

Straight Line Diagram

Susquehanna 57

January 2024

This document was produced by the Pennsylvania Department of Transportation (PENNDOT) as an internal management tool for State maintained highways and is not to be used for other purposes. The printed information was compiled from the Department's computerized Roadway Management System (RMS) and is subject to change without notice. Use of any or all of the printed information for purposes other than those intended by the Department may not satisfy other accuracy and completeness requirements and the Department does not warrant that such printed information is accurate or complete.

ROADWAY MANAGEMENT SYSTEM
 INDEX FOR SR'S LOCATED IN THE COUNTY OF SUSQUEHANNA

SR	BGN	PAGE	END	PAGE	SR	BGN	PAGE	END	PAGE	SR	BGN	PAGE	END	PAGE
0011		1		15	1035		232		232	2040		331		331
0029		16		29	1037		233		235	2041		332		333
0081		30		44	1039		236		237	2042		334		335
0092		45		58	1041		238		238	2043		336		336
0106		59		65	1043		239		240	2044		337		337
0167		66		79	1045		241		241	2045		338		338
0171		80		97	1049		242		242	2046		339		342
0247		98		101	1051		243		243	2047		343		343
0267	102			115	1052		244		244	2048		344		344
0367	116			119	1057		245		246	2049		345		345
0370	120			120	1074		247		247	2050		346		346
0371	121			121	2001		248		249	2051		347		348
0374	122			130	2002		250		253	2053		349		352
0407	131			131	2003		254		255	2055		353		355
0492	132			136	2004		256		256	2057		356		356
0547	137			142	2005		257		257	2059		357		357
0706	143			152	2006		258		258	2061		358		361
0848	153			156	2007		259		259	2063		362		366
0858	157			164	2008		260		262	2065		367		368
1001	165			167	2009		263		265	2067		369		373
1002	168			168	2010		266		266	2069		374		375
1003	169			170	2011		267		269	2071		376		376
1004	171			173	2012		270		273	2073		377		379
1005	174			176	2013		274		275	2075		380		380
1006	177			177	2014		276		278	2077		381		382
1007	178			179	2015		279		284	2079		383		383
1008	180			180	2016		285		286	2081		384		384
1009	181			185	2017		287		289	2082		385		385
1010	186			189	2018		290		290	2092		386		386
1011	190			191	2019		291		291	2096		387		389
1012	192			194	2020		292		294	3001		390		397
1013	195			196	2021		295		296	3002		398		398
1014	197			197	2022		297		298	3003		399		400
1015	198			199	2023		299		302	3004		401		408
1016	200			200	2024		303		307	3005		409		411
1017	201			202	2025		308		308	3006		412		413
1018	203			206	2026		309		309	3007		414		414
1019	207			209	2027		310		313	3008		415		415
1020	210			211	2028		314		314	3009		416		417
1021	212			215	2029		315		315	3010		418		419
1022	216			217	2030		316		317	3011		420		422
1023	218			220	2031		318		318	3012		423		423
1024	221			221	2032		319		319	3013		424		426
1025	222			223	2033		320		320	3015		427		427
1026	224			224	2034		321		322	3017		428		430
1027	225			226	2035		323		324	3019		431		432
1028	227			227	2036		325		326	3021		433		434
1029	228			228	2037		327		327	3023		435		444
1031	229			229	2038		328		329	3025		445		445
1033	230			231	2039		330		330	3027		446		447



December 30, 2023

Pennsylvania State Roads - Straight Line Diagrams

Contained within this document are the 2024 Pennsylvania Straight Line Diagrams (SLDs) for State Routes by county within a particular PennDOT district. At the end of each year, PennDOT takes a snapshot of its current SLD database and creates PDF files from the SLD snapshot. The SLDs are a graphical representation of State Routes (SRs) that PennDOT maintains. The information shown on the SLD is generated from data found in PennDOT's Roadway Management System (RMS) database. The data from RMS is constantly being updated to match actual roadway inventory data found on Pennsylvania's state highways. PennDOT's SR system is explained briefly in this document along with symbol definitions for each type of roadway feature or attribute found on the SLD. This PDF version of the SLD contains an individual county list of all state roads found in that county. The SRs found on the list are linked to the actual pages that show the individual SLDs. To find an SLD for a particular road that you want, simply point to that road on the SR index list and click on it to jump to the beginning page of that SLD.

If you have any questions or comments concerning information found in this document, please contact Ty Reed, Chief, Roadway Inventory and Testing Unit, Asset Management Division, Bureau of Operations, by calling (717) 787-7294.

Additional information on state owned highways is available from your local PENNDOT Engineering District Office, RMS Unit, RMS Coordinator.

Straight Line Diagram Disclaimer: This document is for informational purposes only and may be viewed by anyone. No part of the information contained in this document may be altered or redistributed without prior written consent of PENNDOT. Straight Line Diagram information is provided "as is" without warranty of any kind, either expressed or implied. This information could include technical inaccuracies or errors of omission. Changes may be made periodically to the information herein.

Copyright © 2023 by the Commonwealth of Pennsylvania. All rights reserved.



Asset Management Division

Mission Statement

To protect and preserve Pennsylvania's infrastructure by providing meaningful, timely, and accurate pavement and roadway management, design, standards, strategies, inventory and condition, as well as fair, consistent and efficient application of Commonwealth laws and regulations.

CUSTOMER SERVICE RATING FORM

Straight Line Diagram (SLD) – Customer Service Rating

As means to improve customer service, we would like you to rate the product/ service you have received, by circling a “grade” from “A” (excellent) to “E” (fail).

A **B** **C** **D** **E**

If your rating is not an “A,” please let us know what we could do better.

Name and Organization (optional)

Thank You.

(Fold along line, and tape or staple together before mailing)

(Cut along dashed line)

Bureau of Operations
Asset Management Division – PennDOT Annex
907 Elmerton Avenue
Harrisburg, PA 17110
ATTN: Ty Reed

PENNSYLVANIA DEPARTMENT OF TRANSPORTATION
Bureau of Operations, Asset Management Division

Location Referencing System (LRS) – Definitions, Uses & Testing

The Department's LRS, implemented in 1987, is the mechanism to designate the State highway network, to define roadway lengths, locations, and route connectivity, and to serve as the basis for the collection, storage, and integration of roadway information.

An LRS key is a unique series of numbers that identifies the location of each point or feature along a State route. The fourteen digit number is an integral part of the Roadway Management System (RMS) where roadway data is stored. 07/4016/0100/0857 is an example of an LRS key, which identifies County (CO) = 07, State Route (SR) = 4016, Segment (SEG) = 0100, and Offset = 0857.

County (CO)

Each of Pennsylvania's sixty-seven counties is identified by a number.

Name	#	Name	#	Name	#	Name	#
Adams	1	Clinton	18	Lackawanna	35	Potter	52
Allegheny	2	Columbia	19	Lancaster	36	Schuylkill	53
Armstrong	3	Crawford	20	Lawrence	37	Snyder	54
Beaver	4	Cumberland	21	Lebanon	38	Somerset	55
Bedford	5	Dauphin	22	Lehigh	39	Sullivan	56
Berks	6	Delaware	23	Luzerne	40	Susquehanna	57
Blair	7	Elk	24	Lycoming	41	Tioga	58
Bradford	8	Erie	25	McKean	42	Union	59
Bucks	9	Fayette	26	Mercer	43	Venango	60
Butler	10	Forest	27	Mifflin	44	Warren	61
Cambria	11	Franklin	28	Monroe	45	Washington	62
Cameron	12	Fulton	29	Montgomery	46	Wayne	63
Carbon	13	Greene	30	Montour	47	Westmoreland	64
Centre	14	Huntingdon	31	Northampton	48	Wyoming	65
Chester	15	Indiana	32	Northumberland	49	York	66
Clarion	16	Jefferson	33	Perry	50	Philadelphia	67
Clearfield	17	Juniata	34	Pike	51		

State Route (SR)

State Routes (SR's) are identified by four-digit numbers. SR numbers are assigned as follows:

- | | |
|--|-----------|
| 1. Traffic Routes: Routes designated as Interstates, US or PA Routes | 0001-0999 |
| 2. Quadrant Routes (Non-Traffic Routes) | 1001-4999 |
| 3. Relocated Traffic Routes | 6000-6999 |
| 4. Turned Back, Abandoned, or Null Routes | 7000-7999 |
| 5. Interchanges | 8001-8999 |
| 6. WYE's | 9101-9199 |
| 7. Rest Areas | 9201-9299 |
| 8. Truck Escape Ramps | 9301-9399 |
| 9. Others | 9401-9499 |
| 10. Park and Rides | 9501-9599 |

Even/Odd Convention: Even numbers are typically given to SR's in the East/West direction, and odd numbers to SR's that run North/South. This convention applies to Interstate Routes (except those that are Beltways or Spurs), and Quadrant Routes. This convention may or may not apply to PA or US Traffic Routes.

Hierarchy: If two or more traffic routes occupy the same section of roadway, the SR number is based on the "higher" type route, according to the following hierarchy. If the traffic routes are the same hierarchy class, then the SR number is assigned the lower numbered traffic route (Figure 1).

- Interstates
- U.S. Routes
- PA Routes
- Quadrant Routes

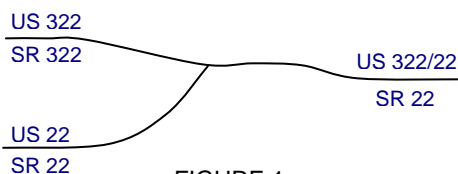


FIGURE 1

Other Numbering Conventions:

1. The first digit of a quadrant route is based on which quadrant of the county the route is located, as shown in the following diagram (Figure 2).
2. The last three digits of a Relocated Traffic Route are the same as the Traffic Route that was relocated.
3. Interchanges are numbered sequentially. Odd numbers are given to interchanges along SR's in the North/South direction; even numbers are given to interchanges along SR's in the East/West direction (Figure 3).
4. WYE's are given odd numbers if the connecting SR is odd numbered, and even numbers if the connecting SR is even numbered.
5. Rest Areas or Truck Escape Ramps are given odd numbers if they connect to the Southbound or Westbound side of an SR, and even numbers if they connect to the Northbound or Eastbound side.

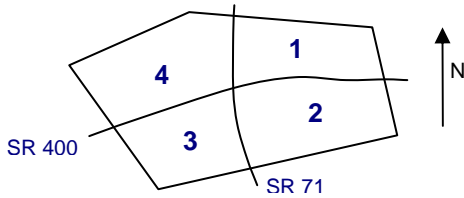


FIGURE 2

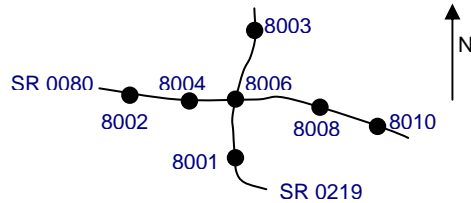


FIGURE 3

Segment (SEG)

State routes are divided into segments, which are approximately one-half mile long, and are identified by a four-digit number. Segment begin and end points are placed at physical features where possible. Segment numbers increase in the North or East direction, and typically by 10's (Figure 4). Segments are even numbered on undivided roadways, and in the Northbound or Eastbound direction of divided roadways. Segments are odd numbered in the Southbound or Westbound direction of divided roadways (Figure 5). Interstate segments are associated with the mile posts (Figure 6).

Undivided Roadways

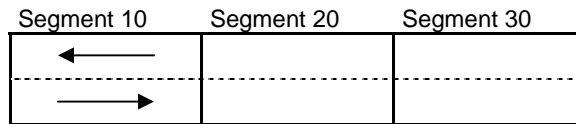


FIGURE 4

Divided Roadways

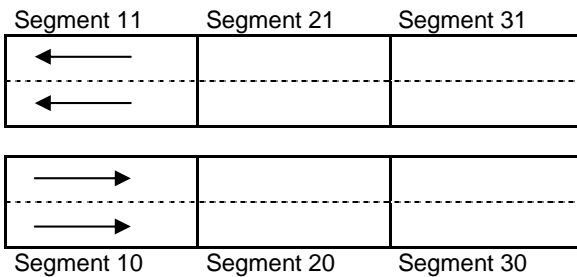


FIGURE 5

Interstate Roadways

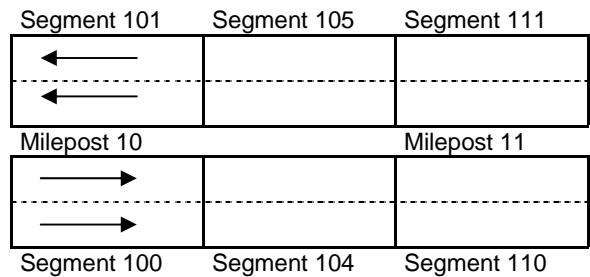


FIGURE 6

Turned Back, Abandoned, and Null Segments are given numbers in the range of 7000-7999. For two coinciding State routes, the route with "lower" hierarchy is "nulled."

Segment numbering restarts on Traffic Routes at County boundaries, except Interstates (Figure 7).

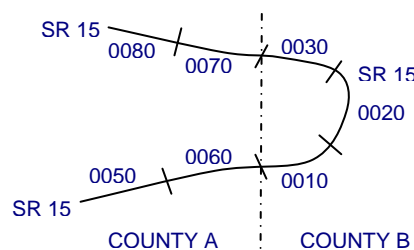


FIGURE 7

Offset

The offset, a subdivision of the segment, is the distance (in feet) from the beginning of the segment, expressed as a four-digit number. Offsets are measured in the increasing segment direction.

Segment Markers

Segment markers, which allow for easy identification of the LRS location on the State highway system, indicate the State route and segment number at the point that each segment is entered. If the beginning of a segment occurs at a physical feature, then the point of reference is at the physical feature and not the sign. At intersections, signs are used to identify beginning or ending State routes or segments.



Users of the LRS

Locations of all intersections, structures, and other points of interest are field verified and inventoried in the RMS. This information can be displayed on Straight Line Diagrams (SLD's) which can be viewed in the RMS, or hardcopy form. SLD books are refreshed and printed annually for distribution to the Department's District and County offices, as well as too many external entities.

A list of those within the Department that use the LRS to identify locations in the RMS and in the field includes personnel from the following organizations: Pavement Testing, County Maintenance, Traffic, Design, Surveys, Construction, Bridge, Permits, Crash Review, Planning and Programming, Posted & Bonded Roads, Tort Liability, and Emergency Management.

Users outside the Department include: County & Municipal governments, County 911, Planning Commissions, Federal Highway Administration, State & Local Police, Local Emergency Management, Delivery Services (UPS, Fed Ex, etc.), Fire Departments, Utility Companies, Contractors, and Consultants.

Without segment markers located in the field, all of these users would have to rely solely on the SLD, which would be extremely cumbersome at best and impossible for some.

Verification, QA & QC

In order to assure that LRS information is indicated properly in the RMS, on SLD's, and in the field, LRS Quality Assurance (QA) and Quality Commitment (QC) programs are performed each year. The Bureau of Operations, Asset Management Division, Roadway Inventory & Testing Unit (RITU) performs all Statewide QC testing. Field verification and QA is also performed by RITS, except in Engineering Districts 2-0, 11-0, and 12-0, where it is done "in-house." Each Engineering District is responsible for its own LRS completeness and maintenance with respect to the RMS.

Twenty percent of each county is field tested annually as part of the QA program, and five percent of each county is tested for the annual QC program. The goal of the QC program is to maintain at least 90% accuracy between the RMS and the actual field locations of highway features. Annual QC ratings are developed and reported to the Engineering Districts.









































Field testing is performed by two-person teams (a permanent employee that operates the test, and a temporary employee that drives the device) with the use of vans equipped with an on-board computer and a Data Measurement Subsystem. Testing is typically performed during the months of April through November.

Vehicle location and roadway features are displayed on the van's computer screen in SLD format, and the software accepts operator inputs verifying or modifying roadway feature locations, as well as comments. Though the system can function at greater speed, test speeds are typically less than 25 mph to ensure accuracy.

There are five categories of information that is verified and/or modified:

1. State Route Length
2. Segment Length
3. Roadway Geometry (lane count, pavement & shoulder types & widths)
4. Intersecting Feature Location (intersections & bridges)
5. Segment Marker Location

STRAIGHT LINE DIAGRAM (SLD) ANNUAL REFRESH ATTRIBUTE KEY PAGE 1 OF 2

 SEGMENT MARKER	 AHEAD LEFT INTER STATE OWNED	 RAILROAD CROSSING	 INTERSTATE MILEPOST
 TURNBACK	 AHEAD LEFT INTER NON-STATE	 RAILROAD OVER-PASS	 MFC BEGIN
 NULL	 AHEAD RIGHT INTE STATE OWNED	 OVER-PASS	 MUNICIPAL BOUNDARY
 UNDIVIDED HIGHWAY	 AHEAD RIGHT INTE NON-STATE	 BRIDGE END	 VILLAGE BEGIN
 PHYSICALLY DIVIDED	 BACK LEFT INTER STATE OWNED	 BRIDGE BEGIN	AH - LENGTH FORWARD TO NEXT SEGMENT BEGIN BK - LENGTH BACKWARD TO PREVIOUS SEGMENT BEGIN
 PAINT DIVIDED	 BACK LEFT INTER NON-STATE	 TUNNEL	
 INTERSECTION AHEAD	 BACK RIGHT INTER STATE OWNED	 SIGN STRUCTURE	MFC - MAINTENANCE FUNCTIONAL CLASS A = INTERSTATE EXPRESSWAY AND/OR PRINCIPLE ARTERIAL C = MINOR ARTERIAL D = COLLECTOR E = LOCAL ACCESS F = INTERCHANGE RAMP
 INTERSECTION BACK	 BACK RIGHT INTER NON-STATE	 P3 BRIDGE	
 REFERENCE AHEAD/BACK	 T-LEFT INTERSEC STATE OWNED	 RETAINING WALL	
 DIVIDED CONNECTOR	 T-LEFT INTERSEC NON-STATE	 BRIDGE/CULVERT UNDER FILL	NULL AND TURNBACK SEGMENTS ARE DISPLAYED IN THE DEPARTMENT'S ROADWAY MANAGEMENT SYSTEM (RMS) AS 100 FEET IN LENGTH. ACTUAL SEGMENT AND SECTION LENGTHS MAY VARY SIGNIFICANTLY
 CROSS INTERSEC STATE OWNED	 T-RIGHT INTERSEC STATE OWNED	 PIPE (STAMPP)	
 CROSS INTERSEC NON-STATE	 T-RIGHT INTERSEC NON-STATE	 ROTARY INTERSEC	

DIR: N TOTAL LEN: .959 MI. DIST: 04-5 SR: 9203
 LEFT MUN: GREAT BEND T RIGHT MUN: GREAT BEND T

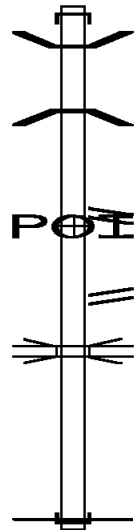
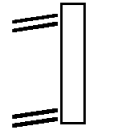
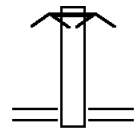
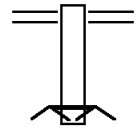
005062 FT

004601 FT

004140 FT

WELCOME CENTER RD
 (SR9203 SEG 0010/2045) 0020/0697
 0 0 00000 0 00 0000+00 003443 FT
 WELCOME CENTER RD
 (SR9203 SEG 0010/0906) 0020/0000

000000 FT



005062 FT

0260/0461
 004601 FT

0260/0000

0250/0461
 004140 FT

0250/0000

003443 FT

0020/0000

0010/3443
 0010/3065

0010/3013

0010/2045
 0010/1642

0010/0906

0010/0715

000000 FT

INTER-BK

0010/0000

SR 11 SH
 (SR0011 SEG 0610/1772)
 0 0 00000 0 00 0000+00
 RD CLOSED
 ROAD CLOSED BACK
 LENGTH(AH 0461 BK 0461)

RD CLOSED
 ROAD CLOSED AHEAD
 0 0 00000 0 00 0000+00
 SR 11 SH
 (SR0011 SEG 0610/1756)
 LENGTH(AH 0461 BK 0697)

INTER-AHD AMERICAN LEGION MEM HW
 0010/3443 (SR0081 SEG 2315/1795)
 0010/3065 BMSEN 57/9203/0010/3013
 0 0 00000 0 00 0000+00
 I-81SB ON RP
 0010/3013 BMSBG 57/9203/0010/3013

TRUCK LANE
 (SR9203 SEG 0020/0697)
 (APRA) WELCOME CENTER

TRUCK LANE
 (SR9203 SEG 0020/0000)
 I-81SB ON RP
 0010/0715 OP ID 57/9203/0010/3013

0 0 00000 0 00 0000+00
 NC WE WELCOME CENTER RD
 INTER-BK AMERICAN LEGION MEM HW
 (SR0081 SEG 2321/0213)
 MFC BEGIN = F
 LENGTH(AH 3443 BK 0000)

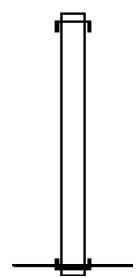
EXTRACT DATE: 12/18/2023 ROADWAY MANAGEMENT SYSTEM PAGE NUMBER: 515
 PRINT DATE: 12/19/2023 SLD COUNTY/SR - ANNUAL PRINT COUNTY: SUSQUEHANNA
 DIR: S TOTAL LEN: .294 MI. DIST: 04-5 SR: 9201
 LEFT MUN: LENOX T RIGHT MUN: LENOX T

001552 FT

001552 FT
 INTER-AHD AMERICAN LEGION MEM HW
 0010/1552 (SR0081 SEG 2081/1335)

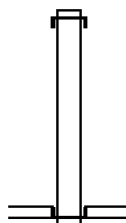
000000 FT

000000 FT 0 0 00000 0 00 0000+00
 NC ROADSIDE REST RD
 INTER-BK AMERICAN LEGION MEM HW
 (SR0081 SEG 2085/0214)
 MFC BEGIN = F
 0010/0000 LENGTH(AH 1552 BK 0000)



DIR: N TOTAL LEN: .449 MI. DIST: 04-5 SR: 8011
 LEFT MUN: GREAT BEND T RIGHT MUN: GREAT BEND T

002370 FT



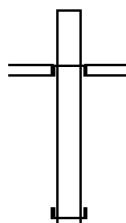
002370 FT
 INTER-AHD AMERICAN LEGION MEM HW
 0750/0638 (SR0081 SEG 2304/0682)

001732 FT

001732 FT 1 0 01001 2 20 0000+00
 NC RAMP A RD
 STATE ST
 (SR0171 SEG 0710/0825)

INTER-BK RAMP D RD
 (SR8011 SEG 0010/0616)
 0750/0000 LENGTH(AH 0638 BK 0633)

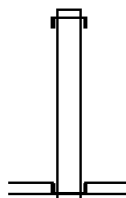
001099 FT



INTER-AHD RAMP C RD
 (SR8011 SEG 0250/0000)
 STATE ST
 0500/0633 (SR0171 SEG 0710/1462)

001099 FT 1 0 01001 2 21 0000+00
 NC RAMP B RD
 INTER-BK AMERICAN LEGION MEM HW
 (SR0081 SEG 2305/0663)
 0500/0000 LENGTH(AH 0633 BK 0483)

000616 FT

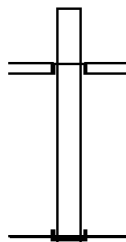


INTER-AHD AMERICAN LEGION MEM HW
 0250/0483 (SR0081 SEG 2301/2236)
 000616 FT 1 0 01001 2 22 0000+00
 NC RAMP C RD

STATE ST
 (SR0171 SEG 0711/1485)

INTER-BK RAMP B RD
 (SR8011 SEG 0500/0633)
 0250/0000 LENGTH(AH 0483 BK 0616)

000000 FT



INTER-AHD RAMP A RD
 (SR8011 SEG 0750/0000)
 STATE ST
 0010/0616 (SR0171 SEG 0711/0869)

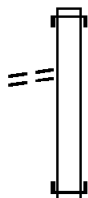
000000 FT 1 0 01001 2 23 0000+00
 NC RAMP D RD
 INTER-BK AMERICAN LEGION MEM HW
 (SR0081 SEG 2300/2101)
 MFC BEGIN = F
 0010/0000 LENGTH(AH 0616 BK 0000)

DIR: N TOTAL LEN: .790 MI. DIST: 04-5 SR: 8009
 LEFT MUN: NEW MILFORD T RIGHT MUN: NEW MILFORD T

FROM 0492/0020 SH
 (CONN)

004171 FT

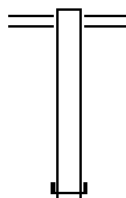
0750/0413
 003336 FT



004171 FT
 INTER-AHD AMERICAN LEGION MEM HW
 0750/0835 (SR0081 SEG 2234/0684)

003336 FT 1 0 01001 2 19 0000+00
 NC RAMP D RD
 INTER-BK JACKSON ST
 (SR0492 SEG 0020/0690)
 0750/0000 LENGTH(AH 0835 BK 0941)

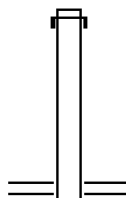
002395 FT



0260/0941 JACKSON ST
 (SR0492 SEG 0010/2818)

002395 FT 1 0 01001 2 17 0000+00
 NC RAMP B RD
 INTER-BK AMERICAN LEGION MEM HW
 (SR0081 SEG 2235/0133)
 0260/0000 LENGTH(AH 0941 BK 1185)

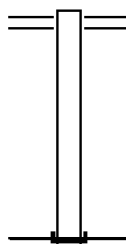
001210 FT



INTER-AHD AMERICAN LEGION MEM HW
 0250/1185 (SR0081 SEG 2231/2288)

001210 FT 1 0 01001 2 16 0000+00
 NC RAMP A RD
 JACKSON ST
 (SR0492 SEG 0010/2800)
 0250/0000 LENGTH(AH 1185 BK 1210)

000000 FT



0010/1210 JACKSON ST
 (SR0492 SEG 0020/0355)

000000 FT 1 0 01001 2 18 0000+00
 NC RAMP C RD
 INTER-BK AMERICAN LEGION MEM HW
 (SR0081 SEG 2230/1632)
 MFC BEGIN = F
 0010/0000 LENGTH(AH 1210 BK 0000)

EXTRACT DATE: 12/18/2023 ROADWAY MANAGEMENT SYSTEM PAGE NUMBER: 512
PRINT DATE: 12/19/2023 SLD COUNTY/SR - ANNUAL PRINT COUNTY: SUSQUEHANNA
DIR: S TOTAL LEN: .566 MI. DIST: 04-5 SR: 8007
LEFT MUN: NEW MILFORD T RIGHT MUN: NEW MILFORD T

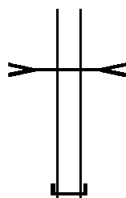
002986 FT



002986 FT OLIVER RD
(T560)
SR 2081 SH
0260/0357 (SR2081 SEG 0010/0509)

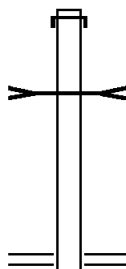
DIR: S TOTAL LEN: .566 MI. DIST: 04-5 SR: 8007
 LEFT MUN: NEW MILFORD T RIGHT MUN: NEW MILFORD T

002629 FT



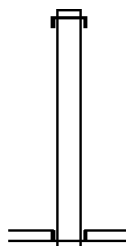
0260/0128 NINE PARTNERS CRK
 STRUCTURE LENGTH 13 FT
 002629 FT BMSID 57/8007/0250/0237
 1 0 01001 2 15 0000+00
 NC RAMP H RD
 INTER-BK AMERICAN LEGION MEM HW
 (SRO081 SEG 2191/1556)
 0260/0000 LENGTH(AH 0357 BK 0442)

002187 FT



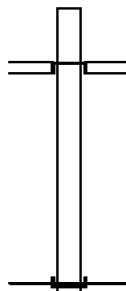
INTER-AHD AMERICAN LEGION MEM HW
 0250/0442 (SRO081 SEG 2191/1354)
 NINE PARTNERS CRK
 STRUCTURE LENGTH 13 FT
 0250/0237 BMSID 57/8007/0250/0237
 002187 FT 1 0 01001 2 14 0000+00
 NC RAMP G RD
 SR 2081 SH
 (SR2081 SEG 0010/0530)
 OLIVER RD
 (T560)
 0250/0000 LENGTH(AH 0442 BK 0909)

001278 FT



INTER-AHD AMERICAN LEGION MEM HW
 0020/0909 (SRO081 SEG 2190/1100)
 001278 FT 1 0 01001 2 13 0000+00
 NC RAMP F RD
 HARFORD RD
 (SR0848 SEG 0120/0491)
 INTER-BK JENNINGS RD
 (T560)
 0020/0000 LENGTH(AH 0909 BK 1278)

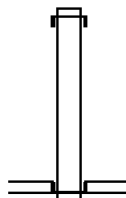
000000 FT



INTER-AHD JENNINGS RD
 (T560)
 HARFORD RD
 0010/1278 (SR0848 SEG 0120/0531)
 000000 FT 1 0 01001 2 12 0000+00
 NC RAMP E RD
 INTER-BK AMERICAN LEGION MEM HW
 (SRO081 SEG 2190/0551)
 MFC BEGIN = F
 0010/0000 LENGTH(AH 1278 BK 0000)

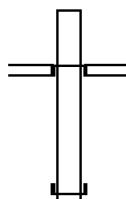
DIR: S TOTAL LEN: .506 MI. DIST: 04-5 SR: 8005
 LEFT MUN: HARFORD T RIGHT MUN: HARFORD T

002674 FT



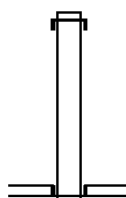
002674 FT
 INTER-AHD AMERICAN LEGION MEM HW
 0750/0565 (SR0081 SEG 2164/1710)
 002109 FT 1 0 01001 2 08 0000+00
 NC RAMP C RD
 SEN ED JONES HW
 (SR0547 SEG 0130/0000)
 INTER-BK RAMP D RD
 (SR8005 SEG 0010/0982)
 0750/0000 LENGTH(AH 0565 BK 0589)

002109 FT



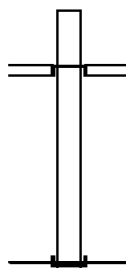
INTER-AHD RAMP A RD
 (SR8005 SEG 0250/0000)
 SEN ED JONES HW
 0500/0589 (SR0547 SEG 0120/2535)
 001520 FT 1 0 01001 2 11 0000+00
 NC RAMP B RD
 INTER-BK AMERICAN LEGION MEM HW
 (SR0081 SEG 2165/1710)
 0500/0000 LENGTH(AH 0589 BK 0538)

001520 FT



INTER-AHD AMERICAN LEGION MEM HW
 0250/0538 (SR0081 SEG 2165/0542)
 000982 FT 1 0 01001 2 10 0000+00
 NC RAMP A RD
 SEN ED JONES HW
 (SR0547 SEG 0120/2535)
 INTER-BK RAMP B RD
 (SR8005 SEG 0500/0589)
 0250/0000 LENGTH(AH 0538 BK 0982)

000982 FT

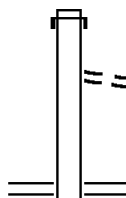


INTER-AHD RAMP C RD
 (SR8005 SEG 0750/0000)
 SEN ED JONES HW
 0010/0982 (SR0547 SEG 0130/0000)
 000000 FT 1 0 01001 2 09 0000+00
 NC RAMP D RD
 INTER-BK AMERICAN LEGION MEM HW
 (SR0081 SEG 2164/0109)
 MFC BEGIN = F
 0010/0000 LENGTH(AH 0982 BK 0000)

000000 FT

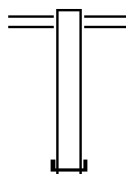
DIR: N TOTAL LEN: .430 MI. DIST: 04-5 SR: 8003
 LEFT MUN: LENOX T RIGHT MUN: LENOX T

002271 FT



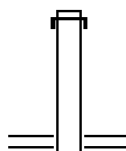
002271 FT
 INTER-AHD AMERICAN LEGION MEM HW
 0750/0499 (SR0081 SEG 2114/1184)
 FROM 0092/0140 SH
 0750/0075 (CONN)
 001772 FT 1 0 01001 2 07 0000+00
 NC RAMP D RD
 SR 0092 SH
 (SR0092 SEG 0140/0000)
 0750/0000 LENGTH(AH 0499 BK 0672)

001772 FT



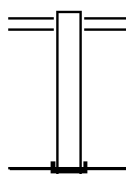
SR 0092 SH
 0500/0672 (SR0092 SEG 0130/1934)
 001100 FT 1 0 01001 2 06 0000+00
 NC RAMP C RD
 INTER-BK AMERICAN LEGION MEM HW
 (SR0081 SEG 2115/1257)
 0500/0000 LENGTH(AH 0672 BK 0596)

001100 FT



INTER-AHD AMERICAN LEGION MEM HW
 0250/0596 (SR0081 SEG 2111/1200)
 000504 FT 1 0 01001 2 05 0000+00
 NC RAMP B RD
 SR 0106 SH
 (SR0106 SEG 0122/0868)
 0250/0000 LENGTH(AH 0596 BK 0504)

000504 FT

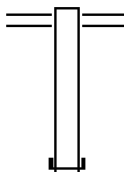


SR 0106 SH
 0010/0504 (SR0106 SEG 0132/0336)
 000000 FT 1 0 01001 2 04 0000+00
 NC RAMP A RD
 INTER-BK AMERICAN LEGION MEM HW
 (SR0081 SEG 2110/0802)
 MFC BEGIN = F
 0010/0000 LENGTH(AH 0504 BK 0000)

000000 FT

DIR: N TOTAL LEN: 1.000 MI. DIST: 04-5 SR: 8001
 LEFT MUN: LENOX T RIGHT MUN: LENOX T

005279 FT



005279 FT TURNPIKE ST
 0500/0600 (SR0374 SEG 0090/1585)

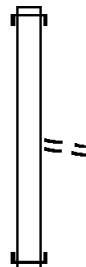
004679 FT

004679 FT 1 0 01001 2 00 0000+00
 NC RAMP A RD

INTER-BK AMERICAN LEGION MEM HW
 (SR0081 SEG 2061/1467)
 0500/0000 LENGTH(AH 0600 BK 1584)

INTER-AHD AMERICAN LEGION MEM HW
 0250/1584 (SR0081 SEG 2055/1777)

003095 FT

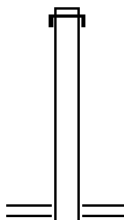


0250/0155 FROM 0374/0090 SH
 (CONN)
 003095 FT 1 0 01001 2 01 0000+00
 NC RAMP B RD

INTER-BK TURNPIKE ST
 (SR0374 SEG 0090/1630)
 0250/0000 LENGTH(AH 1584 BK 1373)

INTER-AHD AMERICAN LEGION MEM HW
 0020/1373 (SR0081 SEG 2060/0555)

001722 FT

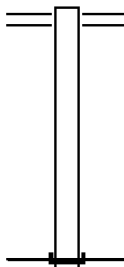


001722 FT 1 0 01001 2 02 0000+00
 NC RAMP C RD

TURNPIKE ST
 (SR0374 SEG 0100/0376)
 0020/0000 LENGTH(AH 1373 BK 1722)

0010/1722 TURNPIKE ST
 (SR0374 SEG 0100/0376)

000000 FT



000000 FT 1 0 01001 2 03 0000+00
 NC RAMP D RD

INTER-BK AMERICAN LEGION MEM HW
 (SR0081 SEG 2054/2192)
 MFC BEGIN = F
 0010/0000 LENGTH(AH 1722 BK 0000)

EXTRACT DATE: 12/18/2023 ROADWAY MANAGEMENT SYSTEM PAGE NUMBER: 507
PRINT DATE: 12/19/2023 SLD COUNTY/SR - ANNUAL PRINT COUNTY: SUSQUEHANNA
DIR: B TOTAL LEN: .000 MI. DIST: 04-5 SR: 4047
LEFT MUN: APOLACON T RIGHT MUN: APOLACON T

000000 FT



000000 FT
7010/0000 LENGTH(AH 0100 BK 0000)

EXTRACT DATE: 12/18/2023 ROADWAY MANAGEMENT SYSTEM PAGE NUMBER: 506
PRINT DATE: 12/19/2023 SLD COUNTY/SR - ANNUAL PRINT COUNTY: SUSQUEHANNA
DIR: B TOTAL LEN: .000 MI. DIST: 04-5 SR: 4045
LEFT MUN: APOLACON T RIGHT MUN: APOLACON T

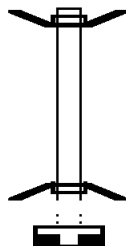
000000 FT



000000 FT
7010/0000 LENGTH(AH 0100 BK 0000)

EXTRACT DATE: 12/18/2023 ROADWAY MANAGEMENT SYSTEM PAGE NUMBER: 505
 PRINT DATE: 12/19/2023 SLD COUNTY/SR - ANNUAL PRINT COUNTY: SUSQUEHANNA
 DIR: B TOTAL LEN: .005 MI. DIST: 04-5 SR: 4044
 LEFT MUN: APOLACON T RIGHT MUN: APOLACON T

000025 FT
 000000 FT
 000000 FT



000025 FT BMSBN 57/4044/0010/0000
 INTER-AHD BOWBRIDGE RD
 0010/0025 (T773)
 000000 FT 2 0 57 083 0 01 0013+73
 NC SR 4044 SH
 INTER-BK BOWBRIDGE RD
 (T773)
 BR APOLACON
 BMSBG 57/4044/0010/0000
 0010/0000 LENGTH(AH 0025 BK 0100)
 000000 FT
 7008/0000 LENGTH(AH 0100 BK 0000)

EXTRACT DATE: 12/18/2023 ROADWAY MANAGEMENT SYSTEM PAGE NUMBER: 504
PRINT DATE: 12/19/2023 SLD COUNTY/SR - ANNUAL PRINT COUNTY: SUSQUEHANNA
DIR: B TOTAL LEN: .000 MI. DIST: 04-5 SR: 4042
LEFT MUN: MIDDLETOWN T RIGHT MUN: MIDDLETOWN T

000000 FT



000000 FT
7010/0000 LENGTH(AH 0100 BK 0000)

EXTRACT DATE: 12/18/2023 ROADWAY MANAGEMENT SYSTEM PAGE NUMBER: 503
PRINT DATE: 12/19/2023 SLD COUNTY/SR - ANNUAL PRINT COUNTY: SUSQUEHANNA
DIR: B TOTAL LEN: .000 MI. DIST: 04-5 SR: 4040
LEFT MUN: MIDDLETOWN T RIGHT MUN: MIDDLETOWN T

000000 FT



000000 FT
7010/0000 LENGTH(AH 0100 BK 0000)

EXTRACT DATE: 12/18/2023 ROADWAY MANAGEMENT SYSTEM PAGE NUMBER: 502
PRINT DATE: 12/19/2023 SLD COUNTY/SR - ANNUAL PRINT COUNTY: SUSQUEHANNA
DIR: B TOTAL LEN: .000 MI. DIST: 04-5 SR: 4028
LEFT MUN: MIDDLETOWN T RIGHT MUN: MIDDLETOWN T

000000 FT








000000 FT
7010/0000 LENGTH(AH 0100 BK 0000)

EXTRACT DATE: 12/18/2023 ROADWAY MANAGEMENT SYSTEM PAGE NUMBER: 501
PRINT DATE: 12/19/2023 SLD COUNTY/SR - ANNUAL PRINT COUNTY: SUSQUEHANNA
DIR: B TOTAL LEN: .000 MI. DIST: 04-5 SR: 4026
LEFT MUN: MIDDLETOWN T RIGHT MUN: MIDDLETOWN T










000000 FT



000000 FT
7010/0000 LENGTH(AH 0100 BK 0000)

000054 FT		000054 FT 7024/0000 INTER-AHD 0020/0015 INTER-BK	LENGTH(AH 0100 BK 0015) BMSBN 57/4024/0020/0000 LAKE OF MEADOWS RD (T614) 2 0 57086 0 01 0117+62 LAKE OF MEADOWS RD (T614) B GAYLORD CR BMSBG 57/4024/0020/0000 LENGTH(AH 0015 BK 0100)
000039 FT		000039 FT 000039 FT 7014/0000	LENGTH(AH 0100 BK 0039) BMSBN 57/4024/0010/0000 LAKE OF MEADOWS RD (T614) 2 0 57086 0 00 0099+48 NC SR 4024 SH LAKE OF MEADOWS RD (T614) GAYLORD CRK BMSBG 57/4024/0010/0000 LENGTH(AH 0039 BK 0100)
000039 FT		000039 FT 000039 FT 7014/0000	LENGTH(AH 0100 BK 0039) BMSBN 57/4024/0010/0000 LAKE OF MEADOWS RD (T614) 2 0 57086 0 00 0099+48 NC SR 4024 SH LAKE OF MEADOWS RD (T614) GAYLORD CRK BMSBG 57/4024/0010/0000 LENGTH(AH 0039 BK 0100)
000000 FT		000000 FT 000000 FT 7008/0000	LENGTH(AH 0100 BK 0000)
000000 FT		000000 FT 000000 FT 7008/0000	LENGTH(AH 0100 BK 0000)

EXTRACT DATE: 12/18/2023 ROADWAY MANAGEMENT SYSTEM PAGE NUMBER: 499
 PRINT DATE: 12/19/2023 SLD COUNTY/SR - ANNUAL PRINT COUNTY: SUSQUEHANNA
 DIR: B TOTAL LEN: .024 MI. DIST: 04-5 SR: 4022
 LEFT MUN: MIDDLETOWN T RIGHT MUN: MIDDLETOWN T

000126	FT		000126	FT	
			7120/0000	LENGTH(AH	2225 BK 1800)
000126	FT		000126	FT	
			7110/0000	LENGTH(AH	1800 BK 0239)
000126	FT		000126	FT	
			7104/0000	LENGTH(AH	0239 BK 0019)
000126	FT		000126	FT	
			7102/0000	LENGTH(AH	0019 BK 1762)
000126	FT		000126	FT	
			7100/0000	LENGTH(AH	1762 BK 2399)
000126	FT		000126	FT	
			7090/0000	LENGTH(AH	2399 BK 2500)
000126	FT		000126	FT	

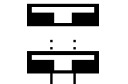

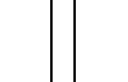


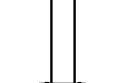

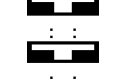
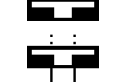
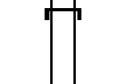
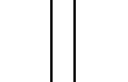

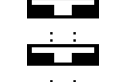


EXTRACT DATE: 12/18/2023
PRINT DATE: 12/19/2023

ROADWAY MANAGEMENT SYSTEM
SLD COUNTY/SR - ANNUAL PRINT











PAGE NUMBER: 498
COUNTY: SUSQUEHANNA

DIR: B TOTAL LEN: .024 MI.
LEFT MUN: MIDDLETOWN T

DIST: 04-5 SR: 4022
RIGHT MUN: MIDDLETOWN T

000126	FT		7080/0000	LENGTH(AH 2500 BK 0404)
			7078/0000	LENGTH(AH 0404 BK 0048)
			0076/0048	BMSSEN 57/4022/0076/0000
000078	FT		000078 FT	HUMINGER RD
			0076/0000	(T627)
000078	FT		000078 FT	2 0 57082 0 01 0217+06
			0074/0000	HUMINGER RD
			0072/0072	(T627)
000006	FT		000006 FT	2 0 57082 0 01 0207+06
			0072/0000	HUMINGER RD
000006	FT		000006 FT	(T627)
			7070/0000	N BR WYALUSING CRK
000006	FT		7060/0000	BMSBG 57/4022/0072/0000
			7050/0000	LENGTH(AH 0072 BK 0557)
000006	FT		7040/0000	LENGTH(AH 0557 BK 3313)
			7034/0000	LENGTH(AH 3313 BK 2649)
000006	FT		000006 FT	LENGTH(AH 2649 BK 2500)
			0032/0006	LENGTH(AH 2649 BK 2500)
000000	FT		000000 FT	LENGTH(AH 2500 BK 2250)
			7030/0000	LENGTH(AH 2250 BK 0006)
000000	FT		7020/0000	INTER-AHD AGNUS JONES RD
			7010/0000	(T627)
000000	FT		000000 FT	2 0 57082 0 01 0094+29
			000000 FT	NC SR 4022 SH
			000000 FT	SUMMERS CRK.
			000000 FT	STRUCTURE LENGTH 6 FT
			000000 FT	BMSID 57/4022/0032/0000
			000000 FT	AGNUS JONES RD
			000000 FT	(T627)
			000000 FT	MFC BEGIN = E
			000000 FT	LENGTH(AH 0006 BK 0239)
			000000 FT	LENGTH(AH 0239 BK 2457)
			000000 FT	LENGTH(AH 2457 BK 2500)
			000000 FT	LENGTH(AH 2500 BK 0000)

EXTRACT DATE: 12/18/2023 ROADWAY MANAGEMENT SYSTEM PAGE NUMBER: 497
 PRINT DATE: 12/19/2023 SLD COUNTY/SR - ANNUAL PRINT COUNTY: SUSQUEHANNA
 DIR: B TOTAL LEN: .000 MI. DIST: 04-5 SR: 4020
 LEFT MUN: LITTLE MEADOWS B RIGHT MUN: LITTLE MEADOWS B

000000 FT		000000 FT	
000000 FT		7050/0000	LENGTH(AH 3356 BK 3106)
000000 FT		000000 FT	
000000 FT		7040/0000	LENGTH(AH 3106 BK 2465)
000000 FT		000000 FT	
000000 FT		7030/0000	LENGTH(AH 2465 BK 2749)
000000 FT		000000 FT	
000000 FT		7020/0000	LENGTH(AH 2749 BK 2119)
000000 FT		000000 FT	
000000 FT		7010/0000	LENGTH(AH 2119 BK 0100)
		000000 FT	
		7008/0000	LENGTH(AH 0100 BK 0000)

DIR: B TOTAL LEN: .916 MI. DIST: 04-5 SR: 4018
 LEFT MUN: LITTLE MEADOWS B RIGHT MUN: LITTLE MEADOWS B

004836 FT

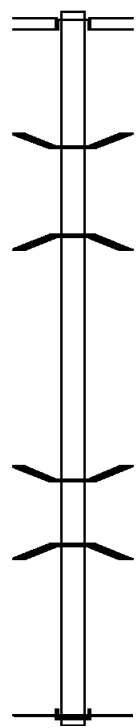
004836 FT
 INTER-AHD SHAUGHNESSY RD
 (BORO)
 MAIN ST
 (SR0858 SEG 0330/0000)

003263 FT

0020/0028 BMS EN 57/4018/0020/0000
 003263 FT 2 0 08101 6 01 0031+69
 DEWING CREEK
 BMSBG 57/4018/0020/0000
 0020/0000 LENGTH(AH 1573 BK 3263)

000000 FT

0010/0082 BMS EN 57/4018/0010/0064
 2 0 08101 6 00 0001+29
 DEWING CREEK
 0010/0064 BMSBG 57/4018/0010/0064
 000000 FT 2 0 08101 6 00 0000+00
 NC MAPLE AV
 INTER-BK SR 1047 SH
 (SR1047 SEG 0150/2636)
 MFC BEGIN = D
 BK-BRADFORD (08)
 0010/0000 LENGTH(AH 3263 BK 0000)



EXTRACT DATE: 12/18/2023 ROADWAY MANAGEMENT SYSTEM PAGE NUMBER: 495
PRINT DATE: 12/19/2023 SLD COUNTY/SR - ANNUAL PRINT COUNTY: SUSQUEHANNA

DIR: B TOTAL LEN: 3.152 MI. DIST: 04-5 SR: 4017
LEFT MUN: MIDDLETOWN T RIGHT MUN: MIDDLETOWN T

016645 FT

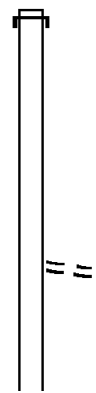
016645 FT AH-BRADFORD (08)
INTER-AHD EAST ST
0070/2361 (SR1026 SEG 0080/3396)

014284 FT

014284 FT 2 0 57005 0 01 0143+65
VET RD
(T610)
5 0070/0000 LENGTH(AH 2361 BK 1783)

012501 FT

012501 FT 2 0 57005 0 01 0126+12



DIR: B TOTAL LEN: 3.152 MI.
LEFT MUN: MIDDLETOWN T

DIST: 04-5 SR: 4017
RIGHT MUN: MIDDLETOWN T

2 0 57005 0 01 0099+92 009834 FT
ZANE'S LN
(T625) 0050/0000

007450 FT

005003 FT

002503 FT

BEAUMONT RD
(T541) 0010/1096

000000 FT

SR 0858 SH
(SR0858 SEG 0090/0000) 0010/0000

0060/0000 LENGTH(AH 1783 BK 2667)

009834 FT

0050/0000 LENGTH(AH 2667 BK 2384)

007450 FT 2 0 57005 0 01 0074+50
0040/0000 LENGTH(AH 2384 BK 2447)


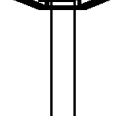
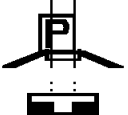
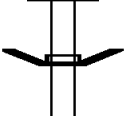
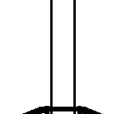
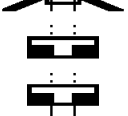
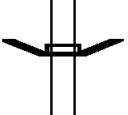
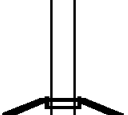
005003 FT 2 0 57005 0 00 0050+03
0030/0000 LENGTH(AH 2447 BK 2500)

002503 FT 2 0 57005 0 00 0025+03
0020/0000 LENGTH(AH 2500 BK 2503)

000000 FT 2 0 57005 0 00 0000+00
SR 0858 SH
(SR0858 SEG 0090/0000)

NC SR 4017 SH
MFC BEGIN = D
0010/0000 LENGTH(AH 2503 BK 0000)

DIR: B TOTAL LEN: .018 MI. DIST: 04-5 SR: 4016
 LEFT MUN: CHOCONUT T RIGHT MUN: CHOCONUT T

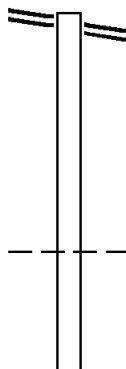
000096 FT		000096 FT 7036/0000	LENGTH(AH 0100 BK 0062) BMSSEN 57/4016/0030/0000
		INTER-AHD	STANLEY LAKE RD (T768)
000034 FT		0030/0062 000034 FT	BRIDGE POSTED (TONS) 2 0 57083 0 03 0361+02
		INTER-BK	STANLEY LAKE RD (T768)
			SGL 21 COMB 25 CHOCONUT CRK
000034 FT		0030/0000 000034 FT	BMSBG 57/4016/0030/0000 LENGTH(AH 0062 BK 0100)
		7024/0000	LENGTH(AH 0100 BK 0017) BMSSEN 57/4016/0020/0000
		INTER-AHD	STANLEY LAKE RD (T768)
000017 FT		0020/0017 000017 FT	2 0 57083 0 02 0302+93
		INTER-BK	NC SR 4016 SH STANLEY LAKE RD (T768)
			BR CHOCONUT CRK
000017 FT		0020/0000 000017 FT	BMSBG 57/4016/0020/0000 LENGTH(AH 0017 BK 0100)
000017 FT		7014/0000 000017 FT	LENGTH(AH 0100 BK 1949)
		7012/0000	LENGTH(AH 1949 BK 0017) BMSSEN 57/4016/0010/0000
		INTER-AHD	STANLEY LAKE RD (T768)
000000 FT		0010/0017 000000 FT	2 0 57082 0 00 0587+78
		INTER-BK	NC ST STANLEY LAKE RD (T768)
			BR CHOCONUT
000000 FT		0010/0000 000000 FT	BMSBG 57/4016/0010/0000 LENGTH(AH 0017 BK 0100)
		7008/0000	LENGTH(AH 0100 BK 0000)

EXTRACT DATE: 12/18/2023 ROADWAY MANAGEMENT SYSTEM PAGE NUMBER: 492
 PRINT DATE: 12/19/2023 SLD COUNTY/SR - ANNUAL PRINT COUNTY: SUSQUEHANNA
 DIR: B TOTAL LEN: 7.676 MI. DIST: 04-5 SR: 4015
 LEFT MUN: FRIENDSVILLE B RIGHT MUN: FRIENDSVILLE B

MAIN ST 040528 FT
 (SR4014 SEG 0090/0000) 0170/1927

038601 FT

037218 FT



040528 FT MAIN ST
 0170/1927 (SR4014 SEG 0090/0000)

038601 FT 2 0 57082 0 04 0415+36
 NC WOLF RD

FRIENDSVILLE
 MIDDLETOWN T
 5 0170/0000 LENGTH(AH 1927 BK 1383)

037218 FT 2 0 57082 0 04 0400+93

DIR: B TOTAL LEN: 7.676 MI. DIST: 04-5 SR: 4015
LEFT MUN: MIDDLETOWN T RIGHT MUN: MIDDLETOWN T

Stationing	Distance (FT)	Right-of-Way (S)	Length (FT)	Street	Right-of-Way (S)	Length (FT)	Stationing
				STONE ST (T620)			
		S 0160/0000		LENGTH(AH 1383 BK 2683)			
	034535 FT						
		S 0150/0000	034535 FT	2 0 57082 0 04 0373+75			
				LENGTH(AH 2683 BK 2032)			
	032503 FT						
		S 0140/0000	032503 FT	2 0 57082 0 04 0353+43			
				STEWART RD (T551)			
				LENGTH(AH 2032 BK 2198)			
2 0 57082 0 04 0331+15	030305 FT						
CORBY RD (T627)		S 0130/0000	030305 FT				
				LENGTH(AH 2198 BK 2388)			
	027917 FT						
		S 0120/0000	027917 FT	2 0 57088 0 00 0279+18			
				LENGTH(AH 2388 BK 2321)			
2 0 57088 0 00 0255+67	025596 FT						
KELLERMAN RD (T549)		S 0110/0000	025596 FT				
				LENGTH(AH 2321 BK 1703)			

DIR: B TOTAL LEN: 7.676 MI. DIST: 04-5 SR: 4015
 LEFT MUN: MIDDLETOWN T RIGHT MUN: MIDDLETOWN T

023893 FT		023893 FT	2 0 57088 0 00 0239+21
		5 0100/0000	LENGTH(AH 1703 BK 2504)
021389 FT		021389 FT	2 0 57088 0 00 0214+06
		5 0090/0000	LENGTH(AH 2504 BK 2148)
		0080/1467	FLYNN RD (T631)
2 0 57088 0 00 0192+58 019241 FT		019241 FT	
JONES ROAD		5 0080/0000	LENGTH(AH 2148 BK 1855)
(T547)			
017386 FT		017386 FT	2 0 57088 0 00 0173+93
		5 0070/0000	LENGTH(AH 1855 BK 2183)
2 0 57088 0 00 0152+30 015203 FT		0060/0315	LANE RD
GUITON RD		015203 FT	(T630)
(T633)		5 0060/0000	LENGTH(AH 2183 BK 3238)
CONBOY RD			
(T624)		0050/1348	
2 0 57088 0 00 0119+55 011965 FT		011965 FT	
CURLEY RD			

DIR: B TOTAL LEN: 7.676 MI. DIST: 04-5 SR: 4015
LEFT MUN: MIDDLETOWN T RIGHT MUN: MIDDLETOWN T

(T348)	0050/0000	==	0050/0000 LENGTH(AH 3238 BK 3630)
	008335 FT		008335 FT 2 0 57088 0 00 0083+21 0040/0000 LENGTH(AH 3630 BK 2634)
	005701 FT	- -	MIDDLETOWN 0030/0217 RUSH T 005701 FT 2 0 57088 0 00 0056+87 0030/0000 LENGTH(AH 2634 BK 2093)
2 0 57088 0 00 0035+62 003608 FT SR 3033 SH (SR3033 SEG 0120/1928)	0020/0000	==	003608 FT 0020/0000 LENGTH(AH 2093 BK 3608)
HUGH B RD (T428)	0010/1525	==	
	000000 FT	==	000000 FT 2 0 57088 0 00 0000+00 NC IRISH HILL RD SR 0267 SH (SR0267 SEG 0260/2484) MFC BEGIN = E 0010/0000 LENGTH(AH 3608 BK 0000)

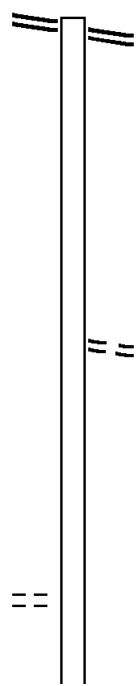
EXTRACT DATE: 12/18/2023 ROADWAY MANAGEMENT SYSTEM PAGE NUMBER: 488
PRINT DATE: 12/19/2023 SLD COUNTY/SR - ANNUAL PRINT COUNTY: SUSQUEHANNA

DIR: B TOTAL LEN: 5.525 MI. DIST: 04-5 SR: 4014
LEFT MUN: FOREST LAKE T RIGHT MUN: FOREST LAKE T

SR 0267 SH 029170 FT
(SR0267 SEG 0420/0000) 0120/3036

026134 FT

1 0 00944 0 00 0408+28 023430 FT
KINNEY RD
(T634) 0110/0000



029170 FT SR 0267 SH
0120/3036 (SR0267 SEG 0420/0000)

026134 FT 1 0 00944 0 00 0435+30
HALL RD
(T551)
0120/0000 LENGTH(AH 3036 BK 2704)

023430 FT
0110/0000 LENGTH(AH 2704 BK 3350)

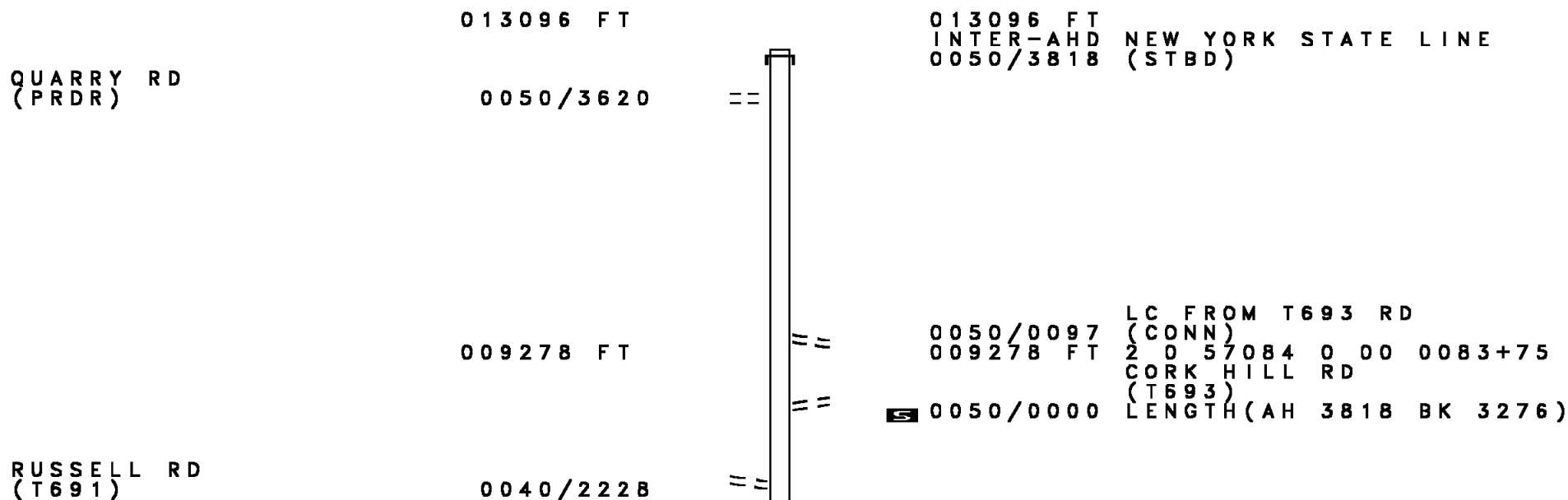
DIR: B TOTAL LEN: 5.525 MI. DIST: 04-5 SR: 4014
 LEFT MUN: FOREST LAKE T RIGHT MUN: FOREST LAKE T

020080 FT		020080 FT 1 0 00944 0 00 0373+96 NC TURNPIKE ST
		0100/0000 LENGTH(AH 3350 BK 2150)
		0090/1365 FOREST LAKE FRIENDSVILLE B
017930 FT		017930 FT 1 0 00944 0 00 0352+25 IRISH HILL RD
		0090/0000 (SR4015 SEG 0170/1927) LENGTH(AH 2150 BK 2606)
		0080/0865 FORAN RD (BORO)
1 0 00944 0 00 0326+85 015324 FT		015324 FT
LAKE ST (BORO)		0080/0000 LENGTH(AH 2606 BK 1874)
COTTAGE ST (BORO)		0070/1466
BINGHAMTON RD (T764)		0070/0967
013450 FT		013450 FT 1 0 00944 0 00 0308+15 NC MAIN ST KIKI RD (T621)
		0070/0000 LENGTH(AH 1874 BK 3081)
		0060/0724 FRIENDSVILLE APOLACON T

DIR: B TOTAL LEN: 5.525 MI. DIST: 04-5 SR: 4014
 LEFT MUN: FRIENDSVILLE B RIGHT MUN: FRIENDSVILLE B

Location / Description	Length (FT)	Start Station	End Station	Notes
BONITZ RD (T764)	010369 FT	0060/0000	0060/0000	010369 FT 1 0 00944 0 00 0277+33 NC TURNPIKE ST [S] 0060/0000 LENGTH(AH 3081 BK 2319)
PENNDOT STOCKPILE #14 (GOVT)	0050/1418	0050/1418	0050/1418	RYAN RD (T762) 008050 FT [S] 0050/0000 LENGTH(AH 2319 BK 2379)
CANADA RD (T685)	005671 FT	0040/0000	0040/0000	1 0 00944 0 00 0230+88 005671 FT [S] 0040/0000 LENGTH(AH 2379 BK 2885)
MORAN RD (T768)	002786 FT	0030/0000	0030/0000	1 0 00944 0 00 0201+70 002786 FT [S] 0030/0000 LENGTH(AH 2885 BK 1615)
	001171 FT			001171 FT 1 0 00944 0 00 0184+34 [S] 0020/0000 LENGTH(AH 1615 BK 1171) BR APOLACON CREEK STRUCTURE LENGTH 9 FT BMSID 57/4014/0010/1097
SR 0858 SH (SR0858 SEG 0230/1189)	0010/0000			000000 FT 2 0 57137 0 00 0000+00 SR 0858 SH (SR0858 SEG 0230/1189) NC SR 4014 SH MFC BEGIN = D [S] 0010/0000 LENGTH(AH 1171 BK 0000)

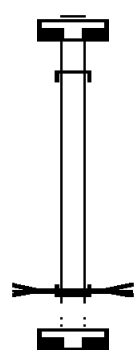
EXTRACT DATE: 12/18/2023 ROADWAY MANAGEMENT SYSTEM PAGE NUMBER: 485
 PRINT DATE: 12/19/2023 SLD COUNTY/SR - ANNUAL PRINT COUNTY: SUSQUEHANNA
 DIR: B TOTAL LEN: 2.480 MI. DIST: 04-5 SR: 4013
 LEFT MUN: APOLACON T RIGHT MUN: APOLACON T



Stationing	Description	Stationing	Description
006002 FT		006002 FT	2 0 57084 0 00 0050+04
		0040/0000	LENGTH(AH 3276 BK 3041)
002961 FT		0030/0027	BMS EN 57/4013/0030/0000
		002961 FT	2 0 57084 0 00 0019+63
			CORK HILL CREEK
		0030/0000	BMSBG 57/4013/0030/0000
			LENGTH(AH 3041 BK 1963)
TRAILER PARK RD (PRDR)	0020/0891		
TRAILER PARK RD (PRDR)	0020/0703		
TRAILER PARK RD (PRDR)	0020/0559		
		0020/0517	BMS EN 57/4013/0020/0491
			2 0 57084 0 00 0004+81
			CORK HILL CR
000998 FT		0020/0491	BMSBG 57/4013/0020/0491
		000998 FT	2 0 57084 0 00 0000+00
			BOWBRIDGE RD
			(T773)
			NC CORK HILL RD
		0020/0000	LENGTH(AH 1963 BK 0998)
		0010/0689	BMS EN 57/4013/0010/0647
			2 0 57083 0 00 0006+21
			APOLACON CK
		0010/0647	BMSBG 57/4013/0010/0647
000000 FT		000000 FT	2 0 57083 0 00 0000+00
			SR 0858 SH
			(SR0858 SEG 0290/0000)
			NC BOWBRIDGE RD
SR 0858 SH (SR0858 SEG 0290/0000)	0010/0000		MFC BEGIN = E
		0010/0000	LENGTH(AH 0998 BK 0000)




EXTRACT DATE: 12/18/2023 ROADWAY MANAGEMENT SYSTEM PAGE NUMBER: 483
 PRINT DATE: 12/19/2023 SLD COUNTY/SR - ANNUAL PRINT COUNTY: SUSQUEHANNA
 DIR: B TOTAL LEN: .003 MI. DIST: 04-5 SR: 4012
 LEFT MUN: FOREST LAKE T RIGHT MUN: FOREST LAKE T

000018 FT
 000000 FT
 000000 FT
















000018 FT
 7014/0000 LENGTH(AH 1269 BK 0018)
 INTER-AHD LANE RD
 0010/0018 (TWP)
 000000 FT 2 0 57 114 0 00 0216+05
 NC LANE RD
 TRIB MID BR WYALUSING C
 STRUCTURE LENGTH 15 FT
 BMSID 57/4012/0010/0000
 INTER-BK LANE RD
 (TWP)
 MFC BEGIN = E
 0010/0000 LENGTH(AH 0018 BK 0100)
 000000 FT
 7008/0000 LENGTH(AH 0100 BK 0000)

EXTRACT DATE: 12/18/2023 ROADWAY MANAGEMENT SYSTEM PAGE NUMBER: 482
 PRINT DATE: 12/19/2023 SLD COUNTY/SR - ANNUAL PRINT COUNTY: SUSQUEHANNA
 DIR: B TOTAL LEN: .000 MI. DIST: 04-5 SR: 4011
 LEFT MUN: FRANKLIN T RIGHT MUN: FRANKLIN T

000000 FT		000000 FT	
000000 FT		7030/0000 FT	LENGTH(AH 2885 BK 3073)
000000 FT		000000 FT	
		7020/0000 FT	LENGTH(AH 3073 BK 0100)
		000000 FT	
		7010/0000 FT	LENGTH(AH 0100 BK 0000)

EXTRACT DATE: 12/18/2023 ROADWAY MANAGEMENT SYSTEM PAGE NUMBER: 481
 PRINT DATE: 12/19/2023 SLD COUNTY/SR - ANNUAL PRINT COUNTY: SUSQUEHANNA
 DIR: B TOTAL LEN: .000 MI. DIST: 04-5 SR: 4009
 LEFT MUN: FRANKLIN T RIGHT MUN: FRANKLIN T

000000 FT		000000 FT	
000000 FT		7050/0000	LENGTH(AH 2548 BK 2865)
000000 FT		000000 FT	
000000 FT		7040/0000	LENGTH(AH 2865 BK 3034)
000000 FT		000000 FT	
000000 FT		7030/0000	LENGTH(AH 3034 BK 3782)
000000 FT		000000 FT	
000000 FT		7022/0000	LENGTH(AH 3782 BK 0100)
000000 FT		000000 FT	
000000 FT		7020/0000	LENGTH(AH 0100 BK 0027)
000000 FT		000000 FT	
000000 FT		7012/0000	LENGTH(AH 0027 BK 0100)
000000 FT		000000 FT	
		7010/0000	LENGTH(AH 0100 BK 0000)

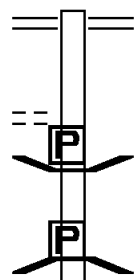
EXTRACT DATE: 12/18/2023 ROADWAY MANAGEMENT SYSTEM PAGE NUMBER: 480
 PRINT DATE: 12/19/2023 SLD COUNTY/SR - ANNUAL PRINT COUNTY: SUSQUEHANNA
 DIR: B TOTAL LEN: 3.898 MI. DIST: 04-5 SR: 4008
 LEFT MUN: FRANKLIN T RIGHT MUN: FRANKLIN T

(TBK) SR1045 VALLEY VW
 (T770)

020580 FT

020580 FT SR 0029 SH
 0080/2567 (SR0029 SEG 0410/0135)

0080/1630



0080/1609 BMSEN 57/4008/0080/1585
 BRIDGE POSTED (TONS)
 2 0 57077 0 00 0195+91
 SGL 20 COMB 20
 0080/1585 SILVER CREEK
 BMSBG 57/4008/0080/1585

018013 FT

018013 FT 2 0 57077 0 00 0180+06
 0080/0000 LENGTH(AH 2567 BK 2300)

015713 FT

015713 FT 2 0 57077 0 00 0157+25
 SALT SPRINGS RD
 (T601)
 0070/0000 LENGTH(AH 2300 BK 2794)

012919 FT

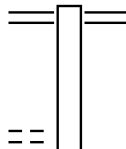
012919 FT 2 0 57077 0 00 0129+19
 0060/0000 LENGTH(AH 2794 BK 2498)

DIR: B TOTAL LEN: 3.898 MI. DIST: 04-5 SR: 4008
LEFT MUN: FRANKLIN T RIGHT MUN: FRANKLIN T

Stationing	Description	Stationing	Description
010421 FT		010421 FT	2 0 57077 0 00 0105+84
		0050/0000	LENGTH(AH 2498 BK 2434)
		0040/1110	FRANKLIN SILVER LAKE T
		0040/0418	BMS EN 57/4008/0040/0371
			2 0 57077 0 00 0083+07
			LAUREL LK CK
		0040/0371	BMSBG 57/4008/0040/0371
		007987 FT	
2 0 57077 0 00 0081+50	007987 FT	0040/0000	LENGTH(AH 2434 BK 2317)
SNOW HOLLOW RD			
(T780)			
		005670 FT	2 0 57077 0 00 0058+33
		0030/0000	LENGTH(AH 2317 BK 3159)
		002511 FT	2 0 57077 0 00 0025+11
		0020/0000	LENGTH(AH 3159 BK 2511)
		000000 FT	2 0 57077 0 00 0000+00
			OWEGO ST
			(SR0167 SEG 0400/0125)
			NC SR 4008 SH
OWEGO ST			MFC BEGIN = D
(SR0167 SEG 0400/0125)	0010/0000	0010/0000	LENGTH(AH 2511 BK 0000)

EXTRACT DATE: 12/18/2023 ROADWAY MANAGEMENT SYSTEM PAGE NUMBER: 478
PRINT DATE: 12/19/2023 SLD COUNTY/SR - ANNUAL PRINT COUNTY: SUSQUEHANNA
DIR: B TOTAL LEN: 7.402 MI. DIST: 04-5 SR: 4007
LEFT MUN: CHOCONUT T RIGHT MUN: CHOCONUT T

039080 FT



039080 FT SR 0267 SH
0150/3721 (SR0267 SEG 0460/0000)

JOHNSON RD
(T636)

0150/2455

DIR: B TOTAL LEN: 7.402 MI. DIST: 04-5 SR: 4007
 LEFT MUN: CHOCONUT T RIGHT MUN: CHOCONUT T

Stationing	Segment	Length	Start Station	End Station	Notes
			0150/1852	0150/0855	KELLY RD (T630)
035359 FT			0150/0855	035359 FT	CHOCONUT SILVER LAKE T
			035359 FT	2 0 57080 0 01	0359+98
			0150/0000	0150/0000	NC FOREST LAKE RD LENGTH(AH 3721 BK 2568)
			0140/1116	032791 FT	SILVER LAKE FOREST LAKE T
032791 FT			0140/0000	032791 FT	2 0 57080 0 01
			0140/0000	0140/0000	LENGTH(AH 2568 BK 1858)
			030933 FT	030933 FT	2 0 57080 0 00
			0130/0000	0130/0000	LENGTH(AH 1858 BK 3477)
NAGLE RD (T565)			0120/2921	027456 FT	
			0120/0000	027456 FT	2 0 57080 0 00
			0120/0000	0120/0000	LENGTH(AH 3477 BK 2595)
			0110/2303	0110/2303	TIFFANY RD (T642)
			0110/1470	0110/1470	TIFFANY RD (T642)
VALLEY RD (T647)			0110/0878	0110/0878	KANE RD (TWP)
			024861 FT	024861 FT	
2 0 57080 0 00			0110/0000	0110/0000	LENGTH(AH 2595 BK 2282)
SR 3029 SH					
(SR3029 SEG 0250/2926)					

DIR: B TOTAL LEN: 7.402 MI. DIST: 04-5 SR: 4007
 LEFT MUN: FOREST LAKE T RIGHT MUN: FOREST LAKE T

Stationing	Description	Length	Notes
022579 FT		022579 FT	2 0 57080 0 00 0226+14 S 0100/0000 LENGTH(AH 2282 BK 1957)
2 0 57080 0 00 0206+47 LAKE HILL RD (T643)	020622 FT	020622 FT	DARK HOLLOW RD (T561) S 0090/0000 LENGTH(AH 1957 BK 3047)
2 0 57080 0 00 0175+92 PRIVATE DR (PRDR)	017575 FT	017575 FT	S 0080/0000 LENGTH(AH 3047 BK 2353)
2 0 57080 0 00 0152+39 DAY RD (T632)	015222 FT	015222 FT	S 0070/0000 LENGTH(AH 2353 BK 3052)
012170 FT		012170 FT	FOREST LAKE BRIDGEWATER T 2 0 57080 0 00 0121+95 FISK MILLS RD (T725) S 0060/0000 LENGTH(AH 3052 BK 3140)

DIR: B TOTAL LEN: 7.402 MI. DIST: 04-5 SR: 4007
LEFT MUN: BRIDGEWATER T RIGHT MUN: BRIDGEWATER T

Stationing	Description	Length	Start Station	End Station	Notes
009030	FT		009030	009044	2 0 57080 0 00 0090+44 5 0050/0000 LENGTH(AH 3140 BK 3217)
005813	FT		005813	005827	2 0 57080 0 00 0058+25 BUSH RD (T602) 0040/0000 == 5 0040/0000 LENGTH(AH 3217 BK 1902)
003911	FT		003911	003911	2 0 57080 0 00 0039+00 NORTH SCHOOL HOUSE RD (T595) 5 0030/0000 LENGTH(AH 1902 BK 1423)
002488	FT		002488	002501	2 0 57080 0 00 0025+01 5 0020/0000 LENGTH(AH 1423 BK 2488)
000000	FT		000000	000000	2 0 57080 0 00 0000+00 OWEGO ST (SR0167 SEG 0330/0000) NC SR 4007 SH MFC BEGIN = D 5 0010/0000 LENGTH(AH 2488 BK 0000)


EXTRACT DATE: 12/18/2023 ROADWAY MANAGEMENT SYSTEM PAGE NUMBER: 474
PRINT DATE: 12/19/2023 SLD COUNTY/SR - ANNUAL PRINT COUNTY: SUSQUEHANNA
DIR: B TOTAL LEN: 2.788 MI. DIST: 04-5 SR: 4006
LEFT MUN: SILVER LAKE T RIGHT MUN: SILVER LAKE T

014722 FT

014722 FT
INTER-AHD NEW YORK STATE LINE
0060/2140 (STBD)

012582 FT

012582 FT 2 0 57117 0 00 0127+30
0060/0000 LENGTH(AH 2140 BK 2714)



DIR: B TOTAL LEN: 2.788 MI. DIST: 04-5 SR: 4006
LEFT MUN: SILVER LAKE T RIGHT MUN: SILVER LAKE T

009868 FT 009868 FT 2 0 57117 0 00 0099+50
HAWRANICK RD
(T786)
5 0050/0000 LENGTH(AH 2714 BK 2430)

007438 FT 007438 FT 2 0 57117 0 00 0075+75
5 0040/0000 LENGTH(AH 2430 BK 2452)

004986 FT 004986 FT 2 0 57117 0 00 0050+82
5 0030/0000 LENGTH(AH 2452 BK 2425)

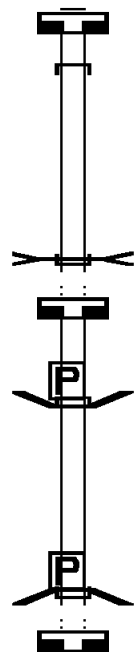
0020/1749 SILVER LAKE
CHOCONUT T

002561 FT 002561 FT 2 0 57117 0 00 0025+73
5 0020/0000 LENGTH(AH 2425 BK 2561)

2 0 57117 0 00 0000+00 000000 FT
SR 0267 SH
(SR0267 SEG 0530/0971) 0010/0000

NC HAWLEYTON PK
SR 0267 SH
000000 FT (SR0267 SEG 0530/0971)
MFC BEGIN = E
5 0010/0000 LENGTH(AH 2561 BK 0000)

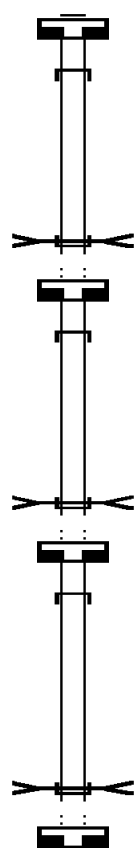
000040 FT
 000027 FT
 000027 FT
 000000 FT
 000000 FT



000040 FT
 7024/0000 LENGTH(AH 0100 BK 0013)
 INTER-AHD JOHN C MCNAMARA DR
 0020/0013 (TB14)
 000027 FT 1 0 00842 0 03 0489+33
 NC JOHN C MCNAMARA DR
 MCCORMICK RUN
 STRUCTURE LENGTH 13 FT
 BMSID 57/4005/0020/0000
 INTER-BK JOHN C MCNAMARA DR
 (TB14)
 0020/0000 LENGTH(AH 0013 BK 0100)
 000027 FT
 7014/0000 LENGTH(AH 0100 BK 0027)
 BMSEN 57/4005/0010/0000
 INTER-AHD WILKES BARRE TP
 (TB07)
 0010/0027 BRIDGE POSTED (TONS)
 000000 FT 1 0 00842 0 02 0367+97
 NC WILKES BARRE TP
 INTER-BK WILKES BARRE TP
 (TB07)
 SGL 32 COMB 40
 SILVER LAKE CRK
 BMSBG 57/4005/0010/0000
 0010/0000 LENGTH(AH 0027 BK 0100)
 000000 FT
 7008/0000 LENGTH(AH 0100 BK 0000)

DIR: B TOTAL LEN: .027 MI. DIST: 04-5 SR: 4004
 LEFT MUN: SILVER LAKE T RIGHT MUN: SILVER LAKE T

000142 FT



000142 FT
 7036/0000 LENGTH(AH 0100 BK 0008)
 INTER-AHD JOHN C MCNAMARA DR
 0030/0008 (TB14)
 000134 FT 2 0 57 075 0 02 0245+19

000134 FT

LAUREL LAKE
 STRUCTURE LENGTH 8 FT
 BMSID 57/4004/0030/0000

INTER-BK JOHN C MCNAMARA DR
 (TB14)

000134 FT

S 0030/0000 LENGTH(AH 0008 BK 0100)
 000134 FT

7026/0000 LENGTH(AH 0100 BK 0017)
 INTER-AHD JOHN C MCNAMARA DR
 0020/0017 (TB14)

000117 FT

000117 FT 2 0 57 075 0 02 0244+69
 LAUREL LAKE
 STRUCTURE LENGTH 17 FT
 BMSID 57/4004/0020/0000

INTER-BK JOHN C MCNAMARA DR
 (TB14)

000117 FT

S 0020/0000 LENGTH(AH 0017 BK 0100)
 000117 FT

7014/0000 LENGTH(AH 0100 BK 0117)
 INTER-AHD WILKES BARRE TPK
 0010/0117 (TB13)

000000 FT

000000 FT 2 0 57 075 0 01 0159+83
 NC SR 4004 SH
 MCCORMICK RUN
 STRUCTURE LENGTH 9 FT
 BMSID 57/4004/0010/0000

INTER-BK WILKES BARRE TPK
 (TB13)

000000 FT

S 0010/0000 LENGTH(AH 0117 BK 0100)
 000000 FT

7008/0000 LENGTH(AH 0100 BK 0000)

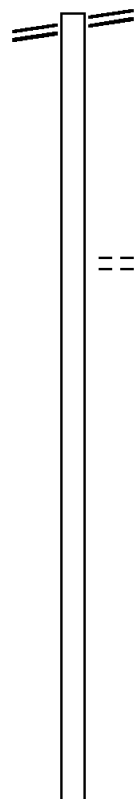
EXTRACT DATE: 12/18/2023 ROADWAY MANAGEMENT SYSTEM PAGE NUMBER: 470
 PRINT DATE: 12/19/2023 SLD COUNTY/SR - ANNUAL PRINT COUNTY: SUSQUEHANNA
 DIR: B TOTAL LEN: 3.238 MI. DIST: 04-5 SR: 4003
 LEFT MUN: BRIDGEWATER T RIGHT MUN: BRIDGEWATER T

OWEGO ST 017099 FT
 (SR0167 SEG 0340/0152) 0080/2114

014985 FT

012875 FT

010374 FT




017099 FT OWEGO ST
 0080/2114 (SR0167 SEG 0340/0152)

014985 FT 1 0 00842 0 00 0179+30
 CONROY RD
 (T597)
 S 0080/0000 LENGTH(AH 2114 BK 2110)

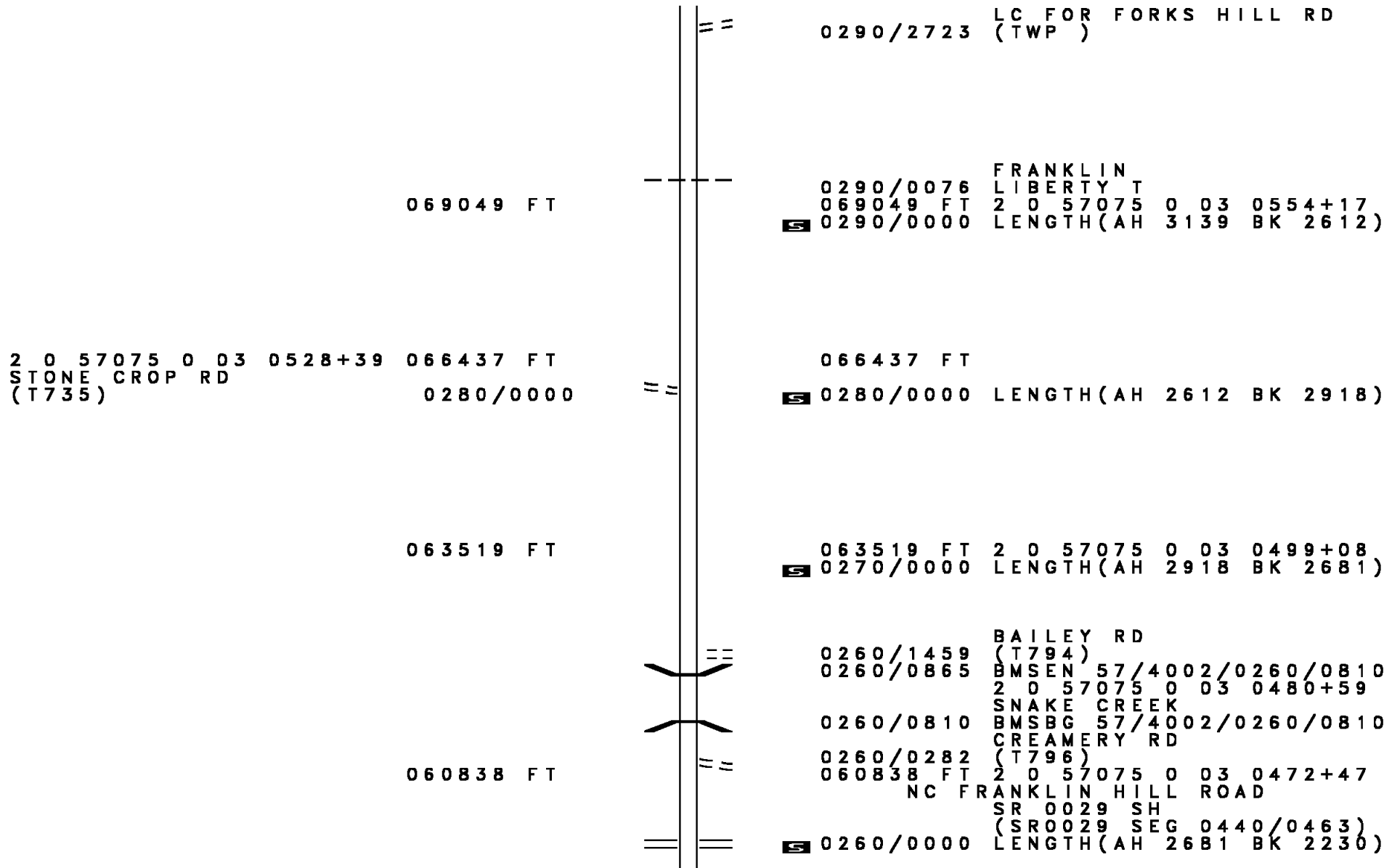
012875 FT 1 0 00842 0 00 0157+94
 S 0070/0000 LENGTH(AH 2110 BK 2501)

010374 FT 1 0 00842 0 00 0132+93
 S 0060/0000 LENGTH(AH 2501 BK 2258)

DIR: B TOTAL LEN: 3.238 MI. DIST: 04-5 SR: 4003
 LEFT MUN: BRIDGEWATER T RIGHT MUN: BRIDGEWATER T



DIR: B TOTAL LEN: 15.290 MI. DIST: 04-5 SR: 4002
 LEFT MUN: FRANKLIN T RIGHT MUN: FRANKLIN T



0290/2723 LC FOR FORKS HILL RD
 (TWP)

069049 FT
 0290/0076 FRANKLIN
 069049 FT LIBERTY T
 5 0290/0000 2 0 57075 0 03 0554+17
 LENGTH(AH 3139 BK 2612)

2 0 57075 0 03 0528+39 066437 FT
 STONE CROP RD
 (T735) 0280/0000
 5 0280/0000 LENGTH(AH 2612 BK 2918)

063519 FT
 5 0270/0000 063519 FT 2 0 57075 0 03 0499+08
 LENGTH(AH 2918 BK 2681)

0260/1459 BAILEY RD
 0260/0865 (T794)
 2 0 57075 0 03 0480+59
 SNAKE CREEK
 0260/0810 BMSBG 57/4002/0260/0810
 CREAMERY RD
 0260/0282 (T796)
 060838 FT 2 0 57075 0 03 0472+47
 NC FRANKLIN HILL ROAD
 SR 0029 SH
 (SR0029 SEG 0440/0463)
 5 0260/0000 LENGTH(AH 2681 BK 2230)

DIR: B TOTAL LEN: 15.290 MI. DIST: 04-5 SR: 4002
 LEFT MUN: LIBERTY T RIGHT MUN: LIBERTY T

Stationing	Right of Way	Property
046667 FT	0200/0891	LIBERTY SILVER LAKE T
	046667 FT	2 0 57075 0 03 0330+26 (TBK) VALLEY VIEW RD (T770)
	0200/0000	LENGTH(AH 2453 BK 3110)
043557 FT	043557 FT	2 0 57075 0 03 0299+95
	0190/0000	LENGTH(AH 3110 BK 2900)
040657 FT	040657 FT	2 0 57075 0 03 0269+91
	0180/0000	LENGTH(AH 2900 BK 2215)
038442 FT	038442 FT	2 0 57075 0 02 0246+56
		JOHN C MCNAMARA DR (TB14)
	0170/0000	LENGTH(AH 2215 BK 3295)
035147 FT	0150/0747	NORTH SHORE DR (TWP)
	035147 FT	2 0 57074 0 01 0032+09 DONAVAN RD

DIR: B TOTAL LEN: 15.290 MI. DIST: 04-5 SR: 4002
 LEFT MUN: SILVER LAKE T RIGHT MUN: SILVER LAKE T

TRIPP LAKE RD
 (T809)

0140/0857
 032950 FT

0150/0000 (T717)
 LENGTH(AH 3295 BK 2197)

032950 FT 2 0 57074 0 01 0054+00
 SWEENEY RD
 (T802)

0140/0000 NC LAUREL LAKE ROAD
 LENGTH(AH 2197 BK 2306)

RBR

030644 FT

0130/0029 BMSBN 57/4002/0130/0000
 030644 FT 2 0 57074 0 01 0076+82
 P3

RBR

0130/0000 RHINEY CREEK
 BMSBG 57/4002/0130/0000
 LENGTH(AH 2306 BK 2645)
 BARNEY RD
 (T727)

027999 FT

027999 FT 2 0 57074 0 01 0101+65
 0120/0000 LENGTH(AH 2645 BK 3552)

PATTON RD
 (T808)

0110/3083

0110/2284 LAKE FRONT RD
 (T784)

2 0 57074 0 01 0137+30 024447 FT
 SR 4001 SH
 (SR4001 SEG 0010/0000) 0110/0000

024447 FT
 0110/0000 LENGTH(AH 3552 BK 2630)

DIR: B TOTAL LEN: 15.290 MI. DIST: 04-5 SR: 4002
LEFT MUN: SILVER LAKE T RIGHT MUN: SILVER LAKE T

021817 FT

021817 FT 2 0 57116 0 00 0218+70
BARNEY RD
(T727)
S 0090/0000 LENGTH(AH 2630 BK 3372)

018445 FT

018445 FT 2 0 57116 0 00 0184+98
S 0080/0000 LENGTH(AH 3372 BK 2514)

015931 FT

015931 FT 2 0 57116 0 00 0159+36
S 0070/0000 LENGTH(AH 2514 BK 2307)

013624 FT

== 0060/0763 CHURCH RD
(T782)
013624 FT 2 0 57116 0 00 0136+38
OWEGO ST
(SR0167 SEG 0510/0000)
S 0060/0000 LENGTH(AH 2307 BK 2917)

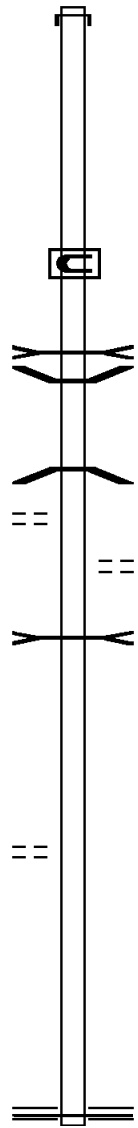
DIR: B TOTAL LEN: 15.290 MI. DIST: 04-5 SR: 4002
 LEFT MUN: SILVER LAKE T RIGHT MUN: SILVER LAKE T

Stationing	Distance (FT)	Description	Stationing	Distance (FT)	Description
	010707		0105+00	010707	WOODLAND RD (T703)
				0050/0000	LENGTH(AH 2917 BK 2404)
2 0 57116 0 00 0081+29	008303	LAKE SOPHIA RD (T804)		008303	
	0040/0000			0040/0000	LENGTH(AH 2404 BK 2311)
	005992		0059+92	005992	
				0030/0000	LENGTH(AH 2311 BK 3249)
				0020/1167	SILVER LAKE CHOCONUT T
	002743		0027+38	002743	
				0020/0000	LENGTH(AH 3249 BK 2743)
				0010/0811	BMS EN 57/4002/0010/0787
					2 0 57116 0 00 0007+82
					TR CHCNUT CK
				0010/0787	BMSBG 57/4002/0010/0787
	000000		0000+00	000000	
					NC QUAKER LAKE ROAD
					SR 0267 SH
					(SR0267 SEG 0530/0000)
					MFC BEGIN = D
				0010/0000	LENGTH(AH 2743 BK 0000)

DIR: B TOTAL LEN: 1.639 MI. DIST: 04-5 SR: 4001
 LEFT MUN: SILVER LAKE T RIGHT MUN: SILVER LAKE T

008656 FT

008656 FT
 INTER-AHD NEW YORK STATE LINE
 0030/3786 (STBD)



004870 FT

0030/0207 DRAINAGE
 STRUCTURE LENGTH 4 FT
 0030/0203 BMSID 57/4001/0030/0203
 0030/0015 BMSSEN 57/4001/0030/0000
 004870 FT 2 0 57074 0 01 0185+50
 LITTLE SNAKE CRK
 BMSBG 57/4001/0030/0000
 0030/0000 LENGTH(AH 3786 BK 2822)

ARROWHEAD LAKE RD
 (T731)

0020/2411

0020/2315 BRINTON RD
 (T803)
 LITTLE SNAKE
 STRUCTURE LENGTH 15 FT
 0020/2263 BMSID 57/4001/0020/2238

2 0 57074 0 01 0157+26
 MCCORMICK RD
 (T801)

002048 FT
 0020/0000

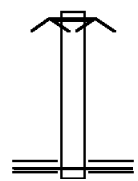
002048 FT
 0020/0000 LENGTH(AH 2822 BK 2048)

000000 FT

000000 FT 2 0 57074 0 01 0137+30
 NC SR 4001 SH
 QUAKER LAKE RD
 (SR4002 SEG 0110/0000)
 MFC BEGIN = D
 0010/0000 LENGTH(AH 2048 BK 0000)

EXTRACT DATE: 12/18/2023 ROADWAY MANAGEMENT SYSTEM PAGE NUMBER: 459
 PRINT DATE: 12/19/2023 SLD COUNTY/SR - ANNUAL PRINT COUNTY: SUSQUEHANNA
 DIR: B TOTAL LEN: .076 MI. DIST: 04-5 SR: 3043
 LEFT MUN: RUSH T RIGHT MUN: RUSH T

000400 FT
 000000 FT



000400 FT ROAD CLOSED
 0010/0400 ROAD CLOSED AHEAD
 000000 FT 0 0 00000 0 00 0000+00
 NC SR 3043 SH
 SR 3023 SH
 (SR3023 SEG 0402/0670)
 MFC BEGIN = E
 0010/0000 LENGTH(AH 0400 BK 0000)

EXTRACT DATE: 12/18/2023 ROADWAY MANAGEMENT SYSTEM PAGE NUMBER: 458
PRINT DATE: 12/19/2023 SLD COUNTY/SR - ANNUAL PRINT COUNTY: SUSQUEHANNA
DIR: B TOTAL LEN: .000 MI. DIST: 04-5 SR: 3041
LEFT MUN: RUSH T RIGHT MUN: RUSH T

000000 FT

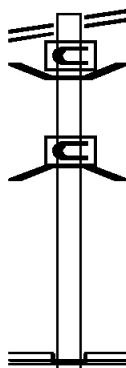


000000 FT
7010/0000 LENGTH(AH 0773 BK 0000)

EXTRACT DATE: 12/18/2023 ROADWAY MANAGEMENT SYSTEM PAGE NUMBER: 457
 PRINT DATE: 12/19/2023 SLD COUNTY/SR - ANNUAL PRINT COUNTY: SUSQUEHANNA
 DIR: B TOTAL LEN: .165 MI. DIST: 04-5 SR: 3037
 LEFT MUN: RUSH T RIGHT MUN: RUSH T

SR 0267 SH 000872 FT
 (SR0267 SEG 0212/0000) 0012/0872

000000 FT

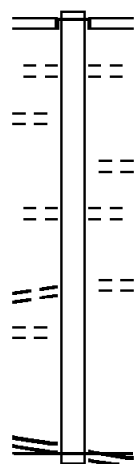


000872 FT SR 0267 SH
 0012/0872 (SR0267 SEG 0212/0000)
 BMSSEN 57/3037/0012/0361
 0012/0463 1 0 00316 0 00 0569+82
 BRIDGE CLOSED
 EB WYLSNG C
 0012/0361 BMSBG 57/3037/0012/0361
 000000 FT 1 0 00316 0 00 0566+66
 NC SR 3037 SH
 SR 0267 SH
 (SR0267 SEG 0204/0000)
 SR 0367 SH
 (SR0367 SEG 0130/2472)
 MFC BEGIN = D
 0012/0000 LENGTH(AH 0872 BK 0000)

EXTRACT DATE: 12/18/2023 ROADWAY MANAGEMENT SYSTEM PAGE NUMBER: 456
 PRINT DATE: 12/19/2023 SLD COUNTY/SR - ANNUAL PRINT COUNTY: SUSQUEHANNA

DIR: B TOTAL LEN: .447 MI. DIST: 04-5 SR: 3035
 LEFT MUN: MONTROSE B RIGHT MUN: MONTROSE B

	002360 FT		002360 FT	
			INTER-AHD	CHERRY ST
				(BORO)
				CHURCH ST
			0010/2360	(SR0029 SEG 0270/0741)
				CEDAR ST
BEECH ST			0010/2100	(BORO)
(BORO)	0010/1876			LAUREL ST
				(BORO)
			0010/1830	JACKSON ST
				(BORO)
			0010/1543	UNION ST
				(BORO)
UNION ST	0010/0896		0010/0896	
(BORO)				NC CHERRY ST
FOR SR 0029 AND 3035	0010/0360			MAIN ST
(CONN)				(SR0029 SEG 0260/0167)
				MFC BEGIN = E
2 0 57159 0 00 0000+00 000000 FT			000000 FT	LENGTH(AH 2360 BK 0000)
MAIN ST				
(SR0029 SEG 0260/0167) 0010/0000			0010/0000	



EXTRACT DATE: 12/18/2023 ROADWAY MANAGEMENT SYSTEM PAGE NUMBER: 455
 PRINT DATE: 12/19/2023 SLD COUNTY/SR - ANNUAL PRINT COUNTY: SUSQUEHANNA
 DIR: B TOTAL LEN: 1.073 MI. DIST: 04-5 SR: 3033
 LEFT MUN: RUSH T RIGHT MUN: RUSH T

IRISH HILL RD 005665 FT
 (SR4015 SEG 0020/0000) 0120/1928

003737 FT

LC TO CURLEY RD
 (CONN) 0110/0122
 2 0 57127 0 00 0163+50 001060 FT
 CURLEY RD
 (T348) 0110/0000

000179 FT

000179 FT

000179 FT

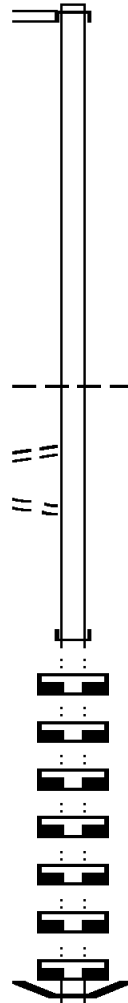
000179 FT

000179 FT

000179 FT

000179 FT

000179 FT



005665 FT
 INTER-AHD SR 4015 SH
 0120/1928 (SR4015 SEG 0020/0000)

003737 FT 2 0 57127 0 00 0189+91
 0120/0000 LENGTH(AH 1928 BK 2677)

0110/0277 RUSH
 MIDDLETOWN T

001060 FT

0110/0000 LENGTH(AH 2677 BK 0881)

000179 FT 2 0 57127 0 00 0153+70
 INTER-BK GRAHAM RD
 (T606)

0100/0000 LENGTH(AH 0881 BK 1125)

000179 FT 7090/0000 LENGTH(AH 1125 BK 1826)

000179 FT 7080/0000 LENGTH(AH 1826 BK 2356)

000179 FT 7070/0000 LENGTH(AH 2356 BK 1956)

000179 FT 7060/0000 LENGTH(AH 1956 BK 2101)

000179 FT 7050/0000 LENGTH(AH 2101 BK 2011)

000179 FT 7044/0000 LENGTH(AH 2011 BK 0236)

000179 FT 7042/0000 LENGTH(AH 0236 BK 0026)

000179 FT BMSSEN 57/3033/0040/0000

EXTRACT DATE: 12/18/2023
PRINT DATE: 12/19/2023

ROADWAY MANAGEMENT SYSTEM
SLD COUNTY/SR - ANNUAL PRINT

PAGE NUMBER: 454
COUNTY: SUSQUEHANNA

DIR: B
LEFT MUN: RUSH T

TOTAL LEN: 1.073 MI.

DIST: 04-5
RIGHT MUN: RUSH T

SR: 3033

Distance (FT)	Diagram	Segment Description	Length (FT)	Segment Description
000153	[Diagram: Vertical line with top cap]	INTER-AHD GRAHAM RD (T606)	0040	RUSH T
		INTER-BK GRAHAM RD (T606)	0026	
000153	[Diagram: Vertical line with top cap and first bridge]	INTER-AHD GRAHAM RD (T606)	0040	
		INTER-BK GRAHAM RD (T606)	0026	
000153	[Diagram: Vertical line with top cap, first bridge, and second bridge]	INTER-AHD GRAHAM RD (T606)	0040	
		INTER-BK GRAHAM RD (T606)	0026	
000127	[Diagram: Vertical line with top cap, first bridge, second bridge, and third bridge]	INTER-AHD GRAHAM RD (T606)	0030	
		INTER-BK GRAHAM RD (T606)	0026	
000127	[Diagram: Vertical line with top cap, first bridge, second bridge, and third bridge]	INTER-AHD GRAHAM RD (T606)	0030	
		INTER-BK GRAHAM RD (T606)	0026	
000104	[Diagram: Vertical line with top cap, first bridge, second bridge, and third bridge]	INTER-AHD GRAHAM RD (T606)	0020	
		INTER-BK GRAHAM RD (T606)	0023	
000104	[Diagram: Vertical line with top cap, first bridge, second bridge, and third bridge]	INTER-AHD GRAHAM RD (T606)	0020	
		INTER-BK GRAHAM RD (T606)	0023	
000000	[Diagram: Vertical line with top cap, first bridge, second bridge, and third bridge]	INTER-AHD GRAHAM RD (T606)	0010	
		INTER-BK GRAHAM RD (T606)	0104	
000000	[Diagram: Vertical line with top cap, first bridge, second bridge, and third bridge]	INTER-AHD GRAHAM RD (T606)	0010	
		INTER-BK GRAHAM RD (T606)	0104	

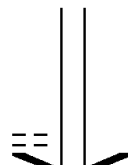
DIR: B TOTAL LEN: 12.630 MI. DIST: 04-5 SR: 3029
 LEFT MUN: FOREST LAKE T RIGHT MUN: FOREST LAKE T

SR 4007 SH (SR4007 SEG 0110/0000)	066684 FT 0250/2926	==	066684 FT SR 4007 SH 0250/2926 (SR4007 SEG 0110/0000)
COLE RD (T561)	0250/1152 063758 FT	==	063758 FT 2 0 57009 0 02 0645+32 S 0250/0000 LENGTH(AH 2926 BK 2702)
	061056 FT	==	0240/1154 PRIVATE DR (PRDR)
SHOWALTER RD (T643)	0230/0650 059532 FT	==	061056 FT 2 0 57009 0 02 0618+30 LAKE HILL RD (T643) S 0240/0000 LENGTH(AH 2702 BK 1524)
	055733 FT	==	059532 FT 2 0 57009 0 02 0602+60 (TBK) SR4009 FRASER RD (TWP) S 0230/0000 LENGTH(AH 1524 BK 3799)
		==	0220/2048 KITCHEN RD (T626)
			055733 FT 2 0 57009 0 02 0565+01 S 0220/0000 LENGTH(AH 3799 BK 2286)

DIR: B TOTAL LEN: 12.630 MI. DIST: 04-5 SR: 3029
 LEFT MUN: FOREST LAKE T RIGHT MUN: FOREST LAKE T

LESTER RD
 (T632)

0210/0702



0210/0528 BMSEN 57/3029/0210/0511
 2 0 57009 0 02 0547+27
 FOREST LK CK

053447 FT



0210/0511 BMSBG 57/3029/0210/0511
 0210/0014 BMSEN 57/3029/0210/0000
 053447 FT 2 0 57009 0 02 0542+25
 BR FOREST LK
 BMSBG 57/3029/0210/0000
 LENGTH(AH 2286 BK 2515)

050932 FT



0200/0013 BMSEN 57/3029/0200/0000
 050932 FT 2 0 57009 0 02 0517+25
 BR FOREST LAKE CREEK
 BMSBG 57/3029/0200/0000
 LENGTH(AH 2515 BK 2531)

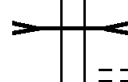
0190/1339 GREEN RD
 (T559)
 LC TO T559 RD
 0190/1158 (CONN)

048401 FT



0190/0026 BMSEN 57/3029/0190/0000
 048401 FT 2 0 57009 0 02 0491+93
 FOREST LAKE CRK
 BMSBG 57/3029/0190/0000
 LENGTH(AH 2531 BK 2117)

2 0 57009 0 02 0470+30 046284 FT
 HAMLIN RD



0180/0067 BR FOREST LAKE CREEK
 046284 FT BMSID 57/3029/0180/0000
 STRUCTURE LENGTH 11 FT
 CARR HILL RD
 (T644)

DIR: B TOTAL LEN: 12.630 MI. DIST: 04-5 SR: 3029
 LEFT MUN: FOREST LAKE T RIGHT MUN: FOREST LAKE T

(T557)

0180/0000




0180/0000 LENGTH(AH 2117 BK 3238)

0170/2241 FOREST LAKE
 JESSUP T

043046 FT



0170/0005
 043046 FT 2 0 57009 0 02 0438+52
 FORST LK CK
 STRUCTURE LENGTH 5 FT
 BMSID 57/3029/0170/0000
 0170/0000 LENGTH(AH 3238 BK 3727)



039319 FT



0160/0015
 039319 FT BMSEN 57/3029/0160/0000
 2 0 57009 0 02 0401+63
 BRIDGE CLOSED
 TRIB FOREST
 BMSBG 57/3029/0160/0000
 0160/0000 LENGTH(AH 3727 BK 2600)



WARNER RD
 (T600)

0150/1624



036719 FT

036719 FT 2 0 57009 0 02 0374+99
 0150/0000 LENGTH(AH 2600 BK 2284)

DIR: B TOTAL LEN: 12.630 MI. DIST: 04-5 SR: 3029
 LEFT MUN: JESSUP T RIGHT MUN: JESSUP T

021949 FT

021949 FT 2 0 57009 0 01 0225+07
 0090/0000 LENGTH(AH 2843 BK 2443)

JESSUP
 0080/1399 BRIDGEWATER T

019506 FT

019506 FT 2 0 57009 0 01 0196+05
 0080/0000 LENGTH(AH 2443 BK 2550)

016956 FT

016956 FT 2 0 57009 0 01 0170+55
 0070/0000 LENGTH(AH 2550 BK 2255)

014701 FT

014701 FT 2 0 57009 0 00 0148+00
 RAFFERTY RD
 (T581)
 0060/0000 LENGTH(AH 2255 BK 2687)

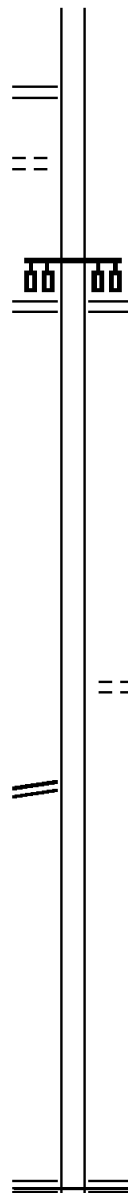
012014 FT

012014 FT 2 0 57009 0 00 0120+52
 0050/0000 LENGTH(AH 2687 BK 3120)

DIR: B TOTAL LEN: 12.630 MI. DIST: 04-5 SR: 3029
LEFT MUN: BRIDGEWATER T RIGHT MUN: BRIDGEWATER T

SR 3001 SH
(SR3001 SEG 0370/1610) 0040/1292

PENNFIELD RD
(T676) 0040/0454
008894 FT



008894 FT 2 0 57009 0 00 0083+25
NC RIDGE RD
MAIN ST
(SR0029 SEG 0220/0997)

5 0040/0000 LENGTH(AH 3120 BK 2880)

006014 FT

006014 FT 2 0 57009 0 00 0060+41
5 0030/0000 LENGTH(AH 2880 BK 2369)

2 0 57009 0 00 0036+68 003645 FT
SR 2051 SH
(SR2051 SEG 0060/3522) 0020/0000

0020/0780 PETERSEN RD
(T520)

003645 FT

5 0020/0000 LENGTH(AH 2369 BK 3645)

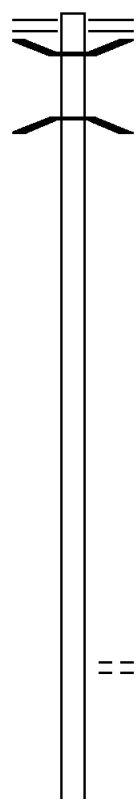
000000 FT

000000 FT 2 0 57009 0 00 0000+00
NC BENDIX RD
MESHOPPEN CREEK RD
(SR2053 SEG 0090/0518)
MFC BEGIN = D

5 0010/0000 LENGTH(AH 3645 BK 0000)

DIR: B TOTAL LEN: 3.410 MI. DIST: 04-5 SR: 3027
LEFT MUN: JESSUP T RIGHT MUN: JESSUP T

018006 FT



018006 FT SR 0706 SH
0060/3994 (SR0706 SEG 0180/0065)
0060/3706 BMS EN 57/3027/0060/3590
2 0 57008 0 00 0172+11
E BR WYALUSING CREEK
0060/3590 BMSBG 57/3027/0060/3590

014012 FT

014012 FT 2 0 57008 0 00 0135+90
5 0060/0000 LENGTH(AH 3994 BK 2404)

011608 FT

011608 FT 2 0 57008 0 00 0113+20
PROSPECT HILL RD
(T529)
5 0050/0000 LENGTH(AH 2404 BK 2335)

DIR: B TOTAL LEN: 3.410 MI. DIST: 04-5 SR: 3027
LEFT MUN: JESSUP T RIGHT MUN: JESSUP T

2 0 57008 0 00 0089+98 009273 FT
OAKES RD
(T525) 0042/0000

007673 FT

2 0 57008 0 00 0046+95 005039 FT
KEIFER RD
(T484) 0030/0000

002635 FT

SR 3023 SH
(SR3023 SEG 0330/0000) 0010/0000

009273 FT

0042/0000 LENGTH(AH 2335 BK 1600)

007673 FT 2 0 57008 0 00 0073+40

BEDELL RD
(T605)
0040/0000 LENGTH(AH 1600 BK 2634)

0030/0865 JESSUP
RUSH T

005039 FT

0030/0000 LENGTH(AH 2634 BK 2404)

002635 FT 2 0 57008 0 00 0026+00
0020/0000 LENGTH(AH 2404 BK 2635)

0010/0373 EAST RUSH CEMETERY RD
(T306)

TR ELK LA ST
STRUCTURE LENGTH 16 FT

0010/0086 BMSID 57/3027/0010/0086
000000 FT 2 0 57008 0 00 0000+00

SR 3023 SH
(SR3023 SEG 0330/0000)

NC SR 3027 SH
INTER-BK PIERSON RD
(T601)

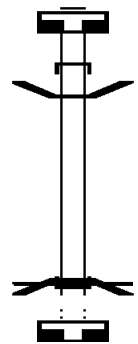
MFC BEGIN = E
0010/0000 LENGTH(AH 2635 BK 0000)

EXTRACT DATE: 12/18/2023 ROADWAY MANAGEMENT SYSTEM PAGE NUMBER: 445
 PRINT DATE: 12/19/2023 SLD COUNTY/SR - ANNUAL PRINT COUNTY: SUSQUEHANNA
 DIR: B TOTAL LEN: .015 MI. DIST: 04-5 SR: 3025
 LEFT MUN: RUSH T RIGHT MUN: RUSH T

000078 FT

000000 FT

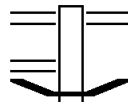
000000 FT



000078 FT
 7014/0000 LENGTH(AH 0100 BK 0078)
 INTER-AHD COUNTY HOME RD
 0010/0078 (T599)
 0010/0062 BMSBN 57/3025/0010/0000
 000000 FT 2 0 57155 0 00 0116+71
 NC CO HOME RD
 INTER-BK COUNTY HOME RD
 (T599)
 ELK LAKE STREAM
 BMSBG 57/3025/0010/0000
 MFC BEGIN = E
 0010/0000 LENGTH(AH 0078 BK 0100)
 000000 FT
 7008/0000 LENGTH(AH 0100 BK 0000)

EXTRACT DATE: 12/18/2023 ROADWAY MANAGEMENT SYSTEM PAGE NUMBER: 444
PRINT DATE: 12/19/2023 SLD COUNTY/SR - ANNUAL PRINT COUNTY: SUSQUEHANNA
DIR: B TOTAL LEN: 19.431 MI. DIST: 04-5 SR: 3023
LEFT MUN: RUSH T RIGHT MUN: RUSH T

SR 3043 SH
(SR3043 SEG 0010/0000) 102598 FT 0402/0670

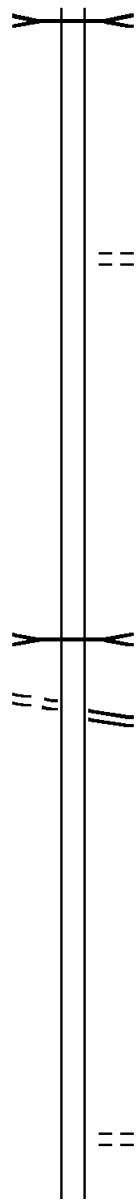


102598 FT SR 0706 SH
0402/0925 (SR0706 SEG 0100/0000)
0402/0587 BMS EN 57/3023/0402/0405

DIR: B TOTAL LEN: 19.431 MI. DIST: 04-5 SR: 3023
 LEFT MUN: RUSH T RIGHT MUN: RUSH T

Stationing	Right of Way	Structure	Length	Notes
0 0 00000 0 00 0000+00	0402/0405	BMSBG 57/3023/0402/0405	101673 FT	
CREAMERY RD (T604)	0402/0000			LENGTH(AH 0925 BK 2896)
SMITH RD (T607)	0390/2295			
098777 FT	0390/0000			LENGTH(AH 2896 BK 2870)
095907 FT	0380/0000	HIBBARD RD (T605)		LENGTH(AH 2870 BK 1727)
COUNTY HOME RD (T599)	0370/1138	B ELK L STM STRUCTURE LENGTH 14 FT		
094180 FT	0370/1036	BMSID 57/3023/0370/1036		
091820 FT	0360/0000	LABZENTIS RD (T482)		LENGTH(AH 2360 BK 2512)
		BR ELK LAKE STRUCTURE LENGTH 16 FT		

DIR: B TOTAL LEN: 19.431 MI. DIST: 04-5 SR: 3023
 LEFT MUN: RUSH T RIGHT MUN: RUSH T



0350/2365 BMSID 57/3023/0350/2365

089308 FT 089308 FT 2 0 57010 0 02 0901+60
 KUNKLE RD
 (T490)
 0350/0000 LENGTH(AH 2512 BK 1562)

087746 FT 087746 FT 2 0 57010 0 02 0885+98
 0340/0000 LENGTH(AH 1562 BK 2665)

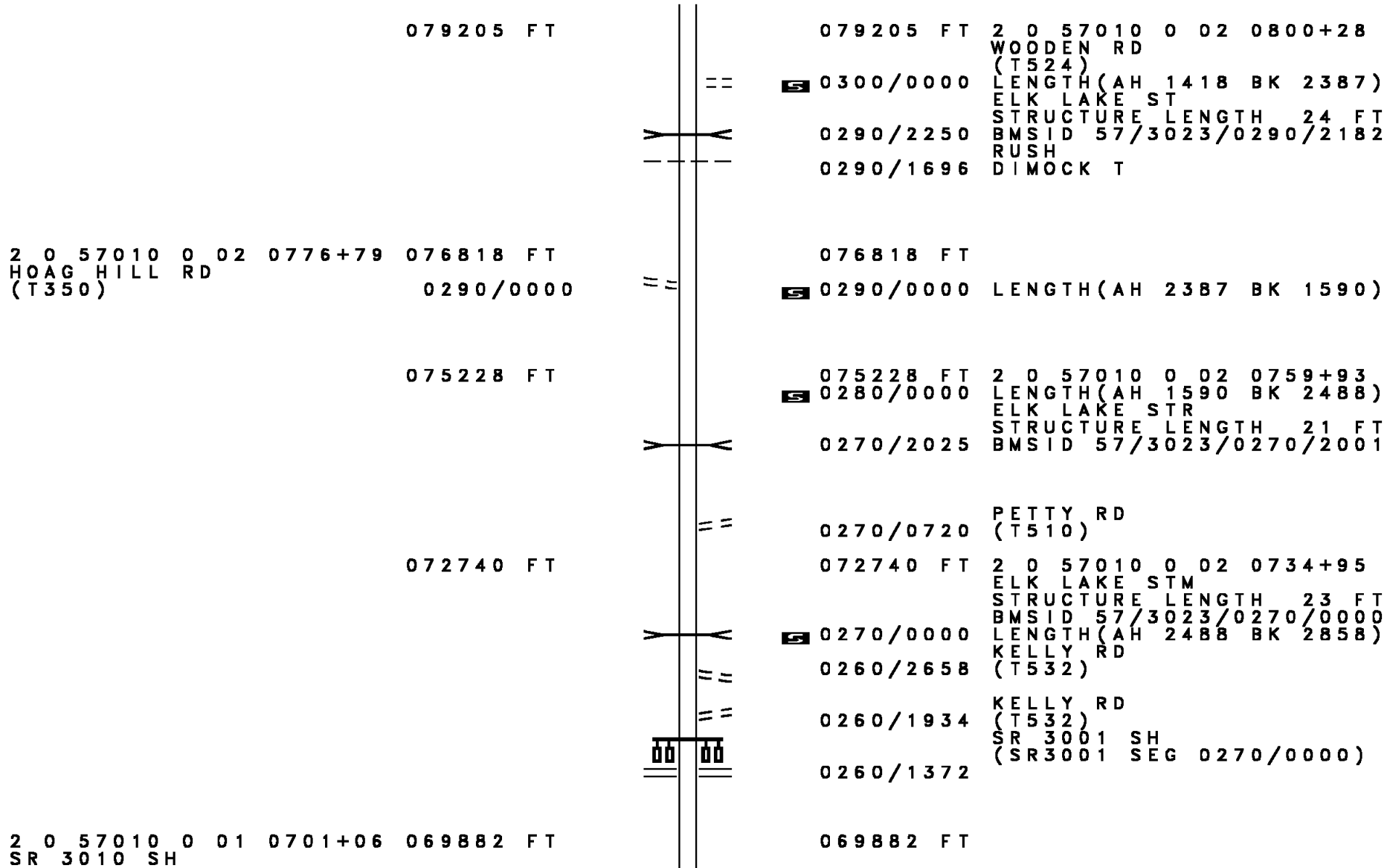
2 0 57010 0 02 0859+39 085081 FT
 PIERSON RD
 (T601)
 0330/0000

TR ELK LA ST
 STRUCTURE LENGTH 14 FT
 0330/0121 BMSID 57/3023/0330/0121
 085081 FT SR 3027 SH
 (SR3027 SEG 0010/0000)
 0330/0000 LENGTH(AH 2665 BK 1938)

083143 FT 083143 FT 2 0 57010 0 02 0839+67
 0320/0000 LENGTH(AH 1938 BK 2520)

080623 FT 080623 FT 2 0 57010 0 02 0814+47
 STOCKHOLM RD
 (T486)
 0310/0000 LENGTH(AH 2520 BK 1418)

DIR: B TOTAL LEN: 19.431 MI. DIST: 04-5 SR: 3023
 LEFT MUN: RUSH T RIGHT MUN: RUSH T



079205 FT

079205 FT 2 0 57010 0 02 0800+28
 WOODEN RD
 (T524)
 LENGTH(AH 1418 BK 2387)
 ELK LAKE ST
 STRUCTURE LENGTH 24 FT
 BMSID 57/3023/0290/2182
 RUSH
 DIMOCK T

2 0 57010 0 02 0776+79 076818 FT
 HOAG HILL RD
 (T350)
 0290/0000

076818 FT
 0290/0000 LENGTH(AH 2387 BK 1590)

075228 FT

075228 FT 2 0 57010 0 02 0759+93
 LENGTH(AH 1590 BK 2488)
 ELK LAKE ST
 STRUCTURE LENGTH 21 FT
 BMSID 57/3023/0270/2001

072740 FT

0270/0720 PETTY RD
 (T510)
 072740 FT 2 0 57010 0 02 0734+95
 ELK LAKE STM
 STRUCTURE LENGTH 23 FT
 BMSID 57/3023/0270/0000
 LENGTH(AH 2488 BK 2858)
 KELLY RD
 (T532)

0260/1934 KELLY RD
 (T532)
 SR 3001 SH
 (SR3001 SEG 0270/0000)



0260/1372



2 0 57010 0 01 0701+06 069882 FT
 SR 3010 SH

069882 FT

DIR: B TOTAL LEN: 19.431 MI. DIST: 04-5 SR: 3023
 LEFT MUN: DIMOCK T RIGHT MUN: DIMOCK T

(SR3010 SEG 0010/0000) 0260/0000  0260/0000 LENGTH(AH 2858 BK 2623)



067259 FT  067259 FT 2 0 57010 0 01 0674+56
 0250/0000 LENGTH(AH 2623 BK 2510)

064749 FT  0240/0561 LITTLE ELK LAKE RD
 (PRDR)
 064749 FT 2 0 57010 0 01 0649+58
 0240/0000 LENGTH(AH 2510 BK 3287)

0230/2534 WHITE CREEK
 STRUCTURE LENGTH 14 FT
 BMSID 57/3023/0230/2534

2 0 57010 0 01 0616+64 061462 FT 
 SR 3021 SH
 (SR3021 SEG 0060/3244) 0230/0000  0230/0000 LENGTH(AH 3287 BK 2155)

0220/1784 BARE VALLEY RD
 (T386)

059307 FT  059307 FT 2 0 57010 0 01 0595+08
 0220/0000 LENGTH(AH 2155 BK 3569)

DIR: B TOTAL LEN: 19.431 MI. DIST: 04-5 SR: 3023
 LEFT MUN: DIMOCK T RIGHT MUN: DIMOCK T

(T529)	0210/0821	==	
2 0 57010 0 01 0559+67	055738 FT	==	055738 FT
CAMPGROUND RD			
(T445)	0210/0000		0210/0000 LENGTH(AH 3569 BK 2344)
	053394 FT		053394 FT 2 0 57010 0 01 0535+79
			SR 0029 SH
			(SR0029 SEG 0150/0506)
			SR 2024 SH
			(SR2024 SEG 0010/0000)
			SR 0029 SH
			(SR0029 SEG 0150/0506)
	053394 FT		0200/0000 LTH AH 002344 BK 000100
SR 0029 SH			053394 FT
(SR0029 SEG 0150/0000)	0190/3578		7194/0000 LTH AH 000100 BK 003578
			INTER-AHD SR 0029 SH
			0190/3578 (SR0029 SEG 0150/0000)
	049816 FT		049816 FT 2 0 57010 0 01 0499+61
			0190/0000 LENGTH(AH 3578 BK 2590)
	047226 FT		047226 FT 2 0 57010 0 01 0473+71
			0180/0000 LENGTH(AH 2590 BK 2481)

DIR: B TOTAL LEN: 19.431 MI. DIST: 04-5 SR: 3023
 LEFT MUN: DIMOCK T RIGHT MUN: DIMOCK T

Stationing	Right of Way	Length	Notes
044745 FT	044745 FT	0170/0000	2 0 57010 0 01 0448+90 CARTER RD (T526) LENGTH(AH 2481 BK 2480)
042265 FT	042265 FT	0160/0000	2 0 57010 0 01 0424+57 LENGTH(AH 2480 BK 2137)
0403+20 040128 FT	040128 FT	0150/0000	2 0 57010 0 01 0403+20 TEEL HILL RD (T367) LENGTH(AH 2137 BK 2013)
0382+47 038115 FT	038115 FT	0140/0000	0140/1144 MESHOPPEN CREEK RD (T508) 0140/0731 BMSBN 57/3023/0140/0643 2 0 57010 0 00 0389+46 MESHOPPEN CK 0140/0643 BMSBG 57/3023/0140/0643 SR 2015 SH 0140/0573 (SR2015 SEG 0010/0000) DIMOCK 0140/0307 SPRINGVILLE T 038115 FT LENGTH(AH 2013 BK 3298)
034817 FT	034817 FT	0130/0000	2 0 57010 0 00 0349+71 LENGTH(AH 3298 BK 2353)

DIR: B TOTAL LEN: 19.431 MI. DIST: 04-5 SR: 3023
 LEFT MUN: SPRINGVILLE T RIGHT MUN: SPRINGVILLE T

032464 FT

032464 FT 2 0 57010 0 00 0326+18
 ROCKSTOOL RD
 (T390)
 == 5 0120/0000 LENGTH(AH 2353 BK 1610)

030854 FT

030854 FT 2 0 57010 0 00 0309+73
 5 0110/0000 LENGTH(AH 1610 BK 2426)

2 0 57010 0 00 0285+38 028428 FT
 SR 3004 SH
 (SR3004 SEG 0320/3160) 0100/0000

028428 FT
 5 0100/0000 LENGTH(AH 2426 BK 2875)
 SPRINGVILLE
 0090/2551 LATHROP T

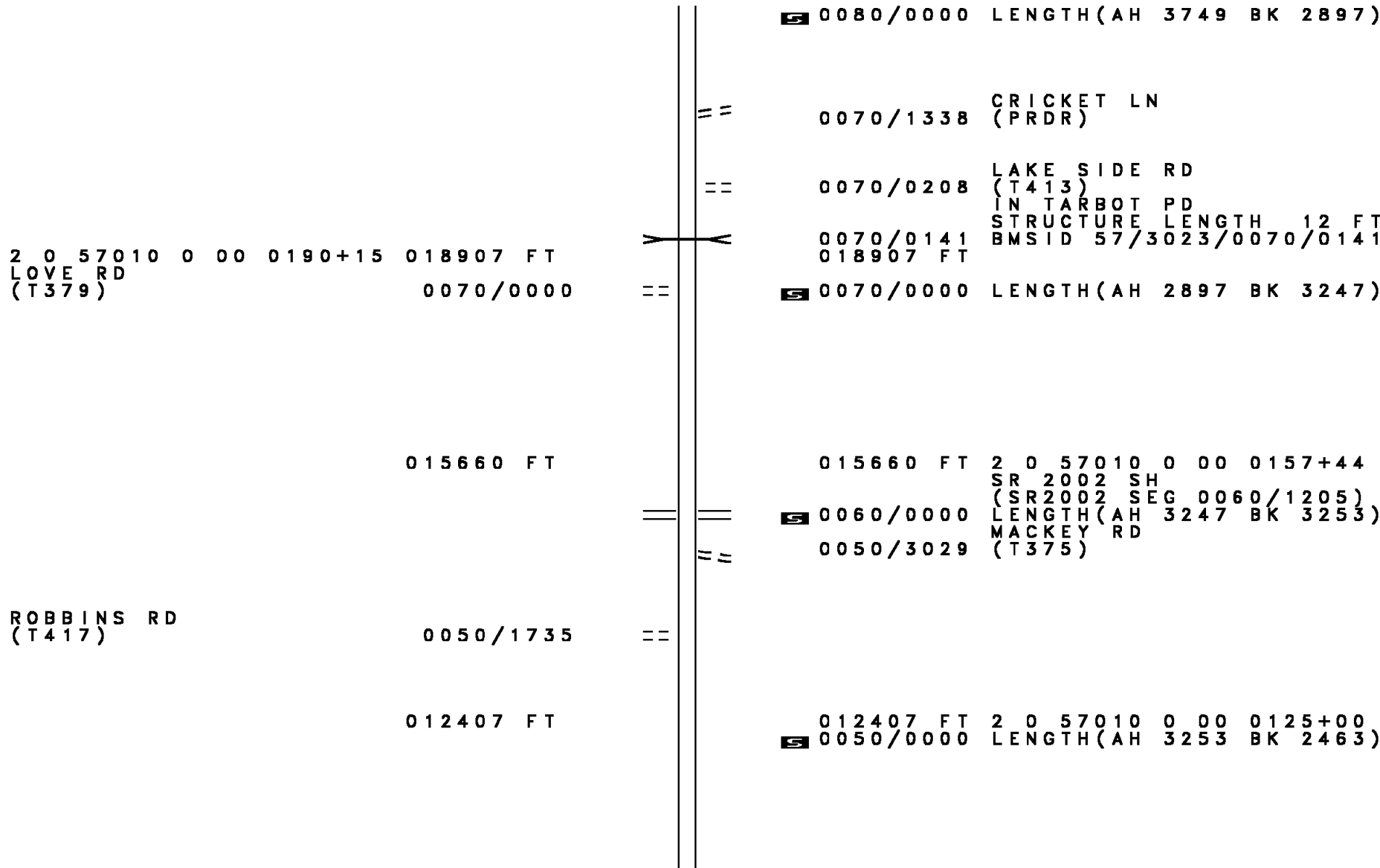
025553 FT

025553 FT 2 0 57010 0 00 0256+80
 LAKESIDE RD
 (SR2013 SEG 0010/0000)
 5 0090/0000 LENGTH(AH 2875 BK 3749)

021804 FT

021804 FT 2 0 57010 0 00 0219+03

DIR: B TOTAL LEN: 19.431 MI. DIST: 04-5 SR: 3023
 LEFT MUN: LATHROP T RIGHT MUN: LATHROP T



EXTRACT DATE: 12/18/2023 ROADWAY MANAGEMENT SYSTEM PAGE NUMBER: 434
 PRINT DATE: 12/19/2023 SLD COUNTY/SR - ANNUAL PRINT COUNTY: SUSQUEHANNA
 DIR: B TOTAL LEN: 3.398 MI. DIST: 04-5 SR: 3021
 LEFT MUN: DIMOCK T RIGHT MUN: DIMOCK T

017944 FT

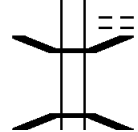


017944 FT SR 3023 SH
 0060/3244 (SR3023 SEG 0230/0000)

014700 FT

014700 FT 2 0 57125 0 00 0059+66
 0060/0000 LENGTH(AH 3244 BK 2563)

012137 FT



012137 FT 2 0 57125 0 00 0033+80
 CAMPGROUND RD.
 (T445)
 0050/0000 LENGTH(AH 2563 BK 3402)
 0040/3366 BMS EN 57/3021/0040/3350
 2 0 57125 0 00 0033+37
 BR WHITE CREEK
 0040/3350 BMSBG 57/3021/0040/3350

DIR: B TOTAL LEN: 3.398 MI. DIST: 04-5 SR: 3021
 LEFT MUN: DIMOCK T RIGHT MUN: DIMOCK T

008735 FT

008735 FT 2 0 57125 0 00 0000+00
 SR 3010 SH
 (SR3010 SEG 0050/0000)
 0040/0000 LENGTH(AH 3402 BK 2745)

005990 FT

005990 FT 2 0 57162 0 00 0060+01
 0030/0000 LENGTH(AH 2745 BK 2660)

003330 FT

003330 FT 2 0 57162 0 00 0033+30
 0020/0000 LENGTH(AH 2660 BK 3330)

0010/2112 DIMOCK
 SPRINGVILLE T

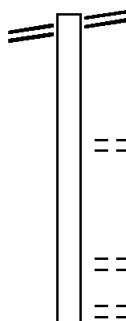
000000 FT

000000 FT 2 0 57162 0 00 0000+00
 NC SR 3021 SH
 SR 3004 SH
 (SR3004 SEG 0210/0468)
 MFC BEGIN = E
 0010/0000 LENGTH(AH 3330 BK 0000)

EXTRACT DATE: 12/18/2023 ROADWAY MANAGEMENT SYSTEM PAGE NUMBER: 432
 PRINT DATE: 12/19/2023 SLD COUNTY/SR - ANNUAL PRINT COUNTY: SUSQUEHANNA
 DIR: B TOTAL LEN: 2.642 MI. DIST: 04-5 SR: 3019
 LEFT MUN: DIMOCK T RIGHT MUN: DIMOCK T

SR 3001 SH 013951 FT
 (SR3001 SEG 0250/1267) 0050/1390

012561 FT



013951 FT SR 3001 SH
 0050/1390 (SR3001 SEG 0250/1267)

0050/0042 ELK LAKE SCHOOL RD
 012561 FT (PRDR)
 5 0050/0000 2 0 57158 0 00 0126+00
 LENGTH(AH 1390 BK 2612)
 0040/1760 ELK LAKE SCHOOL RD
 (PRDR)
 0040/1615 ELK LAKE SCHOOL RD
 (PRDR)

DIR: B TOTAL LEN: 2.642 MI. DIST: 04-5 SR: 3019
 LEFT MUN: DIMOCK T RIGHT MUN: DIMOCK T

009949 FT

009949 FT 2 0 57158 0 00 0099+95
 0040/0000 LENGTH(AH 2612 BK 2454)

007495 FT

007495 FT 2 0 57158 0 00 0075+55
 0030/0000 LENGTH(AH 2454 BK 3925)

== 0020/2444 TYLER HILL RD
 (T435)

2 0 57158 0 00 0035+51 003570 FT
 MCCANN RD
 (T506) 0020/0000

003570 FT
 0020/0000 LENGTH(AH 3925 BK 3570)

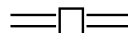
- - - 0010/1600 DIMOCK
 SPRINGVILLE T

000000 FT

0010/0210 FOR SR 3004 AND 3019
 (CONN)
 000000 FT 2 0 57158 0 00 0000+00
 SR 3004 SH
 (SR3004 SEG 0190/0000)
 NC SR 3019 SH
 INTER-BK SR 3004 SH
 (SR3004 SEG 0190/0000)
 MFC BEGIN = E
 0010/0000 LENGTH(AH 3570 BK 0000)

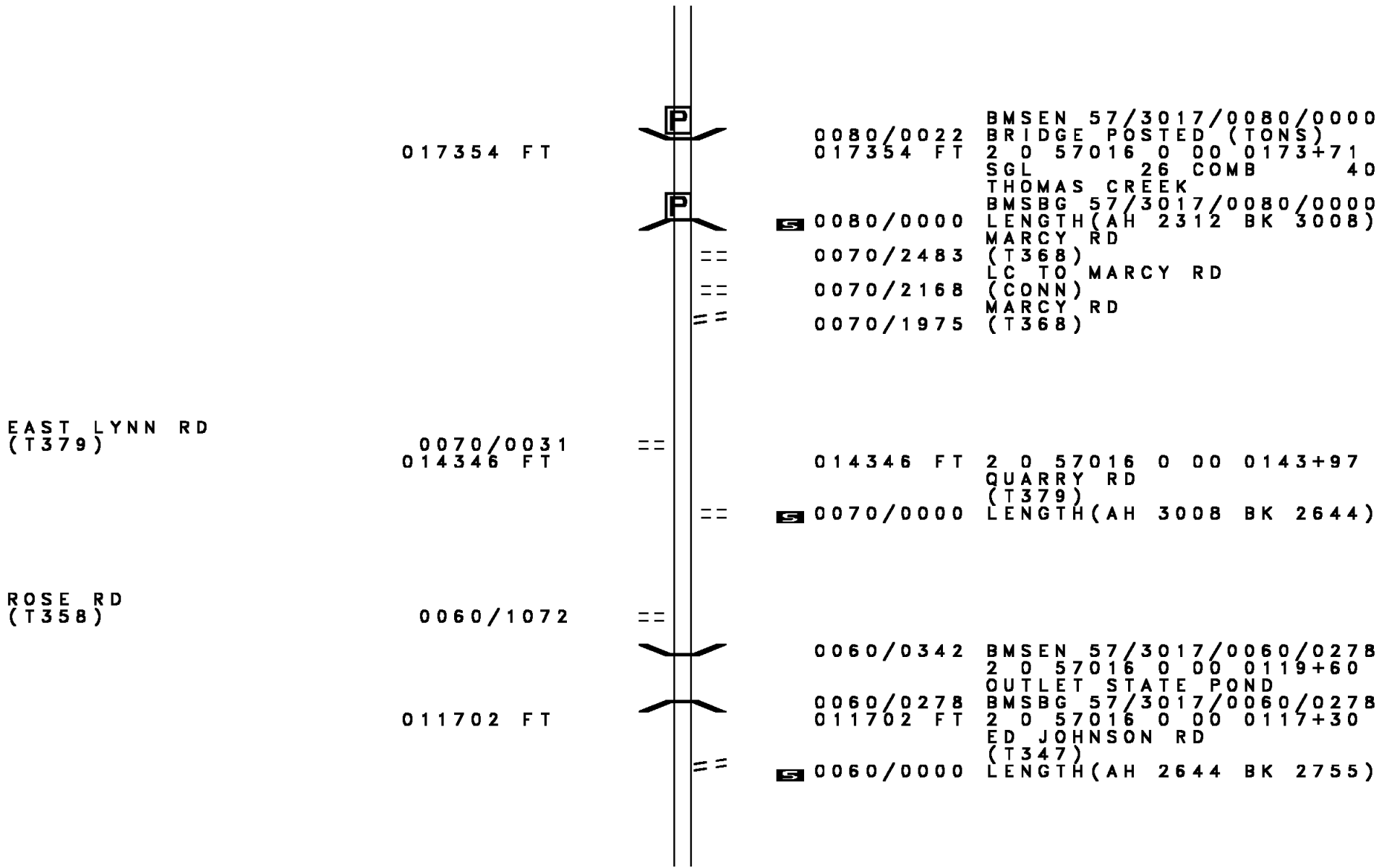
EXTRACT DATE: 12/18/2023 ROADWAY MANAGEMENT SYSTEM PAGE NUMBER: 430
PRINT DATE: 12/19/2023 SLD COUNTY/SR - ANNUAL PRINT COUNTY: SUSQUEHANNA
DIR: B TOTAL LEN: 3.725 MI. DIST: 04-5 SR: 3017
LEFT MUN: SPRINGVILLE T RIGHT MUN: SPRINGVILLE T

019666 FT



019666 FT SR 0029 SH
0080/2312 (SR0029 SEG 0050/2049)

DIR: B TOTAL LEN: 3.725 MI. DIST: 04-5 SR: 3017
 LEFT MUN: SPRINGVILLE T RIGHT MUN: SPRINGVILLE T



DIR: B TOTAL LEN: 3.725 MI. DIST: 04-5 SR: 3017
 LEFT MUN: SPRINGVILLE T RIGHT MUN: SPRINGVILLE T

MEDEI RD
 (T360)

008947 FT

008947 FT 2 0 57016 0 00 0089+60
 GARRISON RD
 (T349)
 0050/0000 LENGTH(AH 2755 BK 1825)
 POND BROOK
 STRUCTURE LENGTH 18 FT
 0040/1616 BMSID 57/3017/0040/1616

007122 FT

007122 FT 2 0 57016 0 00 0071+20
 0040/0000 LENGTH(AH 1825 BK 2169)
 STARK RD
 (T351)
 0030/2030

0030/1991

004953 FT

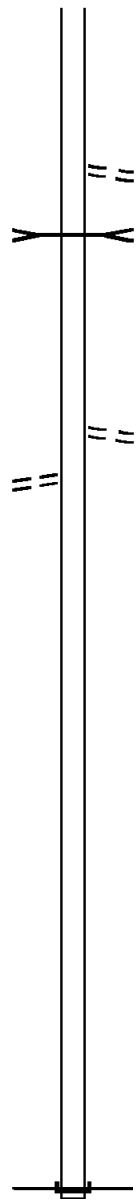
004953 FT 2 0 57016 0 00 0049+60
 0030/0000 LENGTH(AH 2169 BK 2753)

002200 FT

002200 FT 2 0 57016 0 00 0022+07
 0020/0000 LENGTH(AH 2753 BK 2200)

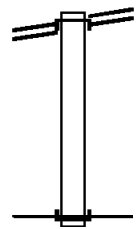
000000 FT

000000 FT 2 0 57016 0 00 0000+00
 NC WEST NICHOLSON RD
 INTER-BK TURNPIKE ST
 (SR1013 SEG 0020/2355)
 MFC BEGIN = E
 BK-WYOMING (65)
 0010/0000 LENGTH(AH 2200 BK 0000)



EXTRACT DATE: 12/18/2023 ROADWAY MANAGEMENT SYSTEM PAGE NUMBER: 427
 PRINT DATE: 12/19/2023 SLD COUNTY/SR - ANNUAL PRINT COUNTY: SUSQUEHANNA
 DIR: B TOTAL LEN: .118 MI. DIST: 04-5 SR: 3015
 LEFT MUN: SPRINGVILLE T RIGHT MUN: SPRINGVILLE T

SR 0029 SH
 (SR0029 SEG 0010/0508) 0010/0623
 000000 FT



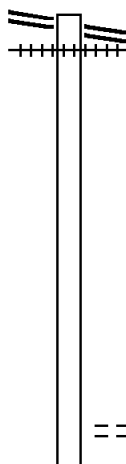
000623 FT
 INTER-AHD UNKNOWN RD
 (TWP)
 SR 0029 SH
 0010/0623 (SR0029 SEG 0010/0508)
 000000 FT 2 0 57089 0 00 0000+00
 NC AVERY STATION RD
 INTER-BK AVERY STATION RD
 (SR1009 SEG 0120/2955)
 MFC BEGIN = E
 BK-WYOMING (65)
 0010/0000 LENGTH(AH 0623 BK 0000)

EXTRACT DATE: 12/18/2023 ROADWAY MANAGEMENT SYSTEM PAGE NUMBER: 426
 PRINT DATE: 12/19/2023 SLD COUNTY/SR - ANNUAL PRINT COUNTY: SUSQUEHANNA
 DIR: B TOTAL LEN: 5.283 MI. DIST: 04-5 SR: 3013
 LEFT MUN: SPRINGVILLE T RIGHT MUN: SPRINGVILLE T

SR 0029 SH 027896 FT
 (SR0029 SEG 0070/2488) 0130/1544

026352 FT

024164 FT



027896 FT SR 0029 SH
 0130/1544 (SR0029 SEG 0070/2488)
 0130/1500 (AAR 001725*)#TRKS 01

026352 FT 2 0 57014 0 00 0267+62
 0130/0000 LENGTH(AH 1544 BK 2188)

024164 FT 2 0 57014 0 00 0245+40
 ED WOOD RD
 (T375)
 0120/0000 LENGTH(AH 2188 BK 1922)

DIR: B TOTAL LEN: 5.283 MI. DIST: 04-5 SR: 3013
 LEFT MUN: SPRINGVILLE T RIGHT MUN: SPRINGVILLE T

2 0 57014 0 00 0227+00	022242 FT		022242 FT
NAYLOR RD		==	
(T359)	0110/0000		0110/0000 LENGTH(AH 1922 BK 1386)
BARTNICK'S PL		==	
(TWP)	0100/0912		
	020856 FT		020856 FT 2 0 57014 0 00 0213+14
			0100/0000 LENGTH(AH 1386 BK 2607)
2 0 57014 0 00 0185+15	018249 FT		018249 FT
LYNN CEMETARY RD		==	
(T393)	0090/0000		0090/0000 LENGTH(AH 2607 BK 1696)
	016553 FT		016553 FT 2 0 57014 0 00 0168+19
			0080/0000 LENGTH(AH 1696 BK 2022)
2 0 57014 0 00 0145+96	014531 FT		014531 FT SR 3008 SH
SHELDON HILL RD		==	(SR3008 SEG 0010/0000)
(T404)	0070/0000	==	0070/0000 LENGTH(AH 2022 BK 1828)
			LYNN DR
	012703 FT	==	0060/0752 (T402)
			012703 FT 2 0 57014 0 00 0129+00
		==	HILL TOP DR
			(T403)
			0060/0000 LENGTH(AH 1828 BK 2331)

DIR: B TOTAL LEN: 5.283 MI. DIST: 04-5 SR: 3013
 LEFT MUN: SPRINGVILLE T RIGHT MUN: SPRINGVILLE T

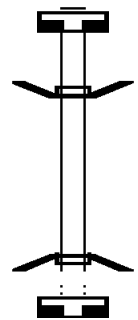
Stationing	Length	Description	Stationing	Length	Description
010372 FT			010372 FT	2 0 57014 0 00	0103+00 WILLSON RD (T352)
			0050/0000		LENGTH(AH 2331 BK 2979)
2 0 57014 0 00 0074+45	007393 FT	LYMAN RD (T407)	007393 FT		LYMANVILLE CH RD (T341)
	0040/0000		0040/0000		LENGTH(AH 2979 BK 2847)
			0030/2689		BROOKS RD (T320)
004546 FT			004546 FT	2 0 57014 0 00	0046+13
			0030/0000		LENGTH(AH 2847 BK 2002)
002544 FT			0020/0366		SPRINGVILLE AUBURN T
DAVIS HOLLOW LN (TWP)	0010/2038		002544 FT	2 0 57014 0 00	0026+11
			0020/0000		LENGTH(AH 2002 BK 2544)
000000 FT			000000 FT	2 0 57014 0 00	0000+00
			NC SR 3013 SH		INTER-BK (CO 65) LEMON CREEK RD (SR4019 SEG 0100/2831)
					MFC BEGIN = E BK-WYOMING (65)
			0010/0000		LENGTH(AH 2544 BK 0000)

EXTRACT DATE: 12/18/2023 ROADWAY MANAGEMENT SYSTEM PAGE NUMBER: 423
 PRINT DATE: 12/19/2023 SLD COUNTY/SR - ANNUAL PRINT COUNTY: SUSQUEHANNA
 DIR: B TOTAL LEN: .009 MI. DIST: 04-5 SR: 3012
 LEFT MUN: SPRINGVILLE T RIGHT MUN: SPRINGVILLE T

000048 FT

 000000 FT

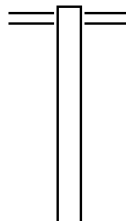
 000000 FT



000048 FT
 7012/0000 LENGTH(AH 0100 BK 0048)
 BMSSEN 57/3012/0010/0000
 INTER-AHD SHELDON HILL RD
 0010/0048 (T404)
 000000 FT 2 0 57 103 0 00 0084+56
 NC SH SHELDON HILL RD
 INTER-BK SHELDON HILL RD
 (T404)
 WHITE CREEK
 BMSBG 57/3012/0010/0000
 0010/0000 LENGTH(AH 0048 BK 0100)
 000000 FT
 7008/0000 LENGTH(AH 0100 BK 0000)

EXTRACT DATE: 12/18/2023 ROADWAY MANAGEMENT SYSTEM PAGE NUMBER: 422
PRINT DATE: 12/19/2023 SLD COUNTY/SR - ANNUAL PRINT COUNTY: SUSQUEHANNA
DIR: B TOTAL LEN: 5.192 MI. DIST: 04-5 SR: 3011
LEFT MUN: AUBURN T RIGHT MUN: AUBURN T

027415 FT



027415 FT SR 3004 SH
0110/2465 (SR3004 SEG 0170/0000)

024950 FT

024950 FT 2 0 57013 0 00 0249+39

DIR: B TOTAL LEN: 5.192 MI.
LEFT MUN: AUBURN T

DIST: 04-5 SR: 3011
RIGHT MUN: AUBURN T

2 0 57013 0 00 0220+50 022047 FT
BUNNELL RD
(T333) 0100/0000

==

0110/0000 LENGTH(AH 2465 BK 2903)

022047 FT

0100/0000 LENGTH(AH 2903 BK 3462)

018585 FT

018585 FT 2 0 57013 0 00 0185+94

SR 3006 SH
(SR3006 SEG 0010/0000)

0090/0000 LENGTH(AH 3462 BK 2246)

016339 FT

016339 FT 2 0 57013 0 00 0163+30

PHILLIPS RD
(T355)

0080/0000 LENGTH(AH 2246 BK 2459)

013880 FT

013880 FT 2 0 57013 0 00 0138+71

0070/0000 LENGTH(AH 2459 BK 1574)

012306 FT

012306 FT 2 0 57013 0 00 0122+97

DIR: B TOTAL LEN: 5.192 MI. DIST: 04-5 SR: 3011
 LEFT MUN: AUBURN T RIGHT MUN: AUBURN T

				0060/0000	LENGTH(AH 1574 BK 2277)
	010029 FT			010029 FT	2 0 57013 0 00 0100+19
				0050/0000	LENGTH(AH 2277 BK 1743)
KNIGHTS HILL RD			==	0040/1184	PENNSWORTH HILL RD
(T368)	0040/0747			(T311)	
	008286 FT			008286 FT	2 0 57013 0 00 0082+76
				0040/0000	LENGTH(AH 1743 BK 3516)
CRAIG HILL RD	0030/1061		==		
(T314)				004770 FT	2 0 57013 0 00 0047+62
	004770 FT			0030/0000	LENGTH(AH 3516 BK 2246)
	002524 FT			002524 FT	2 0 57013 0 00 0024+38
				0020/0000	LENGTH(AH 2246 BK 2524)
			==	0010/0864	WHITE CREEK RD
	000000 FT			(T316)	
				000000 FT	2 0 57013 0 00 0000+00
				NC SR	3011 SH
				INTER-BK	FARR RD
					(T542)
					MFC BEGIN = E
				0010/0000	LENGTH(AH 2524 BK 0000)

EXTRACT DATE: 12/18/2023 ROADWAY MANAGEMENT SYSTEM PAGE NUMBER: 419
PRINT DATE: 12/19/2023 SLD COUNTY/SR - ANNUAL PRINT COUNTY: SUSQUEHANNA

DIR: B TOTAL LEN: 4.123 MI. DIST: 04-5 SR: 3010
LEFT MUN: DIMOCK T RIGHT MUN: DIMOCK T

SR 0029 SH 021768 FT
(SR0029 SEG 0140/0000) 0090/2518

021768 FT SR 0029 SH
0090/2518 (SR0029 SEG 0140/0000)

019250 FT

019250 FT 2 0 57011 0 00 0193+36
5 0090/0000 LENGTH(AH 2518 BK 2397)

016853 FT

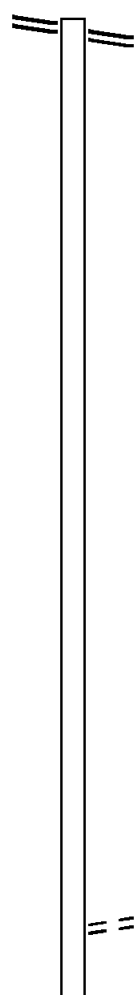
016853 FT 2 0 57011 0 00 0169+04
5 0080/0000 LENGTH(AH 2397 BK 2923)

013930 FT

013930 FT 2 0 57011 0 00 0139+03
5 0070/0000 LENGTH(AH 2923 BK 2422)

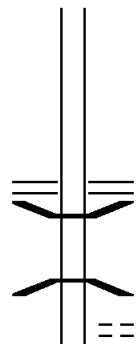
011508 FT

011508 FT 2 0 57011 0 00 0114+80
HUNTER RD
(T384)
5 0060/0000 LENGTH(AH 2422 BK 2219)



DIR: B TOTAL LEN: 4.123 MI. DIST: 04-5 SR: 3010
 LEFT MUN: DIMOCK T RIGHT MUN: DIMOCK T

009289 FT



009289 FT 2 0 57011 0 00 0092+93
 SR 3021 SH
 (SR3021 SEG 0040/0000)
 LENGTH(AH 2219 BK 1743)
 0040/1184 BMS EN 57/3010/0040/1120
 2 0 57011 0 00 0086+80
 WHITE CREEK
 0040/1120 BMSBG 57/3010/0040/1120
 LATHROP RD
 0040/0835 (T437)

007546 FT

007546 FT 2 0 57011 0 00 0075+00
 0040/0000 LENGTH(AH 1743 BK 2502)

005044 FT

005044 FT 2 0 57011 0 00 0049+98
 0030/0000 LENGTH(AH 2502 BK 2501)

002543 FT

002543 FT 2 0 57011 0 00 0025+02
 0020/0000 LENGTH(AH 2501 BK 2543)

000000 FT



0010/1039 LC FOR HUNSINGER RD
 (CONN)
 HUNSINGER RD
 0010/0873 (T382)
 000000 FT 2 0 57011 0 00 0000+00
 NC SR 3010 SH
 SR 3023 SH
 (SR3023 SEG 0260/0000)
 MFC BEGIN = E
 0010/0000 LENGTH(AH 2543 BK 0000)

DIR: B TOTAL LEN: 3.984 MI. DIST: 04-5 SR: 3009
LEFT MUN: AUBURN T RIGHT MUN: AUBURN T

021037 FT

021037 FT SR 3001 SH
0090/2278 (SR3001 SEG 0180/0000)

018759 FT

018759 FT 2 0 57102 0 01 0191+26
S 0090/0000 LENGTH(AH 2278 BK 2806)

015953 FT

015953 FT 2 0 57102 0 01 0163+75
FARLEY RD
(T323)
S 0080/0000 LENGTH(AH 2806 BK 1204)

RILEY RD
(T323)

0070/1151

014749 FT

014749 FT 2 0 57102 0 01 0151+71
S 0070/0000 LENGTH(AH 1204 BK 2495)

012254 FT

012254 FT 2 0 57102 0 01 0123+49
S 0060/0000 LENGTH(AH 2495 BK 2976)

DIR: B TOTAL LEN: 3.984 MI. DIST: 04-5 SR: 3009
 LEFT MUN: AUBURN T RIGHT MUN: AUBURN T

009278 FT		0050/0025	BMSEN 57/3009/0050/0000
		009278 FT	2 0 57102 0 01 0093+92
			NICK CREEK
		0050/0000	BMSBG 57/3009/0050/0000
		0040/1768	LENGTH(AH 2976 BK 2334)
			KNIGHTS HILL RD (T368)
006944 FT		006944 FT	2 0 57102 0 01 0069+99
		0040/0000	LENGTH(AH 2334 BK 2545)
004399 FT		0030/0021	BMSEN 57/3009/0030/0000
		004399 FT	2 0 57102 0 00 0044+07
			DORITY CREEK
		0030/0000	BMSBG 57/3009/0030/0000
			LENGTH(AH 2545 BK 1647)
2 0 57102 0 00 0027+60 002752 FT		002752 FT	SINGER RD
LOMERY RD			(T309)
(T309)		0020/0000	LENGTH(AH 1647 BK 2752)
		0010/2706	BMSEN 57/3009/0010/2694
			2 0 57102 0 00 0026+89
		0010/2694	TRB RILEY CK
			BMSBG 57/3009/0010/2694
000000 FT		000000 FT	2 0 57102 0 00 0000+00
			NC SR 3009 SH
		INTER-BK	(CO 65) BRIAR RIDGE RD
			(SR4017 SEG 0070/2276)
			MFC BEGIN = E
			BK-WYOMING (65)
		0010/0000	LENGTH(AH 2752 BK 0000)

EXTRACT DATE: 12/18/2023 ROADWAY MANAGEMENT SYSTEM PAGE NUMBER: 414
PRINT DATE: 12/19/2023 SLD COUNTY/SR - ANNUAL PRINT COUNTY: SUSQUEHANNA

DIR: B TOTAL LEN: 1.320 MI. DIST: 04-5 SR: 3007
LEFT MUN: AUBURN T RIGHT MUN: AUBURN T

SR 0267 SH (SR0267 SEG 0040/0000)	006972 FT	0030/1295	006972 FT INTER-AHD	ROWE RD (T364) SR 0267 SH (SR0267 SEG 0040/0000)
	005677 FT		005677 FT	2 0 57133 0 00 0056+90 CHURCH RD (T307)
			0030/0000	LENGTH(AH 1295 BK 3177)
	002500 FT		002500 FT	2 0 57133 0 00 0025+13
			0020/0000	LENGTH(AH 3177 BK 2500)
	000000 FT		000000 FT	2 0 57133 0 00 0000+00
			INTER-BK	NC SR 3007 SH CO65 SCHOOLHOUSE HILL R (SR4015 SEG 0110/2987) MFC BEGIN = E BK-WYOMING (65)
			0010/0000	LENGTH(AH 2500 BK 0000)

EXTRACT DATE: 12/18/2023 ROADWAY MANAGEMENT SYSTEM PAGE NUMBER: 413
 PRINT DATE: 12/19/2023 SLD COUNTY/SR - ANNUAL PRINT COUNTY: SUSQUEHANNA
 DIR: B TOTAL LEN: 3.528 MI. DIST: 04-5 SR: 3006
 LEFT MUN: SPRINGVILLE T RIGHT MUN: SPRINGVILLE T

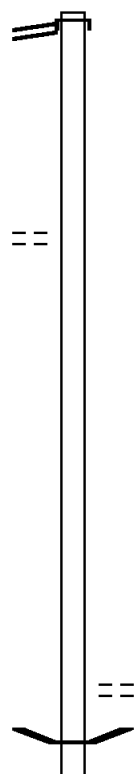
SR 3004 SH 018629 FT
 (SR3004 SEG 0240/1705) 0080/2354

2 0 57119 0 00 0164+95 016275 FT
 DORIS RD
 (T397) 0080/0000

014794 FT

012969 FT

010209 FT



018629 FT
 INTER-AHD SR 3004 SH
 0080/2354 (SR3004 SEG 0240/1705)

016275 FT
 0080/0000 LENGTH(AH 2354 BK 1481)

014794 FT 2 0 57119 0 00 0150+14
 0070/0000 LENGTH(AH 1481 BK 1825)

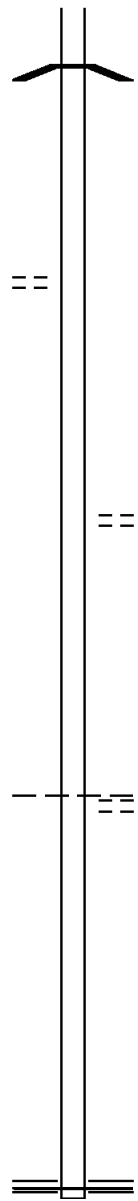
012969 FT 2 0 57119 0 00 0131+66
 0060/0000 LENGTH(AH 1825 BK 2760)

0050/0738 CAMPBELL RD
 (T372)

0050/0050 BMS EN 57/3006/0050/0000
 010209 FT 2 0 57119 0 00 0104+06

DIR: B TOTAL LEN: 3.528 MI. DIST: 04-5 SR: 3006
 LEFT MUN: SPRINGVILLE T RIGHT MUN: SPRINGVILLE T

2 0 57119 0 00 0080+50 007946 FT
 KASSON CORNERS RD
 (T400) 0040/0000



WHITE CREEK
 BMSBG 57/3006/0050/0000
 0050/0000 LENGTH(AH 2760 BK 2263)

007946 FT

0040/0000 LENGTH(AH 2263 BK 2896)

005050 FT

MITCHELL RD
 (T370)
 0030/0060
 005050 FT 2 0 57119 0 00 0050+45
 0030/0000 LENGTH(AH 2896 BK 1713)

003337 FT

003337 FT 2 0 57119 0 00 0033+84
 HINKLEY RD
 (T332)
 SPRINGVILLE
 AUBURN T
 0020/0000 LENGTH(AH 1713 BK 3337)

000000 FT

000000 FT 2 0 57119 0 00 0000+00
 NC SR 3006 SH
 SR 3011 SH
 (SR3011 SEG 0090/0000)
 MFC BEGIN = E
 0010/0000 LENGTH(AH 3337 BK 0000)

EXTRACT DATE: 12/18/2023 ROADWAY MANAGEMENT SYSTEM PAGE NUMBER: 411
PRINT DATE: 12/19/2023 SLD COUNTY/SR - ANNUAL PRINT COUNTY: SUSQUEHANNA

DIR: B TOTAL LEN: 5.282 MI. DIST: 04-5 SR: 3005
LEFT MUN: AUBURN T RIGHT MUN: AUBURN T

SR 0367 SH 027888 FT
(SR0367 SEG 0010/2214) 0110/3224

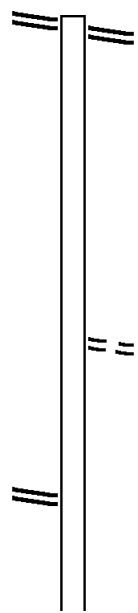
027888 FT SR 0367 SH
0110/3224 (SR0367 SEG 0010/2214)

024664 FT

024664 FT 2 0 57006 0 01 0190+73
0110/0000 LENGTH(AH 3224 BK 1858)
0100/1528 CARTER RD
(T327)

2 0 57006 0 01 0172+15 022806 FT
SR 3003 SH
(SR3003 SEG 0080/2413) 0100/0000


022806 FT
0100/0000 LENGTH(AH 1858 BK 1648)



DIR: B TOTAL LEN: 5.282 MI. DIST: 04-5 SR: 3005
 LEFT MUN: AUBURN T RIGHT MUN: AUBURN T

Stationing	Description	Stationing	Description
021158 FT		021158 FT 2 0 57006 0 01 0155+25	
		0090/0000 LENGTH(AH 1648 BK 2263)	
KING RD (T352)	0080/0574 018895 FT ==	018895 FT 2 0 57006 0 01 0132+76	
		BEECH GROVE RD (T328)	
		0080/0000 LENGTH(AH 2263 BK 2725)	
		FULLER RD (T326)	
016170 FT		016170 FT 2 0 57006 0 01 0105+61	
		0070/0000 LENGTH(AH 2725 BK 2401)	
2 0 57006 0 01 0081+60 013769 FT	0060/0000 ==	013769 FT	
TRANSUE RD (T317)		0060/0000 LENGTH(AH 2401 BK 2086)	
		LC FOR ACE RD (CONN)	
		0050/1375 ACE RD	
		0050/1306 (T320)	
011683 FT		011683 FT 2 0 57006 0 01 0059+93	
		0050/0000 LENGTH(AH 2086 BK 2493)	
009190 FT		009190 FT 2 0 57006 0 00 0035+00	

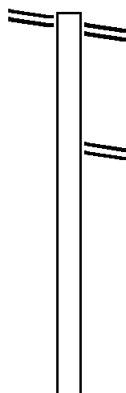
DIR: B TOTAL LEN: 5.282 MI. DIST: 04-5 SR: 3005
 LEFT MUN: AUBURN T RIGHT MUN: AUBURN T



EXTRACT DATE: 12/18/2023 ROADWAY MANAGEMENT SYSTEM PAGE NUMBER: 408
 PRINT DATE: 12/19/2023 SLD COUNTY/SR - ANNUAL PRINT COUNTY: SUSQUEHANNA
 DIR: B TOTAL LEN: 16.313 MI. DIST: 04-5 SR: 3004
 LEFT MUN: SPRINGVILLE T RIGHT MUN: SPRINGVILLE T

SR 3023 SH 086135 FT
 (SR3023 SEG 0100/0000) 0320/3160

082975 FT



086135 FT SR 3023 SH
 0320/3160 (SR3023 SEG 0100/0000)

0320/1778 SR 2005 SH
 (SR2005 SEG 0030/2153)

082975 FT 2 0 57012 0 01 0619+76
 5 0320/0000 LENGTH(AH 3160 BK 2997)

DIR: B TOTAL LEN: 16.313 MI. DIST: 04-5 SR: 3004
 LEFT MUN: SPRINGVILLE T RIGHT MUN: SPRINGVILLE T

BUTTON RD
 (T366)

079978 FT

079978 FT 2 0 57012 0 01 0587+98
 S 0310/0000 LENGTH(AH 2997 BK 2327)

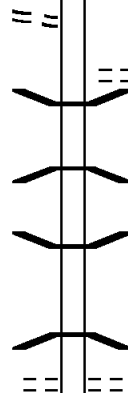
077651 FT

077651 FT 2 0 57012 0 01 0564+71
 S 0300/0000 LENGTH(AH 2327 BK 2156)
 SR 2003 SH
 0290/1930 (SR2003 SEG 0090/2449)

075495 FT

075495 FT 2 0 57012 0 01 0545+03
 S 0290/0000 LENGTH(AH 2156 BK 2536)

0280/1668



0280/1536 BUTTON RD
 (T366)
 0280/1130 BMSSEN 57/3004/0280/1079
 2 0 57012 0 01 0530+60
 MESHOPPEN CR
 0280/1079 BMSBG 57/3004/0280/1079
 0280/0014 BMSSEN 57/3004/0280/0000
 072959 FT 2 0 57012 0 01 0519+91
 TRB MESHOP C
 BMSBG 57/3004/0280/0000
 S 0280/0000 LENGTH(AH 2536 BK 2460)
 PHILLIPS RD
 0270/2211 (T378)

070499 FT

070499 FT 2 0 57012 0 01 0493+03
 S 0270/0000 LENGTH(AH 2460 BK 2268)

2 0 57012 0 01 0470+35 068231 FT
 TEEL RD
 (T367) 0260/0000

068231 FT
 0260/0000 LENGTH(AH 2268 BK 3803)

064428 FT

0250/0568 LC FOR MARCY RD
 (CONN)
 MARCY RD
 (T368)
 0250/0530 2 0 57012 0 01 0434+56
 064428 FT SR 0029 SH
 (SR0029 SEG 0080/0896)

0250/0000 LENGTH(AH 3803 BK 2743)

0240/2004 BMS EN 57/3004/0240/1993
 2 0 57012 0 01 0426+93
 BR POND BRK
 0240/1993 BMSBG 57/3004/0240/1993
 SR 3006 SH
 0240/1705 (SR3006 SEG 0080/2354)

ACADEMY ST
 (T323) 0240/1300

0240/0555 THOMAS POND RD
 (TWP)
 THOMAS POND RD
 (TWP)

2 0 57012 0 01 0407+14 061685 FT
 LOCH RD
 (T399) 0240/0000

0240/0000 LENGTH(AH 2743 BK 3324)



DIR: B TOTAL LEN: 16.313 MI. DIST: 04-5 SR: 3004
 LEFT MUN: SPRINGVILLE T RIGHT MUN: SPRINGVILLE T

2 0 57012 0 01 0373+44 058361 FT
 FITCH HILL RD
 (T384) 0230/0000

058361 FT
 0230/0000 LENGTH(AH 3324 BK 3003)

055358 FT

055358 FT 2 0 57012 0 01 0342+42
 0220/0000 LENGTH(AH 3003 BK 2573)

SR 3021 SH
 (SR3021 SEG 0010/0000) 0210/0468

0210/0143 BMS EN 57/3004/0210/0082
 2 0 57012 0 01 0316+52

2 0 57012 0 01 0316+69 052785 FT
 HUNSINGER RD
 (T382) 0210/0000

0210/0082 WHITE CREEK
 052785 FT BMSBG 57/3004/0210/0082

0210/0000 LENGTH(AH 2573 BK 3082)

0200/2225 BMS EN 57/3004/0200/2305
 2 0 57012 0 01 0286+01

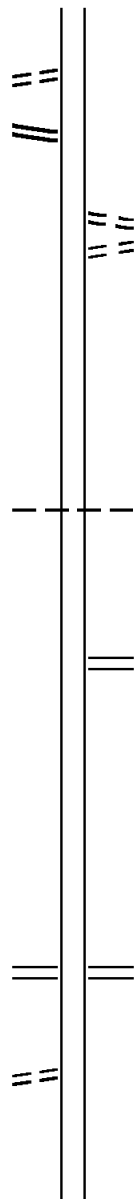
0200/2208 WEST CREEK
 BMSBG 57/3004/0200/2305

049703 FT

049703 FT 2 0 57012 0 01 0286+01
 0200/0000 LENGTH(AH 3082 BK 2378)

DIR: B TOTAL LEN: 16.313 MI. DIST: 04-5 SR: 3004
 LEFT MUN: SPRINGVILLE T RIGHT MUN: SPRINGVILLE T

FOR SR 3004 AND 3019
 (CONN) 0190/0204
 2 0 57012 0 01 0262+23 047325 FT
 SR 3019 SH
 (SR3019 SEG 0010/0000) 0190/0000



047325 FT
 0190/0000 LENGTH(AH 2378 BK 2603)
 KASSON CORNERS RD
 (T400)
 LC FOR KASSON CORNERS R
 (CONN)
 0180/1883
 0180/1741

044722 FT

044722 FT 2 0 57012 0 01 0234+96
 0180/0000 LENGTH(AH 2603 BK 2316)

0170/1002 SPRINGVILLE
 AUBURN T

042406 FT

042406 FT 2 0 57012 0 01 0211+64
 SR 3011 SH
 (SR3011 SEG 0110/2465)
 0170/0000 LENGTH(AH 2316 BK 2180)

040226 FT

040226 FT 2 0 57012 0 01 0189+67
 0160/0000 LENGTH(AH 2180 BK 2379)

0150/0893 SR 3001 SH
 (SR3001 SEG 0210/0851)

2 0 57012 0 01 0165+49 037847 FT
 LATHROP RD
 (T340) 0150/0000

037847 FT
 0150/0000 LENGTH(AH 2379 BK 3582)

DIR: B TOTAL LEN: 16.313 MI. DIST: 04-5 SR: 3004
 LEFT MUN: AUBURN T RIGHT MUN: AUBURN T

034265 FT

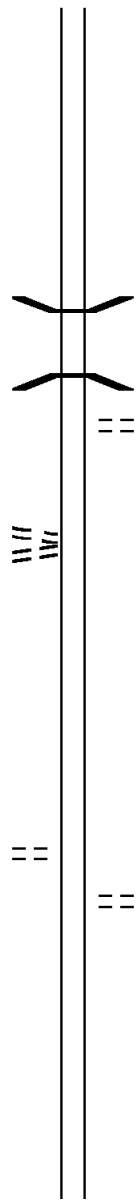
2 0 57012 0 01 0104+23 031771 FT
 ELK LAKE RD
 (T339)
 CHASE RD
 (T357)

0130/0000

2 0 57012 0 01 0069+92 028445 FT
 EVERITT RD
 (T343)

0120/0000

026598 FT



034265 FT 2 0 57012 0 01 0129+17
 0140/0000 LENGTH(AH 3582 BK 2494)

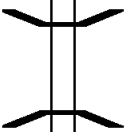




0130/0543 BMSBN 57/3004/0130/0533
 2 0 57012 0 01 0109+52
 RILEY CREEK
 0130/0533 BMSBG 57/3004/0130/0533
 MURRY RD
 (T338)
 0130/0420
 031771 FT

0130/0000 LENGTH(AH 2494 BK 3326)

028445 FT
 0120/0000 LENGTH(AH 3326 BK 1847)
 HIBBARD RD
 (T298)
 0110/1612

026598 FT 2 0 57012 0 01 0051+42
 0110/0000 LENGTH(AH 1847 BK 2702)

DIR: B TOTAL LEN: 16.313 MI. DIST: 04-5 SR: 3004
 LEFT MUN: AUBURN T RIGHT MUN: AUBURN T

023896 FT		0100/0011 BMS EN 57/3004/0100/0000 023896 FT 2 0 57012 0 01 0024+35 TRIB RILEY C BMSBG 57/3004/0100/0000 LENGTH(AH 2702 BK 2740)
021156 FT		021156 FT 2 0 57012 0 00 0000+00 SR 0267 SH (SR0267 SEG 0130/0000) LENGTH(AH 2740 BK 2030)
019126 FT		019126 FT 2 0 57002 0 01 0190+48 LENGTH(AH 2030 BK 2510)
016616 FT		0070/1015 WILCOX RD (T334) 016616 FT 2 0 57002 0 01 0165+38 LENGTH(AH 2510 BK 2249)
2 0 57002 0 01 0142+36 HOLLETT RD (T360)		014367 FT RETTA RD (T360) LENGTH(AH 2249 BK 2700)

DIR: B TOTAL LEN: 16.313 MI. DIST: 04-5 SR: 3004
LEFT MUN: AUBURN T RIGHT MUN: AUBURN T

011667 FT

011667 FT 2 0 57002 0 01 0114+78
S 0050/0000 LENGTH(AH 2700 BK 3041)

008626 FT

008626 FT 2 0 57002 0 01 0084+67
S 0040/0000 LENGTH(AH 3041 BK 2658)

005968 FT

005968 FT 2 0 57002 0 01 0057+80
BEECH GROVE RD
(T328)
== S 0030/0000 LENGTH(AH 2658 BK 3358)

002610 FT

002610 FT 2 0 57002 0 01 0026+10
S 0020/0000 LENGTH(AH 3358 BK 2610)

== 0010/0693 YONKER HILL RD
(T354)

2 0 57002 0 00 0000+00 000000 FT
SR 0367 SH
(SR0367 SEG 0030/3299) 0010/0000

NC SR 3004 SH
SR 0367 SH
000000 FT (SR0367 SEG 0030/3299)
MFC BEGIN = E
S 0010/0000 LENGTH(AH 2610 BK 0000)

DIR: B TOTAL LEN: 4.062 MI. DIST: 04-5 SR: 3003
 LEFT MUN: AUBURN T RIGHT MUN: AUBURN T

SR 3005 SH 021446 FT
 (SR3005 SEG 0100/0000) 0080/2413

021446 FT SR 3005 SH
 0080/2413 (SR3005 SEG 0100/0000)

019033 FT

019033 FT 2 0 57098 0 00 0190+08
 0080/0000 LENGTH(AH 2413 BK 2581)

2 0 57098 0 00 0164+27 016452 FT
 COBURN HILL RD
 (T325) 0070/0000

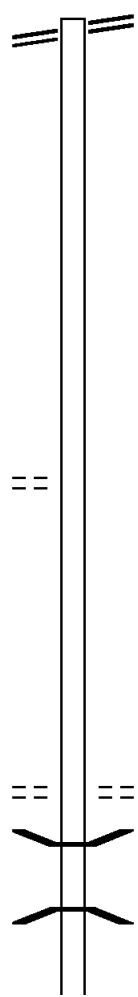
016452 FT
 0070/0000 LENGTH(AH 2581 BK 3447)

2 0 57098 0 00 0129+60 013005 FT
 TRANSUE RD
 (T317) 0060/0000

013005 FT ACE RD
 (T320)
 0060/0000 LENGTH(AH 3447 BK 3470)

0050/2755 BMS EN 57/3003/0050/2739
 2 0 57098 0 00 0122+33
 TRANSUE CREEK
 0050/2739 BMSBG 57/3003/0050/2739

TEWKSBURY HOLLOW RD



DIR: B TOTAL LEN: 4.062 MI. DIST: 04-5 SR: 3003
LEFT MUN: AUBURN T RIGHT MUN: AUBURN T

Stationing	Distance	Notes
(T351)	0050/1657	==
	009535 FT	009535 FT 2 0 57098 0 00 0095+35 [S] 0050/0000 LENGTH(AH 3470 BK 3021)
	006514 FT	006514 FT 2 0 57098 0 00 0064+85 KING RD (T352) [S] 0040/0000 LENGTH(AH 3021 BK 2256)
2 0 57098 0 00 0042+42 FORD RD (T305)	004258 FT	004258 FT PLACE RD (T372) [S] 0030/0000 LENGTH(AH 2256 BK 1742)
	0030/0000	== ==
	002516 FT	002516 FT 2 0 57098 0 00 0025+00 [S] 0020/0000 LENGTH(AH 1742 BK 2516)
	000000 FT	0010/0420 BMS EN 57/3003/0010/0402 0 0 00000 0 00 0000+00 BENNIGR CK 0010/0402 BMSBG 57/3003/0010/0402 000000 FT 2 0 57098 0 00 0000+00 NC SR 3003 SH SR 3002 SH (SR3002 SEG 0020/1164) MFC BEGIN = E [S] 0010/0000 LENGTH(AH 2516 BK 0000)

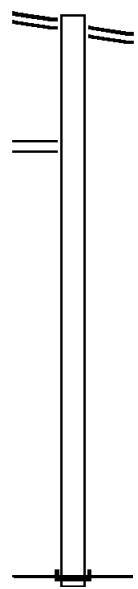
EXTRACT DATE: 12/18/2023 ROADWAY MANAGEMENT SYSTEM PAGE NUMBER: 398
 PRINT DATE: 12/19/2023 SLD COUNTY/SR - ANNUAL PRINT COUNTY: SUSQUEHANNA
 DIR: B TOTAL LEN: .969 MI. DIST: 04-5 SR: 3002
 LEFT MUN: AUBURN T RIGHT MUN: AUBURN T

SR 3001 SH 005118 FT
 (SR3001 SEG 0030/0000) 0020/2617

SR 3003 SH
 (SR3003 SEG 0010/0000) 0020/1164

002501 FT

000000 FT



005118 FT SR 3001 SH
 0020/2617 (SR3001 SEG 0030/0000)

002501 FT 2 0 57097 0 00 0025+16
 0020/0000 LENGTH(AH 2617 BK 2501)

000000 FT 2 0 57097 0 00 0000+00

NC SR 3002 SH
 INTER-BK SR 1014 SH
 (SR1014 SEG 0030/2074)
 MFC BEGIN = E
 BK-BRADFORD (08)
 0010/0000 LENGTH(AH 2501 BK 0000)

DIR: B TOTAL LEN: 16.935 MI. DIST: 04-5 SR: 3001
 LEFT MUN: BRIDGEWATER T RIGHT MUN: BRIDGEWATER T

Stationing	Distance (FT)	Property/Notes
089419	089419 FT	RIDGE RD (SR3029 SEG 0040/1292)
0370/1610	0370/1610	LAKE ST (T528)
2 0 57001 0 00 0878+00	087809 FT	087809 FT
STERLING RD (T527)	0370/0000	0370/0000 LENGTH(AH 1610 BK 2607)
085202	085202 FT	085202 FT 2 0 57001 0 00 0851+33
		0360/0000 LENGTH(AH 2607 BK 1409)
083793	083793 FT	083793 FT 2 0 57001 0 00 0837+00
		CANTONE RD (T518)
		0350/0000 LENGTH(AH 1409 BK 1957)
2 0 57001 0 00 0818+10	081836 FT	081836 FT
YOUNGS RD (T594)	0340/0000	0340/0000 LENGTH(AH 1957 BK 1777)

DIR: B TOTAL LEN: 16.935 MI.
 LEFT MUN: BRIDGEWATER T

DIST: 04-5 SR: 3001
 RIGHT MUN: BRIDGEWATER T

	==	0330/0947	POWERS STONE QUARRY RD (PRDR)
080059 FT		080059 FT	2 0 57001 0 00 0800+00 MAPLE PARK RD (PRDR)
	==	5 0330/0000	LENGTH(AH 1777 BK 2505)
		0320/1202	BRIDGEWATER DIMOCK T
077554 FT		5 077554 FT	2 0 57001 0 00 0774+95 5 0320/0000 LENGTH(AH 2505 BK 2503)
075051 FT		5 075051 FT	2 0 57001 0 00 0749+92 5 0310/0000 LENGTH(AH 2503 BK 2516)
072535 FT		5 072535 FT	2 0 57001 0 00 0724+76 5 0300/0000 LENGTH(AH 2516 BK 2508)
070027 FT		5 070027 FT	2 0 57001 0 00 0700+12 5 0290/0000 LENGTH(AH 2508 BK 2758)

DIR: B TOTAL LEN: 16.935 MI. DIST: 04-5 SR: 3001
LEFT MUN: DIMOCK T RIGHT MUN: DIMOCK T

Stationing	Distance (FT)	Segment	Length (FT)	Notes
067269	067269	0280/0000	2057001 000 0672+54	SR 3023 SH (SR3023 SEG 0260/1372)
065996	065996	0270/0000	2057001 000 0659+77	SR 3023 SH (SR3023 SEG 0260/1372)
063003	063003	0260/0000	2057001 000 0629+45	WILLAGROVE DR (T382)
060897	060897	0250/1267	SR 3019 SH (SR3019 SEG 0050/1390)	
060897	060897	0250/0000	2057001 000 0608+85	ELK LAKE RD (T339)
058053	058053	0240/0000	2057001 000 0579+99	

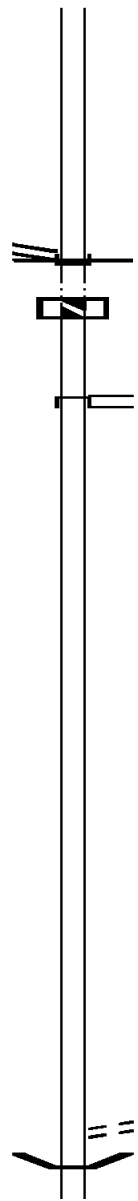
DIR: B TOTAL LEN: 16.935 MI. DIST: 04-5 SR: 3001
 LEFT MUN: AUBURN T RIGHT MUN: AUBURN T

MCGAVIN RD (T318)	0190/0000	==	0190/0000 LENGTH(AH 3269 BK 3679)
		==	0180/2714 BUNNELL RD (T333)
		==	0180/2027 RILEY CREEK RD (T318)
	040646 FT		040646 FT 2 0 57001 0 00 0406+17 SR 3009 SH (SR3009 SEG 0090/2278)
BURKE LN (PRDR)	0170/1707	==	0180/0000 LENGTH(AH 3679 BK 2137)
	038509 FT		038509 FT 2 0 57001 0 00 0384+80 0170/0000 LENGTH(AH 2137 BK 2358)
	036151 FT		036151 FT 2 0 57001 0 00 0361+27 0160/0000 LENGTH(AH 2358 BK 2395)
		==	0150/1652 DOUGHERTY RD (T310)
2 0 57001 0 00 0337+42 FANNON MULDOON RD (T306)	033756 FT 0150/0000	==	033756 FT 0150/0000 LENGTH(AH 2395 BK 1713)
	032043 FT		032043 FT 2 0 57001 0 00 0320+00 0140/0000 LENGTH(AH 1713 BK 2584)

DIR: B TOTAL LEN: 16.935 MI. DIST: 04-5 SR: 3001
 LEFT MUN: AUBURN T RIGHT MUN: AUBURN T

2 0 57001 0 00 0294+26 029459 FT
 SR 0247 SH
 (SR0267 SEG 0070/0057) 0130/0000
 029459 FT

INTER-BK SR 0247 SH
 029459 FT (SR0267 SEG 0070/0057)
 MFC BEGIN = D
 0130/0000 LTH AH 002584 BK 000100
 029459 FT
 7124/0000 LTH AH 000100 BK 001905
 INTER-AHD SR 0267 SH
 (SR0267 SEG 0060/1640)
 SR 0267 SH
 0120/1905 (SR0267 SEG 0060/1640)



027554 FT

027554 FT 2 0 57001 0 00 0275+11
 0120/0000 LENGTH(AH 1905 BK 2508)

025046 FT

025046 FT 2 0 57001 0 00 0250+00
 0110/0000 LENGTH(AH 2508 BK 2501)

022545 FT

022545 FT 2 0 57001 0 00 0225+11
 0100/0000 LENGTH(AH 2501 BK 1958)

0090/0317 LOWER MESHOPPEN CREEK R
 0090/0058 (T302)
 BMSN 57/3001/0090/0030
 2 0 57001 0 00 0206+00

DIR: B TOTAL LEN: 16.935 MI. DIST: 04-5 SR: 3001
 LEFT MUN: AUBURN T RIGHT MUN: AUBURN T

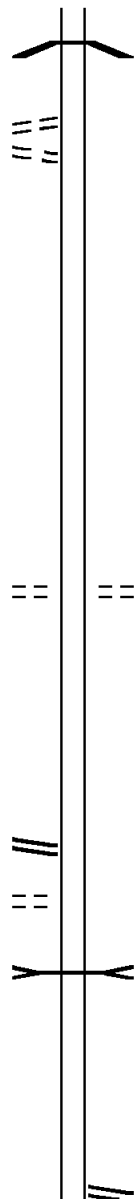
2 0 57001 0 00 0205+50 020587 FT
 COOLEY HILL RD
 (T315) 0090/0000
 MESHOPPEN CREEK RD
 (T302) 0080/2961

017562 FT

2 0 57001 0 00 0155+90 015621 FT
 MOWRY RD
 (T300) 0070/0000

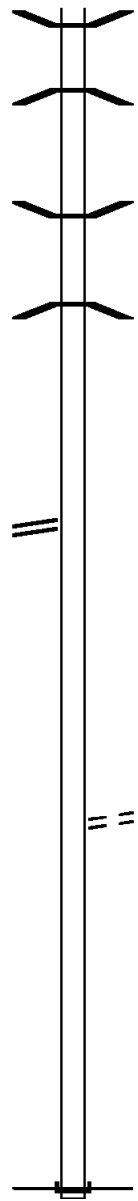
2 0 57001 0 00 0126+24 012651 FT
 SR 3005 SH
 (SR3005 SEG 0030/0000) 0060/0000
 PLACE RD
 (T305) 0050/2279

010222 FT



LITTLE MESHOPPEN CRK
 BMSBG 57/3001/0090/0030
 0090/0030 020587 FT
 0090/0000 LENGTH(AH 1958 BK 3025)
 017562 FT 2 0 57001 0 00 0175+00
 0080/0000 LENGTH(AH 3025 BK 1941)
 015621 FT MARSHALL RD
 (T300)
 0070/0000 LENGTH(AH 1941 BK 2970)
 012651 FT
 0060/0000 LENGTH(AH 2970 BK 2429)
 CARTER CREEK
 STRUCTURE LENGTH 10 FT
 0050/1959 BMSID 57/3001/0050/1959
 010222 FT 2 0 57001 0 00 0102+20
 SR 3005 SH
 (SR3005 SEG 0020/3129)
 0050/0000 LENGTH(AH 2429 BK 2185)

DIR: B TOTAL LEN: 16.935 MI. DIST: 04-5 SR: 3001
 LEFT MUN: AUBURN T RIGHT MUN: AUBURN T



0040/1747 BMS EN 57/3001/0040/1728
 2 0 57001 0 00 0097+64
 CARTER CREEK
 0040/1728 BMSBG 57/3001/0040/1728

008037 FT 0040/0012 BMS EN 57/3001/0040/0000
 008037 FT 2 0 57001 0 00 0080+36
 CARTER CRK
 BMSBG 57/3001/0040/0000
 0040/0000 LENGTH(AH 2185 BK 2183)

005854 FT 0030/0000 LENGTH(AH 2183 BK 3148)

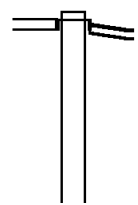
002706 FT 002706 FT 2 0 57001 0 00 0026+93
 STOREY LAKE RD
 (T301)
 0020/0000 LENGTH(AH 3148 BK 2706)

000000 FT 000000 FT 2 0 57001 0 00 0000+00
 NC SR 3001 SH
 INTER-BK (CO 65) DOOLITTLE HILL
 (SR4009 SEG 0050/2698)
 MFC BEGIN = E
 BK-WYOMING (65)
 0010/0000 LENGTH(AH 2706 BK 0000)

2 0 57001 0 00 0058+50 005854 FT
 SR 3002 SH
 (SR3002 SEG 0020/2617) 0030/0000

EXTRACT DATE: 12/18/2023 ROADWAY MANAGEMENT SYSTEM PAGE NUMBER: 389
 PRINT DATE: 12/19/2023 SLD COUNTY/SR - ANNUAL PRINT COUNTY: SUSQUEHANNA
 DIR: B TOTAL LEN: 4.711 MI. DIST: 04-5 SR: 2096
 LEFT MUN: HOP BOTTOM B RIGHT MUN: HOP BOTTOM B

	024873 FT		024873 FT
GREENWOOD ST			INTER-AHD MAIN ST
(SR0167 SEG 0010/0761)	0110/1872		(SR0167 SEG 0010/0761)
			GREENWOOD ST
			(SR2002 SEG 0140/3085)
	023001 FT		
			023001 FT 2 0 57019 0 00 0230+22
			NC HIGH ST



DIR: B TOTAL LEN: 4.711 MI.
 LEFT MUN: HOP BOTTOM B

DIST: 04-5 SR: 2096
 RIGHT MUN: HOP BOTTOM B

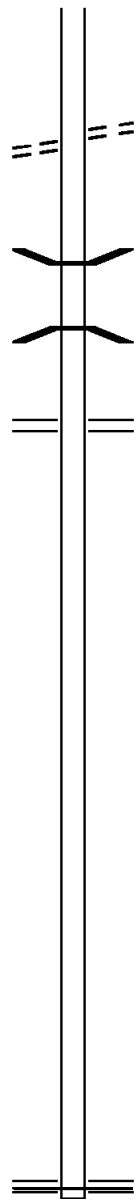
Stationing / Description	Distance (FT)	Right-of-Way / Notes
0110/0000	1872	LENGTH(AH 1872 BK 2467) HOP BOTTOM
0100/2052		LATHROP T
020534 FT		
020534 FT	2 0 57019 0 00	0205+55
0100/0000	2467	LENGTH(AH 2467 BK 2619)
017915 FT		
017915 FT	2 0 57019 0 00	0179+36
0090/0000	2619	LENGTH(AH 2619 BK 2400)
PASCOE RD (T420)	0080/1091	==
2 0 57019 0 00 0155+18	015515 FT	
PRATT RD (T404)	0080/0000	==
KORBAN RD (T419)	0070/1356	==
013761 FT		
013761 FT	2 0 57019 0 00	0137+70
0070/0000	1754	LENGTH(AH 1754 BK 1477) MATEER RD (T402) LC TO MATEER RD
0060/1326		(CONN)
012284 FT		
012284 FT	2 0 57019 0 00	0122+93
0060/0000	1477	LENGTH(AH 1477 BK 1943) BRENNEMAN RD (T381)

DIR: B TOTAL LEN: 4.711 MI. DIST: 04-5 SR: 2096
 LEFT MUN: LATHROP T RIGHT MUN: LATHROP T

MALINA RD
 (T418)

010341 FT

0050/0000



010341 FT 2 0 57019 0 00 0103+54

0050/0000 LENGTH(AH 1943 BK 2091)

KARHNAK RD
 (T400)

008250 FT

0040/0572 BMS EN 57/2096/0040/0545

0040/0545 BMSBG 57/2096/0040/0545

008250 FT 2 0 57019 0 00 0082+47
 SR 2009 SH
 (SR2009 SEG 0090/0000)
 LENGTH(AH 2091 BK 3579)

2 0 57019 0 00 0087+91
 HORTON CREEK

004671 FT

004671 FT 2 0 57019 0 00 0046+43
 0030/0000 LENGTH(AH 3579 BK 2090)

002581 FT

002581 FT 2 0 57019 0 00 0025+53
 0020/0000 LENGTH(AH 2090 BK 2581)

000000 FT

000000 FT 2 0 57019 0 00 0000+00
 NC SR 2096 SH
 LAKESIDE RD
 (SR2013 SEG 0020/0000)
 MFC BEGIN = D
 LENGTH(AH 2581 BK 0000)

EXTRACT DATE: 12/18/2023 ROADWAY MANAGEMENT SYSTEM PAGE NUMBER: 386
PRINT DATE: 12/19/2023 SLD COUNTY/SR - ANNUAL PRINT COUNTY: SUSQUEHANNA
DIR: B TOTAL LEN: .000 MI. DIST: 04-5 SR: 2092
LEFT MUN: NEW MILFORD T RIGHT MUN: NEW MILFORD T

000000 FT



000000 FT
7010/0000 LENGTH(AH 0100 BK 0000)

EXTRACT DATE: 12/18/2023 ROADWAY MANAGEMENT SYSTEM PAGE NUMBER: 385
PRINT DATE: 12/19/2023 SLD COUNTY/SR - ANNUAL PRINT COUNTY: SUSQUEHANNA
DIR: B TOTAL LEN: .000 MI. DIST: 04-5 SR: 2082
LEFT MUN: NEW MILFORD T RIGHT MUN: NEW MILFORD T

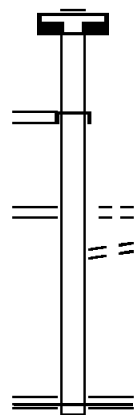
000000 FT



000000 FT
7010/0000 LENGTH(AH 0100 BK 0000)

EXTRACT DATE: 12/18/2023 ROADWAY MANAGEMENT SYSTEM PAGE NUMBER: 384
 PRINT DATE: 12/19/2023 SLD COUNTY/SR - ANNUAL PRINT COUNTY: SUSQUEHANNA
 DIR: B TOTAL LEN: .100 MI. DIST: 04-5 SR: 2081
 LEFT MUN: NEW MILFORD T RIGHT MUN: NEW MILFORD T











000530 FT



000000 FT

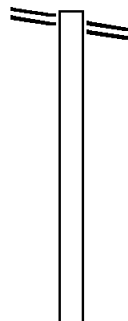
000530 FT
 7012/0000 LENGTH(AH 0100 BK 0530)
 INTER-AHD OLIVER RD
 (T560)
 RAMP G RD
 0010/0530 (SR8007 SEG 0250/0000)
 RAMP H RD
 (SR8007 SEG 0260/0357)
 FLYING J TRAVEL PZ
 0010/0509 (PRDR)
 LC TO FLYING J TRAVEL P
 (CONN)
 0010/0446
 000000 FT 1 0 00945 7 00 0000+00
 NC SR 2081 SH
 HARFORD RD
 (SR0848 SEG 0120/0000)
 MFC BEGIN = E
 0010/0000 LENGTH(AH 0530 BK 0000)

EXTRACT DATE: 12/18/2023 ROADWAY MANAGEMENT SYSTEM PAGE NUMBER: 383
 PRINT DATE: 12/19/2023 SLD COUNTY/SR - ANNUAL PRINT COUNTY: SUSQUEHANNA
 DIR: B TOTAL LEN: .000 MI. DIST: 04-5 SR: 2079
 LEFT MUN: ARARAT T RIGHT MUN: ARARAT T

000000 FT		000000 FT	
000000 FT		7060/0000	LENGTH(AH 2709 BK 2484)
000000 FT		000000 FT	
000000 FT		7050/0000	LENGTH(AH 2484 BK 2628)
000000 FT		000000 FT	
000000 FT		7040/0000	LENGTH(AH 2628 BK 3701)
000000 FT		000000 FT	
000000 FT		7030/0000	LENGTH(AH 3701 BK 2729)
000000 FT		000000 FT	
000000 FT		7020/0000	LENGTH(AH 2729 BK 2411)
		000000 FT	
		7010/0000	LENGTH(AH 2411 BK 0000)

EXTRACT DATE: 12/18/2023 ROADWAY MANAGEMENT SYSTEM PAGE NUMBER: 382
 PRINT DATE: 12/19/2023 SLD COUNTY/SR - ANNUAL PRINT COUNTY: SUSQUEHANNA
 DIR: B TOTAL LEN: 2.758 MI. DIST: 04-5 SR: 2077
 LEFT MUN: ARARAT T RIGHT MUN: ARARAT T

FIDDLE LAKE RD 014563 FT
 (SR2046 SEG 0082/0000) 0060/3448



014563 FT FIDDLE LAKE RD
 0060/3448 (SR2046 SEG 0082/0000)

011115 FT

011115 FT 2 0 57043 0 00 0563+57
 CAMP RD

DIR: B TOTAL LEN: 2.758 MI. DIST: 04-5 SR: 2077
 LEFT MUN: ARARAT T RIGHT MUN: ARARAT T

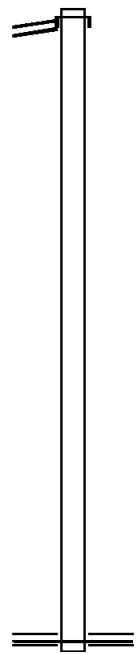
SR	SEG	SH	START	END	LENGTH	DESCRIPTION
SR 2036	0060	SH	0000	0060	0060/0000	(T503)
(SR2036)	0060	SEG	0060	2654	0060/0000	LENGTH(AH 3448 BK 1288)
					009827 FT	ARARAT HERRICK T
					009827 FT	2 0 57043 0 00 0550+90
					0050/0000	LENGTH(AH 1288 BK 2563)
					007264 FT	STATE GAME LANDS RD (FRST)
					007264 FT	2 0 57043 0 00 0524+95
					0040/0000	LENGTH(AH 2563 BK 2370)
					0030/1532	GAME LANDS PKG RD (FRST)
					004894 FT	
2 0 57043 0 00 0501+25	0030	SH	0000	004894	004894 FT	
CHIPMUNK RD	0030	SEG	0052	2512	0030/0000	LENGTH(AH 2370 BK 2818)
(SR2038)	0030	SEG	0052	2512	0030/0000	
					002076 FT	002076 FT 2 0 57043 0 00 0473+07
					0020/0000	NC SR 2077 SH LENGTH(AH 2818 BK 2076)
					000000 FT	000000 FT 2 0 57043 0 00 0452+24
					0010/0000	NC NORTH RD
					0010/0000	OLD NEWBURG TP
					0010/0000	(SR0374 SEG 0310/0000)
					0010/0000	INTER-BK LYON ST
					0010/0000	(SR0374 SEG 0310/0000)
					0010/0000	MFC BEGIN = E
OLD NEWBURG TP	0010	SEG	0010	0000	0010/0000	LENGTH(AH 2076 BK 0000)
(SR2034)	0010	SEG	0010	0000	0010/0000	

EXTRACT DATE: 12/18/2023 ROADWAY MANAGEMENT SYSTEM PAGE NUMBER: 380
 PRINT DATE: 12/19/2023 SLD COUNTY/SR - ANNUAL PRINT COUNTY: SUSQUEHANNA
 DIR: B TOTAL LEN: 1.216 MI. DIST: 04-5 SR: 2075
 LEFT MUN: GIBSON T RIGHT MUN: GIBSON T

SR 2067 SH 006419 FT
 (SR2067 SEG 0150/0000) 0020/3270

003149 FT

000000 FT



006419 FT
 INTER-AHD SR 2067 SH
 0020/3270 (SR2067 SEG 0150/0000)

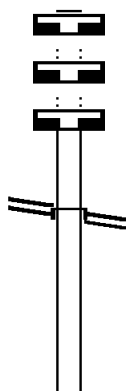
003149 FT 2 0 57150 0 00 0031+62
 0020/0000 LENGTH(AH 3270 BK 3149)

000000 FT 2 0 57150 0 00 0000+00
 NC PU LICE RD
 SR 0092 SH
 (SR0092 SEG 0230/0000)
 MFC BEGIN = E
 0010/0000 LENGTH(AH 3149 BK 0000)

EXTRACT DATE: 12/18/2023 ROADWAY MANAGEMENT SYSTEM PAGE NUMBER: 379
 PRINT DATE: 12/19/2023 SLD COUNTY/SR - ANNUAL PRINT COUNTY: SUSQUEHANNA

DIR: B TOTAL LEN: 5.180 MI. DIST: 04-5 SR: 2073
 LEFT MUN: GIBSON T RIGHT MUN: GIBSON T

027350 FT
 027350 FT
 027350 FT



027350 FT
 7130/0000 LENGTH(AH 2496 BK 2534)
 027350 FT
 7120/0000 LENGTH(AH 2534 BK 2507)
 027350 FT
 7110/0000 LENGTH(AH 2507 BK 3421)
 INTER-AHD UNION HILL RD
 (T568)
 SR 2067 SH
 0100/3421 (SR2067 SEG 0170/0000)

SR 2067 SH
 (SR2067 SEG 0170/0000) 0100/3421

DIR: B TOTAL LEN: 5.180 MI. DIST: 04-5 SR: 2073
LEFT MUN: GIBSON T RIGHT MUN: GIBSON T

023929 FT

023929 FT 2 0 57046 0 00 0239+16
S 0100/0000 LENGTH(AH 3421 BK 3871)

PENNAY RD
(T595)
2 0 57046 0 00 0200+95 0090/0202
BERG HILL RD 020058 FT
(T550) 0090/0000

==
==

020058 FT

S 0090/0000 LENGTH(AH 3871 BK 2711)

017347 FT

017347 FT 2 0 57046 0 00 0173+45
S 0080/0000 LENGTH(AH 2711 BK 2266)

015081 FT

015081 FT 2 0 57046 0 00 0150+68
S 0070/0000 LENGTH(AH 2266 BK 2548)

2 0 57046 0 00 0125+40 012533 FT
PAYNE RD 0060/0000
(T477)

==
==

012533 FT SR 2071 SH
(SR2071 SEG 0030/2321)
S 0060/0000 LENGTH(AH 2548 BK 2978)

DIR: B TOTAL LEN: 5.180 MI. DIST: 04-5 SR: 2073
 LEFT MUN: GIBSON T RIGHT MUN: GIBSON T

Stationing	Description	Stationing	Description
2 0 57046 0 00 0095+83 009555 FT	WILKINS RD (T471)	009555 FT	
0050/0000		0050/0000	LENGTH(AH 2978 BK 1976)
		0040/1670	STONE HILL RD (TWP)
007579 FT		007579 FT	2 0 57046 0 00 0075+94
		0040/0000	LENGTH(AH 1976 BK 2386)
005193 FT		005193 FT	2 0 57046 0 00 0052+08
		0030/0000	GIBSON HARFORD T LENGTH(AH 2386 BK 2520)
		0020/1709	HARFORD LENOX T
002673 FT		002673 FT	2 0 57046 0 00 0026+88
		0020/0000	LENGTH(AH 2520 BK 2673)
000000 FT		000000 FT	2 0 57046 0 00 0000+00
			NC SR 2073 SH (SR0092 SH (SR0092 SEG 0150/0934) MFC BEGIN = E
		0010/0000	LENGTH(AH 2673 BK 0000)

EXTRACT DATE: 12/18/2023 ROADWAY MANAGEMENT SYSTEM PAGE NUMBER: 376
 PRINT DATE: 12/19/2023 SLD COUNTY/SR - ANNUAL PRINT COUNTY: SUSQUEHANNA
 DIR: B TOTAL LEN: 1.394 MI. DIST: 04-5 SR: 2071
 LEFT MUN: GIBSON T RIGHT MUN: GIBSON T

007359 FT

007359 FT
 INTER-AHD PAYNE RD
 (T477)
 SR 2073 SH
 (SR2073 SEG 0060/0000)

005038 FT

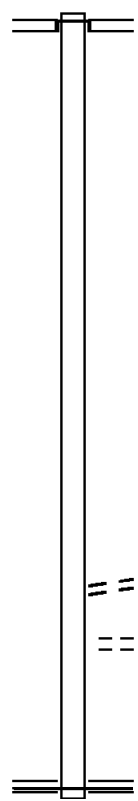
005038 FT 2 0 57129 0 01 0049+87
 0030/0000 LENGTH(AH 2321 BK 2468)

002570 FT

002570 FT 2 0 57129 0 01 0025+19
 0020/0000 LENGTH(AH 2468 BK 2570)

000000 FT

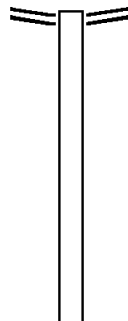
0010/0689 UNNAMED RD
 (TWP)
 OLD RD
 (T589)
 0010/0164
 000000 FT 2 0 57129 0 00 0000+00
 NC SR 2071 SH
 SR 0092 SH
 (SR0092 SEG 0190/1788)
 MFC BEGIN = E
 0010/0000 LENGTH(AH 2570 BK 0000)



EXTRACT DATE: 12/18/2023 ROADWAY MANAGEMENT SYSTEM PAGE NUMBER: 375
PRINT DATE: 12/19/2023 SLD COUNTY/SR - ANNUAL PRINT COUNTY: SUSQUEHANNA
DIR: B TOTAL LEN: 2.478 MI. DIST: 04-5 SR: 2069
LEFT MUN: GIBSON T RIGHT MUN: GIBSON T

SR 2034 SH 013083 FT
(SR2034 SEG 0070/2568) 0080/1846

011237 FT



013083 FT SR 2034 SH
0080/1846 (SR2034 SEG 0070/2568)

011237 FT 2 0 57139 0 00 0251+45
S 0080/0000 LENGTH(AH 1846 BK 2781)

DIR: B TOTAL LEN: 2.478 MI. DIST: 04-5 SR: 2069
 LEFT MUN: GIBSON T RIGHT MUN: GIBSON T

008456 FT

008456 FT 2 0 57139 0 00 0223+62
 POWELL RD
 (T460)
 0070/0000 LENGTH(AH 2781 BK 3214)

005242 FT

005242 FT 2 0 57139 0 00 0191+48
 0060/0000 LENGTH(AH 3214 BK 2657)

002585 FT

002585 FT 2 0 57139 0 00 0164+75
 0050/0000 LENGTH(AH 2657 BK 2585)

LC FOR BARLOW RD
 (CONN)

2 0 57139 0 00 0139+18
 UNNAMED RD
 (T493)

0040/0087

000000 FT

0040/0000

000000 FT

000000 FT

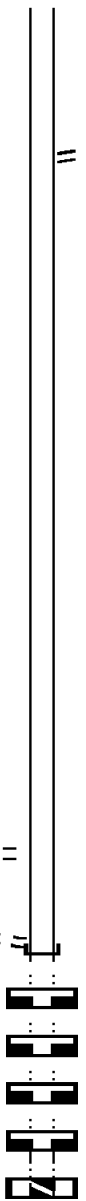
000000 FT

000000 FT

000000 FT

==

==

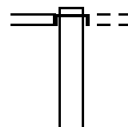


000000 FT 2069 SH
 INTER-BK UNNAMED RD
 (TWP)
 0040/0000 LENGTH(AH 2585 BK 0092)
 000000 FT
 7040/0000 LENGTH(AH 0092 BK 2523)
 000000 FT
 7030/0000 LENGTH(AH 2523 BK 2712)
 000000 FT
 7020/0000 LENGTH(AH 2712 BK 2541)
 000000 FT
 7010/0000 LTH AH 002541 BK 000100
 000000 FT
 7008/0000 LTH AH 000100 BK 000000

EXTRACT DATE: 12/18/2023 ROADWAY MANAGEMENT SYSTEM PAGE NUMBER: 373
PRINT DATE: 12/19/2023 SLD COUNTY/SR - ANNUAL PRINT COUNTY: SUSQUEHANNA
DIR: B TOTAL LEN: 8.768 MI. DIST: 04-5 SR: 2067
LEFT MUN: GIBSON T RIGHT MUN: GIBSON T

046295 FT

SEN ED JONES HW
(SR0547 SEG 0180/0000) 0200/3712



046295 FT
INTER-AHD SEN ED JONES HW
(SR0547 SEG 0180/0000)
0200/3712 GREAT BEND TPK
(T945)

DIR: B TOTAL LEN: 8.768 MI. DIST: 04-5 SR: 2067
 LEFT MUN: GIBSON T RIGHT MUN: GIBSON T

2 0 57045 0 00 0504+90 042583 FT
 BERG HILL RD
 (T550) 0200/0000

042583 FT
 0200/0000 LENGTH(AH 3712 BK 2964)

039619 FT

039619 FT 2 0 57045 0 00 0475+39
 0190/0000 LENGTH(AH 2964 BK 2502)

037117 FT

037117 FT 2 0 57045 0 00 0449+95
 0180/0000 LENGTH(AH 2502 BK 2625)

034492 FT

SR 2073 SH
 (SR2073 SEG 0100/3421) 0170/0000

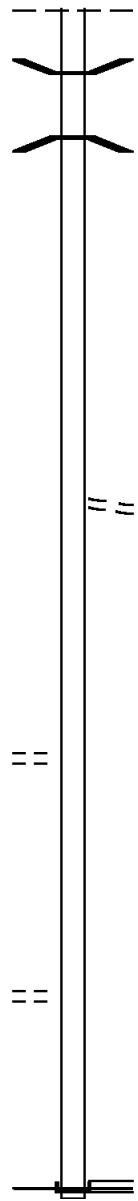
034492 FT 2 0 57045 0 00 0423+66
 UNION HILL RD
 (T568)
 0170/0000 LENGTH(AH 2625 BK 3328)

0160/1051 BEAVER CREEK RD
 (T495)

DIR: B TOTAL LEN: 8.768 MI. DIST: 04-5 SR: 2067
 LEFT MUN: GIBSON T RIGHT MUN: GIBSON T

Stationing	Description	Stationing	Description
018529 FT		0100/0014	BMSEN 57/2067/0100/0000
		018529 FT	2 0 57045 0 00 0263+91
			BELL CREEK
		0100/0000	BMSBG 57/2067/0100/0000
			LENGTH(AH 2755 BK 1435)
017094 FT		017094 FT	2 0 57045 0 00 0249+56
		0090/0000	LENGTH(AH 1435 BK 1735)
015359 FT		015359 FT	2 0 57045 0 00 0232+21
			SR 0092 SH
			(SR0092 SEG 0200/0000)
			INTER-BK
			SR 0092 SH
			(SR0092 SEG 0200/0000)
015359 FT		0080/0000	LTH AH 001735 BK 000100
		015359 FT	
		7074/0000	LTH AH 000100 BK 001402
SR 0092 SH		INTER-AHD	SR 0092 SH
(SR0092 SEG 0190/2884)	0070/1402	0070/1402	(SR0092 SEG 0190/2884)
		0070/1217	BMSEN 57/2067/0070/1131
			2 0 57045 0 00 0229+48
			TUNKHNC CRK
		0070/1131	BMSBG 57/2067/0070/1131
013957 FT		013957 FT	2 0 57045 0 00 0219+47
		0070/0000	LENGTH(AH 1402 BK 1917)
2 0 57045 0 00 0200+30	012040 FT	012040 FT	BARLOW RD
UNNAMED RD			(T494)
(T405)	0060/0000	0060/0000	LENGTH(AH 1917 BK 1528)
010512 FT		010512 FT	2 0 57045 0 00 0183+14
		0050/0000	LENGTH(AH 1528 BK 2541)
			GIBSON

DIR: B TOTAL LEN: 8.768 MI. DIST: 04-5 SR: 2067
 LEFT MUN: GIBSON T RIGHT MUN: GIBSON T



0040/2292 CLIFFORD T
 0040/1580 BMS EN 57/2067/0040/1565
 2 0 57045 0 00 0178+90
 BEAR SWAMP CREEK
 0040/1565 BMSBG 57/2067/0040/1565

007971 FT 007971 FT 2 0 57045 0 00 0157+73
 0040/0000 LENGTH(AH 2541 BK 2098)

005873 FT 005873 FT 2 0 57045 0 00 0136+75
 WILLIAMS RD
 (T405)
 0030/0000 LENGTH(AH 2098 BK 2781)

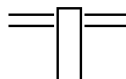
2 0 57045 0 00 0108+22 003092 FT 003092 FT
 HALSEY RD 0020/0000 0020/0000 LENGTH(AH 2781 BK 3092)
 (T440)

BULLETWOOD RD 0010/0225 000000 FT 000000 FT 2 0 57045 0 00 0078+25
 (PRDR) NC SR 2067 SH
 BROOKLYN ST
 (SR0374 SEG 0170/0000)
 INTER-BK BROOKLYN ST
 (SR0374 SEG 0170/0000)
 MFC BEGIN = E
 0010/0000 LENGTH(AH 3092 BK 0000)

EXTRACT DATE: 12/18/2023 ROADWAY MANAGEMENT SYSTEM PAGE NUMBER: 368
PRINT DATE: 12/19/2023 SLD COUNTY/SR - ANNUAL PRINT COUNTY: SUSQUEHANNA

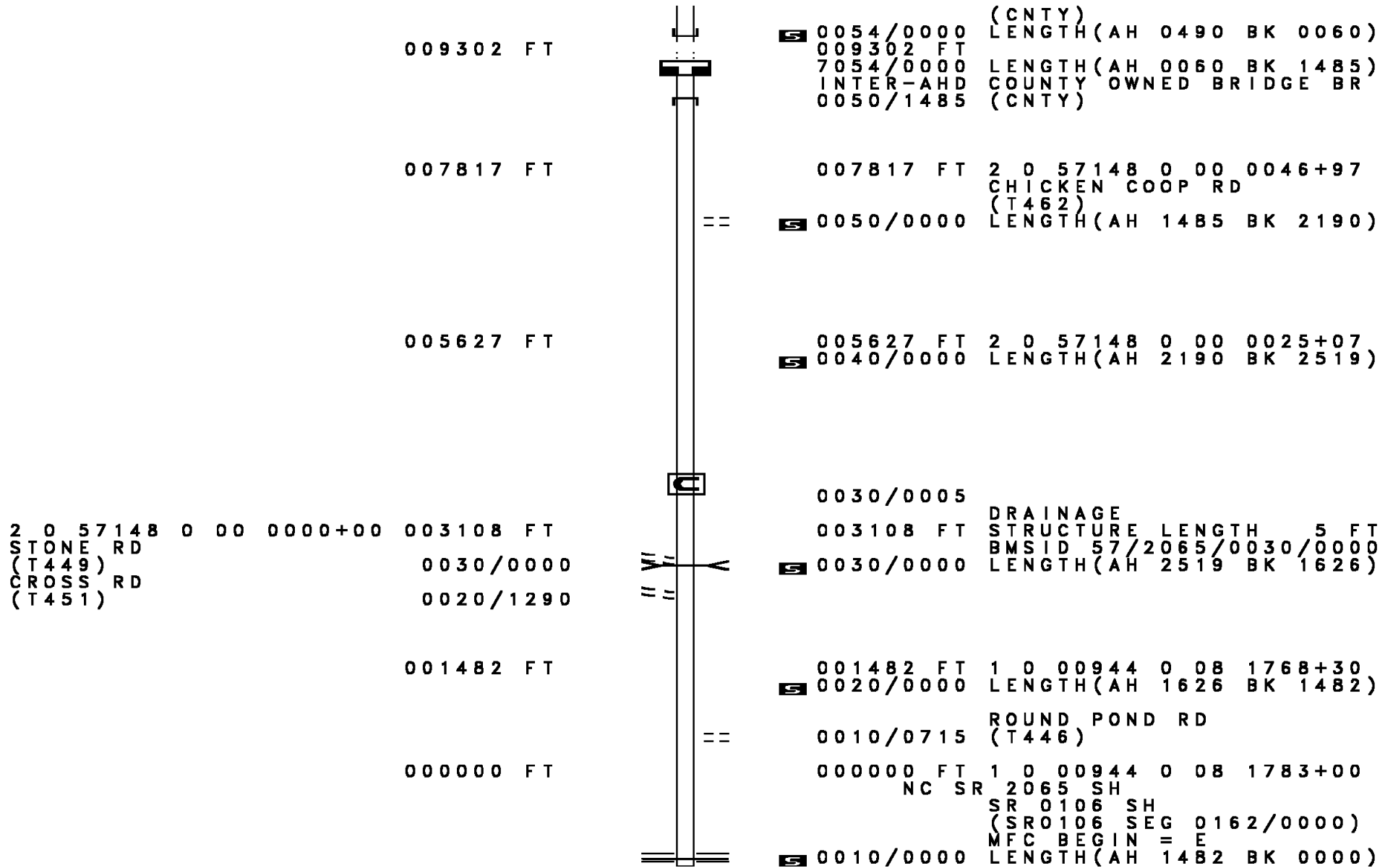
DIR: B TOTAL LEN: 1.855 MI. DIST: 04-5 SR: 2065
LEFT MUN: LENOX T RIGHT MUN: LENOX T

009792 FT
009302 FT



009792 FT SR 0092 SH
0054/0490 (SR0092 SEG 0170/0946)
009302 FT 2 0 57148 0 00 0062+30
INTER-BK COUNTY OWNED BRIDGE BR

DIR: B TOTAL LEN: 1.855 MI. DIST: 04-5 SR: 2065
 LEFT MUN: LENOX T RIGHT MUN: LENOX T



009302 FT

(CNTY)
 S 0054/0000 LENGTH(AH 0490 BK 0060)
 009302 FT
 7054/0000 LENGTH(AH 0060 BK 1485)
 INTER-AHD COUNTY OWNED BRIDGE BR
 0050/1485 (CNTY)

007817 FT

007817 FT 2 0 57148 0 00 0046+97
 CHICKEN COOP RD
 (T462)
 S 0050/0000 LENGTH(AH 1485 BK 2190)

005627 FT

005627 FT 2 0 57148 0 00 0025+07
 S 0040/0000 LENGTH(AH 2190 BK 2519)

2 0 57148 0 00 0000+00 003108 FT
 STONE RD
 (T449) 0030/0000
 CROSS RD
 (T451) 0020/1290

0030/0005
 003108 FT DRAINAGE
 STRUCTURE LENGTH 5 FT
 BMSID 57/2065/0030/0000
 S 0030/0000 LENGTH(AH 2519 BK 1626)

001482 FT

001482 FT 1 0 00944 0 08 1768+30
 S 0020/0000 LENGTH(AH 1626 BK 1482)

000000 FT

0010/0715 ROUND POND RD
 (T446)
 000000 FT 1 0 00944 0 08 1783+00
 NC SR 2065 SH
 SR 0106 SH
 (SR0106 SEG 0162/0000)
 MFC BEGIN = E
 S 0010/0000 LENGTH(AH 1482 BK 0000)

EXTRACT DATE: 12/18/2023 ROADWAY MANAGEMENT SYSTEM PAGE NUMBER: 366
PRINT DATE: 12/19/2023 SLD COUNTY/SR - ANNUAL PRINT COUNTY: SUSQUEHANNA

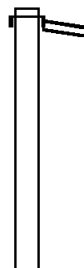
DIR: B TOTAL LEN: 9.536 MI. DIST: 04-5 SR: 2063
LEFT MUN: NEW MILFORD T RIGHT MUN: NEW MILFORD T

050350 FT

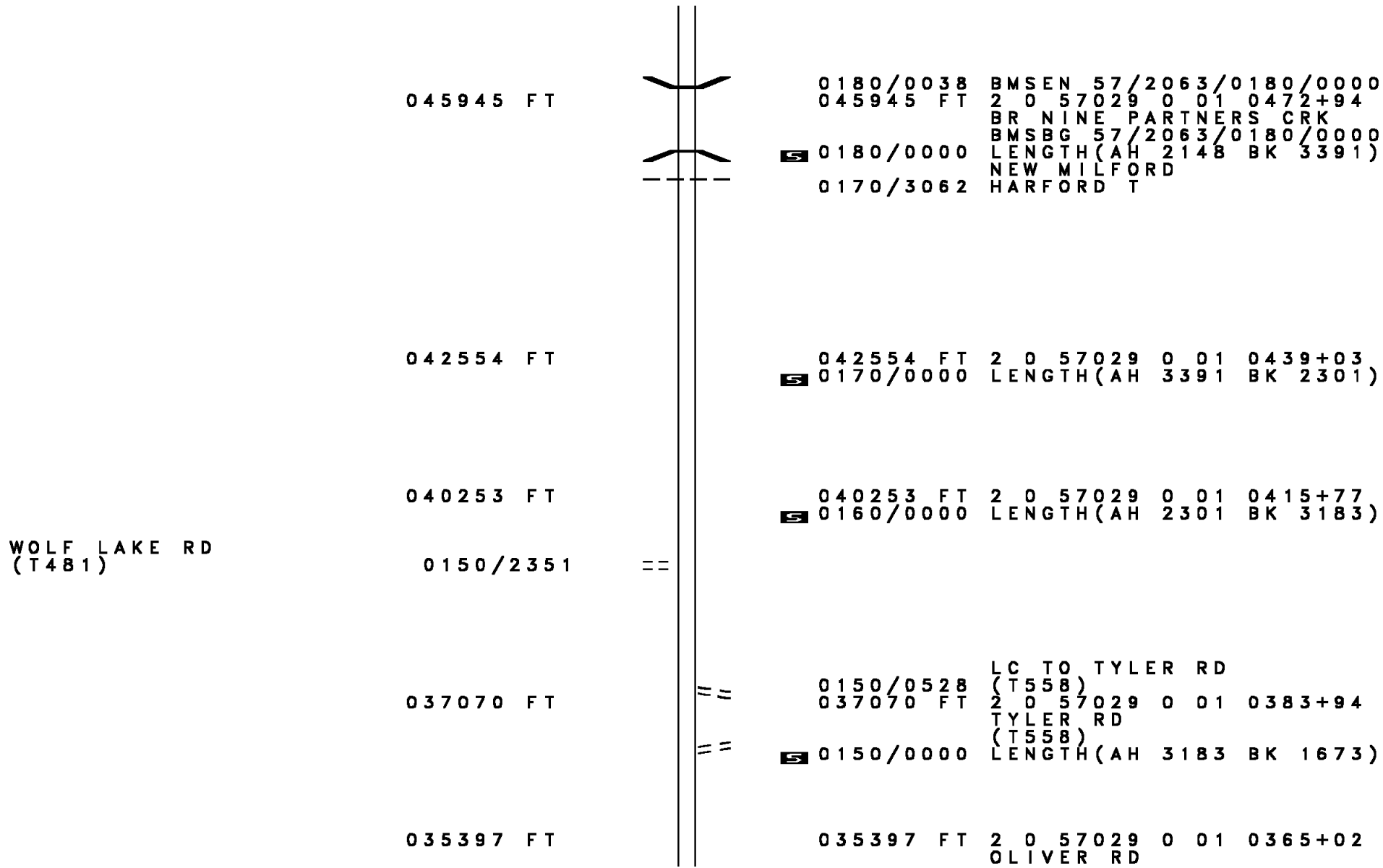
050350 FT
INTER-AHD HARFORD RD
(SR0848 SEG 0060/0000)
HARFORD RD
0190/2257 (SR0848 SEG 0060/0000)

048093 FT

048093 FT 2 0 57029 0 01 0494+41
5 0190/0000 LENGTH(AH 2257 BK 2148)



DIR: B TOTAL LEN: 9.536 MI. DIST: 04-5 SR: 2063
 LEFT MUN: NEW MILFORD T RIGHT MUN: NEW MILFORD T



045945 FT

0180/0038 BMS EN 57/2063/0180/0000
 045945 FT 2 0 57029 0 01 0472+94
 BR NINE PARTNERS CRK
 BMSBG 57/2063/0180/0000
 S 0180/0000 LENGTH(AH 2148 BK 3391)
 NEW MILFORD
 0170/3062 HARFORD T

042554 FT

042554 FT 2 0 57029 0 01 0439+03
 S 0170/0000 LENGTH(AH 3391 BK 2301)

040253 FT

040253 FT 2 0 57029 0 01 0415+77
 S 0160/0000 LENGTH(AH 2301 BK 3183)

WOLF LAKE RD
 (T481)

0150/2351 ==

037070 FT ==

0150/0528 LC TO TYLER RD
 (T558)
 037070 FT 2 0 57029 0 01 0383+94
 TYLER RD
 (T558)
 S 0150/0000 LENGTH(AH 3183 BK 1673)

035397 FT ==

035397 FT 2 0 57029 0 01 0365+02
 OLIVER RD

DIR: B TOTAL LEN: 9.536 MI. DIST: 04-5 SR: 2063
LEFT MUN: HARFORD T RIGHT MUN: HARFORD T

Stationing	Description	Segment	Length
0140+00	(T560)	0140/0000	LENGTH(AH 1673 BK 3674)
0317+23		0130/0000	031723 FT 2 0 57029 0 01 0329+86 LENGTH(AH 3674 BK 2674)
0290+49		0120/0000	029049 FT 2 0 57029 0 01 0303+12 LENGTH(AH 2674 BK 2240)
0268+09		0110/0000	026809 FT 2 0 57029 0 01 0280+72 NC FAIR HILL RD SEN ED JONES HW (SR0547 SEG 0110/0000) INTER-BK FAIR HILL RD (SR0547 SEG 0110/0000) MFC BEGIN = D
0268+09		0100/1564	026809 FT LTH AH 002240 BK 000100 7104/0000 LTH AH 000100 BK 001564 INTER-AHD MAIN ST (SR0547 SEG 0090/0000)
0252+45		0100/0000	025245 FT 2 0 57029 0 01 0251+14 LENGTH(AH 1564 BK 2181)

DIR: B TOTAL LEN: 9.536 MI. DIST: 04-5 SR: 2063
LEFT MUN: HARFORD T RIGHT MUN: HARFORD T

023064 FT

023064 FT 2 0 57029 0 01 0229+33
S 0090/0000 LENGTH(AH 2181 BK 3941)

019123 FT

0080/0012 BMS EN 57/2063/0080/0000
019123 FT 2 0 57029 0 01 0190+19
BR LESLIE CR
S 0080/0000 BMSBG 57/2063/0080/0000
LENGTH(AH 3941 BK 2125)

016998 FT

016998 FT 2 0 57029 0 01 0168+85
S 0070/0000 LENGTH(AH 2125 BK 2932)

2 0 57029 0 01 0140+00 014066 FT
STEARNS RD
(T475) 0060/0000

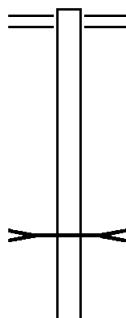
014066 FT
S 0060/0000 LENGTH(AH 2932 BK 2734)

DIR: B TOTAL LEN: 9.536 MI. DIST: 04-5 SR: 2063
 LEFT MUN: HARFORD T RIGHT MUN: HARFORD T

Stationing	Description	Length	Start Station	End Station	Notes
2 0 57029 0 01 0112+25	ORPHAN SCHOOL RD (T568)	011332 FT	0050/0000	011332 FT	SR 0092 SH (SR0092 SEG 0130/1103) MFC BEGIN = E
007709 FT		0040/0000	0076+14	007709 FT	SR 0092 SH (SR0092 SEG 0130/1103) MFC BEGIN = E
005070 FT		0030/0000	0049+75	005070 FT	SR 0092 SH (SR0092 SEG 0130/1103) MFC BEGIN = E
002464 FT		0020/0000	0023+69	002464 FT	SR 0092 SH (SR0092 SEG 0130/1103) MFC BEGIN = E
000000 FT		0010/0000	0000+00	000000 FT	SR 0092 SH (SR0092 SEG 0130/1103) MFC BEGIN = E

EXTRACT DATE: 12/18/2023 ROADWAY MANAGEMENT SYSTEM PAGE NUMBER: 361
 PRINT DATE: 12/19/2023 SLD COUNTY/SR - ANNUAL PRINT COUNTY: SUSQUEHANNA
 DIR: B TOTAL LEN: 6.675 MI. DIST: 04-5 SR: 2061
 LEFT MUN: NEW MILFORD T RIGHT MUN: NEW MILFORD T

035243 FT



035243 FT HARFORD RD
 0130/1697 (SR0848 SEG 0040/0000)

033546 FT

033546 FT 2 0 57028 0 00 0335+92
 MEYLERT CREEK
 STRUCTURE LENGTH 15 FT
 BMSID 57/2061/0130/0000
 0130/0000 LENGTH(AH 1697 BK 3128)

DIR: B TOTAL LEN: 6.675 MI. DIST: 04-5 SR: 2061
LEFT MUN: NEW MILFORD T RIGHT MUN: NEW MILFORD T

030418 FT		030418 FT	2 0 57028 0 00 0304+58
			OSBORNE RD
			(T556)
		0120/0000	LENGTH(AH 3128 BK 2821)
		0110/1131	BMSBN 57/2061/0110/1117
			2 0 57028 0 00 0287+45
			TRIB GILL PD
		0110/1117	BMSBG 57/2061/0110/1117
2 0 57028 0 00 0276+30	027597 FT	027597 FT	
WASHBURN RD			
(T676)	0110/0000	0110/0000	LENGTH(AH 2821 BK 2239)
025358 FT		025358 FT	2 0 57028 0 00 0253+65
			UNNAMED RD
			(T603)
		0100/0000	LENGTH(AH 2239 BK 2938)
UNNAMED RD			
(T603)	0090/2849		
		0090/1252	BITLER LN
			(PRDR)
022420 FT		022420 FT	2 0 57028 0 00 0224+20
		0090/0000	LENGTH(AH 2938 BK 2462)

DIR: B TOTAL LEN: 6.675 MI. DIST: 04-5 SR: 2061
 LEFT MUN: NEW MILFORD T RIGHT MUN: NEW MILFORD T

Stationing	Description	Notes
0080/0891	UNKNOWN RD (TWP)	019958 FT
019958 FT		019958 FT 2 0 57028 0 00 0199+58 LENGTH(AH 2462 BK 1926)
018032 FT		0070/0388 NEW MILFORD HARFORD T 018032 FT 2 0 57028 0 00 0180+44 TR BVR MEADW STRUCTURE LENGTH 12 FT BMSID 57/2061/0070/0000 LENGTH(AH 1926 BK 2719)
015313 FT	2 0 57028 0 00 0153+06 PLANK RD (T581)	015313 FT LENGTH(AH 2719 BK 1293)
014020 FT		0050/0591 BENNETT DR (PRDR) 014020 FT 2 0 57028 0 00 0140+20 LENGTH(AH 1293 BK 2252)
011768 FT		0040/0776 OSBORNE RD (T556) 011768 FT 2 0 57028 0 00 0117+55 RICHARDSON RD (T490) LENGTH(AH 2252 BK 1851)
0034/1133	PRIVATE DR (PRDR)	0034/0728 STEAMERS LN (PRDR) 0034/0604 PROUT LN (PRDR)

DIR: B TOTAL LEN: 6.675 MI. DIST: 04-5 SR: 2061
 LEFT MUN: HARFORD T RIGHT MUN: HARFORD T

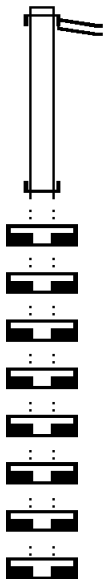
Left Side	Right Side
009917 FT	009917 FT 2 0 57028 0 00 0099+76 PROUT LN (PRDR)
==	== 0034/0000 LENGTH(AH 1851 BK 2176)
==	== 0030/1759 MILLARDS LN (PRDR)
==	== 0030/0920 FIVE DAUGHTER DR (PRDR)
STEPHENS RD (T580) 0030/0895 ==	
007741 FT	007741 FT 2 0 57028 0 00 0078+00 STEARNS RD (T475)
==	== 0030/0000 LENGTH(AH 2176 BK 3879)
003862 FT	003862 FT 2 0 57028 0 00 0038+35 WILCOX RD (T489)
==	== 0020/0000 LENGTH(AH 3879 BK 3862)
TYLER LAKE RD (T479) 0010/1178 ==	
000000 FT	0010/0134 MARKET ST (T486) 000000 FT 2 0 57028 0 00 0000+00 FAIR HILL RD (SR0547 SEG 0090/0815)
MAIN ST (SR0547 SEG 0090/0815) 0010/0000	NC TINGLEY LAKE RD MFC BEGIN = E 0010/0000 LENGTH(AH 3862 BK 0000)

EXTRACT DATE: 12/18/2023 ROADWAY MANAGEMENT SYSTEM PAGE NUMBER: 357
 PRINT DATE: 12/19/2023 SLD COUNTY/SR - ANNUAL PRINT COUNTY: SUSQUEHANNA
 DIR: B TOTAL LEN: .198 MI. DIST: 04-5 SR: 2059
 LEFT MUN: MONTROSE B RIGHT MUN: MONTROSE B

001044 FT

 000000 FT

 000000 FT
 000000 FT
 000000 FT
 000000 FT
 000000 FT
 000000 FT
 000000 FT
 000000 FT
 000000 FT
 000000 FT



001044 FT
 INTER-AHD BANKS ST
 (SR2030 SEG 0010/1873)
 POST POND RD
 (SR2030 SEG 0010/1873)
 0064/1044

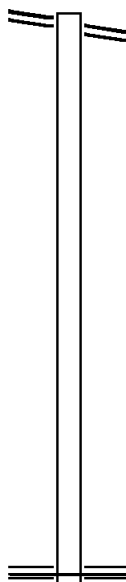
 000000 FT 1 0 00944 0 03 0960+53
 NC TURNPIKE RD
 INTER-BK BANKS ST
 (TWP)
 0064/0000 LENGTH(AH 1044 BK 1001)
 000000 FT
 7062/0000 LENGTH(AH 1001 BK 0070)
 000000 FT
 7060/0000 LENGTH(AH 0070 BK 3526)
 000000 FT
 7050/0000 LENGTH(AH 3526 BK 2635)
 000000 FT
 7040/0000 LENGTH(AH 2635 BK 2502)
 000000 FT
 7030/0000 LENGTH(AH 2502 BK 3098)
 000000 FT
 7020/0000 LENGTH(AH 3098 BK 3101)
 000000 FT
 7010/0000 LENGTH(AH 3101 BK 0100)
 000000 FT
 7008/0000 LENGTH(AH 0100 BK 0000)

EXTRACT DATE: 12/18/2023 ROADWAY MANAGEMENT SYSTEM PAGE NUMBER: 356
 PRINT DATE: 12/19/2023 SLD COUNTY/SR - ANNUAL PRINT COUNTY: SUSQUEHANNA
 DIR: B TOTAL LEN: .979 MI. DIST: 04-5 SR: 2057
 LEFT MUN: BROOKLYN T RIGHT MUN: BROOKLYN T

SR 2055 SH 005167 FT
 (SR2055 SEG 0050/0000) 0020/2544

002623 FT

000000 FT



005167 FT SR 2055 SH
 0020/2544 (SR2055 SEG 0050/0000)

002623 FT 2 0 57145 0 00 0026+00
 NC ALBERT MTN RD
 0020/0000 LENGTH(AH 2544 BK 2623)

000000 FT 2 0 57145 0 00 0000+00
 NC TIFFANY RD
 SR 2024 SH
 (SR2024 SEG 0200/0000)
 MFC BEGIN = E
 0010/0000 LENGTH(AH 2623 BK 0000)

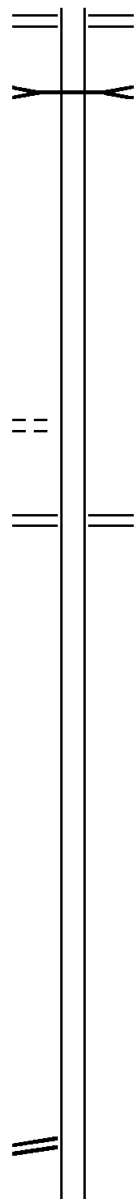
EXTRACT DATE: 12/18/2023 ROADWAY MANAGEMENT SYSTEM PAGE NUMBER: 355
PRINT DATE: 12/19/2023 SLD COUNTY/SR - ANNUAL PRINT COUNTY: SUSQUEHANNA
DIR: B TOTAL LEN: 3.904 MI. DIST: 04-5 SR: 2055
LEFT MUN: BROOKLYN T RIGHT MUN: BROOKLYN T

020612 FT

020612 FT GREENWOOD ST

DIR: B TOTAL LEN: 3.904 MI.
 LEFT MUN: BROOKLYN T

DIST: 04-5 SR: 2055
 RIGHT MUN: BROOKLYN T



0080/3829 (SR0167 SEG 0170/0000)
 HOP BOTTOM CREEK
 STRUCTURE LENGTH 30 FT
 0080/3610 BMSID 57/2055/0080/3610

1 0 00174 0 00 0852+84 016783 FT
 LANE RD
 (T540) 0080/0000

016783 FT
 0080/0000 LENGTH(AH 3829 BK 2823)

0070/1829 WESTON RD
 (SR2015 SEG 0180/0000)

013960 FT

013960 FT 1 0 00174 0 00 0824+22
 0070/0000 LENGTH(AH 2823 BK 2489)

011471 FT

011471 FT 1 0 00174 0 00 0799+33
 0060/0000 LENGTH(AH 2489 BK 2588)

1 0 00174 0 00 0773+88 008883 FT
 TIFFANY RD
 (SR2057 SEG 0020/2544) 0050/0000

008883 FT
 0050/0000 LENGTH(AH 2588 BK 1799)

SR	Segment	Length (FT)	Stationing	Notes
		007084	0755+78	NORFOLK SOUTHERN OVERPASS IS RR X-ING LENGTH(AH 1799 BK 1573)
		005511	0739+86	LENGTH(AH 1573 BK 2528)
		002983	0714+96	LENGTH(AH 2528 BK 2983)
SR 2024 SH (SR2024 SEG 0200/3455)	0010/1462			TANNERY ST (T601) NC WICKIZER RD
CREEK RD (T408)	0010/0778			BMS EN 57/2055/0010/0718 MFC BEGIN = E BROOKLYN HARFORD T 0 0 0000 0 00 0000+00 MARTINS CRK
PARSONAGE ST (BORO)	0010/0314			BMSBG 57/2055/0010/0718
	000000			MILL ST (T573) 000000 FT 1 0 00174 0 00 0684+76 NC MAIN ST LACKAWANNA TR (SR0011 SEG 0190/0000) INTER-BK APPLEMAN RIDGE RD (T473) MFC BEGIN = D
				LENGTH(AH 2983 BK 0000)

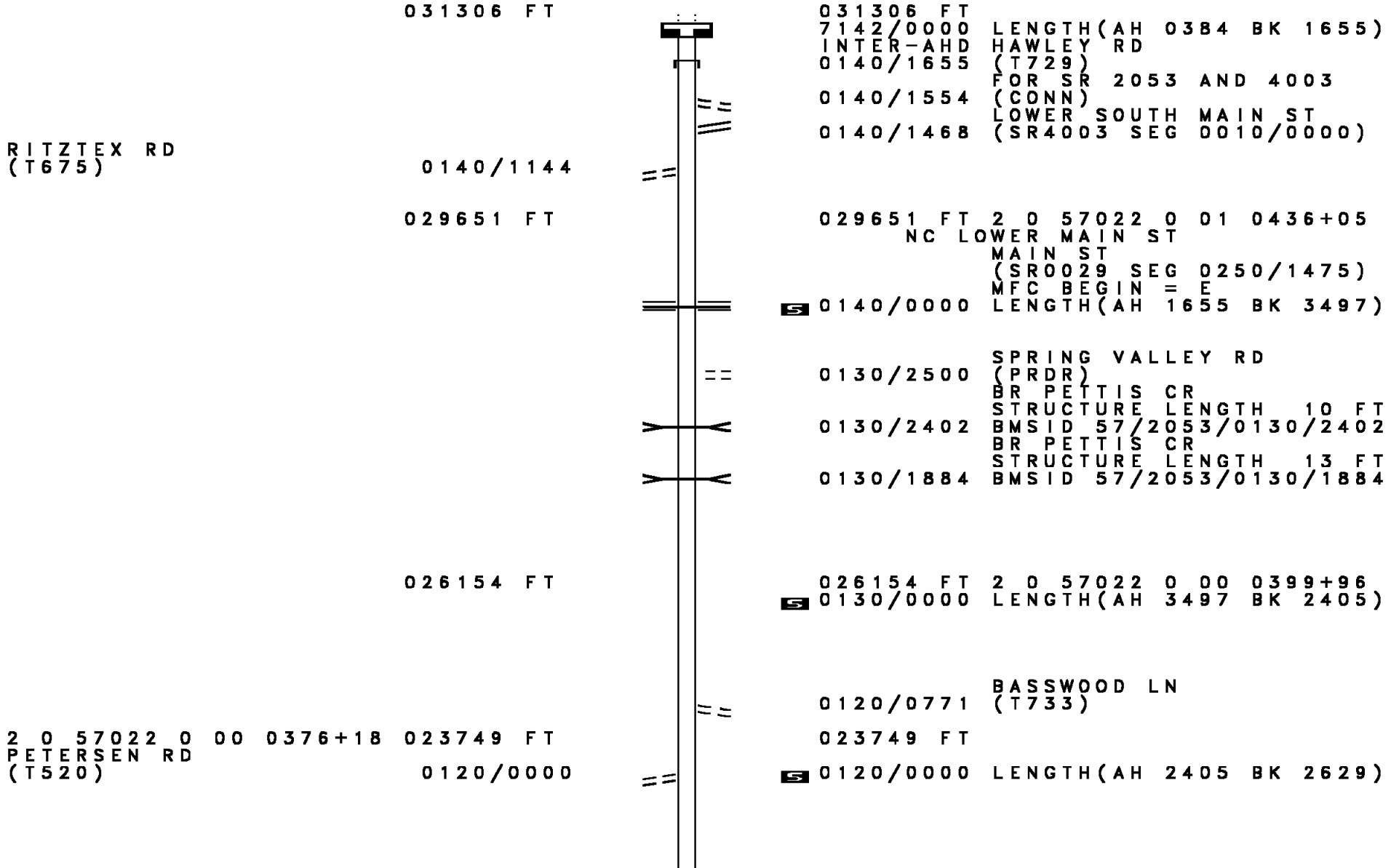
EXTRACT DATE: 12/18/2023 ROADWAY MANAGEMENT SYSTEM PAGE NUMBER: 352
PRINT DATE: 12/19/2023 SLD COUNTY/SR - ANNUAL PRINT COUNTY: SUSQUEHANNA
DIR: B TOTAL LEN: 5.929 MI. DIST: 04-5 SR: 2053
LEFT MUN: BRIDGEWATER T RIGHT MUN: BRIDGEWATER T

031306 FT
031306 FT



031306 FT
7156/0000 LENGTH(AH 2268 BK 3034)
031306 FT
7150/0000 LENGTH(AH 3034 BK 0384)

DIR: B TOTAL LEN: 5.929 MI. DIST: 04-5 SR: 2053
 LEFT MUN: BRIDGEWATER T RIGHT MUN: BRIDGEWATER T



RITZTEX RD
(T675)

031306 FT

0140/1144

029651 FT

026154 FT

2 0 57022 0 00 0376+18 023749 FT
 PETERSEN RD
 (T520) 0120/0000

031306 FT
 7142/0000 LENGTH(AH 0384 BK 1655)
 INTER-AHD HAWLEY RD
 (T729)
 0140/1655 FOR SR 2053 AND 4003
 (CONN)
 0140/1554 LOWER SOUTH MAIN ST
 0140/1468 (SR4003 SEG 0010/0000)

029651 FT 2 0 57022 0 01 0436+05
 NC LOWER MAIN ST
 MAIN ST
 (SR0029 SEG 0250/1475)
 MFC BEGIN = E
 0140/0000 LENGTH(AH 1655 BK 3497)

0130/2500 SPRING VALLEY RD
 (PRDR)
 BR PETTIS CR
 STRUCTURE LENGTH 10 FT
 0130/2402 BMSID 57/2053/0130/2402
 BR PETTIS CR
 STRUCTURE LENGTH 13 FT
 0130/1884 BMSID 57/2053/0130/1884

026154 FT 2 0 57022 0 00 0399+96
 0130/0000 LENGTH(AH 3497 BK 2405)

0120/0771 BASSWOOD LN
 (T733)
 023749 FT
 0120/0000 LENGTH(AH 2405 BK 2629)

DIR: B TOTAL LEN: 5.929 MI. DIST: 04-5 SR: 2053
 LEFT MUN: BRIDGEWATER T RIGHT MUN: BRIDGEWATER T

	021120 FT		021120 FT	2 0 57022 0 00 0349+89
			5 0110/0000	LENGTH(AH 2629 BK 2082)
	019038 FT		019038 FT	2 0 57022 0 00 0329+20
				BOLLES RD
			5 0100/0000	(T570) LENGTH(AH 2082 BK 1869)
				BREWSTER POND CRK
			0090/1103	STRUCTURE LENGTH 10 FT
				BMSID 57/2053/0090/1103
BENDIX RD				
(SR3029 SEG 0010/0000)	0090/0518			
2 0 57022 0 00 0310+15	017169 FT			
JOHNSON POND RD				
(T569)	0090/0000		5 0090/0000	LENGTH(AH 1869 BK 2020)
	015149 FT			
			5 0080/0000	015149 FT 2 0 57022 0 00 0289+95 LENGTH(AH 2020 BK 2500)
	012649 FT			
			5 0070/0000	012649 FT 2 0 57022 0 00 0264+95 LENGTH(AH 2500 BK 2625)
				BRIDGEWATER
			0060/2238	DIMOCK T
PETERSEN RD				
(T453)	0060/0642			
	010024 FT			
			010024 FT	2 0 57022 0 00 0238+77
				ELY LAKE RD
				(T522)


EXTRACT DATE: 12/18/2023 ROADWAY MANAGEMENT SYSTEM PAGE NUMBER: 348
PRINT DATE: 12/19/2023 SLD COUNTY/SR - ANNUAL PRINT COUNTY: SUSQUEHANNA
DIR: B TOTAL LEN: 1.804 MI. DIST: 04-5 SR: 2051
LEFT MUN: BRIDGEWATER T RIGHT MUN: BRIDGEWATER T

009523 FT



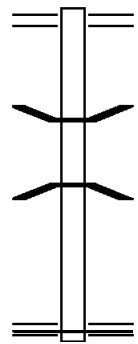
009523 FT
INTER-AHD BENDIX RD
(SR3029 SEG 0020/0000)

DIR: B TOTAL LEN: 1.804 MI. DIST: 04-5 SR: 2051
 LEFT MUN: BRIDGEWATER T RIGHT MUN: BRIDGEWATER T



EXTRACT DATE: 12/18/2023 ROADWAY MANAGEMENT SYSTEM PAGE NUMBER: 346
 PRINT DATE: 12/19/2023 SLD COUNTY/SR - ANNUAL PRINT COUNTY: SUSQUEHANNA
 DIR: B TOTAL LEN: .324 MI. DIST: 04-5 SR: 2050
 LEFT MUN: CLIFFORD T RIGHT MUN: CLIFFORD T

001710 FT



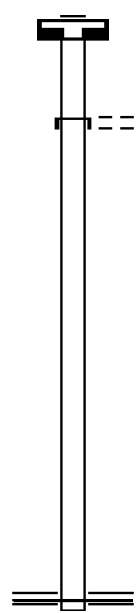
000000 FT

001710 FT CHURCH ST
 0010/1710 (SR2012 SEG 0040/0000)

 0010/0343 BMS EN 57/2050/0010/0316
 2 0 57131 0 00 0003+11
 DUNDAFF CREEK
 0010/0316 BMSBG 57/2050/0010/0316
 000000 FT 2 0 57131 0 00 0000+00
 NC CEMETERY ST
 MAIN ST
 (SR0106 SEG 0242/0000)
 MFC BEGIN = E
 0010/0000 LENGTH(AH 1710 BK 0000)

EXTRACT DATE: 12/18/2023 ROADWAY MANAGEMENT SYSTEM PAGE NUMBER: 345
 PRINT DATE: 12/19/2023 SLD COUNTY/SR - ANNUAL PRINT COUNTY: SUSQUEHANNA
 DIR: B TOTAL LEN: .821 MI. DIST: 04-5 SR: 2049
 LEFT MUN: BROOKLYN T RIGHT MUN: BROOKLYN T

004335 FT



004335 FT
 7032/0000 LENGTH(AH 0100 BK 2335)
 INTER-AHD OAKLEY RD
 (T549)
 WRIGHT RD
 0030/2335 (T406)

002000 FT

002000 FT 2 0 57143 0 00 0019+95
 0030/0000 LENGTH(AH 2335 BK 1122)











000878 FT

000878 FT 2 0 57143 0 00 0008+44
 NC SR 2049 SH
 0020/0000 LENGTH(AH 1122 BK 0878)

000000 FT

000000 FT 2 0 57143 0 00 0000+00
 NC OAKLEY RD
 GREENWOOD ST
 (SR0167 SEG 0050/0000)
 MFC BEGIN = E
 0010/0000 LENGTH(AH 0878 BK 0000)

EXTRACT DATE: 12/18/2023 ROADWAY MANAGEMENT SYSTEM PAGE NUMBER: 344
 PRINT DATE: 12/19/2023 SLD COUNTY/SR - ANNUAL PRINT COUNTY: SUSQUEHANNA
 DIR: B TOTAL LEN: .000 MI. DIST: 04-5 SR: 2048
 LEFT MUN: LENOX T RIGHT MUN: LENOX T

000000 FT		000000 FT	
000000 FT		7060/0000	LENGTH(AH 1749 BK 2612)
000000 FT		000000 FT	
000000 FT		7050/0000	LENGTH(AH 2612 BK 1872)
000000 FT		000000 FT	
000000 FT		7040/0000	LENGTH(AH 1872 BK 1625)
000000 FT		000000 FT	
000000 FT		7030/0000	LENGTH(AH 1625 BK 3365)
000000 FT		000000 FT	
000000 FT		7020/0000	LENGTH(AH 3365 BK 2360)
		000000 FT	
		7010/0000	LENGTH(AH 2360 BK 0000)

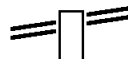
EXTRACT DATE: 12/18/2023 ROADWAY MANAGEMENT SYSTEM PAGE NUMBER: 343
 PRINT DATE: 12/19/2023 SLD COUNTY/SR - ANNUAL PRINT COUNTY: SUSQUEHANNA

DIR: B TOTAL LEN: .986 MI. DIST: 04-5 SR: 2047
 LEFT MUN: LENOX T RIGHT MUN: LENOX T

	005204 FT					
FOREST ST (SR2020 SEG 0030/0000)	0020/2859		==		==	005204 FT INTER-AHD FOREST ST (SR2020 SEG 0030/0000) IRION RD (T359)
	002345 FT					002345 FT 2 0 57033 1 00 0023+45 5 0020/0000 LENGTH(AH 2859 BK 2345)
FOR SR 2041 AND 2047 (CONN)	0010/0377					
2 0 57033 1 00 0000+00 LENOX TP (SR2041 SEG 0060/0564)	000000 FT 0010/0000				==	NC SR 2047 SH LENOX TP 000000 FT (SR2041 SEG 0060/0564) MFC BEGIN = E 5 0010/0000 LENGTH(AH 2345 BK 0000)

EXTRACT DATE: 12/18/2023 ROADWAY MANAGEMENT SYSTEM PAGE NUMBER: 342
PRINT DATE: 12/19/2023 SLD COUNTY/SR - ANNUAL PRINT COUNTY: SUSQUEHANNA
DIR: B TOTAL LEN: 6.382 MI. DIST: 04-5 SR: 2046
LEFT MUN: HERRICK T RIGHT MUN: HERRICK T

UPPER RD 033699 FT
(SR0171 SEG 0210/0000) 0142/1015



033699 FT UPPER RD
0142/1015 (SR0171 SEG 0210/0000)

DIR: B TOTAL LEN: 6.382 MI. DIST: 04-5 SR: 2046
 LEFT MUN: HERRICK T RIGHT MUN: HERRICK T

1 0 00296 7 00 0009+88 032684 FT
 BENNETT RD
 (T728) 0142/0000 ==

032684 FT
 0142/0000 LENGTH(AH 1015 BK 2907)

029777 FT

0132/0117 HERRICK
 029777 FT ARARAT T
 0132/0000 LENGTH(AH 2907 BK 3438) 1 0 00227 0 00 0067+51

COTTRELL RD
 (T739) 0122/1868 == ==

0122/1994 W BR LACK RV
 STRUCTURE LENGTH 16 FT
 BMSID 57/2046/0122/1994
 0122/1868 BURNTWOOD DEAD END RD
 (T743)

026339 FT

026339 FT 1 0 00227 0 00 0101+21
 0122/0000 VILLAGE: BURNSWOOD
 LENGTH(AH 3438 BK 2491)

BURNWOOD RD
 (T741) 0112/1989 == ==

0112/1969 CREEK RD
 (T590)

023848 FT

023848 FT 1 0 00227 0 00 0126+64
 0112/0000 LENGTH(AH 2491 BK 2382)

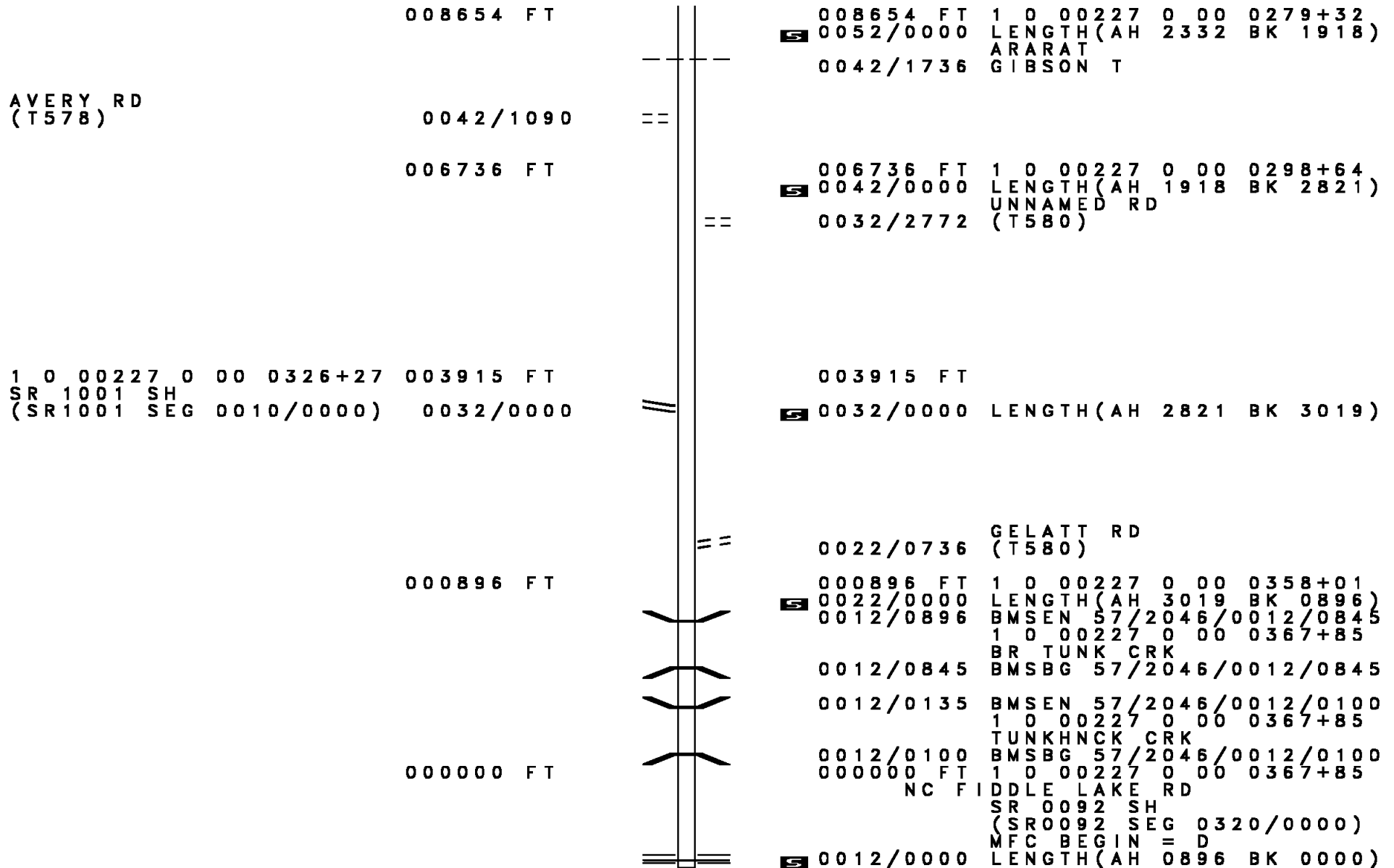
021466 FT

021466 FT 1 0 00227 0 00 0150+46

DIR: B TOTAL LEN: 6.382 MI. DIST: 04-5 SR: 2046
 LEFT MUN: ARARAT T RIGHT MUN: ARARAT T

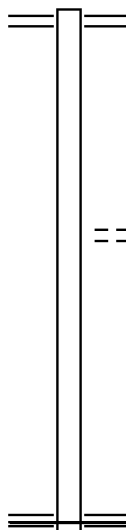
Stationing	Distance (FT)	Right of Way (SR)	Length (AH)	Block (BK)	Notes
			0102/0000	2662	LENGTH(AH 2382 BK 2662)
			0092/1260		EAST SHORE DR (TWP)
	018804		018804	0177+08	1 0 00227 0 00
			0092/0000	2662	LENGTH(AH 2662 BK 2662)
			0082/1982		WEST SHORE DR (TWP)
	016142		016142	0204+63	1 0 00227 0 00
					SR 2077 SH (SR2077 SEG 0060/3448)
RIDGE RD (T740)	0072/2575		0082/0000	2636	LENGTH(AH 2662 BK 2636)
	013506		013506	0230+60	1 0 00227 0 00
			0072/0000	2520	LENGTH(AH 2636 BK 2520)
1 0 00227 0 00 0256+00	010986		010986		FT PLONSKI RD (T505)
SHAFFER RD (T505)	0062/0000		0062/0000	2332	LENGTH(AH 2520 BK 2332)

DIR: B TOTAL LEN: 6.382 MI. DIST: 04-5 SR: 2046
 LEFT MUN: ARARAT T RIGHT MUN: ARARAT T



EXTRACT DATE: 12/18/2023 ROADWAY MANAGEMENT SYSTEM PAGE NUMBER: 337
 PRINT DATE: 12/19/2023 SLD COUNTY/SR - ANNUAL PRINT COUNTY: SUSQUEHANNA
 DIR: B TOTAL LEN: .826 MI. DIST: 04-5 SR: 2044
 LEFT MUN: HERRICK T RIGHT MUN: HERRICK T

004362 FT



004362 FT LEWIS LAKE RD
 0020/2092 (SR2042 SEG 0040/0000)

002270 FT

002270 FT 2 0 57092 0 00 0022+70
 PRIVATE RD
 (PRDR)
 0020/0000 LENGTH(AH 2092 BK 2270)

000000 FT

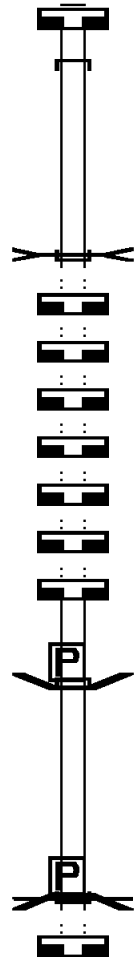
000000 FT 2 0 57092 0 00 0000+00
 NC ST ARK RD
 LYON ST
 (SR2027 SEG 0140/0000)
 MFC BEGIN = D
 0010/0000 LENGTH(AH 2270 BK 0000)

000030 FT

 000019 FT

 000019 FT
 000019 FT
 000019 FT
 000019 FT
 000019 FT
 000019 FT
 000019 FT
 000019 FT
 000000 FT

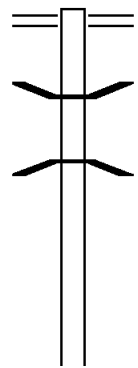
 000000 FT



000030 FT
 7082/0000 LENGTH(AH 2416 BK 0011)
 INTER-AHD W L CHURCH RD
 0080/0011 (TWP)
 000019 FT 2 0 57035 0 00 0232+77
 NC W L CHURCH RD
 TOWER CREEK
 STRUCTURE LENGTH 11 FT
 BMSID 57/2043/0080/0000
 INTER-BK W L CHURCH RD
 (TWP)
 0080/0000 LENGTH(AH 0011 BK 2411)
 000019 FT
 7070/0000 LENGTH(AH 2411 BK 2317)
 000019 FT
 7060/0000 LENGTH(AH 2317 BK 3031)
 000019 FT
 7050/0000 LENGTH(AH 3031 BK 2616)
 000019 FT
 7040/0000 LENGTH(AH 2616 BK 2896)
 000019 FT
 7030/0000 LENGTH(AH 2896 BK 2500)
 000019 FT
 7020/0000 LENGTH(AH 2500 BK 1932)
 000019 FT
 7014/0000 LENGTH(AH 1932 BK 0019)
 BMSEN 57/2043/0012/0000
 INTER-AHD BENNETT RD
 (TWP)
 0012/0019 BRIDGE POSTED (TONS)
 000000 FT 2 0 57035 0 00 0053+33
 NC BENNETT RD
 INTER-BK BENNETT RD
 (TWP)
 SGL 35 COMB 40
 MILLARD CRK
 BMSBG 57/2043/0012/0000
 MFC BEGIN = E
 0012/0000 LENGTH(AH 0019 BK 0634)
 000000 FT
 7010/0000 LENGTH(AH 0634 BK 0000)

EXTRACT DATE: 12/18/2023 ROADWAY MANAGEMENT SYSTEM PAGE NUMBER: 335
 PRINT DATE: 12/19/2023 SLD COUNTY/SR - ANNUAL PRINT COUNTY: SUSQUEHANNA
 DIR: B TOTAL LEN: 2.855 MI. DIST: 04-5 SR: 2042
 LEFT MUN: HERRICK T RIGHT MUN: HERRICK T

015072 FT



015072 FT OLD NEWBURG TP
 0050/3703 (SR0374 SEG 0340/0000)

0050/2533 BMS EN 57/2042/0050/2564
 2 0 57041 0 01 0189+60
 UNKNOWN
 0050/2526 BMSBG 57/2042/0050/2564

011369 FT

011369 FT 2 0 57041 0 01 0189+60

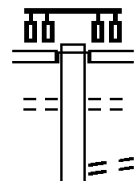
DIR: B TOTAL LEN: 2.855 MI. DIST: 04-5 SR: 2042
LEFT MUN: HERRICK T RIGHT MUN: HERRICK T

Left Side Description	Left Side Length	Right Side Description	Right Side Length
		0050/0000 LENGTH(AH 3703 BK 2640)	
PLUE RD (T586)	0040/0940		
		PRIVATE RD (PRDR)	
2 0 57041 0 01 0163+18	008729 FT	0040/0046 008729 FT	
STARK RD (SR2044 SEG 0020/2092)	0040/0000	0040/0000 LENGTH(AH 2640 BK 2827)	
	005902 FT	005902 FT 2 0 57041 0 01 0134+91	
		0030/0000 LENGTH(AH 2827 BK 2497)	
PAYE HILL RD (T593)	0020/1184		
	003405 FT	003405 FT 2 0 57041 0 01 0109+94	
		0020/0000 LENGTH(AH 2497 BK 3405)	
		HERRICK UNION DALE B	
	000000 FT	0010/1452	
		000000 FT 2 0 57041 0 01 0075+78	
		NC LEWIS LAKE RD	
		MAIN ST	
		(SR2023 SEG 0140/0000)	
		INTER-BK NORTON HILL RD	
		(BORO)	
MAIN ST (SR2023 SEG 0140/0000)	0010/0000	MFC BEGIN = D	
		0010/0000 LENGTH(AH 3405 BK 0000)	

DIR: B TOTAL LEN: 3.838 MI. DIST: 04-5 SR: 2041
 LEFT MUN: HOP BOTTOM B RIGHT MUN: HOP BOTTOM B

020264 FT

020264 FT
 INTER-AHD MAIN ST
 (SR0167 SEG 0010/0000)
 LACKAWANNA TR
 (SR0011 SEG 0100/1576)



0090/1625
 0090/1543 RAILROAD ST
 (BORO)
 FRONT ST
 (BORO)
 NC MAIN ST

018639 FT

0090/0075 BMSEN 57/2041/0090/0000
 018639 FT 1 0 00941 0 03 0299+94
 NORFOLK SOUTHERN RAI RR
 BMSBG 57/2041/0090/0000
 0090/0000 LENGTH(AH 1625 BK 2420)
 0080/1777 HOP BOTTOM
 LENOX T

016219 FT

016219 FT 1 0 00941 0 03 0275+61
 NC GLENWOOD ST
 0080/0000 LENGTH(AH 2420 BK 2484)

013735 FT

013735 FT 1 0 00941 0 03 0250+77
 0070/0000 LENGTH(AH 2484 BK 1857)

011878 FT

0060/0927 FOR SR 2041 AND 2047
 (CONN)
 SR 2047 SH
 0060/0564 (SR2047 SEG 0010/0000)
 011878 FT 1 0 00941 0 03 0232+20
 SR 2045 TURNBACK
 (TBC)
 0060/0000 LENGTH(AH 1857 BK 2234)

DIR: B TOTAL LEN: 3.838 MI. DIST: 04-5 SR: 2041
 LEFT MUN: LENOX T RIGHT MUN: LENOX T

1 0 00941 0 03 0209+49 009644 FT
 TAYLOR RD
 (T389) 0050/0000 ==

009644 FT
 0050/0000 LENGTH(AH 2234 BK 3414)

006230 FT

006230 FT 1 0 00941 0 03 0175+35
 NC LENOX ST
 0040/0000 LENGTH(AH 3414 BK 2641)

1 0 00941 0 03 0149+00 003589 FT
 ROD & GUN CLUB RD
 (T383) 0030/0000 ==

003589 FT
 0030/0000 LENGTH(AH 2641 BK 1396)

002193 FT

002193 FT 1 0 00941 0 03 0135+04
 0020/0000 LENGTH(AH 1396 BK 2193)

000000 FT

000000 FT 1 0 00941 0 03 0113+00
 NC BROOKLYN ST
 BENNETT RD
 (T442)
 INTER-BK SR 2039 SH
 (SR2039 SEG 0020/2049)
 MFC BEGIN = D
 0010/0000 LENGTH(AH 2193 BK 0000)

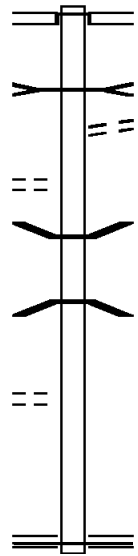
TODD AV
(BORO)

DARROW ST
(BORO)

002291 FT

0012/2154

0012/0211
000000 FT



002291 FT INTER-AHD CHURCH ST (BORO) STILLWATER RD (SR0171 SEG 0130/0331) DRAINAGE STRUCTURE LENGTH 6 FT BMSID 57/2040/0012/2291 TO 0171/0130 SH (CONN)

0012/2291

0012/2285

0012/2181

0012/1485 BMS EN 57/2040/0012/1283 0 0 0000 0 00 0000+00 W.B. LACK RVR

0012/1283 BMSBG 57/2040/0012/1283

000000 FT 2 0 57041 0 00 0078+65 NC SKYLINE DR MAIN ST (SR2023 SEG 0130/1164) MFC BEGIN = D

0012/0000 LENGTH(AH 2291 BK 0000)

WICKWIRE RD
(T507)

004947 FT

004947 FT
 INTER-AHD BROOKLYN ST
 (SR2041 SEG 0010/0000)
 BENNETT RD
 (T442)

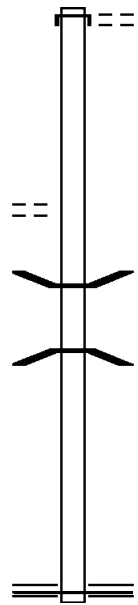
002898 FT
 0020/0000

002898 FT 2 0 57035 0 00 0029+17
 NC SR 2039 SH
 0020/0000 LENGTH(AH 2049 BK 2898)

0010/1801 BMS EN 57/2039/0010/1777
 2 0 57035 0 00 0017+79
 MILLARD CRK
 0010/1777 BMSBG 57/2039/0010/1777

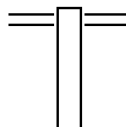
000000 FT

000000 FT 2 0 57035 0 00 0000+00
 NC GL ENWOOD RD
 SR 0092 SH
 (SR0092 SEG 0030/0637)
 MFC BEGIN = D
 0010/0000 LENGTH(AH 2898 BK 0000)



EXTRACT DATE: 12/18/2023 ROADWAY MANAGEMENT SYSTEM PAGE NUMBER: 329
PRINT DATE: 12/19/2023 SLD COUNTY/SR - ANNUAL PRINT COUNTY: SUSQUEHANNA
DIR: B TOTAL LEN: 2.635 MI. DIST: 04-5 SR: 2038
LEFT MUN: HERRICK T RIGHT MUN: HERRICK T

013915 FT



013915 FT SR 2077 SH
0052/2512 (SR2077 SEG 0030/0000)

DIR: B TOTAL LEN: 2.635 MI. DIST: 04-5 SR: 2038
LEFT MUN: HERRICK T RIGHT MUN: HERRICK T

011403 FT

011403 FT 2 0 57147 0 00 0025+12
5 0052/0000 LENGTH(AH 2512 BK 2370)

009033 FT

009033 FT 2 0 57147 0 00 0048+82
5 0042/0000 LENGTH(AH 2370 BK 3620)

005413 FT

0032/0443 SHAY RD
(T499)
HERRICK
0032/0099 GIBSON T
005413 FT 2 0 57147 0 00 0085+02
5 0032/0000 LENGTH(AH 3620 BK 2595)

002818 FT

002818 FT 2 0 57147 0 00 0110+97
5 0022/0000 LENGTH(AH 2595 BK 2818)

2 0 57147 0 00 0140+55 000000 FT
SR 2036 SH
(SR2036 SEG 0030/0000) 0012/0000

NC CHIPMUNK RD
SR 2036 SH
000000 FT (SR2036 SEG 0030/0000)
MFC BEGIN = E
5 0012/0000 LENGTH(AH 2818 BK 0000)

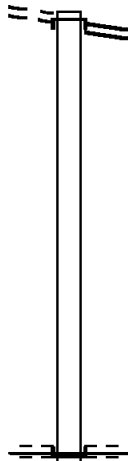
EXTRACT DATE: 12/18/2023 ROADWAY MANAGEMENT SYSTEM PAGE NUMBER: 327
 PRINT DATE: 12/19/2023 SLD COUNTY/SR - ANNUAL PRINT COUNTY: SUSQUEHANNA
 DIR: B TOTAL LEN: .645 MI. DIST: 04-5 SR: 2037
 LEFT MUN: LENOX T RIGHT MUN: LENOX T

CAMERON HILL RD
 (T436)

003403 FT

0010/3403

000000 FT



003403 FT

INTER-AHD GUNN HILL RD
 (T505)

0010/3403 SR 2035 SH
 (SR2035 SEG 0040/2337)

000000 FT 2 0 57144 0 00 0000+00
 NC SR 2037 SH

SR 2016 SH
 (TBC)
 INTER-BK HIGH BRIDGE RD
 (T436)

MFC BEGIN = E
 0010/0000 LENGTH(AH 3403 BK 0000)

EXTRACT DATE: 12/18/2023 ROADWAY MANAGEMENT SYSTEM PAGE NUMBER: 326
 PRINT DATE: 12/19/2023 SLD COUNTY/SR - ANNUAL PRINT COUNTY: SUSQUEHANNA
 DIR: B TOTAL LEN: 2.999 MI. DIST: 04-5 SR: 2036
 LEFT MUN: ARARAT T RIGHT MUN: ARARAT T

015835 FT

015835 FT
 INTER-AHD CAMP RD
 (T503)
 SR 2077SH
 (SR2077 SEG 0060/0000)

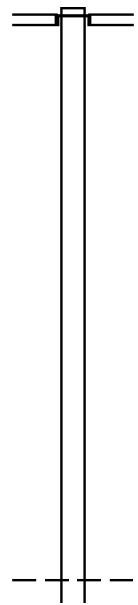
013181 FT

013181 FT 2 0 57146 0 00 0132+43
 S 0060/0000 LENGTH(AH 2654 BK 2119)

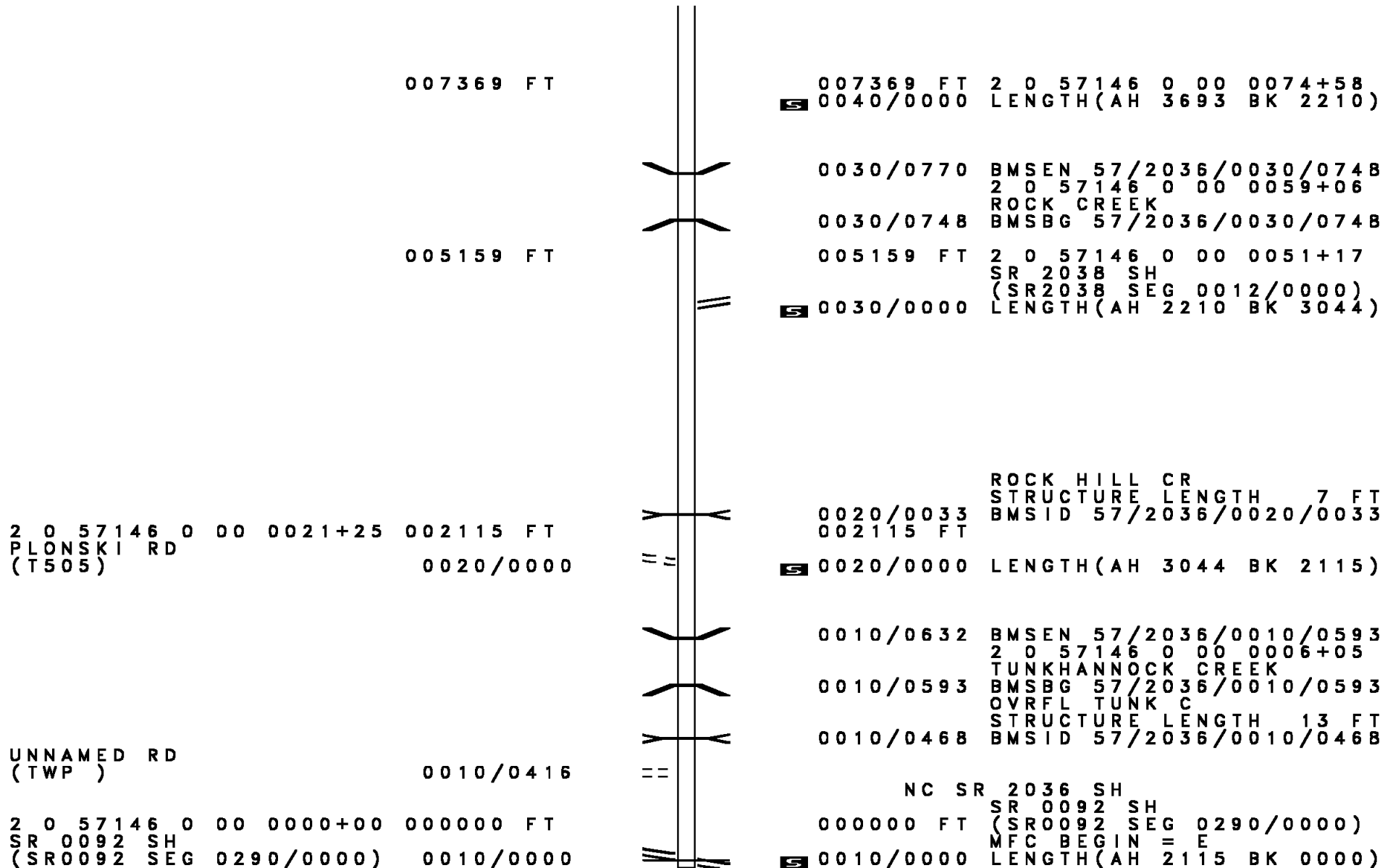
011062 FT

011062 FT 2 0 57146 0 00 0111+15
 S 0050/0000 LENGTH(AH 2119 BK 3693)

0040/1703 ARARAT GIBSON T



DIR: B TOTAL LEN: 2.999 MI. DIST: 04-5 SR: 2036
 LEFT MUN: ARARAT T RIGHT MUN: ARARAT T



007369 FT

007369 FT 2 0 57146 0 00 0074+58
 S 0040/0000 LENGTH(AH 3693 BK 2210)

0030/0770 BMS EN 57/2036/0030/0748
 2 0 57146 0 00 0059+06
 ROCK CREEK

0030/0748 BMSBG 57/2036/0030/0748

005159 FT

005159 FT 2 0 57146 0 00 0051+17

SR 2038 SH
 (SR2038 SEG 0012/0000)
 S 0030/0000 LENGTH(AH 2210 BK 3044)

2 0 57146 0 00 0021+25 002115 FT
 PLONSKI RD
 (T505) 0020/0000

ROCK HILL CR
 STRUCTURE LENGTH 7 FT
 BMSID 57/2036/0020/0033

0020/0033
 002115 FT
 S 0020/0000 LENGTH(AH 3044 BK 2115)

UNNAMED RD
 (TWP) 0010/0416

0010/0632 BMS EN 57/2036/0010/0593
 2 0 57146 0 00 0006+05
 TUNKHANNOCK CREEK

0010/0593 BMSBG 57/2036/0010/0593
 OVRFL TUNK C

0010/0468 BMSID 57/2036/0010/0468

2 0 57146 0 00 0000+00 000000 FT
 SR 0092 SH
 (SR0092 SEG 0290/0000) 0010/0000

NC SR 2036 SH
 SR 0092 SH
 000000 FT (SR0092 SEG 0290/0000)
 MFC BEGIN = E
 S 0010/0000 LENGTH(AH 2115 BK 0000)

EXTRACT DATE: 12/18/2023 ROADWAY MANAGEMENT SYSTEM PAGE NUMBER: 324
 PRINT DATE: 12/19/2023 SLD COUNTY/SR - ANNUAL PRINT COUNTY: SUSQUEHANNA
 DIR: B TOTAL LEN: 1.913 MI. DIST: 04-5 SR: 2035
 LEFT MUN: LENOX T RIGHT MUN: LENOX T

CAMERON HILL RD

010098 FT
 010098 FT
 010098 FT



010098 FT
 7070/0000 LENGTH(AH 3749 BK 2027)
 010098 FT
 7060/0000 LENGTH(AH 2027 BK 2518)
 010098 FT
 7050/0000 LENGTH(AH 2518 BK 2337)

DIR: B TOTAL LEN: 1.913 MI. DIST: 04-5 SR: 2035
 LEFT MUN: LENOX T RIGHT MUN: LENOX T

(T436)
 SR 2037 SH
 (SR2037 SEG 0010/3403) 0040/2337

INTER-AHD GUNN HILL RD (TURNBACK)
 0040/2337 (T505)

007761 FT

0040/0014 BMS EN 57/2035/0040/0000
 007761 FT 2 0 57135 0 00 0080+61
 BR TUNK CRK
 BMSBG 57/2035/0040/0000
 0040/0000 LENGTH(AH 2337 BK 2694)

005067 FT

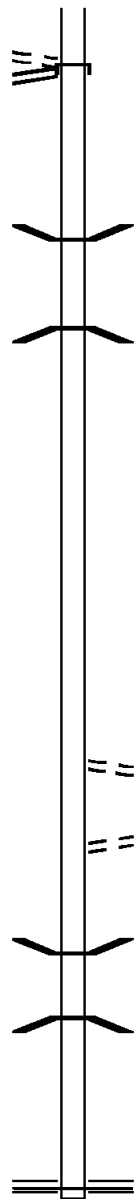
005067 FT 2 0 57135 0 00 0050+92
 0030/0000 LENGTH(AH 2694 BK 2807)

002260 FT

0020/0182 LC FOR TEA POND RD
 (CONN)
 002260 FT 2 0 57135 0 00 0021+85
 TEA POND RD
 (T452)
 0020/0000 LENGTH(AH 2807 BK 2260)

000000 FT

0010/0879 BMS EN 57/2035/0010/0862
 2 0 57135 0 00 0008+34
 TRIB TUNK CR
 0010/0862 BMSBG 57/2035/0010/0862
 000000 FT 2 0 57135 0 00 0000+00
 NC SR 2035 SH
 SR 2021 SH
 (SR2021 SEG 0070/2582)
 MFC BEGIN = E
 0010/0000 LENGTH(AH 2260 BK 0000)



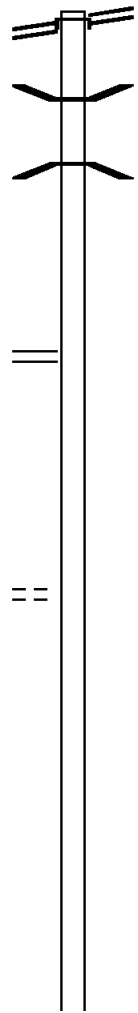
DIR: B TOTAL LEN: 4.084 MI. DIST: 04-5 SR: 2034
 LEFT MUN: GIBSON T RIGHT MUN: GIBSON T

021562 FT
 SR 0092 SH
 (SR0092 SEG 0280/0000) 0080/2102

019460 FT
 SR 2069 SH
 (SR2069 SEG 0080/1846) 0070/2568

1 0 00945 0 02 0569+21 015986 FT
 POWELL RD
 (T460) 0070/0000

012999 FT



021562 FT
 INTER-AHD GREAT BEND TK
 (T945)
 SR 0092 SH
 (SR0092 SEG 0280/0000) 0080/2102
 0080/1101 BMS EN 57/2034/0080/1040
 1 0 00945 0 02 0524+40
 TUNKHANNOCK CREEK
 0080/1040 BMSBG 57/2034/0080/1040
 019460 FT 1 0 00945 0 02 0534+52
 0080/0000 LENGTH(AH 2102 BK 3474)

015986 FT
 0070/0000 LENGTH(AH 3474 BK 2987)

012999 FT 1 0 00945 0 02 0599+85
 0060/0000 LENGTH(AH 2987 BK 2537)

DIR: B TOTAL LEN: 4.084 MI. DIST: 04-5 SR: 2034
 LEFT MUN: GIBSON T RIGHT MUN: GIBSON T


Stationing	Length (FT)	Right of Way	Length (FT)	Right of Way
	010462 FT		010462 FT	1 0 00945 0 02 0625+22
			0050/0000	LENGTH(AH 2537 BK 2333)
				GIBSON
			0040/2241	HERRICK T
MYERS RD (T470)	0040/1323	==		
	008129 FT		008129 FT	1 0 00945 0 02 0648+55
			0040/0000	LENGTH(AH 2333 BK 2190)
1 0 00945 0 02 0670+55 TIRZAH RD (T582)	005939 FT	==	005939 FT	
	0030/0000		0030/0000	LENGTH(AH 2190 BK 3084)
1 0 00945 0 02 0701+50 PAULIN RD (T584)	002855 FT	==	002855 FT	
	0020/0000		0020/0000	LENGTH(AH 3084 BK 2855)
	000000 FT		000000 FT	1 0 00945 0 02 0730+00
			NC OLD	NEWBURG TK
				NORTH RD
				(SR2077 SEG 0010/0000)
			INTER-BK	OLD NEWBURG TK
				(SR0374 SEG 0310/0000)
LYON ST (SR0374 SEG 0310/0000)	0010/0000	==	0010/0000	MFC BEGIN = E
			0010/0000	LENGTH(AH 2855 BK 0000)

DIR: B TOTAL LEN: 1.852 MI.
 LEFT MUN: CLIFFORD T

DIST: 04-5 SR: 2033
 RIGHT MUN: CLIFFORD T

RED ABBOTTS RD
 (T401)

009780 FT
 009780 FT
 009780 FT

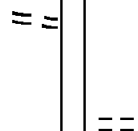


009780 FT
 7070/0000 LENGTH(AH 2972 BK 3105)
 009780 FT
 7060/0000 LENGTH(AH 3105 BK 1702)
 009780 FT
 7050/0000 LENGTH(AH 1702 BK 1418)
 INTER-AHD ELKDALE RD
 0040/1418 (TWP)

008362 FT

008362 FT 2 0 57134 0 00 0084+52
 0040/0000 LENGTH(AH 1418 BK 2770)

0030/0042
 005592 FT



005592 FT 2 0 57134 0 00 0057+00
 WARGO RD
 (T401)
 0030/0000 LENGTH(AH 2770 BK 2938)

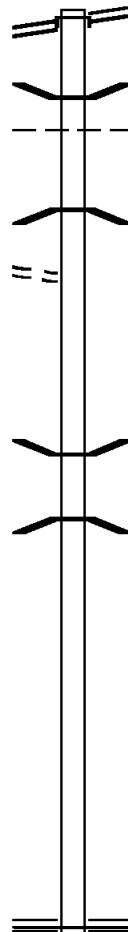
002654 FT

002654 FT 2 0 57134 0 00 0026+54
 0020/0000 LENGTH(AH 2938 BK 2654)

000000 FT

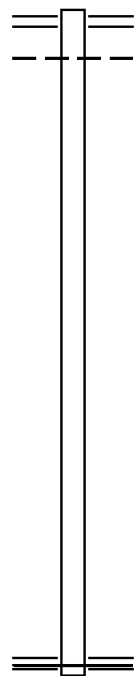
000000 FT 2 0 57134 0 00 0000+00
 NC ELKDALE RD
 SR 2027 SH
 (SR2027 SEG 0050/0715)
 MFC BEGIN = E
 0010/0000 LENGTH(AH 2654 BK 0000)

DIR: B TOTAL LEN: 1.392 MI. DIST: 04-5 SR: 2032
 LEFT MUN: HARFORD T RIGHT MUN: HARFORD T

	007349 FT		007349 FT	
LACKAWANNA TR (SR0011 SEG 0260/0000)	0030/1430		INTER-AHD	PLANK RD (T581) LACKAWANNA TR (SR0011 SEG 0260/0000)
			0030/1430	
			0030/0262	BMSEN 57/2032/0030/0249 HARFORD
			0030/0257	BROOKLYN T 2 0 57027 0 00 0115+55
2 0 57027 0 00 0113+71	005919 FT		0030/0249	MARTINS CRK
STATION RD (T539)	0030/0000		005919 FT	BMSBG 57/2032/0030/0249
			S 0030/0000	LENGTH(AH 1430 BK 3840)
			0020/1474	BMSEN 57/2032/0020/1403 2 0 57027 0 00 0088+81
			0020/1403	NORFOLK SOUTHERN RAI RR BMSBG 57/2032/0020/1403
	002079 FT		002079 FT	2 0 57027 0 00 0074+95
			S 0020/0000	NC SR 2032 SH LENGTH(AH 3840 BK 2079)
	000000 FT		000000 FT	2 0 57027 0 00 0054+21
			S 0010/0000	NC DEPOT RD SR 2015 SH (SR2015 SEG 0200/0000) MFC BEGIN = E LENGTH(AH 2079 BK 0000)

EXTRACT DATE: 12/18/2023 ROADWAY MANAGEMENT SYSTEM PAGE NUMBER: 318
 PRINT DATE: 12/19/2023 SLD COUNTY/SR - ANNUAL PRINT COUNTY: SUSQUEHANNA
 DIR: B TOTAL LEN: 1.191 MI. DIST: 04-5 SR: 2031
 LEFT MUN: UNION DALE B RIGHT MUN: UNION DALE B

006290 FT



006290 FT MAIN ST
 0020/3283 (SR2023 SEG 0120/0000)
 UNION DALE
 0020/2905 CLIFFORD T

003007 FT

003007 FT 2 0 57107 0 00 0030+13
 0020/0000 LENGTH(AH 3283 BK 3007)

000000 FT

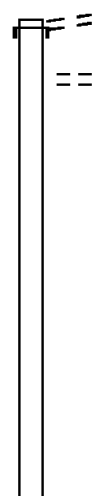
000000 FT 2 0 57107 0 00 0000+00
 NC CO TTRELL RD
 SR 2029 SH
 (SR2029 SEG 0030/0000)
 MFC BEGIN = E
 0010/0000 LENGTH(AH 3007 BK 0000)

EXTRACT DATE: 12/18/2023 ROADWAY MANAGEMENT SYSTEM PAGE NUMBER: 317
PRINT DATE: 12/19/2023 SLD COUNTY/SR - ANNUAL PRINT COUNTY: SUSQUEHANNA

DIR: B TOTAL LEN: 3.025 MI. DIST: 04-5 SR: 2030
LEFT MUN: BRIDGEWATER T RIGHT MUN: BRIDGEWATER T

015973 FT

015973 FT
INTER-AHD SR 2015 SH
(SR2015 SEG 0250/0000)
REYNOLDS POND RD
0060/3132 (T724)
LEWIS RD
0060/3090 (T646)



012841 FT

012841 FT 2 0 57025 0 00 0128+79
5 0060/0000 LENGTH(AH 3132 BK 2946)

DIR: B TOTAL LEN: 3.025 MI. DIST: 04-5 SR: 2030
 LEFT MUN: BRIDGEWATER T RIGHT MUN: BRIDGEWATER T

2 0 57025 0 00 0099+79 009895 FT
 MCCOLLUM RD
 (T583) 0050/0000
 OLD COUNTY RD
 (T704) 0040/2269

009895 FT
 0050/0000 LENGTH(AH 2946 BK 2388)
 SR 2011 SH
 0040/2269 (SR2011 SEG 0150/2798)

007507 FT

007507 FT 2 0 57025 0 00 0075+46
 0040/0000 LENGTH(AH 2388 BK 2685)

004822 FT

004822 FT 2 0 57025 0 00 0048+01
 0030/0000 LENGTH(AH 2685 BK 2224)

CROSSLEY RD
 (T650)

0020/0784

002598 FT

BRIDGEWATER
 0020/0385 MONTROSE B
 002598 FT 2 0 57025 0 00 0025+98
 NC TURNPIKE RD
 0020/0000 LENGTH(AH 2224 BK 2598)

BANK ST
 (SR2059 SEG 0064/1044)
 NC POST POND RD

POST ST
 (BORO)

0010/0443

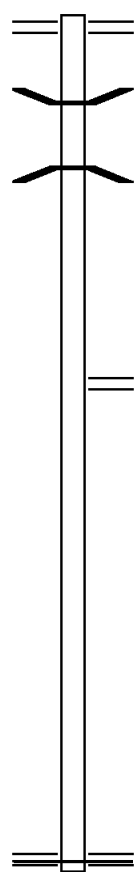
JESSUP ST
 (BORO)
 0010/0026 NC BANKS ST

2 0 57025 0 00 0000+00 000000 FT
 GROW AV
 (SR0029 SEG 0280/0088) 0010/0000

GROW AV
 000000 FT (SR0029 SEG 0280/0088)
 MFC BEGIN = E
 0010/0000 LENGTH(AH 2598 BK 0000)

EXTRACT DATE: 12/18/2023 ROADWAY MANAGEMENT SYSTEM PAGE NUMBER: 315
 PRINT DATE: 12/19/2023 SLD COUNTY/SR - ANNUAL PRINT COUNTY: SUSQUEHANNA
 DIR: B TOTAL LEN: 1.462 MI. DIST: 04-5 SR: 2029
 LEFT MUN: CLIFFORD T RIGHT MUN: CLIFFORD T

007721 FT



007721 FT SR 2027 SH
 0030/3104 (SR2027 SEG 0100/0000)

0030/2090 BMS EN 57/2029/0030/2067
 2 0 57040 0 00 0066+75
 LITTLE CREEK
 0030/2067 BMSBG 57/2029/0030/2067

004617 FT

004617 FT 2 0 57040 0 00 0046+16
 SR 2031 SH
 (SR2031 SEG 0010/0000)
 5 0030/0000 LENGTH(AH 3104 BK 2275)

002342 FT

002342 FT 2 0 57040 0 00 0023+81
 5 0020/0000 LENGTH(AH 2275 BK 2342)

000000 FT

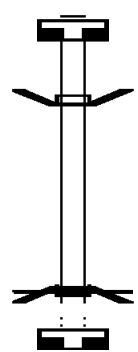
000000 FT 2 0 57040 0 00 0000+00
 NC SR 2029 SH
 SR 2012 SH
 (SR2012 SEG 0150/2474)
 MFC BEGIN = E
 5 0010/0000 LENGTH(AH 2342 BK 0000)

EXTRACT DATE: 12/18/2023 ROADWAY MANAGEMENT SYSTEM PAGE NUMBER: 314
 PRINT DATE: 12/19/2023 SLD COUNTY/SR - ANNUAL PRINT COUNTY: SUSQUEHANNA
 DIR: B TOTAL LEN: .004 MI. DIST: 04-5 SR: 2028
 LEFT MUN: BROOKLYN T RIGHT MUN: BROOKLYN T

000020 FT

000000 FT

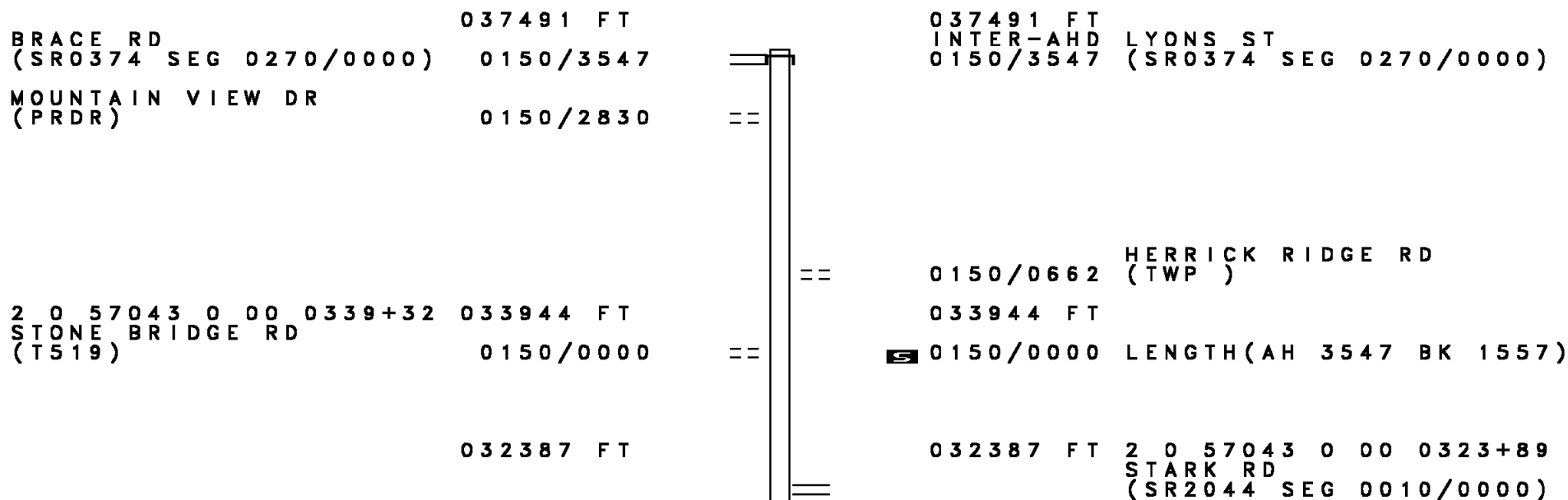
000000 FT



000020 FT
 7012/0000 LENGTH(AH 0100 BK 0020)
 BMSSEN 57/2028/0010/0000
 INTER-AHD BEEMAN'S HILL RD
 0010/0020 (T550)
 000000 FT 2 0 57109 0 00 0047+90
 NC BEEMAN'S HILL RD
 INTER-BK BEEMAN'S HILL RD
 (T550)
 HOP BOTTOM C
 BMSBG 57/2028/0010/0000
 MFC BEGIN = E
 5 0010/0000 LENGTH(AH 0020 BK 0100)
 000000 FT
 7008/0000 LENGTH(AH 0100 BK 0000)

EXTRACT DATE: 12/18/2023 ROADWAY MANAGEMENT SYSTEM PAGE NUMBER: 313
 PRINT DATE: 12/19/2023 SLD COUNTY/SR - ANNUAL PRINT COUNTY: SUSQUEHANNA

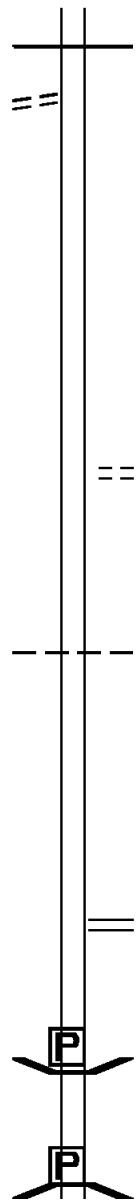
DIR: B TOTAL LEN: 7.101 MI. DIST: 04-5 SR: 2027
 LEFT MUN: HERRICK T RIGHT MUN: HERRICK T



DIR: B TOTAL LEN: 7.101 MI. DIST: 04-5 SR: 2027
 LEFT MUN: HERRICK T RIGHT MUN: HERRICK T

SUGAR HILL RD
 (PRDR)

0130/2156



0140/0000 MFC BEGIN = D
 LENGTH(AH 1557 BK 2294)

030093 FT

030093 FT 2 0 57043 0 00 0299+86
 0130/0000 LENGTH(AH 2294 BK 1797)

028296 FT

028296 FT 2 0 57043 0 00 0282+92
 PAYE HILL RD
 (T593)
 0120/0000 LENGTH(AH 1797 BK 1787)

026509 FT

026509 FT 2 0 57043 0 00 0265+09
 0110/0000 LENGTH(AH 1787 BK 2671)
 HERRICK
 0100/2600 CLIFFORD T

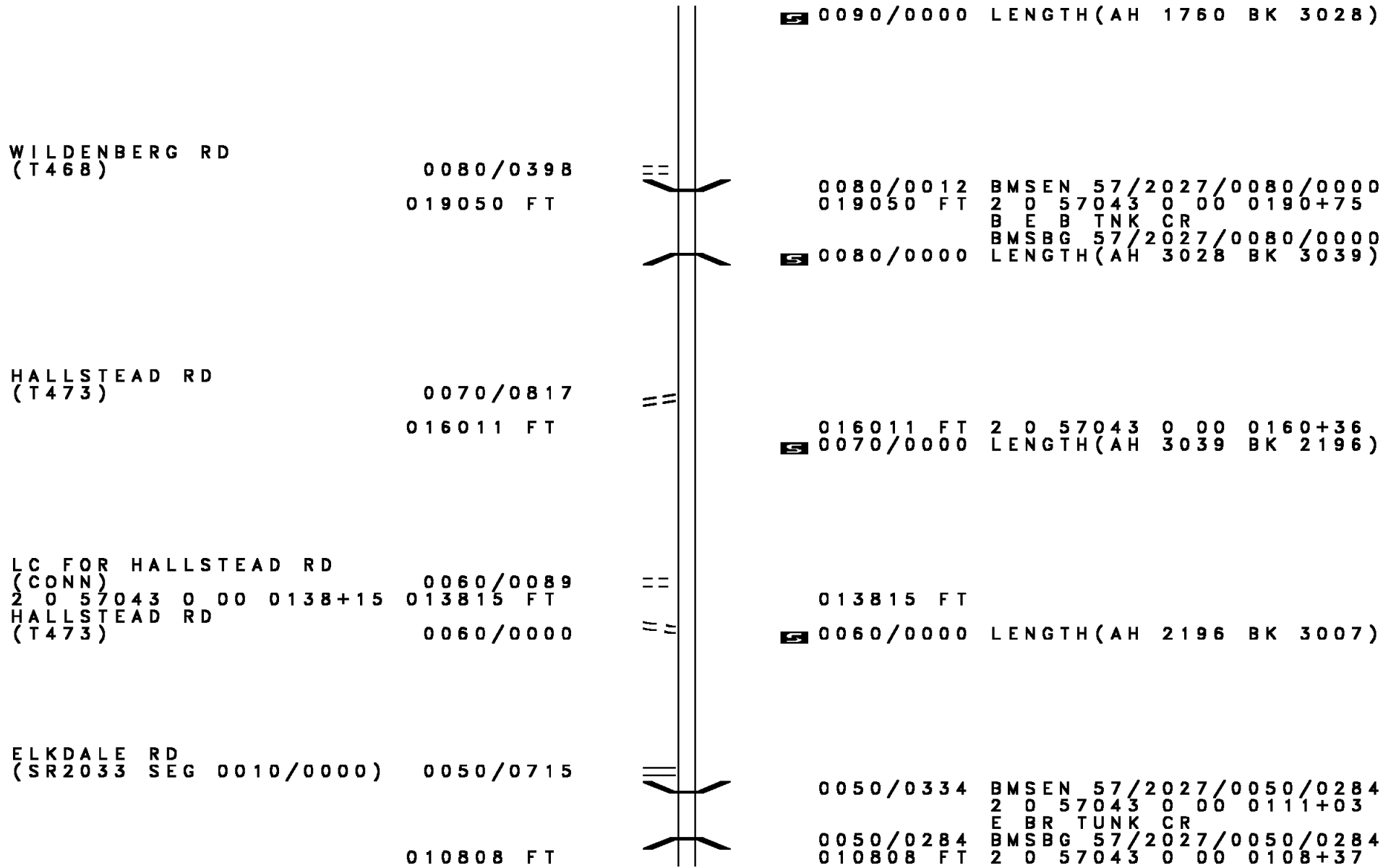
023838 FT

023838 FT 2 0 57043 0 00 0238+61
 SR 2029 SH
 (SR2029 SEG 0030/3104)
 0100/0000 LENGTH(AH 2671 BK 1760)

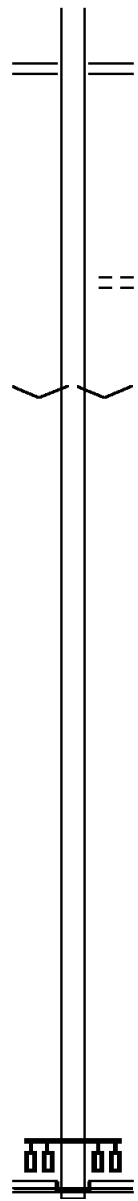
022078 FT

0090/0027 BMS EN 57/2027/0090/0000
 BRIDGE POSTED (TONS)
 022078 FT 2 0 57043 0 00 0220+98
 NC LYONS ST
 SGL 28 COMB 40
 E BR TUNK CR
 BMSBG 57/2027/0090/0000

DIR: B TOTAL LEN: 7.101 MI. DIST: 04-5 SR: 2027
 LEFT MUN: CLIFFORD T RIGHT MUN: CLIFFORD T



DIR: B TOTAL LEN: 7.101 MI. DIST: 04-5 SR: 2027
 LEFT MUN: CLIFFORD T RIGHT MUN: CLIFFORD T



SR 2012 SH
 (SR2012 SEG 0100/0000)
 0050/0000 LENGTH(AH 3007 BK 3699)

0040/1122 TINKERBROOK RD
 (T397)

007109 FT

007109 FT 2 0 57043 0 00 0071+67
 VILLAGE: ELKDALE
 0040/0000 LENGTH(AH 3699 BK 2140)

004969 FT

004969 FT 2 0 57043 0 00 0049+97
 0030/0000 LENGTH(AH 2140 BK 2441)

002528 FT

002528 FT 2 0 57043 0 00 0025+28
 0020/0000 LENGTH(AH 2441 BK 2528)

000000 FT

000000 FT 2 0 57043 0 00 0000+00
 NC SR 2027 SH
 SR 0247 SH
 (SR0247 SEG 0030/0641)

INTER-BK SR 0247 SH
 (SR0247 SEG 0030/0641)
 MFC BEGIN = E

SR 2014 SH
 (SR2014 SEG 0010/0000) 0010/0000

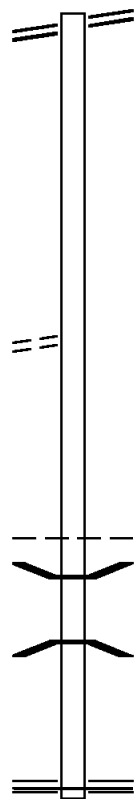
0010/0000 LENGTH(AH 2528 BK 0000)

EXTRACT DATE: 12/18/2023 ROADWAY MANAGEMENT SYSTEM PAGE NUMBER: 309
 PRINT DATE: 12/19/2023 SLD COUNTY/SR - ANNUAL PRINT COUNTY: SUSQUEHANNA
 DIR: B TOTAL LEN: 1.229 MI. DIST: 04-5 SR: 2026
 LEFT MUN: BROOKLYN T RIGHT MUN: BROOKLYN T

WATERFORD RD 006489 FT
 (SR2011 SEG 0040/0000) 0020/3383

2 0 57021 0 00 0031+70 003106 FT
 ELY LAKE RD
 (T526) 0020/0000

000000 FT



006489 FT WATERFORD RD
 0020/3383 (SR2011 SEG 0040/0000)

003106 FT
 5 0020/0000 LENGTH(AH 3383 BK 3106)

0010/0603 BROOKLYN
 0010/0595 DIMOCK T
 2 0 57021 0 00 0005+48
 MESHOPPEN CREEK
 0010/0546 BMSBG 57/2026/0010/0546
 000000 FT 2 0 57021 0 00 0000+00
 NC CH CHESTNUT HILL RD
 MESHOPPEN CREEK RD
 (SR2053 SEG 0040/0000)
 MFC BEGIN = E
 5 0010/0000 LENGTH(AH 3106 BK 0000)

004319 FT

004319 FT
 INTER-AHD HUDSON ST
 (BORO)
 DUNDAFF ST
 (SR0247 SEG 0130/1783)
 CENTER ST
 (BORO)
 ALLEY RD
 (BORO)
 DEPOT ST
 (BORO)
 SOUTH ST
 (BORO)

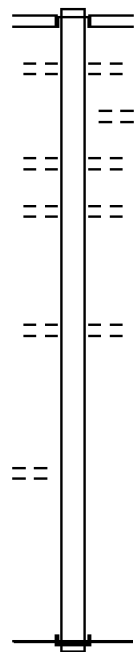
002259 FT

002259 FT 2 0 35040 6 00 0029+47
 MAXEY ST
 (BORO)
 0020/0000 LENGTH(AH 2060 BK 2259)

FOREST CITY SCHOOL DR
 (PRDR)

0010/0586
 000000 FT

000000 FT 2 0 35040 6 00 0000+00
 INTER-BK NC HUDSON ST
 MAIN ST
 (SR1001 SEG 0020/2524)
 MFC BEGIN = D
 BK-LACKAWANNA (35)
 0010/0000 LENGTH(AH 2259 BK 0000)



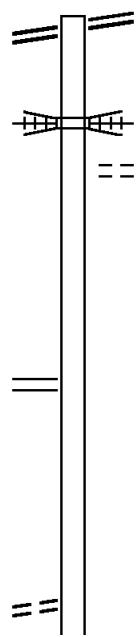
EXTRACT DATE: 12/18/2023 ROADWAY MANAGEMENT SYSTEM PAGE NUMBER: 307
PRINT DATE: 12/19/2023 SLD COUNTY/SR - ANNUAL PRINT COUNTY: SUSQUEHANNA

DIR: B TOTAL LEN: 9.350 MI. DIST: 04-5 SR: 2024
LEFT MUN: BROOKLYN T RIGHT MUN: BROOKLYN T

SR 2055 SH 049368 FT
(SR2055 SEG 0010/1462) 0200/3455

2 0 57032 0 00 0069+85 045913 FT
TIFFANY RD
(SR2057 SEG 0010/0000) 0200/0000

2 0 57032 0 00 0048+38 043791 FT
POTTER RD
(T545) 0190/0000



049368 FT SR 2055 SH
0200/3455 (SR2055 SEG 0010/1462)

0200/2441 LACKAWANNA AND WYOMING
OVERPASS IS RR X-ING
0200/2326 RR ENT RD
(PRDR)

045913 FT
S 0200/0000 LENGTH(AH 3455 BK 2122)

043791 FT
S 0190/0000 LENGTH(AH 2122 BK 2342)

DIR: B TOTAL LEN: 9.350 MI. DIST: 04-5 SR: 2024
 LEFT MUN: BROOKLYN T RIGHT MUN: BROOKLYN T

041449 FT

041449 FT 2 0 57032 0 00 0025+10
 0180/0000 LENGTH(AH 2342 BK 2510)

038939 FT

038939 FT 2 0 57032 0 00 0000+00
 ZICKS HILL RD
 (T542)
 0170/0000 LENGTH(AH 2510 BK 2976)

035963 FT

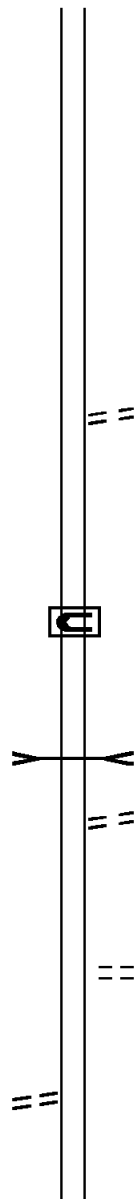
0160/0004
 035963 FT 1 0 00944 0 05 1300+00
 DRAINAGE
 STRUCTURE LENGTH 4 FT
 BMSID 57/2024/0160/0000
 0160/0000 LENGTH(AH 2976 BK 2010)

033953 FT

0150/1176 OAKLEY RD
 (T549)
 033953 FT 1 0 00944 0 05 1279+90
 KENTS CROSS RD
 (T551)
 0150/0000 LENGTH(AH 2010 BK 2759)

BAKER CROSS RD
 (T532)

0140/1508



DIR: B TOTAL LEN: 9.350 MI. DIST: 04-5 SR: 2024
 LEFT MUN: BROOKLYN T RIGHT MUN: BROOKLYN T

1 0 00944 0 05 1252+25 031194 FT
 POTTER RD
 (T545) 0140/0000

031194 FT
 NC KINGSLEY RD
 5 0140/0000 LENGTH(AH 2759 BK 2979)

1 0 00944 0 05 1222+57 028215 FT
 WESTON RD
 (SR2015 SEG 0130/0000) 0130/0000

028215 FT
 5 0130/0000 LENGTH(AH 2979 BK 1192)

GREENWOOD ST
 (SR0167 SEG 0100/0000) 0120/0000

0120/0839 MAPLE ST
 (SR2015 SEG 0120/2388)
 027023 FT 1 0 00944 0 05 1210+73
 GREENWOOD ST
 (SR0167 SEG 0100/0000)
 NC MAIN ST
 5 0120/0000 LENGTH(AH 1192 BK 2247)

024776 FT

0110/1257 BMS EN 57/2024/0110/1192
 2 0 57021 0 00 0103+32
 HOP BOT CRK
 0110/1192 BMSBG 57/2024/0110/1192
 AINEY RD
 (T528)
 0110/0674
 024776 FT 2 0 57021 0 00 0090+81
 5 0110/0000 LENGTH(AH 2247 BK 2521)

022255 FT
 WATERFORD RD
 (SR2011 SEG 0030/0000) 0100/0000

022255 FT 2 0 57021 0 00 0065+60
 TEWKSBURY RD
 (T547)
 5 0100/0000 LENGTH(AH 2521 BK 3499)

0090/1890 BAILEY RD
 (T546)

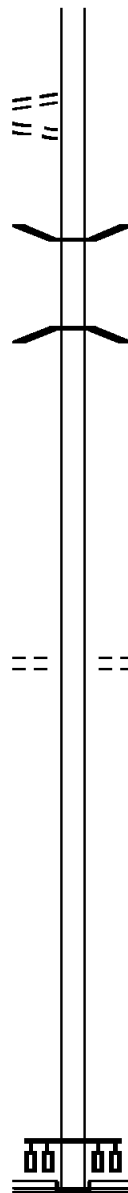
EXTRACT DATE: 12/18/2023 ROADWAY MANAGEMENT SYSTEM PAGE NUMBER: 304
 PRINT DATE: 12/19/2023 SLD COUNTY/SR - ANNUAL PRINT COUNTY: SUSQUEHANNA
 DIR: B TOTAL LEN: 9.350 MI. DIST: 04-5 SR: 2024
 LEFT MUN: BROOKLYN T RIGHT MUN: BROOKLYN T

Stationing / Description	Length (FT)	Segment / Details	Stationing / Description	Length (FT)	Segment / Details
	018756		018756 FT 2 0 57108 0 00 0049+89	018756	2 0 57108 0 00 0049+89
			0090/0000 LENGTH(AH 3499 BK 2483)		
	016273		016273 FT 2 0 57108 0 00 0025+10	016273	2 0 57108 0 00 0025+10
			0080/0000 LENGTH(AH 2483 BK 2501)		
			0070/1696 BROOKLYN DIMOCK T NC DIMOCK RD		
			0070/0571 BMS EN 57/2024/0070/0533 2 0 57108 0 00 0005+43		
			MESHOP CREEK		
	013772		0070/0533 BMSBG 57/2024/0070/0533 2 0 57108 0 00 0000+00	013772	2 0 57108 0 00 0000+00
MESHOPPEN CREEK RD (SR2053 SEG 0010/0000)			013772 FT		
			0070/0000 LENGTH(AH 2501 BK 1775)		
			0060/0185 TRAILER PARK RD (PRDR)		
			0060/0010 TRAILER PARK RD (PRDR)		
2 0 57022 0 00 0120+74 VANDERMARK RD (T520)	011997		011997 FT	011997	011997 FT
			0060/0000 LENGTH(AH 1775 BK 1832)		
	010165		0050/0437 BR MESH PN CR STRUCTURE LENGTH 18 FT BMSID 57/2024/0050/0437 2 0 57022 0 00 0102+15	010165	010165 FT
			GREENWOOD RD (T523)		

DIR: B TOTAL LEN: 9.350 MI. DIST: 04-5 SR: 2024
 LEFT MUN: DIMOCK T RIGHT MUN: DIMOCK T

LC FROM HESS RD
 (CONN)
 HESS RD
 (T530)

0040/1482
 0040/1274



008029 FT

0040/0023 BMS EN 57/2024/0040/0000
 008029 FT 2 0 57022 0 00 0080+61
 CAPE POND CR
 BMSBG 57/2024/0040/0000
 0040/0000 LENGTH(AH 2136 BK 3021)

005008 FT

005008 FT 2 0 57022 0 00 0050+02
 0030/0000 LENGTH(AH 3021 BK 2438)

BAKER RD
 (T516)

0020/1675

0020/1675 CARTER RD
 (T526)

002570 FT

002570 FT 2 0 57022 0 00 0025+75
 0020/0000 LENGTH(AH 2438 BK 2570)

000000 FT

000000 FT 2 0 57022 0 00 0000+00
 NC SR 2024 SH
 SR 0029 SH
 (SR0029 SEG 0150/0506)

INTER-BK SR 3023 SH
 (SR3023 SEG 0200/0000)
 MFC BEGIN = D

0010/0000 LENGTH(AH 2570 BK 0000)

EXTRACT DATE: 12/18/2023 ROADWAY MANAGEMENT SYSTEM PAGE NUMBER: 302
PRINT DATE: 12/19/2023 SLD COUNTY/SR - ANNUAL PRINT COUNTY: SUSQUEHANNA

DIR: B TOTAL LEN: 8.272 MI. DIST: 04-5 SR: 2023
LEFT MUN: HERRICK T RIGHT MUN: HERRICK T

043678 FT

043678 FT BROOKLYN ST
0180/2597 (SR0374 SEG 0350/0000)

041081 FT

041081 FT 2 0 57091 0 00 0075+38
0180/0000 LENGTH(AH 2597 BK 2147)

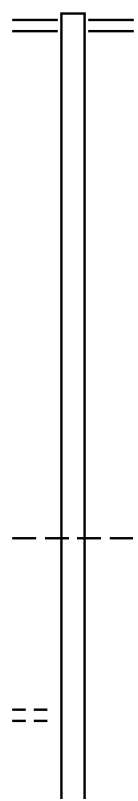
038934 FT

038934 FT 2 0 57091 0 00 0051+14
0170/0000 LENGTH(AH 2147 BK 2911)

0160/1557 HERRICK
UNION DALE B

2 0 57091 0 00 0024+55 036023 FT
FOSTER DR
(TWP) 0160/0000

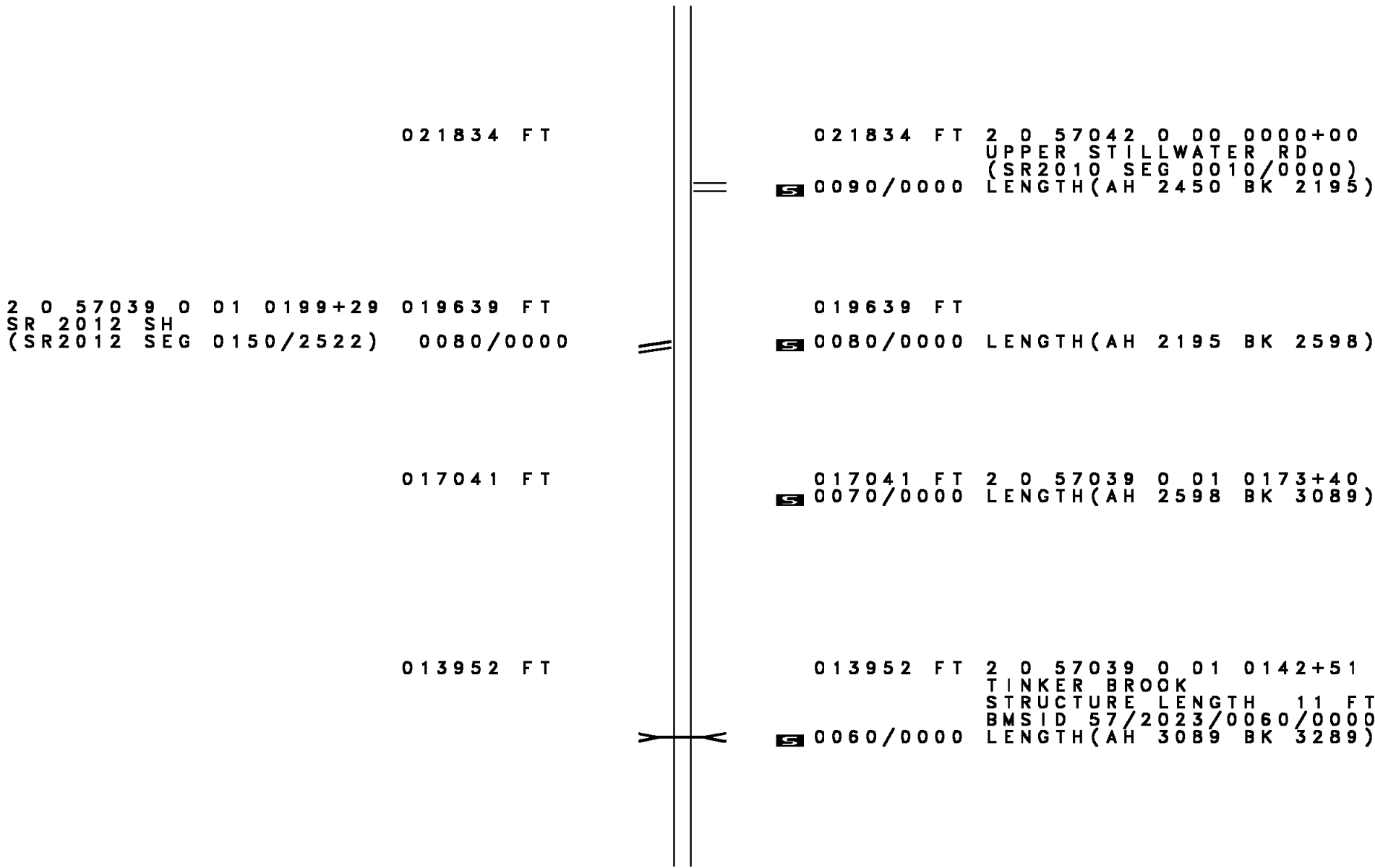
036023 FT
0160/0000 LENGTH(AH 2911 BK 1381)



DIR: B TOTAL LEN: 8.272 MI. DIST: 04-5 SR: 2023
 LEFT MUN: UNION DALE B RIGHT MUN: UNION DALE B

Segment Description	Stationing	Length (FT)	Start Station	End Station	Notes
LAKE SHORE DR (TWP)	0150/0170	034642	034642	0150	
			034642	0150	034642 FT 2 0 57091 0 00 0008+59
			0150	0000	LENGTH(AH 1381 BK 0859)
			0140	0176	BMS EN 57/2023/0140/0162
			0140	0162	2 0 57091 0 00 0001+12
			0140	0162	OUTLET LEWIS LAKE
			033783	0162	BMSBG 57/2023/0140/0162
			033783	0162	2 0 57091 0 00 0000+00
					NORTON HILL RD
					(BORO)
LEWIS LAKE RD (SR2042 SEG 0010/0000)	0140/0000	0140	0140	0000	MFC BEGIN = E
			0140	0000	LENGTH(AH 0859 BK 2052)
			0130	1164	SKYLINE DR
			0130	1164	(SR2040 SEG 0012/0000)
			031731	1164	031731 FT 2 0 57042 0 00 0099+49
			0130	0000	LENGTH(AH 2052 BK 2708)
			029023	1164	029023 FT 2 0 57042 0 00 0071+90
COTTRELL RD (SR2031 SEG 0020/3283)	0120/0000	0120	0120	0000	NC MAIN ST
			0120	0000	LENGTH(AH 2708 BK 2103)
			0110	1959	UNION DALE
			0110	1959	CLIFFORD T
			026920	1959	026920 FT 2 0 57042 0 00 0050+86
			0110	0000	LENGTH(AH 2103 BK 2636)
			024284	1959	024284 FT 2 0 57042 0 00 0024+50
			0100	0000	LENGTH(AH 2636 BK 2450)

DIR: B TOTAL LEN: 8.272 MI. DIST: 04-5 SR: 2023
LEFT MUN: CLIFFORD T RIGHT MUN: CLIFFORD T



DIR: B TOTAL LEN: 8.272 MI. DIST: 04-5 SR: 2023
LEFT MUN: CLIFFORD T RIGHT MUN: CLIFFORD T

010663 FT

010663 FT 2 0 57039 0 01 0109+42
S 0050/0000 LENGTH(AH 3289 BK 2393)

008270 FT

008270 FT 2 0 57039 0 01 0085+52
SR 0247 SH
(SR0247 SEG 0080/0000)
SR 0247 SH
(SR0247 SEG 0080/0000)
S 0040/0000 LENGTH(AH 2393 BK 3305)

004965 FT

004965 FT 2 0 57039 0 00 0049+65
S 0030/0000 LENGTH(AH 3305 BK 2418)

ELKWOOD LN
(TWP)

0020/1607 ==

002547 FT

002547 FT 2 0 57039 0 00 0025+47
S 0020/0000 LENGTH(AH 2418 BK 2547)

000000 FT

000000 FT 2 0 57039 0 00 0000+00
NC SR 2023 SH
SR 0247 SH
(SR0247 SEG 0040/0000)
MFC BEGIN = D
S 0010/0000 LENGTH(AH 2547 BK 0000)

DIR: B TOTAL LEN: 2.124 MI. DIST: 04-5 SR: 2022
 LEFT MUN: LENOX T RIGHT MUN: LENOX T

011214 FT

010664 FT

010664 FT

010664 FT

010664 FT

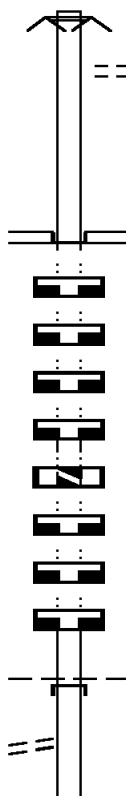
010664 FT

010664 FT

010664 FT

010664 FT

010664 FT



011214 FT CLOSED RD
 0120/0550 ROAD CLOSED AHEAD
 PADOT STOCKPILE #21
 0120/0217 (GOVT)
 010664 FT 0 0 00000 0 00 0000+00
 NC FE DUCHAK LN
 SR 0092 SH
 (SR0092 SEG 0120/0000)
 INTER-BK MILFORD & OWEGO TP
 (T508)
 0120/0000 LENGTH(AH 0550 BK 2110)
 010664 FT
 7110/0000 LENGTH(AH 2110 BK 2690)
 010664 FT
 7100/0000 LENGTH(AH 2690 BK 2843)
 010664 FT
 7090/0000 LENGTH(AH 2843 BK 2332)
 010664 FT
 7080/0000 LTH AH 002332 BK 000100
 010664 FT
 7074/0000 LTH AH 000100 BK 003475
 010664 FT
 7070/0000 LENGTH(AH 3475 BK 1761)
 010664 FT
 7060/0000 LENGTH(AH 1761 BK 2183)
 010664 FT
 7050/0000 LENGTH(AH 2183 BK 2004)
 INTER-AHD OLD TURNPIKE RD
 (T502)
 0040/2004 HARFORD T

SHOUP RD
 (T565)

0040/1711

DIR: B TOTAL LEN: 2.124 MI. DIST: 04-5 SR: 2022
 LEFT MUN: HARFORD T RIGHT MUN: HARFORD T

1 0 00944 0 06 1481+75 008660 FT
 TRIPPS RD
 (T469) 0040/0000

008660 FT
 0040/0000 LENGTH(AH 2004 BK 2746)

005914 FT

005914 FT 1 0 00944 0 06 1454+26
 0030/0000 LENGTH(AH 2746 BK 2727)

003187 FT

003187 FT 1 0 00944 0 06 1427+00
 NC MILFORD & OWEGO PK
 STOCKINGER RD
 (T448)
 0020/0000 LENGTH(AH 2727 BK 3187)

HARMONY RD
 (T451) 0010/1626

BR MARTIN CK
 STRUCTURE LENGTH 12 FT
 0010/1541 BMSID 57/2022/0010/1541

OAKLEY CROSSING RD
 (T449) 0010/1110

NC MILFORD & OWEGO TP

000000 FT

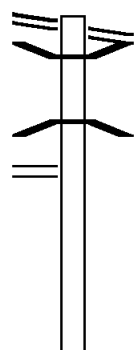
0010/0379 LACKAWANNA AND WYOMING
 OVERPASS IS RR X-ING
 000000 FT 1 0 00944 0 06 1395+62
 NC OAKLEY CROSSING RD
 LACKAWANNA TR
 (SR0011 SEG 0160/0000)
 INTER-BK CHARLES RD
 (T570)
 MFC BEGIN = E
 0010/0000 LENGTH(AH 3187 BK 0000)

EXTRACT DATE: 12/18/2023 ROADWAY MANAGEMENT SYSTEM PAGE NUMBER: 296
PRINT DATE: 12/19/2023 SLD COUNTY/SR - ANNUAL PRINT COUNTY: SUSQUEHANNA

DIR: B TOTAL LEN: 1.713 MI. DIST: 04-5 SR: 2021
LEFT MUN: LENOX T RIGHT MUN: LENOX T

BROOKLYN ST 009045 FT
(SR0374 SEG 0120/0000) 0070/3038

SR 2035 SH
(SR2035 SEG 0010/0000) 0070/2582



009045 FT BROOKLYN ST
0070/3038 (SR0374 SEG 0120/0000)
0070/2869 BMS EN 57/2021/0070/2714
2 0 57037 0 02 0243+73
E BR TUNK CK
0070/2714 BMSBG 57/2021/0070/2714

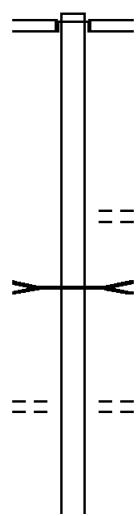
DIR: B TOTAL LEN: 1.713 MI. DIST: 04-5 SR: 2021
 LEFT MUN: LENOX T RIGHT MUN: LENOX T

Left Side	Right Side	Structure	Right Side
006007 FT	006007 FT		2 0 57037 0 02 0216+74
WHENGREEN RD (TWP)	0070/0000	==	DRAINAGE STRUCTURE LENGTH 7 FT BMSID 57/2021/0070/0000 LENGTH(AH 3038 BK 2107)
		==	
	0060/0841	==	BMSEN 57/2021/0060/0769 0 0 00000 0 00 0000+00
	0060/0824	==	TR E BR TUNK BMSBG 57/2021/0060/0769
2 0 57037 0 02 0195+70	003900 FT	==	003900 FT
ROBINSON RD (T385)	0060/0000	==	0060/0000 LENGTH(AH 2107 BK 3900)
		==	
		RBR	
		RBR	
	0050/1735	==	BMSEN 57/2021/0050/1583 2 0 57037 0 02 0172+36
	0050/1583	==	P3 INTERSTATE-81 SB BMSBG 57/2021/0050/1583
		==	
	000000 FT	==	0050/0278 UNNAMED RD (TWP)
		==	000000 FT 2 0 57037 0 02 0156+50
		==	NC SR 2021 SH (BRIDGE CLOSED)
HIGH BRIDGE RD (T436)	0050/0000	==	ROAD CLOSED BACK
000000 FT	000000 FT	==	LTH AH 003900 BK 000340
000000 FT	7044/0000	==	LTH AH 000340 BK 000553
000000 FT	000000 FT	==	000000 FT
000000 FT	7040/0000	==	LTH AH 000553 BK 000100
000000 FT	000000 FT	==	000000 FT
000000 FT	7032/0000	==	LTH AH 000100 BK 000100
000000 FT	000000 FT	==	000000 FT
000000 FT	7030/0000	==	LTH AH 000100 BK 002849
000000 FT	000000 FT	==	000000 FT
000000 FT	7020/0000	==	LENGTH(AH 2849 BK 2789)
	000000 FT	==	000000 FT
	7010/0000	==	LENGTH(AH 2789 BK 0000)

EXTRACT DATE: 12/18/2023 ROADWAY MANAGEMENT SYSTEM PAGE NUMBER: 294
 PRINT DATE: 12/19/2023 SLD COUNTY/SR - ANNUAL PRINT COUNTY: SUSQUEHANNA
 DIR: B TOTAL LEN: 4.699 MI. DIST: 04-5 SR: 2020
 LEFT MUN: LENOX T RIGHT MUN: LENOX T

024813 FT

024813 FT
 INTER-AHD BARTHOLOMEW RD
 (T432)
 SR 0106 SH
 (SR0106 SEG 0092/0000)









0090/0626 OWEGO TURNPIKE RD
 (T510)
 OUTLET ACRE LAKE
 STRUCTURE LENGTH 20 FT
 0090/0332 BMSID 57/2020/0090/0332
 021987 FT 2 0 57033 0 01 0220+97
 NC BA BARTHOLOMEW RD
 FRANKLIN RD
 (T432)
 5 0090/0000 LENGTH(AH 2826 BK 3372)

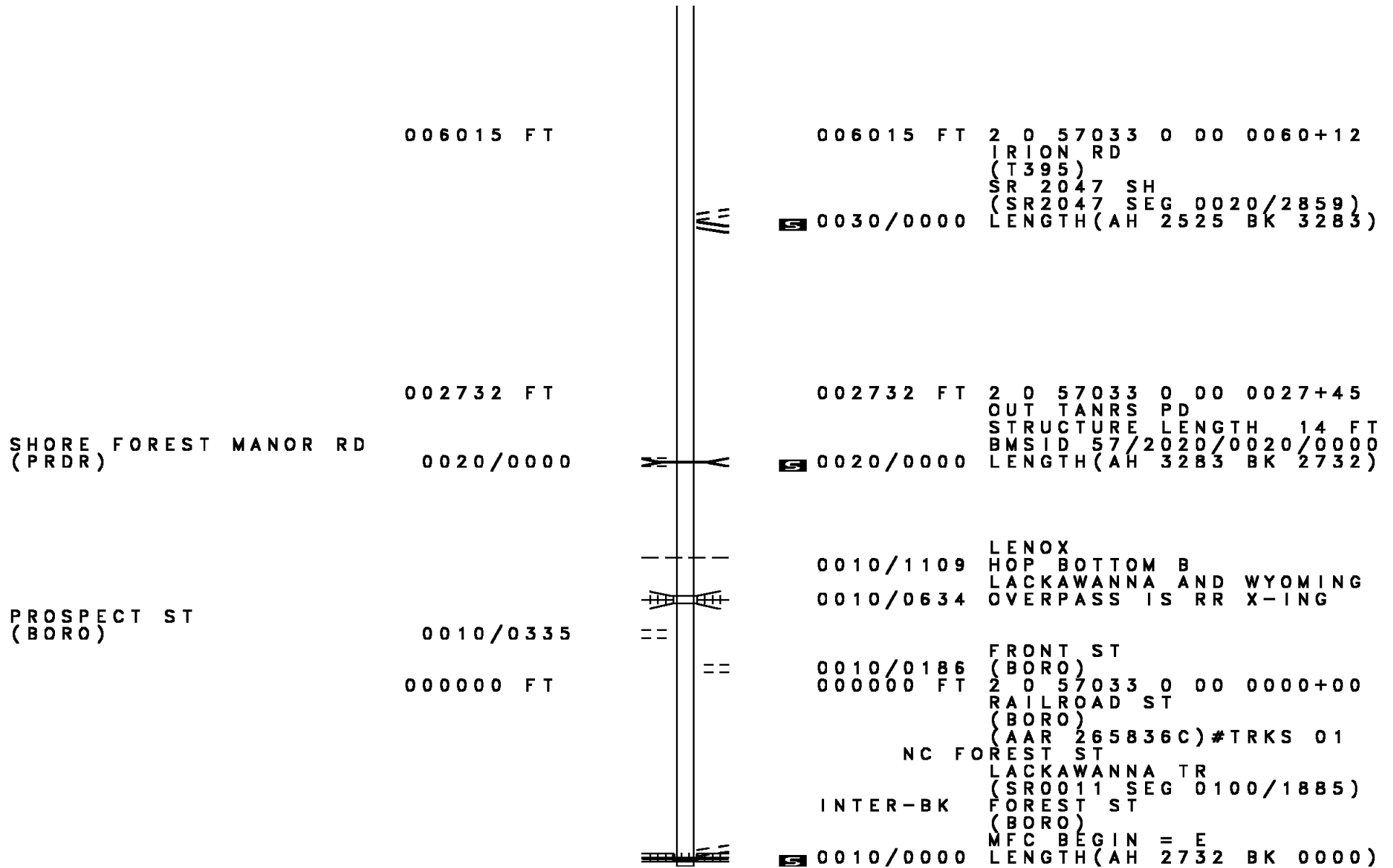
021987 FT

OWEGO TURNPIKE RD
 (T502)

0090/0000

DIR: B TOTAL LEN: 4.699 MI. DIST: 04-5 SR: 2020
 LEFT MUN: LENOX T RIGHT MUN: LENOX T

Left Side	Left Side	Center	Right Side	Right Side
RUSSELL RD (T430)	0080/1737	==	0080/1737	W L CHURCH RD (T504)
	018615 FT		018615 FT	2 0 57033 0 01 0187+15 VILLAGE: WEST LENOX TOWER CREEK STRUCTURE LENGTH 12 FT BMSID 57/2020/0080/0000
				0080/0000 LENGTH(AH 3372 BK 2389)
	016226 FT		016226 FT	2 0 57033 0 00 0162+87 BENNETT RD (T442)
			==	
			0070/0000	LENGTH(AH 2389 BK 2291)
	013935 FT		013935 FT	2 0 57033 0 00 0139+92
				0060/0000 LENGTH(AH 2291 BK 2440)
	011495 FT		011495 FT	2 0 57033 0 00 0114+98
				0050/0000 LENGTH(AH 2440 BK 2955)
2 0 57033 0 00 0085+40 SMITH RD (T448)	008540 FT		008540 FT	
	0040/0000	==		0040/0000 LENGTH(AH 2955 BK 2525)



006015 FT

006015 FT 2 0 57033 0 00 0060+12
 IRION RD
 (T395)
 SR 2047 SH
 (SR2047 SEG 0020/2859)
 LENGTH(AH 2525 BK 3283)

002732 FT

SHORE FOREST MANOR RD
 (PRDR)

0020/0000

002732 FT 2 0 57033 0 00 0027+45
 OUT TANRS PD
 STRUCTURE LENGTH 14 FT
 BMSID 57/2020/0020/0000
 LENGTH(AH 3283 BK 2732)

PROSPECT ST
 (BORO)

0010/0335

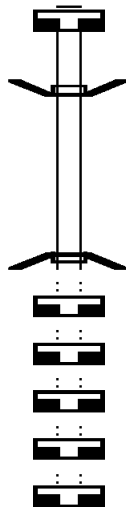
000000 FT

0010/1109 LENOX
 HOP BOTTOM B
 LACKAWANNA AND WYOMING
 0010/0634 OVERPASS IS RR X-ING
 0010/0186 FRONT ST
 (BORO)
 000000 FT 2 0 57033 0 00 0000+00
 RAILROAD ST
 (BORO)
 (AAR 265836C)#TRKS 01
 NC FOREST ST
 LACKAWANNA TR
 (SR0011 SEG 0100/1885)
 INTER-BK FOREST ST
 (BORO)
 MFC BEGIN = E
 0010/0000 LENGTH(AH 2732 BK 0000)

000016 FT




 000000 FT

 000000 FT
 000000 FT
 000000 FT
 000000 FT
 000000 FT



000016 FT
 7046/0000 LENGTH(AH 2511 BK 0016)
 INTER-AHD BMSBN 57/2019/0044/0000
 0044/0016 CROSS COUNTRY RD
 000000 FT (T508)
 000000 FT 2 0 57122 0 00 0092+43
 INTER-BK NC CR CROSS COUNTRY RD
 CROSS COUNTRY RD
 (T508)
 WILLOW BROOK
 BMSBG 57/2019/0044/0000
 0044/0000 LENGTH(AH 0016 BK 0350)
 000000 FT
 7042/0000 LENGTH(AH 0350 BK 1434)
 000000 FT
 7040/0000 LENGTH(AH 1434 BK 2036)
 000000 FT
 7030/0000 LENGTH(AH 2036 BK 2943)
 000000 FT
 7020/0000 LENGTH(AH 2943 BK 2498)
 000000 FT
 7010/0000 LENGTH(AH 2498 BK 0000)

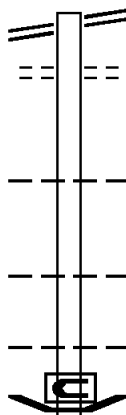
EXTRACT DATE: 12/18/2023 ROADWAY MANAGEMENT SYSTEM PAGE NUMBER: 290
 PRINT DATE: 12/19/2023 SLD COUNTY/SR - ANNUAL PRINT COUNTY: SUSQUEHANNA
 DIR: B TOTAL LEN: .000 MI. DIST: 04-5 SR: 2018
 LEFT MUN: HOP BOTTOM B RIGHT MUN: HOP BOTTOM B

000000 FT		000000 FT	
000000 FT		7030/0000 FT	LENGTH(AH 3567 BK 2184)
000000 FT		000000 FT	
		7020/0000 FT	LENGTH(AH 2184 BK 2232)
		000000 FT	
		7010/0000 FT	LENGTH(AH 2232 BK 0000)

EXTRACT DATE: 12/18/2023 ROADWAY MANAGEMENT SYSTEM PAGE NUMBER: 289
 PRINT DATE: 12/19/2023 SLD COUNTY/SR - ANNUAL PRINT COUNTY: SUSQUEHANNA
 DIR: B TOTAL LEN: 4.735 MI. DIST: 04-5 SR: 2017
 LEFT MUN: HOP BOTTOM B RIGHT MUN: HOP BOTTOM B

LACKAWANNA TR 025002 FT
 (SR0011 SEG 0090/1909) 0100/1648

023354 FT

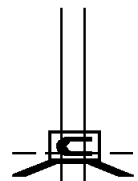


025002 FT LACKAWANNA TR
 0100/1648 (SR0011 SEG 0090/1909)
 0100/1353 RAILROAD ST
 (BORO)

0100/0043 HOP BOTTOM
 023354 FT LATHROP T
 2 0 57034 0 00 0233+29
 LATHROP
 HOP BOTTOM B
 0100/0000 LENGTH(AH 1648 BK 0979)
 HOP BOTTOM
 0090/0107 LATHROP T
 0090/0070 BMSN 57/2017/0090/0000

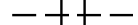
DIR: B TOTAL LEN: 4.735 MI. DIST: 04-5 SR: 2017
 LEFT MUN: LATHROP T RIGHT MUN: LATHROP T

022375 FT



022375 FT 2 0 57034 0 00 0223+50
 BRIDGE CLOSED
 NORFOLK SOUTHERN RAI RR
 BMSBG 57/2017/0090/0000
 LATHROP
 OAKLAND T
 LENGTH(AH 0979 BK 2350)

020025 FT



020025 FT 2 0 57034 0 00 0200+22
 OAKLAND
 LENOX T
 LENGTH(AH 2350 BK 2639)



0070/1079 TAYLOR RD
 (T389)

017386 FT



017386 FT 2 0 57034 0 00 0174+13
 HOPFER RD
 (T414)
 LENGTH(AH 2639 BK 2541)

2 0 57034 0 00 0148+65 014845 FT
 LAUREL LN
 (T494) 0060/0000



014845 FT
 LENGTH(AH 2541 BK 2161)




012684 FT


012684 FT 2 0 57034 0 00 0126+64
 LENGTH(AH 2161 BK 2058)


DIR: B TOTAL LEN: 4.735 MI. DIST: 04-5 SR: 2017
 LEFT MUN: LENOX T RIGHT MUN: LENOX T

Stationing	Distance (FT)	Segment	Length (FT)	Stationing	Segment	Length (FT)
	010626		010626	2 0 57034 0 00	0106+57	
				(CROSS COUNTRY RD (T508))		
		5 0050/0000		LENGTH(AH 2058 BK 3148)		
GLENWOOD SWITCH RD (T377)	0040/1820					
	007478		007478	2 0 57034 0 00	0074+78	
		5 0040/0000		LENGTH(AH 3148 BK 2496)		
	004982		004982	2 0 57034 0 00	0049+82	
		5 0030/0000		LENGTH(AH 2496 BK 2504)		
NOVITCH RD (T410)	0020/0826					
	002478		002478	2 0 57034 0 00	0024+78	
		5 0020/0000		LENGTH(AH 2504 BK 2478)		
	000000		000000	2 0 57034 0 00	0000+00	
				NC STATION HILL RD INTER-BK (CO 65) PROSPECT ST (SR1025 SEG 0030/2647)		
				MFC BEGIN = E BK-WYOMING (65)		
		5 0010/0000		LENGTH(AH 2478 BK 0000)		

DIR: B TOTAL LEN: 3.228 MI. DIST: 04-5 SR: 2016
 LEFT MUN: LENOX T RIGHT MUN: LENOX T

017042 FT		017042 FT	7090/0000	LENGTH(AH 2532 BK 1853)
017042 FT		017042 FT	7080/0000	LENGTH(AH 1853 BK 2204)
017042 FT		017042 FT	7074/0000	LENGTH(AH 2204 BK 1718)
			INTER-AHD	UNKNOWN RD
			0070/1718	(BORO)



015324 FT		015324 FT	2 0 57036 0 02 0186+13	OTLET HARDING POND
				STRUCTURE LENGTH 12 FT
			BMSID 57/2016/0070/0000	
		0070/0000	LENGTH(AH 1718 BK 1806)	

013518 FT		013518 FT	2 0 57036 0 02 0168+07	
		0060/0000	LENGTH(AH 1806 BK 2402)	

0050/1448 ROBINSON RD (T385)




MCCARTHY RD (T393)

0050/0227

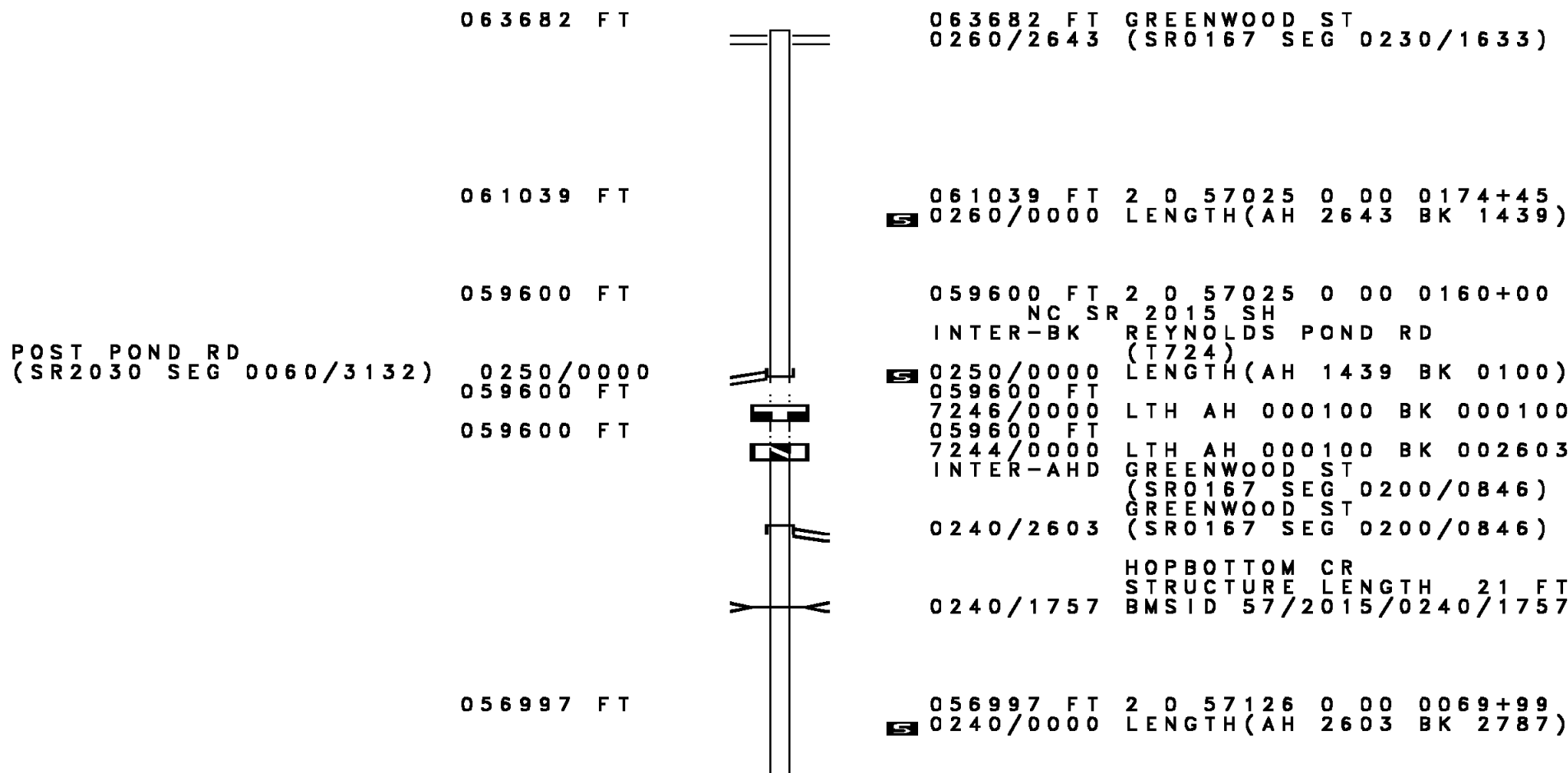
011116 FT		0050/0113	OP ID SR 0081 NB	57/0081/2080/0547
		011116 FT	2 0 57036 0 01 0142+36	
			SR 0081 SB	
		0050/0000	OP ID SR 0081 NB	57/0081/2081/0616
			LENGTH(AH 2402 BK 3243)	

MARCY HILL RD

DIR: B TOTAL LEN: 3.228 MI. DIST: 04-5 SR: 2016
 LEFT MUN: LENOX T RIGHT MUN: LENOX T

(T434)	0040/2453	==	
2 0 57036 0 01 0109+56	007873 FT		007873 FT
MALONEY HILL RD			
(T463)	0040/0000	==	0040/0000 LENGTH(AH 3243 BK 3724)
	004149 FT		004149 FT 2 0 57036 0 01 0072+56
			0030/0000 LENGTH(AH 3724 BK 2580)
		==	
	001569 FT		0020/0132 UNKNOWN RD (PRDR)
			BMSSEN 57/2016/0020/0000
			BRIDGE POSTED (TONS)
			2 0 57036 0 01 0046+77
			SGL 28 COMB 32
			E BR TUNK CK
			0020/0000 BMSBG 57/2016/0020/0000
			LENGTH(AH 2580 BK 1569)
	000000 FT		000000 FT 2 0 57036 0 00 0031+47
			SR 0374 SH
			(SR0374 SEG 0050/0000)
			NC SR 2016 SH
SR 0374 SH			MFC BEGIN = E
(SR0374 SEG 0050/0000)	0010/0000		0010/0000 LENGTH(AH 1569 BK 0000)

DIR: B TOTAL LEN: 12.061 MI. DIST: 04-5 SR: 2015
 LEFT MUN: BRIDGEWATER T RIGHT MUN: BRIDGEWATER T



DIR: B TOTAL LEN: 12.061 MI. DIST: 04-5 SR: 2015
 LEFT MUN: BRIDGEWATER T RIGHT MUN: BRIDGEWATER T

054210 FT

054210 FT 2 0 57126 0 00 0097+61
 SQUIERS RD
 (T648)
 0230/0000 LENGTH(AH 2787 BK 2886)
 BRIDGEWATER
 0220/2706 BROOKLYN T

051324 FT

051324 FT 2 0 57126 0 00 0126+67
 ALFORD HILL RD
 (T467)
 0220/0000 LENGTH(AH 2886 BK 2354)

048970 FT

048970 FT 2 0 57126 0 00 0149+93
 0210/0000 LENGTH(AH 2354 BK 1958)

047012 FT

047012 FT 2 0 57126 0 00 0169+51
 DEPOT RD
 (SR2032 SEG 0010/0000)
 0200/0000 LENGTH(AH 1958 BK 2983)

044029 FT

044029 FT 2 0 57027 0 00 0024+05

DIR: B TOTAL LEN: 12.061 MI. DIST: 04-5 SR: 2015
 LEFT MUN: BROOKLYN T RIGHT MUN: BROOKLYN T

Stationing	Length	Description	Stationing	Length	Description
			0190/0000		LENGTH(AH 2983 BK 2405)
041624 FT			041624 FT	2 0 57027 0 00	0000+00 WICKIZER RD (SR2055 SEG 0070/1829)
			0180/0000		LENGTH(AH 2405 BK 2577)
039047 FT			039047 FT	2 0 57110 0 00	0024+96
			0170/0000		LENGTH(AH 2577 BK 2500)
2 0 57110 0 00 0000+00 LANE RD (T540)	036547 FT		036547 FT		
	0160/0000		0160/0000		LENGTH(AH 2500 BK 1641)
034906 FT			034906 FT	2 0 57020 0 01	0343+80 BAKER CROSS RD (T532)
			0150/0000		LENGTH(AH 1641 BK 3442)
2 0 57020 0 01 0309+00	031464 FT		031464 FT		

DIR: B TOTAL LEN: 12.061 MI. DIST: 04-5 SR: 2015
 LEFT MUN: BROOKLYN T RIGHT MUN: BROOKLYN T

BISHOP RD
 (T463)

0140/0000 ==

5 0140/0000 LENGTH(AH 3442 BK 3260)

028204 FT

028204 FT 2 0 57020 0 01 0276+46

MAIN ST
 (SR2024 SEG 0130/0000)

NC WESTON RD
 INTER-BK MAIN ST
 (SR2024 SEG 0130/0000)

028204 FT

5 0130/0000 LTH AH 003260 BK 000100

MAIN ST
 (SR2024 SEG 0120/0839) 0120/2388

028204 FT
 7124/0000 LTH AH 000100 BK 002388
 INTER-AHD MAIN ST
 0120/2388 (SR2024 SEG 0120/0839)

NC MAPLE ST
 GREENWOOD ST
 (SR0167 SEG 0090/0000)
 0120/1253
 0120/1127 BMSSEN 57/2015/0120/1084
 0 0 00000 0 00 0000+00
 HOP BOT CRK
 0120/1084 BMSBG 57/2015/0120/1084

AINEY RD
 (T528)

0120/0888 ==

025816 FT

025816 FT 2 0 57020 0 01 0252+13

KRUPINSKI RD
 (T544)

5 0120/0000 LENGTH(AH 2388 BK 3559)

LC FOR KUPINSKI RD
 0110/3383 (CONN)

DIR: B TOTAL LEN: 12.061 MI.
 LEFT MUN: BROOKLYN T

DIST: 04-5 SR: 2015
 RIGHT MUN: BROOKLYN T

Left Side Description	Left Side Length	Right Side Description	Right Side Length
	022257 FT	022257 FT 2 0 57095 0 00 0216+85 NC LINDAVILLE RD LINDAVILLE RD (TBC)	
(TBK) SR2011 TEWKSBURY (T547)	0100/1225	0110/0000 LENGTH(AH 3559 BK 1678)	
	020579 FT	020579 FT 2 0 57095 0 00 0204+32 0100/0000 LENGTH(AH 1678 BK 2395)	
TARA CT (PRDR)	0090/0660		
	018184 FT	018184 FT 2 0 57095 0 00 0179+98 0090/0000 LENGTH(AH 2395 BK 2299)	
2 0 57095 0 00 0157+10 BAILEY RD (T546)	015885 FT 0080/0000	015885 FT NC GARDOSKI RD CORBIN RD (T457) BAILEY RD (T546)	0080/0000 LENGTH(AH 2299 BK 2141)
2 0 57095 0 00 0136+31 PRIVATE RD (PRDR)	013744 FT 0070/0000	013744 FT 0070/0000 LENGTH(AH 2141 BK 3136)	

DIR: B TOTAL LEN: 12.061 MI.
 LEFT MUN: BROOKLYN T

DIST: 04-5 SR: 2015
 RIGHT MUN: BROOKLYN T

010608 FT

010608 FT 2 0 57095 0 00 0105+07
 0060/0000 LENGTH(AH 3136 BK 2322)

008286 FT

008286 FT 2 0 57095 0 00 0081+85
 MACK RD
 (SR2006 SEG 0010/0000)
 NC VANAUKEN RD
 0050/0000 LENGTH(AH 2322 BK 1157)
 BROOKLYN
 0040/1122 DIMOCK T

007129 FT

007129 FT 2 0 57095 0 00 0070+70
 GOBBLERS KNOB RD
 (T392)
 0040/0000 LENGTH(AH 1157 BK 1976)

005153 FT

005153 FT 2 0 57095 0 00 0050+62
 0030/0000 LENGTH(AH 1976 BK 2547)

002606 FT

002606 FT 2 0 57095 0 00 0025+56
 0020/0000 LENGTH(AH 2547 BK 2606)

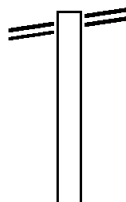
000000 FT

000000 FT 2 0 57095 0 00 0000+00
 NC SR 2015 SH
 SR 3023 SH
 (SR3023 SEG 0140/0573)
 MFC BEGIN = E
 0010/0000 LENGTH(AH 2606 BK 0000)

EXTRACT DATE: 12/18/2023 ROADWAY MANAGEMENT SYSTEM PAGE NUMBER: 278
PRINT DATE: 12/19/2023 SLD COUNTY/SR - ANNUAL PRINT COUNTY: SUSQUEHANNA

DIR: B TOTAL LEN: 4.403 MI. DIST: 04-5 SR: 2014
LEFT MUN: CLIFFORD T RIGHT MUN: CLIFFORD T

SR 0106 SH 023247 FT
(SR0106 SEG 0192/0363) 0090/2656

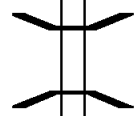


023247 FT SR 0106 SH
0090/2656 (SR0106 SEG 0192/0363)

DIR: B TOTAL LEN: 4.403 MI. DIST: 04-5 SR: 2014
 LEFT MUN: CLIFFORD T RIGHT MUN: CLIFFORD T

020591 FT

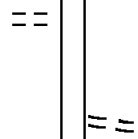
020591 FT 1 0 00944 0 08 1810+11
 S 0090/0000 LENGTH(AH 2656 BK 2476)



0080/0180 BMS EN 57/2014/0080/0161
 1 0 00944 0 08 1833+15
 IDLEWILD CRK
 0080/0161 BMSBG 57/2014/0080/0161

MUD RD
 (T460)

0080/0024
 018115 FT



018115 FT 1 0 00944 0 08 1834+80
 JONES RD
 (T461)
 S 0080/0000 LENGTH(AH 2476 BK 1340)

016775 FT

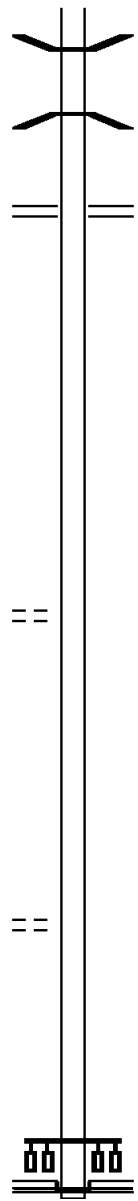
016775 FT 1 0 00944 0 08 1848+75
 DUKERICH RD
 (T462)
 S 0070/0000 LENGTH(AH 1340 BK 3502)

013273 FT



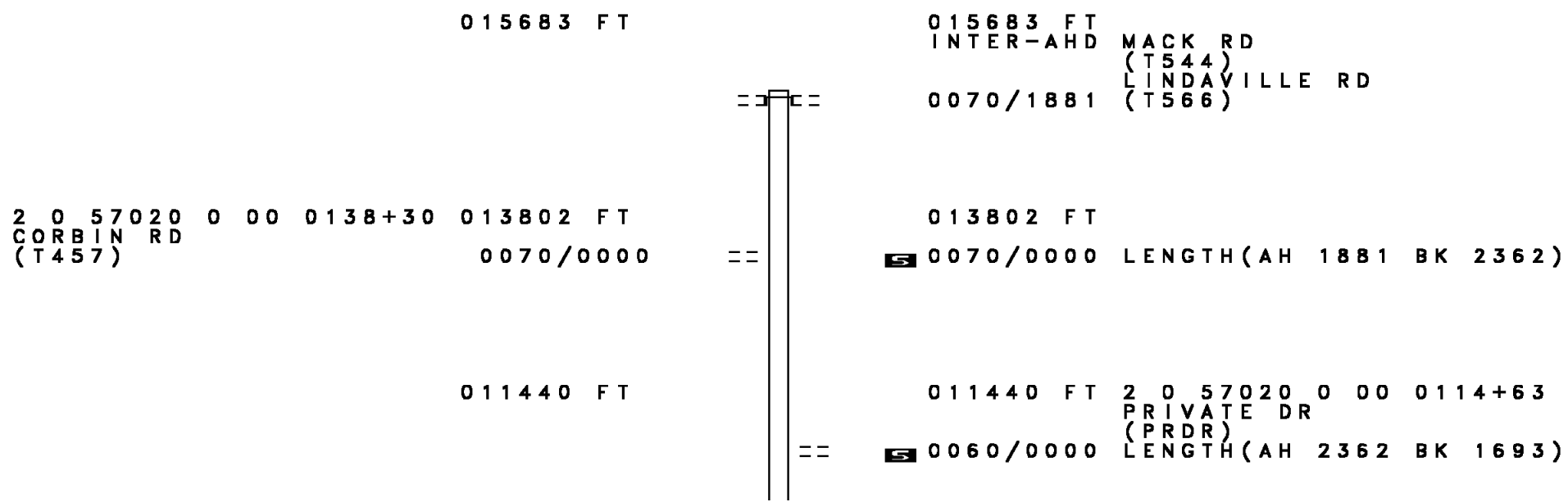
013273 FT 1 0 00944 0 08 1883+50
 ROUND HILL RD
 (T464)
 S 0060/0000 LENGTH(AH 3502 BK 3695)
 (APRA) BARHITE EXCAV
 BARHITE EXCAV DR
 0050/3490 (PRDR)

DIR: B TOTAL LEN: 4.403 MI. DIST: 04-5 SR: 2014
 LEFT MUN: CLIFFORD T RIGHT MUN: CLIFFORD T



	0050/0202	BMS EN 57/2014/0050/0157
		1 0 00944 0 08 1919+08
		E BR TUNK CR
009578 FT	0050/0157	BMSBG 57/2014/0050/0157
	009578 FT	1 0 00944 0 08 1920+45
		SR 2012 SH
	0050/0000	(SR2012 SEG 0070/0000)
		LENGTH(AH 3695 BK 2896)
006682 FT	006682 FT	1 0 00944 0 08 1949+41
	0040/0000	LENGTH(AH 2896 BK 2541)
AL KAZ LN (PRDR)	0030/0556	
	004141 FT	
		004141 FT 1 0 00944 0 08 1974+82
	0030/0000	LENGTH(AH 2541 BK 2493)
PORTER DR (BORO)	001648 FT	
	0010/1131	
		001648 FT 1 0 00944 0 08 1999+75
	0020/0000	LENGTH(AH 2493 BK 1648)
	000000 FT	
		000000 FT 1 0 00944 0 08 2016+32
		NC SR 2014 SH
		SR 2027 SH
		(SR2027 SEG 0010/0000)
SR 0247 SH (SR0247 SEG 0030/0641)	0010/0000	
		INTER-BK SR 0247 SH
		(SR0247 SEG 0030/0641)
		MFC BEGIN = E
	0010/0000	LENGTH(AH 1648 BK 0000)

EXTRACT DATE: 12/18/2023 ROADWAY MANAGEMENT SYSTEM PAGE NUMBER: 275
 PRINT DATE: 12/19/2023 SLD COUNTY/SR - ANNUAL PRINT COUNTY: SUSQUEHANNA
 DIR: B TOTAL LEN: 2.970 MI. DIST: 04-5 SR: 2013
 LEFT MUN: BROOKLYN T RIGHT MUN: BROOKLYN T



DIR: B TOTAL LEN: 2.970 MI. DIST: 04-5 SR: 2013
 LEFT MUN: BROOKLYN T RIGHT MUN: BROOKLYN T

2 0 57020 0 00 0097+70 009747 FT
 BAILEY RD
 (T546) 0050/0000

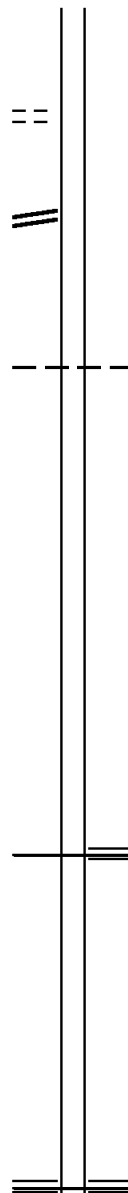
MACK RD
 (SR2006 SEG 0010/2818) 0040/1095

007618 FT

005059 FT

002756 FT

000000 FT



009747 FT
 0050/0000 LENGTH(AH 1693 BK 2129)

NC MACK RD

007618 FT 2 0 57020 0 00 0076+41
 NC NOBLE RD
 0040/0000 LENGTH(AH 2129 BK 2559)
 BROOKLYN
 0030/2429 LATHROP T

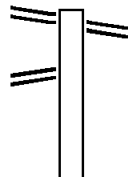
005059 FT 2 0 57020 0 00 0050+05
 0030/0000 LENGTH(AH 2559 BK 2303)

002756 FT 2 0 57020 0 00 0027+75
 SR 2096 SH
 (SR2096 SEG 0010/0000)
 MFC BEGIN = E
 0020/0000 LENGTH(AH 2303 BK 2756)

000000 FT 2 0 57020 0 00 0000+00
 NC LAKESIDE RD
 SR 3023 SH
 (SR3023 SEG 0090/0000)
 MFC BEGIN = D
 0010/0000 LENGTH(AH 2756 BK 0000)

EXTRACT DATE: 12/18/2023 ROADWAY MANAGEMENT SYSTEM PAGE NUMBER: 273
PRINT DATE: 12/19/2023 SLD COUNTY/SR - ANNUAL PRINT COUNTY: SUSQUEHANNA
DIR: B TOTAL LEN: 6.977 MI. DIST: 04-5 SR: 2012
LEFT MUN: CLIFFORD T RIGHT MUN: CLIFFORD T

SR 2023 SH 036837 FT
(SR2023 SEG 0080/0000) 0150/2522
SR 2029 SH
(SR2029 SEG 0010/0000) 0150/2474



036837 FT SR 2023 SH
0150/2522 (SR2023 SEG 0080/0000)

DIR: B TOTAL LEN: 6.977 MI. DIST: 04-5 SR: 2012
LEFT MUN: CLIFFORD T RIGHT MUN: CLIFFORD T

034315 FT

034315 FT 2 0 57106 0 00 0120+06
S 0150/0000 LENGTH(AH 2522 BK 2416)

031899 FT

031899 FT 2 0 57106 0 00 0095+90
TINKERBROOK RD
(T397)
S 0140/0000 LENGTH(AH 2416 BK 1763)

030136 FT

030136 FT 2 0 57106 0 00 0077+88
S 0130/0000 LENGTH(AH 1763 BK 2782)

027354 FT

027354 FT 2 0 57106 0 00 0050+45
S 0120/0000 LENGTH(AH 2782 BK 2450)

024904 FT

024904 FT 2 0 57106 0 00 0026+26
S 0110/0000 LENGTH(AH 2450 BK 2605)

0100/0162 BMS EN 57/2012/0100/0125
2 0 57106 0 00 0001+16

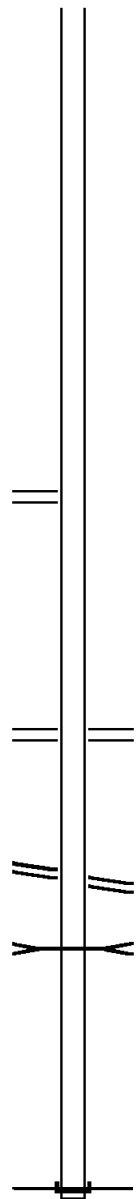
DIR: B TOTAL LEN: 6.977 MI.
 LEFT MUN: CLIFFORD T

DIST: 04-5 SR: 2012
 RIGHT MUN: CLIFFORD T

Stationing (Left)	Stationing (Right)	Segment / Description
022299 FT	0100/0125	TINKER BROOK BMSBG 57/2012/0100/0125
	022299 FT	2 0 57106 0 00 0000+00
	0100/0000	SR 2027 SH (SR2027 SEG 0050/0000) LENGTH(AH 2605 BK 2905)
019394 FT	019394 FT	2 0 57038 0 00 0174+59
	0090/0000	VILLAGE: ELKDALE LENGTH(AH 2905 BK 2491)
016903 FT	016903 FT	2 0 57038 0 00 0149+80
	0080/0000	LENGTH(AH 2491 BK 2757)
014146 FT	014146 FT	2 0 57038 0 00 0122+54
	0070/0000	SR 2014 SH (SR2014 SEG 0050/0000)
	0060/2050	LENGTH(AH 2757 BK 2272) BMSSEN 57/2012/0060/2035
	0060/2035	2 0 57038 0 00 0119+91 TR E BR TUNKHANNOCK CRK BMSBG 57/2012/0060/2035
011874 FT	011874 FT	2 0 57038 0 00 0099+56
	0060/0000	LENGTH(AH 2272 BK 2699)

DIR: B TOTAL LEN: 6.977 MI. DIST: 04-5 SR: 2012
 LEFT MUN: CLIFFORD T RIGHT MUN: CLIFFORD T

Segment ID	Start Station	End Station	Length (FT)	Notes
2 0 57038 0 00 0042+17	0040/0000	006107	006107	CEMETERY ST (SR2050 SEG 0010/1710)
2 0 57038 0 00 0000+00	0020/0000	001885	001885	MAIN ST (SR0106 SEG 0252/1269)
2 0 57038 0 00 0024+80	0030/0000	004392	004392	AIRPORT RD (SR2008 SEG 0030/1067)
1 0 00615 0 00 0000+00	0010/0000	000000	000000	NC CHURCH ST INTER-BK (CO 35) BELL MOUNTAIN R (SR1013 SEG 0120/3786) MFC BEGIN = D BK-LACKAWANNA (35)



EXTRACT DATE: 12/18/2023 ROADWAY MANAGEMENT SYSTEM PAGE NUMBER: 269
PRINT DATE: 12/19/2023 SLD COUNTY/SR - ANNUAL PRINT COUNTY: SUSQUEHANNA

DIR: B TOTAL LEN: 5.915 MI. DIST: 04-5 SR: 2011
LEFT MUN: BRIDGEWATER T RIGHT MUN: BRIDGEWATER T

031229 FT

031229 FT
INTER-AHD OLD COUNTY RD
(T704)
0150/2798 POST POND RD
(SR2030 SEG 0040/2269)



==

==

1 0 00939 0 00 0651+64 028431 FT
PRIVATE DR
(PRDR) 0150/0000

028431 FT
0150/0000 LENGTH(AH 2798 BK 2673)
0140/1999 LEWIS RD
(T646)

025758 FT

025758 FT 1 0 00939 0 00 0624+62
0140/0000 LENGTH(AH 2673 BK 2489)

023269 FT

023269 FT 1 0 00939 0 00 0600+01
0130/0000 LENGTH(AH 2489 BK 1637)



DIR: B TOTAL LEN: 5.915 MI. DIST: 04-5 SR: 2011
 LEFT MUN: BRIDGEWATER T RIGHT MUN: BRIDGEWATER T

Segment ID	Start Station	End Station	Length (FT)	Structure	Notes
1 0 00939 0 00	0583+68	021632	021632 FT	TURNPIKE RD (T730)	TR MESH PN CK STRUCTURE LENGTH 9 FT BMSID 57/2011/0120/0271 TURNPIKE RD (T730)
		0120/0000			LENGTH(AH 1637 BK 2365)
		019267	019267 FT		
		0110/0000			LENGTH(AH 2365 BK 2379)
		016888	016888 FT		
		0100/0021		BMSEN 57/2011/0100/0000	
		016888	016888 FT	1 0 00939 0 00 0536+31	
		0100/0000		TRIB MESH CK BMSBG 57/2011/0100/0000	
		014227	014227 FT		
1 0 00939 0 00	0509+80	014227	014227 FT	ELY LAKE RD (T522)	
		0090/0000			LENGTH(AH 2661 BK 2397)
		011830	011830 FT		
		0080/0000			LENGTH(AH 2397 BK 2503)

EXTRACT DATE: 12/18/2023 ROADWAY MANAGEMENT SYSTEM PAGE NUMBER: 266
 PRINT DATE: 12/19/2023 SLD COUNTY/SR - ANNUAL PRINT COUNTY: SUSQUEHANNA
 DIR: B TOTAL LEN: 1.957 MI. DIST: 04-5 SR: 2010
 LEFT MUN: CLIFFORD T RIGHT MUN: CLIFFORD T

010331 FT

010331 FT MAIN ST
 0030/3257 (SR0171 SEG 0060/1913)

007074 FT

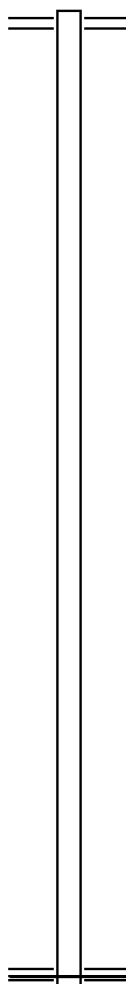
007074 FT 2 0 57039 0 02 0275+00
 0030/0000 LENGTH(AH 3257 BK 3463)

003611 FT

003611 FT 2 0 57039 0 02 0250+00
 0020/0000 LENGTH(AH 3463 BK 3611)

000000 FT

000000 FT 2 0 57039 0 02 0222+16
 NC UPPER STILLWATER RD
 SR 2023 SH
 (SR2023 SEG 0090/0000)
 MFC BEGIN = E
 0010/0000 LENGTH(AH 3611 BK 0000)



EXTRACT DATE: 12/18/2023 ROADWAY MANAGEMENT SYSTEM PAGE NUMBER: 265
 PRINT DATE: 12/19/2023 SLD COUNTY/SR - ANNUAL PRINT COUNTY: SUSQUEHANNA
 DIR: B TOTAL LEN: 4.500 MI. DIST: 04-5 SR: 2009
 LEFT MUN: LATHROP T RIGHT MUN: LATHROP T

023761 FT
 023761 FT
 023761 FT
 023761 FT

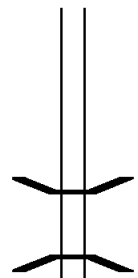


023761 FT
 7130/0000 LENGTH(AH 1791 BK 2691)
 023761 FT
 7120/0000 LENGTH(AH 2691 BK 2534)
 023761 FT
 7110/0000 LENGTH(AH 2534 BK 0748)
 023761 FT
 7104/0000 LENGTH(AH 0748 BK 1750)
 INTER-AHD LINDAVILLE RD
 0100/1750 (T566)

DIR: B TOTAL LEN: 4.500 MI. DIST: 04-5 SR: 2009
 LEFT MUN: LATHROP T RIGHT MUN: LATHROP T

022011 FT

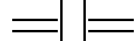
022011 FT 1 0 00939 0 00 0220+02
 0100/0000 LENGTH(AH 1750 BK 2486)



0090/0964 BMS EN 57/2009/0090/0940
 1 0 00939 0 00 0204+56
 TRIB HORTON
 0090/0940 BMSBG 57/2009/0090/0940

019525 FT

019525 FT 1 0 00939 0 00 0195+16
 SR 2096 SH
 (SR2096 SEG 0040/0000)
 0090/0000 LENGTH(AH 2486 BK 2045)



017480 FT

017480 FT 1 0 00939 0 00 0174+92
 0080/0000 LENGTH(AH 2045 BK 2250)

015230 FT

015230 FT 1 0 00939 0 00 0152+34
 LORD POND CR
 STRUCTURE LENGTH 11 FT
 BMSID 57/2009/0070/0000
 0070/0000 LENGTH(AH 2250 BK 2224)



0060/1487 KARHNAK RD
 (T400)

013006 FT

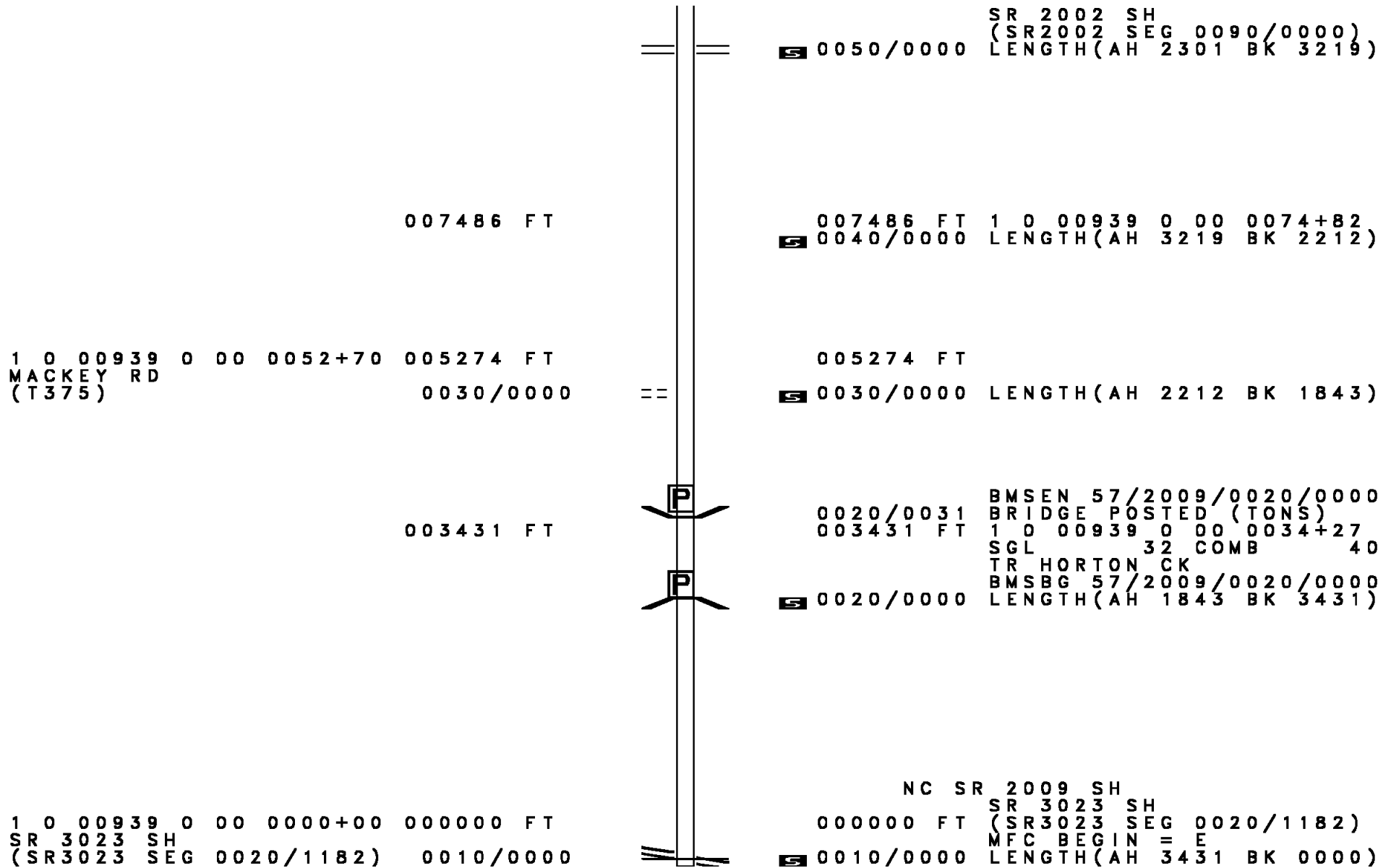
013006 FT 1 0 00939 0 00 0129+85
 0060/0000 LENGTH(AH 2224 BK 2301)

010705 FT

010705 FT 1 0 00939 0 00 0107+00



DIR: B TOTAL LEN: 4.500 MI. DIST: 04-5 SR: 2009
 LEFT MUN: LATHROP T RIGHT MUN: LATHROP T



SR 2002 SH
 (SR2002 SEG 0090/0000)
 0050/0000 LENGTH(AH 2301 BK 3219)

007486 FT
 007486 FT 1 0 00939 0 00 0074+82
 0040/0000 LENGTH(AH 3219 BK 2212)

1 0 00939 0 00 0052+70 005274 FT
 MACKEY RD
 (T375) 0030/0000
 005274 FT
 0030/0000 LENGTH(AH 2212 BK 1843)

003431 FT
 0020/0031 BMS EN 57/2009/0020/0000
 003431 FT BRIDGE POSTED (TONS)
 1 0 00939 0 00 0034+27
 SGL 32 COMB 40
 TR HORTON CK
 0020/0000 BMSBG 57/2009/0020/0000
 LENGTH(AH 1843 BK 3431)

1 0 00939 0 00 0000+00 000000 FT
 SR 3023 SH
 (SR3023 SEG 0020/1182) 0010/0000
 NC SR 2009 SH
 SR 3023 SH
 000000 FT (SR3023 SEG 0020/1182)
 MFC BEGIN = E
 0010/0000 LENGTH(AH 3431 BK 0000)

EXTRACT DATE: 12/18/2023 ROADWAY MANAGEMENT SYSTEM PAGE NUMBER: 262
PRINT DATE: 12/19/2023 SLD COUNTY/SR - ANNUAL PRINT COUNTY: SUSQUEHANNA
DIR: B TOTAL LEN: 3.806 MI. DIST: 04-5 SR: 2008
LEFT MUN: CLIFFORD T RIGHT MUN: CLIFFORD T

SR 0247 SH 020094 FT
(SR0247 SEG 0030/0000) 0070/2457



020094 FT SR 0247 SH
0070/2457 (SR0247 SEG 0030/0000)
0070/2316 BMS EN 57/2008/0070/2305
1 0 00296 0 00 0130+75

DIR: B TOTAL LEN: 3.806 MI. DIST: 04-5 SR: 2008
 LEFT MUN: CLIFFORD T RIGHT MUN: CLIFFORD T

MEADOW LN
 (PRDR) 0070/0490 ==
 WHITE'S DR
 (PRDR) 0070/0191 ==
 1 0 00296 0 00 0107+88 017637 FT
 PRIVATE DR
 (PRDR) 0070/0000 ==

DUNDAFF CRK
 0070/2305 BMSBG 57/2008/0070/2305

014981 FT

014981 FT 1 0 00296 0 00 0081+38
 KAVULICH RD
 (T450)
 0060/0000 LENGTH(AH 2656 BK 3166)

011815 FT

011815 FT 1 0 00296 0 00 0049+43
 0050/0000 LENGTH(AH 3166 BK 2408)

009407 FT

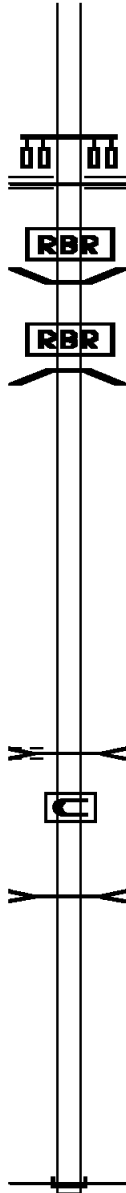
009407 FT 1 0 00296 0 00 0025+60
 0040/0000 LENGTH(AH 2408 BK 2561)

SR 2012 SH
 (SR2012 SEG 0020/1366) 0030/1067

SR 2012 SH
 (SR2012 SEG 0020/1366) 0030/1067

EXTRACT DATE: 12/18/2023 ROADWAY MANAGEMENT SYSTEM PAGE NUMBER: 260
 PRINT DATE: 12/19/2023 SLD COUNTY/SR - ANNUAL PRINT COUNTY: SUSQUEHANNA
 DIR: B TOTAL LEN: 3.806 MI. DIST: 04-5 SR: 2008
 LEFT MUN: CLIFFORD T RIGHT MUN: CLIFFORD T

006846 FT



006846 FT 1 0 00296 0 00 0000+00
 MAIN ST
 (SR0106 SEG 0252/0260)
 MFC BEGIN = D
 0030/0000 LENGTH(AH 2561 BK 3861)
 0020/3691 BMS EN 57/2008/0020/3635
 1 0 00322 0 00 0066+68
 P3
 DUNDAFF CREEK
 0020/3639 BMS BG 57/2008/0020/3635

002985 FT

THORNHILL RD
 (T478)

0020/0000

002985 FT 1 0 00322 0 00 0030+16
 DRAINAGE
 STRUCTURE LENGTH 6 FT
 BMSID 57/2008/0020/0000
 0020/0000 LENGTH(AH 3861 BK 2985)
 0010/1895 DRAINAGE
 STRUCTURE LENGTH 5 FT
 0010/1890 BMSID 57/2008/0010/1890

000000 FT

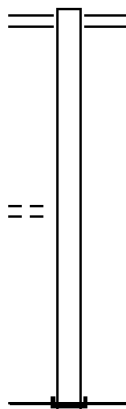
000000 FT 1 0 00322 0 00 0000+00
 NC SR 2008 SH
 INTER-BK (CO 35) SR 1015 SH
 (SR1015 SEG 0110/2073)
 MFC BEGIN = E
 BK-LACKAWANNA (35)
 0010/0000 LENGTH(AH 2985 BK 0000)

EXTRACT DATE: 12/18/2023 ROADWAY MANAGEMENT SYSTEM PAGE NUMBER: 259
 PRINT DATE: 12/19/2023 SLD COUNTY/SR - ANNUAL PRINT COUNTY: SUSQUEHANNA
 DIR: B TOTAL LEN: .534 MI. DIST: 04-5 SR: 2007
 LEFT MUN: LATHROP T RIGHT MUN: LATHROP T

BLOSSOM RD
 (T373)

002820 FT

0010/0680
 000000 FT



002820 FT SR 3023 SH
 0010/2820 (SR3023 SEG 0014/0086)

000000 FT 2 0 57161 0 00 0000+00
 NC SR 2007 SH
 INTER-BK (CO 65) QUARRY ST
 (SR1017 SEG 0140/2343)
 MFC BEGIN = E
 BK-WYOMING (65)
 0010/0000 LENGTH(AH 2820 BK 0000)

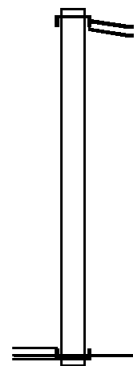
EXTRACT DATE: 12/18/2023 ROADWAY MANAGEMENT SYSTEM PAGE NUMBER: 258
 PRINT DATE: 12/19/2023 SLD COUNTY/SR - ANNUAL PRINT COUNTY: SUSQUEHANNA
 DIR: B TOTAL LEN: .534 MI. DIST: 04-5 SR: 2006
 LEFT MUN: BROOKLYN T RIGHT MUN: BROOKLYN T

002818 FT

002818 FT
 INTER-AHD MACK RD
 (SR2013 SEG 0040/1095)
 NOBLE RD
 0010/2818 (SR2013 SEG 0040/1095)

000000 FT

000000 FT 2 0 57141 0 00 0000+00
 NC MACK RD
 INTER-BK SR 2015 SH
 (SR2015 SEG 0050/0000)
 MFC BEGIN = E
 0010/0000 LENGTH(AH 2818 BK 0000)



VANAUKEN RD
 (SR2015 SEG 0050/0000) 0010/0000

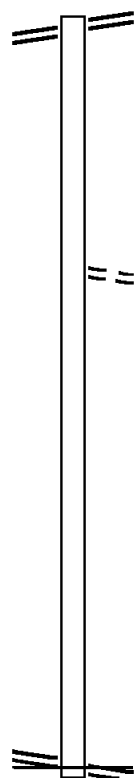
EXTRACT DATE: 12/18/2023 ROADWAY MANAGEMENT SYSTEM PAGE NUMBER: 257
 PRINT DATE: 12/19/2023 SLD COUNTY/SR - ANNUAL PRINT COUNTY: SUSQUEHANNA
 DIR: B TOTAL LEN: 1.359 MI. DIST: 04-5 SR: 2005
 LEFT MUN: SPRINGVILLE T RIGHT MUN: SPRINGVILLE T

SR 3004 SH 007173 FT
 (SR3004 SEG 0320/1778) 0030/2153

005020 FT

002542 FT

2 0 57160 0 00 0000+00 000000 FT
 SR 2003 SH
 (SR2003 SEG 0070/1587) 0010/0000



007173 FT SR 3004 SH
 0030/2153 (SR3004 SEG 0320/1778)

005020 FT 2 0 57160 0 00 0050+00
 STATES RD
 (T380)
 0030/0000 LENGTH(AH 2153 BK 2478)

002542 FT 2 0 57160 0 00 0025+01
 0020/0000 LENGTH(AH 2478 BK 2542)

NC SR 2005 SH
 000000 FT SR 2003 SH
 (SR2003 SEG 0070/1587)
 MFC BEGIN = E
 0010/0000 LENGTH(AH 2542 BK 0000)

DIR: B TOTAL LEN: 1.842 MI. DIST: 04-5 SR: 2004
 LEFT MUN: LATHROP T RIGHT MUN: LATHROP T

009724 FT	009724 FT SR 3023 SH 0042/2506 (SR3023 SEG 0020/0000)
007218 FT	007218 FT 2 0 57156 0 00 0025+06 S 0042/0000 LENGTH(AH 2506 BK 2499)
004719 FT	004719 FT 2 0 57156 0 00 0050+05 S 0032/0000 LENGTH(AH 2499 BK 2109)
002610 FT	002610 FT 2 0 57156 0 00 0071+42 S 0022/0000 LENGTH(AH 2109 BK 2610)
000000 FT	000000 FT 2 0 57156 0 00 0097+70 NC SR 2004 SH SR 2002 SH (SR2002 SEG 0030/0000) MFC BEGIN = E S 0012/0000 LENGTH(AH 2610 BK 0000)

EXTRACT DATE: 12/18/2023 ROADWAY MANAGEMENT SYSTEM PAGE NUMBER: 255
PRINT DATE: 12/19/2023 SLD COUNTY/SR - ANNUAL PRINT COUNTY: SUSQUEHANNA

DIR: B TOTAL LEN: 4.313 MI. DIST: 04-5 SR: 2003
LEFT MUN: SPRINGVILLE T RIGHT MUN: SPRINGVILLE T

SR 3004 SH (SR3004 SEG 0290/1930)	022773 FT 0090/2449		022773 FT SR 3004 SH 0090/2449 (SR3004 SEG 0290/1930)
2 0 57017 0 00 0203+33	020324 FT		020324 FT
SR 2001 SH (SR2001 SEG 0060/3424)	0090/0000		0090/0000 LENGTH(AH 2449 BK 1766)
	018558 FT		018558 FT 2 0 57017 0 00 0185+82 0080/0000 LENGTH(AH 1766 BK 3455)
	015103 FT		0070/1587 SR 2005 SH (SR2005 SEG 0010/0000)
	012510 FT		015103 FT 2 0 57017 0 00 0151+22 GARRISON RD (T349) 0070/0000 LENGTH(AH 3455 BK 2593)
			012510 FT 2 0 57017 0 00 0125+10 0060/0000 LENGTH(AH 2593 BK 2506)

EXTRACT DATE: 12/18/2023 ROADWAY MANAGEMENT SYSTEM PAGE NUMBER: 253
PRINT DATE: 12/19/2023 SLD COUNTY/SR - ANNUAL PRINT COUNTY: SUSQUEHANNA
DIR: B TOTAL LEN: 6.042 MI. DIST: 04-5 SR: 2002
LEFT MUN: HOP BOTTOM B RIGHT MUN: HOP BOTTOM B

GREENWOOD ST

031903 FT

031903 FT

DIR: B TOTAL LEN: 6.042 MI. DIST: 04-5 SR: 2002
 LEFT MUN: HOP BOTTOM B RIGHT MUN: HOP BOTTOM B

Segment ID	Segment Description	Start Station	End Station	Length (FT)	Notes
(SR0167)	SEG 0010/0761				
(SR2096)	SEG 0110/1872	0140/3085	0140/3085		MAIN ST (SR0167 SEG 0010/0761)
					HOP BOTTOM LATHROP T
		028818 FT	028818 FT	2 0 57018 0 02 0295+01	NC GREENWOOD ST
					0140/0000 LENGTH(AH 3085 BK 2326)
		026492 FT	026492 FT	2 0 57018 0 01 0271+00	SHEEPY HOLLOW RD
					(T421)
					0130/0000 LENGTH(AH 2326 BK 1956)
		024536 FT	024536 FT	2 0 57018 0 01 0251+89	
					0120/0000 LENGTH(AH 1956 BK 2486)
		022050 FT	022050 FT	2 0 57018 0 01 0224+52	
					0110/0000 LENGTH(AH 2486 BK 2452)
		019598 FT	019598 FT	2 0 57018 0 00 0200+00	

DIR: B TOTAL LEN: 6.042 MI. DIST: 04-5 SR: 2002
 LEFT MUN: LATHROP T RIGHT MUN: LATHROP T

GLEMBOSKI RD
 (T415)

007720 FT

007720 FT 2 0 57018 0 00 0078+06
 E BR FIELD BR
 STRUCTURE LENGTH 12 FT
 BMSID 57/2002/0040/0000
 5 0040/0000 LENGTH(AH 2305 BK 2437)

005283 FT

005283 FT 2 0 57018 0 00 0053+55
 SR 2004 SH
 (SR2004 SEG 0012/0000)
 5 0030/0000 LENGTH(AH 2437 BK 3028)

0020/1751

== == 0020/1751 POLOVITCH RD
 (T394)

002255 FT

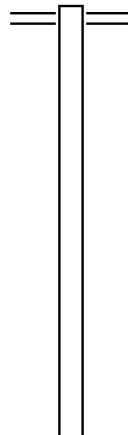
002255 FT 2 0 57018 0 00 0022+74
 FIELD BROOK
 STRUCTURE LENGTH 13 FT
 BMSID 57/2002/0020/0000
 5 0020/0000 LENGTH(AH 3028 BK 2255)

000000 FT

000000 FT 2 0 57018 0 00 0000+00
 NC SR 2002 SH
 SR 2003 SH
 (SR2003 SEG 0030/0000)
 INTER-BK STARKS RD
 (T351)
 MFC BEGIN = E
 5 0010/0000 LENGTH(AH 2255 BK 0000)

EXTRACT DATE: 12/18/2023 ROADWAY MANAGEMENT SYSTEM PAGE NUMBER: 249
PRINT DATE: 12/19/2023 SLD COUNTY/SR - ANNUAL PRINT COUNTY: SUSQUEHANNA
DIR: B TOTAL LEN: 3.103 MI. DIST: 04-5 SR: 2001
LEFT MUN: SPRINGVILLE T RIGHT MUN: SPRINGVILLE T

016382 FT



016382 FT SR 2003 SH
0060/3424 (SR2003 SEG 0090/0000)

012958 FT

012958 FT 2 0 57104 0 00 0130+02
0060/0000 LENGTH(AH 3424 BK 2446)

DIR: B TOTAL LEN: 3.103 MI. DIST: 04-5 SR: 2001
 LEFT MUN: SPRINGVILLE T RIGHT MUN: SPRINGVILLE T

2 0 57104 0 00 0105+40 010512 FT
 GARRISON RD
 (T349) 0050/0000

0050/0128 GARRISON RD
 010512 FT (T349)
 0050/0000 LENGTH(AH 2446 BK 3528)

006984 FT

006984 FT 2 0 57104 0 00 0069+98
 0040/0000 LENGTH(AH 3528 BK 2599)

004385 FT

004385 FT 2 0 57104 0 00 0044+00
 STARK RD
 (T351)
 0030/0000 LENGTH(AH 2599 BK 2408)

001977 FT

001977 FT 2 0 57104 0 00 0020+00
 0020/0000 LENGTH(AH 2408 BK 1977)

000000 FT

000000 FT 2 0 57104 0 00 0000+00
 NC SR 2001 SH
 INTER-BK (CO 65) NICHOLSON RD
 (SR1011 SEG 0070/2148)
 MFC BEGIN = E
 BK-WYOMING (65)
 0010/0000 LENGTH(AH 1977 BK 0000)

EXTRACT DATE: 12/18/2023 ROADWAY MANAGEMENT SYSTEM PAGE NUMBER: 247
PRINT DATE: 12/19/2023 SLD COUNTY/SR - ANNUAL PRINT COUNTY: SUSQUEHANNA
DIR: B TOTAL LEN: .000 MI. DIST: 04-5 SR: 1074
LEFT MUN: HARMONY T RIGHT MUN: HARMONY T

000000 FT



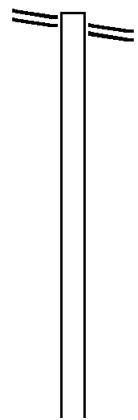
000000 FT
7010/0000 LENGTH(AH 0100 BK 0000)

EXTRACT DATE: 12/18/2023 ROADWAY MANAGEMENT SYSTEM PAGE NUMBER: 246
 PRINT DATE: 12/19/2023 SLD COUNTY/SR - ANNUAL PRINT COUNTY: SUSQUEHANNA
 DIR: B TOTAL LEN: 3.167 MI. DIST: 04-5 SR: 1057
 LEFT MUN: HARMONY T RIGHT MUN: HARMONY T

SR 1009 SH 016720 FT
 (SR1009 SEG 0110/0750) 0070/1126

015594 FT

012994 FT



016720 FT SR 1009 SH
 0070/1126 (SR1009 SEG 0110/0750)

015594 FT 2 0 57153 0 00 0156+00
 NC BURDICK HILL RD

5 0070/0000 LENGTH(AH 1126 BK 2600)

012994 FT 2 0 57153 0 00 0130+00

5 0060/0000 LENGTH(AH 2600 BK 2595)

DIR: B TOTAL LEN: 3.167 MI. DIST: 04-5 SR: 1057
 LEFT MUN: HARMONY T RIGHT MUN: HARMONY T

010399 FT

010399 FT 2 0 57153 0 00 0104+00
 0050/0000 LENGTH(AH 2595 BK 2598)

007801 FT

007801 FT 2 0 57153 0 00 0078+00
 0040/0000 LENGTH(AH 2598 BK 2602)

005199 FT

005199 FT 2 0 57153 0 00 0052+00
 0030/0000 LENGTH(AH 2602 BK 2598)

== 0020/1844 MELROSE RD
 (T756)

002601 FT

002601 FT 2 0 57153 0 00 0026+00
 0020/0000 LENGTH(AH 2598 BK 2601)

000000 FT

000000 FT 2 0 57153 0 00 0000+00
 NC BELTHEL HILL RD
 BELMONT PK
 (SR0171 SEG 0460/0000)
 INTER-BK COMFORT'S POND RD
 (T844)
 MFC BEGIN = E
 0010/0000 LENGTH(AH 2601 BK 0000)

EXTRACT DATE: 12/18/2023 ROADWAY MANAGEMENT SYSTEM PAGE NUMBER: 244
PRINT DATE: 12/19/2023 SLD COUNTY/SR - ANNUAL PRINT COUNTY: SUSQUEHANNA
DIR: B TOTAL LEN: .000 MI. DIST: 04-5 SR: 1052
LEFT MUN: FRANKLIN T RIGHT MUN: FRANKLIN T

000000 FT



000000 FT
7010/0000 LENGTH(AH 0100 BK 0000)

EXTRACT DATE: 12/18/2023 ROADWAY MANAGEMENT SYSTEM PAGE NUMBER: 243
PRINT DATE: 12/19/2023 SLD COUNTY/SR - ANNUAL PRINT COUNTY: SUSQUEHANNA
DIR: B TOTAL LEN: .000 MI. DIST: 04-5 SR: 1051
LEFT MUN: FRANKLIN T RIGHT MUN: FRANKLIN T

000000 FT



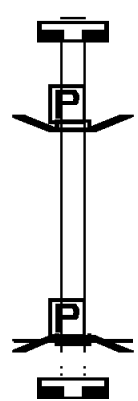
000000 FT
7010/0000 LENGTH(AH 0100 BK 0000)

EXTRACT DATE: 12/18/2023 ROADWAY MANAGEMENT SYSTEM PAGE NUMBER: 242
 PRINT DATE: 12/19/2023 SLD COUNTY/SR - ANNUAL PRINT COUNTY: SUSQUEHANNA
 DIR: B TOTAL LEN: .003 MI. DIST: 04-5 SR: 1049
 LEFT MUN: FRANKLIN T RIGHT MUN: FRANKLIN T

000014 FT











 000000 FT

 000000 FT



000014 FT
 7024/0000 LENGTH(AH 0100 BK 0014)
 INTER-AHD POTTER RD BMSSEN 57/1049/0010/0000
 (T763)
 0010/0014 BRIDGE POSTED (TONS)
 000000 FT 2 0 57 120 0 00 0003+54
 NC SR 1049 SH
 INTER-BK POTTER RD
 (T763)
 SGL 32 COMB 36
 BR SNAKE CR
 BMSBG 57/1049/0010/0000
 MFC BEGIN = E
 0010/0000 LENGTH(AH 0014 BK 0100)
 000000 FT
 7006/0000 LENGTH(AH 0100 BK 0000)

EXTRACT DATE: 12/18/2023 ROADWAY MANAGEMENT SYSTEM PAGE NUMBER: 241
 PRINT DATE: 12/19/2023 SLD COUNTY/SR - ANNUAL PRINT COUNTY: SUSQUEHANNA
 DIR: B TOTAL LEN: .000 MI. DIST: 04-5 SR: 1045
 LEFT MUN: BRIDGEWATER T RIGHT MUN: BRIDGEWATER T

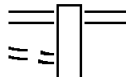
000000 FT		000000 FT	
000000 FT		7060/0000	LENGTH(AH 3202 BK 2503)
000000 FT		000000 FT	
000000 FT		7050/0000	LENGTH(AH 2503 BK 2497)
000000 FT		000000 FT	
000000 FT		7040/0000	LENGTH(AH 2497 BK 2495)
000000 FT		000000 FT	
000000 FT		7030/0000	LENGTH(AH 2495 BK 2504)
000000 FT		000000 FT	
000000 FT		7020/0000	LENGTH(AH 2504 BK 2342)
		000000 FT	
		7010/0000	LENGTH(AH 2342 BK 0000)

EXTRACT DATE: 12/18/2023 ROADWAY MANAGEMENT SYSTEM PAGE NUMBER: 240
PRINT DATE: 12/19/2023 SLD COUNTY/SR - ANNUAL PRINT COUNTY: SUSQUEHANNA
DIR: B TOTAL LEN: 1.263 MI. DIST: 04-5 SR: 1043
LEFT MUN: BRIDGEWATER T RIGHT MUN: BRIDGEWATER T

FROM 0029/0300 SH
(CONN)

006670 FT

0030/2521



006670 FT SR 0029 SH
0030/2608 (SR0029 SEG 0300/1555)

DIR: B TOTAL LEN: 1.263 MI. DIST: 04-5 SR: 1043
 LEFT MUN: BRIDGEWATER T RIGHT MUN: BRIDGEWATER T

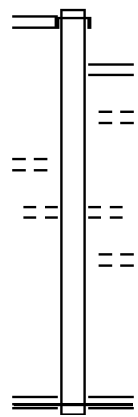
Street Name	Segment	Length (FT)	Stationing	Notes
CONFERENCE RD (TWP)	0030/0260	004062		
TORREY AV (TWP)	0020/1678			
CRUSER ST (TWP)	0020/0953			
2 0 57024 0 00 0023+74	002351	002351		
GRIFFIS ST (TWP)	0020/0000			
GRIFFIS ST (TWP)	0016/1268			
PROSPECT ST (TWP)	0016/0466	000524		
MAPLE ST (SR4003 SEG 0020/0000)	0010/0524	000000		
				BRIDGEWATER
				MONTROSE B
				SR 1028 SH
				(SR1028 SEG 0010/0000)
				004062 FT 2 0 57024 0 00 0040+96
				LATHROP ST
				(TWP)
				0030/0000 LENGTH(AH 2608 BK 1711)
				HIGH ST
				(TWP)
				002351 FT
				0020/0000 LENGTH(AH 1711 BK 1827)
				LOCUST ST
				(TWP)
				0016/0466
				000524 FT 2 0 57024 0 00 0004+93
				PROSPECT ST
				(TWP)
				MAPLE ST
				(SR1041 SEG 0010/1336)
				NC LAKE AV
				INTER-BK MAPLE ST
				(SR1041 SEG 0010/1336)
				0016/0000 LTH AH 001827 BK 000057
				000524 FT
				7014/0000 LTH AH 000057 BK 000524
				INTER-AHD MAPLE ST
				0010/0524 (SR1041 SEG 0010/1392)
				000000 FT 2 0 57024 0 00 0000+00
				NC PUBLIC AV
				CHURCH ST
				(SR0029 SEG 0270/0069)
				MFC BEGIN = D
				0010/0000 LENGTH(AH 0524 BK 0000)

EXTRACT DATE: 12/18/2023 ROADWAY MANAGEMENT SYSTEM PAGE NUMBER: 238
 PRINT DATE: 12/19/2023 SLD COUNTY/SR - ANNUAL PRINT COUNTY: SUSQUEHANNA
 DIR: B TOTAL LEN: .264 MI. DIST: 04-5 SR: 1041
 LEFT MUN: MONTROSE B RIGHT MUN: MONTROSE B

PUBLIC AV 001392 FT
 (SR1043 SEG 0010/0524) 0010/1392

 CHESTNUT ST
 (BORO) 0010/1091

 000000 FT



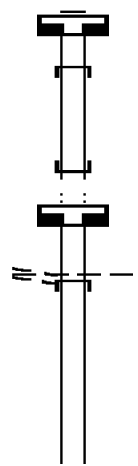
001392 FT
 INTER-AHD MAPLE ST
 0010/1392 (SR4003 SEG 0020/0000)
 LAKE AV
 0010/1336 (SR1043 SEG 0016/0000)
 MONUMENT ST
 (BORO)

 0010/1170

 0010/0710 CHERRY ST
 (BORO)
 HIGH ST
 (BORO)
 0010/0414
 000000 FT 2057024 7 00 0013+40
 NC MA PLE ST
 CHURCH ST
 (SR0029 SEG 0280/0000)
 MFC BEGIN = E
 0010/0000 LENGTH(AH 1392 BK 0000)

EXTRACT DATE: 12/18/2023 ROADWAY MANAGEMENT SYSTEM PAGE NUMBER: 237
 PRINT DATE: 12/19/2023 SLD COUNTY/SR - ANNUAL PRINT COUNTY: SUSQUEHANNA
 DIR: B TOTAL LEN: 2.467 MI. DIST: 04-5 SR: 1039
 LEFT MUN: NEW MILFORD T RIGHT MUN: NEW MILFORD T

013025 FT
 013017 FT
 013017 FT
 0050/2771



013025 FT
 7066/0000 LENGTH(AH 0100 BK 0008)
 INTER-AHD UNNAMED RD
 0060/0008 (T766)
 013017 FT 2 0 57069 0 00 0222+74
 INTER-BK UNNAMED RD
 (T766)
 0060/0000 LENGTH(AH 0008 BK 0100)
 013017 FT
 7052/0000 LENGTH(AH 0100 BK 2771)
 INTER-AHD SCHOOL RD
 (T766)
 0050/2771 BRIDGEWATER T

PRATT RD
 (T746)

DIR: B TOTAL LEN: 2.467 MI. DIST: 04-5 SR: 1039
 LEFT MUN: BRIDGEWATER T RIGHT MUN: BRIDGEWATER T

UNNAMED RD
 (T593)

010246 FT

010246 FT 2 0 57069 0 00 0102+62
 0050/0000 LENGTH(AH 2771 BK 2716)

007530 FT

0040/0327 WILLIAMS POND RD
 (T593)
 007530 FT 2 0 57069 0 00 0074+89
 0040/0000 LENGTH(AH 2716 BK 2544)

0030/2417

0030/2394 WILLIAMS PND
 STRUCTURE LENGTH 6 FT
 BMSID 57/1039/0040/0000

004986 FT

004986 FT 2 0 57069 0 00 0050+14
 0030/0000 LENGTH(AH 2544 BK 2510)

002476 FT

002476 FT 2 0 57069 0 00 0025+20
 UNNAMED RD
 (TWP)
 0020/0000 LENGTH(AH 2510 BK 2476)

000000 FT

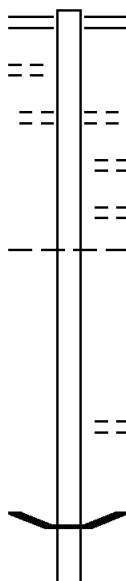
000000 FT 2 0 57069 0 00 0000+00
 NC SR 1039 SH
 SR 1026 SH
 (SR1026 SEG 0030/0000)
 MFC BEGIN = E
 0010/0000 LENGTH(AH 2476 BK 0000)

EXTRACT DATE: 12/18/2023 ROADWAY MANAGEMENT SYSTEM PAGE NUMBER: 235
 PRINT DATE: 12/19/2023 SLD COUNTY/SR - ANNUAL PRINT COUNTY: SUSQUEHANNA
 DIR: B TOTAL LEN: 4.801 MI. DIST: 04-5 SR: 1037
 LEFT MUN: HALLSTEAD B RIGHT MUN: HALLSTEAD B

MOORE ST
(BORO)

025349 FT
0090/1318

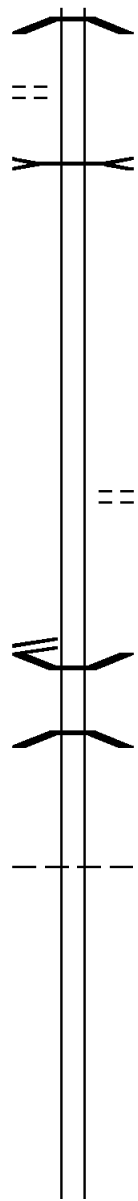
023672 FT



025349 FT NEW YORK AV
 0090/1677 (SR1033 SEG 0020/0000)
 0090/1011 WRIGHT ST
 (BORO)
 CHASE AV
 0090/0663 (BORO)
 FOURTH ST
 0090/0307 (BORO)
 HALLSTEAD
 0090/0038 GREAT BEND T
 023672 FT 2 0 57068 0 00 0238+47
 0090/0000 LENGTH(AH 1677 BK 3323)
 0080/1907 NOVA RD
 (TWP)
 0080/0686 BMS EN 57/1037/0080/0567
 2 0 57068 0 00 0210+13
 DUBOIS CREEK

DIR: B TOTAL LEN: 4.801 MI. DIST: 04-5 SR: 1037
 LEFT MUN: GREAT BEND T RIGHT MUN: GREAT BEND T

2 0 57068 0 00 0205+00 020349 FT
 MOUNTAIN VALLEY RD
 (T806) 0080/0000



0080/0567 BMSBG 57/1037/0080/0567
 020349 FT

0080/0000 LENGTH(AH 3323 BK 3396)
 TR DUBOIS CK
 STRUCTURE LENGTH 10 FT
 0070/3305 BMSID 57/1037/0070/3305

016953 FT

016953 FT 2 0 57068 0 00 0170+03
 0070/0000 LENGTH(AH 3396 BK 1813)
 PINE AYRE RD
 (PRDR) 0060/1460

LIBERTY PARK RD
 (SR1022 SEG 0080/0949) 015140 FT
 0060/0000

015140 FT 2 0 57068 0 00 0152+29
 NC DU BOIS ST
 0060/0000 LENGTH(AH 1813 BK 1263)
 0054/1178 BMSID 57/1037/0054/1151
 0 0 00000 0 00 0000+00
 TR DUBOIS CK
 0054/1151 BMSBG 57/1037/0054/1151

013877 FT

013877 FT 2 0 57068 0 00 0139+00
 GREAT BEND
 LIBERTY T
 0054/0000 LENGTH(AH 1263 BK 2906)

010971 FT

010971 FT 2 0 57068 0 00 0109+91
 0050/0000 LENGTH(AH 2906 BK 2795)

DIR: B TOTAL LEN: 4.801 MI. DIST: 04-5 SR: 1037
 LEFT MUN: LIBERTY T RIGHT MUN: LIBERTY T

JOHNSON RD
(T681)

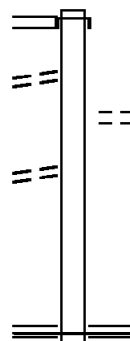
			0040/0211	BMS EN 57/1037/0040/0190 2 0 57068 0 00 0083+80 TRIB DUBOIS
008176 FT			0040/0190	BMSBG 57/1037/0040/0190
			008176 FT	2 0 57068 0 00 0081+90
			0040/0000	LENGTH(AH 2795 BK 3299) LIBERTY
			0030/3030	FRANKLIN T
004877 FT			004877 FT	2 0 57068 0 00 0048+29
			0030/0000	LENGTH(AH 3299 BK 2165)
0020/1403	==			
			0020/0728	BR DEBOIS CK STRUCTURE LENGTH 6 FT BMSID 57/1037/0020/0728
002712 FT			0020/0018	BMS EN 57/1037/0020/0000
			002712 FT	2 0 57068 0 00 0026+36 DUBOIS CREEK
			0020/0000	BMSBG 57/1037/0020/0000 LENGTH(AH 2165 BK 2712)
000000 FT			000000 FT	2 0 57068 0 00 0000+00
			NC SR	1037 SH SR 1018 SH (SR1018 SEG 0100/0000) MFC BEGIN = E
			0010/0000	LENGTH(AH 2712 BK 0000)

EXTRACT DATE: 12/18/2023 ROADWAY MANAGEMENT SYSTEM PAGE NUMBER: 232
 PRINT DATE: 12/19/2023 SLD COUNTY/SR - ANNUAL PRINT COUNTY: SUSQUEHANNA

DIR: B TOTAL LEN: .299 MI. DIST: 04-5 SR: 1035
 LEFT MUN: HALLSTEAD B RIGHT MUN: HALLSTEAD B

SUSQUEHANNA AV 001580 FT
 (SR1033 SEG 0010/1011) 0010/1580
 PINE ST 0010/1121
 (BORO)

 LACKAWANNA AV 0010/0625
 (BORO) 000000 FT



001580 FT
 INTER-AHD PINE ST
 0010/1580 (SR1033 SEG 0010/1011)

 NC PINE ST
 WILLIAM ST
 0010/0655 (BORO)

 000000 FT 1 0 00710 7 00 0000+00
 NC FRANKLIN AV
 MAIN ST
 (SRO011 SEG 0560/0553)
 MFC BEGIN = E
 0010/0000 LENGTH(AH 1580 BK 0000)

EXTRACT DATE: 12/18/2023 ROADWAY MANAGEMENT SYSTEM PAGE NUMBER: 231
PRINT DATE: 12/19/2023 SLD COUNTY/SR - ANNUAL PRINT COUNTY: SUSQUEHANNA

DIR: B TOTAL LEN: 2.831 MI. DIST: 04-5 SR: 1033
LEFT MUN: GREAT BEND T RIGHT MUN: GREAT BEND T

014946 FT

014946 FT
INTER-AHD NEW YORK STATE LINE
0060/1864 (STBD)

013082 FT

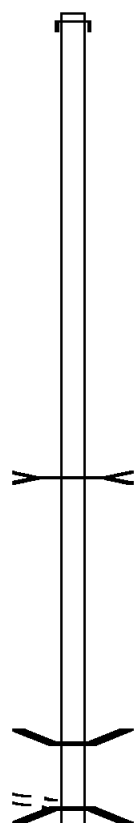
013082 FT 1 0 00710 0 00 0131+46
0060/0000 LENGTH(AH 1864 BK 2413)

010669 FT

010669 FT 1 0 00710 0 00 0107+44
TRIB SUSQ RV
STRUCTURE LENGTH 10 FT
BMSID 57/1033/0050/0000
0050/0000 LENGTH(AH 2413 BK 3346)

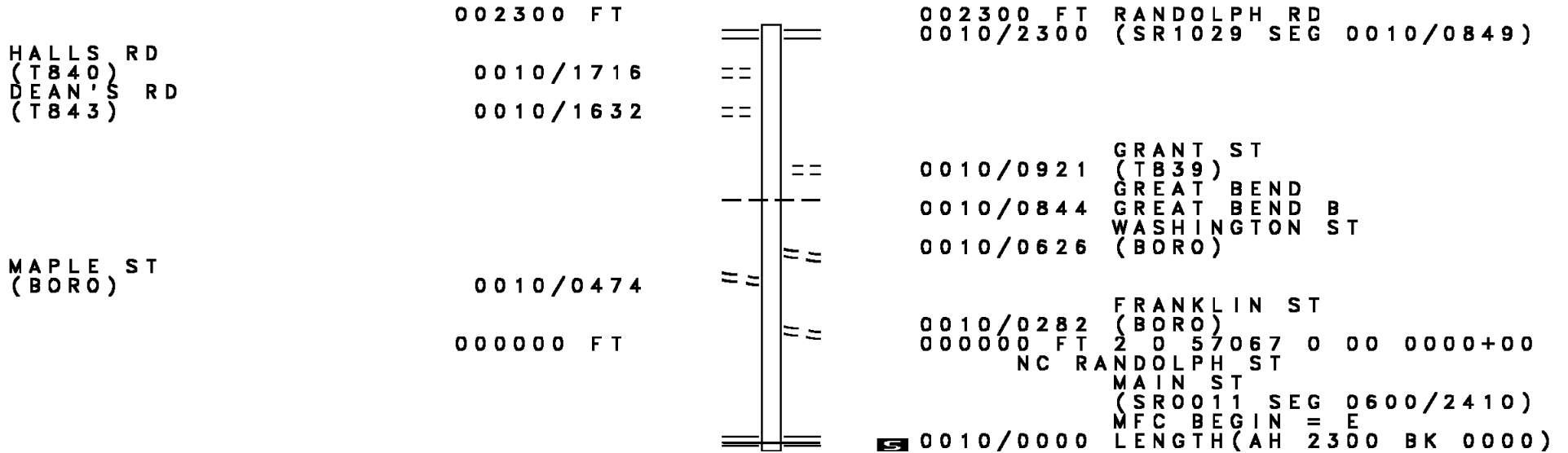
1 0 00710 0 00 0073+82 007323 FT
BAPTIST HILL RD
(T743) 0040/0000

0040/0018 BMS EN 57/1033/0030/2509
007323 FT NO UNDERPASS INFORMATIO
BMSBG 57/1033/0030/2509
0040/0000 LENGTH(AH 3346 BK 2525)



DIR: B TOTAL LEN: 2.831 MI. DIST: 04-5 SR: 1033
 LEFT MUN: GREAT BEND T RIGHT MUN: GREAT BEND T

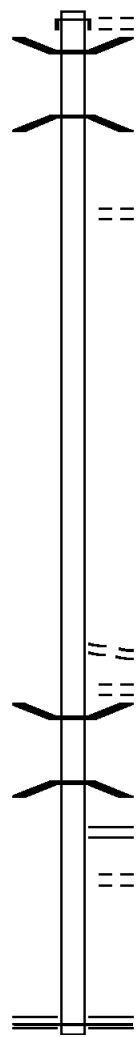
UNNAMED RD (TWP)	004798 FT 0030/0000	==	004798 FT 1 0 00710 0 00 0050+47 NC CHURCH ST S 0030/0000 LENGTH(AH 2525 BK 2201)
BOGART ST (T835)	0020/1592	==	
BOGART ST (T835)	0020/1279	==	
		==	0020/0913 BMS EN 57/1033/0020/0830 GREAT BEND
		==	0020/0906 HALLSTEAD B 1 0 00710 0 00 0034+74 DUBOIS CREEK
		==	0020/0830 BMSBG 57/1033/0020/0830
PASTOR ST (BORO)	0020/0332	==	
1 0 00710 0 00 0026+37	002597 FT	==	002597 FT
DUBOIS ST (SR1037 SEG 0090/1677)	0020/0000	==	S 0020/0000 LENGTH(AH 2201 BK 2597)
NEW YORK AV (BORO)	0010/2374	==	NC NEW YORK AV
PARK AV (BORO)	0010/2291	==	
		==	NORFOLK SOUTHERN 0010/1934 OVERPASS IS RR X-ING
		==	0010/1296 JEWETT CT (BORO)
PINE ST (SR1035 SEG 0010/1580)	0010/1011	==	NC CHURCH ST
ORCHARD ST (BORO)	0010/1001	==	NC PINE ST
WILLIAM ST (BORO)	0010/0265	==	
	000000 FT	==	000000 FT 1 0 00710 0 00 0000+00 NC SUSQUEHANNA AV
		==	MAIN ST (SR0011 SEG 0560/1246)
		==	INTER-BK HARMONY RD (SR1010 SEG 0150/2916)
		==	MFC BEGIN = D S 0010/0000 LENGTH(AH 2597 BK 0000)



DIR: B TOTAL LEN: 1.594 MI. DIST: 04-5 SR: 1029
 LEFT MUN: GREAT BEND T RIGHT MUN: GREAT BEND T

008415 FT

008415 FT
 INTER-AHD NEW YORK STATE LINE
 (STBD)
 HONEY HOLLOW RD
 (T757)
 0030/2738 BMSSEN 57/1029/0030/2333
 0030/2365 2 0 57067 0 01 0090+09
 TROW BRIDGE CRK
 0030/2333 BMSBG 57/1029/0030/2333



0030/1223 UNNAMED RD
 (TWP)

005677 FT

005677 FT 2 0 57067 0 01 0064+54
 0030/0000 LENGTH(AH 2738 BK 3204)

002473 FT

002473 FT 2 0 57067 0 01 0032+50
 0020/0000 LENGTH(AH 3204 BK 2473)

EMERSON RD
 (T841)
 0010/2143 MCHUGH HILL RD
 (T751)

0010/1595 BMSSEN 57/1029/0010/1051
 0010/1247 2 0 57099 0 00 0010+38
 SR 0081 NB

0010/1051 BMSBG 57/1029/0010/1051
 RANDOLPH ST

0010/0849 (SR1031 SEG 0010/2300)
 HALLS RD

0010/0263 (T840)
 000000 FT 2 0 57099 0 00 0000+00

000000 FT

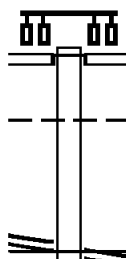
NC RANDOLPH RD
 MAIN ST
 (SRO011 SEG 0610/0724)

0010/0000 MFC BEGIN = D
 LENGTH(AH 2473 BK 0000)

EXTRACT DATE: 12/18/2023 ROADWAY MANAGEMENT SYSTEM PAGE NUMBER: 227
 PRINT DATE: 12/19/2023 SLD COUNTY/SR - ANNUAL PRINT COUNTY: SUSQUEHANNA

DIR: B TOTAL LEN: .201 MI. DIST: 04-5 SR: 1028
 LEFT MUN: BRIDGEWATER T RIGHT MUN: BRIDGEWATER T

001059 FT



2 0 57024 1 00 0000+00 000000 FT
 LAKE AV
 (SR1043 SEG 0030/0779) 0010/0000

001059 FT
 INTER-AHD GREENWOOD ST
 (SR0167 SEG 0270/1714)
 SR 0029 SH
 (SR0029 SEG 0300/0143)

0010/1059

0010/0230 BRIDGEWATER
 MONTROSE B
 NC SR 1028 SH
 LAKE AV
 000000 FT (SR1043 SEG 0030/0779)
 MFC BEGIN = E
 0010/0000 LENGTH(AH 1059 BK 0000)

EXTRACT DATE: 12/18/2023 ROADWAY MANAGEMENT SYSTEM PAGE NUMBER: 226
PRINT DATE: 12/19/2023 SLD COUNTY/SR - ANNUAL PRINT COUNTY: SUSQUEHANNA
DIR: B TOTAL LEN: 2.459 MI. DIST: 04-5 SR: 1027
LEFT MUN: GREAT BEND T RIGHT MUN: GREAT BEND T

012981 FT



012981 FT
INTER-AHD NEW YORK STATE LINE
0050/2854 (STBD)

DIR: B TOTAL LEN: 2.459 MI. DIST: 04-5 SR: 1027
LEFT MUN: GREAT BEND T RIGHT MUN: GREAT BEND T

010127 FT

010127 FT 2 0 57066 0 00 0101+27
S 0050/0000 LENGTH(AH 2854 BK 1204)

008923 FT

008923 FT 2 0 57066 0 00 0089+26
S 0040/0000 LENGTH(AH 1204 BK 2945)

0030/1971 DOWNS RD
(T753)

005978 FT

005978 FT 2 0 57066 0 00 0059+92
S 0030/0000 LENGTH(AH 2945 BK 2634)

2 0 57066 0 00 0033+70 003344 FT
BRANDT CROSSING RD
(T850) 0020/0000

003344 FT
S 0020/0000 LENGTH(AH 2634 BK 3344)

000000 FT

000000 FT 2 0 57066 0 00 0000+00
STATE ST
(SR0171 SEG 0690/0000)
NC HA SBROUKE HEIGHTS RD
MFC BEGIN = E

STATE ST
(SR0171 SEG 0690/0000) 0010/0000

S 0010/0000 LENGTH(AH 3344 BK 0000)

DIR: B TOTAL LEN: 1.268 MI. DIST: 04-5 SR: 1026
 LEFT MUN: BRIDGEWATER T RIGHT MUN: BRIDGEWATER T

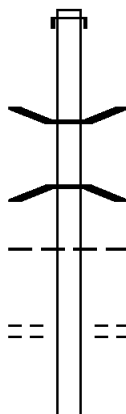
SR	SEG	LEN	ST	SR	SEG	LEN	ST
		006693 FT	GREENWOOD ST		0030/1524		(SR0167 SEG 0250/0000)
SR 1039 SH	(SR1039 SEG 0010/0000)	005169 FT	HOSPITAL DR		0030/0000	2 0 57157 0 00	0000+00
			(T734)				
							LENGTH(AH 1524 BK 3165)
METEOR WY	(GOVT)	0020/0948					
		002004 FT	OLD COUNTY RD		0020/0000	2 0 57069 1 00	0019+60
			(T704)				
							LENGTH(AH 3165 BK 2004)
LAKE SHORE DR	(T705)	0010/0517	GREENWOOD ST		000000 FT	2 0 57069 1 00	0000+00
		000000 FT	(SR0167 SEG 0270/0000)				
GREENWOOD ST	(SR0167 SEG 0270/0000)	0010/0000	NC SR 1026 SH				
			MFC BEGIN = E				
							LENGTH(AH 2004 BK 0000)

EXTRACT DATE: 12/18/2023 ROADWAY MANAGEMENT SYSTEM PAGE NUMBER: 223
PRINT DATE: 12/19/2023 SLD COUNTY/SR - ANNUAL PRINT COUNTY: SUSQUEHANNA

DIR: B TOTAL LEN: 2.437 MI. DIST: 04-5 SR: 1025
LEFT MUN: OAKLAND T RIGHT MUN: OAKLAND T

012866 FT

012866 FT
INTER-AHD NEW YORK STATE LINE
0060/1982 (STBD)

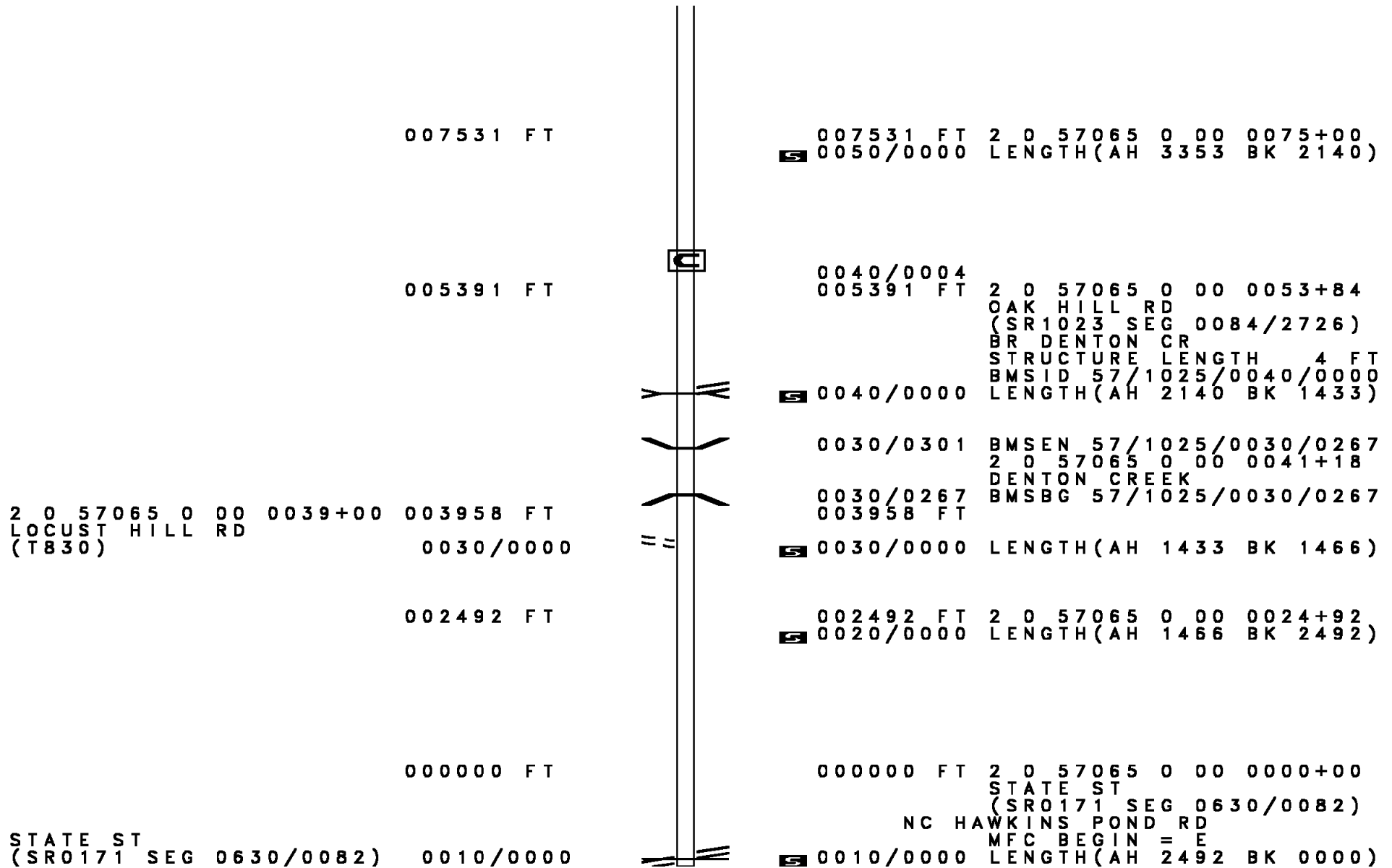


0060/0752 BMS EN 57/1025/0060/0733
2 0 57065 0 00 0116+85
BR DENTON CR
0060/0733 BMSBG 57/1025/0060/0733

2 0 57065 0 00 0109+23 010884 FT
CHURCH RD
(T755) 0060/0000

0060/0060 OAKLAND
010884 FT GREAT BEND T
(T753) COLWELL RD
0060/0000 LENGTH(AH 1982 BK 3353)

DIR: B TOTAL LEN: 2.437 MI. DIST: 04-5 SR: 1025
LEFT MUN: GREAT BEND T RIGHT MUN: GREAT BEND T



DIR: B TOTAL LEN: 1.481 MI. DIST: 04-5 SR: 1024
 LEFT MUN: BRIDGEWATER T RIGHT MUN: BRIDGEWATER T

HEART LAKE RD (SR1024 SEG 0010/0063)	007821 FT 0030/2922		007821 FT INTER-AHD 0030/2922	HEART LAKE RD (SR1024 SEG 0010/0063)
	004899 FT		004899 FT	2 0 57026 0 00 0029+30 WHITNEY RD (T609) BRIDGEWATER NEW MILFORD T LENGTH(AH 2922 BK 2346) COBB RD (T650)
SOUTHPOINT RD (PRDR)	0020/0910 002553 FT		0020/0000 002553 FT	2 0 57026 0 00 0053+04 SINGER RD (T585) NEW MILFORD BRIDGEWATER T LENGTH(AH 2346 BK 2553)
NORTHPOINT RD (PRDR)	0010/1991		0010/0770	WILLIAMS RD (T662)
HEART LAKE RD (SR1024 SEG 0030/2922)	0010/0063 000000 FT		000000 FT NC HEART LAKE RD WYALUSING ST (SR0706 SEG 0350/0000) MFC BEGIN = E LENGTH(AH 2553 BK 0000)	

EXTRACT DATE: 12/18/2023 ROADWAY MANAGEMENT SYSTEM PAGE NUMBER: 220
 PRINT DATE: 12/19/2023 SLD COUNTY/SR - ANNUAL PRINT COUNTY: SUSQUEHANNA
 DIR: B TOTAL LEN: 5.320 MI. DIST: 04-5 SR: 1023
 LEFT MUN: GREAT BEND T RIGHT MUN: GREAT BEND T

SR 1025 SH 028090 FT
 (SR1025 SEG 0040/0000) 0084/2726

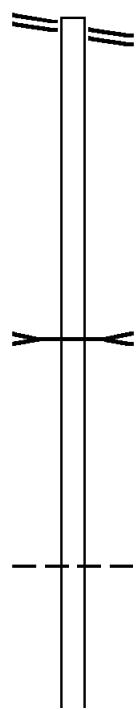
028090 FT SR 1025 SH
 0084/2726 (SR1025 SEG 0040/0000)

025364 FT

025364 FT 2 0 57064 0 00 0253+77
 0084/0000 LENGTH(AH 2726 BK 2906)
 B HICKORY CR
 STRUCTURE LENGTH 5 FT
 0080/2862 BMSID 57/1023/0080/2862

022458 FT

GREAT BEND
 0080/0052 OAKLAND T
 022458 FT 2 0 57064 0 00 0225+10
 0080/0000 LENGTH(AH 2906 BK 2473)



DIR: B TOTAL LEN: 5.320 MI. DIST: 04-5 SR: 1023
LEFT MUN: OAKLAND T RIGHT MUN: OAKLAND T

019985 FT 019985 FT 2 0 57064 0 00 0200+12
S 0070/0000 LENGTH(AH 2473 BK 1932)

018053 FT 018053 FT 2 0 57064 0 00 0181+65
S 0060/0000 LENGTH(AH 1932 BK 2562)

015491 FT 015491 FT 2 0 57064 0 00 0155+66
S 0050/0000 LENGTH(AH 2562 BK 2549)

0040/1205 KOOKISH RD
(T763)

012942 FT 012942 FT 2 0 57064 0 00 0130+17
S 0040/0000 LENGTH(AH 2549 BK 2407)

010535 FT 010535 FT 2 0 57064 0 00 0106+10
S 0036/0000 LENGTH(AH 2407 BK 2499)

008036 FT 008036 FT 2 0 57064 0 00 0079+58
S 0034/0000 LENGTH(AH 2499 BK 2516)

DIR: B TOTAL LEN: 5.320 MI. DIST: 04-5 SR: 1023
 LEFT MUN: OAKLAND T RIGHT MUN: OAKLAND T

	005520 FT			005520 FT 2 0 57064 0 00 0055+20
				0030/0000 LENGTH(AH 2516 BK 2890)
	002630 FT			002630 FT 2 0 57064 0 00 0026+30
				NC OAK HILL RD
				0020/0000 LENGTH(AH 2890 BK 2630)
				OAKLAND
				0010/2499 OAKLAND B
				EAST ST
				(BORO)
ELDRIDGE ST	0010/1186			0010/1519 (BORO)
(BORO)				OAKLAND PK
				(BORO)
				PARK RD
BRUSH ST	0010/0935			0010/1130 (BORO)
(BORO)				(BORO)
				0010/0989 (BORO)
				BOYDEN ST
				(BORO)
				HIGH ST
HIGH ST	0010/0434			0010/0736 (BORO)
(BORO)				(BORO)
				0010/0463 (BORO)
				MANNERING LN
PROSPECT ST	0010/0244			0010/0268 (BORO)
(BORO)	000000 FT			
				000000 FT 2 0 57064 0 00 0000+00
				NC WESTFALL AV
				RIVER ST
				(SR0092 SEG 0530/0000)
				MFC BEGIN = E
				0010/0000 LENGTH(AH 2630 BK 0000)

DIR: B TOTAL LEN: 3.845 MI. DIST: 04-5 SR: 1022
 LEFT MUN: GREAT BEND T RIGHT MUN: GREAT BEND T

Left Side Description	Left Side Stationing	Right Side Description	Right Side Stationing
DU BOIS ST (SR1037 SEG 0060/0000)	020303 FT 0080/0949	DU BOIS ST (SR1037 SEG 0060/0000) GREAT BEND LIBERTY T	020303 FT 0080/0949
	019354 FT	2 0 57071 0 00 0193+75 HUNSINGER RD (T760)	019354 FT
		5 0080/0000 LENGTH(AH 0949 BK 2523)	
MOUNTAIN VALLEY RD (T806)	0070/0570 016831 FT	TR DUBOIS CK STRUCTURE LENGTH 8 FT BMSID 57/1022/0070/0000	016831 FT
		5 0070/0000 LENGTH(AH 2523 BK 2969)	
	013862 FT	2 0 57071 0 00 0138+69	013862 FT
		5 0060/0000 LENGTH(AH 2969 BK 2413)	
	011449 FT	2 0 57071 0 00 0114+56	011449 FT
		5 0050/0000 LENGTH(AH 2413 BK 2521)	
	008928 FT	2 0 57071 0 00 0089+35	008928 FT

DIR: B TOTAL LEN: 3.845 MI.
 LEFT MUN: LIBERTY T

DIST: 04-5 SR: 1022
 RIGHT MUN: LIBERTY T

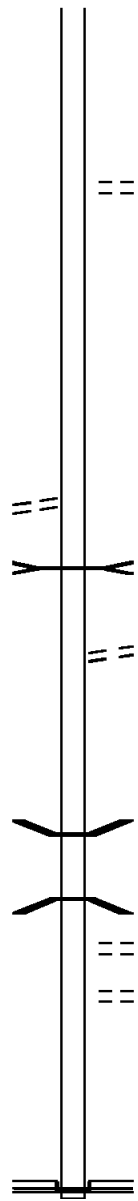
SHADOW BROOK DR
 (T798)

006068 FT

0020/0079

003513 FT

000000 FT



0040/0000 LENGTH(AH 2521 BK 2860)

0030/0906 PRIVATE DR
 (PRDR)

006068 FT 2 0 57071 0 00 0060+68
 0030/0000 LENGTH(AH 2860 BK 2555)

0020/0019 TRIB SNAKE CREEK
 003513 FT STRUCTURE LENGTH 13 FT
 2 0 57071 0 00 0020/0019
 BARBOUR HILL RD
 (T798)
 0020/0000 LENGTH(AH 2555 BK 3513)

0010/1231 BMS EN 57/1022/0010/1117
 2 0 57071 0 00 0011+10

0010/1117 SNAKE CREEK
 BMSBG 57/1022/0010/1117
 TRAILER PARK RD

0010/0927 (PRDR)
 TRAILER PARK RD

0010/0584 (PRDR)
 000000 FT 2 0 57071 0 00 0000+00

NC LIBERTY PARK RD
 SR 0029 SH

INTER-BK (SR0029 SEG 0460/0000)
 JONES CREEK RD
 (T721)

0010/0000 MFC BEGIN = E
 LENGTH(AH 3513 BK 0000)

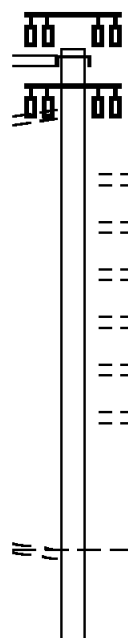
DIR: B TOTAL LEN: 7.495 MI. DIST: 04-5 SR: 1021
 LEFT MUN: SUSQUEHANNA DEPOT B RIGHT MUN: SUSQUEHANNA DEPOT B

SR 0092 SH
 (SR0092 SEG 0524/0000) 0160/3176
 DEPOT ST
 (BORO) 0160/3045

FRONT ST
 (TWP) 0150/2145

039573 FT

036397 FT



039573 FT
 INTER-AHD MAIN ST
 (SR0092 SEG 0524/0000)
 0160/3176
 0160/2879 (BORO)
 SECOND AV
 0160/2697 (BORO)
 THIRD AV
 0160/2172 (BORO)
 FOURTH AV
 0160/1644 (BORO)
 FIFTH AV
 0160/1145 (BORO)
 SIXTH AV
 0160/0838 (BORO)
 CENTER LN
 0160/0444 (BORO)
 036397 FT 2 0 57063 0 00 0364+78
 0160/0000 LENGTH(AH 3176 BK 2969)

NC MAIN ST
 SUSQUEHANNA DEPOT
 0150/2145 OAKLAND T

DIR: B TOTAL LEN: 7.495 MI. DIST: 04-5 SR: 1021
 LEFT MUN: SUSQUEHANNA DEPOT B RIGHT MUN: SUSQUEHANNA DEPOT B

2 0 57063 0 00 0335+11 033428 FT
 HARMONY RD
 (SR1010 SEG 0010/0000) 0150/0000

WANATT WY
 (PRDR) 0140/0361

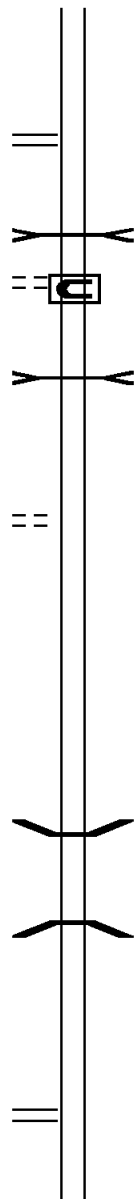
031815 FT

WANATT QUARRY RD
 (PRDR) 0130/1152

029488 FT

026589 FT

2 0 57063 0 00 0243+91 024542 FT
 LAKE RD
 (SR1012 SEG 0130/3324) 0110/0000



033428 FT
 0150/0000 LENGTH(AH 2969 BK 1613)

LEWIS CREEK
 STRUCTURE LENGTH 15 FT
 BMSID 57/1021/0140/0854

0140/0346
 DRAINAGE
 STRUCTURE LENGTH 4 FT
 BMSID 57/1021/0140/0342
 2 0 57063 0 00 0318+63
 0140/0000 LENGTH(AH 1613 BK 2327)

029488 FT 2 0 57063 0 00 0295+50
 0130/0000 LENGTH(AH 2327 BK 2899)

0120/0011 BMSEN 57/1021/0120/0000
 026589 FT 2 0 57063 0 00 0266+46
 LEWIS CREEK
 BMSBG 57/1021/0120/0000
 0120/0000 LENGTH(AH 2899 BK 2047)

024542 FT
 0110/0000 LENGTH(AH 2047 BK 2182)

DIR: B TOTAL LEN: 7.495 MI. DIST: 04-5 SR: 1021
 LEFT MUN: OAKLAND T RIGHT MUN: OAKLAND T

022360 FT	0100/0630	OAKLAND JACKSON T	2 0 57063 0 00	0222+40
	0100/0000	LENGTH(AH 2182 BK 2426)		
019934 FT	0090/0457	WALKER RD (T646)	2 0 57063 0 00	0198+31
	0090/0404	LC FOR WALKERS RD (CONN)		
	019934 FT	LENGTH(AH 2426 BK 2577)		
017357 FT	017357 FT	0080/0000	2 0 57063 0 00	0172+54
	0080/0000	LENGTH(AH 2577 BK 2479)		
014878 FT	014878 FT	0070/0000	2 0 57063 0 00	0148+90
	0070/0000	LENGTH(AH 2479 BK 2987)		
011891 FT	011891 FT	0060/0000	2 0 57063 0 00	0119+03
	0060/0000	FULLER RD (T718)		
	0050/0954	LENGTH(AH 2987 BK 1371)		
	0050/0954	JACKSON NEW MILFORD T		

DIR: B TOTAL LEN: 7.495 MI. DIST: 04-5 SR: 1021
 LEFT MUN: JACKSON T RIGHT MUN: JACKSON T

2 0 57063 0 00 0105+12 010520 FT
 HALL RD
 (T627) 0050/0000
 LEWIS CORNERS RD
 (T629) 0040/2667



010520 FT
 0050/0000 LENGTH(AH 1371 BK 3080)

007440 FT
 007440 FT 2 0 57063 0 00 0074+77
 0040/0000 LENGTH(AH 3080 BK 2488)

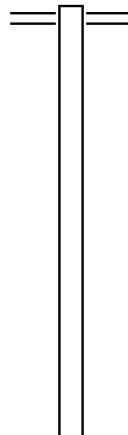
004952 FT
 004952 FT 2 0 57063 0 00 0049+51
 0030/0000 LENGTH(AH 2488 BK 2439)

002513 FT
 002513 FT 2 0 57063 0 00 0025+12
 0020/0000 LENGTH(AH 2439 BK 2513)

0010/0436 WEST SHORE DR
 0010/0091 (TWP)
 BMSBN 57/1021/0010/0081
 2 0 57063 0 00 0000+95
 OUTL PAGE LK
 0010/0081 BMSBG 57/1021/0010/0081
 000000 FT 2 0 57063 0 00 0000+00
 NC BRUSHVILLE RD
 JACKSON ST
 (SR0492 SEG 0080/0000)
 MFC BEGIN = D
 0010/0000 LENGTH(AH 2513 BK 0000)

EXTRACT DATE: 12/18/2023 ROADWAY MANAGEMENT SYSTEM PAGE NUMBER: 211
PRINT DATE: 12/19/2023 SLD COUNTY/SR - ANNUAL PRINT COUNTY: SUSQUEHANNA
DIR: B TOTAL LEN: 3.024 MI. DIST: 04-5 SR: 1020
LEFT MUN: LIBERTY T RIGHT MUN: LIBERTY T

015965 FT



015965 FT SR 0029 SH
0060/3145 (SR0029 SEG 0500/0000)

012820 FT

012820 FT 2 0 57073 0 00 0326+09
5 0060/0000 LENGTH(AH 3145 BK 2985)

DIR: B TOTAL LEN: 3.024 MI. DIST: 04-5 SR: 1020
 LEFT MUN: LIBERTY T RIGHT MUN: LIBERTY T

2 0 57073 0 00 0296+42 009835 FT
 UPPER RHINEY CREEK RD
 (T814) 0050/0000

009835 FT
 0050/0000 LENGTH(AH 2985 BK 2184)

007651 FT

007651 FT 2 0 57073 0 00 0274+34
 0040/0000 LENGTH(AH 2184 BK 1769)

005882 FT

0030/0018 BMS EN 57/1020/0030/0000
 005882 FT 2 0 57073 0 00 0256+05
 RHINEY CREEK
 BMSBG 57/1020/0030/0000
 0030/0000 LENGTH(AH 1769 BK 3065)

2 0 57073 0 00 0226+23 002817 FT
 CROSS RD
 (T810) 0020/0000

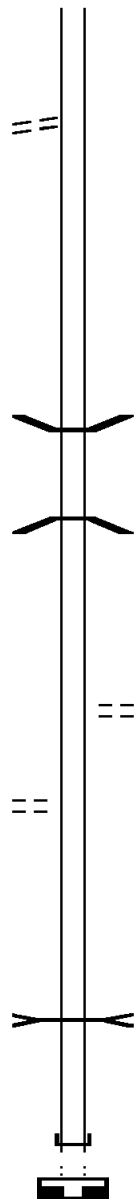
0020/0883 HOWARD HILL RD
 (T808)
 002817 FT
 0020/0000 LENGTH(AH 3065 BK 2817)

000000 FT

BR RHINEY CR
 STRUCTURE LENGTH 6 FT
 0010/0593 BMSID 57/1020/0010/0334
 000000 FT 2 0 57073 0 00 0198+00
 NC LOWER RHINEY CREEK RD
 INTER-BK LOWER RHINEY CREEK RD
 (TWP)

000000 FT

0010/0000 LENGTH(AH 2817 BK 0100)
 000000 FT
 7008/0000 LENGTH(AH 0100 BK 0000)



DIR: B TOTAL LEN: 6.592 MI. DIST: 04-5 SR: 1019
LEFT MUN: OAKLAND T RIGHT MUN: OAKLAND T

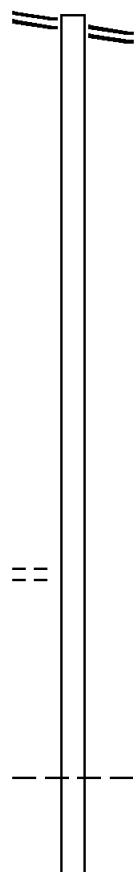
SR 0092 SH 034807 FT
(SR0092 SEG 0500/0870) 0140/1418

033389 FT

030804 FT

2 0 57061 0 00 0284+38 028423 FT
PRIVATE DR
(PRDR) 0120/0000

025661 FT



034807 FT SR 0092 SH
0140/1418 (SR0092 SEG 0500/0870)

033389 FT 2 0 57061 0 00 0334+28
S 0140/0000 LENGTH(AH 1418 BK 2585)

030804 FT 2 0 57061 0 00 0309+30
S 0130/0000 LENGTH(AH 2585 BK 2381)

028423 FT
S 0120/0000 LENGTH(AH 2381 BK 2762)

OAKLAND
JACKSON T
0110/0071
025661 FT 2 0 57061 0 00 0256+97
S 0110/0000 LENGTH(AH 2762 BK 3724)

DIR: B TOTAL LEN: 6.592 MI. DIST: 04-5 SR: 1019
 LEFT MUN: JACKSON T RIGHT MUN: JACKSON T

2 0 57061 0 00 0219+75 021937 FT WALKERS RD (T646)	0100/0000	==	==	021937 FT OUR RD (T645) 0100/0000 LENGTH(AH 3724 BK 2916)
019021 FT				019021 FT 2 0 57061 0 00 0190+58 0090/0000 LENGTH(AH 2916 BK 2132)
			==	0080/1257 DROPPS RD (T720)
016889 FT				016889 FT 2 0 57061 0 00 0168+74 0080/0000 LENGTH(AH 2132 BK 3451)
013438 FT				013438 FT 2 0 57061 0 00 0134+40 0070/0000 LENGTH(AH 3451 BK 2280)
011158 FT				011158 FT 2 0 57061 0 00 0111+65

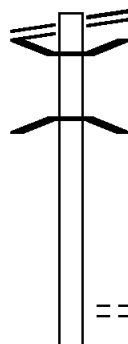
DIR: B TOTAL LEN: 6.592 MI. DIST: 04-5 SR: 1019
 LEFT MUN: JACKSON T RIGHT MUN: JACKSON T

Stationing	Segment	Length	Notes
008990 FT	SR 1008 SH (SR1008 SEG 0010/0000)	0060/0000	LENGTH(AH 2280 BK 2168)
008990 FT	2 0 57061 0 00 0089+90	0050/0000	LENGTH(AH 2168 BK 2249)
006741 FT	MARVINS RD (T708)	0040/0000	LENGTH(AH 2249 BK 1684)
005057 FT	2 0 57061 0 00 0050+57	0030/0000	LENGTH(AH 1684 BK 2554)
002503 FT	2 0 57061 0 00 0024+90	0020/0000	LENGTH(AH 2554 BK 2503)
000000 FT	NC SR 1019 SH JACKSON ST (SR0492 SEG 0110/0000)	0010/0000	INTER-BK SEN ED JONES HW (SR0547 SEG 0240/1706) MFC BEGIN = E LENGTH(AH 2503 BK 0000)

2 0 57061 0 00 0067+41 006741 FT
 LONGACRE RD
 (T641) 0040/0000

EXTRACT DATE: 12/18/2023 ROADWAY MANAGEMENT SYSTEM PAGE NUMBER: 206
 PRINT DATE: 12/19/2023 SLD COUNTY/SR - ANNUAL PRINT COUNTY: SUSQUEHANNA
 DIR: B TOTAL LEN: 4.542 MI. DIST: 04-5 SR: 1018
 LEFT MUN: NEW MILFORD T RIGHT MUN: NEW MILFORD T

LACKAWANNA TR 023983 FT
 (SR0011 SEG 0470/0000) 0140/3063



023983 FT LACKAWANNA TR
 0140/3063 (SR0011 SEG 0470/0000)
 0140/2893 BMSSEN 57/1018/0140/2847
 20570700000407+25
 NORFOLK SOUTHERN RAI RR
 0140/2847 BMSBG 57/1018/0140/2847

SCHOOL RD

0140/0630 KIRSTENS WY
 (TWP)

DIR: B TOTAL LEN: 4.542 MI. DIST: 04-5 SR: 1018
 LEFT MUN: NEW MILFORD T RIGHT MUN: NEW MILFORD T

(T698)

0140/0112
 020920 FT

==

020920 FT 2 0 57070 0 00 0378+82
 SCHOOL RD
 (T825)

==

0140/0000 LENGTH(AH 3063 BK 2841)

RBR

0130/2440 BMS EN 57/1018/0130/2350
 2 0 57070 0 00 0374+29
 P3

RBR

0130/2386 BEAVER CREEK
 BMSBG 57/1018/0130/2350

OLD ROUTE 11 RD
 (T821)

0130/2300

==

018079 FT

018079 FT 2 0 57070 0 00 0349+96
 0130/0000 LENGTH(AH 2841 BK 2445)

015634 FT

015634 FT 2 0 57070 0 00 0325+51
 0120/0000 LENGTH(AH 2445 BK 2544)

013090 FT

==

013090 FT 2 0 57070 0 00 0300+07
 GAMELANDS RD
 (T694)
 0110/0000 LENGTH(AH 2544 BK 3605)

DIR: B TOTAL LEN: 4.542 MI. DIST: 04-5 SR: 1018
 LEFT MUN: NEW MILFORD T RIGHT MUN: NEW MILFORD T

2 0 57070 0 00 0264+03 009485 FT
 SR 1037 SH
 (SR1037 SEG 0010/0000) 0100/0000

0100/0500 NEW MILFORD
 009485 FT FRANKLIN T

5 0100/0000 LENGTH(AH 3605 BK 3359)

006126 FT

5 006126 FT 2 0 57070 0 00 0229+82
 0090/0000 LENGTH(AH 3359 BK 2524)

003602 FT

5 003602 FT 2 0 57070 0 00 0205+04
 0080/0000 LENGTH(AH 2524 BK 1988)

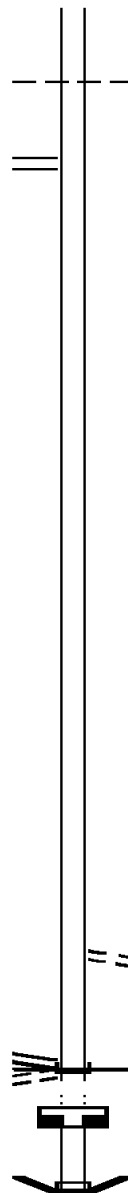
001614 FT

5 001614 FT 2 0 57070 0 00 0185+16
 0070/0000 LENGTH(AH 1988 BK 1549)

2 0 57070 0 00 0169+67 000065 FT
 MURPHY CORNERS RD
 (SR4002 SEG 0330/2676)
 GONTARSKI RD
 (T679)
 0060/0000
 000065 FT

0060/0084 LC FOR BOOTH RD
 000065 FT (CONN)
 INTER-BK BOOTH RD
 (T768)

5 0060/0000 MFC BEGIN = D
 000065 FT LENGTH(AH 1549 BK 0815)
 7054/0000 LENGTH(AH 0815 BK 0013)
 INTER-AHD BMSFN 57/1018/0050/0000
 0050/0013 BOOTH RD
 (T768)



EXTRACT DATE: 12/18/2023
PRINT DATE: 12/19/2023

ROADWAY MANAGEMENT SYSTEM
SLD COUNTY/SR - ANNUAL PRINT

PAGE NUMBER: 203
COUNTY: SUSQUEHANNA


DIR: B TOTAL LEN: 4.542 MI.
LEFT MUN: FRANKLIN T

DIST: 04-5 SR: 1018
RIGHT MUN: FRANKLIN T

Station	Unit	Description	Station	Unit	Description
000052	FT		000052	FT	2 0 57070 0 00 0161+40
					INTER-BK BOOTH RD
					(T768)
					TR DUBOIS CK
					BMSBG 57/1018/0050/0000
					LENGTH(AH 0013 BK 0100)
000052	FT		000052	FT	7046/0000
					LENGTH(AH 0100 BK 0100)
000052	FT		000052	FT	7044/0000
					LENGTH(AH 0100 BK 0013)
					BMSEN 57/1018/0040/0000
					INTER-AHD BOOTH RD
					(T768)
000039	FT		000039	FT	2 0 57070 0 00 0067+51
					INTER-BK BOOTH RD
					(T768)
					TR SNAKE CRK
					BMSBG 57/1018/0040/0000
					LENGTH(AH 0013 BK 0100)
000039	FT		000039	FT	7036/0000
					LENGTH(AH 0100 BK 0013)
					BMSEN 57/1018/0030/0000
					INTER-AHD BOOTH RD
					(T768)
000026	FT		000026	FT	2 0 57070 0 00 0026+13
					INTER-BK BOOTH RD
					(T768)
					BR SNAKE CR
					BMSBG 57/1018/0030/0000
					LENGTH(AH 0013 BK 0100)
000026	FT		000026	FT	7024/0000
					LENGTH(AH 0100 BK 0014)
000026	FT		000026	FT	7022/0000
					LENGTH(AH 0014 BK 0100)
000026	FT		000026	FT	7014/0000
					LENGTH(AH 0100 BK 0026)
					BMSEN 57/1018/0010/0000
					INTER-AHD BOOTH RD
					(T768)
					BRIDGE POSTED (TONS)
000000	FT		000000	FT	2 0 57070 1 00 0000+00
					NC SR 1018 SH
					INTER-BK BOOTH RD
					(T768)
					SGL 35 COMB 40
					SNAKE CREEK
					BMSBG 57/1018/0010/0000
					LENGTH(AH 0026 BK 0100)
000000	FT		000000	FT	7008/0000
					LENGTH(AH 0100 BK 0000)

EXTRACT DATE: 12/18/2023 ROADWAY MANAGEMENT SYSTEM PAGE NUMBER: 202
PRINT DATE: 12/19/2023 SLD COUNTY/SR - ANNUAL PRINT COUNTY: SUSQUEHANNA
DIR: B TOTAL LEN: 2.335 MI. DIST: 04-5 SR: 1017
LEFT MUN: HARMONY T RIGHT MUN: HARMONY T

012330 FT



012330 FT
INTER-AHD NEW YORK STATE LINE
0042/2284 (STBD)

DIR: B TOTAL LEN: 2.335 MI. DIST: 04-5 SR: 1017
 LEFT MUN: HARMONY T RIGHT MUN: HARMONY T

010046 FT

010046 FT 2 0 57058 0 00 0100+50
 0042/0000 LENGTH(AH 2284 BK 2490)

007556 FT

007556 FT 2 0 57058 0 00 0075+17
 0040/0000 LENGTH(AH 2490 BK 2723)

004833 FT

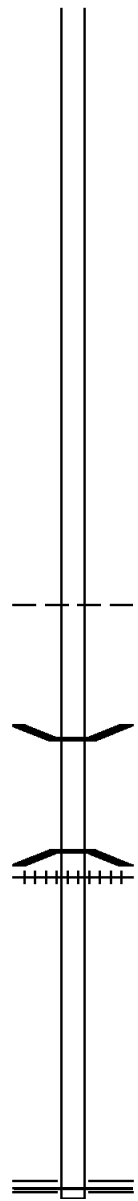
004833 FT 2 0 57058 0 00 0047+94
 0030/0000 LENGTH(AH 2723 BK 1780)
 HARMONY
 0020/1736 LANESBORO B

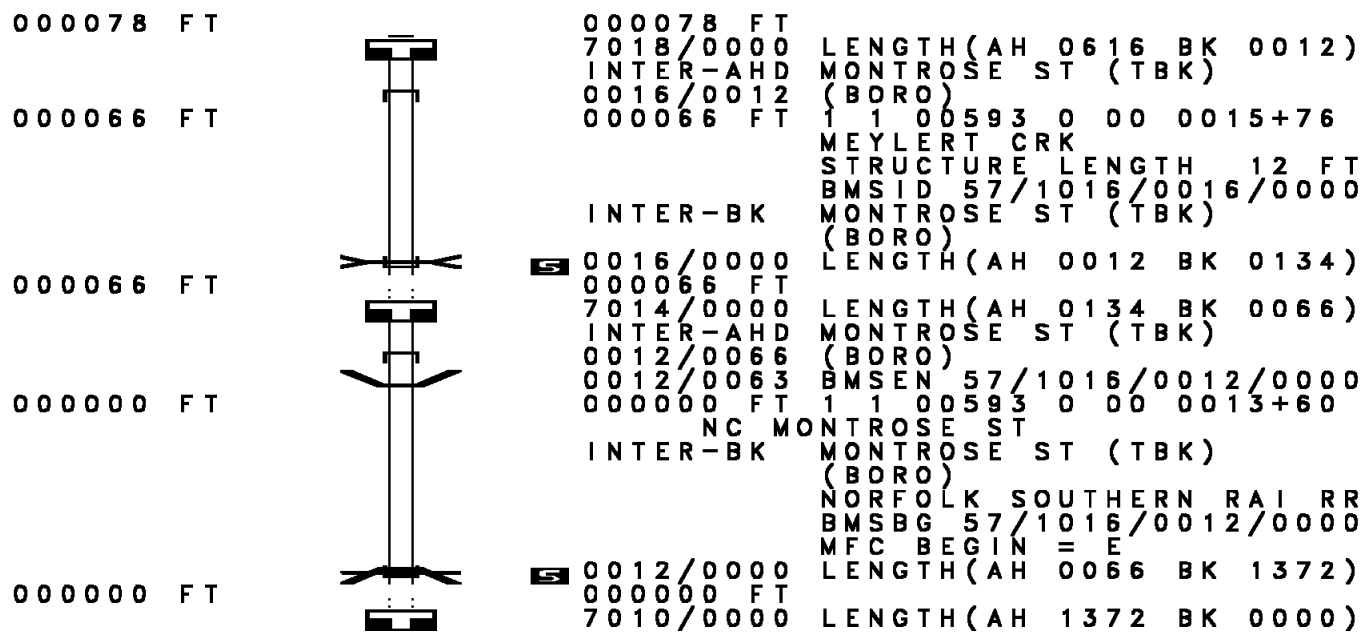
003053 FT

0020/0018 BMS EN 57/1017/0020/0000
 003053 FT 2 0 57058 0 00 0030+14
 NC GULF ST
 TRB SUSQHN R
 BMSBG 57/1017/0020/0000
 0020/0000 LENGTH(AH 1780 BK 3053)
 0010/2477 (AAR 263847H)#TRKS 01

000000 FT

000000 FT 2 0 57058 0 00 0000+00
 NC GERMAN TOWN RD
 MAIN ST
 (SR1015 SEG 0020/0000)
 MFC BEGIN = E
 0010/0000 LENGTH(AH 3053 BK 0000)





EXTRACT DATE: 12/18/2023 ROADWAY MANAGEMENT SYSTEM PAGE NUMBER: 199
 PRINT DATE: 12/19/2023 SLD COUNTY/SR - ANNUAL PRINT COUNTY: SUSQUEHANNA

DIR: B TOTAL LEN: 2.779 MI. DIST: 04-5 SR: 1015
 LEFT MUN: HARMONY T RIGHT MUN: HARMONY T

RIVER VIEW DR
 (TWP)

014675 FT

014675 FT
 INTER-AHD NEW YORK STATE LINE
 0060/2436 (STBD)

012239 FT

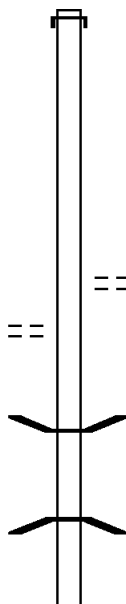
012239 FT 2 0 57059 0 00 0121+29
 CASCADE VALLEY RD
 (T773)

0050/1288

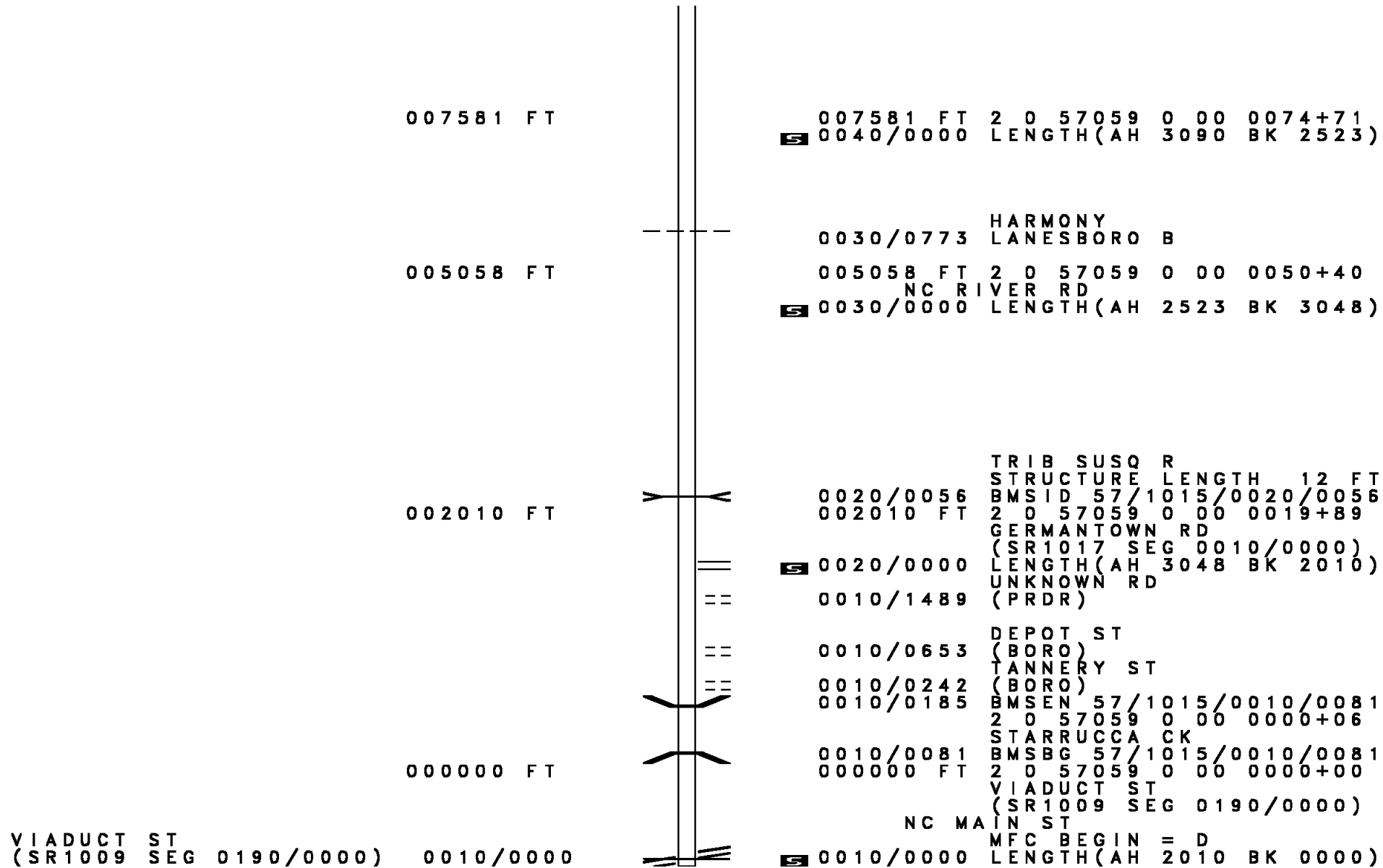
0060/0000 LENGTH(AH 2436 BK 1568)

010671 FT

0050/0041 BMSBN 57/1015/0050/0000
 010671 FT 2 0 57059 0 00 0105+61
 CASCADA CRK
 BMSBG 57/1015/0050/0000
 0050/0000 LENGTH(AH 1568 BK 3090)



DIR: B TOTAL LEN: 2.779 MI. DIST: 04-5 SR: 1015
 LEFT MUN: HARMONY T RIGHT MUN: HARMONY T



007581 FT

007581 FT 2 0 57059 0 00 0074+71
 0040/0000 LENGTH(AH 3090 BK 2523)

005058 FT

0030/0773 HARMONY LANESBORO B
 005058 FT 2 0 57059 0 00 0050+40
 NC RIVER RD
 0030/0000 LENGTH(AH 2523 BK 3048)

002010 FT

0020/0056 TRIB SUSQ R STRUCTURE LENGTH 12 FT
 BMSID 57/1015/0020/0056
 002010 FT 2 0 57059 0 00 0019+89
 GERMANTOWN RD
 (SR1017 SEG 0010/0000)
 0020/0000 LENGTH(AH 3048 BK 2010)
 UNKNOWN RD
 (PRDR)

000000 FT

0010/0653 DEPOT ST (BORO)
 TANNERY ST (BORO)
 0010/0242 BMSSEN 57/1015/0010/0081
 0010/0185 2 0 57059 0 00 0000+06
 STARRUCCA CK
 0010/0081 BMSBG 57/1015/0010/0081
 000000 FT 2 0 57059 0 00 0000+00
 VIADUCT ST
 (SR1009 SEG 0190/0000)
 NC MAIN ST
 MFC BEGIN = D
 0010/0000 LENGTH(AH 2010 BK 0000)

VIADUCT ST (SR1009 SEG 0190/0000) 0010/0000

EXTRACT DATE: 12/18/2023 ROADWAY MANAGEMENT SYSTEM PAGE NUMBER: 197
PRINT DATE: 12/19/2023 SLD COUNTY/SR - ANNUAL PRINT COUNTY: SUSQUEHANNA
DIR: B TOTAL LEN: .000 MI. DIST: 04-5 SR: 1014
LEFT MUN: LANESBORO B RIGHT MUN: LANESBORO B

000000 FT
000000 FT



000000 FT
7012/0000 LENGTH(AH 0100 BK 1533)
000000 FT
7010/0000 LENGTH(AH 1533 BK 0000)

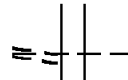
DIR: B TOTAL LEN: 3.241 MI. DIST: 04-5 SR: 1013
 LEFT MUN: LANESBORO B RIGHT MUN: LANESBORO B

Street Name	Segment ID	Length (FT)	Notes
	017112	017112	MAIN ST (SR0171 SEG 0530/0000) HIGH SCHOOL ENTR RD (BORO)
	0070/2645		
	0070/2215		
	0070/1231		LANESBORO SUSQUEHANNA DEPOT B
PLEASANT AV (BORO)	0070/0657		
	0070/0559		BARNES KASSON HOSP RD (PRDR)
BROAD AV (BORO)	0070/0206		BARNES KASSON HOSP RD (PRDR)
	014467	014467	1 0 00946 0 00 0145+55 CONVENT ST (BORO)
	0070/0000		LENGTH (AH 2645 BK 2590)
LAUREL ST (BORO)	0060/2436		
	0060/1768		SUSQUEHANNA DEPOT LANESBORO B
	011877	011877	
1 0 00946 0 00 0119+45 JACKSON AV		011877	

DIR: B TOTAL LEN: 3.241 MI. DIST: 04-5 SR: 1013
 LEFT MUN: SUSQUEHANNA DEPOT B RIGHT MUN: SUSQUEHANNA DEPOT B

(T838)
 SUSQUEHANNA DEPOT
 JACKSON T

0060/0000



LANESBORO
 HARMONY T
 0060/0000 LENGTH(AH 2590 BK 1858)

010019 FT

010019 FT 1 0 00946 0 00 0099+97
 0050/0000 LENGTH(AH 1858 BK 2553)

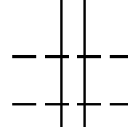
007466 FT

007466 FT 1 0 00946 0 00 0074+99
 0040/0000 LENGTH(AH 2553 BK 2466)

005000 FT

005000 FT 1 0 00946 0 00 0050+01
 0030/0000 LENGTH(AH 2466 BK 2501)

1 0 00946 0 00 0025+00 002499 FT
 JACKSON
 OAKLAND T 0020/0000
 OAKLAND
 JACKSON T 0010/2074



002499 FT
 0020/0000 LENGTH(AH 2501 BK 2499)
 HARMONY
 0010/2074 JACKSON T

1 0 00946 0 00 0000+00 000000 FT
 SR 0092 SH
 (SR0092 SEG 0460/0000) 0010/0000

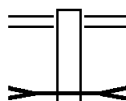


NC TURNPIKE ST
 SR 0092 SH
 000000 FT (SR0092 SEG 0460/0000)
 MFC BEGIN = E
 0010/0000 LENGTH(AH 2499 BK 0000)

DIR: B TOTAL LEN: 6.162 MI. DIST: 04-5 SR: 1012
 LEFT MUN: OAKLAND T RIGHT MUN: OAKLAND T

PANTHER HILL RD
 (T724)

032535 FT



032535 FT SR 1021 SH
 0130/3324 (SR1021 SEG 0110/0000)
 LEWIS CREEK
 STRUCTURE LENGTH 12 FT
 0130/3040 BMSID 57/1012/0130/3040

029211 FT



0130/0432 OAKLAND
 JACKSON T
 029211 FT 2 0 57062 0 00 0299+34
 0130/0000 LENGTH(AH 3324 BK 1903)

0120/1404



027308 FT



027308 FT 2 0 57062 0 00 0279+78
 0120/0000 LENGTH(AH 1903 BK 2749)

0110/1484 JACKSON
 NEW MILFORD T

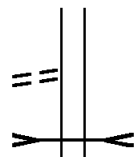
024559 FT



024559 FT 2 0 57062 0 00 0250+18
 0110/0000 LENGTH(AH 2749 BK 2468)

DIR: B TOTAL LEN: 6.162 MI. DIST: 04-5 SR: 1012
 LEFT MUN: NEW MILFORD T RIGHT MUN: NEW MILFORD T

2 0 57062 0 00 0225+50 022091 FT
 HIGHLANDS RD
 (T824) 0100/0000



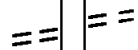
022091 FT
 0100/0000 LENGTH(AH 2468 BK 2193)
 BEACON BROOK
 STRUCTURE LENGTH 9 FT
 0090/2109 BMSID 57/1012/0090/2109

019898 FT

019898 FT 2 0 57062 0 00 0202+90
 0090/0000 LENGTH(AH 2193 BK 2908)

CAMP RD
 (T629)

016990 FT
 0080/0000



016990 FT 2 0 57062 0 00 0172+53
 LEWIS CORNERS RD
 (T629)
 0080/0000 LENGTH(AH 2908 BK 2089)

014901 FT

014901 FT 2 0 57062 0 00 0150+00
 PRIVATE DR
 (PRDR)
 0070/0000 LENGTH(AH 2089 BK 3288)

POPPY RD
 (TWP)

0060/0564
 011613 FT

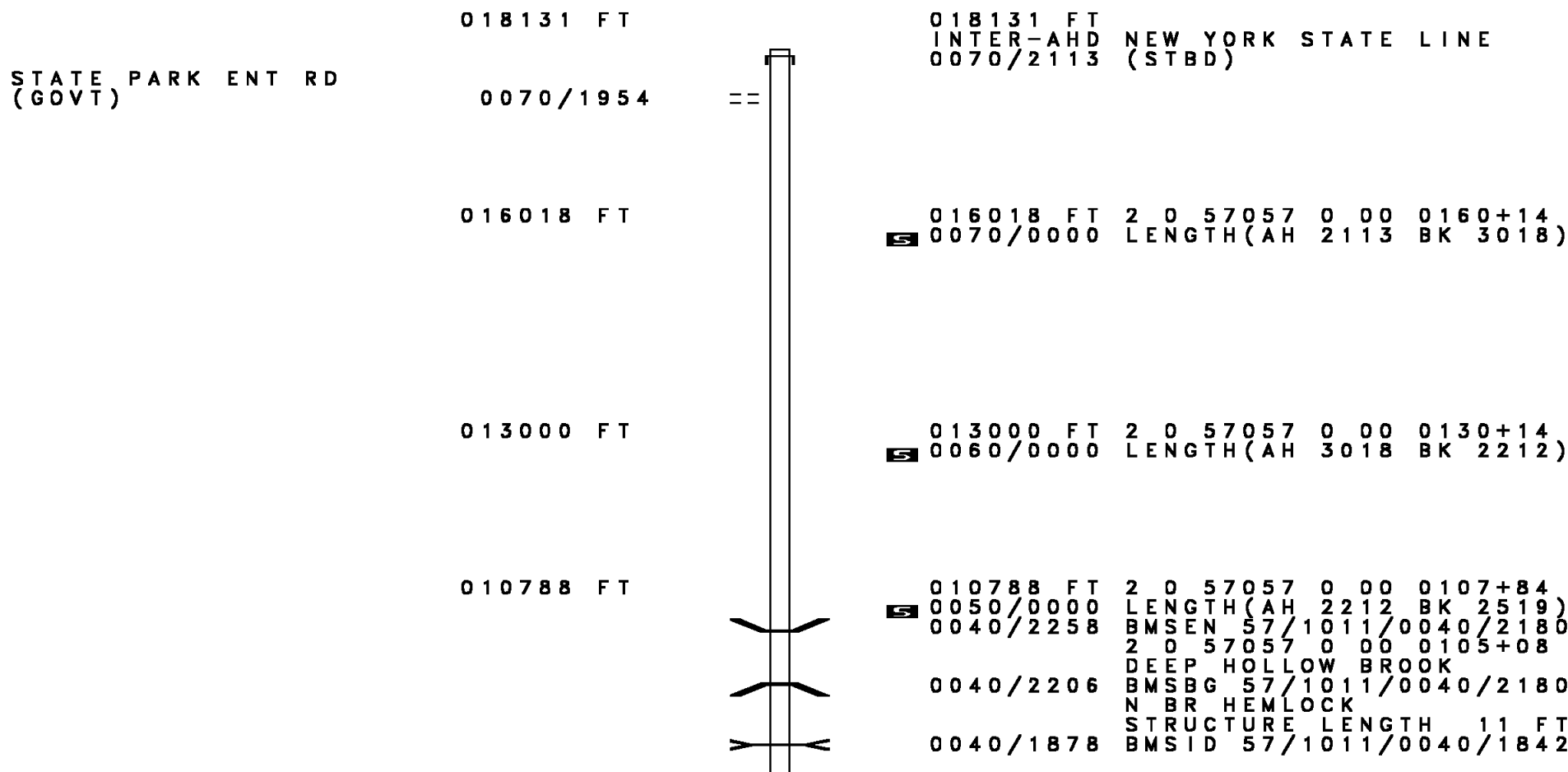


011613 FT 2 0 57062 0 00 0113+11
 0060/0000 LENGTH(AH 3288 BK 1646)

DIR: B TOTAL LEN: 6.162 MI. DIST: 04-5 SR: 1012
LEFT MUN: NEW MILFORD T RIGHT MUN: NEW MILFORD T

Stationing	Length	Notes	Stationing	Length	Notes
009967 FT			009967 FT	2 0 57062 0 00	0099+67
			0050/0000		LENGTH(AH 1646 BK 2651)
2 0 57062 0 00 0073+25	007316 FT		007316 FT		
FOOTE RD			0040/0000		LENGTH(AH 2651 BK 2218)
(T692)					
005098 FT			005098 FT	2 0 57062 0 00	0050+60
			0030/0000		LENGTH(AH 2218 BK 2471)
002627 FT			002627 FT	2 0 57062 0 00	0026+24
			0020/0000		LENGTH(AH 2471 BK 2627)
VAN COTT RD			0010/1374		BMS EN 57/1012/0010/1347
(T623)					2 0 57062 0 00 0013+28
			0010/1347		EAST LAKE CREEK
			0010/0954		BMSBG 57/1012/0010/1347
					0010/0921
					2 0 57062 0 00 0009+07
			0010/0921		SALT LICK CR
					BMSBG 57/1012/0010/0921
000000 FT			000000 FT	2 0 57062 0 00	0000+00
					JACKSON ST
JACKSON ST					(SR0492 SEG 0030/0000)
(SR0492 SEG 0030/0000)					NC LAKE RD
			0010/0000		MFC BEGIN = D
					LENGTH(AH 2627 BK 0000)

DIR: B TOTAL LEN: 3.434 MI. DIST: 04-5 SR: 1011
 LEFT MUN: HARMONY T RIGHT MUN: HARMONY T



DIR: B TOTAL LEN: 3.434 MI. DIST: 04-5 SR: 1011
 LEFT MUN: HARMONY T RIGHT MUN: HARMONY T

008269 FT

008269 FT 2 0 57057 0 00 0083+15
 MOUNTAIN RD
 (TB52)
 0040/0000 LENGTH(AH 2519 BK 3262)

0030/1779 BARTON RD
 (T771)
 0030/1738 BMSSEN 57/1011/0030/1724
 2 0 57057 0 00 0067+49
 E BR HEMLOCK
 0030/1724 BMSBG 57/1011/0030/1724

005007 FT

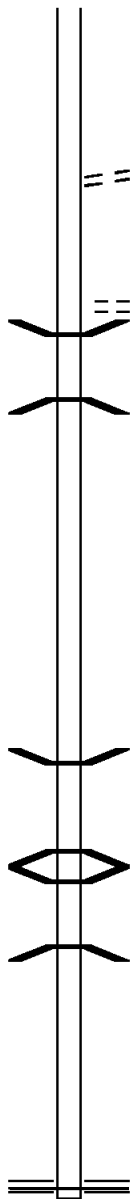
005007 FT 2 0 57057 0 00 0049+71
 0030/0000 LENGTH(AH 3262 BK 2790)

002217 FT

0020/0050 BMSSEN 57/1011/0020/0000
 002217 FT 2 0 57057 0 00 0022+05
 HEMLOCK CREEK
 BMSBG 57/1011/0020/0000
 0020/0000 LENGTH(AH 2790 BK 2217)
 0010/1772 BMSSEN 57/1011/0010/1730
 2 0 57057 0 00 0017+25
 HEMLOCK CK
 0010/1730 BMSBG 57/1011/0010/1730

000000 FT

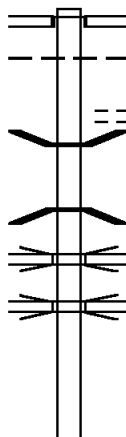
000000 FT 2 0 57057 0 00 0000+00
 NC ST EVENS POINT RD
 STARRUCCA CR RD
 (SR1009 SEG 0110/0000)
 MFC BEGIN = E
 0010/0000 LENGTH(AH 2217 BK 0000)



EXTRACT DATE: 12/18/2023 ROADWAY MANAGEMENT SYSTEM PAGE NUMBER: 189
 PRINT DATE: 12/19/2023 SLD COUNTY/SR - ANNUAL PRINT COUNTY: SUSQUEHANNA

DIR: B TOTAL LEN: 7.387 MI. DIST: 04-5 SR: 1010
 LEFT MUN: HALLSTEAD B RIGHT MUN: HALLSTEAD B

039001 FT



036085 FT

039001 FT
 INTER-AHD SUSQUEHANNA AV
 (SR1033 SEG 0010/0000)
 MAIN ST
 0150/2916 (SR0011 SEG 0560/1246)
 HALLSTEAD
 0150/2537 GREAT BEND T
 HALLSTEAD BOAT ACCESS R
 (BORO)
 0150/2440
 0150/2238 BMSEN 57/1010/0150/2148
 2 0 57063 0 00 0788+54
 SALT LICK CREEK
 0150/2148 BMSBG 57/1010/0150/2148
 SR 0081 SB
 0150/1585 OP ID 57/0081/2301/1035
 SR 0081 NB
 0150/1501 OP ID 57/0081/2300/1054

036085 FT 2 0 57063 0 00 0764+13

DIR: B TOTAL LEN: 7.387 MI. DIST: 04-5 SR: 1010
 LEFT MUN: GREAT BEND T RIGHT MUN: GREAT BEND T

0150/0000 LENGTH(AH 2916 BK 2425)

033660 FT

033660 FT 2 0 57063 0 00 0739+67
 0140/0000 LENGTH(AH 2425 BK 2347)

031313 FT


031313 FT 2 0 57063 0 00 0716+25
 0130/0000 LENGTH(AH 2347 BK 3493)

PA GAME COM ENT RD
 (GOVT) 0120/2081 ==
 PA GAME COM ENT RD
 (GOVT) 0120/1700 ==

027820 FT

027820 FT 2 0 57063 0 00 0681+32
 0120/0000 LENGTH(AH 3493 BK 2665)

PA GAME COM H.Q. RD
 (GOVT) 0110/1454 ==
 SMOKIE HOLLOW RD
 (T689) 0110/1035 ==








025155 FT

LTL EGYPT CK
 STRUCTURE LENGTH 16 FT
 0110/0821 BMSID 57/1010/0110/0821
 025155 FT 2 0 57063 0 00 0654+03
 0110/0000 LENGTH(AH 2665 BK 1880)

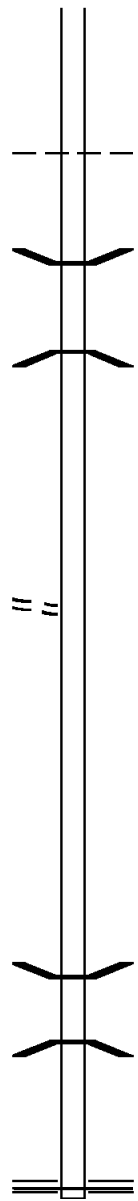
023275 FT

023275 FT 2 0 57063 0 00 0636+00

DIR: B TOTAL LEN: 7.387 MI. DIST: 04-5 SR: 1010
LEFT MUN: GREAT BEND T RIGHT MUN: GREAT BEND T

			0100/0000 LENGTH(AH 1880 BK 2589)
020686 FT			0090/0017 BMSEN 57/1010/0090/0000 020686 FT 2 0 57063 0 00 0610+11 MITCHELL CRK
			0090/0000 BMSBG 57/1010/0090/0000 LENGTH(AH 2589 BK 1951)
018735 FT			018735 FT 2 0 57063 0 00 0590+73 0080/0000 LENGTH(AH 1951 BK 2522)
016213 FT			016213 FT 2 0 57063 0 00 0565+51 0070/0000 LENGTH(AH 2522 BK 2460)
013753 FT			013753 FT 2 0 57063 0 00 0540+91 0060/0000 LENGTH(AH 2460 BK 2768)
		=	0050/1632 GREAT BEND ACCESS RD (FISH)
010985 FT			0050/0014 BMSEN 57/1010/0050/0000 010985 FT 2 0 57063 0 00 0513+05 TRIB SUSQ R
			BMSBG 57/1010/0050/0000

DIR: B TOTAL LEN: 7.387 MI. DIST: 04-5 SR: 1010
 LEFT MUN: GREAT BEND T RIGHT MUN: GREAT BEND T



0050/0000 LENGTH(AH 2768 BK 3210)

0040/1437 GREAT BEND OAKLAND T

007775 FT

0040/0017 BMSBN 57/1010/0040/0000
 007775 FT 2 0 57063 0 00 0480+91
 BEDBUG CREEK
 BMSBG 57/1010/0040/0000
 0040/0000 LENGTH(AH 3210 BK 2944)

2 0 57063 0 00 0451+00 004831 FT
 TWP RD
 (TWP) 0030/0000

004831 FT

0030/0000 LENGTH(AH 2944 BK 2397)

002434 FT

002434 FT 2 0 57063 0 00 0427+37
 0020/0000 LENGTH(AH 2397 BK 2434)

000000 FT

0010/0210 BMSBN 57/1010/0010/0112
 2 0 57063 0 00 0404+05
 NO UNDERPASS INFORMATIO
 0010/0112 BMSBG 57/1010/0010/0112
 000000 FT 2 0 57063 0 00 0403+09
 NC HARMONY RD
 MAIN ST
 (SR1021 SEG 0150/0000)
 MFC BEGIN = E
 0010/0000 LENGTH(AH 2434 BK 0000)

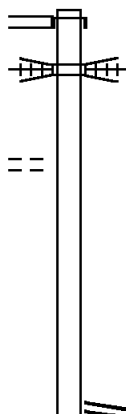
EXTRACT DATE: 12/18/2023 ROADWAY MANAGEMENT SYSTEM PAGE NUMBER: 185
 PRINT DATE: 12/19/2023 SLD COUNTY/SR - ANNUAL PRINT COUNTY: SUSQUEHANNA

DIR: B TOTAL LEN: 8.713 MI. DIST: 04-5 SR: 1009
 LEFT MUN: LANESBORO B RIGHT MUN: LANESBORO B

BELMONT ST 046005 FT
 (SR0171 SEG 0520/0000) 0200/0798

1 0 00296 0 05 1852+18 045207 FT
 JEFFERSON ST
 (BORO) 0200/0000

042876 FT



046005 FT
 INTER-AHD MAIN ST
 0200/0798 (SR0171 SEG 0520/0000)
 NORFOLK SOUTHERN
 0200/0774 OVERPASS IS RR X-ING
 045207 FT
 0200/0000 LENGTH(AH 0798 BK 2331)

042876 FT 1 0 00296 0 05 1828+41
 NC MAIN ST
 MAIN ST
 (SR1015 SEG 0010/0000)

DIR: B TOTAL LEN: 8.713 MI.
 LEFT MUN: LANESBORO B

DIST: 04-5 SR: 1009
 RIGHT MUN: LANESBORO B

041016 FT

0190/0000 LENGTH(AH 2331 BK 1860)
 NORFOLK SOUTHERN
 0180/1572 OVERPASS IS RR X-ING

041016 FT 1 0 00296 0 05 1810+08
 0180/0000 LENGTH(AH 1860 BK 2236)

038780 FT

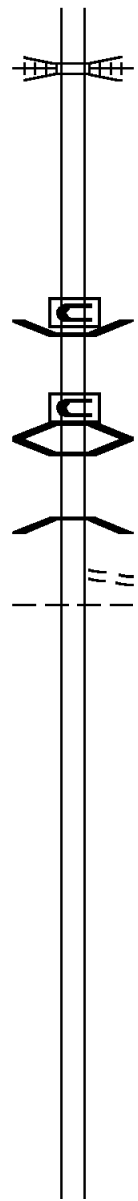
0170/0920 BMSBN 57/1009/0170/0813
 1 0 00296 0 04 1795+23
 BRIDGE CLOSED
 STARRUCCA CK
 0170/0813 BMSBG 57/1009/0170/0813
 0170/0652 BMSBN 57/1009/0170/0623
 1 0 00296 0 04 1793+35
 PIG PEN RUN
 0170/0623 BMSBG 57/1009/0170/0623
 DEPOT ST
 0170/0462 (BORO)
 LANESBORO
 0170/0032 HARMONY T
 038780 FT 1 0 00296 0 04 1787+30
 NC VIADUCT ST
 0170/0000 LENGTH(AH 2236 BK 2620)

036160 FT

036160 FT 1 0 00296 0 04 1760+12
 0160/0000 LENGTH(AH 2620 BK 3044)

033116 FT

033116 FT 1 0 00296 0 04 1730+07
 0150/0000 LENGTH(AH 3044 BK 2793)



DIR: B TOTAL LEN: 8.713 MI. DIST: 04-5 SR: 1009
 LEFT MUN: HARMONY T RIGHT MUN: HARMONY T

Stationing	Notes	Stationing	Notes
030323 FT		030323 FT	1 0 00296 0 04 1703+00 KING HILL RD (T848)
		0140/0000	LENGTH(AH 2793 BK 2103)
		0130/2003	BMSBG 57/1009/0130/1954
			1 0 00296 0 04 1680+80
			STARRUCCA CK
BRANDT RD (T769)		0130/1921	BMSBG 57/1009/0130/1954
0130/1848			
		0130/0078	BMSBG 57/1009/0130/0000
028220 FT		028220 FT	1 0 00296 0 04 1680+80
			STARRUCCA CR
		0130/0000	BMSBG 57/1009/0130/0000
			LENGTH(AH 2103 BK 2238)
		0120/0081	BMSBG 57/1009/0120/0000
025982 FT		025982 FT	1 0 00296 0 04 1658+75
			STARRUCCA CR
		0120/0000	BMSBG 57/1009/0120/0000
			LENGTH(AH 2238 BK 2107)
			ROCKWELL RD (T855)
BURDICK HILL RD (SR1057 SEG 0070/1126)		0110/0909	
0110/0750			ROCKWELL RD (T855)
		0110/0567	BMSBG 57/1009/0110/0092
		0110/0169	1 0 00296 0 04 1637+83
			STARRUCCA CR
		0110/0092	BMSBG 57/1009/0110/0092
023875 FT		023875 FT	1 0 00296 0 04 1637+31

DIR: B TOTAL LEN: 8.713 MI. DIST: 04-5 SR: 1009
LEFT MUN: HARMONY T RIGHT MUN: HARMONY T

STEVENS PT RD
(SR1011 SEG 0010/0000)
LENGTH(AH 2107 BK 1874)

0110/0000

022001 FT

022001 FT 1 0 00296 0 04 1617+92
0100/0000 LENGTH(AH 1874 BK 3276)

018725 FT

018725 FT 1 0 00296 0 04 1584+85
0090/0000 LENGTH(AH 3276 BK 2492)

016233 FT

016233 FT 1 0 00296 0 04 1560+10
0080/0000 LENGTH(AH 2492 BK 2474)

013759 FT

013759 FT 1 0 00296 0 04 1535+27
0070/0000 LENGTH(AH 2474 BK 2527)

1 0 00296 0 04 1510+50 011232 FT
MELROSE RD
(T765) 0060/0000

011232 FT
0060/0000 LENGTH(AH 2527 BK 1997)

DIR: B TOTAL LEN: 8.713 MI. DIST: 04-5 SR: 1009
 LEFT MUN: HARMONY T RIGHT MUN: HARMONY T

009235 FT

009235 FT 1 0 00296 0 04 1490+12
 0050/0000 LENGTH(AH 1997 BK 2970)

006265 FT

0040/0479 BMS EN 57/1009/0040/0454
 1 0 00296 0 03 1464+62
 BR STARRUCCA CREEK
 0040/0454 BMSBG 57/1009/0040/0454
 006265 FT 1 0 00296 0 03 1460+00
 GHOST MOUNTAIN RD
 (TB46)
 0040/0000 LENGTH(AH 2970 BK 3340)

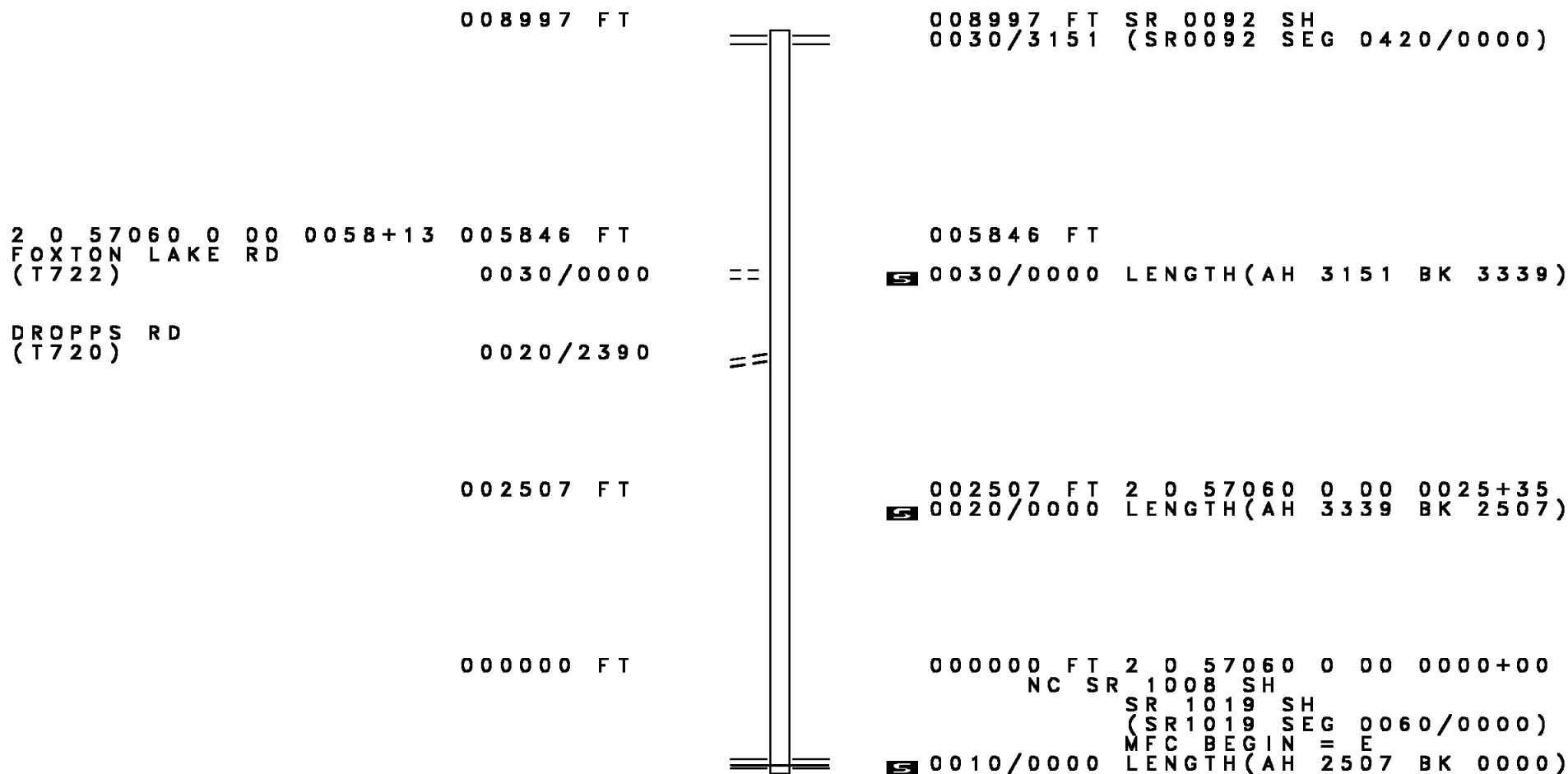
002925 FT

002925 FT 1 0 00296 0 03 1426+50
 HARMONY
 THOMPSON T
 0030/0000 LENGTH(AH 3340 BK 2925)

000000 FT

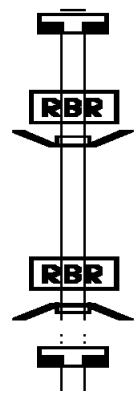
000000 FT 1 0 00296 0 03 1397+32
 NC STARRUCCA CREEK RD
 INTER-BK (CO 63) STARRUCCA CRK R
 (SR4039 SEG 0050/2903)
 MFC BEGIN = D
 BK-WAYNE (63)
 0010/0000 LENGTH(AH 2925 BK 0000)

DIR: B TOTAL LEN: 1.704 MI. DIST: 04-5 SR: 1008
LEFT MUN: JACKSON T RIGHT MUN: JACKSON T



EXTRACT DATE: 12/18/2023 ROADWAY MANAGEMENT SYSTEM PAGE NUMBER: 179
 PRINT DATE: 12/19/2023 SLD COUNTY/SR - ANNUAL PRINT COUNTY: SUSQUEHANNA
 DIR: B TOTAL LEN: 1.897 MI. DIST: 04-5 SR: 1007
 LEFT MUN: THOMPSON T RIGHT MUN: THOMPSON T

010014 FT



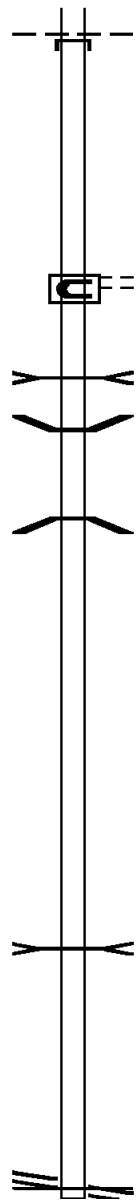
009962 FT

009962 FT

010014 FT
 7052/0000 LENGTH(AH 0100 BK 0052)

 INTER-AHD BMSBN 57/1007/0050/0000
 0050/0052 BEAR SWAMP RD
 (T750)
 009962 FT 2 0 57056 0 00 0086+67
 P3
 INTER-BK BEAR SWAMP RD
 (T750)
 SOUTH BR CANAWACTA CREE
 BMSBG 57/1007/0050/0000
 LENGTH(AH 0052 BK 0100)
 0050/0000
 009962 FT
 7042/0000 LENGTH(AH 0100 BK 3604)
 INTER-AHD BEAR SWAMP RD

DIR: B TOTAL LEN: 1.897 MI. DIST: 04-5 SR: 1007
 LEFT MUN: HARMONY T RIGHT MUN: HARMONY T



(T750)
 0040/3604 HARMONY T

MEADE RD
 (TWP)
 0040/0792
 0040/0756

CANAWACTA CK
 STRUCTURE LENGTH 5 FT
 0040/0751 BMSID 57/1007/0040/0751

BMS EN 57/1007/0040/0000
 2 0 57056 0 01 0166+48
 S B CANAWACTA
 BMSBG 57/1007/0040/0000
 0040/0000 LENGTH(AH 3604 BK 2345)

004013 FT 2 0 57056 0 01 0190+00
 0030/0000 LENGTH(AH 2345 BK 2056)

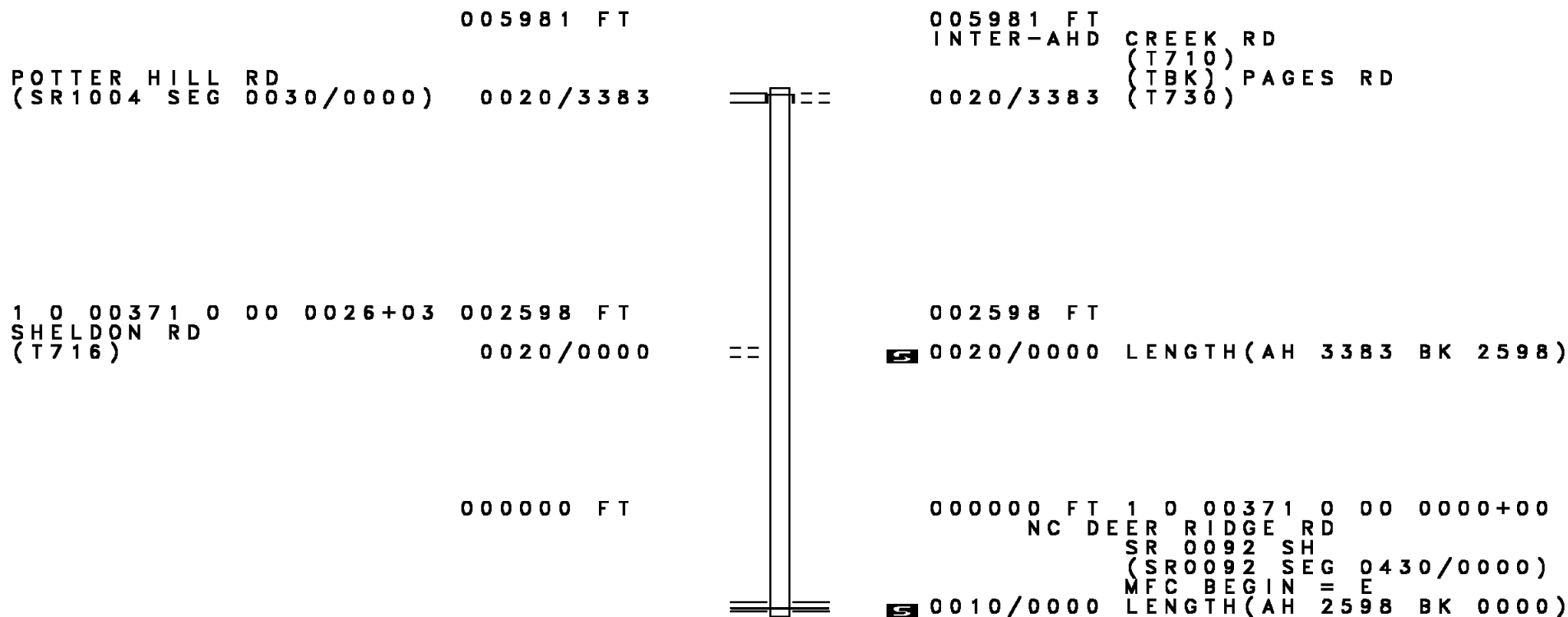
001957 FT 2 0 57056 0 01 0210+56
 E BR CANAWACTA CREEK
 STRUCTURE LENGTH 15 FT
 BMSID 57/1007/0020/0000
 0020/0000 LENGTH(AH 2056 BK 1957)

NC BEAR SWAMP RD
 BELMONT PK
 000000 FT (SR0171 SEG 0490/0000)
 MFC BEGIN = E
 0010/0000 LENGTH(AH 1957 BK 0000)

2 0 57056 0 01 0230+32 000000 FT
 BELMONT PK
 (SR0171 SEG 0490/0000) 0010/0000

EXTRACT DATE: 12/18/2023 ROADWAY MANAGEMENT SYSTEM PAGE NUMBER: 177
PRINT DATE: 12/19/2023 SLD COUNTY/SR - ANNUAL PRINT COUNTY: SUSQUEHANNA

DIR: B TOTAL LEN: 1.133 MI. DIST: 04-5 SR: 1006
LEFT MUN: JACKSON T RIGHT MUN: JACKSON T



EXTRACT DATE: 12/18/2023 ROADWAY MANAGEMENT SYSTEM PAGE NUMBER: 176
 PRINT DATE: 12/19/2023 SLD COUNTY/SR - ANNUAL PRINT COUNTY: SUSQUEHANNA
 DIR: B TOTAL LEN: 5.417 MI. DIST: 04-5 SR: 1005
 LEFT MUN: THOMPSON T RIGHT MUN: THOMPSON T

028604 FT

028604 FT AH-WAYNE (63)
 INTER-AHD STARRUCCA CRK RD
 0110/2219 (SR4039 SEG 0010/0000)
 0110/1879 CALLENDER RD (T738)

026385 FT

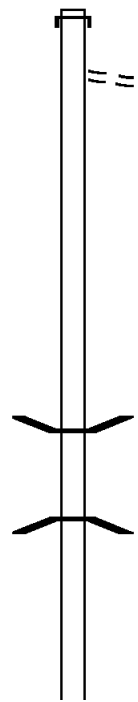
026385 FT 1 0 00296 0 03 1375+06
 0110/0000 LENGTH(AH 2219 BK 2727)

023658 FT

0100/0043 BMSBN 57/1005/0100/0000
 023658 FT 1 0 00296 0 03 1346+77
 STARRUCCA CR
 BMSBG 57/1005/0100/0000
 0100/0000 LENGTH(AH 2727 BK 1977)

021681 FT

021681 FT 1 0 00296 0 03 1327+33
 0090/0000 LENGTH(AH 1977 BK 2738)



DIR: B TOTAL LEN: 5.417 MI. DIST: 04-5 SR: 1005
 LEFT MUN: THOMPSON T RIGHT MUN: THOMPSON T

Segment Description	Length (FT)	Start Station	End Station	Notes
	018943 FT	1299+18	1299+18	UNNAMED RD (PRDR) LENGTH(AH 2738 BK 2708)
JEFFERSON ST (TWP)	0070/0644	1272+02	1272+02	
1 0 00296 0 03 1272+02	016235 FT	1272+02	1272+02	NC ST ARRUCCA CREEK RD
MAIN ST (SR0171 SEG 0350/0000)				MFC BEGIN = D
MAIN ST (SR0171 SEG 0350/0000)	0070/0000			THOMPSON B
				LENGTH(AH 2708 BK 3273)
				0060/2878 BMSBN 57/1005/0060/2848
				1 0 00296 4 00 0101+42
				STARUCCA CK
				0060/2848 BMSBG 57/1005/0060/2848
WATER ST (BORO)	0060/2752			MILL ST (BORO)
				0060/2752
	012962 FT	0072+57	0072+57	THOMPSON
				THOMPSON T
				LENGTH(AH 3273 BK 2202)
GELATT RD (T663)	0050/0500			
	010760 FT	0050+55	0050+55	

DIR: B TOTAL LEN: 5.417 MI.
 LEFT MUN: THOMPSON T

DIST: 04-5 SR: 1005
 RIGHT MUN: THOMPSON T

BARTON RD
 (T736)

0040/1664 ==

008230 FT

0050/0000 LENGTH(AH 2202 BK 2530)

008230 FT 1 0 00296 4 00 0025+64
 0040/0000 LENGTH(AH 2530 BK 2371)

1 0 00296 4 00 0000+00
 WAY LAKE RD
 (T726)
 LC FOR WAY LAKE RD
 (CONN)

005859 FT
 0030/0000 ==
 0020/3102 ==

005859 FT

0030/0000 LENGTH(AH 2371 BK 3285)

MILAN RD
 (T751)

0020/1518 == ==

002574 FT

0020/1518 CALLENDER RD
 (T738)

002574 FT 2 0 57053 0 00 0025+72
 LOCUST LN
 (PRDR)
 0020/0000 LENGTH(AH 3285 BK 2574)
 SOUTH SHORE DR
 0010/2269 (PRDR)

000000 FT

000000 FT 2 0 57053 0 00 0000+00
 NC WRIGHTER LAKE RD
 INTER-BK OXBOW RD
 (SR4035 SEG 0050/0380)
 MFC BEGIN = E
 BK-WAYNE (63)
 0010/0000 LENGTH(AH 2574 BK 0000)

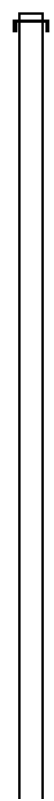
EXTRACT DATE: 12/18/2023 ROADWAY MANAGEMENT SYSTEM PAGE NUMBER: 173
 PRINT DATE: 12/19/2023 SLD COUNTY/SR - ANNUAL PRINT COUNTY: SUSQUEHANNA
 DIR: B TOTAL LEN: 5.879 MI. DIST: 04-5 SR: 1004
 LEFT MUN: THOMPSON T RIGHT MUN: THOMPSON T

031042 FT 031042 FT AH-WAYNE (63)
 INTER-AHD SR 4012 SH
 0140/2898 (SR4012 SEG 0010/0000)

028144 FT 028144 FT 2 0 57054 0 00 0250+07
 0140/0000 LENGTH(AH 2898 BK 2483)

025661 FT 025661 FT 2 0 57054 0 00 0225+06
 0130/0000 LENGTH(AH 2483 BK 2505)

023156 FT 023156 FT 2 0 57054 0 00 0200+01
 0120/0000 LENGTH(AH 2505 BK 2500)



DIR: B TOTAL LEN: 5.879 MI. DIST: 04-5 SR: 1004
 LEFT MUN: THOMPSON T RIGHT MUN: THOMPSON T

	020656 FT		020656 FT	2 0 57054 0 00 0175+01
			0110/0000	LENGTH(AH 2500 BK 2520)
	018136 FT		018136 FT	2 0 57054 0 00 0149+99
			0100/0000	LENGTH(AH 2520 BK 2727)
2 0 57054 0 00 0122+72	015409 FT		015409 FT	TITLE IRELAND RD
BELMONT PK			0090/0000	BELMONT PK
(SR0171 SEG 0400/1100)	015409 FT		015409 FT	(SR0171 SEG 0400/1100)
			7088/0000	LTH AH 002727 BK 000100
			0080/2252	LTH AH 000100 BK 002252
			0080/1717	BELMONT PK
				(SR0171 SEG 0400/0000)
				BELMONT PK
				(SR0171 SEG 0400/0000)
				TR STARUCA C
				STRUCTURE LENGTH 12 FT
				BMSID 57/1004/0080/1717
	013157 FT		013157 FT	2 0 57054 0 00 0100+63
			0080/0000	LENGTH(AH 2252 BK 2501)
	010656 FT		010656 FT	2 0 57054 0 00 0074+50
			0070/0000	LENGTH(AH 2501 BK 3093)

DIR: B TOTAL LEN: 5.879 MI. DIST: 04-5 SR: 1004
 LEFT MUN: THOMPSON T RIGHT MUN: THOMPSON T

Stationing	Segment	Length (FT)	Notes
2 0 57054 0 00 0043+55	007563 FT	007563 FT	CHURCHILL LAKE RD (T742)
	0060/0000	0060/0000	LENGTH(AH 3093 BK 1843)
	005720 FT	005720 FT	2 0 57054 0 00 0025+12
	0050/0000	0050/0000	LENGTH(AH 1843 BK 2504)
2 0 57054 0 00 0000+00	003216 FT	003216 FT	BEAR SWAMP RD (T750)
	0040/0000	0040/0000	WHITNEY HILL RD (T749)
	0030/2294	0030/2294	LENGTH(AH 2504 BK 3216)
			THOMPSON JACKSON T
	000000 FT	000000 FT	1 0 00371 0 00 0059+62
			NC POTTER HILL RD CREEK RD (T710)
DEER RIDGE RD (SR1006 SEG 0020/3383)	0030/0000	0030/0000	PAGES RD (T730)
	000000 FT	000000 FT	LENGTH(AH 3216 BK 3273)
	000000 FT	000000 FT	7020/0000 LENGTH(AH 3273 BK 3004)
	000000 FT	000000 FT	7010/0000 LENGTH(AH 3004 BK 0000)

EXTRACT DATE: 12/18/2023 ROADWAY MANAGEMENT SYSTEM PAGE NUMBER: 170
 PRINT DATE: 12/19/2023 SLD COUNTY/SR - ANNUAL PRINT COUNTY: SUSQUEHANNA
 DIR: B TOTAL LEN: 2.641 MI. DIST: 04-5 SR: 1003
 LEFT MUN: THOMPSON T RIGHT MUN: THOMPSON T

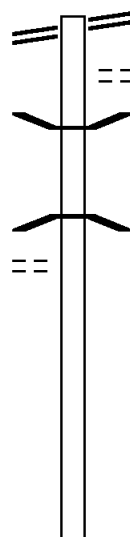
SR 1001 SH 013945 FT
 (SR1001 SEG 0110/1432) 0060/0932

013013 FT

PERRY RD
 (T748)

0050/2974

009804 FT



013945 FT SR 1001 SH
 0060/0932 (SR1001 SEG 0110/1432)
 0060/0890 FOR SR 0171 AND 1003
 (CONN)

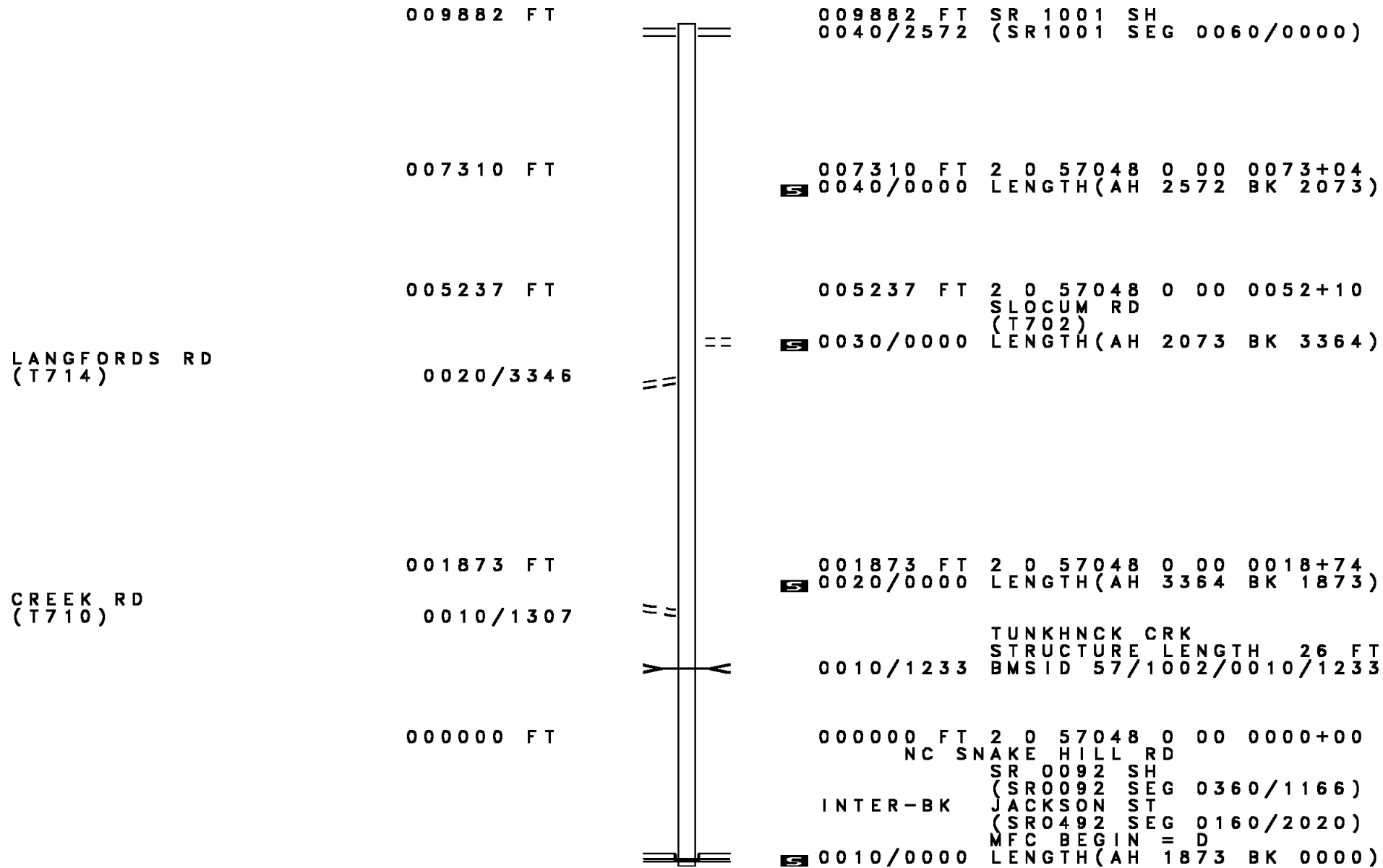
0060/0017 BMS EN 57/1003/0060/0000
 013013 FT 2 0 57050 0 00 0281+84
 BR STARRCA C
 BMSBG 57/1003/0060/0000
 0060/0000 LENGTH(AH 0932 BK 3209)

009804 FT 2 0 57050 0 00 0249+39
 0050/0000 LENGTH(AH 3209 BK 2033)

DIR: B TOTAL LEN: 2.641 MI. DIST: 04-5 SR: 1003
 LEFT MUN: THOMPSON T RIGHT MUN: THOMPSON T

Stationing	Segment Description	Length	Notes
007771 FT	OGDEN RD (T734)	0040/0000	2 0 57050 0 00 0229+40
0030/1796	THOMPSON ARARAT T	0030/1522	
005959 FT	SARTELL RD (T663)	0030/0000	2 0 57050 0 00 0211+21
2 0 57050 0 00 0174+05	SCHOOL HOUSE RD (T737)	0020/0000	002258 FT
000000 FT	NC SR 1003 SH ARARAT RD (T738)	0020/0000	002258 FT
0010/0000	INTER-BK (TBK) BURNWOOD RD (T741)	0010/0000	000000 FT
000000 FT	MFC BEGIN = E	7008/0000	000000 FT

DIR: B TOTAL LEN: 1.872 MI. DIST: 04-5 SR: 1002
 LEFT MUN: JACKSON T RIGHT MUN: JACKSON T



009882 FT 009882 FT SR 1001 SH
 0040/2572 (SR1001 SEG 0060/0000)

007310 FT 007310 FT 2 0 57048 0 00 0073+04
 5 0040/0000 LENGTH(AH 2572 BK 2073)

005237 FT 005237 FT 2 0 57048 0 00 0052+10
 SLOCUM RD
 (T702)
 5 0030/0000 LENGTH(AH 2073 BK 3364)

LANGFORDS RD (T714) 0020/3346

001873 FT 001873 FT 2 0 57048 0 00 0018+74
 5 0020/0000 LENGTH(AH 3364 BK 1873)

CREEK RD (T710) 0010/1307

0010/1233 TUNKHNCK CRK
 STRUCTURE LENGTH 26 FT
 BMSID 57/1002/0010/1233

000000 FT 000000 FT 2 0 57048 0 00 0000+00
 NC SNAKE HILL RD
 SR 0092 SH
 (SR0092 SEG 0360/1166)
 INTER-BK JACKSON ST
 (SR0492 SEG 0160/2020)
 MFC BEGIN = D
 5 0010/0000 LENGTH(AH 1873 BK 0000)

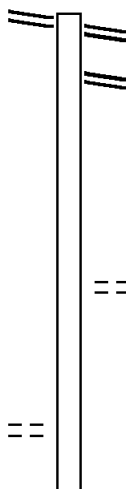
EXTRACT DATE: 12/18/2023 ROADWAY MANAGEMENT SYSTEM PAGE NUMBER: 167
 PRINT DATE: 12/19/2023 SLD COUNTY/SR - ANNUAL PRINT COUNTY: SUSQUEHANNA
 DIR: B TOTAL LEN: 5.246 MI. DIST: 04-5 SR: 1001
 LEFT MUN: THOMPSON T RIGHT MUN: THOMPSON T

MAIN ST 027699 FT
 (SR0171 SEG 0340/0522) 0110/1523

026176 FT

1 0 00365 0 02 1031+63 023625 FT
 STACK RD
 (T746) 0100/0000

WHITNEY HILL RD



027699 FT MAIN ST
 0110/1523 (SR0171 SEG 0340/0522)
 0110/1432 (SR1003 SH SEG 0060/0932)

026176 FT 1 0 00365 0 02 1057+61
 0110/0000 LENGTH(AH 1523 BK 2551)

0100/1421 PENNDOT STOCKPILE #11
 (GOVT)

023625 FT
 0100/0000 LENGTH(AH 2551 BK 2851)

DIR: B TOTAL LEN: 5.246 MI. DIST: 04-5 SR: 1001
 LEFT MUN: THOMPSON T RIGHT MUN: THOMPSON T

Segment ID	Length (FT)	Start Station	End Station	Description
(T749)	0090/2108			
	020774 FT			DELaware AND HUDSON RAI OVERPASS IS RR X-ING
	0090/0000			1 0 00365 0 02 1002+72 RIDGE RD (T747) LENGTH(AH 2851 BK 3578)
BROWN HILL RD (T643)	0080/2386			
	017196 FT			1 0 00365 0 02 0966+46 LENGTH(AH 3578 BK 2657)
	014539 FT			1 0 00365 0 02 0939+89 LENGTH(AH 2657 BK 2699)
	0060/2333			THOMPSON ARARAT T
	0060/0050			ARARAT JACKSON T
1 0 00365 0 02 0913+25 SNAKE HILL RD (SR1002 SEG 0040/2572)	011840 FT			0060/0000 LENGTH(AH 2699 BK 1861)

DIR: B TOTAL LEN: 5.246 MI. DIST: 04-5 SR: 1001
 LEFT MUN: JACKSON T RIGHT MUN: JACKSON T

009979 FT

009979 FT 1 0 00365 0 02 0894+50
 0050/0000 LENGTH(AH 1861 BK 2570)

007409 FT

007409 FT 1 0 00365 0 02 0868+30
 STALKER HILL RD
 (T635)
 0040/0000 LENGTH(AH 2570 BK 3463)

003946 FT

003946 FT 1 0 00365 0 02 0833+98
 0030/0000 LENGTH(AH 3463 BK 2683)
 JACKSON
 0020/2226 GIBSON T

1 0 00365 0 02 0807+15 001263 FT
 MAPLE LN
 (T517) 0020/0000

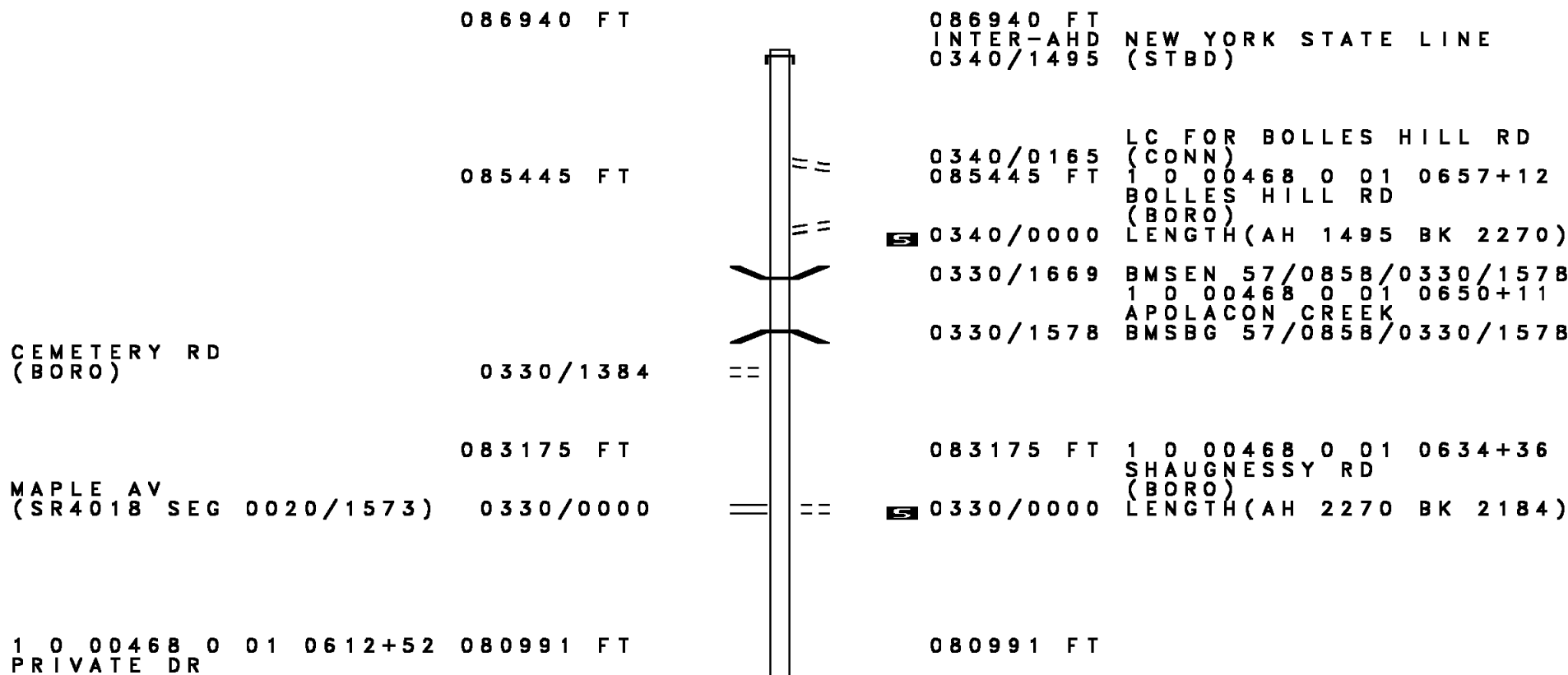
001263 FT
 0020/0000 LENGTH(AH 2683 BK 1263)
 0010/0671 BMSBN 57/1001/0010/0649
 0 0 00000 0 00 0000+00
 BR TNKHNK CK

0010/0649 BMSBG 57/1001/0010/0649
 (TBK) SR 2048 TWP RD
 (T741)

000000 FT

000000 FT 1 0 00365 0 02 0795+29
 BALDWIN RD
 (SR2046 SEG 0032/0000)
 NC SR 1001 SH
 INTER-BK FIDDLE LAKE RD
 (SR2046 SEG 0032/0000)
 MFC BEGIN = D
 0010/0000 LENGTH(AH 1263 BK 0000)

DIR: B TOTAL LEN: 16.466 MI. DIST: 04-5 SR: 858
 LEFT MUN: LITTLE MEADOWS B RIGHT MUN: LITTLE MEADOWS B



DIR: B TOTAL LEN: 16.466 MI. DIST: 04-5 SR: 858
 LEFT MUN: LITTLE MEADOWS B RIGHT MUN: LITTLE MEADOWS B

(PRDR)	0320/0000	==	0320/0000	LENGTH(AH 2184 BK 2240)
	078751 FT		078751 FT	1 0 00468 0 01 0590+01
			NC MAIN ST	
			0310/0000	LENGTH(AH 2240 BK 2341)
			0300/1835	LITTLE MEADOWS APOLACON T
	076410 FT		0300/0017	BMS EN 57/0858/0300/0000
			076410 FT	1 0 00468 0 01 0566+64
				TRIB TO APALACHIN CRK
			0300/0000	BMSBG 57/0858/0300/0000
			0290/1487	LENGTH(AH 2341 BK 2002)
			0290/1470	BMS EN 57/0858/0290/1470
				1 0 00468 0 01 0561+24
				BR APOLACON CRK
LYNCH RD (T774)	0290/1391	==	0290/1470	BMSBG 57/0858/0290/1470
	074408 FT		074408 FT	1 0 00468 0 01 0546+40
				BOWBRIDGE RD
				(SR4013 SEG 0010/0000)
HILLSIDE TE (T684)	0280/2272	==	0290/0000	LENGTH(AH 2002 BK 2783)
	071625 FT		071625 FT	1 0 00468 0 01 0518+60
			0280/0000	LENGTH(AH 2783 BK 2334)

DIR: B TOTAL LEN: 16.466 MI. DIST: 04-5 SR: 858
LEFT MUN: APOLACON T RIGHT MUN: APOLACON T

Stationing	Right of Way	Structure	Length	Notes
069291 FT	069291 FT	0270/0000	1 0 00468 0 01 0495+26	LENGTH(AH 2334 BK 2088)
067203 FT	067203 FT	0260/0000	1 0 00468 0 00 0471+50	LENGTH(AH 2088 BK 2269)
		0250/1705		TRB APLCN CK STRUCTURE LENGTH 13 FT BMSID 57/0858/0250/1705
064934 FT	064934 FT	0250/0000	1 0 00468 0 00 0449+71	LENGTH(AH 2269 BK 2413)
062521 FT	062521 FT	0240/0000	1 0 00468 0 00 0425+34	LENGTH(AH 2413 BK 1878)
		0230/1189		SR 4014 SH (SR4014 SEG 0010/0000)
060643 FT	060643 FT	0230/0000	1 0 00468 0 00 0406+87	LENGTH(AH 1878 BK 2745)
057898 FT	057898 FT	0220/0000	1 0 00468 0 00 0379+00	LENGTH(AH 2745 BK 2619)

1 0 00468 0 00 0471+50
TOWNHOUSE RD
(T687)

1 0 00468 0 00 0379+00
MARGARET BENJAMIN RD
(T608)

DIR: B TOTAL LEN: 16.466 MI. DIST: 04-5 SR: 858
 LEFT MUN: APOLACON T RIGHT MUN: APOLACON T

055279 FT

055279 FT 1 0 00468 0 00 0352+15
 S 0210/0000 LENGTH(AH 2619 BK 2261)

053018 FT

053018 FT 1 0 00468 0 00 0330+73
 S 0200/0000 LENGTH(AH 2261 BK 2607)

050411 FT

050411 FT 1 0 00468 0 00 0303+47
 S 0190/0000 LENGTH(AH 2607 BK 2630)

APOLACON
 0180/2025 MIDDLETOWN T

1 0 00468 0 00 0277+35 047781 FT
 STEPHEN RD
 (T555) 0180/0000

==

047781 FT
 S 0180/0000 LENGTH(AH 2630 BK 3548)

044233 FT

044233 FT 1 0 00468 0 00 0241+54
 S 0170/0000 LENGTH(AH 3548 BK 2477)
 CONDON RD
 0160/2201 (T623)

==

DIR: B TOTAL LEN: 16.466 MI. DIST: 04-5 SR: 858
LEFT MUN: MIDDLETOWN T RIGHT MUN: MIDDLETOWN T

041756 FT

041756 FT 1 0 00468 0 00 0216+67
S 0160/0000 LENGTH(AH 2477 BK 2812)

038944 FT

038944 FT 1 0 00468 0 00 0188+78
BOLTON RD
(T621)
= S 0150/0000 LENGTH(AH 2812 BK 3465)

035479 FT

SAM WILLIAMS RD
(T632)

0140/0000

035479 FT 1 0 00468 0 00 0153+90
CAMP CORBY RD
(T627)
= S 0140/0000 LENGTH(AH 3465 BK 2913)

032566 FT

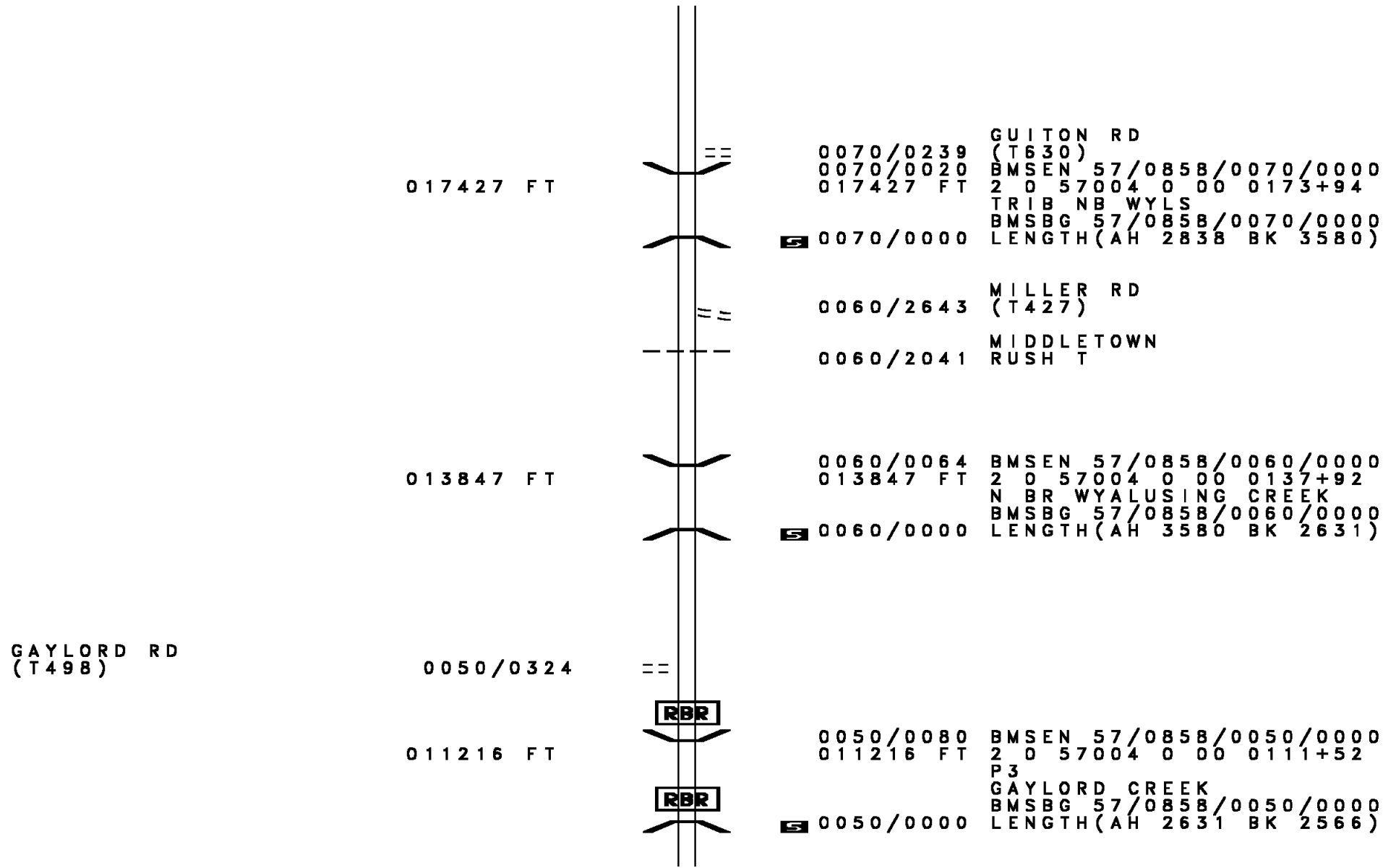
032566 FT 1 0 00468 0 00 0124+75
S 0130/0000 LENGTH(AH 2913 BK 2430)

0120/0226 LC FOR JONES RD
(CONN)

DIR: B TOTAL LEN: 16.466 MI. DIST: 04-5 SR: 858
LEFT MUN: MIDDLETOWN T RIGHT MUN: MIDDLETOWN T

Stationing	Length	Description	Stationing	Length	Description
030136 FT			030136 FT		1 0 00468 0 00 0102+05 JONES RD (T547)
			0120/0000		LENGTH(AH 2430 BK 1872)
1 0 00468 0 00 0082+65	028264 FT	HOWARD RD (T609)	028264 FT		
	0110/0000		0110/0000		LENGTH(AH 1872 BK 2705)
			0100/2627		BMSBN 57/0858/0100/2573
			0100/2573		1 0 00468 0 00 0081+33 SUMMERS CREEK BMSBG 57/0858/0100/2573
025559 FT			025559 FT		1 0 00468 0 00 0054+89
			0100/0000		LENGTH(AH 2705 BK 2523)
			0090/1291		BMSBN 57/0858/0090/1276
			0090/1276		1 0 00468 0 00 0042+43 N BR WYALUSING CRK BMSBG 57/0858/0090/1276
1 0 00468 0 00 0029+39	023036 FT	SR 4017 SH (SR4017 SEG 0010/0000)	023036 FT		
	0090/0000		0090/0000		LENGTH(AH 2523 BK 2771)
			0080/2090		BMSBN 57/0858/0080/2053
			0080/2053		1 0 00468 0 00 0022+42 N BR WYALUSING CRK BMSBG 57/0858/0080/2053
020265 FT			020265 FT		1 0 00468 0 00 0000+00
			0080/0000		LENGTH(AH 2771 BK 2838)

DIR: B TOTAL LEN: 16.466 MI. DIST: 04-5 SR: 858
 LEFT MUN: MIDDLETOWN T RIGHT MUN: MIDDLETOWN T



017427 FT

0070/0239 GUITON RD
 (T630)
 0070/0020 BMSSEN 57/0858/0070/0000
 017427 FT 2 0 57004 0 00 0173+94
 TRIB NB WYLS
 BMSBG 57/0858/0070/0000
 5 0070/0000 LENGTH(AH 2838 BK 3580)

0060/2643 MILLER RD
 (T427)
 0060/2041 MIDDLETOWN
 RUSH T

013847 FT

0060/0064 BMSSEN 57/0858/0060/0000
 013847 FT 2 0 57004 0 00 0137+92
 N BR WYALUSING CREEK
 BMSBG 57/0858/0060/0000
 5 0060/0000 LENGTH(AH 3580 BK 2631)

GAYLORD RD
 (T498)

0050/0324

011216 FT

0050/0080 BMSSEN 57/0858/0050/0000
 011216 FT 2 0 57004 0 00 0111+52
 P3
 GAYLORD CREEK
 BMSBG 57/0858/0050/0000
 5 0050/0000 LENGTH(AH 2631 BK 2566)

DIR: B TOTAL LEN: 16.466 MI. DIST: 04-5 SR: 858
 LEFT MUN: RUSH T RIGHT MUN: RUSH T

WARNER RD
(T496)

0040/0574
008650 FT

0040/0707 UNKNOWN RD
(PRDR)

008650 FT 2 0 57004 0 00 0086+21

0040/0000 UNKNOWN RD
(PRDR)
LENGTH(AH 2566 BK 2758)

005892 FT

0030/0017 BMS EN 57/0858/0030/0000
005892 FT 2 0 57004 0 00 0058+22

0030/0000 TRIB N BR WYLSING CRK
BMSBG 57/0858/0030/0000
LENGTH(AH 2758 BK 3304)

KEECH HILL RD
(T494)

0020/3270

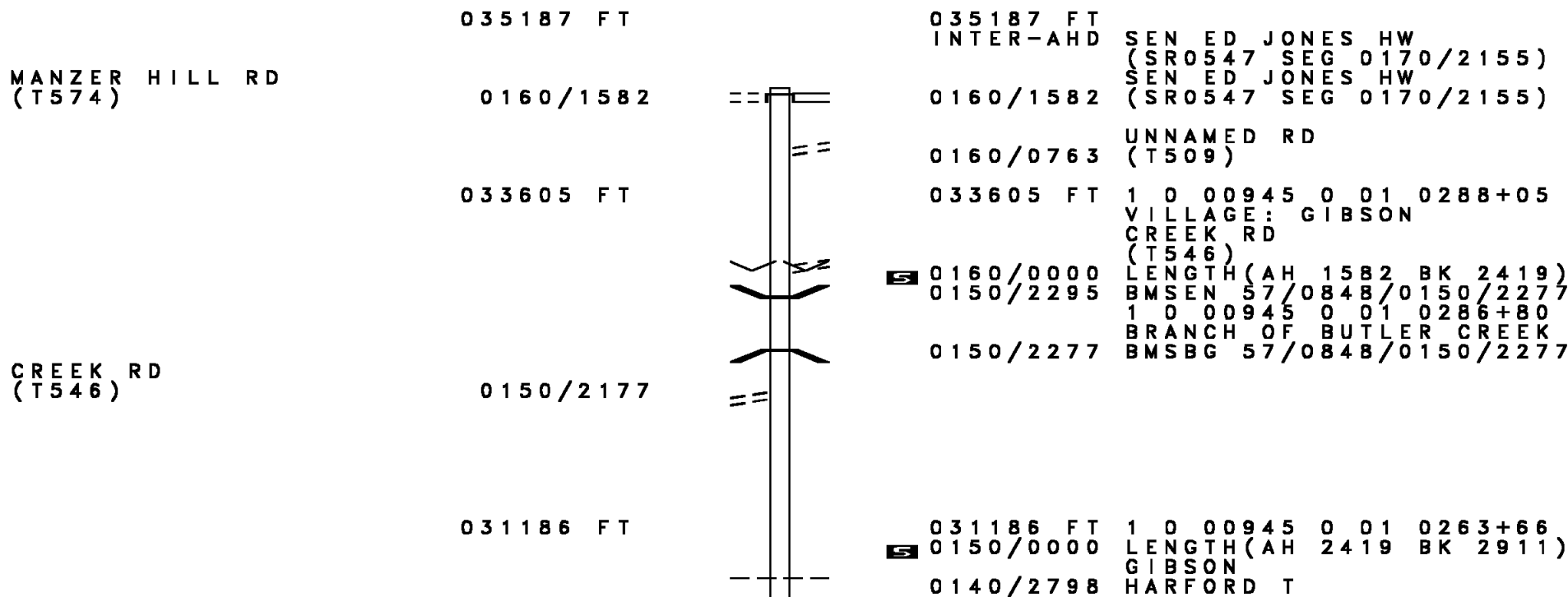
002588 FT

002588 FT 2 0 57004 0 00 0025+52
0020/0000 LENGTH(AH 3304 BK 2588)

000000 FT

000000 FT 2 0 57004 0 00 0000+00
NC SR 0858 SH

SR 0706 SH
(SR0706 SEG 0020/0000)
MFC BEGIN = D
0010/0000 LENGTH(AH 2588 BK 0000)



DIR: B TOTAL LEN: 6.664 MI. DIST: 04-5 SR: 848
 LEFT MUN: GIBSON T RIGHT MUN: GIBSON T

JENNINGS RD
 (T560)

028275 FT

028275 FT 1 0 00945 0 01 0234+55
 BLANDING LAKE RD
 (T562)
 0140/0000 LENGTH(AH 2911 BK 1435)

026840 FT

026840 FT 1 0 00945 0 01 0220+01
 0130/0000 LENGTH(AH 1435 BK 3765)
 HARFORD
 0120/3415 NEW MILFORD T

0120/0531

0120/0531 RAMP E RD
 (SR8007 SEG 0010/1278)
 RAMP F RD
 (SR8007 SEG 0020/0000)
 0120/0491 BMSSEN 57/0848/0120/0127
 0120/0310 1 0 00945 0 01 0183+59
 SR 0081
 0120/0127 BMSBG 57/0848/0120/0127
 023075 FT 1 0 00945 0 01 0182+50
 9 PTNRS CRK
 STRUCTURE LENGTH 14 FT
 BMSID 57/0848/0120/0000
 SR 2081 SH
 (SR2081 SEG 0010/0000)
 0120/0000 LENGTH(AH 3765 BK 1579)

023075 FT

021496 FT

021496 FT 1 0 00945 0 01 0166+37
 0110/0000 LENGTH(AH 1579 BK 2637)

DIR: B TOTAL LEN: 6.664 MI. DIST: 04-5 SR: 848
LEFT MUN: NEW MILFORD T RIGHT MUN: NEW MILFORD T

018859 FT	018859 FT	1 0 00945 0 01 0140+00
	TYLER RD	
	(T558)	
==	5 0100/0000	LENGTH(AH 2637 BK 1931)
016928 FT	016928 FT	1 0 00945 0 01 0120+84
	5 0090/0000	LENGTH(AH 1931 BK 2038)
014890 FT	014890 FT	1 0 00945 0 01 0099+86
	5 0080/0000	LENGTH(AH 2038 BK 1930)
012960 FT	012960 FT	1 0 00945 0 01 0080+44
	5 0070/0000	LENGTH(AH 1930 BK 1208)
011752 FT	011752 FT	1 0 00945 0 01 0068+25
	SR 2063 SH	
	(SR2063 SEG 0190/2257)	
	5 0060/0000	LENGTH(AH 1208 BK 2843)
008909 FT	008909 FT	2 0 57029 0 01 0545+91
	5 0050/0000	LENGTH(AH 2843 BK 1867)

EXTRACT DATE: 12/18/2023
PRINT DATE: 12/19/2023

ROADWAY MANAGEMENT SYSTEM
SLD COUNTY/SR - ANNUAL PRINT

PAGE NUMBER: 153
COUNTY: SUSQUEHANNA

DIR: B TOTAL LEN: 6.664 MI.
LEFT MUN: NEW MILFORD T

DIST: 04-5 SR: 848
RIGHT MUN: NEW MILFORD T

SUTTON RD
(T611)

0040/0237
007042 FT

007042 FT 2 0 57029 0 01 0564+71
TINGLEY LAKE RD
(SR2061 SEG 0130/1697)

0040/0000 LENGTH(AH 1867 BK 2197)
0030/2183 BMSEN 57/0848/0030/2161
1 0 00945 0 01 0067+73
WELLMANS CRK

0030/2161 BMSBG 57/0848/0030/2161

0030/1051 BMSEN 57/0848/0030/1033
1 0 00945 0 01 0056+72

0030/1033 MEYLERT CRK
BMSBG 57/0848/0030/1033

004845 FT

004845 FT 1 0 00945 0 01 0048+45
0030/0000 LENGTH(AH 2197 BK 2400)

002445 FT

002445 FT 1 0 00945 0 01 0024+45
0020/0000 LENGTH(AH 2400 BK 2445)

NEW MILFORD
NEW MILFORD B

0010/2179 BMSEN 57/0848/0010/2082
0010/2098 1 0 00945 0 01 0018+97

0010/2082 MEYLERT CRK
BMSBG 57/0848/0010/2082

0010/0840 VETERANS DR
(BORO)

0010/0210 SUMMIT ST
(BORO)

000000 FT

000000 FT 1 0 00945 0 00 0000+00
NC HARFORD RD

MAIN ST
(SRO011 SEG 0440/0144)

MFC BEGIN = D
0010/0000 LENGTH(AH 2445 BK 0000)

DIR: B TOTAL LEN: 19.562 MI. DIST: 04-5 SR: 706
 LEFT MUN: NEW MILFORD T RIGHT MUN: NEW MILFORD T

	103286 FT		103286 FT	LACKAWANNA TR
FROM 0011/0420 SH			0400/3114	(SR0011 SEG 0420/0000)
(CONN)	0400/3011	==		
		==	0400/2729	BMSID 57/0706/0400/2713
				1 0 00009 0 01 0923+30
LOWER MONTROSE RD			0400/2641	NORFOLK SOUTHERN RAI RR
(T615)	0400/2432	==		BMSBG 57/0706/0400/2713
		==	0400/1931	
				DRAINAGE
			0400/1928	STRUCTURE LENGTH 3 FT
				BMSID 57/0706/0400/2000
	100172 FT			
			100172 FT	1 0 00009 0 01 0947+04
			0400/0000	LENGTH(AH 3114 BK 3006)
COSMELLO RD		==		
(T615)	0390/1397	==		
	097166 FT		097166 FT	1 0 00009 0 01 0976+74
			0390/0000	LENGTH(AH 3006 BK 3308)
WAGNER RD		==		
(T684)	0380/1450	==		
	093858 FT		093858 FT	1 0 00009 0 01 1009+10
				ROSE RD
				(T674)
		==	0380/0000	LENGTH(AH 3308 BK 2095)

DIR: B TOTAL LEN: 19.562 MI. DIST: 04-5 SR: 706
 LEFT MUN: NEW MILFORD T RIGHT MUN: NEW MILFORD T

	091763 FT			091763 FT 1 0 00009 0 01 1030+05
				0370/0000 LENGTH(AH 2095 BK 2021)
WOLFS LAIR RD (T601)	0360/0817	==		
	089742 FT			089742 FT 1 0 00009 0 01 1050+26
				0360/0000 LENGTH(AH 2021 BK 3285)
				NEW MILFORD
WILLIAMS POND RD (T593)	0350/2939	--		0350/3237 BRIDGEWATER T
LC FOR WILLIAMS POND RD (CONN)	0350/2670	==		
	086457 FT			086457 FT 1 0 00009 0 01 1083+00
				HEART LAKE RD
				(SR1024 SEG 0010/0000)
				0350/0000 LENGTH(AH 3285 BK 2528)
SOUTH CHIPMUNK LN (T715)	0340/0070	==		
1 0 00009 0 01 1108+53	083929 FT			083929 FT
LAKE RAYLEAN RD (T710)	0340/0000	==		0340/0000 LENGTH(AH 2528 BK 2696)

DIR: B TOTAL LEN: 19.562 MI. DIST: 04-5 SR: 706
 LEFT MUN: BRIDGEWATER T RIGHT MUN: BRIDGEWATER T

Stationing	Notes	Stationing	Notes
081233 FT		081233 FT	1 0 00009 0 01 1138+25 SINGER RD (T585)
SCOTT RD (T660)		0330/0000	LENGTH(AH 2696 BK 2018) SCOTT RD
0320/1650		0320/1650	(T660)
DEER RUN RD (PRDR)		079215 FT	1 0 00009 0 01 1158+41 LENGTH(AH 2018 BK 2663) (APRA) KEN RAUCH EXCAV KEN RAUCH EXCAV DR
0320/0662		0310/2099	(PRDR) SUSQ CO MAINT SHED RD
079215 FT		0310/1768	(GOVT) SUSQ CO MAINT SHED RD
	POE	0310/1521	(GOVT)
076552 FT		076552 FT	1 0 00009 0 01 1185+50 GREENWOOD ST (SR0167 SEG 0240/0000) INTER-BK GREENWOOD ST (SR0167 SEG 0240/0000)
076552 FT		0310/0000	LTH AH 002663 BK 000100
OWEGO ST (SR0167 SEG 0290/0000)		076552 FT	LTH AH 000100 BK 001424
0300/1424		7304/0000	CHURCH ST (SR0167 SEG 0290/0000)
075128 FT		0300/1424	MONTROSE B
COLEMAN RD (T579)		075128 FT	1 0 00014 0 00 0770+00 NC WYALUSING ST
0300/0000		0300/0000	LENGTH(AH 1424 BK 2894) MONTROSE
		0290/2747	BRIDGEWATER T TRIB TO PETTIS CREEK STRUCTURE LENGTH 7 FT
		0290/2623	BMSID 57/0706/0290/2625

DIR: B TOTAL LEN: 19.562 MI. DIST: 04-5 SR: 706
 LEFT MUN: BRIDGEWATER T RIGHT MUN: BRIDGEWATER T

072234 FT

072234 FT 1 0 00014 0 00 0740+00

OLIN RD
(T706)

0290/0000 LENGTH(AH 2894 BK 2921)

069313 FT

069313 FT 1 0 00014 0 00 0711+45

HAWLEY RD
(T729)

0280/0000 LENGTH(AH 2921 BK 2942)

BEEBE HOLLOW RD
(T726)

0270/0271

==

RBR

066371 FT

0270/0035 BMSEN 57/0706/0270/0000
 066371 FT 1 0 00014 0 00 0683+56

P3

RBR

0270/0000 BMSBG 57/0706/0270/0000
 LENGTH(AH 2942 BK 3407)

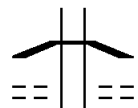
062964 FT

0260/0012 BMSEN 57/0706/0260/0000
 062964 FT 1 0 00014 0 00 0649+50
 BR WYALUSING

DIR: B TOTAL LEN: 19.562 MI. DIST: 04-5 SR: 706
 LEFT MUN: BRIDGEWATER T RIGHT MUN: BRIDGEWATER T

FAIR HILL RD
 (T628)

0250/1873



0260/0000 BMSBG 57/0706/0260/0000
 LENGTH(AH 3407 BK 1924)
 0250/1873 DARROW HILL RD
 (T628)

0250/1011 BRIDGEWATER
 JESSUP T

061040 FT

061040 FT 1 0 00014 0 00 0630+47
 0250/0000 LENGTH(AH 1924 BK 2501)

058539 FT

058539 FT 1 0 00014 0 00 0605+25
 0240/0000 LENGTH(AH 2501 BK 2343)

HART RD
 (T684)

0230/1127



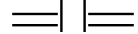
056196 FT 1 0 00014 0 00 0581+91
 0230/0000 LENGTH(AH 2343 BK 2699)

056196 FT

053497 FT

053497 FT 1 0 00014 0 00 0554+92
 0220/0000 LENGTH(AH 2699 BK 2709)

1 0 00014 0 00 0527+83 050788 FT
 FOREST LAKE RD
 (SR3029 SEG 0130/0000) 0210/0000

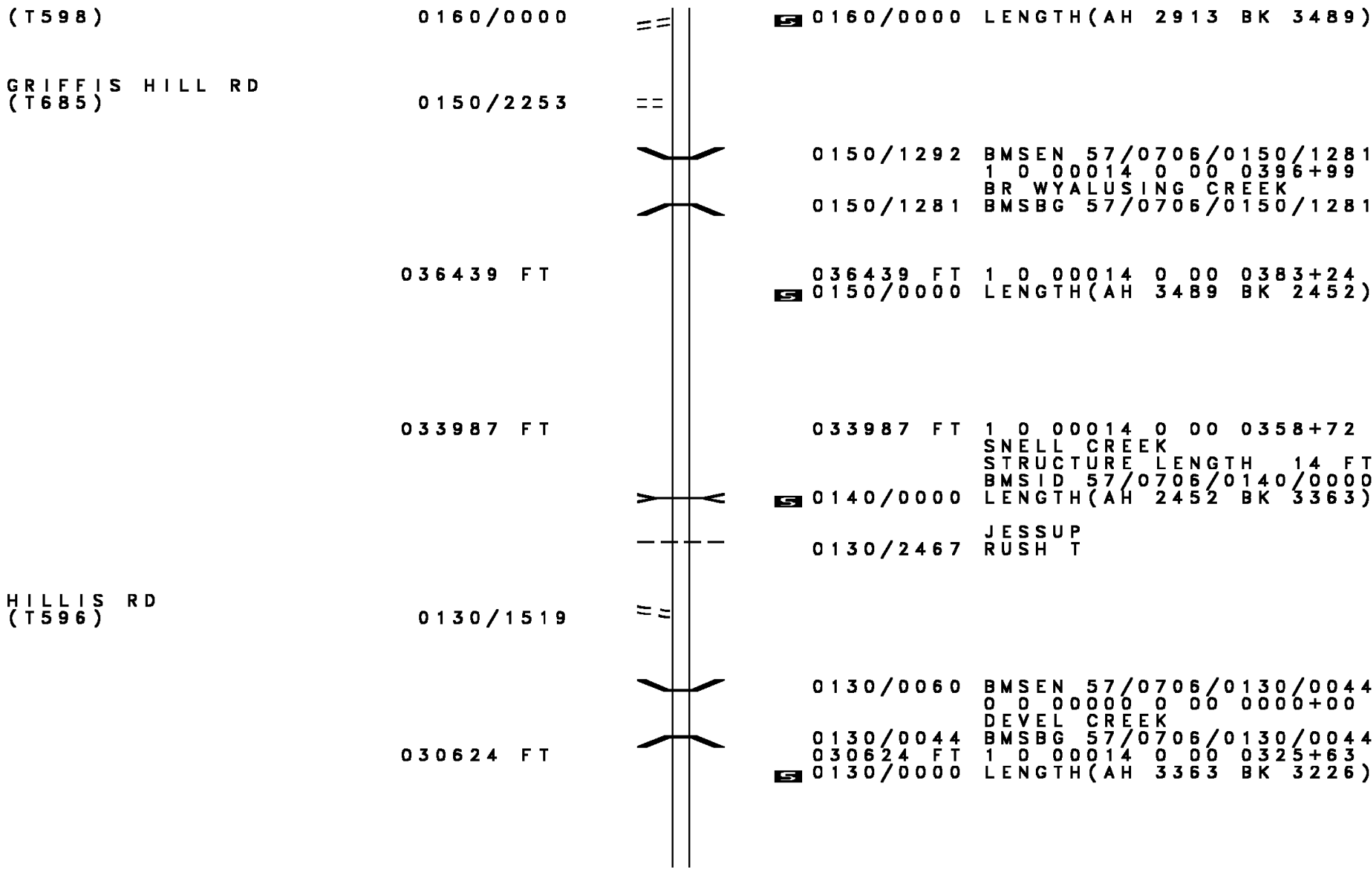


050788 FT RIDGE RD
 (SR3029 SEG 0130/0000)
 0210/0000 LENGTH(AH 2709 BK 1485)

DIR: B TOTAL LEN: 19.562 MI. DIST: 04-5 SR: 706
 LEFT MUN: JESSUP T RIGHT MUN: JESSUP T

Stationing	Distance	Notes
049303 FT	0200/0124	BMS EN 57/0706/0200/0000
	049303 FT	1 0 00014 0 00 0512+77
		WYALUSING CR
		BMSBG 57/0706/0200/0000
DOWNER HILL RD (T537)	0190/1925	LENGTH(AH 1485 BK 2140)
	047163 FT	1 0 00014 0 00 0492+81
	0190/0000	LENGTH(AH 2140 BK 2623)
	044540 FT	RUSH RD
	0180/0065	(SR3027 SEG 0060/3994)
	044540 FT	1 0 00014 0 00 0465+50
	0180/0000	LENGTH(AH 2623 BK 1699)
	042841 FT	1 0 00014 0 00 0445+50
		NARROW GOUGE RD
		(T318)
BOLLES RD (T319)	0160/2636	LENGTH(AH 1699 BK 2913)
	0160/0654	BMS EN 57/0706/0160/0621
		0 0 00000 0 00 0000+00
		ROE CREEK
	0160/0621	BMSBG 57/0706/0160/0621
1 0 00014 0 00 0419+00 039928 FT	039928 FT	
TOAD HOLLOW RD		

DIR: B TOTAL LEN: 19.562 MI. DIST: 04-5 SR: 706
 LEFT MUN: JESSUP T RIGHT MUN: JESSUP T



(T598) 0160/0000 **S** 0160/0000 LENGTH(AH 2913 BK 3489)

GRIFFIS HILL RD (T685) 0150/2253
 0150/1292 BMS EN 57/0706/0150/1281
 1 0 00014 0 00 0396+99
 BR WYALUSING CREEK
 0150/1281 BMSBG 57/0706/0150/1281

036439 FT
S 0150/0000 036439 FT 1 0 00014 0 00 0383+24
 LENGTH(AH 3489 BK 2452)

033987 FT 033987 FT 1 0 00014 0 00 0358+72
 SNELL CREEK
 STRUCTURE LENGTH 14 FT
S 0140/0000 BMSID 57/0706/0140/0000
 LENGTH(AH 2452 BK 3363)

HILLIS RD (T596) 0130/1519
 0130/0060 BMS EN 57/0706/0130/0044
 0 0 00000 0 00 0000+00
 DEVEL CREEK
 0130/0044 BMSBG 57/0706/0130/0044
 030624 FT 1 0 00014 0 00 0325+63
S 0130/0000 LENGTH(AH 3363 BK 3226)

DIR: B TOTAL LEN: 19.562 MI. DIST: 04-5 SR: 706
 LEFT MUN: RUSH T RIGHT MUN: RUSH T

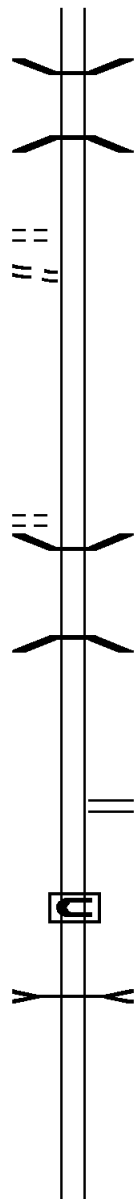
1 0 00014 0 00 0294+00 027398 FT
 LC FOR GARY RD
 (CONN) 0120/0000
 GARY RD
 (T504) 0110/3090

DEVINE RIDGE RD
 (T480) 0110/0131

024169 FT

022919 FT

019439 FT



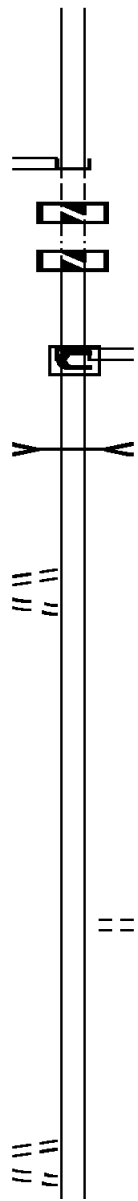
0120/0779 BMS EN 57/0706/0120/0766
 1 0 00014 0 00 0301+99
 DEUEL CREEK
 0120/0766 BMSBG 57/0706/0120/0766
 027398 FT
 0120/0000 LENGTH(AH 3226 BK 3229)
 0110/0011 BMS EN 57/0706/0110/0000
 024169 FT 1 0 00014 0 00 0261+95
 BR WYALSG CR
 BMSBG 57/0706/0110/0000
 0110/0000 LENGTH(AH 3229 BK 1250)
 022919 FT 1 0 00014 0 00 0245+05
 SR 3023 SH
 (SR3023 SEG 0402/0925)
 0100/0000 LENGTH(AH 1250 BK 3480)
 0090/1708 DRAINAGE
 STRUCTURE LENGTH 5 FT
 0090/1703 BMSID 57/0706/0090/1751
 019439 FT 1 0 00014 0 00 0214+29
 0090/0000 LENGTH(AH 3480 BK 2305)

DIR: B TOTAL LEN: 19.562 MI. DIST: 04-5 SR: 706
 LEFT MUN: RUSH T RIGHT MUN: RUSH T

1 0 00014 0 00 0191+81 017134 FT
 SR 0267 SH
 (SR0267 SEG 0220/0000) 0080/0000
 017134 FT
 017134 FT

1 0 00014 0 00 0156+10 015497 FT
 GRAHAM RD
 (T606) 0070/0000
 GRAHAM RD
 (T606) 0060/3249

1 0 00014 0 00 0100+00 009535 FT
 LC FOR BALDWIN RD
 (CONN) 0050/0000
 BALDWIN RD
 (T603) 0040/1922




017134 FT
 INTER-BK SR 0267 SH
 (SR0267 SEG 0220/0000)
 0080/0000 LTH AH 002305 BK 000571
 017134 FT
 7080/0000 LTH AH 000571 BK 001601
 017134 FT
 7072/0000 LTH AH 001601 BK 001637
 INTER-AHD SR 0267 SH
 (SR0267 SEG 0206/0000)
 SR 0267 SH
 (SR0267 SEG 0206/0000)
 0070/1637
 0070/1050
 DRAINAGE
 STRUCTURE LENGTH 5 FT
 BMSID 57/0267/0206/0338

015497 FT
 0070/0000 LENGTH(AH 1637 BK 3678)

011819 FT 1 0 00014 0 00 0120+00
 STROHL RD
 (T500)
 0060/0000 LENGTH(AH 3678 BK 2284)

009535 FT
 0050/0000 LENGTH(AH 2284 BK 2216)

DIR: B TOTAL LEN: 19.562 MI. DIST: 04-5 SR: 706
 LEFT MUN: RUSH T RIGHT MUN: RUSH T



007319 FT

007319 FT 1 0 00014 0 00 0075+00
 BOMBBOY RD
 (T348)
 5 0040/0000 LENGTH(AH 2216 BK 1954)
 0030/1921 BMSSEN 57/0706/0030/1897
 1 0 00014 0 00 0073+80
 NO UNDERPASS INFORMATION
 0030/1901 BMSBG 57/0706/0030/1897

005365 FT

005365 FT 1 0 00014 0 00 0054+35
 5 0030/0000 LENGTH(AH 1954 BK 1491)
 0020/0445 BMSSEN 57/0706/0020/0223
 0 0 00000 0 00 0000+00
 WYALUSING CRK
 0020/0223 BMSBG 57/0706/0020/0223
 003874 FT

1 0 00014 0 00 0039+34 003874 FT
 SR 0858 SH
 (SR0858 SEG 0010/0000) 0020/0000

5 0020/0000 LENGTH(AH 1491 BK 3874)

GAGE RD
 (T492)

0010/1251

0010/1357 UNKNOWN RD
 (PRDR)

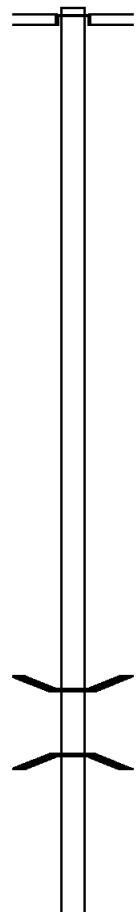
000000 FT

000000 FT 1 0 00014 0 00 0000+00
 NC SR 0706 SH
 INTER-BK (CO 8) SR 0706 SH
 (SR0706 SEG 0280/1639)
 MFC BEGIN = C
 BK-BRADFORD (08)
 5 0010/0000 LENGTH(AH 3874 BK 0000)

EXTRACT DATE: 12/18/2023 ROADWAY MANAGEMENT SYSTEM PAGE NUMBER: 142
 PRINT DATE: 12/19/2023 SLD COUNTY/SR - ANNUAL PRINT COUNTY: SUSQUEHANNA
 DIR: B TOTAL LEN: 11.000 MI. DIST: 04-5 SR: 547
 LEFT MUN: JACKSON T RIGHT MUN: JACKSON T

058080 FT

058080 FT
 INTER-AHD SR 1019 SH
 (SR1019 SEG 0010/0000)
 JACKSON ST
 (SR0492 SEG 0110/0000)



056374 FT

056374 FT 1 0 00558 0 00 0349+24
 0240/0000 LENGTH(AH 1706 BK 2492)

053882 FT

053882 FT 1 0 00558 0 00 0324+35
 0230/0000 LENGTH(AH 2492 BK 2395)

051487 FT


051487 FT 1 0 00558 0 00 0300+54
 0220/0000 LENGTH(AH 2395 BK 2444)

0210/0910 BMS EN 57/0547/0210/0889
 1 0 00558 0 00 0284+99
 LTLE BUTLER
 0210/0889 BMSBG 57/0547/0210/0889

049043 FT

049043 FT 1 0 00558 0 00 0276+00
 0210/0000 LENGTH(AH 2444 BK 3569)

DIR: B TOTAL LEN: 11.000 MI. DIST: 04-5 SR: 547
 LEFT MUN: JACKSON T RIGHT MUN: JACKSON T



1 0 00558 0 00 0240+15 045474 FT
 HOWELL RD
 (T576) 0200/0000

0200/0720 JACKSON
 GIBSON T
 045474 FT
 0200/0000 LENGTH(AH 3569 BK 3059)

042415 FT

042415 FT 1 0 00558 0 00 0209+96
 0190/0000 LENGTH(AH 3059 BK 2283)

CHURCH RD
 (T509)

0180/0375

0180/1284 SCHOOL RD
 (T590)

040132 FT

0180/0105 BMSBN 57/0547/0180/0067
 0 0 00000 0 00 0000+00
 BUTLER CREEK
 0180/0067 BMSBG 57/0547/0180/0067
 040132 FT 1 0 00558 0 00 0186+88
 GREAT BEND TPK
 (T945)
 SR 2067 SH

CHURCH RD
 (T509)

0170/2664

0180/0000 LENGTH(AH 2283 BK 3097)
 0170/2904 BMSBN 57/0547/0170/2887
 1 0 00558 0 00 0184+71
 BULTER CREEK
 0170/2887 BMSBG 57/0547/0170/2887

MANZER HILL RD
 (T574)

0170/2492 CHURCH RD
 (T509)

DIR: B TOTAL LEN: 11.000 MI. DIST: 04-5 SR: 547
 LEFT MUN: GIBSON T RIGHT MUN: GIBSON T

HARFORD RD
 (SR0848 SEG 0160/1582) 0170/2155

	==	0170/1699	CHURCH RD (T509)
037035 FT		037035 FT	1 0 00558 0 00 0155+74 BRANCH OF BUTLER CREEK STRUCTURE LENGTH 19 FT BMSID 57/0547/0170/0000
	><	5 0170/0000	LENGTH(AH 3097 BK 2053)
	==	0160/1881	LOWER PODUNK RD (T548)
	---	0160/0761	GIBSON HARFORD T
034982 FT		034982 FT	1 0 00558 0 00 0134+86
		5 0160/0000	LENGTH(AH 2053 BK 2419)
		032563 FT	1 0 00558 0 00 0110+67 BRANCH OF BUTLER CREEK STRUCTURE LENGTH 19 FT BMSID 57/0547/0150/0000
	><	5 0150/0000	LENGTH(AH 2419 BK 3548)
	==	0140/2109	GOFF RD (T571)
	==	0140/2036	LC FOR T571 RD (CONN)
	==	0140/0609	UPPER PODUNK RD (T546)
029015 FT		029015 FT	1 0 00558 0 00 0075+77 DEVILS ELBOW RD (T564)

DIR: B TOTAL LEN: 11.000 MI. DIST: 04-5 SR: 547
 LEFT MUN: HARFORD T RIGHT MUN: HARFORD T

BLANDING LAKE RD
 (T562)

0130/1560

==

026760 FT

026760 FT 1 0 00558 0 00 0053+11

RAMP C RD
 (SR8005 SEG 0750/0000)
 RAMP D RD
 (SR8005 SEG 0010/0982)

0130/0000 LENGTH(AH 2255 BK 2853)
 0120/2747 BMS EN 57/0547/0120/2610

1 0 00558 0 00 0050+85
 SR 0081 NB

0120/2610 BMSBG 57/0547/0120/2610

RAMP B RD
 (SR8005 SEG 0500/0589)

0120/2535 (SR8005 SEG 0250/0000)

RAMP A RD
 TR NINE PTC
 STRUCTURE LENGTH 32 FT

0120/2230 BMS ID 57/0547/0120/2230

SHERWOOD HILL RD
 (T485)

0120/2053

==

==

0120/1634 BURNS RD
 (T567)

023907 FT

023907 FT 1 0 00558 0 00 0024+67

0120/0000 LENGTH(AH 2853 BK 2473)

SHERWOOD HILL RD
 (T485)

0110/0256

==

021434 FT

1 0 00558 0 00 0000+00 021434 FT

FAIR HILL RD
 (SR2063 SEG 0110/0000) 0110/0000

0110/0000 LENGTH(AH 2473 BK 0287)

0100/0049 BMS EN 57/0547/0100/0031

2 0 57029 0 01 0278+24
 LESLIE CREEK

0100/0031 BMSBG 57/0547/0100/0031

DIR: B TOTAL LEN: 11.000 MI. DIST: 04-5 SR: 547
 LEFT MUN: HARFORD T RIGHT MUN: HARFORD T

Left Side Description	Left Side Length	Right Side Description	Right Side Length
	021147 FT	021147 FT 2 0 57029 0 01 0277+32 NC FAIR HILL RD DECKERS CT (TWP)	
MARKET ST (T486)	0100/0000	5 0100/0000 LENGTH(AH 0287 BK 1087)	
TINGLEY LAKE RD (SR2061 SEG 0010/0000)	0090/0815		
SCHOOL ST (T420)	0090/0075 020060 FT	020060 FT 2 0 57029 0 01 0266+97 NC MAIN ST CREEK RD (SR2063 SEG 0100/1564)	
	018607 FT	5 0090/0000 LENGTH(AH 1087 BK 1453)	
		018607 FT 1 0 00174 7 00 0184+00 5 0080/0000 LENGTH(AH 1453 BK 2484)	
1 0 00174 7 00 0159+53 PRIVATE RD (PRDR)	016123 FT 0070/0000	016123 FT 5 0070/0000 LENGTH(AH 2484 BK 2526)	
LAUREL LN (T583)	0060/0888 013597 FT	013597 FT 1 0 00174 7 00 0134+90 ORPHAN SCHOOL RD (T568)	
		5 0060/0000 LENGTH(AH 2526 BK 3488)	

DIR: B TOTAL LEN: 11.000 MI. DIST: 04-5 SR: 547
LEFT MUN: HARFORD T RIGHT MUN: HARFORD T

N HARMONY RD
(T450)

0050/0198
010109 FT

==

010109 FT 1 0 00174 7 00 0103+10
JEFFERS RD
(T579)

==

0050/0000 LENGTH(AH 3488 BK 2536)

007573 FT

007573 FT 1 0 00174 7 00 0076+09
0040/0000 LENGTH(AH 2536 BK 2664)

==

0030/1725 FORESTER RD
(T474)

004909 FT

004909 FT 1 0 00174 7 00 0049+32
0030/0000 LENGTH(AH 2664 BK 2488)

002421 FT

002421 FT 1 0 00174 7 00 0024+44
0020/0000 LENGTH(AH 2488 BK 2421)

LC FOR T580 RD
(CONN)
STEPHENS RD
(T580)

0010/0220

==

0010/0058
000000 FT

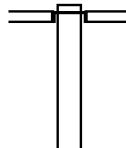
==

000000 FT 1 0 00174 7 00 0000+00
NC SEN ED JONES HW
LACKAWANNA TR
(SRO011 SEG 0190/1013)
MFC BEGIN = D

0010/0000 LENGTH(AH 2421 BK 0000)

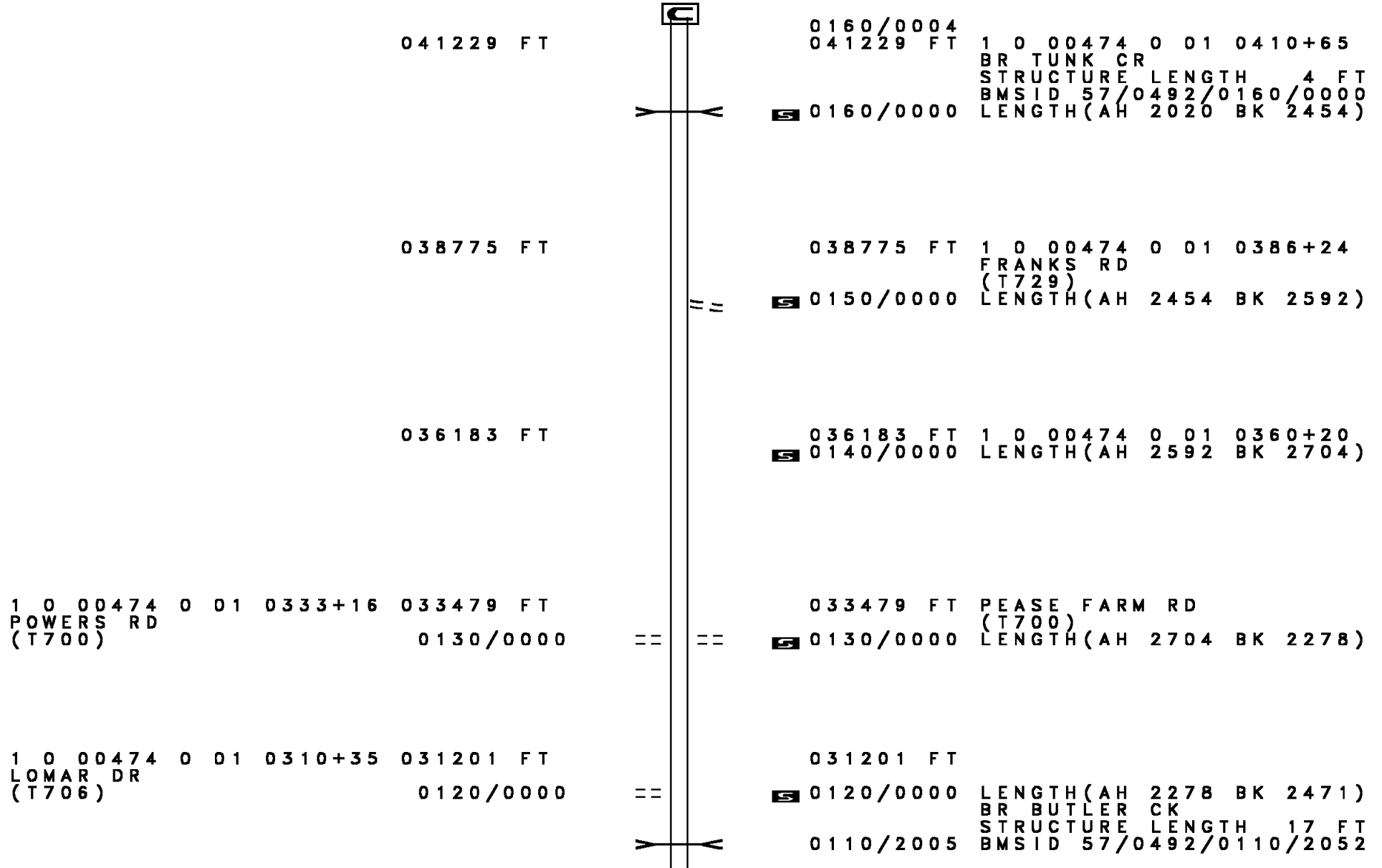
EXTRACT DATE: 12/18/2023 ROADWAY MANAGEMENT SYSTEM PAGE NUMBER: 136
PRINT DATE: 12/19/2023 SLD COUNTY/SR - ANNUAL PRINT COUNTY: SUSQUEHANNA
DIR: B TOTAL LEN: 8.191 MI. DIST: 04-5 SR: 492
LEFT MUN: JACKSON T RIGHT MUN: JACKSON T

043249 FT



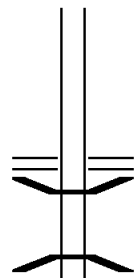
043249 FT
INTER-AHD SNAKE HILL RD
(SR1002 SEG 0010/0000)
SR 0092 SH
0160/2020 (SR0092 SEG 0360/1166)

DIR: B TOTAL LEN: 8.191 MI. DIST: 04-5 SR: 492
 LEFT MUN: JACKSON T RIGHT MUN: JACKSON T



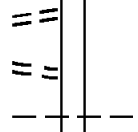
DIR: B TOTAL LEN: 8.191 MI. DIST: 04-5 SR: 492
 LEFT MUN: JACKSON T RIGHT MUN: JACKSON T

1 0 00474 0 01 0285+24 028730 FT
 LAKE VIEW RD
 (SR1019 SEG 0010/0000) 0110/0000



028730 FT SEN ED JONES HW
 (SR0547 SEG 0240/1706)
 0110/0000 LENGTH(AH 2471 BK 2844)
 0100/2341 BMSEN 57/0492/0100/2328
 1 0 00474 0 01 0280+04
 LITTLE BUTLER CRK
 0100/2328 BMSBG 57/0492/0100/2328

LC FOR GAYLORDS POND RD
 (CONN) 0100/0077
 1 0 00474 0 01 0256+88 025886 FT
 GAYLORDS POND RD
 (T712) 0100/0000



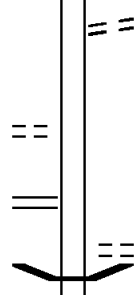
025886 FT
 0100/0000 LENGTH(AH 2844 BK 1842)
 JACKSON
 0090/1688 NEW MILFORD T

1 0 00474 0 01 0238+24 024044 FT
 BUTTERFIELD RD
 (T680) 0090/0000



024044 FT
 0090/0000 LENGTH(AH 1842 BK 3533)

LAKE SHORE DR
 (PRDR) 0080/0475
 1 0 00474 0 01 0202+79 020511 FT
 BRUSHVILLE RD
 (SR1021 SEG 0010/0000) 0080/0000



0080/1522 WATSON HILL RD
 (T560)
 020511 FT
 0080/0000 LENGTH(AH 3533 BK 3284)
 STUMP POND RD
 (T613)
 0070/2995 BMSEN 57/0492/0070/2917
 0070/2956 0 0 00000 0 00 0000+00
 SALT LICK CK

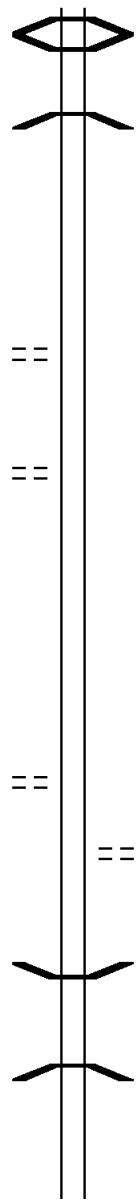
EXTRACT DATE: 12/18/2023
PRINT DATE: 12/19/2023

ROADWAY MANAGEMENT SYSTEM
SLD COUNTY/SR - ANNUAL PRINT

PAGE NUMBER: 133
COUNTY: SUSQUEHANNA

DIR: B TOTAL LEN: 8.191 MI.
LEFT MUN: NEW MILFORD T

DIST: 04-5 SR: 492
RIGHT MUN: NEW MILFORD T



0070/2917 BMSBG 57/0492/0070/2917
0070/2629 BMSEN 57/0492/0070/2612
1 0 00474 0 01 0196+03
TR STUMP PND
0070/2612 BMSBG 57/0492/0070/2612

1 0 00474 0 01 0170+17 017227 FT
RICE RD
(T690) 0070/0000

017227 FT
S 0070/0000 LENGTH(AH 3284 BK 2694)

PA NATIONAL GUARD CTR
(GOVT) 0060/1227

014533 FT

014533 FT 1 0 00474 0 01 0143+23
S 0060/0000 LENGTH(AH 2694 BK 2002)

1 0 00474 0 01 0122+48 012531 FT
HALL RD
(T627) 0050/0000

012531 FT
S 0050/0000 LENGTH(AH 2002 BK 2309)

== 0040/1673 BAILEY RD
(T688)

010222 FT

0040/0036 BMSEN 57/0492/0040/0000
010222 FT 1 0 00474 0 01 0099+45
SALT LICK CR
S 0040/0000 BMSBG 57/0492/0040/0000
LENGTH(AH 2309 BK 3413)

DIR: B TOTAL LEN: 8.191 MI. DIST: 04-5 SR: 492
LEFT MUN: NEW MILFORD T RIGHT MUN: NEW MILFORD T

1 0 00474 0 01 0065+56 006809 FT
E LAKE RD
(SR1012 SEG 0010/0000) 0030/0000

RAMP D RD
(SR8009 SEG 0750/0000) 0020/0690
TO 8009/0750 SH 0020/0355
(CONN)

003079 FT

JACKSON ST
(BORO) 0010/1490

CHURCH ST
(BORO) 0010/0427
000000 FT

006809 FT

5 0030/0000 LENGTH(AH 3413 BK 3730)

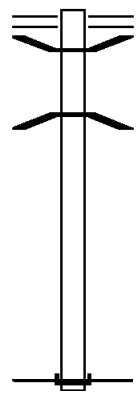
0020/0355 RAMP C RD
0020/0202 (SR8009 SEG 0010/1210)
MFC BEGIN = D
SR 0081 NB
0020/0115 OP ID 57/0081/2234/0289
003079 FT 1 0 00474 0 00 0036+46
SR 0081 SB
5 0020/0000 OP ID 57/0081/2235/0355
LENGTH(AH 3730 BK 3079)
RAMP B RD
0010/2818 (SR8009 SEG 0260/0941)
RAMP A RD
0010/2800 (SR8009 SEG 0250/0000)

0010/1859 NEW MILFORD
NEW MILFORD B

000000 FT 1 0 00474 0 00 0000+00
NC JACKSON ST
MAIN ST
INTER-BK (SR0011 SEG 0440/0344)
(BORO)
MFC BEGIN = C
5 0010/0000 LENGTH(AH 3079 BK 0000)

EXTRACT DATE: 12/18/2023 ROADWAY MANAGEMENT SYSTEM PAGE NUMBER: 131
 PRINT DATE: 12/19/2023 SLD COUNTY/SR - ANNUAL PRINT COUNTY: SUSQUEHANNA
 DIR: B TOTAL LEN: .373 MI. DIST: 04-5 SR: 407
 LEFT MUN: LENOX T RIGHT MUN: LENOX T

001971 FT



001971 FT SR 0374 SH
 0010/1971 (SR0374 SEG 0030/0000)
 0010/1825 BMS EN 57/0407/0010/1742
 2 0 57036 0 00 0017+50
 E BR TUNK CK
 0010/1742 BMSBG 57/0407/0010/1742

000000 FT

000000 FT 2 0 57036 0 00 0000+00
 NC PHILLA GREAT BEND PK
 INTER-BK PHILLA GREAT BEND PK
 (SR0407 SEG 0230/1767)
 MFC BEGIN = D
 BK-LACKAWANNA (35)
 0010/0000 LENGTH(AH 1971 BK 0000)

DIR: B TOTAL LEN: 16.415 MI. DIST: 04-5 SR: 374
 LEFT MUN: HERRICK T RIGHT MUN: HERRICK T

Stationing	Description	Stationing	Description
(SR2077 SEG 0010/0000)			
OLD NEWBURG TPK			
(SR2034 SEG 0010/0000) 0310/0000		0310/0000	NC OLD NEWBURG TPK LENGTH(AH 1890 BK 1646)
069973 FT		069973 FT	2 0 57043 0 00 0435+44
	==		ELK MEADOWS RD (PRDR)
		0300/0000	LENGTH(AH 1646 BK 1362)
068611 FT		068611 FT	2 0 57043 0 00 0421+82
		0290/0000	LENGTH(AH 1362 BK 2229)
066382 FT		066382 FT	2 0 57043 0 00 0399+68
		0280/0000	LENGTH(AH 2229 BK 2491)
063891 FT		063891 FT	2 0 57043 0 00 0374+83
			NC LYONS ST
			LYONS ST
			(SR2027 SEG 0150/3547)
			MFC BEGIN = E
		0270/0000	LENGTH(AH 2491 BK 3539)
			TR E BR TUNK
		0260/2074	STRUCTURE LENGTH 16 FT
			BMSID 57/0374/0260/2074
060352 FT		060352 FT	2 0 57044 0 00 0208+54

DIR: B TOTAL LEN: 16.415 MI. DIST: 04-5 SR: 374
 LEFT MUN: HERRICK T RIGHT MUN: HERRICK T

Left Side Description	Left Side Stationing	Right Side Description	Right Side Stationing
BUNNEL FARM RD (T470)	0250/2304	VAUTER RD (T470) LENGTH(AH 3539 BK 2324)	0260/0000
		E BR TUNK CR STRUCTURE LENGTH 13 FT BMSID 57/0374/0250/2155	0250/2155
	058028 FT		058028 FT
		ELK MOUNTAIN ENTRANCE R (PRDR)	0240/1877
	055531 FT		055531 FT
		LENGTH(AH 2324 BK 2497)	0250/0000
		LENGTH(AH 2497 BK 2432)	0240/0000
2 0 57044 0 00 0135+75 TIRZAH RD (T582)	053099 FT 0230/0000		053099 FT
		NC BRACE RD LENGTH(AH 2432 BK 1912)	0230/0000
		HERRICK GIBSON T	0220/0949
2 0 57044 0 00 0116+45 WILLIAMS RD (T405)	051187 FT 0220/0000		051187 FT
		LENGTH(AH 1912 BK 1603)	0220/0000
		GIBSON CLIFFORD T	0210/0240

DIR: B TOTAL LEN: 16.415 MI.
LEFT MUN: GIBSON T

DIST: 04-5 SR: 374
RIGHT MUN: GIBSON T

049584 FT

049584 FT 2 0 57044 0 00 0100+42
S 0210/0000 LENGTH(AH 1603 BK 1953)

047631 FT

047631 FT 2 0 57044 0 00 0080+74
ELKDALE RD
(TBC)
S 0200/0000 LENGTH(AH 1953 BK 3220)

044411 FT

044411 FT 2 0 57044 0 00 0048+76
S 0190/0000 LENGTH(AH 3220 BK 2391)

042020 FT

042020 FT 2 0 57044 0 00 0024+85
UNNAMED RD
(T460)
S 0180/0000 LENGTH(AH 2391 BK 2483)

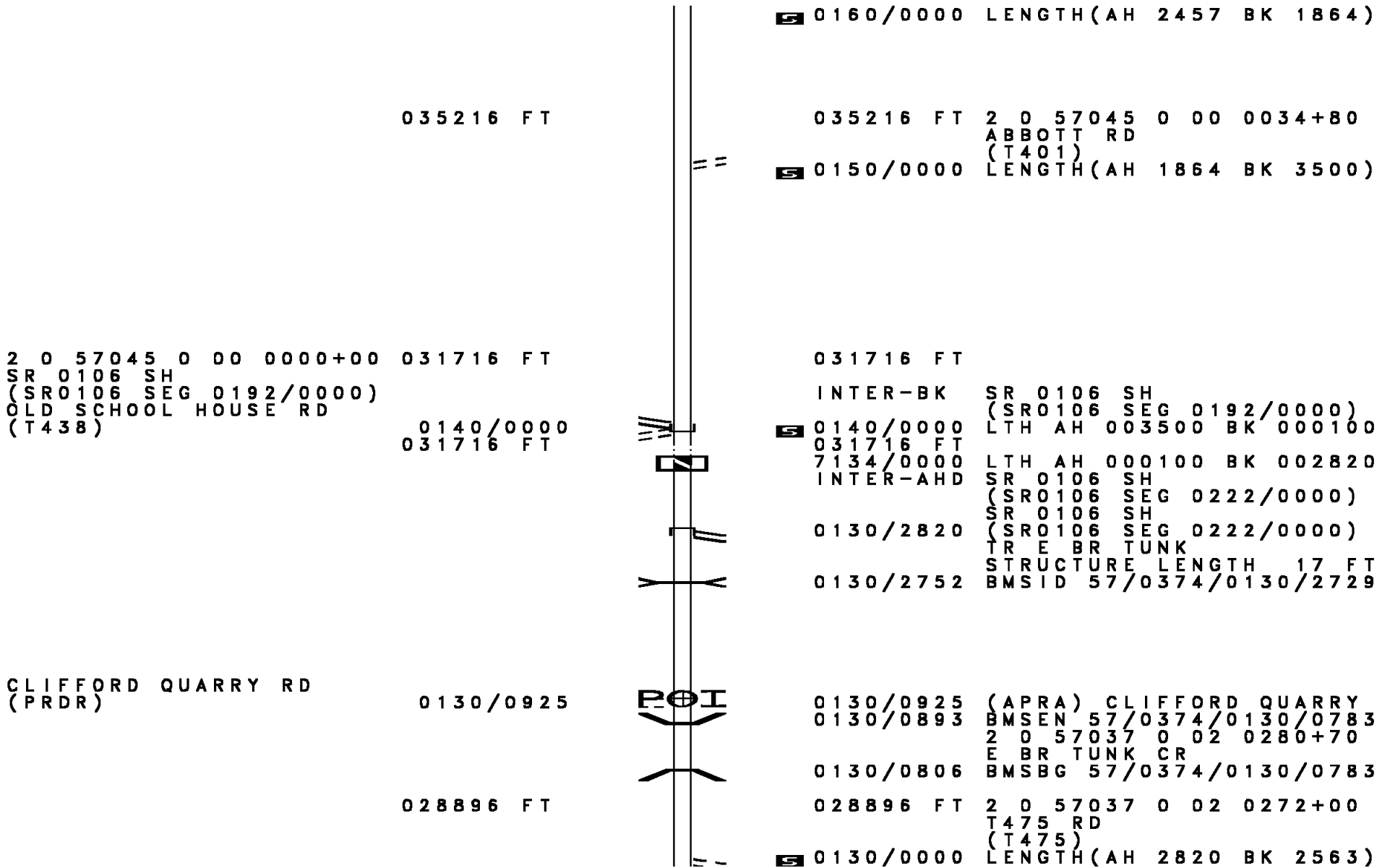
2 0 57044 0 00 0000+00 039537 FT
SR 2067 SH
(SR2067 SEG 0010/0000) 0170/0000

039537 FT
S 0170/0000 LENGTH(AH 2483 BK 2457)

037080 FT

037080 FT 2 0 57045 0 00 0053+75

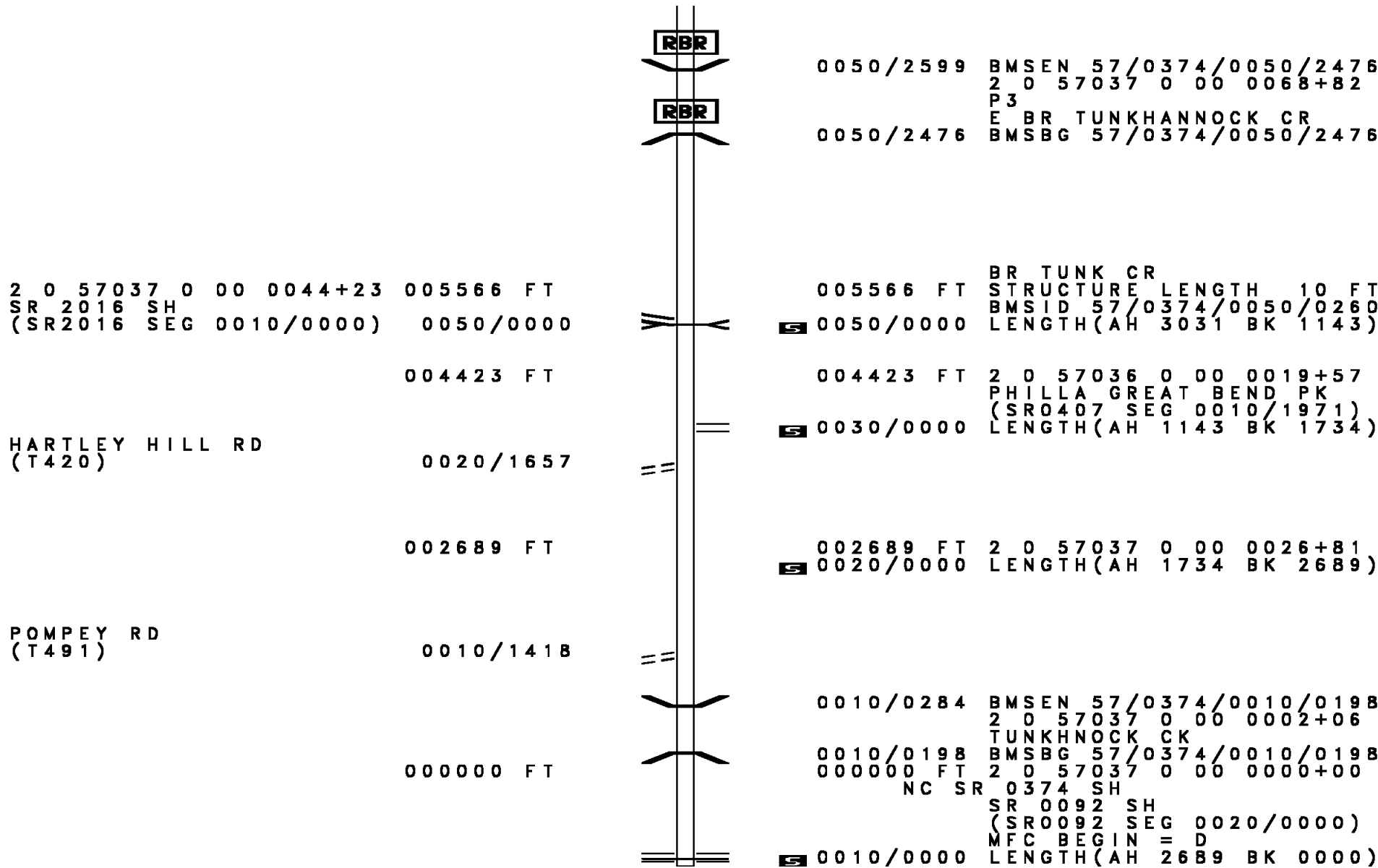
DIR: B TOTAL LEN: 16.415 MI. DIST: 04-5 SR: 374
 LEFT MUN: CLIFFORD T RIGHT MUN: CLIFFORD T



DIR: B TOTAL LEN: 16.415 MI. DIST: 04-5 SR: 374
 LEFT MUN: LENOX T RIGHT MUN: LENOX T

Station	Description	Length (FT)	SR	OP ID	Length (AH)	Length (BK)
0100+00	SR 0081 SB	0100/0000	57	0081	2061	1192
0090+16	RAMP B RD	0090/1630	(SR8001)	SEG	0250	0000
0090+16	RAMP A RD	0090/1585	(SR8001)	SEG	0500	0600
0090+14	(CONN)	0090/1451	TO 8001	/0250	SH	
0090+05	UNKNOWN RD	0090/0528	(T464)	FROM	0374	0090 SH
0090+01	(CONN)	0090/0155				
0167+45	NC TURNPIKE ST	016745 FT	1 0 00941	0 02	0093+02	
0090+00	LENGTH	0090/0000	(AH 1939)			(BK 2047)
0080+02	ROCK CREEK RD	0080/0251	(T506)			
0146+98		014698 FT				
0080+00	LENGTH	0080/0000	(AH 2047)			(BK 3600)
0070+13	BARNEY HOLLOW RD	0070/1314	(T460)			
0110+98		011098 FT				
0070+00	LENGTH	0070/0000	2 0 57037	0 00	0099+51	
0060+00		0060/0000	(AH 3600)			(BK 2501)
0074+21	WEDIA COURT	0074+21 008597 FT				
0060+00		0060/0000	(AH 2501)			(BK 3031)

DIR: B TOTAL LEN: 16.415 MI. DIST: 04-5 SR: 374
 LEFT MUN: LENOX T RIGHT MUN: LENOX T



2 0 57037 0 00 0044+23 005566 FT
 SR 2016 SH
 (SR2016 SEG 0010/0000) 0050/0000

HARTLEY HILL RD
 (T420) 0020/1657

POMPEY RD
 (T491) 0010/1418

002689 FT

000000 FT

0050/2599 BMSSEN 57/0374/0050/2476
 2 0 57037 0 00 0068+82
 P3
 E BR TUNKHANNOCK CR
 0050/2476 BMSBG 57/0374/0050/2476

005566 FT BR TUNK CR
 STRUCTURE LENGTH 10 FT
 BMSID 57/0374/0050/0260
 0050/0000 LENGTH(AH 3031 BK 1143)

004423 FT 2 0 57036 0 00 0019+57
 PHILLA GREAT BEND PK
 0030/0000 (SR0407 SEG 0010/1971)
 LENGTH(AH 1143 BK 1734)

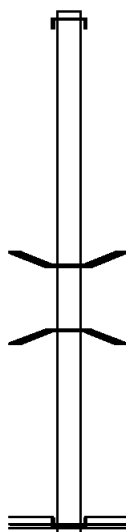
002689 FT 2 0 57037 0 00 0026+81
 0020/0000 LENGTH(AH 1734 BK 2689)

0010/0284 BMSSEN 57/0374/0010/0198
 2 0 57037 0 00 0002+06
 TUNKHNOCK CK
 0010/0198 BMSBG 57/0374/0010/0198
 000000 FT 2 0 57037 0 00 0000+00
 NC SR 0374 SH
 SR 0092 SH
 (SR0092 SEG 0020/0000)
 MFC BEGIN = D
 0010/0000 LENGTH(AH 2689 BK 0000)

EXTRACT DATE: 12/18/2023 ROADWAY MANAGEMENT SYSTEM PAGE NUMBER: 121
 PRINT DATE: 12/19/2023 SLD COUNTY/SR - ANNUAL PRINT COUNTY: SUSQUEHANNA
 DIR: B TOTAL LEN: .704 MI. DIST: 04-5 SR: 371
 LEFT MUN: HERRICK T RIGHT MUN: HERRICK T

003718 FT

003718 FT AH-WAYNE (63)
 INTER-AHD (CO63) GREAT BEND PK
 0010/3718 (SR0371 SEG 0010/0000)



000000 FT

0010/0454 BMS EN 57/0371/0010/0386
 1 0 00227 0 00 0032+06
 E BR OF LACKAWANNA RIVE
 0010/0386 BMSBG 57/0371/0010/0386
 000000 FT 1 0 00227 0 00 0037+24
 NC GR GREAT BEND PK
 OLD NEWBURG TP
 (SR0171 SEG 0160/1251)
 INTER-BK BROOKLYN ST
 (SR0374 SEG 0360/2364)
 MFC BEGIN = D
 0010/0000 LENGTH(AH 3718 BK 0000)

EXTRACT DATE: 12/18/2023 ROADWAY MANAGEMENT SYSTEM PAGE NUMBER: 120
 PRINT DATE: 12/19/2023 SLD COUNTY/SR - ANNUAL PRINT COUNTY: SUSQUEHANNA
 DIR: B TOTAL LEN: 1.298 MI. DIST: 04-5 SR: 370
 LEFT MUN: ARARAT T RIGHT MUN: ARARAT T

006852 FT

006852 FT AH-WAYNE (63)
 INTER-AHD (CO 63) CROSSTOWN HW
 0030/1890 (SR0370 SEG 0010/0000)

004962 FT

004962 FT 1 0 00450 0 00 0049+52
 0030/0000 LENGTH(AH 1890 BK 2538)

002424 FT

002424 FT 1 0 00450 0 00 0024+24
 0020/0000 LENGTH(AH 2538 BK 2424)

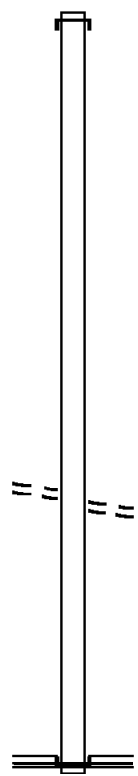
MAY RD
 (T742)

0010/1354

0010/1354 CEMETERY RD
 (T728)

000000 FT

000000 FT 1 0 00450 0 00 0000+00
 NC CROSSTOWN HW
 STILLWATER RD
 (SR0171 SEG 0230/0000)
 INTER-BK ROSS HILL RD
 (T651)
 MFC BEGIN = C
 0010/0000 LENGTH(AH 2424 BK 0000)



EXTRACT DATE: 12/18/2023 ROADWAY MANAGEMENT SYSTEM PAGE NUMBER: 119
PRINT DATE: 12/19/2023 SLD COUNTY/SR - ANNUAL PRINT COUNTY: SUSQUEHANNA

DIR: B TOTAL LEN: 7.015 MI. DIST: 04-5 SR: 367
LEFT MUN: RUSH T RIGHT MUN: RUSH T

037039 FT

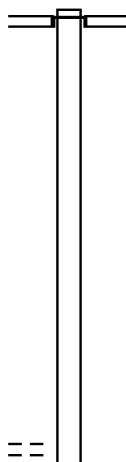
037039 FT
INTER-AHD SR 3037 SH
(SR3037 SEG 0012/0000)
SR 0267 SH
0130/2472 (SR0267 SEG 0204/0000)

034567 FT

034567 FT 1 0 00559 0 00 0345+78
S 0130/0000 LENGTH(AH 2472 BK 2293)

1 0 00559 0 00 0322+85 032274 FT
LAFRANCE RD
(T421) 0120/0000

032274 FT
S 0120/0000 LENGTH(AH 2293 BK 3104)



DIR: B TOTAL LEN: 7.015 MI. DIST: 04-5 SR: 367
 LEFT MUN: RUSH T RIGHT MUN: RUSH T

029170 FT

029170 FT 1 0 00559 0 00 0291+81
 0110/0000 LENGTH(AH 3104 BK 2696)

026474 FT

0100/0379 LC FOR SUBERS RD
 (CONN)
 026474 FT 1 0 00559 0 00 0266+54
 SUBERS RD
 (T478)
 0100/0000 LENGTH(AH 2696 BK 3563)

STROHL RD
 (T500)

0090/1155

== ==

0090/1155 ERVINE RD
 (T602)

BROZONIS RD
 (T600)

0090/0500
 022911 FT

==

022911 FT 1 0 00559 0 00 0230+91
 0090/0000 LENGTH(AH 3563 BK 3502)

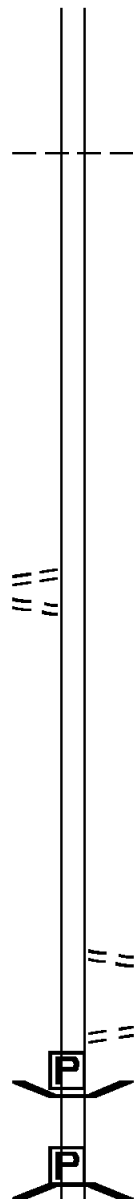
019409 FT

019409 FT 1 0 00559 0 00 0194+63
 0080/0000 LENGTH(AH 3502 BK 2548)

DIR: B TOTAL LEN: 7.015 MI. DIST: 04-5 SR: 367
 LEFT MUN: RUSH T RIGHT MUN: RUSH T

POINTEK RD
 (T346)
 HUNSINGER RD
 (T342)

Stationing	Length	Notes
016861 FT	0070/0203	RUSH AUBURN T
	016861 FT	1 0 00559 0 00 0169+15
	0070/0000	LENGTH(AH 2548 BK 2156)
014705 FT	014705 FT	1 0 00559 0 00 0147+59
	0060/0000	LENGTH(AH 2156 BK 2573)
0050/0572	0050/0202	
012132 FT	012132 FT	1 0 00559 0 00 0121+86
	0050/0000	LENGTH(AH 2573 BK 3716)
008416 FT	0040/0184	LC FOR JAYNE RD (CONN)
	008416 FT	1 0 00559 0 00 0084+70
	0040/0000	JAYNE RD (T337) LENGTH(AH 3716 BK 3545)
	0030/3545	BMSSEN 57/0367/0030/3517 BRIDGE POSTED (TONS)
	0030/3517	0 0 00000 0 00 0000+00 SGL 15 COMB 23 BR TUSCARRA BMSBG 57/0367/0030/3517



DIR: B TOTAL LEN: 7.015 MI. DIST: 04-5 SR: 367
 LEFT MUN: AUBURN T RIGHT MUN: AUBURN T

BAKER RD
 (T353)
 LAFRANCE RD
 (T335)

0030/3024
 0030/2449

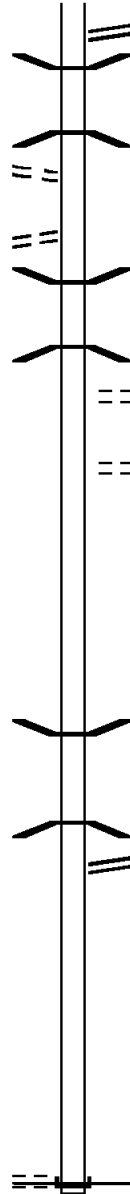
004871 FT

002437 FT

000000 FT

COUNTY LINE RD
 (T330)

0010/0000



0030/3299 SR 3004 SH
 (SR3004 SEG 0010/0000)
 0030/3124 BMSSEN 57/0367/0030/3057
 1 0 00559 0 00 0079+63
 TUSCARORA CR
 0030/3057 BMSBG 57/0367/0030/3057

0030/1719 BMSSEN 57/0367/0030/1665
 1 0 00559 0 00 0065+02
 TUSCARORA CR
 0030/1665 BMSBG 57/0367/0030/1665
 STATE RD
 (T356)
 0030/1603 STATE RD
 (T356)
 0030/0886 STATE RD
 (T356)
 004871 FT 1 0 00559 0 00 0048+37
 0030/0000 LENGTH(AH 3545 BK 2434)

0020/0027 BMSSEN 57/0367/0020/0000
 002437 FT 1 0 00559 0 00 0024+20
 TUSCAORA CR
 0020/0000 BMSBG 57/0367/0020/0000
 LENGTH(AH 2434 BK 2437)
 SR 3005 SH
 0010/2214 (SR3005 SEG 0110/3224)

000000 FT 1 0 00559 0 00 0000+00
 NC SR 0367 SH
 INTER-BK (CO 8) SR 0367 SH
 (SR0367 SEG 0100/1085)
 MFC BEGIN = D
 BK-BRADFORD (08)
 0010/0000 LENGTH(AH 2437 BK 0000)

EXTRACT DATE: 12/18/2023 ROADWAY MANAGEMENT SYSTEM PAGE NUMBER: 115
 PRINT DATE: 12/19/2023 SLD COUNTY/SR - ANNUAL PRINT COUNTY: SUSQUEHANNA
 DIR: B TOTAL LEN: 28.410 MI. DIST: 04-5 SR: 267
 LEFT MUN: CHOCONUT T RIGHT MUN: CHOCONUT T

150004 FT

150004 FT
 INTER-AHD NEW YORK STATE LINE
 0550/2147 (STBD)

147857 FT

147857 FT 1 0 00316 0 00 1457+78
 MCGRAW RD
 (T711)
 0550/0000 LENGTH(AH 2147 BK 1907)

KELLUM RD
 (T693)

0540/0130

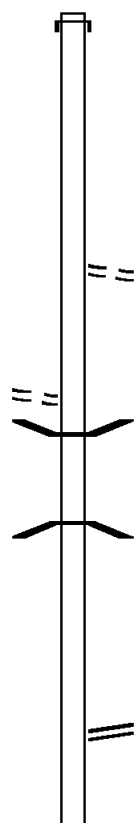
145950 FT

0540/0019 BMS EN 57/0267/0540/0000
 145950 FT 1 0 00316 0 00 1439+17
 CHOCONUT CK
 BMSBG 57/0267/0540/0000
 0540/0000 LENGTH(AH 1907 BK 3534)

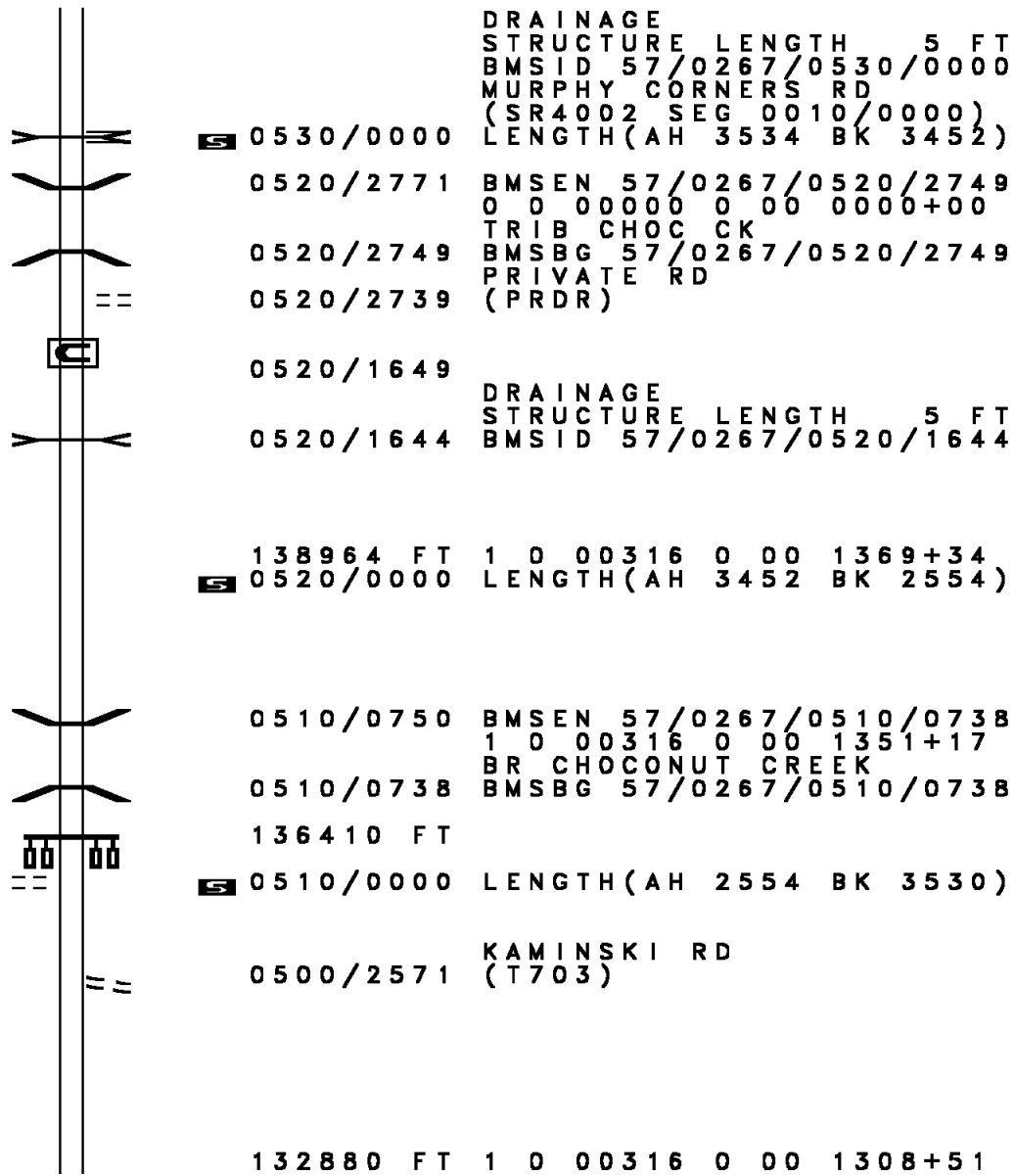
0530/0971 HAWLEYTON TP
 (SR4006 SEG 0010/0000)

142416 FT

142416 FT 1 0 00316 0 00 1404+05



DIR: B TOTAL LEN: 28.410 MI. DIST: 04-5 SR: 267
 LEFT MUN: CHOCONUT T RIGHT MUN: CHOCONUT T



DRAINAGE
 STRUCTURE LENGTH 5 FT
 BMSID 57/0267/0530/0000
 MURPHY CORNERS RD
 (SR4002 SEG 0010/0000)
 LENGTH(AH 3534 BK 3452)

0520/2771 BMSEN 57/0267/0520/2749
 0 0 00000 0 00 0000+00
 TRIB CHOC CK
 0520/2749 BMSBG 57/0267/0520/2749
 PRIVATE RD
 (PRDR)
 0520/2739

0520/1649 DRAINAGE
 STRUCTURE LENGTH 5 FT
 BMSID 57/0267/0520/1644

138964 FT 1 0 00316 0 00 1369+34
 S 0520/0000 LENGTH(AH 3452 BK 2554)

0510/0750 BMSEN 57/0267/0510/0738
 1 0 00316 0 00 1351+17
 BR CHOCONUT CREEK
 0510/0738 BMSBG 57/0267/0510/0738

136410 FT
 S 0510/0000 LENGTH(AH 2554 BK 3530)

0500/2571 KAMINSKI RD
 (T703)

138964 FT

1 0 00316 0 00 1343+80 136410 FT
 STANLEY LAKE RD
 (T768) 0510/0000

132880 FT

132880 FT 1 0 00316 0 00 1308+51

DIR: B TOTAL LEN: 28.410 MI.
LEFT MUN: CHOCONUT T

DIST: 04-5 SR: 267
RIGHT MUN: CHOCONUT T

Stationing	Length	Notes	Stationing	Length	Notes
			0500/0000	LENGTH(AH 3530 BK 2326)	
130554 FT			130554 FT	1 0 00316 0 00 1284+97	
			0490/0000	LENGTH(AH 2326 BK 2440)	
CREEKSIDE COURT LN (PRDR)	0480/1064	==			
			0480/0015	BMSBN 57/0267/0480/0000	
128114 FT			128114 FT	1 0 00316 0 00 1260+61	
				TRIB CHOCONUT CK	
			0480/0000	BMSBG 57/0267/0480/0000	
				LENGTH(AH 2440 BK 3180)	
			0470/2934	HEAVEY RD (T701)	
1 0 00316 0 00 1228+92	124934 FT		124934 FT		
CARMALT RD (T695)	0470/0000	==	0470/0000	LENGTH(AH 3180 BK 3287)	
			0460/2293	BMSBN 57/0267/0460/2282	
				1 0 00316 0 00 1218+74	
				TRIB CHOCONUT CRK	
			0460/2282	BMSBG 57/0267/0460/2282	
			0460/1660	QUINN RD (T770)	
			0460/1531	BMSBN 57/0267/0460/1493	
				1 0 00316 0 00 1210+83	
				CHOCONUT CREEK	
FOOLISH PLEASURE RD (T765)	0460/1425	==	0460/1493	BMSBG 57/0267/0460/1493	

DIR: B TOTAL LEN: 28.410 MI. DIST: 04-5 SR: 267
LEFT MUN: CHOCONUT T RIGHT MUN: CHOCONUT T

Stationing	Segment	Length	Notes
121647 FT			
1195+83	SR 4007 SH	0460/0000	LENGTH(AH 3287 BK 2822)
118825 FT			
1167+58	KINNEY RD (T634)	0450/0000	LENGTH(AH 2822 BK 3108)
115717 FT			
1136+81	CHOCONUT FOREST LAKE T	0440/0455	LENGTH(AH 3108 BK 2694)
113023 FT			
1110+00		0430/0000	LENGTH(AH 2694 BK 2500)
110523 FT			
1085+00	MILFORD OWEGO PK (T641)	0420/0151	LENGTH(AH 2500 BK 3504)
1085+00	TURNPIKE ST (SR4014 SEG 0120/3036)	0420/0000	

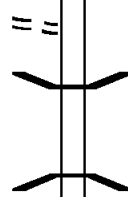
DIR: B TOTAL LEN: 28.410 MI. DIST: 04-5 SR: 267
 LEFT MUN: FOREST LAKE T RIGHT MUN: FOREST LAKE T

STEWART RD
 (T551)

107019 FT

107019 FT 1 0 00316 0 00 1049+67
 0410/0000 LENGTH(AH 3504 BK 2269)

0400/0681



104750 FT

0400/0016 BMS EN 57/0267/0400/0000
 104750 FT 1 0 00316 0 00 1026+98
 MDL BR WLSNG
 BMSBG 57/0267/0400/0000
 0400/0000 LENGTH(AH 2269 BK 2174)

102576 FT

102576 FT 1 0 00316 0 00 1005+45
 0390/0000 LENGTH(AH 2174 BK 2473)


100103 FT

100103 FT 1 0 00316 0 00 0980+40
 0380/0000 LENGTH(AH 2473 BK 2454)

097649 FT

097649 FT 1 0 00316 0 00 0955+86
 0370/0000 LENGTH(AH 2454 BK 2399)

DIR: B TOTAL LEN: 28.410 MI. DIST: 04-5 SR: 267
 LEFT MUN: FOREST LAKE T RIGHT MUN: FOREST LAKE T



095250 FT

0360/0034 BMS EN 57/0267/0360/0000
 095250 FT 1 0 00316 0 00 0931+73
 MDL BR WYLSG
 BMSBG 57/0267/0360/0000
 LENGTH(AH 2399 BK 2511)

0350/0985 VALLEY RD
 (T643)

092739 FT

0350/0084 HAMLIN RD
 (T557)
 0350/0019 BMS EN 57/0267/0350/0000
 092739 FT 1 0 00316 0 00 0906+66
 MD BR WYLS C
 BMSBG 57/0267/0350/0000
 LENGTH(AH 2511 BK 3763)

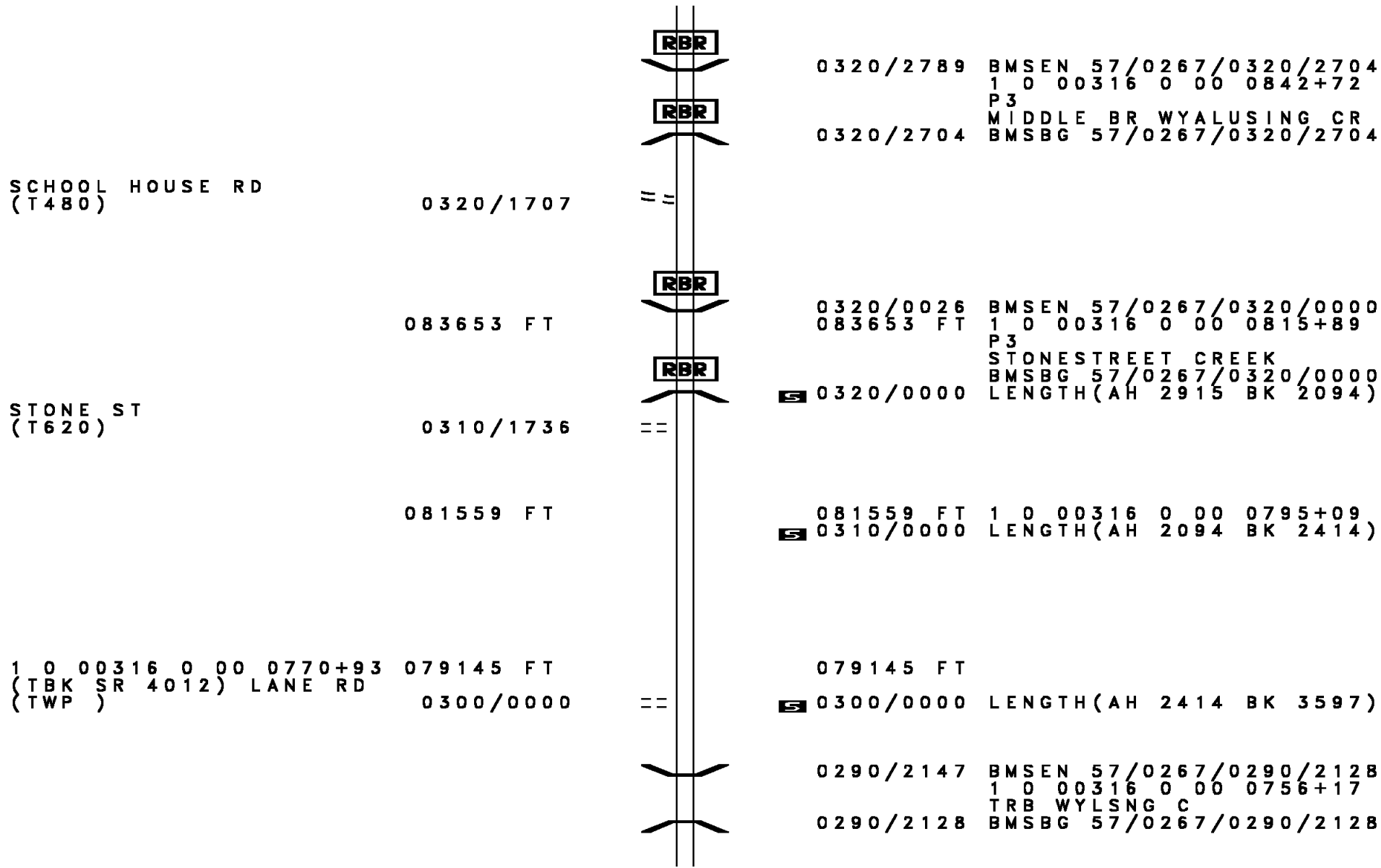
1 0 00316 0 00 0869+10 088976 FT
 (TBK) SR4011 COBB HILL
 (T622) 0340/0000

088976 FT BIRCHARDVILLE HILL RD
 (T685)
 0340/0000 LENGTH(AH 3763 BK 2408)

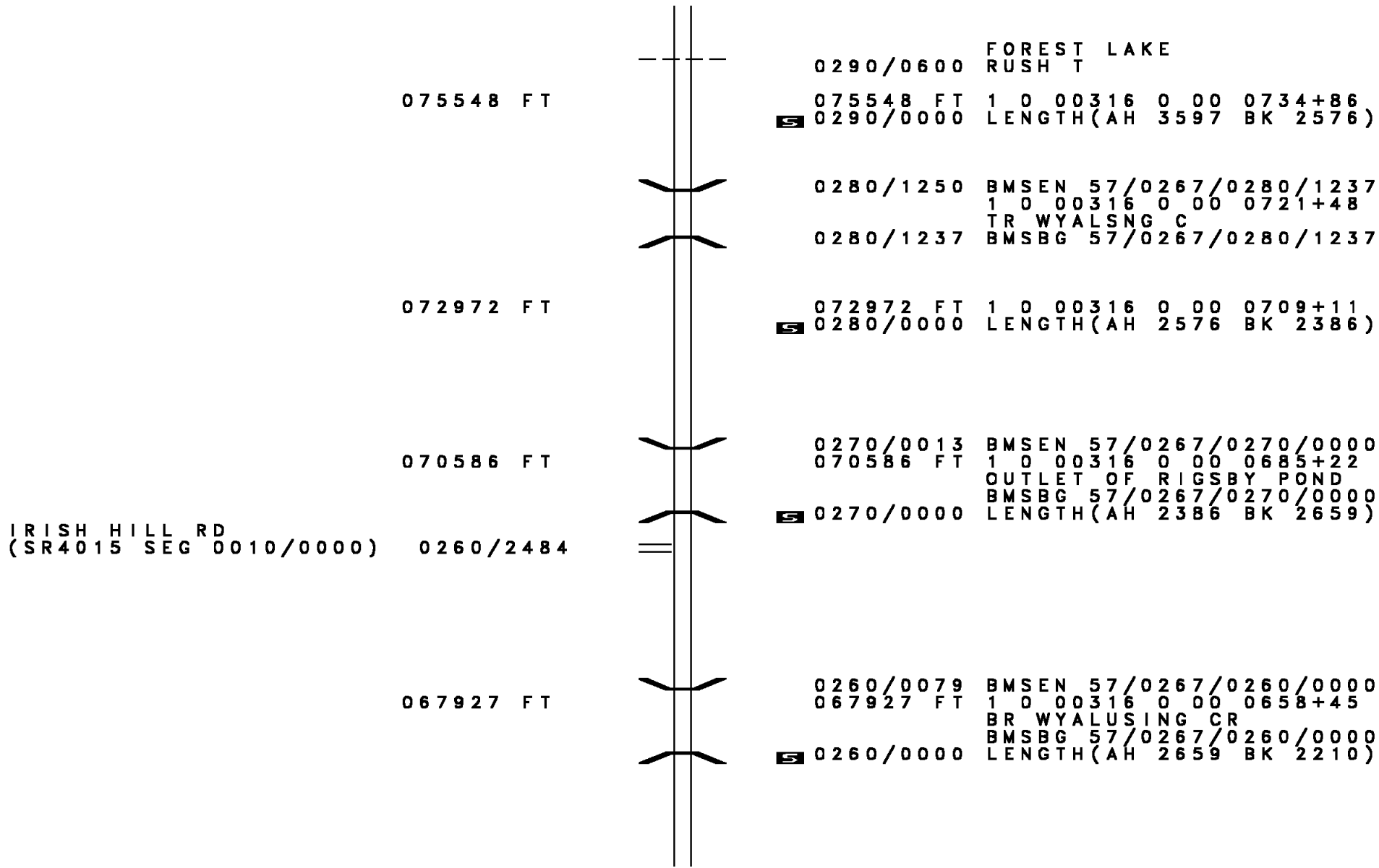
SCHOOL HOUSE RD
 (T480) 0330/0071
 086568 FT

086568 FT 1 0 00316 0 00 0845+18
 CALIFORNIA RD
 (T480)
 0330/0000 LENGTH(AH 2408 BK 2915)

DIR: B TOTAL LEN: 28.410 MI. DIST: 04-5 SR: 267
 LEFT MUN: FOREST LAKE T RIGHT MUN: FOREST LAKE T



DIR: B TOTAL LEN: 28.410 MI. DIST: 04-5 SR: 267
 LEFT MUN: FOREST LAKE T RIGHT MUN: FOREST LAKE T



075548 FT

0290/0600 FOREST LAKE RUSH T
 075548 FT 1 0 00316 0 00 0734+86
 0290/0000 LENGTH(AH 3597 BK 2576)

072972 FT

0280/1250 BMSSEN 57/0267/0280/1237
 1 0 00316 0 00 0721+48
 TR WYALSNG C
 0280/1237 BMSBG 57/0267/0280/1237
 072972 FT 1 0 00316 0 00 0709+11
 0280/0000 LENGTH(AH 2576 BK 2386)

070586 FT

0270/0013 BMSSEN 57/0267/0270/0000
 070586 FT 1 0 00316 0 00 0685+22
 OUTLET OF RIGSBY POND
 BMSBG 57/0267/0270/0000
 0270/0000 LENGTH(AH 2386 BK 2659)

IRISH HILL RD
 (SR4015 SEG 0010/0000) 0260/2484

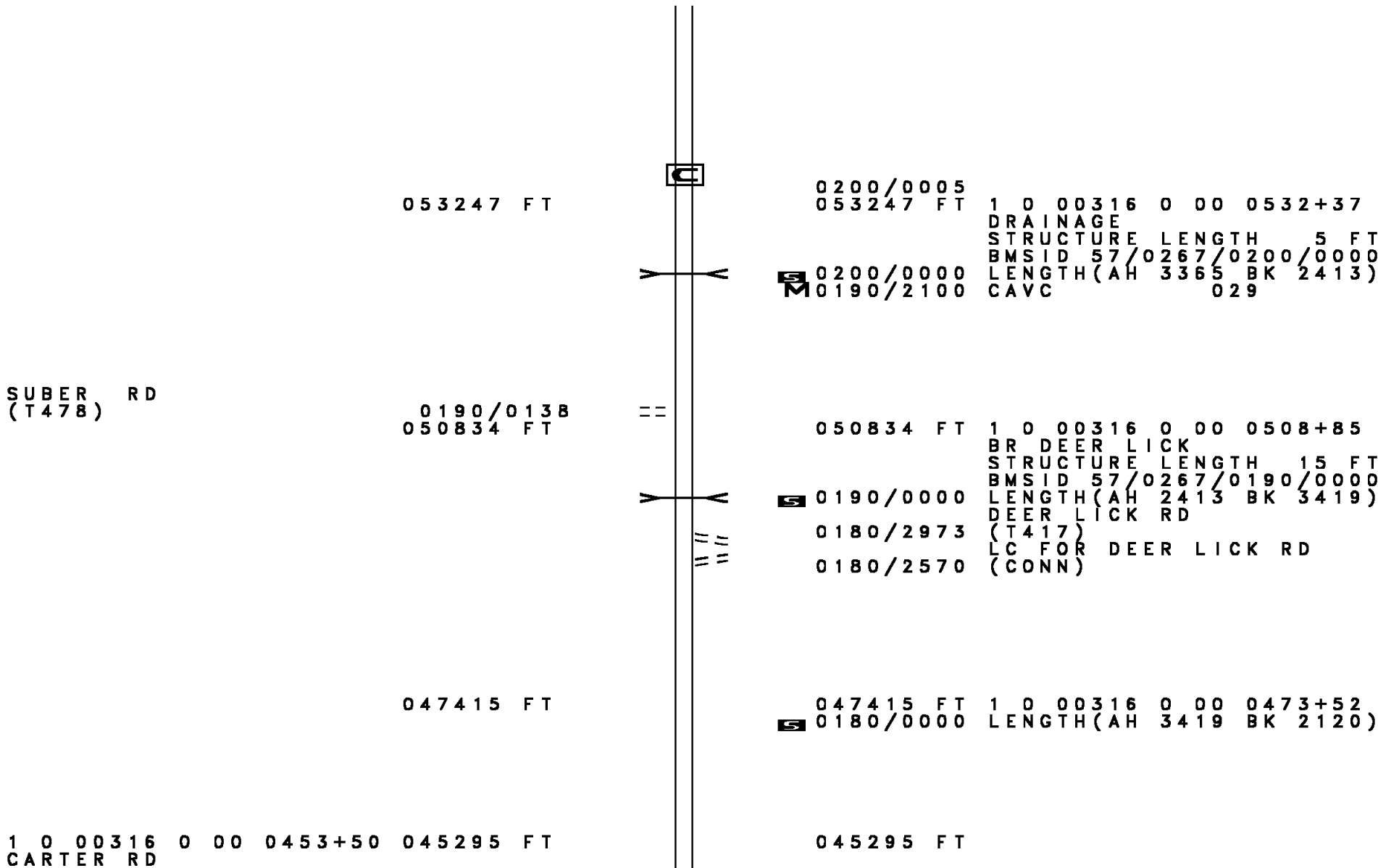
067927 FT

0260/0079 BMSSEN 57/0267/0260/0000
 067927 FT 1 0 00316 0 00 0658+45
 BR WYALUSING CR
 BMSBG 57/0267/0260/0000
 0260/0000 LENGTH(AH 2659 BK 2210)

DIR: B TOTAL LEN: 28.410 MI. DIST: 04-5 SR: 267
LEFT MUN: RUSH T RIGHT MUN: RUSH T

Stationing	Segment	Length	Notes	Stationing	Segment	Length	Notes
065717		FT		065717	1 0 00316 0 00	0636+89	BUNNELL RD (T423)
				0250/0000			LENGTH(AH 2210 BK 1669)
064048		FT		064048	1 0 00316 0 00	0620+20	
				0240/0000			LENGTH(AH 1669 BK 2898)
061150		FT		061150	1 0 00316 0 00	0590+86	
				0230/0000			LENGTH(AH 2898 BK 1560)
NEWHART RD (T502)							
0220/0452							
059590		FT		059590	1 0 00316 0 00	0575+38	
							SR 0706 SH (SR0706 SEG 0080/0000)
059034		FT		0220/0000			LENGTH(AH 1560 BK 0556)
				059034	0 0 00000 0 00	0000+00	
							SR 3037 SH (SR3037 SEG 0012/0872)
				0212/0000			LENGTH(AH 0556 BK 1348)
				0206/0785			BMSSEN 57/0267/0206/0602
							0 0 00000 0 00 0000+00
							E BR WYALUSING CRK
				0206/0635			BMSBG 57/0267/0206/0602
0 0 00000 0 00 0000+00		057686	FT	0206/0033			MFC BEGIN = C
SR 0706 SH (SR0706 SEG 0070/1637)		0206/0000		057686			FT
				0206/0000			LENGTH(AH 1348 BK 1074)
				0204/0630			BMSSEN 57/0267/0204/0621
							0 0 00000 0 00 0000+00
							BR WYALUSING
				0204/0621			BMSBG 57/0267/0204/0621
0 0 00000 0 00 0000+00		056612	FT				SR 3037 SH (SR3037 SEG 0012/0000)
SR 0367 SH (SR0367 SEG 0130/2472)		0204/0000		056612			MFC BEGIN = E
				0204/0000			LENGTH(AH 1074 BK 3365)

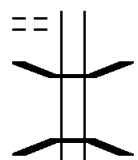
DIR: B TOTAL LEN: 28.410 MI. DIST: 04-5 SR: 267
 LEFT MUN: RUSH T RIGHT MUN: RUSH T



DIR: B TOTAL LEN: 28.410 MI. DIST: 04-5 SR: 267
 LEFT MUN: RUSH T RIGHT MUN: RUSH T

(T337)


0170/0000



0170/0000 LENGTH(AH 2120 BK 2841)
 0160/2183 BMSID 57/0267/0160/2170
 1 0 00316 0 00 0446+59
 BR DEER LICK
 0160/2170 BMSID 57/0267/0160/2170

042454 FT

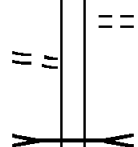
042454 FT 1 0 00316 0 00 0424+97
 0160/0000 LENGTH(AH 2841 BK 2589)



DRAINAGE
 STRUCTURE LENGTH 6 FT
 0150/1965 BMSID 57/0267/0150/1965


CARTER RD
 (T337)

0150/0850



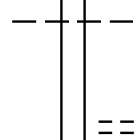
CO HOME RD
 (T599)
 BR DEER LICK
 STRUCTURE LENGTH 9 FT
 0150/0774 BMSID 57/0267/0150/0774

039865 FT



039865 FT 1 0 00316 0 00 0399+04
 0150/0000 LENGTH(AH 2589 BK 3214)
 DRAINAGE
 STRUCTURE LENGTH 6 FT
 0140/3200 BMSID 57/0267/0140/3200

036651 FT



RUSH
 AUBURN T
 0140/0315 1 0 00316 0 00 0367+00
 036651 FT LITWIN RD
 (T353)
 0140/0000 LENGTH(AH 3214 BK 2739)

DIR: B TOTAL LEN: 28.410 MI. DIST: 04-5 SR: 267
LEFT MUN: AUBURN T RIGHT MUN: AUBURN T

Stationing	Distance	Stationing	Distance	Notes
033912 FT		033912 FT	1 0 00316 0 00 0339+50	
			SR 3004 SH	
			(SR3004 SEG 0090/0000)	
		5 0130/0000	LENGTH(AH 2739 BK 1930)	
CHRISTMAN RD (T336)	0120/1136			
031982 FT		031982 FT	1 0 00316 0 00 0320+20	
		5 0120/0000	LENGTH(AH 1930 BK 2489)	
		029493 FT	1 0 00316 0 00 0295+14	
		5 0110/0000	LENGTH(AH 2489 BK 2285)	
1 0 00316 0 00 0272+29	027208 FT	027208 FT	MCGAVIN RD	
WHITE POND RD			(T329)	
(T329)	0100/0000	5 0100/0000	LENGTH(AH 2285 BK 3755)	
		023453 FT	1 0 00316 0 00 0234+61	
		5 0090/0000	LENGTH(AH 3755 BK 2176)	

DIR: B TOTAL LEN: 28.410 MI. DIST: 04-5 SR: 267
 LEFT MUN: AUBURN T RIGHT MUN: AUBURN T

1 0 00316 0 00 0212+85 021277 FT LOTT RD (T331)	0080/0000	==	0080/0217 021277 FT	PENNDOT STOCKPILE YD #1 (GOVT)
	0080/0000	==	0080/0000	LENGTH(AH 2176 BK 3666)
1 0 00316 0 00 0176+26 017611 FT DEAN RD (T321)	0070/0000	==	0070/0057 017611 FT	SR 3001 SH (SR3001 SEG 0130/0000)
	0070/0000	==	0070/0000	LENGTH(AH 3666 BK 2947)
SR 3001 SH (SR3001 SEG 0120/1905)	0060/1640	==		
	014664 FT	==	014664 FT	1 0 00316 0 00 0146+72 BENNETT RD (T326)
		==	0060/0000	LENGTH(AH 2947 BK 3679)
ROWE RD (T352)	0050/0475 010985 FT	==	010985 FT	1 0 00316 0 00 0110+00 SHANNON HILL RD (T315)

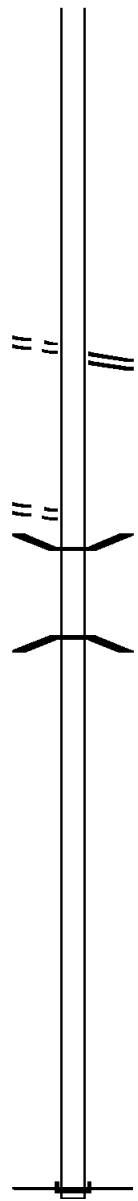
DIR: B TOTAL LEN: 28.410 MI. DIST: 04-5 SR: 267
 LEFT MUN: AUBURN T RIGHT MUN: AUBURN T

1 0 00316 0 00 0073+39 007325 FT
 ROWE RD
 (T352) 0040/0000

UNKNOWN RD
 (TWP) 0030/0244
 005106 FT

002366 FT

000000 FT



0050/0000 LENGTH(AH 3679 BK 3660)

007325 FT SR 3007 SH
 (SR3007 SEG 0030/1295)
 0040/0000 LENGTH(AH 3660 BK 2219)

0030/0018 BMSBN 57/0267/0030/0000
 005106 FT 1 0 00316 0 00 0051+18
 BR LT MESH PN
 BMSBG 57/0267/0030/0000
 0030/0000 LENGTH(AH 2219 BK 2740)

002366 FT 1 0 00316 0 00 0023+78
 0020/0000 LENGTH(AH 2740 BK 2366)

000000 FT 1 0 00316 0 00 0000+00
 NC SR 0267 SH
 INTER-BK WYOMING CO MOWRY ST
 (SR0267 SEG 0050/3263)
 MFC BEGIN = D
 BK-WYOMING (65)
 0010/0000 LENGTH(AH 2366 BK 0000)

EXTRACT DATE: 12/18/2023
PRINT DATE: 12/19/2023

ROADWAY MANAGEMENT SYSTEM
SLD COUNTY/SR - ANNUAL PRINT

PAGE NUMBER: 101
COUNTY: SUSQUEHANNA

DIR: B TOTAL LEN: 6.440 MI.
LEFT MUN: FOREST CITY B

DIST: 04-5 SR: 247
RIGHT MUN: FOREST CITY B

Stationing	Street Name	Notes
034001 FT		AH-WAYNE (63)
0150/1350	RAILROAD ST (BORO)	INTER-AHD MAIN ST (SR0247 SEG 0010/0000)
0150/1022		BMSSEN 57/0247/0150/0983
0150/0983		BRIDGE POSTED (TONS)
		1 0 00583 0 00 0010+23
		SGL 30 COMB 40
		ABANDONED PROPERTIES RR
0150/0780		BMSBG 57/0247/0150/0983
032651 FT		FROM 0171/0010 SH (CONN)
032651 FT		1 0 00583 0 00 0000+00
		MAIN ST (SR0171 SEG 0020/0000)
		NC SOUTH ST
032651 FT		INTER-BK MAIN ST (SR0171 SEG 0020/0000)
		LTH AH 001350 BK 000100
0130/2489	MAIN ST (SR0171 SEG 0030/0000)	7144/0000 LTH AH 000100 BK 002489
		INTER-AHD MAIN ST (SR0171 SEG 0030/0000)
0130/1783	HUDSON ST (BORO)	0130/2489 DELAWARE ST (BORO)
0130/1435	SUSQUEHANNA ST (BORO)	0130/1783 HUDSON ST (SR2025 SEG 0020/2060)
0130/1082	LACKAWANNA ST (BORO)	0130/1418 SUSQUEHANNA ST (BORO)
		0130/1044 LACKAWANNA ST (BORO)
		0130/0682 MAPLE ST (BORO)
030162 FT		030162 FT 1 0 00296 0 00 0396+59

DIR: B TOTAL LEN: 6.440 MI. DIST: 04-5 SR: 247
 LEFT MUN: FOREST CITY B RIGHT MUN: FOREST CITY B

Property Description	Parcel ID	Length	County	SR	Block	Acres
KENNEDY PARK ENT RD (TWP)	0120/2205		FOREST CITY	247	2759	
		027403 FT	FOREST CITY	296	368+86	
ELK VIEW DR (TWP)	0110/2393		FOREST CITY	296	3491	
		023912 FT	FOREST CITY	296	336+31	
ELK VIEW DR (T476)	0110/0848		FOREST CITY	296	2099	
		021813 FT	FOREST CITY	296	315+00	
		019556 FT	FOREST CITY	257	289+77	

NC DUNDAFF ST
 FOREST CITY
 CLIFFORD T

0130/0000 LENGTH(AH 2489 BK 2759)

FOREST CITY RECYCLING R (GOVT)

0120/0485
 027403 FT 1 0 00296 0 00 0368+86
 0120/0000 LENGTH(AH 2759 BK 3491)

023912 FT 1 0 00296 0 00 0336+31
 0110/0000 LENGTH(AH 3491 BK 2099)

021813 FT 1 0 00296 0 00 0315+00
 BLUEBERRY HILL FARM RD (T458)
 0100/0000 LENGTH(AH 2099 BK 2257)

019556 FT 1 0 00296 0 00 0289+77
 0090/0000 LENGTH(AH 2257 BK 2823)

DIR: B TOTAL LEN: 6.440 MI. DIST: 04-5 SR: 247
 LEFT MUN: CLIFFORD T RIGHT MUN: CLIFFORD T

1 0 00296 0 00 0261+88 016733 FT
 SR 2023 SH
 (SR2023 SEG 0040/0000)
 SR 2023 SH
 (SR2023 SEG 0040/0000) 0080/0000

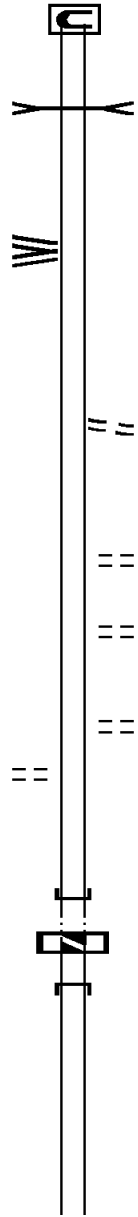
THIRD AV
 (TWP)

013555 FT

0060/0072
 011495 FT

011495 FT

010304 FT



0080/0791

DRAINAGE
 STRUCTURE LENGTH 4 FT
 BMSID 57/0247/0080/0787

0080/0787

016733 FT

0080/0000 LENGTH(AH 2823 BK 3178)

0070/1170 SHOW KASE RD
 (PRDR)

013555 FT 1 0 00296 0 00 0229+27
 PRIVATE DR
 (PRDR)

0070/0000 LENGTH(AH 3178 BK 2060)

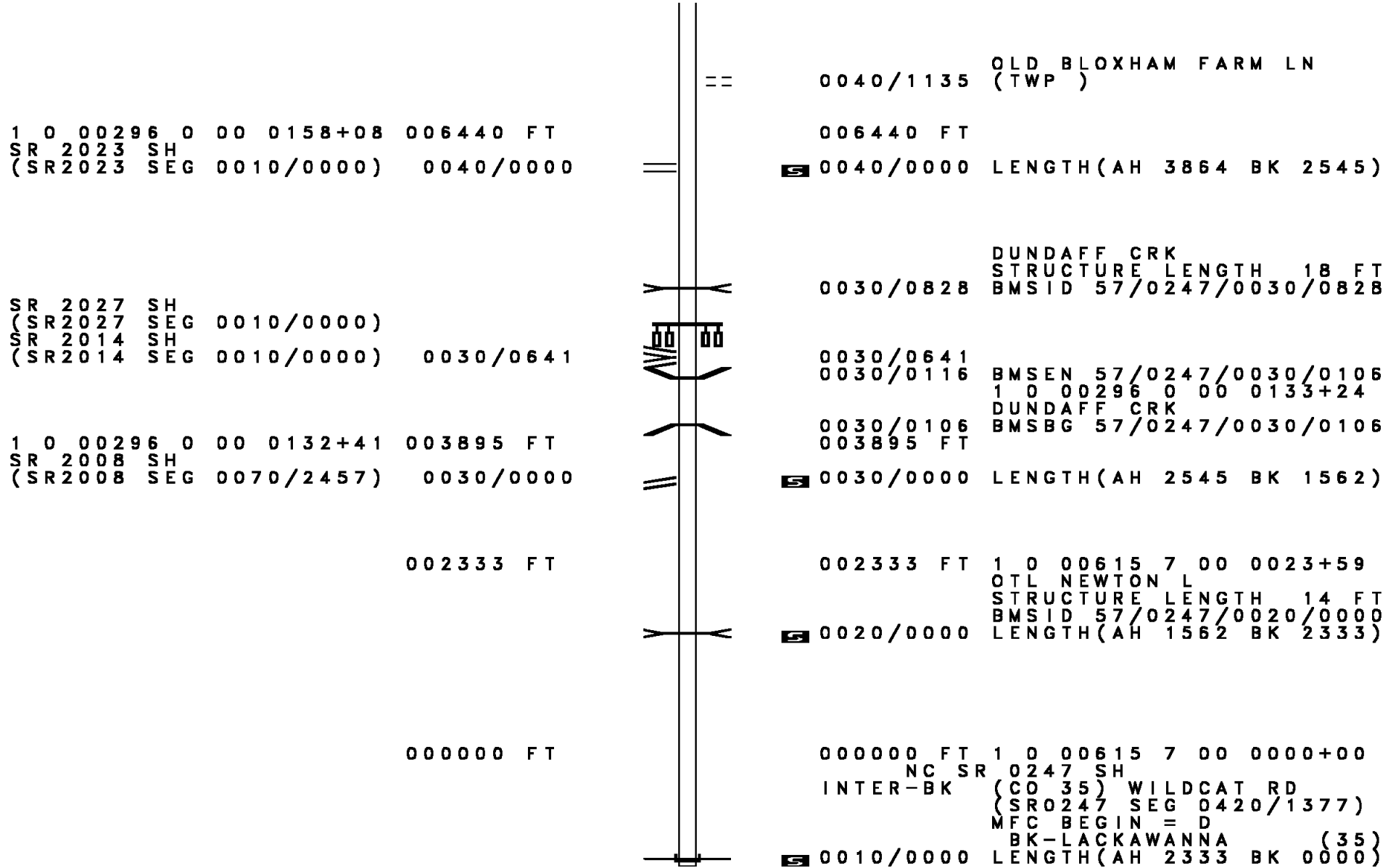
0060/1459 SUGAR MAPLE RD
 (TWP)

0060/0530 WHITMORE LN
 (TWP)

011495 FT 1 0 00296 0 00 0208+49
 INTER-BK (CO 35) SR 0247 SH
 (SR0247 SEG 0430/0891)

0060/0000 LTH AH 002060 BK 000100
 011495 FT AH-LACKAWANNA (35)
 7054/0000 LTH AH 000100 BK 001191
 INTER-AHD (CO 35) SR 0247 SH
 0050/1191 (SR0247 SEG 0430/0000)

010304 FT 1 0 00296 0 00 0189+00
 0050/0000 LENGTH(AH 1191 BK 3864)

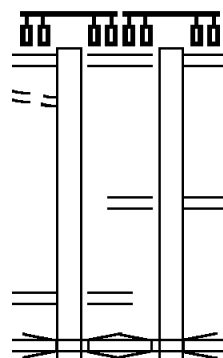


EXTRACT DATE: 12/18/2023 ROADWAY MANAGEMENT SYSTEM PAGE NUMBER: 97
 PRINT DATE: 12/19/2023 SLD COUNTY/SR - ANNUAL PRINT COUNTY: SUSQUEHANNA

DIR: B TOTAL LEN: 34.017 MI. DIST: 04-5 SR: 171
 LEFT MUN: GREAT BEND T RIGHT MUN: GREAT BEND T

MAIN ST 179608 FT
 (SR0011 SEG 0590/0000)
 FROM 0011/0580 SH 0711/1695
 (CONN) 0711/1578

RAMP C RD
 (SR8011 SEG 0250/0000)
 RAMP B RD
 (SR8011 SEG 0500/0633) 0711/1485
 SR 0081 SB
 OP ID 57/0081/2305/0000 0711/1222

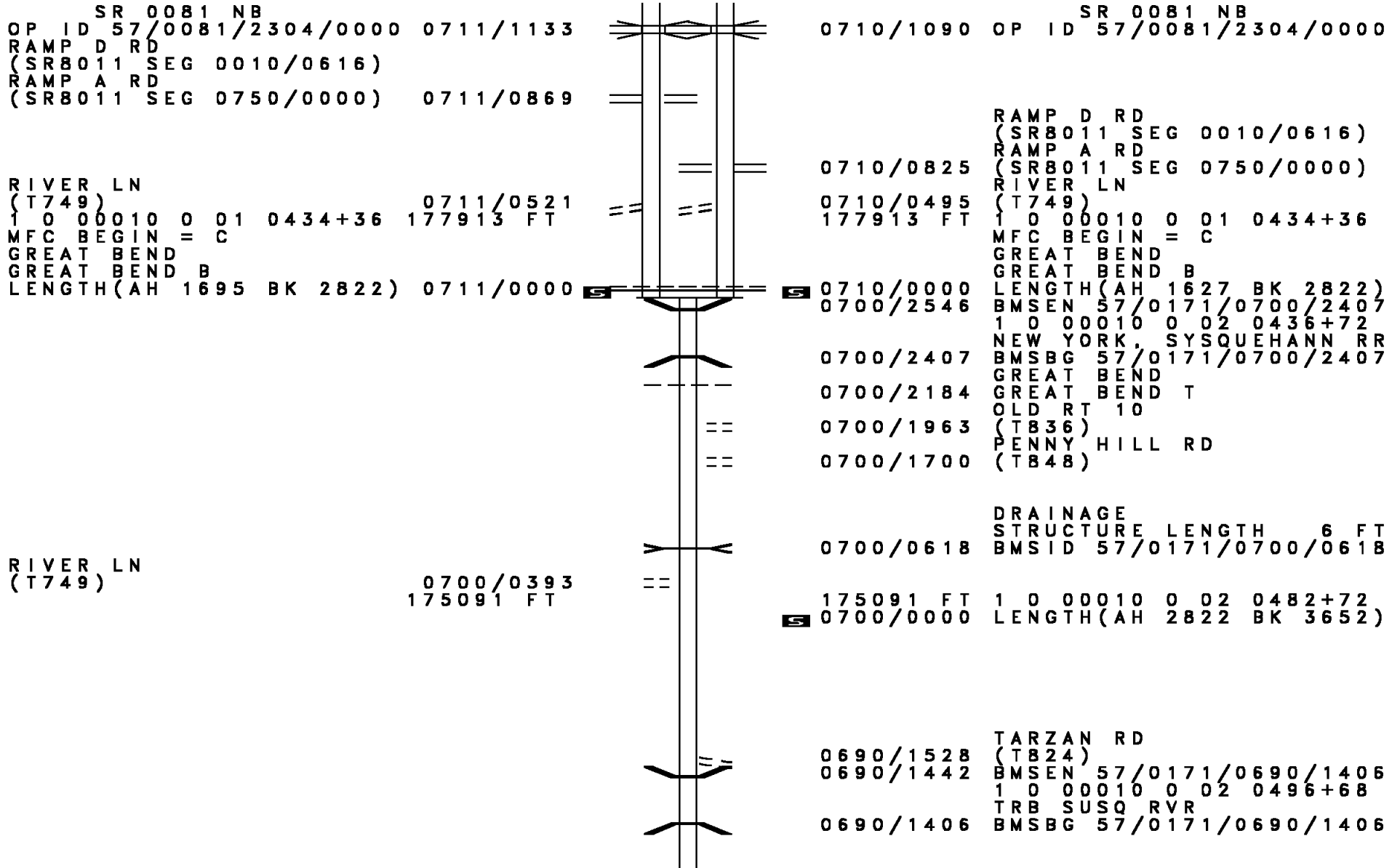


179540 FT MAIN ST
 0710/1627 (SR0011 SEG 0590/0000)

RAMP C RD
 (SR8011 SEG 0250/0000)
 RAMP B RD
 (SR8011 SEG 0500/0633) 0710/1462

SR 0081 SB
 0710/1179 OP ID 57/0081/2305/0000

DIR: B TOTAL LEN: 34.017 MI. DIST: 04-5 SR: 171
 LEFT MUN: GREAT BEND T RIGHT MUN: GREAT BEND T



SR 0081 NB
 OP ID 57/0081/2304/0000 0711/1133
 RAMP D RD
 (SR8011 SEG 0010/0616)
 RAMP A RD
 (SR8011 SEG 0750/0000) 0711/0869

RIVER LN
 (T749)
 1 0 00010 0 01 0434+36 177913 FT
 MFC BEGIN = C
 GREAT BEND
 GREAT BEND B
 LENGTH(AH 1695 BK 2822) 0711/0000

RIVER LN
 (T749)
 0700/0393
 175091 FT

SR 0081 NB
 OP ID 57/0081/2304/0000 0710/1090
 RAMP D RD
 (SR8011 SEG 0010/0616)
 RAMP A RD
 (SR8011 SEG 0750/0000)
 RIVER LN
 (T749)
 1 0 00010 0 01 0434+36
 MFC BEGIN = C
 GREAT BEND
 GREAT BEND B
 LENGTH(AH 1627 BK 2822)
 BMSID 57/0171/0700/2407
 1 0 00010 0 02 0436+72
 NEW YORK, SYSQUEHANNA RR
 BMSBG 57/0171/0700/2407
 GREAT BEND
 GREAT BEND T
 OLD RT 10
 PENNY HILL RD
 (TB48)

DRAINAGE
 STRUCTURE LENGTH 6 FT
 BMSID 57/0171/0700/0618
 175091 FT
 1 0 00010 0 02 0482+72
 LENGTH(AH 2822 BK 3652)

TARZAN RD
 (TB24)
 BMSID 57/0171/0690/1406
 1 0 00010 0 02 0496+68
 TRB SUSQ RVR
 BMSBG 57/0171/0690/1406

DIR: B TOTAL LEN: 34.017 MI. DIST: 04-5 SR: 171
 LEFT MUN: GREAT BEND T RIGHT MUN: GREAT BEND T

171439 FT

171439 FT 1 0 00010 0 02 0510+93
 SR 1027 SH
 (SR1027 SEG 0010/0000)
 5 0690/0000 LENGTH(AH 3652 BK 3652)

167787 FT

167787 FT 1 0 00010 0 03 0547+64
 HGH BRDGE CK
 STRUCTURE LENGTH 9 FT
 BMSID 57/0171/0680/0000
 5 0680/0000 LENGTH(AH 3652 BK 2559)

165228 FT

165228 FT 1 0 00010 0 03 0574+15
 5 0670/0000 LENGTH(AH 2559 BK 2793)

162435 FT

162435 FT 1 0 00010 0 03 0601+02
 5 0660/0000 LENGTH(AH 2793 BK 2292)

160143 FT

160143 FT 1 0 00010 0 03 0624+59
 5 0650/0000 LENGTH(AH 2292 BK 2435)

DIR: B TOTAL LEN: 34.017 MI. DIST: 04-5 SR: 171
 LEFT MUN: GREAT BEND T RIGHT MUN: GREAT BEND T

157708 FT

157708 FT 1 0 00010 0 03 0648+50
 0640/0000 LENGTH(AH 2435 BK 1822)

155886 FT

0630/0082 HAWKINS POND RD
 (SR1025 SEG 0010/0000)
 0630/0045 BMSEN 57/0171/0630/0000
 155886 FT 1 0 00010 0 03 0666+74
 DENTON CREEK
 BMSBG 57/0171/0630/0000
 0630/0000 LENGTH(AH 1822 BK 2348)

153538 FT

153538 FT 1 0 00010 0 03 0689+96
 0620/0000 LENGTH(AH 2348 BK 2338)


151200 FT

151200 FT 1 0 00010 0 03 0713+60
 GREAT BEND
 OAKLAND T
 0610/0000 LENGTH(AH 2338 BK 2733)
 TOWNER RD
 (TB18)
 0600/2003

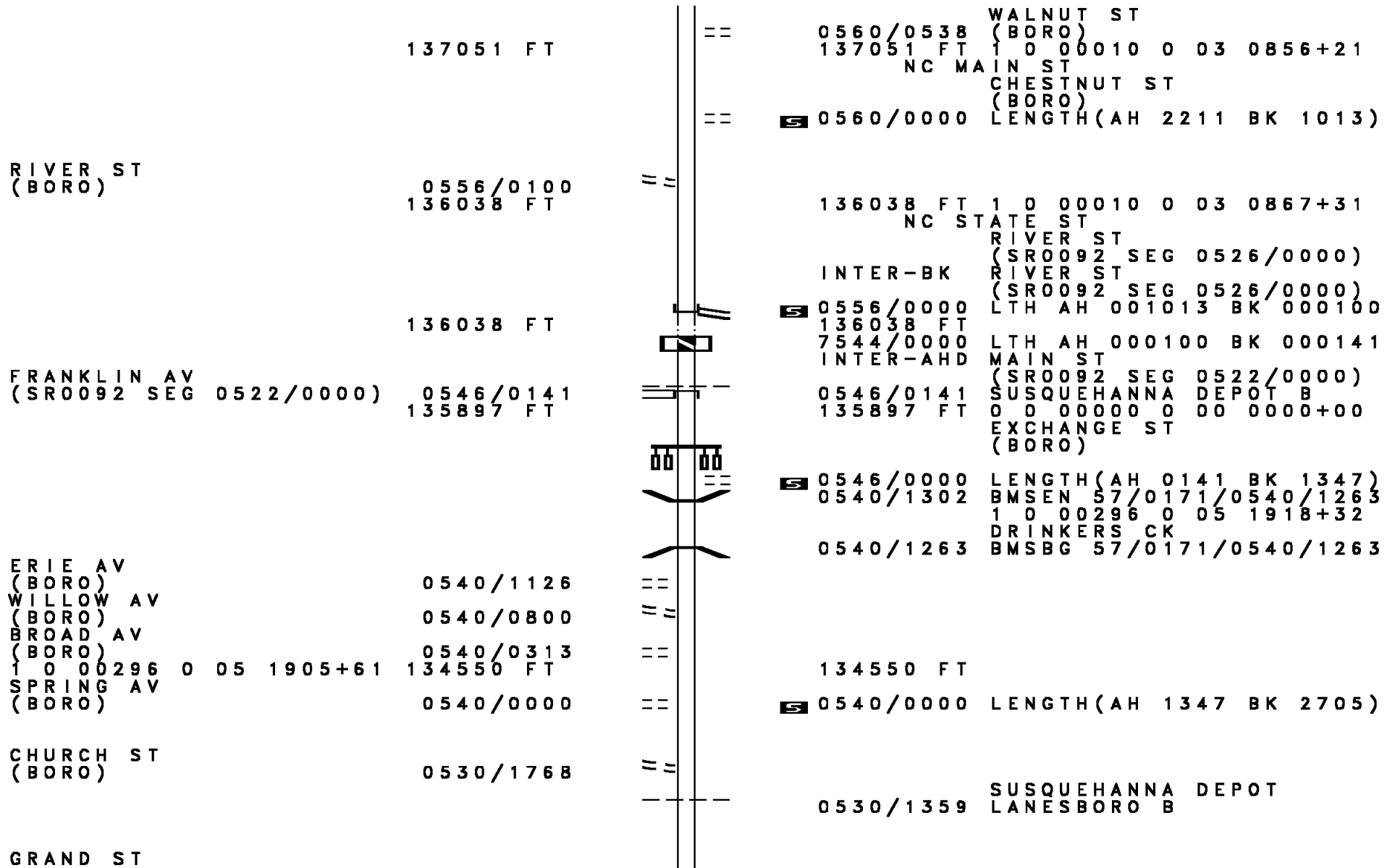
148467 FT

148467 FT 1 0 00010 0 03 0730+24
 0600/0000 LENGTH(AH 2733 BK 3513)

DIR: B TOTAL LEN: 34.017 MI. DIST: 04-5 SR: 171
 LEFT MUN: OAKLAND T RIGHT MUN: OAKLAND T



DIR: B TOTAL LEN: 34.017 MI. DIST: 04-5 SR: 171
 LEFT MUN: OAKLAND B RIGHT MUN: OAKLAND B



DIR: B TOTAL LEN: 34.017 MI. DIST: 04-5 SR: 171
 LEFT MUN: SUSQUEHANNA DEPOT B RIGHT MUN: SUSQUEHANNA DEPOT B

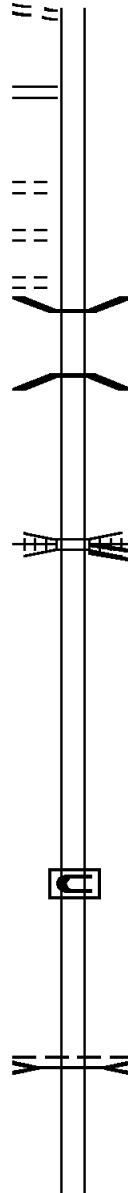
(BORO) 0530/0176
 1 0 00296 0 05 1878+55 131845 FT
 TURNPIKE ST
 (SR1013 SEG 0070/2645) 0530/0000

SCHOOL ENT RD
 (BORO) 0520/0836
 SIDE AV
 (BORO) 0520/0460
 BARNES AV
 (BORO) 0520/0345

130026 FT

128054 FT

125524 FT



131845 FT

5 0530/0000 LENGTH(AH 2705 BK 1819)

0520/0217 BMS EN 57/0171/0520/0193
 1 0 00296 0 05 1862+15

0520/0193 CANAWACTA CR
 130026 FT BMSBG 57/0171/0520/0193
 1 0 00296 0 05 1859+94

NORFOLK SOUTHERN
 OVERPASS IS RR X-ING
 NC MAIN ST
 VIADUCT ST
 (SR1009 SEG 0200/0798)
 5 0520/0000 LENGTH(AH 1819 BK 1972)

128054 FT 1 0 00371 0 00 0594+64
 5 0510/0000 LENGTH(AH 1972 BK 2530)

0500/0004
 125524 FT 1 0 00371 0 00 0569+56
 DRAINAGE
 STRUCTURE LENGTH 4 FT
 BMSID 57/0171/0500/0000

LANESBORO
 HARMONY T
 5 0500/0000 LENGTH(AH 2530 BK 3304)

DIR: B TOTAL LEN: 34.017 MI. DIST: 04-5 SR: 171
 LEFT MUN: HARMONY T RIGHT MUN: HARMONY T

Station	Notes	Station	Notes
(T844) 0460/0000	==	0460/0000	LENGTH(AH 3005 BK 3829)
		0450/1233	HARMONY THOMPSON T
108417 FT	<=>	0450/0029	DRAINAGE STRUCTURE LENGTH 4 FT BMSID 57/0171/0450/0029
		108417 FT	1 0 00371 0 00 0398+68
		0450/0000	LENGTH(AH 3829 BK 1895)
106522 FT		106522 FT	1 0 00371 0 00 0379+29
		0440/0000	LENGTH(AH 1895 BK 0967)
105555 FT	C	0430/0004	
		105555 FT	1 0 00371 0 00 0369+62
		0430/0000	DRAINAGE STRUCTURE LENGTH 4 FT BMSID 57/0171/0430/0000
104089 FT	<=>	104089 FT	1 0 00371 0 00 0354+70
		0420/0000	LENGTH(AH 1466 BK 2510)
101579 FT		101579 FT	1 0 00371 0 00 0329+80
		0410/0000	LENGTH(AH 2510 BK 2712)

DIR: B TOTAL LEN: 34.017 MI. DIST: 04-5 SR: 171
 LEFT MUN: THOMPSON T RIGHT MUN: THOMPSON T

Stationing	Structure	Length	Notes
0303+07	POTTER HILL RD (SR1004 SEG 0080/2252)	098867 FT	LITTLE IRELAND RD (SR1004 SEG 0090/0000)
0269+30	STACK RD (T746)	095508 FT	STARRUCA CK STRUCTURE LENGTH 10 FT BMSID 57/0171/0400/0136
0212+34	ERIE AV (BORO)	089820 FT	0400/0136 098867 FT
			0400/0000 LENGTH(AH 2712 BK 3359)
			0390/2767
			095508 FT
			0390/0000 LENGTH(AH 3359 BK 1989)
			093519 FT
			093519 FT 1 0 00371 0 00 0249+41
			0380/0000 LENGTH(AH 1989 BK 1638)
			0370/1372 THOMPSON B
			091881 FT
			091881 FT 1 0 00371 0 00 0232+55
			NC BELMONT PK
			0370/0000 LENGTH(AH 1638 BK 2061)
			089820 FT
			0360/0000 LENGTH(AH 2061 BK 1076)
			JEFFERSON ST (BORO)
			0350/0309


DIR: B TOTAL LEN: 34.017 MI.
LEFT MUN: THOMPSON B


DIST: 04-5 SR: 171
RIGHT MUN: THOMPSON B



Stationing	Notes	Stationing	Notes
088744 FT		088744 FT	1 0 00371 0 00 0201+64 STARRUCA CREEK RD (SR1005 SEG 0070/0000)
			NC MAIN ST MAIN ST (SR1005 SEG 0070/0000)
WILLOW AV (BORO)	0340/3098 ==	0350/0000	LENGTH(AH 1076 BK 3630)
			NC JACKSON ST PLEASANT AV (BORO)
		0340/0522	THOMPSON THOMPSON T
SR 1001 SH (SR1001 SEG 0110/1523) FOR SR 0171 AND 1003 (CONN)	0340/0384 == 085114 FT	085114 FT	1 0 00296 0 02 1235+57 STARUCCA CRK STRUCTURE LENGTH 22 FT BMSID 57/0171/0340/0000
		0340/0000	LENGTH(AH 3630 BK 3194)
		081920 FT	081920 FT 1 0 00296 0 02 1202+63 LENGTH(AH 3194 BK 2990)
		0320/0011	GELATT RD (T663)
1 0 00296 0 02 1173+34 078930 FT SARTELL RD		078930 FT	THOMPSON ARARAT T


DIR: B TOTAL LEN: 34.017 MI. DIST: 04-5 SR: 171
 LEFT MUN: THOMPSON T RIGHT MUN: THOMPSON T

(T663) 0320/0000 ==  0320/0000 LENGTH(AH 2990 BK 2620)

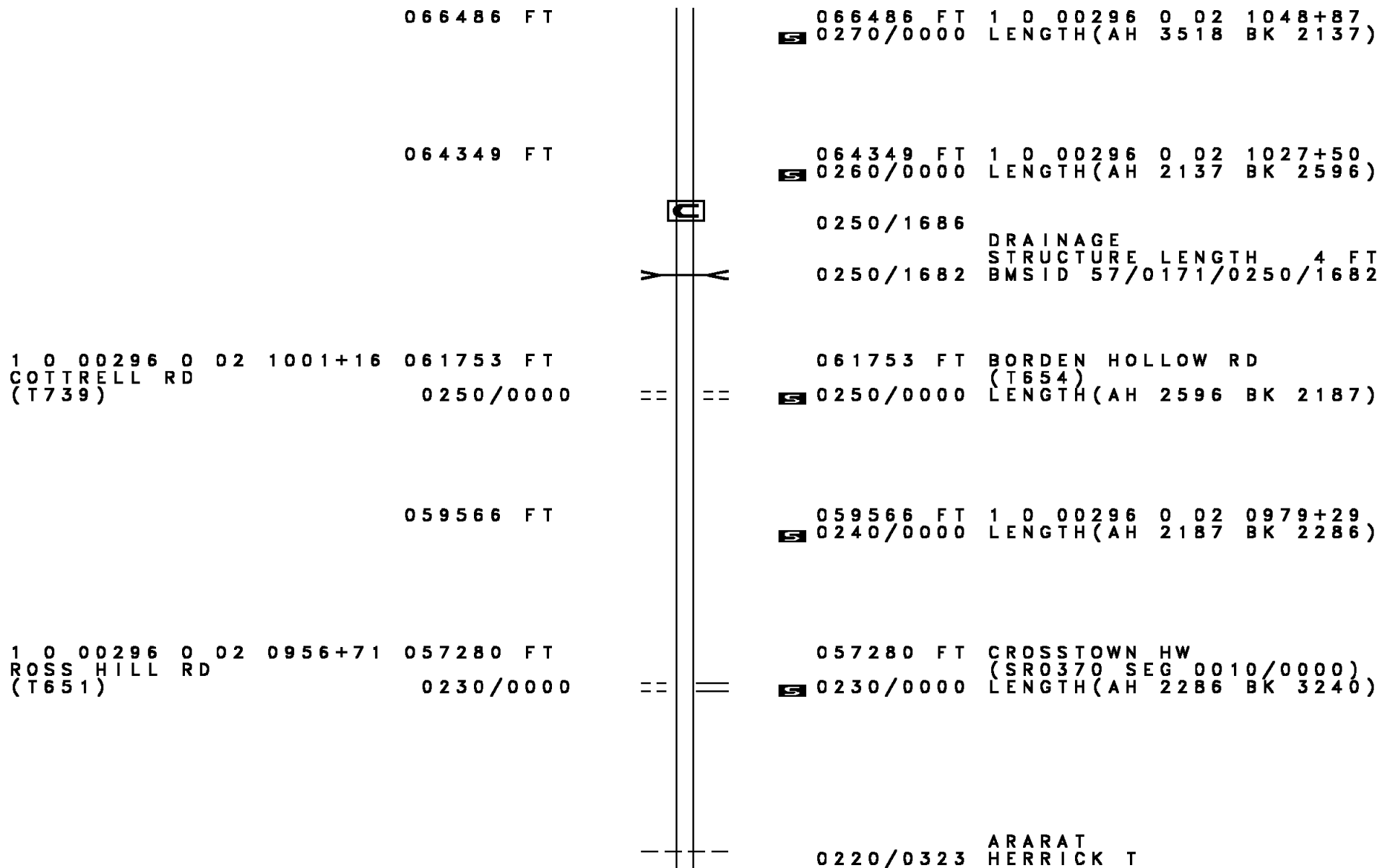
076310 FT 076310 FT 1 0 00296 0 02 1146+80
 DRAINAGE
 STRUCTURE LENGTH 6 FT
 BMSID 57/0171/0310/0000
 0310/0000 LENGTH(AH 2620 BK 2508)

1 0 00296 0 02 1122+00 073802 FT WAY LAKE RD
 SNYDER POND RD (T747)
 (T746) 0300/0000 ==  0300/0000 LENGTH(AH 2508 BK 1798)

072004 FT 072004 FT 1 0 00296 0 02 1104+48
 0290/0000 LENGTH(AH 1798 BK 2000)
 DRAINAGE
 STRUCTURE LENGTH 6 FT
 BMSID 57/0171/0280/1938
 0280/1938

1 0 00296 0 02 1083+91 070004 FT DUNN POND RD
 ARARAT RD (T748)
 (T738) 0280/0000 ==  0280/0000 LENGTH(AH 2000 BK 3518)

DIR: B TOTAL LEN: 34.017 MI. DIST: 04-5 SR: 171
 LEFT MUN: ARARAT T RIGHT MUN: ARARAT T



DIR: B TOTAL LEN: 34.017 MI. DIST: 04-5 SR: 171
 LEFT MUN: ARARAT T RIGHT MUN: ARARAT T

Stationing	Segment	Length	Notes
054040 FT			
BENNET RD (T728)	0220/0000	054040 FT	1 0 00296 0 02 0924+32 CEMETARY RD (T728) LENGTH(AH 3240 BK 2526)
1 0 00296 0 02 0899+05	FIDDLE LAKE RD (SR2046 SEG 0142/1015)	051514 FT	051514 FT LENGTH(AH 2526 BK 3052)
048462 FT			
		048462 FT	1 0 00296 0 02 0868+23 LENGTH(AH 3052 BK 3753)
044709 FT			
		044709 FT	1 0 00296 0 02 0830+70 PRIVATE RD (PRDR) LENGTH(AH 3753 BK 2222)
042487 FT			
		0180/0738	SVECZ RD (T592)
		042487 FT	1 0 00296 0 02 0808+75 LENGTH(AH 2222 BK 2682)

DIR: B TOTAL LEN: 34.017 MI. DIST: 04-5 SR: 171
 LEFT MUN: HERRICK T RIGHT MUN: HERRICK T

	039805 FT			039805 FT	1 0 00296 0 02 0781+93
				0170/0000	LENGTH(AH 2682 BK 2440)
BROOKLYN ST (SR0374 SEG 0360/2364)	0160/1251	==	==	0160/1251	GREAT BEND PK (SR0371 SEG 0010/0000)
	037365 FT			037365 FT	1 0 00296 0 02 0757+82
				0160/0000	LENGTH(AH 2440 BK 2477)
	034888 FT			034888 FT	1 0 00296 0 02 0733+05
				0150/0000	LENGTH(AH 2477 BK 2456)
				0140/1499	HERRICK UNION DALE B
	032432 FT			032432 FT	1 0 00296 0 01 0706+66
				0140/0000	MAUSOLEUM RD (BORO) LENGTH(AH 2456 BK 2244)
	030188 FT			030188 FT	1 0 00000 0 00 0000+00
				0134/0000	LENGTH(AH 2244 BK 0630)
SKYLINE DR (SR2040 SEG 0012/2291) FROM 2040/0012 SH (CONN)	0130/0331	==	==	0130/0331	CHURCH ST (BORO)
	0130/0192				
	029558 FT			029558 FT	1 0 00296 0 01 0674+53
				0130/0000	LENGTH(AH 0630 BK 2804)

DIR: B TOTAL LEN: 34.017 MI. DIST: 04-5 SR: 171
 LEFT MUN: UNION DALE B RIGHT MUN: UNION DALE B

ASHLEY DR
 (BORO)
 JESSICA LN
 (BORO)

0120/2319 ==
 0120/2148 ==

0120/1993 == DAISY LN
 (PRDR)

026754 FT

026754 FT 1 0 00296 0 01 0641+90
 0120/0000 LENGTH(AH 2804 BK 2252)

0110/1465 == MAUSOLEUM RD
 (BORO)

024502 FT

0110/0520 UNION DALE
 0110/0246 CLIFFORD T
 024502 FT 1 0 00296 0 00 0625+71
 NC ST ILLWATER RD
 E B LCKWNA R
 BMSBG 57/0171/0110/0000
 0110/0000 LENGTH(AH 2252 BK 3146)

STILL WATER LAKE ENT RD
 (FISH) 0100/1168 ==

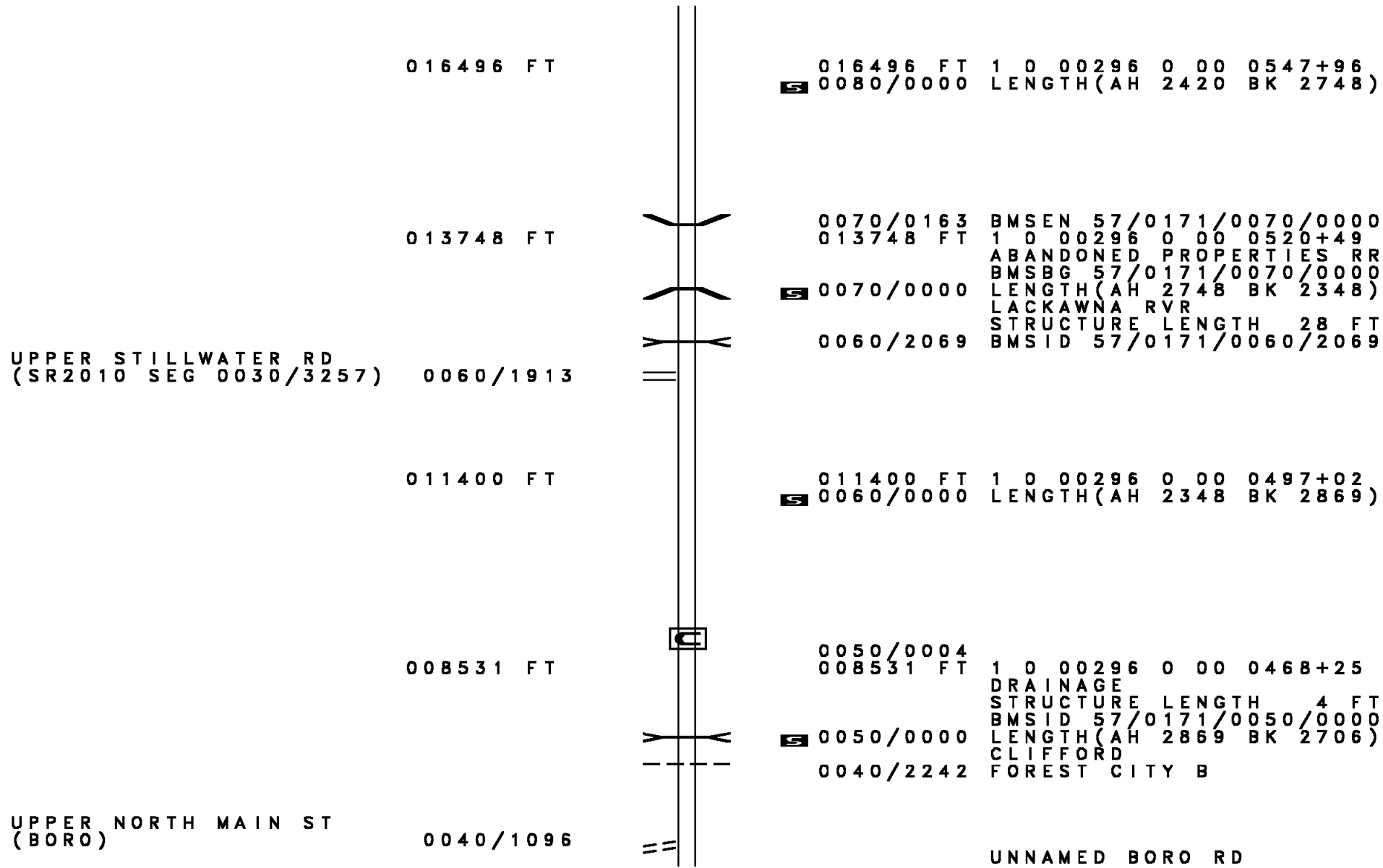
021356 FT

021356 FT 1 0 00296 0 00 0594+01
 0100/0000 LENGTH(AH 3146 BK 2440)

018916 FT

018916 FT 1 0 00296 0 00 0569+61
 0090/0000 LENGTH(AH 2440 BK 2420)

DIR: B TOTAL LEN: 34.017 MI. DIST: 04-5 SR: 171
 LEFT MUN: CLIFFORD T RIGHT MUN: CLIFFORD T



016496 FT

016496 FT 1 0 00296 0 00 0547+96
 5 0080/0000 LENGTH(AH 2420 BK 2748)

013748 FT

0070/0163 BMSID 57/0171/0070/0000
 013748 FT 1 0 00296 0 00 0520+49
 ABANDONED PROPERTIES RR
 5 0070/0000 BMSBG 57/0171/0070/0000
 LENGTH(AH 2748 BK 2348)
 LACKAWNA RVR
 STRUCTURE LENGTH 28 FT
 0060/2069 BMSID 57/0171/0060/2069

UPPER STILLWATER RD
 (SR2010 SEG 0030/3257) 0060/1913

011400 FT

011400 FT 1 0 00296 0 00 0497+02
 5 0060/0000 LENGTH(AH 2348 BK 2869)

008531 FT

0050/0004
 008531 FT 1 0 00296 0 00 0468+25
 DRAINAGE
 STRUCTURE LENGTH 4 FT
 BMSID 57/0171/0050/0000
 5 0050/0000 LENGTH(AH 2869 BK 2706)
 CLIFFORD
 0040/2242 FOREST CITY B

UPPER NORTH MAIN ST
 (BORO) 0040/1096

UNNAMED BORO RD

DIR: B TOTAL LEN: 34.017 MI. DIST: 04-5 SR: 171
 LEFT MUN: FOREST CITY B RIGHT MUN: FOREST CITY B

1 0 00296 0 00 0441+25 005825 FT
 RESERVIOR ST
 (BORO) 0040/0000

UPPER NORTH MAIN ST
 (BORO) 0030/1260

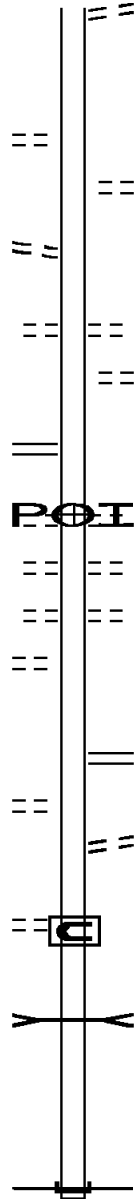
1 0 00296 0 00 0421+62 003867 FT
 DUNDAFF ST
 (SR0247 SEG 0130/2489) 0030/0000

UNNAMED RD
 (BORO) 0020/0189
 001812 FT

MAXEY ST
 (BORO) 0010/1692

FELL ST
 (BORO) 0010/0959

000000 FT



0040/1044 (BORO)

005825 FT

S 0040/0000 LENGTH(AH 2706 BK 1958)
 LOWER MAIN ST
 (BORO)
 0030/1900 (BORO)

0030/0630 NORTH ST
 (BORO)
 GRAND AV
 (BORO)
 0030/0104
 003867 FT

S 0030/0000 LENGTH(AH 1958 BK 2055)
 (APRA) VILLAGE HARDWARE
 CENTER ST
 (BORO)
 DEPOT ST
 (BORO)
 SOUTH ST
 (BORO)


001812 FT 2 0 35047 6 00 0016+69
 SOUTH ST
 (SR0247 SEG 0150/0000)
 S 0020/0000 LENGTH(AH 2055 BK 1812)

0010/1610 TO 0247/0150 SH
 (CONN)

0010/0381 DRAINAGE
 STRUCTURE LENGTH 4 FT
 BMSID 57/0171/0010/0377
 000000 FT 2 0 35047 6 00 0000+00
 NC MA IN ST
 INTER-BK (CO 35) MAIN ST
 (SR0171 SEG 0100/1916)
 MFC BEGIN = C
 BK-LACKAWANNA (35)
 S 0010/0000 LENGTH(AH 1812 BK 0000)

EXTRACT DATE: 12/18/2023 ROADWAY MANAGEMENT SYSTEM PAGE NUMBER: 79
PRINT DATE: 12/19/2023 SLD COUNTY/SR - ANNUAL PRINT COUNTY: SUSQUEHANNA
DIR: B TOTAL LEN: 27.526 MI. DIST: 04-5 SR: 167
LEFT MUN: SILVER LAKE T RIGHT MUN: SILVER LAKE T

145337 FT



145337 FT
INTER-AHD NEW YORK STATE LINE
0550/2768 (STBD)

DIR: B TOTAL LEN: 27.526 MI. DIST: 04-5 SR: 167
 LEFT MUN: SILVER LAKE T RIGHT MUN: SILVER LAKE T

	142569 FT			142569 FT	2 0 57078 0 00 0704+70
					ARROWHEAD LAKE RD
			==	5 0550/0000	(T731) LENGTH(AH 2768 BK 1990)
	140579 FT			140579 FT	2 0 57078 0 00 0684+69
				5 0540/0000	LENGTH(AH 1990 BK 2639)
TIMBERLINE DR (T805)	0530/1954		==		
2 0 57078 0 00 0658+30 KENNEDY RD (T812)	137940 FT			137940 FT	MCCORMICK RD
	0530/0000		==	5 0530/0000	(T801) LENGTH(AH 2639 BK 3085)
	134855 FT			134855 FT	2 0 57078 0 00 0627+34
				5 0520/0000	LENGTH(AH 3085 BK 2878)
	131977 FT			131977 FT	2 0 57078 0 00 0598+56
MURPHYS FOUR CORNERS RD (SR4002 SEG 0060/0000)	0510/0000		==	5 0510/0000	MURPHYS FOUR CORNERS RD (SR4002 SEG 0060/0000) LENGTH(AH 2878 BK 2137)

DIR: B TOTAL LEN: 27.526 MI. DIST: 04-5 SR: 167
 LEFT MUN: SILVER LAKE T RIGHT MUN: SILVER LAKE T

129840 FT

129840 FT 2 0 57078 0 00 0577+04
 CHURCH RD
 (T782)

== 5 0500/0000 LENGTH(AH 2137 BK 2745)

== 0490/1525 DONOVAN RD
 (T717)

127095 FT

127095 FT 2 0 57078 0 00 0549+47
 5 0490/0000 LENGTH(AH 2745 BK 2489)

124606 FT

124606 FT 2 0 57078 0 00 0524+58
 5 0480/0000 LENGTH(AH 2489 BK 2786)

121820 FT

0470/0219 LC FOR POPS HOBBY LAKE
 (CONN)
 121820 FT 2 0 57078 0 00 0497+00
 POPS HOBBY LAKE RD
 (T813)

QUINN RD
 (T806)

0470/0000

== 5 0470/0000 LENGTH(AH 2786 BK 1696)

120124 FT

120124 FT 2 0 57078 0 00 0479+77
 5 0460/0000 LENGTH(AH 1696 BK 2426)

SOUTH LAKE RD

DIR: B TOTAL LEN: 27.526 MI. DIST: 04-5 SR: 167
 LEFT MUN: SILVER LAKE T RIGHT MUN: SILVER LAKE T

(PRDR)	0450/0836	==			
2 0 57078 0 00 0455+57	117698 FT			117698 FT	
CROWLEY RD					
(T640)	0450/0000	==		5 0450/0000	LENGTH(AH 2426 BK 2620)
	115078 FT			5 115078 FT	2 0 57078 0 00 0429+99
				5 0440/0000	LENGTH(AH 2620 BK 2436)
	112642 FT			5 112642 FT	2 0 57078 0 00 0405+63
				5 0430/0000	LENGTH(AH 2436 BK 2297)
NASSAR RD					
(T567)	0420/1099	==			
	110345 FT			0420/0030	BMS EN 57/0167/0420/0000
				110345 FT	2 0 57078 0 00 0382+14
					TRIB SILVER CRK
				5 0420/0000	BMSBG 57/0167/0420/0000
					LENGTH(AH 2297 BK 2361)
2 0 57078 0 00 0358+25	107984 FT			107984 FT	JOHN C MCNAMARA DR
WEST WILKES BARRE TP					(TB14)
(T807)	0410/0000	==	==	5 0410/0000	LENGTH(AH 2361 BK 2013)
				0400/0125	SR 4008 SH
					(SR4008 SEG 0010/0000)

DIR: B TOTAL LEN: 27.526 MI. DIST: 04-5 SR: 167
LEFT MUN: SILVER LAKE T RIGHT MUN: SILVER LAKE T

105971 FT

0400/0042 BMS EN 57/0167/0400/0000
105971 FT 2 0 57078 0 00 0337+96
SILVER LAKE CRK
BMSBG 57/0167/0400/0000
5 0400/0000 LENGTH(AH 2013 BK 3350)

102621 FT

102621 FT 2 0 57078 0 00 0304+58
5 0390/0000 LENGTH(AH 3350 BK 2253)

MEEHAN RD
(T563)

0380/1453

100368 FT

100368 FT 2 0 57078 0 00 0281+34
5 0380/0000 LENGTH(AH 2253 BK 2662)

097706 FT

097706 FT 2 0 57078 0 00 0254+88
5 0370/0000 LENGTH(AH 2662 BK 2731)

FISK MILLS RD
(T725)

0360/0279

094975 FT

0360/0617 SILVER LAKE
BRIDGEWATER T
SALT SPRINGS RD
(T601)
0360/0279 BMS EN 57/0167/0360/0000
0360/0023 2 0 57078 0 00 0227+49
094975 FT BR FALL BRK
BMSBG 57/0167/0360/0000
5 0360/0000 LENGTH(AH 2731 BK 3708)

DIR: B TOTAL LEN: 27.526 MI. DIST: 04-5 SR: 167
LEFT MUN: BRIDGEWATER T RIGHT MUN: BRIDGEWATER T

2 0 57078 0 00 0190+20 091267 FT
HOLBROOK RD
(T700) 0350/0000

091267 FT
[S] 0350/0000 LENGTH(AH 3708 BK 3062)

2 0 57078 0 00 0159+58 088205 FT
SCHOOL HOUSE RD
(T595) 0340/0000

0340/0152 CHENANGO ST
088205 FT (SR4003 SEG 0080/2114)
[S] 0340/0000 LENGTH(AH 3062 BK 3795)

2 0 57078 0 00 0121+60 084410 FT
NORTH RD
(SR4007 SEG 0010/0000) 0330/0000

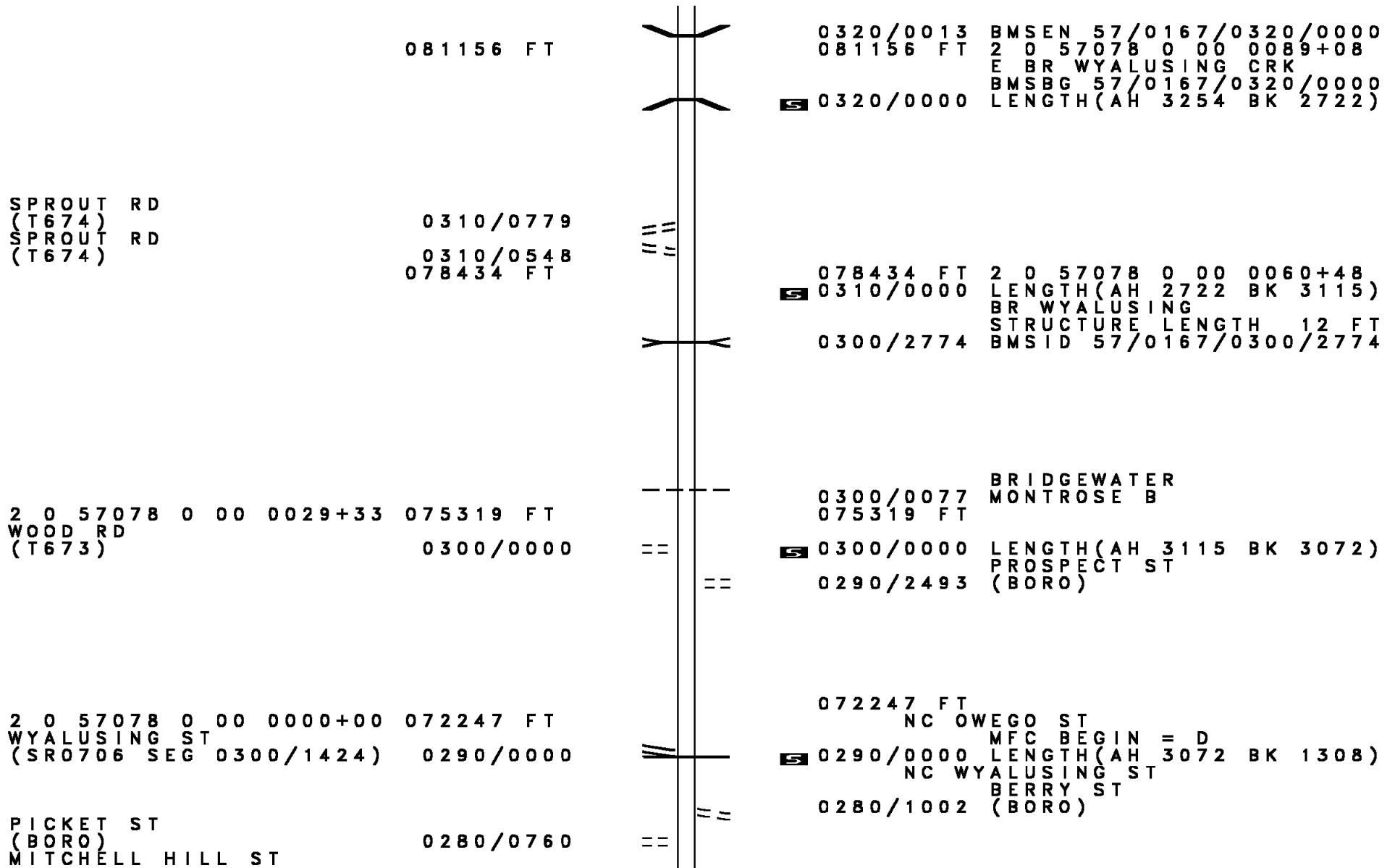
084410 FT
[S] 0330/0000 LENGTH(AH 3795 BK 3254)

TOCCO RD
(T701) 0320/2539

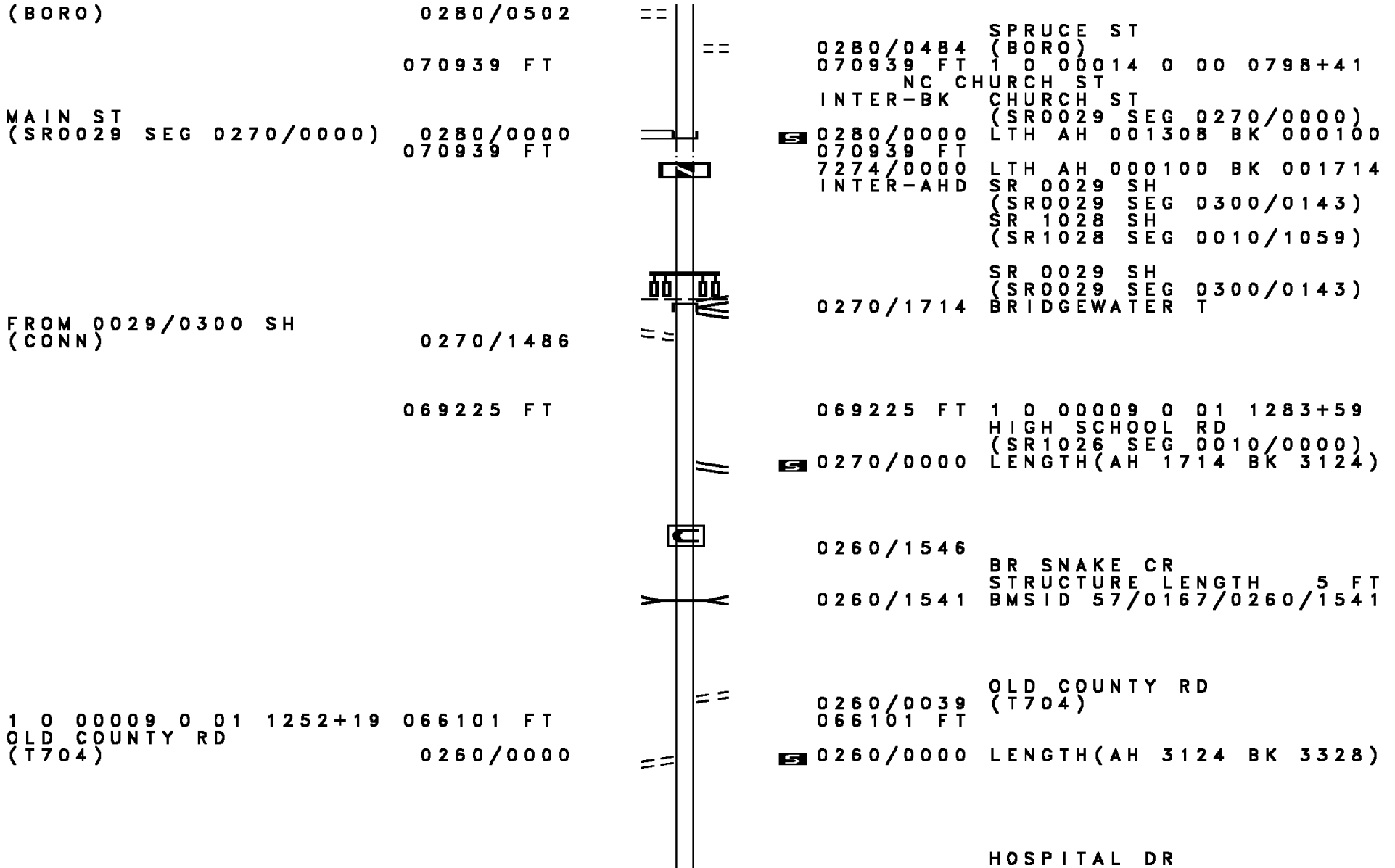
TAYLOR RD
(T703) 0320/1464

0320/0947 BULLOCK LN
(PRDR)

DIR: B TOTAL LEN: 27.526 MI. DIST: 04-5 SR: 167
 LEFT MUN: BRIDGEWATER T RIGHT MUN: BRIDGEWATER T



DIR: B TOTAL LEN: 27.526 MI. DIST: 04-5 SR: 167
 LEFT MUN: MONTROSE B RIGHT MUN: MONTROSE B

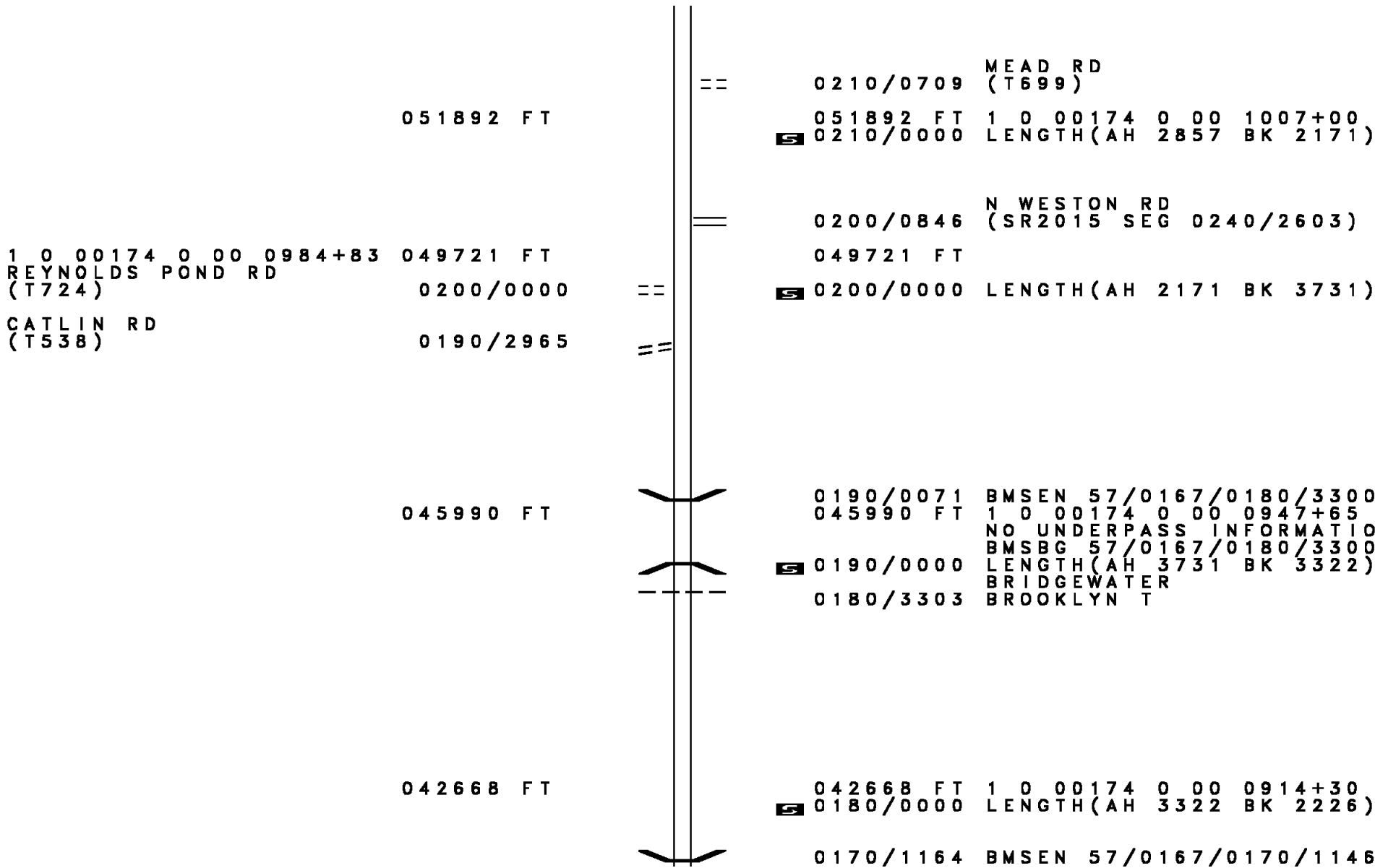


DIR: B TOTAL LEN: 27.526 MI. DIST: 04-5 SR: 167
 LEFT MUN: BRIDGEWATER T RIGHT MUN: BRIDGEWATER T

		==	0250/1405 (T734)
	062773 FT		062773 FT 1 0 00009 0 01 1219+22 NC GREENWOOD ST HIGH SCHOOL RD (SR1026 SEG 0030/1524)
		==	5 0250/0000 LENGTH(AH 3328 BK 3485)
			(APRA) EAGLE HILL STORA EAGLE HILL (PRDR)
MCCULLUM RD (T583)	0240/1357	==	0240/1477
FOR SR 167S TO 167S (CONN)	0240/0134 059288 FT	==	059288 FT 1 0 00009 0 01 1185+50 WYALUSING ST (SR0706 SEG 0310/0000)
FOR SR 167S TO 167S (CONN)	0230/2205	==	5 0240/0000 LENGTH(AH 3485 BK 2294)
POST POND RD (SR2015 SEG 0260/2643)	0230/1633	==	0230/1615 MFC BEGIN = C
	056994 FT		056994 FT 1 0 00174 0 00 1058+50 5 0230/0000 LENGTH(AH 2294 BK 2245)
	054749 FT		054749 FT 1 0 00174 0 00 1035+39 5 0220/0000 LENGTH(AH 2245 BK 2857)

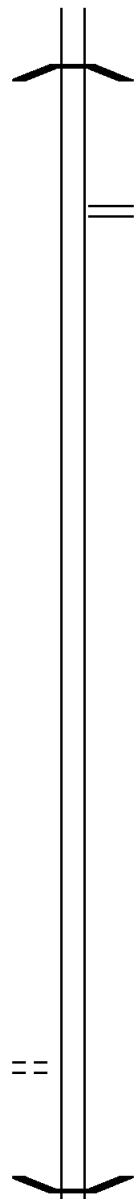
POE

DIR: B TOTAL LEN: 27.526 MI. DIST: 04-5 SR: 167
 LEFT MUN: BRIDGEWATER T RIGHT MUN: BRIDGEWATER T



DIR: B TOTAL LEN: 27.526 MI.
 LEFT MUN: BROOKLYN T

DIST: 04-5 SR: 167
 RIGHT MUN: BROOKLYN T



			1 0 00174 0 00 0903+50
			HOP BOT CRK
	0170/1146		BMSBG 57/0167/0170/1146
040442 FT		040442 FT	1 0 00174 0 00 0892+40
			WICKIZER RD
	5 0170/0000		(SR2055 SEG 0080/3829) LENGTH(AH 2226 BK 1558)
038884 FT		038884 FT	1 0 00009 7 02 0394+49
	5 0160/0000		LENGTH(AH 1558 BK 2439)
036445 FT		036445 FT	1 0 00009 7 02 0369+98
	5 0150/0000		LENGTH(AH 2439 BK 2510)
033935 FT		033935 FT	1 0 00009 7 02 0344+88
	5 0140/0000		LENGTH(AH 2510 BK 2989)
030946 FT		030946 FT	1 0 00009 7 02 0314+99
	5 0130/0000		LENGTH(AH 2989 BK 2422)
0120/2286			
		0120/0757	BMSEN 57/0167/0120/0692

TURNPIKE RD
 (T548)

DIR: B TOTAL LEN: 27.526 MI. DIST: 04-5 SR: 167
 LEFT MUN: BROOKLYN T RIGHT MUN: BROOKLYN T

Stationing	Length	Description	Stationing	Length	Description
1 0 00009 7 01 0289+55	028524 FT	BEE MANS HILL RD (T550)	0120/0692	028524 FT	HOP BOTTOM CREEK BMSBG 57/0167/0120/0692
	0120/0000		5 0120/0000		LENGTH(AH 2422 BK 3031)
	025493 FT		025493 FT	1 0 00009 7 01 0259+12	BR HOP BOT C STRUCTURE LENGTH 8 FT BMSID 57/0167/0110/0000
			5 0110/0000		LENGTH(AH 3031 BK 2302)
			0100/2201		BISHOP RD (T463)
1 0 00009 7 01 0236+23	023191 FT	DIMOCK-BROOKLYN RD (SR2024 SEG 0120/0000)	023191 FT	0100/0000	MAIN ST (SR2024 SEG 0120/0000) LENGTH(AH 2302 BK 1555)
1 0 00009 7 01 0220+63	021636 FT	LINDAVILLE RD (SR2015 SEG 0120/1253)	021636 FT	0090/0000	MAPLE ST (SR2015 SEG 0120/1253) LENGTH(AH 1555 BK 2759)
	018877 FT		5 0080/0000	1 0 00009 7 01 0193+19	LENGTH(AH 2759 BK 2310)

DIR: B TOTAL LEN: 27.526 MI. DIST: 04-5 SR: 167
 LEFT MUN: BROOKLYN T RIGHT MUN: BROOKLYN T

QUICK HILL RD
 (T554)

016567 FT
 0070/0000

==

==

016567 FT 1 0 00009 7 00 0165+75
 NC BROOKLYN RD
 0070/0000 LENGTH(AH 2310 BK 1919)
 KENTS CROSS RD
 (T551)

014648 FT

<----->

014648 FT 1 0 00009 7 00 0147+19
 BR HOP BOT C
 STRUCTURE LENGTH 8 FT
 BMSID 57/0167/0060/0000
 0060/0000 LENGTH(AH 1919 BK 3665)

010983 FT

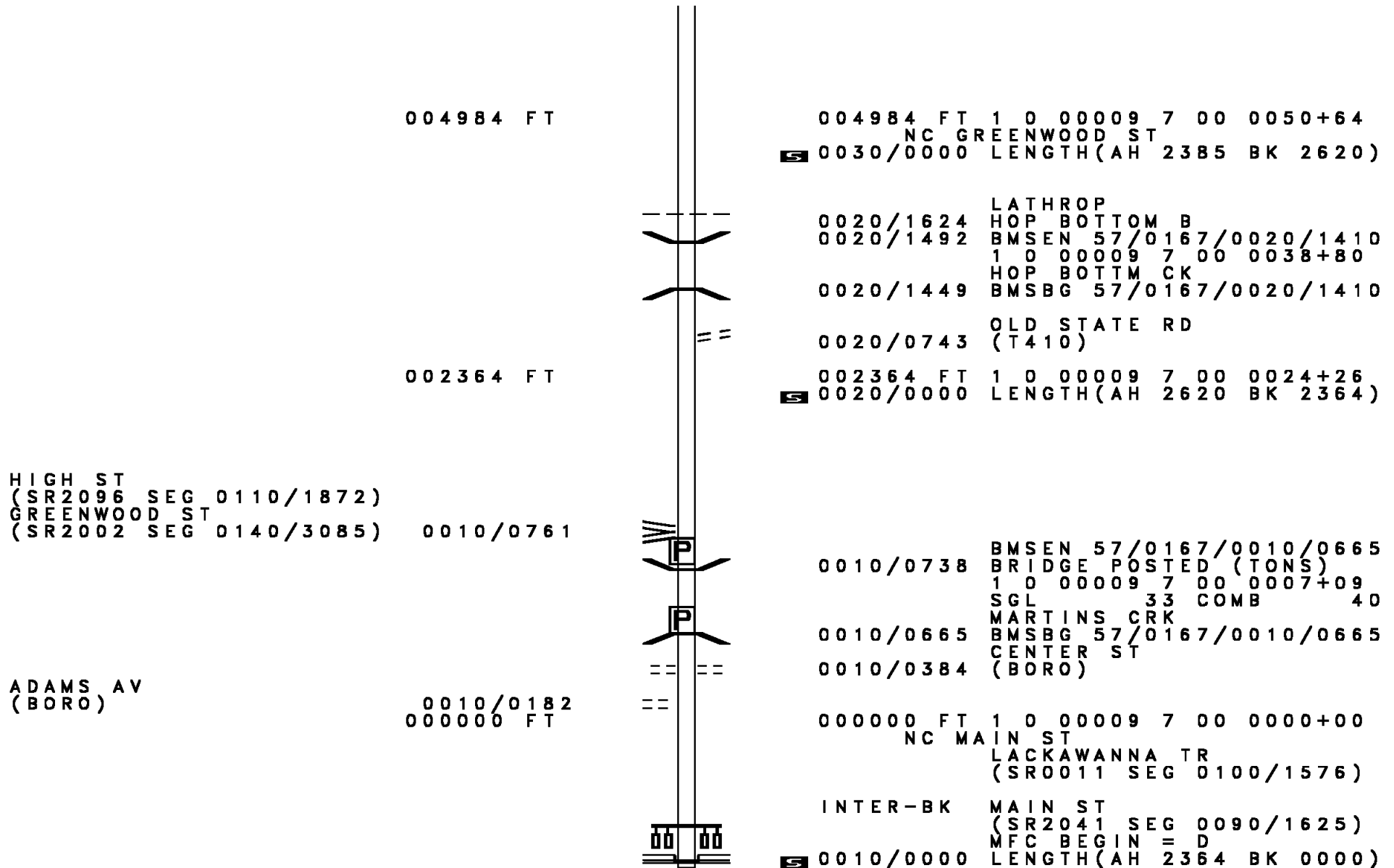
==

010983 FT 1 0 00009 7 00 0110+53
 OAKLEY RD
 (SR2049 SEG 0010/0000)
 0050/0000 LENGTH(AH 3665 BK 3614)

007369 FT

007369 FT 1 0 00009 7 00 0074+39
 BROOKLYN
 LATHROP T
 0040/0000 LENGTH(AH 3614 BK 2385)

DIR: B TOTAL LEN: 27.526 MI. DIST: 04-5 SR: 167
 LEFT MUN: LATHROP T RIGHT MUN: LATHROP T



004984 FT

004984 FT 1 0 00009 7 00 0050+64
 NC GREENWOOD ST
 S 0030/0000 LENGTH(AH 2385 BK 2620)

0020/1624 LATHROP
 HOP BOTTOM B
 0020/1492 BMSEN 57/0167/0020/1410
 1 0 00009 7 00 0038+80
 HOP BOTTM CK
 0020/1449 BMSBG 57/0167/0020/1410

002364 FT

0020/0743 OLD STATE RD
 (T410)
 002364 FT 1 0 00009 7 00 0024+26
 S 0020/0000 LENGTH(AH 2620 BK 2364)

HIGH ST
 (SR2096 SEG 0110/1872)
 GREENWOOD ST
 (SR2002 SEG 0140/3085) 0010/0761

0010/0738 BMSEN 57/0167/0010/0665
 BRIDGE POSTED (TONS)
 1 0 00009 7 00 0007+09
 SGL 33 COMB 40
 MARTINS CRK
 0010/0665 BMSBG 57/0167/0010/0665
 CENTER ST
 0010/0384 (BORO)

ADAMS AV
 (BORO) 0010/0182
 000000 FT

000000 FT 1 0 00009 7 00 0000+00
 NC MA IN ST
 LACKAWANNA TR
 (SR0011 SEG 0100/1576)
 INTER-BK MAIN ST
 (SR2041 SEG 0090/1625)
 MFC BEGIN = D
 S 0010/0000 LENGTH(AH 2364 BK 0000)

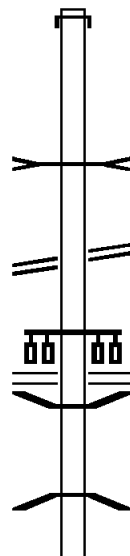
EXTRACT DATE: 12/18/2023 ROADWAY MANAGEMENT SYSTEM PAGE NUMBER: 65
 PRINT DATE: 12/19/2023 SLD COUNTY/SR - ANNUAL PRINT COUNTY: SUSQUEHANNA
 DIR: B TOTAL LEN: 12.960 MI. DIST: 04-5 SR: 106
 LEFT MUN: CLIFFORD T RIGHT MUN: CLIFFORD T

068427 FT

CHURCH ST
 (SR2012 SEG 0020/0000) 0252/1269

AIRPORT RD
 (SR2008 SEG 0030/0000) 0252/0260

064953 FT



068427 FT AH-LACKAWANNA (35)
 INTER-AHD (CO 35) FALLBROOK RD
 0252/3474 (SR0106 SEG 0012/0000)

DRAINAGE
 STRUCTURE LENGTH 6 FT
 0252/2190 BMSID 57/0106/0252/2190

CHURCH ST
 (SR2012 SEG 0020/0000)

CREAMERY RD
 (SR2008 SEG 0030/0000)

0252/0260
 0252/0046 BMSIN 57/0106/0252/0000
 064953 FT 1 0 00174 0 00 0034+15

DUNDAFF CREEK
 BMSBG 57/0106/0252/0000
 5 0252/0000 LENGTH(AH 3474 BK 2705)

DIR: B TOTAL LEN: 12.960 MI. DIST: 04-5 SR: 106
 LEFT MUN: CLIFFORD T RIGHT MUN: CLIFFORD T

CEMETERY ST 062248 FT
 (SR2050 SEG 0010/0000) 0242/0000

062248 FT 1 0 00174 0 00 0061+86
 NC MAIN ST
 0242/0000 LENGTH(AH 2705 BK 3652)
 TRIBE BR OF TUNK CRK
 STRUCTURE LENGTH 9 FT
 0232/3179 BMSID 57/0106/0232/3179
 OSWELD JOHNSON RD
 0232/3123 (T387)

058596 FT

0232/0129 BMSID 57/0106/0232/0000
 058596 FT 1 0 00174 0 00 0097+59
 E BR TUNK CRK
 BMSBG 57/0106/0232/0000
 0232/0000 LENGTH(AH 3652 BK 1658)

MUD RD 0222/1616
 (T460)

0222/0835 TRAILER PARK RD
 (PRDR)
 0222/0709 JONES DR
 (PRDR)
 0222/0586 BEACH DR
 (PRDR)
 PARK LN
 0222/0469 (PRDR)
 056938 FT 1 0 00174 0 00 0113+80
 BROOKLYN ST
 (SR0374 SEG 0130/2820)
 0222/0000 LENGTH(AH 1658 BK 2354)

054584 FT

054584 FT 1 0 00174 0 00 0137+34
 0212/0000 LENGTH(AH 2354 BK 2219)

DIR: B TOTAL LEN: 12.960 MI. DIST: 04-5 SR: 106
 LEFT MUN: CLIFFORD T RIGHT MUN: CLIFFORD T

	052365 FT				052365 FT 1 0 00174 0 00 0160+97
					5 0202/0000 LENGTH(AH 2219 BK 2258)
SR 2014 SH					
(SR2014 SEG 0090/2656)	0192/0363	==			050107 FT 1 0 00174 0 00 0183+14
	050107 FT				OLD SCHOOLHOUSE RD
BROOKLYN ST					(T438)
(SR0374 SEG 0140/0000)	0192/0000	==			5 0192/0000 LENGTH(AH 2258 BK 2872)
					MUD POND CR
					STRUCTURE LENGTH 9 FT
					0182/2592 BMSID 57/0106/0182/2629
	047235 FT				
					047235 FT 1 0 00174 0 00 0210+24
					5 0182/0000 LENGTH(AH 2872 BK 3318)
1 0 00174 0 00 0244+85	043917 FT				
HALSEY RD					043917 FT
(T440)	0172/0000	==			5 0172/0000 LENGTH(AH 3318 BK 3397)
					CLIFFORD
					0162/2927 LENOX T
					GUNN HILL RD
					(T505)

DIR: B TOTAL LEN: 12.960 MI. DIST: 04-5 SR: 106
 LEFT MUN: LENOX T RIGHT MUN: LENOX T

1 0 00174 0 00 0269+00 040520 FT
 SR 2065 SH
 (SR2065 SEG 0010/0000) 0162/0000

040520 FT

5 0162/0000 LENGTH(AH 3397 BK 2395)

1 0 00174 0 00 0303+73 038125 FT
 CROSS RD
 (T551) 0152/0000

038125 FT

5 0152/0000 LENGTH(AH 2395 BK 3410)

STONE RD
 (T449) 0142/0110

034715 FT

0142/0055
 034715 FT

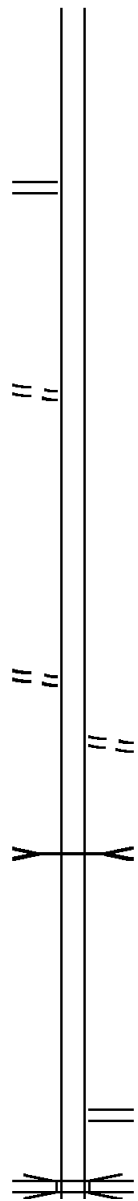
CAMERON HILL RD
 (T436)
 1 0 00174 0 00 0337+36
 ROUND POND C
 STRUCTURE LENGTH 19 FT
 BMSID 57/0106/0142/0000
 LENGTH(AH 3410 BK 3618)

5 0142/0000

031097 FT

0132/0336
 031097 FT

RAMP A RD
 (SR8003 SEG 0010/0504)
 1 0 00174 0 00 0374+48
 SR 0081 NB
 OP ID 57/0081/2110/1486



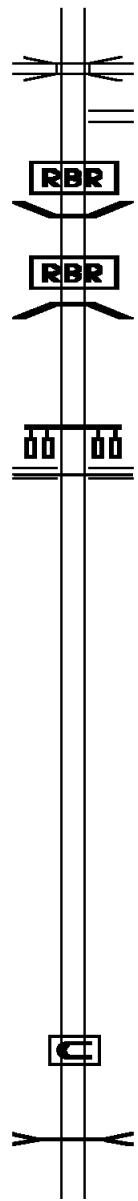
DIR: B TOTAL LEN: 12.960 MI.
 LEFT MUN: LENOX T

DIST: 04-5 SR: 106
 RIGHT MUN: LENOX T

029939 FT

026820 FT

024423 FT



0132/0000 LENGTH(AH 3618 BK 1158)
 SR 0081 SB
 0122/1034 OP ID 57/0081/2111/1651
 RAMP B RD
 0122/0868 (SR8003 SEG 0250/0000)

0122/0787 BMSEN 57/0106/0122/0638
 0 0 00000 0 00 0000+00
 P3

0122/0638 TUNKHANNOCK CREEK
 BMSBG 57/0106/0122/0638

029939 FT 1 0 00174 0 00 0385+00
 SR 0092 SH
 (SR0092 SEG 0130/0932)

0122/0000 MFC BEGIN = C
 LENGTH(AH 1158 BK 3119)

026820 FT 1 0 00174 0 00 0415+22
 0112/0000 LENGTH(AH 3119 BK 2397)

024423 FT 1 0 00174 0 00 0439+16
 0102/0000 LENGTH(AH 2397 BK 3663)

0092/1683 DRAINAGE
 STRUCTURE LENGTH 4 FT
 0092/1679 BMSID 57/0106/0092/1679

DIR: B TOTAL LEN: 12.960 MI. DIST: 04-5 SR: 106
 LEFT MUN: LENOX T RIGHT MUN: LENOX T

1 0 00174 0 00 0476+60 020760 FT
 BARTHOLOMEW RD
 (T432) 0092/0000

020760 FT FOREST ST
 (SR2020 SEG 0090/2826)
 5 0092/0000 LENGTH(AH 3663 BK 2544)

018216 FT

0082/0798 REYNOLDS RD
 (T453)
 0082/0016 BMSBN 57/0106/0082/0000
 018216 FT 1 0 00174 0 00 0502+00
 PARTNERS CRK
 BMSBG 57/0106/0082/0000

TINGLEY ST
 (T576)

016540 FT
 0072/0000

5 0082/0000 HARFORD T
 LENGTH(AH 2544 BK 1676)
 LAKE VIEW RD
 (T454)
 0072/1369
 016540 FT 1 0 00174 0 00 0518+39
 RUSSELL RD
 (T430)
 5 0072/0000 LENGTH(AH 1676 BK 3678)

012862 FT

0062/0495 SHOUP RD
 (T565)
 012862 FT 1 0 00174 0 00 0555+80
 TRIPP RD
 (T469)
 5 0062/0000 LENGTH(AH 3678 BK 2100)

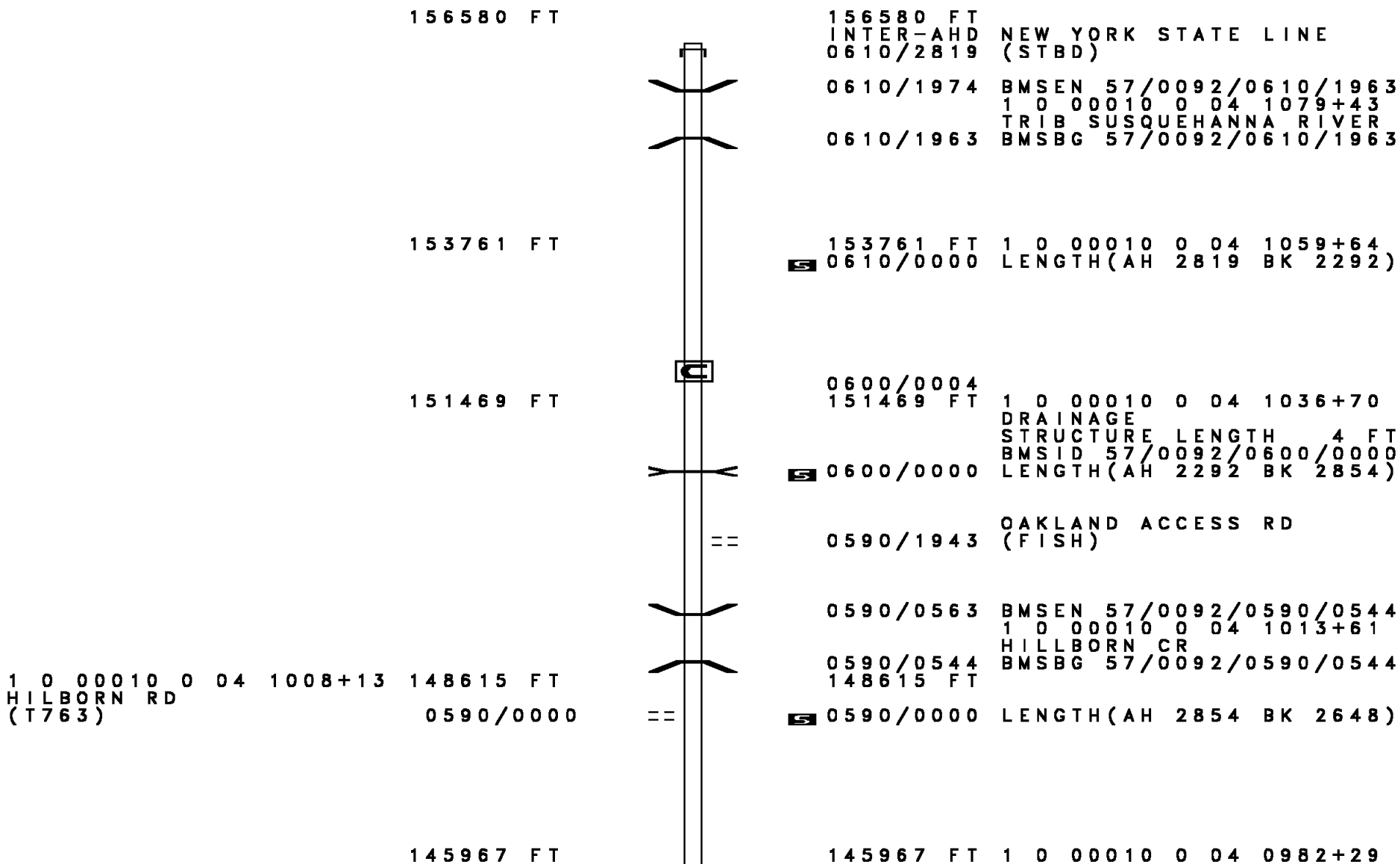
010762 FT

0052/0762 MOUNTAIN VIEW SCHOOLS R
 (PRDR)
 010762 FT 1 0 00174 0 00 0576+80

DIR: B TOTAL LEN: 12.960 MI. DIST: 04-5 SR: 106
 LEFT MUN: HARFORD T RIGHT MUN: HARFORD T

Stationing	Segment Description	Length	Right-of-Way	Notes
				MOUNTAIN VIEW SCHOOLS R (PRDR)
		0052/0000		LENGTH(AH 2100 BK 3748)
1 0 00174 0 00 0614+19	HARMONY RD (T451)	007014 FT		
		0042/0000		LENGTH(AH 3748 BK 2132)
		0032/2025		HARMONY RD (T451)
		004882 FT		
		004882 FT		1 0 00174 0 00 0635+55 OAKLEY CROSSING RD (T449)
JEFFERS RD (T579)		0032/0000		NC SR 0106 SH LENGTH(AH 2132 BK 2357)
		002525 FT		
		0022/0000		1 0 00174 0 00 0659+24 LENGTH(AH 2357 BK 2525)
		000000 FT		
		000000 FT		1 0 00174 0 00 0684+76 NC MAIN ST LACKAWANNA TR (SRO011 SEG 0190/0000) MFC BEGIN = D
		0012/0000		LENGTH(AH 2525 BK 0000)

DIR: B TOTAL LEN: 29.655 MI. DIST: 04-5 SR: 92
 LEFT MUN: OAKLAND T RIGHT MUN: OAKLAND T



1 0 00010 0 04 1008+13 148615 FT
 HILBORN RD
 (T763) 0590/0000

156580 FT
 INTER-AHD NEW YORK STATE LINE
 (STBD) 0610/2819
 0610/1974 BMS EN 57/0092/0610/1963
 1 0 00010 0 04 1079+43
 TRIB SUSQUEHANNA RIVER
 0610/1963 BMSBG 57/0092/0610/1963
 153761 FT 1 0 00010 0 04 1059+64
 S 0610/0000 LENGTH(AH 2819 BK 2292)
 0600/0004
 151469 FT 1 0 00010 0 04 1036+70
 DRAINAGE
 STRUCTURE LENGTH 4 FT
 BMSID 57/0092/0600/0000
 S 0600/0000 LENGTH(AH 2292 BK 2854)
 0590/1943 OAKLAND ACCESS RD
 (FISH)
 0590/0563 BMS EN 57/0092/0590/0544
 1 0 00010 0 04 1013+61
 HILBORN CR
 0590/0544 148615 FT BMSBG 57/0092/0590/0544
 S 0590/0000 LENGTH(AH 2854 BK 2648)
 145967 FT 1 0 00010 0 04 0982+29

DIR: B TOTAL LEN: 29.655 MI. DIST: 04-5 SR: 92
 LEFT MUN: OAKLAND T RIGHT MUN: OAKLAND T

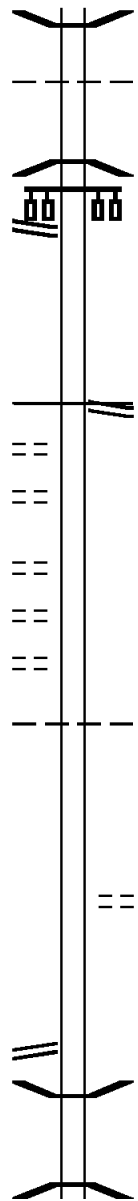
					0580/0000	LENGTH(AH 2648 BK 2564)
		143403 FT			0570/0000	143403 FT 1 0 00010 0 03 0956+10 LENGTH(AH 2564 BK 2328)
		141075 FT			0560/0000	141075 FT 1 0 00010 0 03 0932+50 RIVERSIDE DR (TB48) LENGTH(AH 2328 BK 2653)
		138422 FT			0550/0000	RIVERSIDE DR (TB48) 138422 FT 1 0 00010 0 03 0905+45 LENGTH(AH 2653 BK 2338)
					0540/1702	OAKLAND OAKLAND B
1 0 00010 0 03 0882+03	HIGH ST (BORO)	136084 FT			0540/0000	136084 FT LENGTH(AH 2338 BK 0878) OAKLAND SUSQUEHANNA DEPOT B
1 0 00010 0 03 0873+56	WESTFALL AV (SR1023 SEG 0010/0000)	135206 FT			0530/0000	135206 FT SUSQUEHANNA DEPOT OAKLAND B LENGTH(AH 0878 BK 0708)
		134498 FT				134498 FT 0 0 00000 0 00 0000+00 NC RIVER ST MFC BEGIN = D
	STATE ST (SR0171 SEG 0556/0000)				0526/0000	LENGTH(AH 0708 BK 1309)

DIR: B TOTAL LEN: 29.655 MI. DIST: 04-5 SR: 92
 LEFT MUN: OAKLAND B RIGHT MUN: OAKLAND B

0 0 00000 0 00 0000+00 133189 FT
 MAIN ST
 (SR1021 SEG 0160/3176) 0524/0000
 132554 FT

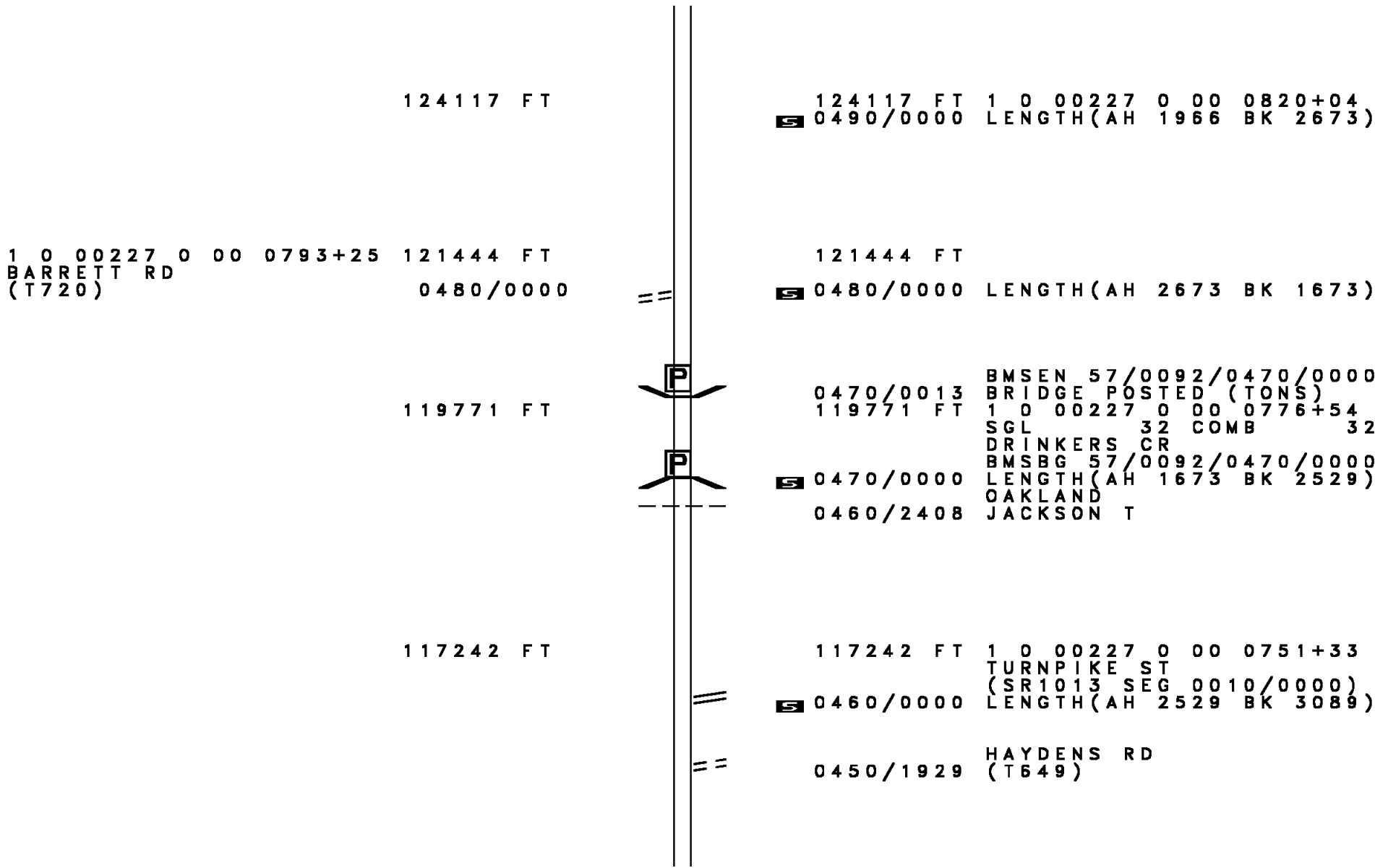
WASHINGTON ST
 (BORO) 0520/0789
 PROSPECT ST
 (BORO) 0520/0500
 1 0 00227 0 00 0894+05 131467 FT
 VINE ST
 (BORO) 0520/0000
 HIGH ST
 (BORO) 0510/1999
 EAST ST
 (BORO) 0510/1610

SR 1019 SH
 (SR1019 SEG 0140/1418) 0500/0870
 126083 FT



0524/1262 BMSBN 57/0092/0524/0088
 0524/0660 OAKLAND
 SUSQUEHANNA DEPOT B
 0 0 00000 0 00 0000+00
 ERIE BLVD.
 0524/0088 BMSBG 57/0092/0524/0088
 133189 FT
 0524/0000 LENGTH(AH 1309 BK 0635)
 132554 FT 0 0 00000 0 00 0000+00
 NC MAIN ST
 MAIN ST
 (SR0171 SEG 0546/0141)
 MFC BEGIN = C
 0522/0000 LENGTH(AH 0635 BK 1087)
 131467 FT
 0520/0000 LENGTH(AH 1087 BK 2344)
 0510/0747 SUSQUEHANNA DEPOT
 OAKLAND T
 129123 FT 1 0 00227 0 00 0870+46
 NC FRANKLIN AV
 0510/0000 LENGTH(AH 2344 BK 3040)
 0500/2414 COLUMBUS AV
 (T834)
 0500/0015 BMSBN 57/0092/0500/0000
 126083 FT 1 0 00227 0 00 0839+86
 BR DRINKERS
 BMSBG 57/0092/0500/0000
 0500/0000 LENGTH(AH 3040 BK 1966)

DIR: B TOTAL LEN: 29.655 MI. DIST: 04-5 SR: 92
 LEFT MUN: OAKLAND T RIGHT MUN: OAKLAND T



124117 FT

124117 FT 1 0 00227 0 00 0820+04
 0490/0000 LENGTH(AH 1966 BK 2673)

1 0 00227 0 00 0793+25 121444 FT
 BARRETT RD
 (T720) 0480/0000

121444 FT
 0480/0000 LENGTH(AH 2673 BK 1673)

119771 FT

0470/0013 BMS EN 57/0092/0470/0000
 119771 FT BRIDGE POSTED (TONS)
 1 0 00227 0 00 0776+54
 SGL 32 COMB 32
 DRINKERS CR
 0470/0000 BMSBG 57/0092/0470/0000
 LENGTH(AH 1673 BK 2529)
 OAKLAND
 0460/2408 JACKSON T

117242 FT

117242 FT 1 0 00227 0 00 0751+33
 TURNPIKE ST
 (SR1013 SEG 0010/0000)
 0460/0000 LENGTH(AH 2529 BK 3089)

0450/1929 HAYDENS RD
 (T649)

DIR: B TOTAL LEN: 29.655 MI.
 LEFT MUN: JACKSON T

DIST: 04-5 SR: 92
 RIGHT MUN: JACKSON T

114153 FT

114153 FT 1 0 00227 0 00 0720+25
 0450/0000 LENGTH(AH 3089 BK 2485)

111668 FT

111668 FT 1 0 00227 0 00 0695+26
 0440/0000 LENGTH(AH 2485 BK 2440)

109228 FT

109228 FT 1 0 00227 0 00 0670+86
 DEER RIDGE RD
 (SR1006 SEG 0010/0000)
 0430/0000 LENGTH(AH 2440 BK 3284)

OUR RD
 (T645)

0420/2308 ==

1 0 00227 0 00 0637+83 105944 FT
 SR 1008 SH
 (SR1008 SEG 0030/3151) 0420/0000

105944 FT
 0420/0000 LENGTH(AH 3284 BK 2102)

1 0 00227 0 00 0617+02 103842 FT
 TOWNER HILL RD
 (T641) 0410/0000

103842 FT
 0410/0000 LENGTH(AH 2102 BK 3472)

DIR: B TOTAL LEN: 29.655 MI. DIST: 04-5 SR: 92
 LEFT MUN: JACKSON T RIGHT MUN: JACKSON T

1 0 00227 0 00 0582+48 100370 FT
 POWERS RD
 (T700) 0400/0000

100370 FT
 0400/0000 LENGTH(AH 3472 BK 3203)
 0390/2640 PAGES RD
 (T730)

097167 FT

097167 FT 1 0 00227 0 00 0549+84
 0390/0000 LENGTH(AH 3203 BK 2513)

094654 FT

094654 FT 1 0 00227 0 00 0524+83
 0380/0000 LENGTH(AH 2513 BK 2666)

BOWMAN RD
 (T637) 0370/1795

1 0 00227 0 00 0498+25 091988 FT
 OLD MILL RD
 (T708) 0370/0000

0370/0216 GRIFFITH CR
 091988 FT STRUCTURE LENGTH 12 FT
 BMSID 57/0092/0370/0216
 0370/0000 LENGTH(AH 2666 BK 2604)

JACKSON ST
 (SR0492 SEG 0160/2020) 0360/1166

0360/1166 SNAKE HILL RD
 (SR1002 SEG 0010/0000)

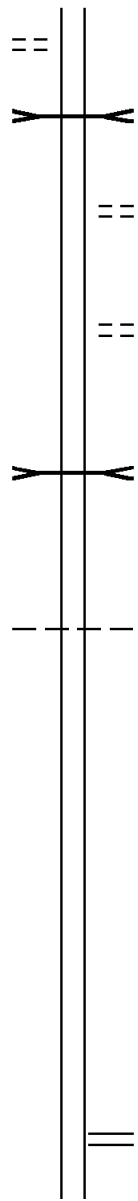
OLD RT 92 RD
 (T728) 0360/0509
 089384 FT

089384 FT 1 0 00227 0 00 0469+10
 0360/0000 LENGTH(AH 2604 BK 3261)

DIR: B TOTAL LEN: 29.655 MI. DIST: 04-5 SR: 92
 LEFT MUN: JACKSON T RIGHT MUN: JACKSON T

OLD RT 92 RD
 (T728)

0350/3019



TRIB TUNK CR
 STRUCTURE LENGTH 10 FT
 BMSID 57/0092/0350/2975

0350/2975

ROD N GUN RD
 (T726)

0350/1974

ROD N GUN RD
 (T726)

0350/0617

086123 FT

086123 FT 1 0 00227 0 00 0439+94
 LENGTH(AH 3261 BK 3432)
 TRIB TUNK CR
 STRUCTURE LENGTH 14 FT
 BMSID 57/0092/0340/3328

0350/0000

0340/3328

JACKSON
 GIBSON T

0340/1233

082691 FT

082691 FT 1 0 00227 0 00 0405+00
 LENGTH(AH 3432 BK 2562)

0340/0000

080129 FT

080129 FT 1 0 00227 0 00 0382+57
 LENGTH(AH 2562 BK 1319)

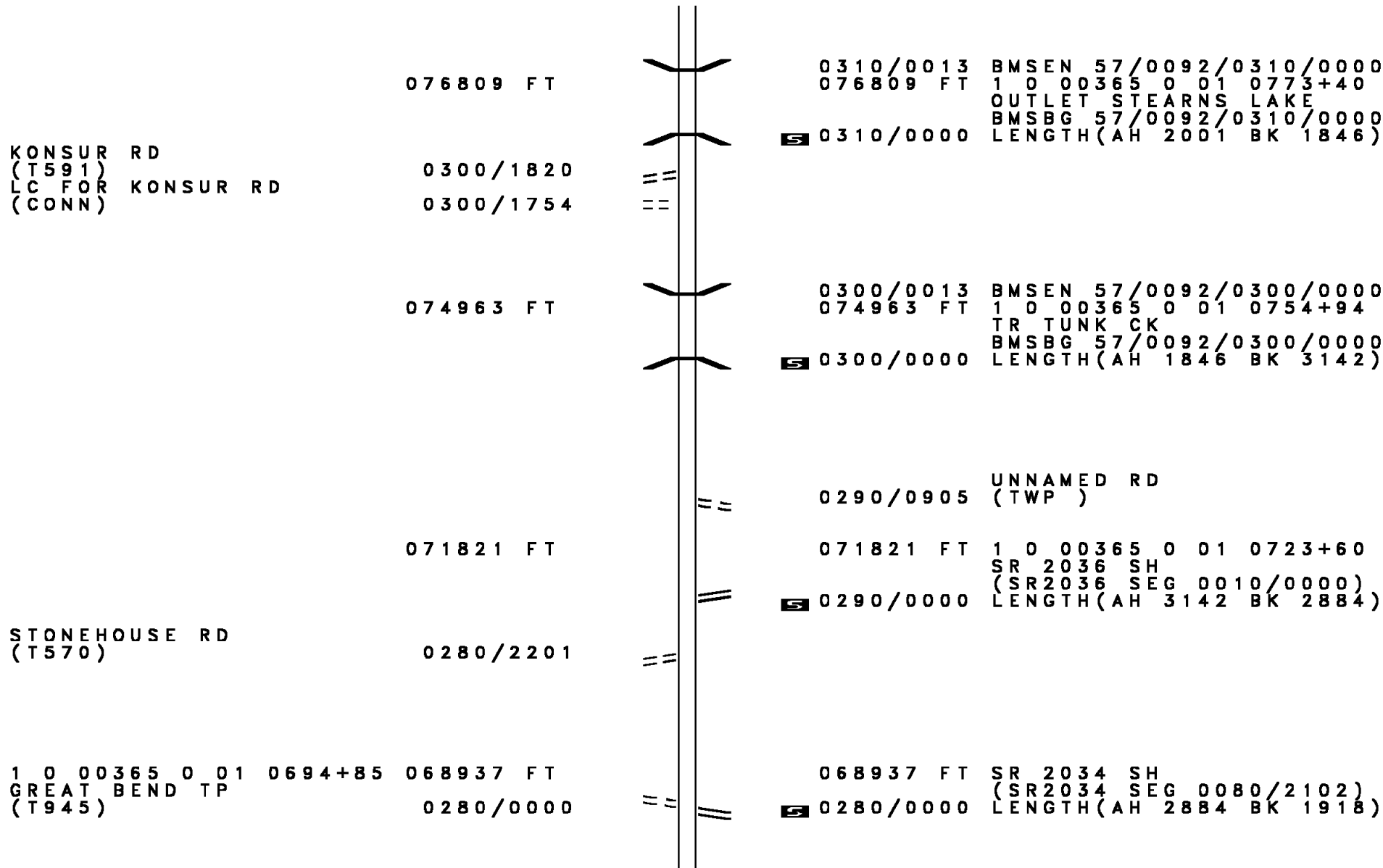
0330/0000

078810 FT

078810 FT 1 0 00227 0 00 0367+85
 FIDDLE LAKE RD
 (SR2046 SEG 0012/0000)
 LENGTH(AH 1319 BK 2001)

0320/0000

DIR: B TOTAL LEN: 29.655 MI. DIST: 04-5 SR: 92
 LEFT MUN: GIBSON T RIGHT MUN: GIBSON T



DIR: B TOTAL LEN: 29.655 MI. DIST: 04-5 SR: 92
 LEFT MUN: GIBSON T RIGHT MUN: GIBSON T

067019 FT

067019 FT 1 0 00365 0 01 0674+53
 0270/0000 LENGTH(AH 1918 BK 2609)

064410 FT

064410 FT 1 0 00365 0 01 0649+30
 0260/0000 LENGTH(AH 2609 BK 2315)

062095 FT

062095 FT 1 0 00365 0 01 0626+53
 PICKERING P
 STRUCTURE LENGTH 15 FT
 BMSID 57/0092/0250/0000
 0250/0000 LENGTH(AH 2315 BK 3671)

058424 FT

058424 FT 1 0 00365 0 01 0589+61
 0240/0000 LENGTH(AH 3671 BK 2330)

STONEHOUSE RD
 (T570)

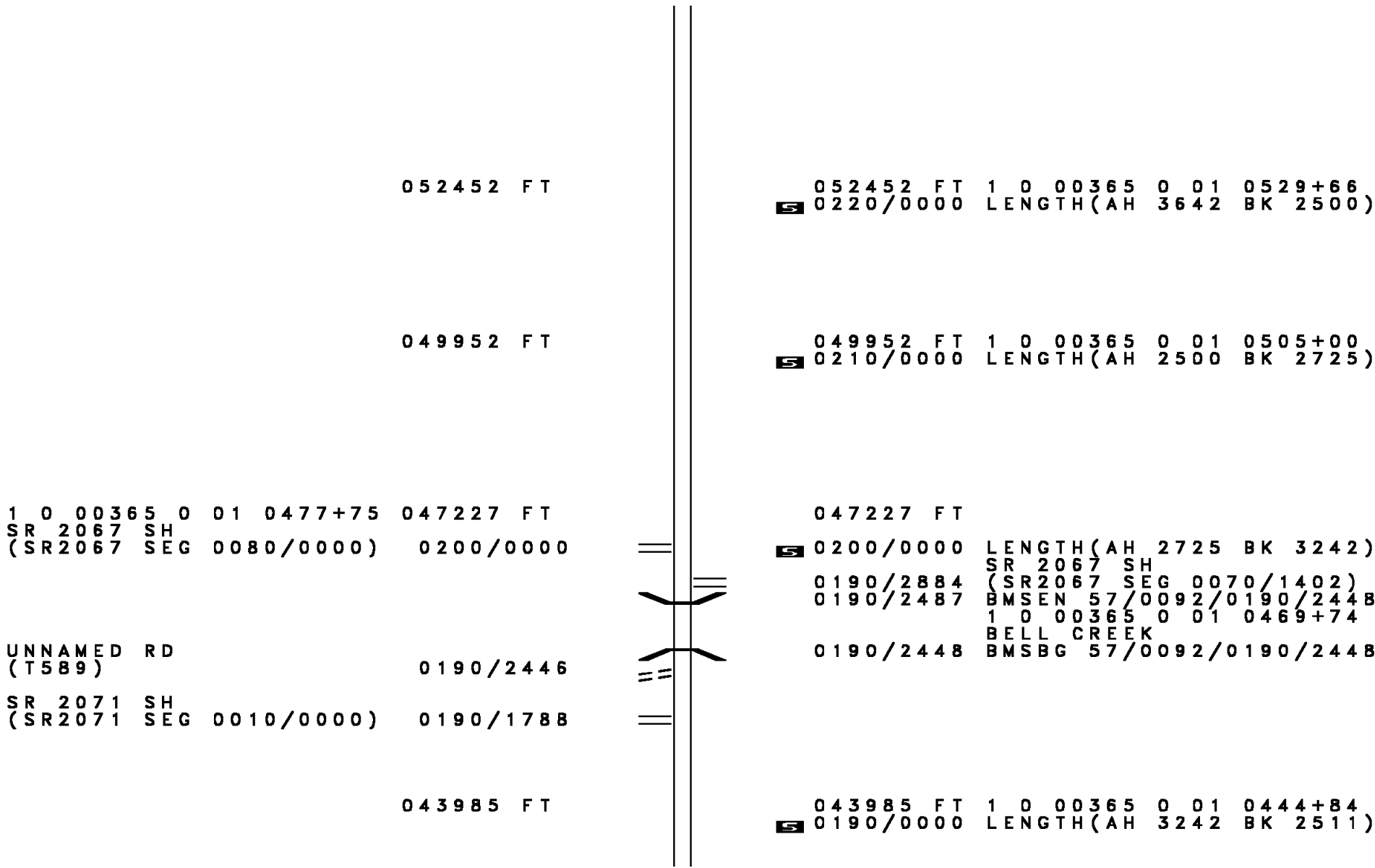
0230/1084 ==

056094 FT

056094 FT 1 0 00365 0 01 0566+45
 DRAINAGE
 STRUCTURE LENGTH 7 FT
 BMSID 57/0092/0230/0000
 0230/0000 LENGTH(AH 2330 BK 3642)

SR 2075 SH
 (SR2075 SEG 0010/0000) 0230/0000

DIR: B TOTAL LEN: 29.655 MI. DIST: 04-5 SR: 92
 LEFT MUN: GIBSON T RIGHT MUN: GIBSON T



052452 FT

052452 FT 1 0 00365 0 01 0529+66
 5 0220/0000 LENGTH(AH 3642 BK 2500)

049952 FT

049952 FT 1 0 00365 0 01 0505+00
 5 0210/0000 LENGTH(AH 2500 BK 2725)

1 0 00365 0 01 0477+75 047227 FT
 SR 2067 SH
 (SR2067 SEG 0080/0000) 0200/0000

047227 FT
 5 0200/0000 LENGTH(AH 2725 BK 3242)

UNNAMED RD
 (T589) 0190/2446
 SR 2071 SH
 (SR2071 SEG 0010/0000) 0190/1788

0190/2884 SR 2067 SH
 0190/2487 (SR2067 SEG 0070/1402)
 BMSBN 57/0092/0190/2448
 1 0 00365 0 01 0469+74
 BELL CREEK
 0190/2448 BMSBG 57/0092/0190/2448

043985 FT

043985 FT 1 0 00365 0 01 0444+84
 5 0190/0000 LENGTH(AH 3242 BK 2511)

DIR: B TOTAL LEN: 29.655 MI. DIST: 04-5 SR: 92
 LEFT MUN: GIBSON T RIGHT MUN: GIBSON T

Stationing	Notes	Stationing	Notes
041474 FT		041474 FT	1 0 00365 0 01 0420+20
		0180/0000	LENGTH(AH 2511 BK 2518)
		0170/0946	LEDGER RD (SR2065 SEG 0054/0490)
		0170/0615	GIBSON LENOX T
038956 FT		038956 FT	1 0 00365 0 01 0395+02
		0170/0000	LENGTH(AH 2518 BK 2367)
		0160/0015	BMSEN 57/0092/0160/0000
036589 FT		036589 FT	1 0 00365 0 01 0371+41
			BR TUNK CRK
		0160/0000	BMSBG 57/0092/0160/0000
			LENGTH(AH 2367 BK 1555)
SR 2073 SH (SR2073 SEG 0010/0000)	0150/0934		
		035034 FT	
		035034 FT	1 0 00365 0 01 0355+16
		0150/0000	LENGTH(AH 1555 BK 2301)
		0140/0100	
TO 8003/0750 SH (CONN)	032733 FT	032733 FT	1 0 00365 0 01 0333+06
			RAMP D RD (SR8003 SEG 0750/0000)
		0140/0000	MFC BEGIN = D
			LENGTH(AH 2301 BK 2349)
			SR 0081 NB

DIR: B TOTAL LEN: 29.655 MI.
LEFT MUN: LENOX T

DIST: 04-5 SR: 92
RIGHT MUN: LENOX T

RAMP C RD
(SR8003 SEG 0500/0672) 0130/1934

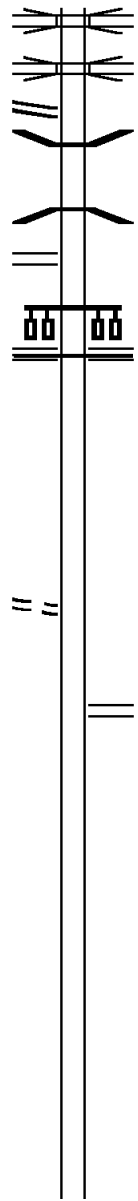
CREEK RD
(SR2063 SEG 0010/0000) 0130/1103

MILFORD & OWEGO TP
(T508) 0120/0022
028325 FT

030384 FT

025029 FT

023010 FT



0130/2144 OP ID 57/0081/2114/0619

0130/2047 OP ID SR 0081 SB 57/0081/2115/0608

0130/1664 BMS EN 57/0092/0130/1566
1 0 00365 0 01 0324+96

0130/1566 TRIB TUNK CR BMSBG 57/0092/0130/1566

SR 0106 SH
(SR0106 SEG 0122/0000)

0130/0932 MFC BEGIN = C

030384 FT 1 0 00365 0 01 0305+94
5 0130/0000 LENGTH(AH 2349 BK 2059)

028325 FT 1 0 00365 0 01 0284+31
FEDUCHAK LN

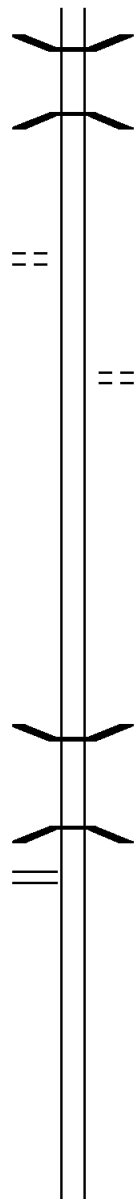
(SR2022 SEG 0120/0000)
5 0120/0000 LENGTH(AH 2059 BK 3296)

025029 FT 1 0 00365 0 01 0252+09
5 0110/0000 LENGTH(AH 3296 BK 2019)

023010 FT 1 0 00365 0 01 0231+42
5 0100/0000 LENGTH(AH 2019 BK 2578)

DIR: B TOTAL LEN: 29.655 MI. DIST: 04-5 SR: 92
 LEFT MUN: LENOX T RIGHT MUN: LENOX T

1 0 00365 0 01 0205+85 020432 FT
 FRANKLIN RD
 (T432) 0090/0000



0090/1287 BMSBN 57/0092/0090/1257
 1 0 00365 0 01 0218+33
 PARTNERS CRK
 0090/1257 BMSBG 57/0092/0090/1257

020432 FT
 0090/0000 LENGTH(AH 2578 BK 3135)

0080/1769 MARCY HILL RD
 (T434)

017297 FT
 0080/0000 LENGTH(AH 3135 BK 2969)

014328 FT

0070/0028 BMSBN 57/0092/0070/0000
 014328 FT 1 0 00365 0 01 0145+36
 TOWER BRCH
 BMSBG 57/0092/0070/0000
 0070/0000 LENGTH(AH 2969 BK 2343)

SR 2045 SH
 (SR2045 SEG 0060/2418) 0060/2032

011985 FT

011985 FT 1 0 00365 0 01 0121+48
 0060/0000 LENGTH(AH 2343 BK 2493)

DIR: B TOTAL LEN: 29.655 MI. DIST: 04-5 SR: 92
 LEFT MUN: LENOX T RIGHT MUN: LENOX T

009492 FT	==	009492 FT	1 0 00365 0 01 0096+55 MALONEY HILL RD (T463)
		5 0050/0000	LENGTH(AH 2493 BK 2146)
007346 FT		007346 FT	1 0 00365 0 01 0075+12
		5 0040/0000	LENGTH(AH 2146 BK 2160)
GLENNWOOD RD (SR2039 SEG 0010/0000)	==	0030/0637	
		0030/0605	BMS EN 57/0092/0030/0571 1 0 00365 0 01 0052+20 MILLARD CRK
005186 FT		0030/0571	BMS BG 57/0092/0030/0571
		005186 FT	1 0 00365 0 01 0046+49
		5 0030/0000	LENGTH(AH 2160 BK 3168)
002018 FT		002018 FT	1 0 00365 0 01 0021+50 SR 0374 SH (SR0374 SEG 0010/0000)
		5 0020/0000	LENGTH(AH 3168 BK 2018)
000000 FT		000000 FT	1 0 00365 0 00 0000+00 NC SR 0092 SH INTER-BK WYOMING CO SR 0092 SH (SR0092 SEG 0520/3066) MFC BEGIN = D BK-WYOMING (65)
		5 0010/0000	LENGTH(AH 2018 BK 0000)

EXTRACT DATE: 12/18/2023 ROADWAY MANAGEMENT SYSTEM PAGE NUMBER: 44
PRINT DATE: 12/19/2023 SLD COUNTY/SR - ANNUAL PRINT COUNTY: SUSQUEHANNA

DIR: N TOTAL LEN: 27.236 MI. DIST: 04-5 SR: 81
LEFT MUN: GREAT BEND T RIGHT MUN: GREAT BEND T

NEW YORK STATE LINE
(STBD)

143806 FT
INTER-AHD
2325/1336



143807 FT
INTER-AHD NEW YORK STATE LINE
2324/1336 (STBD)

DIR: N TOTAL LEN: 27.236 MI. DIST: 04-5 SR: 81
 LEFT MUN: GREAT BEND T RIGHT MUN: GREAT BEND T

CROSSOVER RD (CONN) 2325/1299
 INAC 216 2325/1053M

CROSSOVER RD (CONN) 2324/1301
 INAC 216 M 2324/1117

0 0 00000 0 00 0000+00 142470 FT
 LENGTH(AH 1336 BK 2643) 2325/0000

142471 FT 0 0 00000 0 00 0000+00
 2324/0000 LENGTH(AH 1336 BK 2618)

WELCOME CENTER RD (SR9203 SEG 0010/0000) 2321/0213
 1 0 01001 0 00 1398+27 139827 FT
 MILEPOST 232.00
 LENGTH(AH 2643 BK 2579) 2321/0000

139853 FT 1 0 01001 0 00 1398+52
 2320/0000 LENGTH(AH 2618 BK 2627) MILEPOST 232.00

WELCOME CENTER RD (SR9203 SEG 0010/3443) 2315/1795

BMS EN 57/0081/2315/0890 2315/0971
 1 0 01001 0 00 1382+52
 P3
 TROWBRIDGE C
 BMSBG 57/0081/2315/0890 2315/0890
 DMS SIGN STRUCTURE
 BMSID 57/0081/2315/0446 2315/0446

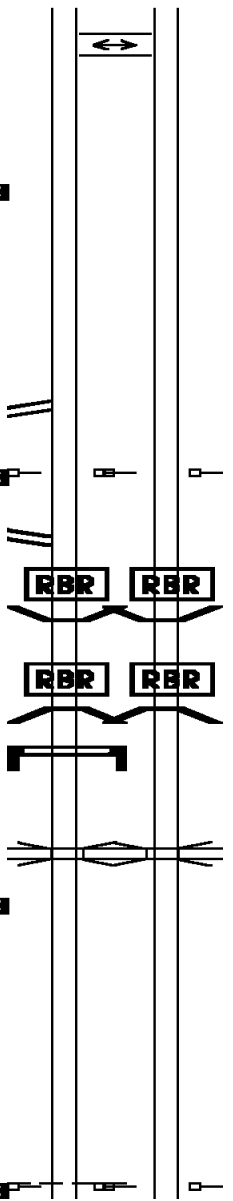
2314/1042 BMS EN 57/0081/2314/0961
 1 0 01001 0 00 1382+88
 P3
 TROWBRIDGE CR
 BMSBG 57/0081/2314/0961

SR 1029
 OP ID 57/1029/0010/1051 2315/0313
 1 0 01001 0 00 1367+89 137248 FT
 LENGTH(AH 2579 BK 2652) 2315/0000

SR 1029
 2314/0423 OP ID 57/1029/0010/1051
 137226 FT 1 0 01001 0 00 1372+83
 2314/0000 LENGTH(AH 2627 BK 2640)

1 0 01001 0 00 1347+40 134596 FT
 GREAT BEND
 GREAT BEND B
 MILEPOST 231.00
 LENGTH(AH 2652 BK 2692) 2311/0000

134586 FT 1 0 01001 0 00 1345+85
 2310/0000 LENGTH(AH 2640 BK 2641) MILEPOST 231.00



EXTRACT DATE: 12/18/2023
PRINT DATE: 12/19/2023

ROADWAY MANAGEMENT SYSTEM
SLD COUNTY/SR - ANNUAL PRINT

PAGE NUMBER: 42
COUNTY: SUSQUEHANNA

DIR: N TOTAL LEN: 27.236 MI.
LEFT MUN: GREAT BEND B

DIST: 04-5 SR: 81
RIGHT MUN: GREAT BEND B

CROSSOVER RD
(CONN) 2305/2116

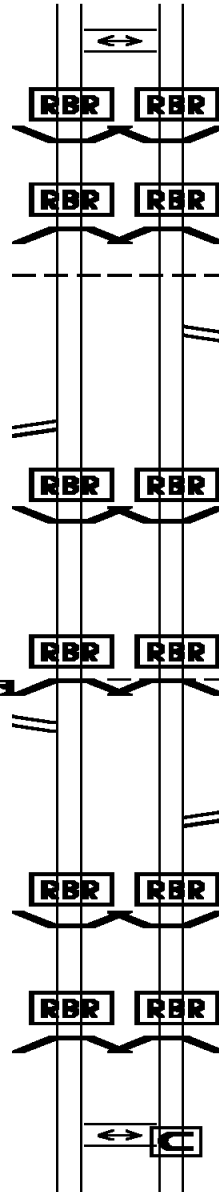
BMS EN 57/0081/2305/0920 2305/1061
1 0 01001 0 00 1329+24
P3
NEW YORK, SYSQUEHANN RR
BMSBG 57/0081/2305/0920 2305/0920
GREAT BEND
GREAT BEND T 2305/0676

RAMP B RD
(SR8011 SEG 0500/0000) 2305/0663

BMS EN 57/0081/2305/0000 2305/0138
1 0 01001 0 00 1320+18 131904 FT
P3
SR 0171 NB
BMSBG 57/0081/2305/0000
LENGTH(AH 2692 BK 2622) 2305/0000
RAMP C RD
(SR8011 SEG 0250/0483) 2301/2236

BMS EN 57/0081/2301/1035 2301/1709
1 0 01001 0 00 1301+60
P3
SR 1010
BMSBG 57/0081/2301/1035 2301/1035

CROSSOVER RD
(CONN) 2301/0061



2304/2119 CROSSOVER RD
(CONN)

2304/1040 BMS EN 57/0081/2304/0904
1 0 01001 0 00 1329+29
P3
NEW YORK, SYSQUEHANN RR
BMSBG 57/0081/2304/0904
GREAT BEND
GREAT BEND B
RAMP A RD
(SR8011 SEG 0750/0638)

2304/0138 BMS EN 57/0081/2304/0000
131945 FT 1 0 01001 0 00 1320+35
P3
SR 0171 NB
BMSBG 57/0081/2304/0000
GREAT BEND
GREAT BEND T
LENGTH(AH 2641 BK 2640)

2300/2101 RAMP D RD
(SR8011 SEG 0010/0000)

2300/1728 BMS EN 57/0081/2300/1054
1 0 01001 0 00 1301+75
P3
SR 1010
BMSBG 57/0081/2300/1054

2300/0044 CROSSOVER RD
2300/0005 (CONN)
129305 FT 1 0 01001 0 00 1293+04

DIR: N TOTAL LEN: 27.236 MI. DIST: 04-5 SR: 81
 LEFT MUN: GREAT BEND T RIGHT MUN: GREAT BEND T

Stationing	Structure	Length	Notes
1 0 01001 0 00 1291+19 129282 FT MILEPOST 230.00 LENGTH(AH 2622 BK 2641) 2301/0000	5	2300/0000	DRAINAGE STRUCTURE LENGTH 5 FT BMSID 57/0081/2300/0000 MILEPOST 230.00 LENGTH(AH 2640 BK 2641)
1 0 01001 0 00 1266+41 126641 FT LENGTH(AH 2641 BK 2640) 2295/0000	5	2294/1152	DRAINAGE STRUCTURE LENGTH 6 FT BMSID 57/0081/2294/1153
1 0 01001 0 00 1240+01 124001 FT MILEPOST 229.00 LENGTH(AH 2640 BK 2536) 2291/0000	5	126664 FT 2294/0000	1 0 01001 0 00 1266+63 LENGTH(AH 2641 BK 2622)
1 0 01001 0 00 1215+19 121465 FT LENGTH(AH 2536 BK 2640) 2285/0000	5	124042 FT 2290/0000	1 0 01001 0 00 1240+41 MILEPOST 229.00 LENGTH(AH 2622 BK 2580)
CROSSOVER RD (CONN) 2281/1009	↔	2280/1013	CROSSOVER RD (CONN)
1 0 01001 0 00 1188+25 118825 FT MILEPOST 228.00 LENGTH(AH 2640 BK 2594) 2281/0000	5	118849 FT 2280/0000	1 0 01001 0 00 1188+48 MILEPOST 228.00 LENGTH(AH 2613 BK 2642)

DIR: N TOTAL LEN: 27.236 MI. DIST: 04-5 SR: 81
 LEFT MUN: GREAT BEND T RIGHT MUN: GREAT BEND T

1 0 01001 0 00 1163+25 116231 FT
 LENGTH(AH 2594 BK 2640) 2275/0000

116207 FT 1 0 01001 0 00 1163+00
 2274/0000 LENGTH(AH 2642 BK 2640)

1 0 01001 0 00 1135+91 113591 FT
 MILEPOST 227.00
 LENGTH(AH 2640 BK 2684) 2271/0000

113567 FT 1 0 01001 0 00 1135+66
 MILEPOST 227.00
 2270/0000 LENGTH(AH 2640 BK 2633)

1 0 01001 0 00 1109+07 110907 FT
 LENGTH(AH 2684 BK 2640) 2265/0000

110934 FT 1 0 01001 0 00 1109+75
 2264/0000 LENGTH(AH 2633 BK 2640)

GREAT BEND
 NEW MILFORD T 2261/1381

2260/1856 GREAT BEND
 NEW MILFORD T

2261/0005

DRAINAGE
 STRUCTURE LENGTH 7 FT
 BMSID 57/0081/2260/0110

1 0 01001 0 00 1082+67 108267 FT
 DRAINAGE
 STRUCTURE LENGTH 5 FT
 BMSID 57/0081/2261/0000
 MILEPOST 226.00
 LENGTH(AH 2640 BK 2619) 2261/0000

108294 FT 1 0 01001 0 00 1082+93
 MILEPOST 226.00
 2260/0000 LENGTH(AH 2640 BK 2626)

DIR: N TOTAL LEN: 27.236 MI. DIST: 04-5 SR: 81
 LEFT MUN: NEW MILFORD T RIGHT MUN: NEW MILFORD T

1 0 01001 0 00 1058+60 105648 FT
 LENGTH(AH 2619 BK 2662) 2255/0000

105668 FT 1 0 01001 0 00 1057+49
 2254/0000 LENGTH(AH 2626 BK 2637)

NEW MILFORD
 NEW MILFORD B 2251/0133
 1 0 01001 0 00 1029+86 102986 FT
 MILEPOST 225.00
 LENGTH(AH 2662 BK 2652) 2251/0000

NEW MILFORD
 NEW MILFORD B 2250/0133
 103031 FT 1 0 01001 0 00 1030+30
 MILEPOST 225.00
 LENGTH(AH 2637 BK 2637) 2250/0000

BMS EN 57/0081/2245/0000 2245/0038
 1 0 01001 0 00 1003+15 100334 FT
 P3
 SUSQ. STREET
 BMSBG 57/0081/2245/0000
 LENGTH(AH 2652 BK 2641) 2245/0000

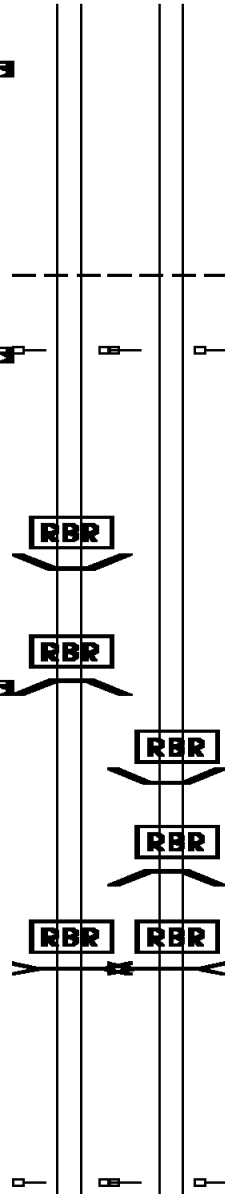
100394 FT 1 0 01001 0 00 1003+83
 2244/0000 LENGTH(AH 2637 BK 2640)

P3
 SMITH CREEK
 STRUCTURE LENGTH 15 FT
 BMSID 57/0081/2240/2505 2241/2575

2240/2638 BMS EN 57/0081/2240/2600
 0 0 00000 0 00 0000+00
 P3
 SUSQ ST
 2240/2600 BMSBG 57/0081/2240/2600
 P3
 SMITH CREEK
 STRUCTURE LENGTH 15 FT
 2240/2505 BMSID 57/0081/2240/2505

1 0 01001 0 00 0976+93 097693 FT
 MILEPOST 224.00

097754 FT 1 0 01001 0 00 0977+53
 MILEPOST 224.00



EXTRACT DATE: 12/18/2023
PRINT DATE: 12/19/2023

ROADWAY MANAGEMENT SYSTEM
SLD COUNTY/SR - ANNUAL PRINT

PAGE NUMBER: 38
COUNTY: SUSQUEHANNA

DIR: N TOTAL LEN: 27.236 MI.
LEFT MUN: NEW MILFORD B

DIST: 04-5 SR: 81
RIGHT MUN: NEW MILFORD B

Stationing	Description	Stationing	Description
2241/0000	CROSSOVER RD (CONN)	2240/0000	CROSSOVER RD (CONN)
2235/2028		2234/1961	
2235/1106	SALT LICK CK STRUCTURE LENGTH 39 FT BMSID 57/0081/2234/0940	2234/0940	SALT LICK CK STRUCTURE LENGTH 39 FT BMSID 57/0081/2234/0940
2235/0618	NEW MILFORD T BMSEN 57/0081/2235/0355	2234/0684	RAMP D RD (SR8009 SEG 0750/0835)
2235/0488	SR 0492	2234/0462	NEW MILFORD T
2235/0355	BMSBG 57/0081/2235/0355	2234/0422	BMSEN 57/0081/2234/0289
2235/0133	RAMP B RD (SR8009 SEG 0260/0000)	2234/0289	SR 0492
2235/0000	1 0 01001 0 00 0950+87 094981 FT LENGTH(AH 2712 BK 2667)	2234/0089	RWIS SITE/EXIT 223
2231/2288	RAMP A RD (SR8009 SEG 0250/1185)	2234/0000	095130 FT 1 0 01001 0 00 0950+54
			LENGTH(AH 2624 BK 2640)
		2230/1632	RAMP C RD (SR8009 SEG 0010/0000)
2231/0000	1 0 01001 0 00 0923+14 092314 FT MILEPOST 223.00	2230/0000	092490 FT 1 0 01001 0 00 0924+89
	LENGTH(AH 2667 BK 2639)		MILEPOST 223.00
			LENGTH(AH 2640 BK 2630)
2225/0000	1 0 01001 0 00 0896+75 089675 FT	2224/0000	089860 FT 1 0 01001 0 00 0898+59
	LENGTH(AH 2639 BK 2640)		LENGTH(AH 2630 BK 2640)

DIR: N TOTAL LEN: 27.236 MI. DIST: 04-5 SR: 81
LEFT MUN: NEW MILFORD T RIGHT MUN: NEW MILFORD T

1 0 01001 0 00 0870+35 087035 FT 087220 FT 1 0 01001 0 00 0872+19
MILEPOST 222.00 MILEPOST 222.00
LENGTH(AH 2640 BK 2528) 2221/0000 [S] [S] 2220/0000 LENGTH(AH 2640 BK 2641)

1 0 01001 0 00 0845+07 084507 FT 084579 FT 1 0 01001 0 00 0845+78
LENGTH(AH 2528 BK 2628) 2215/0000 [S] [S] 2214/0000 LENGTH(AH 2641 BK 2640)
CROSSOVER RD 2210/2393 (CONN)
(CONN) 2211/2405

1 0 01001 0 00 0818+79 081879 FT 081939 FT 1 0 01001 0 00 0819+38
MILEPOST 221.00 MILEPOST 221.00
LENGTH(AH 2628 BK 2591) 2211/0000 [S] [S] 2210/0000 LENGTH(AH 2640 BK 2616)


1 0 01001 0 00 0792+88 079288 FT 079323 FT 1 0 01001 0 00 0793+22
LENGTH(AH 2591 BK 2640) 2205/0000 [S] [S] 2204/0000 LENGTH(AH 2616 BK 2640)

1 0 01001 0 00 0766+48 076648 FT 076683 FT 1 0 01001 0 00 0766+82
MILEPOST 220.00 MILEPOST 220.00
LENGTH(AH 2640 BK 2638) 2201/0000 [S] [S] 2200/0000 LENGTH(AH 2640 BK 2640)

DIR: N TOTAL LEN: 27.236 MI. DIST: 04-5 SR: 81
LEFT MUN: NEW MILFORD T RIGHT MUN: NEW MILFORD T

Station	Length (AH/BK)	SR	Notes	Station	Length (AH/BK)	SR	Notes
0740+71	074010 FT			0741+03	074103 FT		
2195/0000				2194/0000			
SR 0848				SR 0848			
OP ID 57/0848/0120/0127	2191/2001			OP ID 57/0848/0120/0127	2190/1945		
RAMP H RD				RAMP F RD			
(SR8007 SEG 0260/0000)	2191/1556			(SR8007 SEG 0020/0909)	2190/1100		
RAMP G RD				RAMP E RD			
(SR8007 SEG 0250/0442)	2191/1354			(SR8007 SEG 0010/0000)	2190/0551		
NEW MILFORD				0712+49	071403 FT		
HARFORD T	2191/0678			2190/0000			
0704+46	071400 FT			2184/2481			
MILEPOST 219.00							
2191/0000							
0688+97	068784 FT						
2185/0000							
0661+44	066144 FT						
MILEPOST 218.00							
2181/0000							
0635+06	063506 FT						
2175/0000							

DIR: N TOTAL LEN: 27.236 MI. DIST: 04-5 SR: 81
 LEFT MUN: HARFORD T RIGHT MUN: HARFORD T



DIR: N TOTAL LEN: 27.236 MI. DIST: 04-5 SR: 81
LEFT MUN: HARFORD T RIGHT MUN: HARFORD T

LENGTH(AH 2640 BK 2393) 2151/0000 [S] 2150/0000 LENGTH(AH 2640 BK 2629)

1 0 01001 0 00 0481+08 047912 FT 047678 FT 1 0 01001 0 00 0476+49
LENGTH(AH 2393 BK 2896) 2145/0000 [S] 2144/0000 LENGTH(AH 2629 BK 2640)

1 0 01001 0 00 0450+16 045016 FT 045038 FT 1 0 01001 0 00 0450+37
MILEPOST 214.00 MILEPOST 214.00
LENGTH(AH 2896 BK 2619) 2141/0000 [S] 2140/0000 LENGTH(AH 2640 BK 2644)

1 0 01001 0 00 0425+71 042397 FT 042394 FT 1 0 01001 0 00 0424+08
LENGTH(AH 2619 BK 2640) 2135/0000 [S] 2134/0000 LENGTH(AH 2644 BK 2640)

1 0 01001 0 00 0397+57 039757 FT 039754 FT 1 0 01001 0 00 0397+53
HARFORD LENOX T MILEPOST 213.00 MILEPOST 213.00
LENGTH(AH 2640 BK 2331) 2131/0000 [S] 2130/0000 LENGTH(AH 2640 BK 2670)

CROSSOVER RD 2125/0606 CROSSOVER RD
(CONN) 2125/0314 (CONN) 2124/0936
BMSSEN 57/0081/2125/0101 2125/0314 BMSSEN 57/0081/2124/0493
1 0 01001 0 00 0376+29 1 0 01001 0 00 0376+51

DIR: N TOTAL LEN: 27.236 MI. DIST: 04-5 SR: 81
 LEFT MUN: HARFORD T RIGHT MUN: HARFORD T

Stationing	Description	Stationing	Description
T-582 BMSBG 57/0081/2125/0101 2125/0101		2124/0493 2124/0229	T-582 BMSBG 57/0081/2124/0493 HARFORD LENOX T
1 0 01001 0 00 0372+48 037426 FT		037084 FT	1 0 01001 0 00 0371+46
LENOX HARFORD T LENGTH(AH 2331 BK 2955) 2125/0000		2124/0000	LENGTH(AH 2670 BK 2608)
HARFORD LENOX T 2121/2800			
1 0 01001 0 00 0344+71 034471 FT		034476 FT	1 0 01001 0 00 0344+75
MILEPOST 212.00		MILEPOST 212.00	
LENGTH(AH 2955 BK 3239) 2121/0000		2120/0000	LENGTH(AH 2608 BK 3182)
CROSSOVER RD (CONN) RAMP C RD (SR8003 SEG 0500/0000) 2115/1360		2114/1351	CROSSOVER RD (CONN)
BMSEN 57/0081/2115/0608 2115/0656		2114/1184	RAMP D RD (SR8003 SEG 0750/0499)
1 0 01001 0 00 0318+94		2114/0665	BMSEN 57/0081/2114/0619
SR 0092		2114/0619	1 0 01001 0 00 0319+37
BMSBG 57/0081/2115/0608 2115/0608			SR 0092
1 0 01001 0 00 0312+99 031232 FT		031294 FT	BMSBG 57/0081/2114/0619
LENGTH(AH 3239 BK 2621) 2115/0000		2114/0000	1 0 01001 0 00 0312+00
BMSEN 57/0081/2111/2443 2111/2620		2110/2626	LENGTH(AH 3182 BK 2640)
1 0 01001 0 00 0310+34			BMSEN 57/0081/2110/2449
TUNKHANNOCK			1 0 01001 0 00 0311+20
BMSBG 57/0081/2111/2443 2111/2443		2110/2449	TUNKHN CREEK
BMSEN 57/0081/2111/1651 2111/1801		2110/1659	BMSBG 57/0081/2110/2449
1 0 01001 0 00 0303+08			BMSEN 57/0081/2110/1486
SR 0106			1 0 01001 0 00 0301+72
BMSBG 57/0081/2111/1651 2111/1651		2110/1486	TR 106
RAMP B RD (SR8003 SEG 0250/0596) 2111/1200			BMSBG 57/0081/2110/1486

DIR: N TOTAL LEN: 27.236 MI. DIST: 04-5 SR: 81
 LEFT MUN: LENOX T RIGHT MUN: LENOX T

Station	Structure	Length	Notes	Station	Structure	Length	Notes
0286+11		2111/0000		2110/0802	RAMP A RD		(SR8003 SEG 0010/0000)
0286+53		2111/0000		028654 FT		2110/0000	
0261+00		2105/0000		025985 FT		2104/0000	
0234+39		2101/0000		023345 FT		2100/0000	
0207+16		2095/0000		020722 FT		2094/0000	
0180+76		2091/0000		018082 FT		2090/0000	
	BR TUNK CRK	14 FT			BR TUNK CRK	14 FT	
	STRUCTURE				STRUCTURE		
	BMSID 57/0081/2104/1538	2105/1443			BMSID 57/0081/2104/1538	2104/1538	
	CROSSOVER RD				CROSSOVER RD		
	(CONN)	2105/1371			(CONN)	2104/1441	

DIR: N TOTAL LEN: 27.236 MI. DIST: 04-5 SR: 81
 LEFT MUN: LENOX T RIGHT MUN: LENOX T

Left Side Data	Center Line	Right Side Data
CROSSOVER RD (CONN) 2085/0359 ROADSIDE REST RD (SR9201 SEG 0010/0000) (APRA) WEIGH STATION 2085/0214 1 0 01001 0 00 0154+56 015440 FT LENGTH(AH 2636 BK 2662) 2085/0000		CROSSOVER RD (CONN) 2084/0421 015456 FT 1 0 01001 0 00 0154+63 LENGTH(AH 2626 BK 2640)
ROADSIDE REST RD (SR9201 SEG 0010/1552) 2081/1335 BMS EN 57/0081/2081/0616 2081/0763 1 0 01001 0 00 0133+84 SR 2016 BMSBG 57/0081/2081/0616 2081/0616 1 0 01001 0 00 0127+78 012778 FT MILEPOST 208.00 LENGTH(AH 2662 BK 2694) 2081/0000		2080/0687 BMS EN 57/0081/2080/0547 1 0 01001 0 00 0133+58 SR 2016 BMSBG 57/0081/2080/0547 2080/0547 012816 FT 1 0 01001 0 00 0128+87 MILEPOST 208.00 LENGTH(AH 2640 BK 2813) 2080/0000
CROSSOVER RD (CONN) 2075/1982 1 0 01001 0 00 0103+40 010084 FT LENGTH(AH 2694 BK 2663) 2075/0000 OT ROBINS LK STRUCTURE LENGTH 10 FT BMSID 57/0081/2070/2350 2071/2228 EMERGENCY CROSSOVER (CONN) 2071/1660		2074/1855 CROSSOVER RD (CONN) 010003 FT 1 0 01001 0 00 0101+68 LENGTH(AH 2813 BK 2466) OT ROBINS LK STRUCTURE LENGTH 10 FT BMSID 57/0081/2070/2350 2070/2350 EMERGENCY CROSSOVER (CONN) 2070/1648
1 0 01001 0 00 0074+21 007421 FT MILEPOST 207.00 LENGTH(AH 2663 BK 2511) 2071/0000 E BR TUNK CK STRUCTURE LENGTH 12 FT		007537 FT 1 0 01001 0 00 0075+36 MILEPOST 207.00 LENGTH(AH 2466 BK 2562) E BR TUNK CK STRUCTURE LENGTH 12 FT

DIR: N TOTAL LEN: 27.236 MI. DIST: 04-5 SR: 81
 LEFT MUN: LENOX T RIGHT MUN: LENOX T

Left Side Data	Diagram	Right Side Data
BMSID 57/0081/2064/2213 2065/2040 BMSSEN 57/0081/2065/1708 2065/1740 1 0 01001 0 00 0066+49 TWP ROAD 436 BMSBG 57/0081/2065/1708 2065/1708		2064/2213 BMSID 57/0081/2064/2213 2064/1806 BMSSEN 57/0081/2064/1774 1 0 01001 0 00 0067+22 TWP RD 436 BMSBG 57/0081/2064/1774
CROSSOVER RD (CONN) 2065/0536 SR 2021 OP ID 57/2021/0050/1583 2065/0268 1 0 01001 0 00 0050+07 004910 FT LENGTH(AH 2511 BK 2640) 2065/0000 BMSSEN 57/0081/2061/1956 2061/2620 1 0 01001 0 00 0042+68 E.B. TUNK CR BMSBG 57/0081/2061/1956 2061/1956 RAMP A RD (SR8001 SEG 0500/0000) 2061/1467 BMSSEN 57/0081/2061/1192 2061/1365 1 0 01001 0 00 0034+88 SR 0374 BMSBG 57/0081/2061/1192 2061/1192		CROSSOVER RD (CONN) 2064/0534 SR 2021 OP ID 57/2021/0050/1583 2064/0271 1 0 01001 0 00 0048+69 004975 FT LENGTH(AH 2562 BK 2708) 2064/0000 2060/2708 BMSSEN 57/0081/2060/2043 1 0 01001 0 00 0035+31 E.B. TUNK CR BMSBG 57/0081/2060/2043
1 0 01001 0 00 0022+70 002270 FT MILEPOST 206.00 LENGTH(AH 2640 BK 2270) 2061/0000 RAMP B RD (SR8001 SEG 0250/1584) 2055/1777		2060/2043 2060/1424 2060/1272 2060/0555 (SR8001 SEG 0020/1373) 002267 FT MILEPOST 206.00 LENGTH(AH 2708 BK 2267) 2060/0000 RAMP D RD (SR8001 SEG 0010/0000) 2054/2192
1 0 01001 0 00 0000+00 000000 FT CROSSOVER RD (CONN) NC AMERICAN LEGION MEM HW INTER-BK (SR0081 SEG 2051/3096) MFC BEGIN = A LENGTH(AH 2270 BK 0000) 2055/0000		2054/0055 CROSSOVER RD (CONN) 000000 FT NC AMERICAN LEGION MEM HW INTER-BK (SR0081 SEG 2050/2989) MFC BEGIN = A BK-LACKAWANNA (35) LENGTH(AH 2267 BK 0000) 2054/0000

EXTRACT DATE: 12/18/2023 ROADWAY MANAGEMENT SYSTEM PAGE NUMBER: 29
 PRINT DATE: 12/19/2023 SLD COUNTY/SR - ANNUAL PRINT COUNTY: SUSQUEHANNA
 DIR: B TOTAL LEN: 27.030 MI. DIST: 04-5 SR: 29
 LEFT MUN: LIBERTY T RIGHT MUN: LIBERTY T

142721 FT

142721 FT
 INTER-AHD NEW YORK STATE LINE
 0520/3022 (STBD)
 DE ROSE RD
 0520/2866 (TWP)
 ENGLISH FLATS RD
 0520/2290 (T745)



BUCK RD
(T818)

0520/0982


DIR: B TOTAL LEN: 27.030 MI. DIST: 04-5 SR: 29
LEFT MUN: LIBERTY T RIGHT MUN: LIBERTY T

139699 FT

139699 FT 1 0 00263 0 00 0608+71
S 0520/0000 LENGTH(AH 3022 BK 2348)

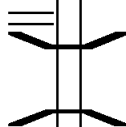
MUCKY RUN RD
(T741)

0510/0044
137351 FT



0510/0015 BMSBN 57/0029/0510/0000
137351 FT 1 0 00263 0 00 0585+11
TRIB SNAKE C
S 0510/0000 BMSBG 57/0029/0510/0000
LENGTH(AH 2348 BK 2837)

1 0 00263 0 00 0556+73 134514 FT
LOWER RHINEY CREEK RD
(SR1020 SEG 0060/3145) 0500/0000



134514 FT
S 0500/0000 LENGTH(AH 2837 BK 2683)
0490/2175 BMSBN 57/0029/0490/2134
1 0 00263 0 00 0550+17
RHINEY CREEK
0490/2134 BMSBG 57/0029/0490/2134

CABIN HILL RD
(T725)

0490/1630



131831 FT

131831 FT 1 0 00263 0 00 0528+63
S 0490/0000 LENGTH(AH 2683 BK 3007)

128824 FT

128824 FT 1 0 00263 0 00 0499+92

HOWARD HILL RD
(T808)

0470/0826

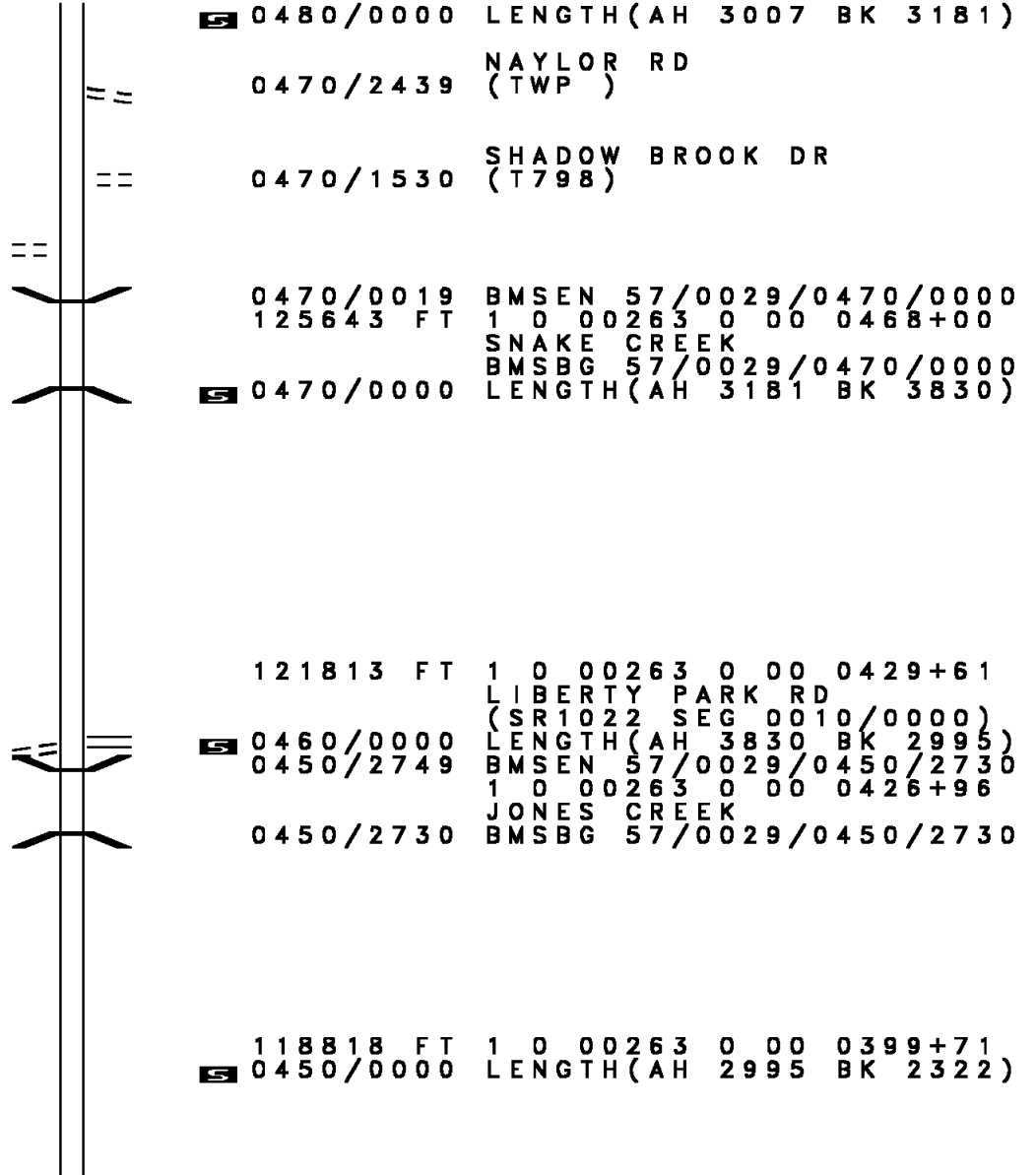
125643 FT

JONES CREEK RD
(T721)

0460/0000

121813 FT

118818 FT



0480/0000 LENGTH(AH 3007 BK 3181)

0470/2439 NAYLOR RD
(TWP)

0470/1530 SHADOW BROOK DR
(T798)

0470/0019 BMSBG 57/0029/0470/0000
125643 FT 1 0 00263 0 00 0468+00

0470/0000 BMSBG 57/0029/0470/0000
LENGTH(AH 3181 BK 3830)

121813 FT 1 0 00263 0 00 0429+61
LIBERTY PARK RD

0460/0000 (SR1022 SEG 0010/0000)
0450/2749 LENGTH(AH 3830 BK 2995)

0450/2730 BMSBG 57/0029/0450/2730
1 0 00263 0 00 0426+96

0450/2730 JONES CREEK
BMSBG 57/0029/0450/2730

118818 FT 1 0 00263 0 00 0399+71
0450/0000 LENGTH(AH 2995 BK 2322)

DIR: B TOTAL LEN: 27.030 MI. DIST: 04-5 SR: 29
 LEFT MUN: LIBERTY T RIGHT MUN: LIBERTY T

LAUREL LAKE RD
 (SR4002 SEG 0260/0000) 0440/0463

116496 FT

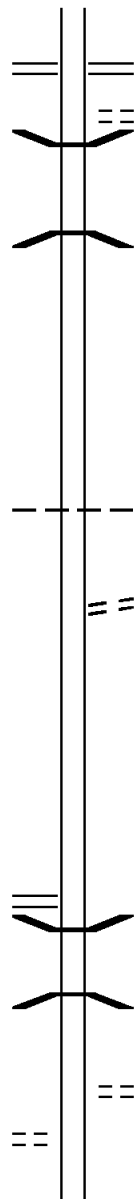
113855 FT

112602 FT

SILVER CREEK RD
 (SR4008 SEG 0080/2567) 0410/0135

108934 FT

QUARRY RD
 (T765) 0400/3461



0440/0463 FRANKLIN HILL RD
 (SR4002 SEG 0260/0000)
 CREAMERY RD
 (T796)
 0440/0133
 0440/0019 BMSSEN 57/0029/0440/0000
 116496 FT 1 0 00263 0 00 0376+46
 TRIB SNAKE C
 BMSBG 57/0029/0440/0000
 LENGTH(AH 2322 BK 2641)

113855 FT 1 0 00263 0 00 0349+73
 LENGTH(AH 2641 BK 1253)

0420/0461 LIBERTY
 112602 FT FRANKLIN T
 1 0 00263 0 00 0337+51
 LENGTH(AH 1253 BK 3668)
 BAILEY RD
 (T794)
 0410/3513

0410/0113 BMSSEN 57/0029/0410/0066
 1 0 00263 0 00 0301+31
 SILVER LAKE CREEK
 0410/0066 BMSBG 57/0029/0410/0066
 108934 FT 1 0 00263 0 00 0300+72
 FORKS HILL RD
 (T683)
 LENGTH(AH 3668 BK 3871)

DIR: B TOTAL LEN: 27.030 MI. DIST: 04-5 SR: 29
 LEFT MUN: FRANKLIN T RIGHT MUN: FRANKLIN T

QUARRY RD
(T765)

0400/0587
105063 FT

==

105063 FT 1 0 00263 0 00 0262+36

BAILEY RD
(T761)

==

5 0400/0000 LENGTH(AH 3871 BK 3055)

BUCKLEY RD
(T677)

0390/0838
102008 FT

==

102008 FT 1 0 00263 0 00 0233+00

POTTER RD
(T763)

==

5 0390/0000 LENGTH(AH 3055 BK 2466)

099542 FT

099542 FT 1 0 00263 0 00 0206+12

TRIB SNAKE
STRUCTURE LENGTH 10 FT
BMSID 57/0029/0380/0000

<==

5 0380/0000 LENGTH(AH 2466 BK 2996)

1 0 00263 0 00 0177+00 096546 FT
OLSZEWSKI RD
(T673) 0370/0000

==

096546 FT

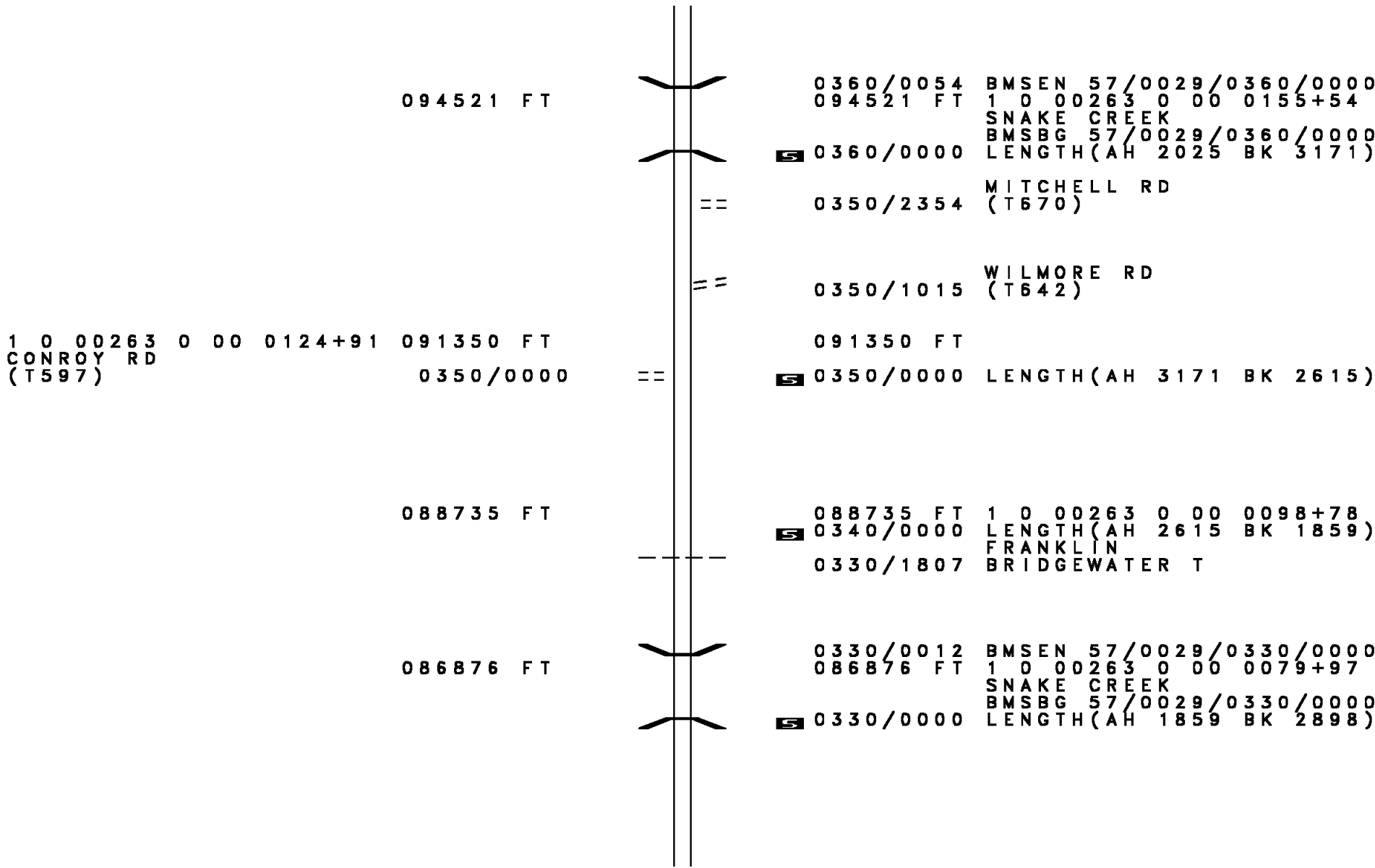
5 0370/0000 LENGTH(AH 2996 BK 2025)

BOOTH RD
(T768)

==

0360/1763

DIR: B TOTAL LEN: 27.030 MI. DIST: 04-5 SR: 29
 LEFT MUN: FRANKLIN T RIGHT MUN: FRANKLIN T



1 0 00263 0 00 0124+91 091350 FT
 CONROY RD
 (T597)

0360/0054 BMS EN 57/0029/0360/0000
 094521 FT 1 0 00263 0 00 0155+54
 SNAKE CREEK
 BMSBG 57/0029/0360/0000
 LENGTH(AH 2025 BK 3171)

5 0360/0000

0350/2354 MITCHELL RD
 (T670)

0350/1015 WILMORE RD
 (T642)

091350 FT

5 0350/0000 LENGTH(AH 3171 BK 2615)

088735 FT 1 0 00263 0 00 0098+78
 5 0340/0000 LENGTH(AH 2615 BK 1859)
 FRANKLIN
 BRIDGEWATER T

0330/0012 BMS EN 57/0029/0330/0000
 086876 FT 1 0 00263 0 00 0079+97
 SNAKE CREEK
 BMSBG 57/0029/0330/0000
 5 0330/0000 LENGTH(AH 1859 BK 2898)

DIR: B TOTAL LEN: 27.030 MI. DIST: 04-5 SR: 29
 LEFT MUN: BRIDGEWATER T RIGHT MUN: BRIDGEWATER T

Left Side Description	Left Side Stationing	Right Side Description	Right Side Stationing
	083978 FT	083978 FT 1 0 00263 0 00 0050+70	
		0320/0000 LENGTH(AH 2898 BK 2660)	
CHALKER RD (T702)	0310/1146	OLD COUNTY RD (T704)	0310/1146
	081318 FT	081318 FT 1 0 00263 0 00 0024+29	
		FERNHAM RD (T593)	
		0310/0000 LENGTH(AH 2660 BK 2442)	
TO SR 1043/0030 (CONN) LAKE AV (SR1043 SEG 0030/2608)	0300/1726 0300/1555		
SR 1028 SH (SR1028 SEG 0010/1059)	0300/0143 078876 FT	GREENWOOD ST (SR0167 SEG 0270/1714)	0300/0143
		078876 FT 1 0 00263 0 00 0000+00	
		TO SR 0167/0270 SH (CONN)	
		NC SR 0029 SH MFC BEGIN = D	
		0300/0000 LENGTH(AH 2442 BK 2758)	
		CROSSLEY RD (T650)	
		BRIDGEWATER MONTROSE B	
LATHROP ST (BORO)	0290/0686		0290/1694
			0290/1338
1 0 00009 0 02 1331+95	076118 FT		
TURRELL ST (BORO)	0290/0000		076118 FT
			0290/0000 LENGTH(AH 2758 BK 1754)
LOCUST ST (BORO)	0280/1042		
MILL ST		POST ST (BORO)	0280/0483

DIR: B TOTAL LEN: 27.030 MI. DIST: 04-5 SR: 29
 LEFT MUN: MONTROSE B RIGHT MUN: MONTROSE B

Stationing	Segment	Length	Notes
(BORO)	0280/0384		
1 0 00009 0 02 1349+45	074364 FT		
MAPLE ST (SR1041 SEG 0010/0000)	0280/0000		
CHERRY ST (BORO)	0270/0741		
PUBLIC AV (SR1043 SEG 0010/0000)	0270/0069 072615 FT		
CHURCH ST (SR0167 SEG 0280/0000)	0270/0000		
CEMETERY ST (BORO)	0260/2296		
DRINKER ST (BORO)	0260/1390		
WILSON ST (BORO)	0260/0981		
LOWER SOUTH MAIN ST (SR4003 SEG 0010/1469)	0260/0917		
	069645 FT		
			BANK ST (SR2030 SEG 0010/0000)
			NC GROW AV JESSUP ST (BORO)
			0280/0088 074364 FT
			5 0280/0000 LENGTH(AH 1754 BK 1749) RIDGE ST (BORO)
			0270/1392
			0270/0741 CHERRY ST (SR3035 SEG 0010/2360)
			0270/0365 CHESTNUT ST (BORO)
			072615 FT 1 0 00009 0 02 1369+78 NC CHURCH ST
			5 0270/0000 LENGTH(AH 1749 BK 2970) ALLEY RD (TWP)
			0260/2836
			0260/1999 JACKSON ST (BORO)
			0260/1076 UNION ST (BORO)
			0260/0571 WYALUSING CK STRUCTURE LENGTH 6 FT BMSID 57/0029/0260/0571 FOR SR 0029 AND 3035
			0260/0467 (CONN) CHERRY ST (SR3035 SEG 0010/0000) MONTROSE BRIDGEWATER T
			0260/0167 069645 FT 1 0 00012 0 00 0697+29 NC S MAIN ST
			5 0260/0000 LENGTH(AH 2970 BK 3225)

DIR: B TOTAL LEN: 27.030 MI. DIST: 04-5 SR: 29
 LEFT MUN: BRIDGEWATER T RIGHT MUN: BRIDGEWATER T

LOWER SOUTH MAIN ST
 (SR2053 SEG 0140/0000) 0250/1475

0250/1475 MESHOPPEN CREEK RD
 (SR2053 SEG 0140/0000)
 BR WYALUS CR
 STRUCTURE LENGTH 8 FT
 BMSID 57/0029/0250/1386

1 0 00012 0 00 0665+35 066420 FT
 RITZTEX RD
 (T675) 0250/0000

066420 FT
 0250/0000 LENGTH(AH 3225 BK 3039)

063381 FT

0240/0954 INDUSTRIAL DR
 (T731)
 063381 FT 1 0 00012 0 00 0634+34
 0240/0000 LENGTH(AH 3039 BK 3554)

059827 FT

0230/0618 ELLSWORTH DR
 (T732)
 059827 FT 1 0 00012 0 00 0598+94
 0230/0000 LENGTH(AH 3554 BK 2576)

RIDGE RD
 (SR3029 SEG 0040/0000) 0220/0997

0220/0997 BENDIX RD
 (SR3029 SEG 0040/0000)

1 0 00012 0 00 0573+30 057251 FT
 LAKE ST
 (T528) 0220/0000

057251 FT
 0220/0000 LENGTH(AH 2576 BK 2641)

DIR: B TOTAL LEN: 27.030 MI. DIST: 04-5 SR: 29
 LEFT MUN: BRIDGEWATER T RIGHT MUN: BRIDGEWATER T

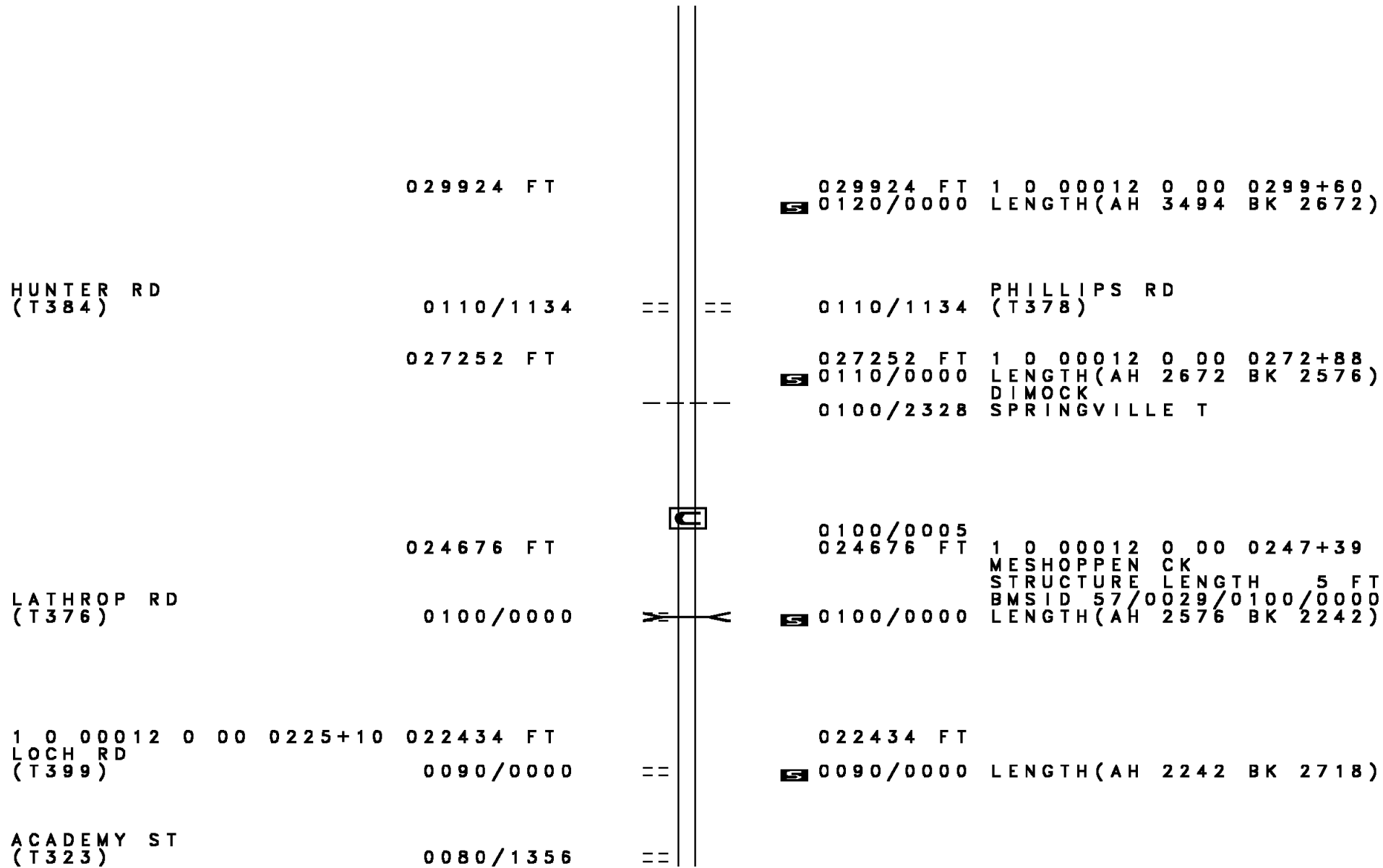
SHADY LN (TWP)	0210/1808	==	0210/1972	MTN VIEW ESTATES (T708)
1 0 00012 0 00 0546+90 054610 FT CANTONE RD (T518)	0210/0000	==	0210/0033 054610 FT	DAVIS RD (T519)
		==	0210/0000	LENGTH(AH 2641 BK 3145)
BARE VALLEY RD (T386)	0200/1090	==		
	051465 FT		051465 FT	1 0 00012 0 00 0515+09 NC MAIN ST BRIDGEWATER DIMOCK T
		--	0200/0000	LENGTH(AH 3145 BK 2068)
	049397 FT		049397 FT	1 0 00012 0 00 0494+58
			0190/0000	LENGTH(AH 2068 BK 1929)
		==	0180/1168	BAKER RD (T516)
1 0 00012 0 00 0476+59 047468 FT CHARLES RD (T447)	0180/0000	==	047468 FT	
		==	0180/0000	LENGTH(AH 1929 BK 2570)

DIR: B TOTAL LEN: 27.030 MI.
LEFT MUN: DIMOCK T

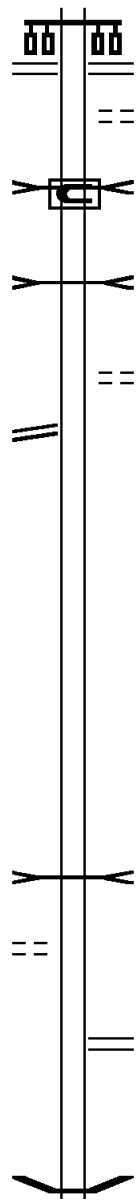
DIST: 04-5 SR: 29
RIGHT MUN: DIMOCK T

Location / Segment	Start Station	End Station	Length (FT)	Notes
	044898		FT	
		044898	FT	1 0 00012 0 00 0450+75
		0170/0000		LENGTH(AH 2570 BK 2968)
WOODBOURNE RD (T531)	0160/2041			==
	041930		FT	
		041930	FT	1 0 00012 0 00 0419+82
		0160/0000		LENGTH(AH 2968 BK 3007)
DEPOT ST (SR3023 SEG 0200/0000)	0150/0506			SR 2024 SH (SR2024 SEG 0010/0000)
	038923		FT	
		0150/0506		
		038923	FT	1 0 00012 0 00 0389+89
		0150/0000		SR 3023 SH (SR3023 SEG 0190/3578)
				LENGTH(AH 3007 BK 2607)
1 0 00012 0 00 0363+67	036316		FT	
SR 3010 SH (SR3010 SEG 0090/2518)	0140/0000			==
		036316	FT	
		0140/0000		LENGTH(AH 2607 BK 2898)
		0130/1286		== PENN DOT STOCKPILE #8 (GOVT)
	033418		FT	
		033418	FT	1 0 00012 0 00 0334+65
		0130/0000		TROY RD (T388)
				LENGTH(AH 2898 BK 3494)

DIR: B TOTAL LEN: 27.030 MI. DIST: 04-5 SR: 29
 LEFT MUN: DIMOCK T RIGHT MUN: DIMOCK T



DIR: B TOTAL LEN: 27.030 MI. DIST: 04-5 SR: 29
 LEFT MUN: SPRINGVILLE T RIGHT MUN: SPRINGVILLE T



SR 3013 SH
 (SR3013 SEG 0130/1544) 0070/2488

019716 FT

016897 FT

1 0 00012 0 00 0143+92 014257 FT
 ED WOOD RD
 (T375) 0060/0000

0080/0896 SR 3004 SH
 (SR3004 SEG 0250/0000)
 0080/0414 AVERY ST
 (T363)
 MESHOPPEN CK
 STRUCTURE LENGTH 6 FT
 0080/0397 BMSID 57/0029/0080/0397
 0080/0078
 MESHOPPEN CK
 STRUCTURE LENGTH 5 FT
 0080/0073 BMSID 57/0029/0080/0073
 019716 FT 1 0 00012 0 00 0197+95
 CEMETARY ST
 (T361)
 0080/0000 LENGTH(AH 2718 BK 2819)
 016897 FT 1 0 00012 0 00 0169+28
 0070/0000 LENGTH(AH 2819 BK 2640)
 0060/0067 BR THOMS CR
 STRUCTURE LENGTH 9 FT
 014257 FT BMSID 57/0029/0060/0067
 0060/0000 LENGTH(AH 2640 BK 2988)
 0050/2049 NICHOLSEN RD
 (SR3017 SEG 0080/2312)
 0050/0010 BMSID 57/0029/0050/0000


DIR: B TOTAL LEN: 27.030 MI.
 LEFT MUN: SPRINGVILLE T

DIST: 04-5 SR: 29
 RIGHT MUN: SPRINGVILLE T

Stationing / Description	Distance (FT)	Segment / Description	Length (FT)	Start Station	End Station	Notes
	011269		0050	0000	0050	1 0 00012 0 00 0113+31 TRIB MESHOPPEN CRK BMSBG 57/0029/0050/0000 LENGTH(AH 2988 BK 2770)
	008499		0040	0000	0040	1 0 00012 0 00 0085+47 LENGTH(AH 2770 BK 2545)
SR 3008 SH (SR3008 SEG 0010/1825)	0030/1327			EAST LYNN RD (T405)		
	005954		0030	0000	0030	1 0 00012 0 00 0060+02 LENGTH(AH 2545 BK 2517) MAPLE DR (T400)
	003437		0020	0000	0020	1 0 00012 0 00 0034+40 LENGTH(AH 2517 BK 3437)
UNKNOWN RD (PRDR)	0010/0508 000000			AVERY STATION RD (SR3015 SEG 0010/0623) 1 0 00012 0 00 0000+00 NC SR 0029 SH INTER-BK CO 65 JOSEPH W HUNTER H (SR0029 SEG 0450/2722) MFC BEGIN = C BK-WYOMING (65) LENGTH(AH 3437 BK 0000)		

EXTRACT DATE: 12/18/2023 ROADWAY MANAGEMENT SYSTEM PAGE NUMBER: 15
PRINT DATE: 12/19/2023 SLD COUNTY/SR - ANNUAL PRINT COUNTY: SUSQUEHANNA
DIR: B TOTAL LEN: 27.507 MI. DIST: 04-5 SR: 11
LEFT MUN: GREAT BEND T RIGHT MUN: GREAT BEND T

145239 FT



145239 FT
INTER-AHD NEW YORK STATE LINE
0620/3661 (STBD)

DIR: B TOTAL LEN: 27.507 MI. DIST: 04-5 SR: 11
 LEFT MUN: GREAT BEND T RIGHT MUN: GREAT BEND T

ORCHARD RD
 (T822)
 LC FOR ORCHARD RD
 (CONN)

0620/1952
 0620/1540

141578 FT

TRIB SUSQ RV
 STRUCTURE LENGTH 11 FT
 0620/2157 BMSID 57/0011/0620/2188

141578 FT 1 0 00227 0 00 0991+25
 0620/0000 LENGTH(AH 3661 BK 3835)

0610/1772 WELCOME CENTER
 (SR9203 SEG 0260/0461)
 0610/1756 WELCOME CENTER
 (SR9203 SEG 0250/0000)
 0610/1545 BMSEN 57/0011/0610/1468
 1 0 00227 0 00 0967+59
 TROWBRIDGE CRK
 0610/1468 BMSBG 57/0011/0610/1468

0610/0843 JACKSON RD
 (T837)
 0610/0724 RANDOLPH RD
 (SR1029 SEG 0010/0000)

137743 FT

0610/0023 GREAT BEND
 GREAT BEND B
 137743 FT 1 0 00227 0 00 0953+21
 0610/0000 LENGTH(AH 3835 BK 3389)
 MOUNTAIN VISTA LN

BRIDGE ST
 (BORO)

0600/2699

0600/3236 (BORO)
 0600/2958 MAPLE ST
 (BORO)

TANNERY ST
 (BORO)
 JOHN ST
 (BORO)

0600/2157
 0600/1957

0600/2410 RANDOLPH ST
 (SR1031 SEG 0010/0000)

0600/1483 ELIZABETH ST
 (BORO)

DIR: B TOTAL LEN: 27.507 MI. DIST: 04-5 SR: 11
LEFT MUN: GREAT BEND B RIGHT MUN: GREAT BEND B

Street Name	Segment	Length (FT)	Notes
CARROLL ST (BORO)	0600/1041		
KILROW ST (BORO)	0600/0604		
DEPOT ST (BORO)	0600/0288		
		134354 FT	
			WATER ST (BORO) 0600/1204
			WILLIAMS ST (BORO) 0600/0604
			PINE ST (BORO) 0600/0172
			ERIE ST (BORO) 0600/0000
			LENGTH(AH 3389 BK 1343) 0590/1196
			BMSSEN 57/0011/0590/1098
			1 0 00010 7 00 0010+46
			NORFOLK SOUTHERN RAI RR
			BMSBG 57/0011/0590/1098
			GREAT BEND
			GREAT BEND T 0590/0947
			TRIB SUSQ RV
			STRUCTURE LENGTH 15 FT
			BMSID 57/0011/0590/0094
			1 0 00010 7 00 0000+00
			STATE ST
			(SR0171 SEG 0710/1627)
			LENGTH(AH 1343 BK 0483) 0590/0000
			TO 0171/0711 SH
			(CONN) 0580/0247
			(APRA) GREAT BEND EXXON
			PRIVATE DR
			(PRDR) 0580/0166
			132528 FT
			LENGTH(AH 0483 BK 0989) 0580/0000
			BMSSEN 57/0011/0570/0000
			GREAT BEND
			HALLSTEAD B 0570/0011
			1 0 00010 0 01 0402+68
			SUSQUEHNA RV
			BMSBG 57/0011/0570/0000
			LENGTH(AH 0989 BK 1318) 0570/0000
			HARMONY RD
			(SR1010 SEG 0150/2916) 0560/1246
SUSQUEHANNA AV (SR1033 SEG 0010/0000)	0560/1246		
FRANKLIN AV (SR1035 SEG 0010/0000)	0560/0553		
1 0 00010 0 01 0389+52	130221 FT		
WELLINGTON ST			

DIR: B TOTAL LEN: 27.507 MI. DIST: 04-5 SR: 11
 LEFT MUN: HALLSTEAD B RIGHT MUN: HALLSTEAD B

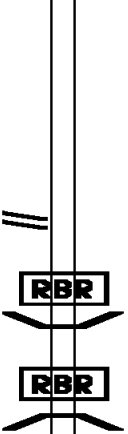
(TWP)	0560/0000	==	5 0560/0000 LENGTH(AH 1318 BK 2416)
ROSE ST (BORO)	0550/1433	==	
OLD ROUTE 11 RD (T821)	0550/0728	==	
SOUTH ST (BORO)	0550/0627	==	
	127805 FT		HALLSTEAD 0550/0018 GREAT BEND T 127805 FT 1 0 00010 0 01 0365+37 NC MAIN ST 5 0550/0000 LENGTH(AH 2416 BK 2582)
	125223 FT		125223 FT 1 0 00010 0 01 0340+46 5 0540/0000 LENGTH(AH 2582 BK 3019)
	122204 FT		122204 FT 1 0 00010 0 01 0310+30 5 0530/0000 LENGTH(AH 3019 BK 2890)
			AIRPORT RD 0530/2211 (T842)
			DRAINAGE STRUCTURE LENGTH 6 FT 0520/0998 BMSID 57/0011/0520/0998
TRAILER PK (PRDR)	0520/0568	==	
	119314 FT		DRAINAGE STRUCTURE LENGTH 6 FT 0520/0120 BMSID 57/0011/0520/0120 119314 FT 1 0 00010 0 01 0281+37

DIR: B TOTAL LEN: 27.507 MI. DIST: 04-5 SR: 11
 LEFT MUN: GREAT BEND T RIGHT MUN: GREAT BEND T

Property Description	Parcel ID	Distance (FT)	Notes	Parcel ID	Distance (FT)	Notes
						TRAILER PARK RD (TWP)
				0520/0000		LENGTH(AH 2890 BK 3083)
						UNNAMED RD (PRDR)
				0510/2176		
		116231 FT			116231 FT	1 0 00010 0 01 0249+31
				0510/0000		LENGTH(AH 3083 BK 1970)
PHILLIPS GARAGE RD (PRDR)	0500/0991		POI	0500/0991		(APRA) PHILLIPS GARAGE
				0500/0710		BMSBN 57/0011/0500/0694
						1 0 00010 0 01 0236+30
						TR SLT LCK C
				0500/0694		BMSBG 57/0011/0500/0694
		114261 FT			114261 FT	1 0 00010 0 01 0229+36
				0500/0000		LENGTH(AH 1970 BK 3392)
STOCKPILE #07 (GOVT)	0490/2624					
						GREAT BEND NEW MILFORD T
		110869 FT			110869 FT	1 0 00010 0 01 0195+89
				0490/0083		LENGTH(AH 3392 BK 1520)
				0490/0000		
				0480/0573		BMSBN 57/0011/0480/0541
						1 0 00010 0 01 0186+11
						TR SALT LICK
				0480/0541		BMSBG 57/0011/0480/0541
		109349 FT			109349 FT	
1 0 00010 0 01 0180+70 SCHOOL RD (T698)	0480/0000					LENGTH(AH 1520 BK 2934)
				0480/0000		

1 0 00010 0 01 0151+12 106415 FT
 SR 1018 SH
 (SR1018 SEG 0140/3063) 0470/0000

106415 FT
 0470/0000 LENGTH(AH 2934 BK 2584)



0460/1606 BMS EN 57/0011/0460/1461
 1 0 00010 0 01 0140+64
 P3
 SALT LICK CREEK
 0460/1538 BMSBG 57/0011/0460/1461

103831 FT

0460/0110 NEW MILFORD
 NEW MILFORD B
 NC LACKAWANNA TR
 103831 FT 1 0 00010 0 01 0125+82
 0460/0000 LENGTH(AH 2584 BK 3356)
 ORCHARD ST
 (BORO)
 0450/3242 (BORO)

0450/1921 ORCHARD ST
 (BORO)

0450/0982 SUSQUEHANNA ST
 (BORO)

0450/0652 MAPLE ST
 (BORO)
 0450/0550 BMS EN 57/0011/0450/0517
 1 0 00010 0 01 0096+54
 BR SALT LICK CRK
 0450/0517 BMSBG 57/0011/0450/0517

JOHNSTON ST
 (BORO) 0450/0424

1 0 00010 0 01 0091+49 100475 FT
 SPRING ST
 (BORO) 0450/0000

0450/0240 UNION ST
 (BORO)
 100475 FT

0450/0000 LENGTH(AH 3356 BK 3125)

DIR: B TOTAL LEN: 27.507 MI. DIST: 04-5 SR: 11
 LEFT MUN: NEW MILFORD B RIGHT MUN: NEW MILFORD B

WARD ST (BORO)	0440/2786	==		
DEPOT ST (BORO)	0440/2587	==		
			==	0440/2494 BROAD ST (BORO)
			==	0440/2235 PARK PL (BORO)
			==	0440/1947 WALL ST (BORO)
			==	0440/1934 BMSSEN 57/0011/0440/1881 1 0 00010 0 01 0078+79
				0440/1881 SALT LICK CK BMSBG 57/0011/0440/1881
LACKAWANNA ST (BORO)	0440/1840	==		
WASHINGTON ST (BORO)	0440/1308	==		
			==	0440/1084 PRATT ST (BORO)
MONTROSE ST (TBK) (BORO)	0440/0344	==	==	0440/0344 JACKSON ST (SR0492 SEG 0010/0000)
			==	0440/0175 MFC BEGIN = D
			==	0440/0144 HARFORD RD (SR0848 SEG 0010/0000)
1 0 00010 0 00 0059+95 097350 FT COBB ST (BORO)	0440/0000	==	==	097350 FT
			==	0440/0000 LENGTH(AH 3125 BK 2335)
			==	0430/1695 SUMMIT ST (BORO)
			==	0430/1576 BMSSEN 57/0011/0430/1542 1 0 00010 0 00 0050+84
				0430/1542 BR SALT LICK BMSBG 57/0011/0430/1542
	095015 FT			095015 FT 1 0 00010 0 00 0035+42 NC MAIN ST
				NEW MILFORD NEW MILFORD T
			==	0430/0000 LENGTH(AH 2335 BK 3130)
				M0420/1600 ATR
				048

DIR: B TOTAL LEN: 27.507 MI. DIST: 04-5 SR: 11
 LEFT MUN: NEW MILFORD T RIGHT MUN: NEW MILFORD T

Stationing / Description	Stationing	Length (FT)	Notes
TO 0706/0400 SH (CONN) 1 0 00010 0 00 0000+00 WYALUSING ST (SR0706 SEG 0400/3114)	0420/0150 091885 FT 0420/0000	091885 FT	MFC BEGIN = C LENGTH(AH 3130 BK 2513) THREE LAKES RD (T554)
	089372 FT	089372 FT	1 0 00009 0 00 0892+80 LENGTH(AH 2513 BK 1771)
	087601 FT	087601 FT	1 0 00009 0 00 0875+09 LENGTH(AH 1771 BK 1877)
	085724 FT	085724 FT	1 0 00009 0 00 0856+32 LENGTH(AH 1877 BK 0517)
	085207 FT	085207 FT	1 0 00009 0 00 0851+15 LENGTH(AH 0517 BK 0802)
	084405 FT	084405 FT	1 0 00009 0 00 0843+13 LENGTH(AH 0802 BK 1635)
	082770 FT	082770 FT	1 0 00009 0 00 0826+78 LENGTH(AH 1635 BK 2875)
	079895 FT	079895 FT	1 0 00009 0 00 0798+03

DIR: B TOTAL LEN: 27.507 MI.
 LEFT MUN: NEW MILFORD T

DIST: 04-5 SR: 11
 RIGHT MUN: NEW MILFORD T

		0350/0000	LENGTH(AH	2875	BK	0839)
079056	FT					
		079056	FT	1	0	00009 0 00 0789+64
078526	FT	0340/0000	LENGTH(AH	0839	BK	0530)
		078526	FT	1	0	00009 0 00 0784+34
		0330/0000	LENGTH(AH	0530	BK	1189)
077337	FT					
		077337	FT	1	0	00009 0 00 0773+69
		0320/0000	LENGTH(AH	1189	BK	0983)
076354	FT					
		076354	FT	1	0	00009 0 00 0763+86
		0310/0000	LENGTH(AH	0983	BK	1633)
074721	FT					
		074721	FT	1	0	00009 0 00 0747+72
		0300/0000	LENGTH(AH	1633	BK	1968)
072753	FT					
		072753	FT	1	0	00009 0 00 0727+88
		0290/0000	LENGTH(AH	1968	BK	1759)
070994	FT					
		070994	FT	1	0	00009 0 00 0710+62
		0284/0000	LENGTH(AH	1759	BK	2394)
068600	FT					
		068600	FT	1	0	00009 0 00 0686+68
		0280/0000	LENGTH(AH	2394	BK	2279)
						NEW MILFORD
		0270/1734	HARFORD			T
066321	FT					
		066321	FT	1	0	00009 0 00 0662+63
		0270/0000	LENGTH(AH	2279	BK	2350)

DIR: B TOTAL LEN: 27.507 MI. DIST: 04-5 SR: 11
LEFT MUN: HARFORD T RIGHT MUN: HARFORD T

1 0 00009 0 00 0640+00 063971 FT
SR 2032 SH
(SR2032 SEG 0030/1430) 0260/0000

063971 FT PLANKS RD
(T581)
S 0260/0000 LENGTH(AH 2350 BK 2602)

061369 FT

061369 FT 1 0 00009 0 00 0614+48
S 0250/0000 LENGTH(AH 2602 BK 2070)

059299 FT

059299 FT 1 0 00009 0 00 0593+78
S 0240/0000 LENGTH(AH 2070 BK 3186)

056113 FT

056113 FT 1 0 00009 0 00 0561+36
S 0230/0000 LENGTH(AH 3186 BK 2136)

053977 FT

053977 FT 1 0 00009 0 00 0540+20
S 0220/0000 LENGTH(AH 2136 BK 1536)

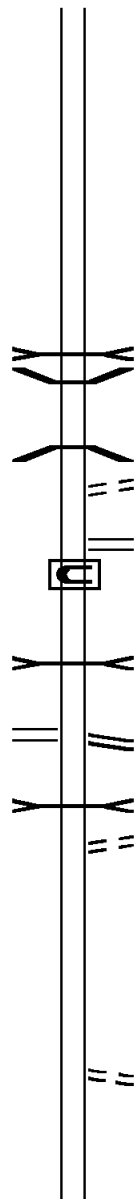
052441 FT

052441 FT 1 0 00009 0 00 0524+62
S 0210/0000 LENGTH(AH 1536 BK 2303)

DIR: B TOTAL LEN: 27.507 MI. DIST: 04-5 SR: 11
 LEFT MUN: HARFORD T RIGHT MUN: HARFORD T

050138 FT

050138 FT 1 0 00009 0 00 0501+45
 0200/0000 LENGTH(AH 2303 BK 3686)



0190/1608 EAST BR MARTINS CRK
 STRUCTURE LENGTH 15 FT
 BMSID 57/0011/0190/1537
 0190/1282 BMSID 57/0011/0190/1266
 0 0 00000 0 00 0000+00
 TWP ROAD
 0190/1266 BMSBG 57/0011/0190/1266
 STEPHENS RD
 0190/1032 (T580)
 0190/1013 SEN ED JONES HW
 (SR0547 SEG 0010/0000)
 0190/0199

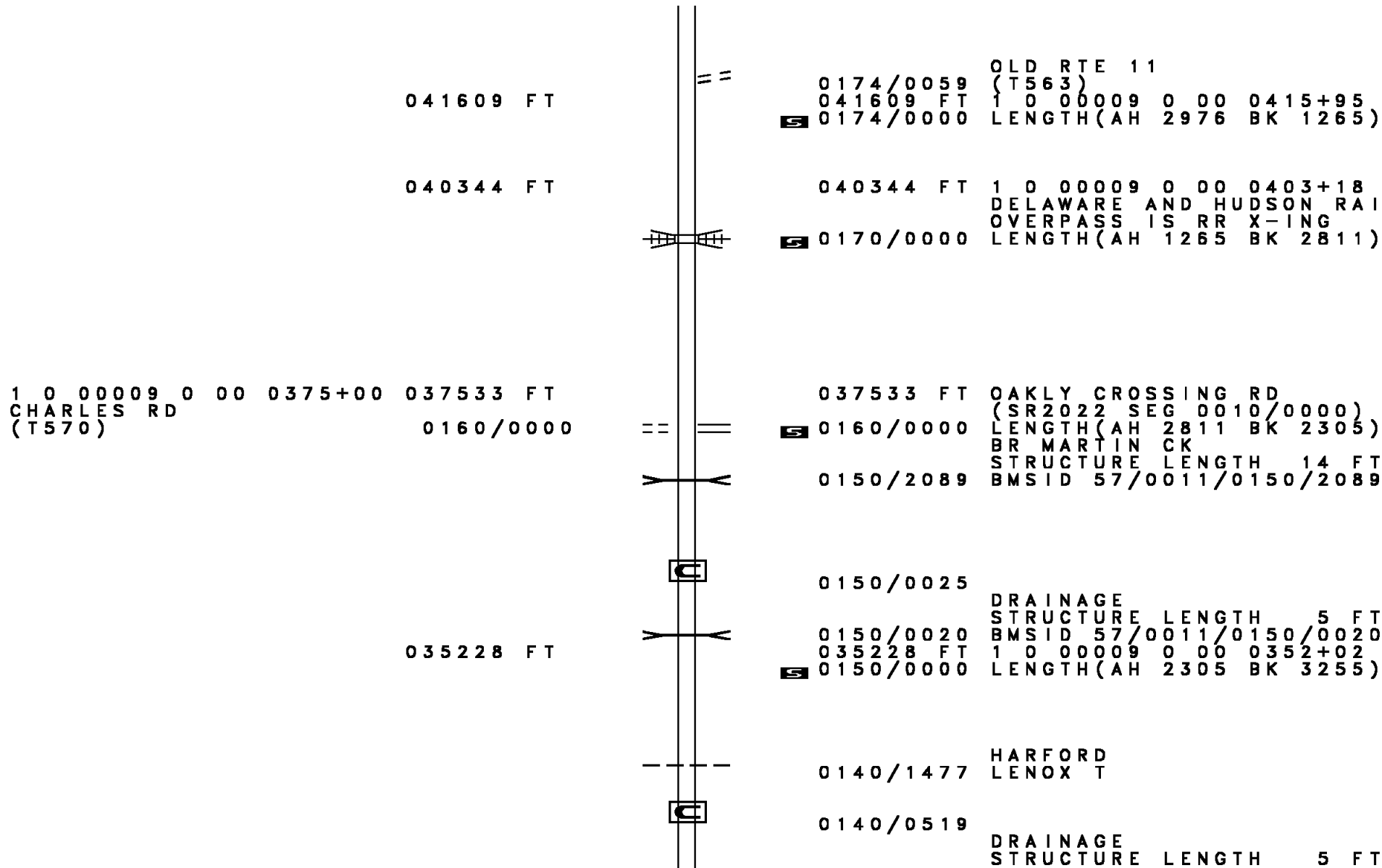
1 0 00009 0 00 0467+72 046452 FT
 MAIN ST
 (SR2055 SEG 0010/0000) 0190/0000

0190/0194 DRAINAGE
 STRUCTURE LENGTH 5 FT
 BMSID 57/0011/0190/0194
 046452 FT MAIN ST
 (SR0106 SEG 0012/0000)
 0190/0000 LENGTH(AH 3686 BK 1867)
 TR MARTINS C
 STRUCTURE LENGTH 4 FT
 0180/1847 BMSID 57/0011/0180/1884
 APPLEMAN RIDGE RD
 0180/1833 (T473)

044585 FT

044585 FT 1 0 00009 0 00 0444+58
 OLD RTE 11
 (T563)
 0180/0000 LENGTH(AH 1867 BK 2976)

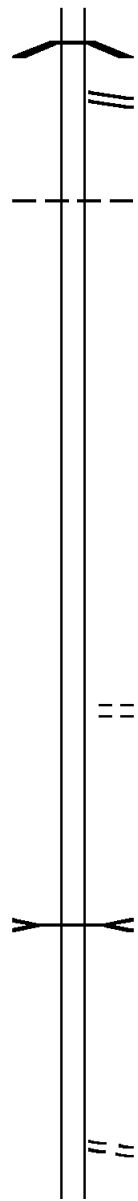
DIR: B TOTAL LEN: 27.507 MI. DIST: 04-5 SR: 11
 LEFT MUN: HARFORD T RIGHT MUN: HARFORD T



DIR: B TOTAL LEN: 27.507 MI. DIST: 04-5 SR: 11
 LEFT MUN: LENOX T RIGHT MUN: LENOX T

Stationing	Length (FT)	Notes	Stationing	Length (FT)	Notes
	031973		0140/0514		BMSID 57/0011/0140/0514
			031973		1 0 00009 0 00 0315+28
			0140/0000		LENGTH(AH 3255 BK 1882)
			0130/1812		
			0130/1808		DRAINAGE STRUCTURE LENGTH 4 FT
			0130/1121		BMSID 57/0011/0130/1808
			030091		LENOX LATHROP T
1 0 00009 0 00 0300+50	030091		0130/0000		LENGTH(AH 1882 BK 2155)
WRIGHT RD (T406)	0130/0000		027936		
			0120/0000		1 0 00009 0 00 0279+23
			0110/2013		LENGTH(AH 2155 BK 2256)
					LATHROP HOP BOTTOM B
	027936		0110/0395		PROSPECT ST (BORO)
			025680		1 0 00009 0 00 0256+51
			0110/0000		LENGTH(AH 2256 BK 2570)
			0100/1885		FOREST ST (SR2020 SEG 0010/0000)
FOREST ST (BORO)	0100/1885		0100/1576		RAILROAD ST (BORO)
MAIN ST (SR0167 SEG 0010/0000)	0100/1576		0100/1576		MAIN ST (SR2041 SEG 0090/1625)
			023110		
1 0 00009 0 00 0230+65	023110		0100/0000		LENGTH(AH 2570 BK 2020)
CENTER ST (BORO)	0100/0000		0090/1924		BMSID 57/0011/0090/1911
					1 0 00009 0 00 0229+69

DIR: B TOTAL LEN: 27.507 MI. DIST: 04-5 SR: 11
 LEFT MUN: HOP BOTTOM B RIGHT MUN: HOP BOTTOM B



0090/1911 BR MARTINS CRK
 BMSBG 57/0011/0090/1911
 STATION HILL RD
 0090/1909 (SR2017 SEG 0100/1648)

021090 FT HOP BOTTOM
 0090/0526 LATHROP T
 021090 FT 1 0 00009 0 00 0210+40
 5 0090/0000 LENGTH(AH 2020 BK 1814)

019276 FT
 019276 FT 1 0 00009 0 00 0192+74
 5 0080/0000 LENGTH(AH 1814 BK 2862)

016414 FT
 016414 FT 1 0 00009 0 00 0164+00
 PRIVATE RD
 (PRDR)
 5 0070/0000 LENGTH(AH 2862 BK 3443)

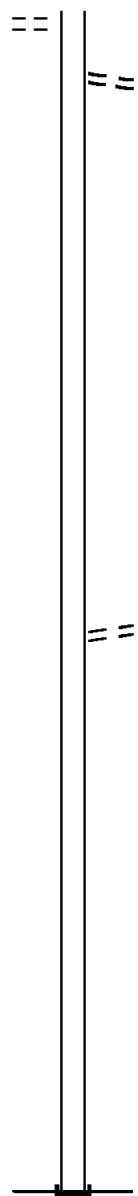
012971 FT DRAINAGE
 STRUCTURE LENGTH 6 FT
 0060/1125 BMSID 57/0011/0060/1074
 012971 FT 1 0 00009 0 00 0129+39
 5 0060/0000 LENGTH(AH 3443 BK 3525)

0050/2240 GLENWOOD SWITCH RD
 (T378)

DIR: B TOTAL LEN: 27.507 MI. DIST: 04-5 SR: 11
 LEFT MUN: LATHROP T RIGHT MUN: LATHROP T

(T377)

0050/1586 ==



T 377
 0050/1550 (T377)

009446 FT

009446 FT 1 0 00009 0 00 0094+14
 0050/0000 LENGTH(AH 3525 BK 1767)

007679 FT

007679 FT 1 0 00009 0 00 0076+26
 0040/0000 LENGTH(AH 1767 BK 2759)

004920 FT

004920 FT 1 0 00009 0 00 0048+25
 OLD RT 0011 RD
 (T409)
 0030/0000 LENGTH(AH 2759 BK 2484)

002436 FT

002436 FT 1 0 00009 0 00 0024+40
 0020/0000 LENGTH(AH 2484 BK 2436)

000000 FT

000000 FT 1 0 00009 0 00 0000+00
 NC LACKAWANNA TR
 INTER-BK (CO 65) SR 0011 SH
 (SR0011 SEG 0140/2500)
 MFC BEGIN = D
 BK-WYOMING (65)
 0010/0000 LENGTH(AH 2436 BK 0000)