

# **Straight Line Diagram**

**(Including Drain Pipes)**

**Wayne  
63**

**January 2024**

This document was produced by the Pennsylvania Department of Transportation (PENNDOT) as an internal management tool for State maintained highways and is not to be used for other purposes. The printed information was compiled from the Department's computerized Roadway Management System (RMS) and is subject to change without notice. Use of any or all of the printed information for purposes other than those intended by the Department may not satisfy other accuracy and completeness requirements and the Department does not warrant that such printed information is accurate or complete.

ROADWAY MANAGEMENT SYSTEM  
INDEX FOR SR'S LOCATED IN THE COUNTY OF WAYNE

SR	BGN	PAGE	END	PAGE	SR	BGN	PAGE	END	PAGE	SR	BGN	PAGE	END	PAGE
0006		1		21	2004	316		317		3044	450		450	
0084		22		27	2005	318		318		3046	451		451	
0170		28		36	2006	319		321		3048	452		452	
0191		37		77	2007	322		323		4001	453		456	
0196		78		87	2008	324		324		4002	457		458	
0247		88		102	2009	325		327		4003	459		460	
0296	103			114	2010	328		330		4004	461		462	
0348	115			115	2011	331		332		4005	463		468	
0370	116			126	3001	333		334		4006	469		470	
0371	127			141	3002	335		338		4007	471		484	
0380	142			142	3003	339		339		4008	485		487	
0423	143			144	3004	340		342		4009	488		489	
0435	145			145	3005	343		344		4010	490		493	
0447	146			146	3006	345		351		4011	494		495	
0507	147			154	3007	352		354		4012	496		504	
0590	155			168	3008	355		358		4013	505		505	
0652	169			176	3009	359		359		4014	506		512	
0670	177			190	3010	360		360		4015	513		514	
0690	191			192	3011	361		365		4016	515		516	
1001	193			201	3012	366		367		4017	517		520	
1002	202			209	3013	368		369		4018	521		521	
1003	210			213	3014	370		370		4019	522		525	
1004	214			221	3015	371		373		4020	526		527	
1005	222			226	3016	374		375		4021	528		529	
1006	227			229	3017	376		378		4022	530		530	
1007	230			235	3018	379		384		4023	531		534	
1008	236			237	3019	385		389		4024	535		536	
1009	238			241	3020	390		391		4025	537		538	
1010	242			243	3021	392		392		4027	539		539	
1011	244			246	3022	393		394		4029	540		541	
1012	247			248	3023	395		396		4031	542		546	
1013	249			251	3024	397		401		4033	547		555	
1014	252			253	3025	402		403		4035	556		557	
1015	254			254	3026	404		407		4037	558		568	
1016	255			263	3027	408		408		4039	569		571	
1017	264			267	3028	409		417		4041	572		574	
1018	268			275	3029	418		418		4043	575		577	
1019	276			277	3030	419		420		8002	578		579	
1020	278			278	3031	421		427		8003	580		580	
1021	279			279	3032	428		428						
1022	280			280	3033	429		431						
1023	281			291	3034	432		434						
1025	292			294	3035	435		435						
1027	295			296	3036	436		437						
1029	297			298	3037	438		439						
1031	299			304	3038	440		440						
1033	305			306	3039	441		442						
2001	307			308	3040	443		446						
2002	309			312	3041	447		448						
2003	313			315	3042	449		449						



December 30, 2023

## Pennsylvania State Roads - Straight Line Diagrams

Contained within this document are the 2024 Pennsylvania Straight Line Diagrams (SLDs) for State Routes by county within a particular PennDOT district. At the end of each year, PennDOT takes a snapshot of its current SLD database and creates PDF files from the SLD snapshot. The SLDs are a graphical representation of State Routes (SRs) that PennDOT maintains. The information shown on the SLD is generated from data found in PennDOT's Roadway Management System (RMS) database. The data from RMS is constantly being updated to match actual roadway inventory data found on Pennsylvania's state highways. PennDOT's SR system is explained briefly in this document along with symbol definitions for each type of roadway feature or attribute found on the SLD. This PDF version of the SLD contains an individual county list of all state roads found in that county. The SRs found on the list are linked to the actual pages that show the individual SLDs. To find an SLD for a particular road that you want, simply point to that road on the SR index list and click on it to jump to the beginning page of that SLD.

If you have any questions or comments concerning information found in this document, please contact Ty Reed, Chief, Roadway Inventory and Testing Unit, Asset Management Division, Bureau of Operations, by calling (717) 787-7294.

*Additional information on state owned highways is available from your local PENNDOT Engineering District Office, RMS Unit, RMS Coordinator.*

**Straight Line Diagram Disclaimer:** This document is for informational purposes only and may be viewed by anyone. No part of the information contained in this document may be altered or redistributed without prior written consent of PENNDOT. Straight Line Diagram information is provided "as is" without warranty of any kind, either expressed or implied. This information could include technical inaccuracies or errors of omission. Changes may be made periodically to the information herein.

Copyright © 2023 by the Commonwealth of Pennsylvania. All rights reserved.



## **Asset Management Division**

### **Mission Statement**

To protect and preserve Pennsylvania's infrastructure by providing meaningful, timely, and accurate pavement and roadway management, design, standards, strategies, inventory and condition, as well as fair, consistent and efficient application of Commonwealth laws and regulations.



# CUSTOMER SERVICE RATING FORM

## Straight Line Diagram (SLD) – Customer Service Rating

As means to improve customer service, we would like you to rate the product/ service you have received, by circling a “grade” from “A” (excellent) to “E” (fail).

**A**                      **B**                      **C**                      **D**                      **E**

If your rating is not an “A,” please let us know what we could do better.

---

---

---

---

---

Name and Organization (optional)

---

Thank You.

*(Fold along line, and tape or staple together before mailing)*

*(Cut along dashed line)*

---

---

---

Bureau of Operations  
Asset Management Division – PennDOT Annex  
907 Elmerton Avenue  
Harrisburg, PA 17110  
ATTN: Ty Reed

**PENNSYLVANIA DEPARTMENT OF TRANSPORTATION**  
**Bureau of Operations, Asset Management Division**

**Location Referencing System (LRS) – Definitions, Uses & Testing**

The Department's LRS, implemented in 1987, is the mechanism to designate the State highway network, to define roadway lengths, locations, and route connectivity, and to serve as the basis for the collection, storage, and integration of roadway information.

An LRS key is a unique series of numbers that identifies the location of each point or feature along a State route. The fourteen digit number is an integral part of the Roadway Management System (RMS) where roadway data is stored. 07/4016/0100/0857 is an example of an LRS key, which identifies County (CO) = 07, State Route (SR) = 4016, Segment (SEG) = 0100, and Offset = 0857.

**County (CO)**

Each of Pennsylvania's sixty-seven counties is identified by a number.

Name	#	Name	#	Name	#	Name	#
Adams	1	Clinton	18	Lackawanna	35	Potter	52
Allegheny	2	Columbia	19	Lancaster	36	Schuylkill	53
Armstrong	3	Crawford	20	Lawrence	37	Snyder	54
Beaver	4	Cumberland	21	Lebanon	38	Somerset	55
Bedford	5	Dauphin	22	Lehigh	39	Sullivan	56
Berks	6	Delaware	23	Luzerne	40	Susquehanna	57
Blair	7	Elk	24	Lycoming	41	Tioga	58
Bradford	8	Erie	25	McKean	42	Union	59
Bucks	9	Fayette	26	Mercer	43	Venango	60
Butler	10	Forest	27	Mifflin	44	Warren	61
Cambria	11	Franklin	28	Monroe	45	Washington	62
Cameron	12	Fulton	29	Montgomery	46	Wayne	63
Carbon	13	Greene	30	Montour	47	Westmoreland	64
Centre	14	Huntingdon	31	Northampton	48	Wyoming	65
Chester	15	Indiana	32	Northumberland	49	York	66
Clarion	16	Jefferson	33	Perry	50	Philadelphia	67
Clearfield	17	Juniata	34	Pike	51		

**State Route (SR)**

State Routes (SR's) are identified by four-digit numbers. SR numbers are assigned as follows:

- |  |           |
|--|-----------|
| 1. Traffic Routes: Routes designated as Interstates, US or PA Routes | 0001-0999 |
| 2. Quadrant Routes (Non-Traffic Routes)                              | 1001-4999 |
| 3. Relocated Traffic Routes  | 6000-6999 |
| 4. Turned Back, Abandoned, or Null Routes                            | 7000-7999 |
| 5. Interchanges  | 8001-8999 |
| 6. WYE's   | 9101-9199 |
| 7. Rest Areas  | 9201-9299 |
| 8. Truck Escape Ramps  | 9301-9399 |
| 9. Others  | 9401-9499 |
| 10. Park and Rides   | 9501-9599 |

Even/Odd Convention: Even numbers are typically given to SR's in the East/West direction, and odd numbers to SR's that run North/South. This convention applies to Interstate Routes (except those that are Beltways or Spurs), and Quadrant Routes. This convention may or may not apply to PA or US Traffic Routes.

Hierarchy: If two or more traffic routes occupy the same section of roadway, the SR number is based on the "higher" type route, according to the following hierarchy. If the traffic routes are the same hierarchy class, then the SR number is assigned the lower numbered traffic route (Figure 1).

1. Interstates
2. U.S. Routes
3. PA Routes
4. Quadrant Routes

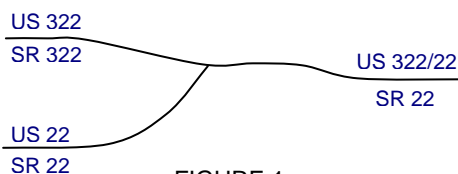


FIGURE 1

Other Numbering Conventions:

1. The first digit of a quadrant route is based on which quadrant of the county the route is located, as shown in the following diagram (Figure 2).
2. The last three digits of a Relocated Traffic Route are the same as the Traffic Route that was relocated.
3. Interchanges are numbered sequentially. Odd numbers are given to interchanges along SR's in the North/South direction; even numbers are given to interchanges along SR's in the East/West direction (Figure 3).
4. WYE's are given odd numbers if the connecting SR is odd numbered, and even numbers if the connecting SR is even numbered.
5. Rest Areas or Truck Escape Ramps are given odd numbers if they connect to the Southbound or Westbound side of an SR, and even numbers if they connect to the Northbound or Eastbound side.

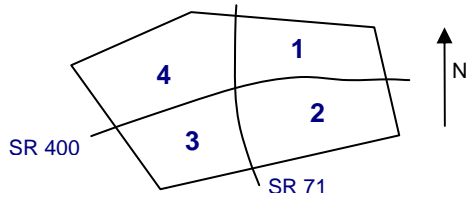


FIGURE 2

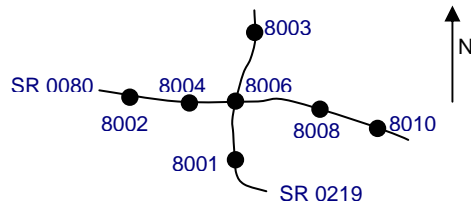


FIGURE 3

**Segment (SEG)**

State routes are divided into segments, which are approximately one-half mile long, and are identified by a four-digit number. Segment begin and end points are placed at physical features where possible. Segment numbers increase in the North or East direction, and typically by 10's (Figure 4). Segments are even numbered on undivided roadways, and in the Northbound or Eastbound direction of divided roadways. Segments are odd numbered in the Southbound or Westbound direction of divided roadways (Figure 5). Interstate segments are associated with the mile posts (Figure 6).

Undivided Roadways

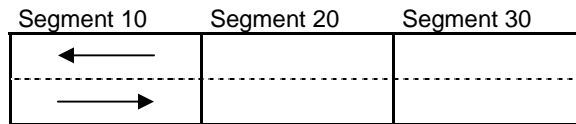


FIGURE 4

Divided Roadways

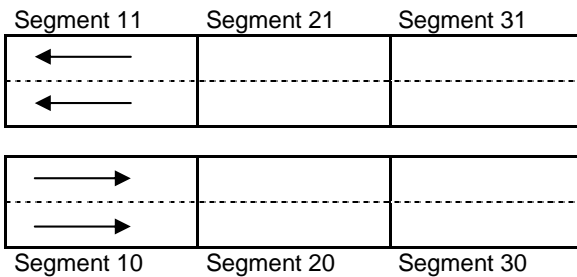


FIGURE 5

Interstate Roadways

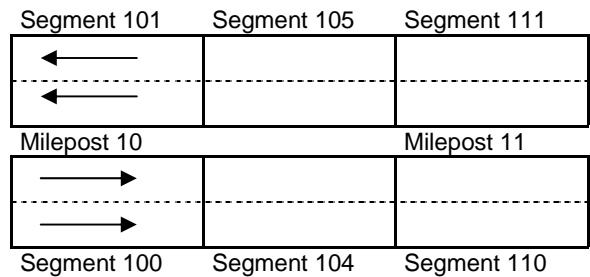


FIGURE 6

Turned Back, Abandoned, and Null Segments are given numbers in the range of 7000-7999. For two coinciding State routes, the route with "lower" hierarchy is "nulled."

Segment numbering restarts on Traffic Routes at County boundaries, except Interstates (Figure 7).

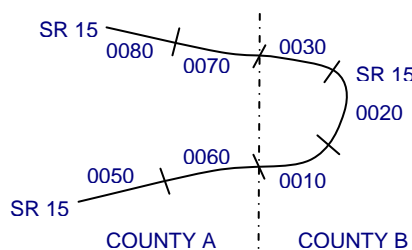


FIGURE 7

## Offset

The offset, a subdivision of the segment, is the distance (in feet) from the beginning of the segment, expressed as a four-digit number. Offsets are measured in the increasing segment direction.

## Segment Markers

Segment markers, which allow for easy identification of the LRS location on the State highway system, indicate the State route and segment number at the point that each segment is entered. If the beginning of a segment occurs at a physical feature, then the point of reference is at the physical feature and not the sign. At intersections, signs are used to identify beginning or ending State routes or segments.



## Users of the LRS

Locations of all intersections, structures, and other points of interest are field verified and inventoried in the RMS. This information can be displayed on Straight Line Diagrams (SLD's) which can be viewed in the RMS, or hardcopy form. SLD books are refreshed and printed annually for distribution to the Department's District and County offices, as well as too many external entities.

A list of those within the Department that use the LRS to identify locations in the RMS and in the field includes personnel from the following organizations: Pavement Testing, County Maintenance, Traffic, Design, Surveys, Construction, Bridge, Permits, Crash Review, Planning and Programming, Posted & Bonded Roads, Tort Liability, and Emergency Management.

Users outside the Department include: County & Municipal governments, County 911, Planning Commissions, Federal Highway Administration, State & Local Police, Local Emergency Management, Delivery Services (UPS, Fed Ex, etc.), Fire Departments, Utility Companies, Contractors, and Consultants.

Without segment markers located in the field, all of these users would have to rely solely on the SLD, which would be extremely cumbersome at best and impossible for some.

## Verification, QA & QC

In order to assure that LRS information is indicated properly in the RMS, on SLD's, and in the field, LRS Quality Assurance (QA) and Quality Commitment (QC) programs are performed each year. The Bureau of Operations, Asset Management Division, Roadway Inventory & Testing Unit (RITU) performs all Statewide QC testing. Field verification and QA is also performed by RITS, except in Engineering Districts 2-0, 11-0, and 12-0, where it is done "in-house." Each Engineering District is responsible for its own LRS completeness and maintenance with respect to the RMS.

Twenty percent of each county is field tested annually as part of the QA program, and five percent of each county is tested for the annual QC program. The goal of the QC program is to maintain at least 90% accuracy between the RMS and the actual field locations of highway features. Annual QC ratings are developed and reported to the Engineering Districts.









































Field testing is performed by two-person teams (a permanent employee that operates the test, and a temporary employee that drives the device) with the use of vans equipped with an on-board computer and a Data Measurement Subsystem. Testing is typically performed during the months of April through November.

Vehicle location and roadway features are displayed on the van's computer screen in SLD format, and the software accepts operator inputs verifying or modifying roadway feature locations, as well as comments. Though the system can function at greater speed, test speeds are typically less than 25 mph to ensure accuracy.

There are five categories of information that is verified and/or modified:

1. State Route Length
2. Segment Length
3. Roadway Geometry (lane count, pavement & shoulder types & widths)
4. Intersecting Feature Location (intersections & bridges)
5. Segment Marker Location


STRAIGHT LINE DIAGRAM (SLD) ANNUAL REFRESH ATTRIBUTE KEY PAGE 1 OF 2

 SEGMENT MARKER	 AHEAD LEFT INTER STATE OWNED	 RAILROAD CROSSING	 INTERSTATE MILEPOST
 TURNBACK	 AHEAD LEFT INTER NON-STATE	 RAILROAD OVER-PASS	 MFC BEGIN
 NULL	 AHEAD RIGHT INTE STATE OWNED	 OVER-PASS	 MUNICIPAL BOUNDARY
 UNDIVIDED HIGHWAY	 AHEAD RIGHT INTE NON-STATE	 BRIDGE END	 VILLAGE BEGIN
 PHYSICALLY DIVIDED	 BACK LEFT INTER STATE OWNED	 BRIDGE BEGIN	AH - LENGTH FORWARD TO NEXT SEGMENT BEGIN BK - LENGTH BACKWARD TO PREVIOUS SEGMENT BEGIN
 PAINT DIVIDED	 BACK LEFT INTER NON-STATE	 TUNNEL	
 INTERSECTION AHEAD	 BACK RIGHT INTER STATE OWNED	 SIGN STRUCTURE	MFC - MAINTENANCE FUNCTIONAL CLASS A = INTERSTATE EXPRESSWAY AND/OR PRINCIPLE ARTERIAL C = MINOR ARTERIAL D = COLLECTOR E = LOCAL ACCESS F = INTERCHANGE RAMP
 INTERSECTION BACK	 BACK RIGHT INTER NON-STATE	 P3 BRIDGE	
 REFERENCE AHEAD/BACK	 T-LEFT INTERSEC STATE OWNED	 RETAINING WALL	
 DIVIDED CONNECTOR	 T-LEFT INTERSEC NON-STATE	 BRIDGE/CULVERT UNDER FILL	NULL AND TURNBACK SEGMENTS ARE DISPLAYED IN THE DEPARTMENT'S ROADWAY MANAGEMENT SYSTEM (RMS) AS 100 FEET IN LENGTH. ACTUAL SEGMENT AND SECTION LENGTHS MAY VARY SIGNIFICANTLY
 CROSS INTERSEC STATE OWNED	 T-RIGHT INTERSEC STATE OWNED	 PIPE (STAMPP)	
 CROSS INTERSEC NON-STATE	 T-RIGHT INTERSEC NON-STATE	 ROTARY INTERSEC	



EXTRACT DATE: 12/18/2023 ROADWAY MANAGEMENT SYSTEM PAGE NUMBER: 580  
 PRINT DATE: 12/19/2023 SLD COUNTY/SR - ANNUAL PRINT COUNTY: WAYNE  
 DIR: N TOTAL LEN: .247 MI. DIST: 04-6 SR: 8003  
 LEFT MUN: CHERRY RIDGE T RIGHT MUN: CHERRY RIDGE T

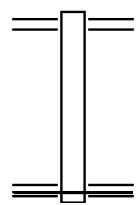
001303 FT



000644 FT

001303 FT BK-WAYNE (63)  
 OWEGO TP  
 0510/0659 (SR3028 SEG 0180/2509)  
 000644 FT 0 0 00000 0 00 0000+00  
 NC RAMP D RD  
 SUNRISE AV  
 (SR0191 SEG 0450/2280)  
 0510/0000 LENGTH(AH 0659 BK 0644)

000000 FT



0500/0644 SUNRISE AV  
 (SR0191 SEG 0450/2230)  
 000000 FT 0 0 00000 0 00 0000+00  
 NC RAMP C RD  
 OWEGO TP  
 (SR3028 SEG 0180/2511)  
 MFC BEGIN = F  
 0500/0000 LENGTH(AH 0644 BK 0000)

EXTRACT DATE: 12/18/2023      ROADWAY MANAGEMENT SYSTEM      PAGE NUMBER: 579  
PRINT DATE: 12/19/2023      SLD COUNTY/SR - ANNUAL PRINT      COUNTY: WAYNE  
DIR: E      TOTAL LEN: .866 MI.      DIST: 04-6      SR: 8002  
LEFT MUN: STERLING T      RIGHT MUN: STERLING T

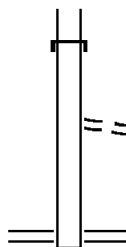
004570 FT

004570 FT



DIR: E TOTAL LEN: .866 MI. DIST: 04-6 SR: 8002  
 LEFT MUN: STERLING T RIGHT MUN: STERLING T

003664 FT



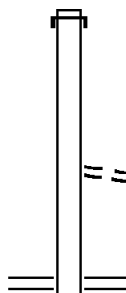
INTER-AHD SR 0084 SH  
 0750/0906 (SR0084 SEG 0170/0891)  
 FROM 0191/0170 SH  
 0750/0269 (CONN)  
 003664 FT 1 0 01012 2 04 0000+00  
 NC RAMP B RD  
 TWIN ROCKS RD  
 (SR0191 SEG 0180/0231)  
 0750/0000 LENGTH(AH 0906 BK 0946)

002718 FT



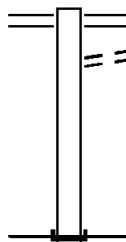
SR 0191 SH  
 0500/0946 (SR0191 SEG 0180/0686)  
 TO 0191/0180 SH  
 0500/0852 (CONN)  
 002718 FT 1 0 01012 2 03 0000+00  
 NC RAMP C RD  
 INTER-BK SR 0084 SH  
 (SR0084 SEG 0171/0519)  
 0500/0000 LENGTH(AH 0946 BK 1705)

001013 FT



INTER-AHD SR 0084 SH  
 0250/1705 (SR0084 SEG 0165/0602)  
 FROM 0191/0180 SH  
 0250/0205 (CONN)  
 001013 FT 1 0 01012 2 02 0000+00  
 NC RAMP D RD  
 TWIN ROCKS RD  
 (SR0191 SEG 0180/0899)  
 0250/0000 LENGTH(AH 1705 BK 1013)

000000 FT



SR 0191 SH  
 0010/1013 (SR0191 SEG 0180/0000)  
 TO 0191/0180 SH  
 0010/0887 (CONN)  
 000000 FT 1 0 01012 2 01 0000+00  
 NC RAMP A RD  
 INTER-BK SR 0084 SH  
 (SR0084 SEG 0164/1711)  
 MFC BEGIN = F  
 0010/0000 LENGTH(AH 1013 BK 0000)

EXTRACT DATE: 12/18/2023 ROADWAY MANAGEMENT SYSTEM PAGE NUMBER: 577  
PRINT DATE: 12/19/2023 SLD COUNTY/SR - ANNUAL PRINT COUNTY: WAYNE

DIR: B TOTAL LEN: 2.596 MI. DIST: 04-6 SR: 4043  
LEFT MUN: SCOTT T RIGHT MUN: SCOTT T

013709 FT

013709 FT  
INTER-AHD SCOTT CENTER RD  
(SR4037 SEG 0330/3789)  
SCOTT CENTER RD  
0060/1536 (SR4037 SEG 0330/3789)



EXTRACT DATE: 12/18/2023  
PRINT DATE: 12/19/2023

ROADWAY MANAGEMENT SYSTEM  
SLD COUNTY/SR - ANNUAL PRINT

PAGE NUMBER: 576  
COUNTY: WAYNE

DIR: B TOTAL LEN: 2.596 MI.  
LEFT MUN: SCOTT T

DIST: 04-6 SR: 4043  
RIGHT MUN: SCOTT T

Stationing	Structure	Material	Length	Notes
0060/0940	060 " DIA	CIRC METAL	LEN=0020	INSTALLED 2000
0060/0827	BR OPUAGA CR	STRUCTURE	LENGTH 5 FT	
0060/0822	BMSID 63/4043/0060/0822	018 " DIA	CIRC METAL	
0060/0527	018 " DIA	CIRC METAL	LEN=0025	INSTALLED 2000
0060/0358	018 " DIA	CIRC METAL	LEN=0025	INSTALLED 2000
0060/0320	018 " DIA	CIRC METAL	LEN=0025	INSTALLED UNKN
012173 FT	2 0 63098 0 02 0122+70			
0060/0000			LENGTH(AH 1536 BK 2500)	
0050/1137	018 " DIA	CIR PLASTIC	LEN=0040	INSTALLED 2000
0050/0169	018 " DIA	CIRC METAL	LEN=0032	INSTALLED 2000
009673 FT	2 0 63098 0 02 0097+15			
0050/0000			LENGTH(AH 2500 BK 1591)	
0040/1120	024 " DIA	CIRC METAL	LEN=0999	INSTALLED UNKN
0040/0428	BMSEN 63/4043/0040/0381	018 " DIA	CIRC CONCR	
0040/0384	018 " DIA	CIRC CONCR	LEN=0065	INSTALLED UNKN
0040/0381	2 0 63098 0 01 0084+63	SHERMAN CRK		
008082 FT	BMSBG 63/4043/0040/0381			
0040/0000			LENGTH(AH 1591 BK 3082)	
0030/2280	018 " DIA	CIR PLASTIC	LEN=0030	INSTALLED 1997
0030/2130	018 " DIA	CIRC METAL	LEN=0004	INSTALLED 1997
0030/1697	018 " DIA	CIR PLASTIC	LEN=0030	INSTALLED UNKN
0030/1290	MAPLE GROVE RD			
0030/1191	(T788)	TR SHERMAN C	STRUCTURE	LENGTH 6 FT
	BMSID 63/4043/0030/1191	060 " DIA	CIRC METAL	

2 0 63098 0 01 0080+82 008082 FT  
FALLS RD  
(T675)

EXTRACT DATE: 12/18/2023  
PRINT DATE: 12/19/2023

ROADWAY MANAGEMENT SYSTEM  
SLD COUNTY/SR - ANNUAL PRINT

PAGE NUMBER: 575  
COUNTY: WAYNE

DIR: B TOTAL LEN: 2.596 MI.  
LEFT MUN: SCOTT T

DIST: 04-6 SR: 4043  
RIGHT MUN: SCOTT T

2 0 63098 0 01 0050+00 005000 FT  
CRIDDLE RD  
(T673) 0030/0000

002500 FT

MOUNTAIN RD  
(T787)

0010/0000  
000000 FT

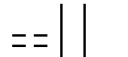
0030/1190	LEN=0050	INSTALLED	1997
0030/0815	BMSFN 63/4043/0030/0763		
	2 0 63098 0 01 0057+52		
	BR OQUAGA CR		
0030/0763	BMSBG 63/4043/0030/0763		
	024 " DIA CIRC CONCR		
0030/0700	LEN=0040	INSTALLED	UNKN
	015 " DIA CIR PLASTIC		
0030/0290	LEN=0040	INSTALLED	UNKN
005000 FT			
5 0030/0000	LENGTH(AH 3082 BK 2500)		
	015 " DIA CIRC METAL		
0020/2369	LEN=0045	INSTALLED	UNKN
	BR SHERMAN C		
	STRUCTURE LENGTH 9 FT		
0020/2145	BMSID 63/4043/0020/2145		
	018 " DIA CIRC METAL		
0020/1377	LEN=0035	INSTALLED	2000
	018 " DIA CIRC METAL		
0020/1054	LEN=0030	INSTALLED	UNKN
	018 " DIA CIRC METAL		
0020/0750	LEN=0035	INSTALLED	UNKN
002500 FT	2 0 63098 0 01 0025+00		
	018 " DIA CIRC METAL		
	LEN=0035	INSTALLED	2000
5 0020/0000	LENGTH(AH 2500 BK 2500)		
	015 " DIA CIRC METAL		
0010/2105	LEN=0035	INSTALLED	UNKN
	018 " DIA CIRC METAL		
0010/1780	LEN=0035	INSTALLED	UNKN
	018 " DIA CIR PLASTIC		
0010/1535	LEN=0035	INSTALLED	UNKN
	015 " DIA CIRC METAL		
0010/0350	LEN=0040	INSTALLED	UNKN
0010/0048	BMSFN 63/4043/0010/0037		
	2 0 63098 0 01 0000+37		
	BR SHERMAN C		
0010/0037	BMSBG 63/4043/0010/0037		
000000 FT	2 0 63098 0 01 0000+00		
	NC SH		
	HERMAN RD		
	INTER-BK		
	BIG VALLEY RD		
	(T769)		
5 0010/0000	LENGTH(AH 2500 BK 0100)		
	000000 FT		
	7010/0000	LENGTH(AH 0100 BK 0000)	



DIR: B TOTAL LEN: 4.031 MI. DIST: 04-6 SR: 4041  
 LEFT MUN: PRESTON T RIGHT MUN: PRESTON T

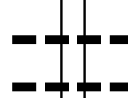
REDSHALE RD  
 (T577)

0070/1481



0070/1456 015 " DIA CIRC METAL  
 LEN=0035 INSTALLED UNKN  
 0070/1250 015 " DIA CIRC METAL  
 LEN=0040 INSTALLED UNKN

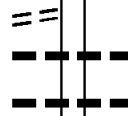
014593 FT



0070/0443 018 " DIA CIRC METAL  
 LEN=0045 INSTALLED UNKN  
 0070/0242 018 " DIA CIRC METAL  
 LEN=0035 INSTALLED UNKN  
 014593 FT 2 0 63054 0 01 0143+45  
 LC FOR STOCKPORT TP  
 (CONN)  
 0070/0000 LENGTH(AH 2533 BK 2825)  
 STOCKPORT TP  
 0060/2631 (T712)

STOCKPORT TP  
 (T680)

0060/1784

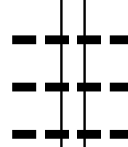


0060/1381 015 " DIA CIRC METAL  
 LEN=0030 INSTALLED UNKN  
 0060/0990 015 " DIA CIRC METAL  
 LEN=0040 INSTALLED UNKN

011768 FT

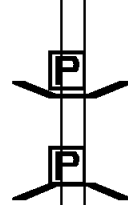


011768 FT 2 0 63054 0 01 0115+40  
 0060/0000 LENGTH(AH 2825 BK 2241)



0050/1134 015 " DIA CIRC METAL  
 LEN=0040 INSTALLED UNKN  
 0050/0948 015 " DIA CIRC METAL  
 LEN=0040 INSTALLED UNKN  
 0050/0635 015 " DIA CIRC METAL  
 LEN=0040 INSTALLED UNKN


009527 FT



009527 FT 2 0 63054 0 01 0092+59  
 0050/0000 LENGTH(AH 2241 BK 1740)  
 BMSBN 63/4041/0040/1472  
 0040/1510 BRIDGE POSTED (TONS)  
 2 0 63054 0 01 0089+89  
 SGL 12 COMB 1B  
 RILEY CREEK  
 0040/1472 BMSBG 63/4041/0040/1472

RUTLEDGE RD  
 (T573)

0040/1417



018 " DIA CIRC METAL

DIR: B TOTAL LEN: 4.031 MI. DIST: 04-6 SR: 4041  
 LEFT MUN: PRESTON T RIGHT MUN: PRESTON T

2 0 63054 0 01 0074+55 007787 FT  
 DAW RD  
 (T598)

0040/0000

005409 FT

002514 FT

MURPHY HILL RD  
 (T505)  
 ROCK LAKE RD  
 (SR4022 SEG 0010/0434) 0010/0510

2 0 63054 0 00 0000+00 000000 FT  
 CREAMTON RD  
 (SR0247 SEG 0320/0967) 0010/0000

0040/0258	LEN=0040	INSTALLED UNKN
007787 FT		
0040/0000	LENGTH(AH 1740 BK 2378)	
	012 " DIA CIRC METAL	
0030/2254	LEN=0090	INSTALLED UNKN
	036 " DIA CIRC PLASTIC	
0030/1955	LEN=0040	INSTALLED 2000
	018 " DIA CIRC PLASTIC	
0030/1520	LEN=0040	INSTALLED UNKN
	015 " DIA CIRC PLASTIC	
0030/1224	LEN=0040	INSTALLED UNKN
	015 " DIA CIRC PLASTIC	
0030/0722	LEN=0040	INSTALLED UNKN
	018 " DIA CIRC PLASTIC	
0030/0035	LEN=0040	INSTALLED 1997
005409 FT	2 0 63054 0 01 0050+77	
0030/0000	LENGTH(AH 2378 BK 2895)	
	015 " DIA CIRC METAL	
0020/2389	LEN=0040	INSTALLED UNKN
	015 " DIA CIRC METAL	
0020/1641	LEN=0040	INSTALLED UNKN
	018 " DIA CIRC PLASTIC	
0020/1226	LEN=0040	INSTALLED UNKN
	018 " DIA CIRC PLASTIC	
0020/0914	LEN=0040	INSTALLED 2000
	018 " DIA CIRC PLASTIC	
0020/0406	LEN=0040	INSTALLED UNKN
	PRESTON	
0020/0037	MOUNT PLEASANT T	
002514 FT	2 0 63054 0 01 0021+82	
0020/0000	LENGTH(AH 2895 BK 2514)	
	095 " DIA CIRC METAL	
0010/1022	LEN=0040	INSTALLED UNKN
	NC ROCK LAKE RD	
	018 " DIA CIRC CONCR	
0010/0500	LEN=0030	INSTALLED 2000
	NC SR 4041 SH	
000000 FT	CREAMTON RD	
	(SR0247 SEG 0320/0967)	
	MFC BEGIN = E	
0010/0000	LENGTH(AH 2514 BK 0000)	

EXTRACT DATE: 12/18/2023 ROADWAY MANAGEMENT SYSTEM PAGE NUMBER: 571  
PRINT DATE: 12/19/2023 SLD COUNTY/SR - ANNUAL PRINT COUNTY: WAYNE  
DIR: B TOTAL LEN: 2.455 MI. DIST: 04-6 SR: 4039  
LEFT MUN: STARRUCCA B RIGHT MUN: STARRUCCA B

012961 FT



012961 FT AH-SUSQUEHANNA (57)  
INTER-AHD (CO 57) SR 1009 SH  
0050/2903 (SR1009 SEG 0010/0000)



EXTRACT DATE: 12/18/2023  
PRINT DATE: 12/19/2023

ROADWAY MANAGEMENT SYSTEM  
SLD COUNTY/SR - ANNUAL PRINT

PAGE NUMBER: 570  
COUNTY: WAYNE

DIR: B TOTAL LEN: 2.455 MI.  
LEFT MUN: STARRUCCA B

DIST: 04-6 SR: 4039  
RIGHT MUN: STARRUCCA B

Stationing	Notes	Material	Length
0050/2850		015 " DIA CIR PLASTIC	LEN=0030 INSTALLED UNKN
0050/2611		015 " DIA CIR PLASTIC	LEN=0030 INSTALLED UNKN
0050/2190		015 " DIA CIR PLASTIC	LEN=0030 INSTALLED UNKN
0050/1856		BMSBN 63/4039/0050/1847	1 0 00296 0 00 0123+49
0050/1847		STARRUCCA CR	BMSBG 63/4039/0050/1847
0050/1698		PENN HILL RD	(T768)
0050/1387		015 " DIA CIRC METAL	LEN=0030 INSTALLED UNKN
010058 FT		018 " DIA CIRC CONCR	LEN=0040 INSTALLED UNKN
0050/0000		1 0 00296 0 00 0105+02	LENGTH(AH 2903 BK 1895)
0040/1024		018 " DIA CIRC CONCR	LEN=0035 INSTALLED UNKN
008163 FT		1 0 00296 0 00 0086+07	SHADIGEE CREEK RD
INTER-BK		(SR4012 SEG 0030/0000)	STARRUCA CRK RD
008163 FT		(SR4012 SEG 0030/0000)	LTH AH 001895 BK 000100
7034/0000		LTH AH 000100 BK 003572	INTER-AHD
0030/3572		STARRUCA CREEK RD	(SR4012 SEG 0020/0000)
0030/2720		015 " DIA CIR PLASTIC	LEN=0030 INSTALLED UNKN
0030/2290		018 " DIA CIR PLASTIC	LEN=0035 INSTALLED 2003
0030/1800		015 " DIA CIRC METAL	LEN=0030 INSTALLED UNKN
0030/1663		015 " DIA CIRC METAL	LEN=0035 INSTALLED UNKN
0030/1428		018 " DIA CIR PLASTIC	LEN=0035 INSTALLED 2003
0030/0768		015 " DIA CIRC METAL	LEN=0030 INSTALLED UNKN
		015 " DIA CIRC METAL	

LITTLE IRELAND RD  
(SR4012 SEG 0020/0000) 0030/3572

EXTRACT DATE: 12/18/2023  
PRINT DATE: 12/19/2023

ROADWAY MANAGEMENT SYSTEM  
SLD COUNTY/SR - ANNUAL PRINT

PAGE NUMBER: 569  
COUNTY: WAYNE

DIR: B TOTAL LEN: 2.455 MI.  
LEFT MUN: STARRUCCA B

DIST: 04-6 SR: 4039  
RIGHT MUN: STARRUCCA B

BUCK RD  
(T671)

004591 FT

0020/0662


002853 FT

000000 FT

0030/0620	LEN=0030	INSTALLED UNKN
	018 "DIA	CIR PLASTIC
0030/0305	LEN=0040	INSTALLED 2003
	048 "DIA	CIRC METAL
0030/0030	LEN=0030	INSTALLED 1998
004591 FT	1 0 00296	0 00 0046+10
	KING HILL RD	
	(SR4010 SEG 0010/0000)	
5 0030/0000	LENGTH(AH	3572 BK 1738)
	015 "DIA	CIR PLASTIC
0020/1546	LEN=0035	INSTALLED UNKN
	018 "DIA	CIR PLASTIC
0020/1160	LEN=0035	INSTALLED 2002
	036 "DIA	CIRC METAL
0020/0010	LEN=0025	INSTALLED UNKN
002853 FT	1 0 00296	0 00 0028+85
	JACOBS LADDER RD	
	(T770)	
5 0020/0000	LENGTH(AH	1738 BK 2853)
	018 "DIA	CIRC METAL
0010/2763	LEN=0025	INSTALLED UNKN
	018 "DIA	CIR PLASTIC
0010/2500	LEN=0030	INSTALLED 2003
	018 "DIA	CIR PLASTIC
0010/2300	LEN=0040	INSTALLED 2003
0010/1907	BMSSEN 63/4039/0010/1884	
	1 0 00296	0 00 0018+84
	TR STARRUCCA CRK	
0010/1884	BMSBG 63/4039/0010/1884	
	LEACH CREEK RD	
	(T702)	
0010/0823	018 "DIA	CIRC METAL
	LEN=0036	INSTALLED UNKN
0010/0180	018 "DIA	CIRC METAL
	LEN=0035	INSTALLED UNKN
	018 "DIA	CIR PLASTIC
0010/0020	LEN=0050	INSTALLED 2003
000000 FT	1 0 00296	0 00 0000+00
	NC STARRUCCA CREEK RD	
	INTER-BK JACKSON ST	
	(SR1005 SEG 0110/2219)	
	MFC BEGIN = D	
	BK-SUSQUEHANNA (57)	
5 0010/0000	LENGTH(AH	2853 BK 0000)

EXTRACT DATE: 12/18/2023 ROADWAY MANAGEMENT SYSTEM PAGE NUMBER: 568  
 PRINT DATE: 12/19/2023 SLD COUNTY/SR - ANNUAL PRINT COUNTY: WAYNE  
 DIR: B TOTAL LEN: 15.581 MI. DIST: 04-6 SR: 4037  
 LEFT MUN: SCOTT T RIGHT MUN: SCOTT T

082268 FT  
 SHERMAN RD  
 (SR4043 SEG 0060/1536) 0330/3789



082268 FT  
 INTER-AHD NEW YORK STATE LINE  
 0330/3846 (STBD)

0330/3208 BMS EN 63/4037/0330/3161  
 2 0 63059 0 00 0432+98  
 P3

0330/3161 QUAGA CREEK  
 BMSBG 63/4037/0330/3161

0330/2481 018 " DIA CIR PLASTIC  
 LEN=0040 INSTALLED 1997

0330/2217 018 " DIA CIR PLASTIC  
 LEN=0035 INSTALLED UNKN

0330/1969 018 " DIA CIR PLASTIC  
 LEN=0030 INSTALLED UNKN

0330/1374 018 " DIA CIRC METAL  
 LEN=0030 INSTALLED UNKN

0330/1130 018 " DIA CIRC METAL  
 LEN=0030 INSTALLED UNKN

0330/0917 018 " DIA CIR PLASTIC  
 LEN=0040 INSTALLED 2006

DIR: B TOTAL LEN: 15.581 MI. DIST: 04-6 SR: 4037  
 LEFT MUN: SCOTT T RIGHT MUN: SCOTT T

Stationing	Material	Length	Notes
078422 FT	0330/0670	018 " DIA	CIRC METAL
		LEN=0030	INSTALLED UNKN
	0330/0324	018 " DIA	CIR PLASTIC
	078422 FT	LEN=0040	INSTALLED 2006
075895 FT	0330/0000	2 0 63059	0 00 0400+70
		LENGTH(AH	3846 BK 2527)
	0320/1961	015 " DIA	CIRC METAL
		LEN=0030	INSTALLED UNKN
073006 FT	0320/1380	018 " DIA	CIRC METAL
		LEN=0035	INSTALLED UNKN
	0320/0580	018 " DIA	CIRC METAL
		LEN=0030	INSTALLED UNKN
070408 FT	0320/0221	015 " DIA	CIRC METAL
		LEN=0030	INSTALLED UNKN
	075895 FT	2 0 63059	0 00 0374+62
	0320/0000	LENGTH(AH	2527 BK 2889)
070408 FT	0310/2618	015 " DIA	CIRC CONCR
		LEN=0040	INSTALLED UNKN
	0310/1947	015 " DIA	CIRC CONCR
		LEN=0040	INSTALLED UNKN
070408 FT	0310/1720	018 " DIA	CIR PLASTIC
		LEN=0040	INSTALLED UNKN
	0310/0887	018 " DIA	CIRC CONCR
		LEN=0045	INSTALLED UNKN
070408 FT	0310/0623	015 " DIA	CIRC CONCR
		LEN=0045	INSTALLED UNKN
	0310/0479	015 " DIA	CIRC METAL
		LEN=0035	INSTALLED 2000
070408 FT	073006 FT	2 0 63059	0 00 0345+73
	0310/0000	048 " DIA	CIRC METAL
		LEN=0035	INSTALLED UNKN
		LENGTH(AH	2889 BK 2598)
070408 FT	0300/2395	015 " DIA	CIRC CONCR
		LEN=0090	INSTALLED 2000
	0300/1985	018 " DIA	CIRC CONCR
		LEN=0040	INSTALLED 2000
070408 FT	0300/1575	036 " DIA	CIRC METAL
		LEN=0040	INSTALLED UNKN
	0300/0030	036 " DIA	CIRC CONCR
		LEN=0040	INSTALLED 2000
070408 FT	070408 FT	2 0 63059	0 00 0319+75
		STAR POND	DR
		(T669)	

DIR: B TOTAL LEN: 15.581 MI. DIST: 04-6 SR: 4037  
 LEFT MUN: SCOTT T RIGHT MUN: SCOTT T

2 0 63059 0 00 0298+85 068317 FT  
 CLEVELAND RD  
 (T785) 0290/0000

---	---	5	0300/0000	LENGTH(AH 2598 BK 2091)
			0290/1800	018 "DIA CIRC METAL LEN=0040 INSTALLED UNKN
			068317 FT	
==	==	5	0290/0000	LENGTH(AH 2091 BK 2352)
---	---		0280/1384	018 "DIA CIRC PLASTIC LEN=0035 INSTALLED UNKN
---	---		0280/1161	018 "DIA CIRC UNKNOWN LEN=0050 INSTALLED 1997
	==		0280/1155	WILLOWAY RD (T665)
---	---		0280/0930	018 "DIA CIRC CONCR LEN=0035 INSTALLED UNKN
---	---		0280/0698	015 "DIA CIRC CONCR LEN=0035 INSTALLED UNKN
			0280/0320	015 "DIA CIRC CONCR LEN=0035 INSTALLED UNKN
065965 FT		5	0280/0000	2 0 63059 0 00 0275+33 LENGTH(AH 2352 BK 2441)
---	---		0270/1690	018 "DIA CIRC CONCR LEN=0030 INSTALLED UNKN
---	---		0270/1289	018 "DIA CIRC CONCR LEN=0035 INSTALLED UNKN
			0270/0020	048 "DIA CIRC CONCR LEN=0040 INSTALLED UNKN
063524 FT		5	0270/0000	2 0 63059 0 00 0251+33 LENGTH(AH 2441 BK 2075)
---	---		0260/1738	015 "DIA CIRC CONCR LEN=0030 INSTALLED 2000
---	---		0260/1144	018 "DIA CIRC CONCR LEN=0040 INSTALLED UNKN
			0260/0137	018 "DIA CIRC CONCR LEN=0030 INSTALLED 2000
061449 FT		5	0260/0000	2 0 63059 0 00 0230+58 LENGTH(AH 2075 BK 2193)
				024 "DIA CIRC CONCR

DIR: B TOTAL LEN: 15.581 MI. DIST: 04-6 SR: 4037  
 LEFT MUN: SCOTT T RIGHT MUN: SCOTT T

WELCH RD  
(T789)

059256 FT

0240/3089

055945 FT

0250/2169	LEN=0035	INSTALLED UNKN
0250/1463	018 "DIA CIRC CONCR LEN=0040	INSTALLED UNKN
0250/0723	018 "DIA CIRC METAL LEN=0040	INSTALLED UNKN
0250/0527	015 "DIA CIRC METAL LEN=0030	INSTALLED UNKN
0250/0247	024 "DIA CIRC CONCR LEN=0030	INSTALLED UNKN
059256 FT	2 0 63059 0 00 0207+55 MAPLE GROVE RD (SR4014 SEG 0120/0000)	
0250/0000	LENGTH(AH 2193 BK 3311)	
0240/2596	018 "DIA CIRC METAL LEN=0035	INSTALLED UNKN
0240/2378	015 "DIA CIRC METAL LEN=0035	INSTALLED UNKN
0240/2154	BMSSEN 63/4037/0240/2140 2 0 63059 0 00 0196+75	
0240/2140	BMSBG 63/4037/0240/2140 015 "DIA CIRC METAL	
0240/1884	LEN=0030	INSTALLED UNKN
0240/1345	018 "DIA CIR PLASTIC LEN=0035	INSTALLED UNKN
0240/0663	018 "DIA CIR PLASTIC LEN=0040	INSTALLED 2006
0240/0374	018 "DIA CIR PLASTIC LEN=0040	INSTALLED 2006
055945 FT	2 0 63059 0 00 0175+03	
0240/0000	018 "DIA CIR PLASTIC LEN=0040	INSTALLED 2006
0230/2372	LENGTH(AH 3311 BK 2643) 018 "DIA CIR PLASTIC LEN=0040	INSTALLED 2006
0230/1999	036 "DIA CIRC METAL LEN=0040	INSTALLED UNKN
0230/1588	018 "DIA CIR PLASTIC LEN=0040	INSTALLED 2006
0230/1406	018 "DIA CIR PLASTIC LEN=0050	INSTALLED 2006
0230/0941	018 "DIA CIR PLASTIC LEN=0040	INSTALLED 2006
0230/0477	018 "DIA CIR PLASTIC LEN=0050	INSTALLED 2006

DIR: B TOTAL LEN: 15.581 MI. DIST: 04-6 SR: 4037  
 LEFT MUN: SCOTT T RIGHT MUN: SCOTT T

053302 FT

0230/0265  
 053302 FT

018 " DIA CIR PLASTIC  
 LEN=0035 INSTALLED UNKN  
 2 0 63059 0 00 0148+60  
 FAIGLE RD  
 (T766)

5 0230/0000 LENGTH(AH 2643 BK 2813)

0220/1960

024 " DIA CIR PLASTIC  
 LEN=0030 INSTALLED UNKN

0220/1745

018 " DIA CIR METAL  
 LEN=0030 INSTALLED UNKN

0220/1600

024 " DIA CIR METAL  
 LEN=0030 INSTALLED 2001

0220/1395

018 " DIA CIR METAL  
 LEN=0030 INSTALLED UNKN

0220/0972

018 " DIA CIR METAL  
 LEN=0010 INSTALLED 2006

0220/0697

018 " DIA CIR METAL  
 LEN=0035 INSTALLED UNKN

0220/0561

018 " DIA CIR PLASTIC  
 LEN=0050 INSTALLED 2006

050489 FT

0220/0132  
 050489 FT

018 " DIA CIR PLASTIC  
 LEN=0040 INSTALLED UNKN  
 2 0 63059 0 00 0120+47

5 0220/0000 LENGTH(AH 2813 BK 3024)

0210/2827

018 " DIA CIR PLASTIC  
 LEN=0030 INSTALLED 2006

0210/2621

018 " DIA CIR METAL  
 LEN=0030 INSTALLED UNKN

0210/2508

015 " DIA CIR METAL  
 LEN=0030 INSTALLED UNKN

0210/2352

018 " DIA CIR METAL  
 LEN=0030 INSTALLED UNKN

0210/1960

018 " DIA CIR PLASTIC  
 LEN=0040 INSTALLED 2006

0210/1692

018 " DIA CIR PLASTIC  
 LEN=0040 INSTALLED 2006

0210/1268

018 " DIA CIR METAL  
 LEN=0035 INSTALLED UNKN

0210/1000

018 " DIA CIR METAL  
 LEN=0035 INSTALLED UNKN

0210/0637

018 " DIA CIR PLASTIC  
 LEN=0035 INSTALLED 1997

047465 FT

0210/0098  
 047465 FT

018 " DIA CIR PLASTIC  
 LEN=0030 INSTALLED 1997  
 2 0 63059 0 00 0090+10

5 0210/0000 LENGTH(AH 3024 BK 2258)

0200/2039

015 " DIA CIR METAL  
 LEN=0036 INSTALLED 2000  
 018 " DIA CIR PLASTIC

DIR: B TOTAL LEN: 15.581 MI. DIST: 04-6 SR: 4037  
 LEFT MUN: SCOTT T RIGHT MUN: SCOTT T

045207 FT

043265 FT

041108 FT

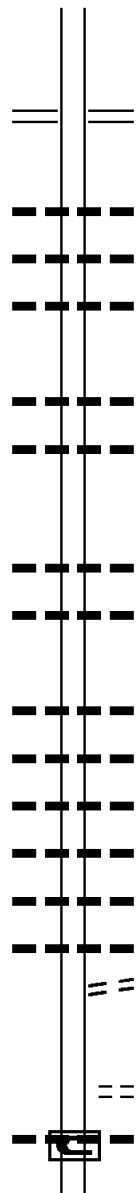
0200/1604	LEN=0036	INSTALLED 2000
	015 "DIA	CIRC METAL
0200/1183	LEN=0035	INSTALLED UNKN
0200/0307	048 "DIA	CIRC METAL
045207 FT	LEN=0040	INSTALLED 1997
	2 0 63059 0 00	0067+75
		ISLAND LAKE RD
		(T781)
0200/0000	LENGTH(AH 2258 BK 1942)	
	018 "DIA	CIR PLASTIC
0190/1830	LEN=0040	INSTALLED 2006
	018 "DIA	CIR PLASTIC
0190/1635	LEN=0040	INSTALLED 2006
	018 "DIA	CIR PLASTIC
0190/1431	LEN=0040	INSTALLED 2006
	018 "DIA	CIR PLASTIC
0190/1265	LEN=0040	INSTALLED 2006
	018 "DIA	CIR PLASTIC
0190/1142	LEN=0035	INSTALLED 2000
	018 "DIA	CIRC METAL
0190/0870	LEN=0030	INSTALLED UNKN
0190/0180	015 "DIA	CIRC METAL
043265 FT	LEN=0035	INSTALLED UNKN
	2 0 63059 0 00	0048+33
0190/0000	LENGTH(AH 1942 BK 2157)	
	036 "DIA	CIR PLASTIC
0180/2000	LEN=0040	INSTALLED 2006
	018 "DIA	CIR PLASTIC
0180/1651	LEN=0030	INSTALLED UNKN
		SCOTT
0180/1564		PRESTON T
	018 "DIA	CIR PLASTIC
0180/1470	LEN=0035	INSTALLED 1997
	018 "DIA	CIR PLASTIC
0180/1329	LEN=0038	INSTALLED 1997
0180/0592	018 "DIA	CIRC CONCR
041108 FT	LEN=0035	INSTALLED 2000
	2 0 63059 0 00	0026+76
0180/0000	LENGTH(AH 2157 BK 2664)	
0170/1852	015 "DIA	CIRC METAL
	LEN=0030	INSTALLED UNKN
0170/1348	015 "DIA	CIRC METAL
	LEN=0035	INSTALLED 2000
0170/0571	018 "DIA	CIR PLASTIC
	LEN=0040	INSTALLED 2006



DIR: B TOTAL LEN: 15.581 MI. DIST: 04-6 SR: 4037  
 LEFT MUN: PRESTON T RIGHT MUN: PRESTON T

038444 FT

038444 FT 2 0 63059 0 00 0000+00  
 NC SCOTT CENTER RD  
 SHADIGEE CK/PLEASANT VR  
 (SR4012 SEG 0120/1666)  
 0170/0000 LENGTH(AH 2664 BK 1800)



0160/0891 018 " DIA CIR PLASTIC  
 LEN=0032 INSTALLED 1997  
 0160/0510 018 " DIA CIR PLASTIC  
 LEN=0035 INSTALLED 1997  
 0160/0405 018 " DIA CIR PLASTIC  
 LEN=0035 INSTALLED 1997  
 036644 FT 2 0 63063 0 01 0139+80  
 0160/0000 018 " DIA CIR PLASTIC  
 LEN=0050 INSTALLED 2006  
 LENGTH(AH 1800 BK 2483)  
 0150/2058 018 " DIA CIR PLASTIC  
 LEN=0050 INSTALLED 2006

036644 FT

0150/0681 018 " DIA CIRC METAL  
 LEN=0035 INSTALLED UNKN  
 0150/0357 018 " DIA CIR PLASTIC  
 LEN=0030 INSTALLED 1997  
 034161 FT 2 0 63063 0 01 0114+97  
 0150/0000 LENGTH(AH 2483 BK 2601)  
 0140/2565 018 " DIA CIRC METAL  
 LEN=0035 INSTALLED UNKN  
 0140/2183 015 " DIA CIRC METAL  
 LEN=0035 INSTALLED UNKN  
 0140/1840 018 " DIA CIR PLASTIC  
 LEN=0040 INSTALLED 2005  
 0140/1345 018 " DIA CIR PLASTIC  
 LEN=0040 INSTALLED 1997  
 0140/1035 018 " DIA CIR PLASTIC  
 LEN=0040 INSTALLED 1997  
 0140/0680 018 " DIA CIR PLASTIC  
 LEN=0035 INSTALLED UNKN

034161 FT

HICKORY HILL RD  
 0140/0302 (T595)  
 031560 FT 2 0 63063 0 01 0088+72  
 BEAVER HOLLOW RD  
 (T710)  
 0140/0000 LENGTH(AH 2601 BK 2865)  
 060 " DIA CIRC METAL  
 LEN=0035 INSTALLED UNKN

031560 FT

TRIB BEAVER

DIR: B TOTAL LEN: 15.581 MI. DIST: 04-6 SR: 4037  
 LEFT MUN: PRESTON T RIGHT MUN: PRESTON T

2 0 63063 0 01 0060+10 028695 FT  
 STEPHANO RD  
 (T714) 0130/0000


026094 FT

022730 FT

STRUCTURE	LENGTH	5 FT
0130/2525	BMSID 63/4037/0130/2525	
0130/1960	018 " DIA CIR PLASTIC	
0130/1687	LEN=0040 INSTALLED 2006	
0130/1286	018 " DIA CIR PLASTIC	
0130/0940	LEN=0040 INSTALLED 1997	
0130/0650	018 " DIA CIR METAL	
0130/0360	LEN=0035 INSTALLED 2000	
028695 FT	018 " DIA CIR PLASTIC	
0130/0000	LEN=0040 INSTALLED 2000	
0120/2518	018 " DIA CIR PLASTIC	
0120/2300	LEN=0040 INSTALLED 2006	
0120/1991	018 " DIA CIR PLASTIC	
0120/1467	LEN=0040 INSTALLED 2005	
0120/0952	015 " DIA CIR METAL	
0120/0595	LEN=0035 INSTALLED UNKN	
0120/0247	018 " DIA CIR PLASTIC	
026094 FT	LEN=0040 INSTALLED 2005	
0120/0000	015 " DIA CIR METAL	
0110/1582	LEN=0035 INSTALLED UNKN	
0110/0890	018 " DIA CIR PLASTIC	
0110/0132	LEN=0030 INSTALLED UNKN	
0110/0030	018 " DIA CIR METAL	
022730 FT	LEN=0030 INSTALLED 2000	
	2 0 63063 0 01 0034+50	
	REYNOLD RD	
	(T706)	
	0120/0000	LENGTH(AH 2601 BK 3364)
	015 " DIA CIR CONCR	
	LEN=0030 INSTALLED 2000	
	018 " DIA CIR PLASTIC	
	LEN=0030 INSTALLED UNKN	
	024 " DIA CIR METAL	
	LEN=0035 INSTALLED 2000	
	036 " DIA CIR METAL	
	LEN=0045 INSTALLED UNKN	
	2 0 63063 0 01 0001+00	

DIR: B TOTAL LEN: 15.581 MI. DIST: 04-6 SR: 4037  
 LEFT MUN: PRESTON T RIGHT MUN: PRESTON T

WRIGHTER LAKE RD  
 (SR4010 SEG 0104/0000) 0100/1869



NC DIXIE HW  
 DIXIE HW  
 (SR4010 SEG 0110/0000)  
 MFC BEGIN = D  
 5 0110/0000 LTH AH 003364 BK 000716  
 022730 FT  
 7104/0000 LTH AH 000716 BK 001869

SHADIGEE CR  
 STRUCTURE LENGTH 13 FT  
 0100/1105 BMSID 63/4037/0100/1105

020861 FT 0100/0421 018 "DIA CIR UNKNOWN  
 020861 FT LEN=0030 INSTALLED 2000  
 2 0 63057 0 00 0211+36  
 SPRUCE LK RD  
 (T688)

5 0100/0000 LENGTH(AH 1869 BK 2358)  
 0090/2141 015 "DIA CIRC METAL  
 LEN=0034 INSTALLED UNKN  
 0090/1920 018 "DIA CIRC METAL  
 LEN=0036 INSTALLED UNKN  
 0090/1383 018 "DIA CIR PLASTIC  
 LEN=0035 INSTALLED UNKN  
 0090/0980 018 "DIA CIR PLASTIC  
 LEN=0035 INSTALLED UNKN

018503 FT 018503 FT 2 0 63057 0 00 0186+92  
 5 0090/0000 LENGTH(AH 2358 BK 2514)  
 0080/2075 018 "DIA CIR PLASTIC  
 LEN=0035 INSTALLED 2000

015989 FT 0080/0760 024 "DIA CIRC METAL  
 LEN=0060 INSTALLED UNKN  
 0080/0390 018 "DIA CIR PLASTIC  
 LEN=0035 INSTALLED UNKN  
 015989 FT 2 0 63057 0 00 0161+78  
 5 0080/0000 LENGTH(AH 2514 BK 2702)

0070/2050 024 "DIA CIR PLASTIC  
 LEN=0035 INSTALLED UNKN  
 0070/1925 018 "DIA CIR PLASTIC  
 LEN=0035 INSTALLED UNKN

024 "DIA CIR PLASTIC

DIR: B TOTAL LEN: 15.581 MI. DIST: 04-6 SR: 4037  
 LEFT MUN: PRESTON T RIGHT MUN: PRESTON T

Stationing	Description	Material	Length	Status
		0070/0948	LEN=0035	INSTALLED UNKN
		0070/0332	024 " DIA CIR PLASTIC	
		013287 FT	LEN=0035	INSTALLED UNKN
2 0 63057 0 00 0134+76 013287 FT	COXTON LAKE RD (T704)	0070/0000	==	
		0070/0000	5 LENGTH(AH 2702 BK 1252)	
		0060/1225	018 " DIA CIR PLASTIC	
		0060/0733	LEN=0035	INSTALLED UNKN
		0060/0733	018 " DIA CIR PLASTIC	
		0060/0733	LEN=0025	INSTALLED UNKN
012035 FT		012035 FT	2 0 63057 0 00 0122+24	
		0060/0000	5 LENGTH(AH 1252 BK 2305)	
		0050/2080	018 " DIA CIRC METAL	
		0050/2080	LEN=0036	INSTALLED UNKN
		0050/1782	018 " DIA CIRC METAL	
		0050/1782	LEN=0040	INSTALLED UNKN
		0050/1349	018 " DIA CIR PLASTIC	
		0050/1349	LEN=0035	INSTALLED UNKN
		0050/0739	018 " DIA CIRC METAL	
		0050/0739	LEN=0035	INSTALLED UNKN
		0050/0721	LEPRO MARTIN RD (T690)	
009730 FT		009730 FT	2 0 63057 0 00 0099+19	
		0050/0000	5 LENGTH(AH 2305 BK 2464)	
LEECH CREEK RD (T702)		0040/2093	==	
		0040/1850	080"H 80"W METAL ARCH	
		0040/1850	LEN=0050	INSTALLED UNKN
		0040/1834	BR STARCA CR STRUCTURE LENGTH 14 FT	
		0040/1834	BMSID 63/4037/0040/1834	
		0040/1450	018 " DIA CIRC METAL	
		0040/1450	LEN=0030	INSTALLED UNKN
		0040/1204	018 " DIA CIR PLASTIC	
		0040/1204	LEN=0035	INSTALLED UNKN
		0040/0791	018 " DIA CIR PLASTIC	
		0040/0791	LEN=0035	INSTALLED UNKN
		0040/0036	018 " DIA CIR PLASTIC	
		0040/0036	LEN=0035	INSTALLED UNKN
007266 FT		007266 FT	2 0 63057 0 00 0073+90	
		0040/0000	5 LENGTH(AH 2464 BK 2267)	
		0030/2212	036 " DIA CIR PLASTIC	
		0030/2212	LEN=0035	INSTALLED UNKN
LAKE RD (T698)		0030/2045	==	

DIR: B TOTAL LEN: 15.581 MI. DIST: 04-6 SR: 4037  
 LEFT MUN: PRESTON T RIGHT MUN: PRESTON T

Stationing	Description	Material	Length	Notes
0030/1519	018" DIA	CIR PLASTIC	LEN=0035	INSTALLED UNKN
0030/1389	018" DIA	CIR PLASTIC	LEN=0035	INSTALLED UNKN
0030/0956	018" DIA	CIR PLASTIC	LEN=0035	INSTALLED UNKN
0030/0589	018" DIA	CIR PLASTIC	LEN=0035	INSTALLED UNKN
0030/0246	015" DIA	CIR PLASTIC	LEN=0035	INSTALLED UNKN
004999 FT	004999 FT		2 0 63057 0 00 0050+10	
0030/0000	LENGTH(AH	2267 BK 2449)		
0020/2440	018" DIA	CIR PLASTIC	LEN=0030	INSTALLED UNKN
0020/2037	018" DIA	CIR PLASTIC	LEN=0035	INSTALLED UNKN
EAST SHORE DR (TWP)	0020/1557			
	0020/1505	018" DIA	LEN=0030	CIR PLASTIC INSTALLED UNKN
DIAMOND COVE (TWP)	0020/0697			
	0020/0654	072" DIA	LEN=0030	CIRC METAL INSTALLED UNKN
	0020/0642	OUTLET WR		RIGHTER LAKE STRUCTURE LENGTH 10 FT
	0020/0093	BMSID 63/4037/0020/0642		
002550 FT	0020/0000	018" DIA	LEN=0035	CIR PLASTIC INSTALLED UNKN
	0020/0000	LENGTH(AH	2449 BK 2550)	
	0010/2265	018" DIA	LEN=0034	CIR PLASTIC INSTALLED UNKN
	0010/1718	018" DIA	LEN=0034	CIR PLASTIC INSTALLED UNKN
0010/1498	0010/1498	OXBOW RD (SR4035 SEG 0050/0000)		
	0010/1431	018" DIA	LEN=0040	CIR PLASTIC INSTALLED UNKN
	0010/0923	015" DIA	LEN=0035	CIR PLASTIC INSTALLED UNKN
	0010/0572	018" DIA	LEN=0045	CIR PLASTIC INSTALLED 2003
000000 FT	000000 FT	2 0 63057 0 00 0000+00		
	INTER-BK	NC WR		RIGHTER LAKE RD DUNN POND RD (TWP)
	0010/0000	MFC BEGIN = E		LENGTH(AH 2550 BK 0000)

DIR: B TOTAL LEN: 2.523 MI. DIST: 04-6 SR: 4035  
 LEFT MUN: PRESTON T RIGHT MUN: PRESTON T

Stationing	Description	Material / Details
013322 FT	WRIGHTER LAKE RD (SR4037 SEG 0010/1498)	AH-SUSQUEHANNA (57) INTER-AHD
012942 FT		(SR1005 SEG 0010/0000) 2 0 63056 0 00 0003+96
0050/0000		WRIGHTER LAKE RD (SR4037 SEG 0010/1498)
0040/3101		LENGTH(AH 0380 BK 3198) 015"H 00"W MULT METAL
0040/2800		LEN=0025 INSTALLED UNKN 015"DIA CIRC METAL
0040/2385		LEN=0030 INSTALLED UNKN 018"DIA CIR PLASTIC
0040/1780		LEN=0030 INSTALLED UNKN 015"DIA CIRC CONCR
009744 FT		LEN=0045 INSTALLED UNKN 015"DIA CIRC CONCR
0040/0137		LEN=0030 INSTALLED UNKN 1 0 00967 0 00 0374+59
0040/0000		LENGTH(AH 3198 BK 2649) 015"DIA CIRC CONCR
0030/2625		LEN=0030 INSTALLED UNKN 015"DIA CIRC CONCR
0030/2350		LEN=0030 INSTALLED UNKN 018"DIA CIR PLASTIC
0030/1711		LEN=0030 INSTALLED UNKN 036"DIA CIR PLASTIC
0030/1345		LEN=0050 INSTALLED 2005 018"DIA CIR PLASTIC
0030/1273		LEN=0030 INSTALLED UNKN LEPRO MARTIN RD
0030/0708		(T690) 018"DIA CIR PLASTIC
0030/0665		LEN=0030 INSTALLED UNKN
0030/0037		BMSEN 63/4035/0030/0000

EXTRACT DATE: 12/18/2023  
PRINT DATE: 12/19/2023

ROADWAY MANAGEMENT SYSTEM  
SLD COUNTY/SR - ANNUAL PRINT

PAGE NUMBER: 556  
COUNTY: WAYNE

DIR: B TOTAL LEN: 2.523 MI.  
LEFT MUN: PRESTON T

DIST: 04-6 SR: 4035  
RIGHT MUN: PRESTON T

007095 FT



007095 FT 1 0 00967 0 00 0348+07  
EAST BR LACKAWANNA RV  
BMSBG 63/4035/0030/0000  
5 0030/0000 LENGTH(AH 2649 BK 3787)

0020/2831 018 " DIA CIR PLASTIC  
LEN=0030 INSTALLED UNKN  
0020/2509 015 " DIA CIRC METAL  
LEN=0030 INSTALLED UNKN  
0020/2132 018 " DIA CIR PLASTIC  
LEN=0030 INSTALLED UNKN  
0020/1771 018 " DIA CIR PLASTIC  
LEN=0030 INSTALLED UNKN  
0020/0922 018 " DIA CIRC METAL  
LEN=0030 INSTALLED UNKN  
0020/0843 018 " DIA CIR PLASTIC  
LEN=0040 INSTALLED 2005

003308 FT

LC FOR CLARK RD  
0020/0090 (CONN)  
018 " DIA CIR PLASTIC  
LEN=0055 INSTALLED 2000  
003308 FT 1 0 00967 0 00 0310+55  
5 0020/0000 LENGTH(AH 3787 BK 3308)  
CLARK RD  
0010/3308 (T579)

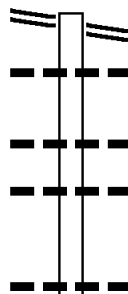
000000 FT

0010/0970 018 " DIA CIRC METAL  
LEN=0040 INSTALLED UNKN  
0010/0740 018 " DIA CIRC METAL  
LEN=0040 INSTALLED UNKN  
0010/0402 018 " DIA CIR PLASTIC  
LEN=0045 INSTALLED UNKN  
060 " DIA CIRC METAL  
0010/0130 LEN=0035 INSTALLED 1999  
000000 FT 1 0 00967 0 00 0277+35  
NC OXBOW RD  
CROSSTOWN HW  
INTER-BK (SR0370 SEG 0040/0000)  
BELMONT TP NORTH  
(SR0670 SEG 0420/3765)  
MFC BEGIN = E  
5 0010/0000 LENGTH(AH 3308 BK 0000)

EXTRACT DATE: 12/18/2023 ROADWAY MANAGEMENT SYSTEM PAGE NUMBER: 555  
 PRINT DATE: 12/19/2023 SLD COUNTY/SR - ANNUAL PRINT COUNTY: WAYNE  
 DIR: B TOTAL LEN: 12.558 MI. DIST: 04-6 SR: 4033  
 LEFT MUN: BUCKINGHAM T RIGHT MUN: BUCKINGHAM T

DEPOT HILL RD 066306 FT  
 (SR4020 SEG 0030/0000) 0280/1225

065081 FT



066306 FT DEPOT HILL RD  
 0280/1225 (SR4020 SEG 0030/0000)  
 0280/1075 018 " DIA CIR PLASTIC  
 LEN=0040 INSTALLED 2003  
 0280/0216 012 " DIA CIR PLASTIC  
 LEN=0030 INSTALLED UNKN  
 0280/0010 038 " DIA CIR PLASTIC  
 LEN=0050 INSTALLED 1999  
 065081 FT 2 0 63051 0 00 0367+76  
 5 0280/0000 LENGTH(AH 1225 BK 3033)  
 018 " DIA CIR PLASTIC  
 0270/2743 LEN=0030 INSTALLED UNKN



DIR: B TOTAL LEN: 12.558 MI. DIST: 04-6 SR: 4033  
 LEFT MUN: BUCKINGHAM T RIGHT MUN: BUCKINGHAM T

PRIVATE RD  
 (PRDR)

0270/2047



0270/2047 O & W RD  
 (T743)  
 018" DIA CIRC METAL  
 0270/1660 LEN=0038 INSTALLED UNKN  
 018" DIA CIRC PLASTIC  
 0270/1149 LEN=0038 INSTALLED UNKN  
 018" DIA CIRC PLASTIC  
 0270/0737 LEN=0038 INSTALLED UNKN

062048 FT 2 0 63051 0 00 0336+20  
 OLD STATE RD  
 (T740)

0270/0000 LENGTH(AH 3033 BK 1647)  
 024" DIA CIRC PLASTIC  
 0260/1560 LEN=0100 INSTALLED UNKN  
 012" DIA CIRC PLASTIC  
 0260/1342 LEN=0110 INSTALLED UNKN  
 018" DIA CIRC METAL  
 0260/0865 LEN=0035 INSTALLED UNKN  
 015" DIA CIRC PLASTIC  
 0260/0350 LEN=0030 INSTALLED UNKN

0260/0127 BMS EN 63/4033/0260/0085  
 2 0 63051 0 00 0320+60  
 P3  
 SHEHAWKEN CREEK

0260/0085 BMSBG 63/4033/0260/0085  
 060401 FT 2 0 63051 0 00 0320+60  
 NC ST ARLIGHT LAKE RD  
 CROSSTOWN HW  
 (SRO370 SEG 0220/0876)

0260/0000 LENGTH(AH 1647 BK 1579)  
 018" DIA CIRC PLASTIC  
 0250/0994 LEN=0040 INSTALLED 1998  
 018" DIA CIRC PLASTIC  
 0250/0480 LEN=0030 INSTALLED UNKN  
 HUNT RD  
 (T605)

0250/0065 015" DIA CIRC METAL  
 0250/0030 LEN=0030 INSTALLED UNKN  
 058822 FT 2 0 63051 0 00 0304+81

0250/0000 LENGTH(AH 1579 BK 1309)  
 024"H 42"W CONC STRUCT  
 0240/1222 LEN=0030 INSTALLED UNKN  
 036"H 48"W CONC STRUCT  
 0240/1185 LEN=0018 INSTALLED UNKN

062048 FT

060401 FT

058822 FT

EXTRACT DATE: 12/18/2023  
PRINT DATE: 12/19/2023

ROADWAY MANAGEMENT SYSTEM  
SLD COUNTY/SR - ANNUAL PRINT

PAGE NUMBER: 553  
COUNTY: WAYNE

DIR: B TOTAL LEN: 12.558 MI.  
LEFT MUN: BUCKINGHAM T

DIST: 04-6 SR: 4033  
RIGHT MUN: BUCKINGHAM T

Stationing	Notes	Material
057513 FT	0240/0020	018 " DIA CIRC METAL
	057513 FT	LEN=0030 INSTALLED UNKN
	0240/0000	2 0 63051 0 00 0290+88
		LENGTH(AH 1309 BK 2408)
	0230/1140	018 " DIA CIR PLASTIC
	0230/0945	LEN=0050 INSTALLED 2006
		018 " DIA CIR PLASTIC
	0230/0710	LEN=0035 INSTALLED 1999
		018 " DIA CIR PLASTIC
	0230/0458	LEN=0035 INSTALLED 1997
		018 " DIA CIR PLASTIC
	0230/0269	LEN=0030 INSTALLED 1997
055105 FT	0230/0011	018 " DIA CIRC METAL
	055105 FT	LEN=0030 INSTALLED UNKN
		BMSSEN 63/4033/0230/0000
		2 0 63051 0 00 0266+80
		BR SHEHAWKEN
	0230/0000	BMSBG 63/4033/0230/0000
		LENGTH(AH 2408 BK 2143)
	0220/1689	018 " DIA CIRC METAL
	0220/1170	LEN=0030 INSTALLED UNKN
		015 " DIA CIRC METAL
	0220/0980	LEN=0035 INSTALLED UNKN
		018 " DIA CIR PLASTIC
	0220/0604	LEN=0035 INSTALLED 1998
		LC TO T589 RD
	0220/0507	(CONN)
	052962 FT	STOCKPORT RD
		(T589)
	0220/0000	LENGTH(AH 2143 BK 2508)
	0210/0711	018 " DIA CIR PLASTIC
		LEN=0030 INSTALLED UNKN
	0210/0115	018 " DIA CIR PLASTIC
050454 FT	050454 FT	LEN=0035 INSTALLED 1997
		2 0 63051 0 00 0219+97
	0210/0000	LENGTH(AH 2508 BK 2901)
		018 " DIA CIR PLASTIC
	0200/2849	LEN=0030 INSTALLED 1999
		018 " DIA CIR PLASTIC

2 0 63051 0 00 0245+05 052962 FT  
STOCKPORT RD  
(T589) 0220/0000

DIR: B TOTAL LEN: 12.558 MI. DIST: 04-6 SR: 4033  
 LEFT MUN: BUCKINGHAM T RIGHT MUN: BUCKINGHAM T

	0200/2222	LEN=0040	INSTALLED	2006
	0200/1100	018 "DIA	CIR PLASTIC	
		LEN=0030	INSTALLED	UNKN
047553 FT	0200/0450	018 "DIA	CIR PLASTIC	
	047553 FT	2 0 63051	0 00 0191+23	
	0200/0000	LENGTH(AH	2901 BK	2622)
	0190/1966	JERICO RD		
		(T728)		
	0190/1930	018 "DIA	CIR PLASTIC	
		LEN=0030	INSTALLED	UNKN
	0190/1860	015 "DIA	CIR PLASTIC	
		LEN=0030	INSTALLED	UNKN
	0190/1263	018 "DIA	CIR PLASTIC	
		LEN=0030	INSTALLED	1999
044931 FT	0190/0468	018 "DIA	CIR PLASTIC	
	044931 FT	2 0 63051	0 00 0165+01	
	0190/0000	LENGTH(AH	2622 BK	2461)
	0180/1810	015 "DIA	CIR PLASTIC	
		LEN=0035	INSTALLED	UNKN
	0180/0770	018 "DIA	CIR PLASTIC	
		LEN=0030	INSTALLED	UNKN
	0180/0632	018 "DIA	CIR PLASTIC	
		LEN=0035	INSTALLED	1999
042470 FT	042470 FT	2 0 63051	0 00 0140+28	
	0180/0000	LENGTH(AH	2461 BK	2430)
	0170/1980	018 "DIA	CIRC METAL	
		LEN=0035	INSTALLED	UNKN
	0170/1700	072"H	72"W CON	BOX CUL
		LEN=0035	INSTALLED	UNKN
	0170/1470	024 "DIA	CIRC CONCR	
		LEN=0030	INSTALLED	2002
	0170/1327	LC FOR	WALLERVILLE RD	
		(CONN)		
	0170/1243	WALLERVILLE RD		
		(T601)		
	0170/0875	036 "DIA	CIR PLASTIC	
		LEN=0040	INSTALLED	2007
	0170/0745	024 "DIA	CIR PLASTIC	
		LEN=0035	INSTALLED	UNKN

DIR: B TOTAL LEN: 12.558 MI. DIST: 04-6 SR: 4033  
 LEFT MUN: BUCKINGHAM T RIGHT MUN: BUCKINGHAM T

040040 FT

037952 FT

035058 FT

0170/0360	024 " DIA	CIR PLASTIC
	LEN=0040	INSTALLED UNKN
0170/0020	018 " DIA	CIR PLASTIC
	LEN=0060	INSTALLED 2007
040040 FT	2 0 63051	0 00 0116+00
0170/0000	LENGTH(AH	2430 BK 2088)
	MFC BEGIN	= E
	BUCKINGHAM	
0160/1933	PRESTON T	
	NC RO	
0160/1792	CREAMTON RD	(SEG 0430/0000)
	(SRO247	
0160/1400	018 " DIA	CIR PLASTIC
	LEN=0030	INSTALLED UNKN
0160/1209	018 " DIA	CIR PLASTIC
	LEN=0040	INSTALLED UNKN
0160/1000	018 " DIA	CIR PLASTIC
	LEN=0040	INSTALLED UNKN
0160/0737	015 " DIA	CIR PLASTIC
	LEN=0040	INSTALLED UNKN
0160/0480	018 " DIA	CIR PLASTIC
	LEN=0040	INSTALLED UNKN
0160/0300	018 " DIA	CIR PLASTIC
	LEN=0040	INSTALLED UNKN
	PREACHER RD	
0160/0265	(T585)	
037952 FT	2 0 63051	0 00 0094+60
	STOCKPORT TP	
	(T680)	
0160/0000	LENGTH(AH	2088 BK 2894)
	018 " DIA	CIR PLASTIC
0150/2400	LEN=0035	INSTALLED 2003
	018 " DIA	CIR PLASTIC
0150/2190	LEN=0040	INSTALLED UNKN
	018 " DIA	CIR PLASTIC
0150/1650	LEN=0030	INSTALLED UNKN
	018 " DIA	CIR PLASTIC
0150/1436	LEN=0030	INSTALLED UNKN
	018 " DIA	CIRC METAL
0150/1158	LEN=0030	INSTALLED UNKN
	018 " DIA	CIR PLASTIC
0150/0820	LEN=0040	INSTALLED UNKN
	018 " DIA	CIRC METAL
0150/0560	LEN=0030	INSTALLED UNKN
	018 " DIA	CIR PLASTIC
0150/0420	LEN=0040	INSTALLED UNKN
0150/0011	BMS EN 63/4033	/0150/0000
035058 FT	2 0 63051	0 00 0066+73
	OUTLET LAKE COMO	
	BMSBG 63/4033	/0150/0000



DIR: B TOTAL LEN: 12.558 MI. DIST: 04-6 SR: 4033  
 LEFT MUN: PRESTON T RIGHT MUN: PRESTON T

Distance (FT)	Segment ID	Length (FT)	Material / Notes
025413	0110/1600	018" DIA	CIR PLASTIC
		LEN=0045	INSTALLED 2004
	0110/1242	015" DIA	CIRC METAL
		LEN=0036	INSTALLED UNKN
	0110/0726	024" DIA	CIRC METAL
		LEN=0040	INSTALLED UNKN
	025413 FT	2 0 63055	0 00 0415+12
	5 0110/0000	LENGTH(AH 3405 BK 3118)	
		024" DIA	CIRC METAL
		LEN=0030	INSTALLED UNKN
022295	0100/3115	036" DIA	CIR PLASTIC
		LEN=0040	INSTALLED 2004
	0100/2950	015" DIA	CIRC METAL
		LEN=0050	INSTALLED UNKN
	0100/1800	015" DIA	CIRC METAL
		LEN=0036	INSTALLED UNKN
	0100/1169	040"H 48"W	CONC STRUCT
		LEN=0021	INSTALLED UNKN
	0100/0111	024" DIA	CIRC METAL
		LEN=0036	INSTALLED UNKN
020137	022295 FT	2 0 63055	0 00 0383+70
		UNDERWOOD RD	
		(T583)	
	5 0100/0000	LENGTH(AH 3118 BK 2158)	
		018" DIA	CIR PLASTIC
		LEN=0040	INSTALLED 2004
		018" DIA	CIR PLASTIC
		LEN=0040	INSTALLED 2004
		ROCK LAKE RD	
		(SR4041 SEG 0090/2081)	
018090	0090/1438	024" DIA	CIR PLASTIC
		LEN=0044	INSTALLED UNKN
	020137 FT	2 0 63055	0 00 0362+12
	5 0090/0000	LENGTH(AH 2158 BK 2047)	
		018" DIA	CIRC METAL
		LEN=0055	INSTALLED UNKN
		036"H 00"W	MULT METAL
		LEN=0035	INSTALLED 1999
		BMS EN 63/4033/0080/0000	
	018090 FT	2 0 63055	0 00 0340+82

DIR: B TOTAL LEN: 12.558 MI. DIST: 04-6 SR: 4033  
 LEFT MUN: PRESTON T RIGHT MUN: PRESTON T

2 0 63055 0 00 0321+00 016092 FT  
 POYNTELLE RD  
 (T722)

2 0 63055 0 00 0269+40 010946 FT  
 CZAPNIK RD  
 (T571)

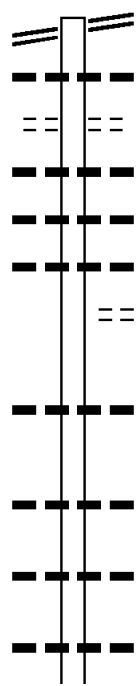
Stationing	Length	Material	Notes
0080/0000	0070/1500	BR EQU INK CK BMSBG 63/4033/0080/0000 018 " DIA CIR PLASTIC	LEN=0040 INSTALLED 2005
0070/0040	016092 FT	018 " DIA CIR PLASTIC RED SHALE RD	LEN=0045 INSTALLED 2003
0070/0000	0070/0000	018 " DIA CIR PLASTIC	LEN=0045 INSTALLED 2003
0060/1828	0060/1828	018 " DIA CIR PLASTIC	LEN=0055 INSTALLED 2004
0060/1402	0060/1402	024 " DIA CIR PLASTIC	LEN=0030 INSTALLED UNKN
014249 FT	014249 FT	2 0 63055 0 00 0302+43 048 " DIA CIR PLASTIC	LEN=0035 INSTALLED UNKN
0060/0000	0050/3289	048 " DIA CIR PLASTIC	LEN=0030 INSTALLED UNKN
0050/2650	0050/2650	018 " DIA CIR PLASTIC	LEN=0035 INSTALLED 2003
0050/1745	0050/1745	018 " DIA CIRC METAL	LEN=0040 INSTALLED 2003
0050/1202	0050/1202	018 " DIA CIRC METAL	LEN=0042 INSTALLED UNKN
0050/0762	0050/0762	024 " DIA CIR PLASTIC	LEN=0045 INSTALLED UNKN
0050/0360	0050/0360	018 " DIA CIRC METAL	LEN=0045 INSTALLED UNKN
0050/0022	010946 FT	024 " DIA CIR PLASTIC	LEN=0050 INSTALLED 2003
0050/0000	0050/0000	LENGTH(AH 3303 BK 3247) 018 " DIA CIRC METAL	LEN=0040 INSTALLED UNKN
0040/2815	0040/2815	036 " DIA CIRC METAL	LEN=0040 INSTALLED 2000
0040/2325	0040/2325	018 " DIA CIRC METAL	LEN=0040 INSTALLED 2000
0040/1880	0040/1880	018 " DIA CIRC METAL	LEN=0040 INSTALLED UNKN

DIR: B TOTAL LEN: 12.558 MI. DIST: 04-6 SR: 4033  
 LEFT MUN: PRESTON T RIGHT MUN: PRESTON T

Stationing	Length	Material	Notes
007699 FT	0040/1170	018 " DIA CIRC CONCR LEN=0036	INSTALLED UNKN
	007699 FT	2 0 63055 0 00 0236+58	STOCKPORT RD
	0040/0000	(T680) LENGTH(AH 3247 BK 3008)	
	0030/2985	018 " DIA CIR PLASTIC LEN=0036	INSTALLED UNKN
	0030/1880	018 " DIA CIRC METAL LEN=0050	INSTALLED UNKN
	0030/1458	024 " DIA CIRC METAL LEN=0040	INSTALLED UNKN
004691 FT	004691 FT	2 0 63055 0 00 0206+57	BIGLOW LAKE RD
	0030/0000	(PRDR) LENGTH(AH 3008 BK 2133)	
	0020/1801	PRESTON MOUNT PLEASANT T	
	0020/1280	018 " DIA CIRC CONCR LEN=0036	INSTALLED UNKN
002558 FT	0020/0590	018 " DIA CIRC CONCR LEN=0032	INSTALLED UNKN
	002558 FT	2 0 63055 0 00 0185+03	
	0020/0000	LENGTH(AH 2133 BK 2558)	
	0010/2306	018 " DIA CIRC METAL LEN=0040	INSTALLED UNKN
	0010/2000	024 " DIA CIR PLASTIC LEN=0040	INSTALLED 2002
	0010/1577	018 " DIA CIR PLASTIC LEN=0030	INSTALLED UNKN
	0010/1037	018 " DIA CIRC METAL LEN=0031	INSTALLED UNKN
000000 FT	0010/0272	018 " DIA CIRC METAL LEN=0038	INSTALLED UNKN
	000000 FT	2 0 63055 0 00 0159+42	
	INTER-BK S	PRESTON RD	
		PLEASANT VIEW DR	
		(SR4031 SEG 0070/0000)	
		MFC BEGIN = E	
CRIBBS RD (SR4031 SEG 0070/0000)	0010/0000	0010/0000	LENGTH(AH 2558 BK 0000)



CROSSTOWN HW 037270 FT  
 (SR0370 SEG 0080/0000) 0140/2156



037270 FT CROSSTOWN HW  
 0140/2156 (SR0370 SEG 0080/0000)  
 0140/1775 018 " DIA CIR PLASTIC  
 LEN=0035 INSTALLED UNKN  
 POYNTELLE RD  
 0140/1713 (T722)  
 0140/1635 018 " DIA CIRC METAL  
 LEN=0100 INSTALLED UNKN  
 0140/1150 018 " DIA CIR PLASTIC  
 LEN=0035 INSTALLED UNKN  
 0140/1030 015 " DIA CIR PLASTIC  
 LEN=0035 INSTALLED UNKN  
 0140/0986 OLD RAILROAD RD  
 (T727)

035114 FT

0140/0020 024 " DIA CIRC METAL  
 LEN=0035 INSTALLED UNKN  
 035114 FT 2 0 63061 1 00 0000+00  
 0140/0000 LENGTH(AH 2156 BK 2066)  
 018 " DIA CIR PLASTIC  
 0130/1880 LEN=0035 INSTALLED UNKN

0130/1050 018 " DIA CIR PLASTIC  
 LEN=0035 INSTALLED UNKN

033048 FT

0130/0310 024 " DIA CIR PLASTIC  
 LEN=0035 INSTALLED UNKN  
 033048 FT 2 0 63061 0 00 0139+67

EXTRACT DATE: 12/18/2023  
PRINT DATE: 12/19/2023

ROADWAY MANAGEMENT SYSTEM  
SLD COUNTY/SR - ANNUAL PRINT

PAGE NUMBER: 545  
COUNTY: WAYNE

DIR: B TOTAL LEN: 7.059 MI.  
LEFT MUN: PRESTON T

DIST: 04-6 SR: 4031  
RIGHT MUN: PRESTON T

Stationing	Notes	Material	Quantity	Installation
0130/0000	5	018" DIA CIR PLASTIC	2066 BK 2432	INSTALLED 2004
0120/1930		018" DIA CIR PLASTIC		INSTALLED 2001
0120/1350		018" DIA CIR PLASTIC		INSTALLED UNKN
0120/0225		018" DIA CIR PLASTIC		INSTALLED UNKN
030616 FT		2 0 63061 0 00 0115+25		
0120/0000	5	018" DIA CIR PLASTIC	2432 BK 2679	INSTALLED UNKN
0110/2440		018" DIA CIR PLASTIC		INSTALLED UNKN
0110/1930		018" DIA CIR PLASTIC		INSTALLED UNKN
0110/1420		018" DIA CIRC METAL		INSTALLED UNKN
0110/0840		018" DIA CIR PLASTIC		INSTALLED 2001
0110/0620		018" DIA CIR PLASTIC		INSTALLED UNKN
027937 FT		2 0 63061 0 00 0088+72		
0110/0280		018" DIA CIRC METAL		INSTALLED UNKN
027937 FT		CZAPNICK RD		
0110/0000	5	024" DIA CIR PLASTIC	2679 BK 2200	INSTALLED UNKN
0100/2014		036" DIA CIR PLASTIC		INSTALLED UNKN
0100/1670		018" DIA CIR PLASTIC		INSTALLED UNKN
0100/1180		018" DIA CIRC METAL		INSTALLED UNKN
025737 FT		2 0 63061 0 00 0066+64		
0100/0000	5	018" DIA CIR PLASTIC	2200 BK 1994	INSTALLED UNKN
0090/1008		024" DIA CIR PLASTIC		INSTALLED UNKN
0090/0566		018" DIA CIR PLASTIC		INSTALLED UNKN
023743 FT		2 0 63061 0 00 0046+49		
0090/0000	5	018" DIA CIR PLASTIC	1994 BK 2717	INSTALLED UNKN
0080/2668		PRESTON MOUNT PLEASANT T		

DIR: B TOTAL LEN: 7.059 MI. DIST: 04-6 SR: 4031  
 LEFT MUN: PRESTON T RIGHT MUN: PRESTON T


2 0 63061 0 00 0019+32 021026 FT  
 BROOKING RD  
 (T503) 0080/0000

019096 FT

015683 FT

0080/2630	018 " DIA	CIR PLASTIC
	LEN=0040	INSTALLED 2005
0080/2465	018 " DIA	CIR PLASTIC
	LEN=0035	INSTALLED UNKN
0080/2060	018 " DIA	CIR PLASTIC
	LEN=0036	INSTALLED 2004
0080/1503	018 " DIA	CIR PLASTIC
	LEN=0035	INSTALLED UNKN
0080/1020	024 " DIA	CIR PLASTIC
	LEN=0035	INSTALLED UNKN
0080/0743	018 " DIA	CIR PLASTIC
	LEN=0040	INSTALLED 2005
0080/0386	018 " DIA	CIR PLASTIC
021026 FT	LEN=0035	INSTALLED UNKN
0080/0000	LENGTH(AH 2717 BK 1930)	
	024 " DIA	CIRC METAL
0070/1660	LEN=0110	INSTALLED UNKN
	018 " DIA	CIR PLASTIC
0070/1380	LEN=0040	INSTALLED UNKN
0070/1016	BMSSEN 63/4031/0070/0999	
	2 0 63061 0 00 0010+22	
	JOHNSONS CRK	
0070/0999	BMSBG 63/4031/0070/0999	
	018 " DIA	CIR PLASTIC
0070/0735	LEN=0035	INSTALLED 2001
019096 FT	2 0 63061 0 00 0000+00	
	PRESTON RD	
	(SR4033 SEG 0010/0000)	
	NC CR	
0070/0000	LENGTH(AH 1930 BK 3413)	
	015 " DIA	CIRC CONCR
0060/3095	LEN=0040	INSTALLED UNKN
	018 " DIA	CIRC CONCR
0060/2725	LEN=0060	INSTALLED UNKN
	018 " DIA	CIR PLASTIC
0060/2130	LEN=0035	INSTALLED UNKN
	015 " DIA	CIRC METAL
0060/1880	LEN=0030	INSTALLED UNKN
	018 " DIA	CIR PLASTIC
0060/1320	LEN=0030	INSTALLED UNKN
	018 " DIA	CIR PLASTIC
0060/1010	LEN=0030	INSTALLED UNKN
	018 " DIA	CIRC METAL
0060/0910	LEN=0030	INSTALLED UNKN
	018 " DIA	CIR PLASTIC
0060/0520	LEN=0030	INSTALLED UNKN
015683 FT	2 0 63055 0 00 0124+97	

DIR: B TOTAL LEN: 7.059 MI. DIST: 04-6 SR: 4031  
 LEFT MUN: MOUNT PLEASANT T RIGHT MUN: MOUNT PLEASANT T



012935 FT

012935 FT 2 0 63055 0 00 0097+49  
 S 0050/0000 LENGTH(AH 2748 BK 2262)  
 0040/2260 018 " DIA CIR PLASTIC  
 0040/1728 018 " DIA CIR PLASTIC  
 0040/1302 018 " DIA CIR PLASTIC  
 0040/0869 015 " DIA CIR PLASTIC  
 0040/0858 LC FOR BIGELOW LAKE RD  
 (CONN)  
 0040/0760 BIGELOW LAKE RD  
 (T602)  
 0040/0423 BMS EN 63/4031/0040/0393  
 2 0 63055 0 00 0078+82  
 JOHNSON CRK  
 BMSBG 63/4031/0040/0393

KORBA RD  
 (T497)

0040/0858

2 0 63055 0 00 0074+94 010673 FT  
 NON HILL RD  
 (T495) 0040/0000

S 0040/0000 LENGTH(AH 2262 BK 3613)  
 0030/3410 018 " DIA CIRC METAL  
 0030/3102 018 " DIA CIR PLASTIC  
 0030/2885 018 " DIA CIRC METAL  
 0030/1236 BMS EN 63/4031/0030/1212  
 2 0 63055 0 00 0050+68  
 BR JOHNSON C  
 0030/1212 BMSBG 63/4031/0030/1212  
 018 " DIA CIRC METAL  
 0030/0662 LEN=0060 INSTALLED 2001  
 018 " DIA CIR PLASTIC

DIR: B TOTAL LEN: 7.059 MI. DIST: 04-6 SR: 4031  
 LEFT MUN: MOUNT PLEASANT T RIGHT MUN: MOUNT PLEASANT T

Stationing	Description	Length	Material	Status
007060 FT	0030/0064	0040	INSTALLED	UNKN
	007060 FT	2 0 63055 0 00 0038+41	NIAGARA DR	
	(SR4008 SEG 0010/0000)			
5 0030/0000	LENGTH(AH 3613 BK 3836)			
	018 "DIA CIR PLASTIC			
	0020/3363	0050	INSTALLED	UNKN
	0020/3100	0035	INSTALLED	UNKN
		018 "DIA CIR PLASTIC		
	0020/2020	0040	INSTALLED	UNKN
		018 "DIA CIR PLASTIC		
	0020/1460	0035	INSTALLED	UNKN
		018 "DIA CIR PLASTIC		
	0020/1185	0040	INSTALLED	2002
CROSS RD (T591)	0020/1010			
		015 "DIA CIRC METAL		
	0020/0520	0040	INSTALLED	UNKN
		024 "DIA CIR PLASTIC		
	0020/0039	0090	INSTALLED	2005
2 0 63055 0 00 0000+00	003224 FT			
GREAT BEND TP				
(SR0371 SEG 0050/1619)	0020/0000			
		GREAT BEND TP		
	5 0020/0000	LENGTH(AH 3836 BK 3224)		
		036 "DIA CIR PLASTIC		
	0010/3149	0045	INSTALLED	UNKN
		018 "DIA CIR PLASTIC		
	0010/2840	0030	INSTALLED	UNKN
		018 "DIA CIRC METAL		
	0010/2176	0040	INSTALLED	UNKN
		024 "DIA CIRC METAL		
	0010/1925	0020	INSTALLED	UNKN
		018 "DIA CIR PLASTIC		
	0010/1301	0030	INSTALLED	UNKN
		015 "DIA CIR PLASTIC		
	0010/0769	0030	INSTALLED	UNKN
		018 "DIA CIR PLASTIC		
	0010/0323	0030	INSTALLED	UNKN
000000 FT	000000 FT	2 0 63080 0 00 0000+00		
		NC PL		
		LEASANT VIEW DR		
		BETHANY TP		
		(SR0670 SEG 0290/0000)		
	INTER-BK	CREEK DR		
		(SR0170 SEG 0250/2498)		
		MFC BEGIN = D		
	5 0010/0000	LENGTH(AH 3224 BK 0000)		

EXTRACT DATE: 12/18/2023 ROADWAY MANAGEMENT SYSTEM PAGE NUMBER: 541  
 PRINT DATE: 12/19/2023 SLD COUNTY/SR - ANNUAL PRINT COUNTY: WAYNE

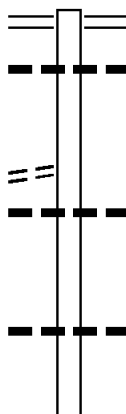
DIR: B TOTAL LEN: 2.306 MI. DIST: 04-6 SR: 4029  
 LEFT MUN: MOUNT PLEASANT T RIGHT MUN: MOUNT PLEASANT T

AYOUB RD  
 (T586)

012176 FT

0050/1283

009467 FT



012176 FT GREAT BEND PK  
 0050/2709 (SR0371 SEG 0110/0000)  
 0050/2400 018 "DIA CIRC METAL  
 LEN=0024 INSTALLED UNKN




0050/0870 018 "DIA CIR PLASTIC  
 LEN=0030 INSTALLED 2003

009467 FT 2 0 63132 0 00 0027+00  
 0050/0000 LENGTH(AH 2709 BK 2320)  
 018 "DIA CIR PLASTIC  
 0040/2265 LEN=0025 INSTALLED UNKN

DIR: B TOTAL LEN: 2.306 MI. DIST: 04-6 SR: 4029  
 LEFT MUN: MOUNT PLEASANT T RIGHT MUN: MOUNT PLEASANT T

007147 FT	0040/0860	024 " DIA CIR PLASTIC LEN=0030 INSTALLED UNKN
	0040/0660	015 " DIA CIR PLASTIC LEN=0030 INSTALLED UNKN
	0040/0540	015 " DIA CIR PLASTIC LEN=0025 INSTALLED UNKN
	007147 FT	2 0 63132 0 00 0049+31
	0040/0000	LENGTH(AH 2320 BK 3798)
	0030/3008	018 " DIA CIR PLASTIC LEN=0040 INSTALLED UNKN
003349 FT	0030/0538	060"H 48"W PIPE ARCH LEN=0020 INSTALLED UNKN
	0030/0253	018 " DIA CIR PLASTIC LEN=0060 INSTALLED 2003
	003349 FT	MILLER POND RD (GOVT)
	0030/0000	2 0 63132 0 00 0087+02 LENGTH(AH 3798 BK 1247)
002102 FT	002102 FT	2 0 63132 0 00 0099+59
	0020/0000	LENGTH(AH 1247 BK 2102)
000000 FT	0010/1450	018 " DIA CIRC METAL LEN=0050 INSTALLED 2006
	0010/1250	018 " DIA CIR PLASTIC LEN=0035 INSTALLED 2006
	0010/0977	018 " DIA CIR PLASTIC LEN=0040 INSTALLED 2006
	0010/0685	018 " DIA CIR PLASTIC LEN=0030 INSTALLED UNKN
	0010/0500	018 " DIA CIR PLASTIC LEN=0030 INSTALLED 2005
	0010/0305	024 " DIA CIR PLASTIC LEN=0035 INSTALLED 2005
	000000 FT	2 0 63132 0 00 0120+63
	NC MI	MILLER POND RD CREAMTON DR
	0010/0000	(SR0247 SEG 0200/1637) MFC BEGIN = E LENGTH(AH 2102 BK 0000)

EXTRACT DATE: 12/18/2023      ROADWAY MANAGEMENT SYSTEM      PAGE NUMBER: 539  
 PRINT DATE: 12/19/2023      SLD COUNTY/SR - ANNUAL PRINT      COUNTY: WAYNE  
 DIR: B      TOTAL LEN: .000 MI.      DIST: 04-6      SR: 4027  
 LEFT MUN: MOUNT PLEASANT T      RIGHT MUN: MOUNT PLEASANT T

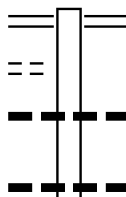
000000 FT		000000 FT	
000000 FT		7030/0000	LENGTH(AH 3593 BK 3000)
000000 FT		000000 FT	
		7020/0000	LENGTH(AH 3000 BK 3424)
		000000 FT	
		7010/0000	LENGTH(AH 3424 BK 0000)



EXTRACT DATE: 12/18/2023 ROADWAY MANAGEMENT SYSTEM PAGE NUMBER: 538  
 PRINT DATE: 12/19/2023 SLD COUNTY/SR - ANNUAL PRINT COUNTY: WAYNE  
 DIR: B TOTAL LEN: 1.757 MI. DIST: 04-6 SR: 4025  
 LEFT MUN: MOUNT PLEASANT T RIGHT MUN: MOUNT PLEASANT T

MCAVOY RD  
 (T481)

009275 FT  
 0030/3325



009275 FT CREEK DR  
 0030/3511 (SR0170 SEG 0230/0000)

0030/3154 018 " DIA CIRC METAL  
 LEN=0035 INSTALLED UNKN

0030/2331 015 " DIA CIRC METAL  
 LEN=0040 INSTALLED 2000

EXTRACT DATE: 12/18/2023  
PRINT DATE: 12/19/2023

ROADWAY MANAGEMENT SYSTEM  
SLD COUNTY/SR - ANNUAL PRINT

PAGE NUMBER: 537  
COUNTY: WAYNE

DIR: B TOTAL LEN: 1.757 MI.  
LEFT MUN: MOUNT PLEASANT T

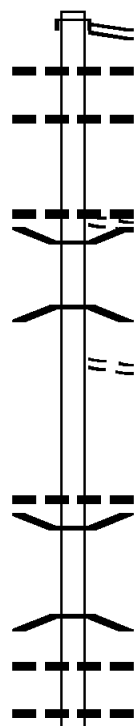
DIST: 04-6 SR: 4025  
RIGHT MUN: MOUNT PLEASANT T

Stationing	Distance	Object ID	Description
		0030/1802	015 " DIA CIRC METAL LEN=0040 INSTALLED UNKN
	005764 FT		
		0030/0000	2 0 63089 0 00 0057+75 SHERWOOD CEMETERY RD (PRDR) LENGTH(AH 3511 BK 2604)
		0020/1525	015 " DIA CIRC METAL LEN=0025 INSTALLED UNKN
		0020/0908	048 " DIA CIRC METAL LEN=0025 INSTALLED UNKN
		0020/0054	015 " DIA CIRC METAL LEN=0025 INSTALLED UNKN
2 0 63089 0 00 MAPLE GROVE RD (T479)	0032+25 003160 FT		
		0020/0000	LENGTH(AH 2604 BK 3160) 015 " DIA CIRC METAL LEN=0040 INSTALLED UNKN
		0010/3120	018 " DIA CIR PLASTIC LEN=0040 INSTALLED 2000
		0010/2723	018 " DIA CIR PLASTIC LEN=0030 INSTALLED UNKN
		0010/2350	018 " DIA CIR PLASTIC LEN=0035 INSTALLED UNKN
		0010/2123	018 " DIA CIRC METAL LEN=0025 INSTALLED UNKN
		0010/1935	015 " DIA CIRC METAL LEN=0030 INSTALLED UNKN
		0010/1591	015 " DIA CIRC METAL LEN=0030 INSTALLED UNKN
		0010/1070	BMSFN 63/4025/0010/1042 2 0 63089 0 00 0010+64 LITTLE CREEK
		0010/1042	BMSBG 63/4025/0010/1042 015 " DIA CIRC METAL LEN=0030 INSTALLED UNKN
		0010/0508	015 " DIA CIRC METAL LEN=0030 INSTALLED UNKN
		0010/0330	015 " DIA CIRC METAL LEN=0030 INSTALLED UNKN
	000000 FT		
		0010/0000	2 0 63089 0 00 0000+00 NC SH SHERWOOD DR BELMONT TP SOUTH (SR4023 SEG 0030/0109) MFC BEGIN = D LENGTH(AH 3160 BK 0000)

DIR: B TOTAL LEN: 1.573 MI. DIST: 04-6 SR: 4024  
 LEFT MUN: BUCKINGHAM T RIGHT MUN: BUCKINGHAM T

008307 FT

008307 FT  
 INTER-AHD UPPER WOODS RD  
 (SR4007 SEG 0330/0000)  
 UPPER WOODS RD  
 (SR4007 SEG 0330/0000)  
 0030/2771 015 " DIA CIR PLASTIC  
 0030/2604 LEN=0030 INSTALLED UNKN  
 015 " DIA CIR PLASTIC  
 0030/2400 LEN=0030 INSTALLED 1998  
 018 " DIA CIRC CONCR  
 LEN=0030 INSTALLED UNKN  
 MOODY RD  
 (T722)  
 0030/2240 BMS EN 63/4024/0030/1898  
 0030/1979 2 0 63041 0 02 0805+47  
 BR EQUINUNK CR  
 0030/1898 BMSBG 63/4024/0030/1898  
 CREAMERY RD  
 0030/1864 (T608)



005536 FT

0030/0180 015 " DIA CIR PLASTIC  
 LEN=0030 INSTALLED 2002  
 0030/0028 BMS EN 63/4024/0030/0000  
 005536 FT 2 0 63041 0 02 0824+76  
 BR EQUINUNK  
 BMSBG 63/4024/0030/0000  
 5 0030/0000 LENGTH(AH 2771 BK 2947)  
 015 " DIA CIR PLASTIC  
 0020/2364 LEN=0030 INSTALLED UNKN  
 024 " DIA CIR PLASTIC  
 0020/2138 LEN=0040 INSTALLED 2004


EXTRACT DATE: 12/18/2023  
PRINT DATE: 12/19/2023

ROADWAY MANAGEMENT SYSTEM  
SLD COUNTY/SR - ANNUAL PRINT

PAGE NUMBER: 535  
COUNTY: WAYNE

DIR: B TOTAL LEN: 1.573 MI.  
LEFT MUN: BUCKINGHAM T

DIST: 04-6 SR: 4024  
RIGHT MUN: BUCKINGHAM T



EXTRACT DATE: 12/18/2023      ROADWAY MANAGEMENT SYSTEM      PAGE NUMBER: 534  
 PRINT DATE: 12/19/2023      SLD COUNTY/SR - ANNUAL PRINT      COUNTY: WAYNE  
 DIR: B      TOTAL LEN: 5.117 MI.      DIST: 04-6      SR: 4023  
 LEFT MUN: MOUNT PLEASANT T      RIGHT MUN: MOUNT PLEASANT T

027019 FT



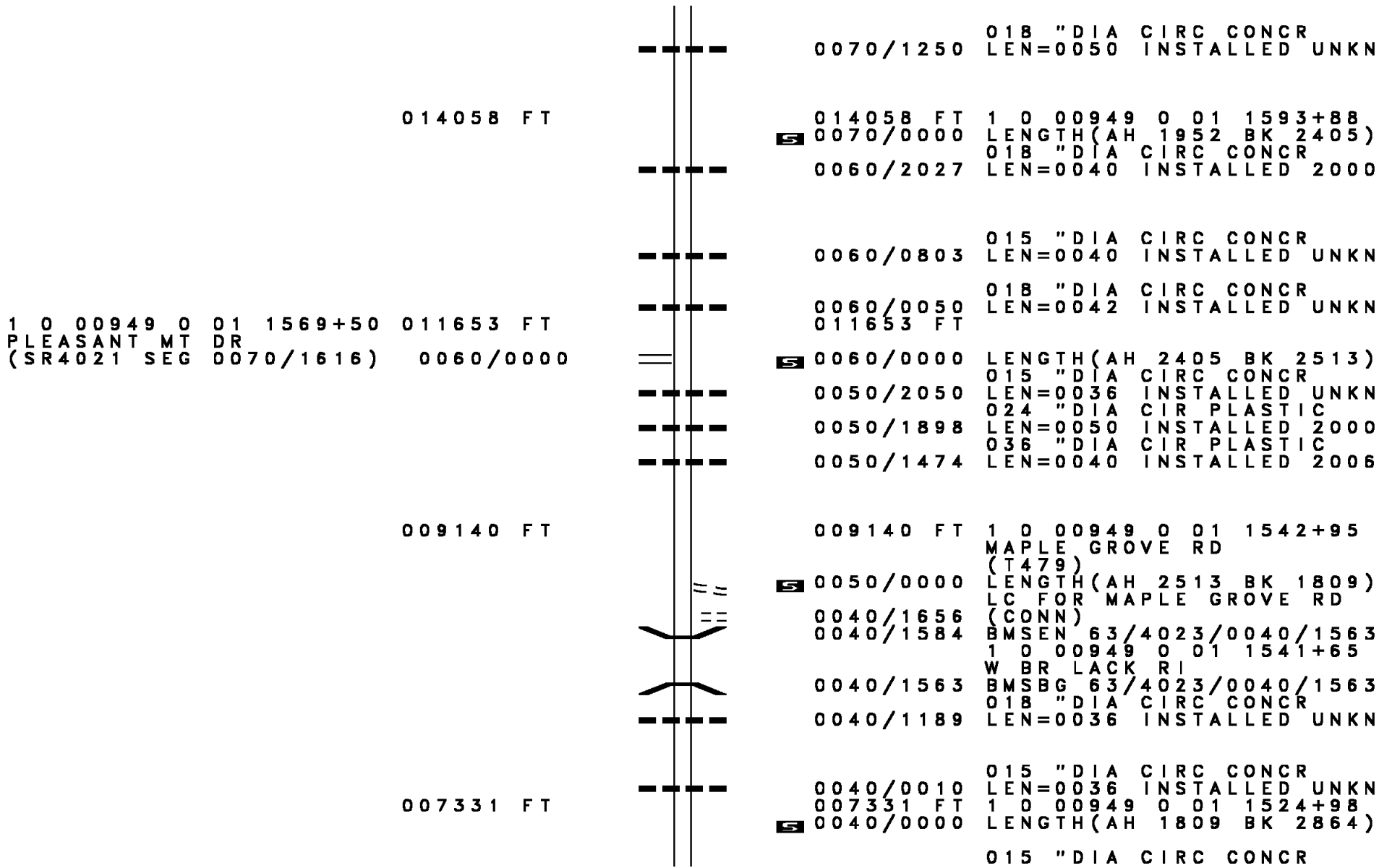
027019 FT  
 INTER-AHD BELMONT TPK NORTH  
 (SR0670 SEG 0320/0000)  
 GREAT BEND TPK  
 0110/3293 (SR0371 SEG 0020/0000)  
 024 " DIA CIR PLASTIC  
 0110/3050 LEN=0080 INSTALLED 2002

DIR: B TOTAL LEN: 5.117 MI. DIST: 04-6 SR: 4023  
 LEFT MUN: MOUNT PLEASANT T RIGHT MUN: MOUNT PLEASANT T

EAST MTN RD  
 (T609)

	0110/1937	024 " DIA CIR PLASTIC LEN=0040 INSTALLED 2000
	0110/1432	048 " DIA CIRC METAL LEN=0036 INSTALLED UNKN
	0110/0910	018 " DIA CIR PLASTIC LEN=0045 INSTALLED 2001
023726 FT	023726 FT	1 0 00949 0 01 1690+44
	0110/0000	LENGTH(AH 3293 BK 3099)
	0100/1525	018 " DIA CIRC METAL LEN=0035 INSTALLED UNKN
0100/1379		
020627 FT	020627 FT	1 0 00949 0 01 1659+44
	0100/0000	LENGTH(AH 3099 BK 1937)
	0090/0476	018 " DIA CIR PLASTIC LEN=0030 INSTALLED UNKN
	0090/0256	018 " DIA CIR PLASTIC LEN=0030 INSTALLED UNKN
018690 FT	018690 FT	1 0 00949 0 01 1640+07
	0090/0000	LENGTH(AH 1937 BK 2680)
	0080/1930	018 " DIA CIR PLASTIC LEN=0035 INSTALLED 2000
	0080/1677	018 " DIA CIRC CONCR LEN=0090 INSTALLED 2000
	0080/1300	018 " DIA CIR PLASTIC LEN=0035 INSTALLED UNKN
	0080/1150	012 " DIA CIRC CONCR LEN=0030 INSTALLED UNKN
	0080/0771	018 " DIA CIRC CONCR LEN=0045 INSTALLED 2001
016010 FT	016010 FT	1 0 00949 0 01 1613+20
	0080/0000	048 " DIA CIRC METAL LEN=0035 INSTALLED 2000 LENGTH(AH 2680 BK 1952)

DIR: B TOTAL LEN: 5.117 MI. DIST: 04-6 SR: 4023  
 LEFT MUN: MOUNT PLEASANT T RIGHT MUN: MOUNT PLEASANT T



EXTRACT DATE: 12/18/2023  
PRINT DATE: 12/19/2023

ROADWAY MANAGEMENT SYSTEM  
SLD COUNTY/SR - ANNUAL PRINT

PAGE NUMBER: 531  
COUNTY: WAYNE

DIR: B TOTAL LEN: 5.117 MI.  
LEFT MUN: MOUNT PLEASANT

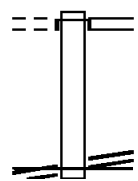
DIST: 04-6 SR: 4023  
RIGHT MUN: MOUNT PLEASANT

Stationing	Segment	Material	Length	Status
0030/2097	0030/1513	BMSSEN 63/4023	0036	INSTALLED UNKN
		1 0 00949 0 01 1512+25		
		W BR LACKAWAXEN RIVER		
0030/1491	0030/0897	BMSBG 63/4023	0036	INSTALLED UNKN
		018 "DIA CIRC CONCR		
		018 "DIA CIRC METAL		
0030/0548	0030/0109	SHERWOOD DR	0025	INSTALLED 2000
		(SR4025 SEG 0010/0000)		
		018 "DIA CIRC METAL		
0030/0020	0030/0000	LEN=0040	0040	INSTALLED UNKN
004467 FT	004467 FT	1 0 00949 0 01 1496+34		
		NC BELMONT TP SOUTH		
		MFC BEGIN = E		
		LENGTH(AH 2864 BK 1436)		
		015 "DIA CIRC CONCR		
0020/0270	0020/0000	LEN=0025	0025	INSTALLED UNKN
003031 FT	003031 FT	1 0 00949 0 01 1482+90		
		YARNES RD		
		(T539)		
		MOUNT PLEASANT		
		CLINTON T		
		LENGTH(AH 1436 BK 3031)		
		015 "DIA CIRC METAL		
0010/2734	0010/2315	LEN=0090	0090	INSTALLED UNKN
		015 "DIA CIRC METAL		
		015 "DIA CIRC METAL		
0010/1890	0010/1518	LEN=0090	0090	INSTALLED UNKN
		018 "DIA CIRC METAL		
		015 "DIA CIRC METAL		
0010/1290	0010/1055	LEN=0035	0035	INSTALLED UNKN
		015 "DIA CIRC METAL		
		015 "DIA CIRC METAL		
		LEN=0035	0035	INSTALLED UNKN
		015 "DIA CIR PLASTIC		
0010/0193	0010/0000	LEN=0036	0036	INSTALLED UNKN
000000 FT	000000 FT	1 0 00949 0 01 1452+56		
		015 "DIA CIRC METAL		
		LEN=0035	0035	INSTALLED UNKN
		NC BELMONT TP		
		INTER-BK BELMONT TPK		
		(SR0247 SEG 0080/2288)		
		MFC BEGIN = D		
WHITE ROCK DR	0010/0000	LENGTH(AH 3031 BK 0000)		
(SR0247 SEG 0080/2288)				



EXTRACT DATE: 12/18/2023 ROADWAY MANAGEMENT SYSTEM PAGE NUMBER: 530  
 PRINT DATE: 12/19/2023 SLD COUNTY/SR - ANNUAL PRINT COUNTY: WAYNE  
 DIR: B TOTAL LEN: .082 MI. DIST: 04-6 SR: 4022  
 LEFT MUN: MOUNT PLEASANT T RIGHT MUN: MOUNT PLEASANT T

	000434 FT		000434 FT
MURPHY HILL RD		INTER-AHD	ROCK LAKE DR
(T505)			(SR4041 SEG 0010/0510)
	0010/0434		MURPHY HILL RD
	000000 FT	0010/0434	(SR4041 SEG 0010/0510)
		000000 FT	1 0 00584 7 00 0000+00
			CREAMTON DR
CREAMTON DR			(SR0247 SEG 0320/0361)
(SR0247 SEG 0320/0361)	0010/0000	NC ROCK LAKE DR	MFC BEGIN = D
			LENGTH(AH 0434 BK 0000)



DIR: B TOTAL LEN: 3.157 MI. DIST: 04-6 SR: 4021  
 LEFT MUN: MOUNT PLEASANT T RIGHT MUN: MOUNT PLEASANT T

Stationing (Left)	Stationing (Right)	Description
016667 FT	016667 FT	BELMONT TP SOUTH
	0070/1616	(SR4023 SEG 0060/0000)
	0070/1365	015 "DIA CIRC CONCR LEN=0036 INSTALLED UNKN
	0070/1100	030 "DIA CIRC METAL LEN=0035 INSTALLED UNKN
015051 FT	0070/0289	018 "DIA CIRC CONCR LEN=0040 INSTALLED UNKN
	015051 FT	2 0 63039 0 00 0151+17
	0070/0000	LENGTH(AH 1616 BK 2511) 024 "DIA CIR PLASTIC
	0060/1936	LEN=0040 INSTALLED 2003
012540 FT	0060/0460	018 "DIA CIRC CONCR LEN=0044 INSTALLED UNKN
	0060/0120	015 "DIA CIRC CONCR LEN=0048 INSTALLED UNKN
	012540 FT	2 0 63039 0 00 0126+06
	0060/0000	024 "DIA CIRC CONCR LEN=0040 INSTALLED 2003
	0050/1274	LENGTH(AH 2511 BK 2526)
010014 FT	0050/0545	018 "DIA CIRC CONCR LEN=0028 INSTALLED UNKN
	0050/0267	015 "DIA CIRC CONCR LEN=0028 INSTALLED UNKN
	010014 FT	2 0 63039 0 00 0100+80
	0050/0000	LENGTH(AH 2526 BK 2642) MOUNT PLEASANT
	0040/2565	CLINTON T
	0040/1763	024 "DIA CIR PLASTIC LEN=0035 INSTALLED 2003
	0040/0830	015 "DIA CIRC METAL LEN=0030 INSTALLED UNKN

DIR: B TOTAL LEN: 3.157 MI. DIST: 04-6 SR: 4021  
 LEFT MUN: CLINTON T RIGHT MUN: CLINTON T

Stationing	Description	Material	Length	Notes
007372 FT	0040/0450	018" DIA CIR PLASTIC	LEN=0030	INSTALLED UNKN
	007372 FT	2 0 63039 0 00 0074+38		
	0040/0000	LENGTH(AH 2642 BK 2088)		
	0030/2050	018" DIA CIR PLASTIC	LEN=0030	INSTALLED UNKN
	0030/1418	018" DIA CIR PLASTIC	LEN=0036	INSTALLED UNKN
	0030/0790	018" DIA CIR PLASTIC	LEN=0030	INSTALLED 2002
	0030/0370	018" DIA CIR PLASTIC	LEN=0036	INSTALLED UNKN
2 0 63039 0 00 0053+50 005284 FT	005284 FT			
BRACE BROOK RD (T532)	0030/0000	LENGTH(AH 2088 BK 2662)		
	0020/2637	048" DIA CIR PLASTIC	LEN=0040	INSTALLED UNKN
	0020/2548	015" DIA CIR PLASTIC	LEN=0030	INSTALLED UNKN
	0020/1830	018" DIA CIRC METAL	LEN=0035	INSTALLED 2003
	0020/1330	018" DIA CIRC METAL	LEN=0040	INSTALLED UNKN
	0020/0956	018" DIA CIR PLASTIC	LEN=0030	INSTALLED UNKN
	0020/0502	024" DIA CIRC METAL	LEN=0030	INSTALLED UNKN
	0020/0073	018" DIA CIR PLASTIC	LEN=0035	INSTALLED 2003
002622 FT	002622 FT	2 0 63039 0 00 0026+88		
	0020/0000	LENGTH(AH 2662 BK 2622)		
	0010/1983	018" DIA CIR PLASTIC	LEN=0030	INSTALLED UNKN
	0010/1655	018" DIA CIR PLASTIC	LEN=0030	INSTALLED 2003
	0010/1420	018" DIA CIR PLASTIC	LEN=0030	INSTALLED UNKN
000000 FT	000000 FT	2 0 63039 0 00 0000+00		
WHITE ROCK DR (SR0247 SEG 0030/1247)	0010/0000	NC PL LEASANT MT DR MFC BEGIN = E		
	0010/0000	LENGTH(AH 2622 BK 0000)		



EXTRACT DATE: 12/18/2023  
PRINT DATE: 12/19/2023

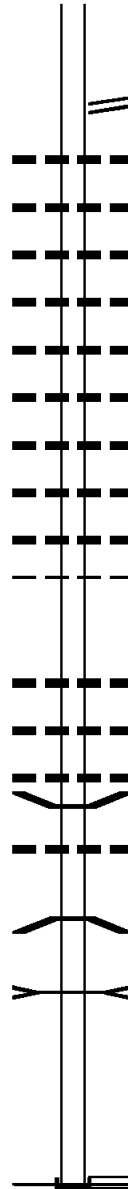
ROADWAY MANAGEMENT SYSTEM  
SLD COUNTY/SR - ANNUAL PRINT

PAGE NUMBER: 526  
COUNTY: WAYNE

DIR: B TOTAL LEN: 1.470 MI.  
LEFT MUN: BUCKINGHAM T

DIST: 04-6 SR: 4020  
RIGHT MUN: BUCKINGHAM T

004953 FT



004953 FT 2 0 63083 0 00 0029+60

COMO RD  
(SR4033 SEG 0280/1225)  
POT HILL RD  
5 0030/0000 LENGTH(AH 2807 BK 2828)  
018 "DIA CIR PLASTIC  
0020/2632 LEN=0030 INSTALLED 2000  
018 "DIA CIR METAL  
0020/2328 LEN=0030 INSTALLED UNKN  
015 "DIA CIR METAL  
0020/2274 LEN=0030 INSTALLED UNKN  
018 "DIA CIR METAL  
0020/1977 LEN=0030 INSTALLED UNKN  
018 "DIA CIR PLASTIC  
0020/1637 LEN=0025 INSTALLED UNKN  
015 "DIA CIR METAL  
0020/1452 LEN=0030 INSTALLED UNKN  
018 "DIA CIR PLASTIC  
0020/0899 LEN=0030 INSTALLED 2002  
018 "DIA CIR METAL  
0020/0726 LEN=0030 INSTALLED UNKN  
015 "DIA CIR METAL  
0020/0272 LEN=0025 INSTALLED UNKN

002125 FT

BUCKINGHAM  
SCOTT T  
5 0020/0000 2 0 63083 0 00 0057+84  
002125 FT LENGTH(AH 2828 BK 2125)  
015 "DIA CIR METAL  
0010/1778 LEN=0035 INSTALLED UNKN  
015 "DIA CIR METAL  
0010/1389 LEN=0030 INSTALLED UNKN  
015 "DIA CIR METAL  
0010/0991 LEN=0030 INSTALLED UNKN  
0010/0683 BMS EN 63/4020/0010/0664  
072"H 72"W METAL ARCH  
0010/0667 LEN=0060 INSTALLED 2000  
2 0 63083 0 00 0072+44

000000 FT

IN STR LGT LK  
0010/0664 BMSBG 63/4020/0010/0664  
BR STARLIGHT CREEK  
STRUCTURE LENGTH 12 FT  
0010/0171 BMSID 63/4020/0010/0171  
000000 FT 2 0 63083 0 00 0079+64  
NC ST  
STARLIGHT LAKE RD  
PLEASANT VALLEY RD  
INTER-BK (SR4012 SEG 0170/0000)  
TRAVIS RD  
(SR4012 SEG 0170/0000)  
MFC BEGIN = E  
5 0010/0000 LENGTH(AH 2125 BK 0000)

DIR: B TOTAL LEN: 5.966 MI. DIST: 04-6 SR: 4019  
 LEFT MUN: LEBANON T RIGHT MUN: LEBANON T

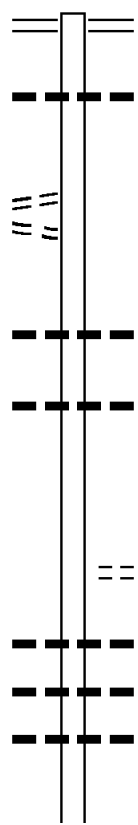
2 0 63123 0 00 0300+86  
 STONY PINE RD  
 (PRDR)  
 LC TO PRIVATE RD  
 (CONN)

031503 FT

030052 FT  
 0120/0000  
 0110/2513

027474 FT

024974 FT



031503 FT GREAT BEND TP  
 0120/1451 (SR0371 SEG 0270/0000)  
 0120/0773 015 "DIA CIR PLASTIC  
 LEN=0035 INSTALLED UNKN  
 030052 FT  
 0120/0000 LENGTH(AH 1451 BK 2578)  
 0110/1605 015 "DIA CIRC METAL  
 LEN=0035 INSTALLED UNKN  
 0110/1000 015 "DIA CIRC METAL  
 LEN=0040 INSTALLED UNKN  
 027474 FT 2 0 63123 0 00 0275+08  
 0110/0000 LENGTH(AH 2578 BK 2500)  
 0100/1666 CAMP SENECA LAKE RD  
 (PRDR)  
 0100/1040 015 "DIA CIRC METAL  
 LEN=0030 INSTALLED UNKN  
 0100/0556 015 "DIA CIRC METAL  
 LEN=0035 INSTALLED UNKN  
 0100/0220 018 "DIA CIRC METAL  
 LEN=0030 INSTALLED UNKN  
 024974 FT 2 0 63123 0 00 0250+08  
 0100/0000 LENGTH(AH 2500 BK 2500)  
 018 "DIA CIR PLASTIC

DIR: B TOTAL LEN: 5.966 MI. DIST: 04-6 SR: 4019  
 LEFT MUN: LEBANON T RIGHT MUN: LEBANON T

	0090/2326	LEN=0030	INSTALLED	1998
		018 "DIA	CIR PLASTIC	
	0090/1838	LEN=0030	INSTALLED	UNKN
		021 "DIA	CIRC METAL	
	0090/0980	LEN=0040	INSTALLED	2000
		018 "DIA	CIR PLASTIC	
022474 FT	0090/0471	LEN=0025	INSTALLED	UNKN
	022474 FT	2 0 63123	0 00 0225+08	
	0090/0000	LENGTH(AH	2500 BK 2541)	
		018 "DIA	CIR PLASTIC	
	0080/2144	LEN=0040	INSTALLED	2002
		015 "DIA	CIR PLASTIC	
	0080/1605	LEN=0040	INSTALLED	UNKN
		015 "DIA	CIR PLASTIC	
	0080/1483	LEN=0035	INSTALLED	1999
		018 "DIA	CIRC METAL	
	0080/1210	LEN=0030	INSTALLED	UNKN
019933 FT	019933 FT	2 0 63123	0 00 0200+07	
	0080/0000	LENGTH(AH	2541 BK 2842)	
		018 "DIA	CIR PLASTIC	
	0070/1154	LEN=0040	INSTALLED	UNKN
		015 "DIA	CIR PLASTIC	
	0070/0925	LEN=0030	INSTALLED	UNKN
		CAMP TOWANDA RD		
	0070/0829	(PRDR)		
		015 "DIA	CIRC METAL	
	0070/0620	LEN=0030	INSTALLED	UNKN
		018 "DIA	CIR PLASTIC	
	0070/0326	LEN=0040	INSTALLED	UNKN
		036 "DIA	CIR PLASTIC	
017091 FT	0070/0060	LEN=0040	INSTALLED	UNKN
	017091 FT	2 0 63123	0 00 0171+65	
	0070/0000	LENGTH(AH	2842 BK 3714)	
		015 "DIA	CIRC METAL	
	0060/3000	LEN=0030	INSTALLED	UNKN
		018 "DIA	CIRC METAL	
	0060/2605	LEN=0040	INSTALLED	UNKN
		024 "DIA	CIRC METAL	
	0060/2098	LEN=0040	INSTALLED	UNKN
		015 "DIA	CIRC METAL	
	0060/2040	LEN=0040	INSTALLED	UNKN

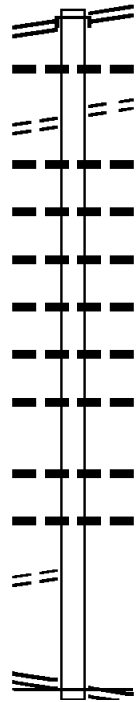
DIR: B TOTAL LEN: 5.966 MI. DIST: 04-6 SR: 4019  
 LEFT MUN: LEBANON T RIGHT MUN: LEBANON T

	0060/1740	015 " DIA LEN=0040	CIRC METAL INSTALLED UNKN
	0060/1469	015 " DIA LEN=0030	CIRC METAL INSTALLED 1999
	0060/1219	015 " DIA LEN=0035	CIRC METAL INSTALLED UNKN
	0060/0300	015 " DIA LEN=0030	CIRC METAL INSTALLED UNKN
013377 FT	0060/0095	015 " DIA LEN=0035	CIR PLASTIC INSTALLED UNKN
	013377 FT	2 0 63123	0 00 0134+50 BAKER RD (T590)
	0060/0000	LENGTH(AH	3714 BK 2536)
	0050/1747	015 " DIA LEN=0024	CIRC METAL INSTALLED UNKN
	0050/1461	018 " DIA LEN=0030	CIRC METAL INSTALLED UNKN
	0050/1250	018 " DIA LEN=0030	CIR PLASTIC INSTALLED UNKN
	0050/0966	018 " DIA LEN=0035	CIR PLASTIC INSTALLED UNKN
	0050/0887	LEBANON DYBERRY T	
010841 FT	0050/0548	036 " DIA LEN=0050	CIRC METAL INSTALLED 2000
	010841 FT	2 0 63123	0 00 0109+14
	0050/0000	048 " DIA LEN=0025	CIRC METAL INSTALLED UNKN
	0040/3000	LENGTH(AH	2536 BK 3435)
	0040/2540	015 " DIA LEN=0030	CIR PLASTIC INSTALLED UNKN
	0040/2155	018 " DIA LEN=0040	CIR PLASTIC INSTALLED 1999
	0040/2152	018 " DIA LEN=0030	CIR PLASTIC INSTALLED UNKN
	0040/1647	018 " DIA LEN=0045	CIR PLASTIC INSTALLED 1999
	0040/1615	ROSE HILL RD (T467)	
	0040/1615	048 " DIA LEN=0010	CIRC METAL INSTALLED 2000
007406 FT	007406 FT	2 0 63123	0 00 0074+79



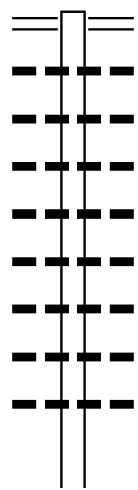


003509 FT  
 CROSSTOWN HW  
 (SR0370 SEG 0190/0000) 0010/3509  
 POROSKY LUMBER CO RD  
 (PRDR) 0010/3189  
 FOR SR 4016 AND 4018  
 (CONN) 0010/0084  
 1 0 00450 0 01 0534+22 000000 FT  
 SHEHAWKEN RD  
 (SR4016 SEG 0040/0000) 0010/0000



003509 FT  
 INTER-AHD WHITE ROCK DR  
 (SR0247 SEG 0460/3554)  
 CROSSTOWN HW  
 (SR0370 SEG 0190/0000)  
 0010/3509 018 " DIA CIRC CONCR  
 0010/3460 LEN=0035 INSTALLED UNKN  
 OLD STATE RD  
 0010/3189 (T721)  
 018 " DIA CIR PLASTIC  
 0010/3183 LEN=0035 INSTALLED UNKN  
 018 " DIA CIR PLASTIC  
 0010/2672 LEN=0030 INSTALLED UNKN  
 048"H 48"W ELLIP OTHER  
 0010/2450 LEN=0018 INSTALLED UNKN  
 018 " DIA CIR PLASTIC  
 0010/1953 LEN=0030 INSTALLED UNKN  
 018 " DIA CIR PLASTIC  
 0010/1642 LEN=0030 INSTALLED UNKN  
 018 " DIA CIR PLASTIC  
 0010/1065 LEN=0030 INSTALLED UNKN  
 015 " DIA CIRC METAL  
 0010/0434 LEN=0030 INSTALLED UNKN  
 036 " DIA CIR PLASTIC  
 0010/0218 LEN=0040 INSTALLED UNKN  
 NC RABBIT RUN RD  
 SHEHAWKEN RD  
 000000 FT (SR4016 SEG 0040/0000)  
 MFC BEGIN = D  
 0010/0000 LENGTH(AH 3509 BK 0000)

028502 FT



025720 FT

028502 FT BETHANY ST  
 0100/2782 (SR0670 SEG 0170/0354)  
 036 " DIA CIR PLASTIC  
 0100/2571 LEN=0021 INSTALLED UNKN  
 015 " DIA CIR PLASTIC  
 0100/2392 LEN=0024 INSTALLED UNKN  
 015 " DIA CIR PLASTIC  
 0100/2061 LEN=0025 INSTALLED UNKN  
 018 " DIA CIRC METAL  
 0100/1808 LEN=0030 INSTALLED UNKN  
 018 " DIA CIRC METAL  
 0100/1500 LEN=0030 INSTALLED UNKN  
 018 " DIA CIRC METAL  
 0100/0935 LEN=0030 INSTALLED UNKN  
 018 " DIA CIR PLASTIC  
 0100/0360 LEN=0035 INSTALLED UNKN  
 018 " DIA CIRC METAL  
 0100/0222 LEN=0030 INSTALLED UNKN  
 025720 FT 2 0 63147 0 00 0027+88  
 UKN TRIB TO CRAMER CRK  
 STRUCTURE LENGTH 10 FT

DIR: B TOTAL LEN: 5.398 MI. DIST: 04-6 SR: 4017  
 LEFT MUN: MOUNT PLEASANT T RIGHT MUN: MOUNT PLEASANT T

Distance (FT)	Item ID	Description	Material	Length	Status
	0100/0000	BMSID 63/4017/0100/0000			
	0090/1863	LENGTH(AH 2782 BK 2237)	015 "DIA CIRC METAL	LEN=0033	INSTALLED UNKN
	0090/0795	018 "DIA CIRC PLASTIC		LEN=0035	INSTALLED 2006
	0090/0510	018 "DIA CIRC PLASTIC		LEN=0040	INSTALLED 2006
	0090/0215	018 "DIA CIRC PLASTIC		LEN=0035	INSTALLED 2006
023483 FT	023483 FT	2 0 63147 0 00 0050+00			
	0090/0000	LENGTH(AH 2237 BK 3000)	018 "DIA CIRC PLASTIC		
	0080/2680	LEN=0035	INSTALLED UNKN		
	0080/2613	018 "DIA CIRC PLASTIC		LEN=0025	INSTALLED UNKN
	0080/1651	018 "DIA CIRC METAL		LEN=0020	INSTALLED UNKN
	0080/1400	015 "DIA CIRC PLASTIC		LEN=0020	INSTALLED UNKN
	0080/0600	018 "DIA CIRC PLASTIC		LEN=0040	INSTALLED 2006
020483 FT	020483 FT	2 0 63147 0 00 0080+00			
		NC EGYPT RD			
		FIVES RD			
		(T578)			
	0080/0000	LENGTH(AH 3000 BK 1963)	024 "DIA CIRC PLASTIC		
	0070/1575	LEN=0030	INSTALLED UNKN		
	0070/1219	015 "DIA CIRC PLASTIC		LEN=0020	INSTALLED 2002
	0070/0534	030 "H 00 "W MULT METAL		LEN=0020	INSTALLED 2002
018520 FT	018520 FT	2 0 63147 0 00 0099+63			
	0070/0000	LENGTH(AH 1963 BK 2500)	015 "DIA CIRC METAL		
	0060/2236	LEN=0030	INSTALLED 1998		
	0060/1943	015 "DIA CIRC METAL		LEN=0020	INSTALLED UNKN
	0060/0750	015 "DIA CIRC PLASTIC		LEN=0030	INSTALLED 1998

DIR: B TOTAL LEN: 5.398 MI. DIST: 04-6 SR: 4017  
 LEFT MUN: MOUNT PLEASANT T RIGHT MUN: MOUNT PLEASANT T

016020 FT

016020 FT 2 0 63147 0 00 0124+63  
 0060/0000 LENGTH(AH 2500 BK 2471)

0050/1559 015 "DIA CIRC METAL  
 LEN=0025 INSTALLED 2002

013549 FT

0050/0362 015 "DIA CIR PLASTIC  
 LEN=0030 INSTALLED 2002  
 013549 FT 2 0 63147 0 00 0150+69  
 0050/0000 LENGTH(AH 2471 BK 2553)

0040/2163 036 "DIA CIR PLASTIC  
 LEN=0040 INSTALLED 2006

0040/1709 018 "DIA CIRC METAL  
 LEN=0040 INSTALLED UNKN

0040/1338 018 "DIA CIR PLASTIC  
 LEN=0040 INSTALLED UNKN

0040/1000 018 "DIA CIR PLASTIC  
 LEN=0030 INSTALLED UNKN

0040/0990 MOUNT PLEASANT  
 LEBANON T

0040/0640 018 "DIA CIR PLASTIC  
 LEN=0030 INSTALLED UNKN

0040/0350 015 "DIA CIRC CONCR  
 LEN=0030 INSTALLED UNKN

010996 FT

010996 FT 2 0 63147 0 00 0175+60  
 0040/0000 LENGTH(AH 2553 BK 2902)

0034/2541 CRAMER CREEK  
 STRUCTURE LENGTH 30 FT  
 BMSID 63/4017/0034/2541

0034/2203 TOWNSHIP RD  
 (TWP )

0034/1732 018 "DIA CIRC CONCR  
 LEN=0020 INSTALLED UNKN

0034/1320 LEBANON  
 DYBERRY T

0034/0950 015 "DIA CIR PLASTIC  
 LEN=0020 INSTALLED 1998

0034/0764 015 "DIA CIRC CONCR  
 LEN=0020 INSTALLED UNKN

008094 FT

008094 FT 2 0 63147 0 00 0205+30  
 024 "DIA CIR PLASTIC  
 LEN=0025 INSTALLED UNKN

0034/0000 LENGTH(AH 2902 BK 1044)  
 015 "DIA CIRC CONCR

0030/0650 LEN=0020 INSTALLED UNKN

EXTRACT DATE: 12/18/2023  
PRINT DATE: 12/19/2023

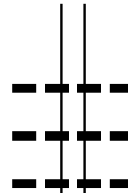
ROADWAY MANAGEMENT SYSTEM  
SLD COUNTY/SR - ANNUAL PRINT

PAGE NUMBER: 517  
COUNTY: WAYNE

DIR: B TOTAL LEN: 5.398 MI.  
LEFT MUN: DYBERRY T

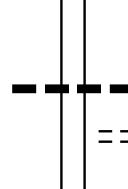
DIST: 04-6 SR: 4017  
RIGHT MUN: DYBERRY T

007050 FT

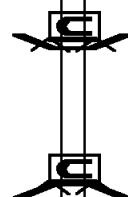


007050 FT 2 0 63147 0 00 0215+74  
060 "DIA CIRC METAL  
LEN=0016 INSTALLED UNKN  
0030/0000 LENGTH(AH 1044 BK 3365)  
018 "DIA CIRC CONCR  
0020/2784 LEN=0020 INSTALLED UNKN  
048 "DIA CIRC METAL  
0020/2458 LEN=0020 INSTALLED UNKN

003685 FT

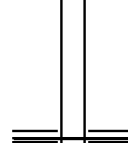


0020/0552 015 "DIA CIRC CONCR  
LEN=0020 INSTALLED UNKN  
003685 FT 2 0 63147 0 00 0249+14  
036"H 54"W BOX CULVERT  
LEN=0020 INSTALLED UNKN  
0020/0000 LENGTH(AH 3365 BK 3685)  
STATE GAME PARKING RD  
0010/3369 (PARK)  
BMS EN 63/4017/0010/2711



0010/2842 BRIDGE CLOSED BACK  
ROAD CLOSED BACK  
2 0 63147 0 00 0259+01  
BRIDGE CLOSED AHEAD  
ROAD CLOSED AHEAD  
BRIDGE CLOSED  
W BR DYBERRY  
0010/2711 BMSBG 63/4017/0010/2711

000000 FT



0010/0415 030 "DIA CAST IRON  
LEN=0027 INSTALLED UNKN  
018 "DIA CIRC CONCR  
0010/0050 LEN=0040 INSTALLED UNKN  
000000 FT 2 0 63147 0 00 0285+81  
NC TA N NERS FALLS RD  
UPPER WOODS RD  
(SR4007 SEG 0100/0155)  
MFC BEGIN = E  
0010/0000 LENGTH(AH 3685 BK 0000)

DIR: B TOTAL LEN: 2.409 MI. DIST: 04-6 SR: 4016  
 LEFT MUN: PRESTON T RIGHT MUN: PRESTON T

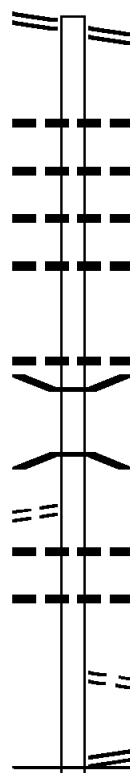
CROSSTOWN HW 012717 FT  
 (SR0370 SEG 0200/0000) 0050/2400

HOLBERT RD  
 (T718)

010317 FT

0040/1674

007572 FT



012717 FT CROSSTOWN HW  
 0050/2400 (SR0370 SEG 0200/0000)

0050/1292 025 " DIA CIRC METAL  
 LEN=0050 INSTALLED UNKN  
 0050/1085 024 " DIA CIRC METAL  
 LEN=0030 INSTALLED UNKN  
 0050/0571 015 " DIA CIR PLASTIC  
 LEN=0030 INSTALLED 2000  
 0050/0400 015 " DIA CIR PLASTIC  
 LEN=0040 INSTALLED UNKN  
 010317 FT 1 0 00365 0 00 0370+01  
 0050/0000 LENGTH(AH 2400 BK 2745)  
 015 " DIA CIR PLASTIC  
 LEN=0030 INSTALLED UNKN  
 0040/2265 BMSSEN 63/4016/0040/1735  
 0040/1755 1 0 00365 0 00 0360+90  
 SHEHAWKEN CR  
 0040/1735 BMSBG 63/4016/0040/1735

0040/1375 015 " DIA CIRC METAL  
 LEN=0035 INSTALLED UNKN  
 0040/0902 015 " DIA CIRC METAL  
 LEN=0035 INSTALLED UNKN

0040/0072 FOR SR 4016 AND 4018  
 007572 FT (CONN)  
 1 0 00365 0 00 0343+64  
 RABBIT RUN RD  
 (SR4018 SEG 0010/0000)  
 MFC BEGIN = E

EXTRACT DATE: 12/18/2023  
PRINT DATE: 12/19/2023

ROADWAY MANAGEMENT SYSTEM  
SLD COUNTY/SR - ANNUAL PRINT

PAGE NUMBER: 515  
COUNTY: WAYNE

DIR: B TOTAL LEN: 2.409 MI.  
LEFT MUN: PRESTON T

DIST: 04-6 SR: 4016  
RIGHT MUN: PRESTON T

Stationing	Length	Material	Notes
004673 FT	0040/0000	018" DIA CIR PLASTIC	LEN=2745 BK 2899
	0030/2715	INSTALLED UNKN	
	0030/2020	018" DIA CIR PLASTIC	LEN=0040 INSTALLED UNKN
	0030/1484	015" DIA CIRC METAL	LEN=0030 INSTALLED UNKN
	0030/1035	018" DIA CIR PLASTIC	LEN=0030 INSTALLED UNKN
	0030/0802	018" DIA CIRC METAL	LEN=0030 INSTALLED UNKN
	0030/0650	018" DIA CIRC METAL	LEN=0030 INSTALLED UNKN
	0030/0523	036" DIA CIRC METAL	LEN=0040 INSTALLED UNKN
	004673 FT	1 0 00365 0 00 0314+25	HICKORY HILL RD (T595)
003250 FT	0030/0000	018" DIA CIR PLASTIC	LEN=2899 BK 1423
	0020/0830	INSTALLED 1999	
	003250 FT	1 0 00365 0 00 0300+02	
	0020/0000	LENGTH(AH 1423 BK 3250)	
	0010/2213	018" DIA CIRC METAL	LEN=0035 INSTALLED UNKN
	0010/1645	015" DIA CIRC METAL	LEN=0030 INSTALLED UNKN
	0010/1490	015" DIA CIRC METAL	LEN=0030 INSTALLED UNKN
	0010/1370	015" DIA CIRC METAL	LEN=0035 INSTALLED UNKN
	0010/0574	015" DIA CIRC METAL	LEN=0035 INSTALLED UNKN
	0010/0300	018" DIA CIRC CONCR	LEN=0025 INSTALLED UNKN
	0010/0282	015" DIA CIRC METAL	LEN=0030 INSTALLED UNKN
	0010/0220	018" DIA CIR PLASTIC	LEN=0035 INSTALLED UNKN
000000 FT	000000 FT	1 0 00365 0 00 0267+50	NC SHEHAWKEN RD (SR4012 SEG 0130/0000) MFC BEGIN = D
PLEASANT VALLEY RD (SR4012 SEG 0130/0000)	0010/0000	LENGTH(AH 3250 BK 0000)	



009540 FT		009540 FT	7084/0000	LENGTH(AH 0618 BK 0082)
				BMSSEN 63/4015/0082/0000
			INTER-AHD	TOWNSHIP RD
009458 FT		0082/0082		(TWP )
		009458 FT		2 0 63141 0 00 0087+80
			INTER-BK	PARK ST
				TOWNSHIP RD
				(TWP )
				DYBERRY CRK
				BMSBG 63/4015/0082/0000
009458 FT		0082/0000		LENGTH(AH 0082 BK 1068)
		009458 FT		
009458 FT		7080/0000		LENGTH(AH 1068 BK 2063)
		009458 FT		
009458 FT		7070/0000		LENGTH(AH 2063 BK 2247)
		009458 FT		
009458 FT		7060/0000		LENGTH(AH 2247 BK 2299)
		009458 FT		
		7052/0000		LENGTH(AH 2299 BK 0319)
		INTER-AHD		TOWNSHIP RD
				(TWP )
		0050/0319		DYBERRY T
				018 " DIA CIR PLASTIC
		0050/0300		LEN=0030 INSTALLED UNKN
009139 FT		009139 FT		2 0 63141 0 00 0087+80
		0050/0000		LENGTH(AH 0319 BK 3049)
				018 " DIA CIRC METAL
		0040/2991		LEN=0040 INSTALLED UNKN
				STOURBRIDGE LN
		0040/2942		(PRDR)
				018 " DIA CIR PLASTIC
		0040/2697		LEN=0030 INSTALLED UNKN

DIR: B TOTAL LEN: 1.807 MI. DIST: 04-6 SR: 4015  
 LEFT MUN: DYBERRY T RIGHT MUN: DYBERRY T

WATTS HILL RD  
 (T540)

006090 FT	0040/1752	018 "DIA CIR PLASTIC LEN=0040 INSTALLED UNKN
	0040/1145	018 "DIA CIR PLASTIC LEN=0040 INSTALLED UNKN
	0040/0630	018 "DIA CIR PLASTIC LEN=0030 INSTALLED UNKN
006090 FT	006090 FT	2 0 63143 0 00 0051+99 018 "DIA CIRC METAL LEN=0050 INSTALLED UNKN
0040/0000	0040/0000	NC WA WATTS HILL RD LENGTH(AH 3049 BK 2744)
003346 FT	003346 FT	2 0 63143 0 00 0024+37 024 "DIA CIR PLASTIC LEN=0040 INSTALLED 1998
	0030/0000	LENGTH(AH 2744 BK 2448)
	0020/1640	015 "DIA CIRC METAL LEN=0030 INSTALLED UNKN
	0020/0630	013 "DIA CIRC METAL LEN=0030 INSTALLED UNKN
000898 FT	000898 FT	2 0 63143 0 00 0000+00 015 "DIA CIRC METAL LEN=0030 INSTALLED 1998
	0020/0000	DYBERRY HONESDALE B LENGTH(AH 2448 BK 0898)
	0010/0666	015 "DIA CIRC METAL LEN=0030 INSTALLED UNKN
000000 FT	000000 FT	2 0 63139 0 00 0000+00 NC WE NIGER HILL RD FAIR AV (SRO191 SEG 0560/0000) MFC BEGIN = E
	0010/0000	LENGTH(AH 0898 BK 0000)



DIR: B TOTAL LEN: 9.034 MI. DIST: 04-6 SR: 4014  
 LEFT MUN: BUCKINGHAM T RIGHT MUN: BUCKINGHAM T

Distance (FT)	Segment ID	Material	Length (FT)	Notes
040885	0240/0010	015" DIA CIR PLASTIC	0035	INSTALLED UNKN
	040885	20" DIA CIR PLASTIC	63058	020621+81
	0240/0000	AUTUMN LEAVES RD		(SR4012 SEG 0214/2649)
	0240/0000	024" DIA CIR METAL	2406	BK 2374
	0230/2122	024" DIA CIR METAL	0030	INSTALLED UNKN
	0230/1949	024" DIA CIR METAL	0030	INSTALLED UNKN
	0230/1663	018" DIA CIR METAL	0030	INSTALLED UNKN
	0230/1225	018" DIA CIR METAL	0030	INSTALLED UNKN
	0230/0754	018" DIA CIR METAL	0030	INSTALLED UNKN
038511	0230/0521	018" DIA CIR METAL	0030	INSTALLED UNKN
	038511	20" DIA CIR PLASTIC	63058	020598+07
	0230/0000	TRIB DELAWARE RIVER		STRUCTURE LENGTH 12 FT
	0230/0000	BMSID 63/4014/0230/0000		LENGTH(AH 2374 BK 1830)
	0220/1513	024" DIA CIR CONCR	0040	INSTALLED UNKN
	0220/1060	018" DIA CIR METAL	0030	INSTALLED UNKN
	0220/0666	018" DIA CIR METAL	0030	INSTALLED UNKN
	0220/0292	018" DIA CIR METAL	0035	INSTALLED UNKN
036681	0220/0048	018" DIA CIR METAL	0035	INSTALLED UNKN
	036681	20" DIA CIR PLASTIC	63058	020580+00
	0220/0000	018" DIA CIR METAL	1830	BK 2483
	0210/2180	015" DIA CIR METAL	0080	INSTALLED UNKN
	0210/1895	018" DIA CIR METAL	0030	INSTALLED UNKN
	0210/1885	015" DIA CIR METAL	0040	INSTALLED UNKN
	0210/1715	015" DIA CIR METAL	0035	INSTALLED 1999
	0210/1570	024" DIA CIR METAL	0030	INSTALLED UNKN
	0210/1280	015" DIA CIR METAL	0030	INSTALLED UNKN
	0210/0933	024" DIA CIR PLASTIC	0010	INSTALLED 2004
		015" DIA CIR PLASTIC		

DIR: B TOTAL LEN: 9.034 MI. DIST: 04-6 SR: 4014  
 LEFT MUN: BUCKINGHAM T RIGHT MUN: BUCKINGHAM T

Stationing	Right of Way	Structure ID	Material	Length	Installation
		0210/0765	015" DIA CIRC METAL	0035	INSTALLED 1999
034198 FT		0210/0082	015" DIA CIRC METAL	0030	INSTALLED 1999
		034198 FT	2 0 63058 0 02 0555+00		
		0210/0000	LENGTH(AH 2483 BK 2241)		
		0200/2073	018" DIA CIRC METAL	0030	INSTALLED UNKN
		0200/1062	015" DIA CIRC METAL	0030	INSTALLED UNKN
031957 FT		031957 FT			
2 0 63058 0 02 0532+60 PENN-YORK RD (T738)		0200/0000	LENGTH(AH 2241 BK 2171)		
		0190/1662	015" DIA CIR PLASTIC	0030	INSTALLED UNKN
		0190/1330	018" DIA CIR PLASTIC	0030	INSTALLED 2002
		0190/0777	015" DIA CIR PLASTIC	0025	INSTALLED UNKN
029786 FT		029786 FT	2 0 63058 0 02 0510+89		
		0190/0000	NC W INTERDALE RD LENGTH(AH 2171 BK 2237)		
		0180/1462	018" DIA CIR PLASTIC	0035	INSTALLED 2002
		0180/1259	015" DIA CIRC METAL	0030	INSTALLED UNKN
		0180/1188	015" DIA CIRC CONCR	0030	INSTALLED UNKN
BUCKINGHAM SALEM T		0180/0889	BUCKINGHAM SCOTT T		
		0180/0533	018" DIA CIRC CONCR	0035	INSTALLED UNKN
027549 FT		0180/0047	BMSSEN 63/4014/0180/0000		
		027549 FT	2 0 63058 0 01 0487+55		
		0180/0000	BALLS CREEK BMSBG 63/4014/0180/0000		
SALEM SCOTT T		0170/1760	LENGTH(AH 2237 BK 2271)		
		0170/1741	BMSSEN 63/4014/0170/1741		
		0170/1275	2 0 63058 0 01 0482+92 STAR CREEK BMSBG 63/4014/0170/1741		
			018" DIA CIRC CONCR	0040	INSTALLED UNKN

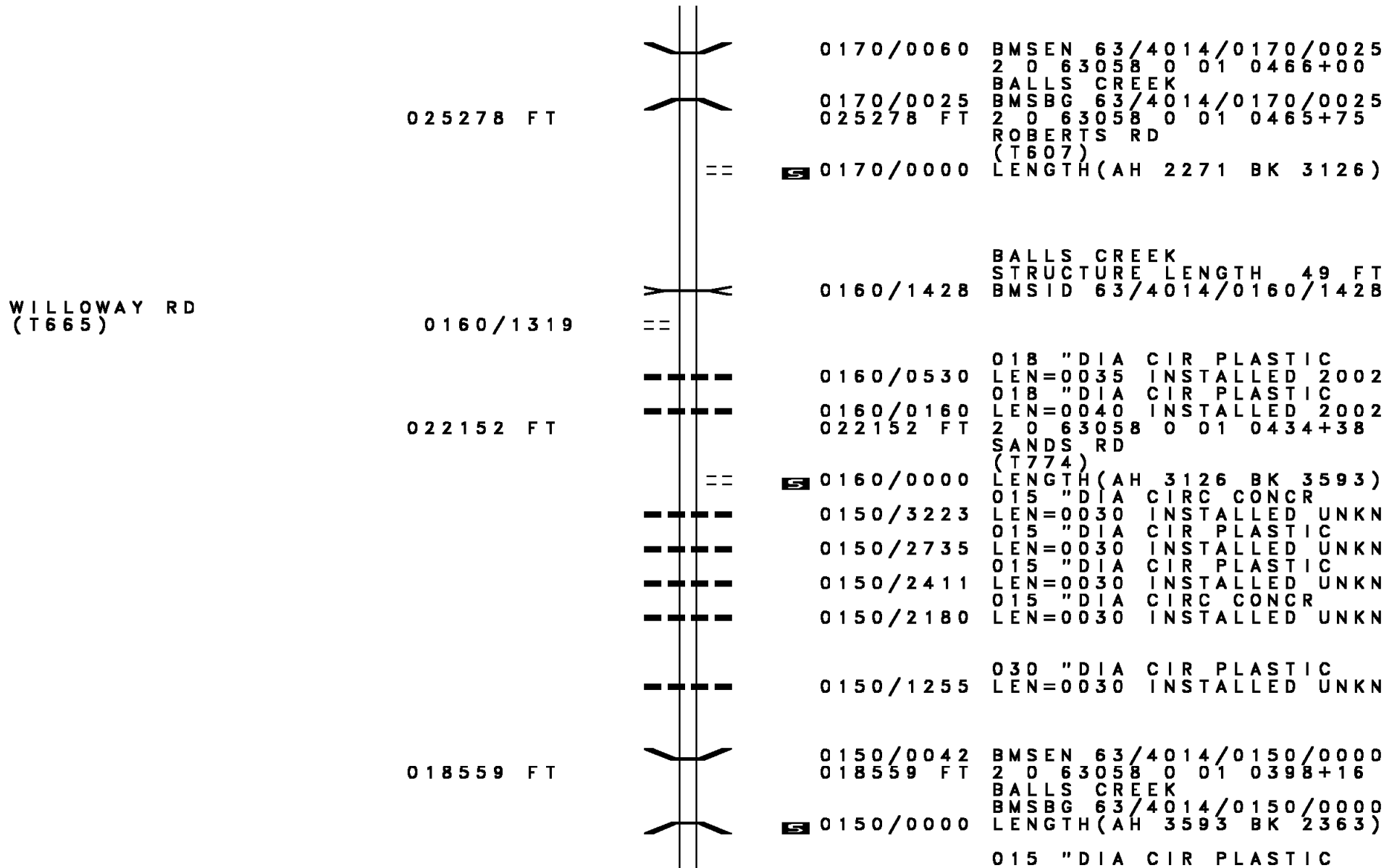
EXTRACT DATE: 12/18/2023  
PRINT DATE: 12/19/2023

ROADWAY MANAGEMENT SYSTEM  
SLD COUNTY/SR - ANNUAL PRINT

PAGE NUMBER: 509  
COUNTY: WAYNE

DIR: B TOTAL LEN: 9.034 MI.  
LEFT MUN: SCOTT T

DIST: 04-6 SR: 4014  
RIGHT MUN: SCOTT T



EXTRACT DATE: 12/18/2023  
PRINT DATE: 12/19/2023

ROADWAY MANAGEMENT SYSTEM  
SLD COUNTY/SR - ANNUAL PRINT

PAGE NUMBER: 508  
COUNTY: WAYNE

DIR: B TOTAL LEN: 9.034 MI.  
LEFT MUN: SCOTT T

DIST: 04-6 SR: 4014  
RIGHT MUN: SCOTT T

016196 FT

012438 FT

0140/1470	LEN=0030	INSTALLED UNKN
0140/1074	015 "DIA CIR PLASTIC	LEN=0025 INSTALLED UNKN
0140/0855	015 "DIA CIR PLASTIC	LEN=0035 INSTALLED UNKN
0140/0642	015 "DIA CIR PLASTIC	LEN=0032 INSTALLED UNKN
0140/0400	015 "DIA CIR PLASTIC	LEN=0032 INSTALLED UNKN
016196 FT	2 0 63058 0 01 0374+53	FAIGLE RD (T766)
5 0140/0000	LENGTH(AH 2363 BK 3758)	048"H 00"W MULT PLSTIC
0130/3730	LEN=0035 INSTALLED UNKN	HIAWATHA CRK
0130/3726	STRUCTURE LENGTH 10 FT	BMSID 63/4014/0130/3726
0130/3655	015 "DIA CIR PLASTIC	LEN=0030 INSTALLED UNKN
0130/2541	018 "DIA CIR PLASTIC	LEN=0030 INSTALLED UNKN
0130/2120	024 "DIA CIR PLASTIC	LEN=0030 INSTALLED UNKN
0130/1014	015 "DIA CIRC METAL	LEN=0040 INSTALLED UNKN
0130/0775	BMS EN 63/4014/0130/0733	2 0 63058 0 01 0344+28
0130/0733	P3 BALLS CREEK	BMSBG 63/4014/0130/0733
0130/0392	018 "DIA CIR PLASTIC	LEN=0030 INSTALLED UNKN
0130/0273	018 "DIA CIR PLASTIC	LEN=0020 INSTALLED UNKN
0130/0013	BMS EN 63/4014/0130/0000	2 0 63058 0 01 0336+95
012438 FT	TARBOX BROOK	BMSBG 63/4014/0130/0000
5 0130/0000	LENGTH(AH 3758 BK 2401)	015"H 01"W UNKN METAL
0120/2115	LEN=0030 INSTALLED UNKN	018 "DIA CIR PLASTIC

EXTRACT DATE: 12/18/2023  
PRINT DATE: 12/19/2023

ROADWAY MANAGEMENT SYSTEM  
SLD COUNTY/SR - ANNUAL PRINT

PAGE NUMBER: 507  
COUNTY: WAYNE

DIR: B TOTAL LEN: 9.034 MI.  
LEFT MUN: SCOTT T

DIST: 04-6 SR: 4014  
RIGHT MUN: SCOTT T

Stationing	Direction	Length	Material	Status
0120/1900		LEN=0030	015" DIA CIR PLASTIC	INSTALLED UNKN
0120/1687		LEN=0030	018" DIA CIR PLASTIC	INSTALLED UNKN
0120/1508		LEN=0030	018" DIA CIR PLASTIC	INSTALLED 1999
0120/1298		LEN=0030	018" DIA CIR PLASTIC	INSTALLED UNKN
0120/0948		LEN=0030	015" DIA CIR PLASTIC	INSTALLED UNKN
0120/0710		LEN=0025	015" DIA CIR PLASTIC	INSTALLED UNKN
0120/0414		LEN=0021	2 0 63058 0 01 0313+46	INSTALLED UNKN
010037 FT			SCOTT CENTER RD (SR4037 SEG 0250/0000) FAIRMOUNT RD (TWP) MFC BEGIN = D	
			INTER-BK	
0120/0000		LEN=2401	010037 FT	BK 0696
010037 FT			7110/0000	LENGTH(AH 0696 BK 4476)
010037 FT			010037 FT	LENGTH(AH 4476 BK 3780)
010037 FT			7100/0000	LENGTH(AH 3780 BK 2394)
010037 FT			010037 FT	LENGTH(AH 2394 BK 7000)
010037 FT			7090/0000	LENGTH(AH 7000 BK 2324)
010037 FT			010037 FT	LENGTH(AH 2324 BK 0235)
010037 FT			7080/0000	MAPLE GROVE RD (TWP)
010037 FT			7070/0000	STARRUCCA B
010037 FT			7062/0000	2 0 63058 0 01 0102+06
009802 FT			0060/0235	LENGTH(AH 0235 BK 2941)
			009802 FT	030" DIA CIRC METAL
			0060/0000	LEN=0033 INSTALLED UNKN
			0050/2648	015" DIA CIR PLASTIC
			0050/1630	LEN=0030 INSTALLED UNKN
				KELLOGG RD (BORO)
006861 FT			0050/0428	2 0 63058 0 01 0072+65
			006861 FT	LENGTH(AH 2941 BK 2191)
			0050/0000	



DIR: B TOTAL LEN: 9.034 MI. DIST: 04-6 SR: 4014  
 LEFT MUN: STARRUCCA B RIGHT MUN: STARRUCCA B

Stationing	Material	Length	Notes
004670 FT	036" DIA CIRC CONCR	0040/1673	LEN=0030 INSTALLED UNKN
	024" DIA CIRC METAL	0040/1409	LEN=0020 INSTALLED UNKN
	018" DIA CIR PLASTIC	0040/0940	LEN=0035 INSTALLED 1997
	036" DIA CIRC METAL	0040/0408	LEN=0030 INSTALLED UNKN
	018" DIA CIRC METAL	0040/0238	LEN=0025 INSTALLED UNKN
	2 0 63058 0 01 0049+36	004670 FT	
	LENGTH(AH 2191 BK 2529)	0040/0000	
	036" DIA CIRC METAL	0030/1753	LEN=0030 INSTALLED UNKN
	015" DIA CIR PLASTIC	0030/1718	LEN=0025 INSTALLED UNKN
	018" DIA CIR PLASTIC	0030/1393	LEN=0030 INSTALLED 2000
	024" DIA CIR PLASTIC	0030/1103	LEN=0040 INSTALLED UNKN
	030" DIA CIR PLASTIC	0030/0680	LEN=0023 INSTALLED UNKN
	FAIRMOUNT RD	0030/0365	(T783)
	018" DIA CIRC METAL	0030/0220	LEN=0020 INSTALLED UNKN
002141 FT	2 0 63058 0 01 0023+66	002141 FT	
	LENGTH(AH 2529 BK 1453)	0030/0000	
	018" DIA CIRC CONCR	0020/0725	LEN=0020 INSTALLED UNKN
	018" DIA CIR PLASTIC	0020/0282	LEN=0030 INSTALLED 2004
	018" DIA CIRC METAL	0020/0070	LEN=0030 INSTALLED UNKN
000688 FT	2 0 63058 0 01 0009+10	000688 FT	
	018" DIA CIRC METAL	0020/0000	LEN=0020 INSTALLED UNKN
	LENGTH(AH 1453 BK 0688)	0010/0206	
	BMSSEN 63/4014/0010/0159	0010/0159	
	2 0 63058 0 00 0001+61	000000 FT	
	SHADIGEE CREEK	0010/0159	
	BMSBG 63/4014/0010/0159	000000 FT	
	2 0 63058 0 00 0000+00		
	SHADIGEE CK RD		
	(SR4012 SEG 0050/0000)		
	NC MA PLE GROVE RD		
	MFC BEGIN = E		
SHADIGEE CK RD (SR4012 SEG 0050/0000) 0010/0000		0010/0000	LENGTH(AH 0688 BK 0000)

DIR: B TOTAL LEN: 1.054 MI. DIST: 04-6 SR: 4013  
 LEFT MUN: DYBERRY T RIGHT MUN: DYBERRY T

ELM PL 005563 FT  
 (SR0670 SEG 0040/0000) 0030/1343

2 0 63096 0 00 0028+96 004220 FT  
 BOWEN RD  
 (T445) 0030/0000

2 0 63073 0 00 0000+00 000000 FT  
 BEECH GROVE RD  
 (SR4005 SEG 0020/0000) 0010/0000

005563 FT	ELM PL	005563 FT
0030/1343	(SR0670 SEG 0040/0000)	0030/1343
0030/1209	018 "DIA CIRC CONCR	0030/1209
0030/1176	LEN=0025 INSTALLED UNKN	0030/1176
0030/1034	FOR SR 0670 AND 4013	0030/1034
0030/1030	(CONN)	0030/1030
0030/0508	015 "DIA CIRC CONCR	0030/0508
0030/0105	LEN=0035 INSTALLED UNKN	0030/0105
004220 FT	024 "DIA CIRC CONCR	004220 FT
0030/0000	LEN=0045 INSTALLED UNKN	0030/0000
0020/1790	LONG MEADOW DR	0020/1790
0020/1210	(T557)	0020/1210
0020/0929	ROSELAND DR	0020/0929
0020/0515	(T558)	0020/0515
0020/0278	LENGTH(AH 1343 BK 2879)	0020/0278
0020/0020	015 "DIA CIRC METAL	0020/0020
001341 FT	LEN=0030 INSTALLED UNKN	001341 FT
0010/1330	015 "DIA CIRC METAL	0010/1330
0010/0470	LEN=0030 INSTALLED UNKN	0010/0470
0010/0245	DYBERRY	0010/0245
000000 FT	TEXAS T	000000 FT
0010/0000	KATIE LN	0010/0000
	(PRDR)	
	018 "DIA CIRC METAL	
	LEN=0030 INSTALLED UNKN	
	018 "DIA CIRC METAL	
	LEN=0035 INSTALLED UNKN	
	2 0 63096 0 00 0000+00	
	GOLF HILL RD	
	(SR4011 SEG 0040/1251)	
	LENGTH(AH 2879 BK 1341)	
	018 "DIA CIRC METAL	
	LEN=0040 INSTALLED UNKN	
	018 "DIA CIR PLASTIC	
	LEN=0050 INSTALLED UNKN	
	015 "DIA CIR PLASTIC	
	LEN=0050 INSTALLED 2002	
	NC OL D SALEM PK	
	BEECH GROVE RD	
	(SR4005 SEG 0020/0000)	
	MFC BEGIN = E	
	LENGTH(AH 1341 BK 0000)	

DIR: B TOTAL LEN: 12.839 MI. DIST: 04-6 SR: 4012  
 LEFT MUN: BUCKINGHAM T RIGHT MUN: BUCKINGHAM T

067791 FT



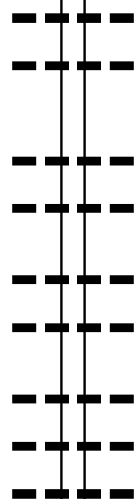
067791 FT WINTERDALE RD  
 0214/2649 (SR4014 SEG 0240/0000)  
 018 " DIA CIRC METAL  
 0214/2120 LEN=0050 INSTALLED UNKN

0214/1015 036 " DIA CIRC METAL  
 LEN=0040 INSTALLED UNKN

065142 FT

065142 FT 2 0 63134 0 01 0360+18  
 0214/0000 LENGTH(AH 2649 BK 2865)

062277 FT



0210/0270 015 " DIA CIR PLASTIC  
 LEN=0032 INSTALLED UNKN  
 036 " DIA CIR PLASTIC  
 0210/0003 LEN=0036 INSTALLED UNKN  
 062277 FT 2 0 63134 0 01 0330+92  
 0210/0000 LENGTH(AH 2865 BK 3598)

0204/3125 018 " DIA CIR PLASTIC  
 LEN=0045 INSTALLED 2004  
 024 " DIA CIR PLASTIC  
 0204/2773 LEN=0010 INSTALLED 2004

0204/2089 018 " DIA CIR PLASTIC  
 LEN=0030 INSTALLED UNKN  
 018 " DIA CIR PLASTIC  
 0204/1822 LEN=0035 INSTALLED UNKN

0204/1085 018 " DIA CIR PLASTIC  
 LEN=0045 INSTALLED UNKN  
 015 " DIA CIRC METAL  
 0204/0564 LEN=0040 INSTALLED UNKN  
 018 " DIA CIR PLASTIC

058679 FT

0204/0177 LEN=0040 INSTALLED 2004  
 058679 FT 2 0 63134 0 01 0294+16

EXTRACT DATE: 12/18/2023  
PRINT DATE: 12/19/2023

ROADWAY MANAGEMENT SYSTEM  
SLD COUNTY/SR - ANNUAL PRINT

PAGE NUMBER: 503  
COUNTY: WAYNE

DIR: B TOTAL LEN: 12.839 MI.  
LEFT MUN: BUCKINGHAM T

DIST: 04-6 SR: 4012  
RIGHT MUN: BUCKINGHAM T

2 0 63134 0 01 0260+00 055263 FT  
FALL BROOK RD  
(T611)

0200/0000

052491 FT

2 0 63134 0 01 0214+55 050707 FT  
ROBERTS RD  
(T607)  
D'AGATI RD

0204/0000	LENGTH(AH 3598 BK 3416)
0200/3305	024 "DIA CIR PLASTIC LEN=0040 INSTALLED UNKN
0200/2056	018 "DIA CIR PLASTIC LEN=0035 INSTALLED UNKN
0200/1575	018 "DIA CIRC METAL LEN=0030 INSTALLED UNKN
0200/1235	015 "DIA CIRC METAL LEN=0020 INSTALLED UNKN
0200/0657	018 "DIA CIR PLASTIC LEN=0020 INSTALLED UNKN
0200/0440	015 "DIA CIRC METAL LEN=0030 INSTALLED UNKN
0200/0165	015 "DIA CIRC METAL LEN=0024 INSTALLED UNKN
055263 FT	
0200/0000	LENGTH(AH 3416 BK 2772)
0190/2575	018 "DIA CIR PLASTIC LEN=0024 INSTALLED UNKN
0190/2549	FALL BROOK RD (T611)
0190/1918	012 "DIA CIRC METAL LEN=0030 INSTALLED UNKN
0190/0770	015 "DIA CIRC METAL LEN=0030 INSTALLED UNKN
052491 FT	2 0 63134 0 01 0232+57 DIX RD (T734)
0190/0000	LENGTH(AH 2772 BK 1784)
0180/1727	BUCKINGHAM SCOTT T
0180/0455	015 "DIA CIRC METAL LEN=0040 INSTALLED UNKN
0180/0205	024 "DIA CIR PLASTIC LEN=0040 INSTALLED UNKN
050707 FT	
	024 "DIA CIR PLASTIC LEN=0050 INSTALLED UNKN
	NC AUTUMN LEAVES RD

DIR: B TOTAL LEN: 12.839 MI. DIST: 04-6 SR: 4012  
 LEFT MUN: SCOTT T RIGHT MUN: SCOTT T

(T609)

0180/0000

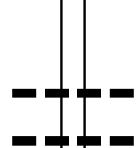


0180/0000 LENGTH(AH 1784 BK 2311)  
 018 "DIA CIR PLASTIC  
 0174/2123 LEN=0030 INSTALLED UNKN



0174/1218 015 "DIA CIRC METAL  
 LEN=0040 INSTALLED 1999

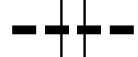
048396 FT



048396 FT 2 0 63134 0 01 0191+23  
 0174/0000 LENGTH(AH 2311 BK 3418)  
 018 "DIA CIR PLASTIC  
 0170/3377 LEN=0042 INSTALLED UNKN  
 0170/2900 024 "DIA CIR PLASTIC  
 LEN=0050 INSTALLED UNKN



0170/1753 024 "DIA CIRC CONCR  
 LEN=0060 INSTALLED 1999




0170/1305 024 "DIA CIR PLASTIC  
 LEN=0040 INSTALLED UNKN



0170/1020 024 "DIA CIR PLASTIC  
 LEN=0050 INSTALLED UNKN



0170/1005 024 "DIA CIR PLASTIC  
 LEN=0045 INSTALLED UNKN

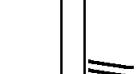


0170/0469 036"H 84"W UNKN CONC  
 LEN=0045 INSTALLED UNKN



0170/0468 TRIB SHERMAN CRK  
 STRUCTURE LENGTH 8 FT  
 BMSID 63/4012/0170/0468  
 018 "DIA CIR PLASTIC  
 0170/0260 LEN=0045 INSTALLED UNKN

044978 FT



044978 FT 2 0 63134 0 01 0157+05  
 SR 4020 SH  
 (SR4020 SEG 0010/0000)  
 0170/0000 LENGTH(AH 3418 BK 3348)  
 018 "DIA CIRC METAL



0164/3312 LEN=0030 INSTALLED UNKN



0164/2500 015 "DIA CIRC METAL  
 LEN=0040 INSTALLED UNKN



0164/2275 018 "DIA CIRC METAL  
 LEN=0060 INSTALLED UNKN



0164/1525 018 "DIA CIRC CONCR  
 LEN=0030 INSTALLED UNKN

018 "DIA CIRC CONCR

DIR: B TOTAL LEN: 12.839 MI. DIST: 04-6 SR: 4012  
 LEFT MUN: SCOTT T RIGHT MUN: SCOTT T

Stationing	Material	Length	Notes
041630 FT	0164/0603	LEN=0030	INSTALLED UNKN
	024 " DIA		CIR PLASTIC
	0164/0194	LEN=0050	INSTALLED 2006
	041630 FT	2 0 63134	0 01 0123+57
	5 0164/0000	LENGTH(AH	3348 BK 2693)
	036 " DIA		CIRC METAL
	0160/2654	LEN=0020	INSTALLED UNKN
	018 " DIA		CIRC METAL
	0160/2185	LEN=0025	INSTALLED UNKN
	018 " DIA		CIRC METAL
	0160/1896	LEN=0030	INSTALLED UNKN
	018 " DIA		CIRC METAL
	0160/1761	LEN=0032	INSTALLED UNKN
	015 " DIA		CIRC METAL
	0160/1555	LEN=0030	INSTALLED UNKN
038937 FT	0160/0157	012 " DIA	CIRC METAL
	038937 FT	LEN=0030	INSTALLED UNKN
		2 0 63134	0 01 0102+50
			UNKNOWN RD
		(T781)	
	5 0160/0000	LENGTH(AH	2693 BK 2657)
		036 " DIA	CIR PLASTIC
	0154/2645	LEN=0040	INSTALLED UNKN
LC FOR ISLAND LAKE RD (CONN) ISLAND LAKE RD (T781)	0154/2353		
	0154/2250		
	0154/2164	015 " DIA	CIRC METAL
		LEN=0040	INSTALLED 2003
	0154/2020	018 " DIA	CIR PLASTIC
		LEN=0030	INSTALLED UNKN
		018 " DIA	CIRC METAL
	0154/1770	LEN=0040	INSTALLED UNKN
		015 " DIA	CIRC METAL
	0154/1181	LEN=0035	INSTALLED 1998
	0154/0275	015 " DIA	CIRC METAL
	036280 FT	LEN=0030	INSTALLED 1999
	5 0154/0000	2 0 63134	0 00 0075+93
		LENGTH(AH	2657 BK 2053)
		015 " DIA	CIRC CONCR
	0150/1637	LEN=0028	INSTALLED UNKN
		018 " DIA	CIR PLASTIC
	0150/1446	LEN=0025	INSTALLED 1999
		015 " DIA	CIR PLASTIC
	0150/1318	LEN=0020	INSTALLED UNKN

DIR: B TOTAL LEN: 12.839 MI. DIST: 04-6 SR: 4012  
 LEFT MUN: SCOTT T RIGHT MUN: SCOTT T

Segment Length (FT)	Segment ID	Material / Description	Length (FT)
034227	0150/0959	018" DIA CIRC METAL LEN=0030 INSTALLED UNKN	0959
	0150/0772	SCOTT PRESTON T 015" DIA CIR PLASTIC	0772
	0150/0535	LEN=0032 INSTALLED UNKN	0535
	034227	2 0 63134 0 00 0055+40 HOLBERT RD (T718)	034227
	0150/0000	LENGTH(AH 2053 BK 2898) 015" DIA CIR PLASTIC	0000
031329	0140/2653	LEN=0021 INSTALLED UNKN	2653
	0140/1677	018" DIA CIRC METAL LEN=0021 INSTALLED UNKN	1677
	0140/1490	015" DIA CIRC METAL LEN=0033 INSTALLED UNKN	1490
	0140/0923	015" DIA CIRC METAL LEN=0030 INSTALLED UNKN	0923
	0140/0400	015" DIA CIR PLASTIC LEN=0030 INSTALLED UNKN	0400
	0140/0244	018" DIA CIR PLASTIC LEN=0030 INSTALLED UNKN	0244
	0140/0030	015" DIA CIRC METAL LEN=0030 INSTALLED UNKN	0030
	031329	2 0 63134 0 00 0023+90 CURTIS RD (T716)	031329
	0140/0000	LENGTH(AH 2898 BK 2391) 015" DIA CIRC METAL	0000
	0130/2330	LEN=0027 INSTALLED UNKN	2330
028938	0130/1767	048" DIA CIRC CONCR LEN=0027 INSTALLED UNKN	1767
	0130/0132	015" DIA CIRC METAL LEN=0027 INSTALLED UNKN	0132
	028938	2 0 63134 0 00 0000+00 SHEHAWKEN RD (SR4016 SEG 0010/0000) MFC BEGIN = E	028938
	0130/0000	LENGTH(AH 2391 BK 3251) 048" DIA CIR PLASTIC	0000
0120	0120/3248	LEN=0030 INSTALLED UNKN	3248
	0120/2597	015" DIA CIR PLASTIC LEN=0030 INSTALLED UNKN	2597

DIR: B TOTAL LEN: 12.839 MI. DIST: 04-6 SR: 4012  
 LEFT MUN: PRESTON T RIGHT MUN: PRESTON T

SCOTT CENTER RD  
 (SR4037 SEG 0170/0000) 0120/1666

025687 FT

023432 FT

STEINBERG ST  
 (PRDR) 0100/2433

0120/2560	018 " DIA	CIR PLASTIC
	LEN=0030	INSTALLED UNKN
0120/2348	018 " DIA	CIR PLASTIC
	LEN=0040	INSTALLED UNKN
0120/2184	018 " DIA	CIR PLASTIC
	LEN=0033	INSTALLED UNKN
0120/2037	015 " DIA	CIR PLASTIC
	LEN=0030	INSTALLED UNKN
0120/2035	018 " DIA	CIR PLASTIC
	LEN=0045	INSTALLED UNKN
	NC PL LEASANT VALLEY RD	
0120/1666	DIXIE HW	(SR4037 SEG 0170/0000)
0120/1041	018 " DIA	CIRC METAL
	LEN=0030	INSTALLED UNKN
0120/0519	036 " DIA	CIR PLASTIC
	LEN=0050	INSTALLED 2004
0120/0223	018 " DIA	CIRC METAL
	LEN=0030	INSTALLED UNKN
025687 FT	1 0 00365	0 00 0235+00
0120/0000	015 " DIA	CIRC METAL
	LEN=0030	INSTALLED UNKN
	LENGTH(AH 3251 BK 2255)	
0110/1583	015 " DIA	CIRC METAL
	LEN=0035	INSTALLED 1997
0110/1260	024 " DIA	CIR PLASTIC
	LEN=0030	INSTALLED UNKN
0110/0878	015 " DIA	CIRC METAL
	LEN=0030	INSTALLED UNKN
0110/0532	015 " DIA	CIRC METAL
	LEN=0030	INSTALLED UNKN
0110/0012	036 " DIA	CIRC METAL
	LEN=0040	INSTALLED 2003
0110/0004		
023432 FT	1 0 00365	0 00 0212+20
	RUNOFF	
	STRUCTURE LENGTH 4 FT	
	BMSID 63/4 012/0110/0000	
0110/0000	LENGTH(AH 2255 BK 2980)	
0100/2980	048 " DIA	CIRC METAL
	LEN=0030	INSTALLED UNKN
0100/2675	018 " DIA	CIRC METAL
	LEN=0030	INSTALLED UNKN
0100/2210	018 " DIA	CIR PLASTIC
	LEN=0030	INSTALLED UNKN
	015 " DIA	CIR PLASTIC



DIR: B TOTAL LEN: 12.839 MI. DIST: 04-6 SR: 4012  
 LEFT MUN: PRESTON T RIGHT MUN: PRESTON T

020452 FT

017876 FT

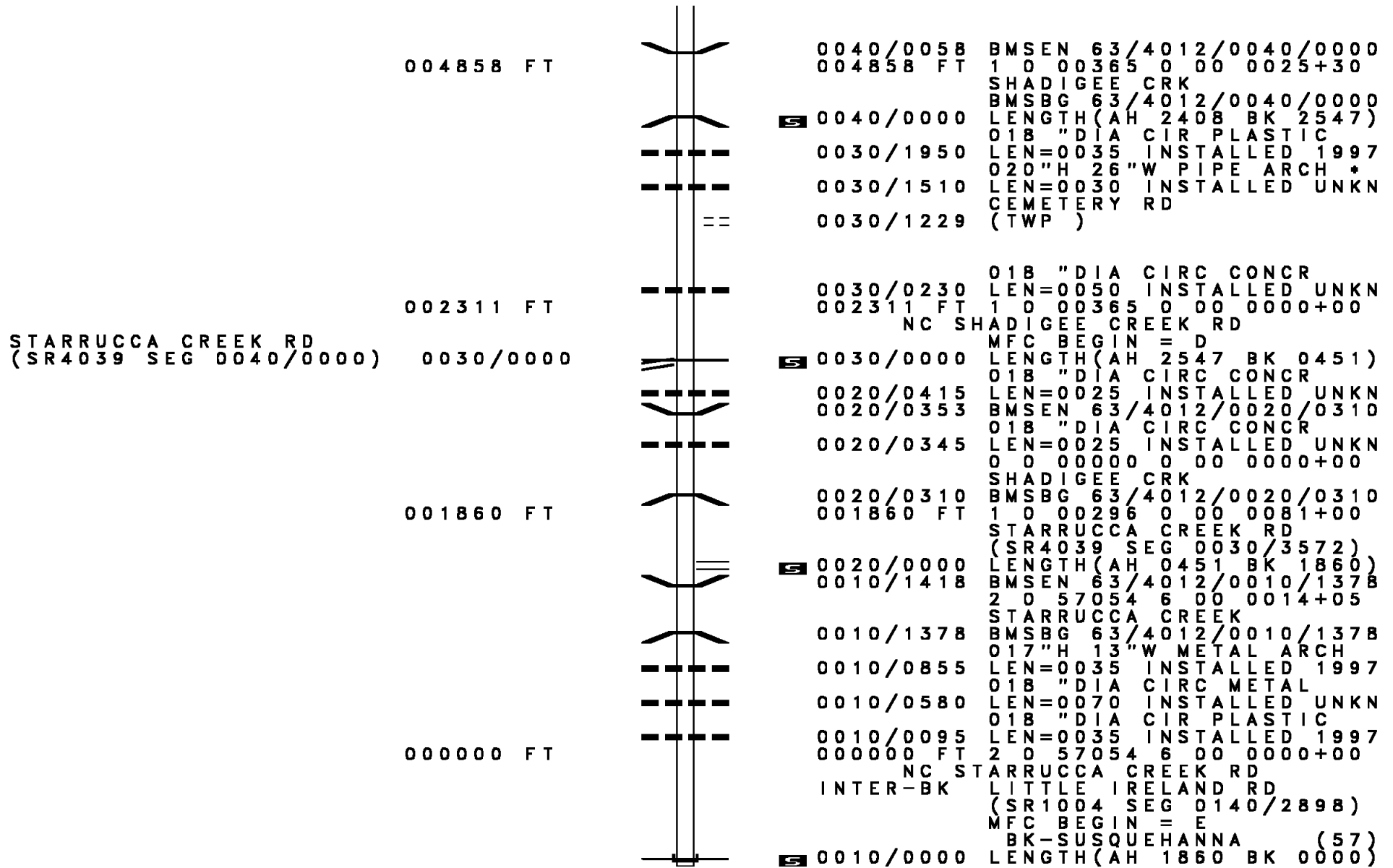
015347 FT

0100/1846	LEN=0030	INSTALLED UNKN
	018 "DIA	CIR PLASTIC
0100/1558	LEN=0035	INSTALLED 1998
	018 "DIA	CIR PLASTIC
0100/0962	LEN=0030	INSTALLED UNKN
	018 "DIA	CIRC METAL
0100/0575	LEN=0035	INSTALLED 1997
	015 "DIA	CIRC METAL
0100/0189	LEN=0030	INSTALLED UNKN
020452 FT	1 0 00365	0 00 0182+40
	015 "DIA	CIRC METAL
	LEN=0030	INSTALLED UNKN
5 0100/0000	LENGTH(AH	2980 BK 2576)
	030 "DIA	CIR PLASTIC
0090/1788	LEN=0036	INSTALLED UNKN
	015 "DIA	CIRC METAL
0090/1534	LEN=0031	INSTALLED UNKN
	018 "DIA	CIRC METAL
0090/1421	LEN=0030	INSTALLED UNKN
	015 "DIA	CIRC METAL
0090/1284	LEN=0031	INSTALLED UNKN
	015 "DIA	CIRC METAL
0090/0475	LEN=0030	INSTALLED UNKN
017876 FT	1 0 00365	0 00 0156+65
	036 "DIA	CIRC METAL
	LEN=0030	INSTALLED UNKN
5 0090/0000	LENGTH(AH	2576 BK 2529)
	018 "DIA	CIR PLASTIC
0080/2020	LEN=0030	INSTALLED UNKN
	PRESTON	
0080/1965	STARRUCCA	B
	018 "DIA	CIR PLASTIC
0080/1807	LEN=0030	INSTALLED UNKN
	015 "DIA	CIRC METAL
0080/1205	LEN=0040	INSTALLED UNKN
	STEPHANO RD (B714)	
= 0080/1153	(BORO)	
	018 "DIA	CIR PLASTIC
0080/0522	LEN=0030	INSTALLED UNKN
0080/0034	BMSSEN 63/4012/0080/0000	
015347 FT	1 0 00365	0 00 0131+36
	SHADIGEE CRK	
	BMSBG 63/4012/0080/0000	
5 0080/0000	LENGTH(AH	2529 BK 3149)
	018 "DIA	CIRC METAL

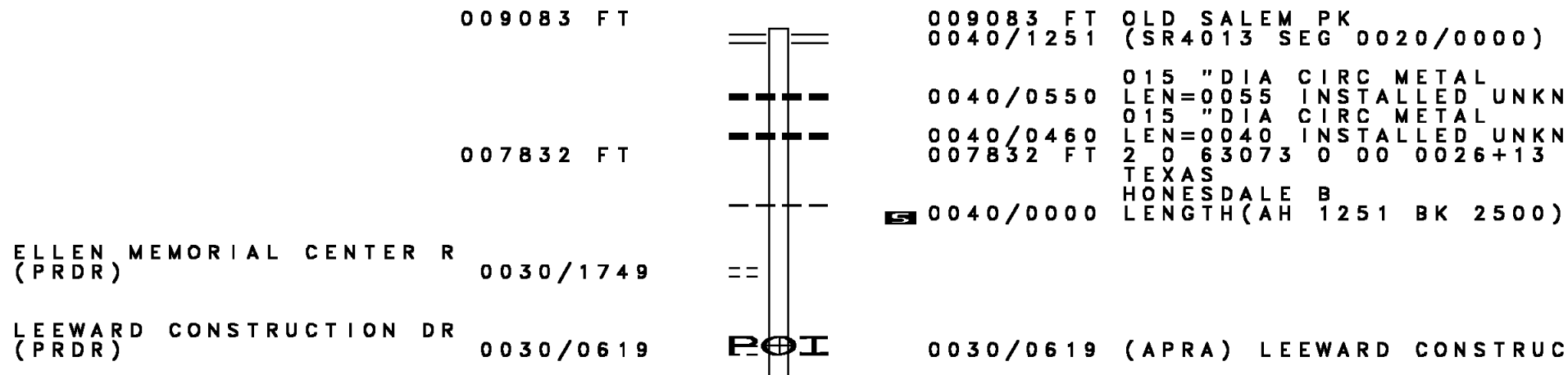
DIR: B TOTAL LEN: 12.839 MI. DIST: 04-6 SR: 4012  
 LEFT MUN: STARRUCCA B RIGHT MUN: STARRUCCA B

---	---	0070/2470	LEN=0030	INSTALLED	UNKN
			018 "DIA	CIRC METAL	
---	---	0070/2317	LEN=0030	INSTALLED	UNKN
			036 "DIA	CIRC METAL	
---	---	0070/1765	LEN=0036	INSTALLED	UNKN
			018 "DIA	CIRC METAL	
---	---	0070/1603	LEN=0032	INSTALLED	UNKN
			024 "DIA	CIR PLASTIC	
---	---	0070/1315	LEN=0037	INSTALLED	1997
			018 "DIA	CIRC METAL	
---	---	0070/1245	LEN=0032	INSTALLED	UNKN
			015 "DIA	CIRC METAL	
---	---	0070/0610	LEN=0033	INSTALLED	UNKN
			048 "DIA	CIR PLASTIC	
---	---	0070/0163	LEN=0040	INSTALLED	UNKN
			1 0 00365	0 00 0099+79	
012198 FT		012198 FT	024 "DIA	CIR PLASTIC	
			LEN=0030	INSTALLED	UNKN
---	---	5 0070/0000	LENGTH(AH	3149 BK 2479)	
			015 "DIA	CIRC METAL	
---	---	0060/2360	LEN=0040	INSTALLED	UNKN
			018 "DIA	CIRC METAL	
---	---	0060/1573	LEN=0030	INSTALLED	UNKN
			018 "DIA	CIRC METAL	
---	---	0060/1205	LEN=0030	INSTALLED	UNKN
			018 "DIA	CIR PLASTIC	
---	---	0060/0820	LEN=0035	INSTALLED	1998
			009719 FT	1 0 00365	0 00 0075+00
009719 FT		5 0060/0000	LENGTH(AH	2479 BK 2453)	
			018 "DIA	CIRC METAL	
---	---	0050/1192	LEN=0040	INSTALLED	UNKN
			018 "DIA	CIRC CONCR	
---	---	0050/0605	LEN=0048	INSTALLED	UNKN
			018 "DIA	CIRC CONCR	
---	---	0050/0065	LEN=0030	INSTALLED	UNKN
			007266 FT		
1 0 00365 0 00 0050+30 007266 FT			5 0050/0000	LENGTH(AH	2453 BK 2408)
MAPLE GROVE RD				018 "DIA	CIRC CONCR
(SR4014 SEG 0010/0000) 0050/0000				LEN=0045	INSTALLED UNKN
				018 "DIA	CIRC CONCR
---	---	0040/2040	LEN=0045	INSTALLED	UNKN
				018 "DIA	CIRC CONCR
---	---	0040/1805	LEN=0045	INSTALLED	UNKN

DIR: B TOTAL LEN: 12.839 MI. DIST: 04-6 SR: 4012  
 LEFT MUN: STARRUCCA B RIGHT MUN: STARRUCCA B



EXTRACT DATE: 12/18/2023 ROADWAY MANAGEMENT SYSTEM PAGE NUMBER: 495  
 PRINT DATE: 12/19/2023 SLD COUNTY/SR - ANNUAL PRINT COUNTY: WAYNE  
 DIR: B TOTAL LEN: 1.720 MI. DIST: 04-6 SR: 4011  
 LEFT MUN: TEXAS T RIGHT MUN: TEXAS T



DIR: B TOTAL LEN: 1.720 MI. DIST: 04-6 SR: 4011  
 LEFT MUN: HONESDALE B RIGHT MUN: HONESDALE B

Stationing	Description	Material	Length	Notes
005332 FT		005332 FT	2 0 63073 0 00 0051+01	
		0030/0000	LENGTH(AH 2500 BK 2934)	
		0020/2858	015 " DIA CIRC METAL LEN=0040 INSTALLED UNKN	
002398 FT		002398 FT	2 0 63073 0 00 0080+35	
		0020/0000	LENGTH(AH 2934 BK 2398)	
HILLCREST DR (PRDR)	0010/2092		015 " DIA CIRC METAL LEN=0040 INSTALLED UNKN	
HILLCREST RD (BORO)	0010/1394		015 " DIA CIRC METAL LEN=0040 INSTALLED UNKN	
		0010/1375	NC GO LF HILL RD 015 " DIA CIRC METAL LEN=0040 INSTALLED UNKN	
		0010/1355	015 " DIA CIRC METAL LEN=0030 INSTALLED UNKN	
		0010/1140	OVERLOOK AV (BORO) 015 " DIA CIRC METAL LEN=0030 INSTALLED 2000	
		0010/1096	HILLSIDE AV (BORO) 015 " DIA CIRC METAL LEN=0030 INSTALLED UNKN	
		0010/0876	015 " DIA CIRC METAL LEN=0030 INSTALLED UNKN	
		0010/0707	015 " DIA CIRC METAL LEN=0030 INSTALLED UNKN	
		0010/0675	WESTSIDE AV (BORO) 015 " DIA CIRC METAL LEN=0030 INSTALLED UNKN	
		0010/0525	015 " DIA CIRC METAL LEN=0025 INSTALLED UNKN	
		0010/0414	WEST ST (BORO) 015 " DIA CIRC METAL LEN=0025 INSTALLED UNKN	
000000 FT		0010/0381	WEST ST (BORO) 2 0 63073 0 00 0104+47	
		000000 FT	NC HIGH ST MAIN ST (SR0191 SEG 0530/0203)	
		INTER-BK	HIGH ST (BORO) MFC BEGIN = E	
		0010/0000	LENGTH(AH 2398 BK 0000)	

EXTRACT DATE: 12/18/2023 ROADWAY MANAGEMENT SYSTEM PAGE NUMBER: 493  
PRINT DATE: 12/19/2023 SLD COUNTY/SR - ANNUAL PRINT COUNTY: WAYNE  
DIR: B TOTAL LEN: 4.884 MI. DIST: 04-6 SR: 4010  
LEFT MUN: PRESTON T RIGHT MUN: PRESTON T

CROSSTOWN HW 025788 FT  
(SR0370 SEG 0110/1170) 0110/0680  
FOR SR 0370 AND 4010  
(CONN) 0110/0445



025788 FT CROSSTOWN HW  
0110/0680 (SR0370 SEG 0110/1170)  
STOCKPILE RD

DIR: B TOTAL LEN: 4.884 MI. DIST: 04-6 SR: 4010  
 LEFT MUN: PRESTON T RIGHT MUN: PRESTON T

DIXIE HW  
 (SR4037 SEG 0110/0000)

025108 FT

0110/0000

024384 FT

021377 FT

019158 FT

==	0110/0433	(GOVT)
---	0110/0267	018 "DIA CIRC METAL
---	025108 FT	LEN=0030 INSTALLED UNKN
---	NC DIXIE HW	2 0 63063 0 00 0007+45
==	0110/0000	LENGTH(AH 0680 BK 0724)
---	0104/0150	018 "DIA CIR PLASTIC
---	024384 FT	LEN=0035 INSTALLED UNKN
---	NC WR	2 0 63057 0 00 0230+76
---		RIGHTER LAKE RD
---		SR 4037 SH
---		(SR4037 SEG 0100/1869)
---		MFC BEGIN = D
---	0104/0000	LENGTH(AH 0724 BK 3007)
---	0100/2660	018 "DIA CIR PLASTIC
---		LEN=0030 INSTALLED UNKN
---	0100/2243	018 "DIA CIR PLASTIC
---		LEN=0045 INSTALLED UNKN
---		SHADIGEE CRK
---		STRUCTURE LENGTH 10 FT
---	0100/2173	BMSID 63/4010/0100/2173
---		018 "DIA CIRC METAL
---	0100/1881	LEN=0040 INSTALLED UNKN
---		018 "DIA CIRC METAL
---	0100/1549	LEN=0030 INSTALLED UNKN
---		015 "DIA CIRC METAL
---	0100/0929	LEN=0030 INSTALLED UNKN
---		018 "DIA CIRC METAL
---	0100/0173	LEN=0040 INSTALLED 2001
---	021377 FT	2 0 63057 0 00 0269+20
---	0100/0000	LENGTH(AH 3007 BK 2219)
---		018 "DIA CIR PLASTIC
---	0090/2173	LEN=0040 INSTALLED 2004
---		018 "DIA CIR PLASTIC
---	0090/1917	LEN=0035 INSTALLED 2001
---		015 "DIA CIR PLASTIC
---	0090/1260	LEN=0030 INSTALLED UNKN
---		018 "DIA CIR PLASTIC
---	0090/0360	LEN=0035 INSTALLED UNKN
---	019158 FT	2 0 63057 0 00 0291+41
---		OUT CXTON LK
---		STRUCTURE LENGTH 9 FT
---		BMSID 63/4010/0090/0000
---	0090/0000	LENGTH(AH 2219 BK 2815)
---		018 "DIA CIRC METAL

DIR: B TOTAL LEN: 4.884 MI. DIST: 04-6 SR: 4010  
 LEFT MUN: PRESTON T RIGHT MUN: PRESTON T

2 0 63057 0 00 0319+77 016343 FT  
 CROSS RD  
 (T591)

0080/0000

013315 FT

011718 FT

0080/2698	LEN=0036	INSTALLED UNKN
	018 "DIA	CIRC METAL
0080/2271	LEN=0030	INSTALLED 2001
	018 "DIA	CIR PLASTIC
0080/1415	LEN=0036	INSTALLED UNKN
	018 "DIA	CIR PLASTIC
0080/0730	LEN=0035	INSTALLED UNKN
016343 FT		
0080/0000	LENGTH(AH 2815 BK 3028)	
	018 "DIA	CIR PLASTIC
0070/2738	LEN=0036	INSTALLED UNKN
	018 "DIA	CIR PLASTIC
0070/1736	LEN=0030	INSTALLED 2001
	018 "DIA	CIR PLASTIC
0070/0448	LEN=0040	INSTALLED 2001
	PRESTON	
0070/0234	STARRUCCA B	
013315 FT	2 0 63057 0 00 0350+05	
	BR SHADI CRK	
	STRUCTURE LENGTH 10 FT	
	BMSID 63/4010/0070/0000	
0070/0000	LENGTH(AH 3028 BK 1597)	
	018 "DIA	CIR PLASTIC
0060/1279	LEN=0036	INSTALLED UNKN
	018 "DIA	CIR PLASTIC
0060/0946	LEN=0030	INSTALLED UNKN
	018 "DIA	CIR PLASTIC
0060/0684	LEN=0050	INSTALLED 2001
011718 FT		
0060/0000	LENGTH(AH 1597 BK 2409)	
	024 "DIA	CIR PLASTIC
0050/2375	LEN=0040	INSTALLED 2001
	018 "DIA	CIR PLASTIC
0050/2041	LEN=0035	INSTALLED UNKN
	018 "DIA	CIR PLASTIC
0050/1392	LEN=0030	INSTALLED UNKN
	024 "DIA	CIR PLASTIC
0050/0805	LEN=0038	INSTALLED UNKN



EXTRACT DATE: 12/18/2023  
PRINT DATE: 12/19/2023

ROADWAY MANAGEMENT SYSTEM  
SLD COUNTY/SR - ANNUAL PRINT

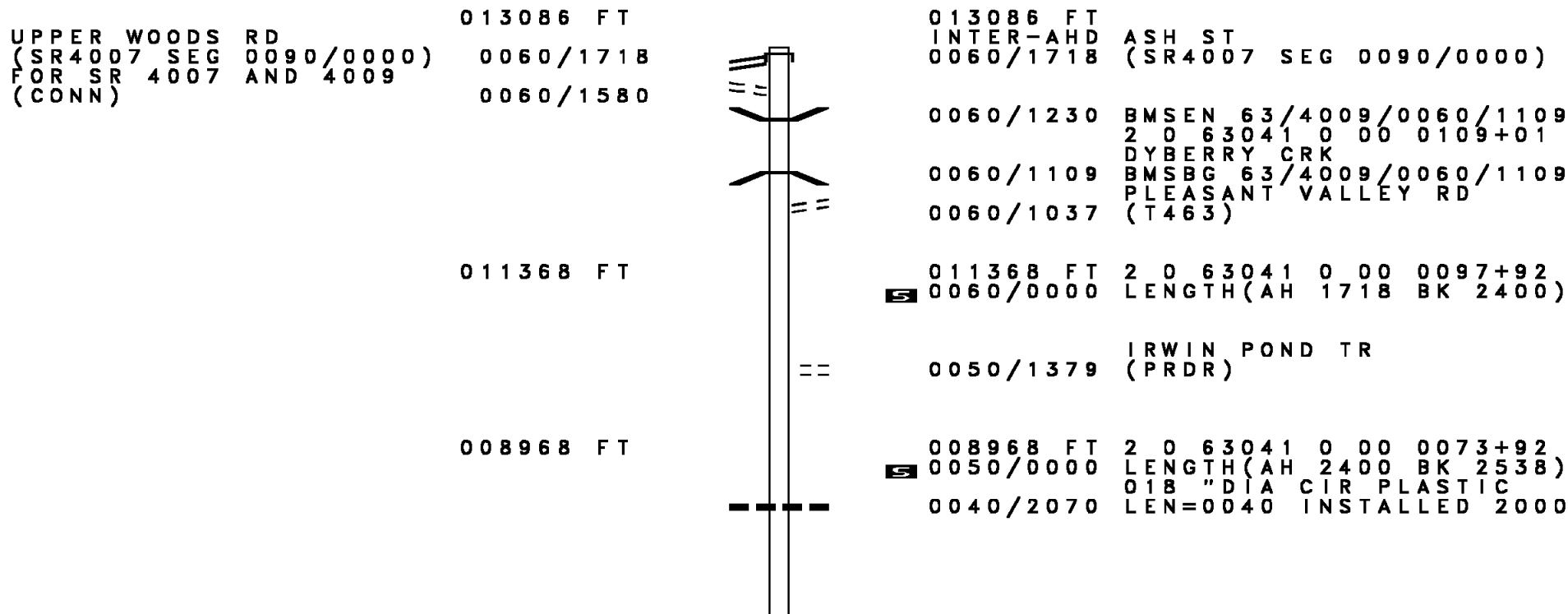
PAGE NUMBER: 490  
COUNTY: WAYNE

DIR: B TOTAL LEN: 4.884 MI.  
LEFT MUN: STARRUCCA B

DIST: 04-6 SR: 4010  
RIGHT MUN: STARRUCCA B

009309 FT	0050/0074	018 " DIA CIR PLASTIC LEN=0030 INSTALLED 2001
	009309 FT	2 0 63057 0 00 0392+17
	0050/0000	LENGTH(AH 2409 BK 2148)
	0040/1267	018 " DIA CIR PLASTIC LEN=0030 INSTALLED UNKN
	0040/0725	018 " DIA CIR METAL LEN=0030 INSTALLED UNKN
	0040/0386	COXTON LAKE RD (T704)
007161 FT	007161 FT	2 0 63057 0 00 0413+65
	0040/0000	LENGTH(AH 2148 BK 2274)
	0030/1970	018 " DIA CIR PLASTIC LEN=0040 INSTALLED UNKN
	0030/1462	018 " DIA CIR PLASTIC LEN=0038 INSTALLED UNKN
	0030/0663	018 " DIA CIR PLASTIC LEN=0030 INSTALLED UNKN
004887 FT	004887 FT	2 0 63057 0 00 0436+39
	0030/0000	LENGTH(AH 2274 BK 2507)
	0020/1804	018 " DIA CIR PLASTIC LEN=0030 INSTALLED UNKN
	0020/1461	018 " DIA CIR PLASTIC LEN=0035 INSTALLED 2001
	0020/1142	018 " DIA CIR PLASTIC LEN=0050 INSTALLED 2005
	0020/0560	018 " DIA CIRC METAL LEN=0030 INSTALLED UNKN
002380 FT	002380 FT	2 0 63057 0 00 0461+46
	0020/0000	LENGTH(AH 2507 BK 2380)
	0010/2049	018 " DIA CIRC METAL LEN=0040 INSTALLED UNKN
	0010/1460	018 " DIA CIR PLASTIC LEN=0040 INSTALLED 2001
	0010/1030	018 " DIA CIR PLASTIC LEN=0040 INSTALLED UNKN
	0010/0494	018 " DIA CIR PLASTIC LEN=0045 INSTALLED UNKN
000000 FT	000000 FT	2 0 63057 0 00 0485+26
		NC KINGHILL RD STARRUCCA CRK RD (SR4039 SEG 0030/0000)
	0010/0000	MFC BEGIN = E LENGTH(AH 2380 BK 0000)

DIR: B TOTAL LEN: 2.478 MI. DIST: 04-6 SR: 4009  
 LEFT MUN: DYBERRY T RIGHT MUN: DYBERRY T



EXTRACT DATE: 12/18/2023  
PRINT DATE: 12/19/2023

ROADWAY MANAGEMENT SYSTEM  
SLD COUNTY/SR - ANNUAL PRINT

PAGE NUMBER: 488  
COUNTY: WAYNE

DIR: B TOTAL LEN: 2.478 MI.  
LEFT MUN: DYBERRY T

DIST: 04-6 SR: 4009  
RIGHT MUN: DYBERRY T

Stationing	Notes	Stationing	Notes
006430 FT		0040/0059	BMS EN 63/4009/0040/0000
		006430 FT	2 0 63041 0 00 0050+86
			DYBERRY CREEK
			BMSBG 63/4009/0040/0000
		5 0040/0000	LENGTH(AH 2538 BK 1805)
			018 " DIA CIR PLASTIC
		0030/0655	LEN=0040 INSTALLED 2000
			015 " DIA CIRC CONCR
		0030/0195	LEN=0030 INSTALLED 1999
004625 FT		004625 FT	2 0 63041 0 00 0032+64
		5 0030/0000	LENGTH(AH 1805 BK 3207)
			015 " DIA CIRC CONCR
		0020/3109	LEN=0036 INSTALLED UNKN
			015 " DIA CIRC CONCR
		0020/2577	LEN=0036 INSTALLED UNKN
			015 " DIA CIRC CONCR
		0020/2072	LEN=0036 INSTALLED UNKN
			015 " DIA CIRC CONCR
		0020/1807	LEN=0036 INSTALLED UNKN
			015 " DIA CIRC CONCR
		0020/1677	LEN=0036 INSTALLED UNKN
			015 " DIA CIRC CONCR
		0020/1047	LEN=0036 INSTALLED UNKN
			015 " DIA CIRC CONCR
		0020/0015	LEN=0032 INSTALLED UNKN
		001418 FT	
2 0 63041 0 00 0000+00	001418 FT		
GRIMMS RD			
(TWP )			
GRIMES RD			
(T455)			
	0010/1418	5 0020/0000	LENGTH(AH 3207 BK 1418)
			015 " DIA CIRC CONCR
		0010/1385	LEN=0036 INSTALLED UNKN
		0010/1282	BMS EN 63/4009/0010/1214
			2 0 63041 7 00 0012+15
			DYBERRY CRK
		0010/1214	BMSBG 63/4009/0010/1214
		000000 FT	2 0 63041 7 00 0000+00
			NC DUG RD
			HANCOCK HW
			(SRO191 SEG 0620/0273)
			MFC BEGIN = E
		5 0010/0000	LENGTH(AH 1418 BK 0000)

EXTRACT DATE: 12/18/2023 ROADWAY MANAGEMENT SYSTEM PAGE NUMBER: 487  
 PRINT DATE: 12/19/2023 SLD COUNTY/SR - ANNUAL PRINT COUNTY: WAYNE  
 DIR: B TOTAL LEN: 3.281 MI. DIST: 04-6 SR: 4008  
 LEFT MUN: MOUNT PLEASANT T RIGHT MUN: MOUNT PLEASANT T

017324 FT



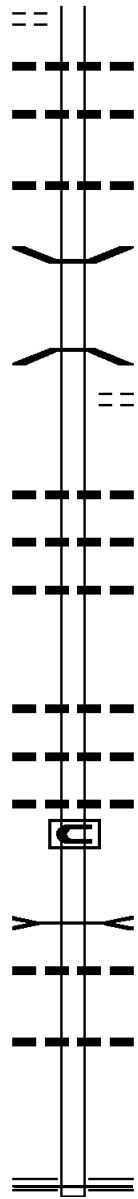
017324 FT CREAMTON RD  
 0070/2268 (SR0247 SEG 0270/0000)  
 0070/2109 018 " DIA CIR PLASTIC  
 LEN=0030 INSTALLED UNKN  
 0070/1364 BMS EN 63/4008/0070/1338  
 2 0 63088 0 00 0165+26  
 OUTLET TO HOWELL POND  
 0070/1338 BMSBG 63/4008/0070/1338



DIR: B TOTAL LEN: 3.281 MI. DIST: 04-6 SR: 4008  
 LEFT MUN: MOUNT PLEASANT T RIGHT MUN: MOUNT PLEASANT T

(T598)

0040/0000












0040/0000 LENGTH(AH 1709 BK 2352)  
 018 "DIA CIR PLASTIC  
 0030/2127 LEN=0033 INSTALLED UNKN  
 018 "DIA CIR PLASTIC  
 0030/1938 LEN=0033 INSTALLED UNKN  
 015 "DIA CIRC METAL  
 0030/1190 LEN=0040 INSTALLED UNKN  
 0030/0014 BMSID 63/4008/0030/0120  
 005709 FT 2 0 63088 0 00 0055+83  
 JOHNSON CRK  
 BMSBG 63/4008/0030/0120  
 0030/0000 LENGTH(AH 2352 BK 2224)  
 CROSSMAN RD  
 0020/2104 (T595)  
 018 "DIA CIRC METAL  
 0020/1020 LEN=0045 INSTALLED 2000  
 024 "DIA CIR PLASTIC  
 0020/0587 LEN=0020 INSTALLED UNKN  
 018 "DIA CIR PLASTIC  
 0020/0020 LEN=0040 INSTALLED 2000  
 003485 FT 2 0 63088 0 00 0034+85  
 0020/0000 LENGTH(AH 2224 BK 3485)  
 018 "DIA CIR PLASTIC  
 0010/2849 LEN=0035 INSTALLED UNKN  
 015 "DIA CIRC METAL  
 0010/2509 LEN=0030 INSTALLED UNKN  
 018 "DIA CIR PLASTIC  
 0010/1915 LEN=0035 INSTALLED UNKN  
 0010/1196 JOHNSON CR  
 STRUCTURE LENGTH 4 FT  
 0010/1192 BMSID 63/4008/0010/1192  
 060 "DIA CIRC METAL  
 0010/1179 LEN=0040 INSTALLED 2005  
 018 "DIA CIR PLASTIC  
 0010/0558 LEN=0030 INSTALLED UNKN  
 000000 FT 2 0 63088 0 00 0000+00  
 NC NI AGARA RD  
 PLEASANT VIEW DR  
 (SR4031 SEG 0030/0000)  
 MFC BEGIN = E  
 0010/0000 LENGTH(AH 3485 BK 0000)

005709 FT

003485 FT

000000 FT

117039 FT		117039 FT PINE MILL RD 0480/1667 (SR1023 SEG 0270/0000)
		0480/0748 018 " DIA CIR PLASTIC LEN=0035 INSTALLED UNKN
115372 FT		115372 FT 2 0 63050 0 00 0305+08 STATE STOCK PILE #7 RD (TWP ) S 0480/0000 LENGTH(AH 1667 BK 1291)
		0470/0760 018 " DIA CIR PLASTIC LEN=0030 INSTALLED UNKN
		0470/0052 BMS EN 63/4007/0470/0000 BUCKINGHAM
114081 FT		0470/0026 MANCHESTER T 114081 FT 2 0 63050 0 00 0292+34 EQUINUNK CK S 0470/0000 BMSBG 63/4007/0470/0000 LENGTH(AH 1291 BK 1588)
		0460/0460 018 " DIA CIR PLASTIC LEN=0040 INSTALLED 2002
		0460/0300 018 " DIA CIR PLASTIC LEN=0045 INSTALLED 2005
112493 FT		112493 FT 2 0 63050 0 00 0276+46 S 0460/0000 LENGTH(AH 1588 BK 2468) 024 " DIA CIR PLASTIC

EXTRACT DATE: 12/18/2023  
PRINT DATE: 12/19/2023

ROADWAY MANAGEMENT SYSTEM  
SLD COUNTY/SR - ANNUAL PRINT

PAGE NUMBER: 483  
COUNTY: WAYNE

DIR: B TOTAL LEN: 22.166 MI.  
LEFT MUN: MANCHESTER T

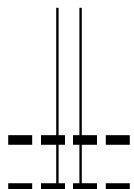
DIST: 04-6 SR: 4007  
RIGHT MUN: MANCHESTER T

Stationing	Right of Way	Length	Material	Installation
	0450/2100	LEN=0040	018" DIA CIRC PLASTIC	INSTALLED 2000
	0450/1775	LEN=0028	015" DIA CIRC CONCR	INSTALLED UNKN
	0450/1298	LEN=0030		INSTALLED UNKN
110025 FT				
	0450/0000	LENGTH(AH 2468 BK 2641)	018" DIA CIRC CONCR	
	0440/2110	LEN=0036	018" DIA CIRC PLASTIC	INSTALLED 2005
	0440/1872	LEN=0035	015" DIA CIRC METAL	INSTALLED 2000
	0440/1560	LEN=0033	018" DIA CIRC PLASTIC	INSTALLED UNKN
	0440/1290	LEN=0030	015" DIA CIRC METAL	INSTALLED UNKN
	0440/1120	LEN=0030	018" DIA CIRC PLASTIC	INSTALLED UNKN
	0440/0675	LEN=0030	018" DIA CIRC PLASTIC	INSTALLED UNKN
	0440/0355	LEN=0030	018" DIA CIRC PLASTIC	INSTALLED UNKN
	0440/0174	LEN=0050		INSTALLED UNKN
2 0 63050 0 00 0225+54 107384 FT KINNEYVILLE RD (T603)	0440/0000	LENGTH(AH 2641 BK 2633)	018" DIA CIRC PLASTIC	
	0430/2322	LEN=0034	018" DIA CIRC PLASTIC	INSTALLED 2005
	0430/2101	LEN=0035	015" DIA CIRC METAL	INSTALLED 2000
	0430/1650	LEN=0030	018" DIA CIRC PLASTIC	INSTALLED UNKN
	0430/0784	LEN=0030		INSTALLED 1999
	0430/0094	BMS EN 63/4007/0430/0000	MANCHESTER	
104751 FT				
	0430/0046	BUCKINGHAM T		
	104751 FT	2 0 63050 0 00 0199+00	EQUINUNK CRK	
	0430/0000	BMSBG 63/4007/0430/0000	LENGTH(AH 2633 BK 2252)	



DIR: B TOTAL LEN: 22.166 MI. DIST: 04-6 SR: 4007  
 LEFT MUN: BUCKINGHAM T RIGHT MUN: BUCKINGHAM T

102499 FT



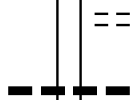
102499 FT 2 0 63050 0 00 0176+48  
 0420/0000 LENGTH(AH 2252 BK 2332)  
 018 " DIA CIR PLASTIC  
 0410/2157 LEN=0030 INSTALLED UNKN  
 015 " DIA CIRC METAL  
 0410/1653 LEN=0030 INSTALLED UNKN

100167 FT



0410/0712 015 " DIA CIRC METAL  
 LEN=0030 INSTALLED UNKN  
 100167 FT 2 0 63050 0 00 0151+63  
 024 " DIA CIR PLASTIC  
 0410/0000 LEN=0040 INSTALLED 199B  
 LENGTH(AH 2332 BK 2111)

098056 FT



098056 FT 2 0 63050 0 00 0131+42  
 ROCK LAKE RD  
 (T507)  
 0390/0000 LENGTH(AH 2111 BK 2205)  
 015 " DIA CIR PLASTIC  
 0380/1575 LEN=0040 INSTALLED UNKN

095851 FT



0380/0640 018 " DIA CIR PLASTIC  
 LEN=0030 INSTALLED 2006  
 018 " DIA CIR PLASTIC  
 0380/0275 LEN=0040 INSTALLED UNKN  
 095851 FT 2 0 63050 0 00 0108+65  
 0380/0000 LENGTH(AH 2205 BK 0601)

095250 FT



0370/0076 BMSFN 63/4007/0370/0000  
 095250 FT 2 0 63050 0 00 0102+64  
 EQUINUNK CRK  
 BMSBG 63/4007/0370/0000  
 0370/0000 LENGTH(AH 0601 BK 1643)

093607 FT



0360/0280 015 " DIA CIRC METAL  
 LEN=0025 INSTALLED UNKN  
 093607 FT 2 0 63050 0 00 0086+34  
 0360/0000 LENGTH(AH 1643 BK 2488)

DIR: B TOTAL LEN: 22.166 MI. DIST: 04-6 SR: 4007  
 LEFT MUN: BUCKINGHAM T RIGHT MUN: BUCKINGHAM T

Stationing	Segment	Material	Length	Notes
091119 FT	0350/0238	036 " DIA CIRC METAL	LEN=0030	INSTALLED UNKN
	091119 FT	2 0 63050 0 00 0061+46		
	0350/0000	015 " DIA CIRC METAL	LEN=0035	INSTALLED UNKN
			LENGTH(AH 2488 BK 2567)	
088552 FT	088552 FT	2 0 63050 0 00 0035+01		
	0340/0000	036 " DIA CIR PLASTIC	LEN=0025	INSTALLED UNKN
			LENGTH(AH 2567 BK 3402)	
	0330/1882	018 " DIA CIR PLASTIC	LEN=0040	INSTALLED 2001
	0330/1088	015 " DIA CIRC METAL	LEN=0030	INSTALLED UNKN
	0330/0360	018 " DIA CIRC METAL	LEN=0030	INSTALLED UNKN
	0330/0126	018 " DIA CIRC METAL	LEN=0032	INSTALLED UNKN
085150 FT	085150 FT	2 0 63050 0 00 0000+00		
EQUINUNK CREEK RD (SR4024 SEG 0030/2771)	0330/0000	NC EQUINUNK CREEK RD	LENGTH(AH 3402 BK 2986)	
	0320/2775	024 " DIA CIR PLASTIC	LEN=0040	INSTALLED UNKN
	0320/2270	018 " DIA CIR PLASTIC	LEN=0048	INSTALLED UNKN
	0320/1910	036 " DIA CIR PLASTIC	LEN=0024	INSTALLED UNKN
	0320/0856	015 " DIA CIR PLASTIC	LEN=0042	INSTALLED UNKN

DIR: B TOTAL LEN: 22.166 MI. DIST: 04-6 SR: 4007  
 LEFT MUN: BUCKINGHAM T RIGHT MUN: BUCKINGHAM T

082164 FT

0320/0700 015 " DIA CIRC METAL  
 LEN=0032 INSTALLED UNKN  
 0320/0395 018 " DIA CIRC METAL  
 082164 FT LEN=0032 INSTALLED UNKN  
 2 0 63041 0 02 0765+56  
 018 " DIA CIR PLASTIC  
 LEN=0030 INSTALLED 199B  
 5 0320/0000 LENGTH(AH 2986 BK 3619)

078545 FT

0310/2030 018 " DIA CIRC CONCR  
 LEN=0025 INSTALLED UNKN  
 0310/1730 018 " DIA CIRC CONCR  
 LEN=0025 INSTALLED 2003  
 0310/1470 015 " DIA CIR PLASTIC  
 LEN=0030 INSTALLED UNKN  
 0310/1287 018 " DIA CIRC METAL  
 LEN=0025 INSTALLED UNKN  
 0310/1080 018 " DIA CIRC METAL  
 LEN=0030 INSTALLED UNKN  
 0310/0360 018 " DIA CIR PLASTIC  
 078545 FT LEN=0030 INSTALLED UNKN  
 2 0 63041 0 02 0729+37  
 018 " DIA CIR PLASTIC  
 LEN=0020 INSTALLED UNKN  
 5 0310/0000 LENGTH(AH 3619 BK 3372)

2 0 63041 0 02 0695+65 075173 FT  
 ROCK LAKE RD  
 (T507) 0300/0000

0300/1285 015 " DIA CIRC METAL  
 LEN=0025 INSTALLED UNKN  
 0300/0227 018 " DIA CIR PLASTIC  
 075173 FT LEN=0020 INSTALLED UNKN  
 ROCK LAKE RD  
 (T507)  
 5 0300/0000 LENGTH(AH 3372 BK 3429)  
 024 " DIA CIR PLASTIC  
 0290/3275 LEN=0030 INSTALLED UNKN  
 0290/2434 018 " DIA CIR PLASTIC  
 LEN=0020 INSTALLED UNKN  
 018 " DIA CIR PLASTIC  
 0290/2115 LEN=0020 INSTALLED UNKN

EXTRACT DATE: 12/18/2023  
PRINT DATE: 12/19/2023

ROADWAY MANAGEMENT SYSTEM  
SLD COUNTY/SR - ANNUAL PRINT

PAGE NUMBER: 479  
COUNTY: WAYNE

DIR: B TOTAL LEN: 22.166 MI.  
LEFT MUN: BUCKINGHAM T

DIST: 04-6 SR: 4007  
RIGHT MUN: BUCKINGHAM T

Stationing	Structure	Material	Length	Notes
0290/1587	018" DIA	CIR PLASTIC	LEN=0020	INSTALLED UNKN
0290/0866	018" DIA	CIR PLASTIC	LEN=0020	INSTALLED UNKN
0290/0184	018" DIA	CIRC METAL	LEN=0030	INSTALLED UNKN
071744 FT	2063041	020658+96		CROOKED CREEK RD (T724)
0290/0000	LENGTH(AH	3429 BK 3077)		
0280/3060	015" DIA	CIRC CONCR	LEN=0020	INSTALLED UNKN
0280/2757	024" DIA	CIR PLASTIC	LEN=0027	INSTALLED UNKN
0280/2277	018" DIA	CIR PLASTIC	LEN=0040	INSTALLED UNKN
0280/2000	018" DIA	CIR PLASTIC	LEN=0035	INSTALLED UNKN
0280/1956	SWAMP RD			(T724)
0280/1480	018" DIA	CIR PLASTIC	LEN=0020	INSTALLED UNKN
0280/1237	018" DIA	CIR PLASTIC	LEN=0020	INSTALLED UNKN
0280/0975	018" DIA	CIR PLASTIC	LEN=0020	INSTALLED UNKN
0280/0345	CROOKED CRK			STRUCTURE LENGTH 28 FT
068667 FT	BMSID 63/4007			/0280/0030
0280/0000	2063041	020628+19		
0270/1480	LENGTH(AH	3077 BK 2058)		
0270/0920	018" DIA	CIR PLASTIC	LEN=0005	INSTALLED 2005
0270/0485	018" DIA	CIRC METAL	LEN=0030	INSTALLED UNKN
066609 FT	018" DIA	CIRC METAL	LEN=0030	INSTALLED UNKN
0270/0000	2063041	020607+76		
0260/3140	LENGTH(AH	2058 BK 3263)		
0260/2592	018" DIA	CIR PLASTIC	LEN=0022	INSTALLED UNKN
0260/2213	015" DIA	CIR PLASTIC	LEN=0035	INSTALLED UNKN
	036" DIA	CIR PLASTIC	LEN=0030	INSTALLED UNKN

DIR: B TOTAL LEN: 22.166 MI. DIST: 04-6 SR: 4007  
 LEFT MUN: BUCKINGHAM T RIGHT MUN: BUCKINGHAM T

Distance (FT)	Item ID	Description	Material	Status
063346	0260/1645	024" DIA	CIR PLASTIC	LEN=0030 INSTALLED UNKN
	0260/1170	018" DIA	CIR PLASTIC	LEN=0040 INSTALLED UNKN
063346	0260/0362	BUCKINGHAM LEBANON T		
	063346 FT	2 0 63041 0 02	0575+13	
	0260/0000	015" DIA	CIR PLASTIC	LEN=0020 INSTALLED UNKN LENGTH(AH 3263 BK 2862)
060484	0250/1207	018" DIA	CIR PLASTIC	LEN=0025 INSTALLED UNKN
	0250/0826	036" DIA	CIRC METAL	LEN=0030 INSTALLED UNKN
	060484 FT	2 0 63041 0 02	0546+51	CROOKED CREEK RD (T599)
	0250/0000	LENGTH(AH 2862 BK 3771)		
056713	0240/3760	018" DIA	CIRC METAL	LEN=0036 INSTALLED UNKN
	0240/3444	015" DIA	CIRC METAL	LEN=0050 INSTALLED UNKN
	0240/3163	018" DIA	CIR PLASTIC	LEN=0040 INSTALLED UNKN
	0240/2076	018" DIA	CIR PLASTIC	LEN=0035 INSTALLED UNKN
056713	0240/1318	015" DIA	CIRC METAL	LEN=0040 INSTALLED UNKN
	0240/0119	015" DIA	CIR PLASTIC	LEN=0033 INSTALLED UNKN
	056713 FT	2 0 63041 0 02	0508+80	
	0240/0000	LENGTH(AH 3771 BK 2560) WILDERNESS TL		
	0230/2184	(PRDR)		

DIR: B TOTAL LEN: 22.166 MI. DIST: 04-6 SR: 4007  
 LEFT MUN: LEBANON T RIGHT MUN: LEBANON T

054153 FT

0230/0363	015 " DIA	CIR PLASTIC
	LEN=0027	INSTALLED UNKN
0230/0028	018 " DIA	CIR PLASTIC
	LEN=0030	INSTALLED UNKN
054153 FT	2 0 63041	0 02 0482+19
0230/0000	LENGTH(AH	2560 BK 3068)
	018 " DIA	CIR PLASTIC
	LEN=0040	INSTALLED UNKN
0220/2880	015 " DIA	CIR PLASTIC
	LEN=0045	INSTALLED UNKN
0220/2528	015 " DIA	CIR METAL
	LEN=0040	INSTALLED UNKN
0220/2166	018 " DIA	CIR METAL
	LEN=0040	INSTALLED UNKN
0220/1600	018 " DIA	CIR PLASTIC
	LEN=0035	INSTALLED UNKN
0220/1426	015 " DIA	CIR METAL

051085 FT

0220/0778	015 " DIA	CIR METAL
	LEN=0030	INSTALLED UNKN
0220/0286	015 " DIA	CIR METAL
	LEN=0030	INSTALLED UNKN
051085 FT	2 0 63041	0 02 0451+51
0220/0000	LENGTH(AH	3068 BK 3036)
0210/2289	048 " DIA	CIR PLASTIC
	LEN=0033	INSTALLED UNKN

048049 FT

0210/0654	015 " DIA	CIR METAL
	LEN=0030	INSTALLED UNKN
0210/0024	018 " DIA	CIR METAL
	LEN=0060	INSTALLED UNKN
048049 FT	2 0 63041	0 02 0421+15
	GREAT BEND TP	
	(SRO371 SEG 0200/1065)	
0210/0000	LENGTH(AH	3036 BK 1435)
	018 " DIA	CIR METAL
	LEN=0060	INSTALLED UNKN
0200/1420	018 " DIA	CIR PLASTIC
	LEN=0035	INSTALLED 2004
0200/1120	018 " DIA	CIR PLASTIC
	LEN=0035	INSTALLED 2004

046614 FT

046614 FT	2 0 63041	0 02 0406+80
0200/0000	LENGTH(AH	1435 BK 2483)
	018 " DIA	CIR PLASTIC
	LEN=0030	INSTALLED 1999

DIR: B TOTAL LEN: 22.166 MI. DIST: 04-6 SR: 4007  
 LEFT MUN: LEBANON T RIGHT MUN: LEBANON T

Stationing	Material	Length	Notes
0190/1564	018" DIA CIR PLASTIC	LEN=0030	INSTALLED UNKN
0190/0600	018" DIA CIR PLASTIC	LEN=0035	INSTALLED 2004
044131 FT	2 0 63041 0 02 0381+97		MAPLE LN (PRDR)
0190/0000	LENGTH(AH 2483 BK 2466)		
0180/2091	015" DIA CIRC METAL	LEN=0033	INSTALLED UNKN
0180/1202	015" DIA CIRC METAL	LEN=0033	INSTALLED UNKN
041665 FT	2 0 63041 0 02 0357+30		
0180/0000	LENGTH(AH 2466 BK 2561)		
0170/2476	015" DIA CIRC METAL	LEN=0030	INSTALLED UNKN
0170/2250	024" DIA CIRC METAL	LEN=0042	INSTALLED UNKN
0170/1833	015" DIA CIRC METAL	LEN=0030	INSTALLED UNKN
0170/1410	015" DIA CIRC METAL	LEN=0030	INSTALLED 1999
0170/0862	015" DIA CIRC METAL	LEN=0033	INSTALLED UNKN
0170/0010	024" DIA CIRC METAL	LEN=0040	INSTALLED UNKN
039104 FT	2 0 63041 0 02 0331+69		
0170/0000	LENGTH(AH 2561 BK 2595)		
0160/2310	024" DIA CIR PLASTIC	LEN=0050	INSTALLED 2005
0160/2010	015" DIA CIR PLASTIC	LEN=0025	INSTALLED UNKN
0160/1577	018" DIA CIR PLASTIC	LEN=0035	INSTALLED 2005
0160/1400	015" DIA CIR PLASTIC	LEN=0030	INSTALLED UNKN
0160/1070	015" DIA CIRC METAL	LEN=0030	INSTALLED UNKN
0160/0626	015" DIA CIRC METAL	LEN=0035	INSTALLED UNKN
	018" DIA CIR PLASTIC		

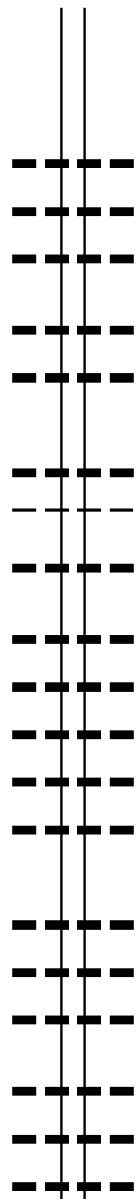
DIR: B TOTAL LEN: 22.166 MI. DIST: 04-6 SR: 4007  
 LEFT MUN: LEBANON T RIGHT MUN: LEBANON T

Access	Station	Length	Material	Status
	0160/0458	LEN=0028	015 "DIA CIRC METAL	INSTALLED UNKN
	0160/0240	LEN=0030	015 "DIA CIRC METAL	INSTALLED UNKN
	0160/0017	LEN=0030	015 "DIA CIRC METAL	INSTALLED UNKN
036509 FT	036509 FT	2 0 6304 1	0 02 0305+60	
	0160/0000	LENGTH(AH 2595 BK 2322)	015 "DIA CIRC METAL	INSTALLED UNKN
	0150/2089	LEN=0035	015 "DIA CIRC METAL	INSTALLED UNKN
	0150/1565	LEN=0035	015 "DIA CIRC METAL	INSTALLED UNKN
STATE GAMESLANDS ACCESS (GOVT)	0150/1350			
	0150/1180	LEN=0035	018 "DIA CIRC METAL	INSTALLED UNKN
	0150/0460	LEN=0040	024 "DIA CIR PLASTIC	INSTALLED 2005
	0150/0295	LEN=0018	018 "DIA CIR PLASTIC	INSTALLED UNKN
034187 FT	034187 FT	2 0 6304 1	0 02 0282+38	
	0150/0000	LENGTH(AH 2322 BK 2011)	018 "DIA CIR PLASTIC	INSTALLED UNKN
	0140/1969	LEN=0040	018 "DIA CIR PLASTIC	INSTALLED 2005
	0140/1886	LEN=0030	018 "DIA CIR PLASTIC	INSTALLED UNKN
	0140/1580	LEN=0030	018 "DIA CIR PLASTIC	INSTALLED UNKN
	0140/1367	LEN=0030	018 "DIA CIR PLASTIC	INSTALLED UNKN
	0140/0906	LEN=0045	036 "DIA CIRC METAL	INSTALLED UNKN
	0140/0560	LEN=0030	015 "DIA CIR PLASTIC	INSTALLED UNKN
	0140/0450	LEN=0030	015 "DIA CIR PLASTIC	INSTALLED UNKN
032176 FT	032176 FT	2 0 6304 1	0 02 0262+27	
	0140/0000	LENGTH(AH 2011 BK 2915)	018 "DIA CIR PLASTIC	INSTALLED UNKN
	0130/2910	LEN=0030	018 "DIA CIR PLASTIC	INSTALLED UNKN
	0130/2620	LEN=0030	018 "DIA CIR PLASTIC	INSTALLED UNKN
	0130/2431	SHIELDSBORO RD (SR1023 SEG 0010/0000)	018 "DIA CIR PLASTIC	INSTALLED UNKN
	0130/2120	LEN=0030	018 "DIA CIR PLASTIC	INSTALLED UNKN
	0130/1760	LEN=0030	018 "DIA CIR PLASTIC	INSTALLED UNKN
	0130/1280	LEN=0035	024 "DIA CIR PLASTIC	INSTALLED UNKN



DIR: B TOTAL LEN: 22.166 MI. DIST: 04-6 SR: 4007  
 LEFT MUN: LEBANON T RIGHT MUN: LEBANON T

029261 FT



029261 FT	2 0 6 3041 0 02 0233+66
5 0130/0000	LENGTH(AH 2915 BK 2493)
	018 "DIA CIR PLASTIC
0120/1942	LEN=0030 INSTALLED UNKN
	018 "DIA CIR METAL
0120/1561	LEN=0027 INSTALLED 1999
	015 "DIA CIR PLASTIC
0120/1073	LEN=0028 INSTALLED UNKN
	018 "DIA CIR PLASTIC
0120/0380	LEN=0030 INSTALLED UNKN
	018 "DIA CIR METAL
0120/0031	LEN=0028 INSTALLED UNKN
026768 FT	2 0 6 3041 0 02 0208+73
5 0120/0000	LENGTH(AH 2493 BK 2680)
	018 "DIA CIR PLASTIC
0110/2595	LEN=0030 INSTALLED UNKN
	LEBANON
0110/2458	DYBERRY T
	015 "DIA CIRC METAL
0110/2290	LEN=0030 INSTALLED UNKN
	018 "DIA CIRC METAL
0110/1543	LEN=0040 INSTALLED UNKN
	018 "DIA CIR PLASTIC
0110/1280	LEN=0030 INSTALLED UNKN
	018 "DIA CIRC METAL
0110/0940	LEN=0030 INSTALLED UNKN
	024 "DIA CIR PLASTIC
0110/0740	LEN=0030 INSTALLED UNKN
	015 "DIA CIRC METAL
0110/0245	LEN=0030 INSTALLED UNKN
024088 FT	2 0 6 3041 0 02 0181+79
5 0110/0000	LENGTH(AH 2680 BK 2909)
	018 "DIA CIR PLASTIC
0100/2905	LEN=0030 INSTALLED UNKN
	024 "DIA CIRC METAL
0100/2798	LEN=0035 INSTALLED UNKN
	015 "DIA CIRC METAL
0100/2337	LEN=0040 INSTALLED UNKN
	015 "DIA CIR PLASTIC
0100/1546	LEN=0027 INSTALLED UNKN
	015 "DIA CIR PLASTIC
0100/1138	LEN=0025 INSTALLED UNKN
	015 "DIA CIR PLASTIC
0100/1040	LEN=0025 INSTALLED UNKN

DIR: B TOTAL LEN: 22.166 MI. DIST: 04-6 SR: 4007  
 LEFT MUN: DYBERRY T RIGHT MUN: DYBERRY T

TANNERS FALLS RD  
 (SR4017 SEG 0010/0000) 0100/0155

021179 FT

VIA DE AVELLINO LN  
 (PRDR) 0090/1968

0090/1968

018317 FT

017811 FT

2 0 63116 0 00 0110+10 015218 FT  
 BRYANT RD

0100/0099	BMS	SEN	63/4007/0100/0000
021179 FT	2 0	63041 0 01	0147+31
		DYBERRY CRK	
5 0100/0000	BMS	SBG	63/4007/0100/0000
		LENGTH(AH 2909 BK 2862)	
		018 "DIA CIRC CONCR	
		LEN=0050 INSTALLED 2003	
		015 "DIA CIRC METAL	
		LEN=0050 INSTALLED 2003	
		024 "DIA CIRC PLASTIC	
		LEN=0050 INSTALLED UNKN	
		018 "DIA CIRC METAL	
		LEN=0030 INSTALLED UNKN	
		018 "DIA CIRC PLASTIC	
		LEN=0030 INSTALLED UNKN	
		015 "DIA CIRC CONCR	
		LEN=0034 INSTALLED UNKN	
		2 0 63041 0 00 0115+25	
		DUG RD	
5 0090/0000	(SR	4009	SEG 0060/1718)
	LENGTH(AH 2862 BK 0506)		
	FOR SR 4007 AND 4009		
		(CONN)	
	BMS	SEN	63/4007/0080/0174
	2 0	63116 0 00	0138+01
		TRIB DYBERRY	
	BMS	SBG	63/4007/0080/0174
	2 0	63116 0 00	0136+45
5 0080/0000	LENGTH(AH 0506 BK 2593)		
		024 "DIA CIRC METAL	
		LEN=0042 INSTALLED UNKN	
		018 "DIA CIRC PLASTIC	
		LEN=0040 INSTALLED 2004	
		018 "DIA CIRC PLASTIC	
		LEN=0040 INSTALLED 2004	
		018 "DIA CIRC PLASTIC	
		LEN=0035 INSTALLED UNKN	
		015218 FT	

DIR: B TOTAL LEN: 22.166 MI. DIST: 04-6 SR: 4007  
 LEFT MUN: DYBERRY T RIGHT MUN: DYBERRY T

(T461)

0070/0000

0070/0000 LENGTH(AH 2593 BK 2495)  
 015 "DIA CIR PLASTIC  
 0060/1776 LEN=0040 INSTALLED UNKN

012723 FT

012723 FT 2 0 63116 0 00 0084+79  
 0060/0000 LENGTH(AH 2495 BK 2247)

010476 FT

0050/0130 015 "DIA CIRC METAL  
 010476 FT 2 0 63116 0 00 0062+32  
 NC UPPER WOODS RD  
 GRIMMS RD  
 (T455)

0050/0000 LENGTH(AH 2247 BK 3043)  
 024 "DIA CIR PLASTIC  
 0040/2486 LEN=0040 INSTALLED 2002

0040/1530 018 "DIA CIR PLASTIC  
 LEN=0035 INSTALLED 2004

0040/0930 036"H 18"W OTHER STRUC  
 LEN=0022 INSTALLED UNKN

0040/0467 018 "DIA CIRC METAL  
 LEN=0036 INSTALLED UNKN

IRON HORSE LN  
 (PRDR)

0040/0210  
 007433 FT

007433 FT 2 0 63116 0 00 0031+30  
 OLDS DR  
 (PRDR)

0040/0000 LENGTH(AH 3043 BK 3162)  
 018 "DIA CIRC METAL

0030/3134 LEN=0032 INSTALLED UNKN  
 018 "DIA CIR PLASTIC

0030/2792 LEN=0035 INSTALLED 2004  
 015 "DIA CIRC CONCR

0030/2405 LEN=0048 INSTALLED UNKN  
 018 "DIA CIR PLASTIC

0030/2129 LEN=0030 INSTALLED UNKN  
 018 "DIA CIRC METAL

0030/1904 LEN=0030 INSTALLED UNKN

DIR: B TOTAL LEN: 22.166 MI. DIST: 04-6 SR: 4007  
 LEFT MUN: DYBERRY T RIGHT MUN: DYBERRY T

2 0 63116 0 00 0000+00 004271 FT  
 WAYNE ST  
 (SR0670 SEG 0070/0644)  
 MARGUERITE LN  
 (PRDR)

0030/0000  
 004271 FT

002597 FT

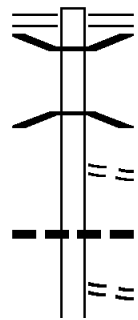
000000 FT

BEECH GROVE RD  
 (SR4005 SEG 0070/0000) 0010/0000

0030/1579	DYBERRY BETHANY B
0030/0943	024 " DIA CIRC METAL LEN=0038 INSTALLED UNKN
0030/0880	015 " DIA CIR PLASTIC LEN=0030 INSTALLED UNKN
0030/0854	SHADY LAWN DR (PRDR)
0030/0499	SANDY POND RD (PRDR)
004271 FT	NC ASH ST INTER-BK WAYNE ST (SR0670 SEG 0070/0644)
0030/0000	LTH AH 003162 BK 000100
004271 FT	7024/0000 LTH AH 000100 BK 001674 INTER-AHD WAYNE ST (SR0670 SEG 0070/0000)
0020/1674	WAYNE ST (SR0670 SEG 0070/0000)
0020/0807	024 " DIA CIR PLASTIC LEN=0060 INSTALLED 2004
0020/0630	018 " DIA CIR PLASTIC LEN=0035 INSTALLED 2004
0020/0116	018 " DIA CIR PLASTIC LEN=0030 INSTALLED UNKN
002597 FT	2 0 63130 0 00 0025+97 LENGTH(AH 1674 BK 2597)
0020/0000	BETHANY DYBERRY T
0010/2536	015 " DIA CIR PLASTIC LEN=0054 INSTALLED UNKN
0010/2120	015 " DIA CIRC METAL LEN=0031 INSTALLED UNKN
0010/1675	015 " DIA CIR PLASTIC LEN=0030 INSTALLED UNKN
0010/0876	015 " DIA CIR PLASTIC LEN=0035 INSTALLED UNKN
0010/0427	FOR SR 4005 AND 4007 (CONN)
0010/0163	2 0 63130 0 00 0000+00 BEECH GROVE RD (SR4005 SEG 0070/0000)
000000 FT	NC BEECH ST MFC BEGIN = E
0010/0000	LENGTH(AH 2597 BK 0000)

EXTRACT DATE: 12/18/2023      ROADWAY MANAGEMENT SYSTEM      PAGE NUMBER: 470  
 PRINT DATE: 12/19/2023      SLD COUNTY/SR - ANNUAL PRINT      COUNTY: WAYNE  
 DIR: B      TOTAL LEN: 1.416 MI.      DIST: 04-6      SR: 4006  
 LEFT MUN: DYBERRY T      RIGHT MUN: DYBERRY T

007476 FT



007476 FT FAIR ST  
 0030/2054 (SRO191 SEG 0570/1856)  
 0030/2011 BMSEN 63/4006/0030/1950  
 1 0 00950 7 00 0000+32  
 DYBERRY CREEK  
 0030/1950 BMSBG 63/4006/0030/1950  
 FAIRGROUNDS RD  
 0030/1775 (PRDR)  
 0030/1029 01B " DIA CIR PLASTIC  
 LEN=0035 INSTALLED 1998  
 FAIRGROUNDS RD  
 0030/0751 (PRDR)  
 015 " DIA CIRC METAL

DIR: B TOTAL LEN: 1.416 MI. DIST: 04-6 SR: 4006  
 LEFT MUN: DYBERRY T RIGHT MUN: DYBERRY T

1 0 00950 7 00 0020+15 005422 FT  
 DAM RD  
 (T556)

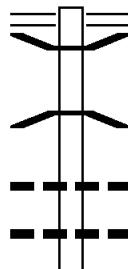
UNKNOWN RD  
 (PRDR)

BETHANY DR  
 (PRDR)  
 NOBLE LN  
 (PRDR)

0030/0657	LEN=0040	INSTALLED UNKN
0030/0104	FAIRGROUNDS RD	(PRDR)
005422 FT		
0030/0000	LENGTH(AH 2054 BK 2927)	
0020/2370	018 " DIA CIR PLASTIC	INSTALLED UNKN
0020/1918	018 " DIA CIR PLASTIC	INSTALLED 1998
0020/1730	015 " DIA CIRC METAL	INSTALLED 1998
0020/1676	018 " DIA CIRC METAL	INSTALLED UNKN
0020/1410	ROCKY SPRINGS RD	(PRDR)
0020/1194	018 " DIA CIR PLASTIC	INSTALLED UNKN
0020/0900	LEN=0040	INSTALLED UNKN
0020/0017	BMS EN 63/4006/0020/0000	
002495 FT	1 0 00950 0 00 0291+06	
0020/0000	BR DYBERRY C	
0010/2135	BMSBG 63/4006/0020/0000	
0010/1855	LENGTH(AH 2927 BK 2495)	
0010/1751	018 " DIA CIR PLASTIC	INSTALLED UNKN
0010/1438	018 " DIA CIR PLASTIC	INSTALLED UNKN
0010/1038	DYBERRY	
0010/0822	BETHANY B	
0010/0338	018 " DIA CIRC METAL	INSTALLED UNKN
0010/0255	LEN=0030	INSTALLED UNKN
000000 FT	000000 FT	
0010/0000	1 0 00950 0 00 0316+00	
0010/0000	NC MI	
0010/0000	WAYNE ST	
0010/0000	(SR0670 SEG 0050/0000)	
0010/0000	MFC BEGIN = E	
0010/0000	LENGTH(AH 2495 BK 0000)	

EXTRACT DATE: 12/18/2023      ROADWAY MANAGEMENT SYSTEM      PAGE NUMBER: 468  
 PRINT DATE: 12/19/2023      SLD COUNTY/SR - ANNUAL PRINT      COUNTY: WAYNE  
 DIR: B      TOTAL LEN: 6.796 MI.      DIST: 04-6      SR: 4005  
 LEFT MUN: CLINTON T      RIGHT MUN: CLINTON T

035883 FT



035883 FT CREEK DR  
 0140/2344 (SR0170 SEG 0100/0000)  
 0140/2151 BMSSEN 63/4005/0140/2138  
 2 0 63033 0 00 0359+20  
 OUTLT SWAMP  
 0140/2138 BMSBG 63/4005/0140/2138  
 0140/1448 018 " DIA CIRC METAL  
 LEN=0040 INSTALLED UNKN  
 0140/1107 018 " DIA CIRC METAL  
 LEN=0036 INSTALLED UNKN  
 015 " DIA CIRC METAL

DIR: B TOTAL LEN: 6.796 MI. DIST: 04-6 SR: 4005  
 LEFT MUN: CLINTON T RIGHT MUN: CLINTON T

Stationing	Right of Way	Material	Length	Notes
0140/0900	018" DIA	CIRC METAL	LEN=0040	INSTALLED UNKN
0140/0675	018" DIA	CIRC METAL	LEN=0035	INSTALLED UNKN
0140/0468	018" DIA	CIRC METAL	LEN=0035	INSTALLED UNKN
0140/0190	015" DIA	CIRC METAL	LEN=0035	INSTALLED UNKN
033539 FT	CLINTON DYBERRY T		2 0 63033 0 00 0337+88	
0140/0000	015" DIA	CIRC METAL	LENGTH(AH 2344 BK 2572)	
0130/2303	024" DIA	CIRC METAL	LEN=0030	INSTALLED UNKN
0130/1792	TOWN HILL RD		LEN=0040	INSTALLED UNKN
0130/1431	(T437)			
0130/0922	015" DIA	CIR PLASTIC	LEN=0035	INSTALLED UNKN
0130/0005	018" DIA	CIR PLASTIC	LEN=0030	INSTALLED 1999
030967 FT	ALDEN RD (T544)		2 0 63033 0 00 0312+00	
0130/0000	015" DIA	CIR PLASTIC	LENGTH(AH 2572 BK 1553)	
0120/1092	015" DIA	CIRC METAL	LEN=0032	INSTALLED UNKN
0120/0909	018" DIA	CIRC METAL	LEN=0030	INSTALLED UNKN
0120/0706	015" DIA	CIR PLASTIC	LEN=0035	INSTALLED 1999
0120/0540	015" DIA	CIRC METAL	LEN=0030	INSTALLED UNKN
0120/0150	015" DIA	CIRC METAL	LEN=0030	INSTALLED 1999
029414 FT	ALDEN RD (T544)		2 0 63033 0 00 0295+90	
0120/0000	018" DIA	CIR PLASTIC	LENGTH(AH 1553 BK 3158)	
0110/3110	036" DIA	CIRC METAL	LEN=0035	INSTALLED 1999
0110/2962	018" DIA	CIR PLASTIC	LEN=0035	INSTALLED 1999
0110/2487	018" DIA	CIR PLASTIC	LEN=0030	INSTALLED 1999
0110/2260	018" DIA	CIR PLASTIC	LEN=0050	INSTALLED UNKN
0110/1864	018" DIA	CIR PLASTIC	LEN=0030	INSTALLED UNKN



EXTRACT DATE: 12/18/2023  
PRINT DATE: 12/19/2023

ROADWAY MANAGEMENT SYSTEM  
SLD COUNTY/SR - ANNUAL PRINT

PAGE NUMBER: 466  
COUNTY: WAYNE

DIR: B TOTAL LEN: 6.796 MI.  
LEFT MUN: DYBERRY T

DIST: 04-6 SR: 4005  
RIGHT MUN: DYBERRY T

	0110/0995	018 " DIA	CIR PLASTIC
		LEN=0035	INSTALLED 1999
	0110/0514	018 " DIA	CIR PLASTIC
		LEN=0035	INSTALLED 1999
	0110/0050	018 " DIA	CIR PLASTIC
		LEN=0035	INSTALLED 1999
026256 FT	026256 FT	2 0 63033	0 00 0263+46
		HAINES SCHOOL RD (T546)	
	0110/0000	LENGTH(AH	3158 BK 2886)
		018 " DIA	CIR PLASTIC
	0100/2885	LEN=0055	INSTALLED 1999
		018 " DIA	CIR PLASTIC
	0100/2309	LEN=0030	INSTALLED 1999
		018 " DIA	CIR PLASTIC
	0100/1833	LEN=0035	INSTALLED UNKN
		018 " DIA	CIR PLASTIC
	0100/1325	LEN=0035	INSTALLED 1999
		015 " DIA	CIRC METAL
	0100/1024	LEN=0030	INSTALLED UNKN
		018 " DIA	CIR PLASTIC
	0100/0715	LEN=0035	INSTALLED 1999
023370 FT	023370 FT	2 0 63033	0 00 0234+60
	0100/0000	LENGTH(AH	2886 BK 2943)
		015 " DIA	CIR PLASTIC
	0090/2520	LEN=0030	INSTALLED UNKN
		015 " DIA	CIRC METAL
	0090/2253	LEN=0030	INSTALLED UNKN
		015 " DIA	CIRC METAL
	0090/1971	LEN=0030	INSTALLED UNKN
		030 " DIA	CIR PLASTIC
	0090/1100	LEN=0035	INSTALLED UNKN
		018 " DIA	CIR PLASTIC
	0090/0460	LEN=0035	INSTALLED 1999
		015 " DIA	CIRC METAL
	0090/0194	LEN=0035	INSTALLED 1999
		015 " DIA	CIRC METAL
	0090/0058	LEN=0045	INSTALLED UNKN
020427 FT	020427 FT	2 0 63033	0 00 0204+88
		UPPER CROSSROAD RD (T455)	
	0090/0000	LENGTH(AH	2943 BK 3283)
		018 " DIA	CIR PLASTIC
	0080/3220	LEN=0030	INSTALLED 1999

DIR: B TOTAL LEN: 6.796 MI. DIST: 04-6 SR: 4005  
 LEFT MUN: DYBERRY T RIGHT MUN: DYBERRY T

LC FOR SMITH FARM RD  
 (CONN)  
 SMITH FARM RD  
 (T551)

0080/1197  
 0080/1114

017144 FT

014981 FT

0080/1594	015 " DIA	CIR PLASTIC
	LEN=0045	INSTALLED UNKN
0080/1480	018 " DIA	CIRC METAL
	LEN=0035	INSTALLED 1999
0080/1430	015 " DIA	CIRC METAL
	LEN=0040	INSTALLED UNKN
0080/1400	015 " DIA	CIRC METAL
	LEN=0030	INSTALLED UNKN
0080/1206	024 " DIA	CIR PLASTIC
	LEN=0040	INSTALLED 1999
0080/1090	030 " DIA	CIRC METAL
	LEN=0030	INSTALLED UNKN
0080/0720	015 " DIA	CIRC CONCR
	LEN=0032	INSTALLED UNKN
0080/0147	036 " DIA	CIRC METAL
	LEN=0035	INSTALLED UNKN
017144 FT	2 0 63033	0 00 0172+00
	036 " DIA	CIRC METAL
	LEN=0040	INSTALLED UNKN
	TRIB TO LAXKAWAXEN RIVE	
	STRUCTURE LENGTH 8 FT	
	BMSID 63/4005/0080/0000	
0080/0000	LENGTH(AH 3283 BK 2163)	
0070/1930	015 " DIA	CIRC METAL
	LEN=0035	INSTALLED UNKN
0070/1551	018 " DIA	CIR PLASTIC
	LEN=0045	INSTALLED UNKN
0070/0248	015 " DIA	CIRC CONCR
	LEN=0036	INSTALLED UNKN
0070/0095	015 " DIA	CIRC CONCR
	LEN=0032	INSTALLED UNKN
014981 FT	2 0 63033	0 00 0149+30
	BEECH ST	
	(SR4007 SEG 0010/0000)	
0070/0000	LENGTH(AH 2163 BK 2057)	
	FOR SR 4005 AND 4007	
0060/1897	(CONN)	
0060/1768	030 " DIA	CIRC METAL
	LEN=0030	INSTALLED UNKN
	015 " DIA CIRC CONCR	

DIR: B TOTAL LEN: 6.796 MI. DIST: 04-6 SR: 4005  
 LEFT MUN: DYBERRY T RIGHT MUN: DYBERRY T

Stationing	Length	Material	Status
012924 FT	0060/0853	LEN=0036 015" DIA CIRC CONCR	INSTALLED UNKN
	0060/0641	LEN=0036 015" DIA CIRC CONCR	INSTALLED UNKN
	0060/0390	LEN=0048 2 0 63033 0 00 0129+61	INSTALLED UNKN
	012924 FT	LEN=0035 015" DIA CIRC CONCR	INSTALLED UNKN
	5 0060/0000	LENGTH(AH 2057 BK 2341)	
	0050/1439	LEN=0052 015" DIA CIRC CONCR	INSTALLED UNKN
	0050/0785	LEN=0030 015" DIA CIRC METAL	INSTALLED UNKN
	0050/0492	LEN=0035 015" DIA CIRC METAL	INSTALLED UNKN
	0050/0030	LEN=0052 015" DIA CIRC CONCR	INSTALLED UNKN
2 0 63033 0 00 0106+20 010583 FT GRANGE RD (SR4003 SEG 0040/2291)	010583 FT		
	5 0050/0000	LENGTH(AH 2341 BK 2094)	
	0040/1620	LEN=0050 030" DIA CIRC METAL	INSTALLED UNKN
	0040/1468	PRIVATE RD (PRDR)	
	0040/1267	LEN=0030 015" DIA CIRC METAL	INSTALLED UNKN
	0040/1067	LEN=0040 015" DIA CIRC METAL	INSTALLED UNKN
	0040/0717	LEN=0040 015" DIA CIRC METAL	INSTALLED UNKN
	0040/0132	LEN=0040 015" DIA CIRC METAL	INSTALLED UNKN
008489 FT	008489 FT	2 0 63033 0 00 0085+26	
	5 0040/0000	LENGTH(AH 2094 BK 2601)	
	0030/2140	LEN=0030 018" DIA CIR PLASTIC	INSTALLED 1999
	0030/1890	LEN=0035 018" DIA CIR PLASTIC	INSTALLED 1999
	0030/1590	LEN=0030 015" DIA CIRC METAL	INSTALLED UNKN
	0030/0751	LEN=0030 015" DIA CIRC METAL	INSTALLED UNKN
	0030/0669	LEN=0040 015" DIA CIRC METAL	INSTALLED 2003

EXTRACT DATE: 12/18/2023  
PRINT DATE: 12/19/2023

ROADWAY MANAGEMENT SYSTEM  
SLD COUNTY/SR - ANNUAL PRINT

PAGE NUMBER: 463  
COUNTY: WAYNE

DIR: B TOTAL LEN: 6.796 MI.  
LEFT MUN: DYBERRY T

DIST: 04-6 SR: 4005  
RIGHT MUN: DYBERRY T

005888 FT

0030/0129 DYBERRY  
TEXAS T  
005888 FT 2 0 63033 0 00 0059+00  
0030/0000 LENGTH(AH 2601 BK 2876)

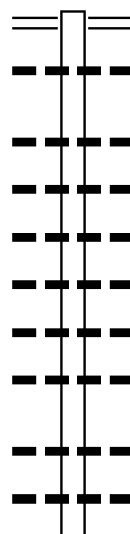
003012 FT

0020/1442 018 " DIA CIRC METAL  
LEN=0050 INSTALLED UNKN  
036 " DIA CIRC CONCR  
0020/0920 LEN=0048 INSTALLED UNKN  
015 " DIA CIRC METAL  
0020/0518 LEN=0035 INSTALLED UNKN  
018 " DIA CIR PLASTIC  
0020/0045 LEN=0035 INSTALLED 1999  
003012 FT 2 0 63033 0 00 0030+20  
OLD SALEM PK  
(SR4013 SEG 0010/0000)  
0020/0000 LENGTH(AH 2876 BK 3012)  
015 " DIA CIRC METAL  
0010/2972 LEN=0040 INSTALLED UNKN  
024 " DIA CIRC METAL  
0010/2885 LEN=0040 INSTALLED UNKN  
015 " DIA CIR PLASTIC  
0010/2644 LEN=0080 INSTALLED UNKN  
015 " DIA CIRC METAL  
0010/2245 LEN=0050 INSTALLED 1999  
015 " DIA CIRC METAL  
0010/1550 LEN=0040 INSTALLED UNKN  
015 " DIA CIRC METAL  
0010/1097 LEN=0030 INSTALLED UNKN  
015 " DIA CIRC METAL  
0010/0982 LEN=0030 INSTALLED 1999  
018 " DIA CIR PLASTIC  
0010/0822 LEN=0040 INSTALLED 1999  
015 " DIA CIRC METAL  
0010/0763 LEN=0040 INSTALLED 2003  
PRIVATE RD  
(PRDR)  
018 " DIA CIR PLASTIC  
0010/0290 LEN=0020 INSTALLED UNKN  
000000 FT 2 0 63033 0 00 0000+00  
NC BE  
EECH GROVE RD  
FORTINIA RD  
(SR0006 SEG 0220/0391)  
INTER-BK BEECH GROVE RD  
(T476)  
MFC BEGIN = E  
0010/0000 LENGTH(AH 3012 BK 0000)

000000 FT

EXTRACT DATE: 12/18/2023      ROADWAY MANAGEMENT SYSTEM      PAGE NUMBER: 462  
 PRINT DATE: 12/19/2023      SLD COUNTY/SR - ANNUAL PRINT      COUNTY: WAYNE  
 DIR: B      TOTAL LEN: 2.104 MI.      DIST: 04-6      SR: 4004  
 LEFT MUN: CLINTON T      RIGHT MUN: CLINTON T

011107 FT



011107 FT	CREEK DR
0040/3700	(SR0170 SEG 0120/0000)
0040/3665	015 "DIA CIR PLASTIC
	LEN=0045 INSTALLED 2002
	015 "DIA CIR PLASTIC
0040/2950	LEN=0040 INSTALLED 2002
	018 "DIA CIR PLASTIC
0040/2405	LEN=0035 INSTALLED 2002
	018 "DIA CIR PLASTIC
0040/2260	LEN=0040 INSTALLED 2002
	015 "DIA CIRC METAL
0040/2077	LEN=0030 INSTALLED UNKN
	018 "DIA CIR PLASTIC
0040/1821	LEN=0040 INSTALLED 2002
	018 "DIA CIR PLASTIC
0040/1483	LEN=0040 INSTALLED 2002
	018 "DIA CIRC METAL
0040/0782	LEN=0030 INSTALLED UNKN
	015 "DIA CIRC METAL
0040/0202	LEN=0035 INSTALLED UNKN
	072 "H 60 "W OTHER STRUC

DIR: B TOTAL LEN: 2.104 MI. DIST: 04-6 SR: 4004  
 LEFT MUN: CLINTON T RIGHT MUN: CLINTON T

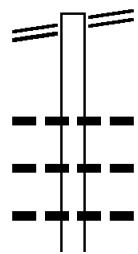
WHITE OAK BOAT LAUNCH R  
 (FISH)

Stationing	Description	Material	Length	Installation
007407 FT			0040/0025	LEN=0025 INSTALLED UNKN
			007407 FT	2 0 63038 0 00 0305+69
			0040/0000	LENGTH(AH 3700 BK 3177)
0030/2911				
0030/2423		018 " DIA		CIR PLASTIC INSTALLED UNKN
0030/1927		018 " DIA		CIRC METAL INSTALLED UNKN
0030/1750		018 " DIA		CIR PLASTIC INSTALLED 2002
0030/1186		015 " DIA		CIR PLASTIC INSTALLED 2002
0030/0862		015 " DIA		CIRC METAL INSTALLED UNKN
0030/0570		018 " DIA		CIR PLASTIC INSTALLED UNKN
004230 FT			0030/0065	LEN=0035 INSTALLED 2002
			004230 FT	2 0 63038 0 00 0273+63
				CROSSROAD (T514)
			0030/0000	LENGTH(AH 3177 BK 1903)
		015 " DIA		CIRC METAL INSTALLED UNKN
		036 " DIA		CIR PLASTIC INSTALLED UNKN
		018 " DIA		CIR PLASTIC INSTALLED 2002
002327 FT			0020/0407	LEN=0035 INSTALLED 2002
			002327 FT	2 0 63038 0 00 0254+60
		015 " DIA		CIRC METAL INSTALLED UNKN
			0020/0000	LENGTH(AH 1903 BK 2327)
		015 " DIA		CIRC METAL INSTALLED UNKN
		018 " DIA		CIRC METAL INSTALLED UNKN
		015 " DIA		CIRC METAL INSTALLED UNKN
		015 " DIA		CIR PLASTIC INSTALLED 2002
			0010/0025	LEN=0080 INSTALLED 2002
				NC WHITE OAK DR BELMONT TP
			000000 FT	(SR0296 SEG 0310/0784)
				MFC BEGIN = E
			0010/0000	LENGTH(AH 2327 BK 0000)

2 0 63038 0 00 0231+06 000000 FT  
 BELMONT TP  
 (SR0296 SEG 0310/0784) 0010/0000

EXTRACT DATE: 12/18/2023 ROADWAY MANAGEMENT SYSTEM PAGE NUMBER: 460  
 PRINT DATE: 12/19/2023 SLD COUNTY/SR - ANNUAL PRINT COUNTY: WAYNE  
 DIR: B TOTAL LEN: 1.804 MI. DIST: 04-6 SR: 4003  
 LEFT MUN: DYBERRY T RIGHT MUN: DYBERRY T

BEECH GROVE RD 009526 FT  
 (SR4005 SEG 0050/0000) 0040/2291



009526 FT BEECH GROVE RD  
 0040/2291 (SR4005 SEG 0050/0000)

0040/1230	018 " DIA	CIRC METAL	
	LEN=0035	INSTALLED	2000
0040/1025	018 " DIA	CIRC METAL	
	LEN=0030	INSTALLED	2000
0040/0723	015 " DIA	CIRC METAL	
	LEN=0030	INSTALLED	UNKN
	015 " DIA	CIRC CONCR	

DIR: B TOTAL LEN: 1.804 MI. DIST: 04-6 SR: 4003  
 LEFT MUN: DYBERRY T RIGHT MUN: DYBERRY T

PRIVATE DR  
(PRDR)

007235 FT	0040/0445	LEN=0035	INSTALLED UNKN
	007235 FT	2 0 63148	0 00 0072+73
	0040/0000	LENGTH(AH	2291 BK 3954)
	0030/3739	BMSSEN 63/4003/0030/3721	
		2 0 63148	0 00 0069+53
		BR LACKAWAXN	
	0030/3721	BMSBG 63/4003/0030/3721	
0030/3564		FORDS RD	
	0030/3538	(T472)	
	0030/1642	036 " DIA CIRC METAL	
		LEN=0035	INSTALLED UNKN
	0030/1260	018 " DIA CIR PLASTIC	
		LEN=0025	INSTALLED UNKN
003281 FT	003281 FT	2 0 63148	0 00 0033+19
	0030/0000	LENGTH(AH	3954 BK 2237)
	0020/1484	DYBERRY	
		PROMPTON B	
	0020/1080	015 " DIA CIRC METAL	
		LEN=0040	INSTALLED 1998
	0020/0560	015 " DIA CIRC CONCR	
		LEN=0040	INSTALLED 1998
	0020/0180	015 " DIA CIR PLASTIC	
		LEN=0040	INSTALLED 1998
	0020/0060	015 " DIA CIRC METAL	
		LEN=0045	INSTALLED 1998
001044 FT	001044 FT	2 0 63148	0 00 0010+65
	0020/0000	LENGTH(AH	2237 BK 1044)
		018 " DIA CIRC METAL	
	0010/0790	LEN=0040	INSTALLED UNKN
		021"H 15"W METAL ARCH	
	0010/0581	LEN=0035	INSTALLED 1998
		015 " DIA CIRC METAL	
	0010/0387	LEN=0040	INSTALLED 2000
000000 FT	000000 FT	2 0 63148	0 00 0000+00
		NC GR	
		ROOSEVELT HW	
		(SRO006	SEG 0170/1217)
		MFC BEGIN = E	
	0010/0000	LENGTH(AH	1044 BK 0000)



DIR: B TOTAL LEN: 2.281 MI. DIST: 04-6 SR: 4002  
 LEFT MUN: CLINTON T RIGHT MUN: CLINTON T

Location	Segment ID	Length (FT)	Material / Notes
BUCKLAND RD (TWP)	012043	FT	INTER-AHD
	0040/3104		BURNS RD (T540) ELK LAKE DR (SR4001 SEG 0050/0000)
	0040/2445		018 " DIA CIR PLASTIC LEN=0030 INSTALLED 1998
	0040/1020		018 " DIA CIRC METAL LEN=0030 INSTALLED UNKN
	0040/0515		015 " DIA CIRC METAL LEN=0030 INSTALLED UNKN
	0040/0276		==
	008939	FT	0040/0054 LEN=0030 INSTALLED 1998
	008939	FT	2 0 63036 0 00 0089+56 015 " DIA CIR PLASTIC LEN=0040 INSTALLED 1998
	0040/0000		LENGTH(AH 3104 BK 2161)
	0030/1463		018 " DIA CIRC METAL LEN=0035 INSTALLED UNKN
KENNEDY LN (PRDR)	0030/0915		==
	0030/0623		015 " DIA CIRC CONCR LEN=0050 INSTALLED UNKN

EXTRACT DATE: 12/18/2023  
PRINT DATE: 12/19/2023

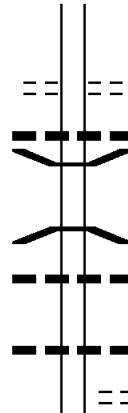
ROADWAY MANAGEMENT SYSTEM  
SLD COUNTY/SR - ANNUAL PRINT

PAGE NUMBER: 457  
COUNTY: WAYNE

DIR: B TOTAL LEN: 2.281 MI.  
LEFT MUN: CLINTON T

DIST: 04-6 SR: 4002  
RIGHT MUN: CLINTON T

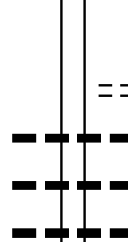
006778 FT



006778 FT 2 0 63036 0 00 0067+81  
LITTLE KEEN RD  
(T456)

0030/0000 LENGTH(AH 2161 BK 3095)  
018 "DIA CIRC CONCR  
0020/2504 LEN=0040 INSTALLED UNKN  
0020/1958 BMSSEN 63/4002/0020/1944  
0 0 00000 0 00 0000+00  
TRIB TO KEENS  
0020/1944 BMSBG 63/4002/0020/1944  
018 "DIA CIRC CONCR  
0020/1669 LEN=0035 INSTALLED UNKN  
015 "DIA CIR PLASTIC  
0020/0990 LEN=0035 INSTALLED 1998  
TWP RD  
0020/0932 (T541)

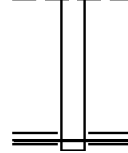
003683 FT



003683 FT 2 0 63036 0 00 0036+96  
SPEWAK RD  
(T512)

0020/0000 LENGTH(AH 3095 BK 3683)  
018 "DIA CIRC METAL  
0010/3452 LEN=0030 INSTALLED UNKN  
018 "DIA CIRC METAL  
0010/3342 LEN=0030 INSTALLED UNKN  
015 "DIA CIRC CONCR  
0010/2919 LEN=0035 INSTALLED UNKN

000000 FT



0010/1606 024 "DIA CIRC CONCR  
LEN=0030 INSTALLED UNKN  
0010/1455 018 "DIA CIRC METAL  
LEN=0040 INSTALLED UNKN  
024 "DIA CIRC METAL  
0010/1246 LEN=0040 INSTALLED UNKN  
018 "DIA CIR PLASTIC  
0010/1025 LEN=0030 INSTALLED UNKN  
018 "DIA CIRC CONCR  
0010/0056 LEN=0040 INSTALLED 1997  
000000 FT 2 0 63036 0 00 0000+00  
NC ST ANTON DR  
BELMONT PK  
(SRO296 SEG 0260/0000)  
MFC BEGIN = E  
0010/0000 LENGTH(AH 3683 BK 0000)

EXTRACT DATE: 12/18/2023      ROADWAY MANAGEMENT SYSTEM      PAGE NUMBER: 456  
 PRINT DATE: 12/19/2023      SLD COUNTY/SR - ANNUAL PRINT      COUNTY: WAYNE  
 DIR: B      TOTAL LEN: 4.896 MI.      DIST: 04-6      SR: 4001  
 LEFT MUN: CLINTON T      RIGHT MUN: CLINTON T

BELMONT TP  
 (SR0296 SEG 0290/0000)  
 FOR SR 0296 AND 4001  
 (CONN)

025853 FT  
 0100/2257  
 0100/2108



025853 FT BELMONT TP  
 0100/2257 (SR0296 SEG 0290/0000)

0100/1955 015 "DIA CIRC METAL  
 LEN=0045 INSTALLED UNKN

0100/1140 018 "DIA CIR PLASTIC  
 LEN=0036 INSTALLED 2001

DIR: B TOTAL LEN: 4.896 MI. DIST: 04-6 SR: 4001  
 LEFT MUN: CLINTON T RIGHT MUN: CLINTON T

2 0 63037 0 00 0022+00 023596 FT  
 LITTLE KEEN RD  
 (T456) 0100/0000

SENSENTINE RD  
 (PRDR) 0090/0490  
 020640 FT

LIZZY'S LN  
 (PRDR) 0080/2553

GILES RD  
 (PRDR) 0080/1810

017930 FT

0100/1000	018 "DIA CIR PLASTIC LEN=0030 INSTALLED UNKN
0100/0134 023596 FT	VAN AUKEN STRUCTURE LENGTH 17 FT BMSID 63/4001/0100/0134
0100/0000	LENGTH(AH 2257 BK 2956) 018 "DIA CIR PLASTIC LEN=0050 INSTALLED 2001
0090/2558	015 "DIA CIRC METAL LEN=0040 INSTALLED UNKN
0090/2170	015 "DIA CIRC METAL LEN=0030 INSTALLED UNKN
0090/1690	015 "DIA CIRC METAL LEN=0030 INSTALLED UNKN
0090/1431	015 "DIA CIRC METAL LEN=0030 INSTALLED UNKN
0090/0700	015 "DIA CIRC METAL LEN=0035 INSTALLED 2000
020640 FT	2 0 63037 0 00 0051+75 048 "DIA CIRC METAL LEN=0035 INSTALLED UNKN
0090/0000	LENGTH(AH 2956 BK 2710)
0080/1935	015 "DIA CIRC METAL LEN=0035 INSTALLED UNKN
0080/1812	015 "DIA CIRC METAL LEN=0035 INSTALLED UNKN
0080/1483	015 "DIA CIRC METAL LEN=0035 INSTALLED UNKN
0080/1330	015 "DIA CIRC METAL LEN=0035 INSTALLED UNKN
0080/1160	015 "DIA CIRC METAL LEN=0035 INSTALLED UNKN
0080/0998	015 "DIA CIRC METAL LEN=0035 INSTALLED 2001
0080/0005 017930 FT	015 "DIA CIR PLASTIC LEN=0035 INSTALLED 2000 2 0 63037 0 00 0079+26 CROSSROAD TR (T514)
0080/0000	LENGTH(AH 2710 BK 2429)

DIR: B TOTAL LEN: 4.896 MI. DIST: 04-6 SR: 4001  
 LEFT MUN: CLINTON T RIGHT MUN: CLINTON T

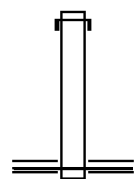
Segment	Start	End	Material	Length	Notes
	0070	1565	015" DIA CIRC METAL	LEN=0035	INSTALLED UNKN
	0070	1118	018" DIA CIRC METAL	LEN=0035	INSTALLED 2000
015501 FT	015501 FT		2 0 63071 0 00 0024+44		
	0070	0000	018" DIA CIR PLASTIC	LEN=0070	INSTALLED 1999
	0060	2330	LENGTH(AH 2429 BK 2535)		
	0060	2330	018" DIA CIRC METAL	LEN=0045	INSTALLED UNKN
	0060	1586	018" DIA CIRC METAL	LEN=0035	INSTALLED UNKN
	0060	0845	015" DIA CIRC METAL	LEN=0045	INSTALLED UNKN
012966 FT	012966 FT		2 0 63071 0 00 0050+16		
	0060	0000	LENGTH(AH 2535 BK 2562)		
	0050	2420	015" DIA CIRC METAL	LEN=0030	INSTALLED UNKN
	0050	1864	018" DIA CIRC METAL	LEN=0035	INSTALLED UNKN
	0050	0475	018" DIA CIRC METAL	LEN=0045	INSTALLED UNKN
010404 FT	010404 FT		2 0 63071 0 00 0075+78		
STANTON DR (SR4002 SEG 0040/3104)	0050	0000	BURNS RD (T540)		
	0050	0000	LENGTH(AH 2562 BK 3289)		
	0040	2650	018" DIA CIRC METAL	LEN=0035	INSTALLED UNKN
	0040	2450	018" DIA CIRC METAL	LEN=0030	INSTALLED UNKN
	0040	1783	018" DIA CIRC METAL	LEN=0040	INSTALLED UNKN
	0040	0776	018" DIA CIRC METAL	LEN=0035	INSTALLED UNKN
	0040	0503	018" DIA CIR PLASTIC	LEN=0035	INSTALLED UNKN
	0040	0503	018" DIA CIRC METAL	LEN=0035	INSTALLED UNKN

DIR: B TOTAL LEN: 4.896 MI. DIST: 04-6 SR: 4001  
 LEFT MUN: CLINTON T RIGHT MUN: CLINTON T

007115 FT	0040/0036	LEN=0040	INSTALLED UNKN
	007115 FT	2 0 63036	0 00 0153+22
		COLE RD	
		(T464)	
	0040/0000	LENGTH(AH 3289	BK 2221)
		018 "DIA	CIRC METAL
	0030/2190	LEN=0035	INSTALLED UNKN
		018 "DIA	CIR PLASTIC
	0030/1862	LEN=0035	INSTALLED 2001
		018 "DIA	CIRC METAL
	0030/1042	LEN=0035	INSTALLED UNKN
		018 "DIA	CIRC METAL
	0030/0950	LEN=0035	INSTALLED UNKN
		018 "DIA	CIR PLASTIC
	0030/0670	LEN=0035	INSTALLED 2001
		015 "DIA	CIRC CONCR
	0030/0040	LEN=0035	INSTALLED 2001
004894 FT	004894 FT	2 0 63036	0 00 0175+43
	0030/0000	LENGTH(AH 2221	BK 1827)
		018 "DIA	CIRC CONCR
	0020/1105	LEN=0040	INSTALLED UNKN
		048 "DIA	CIR PLASTIC
	0020/0675	LEN=0040	INSTALLED UNKN
003067 FT	003067 FT	2 0 63036	0 00 0193+84
		CLINTON	
		CANAAN T	
	0020/0000	LENGTH(AH 1827	BK 3067)
		018 "DIA	CIRC CONCR
	0010/2919	LEN=0036	INSTALLED UNKN
		018 "DIA	CIRC CONCR
	0010/2475	LEN=0036	INSTALLED UNKN
		018 "DIA	CIRC METAL
	0010/1625	LEN=0035	INSTALLED UNKN
		018 "DIA	CIRC METAL
	0010/1120	LEN=0035	INSTALLED UNKN
		018 "DIA	CIRC METAL
	0010/0815	LEN=0027	INSTALLED UNKN
		018 "DIA	CIR PLASTIC
	0010/0357	LEN=0044	INSTALLED 2001
000000 FT	000000 FT	2 0 63036	0 00 0224+60
		NC ELK LAKE DR	
		ROOSEVELT HW	
		(SR0006	SEG 0110/1803)
		MFC BEGIN	= E
	0010/0000	LENGTH(AH 3067	BK 0000)

EXTRACT DATE: 12/18/2023 ROADWAY MANAGEMENT SYSTEM PAGE NUMBER: 452  
 PRINT DATE: 12/19/2023 SLD COUNTY/SR - ANNUAL PRINT COUNTY: WAYNE  
 DIR: B TOTAL LEN: .100 MI. DIST: 04-6 SR: 3048  
 LEFT MUN: DREHER T RIGHT MUN: DREHER T

000530 FT  
 000000 FT



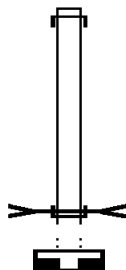
000530 FT AH-MONROE (45)  
 INTER-AHD GALLAGHER RD  
 0010/0530 (SR1014 SEG 0010/0000)  
 000000 FT 0 0 00000 0 00 0000+00  
 NC GA LLAGHER RD  
 CHURCH ST  
 (SR0423 SEG 0010/0054)  
 MFC BEGIN = E  
 0010/0000 LENGTH(AH 0530 BK 0000)

EXTRACT DATE: 12/18/2023      ROADWAY MANAGEMENT SYSTEM      PAGE NUMBER: 451  
 PRINT DATE: 12/19/2023      SLD COUNTY/SR - ANNUAL PRINT      COUNTY: WAYNE  
 DIR: B      TOTAL LEN: .002 MI.      DIST: 04-6      SR: 3046  
 LEFT MUN: DREHER T      RIGHT MUN: DREHER T

000012 FT

000000 FT

000000 FT



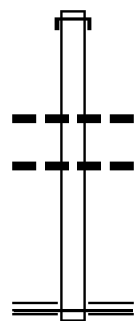
000012 FT  
 INTER-AHD BEEHN RD  
 0010/0012 (TWP )  
 000000 FT 2 0 63003 0 00 0006+85  
           NC GI LPIN RD  
                   SPRING RUN  
                   STRUCTURE LENGTH 12 FT  
                   BMSID 63/3046/0010/0000  
 INTER-BK BEEHN RD  
           (TWP )  
 0010/0000 LENGTH(AH 0012 BK 0100)  
 000000 FT  
 7006/0000 LENGTH(AH 0100 BK 0000)



EXTRACT DATE: 12/18/2023 ROADWAY MANAGEMENT SYSTEM PAGE NUMBER: 450  
 PRINT DATE: 12/19/2023 SLD COUNTY/SR - ANNUAL PRINT COUNTY: WAYNE  
 DIR: B TOTAL LEN: .276 MI. DIST: 04-6 SR: 3044  
 LEFT MUN: DREHER T RIGHT MUN: DREHER T

001457 FT

001457 FT AH-PIKE (51)  
 INTER-AHD (CO 51) LA ANNA RD  
 0010/1457 (SR3008 SEG 0010/0000)



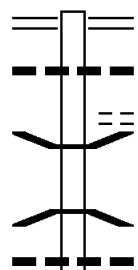
000000 FT

0010/0320 015 " DIA CIRC METAL  
 LEN=0025 INSTALLED UNKN  
 0010/0165 018 " DIA CIR PLASTIC  
 LEN=0030 INSTALLED UNKN  
 000000 FT 2 0 63064 0 00 0000+00  
 NC LA ANNA RD  
 CARLTON RD  
 (SR0423 SEG 0030/1965)  
 MFC BEGIN = E  
 0010/0000 LENGTH(AH 1457 BK 0000)



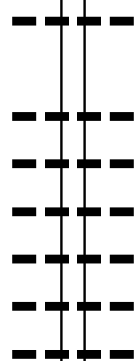
DIR: B TOTAL LEN: 2.743 MI. DIST: 04-6 SR: 3041  
 LEFT MUN: TEXAS T RIGHT MUN: TEXAS T

014484 FT



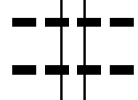
014484 FT MAPLE AV  
 0060/1927 (SR3032 SEG 0010/0977)  
 018 "DIA CIRC CONCR  
 0060/1796 LEN=0040 INSTALLED UNKN  
 MILL ST  
 0060/1744 (=)  
 0060/1647 (T474)  
 BMSSEN 63/3041/0060/3181  
 2 0 63094 0 00 0108+53  
 LACKAWAXEN R  
 0060/1467 BMSBG 63/3041/0060/3181  
 018 "DIA CIRC PLASTIC  
 0060/1436 LEN=0040 INSTALLED UNKN

012557 FT



0060/0171 018 "DIA CIRC PLASTIC  
 012557 FT LEN=0040 INSTALLED UNKN  
 2 0 63094 0 00 0108+53  
 018 "DIA CIRC PLASTIC  
 0060/0000 LEN=0040 INSTALLED UNKN  
 LENGTH(AH 1927 BK 2347)  
 018 "DIA CIRC PLASTIC  
 0050/1780 LEN=0040 INSTALLED UNKN  
 015 "DIA CIRC METAL  
 0050/1593 LEN=0040 INSTALLED 2004  
 015 "DIA CIRC METAL  
 0050/1213 LEN=0040 INSTALLED UNKN  
 015 "DIA CIRC METAL  
 0050/0813 LEN=0040 INSTALLED UNKN  
 015 "DIA CIRC METAL  
 0050/0728 LEN=0040 INSTALLED UNKN

010210 FT



010210 FT 2 0 63094 0 00 0102+20  
 0050/0000 LENGTH(AH 2347 BK 3288)  
 0040/1497 018 "DIA CIRC PLASTIC  
 LEN=0040 INSTALLED 2000  
 018 "DIA CIRC METAL  
 0040/1107 LEN=0040 INSTALLED UNKN  
 012 "DIA CAST IRON

EXTRACT DATE: 12/18/2023  
PRINT DATE: 12/19/2023

ROADWAY MANAGEMENT SYSTEM  
SLD COUNTY/SR - ANNUAL PRINT

PAGE NUMBER: 447  
COUNTY: WAYNE

DIR: B TOTAL LEN: 2.743 MI.  
LEFT MUN: TEXAS T

DIST: 04-6 SR: 3041  
RIGHT MUN: TEXAS T

Stationing	Segment	Length	Material	Status
	0040/0931	LEN=0040	FOREST RD	INSTALLED UNKN
	0040/0921	(T407)		
	0040/0531	LEN=0040	036 " DIA CIRC METAL	INSTALLED UNKN
	0040/0018	CHERRY RIDGE T		
006922 FT	006922 FT	2 0 63094 0 00 0069+32		
	0040/0000	LEN=0040	015 " DIA CIRC METAL	INSTALLED UNKN
	0030/1350	LEN=0035	017 " DIA CIRC METAL	INSTALLED UNKN
	0030/1032	LEN=0035	024 " DIA CIRC CONCR	INSTALLED 199B
PRIVATE RD (PRDR)	0030/0644			
	0030/0624	LEN=0040	036 " DIA CIRC METAL	INSTALLED 199B
004980 FT	004980 FT	2 0 63094 0 00 0049+72		
	0030/0000	LEN=0040	018 " DIA CIR PLASTIC	INSTALLED 199B
	0020/1976	LEN=0040	018 " DIA CIR PLASTIC	INSTALLED 199B
	0020/1410	LEN=0040	018 " DIA CIR PLASTIC	INSTALLED UNKN
PRIVATE RD (PRDR)	0020/0708			
	0020/0694	LEN=0040	018 " DIA CIRC METAL	INSTALLED UNKN
	0020/0290	LEN=0035	018 " DIA CIRC METAL	INSTALLED 1997
002613 FT	002613 FT	2 0 63094 0 00 0026+05		
	0020/0000	LEN=0040	018 " DIA CIR PLASTIC	INSTALLED UNKN
	0010/2109	LEN=0040	018 " DIA CIRC METAL	INSTALLED UNKN
	0010/0750	LEN=0030	018 " DIA CIRC METAL	INSTALLED UNKN
	0010/0210	LEN=0030	018 " DIA CIRC METAL	INSTALLED UNKN
000000 FT	000000 FT	2 0 63094 0 00 0000+00		
	NC BR	RIDGE ST		
	SCHOOLHOUSE RD			
	(SR3036 SEG 0020/0000)			
	INTER-BK	DARLING RD		
	(T438)			
	MFC BEGIN = E			
	0010/0000	LEN=0040	018 " DIA CIRC METAL	INSTALLED UNKN



DIR: B TOTAL LEN: 5.575 MI. DIST: 04-6 SR: 3040  
 LEFT MUN: PAUPACK T RIGHT MUN: PAUPACK T

Address	Length	Material	Notes
	0110/0000	015 " DIA	(T339) LENGTH(AH 3478 BK 1821)
	0100/1750	015 " DIA	CIRC METAL
	0100/1400	015 " DIA	INSTALLED 2001
	0100/1310	018 " DIA	CIRC METAL UNKN
	0100/1042	015 " DIA	INSTALLED UNKN
	0100/0405	015 " DIA	PAUPACK LAKE T CIRC METAL
	0100/0350	015 " DIA	INSTALLED UNKN
	0100/0315	015 " DIA	WALLACE RD (T345) CIRC METAL
021832 FT	0100/0210	015 " DIA	INSTALLED UNKN
	021832 FT	2 0 63010	0 01 0389+26
	0100/0000	015 " DIA	(S) LENGTH(AH 1821 BK 3262) CIR PLASTIC
LAURIE LN (PRDR)	0090/2856	015 " DIA	INSTALLED UNKN
	0090/2654	015 " DIA	CIR PLASTIC
LC FOR LAURIE LN (CONN)	0090/2636	015 " DIA	INSTALLED UNKN
	0090/2571	015 " DIA	CIRC METAL
	0090/2410	015 " DIA	INSTALLED UNKN
	0090/2003	015 " DIA	CIR PLASTIC
	0090/1719	015 " DIA	INSTALLED UNKN
SECLUDED ACRES CAMP RD (PRDR)	0090/1169	015 " DIA	CIRC METAL
	0090/1050	015 " DIA	INSTALLED UNKN
	0090/0808	015 " DIA	CIRC METAL
	0090/0425	015 " DIA	INSTALLED UNKN
018570 FT	018570 FT	2 0 63010	0 01 0356+57
	0090/0000	015 " DIA	UNKN TRIB TO BUTLER PON STRUCTURE LENGTH 8 FT
	0080/2946	015 " DIA	(S) BMSID 63/3040/0090/0000 LENGTH(AH 3262 BK 3170) CIRC CONCR
		015 " DIA	INSTALLED UNKN

DIR: B TOTAL LEN: 5.575 MI. DIST: 04-6 SR: 3040  
 LEFT MUN: LAKE T RIGHT MUN: LAKE T

	0080/2660	015 " DIA LEN=0050	CIRC METAL INSTALLED UNKN
	0080/2499	015 " DIA LEN=0019	CIR PLASTIC INSTALLED UNKN
	0080/1336	017 " DIA LEN=0035	CIRC METAL INSTALLED 2000
	0080/0198	015 " DIA LEN=0031	CIRC METAL INSTALLED UNKN
015400 FT	0080/0017	015 " DIA LEN=0030	CIRC METAL INSTALLED 2000
	015400 FT	2 0 63010	0 01 0325+34
	0080/0000	LENGTH(AH STAHLEYS LN	(AH 3170 BK 2497)
	0070/1901	(PRDR)	
	0070/0470	015 " DIA LEN=0040	CIRC METAL INSTALLED 2000
	0070/0059	018 " DIA LEN=0020	CIRC METAL INSTALLED UNKN
012903 FT	012903 FT	2 0 63010	0 01 0300+37
	0070/0000	LENGTH(AH 015 " DIA CIRC METAL	(AH 2497 BK 2478)
	0060/2321	LEN=0030	INSTALLED UNKN
	0060/1410	015 " DIA LEN=0040	CIRC METAL INSTALLED UNKN
	0060/1056	018 " DIA LEN=0030	CIRC METAL INSTALLED UNKN
	0060/0203	018 " DIA LEN=0040	CIR PLASTIC INSTALLED 2000
010425 FT	010425 FT	2 0 63010	0 01 0275+59
	0060/0000	LENGTH(AH 015 " DIA CIRC METAL	(AH 2478 BK 2651)
	0050/0692	024 " DIA LEN=0050	CIR PLASTIC INSTALLED UNKN
	0050/0520	015 " DIA LEN=0030	CIRC METAL INSTALLED UNKN
007774 FT	007774 FT	2 0 63010	0 01 0248+93

DIR: B TOTAL LEN: 5.575 MI. DIST: 04-6 SR: 3040  
 LEFT MUN: LAKE T RIGHT MUN: LAKE T

LAUREL PARK RD  
 (PRDR)

Stationing	Notes	Object ID	Description
005000	==	5 0050/0000	MILLER RD (T362) LENGTH(AH 2651 BK 2465)
005309	==	0040/1100	THE HIDEOUT ENT RD (PRDR)
005309	FT	0040/0014	BMS EN 63/3040/0040/0000
		005309	2 0 63010 0 01 0224+28
			TRIB TO ROAMINGWOOD LAK
		5 0040/0000	BMSBG 63/3040/0040/0000
			LENGTH(AH 2465 BK 1278)
004031	FT	004031	2 0 63010 0 01 0211+17
		5 0030/0000	LENGTH(AH 1278 BK 1195)
		0020/1122	015 "DIA CIRC METAL
			LEN=0040 INSTALLED UNKN
		0020/0637	015 "DIA CIRC METAL
			LEN=0040 INSTALLED UNKN
0020	0596	==	
002836	FT	5 0020/0000	2 0 63010 0 01 0199+55
			LENGTH(AH 1195 BK 2836)
		0010/2286	018 "DIA CIR PLASTIC
			LEN=0030 INSTALLED UNKN
		0010/2243	AVOY HEIGHTS RD (TWP)
			015 "DIA CIRC METAL
		0010/1936	LEN=0040 INSTALLED UNKN
			015 "DIA CIRC METAL
		0010/1633	LEN=0060 INSTALLED UNKN
			015 "DIA CIRC METAL
		0010/0950	LEN=0035 INSTALLED UNKN
			018 "DIA CIRC METAL
		0010/0941	LEN=0035 INSTALLED UNKN
000000	FT	000000	2 0 63010 0 01 0170+40
			NC AVOY RD
			GOLF PARK DR
			(SR3011 SEG 0140/0000)
			MFC BEGIN = D
		5 0010/0000	LENGTH(AH 2836 BK 0000)

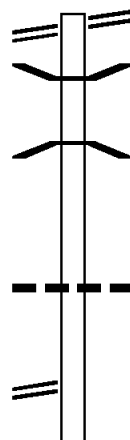


EXTRACT DATE: 12/18/2023 ROADWAY MANAGEMENT SYSTEM PAGE NUMBER: 442  
 PRINT DATE: 12/19/2023 SLD COUNTY/SR - ANNUAL PRINT COUNTY: WAYNE

DIR: B TOTAL LEN: 2.328 MI. DIST: 04-6 SR: 3039  
 LEFT MUN: CHERRY RIDGE T RIGHT MUN: CHERRY RIDGE T

OWEGO TP 012291 FT  
 (SR3028 SEG 0140/0000) 0050/3120

2 0 63020 0 00 0091+47 009171 FT  
 CADWALDER RD  
 (SR3037 SEG 0040/3354) 0050/0000



012291 FT OWEGO TP  
 0050/3120 (SR3028 SEG 0140/0000)  
 0050/2310 BMS EN 63/3039/0050/2294  
 2 0 63020 0 00 0114+67  
 COLLINS BRK  
 0050/2294 BMSBG 63/3039/0050/2294

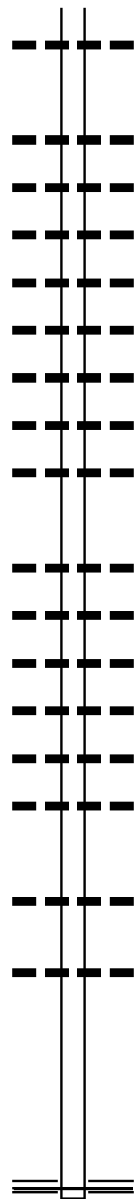
0050/0665 015 " DIA CIRC CONCR  
 LEN=0044 INSTALLED UNKN

009171 FT

5 0050/0000 LENGTH(AH 3120 BK 1644)

DIR: B TOTAL LEN: 2.328 MI. DIST: 04-6 SR: 3039  
 LEFT MUN: CHERRY RIDGE T RIGHT MUN: CHERRY RIDGE T

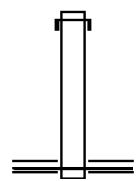
007527 FT



0040/0560	018 " DIA	CIRC METAL	LEN=0045	INSTALLED	2006
007527 FT	2 0 63020	0 00 0075+45			
0040/0000	LENGTH(AH	1644 BK 2525)			
0030/2280	018 " DIA	CIRC METAL	LEN=0035	INSTALLED	UNKN
0030/2011	015 " DIA	CIRC METAL	LEN=0035	INSTALLED	1999
0030/1555	015 " DIA	CIRC METAL	LEN=0025	INSTALLED	UNKN
0030/1180	015 " DIA	CIRC METAL	LEN=0030	INSTALLED	UNKN
0030/0845	015 " DIA	CIRC METAL	LEN=0030	INSTALLED	UNKN
0030/0615	018 " DIA	CIRC METAL	LEN=0030	INSTALLED	UNKN
0030/0315	015 " DIA	CIRC METAL	LEN=0030	INSTALLED	UNKN
0030/0075	018 " DIA	CIR PLASTIC	LEN=0030	INSTALLED	2006
005002 FT	2 0 63020	0 00 0049+95			
0030/0000	LENGTH(AH	2525 BK 2469)			
0020/2119	015 " DIA	CIRC METAL	LEN=0030	INSTALLED	1999
0020/1678	018 " DIA	CIRC METAL	LEN=0030	INSTALLED	UNKN
0020/1380	015 " DIA	CIRC METAL	LEN=0025	INSTALLED	UNKN
0020/0960	015 " DIA	CIRC METAL	LEN=0027	INSTALLED	UNKN
0020/0471	015 " DIA	CIRC METAL	LEN=0030	INSTALLED	UNKN
0020/0078	018 " DIA	CIR PLASTIC	LEN=0035	INSTALLED	2006
002533 FT	2 0 63020	0 00 0025+45			
0020/0000	LENGTH(AH	2469 BK 2533)			
0010/2115	015 " DIA	CIR PLASTIC	LEN=0040	INSTALLED	2002
0010/1345	015 " DIA	CIRC CONCR	LEN=0030	INSTALLED	UNKN
000000 FT	2 0 63020	0 00 0000+00			
NC ME	LODY RD	MIDDLE CREEK RD			
	(SR3024	SEG 0130/0472)			
	MFC BEGIN = E				
0010/0000	LENGTH(AH	2533 BK 0000)			

EXTRACT DATE: 12/18/2023 ROADWAY MANAGEMENT SYSTEM PAGE NUMBER: 440  
 PRINT DATE: 12/19/2023 SLD COUNTY/SR - ANNUAL PRINT COUNTY: WAYNE  
 DIR: B TOTAL LEN: .037 MI. DIST: 04-6 SR: 3038  
 LEFT MUN: DREHER T RIGHT MUN: DREHER T

000197 FT  
 000000 FT



000197 FT AH-PIKE (51)  
 INTER-AHD (CO 51) PINE GROVE RD  
 0010/0197 (SR3012 SEG 0010/0000)  
 000000 FT 2 0 51023 6 00 0000+00  
 NC P I NE GROVE RD  
 SOUTH STERLING RD  
 (SRO191 SEG 0044/0000)  
 MFC BEGIN = E  
 0010/0000 LENGTH(AH 0197 BK 0000)

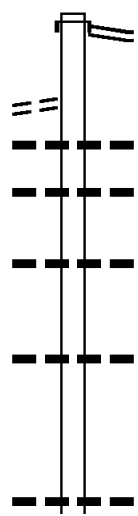
DIR: B TOTAL LEN: 2.400 MI. DIST: 04-6 SR: 3037  
 LEFT MUN: CHERRY RIDGE T RIGHT MUN: CHERRY RIDGE T

CAMP RD  
(T436)

012673 FT

0040/2533

009319 FT



012673 FT  
 INTER-AHD CADWALDER RD  
 (SR3039 SEG 0050/0000)  
 MELODY RD  
 (SR3039 SEG 0050/0000)

0040/3354  
 0040/2502 015 " DIA CIR PLASTIC  
 LEN=0010 INSTALLED 1999  
 018 " DIA CIR METAL  
 0040/2169 LEN=0030 INSTALLED UNKN  
 0040/1559 018 " DIA CIR PLASTIC  
 LEN=0030 INSTALLED 2006

0040/0525 015 " DIA CIRC METAL  
 LEN=0030 INSTALLED UNKN  
 009319 FT 2 0 63068 0 01 0092+92  
 0040/0000 LENGTH(AH 3354 BK 2619)

0030/1532 018 " DIA CIR PLASTIC  
 LEN=0035 INSTALLED 1999

EXTRACT DATE: 12/18/2023  
PRINT DATE: 12/19/2023

ROADWAY MANAGEMENT SYSTEM  
SLD COUNTY/SR - ANNUAL PRINT

PAGE NUMBER: 438  
COUNTY: WAYNE

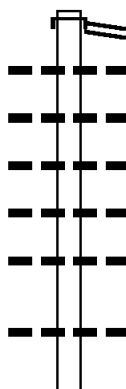
DIR: B TOTAL LEN: 2.400 MI.  
LEFT MUN: CHERRY RIDGE T

DIST: 04-6 SR: 3037  
RIGHT MUN: CHERRY RIDGE T

Stationing	Structure / Feature	Material / Description
006700 FT	0030/0552	024"H 36"W ELLIP METAL
	0030/0339	LEN=0050 INSTALLED UNKN
	006700 FT	015 " DIA CIRC METAL
		LEN=0040 INSTALLED UNKN
		2 0 63068 0 01 0066+73
		POND BROOK
		STRUCTURE LENGTH 8 FT
	0030/0000	BMSID 63/3037/0030/0000
		LENGTH(AH 2619 BK 1589)
2 0 63068 0 01 0050+75	005111 FT	
RACHT RD		
(T416)	0020/0000	
	0020/0000	LENGTH(AH 1589 BK 2522)
		NC CADWALDER RD
	0014/1245	018 " DIA CIR PLASTIC
		LEN=0035 INSTALLED 1999
	0014/0853	018 " DIA CIR PLASTIC
		LEN=0035 INSTALLED 1999
	0014/0295	018 " DIA CIR PLASTIC
		LEN=0035 INSTALLED 1999
002589 FT	002589 FT	2 0 63068 0 00 0026+16
	0014/0000	LENGTH(AH 2522 BK 2589)
	0010/2284	018 " DIA CIR PLASTIC
		LEN=0045 INSTALLED UNKN
	0010/1864	018 " DIA CIR PLASTIC
		LEN=0050 INSTALLED UNKN
	0010/1560	018 " DIA CIR PLASTIC
		LEN=0040 INSTALLED UNKN
MILLBROOK RD	0010/1420	
(SR3026 SEG 0120/2511)		
	0010/0639	BMS EN 63/3037/0010/0519
		2 0 63068 0 00 0005+01
		MIDDLE CREEK
000000 FT	0010/0519	BMSBG 63/3037/0010/0519
	000000 FT	2 0 63068 0 00 0000+00
		NC MI LL BROOK RD
		MIDDLE CREEK RD
		(SR3024 SEG 0110/0000)
		INTER-BK
		THEOBALD RD
		(T359)
		MFC BEGIN = E
	0010/0000	LENGTH(AH 2589 BK 0000)

DIR: B TOTAL LEN: 1.948 MI. DIST: 04-6 SR: 3036  
 LEFT MUN: CHERRY RIDGE T RIGHT MUN: CHERRY RIDGE T

010286 FT



010286 FT  
 INTER-AHD WANOKA RD  
 (SR3031 SEG 0170/0000)  
 WANOKA RD  
 (SR3031 SEG 0170/0000)  
 0040/3007 036 " DIA CIR PLASTIC  
 0040/2620 LEN=0045 INSTALLED 2005  
 0040/2040 015 " DIA CIRC METAL  
 LEN=0035 INSTALLED UNKN  
 0040/1859 018 " DIA CIRC CONCR  
 LEN=0048 INSTALLED UNKN  
 0040/1366 024 " DIA CIRC METAL  
 LEN=0035 INSTALLED UNKN  
 0040/0874 015 " DIA CIRC METAL  
 LEN=0045 INSTALLED UNKN  
 015 " DIA CIR PLASTIC  
 0040/0030 LEN=0055 INSTALLED UNKN  
 007279 FT

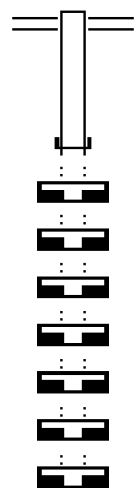
2 0 63034 0 00 0175+91 007279 FT  
 CADJAW POND RD

DIR: B TOTAL LEN: 1.948 MI. DIST: 04-6 SR: 3036  
 LEFT MUN: CHERRY RIDGE T RIGHT MUN: CHERRY RIDGE T

Stationing	Notes	Material	Length	Installation
(T446) 0040/0000	==	5 0040/0000	LENGTH(AH 3007 BK 1785)	
	---		018" DIA CIR PLASTIC	
	---	0030/1656	LEN=0035	INSTALLED 1997
	---		018" DIA CIR PLASTIC	
	---	0030/0872	LEN=0035	INSTALLED 1997
	---		015" DIA CIR PLASTIC	
	---	0030/0629	LEN=0040	INSTALLED 1997
	---		015" DIA CIRC METAL	
005494 FT	---	0030/0257	LEN=0030	INSTALLED UNKN
	---	005494 FT	2 0 63034 0 00 0157+98	
	---		030" DIA CIRC METAL	
	---	5 0030/0000	LENGTH(AH 1785 BK 2567)	
	---		024"H 00"W MULT PLSTIC	
	---	0020/2235	LEN=0040	INSTALLED 1997
	---		015" DIA CIRC METAL	
	---	0020/1709	LEN=0030	INSTALLED UNKN
	---		015" DIA CIRC METAL	
	---	0020/1345	LEN=0036	INSTALLED UNKN
	---		030" DIA CIRC METAL	
	---	0020/1115	LEN=0052	INSTALLED UNKN
	---		018" DIA CIR PLASTIC	
002927 FT	---	0020/0499	LEN=0040	INSTALLED UNKN
	---	002927 FT	2 0 63034 0 00 0132+20	
	---		DARLING RD	
BRIDGE ST	==	5 0020/0000	LENGTH(AH 2567 BK 2927)	
(SR3041 SEG 0010/0000)	---		015" DIA CIR PLASTIC	
	---	0010/2535	LEN=0035	INSTALLED UNKN
	---		021"H 15"W ELLIP METAL	
	---	0010/1043	LEN=0050	INSTALLED 1997
	---		015" DIA CIR PLASTIC	
	---	0010/0758	LEN=0040	INSTALLED UNKN
	---		015" DIA CIRC METAL	
	---	0010/0382	LEN=0045	INSTALLED UNKN
	---		030" DIA CIR PLASTIC	
	---	0010/0230	LEN=0040	INSTALLED UNKN
	---		030" DIA CIR PLASTIC	
000000 FT	---	0010/0029	LEN=0040	INSTALLED 1997
	---	000000 FT	2 0 63034 0 00 0102+92	
	---		NC SCHOOLHOUSE RD	
	---		OWEGO TP	
	---		(SR3028 SEG 0150/0000)	
	---		MFC BEGIN = D	
	==	5 0010/0000	LENGTH(AH 2927 BK 0000)	

EXTRACT DATE: 12/18/2023 ROADWAY MANAGEMENT SYSTEM PAGE NUMBER: 435  
 PRINT DATE: 12/19/2023 SLD COUNTY/SR - ANNUAL PRINT COUNTY: WAYNE  
 DIR: B TOTAL LEN: .041 MI. DIST: 04-6 SR: 3035  
 LEFT MUN: WAYMART B RIGHT MUN: WAYMART B

000215 FT  
 000000 FT  
  
 000000 FT  
 000000 FT  
 000000 FT  
 000000 FT  
 000000 FT  
 000000 FT  
 000000 FT  
 000000 FT



000215 FT CARBONDALE RD  
 0080/0215 (SR3030 SEG 0040/0000)  
 000000 FT 2 0 63102 1 00 0000+00  
 NC CA NAAN RD  
 INTER-BK CANAAN RD  
 (TWP)  
 0080/0000 LENGTH(AH 0215 BK 1539)  
 000000 FT  
 7070/0000 LENGTH(AH 1539 BK 3159)  
 000000 FT  
 7060/0000 LENGTH(AH 3159 BK 1037)  
 000000 FT  
 7050/0000 LENGTH(AH 1037 BK 1368)  
 000000 FT  
 7040/0000 LENGTH(AH 1368 BK 1336)  
 000000 FT  
 7030/0000 LENGTH(AH 1336 BK 0757)  
 000000 FT  
 7020/0000 LENGTH(AH 0757 BK 0581)  
 000000 FT  
 7010/0000 LENGTH(AH 0581 BK 0000)



EXTRACT DATE: 12/18/2023 ROADWAY MANAGEMENT SYSTEM PAGE NUMBER: 434  
 PRINT DATE: 12/19/2023 SLD COUNTY/SR - ANNUAL PRINT COUNTY: WAYNE  
 DIR: B TOTAL LEN: 2.546 MI. DIST: 04-6 SR: 3034  
 LEFT MUN: SOUTH CANAAN T RIGHT MUN: SOUTH CANAAN T

013442 FT



013442 FT EASTON TP  
 0050/2414 (SR0296 SEG 0070/0260)  
 0050/2253 BMSSEN 63/3034/0050/2220  
 2 0 63136 0 00 0001+73  
 MIDDLE CREEK  
 0050/2220 BMSBG 63/3034/0050/2220  
 024 " DIA CIRC CONCR  
 0050/1988 LEN=0044 INSTALLED UNKN  
 0050/1523 BMSSEN 63/3034/0050/1491  
 SOUTH CANAAN  
 0050/1507 LAKE T  
 2 0 63136 0 00 0007+89

EXTRACT DATE: 12/18/2023  
PRINT DATE: 12/19/2023

ROADWAY MANAGEMENT SYSTEM  
SLD COUNTY/SR - ANNUAL PRINT

PAGE NUMBER: 433  
COUNTY: WAYNE

DIR: B TOTAL LEN: 2.546 MI.  
LEFT MUN: SOUTH CANAAN T

DIST: 04-6 SR: 3034  
RIGHT MUN: SOUTH CANAAN T

Stationing	Notes	Material	Length
0050/1491	MIDDLE CREEK	BMSBG 63/3034	0050/1491
0050/1332	018" DIA CIRC CONCR	LEN=0040	INSTALLED UNKN
0050/1105	018" DIA CIRC METAL	LEN=0040	INSTALLED UNKN
0050/0575	018" DIA CIRC METAL	LEN=0045	INSTALLED UNKN
0050/0402	024" DIA CIR PLASTIC	LEN=0050	INSTALLED 2006
011028 FT	2 0 63136 0 00 0024+14		
0050/0000	LENGTH(AH 2414 BK 2365)	015" DIA CIRC CONCR	
0040/2108	018" DIA CIR PLASTIC	LEN=0035	INSTALLED UNKN
0040/1837	018" DIA CIR PLASTIC	LEN=0035	INSTALLED UNKN
0040/1519	018" DIA CIR PLASTIC	LEN=0030	INSTALLED 2000
0040/1318	018" DIA CIR PLASTIC	LEN=0030	INSTALLED 2000
0040/0835	015" DIA CIRC METAL	LEN=0030	INSTALLED UNKN
0040/0475	018" DIA CIR PLASTIC	LEN=0030	INSTALLED 2000
0040/0335	BIG HILLS RD (T380)	060" DIA CIRC ALUMIN	
0040/0050	LEN=0040	INSTALLED UNKN	
0040/0023	BMSSEN 63/3034	0040/0001	
008663 FT	2 0 63136 0 00 0048+40		
0040/0000	NO UNDERPASS INFORMATION	BMSBG 63/3034	0040/0001
0030/2535	LENGTH(AH 2365 BK 2790)	018" DIA CIR PLASTIC	
0030/2528	LAKE SOUTH CANAAN T	LEN=0035	INSTALLED 2000
0030/2399	018" DIA CIRC METAL	LEN=0030	INSTALLED UNKN
0030/1332	COCCODRILLI BL (T381)		
0030/0705	015" DIA CIRC METAL	LEN=0025	INSTALLED UNKN
0030/0455	018" DIA CIRC METAL	LEN=0030	INSTALLED UNKN
0030/0220	018" DIA CIR PLASTIC	LEN=0035	INSTALLED 2000

SHAFFER RD  
(T381)

EXTRACT DATE: 12/18/2023  
PRINT DATE: 12/19/2023

ROADWAY MANAGEMENT SYSTEM  
SLD COUNTY/SR - ANNUAL PRINT

PAGE NUMBER: 432  
COUNTY: WAYNE

DIR: B TOTAL LEN: 2.546 MI.  
LEFT MUN: SOUTH CANAAN T

DIST: 04-6 SR: 3034  
RIGHT MUN: SOUTH CANAAN T

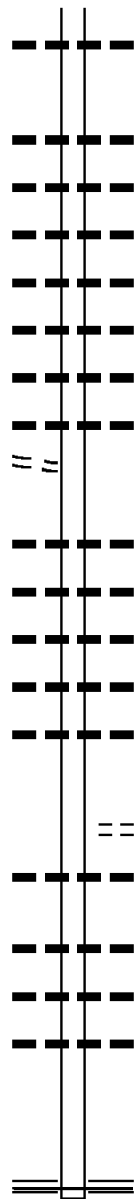
DANIELS RD  
(T436)

005873 FT

0020/1530

002496 FT

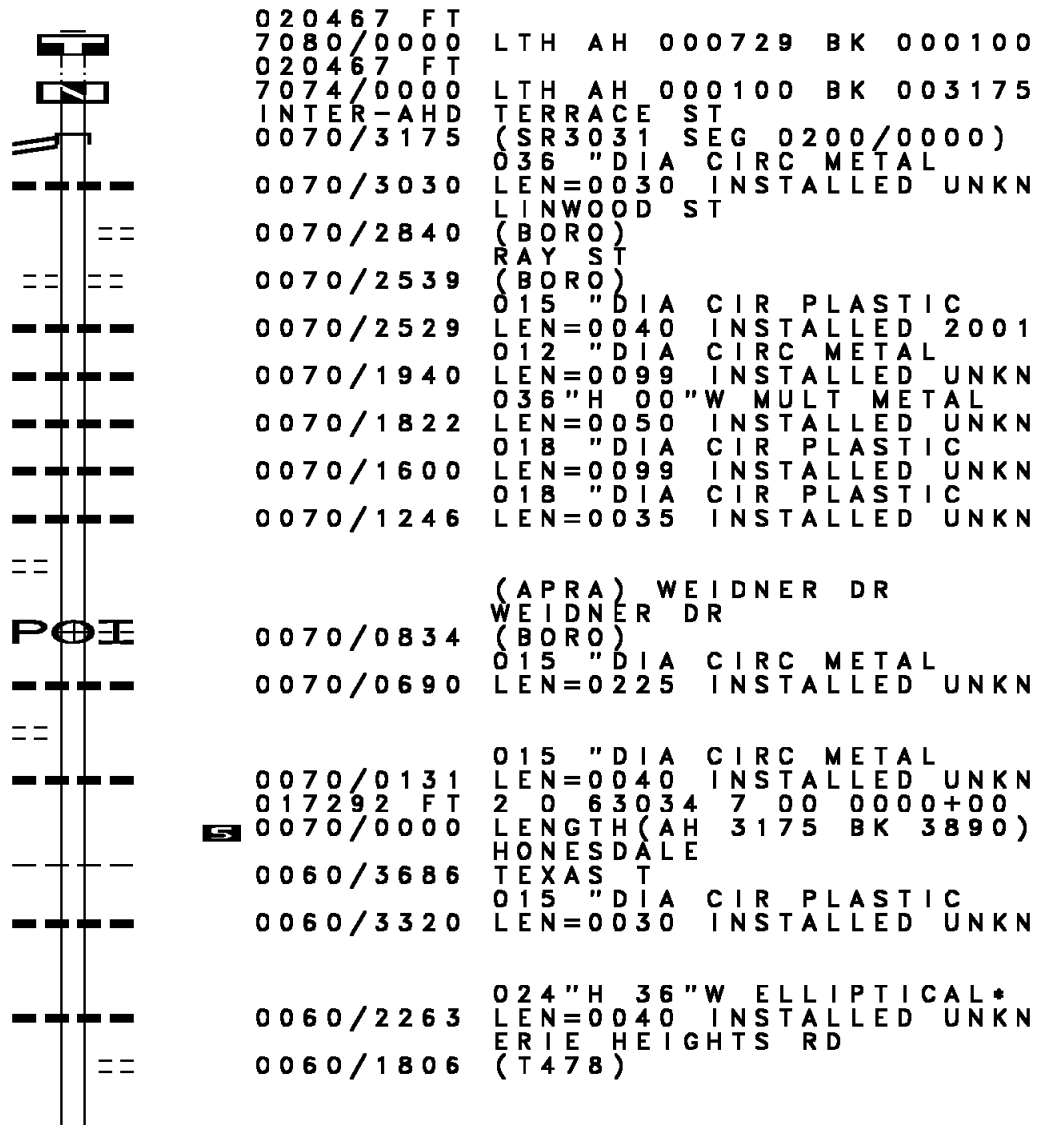
000000 FT



0030/0025	024 " DIA	CIR PLASTIC
005873 FT	LEN=0030	INSTALLED UNKN
0030/0000	2 0 63136	0 00 0076+98
0020/2924	LENGTH(AH	2790 BK 3377)
0020/2845	015 " DIA	CIRC METAL
0020/2403	LEN=0030	INSTALLED UNKN
0020/2215	018 " DIA	CIR PLASTIC
0020/2050	015 " DIA	CIRC METAL
0020/1845	LEN=0030	INSTALLED 2006
0020/1715	015 " DIA	CIRC METAL
	LEN=0030	INSTALLED UNKN
	015 " DIA	CIRC METAL
	LEN=0035	INSTALLED UNKN
	018 " DIA	CIRC METAL
	LEN=0020	INSTALLED 2002
	018 " DIA	CIR PLASTIC
	LEN=0040	INSTALLED 2002
	018 " DIA	CIR PLASTIC
	LEN=0040	INSTALLED 2000
	018 " DIA	CIRC METAL
	LEN=0030	INSTALLED UNKN
	015 " DIA	CIRC METAL
	LEN=0035	INSTALLED UNKN
	021 " DIA	CIRC METAL
	LEN=0030	INSTALLED 1998
	015 " DIA	CIRC METAL
	LEN=0025	INSTALLED UNKN
	015 " DIA	CIRC METAL
	LEN=0035	INSTALLED UNKN
	2 0 63136	0 00 0110+00
	FALLER RD	
	(T353)	
	LENGTH(AH	3377 BK 2496)
	018 " DIA	CIR PLASTIC
	LEN=0030	INSTALLED 2000
	018 " DIA	CIRC METAL
	LEN=0030	INSTALLED 2000
	018 " DIA	CIR PLASTIC
	LEN=0030	INSTALLED 2002
	015 " DIA	CIRC METAL
	LEN=0030	INSTALLED UNKN
	2 0 63136	0 00 0134+78
	NC MI	
	D VALLEY RD	
	CORTEZ RD	
	(SR3018	SEG 0050/0000)
	MFC BEGIN	= E
	LENGTH(AH	2496 BK 0000)

DIR: B TOTAL LEN: 3.876 MI. DIST: 04-6 SR: 3033  
 LEFT MUN: HONSDALE B RIGHT MUN: HONSDALE B

Location / Description	Start Station	End Station	Length (FT)	Notes / Details
	020467	020467	0	FT
TERRACE ST (SR3031 SEG 0200/0000)	0070/3175	0070/3175	0	FT
	0070/3030	0070/3030	0	FT
	0070/2840	0070/2840	0	FT
	0070/2539	0070/2539	0	FT
	0070/2529	0070/2529	0	FT
	0070/1940	0070/1940	0	FT
	0070/1822	0070/1822	0	FT
	0070/1600	0070/1600	0	FT
	0070/1246	0070/1246	0	FT
WAYNE HIGHLAND SCHOOL R (GOVT)	0070/1197	0070/1197	0	FT
	0070/0834	0070/0834	0	FT
TERRACE HEIGHTS RD (BORO)	0070/0590	0070/0590	0	FT
	0070/0131	0070/0131	0	FT
	017292	017292	0	FT
	0070/0000	0070/0000	0	FT
	0060/3686	0060/3686	0	FT
	0060/3320	0060/3320	0	FT
	0060/2263	0060/2263	0	FT
	0060/1806	0060/1806	0	FT



020467 FT  
 7080/0000 LTH AH 000729 BK 000100  
 020467 FT  
 7074/0000 LTH AH 000100 BK 003175  
 INTER-AHD TERRACE ST  
 0070/3175 (SR3031 SEG 0200/0000)  
 036 "DIA CIRC METAL  
 LEN=0030 INSTALLED UNKN  
 LINWOOD ST  
 (BORO)  
 RAY ST  
 (BORO)  
 015 "DIA CIR PLASTIC  
 LEN=0040 INSTALLED 2001  
 012 "DIA CIRC METAL  
 LEN=0099 INSTALLED UNKN  
 036"H 00"W MULT METAL  
 LEN=0050 INSTALLED UNKN  
 018 "DIA CIR PLASTIC  
 LEN=0099 INSTALLED UNKN  
 018 "DIA CIR PLASTIC  
 LEN=0035 INSTALLED UNKN  
 (APRA) WEIDNER DR  
 WEIDNER DR  
 (BORO)  
 015 "DIA CIRC METAL  
 LEN=0225 INSTALLED UNKN  
 015 "DIA CIRC METAL  
 LEN=0040 INSTALLED UNKN  
 2 0 63034 7 00 0000+00  
 LENGTH(AH 3175 BK 3890)  
 HONSDALE  
 TEXAS T  
 015 "DIA CIR PLASTIC  
 LEN=0030 INSTALLED UNKN  
 024"H 36"W ELLIPTICAL\*  
 LEN=0040 INSTALLED UNKN  
 ERIE HEIGHTS RD  
 (T478)

DIR: B TOTAL LEN: 3.876 MI. DIST: 04-6 SR: 3033  
 LEFT MUN: TEXAS T RIGHT MUN: TEXAS T

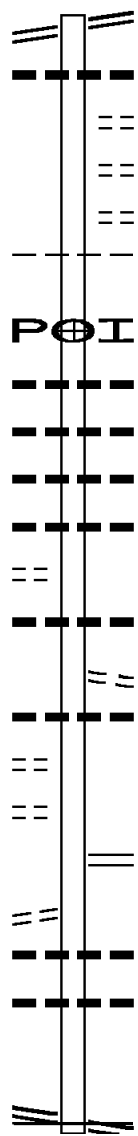
Stationing	Description	Material	Status
013402 FT	0060/0691	015" DIA CIRC METAL	INSTALLED UNKN
	013402 FT	2 0 63093 0 00 0134+11	
	0060/0000	LENGTH(AH 3890 BK 2384)	
	0050/2316	CHERRY RIDGE T	
	0050/2308	018" DIA CIR PLASTIC	INSTALLED UNKN
	0050/1893	018" DIA CIR PLASTIC	INSTALLED UNKN
	0050/1539	018" DIA CIR PLASTIC	INSTALLED UNKN
	0050/1330	018" DIA CIR PLASTIC	INSTALLED UNKN
	0050/0730	057"H 38"W ELLIP METAL	INSTALLED 2006
011018 FT	011018 FT	2 0 63093 0 00 0110+10	
		SUNRISE AV	
		(SRO191 SEG 0480/0000)	
SUNRISE AV (SRO191 SEG 0480/0000)	0050/0000	NC GROVE ST	
	0050/0000	LENGTH(AH 2384 BK 3465)	
	0040/3345	018" DIA CIRC METAL	INSTALLED UNKN
	0040/3277	012" DIA CIR PLASTIC	INSTALLED UNKN
	0040/3141	FRITZ BROS. WELL ENT RD (PRDR)	
	0040/3070	015" DIA CIR PLASTIC	INSTALLED UNKN
	0040/2777	015" DIA CIR PLASTIC	INSTALLED UNKN
	0040/2467	015" DIA CIR PLASTIC	INSTALLED UNKN
	0040/2242	015" DIA CIR PLASTIC	INSTALLED UNKN
	0040/1934	015" DIA CIR PLASTIC	INSTALLED UNKN
	0040/1417	015" DIA CIR PLASTIC	INSTALLED UNKN
	0040/0949	015" DIA CIRC METAL	INSTALLED UNKN
	0040/0619	015" DIA CIR PLASTIC	INSTALLED UNKN
	0040/0300	015" DIA CIR PLASTIC	INSTALLED UNKN
007553 FT	007553 FT	2 0 63093 0 00 0075+40	
	0040/0000	LENGTH(AH 3465 BK 2518)	

DIR: B TOTAL LEN: 3.876 MI. DIST: 04-6 SR: 3033  
 LEFT MUN: CHERRY RIDGE T RIGHT MUN: CHERRY RIDGE T

Stationing	Description	Material	Status
0030/2075	018" DIA	CIR PLASTIC	INSTALLED 2005
005035 FT	0030/0430	015" DIA	CIRC METAL
	005035 FT	2 0 63093	0 00 0050+22
	0030/0000	LENGTH(AH 2518 BK 2497)	
	0020/2407	018" DIA	CIRC METAL
	0020/2363	SHADOW TR (PRDR)	INSTALLED UNKN
	0020/2070	015"H 00"W	MULT PLSTIC
	0020/1647	LEN=0045	INSTALLED UNKN
	0020/1530	018" DIA	CIR PLASTIC
	0020/1299	LEN=0030	INSTALLED UNKN
	0020/1070	018" DIA	CIR PLASTIC
	0020/0848	LEN=0035	INSTALLED UNKN
	0020/0610	018" DIA	CIR PLASTIC
002538 FT	0020/0113	LEN=0030	INSTALLED UNKN
	002538 FT	2 0 63093	0 00 0025+57
	0020/0000	LENGTH(AH 2497 BK 2538)	
	0010/2400	018" DIA	CIR PLASTIC
	0010/2108	LEN=0040	INSTALLED UNKN
	0010/1556	018" DIA	CIR PLASTIC
	0010/1455	LEN=0045	INSTALLED UNKN
	0010/0646	018" DIA	CIR PLASTIC
000000 FT	000000 FT	2 0 63093	0 00 0000+00
	NC SP	PINNER RD	
		WHITE MILLS RD	
		(SR2006 SEG 0030/0493)	
		MFC BEGIN = E	
	0010/0000	LENGTH(AH 2538 BK 0000)	

DIR: B TOTAL LEN: .963 MI. DIST: 04-6 SR: 3032  
 LEFT MUN: HONESDALE B RIGHT MUN: HONESDALE B

Segment / Stationing	Length (FT)	Stationing	Notes / Details
FORTINIA RD (SR0006 SEG 0240/0000)	005086 FT	0020/1574	PARK ST (SR0006 SEG 0240/0000)
		0020/1124	036 " DIA CIRC METAL
		0020/1013	LEN=0030 INSTALLED UNKN
		0020/0778	CLARK ST (BORO)
		0020/0556	WOOD ST (BORO)
		0020/0316	DEIN ST (BORO)
		0020/0000	HONESDALE TEXAS T
	003512 FT	0010/3312	1 0 00960 0 00 0035+00
		0010/3225	LENGTH(AH 1574 BK 3512)
		0010/2900	(APRA) JOHN BONHAM
		0010/2418	015 " DIA CIRC METAL
		0010/2234	LEN=0040 INSTALLED UNKN
		0010/2090	015 " DIA CIRC METAL
MILL ST (T474)		0010/1889	LEN=0100 INSTALLED UNKN
		0010/1755	015 " DIA CIRC METAL
		0010/1442	LEN=0032 INSTALLED UNKN
		0010/1245	018 " DIA CIRC METAL
SMITH LN (TWP)		0010/1138	LEN=0035 INSTALLED UNKN
SMITH LN (TWP)		0010/0977	057 " DIA CIRC METAL
BEECH GROVE RD (T476)		0010/0448	LEN=0040 INSTALLED 2003
		0010/0471	MILL ST (T474)
		0010/0015	018 " DIA CIRC CONCR
		0010/0000	LEN=0090 INSTALLED UNKN
		000000 FT	BRIDGE ST (SR3041 SEG 0060/1927)
FORTINIA RD (SR0006 SEG 0220/0099)	000000 FT	0010/0000	015 " DIA CIRC METAL
		0010/0000	LEN=0042 INSTALLED UNKN
		0010/0000	018 " DIA CIRC METAL
		0010/0000	LEN=0096 INSTALLED UNKN
		0010/0000	NC MA PLE AV
		0010/0000	FORTINIA RD (SR0006 SEG 0220/0099)
		0010/0000	MFC BEGIN = E
		0010/0000	LENGTH(AH 3512 BK 0000)



Street Name	Stationing	Stationing	Stationing	Description
	048414 FT	048414 FT	048414 FT	FOURTH ST (SR0191 SEG 0520/0932)
		0200/1873		015 " DIA CIRC METAL
		0200/1820		LEN=0130 INSTALLED UNKN
		0200/1575		015 " DIA CIRC CONCR
				LEN=0130 INSTALLED UNKN
COMMERCIAL ST (BORO)				
VINE ST (BORO)	0200/1475			
RUSSELL ST (BORO)		0200/1420		004 " DIA CIRC METAL
CARROLL ST (BORO)	0200/1223			LEN=0130 INSTALLED UNKN
	0200/1036	0200/1223		ERIE ST (TBC)
		0200/1014		015 " DIA CIRC METAL
				LEN=0020 INSTALLED UNKN
		0200/0750		018 " DIA CIR PLASTIC
				LEN=0030 INSTALLED UNKN
		0200/0740		018 " DIA CIR PLASTIC
				LEN=0130 INSTALLED UNKN
ASH ST (BORO)	0200/0722			
ARBOR ST (BORO)	0200/0164			
	046541 FT	0200/0185		018 " DIA CIR PLASTIC
				LEN=0040 INSTALLED UNKN
		046541 FT		2 0 63034 0 00 0280+28
				GROVE ST (SR3033 SEG 0070/3175)
		0200/0000		LENGTH(AH 1873 BK 2236)
		0190/1902		018 " DIA CIR PLASTIC
				LEN=0050 INSTALLED 1999
		0190/1897		015 " DIA CIRC CONCR
				LEN=0050 INSTALLED UNKN
GREEN ST (BORO)				
CHERRY ST				



DIR: B TOTAL LEN: 9.169 MI. DIST: 04-6 SR: 3031  
 LEFT MUN: HONESDALE B RIGHT MUN: HONESDALE B

Location	Segment ID	Length	Notes
(BORO)	0190/1851		
	0190/1752		048 " DIA CIRC METAL LEN=0060 INSTALLED UNKN
	0190/1393		RAY ST (BORO)
	0190/1380		015 " DIA CIR PLASTIC LEN=0099 INSTALLED UNKN
	0190/0637		HONESDALE HIGH SCHOOL R (PRDR)
	0190/0313		HONESDALE HIGH SCHOOL R (PRDR)
RIDGE ST (BORO)	0190/0284		
2 0 63034 0 00 0257+91 044305 FT CRESTMONT DR (BORO) KIDDY LN (TWP)	0190/0282 044305 FT 0190/0000 0180/3545		024 " DIA CIRC METAL LEN=0018 INSTALLED UNKN 5 0190/0000 LENGTH(AH 2236 BK 3584) 018 " DIA CIR PLASTIC LEN=0060 INSTALLED UNKN HONESDALE TEXAS T
LAKESIDE DR (TWP)	0180/2413		PEDESTRIAN OP ID 63/3031/0180/2821
LAKESIDE DR (TWP)	0180/2079		
	0180/1989		TERRACE HEIGHTS RD (TWP)
	0180/1420		015 " DIA CIR PLASTIC LEN=0030 INSTALLED UNKN
	0180/1165		018 " DIA CIR PLASTIC LEN=0031 INSTALLED 2002
HUGHEY DR (PRDR)	0180/0909		
ROEDER LN (PRDR)	0180/0630		015 " DIA CIR PLASTIC LEN=0042 INSTALLED UNKN
LAKE DR (PRDR)	0180/0325		
	040721 FT		TEXAS CHERRY RIDGE T 2 0 63034 0 00 0222+53 018 " DIA CIRC METAL

EXTRACT DATE: 12/18/2023  
PRINT DATE: 12/19/2023

ROADWAY MANAGEMENT SYSTEM  
SLD COUNTY/SR - ANNUAL PRINT

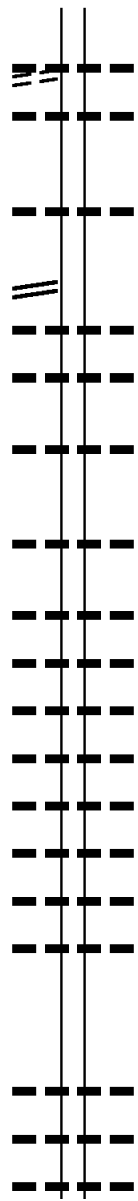
PAGE NUMBER: 425  
COUNTY: WAYNE

DIR: B TOTAL LEN: 9.169 MI.  
LEFT MUN: CHERRY RIDGE T

DIST: 04-6 SR: 3031  
RIGHT MUN: CHERRY RIDGE T

LAKEVIEW HEIGHTS DR  
(PRDR)

0180/0000



5	0180/0000	NC TERRACE ST	LEN=0048	INSTALLED UNKN
	0170/1171		LENGTH(AH 3584 BK 1578)	
			024 "DIA CIR PLASTIC	
			LEN=0040	INSTALLED 2002
			018 "DIA CIR PLASTIC	
	0170/0103		LEN=0030	INSTALLED UNKN
	039143 FT			
5	0170/0000		LENGTH(AH 1578 BK 1262)	
	0160/0999		015 "DIA CIR PLASTIC	
			LEN=0035	INSTALLED 1999
	0160/0975		015 "DIA CIR PLASTIC	
			LEN=0035	INSTALLED UNKN
			018 "DIA CIR PLASTIC	
	0160/0170		LEN=0035	INSTALLED 2002
	037881 FT		2 0 63021 0 01 0385+99	
5	0160/0000		LENGTH(AH 1262 BK 3438)	
			015 "DIA CIRC CONCR	
	0150/3285		LEN=0040	INSTALLED UNKN
			018 "DIA CIR PLASTIC	
	0150/2635		LEN=0040	INSTALLED UNKN
			015 "DIA CIRC METAL	
	0150/2275		LEN=0040	INSTALLED UNKN
			030 "DIA CIR PLASTIC	
	0150/2040		LEN=0040	INSTALLED 2000
			015 "DIA CIRC METAL	
	0150/1500		LEN=0040	INSTALLED UNKN
			015 "DIA CIRC METAL	
	0150/1175		LEN=0040	INSTALLED UNKN
			018 "DIA CIR PLASTIC	
	0150/0746		LEN=0045	INSTALLED UNKN
			018 "DIA CIR PLASTIC	
	0150/0627		LEN=0034	INSTALLED 2002
			015 "DIA CIRC METAL	
	0150/0300		LEN=0036	INSTALLED UNKN
	034443 FT		2 0 63021 0 01 0351+61	
5	0150/0000		LENGTH(AH 3438 BK 2750)	
			015 "DIA CIR PLASTIC	
	0140/1650		LEN=0040	INSTALLED UNKN
			015 "DIA CIR PLASTIC	
	0140/1400		LEN=0045	INSTALLED UNKN
			015 "DIA CIR PLASTIC	
	0140/0925		LEN=0040	INSTALLED UNKN

2 0 63034 0 00 0206+75 039143 FT  
SCHOOLHOUSE RD  
(SR3036 SEG 0040/3007) 0170/0000

037881 FT

034443 FT



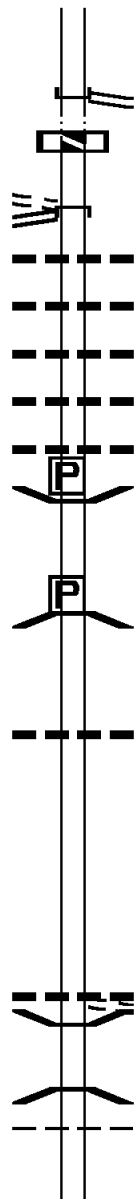
DIR: B TOTAL LEN: 9.169 MI. DIST: 04-6 SR: 3031  
 LEFT MUN: CHERRY RIDGE T RIGHT MUN: CHERRY RIDGE T

DONOVAN RD  
 (T483)  
 LAKE ARIEL HW  
 (SR0191 SEG 0440/0000) 0100/2515

024813 FT

022298 FT

018894 FT



(SR3042 SEG 0010/0000)  
 INTER-BK LAKE ARIEL HW  
 (SR0191 SEG 0440/0742)  
 0110/0000 LTH AH 002468 BK 000100  
 024813 FT  
 7104/0000 LTH AH 000100 BK 002515

INTER-AHD LAKE ARIEL HW  
 (SR0191 SEG 0440/0000)  
 0100/2515  
 024 "DIA CIR PLASTIC  
 LEN=0075 INSTALLED 2001  
 015 "DIA CIRC CONCR  
 LEN=0040 INSTALLED UNKN  
 018 "DIA CIR PLASTIC  
 LEN=0042 INSTALLED 2015  
 018 "DIA CIRC METAL  
 LEN=0042 INSTALLED UNKN  
 024 "DIA CIR PLASTIC  
 LEN=0044 INSTALLED UNKN  
 0100/0543  
 0100/0074 BMSSEN 63/3031/0100/0000  
 022298 FT BRIDGE POSTED (TONS)  
 2 0 63021 0 00 0221+60  
 SGL 13 COMB 16  
 MIDDLE CREEK  
 BMSBG 63/3031/0100/0000  
 0100/0000 LENGTH(AH 2515 BK 3404)

0090/1972 018 "DIA CIR PLASTIC  
 LEN=0050 INSTALLED 2001

018894 FT 2 0 63021 0 00 0190+35  
 018 "DIA CIR PLASTIC  
 LEN=0040 INSTALLED 1997  
 WANGAUM FALLS RD  
 (T367)  
 0090/0000 LENGTH(AH 3404 BK 1416)  
 0080/1085 BMSSEN 63/3031/0080/1060  
 2 0 63021 0 00 0186+88  
 WANGAUM BRK  
 0080/1060 BMSBG 63/3031/0080/1060  
 CHERRY RIDGE  
 0080/0989 PAUPACK T

018 "DIA CIR PLASTIC

DIR: B TOTAL LEN: 9.169 MI. DIST: 04-6 SR: 3031  
 LEFT MUN: PAUPACK T RIGHT MUN: PAUPACK T

017478 FT	0080/0324	LEN=0032	INSTALLED UNKN
	017478 FT	2 0 63021 0 00 0176+40	
	0080/0000	LENGTH(AH 1416 BK 2483)	
		018 "DIA CIR PLASTIC	
	0070/2100	LEN=0042	INSTALLED 2015
		018 "DIA CIR PLASTIC	
	0070/1951	LEN=0040	INSTALLED 2001
		015 "DIA CIRC CONCR	
	0070/1496	LEN=0040	INSTALLED UNKN
		012 "DIA CIRC CONCR	
	0070/0950	LEN=0032	INSTALLED UNKN
		015 "DIA CIRC CONCR	
014995 FT	0070/0415	LEN=0036	INSTALLED UNKN
	014995 FT	2 0 63021 0 00 0151+57	
	0070/0000	LENGTH(AH 2483 BK 2466)	
		018 "DIA CIR PLASTIC	
	0060/2230	LEN=0033	INSTALLED 2015
		018 "DIA CIR PLASTIC	
012529 FT	0060/0831	LEN=0045	INSTALLED UNKN
	012529 FT	2 0 63021 0 00 0125+34	
	0060/0000	LENGTH(AH 2466 BK 2496)	
		015 "DIA CIRC METAL	
	0050/2464	LEN=0045	INSTALLED UNKN
		015 "DIA CIRC METAL	
	0050/1900	LEN=0030	INSTALLED UNKN
		015 "DIA CIRC METAL	
	0050/1708	LEN=0033	INSTALLED UNKN
		015 "DIA CIRC CONCR	
010033 FT	0050/0288	LEN=0032	INSTALLED UNKN
	010033 FT	2 0 63021 0 00 0100+25	
	0050/0000	LENGTH(AH 2496 BK 2513)	
		018 "DIA CIR PLASTIC	
	0040/1140	LEN=0042	INSTALLED UNKN
		018 "DIA CIR PLASTIC	
	0040/0890	LEN=0033	INSTALLED UNKN
007520 FT	007520 FT	2 0 63021 0 00 0075+12	
	0040/0000	LENGTH(AH 2513 BK 2478)	

DIR: B TOTAL LEN: 9.169 MI. DIST: 04-6 SR: 3031  
 LEFT MUN: PAUPACK T RIGHT MUN: PAUPACK T

MAINES RD  
(T365)

Stationing	Material	Length	Notes
0030/1480	018" DIA CIR PLASTIC	LEN=0033	INSTALLED 2015
005042 FT	018" DIA CIR PLASTIC	LEN=0030	INSTALLED 2015
005042 FT	2 0 63021 0 00 0050+23		
0030/0000	018" DIA CIR PLASTIC	LEN=0030	INSTALLED 2015
0020/2440	015" DIA CIRC CONCR	LEN=0032	INSTALLED UNKN
0020/1460	018" DIA CIR PLASTIC	LEN=0032	INSTALLED 2015
0020/0555	015" DIA CIR PLASTIC	LEN=0030	INSTALLED UNKN
0020/0295	018" DIA CIR PLASTIC	LEN=0030	INSTALLED UNKN
001763 FT	2 0 63021 0 00 0017+20		
0020/0000	BONE RIDGE RD (T395)		
0020/0000	018" DIA CIRC METAL	LEN=0040	INSTALLED UNKN
0010/1650	018" DIA CIRC METAL	LEN=0040	INSTALLED UNKN
0010/0656	024" DIA CIR PLASTIC	LEN=0030	INSTALLED UNKN
0010/0550	015" DIA CIRC METAL	LEN=0030	INSTALLED UNKN
0010/0480	018" DIA CIR PLASTIC	LEN=0030	INSTALLED UNKN
0010/0350	018" DIA CIR PLASTIC	LEN=0030	INSTALLED UNKN
0010/0168	024" DIA CIR PLASTIC	LEN=0032	INSTALLED UNKN
0010/0030	018" DIA CIRC CONCR	LEN=0050	INSTALLED 2015
000000 FT	2 0 63021 0 00 0000+00		
000000 FT	024" DIA CIRC CONCR	LEN=0030	INSTALLED UNKN
0010/0000	NC HO ADLEYS RD		
0010/0000	PURDYTOWN RD		
0010/0000	(SR0590 SEG 0260/0000)		
0010/0000	MFC BEGIN = D		
0010/0000	018" DIA CIRC METAL	LEN=0040	INSTALLED UNKN

DIR: B TOTAL LEN: 2.130 MI. DIST: 04-6 SR: 3030  
 LEFT MUN: WAYMART B RIGHT MUN: WAYMART B

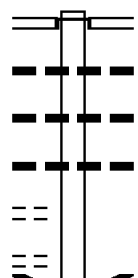
NEW ST  
 (BORO)  
 PATTERSON ST  
 (BORO)

011248 FT

011248 FT  
 INTER-AHD

HONESDALE RD  
 (BORO)  
 BELMONT ST  
 (SR0296 SEG 0220/0000)  
 018 " DIA CIRC METAL  
 LEN=0035 INSTALLED UNKN  
 024 " DIA CIRC METAL  
 LEN=0040 INSTALLED UNKN  
 024 " DIA CIRC CONCR  
 LEN=0044 INSTALLED UNKN

0050/0558



0050/0235

0050/0224

BMSEN 63/3030/0050/0215  
 1 0 00006 7 00 0045+21

009881 FT

0050/0215  
 009881 FT

VAN AUKEN CREEK  
 BMSBG 63/3030/0050/0215  
 1 0 00006 7 00 0044+44  
 SOUTH ST  
 (BORO)

0050/0000

LENGTH (AH 1367 BK 2229)  
 MYRTLE ST  
 (BORO)

0040/1963

GRAVITY ST  
 (BORO)

0040/1676

018 " DIA CIRC METAL  
 LEN=0040 INSTALLED UNKN

0040/1338

024 " DIA CIR PLASTIC  
 LEN=0040 INSTALLED UNKN

0040/0805

GRAVITY PLANES RD  
 (PRDR)

0040/0750

WAYMART HOUSING AUTH RD  
 (PRDR)

0040/0459

018 " DIA CIRC METAL  
 LEN=0040 INSTALLED UNKN

0040/0422

024 " DIA CIRC METAL  
 LEN=0040 INSTALLED 1999

0040/0171

018 " DIA CIRC METAL  
 LEN=0035 INSTALLED UNKN

007652 FT

007652 FT

1 0 00006 7 00 0022+10  
 CANAAN RD  
 (SR3035 SEG 0080/0215)

0040/0000

LENGTH (AH 2229 BK 2192)  
 024 " DIA CIRC METAL

DIR: B TOTAL LEN: 2.130 MI. DIST: 04-6 SR: 3030  
 LEFT MUN: WAYMART B RIGHT MUN: WAYMART B

Stationing	Right of Way	Length	Material	Notes
0030/2156	---	LEN=0150	024" DIA CIR PLASTIC	INSTALLED UNKN
0030/2089	---	LEN=0080	048" DIA CIRC CONCR	INSTALLED UNKN
0030/1718	---	LEN=0200	015" DIA CIR PLASTIC	INSTALLED UNKN
0030/1182	---	LEN=0044		INSTALLED UNKN
005460 FT				
0030/0000	---	LENGTH(AH 2192 BK 2147)		WAYMART
0020/2129	---		CANAAN T	
0020/2064	---	LEN=0050	018" DIA CIR PLASTIC	INSTALLED UNKN
0020/1885	==			
0020/1806	==			
0020/1448	---	LEN=0050	018" DIA CIR PLASTIC	INSTALLED UNKN
0020/0690	---	LEN=0040	018" DIA CIRC METAL	INSTALLED UNKN
003313 FT				
0020/0000	==	LENGTH(AH 2147 BK 3313)		SCI WAYMART RD (GOVT)
0010/3180	==			SCI WAYMART RD (GOVT)
0010/2112	---	LEN=0060	018" DIA CIRC METAL	INSTALLED UNKN
0010/1902	---	LEN=0050	018" DIA CIRC METAL	INSTALLED UNKN
0010/1652	---	LEN=0040	036" DIA CIRC METAL	INSTALLED 1999
000000 FT				
000000 FT	NC CA			
0010/0000	---	LENGTH(AH 3313 BK 0000)		2 0 63086 0 00 0000+00 ARBONDALE RD ROOSEVELT HW (SR0006 SEG 0030/0000) MFC BEGIN = E

SHEEPBARN RD  
 (PRDR)  
 JENKINS DR  
 (TWP)

2 0 63086 0 00 0033+75 003313 FT  
 PRIVATE RD  
 (PRDR)







DIR: B TOTAL LEN: 13.795 MI. DIST: 04-6 SR: 3028  
 LEFT MUN: PALMYRA T RIGHT MUN: CHERRY RIDGE T

0270/2210	LEN=0040	INSTALLED	2000
	015 "DIA	CIRC CONCR	
0270/1900	LEN=0036	INSTALLED	UNKN
	018 "DIA	CIR PLASTIC	
0270/1748	LEN=0040	INSTALLED	UNKN
	018 "DIA	CIR PLASTIC	
0270/1048	LEN=0030	INSTALLED	UNKN
	036 "DIA	CIRC METAL	
0270/0435	LEN=0052	INSTALLED	UNKN
	015 "DIA	CIRC METAL	
0270/0164	LEN=0040	INSTALLED	UNKN
065331 FT	1 0 00943	0 01 0755+48	
5 0270/0000	LENGTH(AH	2317 BK	2855)
	030 "DIA	CIRC METAL	
0260/2238	LEN=0075	INSTALLED	UNKN
	018 "DIA	CIR PLASTIC	
0260/1797	LEN=0040	INSTALLED	2000
	018 "DIA	CIRC METAL	
0260/1143	LEN=0040	INSTALLED	UNKN
	RIEDEL DR		
0260/1037	(PRDR)		
	PAUPACK		
0260/0322	OREGON T		
	018 "DIA	CIRC CONCR	
0260/0308	LEN=0100	INSTALLED	UNKN
	018 "DIA	CIRC CONCR	
0260/0150	LEN=0045	INSTALLED	UNKN
0260/0120	BMSSEN 63/3028/0260/0000		
062476 FT	1 0 00943	0 00 0726+93	
	MIDDLE CREEK		
	BMSBG 63/3028/0260/0000		
	MFC BEGIN = E		
	OREGON		
	PAUPACK T		
5 0260/0000	LENGTH(AH	2855 BK	2734)
	024 "DIA	CIRC CONCR	
0250/2733	LEN=0045	INSTALLED	UNKN
	024 "DIA	CIRC CONCR	
0250/2164	LEN=0060	INSTALLED	UNKN
	018 "DIA	CIR PLASTIC	
0250/1635	LEN=0035	INSTALLED	UNKN
	018 "DIA	CIR PLASTIC	
0250/1108	LEN=0040	INSTALLED	2006

065331 FT

COLUMBUS AV  
 (SR2004 SEG 0010/0000) 0260/0315

062476 FT

DIR: B TOTAL LEN: 13.795 MI. DIST: 04-6 SR: 3028  
 LEFT MUN: PALMYRA T RIGHT MUN: CHERRY RIDGE T

Stationing	Description	Material	Length	Notes
059742 FT	0250/0010	024 " DIA CIR PLASTIC	LEN=0040	INSTALLED 2006
	059742 FT	1 0 00943 0 00 0699+69		
	0250/0000	LENGTH(AH 2734 BK 2465)		
	0240/1945	060 " DIA CIRC METAL	LEN=0050	INSTALLED UNKN
	0240/1049	WANGUM FALLS RD (T367)		
057277 FT	0240/0097	018 " DIA CIR PLASTIC	LEN=0043	INSTALLED 2003
	057277 FT			
0240/0000	0240/0000	LENGTH(AH 2465 BK 2003)		
	0230/1295	018 " DIA CIR PLASTIC	LEN=0058	INSTALLED UNKN
	0230/0988	015 " DIA CIRC METAL	LEN=0055	INSTALLED UNKN
	0230/0564	018 " DIA CIR PLASTIC	LEN=0040	INSTALLED UNKN
055274 FT	0230/0043			
055274 FT	0230/0000	1 0 00943 0 00 0653+45		
	0230/0000	LENGTH(AH 2003 BK 2341)		
	0220/0932	018 " DIA CIRC METAL	LEN=0032	INSTALLED UNKN
	0220/0670	018 " DIA CIRC METAL	LEN=0030	INSTALLED UNKN
052933 FT	0220/0230	018 " DIA CIR PLASTIC	LEN=0040	INSTALLED 2006
	052933 FT	1 0 00943 0 00 0629+89		
	0220/0000	BR MDDL CRK STRUCTURE LENGTH 12 FT		
	0210/2153	BMSID 63/3028/0220/0000		
	0210/2153	LENGTH(AH 2341 BK 2538)		
	0210/2055	PAUPACK CHERRY RIDGE T		
	0210/1838	018 " DIA CIR PLASTIC	LEN=0040	INSTALLED 2006
		018 " DIA CIR PLASTIC	LEN=0050	INSTALLED 2006

1 0 00943 0 00 0675+23  
 BEECHNUT DR (T416)

TWP RD (T367)

PALMYRA CHERRY RIDGE T


DIR: B TOTAL LEN: 13.795 MI. DIST: 04-6 SR: 3028  
 LEFT MUN: CHERRY RIDGE T RIGHT MUN: CHERRY RIDGE T

1 0 00943 0 00 0604+40 050395 FT  
 WHITE MILLS RD  
 (SR2006 SEG 0010/0000) 0210/0000  
 FOR SR 2006 AND 3028  
 (CONN) 0200/2473

CHERRY RIDGE AIRPORT RD  
 (PRDR) 0200/0845

047805 FT

043883 FT



0210/0211 018 "DIA CIR PLASTIC  
 050395 FT LEN=0035 INSTALLED 2006

0210/0000 LENGTH(AH 2538 BK 2590)

0200/0105 018 "DIA CIR PLASTIC  
 047805 FT LEN=0035 INSTALLED UNKN  
 1 0 00943 0 00 0578+60  
 SHUMAN RD  
 (SR3042 SEG 0020/2895)  
 0200/0000 LENGTH(AH 2590 BK 3922)

0190/2540 036 "DIA CIRC METAL  
 LEN=0025 INSTALLED UNKN

0190/1218 018 "DIA CIR PLASTIC  
 LEN=0033 INSTALLED UNKN  
 MAPLE VIEW DR  
 (TWP)

0190/1094 018 "DIA CIR PLASTIC  
 LEN=0030 INSTALLED UNKN  
 0190/0720 018 "DIA CIRC CONCR  
 LEN=0030 INSTALLED UNKN  
 0190/0130 BMSBG 63/3028/0190/0000  
 0190/0047 SR 191  
 043883 FT 1 0 00943 0 00 0539+10  
 BMSBG 63/3028/0190/0000  
 MFC BEGIN = D

0190/0000 LENGTH(AH 3922 BK 2625)  
 INTERVALE RD  
 0180/2511 (SR8003 SEG 0500/0000)  
 INTERVALE RD  
 0180/2509 (SR8003 SEG 0510/0659)  
 018 "DIA CIRC METAL

EXTRACT DATE: 12/18/2023  
PRINT DATE: 12/19/2023

ROADWAY MANAGEMENT SYSTEM  
SLD COUNTY/SR - ANNUAL PRINT

PAGE NUMBER: 413  
COUNTY: WAYNE

DIR: B TOTAL LEN: 13.795 MI.  
LEFT MUN: CHERRY RIDGE T

DIST: 04-6 SR: 3028  
RIGHT MUN: CHERRY RIDGE T

HICKORY RD  
(PRDR)

041258 FT

0170/2442

WANOKA RD  
(SR3031 SEG 0140/0000)

0170/0853

038295 FT

0180/2250	LEN=0035	INSTALLED UNKN
	015 "DIA	CIRC CONCR
0180/1718	LEN=0032	INSTALLED UNKN
	015 "DIA	CIRC CONCR
0180/1363	LEN=0032	INSTALLED UNKN
	018 "DIA	CIR PLASTIC
0180/0590	LEN=0032	INSTALLED UNKN
	WHITE TAIL PL	
	(PRDR)	
0180/0231	018 "DIA	CIR PLASTIC
	LEN=0032	INSTALLED UNKN
0180/0140	1 0 00943	0 00 0512+91
041258 FT	LENGTH(AH 2625 BK 2963)	
0180/0000	018 "DIA	CIR PLASTIC
	LEN=0040	INSTALLED 2006
0170/2175	015 "DIA	CIRC CONCR
	LEN=0030	INSTALLED UNKN
0170/1895	018 "DIA	CIR PLASTIC
	LEN=0032	INSTALLED UNKN
0170/1610	015 "DIA	CIRC CONCR
	LEN=0036	INSTALLED UNKN
0170/1430	015 "DIA	CIRC CONCR
	LEN=0036	INSTALLED UNKN
0170/1000	024 "DIA	CIR PLASTIC
	LEN=0060	INSTALLED UNKN
0170/0860	WANOKA RD	
	(SR3031 SEG 0140/0000)	
0170/0853	1 0 00943	0 00 0483+35
038295 FT	TRIB. TO MIDDLE CREEK	
	STRUCTURE LENGTH 14 FT	
	BMSID 63/3028/0170/0000	
	LENGTH(AH 2963 BK 3587)	
0170/0000	015 "DIA	CIRC CONCR
	LEN=0044	INSTALLED UNKN
0160/3118	048 "DIA	CIR PLASTIC
	LEN=0045	INSTALLED UNKN
0160/2737	BLUE MOON LN	
	(PRDR)	
0160/2515	018 "DIA	CIR PLASTIC
	LEN=0045	INSTALLED UNKN
0160/2272	CRESCENT HILL DR	
	(PRDR)	
0160/1529	036 "DIA	CIR PLASTIC
	LEN=0055	INSTALLED 1998
0160/1524		

DIR: B TOTAL LEN: 13.795 MI. DIST: 04-6 SR: 3028  
 LEFT MUN: CHERRY RIDGE T RIGHT MUN: CHERRY RIDGE T

1 0 00943 0 00 0446+30 034708 FT  
 DARLING RD  
 (T438) 0160/0000

0160/0736 035"H 24"W ELLIP METAL  
 LEN=0040 INSTALLED 1998  
 034708 FT SKI RUN RD  
 (T438)  
 0160/0000 LENGTH(AH 3587 BK 2567)

1 0 00943 0 00 0420+60 032141 FT  
 SCHOOLHOUSE RD  
 (SR3036 SEG 0010/0000) 0150/0000

0150/1285 018 "DIA CIR PLASTIC  
 LEN=0035 INSTALLED 2006  
 0150/0918 018 "DIA CIR PLASTIC  
 LEN=0045 INSTALLED 2006  
 032141 FT  
 0150/0000 MFC BEGIN = E  
 LENGTH(AH 2567 BK 2104)  
 0140/1947 036 "DIA CIR PLASTIC  
 LEN=0060 INSTALLED 2006  
 0140/1410 060 "DIA CIRC CONCR  
 LEN=0048 INSTALLED 1998

PROMPTON RD  
 (T444) 0140/0099  
 030037 FT

030037 FT 1 0 00943 0 00 0399+35  
 MELLODY RD  
 (SR3039 SEG 0050/3120)  
 0140/0000 LENGTH(AH 2104 BK 1909)  
 0130/1875 015 "DIA CIRC METAL  
 LEN=0060 INSTALLED UNKN  
 0130/1115 015 "DIA CIRC METAL  
 LEN=0030 INSTALLED UNKN  
 0130/0730 015 "DIA CIRC METAL  
 LEN=0030 INSTALLED UNKN  
 0130/0489 015 "DIA CIRC METAL  
 LEN=0030 INSTALLED UNKN  
 0130/0022 BMSFN 63/3028/0130/0000  
 028128 FT 1 0 00943 0 00 0380+13  
 OUTL REIN PD  
 BMSBG 63/3028/0130/0000  
 0130/0000 LENGTH(AH 1909 BK 1922)  
 0120/1427 018 "DIA CIRC CONCR  
 LEN=0100 INSTALLED UNKN  
 0120/0896 018 "DIA CIR PLASTIC  
 LEN=0050 INSTALLED 1997  
 015 "DIA CIRC METAL


DIR: B TOTAL LEN: 13.795 MI. DIST: 04-6 SR: 3028  
 LEFT MUN: CHERRY RIDGE T RIGHT MUN: CHERRY RIDGE T

Stationing	Length	Material	Notes
026206 FT	0120/0523	LEN=0042 INSTALLED UNKN	030 " DIA CIRC METAL
	0120/0023	LEN=0042 INSTALLED UNKN	
	026206 FT	1 0 00943 0 00 0360+88	PRIVATE RD (PRDR)
	0120/0000	LENGTH(AH 1922 BK 2936)	030"H 42"W ELLIP METAL
	0110/2790	LEN=0040 INSTALLED UNKN	
023270 FT	0110/0020	018 " DIA CIRC CONCR	LEN=0044 INSTALLED UNKN
	023270 FT	1 0 00943 0 00 0331+17	
	0110/0000	LENGTH(AH 2936 BK 2625)	
	0100/1857	015 " DIA CIRC CONCR	LEN=0030 INSTALLED UNKN
	0100/1368	CHERRY RIDGE	CANAAN T
	0100/1140	015 " DIA CIRC METAL	LEN=0033 INSTALLED UNKN
	0100/1025	015 " DIA CIRC METAL	LEN=0030 INSTALLED UNKN
	0100/0763	018 " DIA CIR PLASTIC	LEN=0030 INSTALLED UNKN
020645 FT	0100/0418	015 " DIA CIRC METAL	LEN=0030 INSTALLED UNKN
	020645 FT	1 0 00943 0 00 0304+92	DAVITT RD (SR3018 SEG 0170/3300)
	0100/0000	MFC BEGIN = D	LENGTH(AH 2625 BK 2508)
0090/0948	0090/1326	024 " DIA CIR PLASTIC	LEN=0040 INSTALLED 2004
018137 FT	018137 FT	1 0 00943 0 00 0279+63	
	0090/0000	LENGTH(AH 2508 BK 3835)	

FERMOY LN  
(TWP)



DIR: B TOTAL LEN: 13.795 MI. DIST: 04-6 SR: 3028  
 LEFT MUN: CANAAN T RIGHT MUN: CANAAN T



1 0 00943 0 00 0241+28 014302 FT  
 YAMIALKOWSKI RD  
 (T452) 0080/0000

O'CONNELL RD  
 (T450) 0070/0423  
 011528 FT

1 0 00943 0 00 0182+80 008485 FT  
 SAVAGE RD  
 (T399) 0060/0000

0080/3090 024 " DIA CIRC METAL  
 LEN=0050 INSTALLED UNKN  
 0080/2650 018 " DIA CIRC CONCR  
 LEN=0060 INSTALLED UNKN  
 0080/2251 030 " DIA CIRC METAL  
 LEN=0035 INSTALLED UNKN  
  
 0080/0756 030 " DIA CIRC METAL  
 LEN=0035 INSTALLED UNKN  
 0080/0355 018 " DIA CIRC CONCR  
 LEN=0052 INSTALLED UNKN  
 014302 FT  
 0080/0000 LENGTH(AH 3835 BK 2774)  
  
 0070/1540 018 " DIA CIRC CONCR  
 LEN=0052 INSTALLED UNKN  
 0070/1358 015 " DIA CIRC METAL  
 LEN=0030 INSTALLED UNKN  
  
 0070/0436 030 " DIA CIRC METAL  
 LEN=0055 INSTALLED UNKN  
  
 011528 FT 1 0 00943 0 00 0213+34  
 0070/0000 LENGTH(AH 2774 BK 3043)  
  
 0060/2120 018 " DIA CIRC METAL  
 LEN=0040 INSTALLED UNKN  
 0060/1920 036 " DIA CIR PLASTIC  
 LEN=0050 INSTALLED 2006  
 0060/1330 024 " DIA CIRC METAL  
 LEN=0040 INSTALLED UNKN  
 0060/0860 018 " DIA CIRC METAL  
 LEN=0040 INSTALLED UNKN  
 0060/0468 018 " DIA CIRC METAL  
 LEN=0035 INSTALLED UNKN  
 0060/0040 018 " DIA CIRC METAL  
 LEN=0040 INSTALLED UNKN  
 008485 FT  
 0060/0000 LENGTH(AH 3043 BK 1881)  
 018 " DIA CIRC METAL

DIR: B TOTAL LEN: 13.795 MI. DIST: 04-6 SR: 3028  
 LEFT MUN: CANAAN T RIGHT MUN: CANAAN T

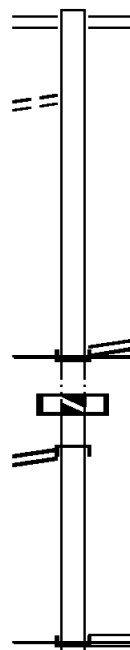
Stationing	Description	Material	Length	Notes
006604 FT	0050/1203	018" DIA CIRC METAL	LEN=0040	INSTALLED UNKN
	0050/0835	024" DIA CIRC METAL	LEN=0040	INSTALLED UNKN
	0050/0589	018" DIA CIRC METAL	LEN=0035	INSTALLED UNKN
	006604 FT	1 0 00943 0 00 0163+70		TUTHILL RD (SR3026 SEG 0010/0000)
	0050/0000	018" DIA CIRC METAL	LENGTH(AH 1881 BK 1218)	
	0040/0935	024" DIA CIRC METAL	LEN=0040	INSTALLED UNKN
005386 FT	0040/0555	018" DIA CIRC METAL	LEN=0050	INSTALLED UNKN
	005386 FT	1 0 00943 0 00 0151+52		
	0040/0000	018" DIA CIRC METAL	LENGTH(AH 1218 BK 2774)	
	0030/1900	018" DIA CIRC METAL	LEN=0035	INSTALLED UNKN
	0030/1704	018" DIA CIRC METAL	LEN=0035	INSTALLED UNKN
	0030/1005	018" DIA CIRC METAL	LEN=0040	INSTALLED UNKN
002612 FT	002612 FT	024" DIA CIRC METAL	LEN=0045	INSTALLED UNKN
	0030/0000	015" DIA CIRC METAL	LENGTH(AH 2774 BK 2612)	
	0020/2000	018" DIA CIRC METAL	LEN=0040	INSTALLED UNKN
CAMP LADORE WY (PRDR)	0020/1424	018" DIA CIRC METAL	LEN=0050	INSTALLED 2001
	0020/0195	028" H 20" W METAL ARCH	LEN=0050	INSTALLED 1997
000000 FT	000000 FT	1 0 00943 0 00 0097+51		NC OWEGO TP BELMONT ST (SR0296 SEG 0200/0000)
	INTER-BK	OWEGO TP		(T465)
000000 FT	0020/0000	018" DIA CIRC METAL	LENGTH(AH 2612 BK 2857)	
	000000 FT	7 0 10/0000		LENGTH(AH 2857 BK 0000)

DIR: B TOTAL LEN: .523 MI. DIST: 04-6 SR: 3027  
 LEFT MUN: LAKE T RIGHT MUN: LAKE T

SWINGLE LN  
 (PRDR)

LAKE ARIEL HW  
 (SR0191 SEG 0320/0000)

002761 FT  
 0020/1450  
 000484 FT  
 000484 FT  
 0010/0484  
 000000 FT



002761 FT TRESSLARVILLE RD  
 0020/2277 (SR3014 SEG 0020/0000)

000484 FT 2 0 63104 0 00 0000+00  
 TRESSLARVILLE RD  
 (SR3014 SEG 0020/1564)  
 NC DEACON HILL RD  
 INTER-BK TRESSLARVILLE RD  
 (SR3014 SEG 0020/1564)  
 MFC BEGIN = E

0020/0000 LTH AH 002277 BK 000100  
 000484 FT  
 7014/0000 LTH AH 000100 BK 000484  
 INTER-AHD LAKE ARIEL HW  
 0010/0484 (SR0191 SEG 0320/0000)  
 000000 FT 2 0 63011 0 00 0182+29  
 NC EAST SHORE DR  
 MAPLE AV  
 (SR3025 SEG 0050/0000)  
 INTER-BK EAST SHORE DR  
 (SR3025 SEG 0050/0000)  
 MFC BEGIN = D  
 0010/0000 LENGTH(AH 0484 BK 0000)



DIR: B TOTAL LEN: 5.783 MI. DIST: 04-6 SR: 3026  
 LEFT MUN: SOUTH CANAAN T RIGHT MUN: SOUTH CANAAN T

	0100/1145	018 "DIA CIR PLASTIC LEN=0045 INSTALLED 2002
	0100/0420	018 "DIA CIRC METAL LEN=0035 INSTALLED UNKN
023759 FT	0100/0035 023759 FT	015 "DIA CIRC METAL LEN=0030 INSTALLED UNKN 2 0 63131 0 00 0068+78 HEMLOCK RD (T395)
	0100/0000	LENGTH(AH 2447 BK 2622)
	0090/2562	018 "DIA CIRC METAL LEN=0035 INSTALLED 1997
	0090/2330	018 "DIA CIR PLASTIC LEN=0030 INSTALLED UNKN
	0090/1790	018 "DIA CIRC METAL LEN=0028 INSTALLED UNKN
	0090/1374	016 "DIA CIRC CONCR LEN=0040 INSTALLED UNKN
	0090/0633	018 "DIA CIRC METAL LEN=0035 INSTALLED 1997
021137 FT	021137 FT 0090/0000	2 0 63131 0 00 0095+46 LENGTH(AH 2622 BK 2487)
	0080/1800	018 "DIA CIR PLASTIC LEN=0035 INSTALLED 1997
018650 FT	0080/0036 018650 FT 0080/0000	015 "DIA CIR PLASTIC LEN=0030 INSTALLED UNKN 2 0 63131 0 00 0119+91 LENGTH(AH 2487 BK 2477)
016173 FT	0070/0018 016173 FT 0070/0000	018 "DIA CIRC METAL LEN=0025 INSTALLED UNKN 2 0 63131 0 00 0144+68 LENGTH(AH 2477 BK 2020)
	0060/1392	021 "DIA CIRC METAL LEN=0045 INSTALLED 1997

DIR: B TOTAL LEN: 5.783 MI. DIST: 04-6 SR: 3026  
 LEFT MUN: SOUTH CANAAN T RIGHT MUN: SOUTH CANAAN T

WOODBINE DR  
 (PRDR)

	0060/1289	015 " DIA LEN=0030	CIR PLASTIC INSTALLED UNKN
	0060/0968	018 " DIA LEN=0040	CIRC METAL INSTALLED 2006
	0060/0771	018 " DIA LEN=0005	CIR PLASTIC INSTALLED 1997
014153 FT	0060/0040	015 " DIA LEN=0030	CIRC METAL INSTALLED 1998
	014153 FT	2 0 63131	0 00 0164+88
		NC OL	D RACHT RD
			ST TIKHONS RD
			(SR3018 SEG 0140/0000)
	0060/0000		LENGTH(AH 2020 BK 2407)
0050/1600			
	0050/0718	018 " DIA LEN=0036	CIRC CONCR INSTALLED UNKN
011746 FT	011746 FT	2 0 63017	0 00 0364+56
	0050/0000		LENGTH(AH 2407 BK 2426)
	0040/2023	015 " DIA LEN=0032	CIRC CONCR INSTALLED UNKN
	0040/1773	015 " DIA LEN=0036	CIR PLASTIC INSTALLED UNKN
	0040/1309	015 " DIA LEN=0036	CIR PLASTIC INSTALLED UNKN
	0040/1185	018 " DIA LEN=0032	CIRC METAL INSTALLED UNKN
	0040/0924	018 " DIA LEN=0035	CIRC CONCR INSTALLED 1999
009320 FT	009320 FT	2 0 63017	0 00 0388+99
		024 " DIA	CIR PLASTIC
		LEN=0035	INSTALLED 2000
	0040/0000		LENGTH(AH 2426 BK 3460)
	0030/1597	036 " DIA LEN=0040	CIR PLASTIC INSTALLED 2000
	0030/0956		GILLETTE DR (PRDR)
		018 " DIA	CIRC METAL

EXTRACT DATE: 12/18/2023  
PRINT DATE: 12/19/2023

ROADWAY MANAGEMENT SYSTEM  
SLD COUNTY/SR - ANNUAL PRINT

PAGE NUMBER: 404  
COUNTY: WAYNE

DIR: B TOTAL LEN: 5.783 MI.  
LEFT MUN: SOUTH CANAAN T

DIST: 04-6 SR: 3026  
RIGHT MUN: SOUTH CANAAN T

	0030/0658	LEN=0030	INSTALLED UNKN
		BR MIDDLE CK	
		STRUCTURE LENGTH	11 FT
005860 FT	0030/0138	BMSID 63/3026/0030/0138	
	005860 FT	2 0 63017 0 00 0423+59	
		LAYTON RD	
		(T435)	
		BELAVITZ RD	
		(T430)	
	0030/0000	LENGTH(AH 3460 BK 2856)	
		BRANCH OF MIDDLE CREEK	
		STRUCTURE LENGTH	13 FT
	0020/2594	BMSID 63/3026/0020/2595	
		060 "DIA CIRC METAL	
	0020/2590	LEN=0030	INSTALLED UNKN
		015 "DIA CIRC METAL	
	0020/2042	LEN=0030	INSTALLED UNKN
		015 "DIA CIRC METAL	
	0020/1731	LEN=0027	INSTALLED UNKN
		SOUTH CANAAN	
	0020/1433	CANAAN T	
		015 "DIA CIRC METAL	
	0020/1145	LEN=0027	INSTALLED UNKN
		018 "DIA CIRC METAL	
	0020/0857	LEN=0021	INSTALLED UNKN
		018 "DIA CIRC METAL	
	0020/0721	LEN=0024	INSTALLED UNKN
003004 FT	003004 FT	2 0 63115 0 00 0029+14	
	0020/0000	LENGTH(AH 2856 BK 3004)	
		015 "DIA CIRC METAL	
	0010/2826	LEN=0027	INSTALLED UNKN
		015 "DIA CIRC METAL	
	0010/2219	LEN=0024	INSTALLED UNKN
		015 "DIA CIRC METAL	
	0010/1624	LEN=0030	INSTALLED UNKN
		015 "DIA CIRC METAL	
	0010/1095	LEN=0024	INSTALLED UNKN
		015 "DIA CIRC METAL	
	0010/0711	LEN=0021	INSTALLED UNKN
		018 "DIA CIR PLASTIC	
	0010/0028	LEN=0040	INSTALLED 2000
000000 FT	000000 FT	2 0 63115 0 00 0059+08	
		NC TU THILL RD	
		OWEGO TP	
		(SR3028 SEG 0050/0000)	
		MFC BEGIN = E	
	0010/0000	LENGTH(AH 3004 BK 0000)	





EXTRACT DATE: 12/18/2023  
PRINT DATE: 12/19/2023

ROADWAY MANAGEMENT SYSTEM  
SLD COUNTY/SR - ANNUAL PRINT

PAGE NUMBER: 402  
COUNTY: WAYNE

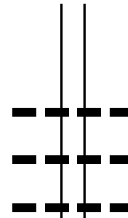
DIR: B  
LEFT MUN: LAKE T

TOTAL LEN: 1.677 MI.

DIST: 04-6  
RIGHT MUN: LAKE T

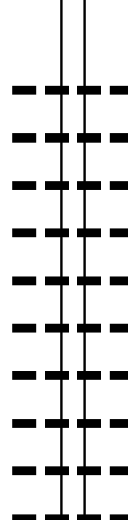
SR: 3025

006017 FT



006017 FT 2 0 63011 0 00 0169+90  
S 0040/0000 LENGTH(AH 1228 BK 2395)  
018 " DIA CIR PLASTIC  
0030/1528 LEN=0030 INSTALLED UNKN  
018 " DIA CIR PLASTIC  
0030/1143 LEN=0040 INSTALLED UNKN  
018 " DIA CIR METAL  
0030/0641 LEN=0055 INSTALLED UNKN


003622 FT



003622 FT 2 0 63011 0 00 0145+95  
S 0030/0000 LENGTH(AH 2395 BK 2534)  
018 " DIA CIR PLASTIC  
0020/2502 LEN=0025 INSTALLED UNKN  
024 " DIA CIR PLASTIC  
0020/2484 LEN=0030 INSTALLED 1997  
018 " DIA CIR METAL  
0020/2372 LEN=0030 INSTALLED 1997  
018 " DIA CIR METAL  
0020/2072 LEN=0031 INSTALLED UNKN  
018 " DIA CIR METAL  
0020/1737 LEN=0031 INSTALLED UNKN  
018 " DIA CIR PLASTIC  
0020/1417 LEN=0150 INSTALLED UNKN  
015 " DIA CIR METAL  
0020/1028 LEN=0030 INSTALLED UNKN  
018 " DIA CIR PLASTIC  
0020/0759 LEN=0026 INSTALLED UNKN  
018 " DIA CIR PLASTIC  
0020/0587 LEN=0040 INSTALLED 2006  
018 " DIA CIR PLASTIC  
0020/0508 LEN=0030 INSTALLED UNKN

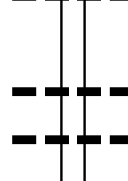
ISLAND VIEW DR  
(PRDR)

0020/0435



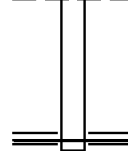
036 " DIA CIR METAL  
LEN=0030 INSTALLED UNKN

001088 FT



0020/0025  
S 001088 FT 2 0 63011 0 00 0120+77  
S 0020/0000 LENGTH(AH 2534 BK 1088)  
018 " DIA CIR METAL  
0010/0986 LEN=0030 INSTALLED UNKN  
018 " DIA CIR CONCR  
0010/0445 LEN=0035 INSTALLED UNKN  
018 " DIA CIR CONCR

000000 FT

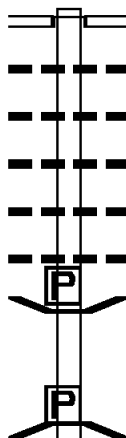


000000 FT 2 0 63011 0 00 0109+54  
NC EAST SHORE DR  
GOLF PARK DR  
(SR3011 SEG 0130/1698)  
MFC BEGIN = D  
S 0010/0000 LENGTH(AH 1088 BK 0000)

DIR: B TOTAL LEN: 6.630 MI. DIST: 04-6 SR: 3024  
 LEFT MUN: CHERRY RIDGE T RIGHT MUN: CHERRY RIDGE T

035008 FT

035008 FT  
 INTER-AHD



032169 FT

0140/2839 LINTNER RD  
 (T448)  
 LAKE ARIEL HW  
 (SR0191 SEG 0430/1023)  
 0140/2300 018 " DIA CIR PLASTIC  
 LEN=0035 INSTALLED UNKN  
 0140/1788 024 " DIA CIR PLASTIC  
 LEN=0035 INSTALLED UNKN  
 0140/1285 018 " DIA CIR PLASTIC  
 LEN=0035 INSTALLED UNKN  
 0140/1040 018 " DIA CIR PLASTIC  
 LEN=0035 INSTALLED UNKN  
 0140/0564 015 " DIA CIRC METAL  
 LEN=0040 INSTALLED UNKN  
 BMSSEN 63/3024/0140/0000  
 0140/0022 BRIDGE POSTED (TONS)  
 032169 FT 2 0 63019 0 02 0323+82  
 SGL 29 COMB 40  
 COLLINS BRK  
 BMSBG 63/3024/0140/0000  
 0140/0000 LENGTH(AH 2839 BK 3194)

DIR: B TOTAL LEN: 6.630 MI. DIST: 04-6 SR: 3024  
 LEFT MUN: CHERRY RIDGE T RIGHT MUN: CHERRY RIDGE T

MELODY RD  
 (SR3039 SEG 0010/0000) 0130/0472

028975 FT

025770 FT

---	0130/2615	018 " DIA	CIRC METAL
---		LEN=0035	INSTALLED UNKN
---	0130/2071	018 " DIA	CIRC METAL
---		LEN=0035	INSTALLED UNKN
---	0130/1672	018 " DIA	CIR PLASTIC
---		LEN=0040	INSTALLED 2005
---	0130/1450	015 " DIA	CIRC METAL
---		LEN=0035	INSTALLED UNKN
---	0130/1205	015 " DIA	CIRC METAL
---		LEN=0035	INSTALLED UNKN
---	0130/0634	018 " DIA	CIR PLASTIC
---		LEN=0035	INSTALLED UNKN
==	0130/0092	BMS EN 63/3024/0130/0000	
---	028975 FT	2 0 63019 0 02 0288+39	
---		MIDDLE CREEK	
---	0130/0000	BMSBG 63/3024/0130/0000	
---		LENGTH(AH 3194 BK 3205)	
---	0120/2431	015 " DIA	CIRC METAL
---		LEN=0080	INSTALLED UNKN
---	0120/2084	015 " DIA	CIRC METAL
---		LEN=0035	INSTALLED UNKN
---	0120/1533	018 " DIA	CIRC METAL
---		LEN=0035	INSTALLED UNKN
---	0120/1309	018 " DIA	CIRC METAL
---		LEN=0035	INSTALLED UNKN
---	0120/0867	024 " DIA	CIR PLASTIC
---		LEN=0035	INSTALLED UNKN
---	0120/0526	036 " DIA	CIR PLASTIC
---		LEN=0040	INSTALLED 2005
---	025770 FT	2 0 63019 0 01 0259+00	
---	0120/0000	LENGTH(AH 3205 BK 2500)	
---	0110/1635	018 " DIA	CIRC METAL
---		LEN=0038	INSTALLED UNKN
---	0110/1370	018 " DIA	CIRC METAL
---		LEN=0035	INSTALLED UNKN
---	0110/1103	018 " DIA	CIR PLASTIC
---		LEN=0035	INSTALLED UNKN
---	0110/1004	018 " DIA	CIR PLASTIC
---		LEN=0040	INSTALLED UNKN
---	0110/0808	015 " DIA	CIRC METAL
---		LEN=0040	INSTALLED UNKN
---	0110/0535	015 " DIA	CIR PLASTIC
---		LEN=0040	INSTALLED UNKN
---	0110/0357	018 " DIA	CIR PLASTIC
---		LEN=0040	INSTALLED UNKN
---		024 " DIA	CIR PLASTIC

DIR: B TOTAL LEN: 6.630 MI. DIST: 04-6 SR: 3024  
 LEFT MUN: CHERRY RIDGE T RIGHT MUN: CHERRY RIDGE T

Stationing	Notes	Material	Length	Status
023270 FT	0110/0130	LEN=0035	INSTALLED	UNKN
	023270 FT	2 0 63019 0 01 0234+00		
	NC MIDDLE CREEK RD			
		THEOBALD RD		
		(T359)		
MILL BROOK RD (SR3037 SEG 0010/0000)	0110/0000	LENGTH(AH 2500 BK 1993)		
		018 "DIA CIR PLASTIC		
	0100/1911	LEN=0040	INSTALLED	UNKN
		018 "DIA CIRC METAL		
	0100/1180	LEN=0035	INSTALLED	UNKN
021277 FT	021277 FT	2 0 63019 0 01 0213+75		
	0100/0000	LENGTH(AH 1993 BK 2135)		
		018 "DIA CIRC METAL		
	0090/2025	LEN=0040	INSTALLED	UNKN
		018 "DIA CIR PLASTIC		
	0090/1980	LEN=0040	INSTALLED	UNKN
		018 "DIA CIR PLASTIC		
	0090/1484	LEN=0040	INSTALLED	UNKN
		018 "DIA CIRC METAL		
	0090/1275	LEN=0035	INSTALLED	UNKN
		CHERRY RIDGE		
	0090/1260	SOUTH CANAAN T		
		018 "DIA CIR PLASTIC		
	0090/0915	LEN=0036	INSTALLED	UNKN
		024 "DIA CIR PLASTIC		
	0090/0455	LEN=0035	INSTALLED	UNKN
		036 "DIA CIRC METAL		
	0090/0100	LEN=0040	INSTALLED	UNKN
019142 FT	019142 FT	2 0 63019 0 01 0192+40		
	0090/0000	LENGTH(AH 2135 BK 2631)		
		018 "DIA CIR PLASTIC		
	0080/2234	LEN=0045	INSTALLED	UNKN
		036 "DIA CIR PLASTIC		
	0080/1872	LEN=0034	INSTALLED	2005
		018 "DIA CIR PLASTIC		
	0080/1565	LEN=0040	INSTALLED	UNKN
		036 "DIA CIR PLASTIC		
	0080/0722	LEN=0035	INSTALLED	UNKN
		018 "DIA CIR PLASTIC		
	0080/0625	LEN=0035	INSTALLED	UNKN
016511 FT	016511 FT	2 0 63019 0 01 0166+09		
		OLD GRAVITY RD		
		(T388)		
	0080/0000	LENGTH(AH 2631 BK 1652)		
		018 "DIA CIR PLASTIC		

EXTRACT DATE: 12/18/2023  
PRINT DATE: 12/19/2023

ROADWAY MANAGEMENT SYSTEM  
SLD COUNTY/SR - ANNUAL PRINT

PAGE NUMBER: 398  
COUNTY: WAYNE

DIR: B TOTAL LEN: 6.630 MI.  
LEFT MUN: SOUTH CANAAN T

DIST: 04-6 SR: 3024  
RIGHT MUN: SOUTH CANAAN T

Stationing	Length	Material	Status
014859 FT	0070/1323	LEN=0035	INSTALLED UNKN
	0070/1008	PRIVATE DR (PRDR)	
	0070/0562	018" DIA CIR PLASTIC	INSTALLED UNKN
	0070/0026	LEN=0035	INSTALLED UNKN
	014859 FT	BMSSEN 63/3024/0070/0000	
		2 0 63019 0 00 0149+55	
		BR MIDDLE CREEK	
	0070/0000	BMSBG 63/3024/0070/0000	
		LENGTH(AH 1652 BK 2495)	
	0060/1960	018" DIA CIR PLASTIC	INSTALLED UNKN
	0060/1772	018" DIA CIRC CONCR	INSTALLED UNKN
	0060/1678	LEN=0032	INSTALLED UNKN
		018" DIA CIR PLASTIC	INSTALLED UNKN
		LEN=0035	INSTALLED UNKN
	0060/1050	018" DIA CIRC METAL	INSTALLED UNKN
		LEN=0040	INSTALLED UNKN
	0060/0227	024" DIA CIR PLASTIC	INSTALLED UNKN
	012364 FT	LEN=0035	INSTALLED UNKN
		2 0 63019 0 00 0124+29	
	0060/0000	LENGTH(AH 2495 BK 2361)	
		018" DIA CIR PLASTIC	INSTALLED UNKN
	0050/2027	LEN=0060	INSTALLED UNKN
	0050/0998	018" DIA CIR PLASTIC	INSTALLED UNKN
	0050/0767	018" DIA CIR PLASTIC	INSTALLED UNKN
		LEN=0035	INSTALLED UNKN
	0050/0015	028" DIA CIRC METAL	INSTALLED 2007
	010003 FT	LEN=0035	INSTALLED 2007
		2 0 63019 0 00 0100+68	
	0050/0000	LENGTH(AH 2361 BK 1859)	
	0040/1180	018" DIA CIR PLASTIC	INSTALLED 2005
	0040/0947	018" DIA CIRC METAL	INSTALLED UNKN
	0040/0635	LEN=0040	INSTALLED UNKN
		036" DIA CIRC METAL	INSTALLED UNKN
		LEN=0035	INSTALLED UNKN
2 0 63019 0 00 0082+06	008144 FT		
BAKER RD (T412)	0040/0000		
		LENGTH(AH 1859 BK 3676)	
	0030/3488	015" DIA CIRC METAL	INSTALLED UNKN
		LEN=0045	INSTALLED UNKN

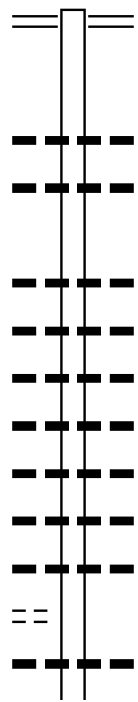
DIR: B TOTAL LEN: 6.630 MI. DIST: 04-6 SR: 3024  
 LEFT MUN: SOUTH CANAAN T RIGHT MUN: SOUTH CANAAN T

Stationing	Material	Length	Notes
0030/3206	018" DIA CIRC METAL	LEN=0050	INSTALLED UNKN
0030/2871	018" DIA CIRC METAL	LEN=0030	INSTALLED UNKN
0030/2020	018" DIA CIR PLASTIC	LEN=0040	INSTALLED UNKN
0030/1845	018" DIA CIR PLASTIC	LEN=0040	INSTALLED UNKN
0030/1528	018" DIA CIR PLASTIC	LEN=0035	INSTALLED UNKN
0030/1040	018" DIA CIR PLASTIC	LEN=0040	INSTALLED 1999
0030/0697	024" DIA CIR PLASTIC	LEN=0005	INSTALLED 1999
0030/0276	015" DIA CIR PLASTIC	LEN=0035	INSTALLED UNKN
0030/0037	048" DIA CIRC METAL	LEN=0035	INSTALLED UNKN
004468 FT	2 0 63019	0 00 0045+06	
0030/0000	LENGTH(AH 3676 BK 2062)		
0020/1540	018" DIA CIR PLASTIC	LEN=0040	INSTALLED 2005
0020/0862	018" DIA CIRC METAL	LEN=0035	INSTALLED UNKN
0020/0128	018" DIA CIR PLASTIC	LEN=0030	INSTALLED UNKN
002406 FT	2 0 63019	0 00 0024+06	
0020/0000	NC OLD TANNERY RD LENGTH(AH 2062 BK 2406)		
0010/1994	024" DIA CIR PLASTIC	LEN=0040	INSTALLED 2003
0010/1632	018" DIA CIR PLASTIC	LEN=0030	INSTALLED UNKN
0010/1033	SOUTH CANAAN LAKE T		
0010/0639	018" DIA CIR PLASTIC	LEN=0040	INSTALLED 1999
0010/0383	018" DIA CIR PLASTIC	LEN=0040	INSTALLED 2005
0010/0075	018" DIA CIRC METAL	LEN=0040	INSTALLED UNKN
000000 FT	2 0 63019	0 00 0000+00	
0010/0000	NC TANNERY RD GRAVITY RD (SRO296 SEG 0050/1587) MFC BEGIN = E LENGTH(AH 2406 BK 0000)		

DIR: B TOTAL LEN: 1.919 MI. DIST: 04-6 SR: 3023  
 LEFT MUN: LAKE T RIGHT MUN: LAKE T

010130 FT

010130 FT EASTON TP  
 0040/1778 (SR0196 SEG 0250/0000)



008352 FT

0040/0439	015 " DIA	CIRC CONCR	LEN=0090	INSTALLED	UNKN
	018 " DIA	CIR PLASTIC			
0040/0275	015 " DIA	CIRC CONCR	LEN=0090	INSTALLED	UNKN
008352 FT	2 0	63014	0 00	0099+91	
0040/0000	LENGTH(AH	1778	BK	2602)	
0030/2363	015 " DIA	CIRC CONCR	LEN=0044	INSTALLED	UNKN
	015 " DIA	CIR PLASTIC			
0030/1900	018 " DIA	CIR PLASTIC	LEN=0040	INSTALLED	UNKN
	018 " DIA	CIR PLASTIC			
0030/1832	018 " DIA	CIR PLASTIC	LEN=0035	INSTALLED	2002
	018 " DIA	CIR PLASTIC			
0030/1568	018 " DIA	CIR PLASTIC	LEN=0040	INSTALLED	UNKN
	018 " DIA	CIR PLASTIC			
0030/1362	018 " DIA	CIR PLASTIC	LEN=0040	INSTALLED	2005
	018 " DIA	CIR PLASTIC			
0030/1254	018 " DIA	CIR PLASTIC	LEN=0030	INSTALLED	2005
	018 " DIA	CIR PLASTIC			
0030/1058	018 " DIA	CIR PLASTIC	LEN=0040	INSTALLED	2005
	018 " DIA	CIR PLASTIC			
0030/0781	015 " DIA	CIRC METAL	LEN=0035	INSTALLED	UNKN
	018 " DIA	CIR PLASTIC			

0030/0844

CHIVERS RD  
 (T372)

DIR: B TOTAL LEN: 1.919 MI. DIST: 04-6 SR: 3023  
 LEFT MUN: LAKE T RIGHT MUN: LAKE T

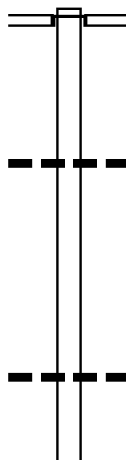
Stationing	Length	Material	Notes
005750 FT	0030/0387	LEN=0035 INSTALLED 2005	
	015 " DIA CIRC METAL		
	0030/0020	LEN=0030 INSTALLED UNKN	
	005750 FT	2 0 63014 0 00 0074+17	
	0030/0000	LENGTH(AH 2602 BK 2217)	
	018 " DIA CIRC METAL		
	0020/1738	LEN=0030 INSTALLED UNKN	
	015 " DIA CIRC METAL		
	0020/1386	LEN=0035 INSTALLED UNKN	
	015 " DIA CIR PLASTIC		
	0020/1140	LEN=0030 INSTALLED UNKN	
	018 " DIA CIR PLASTIC		
	0020/0245	LEN=0030 INSTALLED UNKN	
	015 " DIA CIRC METAL		
003533 FT	0020/0067	LEN=0035 INSTALLED 2005	
	003533 FT	2 0 63014 0 00 0051+57	
		JONES CREEK	
		STRUCTURE LENGTH 13 FT	
		BMSID 63/3023/0020/0000	
	0020/0000	LENGTH(AH 2217 BK 3533)	
	018 " DIA CIR PLASTIC		
	0010/2969	LEN=0035 INSTALLED 2005	
	015 " DIA CIRC METAL		
	0010/2737	LEN=0035 INSTALLED UNKN	
	015 " DIA CIRC METAL		
	0010/2607	LEN=0090 INSTALLED UNKN	
	015 " DIA CIRC METAL		
	0010/2413	LEN=0030 INSTALLED UNKN	
	048 " DIA CIR PLASTIC		
	0010/1803	LEN=0040 INSTALLED UNKN	
	018 " DIA CIR PLASTIC		
	0010/1660	LEN=0030 INSTALLED UNKN	
	018 " DIA CIR PLASTIC		
	0010/1345	LEN=0030 INSTALLED UNKN	
	018 " DIA CIRC METAL		
	0010/0989	LEN=0030 INSTALLED UNKN	
	018 " DIA CIR PLASTIC		
	0010/0615	LEN=0035 INSTALLED UNKN	
	018 " DIA CIRC METAL		
000000 FT	0010/0500	LEN=0035 INSTALLED UNKN	
	000000 FT	2 0 63014 0 00 0016+40	
		NC FERNWOOD RD	
		RYAN HILL RD	
		(T392)	
	INTER-BK	FERNWOOD RD	
		(SR3021 SEG 0020/0000)	
		MFC BEGIN = E	
FREIGHT HOUSE RD (SR3021 SEG 0020/0000)	0010/0000	0010/0000	LENGTH(AH 3533 BK 0000)



EXTRACT DATE: 12/18/2023 ROADWAY MANAGEMENT SYSTEM PAGE NUMBER: 394  
 PRINT DATE: 12/19/2023 SLD COUNTY/SR - ANNUAL PRINT COUNTY: WAYNE  
 DIR: B TOTAL LEN: 2.126 MI. DIST: 04-6 SR: 3022  
 LEFT MUN: SOUTH CANAAN T RIGHT MUN: SOUTH CANAAN T

011227 FT

011227 FT  
 INTER-AHD HETZEL RD  
 (T385)  
 EASTON TPK  
 0040/3591 (SR0296 SEG 0120/0000)



0040/1891 018 " DIA CIR PLASTIC  
 LEN=0035 INSTALLED 2002

007636 FT

007636 FT 2 0 63114 0 00 0029+58  
 0040/0000 LENGTH(AH 3591 BK 2971)  
 024 " DIA CIRC CONCR  
 0030/2856 LEN=0032 INSTALLED UNKN

015 " DIA CIRC METAL

EXTRACT DATE: 12/18/2023  
PRINT DATE: 12/19/2023

ROADWAY MANAGEMENT SYSTEM  
SLD COUNTY/SR - ANNUAL PRINT

PAGE NUMBER: 393  
COUNTY: WAYNE

DIR: B TOTAL LEN: 2.126 MI.  
LEFT MUN: SOUTH CANAAN T

DIST: 04-6 SR: 3022  
RIGHT MUN: SOUTH CANAAN T

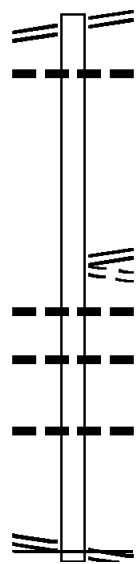
Stationing	Length	Material	Notes
0030/1950	LEN=0040	036 " DIA CIRC METAL	INSTALLED UNKN
0030/1190	LEN=0042	015 " DIA CIRC METAL	INSTALLED UNKN
0030/0746	STRUCTURE LENGTH 18 FT	BMSID 63/3022/0030/0746	
004665 FT	2 0 63114 0 00 0000+00	LAKE QUINN RD	
	(SR3020 SEG 0010/0000)		
0030/0000	LENGTH(AH 2971 BK 2405)	MFC BEGIN = E	
0020/1980	LEN=0036	015 " DIA CIRC METAL	INSTALLED UNKN
0020/1363	LEN=0036	018 " DIA CIR PLASTIC	INSTALLED UNKN
0020/1114	LEN=0035	015 " DIA CIR PLASTIC	INSTALLED 2000
0020/0635	LEN=0040	015 " DIA CIRC METAL	INSTALLED UNKN
0020/0374	LEN=0040	036 " DIA CIR PLASTIC	INSTALLED 2000
002260 FT	2 0 63018 0 00 0022+75	MCKINNEY RD	
	(T408)		
0020/0000	LENGTH(AH 2405 BK 2260)	MFC BEGIN = D	
0010/2229	LEN=0045	018 " DIA CIR PLASTIC	INSTALLED 2000
0010/1831	018 " DIA CIR PLASTIC		
0010/1797	LEN=0036	015 " DIA CIRC CONCR	INSTALLED 2000
0010/1448	LEN=0046	015 " DIA CIRC METAL	INSTALLED UNKN
0010/0905	LEN=0036	015 " DIA CIRC METAL	INSTALLED UNKN
0010/0282	LEN=0045	024 " DIA CIRC METAL	INSTALLED UNKN
0010/0146	LEN=0040	015 " DIA CIRC METAL	INSTALLED UNKN
000000 FT	2 0 63018 0 00 0000+00	NC JU BINSKY RD	
	(CO 35) SR 1019 SH		
	(SR1019 SEG 0010/0000)		
	MFC BEGIN = D		
	BK-LACKAWANNA (35)		
0010/0000	LENGTH(AH 2260 BK 0000)		

DIR: B TOTAL LEN: .438 MI. DIST: 04-6 SR: 3021  
 LEFT MUN: LAKE T RIGHT MUN: LAKE T

MAPLEWOOD RD 002310 FT  
 (SR3019 SEG 0040/1814) 0020/0705

001605 FT

2 0 63014 0 00 0000+00 000000 FT  
 MAPLEWOOD RD  
 (SR3019 SEG 0040/0000) 0010/0000

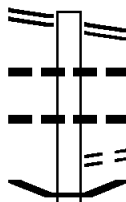


002310 FT MAPLEWOOD RD  
 0020/0705 (SR3019 SEG 0040/1814)  
 015 "DIA CIRC METAL  
 0020/0650 LEN=0040 INSTALLED 1998  
 001605 FT 2 0 63128 0 00 0006+95  
 FERNWOOD RD  
 (SR3023 SEG 0010/0000)  
 NC FREIGHT HOUSE RD  
 RYAN HILL RD  
 (T392)  
 5 0020/0000 LENGTH(AH 0705 BK 1605)  
 018 "DIA CIR PLASTIC  
 0010/1600 LEN=0025 INSTALLED UNKN  
 024 "DIA CIRC METAL  
 0010/1078 LEN=0022 INSTALLED UNKN  
 015 "DIA CIR PLASTIC  
 0010/0404 LEN=0022 INSTALLED UNKN  
 NC FERNWOOD RD  
 MAPLEWOOD RD  
 000000 FT (SR3019 SEG 0040/0000)  
 MFC BEGIN = E  
 5 0010/0000 LENGTH(AH 1605 BK 0000)

EXTRACT DATE: 12/18/2023 ROADWAY MANAGEMENT SYSTEM PAGE NUMBER: 391  
PRINT DATE: 12/19/2023 SLD COUNTY/SR - ANNUAL PRINT COUNTY: WAYNE

DIR: B TOTAL LEN: 1.614 MI. DIST: 04-6 SR: 3020  
LEFT MUN: SOUTH CANAAN T RIGHT MUN: SOUTH CANAAN T

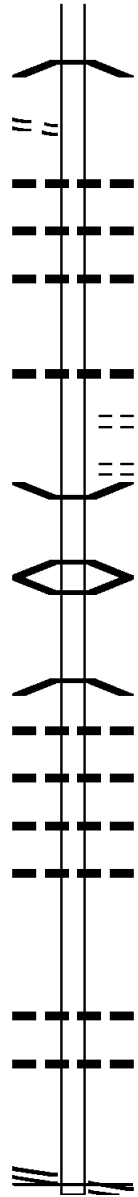
CORTEZ RD 008524 FT  
(SR3018 SEG 0070/1053) 0030/1653



008524 FT CORTEZ RD  
0030/1653 (SR3018 SEG 0070/1053)  
018 " DIA CIR PLASTIC  
0030/1230 LEN=0024 INSTALLED UNKN  
018 " DIA CIR PLASTIC  
0030/0797 LEN=0040 INSTALLED 2000  
MILLER RD  
0030/0256 (T418)  
0030/0160 BMSN 63/3020/0030/0088

DIR: B TOTAL LEN: 1.614 MI. DIST: 04-6 SR: 3020  
 LEFT MUN: SOUTH CANAAN T RIGHT MUN: SOUTH CANAAN T

2 0 63018 0 00 0117+00 006871 FT  
 CEMETERY RD  
 (T441) 0030/0000



2 0 63018 0 00 0118+45  
 OUTLET QUINSIGAMUND LAK  
 BMSBG 63/3020/0030/0088

0030/0088  
 006871 FT

5 0030/0000 LENGTH(AH 1653 BK 3422)  
 018 " DIA CIR PLASTIC  
 LEN=0027 INSTALLED 2000

0020/2854 018 " DIA CIR PLASTIC  
 LEN=0035 INSTALLED 2000

0020/2578 018 " DIA CIR PLASTIC  
 LEN=0035 INSTALLED 2000

0020/2217 018 " DIA CIR PLASTIC  
 LEN=0040 INSTALLED 2000

0020/1209 018 " DIA CIRC METAL  
 LEN=0040 INSTALLED 2000  
 LAKE SHORE DR  
 (PRDR)

0020/1205 BOUND BROOK DR  
 (PRDR)

0020/0843  
 0020/0577 BMSSEN 63/3020/0020/0566  
 2 0 63018 0 00 0089+08  
 IN QUINSIGAMUND

0020/0566 BMSBG 63/3020/0020/0566  
 0020/0023 BMSSEN 63/3020/0020/0000  
 003449 FT 2 0 63018 0 00 0083+49  
 TRIB QUINN LK

5 0020/0000 BMSBG 63/3020/0020/0000  
 LENGTH(AH 3422 BK 3449)  
 015 " DIA CIR PLASTIC

0010/3300 018 " DIA CIR PLASTIC  
 LEN=0040 INSTALLED UNKN

0010/2829 018 " DIA CIR PLASTIC  
 LEN=0030 INSTALLED UNKN

0010/2410 018 " DIA CIR PLASTIC  
 LEN=0027 INSTALLED UNKN

0010/2148 018 " DIA CIR PLASTIC  
 LEN=0040 INSTALLED 2000

0010/0434 017 "H 13 "W ELLIP METAL  
 LEN=0035 INSTALLED 2000

0010/0046 015 " DIA CIRC METAL  
 LEN=0050 INSTALLED UNKN  
 NC LAKE QUINN RD

000000 FT JUBINSKY RD  
 (SR3022 SEG 0030/0000)  
 MFC BEGIN = D

5 0010/0000 LENGTH(AH 3449 BK 0000)

2 0 63018 0 00 0047+17 000000 FT  
 JUBINSKY RD  
 (SR3022 SEG 0030/0000) 0010/0000

DIR: B TOTAL LEN: 6.947 MI. DIST: 04-6 SR: 3019  
 LEFT MUN: LAKE T RIGHT MUN: LAKE T

036679 FT

036679 FT AH-LACKAWANNA (35)  
 INTER-AHD (CO 35) CORTEZ RD  
 0140/2591 (SR2003 SEG 0110/2457)

NC CORTEZ RD  
 CORTEZ RD  
 0140/1503 (SR3018 SEG 0010/0000)

0140/0445 024 " DIA CIR PLASTIC  
 LEN=0020 INSTALLED UNKN  
 0140/0212 018 " DIA CIRC CONCR  
 LEN=0032 INSTALLED UNKN  
 0140/0035 018 " DIA CIRC CONCR  
 LEN=0035 INSTALLED 1999  
 034088 FT 2 0 63016 0 00 0024+95  
 0140/0000 LENGTH(AH 2591 BK 2796)

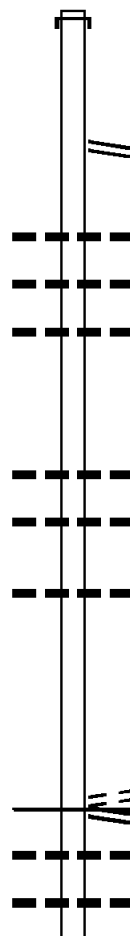
034088 FT

0130/1800 015 " DIA CIRC METAL  
 LEN=0035 INSTALLED UNKN  
 0130/1470 024 " DIA CIRC CONCR  
 LEN=0020 INSTALLED UNKN  
 0130/0783 018 " DIA CIR PLASTIC  
 LEN=0040 INSTALLED 2004

031292 FT

031292 FT 2 0 63016 0 00 0052+91  
 ANDERSON RD  
 (T384)

NC KEYSTONE RD  
 KEYSTONE RD  
 (SR3016 SEG 0010/0000)  
 MFC BEGIN = D  
 0130/0000 LENGTH(AH 2796 BK 3096)  
 0124/2700 024 " DIA CIRC METAL  
 LEN=0020 INSTALLED UNKN  
 0124/2581 015 " DIA CIRC METAL  
 LEN=0045 INSTALLED 2003



DIR: B TOTAL LEN: 6.947 MI. DIST: 04-6 SR: 3019  
 LEFT MUN: LAKE T RIGHT MUN: LAKE T

ROSENGRANT RD  
 (T351)

	0124/1748	018 " DIA LEN=0050	CIRC METAL INSTALLED UNKN
028196 FT	0124/0415	018 " DIA LEN=0052	CIRC CONCR INSTALLED UNKN
	028196 FT	2 0 63013	0 00 0299+14
	0124/0000	LENGTH(AH	3096 BK 3316)
	0120/3310	018 " DIA LEN=0052	CIRC CONCR INSTALLED UNKN
	0120/2650	018 " DIA LEN=0020	CIR PLASTIC INSTALLED UNKN
0120/1954			NC ROSENGRANT RD
	0120/0940	015 " DIA LEN=0060	CIRC METAL INSTALLED UNKN
024880 FT	0120/0501	028 " DIA LEN=0040	CIR PLASTIC INSTALLED UNKN
	024880 FT	2 0 63013	0 00 0265+84
	0120/0000	LENGTH(AH	3316 BK 1665)
	0110/1450	018 " DIA LEN=0040	CIR PLASTIC INSTALLED UNKN
	0110/0885		BIG HILLS RD (T380)
023215 FT	0110/0230	018 " DIA LEN=0020	CIRC CONCR INSTALLED UNKN
	023215 FT	2 0 63013	0 00 0249+05
	0110/0000	018 " DIA LEN=0030	CIRC CONCR INSTALLED UNKN
	0100/2033	LENGTH(AH	1665 BK 2427)
	0100/1937	018 " DIA LEN=0032	CIRC CONCR INSTALLED UNKN
	0100/1660	018 " DIA LEN=0032	CIRC CONCR INSTALLED UNKN
	0100/0775	018 " DIA LEN=0032	CIRC CONCR INSTALLED UNKN
	0100/0391	018 " DIA LEN=0036	CIRC CONCR INSTALLED UNKN
020788 FT	0100/0222	018 " DIA LEN=0036	CIRC CONCR INSTALLED UNKN
	020788 FT	2 0 63013	0 00 0224+80

DIR: B TOTAL LEN: 6.947 MI. DIST: 04-6 SR: 3019  
 LEFT MUN: LAKE T RIGHT MUN: LAKE T

ROAD NAME (PRDR)	START	END	STATUS	DESCRIPTION
ROSEBANK RD	0090/2056	==	5	0100/0000 LENGTH(AH 2427 BK 2291)
LAKE HEIGHTS CT	0090/1627	==		018 " DIA CIRC CONCR LEN=0032 INSTALLED UNKN
	0090/0933	---		018 " DIA CIRC CONCR LEN=0032 INSTALLED UNKN
018497 FT	0090/0515	---		018 " DIA CIRC CONCR LEN=0032 INSTALLED UNKN
	018497 FT	---		2 0 63013 0 00 0201+89 015 " DIA CIRC CONCR LEN=0032 INSTALLED UNKN
	0090/0000	---	5	LENGTH(AH 2291 BK 2752)
	0080/2157	---		018 " DIA CIRC CONCR LEN=0032 INSTALLED UNKN
	0080/1891	==		STATE GAMESLANDS ACCESS (GOVT)
EAST ISLAND LN	0080/1785	---		015 " DIA CIRC CONCR LEN=0032 INSTALLED UNKN
(PRDR)	0080/1417	==		
	0080/1067	---		018 " DIA CIR PLASTIC LEN=0030 INSTALLED UNKN
	0080/0756	---		018 " DIA CIRC CONCR LEN=0032 INSTALLED UNKN
015745 FT	0080/0450	---		018 " DIA CIRC CONCR LEN=0032 INSTALLED UNKN
	015745 FT	---		2 0 63013 0 00 0174+37
FLORENCE RD	0080/0000	---	5	LENGTH(AH 2752 BK 2287)
(PRDR)	0070/2162	==		
	0070/1520	---		018 " DIA CIRC CONCR LEN=0032 INSTALLED UNKN
HIDEAWAY CT	0070/0906	==		
(PRDR)	0070/0842	==		BOB BLACK RD (T387)
	0070/0750	---		015 " DIA CIR PLASTIC LEN=0032 INSTALLED UNKN
013458 FT	0070/0021	---		BMS EN 63/3019/0070/0000 2 0 63013 0 00 0151+55
	013458 FT	---		MAPLEWOOD CK BMSBG 63/3019/0070/0000
	0070/0000	---	5	LENGTH(AH 2287 BK 0772)



DIR: B TOTAL LEN: 6.947 MI. DIST: 04-6 SR: 3019  
 LEFT MUN: LAKE T RIGHT MUN: LAKE T

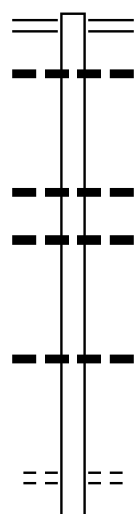
Stationing	Description	Material	Length
012686 FT	INTER-BK	LAKE HENRY RD	012686 FT
012686 FT	(SR3017 SEG 0050/0000)	MFC BEGIN = E	012686 FT
0060/0000	LTH AH 000772 BK 000100		0060/0000
012686 FT	7052/0000	LTH AH 000100 BK 001482	012686 FT
0050/1482	INTER-AHD	LAKE HENRY RD	0050/1482
0050/1482	(SR3017 SEG 0040/0000)		0050/1482
0050/1027	018 " DIA CIR PLASTIC		0050/1027
0050/0724	LEN=0035 INSTALLED UNKN		0050/0724
0050/0724	018 " DIA CIR PLASTIC		0050/0724
0050/0724	LEN=0035 INSTALLED UNKN		0050/0724
0050/0300	018 " DIA CIR PLASTIC		0050/0300
0050/0300	LEN=0040 INSTALLED UNKN		0050/0300
0050/0278	018 " DIA CIRC METAL		0050/0278
011204 FT	LEN=0020 INSTALLED UNKN		011204 FT
0050/0000	2 0 63013 0 00 0124+23		0050/0000
0050/0000	BOB BLACK RD		0050/0000
0050/0000	(T387)		0050/0000
0050/0000	LENGTH(AH 1482 BK 3342)		0050/0000
0040/2123	BMS EN 63/3019/0040/2049		0040/2123
0040/2049	2 0 63013 0 00 0111+19		0040/2049
0040/2049	JONES CREEK		0040/2049
0040/1814	BMSBG 63/3019/0040/2049		0040/1814
0040/1814	FREIGHT HOUSE RD		0040/1814
0040/1814	(SR3021 SEG 0020/0705)		0040/1814
0040/1183	018 " DIA CIR PLASTIC		0040/1183
0040/1183	LEN=0030 INSTALLED UNKN		0040/1183
0040/0820	018 " DIA CIR PLASTIC		0040/0820
0040/0820	LEN=0030 INSTALLED UNKN		0040/0820
0040/0250	018 " DIA CIRC METAL		0040/0250
007862 FT	LEN=0030 INSTALLED UNKN		007862 FT
007862 FT	2 0 63013 0 00 0090+57		007862 FT
007862 FT	FERNWOOD RD		007862 FT
007862 FT	(SR3021 SEG 0010/0000)		007862 FT
007862 FT	018 " DIA CIR PLASTIC		007862 FT
007862 FT	LEN=0040 INSTALLED UNKN		007862 FT
0040/0000	LAKE SALEM T		0040/0000
0040/0000	LENGTH(AH 3342 BK 3271)		0040/0000
0030/2881	018 " DIA CIR PLASTIC		0030/2881
0030/2881	LEN=0030 INSTALLED UNKN		0030/2881

DIR: B TOTAL LEN: 6.947 MI. DIST: 04-6 SR: 3019  
 LEFT MUN: SALEM T RIGHT MUN: SALEM T

	0030/2687	018 " DIA	CIRC METAL
		LEN=0030	INSTALLED UNKN
	0030/2159	018 " DIA	CIR PLASTIC
		LEN=0030	INSTALLED UNKN
	0030/1980	015 " DIA	CIR PLASTIC
		LEN=0030	INSTALLED UNKN
	0030/1763	018 " DIA	CIRC METAL
		LEN=0035	INSTALLED 2001
	0030/1589	015 " DIA	CIR PLASTIC
		LEN=0030	INSTALLED UNKN
	0030/1255	015 " DIA	CIR PLASTIC
		LEN=0035	INSTALLED UNKN
	0030/0952	015 " DIA	CIR PLASTIC
		LEN=0030	INSTALLED UNKN
004591 FT	0030/0055	018 " DIA	CIRC CONCR
	004591 FT	LEN=0036	INSTALLED UNKN
	0030/0000	2 0 63013	0 00 0057+95
		LENGTH(AH	3271 BK 2587)
	0020/1500	015 " DIA	CIRC METAL
		LEN=0003	INSTALLED UNKN
	0020/1017	PRIVATE RD	
		(PRDR)	
002004 FT	0020/0545	018 " DIA	CIRC METAL
	002004 FT	LEN=0050	INSTALLED UNKN
	0020/0000	2 0 63013	0 00 0032+08
		LENGTH(AH	2587 BK 2004)
	0010/2000	036 " DIA	CIRC METAL
		LEN=0035	INSTALLED UNKN
	0010/1540	018 " DIA	CIRC METAL
		LEN=0022	INSTALLED UNKN
	0010/1220	018 " DIA	CIRC METAL
		LEN=0022	INSTALLED UNKN
	0010/1045	018 " DIA	CIR PLASTIC
		LEN=0030	INSTALLED UNKN
	0010/0820	024 " DIA	CIR PLASTIC
		LEN=0030	INSTALLED UNKN
	0010/0780	030 " DIA	CIR PLASTIC
		LEN=0030	INSTALLED UNKN
000000 FT	000000 FT	2 0 63013	0 00 0012+04
		NC MA PLEWOOD RD	
		MT COBB HW	
		(SRO348	SEG 0030/0000)
	INTER-BK	PARRY RD	
		(T340)	
		MFC BEGIN = D	
	0010/0000	LENGTH(AH	2004 BK 0000)

EXTRACT DATE: 12/18/2023 ROADWAY MANAGEMENT SYSTEM PAGE NUMBER: 384  
 PRINT DATE: 12/19/2023 SLD COUNTY/SR - ANNUAL PRINT COUNTY: WAYNE  
 DIR: B TOTAL LEN: 8.393 MI. DIST: 04-6 SR: 3018  
 LEFT MUN: CANAAN T RIGHT MUN: CANAAN T

044315 FT



044315 FT OWEGO TP  
 0170/3300 (SR3028 SEG 0100/0000)  
 018 " DIA CIR PLASTIC  
 0170/3289 LEN=0040 INSTALLED UNKN

0170/1962 024 " DIA CIR PLASTIC  
 LEN=0030 INSTALLED UNKN  
 0170/1462 018 " DIA CIRC CONCR  
 LEN=0040 INSTALLED 1997

041015 FT

0170/0020 024 " DIA CIR PLASTIC  
 LEN=0024 INSTALLED UNKN  
 041015 FT 2 0 63034 0 00 0070+00  
 NC DA VITT RD  
 RACHT RD  
 (T416)  
 0170/0000 LENGTH(AH 3300 BK 1958)  
 024 " DIA CIR PLASTIC

EXTRACT DATE: 12/18/2023  
PRINT DATE: 12/19/2023

ROADWAY MANAGEMENT SYSTEM  
SLD COUNTY/SR - ANNUAL PRINT

PAGE NUMBER: 383  
COUNTY: WAYNE

DIR: B TOTAL LEN: 8.393 MI.  
LEFT MUN: CANAAN T

DIST: 04-6 SR: 3018  
RIGHT MUN: CANAAN T

Stationing	Length	Material	Notes
0160/1437	LEN=0030	018" DIA CIR PLASTIC	INSTALLED UNKN
0160/1213	LEN=0030	015" DIA CIR PLASTIC	INSTALLED UNKN
0160/0630	LEN=0030	018" DIA CIR PLASTIC	INSTALLED UNKN
039057 FT			
0160/0000	LEN=0040	018" DIA CIR PLASTIC	INSTALLED UNKN
0150/1860	LEN=0040	018" DIA CIR PLASTIC	INSTALLED UNKN
0150/1550	LEN=0040	018" DIA CIR PLASTIC	INSTALLED 1997
0150/0820	LEN=0040	018" DIA CIR PLASTIC	INSTALLED 1997
0150/0505	LEN=0040	018" DIA CIR PLASTIC	INSTALLED 1997
0150/0483	LEN=0040	018" DIA CIR PLASTIC	INSTALLED 1997
0150/0030	LEN=0040	018" DIA CIR PLASTIC	INSTALLED 1997
037152 FT			
0150/0000	LEN=0040	018" DIA CIR PLASTIC	INSTALLED 1997
0140/2381	LEN=0040	018" DIA CIR PLASTIC	INSTALLED 2002
0140/1745	LEN=0030	015" DIA CIR PLASTIC	INSTALLED UNKN
0140/0190	LEN=0055	015" DIA CIR PLASTIC	INSTALLED 1997
0140/0055	LEN=0030	015" DIA CIR PLASTIC	INSTALLED UNKN
034032 FT			
0140/0000	LEN=0030	015" DIA CIR PLASTIC	INSTALLED UNKN
0130/2210	LEN=0030	015" DIA CIR PLASTIC	INSTALLED UNKN
0130/1590	LEN=0030	015" DIA CIR PLASTIC	INSTALLED UNKN
0130/1058	LEN=0040	024" DIA CIR PLASTIC	INSTALLED 2002

2 0 63034 0 00 0000+00 034032 FT  
TUTHILL RD  
(SR3026 SEG 0060/0000) 0140/0000



DIR: B TOTAL LEN: 8.393 MI. DIST: 04-6 SR: 3018  
 LEFT MUN: SOUTH CANAAN T RIGHT MUN: SOUTH CANAAN T

2 0 63017 0 00 0230+30 023016 FT  
 HETZEL RD  
 (T385) 0100/0000



0100/0495 BMSBG 63/3018/0100/0495  
 023016 FT

0100/0000 LENGTH(AH 1951 BK 2957)  
 018 " DIA CIR PLASTIC  
 0090/2900 LEN=0040 INSTALLED UNKN

020059 FT



0090/0638 015 " DIA CIR PLASTIC  
 LEN=0030 INSTALLED UNKN

020059 FT 2 0 63017 0 00 0200+73  
 0090/0000 LENGTH(AH 2957 BK 2475)

0080/2131 015 " DIA CIR PLASTIC  
 LEN=0033 INSTALLED UNKN  
 STANLEY DR

0080/1977 (TWP)  
 015 " DIA CIR PLASTIC  
 0080/1460 LEN=0040 INSTALLED 1998

017584 FT



0080/0053 018 " DIA CIR PLASTIC  
 LEN=0040 INSTALLED 1997

017584 FT 2 0 63017 0 00 0176+27  
 NC ST TIKHON RD

0080/0000 EASTON TP  
 (SR0296 SEG 0100/0000)  
 LENGTH(AH 2475 BK 2893)

LAKE QUINN RD  
 (SR3020 SEG 0030/1653) 0070/1053



0070/1299 BMSSEN 63/3018/0070/1265  
 2 0 63017 0 00 0159+88

0070/1265 TRIB MIDL CK  
 BMSBG 63/3018/0070/1265



0070/0765 024 " DIA CIR PLASTIC  
 LEN=0030 INSTALLED UNKN

0070/0250 018 " DIA CIR PLASTIC  
 LEN=0035 INSTALLED UNKN

0070/0030 018 " DIA CIR PLASTIC  
 LEN=0040 INSTALLED 2002

2 0 63017 0 00 0147+10 014691 FT

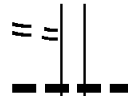


014691 FT

DIR: B TOTAL LEN: 8.393 MI. DIST: 04-6 SR: 3018  
 LEFT MUN: SOUTH CANAAN T RIGHT MUN: SOUTH CANAAN T

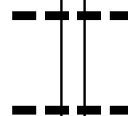
MILLER RD  
 (T418)

0070/0000



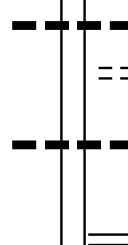
0070/0000 LENGTH(AH 2893 BK 2020)  
 018 "DIA CIR PLASTIC  
 0060/1600 LEN=0040 INSTALLED 1998

012671 FT



0060/0290 018 "DIA CIR PLASTIC  
 012671 FT LEN=0030 INSTALLED UNKN  
 2 0 63017 0 00 0126+22  
 018 "DIA CIR PLASTIC  
 LEN=0030 INSTALLED UNKN  
 0060/0000 LENGTH(AH 2020 BK 2160)

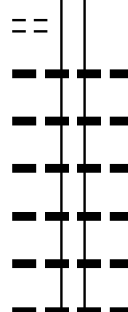
010511 FT



0050/0970 018 "DIA CIR PLASTIC  
 0050/0860 LEN=0045 INSTALLED UNKN  
 HIDDEN VALLEY DR  
 (TWP)  
 0050/0040 018 "DIA CIR PLASTIC  
 010511 FT LEN=0040 INSTALLED UNKN  
 2 0 63017 0 00 0104+62  
 MID VALLEY RD  
 (SR3034 SEG 0010/0000)  
 0050/0000 LENGTH(AH 2160 BK 2600)  
 0040/2495 018 "DIA CIR PLASTIC  
 LEN=0035 INSTALLED UNKN

SCHOTT RD  
 (T377)

0040/2410

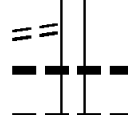


0040/2082 015 "DIA CIRC METAL  
 LEN=0030 INSTALLED UNKN  
 0040/1530 018 "DIA CIR PLASTIC  
 LEN=0035 INSTALLED UNKN  
 0040/1060 032 "DIA CIR PLASTIC  
 LEN=0045 INSTALLED UNKN  
 0040/0695 018 "DIA CIR PLASTIC  
 LEN=0030 INSTALLED UNKN  
 0040/0230 024 "DIA CIR PLASTIC  
 LEN=0030 INSTALLED 1996  
 0040/0106 018 "DIA CIR PLASTIC  
 007911 FT LEN=0030 INSTALLED UNKN  
 007911 FT

2 0 63017 0 00 0079+30  
 MOUNTAIN RD  
 (T373)

007911 FT

0040/0000



0040/0000 LENGTH(AH 2600 BK 1368)  
 018 "DIA CIR PLASTIC  
 0030/0885 LEN=0035 INSTALLED UNKN  
 018 "DIA CIR PLASTIC  
 0030/0595 LEN=0030 INSTALLED UNKN  
 006543 FT 2 0 63017 0 00 0066+05

006543 FT

EXTRACT DATE: 12/18/2023  
PRINT DATE: 12/19/2023

ROADWAY MANAGEMENT SYSTEM  
SLD COUNTY/SR - ANNUAL PRINT

PAGE NUMBER: 379  
COUNTY: WAYNE

DIR: B TOTAL LEN: 8.393 MI.  
LEFT MUN: SOUTH CANAAN T

DIST: 04-6 SR: 3018  
RIGHT MUN: SOUTH CANAAN T

003642 FT

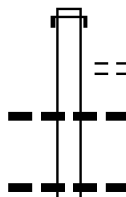
000000 FT

5	0030/0000	LENGTH(AH 1368 BK 2901) LC FOR REED RD (CONN) REED RD (T437)
	0020/2626	018 " DIA CIR PLASTIC LEN=0035 INSTALLED UNKN
	0020/2540	024 " DIA CIR PLASTIC LEN=0030 INSTALLED UNKN
	0020/2219	024 " DIA CIR PLASTIC LEN=0030 INSTALLED UNKN
	0020/1927	024 " DIA CIR PLASTIC LEN=0030 INSTALLED UNKN
	0020/1645	024 " DIA CIR PLASTIC LEN=0030 INSTALLED UNKN
	0020/0026	BMS EN 63/3018/0020/0000 2 0 63017 0 00 0035+87 BR MIDDLE CK BMSBG 63/3018/0020/0000
5	0020/0000	LENGTH(AH 2901 BK 3642) SOUTH CANAAN LAKE T
	0010/3353	018 " DIA CIRC METAL LEN=0030 INSTALLED UNKN
	0010/2748	FALLER RD (T353)
	0010/2143	015 " DIA CIRC METAL LEN=0040 INSTALLED UNKN
	0010/2128	015 " DIA CIRC METAL LEN=0030 INSTALLED UNKN
	0010/1575	018 " DIA CIRC METAL LEN=0035 INSTALLED UNKN
	0010/1374	015 " DIA CIRC METAL LEN=0030 INSTALLED UNKN
	0010/1110	018 " DIA CIRC METAL LEN=0040 INSTALLED UNKN
	0010/0665	015 " DIA CIRC METAL LEN=0030 INSTALLED UNKN
	0010/0520	018 " DIA CIRC METAL LEN=0040 INSTALLED UNKN
	0010/0193	2 0 63017 0 00 0000+00 KEYSTONE RD (SR3019 SEG 0140/1503)
	000000 FT	NC CO INTER-BK ORTEZ RD KEYSTONE RD (SR3019 SEG 0140/1503) MFC BEGIN = D
5	0010/0000	LENGTH(AH 3642 BK 0000)



EXTRACT DATE: 12/18/2023      ROADWAY MANAGEMENT SYSTEM      PAGE NUMBER: 378  
 PRINT DATE: 12/19/2023      SLD COUNTY/SR - ANNUAL PRINT      COUNTY: WAYNE  
 DIR: B      TOTAL LEN: 2.766 MI.      DIST: 04-6      SR: 3017  
 LEFT MUN: LAKE T      RIGHT MUN: LAKE T

014605 FT



014605 FT    AH-LACKAWANNA    (35)  
 INTER-AHD    (CO 35) SR 2001 SH  
 0060/2612    (SR2001 SEG 0010/0000)  
                   WHITE BIRCH PK  
 0060/2366    (TWP )  
                   01B " DIA CIR PLASTIC  
 0060/2120    LEN=0040 INSTALLED 2004  
                   024 " DIA CIR PLASTIC  
 0060/1370    LEN=0040 INSTALLED UNKN

EXTRACT DATE: 12/18/2023  
PRINT DATE: 12/19/2023

ROADWAY MANAGEMENT SYSTEM  
SLD COUNTY/SR - ANNUAL PRINT

PAGE NUMBER: 377  
COUNTY: WAYNE

DIR: B  
LEFT MUN: LAKE T

TOTAL LEN: 2.766 MI.

DIST: 04-6  
RIGHT MUN: LAKE T

SR: 3017

BELL RD  
(T368)

011993 FT

0050/0514  
009968 FT

009410 FT

---	0060/1185	018 " DIA CIR PLASTIC
---		LEN=0040 INSTALLED UNKN
---	0060/1055	015 " DIA CIRC CONCR
---		LEN=0040 INSTALLED UNKN
---	0060/0550	018 " DIA CIR PLASTIC
---		LEN=0075 INSTALLED UNKN
==	0060/0519	SPRING BOX LN
---		(TWP )
---	0060/0489	018 " DIA CIR PLASTIC
---		LEN=0040 INSTALLED UNKN
---	011993 FT	2 0 63015 0 00 0026+00
---	0060/0000	LENGTH(AH 2612 BK 2025)
---		015 " DIA CIRC CONCR
---	0050/1463	LEN=0030 INSTALLED UNKN
---		018 " DIA CIR PLASTIC
---	0050/1435	LEN=0040 INSTALLED UNKN
---		018 " DIA CIRC CONCR
---	0050/1000	LEN=0030 INSTALLED UNKN
==		
---	009968 FT	2 0 63015 0 00 0046+25
---		SILKMANS RD
---		(SR3019 SEG 0060/0000)
---		MFC BEGIN = D
---	0050/0000	LENGTH(AH 2025 BK 0558)
---		018 " DIA CIRC CONCR
---	0040/0080	LEN=0040 INSTALLED UNKN
---	009410 FT	2 0 63013 0 00 0139+00
---		MAPLEWOOD RD
---		(SR3019 SEG 0050/1482)
---	0040/0000	LENGTH(AH 0558 BK 3400)
---		018 " DIA CIRC METAL
---	0030/3270	LEN=0035 INSTALLED UNKN
---		018 " DIA CIRC METAL
---	0030/2430	LEN=0035 INSTALLED UNKN
---		CIRCLE RD
==	0030/2353	(T341)
---		018 " DIA CIRC METAL
---	0030/2100	LEN=0045 INSTALLED UNKN
---	0030/1753	BMSFN 63/3017/0030/1741
---		2 0 63127 0 00 0060+38
---		NO UNDERPASS INFORMATION
---	0030/1741	BMSBG 63/3017/0030/1741
---		048"H 72"W ELLIP METAL
---	0030/1740	LEN=0040 INSTALLED UNKN
---		018 " DIA CIRC METAL
---	0030/1488	LEN=0040 INSTALLED UNKN

DIR: B TOTAL LEN: 2.766 MI. DIST: 04-6 SR: 3017  
 LEFT MUN: LAKE T RIGHT MUN: LAKE T

Left Side	Segment	Right Side	Notes
LAKE SALEM T	0030/0578	0030/0578	LAKE SCOTT T
006010 FT		0030/0300	015 " DIA CIRC METAL
		006010 FT	LEN=0035 INSTALLED UNKN
			2 0 63127 0 00 0060+38
			SCOTT SALEM T
		5 0030/0000	LENGTH(AH 3400 BK 2535)
SUGAR BUSH LN (TWP )	0020/1286		
		0020/0970	018 " DIA CIRC METAL
			LEN=0040 INSTALLED UNKN
		0020/0690	018 " DIA CIR PLASTIC
			LEN=0045 INSTALLED UNKN
VAN LEUVEN (T356)	0020/0671		
		0020/0060	036 " DIA CIRC METAL
		003475 FT	LEN=0045 INSTALLED UNKN
			2 0 63127 0 00 0035+04
			TRACO RD (T372)
		5 0020/0000	LENGTH(AH 2535 BK 3475)
MOUNTAIN CREST DR (TWP )	0010/2720		
		0010/2800	015 " DIA CIRC METAL
			LEN=0045 INSTALLED UNKN
		0010/2335	018 " DIA CIRC METAL
			LEN=0040 INSTALLED UNKN
		0010/1590	018 " DIA CIRC METAL
			LEN=0040 INSTALLED UNKN
		0010/1348	ISLAND LN (TWP )
			018 " DIA CIRC METAL
		0010/1075	LEN=0045 INSTALLED UNKN
		000000 FT	
			2 0 63127 0 00 0000+00
			NC LAKE HENRY RD
			MT COBB RD (SR0348 SEG 0010/0000)
			INTER-BK SHEERER RD (T408)
(CO 35) MT COBB RD (SR0348 SEG 0120/2557)	0010/0000	5 0010/0000	MFC BEGIN = E LENGTH(AH 3475 BK 0000)

DIR: B TOTAL LEN: 2.530 MI. DIST: 04-6 SR: 3016  
 LEFT MUN: LAKE T RIGHT MUN: LAKE T

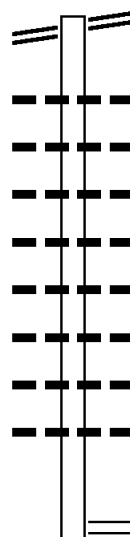
Location / Description	Start Station	End Station	Length	Material / Notes
ORIOLE LN (PRDR)	013359 FT	0050/2722	018"	DIA CIRC METAL (SR0196 SEG 0280/0000)
		0050/2705	LEN=0017	INSTALLED UNKN
		0050/2443	LEN=0040	INSTALLED UNKN
		0050/2206	LEN=0040	INSTALLED UNKN
		0050/1676	LEN=0050	INSTALLED 2006
		0050/0890	LEN=0040	INSTALLED UNKN
		0050/0574	LEN=0050	INSTALLED UNKN
		0050/0370	LEN=0030	INSTALLED UNKN
		010637 FT	2 0 63016	0 00 0158+76
		0050/0000	LENGTH(AH 2722 BK 2051)	
HANSON QUARRY RD (PRDR)	0040/1610	024"	DIA CIR PLASTIC	
	0040/1127	LEN=0040	INSTALLED UNKN	
		0040/1127	(APRA)	HANSON QUARRY RD
		0040/0881	LEN=0036	INSTALLED UNKN
		0040/0401	(PRDR)	
	008586 FT	2 0 63016	0 00 0138+10	
		0040/0000	LENGTH(AH 2051 BK 3600)	
		0030/3595	LEN=0030	INSTALLED UNKN
		0030/3070	LEN=0028	INSTALLED UNKN
		0030/1864	LEN=0030	INSTALLED UNKN
		015"	DIA CIRC METAL	

DIR: B TOTAL LEN: 2.530 MI. DIST: 04-6 SR: 3016  
 LEFT MUN: LAKE T RIGHT MUN: LAKE T

Location	Segment ID	Length (FT)	Material / Notes	Status
	0030/1214	0030	INSTALLED	UNKN
	0030/0578	015 " DIA	CIRC METAL	LEN=0030 INSTALLED UNKN
	0030/0470	015 " DIA	CIRC METAL	LEN=0040 INSTALLED UNKN
004986 FT	004986 FT	2 0 63016	0 00 0102+87	
	072 " DIA	CIRC METAL	LEN=0030 INSTALLED UNKN	
	0030/0000	LENGTH(AH 3600 BK 2823)		
	0020/2104	018 " DIA	CIRC METAL	LEN=0040 INSTALLED UNKN
BIG HILLS RD (T380)	0020/2066	BIG HILLS RD (T380)		
	0020/2030	018 " DIA	CIR PLASTIC	LEN=0032 INSTALLED UNKN
	0020/1586	015 " DIA	CIRC CONCR	LEN=0030 INSTALLED UNKN
	0020/1450	018 " DIA	CIR PLASTIC	LEN=0030 INSTALLED UNKN
SWETZ RD (T360)	0020/1388			
	0020/0548	015 "H 15 "W	OTHER STRUC	LEN=0040 INSTALLED UNKN
002163 FT	002163 FT	2 0 63016	0 00 0074+54	
	015 " DIA	CIRC CONCR	LEN=0048 INSTALLED UNKN	
	0020/0000	LENGTH(AH 2823 BK 2163)		
	0010/1994	024 " DIA	CIR PLASTIC	LEN=0040 INSTALLED UNKN
	0010/1774	015 " DIA	CIRC CONCR	LEN=0044 INSTALLED UNKN
	0010/1215	015 " DIA	CIRC CONCR	LEN=0036 INSTALLED UNKN
	0010/0813	015 " DIA	CIRC CONCR	LEN=0060 INSTALLED UNKN
	0010/0370	015 " DIA	CIRC CONCR	LEN=0030 INSTALLED UNKN
	0010/0097	015 " DIA	CIRC CONCR	LEN=0030 INSTALLED UNKN
000000 FT	000000 FT	2 0 63016	0 00 0052+91	
		NC KE	YSTONE RD	
			SILKMANS RD	
	INTER-BK	(SR3019 SEG 0130/0000)		
		(SR3019 SEG 0130/0000)		
		MFC BEGIN = D		
ANDERSON RD (T384)	0010/0000	LENGTH(AH 2163 BK 0000)		

EXTRACT DATE: 12/18/2023 ROADWAY MANAGEMENT SYSTEM PAGE NUMBER: 373  
 PRINT DATE: 12/19/2023 SLD COUNTY/SR - ANNUAL PRINT COUNTY: WAYNE  
 DIR: B TOTAL LEN: 3.996 MI. DIST: 04-6 SR: 3015  
 LEFT MUN: PAUPACK T RIGHT MUN: PAUPACK T

PURDYTOWN TP 021098 FT  
 (SR0590 SEG 0240/0000) 0080/3624



017474 FT

021098 FT	PURDYTOWN TP
0080/3624	(SR0590 SEG 0240/0000)
0080/2810	018 " DIA CIR PLASTIC LEN=0060 INSTALLED 2005
0080/2583	015 " DIA CIR PLASTIC LEN=0040 INSTALLED 2005
0080/2059	018 " DIA CIR PLASTIC LEN=0035 INSTALLED UNKN
0080/1520	012 " DIA CIRC CONCR LEN=0030 INSTALLED 2005
0080/1297	018 " DIA CIRC METAL LEN=0028 INSTALLED 2002
0080/0900	018 " DIA CIRC CONCR LEN=0030 INSTALLED 2005
0080/0700	018 " DIA CIR PLASTIC LEN=0030 INSTALLED UNKN
0080/0205	015 " DIA CIR PLASTIC LEN=0035 INSTALLED 2005
017474 FT	2 0 63009 0 00 0174+35 LAKESHORE DR (SR2002 SEG 0010/0000)
0080/0000	LENGTH(AH 3624 BK 2499)

DIR: B TOTAL LEN: 3.996 MI. DIST: 04-6 SR: 3015  
 LEFT MUN: PAUPACK T RIGHT MUN: PAUPACK T

Stationing	Description	Material	Length	Notes
014975 FT	0070/0475	015 " DIA CIRC METAL	LEN=0040	INSTALLED UNKN
	014975 FT	2 0 63009 0 00 0150+45		
	0070/0000	LENGTH(AH 24 99 BK 2725)		
	0060/2144	018 " DIA CIR PLASTIC	LEN=0030	INSTALLED UNKN
	0060/2102	018 " DIA CIRC METAL	LEN=0030	INSTALLED 2005
	0060/1412	BMS EN 63/3015/0060/1336		
		2 0 63009 0 00 0136+62		
	0060/1362	PURDY CREEK		
		BMSBG 63/3015/0060/1336		
	0060/0748	018 " DIA CIRC METAL	LEN=0030	INSTALLED UNKN
	0060/0595	018 " DIA CIRC METAL	LEN=0030	INSTALLED UNKN
	0060/0129	018 " DIA CIRC METAL	LEN=0030	INSTALLED UNKN
	012250 FT			
2 0 63009 0 00 0123+27 012250 FT PRIVATE RD (PRDR)	0060/0000	LENGTH(AH 2725 BK 2117)		
	0050/1937	018 " DIA CIR PLASTIC	LEN=0030	INSTALLED 2005
	0050/1835	018 " DIA CIR PLASTIC	LEN=0030	INSTALLED 2004
	0050/1400	015 " DIA CIRC CONCR	LEN=0035	INSTALLED UNKN
	0050/1210	018 " DIA CIR PLASTIC	LEN=0035	INSTALLED UNKN
	0050/0887	018 " DIA CIRC METAL	LEN=0040	INSTALLED UNKN
	0050/0688	018 " DIA CIRC METAL	LEN=0030	INSTALLED UNKN
	0050/0460	018 " DIA CIR PLASTIC	LEN=0040	INSTALLED 2004
	0050/0040	018 " DIA CIR PLASTIC	LEN=0030	INSTALLED 2004
010133 FT	010133 FT	2 0 63009 0 00 0101+60		
		COVE COTTAGE PRIV RD		
	0050/0000	LENGTH(AH 2117 BK 2118)		

DIR: B TOTAL LEN: 3.996 MI. DIST: 04-6 SR: 3015  
 LEFT MUN: PAUPACK T RIGHT MUN: PAUPACK T

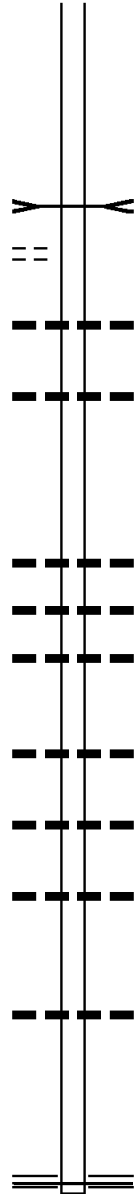
PEIFER RD  
 (T392)

008015 FT

008015 FT 2 0 63009 0 00 0080+76  
 OUTLET TO LAKE MOC-A-TE  
 STRUCTURE LENGTH 18 FT  
 BMSID 63/3015/0040/0000  
 LENGTH(AH 2118 BK 2043)

0030/1613

5 0040/0000



0030/0742 015 "DIA CIRC METAL  
 LEN=0040 INSTALLED 1998

005972 FT

0030/0130 015 "DIA CIRC METAL  
 LEN=0042 INSTALLED UNKN  
 005972 FT 2 0 63009 0 00 0060+01  
 5 0030/0000 LENGTH(AH 2043 BK 2215)

003757 FT

0020/0922 018 "DIA CIRC METAL  
 LEN=0050 INSTALLED UNKN  
 0020/0680 018 "DIA CIR PLASTIC  
 LEN=0045 INSTALLED UNKN  
 0020/0400 015 "DIA CIRC METAL  
 LEN=0041 INSTALLED UNKN  
 003757 FT 2 0 63009 0 00 0037+86  
 036 "DIA CIR PLASTIC  
 LEN=0042 INSTALLED UNKN  
 5 0020/0000 LENGTH(AH 2215 BK 3757)

0010/3036 015 "DIA CIRC METAL  
 LEN=0042 INSTALLED UNKN

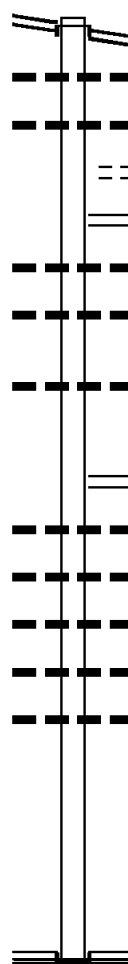
0010/2237 015 "DIA CIRC METAL  
 LEN=0036 INSTALLED UNKN

000000 FT

0010/0773 015 "DIA CIRC METAL  
 LEN=0041 INSTALLED UNKN  
 000000 FT 2 0 63009 0 00 0000+00  
 NC FINN SWAMP RD  
 GOOSE POND RD  
 (SR3008 SEG 0100/0000)  
 MFC BEGIN = E  
 5 0010/0000 LENGTH(AH 3757 BK 0000)



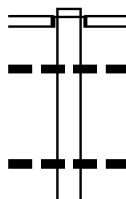
DIR: B TOTAL LEN: .884 MI. DIST: 04-6 SR: 3014  
 LEFT MUN: LAKE T RIGHT MUN: LAKE T

	004669 FT		004669 FT	
GRAVITY RD (SR0296 SEG 0010/0000)	0020/2338		INTER-AHD 0020/2338	LAKE ARIEL HW (SR0191 SEG 0320/0714)
			0020/2110	LAKE ARIEL HW (SR0191 SEG 0320/0714)
			0020/1850	018 "DIA CIRC METAL LEN=0035 INSTALLED 2001
			0020/1846	018 "DIA CIR PLASTIC LEN=0045 INSTALLED 2001
			0020/1564	RAMBLE RD (TWP ) DEACON HILL RD (SR3027 SEG 0020/0000)
			0020/1560	021 "DIA CIRC METAL LEN=0045 INSTALLED 2001
			0020/1350	018 "DIA CIR PLASTIC LEN=0030 INSTALLED 1997
			0020/0520	018 "DIA CIR PLASTIC LEN=0035 INSTALLED 1997
	002331 FT		002331 FT	2 0 63012 0 00 0023+33 DEACON HILL RD (SR3027 SEG 0020/2277)
			0020/0000	LENGTH(AH 2338 BK 2331) 018 "DIA CIR PLASTIC
			0010/2300	LEN=0035 INSTALLED 1997
			0010/2002	015 "DIA CIRC METAL LEN=0030 INSTALLED UNKN
			0010/1625	021 "DIA CIRC METAL LEN=0035 INSTALLED UNKN
			0010/1324	021 "DIA CIRC METAL LEN=0035 INSTALLED 1997
			0010/1086	018 "DIA CIR PLASTIC LEN=0035 INSTALLED 1997
			000000 FT	2 0 63012 0 00 0000+00 NC TR
			INTER-BK	ESSLARVILLE RD EASTON PK (SR0196 SEG 0270/0000)
			0010/0000	(T372) MFC BEGIN = E LENGTH(AH 2331 BK 0000)

EXTRACT DATE: 12/18/2023 ROADWAY MANAGEMENT SYSTEM PAGE NUMBER: 369  
PRINT DATE: 12/19/2023 SLD COUNTY/SR - ANNUAL PRINT COUNTY: WAYNE

DIR: B TOTAL LEN: 1.728 MI. DIST: 04-6 SR: 3013  
LEFT MUN: SALEM T RIGHT MUN: SALEM T

009122 FT



009122 FT  
INTER-AHD EVERLY RD  
(T352)  
GOOSE POND RD  
0040/1841 (SR3008 SEG 0080/0000)  
018 " DIA CIR PLASTIC  
0040/1800 LEN=0060 INSTALLED 2005  
  
0040/0713 015 " DIA CIRC METAL  
LEN=0036 INSTALLED UNKN

EXTRACT DATE: 12/18/2023  
PRINT DATE: 12/19/2023

ROADWAY MANAGEMENT SYSTEM  
SLD COUNTY/SR - ANNUAL PRINT

PAGE NUMBER: 368  
COUNTY: WAYNE

DIR: B TOTAL LEN: 1.728 MI.  
LEFT MUN: SALEM T

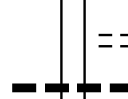
DIST: 04-6 SR: 3013  
RIGHT MUN: SALEM T

007281 FT



007281 FT 2 0 63113 0 00 0072+36  
018 "DIA CIRC METAL  
LEN=0060 INSTALLED 2005  
LENGTH(AH 1841 BK 2311)

0040/0000

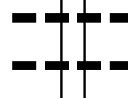


LACAWAC RD  
(T333)  
0030/1319 018 "DIA CIRC METAL  
0030/0902 LEN=0030 INSTALLED UNKN

0030/1319

0030/0902

004970 FT

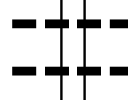


004970 FT 2 0 63113 0 00 0049+25  
0030/0000 LENGTH(AH 2311 BK 2566)  
018 "DIA CIR PLASTIC  
0020/2070 LEN=0036 INSTALLED UNKN  
015 "DIA CIRC METAL  
0020/1730 LEN=0036 INSTALLED UNKN

0030/0000

0020/2070

0020/1730



0020/1053 024 "DIA CIRC METAL  
LEN=0040 INSTALLED UNKN  
015 "DIA CIRC METAL  
0020/0914 LEN=0036 INSTALLED UNKN  
018 "DIA CIR PLASTIC  
0020/0426 LEN=0045 INSTALLED 2005  
018 "DIA CIR PLASTIC  
0020/0009 LEN=0040 INSTALLED 2005

0020/1053

0020/0914

0020/0426

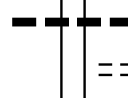
002404 FT



002404 FT 2 0 63113 0 00 0023+59  
0020/0000 LENGTH(AH 2566 BK 2404)  
018 "DIA CIR PLASTIC  
0010/2218 LEN=0030 INSTALLED UNKN

0020/0000

0010/2218



018 "DIA CIRC METAL  
LEN=0030 INSTALLED UNKN  
LACAWAC RD  
(T333)

0010/1591

0010/1287



0010/0808 024 "DIA CIRC CONCR  
LEN=0060 INSTALLED UNKN  
024 "DIA CIRC CONCR  
0010/0720 LEN=0060 INSTALLED UNKN  
0010/0447 BMSSEN 63/3013/0010/0358  
2 0 63113 0 00 0003+55

0010/0808

0010/0720

0010/0447

000000 FT



0010/0358 BMSBG 63/3013/0010/0358  
000000 FT 2 0 63113 0 00 0000+00  
NC ST MARY CHURCH RD  
LEDGEDALE RD  
(SR3006 SEG 0120/0000)  
MFC BEGIN = E  
0010/0000 LENGTH(AH 2404 BK 0000)

0010/0358

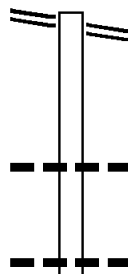
000000 FT

0010/0000

EXTRACT DATE: 12/18/2023 ROADWAY MANAGEMENT SYSTEM PAGE NUMBER: 367  
 PRINT DATE: 12/19/2023 SLD COUNTY/SR - ANNUAL PRINT COUNTY: WAYNE  
 DIR: B TOTAL LEN: 1.790 MI. DIST: 04-6 SR: 3012  
 LEFT MUN: LAKE T RIGHT MUN: LAKE T

GOLF PARK DR 009450 FT  
 (SR3011 SEG 0130/1197) 0040/1926

007524 FT



009450 FT GOLF PARK DR  
 0040/1926 (SR3011 SEG 0130/1197)

0040/0380 018 " DIA CIR PLASTIC  
 007524 FT LEN=0045 INSTALLED 2022  
 5 0040/0000 2 0 63067 0 00 0074+71  
 LENGTH(AH 1926 BK 2310)  
 0030/2202 018 " DIA CIR PLASTIC  
 LEN=0050 INSTALLED 2022

DIR: B TOTAL LEN: 1.790 MI. DIST: 04-6 SR: 3012  
 LEFT MUN: LAKE T RIGHT MUN: LAKE T

Street Name	Segment ID	Start	End	Length	Material	Installation	Notes
ISLAND VIEW DR (PRDR)	0030/2043	==	---				
BLUEBERRY LN (PRDR)	0030/1919	==	---				
	0030/1682	---	---		024 " DIA CIR PLASTIC	INSTALLED UNKN	LEN=0030
	0030/1040	---	---		018 " DIA CIR PLASTIC	INSTALLED UNKN	LEN=0033
WILLOW LN (PRDR)	0030/0878	==	---				
CARDINAL LN (TWP)	0030/0098	==	---				
	0030/0012	---	---		018 " DIA CIR PLASTIC	INSTALLED 2004	LEN=0030
005214 FT	005214 FT			2 0 63067 0 00 0051+61			
	0030/0000	---	---		LENGTH(AH 2310 BK 2947)		
	0020/2244	---	---		024 " DIA CIR PLASTIC	INSTALLED 2000	LEN=0030
	0020/1863	---	---		018 " DIA CIR PLASTIC	INSTALLED 2004	LEN=0035
	0020/1220	---	---		024 " DIA CIR PLASTIC	INSTALLED UNKN	LEN=0030
002267 FT	002267 FT			2 0 63067 0 00 0022+67			
	0020/0000	---	---		LENGTH(AH 2947 BK 2267)		
	0010/2241	---	---		018 " DIA CIR PLASTIC	INSTALLED UNKN	LEN=0040
BATZEL RD (T370)	0010/1930	==	---				
	0010/1475	---	---		018 " DIA CIR PLASTIC	INSTALLED 2022	LEN=0050
	0010/1260	---	---		018 " DIA CIR PLASTIC	INSTALLED 2022	LEN=0040
	0010/0732	---	---		LAKE SALEM T		
	0010/0670	---	---		024 " DIA CIRC CONCR	INSTALLED UNKN	LEN=0040
000000 FT	000000 FT			2 0 63067 0 00 0000+00			
	0010/0000	---	---		NC ADVENT RD LAKE ARIEL HW (SRO191 SEG 0270/2299) MFC BEGIN = D		
	0010/0000	---	---		LENGTH(AH 2267 BK 0000)		

LAKE ARIEL HW 040424 FT  
 (SR0191 SEG 0330/0825) 0150/2740

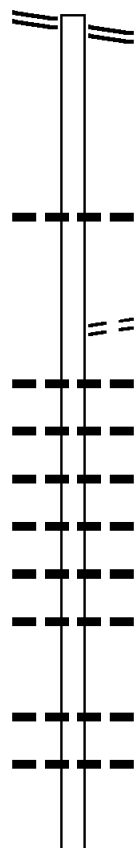
040424 FT LAKE ARIEL HW  
 0150/2740 (SR0191 SEG 0330/0825)

037684 FT

0150/0625 015 "DIA CIRC METAL  
 LEN=0045 INSTALLED UNKN  
 037684 FT 2 0 63144 0 00 0033+60  
 STOCK FARM RD  
 (T382)  
 0150/0000 LENGTH(AH 2740 BK 3344)  
 0140/3206 015 "DIA CIRC METAL  
 LEN=0030 INSTALLED UNKN  
 0140/2850 015 "DIA CIRC METAL  
 LEN=0030 INSTALLED UNKN  
 0140/2588 015 "DIA CIRC METAL  
 LEN=0040 INSTALLED UNKN  
 0140/2436 015 "DIA CIRC METAL  
 LEN=0030 INSTALLED UNKN  
 0140/2190 018 "DIA CIR PLASTIC  
 LEN=0040 INSTALLED UNKN  
 0140/1907 015 "DIA CIRC METAL  
 LEN=0040 INSTALLED UNKN

034340 FT

0140/1003 018 "DIA CIR PLASTIC  
 LEN=0045 INSTALLED UNKN  
 0140/0840 018 "DIA CIR PLASTIC  
 LEN=0030 INSTALLED UNKN  
 034340 FT 2 0 63144 0 00 0000+00  
 AVOY RD



DIR: B TOTAL LEN: 7.656 MI. DIST: 04-6 SR: 3011  
 LEFT MUN: LAKE T RIGHT MUN: LAKE T

Segment ID	Start Station	End Station	Description	Material	Status
(SR3040 SEG 0010/0000)			MFC BEGIN = E		
0140/0000			LENGTH(AH 3344 BK 2946)		
0130/2925			015 " DIA CIRC METAL		INSTALLED UNKN
0130/2536			018 " DIA CIRC METAL		INSTALLED UNKN
EAST SHORE RD (SR3025 SEG 0010/0000)	0130/1698				
		0130/1600	050"H 90"W ELLIP CONC		INSTALLED UNKN
ADVENT RD (SR3012 SEG 0040/1926)	0130/1197				
		0130/0807	024 " DIA CIR PLASTIC		INSTALLED 2003
		0130/0736	018 " DIA CIR PLASTIC		INSTALLED UNKN
		0130/0474	024 " DIA CIR PLASTIC		INSTALLED UNKN
031394 FT		031394 FT	2 0 63010 0 01 0140+39		
		0130/0000	LENGTH(AH 2946 BK 2841)		
		0120/2768	018 " DIA CIRC METAL		INSTALLED UNKN
		0120/1125	024 " DIA CIR PLASTIC		INSTALLED UNKN
028553 FT		028553 FT	2 0 63010 0 01 0111+60		
			LAKE SALEM T		
		0120/0000	LENGTH(AH 2841 BK 2818)		
		0110/2643	018 " DIA CIR PLASTIC		INSTALLED UNKN
		0110/1800	015 " DIA CIRC METAL		INSTALLED UNKN
		0110/1580	015 " DIA CIRC METAL		INSTALLED UNKN
025735 FT		025735 FT	2 0 63010 0 01 0083+24		
			CHAPMAN RD (T360)		

DIR: B TOTAL LEN: 7.656 MI. DIST: 04-6 SR: 3011  
 LEFT MUN: SALEM T RIGHT MUN: SALEM T

Stationing	Description	Material	Length	Notes
0110/0000	LENGTH(AH 2818 BK 3389)	015 " DIA CIRC METAL		
0100/3160	LEN=0030	INSTALLED UNKN		
0100/2402	015 " DIA CIRC METAL	LEN=0030	INSTALLED UNKN	
0100/1624	048 " DIA CIRC METAL	LEN=0030	INSTALLED UNKN	
022346 FT	022346 FT 2 0 63010 0 01 0049+35			
0100/0000	LENGTH(AH 3389 BK 2708)	048 " DIA CIR PLASTIC		
0090/2514	LEN=0055	INSTALLED UNKN		
PARK AV (PRDR)	0090/1257			
019638 FT	019638 FT 2 0 63010 0 01 0022+27			
0090/0000	LENGTH(AH 2708 BK 2268)	015 " DIA CIRC METAL		
0080/2150	LEN=0035	INSTALLED UNKN		
0080/1350	012 " DIA CIRC METAL	LEN=0030	INSTALLED UNKN	
0080/0156	018 " DIA CIRC CONCR	LEN=0080	INSTALLED UNKN	
0080/0062	018 " DIA CIRC CONCR	LEN=0080	INSTALLED UNKN	
017370 FT	017370 FT 2 0 63010 0 00 0000+00			
	NC GO LF PARK DR			
	HAMLIN HW			
	(SR0590 SEG 0100/0000)			
	MFC BEGIN = D			
0080/0000	LENGTH(AH 2268 BK 3010)			
0070/2083	015 " DIA CIRC METAL	LEN=0032	INSTALLED UNKN	
ADAMS RD (T371)	0070/1918			



DIR: B TOTAL LEN: 7.656 MI. DIST: 04-6 SR: 3011  
 LEFT MUN: SALEM T RIGHT MUN: SALEM T

014360 FT

011942 FT

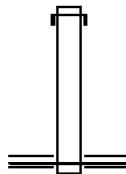
009602 FT

0070/1110	024 " DIA	CIR PLASTIC
	LEN=0040	INSTALLED UNKN
0070/0630	018 " DIA	CIR PLASTIC
	LEN=0035	INSTALLED UNKN
014360 FT	2 0 63066	0 00 0143+68
0070/0000	LENGTH(AH 3010 BK 2418)	
0060/1656	015 " DIA	CIRC METAL
	LEN=0030	INSTALLED UNKN
0060/0526	015 " DIA	CIRC METAL
	LEN=0035	INSTALLED UNKN
0060/0203	018 " DIA	CIR PLASTIC
	LEN=0040	INSTALLED UNKN
0060/0011	012 " H 20 " W	ELLIP METAL
	LEN=0030	INSTALLED 2000
011942 FT	2 0 63066	0 00 0119+29
0060/0000	LENGTH(AH 2418 BK 2340)	
0050/2274	015 " DIA	CIRC METAL
	LEN=0025	INSTALLED UNKN
0050/1687	015 " DIA	CIRC METAL
	LEN=0025	INSTALLED UNKN
0050/1670	018 " DIA	CIR PLASTIC
	LEN=0030	INSTALLED UNKN
0050/1297	018 " DIA	CIR PLASTIC
	LEN=0035	INSTALLED UNKN
0050/0692	015 " DIA	CIRC METAL
	LEN=0030	INSTALLED UNKN
0050/0010	015 " DIA	CIRC METAL
	LEN=0050	INSTALLED UNKN
009602 FT	2 0 63066	0 00 0095+89
0050/0000	LEDGEDALE RD (SR3006 SEG 0030/0000)	
	LENGTH(AH 2340 BK 2539)	
0040/2490	018 " DIA	CIR PLASTIC
	LEN=0040	INSTALLED 1998
0040/2190	018 " DIA	CIRC METAL
	LEN=0040	INSTALLED 1998
0040/1200	018 " DIA	CIR PLASTIC
	LEN=0050	INSTALLED 1998
0040/0470	018 " DIA	CIRC METAL
	LEN=0040	INSTALLED 1998



EXTRACT DATE: 12/18/2023      ROADWAY MANAGEMENT SYSTEM      PAGE NUMBER: 360  
 PRINT DATE: 12/19/2023      SLD COUNTY/SR - ANNUAL PRINT      COUNTY: WAYNE  
 DIR: B      TOTAL LEN: .029 MI.      DIST: 04-6      SR: 3010  
 LEFT MUN: SALEM T      RIGHT MUN: SALEM T

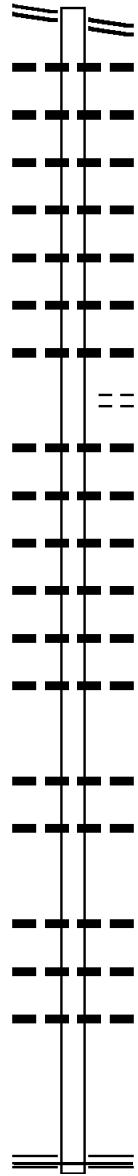
000151 FT  
 000000 FT



000151 FT      AH-PIKE      (51)  
 INTER-AHD (CO 51) LEDGEDALE RD  
 0010/0151 (SR4001 SEG 0040/1817)  
 000000 FT 2 0 63008 1 00 0000+00  
           NC LE DGEDALE RD  
                   LEDGEDALE RD  
                   (SR3006 SEG 0100/0000)  
                   MFC BEGIN = D  
 0010/0000 LENGTH(AH 0151 BK 0000)

DIR: B TOTAL LEN: 1.254 MI. DIST: 04-6 SR: 3009  
 LEFT MUN: STERLING T RIGHT MUN: STERLING T

MOON RD 006620 FT  
 (SR3004 SEG 0060/0201) 0020/3665



Distance (FT)	Material / Diameter	Installation Status	Notes
006620 FT	MOON RD		
0020/3665	(SR3004 SEG 0060/0201)		
0020/3395	018" DIA CIR PLASTIC	INSTALLED UNKN	
0020/3188	018" DIA CIR PLASTIC	INSTALLED UNKN	
0020/2959	018" DIA CIR PLASTIC	INSTALLED UNKN	
0020/2806	018" DIA CIRC METAL	INSTALLED UNKN	
0020/2609	018" DIA CIRC METAL	INSTALLED UNKN	
0020/2416	012" DIA CIR PLASTIC	INSTALLED UNKN	
0020/2209	024" DIA CIR PLASTIC	INSTALLED 1997	
0020/2182	NORTH BARNES RD (T332)		
0020/1949	036" DIA CIR PLASTIC	INSTALLED UNKN	
0020/1639	018" DIA CIR PLASTIC	INSTALLED 1997	
0020/1389	021" DIA CIR PLASTIC	INSTALLED 1997	
0020/0994	015" DIA CIR PLASTIC	INSTALLED 1998	
0020/0754	018" DIA CIRC METAL	INSTALLED 1998	
0020/0442	018" DIA CIRC METAL	INSTALLED UNKN	
002955 FT	2 0 63065	0 00 0028+29	
0020/0000	LENGTH(AH 3665 BK 2955)		
0010/2426	012" DIA CIR PLASTIC	INSTALLED 1997	
0010/2065	015" DIA CIR PLASTIC	INSTALLED UNKN	
0010/0920	018" DIA CIRC METAL	INSTALLED 1998	
0010/0665	015" DIA CIR PLASTIC	INSTALLED UNKN	
0010/0157	015" DIA CIRC METAL	INSTALLED UNKN	
000000 FT	2 0 63065	0 00 0000+00	
	NC CA LLAPOOSE RD		
	NEVELLE RD		
	(SR3007 SEG 0020/1656)		
	MFC BEGIN = E		
0010/0000	LENGTH(AH 2955 BK 0000)		

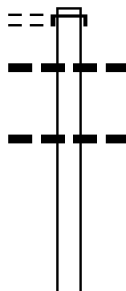
002955 FT

000000 FT

EXTRACT DATE: 12/18/2023 ROADWAY MANAGEMENT SYSTEM PAGE NUMBER: 358  
 PRINT DATE: 12/19/2023 SLD COUNTY/SR - ANNUAL PRINT COUNTY: WAYNE  
 DIR: B TOTAL LEN: 5.951 MI. DIST: 04-6 SR: 3008  
 LEFT MUN: PAUPACK T RIGHT MUN: PAUPACK T

OLD GOOSE POND RD  
 (PRDR)

031421 FT  
 0120/2380



029041 FT

031421 FT  
 INTER-AHD GOOSE POND RD  
 0120/2380 (PRDR)  
 0120/2100 018 " DIA CIR PLASTIC  
 LEN=0035 INSTALLED 1997  
 0120/1438 018 " DIA CIR PLASTIC  
 LEN=0035 INSTALLED 1997

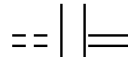
029041 FT 1 0 00951 0 02 0345+01  
 0120/0000 LENGTH(AH 2380 BK 2972)



DIR: B TOTAL LEN: 5.951 MI. DIST: 04-6 SR: 3008  
 LEFT MUN: SALEM T RIGHT MUN: SALEM T

EVERLY RD  
 (T352)

0080/0000



0080/0000 (SR3013 SEG 0040/1841)  
 LENGTH(AH 2540 BK 2092)

016095 FT



0070/0895 018"H 24"W ELLIPTICAL\*  
 LEN=0055 INSTALLED 1997

016095 FT 1 0 00951 0 02 0215+24  
 0070/0000 LENGTH(AH 2092 BK 1979)  
 024 "DIA CIR PLASTIC  
 0060/1763 LEN=0040 INSTALLED UNKN




0060/0070 018 "DIA CIRC METAL  
 014116 FT LEN=0030 INSTALLED UNKN

1 0 00951 0 02 0195+45  
 ALTEMIER RD  
 (T364)

014116 FT

0060/0000



0060/0000 LENGTH(AH 1979 BK 3036)  
 0050/2586 015 "DIA CIRC METAL  
 LEN=0084 INSTALLED UNKN



0050/1965 018 "DIA CIR PLASTIC  
 LEN=0055 INSTALLED 2004



0050/1525 018 "DIA CIR PLASTIC  
 LEN=0050 INSTALLED 2004



0050/1355 (PRDR)  
 018 "DIA CIRC METAL



0050/1300 LEN=0040 INSTALLED UNKN

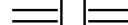
011080 FT



0050/0044 BMS EN 63/3008/0050/0000  
 011080 FT 1 0 00951 0 01 0164+84  
 ARIEL CREEK



0050/0000 BMSBG 63/3008/0050/0000  
 LENGTH(AH 3036 BK 2029)  
 LEDGEDALE RD



0040/1539 (SR3006 SEG 0150/0000)  
 015 "DIA CIR PLASTIC



0040/1510 LEN=0040 INSTALLED 1997



0040/0998 018 "DIA CIR PLASTIC  
 LEN=0040 INSTALLED 1997

009051 FT



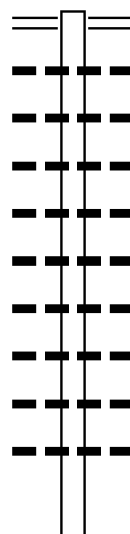
009051 FT 1 0 00951 0 01 0144+41  
 021 "DIA CIR PLASTIC  
 LEN=0040 INSTALLED 2004

DIR: B TOTAL LEN: 5.951 MI. DIST: 04-6 SR: 3008  
 LEFT MUN: SALEM T RIGHT MUN: SALEM T

Location / Description	Segment ID	Length	Material / Details
	0040/0000	LENGTH(AH 2029 BK 2868)	
	0030/1715	015 " DIA CIRC METAL LEN=0032 INSTALLED UNKN	
	0030/0909	015 " DIA CIRC METAL LEN=0040 INSTALLED 1999	
	0030/0748	015 " DIA CIRC METAL LEN=0033 INSTALLED UNKN	
006183 FT	006183 FT	1 0 00951 0 01 0115+53	
	0030/0000	LENGTH(AH 2868 BK 2883)	
TWP RD (TWP )	0020/2204	==	
	0020/1394	021"H 15"W METAL ARCH LEN=0035 INSTALLED 1997	
003300 FT	0020/0485	052"H 77"W ELLIP METAL LEN=0030 INSTALLED 2022	
	003300 FT	1 0 00951 0 01 0086+70 CATTERSON RD (T348)	
	0020/0000	LENGTH(AH 2883 BK 3300)	
	0010/1400	015 " DIA CIRC METAL LEN=0030 INSTALLED UNKN	
CHAPMAN RD (T360)	0010/0768	==	
	0010/0327	018 " DIA CIR PLASTIC LEN=0045 INSTALLED 1997	
	0010/0236	018 " DIA CIRC METAL LEN=0030 INSTALLED UNKN	
FOR SR 0590 AND 3008 (CONN)	0010/0219	==	
	0010/0035	018 " DIA CIR PLASTIC LEN=0070 INSTALLED 1997	
	000000 FT	NC GO HAMLIN HW (SR0590 SEG 0110/1728)	
1 0 00951 0 01 0053+90 000000 FT HAMLIN HW (SR0590 SEG 0110/1728)	0010/0000	MFC BEGIN = E LENGTH(AH 3300 BK 0000)	



016146 FT



012945 FT

Offset	Length	Material	Notes
0060/3201	015"	H 21" W ELLIP METAL	(SR0690 SEG 0030/0000)
0060/3110	018"	DIA CIR PLASTIC	LEN=0040 INSTALLED 1997
0060/2745	024"	DIA CIR PLASTIC	LEN=0045 INSTALLED 1997
0060/2502	015"	DIA CIR METAL	LEN=0030 INSTALLED UNKN
0060/2044	015"	DIA CIR CONC	LEN=0040 INSTALLED UNKN
0060/1498	015"	DIA CIR CONC	LEN=0036 INSTALLED UNKN
0060/1037	015"	DIA CIR CONC	LEN=0040 INSTALLED UNKN
0060/0661	015"	DIA CIR METAL	LEN=0040 INSTALLED UNKN
0060/0310	015"	DIA CIR CONC	LEN=0030 INSTALLED UNKN
0060/0037	015"	DIA CIR CONC	LEN=0030 INSTALLED UNKN
012945 FT	2 0	63006	0 00 0130+52
0060/0000	018"	DIA CIR PLASTIC	LENGTH(AH 3201 BK 2960)

DIR: B TOTAL LEN: 3.058 MI. DIST: 04-6 SR: 3007  
 LEFT MUN: SALEM T RIGHT MUN: SALEM T

---	0050/2624	LEN=0030	INSTALLED	2000
---		018 " DIA	CIR PLASTIC	
---	0050/2548	LEN=0030	INSTALLED	UNKN
---		015 " DIA	CIRC METAL	
---	0050/2517	LEN=0030	INSTALLED	UNKN
---		015 " DIA	CIRC METAL	
---	0050/1770	LEN=0030	INSTALLED	2000
---		024 " DIA	CIR PLASTIC	
---	0050/1306	LEN=0040	INSTALLED	UNKN
---		018 " DIA	CIR PLASTIC	
---	0050/1197	LEN=0030	INSTALLED	UNKN
---		018 " DIA	CIR PLASTIC	
---	0050/0593	LEN=0040	INSTALLED	UNKN
---		024 " DIA	CIR PLASTIC	
---	0050/0233	LEN=0035	INSTALLED	1998
---	009985 FT	2 0 63006	0 00 0100+79	
---	0050/0000	LENGTH(AH	2960 BK 2152)	
==				
---	0040/1053	015 " DIA	CIRC CONCR	
---		LEN=0040	INSTALLED	UNKN
---	0040/0613	018 " DIA	CIR PLASTIC	
---		LEN=0050	INSTALLED	1998
---	0040/0301	018 " DIA	CIR PLASTIC	
---	007833 FT	LEN=0030	INSTALLED	1998
---	0040/0000	LENGTH(AH	2152 BK 3347)	
==				
---	0030/3309	LEN=0050	INSTALLED	2000
---	0030/2798	BMSSEN 63/3007/0030/2755	SALEM	
---	0030/2777	STERLING T		
---		2 0 63006	0 00 0072+93	
---		WILCOX CREEK		
---	0030/2755	BMSBG 63/3007/0030/2755		
---		018 " DIA	CIR PLASTIC	
---	0030/2273	LEN=0030	INSTALLED	1997
---		018 " DIA	CIR PLASTIC	
---	0030/2050	LEN=0040	INSTALLED	UNKN
---		072 " DIA	CIRC CONCR	
---	0030/1823	LEN=0040	INSTALLED	1997
---		018 " DIA	CIR PLASTIC	
---	0030/0971	LEN=0050	INSTALLED	UNKN
---		018 " DIA	CIR PLASTIC	

ROBERT'S RD  
(PRDR)

009985 FT

0040/2033

2 0 63006 0 00 0079+27 007833 FT  
 SEPKO RD  
 (T325)

0040/0000

DIR: B TOTAL LEN: 3.058 MI. DIST: 04-6 SR: 3007  
 LEFT MUN: STERLING T RIGHT MUN: STERLING T

SWINGLE RD  
 (TWP )

0030/0069  
 004486 FT

001717 FT

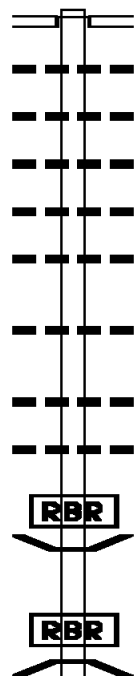
2 0 63006 0 00 0000+00 000000 FT  
 SPRING HILL RD  
 (SR3002 SEG 0050/0000) 0010/0000

0030/0654	LEN=0050	INSTALLED UNKN
	015 "DIA	CIRC METAL
0030/0120	LEN=0030	INSTALLED UNKN
0030/0010	LEN=0030	INSTALLED UNKN
004486 FT	2 0 63006 0 00 0045+61	
0030/0000	LENGTH(AH 3347 BK 2769)	
	018 "DIA	CIR PLASTIC
0020/2760	LEN=0050	INSTALLED UNKN
0020/2142	STEVENS CRK	STRUCTURE LENGTH 17 FT
	BMSID 63/3007/0020/2163	
	CALLAPOOSE RD	
0020/1656	(SR3009 SEG 0010/0000)	
	015 "DIA	CIRC CONCR
0020/1625	LEN=0040	INSTALLED UNKN
	018 "DIA	CIR PLASTIC
0020/1413	LEN=0040	INSTALLED UNKN
	018 "DIA	CIR PLASTIC
0020/1355	LEN=0040	INSTALLED UNKN
	018 "DIA	CIR PLASTIC
0020/1130	LEN=0040	INSTALLED UNKN
	018 "DIA	CIRC METAL
0020/1030	LEN=0075	INSTALLED UNKN
	018 "DIA	CIRC METAL
0020/0756	LEN=0110	INSTALLED UNKN
	018 "DIA	CIRC METAL
0020/0447	LEN=0075	INSTALLED UNKN
0020/0354	BMSSEN 63/3007/0020/0000	
001717 FT	2 0 63006 0 00 0017+58	
	1-84 EB	
0020/0000	BMSBG 63/3007/0020/0000	
	LENGTH(AH 2769 BK 1717)	
	018 "DIA	CIRC CONCR
0010/1651	LEN=0060	INSTALLED UNKN
0010/0396	015 "DIA	CIRC CONCR
	LEN=0034	INSTALLED UNKN
0010/0074	015 "DIA	CIRC CONCR
	LEN=0040	INSTALLED UNKN
	NC NEVILLE RD	
000000 FT	SPRING HILL RD	
	(SR3002 SEG 0050/0000)	
	MFC BEGIN = D	
0010/0000	LENGTH(AH 1717 BK 0000)	

DIR: B TOTAL LEN: 8.205 MI. DIST: 04-6 SR: 3006  
 LEFT MUN: SALEM T RIGHT MUN: SALEM T

043320 FT

043320 FT  
 INTER-AHD



MILLER RD  
 (T562)  
 HAMLIN HW  
 (SR0590 SEG 0150/1472)  
 0160/3614 018 "DIA CIR PLASTIC  
 0160/3586 LEN=0040 INSTALLED UNKN  
 0160/3321 018 "DIA CIR PLASTIC  
 0160/2958 LEN=0030 INSTALLED UNKN  
 0160/2484 018 "DIA CIR PLASTIC  
 0160/2035 LEN=0035 INSTALLED 2004  
 0160/1265 018 "DIA CIR PLASTIC  
 LEN=0020 INSTALLED UNKN  
 0160/0665 018 "DIA CIR PLASTIC  
 0160/0575 018 "DIA CIR PLASTIC  
 LEN=0034 INSTALLED UNKN  
 0160/0070 BMSBG 63/3006/0160/0000  
 039706 FT 2 0 63008 0 01 0406+14  
 P3  
 ARIEL CREEK  
 BMSBG 63/3006/0160/0000  
 0160/0000 LENGTH(AH 3614 BK 3062)

039706 FT

DIR: B TOTAL LEN: 8.205 MI. DIST: 04-6 SR: 3006  
 LEFT MUN: SALEM T RIGHT MUN: SALEM T

Stationing	Material	Length	Notes
0150/2105	018" DIA CIR PLASTIC	LEN=0035	INSTALLED UNKN
0150/1914	018" DIA CIRC METAL	LEN=0031	INSTALLED UNKN
0150/1645	018" DIA CIRC METAL	LEN=0030	INSTALLED UNKN
0150/1564	018" DIA CIR PLASTIC	LEN=0030	INSTALLED UNKN
0150/0924	018" DIA CIR PLASTIC	LEN=0030	INSTALLED UNKN
0150/0514	018" DIA CIR PLASTIC	LEN=0030	INSTALLED UNKN
0150/0420	018" DIA CIR PLASTIC	LEN=0035	INSTALLED 1997
0150/0195	018" DIA CIRC METAL	LEN=0036	INSTALLED UNKN
036644 FT	2 0 63008 0 01 0374+85		GOOSE POND RD (SR3008 SEG 0040/1539)
0150/0000	018" DIA CIR PLASTIC	LENGTH(AH 3062 BK 1296)	
0140/0914	018" DIA CIR PLASTIC	LEN=0030	INSTALLED 2023
SALEM HEIGHTS ESTATES R (PRDR) 0140/0603			
0140/0432	018" DIA CIR PLASTIC	LEN=0030	INSTALLED 1997
0140/0060	018" DIA CIR PLASTIC	LEN=0030	INSTALLED 2023
035348 FT	2 0 63008 0 01 0361+91		
0140/0000	018" DIA CIR PLASTIC	LENGTH(AH 1296 BK 2527)	
0130/2501	018" DIA CIR PLASTIC	LEN=0030	INSTALLED UNKN
0130/2431	018" DIA CIR PLASTIC	LEN=0045	INSTALLED 1997
0130/2310	018" DIA CIR PLASTIC	LEN=0030	INSTALLED 2023
0130/2186	018" DIA CIR PLASTIC	LEN=0040	INSTALLED UNKN
0130/1875	018" DIA CIR PLASTIC	LEN=0030	INSTALLED 2023
0130/1707	018" DIA CIR PLASTIC	LEN=0040	INSTALLED 2006
0130/1327	024" DIA CIR PLASTIC	LEN=0040	INSTALLED UNKN
SLEDZINSKI RD (T350) 0130/1265			
	018" DIA CIR PLASTIC		

DIR: B TOTAL LEN: 8.205 MI. DIST: 04-6 SR: 3006  
 LEFT MUN: SALEM T RIGHT MUN: SALEM T

0130/1155	LEN=0040	INSTALLED	2023
0130/0965	LEN=0040	INSTALLED	2023
0130/0770	LEN=0030	INSTALLED	UNKN
0130/0711	LEN=0030	INSTALLED	UNKN
0130/0684	LEN=0030	INSTALLED	1997
0130/0443	LEN=0005	INSTALLED	1997
0130/0070	LEN=0050	INSTALLED	2023
032821 FT	2 0 63008 0 01 0336+65		
0130/0000	LENGTH(AH 2527 BK 2160)		
0124/1972	BMSSEN 63/3006/0124/1898		
	2 0 63008 0 01 0334+03		
	ARIEL CREEK		
0124/1898	BMSBG 63/3006/0124/1898		
0124/1430	LEN=0060	INSTALLED	2023
0124/0855	LEN=0050	INSTALLED	2023
0124/0551	LEN=0050	INSTALLED	2023
0124/0360	LEN=0040	INSTALLED	2023
0124/0050	LEN=0036	INSTALLED	UNKN
030661 FT			
0124/0000	LENGTH(AH 2160 BK 2315)		
0120/2263	LEN=0040	INSTALLED	2023
0120/1560	LEN=0020	INSTALLED	UNKN
0120/1253	BMSSEN 63/3006/0120/1197		
	2 0 63008 0 01 0303+22		
	ARIEL CREEK		
0120/1197	BMSBG 63/3006/0120/1197		
0120/0997	LEN=0040	INSTALLED	2023
0120/0601	LEN=0040	INSTALLED	2023
0120/0455	LEN=0035	INSTALLED	2002
0120/0159	LEN=0040	INSTALLED	UNKN
028346 FT	2 0 63008 0 01 0290+28		

2 0 63008 0 01 0315+05 030661 FT  
 VELTRI-VILL TR  
 (PRDR) 0124/0000

DIR: B TOTAL LEN: 8.205 MI. DIST: 04-6 SR: 3006  
 LEFT MUN: SALEM T RIGHT MUN: SALEM T

Stationing	Length	Material	Installation	Notes
0120/0000	018"	DIA	CIR	ST MARY CHURCH RD (SR3013 SEG 0010/0000) LENGTH(AH 2315 BK 2527)
0110/2382	018"	DIA	CIR	CONCR UNKN
0110/2094	018"	DIA	CIR	PLASTIC UNKN
0110/1843	018"	DIA	CIR	PLASTIC UNKN
0110/1520	018"	DIA	CIR	PLASTIC UNKN
0110/1078	018"	DIA	CIR	PLASTIC UNKN
0110/0712	018"	DIA	CIR	PLASTIC 2023
0110/0516	018"	DIA	CIR	PLASTIC 2023
0110/0060	018"	DIA	CIR	UNKNOWN UNKN
025819 FT	200	63008	001	0264+49
0110/0000	018"	DIA	CIR	UNKNOWN LENGTH(AH 2527 BK 2562)
0100/2500	018"	DIA	CIR	PLASTIC UNKN
0100/2487	018"	DIA	CIR	PLASTIC 2023
0100/1741	018"	DIA	CIR	PLASTIC 2023
0100/1391	018"	DIA	CIR	PLASTIC UNKN
0100/0804	024"	DIA	CIR	PLASTIC UNKN
0100/0800	018"	DIA	CIR	PLASTIC UNKN
0100/0322	018"	DIA	CIR	PLASTIC 2023
0100/0062	023257 FT	200	63008	001 0238+87
023257 FT				LEDGEDALE RD (SR3010 SEG 0010/0000) MFC BEGIN = E
0100/0000	024"	DIA	CIR	PLASTIC LENGTH(AH 2562 BK 2598)
0090/2034	018"	DIA	CIR	PLASTIC 1997
0090/1670	018"	DIA	CIR	PLASTIC UNKN
0090/1368	018"	DIA	CIR	PLASTIC UNKN

EXTRACT DATE: 12/18/2023  
PRINT DATE: 12/19/2023

ROADWAY MANAGEMENT SYSTEM  
SLD COUNTY/SR - ANNUAL PRINT

PAGE NUMBER: 347  
COUNTY: WAYNE

DIR: B TOTAL LEN: 8.205 MI.  
LEFT MUN: SALEM T

DIST: 04-6 SR: 3006  
RIGHT MUN: SALEM T

ROADWAY	START	END	LEN	TYPE	STATUS
020659 FT	0090/0902	0090/0434	0032	018" DIA CIRC METAL	INSTALLED UNKN
	0090/0434	020659 FT	0035	2" O 63008 0 01 0182+11 017481 FT	INSTALLED 1997
BEAR ROCK RD (T380)	0090/0000	0080/2994	0030	018" DIA CIRC METAL	INSTALLED UNKN
	0080/2994	0080/2789	0040	024" DIA CIR PLASTIC	INSTALLED UNKN
	0080/2789	0080/2689	0030	018" DIA CIRC METAL	INSTALLED UNKN
	0080/2689	0080/2466	0040	018" DIA CIRC METAL	INSTALLED UNKN
	0080/2466	0080/2441	0030	018" DIA CIRC METAL	INSTALLED UNKN
	0080/2441	0080/2375	0030	018" H 36" W **UNKNOWN**	INSTALLED UNKN
	0080/2375	0080/1833	0032	018" DIA CIRC METAL	INSTALLED UNKN
	0080/1833	0080/1424	0030	018" DIA CIRC METAL	INSTALLED UNKN
	0080/1424	0080/1331	0036	024" DIA CIRC METAL	INSTALLED UNKN
	0080/1331	0080/1050	0032	018" DIA CIRC METAL	INSTALLED UNKN
2 0 63008 0 01 0182+11 017481 FT REID RD (T350)	0080/0006	0080/0000	0036	024" DIA CIR PLASTIC	INSTALLED UNKN
	0080/0000	0070/2130	0040	018" DIA CIRC METAL	INSTALLED UNKN
ROLLING ACRES RD (PRDR)	0070/2130	0070/2070	0030	018" DIA CIR PLASTIC	INSTALLED UNKN
	0070/2070	0070/2000	0040	018" DIA CIR PLASTIC	INSTALLED UNKN
	0070/2000	0070/1508	0040	018" DIA CIR PLASTIC	INSTALLED 2023
	0070/1508	0070/1285	0040	018" DIA CIR PLASTIC	INSTALLED 2023
	0070/1285	0070/0583	0210	018" DIA CIR PLASTIC	INSTALLED UNKN
	0070/0583	0035	024" DIA CIR PLASTIC	INSTALLED 1997	
		036" DIA	036" DIA CIR PLASTIC		



DIR: B TOTAL LEN: 8.205 MI. DIST: 04-6 SR: 3006  
 LEFT MUN: SALEM T RIGHT MUN: SALEM T

Location	Segment ID	Length (FT)	Material	Notes
CATTERSON RD (T348)	0070/0391	0040	018" DIA CIRC METAL	INSTALLED UNKN
	0070/0135	0035	018" DIA CIRC METAL	INSTALLED UNKN
	015222 FT	2 0 63008	0 01 0159+33	
	015222 FT	015" DIA CIRC METAL		
		LEN=0035		INSTALLED UNKN
				STERLING SHORE RD
		(T315)		
		5 0070/0000	LENGTH(AH 2259 BK 2757)	
		0060/2450	018" DIA CIRC METAL	INSTALLED UNKN
		LEN=0041		
CATTERSON RD (T348)	0060/1840	0045	015" DIA CIRC METAL	INSTALLED UNKN
	0060/1500	0020	018" DIA CIR UNKNOWN	INSTALLED UNKN
	0060/1096			
				BR WALENPARK
				STRUCTURE LENGTH 20 FT
		0060/0869	BMSID 63/3006/0060/0869	
		072" DIA CIRC METAL		
		0060/0356	LEN=0042	INSTALLED UNKN
		0060/0075	018" DIA CIR PLASTIC	
		LEN=0035		INSTALLED 2002
CATTERSON RD (T348)	012465 FT	2 0 63008	0 00 0123+87	
	5 0060/0000	LENGTH(AH 2757 BK 3099)		
	0050/1735	018" DIA CIR PLASTIC		
	LEN=0040		INSTALLED 2002	
	0050/1450	018" DIA CIRC METAL		
	LEN=0036		INSTALLED UNKN	
	0050/0902	024" DIA CIR PLASTIC		
	LEN=0036		INSTALLED UNKN	
	009366 FT	2 0 63008	0 00 0092+89	
	5 0050/0000	LENGTH(AH 3099 BK 2311)		
	060" DIA CIRC CONCR			
	0040/2299	LEN=0032	INSTALLED UNKN	
	SWINGLE LN			
	0040/1936	(T346)		
CATTERSON RD (T348)	0040/0933	018" DIA CIR PLASTIC		
	LEN=0035		INSTALLED UNKN	
	018" DIA CIR PLASTIC			
	0040/0540	LEN=0037	INSTALLED UNKN	



DIR: B TOTAL LEN: 2.865 MI. DIST: 04-6 SR: 3005  
 LEFT MUN: SALEM T RIGHT MUN: SALEM T

Segment	Start Station	End Station	Length (FT)	Material	Notes
UBAN RD (SR3011 SEG 0030/0000)	015129	0070/2603	0070	015" DIA CIRC METAL	BIDWELL HILL RD (SR3011 SEG 0030/0000)
	0070	0070/2400	0024	018" DIA CIR PLASTIC	INSTALLED UNKN
	0070	0070/2312	0035	015" DIA CIRC METAL	INSTALLED 2004
012526 FT	0070	0070/0446	0036	015" DIA CIRC METAL	INSTALLED UNKN
	0070	0070/0090	0035	018" DIA CIR PLASTIC	INSTALLED 1998
	012526	012526	0000	2 0 63 145 0 00 0125+14	LENGTH(AH 2603 BK 2572)
	0070	0060/2050	0100	015" DIA CIRC METAL	INSTALLED 1998
	0060	0060/1520	0024	015" DIA CIRC METAL	INSTALLED UNKN
009954 FT	0060	0060/0145	0030	015" DIA CIRC METAL	INSTALLED UNKN
	009954	009954	0000	LC FOR STERLING SHORE R (CONN)	2 0 63 145 0 00 0100+10
	0060	0060/0000	0000	STERLING SHORE RD (T315)	NC BIDWELL HILL RD LENGTH(AH 2572 BK 1843)
0050/1784	0050	0050/1784	0024	015" DIA CIRC METAL	INSTALLED 1998
	0050	0050/1452	0024	018" DIA CIR PLASTIC	INSTALLED UNKN

EXTRACT DATE: 12/18/2023  
PRINT DATE: 12/19/2023

ROADWAY MANAGEMENT SYSTEM  
SLD COUNTY/SR - ANNUAL PRINT

PAGE NUMBER: 343  
COUNTY: WAYNE

DIR: B TOTAL LEN: 2.865 MI.  
LEFT MUN: SALEM T

DIST: 04-6 SR: 3005  
RIGHT MUN: SALEM T

VALLEY VIEW DR  
(TWP)

008111 FT		0050/0121	BMSEN 63/3005/0050/0000
		008111 FT	2 0 63145 0 00 0081+76
			WALLENPAUPACK CREEK
			BMSBG 63/3005/0050/0000
			SALEM
			STERLING T
		0050/0000	LENGTH(AH 1843 BK 3511)
		0040/2845	018 " DIA CIRC METAL
			LEN=0040 INSTALLED 2003
		0040/2273	012 " DIA CIRC METAL
			LEN=0040 INSTALLED UNKN
		0040/1262	010 " DIA CIRC METAL
			LEN=0035 INSTALLED UNKN
004600 FT		0040/0270	BMSEN 63/3005/0040/0000
		004600 FT	2 0 63145 0 00 0048+70
			1-B4 EB
			BMSBG 63/3005/0040/0000
		0040/0000	LENGTH(AH 3511 BK 1060)
0030/0731	==		
003540 FT		0030/0236	018 " DIA CIR PLASTIC
		003540 FT	LEN=0036 INSTALLED 2004
			2 0 63145 0 00 0035+40
		0030/0000	LENGTH(AH 1060 BK 2635)
		0020/1952	018 " DIA CIRC METAL
			LEN=0024 INSTALLED UNKN
		0020/1168	018 " DIA CIRC METAL
			LEN=0024 INSTALLED UNKN
		0020/0831	024 " DIA CIR PLASTIC
			LEN=0030 INSTALLED UNKN
000905 FT		000905 FT	2 0 63145 0 00 0009+05
			LENGTH(AH 2635 BK 0905)
		0010/0763	018 " DIA CIR PLASTIC
			LEN=0035 INSTALLED 2004
		0010/0194	018 " DIA CIR PLASTIC
			LEN=0040 INSTALLED 2004
000000 FT		000000 FT	2 0 63145 0 00 0000+00
			NC FORKS BRIDGE RD
			TWIN ROCKS RD
			(SRO191 SEG 0150/0000)
			MFC BEGIN = E
		0010/0000	LENGTH(AH 0905 BK 0000)

018169 FT

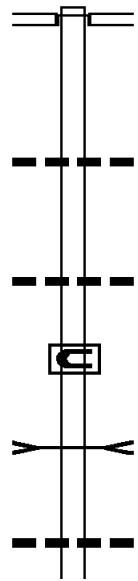
018169 FT  
 INTER-AHD INNOVATION DR  
 (PRDR)  
 TWIN ROCKS RD  
 0080/2389 (SR0191 SEG 0200/0459)

015780 FT

0080/0803 036 " DIA CIRC METAL  
 LEN=0030 INSTALLED UNKN  
 015780 FT 2 0 63007 0 00 0025+09  
 0080/0000 LENGTH(AH 2389 BK 1864)  
 0070/1485 015 " DIA CIRC METAL  
 LEN=0025 INSTALLED UNKN

013916 FT

0070/0029 DRAINAGE  
 STRUCTURE LENGTH 4 FT  
 BMSID 63/3004/0070/0000  
 013916 FT 2 0 63007 0 00 0043+58  
 0070/0000 048 " DIA CIR PLASTIC  
 LEN=0035 INSTALLED UNKN  
 LENGTH(AH 1864 BK 1827)  
 048 " DIA CIR PLASTIC



DIR: B TOTAL LEN: 3.441 MI. DIST: 04-6 SR: 3004  
 LEFT MUN: STERLING T RIGHT MUN: STERLING T

CEMETERY RD  
(T321)

012089 FT

0060/0000

009318 FT

0060/1818	LEN=0030	INSTALLED UNKN
	018" DIA	CIR PLASTIC
0060/1605	LEN=0030	INSTALLED UNKN
	018" DIA	CIR PLASTIC
0060/1070	LEN=0035	INSTALLED 2001
	018" DIA	CIRC METAL
0060/0944	LEN=0032	INSTALLED 1999
	015" DIA	CIRC METAL
0060/0718	LEN=0050	INSTALLED 1999
	030" DIA	CIRC METAL
0060/0221	LEN=0055	INSTALLED 1999
	CALLAPOOSE RD	
0060/0201	(SR3009	SEG 0020/3665)
	STERLING	
0060/0092	SALEM T	
012089 FT	2 0 63007	0 00 0062+34
	NC MO ON RD	
0060/0000	LENGTH(AH 1827 BK 2771)	
	018" DIA	CIR PLASTIC
0050/2700	LEN=0040	INSTALLED UNKN
	018" DIA	CIR PLASTIC
0050/2330	LEN=0045	INSTALLED 2004
	018" DIA	CIR PLASTIC
0050/1803	LEN=0040	INSTALLED 2023
	018" DIA	CIR PLASTIC
0050/1387	LEN=0045	INSTALLED UNKN
	064" H 43" W	METAL ARCH
0050/0397	LEN=0040	INSTALLED UNKN
009318 FT	2 0 63007	0 01 0089+74
0050/0000	LENGTH(AH 2771 BK 2201)	
	036" DIA	CIRC METAL
0040/1974	LEN=0030	INSTALLED UNKN
	015" DIA	CIRC METAL
0040/1846	LEN=0035	INSTALLED UNKN
	015" DIA	CIRC METAL
0040/1479	LEN=0035	INSTALLED UNKN
	015" DIA	CIRC METAL
0040/1333	LEN=0030	INSTALLED UNKN
	015" DIA	CIR PLASTIC
0040/1048	LEN=0027	INSTALLED UNKN
	018" DIA	CIR PLASTIC
0040/0950	LEN=0035	INSTALLED 2004
	015" DIA	CIRC METAL
0040/0676	LEN=0042	INSTALLED UNKN
	015" DIA	CIRC METAL
0040/0164	LEN=0032	INSTALLED UNKN
	015" DIA	CIRC METAL
0040/0035	LEN=0030	INSTALLED UNKN

DIR: B TOTAL LEN: 3.441 MI. DIST: 04-6 SR: 3004  
 LEFT MUN: SALEM T RIGHT MUN: SALEM T

2 0 63007 0 01 0111+75 007117 FT  
 J & J RD  
 (T342) 0040/0000

007117 FT  
 0040/0000 LENGTH(AH 2201 BK 2329)  
 015 " DIA CIR PLASTIC  
 0030/2266 LEN=0030 INSTALLED UNKN  
 018 " DIA CIRC METAL  
 0030/1711 LEN=0035 INSTALLED 2004  
 018 " DIA CIR PLASTIC  
 0030/1499 LEN=0030 INSTALLED 2004  
 036"H 48"W ELLIP METAL  
 0030/1206 LEN=0030 INSTALLED UNKN

004788 FT

004788 FT 2 0 63007 0 01 0134+70  
 0030/0000 LENGTH(AH 2329 BK 1211)  
 024 " DIA CIR PLASTIC  
 0020/0567 LEN=0050 INSTALLED UNKN  
 024 " DIA CIRC METAL  
 0020/0260 LEN=0045 INSTALLED UNKN  
 003577 FT

2 0 63007 0 01 0147+05 003577 FT  
 SPUDENO RD  
 (T337) 0020/0000

0020/0000 LENGTH(AH 1211 BK 3577)  
 018 " DIA CIR PLASTIC  
 0010/3185 LEN=0040 INSTALLED UNKN  
 018 " DIA CIR PLASTIC  
 0010/3155 LEN=0035 INSTALLED 2004  
 018 " DIA CIR PLASTIC  
 0010/3018 LEN=0040 INSTALLED 2023  
 018 " DIA CIR PLASTIC  
 0010/2833 LEN=0040 INSTALLED 2004  
 018 " DIA CIR PLASTIC  
 0010/2393 LEN=0040 INSTALLED 2023  
 018 " DIA CIR PLASTIC  
 0010/2085 LEN=0040 INSTALLED 2023

0010/1181 BMS EN 63/3004/0010/1160  
 2 0 63007 0 01 0171+41  
 JONES CREEK  
 0010/1160 BMSBG 63/3004/0010/1160

000000 FT

000000 FT 2 0 63007 0 01 0182+98  
 NC POND RD  
 HOLLISTERVILLE RD  
 (SR0690 SEG 0030/0487)  
 MFC BEGIN = E  
 0010/0000 LENGTH(AH 3577 BK 0000)

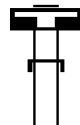
DIR: B TOTAL LEN: 1.373 MI. DIST: 04-6 SR: 3003  
 LEFT MUN: STERLING T RIGHT MUN: STERLING T

Stationing	Length	Material	Notes
007247 FT	0020/3621	015" DIA CIRC METAL	TWIN ROCKS RD (SR0191 SEG 0170/0000)
	0020/3428	015" DIA CIRC METAL	LEN=0035 INSTALLED UNKN
	0020/2983	015" DIA CIRC METAL	LEN=0035 INSTALLED UNKN
	0020/2305	013"H 20"W ELLIP METAL	LEN=0030 INSTALLED UNKN
	0020/1391	018" DIA CIR PLASTIC	LEN=0040 INSTALLED 2005
003626 FT	0020/0331	018" DIA CIR PLASTIC	LEN=0040 INSTALLED 2005
	003626 FT	2 0 63005 0 00 0036+34	
	0020/0000	018" DIA CIR PLASTIC	LENGTH(AH 3621 BK 3626)
	0010/3610	018" DIA CIR PLASTIC	LEN=0050 INSTALLED 2005
	0010/3370	013"H 20"W ELLIP METAL	LEN=0040 INSTALLED UNKN
MAPLE ACRE RD (T340)	0010/2072	018" DIA CIR PLASTIC	LEN=0040 INSTALLED 2005
0010/1784	0010/1753	015" DIA CIRC METAL	LEN=0045 INSTALLED UNKN
	0010/1510	015" DIA CIRC METAL	LEN=0040 INSTALLED UNKN
	0010/1283	018" DIA CIR PLASTIC	LEN=0040 INSTALLED 2005
	0010/0682	015" DIA CIRC METAL	LEN=0050 INSTALLED 2005
000000 FT	000000 FT	2 0 63005 0 00 0000+00	NC SPRING HILL RD
	0010/0000	MFC BEGIN = D	STERLING RD (SR0196 SEG 0170/1467)
	0010/0000	LENGTH(AH 3626 BK 0000)	



EXTRACT DATE: 12/18/2023      ROADWAY MANAGEMENT SYSTEM      PAGE NUMBER: 338  
 PRINT DATE: 12/19/2023      SLD COUNTY/SR - ANNUAL PRINT      COUNTY: WAYNE  
 DIR: B      TOTAL LEN: 3.430 MI.      DIST: 04-6      SR: 3002  
 LEFT MUN: DREHER T      RIGHT MUN: DREHER T

018113 FT



018099 FT

018113 FT  
 7144/0000 LENGTH(AH 0127 BK 0014)  
 INTER-AHD PEET RD  
 0140/0014 (TWP )  
 018099 FT 2 0 63004 0 00 0353+58  
 NC PEET RD

EXTRACT DATE: 12/18/2023  
PRINT DATE: 12/19/2023

ROADWAY MANAGEMENT SYSTEM  
SLD COUNTY/SR - ANNUAL PRINT

PAGE NUMBER: 337  
COUNTY: WAYNE

DIR: B TOTAL LEN: 3.430 MI.  
LEFT MUN: DREHER T

DIST: 04-6 SR: 3002  
RIGHT MUN: DREHER T

Stationing	Structure	Length	Notes
018099 FT	INTER-BK	14 FT	ROCKPORT CRK
018099 FT	0140/0000		STRUCTURE LENGTH 14 FT
018099 FT	018099 FT		BMSID 63/3002/0140/0000
018099 FT	7140/0000		PEET RD
018099 FT	018099 FT		(TWP)
018099 FT	7130/0000		LENGTH(AH 0014 BK 2871)
018099 FT	018099 FT		LENGTH(AH 2871 BK 1643)
018099 FT	7124/0000		LENGTH(AH 1643 BK 2199)
018099 FT	018099 FT		LENGTH(AH 2199 BK 2197)
018099 FT	7120/0000		LENGTH(AH 2197 BK 3133)
018099 FT	018099 FT		LENGTH(AH 3133 BK 0034)
018065 FT	7112/0000		BMSEN 63/3002/0110/0000
018065 FT	0110/0034		BUTTERNUT RD
018065 FT	018065 FT		(TWP)
018065 FT	2 0 63004 0 00 0234+23		STERLING T
018065 FT	INTER-BK		BUTTERNUT RD
018065 FT	0110/0000		(TWP)
018065 FT	018065 FT		BUTTERNUT CK
018065 FT	7100/0000		BMSBG 63/3002/0110/0000
018065 FT	018065 FT		MFC BEGIN = E
018065 FT	7090/0000		LENGTH(AH 0034 BK 2731)
018065 FT	018065 FT		LENGTH(AH 2731 BK 2405)
018065 FT	7084/0000		LTH AH 002405 BK 000100
018065 FT	018065 FT		LTH AH 000100 BK 002592
018065 FT	0080/2592		STERLING RD
018065 FT	0080/2186		(SR0196 SEG 0170/1440)
018065 FT	0080/2153		018 " DIA CIR PLASTIC
018065 FT	0080/1048		LEN=0040 INSTALLED 2005
018065 FT	0080/0590		015 " DIA CIRC METAL
018065 FT	0080/0035		LEN=0005 INSTALLED 2005
018065 FT	015473 FT		018 " DIA CIR PLASTIC
015473 FT	015473 FT		LEN=0010 INSTALLED 2005
015473 FT	015473 FT		018 " DIA CIR PLASTIC
015473 FT	015473 FT		LEN=0040 INSTALLED 2005
015473 FT	2 0 63004 0 00 0155+25		MAPLE GROVE RD

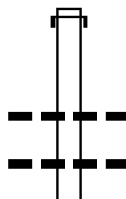
DIR: B TOTAL LEN: 3.430 MI. DIST: 04-6 SR: 3002  
 LEFT MUN: STERLING T RIGHT MUN: STERLING T

Stationing	Structure	Material	Length	Notes
013566 FT	UBAN CREEK	CIRC METAL	14 FT	(T317)
013566 FT	BMSID 63/3002/0070/0000	CIRC METAL	14 FT	
012417 FT	BORTREE RD	CIR PLASTIC	14 FT	
012417 FT	BMSID 63/3002/0070/0000	CIR PLASTIC	14 FT	
0050/0923	BMSID 63/3002/0070/0000	CIR PLASTIC	14 FT	
009641 FT	BMSID 63/3002/0070/0000	CIR PLASTIC	14 FT	
009641 FT	BMSID 63/3002/0070/0000	CIR PLASTIC	14 FT	
0050/0000	BMSID 63/3002/0070/0000	CIR PLASTIC	14 FT	
0040/2120	BMSID 63/3002/0070/0000	CIR PLASTIC	14 FT	
0040/1433	BMSID 63/3002/0070/0000	CIR PLASTIC	14 FT	
0040/0520	BMSID 63/3002/0070/0000	CIR PLASTIC	14 FT	



EXTRACT DATE: 12/18/2023 ROADWAY MANAGEMENT SYSTEM PAGE NUMBER: 334  
 PRINT DATE: 12/19/2023 SLD COUNTY/SR - ANNUAL PRINT COUNTY: WAYNE  
 DIR: B TOTAL LEN: 1.225 MI. DIST: 04-6 SR: 3001  
 LEFT MUN: LEHIGH T RIGHT MUN: LEHIGH T

006468 FT



006468 FT AH-LACKAWANNA (35)  
 INTER-AHD (CO 35) LEHIGH RD  
 0030/2721 (SR2011 SEG 0010/0000)

0030/1735 018 " DIA CIRC METAL  
 LEN=0030 INSTALLED UNKN  
 0030/1425 018 " DIA CIRC METAL  
 LEN=0030 INSTALLED 1998  
 012 " DIA CIRC METAL

DIR: B TOTAL LEN: 1.225 MI. DIST: 04-6 SR: 3001  
 LEFT MUN: LEHIGH T RIGHT MUN: LEHIGH T

2 0 63001 0 00 0041+13 003747 FT  
 MAIN ST  
 (SR0507 SEG 0070/0000) 0030/0000  
 003747 FT

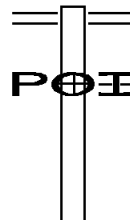
002434 FT

000000 FT

0030/1049	LEN=0030	INSTALLED UNKN
	012 " DIA	CIRC METAL
0030/0512	LEN=0030	INSTALLED UNKN
	024 " DIA	CIRC METAL
0030/0300	LEN=0035	INSTALLED UNKN
	NC LEHIGH RD	
	INTER-BK MAIN ST	
003747 FT	(SR0507 SEG 0070/0000)	
	MFC BEGIN = E	
0030/0000	LTH AH 002721	BK 000100
003747 FT		
7024/0000	LTH AH 000100	BK 001313
INTER-AHD	MAIN ST	
	(SR0507 SEG 0070/0786)	
	MAIN ST	
0020/1313	(SR0507 SEG 0070/0786)	
	018 " DIA	CIR PLASTIC
0020/1245	LEN=0050	INSTALLED 2019
	018 " DIA	CIR PLASTIC
0020/0975	LEN=0040	INSTALLED 2019
	018 " DIA	CIR PLASTIC
0020/0250	LEN=0045	INSTALLED UNKN
	NORTH SHORE DR	
0020/0208	(PRDR)	
0020/0017	BMSSEN 63/3001/0020/0000	
002434 FT	2 0 63001 0 00 0027+94	
	OUT LK WATAW	
	BMSBG 63/3001/0020/0000	
0020/0000	LENGTH(AH 1313 BK 2434)	
	018 " DIA	CIR PLASTIC
0010/1600	LEN=0040	INSTALLED 2006
	018 " DIA	CIRC METAL
0010/1026	LEN=0035	INSTALLED 2002
	WESTWOOD BL	
0010/1003	(PRDR)	
	021 " DIA	CIRC METAL
0010/0550	LEN=0035	INSTALLED 1999
	SEIP DR	
0010/0149	(PRDR)	
	LC TO SEIP DR	
0010/0058	(CONN)	
000000 FT	2 0 63001 0 00 0000+00	
	NC TO BYHANNA RD	
INTER-BK	SR 4013 SH	
	(SR4013 SEG 0070/2511)	
	MFC BEGIN = D	
	BK-MONROE	(45)
0010/0000	LENGTH(AH 2434 BK 0000)	

EXTRACT DATE: 12/18/2023      ROADWAY MANAGEMENT SYSTEM      PAGE NUMBER: 332  
 PRINT DATE: 12/19/2023      SLD COUNTY/SR - ANNUAL PRINT      COUNTY: WAYNE  
 DIR: B      TOTAL LEN: 1.861 MI.      DIST: 04-6      SR: 2011  
 LEFT MUN: BERLIN T      RIGHT MUN: BERLIN T

009828 FT



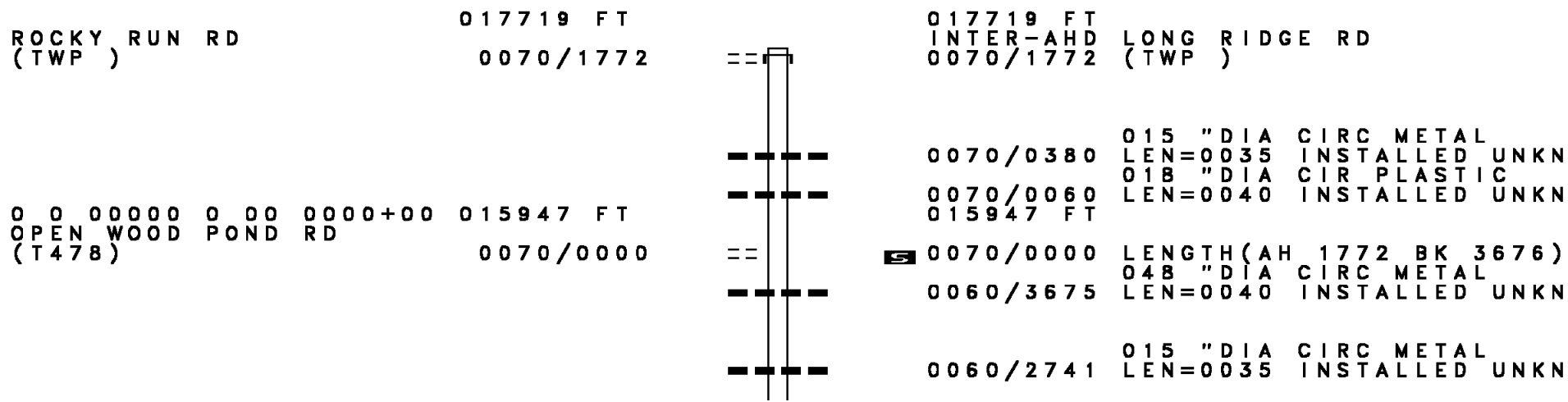
009828 FT SR 0652 SH  
 0040/2338 (SR0652 SEG 0070/0000)  
 (APRA) MARSHALL MACHINE  
 0040/1798 MARSHALL MACH. ENT RD  
 (PRDR)

007490 FT

007490 FT 2 0 63119 0 00 0074+05







DIR: B TOTAL LEN: 3.356 MI. DIST: 04-6 SR: 2010  
 LEFT MUN: BERLIN T RIGHT MUN: BERLIN T

Stationing	Notes	Stationing	Notes
		0060/2133	CRICKET HILL GOLF ENTR (PRDR)
		0060/1975	018 " DIA CIR PLASTIC LEN=0020 INSTALLED UNKN
		0060/1490	018 " DIA CIR PLASTIC LEN=0040 INSTALLED UNKN
		0060/0169	024 " DIA CIRC METAL LEN=0040 INSTALLED UNKN
012271 FT		012271 FT	0 0 00000 0 00 0000+00 CRICKET HILL RD (T400)
		0060/0000	LENGTH(AH 3676 BK 1601)
		0050/1040	015 " DIA CIRC METAL LEN=0040 INSTALLED UNKN
0 0 00000 0 00 0000+00		010670 FT	
FONDA RD (T484)		0050/0000	LENGTH(AH 1601 BK 3127)
		0040/2950	012 " DIA CIRC METAL LEN=0035 INSTALLED UNKN
		0040/2204	018 " DIA CIR PLASTIC LEN=0040 INSTALLED 1999
		0040/1760	018 " DIA CIR PLASTIC LEN=0040 INSTALLED UNKN
		0040/0894	024 " DIA CIRC METAL LEN=0040 INSTALLED UNKN
		0040/0019	013 "H 17"W ELLIP METAL LEN=0045 INSTALLED 1999
007543 FT		007543 FT	0 0 00000 0 00 0000+00
		0040/0000	LENGTH(AH 3127 BK 1614)
		0030/0600	018 " DIA CIR PLASTIC LEN=0040 INSTALLED 1999
SKYCREST RD (T403)		0030/0460	SKYCREST RD (T403)
		005929 FT	0 0 00000 0 00 0000+00
0030/0460		0030/0000	LENGTH(AH 1614 BK 3375)
005929 FT		0020/3360	BERLIN TEXAS T
		0020/3312	018 " DIA CIR PLASTIC LEN=0040 INSTALLED UNKN
			018 " DIA CIR PLASTIC

EXTRACT DATE: 12/18/2023  
PRINT DATE: 12/19/2023

ROADWAY MANAGEMENT SYSTEM  
SLD COUNTY/SR - ANNUAL PRINT

PAGE NUMBER: 328  
COUNTY: WAYNE

DIR: B TOTAL LEN: 3.356 MI.  
LEFT MUN: TEXAS T

DIST: 04-6 SR: 2010  
RIGHT MUN: TEXAS T

HARMONY LN  
(PRDR)

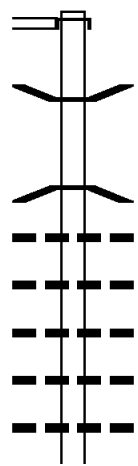
0020/0566

002554 FT

000000 FT

---	0020/2800	LEN=0040	INSTALLED	1999
---	0020/2141	018 "DIA	CIR PLASTIC	
---		LEN=0040	INSTALLED	1999
==	0020/2049	FAWN RIDGE DR (PRDR)		
---	0020/2000	018 "DIA	CIR PLASTIC	
---		LEN=0040	INSTALLED	UNKN
---	0020/1120	018 "DIA	CIR PLASTIC	
---		LEN=0040	INSTALLED	UNKN
---	0020/1000	018 "DIA	CIR PLASTIC	
---		LEN=0045	INSTALLED	1999
---	0020/0840	018 "DIA	CIR PLASTIC	
---		LEN=0040	INSTALLED	UNKN
==	0020/0453	018 "DIA	CIR PLASTIC	
---		LEN=0045	INSTALLED	1999
---	0020/0082	018 "DIA	CIR PLASTIC	
		LEN=0040	INSTALLED	UNKN
	002554 FT	0 0 00000	0 00 0000+00	
==	0020/0000	SHAMROCK LN (PRDR)		
---	5 0010/2208	LENGTH(AH 3375 BK 2554) 018 "DIA	CIR PLASTIC	
---		LEN=0045	INSTALLED	1999
---	0010/1830	018 "DIA	CIR PLASTIC	
---		LEN=0050	INSTALLED	1999
---	0010/1700	018 "DIA	CIR PLASTIC	
---		LEN=0050	INSTALLED	UNKN
---	0010/1475	018 "DIA	CIRC METAL	
---		LEN=0040	INSTALLED	1999
---	0010/1220	018 "DIA	CIR PLASTIC	
---		LEN=0040	INSTALLED	UNKN
---	0010/0600	018 "DIA	CIRC METAL	
---		LEN=0040	INSTALLED	1999
---	0010/0430	018 "DIA	CIR PLASTIC	
---		LEN=0040	INSTALLED	1999
---	0010/0131	024 "DIA	CIRC METAL	
---		LEN=0040	INSTALLED	1999
	0010/0055	LONG RIDGE RD (SR2003	SEG 0100/2583)	
	000000 FT	0 0 00000	0 00 0000+00	
		NC SWAMP BROOK RD		
		SR 0006 SH		
		(SR0006	SEG 0350/1488)	
		MFC BEGIN = E		
5	0010/0000	LENGTH(AH 2554 BK 0000)		

GARRETTS RD  
 (SR1005 SEG 0050/0000) 014929 FT  
 0070/1115  
 013814 FT



014929 FT  
 INTER-AHD GARRETTS RD  
 0070/1115 (SR1005 SEG 0050/0000)  
 0070/0022 BMS EN 63/2009/0070/0000  
 013814 FT 2 0 63031 0 00 0124+22  
 TR HOLBERT C  
 BMSBG 63/2009/0070/0000  
 5 0070/0000 LENGTH(AH 1115 BK 1868)  
 018 " DIA CIR PLASTIC  
 0060/1445 LEN=0040 INSTALLED 1996  
 018 " DIA CIR PLASTIC  
 0060/1040 LEN=0040 INSTALLED 1999  
 015 " DIA CIRC METAL  
 0060/0835 LEN=0035 INSTALLED UNKN  
 015 " DIA CIRC METAL  
 0060/0645 LEN=0040 INSTALLED UNKN  
 018 " DIA CIR PLASTIC  
 0060/0524 LEN=0040 INSTALLED 1999  
 015 " DIA CIRC METAL

EXTRACT DATE: 12/18/2023  
PRINT DATE: 12/19/2023

ROADWAY MANAGEMENT SYSTEM  
SLD COUNTY/SR - ANNUAL PRINT

PAGE NUMBER: 326  
COUNTY: WAYNE

DIR: B TOTAL LEN: 2.827 MI.  
LEFT MUN: BERLIN T

DIST: 04-6 SR: 2009  
RIGHT MUN: BERLIN T

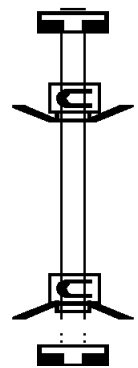
Stationing	Length	Material	Notes
011946 FT	0060/0155	LEN=0040 INSTALLED UNKN	
	036 "DIA CIRC METAL		
	0060/0020	LEN=0040 INSTALLED UNKN	
	011946 FT	2 0 63031 0 00 0105+60	
	0060/0000	LENGTH(AH 1868 BK 3000)	
	018 "DIA CIR PLASTIC		
	0050/2470	LEN=0040 INSTALLED 2000	
	018 "DIA CIR PLASTIC		
	0050/2320	LEN=0035 INSTALLED 1999	
	024 "DIA CIRC METAL		
	0050/1930	LEN=0040 INSTALLED UNKN	
	018 "DIA CIR PLASTIC		
	0050/1470	LEN=0040 INSTALLED UNKN	
	015 "DIA CIRC METAL		
	0050/1190	LEN=0040 INSTALLED UNKN	
	015 "DIA CIRC METAL		
	0050/1045	LEN=0035 INSTALLED UNKN	
	015 "DIA CIRC METAL		
	0050/0720	LEN=0040 INSTALLED UNKN	
	015 "DIA CIRC METAL		
	0050/0594	LEN=0040 INSTALLED UNKN	
	015 "DIA CIRC METAL		
	0050/0560	LEN=0035 INSTALLED UNKN	
	018 "DIA CIR PLASTIC		
008946 FT	0050/0281	LEN=0040 INSTALLED 1999	
	008946 FT	2 0 63031 0 00 0075+60	
	0050/0000	LENGTH(AH 3000 BK 2154)	
	018 "DIA CIR PLASTIC		
	0040/2060	LEN=0040 INSTALLED 1999	
	015 "DIA CIRC METAL		
	0040/1880	LEN=0035 INSTALLED UNKN	
	015 "DIA CIRC METAL		
	0040/1500	LEN=0035 INSTALLED UNKN	
	018 "DIA CIR PLASTIC		
	0040/1080	LEN=0040 INSTALLED UNKN	
	015 "DIA CIRC METAL		
	0040/0704	LEN=0035 INSTALLED UNKN	
	018 "DIA CIR PLASTIC		
	0040/0550	LEN=0040 INSTALLED 1999	
	018 "DIA CIRC METAL		
	0040/0348	LEN=0040 INSTALLED 2000	
	015 "DIA CIRC METAL		
	0040/0142	LEN=0040 INSTALLED UNKN	
	006792 FT		
2 0 63031 0 00 0054+38 006792 FT	0040/0000	LENGTH(AH 2154 BK 2844)	
SR 2007 SH	036 "DIA CIRC METAL		
(SR2007 SEG 0030/1969)	0030/2330	LEN=0040 INSTALLED UNKN	
	018 "DIA CIR PLASTIC		
	0030/1930	LEN=0040 INSTALLED 1999	

DIR: B TOTAL LEN: 2.827 MI. DIST: 04-6 SR: 2009  
 LEFT MUN: BERLIN T RIGHT MUN: BERLIN T

Stationing	Description	Material	Length	Year
0030/1701	018" DIA	CIR PLASTIC	LEN=0035	1999
0030/1375	018" DIA	CIRC METAL	LEN=0040	INSTALLED UNKN
0030/1282	018" DIA	CIRC METAL	LEN=0035	INSTALLED UNKN
0030/1064	018" DIA	CIRC METAL	LEN=0040	INSTALLED 1999
0030/0790	015" DIA	CIRC METAL	LEN=0035	INSTALLED UNKN
0030/0595	015" DIA	CIRC METAL	LEN=0035	INSTALLED UNKN
0030/0353	018" DIA	CIRC METAL	LEN=0035	INSTALLED UNKN
0030/0130	018" DIA	CIRC METAL	LEN=0060	INSTALLED UNKN
003948 FT	2 0 63031 0 00 0025+24			
0030/0000	LENGTH(AH 2844 BK 2524)			
0020/2200	018" DIA	CIRC METAL	LEN=0040	INSTALLED UNKN
0020/1930	018" DIA	CIR PLASTIC	LEN=0040	INSTALLED UNKN
0020/1772	BERLIN TEXAS T			
0020/1340	018" DIA	CIR PLASTIC	LEN=0040	INSTALLED UNKN
0020/1030	099" DIA	CIR UNKNOWN	LEN=0040	INSTALLED UNKN
0020/0900	018" DIA	CIR PLASTIC	LEN=0040	INSTALLED UNKN
0020/0770	015" DIA	CIR PLASTIC	LEN=0035	INSTALLED UNKN
0020/0335	REINHARDT HILL RD (PRDR)			
0020/0050	018" DIA	CIR PLASTIC	LEN=0040	INSTALLED UNKN
001424 FT	2 0 63031 0 00 0000+00			
0020/0000	WILLOW AV (T405)			
0020/0000	LENGTH(AH 2524 BK 1424)			
0010/1320	015" DIA	CIRC METAL	LEN=0035	INSTALLED UNKN
000000 FT	2 0 63031 1 00 0000+00			
0010/0000	NC BR			
0010/0000	ROOK RD GRANDVIEW AV (SRO006 SEG 0324/1385) MFC BEGIN = E			
0010/0000	LENGTH(AH 1424 BK 0000)			

EXTRACT DATE: 12/18/2023      ROADWAY MANAGEMENT SYSTEM      PAGE NUMBER: 324  
 PRINT DATE: 12/19/2023      SLD COUNTY/SR - ANNUAL PRINT      COUNTY: WAYNE  
 DIR: B      TOTAL LEN: .005 MI.      DIST: 04-6      SR: 2008  
 LEFT MUN: HONESDALE B      RIGHT MUN: HONESDALE B

000029 FT

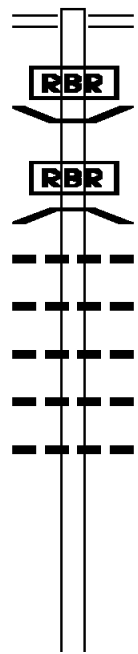


000000 FT

000000 FT

000029 FT  
 7014/0000 LENGTH(AH 3267 BK 0029)  
 INTER-AHD BMSSEN 63/2008/0012/0000  
 LOUIE DR  
 (TWP )  
 0012/0029  
 000000 FT 0 00000 0 0 0000+00  
 NC LOUIE DR  
 INTER-BK LOUIE DR  
 (TWP )  
 BRIDGE CLOSED  
 CARLEY BROOK  
 BMSBG 63/2008/0012/0000  
 0012/0000 LENGTH(AH 0029 BK 0399)  
 000000 FT  
 7010/0000 LENGTH(AH 0399 BK 0000)

006878 FT



006878 FT BROOK RD  
 0030/1969 (SR2009 SEG 0040/0000)

0030/1945 BMS EN 63/2007/0030/1844  
 0 0 00000 0 00 0000+00  
 P3

0030/1893 HOLBERT CREEK  
 BMSBG 63/2007/0030/1844

0030/1700 015 " DIA CIR PLASTIC  
 LEN=0035 INSTALLED UNKN

0030/1295 018 " DIA CIRC METAL  
 LEN=0040 INSTALLED 2006

0030/1081 018 " DIA CIRC METAL  
 LEN=0030 INSTALLED UNKN

0030/0904 021 "H 15 "W METAL ARCH  
 LEN=0040 INSTALLED 1997

0030/0661 024 " DIA CIR PLASTIC  
 LEN=0060 INSTALLED 2001

004909 FT

004909 FT 2 0 63146 0 00 0049+79  
 0030/0000 LENGTH(AH 1969 BK 2350)



EXTRACT DATE: 12/18/2023  
PRINT DATE: 12/19/2023

ROADWAY MANAGEMENT SYSTEM  
SLD COUNTY/SR - ANNUAL PRINT

PAGE NUMBER: 322  
COUNTY: WAYNE

DIR: B TOTAL LEN: 1.303 MI.  
LEFT MUN: BERLIN T

DIST: 04-6 SR: 2007  
RIGHT MUN: BERLIN T

Stationing	Notes	Stationing	Notes
002559 FT		0020/0405	018 " DIA CIRC METAL LEN=0040 INSTALLED UNKN
		0020/0249	024 " DIA CIRC METAL LEN=0030 INSTALLED UNKN
		002559 FT	2 0 63146 0 00 0025+57 BERLIN HONESDALE B
		0020/0000	LENGTH(AH 2350 BK 2559)
		0010/2263	018 " DIA CIRC METAL LEN=0029 INSTALLED UNKN
		0010/2243	024 " DIA CIRC METAL LEN=0020 INSTALLED UNKN
		0010/2147	015 " DIA CIRC METAL LEN=0013 INSTALLED UNKN
		0010/2086	BORO ST (BORO)
		0010/2050	015 " DIA CIR PLASTIC LEN=0013 INSTALLED UNKN
		0010/1640	018 " DIA CIRC METAL LEN=0030 INSTALLED UNKN
		0010/1243	SUNSET AV (BORO)
		0010/1180	015 " DIA CIR PLASTIC LEN=0041 INSTALLED UNKN
		0010/1143	BMSSEN 63/2007/0010/1119 2 0 63146 0 00 0011+59
		0010/1119	CARLEY BROOK BMSBG 63/2007/0010/1119
FREETHY POND RD (BORO) TRACY ST (BORO)		0010/1094	
		0010/1048	
		0010/0942	018 " DIA CIRC METAL LEN=0030 INSTALLED UNKN
		0010/0833	015 " DIA CIR PLASTIC LEN=0030 INSTALLED 2002
		0010/0682	018 " DIA CIRC METAL LEN=0040 INSTALLED UNKN
		0010/0663	E TRYON ST (BORO)
		0010/0641	018 " DIA CIRC METAL LEN=0062 INSTALLED UNKN
		0010/0465	015 " DIA CIRC METAL LEN=0035 INSTALLED UNKN
000000 FT		000000 FT	2 0 63146 0 00 0000+00 NC T R YON ST WILLOW AV (SR0006 SEG 0290/1871) MFC BEGIN = E
		0010/0000	LENGTH(AH 2559 BK 0000)

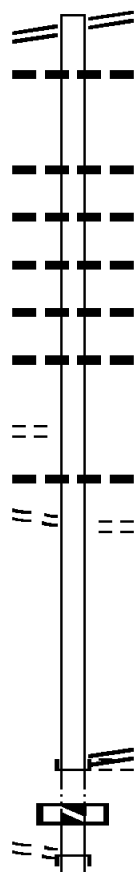
DIR: B TOTAL LEN: 3.746 MI. DIST: 04-6 SR: 2006  
 LEFT MUN: TEXAS T RIGHT MUN: TEXAS T

LONG RIDGE RD 019781 FT  
 (SR2003 SEG 0080/0000) 0090/2899

2 0 63023 0 00 0182+64 016882 FT  
 STENGNOR ST  
 (T473) 0090/0000

ASH ST  
 (TWP ) 0080/0796  
 015447 FT

ELIZABETH ST  
 (TWP ) 015447 FT  
 MAIN ST



019781 FT LONG RIDGE RD  
 0090/2899 (SR2003 SEG 0080/0000)  
 0090/2850 018 "DIA CIRC CONCR  
 LEN=0050 INSTALLED UNKN

0090/1758 015 "DIA CIRC METAL  
 LEN=0050 INSTALLED UNKN  
 0090/1415 015 "DIA CIRC METAL  
 LEN=0040 INSTALLED UNKN  
 0090/0915 015 "DIA CIRC METAL  
 LEN=0040 INSTALLED UNKN  
 0090/0540 018 "DIA CIR PLASTIC  
 LEN=0040 INSTALLED 1998  
 0090/0230 015 "DIA CIRC METAL  
 LEN=0040 INSTALLED UNKN  
 016882 FT

5 0090/0000 LENGTH(AH 2899 BK 1435)  
 018 "DIA CIR PLASTIC  
 0080/1378 LEN=0040 INSTALLED UNKN  
 CHURCH ST  
 (TWP )

015447 FT 2 0 63023 0 00 0154+28  
 MAIN ST  
 (SR0006 SEG 0390/0000)  
 NC CHARLES ST  
 OLD STATE RD  
 (T405)

INTER-BK MAIN ST  
 (SR0006 SEG 0390/0000)  
 5 0080/0000 LTH AH 001435 BK 000100  
 015447 FT  
 7074/0000 LTH AH 000100 BK 001954  
 INTER-AHD MAIN ST  
 (SR0006 SEG 0380/2036)

EXTRACT DATE: 12/18/2023  
PRINT DATE: 12/19/2023

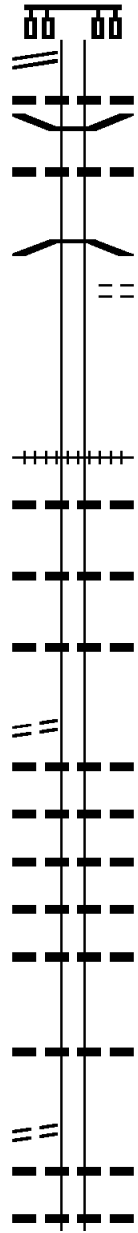
ROADWAY MANAGEMENT SYSTEM  
SLD COUNTY/SR - ANNUAL PRINT

PAGE NUMBER: 320  
COUNTY: WAYNE

DIR: B TOTAL LEN: 3.746 MI.  
LEFT MUN: TEXAS T

DIST: 04-6 SR: 2006  
RIGHT MUN: TEXAS T

(SR0006 SEG 0380/2036) 0070/1954



0070/1954 018 " DIA CIRC CONCR  
LEN=0030 INSTALLED UNKN  
0070/1740 BMSSEN 63/2006/0070/1467  
0070/1654 018 " DIA CIRC CONCR  
LEN=0030 INSTALLED UNKN  
0 0 00000 0 00 0000+00  
LACKAWAXEN R  
0070/1467 BMSBG 63/2006/0070/1467  
RIVERSIDE DR  
0070/1274 (T468)

013493 FT

013493 FT 2 0 63023 0 00 0134+78  
(AAR 263828D)#TRKS 01

NC PARK ST  
5 0070/0000 LENGTH(AH 1954 BK 1604)  
030"H 20"W OTHER STRUC  
0060/1530 LEN=0030 INSTALLED UNKN

2 0 63023 0 00 0118+55 011889 FT  
BUCKS COVE RD  
(T468) 0060/0000

0060/0745 015 " DIA CIRC CONCR  
LEN=0040 INSTALLED UNKN

0060/0090 015 " DIA CIRC CONCR  
LEN=0040 INSTALLED UNKN  
011889 FT

2 0 63023 0 00 0096+35 009678 FT  
(TURNBACK) SHADYLANE RD  
(T484) 0050/0000

5 0060/0000 LENGTH(AH 1604 BK 2211)  
015 " DIA CIRC CONCR

0050/2067 LEN=0040 INSTALLED UNKN  
015 " DIA CIRC CONCR

0050/1730 LEN=0040 INSTALLED UNKN  
015 " DIA CIRC CONCR

0050/1575 LEN=0040 INSTALLED UNKN  
024 " DIA CIR PLASTIC

0050/1300 LEN=0050 INSTALLED 2000  
018 " DIA CIR PLASTIC

0050/1090 LEN=0040 INSTALLED 1999

0050/0015 024 " DIA CIRC METAL  
LEN=0040 INSTALLED 2000  
009678 FT

5 0050/0000 LENGTH(AH 2211 BK 1707)  
015 " DIA CIRC METAL






0040/1437 LEN=0035 INSTALLED UNKN  
015 " DIA CIRC METAL

0040/1243 LEN=0040 INSTALLED UNKN

DIR: B TOTAL LEN: 3.746 MI. DIST: 04-6 SR: 2006  
 LEFT MUN: TEXAS T RIGHT MUN: TEXAS T

Location / Segment	Segment ID	Length (FT)	Material / Details
	0040/0850	007971	015" DIA CIRC METAL LEN=0035 INSTALLED UNKN
	0040/0000	007971	2 0 63023 0 00 0079+46 TEXAS CHERRY RIDGE T LENGTH(AH 1707 BK 2918)
	0030/1463	0030	048"H 60"W ELLIP METAL LEN=0042 INSTALLED UNKN
SPINNER RD (SR3033 SEG 0010/0000)	0030/0493 005053	005053	005053 FT 2 0 63023 0 00 0049+81 LENGTH(AH 2918 BK 2499)
	0020/2081	0020	015" DIA CIRC METAL LEN=0035 INSTALLED UNKN
	0020/0000	002554	2 0 63023 0 00 0024+93 LENGTH(AH 2499 BK 2554)
	0010/2438	0010	015" DIA CIR PLASTIC LEN=0035 INSTALLED UNKN
	0010/1500	0010	072" DIA CIRC METAL LEN=0032 INSTALLED UNKN
	0010/1200	0010	018" DIA CIR PLASTIC LEN=0040 INSTALLED 2000
AIRPARK RD (PRDR)	0010/1138	0010	024" DIA CIR PLASTIC LEN=0040 INSTALLED UNKN
	0010/0990	0010	018" DIA CIRC METAL LEN=0030 INSTALLED UNKN
FOR SR 2006 AND 3028 (CONN)	0010/0112 000000	000000	000000 FT 2 0 63023 0 00 0000+00 OWEGO PK (SR3028 SEG 0210/0000)
OWEGO TPK (SR3028 SEG 0210/0000)	0010/0000	0010	NC WH WHITE MILLS RD MFC BEGIN = E LENGTH(AH 2554 BK 0000)

EXTRACT DATE: 12/18/2023      ROADWAY MANAGEMENT SYSTEM      PAGE NUMBER: 318  
 PRINT DATE: 12/19/2023      SLD COUNTY/SR - ANNUAL PRINT      COUNTY: WAYNE  
 DIR: B      TOTAL LEN: .000 MI.      DIST: 04-6      SR: 2005  
 LEFT MUN: HAWLEY B      RIGHT MUN: HAWLEY B

000000 FT		000000 FT	
000000 FT		7040/0000	LENGTH(AH 3116 BK 2912)
000000 FT		000000 FT	
000000 FT		7030/0000	LENGTH(AH 2912 BK 2895)
000000 FT		000000 FT	
		7020/0000	LENGTH(AH 2895 BK 3088)
		000000 FT	
		7010/0000	LENGTH(AH 3088 BK 0000)

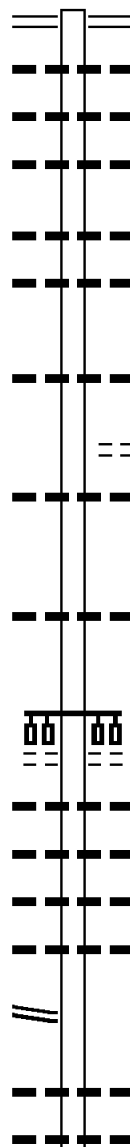


DIR: B TOTAL LEN: 2.091 MI. DIST: 04-6 SR: 2004  
 LEFT MUN: PALMYRA T RIGHT MUN: PALMYRA T

Stationing	Length	Description	Material	Year
005911 FT	0030/0760	018" DIA	CIRC CONCR	2002
	0030/0184	LEN=0040	INSTALLED	
	005911 FT	2 0 63022	0 00 0060+85	
		MIDDLE CREEK		
		BMSBG 63/2004/0030/0000		
	0030/0000	LENGTH(AH 3372 BK 2878)		
	0020/2116	018" DIA	CIR PLASTIC	UNKN
		LEN=0040	INSTALLED	
	0020/1493	018" DIA	CIRC METAL	2002
		LEN=0040	INSTALLED	
	0020/1110	018" DIA	CIR PLASTIC	2002
		LEN=0045	INSTALLED	
	0020/0969	015" DIA	CIRC METAL	1998
		LEN=0030	INSTALLED	
	0020/0932	018" DIA	CIRC METAL	UNKN
		LEN=0040	INSTALLED	
	0020/0620	024" DIA	CIR PLASTIC	2002
		LEN=0045	INSTALLED	
003033 FT	003033 FT	2 0 63022	0 00 0032+07	
		024" DIA	CIRC METAL	
		LEN=0040	INSTALLED	1998
	0020/0000	LENGTH(AH 2878 BK 3033)		
	0010/2660	018" DIA	CIR PLASTIC	2002
		LEN=0045	INSTALLED	
	0010/2298	018" DIA	CIR PLASTIC	2002
		LEN=0045	INSTALLED	
	0010/2051	018" DIA	CIR PLASTIC	2002
		LEN=0045	INSTALLED	
	0010/1142	018" DIA	CIRC METAL	2002
		LEN=0045	INSTALLED	
	0010/1068	018" DIA	CIR PLASTIC	UNKN
		LEN=0045	INSTALLED	
	0010/0885	018" DIA	CIR PLASTIC	2002
		LEN=0040	INSTALLED	
	0010/0640	018" DIA	CIR PLASTIC	2002
		LEN=0040	INSTALLED	
	0010/0171	024" DIA	CIRC CONCR	UNKN
		LEN=0050	INSTALLED	
000000 FT	000000 FT	2 0 63022	0 00 0000+00	
		OWEGO TP		
		(SR3028 SEG 0260/0315)		
		NC CO LUMBUS AV		
		MFC BEGIN = D		
OWEGO TP (SR3028 SEG 0260/0315) 0010/0000	0010/0000	LENGTH(AH 3033 BK 0000)		

DIR: B TOTAL LEN: 4.957 MI. DIST: 04-6 SR: 2003  
 LEFT MUN: TEXAS T RIGHT MUN: TEXAS T

026171 FT



026171 FT SWAMP BROOK RD  
 0100/2583 (SR2010 SEG 0010/0055)  
 024 "DIA CIRC CONCR  
 0100/2400 LEN=0083 INSTALLED UNKN  
 018 "DIA CIR PLASTIC  
 0100/2060 LEN=0050 INSTALLED UNKN  
 018 "DIA CIRC METAL  
 0100/1741 LEN=0050 INSTALLED UNKN  
 018 "DIA CIRC METAL  
 0100/0970 LEN=0040 INSTALLED UNKN  
 018 "DIA CIRC METAL  
 0100/0420 LEN=0050 INSTALLED UNKN  
 023588 FT 1 0 00950 0 00 0236+20  
 0100/0000 LENGTH(AH 2583 BK 3397)  
 072 "DIA CIR PLASTIC  
 0090/3360 LEN=0040 INSTALLED UNKN  
 APPLEWOOD DR  
 (PRDR)  
 0090/2537 018 "DIA CIRC METAL  
 0090/1986 LEN=0040 INSTALLED 1999  
 015 "DIA CIR PLASTIC  
 0090/0615 LEN=0040 INSTALLED UNKN  
 020191 FT 1 0 00950 0 00 0202+30  
 ELIZABETH ST  
 (T403)  
 0090/0000 LENGTH(AH 3397 BK 1396)  
 018 "DIA CIR PLASTIC  
 0080/1308 LEN=0030 INSTALLED UNKN  
 018 "DIA CIR PLASTIC  
 0080/0821 LEN=0030 INSTALLED UNKN  
 015 "DIA CIRC METAL  
 0080/0520 LEN=0040 INSTALLED UNKN  
 072 "DIA CIRC METAL  
 0080/0030 LEN=0060 INSTALLED UNKN  
 018795 FT  
 0080/0000 LENGTH(AH 1396 BK 3385)  
 018 "DIA CIRC METAL  
 0070/2659 LEN=0042 INSTALLED UNKN  
 018 "DIA CIRC METAL  
 0070/2436 LEN=0040 INSTALLED UNKN

1 0 00950 0 00 0188+40 018795 FT  
 CHARLES ST  
 (SR2006 SEG 0090/2899) 0080/0000



DIR: B TOTAL LEN: 4.957 MI. DIST: 04-6 SR: 2003  
 LEFT MUN: TEXAS T RIGHT MUN: TEXAS T

Stationing	Material / Description	Quantity	Unit	Notes
	TEXAS PALMYRA T	0070/1760		
	024 " DIA CIR PLASTIC	0070/1025		LEN=0050 INSTALLED 1999
015410 FT	036 " DIA CIRC OTHER	0070/0294		LEN=0036 INSTALLED 2004
	1 0 00950 0 00 0154+50	015410 FT		LAABS RD (T369)
	LENGTH(AH 3385 BK 2902)	0070/0000		
012508 FT	1 0 00950 0 00 0125+09	012508 FT		
	LENGTH(AH 2902 BK 2403)	0060/0000		
	024 " DIA CIR PLASTIC	0050/1314		LEN=0040 INSTALLED 1999
010105 FT	1 0 00950 0 00 0101+06	010105 FT		
	LENGTH(AH 2403 BK 2256)	0050/0000		
	018 " DIA CIR PLASTIC	0040/1971		LEN=0040 INSTALLED UNKN
AUTUMN DRIVE RD (T418)		0040/1292		
1 0 00950 0 00 0078+50 007849 FT		0040/0244		018 " DIA CIR PLASTIC LEN=0040 INSTALLED 1999
RIDGE AV (SR2001 SEG 0030/3700) 0040/0000		007849 FT		
	LENGTH(AH 2256 BK 2890)	0040/0000		
	ROCKY RUN RD (T400)	0030/2599		
	015 " DIA CIRC METAL	0030/2465		LEN=0050 INSTALLED UNKN
SPRUCE ST				

DIR: B TOTAL LEN: 4.957 MI. DIST: 04-6 SR: 2003  
 LEFT MUN: PALMYRA T RIGHT MUN: PALMYRA T

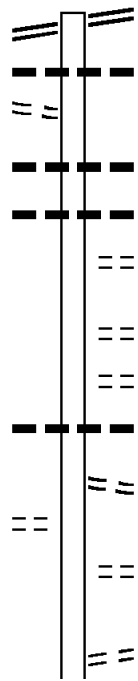
Stationing	Description	Material	Length	Status
0030/1596				
0030/1404		015 " DIA CIRC METAL	LEN=0040	INSTALLED UNKN
0030/1015		018 " DIA CIR PLASTIC	LEN=0040	INSTALLED UNKN
004959 FT		018 " DIA CIR PLASTIC	LEN=0040	INSTALLED UNKN
0030/0000	1 0 00950 0 00 0025+00 002462 FT	LENGTH(AH 2890 BK 2497)		
0020/2005		018 " DIA CIR PLASTIC	LEN=0036	INSTALLED UNKN
0020/1620		018 " DIA CIR PLASTIC	LEN=0036	INSTALLED UNKN
0020/1016		018 " DIA CIR PLASTIC	LEN=0036	INSTALLED UNKN
0020/0430		018 " DIA CIR PLASTIC	LEN=0045	INSTALLED 1999
0020/0117		018 " DIA CIR PLASTIC	LEN=0032	INSTALLED UNKN
0020/0020		018 " DIA CIRC METAL	LEN=0046	INSTALLED UNKN
0020/0000	ROCKY VIEW DR (T422)	MFC BEGIN = D		
0010/1934		LENGTH(AH 2497 BK 2462)		
0010/1770		018 " DIA CIRC METAL	LEN=0036	INSTALLED UNKN
0010/1160		018 " DIA CIR PLASTIC	LEN=0042	INSTALLED UNKN
0010/0670		018 " DIA CIR PLASTIC	LEN=0045	INSTALLED 1999
0010/0365		018 " DIA CIR PLASTIC	LEN=0034	INSTALLED UNKN
0010/0352		COVERED BRIDGE RD		
0010/0122	MEADOWS DR (PRDR)	(PRDR)		
000000 FT		018 " DIA CIR PLASTIC	LEN=0036	INSTALLED UNKN
000000 FT		024 " DIA CIR PLASTIC	LEN=0036	INSTALLED UNKN
0010/0000	INTER-BK	LONG RIDGE RD (CO 51) LONG RIDGE RD (SR4010 SEG 0010/0000)		
0010/0000		MFC BEGIN = E		
0010/0000		BK-PIKE (51)		
0010/0000		LENGTH(AH 2462 BK 0000)		

PURDYTOWN TP 021057 FT  
 (SR0590 SEG 0290/0000) 0080/2626

FOR SR 0590 AND 2002  
 (CONN) 0080/2410

MURPHY'S DR  
 (PRDR) 0080/0664

018431 FT



021057 FT PURDYTOWN TP  
 0080/2626 (SR0590 SEG 0290/0000)  
 0080/2564 015 " DIA CIRC CONCR  
 LEN=0040 INSTALLED UNKN

0080/2405 018 " DIA CIR PLASTIC  
 LEN=0030 INSTALLED UNKN  
 0080/2247 018 " DIA CIR PLASTIC  
 LEN=0030 INSTALLED UNKN  
 0080/1884 LAKESIDE DR  
 (PRDR)

0080/1284 SUNNY POINT RD  
 (PRDR)  
 0080/1075 OAK DR  
 (PRDR)  
 0080/0761 015 " DIA CIR PLASTIC  
 LEN=0035 INSTALLED 2002  
 0080/0720 MEADOWWOOD CT  
 (PRDR)

0080/0341 PRIVATE RD  
 (PRDR)  
 018431 FT 2 0 63 112 0 00 0176+96  
 5 0080/0000 LENGTH(AH 2626 BK 2741)  
 0070/2530 SHORE LINE DR  
 (PRDR)

DIR: B TOTAL LEN: 3.988 MI. DIST: 04-6 SR: 2002  
 LEFT MUN: PAUPACK T RIGHT MUN: PAUPACK T

Street Name (PRDR)	Segment ID	Length (FT)	Material / Details
CLUBHOUSE DR (PRDR)	0070/2015		0070/2100 018 "DIA CIR PLASTIC LEN=0045 INSTALLED UNKN
			SPINNER BRK STRUCTURE LENGTH 15 FT BMSID 63/2002/0070/0886
COVE POINT CR (PRDR)	0070/0774		0070/0654 018 "DIA CIR PLASTIC LEN=0040 INSTALLED UNKN
			0070/0614 018 "DIA CIR PLASTIC LEN=0040 INSTALLED UNKN
		015690 FT	0070/0373 018 "DIA CIR METAL LEN=0040 INSTALLED UNKN
			015690 FT 2 0 63112 0 00 0149+55 018 "DIA CIR PLASTIC LEN=0030 INSTALLED UNKN
			0070/0000 LENGTH(AH 2741 BK 3321) 018 "DIA CIR PLASTIC LEN=0040 INSTALLED UNKN
CHEROKEE LN (PRDR)	0060/2001		0060/2812 018 "DIA CIR PLASTIC LEN=0040 INSTALLED UNKN
			0060/2190 LEDGE RD (PRDR)
			0060/1919 018 "DIA CIRC METAL LEN=0040 INSTALLED UNKN
			0060/1524 LEDGE DR (PRDR) 018 "DIA CIRC METAL LEN=0065 INSTALLED UNKN
IROQUOIS DR (PRDR)	0060/0730		0060/1494 018 "DIA CIRC METAL LEN=0065 INSTALLED UNKN
		012369 FT	0060/0730 ROCK RD (PRDR) BOULDER POINT RD (PRDR)
			0060/0483 2 0 63112 0 00 0116+34 018 "DIA CIR PLASTIC LEN=0035 INSTALLED 2001
ELM ST (PRDR)	0050/1001		0060/0000 LENGTH(AH 3321 BK 2530) MAPLE ST (PRDR)
			0050/2262 018 "DIA CIR PLASTIC LEN=0030 INSTALLED 2007

DIR: B TOTAL LEN: 3.988 MI. DIST: 04-6 SR: 2002  
 LEFT MUN: PAUPACK T RIGHT MUN: PAUPACK T

Street Name	Segment ID	Length (FT)	Notes
PINE ST (PRDR)	0050/0714	0050/0855	018" DIA CIRC METAL LEN=0025 INSTALLED UNKN
CHERRY ST (PRDR)	0050/0468	0050/0680	015" DIA CIRC METAL LEN=0030 INSTALLED UNKN
TERRACE DR (PRDR)	0050/0157	0050/0250	CRESTVIEW DR (PRDR)
2063112 000 0091+04 009839 FT PURDYTOWN RD (TWP)	0050/0000	009839 FT	0050/0000 LENGTH(AH 2530 BK 2376) CRESTVIEW DR (PRDR)
COVERED BRIDGE DR (PRDR)	0040/2086	0040/2207	018" DIA CIRC METAL LEN=0040 INSTALLED UNKN
PARADISE PARK DR (PRDR)	0040/1850	0040/1869	JOAN RD (PRDR)
CIRCLE DR (PRDR)	0040/1579	0040/1409	JOAN RD (PRDR)
		0040/1300	BMSSEN 63/2002/0040/1289 2063112 000 0084+49 SWAN CREEK
		0040/1289	BMSBG 63/2002/0040/1289
		0040/0983	018" DIA CIRC METAL LEN=0030 INSTALLED UNKN SANDY SHORE RD (PRDR)
		0040/0884	WALLENPAUPACK DR (PRDR)
		0040/0177	018" DIA CIRC METAL LEN=0030 INSTALLED UNKN HIGHLAND DR (PRDR)
	007463 FT	0040/0157	007463 FT
		0040/0000	2063112 000 0071+60 LENGTH(AH 2376 BK 2577) PINE HILL DR (PRDR)
TERRACE DR (TWP)	0030/2285	0030/2499	

DIR: B TOTAL LEN: 3.988 MI. DIST: 04-6 SR: 2002  
 LEFT MUN: PAUPACK T RIGHT MUN: PAUPACK T

2 0 63112 0 00 0049+08 004886 FT  
 CRANE RD  
 (T396) 0030/0000  
 SPRING BROOK CR  
 (PRDR) 0020/1702

MISTY ACRES ENT RD  
 (PRDR) 0010/0930

000000 FT

==	0030/2258	HISTORIC DR (PRDR)
---	0030/2020	018 " DIA CIRC METAL LEN=0035 INSTALLED UNKN
==	0030/2011	HEMLOCK DR (PRDR)
==	0030/1850	LONE OAK DR (PRDR)
---	0030/0824	015 " DIA CIRC METAL LEN=0035 INSTALLED UNKN
==	0030/0036	WOODLAND DR (PRDR)
004886 FT	004886 FT	
==	0030/0000	LENGTH(AH 2577 BK 2440)
---	0020/1429	024 " DIA CIR PLASTIC LEN=0035 INSTALLED 2002
---	0020/0725	018 " DIA CIRC METAL LEN=0006 INSTALLED 2002
002446 FT	002446 FT	2 0 63112 0 00 0024+58
==	0020/0000	LENGTH(AH 2440 BK 2446)
---	0010/2377	018 " DIA CIR PLASTIC LEN=0045 INSTALLED UNKN
==	0010/2266	COVE HAVEN RD (PRDR)
---	0010/2151	018 " DIA CIRC METAL LEN=0030 INSTALLED UNKN
---	0010/2010	015 " DIA CIRC METAL LEN=0030 INSTALLED UNKN
---	0010/1500	018 " DIA CIRC METAL LEN=0040 INSTALLED 1998
0010/0930	0010/0930	
---	0010/0245	060 " DIA CIRC METAL LEN=0040 INSTALLED UNKN
000000 FT	000000 FT	2 0 63112 0 00 0000+00
	NC LA	KESHORE DR
		FINN SWAMP RD
		(SR3015 SEG 0080/0000)
		MFC BEGIN = E
==	0010/0000	LENGTH(AH 2446 BK 0000)

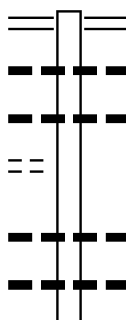
EXTRACT DATE: 12/18/2023 ROADWAY MANAGEMENT SYSTEM PAGE NUMBER: 308  
 PRINT DATE: 12/19/2023 SLD COUNTY/SR - ANNUAL PRINT COUNTY: WAYNE  
 DIR: B TOTAL LEN: 1.646 MI. DIST: 04-6 SR: 2001  
 LEFT MUN: PALMYRA T RIGHT MUN: PALMYRA T

SKY VIEW LN  
(PRDR)

FRESH POND DR

008691 FT

0030/2851



008691 FT LONG RIDGE RD  
 0030/3700 (SR2003 SEG 0040/0000)  
 018 " DIA CIR PLASTIC  
 0030/3689 LEN=0060 INSTALLED 1999  
 015 " DIA CIR PLASTIC  
 0030/3396 LEN=0030 INSTALLED UNKN  
 ==  
 0030/2056 018 " DIA CIR PLASTIC  
 LEN=0040 INSTALLED 1999  
 018 " DIA CIR PLASTIC  
 0030/1500 LEN=0030 INSTALLED UNKN

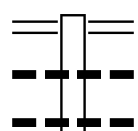
DIR: B TOTAL LEN: 1.646 MI. DIST: 04-6 SR: 2001  
 LEFT MUN: PALMYRA T RIGHT MUN: PALMYRA T

Segment Description	Segment ID	Length	Material / Notes
(PRDR)	0030/1490	==	
SLIFKO RD (PRDR)	0030/0445	==	
	004991 FT	==	0030/0255 BEACHWOOD TR (PRDR) 2 0 63099 0 00 0050+12 OAKWOOD TE (PRDR)
		==	5 0030/0000 LENGTH(AH 3700 BK 2483) 010 "DIA CIR PLASTIC
VALLEY VIEW DR (PRDR)	0020/2219	==	0020/2252 LEN=0015 INSTALLED 1999
GARDEN HILL DR (PRDR)	0020/1767	==	0020/1851 015 "DIA CIRC METAL LEN=0042 INSTALLED UNKN
HILLSIDE DR (PRDR)	0020/1278	==	0020/1445 015 "DIA CIRC METAL LEN=0032 INSTALLED UNKN
		==	0020/0865 018 "DIA CIRC METAL LEN=0030 INSTALLED 1999
		==	0020/0382 018 "DIA CIRC METAL LEN=0035 INSTALLED UNKN
		==	0020/0225 018 "DIA CIR PLASTIC LEN=0040 INSTALLED 1999
002508 FT		==	002508 FT 2 0 63099 0 00 0025+13 5 0020/0000 LENGTH(AH 2483 BK 2508) 018 "DIA CIRC METAL
		==	0010/2240 LEN=0030 INSTALLED UNKN
		==	0010/1350 018 "DIA CIRC METAL LEN=0040 INSTALLED UNKN
		==	0010/0783 PALMYRA HAWLEY B HIGHLAND ST (BORO)
		==	0010/0547 PROSPECT ST (BORO)
		==	0010/0239 018 "DIA CIR PLASTIC LEN=0050 INSTALLED UNKN
000000 FT		==	000000 FT 2 0 63099 0 00 0000+00 NC RIDGE ST HUDSON ST (SRO006 SEG 0450/1849) MFC BEGIN = E
		==	5 0010/0000 LENGTH(AH 2508 BK 0000)



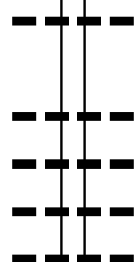
DIR: B TOTAL LEN: 2.338 MI. DIST: 04-6 SR: 1033  
 LEFT MUN: DAMASCUS T RIGHT MUN: DAMASCUS T

012346 FT



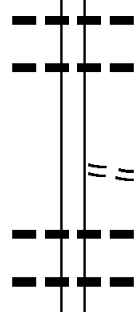
012346 FT CALICOON RD  
 0050/1693 (SR1016 SEG 0060/2656)  
 015 "DIA CIRC METAL  
 0050/1658 LEN=0080 INSTALLED UNKN  
 018 "DIA CIRC CONCR  
 0050/1170 LEN=0040 INSTALLED UNKN

010653 FT



0050/0132 018 "DIA CIRC CONCR  
 010653 FT LEN=0040 INSTALLED UNKN  
 2 0 63121 0 00 0107+58  
 015 "DIA CIRC CONCR  
 0050/0000 LEN=0040 INSTALLED UNKN  
 LENGTH(AH 1693 BK 2376)  
 018 "DIA CIRC CONCR  
 0040/2181 LEN=0035 INSTALLED UNKN  
 018 "DIA CIR PLASTIC  
 0040/1825 LEN=0035 INSTALLED UNKN  
 018 "DIA CIR PLASTIC  
 0040/1630 LEN=0040 INSTALLED UNKN

008277 FT



0040/0263 018 "DIA CIRC METAL  
 LEN=0030 INSTALLED UNKN  
 018 "DIA CIRC METAL  
 0040/0010 LEN=0030 INSTALLED UNKN  
 008277 FT 2 0 63121 0 00 0083+35  
 MARKS RD  
 (T654)  
 0040/0000 LENGTH(AH 2376 BK 3126)  
 030"H 48"W ELLIP METAL  
 0030/2374 LEN=0040 INSTALLED UNKN  
 015 "DIA CIRC METAL  
 0030/2219 LEN=0030 INSTALLED UNKN  
 015 "DIA CIRC METAL

DIR: B TOTAL LEN: 2.338 MI. DIST: 04-6 SR: 1033  
 LEFT MUN: DAMASCUS T RIGHT MUN: DAMASCUS T

2 0 63121 0 00 0047+50 005151 FT  
 PFLASTER RD  
 (T559) 0030/0000

002342 FT

000000 FT

CHURCH RD  
 (SR1031 SEG 0100/0000) 0010/0000

0030/2171	LEN=0030	INSTALLED UNKN
0030/1859	LEN=0035	INSTALLED UNKN
0030/1553	LEN=0035	INSTALLED UNKN
0030/1320	LEN=0035	INSTALLED UNKN
0030/0837	LEN=0035	INSTALLED UNKN
0030/0427	LEN=0035	INSTALLED UNKN
0030/0000	LENGTH(AH 3126 BK 2809)	018 "DIA CIR PLASTIC
0020/2645	LEN=0030	INSTALLED UNKN
0020/2272	LEN=0030	INSTALLED UNKN
0020/1475	LEN=0030	INSTALLED UNKN
0020/1251	LEN=0030	INSTALLED UNKN
0020/0715	LEN=0030	INSTALLED 1996
0020/0000	LENGTH(AH 2809 BK 2342)	018 "DIA CIR PLASTIC
0010/2340	LEN=0030	INSTALLED 1996
0010/1844	LEN=0030	INSTALLED UNKN
0010/1206	BALDWIN HILL RD (T549)	030 "DIA CIRC METAL
0010/1163	LEN=0035	INSTALLED UNKN
0010/0534	LEN=0030	INSTALLED UNKN
0010/0084	FOR SR 1031 AND 1033 (CONN)	048 "DIA CIRC METAL
000000 FT	2 0 63121 0 00 0000+00	GALILEE RD (SR1031 SEG 0100/0000)
0010/0000	NC CEM INTER-BK	METER RD (SR1014 SEG 0060/2645)
0010/0000	MFC BEGIN = D	LENGTH(AH 2342 BK 0000)

EXTRACT DATE: 12/18/2023 ROADWAY MANAGEMENT SYSTEM PAGE NUMBER: 304  
PRINT DATE: 12/19/2023 SLD COUNTY/SR - ANNUAL PRINT COUNTY: WAYNE

DIR: B TOTAL LEN: 6.677 MI. DIST: 04-6 SR: 1031  
LEFT MUN: DAMASCUS T RIGHT MUN: DAMASCUS T

035252 FT



035252 FT  
INTER-AHD BUSH RD  
(T668)  
CALLICOON RD  
0140/2287 (SR1016 SEG 0050/0000)

EXTRACT DATE: 12/18/2023  
PRINT DATE: 12/19/2023

ROADWAY MANAGEMENT SYSTEM  
SLD COUNTY/SR - ANNUAL PRINT

PAGE NUMBER: 303  
COUNTY: WAYNE

DIR: B TOTAL LEN: 6.677 MI.  
LEFT MUN: DAMASCUS T

DIST: 04-6 SR: 1031  
RIGHT MUN: DAMASCUS T

CLOVER HILL LN  
(PRDR)

0140/0541  
032965 FT

030175 FT

028023 FT

Station	Structure	Length	Material	Installation
0140/1820	HOLLISTER CK STRUCTURE	12 FT		
0140/1025	018 " DIA	CIR PLASTIC		INSTALLED 1998
032965 FT	2 0 63045	0 01 0330+92		
0140/0000	LENGTH(AH	2287 BK 2790)		
0130/2790	024 " DIA	CIR PLASTIC		INSTALLED UNKN
0130/2360	018 " DIA	CIRC CONCR		INSTALLED UNKN
0130/0980	018 " DIA	CIRC CONCR		INSTALLED UNKN
0130/0036	036 " DIA	CIRC METAL		INSTALLED UNKN
030175 FT	2 0 63045	0 01 0303+10		
0130/0000	LENGTH(AH	2790 BK 2152)		
0120/2057	018 " DIA	CIRC CONCR		INSTALLED UNKN
0120/1840	015 " DIA	CIRC METAL		INSTALLED 1998
0120/0812	018 " DIA	CIR PLASTIC		INSTALLED UNKN
0120/0320	018 " DIA	CIRC METAL		INSTALLED 2002
028023 FT	2 0 63045	0 01 0281+58		
0120/0000	LENGTH(AH	2152 BK 2796)		
0110/2559	018 " DIA	CIR PLASTIC		INSTALLED 1998
0110/1449	018 " DIA	CIR PLASTIC		INSTALLED 1998
0110/0993	018 " DIA	CIR PLASTIC		INSTALLED 2022
0110/0385	018 " DIA	CIRC CONCR		INSTALLED UNKN
0110/0333	PFLASTER	RD		(T559)

DIR: B TOTAL LEN: 6.677 MI. DIST: 04-6 SR: 1031  
 LEFT MUN: DAMASCUS T RIGHT MUN: DAMASCUS T

Stationing	Description	Material	Status
025227 FT	0110/0010	018" DIA CIRC METAL	INSTALLED UNKN
	025227 FT	2 0 63045 0 01 0253+20	
	0110/0000	LENGTH(AH 2796 BK 2536)	
	0100/1446	018" DIA CIR PLASTIC	INSTALLED 1998
	0100/1002	018" DIA CIR PLASTIC	INSTALLED UNKN
	0100/0700	018" DIA CIR PLASTIC	INSTALLED UNKN
	0100/0015	018" DIA CIR PLASTIC	INSTALLED 2022
2 0 63045 0 01 0227+84 022691 FT	NC CHURCH RD		
GALILEE RD	CEMETERY RD		
(SR1014 SEG 0060/2645) 0100/0000	(SR1033 SEG 0010/0000)		
	0100/0000	MFC BEGIN = E	
	0090/2067	LENGTH(AH 2536 BK 2141)	
	0090/1985	FOR SR 1031 AND 1033	
	0090/1976	(CONN)	
	0090/1976	BMSBG 63/1031/0090/1976	
	0090/1900	2 0 63045 0 01 0225+85	
	0090/1592	BEAVER DAM CRK	
	0090/1182	018" DIA CIRC METAL	INSTALLED UNKN
	0090/0640	018" DIA CIR PLASTIC	INSTALLED UNKN
	0090/0390	018" DIA CIR PLASTIC	INSTALLED UNKN
	0090/0010	024" DIA CIR PLASTIC	INSTALLED UNKN
020550 FT	0090/0000	018" DIA CIR PLASTIC	INSTALLED UNKN
CANFIELD RD	VILLAGE: GALILEE		
(SR1029 SEG 0050/2222) 0090/0000	MFC BEGIN = D		
	0090/0000	LENGTH(AH 2141 BK 3270)	
	0080/3190	018" DIA CIR PLASTIC	INSTALLED UNKN
	0080/3075	054" DIA CIRC METAL	INSTALLED UNKN
	0080/2983	018" DIA CIR PLASTIC	INSTALLED UNKN
	0080/2592	018" DIA CIR PLASTIC	INSTALLED UNKN

EXTRACT DATE: 12/18/2023  
PRINT DATE: 12/19/2023

ROADWAY MANAGEMENT SYSTEM  
SLD COUNTY/SR - ANNUAL PRINT

PAGE NUMBER: 301  
COUNTY: WAYNE

DIR: B TOTAL LEN: 6.677 MI.  
LEFT MUN: DAMASCUS T

DIST: 04-6 SR: 1031  
RIGHT MUN: DAMASCUS T

Stationing	Material	Length	Notes
0080/2340	018 " DIA CIR PLASTIC	LEN=0025	INSTALLED 1996
0080/1482	018 " DIA CIR PLASTIC	LEN=0030	INSTALLED UNKN
0080/0686	018 " DIA CIR PLASTIC	LEN=0040	INSTALLED UNKN
0080/0433	018 " DIA CIR PLASTIC	LEN=0025	INSTALLED UNKN
0080/0300	018 " DIA CIR PLASTIC	LEN=0030	INSTALLED UNKN
017280 FT	2 0 63045 0 01 0173+66		
0080/0000	018 " DIA CIR PLASTIC	LEN=0025	INSTALLED UNKN
0070/2510	LENGTH(AH 3270 BK 2551)		
0070/2276	018 " DIA CIR PLASTIC	LEN=0030	INSTALLED UNKN
0070/2030	018 " DIA CIR PLASTIC	LEN=0035	INSTALLED 2005
0070/1522	018 " DIA CIR PLASTIC	LEN=0035	INSTALLED 2005
0070/1262	018 " DIA CIR PLASTIC	LEN=0030	INSTALLED UNKN
0070/0740	024 " DIA CIR PLASTIC	LEN=0035	INSTALLED 2005
0070/0437	024 " DIA CIR PLASTIC	LEN=0035	INSTALLED 2005
0070/0145	015 " DIA CIR PLASTIC	LEN=0015	INSTALLED 1996
014729 FT			
0070/0000	LENGTH(AH 2551 BK 1833)		
0060/1743	024 " DIA CIR PLASTIC	LEN=0035	INSTALLED 2005
0060/1411	018 " DIA CIR PLASTIC	LEN=0030	INSTALLED UNKN
0060/1048	024 " DIA CIR PLASTIC	LEN=0035	INSTALLED 2005
0060/0628	018 " DIA CIR PLASTIC	LEN=0030	INSTALLED UNKN
012896 FT	2 0 63045 0 01 0129+40		
0060/0000	024 " DIA CIR PLASTIC	LEN=0030	INSTALLED 1998
0050/1944	LENGTH(AH 1833 BK 2110)		
	018 " DIA CIR PLASTIC	LEN=0003	INSTALLED 2002

DIR: B TOTAL LEN: 6.677 MI. DIST: 04-6 SR: 1031  
 LEFT MUN: DAMASCUS T RIGHT MUN: DAMASCUS T

2 0 63045 0 01 0108+30 010786 FT  
 SWENDSEN RD  
 (T652) 0050/0000

---	0050/1640	018 " DIA LEN=0030	CIR PLASTIC INSTALLED UNKN
---	0050/1340	018 " DIA LEN=0035	CIR PLASTIC INSTALLED UNKN
---	0050/1164	018 " DIA LEN=0035	CIR PLASTIC INSTALLED UNKN
---	0050/0197	024 " DIA LEN=0030	CIR PLASTIC INSTALLED 1996
---	0050/0023	015 " DIA LEN=0040	CIRC METAL INSTALLED UNKN
==	0050/0000	LENGTH(AH 2110 BK 2844)	
---	0040/2650	018 " DIA LEN=0035	CIR PLASTIC INSTALLED 1996
---	0040/2446	018 " DIA LEN=0035	CIRC METAL INSTALLED UNKN
⌒	0040/1500	BMSSEN 63/1031/0040/1468 2 0 63045 0 00 0094+33 BEAVER DAM C	
⌒	0040/1468	BMSBG 63/1031/0040/1468	
---	0040/1320	018 " DIA LEN=0035	CIR PLASTIC INSTALLED 1996
---	0040/1220	018 " DIA LEN=0040	CIR PLASTIC INSTALLED 1996
---	0040/1013	018 " DIA LEN=0030	CIRC METAL INSTALLED UNKN
	007942 FT	2 0 63045 0 00 0081+00 SWAGO RD (T679)	
==	0040/0000	LENGTH(AH 2844 BK 3192)	
---	0030/2360	018 " DIA LEN=0040	CIR PLASTIC INSTALLED 2002
⌒	0030/2166	BMSSEN 63/1031/0030/2125 2 0 63045 0 00 0067+77 BEAVER DAM CRK	
⌒	0030/2125	BMSBG 63/1031/0030/2125	
---	0030/1597	015 " DIA LEN=0040	CIRC METAL INSTALLED UNKN
---	0030/1092	018 " DIA LEN=0040	CIR PLASTIC INSTALLED 1996
---	0030/0790	018 " DIA LEN=0040	CIRC CONCR INSTALLED UNKN

EXTRACT DATE: 12/18/2023  
PRINT DATE: 12/19/2023

ROADWAY MANAGEMENT SYSTEM  
SLD COUNTY/SR - ANNUAL PRINT

PAGE NUMBER: 299  
COUNTY: WAYNE

DIR: B TOTAL LEN: 6.677 MI.  
LEFT MUN: DAMASCUS T

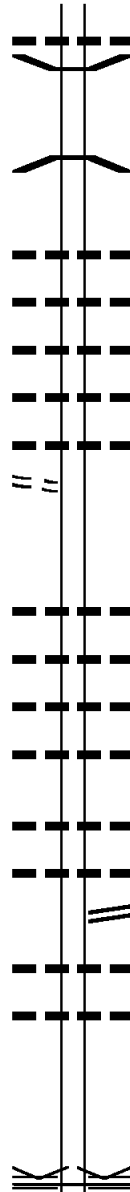
DIST: 04-6 SR: 1031  
RIGHT MUN: DAMASCUS T

BUCKLEY LN  
(T689)

004750 FT

0020/0896  
002245 FT

000000 FT



0030/0360	024 " DIA CIR PLASTIC
0030/0052	LEN=0040 INSTALLED UNKN
004750 FT	BMSSEN 63/1031/0030/0000
	2 0 63045 0 00 0046+64
	BEAVER DAM CREEK
5 0030/0000	BMSBG 63/1031/0030/0000
	LENGTH(AH 3192 BK 2505)
0020/1540	018 " DIA CIR PLASTIC
	LEN=0040 INSTALLED UNKN
0020/1298	048 " DIA CIR METAL
	LEN=0045 INSTALLED UNKN
0020/1169	012 "H 12 "W **UNKNOWN**
	LEN=0999 INSTALLED UNKN
0020/1037	018 " DIA CIR PLASTIC
	LEN=0040 INSTALLED 2005
0020/0920	024 " DIA CIRC METAL
	LEN=0040 INSTALLED UNKN
002245 FT	2 0 63045 0 00 0021+59
	018 " DIA CIRC METAL
5 0020/0000	LEN=0035 INSTALLED UNKN
	LENGTH(AH 2505 BK 2245)
0010/1730	018 " DIA CIRC METAL
	LEN=0030 INSTALLED UNKN
0010/1372	015 " DIA CIRC METAL
	LEN=0030 INSTALLED UNKN
0010/1170	015 " DIA CIRC METAL
	LEN=0030 INSTALLED 1998
0010/0405	018 " DIA CIRC METAL
	LEN=0030 INSTALLED UNKN
0010/0260	018 " DIA CIRC METAL
	LEN=0040 INSTALLED UNKN
0010/0236	CONKLIN HILL RD
	(SR1016 SEG 0260/2465)
0010/0115	058 " DIA CIRC METAL
	LEN=0030 INSTALLED 1998
0010/0020	018 " DIA CIRC METAL
	LEN=0075 INSTALLED UNKN
000000 FT	2 0 63045 0 00 0000+00
	VILLAGE: DAMASCUS
	NC GA LILEE RD
	COCHECTON PK
	(SR0371 SEG 0480/0000)
	MFC BEGIN = E
5 0010/0000	LENGTH(AH 2245 BK 0000)



DIR: B TOTAL LEN: 2.952 MI. DIST: 04-6 SR: 1029  
 LEFT MUN: DAMASCUS T RIGHT MUN: DAMASCUS T

Stationing	Length	Material	Notes
015588 FT			
0050/2222	015588 FT	GALILEE RD	(SR1031 SEG 0090/0000)
0050/1940	0050/1940	018" DIA	CIR PLASTIC
0050/1584	0050/1584	LEN=0040	INSTALLED UNKN
0050/1053	0050/1053	018" DIA	CIR PLASTIC
		LEN=0040	INSTALLED UNKN
		018" DIA	CIRC METAL
		LEN=0035	INSTALLED UNKN
		015" DIA	CIRC METAL
		LEN=0035	INSTALLED UNKN
2 0 63129 0 00 0135+00 013366 FT	013366 FT		
FLATROCK RD			
(T650)			
0050/0000	0050/0000	LENGTH(AH 2222 BK 2864)	
		036" DIA	CIRC METAL
		LEN=0035	INSTALLED UNKN
		024" DIA	CIR PLASTIC
		LEN=0030	INSTALLED UNKN
		018" DIA	CIR PLASTIC
		LEN=0025	INSTALLED UNKN
		018" DIA	CIRC METAL
		LEN=0050	INSTALLED UNKN
		018" DIA	CIR PLASTIC
		LEN=0050	INSTALLED 2007
		018" DIA	CIR PLASTIC
		LEN=0050	INSTALLED UNKN
010502 FT	010502 FT	2 0 63129 0 00 0105+89	
		LENGTH(AH 2864 BK 2836)	
		015" DIA	CIRC METAL
		LEN=0030	INSTALLED 2000
		018" DIA	CIR PLASTIC
		LEN=0040	INSTALLED UNKN
		018" DIA	CIR PLASTIC
		LEN=0035	INSTALLED 2003
		015" DIA	CIRC METAL
		LEN=0035	INSTALLED 2007
		018" DIA	CIR PLASTIC

DIR: B TOTAL LEN: 2.952 MI. DIST: 04-6 SR: 1029  
 LEFT MUN: DAMASCUS T RIGHT MUN: DAMASCUS T

007666 FT

0030/0349	LEN=0050	INSTALLED UNKN
007666 FT	2 0 63129 0 00 0076+78	BLACKWELL RD
	(T684)	
5 0030/0000	LENGTH(AH 2836 BK 3835)	
	036 "DIA CIRC METAL	
0020/3825	LEN=0030	INSTALLED UNKN
	048 "DIA CIRC METAL	
0020/3700	LEN=0040	INSTALLED 1999
	015 "DIA CIRC METAL	
0020/2670	LEN=0040	INSTALLED UNKN
	048 "DIA CIRC METAL	
0020/1402	LEN=0030	INSTALLED UNKN

003831 FT

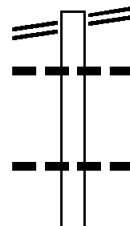
003831 FT	2 0 63129 0 00 0038+21	
	036 "DIA CIRC METAL	
5 0020/0000	LENGTH(AH 3835 BK 3831)	
	024 "DIA CIR PLASTIC	
0010/3611	LEN=0040	INSTALLED UNKN
	018 "DIA CIR PLASTIC	
0010/2899	LEN=0040	INSTALLED UNKN
	015 "DIA CIRC METAL	
0010/2549	LEN=0040	INSTALLED UNKN
	018 "DIA CIR PLASTIC	
0010/1695	LEN=0040	INSTALLED UNKN
	015 "DIA CIRC METAL	
0010/1499	LEN=0035	INSTALLED UNKN
	048 "DIA CIRC METAL	
0010/1427	LEN=0055	INSTALLED UNKN
	024 "DIA CIR PLASTIC	
0010/0966	LEN=0030	INSTALLED UNKN

000000 FT

0010/0162	LEN=0035	INSTALLED UNKN
000000 FT	2 0 63129 0 00 0000+00	
	NC CA NFIELD RD	
	COHECTON TP	
	(SR0371 SEG 0430/1009)	
	MFC BEGIN = D	
5 0010/0000	LENGTH(AH 3831 BK 0000)	

EXTRACT DATE: 12/18/2023 ROADWAY MANAGEMENT SYSTEM PAGE NUMBER: 296  
 PRINT DATE: 12/19/2023 SLD COUNTY/SR - ANNUAL PRINT COUNTY: WAYNE  
 DIR: B TOTAL LEN: 2.027 MI. DIST: 04-6 SR: 1027  
 LEFT MUN: DAMASCUS T RIGHT MUN: DAMASCUS T

GALILEE RD 010702 FT  
 (SR1014 SEG 0040/0000) 0040/3131



010702 FT GALILEE RD  
 0040/3131 (SR1014 SEG 0040/0000)  
 0040/2793 018 "DIA CIR PLASTIC  
 LEN=0030 INSTALLED 1998  
 0040/1682 018 "DIA CIR PLASTIC  
 LEN=0033 INSTALLED UNKN

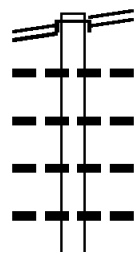
DIR: B TOTAL LEN: 2.027 MI. DIST: 04-6 SR: 1027  
 LEFT MUN: DAMASCUS T RIGHT MUN: DAMASCUS T

Stationing	Description	Material	Length	Notes
007571 FT	0040/0700	018 " DIA CIR PLASTIC	LEN=0033	INSTALLED UNKN
	0040/0450	018 " DIA CIR PLASTIC	LEN=0030	INSTALLED UNKN
	007571 FT	2 0 63044 0 00 0075+06		
	0040/0000	018 " DIA CIR PLASTIC	LEN=0030	INSTALLED UNKN
		LENGTH(AH 3131 BK 3203)		
	0030/2197	018 " DIA CIR PLASTIC	LEN=0035	INSTALLED 2002
	0030/1448	015 " DIA CIRC METAL	LEN=0030	INSTALLED UNKN
004368 FT	0030/0589	018 " DIA CIR PLASTIC	LEN=0035	INSTALLED 2000
	004368 FT	2 0 63044 0 00 0043+30		
	0030/0000	018 " DIA CIR PLASTIC	LEN=0030	INSTALLED UNKN
		LENGTH(AH 3203 BK 2442)		
	0020/2069	018 " DIA CIR PLASTIC	LEN=0035	INSTALLED 2000
	0020/1806	018 " DIA CIR PLASTIC	LEN=0035	INSTALLED 2000
	0020/1384	015 " DIA CIRC METAL	LEN=0030	INSTALLED UNKN
	0020/0805	024 " DIA CIR PLASTIC	LEN=0030	INSTALLED UNKN
001926 FT	0020/0022	BMS EN 63/1027/0020/0000		
	001926 FT	2 0 63044 0 00 0019+16		
		N BR CALKINS		
	0020/0000	BMSBG 63/1027/0020/0000		
		LENGTH(AH 2442 BK 1926)		
	0010/1137	018 " DIA CIR PLASTIC	LEN=0030	INSTALLED 2000
	0010/0977	018 " DIA CIR PLASTIC	LEN=0035	INSTALLED UNKN
	0010/0568	036 " DIA CIR PLASTIC	LEN=0035	INSTALLED UNKN
FOR SR 1025 AND 1027 (CONN)	0010/0123			
2 0 63044 0 00 0000+00	000000 FT			
RUTLEDGEDALE RD				
(SR1025 SEG 0020/0088)	0010/0000			
		NC WESCOTT RD		
		RUTLEDGEDALE RD		
	000000 FT	(SR1025 SEG 0020/0088)		
		MFC BEGIN = E		
	0010/0000	LENGTH(AH 1926 BK 0000)		

EXTRACT DATE: 12/18/2023 ROADWAY MANAGEMENT SYSTEM PAGE NUMBER: 294  
 PRINT DATE: 12/19/2023 SLD COUNTY/SR - ANNUAL PRINT COUNTY: WAYNE  
 DIR: B TOTAL LEN: 2.886 MI. DIST: 04-6 SR: 1025  
 LEFT MUN: DAMASCUS T RIGHT MUN: DAMASCUS T

015238 FT

HANCOCK HW  
 (SR0191 SEG 0820/0000) 0060/2364



015238 FT  
 INTER-AHD

ARNOLDS RD  
 (T662)  
 HANCOCK HW  
 (SR0191 SEG 0820/0000)  
 0060/2364 024 " DIA CIR PLASTIC  
 0060/2263 LEN=0060 INSTALLED 2006  
 024 " DIA CIR PLASTIC  
 0060/2160 LEN=0040 INSTALLED UNKN  
 024 " DIA CIR PLASTIC  
 0060/1905 LEN=0040 INSTALLED 2006  
 015 " DIA CIRC METAL  
 0060/1751 LEN=0040 INSTALLED UNKN  
 018 " DIA CIRC METAL

DIR: B TOTAL LEN: 2.886 MI. DIST: 04-6 SR: 1025  
 LEFT MUN: DAMASCUS T RIGHT MUN: DAMASCUS T

	0060/1545	LEN=0040	INSTALLED	UNKN
		018 "DIA	CIR PLASTIC	
	0060/1470	LEN=0040	INSTALLED	2006
		018 "DIA	CIRC METAL	
	0060/0900	LEN=0040	INSTALLED	UNKN
		024 "DIA	CIR PLASTIC	
	0060/0600	LEN=0040	INSTALLED	199B
		024 "DIA	CIR PLASTIC	
012874 FT	0060/0252	LEN=0040	INSTALLED	UNKN
	012874 FT	2 0 63043	0 00 0129+42	
	5 0060/0000	LENGTH(AH	2364 BK 2417)	
		015 "DIA	CIRC METAL	
	0050/2326	LEN=0035	INSTALLED	UNKN
		015 "DIA	CIRC METAL	
	0050/2116	LEN=0035	INSTALLED	UNKN
		015 "DIA	CIRC METAL	
	0050/1611	LEN=0035	INSTALLED	UNKN
		018 "DIA	CIRC METAL	
	0050/1142	LEN=0060	INSTALLED	UNKN
		018 "DIA	CIRC METAL	
	0050/0938	LEN=0035	INSTALLED	UNKN
		015 "DIA	CIRC METAL	
	0050/0703	LEN=0030	INSTALLED	UNKN
		018 "DIA	CIRC METAL	
	0050/0166	LEN=0035	INSTALLED	UNKN
		018 "DIA	CIRC METAL	
010457 FT	0050/0012	LEN=0045	INSTALLED	UNKN
	010457 FT	2 0 63043	0 00 0105+25	
		GALILEE RD		
		(SR1014 SEG 0010/0000)		
	5 0050/0000	LENGTH(AH	2417 BK 1909)	
		018 "DIA	CIRC METAL	
	0040/1559	LEN=0035	INSTALLED	UNKN
		015 "DIA	CIRC METAL	
	0040/1067	LEN=0035	INSTALLED	UNKN
		018 "DIA	CIRC METAL	
	0040/0740	LEN=0035	INSTALLED	2000
008548 FT	008548 FT	2 0 63043	0 00 0085+96	
		048 "DIA	CIR UNKNOWN	
		LEN=0050	INSTALLED	UNKN
	5 0040/0000	LENGTH(AH	1909 BK 2103)	
		060 "DIA	CIRC METAL	
	0030/2062	LEN=0045	INSTALLED	2000
		024 "DIA	CIRC METAL	
	0030/1745	LEN=0045	INSTALLED	UNKN
		018 "DIA	CIR PLASTIC	
	0030/1403	LEN=0035	INSTALLED	UNKN
		018 "DIA	CIRC METAL	
	0030/1287	LEN=0040	INSTALLED	UNKN

DIR: B TOTAL LEN: 2.886 MI. DIST: 04-6 SR: 1025  
 LEFT MUN: DAMASCUS T RIGHT MUN: DAMASCUS T

006445 FT

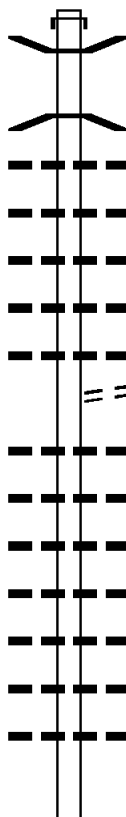
003808 FT

000000 FT

0030/0952	018 " DIA	CIRC METAL
	LEN=0040	INSTALLED UNKN
0030/0727	018 " DIA	CIR PLASTIC
	LEN=0040	INSTALLED UNKN
0030/0359	018 " DIA	CIRC METAL
	LEN=0040	INSTALLED UNKN
006445 FT	2 0 63043	0 00 0065+34
0030/0000	018 " DIA	CIRC METAL
	LEN=0035	INSTALLED UNKN
0020/2170	LENGTH(AH 2103 BK 2637)	
	018 " DIA	CIRC METAL
	LEN=0035	INSTALLED UNKN
0020/1782	018 " DIA	CIR PLASTIC
	LEN=0040	INSTALLED 1999
	018 " DIA	CIRC METAL
0020/1265	LEN=0040	INSTALLED UNKN
	018 " DIA	CIRC METAL
0020/1019	LEN=0035	INSTALLED UNKN
	018 " DIA	CIRC METAL
0020/0857	LEN=0040	INSTALLED UNKN
	018 " DIA	CIRC METAL
0020/0606	LEN=0035	INSTALLED UNKN
	FOR SR 1025 AND 1027	
0020/0230	(CONN)	
	SR 1027 SH	
0020/0088	(SR1027 SEG 0010/0000)	
003808 FT	2 0 63043	0 00 0038+50
	B W B CLKNS	
	STRUCTURE LENGTH 11 FT	
	BMSID 63/1025/0020/0000	
0020/0000	LENGTH(AH 2637 BK 3808)	
0010/2460	018 " DIA	CIRC METAL
	LEN=0035	INSTALLED UNKN
0010/1879	018 " DIA	CIRC METAL
	LEN=0035	INSTALLED UNKN
0010/0097	018 " DIA	CIR PLASTIC
	LEN=0045	INSTALLED UNKN
000000 FT	2 0 63043	0 00 0000+00
	NC RU TLEDGEDALE RD	
	COHECTON TPK	
	(SR0371 SEG 0360/0955)	
	MFC BEGIN = E	
0010/0000	LENGTH(AH 3808 BK 0000)	

DIR: B TOTAL LEN: 14.398 MI. DIST: 04-6 SR: 1023  
 LEFT MUN: MANCHESTER T RIGHT MUN: MANCHESTER T

076024 FT



Stationing	Description	Material	Status
076024 FT	INTER-AHD	NEW YORK STATE LINE	
0320/3722	(STBD)		
0320/3709	BMSSEN 63/1023/0320/3264		
	0 0 00000 0 00 0000+00		
	DELAWARE RVR		
0320/3284	BMSBG 63/1023/0320/3264		
	018 " DIA CIRC CONCR		
0320/3055	LEN=0040 INSTALLED 2002		
	018 " DIA CIRC CONCR		
0320/2813	LEN=0040 INSTALLED 2002		
	015 " DIA CIRC CONCR		
0320/2660	LEN=0040 INSTALLED 2002		
	015 " DIA CIRC CONCR		
0320/2281	LEN=0040 INSTALLED UNKN		
	015 " DIA CIRC CONCR		
0320/1884	LEN=0035 INSTALLED UNKN		
	RIVER RD		
0320/1849	(T651)		
	018 " DIA CIRC METAL		
0320/1421	LEN=0035 INSTALLED UNKN		
	018 " DIA CIRC METAL		
0320/1325	LEN=0045 INSTALLED UNKN		
	018 " DIA CIRC METAL		
0320/0900	LEN=0040 INSTALLED UNKN		
	018 " DIA CIRC METAL		
0320/0650	LEN=0090 INSTALLED UNKN		
	018 " DIA CIRC METAL		
0320/0470	LEN=0035 INSTALLED UNKN		
	015 " DIA CIRC METAL		
0320/0270	LEN=0035 INSTALLED UNKN		
	024 " DIA CIR PLASTIC		
0320/0030	LEN=0030 INSTALLED UNKN		
072302 FT	2 0 63049 0 00 0022+96		
0320/0000	LENGTH(AH 3722 BK 2428)		
	018 " DIA CIRC METAL		

072302 FT





EXTRACT DATE: 12/18/2023  
PRINT DATE: 12/19/2023

ROADWAY MANAGEMENT SYSTEM  
SLD COUNTY/SR - ANNUAL PRINT

PAGE NUMBER: 289  
COUNTY: WAYNE

DIR: B TOTAL LEN: 14.398 MI.  
LEFT MUN: BUCKINGHAM T

DIST: 04-6 SR: 1023  
RIGHT MUN: BUCKINGHAM T

	0280/0861	LEN=0035	INSTALLED	1998
		024 "DIA	CIR PLASTIC	
	0280/0678	LEN=0040	INSTALLED	1998
		018 "DIA	CIRC METAL	
	0280/0515	LEN=0035	INSTALLED	1998
		018 "DIA	CIRC METAL	
	0280/0205	LEN=0035	INSTALLED	UNKN
		UNKNOWN RD		
	0280/0031	(PRDR)		
065386 FT	065386 FT	2 0 63050 0 00	0345+45	
	0280/0000	LENGTH(AH	1926 BK	2256)
	0270/1070	018 "DIA	CIR PLASTIC	
		LEN=0030	INSTALLED	UNKN
	0270/0135	015 "DIA	CIR PLASTIC	
	063130 FT	LEN=0040	INSTALLED	UNKN
2 0 63050 0 00 0322+40	063130 FT			
EQUINUNK CREEK RD				
(SR4007 SEG 0480/1667)	0270/0000	LENGTH(AH	2256 BK	2465)
		018"H 10"W	CON BOX	CUL
	0260/2420	LEN=0040	INSTALLED	UNKN
		015 "DIA	CIRC CONCR	
	0260/1990	LEN=0040	INSTALLED	2002
	0260/0768	BUCKINGHAM		
	0260/0764	MANCHESTER T		
		BMSSEN 63/1023	/0260/0685	
		0 0 00000 0 00	0000+00	
	0260/0685	EQUINUNK CK		
		BMSBG 63/1023	/0260/0685	
	0260/0380	015 "DIA	CIRC CONCR	
		LEN=0040	INSTALLED	2002
		015 "DIA	CIRC CONCR	
	0260/0025	LEN=0040	INSTALLED	2002
060665 FT	060665 FT	2 0 63042 0 00	0610+27	
	0260/0000	LENGTH(AH	2465 BK	2215)
		018 "DIA	CIRC CONCR	
	0250/1868	LEN=0032	INSTALLED	UNKN
	0250/0474	024 "H 00 "W	MULT CONCR	
		LEN=0036	INSTALLED	UNKN
		018 "DIA	CIRC CONCR	
	0250/0149	LEN=0040	INSTALLED	UNKN

EXTRACT DATE: 12/18/2023  
PRINT DATE: 12/19/2023

ROADWAY MANAGEMENT SYSTEM  
SLD COUNTY/SR - ANNUAL PRINT

PAGE NUMBER: 288  
COUNTY: WAYNE

DIR: B TOTAL LEN: 14.398 MI.  
LEFT MUN: MANCHESTER T

DIST: 04-6 SR: 1023  
RIGHT MUN: MANCHESTER T

058450 FT

058450 FT

2 0 63042 0 00 0588+12  
024"H 00"W MULT CONCR  
LEN=0040 INSTALLED 1998  
T SB EQUINK  
STRUCTURE LENGTH 6 FT  
BMSID 63/1023/0250/0000  
LENGTH(AH 2215 BK 1941)

0250/0000

056509 FT

0240/0044  
056509 FT

BMSEN 63/1023/0240/0000  
BRIDGE POSTED (TONS)  
2 0 63042 0 00 0568+68  
SGL 19 COMB 24  
SB EQUINUNK  
BMSBG 63/1023/0240/0000  
LENGTH(AH 1941 BK 1992)

0240/0000

FORK MOUNTAIN RD  
(T740)  
LC TO FORK MOUNTAIN RD  
(CONN)

0230/1824

0230/1629

0230/1600

0230/1390

0230/1040

015 " DIA CIRC CONCR  
LEN=0040 INSTALLED 2002  
015 " DIA CIRC CONCR  
LEN=0036 INSTALLED UNKN  
015 " DIA CIRC CONCR  
LEN=0040 INSTALLED 2002

054517 FT

0230/0123  
054517 FT

0230/0000

0220/2450

0220/2100

0220/1950

0220/1867

0220/1650

0220/1100

018 " DIA CIR PLASTIC  
LEN=0040 INSTALLED 1999  
2 0 63042 0 00 0548+73  
WHITTLEIGH RD  
(T635)  
LENGTH(AH 1992 BK 2775)  
018 " DIA CIRC CONCR  
LEN=0040 INSTALLED 2002  
018 " DIA CIRC CONCR  
LEN=0040 INSTALLED 1998  
036 " DIA CIRC METAL  
LEN=0040 INSTALLED 1998  
030 " DIA CIRC CONCR  
LEN=0090 INSTALLED UNKN  
018 " DIA CIR PLASTIC  
LEN=0036 INSTALLED 2002  
018 " DIA CIRC CONCR  
LEN=0036 INSTALLED UNKN  
018 " DIA CIRC CONCR

DIR: B TOTAL LEN: 14.398 MI. DIST: 04-6 SR: 1023  
 LEFT MUN: MANCHESTER T RIGHT MUN: MANCHESTER T

	0220/0829	LEN=0040	INSTALLED	UNKN
		030 "DIA	CIRC METAL	
	0220/0390	LEN=0036	INSTALLED	UNKN
		018 "DIA	CIRC CONCR	
051742 FT	0220/0217	LEN=0036	INSTALLED	UNKN
	051742 FT	2 0 63042	0 00 0520+98	
	0220/0000	LENGTH(AH	2775 BK 1933)	
		018 "DIA	CIRC CONCR	
	0210/1878	LEN=0030	INSTALLED	UNKN
		015 "DIA	CIRC METAL	
	0210/0680	LEN=0030	INSTALLED	UNKN
049809 FT	049809 FT	2 0 63042	0 00 0499+66	
	0210/0000	LENGTH(AH	1933 BK 1945)	
		018 "DIA	CIR PLASTIC	
	0200/1838	LEN=0045	INSTALLED	1999
		GILLS HILL	RD	
	0200/1604	(SR1018	SEG 0010/0000)	
		018 "DIA	CIRC CONCR	
	0200/1576	LEN=0040	INSTALLED	UNKN
		018 "DIA	CIR PLASTIC	
	0200/1296	LEN=0030	INSTALLED	2002
		018 "DIA	CIR PLASTIC	
	0200/0931	LEN=0045	INSTALLED	UNKN
		018 "DIA	CIR PLASTIC	
	0200/0780	LEN=0034	INSTALLED	2002
		018 "DIA	CIRC METAL	
	0200/0700	LEN=0045	INSTALLED	2002
		018 "DIA	CIR PLASTIC	
	0200/0385	LEN=0040	INSTALLED	1998
		015 "DIA	CIR PLASTIC	
047864 FT	0200/0132	LEN=0036	INSTALLED	UNKN
	047864 FT	2 0 63042	0 00 0480+16	
	0200/0000	LENGTH(AH	1945 BK 2578)	
		015 "DIA	CIR PLASTIC	
	0190/2348	LEN=0032	INSTALLED	UNKN
		015 "DIA	CIR PLASTIC	
	0190/1986	LEN=0028	INSTALLED	UNKN
		015 "DIA	CIR PLASTIC	
	0190/1348	LEN=0030	INSTALLED	UNKN
		015 "DIA	CIR PLASTIC	
	0190/0829	LEN=0028	INSTALLED	UNKN
045286 FT	045286 FT	2 0 63042	0 00 0455+60	
		S BR	EQUINUNK CREEK	
		STRUCTURE	LENGTH 20 FT	
		BMSID	63/1023/0190/0000	

EXTRACT DATE: 12/18/2023  
PRINT DATE: 12/19/2023

ROADWAY MANAGEMENT SYSTEM  
SLD COUNTY/SR - ANNUAL PRINT

PAGE NUMBER: 286  
COUNTY: WAYNE

DIR: B TOTAL LEN: 14.398 MI.  
LEFT MUN: MANCHESTER T

DIST: 04-6 SR: 1023  
RIGHT MUN: MANCHESTER T

		0190/0000	LENGTH(AH 2578 BK 2119)
		0180/1180	015 "DIA CIRC METAL LEN=0030 INSTALLED UNKN
043167 FT		043167 FT	2 0 63042 0 00 0433+71
		0180/0000	LENGTH(AH 2119 BK 2354)
		0170/1908	015 "DIA CIR PLASTIC LEN=0030 INSTALLED UNKN
		0170/1312	018 "DIA CIRC METAL LEN=0030 INSTALLED UNKN
		0170/1195	018 "DIA CIRC METAL LEN=0030 INSTALLED 2002
		0170/1125	018 "DIA CIRC METAL LEN=0030 INSTALLED 2002
		0170/1040	015 "DIA CIR PLASTIC LEN=0030 INSTALLED UNKN
		0170/0729	015 "DIA CIR PLASTIC LEN=0030 INSTALLED UNKN
		0170/0534	BMSSEN 63/1023/0170/0510 0 0 00000 0 00 0000+00 S BR EQUINUNK CRK
		0170/0510	BMSBG 63/1023/0170/0510
		0170/0078	BMSSEN 63/1023/0170/0059 0 0 00000 0 00 0000+00
		0170/0059	SOUTH BR OF EQUINUNK CR
040813 FT		040813 FT	BMSBG 63/1023/0170/0059 2 0 63042 0 00 0409+80
		0170/0000	HATHAWAY RD (T742) LENGTH(AH 2354 BK 2471)
		0160/2338	BMSSEN 63/1023/0160/2323 LC TO HATHAWAY RD (CONN)
		0160/2323	2 0 63042 0 00 0408+31 S B EQUINUNK
		0160/1919	BMSBG 63/1023/0160/2323 015 "DIA CIRC METAL LEN=0030 INSTALLED UNKN
		0160/1560	015 "DIA CIR PLASTIC LEN=0035 INSTALLED UNKN
		0160/0978	018 "DIA CIR PLASTIC LEN=0030 INSTALLED UNKN
		0160/0214	017 "DIA CIRC METAL LEN=0030 INSTALLED 1997
038342 FT		038342 FT	2 0 63042 0 00 0385+00
		0160/0000	LENGTH(AH 2471 BK 2191)

DIR: B TOTAL LEN: 14.398 MI. DIST: 04-6 SR: 1023  
 LEFT MUN: MANCHESTER T RIGHT MUN: MANCHESTER T

2 0 63042 0 00 0363+09 036151 FT  
 WELK RD  
 (T615) 0150/0000

0150/1762	018 " DIA	CIR PLASTIC
	LEN=0035	INSTALLED 2002
0150/1605	018 " DIA	CIR PLASTIC
	LEN=0036	INSTALLED 2002
0150/0898	015 " DIA	CIRC METAL
	LEN=0030	INSTALLED UNKN
0150/0425	024 " DIA	CIR PLASTIC
	LEN=0040	INSTALLED 2002
0150/0178	015 " DIA	CIR PLASTIC
	LEN=0035	INSTALLED UNKN
036151 FT		
0150/0000	LENGTH(AH 2191 BK 2827)	
0140/2792	018 " DIA	CIR PLASTIC
	LEN=0035	INSTALLED UNKN
0140/2131	018 " DIA	CIR PLASTIC
	LEN=0036	INSTALLED 2002
0140/2025	018 " DIA	CIRC METAL
	LEN=0035	INSTALLED 2002
0140/1933	MANCHESTER	
	LEBANON T	
0140/1394	018 " DIA	CIRC METAL
	LEN=0030	INSTALLED UNKN
0140/1040	015 " DIA	CIR PLASTIC
	LEN=0030	INSTALLED UNKN
033324 FT		
0140/0000	LENGTH(AH 2827 BK 2531)	
0130/1994	015 " DIA	CIR PLASTIC
	LEN=0035	INSTALLED 1998
0130/1425	018 " DIA	CIR PLASTIC
	LEN=0035	INSTALLED 1998
0130/0960	018 " DIA	CIR PLASTIC
	LEN=0035	INSTALLED 1998
030793 FT		
0130/0000	LENGTH(AH 2531 BK 2504)	
0120/1991	015 " DIA	CIR PLASTIC
	LEN=0040	INSTALLED 1998
0120/1555	024 "H 00" W	MULT PLSTIC
	LEN=0030	INSTALLED UNKN
0120/0993	018 " DIA	CIR PLASTIC
	LEN=0040	INSTALLED 2002
0120/0433	018 " DIA	CIRC METAL
	LEN=0040	INSTALLED UNKN
028289 FT		
028289 FT	2 0 63042 0 00 0282+89	

EXTRACT DATE: 12/18/2023  
PRINT DATE: 12/19/2023

ROADWAY MANAGEMENT SYSTEM  
SLD COUNTY/SR - ANNUAL PRINT

PAGE NUMBER: 284  
COUNTY: WAYNE

DIR: B TOTAL LEN: 14.398 MI.  
LEFT MUN: LEBANON T

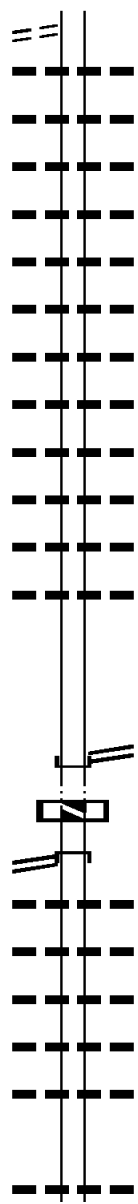
DIST: 04-6 SR: 1023  
RIGHT MUN: LEBANON T

Stationing	Length	Material	Notes
0120/0000	2504	BK 2449	LENGTH(AH)
0110/2175	018"	DIA CIRC METAL	UNKN
0110/1750	018"	DIA CIRC PLASTIC	2002
0110/1640	018"	DIA CIRC METAL	UNKN
0110/1517	015"	DIA CIRC PLASTIC	UNKN
0110/1400	015"	DIA CIRC PLASTIC	UNKN
0110/0933	018"	DIA CIRC PLASTIC	UNKN
0110/0442	018"	DIA CIRC PLASTIC	2002
0110/0154	015"	DIA CIRC PLASTIC	UNKN
025840 FT	2 0 63042 0 00	0258+40	025840 FT
0110/0000	2512	BK 2427	LENGTH(AH)
0100/2436	015"	DIA CIRC PLASTIC	2002
0100/2022		GAME COMMISSION RD (GOVT)	
0100/1713	015"	DIA CIRC PLASTIC	UNKN
0100/1194	018"	DIA CIRC PLASTIC	1999
0100/0340	015"	DIA CIRC METAL	UNKN
023328 FT	2 0 63042 0 00	0233+28	023328 FT
0100/0000	2512	BK 2427	LENGTH(AH)
0090/2394	018"	DIA CIRC METAL	UNKN
0090/2115	018"	DIA CIRC PLASTIC	UNKN
0090/1868	017"	DIA CIRC METAL	1999
0090/1525	024"	DIA CIRC PLASTIC	2002
0090/1000	018"	DIA CIRC PLASTIC	2002
0090/0711	018"	DIA CIRC METAL	1998
0090/0260	015"	DIA CIRC PLASTIC	UNKN
0090/0080	015"	DIA CIRC METAL	UNKN
020901 FT	2 0 63042 0 00	0209+15 020901 FT	020901 FT
LOWER WOODS RD			

DIR: B TOTAL LEN: 14.398 MI. DIST: 04-6 SR: 1023  
 LEFT MUN: LEBANON T RIGHT MUN: LEBANON T

(T614)

0090/0000



0090/0000	LENGTH(AH	2427	BK	3871)
024 "DIA	CIRC	METAL		
0080/3275	LEN=0035	INSTALLED	UNKN	
018 "DIA	CIRC	METAL		
0080/2925	LEN=0035	INSTALLED	UNKN	
024 "DIA	CIRC	METAL		
0080/2735	LEN=0030	INSTALLED	UNKN	
018 "DIA	CIR	PLASTIC		
0080/2513	LEN=0035	INSTALLED	2003	
018 "DIA	CIRC	METAL		
0080/2370	LEN=0030	INSTALLED	UNKN	
018 "DIA	CIRC	METAL		
0080/2018	LEN=0030	INSTALLED	UNKN	
015 "DIA	CIRC	METAL		
0080/1820	LEN=0030	INSTALLED	UNKN	
018 "DIA	CIRC	METAL		
0080/1590	LEN=0030	INSTALLED	UNKN	
015 "DIA	CIRC	METAL		
0080/1398	LEN=0035	INSTALLED	UNKN	
018 "DIA	CIRC	METAL		
0080/1100	LEN=0030	INSTALLED	UNKN	
015 "DIA	CIRC	METAL		
0080/0654	LEN=0030	INSTALLED	UNKN	
018 "DIA	CIR	PLASTIC		
0080/0069	LEN=0042	INSTALLED	UNKN	
017030 FT	2 0 63042	0 00	0170+61	
	GREAT BEND	PK		
	(SR0371	SEG	0250/0000)	
	NC P I	NE	MILL	RD
	INTER-BK	GREAT BEND	PK	
	(SR0371	SEG	0250/0000)	
0080/0000	LTH	AH	003871	BK
017030 FT				000100
7074/0000	LTH	AH	000100	BK
INTER-AHD	GREAT BEND	PK		002042
0070/2042	(SR0371	SEG	0240/2358)	
	018 "DIA	CIRC	METAL	
0070/1745	LEN=0030	INSTALLED	UNKN	
	018 "DIA	CIRC	METAL	
0070/1180	LEN=0030	INSTALLED	UNKN	
	018 "DIA	CIRC	METAL	
0070/0911	LEN=0032	INSTALLED	UNKN	
	015 "DIA	CIRC	METAL	
0070/0639	LEN=0033	INSTALLED	UNKN	
	018 "DIA	CIRC	METAL	
0070/0145	LEN=0030	INSTALLED	2002	
014988 FT	2 0 63042	0 00	0149+88	
0070/0000	LENGTH(AH	2042	BK	2318)
	015 "DIA	CIRC	METAL	
0060/1751	LEN=0030	INSTALLED	UNKN	

017030 FT

017030 FT

GREAT BEND PK  
 (SR0371 SEG 0240/2358) 0070/2042

014988 FT



DIR: B TOTAL LEN: 14.398 MI. DIST: 04-6 SR: 1023  
 LEFT MUN: LEBANON T RIGHT MUN: LEBANON T

012670 FT

009978 FT

007475 FT

0060/1203	018 " DIA	CIR PLASTIC
	LEN=0030	INSTALLED UNKN
0060/0694	018 " DIA	CIRC METAL
	LEN=0030	INSTALLED UNKN
012670 FT	2 0 63042	0 00 0126+85
0060/0000	LENGTH(AH 2318 BK 2692)	
	036"H 48"W	ELLIP METAL
0050/2634	LEN=0030	INSTALLED UNKN
0050/2529	015 " DIA	CIRC METAL
	LEN=0025	INSTALLED UNKN
0050/2130	018 " DIA	CIRC METAL
	LEN=0030	INSTALLED UNKN
0050/1500	018 " DIA	CIRC METAL
	LEN=0027	INSTALLED UNKN
0050/1104	018 " DIA	CIR PLASTIC
	LEN=0040	INSTALLED 2005
0050/0848	018 " DIA	CIRC METAL
	LEN=0030	INSTALLED UNKN
0050/0327	018 " DIA	CIR PLASTIC
	LEN=0030	INSTALLED UNKN
009978 FT	2 0 63042	0 00 0099+78
0050/0000	LENGTH(AH 2692 BK 2503)	
0040/2200	018 " DIA	CIRC METAL
	LEN=0030	INSTALLED UNKN
0040/2003	018 " DIA	CIRC METAL
	LEN=0033	INSTALLED UNKN
0040/1853	024 " DIA	CIR PLASTIC
	LEN=0027	INSTALLED UNKN
0040/1636	018 " DIA	CIRC METAL
	LEN=0030	INSTALLED UNKN
0040/1500	015 " DIA	CIRC METAL
	LEN=0030	INSTALLED UNKN
0040/1124	018 " DIA	CIRC METAL
	LEN=0036	INSTALLED UNKN
0040/0730	018 " DIA	CIR PLASTIC
	LEN=0040	INSTALLED 2005
0040/0482	018 " DIA	CIRC METAL
	LEN=0030	INSTALLED UNKN
0040/0170	018 " DIA	CIRC METAL
	LEN=0030	INSTALLED UNKN
007475 FT	2 0 63042	0 00 0074+75
0040/0000	LENGTH(AH 2503 BK 2336)	
0030/2163	018 " DIA	CIR PLASTIC
	LEN=0035	INSTALLED 2005
0030/1930	036 " DIA	CIRC METAL
	LEN=0030	INSTALLED 1998
0030/1673	016 " DIA	CIRC METAL
	LEN=0030	INSTALLED UNKN

DIR: B TOTAL LEN: 14.398 MI. DIST: 04-6 SR: 1023  
 LEFT MUN: LEBANON T RIGHT MUN: LEBANON T

0030/1463	018 " DIA	CIRC METAL
	LEN=0030	INSTALLED UNKN
0030/0950	015 " DIA	CIR PLASTIC
	LEN=0030	INSTALLED UNKN
0030/0330	015 " DIA	CIRC METAL
	LEN=0030	INSTALLED UNKN
0030/0225	018 " DIA	CIRC METAL
	LEN=0030	INSTALLED UNKN
005139 FT	2 0 63042 0 00 0051+39	
0030/0000	LENGTH(AH 2336 BK 2588)	
0020/2415	018 " DIA	CIRC METAL
	LEN=0080	INSTALLED UNKN
0020/2120	018 " DIA	CIR PLASTIC
	LEN=0035	INSTALLED 2005
0020/1910	015 " DIA	CIRC METAL
	LEN=0030	INSTALLED UNKN
0020/1700	015 " DIA	CIRC METAL
	LEN=0030	INSTALLED UNKN
0020/1426	015 " DIA	CIRC METAL
	LEN=0027	INSTALLED UNKN
0020/1286	RIFLE RANGE RD	
	(GOVT)	
0020/0620	015 " DIA	CIR PLASTIC
	LEN=0025	INSTALLED UNKN
0020/0264	015 " DIA	CIR PLASTIC
	LEN=0030	INSTALLED UNKN
002551 FT	2 0 63042 0 00 0025+51	
0020/0000	LENGTH(AH 2588 BK 2551)	
0010/2360	018 " DIA	CIR PLASTIC
	LEN=0035	INSTALLED 2005
0010/2016	018 " DIA	CIRC METAL
	LEN=0030	INSTALLED UNKN
0010/1860	015 " DIA	CIR PLASTIC
	LEN=0030	INSTALLED UNKN
0010/1590	015 " DIA	CIRC METAL
	LEN=0030	INSTALLED UNKN
0010/0950	015 " DIA	CIR PLASTIC
	LEN=0030	INSTALLED UNKN
0010/0460	015 " DIA	CIRC METAL
	LEN=0030	INSTALLED 1998
0010/0060	036 "H 00 "W MULT METAL	
	LEN=0030	INSTALLED 1998
	NC SHIELDSBORO RD	
	ASH ST	
000000 FT	(SR4007 SEG 0130/2431)	
	MFC BEGIN = E	
0010/0000	LENGTH(AH 2551 BK 0000)	

2 0 63042 0 00 0000+00 000000 FT  
 UPPER WOODS DR  
 (SR4007 SEG 0130/2431) 0010/0000

EXTRACT DATE: 12/18/2023 ROADWAY MANAGEMENT SYSTEM PAGE NUMBER: 280  
PRINT DATE: 12/19/2023 SLD COUNTY/SR - ANNUAL PRINT COUNTY: WAYNE  
DIR: B TOTAL LEN: .000 MI. DIST: 04-6 SR: 1022  
LEFT MUN: DAMASCUS T RIGHT MUN: DAMASCUS T

000000 FT



000000 FT  
7010/0000 LENGTH(AH 2182 BK 0000)

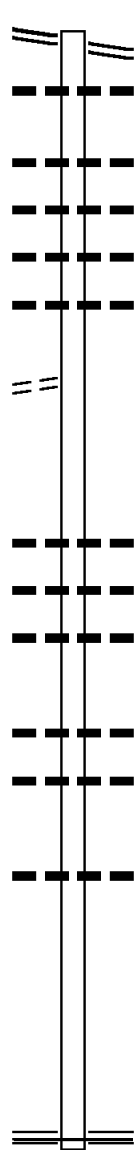
DIR: B TOTAL LEN: 1.725 MI. DIST: 04-6 SR: 1021  
 LEFT MUN: DAMASCUS T RIGHT MUN: DAMASCUS T

FALLSDALE RD 009107 FT  
 (SR1009 SEG 0080/0000) 0030/2448

2 0 63079 0 00 0066+75 006659 FT  
 DILLMUTH RD  
 (T533) 0030/0000

003212 FT

000000 FT

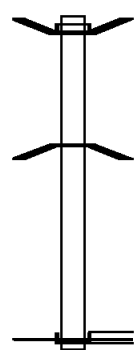


009107 FT FALLSDALE RD  
 0030/2448 (SR1009 SEG 0080/0000)  
 018 " DIA CIR PLASTIC  
 0030/2417 LEN=0060 INSTALLED 2003  
 018 " DIA CIR PLASTIC  
 0030/1580 LEN=0030 INSTALLED UNKN  
 018 " DIA CIR PLASTIC  
 0030/1238 LEN=0021 INSTALLED 1999  
 015 " DIA CIR PLASTIC  
 0030/0980 LEN=0030 INSTALLED 1999  
 018 " DIA CIRC METAL  
 0030/0554 LEN=0035 INSTALLED UNKN  
 006659 FT  
 5 0030/0000 LENGTH(AH 2448 BK 3447)  
 060 " DIA CIRC METAL  
 0020/1632 LEN=0025 INSTALLED UNKN  
 048 " DIA CIR PLASTIC  
 0020/1048 LEN=0025 INSTALLED UNKN  
 018 " DIA CIR PLASTIC  
 0020/0580 LEN=0025 INSTALLED UNKN  
 003212 FT 2 0 63079 0 00 0032+27  
 015 " DIA CIR PLASTIC  
 5 0020/0000 LEN=0030 INSTALLED UNKN  
 LENGTH(AH 3447 BK 3212)  
 018 " DIA CIR PLASTIC  
 0010/2894 LEN=0030 INSTALLED UNKN  
 015 " DIA CIR PLASTIC  
 0010/1816 LEN=0036 INSTALLED UNKN  
 000000 FT 2 0 63079 0 00 0000+00  
 NC VA LLEY RIDGE RD  
 CALKINS RD  
 (SR1002 SEG 0090/0000)  
 MFC BEGIN = E  
 5 0010/0000 LENGTH(AH 3212 BK 0000)

EXTRACT DATE: 12/18/2023 ROADWAY MANAGEMENT SYSTEM PAGE NUMBER: 278  
 PRINT DATE: 12/19/2023 SLD COUNTY/SR - ANNUAL PRINT COUNTY: WAYNE  
 DIR: B TOTAL LEN: .195 MI. DIST: 04-6 SR: 1020  
 LEFT MUN: DAMASCUS T RIGHT MUN: DAMASCUS T

001031 FT

000000 FT

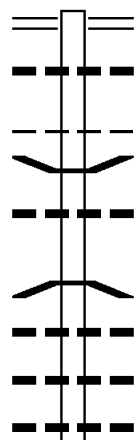


001031 FT BMS EN 63/1020/0010/0072  
 INTER-AHD NEW YORK STATE LINE  
 0010/1031 (STBD)

0 0 00000 0 00 0000+00  
 DELAWARE RVR  
 0010/0072 BMSBG 63/1020/0010/0072  
 000000 FT 2 0 63027 5 00 0000+00  
 NC SR 1020 SH  
 SR 1016 SH  
 (SR 1016 SEG 0150/0000)  
 INTER-BK SR 1016 SH  
 (SR 1016 SEG 0150/0000)  
 MFC BEGIN = D  
 0010/0000 LENGTH(AH 1031 BK 0000)

EXTRACT DATE: 12/18/2023 ROADWAY MANAGEMENT SYSTEM PAGE NUMBER: 277  
 PRINT DATE: 12/19/2023 SLD COUNTY/SR - ANNUAL PRINT COUNTY: WAYNE  
 DIR: B TOTAL LEN: 2.242 MI. DIST: 04-6 SR: 1019  
 LEFT MUN: DAMASCUS T RIGHT MUN: DAMASCUS T

011840 FT



011840 FT FOX HILL RD  
 0040/3418 (SR1007 SEG 0140/0000)  
 015 " DIA CIRC METAL  
 0040/3111 LEN=0036 INSTALLED UNKN  
 DAMASCUS  
 BERLIN T  
 0040/2426 BMSBG 63/1019/0040/1918  
 0040/1963 018 " DIA CIR PLASTIC  
 0040/1950 LEN=0040 INSTALLED UNKN  
 2 0 63030 0 00 0104+18  
 BOYDS CREEK  
 0040/1918 BMSBG 63/1019/0040/1918  
 015 " DIA CIR PLASTIC  
 0040/1708 LEN=0050 INSTALLED 2004  
 018 " DIA CIRC METAL  
 0040/1650 LEN=0040 INSTALLED UNKN  
 018 " DIA CIR PLASTIC  
 0040/1120 LEN=0050 INSTALLED 2004

DIR: B TOTAL LEN: 2.242 MI. DIST: 04-6 SR: 1019  
 LEFT MUN: BERLIN T RIGHT MUN: BERLIN T

Stationing	Description	Material	Length	Notes
008422 FT	0040/0665	018" DIA CIR PLASTIC	LEN=0050	INSTALLED 2004
	0040/0290	018" DIA CIR PLASTIC	LEN=0050	INSTALLED 2004
	008422 FT	2 0 63030 0 00 0085+00		
	0040/0000	LENGTH(AH 3418 BK 2650)		
	0030/2482	018" DIA CIRC METAL	LEN=0040	INSTALLED UNKN
	0030/1730	015" DIA CIRC METAL	LEN=0040	INSTALLED UNKN
	0030/1309	015" DIA CIRC METAL	LEN=0030	INSTALLED UNKN
	0030/0961	015" DIA CIRC METAL	LEN=0040	INSTALLED UNKN
	0030/0315	015" DIA CIRC METAL	LEN=0040	INSTALLED UNKN
2 0 63030 0 00 0058+50 SLISH RD (T423)	005772 FT			
	0030/0000	LENGTH(AH 2650 BK 3277)		
	0020/3150	018" DIA CIR PLASTIC	LEN=0040	INSTALLED UNKN
	0020/2730	018" DIA CIR PLASTIC	LEN=0040	INSTALLED UNKN
	0020/2000	018" DIA CIR PLASTIC	LEN=0040	INSTALLED 2004
	0020/1161	018" DIA CIR PLASTIC	LEN=0040	INSTALLED 2004
	0020/0740	018" DIA CIR PLASTIC	LEN=0040	INSTALLED 2004
CHESTNUT LAKE DR (PRDR)	0020/0298			
	002495 FT	2 0 63030 0 00 0024+99		
	0020/0000	LENGTH(AH 3277 BK 2495)		
	0010/1434	015" DIA CIRC METAL	LEN=0032	INSTALLED UNKN
000000 FT	000000 FT	2 0 63030 0 00 0000+00		
	NC BU	TERNUT FLATS RD		
		SR 1004 SH		
		(SR1004 SEG 0020/1057)		
		MFC BEGIN = D		
	0010/0000	LENGTH(AH 2495 BK 0000)		

EXTRACT DATE: 12/18/2023 ROADWAY MANAGEMENT SYSTEM PAGE NUMBER: 275  
PRINT DATE: 12/19/2023 SLD COUNTY/SR - ANNUAL PRINT COUNTY: WAYNE

DIR: B TOTAL LEN: 9.555 MI. DIST: 04-6 SR: 1018  
LEFT MUN: MANCHESTER T RIGHT MUN: MANCHESTER T

050452 FT



050452 FT BMS EN 63/1018/0210/2089  
INTER-AHD NEW YORK STATE LINE  
(STBD)  
0210/2468 BRIDGE POSTED (TONS)  
1 0 00966 0 00 0296+36  
SGL 11 COMB 11  
DELAWARE RIVER



EXTRACT DATE: 12/18/2023  
PRINT DATE: 12/19/2023

ROADWAY MANAGEMENT SYSTEM  
SLD COUNTY/SR - ANNUAL PRINT

PAGE NUMBER: 274  
COUNTY: WAYNE

DIR: B TOTAL LEN: 9.555 MI.  
LEFT MUN: MANCHESTER T

DIST: 04-6 SR: 1018  
RIGHT MUN: MANCHESTER T

Stationing	Notes	Stationing	Notes
		0210/2083	BMSBG 63/1018/0210/2089 018" DIA CIR PLASTIC
		0210/2030	LEN=0060 INSTALLED 1998 RIVER RD
		0210/1433	(T653) 018" DIA CIRC METAL
		0210/1177	LEN=0028 INSTALLED UNKN MINKLER MOUNTAIN RD
		0210/0973	(T668) 018" DIA CIR PLASTIC
		0210/0778	LEN=0045 INSTALLED 1998 018" DIA CIR PLASTIC
		0210/0355	LEN=0035 INSTALLED UNKN
047984 FT		0210/0065	BMSEN 63/1018/0210/0000
		047984 FT	1 0 00966 0 00 0296+36 LITTLE EQUINUNK CRK
UNKNOWN RD (TWP )		0210/0000	BMSBG 63/1018/0210/0000 LENGTH(AH 2468 BK 1935)
		0200/1898	UNKNOWN RD (TWP )
RIVER RD (T651)		0200/1790	018" DIA CIR PLASTIC
		0200/1740	LEN=0030 INSTALLED UNKN
		0200/1136	024" DIA CIR PLASTIC LEN=0030 INSTALLED 2007
		0200/0651	024" DIA CIRC METAL LEN=0045 INSTALLED UNKN
046049 FT		0200/0315	018" DIA CIR PLASTIC LEN=0060 INSTALLED 2007
		046049 FT	1 0 00966 0 00 0277+01
		0200/0000	LENGTH(AH 1935 BK 2614)
		0190/1741	018" DIA CIR PLASTIC LEN=0035 INSTALLED UNKN
		0190/1491	024" DIA CIR PLASTIC LEN=0040 INSTALLED 2007
		0190/1206	024" DIA CIR PLASTIC LEN=0060 INSTALLED 2006
		0190/0128	024" DIA CIR PLASTIC LEN=0050 INSTALLED 1998
1 0 00966 0 00 0250+50 043435 FT ADAMS RD (T645)		043435 FT	
		0190/0000	LENGTH(AH 2614 BK 2890) 024" DIA CIR PLASTIC

DIR: B TOTAL LEN: 9.555 MI. DIST: 04-6 SR: 1018  
 LEFT MUN: MANCHESTER T RIGHT MUN: MANCHESTER T

---	0180/2815	LEN=0045	INSTALLED	2006
---	0180/2560	LEN=0040	INSTALLED	UNKN
---	0180/2092	LEN=0034	INSTALLED	UNKN
---	0180/1586	LEN=0070	INSTALLED	UNKN
---	0180/0503	LEN=0040	INSTALLED	1998
---	0180/0423	LEN=0040	INSTALLED	1998
---	040545 FT	1 0 00966	0 00 0220+94	
---	0180/0000	LENGTH(AH 2890 BK 2683)		
---	0170/2441	LEN=0040	INSTALLED	2006
---	0170/2004	LEN=0050	INSTALLED	UNKN
---	0170/1566	LEN=0040	INSTALLED	1998
---	0170/1330	LEN=0060	INSTALLED	2006
---	0170/1130	LEN=0040	INSTALLED	1998
---	0170/0865	LEN=0040	INSTALLED	1998
---	0170/0621	LEN=0035	INSTALLED	UNKN
---	0170/0245	LEN=0045	INSTALLED	1998
---	0170/0031	LEN=0040	INSTALLED	UNKN
---	037862 FT			
---	0170/0000	LENGTH(AH 2683 BK 2176)		
==				
[RBR]				
0160/2071	BMS EN 63/1018/0160/2046	0 0 00000	0 00 0000+00	
	P3			
0160/2046	BR LT EQU NUK	BMS BG 63/1018/0160/2046		
---	0160/0677	LEN=0040	INSTALLED	2006
---		018 " DIA	CIR PLASTIC	

040545 FT

1 0 00966 0 00 0194+32 037862 FT  
 LAYTON RD  
 (T643) 0170/0000

DIR: B TOTAL LEN: 9.555 MI. DIST: 04-6 SR: 1018  
 LEFT MUN: MANCHESTER T RIGHT MUN: MANCHESTER T

Stationing	Length	Material	Installation
035686 FT	0160/0255	LEN=0040	INSTALLED 1998
	035686 FT	1 0 00966 0 00 0172+56	
	0160/0000	LENGTH(AH 2176 BK 2714)	
		015 "DIA CIR PLASTIC	
	0150/2664	LEN=0043	INSTALLED UNKN
	0150/1537	018 "DIA CIR PLASTIC	
		LEN=0040	INSTALLED 1998
	0150/0522	018 "DIA CIR PLASTIC	
		LEN=0020	INSTALLED UNKN
TEEPLE RD (T763)	0150/0486		
		TRIB EQUINUK	
		STRUCTURE LENGTH 15 FT	
		BMSID 63/1018/0150/0095	
1 0 00966 0 00 0145+00	032972 FT		
TWP RD (T633)	0150/0000		
DURAN RD (T633)	0140/2410		
		018 "DIA CIR PLASTIC	
	0140/2015	LEN=0020	INSTALLED UNKN
	0140/1775	018 "DIA CIRC METAL	
		LEN=0020	INSTALLED UNKN
	0140/1041	BMSEN 63/1018/0140/1025	
		1 0 00966 0 00 0126+14	
		PRICE CREEK	
	0140/1025	BMSBG 63/1018/0140/1025	
BLUM RD (T765)	0140/0614		
		018 "DIA CIR PLASTIC	
	0140/0048	LEN=0045	INSTALLED 2006
030061 FT	030061 FT	1 0 00966 0 00 0115+00	
		BUSH DR (T750)	
	0140/0000	LENGTH(AH 2911 BK 2601)	
		018 "DIA CIRC METAL	
	0130/2120	LEN=0020	INSTALLED UNKN
		018 "DIA CIRC METAL	
	0130/1972	LEN=0020	INSTALLED UNKN
		018 "DIA CIR PLASTIC	
	0130/1490	LEN=0040	INSTALLED 2006
		018 "DIA CIR PLASTIC	
	0130/0602	LEN=0040	INSTALLED 1997
		018 "DIA CIR PLASTIC	

DIR: B TOTAL LEN: 9.555 MI. DIST: 04-6 SR: 1018  
 LEFT MUN: MANCHESTER T RIGHT MUN: MANCHESTER T

027460 FT	0130/0364	LEN=0040	INSTALLED	2006
	027460 FT	1 0 00966	0 00 0088+86	
		018 "DIA	CIR PLASTIC	
	0130/0000	LEN=0020	INSTALLED	UNKN
		LENGTH(AH	2601 BK 2507)	
		018 "DIA	CIR PLASTIC	
	0120/2350	LEN=0040	INSTALLED	1997
		018 "DIA	CIR PLASTIC	
	0120/1510	LEN=0040	INSTALLED	1997
		018 "DIA	CIR PLASTIC	
024953 FT	0120/0517	LEN=0040	INSTALLED	1997
	024953 FT	1 0 00966	0 00 0062+78	
	0120/0000	LENGTH(AH	2507 BK 2195)	
		018 "DIA	CIRC METAL	
	0110/2186	LEN=0030	INSTALLED	UNKN
		018 "DIA	CIR PLASTIC	
	0110/2086	LEN=0030	INSTALLED	1997
		018 "DIA	CIR PLASTIC	
	0110/1600	LEN=0040	INSTALLED	1997
		018 "DIA	CIR PLASTIC	
	0110/1189	LEN=0040	INSTALLED	2006
		018 "DIA	CIR PLASTIC	
	0110/0841	LEN=0050	INSTALLED	2006
		018 "DIA	CIR PLASTIC	
	0110/0205	LEN=0030	INSTALLED	UNKN
		018 "DIA	CIR PLASTIC	
022758 FT	0110/0015	LEN=0040	INSTALLED	2004
	022758 FT	1 0 00966	0 00 0040+83	
	0110/0000	LENGTH(AH	2195 BK 2783)	
		018 "DIA	CIR PLASTIC	
	0100/2466	LEN=0040	INSTALLED	1997
		024 "DIA	CIR PLASTIC	
	0100/1458	LEN=0040	INSTALLED	1997
		018 "DIA	CIR PLASTIC	
	0100/1088	LEN=0020	INSTALLED	UNKN
		036 "DIA	CIR PLASTIC	
	0100/0715	LEN=0040	INSTALLED	1997
		024 "DIA	CIR PLASTIC	
	0100/0407	LEN=0040	INSTALLED	2006
		LC FOR	GALLOWAY RD	
	0100/0118	(CONN)		
019975 FT	019975 FT	1 0 00966	0 00 0013+00	
		NC AD	DAMS RD	
			GALLOWAY RD	

DIR: B TOTAL LEN: 9.555 MI. DIST: 04-6 SR: 1018  
 LEFT MUN: MANCHESTER T RIGHT MUN: MANCHESTER T

1 0 00966 0 00 0000+00 018656 FT  
 HANCOCK HW  
 (SR0191 SEG 0890/0152) 0090/0000  
 018656 FT

016931 FT

014273 FT

Stationing	Length	Material	Notes
0100/0000	0090/1050	024" DIA CIR PLASTIC	LEN=0050 INSTALLED 2006
0090/0424	0090/0277	024" DIA CIR PLASTIC	LEN=0040 INSTALLED 2006
018656 FT	018656 FT	AMAN RD	LEN=0040 INSTALLED 1997
INTER-BK	0090/0000	HANCOCK HW	(SR0191 SEG 0890/0152)
018656 FT	018656 FT	LTH AH 001319 BK 000100	
7084/0000	0080/1725	LTH AH 000100 BK 001725	
INTER-AHD	0080/1500	HANCOCK HW	(SR0191 SEG 0890/0000)
	0080/1000	HANCOCK HW	(SR0191 SEG 0890/0000)
	0080/0860	024" DIA CIRC METAL	LEN=0030 INSTALLED UNKN
	0080/0640	018" DIA CIRC METAL	LEN=0040 INSTALLED UNKN
	0080/0297	018" DIA CIR PLASTIC	LEN=0030 INSTALLED UNKN
	0080/0100	018" DIA CIR PLASTIC	LEN=0030 INSTALLED UNKN
	016931 FT	018" DIA CIR PLASTIC	LEN=0035 INSTALLED UNKN
	0080/0000	018" DIA CIR PLASTIC	LEN=0026 INSTALLED UNKN
	0070/2436	2 0 63048 0 01 0170+78	LENGTH(AH 1725 BK 2658)
	0070/1614	024" DIA CIRC METAL	LEN=0033 INSTALLED UNKN
	0070/1179	018" DIA CIR PLASTIC	LEN=0030 INSTALLED UNKN
	0070/0530	018" DIA CIRC METAL	LEN=0030 INSTALLED UNKN
	0070/0414	018" DIA CIRC METAL	LEN=0015 INSTALLED 1998
	0070/0144	018" DIA CIR PLASTIC	LEN=0040 INSTALLED UNKN
	014273 FT	018" DIA CIR PLASTIC	LEN=0030 INSTALLED UNKN
		2 0 63048 0 01 0144+20	
		HAWLEY RD	
		(T676)	

EXTRACT DATE: 12/18/2023  
PRINT DATE: 12/19/2023

ROADWAY MANAGEMENT SYSTEM  
SLD COUNTY/SR - ANNUAL PRINT

PAGE NUMBER: 269  
COUNTY: WAYNE

DIR: B TOTAL LEN: 9.555 MI.  
LEFT MUN: MANCHESTER T

DIST: 04-6 SR: 1018  
RIGHT MUN: MANCHESTER T

Stationing	Object	Description
	5	0070/0000 LENGTH(AH 2658 BK 2561) 015 "DIA CIRC METAL
		0060/2116 LEN=0030 INSTALLED UNKN 015 "DIA CIR PLASTIC
		0060/1701 LEN=0030 INSTALLED UNKN 018 "DIA CIR PLASTIC
		0060/1530 LEN=0040 INSTALLED UNKN 018 "DIA CIRC METAL
		0060/0846 LEN=0030 INSTALLED UNKN 018 "DIA CIR PLASTIC
		0060/0648 LEN=0040 INSTALLED UNKN
011712 FT		0060/0017 BMS EN 63/1018/0060/0000 011712 FT 2 0 63048 0 01 0118+30 LIT EQUINUNK
	5	0060/0000 BMSBG 63/1018/0060/0000 LENGTH(AH 2561 BK 2916)
		0050/1619 TLIT EQUIN C STRUCTURE LENGTH 5 FT
		0050/1614 BMSID 63/1018/0050/1614 048"H 36"W ELLIP METAL
		0050/1581 LEN=0050 INSTALLED UNKN 018 "DIA CIR PLASTIC
		0050/1145 LEN=0040 INSTALLED 2004 015 "DIA CIR PLASTIC
		0050/0700 LEN=0030 INSTALLED UNKN 018 "DIA CIR PLASTIC
008796 FT		0050/0150 LEN=0030 INSTALLED 2004 008796 FT 2 0 63048 0 01 0089+10 060"H 42"W CON BOX CUL LEN=0040 INSTALLED UNKN TLIT EQUIN C STRUCTURE LENGTH 6 FT
	5	0050/0000 BMSID 63/1018/0050/0000 LENGTH(AH 2916 BK 2217) NC HELLMERS HILL RD
STALKER RD (T764)		0040/1776
		0040/1462 018 "DIA CIR PLASTIC LEN=0050 INSTALLED 2004
		0040/0975 018 "DIA CIR PLASTIC LEN=0040 INSTALLED 2005
		0040/0615 015 "DIA CIRC METAL LEN=0035 INSTALLED UNKN

EXTRACT DATE: 12/18/2023  
PRINT DATE: 12/19/2023

ROADWAY MANAGEMENT SYSTEM  
SLD COUNTY/SR - ANNUAL PRINT

PAGE NUMBER: 268  
COUNTY: WAYNE

DIR: B TOTAL LEN: 9.555 MI.  
LEFT MUN: MANCHESTER T

DIST: 04-6 SR: 1018  
RIGHT MUN: MANCHESTER T

Stationing	Description	Stationing	Description
006579 FT		006579 FT	2 0 63048 0 01 0066+80 LESTERS RD (T616)
	==	0040/0000	LENGTH(AH 2217 BK 1639)
	---	0030/0456	018 " DIA CIR PLASTIC LEN=0040 INSTALLED 2005
	---	0030/0005	018 " DIA CIR PLASTIC LEN=0028 INSTALLED UNKN
004940 FT		004940 FT	2 0 63048 0 01 0050+41
	==	0030/0000	LENGTH(AH 1639 BK 2484) COSTELLO LN
	---	0020/2330	(PRDR)
	---	0020/1749	015 " DIA CIRC METAL LEN=0035 INSTALLED UNKN
	---	0020/1318	015 " DIA CIRC METAL LEN=0042 INSTALLED UNKN
	---	0020/1078	015 " DIA CIR PLASTIC LEN=0050 INSTALLED UNKN
	---	0020/0837	018 " DIA CIR PLASTIC LEN=0040 INSTALLED UNKN
002456 FT		002456 FT	2 0 63048 0 01 0025+41
	==	0020/0000	LENGTH(AH 2484 BK 2456)
	---	0010/2428	018 " DIA CIR PLASTIC LEN=0040 INSTALLED UNKN
	---	0010/1947	018 " DIA CIR PLASTIC LEN=0035 INSTALLED UNKN
	---	0010/1576	018 " DIA CIR PLASTIC LEN=0035 INSTALLED UNKN
	---	0010/1087	018 " DIA CIR PLASTIC LEN=0040 INSTALLED UNKN
HELLMER'S RD (T746)		0010/0926	==
	---	0010/0623	024 " DIA CIR PLASTIC LEN=0035 INSTALLED UNKN
	---	0010/0247	015 " DIA CIR PLASTIC LEN=0030 INSTALLED UNKN
	==	0010/0119	TWP RD (TWP)
	---	0010/0055	SOUTH BR EQUINUNK CRK STRUCTURE LENGTH 24 FT BMSID 63/1018/0010/0055
000000 FT		000000 FT	2 0 63048 0 00 0000+00
			NC G I LLS HILL RD PINE MILL RD (SR1023 SEG 0200/1604) MFC BEGIN = E
	==	0010/0000	LENGTH(AH 2456 BK 0000)

DIR: B TOTAL LEN: 5.385 MI. DIST: 04-6 SR: 1017  
 LEFT MUN: DAMASCUS T RIGHT MUN: DAMASCUS T

SR 1002 SH 028434 FT  
 (SR1002 SEG 0230/0000) 0100/2105

2 0 63027 0 01 0252+10 026329 FT  
 SPRUCE SWAMP RD  
 (T529) 0100/0000

023054 FT

Stationing	Material	Length	Notes
028434 FT	SR 1002 SH	0100/2105	(SR1002 SEG 0230/0000)
0100/1805	015" DIA	LEN=0030	CIRC METAL
0100/1230	012" DIA	LEN=0050	CIR PLASTIC
0100/0934	018" DIA	LEN=0030	CIR PLASTIC
0100/0662	015" DIA	LEN=0030	CIRC METAL
0100/0255	015" DIA	LEN=0036	CIRC METAL
0100/0034	018" DIA	LEN=0038	CIR PLASTIC
026329 FT			
0100/0000	LENGTH(AH	2105 BK 3275)	
0090/2821	018" DIA	LEN=0030	CIR PLASTIC
0090/2510	015" DIA	LEN=0040	CIR PLASTIC
0090/2185	018" DIA	LEN=0030	CIRC METAL
0090/1930	015" DIA	LEN=0030	CIRC METAL
0090/1737	018" DIA	LEN=0030	CIR PLASTIC
0090/1557	018" DIA	LEN=0030	CIR PLASTIC
0090/1019	024" DIA	LEN=0030	CIR PLASTIC
0090/0666	036" DIA	LEN=0030	CIRC METAL
0090/0342	018" DIA	LEN=0030	CAST IRON
023054 FT	2 0 63027 0 01 0219+35		
0090/0000	018" DIA	LEN=0023	CIR PLASTIC
0080/2079	LENGTH(AH	3275 BK 2376)	
0080/1958	018" DIA	LEN=0030	CIR PLASTIC
0080/1825	036" DIA	LEN=0030	CIRC METAL
0080/1402	018" DIA	LEN=0030	CIR PLASTIC
0080/1161	018" DIA	LEN=0030	CIRC METAL
	015" DIA	LEN=0034	CIRC METAL



DIR: B TOTAL LEN: 5.385 MI. DIST: 04-6 SR: 1017  
 LEFT MUN: DAMASCUS T RIGHT MUN: DAMASCUS T

0080/0967	018 " DIA	CIRC METAL
	LEN=0030	INSTALLED UNKN
0080/0674	015 " DIA	CIR PLASTIC
	LEN=0030	INSTALLED UNKN
0080/0417	018 " DIA	CIR PLASTIC
	LEN=0025	INSTALLED UNKN
0080/0196	018 " DIA	CIR PLASTIC
	LEN=0025	INSTALLED UNKN
020678 FT	2 0 63027 0 01 0195+12	
0080/0000	LENGTH(AH 2376 BK 2734)	
	024 " DIA	CIRC METAL
0070/2656	LEN=0038	INSTALLED UNKN
	018 " DIA	CIR PLASTIC
0070/2215	LEN=0030	INSTALLED UNKN
	018 " DIA	CIR PLASTIC
0070/1760	LEN=0030	INSTALLED UNKN
	018 " DIA	CIR PLASTIC
0070/1179	LEN=0025	INSTALLED UNKN
	018 " DIA	CIR PLASTIC
0070/0762	LEN=0030	INSTALLED UNKN
	024 " DIA	CIR PLASTIC
0070/0500	LEN=0030	INSTALLED UNKN
	015 " DIA	CIRC METAL
0070/0387	LEN=0030	INSTALLED UNKN
	018 " DIA	CIR PLASTIC
0070/0156	LEN=0015	INSTALLED UNKN
017944 FT	2 0 63027 0 01 0167+78	
0070/0000	LENGTH(AH 2734 BK 3288)	
	036 " DIA	CIR PLASTIC
0060/2982	LEN=0025	INSTALLED UNKN
	018 " DIA	CIRC METAL
0060/2438	LEN=0030	INSTALLED UNKN
	018 " DIA	CIR PLASTIC
0060/2010	LEN=0032	INSTALLED UNKN
	015 " DIA	CIR PLASTIC
0060/1125	LEN=0030	INSTALLED UNKN
	018 " DIA	CIRC METAL
0060/0730	LEN=0030	INSTALLED UNKN
	018 " DIA	CIR PLASTIC
0060/0135	LEN=0035	INSTALLED UNKN
014656 FT		
0060/0000	LENGTH(AH 3288 BK 2443)	
	072 " DIA	CIRC METAL
0050/1704	LEN=0036	INSTALLED UNKN
	018 " DIA	CIRC METAL
0050/1301	LEN=0030	INSTALLED UNKN
	015 " DIA	CIRC METAL

2 0 63027 0 01 0134+90 014656 FT  
 MAC CUBBINS RD  
 (T678) 0060/0000

DIR: B TOTAL LEN: 5.385 MI. DIST: 04-6 SR: 1017  
 LEFT MUN: DAMASCUS T RIGHT MUN: DAMASCUS T

012213 FT

009215 FT

0050/1163	LEN=0030	INSTALLED	UNKN
	015 "DIA	CIRC METAL	
0050/0973	LEN=0030	INSTALLED	UNKN
	018 "DIA	CIR PLASTIC	
0050/0786	LEN=0030	INSTALLED	UNKN
	015 "DIA	CIR PLASTIC	
0050/0468	LEN=0030	INSTALLED	UNKN
	015 "DIA	CIRC METAL	
0050/0296	LEN=0040	INSTALLED	UNKN
012213 FT	2 0 63027	0 01 0110+31	
	018 "DIA	CIR PLASTIC	
	LEN=0025	INSTALLED	UNKN
0050/0000	LENGTH(AH	2443 BK 2998)	
	018 "DIA	CIRC METAL	
0040/2700	LEN=0036	INSTALLED	UNKN
	018 "DIA	CIR PLASTIC	
0040/2462	LEN=0035	INSTALLED	UNKN
	018 "DIA	CIRC METAL	
0040/2206	LEN=0030	INSTALLED	UNKN
	018 "DIA	CIR PLASTIC	
0040/1755	LEN=0033	INSTALLED	UNKN
	018 "DIA	CIR PLASTIC	
0040/1083	LEN=0035	INSTALLED	UNKN
	018 "DIA	CIRC METAL	
0040/0787	LEN=0030	INSTALLED	UNKN
	018 "DIA	CIR PLASTIC	
0040/0642	LEN=0030	INSTALLED	UNKN
	018 "DIA	CIRC METAL	
0040/0246	LEN=0060	INSTALLED	UNKN
009215 FT	2 0 63027	0 01 0080+33	
0040/0000	LENGTH(AH	2998 BK 2724)	
	018 "DIA	CIR PLASTIC	
0030/2463	LEN=0025	INSTALLED	UNKN
	018 "DIA	CIRC METAL	
0030/2096	LEN=0030	INSTALLED	UNKN
	015 "DIA	CIRC METAL	
0030/1893	LEN=0030	INSTALLED	UNKN
	018 "DIA	CIR PLASTIC	
0030/1445	LEN=0030	INSTALLED	1998
	018 "DIA	CIRC METAL	
0030/0915	LEN=0030	INSTALLED	UNKN
	NATIONAL	PARK HDQ ENT R	
0030/0673	(GOVT)		
	018 "DIA	CIRC METAL	
0030/0619	LEN=0030	INSTALLED	UNKN
	018 "DIA	CIRC METAL	
0030/0455	LEN=0025	INSTALLED	UNKN
	018 "DIA	CIRC METAL	
0030/0260	LEN=0020	INSTALLED	UNKN

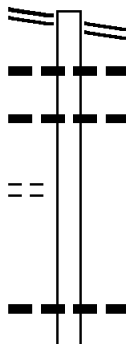
DIR: B TOTAL LEN: 5.385 MI. DIST: 04-6 SR: 1017  
 LEFT MUN: DAMASCUS T RIGHT MUN: DAMASCUS T

Stationing	Notes	Stationing	Material	Length	Notes
006491 FT		006491 FT	2 0 63027 0 01	0053+09	
		0030/0000	LENGTH(AH	2724 BK 1873)	
		0020/1753	018 "DIA CIRC METAL	LEN=0035	INSTALLED UNKN
		0020/1402	018 "DIA CIRC METAL	LEN=0040	INSTALLED UNKN
		0020/0999	018 "DIA CIRC METAL	LEN=0036	INSTALLED UNKN
			018 "DIA CIRC CONCR	LEN=0052	INSTALLED UNKN
004618 FT		004618 FT	2 0 63027 0 01	0034+25	
			TRIB DELAWR		
			STRUCTURE LENGTH	16 FT	
			BMSID 63/1017/0020/0000		
		0020/0000	LENGTH(AH	1873 BK 1305)	
		0014/1050	015 "DIA CIRC METAL	LEN=0025	INSTALLED UNKN
		0014/0900	015 "DIA CIR PLASTIC	LEN=0025	INSTALLED UNKN
		0014/0380	018 "DIA CIR PLASTIC	LEN=0025	INSTALLED UNKN
		0014/0010	018 "DIA CIR PLASTIC	LEN=0025	INSTALLED UNKN
003313 FT		003313 FT	2 0 63027 0 01	0021+20	
			RIVER REST RD		
			(PRDR)		
		0014/0000	LENGTH(AH	1305 BK 3313)	
		0010/2900	018 "DIA CIR PLASTIC	LEN=0030	INSTALLED 2004
		0010/2225	018 "DIA CIR PLASTIC	LEN=0030	INSTALLED UNKN
			018 "DIA CIR PLASTIC	LEN=0036	INSTALLED UNKN
PLANK RD (T519)		0010/1175			
		0010/1157	018 "DIA CIR PLASTIC	LEN=0036	INSTALLED UNKN
METHODIST HOME RD (T685)		0010/0264			
		0010/0183	015 "DIA CIRC CONCR	LEN=0030	INSTALLED UNKN
000000 FT		000000 FT	2 0 63027 0 00	0000+00	
			NC RIVER RD		
			SR 0652 SH		
			(SR0652 SEG	0250/1796)	
			MFC BEGIN = E		
		0010/0000	LENGTH(AH	3313 BK 0000)	

EXTRACT DATE: 12/18/2023 ROADWAY MANAGEMENT SYSTEM PAGE NUMBER: 263  
 PRINT DATE: 12/19/2023 SLD COUNTY/SR - ANNUAL PRINT COUNTY: WAYNE  
 DIR: B TOTAL LEN: 13.014 MI. DIST: 04-6 SR: 1016  
 LEFT MUN: DAMASCUS T RIGHT MUN: DAMASCUS T

CHICOPEE RD 068716 FT  
 (SR1031 SEG 0010/0236) 0260/2465

DAMASCUS TWP MAINT. RD 0260/0761  
 (GOVT) 066251 FT



068716 FT GALILEE RD  
 0260/2465 (SR1031 SEG 0010/0236)  
 0260/1910 018 " DIA CIR PLASTIC  
 0260/1649 018 " DIA CIR PLASTIC  
 LEN=0037 INSTALLED UNKN  
 LEN=0038 INSTALLED UNKN

066251 FT 2 0 63110 0 00 0024+89  
 018 " DIA CIRC METAL  
 LEN=0036 INSTALLED UNKN  
 5 0260/0000 LENGTH(AH 2465 BK 2250)  
 018 " DIA CIR PLASTIC

DIR: B TOTAL LEN: 13.014 MI. DIST: 04-6 SR: 1016  
 LEFT MUN: DAMASCUS T RIGHT MUN: DAMASCUS T

QUARRY ACCESS RD  
 (PRDR)

0250/1741

0250/2030	LEN=0032	INSTALLED UNKN
0250/1124	018 " DIA LEN=0036	CIR PLASTIC INSTALLED 2002
0250/0742	018 " DIA LEN=0036	CIR PLASTIC INSTALLED 2004
064001 FT	064001 FT	2 0 63110 0 00 0047+32
0250/0000	015 " DIA LEN=0035	CIRC METAL INSTALLED UNKN
	LENGTH(AH 2250 BK 2018)	
0240/0629	018 " DIA LEN=0042	CIR PLASTIC INSTALLED 2004
0240/0126	018 " DIA LEN=0038	CIRC METAL INSTALLED UNKN
061983 FT	061983 FT	2 0 63110 0 00 0067+50
	TOWNSHIP RD (T545)	
0240/0000	LENGTH(AH 2018 BK 2047)	
0230/0970	018 " DIA LEN=0005	CIRC METAL INSTALLED 2003
0230/0744	018 " DIA LEN=0032	CIRC METAL INSTALLED UNKN
0230/0422	012 " DIA LEN=0025	CIR PLASTIC INSTALLED UNKN
059936 FT	059936 FT	2 0 63110 0 00 0087+97
0230/0000	LENGTH(AH 2047 BK 2044)	
0220/1640	018 " DIA LEN=0030	CIRC METAL INSTALLED UNKN
0220/1440	018 " DIA LEN=0030	CIR PLASTIC INSTALLED UNKN
0220/0834	015 " DIA LEN=0025	CIR UNKNOWN INSTALLED UNKN
0220/0290	018 " DIA LEN=0033	CIRC METAL INSTALLED UNKN
057892 FT	057892 FT	2 0 63110 0 00 0108+41
	KEESLER RD (T687)	
0220/0000	LENGTH(AH 2044 BK 1373)	
0210/1286	018 " DIA LEN=0035	CIR PLASTIC INSTALLED UNKN
	018 " DIA	CIR PLASTIC

DIR: B TOTAL LEN: 13.014 MI. DIST: 04-6 SR: 1016  
 LEFT MUN: DAMASCUS T RIGHT MUN: DAMASCUS T

2 0 63110 0 00 0122+17 056519 FT  
 WHITMORE RD  
 (T551) 0210/0000

PRIVATE RD  
 (PRDR) 0200/1535

053155 FT

050699 FT

0210/0950	LEN=0030	INSTALLED UNKN
018 "DIA	CIRC METAL	
0210/0890	LEN=0034	INSTALLED UNKN
060 "DIA	CIRC METAL	
0210/0547	LEN=0051	INSTALLED UNKN
056519 FT		
5 0210/0000	LENGTH(AH 1373 BK 3364)	
0200/1850	018 "DIA	CIRC METAL
	LEN=0032	INSTALLED UNKN
0200/0359	018 "DIA	CIR PLASTIC
	LEN=0031	INSTALLED UNKN
0200/0248	044 "DIA	CIR PLASTIC
	LEN=0061	INSTALLED UNKN
0200/0010	018 "DIA	CIR PLASTIC
	LEN=0040	INSTALLED UNKN
053155 FT	2 0 63110 0 00 0156+00	
	STEINER RD	
	(T553)	
5 0200/0000	LENGTH(AH 3364 BK 2456)	
0190/1820	018 "DIA	CIRC METAL
	LEN=0033	INSTALLED UNKN
0190/1615	018 "DIA	CIRC METAL
	LEN=0033	INSTALLED UNKN
0190/1325	018 "DIA	CIR PLASTIC
	LEN=0032	INSTALLED UNKN
0190/1151	018 "DIA	CIR PLASTIC
	LEN=0036	INSTALLED UNKN
0190/0566	015 "DIA	CIRC METAL
	LEN=0033	INSTALLED UNKN
0190/0015	018 "DIA	CIR PLASTIC
	LEN=0035	INSTALLED 2000
050699 FT	2 0 63110 0 00 0180+56	
5 0190/0000	LENGTH(AH 2456 BK 2640)	
0180/2335	018 "DIA	CIRC METAL
	LEN=0033	INSTALLED UNKN
0180/1866	018 "DIA	CIR PLASTIC
	LEN=0030	INSTALLED UNKN
0180/1544	015 "DIA	CIRC METAL
	LEN=0035	INSTALLED UNKN
	024 "DIA	CIRC METAL

DIR: B TOTAL LEN: 13.014 MI. DIST: 04-6 SR: 1016  
 LEFT MUN: DAMASCUS T RIGHT MUN: DAMASCUS T

2 0 63110 0 00 0207+50 048059 FT  
 DEIGHTON RD  
 (T660) 0180/0000

0180/1359	LEN=0042	INSTALLED UNKN
	024 "DIA	CIR PLASTIC
0180/1027	LEN=0025	INSTALLED UNKN
	024 "DIA	CIR PLASTIC
0180/0665	LEN=0025	INSTALLED UNKN
	018 "DIA	CIR PLASTIC
0180/0246	LEN=0025	INSTALLED UNKN
048059 FT		
0180/0000	LENGTH(AH 2640 BK 3072)	
	024 "DIA	CIR PLASTIC
0170/3038	LEN=0033	INSTALLED UNKN
	018 "DIA	CIR PLASTIC
0170/2766	LEN=0025	INSTALLED UNKN
	018 "DIA	CIR PLASTIC
0170/2515	LEN=0025	INSTALLED UNKN
	018 "DIA	CIR PLASTIC
0170/2360	LEN=0025	INSTALLED UNKN
	KAY RD	
0170/2296	(PRDR)	
	018 "DIA	CIR PLASTIC
0170/2204	LEN=0025	INSTALLED UNKN
	018 "DIA	CIRC METAL
0170/2056	LEN=0033	INSTALLED UNKN
	018 "DIA	CIR PLASTIC
0170/1971	LEN=0025	INSTALLED UNKN
	018 "DIA	CIR PLASTIC
0170/1669	LEN=0030	INSTALLED UNKN
	015 "DIA	CIRC CONCR
0170/1252	LEN=0038	INSTALLED UNKN
	018 "DIA	CIRC METAL
0170/1034	LEN=0060	INSTALLED UNKN
	018 "DIA	CIRC METAL
0170/0700	LEN=0032	INSTALLED UNKN
	012 "DIA	CIR PLASTIC
0170/0530	LEN=0025	INSTALLED UNKN
	012 "DIA	CIR PLASTIC
0170/0273	LEN=0025	INSTALLED UNKN
	036 "DIA	CIRC METAL
0170/0102	LEN=0025	INSTALLED UNKN
044987 FT		
	NC CO	
0170/0000	LENGTH(AH 3072 BK 2419)	
	018 "DIA	CIR PLASTIC
0160/2241	LEN=0040	INSTALLED 2001
	018 "DIA	CIRC METAL
0160/2031	LEN=0036	INSTALLED UNKN
	018 "DIA	CIRC METAL
0160/1945	LEN=0030	INSTALLED UNKN
	048 "DIA	CIR PLASTIC

2 0 63110 0 00 0238+63 044987 FT  
 RIVER RD  
 (T680) 0170/0000

DIR: B TOTAL LEN: 13.014 MI. DIST: 04-6 SR: 1016  
 LEFT MUN: DAMASCUS T RIGHT MUN: DAMASCUS T

2 0 63027 0 02 0632+56 042568 FT  
 TAMMANY FLATS RD  
 (PRDR) 0160/0000

PA FISH ENT RD  
 (FISH) 0150/3011

2 0 63027 0 02 0670+00 038742 FT  
 CALLICOON RD  
 (SR1020 SEG 0010/0000) 0150/0000

DELAWARE AV  
 (TWP) 0140/1542

0160/1765	LEN=0055	INSTALLED	2003
018 "DIA	CIRC METAL		
0160/1285	LEN=0030	INSTALLED	UNKN
018 "DIA	CIRC METAL		
0160/1023	LEN=0028	INSTALLED	UNKN
018 "DIA	CIR PLASTIC		
0160/0690	LEN=0031	INSTALLED	UNKN
018 "DIA	CIR PLASTIC		
0160/0044	LEN=0035	INSTALLED	UNKN
042568 FT			
0160/0000	LENGTH(AH 2419 BK 3826)		
024 "DIA	CIRC METAL		
0150/3489	LEN=0038	INSTALLED	2001
048 "DIA	CIRC METAL		
0150/3369	LEN=0041	INSTALLED	2001
015 "DIA	CIRC METAL		
0150/3030	LEN=0042	INSTALLED	UNKN
018 "DIA	CIR PLASTIC		
0150/2615	LEN=0030	INSTALLED	UNKN
018 "DIA	CIR PLASTIC		
0150/2270	LEN=0031	INSTALLED	UNKN
018 "DIA	CIRC METAL		
0150/2200	LEN=0035	INSTALLED	UNKN
TWP RD			
0150/1326	(T686)		
015 "DIA	CIRC CONCR		
0150/1303	LEN=0020	INSTALLED	UNKN
018 "DIA	CIR PLASTIC		
0150/1285	LEN=0030	INSTALLED	2001
028 "DIA	CIRC METAL		
0150/0976	LEN=0050	INSTALLED	UNKN
018 "DIA	CIRC CONCR		
0150/0251	LEN=0040	INSTALLED	UNKN
NC RIVER RD			
MFC BEGIN = E			
0150/0000	LENGTH(AH 3826 BK 2226)		
018 "DIA	CIRC CONCR		
0140/1588	LEN=0050	INSTALLED	UNKN
018 "DIA	CIRC CONCR		
0140/0976	LEN=0070	INSTALLED	UNKN
048 "DIA	CIRC CONCR		



DIR: B TOTAL LEN: 13.014 MI. DIST: 04-6 SR: 1016  
 LEFT MUN: DAMASCUS T RIGHT MUN: DAMASCUS T

2 0 63027 0 02 0693+76 036516 FT  
 DELAWARE AV  
 (TBC ) 0140/0000

0140/0770 LEN=0060 INSTALLED UNKN  
 018 "DIA CIRC CONCR  
 0140/0365 LEN=0050 INSTALLED UNKN  
 036516 FT  
 0140/0000 LENGTH(AH 2226 BK 3074)  
 018 "DIA CIRC CONCR  
 0134/2822 LEN=0040 INSTALLED UNKN

0134/1528 024 "DIA CIRC METAL  
 LEN=0100 INSTALLED UNKN

2 0 63027 0 02 0724+50 033442 FT  
 RIVER RD  
 (T672) 0134/0000

033442 FT  
 0134/0000 LENGTH(AH 3074 BK 1404)

032038 FT

032038 FT 2 0 63027 0 02 0738+41  
 HOLLISTER CK  
 STRUCTURE LENGTH 45 FT  
 BMSID 63/1016/0130/0000  
 0130/0000 LENGTH(AH 1404 BK 2994)

TWP RD  
 (TWP ) 0120/2902

0120/2600 018 "DIA CIRC CONCR  
 LEN=0045 INSTALLED UNKN  
 0120/2420 018 "DIA CIRC METAL  
 LEN=0100 INSTALLED UNKN  
 0120/1658 018 "DIA CIRC CONCR  
 LEN=0050 INSTALLED UNKN  
 0120/1256 018 "DIA CIRC CONCR  
 LEN=0045 INSTALLED UNKN  
 0120/0700 018 "DIA CIRC CONCR  
 LEN=0080 INSTALLED UNKN  
 0120/0500 018 "DIA CIRC CONCR  
 LEN=0040 INSTALLED UNKN  
 029044 FT 2 0 63027 0 02 0768+22  
 0120/0000 LENGTH(AH 2994 BK 2478)

0110/1005 018 "DIA CIRC CONCR  
 LEN=0055 INSTALLED UNKN

EXTRACT DATE: 12/18/2023  
PRINT DATE: 12/19/2023

ROADWAY MANAGEMENT SYSTEM  
SLD COUNTY/SR - ANNUAL PRINT

PAGE NUMBER: 257  
COUNTY: WAYNE

DIR: B TOTAL LEN: 13.014 MI.  
LEFT MUN: DAMASCUS T

DIST: 04-6 SR: 1016  
RIGHT MUN: DAMASCUS T

	---	0110/0700	018 "DIA CIRC CONCR LEN=0065 INSTALLED UNKN
	---	0110/0372	018 "DIA CIRC CONCR LEN=0080 INSTALLED UNKN
026566 FT	---	026566 FT	2 0 63027 0 02 0793+00 BOYCE RD (T561)
	==	5 0110/0000	LENGTH(AH 2478 BK 2494)
	---	0100/1624	018 "DIA CIRC CONCR LEN=0045 INSTALLED UNKN
	---	0100/1071	012 "DIA CIRC METAL LEN=0050 INSTALLED UNKN
	---	0100/0835	024 "DIA CIRC CONCR LEN=0060 INSTALLED UNKN
	---	0100/0538	018 "DIA CIRC CONCR LEN=0050 INSTALLED UNKN
024072 FT	---	024072 FT	2 0 63027 0 02 0817+97
	---	5 0100/0000	LENGTH(AH 2494 BK 2167)
	==	0090/1072	TWP RD (TWP )
	---	0090/0034	BMS EN 63/1016/0090/0000 2 0 63027 0 02 0839+64
021905 FT	---	021905 FT	HOLLISTER CK BMSBG 63/1016/0090/0000
	---	5 0090/0000	LENGTH(AH 2167 BK 2500)
	---	0080/2040	024 "DIA CIRC CONCR LEN=0045 INSTALLED UNKN
	---	019405 FT	2 0 63027 0 02 0864+84 PRIVATE DR (PRDR)
	==	5 0080/0000	LENGTH(AH 2500 BK 2519)
	---	0070/2490	018 "DIA CIRC CONCR LEN=0040 INSTALLED UNKN
	---	0070/2185	024 "DIA CIRC CONCR LEN=0065 INSTALLED UNKN
019405 FT	---	0070/1917	
	==		
	---	0070/1230	018 "DIA CIRC CONCR LEN=0040 INSTALLED UNKN

OLD RD  
(T688)

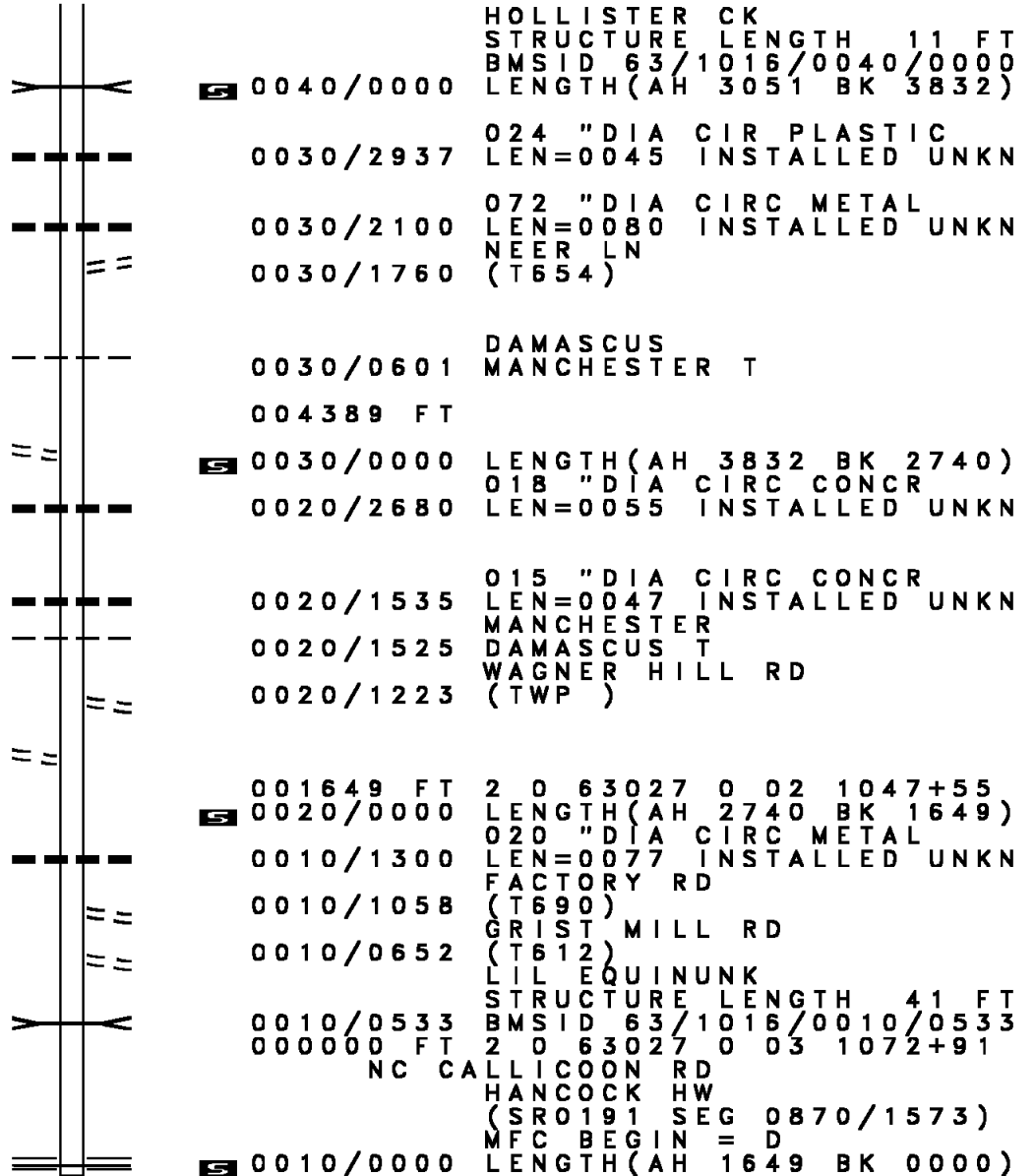
DIR: B TOTAL LEN: 13.014 MI. DIST: 04-6 SR: 1016  
 LEFT MUN: DAMASCUS T RIGHT MUN: DAMASCUS T

Stationing	Description	Length	Material / Notes
2 0 63027 0 02 0890+01	OLD RD (T688)	016886 FT	
		0070/0000	LENGTH(AH 2519 BK 3195) CEMETERY RD (SR1033 SEG 0050/1693)
		0060/2656	
		0060/1290	018 "DIA CIRC CONCR LEN=0045 INSTALLED UNKN
		0060/0303	018 "DIA CIRC METAL LEN=0040 INSTALLED UNKN
013691 FT		013691 FT	2 0 63027 0 02 0921+96
		0060/0000	LENGTH(AH 3195 BK 2419)
		0050/2300	018 "DIA CIRC CONCR LEN=0040 INSTALLED UNKN
		0050/0755	HOLLISTER CK STRUCTURE LENGTH 18 FT BMSID 63/1016/0050/0755
		0050/0710	072"H 84"W CONC STRUCT LEN=0100 INSTALLED UNKN
		0050/0307	018 "DIA CIRC CONCR LEN=0060 INSTALLED UNKN
011272 FT		011272 FT	2 0 63027 0 02 0946+15
		0050/0000	018 "DIA CIRC CONCR LEN=0066 INSTALLED UNKN
BUSH RD (T668)		0050/0000	CHURCH RD (SR1031 SEG 0140/2287) LENGTH(AH 2419 BK 3051)
		0040/1112	015 "DIA CIRC CONCR LEN=0055 INSTALLED UNKN
WOOD RD (T555)		0040/1103	SCHUMAN RD (T555)
		008221 FT	2 0 63027 0 02 0976+78

2 0 63027 0 02 1014+95 004389 FT  
 WILCOX RD  
 (T742) 0030/0000

LAKE LN  
 (T692) 0020/0399  
 001649 FT

000000 FT



HOLLISTER CK  
 STRUCTURE LENGTH 11 FT  
 BMSID 63/1016/0040/0000  
 LENGTH(AH 3051 BK 3832)

024 "DIA CIR PLASTIC  
 LEN=0045 INSTALLED UNKN

072 "DIA CIRC METAL  
 LEN=0080 INSTALLED UNKN  
 NEER LN  
 (T654)

DAMASCUS  
 MANCHESTER T

LENGTH(AH 3832 BK 2740)  
 018 "DIA CIRC CONCR  
 LEN=0055 INSTALLED UNKN

015 "DIA CIRC CONCR  
 LEN=0047 INSTALLED UNKN  
 MANCHESTER  
 DAMASCUS T  
 WAGNER HILL RD  
 (TWP)

2 0 63027 0 02 1047+55  
 LENGTH(AH 2740 BK 1649)  
 020 "DIA CIRC METAL  
 LEN=0077 INSTALLED UNKN

FACTORY RD  
 (T690)  
 GRIST MILL RD  
 (T612)  
 LIL EQUINUNK

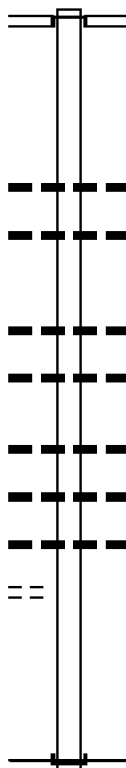
STRUCTURE LENGTH 41 FT  
 BMSID 63/1016/0010/0533  
 2 0 63027 0 03 1072+91  
 NC CA LLICOON RD  
 HANCOCK HW

(SRO191 SEG 0870/1573)  
 MFC BEGIN = D  
 LENGTH(AH 1649 BK 0000)

DIR: B TOTAL LEN: .933 MI. DIST: 04-6 SR: 1015  
 LEFT MUN: BERLIN T RIGHT MUN: BERLIN T

004928 FT

004928 FT  
 INTER-AHD LANG RD  
 (T504)  
 PEGGY RUNWAY RD  
 (SR1006 SEG 0050/0000)



002556 FT

0020/0500 015 " DIA CIRC METAL  
 LEN=0030 INSTALLED UNKN  
 0020/0070 018 " DIA CIR PLASTIC  
 LEN=0030 INSTALLED 2000  
 002556 FT 2 0 63025 0 00 0025+11  
 0020/0000 LENGTH(AH 2372 BK 2556)  
 018 " DIA CIRC METAL  
 LEN=0035 INSTALLED UNKN  
 0010/2275 015 " DIA CIRC METAL  
 LEN=0025 INSTALLED UNKN  
 0010/1380 024 " DIA CIR PLASTIC  
 LEN=0030 INSTALLED UNKN  
 0010/0783 018 " DIA CIR PLASTIC  
 LEN=0035 INSTALLED 2000  
 0010/0218 018 " DIA CIR PLASTIC  
 LEN=0035 INSTALLED 2000  
 000000 FT 2 0 63025 0 00 0000+00  
 NC WE WELCOME LAKE RD  
 INTER-BK WELCOME LAKE RD  
 (SR4003 SEG 0130/2865)  
 MFC BEGIN = D  
 BK-PIKE (51)  
 0010/0000 LENGTH(AH 2556 BK 0000)

BRANNING RD  
 (T515)

0010/0045  
 000000 FT

DIR: B TOTAL LEN: 2.968 MI. DIST: 04-6 SR: 1014  
 LEFT MUN: DAMASCUS T RIGHT MUN: DAMASCUS T

Stationing	Structure / Feature	Stationing	Structure / Feature
015671 FT		015671 FT	INTER-AHD
CHURCH RD (SR1031 SEG 0100/0000)	0060/2645	0060/2645	CEMETERY RD (SR1033 SEG 0010/0000) GALILEE RD (SR1031 SEG 0100/0000)
		0060/1978	018 "DIA CIRC METAL LEN=0999 INSTALLED UNKN
		0060/1146	BEAVER DAM C STRUCTURE LENGTH 15 FT BMSID 63/1014/0060/1146
CHICOPEE RD (T664)	0060/0773	0060/0797	024 "DIA CIR PLASTIC LEN=0035 INSTALLED UNKN
	013026 FT	013026 FT	2 0 63044 0 00 0155+90 LENGTH(AH 2645 BK 2540)
		0050/2231	018 "DIA CIRC METAL LEN=0035 INSTALLED UNKN
		0050/1422	024 "DIA CIR PLASTIC LEN=0035 INSTALLED UNKN
		0050/0558	018 "DIA CIR PLASTIC LEN=0035 INSTALLED UNKN
		0050/0320	018 "DIA CIR PLASTIC LEN=0035 INSTALLED UNKN
	010486 FT	010486 FT	2 0 63044 0 00 0130+44 LENGTH(AH 2540 BK 2277)
		0040/1917	015 "DIA CIRC METAL LEN=0040 INSTALLED UNKN
		0040/1806	015 "DIA CIRC METAL LEN=0040 INSTALLED 2000
		0040/1273	015 "DIA CIRC METAL LEN=0040 INSTALLED UNKN
		0040/0890	015 "DIA CIRC METAL LEN=0040 INSTALLED UNKN
		0040/0115	018 "DIA CIR PLASTIC LEN=0040 INSTALLED 2000
	008209 FT	008209 FT	2 0 63044 0 00 0106+65 WESCOTT RD (SR1027 SEG 0040/3131)
		0040/0000	LENGTH(AH 2277 BK 3399) 018 "DIA CIRC METAL

EXTRACT DATE: 12/18/2023  
PRINT DATE: 12/19/2023

ROADWAY MANAGEMENT SYSTEM  
SLD COUNTY/SR - ANNUAL PRINT

PAGE NUMBER: 252  
COUNTY: WAYNE

DIR: B TOTAL LEN: 2.968 MI.  
LEFT MUN: DAMASCUS T

DIST: 04-6 SR: 1014  
RIGHT MUN: DAMASCUS T

Segment ID	Length (FT)	Material	Status
0030/2991	0040	030 "DIA CIRC METAL	INSTALLED UNKN
0030/2771	0040	018 "DIA CIRC METAL	INSTALLED UNKN
0030/2318	0040	015 "DIA CIRC METAL	INSTALLED UNKN
0030/2105	0040	018 "DIA CIR PLASTIC	INSTALLED UNKN
0030/1990	0040	015 "DIA CIRC METAL	INSTALLED UNKN
0030/1490	0040	018 "DIA CIR PLASTIC	INSTALLED UNKN
0030/1005	0040	018 "DIA CIR PLASTIC	INSTALLED UNKN
0030/0738	0040	018 "DIA CIRC METAL	INSTALLED 2000
0030/0172	0040	024 "DIA CIRC METAL	INSTALLED UNKN
004810 FT	2 0 63081	0 00 0048+36	
0030/0000	LENGTH(AH 3399 BK 3018)		
0020/2592	0040	018 "DIA CIRC METAL	INSTALLED UNKN
0020/2257	0038	018 "DIA CIR PLASTIC	INSTALLED UNKN
0020/2048	0040	018 "DIA CIRC METAL	INSTALLED UNKN
0020/1557	0036	018 "DIA CIRC METAL	INSTALLED 1999
0020/1286	0042	018 "DIA CIRC METAL	INSTALLED UNKN
0020/0837	0030	018 "DIA CIRC METAL	INSTALLED UNKN
0020/0545	0036	018 "DIA CIRC METAL	INSTALLED UNKN
001792 FT	2 0 63081	0 00 0018+08	
		N BR CALKINS	
		STRUCTURE LENGTH 11 FT	
0020/0000	BMSID 63/1014/0020/0000	LENGTH(AH 3018 BK 1792)	
0010/0671	0032	062 "DIA CIRC METAL	INSTALLED UNKN
0010/0089	0036	018 "DIA CIRC METAL	INSTALLED UNKN
000000 FT	2 0 63081	0 00 0000+00	
		NC GA LILEE RD	
		RUTLEDGEDALE RD	
		(SR1025 SEG 0050/0000)	
		MFC BEGIN = E	
0010/0000	LENGTH(AH 1792 BK 0000)		

DIR: B TOTAL LEN: 4.295 MI. DIST: 04-6 SR: 1013  
 LEFT MUN: BERLIN T RIGHT MUN: BERLIN T

022679 FT

022679 FT	SR 1004 SH
0100/3478	(SR1004 SEG 0060/0000)
0100/3267	018 "DIA CIR PLASTIC
0100/3200	LEN=0070 INSTALLED UNKN
0100/3064	018 "DIA CIR PLASTIC
	LEN=0030 INSTALLED UNKN
	018 "DIA CIR PLASTIC
	LEN=0030 INSTALLED UNKN
	018 "DIA CIR PLASTIC
	LEN=0029 INSTALLED UNKN
	018 "DIA CIR PLASTIC
	LEN=0030 INSTALLED UNKN
	018 "DIA CIR PLASTIC
	LEN=0030 INSTALLED UNKN
	018 "DIA CIR PLASTIC
	LEN=0030 INSTALLED UNKN
	018 "DIA CIR PLASTIC
	LEN=0030 INSTALLED UNKN

019201 FT

0100/0038	018 "DIA CIRC CONCR
019201 FT	LEN=0035 INSTALLED UNKN
NC LA	2 0 63026 0 00 0091+25
	ZY J RD
	SR 0652 SH
	(SR0652 SEG 0160/0000)
5 0100/0000	LENGTH(AH 3478 BK 2912)
	018 "DIA CIR PLASTIC
0090/2517	LEN=0032 INSTALLED UNKN
	018 "DIA CIR PLASTIC
0090/2058	LEN=0032 INSTALLED UNKN
	018 "DIA CIRC METAL
0090/1277	LEN=0032 INSTALLED UNKN

016289 FT

0090/0026	024 "H 00 "W MULT PLSTIC
016289 FT	LEN=0050 INSTALLED 2002
5 0090/0000	2 0 63026 0 00 0062+32
	LENGTH(AH 2912 BK 3890)
	018 "DIA CIR PLASTIC
0080/3292	LEN=0045 INSTALLED 2002
	SLATER RD
0080/3131	(PRDR)
	018 "DIA CIRC METAL
0080/2780	LEN=0035 INSTALLED UNKN



DIR: B TOTAL LEN: 4.295 MI. DIST: 04-6 SR: 1013  
 LEFT MUN: BERLIN T RIGHT MUN: BERLIN T

Stationing	Length	Material	Notes
0080/1948	0030	018" DIA CIRC METAL	INSTALLED UNKN
0080/1525	0045	018" DIA CIR PLASTIC	INSTALLED 2002
0080/1283		SHALE RD (PRDR)	
0080/1056	0034	018" DIA CIRC METAL	INSTALLED UNKN
0080/0765	0035	018" DIA CIR PLASTIC	INSTALLED 2002
0080/0355	0035	018" DIA CIR PLASTIC	INSTALLED 2002
0080/0169	0035	018" DIA CIR PLASTIC	INSTALLED 2002
012399 FT		2 0 63026 0 00 0023+83	
0080/0000		LENGTH(AH 3890 BK 2383)	
0070/2382	0035	018" DIA CIR PLASTIC	INSTALLED 2002
0070/1567	0025	018" DIA CIRC METAL	INSTALLED UNKN
0070/0977	0040	018" DIA CIR PLASTIC	INSTALLED 2002
0070/0605	0035	018" DIA CIR PLASTIC	INSTALLED 2002
0070/0015	0030	012"H 16"W ELLIP METAL	INSTALLED UNKN
010016 FT		2 0 63026 0 00 0000+00	
0070/0000		PEGGY RUNWAY RD (SR1006 SEG 0010/0000)	
0070/0000		BERLIN MANCHESTER T LENGTH(AH 2383 BK 1498)	
0060/0026	0035	018" DIA CIRC METAL	INSTALLED UNKN
008518 FT		2 0 63024 0 00 0299+28	
0060/0000		MANCHESTER BERLIN T LENGTH(AH 1498 BK 0283)	
008235 FT		2 0 63024 0 00 0296+18	
0050/0000		ADAMS POND RD (SR1011 SEG 0010/0000) LENGTH(AH 0283 BK 1754)	
0040/1178	0030	024" DIA CIR PLASTIC	INSTALLED UNKN
		018" DIA CIRC METAL	

EXTRACT DATE: 12/18/2023  
PRINT DATE: 12/19/2023

ROADWAY MANAGEMENT SYSTEM  
SLD COUNTY/SR - ANNUAL PRINT

PAGE NUMBER: 249  
COUNTY: WAYNE

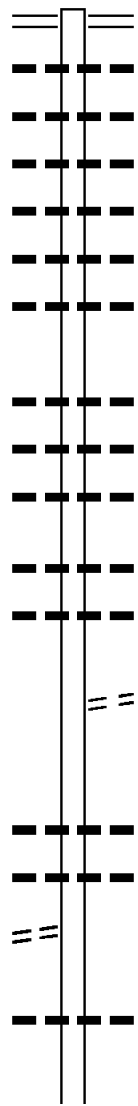
DIR: B TOTAL LEN: 4.295 MI.  
LEFT MUN: BERLIN T

DIST: 04-6 SR: 1013  
RIGHT MUN: BERLIN T

006481 FT	0040/0521	LEN=0030	INSTALLED UNKN
	006481 FT	2 0 63085	0 00 0064+32
	0040/0000	LENGTH(AH	1754 BK 0953)
		015 "DIA	CIRC METAL
	0030/0890	LEN=0030	INSTALLED UNKN
		018 "DIA	CIRC METAL
005528 FT	0030/0253	LEN=0120	INSTALLED UNKN
	005528 FT	2 0 63085	0 00 0055+25
		OUTL PERK PD	
		STRUCTURE	LENGTH 19 FT
	0030/0000	BMSID 63/1013/0030/0000	
		LENGTH(AH	0953 BK 3078)
	0020/2105	024 "DIA	CIR PLASTIC
		LEN=0030	INSTALLED UNKN
	0020/1927	018 "DIA	CIRC METAL
		LEN=0030	INSTALLED UNKN
	0020/1589	018 "DIA	CIRC METAL
		LEN=0030	INSTALLED UNKN
	0020/0767	018 "DIA	CIRC METAL
		LEN=0030	INSTALLED UNKN
002450 FT	0020/0279	024 "DIA	CIR PLASTIC
	002450 FT	LEN=0030	INSTALLED UNKN
		2 0 63085	0 00 0024+88
		018 "DIA	CIRC METAL
	0020/0000	LEN=0032	INSTALLED UNKN
		LENGTH(AH	3078 BK 2450)
	0010/2239	018 "DIA	CIR PLASTIC
		LEN=0030	INSTALLED UNKN
	0010/1838	024 "DIA	CIR PLASTIC
		LEN=0050	INSTALLED 2002
	0010/1480	018 "DIA	CIRC METAL
		LEN=0030	INSTALLED UNKN
	0010/1378	018 "DIA	CIRC METAL
		LEN=0030	INSTALLED UNKN
	0010/1122	018 "DIA	CIRC METAL
		LEN=0030	INSTALLED UNKN
	0010/0529	018 "DIA	CIRC METAL
		LEN=0030	INSTALLED UNKN
	0010/0375	018 "DIA	CIRC METAL
000000 FT	000000 FT	LEN=0030	INSTALLED UNKN
		2 0 63085	0 00 0000+00
		NC PERKINS POND RD	
	INTER-BK	CASE RD	
		(T478)	
		MFC BEGIN = E	
	0010/0000	LENGTH(AH	2450 BK 0000)

DIR: B TOTAL LEN: 2.880 MI. DIST: 04-6 SR: 1012  
 LEFT MUN: DAMASCUS T RIGHT MUN: DAMASCUS T

015208 FT



015208 FT COCHECTON TP  
 0070/1660 (SR0371 SEG 0430/0000)  
 036 "DIA CIR PLASTIC  
 0070/1190 LEN=0040 INSTALLED 2001  
 018 "DIA CIR PLASTIC  
 0070/1062 LEN=0040 INSTALLED 2001  
 018 "DIA CIRC METAL  
 0070/0575 LEN=0035 INSTALLED UNKN  
 018 "DIA CIRC METAL  
 0070/0447 LEN=0035 INSTALLED 2022  
 015 "DIA CIRC METAL  
 0070/0258 LEN=0025 INSTALLED 2022  
 021 "DIA CIRC METAL  
 0070/0005 LEN=0005 INSTALLED 2001  
 013548 FT 2 0 63122 0 00 0135+39  
 5 0070/0000 LENGTH(AH 1660 BK 1982)  
 048 "DIA CIR METAL  
 0060/1580 LEN=0060 INSTALLED UNKN  
 015 "DIA CIRC METAL  
 0060/1346 LEN=0035 INSTALLED UNKN  
 048 "DIA CIR METAL  
 0060/1013 LEN=0040 INSTALLED UNKN  
 015 "DIA CIRC METAL  
 0060/0373 LEN=0036 INSTALLED UNKN  
 018 "DIA CIR PLASTIC  
 0060/0005 LEN=0050 INSTALLED UNKN  
 011566 FT 2 0 63122 0 00 0115+75  
 BROOK RD  
 (T677)  
 5 0060/0000 LENGTH(AH 1982 BK 2377)  
 018 "DIA CIR PLASTIC  
 0050/1075 LEN=0030 INSTALLED UNKN  
 018 "DIA CIR PLASTIC  
 0050/0621 LEN=0040 INSTALLED 2003  
 009189 FT 2 0 63122 0 00 0092+78  
 040"H 60"W ELLIP METAL  
 0050/0000 LEN=0050 INSTALLED UNKN  
 5 LENGTH(AH 2377 BK 1768)

013548 FT

011566 FT

LAUREL LN  
 (PRDR)

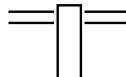
0050/0071  
 009189 FT

DIR: B TOTAL LEN: 2.880 MI. DIST: 04-6 SR: 1012  
 LEFT MUN: DAMASCUS T RIGHT MUN: DAMASCUS T

007421 FT	0040/0090	018 " DIA	CIRC METAL	LEN=0035	INSTALLED UNKN
	007421 FT	2 0 63122	0 00 0074+85		
	0040/0000	LENGTH(AH	1768 BK 3028)		
	0030/2540	018 " DIA	CIRC METAL	LEN=0030	INSTALLED 1999
	0030/2390	015 " DIA	CIRC METAL	LEN=0030	INSTALLED UNKN
	0030/2085	015 " DIA	CIRC METAL	LEN=0030	INSTALLED UNKN
	0030/1818	018 " DIA	CIR PLASTIC	LEN=0030	INSTALLED UNKN
	0030/1595	018 " DIA	CIR PLASTIC	LEN=0030	INSTALLED UNKN
	0030/1540	018 " DIA	CIR PLASTIC	LEN=0030	INSTALLED UNKN
	0030/1260	015 " DIA	CIRC METAL	LEN=0030	INSTALLED UNKN
004393 FT	004393 FT	2 0 63122	0 00 0044+57		
	0030/0000	048 "H 71" W	ELLIP METAL	LEN=0020	INSTALLED 2004
		LENGTH(AH	3028 BK 1956)		
002437 FT	0020/0494	015 " DIA	CIRC CONCR	LEN=0030	INSTALLED UNKN
	002437 FT	2 0 63122	0 00 0025+01		
	0020/0000	LENGTH(AH	1956 BK 2437)		
	0010/2020	018 " DIA	CIRC METAL	LEN=0042	INSTALLED UNKN
	0010/1828	018 " DIA	CIR PLASTIC	LEN=0035	INSTALLED 2006
	0010/1551	024 " DIA	CIR PLASTIC	LEN=0040	INSTALLED 2006
	0010/0860	015 " DIA	CIR PLASTIC	LEN=0030	INSTALLED UNKN
	0010/0340	018 " DIA	CIR PLASTIC	LEN=0042	INSTALLED UNKN
000000 FT	000000 FT	2 0 63122	0 00 0000+00		
		NC GR	IFFITH RD		
			FALLSDALE RD		
			(SR1009	SEG 0080/1636)	
			MFC BEGIN = E		
	0010/0000	LENGTH(AH	2437 BK 0000)		

EXTRACT DATE: 12/18/2023 ROADWAY MANAGEMENT SYSTEM PAGE NUMBER: 246  
PRINT DATE: 12/19/2023 SLD COUNTY/SR - ANNUAL PRINT COUNTY: WAYNE  
DIR: B TOTAL LEN: 3.122 MI. DIST: 04-6 SR: 1011  
LEFT MUN: BERLIN T RIGHT MUN: BERLIN T

016486 FT



016486 FT SR 0652 SH  
0070/2234 (SR0652 SEG 0140/0000)  
018 "DIA CIR PLASTIC

DIR: B TOTAL LEN: 3.122 MI. DIST: 04-6 SR: 1011  
 LEFT MUN: BERLIN T RIGHT MUN: BERLIN T

ORR RD  
(T518)

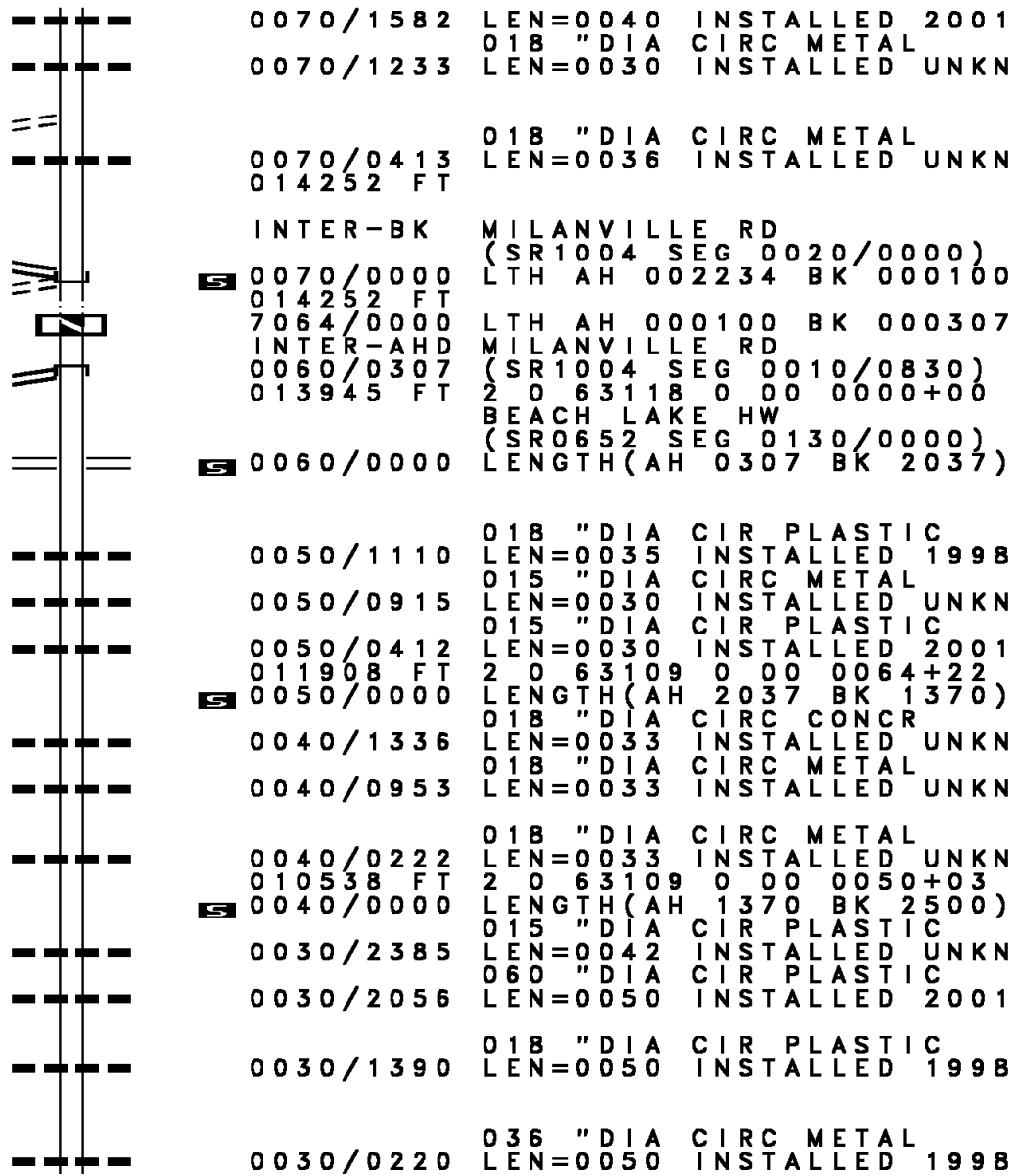
0070/0818

2 0 63124 0 00 0023+41 014252 FT  
 MILANVILLE RD  
 (SR1004 SEG 0020/0000)  
 CHURCH RD  
 (T512)

0070/0000  
 014252 FT

MILANVILLE RD  
 (SR1004 SEG 0010/0830)

0060/0307  
 013945 FT



0070/1582 LEN=0040 INSTALLED 2001  
 018 "DIA CIRC METAL  
 0070/1233 LEN=0030 INSTALLED UNKN

0070/0413 018 "DIA CIRC METAL  
 014252 FT LEN=0036 INSTALLED UNKN

INTER-BK MILANVILLE RD  
 (SR1004 SEG 0020/0000)  
 LTH AH 002234 BK 000100

S 0070/0000 014252 FT  
 7064/0000 LTH AH 000100 BK 000307

INTER-AHD MILANVILLE RD  
 (SR1004 SEG 0010/0830)  
 2 0 63118 0 00 0000+00

S 0060/0000 BEACH LAKE HW  
 (SR0652 SEG 0130/0000)  
 LENGTH(AH 0307 BK 2037)

0050/1110 018 "DIA CIR PLASTIC  
 LEN=0035 INSTALLED 1998  
 0050/0915 015 "DIA CIRC METAL

011908 FT

LEN=0030 INSTALLED UNKN  
 015 "DIA CIR PLASTIC  
 0050/0412 LEN=0030 INSTALLED 2001  
 011908 FT 2 0 63109 0 00 0064+22

S 0050/0000 LENGTH(AH 2037 BK 1370)  
 018 "DIA CIRC CONCR  
 0040/1336 LEN=0033 INSTALLED UNKN

018 "DIA CIRC METAL  
 0040/0953 LEN=0033 INSTALLED UNKN

010538 FT

0040/0222 018 "DIA CIRC METAL  
 010538 FT LEN=0033 INSTALLED UNKN  
 2 0 63109 0 00 0050+03

S 0040/0000 LENGTH(AH 1370 BK 2500)  
 015 "DIA CIR PLASTIC  
 0030/2385 LEN=0042 INSTALLED UNKN

060 "DIA CIR PLASTIC  
 0030/2056 LEN=0050 INSTALLED 2001

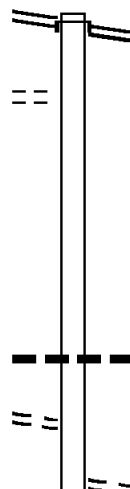
018 "DIA CIR PLASTIC  
 0030/1390 LEN=0050 INSTALLED 1998

036 "DIA CIRC METAL  
 0030/0220 LEN=0050 INSTALLED 1998

DIR: B TOTAL LEN: 3.122 MI. DIST: 04-6 SR: 1011  
 LEFT MUN: BERLIN T RIGHT MUN: BERLIN T

Stationing	Structure / Feature	Description
008038 FT		008038 FT 2 0 63109 0 00 0025+03 S 0030/0000 LENGTH(AH 2500 BK 2526)
SUNNY LN (PRDR)	0020/1566	0020/1580 015 "DIA CIR PLASTIC LEN=0036 INSTALLED UNKN
	0020/1000	0020/1000 036 "DIA CIRC METAL LEN=0030 INSTALLED UNKN
2 0 63109 0 00 0000+00	005512 FT	005512 FT
ADAMS POND RD (T513)	0020/0000	S 0020/0000 LENGTH(AH 2526 BK 2313) 018 "DIA CIRC METAL 018 "DIA CIR PLASTIC 015"H 20"W ELLIP CONC LEN=0036 INSTALLED UNKN
VANDINE RD (T488)	0014/1865	0014/1865 LEN=0036 INSTALLED UNKN
	0014/1577	0014/1577 LEN=0036 INSTALLED UNKN
	0014/0980	0014/0980 015"H 20"W ELLIP CONC LEN=0036 INSTALLED UNKN
	0014/0030	0014/0030 060 "DIA CIRC METAL LEN=0027 INSTALLED UNKN
003199 FT	003199 FT	2 0 63024 0 00 0263+83 S 0014/0000 LENGTH(AH 2313 BK 3199) 0010/3199
	0010/3194	BLACK LAKE C STRUCTURE LENGTH 5 FT BMSID 63/1011/0010/3194
	0010/2200	0010/2200 018 "DIA CIR PLASTIC LEN=0036 INSTALLED UNKN
	0010/1627	0010/1627 018"H 13"W ELLIP METAL LEN=0050 INSTALLED 1998
GOBBLER'S KNOB LN (PRDR)	0010/1207	
000000 FT	000000 FT	000000 FT 2 0 63024 0 00 0296+18 NC SR 1011 SH PERKINS POND RD (SR1013 SEG 0050/0000) MFC BEGIN = E S 0010/0000 LENGTH(AH 3199 BK 0000)

012110 FT  
 TORREY RD  
 (SR1005 SEG 0100/0000) 0060/2107  
 CANTERBURY ESTATES RD  
 (PRDR) 0060/1453  
 010003 FT  
 2 0 63120 0 00 0041+75 008178 FT  
 BRILL RD  
 (T494) 0050/0000



012110 FT  
 INTER-AHD CLARKE RD  
 (T425)  
 TORREY RD  
 (SR1005 SEG 0100/0000) 0060/2107  
 010003 FT 2 0 63120 0 00 0060+00  
 0060/0000 LENGTH(AH 2107 BK 1825)  
 018 " DIA CIRC METAL  
 LEN=0033 INSTALLED 1998  
 0050/0125  
 008178 FT  
 0050/0000 LENGTH(AH 1825 BK 2117)  
 JENSEN RD  
 (T494) 0040/1753



DIR: B TOTAL LEN: 2.294 MI. DIST: 04-6 SR: 1010  
 LEFT MUN: OREGON T RIGHT MUN: OREGON T

Stationing	Description	Material	Length	Notes
006061 FT	SCHAEFER PIT ENT RD (PRDR)	0040/0470	0040	
2 0 63120 0 00 0000+00	FOX HILL RD (SR1007 SEG 0050/0000)	006061 FT	0060	2 0 63120 0 00 0020+00 LENGTH(AH 2117 BK 2000)
004061 FT	BERLIN OREGON T DANIELS RD (SR1007 SEG 0050/0000)	0030/0806	0030	075 " DIA CIRC METAL LEN=0060 INSTALLED UNKN
0030/0000	MFC BEGIN = E	0030/0015	0030	BERLIN OREGON T DANIELS RD (SR1007 SEG 0050/0000) MFC BEGIN = E LENGTH(AH 2000 BK 2500)
0020/0711	PRIVATE RD (PRDR)	0020/1500	0020	OREGON BERLIN T
001561 FT	LOCUST LANE (PRDR)	0020/0896	0020	
000000 FT	CARLEY BROOK RD (SR1001 SEG 0070/0000)	0020/0393	0020	015 " DIA CIRC METAL LEN=0040 INSTALLED UNKN
0010/0000	MFC BEGIN = D	0020/0062	0020	015 " DIA CIRC METAL LEN=0040 INSTALLED UNKN
		001561 FT	0015	2 0 63029 0 01 0150+00
		0010/1300	0010	018 " DIA CIR PLASTIC LEN=0045 INSTALLED 2017
		0010/0900	0010	018 " DIA CIR PLASTIC LEN=0035 INSTALLED 1998
		0010/0550	0010	024 " DIA CIRC METAL LEN=0030 INSTALLED 1998
		0010/0350	0010	018 " DIA CIR PLASTIC LEN=0045 INSTALLED 2017
		0010/0184	0010	018 " DIA CIR PLASTIC LEN=0045 INSTALLED UNKN
		0010/0030	0010	015 " DIA CIRC CONCR LEN=0030 INSTALLED UNKN
		000000 FT	0000	NC SM WITH HILL RD
		0010/0000	0010	INTER-BK CARLEY BROOK RD (SR1001 SEG 0070/0000) MFC BEGIN = D LENGTH(AH 1561 BK 0000)

EXTRACT DATE: 12/18/2023 ROADWAY MANAGEMENT SYSTEM PAGE NUMBER: 241  
PRINT DATE: 12/19/2023 SLD COUNTY/SR - ANNUAL PRINT COUNTY: WAYNE  
DIR: B TOTAL LEN: 4.543 MI. DIST: 04-6 SR: 1009  
LEFT MUN: DAMASCUS T RIGHT MUN: DAMASCUS T

COCKEYTON TP 023989 FT  
(SR0371 SEG 0380/0000) 0100/3173



023989 FT COCKEYTON TP  
0100/3173 (SR0371 SEG 0380/0000)  
018 "DIA CIR PLASTIC

DIR: B TOTAL LEN: 4.543 MI. DIST: 04-6 SR: 1009  
 LEFT MUN: DAMASCUS T RIGHT MUN: DAMASCUS T

---	0100/3083	LEN=0040	INSTALLED UNKN
---	0100/2888	LEN=0040	INSTALLED UNKN
---	0100/2090	LEN=0030	INSTALLED UNKN
---	0100/1801	LEN=0035	INSTALLED UNKN
	020816 FT	2 0 63091 0 00 0059+80	
	5 0100/0000	LENGTH(AH 3173 BK 3236)	
---	0090/1369	LEN=0030	INSTALLED UNKN
---	0090/0940	LEN=0040	INSTALLED UNKN
---	0090/0840	LEN=0030	INSTALLED UNKN
---	0090/0642	LEN=0030	INSTALLED UNKN
---	0090/0444	LEN=0035	INSTALLED UNKN
	017580 FT	2 0 63091 0 00 0027+09	
	5 0090/0000	LENGTH(AH 3236 BK 2678)	
---	0080/2669	LEN=0030	INSTALLED UNKN
---	0080/2297	LEN=0030	INSTALLED UNKN
	0080/1636	GRIFFITH RD (SR1012 SEG 0010/0000)	
---	0080/1299	LEN=0030	INSTALLED UNKN
---	0080/0780	BMSSEN 63/1009/0080/0727	
	0080/0696	FALLSDALE PD BMSBG 63/1009/0080/0727	
---	0080/0265	LEN=0035	INSTALLED UNKN
	014902 FT		

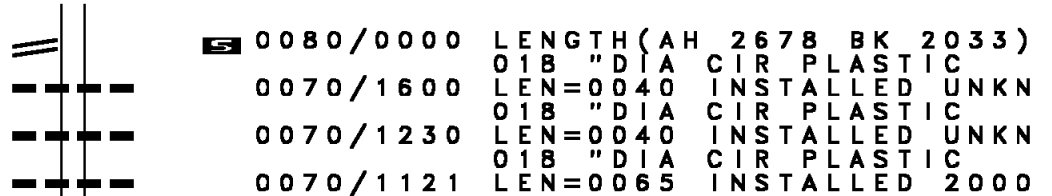
OWL WOOD RD (T644)

0080/0532

2 0 63091 0 00 0000+00 014902 FT

DIR: B TOTAL LEN: 4.543 MI. DIST: 04-6 SR: 1009  
 LEFT MUN: DAMASCUS T RIGHT MUN: DAMASCUS T

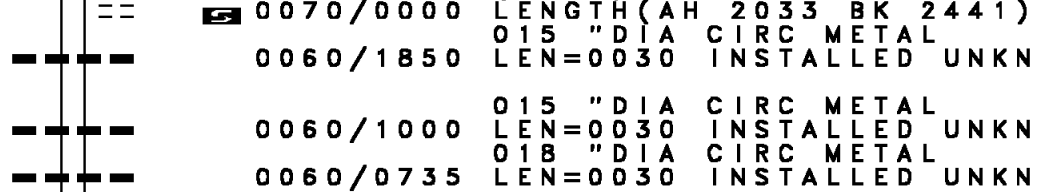
VALLEY RIDGE RD  
 (SR1021 SEG 0030/2448) 0080/0000



0080/0000 LENGTH(AH 2678 BK 2033)  
 018 " DIA CIR PLASTIC  
 0070/1600 LEN=0040 INSTALLED UNKN  
 018 " DIA CIR PLASTIC  
 0070/1230 LEN=0040 INSTALLED UNKN  
 018 " DIA CIR PLASTIC  
 0070/1121 LEN=0065 INSTALLED 2000

012869 FT

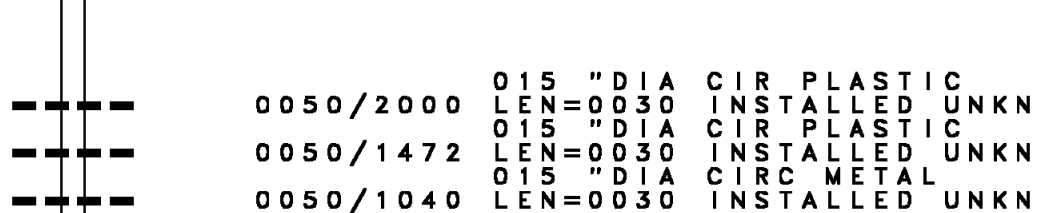
012869 FT 2 0 63079 0 00 0111+30  
 SHEARDS RD  
 (T632)



0070/0000 LENGTH(AH 2033 BK 2441)  
 015 " DIA CIRC METAL  
 0060/1850 LEN=0030 INSTALLED UNKN  
 015 " DIA CIRC METAL  
 0060/1000 LEN=0030 INSTALLED UNKN  
 018 " DIA CIRC METAL  
 0060/0735 LEN=0030 INSTALLED UNKN

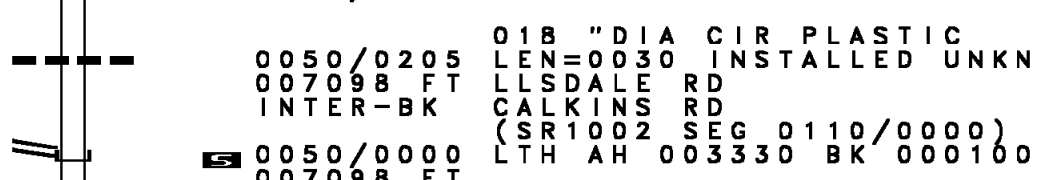
010428 FT

010428 FT 2 0 63079 0 00 0135+80  
 015 " DIA CIR PLASTIC  
 LEN=0030 INSTALLED UNKN  
 0060/0000 LENGTH(AH 2441 BK 3330)

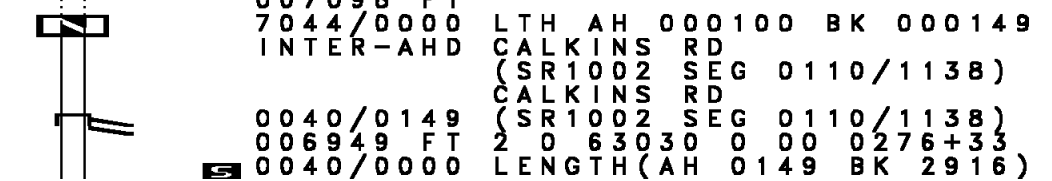


0050/2000 015 " DIA CIR PLASTIC  
 LEN=0030 INSTALLED UNKN  
 0050/1472 015 " DIA CIR PLASTIC  
 LEN=0030 INSTALLED UNKN  
 0050/1040 015 " DIA CIRC METAL  
 LEN=0030 INSTALLED UNKN

2 0 63079 0 00 0168+87 007098 FT  
 CALKINS RD  
 (SR1002 SEG 0110/0000) 0050/0000  
 007098 FT



0050/0205 018 " DIA CIR PLASTIC  
 LEN=0030 INSTALLED UNKN  
 007098 FT LLSDALE RD  
 INTER-BK CALKINS RD  
 (SR1002 SEG 0110/0000)  
 0050/0000 LTH AH 003330 BK 000100



7044/0000 LTH AH 000100 BK 000149  
 INTER-AHD CALKINS RD  
 (SR1002 SEG 0110/1138)  
 CALKINS RD  
 (SR1002 SEG 0110/1138)  
 0040/0149 2 0 63030 0 00 0276+33  
 006949 FT  
 0040/0000 LENGTH(AH 0149 BK 2916)

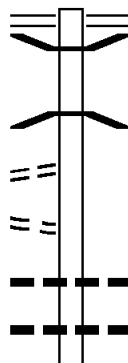
006949 FT

Stationing	Material	Quantity	Notes
0030/1975	036 " DIA CIR PLASTIC	LEN=0030	INSTALLED UNKN
0030/1321	018 " DIA CIR PLASTIC	LEN=0030	INSTALLED UNKN
004033 FT	2 0 63030 0 00 0247+48		
0030/0000	060 " DIA CAST IRON	LEN=0050	INSTALLED UNKN
0020/2509	060"H 65"W ELLIP METAL	LEN=0050	INSTALLED UNKN
0020/2162	018 " DIA CIR PLASTIC	LEN=0040	INSTALLED UNKN
0020/2110	HENDERSON RD	(T525)	
0020/1800	036 " DIA CIRC CONCR	LEN=0030	INSTALLED UNKN
0020/1375	036 " DIA CIRC METAL	LEN=0030	INSTALLED UNKN
0020/1080	015 " DIA CIRC METAL	LEN=0030	INSTALLED 1999
0020/0840	018 " DIA CIRC METAL	LEN=0035	INSTALLED 1999
0020/0396	015 " DIA CIRC METAL	LEN=0027	INSTALLED UNKN
0020/0003	018 " DIA CIRC METAL	LEN=0030	INSTALLED UNKN
001496 FT	2 0 63030 0 00 0222+08		
0020/0000	015 " DIA CIRC METAL	LEN=0030	INSTALLED UNKN
0010/1152	018 " DIA CIR PLASTIC	LEN=0050	INSTALLED 2001
0010/0802	018 " DIA CIRC METAL	LEN=0033	INSTALLED UNKN
0010/0566	021"H 15"W METAL ARCH	LEN=0045	INSTALLED 2001
0010/0246	FOR SR 1007 AND 1009	(CONN)	
000000 FT	2 0 63030 0 00 0206+57		
BOYDS MILL RD	(SR1007 SEG 0170/0000)		
NC BU TTERNUT FLATS RD	MFC BEGIN = D		
0010/0000	0010/0000	LEN=1496	BK 0000)

DIR: B TOTAL LEN: 1.325 MI. DIST: 04-6 SR: 1008  
 LEFT MUN: DAMASCUS T RIGHT MUN: DAMASCUS T

LC FOR PLANK RD  
 (CONN)  
 2 0 63 126 0 00 0004+45 0030/0110  
 PLANK RD 006550 FT  
 (T519) 0030/0000

006996 FT



006996 FT BEACH LAKE HW  
 0030/0446 (SR0652 SEG 0200/0000)  
 0030/0195 BMSSEN 63/1008/0030/0172  
 2 0 63 126 0 00 0002+77  
 TRIB DELW R  
 0030/0172 BMSBG 63/1008/0030/0172

006550 FT  
 0030/0000 LENGTH(AH 0446 BK 3083)  
 015 " DIA CIRC METAL  
 0020/3060 LEN=0060 INSTALLED UNKN  
 018 " DIA CIR PLASTIC  
 0020/2560 LEN=0040 INSTALLED 2004  
 015 " DIA CIRC METAL

DIR: B TOTAL LEN: 1.325 MI. DIST: 04-6 SR: 1008  
 LEFT MUN: DAMASCUS T RIGHT MUN: DAMASCUS T

FRIERMUTH DR  
 (PRDR)

0020/0324

003467 FT

1 0 00962 0 00 0145+00 000000 FT  
 SR 1004 SH  
 (SR1004 SEG 0080/0000) 0010/0000

0020/2403	LEN=0040	018" DIA	CIR CONCR	INSTALLED	UNKN
0020/2278	LEN=0040	018" DIA	CIR PLASTIC	INSTALLED	UNKN
0020/2141	LEN=0040	018" DIA	CIR PLASTIC	INSTALLED	2004
0020/1935	LEN=0040	018" DIA	CIR PLASTIC	INSTALLED	2004
0020/1610	BMSSEN 63/1008/0020/1599	1 0 00962 0 00 0179+72	TRIB DELAWARE RIVER		
0020/1599	BMSBG 63/1008/0020/1599	048"H 36"W	CON BOX CUL		
0020/1595	LEN=0026	018" DIA	CIR PLASTIC	INSTALLED	UNKN
0020/0763	LEN=0042	018" DIA	CIR PLASTIC	INSTALLED	2004
0020/0190	LEN=0040	024" DIA	CIR PLASTIC	INSTALLED	UNKN
0020/0015	LEN=0036	024" DIA	CIR PLASTIC	INSTALLED	UNKN
003467 FT	1 0 00962 0 00 0179+72				
0020/0000	LENGTH(AH 3083 BK 3467)	024" DIA	CIR METAL		
0010/3415	LEN=0040	018" DIA	CIR PLASTIC	INSTALLED	UNKN
0010/3159	LEN=0052	018" DIA	CIR PLASTIC	INSTALLED	UNKN
0010/2915	LEN=0038	018" DIA	CIR PLASTIC	INSTALLED	2004
0010/2532	LEN=0038	018" DIA	CIR PLASTIC	INSTALLED	UNKN
0010/1900	LEN=0038	018" DIA	CIR PLASTIC	INSTALLED	UNKN
0010/1651	LEN=0042	018" DIA	CIR PLASTIC	INSTALLED	UNKN
0010/1380	LEN=0042	024" DIA	CIR PLASTIC	INSTALLED	2000
0010/0947	LEN=0036	018" DIA	CIR PLASTIC	INSTALLED	UNKN
0010/0644	LEN=0040	024" DIA	CIR PLASTIC	INSTALLED	2004
0010/0518	LEN=0042	024" DIA	CIR PLASTIC	INSTALLED	UNKN
	NC LA				
000000 FT	SR 1004 SH				
	(SR1004 SEG 0080/0000)				
0010/0000	MFC BEGIN = E				
	LENGTH(AH 3467 BK 0000)				

EXTRACT DATE: 12/18/2023 ROADWAY MANAGEMENT SYSTEM PAGE NUMBER: 235  
PRINT DATE: 12/19/2023 SLD COUNTY/SR - ANNUAL PRINT COUNTY: WAYNE  
DIR: B TOTAL LEN: 7.426 MI. DIST: 04-6 SR: 1007  
LEFT MUN: DAMASCUS T RIGHT MUN: DAMASCUS T

PRIV RD  
(PRDR)

039208 FT  
0170/0776



039208 FT  
INTER-AHD BOYDS HILL RD  
0170/0776 (T508)  
024 " DIA CIR PLASTIC  
0170/0437 LEN=0040 INSTALLED 2000



DIR: B TOTAL LEN: 7.426 MI. DIST: 04-6 SR: 1007  
 LEFT MUN: DAMASCUS T RIGHT MUN: DAMASCUS T

FOR SR 1007 AND 1009  
 (CONN) 0170/0170  
 2 0 63030 0 00 0200+66 038432 FT  
 BUTTERNUT FLATS  
 (SR1009 SEG 0010/0000) 0170/0000

0170/0375	060 " DIA	CIRC METAL
	LEN=0040	INSTALLED 1998
038432 FT		
0170/0000	LENGTH(AH 0776 BK 3128)	
	018 " DIA	CIR PLASTIC
0160/2811	LEN=0010	INSTALLED 2001
	018 " DIA	CIR PLASTIC
0160/2599	LEN=0035	INSTALLED 2000
	018 " DIA	CIR PLASTIC
0160/2243	LEN=0040	INSTALLED UNKN
	018 " DIA	CIR PLASTIC
0160/2048	LEN=0035	INSTALLED 2000
	018 " DIA	CIR PLASTIC
0160/1770	LEN=0035	INSTALLED 2000
	018 " DIA	CIR PLASTIC
0160/1402	LEN=0030	INSTALLED UNKN
	015 " DIA	CIRC METAL
0160/1016	LEN=0030	INSTALLED UNKN
	024 " DIA	CIRC METAL
0160/0791	LEN=0033	INSTALLED UNKN
	015 " DIA	CIRC METAL
0160/0635	LEN=0033	INSTALLED UNKN
0160/0023	BMS EN 63/1007/0160/0000	
035304 FT	2 0 63030 0 00 0167+09	
	BR S CALKINS CRK	
	BMSBG 63/1007/0160/0000	
0160/0000	LENGTH(AH 3128 BK 2403)	
	018 " DIA	CIR PLASTIC
0150/2145	LEN=0005	INSTALLED 2001
	018 " DIA	CIR PLASTIC
0150/1778	LEN=0040	INSTALLED UNKN
	018 " DIA	CIR PLASTIC
0150/1254	LEN=0040	INSTALLED UNKN
	024 " DIA	CIR PLASTIC
0150/0986	LEN=0030	INSTALLED UNKN
	024 " DIA	CIRC METAL
0150/0760	LEN=0005	INSTALLED 2002
	021 " H 15 " W	METAL ARCH
0150/0130	LEN=0040	INSTALLED 2000
	BMS EN 63/1007/0150/0000	
0150/0029	BRIDGE POSTED (TONS)	
032901 FT	2 0 63030 0 00 0143+21	
	SGL	35 COMB 40

EIGHMY RD  
 (T560)

035304 FT

0150/2205

032901 FT

DIR: B TOTAL LEN: 7.426 MI. DIST: 04-6 SR: 1007  
 LEFT MUN: DAMASCUS T RIGHT MUN: DAMASCUS T

030556 FT

028040 FT

025577 FT

		BR	BOGDS	CRK
		BMSBG	63/1007/0150/0000	
	0150/0000	LENGTH(AH	2403	BK 2345)
		015 "DIA	CIRC	METAL
	0140/1915	LEN=0050	INSTALLED	UNKN
		036 "DIA	CIR	PLASTIC
	0140/1460	LEN=0040	INSTALLED	2000
		018 "DIA	CIR	PLASTIC
	0140/1270	LEN=0035	INSTALLED	2000
		015 "DIA	CIRC	CONCR
	0140/1100	LEN=0025	INSTALLED	UNKN
		018 "DIA	CIR	PLASTIC
	0140/0655	LEN=0030	INSTALLED	UNKN
		018 "DIA	CIR	PLASTIC
	0140/0135	LEN=0035	INSTALLED	2000
	030556 FT	2 0 63030	0 00	0120+00
		NC BU	TTERNUT	FLATS RD
			BUTTERNUT	FLATS
			(SR1019	SEG 0040/3418)
	0140/0000	LENGTH(AH	2345	BK 2516)
		BR SB	CALKN	
		STRUCTURE	LENGTH	14 FT
	0130/2454	BMSID	63/1007/0130/2454	
		015 "DIA	CIR	PLASTIC
	0130/1335	LEN=0040	INSTALLED	2004
		015 "DIA	CIRC	CONCR
	0130/0982	LEN=0032	INSTALLED	UNKN
		018 "DIA	CIRC	CONCR
	0130/0615	LEN=0036	INSTALLED	UNKN
	028040 FT	2 0 63092	0 01	0050+59
	0130/0000	LENGTH(AH	2516	BK 2463)
		018 "DIA	CIR	PLASTIC
	0120/2455	LEN=0040	INSTALLED	2000
		DAMASCUS		
	0120/1817	OREGON	T	
		018 "DIA	CIRC	CONCR
	0120/0734	LEN=0048	INSTALLED	UNKN
		036 "DIA	CIRC	METAL
	0120/0552	LEN=0035	INSTALLED	UNKN
	025577 FT	2 0 63092	0 00	0024+99
	0120/0000	LENGTH(AH	2463	BK 2499)
		018 "DIA	CIR	PLASTIC
	0110/1950	LEN=0040	INSTALLED	2000
		018 "DIA	CIRC	CONCR

DIR: B TOTAL LEN: 7.426 MI. DIST: 04-6 SR: 1007  
 LEFT MUN: OREGON T RIGHT MUN: OREGON T

023078 FT

0110/1754 LEN=0030 INSTALLED 2000  
 024 "DIA CIRC METAL  
 0110/1373 LEN=0040 INSTALLED UNKN

023078 FT 2 0 63092 0 00 0000+00  
 NC HA HARTMAN RD  
 TORREY RD  
 (SR1005 SEG 0130/0000)

5 0110/0000 LENGTH(AH 2499 BK 2111)  
 015 "DIA CIR PLASTIC  
 0100/1735 LEN=0030 INSTALLED UNKN  
 015 "DIA CIR PLASTIC  
 0100/1308 LEN=0030 INSTALLED UNKN  
 018 "DIA CIR PLASTIC  
 0100/1022 LEN=0030 INSTALLED 2000  
 018 "DIA CIR PLASTIC  
 0100/0725 LEN=0030 INSTALLED 2000  
 018 "DIA CIR PLASTIC

020967 FT

0100/0466 LEN=0030 INSTALLED 2000  
 020967 FT 2 0 63029 0 01 0300+00  
 5 0100/0000 LENGTH(AH 2111 BK 1864)  
 018 "DIA CIR PLASTIC  
 0090/1039 LEN=0035 INSTALLED 2000

019103 FT

019103 FT 2 0 63029 0 01 0281+00  
 BRILL RD  
 (T494)  
 5 0090/0000 LENGTH(AH 1864 BK 3139)  
 018 "DIA CIR PLASTIC  
 0080/2830 LEN=0040 INSTALLED UNKN  
 015 "DIA CIRC METAL  
 0080/2540 LEN=0040 INSTALLED UNKN  
 018 "DIA CIR PLASTIC  
 0080/2250 LEN=0035 INSTALLED UNKN  
 036 "DIA CIRC METAL  
 0080/1785 LEN=0033 INSTALLED UNKN

015964 FT

0080/0685 018 "DIA CIR PLASTIC  
 LEN=0035 INSTALLED 2000  
 015 "DIA CIRC METAL  
 0080/0310 LEN=0045 INSTALLED UNKN  
 015964 FT 2 0 63029 0 01 0249+61  
 5 0080/0000 LENGTH(AH 3139 BK 2482)  
 018 "DIA CIR PLASTIC  
 0070/2460 LEN=0035 INSTALLED 2000

DIR: B TOTAL LEN: 7.426 MI. DIST: 04-6 SR: 1007  
 LEFT MUN: OREGON T RIGHT MUN: OREGON T

---	---	0070/2195	018 " DIA	CIR PLASTIC
---	---		LEN=0035	INSTALLED 2000
---	---	0070/1871	018 " DIA	CIR PLASTIC
---	---		LEN=0035	INSTALLED 2000
---	---	0070/1505	018 " DIA	CIR PLASTIC
---	---		LEN=0035	INSTALLED 2000
---	---	0070/1050	018 " DIA	CIR PLASTIC
---	---		LEN=0040	INSTALLED 2000
---	---	0070/0430	018 " DIA	CIRC METAL
---	---		LEN=0030	INSTALLED UNKN
---	---	0070/0120	018 " DIA	CIR PLASTIC
---	---		LEN=0035	INSTALLED 2000
---	---	013482 FT	2 0 63029	0 01 0225+11
---	---	5 0070/0000	LENGTH(AH	2482 BK 2641)
---	---		018 " DIA	CIR PLASTIC
---	---	0060/2355	LEN=0035	INSTALLED 2000
---	---		018 " DIA	CIR PLASTIC
---	---	0060/1965	LEN=0035	INSTALLED 2000
==	==			
---	---	0060/1660	015 " DIA	CIR PLASTIC
---	---		LEN=0027	INSTALLED UNKN
---	---	0060/0870	018 " DIA	CIR PLASTIC
---	---		LEN=0030	INSTALLED 2000
---	---	0060/0460	018 " DIA	CIR PLASTIC
---	---		LEN=0035	INSTALLED 2000
---	---	010841 FT		
---	---	5 0060/0000	LENGTH(AH	2641 BK 2345)
---	---		018 " DIA	CIR PLASTIC
---	---	0050/1722	LEN=0030	INSTALLED 2000
---	---		018 " DIA	CIR PLASTIC
---	---	0050/1411	LEN=0030	INSTALLED 1999
---	---		018 " DIA	CIR PLASTIC
---	---	0050/1039	LEN=0030	INSTALLED 1999
---	---	0050/0400	018 " DIA	CIR PLASTIC
---	---		LEN=0035	INSTALLED 1999
---	---	0050/0137	015 " DIA	CIRC METAL
---	---		LEN=0030	INSTALLED UNKN
---	---		015 " DIA	CIRC METAL
---	---	0050/0030	LEN=0055	INSTALLED UNKN
---	---	008496 FT	2 0 63029	0 01 0175+00
---	---		NC FO	
---	---		OX HILL RD	
---	---		SMITH HILL RD	
---	---		(SR1010 SEG	0030/0000)
---	---		MFC BEGIN	= D

013482 FT

BEARDSLEY RD  
(T558)

0060/1693

2 0 63029 0 01 0198+50  
HIGHHOUSE RD  
(T469)

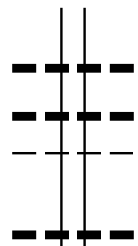
010841 FT  
0060/0000

008496 FT

DIR: B TOTAL LEN: 7.426 MI. DIST: 04-6 SR: 1007  
 LEFT MUN: OREGON T RIGHT MUN: OREGON T

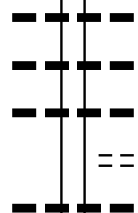
005844 FT

0050/0000 LENGTH(AH 2345 BK 2652)  
 018 "DIA CIR PLASTIC  
 0040/2600 LEN=0040 INSTALLED 1999  
 018 "DIA CIR PLASTIC  
 0040/2062 LEN=0045 INSTALLED UNKN  
 OREGON  
 0040/2060 BERLIN T



0040/1242 018 "DIA CIR PLASTIC  
 LEN=0035 INSTALLED 1999

005844 FT 2 0 63125 0 00 0049+65  
 0040/0000 LENGTH(AH 2652 BK 2430)  
 018 "DIA CIR PLASTIC  
 0030/2332 LEN=0040 INSTALLED 1999  
 018 "DIA CIR PLASTIC  
 0030/2078 LEN=0050 INSTALLED 1999  
 018 "DIA CIR PLASTIC  
 0030/1540 LEN=0040 INSTALLED 2002  
 VANISHING POND RD  
 0030/1020 (PRDR)  
 024 "DIA CIR PLASTIC  
 0030/0650 LEN=0010 INSTALLED 2005



003414 FT

003414 FT 2 0 63125 0 00 0025+00  
 0030/0000 LENGTH(AH 2430 BK 2500)

000914 FT

000914 FT 2 0 63125 0 00 0000+00  
 018 "DIA CIR PLASTIC  
 LEN=0040 INSTALLED 2000  
 0020/0000 LENGTH(AH 2500 BK 0914)  
 BERLIN  
 0010/0879 HONESDALE B



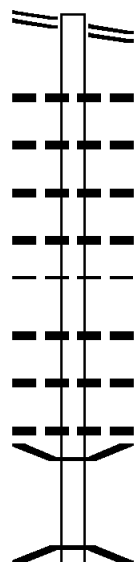
000000 FT

000000 FT 2 0 63137 0 00 0024+50  
 GARRETTS RD  
 (SR1005 SEG 0020/0000)  
 NC DANIELS RD  
 INTER-BK GARRETTS RD  
 (SR1005 SEG 0020/0000)  
 MFC BEGIN = E  
 0010/0000 LENGTH(AH 0914 BK 0000)



EXTRACT DATE: 12/18/2023 ROADWAY MANAGEMENT SYSTEM PAGE NUMBER: 229  
 PRINT DATE: 12/19/2023 SLD COUNTY/SR - ANNUAL PRINT COUNTY: WAYNE  
 DIR: B TOTAL LEN: 3.112 MI. DIST: 04-6 SR: 1006  
 LEFT MUN: DAMASCUS T RIGHT MUN: DAMASCUS T

BEACH LAKE HW 016433 FT  
 (SR0652 SEG 0230/0000) 0060/2816



013617 FT

016433 FT BEACH LAKE HW  
 0060/2816 (SR0652 SEG 0230/0000)

0060/2142	018 " DIA	CIR PLASTIC	LEN=0035	INSTALLED	2000
0060/2000	018 " DIA	CIR PLASTIC	LEN=0035	INSTALLED	2000
0060/1927	018 " DIA	CIR PLASTIC	LEN=0040	INSTALLED	UNKN
0060/1680	018 " DIA	CIRC METAL	LEN=0054	INSTALLED	UNKN
0060/1398	DAMASCUS BERLIN T				
0060/1305	018 " DIA	CIR PLASTIC	LEN=0045	INSTALLED	UNKN
0060/0825	015 " DIA	CIRC METAL	LEN=0050	INSTALLED	2001
0060/0470	018 " DIA	CIR PLASTIC	LEN=0045	INSTALLED	2001
0060/0018	BMS	SEN	63/1006/0060/0000		
013617 FT	2 0	63024	0 00	0451+65	
	NC PLANK RD				
	BR PEGGY RUN				
	BMSBG 63/1006/0060/0000				

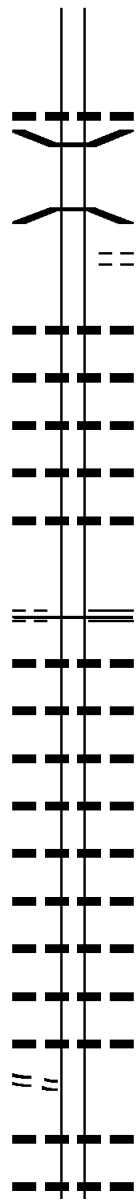
EXTRACT DATE: 12/18/2023  
PRINT DATE: 12/19/2023

ROADWAY MANAGEMENT SYSTEM  
SLD COUNTY/SR - ANNUAL PRINT

PAGE NUMBER: 228  
COUNTY: WAYNE

DIR: B TOTAL LEN: 3.112 MI.  
LEFT MUN: BERLIN T

DIST: 04-6 SR: 1006  
RIGHT MUN: BERLIN T



5 0060/0000 LENGTH(AH 2816 BK 3278)

0050/2170 018 " DIA CIRC METAL  
LEN=0035 INSTALLED UNKN  
0050/2064 BMSSEN 63/1006/0050/2047  
2 0 63024 0 00 0440+61  
PEGGY RUN  
0050/2047 BMSBG 63/1006/0050/2047  
CORTEZ RD  
0050/2000 (T504)

0050/1370 018 " DIA CIRC METAL  
LEN=0056 INSTALLED UNKN  
0050/1015 018 " DIA CIRC METAL  
LEN=0045 INSTALLED UNKN  
0050/0885 018 " DIA CIR PLASTIC  
LEN=0045 INSTALLED 2000  
0050/0590 018 " DIA CIR PLASTIC  
LEN=0045 INSTALLED 2000  
0050/0252 015 " DIA CIRC METAL  
LEN=0040 INSTALLED UNKN  
WELCOME LAKE RD  
010339 FT (SR1015 SEG 0020/2372)

2 0 63024 0 00 0418+79 010339 FT  
LANG RD  
(T504) 0050/0000

5 0050/0000 LENGTH(AH 3278 BK 3541)  
0040/3521 018 " DIA CIR PLASTIC  
LEN=0070 INSTALLED 2000  
0040/3346 015 " DIA CIRC METAL  
LEN=0035 INSTALLED UNKN  
0040/3070 018 " DIA CIR PLASTIC  
LEN=0040 INSTALLED UNKN  
0040/2782 018 " DIA CIR PLASTIC  
LEN=0030 INSTALLED UNKN  
0040/2484 018 " DIA CIR PLASTIC  
LEN=0035 INSTALLED UNKN  
0040/2166 015 " DIA CIRC METAL  
LEN=0040 INSTALLED UNKN  
0040/1965 015 " DIA CIRC METAL  
LEN=0035 INSTALLED UNKN  
0040/1450 015 " DIA CIRC METAL  
LEN=0045 INSTALLED 2000  
0040/1132 015 " DIA CIRC METAL  
LEN=0035 INSTALLED UNKN

BEARSPRING RD  
(T502) 0040/1125

0040/0700 018 " DIA CIR PLASTIC  
LEN=0035 INSTALLED UNKN  
0040/0315 018 " DIA CIRC METAL  
LEN=0035 INSTALLED 2000

EXTRACT DATE: 12/18/2023  
PRINT DATE: 12/19/2023

ROADWAY MANAGEMENT SYSTEM  
SLD COUNTY/SR - ANNUAL PRINT

PAGE NUMBER: 227  
COUNTY: WAYNE

DIR: B TOTAL LEN: 3.112 MI.  
LEFT MUN: BERLIN T

DIST: 04-6 SR: 1006  
RIGHT MUN: BERLIN T

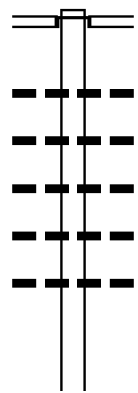
Stationing	Notes	Structure	Material	Length	Installation
006798 FT					
0040/0000		5	036" DIA CIRC METAL	0030	INSTALLED UNKN
0030/2700			015" DIA CIRC METAL	0040	INSTALLED UNKN
0030/2030			015" DIA CIR PLASTIC	0040	INSTALLED UNKN
0030/1406			020"H 28"W METAL ARCH	0030	INSTALLED 2000
0030/0943			018" DIA CIR PLASTIC	0040	INSTALLED UNKN
0030/0190					
0030/0159					
003983 FT					
0030/0000		5	015" DIA CIRC METAL	0035	INSTALLED UNKN
0020/1570			018" DIA CIR PLASTIC	0035	INSTALLED UNKN
0020/1332			018" DIA CIR PLASTIC	0030	INSTALLED UNKN
0020/1145			WELCOME LAKE RD		
0020/1009			(T417)		
0020/0613			018" DIA CIR PLASTIC	0045	INSTALLED 2000
001410 FT					
0020/0000		5	MASTHOPE CREEK		
0010/1363			STRUCTURE LENGTH 9 FT		
			BMSID 63/1006/0010/1363		
000000 FT					
000000 FT					
NC PE			EGGY RUNWAY RD		
			PERKINS POND RD		
			(SR1013 SEG 0070/0000)		
			MFC BEGIN = E		
0010/0000		5	LENGTH(AH 1410 BK 0000)		



DIR: B TOTAL LEN: 6.842 MI. DIST: 04-6 SR: 1005  
 LEFT MUN: OREGON T RIGHT MUN: OREGON T

036125 FT  
 KELLOWS RD  
 (SR1002 SEG 0060/0000) 0150/2809

SKINNER RD



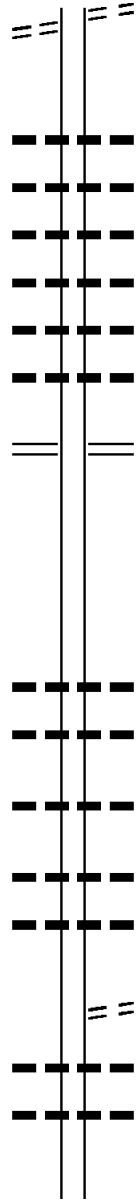
033316 FT

036125 FT  
 INTER-AHD CARNEY RD  
 (T562)  
 CALKINS RD  
 (SR1002 SEG 0060/0000)  
 0150/2809  
 0150/2024 015 " DIA CIRC METAL  
 LEN=0035 INSTALLED UNKN  
 0150/1609 015 " DIA CIRC METAL  
 LEN=0040 INSTALLED UNKN  
 024"H 00"W MULT PLSTIC  
 0150/1044 LEN=0080 INSTALLED 2005  
 018 " DIA CIRC METAL  
 0150/0522 LEN=0035 INSTALLED 1998  
 015 " DIA CIRC METAL  
 0150/0126 LEN=0040 INSTALLED UNKN  
 033316 FT 2 0 63029 0 01 0361+00  
 5 0150/0000 LENGTH(AH 2809 BK 1600)  
 KENNEDY RD

DIR: B TOTAL LEN: 6.842 MI. DIST: 04-6 SR: 1005  
 LEFT MUN: OREGON T RIGHT MUN: OREGON T

(T475)

0140/0718  
 031716 FT



0140/0718 (TWP )  
 031716 FT 2 0 63029 0 01 0345+00  
 0140/0000 LENGTH(AH 1600 BK 2372)  
 018 " DIA CIR PLASTIC  
 0130/2205 LEN=0040 INSTALLED 1997  
 024 " DIA CIR PLASTIC  
 0130/1905 LEN=0035 INSTALLED 1997  
 036 " DIA CIR PLASTIC  
 0130/1455 LEN=0034 INSTALLED 1997  
 015 " DIA CIR PLASTIC  
 0130/1020 LEN=0035 INSTALLED UNKN  
 015 " DIA CIRC METAL  
 0130/0555 LEN=0035 INSTALLED UNKN  
 015 " DIA CIRC METAL  
 0130/0070 LEN=0040 INSTALLED UNKN  
 029344 FT HARTMAN RD  
 (SR1007 SEG 0110/0000)  
 0130/0000 LENGTH(AH 2372 BK 2266)

2 0 63029 0 01 0321+12 029344 FT  
 FOX HILL RD  
 (SR1007 SEG 0110/0000) 0130/0000

027078 FT

027078 FT 2 0 63031 0 00 0329+75  
 0120/0000 LENGTH(AH 2266 BK 3620)  
 036 " DIA CIRC METAL  
 0110/3620 LEN=0005 INSTALLED 1997  
 015 " DIA CIRC METAL  
 0110/3300 LEN=0040 INSTALLED 2002  
 015 " DIA CIRC METAL  
 0110/2645 LEN=0035 INSTALLED UNKN  
 015 " DIA CIRC METAL  
 0110/1890 LEN=0035 INSTALLED 2002  
 015 " DIA CIRC METAL  
 0110/1625 LEN=0040 INSTALLED UNKN

0110/0707 PRIVATE RD  
 (PRDR)  
 015 " DIA CIRC METAL  
 0110/0346 LEN=0040 INSTALLED UNKN  
 018 " DIA CIR PLASTIC  
 0110/0015 LEN=0031 INSTALLED 1997  
 023458 FT 2 0 63031 0 00 0293+63  
 0110/0000 LENGTH(AH 3620 BK 2584)

023458 FT

DIR: B TOTAL LEN: 6.842 MI. DIST: 04-6 SR: 1005  
 LEFT MUN: OREGON T RIGHT MUN: OREGON T

Location	Segment	Start Station	End Station	Material	Length	Notes
SMITH HILL RD (SR1010 SEG 0060/2107)	0100/0750	0100	0750	018" DIA CIR PLASTIC	0030	INSTALLED 1997
	0100/0130	0100	0130	018" DIA CIR PLASTIC	0030	INSTALLED 1997
	0100/0000	0100	0000	018" DIA CIR PLASTIC	0030	INSTALLED 1997
	0090/2149	0090	2149	015" DIA CIR METAL	0040	INSTALLED UNKN
	0090/1595	0090	1595	015" DIA CIR METAL	0040	INSTALLED UNKN
	0090/0547	0090	0547	015" DIA CIR METAL	0040	INSTALLED UNKN
	0090/0000	0090	0000	018" DIA CIR METAL	0036	INSTALLED UNKN
	0080/1495	0080	1495	015" DIA CIR METAL	0025	INSTALLED UNKN
	0080/1403	0080	1403	015" DIA CIR METAL	0035	INSTALLED UNKN
	RILEY ROSE LN (TWP )	0080/0052	0080	0052	018" DIA CIR PLASTIC	0030
0070/2485		0070	2485	018" DIA CIR PLASTIC	0035	INSTALLED 1997
0070/2275		0070	2275	015" DIA CIR METAL	0035	INSTALLED UNKN
0070/1570		0070	1570	015" DIA CIR CONCR	0035	INSTALLED UNKN
0070/1090		0070	1090	015" DIA CIR CONCR	0035	INSTALLED UNKN
0070/0594		0070	0594	015" DIA CIR CONCR	0035	INSTALLED UNKN

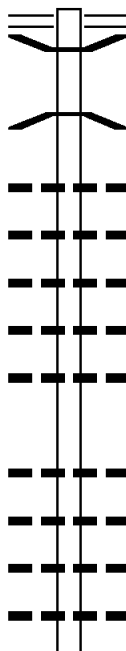
DIR: B TOTAL LEN: 6.842 MI. DIST: 04-6 SR: 1005  
 LEFT MUN: BERLIN T RIGHT MUN: BERLIN T

Address	Length	Material	Notes
012865 FT	0070/0475	015" DIA CIRC METAL	LEN=0045 INSTALLED UNKN
	0070/0310	015" DIA CIRC CONCR	LEN=0044 INSTALLED UNKN
	012865 FT	2 0 63031 0 00 0186+65	SLISH RD (T423)
	0070/0000	LENGTH(AH 2835 BK 3292)	018" DIA CIR PLASTIC
	0060/3080	LEN=0035 INSTALLED 1997	018" DIA CIR PLASTIC
	0060/2740	LEN=0040 INSTALLED 1997	018" DIA CIRC METAL
	0060/2250	LEN=0035 INSTALLED 1997	018" DIA CIRC METAL
	0060/2042	LEN=0035 INSTALLED 1997	018" DIA CIR PLASTIC
	0060/1430	LEN=0035 INSTALLED 1998	012" DIA CIR PLASTIC
	0060/1170	LEN=0036 INSTALLED UNKN	018" DIA CIRC METAL
	0060/0670	LEN=0035 INSTALLED 1997	018" DIA CIR PLASTIC
	0060/0492	LEN=0035 INSTALLED 1998	015" DIA CIRC METAL
	0060/0220	LEN=0045 INSTALLED UNKN	HIDDEN BROOK RD
PRIV DR (PRDR)	0060/0131	(PRDR)	2 0 63031 0 00 0153+55
009573 FT	009573 FT	048" DIA CIRC METAL	LEN=0040 INSTALLED UNKN
	0060/0000	LENGTH(AH 3292 BK 1818)	015" DIA CIR PLASTIC
	0050/1112	LEN=0030 INSTALLED UNKN	015" DIA CIRC METAL
	0050/0940	LEN=0030 INSTALLED UNKN	015" DIA CIR PLASTIC
	0050/0892	LEN=0040 INSTALLED 1998	018" DIA CIR PLASTIC
	0050/0531	LEN=0035 INSTALLED 1997	2 0 63031 0 00 0135+37
007755 FT	007755 FT	NC TO	BROOK RD
	0050/0000	(SR2009 SEG 0070/1115)	LENGTH(AH 1818 BK 2063)
KRATZ RD (T494)	0040/1568	024"H 48"W ELLIP METAL	



DIR: B TOTAL LEN: 9.821 MI. DIST: 04-6 SR: 1004  
 LEFT MUN: DAMASCUS T RIGHT MUN: DAMASCUS T

051855 FT



051855 FT COCHECTON TP  
 0220/2162 (SR0371 SEG 0480/2000)  
 0220/2088 BMSSEN 63/1004/0220/2042  
 2 0 63027 0 01 0410+83  
 BEAVERDAM CREEK  
 0220/2042 BMSBG 63/1004/0220/2042

0220/1390 015 " DIA CIRC METAL  
 LEN=0040 INSTALLED UNKN  
 0220/0900 015 " DIA CIRC METAL  
 LEN=0030 INSTALLED UNKN  
 0220/0540 015 " DIA CIRC METAL  
 LEN=0030 INSTALLED UNKN  
 0220/0290 015 " DIA CIRC METAL  
 LEN=0030 INSTALLED UNKN  
 018 " DIA CIRC METAL  
 0220/0160 018 " DIA CIRC METAL  
 LEN=0030 INSTALLED UNKN  
 049693 FT 2 0 63027 0 01 0410+83  
 5 0220/0000 LENGTH(AH 2162 BK 2702)  
 015 " DIA CIRC METAL  
 0210/2661 015 " DIA CIRC METAL  
 LEN=0030 INSTALLED UNKN  
 018 " DIA CIRC METAL  
 0210/2570 018 " DIA CIRC METAL  
 LEN=0040 INSTALLED UNKN  
 018 " DIA CIRC METAL  
 0210/2400 018 " DIA CIRC METAL  
 LEN=0030 INSTALLED UNKN  
 015 " DIA CIRC METAL  
 0210/2255 015 " DIA CIRC METAL  
 LEN=0030 INSTALLED UNKN  
 015 " DIA CIRC METAL

049693 FT

DIR: B TOTAL LEN: 9.821 MI. DIST: 04-6 SR: 1004  
 LEFT MUN: DAMASCUS T RIGHT MUN: DAMASCUS T

046991 FT

043733 FT

0210/2140	LEN=0030	INSTALLED	UNKN
	015 "DIA	CIRC METAL	
0210/2040	LEN=0040	INSTALLED	UNKN
	018 "DIA	CIR PLASTIC	
0210/1760	LEN=0030	INSTALLED	UNKN
	024 "DIA	CIR PLASTIC	
0210/1590	LEN=0040	INSTALLED	UNKN
	024 "DIA	CIR PLASTIC	
0210/1545	LEN=0035	INSTALLED	UNKN
	024 "DIA	CIRC METAL	
0210/0915	LEN=0035	INSTALLED	UNKN
	018 "DIA	CIRC METAL	
0210/0500	LEN=0035	INSTALLED	UNKN
046991 FT	2 0 63027	0 01 0383	+81
0210/0000	LENGTH(AH	2702 BK	3258)
	048 "DIA	CIRC METAL	
0200/3251	LEN=0050	INSTALLED	UNKN
	015 "DIA	CIRC METAL	
0200/2860	LEN=0040	INSTALLED	UNKN
	018 "DIA	CIRC METAL	
0200/2570	LEN=0040	INSTALLED	UNKN
	018 "DIA	CIR PLASTIC	
0200/2460	LEN=0035	INSTALLED	2001
	015 "DIA	CIRC METAL	
0200/1862	LEN=0035	INSTALLED	UNKN
	018 "DIA	CIR PLASTIC	
0200/1572	LEN=0035	INSTALLED	2001
	015 "DIA	CIRC METAL	
0200/1340	LEN=0035	INSTALLED	UNKN
	015 "DIA	CIRC METAL	
0200/1015	LEN=0035	INSTALLED	UNKN
	015 "DIA	CIRC METAL	
0200/0790	LEN=0035	INSTALLED	UNKN
	015 "DIA	CIRC METAL	
0200/0590	LEN=0035	INSTALLED	UNKN
043733 FT	2 0 63027	0 01 0351	+15
0200/0000	LENGTH(AH	3258 BK	2500)
	015 "DIA	CIR PLASTIC	
0190/2207	LEN=0035	INSTALLED	UNKN
	015 "DIA	CIRC METAL	
0190/1860	LEN=0035	INSTALLED	UNKN
	018 "DIA	CIRC METAL	
0190/1474	LEN=0030	INSTALLED	2001
	018 "DIA	CIRC METAL	
0190/1340	LEN=0035	INSTALLED	UNKN
	015 "DIA	CIRC METAL	
0190/1200	LEN=0040	INSTALLED	UNKN
	024 "DIA	CIR PLASTIC	
0190/0927	LEN=0035	INSTALLED	2001

DIR: B TOTAL LEN: 9.821 MI. DIST: 04-6 SR: 1004  
 LEFT MUN: DAMASCUS T RIGHT MUN: DAMASCUS T

Stationing	Notes	Object ID	Description
041233 FT		0190/0092	036 " DIA CIRC METAL
		041233 FT	LEN=0040 INSTALLED 2001
		0190/0000	2 0 63027 0 01 0325+72
			LENGTH(AH 2500 BK 2501)
		0180/2164	015 " DIA CIRC METAL
			LEN=0035 INSTALLED UNKN
		0180/1756	015 " DIA CIRC METAL
			LEN=0040 INSTALLED UNKN
BRUCHER RD (T638)		0180/1297	
		0180/1032	024 " DIA CIRC METAL
			LEN=0036 INSTALLED UNKN
		0180/0646	018 " DIA CIRC METAL
			LEN=0035 INSTALLED UNKN
038732 FT		038732 FT	2 0 63027 0 01 0300+71
		0180/0000	LENGTH(AH 2501 BK 1571)
		0170/1484	015 " DIA CIRC METAL
			LEN=0030 INSTALLED UNKN
		0170/1412	015 " DIA CIRC METAL
			LEN=0030 INSTALLED UNKN
		0170/1210	015 " DIA CIRC METAL
			LEN=0030 INSTALLED UNKN
		0170/0793	015 " DIA CIR PLASTIC
			LEN=0055 INSTALLED 2001
		0170/0529	BMSSEN 63/1004/0170/0457
			BRIDGE POSTED (TONS)
			0 0 00000 0 00 0000+00
			SGL 32 COMB 40
		0170/0457	CALKINS CR
			BMSBG 63/1004/0170/0457
DE COURT RD (T685)		0170/0361	
		0170/0349	018 " DIA CIRC METAL
			LEN=0070 INSTALLED UNKN
			FOR SR 1002 AND 1004
		0170/0146	(CONN)
037161 FT		037161 FT	2 0 63027 0 01 0285+00
			MILANVILLE RD
			(SR1002 SEG 0220/0000)
			015 " DIA CIRC METAL
			LEN=0999 INSTALLED UNKN
			NC R I
			INTER-BK MILANVILLE RD
			(SR1002 SEG 0220/0000)
037161 FT		0170/0000	LTH AH 001571 BK 000100
		037161 FT	
		7164/0000	LTH AH 000100 BK 001604
			INTER-AHD MILANVILLE RD



DIR: B TOTAL LEN: 9.821 MI. DIST: 04-6 SR: 1004  
 LEFT MUN: DAMASCUS T RIGHT MUN: DAMASCUS T

(SR1002 SEG 0210/0081) 0160/1604

JOHN DAVIS RD  
 (T622)

0160/0219  
 035557 FT

033005 FT

031498 FT

0160/1604	(SR1002 SEG 0210/0081)	018 "DIA	CIR PLASTIC
0160/1511	LEN=0060	INSTALLED	1999
0160/0968	015 "DIA	CIRC METAL	
0160/0370	LEN=0030	INSTALLED	UNKN
0160/0297	036 "DIA	CIR PLASTIC	
	LEN=0040	INSTALLED	UNKN
	024 "DIA	CIR PLASTIC	
	LEN=0045	INSTALLED	1999
035557 FT	2 0 63028 0 00 0190+46		
0160/0000	LENGTH(AH 1604 BK 2552)		
0150/2466	024 "DIA	CIR PLASTIC	
	LEN=0040	INSTALLED	1998
0150/1808	018 "DIA	CIR PLASTIC	
	LEN=0036	INSTALLED	UNKN
0150/1377	018 "DIA	CIR PLASTIC	
	LEN=0035	INSTALLED	2000
0150/1105	024 "DIA	CIR PLASTIC	
	LEN=0030	INSTALLED	UNKN
0150/0693	015 "DIA	CIRC METAL	
	LEN=0035	INSTALLED	UNKN
0150/0211	018 "DIA	CIR PLASTIC	
	LEN=0050	INSTALLED	2000
033005 FT	2 0 63028 0 00 0164+51		
0150/0000	LENGTH(AH 2552 BK 1507)		
0140/1074	018 "DIA	CIR PLASTIC	
	LEN=0040	INSTALLED	2000
0140/0736	015 "DIA	CIRC METAL	
	LEN=0040	INSTALLED	UNKN
0140/0088	024 "DIA	CIRC METAL	
	LEN=0040	INSTALLED	UNKN
031498 FT	2 0 63028 0 00 0149+53		
	ATCO RD		
	(T624)		
0140/0000	LENGTH(AH 1507 BK 2765)		
0130/2733	024 "DIA	CIR PLASTIC	
	LEN=0040	INSTALLED	UNKN
0130/2544	024 "DIA	CIR PLASTIC	
	LEN=0030	INSTALLED	UNKN
0130/2435	018 "DIA	CIR PLASTIC	
	LEN=0030	INSTALLED	UNKN
0130/2144	018 "DIA	CIR PLASTIC	
	LEN=0040	INSTALLED	2000
0130/2014	015 "H 21 "W	ELLIP METAL	
	LEN=0040	INSTALLED	2000
	015 "H 21 "W	ELLIP METAL	

DIR: B TOTAL LEN: 9.821 MI. DIST: 04-6 SR: 1004  
 LEFT MUN: DAMASCUS T RIGHT MUN: DAMASCUS T

	0130/1700	LEN=0040	INSTALLED	2000
		018 "DIA	CIR PLASTIC	
	0130/1320	LEN=0040	INSTALLED	2000
		013"H 21"W	ELLIP METAL	
	0130/1160	LEN=0040	INSTALLED	2000
		018 "DIA	CIR PLASTIC	
028733 FT	0130/0465	LEN=0040	INSTALLED	UNKN
	028733 FT	2 0 63028	0 00 0119+53	
		SPRUCE SWAMP RD		
		(T529)		
	0130/0000	LENGTH(AH	2765 BK 2622)	
		013 "DIA	CIRC METAL	
	0120/1920	LEN=0035	INSTALLED	2000
		ORCHARD HEIGHTS RD		
	0120/1705	(PRDR)		
		018 "DIA	CIRC METAL	
	0120/0743	LEN=0033	INSTALLED	UNKN
		018 "DIA	CIR PLASTIC	
	0120/0659	LEN=0035	INSTALLED	2000
026111 FT	026111 FT	2 0 63028	0 00 0088+98	
	0120/0000	LENGTH(AH	2622 BK 2501)	
		018 "DIA	CIRC METAL	
	0110/2222	LEN=0030	INSTALLED	UNKN
		023610 FT	2 0 63028	0 00 0063+97
023610 FT	0110/0000	LENGTH(AH	2501 BK 2545)	
		018 "DIA	CIR PLASTIC	
	0100/1830	LEN=0035	INSTALLED	2000
		0100/0601	MOHN RD	
		(T517)		
021065 FT	021065 FT	2 0 63028	0 00 0038+52	
	0100/0000	LENGTH(AH	2545 BK 1977)	
		015 "DIA	CIRC METAL	
	0090/1775	LEN=0035	INSTALLED	UNKN
		015 "DIA	CIRC METAL	

DIR: B TOTAL LEN: 9.821 MI. DIST: 04-6 SR: 1004  
 LEFT MUN: DAMASCUS T RIGHT MUN: DAMASCUS T

---	0090/1451	LEN=0035	INSTALLED UNKN
---	0090/1151	018 "DIA	CIRC METAL
---		LEN=0030	INSTALLED 2000
---	0090/0202	015 "DIA	CIR PLASTIC
---	019088 FT	LEN=0035	INSTALLED UNKN
---	5 0090/0000	2 0 63028	0 00 0025+01
---		LENGTH(AH	1977 BK 2447)
---	0080/1730	018 "DIA	CIR PLASTIC
---		LEN=0030	INSTALLED UNKN
---	0080/1222	018 "DIA	CIR PLASTIC
---		LEN=0040	INSTALLED UNKN
---	0080/0388	036 "DIA	CIR PLASTIC
---		LEN=0035	INSTALLED 2005
==	0080/0208		
016641 FT		2 0 63028	0 00 0000+00
		LASSLYS RD	
		(SR1008 SEG 0010/0000)	
	5 0080/0000	LENGTH(AH	2447 BK 1855)
---	0070/1781	015 "DIA	CIRC CONCR
---		LEN=0044	INSTALLED UNKN
---	0070/0845	015 "DIA	CIRC CONCR
---		LEN=0036	INSTALLED UNKN
---	0070/0169	015 "DIA	CIRC CONCR
---	014786 FT	LEN=0036	INSTALLED UNKN
---		1 0 00962	0 00 0125+74
---		NC MI LANVILLE RD	
---	5 0070/0000	LENGTH(AH	1855 BK 3226)
---	0060/3082	015 "DIA	CIRC CONCR
---		LEN=0035	INSTALLED UNKN
---	0060/2840	018 "DIA	CIR PLASTIC
---		LEN=0035	INSTALLED UNKN
---	0060/2758	018 "DIA	CIR PLASTIC
---		LEN=0035	INSTALLED 2000
---	0060/2279	018 "DIA	CIR PLASTIC
---		LEN=0030	INSTALLED UNKN
---	0060/1966	018 "DIA	CIR PLASTIC
---		LEN=0040	INSTALLED UNKN
---	0060/1765	024 "DIA	CIR PLASTIC
---		LEN=0030	INSTALLED UNKN
---	0060/1510	018 "DIA	CIR PLASTIC
---		LEN=0030	INSTALLED UNKN
---		015 "DIA	CIRC METAL

019088 FT

BOYDS MILL RD  
(T515)

0080/0208  
016641 FT

014786 FT

DIR: B TOTAL LEN: 9.821 MI. DIST: 04-6 SR: 1004  
 LEFT MUN: DAMASCUS T RIGHT MUN: DAMASCUS T

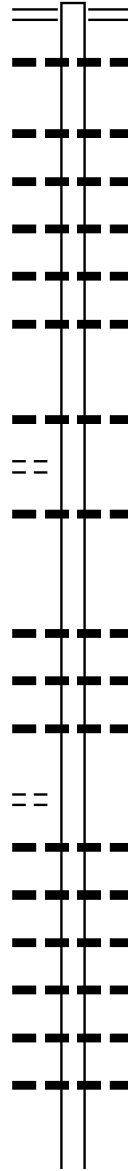
0060/1193	LEN=0035	INSTALLED UNKN
018 "DIA	CIR PLASTIC	
0060/1077	LEN=0030	INSTALLED UNKN
018 "DIA	CIR PLASTIC	
0060/0953	LEN=0030	INSTALLED UNKN
015 "DIA	CIR PLASTIC	
0060/0805	LEN=0035	INSTALLED UNKN
015 "DIA	CIR PLASTIC	
0060/0632	LEN=0030	INSTALLED UNKN
018 "DIA	CIR PLASTIC	
0060/0390	LEN=0035	INSTALLED UNKN
DAMASCUS		
0060/0124	BERLIN T	
036 "DIA	CIR PLASTIC	
0060/0098	LEN=0035	INSTALLED UNKN
011560 FT	1 0 00962 0 00 0093+75	
PERKINS POND RD		
(SR1013 SEG 0100/3478)		
5 0060/0000	LENGTH(AH 3226 BK 2221)	
015 "DIA	CIRC METAL	
0050/1757	LEN=0040	INSTALLED UNKN
015 "DIA	CIRC METAL	
0050/1432	LEN=0035	INSTALLED UNKN
015 "DIA	CIRC METAL	
0050/0530	LEN=0035	INSTALLED UNKN
015 "DIA	CIRC METAL	
0050/0092	LEN=0035	INSTALLED UNKN
009339 FT		
1 0 00962 0 00 0071+80 009339 FT		
PINTLER RD		
(T508)		
0050/0000		
5 0050/0000	LENGTH(AH 2221 BK 2025)	
015 "DIA	CIRC METAL	
0040/1839	LEN=0035	INSTALLED UNKN
018 "DIA	CIRC METAL	
0040/1532	LEN=0030	INSTALLED UNKN
018 "DIA	CIRC METAL	
0040/1048	LEN=0035	INSTALLED UNKN
015 "DIA	CIRC METAL	
0040/0817	LEN=0030	INSTALLED UNKN
015 "DIA	CIRC METAL	
0040/0690	LEN=0035	INSTALLED UNKN
007314 FT	1 0 00962 0 00 0050+00	
5 0040/0000	LENGTH(AH 2025 BK 2533)	
024 "DIA	CIR PLASTIC	
0030/2190	LEN=0040	INSTALLED UNKN
015 "DIA	CIRC METAL	

DIR: B TOTAL LEN: 9.821 MI. DIST: 04-6 SR: 1004  
 LEFT MUN: BERLIN T RIGHT MUN: BERLIN T

Location / Segment	Segment ID	Length (FT)	Material / Details
	0030/1221	0045	INSTALLED UNKN
	018 "DIA		CIRC METAL
	0030/0760	0030	INSTALLED UNKN
	036 "DIA		CIRC METAL
004781 FT	0030/0371	0060	INSTALLED UNKN
004781 FT	1 0 00962	0 00 0025+00	
	0030/0000	LENGTH(AH 2533 BK 2500)	
	018 "DIA		CIRC METAL
	0020/2347	0045	INSTALLED UNKN
	018 "DIA		CIRC METAL
	0020/1955	0045	INSTALLED UNKN
	018 "DIA		CIRC METAL
	0020/1738	0050	INSTALLED UNKN
	015 "DIA		CIRC METAL
	0020/1367	0030	INSTALLED UNKN
BUTTERNUT FLATS RD (SR1019 SEG 0010/0000)	0020/1057		
	015 "DIA		CIRC METAL
	0020/0721	0035	INSTALLED UNKN
	012 "DIA		CIRC METAL
	0020/0567	0030	INSTALLED UNKN
	OX-TEAM RD		
002281 FT	0020/0355	(T519)	
002281 FT	1 0 00962	0 00 0000+00	
	SR 1011 SH		
	(SR1011 SEG 0070/0000)		
	0020/0000	LENGTH(AH 2500 BK 2281)	
CEMETERY RD (T512)	0010/2244		
	OUTLET OF BEACH LAKE		
	STRUCTURE LENGTH 18 FT		
	0010/2184	BMSID 63/1004/0010/2184	
	018 "DIA		CIR PLASTIC
	0010/0850	LEN=0035	INSTALLED 2004
	SR 1011 SH		
	0010/0830	(SR1011 SEG 0060/0307)	
	015 "DIA		CIRC METAL
	0010/0684	LEN=0099	INSTALLED UNKN
	015 "DIA		CIRC METAL
	0010/0010	LEN=0045	INSTALLED UNKN
000000 FT	000000 FT	1 0 00962	7 00 0006+05
	NC SR 1004 SH		
	SR 0652 SH		
	(SR0652 SEG 0120/2131)		
	MFC BEGIN = D		
	0010/0000	LENGTH(AH 2281 BK 0000)	

DIR: B TOTAL LEN: 6.055 MI. DIST: 04-6 SR: 1003  
 LEFT MUN: DAMASCUS T RIGHT MUN: DAMASCUS T

031969 FT



Segment ID	Length	Material	Status
031969 FT		COCHECTON TP	
0120/2659		(SR0371 SEG 0360/0000)	
0120/2452		012" DIA CAST IRON	INSTALLED UNKN
		LEN=0040	
0120/1846		024" DIA CIRC METAL	INSTALLED UNKN
		LEN=0040	
0120/1324		018" DIA CIR PLASTIC	INSTALLED 2000
		LEN=0045	
0120/1106		018" DIA CIR PLASTIC	INSTALLED 2000
		LEN=0040	
0120/0804		018" DIA CIRC METAL	INSTALLED UNKN
		LEN=0040	
0120/0370		018" DIA CIRC METAL	INSTALLED UNKN
		LEN=0040	
029310 FT		1 0 00964 0 01 0324+98	
0120/0000		LENGTH(AH 2659 BK 3188)	
		018" DIA CIRC METAL	
		LEN=0050	INSTALLED UNKN
0110/3047			
0110/2925			
0110/2560		018" DIA CIR PLASTIC	INSTALLED UNKN
		LEN=0040	
0110/1160		015" DIA CIRC METAL	INSTALLED UNKN
		LEN=0027	
0110/0857		018" DIA CIR PLASTIC	INSTALLED UNKN
		LEN=0042	
0110/0321		018" DIA CIRC METAL	INSTALLED UNKN
		LEN=0024	
026122 FT			
0110/0000		LENGTH(AH 3188 BK 2589)	
		018" DIA CIR PLASTIC	
		LEN=0040	INSTALLED UNKN
0100/2585		018" DIA CIR PLASTIC	INSTALLED UNKN
		LEN=0025	
0100/2372		018" DIA CIRC CONCR	INSTALLED UNKN
		LEN=0030	
0100/2073		018" DIA CIR PLASTIC	INSTALLED UNKN
		LEN=0042	
0100/1904		018" DIA CIR PLASTIC	INSTALLED UNKN
		LEN=0040	
0100/1720		018" DIA CIRC METAL	INSTALLED UNKN
		LEN=0032	
0100/1475			

STONE QUARRY ENT RD  
(PRDR)

1 0 00964 0 01 0292+85 026122 FT  
 HOLGATE RD  
 (T642) 0110/0000

EXTRACT DATE: 12/18/2023  
PRINT DATE: 12/19/2023

ROADWAY MANAGEMENT SYSTEM  
SLD COUNTY/SR - ANNUAL PRINT

PAGE NUMBER: 212  
COUNTY: WAYNE

DIR: B TOTAL LEN: 6.055 MI.  
LEFT MUN: DAMASCUS T

DIST: 04-6 SR: 1003  
RIGHT MUN: DAMASCUS T

Stationing	Description	Material	Length	Notes
023533 FT				
0100/0000	DILLEMUTH RD		2589	2293
0090/2044	(T533)			
0090/2032	DAMASCUS			
0090/2000	LEBANON T	048" DIA CIR PLASTIC	0040	INSTALLED UNKN
0090/0930		018" DIA CIR PLASTIC	0040	INSTALLED 2004
0090/0477		012" DIA CIRC METAL		
0090/0180		036" DIA CIRC METAL		
0090/0000	INTER-BK	018" DIA CIR PLASTIC	0040	INSTALLED 2004
021240 FT				
021240 FT				
0090/0000				
021240 FT				
7084/0000				
7084/0000				
0080/2457				
0080/1600		072" DIA CIRC CONCR	0060	INSTALLED UNKN
0080/0904		018" DIA CIR PLASTIC	0035	INSTALLED UNKN
0080/0348		018" DIA CIR PLASTIC	0058	INSTALLED 2004
0080/0157		018" DIA CIR PLASTIC	0040	INSTALLED UNKN
018783 FT				
018783 FT				
0080/0000		1 0 00964 0 01 0189+71	2457	2456
0070/2403		018" DIA CIR PLASTIC	0038	INSTALLED UNKN
0070/1060		018" DIA CIR PLASTIC	0038	INSTALLED 2004
0070/0300		018" DIA CIR PLASTIC	0040	INSTALLED UNKN
0070/0010		018" DIA CIR PLASTIC	0035	INSTALLED 2004

EXTRACT DATE: 12/18/2023  
PRINT DATE: 12/19/2023

ROADWAY MANAGEMENT SYSTEM  
SLD COUNTY/SR - ANNUAL PRINT

PAGE NUMBER: 211  
COUNTY: WAYNE

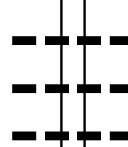
DIR: B TOTAL LEN: 6.055 MI.  
LEFT MUN: OREGON T

DIST: 04-6 SR: 1003  
RIGHT MUN: OREGON T

016327 FT

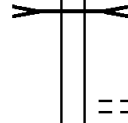


016327 FT 1 0 00964 0 01 0165+15  
S 0070/0000 LENGTH(AH 2456 BK 1845)  
018 " DIA CIR PLASTIC  
0060/1647 LEN=0042 INSTALLED UNKN

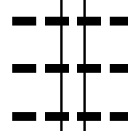


0060/0990 018 " DIA CIR PLASTIC  
LEN=0035 INSTALLED UNKN  
018 " DIA CIR PLASTIC  
0060/0750 LEN=0035 INSTALLED 2004  
018 " DIA CIR PLASTIC  
0060/0420 LEN=0040 INSTALLED 2004

014482 FT

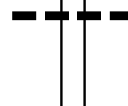


0060/0069 BR CARLEY BK  
STRUCTURE LENGTH 13 FT  
BMSID 63/1003/0060/0069  
014482 FT 1 0 00964 0 01 0146+70  
SPRY RD  
(T560)  
S 0060/0000 LENGTH(AH 1845 BK 3180)

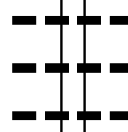


0050/1630 048 " DIA CIR PLASTIC  
LEN=0050 INSTALLED UNKN  
018 " DIA CIR PLASTIC  
0050/1281 LEN=0040 INSTALLED UNKN  
018 " DIA CIRC METAL  
0050/0950 LEN=0035 INSTALLED 2004

011302 FT

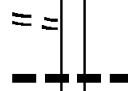


0050/0115 018 " DIA CIR PLASTIC  
LEN=0035 INSTALLED 2004  
011302 FT 1 0 00964 0 01 0114+70  
S 0050/0000 LENGTH(AH 3180 BK 2950)



0040/1890 018 " DIA CIR PLASTIC  
LEN=0060 INSTALLED UNKN  
018 " DIA CIR PLASTIC  
0040/1471 LEN=0042 INSTALLED UNKN  
018 " DIA CIR PLASTIC  
0040/0910 LEN=0060 INSTALLED 1996

1 0 00964 0 01 0084+00 008352 FT  
SIKO RD  
(T564) 0040/0000



008352 FT  
S 0040/0000 LENGTH(AH 2950 BK 3575)  
018 " DIA CIR PLASTIC  
0030/3362 LEN=0050 INSTALLED 2004




DIR: B TOTAL LEN: 6.055 MI. DIST: 04-6 SR: 1003  
 LEFT MUN: OREGON T RIGHT MUN: OREGON T

0030/2168	018 " DIA	CIR PLASTIC
	LEN=0040	INSTALLED UNKN
0030/1615	018 " DIA	CIR PLASTIC
	LEN=0040	INSTALLED 2004
0030/1315	018 " DIA	CIR PLASTIC
	LEN=0040	INSTALLED 2004
0030/0678	018 " DIA	CIR PLASTIC
	LEN=0040	INSTALLED UNKN
004777 FT	1 0 00964 0 01 0048+10	BRYN MAWR RD
	(T554)	
0030/0000	LENGTH(AH 3575 BK 2481)	
0020/2063	018 " DIA	CIR PLASTIC
	LEN=0040	INSTALLED UNKN
0020/1650	018 " DIA	CIR PLASTIC
	LEN=0040	INSTALLED UNKN
0020/0423	018 " DIA	CIR PLASTIC
	LEN=0040	INSTALLED UNKN
002296 FT	1 0 00964 0 01 0023+29	
0020/0000	LENGTH(AH 2481 BK 2296)	
0010/2135	018 " DIA	CIR PLASTIC
	LEN=0030	INSTALLED UNKN
0010/1865	018 " DIA	CIR PLASTIC
	LEN=0070	INSTALLED UNKN
0010/1550	060 " DIA	CIR PLASTIC
	LEN=0050	INSTALLED UNKN
0010/1165	018 " DIA	CIR PLASTIC
	LEN=0040	INSTALLED 1998
0010/0875	OREGON	DYBERRY T
0010/0823	018 " DIA	CIR PLASTIC
	LEN=0040	INSTALLED 2004
0010/0683	018 " DIA	CIR PLASTIC
	LEN=0040	INSTALLED UNKN
0010/0320	018 " DIA	CIR PLASTIC
	LEN=0040	INSTALLED 2004
0010/0112	018 " DIA	CIR PLASTIC
	LEN=0040	INSTALLED UNKN
	NC OR	REGON TP
	HANCOCK HW	
	(SR0191 SEG 0630/0000)	
INTER-BK	BATES RD	
000000 FT	(T550)	
	MFC BEGIN = D	
0010/0000	LENGTH(AH 2296 BK 0000)	

1 0 00964 0 00 0000+00 000000 FT  
 HANCOCK HW  
 (SR0191 SEG 0630/0000) 0010/0000

EXTRACT DATE: 12/18/2023 ROADWAY MANAGEMENT SYSTEM PAGE NUMBER: 209  
PRINT DATE: 12/19/2023 SLD COUNTY/SR - ANNUAL PRINT COUNTY: WAYNE  
DIR: B TOTAL LEN: 10.633 MI. DIST: 04-6 SR: 1002  
LEFT MUN: DAMASCUS T RIGHT MUN: DAMASCUS T

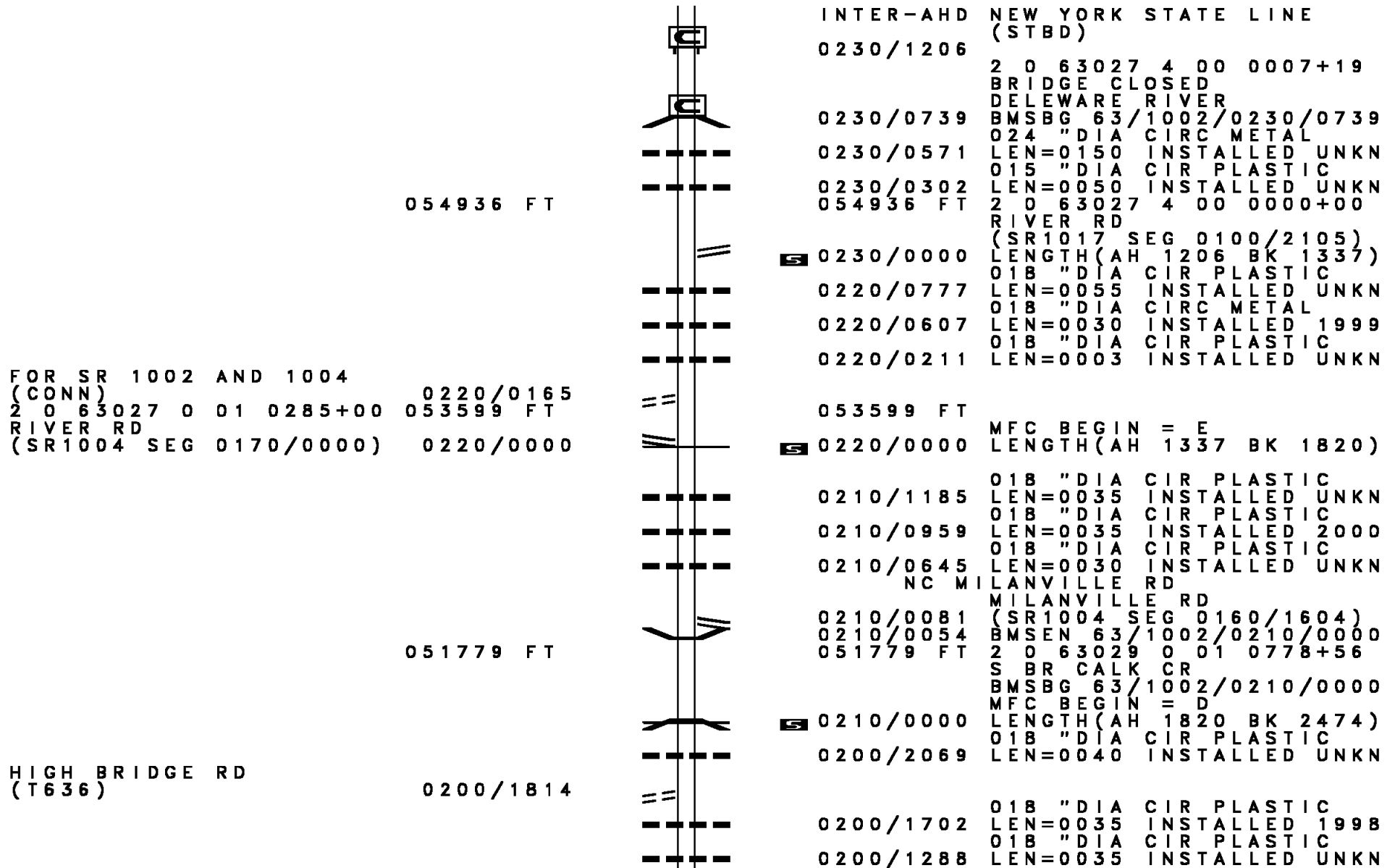
056142 FT



056142 FT BMS EN 63/1002/0230/0739

DIR: B TOTAL LEN: 10.633 MI.  
 LEFT MUN: DAMASCUS T

DIST: 04-6 SR: 1002  
 RIGHT MUN: DAMASCUS T



054936 FT

FOR SR 1002 AND 1004  
 (CONN) 0220/0165  
 2 0 63027 0 01 0285+00 053599 FT  
 RIVER RD  
 (SR1004 SEG 0170/0000) 0220/0000

051779 FT

HIGH BRIDGE RD  
 (T636) 0200/1814

INTER-AHD NEW YORK STATE LINE  
 (STBD)  
 0230/1206 2 0 63027 4 00 0007+19  
 BRIDGE CLOSED  
 DELEWARE RIVER  
 BMSBG 63/1002/0230/0739  
 0230/0739 024 "DIA CIR METAL  
 0230/0571 LEN=0150 INSTALLED UNKN  
 015 "DIA CIR PLASTIC  
 0230/0302 LEN=0050 INSTALLED UNKN  
 054936 FT 2 0 63027 4 00 0000+00  
 RIVER RD  
 (SR1017 SEG 0100/2105)  
 5 0230/0000 LENGTH(AH 1206 BK 1337)  
 018 "DIA CIR PLASTIC  
 0220/0777 LEN=0055 INSTALLED UNKN  
 018 "DIA CIR METAL  
 0220/0607 LEN=0030 INSTALLED 1999  
 018 "DIA CIR PLASTIC  
 0220/0211 LEN=0003 INSTALLED UNKN

053599 FT  
 5 0220/0000 MFC BEGIN = E  
 LENGTH(AH 1337 BK 1820)  
 018 "DIA CIR PLASTIC  
 0210/1185 LEN=0035 INSTALLED UNKN  
 018 "DIA CIR PLASTIC  
 0210/0959 LEN=0035 INSTALLED 2000  
 018 "DIA CIR PLASTIC  
 0210/0645 LEN=0030 INSTALLED UNKN  
 NC MI  
 MILANVILLE RD  
 0210/0081 (SR1004 SEG 0160/1604)  
 0210/0054 BMSSEN 63/1002/0210/0000  
 051779 FT 2 0 63029 0 01 0778+56  
 S BR CALK CR  
 BMSBG 63/1002/0210/0000  
 MFC BEGIN = D  
 5 0210/0000 LENGTH(AH 1820 BK 2474)  
 018 "DIA CIR PLASTIC  
 0200/2069 LEN=0040 INSTALLED UNKN

0200/1702 018 "DIA CIR PLASTIC  
 LEN=0035 INSTALLED 1998  
 018 "DIA CIR PLASTIC  
 0200/1288 LEN=0035 INSTALLED UNKN

DIR: B TOTAL LEN: 10.633 MI. DIST: 04-6 SR: 1002  
 LEFT MUN: DAMASCUS T RIGHT MUN: DAMASCUS T


Stationing	Material	Length	Notes
049305 FT	0200/0329	018 " DIA	CIR PLASTIC LEN=0040 INSTALLED 1998
	0200/0025	018 " DIA	CIR PLASTIC LEN=0070 INSTALLED 1998
	049305 FT	2 0 63029 0 01 0753+82	
	0200/0000	LENGTH(AH 2474 BK 2720)	
	0190/2315	018 " DIA	CIR PLASTIC LEN=0040 INSTALLED 2005
	0190/1651	018 " DIA	CIR PLASTIC LEN=0035 INSTALLED 1998
	0190/1113	018 " DIA	CIR PLASTIC LEN=0040 INSTALLED 2005
046585 FT	0190/0564	018 " DIA	CIRC METAL LEN=0040 INSTALLED UNKN
	046585 FT	2 0 63029 0 01 0726+03	
	0190/0000	015 " DIA	CIR PLASTIC LEN=0035 INSTALLED UNKN
	0180/2525	LENGTH(AH 2720 BK 2818)	
		015 " DIA	CIRC METAL LEN=0040 INSTALLED UNKN
	0180/1426	036 " DIA	CIR PLASTIC LEN=0040 INSTALLED 2005
043767 FT	0180/0735	018 " DIA	CIR PLASTIC LEN=0035 INSTALLED 1998
	0180/0179	018 " DIA	CIR PLASTIC LEN=0040 INSTALLED 2005
	043767 FT	2 0 63029 0 01 0697+23	
	0180/0000	LENGTH(AH 2818 BK 2655)	
	0170/2655	048 " DIA	CIR PLASTIC LEN=0035 INSTALLED UNKN
	0170/2350	018 " DIA	CIR PLASTIC LEN=0045 INSTALLED UNKN
	0170/2205	HICKORY HILL RD (PRDR)	
	0170/1951	015 " DIA	CIRC METAL LEN=0040 INSTALLED UNKN
	0170/1513	015 " DIA	CIR PLASTIC LEN=0030 INSTALLED UNKN
	0170/1084	018 " DIA	CIR PLASTIC LEN=0035 INSTALLED 1998
	0170/0539	024 " DIA	CIR PLASTIC LEN=0040 INSTALLED UNKN
	041112 FT		

2 0 63029 0 01 0670+68 041112 FT  
 MCKNIGHT RD

DIR: B TOTAL LEN: 10.633 MI. DIST: 04-6 SR: 1002  
 LEFT MUN: DAMASCUS T RIGHT MUN: DAMASCUS T

Stationing	Notes	Material	Length	Installation
(T634) 0170/0000	==	0170/0000	LENGTH(AH 2655 BK 3256)	
	---	0160/2982	030 "DIA CIRC METAL	INSTALLED UNKN
	---	0160/1919	015 "DIA CIRC METAL	INSTALLED UNKN
	---	0160/0753	018 "DIA CIR PLASTIC	INSTALLED 2005
037856 FT		037856 FT	2 0 63029 0 01 0638+12	
	---	0160/0000	048 "DIA CAST IRON	INSTALLED UNKN
	---	0150/2994	LENGTH(AH 3256 BK 3007)	
	---	0150/1574	018 "DIA CIR PLASTIC	INSTALLED 2005
034849 FT		034849 FT	2 0 63029 0 01 0607+80	
	==	0150/0000	DAVIS RD (T527)	
	---	0140/1520	LENGTH(AH 3007 BK 1941)	
	---	0140/0756	018 "DIA CIR PLASTIC	INSTALLED 1998
032908 FT		032908 FT	2 0 63029 0 01 0588+55	
	==	0140/0000	HENDERSON RD (T525)	
	---	0130/3185	LENGTH(AH 1941 BK 3362)	
	---	0130/2644	015 "DIA CIR PLASTIC	INSTALLED UNKN
	---	0130/2187	018 "DIA CIRC METAL	INSTALLED UNKN
	---	0130/2187	018 "DIA CIRC METAL	INSTALLED UNKN

DIR: B TOTAL LEN: 10.633 MI. DIST: 04-6 SR: 1002  
 LEFT MUN: DAMASCUS T RIGHT MUN: DAMASCUS T



DIR: B TOTAL LEN: 10.633 MI. DIST: 04-6 SR: 1002  
 LEFT MUN: DAMASCUS T RIGHT MUN: DAMASCUS T

2 0 63029 0 01 0463+00 020359 FT  
 VALLEY RIDGE RD  
 (SR1021 SEG 0010/0000) 0090/0000

0090/1045	LEN=0050	INSTALLED 1997
	015 "DIA	CIR PLASTIC
0090/0659	LEN=0035	INSTALLED UNKN
020359 FT		
0090/0000	LENGTH(AH 2286 BK 2347)	
0080/1078	018 "DIA	CIRC METAL
	LEN=0040	INSTALLED 1999
	015 "DIA	CIR PLASTIC
0080/0942	LEN=0040	INSTALLED UNKN
	015 "DIA	CIR PLASTIC
0080/0685	LEN=0050	INSTALLED UNKN
	018 "DIA	CIR PLASTIC
0080/0263	LEN=0040	INSTALLED 1997
	018 "DIA	CIR PLASTIC
0080/0085	LEN=0030	INSTALLED 1999
018012 FT	2 0 63029 0 01 0439+00	
	EIGHMY RD (T566)	
0080/0000	LENGTH(AH 2347 BK 2457)	
0070/2426	BMS EN 63/1002/0070/2402	
	2 0 63029 0 01 0438+32	
	TR S BR CALK	
0070/2402	BMS BG 63/1002/0070/2402	
	018 "DIA	CIRC METAL
0070/1900	LEN=0050	INSTALLED UNKN
	015 "DIA	CIR PLASTIC
0070/1660	LEN=0025	INSTALLED 1999
	024 "DIA	CIRC METAL
0070/1280	LEN=0090	INSTALLED UNKN
	DAMASCUS OREGON T	
0070/1180		
015555 FT	2 0 63029 0 01 0414+18	
0070/0000	LENGTH(AH 2457 BK 2526)	
0060/1800	015 "DIA	CIR PLASTIC
	LEN=0035	INSTALLED UNKN
	018 "DIA	CIR PLASTIC
0060/1238	LEN=0040	INSTALLED UNKN
	015 "DIA	CIRC CONCR
0060/0946	LEN=0035	INSTALLED UNKN
	015 "DIA	CIR PLASTIC
0060/0685	LEN=0160	INSTALLED UNKN
	015 "DIA	CIRC CONCR

DIR: B TOTAL LEN: 10.633 MI. DIST: 04-6 SR: 1002  
 LEFT MUN: OREGON T RIGHT MUN: OREGON T

CARNEY RD  
 (T562)

013029 FT

0060/0000

010920 FT

007619 FT

0060/0379	LEN=0035	INSTALLED UNKN
	015 "DIA	CIRC CONCR
0060/0245	LEN=0035	INSTALLED UNKN
	018 "DIA	CIR PLASTIC
0060/0036	LEN=0045	INSTALLED 2005
013029 FT	2 0 63029	0 01 0388+92
	NC CA	ALKINS RD
		TORREY RD
	(SR1005	SEG 0150/2809)
0060/0000	LENGTH(AH	2526 BK 2109)
	018 "DIA	CIRC METAL
0050/2093	LEN=0040	INSTALLED UNKN
	015 "DIA	CIRC METAL
0050/1757	LEN=0035	INSTALLED UNKN
	024 "DIA	CIR PLASTIC
0050/1514	LEN=0030	INSTALLED UNKN
	018 "DIA	CIRC METAL
0050/1180	LEN=0040	INSTALLED UNKN
	018 "DIA	CIRC METAL
0050/1084	LEN=0040	INSTALLED UNKN
	018 "DIA	CIR PLASTIC
0050/0220	LEN=0040	INSTALLED 2001
	036 "DIA	CIRC METAL
0050/0020	LEN=0040	INSTALLED UNKN
010920 FT	2 0 63035	0 00 0109+55
0050/0000	LENGTH(AH	2109 BK 3301)
	018 "DIA	CIR PLASTIC
0040/2666	LEN=0030	INSTALLED UNKN
	018 "DIA	CIR PLASTIC
0040/2292	LEN=0035	INSTALLED 2001
	018 "DIA	CIR PLASTIC
0040/1421	LEN=0040	INSTALLED 2002
	018 "DIA	CIRC METAL
0040/1192	LEN=0040	INSTALLED UNKN
	019 "DIA	CIR PLASTIC
0040/0754	LEN=0004	INSTALLED 2002
	018 "DIA	CIR PLASTIC
0040/0444	LEN=0030	INSTALLED UNKN
007619 FT	2 0 63035	0 00 0076+54
0040/0000	LENGTH(AH	3301 BK 1533)
	018 "DIA	CIR PLASTIC
0030/1524	LEN=0040	INSTALLED 2002
	015 "DIA	CIRC METAL
0030/0754	LEN=0030	INSTALLED UNKN
	015 "DIA	CIRC METAL
0030/0572	LEN=0040	INSTALLED 2002



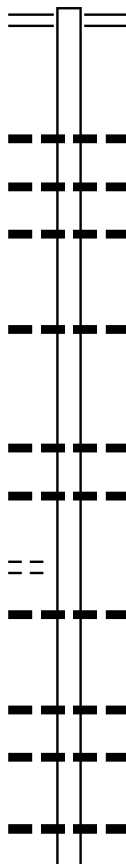
DIR: B TOTAL LEN: 10.633 MI. DIST: 04-6 SR: 1002  
 LEFT MUN: OREGON T RIGHT MUN: OREGON T

Stationing	Description	Material	Length	Notes
006086 FT	0030/0047	015" DIA CIRC METAL	LEN=0005	INSTALLED 2002
	006086 FT	2 0 63035 0 00 0060+68		SKINNER RD
	0030/0000	018" DIA CIR PLASTIC	LENGTH(AH 1533 BK 3764)	(T560)
	0020/3254	015" DIA CIRC CONCR	LEN=0040	INSTALLED 2001
	0020/2656	042"H 56"W ELLIP METAL	LEN=0040	INSTALLED 2002
	0020/1815	015" DIA CIRC CONCR	LEN=0040	INSTALLED 2002
	0020/1394	015" DIA CIRC METAL	LEN=0010	INSTALLED 2002
	0020/0418	015" DIA CIRC METAL	LEN=0040	INSTALLED 1999
002322 FT	0020/0339	PRIVATE DR		(PRDR)
	002322 FT	2 0 63035 0 00 0023+69		
	0020/0000	018" DIA CIR PLASTIC	LENGTH(AH 3764 BK 2322)	TEXAS JACK RD
	0010/2242	018" DIA CIR PLASTIC		(TWP)
	0010/2180	018" DIA CIR PLASTIC	LEN=0035	INSTALLED 2001
	0010/1919	018" DIA CIR PLASTIC	LEN=0042	INSTALLED UNKN
	0010/1675	018" DIA CIR PLASTIC	LEN=0040	INSTALLED 2001
	0010/1323	018" DIA CIR PLASTIC	LEN=0040	INSTALLED 2001
	0010/0900	018" DIA CIR PLASTIC	LEN=0050	INSTALLED 2001
	0010/0530	024" DIA CIR PLASTIC	LEN=0040	INSTALLED UNKN
	0010/0292	CARLEY BROOK	STRUCTURE LENGTH 5 FT	BMSID 63/1002/0010/0292
	0010/0250	060" DIA CIRC METAL	LEN=0040	INSTALLED UNKN
FOR SR 1001 AND 1002 (CONN)	0010/0106			
2 0 63035 0 00 0000+00	000000 FT			
CARLEY BROOK RD				
(SR1001 SEG 0130/0000)	0010/0000			
		NC KELLOWS RD		
	000000 FT	CARLEY BROOK RD		
		(SR1001 SEG 0130/0000)		
		MFC BEGIN = E		
	0010/0000	LENGTH(AH 2322 BK 0000)		

DIR: B TOTAL LEN: 10.769 MI. DIST: 04-6 SR: 1001  
 LEFT MUN: LEBANON T RIGHT MUN: LEBANON T

056861 FT

056861 FT COCHECTON PK  
 0230/2846 (SR0371 SEG 0320/0000)



0230/1618 018 " DIA CIR PLASTIC  
 LEN=0020 INSTALLED 2001  
 0230/1051 015 " DIA CIRC METAL  
 LEN=0040 INSTALLED UNKN  
 036 " DIA CIRC METAL  
 0230/0486 LEN=0048 INSTALLED UNKN  
 054015 FT 2 0 63078 0 00 0080+13  
 0230/0000 LENGTH(AH 2846 BK 1828)  
 015 " DIA CIRC METAL  
 0220/1647 LEN=0045 INSTALLED UNKN

054015 FT

0220/0351 018 " DIA CIR PLASTIC  
 LEN=0035 INSTALLED 2001  
 015 " DIA CIRC METAL  
 0220/0035 LEN=0045 INSTALLED 2002  
 052187 FT

2 0 63078 0 00 0061+85 052187 FT  
 BUNTING RD  
 (T509) 0220/0000

0220/0000 LENGTH(AH 1828 BK 3108)  
 018 " DIA CIR PLASTIC  
 0210/2848 LEN=0045 INSTALLED 2001

0210/1832 018 " DIA CIR PLASTIC  
 LEN=0050 INSTALLED 2001  
 036 " DIA CIR PLASTIC  
 0210/1348 LEN=0050 INSTALLED 2001  
 015 " DIA CIRC METAL  
 0210/0666 LEN=0040 INSTALLED UNKN  
 015 " DIA CIRC METAL

DIR: B TOTAL LEN: 10.769 MI. DIST: 04-6 SR: 1001  
 LEFT MUN: LEBANON T RIGHT MUN: LEBANON T

Stationing	Description	Material	Length	Status
049079 FT	0210/0364	LEN=0045	INSTALLED	UNKN
	049079 FT	2 0 63078 0 00 0030+73		
	0210/0000	LENGTH(AH 3108 BK 3047)		
		015 "DIA CIRC METAL		
	0200/2718	LEN=0036	INSTALLED	UNKN
		015 "DIA CIRC METAL		
	0200/1934	LEN=0036	INSTALLED	UNKN
		018 "DIA CIR PLASTIC		
	0200/1081	LEN=0040	INSTALLED	2001
		018 "DIA CIR PLASTIC		
	0200/0400	LEN=0040	INSTALLED	2001
		018 "DIA CIR PLASTIC		
	0200/0281	LEN=0040	INSTALLED	1998
		018 "DIA CIRC METAL		
046032 FT	0200/0015	LEN=0010	INSTALLED	1998
	046032 FT	2 0 63078 0 00 0000+00		
		OREGON TP		
		(SR1003 SEG 0090/0000)		
		NC DENNIS RD		
		MFC BEGIN = E		
	0200/0000	LENGTH(AH 3047 BK 2914)		
		015 "DIA CIRC METAL		
	0190/2525	LEN=0025	INSTALLED	UNKN
		EIGHMY RD		
		(TWP)		
	0190/1824			
		LEBANON		
		OREGON T		
	0190/0742	015 "DIA CIR PLASTIC		
		LEN=0040	INSTALLED	2001
	0190/0499	015 "DIA CIRC METAL		
		LEN=0035	INSTALLED	UNKN
	0190/0015			
	043118 FT			
		NC OREGON TP		
		MFC BEGIN = D		
	0190/0000	LENGTH(AH 2914 BK 2183)		
		015 "DIA CIRC METAL		
	0180/1520	LEN=0030	INSTALLED	2002
		015 "DIA CIRC METAL		
	0180/1128	LEN=0030	INSTALLED	UNKN
		018 "DIA CIR PLASTIC		
	0180/0697	LEN=0040	INSTALLED	2001
		015 "DIA CIRC METAL		

1 0 00964 0 01 0214+58 043118 FT  
 GRIDLINE RD  
 (T477)  
 OREGON TP  
 (SR1003 SEG 0080/2457) 0190/0000

EXTRACT DATE: 12/18/2023  
PRINT DATE: 12/19/2023

ROADWAY MANAGEMENT SYSTEM  
SLD COUNTY/SR - ANNUAL PRINT

PAGE NUMBER: 199  
COUNTY: WAYNE

DIR: B TOTAL LEN: 10.769 MI.  
LEFT MUN: OREGON T

DIST: 04-6 SR: 1001  
RIGHT MUN: OREGON T

Station	Length	Material	Notes
040935 FT	0180/0395	LEN=0036	INSTALLED UNKN
	040935 FT	2 0 63032 0 01 0276+37	
	0180/0000	LENGTH(AH 2183 BK 2615)	
		015 "DIA CIRC CONCR	
	0170/2212	LEN=0036	INSTALLED UNKN
		018 "DIA CIRC PLASTIC	
	0170/1668	LEN=0040	INSTALLED 2001
		015 "DIA CIRC METAL	
	0170/1148	LEN=0028	INSTALLED UNKN
		UNKNOWN RD	
	0170/0970	(PRDR)	
		018 "DIA CIRC PLASTIC	
	0170/0775	LEN=0035	INSTALLED 2001
		015 "DIA CIRC METAL	
	0170/0480	LEN=0030	INSTALLED UNKN
		018 "DIA CIRC METAL	
	0170/0201	LEN=0027	INSTALLED UNKN
		084 "DIA CIRC METAL	
	0170/0020	LEN=0035	INSTALLED UNKN
038320 FT	038320 FT	2 0 63032 0 01 0250+36	
		B CARLEY BR	
		STRUCTURE LENGTH 6 FT	
		BMSID 63/1001/0170/0000	
	0170/0000	LENGTH(AH 2615 BK 2229)	
		015 "DIA CIRC CONCR	
	0160/1595	LEN=0028	INSTALLED UNKN
		015 "DIA CIRC METAL	
	0160/1470	LEN=0033	INSTALLED 1998
		015 "DIA CIRC METAL	
	0160/0852	LEN=0033	INSTALLED UNKN
		015 "DIA CIRC METAL	
	0160/0617	LEN=0030	INSTALLED UNKN
036091 FT	036091 FT	2 0 63032 0 01 0227+97	
		072 "DIA CIRC METAL	
		LEN=0042	INSTALLED UNKN
	0160/0000	LENGTH(AH 2229 BK 3870)	
		015 "DIA CIRC METAL	
	0150/3028	LEN=0033	INSTALLED UNKN
		015 "DIA CIRC METAL	
	0150/2955	LEN=0046	INSTALLED UNKN
		015 "DIA CIRC METAL	
	0150/2141	LEN=0040	INSTALLED UNKN
		024 "DIA CIRC CONCR	
	0150/1673	LEN=0032	INSTALLED UNKN
		015 "DIA CIRC CONCR	

DIR: B TOTAL LEN: 10.769 MI. DIST: 04-6 SR: 1001  
 LEFT MUN: OREGON T RIGHT MUN: OREGON T

0150/1547	LEN=0030	INSTALLED	UNKN
0150/0942	015 "DIA	CIRC METAL	
	LEN=0030	INSTALLED	UNKN
	018 "DIA	CIR PLASTIC	
0150/0548	LEN=0040	INSTALLED	2001
	015 "DIA	CIRC METAL	
0150/0422	LEN=0030	INSTALLED	UNKN
032221 FT	2 0 63032	0 01 0189	+27
0150/0000	LENGTH(AH	3870 BK	2201)
	024 "DIA	CIRC METAL	
0140/2201	LEN=0024	INSTALLED	UNKN
	015 "DIA	CIRC CONCR	
0140/2009	LEN=0032	INSTALLED	UNKN
	015 "DIA	CIRC CONCR	
0140/1349	LEN=0028	INSTALLED	UNKN
	015 "DIA	CIRC METAL	
0140/1175	LEN=0033	INSTALLED	UNKN
	015 "DIA	CIRC CONCR	
0140/1007	LEN=0028	INSTALLED	UNKN
	018 "DIA	CIRC METAL	
0140/0547	LEN=0030	INSTALLED	UNKN
	018 "DIA	CIR PLASTIC	
0140/0228	LEN=0040	INSTALLED	2001
030020 FT			
0140/0000	LENGTH(AH	2201 BK	2919)
	018 "DIA	CIR PLASTIC	
0130/2672	LEN=0040	INSTALLED	2001
	015 "DIA	CIRC CONCR	
0130/2488	LEN=0036	INSTALLED	UNKN
	018 "DIA	CIRC CONCR	
0130/2100	LEN=0040	INSTALLED	UNKN
	015 "DIA	CIRC CONCR	
0130/1850	LEN=0032	INSTALLED	UNKN
	015 "DIA	CIRC CONCR	
0130/1590	LEN=0032	INSTALLED	UNKN
	036 "DIA	CIR PLASTIC	
0130/1330	LEN=0038	INSTALLED	UNKN
	024 "DIA	CIR PLASTIC	
0130/1108	LEN=0030	INSTALLED	UNKN
	015 "DIA	CIRC CONCR	
0130/0985	LEN=0035	INSTALLED	UNKN
	015 "DIA	CIRC METAL	
0130/0675	LEN=0035	INSTALLED	UNKN
	018 "DIA	CIR PLASTIC	
0130/0360	LEN=0040	INSTALLED	2001
	FOR SR	1001 AND	1002
0130/0115	(CONN)		

032221 FT

2 0 63032 0 01 0167+30 030020 FT  
 SPRY RD  
 (T560) 0140/0000

EXTRACT DATE: 12/18/2023  
PRINT DATE: 12/19/2023

ROADWAY MANAGEMENT SYSTEM  
SLD COUNTY/SR - ANNUAL PRINT

PAGE NUMBER: 197  
COUNTY: WAYNE

DIR: B TOTAL LEN: 10.769 MI.  
LEFT MUN: OREGON T

DIST: 04-6 SR: 1001  
RIGHT MUN: OREGON T

MEADOW VIEW LN  
(PRDR)

PRICE RD  
(T473)

Stationing	Notes	Material	Length	Status
027101 FT	0130/0042	036 " DIA CIRC METAL	LEN=0040	INSTALLED UNKN
	027101 FT	2 0 63032 0 01 0137+70		
		KELLOWS RD		
	0130/0000	(SR1002 SEG 0010/0000)	LENGTH(AH 2919 BK 1134)	
	0120/1130	015 " DIA CIRC CONCR	LEN=0035	INSTALLED UNKN
	0120/0785	015 " DIA CIRC METAL	LEN=0030	INSTALLED UNKN
	0120/0148	015 " DIA CAST IRON	LEN=0019	INSTALLED UNKN
0120/0146		PRIVATE DR		
025967 FT	0120/0104	(PRDR)		
	025967 FT	2 0 63032 0 01 0125+89		
	0120/0000	LENGTH(AH 1134 BK 3048)		
	0110/2819	015 " DIA CIRC METAL	LEN=0035	INSTALLED UNKN
	0110/2530	015 " DIA CIRC METAL	LEN=0035	INSTALLED UNKN
	0110/2100	015 " DIA CIRC METAL	LEN=0033	INSTALLED UNKN
	0110/1860	015 " DIA CIRC CONCR	LEN=0033	INSTALLED UNKN
	0110/0800	015 " DIA CIRC METAL	LEN=0038	INSTALLED UNKN
	0110/0622	015 " DIA CIRC METAL	LEN=0033	INSTALLED UNKN
	0110/0301	015 " DIA CIR PLASTIC	LEN=0035	INSTALLED UNKN
	0110/0176	015 " DIA CIRC CONCR	LEN=0036	INSTALLED UNKN
022919 FT	022919 FT	2 0 63032 0 00 0094+41		
		CARLEY BK		
		STRUCTURE LENGTH 21 FT		
	0110/0000	BMSID 63/1001/0110/0000	LENGTH(AH 3048 BK 2096)	
0100/1778		015 " DIA CIRC METAL	LEN=0035	INSTALLED UNKN
	0100/1753	015 " DIA CIRC CONCR	LEN=0032	INSTALLED UNKN
	0100/1266	015 " DIA CIRC CONCR	LEN=0036	INSTALLED 2002
	0100/1055	015 " DIA CIRC CONCR		

DIR: B TOTAL LEN: 10.769 MI. DIST: 04-6 SR: 1001  
 LEFT MUN: OREGON T RIGHT MUN: OREGON T

Location	Segment ID	Length (FT)	Material	Year
	0100/0685	0036	INSTALLED	2002
	020823 FT			
	020823 FT	2 0 63032	0 00 0073+25	
	0100/0000	LENGTH(AH 2096 BK 2901)		
		036 " DIA	CIRC METAL	
	0090/2808	0040	INSTALLED	1998
RIEFFLER RD (T556)	0090/2672			
		030 " DIA	CIRC METAL	
	0090/2566	0030	INSTALLED	1998
LC TO RIEFFLER RD (CONN)	0090/2538			
		015 " DIA	CIRC CONCR	
	0090/2320	0035	INSTALLED	UNKN
		015 " DIA	CIRC CONCR	
	0090/1590	0035	INSTALLED	UNKN
		015 " DIA	CIRC CONCR	
	0090/1390	0035	INSTALLED	UNKN
		018 " DIA	CIRC METAL	
	0090/1100	0030	INSTALLED	1998
		015 " DIA	CIRC METAL	
	0090/1000	0030	INSTALLED	UNKN
		018 " DIA	CIRC CONCR	
	0090/0730	0030	INSTALLED	1998
		015 " DIA	CIRC METAL	
	0090/0604	0030	INSTALLED	UNKN
		018 " DIA	CIR PLASTIC	
	0090/0032	0030	INSTALLED	2005
017922 FT	017922 FT	2 0 63032	0 00 0045+13	
		HIGHHOUSE RD		
		(T469)		
	0090/0000	LENGTH(AH 2901 BK 1895)		
		015 " DIA	CIRC METAL	
	0080/1635	0033	INSTALLED	UNKN
EARLY HILL RD (T554)	0080/1516			
		NC CARLEY BROOK RD		
		015 " DIA	CIRC METAL	
	0080/1500	0030	INSTALLED	UNKN
		015 " DIA	CIRC METAL	
	0080/1378	0033	INSTALLED	UNKN
		015 " DIA	CIRC METAL	
	0080/1330	0033	INSTALLED	UNKN
		015 " DIA	CIRC CONCR	
	0080/1030	0040	INSTALLED	UNKN
		015 " DIA	CIRC CONCR	
	0080/0790	0032	INSTALLED	UNKN
		015 " DIA	CIRC METAL	
	0080/0050	0042	INSTALLED	UNKN





EXTRACT DATE: 12/18/2023  
PRINT DATE: 12/19/2023

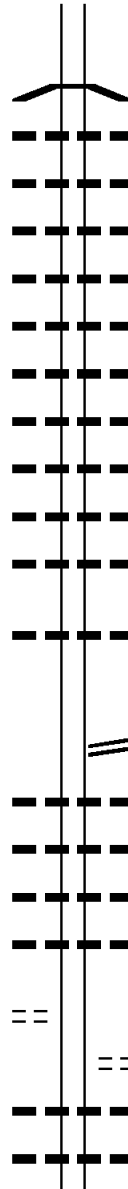
ROADWAY MANAGEMENT SYSTEM  
SLD COUNTY/SR - ANNUAL PRINT

PAGE NUMBER: 194  
COUNTY: WAYNE

DIR: B TOTAL LEN: 10.769 MI.  
LEFT MUN: HONESDALE B

DIST: 04-6 SR: 1001  
RIGHT MUN: HONESDALE B

009514 FT



009514 FT 2 0 63029 0 01 0094+51  
CARLEY BROOK  
BMSBG 63/1001/0050/0000  
S 0050/0000 LENGTH(AH 2613 BK 3462)  
018 " DIA CIR PLASTIC  
0040/3001 LEN=0035 INSTALLED UNKN  
018 " DIA CIR PLASTIC  
0040/2800 LEN=0035 INSTALLED 2000  
018 " DIA CIR PLASTIC  
0040/2295 LEN=0040 INSTALLED 2000  
018 " DIA CIR PLASTIC  
0040/2207 LEN=0035 INSTALLED 2000  
018 " DIA CIR PLASTIC  
0040/2032 LEN=0035 INSTALLED 2000  
015 " DIA CIR PLASTIC  
0040/1785 LEN=0036 INSTALLED UNKN  
015 " DIA CIR PLASTIC  
0040/1671 LEN=0030 INSTALLED UNKN  
015 " DIA CIR PLASTIC  
0040/1515 LEN=0030 INSTALLED UNKN  
015 " DIA CIR PLASTIC  
0040/1290 LEN=0030 INSTALLED UNKN  
015 " DIA CIR PLASTIC  
0040/1080 LEN=0033 INSTALLED UNKN

006052 FT

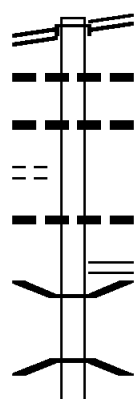
0040/0475 015 " DIA CIR PLASTIC  
LEN=0030 INSTALLED UNKN  
006052 FT 2 0 63029 0 01 0059+50  
CLIFF ST  
(SR1005 SEG 0010/0000)  
S 0040/0000 NC BU NUNNELL POND RD  
LENGTH(AH 3462 BK 1837)  
018 " DIA CIR PLASTIC  
0030/1680 LEN=0035 INSTALLED 2000  
018 " DIA CIR PLASTIC  
0030/1220 LEN=0035 INSTALLED 2000  
018 " DIA CIR PLASTIC  
0030/0745 LEN=0035 INSTALLED 2000  
018 " DIA CIR PLASTIC  
0030/0180 LEN=0035 INSTALLED 2000  
004215 FT

2 0 63029 0 01 0040+95 004215 FT  
GIBBONS PARK RD  
(BORO) 0030/0000

S 0030/0000 LENGTH(AH 1837 BK 2128)  
LOUIE DR  
(TBC )  
0020/1988 018 " DIA CIRC METAL  
LEN=0030 INSTALLED UNKN  
012 " DIA CAST IRON  
0020/1875 LEN=0030 INSTALLED 2002  
012 " DIA CAST IRON  
0020/1830



008074 FT  
 HAMLIN HW  
 (SR0590 SEG 0020/0037) 0030/1272  
 OLD STATE RD  
 (TWP ) 0030/0670



008074 FT  
 INTER-AHD TWP RD  
 (TWP )  
 HAMLIN HW  
 (SR0590 SEG 0020/0037)  
 0030/1272 018 " DIA CIRC METAL  
 0030/1027 LEN=0045 INSTALLED UNKN  
 0030/0932 018 " DIA CIRC METAL  
 LEN=0045 INSTALLED UNKN  
 018 " DIA CIRC METAL  
 LEN=0018 INSTALLED UNKN  
 POND RD  
 (SR3004 SEG 0010/0000)  
 0030/0487 BMSSEN 63/0690/0030/0392  
 0030/0417 1 0 00172 0 00 0072+34  
 PAUPAK CREEK  
 0030/0392 BMSBG 63/0690/0030/0392  
 024 " DIA CIRC METAL

DIR: B TOTAL LEN: 1.529 MI. DIST: 04-6 SR: 690  
 LEFT MUN: SALEM T RIGHT MUN: SALEM T

WATTS RD  
(T329)

006802 FT

0020/0669

003479 FT

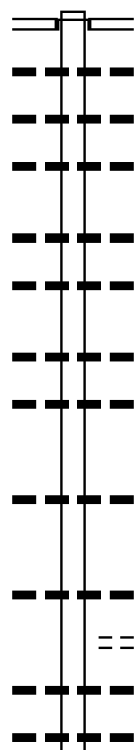
000000 FT

0030/0285	LEN=0095	INSTALLED UNKN
006802 FT	1 0 00172 0 00 0068+40	
	VILLAGE: HOLLISTERVILLE	
	NEVILLE RD	
	(SR3007 SEG 0060/3201)	
0030/0000	LENGTH(AH 1272 BK 3323)	
	018 "DIA CIR PLASTIC	
0020/3287	LEN=0050	INSTALLED 1998
	024 "DIA CIR PLASTIC	
0020/2691	LEN=0030	INSTALLED UNKN
	018 "DIA CIR PLASTIC	
0020/2447	LEN=0050	INSTALLED 1998
	024 "DIA CIR PLASTIC	
0020/2382	LEN=0060	INSTALLED 1998
	024 "DIA CIR PLASTIC	
0020/1548	LEN=0045	INSTALLED UNKN
	024 "DIA CIR PLASTIC	
0020/1103	LEN=0040	INSTALLED 1998
	024 "DIA CIRC METAL	
0020/0938	LEN=0040	INSTALLED 1988
	018 "DIA CIRC METAL	
0020/0355	LEN=0040	INSTALLED 1998
003479 FT	1 0 00172 0 00 0035+00	
	PRIVATE RD	
	(PRDR)	
0020/0000	LENGTH(AH 3323 BK 3479)	
	018 "DIA CIRC METAL	
0010/2788	LEN=0040	INSTALLED UNKN
	018 "DIA CIRC CONCR	
0010/2416	LEN=0090	INSTALLED 2000
	024 "DIA CIRC METAL	
0010/1810	LEN=0040	INSTALLED UNKN
	018 "DIA CIR PLASTIC	
0010/0719	LEN=0045	INSTALLED 1997
	015 "DIA CIRC METAL	
0010/0311	LEN=0045	INSTALLED 2000
000000 FT	1 0 00172 0 00 0000+00	
	NC HO	
	INTER-BK	
	HOLLISTERVILLE DR	
	(CO 35) MADISONVILLE RD	
	(SR0690 SEG 0210/3066)	
	MFC BEGIN = D	
	BK-LACKAWANNA (35)	
0010/0000	LENGTH(AH 3479 BK 0000)	

DIR: B TOTAL LEN: 20.094 MI. DIST: 04-6 SR: 670  
 LEFT MUN: PRESTON T RIGHT MUN: PRESTON T

106098 FT

106098 FT  
 INTER-AHD



OXBOW RD  
 (SR4035 SEG 0010/0000)  
 CROSSTOWN HW  
 (SR0370 SEG 0040/0000)  
 0420/3765 018 " DIA CAST IRON  
 0420/3688 LEN=0040 INSTALLED UNKN  
 018 " DIA CIRC METAL  
 0420/3390 LEN=0032 INSTALLED UNKN  
 015 " DIA CIRC METAL  
 0420/3250 LEN=0028 INSTALLED UNKN  
  
 018 " DIA CIRC CONCR  
 0420/2404 LEN=0024 INSTALLED UNKN  
 018 " DIA CIRC CONCR  
 0420/2061 LEN=0028 INSTALLED UNKN  
  
 018 " DIA CIRC METAL  
 0420/1385 LEN=0040 INSTALLED UNKN  
 018 " DIA CIRC METAL  
 0420/1038 LEN=0040 INSTALLED UNKN  
  
 012 " DIA CAST IRON  
 0420/0091 LEN=0032 INSTALLED UNKN  
 102333 FT 1 0 00967 0 00 0241+30  
 5 0420/0000 LENGTH(AH 3765 BK 2026)  
 015 " DIA CIR PLASTIC  
 0410/1659 LEN=0028 INSTALLED UNKN  
 PALUCH RD  
 (T567)  
 0410/1452 015 " DIA CIRC CONCR  
 0410/1138 LEN=0032 INSTALLED UNKN  
 018 " DIA CIR PLASTIC  
 0410/0784 LEN=0036 INSTALLED UNKN

102333 FT

DIR: B TOTAL LEN: 20.094 MI. DIST: 04-6 SR: 670  
 LEFT MUN: PRESTON T RIGHT MUN: PRESTON T

	0410/0394	012 "DIA	CIRC	CONCR	
		LEN=0032	INSTALLED	UNKN	
	0410/0039	012 "DIA	CIRC	CONCR	
		LEN=0032	INSTALLED	UNKN	
100307 FT	100307 FT	1 1 05559	0 00	0219+98	
	0410/0000	LENGTH(AH	2026	BK 2494)	
	0400/1760	012 "DIA	CIRC	CONCR	
		LEN=0032	INSTALLED	UNKN	
	0400/1555	024 "DIA	CIRC	CONCR	
		LEN=0032	INSTALLED	UNKN	
	0400/1262	015 "DIA	CIRC	CONCR	
		LEN=0032	INSTALLED	UNKN	
	0400/1040	012 "DIA	CAST	IRON	
		LEN=0032	INSTALLED	UNKN	
	0400/0760	015 "DIA	CIRC	CONCR	
		LEN=0032	INSTALLED	UNKN	
	0400/0360	015 "DIA	CIRC	METAL	
		LEN=0032	INSTALLED	UNKN	
	0400/0090	015 "DIA	CIRC	CONCR	
		LEN=0028	INSTALLED	UNKN	
097813 FT	097813 FT	1 1 05559	0 00	0195+04	
	0400/0000	LENGTH(AH	2494	BK 2486)	
	0390/2140	024 "DIA	CIRC	CONCR	
		LEN=0032	INSTALLED	UNKN	
	0390/1850	015 "DIA	CIRC	CONCR	
		LEN=0028	INSTALLED	UNKN	
	0390/1510	012 "DIA	CIRC	CONCR	
		LEN=0028	INSTALLED	UNKN	
	0390/1200	012 "DIA	CIRC	CONCR	
		LEN=0032	INSTALLED	UNKN	
	0390/1135	PRESTON			
		MOUNT PLEASANT T			
	0390/0257	015 "DIA	CIRC	CONCR	
		LEN=0035	INSTALLED	UNKN	
095327 FT	095327 FT	1 1 05559	0 00	0170+24	
	0390/0000	LENGTH(AH	2486	BK 2419)	
	0380/2249	012 "DIA	CIRC	CONCR	
		LEN=0032	INSTALLED	UNKN	
	0380/1764	015 "DIA	CIRC	CONCR	
		LEN=0035	INSTALLED	UNKN	
	0380/1288	012 "DIA	CIRC	CONCR	
		LEN=0032	INSTALLED	UNKN	
	0380/1035	012 "DIA	CIRC	CONCR	
		LEN=0032	INSTALLED	UNKN	
092908 FT	092908 FT	1 1 05559	0 00	0146+05	
		012 "DIA	CIRC	CONCR	

DIR: B TOTAL LEN: 20.094 MI. DIST: 04-6 SR: 670  
 LEFT MUN: MOUNT PLEASANT T RIGHT MUN: MOUNT PLEASANT T

Stationing	Material	Length	Notes
0380/0000	0360 DIA CIRC CONCR	0032	INSTALLED UNKN
0370/2050	048 DIA CIRC PLASTIC	2419	BK 2083
0370/1986	012 DIA CIRC CONCR	0040	INSTALLED UNKN
0370/1402	024 DIA CIRC PLASTIC	0036	INSTALLED UNKN
0370/1139	012 DIA CIRC CONCR	0036	INSTALLED UNKN
0370/0800	018 DIA CIRC CONCR	0040	INSTALLED UNKN
0370/0445	012 DIA CIRC CONCR	0036	INSTALLED UNKN
0370/0175	018 DIA CIRC CONCR	0036	INSTALLED UNKN
0370/0015	024 DIA CIRC CONCR	0032	INSTALLED UNKN
090825 FT	1 1 05559	0 00 0125+19	
0370/0000	012 DIA CIRC CONCR	0032	INSTALLED UNKN
0360/2265	018 DIA CIRC PLASTIC	2083	BK 2506
0360/1971	015 DIA CIRC CONCR	0032	INSTALLED UNKN
0360/1945	BELMONT LAKE ENT RD (FISH)		
0360/1640	015 DIA CIRC CONCR	0032	INSTALLED UNKN
0360/0908	012 DIA CIRC CONCR	0032	INSTALLED UNKN
0360/0040	015 DIA CIRC CONCR	0030	INSTALLED UNKN
088319 FT	1 1 05559	0 00 0100+34	
0360/0000	024 DIA CIRC CONCR	2506	BK 2487
0350/2033	036 DIA CIRC CONCR	0032	INSTALLED UNKN
0350/0932	015 DIA CIRC CONCR	0030	INSTALLED UNKN
0350/0082	015 DIA CIRC CONCR	0040	INSTALLED UNKN
085832 FT	1 1 05559	0 00 0074+54	
0350/0000	015 DIA CIRC PLASTIC	2487	BK 2480
0340/2250	012 DIA CIRC CONCR	0035	INSTALLED UNKN







DIR: B TOTAL LEN: 20.094 MI. DIST: 04-6 SR: 670  
 LEFT MUN: MOUNT PLEASANT T RIGHT MUN: MOUNT PLEASANT T

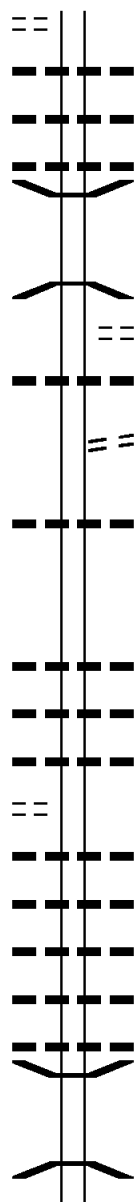
---	0280/1580	LEN=0036	INSTALLED	UNKN
==	0280/1504	BUSH RD (T489)		
---	0280/1480	018 "DIA	CIRC METAL	
---	0280/1252	LEN=0036	INSTALLED	UNKN
---	0280/0870	018 "DIA	CIR PLASTIC	
		LEN=0045	INSTALLED	2004
		015 "DIA	CIRC METAL	
		LEN=0036	INSTALLED	UNKN
067951 FT	067951 FT	1 0 00950	0 01 0890+14	
	0280/0000	LENGTH(AH	3450 BK	2520)
		018 "DIA	CIR PLASTIC	
---	0270/1153	LEN=0048	INSTALLED	UNKN
---	0270/0850	018 "DIA	CIR PLASTIC	
---	0270/0640	LEN=0050	INSTALLED	2000
		018 "DIA	CIR PLASTIC	
		LEN=0045	INSTALLED	2000
		015 "DIA	CIRC METAL	
065431 FT	0270/0258	LEN=0045	INSTALLED	UNKN
	065431 FT	1 0 00950	0 01 0864+94	
	0270/0000	LENGTH(AH	2520 BK	2419)
		036 "DIA	CIR PLASTIC	
---	0260/2081	LEN=0040	INSTALLED	UNKN
		018 "DIA	CIR PLASTIC	
---	0260/1417	LEN=0030	INSTALLED	UNKN
		036 "DIA	CIR PLASTIC	
---	0260/0603	LEN=0030	INSTALLED	UNKN
RIVERDALE DR (T576)	0260/0446			
		018 "DIA	CIR PLASTIC	
063012 FT	0260/0025	LEN=0050	INSTALLED	2000
	063012 FT	1 0 00950	0 01 0840+75	
		CIMAHOSKY RD (T483)		
	0260/0000	LENGTH(AH	2419 BK	3341)
---	0250/2657	015 "DIA	CIRC CONCR	
		LEN=0035	INSTALLED	UNKN
---	0250/2609	015 "DIA	CIRC METAL	
		LEN=0030	INSTALLED	UNKN
---	0250/1957	036 "DIA	CIR PLASTIC	
		LEN=0050	INSTALLED	2000

UPPER ODELL RD

DIR: B TOTAL LEN: 20.094 MI. DIST: 04-6 SR: 670  
 LEFT MUN: MOUNT PLEASANT T RIGHT MUN: MOUNT PLEASANT T

(T584)

0250/1419



0250/1125 015 " DIA CIRC METAL  
 LEN=0045 INSTALLED UNKN  
 0250/0553 028"H 20"W METAL ARCH  
 LEN=0040 INSTALLED 2004  
 0250/0353 018 "DIA CIR PLASTIC  
 LEN=0045 INSTALLED 2000  
 0250/0036 BMSSEN 63/0670/0250/0000  
 059671 FT 1 0 00950 0 01 0807+03  
 JOHNSON CRK  
 BMSBG 63/0670/0250/0000  
 0250/0000 LENGTH(AH 3341 BK 2718)  
 (TURNBACK) BAXTER RD  
 0240/2521 (T612)  
 0240/2035 018 " DIA CIR PLASTIC  
 LEN=0045 INSTALLED UNKN  
 AYOUB RD  
 0240/1405 (T586)  
 0240/0685 030 " DIA CIRC METAL  
 LEN=0040 INSTALLED 1999  
 056953 FT 1 0 00950 0 01 0779+90  
 0240/0000 LENGTH(AH 2718 BK 2524)  
 0230/1677 018 " DIA CIR PLASTIC  
 LEN=0050 INSTALLED UNKN  
 0230/1406 015 " DIA CIR PLASTIC  
 LEN=0050 INSTALLED UNKN  
 0230/0982 024 " DIA CIR PLASTIC  
 LEN=0035 INSTALLED 1999  
 0230/0608 018 " DIA CIR PLASTIC  
 LEN=0040 INSTALLED 2000  
 0230/0470 018 " DIA CIR PLASTIC  
 LEN=0040 INSTALLED 1998  
 0230/0443 018 " DIA CIR PLASTIC  
 LEN=0030 INSTALLED 1999  
 0230/0344 018 " DIA CIR PLASTIC  
 LEN=0035 INSTALLED 2000  
 0230/0292 018 " DIA CIRC METAL  
 LEN=0010 INSTALLED 2003  
 0230/0030 BMSSEN 63/0670/0230/0000  
 054429 FT 1 0 00950 0 01 0754+66  
 BR JOHNSON CREEK  
 BMSBG 63/0670/0230/0000  
 0230/0000 LENGTH(AH 2524 BK 2361)

059671 FT

056953 FT

LOWER ODELL RD  
 (T584)

0230/0798

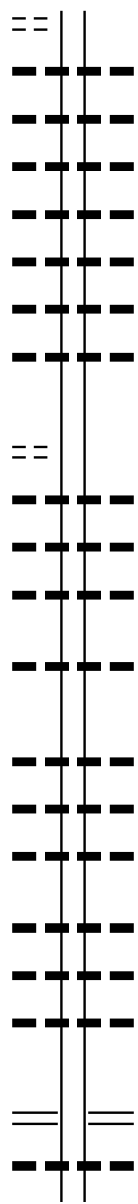
054429 FT

JOHNSON CREEK RD

DIR: B TOTAL LEN: 20.094 MI. DIST: 04-6 SR: 670  
 LEFT MUN: MOUNT PLEASANT T RIGHT MUN: MOUNT PLEASANT T

(T536)

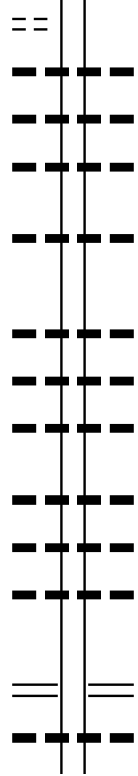
0220/2186



0220/1870 015 " DIA CIRC METAL  
 LEN=0040 INSTALLED UNKN  
 0220/1335 018 " DIA CIRC METAL  
 LEN=0055 INSTALLED UNKN  
 0220/1115 018 " DIA CIR PLASTIC  
 LEN=0050 INSTALLED 2005  
 0220/0840 018 " DIA CIR PLASTIC  
 LEN=0060 INSTALLED 2005  
 0220/0630 018 " DIA CIRC METAL  
 LEN=0045 INSTALLED UNKN  
 0220/0470 024 " DIA CIR PLASTIC  
 LEN=0050 INSTALLED 2005  
 0220/0027 015 " DIA CIRC METAL  
 LEN=0065 INSTALLED UNKN  
 052068 FT 1 0 00950 0 01 0729+71  
 052068 FT  
 0220/0000 LENGTH(AH 2361 BK 2486)

BETHANY HILLTOP RD  
 (TWP )

0210/2050



0210/1719 018 " DIA CIR PLASTIC  
 LEN=0045 INSTALLED 2006  
 0210/1297 018 " DIA CIR PLASTIC  
 LEN=0040 INSTALLED 2006  
 0210/0858 018 " DIA CIR PLASTIC  
 LEN=0050 INSTALLED 2005  
 0210/0210 018 " DIA CIR PLASTIC  
 LEN=0030 INSTALLED 2000  
 049582 FT 1 0 00950 0 01 0704+85  
 049582 FT  
 0210/0000 LENGTH(AH 2486 BK 1697)  
 0200/1574 018 " DIA CIR PLASTIC  
 LEN=0030 INSTALLED 2001  
 0200/1365 015 " DIA CIR PLASTIC  
 LEN=0030 INSTALLED UNKN  
 0200/0929 018 " DIA CIR PLASTIC  
 LEN=0036 INSTALLED UNKN  
 0200/0292 018 " DIA CIR PLASTIC  
 LEN=0020 INSTALLED 2000  
 0200/0095 015 " DIA CIR PLASTIC  
 LEN=0030 INSTALLED UNKN  
 0200/0020 018 " DIA CIRC CONCR  
 LEN=0030 INSTALLED UNKN  
 047885 FT 1 0 00950 0 01 0687+88  
 047885 FT  
 CREAMTON DR  
 (SR0247 SEG 0170/0000)  
 0200/0000 LENGTH(AH 1697 BK 2924)  
 018 " DIA CIRC CONCR  
 0190/2890 LEN=0070 INSTALLED UNKN  
 024 " DIA CIRC CONCR

049582 FT

047885 FT

DIR: B TOTAL LEN: 20.094 MI. DIST: 04-6 SR: 670  
 LEFT MUN: MOUNT PLEASANT T RIGHT MUN: MOUNT PLEASANT T

Segment ID	Length (FT)	Start Station	End Station	Material	Notes
0190/2682				LEN=0050	INSTALLED UNKN
				018 " DIA	CIRC CONCR
0190/2300				LEN=0050	INSTALLED UNKN
				018 " DIA	CIRC CONCR
0190/2021				LEN=0050	INSTALLED UNKN
				018 " DIA	CIRC CONCR
0190/1150				LEN=0050	INSTALLED UNKN
				018 " DIA	CIRC CONCR
0190/0893				LEN=0052	INSTALLED UNKN
				018 " DIA	CIRC CONCR
0190/0454				LEN=0060	INSTALLED UNKN
				018 " DIA	CIRC CONCR
0190/0200				LEN=0060	INSTALLED UNKN
0190/0009				BMSID 63/0670/0190/0009	
044961 FT				1 0 00950 0 00 0656+47	
				NO UNDERPASS INFORMATION	
				BMSBG 63/0670/0190/0009	
				LENGTH(AH 2924 BK 2159)	
				018 " DIA	CIRC METAL
0180/1107				LEN=0050	INSTALLED UNKN
				018 " DIA	CIR PLASTIC
0180/1050				LEN=0050	INSTALLED UNKN
				018 " DIA	CIRC CONCR
0180/0650				LEN=0060	INSTALLED UNKN
042802 FT				1 0 00950 0 00 0634+94	
				LENGTH(AH 2159 BK 2387)	
				015 " DIA	CIRC CONCR
0170/1870				LEN=0040	INSTALLED UNKN
				018 " DIA	CIRC CONCR
0170/1450				LEN=0040	INSTALLED UNKN
0170/1221					
				EGYPT RD	
				(SR4017 SEG 0100/2782)	
040415 FT				1 0 00950 0 00 0611+32	
				CRAMER CREEK	
				STRUCTURE LENGTH 10 FT	
				BMSID 63/0670/0170/0000	
				LENGTH(AH 2387 BK 2682)	
				018 " DIA	CIRC CONCR
0160/2270				LEN=0060	INSTALLED UNKN
				018 " DIA	CIRC CONCR
0160/1975				LEN=0052	INSTALLED UNKN

LONG POND RD  
(T530)

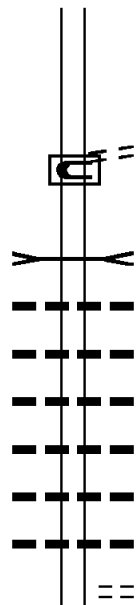
DIR: B TOTAL LEN: 20.094 MI. DIST: 04-6 SR: 670  
 LEFT MUN: MOUNT PLEASANT T RIGHT MUN: MOUNT PLEASANT T

Stationing	Description	Structure	Length	Notes
0160/0900	018" DIA CIRC CONCR	LEN=0060	INSTALLED UNKN	
0160/0825	MOUNT PLEASANT DYBERRY T B DYBERRY CR	STRUCTURE LENGTH	6 FT	
0160/0237	BMSID 63/0670/0160/0237	072" DIA CIRC CONCR		
0160/0025	018" DIA CIRC CONCR	LEN=0060	INSTALLED UNKN	
037733 FT	1 0 00950 0 00 0584+46			
0160/0000	LENGTH(AH 2682 BK 1454)			
0150/1295	018" DIA CIRC CONCR	LEN=0048	INSTALLED UNKN	
0150/0990	018" DIA CIRC CONCR	LEN=0052	INSTALLED UNKN	
0150/0710	018" DIA CIRC CONCR	LEN=0060	INSTALLED UNKN	
036279 FT	1 0 00950 0 00 0569+70			
0150/0000	018" DIA CIRC CONCR	LEN=0056	INSTALLED UNKN	
	LENGTH(AH 1454 BK 2475)			
0140/1620	018" DIA CIRC CONCR	LEN=0050	INSTALLED UNKN	
0140/1100	018" DIA CIRC CONCR	LEN=0040	INSTALLED UNKN	
DYBERRY DR (PRDR)				
0140/0624				
033804 FT	018" DIA CIRC CONCR	LEN=0050	INSTALLED UNKN	
	1 0 00950 0 00 0544+95			
0140/0000	LENGTH(AH 2475 BK 2615)			
0130/2076	018" DIA CIRC CONCR	LEN=0040	INSTALLED UNKN	
0130/1734	024" DIA CIRC CONCR	LEN=0040	INSTALLED UNKN	
0130/0993	018" DIA CIRC CONCR	LEN=0052	INSTALLED UNKN	
0130/0455	018" DIA CIRC CONCR	LEN=0060	INSTALLED UNKN	
031189 FT				
1 0 00950 0 00 0518+80				
HAINES SCHOOL RD (T546)				
0130/0000	LENGTH(AH 2615 BK 2001)			
KOHR'S EXCAVATING (PRDR)				
0120/1770	(APRA) KOHR'S EXCAVATING			
	018" DIA CIRC CONCR			
0120/1573	LEN=0052		INSTALLED UNKN	

POI

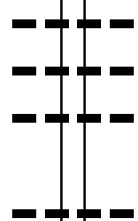
DIR: B TOTAL LEN: 20.094 MI. DIST: 04-6 SR: 670  
 LEFT MUN: DYBERRY T RIGHT MUN: DYBERRY T

029188 FT



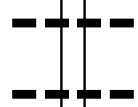
029188 FT 1 0 00950 0 00 0498+65  
 KILROE RD  
 (T554)  
 LENGTH(AH 2001 BK 3391)  
 B DYBERRY CR  
 STRUCTURE LENGTH 4 FT  
 BMSID 63/0670/0110/3310  
 048 "DIA CIRC CONCR  
 LEN=0065 INSTALLED UNKN  
 018 "DIA CIRC CONCR  
 LEN=0045 INSTALLED UNKN  
 018 "DIA CIRC CONCR  
 LEN=0056 INSTALLED UNKN  
 018 "DIA CIRC CONCR  
 LEN=0035 INSTALLED UNKN  
 018 "DIA CIRC CONCR  
 LEN=0056 INSTALLED UNKN  
 018 "DIA CIRC CONCR  
 LEN=0040 INSTALLED UNKN  
 HIMALAYAN INSTITUTE RD  
 (PRDR)  
 0110/1324

025797 FT



025797 FT 1 0 00950 0 00 0464+75  
 LENGTH(AH 3391 BK 2484)  
 018 "DIA CIRC CONCR  
 LEN=0052 INSTALLED UNKN  
 018 "DIA CIRC CONCR  
 LEN=0052 INSTALLED UNKN  
 018 "DIA CIRC CONCR  
 LEN=0048 INSTALLED UNKN  
 018 "DIA CIRC CONCR  
 LEN=0030 INSTALLED UNKN  
 0100/0756

023313 FT



023313 FT 1 0 00950 0 00 0439+89  
 LENGTH(AH 2484 BK 2434)  
 018 "DIA CIRC CONCR  
 LEN=0052 INSTALLED UNKN  
 018 "DIA CIRC CONCR  
 LEN=0040 INSTALLED UNKN  
 0090/2174  
 0090/1497  
 024 "DIA CIRC CONCR

DIR: B TOTAL LEN: 20.094 MI. DIST: 04-6 SR: 670  
 LEFT MUN: DYBERRY T RIGHT MUN: DYBERRY T

1 0 00950 0 00 0415+62 020879 FT  
 UPPER CROSS RD  
 (T455) 0090/0000

LONDON DR  
 (BORO) 0070/1417

1 0 00950 0 00 0356+93 015026 FT  
 BEECH ST  
 (SR4007 SEG 0020/1674) 0070/0000

0090/0762	LEN=0040	INSTALLED UNKN
0090/0360	GRIMMS RD (T455)	
0090/0333	018 " DIA	CIRC CONCR
0090/0042	LEN=0052	INSTALLED UNKN
020879 FT	018 " DIA	CIRC CONCR
0090/0000	LEN=0048	INSTALLED UNKN
0090/0000	LENGTH(AH 2434 BK 3526)	
0080/2482	018 " DIA	CIRC CONCR
0080/2313	LEN=0044	INSTALLED UNKN
0080/1875	018 " DIA	CIRC CONCR
0080/1789	LEN=0052	INSTALLED UNKN
017353 FT	018 " DIA	CIRC CONCR
017353 FT	1 0 00950 0 00 0380+20	
0080/0000	NC BETHANY TP	
0070/1548	LENGTH(AH 3526 BK 2327)	
0070/0644	DYBERRY	
0070/0630	BETHANY B	
0070/0015	ASH ST	
015026 FT	(SR4007 SEG 0030/0000)	
0070/0000	018 " DIA	CIRC CONCR
0060/2300	LEN=0048	INSTALLED UNKN
0060/1910	015 " DIA	CIRC CONCR
0060/1400	LEN=0044	INSTALLED UNKN
	018 " DIA	CIRC CONCR
	LEN=0048	INSTALLED UNKN
	COURT ST	



DIR: B TOTAL LEN: 20.094 MI. DIST: 04-6 SR: 670  
 LEFT MUN: BETHANY B RIGHT MUN: BETHANY B

1 0 00950 0 00 0330+86 012389 FT  
 SPRUCE ST  
 (BORO) 0060/0000

010905 FT

OLD SALEM PK  
 (SR4013 SEG 0030/1343)  
 FOR SR 0670 AND 4013  
 (CONN) 008332 FT  
 0040/0000  
 0030/3080

==	0060/0855	(BORO)	WAYNE ST	
==	0060/0556	(BORO)	SUGAR ST	
==	0060/0513	(BORO)	018 " DIA CIRC CONCR	
---	0060/0061	LEN=0065	INSTALLED UNKN	
---	012389 FT	OLD WAYNE ST		
==	0060/0000	(BORO)	LENGTH(AH 2637 BK 1484)	
---	0050/1269	018 " DIA CIRC CONCR	LEN=0064	INSTALLED UNKN
---	0050/0551	018 " DIA CIRC CONCR	LEN=0238	INSTALLED UNKN
---	0050/0030	018 " DIA CIRC CONCR	LEN=0045	INSTALLED UNKN
---	010905 FT	1 0 00950 0 00 0316+00		
		NC WA		
		YNE ST		
		MILLER DR		
		(SR4006 SEG 0010/0000)		
---	0050/0000	LENGTH(AH 1484 BK 2573)		
---	0040/2160	072 " DIA CIRC METAL	LEN=0064	INSTALLED UNKN
---	0040/1690	018 " DIA CIRC METAL	LEN=0060	INSTALLED UNKN
---	0040/1455	BETHANY		
---	0040/0953	DYBERRY T	018 " DIA CIRC CONCR	LEN=0048
---	0040/0636	018 " DIA CIRC CONCR	LEN=0040	INSTALLED UNKN
---	0040/0350	018 " DIA CIRC CONCR	LEN=0054	INSTALLED UNKN
---	008332 FT	1 0 00963 0 00 0000+00		
		NC BETHANY TP		
---	0040/0000	LENGTH(AH 2573 BK 3238)		
---	0030/2748	018 " DIA CIRC CONCR	LEN=0045	INSTALLED UNKN
---	0030/2384	018 " DIA CIRC CONCR	LEN=0044	INSTALLED UNKN
---	0030/1900	018 " DIA CIRC CONCR	LEN=0048	INSTALLED UNKN
---	0030/1287	024 " DIA CIRC CONCR	LEN=0060	INSTALLED UNKN
		015 " DIA CIRC METAL		

EXTRACT DATE: 12/18/2023  
PRINT DATE: 12/19/2023

ROADWAY MANAGEMENT SYSTEM  
SLD COUNTY/SR - ANNUAL PRINT

PAGE NUMBER: 177  
COUNTY: WAYNE

DIR: B TOTAL LEN: 20.094 MI.  
LEFT MUN: DYBERRY T

DIST: 04-6 SR: 670  
RIGHT MUN: DYBERRY T

Stationing	Length	Material	Notes
0030/0667	LEN=0040	INSTALLED UNKN	
0030/0314	LEN=0055	INSTALLED UNKN	
0030/0079	LEN=0079	INSTALLED UNKN	
005094 FT	005094 FT		
0030/0000	LEN=0000	INSTALLED UNKN	
0020/2400	LEN=0045	INSTALLED UNKN	
0020/2300	LEN=0030	INSTALLED UNKN	
0020/1920	LEN=0050	INSTALLED UNKN	
0020/1670	LEN=0045	INSTALLED UNKN	
0020/1340	LEN=0050	INSTALLED UNKN	
0020/1307	LEN=0037	INSTALLED UNKN	
0020/1000	LEN=0044	INSTALLED UNKN	
0020/0600	LEN=0048	INSTALLED UNKN	
0020/0360	LEN=0040	INSTALLED UNKN	
0020/0195	LEN=0036	INSTALLED UNKN	
002537 FT	002537 FT		
0020/0000	LEN=0000	INSTALLED UNKN	
0010/2291	LEN=0030	INSTALLED UNKN	
0010/1902	LEN=0040	INSTALLED UNKN	
0010/1585	LEN=0030	INSTALLED UNKN	
0010/1500	LEN=0040	INSTALLED UNKN	
0010/1200	LEN=0035	INSTALLED UNKN	
0010/0492	LEN=0042	INSTALLED UNKN	
0010/0375	LEN=0035	INSTALLED UNKN	
000000 FT	000000 FT		
0010/0000	LEN=0000	INSTALLED UNKN	

MAIN ST (SR0191 SEG 0540/0581) 0010/0000



EXTRACT DATE: 12/18/2023  
PRINT DATE: 12/19/2023

ROADWAY MANAGEMENT SYSTEM  
SLD COUNTY/SR - ANNUAL PRINT

PAGE NUMBER: 175  
COUNTY: WAYNE

DIR: B TOTAL LEN: 10.559 MI.  
LEFT MUN: DAMASCUS T

DIST: 04-6 SR: 652  
RIGHT MUN: DAMASCUS T

Stationing	Material	Length	Notes
0230/0000	018" DIA CIRC CONCR	LEN=0050	PEGGY RUNWAY RD (SR1006 SEG 0060/2816)
0220/2828	018" DIA CIRC CONCR	LEN=0044	INSTALLED UNKN
0220/2346	018" DIA CIRC CONCR	LEN=0048	INSTALLED UNKN
0220/1954	018" DIA CIRC CONCR	LEN=0048	INSTALLED UNKN
0220/1640	018" DIA CIRC CONCR	LEN=0048	INSTALLED UNKN
0220/1270	018" DIA CIRC CONCR	LEN=0052	INSTALLED UNKN
0220/0902	018" DIA CIRC CONCR	LEN=0052	INSTALLED UNKN
0220/0590	018" DIA CIRC CONCR	LEN=0048	INSTALLED UNKN
0220/0194	024" DIA CIRC PLASTIC	LEN=0010	INSTALLED 2006
048444 FT	1 0 00335 0 01 0524+68		KAISER STRASSE RD (PRDR)
0220/0000	018" DIA CIRC CONCR	LEN=0040	INSTALLED UNKN
0210/2210	018" DIA CIRC CONCR	LEN=0048	INSTALLED UNKN
0210/1872	018" DIA CIRC CONCR	LEN=0040	INSTALLED UNKN
0210/1760	018" DIA CIRC CONCR	LEN=0040	INSTALLED UNKN
0210/1490	018" DIA CIRC CONCR	LEN=0040	INSTALLED UNKN
0210/0900	018" DIA CIRC CONCR	LEN=0052	INSTALLED UNKN
0210/0757	015" DIA CIRC CONCR	LEN=0040	INSTALLED UNKN
046141 FT	1 0 00335 0 01 0501+45		STEEP HILL RD (T504)
0210/0580	018" DIA CIRC CONCR	LEN=0056	INSTALLED UNKN
0210/0028	018" DIA CIRC CONCR	LEN=0052	INSTALLED UNKN
046141 FT			
0210/0000	018" DIA CIRC CONCR	LEN=0056	INSTALLED UNKN
0200/1905	018" DIA CIRC CONCR	LEN=0052	INSTALLED UNKN
0200/1554	018" DIA CIRC CONCR		

DIR: B TOTAL LEN: 10.559 MI. DIST: 04-6 SR: 652  
 LEFT MUN: DAMASCUS T RIGHT MUN: DAMASCUS T

1 0 00335 0 00 0478+00 043924 FT  
 PLANK RD  
 (SR1008 SEG 0030/0446) 0200/0000

0200/0614	LEN=0052	INSTALLED UNKN
018 "DIA	CIRC CONCR	
0200/0333	LEN=0052	INSTALLED UNKN
MAIN AV		
0200/0056	(T691)	
043924 FT		
0200/0000	LENGTH(AH 2217 BK 2859)	
018 "H 18" W	ELLIP CONC	
0190/2587	LEN=0060	INSTALLED UNKN
018 "DIA	CIRC CONCR	
0190/2033	LEN=0035	INSTALLED 1999
018 "DIA	CIRC CONCR	
0190/1787	LEN=0035	INSTALLED 1999
BAVARIAN HILL RD		
0190/1442	(T502)	
018 "DIA	CIRC CONCR	
0190/1158	LEN=0056	INSTALLED UNKN
WOODLAND DR		
0190/0791	(PRDR)	
018 "DIA	CIRC CONCR	
0190/0765	LEN=0052	INSTALLED UNKN
018 "DIA	CIRC CONCR	
0190/0405	LEN=0056	INSTALLED UNKN
018 "DIA	CIRC CONCR	
0190/0200	LEN=0056	INSTALLED UNKN
041065 FT	1 0 00335 0 00 0449+37	
	CLEMEN & MULLER ST	
	(PRDR)	
0190/0000	LENGTH(AH 2859 BK 2917)	
018 "DIA	CIRC CONCR	
0180/2700	LEN=0052	INSTALLED UNKN
018 "DIA	CIRC CONCR	
0180/2304	LEN=0052	INSTALLED UNKN
	018 "DIA	CIRC CONCR
	LEN=0120	INSTALLED UNKN
038148 FT	1 0 00335 0 00 0420+00	
	018 "DIA	CIRC CONCR
	LEN=0056	INSTALLED UNKN
	TROT LANE RD	
	(T618)	
0180/0000	LENGTH(AH 2917 BK 2250)	
018 "DIA	CIRC CONCR	
0170/1850	LEN=0060	INSTALLED 1999
	RIPPLE LN	

DIR: B TOTAL LEN: 10.559 MI. DIST: 04-6 SR: 652  
 LEFT MUN: DAMASCUS T RIGHT MUN: DAMASCUS T

Stationing	Length	Notes
0170/1830		(PRDR)
0170/1022		LITTLE BEACH LAKE RD (PRDR)
0170/0820		018 " DIA CIRC CONCR LEN=0060 INSTALLED 1999
0170/0015	035898 FT	018 " DIA CIRC CONCR LEN=0040 INSTALLED UNKN
0170/0000	035898 FT	1 0 00335 0 00 0397+79 LENGTH(AH 2250 BK 1679)
0160/0770		015 " DIA CIRC CONCR LEN=0040 INSTALLED UNKN
0160/0685		DAMASCUS BERLIN T
0160/0378		024 " DIA CIRC CONCR LEN=0048 INSTALLED UNKN
0160/0045	034219 FT	018 " DIA CIRC CONCR LEN=0048 INSTALLED UNKN
0160/0000	034219 FT	PERKINS POND RD (SR1013 SEG 0100/0000) LENGTH(AH 1679 BK 2583)
0150/1419		030 " DIA CIRC CONCR LEN=0060 INSTALLED 1999
0150/0300		018 " DIA CIRC CONCR LEN=0050 INSTALLED UNKN
0150/0030	031636 FT	OTLT HOLLAND STRUCTURE LENGTH 6 FT BMSID 63/0652/0150/0000
0150/0000	031636 FT	1 0 00335 0 00 0354+78 LENGTH(AH 2583 BK 2078)
0140/1890		018 " DIA CIRC CONCR LEN=0060 INSTALLED UNKN
0140/1525		018 " DIA CIRC CONCR LEN=0052 INSTALLED UNKN
0140/1000		018 " DIA CIRC CONCR LEN=0060 INSTALLED UNKN
0140/0740		018 " DIA CIRC CONCR LEN=0044 INSTALLED UNKN
0140/0710		TALL TREES LN (PRDR)
029558 FT		
034219 FT		
035898 FT		
029558 FT		

1 0 00335 0 00 0334+00 029558 FT  
 VILLAGE RD

DIR: B TOTAL LEN: 10.559 MI. DIST: 04-6 SR: 652  
 LEFT MUN: BERLIN T RIGHT MUN: BERLIN T

Segment / Stationing	Length	Structure / Details	Status
(SR1011 SEG 0070/2234) 0140/0000	0140/0000	LENGTH(AH 2078 BK 2766) BEACH LK CRK	
	0130/2192	STRUCTURE LENGTH 12 FT BMSID 63/0652/0130/2192	
	0130/1834	018 "DIA CIRC CONCR LEN=0052	INSTALLED UNKN
	0130/1785	018 "DIA CIRC CONCR LEN=0040	INSTALLED UNKN
	0130/1540	018 "DIA CIRC CONCR LEN=0040	INSTALLED UNKN
1 0 00335 0 00 0306+23 026792 FT MILANVILLE RD (SR1011 SEG 0060/0000) 0130/0000	026792 FT	CATHOLIC CHURCH RD (SR1011 SEG 0060/0000)	
	0130/0000	LENGTH(AH 2766 BK 2804) 015 "DIA CIRC CONCR	
	0120/2655	LEN=0120	INSTALLED UNKN
MILANVILLE RD (SR1004 SEG 0010/0000) 0120/2131	0120/2100	018 "DIA CIRC CONCR LEN=0048	INSTALLED UNKN
	0120/2050	018 "DIA CIRC CONCR LEN=0040	INSTALLED UNKN
	0120/1770	018 "DIA CIRC CONCR LEN=0048	INSTALLED UNKN
LAKE SIDE LN (PRDR) 0120/1679	0120/1280	018 "DIA CIRC CONCR LEN=0050	INSTALLED UNKN
	0120/1212	ROSECRANE RD (T486)	
	0120/0332	018 "DIA CIRC CONCR LEN=0060	INSTALLED UNKN
023988 FT	023988 FT	1 0 00335 0 00 0278+19	
	0120/0000	LENGTH(AH 2804 BK 2560) DRAGONS KEEP RD (PRDR)	
	0110/2351	018 "DIA CIRC CONCR LEN=0044	INSTALLED UNKN
	0110/2300	015 "DIA CIRC CONCR LEN=0040	INSTALLED UNKN
	0110/1850	018 "DIA CIRC CONCR LEN=0052	INSTALLED UNKN
	0110/1384	018 "DIA CIRC CONCR LEN=0048	INSTALLED UNKN
TRAILS END RD (T516) 0110/0894	0110/0450	018 "DIA CIRC CONCR LEN=0048	INSTALLED UNKN

DIR: B TOTAL LEN: 10.559 MI. DIST: 04-6 SR: 652  
 LEFT MUN: BERLIN T RIGHT MUN: BERLIN T

Location	Segment	Length (FT)	Notes
		021428	FT
MEADOWLARK LN (PRDR)	0100/0929	==	
BRITTON PL (PRDR)	0100/0264	==	
BRITTON LN (PRDR)	0100/0122	==	
1 0 00335 0 00 0239+44	020144	FT	
VERIZON ENT RD (PRDR)	0100/0000	==	
BAYLY RD (T498)	0090/1377	==	
	0090/1360		015 "DIA CIRC CONCR LEN=0044 INSTALLED UNKN
	0090/0935		018 "DIA CIRC CONCR LEN=0044 INSTALLED UNKN
	0090/0025		018 "DIA CIRC CONCR LEN=0048 INSTALLED UNKN
	017718	FT	1 0 00335 0 00 0215+38 BUCKINGHAM RD (T496)
DUNN RD (T415)	0080/2432	==	
	0080/2350		024 "DIA CIRC CONCR LEN=0040 INSTALLED 2001
	0080/1440		018 "DIA CIRC CONCR LEN=0044 INSTALLED UNKN
	0080/0395		018 "DIA CIRC CONCR LEN=0048 INSTALLED UNKN
	0080/0020		018 "DIA CIRC CONCR LEN=0048 INSTALLED UNKN
	014973	FT	1 0 00335 0 00 0187+85
	0080/0000		LENGTH(AH 2745 BK 2206)
	0070/1825		018 "DIA CIRC CONCR LEN=0048 INSTALLED UNKN



DIR: B TOTAL LEN: 10.559 MI. DIST: 04-6 SR: 652  
 LEFT MUN: BERLIN T RIGHT MUN: BERLIN T

Stationing	Notes	Segment	Material	Status
		0070/1280	024 " DIA	CIRC CONCR
			LEN=0048	INSTALLED UNKN
		0070/0795	018 " DIA	CIRC CONCR
			LEN=0076	INSTALLED UNKN
012767 FT		0070/0020	018 " DIA	CIRC CONCR
		012767 FT	LEN=0048	INSTALLED UNKN
			1 0 00335	0 00 0167+00
			BETHEL SCHOOL RD	
			(SR2011 SEG 0040/2338)	
		0070/0000	LENGTH(AH	2206 BK 2630)
		0060/2080	018 " DIA	CIRC CONCR
			LEN=0050	INSTALLED UNKN
		0060/1270	018 " DIA	CIRC CONCR
			LEN=0048	INSTALLED UNKN
GASSEN RD (T511)		0060/0942	018 " DIA	CIRC CONCR
		0060/0465	LEN=0048	INSTALLED UNKN
		0060/0010	018 " DIA	CIRC CONCR
		010137 FT	LEN=0044	INSTALLED UNKN
010137 FT			1 0 00335	0 00 0140+70
		0060/0000	LENGTH(AH	2630 BK 2259)
		0050/1590	018 " DIA	CIRC CONCR
			LEN=0060	INSTALLED UNKN
			WAYNE CO REC. CENTER RD	
		0050/1542	(TWP )	
		0050/1215	018 " DIA	CIRC CONCR
			LEN=0052	INSTALLED UNKN
		0050/1004	018 " DIA	CIRC CONCR
			LEN=0048	INSTALLED UNKN
		0050/0475	015 " DIA	CIRC CONCR
			LEN=0050	INSTALLED UNKN
		0050/0030	018 " DIA	CIRC CONCR
		007878 FT	LEN=0060	INSTALLED UNKN
007878 FT			1 0 00335	0 00 0118+00
		0050/0000	LENGTH(AH	2259 BK 3039)
		0040/2800	018 " DIA	CIRC CONCR
			LEN=0052	INSTALLED UNKN
		0040/2310	018 " DIA	CIRC CONCR
			LEN=0056	INSTALLED UNKN
		0040/1980	018 " DIA	CIRC CONCR
			LEN=0048	INSTALLED UNKN
		0040/1590	018 " DIA	CIRC CONCR
			LEN=0060	INSTALLED UNKN
		0040/1250	018 " DIA	CIRC CONCR
			LEN=0052	INSTALLED UNKN
			018 " DIA	CIRC CONCR

DIR: B TOTAL LEN: 10.559 MI. DIST: 04-6 SR: 652  
 LEFT MUN: BERLIN T RIGHT MUN: BERLIN T

Stationing	Notes	Stationing	Notes
		0040/0965	LEN=0048 INSTALLED UNKN 018 "DIA CIRC CONCR
		0040/0683	LEN=0056 INSTALLED UNKN 018 "DIA CIRC CONCR
		0040/0490	LEN=0060 INSTALLED UNKN
004839 FT		0040/0021	BMSSEN 63/0652/0040/0000 1 0 00335 0 00 0087+60
		004839 FT	BR IND ORCHD BMSBG 63/0652/0040/0000
		0040/0000	LENGTH(AH 3039 BK 2694) BETHEL SCHOOL RD
NAVAJO RD (T480)		0030/2321	(SR2011 SEG 0010/0000)
0030/2215			
		0030/1946	018 "DIA CIRC CONCR LEN=0048 INSTALLED UNKN
		0030/1506	018 "DIA CIRC CONCR LEN=0056 INSTALLED UNKN
		0030/0500	024 "DIA CIRC CONCR LEN=0048 INSTALLED UNKN BERLIN TEXAS T
002145 FT		0030/0071	1 0 00335 0 00 0061+32
		0030/0000	LENGTH(AH 2694 BK 0725)
		0020/0042	BMSSEN 63/0652/0020/0000 1 0 00335 0 00 0053+49
001420 FT		001420 FT	INDN ORCH BR BMSBG 63/0652/0020/0000
		0020/0000	LENGTH(AH 0725 BK 1420)
PRIVATE RD (PRDR)		0010/1331	
		0010/0831	024 "DIA CIRC CONCR LEN=0100 INSTALLED UNKN
		0010/0690	018 "DIA CIRC CONCR LEN=0060 INSTALLED UNKN
		0010/0303	FROM 0006/0333 SH (CONN)
TO 0006/0333 SH (CONN)		0010/0169	
		0010/0038	018 "DIA CIR PLASTIC LEN=0080 INSTALLED UNKN
000000 FT		000000 FT	1 0 00335 0 00 0038+65 NC BEACH LAKE HW
		0010/0000	SR 0006 SH (SR0006 SEG 0332/0322) MFC BEGIN = C LENGTH(AH 1420 BK 0000)



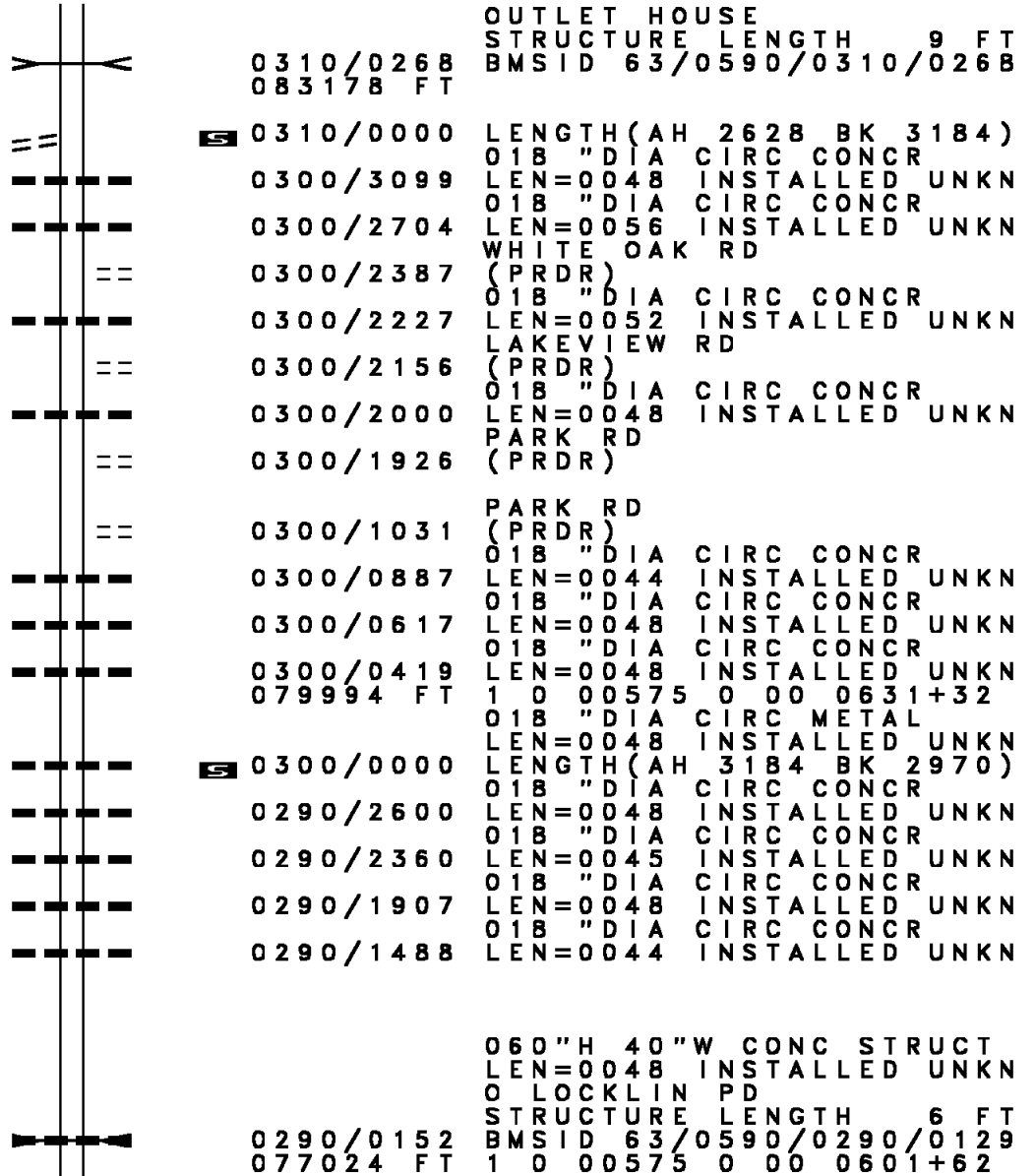


DIR: B TOTAL LEN: 18.641 MI. DIST: 04-6 SR: 590  
 LEFT MUN: PALMYRA T RIGHT MUN: PALMYRA T

Location / Segment	Segment ID	Length (FT)	Material / Notes
	0330/2534	0044	018 " DIA CIRC CONCR INSTALLED UNKN
	0330/2152	0048	018 " DIA CIRC CONCR INSTALLED UNKN
	0330/1806	0048	018 " DIA CIRC CONCR INSTALLED UNKN
	0330/1408	0044	018 " DIA CIRC CONCR INSTALLED UNKN
	0330/1067	0048	018 " DIA CIRC CONCR INSTALLED UNKN
	0330/0794	0048	018 " DIA CIRC CONCR INSTALLED UNKN
087470 FT	087470 FT	1 0 00575	0 00 0708+32 FISH & GAME COM ACCESS (GOVT)
	0330/0000		LENGTH(AH 2911 BK 1664)
	0320/0586	0060	018 " DIA CIRC CONCR INSTALLED UNKN
085806 FT	0320/0204	0048	018 " DIA CIRC CONCR INSTALLED UNKN
	085806 FT	1 0 00575	0 00 0689+50 018 " DIA CIRC CONCR INSTALLED UNKN
			PRIVATE RD (PRDR) PALMYRA PAUPACK T
OWEGO TP (SR3028 SEG 0290/3094)	0320/0000		LENGTH(AH 1664 BK 2628)
CENTER RD (PRDR)	0310/2013		
HAWLEYWOOD RD (PRDR)	0310/1742		018 " DIA CIRC CONCR INSTALLED UNKN
	0310/1722		
	0310/1667		ASPEN RIDGE DR (PRDR)
	0310/1360	0048	018 " DIA CIRC CONCR INSTALLED UNKN
	0310/0907	0040	018 " DIA CIRC CONCR INSTALLED UNKN
	0310/0672	0044	018 " DIA CIRC CONCR INSTALLED UNKN
LAKEFRONT DR (PRDR)	0310/0625		PAUPACK POINT RD (T400)

DIR: B TOTAL LEN: 18.641 MI. DIST: 04-6 SR: 590  
 LEFT MUN: PAUPACK T RIGHT MUN: PAUPACK T

1 0 00575 0 00 0663+91 083178 FT  
 BONE RIDGE RD  
 (T395) 0310/0000



079994 FT

077024 FT

EXTRACT DATE: 12/18/2023  
PRINT DATE: 12/19/2023

ROADWAY MANAGEMENT SYSTEM  
SLD COUNTY/SR - ANNUAL PRINT

PAGE NUMBER: 164  
COUNTY: WAYNE

DIR: B TOTAL LEN: 18.641 MI.  
LEFT MUN: PAUPACK T

DIST: 04-6 SR: 590  
RIGHT MUN: PAUPACK T

Stationing	Structure	Material	Status
0290/0000	LAKESHORE DR	CONCR	INSTALLED
0280/3487	(SR2002 SEG 0080/2626)	CONCR	INSTALLED
0280/3192	LENGTH(AH 2970 BK 3672)	CONCR	INSTALLED
0280/2790	FOR SR 0590 AND 2002	CONCR	INSTALLED
0280/2418	(CONN)	CONCR	INSTALLED
0280/2003	018 "DIA CIRC	CONCR	INSTALLED
0280/1775	LEN=0060	CONCR	INSTALLED
0280/1327	018 "DIA CIRC	CONCR	INSTALLED
0280/0927	LEN=0052	CONCR	INSTALLED
0280/0666	018 "DIA CIRC	CONCR	INSTALLED
0280/0666	LEN=0048	CONCR	INSTALLED
073352 FT	1 0 00575 0 00 0563+52	CONCR	INSTALLED
0280/0000	LENGTH(AH 3672 BK 3360)	CONCR	INSTALLED
0270/2580	018 "DIA CIRC	CONCR	INSTALLED
0270/1840	LEN=0048	CONCR	INSTALLED
0270/1385	018 "DIA CIRC	CONCR	INSTALLED
0270/0990	LEN=0044	CONCR	INSTALLED
0270/0551	018 "DIA CIRC	CONCR	INSTALLED
0270/0551	LEN=0048	CONCR	INSTALLED
069992 FT	1 0 00575 0 00 0529+92	CONCR	INSTALLED
0270/0000	SPINNER BR	CONCR	INSTALLED
0260/3266	STRUCTURE LENGTH 14 FT	CONCR	INSTALLED
0260/3206	BMSID 63/0590/0270/0000	CONCR	INSTALLED
0260/3206	LENGTH(AH 3360 BK 3798)	CONCR	INSTALLED
0260/3206	018 "DIA CIRC	CONCR	INSTALLED
0260/3206	LEN=0044	CONCR	INSTALLED
0260/3206	RUFFED GROUSE RIDGE DR	CONCR	INSTALLED
0260/3206	(PRDR)	CONCR	INSTALLED
015 "DIA CIRC	CONCR	CONCR	INSTALLED

DIR: B TOTAL LEN: 18.641 MI. DIST: 04-6 SR: 590  
 LEFT MUN: PAUPACK T RIGHT MUN: PAUPACK T

MARTINEZ DR  
 (PRDR)

0260/2026

1 0 00575 0 00 0491+77 066194 FT  
 HOADLEYS RD  
 (SR3031 SEG 0010/0000) 0260/0000

062940 FT

PENNELL RD  
 (T398)

0240/1815

060084 FT

---	0260/2083	LEN=0048	INSTALLED	UNKN
==				
---	0260/1730	015 " DIA	CIRC	CONCR
---		LEN=0052	INSTALLED	UNKN
---	0260/1325	018 " DIA	CIRC	CONCR
---		LEN=0120	INSTALLED	UNKN
==	0260/0907	CRANE RD		
---		(T396)		
---	0260/0892	018 " DIA	CIR	PLASTIC
---		LEN=0048	INSTALLED	UNKN
---	0260/0314	018 " DIA	CIRC	CONCR
---		LEN=0060	INSTALLED	UNKN
---	0260/0065	018 " DIA	CIRC	CONCR
---	066194 FT	LEN=0044	INSTALLED	UNKN
==	5 0260/0000	LENGTH(AH 3798 BK 3254)		
---		018 " DIA	CIRC	CONCR
---	0250/2939	LEN=0048	INSTALLED	UNKN
---		018 " DIA	CIRC	CONCR
---	0250/2120	LEN=0044	INSTALLED	UNKN
---		018 " DIA	CIRC	CONCR
---	0250/1460	LEN=0040	INSTALLED	UNKN
---		018 " DIA	CIRC	CONCR
---	0250/0916	LEN=0044	INSTALLED	UNKN
---		018 " DIA	CIRC	CONCR
---	0250/0495	LEN=0044	INSTALLED	UNKN
---	062940 FT	1 0 00575 0 00 0458+96		
---	5 0250/0000	LENGTH(AH 3254 BK 2856)		
---		018 " DIA	CIRC	CONCR
---	0240/2631	LEN=0048	INSTALLED	UNKN
==		LAKEVILLE CT		
---	0240/2332	(PRDR)		
---		018 " DIA	CIRC	CONCR
---	0240/1831	LEN=0060	INSTALLED	UNKN
==				
---		018 " DIA	CIRC	CONCR
---	0240/1100	LEN=0052	INSTALLED	UNKN
---		018 " DIA	CIRC	CONCR
---	0240/0787	LEN=0048	INSTALLED	UNKN
---		INLET FINN S		
---		STRUCTURE LENGTH 13 FT		
---	0240/0113	BMSID 63/0590/0240/0113		
---	060084 FT	1 0 00575 0 00 0430+34		



DIR: B TOTAL LEN: 18.641 MI. DIST: 04-6 SR: 590  
 LEFT MUN: PAUPACK T RIGHT MUN: PAUPACK T

DANIELS RD  
 (T399)

0230/2656

AVOY RD  
 (SR3040 SEG 0120/2306) 0230/0187  
 056764 FT

Segment ID	Length	Material	Notes
0240/0000			VILLAGE: USWICH FINN SWAMP RD (SR3015 SEG 0080/3624) LENGTH(AH 2856 BK 3320)
0230/2644	0040	018" DIA CIRC CONCR	INSTALLED UNKN
0230/1989	0040	018" DIA CIRC CONCR	INSTALLED UNKN
0230/1631	0060	018" DIA CIR PLASTIC	INSTALLED UNKN
0230/1450	0060	018" DIA CIRC CONCR	INSTALLED UNKN
0230/0972	0050	018" DIA CIRC CONCR	INSTALLED UNKN
0230/0631	16 FT	STRUCTURE LENGTH	OUTLET LOCK PD BMSID 63/0590/0230/0631 LC FOR AMMERMAN RD
0230/0385		(CONN)	
0230/0337		BMSSEN 63/0590/0230/0321	1 0 00575 0 00 0400+59
0230/0321		OUTLET LOCKLIN POND	BMSBG 63/0590/0230/0321
0230/0229		AMMERMAN RD	(T370)
0230/0021	056764 FT	BMSSEN 63/0590/0230/0000	1 0 00575 0 00 0397+30
0230/0000		PURDY CREEK	BMSBG 63/0590/0230/0000 LENGTH(AH 3320 BK 3786)
0220/3493	0048	018" DIA CIRC METAL	INSTALLED UNKN
0220/3061	0052	018" DIA CIRC CONCR	INSTALLED UNKN
0220/2524	0048	018" DIA CIRC CONCR	INSTALLED UNKN
0220/2057	0048	018" DIA CIRC CONCR	INSTALLED UNKN
0220/1197	0044	018" DIA CIRC CONCR	INSTALLED UNKN
0220/0969	0044	015" DIA CIRC CONCR	INSTALLED UNKN
		015" DIA CIRC CONCR	

DIR: B TOTAL LEN: 18.641 MI. DIST: 04-6 SR: 590  
 LEFT MUN: PAUPACK T RIGHT MUN: PAUPACK T

	0220/0679	LEN=0044	INSTALLED	UNKN
052978 FT	052978 FT	1 0 00575 0 00 0359+16		
	0220/0000	LENGTH(AH 3786 BK 2618)		
		018 " DIA CIRC CONCR		
	0210/2244	LEN=0080	INSTALLED	UNKN
	0210/1345	024 " DIA CIRC CONCR		
		LEN=0060	INSTALLED	UNKN
		INLET LAKE MOC-A-TEC		
	0210/0830	STRUCTURE LENGTH 19 FT		
050360 FT	050360 FT	BMSID 63/0590/0210/0830		
		1 0 00575 0 00 0332+98		
		VILLAGE: LAKEVILLE		
		PEIFER RD		
		(T392)		
	0210/0000	LENGTH(AH 2618 BK 3595)		
		018 " DIA CIRC CONCR		
	0200/3565	LEN=0048	INSTALLED	UNKN
	0200/2876	018 " DIA CIRC CONCR		
		LEN=0075	INSTALLED	UNKN
		RECREATION RD		
	0200/2339	(T375)		
	0200/1900	036 " DIA CIRC METAL		
		LEN=0065	INSTALLED	UNKN
	0200/1350	018 " DIA CIRC CONCR		
		LEN=0065	INSTALLED	UNKN
		EVERLY RD		
	0200/1009	(T352)		
	0200/0952	018 " DIA CIRC CONCR		
		LEN=0080	INSTALLED	UNKN
	0200/0600	024 " DIA CIRC CONCR		
		LEN=0075	INSTALLED	UNKN
		018 " DIA CIRC CONCR		
	0200/0297	LEN=0065	INSTALLED	UNKN
046765 FT	046765 FT	1 0 00575 0 00 0297+11		
		NC PURDYTOWN TP		
	0200/0000	LENGTH(AH 3595 BK 2725)		
		PAUPACK		
	0190/2634	SALEM T		
	0190/2264	018 " DIA CIRC CONCR		
		LEN=0045	INSTALLED	UNKN
	0190/0500	015 " DIA CIRC CONCR		
		LEN=0045	INSTALLED	UNKN

DIR: B TOTAL LEN: 18.641 MI. DIST: 04-6 SR: 590  
 LEFT MUN: SALEM T RIGHT MUN: SALEM T

ROSE RD  
(T366)

MILLER RD

Distance (FT)	Segment	Material	Length (FT)	Notes
044040	0190/0262	018" DIA CIRC CONCR	LEN=0045	INSTALLED UNKN
	044040	1 0 00575 0 00 0269+67		
	0190/0000	LENGTH(AH 2725 BK 2006)		
042034	0180/1236	018" DIA CIRC CONCR	LEN=0045	INSTALLED UNKN
	0180/0688	018" DIA CIRC CONCR	LEN=0045	INSTALLED UNKN
	042034	1 0 00575 0 00 0249+61		
	0180/0000	LENGTH(AH 2006 BK 2494)		
0170/1320	0170/1672	048"H 60"W CONC STRUCT	LEN=0045	INSTALLED UNKN
	0170/1347	HANLON RD (T370)		
039540	0170/0367	018" DIA CIRC CONCR	LEN=0999	INSTALLED UNKN
	039540	1 0 00575 0 00 0224+61		
	0170/0000	042"H 42"W CONC STRUCT	LEN=0045	INSTALLED UNKN
	0160/1934	015" DIA CIRC CONCR	LEN=0045	INSTALLED UNKN
	0160/1494	048"H 48"W CONC STRUCT	LEN=0045	INSTALLED UNKN
	0160/1400	015" DIA CIRC CONCR	LEN=0050	INSTALLED UNKN
	0160/1324	C BIDWELL RD (T368)		
	0160/1315	018" DIA CIRC CONCR	LEN=0200	INSTALLED UNKN
037213	0160/0013	BMS EN 63/0590/0160/0000		
	037213	1 0 00575 0 00 0201+45		
	0160/0000	BR ARIEL CRK		
	0160/0000	BMSBG 63/0590/0160/0000		
	0160/0000	LENGTH(AH 2327 BK 3098)		

LEDGEDALE RD

DIR: B TOTAL LEN: 18.641 MI. DIST: 04-6 SR: 590  
 LEFT MUN: SALEM T RIGHT MUN: SALEM T

Stationing	Notes	Stationing	Notes
(T362) 0150/1472	==	0150/1472	(SR3006 SEG 0160/3614)
	---	0150/0804	018 "DIA CIRC CONCR LEN=0045 INSTALLED UNKN
	---	0150/0103	018 "DIA CIRC CONCR LEN=0050 INSTALLED UNKN
034115 FT	---	0150/0069	BMSBG 63/0590/0150/0000
	---	034115 FT	1 0 00575 0 00 0170+53
	---		VILLAGE: ARLINGTON
	---		LAKE GENERO
THE HIDEOUT PRIVATE RD (PRDR) 0140/2295	==	0150/0000	BMSBG 63/0590/0150/0000 LENGTH(AH 3098 BK 2524)
	---	0140/1040	018 "DIA CIRC METAL LEN=0050 INSTALLED UNKN
	---	0140/0520	018 "DIA CIRC CONCR LEN=0060 INSTALLED UNKN
031591 FT	---	031591 FT	1 0 00575 0 00 0145+04
	---	0140/0000	LENGTH(AH 2524 BK 2544)
	---	0130/2140	018 "DIA CIRC CONCR LEN=0045 INSTALLED UNKN
	---	0130/1450	015 "DIA CIRC CONCR LEN=0067 INSTALLED UNKN
	---	0130/0650	018 "DIA CIRC CONCR LEN=0999 INSTALLED UNKN
029047 FT	---	029047 FT	1 0 00575 0 00 0119+72
	---	0130/0000	018 "DIA CIRC CONCR LEN=0050 INSTALLED UNKN
	---	0120/1964	LENGTH(AH 2544 BK 2460)
	---	0120/1487	018 "DIA CIRC CONCR LEN=0045 INSTALLED UNKN
	---	0120/0740	024 "DIA CIRC CONCR LEN=0050 INSTALLED UNKN
026587 FT	---	026587 FT	018 "DIA CIRC CONCR LEN=0050 INSTALLED UNKN
	---	0120/0000	1 0 00575 0 00 0095+12
	==		CHAPMAN RD
	==		(T360)
	==		LENGTH(AH 2460 BK 2542)
	==		FOR SR 0590 AND 3008

DIR: B TOTAL LEN: 18.641 MI. DIST: 04-6 SR: 590  
 LEFT MUN: SALEM T RIGHT MUN: SALEM T

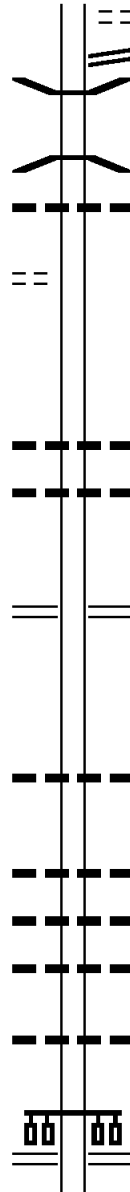
LAKE VIEW DR  
 (PRDR)

0110/0692  
 024045 FT

1 0 00575 0 00 0045+23 021528 FT  
 GOLF PARK DR  
 (SR3011 SEG 0080/0000) 0100/0000

019475 FT

017065 FT



0110/1949 (CONN)  
 GOOSE POND RD  
 0110/1728 (SR3008 SEG 0010/0000)  
 0110/1675 BMSSEN 63/0590/0110/1689  
 1 0 00575 0 00 0069+97  
 OUTLET COOKS  
 0110/1662 BMSBG 63/0590/0110/1689  
 018 "DIA CIRC CONCR  
 0110/1388 LEN=0045 INSTALLED 1998

024045 FT 1 0 00575 0 00 0069+97  
 0110/0000 LENGTH(AH 2542 BK 2517)

0100/1445 024 "DIA CIRC CONCR  
 LEN=0045 INSTALLED UNKN  
 0100/0995 018 "DIA CIRC CONCR  
 LEN=0060 INSTALLED UNKN

021528 FT BIDWELL HILL RD  
 (SR3011 SEG 0080/0000)  
 0100/0000 LENGTH(AH 2517 BK 2053)

0090/0064 024"H 00"W MULT CONCR  
 LEN=0050 INSTALLED UNKN  
 019475 FT 1 0 00575 0 00 0024+66  
 0090/0000 LENGTH(AH 2053 BK 2410)  
 018 "DIA CIRC CONCR  
 0080/1937 LEN=0045 INSTALLED 1998  
 018 "DIA CIRC CONCR  
 0080/1550 LEN=0045 INSTALLED 1998  
 024 "DIA CIRC CONCR  
 0080/1092 LEN=0045 INSTALLED 1998

0080/0488 018 "DIA CIRC CONCR  
 LEN=0045 INSTALLED 1998  
 017065 FT 1 0 00575 0 00 0000+00  
 EASTON TP  
 (SR0191 SEG 0250/0000)  
 0080/0000 LENGTH(AH 2410 BK 2943)  
 018 "DIA CIRC METAL

DIR: B TOTAL LEN: 18.641 MI. DIST: 04-6 SR: 590  
 LEFT MUN: SALEM T RIGHT MUN: SALEM T

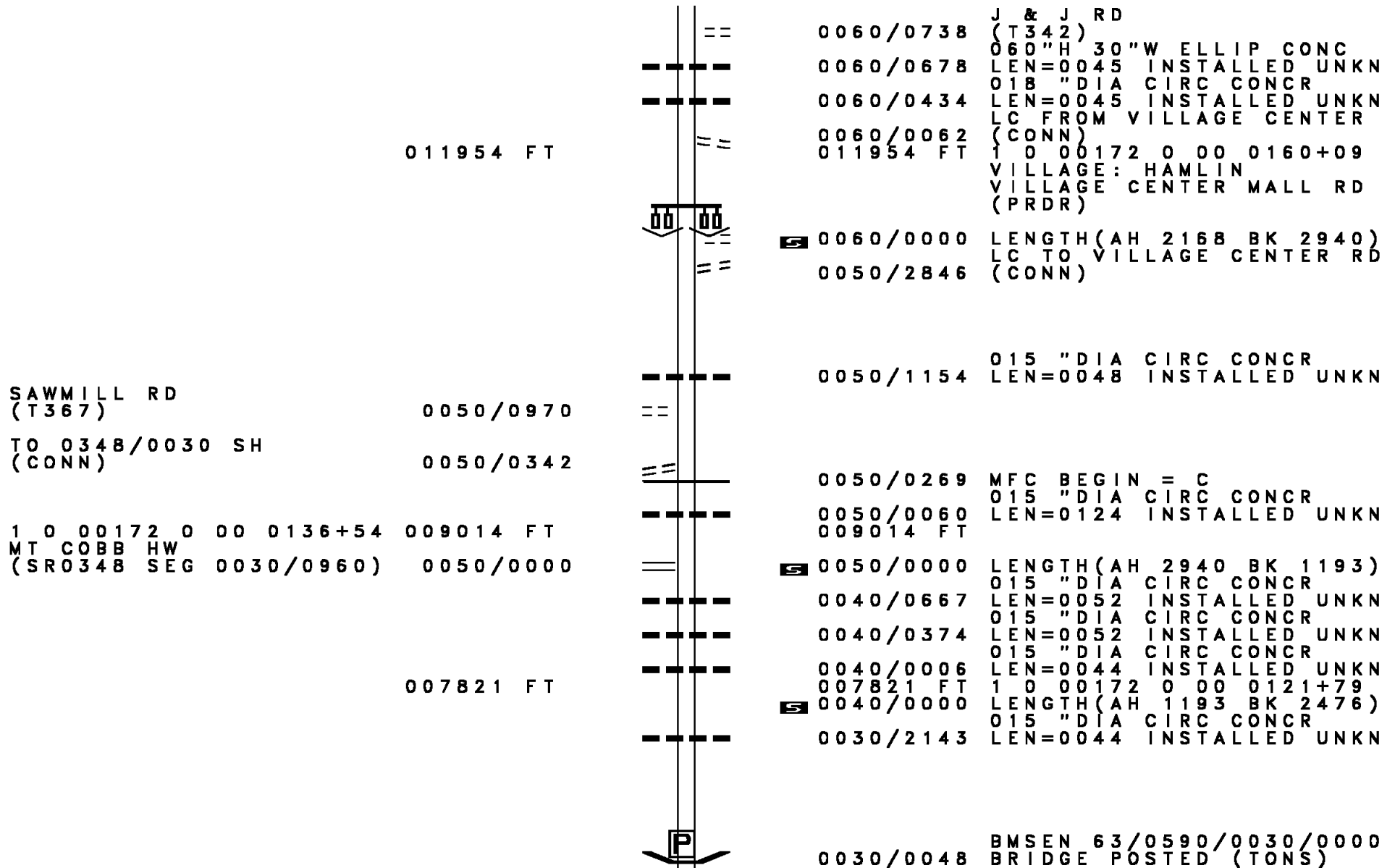
---	0070/2823	LEN=0045	INSTALLED UNKN
---	0070/2696	018 "DIA	CIRC METAL
00		LEN=0045	INSTALLED UNKN
00		CEMETERY	RD
==	0070/2659	(T321)	
---	0070/1908	018 "DIA	CIRC CONCR
---	0070/1778	LEN=0045	INSTALLED UNKN
00		015 "DIA	CIRC CONCR
00		LEN=0045	INSTALLED UNKN
==	0070/1677		
---	0070/1636	018 "DIA	CIRC CONCR
---	0070/1423	LEN=0045	INSTALLED UNKN
---	0070/1364	018 "DIA	CIRC CONCR
---	0070/1254	LEN=0020	INSTALLED UNKN
---	0070/0955	018 "DIA	CIRC CONCR
---	0070/0788	LEN=0055	INSTALLED UNKN
---	0070/0460	018 "DIA	CIRC CONCR
---	0070/0317	LEN=0045	INSTALLED UNKN
---	0070/0222	018 "DIA	CIRC CONCR
---	0070/0064	LEN=0011	INSTALLED UNKN
---	014122 FT	018 "DIA	CIRC CONCR
---	014122 FT	LEN=0045	INSTALLED UNKN
==	0070/0000	LENGTH(AH 2943 BK 2168)	
---	0060/2046	018 "DIA	CIRC CONCR
---	0060/1850	LEN=0045	INSTALLED UNKN
---	0060/1325	015 "DIA	CIRC CONCR
---	0060/1137	LEN=0045	INSTALLED UNKN
---	0060/1017	018 "DIA	CIRC CONCR
---	0060/0871	LEN=0045	INSTALLED UNKN
---	0060/0772	024 "DIA	CIRC CONCR
---		018 "DIA	CIRC METAL
---		LEN=0099	INSTALLED UNKN
---		018 "DIA	CIRC CONCR
---		LEN=0045	INSTALLED UNKN

PLAZA ENTR RD  
(PRDR)

0070/1677

1 0 00172 0 00 0184+92 014122 FT  
 TOWNSHIP BUILDING RD  
 (PRDR) 0070/0000

DIR: B TOTAL LEN: 18.641 MI. DIST: 04-6 SR: 590  
 LEFT MUN: SALEM T RIGHT MUN: SALEM T



011954 FT

SAWMILL RD  
(T367)

0050/0970

TO 0348/0030 SH  
(CONN)

0050/0342

1 0 00172 0 00 0136+54 009014 FT

MT COBB HW  
(SR0348 SEG 0030/0960) 0050/0000

007821 FT

0060/0738 J & J RD  
(T342)  
060"H 30"W ELLIP CONC  
0060/0678 LEN=0045 INSTALLED UNKN  
018" DIA CIRC CONCR  
0060/0434 LEN=0045 INSTALLED UNKN  
LC FROM VILLAGE CENTER  
0060/0062 (CONN)  
011954 FT 1 0 00172 0 00 0160+09  
VILLAGE: HAMLIN  
VILLAGE CENTER MALL RD  
(PRDR)

0060/0000 LENGTH(AH 2168 BK 2940)  
0050/2846 LC TO VILLAGE CENTER RD  
(CONN)

0050/1154 015" DIA CIRC CONCR  
LEN=0048 INSTALLED UNKN

0050/0269 MFC BEGIN = C  
015" DIA CIRC CONCR  
0050/0060 LEN=0124 INSTALLED UNKN  
009014 FT

0050/0000 LENGTH(AH 2940 BK 1193)  
015" DIA CIRC CONCR  
0040/0667 LEN=0052 INSTALLED UNKN  
015" DIA CIRC CONCR  
0040/0374 LEN=0052 INSTALLED UNKN  
015" DIA CIRC CONCR  
0040/0006 LEN=0044 INSTALLED UNKN  
007821 FT 1 0 00172 0 00 0121+79

0040/0000 LENGTH(AH 1193 BK 2476)  
015" DIA CIRC CONCR  
0030/2143 LEN=0044 INSTALLED UNKN

0030/0048 BMS EN 63/0590/0030/0000  
BRIDGE POSTED (TONS)

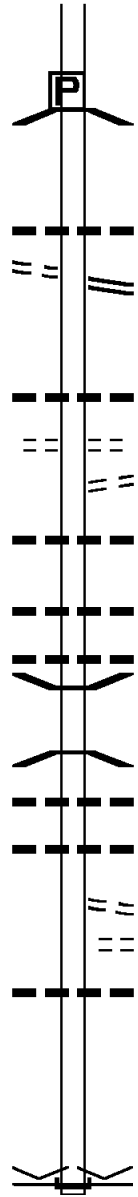
DIR: B TOTAL LEN: 18.641 MI. DIST: 04-6 SR: 590  
 LEFT MUN: SALEM T RIGHT MUN: SALEM T

PARRY RD  
(T340)

005345 FT

0020/0037  
003724 FT

000000 FT



005345 FT 1 0 00172 0 00 0097+03  
 SGL 11 COMB 13  
 JONES CREEK  
 BMSBG 63/0590/0030/0000  
 LENGTH(AH 2476 BK 1621)

0030/0000

0020/0382 018 " DIA CIRC CONCR  
 LEN=0045 INSTALLED UNKN  
 HOLLISTERVILLE RD  
 (SRO690 SEG 0030/1272)  
 0020/0037 1 0 00172 0 00 0081+32  
 003724 FT  
 LENGTH(AH 1621 BK 3724)

0020/0000

0010/3072 018 " DIA CIRC CONCR  
 LEN=0100 INSTALLED UNKN  
 STANET RD  
 (T338)  
 LC TO STANET RD  
 (CONN)

0010/3043

0010/2908 018 " DIA CIRC CONCR  
 LEN=0035 INSTALLED UNKN

0010/2331

0010/1588 015 " DIA CIRC CONCR  
 LEN=0040 INSTALLED UNKN

0010/1339 018 " DIA CIRC CONCR  
 LEN=0050 INSTALLED UNKN

0010/1331 BMSSEN 63/0590/0010/1270  
 1 0 00335 0 00 0012+45  
 WALLEPAUK CK

0010/1270 BMSBG 63/0590/0010/1270

0010/1250 018 " DIA CIRC CONCR  
 LEN=0050 INSTALLED UNKN

0010/0790 018 " DIA CIRC CONCR  
 LEN=0040 INSTALLED UNKN  
 WALKER RD  
 (T335)  
 LC FOR WALKER RD  
 (CONN)

0010/0682

0010/0605 018 " DIA CIRC CONCR  
 LEN=0050 INSTALLED UNKN

0010/0314 1 0 00335 0 00 0000+00  
 000000 FT VILLAGE: HOLLISTERVILLE  
 NC HAMLIN HW  
 INTER-BK HAMLIN HW  
 (SRO590 SEG 0120/3154)  
 MFC BEGIN = D  
 BK-LACKAWANNA (35)

0010/0000 LENGTH(AH 3724 BK 0000)



EXTRACT DATE: 12/18/2023 ROADWAY MANAGEMENT SYSTEM PAGE NUMBER: 154  
PRINT DATE: 12/19/2023 SLD COUNTY/SR - ANNUAL PRINT COUNTY: WAYNE  
DIR: B TOTAL LEN: 10.693 MI. DIST: 04-6 SR: 507  
LEFT MUN: DREHER T RIGHT MUN: DREHER T

056461 FT



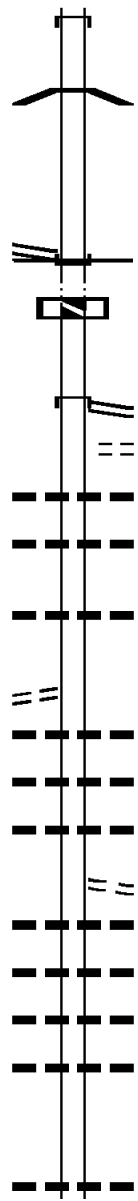
056461 FT AH-PIKE (51)  
INTER-AHD BMS EN 63/0507/0230/1175  
COS1 WALLENPAUPAC RD

DIR: B TOTAL LEN: 10.693 MI. DIST: 04-6 SR: 507  
 LEFT MUN: DREHER T RIGHT MUN: DREHER T

1 0 00254 0 00 0557+10 055471 FT  
 SOUTH STERLING RD  
 (SR0191 SEG 0112/0000) 0230/0000  
 055471 FT

1 0 00254 0 00 0535+30 053183 FT  
 HILLTOP RD  
 (T314) 0220/0000

050663 FT



0230/0990 (SR0507 SEG 0010/0000)  
 1 0 00254 0 00 0557+10  
 WALLENPAUPCK  
 0230/0926 BMSBG 63/0507/0230/1175

NC WA WALLENPAUPAC RD  
 INTER-BK MAIN ST  
 055471 FT (SR0191 SEG 0112/0000)  
 MFC BEGIN = C  
 0230/0000 LTH AH 000990 BK 000100  
 055471 FT  
 7222/0000 LTH AH 000100 BK 002288  
 INTER-AHD MAIN ST  
 (SR0191 SEG 0080/0000)  
 STERLING RD  
 0220/2288 (SR0191 SEG 0080/0000)  
 FOR SR 0191 AND 0507  
 0220/2023 (CONN)  
 018 "DIA CIRC METAL  
 0220/1875 LEN=0048 INSTALLED UNKN  
 024 "DIA CIRC CONCR  
 0220/1340 LEN=0060 INSTALLED UNKN  
 018 "DIA CIRC CONCR  
 0220/0460 LEN=0048 INSTALLED UNKN  
 053183 FT  
 0220/0000 LENGTH(AH 2288 BK 2520)  
 018 "DIA CIRC CONCR  
 0210/2460 LEN=0044 INSTALLED UNKN  
 018 "DIA CIRC CONCR  
 0210/2225 LEN=0050 INSTALLED 1999  
 018 "DIA CIRC CONCR  
 0210/1988 LEN=0060 INSTALLED UNKN  
 UNKNOWN RD  
 0210/1815 (PRDR)  
 048 "DIA CIRC CONCR  
 0210/1522 LEN=0080 INSTALLED UNKN  
 024 "DIA CIRC CONCR  
 0210/1140 LEN=0055 INSTALLED UNKN  
 018 "DIA CIRC CONCR  
 0210/0709 LEN=0008 INSTALLED UNKN  
 015 "DIA CIRC CONCR  
 0210/0402 LEN=0044 INSTALLED UNKN  
 050663 FT 1 0 00254 0 00 0511+03  
 0210/0000 LENGTH(AH 2520 BK 2718)  
 024 "DIA CIRC CONCR  
 0200/1831 LEN=0060 INSTALLED UNKN

DIR: B TOTAL LEN: 10.693 MI. DIST: 04-6 SR: 507  
 LEFT MUN: DREHER T RIGHT MUN: DREHER T

1 0 00254 0 00 0483+85 047945 FT  
 SAW MILL RD  
 (T310) 0200/0000

045695 FT

042197 FT

0200/1585	024 " DIA	CIRC CONCR
0200/1130	LEN=0028	INSTALLED UNKN
0200/0534	018 " DIA	CIRC CONCR
0200/0300	LEN=0040	INSTALLED UNKN
0200/0010	018 " DIA	CIRC CONCR
047945 FT	LEN=0028	INSTALLED UNKN
0200/0000	018 " DIA	CIRC CONCR
0190/2039	LEN=0050	INSTALLED UNKN
0190/1720	024 " DIA	CIRC CONCR
0190/1430	LEN=0056	INSTALLED UNKN
0190/0540	018 " DIA	CIRC CONCR
045695 FT	LEN=0042	INSTALLED UNKN
0190/0000	1 0 00254 0 00 0459+98	MILL CREEK
0180/2652	STRUCTURE LENGTH 31 FT	BMSID 63/0507/0190/0000
0180/2610	LEN=0070	INSTALLED UNKN
0180/2242	018 " DIA	CIRC CONCR
0180/1852	LEN=0064	INSTALLED UNKN
0180/1635	018 " DIA	CIRC CONCR
0180/1130	LEN=0050	INSTALLED UNKN
0180/1080	030 " DIA	CIRC CONCR
0180/0820	LEN=0056	INSTALLED UNKN
0180/0385	018 " DIA	CIRC CONCR
0180/0010	LEN=0030	INSTALLED UNKN
042197 FT	018 " DIA	CIRC CONCR
	LEN=0046	INSTALLED UNKN
	018 " DIA	CIRC CONCR
	LEN=0045	INSTALLED UNKN
	018 " DIA	CIRC CONCR
	LEN=0064	INSTALLED UNKN
	1 0 00254 0 00 0424+95	

DIR: B TOTAL LEN: 10.693 MI. DIST: 04-6 SR: 507  
 LEFT MUN: DREHER T RIGHT MUN: DREHER T

Stationing	Length	Material	Notes
N TURNPIKE RD (SR0196 SEG 0070/0931)			
0180/0000	3498	018" DIA CIRC CONCR	LENGTH(AH 3498 BK 2453)
0170/2262	0044	INSTALLED UNKN	LEN=0044
0170/2120	0056	INSTALLED UNKN	LEN=0056
0170/1710	0076	INSTALLED UNKN	LEN=0076
0170/1464	0052	INSTALLED UNKN	LEN=0052
0170/1069	0044	INSTALLED UNKN	LEN=0044
0170/0780	0044	INSTALLED UNKN	LEN=0044
039744 FT			
0170/0168	0048	INSTALLED UNKN	LEN=0048
039744 FT	00254	0 00 0399+11	1 0 00254
0170/0000	2453	018" DIA CIRC CONCR	LENGTH(AH 2453 BK 2620)
0160/2452	0040	INSTALLED 1999	LEN=0040
0160/2240	0048	INSTALLED UNKN	LEN=0048
0160/1619	0054	INSTALLED UNKN	LEN=0054
0160/1367	0048	INSTALLED UNKN	LEN=0048
037124 FT			
DREHER LEHIGH T HUCKLEBERRY RD (T329)			
0160/0145	00254	0 00 0372+91	1 0 00254
037124 FT	2620	015" DIA CIRC CONCR	LENGTH(AH 2620 BK 2426)
0160/0000	2426	INSTALLED UNKN	LEN=0045
034698 FT			
POCONO RANCHETTES RD (PRDR)			
0150/0830	0045	INSTALLED UNKN	LEN=0045
034698 FT	00254	0 00 0347+90	1 0 00254
0150/0000	2426	015" DIA CIRC CONCR	LENGTH(AH 2426 BK 2517)

DIR: B TOTAL LEN: 10.693 MI. DIST: 04-6 SR: 507  
 LEFT MUN: LEHIGH T RIGHT MUN: LEHIGH T

TOTEM POLE TR  
(PRDR)

POCONO SPRINGS RD  
(TWP )

Stationing	Structure	Material	Length	Notes
0140/1040	015" DIA	CIRC CONCR	LEN=0048	INSTALLED UNKN
0140/0796	015" DIA	CIRC CONCR	LEN=0048	INSTALLED UNKN
032181 FT	032181 FT	1 0 00254 0 00	0322+73	LENGTH(AH 2517 BK 2467)
0140/0000	018" DIA	CIRC CONCR	LEN=0045	INSTALLED UNKN
0130/1940	015" DIA	CIRC CONCR	LEN=0046	INSTALLED UNKN
0130/1711	INDIAN COUNTRY RD (PRDR)	015" DIA	CIRC CONCR	LEN=0046
0130/1632	015" DIA	CIRC CONCR	LEN=0046	INSTALLED UNKN
0130/1505	018" DIA	CIRC CONCR	LEN=0050	INSTALLED UNKN
0130/0134	018" DIA	CIRC CONCR	LEN=0050	INSTALLED UNKN
029714 FT	029714 FT	1 0 00254 0 00	0298+06	LENGTH(AH 2467 BK 2579)
0130/0000	018" DIA	CIRC CONCR	LEN=0050	INSTALLED UNKN
027135 FT	TR LEHIGH RI STRUCTURE	LENGTH 11 FT	BMSID 63/0507/0120/0220	1 0 00254 0 00 0272+27
0120/0220	018" DIA	CIRC CONCR	LEN=0050	INSTALLED UNKN
027135 FT	018" DIA	CIRC CONCR	LEN=0050	INSTALLED UNKN
0120/0000	018" DIA	CIRC CONCR	LEN=0050	INSTALLED UNKN
0110/0900	018" DIA	CIRC CONCR	LEN=0050	INSTALLED UNKN
025717 FT	025717 FT	1 0 00254 0 00	0258+09	LENGTH(AH 1418 BK 1954)
0110/0000	018" DIA	CIRC CONCR	LEN=0050	INSTALLED UNKN
025717 FT	018" DIA	CIRC CONCR	LEN=0045	INSTALLED UNKN
0100/1033	018" DIA	CIRC CONCR	LEN=0045	INSTALLED UNKN
0100/0632	018" DIA	CIRC CONCR	LEN=0045	INSTALLED UNKN
023763 FT	023763 FT	1 0 00254 0 00	0238+29	LENGTH(AH 1954 BK 3314)
0100/0350	018" DIA	CIRC CONCR	LEN=0045	INSTALLED UNKN
023763 FT	018" DIA	CIRC CONCR	LEN=0045	INSTALLED UNKN
0100/0000	018" DIA	CIRC CONCR	LEN=0045	INSTALLED UNKN

DIR: B TOTAL LEN: 10.693 MI. DIST: 04-6 SR: 507  
 LEFT MUN: LEHIGH T RIGHT MUN: LEHIGH T

Stationing	Length	Material	Notes
0090/2667	015"	DIA CIRC METAL	LEN=0042 INSTALLED UNKN
0090/1897	015"	DIA CIRC METAL	LEN=0033 INSTALLED UNKN
0090/1428	015"	DIA CIRC METAL	LEN=0042 INSTALLED UNKN
0090/0875	024"	DIA CIRC METAL	LEN=0036 INSTALLED UNKN
0090/0217	015"	DIA CIRC METAL	LEN=0034 INSTALLED UNKN
020449 FT	1 0 00254	0 00 0205+41	LENGTH(AH 3314 BK 2761)
0090/0000	015"	DIA CIRC METAL	LEN=0036 INSTALLED UNKN
0080/2713	018"	DIA CIR PLASTIC	LEN=0010 INSTALLED 2001
0080/1518	015"	DIA CIRC CONCR	LEN=0035 INSTALLED UNKN
0080/0000	1 0 00254	0 00 0177+80	LENGTH(AH 2761 BK 3040)
0070/2942	018"	DIA CIR PLASTIC	LEN=0025 INSTALLED UNKN
0070/2405	018"	DIA CIR PLASTIC	LEN=0039 INSTALLED UNKN
0070/2239	SUNSET DR	(TWP)	
0070/2059	018"	DIA CIR PLASTIC	LEN=0036 INSTALLED UNKN
0070/0800	015"	DIA CIRC METAL	LEN=0048 INSTALLED UNKN
0070/0786	015"	DIA CIRC METAL	LEN=0029 INSTALLED UNKN
0070/0628	015"	DIA CIRC METAL	LEN=0029 INSTALLED UNKN
014648 FT	1 0 00254	0 00 0147+40	LENGTH(AH 3040 BK 2026)
0070/0000	0060/1780	BMS	SEN 63/0507/0060/1747

LEHIGH RD (SR3001 SEG 0030/0000) 0070/0000

Stationing	Notes	Material	Length	Installation
0060/1747	INLET SNAG POND			
0060/1364	BMSBG 63/0507/0060/1747 (AAR 264061V) #TRKS 01			
0060/1031	SECOND ST (T300)			
0060/0646	THIRD ST (T303)			
0060/0630	015" DIA CIRC CONCR		LEN=0052	INSTALLED UNKN
0060/0613	018" DIA CIRC METAL		LEN=0036	INSTALLED UNKN
012622 FT				
0060/0000	VILLAGE: GOULDSBORO			
0050/2514	018" DIA CIRC METAL		LEN=0025	INSTALLED UNKN
0050/1520	018" DIA CIR PLASTIC		LEN=0025	INSTALLED UNKN
0050/1290	015" DIA CIR PLASTIC		LEN=0031	INSTALLED UNKN
0050/0405				
009500 FT				
0050/0065	024" DIA CIRC METAL		LEN=0040	INSTALLED UNKN
0050/0000	STATE PARK RD (T305) LENGTH(AH 3122 BK 3317)			
0040/2998	MOUNTAIN SIDE DR (TWP)			
0040/2857	018" DIA CIR PLASTIC		LEN=0045	INSTALLED 1999
0040/2430	018" DIA CIR PLASTIC		LEN=0045	INSTALLED 1997
0040/2180	018" DIA CIR PLASTIC		LEN=0045	INSTALLED 1997
0040/1840	015" DIA CIR PLASTIC		LEN=0040	INSTALLED UNKN
0040/1420	018" DIA CIR PLASTIC		LEN=0040	INSTALLED 1997
0040/1150	018" DIA CIR PLASTIC		LEN=0036	INSTALLED 1997
0040/0908	018" DIA CIRC METAL		LEN=0040	INSTALLED UNKN

FOURTH ST (T302)

GLENSIDE DR (TWP)

DIR: B TOTAL LEN: 10.693 MI. DIST: 04-6 SR: 507  
 LEFT MUN: LEHIGH T RIGHT MUN: LEHIGH T

1 0 00254 0 00 0062+60 006183 FT  
 PHILLIPS RD  
 (T301)

0040/0000

004709 FT

002198 FT

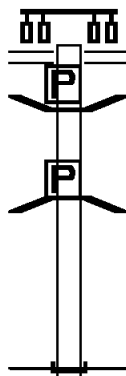
000000 FT

0040/0630	018 "DIA	CIR PLASTIC
	LEN=0040	INSTALLED 1997
0040/0277	015 "DIA	CIRC METAL
006183 FT	LEN=0034	INSTALLED UNKN
0040/0000	LENGTH(AH 3317 BK 1474)	
	018 "DIA	CIR PLASTIC
	LEN=0040	INSTALLED 1997
0030/1465	018 "DIA	CIR PLASTIC
	LEN=0035	INSTALLED 1997
0030/0956	018 "DIA	CIR PLASTIC
	LEN=0040	INSTALLED UNKN
0030/0600	015 "DIA	CIR PLASTIC
	LEN=0035	INSTALLED UNKN
0030/0148	1 0 00254 0 00 0047+09	
004709 FT	LENGTH(AH 1474 BK 2511)	
0030/0000	024 "DIA	CIR PLASTIC
	LEN=0035	INSTALLED 1997
0020/2269	018 "DIA	CIRC METAL
	LEN=0040	INSTALLED UNKN
0020/2029	030 "DIA	CIRC METAL
	LEN=0040	INSTALLED UNKN
0020/1945	018 "DIA	CIR PLASTIC
	LEN=0040	INSTALLED 1997
0020/1210	024 "DIA	CIR PLASTIC
	LEN=0032	INSTALLED UNKN
0020/0860	024 "DIA	CIRC METAL
	LEN=0040	INSTALLED UNKN
0020/0342	1 0 00254 0 00 0021+98	
002198 FT	LENGTH(AH 2511 BK 2198)	
0020/0000	018 "DIA	CIR PLASTIC
	LEN=0035	INSTALLED 1997
0010/1990	TRIB LEHIGH	
	STRUCTURE LENGTH 12 FT	
0010/1410	BMSID 63/0507/0010/1410	
	018 "DIA	CIR PLASTIC
	LEN=0035	INSTALLED 1997
0010/1000	018 "DIA	CIRC METAL
	LEN=0040	INSTALLED 1997
0010/0080	1 0 00254 0 00 0000+00	
000000 FT	INTER-BK	
	(CO 45) MAIN ST	
	(SR0507) SEG 0010/0513)	
	MFC BEGIN = D	
	BK-MONROE (45)	
0010/0000	LENGTH(AH 2198 BK 0000)	



EXTRACT DATE: 12/18/2023 ROADWAY MANAGEMENT SYSTEM PAGE NUMBER: 146  
 PRINT DATE: 12/19/2023 SLD COUNTY/SR - ANNUAL PRINT COUNTY: WAYNE  
 DIR: B TOTAL LEN: .147 MI. DIST: 04-6 SR: 447  
 LEFT MUN: DREHER T RIGHT MUN: DREHER T

000777 FT



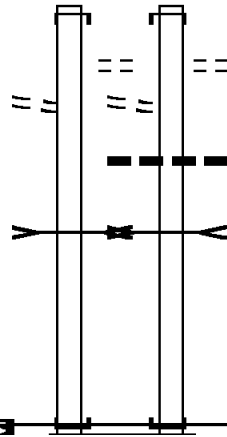
000000 FT

000777 FT MAIN ST  
 (SR0191 SEG 0102/0809)  
 0010/0777  
 0010/0559 BMS EN 63/0447/0010/0520  
 BRIDGE POSTED (TONS)  
 1 0 00458 0 00 0005+02  
 SGL 28 COMB 40  
 BR WALLNPAPK  
 0010/0520 BMSBG 63/0447/0010/0520  
 000000 FT 1 0 00458 0 00 0000+00  
 NC PAN  
 INTER-BK PIKE CO PANTHER RD  
 (SR0447 SEG 0120/2354)  
 MFC BEGIN = D  
 BK-PIKE (51)  
 0010/0000 LENGTH(AH 0777 BK 0000)

AH-LACKAWANNA (35) 001692 FT  
 DRINKER TP INTER-AHD  
 (SR0435 SEG 0011/0000) 0011/1692  
 RAINBOW RUN RD  
 (TWP) 0011/1415  
 KEYSTONE RD  
 (T304) 0011/1375

BR LEHIGH R  
 STRUCTURE LENGTH 8 FT  
 BMSID 63/0435/0010/0808 0011/0808

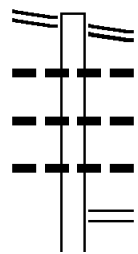
1 0 00168 0 00 0000+00 000000 FT  
 NC DRINKER TP  
 DRINKER TP INTER-BK  
 (SR0435 SEG 0021/0441)  
 MFC BEGIN = D  
 LENGTH(AH 1692 BK 0000) 0011/0000



001678 FT  
 INTER-AHD DRINKER TP  
 0010/1678 (SR0435 SEG 0010/0000)  
 RAINBOW RUN RD  
 0010/1415 (TWP)  
 KEYSTONE RD  
 0010/1334 (T304)  
 015 " DIA CIRC CONCR  
 0010/1278 LEN=0035 INSTALLED 2002  
 BR LEHIGH R  
 STRUCTURE LENGTH 8 FT  
 0010/0808 BMSID 63/0435/0010/0808  
 000000 FT 1 0 00168 0 00 0000+00  
 NC DRINKER TP  
 INTER-BK DRINKER TP  
 (SR0435 SEG 0020/0441)  
 MFC BEGIN = D  
 BK-MONROE (45)  
 0010/0000 LENGTH(AH 1678 BK 0000)

EXTRACT DATE: 12/18/2023 ROADWAY MANAGEMENT SYSTEM PAGE NUMBER: 144  
 PRINT DATE: 12/19/2023 SLD COUNTY/SR - ANNUAL PRINT COUNTY: WAYNE  
 DIR: B TOTAL LEN: 1.493 MI. DIST: 04-6 SR: 423  
 LEFT MUN: DREHER T RIGHT MUN: DREHER T

SOUTH STERLING RD 007882 FT  
 (SR0191 SEG 0020/0000) 0030/2931



007882 FT SOUTH STERLING RD  
 0030/2931 (SR0191 SEG 0020/0000)  
 015 " DIA CIRC METAL  
 0030/2860 LEN=0050 INSTALLED UNKN  
 015 " DIA CIRC METAL  
 0030/2400 LEN=0040 INSTALLED UNKN  
 018 " DIA CIR PLASTIC  
 0030/2070 LEN=0035 INSTALLED UNKN  
 LA ANNA RD  
 0030/1965 (SR3044 SEG 0010/0000)  
 024 " DIA CIR PLASTIC

DIR: B TOTAL LEN: 1.493 MI. DIST: 04-6 SR: 423  
 LEFT MUN: DREHER T RIGHT MUN: DREHER T

004951 FT

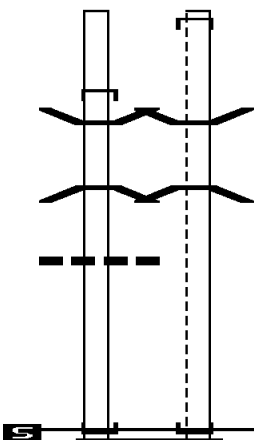
002722 FT

000000 FT

0030/1800	LEN=0045	INSTALLED UNKN
	018 "DIA	CIR PLASTIC
0030/1630	LEN=0045	INSTALLED UNKN
	015 "DIA	CIRC METAL
0030/1350	LEN=0040	INSTALLED UNKN
	015 "DIA	CIRC METAL
0030/1075	LEN=0045	INSTALLED 2001
	018 "DIA	CIR PLASTIC
0030/0715	LEN=0040	INSTALLED 2000
	015 "DIA	CIRC METAL
0030/0315	LEN=0030	INSTALLED 2000
004951 FT	1 0 00561	0 00 0050+28
5 0030/0000	LENGTH(AH	2931 BK 2229)
	015 "DIA	CIRC METAL
0020/1980	LEN=0030	INSTALLED 2000
	018 "DIA	CIR PLASTIC
0020/1670	LEN=0035	INSTALLED 2000
	015 "DIA	CIRC METAL
0020/1400	LEN=0030	INSTALLED 2000
	018 "DIA	CIR PLASTIC
0020/0830	LEN=0035	INSTALLED 2001
	024 "DIA	CIR PLASTIC
0020/0617	LEN=0035	INSTALLED 2000
	024 "DIA	CIR PLASTIC
0020/0457	LEN=0040	INSTALLED 2001
	015 "DIA	CIRC METAL
0020/0033	LEN=0040	INSTALLED 2000
002722 FT	1 0 00561	0 00 0027+22
5 0020/0000	LENGTH(AH	2229 BK 2722)
	018 "DIA	CIR PLASTIC
0010/2420	LEN=0040	INSTALLED UNKN
	018 "DIA	CIR PLASTIC
0010/1790	LEN=0040	INSTALLED UNKN
	015 "DIA	CIRC METAL
0010/0925	LEN=0030	INSTALLED UNKN
	024 "DIA	CIR PLASTIC
0010/0600	LEN=0050	INSTALLED UNKN
	015 "DIA	CIRC METAL
0010/0230	LEN=0035	INSTALLED 2001
	GALLAGHER RD	
0010/0054	(SR3048	SEG 0010/0000)
000000 FT	1 0 00561	0 00 0000+00
	NC CA	ARLTON RD
INTER-BK	(CO 45)	SR 0423 SH
	(SR0423	SEG 0270/2501)
	MFC BEGIN = D	
	BK-MONROE	(45)
5 0010/0000	LENGTH(AH	2722 BK 0000)

DIR: N TOTAL LEN: .265 MI. DIST: 04-6 SR: 380  
 LEFT MUN: LEHIGH T RIGHT MUN: LEHIGH T

AH-LACKAWANNA (35)  
 SR 0380 SH INTER-AHD  
 (SR0380 SEG 0137/0000) 0133/1150  
 BMS EN 63/0380/0133/0863 0133/1067  
 0 0 0000 0 00 0000+00  
 LEHIGH RIVER  
 BMSBG 63/0380/0133/0863 0133/0863  
 018 "DIA CIRC CONCR  
 LEN=0090 INSTALLED 2002 0133/0270  
 1 0 01002 0 00 0000+00 000000 FT  
 NC SR 0380 SH  
 SR 0380 SH INTER-BK  
 (SR0380 SEG 0131/1454)  
 MFC BEGIN = A  
 LENGTH(AH 1150 BK 0000) 0133/0000

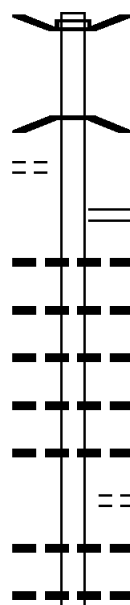


001400 FT  
 INTER-AHD SR 0380 SH  
 0132/1400 (SR0380 SEG 0136/0000)  
 0132/1286 BMS EN 63/0380/0132/1082  
 0 0 0000 0 00 0000+00  
 LEHIGH RVR  
 0132/1082 BMSBG 63/0380/0132/1082  
 000000 FT 1 0 01002 0 00 0000+00  
 NC SR 0380 SH  
 INTER-BK (SR0380 SEG 0130/1275)  
 MFC BEGIN = A  
 BK-MONROE (45)  
 LENGTH(AH 1400 BK 0000)

RIVER RD  
(T680)

119943 FT

0480/2465



119943 FT BMS EN 63/0371/0480/2501  
 INTER-AHD NEW YORK STATE LINE  
 0480/3210 (STBD)  
 0 0 00000 0 00 0000+00  
 DELAWARE RVR  
 0480/2526 BMSBG 63/0371/0480/2501  
 RIVER RD  
 0480/2000 (SR1004 SEG 0220/2162)  
 015 "DIA CIRC METAL  
 0480/1978 LEN=0100 INSTALLED UNKN  
 015 "DIA CIRC METAL  
 0480/1748 LEN=0040 INSTALLED UNKN  
 015 "DIA CIRC METAL  
 0480/1152 LEN=0360 INSTALLED UNKN  
 018 "DIA CIRC METAL  
 0480/0935 LEN=0040 INSTALLED UNKN  
 018 "DIA CIRC METAL  
 0480/0741 LEN=0060 INSTALLED UNKN  
 PAINT MINE RD  
 0480/0549 (T541)  
 018 "DIA CIRC METAL  
 0480/0520 LEN=0090 INSTALLED UNKN  
 018 "DIA CIRC METAL  
 0480/0299 LEN=0036 INSTALLED UNKN

DIR: B TOTAL LEN: 22.716 MI. DIST: 04-6 SR: 371  
 LEFT MUN: DAMASCUS T RIGHT MUN: DAMASCUS T

1 0 00945 0 01 1070+40 116733 FT  
 CHICOPEE RD  
 (SR1031 SEG 0010/0000) 0480/0000

0480/0003	018 " DIA CIRC METAL
116733 FT	LEN=0040 INSTALLED UNKN
0480/0000	LENGTH(AH 3210 BK 1637)
0470/1200	015 " DIA CIR PLASTIC
0470/1104	LEN=0040 INSTALLED UNKN
0470/0880	HIGH SCHOOL RD
0470/0054	(T677)
115096 FT	015 " DIA CIRC METAL
0470/0000	LEN=0040 INSTALLED UNKN
0460/2891	BMSBG 63/0371/0470/0000
	1 0 00945 0 01 1054+57
	BEAVER DAM
	BMSBG 63/0371/0470/0000
	LENGTH(AH 1637 BK 3062)
	030 " DIA CIR PLASTIC
	LEN=0040 INSTALLED UNKN

115096 FT

112034 FT

0460/1061	024 " DIA CIRC METAL
0460/0718	LEN=0035 INSTALLED UNKN
0460/0425	015 " DIA CIRC METAL
112034 FT	LEN=0040 INSTALLED UNKN
0460/0000	018 " DIA CIRC METAL
0450/2654	LEN=0040 INSTALLED UNKN
0450/2445	1 0 00945 0 01 1023+98
0450/1600	LENGTH(AH 3062 BK 2802)
0450/1229	018 " DIA CIRC METAL
0450/0903	LEN=0040 INSTALLED UNKN
0450/0726	015 " DIA CIRC METAL
	LEN=0040 INSTALLED UNKN
	015 " DIA CIRC METAL
	LEN=0040 INSTALLED UNKN
	018 " DIA CIRC METAL
	LEN=0040 INSTALLED UNKN
	015 " DIA CIRC METAL
	LEN=0040 INSTALLED UNKN
	060 " DIA CIRC METAL
	LEN=0050 INSTALLED UNKN

SWENDSEN RD  
 (T652)

0450/0704

109232 FT

0450/0529	015 " DIA CIRC CONCR
109232 FT	LEN=0050 INSTALLED UNKN
	1 0 00945 0 01 0995+26

EXTRACT DATE: 12/18/2023  
PRINT DATE: 12/19/2023

ROADWAY MANAGEMENT SYSTEM  
SLD COUNTY/SR - ANNUAL PRINT

PAGE NUMBER: 139  
COUNTY: WAYNE

DIR: B TOTAL LEN: 22.716 MI.  
LEFT MUN: DAMASCUS T

DIST: 04-6 SR: 371  
RIGHT MUN: DAMASCUS T

Station	Length	Material	Notes
0450/0000		084 " DIA CIRC METAL	LEN=0066 INSTALLED UNKN
0440/2846		DRAINAGE	
0440/2560		STRUCTURE LENGTH 7 FT	BMSID 63/0371/0450/0000
0440/2172		018 " DIA CIRC METAL	LEN=0040 INSTALLED UNKN
0440/1535		018 " DIA CIRC METAL	LEN=0040 INSTALLED UNKN
0440/0845		018 " DIA CIRC METAL	LEN=0040 INSTALLED UNKN
0440/0727		018 " DIA CIRC METAL	LEN=0009 INSTALLED UNKN
0440/0501		018 " DIA CIRC METAL	LEN=0035 INSTALLED UNKN
106211 FT		1 0 00945 0 01 0964+90	
0440/0000		LENGTH(AH 3021 BK 3021)	
0430/2293		024 " DIA CIR PLASTIC	LEN=0040 INSTALLED UNKN
0430/1575		018 " DIA CIRC METAL	LEN=0040 INSTALLED UNKN
0430/1167		HOPKINS RD	(T634)
CANFIELD RD (SR1029 SEG 0010/0000) 0430/1009		024 " DIA CIRC METAL	LEN=0040 INSTALLED UNKN
0430/0779		SUNNY BROOK	
0430/0671		STRUCTURE LENGTH 16 FT	BMSID 63/0371/0430/0671
0430/0185		018 " DIA CIRC METAL	LEN=0045 INSTALLED UNKN
103606 FT		1 0 00945 0 01 0938+85	
0430/0000		GRIFFITH RD	(SR1012 SEG 0070/1660)
0420/2861		LENGTH(AH 2605 BK 2968)	
0420/2360		024 " DIA CIRC METAL	LEN=0010 INSTALLED 2003
0420/2152		015 " DIA CIRC METAL	LEN=0040 INSTALLED UNKN
		024 " DIA CIR PLASTIC	LEN=0040 INSTALLED UNKN



DIR: B TOTAL LEN: 22.716 MI. DIST: 04-6 SR: 371  
 LEFT MUN: DAMASCUS T RIGHT MUN: DAMASCUS T

Stationing	Structure	Material	Status
0420/1567	015" DIA	CIRC METAL	INSTALLED UNKN
100638 FT	100638 FT	1 0 00945 0 01 0909+08	OUT LAUREL LAKE STRUCTURE LENGTH 14 FT
0420/0000	015" DIA	CIRC METAL	INSTALLED UNKN
0410/1715	015" DIA	CIRC METAL	INSTALLED UNKN
0410/1450	015" DIA	CIRC METAL	INSTALLED UNKN
0410/1012	015" DIA	CIRC METAL	INSTALLED UNKN
0410/0817	018" DIA	CIRC METAL	INSTALLED UNKN
0410/0415	018" DIA	CIRC METAL	INSTALLED UNKN
098716 FT	098716 FT	1 0 00945 0 01 0889+82	BR CALKINS CRK STRUCTURE LENGTH 14 FT
0410/0000	018" DIA	CIRC METAL	INSTALLED UNKN
0400/2540	018" DIA	CIRC METAL	INSTALLED UNKN
0400/1210	012" DIA	CIRC METAL	INSTALLED UNKN
0400/0948	018" DIA	CIR PLASTIC	INSTALLED UNKN
0400/0227	018" DIA	CIRC METAL	INSTALLED UNKN
096144 FT	096144 FT	1 0 00945 0 01 0864+10	FLAT ROCK RD (T650)
0400/0000	012" DIA	CIRC METAL	INSTALLED UNKN
0390/0976	009" DIA	CIR PLASTIC	INSTALLED UNKN
0390/0464	015" DIA	CIRC METAL	INSTALLED UNKN
0390/0354	015" DIA	CIRC METAL	INSTALLED UNKN
094580 FT	094580 FT	1 0 00945 0 01 0848+40	BR CALKINS CRK STRUCTURE LENGTH 14 FT
0390/0000	015" DIA	CIRC METAL	INSTALLED UNKN

DIR: B TOTAL LEN: 22.716 MI. DIST: 04-6 SR: 371  
 LEFT MUN: DAMASCUS T RIGHT MUN: DAMASCUS T

Location / Notes	Stationing	Length (FT)	Item ID	Description	Status
	0380/2521		LEN=0080	INSTALLED UNKN	
	0380/1864		015 " DIA CIRC PLASTIC LEN=0040	INSTALLED UNKN	
	0380/1515		015 " DIA CIRC METAL LEN=0040	INSTALLED 2001	
	0380/0359		018 " DIA CIRC METAL LEN=0040	INSTALLED UNKN	
091694 FT	0380/0040	091694 FT	018 " DIA CIRC PLASTIC LEN=0050	INSTALLED 2003	
	0380/0000		1 0 00945 0 01 0819+50 FALLSDALE RD (SR1009 SEG 0100/3173)		
	0370/1415		018 " DIA CIRC METAL LEN=0040	INSTALLED UNKN	
SKYLAKE RD (TWP)	0370/0920		018 " DIA CIRC METAL LEN=0040	INSTALLED UNKN	
0370/0888					
	0370/0464		018 " DIA CIRC METAL LEN=0040	INSTALLED UNKN	
089967 FT	0370/0030	089967 FT	BMSBN 63/0371/0370/0000 1 0 00945 0 01 0802+36 N BR CALKS C		
	0370/0000		BMSBG 63/0371/0370/0000 LENGTH(AH 1727 BK 2489)		
	0360/1653		OWL WOOD RD (T644)		
	0360/1110		018 " DIA CIRC PLASTIC LEN=0050	INSTALLED 1998	
	0360/1050		018 " DIA CIRC PLASTIC LEN=0050	INSTALLED 1998	
RUTLEDGEDALE RD (SR1025 SEG 0010/0000)	0360/0955				
	0360/0180	087478 FT	015 " DIA CIRC METAL LEN=0040	INSTALLED UNKN	
087478 FT	0360/0000		1 0 00945 0 01 0777+36 OREGON TP (SR1003 SEG 0120/2659)		
	0350/2979		015 " DIA CIRC PLASTIC LEN=0036	INSTALLED UNKN	
	0350/2790		018 " DIA CIRC PLASTIC LEN=0035	INSTALLED UNKN	
			036 " DIA CIRC METAL		

DIR: B TOTAL LEN: 22.716 MI. DIST: 04-6 SR: 371  
 LEFT MUN: DAMASCUS T RIGHT MUN: DAMASCUS T

		0350/2578	LEN=0035	INSTALLED	UNKN
		0350/1694	LEN=0036	INSTALLED	UNKN
		0350/1412	LEN=0033	INSTALLED	UNKN
		0350/0940	LEN=0033	INSTALLED	UNKN
		0350/0495	LEN=0035	INSTALLED	UNKN
		0350/0136	LEN=0035	INSTALLED	UNKN
084261 FT		084261 FT	1 0 00945	0 01 0745+19	
		0350/0000	LENGTH(AH	3217 BK 2489)	
		0340/2437	LEN=0040	INSTALLED	UNKN
		0340/1409	LEN=0040	INSTALLED	UNKN
PENN DOT STOCKPILE #10 (GOVT)	0340/1339				
		0340/1050	LEN=0040	INSTALLED	UNKN
		0340/0555	LEN=0030	INSTALLED	UNKN
081772 FT		081772 FT	1 0 00945	0 01 0720+67	
		0340/0000	LENGTH(AH	2489 BK 2656)	
		0330/2532	LEN=0040	INSTALLED	UNKN
CHERRYWOOD LN (PRDR)	0330/1988				
		0330/1616	LEN=0040	INSTALLED	UNKN
		0330/0617	LEN=0040	INSTALLED	UNKN
079116 FT		079116 FT	1 0 00945	0 01 0693+16	
		0330/0000	HOLGATE RD (T642)		
		0320/1157	LEN=0035	INSTALLED	UNKN
		0320/0737	LEN=0030	INSTALLED	UNKN
			DAMASCUS		

DIR: B TOTAL LEN: 22.716 MI. DIST: 04-6 SR: 371  
 LEFT MUN: DAMASCUS T RIGHT MUN: DAMASCUS T

077024 FT

074936 FT

073062 FT

0320/0724	LEBANON T
015 " DIA	CIRC METAL
0320/0420	LEN=0035 INSTALLED UNKN
077024 FT	1 0 00945 0 01 0672+32
	DENNIS RD
	(SR1001 SEG 0230/2846)
0320/0000	LENGTH(AH 2092 BK 2088)
	018 " DIA CIRC METAL
0310/2019	LEN=0030 INSTALLED UNKN
	072 " DIA CIRC METAL
0310/1361	LEN=0040 INSTALLED UNKN
	018 " DIA CIRC METAL
0310/0859	LEN=0030 INSTALLED UNKN
	018 " DIA CIRC METAL
0310/0369	LEN=0035 INSTALLED UNKN
074936 FT	1 0 00945 0 01 0651+44
0310/0000	LENGTH(AH 2088 BK 1874)
	018 " DIA CIRC METAL
0300/1856	LEN=0045 INSTALLED UNKN
	036 " DIA CIRC METAL
0300/1439	LEN=0040 INSTALLED UNKN
	018 " DIA CIRC METAL
0300/0736	LEN=0040 INSTALLED UNKN
	GAGER RD
0300/0715	(T511)
	084 "H 09 "W ELLIP METAL
0300/0010	LEN=0040 INSTALLED UNKN
073062 FT	1 0 00945 0 01 0632+71
	NC CO CHECTON TP
	BIG BROOK
	STRUCTURE LENGTH 9 FT
	BMSID 63/0371/0300/0000
0300/0000	LENGTH(AH 1874 BK 3370)
	BIG BROOK
	STRUCTURE LENGTH 7 FT
0290/3345	BMSID 63/0371/0290/3345
	024 " DIA CIRC METAL
0290/2482	LEN=0045 INSTALLED UNKN
	018 " DIA CIRC METAL
0290/1620	LEN=0044 INSTALLED UNKN
	HANCOCK HW
0290/1321	(SR0191 SEG 0760/0000)
	018 " DIA CIRC METAL
0290/1235	LEN=0100 INSTALLED UNKN
	018 " DIA CIRC METAL

DIR: B TOTAL LEN: 22.716 MI. DIST: 04-6 SR: 371  
 LEFT MUN: LEBANON T RIGHT MUN: LEBANON T

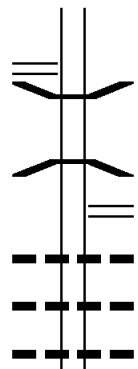
1 0 00945 0 01 0598+85 069692 FT  
 DUCK HARBOR RD  
 (T617)

0290/0000

0290/1224	LEN=0040	INSTALLED UNKN
0290/0402	LEN=0050	018 "DIA CIR PLASTIC INSTALLED 1998
069692 FT		STEVENSON SPUR RD (T612)
0290/0000	LEN=0000	LENGTH(AH 3370 BK 2747)
0280/1700	LEN=0040	018 "DIA CIRC METAL INSTALLED UNKN
066945 FT		
0280/0000	LEN=0000	1 0 00945 0 01 0571+38 LENGTH(AH 2747 BK 2416)
064529 FT		
0270/0000	LEN=0000	1 0 00945 0 01 0546+15 NILES POND RD (SR4019 SEG 0120/1451) LENGTH(AH 2416 BK 2102)
0260/1743	LEN=0036	018 "DIA CIRC CONCR INSTALLED UNKN
0260/0949	LEN=0040	018 "DIA CIR PLASTIC INSTALLED UNKN
062427 FT		
0260/0000	LEN=0050	1 0 00945 0 01 0524+92 048 "DIA CIR PLASTIC INSTALLED UNKN LENGTH(AH 2102 BK 2437)
0250/2436	LEN=0040	036 "DIA CIR PLASTIC INSTALLED UNKN
0250/1795	LEN=0035	018 "DIA CIRC METAL INSTALLED UNKN ALDER MARSH
0250/1227	LEN=0000	STRUCTURE LENGTH 28 FT BMSID 63/0371/0250/1227

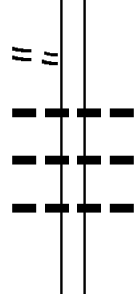
DIR: B TOTAL LEN: 22.716 MI. DIST: 04-6 SR: 371  
 LEFT MUN: LEBANON T RIGHT MUN: LEBANON T

1 0 00945 0 01 0500+00 059990 FT  
 PINE MILL RD  
 (SR1023 SEG 0080/0000) 0250/0000



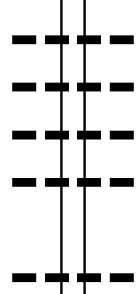
059990 FT  
 0250/0000 LENGTH(AH 2437 BK 2569)  
 0240/2457 BMSSEN 63/0371/0240/2392  
 1 0 00945 0 01 0498+56  
 DYBERRY CRK  
 0240/2413 BMSBG 63/0371/0240/2392  
 SHIELDSBORO RD  
 (SR1023 SEG 0070/2042)  
 0240/2358 018 "DIA CIRC CONCR  
 0240/1800 LEN=0040 INSTALLED UNKN  
 0240/1300 018 "DIA CIRC CONCR  
 0240/0817 018 "DIA CIRC CONCR  
 LEN=0040 INSTALLED UNKN

1 0 00945 0 01 0474+46 057421 FT  
 LOWER WOODS RD  
 (T614) 0240/0000



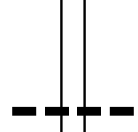
057421 FT  
 0240/0000 LENGTH(AH 2569 BK 1276)  
 018 "DIA CIRC CONCR  
 0230/1170 LEN=0036 INSTALLED UNKN  
 018 "DIA CAST IRON  
 0230/0700 LEN=0036 INSTALLED UNKN  
 018 "DIA CIRC CONCR  
 0230/0288 LEN=0040 INSTALLED UNKN  
 056145 FT 1 0 00945 0 01 0461+70  
 0230/0000 LENGTH(AH 1276 BK 2489)

056145 FT



0220/1452 018 "DIA CIRC CONCR  
 LEN=0040 INSTALLED UNKN  
 0220/1072 018 "DIA CIRC CONCR  
 LEN=0040 INSTALLED UNKN  
 0220/0730 018 "DIA CIRC CONCR  
 LEN=0040 INSTALLED UNKN  
 015 "DIA CIRC CONCR  
 0220/0295 LEN=0036 INSTALLED UNKN  
 053656 FT 1 0 00945 0 01 0435+59  
 0220/0000 LENGTH(AH 2489 BK 2506)  
 018 "DIA CIRC CONCR  
 0210/2383 LEN=0036 INSTALLED UNKN

053656 FT



0210/0786 018 "DIA CIRC CONCR  
 LEN=0036 INSTALLED UNKN

051150 FT

051150 FT 1 0 00945 0 01 0410+07  
 0210/0000 LENGTH(AH 2506 BK 2403)

EXTRACT DATE: 12/18/2023  
PRINT DATE: 12/19/2023

ROADWAY MANAGEMENT SYSTEM  
SLD COUNTY/SR - ANNUAL PRINT

PAGE NUMBER: 132  
COUNTY: WAYNE

DIR: B TOTAL LEN: 22.716 MI.  
LEFT MUN: LEBANON T

DIST: 04-6 SR: 371  
RIGHT MUN: LEBANON T

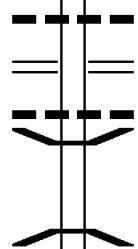
BILL PYKUS EXCAVATING  
(PRDR)

0200/2003

POI

0200/2003 (APRA) BILL PYKUS EXCAV  
018 " DIA CIRC CONCR  
0200/1449 LEN=0036 INSTALLED UNKN  
UPPER WOODS RD  
0200/1065 (SR4007 SEG 0210/0000)  
018 " DIA CIRC PLASTIC  
0200/0568 LEN=0040 INSTALLED 1998  
0200/0013 BMSSEN 63/0371/0200/0000  
048747 FT 1 0 00945 0 01 0386+04  
OLET DOUG PD  
BMSBG 63/0371/0200/0000  
5 0200/0000 LENGTH(AH 2403 BK 3466)

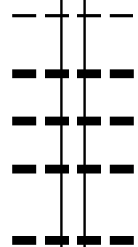
048747 FT



0190/1547 012 " DIA CIRC CONCR  
LEN=0036 INSTALLED UNKN  
0190/1026 015 " DIA CIRC METAL  
LEN=0040 INSTALLED UNKN

045281 FT

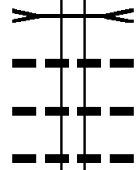
045281 FT 1 0 00945 0 01 0352+97  
5 0190/0000 LENGTH(AH 3466 BK 3324)



0180/2705 LEBANON  
MOUNT PLEASANT T  
024 " DIA CIRC PLASTIC  
0180/2378 LEN=0050 INSTALLED 1998  
018 " DIA CIRC METAL  
0180/2100 LEN=0040 INSTALLED UNKN  
018 " DIA CIRC PLASTIC  
0180/1512 LEN=0040 INSTALLED UNKN

041957 FT

0180/0669 018 " DIA CIRC PLASTIC  
LEN=0040 INSTALLED UNKN  
041957 FT 1 0 00945 0 01 0319+73  
B DYBERRY CK  
STRUCTURE LENGTH 16 FT  
BMSID 63/0371/0180/0000  
5 0180/0000 LENGTH(AH 3324 BK 1684)  
015 " DIA CIRC METAL  
0170/1329 LEN=0040 INSTALLED UNKN  
015 " DIA CIRC METAL  
0170/0968 LEN=0040 INSTALLED UNKN  
018 " DIA CIRC METAL  
0170/0569 LEN=0040 INSTALLED UNKN



DIR: B TOTAL LEN: 22.716 MI. DIST: 04-6 SR: 371  
 LEFT MUN: MOUNT PLEASANT T RIGHT MUN: MOUNT PLEASANT T

1 0 00945 0 01 0303+00 040273 FT  
 TURNER RD  
 (T613) 0170/0000

040273 FT  
 0170/0000 LENGTH(AH 1684 BK 2089)  
 0160/2086 036 "DIA CIR PLASTIC  
 LEN=0030 INSTALLED UNKN  
 0160/1460 072 "DIA CIRC METAL  
 LEN=0040 INSTALLED UNKN  
 0160/0187 036 "DIA CIRC METAL  
 LEN=0035 INSTALLED UNKN  
 038184 FT 1 0 00945 0 01 0282+11  
 0160/0000 LENGTH(AH 2089 BK 2653)

1 0 00945 0 01 0261+13 035531 FT  
 FRANK'S OLD RD  
 (PRDR) 0150/0000

0150/2034 018 "DIA CIR PLASTIC  
 LEN=0035 INSTALLED UNKN  
 0150/1035 BMS EN 63/0371/0150/1014  
 1 0 00945 0 01 0265+47  
 WEST BR DYBERRY  
 0150/1014 BMSBG 63/0371/0150/1014  
 018 "DIA CIR PLASTIC  
 0150/0574 LEN=0060 INSTALLED 1998  
 024 "DIA CIR PLASTIC  
 0150/0142 LEN=0045 INSTALLED 1998  
 035531 FT

UNKNOWN RD  
 (PRDR) 0140/0504

0150/0000 LENGTH(AH 2653 BK 0613)  
 015 "DIA CIRC CONCR  
 0140/0541 LEN=0050 INSTALLED UNKN

1 0 00945 0 00 0255+00 034918 FT  
 CREAMTON DR  
 (SR0247 SEG 0240/0000) 0140/0000  
 034918 FT

0140/0411 018 "DIA CIRC CONCR  
 LEN=0045 INSTALLED UNKN  
 INTER-BK CREAMTON DR  
 (SR0247 SEG 0240/0000)  
 0140/0000 LTH AH 000100 BK 001475  
 034918 FT INTER-AHD  
 7132/0000 CREAMTON DR  
 (SR0247 SEG 0230/1958)  
 CREAMTON DR  
 (SR0247 SEG 0230/1958)  
 0130/1475 018 "DIA CIR PLASTIC  
 0130/1373 LEN=0065 INSTALLED 1999  
 018 "DIA CIR PLASTIC  
 0130/1012 LEN=0060 INSTALLED 1999



DIR: B TOTAL LEN: 22.716 MI. DIST: 04-6 SR: 371  
 LEFT MUN: MOUNT PLEASANT T RIGHT MUN: MOUNT PLEASANT T

Location	Stationing	Material	Length	Notes
KOTAR RD (T590)	033443 FT	0130/0204	018 " DIA CIR PLASTIC	LEN=0035 INSTALLED UNKN
		033443 FT	1 0 00945 0 00 0240+25	
		0130/0000	LENGTH(AH 1475 BK 2516)	
THUNDERBIRD RD (PRDR)	0120/1514	0120/1452	024 " DIA CIR PLASTIC	LEN=0040 INSTALLED UNKN
		0120/0570	072 " DIA CIRC METAL	LEN=0035 INSTALLED UNKN
	030927 FT	0120/0409	015 " DIA CIRC METAL	LEN=0035 INSTALLED UNKN
		030927 FT	1 0 00945 0 00 0215+35	
	0120/0000	LENGTH(AH 2516 BK 2566)		
	0110/2190	0110/2385	018 " DIA CIRC CONCR	LEN=0040 INSTALLED UNKN
		0110/1080	018 " DIA CIRC CONCR	LEN=0040 INSTALLED UNKN
	028361 FT	0110/0301	015 " DIA CIR PLASTIC	LEN=0035 INSTALLED UNKN
		028361 FT	1 0 00945 0 00 0189+50	
	0110/0000	MILLER POND RD (SR4029 SEG 0050/2709)	LENGTH(AH 2566 BK 2547)	
BRICKSCHOOL RD (T598)	0100/1925	0100/0901	024 " DIA CIR PLASTIC	LEN=0040 INSTALLED UNKN
		0100/0901	015 " DIA CIRC METAL	LEN=0040 INSTALLED UNKN
	0164+00 025814 FT	025814 FT		
	0100/0000	0100/0000	LENGTH(AH 2547 BK 2591)	
	0090/2244	0090/2244	018 " DIA CIRC METAL	LEN=0045 INSTALLED UNKN
			036 " DIA CIRC CONCR	

DIR: B TOTAL LEN: 22.716 MI. DIST: 04-6 SR: 371  
 LEFT MUN: MOUNT PLEASANT T RIGHT MUN: MOUNT PLEASANT T

Stationing	Notes	Stationing	Notes
		0090/1150	LEN=0035 INSTALLED UNKN
023223 FT		023223 FT	1 0 00945 0 00 0138+00 018 "DIA CIRC CONCR LEN=0035 INSTALLED UNKN (TURNBACK) BAXTER RD (T612)
		0090/0000	LENGTH(AH 2591 BK 1486)
		0080/1437	BMSSEN 63/0371/0080/1351 1 0 00945 0 00 0137+18 JOHNSON CRK
		0080/1394	BMSBG 63/0371/0080/1351 015 "DIA CIRC METAL
CROSSMAN RD (T596)		0080/1190	LEN=0045 INSTALLED UNKN
		0080/1186	024 "DIA CIR PLASTIC
		0080/1100	LEN=0045 INSTALLED UNKN
		0080/0055	018 "DIA CIR PLASTIC LEN=0050 INSTALLED 1999
021737 FT		021737 FT	1 0 00945 0 00 0124+00 018 "DIA CIRC CONCR LEN=1440 INSTALLED UNKN BUSH RD (T489)
		0080/0000	LENGTH(AH 1486 BK 2189)
		0070/1817	018 "DIA CIR PLASTIC LEN=0045 INSTALLED 1999
		0070/0937	030 "DIA CIRC CONCR LEN=0040 INSTALLED UNKN
		019548 FT	019548 FT 1 0 00945 0 00 0101+74
		0070/0000	LENGTH(AH 2189 BK 2578)
		0060/1993	048 "DIA CIRC CONCR LEN=0050 INSTALLED 1999
		0060/0952	018 "DIA CIR PLASTIC LEN=0036 INSTALLED UNKN
		0060/0593	015 "DIA CIR PLASTIC LEN=0040 INSTALLED UNKN
1 0 00945 0 00 0075+96		016970 FT	
MOUNT PLEASANT		016970 FT	
PAUPACK T		0060/0000	LENGTH(AH 2578 BK 2584)
		0060/0000	024 "DIA CIRC CONCR

DIR: B TOTAL LEN: 22.716 MI. DIST: 04-6 SR: 371  
 LEFT MUN: PAUPACK T RIGHT MUN: MOUNT PLEASANT T

PLEASANT VIEW DR  
 (SR4031 SEG 0020/0000)  
 PAUPACK  
 MOUNT PLEASANT T

1 0 00945 0 00 0050+00 014386 FT  
 CROSSROAD RD  
 (T591)

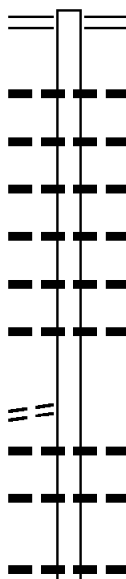
NORTH RD  
 (T592)

0050/2264	LEN=0030	INSTALLED UNKN
	036 "DIA	CIR PLASTIC
0050/1796	LEN=0045	INSTALLED UNKN
0050/1619	PLEASANT VIEW DR	(SR4031 SEG 0020/0000)
	024 "DIA	CIRC CONCR
0050/1045	LEN=0040	INSTALLED UNKN
	024 "DIA	CIR PLASTIC
0050/0346	LEN=0040	INSTALLED UNKN
014386 FT		
0050/0000	LENGTH(AH 2584 BK 2007)	
	030 "DIA	CIR PLASTIC
0040/0874	LEN=0030	INSTALLED UNKN
012379 FT		
	1 0 00945 0 00 0029+50	DIX RD (T594)
0040/0000	LENGTH(AH 2007 BK 2908)	
	018 "DIA	CIR PLASTIC
0030/2773	LEN=0036	INSTALLED UNKN
	024 "DIA	CIR PLASTIC
0030/2200	LEN=0040	INSTALLED 1999
	018 "DIA	CIRC METAL
0030/1969	LEN=0045	INSTALLED UNKN
	024 "DIA	CIR PLASTIC
0030/1735	LEN=0055	INSTALLED 1999
	048 "DIA	CIRC METAL
0030/0937	LEN=0030	INSTALLED UNKN
	PARK ST (TWP)	
0030/0279	1 0 00945 0 00 0000+00	BETHANY TPK (SR0670 SEG 0310/0334)
009471 FT		
0030/0000	LENGTH(AH 2908 BK 3405)	
	018 "DIA	CIRC CONCR
0024/2320	LEN=0030	INSTALLED UNKN
	0024/1623	LEN=0030 INSTALLED UNKN



DIR: B TOTAL LEN: 15.439 MI. DIST: 04-6 SR: 370  
 LEFT MUN: BUCKINGHAM T RIGHT MUN: BUCKINGHAM T

081518 FT



081518 FT HANCOCK HW  
 0300/2215 (SR0191 SEG 1180/2592)

0300/1597 024 " DIA CAST IRON  
 LEN=0050 INSTALLED UNKN

0300/1379 018 " DIA CIRC CONCR  
 LEN=0048 INSTALLED UNKN

0300/1140 024 " DIA CIRC METAL  
 LEN=0050 INSTALLED UNKN

0300/0836 024 " DIA CAST IRON  
 LEN=0050 INSTALLED UNKN

0300/0467 018 " DIA CIRC CONCR  
 LEN=0050 INSTALLED UNKN

0300/0153 018 " DIA CIRC METAL  
 079303 FT LEN=0055 INSTALLED UNKN

5 0300/0000 LENGTH(AH 2215 BK 3770)  
 018 " DIA CIRC METAL  
 0290/3720 LEN=0060 INSTALLED UNKN  
 024 " DIA CIRC CONCR  
 0290/3365 LEN=0060 INSTALLED UNKN

018 " DIA CIRC CONCR  
 0290/2651 LEN=0052 INSTALLED UNKN

1 0 00365 0 00 0667+00 079303 FT  
 FALL BROOK RD  
 (T611) 0300/0000

DIR: B TOTAL LEN: 15.439 MI. DIST: 04-6 SR: 370  
 LEFT MUN: BUCKINGHAM T RIGHT MUN: BUCKINGHAM T

	0290/2271	018 " DIA LEN=0048	CIRC CONCR INSTALLED UNKN
	0290/1556	018 " DIA LEN=0048	CAST IRON INSTALLED UNKN
	0290/1108	018 " DIA LEN=0060	CIRC CONCR INSTALLED UNKN
	0290/0619	018 " DIA LEN=0048	CIRC CONCR INSTALLED UNKN
	0290/0325	018 " DIA LEN=0050	CIRC METAL INSTALLED UNKN
075533 FT	075533 FT	1 0 00365	0 00 0629+30
	0290/0000	LENGTH(AH	3770 BK 2507)
	0280/2480	018 " DIA LEN=0048	CIRC METAL INSTALLED UNKN
	0280/1876	018 " DIA LEN=0055	CIRC METAL INSTALLED UNKN
	0280/1400	018 " DIA LEN=0048	CIRC CONCR INSTALLED UNKN
	0280/0770	018 " DIA LEN=0052	CIRC METAL INSTALLED UNKN
	0280/0557	024 " DIA LEN=0050	CIRC METAL INSTALLED UNKN
073026 FT	073026 FT	1 0 00365	0 00 0604+23
	0280/0000	LENGTH(AH	2507 BK 2360)
	0270/1170	024 " DIA LEN=0052	CIRC CONCR INSTALLED UNKN
	0270/0925	018 " DIA LEN=0048	CIRC CONCR INSTALLED UNKN
	0270/0428	024 " DIA LEN=0052	CIRC CONCR INSTALLED UNKN
070666 FT	070666 FT	1 0 00365	0 00 0580+71
	0270/0000	LENGTH(AH	2360 BK 2637)
	0260/2620	024 " DIA LEN=0048	CIRC CONCR INSTALLED UNKN
	0260/2380	024 " DIA LEN=0060	CIRC CONCR INSTALLED UNKN
	0260/1836	MASTERS (PRDR)	CONCRETE ENT RD
	0260/1607	018 " DIA LEN=0044	CIRC CONCR INSTALLED UNKN
	0260/0450	018 " DIA LEN=0044	CIRC CONCR INSTALLED UNKN
		018 " DIA	CIRC CONCR

DIR: B TOTAL LEN: 15.439 MI. DIST: 04-6 SR: 370  
 LEFT MUN: BUCKINGHAM T RIGHT MUN: BUCKINGHAM T

Stationing	Segment	Length	Material	Status
068029	FT	0260/0050	LEN=0044	INSTALLED UNKN
		068029 FT	1 0 00365 0 00 0554+52	
		0260/0000	LENGTH(AH 2637 BK 2475)	
			018 "DIA CIRC CONCR	
		0250/2111	LEN=0052	INSTALLED UNKN
			018 "DIA CIRC CONCR	
		0250/0634	LEN=0052	INSTALLED UNKN
065554	FT	065554 FT	1 0 00365 0 00 0529+77	
		0250/0000	LENGTH(AH 2475 BK 2364)	
			036 "DIA CIRC CONCR	
		0240/2340	LEN=0072	INSTALLED UNKN
			024 "DIA CIRC CONCR	
		0240/1640	LEN=0060	INSTALLED UNKN
DEPOT HILL RD (SR4020 SEG 0030/2807)		0240/0871		
OLD STATE RD (T740)		0240/0235		
		063190 FT	1 0 00365 0 00 0506+23	
		0240/0000	LENGTH(AH 2364 BK 3741)	
			018 "DIA CIRC CONCR	
		0230/3680	LEN=0064	INSTALLED UNKN
			018 "DIA CIRC CONCR	
		0230/3293	LEN=0060	INSTALLED UNKN
			018 "DIA CIRC CONCR	
		0230/2944	LEN=0055	INSTALLED UNKN
			018 "DIA CIRC METAL	
		0230/2706	LEN=0055	INSTALLED UNKN
			018 "DIA CIRC CONCR	
		0230/2416	LEN=0060	INSTALLED UNKN
			018 "DIA CIRC CONCR	
		0230/2259	LEN=0068	INSTALLED UNKN
			018 "DIA CIRC CONCR	
		0230/1681	LEN=0060	INSTALLED UNKN
			048 "DIA CIRC CONCR	
		0230/0005	LEN=0040	INSTALLED UNKN
059449	FT	059449 FT	1 0 00365 0 00 0468+87	
		0230/0000	LENGTH(AH 3741 BK 2760)	
			018 "DIA CIRC CONCR	
		0220/2550	LEN=0052	INSTALLED UNKN

EXTRACT DATE: 12/18/2023  
PRINT DATE: 12/19/2023

ROADWAY MANAGEMENT SYSTEM  
SLD COUNTY/SR - ANNUAL PRINT

PAGE NUMBER: 123  
COUNTY: WAYNE

DIR: B TOTAL LEN: 15.439 MI.  
LEFT MUN: BUCKINGHAM T

DIST: 04-6 SR: 370  
RIGHT MUN: BUCKINGHAM T

STARLIGHT LAKE RD  
(SR4033 SEG 0260/0000) 0220/0876

056689 FT

054169 FT

0220/2270	018 " DIA	CIRC CONCR
	LEN=0048	INSTALLED UNKN
0220/1970	018 " DIA	CIRC CONCR
	LEN=0048	INSTALLED UNKN
0220/1650	018 " DIA	CIRC CONCR
	LEN=0035	INSTALLED UNKN
0220/1199	018 " DIA	CIRC CONCR
	LEN=0044	INSTALLED UNKN
0220/0931	018 " DIA	CIRC CONCR
	LEN=0048	INSTALLED UNKN
0220/0876	ROSE HILL RD	
	(SR4033 SEG 0260/0000)	
0220/0706	018 " DIA	CIRC CONCR
	LEN=0050	INSTALLED UNKN
0220/0510	018 " DIA	CIRC CONCR
	LEN=0060	INSTALLED UNKN
0220/0260	018 " DIA	CIRC CONCR
	LEN=0035	INSTALLED UNKN
0220/0140	018 " DIA	CIRC CONCR
	LEN=0052	INSTALLED UNKN
0220/0017	BUCKINGHAM T	
056689 FT	PRESTON T	
	1 0 00365	0 00 0441+23
0220/0000	VILLAGE: STARLITE	
	LENGTH(AH 2760 BK 2520)	
0210/2487	060 " DIA	CIRC METAL
	LEN=0055	INSTALLED UNKN
0210/2140	018 " DIA	CIRC CONCR
	LEN=0110	INSTALLED UNKN
0210/1871	018 " DIA	CIRC CONCR
	LEN=0052	INSTALLED UNKN
0210/1170	018 " DIA	CIRC CONCR
	LEN=0048	INSTALLED UNKN
0210/0640	RONEY RD	
	(T721)	
0210/0639	018 " DIA	CIRC CONCR
	LEN=0048	INSTALLED UNKN
0210/0201	018 " DIA	CIRC CONCR
	LEN=0052	INSTALLED UNKN
054169 FT	1 0 00365	0 00 0416+46
	036 " DIA	CIRC METAL
0210/0000	LEN=0060	INSTALLED UNKN
0200/1915	LENGTH(AH 2520 BK 2226)	
	BMSSEN 63/0370/0200/1876	
	1 0 00365	0 00 0411+73
0200/1876	SHEHAWKEN CK	
	BMSBG 63/0370/0200/1876	
0200/1663	RONEY RD	
	(T721)	



DIR: B TOTAL LEN: 15.439 MI. DIST: 04-6 SR: 370  
 LEFT MUN: PRESTON T RIGHT MUN: PRESTON T

Segment	Start Station	End Station	Length (FT)	Material	Notes
	0200/1480	0200/0921	051943	018 "DIA CIRC CONCR	LEN=0052 INSTALLED UNKN
	0200/0921	0200/0660	051943	018 "DIA CIRC CONCR	LEN=0060 INSTALLED UNKN
	0200/0660	0200/0000	051943	018 "DIA CIRC CONCR	LEN=0056 INSTALLED UNKN
SHEHAWKEN RD (SR4016 SEG 0050/2400)	0200/0000	0190/2569	0200/0000	018 "DIA CIRC CONCR	LEN=0052 INSTALLED UNKN
	0190/2569	0190/2075	0190/0000	018 "DIA CIRC CONCR	LEN=0050 INSTALLED UNKN
	0190/2075	0190/1486	0190/0000	018 "DIA CIRC CONCR	LEN=0050 INSTALLED UNKN
	0190/1486	0190/1165	0190/0000	018 "DIA CIRC CONCR	LEN=0055 INSTALLED UNKN
	0190/1165	0190/0531	0190/0000	018 "DIA CIRC CONCR	LEN=0064 INSTALLED UNKN
2 0 63052 0 00 0121+87 RABBIT RUN RD (SR4018 SEG 0010/3509)	048996	048996	048996	018 "DIA CIRC CONCR	LEN=0052 INSTALLED UNKN
	048996	0180/1559	0190/0000	018 "DIA CIRC CONCR	LEN=0052 INSTALLED UNKN
	0180/1559	0180/1036	0180/0000	018 "DIA CIRC CONCR	LEN=0056 INSTALLED UNKN
OLD STATE RD (T721)	0180/1036	0180/1019	0180/1036	018 "DIA CIRC CONCR	LEN=0068 INSTALLED UNKN
	0180/1019	0180/0670	0180/1019	018 "DIA CIRC CONCR	LEN=0068 INSTALLED UNKN
	0180/0670	046657	0180/0670	018 "DIA CIRC CONCR	LEN=0040 INSTALLED UNKN
1 0 00450 0 00 0467+41 RAINBOW RD (T587)	046657	046657	046657	018 "DIA CIRC CONCR	LEN=0040 INSTALLED UNKN
	046657	0170/2565	0180/0000	018 "DIA CIRC CONCR	LEN=0052 INSTALLED UNKN
	0170/2565	0170/2225	0170/0000	018 "DIA CIRC CONCR	LEN=0056 INSTALLED UNKN
	0170/2225	0170/1862	0170/0000	015 "DIA CIRC CONCR	LEN=0060 INSTALLED UNKN
	0170/1862	0170/1466	0170/0000	018 "DIA CIRC CONCR	LEN=0060 INSTALLED UNKN
	0170/1466	0170/1436	0170/0000	018 "DIA CIRC CONCR	LEN=0060 INSTALLED UNKN
	0170/1436	0170/1086	0170/0000	018 "DIA CIRC CONCR	LEN=0060 INSTALLED UNKN
	0170/1086		0170/0000	060 "DIA CIRC METAL	LEN=0050 INSTALLED UNKN
				OLD RR BED RD	(TWP)

DIR: B TOTAL LEN: 15.439 MI. DIST: 04-6 SR: 370  
 LEFT MUN: PRESTON T RIGHT MUN: PRESTON T

Stationing	Right of Way	Material	Notes
0170/0875	018" DIA	CIRC CONCR	LEN=0052 INSTALLED UNKN
043788 FT	0170/0175	018" DIA	CIRC CONCR
	043788 FT	1 0 00450	0 00 0438+34
	0170/0000	LENGTH(AH	2869 BK 2813)
	0160/2297	018" DIA	CIRC CONCR
	0160/1980	018" DIA	CIRC CONCR
	0160/1447	018" DIA	CIRC CONCR
	0160/0910	018" DIA	CIRC CONCR
	0160/0540	018" DIA	CIRC CONCR
040975 FT	0160/0310	018" DIA	CIRC CONCR
	040975 FT	1 0 00450	0 00 0410+35
	0160/0000	LENGTH(AH	2813 BK 3228)
	0150/2402	018" DIA	CIRC CONCR
	0150/1926	COMO RD	(SR4033 SEG 0120/0000)
TWP RD (TWP )	0150/1787	018" DIA	CIRC CONCR
	0150/1747	SOUTH PRESTON RD	(SR4033 SEG 0110/3405)
	0150/1735	018" DIA	CIRC CONCR
	0150/1251	018" DIA	CIRC CONCR
PRESTON SCHOOL ENT RD (T726)	0150/1210	018" DIA	CIRC CONCR
BEAVERHOLLOW RD (T710)	0150/1002	036" DIA	CIRC CONCR
TWP RD (T725)	0150/0712	036" DIA	CIRC CONCR
	0150/0651	018" DIA	CIRC CONCR
	0150/0512	018" DIA	CIRC METAL
	0150/0141	018" DIA	CIRC METAL
1 0 00450 0 00 0378+07 037747 FT WEED ST	037747 FT	LEN=0084	INSTALLED UNKN

DIR: B TOTAL LEN: 15.439 MI. DIST: 04-6 SR: 370  
 LEFT MUN: PRESTON T RIGHT MUN: PRESTON T

Stationing	Description	Length	Material	Status
0150/0000	OLD RAILROAD RD (T708)			
0140/2774	(T728)			
0140/2535	018" DIA CIRC METAL	LEN=0072	INSTALLED	UNKN
0140/2371	015" DIA CIRC METAL	LEN=0040	INSTALLED	UNKN
0140/2206	TULLY RD (T696)			
0140/2110	018" DIA CIRC CONCR	LEN=0060	INSTALLED	UNKN
0140/1680	015" DIA CIRC CONCR	LEN=0052	INSTALLED	UNKN
0140/1377	018" DIA CIRC CONCR	LEN=0056	INSTALLED	UNKN
0140/1057	018" DIA CIRC CONCR	LEN=0064	INSTALLED	UNKN
0140/0830	018" DIA CIRC CONCR	LEN=0055	INSTALLED	UNKN
0140/0459	018" DIA CIRC CONCR	LEN=0055	INSTALLED	UNKN
034542 FT	1 0 00450 0 00 0345+37			
0140/0000	VILLAGE: LAKE WOOD			
0130/2369	LENGTH(AH 3205 BK 2398)			
0130/1896	018" DIA CIRC CONCR	LEN=0060	INSTALLED	UNKN
0130/1505	018" DIA CIRC CONCR	LEN=0048	INSTALLED	UNKN
0130/0400	018" DIA CIRC CONCR	LEN=0055	INSTALLED	UNKN
0130/0006	018" DIA CIRC CONCR	LEN=0052	INSTALLED	UNKN
032144 FT	036" DIA CIRC METAL	LEN=0048	INSTALLED	UNKN
0130/0000	1 0 00450 0 00 0321+39			
0120/1820	REYNOLDS RD (T706)			
0120/0857	LENGTH(AH 2398 BK 2222)			
029922 FT	018" DIA CIRC CONCR	LEN=0050	INSTALLED	UNKN
0120/0000	018" DIA CIRC CONCR	LEN=0044	INSTALLED	UNKN
	029922 FT 1 0 00450 0 00 0299+52			
	LENGTH(AH 2222 BK 2667)			
	018" DIA CIRC CONCR			

DIR: B TOTAL LEN: 15.439 MI. DIST: 04-6 SR: 370  
 LEFT MUN: PRESTON T RIGHT MUN: PRESTON T

FOR SR 0370 AND 4010  
 (CONN)  
 DIXIE HW  
 (SR4010 SEG 0110/0680)  
 PENN DOT STORAGE YD #2  
 (GOVT)

0110/1381  
 0110/1170  
 0110/1055

027255 FT

024445 FT

1 0 00450 0 00 0219+82 021936 FT  
 CLARK RD  
 (T579)  
 0090/0000

---	0110/1959	LEN=0064	INSTALLED	UNKN
==				
---	0110/0795	LEN=0050	INSTALLED	UNKN
---	0110/0466	LEN=0060	INSTALLED	UNKN
---	027255 FT	1 0 00450 0 00 0272+85		
---	0110/0000	LENGTH(AH 2667 BK 2810)		
---	0100/2773	LEN=0065	INSTALLED	UNKN
---	0100/2346	LEN=0064	INSTALLED	UNKN
---	0100/1918	LEN=0056	INSTALLED	UNKN
---	0100/1493	LEN=0064	INSTALLED	UNKN
---	0100/1239	LEN=0052	INSTALLED	UNKN
---	0100/0876	LEN=0064	INSTALLED	UNKN
---	0100/0670	BARRY WATSON WY (PRDR)		
---	0100/0631	LEN=0060	INSTALLED	UNKN
---	0100/0251	LEN=0056	INSTALLED	UNKN
---	024445 FT	1 0 00450 0 00 0244+91		
---	0100/0000	LENGTH(AH 2810 BK 2509)		
---	0090/2499	LEN=0048	INSTALLED	UNKN
---	0090/2179	LEN=0056	INSTALLED	UNKN
---	0090/1852	LEN=0056	INSTALLED	UNKN
---	0090/1060	LEN=0056	INSTALLED	UNKN
---	0090/0657	LEN=0056	INSTALLED	UNKN
---	0090/0400	LEN=0055	INSTALLED	UNKN
---	021936 FT			
---	0090/0000	LENGTH(AH 2509 BK 2777)		
==				
---	0090/0000	024 "DIA CIRC CONCR		

DIR: B TOTAL LEN: 15.439 MI. DIST: 04-6 SR: 370  
 LEFT MUN: PRESTON T RIGHT MUN: PRESTON T

---	0080/2580	LEN=0048	INSTALLED	UNKN
---	0080/1986	LEN=0050	INSTALLED	UNKN
---	0080/1286	LEN=0050	INSTALLED	UNKN
---	0080/0962	LEN=0052	INSTALLED	UNKN
---	0080/0308	LEN=0048	INSTALLED	UNKN
019159 FT	019159 FT	1 0 00450	0 00 0191+80	
		CRIBBS RD (SR4031 SEG 0140/2156)		
	0080/0000	LENGTH(AH 2777 BK 2371)		
==	0070/1865	LEN=0048	INSTALLED	UNKN
	0070/1860	LEN=0048	INSTALLED	UNKN
---	0070/1528	LEN=0048	INSTALLED	UNKN
---	0070/1216	LEN=0055	INSTALLED	UNKN
---	0070/1022	LEN=0050	INSTALLED	UNKN
---	0070/0669	LEN=0055	INSTALLED	UNKN
016788 FT	016788 FT	1 0 00450	0 00 0168+13	
SPRUCE LAKE RD (T688)		VILLAGE: PONTELLE		
0070/0000	0070/0000	LENGTH(AH 2371 BK 3775)		
---	0060/3504	LEN=0052	INSTALLED	UNKN
---	0060/3089	LEN=0052	INSTALLED	UNKN
---	0060/2866	LEN=0055	INSTALLED	UNKN
---	0060/2151	LEN=0055	INSTALLED	UNKN
	0060/1876	LEN=0055	INSTALLED	UNKN
---	0060/1871	LEN=0055	INSTALLED	UNKN
---	0060/1447	LEN=0048	INSTALLED	UNKN
---	0060/1188	LEN=0044	INSTALLED	UNKN
---	0060/0694	LEN=0052	INSTALLED	UNKN

DIR: B TOTAL LEN: 15.439 MI. DIST: 04-6 SR: 370  
 LEFT MUN: PRESTON T RIGHT MUN: PRESTON T

Stationing	Material	Length	Notes
013013 FT			
013013 FT	1 0 00450 0 00 0130+39		
	036 " DIA CIRC METAL		
	LEN=0052 INSTALLED UNKN		
0060/0000	LENGTH(AH 3775 BK 3384)		
	036 " DIA CIRC METAL		
	LEN=0072 INSTALLED UNKN		
0050/3383			
	018 " DIA CIRC CONCR		
	LEN=0052 INSTALLED UNKN		
0050/2607			
	024 " DIA CIRC METAL		
	LEN=0052 INSTALLED UNKN		
0050/1625			
	024 " DIA CIRC CONCR		
	LEN=0056 INSTALLED UNKN		
0050/1125			
	018 " DIA CIRC CONCR		
	LEN=0050 INSTALLED UNKN		
0050/0665			
	018 " DIA CIRC CONCR		
	LEN=0048 INSTALLED UNKN		
0050/0315			
	018 " DIA CIRC METAL		
	LEN=0050 INSTALLED UNKN		
0050/0045			
009629 FT			
009629 FT			
0050/0000	LENGTH(AH 3384 BK 1816)		
	018 " DIA CIRC CONCR		
	LEN=0052 INSTALLED UNKN		
0040/1550			
	018 " DIA CIRC CONCR		
	LEN=0052 INSTALLED UNKN		
0040/1305			
	018 " DIA CIRC CONCR		
	LEN=0048 INSTALLED UNKN		
0040/0483			
	018 " DIA CIRC CONCR		
	LEN=0060 INSTALLED UNKN		
0040/0223			
	036 " DIA CIRC METAL		
	LEN=0150 INSTALLED UNKN		
0040/0032			
007813 FT	BELMONT TP NORTH		
007813 FT	(SR0670 SEG 0420/3765)		
0040/0000	LENGTH(AH 1816 BK 3563)		
	018 " DIA CIRC CONCR		
	LEN=0044 INSTALLED UNKN		
0030/3407			
	018 " DIA CIRC CONCR		
	LEN=0042 INSTALLED UNKN		
0030/3030			
	018 " DIA CIRC CONCR		
	LEN=0044 INSTALLED UNKN		
0030/2762			
	018 " DIA CIRC CONCR		
	LEN=0042 INSTALLED UNKN		
0030/2540			
	018 " DIA CIR PLASTIC		
	LEN=0035 INSTALLED UNKN		
0030/2265			
	018 " DIA CIRC CONCR		

1 0 00450 0 00 0096+55 009629 FT  
 DOYLE RD  
 (T686) 0050/0000

1 0 00450 0 00 0078+20 007813 FT  
 OXBOW RD  
 (SR4035 SEG 0010/0000) 0040/0000

DIR: B TOTAL LEN: 15.439 MI. DIST: 04-6 SR: 370  
 LEFT MUN: PRESTON T RIGHT MUN: PRESTON T

Stationing	Length	Material	Notes
0030/1940	LEN=0044	INSTALLED UNKN	
0030/1602	LEN=0044	INSTALLED UNKN	
0030/1310	LEN=0042	INSTALLED UNKN	
0030/0778	LEN=0050	INSTALLED UNKN	
0030/0458	LEN=0048	INSTALLED UNKN	
004250 FT	1 0 00450 0 00 0042+69		
0030/0000	LENGTH(AH 3563 BK 2619)		
0020/2550	LEN=0055	INSTALLED UNKN	
0020/2140	LEN=0046	INSTALLED UNKN	
0020/1920	LEN=0052	INSTALLED UNKN	
0020/1521	LEN=0064	INSTALLED UNKN	
0020/1150	LEN=0064	INSTALLED UNKN	
0020/0900	LEN=0060	INSTALLED UNKN	
0020/0570	LEN=0060	INSTALLED UNKN	
0020/0320	LEN=0060	INSTALLED UNKN	
0020/0021	BLEWETT RD (T678)		
0020/0020	BMSSEN 63/0370/0010/1611		
001631 FT	1 0 00450 0 00 0016+50		
0020/0000	TR EB LACK R BMSBG 63/0370/0010/1611		
0010/1558	LENGTH(AH 2619 BK 1631)		
0010/0708	018 "DIA CIRC CONCR		
0010/0686	LEN=0044 INSTALLED UNKN		
0010/0525	BMSSEN 63/0370/0010/0686		
000000 FT	1 0 00450 0 00 0000+00		
000000 FT	NC CR		
0010/0000	INTER-BK (CO 57) CROSSTOWN HW (SR0370 SEG 0030/1890) MFC BEGIN = C BK-SUSQUEHANNA (57)		
0010/0000	LENGTH(AH 1631 BK 0000)		

MUD POND RD (T732)

0010/0525  
000000 FT

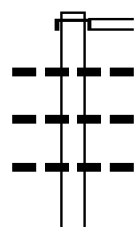
DIR: B TOTAL LEN: 1.202 MI. DIST: 04-6 SR: 348  
 LEFT MUN: SALEM T RIGHT MUN: SALEM T

FROM	TO	DESCRIPTION	SR	SEG	LEN	MT	MT	MT
006347 FT	006347 FT		SR 0590	SH				
FROM 0590/0050 SH (CONN)	0030/0856		(SR0590	SEG 0050/0000)				
	0030/0630	018 " DIA CIRC CONCR			LEN=0060	INSTALLED	UNKN	
	0030/0050	018 " DIA CIRC CONCR			LEN=0068	INSTALLED	UNKN	
005387 FT	005387 FT	2 0 63013 0 00 0012+04						
MAPLEWOOD RD (SR3019 SEG 0010/0000)	0030/0000	PARRY RD (T340)						
	0020/2075	015 " DIA CIRC CONCR			LEN=0050	INSTALLED	UNKN	
	0020/1487	MOORE RD (T355)						
	0020/1114	BMSSEN 63/0348/0020/1065			1 0 00951 0 00 0036+51			
	0020/1065	JONES CREEK BMSBG 63/0348/0020/1065						
	0020/0217	024 " DIA CIRC CONCR			LEN=0060	INSTALLED	UNKN	
002575 FT	002575 FT	TRACO RD (T372)			1 0 00951 0 00 0025+82			
TRACO RD (T372)	0020/0000	LENGTH(AH 2812 BK 2575)						
	0010/1960	015 " DIA CIRC CONCR			LEN=0044	INSTALLED	UNKN	
	0010/1780	015 " DIA CIRC CONCR			LEN=0080	INSTALLED	UNKN	
	0010/1240	015 " DIA CIRC CONCR			LEN=0048	INSTALLED	UNKN	
	0010/0895	024 " DIA CIR PLASTIC			LEN=0048	INSTALLED	UNKN	
	0010/0595	MOORE RD (T355)						
	0010/0160	015 " DIA CIR PLASTIC			LEN=0055	INSTALLED	UNKN	
000000 FT	000000 FT	1 0 00951 0 00 0000+00						
		NC MT COBB HW						
		SHEERER RD (T408)						
		INTER-BK (CO 35) MT COBB RD						
		(SR0348 SEG 0120/2557)						
		MFC BEGIN = C						
		BK-LACKAWANNA (35)						
LAKE HENRY RD (SR3017 SEG 0010/0000)	0010/0000	LENGTH(AH 2575 BK 0000)						



EXTRACT DATE: 12/18/2023 ROADWAY MANAGEMENT SYSTEM PAGE NUMBER: 114  
 PRINT DATE: 12/19/2023 SLD COUNTY/SR - ANNUAL PRINT COUNTY: WAYNE  
 DIR: B TOTAL LEN: 16.177 MI. DIST: 04-6 SR: 296  
 LEFT MUN: CLINTON T RIGHT MUN: CLINTON T

085416 FT



085416 FT  
 INTER-AHD BELMONT PK  
 (SR0247 SEG 0100/0000)  
 CREAMTON DR  
 (SR0247 SEG 0100/0000)  
 0350/1765 018 "DIA CIR PLASTIC  
 0350/1439 LEN=0050 INSTALLED UNKN  
 015 "DIA CIR PLASTIC  
 0350/1218 LEN=0050 INSTALLED UNKN  
 015 "DIA CIR PLASTIC  
 0350/0995 LEN=0035 INSTALLED UNKN  
 018 "DIA CIR PLASTIC

DIR: B TOTAL LEN: 16.177 MI. DIST: 04-6 SR: 296  
 LEFT MUN: CLINTON T RIGHT MUN: CLINTON T

Stationing	Description	Material	Length	Notes
083651 FT	0350/0307	018" DIA CIR PLASTIC	LEN=0055	INSTALLED 1997
	0350/0070	018" DIA CIR PLASTIC	LEN=0045	INSTALLED UNKN
	083651 FT	1 0 00949 0 01	1435+07	
	0350/0000		LENGTH(AH 1765 BK 2492)	
081159 FT	0340/0876	018" DIA CIR PLASTIC	LEN=0035	INSTALLED UNKN
	0340/0342	018" DIA CIR PLASTIC	LEN=0040	INSTALLED UNKN
	081159 FT	1 0 00949 0 01	1410+15	
		LILLIE RD		
		(T439)		
	0340/0000		LENGTH(AH 2492 BK 2711)	
	0330/1770	015" DIA CIRC METAL	LEN=0030	INSTALLED UNKN
	0330/0208	018" DIA CIRC METAL	LEN=0030	INSTALLED UNKN
	078448 FT			
	0330/0000		LENGTH(AH 2711 BK 1798)	
	0320/1300	072" DIA CIRC METAL	LEN=0040	INSTALLED UNKN
		ISLAND RD		
		(T547)		
076650 FT	076650 FT	1 0 00949 0 01	1365+01	
	0320/0000		LENGTH(AH 1798 BK 2279)	
	0310/1639	015" DIA CIR PLASTIC	LEN=0030	INSTALLED UNKN
	0310/1233	015" DIA CIRC METAL	LEN=0030	INSTALLED UNKN
	0310/0961	015" DIA CIRC METAL	LEN=0030	INSTALLED UNKN
		WHITE OAK DR		
		(SR4004 SEG 0010/0000)		
	0310/0784	015" DIA CIR PLASTIC	LEN=0035	INSTALLED UNKN
	0310/0664	015" DIA CIR PLASTIC	LEN=0035	INSTALLED UNKN

1 0 00949 0 01 1383+00 078448 FT  
 RAVNIKAR RD  
 (T700) 0330/0000

DIR: B TOTAL LEN: 16.177 MI. DIST: 04-6 SR: 296  
 LEFT MUN: CLINTON T RIGHT MUN: CLINTON T

1 0 00949 0 01 1342+25 074371 FT  
 SMITH RD  
 (T510)

0310/0000

==

---|---

---|---

---|---

074371 FT

0310/0000 LENGTH(AH 2279 BK 3501)  
 018 "DIA CIR PLASTIC  
 0300/3070 LEN=0045 INSTALLED UNKN  
 018 "DIA CIR METAL  
 0300/2530 LEN=0045 INSTALLED UNKN  
 018 "DIA CIR PLASTIC  
 0300/2340 LEN=0045 INSTALLED UNKN

070870 FT

070870 FT 1 0 00949 0 01 1306+01  
 036 "DIA CIR PLASTIC  
 LEN=0045 INSTALLED UNKN  
 0300/0000 LENGTH(AH 3501 BK 2515)  
 024 "DIA CIR PLASTIC  
 0290/2080 LEN=0035 INSTALLED UNKN  
 036 "DIA CIRC METAL  
 0290/1270 LEN=0050 INSTALLED UNKN

---|---

---|---

---|---

CIRELLY RD  
 (T429)

0290/0553

==

---|---

068355 FT

0290/0190 024 "DIA CIR PLASTIC  
 LEN=0035 INSTALLED UNKN  
 068355 FT 1 0 00949 0 01 1280+86  
 ELK LAKE DR  
 (SR4001 SEG 0100/2257)  
 0290/0000 LENGTH(AH 2515 BK 3136)  
 FOR SR 0296 AND 4001  
 (CONN)  
 0280/2977 015 "DIA CIRC METAL  
 0280/2850 LEN=0030 INSTALLED UNKN  
 015 "DIA CIR PLASTIC  
 0280/2259 LEN=0035 INSTALLED UNKN  
 015 "DIA CIRC CONCR  
 0280/1830 LEN=0035 INSTALLED UNKN

---|---

---|---

---|---

---|---

---|---

065219 FT

0280/0832 018 "DIA CIRC CONCR  
 LEN=0045 INSTALLED UNKN  
 015 "DIA CIRC METAL  
 0280/0450 LEN=0040 INSTALLED UNKN  
 065219 FT 1 0 00949 0 01 1249+38  
 0280/0000 LENGTH(AH 3136 BK 2733)

---|---

---|---

---|---

---|---

DIR: B TOTAL LEN: 16.177 MI. DIST: 04-6 SR: 296  
 LEFT MUN: CLINTON T RIGHT MUN: CLINTON T

Stationing	Description	Material	Length	Notes
062486 FT	BURRIER RD (T516)	015" DIA CIR PLASTIC	0270/2490	LEN=0035 INSTALLED UNKN
062486 FT		015" DIA CIR PLASTIC	0270/1625	LEN=0035 INSTALLED UNKN
062486 FT		015" DIA CIR PLASTIC	0270/1408	LEN=0035 INSTALLED UNKN
060799 FT			0270/0000	LENGTH(AH 2733 BK 1687)
060799 FT		015" DIA CIR PLASTIC	0260/1560	LEN=0035 INSTALLED UNKN
060799 FT		036" DIA CIR PLASTIC	0260/0702	LEN=0040 INSTALLED UNKN
060799 FT	STANTON DR (SR4002 SEG 0010/0000)		0260/0000	LENGTH(AH 1687 BK 2338)
058461 FT		015" DIA CIR PLASTIC	0250/1470	LEN=0035 INSTALLED UNKN
058461 FT		018" DIA CIR PLASTIC	0250/1255	LEN=0040 INSTALLED 2004
058461 FT			0250/0000	LENGTH(AH 2338 BK 1769)
058461 FT		BMS EN 63/0296	0240/1330	0 0 0000 0 00 0000+00
058461 FT		LIT KEEN CRK	0240/1311	BMSBG 63/0296/0240/1311
058461 FT		018" DIA CIRC CONCR	0240/1080	LEN=0030 INSTALLED UNKN
058461 FT	CLINTON WAYMART B		0240/0834	
058461 FT		015" DIA CIR PLASTIC	0240/0720	LEN=0040 INSTALLED UNKN
056692 FT	SILVERCREST DR (TWP)		0240/0196	
056692 FT			0240/0000	LENGTH(AH 1769 BK 2316)
056692 FT				WAYMAN DR

DIR: B TOTAL LEN: 16.177 MI. DIST: 04-6 SR: 296  
 LEFT MUN: WAYMART B RIGHT MUN: WAYMART B

Stationing	Description	Material	Status
0230/1554	(TWP)		
0230/0805	015" DIA	CIR PLASTIC	INSTALLED UNKN
0230/0700	015" DIA	CIR PLASTIC	INSTALLED UNKN
0230/0130	015" DIA	CIRC METAL	INSTALLED UNKN
054376 FT	1 0 00949	0 01 1141+85	
	NC BELMONT TP		
	ROOSEVELT HW		
	(SR0006 SEG 0070/0000)		
0230/0000	LENGTH (AH 2316 BK 1929)		
	MAPLE ST		
0220/1798	(BORO)		
0220/1384	018" DIA	CIRC CONCR	INSTALLED UNKN
0220/1311	048" DIA	CIRC CONCR	INSTALLED UNKN
0220/1210	018" DIA	CIRC CONCR	INSTALLED UNKN
0220/0990	018" DIA	CIRC CONCR	INSTALLED UNKN
0220/0825	018" DIA	CIRC CONCR	INSTALLED UNKN
0220/0580	018" DIA	CIRC CONCR	INSTALLED UNKN
0220/0210	018" DIA	CIRC CONCR	INSTALLED UNKN
0220/0073	018" DIA	CIRC CONCR	INSTALLED UNKN
0220/0001	018" DIA	CIRC CONCR	INSTALLED UNKN
052447 FT	1 0 00949	0 01 1122+56	
	HONESDALE RD		
	(BORO)		
0220/0000	LENGTH (AH 1929 BK 2017)		
0210/1800	018" DIA	CIRC CONCR	INSTALLED UNKN
0210/1615	018" DIA	CIRC CONCR	INSTALLED UNKN
0210/1533	WATER ST		
	(BORO)		
0210/1500	018" DIA	CIRC CONCR	INSTALLED UNKN
0210/1464	BMSSEN 63/0296/0210/1440		
	1 0 00949	0 01 1116+81	
	VAN AUCKEN		
0210/1440	BMSBG 63/0296/0210/1440		

CARBONDALE RD  
 (SR3030 SEG 0050/1367) 0220/0000

DIR: B TOTAL LEN: 16.177 MI. DIST: 04-6 SR: 296  
 LEFT MUN: WAYMART B RIGHT MUN: WAYMART B

MYRTLE ST  
 (BORO)

0210/0366

1 0 00949 0 01 1102+00 050430 FT  
 FLORENCE ST  
 (BORO)

0210/0000

047339 FT

0210/1430	018 " DIA	CIRC CONCR
	LEN=0030	INSTALLED UNKN
0210/1240	015 " DIA	CIRC CONCR
	LEN=0030	INSTALLED UNKN
0210/1046	SOUTH ST (BORO)	
0210/1020	018 " DIA	CIRC CONCR
	LEN=0030	INSTALLED UNKN
0210/0990	018 " DIA	CIRC CONCR
	LEN=0030	INSTALLED UNKN
0210/0750	018 " DIA	CIRC CONCR
	LEN=0030	INSTALLED UNKN
0210/0660	015 " DIA	CIRC CONCR
	LEN=0030	INSTALLED UNKN
0210/0540	015 " DIA	CIRC CONCR
	LEN=0030	INSTALLED UNKN
0210/0355	015 " DIA	CIRC CONCR
	LEN=0030	INSTALLED UNKN
0210/0210	015 " DIA	CIRC CONCR
050430 FT	LEN=0030	INSTALLED UNKN
0210/0000	LENGTH (AH 2017 BK 3091)	
	018 " DIA	CIRC CONCR
	LEN=0030	INSTALLED UNKN
0200/3075	WAYMART	
0200/2986	CANAAN T	
0200/2930	018 " DIA	CIRC CONCR
	LEN=0030	INSTALLED UNKN
0200/2760	018 " DIA	CIRC CONCR
	LEN=0030	INSTALLED UNKN
0200/2265	024 " DIA	CIRC CONCR
	LEN=0030	INSTALLED UNKN
0200/2190	018 " DIA	CIRC CONCR
	LEN=0030	INSTALLED UNKN
0200/2101	R. D. WILSON SCHOOL ENT (TWP)	
0200/1728	018 " DIA	CIRC CONCR
	LEN=0055	INSTALLED UNKN
0200/1688	018 " DIA	CIRC CONCR
	LEN=0045	INSTALLED UNKN
0200/0539	015 " DIA	CIRC CONCR
	LEN=0040	INSTALLED UNKN
0200/0298	024 " DIA	CIRC CONCR
	LEN=0020	INSTALLED UNKN
047339 FT	1 0 00949 0 01 1071+40	

DIR: B TOTAL LEN: 16.177 MI. DIST: 04-6 SR: 296  
 LEFT MUN: CANAAN T RIGHT MUN: CANAAN T

(TBK) OWEGO PK  
 (T465)

0200/0000



NC BELMONT ST  
 OWEGO PK  
 (SR3028 SEG 0020/0000)  
 0200/0000 LENGTH(AH 3091 BK 3118)  
 024 " DIA CIRC CONCR  
 0190/3100 LEN=0045 INSTALLED UNKN  
 018 " DIA CIRC CONCR  
 0190/2875 LEN=0036 INSTALLED UNKN  
 018 " DIA CIRC CONCR  
 0190/2725 LEN=0036 INSTALLED UNKN

CANAAN PENITENTIARY RD  
 (GOVT)

0190/2536



0190/0985 018 " DIA CIRC CONCR  
 LEN=0036 INSTALLED UNKN  
 0190/0280 018 " DIA CIRC CONCR  
 LEN=0045 INSTALLED UNKN  
 044221 FT 1 0 00949 0 01 1040+06  
 0190/0000 LENGTH(AH 3118 BK 2366)  
 0180/1750 018 " DIA CIRC CONCR  
 LEN=0036 INSTALLED UNKN  
 018 " DIA CIRC CONCR  
 0180/1193 LEN=0035 INSTALLED UNKN  
 018 " DIA CIRC CONCR  
 0180/0347 LEN=0036 INSTALLED UNKN

044221 FT



041855 FT



0180/0019 BMSBN 63/0296/0180/0000  
 041855 FT 1 0 00949 0 01 1016+40  
 P3  
 BRANCH OF MIDDLE CREEK  
 BMSBG 63/0296/0180/0000  
 0180/0000 LENGTH(AH 2366 BK 1879)

039976 FT



0170/0570 018 " DIA CIRC CONCR  
 039976 FT LEN=0036 INSTALLED UNKN  
 1 0 00949 0 01 0997+44  
 N BAKER RD  
 (T412)  
 CANAAN  
 SOUTH CANAAN T

DIR: B TOTAL LEN: 16.177 MI. DIST: 04-6 SR: 296  
 LEFT MUN: CANAAN T RIGHT MUN: CANAAN T

Stationing	Length	Notes	Material	Status
038234 FT	0160/0445	018 " DIA CIRC CONCR	LEN=0035	INSTALLED UNKN
	038234 FT	1 0 00949 0 01 0979+89		
	0160/0000	LENGTH(AH 1742 BK 2670)		
	0150/2140	018 " DIA CIRC CONCR	LEN=0022	INSTALLED UNKN
	0150/1840	018 " DIA CIRC CONCR	LEN=0022	INSTALLED UNKN
035564 FT	035564 FT	1 0 00949 0 01 0953+39		
		FOX LANE RD		
		(T426)		
	0150/0000	LENGTH(AH 2670 BK 1694)		
	0140/1060	060 " DIA CIRC METAL	LEN=0032	INSTALLED UNKN
1 0 00949 0 01 0936+65	033870 FT			
WASH RD				
(T426)	0140/0000	LENGTH(AH 1694 BK 2324)		
	0130/1266	018 " DIA CIRC CONCR	LEN=0036	INSTALLED UNKN
	0130/0725	018 " DIA CIRC CONCR	LEN=0040	INSTALLED UNKN
1 0 00949 0 01 0913+45	031546 FT			
ROBINSON RD				
(T439)	0130/0000	LENGTH(AH 2324 BK 2859)		
	0120/2480	018 " DIA CIRC CONCR	LEN=0040	INSTALLED UNKN
	0120/1635	018 " DIA CIRC CONCR	LEN=0025	INSTALLED UNKN
	0120/1400	018 " DIA CIRC CONCR	LEN=0036	INSTALLED UNKN
	0120/0910	018 " DIA CIRC CONCR	LEN=0036	INSTALLED UNKN
	0120/0870	BALDWIN RD		
		(T391)		



EXTRACT DATE: 12/18/2023  
PRINT DATE: 12/19/2023

ROADWAY MANAGEMENT SYSTEM  
SLD COUNTY/SR - ANNUAL PRINT

PAGE NUMBER: 106  
COUNTY: WAYNE

DIR: B TOTAL LEN: 16.177 MI.  
LEFT MUN: SOUTH CANAAN T

DIST: 04-6 SR: 296  
RIGHT MUN: SOUTH CANAAN T

Segment	Start Station	End Station	Length	Material	Status
JUBINSKY RD (SR3022 SEG 0040/3591)	0120/0000	0120/0360	028687 FT	018" DIA CIRC CONCR	INSTALLED UNKN
		028687 FT		1 0 00949 0 01 0886+36	HETZEL RD (T385)
		0120/0000		LENGTH(AH 2859 BK 2987)	
		0110/2480		018" DIA CIRC CONCR	INSTALLED UNKN
		0110/2145		018" DIA CIRC CONCR	INSTALLED UNKN
		0110/1230		018" DIA CIRC CONCR	INSTALLED UNKN
		0110/1023		018" DIA CIRC CONCR	INSTALLED UNKN
		0110/0660		018" DIA CIRC CONCR	INSTALLED UNKN
		0110/0147		018" DIA CIRC CONCR	INSTALLED UNKN
1 0 00949 0 01 0854+59 CEMETERY RD (T441)	025700 FT	025700 FT		LENGTH(AH 2987 BK 2481)	
	0110/0000	0110/0000		015" DIA CIRC CONCR	INSTALLED UNKN
		0100/2145		018" DIA CIRC CONCR	INSTALLED UNKN
		0100/0790		015" DIA CIRC CONCR	INSTALLED UNKN
		0100/0375		015" DIA CIRC METAL	INSTALLED UNKN
		0100/0025		ST TIKHONS RD	
1 0 00949 0 01 0829+58 CORTEZ RD (SR3018 SEG 0080/0000)	023219 FT	023219 FT		LENGTH(AH 2481 BK 3351)	
	0100/0000	0100/0000		018" DIA CIR PLASTIC	INSTALLED 1998
		0090/2810		018" DIA CIRC CONCR	INSTALLED UNKN
		0090/2680		018" DIA CIRC CONCR	INSTALLED UNKN
		0090/2257		015" DIA CIR PLASTIC	INSTALLED UNKN
		0090/2124		015" DIA CIR PLASTIC	INSTALLED UNKN
		0090/1800		018" DIA CIR PLASTIC	INSTALLED UNKN
		0090/1645		015" DIA CIRC CONCR	INSTALLED 1998

EXTRACT DATE: 12/18/2023  
PRINT DATE: 12/19/2023

ROADWAY MANAGEMENT SYSTEM  
SLD COUNTY/SR - ANNUAL PRINT

PAGE NUMBER: 105  
COUNTY: WAYNE

DIR: B TOTAL LEN: 16.177 MI.  
LEFT MUN: SOUTH CANAAN T

DIST: 04-6 SR: 296  
RIGHT MUN: SOUTH CANAAN T

1 0 00949 0 01 0796+00 019868 FT  
DANIELS RD  
(T436)

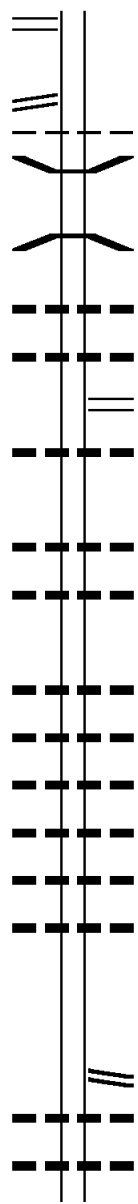
SHAFFER RD  
(T381)

MID VALLEY RD

---	---	0090/1160	LEN=0028	INSTALLED	UNKN
---	---	0090/0154	024 " DIA	CIRC METAL	
---	---	019868 FT	LEN=0036	INSTALLED	UNKN
==	5	0090/0000	LENGTH(AH 3351 BK 3344)		
---	---	0080/2840	018 " DIA	CIR PLASTIC	
---	---	0080/2340	LEN=0035	INSTALLED	1998
---	---	0080/2170	015 " DIA	CIR PLASTIC	
---	---	0080/1710	LEN=0035	INSTALLED	UNKN
---	---	0080/1545	015 " DIA	CIR PLASTIC	
---	---	0080/1514	LEN=0035	INSTALLED	UNKN
---	---	0080/1511	018 " DIA	CIRC METAL	
---	---	0080/1479	LEN=0040	INSTALLED	UNKN
---	---	0080/1180	WESTERN WAYNE H S RD		
---	---	0080/0760	(TWP )		
---	---	0080/0025	018 " DIA	CIR PLASTIC	
---	---	016524 FT	LEN=0035	INSTALLED	UNKN
---	---	0080/0000	1 0 00949 0 01 0762+63		
---	---	0070/2260	VILLAGE: SOUTH CANNAN		
---	---	0070/1921	HEMLOCK RD		
---	---	0070/1550	(T395)		
---	---	0070/1450	LENGTH(AH 3344 BK 2848)		
---	---	0070/0683	018 " DIA	CIR PLASTIC	
---	---	0070/0575	LEN=0040	INSTALLED	UNKN
---	---		018 " DIA	CIR PLASTIC	
---	---		LEN=0035	INSTALLED	UNKN
---	---		015 " DIA	CIR PLASTIC	
---	---		LEN=0040	INSTALLED	UNKN
---	---		015 " DIA	CIR PLASTIC	
---	---		LEN=0035	INSTALLED	UNKN
---	---		015 " DIA	CIRC METAL	
---	---		LEN=0035	INSTALLED	UNKN
---	---		015 " DIA	CIRC METAL	
---	---		LEN=0035	INSTALLED	UNKN

DIR: B TOTAL LEN: 16.177 MI. DIST: 04-6 SR: 296  
 LEFT MUN: SOUTH CANAAN T RIGHT MUN: SOUTH CANAAN T

(SR3034 SEG 0050/2414) 0070/0260  
 013676 FT  
 EASTON TPK  
 (SR0196 SEG 0310/1856) 0070/0000



013676 FT 1 0 00949 0 01 0735+52  
 NC EA EASTON TP  
 S 0070/0000 LENGTH(AH 2848 BK 3397)  
 SOUTH CANAAN  
 0050/2883 LAKE T  
 0050/2878 BMSSEN 63/0296/0050/2834  
 0 0 00000 0 00 0000+00  
 MIDDLE CREEK  
 0050/2834 BMSBG 63/0296/0050/2834  
 018 "DIA CIRC METAL  
 0050/2100 LEN=0035 INSTALLED UNKN  
 018 "DIA CIRC METAL  
 0050/1800 LEN=0035 INSTALLED UNKN  
 TANNERY RD  
 0050/1587 (SR3024 SEG 0010/0000)  
 018 "DIA CIRC METAL  
 0050/1290 LEN=0040 INSTALLED UNKN  
 015 "DIA CIRC METAL  
 0050/0280 LEN=0050 INSTALLED UNKN  
 015 "DIA CIRC METAL  
 0050/0150 LEN=0043 INSTALLED UNKN  
 010279 FT 2 0 63011 0 00 0290+03  
 S 0050/0000 LENGTH(AH 3397 BK 2695)  
 015 "DIA CIRC METAL  
 0040/2430 LEN=0045 INSTALLED UNKN  
 015 "DIA CIRC METAL  
 0040/2300 LEN=0030 INSTALLED UNKN  
 015 "DIA CIRC METAL  
 0040/2043 LEN=0035 INSTALLED UNKN  
 015 "DIA CIRC METAL  
 0040/1710 LEN=0033 INSTALLED UNKN  
 024 "DIA CIRC METAL  
 0040/1310 LEN=0030 INSTALLED UNKN  
 018 "DIA CIR PLASTIC  
 0040/1065 LEN=0030 INSTALLED 2004  
 007584 FT 2 0 63011 0 00 0263+05  
 TISDEL RD  
 (SR3029 SEG 0020/3048)  
 S 0040/0000 LENGTH(AH 2695 BK 2288)  
 015 "DIA CIRC METAL  
 0030/2255 LEN=0035 INSTALLED UNKN  
 012 "DIA CIR PLASTIC  
 0030/1820 LEN=0100 INSTALLED UNKN  
 018 "DIA CIRC CONCR

010279 FT

007584 FT

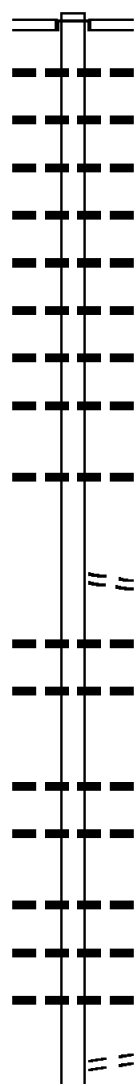
DIR: B TOTAL LEN: 16.177 MI. DIST: 04-6 SR: 296  
 LEFT MUN: LAKE T RIGHT MUN: LAKE T

Stationing	Segment	Material	Length	Status
	0030/1530	015" DIA CIR PLASTIC	LEN=0030	INSTALLED 2004
	0030/1080	015" DIA CIR PLASTIC	LEN=0030	INSTALLED UNKN
005296 FT	005296 FT	2 0 63011 0 00 0240+00		
	0030/0000	015" DIA CIR METAL	LEN=0040	INSTALLED UNKN
	0020/2360	015" DIA CIR PLASTIC	LENGTH(AH 2288 BK 2498)	INSTALLED UNKN
	0020/1830	015" DIA CIR METAL	LEN=0100	INSTALLED UNKN
	0020/0930	018" DIA CIR PLASTIC	LEN=0033	INSTALLED UNKN
PARADISE LN (PRDR)	0020/0901	018" DIA CIR PLASTIC	LEN=0035	INSTALLED 2004
	0020/0720	018" DIA CIRC METAL	LEN=0035	INSTALLED 2000
002798 FT	002798 FT	2 0 63011 0 00 0215+02		
	0020/0000	VILLAGE: GRAVITY	LENGTH(AH 2498 BK 2798)	
	0010/2080	018" DIA CIR PLASTIC	LEN=0035	INSTALLED UNKN
	0010/1165	015" DIA CIRC METAL	LEN=0035	INSTALLED 1999
	0010/0970	015" DIA CIR PLASTIC	LEN=0040	INSTALLED UNKN
	0010/0968	MAPLE AV (SR3025 SEG 0050/1608)		
	0010/0902	015" DIA CIR PLASTIC	LEN=0035	INSTALLED 2016
	0010/0735	015" DIA CIRC METAL	LEN=0035	INSTALLED 2016
	0010/0520	018" DIA CIR PLASTIC	LEN=0035	INSTALLED UNKN
	0010/0370	018" DIA CIR PLASTIC	LEN=0035	INSTALLED 2016
000000 FT	000000 FT	2 0 63011 0 00 0187+18		
TRESSLARVILLE RD (SR3014 SEG 0020/2338)		LAKE ARIEL HW (SR0191 SEG 0320/0714)		
LAKE ARIEL HW (SR0191 SEG 0320/0714)	0010/0000	NC GRAVITY RD MFC BEGIN = D		
	0010/0000	015" DIA CIR PLASTIC	LENGTH(AH 2798 BK 0000)	

DIR: B TOTAL LEN: 22.642 MI. DIST: 04-6 SR: 247  
 LEFT MUN: PRESTON T RIGHT MUN: PRESTON T

119549 FT

119549 FT  
 INTER-AHD



0460/3554	RABBIT RUN RD (SR4018 SEG 0010/3509) CROSSTOWN HW (SR0370 SEG 0190/0000)
0460/3500	015 " DIA CIRC CONCR LEN=0050 INSTALLED UNKN
0460/2966	024 " DIA CIR PLASTIC LEN=0050 INSTALLED 2007
0460/2640	018 " DIA CIR PLASTIC LEN=0035 INSTALLED UNKN
0460/2159	018 " DIA CIR PLASTIC LEN=0041 INSTALLED UNKN
0460/1910	018 " DIA CIR PLASTIC LEN=0050 INSTALLED UNKN
0460/1468	018 " DIA CIR PLASTIC LEN=0040 INSTALLED UNKN
0460/1217	018 " DIA CIR PLASTIC LEN=0050 INSTALLED UNKN
0460/1030	018 " DIA CIR PLASTIC LEN=0050 INSTALLED UNKN
0460/0270	018 " DIA CIR PLASTIC LEN=0045 INSTALLED UNKN
115995 FT	2 0 63052 0 00 0085+95 GEER RD (T589)
0460/0000	LENGTH (AH 3554 BK 3735)
0450/3030	018 " DIA CIR PLASTIC LEN=0045 INSTALLED UNKN
0450/2570	018 " DIA CIR PLASTIC LEN=0038 INSTALLED UNKN
0450/1560	018 " DIA CIR PLASTIC LEN=0030 INSTALLED UNKN
0450/1555	018 " DIA CIR PLASTIC LEN=0050 INSTALLED UNKN
0450/0800	018 " DIA CIR PLASTIC LEN=0050 INSTALLED 2007
0450/0292	018 " DIA CIR PLASTIC LEN=0050 INSTALLED UNKN
0450/0065	018 " DIA CIR PLASTIC LEN=0065 INSTALLED 2007
112260 FT	2 0 63052 0 00 0048+10 STOCKPORT TP (T712)

DIR: B TOTAL LEN: 22.642 MI. DIST: 04-6 SR: 247  
 LEFT MUN: PRESTON T RIGHT MUN: PRESTON T

Stationing	Description	Length	Material	Status
0450/0000	018" DIA CIR PLASTIC	3735 BK 2218	018" DIA CIR PLASTIC	INSTALLED UNKN
0440/2053	018" DIA CIR PLASTIC	LEN=0050	018" DIA CIR PLASTIC	INSTALLED UNKN
0440/1365	018" DIA CIR PLASTIC	LEN=0040	018" DIA CIR PLASTIC	INSTALLED UNKN
0440/0920	018" DIA CIR PLASTIC	LEN=0040	018" DIA CIR PLASTIC	INSTALLED UNKN
0440/0245	018" DIA CIR PLASTIC	LEN=0050	018" DIA CIR PLASTIC	INSTALLED UNKN
110042 FT		2 0 63052 0 00 0025+01		
0440/0000	018" DIA CIR PLASTIC	LENGTH(AH 2218 BK 2502)	018" DIA CIR PLASTIC	INSTALLED 1997
0430/1865	018" DIA CIR PLASTIC	LEN=0035	024" DIA CIR PLASTIC	INSTALLED 2007
0430/0902	024" DIA CIR PLASTIC	LEN=0050	018" DIA CIR PLASTIC	INSTALLED UNKN
0430/0020	018" DIA CIR PLASTIC	LEN=0030	ROSE HILL RD	(SR4033 SEG 0160/1792)
2 0 63052 0 00 0000+00 107540 FT				
COMO RD (SR4033 SEG 0160/1792)				
0430/0000	018" DIA CIR PLASTIC	LENGTH(AH 2502 BK 2262)	018" DIA CIR PLASTIC	INSTALLED UNKN
0420/2206	018" DIA CIR PLASTIC	LEN=0050	018" DIA CIR PLASTIC	INSTALLED UNKN
PREACHER RD (T585)				
0420/2125	018" DIA CIR PLASTIC	LEN=0050	KINEYVILLE C	STRUCTURE LENGTH 21 FT
0420/2006	018" DIA CIR PLASTIC	LEN=0050	BMSID 63/0247/0420/1968	018" DIA CIR PLASTIC
0420/1968	018" DIA CIR PLASTIC	LEN=0050	048" DIA CIR PLASTIC	INSTALLED UNKN
0420/1831	048" DIA CIR PLASTIC	LEN=0060	018" DIA CIR PLASTIC	INSTALLED UNKN
0420/1651	018" DIA CIR PLASTIC	LEN=0040	018" DIA CIR PLASTIC	INSTALLED UNKN
0420/1440	018" DIA CIR PLASTIC	LEN=0048	018" DIA CIR PLASTIC	INSTALLED UNKN
0420/1265	018" DIA CIR PLASTIC	LEN=0048	018" DIA CIR PLASTIC	INSTALLED UNKN
0420/0980	018" DIA CIR PLASTIC	LEN=0048		
105278 FT				
105278 FT		2 0 63041 0 02 0964+19		
0420/0000	018" DIA CIR PLASTIC	LENGTH(AH 2262 BK 3404)	018" DIA CIR PLASTIC	

DIR: B TOTAL LEN: 22.642 MI. DIST: 04-6 SR: 247  
 LEFT MUN: PRESTON T RIGHT MUN: PRESTON T

---	---	0410/3120	LEN=0060	INSTALLED	UNKN
---	---	0410/2151	LEN=0050	INSTALLED	UNKN
---	---	0410/1658	LEN=0050	INSTALLED	UNKN
---	---	0410/1400	LEN=0044	INSTALLED	UNKN
---	---	0410/1108	LEN=0050	INSTALLED	UNKN
---	---	0410/0677	LEN=0075	INSTALLED	UNKN
---	---	0410/0411	LEN=0050	INSTALLED	UNKN
---	---	0410/0010	LEN=0056	INSTALLED	UNKN
101874 FT	---	101874 FT	2 0 63041	0 02 0930+00	
	5	0410/0000	LENGTH(AH	3404 BK 2499)	
---	---	0400/2131	LEN=0064	INSTALLED	UNKN
---	---	0400/1600	LEN=0056	INSTALLED	UNKN
---	---	0400/1290	LEN=0056	INSTALLED	UNKN
THUNDER MANOR (PRDR)	==	0400/1066			
---	---	0400/0460	LEN=0048	INSTALLED	UNKN
---	---	0400/0244	BUCKINGHAM T		
099375 FT	---	099375 FT	2 0 63041	0 02 0905+01	
	5	0400/0000	LENGTH(AH	2499 BK 2309)	
---	---	0390/2173	LEN=0050	INSTALLED	UNKN
---	---	0390/1917	LEN=0055	INSTALLED	UNKN
---	---	0390/1640	LEN=0065	INSTALLED	UNKN
---	---	0390/0610	LEN=0044	INSTALLED	UNKN
---	---	0390/0375	LEN=0050	INSTALLED	UNKN
097066 FT	---	097066 FT	2 0 63041	0 02 0881+77	
	5	0390/0000	EQUINUNK CREEK RD (SR4024 SEG 0010/0000)	LENGTH(AH	2309 BK 2714)

EXTRACT DATE: 12/18/2023  
PRINT DATE: 12/19/2023

ROADWAY MANAGEMENT SYSTEM  
SLD COUNTY/SR - ANNUAL PRINT

PAGE NUMBER: 99  
COUNTY: WAYNE

DIR: B TOTAL LEN: 22.642 MI.  
LEFT MUN: BUCKINGHAM T

DIST: 04-6 SR: 247  
RIGHT MUN: BUCKINGHAM T

Stationing	Length	Material	Status
0380/2450	072"	DIA CIRC METAL	INSTALLED UNKN
0380/1600	018"	DIA CIR PLASTIC	INSTALLED UNKN
0380/1200	018"	DIA CIR PLASTIC	INSTALLED UNKN
0380/1136	018"	DIA CIR PLASTIC	INSTALLED UNKN
0380/0600	018"	DIA CIR PLASTIC	INSTALLED UNKN
0380/0030	018"	DIA CIR PLASTIC	INSTALLED UNKN
094352 FT	2 0 63060	0 00 0024+75	
0380/0000	2714	LENGTH(AH BK 2475)	
0370/1952	018"	DIA CIR PLASTIC	INSTALLED UNKN
0370/1585	018"	DIA CIR PLASTIC	INSTALLED UNKN
0370/0930	018"	DIA CIR PLASTIC	INSTALLED UNKN
0370/0700	018"	DIA CIR PLASTIC	INSTALLED UNKN
0370/0272	015"	DIA CIR PLASTIC	INSTALLED UNKN
091877 FT	091877 FT		
0370/0000	2475	LENGTH(AH BK 2159)	
0360/1450	048"	DIA CIR PLASTIC	INSTALLED UNKN
0360/1255	024"	DIA CIR PLASTIC	INSTALLED UNKN
0360/1232	024"	DIA CIR PLASTIC	INSTALLED UNKN
0360/1154	024"	DIA CIR PLASTIC	INSTALLED UNKN
0360/0661	018"	DIA CIR PLASTIC	INSTALLED UNKN
0360/0155	018"	DIA CIR PLASTIC	INSTALLED UNKN
089718 FT	2 0 63053	0 00 0004+50	
0360/0000	2159	LENGTH(AH BK 2782)	
0350/2523	018"	DIA CIR PLASTIC	INSTALLED UNKN
0350/2406	018"	DIA CIR PLASTIC	INSTALLED UNKN
0350/2333	018"	DIA CIR PLASTIC	INSTALLED UNKN

2 0 63060 0 00 0000+00 091877 FT  
WOODS RD  
(T719)

CHINAMAN RD  
(T682)



DIR: B TOTAL LEN: 22.642 MI. DIST: 04-6 SR: 247  
 LEFT MUN: PRESTON T RIGHT MUN: PRESTON T

ROAD NAME	SEGMENT	START	END	LEN	DIAMETER	TYPE	STATUS
FUHREYS RD (T575)	0350/1724	---	---	0350/1882	018"	CIR PLASTIC	INSTALLED UNKN
		==	---	0350/1268	018"	CIR PLASTIC	INSTALLED UNKN
		---	---	0350/0664	018"	CIR PLASTIC	INSTALLED UNKN
		---	---	0350/0290	018"	CIR PLASTIC	INSTALLED UNKN
	086936 FT	---	---	086936 FT	1 0 00584	0 00 0450+01	5 0350/0000 LENGTH(AH 2782 BK 2501)
084435 FT		---	---	0340/1520	018"	CIR PLASTIC	INSTALLED UNKN
		---	---	0340/1040	018"	CIR PLASTIC	INSTALLED UNKN
		---	---	0340/0700	018"	CIR PLASTIC	INSTALLED UNKN
		---	---	084435 FT	1 0 00584	0 00 0425+75	5 0340/0000 LENGTH(AH 2501 BK 2337)
OLD STATE RD (TWP )	0330/1434	---	---	0330/1600	024"	CIR PLASTIC	INSTALLED UNKN
		==	---				
082098 FT		---	---	0330/0082	PRESTON	MOUNT PLEASANT T	1 0 00584 0 00 0401+40
		---	---	082098 FT	054"	CIR PLASTIC	LEN=0060 INSTALLED UNKN
		---	---	5 0330/0000			LENGTH(AH 2337 BK 2627)
MURPHY HILL RD (SR4041 SEG 0010/0000)	0320/0967	---	---	0320/1971	018"	CIRC CONCR	INSTALLED UNKN
		==	---	0320/1180	024"	CIRC CONCR	INSTALLED UNKN
ROCK LAKE DR (SR4022 SEG 0010/0000)	0320/0361	---	---	0320/0950	018"	CIRC CONCR	INSTALLED UNKN
		==	---				

DIR: B TOTAL LEN: 22.642 MI. DIST: 04-6 SR: 247  
 LEFT MUN: MOUNT PLEASANT T RIGHT MUN: MOUNT PLEASANT T

079471 FT	0320/0360	018 " DIA CIRC CONCR
	079471 FT	LEN=0072 INSTALLED UNKN
		1 0 00584 0 00 0375+11
		LEONARD RD
		(T507)
	0320/0000	LENGTH(AH 2627 BK 3511)
	0310/3260	018 " DIA CIRC CONCR
		LEN=0060 INSTALLED UNKN
	0310/3088	018 " DIA CIRC CONCR
		LEN=0065 INSTALLED UNKN
	0310/2800	018 " DIA CIRC CONCR
		LEN=0060 INSTALLED UNKN
	0310/2058	024 " DIA CIRC CONCR
		LEN=0040 INSTALLED 2000
075960 FT	0310/0577	018 " DIA CIRC CONCR
	075960 FT	LEN=0040 INSTALLED UNKN
		1 0 00584 0 00 0340+00
	0310/0000	LENGTH(AH 3511 BK 2337)
	0300/2334	018 " DIA CIRC CONCR
		LEN=0036 INSTALLED UNKN
	0300/2071	018 " DIA CIRC CONCR
		LEN=0036 INSTALLED UNKN
	0300/1722	018 " DIA CIRC CONCR
		LEN=0036 INSTALLED UNKN
	0300/0923	018 " DIA CIRC CONCR
		LEN=0056 INSTALLED UNKN
	0300/0643	018 " DIA CIRC CONCR
		LEN=0056 INSTALLED UNKN
	0300/0409	018 " DIA CIRC CONCR
		LEN=0052 INSTALLED UNKN
073623 FT	073623 FT	1 0 00584 0 00 0316+66
		EQUESTRIAN RD
		(T501)
	0300/0000	LENGTH(AH 2337 BK 2638)
	0290/2460	018 " DIA CIRC CONCR
		LEN=0036 INSTALLED UNKN
	0290/2040	018 " DIA CIRC CONCR
		LEN=0044 INSTALLED UNKN
	0290/1600	036 " DIA CIRC CONCR
		LEN=0044 INSTALLED UNKN
	0290/1275	018 " DIA CIRC CONCR
		LEN=0045 INSTALLED UNKN
	0290/1050	018 " DIA CIRC CONCR
		LEN=0048 INSTALLED UNKN

DIR: B TOTAL LEN: 22.642 MI. DIST: 04-6 SR: 247  
 LEFT MUN: MOUNT PLEASANT T RIGHT MUN: MOUNT PLEASANT T

Stationing	Notes	Material	Length	Status
070985 FT		018 " DIA CIRC CONCR	0290/0234 LEN=0044	INSTALLED UNKN
		018 " DIA CIRC CONCR	070985 FT 1 0 00584 0 00 0290+05	
		018 " DIA CIRC CONCR	0290/0000 LENGTH(AH 2638 BK 2614)	
		018 " DIA CIRC CONCR	0280/2208 LEN=0044	INSTALLED UNKN
		018 " DIA CIRC CONCR	0280/1755 LEN=0044	INSTALLED UNKN
		018 " DIA CIRC CONCR	0280/1145 LEN=0050	INSTALLED UNKN
		018 " DIA CIRC CONCR	0280/0830 LEN=0040	INSTALLED UNKN
		018 " DIA CIRC CONCR	0280/0501 LEN=0044	INSTALLED UNKN
068371 FT		018 " DIA CIRC CONCR	068371 FT 1 0 00584 0 00 0263+97	
		DIXON VALLEY RD		
		(T613)		
		018 " DIA CIRC CONCR	0280/0000 LENGTH(AH 2614 BK 2565)	
		018 " DIA CIRC CONCR	0270/1702 LEN=0064	INSTALLED UNKN
		018 " DIA CIRC CONCR	0270/1200 LEN=0040	INSTALLED UNKN
		018 " DIA CIRC CONCR	0270/0959 LEN=0044	INSTALLED UNKN
			065806 FT	
1 0 00584 0 00 0238+30 065806 FT		018 " DIA CIRC CONCR	0270/0000 LENGTH(AH 2565 BK 2837)	
NIAGRA DR				
(SR4008 SEG 0070/2268) 0270/0000				
		018 " DIA CIR PLASTIC	0260/1262 LEN=0040	INSTALLED UNKN
		018 " DIA CIR PLASTIC	0260/0759 LEN=0079	INSTALLED UNKN
		018 " DIA CIR PLASTIC	0260/0443 LEN=0035	INSTALLED UNKN
		BMSSEN 63/0247/0260/0000	0260/0023	
062969 FT		W BR DYBERRY CRK	062969 FT 1 0 00584 0 00 0209+91	
		BMSBG 63/0247/0260/0000		
		036 " DIA CIR PLASTIC	0260/0000 LENGTH(AH 2837 BK 2320)	
		018 " DIA CIR PLASTIC	0250/2170 LEN=0050	INSTALLED UNKN
		018 " DIA CIR PLASTIC	0250/1892 LEN=0044	INSTALLED UNKN

DIR: B TOTAL LEN: 22.642 MI. DIST: 04-6 SR: 247  
 LEFT MUN: MOUNT PLEASANT T RIGHT MUN: MOUNT PLEASANT T

Stationing	Material	Length	Notes
0250/1441	018" DIA CIR PLASTIC	LEN=0044	INSTALLED UNKN
0250/1112	018" DIA CIR PLASTIC	LEN=0044	INSTALLED UNKN
0250/0520	018" DIA CIR PLASTIC	LEN=0050	INSTALLED UNKN
0250/0302	018" DIA CIR PLASTIC	LEN=0035	INSTALLED UNKN
060649 FT	1 0 00584	0 00 0186+73	
0250/0000	036" DIA CIR PLASTIC	LENGTH(AH 2320 BK 1912)	
0240/1880	018" DIA CIR PLASTIC	LEN=0036	INSTALLED UNKN
0240/1545	018" DIA CIR PLASTIC	LEN=0050	INSTALLED UNKN
0240/1193	018" DIA CIR PLASTIC	LEN=0050	INSTALLED UNKN
0240/0640	018" DIA CIR PLASTIC	LEN=0044	INSTALLED UNKN
0240/0386	018" DIA CIR PLASTIC	LEN=0040	INSTALLED UNKN
058737 FT	1 0 00584	0 00 0167+61	
0240/0020	GREAT BEND TP	LEN=0070	INSTALLED UNKN
0240/0000	(SR0371 SEG 0140/0000)	LENGTH(AH 1912 BK 2706)	
0230/1998	024" DIA CIR PLASTIC	LEN=0100	INSTALLED UNKN
GREAT BEND TP (SR0371 SEG 0130/1475)			
0230/1750	018" DIA CIR PLASTIC	LEN=0044	INSTALLED UNKN
0230/1275	018" DIA CIR PLASTIC	LEN=0040	INSTALLED UNKN
0230/0805	018" DIA CIR PLASTIC	LEN=0044	INSTALLED UNKN
0230/0460	018" DIA CIR PLASTIC	LEN=0050	INSTALLED UNKN
0230/0105	036" DIA CIR PLASTIC	LEN=0044	INSTALLED UNKN
056031 FT	1 0 00584	0 00 0140+55	
0230/0000	024" DIA CIR PLASTIC	LENGTH(AH 2706 BK 2504)	
0220/1515	024" DIA CIR PLASTIC	LEN=0048	INSTALLED UNKN
0220/1080	024" DIA CIR PLASTIC	LEN=0048	INSTALLED UNKN

EXTRACT DATE: 12/18/2023  
PRINT DATE: 12/19/2023

ROADWAY MANAGEMENT SYSTEM  
SLD COUNTY/SR - ANNUAL PRINT

PAGE NUMBER: 94  
COUNTY: WAYNE

DIR: B TOTAL LEN: 22.642 MI.  
LEFT MUN: MOUNT PLEASANT T

DIST: 04-6 SR: 247  
RIGHT MUN: MOUNT PLEASANT T

Stationing	Notes	Length	Material	Status
0220/0739		LEN=0048	024" DIA CIR PLASTIC	INSTALLED UNKN
0220/0477		LEN=0048	024" DIA CIR PLASTIC	INSTALLED UNKN
053527 FT		1 0 00584	0 00 0115+51	
0220/0000		LENGTH(AH 2504 BK 2384)	024" DIA CIR PLASTIC	
0210/1997		LEN=0048	024" DIA CIR PLASTIC	INSTALLED UNKN
0210/1474		LEN=0048	024" DIA CIR PLASTIC	INSTALLED UNKN
0210/1205		LEN=0048	024" DIA CIR PLASTIC	INSTALLED UNKN
0210/0974		LEN=0048	024" DIA CIR PLASTIC	INSTALLED UNKN
0210/0096		DRAINAGE STRUCTURE LENGTH 6 FT	BMSID 63/0247/0210/0096	
0210/0030		LEN=0060	048" DIA CIR PLASTIC	INSTALLED UNKN
051143 FT		1 0 00584	0 00 0090+04	
0210/0000		LENGTH(AH 2384 BK 2141)	018" DIA CIR PLASTIC	
0200/1535		LEN=0100	018" DIA CIR PLASTIC	INSTALLED UNKN
0200/1257		LEN=0040	018" DIA CIR PLASTIC	INSTALLED UNKN
0200/0497		LEN=0056	018" DIA CIR PLASTIC	INSTALLED UNKN
0200/0005		LEN=0060	018" DIA CIR PLASTIC	INSTALLED UNKN
049002 FT		1 0 00584	0 00 0069+05	
0200/0000		LENGTH(AH 2141 BK 2458)	018" DIA CIR PLASTIC	
0190/2270		LEN=0044	018" DIA CIR PLASTIC	INSTALLED UNKN
0190/1817		LEN=0044	018" DIA CIR PLASTIC	INSTALLED UNKN
0190/1250		LEN=0040	018" DIA CIR PLASTIC	INSTALLED 2000
0190/0990		LEN=0036	018" DIA CIR PLASTIC	INSTALLED UNKN
0190/0559		LEN=0050	018" DIA CIR PLASTIC	INSTALLED UNKN
0190/0078		LEN=0050	018" DIA CIR PLASTIC	INSTALLED UNKN
046544 FT		1 0 00584	0 00 0045+22	
0190/0000		FIVES RD (T578)	LENGTH(AH 2458 BK 2021)	

EXTRACT DATE: 12/18/2023  
PRINT DATE: 12/19/2023

ROADWAY MANAGEMENT SYSTEM  
SLD COUNTY/SR - ANNUAL PRINT

PAGE NUMBER: 93  
COUNTY: WAYNE

DIR: B TOTAL LEN: 22.642 MI.  
LEFT MUN: MOUNT PLEASANT T

DIST: 04-6 SR: 247  
RIGHT MUN: MOUNT PLEASANT T

STOCKPILE NO. 9  
(GOVT)

044523 FT

0170/0248

042035 FT

039698 FT

0180/1630	018 " DIA CIR PLASTIC LEN=0044 INSTALLED UNKN
0180/1460	018 " DIA CIR PLASTIC LEN=0044 INSTALLED UNKN
0180/1149	018 " DIA CIRC CONCR LEN=0044 INSTALLED UNKN
0180/0606	018 " DIA CIR PLASTIC LEN=0040 INSTALLED UNKN
044523 FT	1 0 00584 0 00 0025+01
0180/0000	LENGTH(AH 2021 BK 2488)
0170/1080	018 " DIA CIRC CONCR LEN=0050 INSTALLED UNKN
0170/0675	018 " DIA CIR PLASTIC LEN=0045 INSTALLED UNKN
0170/0175	072 " DIA CIRC METAL LEN=0230 INSTALLED UNKN CRAMER CREEK STRUCTURE LENGTH 8 FT
0170/0154	BMSID 63/0247/0170/0154
042035 FT	1 0 00584 0 00 0000+00
0170/0000	BETHANY TP (SR0670 SEG 0200/0000) LENGTH(AH 2488 BK 2337)
0160/2109	018 " DIA CIR PLASTIC LEN=0054 INSTALLED 1998
0160/1872	018 " DIA CIR PLASTIC LEN=0040 INSTALLED UNKN
0160/0320	018 " DIA CIR PLASTIC LEN=0036 INSTALLED UNKN
039698 FT	2 0 63040 0 00 0079+70
0160/0000	LENGTH(AH 2337 BK 2993)
0150/2930	017 " H 13 " W METAL ARCH LEN=0040 INSTALLED 1999
0150/1947	018 " DIA CIRC METAL LEN=0038 INSTALLED UNKN MOUNT PLEASANT
0150/1579	CLINTON T 018 " DIA CIR PLASTIC

EXTRACT DATE: 12/18/2023  
PRINT DATE: 12/19/2023

ROADWAY MANAGEMENT SYSTEM  
SLD COUNTY/SR - ANNUAL PRINT

PAGE NUMBER: 92  
COUNTY: WAYNE

DIR: B TOTAL LEN: 22.642 MI.  
LEFT MUN: CLINTON T

DIST: 04-6 SR: 247  
RIGHT MUN: CLINTON T

Stationing	Structure	Material	Length	Installation
036705 FT	0150/1290	018" DIA CIR PLASTIC	LEN=0045	INSTALLED 2006
	0150/0959	015" DIA CIRC METAL	LEN=0050	INSTALLED 2006
	0150/0795	048" DIA CIRC METAL	LEN=0030	INSTALLED UNKN
	0150/0372	048" DIA CIRC METAL	LEN=0040	INSTALLED UNKN
	036705 FT	2 0 63040 0 00 0049+77		
	5 0150/0000	LENGTH(AH 2993 BK 2223)		
034482 FT	0140/1398	015" DIA CIRC METAL	LEN=0040	INSTALLED UNKN
	0140/0970	036" DIA CIRC METAL	LEN=0036	INSTALLED UNKN
	0140/0686	036" DIA CIRC METAL	LEN=0040	INSTALLED UNKN
	034482 FT	2 0 63040 0 00 0027+54		
	5 0140/0000	LENGTH(AH 2223 BK 2754)		
	0130/2750	036" DIA CIRC METAL	LEN=0040	INSTALLED UNKN
	0130/2480	018" DIA CIRC METAL	LEN=0034	INSTALLED UNKN
	0130/2034	018" DIA CIR PLASTIC	LEN=0060	INSTALLED UNKN
	0130/1653	012" DIA CIRC METAL	LEN=0040	INSTALLED UNKN
JOHNSON CREEK RD (T536)	0130/0900			
	0130/0738	BMS EN 63/0247/0130/0636		
		2 0 63040 0 00 0006+40		
		W BR LACKAWAXEN RIVER		
	0130/0636	BMS BG 63/0247/0130/0636		
		036" DIA CIRC METAL		
	0130/0455	036" DIA CIRC METAL	LEN=0030	INSTALLED UNKN
031728 FT	031728 FT	2 0 63040 0 00 0000+00		
		CREEK DR		
	5 0130/0000	(SR0170 SEG 0160/0000)		
		LENGTH(AH 2754 BK 2994)		
		036" DIA CIRC METAL		
	0120/2700	036" DIA CIRC METAL	LEN=0030	INSTALLED UNKN
	0120/2434			
		DRAINAGE STRUCTURE LENGTH 4 FT		
	0120/2430	BMS ID 63/0247/0120/2430		
		048" DIA CIR PLASTIC		
	0120/2420	048" DIA CIR PLASTIC	LEN=0040	INSTALLED UNKN
		018" DIA CIR PLASTIC		

DIR: B TOTAL LEN: 22.642 MI. DIST: 04-6 SR: 247  
 LEFT MUN: CLINTON T RIGHT MUN: CLINTON T

1 0 00583 0 01 0286+60 028734 FT  
 PAZEL RD  
 (T528) 0120/0000

026068 FT

023758 FT

0120/1747	LEN=0040	INSTALLED UNKN
018 "DIA	CIR PLASTIC	
0120/1210	LEN=0050	INSTALLED 2004
036 "DIA	CIRC METAL	
0120/0832	LEN=0040	INSTALLED UNKN
018 "DIA	CIRC METAL	
0120/0562	LEN=0045	INSTALLED 1998
018 "DIA	CIR PLASTIC	
0120/0265	LEN=0040	INSTALLED UNKN
018 "DIA	CIRC METAL	
0120/0035	LEN=0040	INSTALLED UNKN
028734 FT	RUDE RD	
(T707)		
0120/0000	LENGTH(AH 2994 BK 2666)	
0110/2045	018 "DIA	CIR PLASTIC
	LEN=0040	INSTALLED UNKN
0110/0444	018 "DIA	CIR PLASTIC
026068 FT	LEN=0030	INSTALLED UNKN
1 0 00583 0 01 0259+96		
0110/0000	LENGTH(AH 2666 BK 2310)	
0100/2234	018 "DIA	CIR PLASTIC
	LEN=0030	INSTALLED 2000
0100/1145	018 "DIA	CIR PLASTIC
	LEN=0030	INSTALLED UNKN
0100/0865	036 "DIA	CIR PLASTIC
	LEN=0050	INSTALLED UNKN
0100/0214	018 "DIA	CIRC METAL
023758 FT	LEN=0060	INSTALLED UNKN
1 0 00583 0 01 0236+90		
BELMONT TP		
(SRO296 SEG 0350/1765)		
NC CREAMTON DR		
0100/0000	LENGTH(AH 2310 BK 3675)	
0090/2495	015 "DIA	CIRC CONCR
	LEN=0052	INSTALLED UNKN
0090/1997	015 "DIA	CIRC METAL
	LEN=0040	INSTALLED UNKN
0090/1100	018 "DIA	CIR PLASTIC
	LEN=0030	INSTALLED UNKN



DIR: B TOTAL LEN: 22.642 MI. DIST: 04-6 SR: 247  
 LEFT MUN: CLINTON T RIGHT MUN: CLINTON T

Stationing	Description	Material	Length	Notes
020083 FT	0090/0675	015" DIA CIRC METAL	LEN=0050	INSTALLED UNKN
	0090/0283	018" DIA CIR PLASTIC	LEN=0030	INSTALLED UNKN
	0090/0010	060" DIA CIRC METAL	LEN=0040	INSTALLED 2000
	020083 FT	1 0 00583 0 01 0200+42		
		DRAINAGE STRUCTURE	LENGTH 6 FT	
		BMSID 63/0247/0090/0000		
		LENGTH(AH 3675 BK 2490)		
BELMONT TP (SR4023 SEG 0010/0000)	0080/2288	NC BELMONT TP		
	0080/2230	018" DIA CIRC METAL	LEN=0050	INSTALLED UNKN
	0080/2025	015" DIA CIRC METAL	LEN=0040	INSTALLED UNKN
	0080/1533			
		DRAINAGE STRUCTURE	LENGTH 4 FT	
		BMSID 63/0247/0080/1529		
		024"H 00"W MULT METAL		
	0080/1450	018" DIA CIR PLASTIC	LEN=0050	INSTALLED UNKN
	0080/1170	018" DIA CIR PLASTIC	LEN=0025	INSTALLED UNKN
	0080/0585	018" DIA CIR PLASTIC	LEN=0025	INSTALLED UNKN
017593 FT	017593 FT	1 0 00583 0 01 0175+63		
		LENGTH(AH 2490 BK 2429)		
	0070/2418	018" DIA CIRC METAL	LEN=0040	INSTALLED UNKN
	0070/1968	015" DIA CIRC METAL	LEN=0040	INSTALLED UNKN
	0070/1591	018" DIA CIR PLASTIC	LEN=0030	INSTALLED UNKN
	0070/1335	018" DIA CIRC METAL	LEN=0040	INSTALLED UNKN
	0070/0950	024" DIA CIR PLASTIC	LEN=0030	INSTALLED UNKN
	0070/0677	018" DIA CIRC METAL	LEN=0074	INSTALLED UNKN
	0070/0410	018" DIA CIR PLASTIC	LEN=0030	INSTALLED UNKN
	0070/0035	018" DIA CIRC METAL	LEN=0040	INSTALLED UNKN
1 0 00583 0 01 0151+34	015164 FT			
MAPLE HILL RD (T534)	0070/0000			
		LENGTH(AH 2429 BK 2565)		
	0060/2467	015" DIA CIRC METAL	LEN=0040	INSTALLED UNKN

DIR: B TOTAL LEN: 22.642 MI. DIST: 04-6 SR: 247  
 LEFT MUN: CLINTON T RIGHT MUN: CLINTON T

	0060/2256	048 " DIA LEN=0050	CIRC CONCR INSTALLED UNKN
	0060/1900	018 " DIA LEN=0040	CIRC METAL INSTALLED UNKN
	0060/1500	018 " DIA LEN=0048	CIRC METAL INSTALLED 2000
	0060/0715	018 " DIA LEN=0040	CIRC METAL INSTALLED UNKN
012599 FT	0060/0025	018 " DIA LEN=0040	CIRC METAL INSTALLED UNKN
	012599 FT	1 0 00583	0 01 0125+69
	0060/0000	LENGTH(AH	2565 BK 2487)
	0050/1780	018 " DIA LEN=0032	CIRC CONCR INSTALLED UNKN
	0050/1235	018 " DIA LEN=0030	CIRC METAL INSTALLED UNKN
	0050/0705	018 " DIA LEN=0040	CIRC METAL INSTALLED UNKN
010112 FT	0050/0196	018 " DIA LEN=0040	CIRC METAL INSTALLED UNKN
	010112 FT	1 0 00583	0 01 0101+00
	0050/0000	LENGTH(AH	2487 BK 2479)
	0040/1970	018 " DIA LEN=0040	CIRC METAL INSTALLED UNKN
	0040/1050	018 " DIA LEN=0040	CIRC METAL INSTALLED UNKN
	0040/0600	018 " DIA LEN=0040	CIRC METAL INSTALLED UNKN
	0040/0425	018 " DIA LEN=0040	CIRC METAL INSTALLED UNKN
007633 FT	0040/0318	018 " DIA LEN=0040	CIRC METAL INSTALLED UNKN
	007633 FT	1 0 00583	0 01 0076+01
	0040/0000	LENGTH(AH	2479 BK 2258)
	0030/2050	018 " DIA LEN=0040	CIRC METAL INSTALLED UNKN
	0030/1620	018 " DIA LEN=0040	CIRC METAL INSTALLED UNKN
	0030/1330	018 " DIA LEN=0045	CIRC METAL INSTALLED UNKN

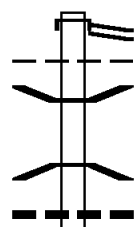
PLEASANT MT DR  
 (SR4021 SEG 0010/0000) 0030/1247

DIR: B TOTAL LEN: 22.642 MI. DIST: 04-6 SR: 247  
 LEFT MUN: CLINTON T RIGHT MUN: CLINTON T

STREET NAME	STREET ID	TYPE	START	END	LENGTH	DESCRIPTION
	005375	FT				
					005375	FT 1 0 00583 0 01 0053+43
						NC WHITE ROCK DR
					0030/0000	LENGTH(AH 2258 BK 3122)
					0020/2770	018 " DIA CIRC METAL
						LEN=0040 INSTALLED UNKN
					0020/2140	018 " DIA CIRC METAL
						LEN=0040 INSTALLED UNKN
WEST ST	0020/1907				0020/1907	RIDGE ST (TWP)
(T780)					0020/1668	018 " DIA CIRC METAL
						LEN=0050 INSTALLED UNKN
					0020/1200	PARK ST (TWP)
					0020/1100	018 " DIA CIRC METAL
						LEN=0090 INSTALLED UNKN
VINE ST	0020/1034				0020/0851	BALL PARK LN (TWP)
(T548)					0020/0430	018 " DIA CIRC METAL
						LEN=0050 INSTALLED 2000
CHESTNUT ST	0020/0407				002253	FT 1 0 00583 0 01 0022+30
(T524)	002253	FT				MAPLE ST (T552)
					0020/0000	LENGTH(AH 3122 BK 2253)
OAK ST	0010/2130				0010/1652	MAIN ST (T538)
(T526)						NC MA RION ST
					0010/1184	MARION ST (T520)
						FRONT ST (T543)
FRONT ST	0010/1184				0010/0288	LACKAWANNA R
(T540)						STRUCTURE LENGTH 42 FT
					0010/0031	BMSID 63/0247/0010/0288
					000000	PRIVATE DR (PRDR)
	000000	FT			000000	FT 1 0 00583 0 00 0000+00
						NC MA IN ST
						INTER-BK SUSQ CO SOUTH ST
						(SR0247 SEG 0150/1350)
						MFC BEGIN = D
						BK-SUSQUEHANNA (57)
					0010/0000	LENGTH(AH 2253 BK 0000)

EXTRACT DATE: 12/18/2023      ROADWAY MANAGEMENT SYSTEM      PAGE NUMBER: 87  
 PRINT DATE: 12/19/2023      SLD COUNTY/SR - ANNUAL PRINT      COUNTY: WAYNE  
 DIR: B      TOTAL LEN: 13.805 MI.      DIST: 04-6      SR: 196  
 LEFT MUN: SOUTH CANAAN T      RIGHT MUN: SOUTH CANAAN T

072892 FT



072892 FT  
 INTER-AHD EASTON TPK  
 (SR0296 SEG 0070/0000)  
 GRAVITY HILL RD  
 0310/1856 (SR0296 SEG 0070/0000)  
 SOUTH CANAAN  
 LAKE T  
 0310/1660  
 0310/1629 BMSEN 63/0196/0310/1565  
 1 0 00949 0 01 0731+06  
 MIDDLE CREEK  
 0310/1565 BMSBG 63/0196/0310/1565  
 018 "DIA CIRC METAL  
 0310/1037 LEN=0035 INSTALLED UNKN

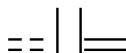
DIR: B TOTAL LEN: 13.805 MI. DIST: 04-6 SR: 196  
 LEFT MUN: LAKE T RIGHT MUN: LAKE T

Stationing	Segment	Material	Length	Notes
071036 FT	0310/0416	018" DIA CIRC METAL	LEN=0030	INSTALLED UNKN
	071036 FT	1 0 00949 0 01 0715+43		
	0310/0000	LENGTH(AH 1856 BK 2304)		
	0300/2018	018" DIA CIRC METAL	LEN=0030	INSTALLED UNKN
	0300/1447	018" DIA CIR PLASTIC	LEN=0035	INSTALLED 1998
	0300/0920	018" DIA CIRC METAL	LEN=0035	INSTALLED 1998
	0300/0800	018" DIA CIRC METAL	LEN=0030	INSTALLED UNKN
	0300/0710	018" DIA CIRC METAL	LEN=0035	INSTALLED 1998
068732 FT	0300/0425	072"H 64"W ELLIP METAL	LEN=0060	INSTALLED UNKN
	068732 FT	1 0 00949 0 00 0690+12		
	0300/0000	LENGTH(AH 2304 BK 2520)		
066212 FT	0290/0591	018" DIA CIR PLASTIC	LEN=0030	INSTALLED 1998
	0290/0186	024" DIA CIR PLASTIC	LEN=0050	INSTALLED UNKN
	066212 FT	1 0 00949 0 00 0664+92		
	0290/0000	LENGTH(AH 2520 BK 2474)		
	0280/1752	018" DIA CIR PLASTIC	LEN=0040	INSTALLED 2004
	0280/1150	018" DIA CIR PLASTIC	LEN=0035	INSTALLED UNKN
ROBIN LN (TWP)	0280/0871			
1 0 00949 0 00 0640+70	063738 FT			
KEYSTONE RD (SR3016 SEG 0050/2722)	0280/0000			
	0280/0000	LENGTH(AH 2474 BK 1931)		
	0270/1911	018" DIA CIR PLASTIC	LEN=0070	INSTALLED UNKN
	0270/1476	018" DIA CIR PLASTIC	LEN=0040	INSTALLED 1998
1 0 00949 0 00 0621+31	061807 FT	TRESSLARVILLE RD		

DIR: B TOTAL LEN: 13.805 MI. DIST: 04-6 SR: 196  
 LEFT MUN: LAKE T RIGHT MUN: LAKE T

CHIVERS RD  
 (T372)

0270/0000



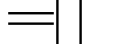
0270/0000 LENGTH(AH 1931 BK 2139)  
 018 " DIA CIR PLASTIC  
 0260/1970 LEN=0035 INSTALLED UNKN  
 015 " DIA CIR METAL  
 0260/1860 LEN=0035 INSTALLED UNKN  
 018 " DIA CIR METAL  
 0260/1395 LEN=0030 INSTALLED UNKN  
 018 " DIA CIR METAL  
 0260/1045 LEN=0035 INSTALLED UNKN  
 018 " DIA CIR METAL  
 0260/0887 LEN=0035 INSTALLED UNKN  
 018 " DIA CIR METAL  
 0260/0648 LEN=0035 INSTALLED UNKN

059668 FT



0260/0036 LEN=0035 INSTALLED 1998  
 059668 FT 1 0 00949 0 00 0599+92  
 0260/0000 LENGTH(AH 2139 BK 2464)  
 018 " DIA CIR METAL  
 0250/1988 LEN=0035 INSTALLED UNKN  
 018 " DIA CIR METAL  
 0250/1675 LEN=0030 INSTALLED UNKN  
 018 " DIA CIR METAL  
 0250/1540 LEN=0030 INSTALLED UNKN  
 024 " DIA CIR PLASTIC  
 0250/1015 LEN=0005 INSTALLED 2006  
 018 " DIA CIR PLASTIC  
 0250/0740 LEN=0040 INSTALLED UNKN


1 0 00949 0 00 0575+40 057204 FT  
 FERNWOOD RD  
 (SR3023 SEG 0040/1778) 0250/0000



0250/0000 LENGTH(AH 2464 BK 2860)  
 018 " DIA CIR METAL  
 0240/2778 LEN=0035 INSTALLED UNKN

UNKNOWN RD  
 (TWP )

0240/0274



0240/1847 UNKNOWN RD  
 (TWP )  
 018 " DIA CIR METAL  
 0240/1675 LEN=0035 INSTALLED UNKN  
 018 " DIA CIR METAL  
 0240/1428 LEN=0050 INSTALLED UNKN  
 0240/0124 018 " DIA CIR PLASTIC  
 LEN=0040 INSTALLED 2004  
 018 " DIA CIR METAL

DIR: B TOTAL LEN: 13.805 MI. DIST: 04-6 SR: 196  
 LEFT MUN: LAKE T RIGHT MUN: LAKE T

Location	Segment	Length	Notes
	0240/0045	LEN=0036	INSTALLED UNKN
	054344 FT	1 0 00949 0 00 0546+80	
	0240/0000	LENGTH(AH 2860 BK 2491)	
		018 " DIA CIRC CONCR	
	0230/1930	LEN=0042	INSTALLED UNKN
EDGEFIELD RD (TWP)	0230/1802	==	
FATHER JOHN RD (TWP)	0230/0930	==	
	0230/0381	LAKE SALEM T	
		018 " DIA CIRC METAL	
	0230/0190	LEN=0050	INSTALLED UNKN
MURNIN RD (PRDR)	0230/0045	==	
	051853 FT	1 0 00949 0 00 0520+54	
	0230/0000	LENGTH(AH 2491 BK 2476)	
		018 " DIA CIRC METAL	
	0220/1406	LEN=0036	INSTALLED UNKN
		018 " DIA CIRC METAL	
	0220/0871	LEN=0032	INSTALLED UNKN
		018 " DIA CIRC METAL	
	0220/0405	LEN=0035	INSTALLED UNKN
		018 " DIA CIRC METAL	
	0220/0102	LEN=0045	INSTALLED UNKN
	049377 FT	1 0 00949 0 00 0495+78	
	0220/0000	LENGTH(AH 2476 BK 0343)	
		FOR SR 0191 AND 0196	
	0210/0214	(CONN)	
		018 " DIA CIRC METAL	
	0210/0190	LEN=0042	INSTALLED UNKN
SAWMILL RD (T367)	0210/0093	==	
	049034 FT	049034 FT	
		1 0 00949 0 00 0492+35	
		TWIN ROCKS RD	
		(SR0191 SEG 0270/0000)	
		NC EA STON PK	
		TWIN ROCKS RD	
		(SR0191 SEG 0270/0000)	
	0210/0000	LTH AH 000343 BK 000100	
	049034 FT		
	7204/0000	LTH AH 000100 BK 001479	
	INTER-AHD	TWIN ROCKS RD	
		(SR0191 SEG 0200/0000)	
		TWIN ROCKS RD	
		(SR0191 SEG 0200/0000)	
	0200/1479	STERLING T	

DIR: B TOTAL LEN: 13.805 MI. DIST: 04-6 SR: 196  
 LEFT MUN: STERLING T RIGHT MUN: STERLING T

1 0 00949 0 00 0478+00 047555 FT  
 PRADON RD  
 (T323) 0200/0000

EUREKA STONE QUARRY RD  
 (PRDR) 0190/1748

044530 FT

041718 FT

0200/1373	018 "DIA CIRC CONCR LEN=0048 INSTALLED UNKN
0200/0723	015 "DIA CIRC METAL LEN=0030 INSTALLED UNKN
0200/0037 047555 FT	018 "DIA CIR PLASTIC LEN=0040 INSTALLED 2005
5 0200/0000	LENGTH(AH 1479 BK 3025) 018 "DIA CIR PLASTIC
0190/2565	LEN=0050 INSTALLED 2005
0190/2450	018 "DIA CIR PLASTIC LEN=0040 INSTALLED UNKN
0190/1748 0190/1270	(APRA) EUREKA STONE QUA BMSSEN 63/0196/0190/1250 0 0 00000 0 00 0000+00 UBAN CREEK
0190/1250	BMSBG 63/0196/0190/1250
0190/0660	018 "DIA CIR PLASTIC LEN=0040 INSTALLED UNKN
044530 FT	044530 FT 1 0 00949 0 00 0447+45 SR 0084 WB
5 0190/0000	OP ID 63/0084/0161/1224 LENGTH(AH 3025 BK 2812) 018 "DIA CIRC METAL
0180/2782	LEN=0050 INSTALLED UNKN
0180/2474	BMSSEN 63/0196/0180/2310 1 0 00949 0 00 0443+72 SR 0084 EB
0180/2358	BMSBG 63/0196/0180/2310
0180/2204	018 "DIA CIRC METAL LEN=0060 INSTALLED UNKN
0180/1944	018 "DIA CIRC METAL LEN=0040 INSTALLED UNKN
0180/1335	018 "DIA CIR PLASTIC LEN=0035 INSTALLED UNKN
0180/0898	018 "DIA CIR PLASTIC LEN=0055 INSTALLED 2005
0180/0492	018 "DIA CIR PLASTIC LEN=0060 INSTALLED 2005
041718 FT	1 0 00949 0 00 0420+28
5 0180/0000	LENGTH(AH 2812 BK 2414) 015 "DIA CIRC METAL
0170/1974	LEN=0030 INSTALLED UNKN



EXTRACT DATE: 12/18/2023  
PRINT DATE: 12/19/2023

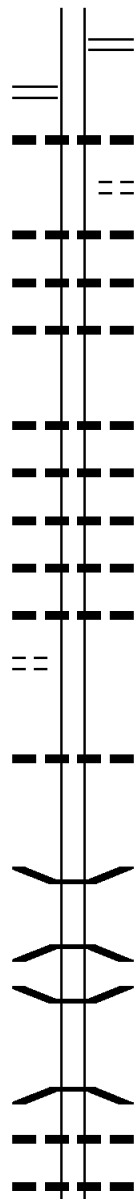
ROADWAY MANAGEMENT SYSTEM  
SLD COUNTY/SR - ANNUAL PRINT

PAGE NUMBER: 82  
COUNTY: WAYNE

DIR: B TOTAL LEN: 13.805 MI.  
LEFT MUN: STERLING T

DIST: 04-6 SR: 196  
RIGHT MUN: STERLING T

SPRING HILL RD  
(SR3002 SEG 0080/2592) 0170/1440



0170/1467 SPRING HILL RD  
(SR3003 SEG 0010/0000)

0170/1328 018 " DIA CIRC METAL  
LEN=0999 INSTALLED UNKN  
(TURNBACK) BUTTERNUT RD  
(T343)

0170/1197 015 " DIA CIRC METAL  
LEN=0040 INSTALLED UNKN  
0170/1148 018 " DIA CIR PLASTIC  
LEN=0030 INSTALLED UNKN

0170/0573 018 " DIA CIR PLASTIC  
LEN=0030 INSTALLED UNKN  
0170/0077 018 " DIA CIR PLASTIC  
LEN=0030 INSTALLED UNKN

039304 FT

039304 FT 1 0 00949 0 00 0395+70  
5 0170/0000 LENGTH(AH 2414 BK 2544)  
010 "H 18 "W ELLIP METAL

0160/2463 018 " DIA CIR PLASTIC  
LEN=0040 INSTALLED UNKN  
0160/1881 018 " DIA CIR PLASTIC  
LEN=0030 INSTALLED UNKN

0160/1610 015 " DIA CIRC METAL  
LEN=0038 INSTALLED UNKN  
0160/1228 018 " DIA CIR PLASTIC  
LEN=0030 INSTALLED UNKN

UNKNOWN RD  
(TWP )

0160/0477  
036760 FT

0160/0805 024 " DIA CIRC METAL  
LEN=0050 INSTALLED UNKN  
036760 FT 1 0 00949 0 00 0370+26  
5 0160/0000 LENGTH(AH 2544 BK 2484)

0150/2483 018 " DIA CIR PLASTIC  
LEN=0050 INSTALLED UNKN

0150/0732 BMS EN 63/0196/0150/0698  
1 0 00949 0 00 0352+15  
BUTTERNUT CR

0150/0698 BMSBG 63/0196/0150/0698  
0150/0015 BMS EN 63/0196/0150/0000  
1 0 00949 0 00 0345+17

034276 FT

5 0150/0000 BR BUTTERNUT  
BMSBG 63/0196/0150/0000  
LENGTH(AH 2484 BK 2988)

0140/2453 018 " DIA CIRC METAL  
LEN=0035 INSTALLED UNKN  
018 " DIA CIR PLASTIC

0140/2122 018 " DIA CIR PLASTIC  
LEN=0035 INSTALLED UNKN

DIR: B TOTAL LEN: 13.805 MI. DIST: 04-6 SR: 196  
 LEFT MUN: STERLING T RIGHT MUN: STERLING T

GAS HOLLOW RD  
 (T339)

Stationing	Length	Material	Notes
0140/1625	0050	024" DIA CIRC METAL	INSTALLED UNKN
0140/1019	0038	018" DIA CIRC METAL	INSTALLED UNKN
031288 FT	0040	024" DIA CIR PLASTIC	INSTALLED 2005
	00949	1 0 00 0315+18	
	2988	5 0140/0000 LENGTH(AH	2988 BK 2482)
	0035	018" DIA CIR PLASTIC	INSTALLED UNKN
	0040	018" DIA CIR PLASTIC	INSTALLED UNKN
	0035	018" DIA CIR PLASTIC	INSTALLED UNKN
	0040	015" DIA CIRC METAL	INSTALLED UNKN
	0040	015" DIA CIRC METAL	INSTALLED UNKN
028806 FT	00949	1 0 00 0290+36	
	2482	5 0130/0000 LENGTH(AH	2482 BK 2506)
	0060	018" DIA CIRC METAL	INSTALLED UNKN
	0035	015" DIA CIRC METAL	INSTALLED 2001
	0030	018" DIA CIR PLASTIC	INSTALLED UNKN
	0035	015" DIA CIRC METAL	INSTALLED UNKN
	0035	036" DIA CIRC METAL	INSTALLED UNKN
	0035	024" DIA CIR PLASTIC	INSTALLED UNKN
	0035	018" DIA CIR PLASTIC	INSTALLED UNKN
	0035	018" DIA CIR PLASTIC	INSTALLED UNKN
	0035	018" DIA CIR PLASTIC	INSTALLED UNKN
026300 FT	00949	1 0 00 0265+30	
	2506	5 0120/0000 LENGTH(AH	2506 BK 2252)
	0035	018" DIA CIR PLASTIC	INSTALLED UNKN
	0040	018" DIA CIR PLASTIC	INSTALLED UNKN

DIR: B TOTAL LEN: 13.805 MI. DIST: 04-6 SR: 196  
 LEFT MUN: STERLING T RIGHT MUN: STERLING T

FOUNTAIN DR  
 (TWP )

Stationing	Length	Material	Notes
024048 FT	0110/1024	015" DIA CIRC METAL	LEN=0030 INSTALLED UNKN
	0110/0460	012"H 18"W ELLIP METAL	LEN=0040 INSTALLED UNKN
	024048 FT	012"H 18"W ELLIP METAL	LEN=0040 INSTALLED UNKN
	0110/0000	018" DIA CIR PLASTIC	LEN=0040 INSTALLED UNKN
0100/2625	0100/1450	012"H 18"W ELLIP METAL	LEN=0045 INSTALLED UNKN
	0100/1382	018" DIA CIR PLASTIC	LEN=0040 INSTALLED UNKN
	0100/0760	018" DIA CIR PLASTIC	LEN=0040 INSTALLED UNKN
021339 FT	021339 FT	018" DIA CIR PLASTIC	LEN=0040 INSTALLED UNKN
	0100/0000	018" DIA CIR PLASTIC	LEN=0040 INSTALLED UNKN
	0090/2500	018" DIA CIR PLASTIC	LEN=0040 INSTALLED UNKN
	0090/2305	018" DIA CIR PLASTIC	LEN=0040 INSTALLED UNKN
	0090/2005	018" DIA CIR PLASTIC	LEN=0035 INSTALLED UNKN
	0090/0695	018" DIA CIR PLASTIC	LEN=0040 INSTALLED UNKN
	0090/0285	018" DIA CIR PLASTIC	LEN=0040 INSTALLED UNKN
	0090/0130	048"H 72"W ELLIP CONC	LEN=0060 INSTALLED UNKN
018749 FT	0090/0030	018" DIA CIR PLASTIC	LEN=0035 INSTALLED UNKN
	018749 FT	018" DIA CIR PLASTIC	LEN=0035 INSTALLED UNKN
	0090/0000	018" DIA CIR PLASTIC	LEN=0035 INSTALLED UNKN
	0080/1582	018" DIA CIR PLASTIC	LEN=0035 INSTALLED UNKN
		018" DIA CIRC METAL	

DIR: B TOTAL LEN: 13.805 MI. DIST: 04-6 SR: 196  
 LEFT MUN: DREHER T RIGHT MUN: DREHER T

Stationing	Description	Material	Length	Status
017023 FT	0080/0805	018" DIA CIRC METAL	LEN=0035	INSTALLED UNKN
	0080/0015	018" DIA CIRC METAL	LEN=0035	INSTALLED UNKN
	017023 FT	1 0 00949 0 00 0172+04		
	0080/0000	LENGTH(AH 1726 BK 2678)		
	0070/1755	015" DIA CIRC METAL	LEN=0035	INSTALLED UNKN
	0070/1400	015" DIA CIRC METAL	LEN=0040	INSTALLED UNKN
	0070/1125	MILL CREEK STRUCTURE LENGTH 18 FT BMSID 63/0196/0070/1125 MILLCREEK RD (SR0507 SEG 0180/0000)		
	0070/0931	018" DIA CIRC CONCR	LEN=0040	INSTALLED UNKN
	0070/0910	015" DIA CIRC CONCR	LEN=0040	INSTALLED UNKN
	0070/0790	015" DIA CIRC METAL	LEN=0040	INSTALLED UNKN
014345 FT	0070/0245	015" DIA CIRC METAL	LEN=0040	INSTALLED UNKN
	014345 FT	1 0 00949 0 00 0144+93		
	0070/0000	LENGTH(AH 2678 BK 2477)		
SMITH RD (T329)	0060/1610	015" DIA CIRC METAL	LEN=0110	INSTALLED UNKN
0060/1549	0060/1549	HUCKLEBERRY RD (T305)		
011868 FT	0060/0392	015" DIA CIRC METAL	LEN=0040	INSTALLED UNKN
	011868 FT	1 0 00949 0 00 0120+16		
	0060/0000	LENGTH(AH 2477 BK 1855)		
	0050/1208	018" DIA CIR PLASTIC	LEN=0060	INSTALLED UNKN
	0050/1153	GARDNER RD (T303)		
	0050/0769	015" DIA CIRC METAL	LEN=0050	INSTALLED UNKN
010013 FT	010013 FT	1 0 00949 0 00 0101+25		
	0050/0000	LENGTH(AH 1855 BK 2479) 108"H 84"W CONC STRUCT		
	0040/2250	LEN=0050 INSTALLED UNKN NINTN MI RUN		

DIR: B TOTAL LEN: 13.805 MI. DIST: 04-6 SR: 196  
 LEFT MUN: DREHER T RIGHT MUN: DREHER T

BREEZEWOOD ACRES RD  
 (PRDR)

STRUCTURE	LENGTH	8 FT
0040/2240	STRUCTURE	BMSID 63/0196/0040/2120
0040/0425	==	
0040/0298	018 "DIA CIRC METAL	LEN=0038 INSTALLED UNKN
0040/0100	015 "DIA CIRC METAL	LEN=0038 INSTALLED UNKN
007534 FT	1 0 00949 0 00 0076+33	LENGTH(AH 2479 BK 2210)
0040/0000	015 "DIA CIRC METAL	LEN=0075 INSTALLED UNKN
0030/1730		
005324 FT	1 0 00949 0 00 0054+23	LENGTH(AH 2210 BK 2868)
0030/0000	036 "DIA CIRC CONCR	LEN=0048 INSTALLED UNKN
0020/2065	018 "DIA CIRC METAL	LEN=0050 INSTALLED UNKN
0020/1480		
002456 FT	1 0 00949 0 00 0024+93	LENGTH(AH 2868 BK 2456)
0020/0000	015 "DIA CIRC METAL	LEN=0055 INSTALLED UNKN
0010/2383	015 "DIA CIRC METAL	LEN=0030 INSTALLED UNKN
0010/1929		
0010/1160	018 "DIA CIR PLASTIC	LEN=0040 INSTALLED 1998
0010/0815	015 "DIA CIRC METAL	LEN=0040 INSTALLED UNKN
000000 FT	1 0 00949 0 00 0000+09	NC TURNPIKE RD
INTER-BK	(CO 45) STERLING RD	(SR0196 SEG 0160/2101)
	MFC BEGIN = D	BK-MONROE (45)
0010/0000	LENGTH(AH 2456 BK 0000)	

Stationing / Description	Length (FT)	Material / Notes
320609 FT	320609 FT	BMSEN 63/0191/1200/1447 INTER-AHD NEW YORK STATE LINE (STBD)
WINTERDALE RD (SR4014 SEG 0260/0866) 1200/1051	1200/1913	0 0 00000 0 00 0000+00 DELAWARE RVR BMSBG 63/0191/1200/1447
1 0 00173 0 03 1715+50 318696 FT	1200/0335	015 "DIA CAST IRON LEN=0040 INSTALLED UNKN
BUNTING RD (T742) 1200/0000	318696 FT	
	1200/0000	LENGTH(AH 1913 BK 3807) 018 "DIA CIR PLASTIC
	1190/3410	LEN=0010 INSTALLED 1999
	1190/3175	018 "DIA CIR PLASTIC LEN=0010 INSTALLED 1999
	1190/2240	018 "DIA CIR PLASTIC LEN=0010 INSTALLED 1999
	1190/1888	015 "DIA CAST IRON LEN=0040 INSTALLED UNKN
	1190/0606	015 "DIA CAST IRON LEN=0040 INSTALLED UNKN
	1190/0378	PA BOAT COMM ACCESS RD (GOVT)
314889 FT	1190/0063	BMSEN 63/0191/1190/0000
	314889 FT	1 0 00173 0 03 1678+35 SHEHAWKEN CREEK
	1190/0000	BMSBG 63/0191/1190/0000 LENGTH(AH 3807 BK 2664)
CROSSTOWN HW (SR0370 SEG 0300/2215) 1180/2592		

DIR: B TOTAL LEN: 60.721 MI. DIST: 04-6 SR: 191  
 LEFT MUN: BUCKINGHAM T RIGHT MUN: BUCKINGHAM T

	---	1180/0975	015 " DIA CAST IRON LEN=0050 INSTALLED UNKN
312225 FT	---	1180/0218	024 " DIA CAST IRON LEN=0040 INSTALLED UNKN
	---	312225 FT	1 0 00173 0 03 1651+75
	5	1180/0000	LENGTH(AH 2664 BK 2424) 015 " DIA CAST IRON
	---	1170/2204	LEN=0045 INSTALLED UNKN
	---	1170/1452	015 " DIA CAST IRON LEN=0045 INSTALLED UNKN
	---	1170/1052	015 " DIA CAST IRON LEN=0035 INSTALLED UNKN
309801 FT	---	1170/0385	015 " DIA CAST IRON LEN=0100 INSTALLED UNKN
	---	309801 FT	1 0 00173 0 03 1627+51
	5	1170/0000	LENGTH(AH 2424 BK 2256) 015 " DIA CAST IRON
	---	1160/2252	LEN=0040 INSTALLED UNKN
	---	1160/1308	015 " DIA CAST IRON LEN=0040 INSTALLED UNKN
	---	1160/0882	015 " DIA CAST IRON LEN=0040 INSTALLED UNKN
307545 FT	---	307545 FT	1 0 00173 0 03 1604+83
			T W BR DEL STRUCTURE LENGTH 6 FT
	5	1160/0000	BMSID 63/0191/1160/0000 LENGTH(AH 2256 BK 2843) 048"H 48"W CON BOX CUL
	---	1150/2835	LEN=0045 INSTALLED UNKN
	---	1150/1850	015 " DIA CAST IRON LEN=0045 INSTALLED UNKN
	---	1150/1400	015 " DIA CAST IRON LEN=0035 INSTALLED UNKN
	---	1150/0600	015 " DIA CAST IRON LEN=0035 INSTALLED UNKN
304702 FT	---	1150/0143	015 " DIA CAST IRON LEN=0050 INSTALLED UNKN
	---	304702 FT	1 0 00173 0 03 1576+51
	---		015 " DIA CAST IRON LEN=0040 INSTALLED UNKN

EXTRACT DATE: 12/18/2023  
PRINT DATE: 12/19/2023

ROADWAY MANAGEMENT SYSTEM  
SLD COUNTY/SR - ANNUAL PRINT

PAGE NUMBER: 75  
COUNTY: WAYNE

DIR: B TOTAL LEN: 60.721 MI.  
LEFT MUN: BUCKINGHAM T

DIST: 04-6 SR: 191  
RIGHT MUN: BUCKINGHAM T

Stationing	Notes	Material
1150/0000	LENGTH(AH 2843 BK 2341)	
1140/1445	015 " DIA CIRC METAL LEN=0045	INSTALLED UNKN
1140/0790	015 " DIA CAST IRON LEN=0036	INSTALLED UNKN
1140/0440	015 " DIA CIRC METAL LEN=0040	INSTALLED UNKN
302361 FT	302361 FT 1 0 00173 0 03 1553+10	
1140/0000	LENGTH(AH 2341 BK 2119)	
1130/2100	015 " DIA CIR PLASTIC LEN=0030	INSTALLED UNKN
1130/1019	015 " DIA CAST IRON LEN=0050	INSTALLED UNKN
1130/0551	015 " DIA CAST IRON LEN=0036	INSTALLED UNKN
300242 FT	RIVER RD (T613) 300242 FT 1 0 00173 0 03 1532+03	
1130/0390	072"H 72"W CONC STRUCT LEN=0026	INSTALLED UNKN
1130/0000	LENGTH(AH 2119 BK 2163)	
1120/1360	024 " DIA CAST IRON LEN=0040	INSTALLED UNKN
1120/0895	015 " DIA CIRC CONCR LEN=0035	INSTALLED UNKN
1120/0655	015 " DIA CAST IRON LEN=0035	INSTALLED UNKN
1120/0260	015 " DIA CAST IRON LEN=0040	INSTALLED UNKN
298079 FT	298079 FT 1 0 00173 0 03 1510+40	
1120/0000	LENGTH(AH 2163 BK 1884)	
1110/1859	015 " DIA CAST IRON LEN=0040	INSTALLED UNKN
296195 FT	1110/0019 BMS EN 63/0191/1110/0000 296195 FT 1 0 00173 0 02 1484+25	
1110/0000	STOCKPORT CK BMSBG 63/0191/1110/0000 LENGTH(AH 1884 BK 2249)	
1100/1902		

STOCKPORT RD  
(T605)



DIR: B TOTAL LEN: 60.721 MI. DIST: 04-6 SR: 191  
 LEFT MUN: BUCKINGHAM T RIGHT MUN: BUCKINGHAM T

	---	1100/1518	018 " DIA	CIRC METAL
	---		LEN=0040	INSTALLED UNKN
	---	1100/1175	015 " DIA	CIRC METAL
	---		LEN=0070	INSTALLED UNKN
293946 FT	---	1100/0060	015 " DIA	CIRC METAL
	---	293946 FT	LEN=0030	INSTALLED UNKN
	5	1100/0000	1 0 00173	0 02 1461+76
	---		LENGTH(AH	2249 BK 2489)
	---	1090/2127	015 " DIA	CIRC METAL
	---		LEN=0036	INSTALLED UNKN
	---	1090/1875	015 " DIA	CIRC METAL
	---		LEN=0040	INSTALLED UNKN
	---	1090/1310	015 " DIA	CIRC METAL
	---		LEN=0040	INSTALLED 199B
	---	1090/1078	015 " DIA	CIRC METAL
	---		LEN=0040	INSTALLED UNKN
	---	1090/0650	015 " DIA	CIRC METAL
	---		LEN=0040	INSTALLED UNKN
	---	1090/0285	012 " DIA	CIR PLASTIC
	---		LEN=0040	INSTALLED 2002
	---	1090/0010	015 " DIA	CIRC METAL
291457 FT	---	291457 FT	LEN=0036	INSTALLED UNKN
	5	1090/0000	1 0 00173	0 02 1436+87
	---		LENGTH(AH	2489 BK 2203)
	---	1080/1511	015 " DIA	CIRC METAL
	---		LEN=0035	INSTALLED UNKN
	---	1080/0902	015 " DIA	CIRC METAL
	---		LEN=0035	INSTALLED UNKN
289254 FT	---	289254 FT	1 0 00173	0 02 1415+28
	---		015 " DIA	CIRC METAL
	5	1080/0000	LEN=0035	INSTALLED UNKN
	---		LENGTH(AH	2203 BK 1354)
	---	1070/1030	015 " DIA	CIRC METAL
	---		LEN=0040	INSTALLED UNKN
	---	1070/0880	015 " DIA	CIRC METAL
	---		LEN=0040	INSTALLED UNKN
	---	1070/0508	015 " DIA	CIRC METAL
	---		LEN=0045	INSTALLED UNKN
	---	1070/0260	015 " DIA	CIRC METAL
287900 FT	---	287900 FT	LEN=0040	INSTALLED 199B
	5	1070/0000	1 0 00173	0 02 1401+74
	---		LENGTH(AH	1354 BK 2492)

DIR: B TOTAL LEN: 60.721 MI. DIST: 04-6 SR: 191  
 LEFT MUN: BUCKINGHAM T RIGHT MUN: BUCKINGHAM T

DILLONTOWN RD  
 (T732)

285408 FT

285408 FT 1 0 00173 0 02 1376+82  
 1060/0000 LENGTH(AH 2492 BK 3756)

--- 1050/3110 018 "DIA CIRC METAL  
 LEN=0050 INSTALLED UNKN  
 --- 1050/2960 018 "DIA CIRC METAL  
 LEN=0060 INSTALLED UNKN  
 --- 1050/2485 018 "DIA CIR PLASTIC  
 LEN=0050 INSTALLED UNKN  
 --- OUT NABBYS L  
 --- STRUCTURE LENGTH 15 FT  
 <--- 1050/1900 BMSID 63/0191/1050/1925

1050/1778 ==

--- 1050/1360 018 "DIA CIRC METAL  
 LEN=0040 INSTALLED UNKN  
 --- PA FISH COM. RD  
 == 1050/1325 (FISH)

281652 FT

1050/0515 015 "DIA CIRC CONCR  
 LEN=0040 INSTALLED UNKN  
 281652 FT 1 0 00173 0 02 1339+11  
 1050/0000 LENGTH(AH 3756 BK 3725)

--- 1040/3187 018 "DIA CIRC METAL  
 LEN=0060 INSTALLED UNKN  
 --- 1040/2800 018 "DIA CIRC METAL  
 LEN=0050 INSTALLED UNKN  
 --- 1040/2458 024 "DIA CIRC METAL  
 LEN=0060 INSTALLED UNKN  
 --- 1040/2170 018 "DIA CIRC METAL  
 LEN=0060 INSTALLED UNKN  
 --- 1040/1927 024 "DIA CIRC METAL  
 LEN=0065 INSTALLED UNKN  
 --- 1040/1492 015 "DIA CIRC METAL  
 LEN=0035 INSTALLED UNKN  
 --- 1040/1167 018 "DIA CIRC METAL  
 LEN=0040 INSTALLED UNKN

277927 FT

277927 FT 1 0 00173 0 02 1301+66  
 1040/0000 LENGTH(AH 3725 BK 3126)

--- 1030/2604 018 "DIA CIRC METAL  
 LEN=0040 INSTALLED UNKN  
 --- 1030/2450 018 "DIA CIRC METAL  
 LEN=0040 INSTALLED UNKN

EXTRACT DATE: 12/18/2023  
PRINT DATE: 12/19/2023

ROADWAY MANAGEMENT SYSTEM  
SLD COUNTY/SR - ANNUAL PRINT

PAGE NUMBER: 72  
COUNTY: WAYNE

DIR: B TOTAL LEN: 60.721 MI.  
LEFT MUN: BUCKINGHAM T

DIST: 04-6 SR: 191  
RIGHT MUN: BUCKINGHAM T

Stationing	Material	Length	Status
1030/2275	018" DIA CIRC METAL	LEN=0040	INSTALLED UNKN
1030/1690	015" DIA CIR PLASTIC	LEN=0040	INSTALLED 2002
1030/1505	015" DIA CIRC METAL	LEN=0010	INSTALLED 2001
274801 FT	1030/0400	015" DIA CIRC METAL	LEN=0040 INSTALLED UNKN
	274801 FT	1 0 00173 0 02 1270+17	
	1030/0000	LENGTH(AH 3126 BK 3041)	
	1020/2880	018" DIA CIRC METAL	LEN=0060 INSTALLED UNKN
271760 FT	1020/1883	018" DIA CIRC METAL	LEN=0045 INSTALLED UNKN
	1020/1410	015" DIA CIRC METAL	LEN=0045 INSTALLED UNKN
	1020/1033	018" DIA CIRC METAL	LEN=0050 INSTALLED UNKN
	1020/0727	015" DIA CIRC METAL	LEN=0050 INSTALLED UNKN
	1020/0339	018" DIA CIRC METAL	LEN=0060 INSTALLED UNKN
	271760 FT	1 0 00173 0 02 1239+76	
	1020/0000	LENGTH(AH 3041 BK 3942)	
	1010/3930	048" DIA CIRC METAL	LEN=0045 INSTALLED UNKN
	1010/3650	015" DIA CAST IRON	LEN=0040 INSTALLED UNKN
	1010/3246	024" DIA CIR PLASTIC	LEN=0040 INSTALLED UNKN
	1010/3110	018" DIA CIRC CONCR	LEN=0040 INSTALLED UNKN
	1010/2950	015" DIA CIRC CONCR	LEN=0045 INSTALLED UNKN
	1010/2495	015" DIA CAST IRON	LEN=0045 INSTALLED UNKN
	1010/2015	015" DIA CAST IRON	LEN=0050 INSTALLED UNKN
	1010/1277	BMS EN 63/0191/1010/1255	1 0 00173 0 02 1213+03
	1010/1255	FACTORY CRK	
	1010/1227	BMSBG 63/0191/1010/1255	
		LORDVILLE RD	
		(SR1023 SEG 0300/0000)	

WALLERVILLE RD  
(T601)  
PINE MILL RD

1010/1227

EXTRACT DATE: 12/18/2023  
PRINT DATE: 12/19/2023

ROADWAY MANAGEMENT SYSTEM  
SLD COUNTY/SR - ANNUAL PRINT

PAGE NUMBER: 71  
COUNTY: WAYNE

DIR: B TOTAL LEN: 60.721 MI.  
LEFT MUN: BUCKINGHAM T

DIST: 04-6 SR: 191  
RIGHT MUN: BUCKINGHAM T

(SR1023 SEG 0290/1722) 1010/1129

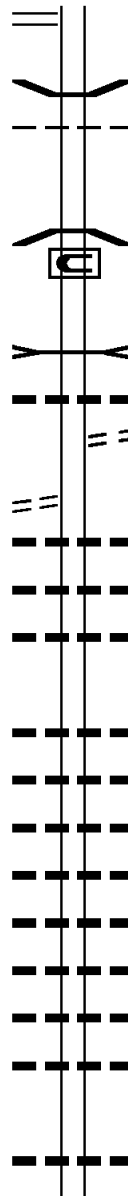
DUKES RD  
(T758)

267818 FT

1000/1125

265467 FT

262405 FT



1010/0098 BMS EN 63/0191/1010/0000  
BUCKINGHAM  
1010/0046 MANCHESTER T  
267818 FT 1 0 00173 0 02 1200+45  
EQUINUNK CRK  
BMSBG 63/0191/1010/0000  
5 1010/0000 LENGTH(AH 3942 BK 2351)  
1000/1726  
LITTLE EQUINUNK CRK  
STRUCTURE LENGTH 14 FT  
1000/1712 BMSID 63/0191/1000/1712  
015 "DIA CAST IRON  
LEN=0036 INSTALLED UNKN  
1000/1320 GROCERY HILL RD  
1000/1264 (T649)  
1000/0888 015 "DIA CAST IRON  
LEN=0040 INSTALLED UNKN  
036 "DIA CAST IRON  
1000/0380 LEN=0050 INSTALLED UNKN  
015 "DIA CAST IRON  
1000/0030 LEN=0050 INSTALLED UNKN  
265467 FT 1 0 00173 0 02 1176+94  
5 1000/0000 LENGTH(AH 2351 BK 3062)  
024 "DIA CAST IRON  
0990/2876 LEN=0035 INSTALLED UNKN  
018 "DIA CAST IRON  
0990/2393 LEN=0045 INSTALLED UNKN  
015 "DIA CAST IRON  
0990/2094 LEN=0040 INSTALLED UNKN  
012 "DIA CAST IRON  
0990/1776 LEN=0060 INSTALLED UNKN  
015 "DIA CAST IRON  
0990/1461 LEN=0040 INSTALLED UNKN  
015 "DIA CAST IRON  
0990/1176 LEN=0040 INSTALLED UNKN  
015 "DIA CAST IRON  
0990/0791 LEN=0040 INSTALLED UNKN  
015 "DIA CAST IRON  
0990/0456 LEN=0076 INSTALLED UNKN  
262405 FT 1 0 00173 0 02 1145+32  
018 "DIA CAST IRON  
LEN=0050 INSTALLED UNKN  
5 0990/0000 LENGTH(AH 3062 BK 1940)  
015 "DIA CAST IRON

DIR: B TOTAL LEN: 60.721 MI. DIST: 04-6 SR: 191  
 LEFT MUN: MANCHESTER T RIGHT MUN: MANCHESTER T

---	0980/1720	LEN=0035	INSTALLED	UNKN
---	0980/1315	LEN=0060	INSTALLED	UNKN
---	0980/1010	LEN=0050	INSTALLED	UNKN
---	0980/0708	LEN=0060	INSTALLED	2002
260465 FT	260465 FT	1 0 00173	0 02 1126	+35
	5 0980/0000	LENGTH(AH 1940 BK 2498)		
---	0970/2448	LEN=0050	INSTALLED	UNKN
---	0970/2130	LEN=0050	INSTALLED	UNKN
---	0970/1707	LEN=0050	INSTALLED	UNKN
---	0970/1400	LEN=0050	INSTALLED	2002
---	0970/1057	LEN=0050	INSTALLED	UNKN
257967 FT	257967 FT	1 0 00173	0 02 1101	+05
	5 0970/0000	LENGTH(AH 2498 BK 2472)		
==	0960/1346	OLD UNION RD (T759)		
---	0960/0925	LEN=0050	INSTALLED	1998
255495 FT	255495 FT	1 0 00173	0 02 1076	+33
	5 0960/0000	LENGTH(AH 2472 BK 3772)		
---	0950/3230	LEN=0040	INSTALLED	UNKN
---	0950/2969	LEN=0040	INSTALLED	UNKN
LEGION RD (T637)	0950/1848	==		
---	0950/1015	TEEPLE'S RD (T639)		
---	0950/0895	LEN=0040	INSTALLED	UNKN

EXTRACT DATE: 12/18/2023  
PRINT DATE: 12/19/2023

ROADWAY MANAGEMENT SYSTEM  
SLD COUNTY/SR - ANNUAL PRINT

PAGE NUMBER: 69  
COUNTY: WAYNE

DIR: B TOTAL LEN: 60.721 MI.  
LEFT MUN: MANCHESTER T

DIST: 04-6 SR: 191  
RIGHT MUN: MANCHESTER T

ROADWAY	STATION	STRUCTURE	LENGTH	DETAILS
	251723 FT	0950/0102	251723 FT	SALT RIVER B STRUCTURE LENGTH 8 FT BMSID 63/0191/0950/0102 1 0 00173 0 02 1038+61 TEEPLE'S RD (T639)
		0950/0000		LENGTH(AH 3772 BK 3229)
		0940/2333		018 " DIA CIRC METAL LEN=0040 INSTALLED 1998
		0940/2147		018 " DIA CIRC METAL LEN=0040 INSTALLED UNKN
STALKER RD (T635)	0940/1724			
		0940/0800		015 " DIA CIR PLASTIC LEN=0045 INSTALLED UNKN
		0940/0427		015 " DIA CAST IRON LEN=0045 INSTALLED UNKN
	248494 FT	0940/0000	248494 FT	1 0 00173 0 02 1006+36 PEDESTRIAN OP ID 63/0191/0940/0000 LENGTH(AH 3229 BK 2558)
		0930/2333		015 " DIA CAST IRON LEN=0040 INSTALLED UNKN
		0930/1974		018 " DIA CIRC METAL LEN=0040 INSTALLED UNKN
		0930/1235		018 " DIA CIR PLASTIC LEN=0040 INSTALLED 2004
		0930/0696		DURAN RD (T633)
SMITH RD (T748)	0930/0513			
		0930/0490		018 " DIA CAST IRON LEN=0050 INSTALLED UNKN
	245936 FT	0930/0000	245936 FT	1 0 00173 0 02 0980+60 MUD POND STRUCTURE LENGTH 7 FT BMSID 63/0191/0930/0000 LENGTH(AH 2558 BK 2917)
		0920/2912		036"H 54"W CON BOX CUL LEN=0040 INSTALLED 1998
		0920/2550		015 " DIA CAST IRON LEN=0040 INSTALLED 1998
		0920/2300		015 " DIA CAST IRON LEN=0040 INSTALLED UNKN
REFLECTION LAKES RD (PRDR)	0920/2216			

DIR: B TOTAL LEN: 60.721 MI. DIST: 04-6 SR: 191  
 LEFT MUN: MANCHESTER T RIGHT MUN: MANCHESTER T

SMITH RD  
(T748)

Stationing	Length	Material	Status	Notes
0920/1411		015 " DIA CAST IRON	INSTALLED UNKN	
0920/0877		015 " DIA CAST IRON	INSTALLED UNKN	
243019 FT		015 " DIA CAST IRON	INSTALLED UNKN	
0920/0493		015 " DIA CAST IRON	INSTALLED UNKN	
243019 FT		1 0 00173 0 02 0951+51		
0920/0000		LENGTH(AH 2917 BK 1834)		
0910/0940		015 " DIA CAST IRON	INSTALLED UNKN	
241185 FT		015 " DIA CAST IRON	INSTALLED UNKN	
241185 FT		1 0 00173 0 02 0933+06		
		0 PRICE POND		
		STRUCTURE LENGTH 10 FT		
		BMSID 63/0191/0910/0000		
0910/0000		LENGTH(AH 1834 BK 3217)		
		BLUM RD		
		(T765)		
0900/2333		015 " DIA CAST IRON	INSTALLED UNKN	
0900/1715		015 " DIA CAST IRON	INSTALLED 1998	
0900/0950		015 " DIA CAST IRON	INSTALLED 1998	
237968 FT		018 " DIA CAST IRON	INSTALLED UNKN	
0900/0420		018 " DIA CAST IRON	INSTALLED UNKN	
237968 FT		1 0 00173 0 02 0900+92		
0900/0000		LENGTH(AH 3217 BK 2542)		
0890/2337		015 " DIA CAST IRON	INSTALLED UNKN	
0890/1860		018 " DIA CAST IRON	INSTALLED 1998	
0890/1625		018 " DIA CAST IRON	INSTALLED UNKN	
0890/1162		018 " DIA CAST IRON	INSTALLED UNKN	
0890/0771		015 " DIA CAST IRON	INSTALLED UNKN	
0890/0465		024 " DIA CAST IRON	INSTALLED UNKN	
		LEN=0045		
		BRAMAN RD		
		(SR1018 SEG 0090/0000)		
0890/0152		015 " DIA CAST IRON	INSTALLED UNKN	
235426 FT		1 0 00173 0 02 0875+63		
		235426 FT		

1 0 00173 0 02 0875+63 235426 FT  
 SR 1018 SH

EXTRACT DATE: 12/18/2023  
PRINT DATE: 12/19/2023

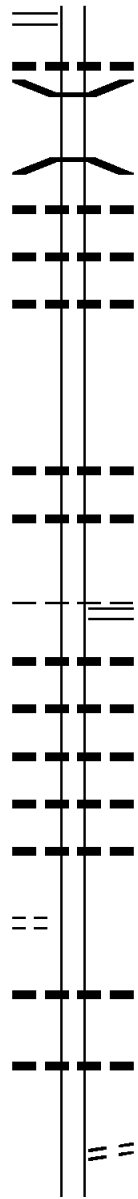
ROADWAY MANAGEMENT SYSTEM  
SLD COUNTY/SR - ANNUAL PRINT

PAGE NUMBER: 67  
COUNTY: WAYNE

DIR: B TOTAL LEN: 60.721 MI.  
LEFT MUN: MANCHESTER T

DIST: 04-6 SR: 191  
RIGHT MUN: MANCHESTER T

(SR1018 SEG 0080/1725) 0890/0000



233016 FT

1 0 00173 0 02 0819+25 229788 FT  
RODENBURG RD  
(T513) 0870/0000

227946 FT

5 0890/0000 LENGTH(AH 2542 BK 2410)  
018 "DIA CAST IRON  
0880/2350 LEN=0035 INSTALLED UNKN  
0880/1930 BMSSEN 63/0191/0880/1915  
1 0 00173 0 02 0870+70  
B L EQUINUNK  
0880/1915 BMSBG 63/0191/0880/1915  
015 "DIA CAST IRON  
0880/1540 LEN=0035 INSTALLED UNKN  
018 "DIA CAST IRON  
0880/1152 LEN=0045 INSTALLED UNKN  
015 "DIA CAST IRON  
0880/0620 LEN=0045 INSTALLED UNKN  
233016 FT 1 0 00173 0 02 0851+28  
5 0880/0000 LENGTH(AH 2410 BK 3228)  
018 "DIA CIRC CONCR  
0870/2060 LEN=0040 INSTALLED UNKN  
018 "DIA CAST IRON  
0870/1986 LEN=0045 INSTALLED UNKN  
CALLICOON RD  
(SR1016 SEG 0010/0000)  
MANCHESTER  
0870/1573 DAMASCUS T  
018 "DIA CAST IRON  
0870/1245 LEN=0036 INSTALLED UNKN  
015 "DIA CAST IRON  
0870/1080 LEN=0040 INSTALLED UNKN  
015 "H 18 "W UNKN CAST I  
0870/0750 LEN=0040 INSTALLED 1990  
018 "DIA CIRC METAL  
0870/0366 LEN=0040 INSTALLED UNKN  
036 "H 36 "W CONC STRUCT  
0870/0220 LEN=0035 INSTALLED UNKN  
229788 FT  
5 0870/0000 LENGTH(AH 3228 BK 1842)  
015 "DIA CAST IRON  
0860/1100 LEN=0040 INSTALLED 1998  
015 "DIA CIRC METAL  
0860/0417 LEN=0040 INSTALLED UNKN  
227946 FT 1 0 00173 0 02 0800+74  
5 0860/0000 LENGTH(AH 1842 BK 2239)  
GRIST MILL RD  
(T612)  
0850/1860 015 "DIA CIR PLASTIC



DIR: B TOTAL LEN: 60.721 MI. DIST: 04-6 SR: 191  
 LEFT MUN: DAMASCUS T RIGHT MUN: DAMASCUS T

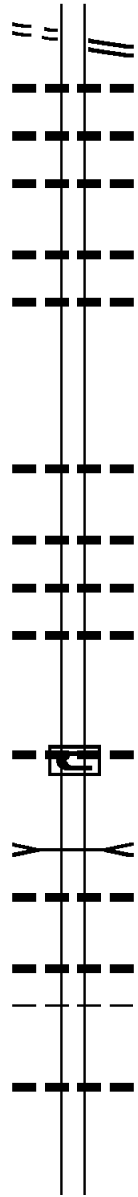
Stationing	Length	Material	Notes
0850/1397	LEN=0040	018" DIA CIR PLASTIC	INSTALLED UNKN
0850/0910	LEN=0035	018" DIA CIR CONC	INSTALLED UNKN
0850/0315	LEN=0035	018" DIA CIR METAL	INSTALLED UNKN
225707 FT	1 0 00173 0 02 0778+35	CHICOPEE RD	
0850/0000	LENGTH(AH 2239 BK 1628)	018" DIA CIR METAL	
0840/1311	LEN=0040	018" H 12" W METAL ARCH	INSTALLED UNKN
0840/0785	LEN=0090		INSTALLED 1997
0840/0395			
224079 FT	BMS EN 63/0191/0840/0000	LIT EQUINUNK	
0840/0000	LENGTH(AH 1628 BK 3262)	BMS BG 63/0191/0840/0000	
0830/1695	LEN=0042	036" DIA CAST IRON	INSTALLED UNKN
0830/0900	LEN=0050	018" DIA CIR CONC	INSTALLED UNKN
0830/0867	(T555)	ANNE MITCHELL RD	
0830/0580	LEN=0040	015" DIA CAST IRON	INSTALLED UNKN
220817 FT	1 0 00173 0 02 0729+69		
0830/0000	LENGTH(AH 3262 BK 2648)		
0820/2314	LEN=0040	018" DIA CAST IRON	INSTALLED UNKN
0820/1862	LEN=0040	018" DIA CAST IRON	INSTALLED UNKN
0820/1660	LEN=0010	018" DIA CAST IRON	INSTALLED 1997
0820/0956	LEN=0005	018" DIA CIR PLASTIC	INSTALLED 1997
0820/0075	LEN=0060	036" DIA CIR PLASTIC	INSTALLED UNKN
218169 FT		RUTLEDGE RD	

1 0 00173 0 02 0703+27 218169 FT

DIR: B TOTAL LEN: 60.721 MI. DIST: 04-6 SR: 191  
 LEFT MUN: DAMASCUS T RIGHT MUN: DAMASCUS T

ARNOLDS RD  
 (T662)

0820/0000



SR1025 SEG 0060/2364)  
 0820/0000 LENGTH(AH 2648 BK 2893)  
 024 " DIA CAST IRON  
 0810/2800 LEN=0040 INSTALLED UNKN  
 018 " DIA CAST IRON  
 0810/2600 LEN=0040 INSTALLED UNKN  
 018 " DIA CAST IRON  
 0810/2350 LEN=0060 INSTALLED UNKN  
 015 " DIA CAST IRON  
 0810/1490 LEN=0050 INSTALLED UNKN  
 024 " DIA CAST IRON  
 0810/1260 LEN=0060 INSTALLED UNKN

215276 FT

215276 FT 1 0 00173 0 02 0674+34  
 0810/0000 LENGTH(AH 2893 BK 2583)  
 015 " DIA CAST IRON  
 0800/2310 LEN=0035 INSTALLED UNKN  
 024 " DIA CAST IRON  
 0800/1690 LEN=0040 INSTALLED UNKN  
 015 " DIA CAST IRON  
 0800/1110 LEN=0050 INSTALLED UNKN  
 018 " DIA CAST IRON  
 0800/0620 LEN=0050 INSTALLED UNKN

212693 FT

212693 FT 1 0 00173 0 02 0649+22  
 0800/0000 LENGTH(AH 2583 BK 2908)  
 048 " DIA CAST IRON  
 0790/2715 LEN=0065 INSTALLED UNKN  
 0790/2658  
 T DUCK HARBR  
 STRUCTURE LENGTH 4 FT  
 0790/2654 BMSID 63/0191/0790/2654  
 018 " DIA CIR PLASTIC  
 0790/2357 LEN=0065 INSTALLED UNKN  
 012 " DIA CAST IRON  
 0790/1630 LEN=0050 INSTALLED UNKN  
 DAMASCUS  
 0790/1527 LEBANON T

209785 FT

0790/0800 018 " DIA CAST IRON  
 LEN=0010 INSTALLED 1997  
 209785 FT 1 0 00173 0 02 0620+01  
 0790/0000 LENGTH(AH 2908 BK 1997)  
 018 " DIA CAST IRON

EXTRACT DATE: 12/18/2023  
PRINT DATE: 12/19/2023

ROADWAY MANAGEMENT SYSTEM  
SLD COUNTY/SR - ANNUAL PRINT

PAGE NUMBER: 64  
COUNTY: WAYNE

DIR: B TOTAL LEN: 60.721 MI.  
LEFT MUN: LEBANON T

DIST: 04-6 SR: 191  
RIGHT MUN: LEBANON T

Stationing	Description	Length	Material	Status
0780/1513		LEN=0040	018 " DIA CAST IRON	INSTALLED UNKN
0780/0724		LEN=0040	012 " DIA CAST IRON	INSTALLED UNKN
207788 FT		0780/0310	LEN=0045	INSTALLED UNKN
207788 FT		207788 FT	1 0 00173 0 02 0600+04	
		0780/0000	LENGTH(AH 1997 BK 2151)	
		0770/1916	018 " DIA CAST IRON	LEN=0035 INSTALLED UNKN
		0770/1233	018 " DIA CAST IRON	LEN=0040 INSTALLED UNKN
		0770/0715	018 " DIA CAST IRON	LEN=0035 INSTALLED UNKN
205637 FT		0770/0005	048 " DIA CAST IRON	LEN=0048 INSTALLED UNKN
205637 FT		205637 FT	1 0 00173 0 02 0578+40	
		0770/0000	LENGTH(AH 2151 BK 1216)	
		0760/0840	015 " DIA CAST IRON	LEN=0040 INSTALLED UNKN
1 0 00173 0 02 0566+25	204421 FT	204421 FT	COCHECTON TURN TP	
GREAT BEND TURN TP			(SR0371 SEG 0290/1321)	
(SR0371 SEG 0290/1321)	0760/0000	0760/0000	LENGTH(AH 1216 BK 1813)	
		0750/1805	024 " DIA CAST IRON	LEN=0040 INSTALLED UNKN
		0750/1343	015 " DIA CAST IRON	LEN=0040 INSTALLED UNKN
		0750/1026	015 " DIA CAST IRON	LEN=0040 INSTALLED UNKN
		0750/0778	024 " DIA CAST IRON	LEN=0040 INSTALLED UNKN
		0750/0575	015 " DIA CAST IRON	LEN=0038 INSTALLED UNKN
202608 FT		202608 FT	1 0 00173 0 02 0548+12	
		0750/0000	LENGTH(AH 1813 BK 2577)	
		0740/2567	015 " DIA CAST IRON	LEN=0035 INSTALLED UNKN
STEVENS ON SPUR RD				
(T612)	0740/1714	0740/1193	018 " DIA CIR PLASTIC	LEN=0040 INSTALLED UNKN
		0740/0882	015 " DIA CAST IRON	LEN=0035 INSTALLED UNKN
200031 FT		200031 FT	1 0 00173 0 02 0522+28	
			GAGER RD	

DIR: B TOTAL LEN: 60.721 MI. DIST: 04-6 SR: 191  
 LEFT MUN: LEBANON T RIGHT MUN: LEBANON T

Segment ID	Start Station	End Station	Length (FT)	Material	Status
S 0740/0000	---	---		(T511)	
				LENGTH(AH 2577 BK 2153)	
0730/1987	---	---		015 " DIA CAST IRON	INSTALLED UNKN
0730/1072	---	---		015 " DIA CAST IRON	INSTALLED UNKN
0730/0586	---	---		015 " DIA CAST IRON	INSTALLED UNKN
197878 FT	---	---	197878 FT	1 0 00173 0 02 0500+75	
				018 " DIA CIRC METAL	
S 0730/0000	---	---		LENGTH(AH 2153 BK 2117)	INSTALLED UNKN
0720/0900	---	---		015 " DIA CIRC METAL	INSTALLED 199B
195761 FT	---	---	195761 FT	015 " DIA CIRC METAL	
				LEN=0035 INSTALLED 199B	
S 0720/0000	---	---		1 0 00173 0 02 0479+72	
0710/1740	---	---		LENGTH(AH 2117 BK 2040)	INSTALLED UNKN
0710/0535	---	---		012 " DIA CAST IRON	INSTALLED UNKN
193721 FT	---	---	193721 FT	1 0 00173 0 02 0459+32	
				LENGTH(AH 2040 BK 2969)	
S 0710/0000	---	---		012 " DIA CAST IRON	INSTALLED UNKN
0700/2700	---	---		LEN=0040 INSTALLED UNKN	
0700/2292	---	---		018 " DIA CIRC METAL	INSTALLED UNKN
0700/1915	---	---		LEN=0050 INSTALLED UNKN	
ROSE HILL RD (T467)	---	---		015 " DIA CAST IRON	
				LEN=0040 INSTALLED UNKN	
0700/1830	==	---			
0700/1040	---	---		012 " DIA CAST IRON	INSTALLED UNKN
0700/0690	---	---		012 " DIA CAST IRON	INSTALLED 199B
190752 FT	---	---	190752 FT	1 0 00173 0 02 0429+37	
				LENGTH(AH 2969 BK 2171)	
S 0700/0000	---	---		018 " DIA CIRC METAL	INSTALLED UNKN
0690/2165	---	---		LEN=0035 INSTALLED UNKN	

DIR: B TOTAL LEN: 60.721 MI. DIST: 04-6 SR: 191  
 LEFT MUN: LEBANON T RIGHT MUN: LEBANON T

			012 " DIA CIRC CONCR
		0690/0320	LEN=0040 INSTALLED UNKN
188581 FT	---	188581 FT	1 0 00173 0 02 0407+96
	5	0690/0000	LENGTH(AH 2171 BK 2040)
		0680/2040	015 " DIA CIRC METAL
	---		LEN=0045 INSTALLED UNKN
		0680/1794	015 " DIA CAST IRON
	---		LEN=0045 INSTALLED UNKN
		0680/1670	018 " DIA CIR PLASTIC
	---		LEN=0045 INSTALLED UNKN
		0680/1240	018 " DIA CIR PLASTIC
	---		LEN=0050 INSTALLED UNKN
		0680/0895	018 " DIA CIR PLASTIC
	---		LEN=0050 INSTALLED UNKN
		0680/0605	018 " DIA CIR PLASTIC
	---		LEN=0050 INSTALLED UNKN
		0680/0599	LEBANON OREGON T
	---		018 " DIA CIR PLASTIC
		0680/0270	LEN=0050 INSTALLED UNKN
186541 FT	---	186541 FT	1 0 00173 0 02 0387+56
			GIRDLINE RD (T477)
	5	0680/0000	LENGTH(AH 2040 BK 3413)
		0670/3330	024 " DIA CIRC METAL
	---		LEN=0050 INSTALLED UNKN
		0670/3170	018 " DIA CIR PLASTIC
	---		LEN=0045 INSTALLED UNKN
		0670/2840	018 " DIA CIR PLASTIC
	---		LEN=0050 INSTALLED UNKN
		0670/2350	018 " DIA CIR PLASTIC
	---		LEN=0050 INSTALLED UNKN
		0670/1828	018 " DIA CIR PLASTIC
	---		LEN=0050 INSTALLED UNKN
	RBR		
		0670/1338	BMS EN 63/0191/0670/1296
			1 0 00173 0 02 0366+16
			P3
		0670/1296	BG1 BROOK CR
			BMSBG 63/0191/0670/1296
		0670/0952	015 " DIA CIRC METAL
	---		LEN=0045 INSTALLED UNKN
			015 " DIA CIRC METAL

DIR: B TOTAL LEN: 60.721 MI. DIST: 04-6 SR: 191  
 LEFT MUN: OREGON T RIGHT MUN: OREGON T

Stationing	Segment	Material	Length	Status
183128 FT	0670/0545	LEN=0045	INSTALLED UNKN	
	183128 FT	1 0 00173 0 02 0353+00		
		SIKO RD		
		(T564)		
	0670/0000	LENGTH(AH 3413 BK 2838)		
		018 "DIA CIR PLASTIC		
	0660/2820	LEN=0045	INSTALLED UNKN	
		018 "DIA CIR PLASTIC		
	0660/2370	LEN=0050	INSTALLED UNKN	
		024 "DIA CIRC METAL		
	0660/1765	LEN=0045	INSTALLED UNKN	
		018 "DIA CIRC METAL		
	0660/1507	LEN=0050	INSTALLED UNKN	
		015 "DIA CIRC METAL		
180290 FT	0660/0380	LEN=0050	INSTALLED UNKN	
	180290 FT	1 0 00173 0 02 0324+62		
		018 "DIA CIR PLASTIC		
		LEN=0030	INSTALLED UNKN	
	0660/0000	LENGTH(AH 2838 BK 3460)		
		018 "DIA CIRC METAL		
	0650/2860	LEN=0040	INSTALLED UNKN	
		012 "DIA CIRC METAL		
	0650/2180	LEN=0040	INSTALLED UNKN	
		012 "DIA CIRC METAL		
	0650/1172	LEN=0040	INSTALLED UNKN	
		012 "DIA CIRC METAL		
	0650/0515	LEN=0040	INSTALLED UNKN	
		OREGON		
		DYBERRY T		
176830 FT	0650/0331	1 0 00173 0 02 0290+25		
	176830 FT			
	0650/0000	LENGTH(AH 3460 BK 1798)		
		018 "DIA CIRC METAL		
	0640/1460	LEN=0045	INSTALLED UNKN	
		BMS EN 63/0191/0640/0799		
	0640/0873	1 0 00173 0 02 0278+12		
		BIG BROOK		
	0640/0799	BMSBG 63/0191/0640/0799		
		015 "DIA CIRC METAL		
	0640/0580	LEN=0120	INSTALLED UNKN	
		015 "H 18 "W ELLIP METAL		

NILES POND RD  
 (SR4019 SEG 0010/0000) 0640/1184

DIR: B TOTAL LEN: 60.721 MI. DIST: 04-6 SR: 191  
 LEFT MUN: DYBERRY T RIGHT MUN: DYBERRY T

175032 FT	---	0640/0260	LEN=0040	INSTALLED	UNKN
	---	175032 FT	1 0 00173	0 02 0269+77	
	---		024 " DIA	CIRC METAL	
	---		LEN=0045	INSTALLED	UNKN
	---	5 0640/0000	LENGTH(AH	1798 BK 2422)	
	---		015"H 18"W	ELLIP METAL	
	---	0630/1700	LEN=0045	INSTALLED	UNKN
	---		048"H 60"W	CON BOX CUL	
	---	0630/1330	LEN=0040	INSTALLED	UNKN
	---		018 " DIA	CIRC METAL	
	---	0630/1170	LEN=0040	INSTALLED	UNKN
	---		036 " DIA	CIRC METAL	
	---	0630/0150	LEN=0060	INSTALLED	UNKN
172610 FT	---	172610 FT	1 0 00173	0 01 0238+72	
	---		OREGON PK		
	---		(SR1003	SEG 0010/0000)	
	---	5 0630/0000	LENGTH(AH	2422 BK 3966)	
	---		024 " DIA	CIRC METAL	
	---	0620/3886	LEN=0065	INSTALLED	UNKN
	---		018 " DIA	CIRC METAL	
	---	0620/3691	LEN=0060	INSTALLED	UNKN
	---		024 " DIA	CIRC METAL	
	---	0620/3515	LEN=0060	INSTALLED	UNKN
	---		036 " DIA	CIRC METAL	
	---	0620/3413	LEN=0060	INSTALLED	UNKN
	---		048 " DIA	CIRC METAL	
	---	0620/3103	LEN=0060	INSTALLED	UNKN
	---		024 " DIA	CIRC METAL	
	---	0620/2800	LEN=0065	INSTALLED	UNKN
	---		030 " DIA	CIRC METAL	
	---	0620/2775	LEN=0060	INSTALLED	UNKN
	---		024 " DIA	CIRC METAL	
	---	0620/2500	LEN=0060	INSTALLED	UNKN
	---		030 " DIA	CIRC METAL	
	---	0620/2275	LEN=0060	INSTALLED	UNKN
	---		042 " DIA	CIRC METAL	
	---	0620/1990	LEN=0060	INSTALLED	UNKN
	---		018 " DIA	CIRC METAL	
	---	0620/1814	LEN=0060	INSTALLED	UNKN
	---		018 " DIA	CIRC METAL	
	---	0620/1511	LEN=0050	INSTALLED	UNKN
	---		018 " DIA	CIRC METAL	
	---	0620/0870	LEN=0050	INSTALLED	UNKN
	---		024 " DIA	CIRC METAL	
	---	0620/0400	LEN=0080	INSTALLED	UNKN

BATES RD  
(T550)

DUG RD

DIR: B TOTAL LEN: 60.721 MI. DIST: 04-6 SR: 191  
 LEFT MUN: DYBERRY T RIGHT MUN: DYBERRY T

(SR4009 SEG 0010/0000) 0620/0273

168644 FT

166262 FT

164062 FT

0620/0213	036	" DIA	CIRC	METAL	LEN=0070	INSTALLED	UNKN
168644 FT	1	0	00173	0	01	0199+01	
5 0620/0000	NC HA	HANCOCK HW	LENGTH(AH	3966	BK	2382)	
0610/2234	018	" DIA	CIRC	METAL	LEN=0050	INSTALLED	UNKN
0610/1940	024	" DIA	CIRC	METAL	LEN=0050	INSTALLED	UNKN
0610/1615	036	" DIA	CIRC	METAL	LEN=0060	INSTALLED	UNKN
0610/1440	024	" DIA	CIRC	METAL	LEN=0060	INSTALLED	UNKN
0610/1125	018	" DIA	CIRC	METAL	LEN=0050	INSTALLED	UNKN
0610/1115	024	" DIA	CIRC	METAL	LEN=0060	INSTALLED	UNKN
0610/0790	024	" DIA	CIRC	METAL	LEN=0060	INSTALLED	UNKN
0610/0481	024	" DIA	CIRC	METAL	LEN=0050	INSTALLED	UNKN
0610/0192	024	" DIA	CIRC	METAL	LEN=0050	INSTALLED	UNKN
166262 FT	1	0	00173	0	01	0175+19	
5 0610/0000	LENGTH(AH	2382	BK	2200)			
0600/1700	018	" DIA	CIRC	METAL	LEN=0055	INSTALLED	UNKN
0600/1400	018	" DIA	CIRC	METAL	LEN=0060	INSTALLED	UNKN
0600/1210	018	" DIA	CIRC	METAL	LEN=0060	INSTALLED	UNKN
0600/0900	018	" DIA	CIRC	METAL	LEN=0080	INSTALLED	UNKN
0600/0600	018	" DIA	CIRC	METAL	LEN=0055	INSTALLED	UNKN
0600/0400	030	" DIA	CIRC	METAL	LEN=0055	INSTALLED	UNKN
164062 FT	1	0	00173	0	01	0153+19	
5 0600/0000	LENGTH(AH	2200	BK	2927)			
0590/2733	030	" DIA	CIRC	METAL	LEN=0040	INSTALLED	UNKN
0590/2429	015	" DIA	CIRC	METAL	LEN=0060	INSTALLED	UNKN
0590/2140	015	" DIA	CIRC	METAL	LEN=0060	INSTALLED	UNKN
0590/1840	032	" DIA	CIRC	METAL	LEN=0050	INSTALLED	UNKN
0590/1550	030	" DIA	CIRC	METAL	LEN=0060	INSTALLED	UNKN



DIR: B TOTAL LEN: 60.721 MI. DIST: 04-6 SR: 191  
 LEFT MUN: DYBERRY T RIGHT MUN: DYBERRY T

Stationing	Length	Material	Status
0590/1228	015 "	DIA CIRC METAL	INSTALLED UNKN
161135 FT	161135 FT	1 0 00173 0 01 0123+47	
0590/0000	LEN=0170	LENGTH(AH 2927 BK 2538)	
0580/2461	LEN=0045	032 "DIA CIRC METAL	INSTALLED UNKN
0580/2170	LEN=0060	024 "DIA CIRC METAL	INSTALLED UNKN
0580/1853	LEN=0060	018 "DIA CIRC METAL	INSTALLED UNKN
0580/1570	LEN=0045	032 "DIA CIRC METAL	INSTALLED UNKN
0580/1265	LEN=0060	015 "DIA CIRC METAL	INSTALLED UNKN
0580/0955	LEN=0045	032 "DIA CIRC METAL	INSTALLED UNKN
0580/0662	LEN=0045	030 "DIA CIRC METAL	INSTALLED UNKN
0580/0362	LEN=0050	030 "DIA CIRC METAL	INSTALLED UNKN
0580/0064	LEN=0050	024 "DIA CIRC METAL	INSTALLED UNKN
158597 FT	158597 FT	1 0 00173 0 01 0098+09	
0580/0000	LEN=0191	NC SR 0191 SH LENGTH(AH 2538 BK 3030)	
0570/2860	LEN=0060	018 "H 18" W ELLIP METAL	INSTALLED UNKN
0570/2505	LEN=0045	018 "DIA CIRC METAL	INSTALLED 2002
0570/2300	LEN=0060	024 "DIA CIRC METAL	INSTALLED UNKN
0570/1987	LEN=0140	072 "DIA CIRC METAL	INSTALLED 2002
MILLER DR (SR4006 SEG 0030/2054) 0570/1856			
0570/1830	LEN=0060	018 "DIA CIRC CONCR	INSTALLED 1998
0570/1525	LEN=0060	018 "DIA CIRC CONCR	INSTALLED UNKN
0570/0830	LEN=0060	018 "DIA CIRC CONCR	INSTALLED UNKN
0570/0419	LEN=0060	030 "DIA CIRC CONCR	INSTALLED 2002
0570/0030	LEN=0060	DYBERRY HONESDALE B	
155567 FT	155567 FT	1 0 00173 0 00 0067+79	

EXTRACT DATE: 12/18/2023  
PRINT DATE: 12/19/2023

ROADWAY MANAGEMENT SYSTEM  
SLD COUNTY/SR - ANNUAL PRINT

PAGE NUMBER: 57  
COUNTY: WAYNE

DIR: B TOTAL LEN: 60.721 MI.  
LEFT MUN: DYBERRY T

DIST: 04-6 SR: 191  
RIGHT MUN: DYBERRY T

Stationing	Notes	Length	Material
154818 FT	0570/0000	3030	BK 0749
	0560/0500	0040	INSTALLED UNKN
	154818 FT	00173	0 00 0060+00
	0560/0000	0749	BK 2100
	0550/0980	0040	INSTALLED UNKN
	0550/0769	0050	INSTALLED UNKN
	0550/0455	0105	INSTALLED UNKN
152718 FT	0550/0161	0092	INSTALLED UNKN
	152718 FT	00173	0 00 0039+07
	0550/0000	2100	BK 1435
	0540/0965	0858	BMSBN 63/0191/0540/0748
	0540/0858	00173	0 00 0032+15
	0540/0748	0748	BMSBG 63/0191/0540/0748
	0540/0680	0010	INSTALLED UNKN
ELM PL (SR0670 SEG 0010/0000)	0540/0581	151283 FT	1 0 00173 0 00 0024+67
	151283 FT		EIGHTEENTH ST (BORO)
	0540/0000	1435	BK 2452
	0530/2200	0030	INSTALLED 2002
WEST ST (BORO)	0530/1775		SEVENTEENTH ST (BORO)
	0530/1595		SIXTEENTH ST (BORO)
	0530/1241		FIFTEENTH ST (BORO)
	0530/0896		FOURTEENTH ST (BORO)

DIR: B TOTAL LEN: 60.721 MI. DIST: 04-6 SR: 191  
 LEFT MUN: HONESDALE B RIGHT MUN: HONESDALE B

Segment Description	Segment ID	Start Station	End Station	Length (FT)	Notes
HIGH ST (SR4011 SEG 0010/0000)	0530/0203				THIRTEENTH ST (BORO) HIGH ST (BORO) 018" DIA CIRC CONCR LEN=0030 INSTALLED 2002
1 0 00173 0 00 0000+00				148831 FT	
PARK ST (SR0006 SEG 0261/0000) (SR0006 SEG 0260/0000)					NC MAIN ST
MAIN ST (SR0006 SEG 0261/0000) (SR0006 SEG 0260/0000)	0530/0000			148831 FT	INTER-BK PARK ST (SR0006 SEG 0261/0000) LTH AH 002452 BK 000100
MAIN ST (SR0006 SEG 0280/0000)	0520/1169				7522/0000 LTH AH 000100 BK 001169 INTER-AHD FOURTH ST (SR0006 SEG 0280/0000)
TERRACE ST (SR3031 SEG 0200/1873)	0520/0932				0520/1169 (AAR 263818X)#TRKS 01 0520/0967
ERIE ST (TBC )	0520/0251			147662 FT	018" DIA CIRC CONCR LEN=0060 INSTALLED UNKN
COREY ST (BORO) TRAILER PARK RD (PRDR)	0510/1598				1 0 00171 0 02 1478+15 072" DIA CIRC METAL LEN=0080 INSTALLED UNKN LENGTH(AH 1169 BK 1885)
	0510/1205				
	0510/1100				048"H 48"W CON BOX CUL LEN=0087 INSTALLED UNKN
	0510/1053				ERIE ST (BORO)
	0510/0647				024" DIA CIRC CONCR LEN=0044 INSTALLED UNKN
	0510/0437				024" DIA CIRC CONCR LEN=0048 INSTALLED UNKN
WATER ST (BORO)	0510/0090			145777 FT	
	0510/0000				1 0 00171 0 02 1459+04 LENGTH(AH 1885 BK 1919) 018" DIA CIRC CONCR LEN=0040 INSTALLED UNKN
	0500/1776				

DIR: B TOTAL LEN: 60.721 MI. DIST: 04-6 SR: 191  
 LEFT MUN: HONESDALE B RIGHT MUN: HONESDALE B

Street Name	Segment ID	Length	Material	Notes
CARDINAL SQ (PRDR)	0500/0706		024 " DIA CIRC CONCR	LEN=0110 INSTALLED UNKN
	0500/0547		072 " DIA CIRC METAL	LEN=0110 INSTALLED UNKN
CANARY LN (PRDR)	0500/0500			
	0500/0430		036 " DIA CIRC METAL	LEN=0100 INSTALLED 2002
ERIE HTS RD (T478)	0500/0286			
	0500/0200	143858 FT	024 " DIA CIR PLASTIC	LEN=0050 INSTALLED 2000 1 0 00171 0 02 1439+75 HONESDALE TEXAS T
	0500/0000			LENGTH(AH 1919 BK 3008)
	0490/2390		018 " DIA CIRC CONCR	LEN=0054 INSTALLED UNKN
	0490/1427		072"H 72"W CON BOX CUL	LEN=0060 INSTALLED UNKN SPINNER PD STRUCTURE LENGTH 6 FT
	0490/1389		BMSID 63/0191/0490/1389	ERIE ST
	0490/1171			(TWP )
	0490/0300		015 " DIA CIRC CONCR	LEN=0200 INSTALLED 2002 SHADY LANE RD
	0490/0287			(T484)
	0490/0160	140850 FT		LC TO SHADY LANE RD (CONN) 1 0 00171 0 02 1409+93
	0490/0000			LENGTH(AH 3008 BK 3395)
	0480/2900		018 " DIA CIRC CONCR	LEN=0040 INSTALLED UNKN
	0480/2514		072 " DIA CIRC CONCR	LEN=0040 INSTALLED UNKN
	0480/2325		015 " DIA CIRC CONCR	LEN=0040 INSTALLED UNKN
	0480/1930			TEXAS CHERRY RIDGE T
	0480/1700		015 " DIA CIRC CONCR	LEN=0044 INSTALLED UNKN
			072 " H 72 " W CON BOX CUL	

DIR: B TOTAL LEN: 60.721 MI. DIST: 04-6 SR: 191  
 LEFT MUN: CHERRY RIDGE T RIGHT MUN: CHERRY RIDGE T

1 0 00171 0 02 1375+72 137455 FT  
 GROVE ST  
 (SR3033 SEG 0050/0000) 0480/0000

0480/1300	LEN=0050	INSTALLED UNKN
0480/0580	072 " DIA CIRC METAL LEN=0040	INSTALLED UNKN
0480/0020	018 " DIA CIRC CONCR LEN=0040	INSTALLED UNKN
137455 FT	SPINNER RD	(SR3033 SEG 0050/0000)
5 0480/0000	LENGTH(AH 3395 BK 2744)	
0470/0937	018 " DIA CIR PLASTIC LEN=0060	INSTALLED 2002
0470/0050	072 "H 72 "W CON BOX CUL LEN=0050	INSTALLED UNKN
134711 FT	1 0 00171 0 02 1348+39 NC SU	
5 0470/0000	SPINNER POND STRUCTURE LENGTH 6 FT BMSID 63/0191/0470/0000	
0460/2609	LENGTH(AH 2744 BK 2862)	
0460/2010	018 " DIA CIRC CONCR LEN=0065	INSTALLED UNKN
0460/1940	018 " DIA CIRC CONCR LEN=0044	INSTALLED UNKN
0460/1653	191 INDUSTRIAL PARK RD (PRDR)	
0460/0900	015 " DIA CIRC CONCR LEN=0044	INSTALLED UNKN
0460/0281	015 " DIA CIRC CONCR LEN=0040	INSTALLED UNKN
131849 FT	(APRA) CICCONE INDUSTRI CICCONE IND DR (PRDR)	
5 0460/0000	1 0 00171 0 02 1319+36 LENGTH(AH 2862 BK 3048)	
0450/2647	015 " DIA CIRC CONCR LEN=0040	INSTALLED UNKN
0450/2359	018 " DIA CIRC CONCR LEN=0040	INSTALLED UNKN
0450/2280	INTERVALE RD (SR8003 SEG 0510/0000)	

WOODLYN LN  
 (TWP )

POE

DIR: B TOTAL LEN: 60.721 MI. DIST: 04-6 SR: 191  
 LEFT MUN: CHERRY RIDGE T RIGHT MUN: CHERRY RIDGE T

Stationing	Description	Material	Length	Notes
0450/2230	INTERVALE RD	(SR8003 SEG 0500/0644)		
0450/1920	018" DIA CIRC CONCR	LEN=0044	INSTALLED UNKN	
0450/1908	018" DIA CIRC CONCR	LEN=0080	INSTALLED UNKN	
0450/1760	018" DIA CIRC CONCR	LEN=0050	INSTALLED UNKN	
0450/1684	018" DIA CIRC CONCR	LEN=0020	INSTALLED UNKN	
0450/1635	SR 3028	OP ID 63/3028/0190/0000		
0450/1216	024" DIA CIRC CONCR	LEN=0044	INSTALLED 2002	
0450/0688	MAPLE VIEW DR	(PRDR)		
128801 FT				
0450/0000	128801 FT	1 0 00171 0 02 1289+08	LENGTH(AH 3048 BK 3034)	
0440/2184	018" DIA CIRC CONCR	LEN=0040	INSTALLED UNKN	
0440/1702	015" DIA CIRC CONCR	LEN=0040	INSTALLED UNKN	
0440/1420	015" DIA CAST IRON	LEN=0040	INSTALLED UNKN	
0440/1121	036" DIA CIRC METAL	LEN=0092	INSTALLED UNKN	
0440/0742	SHUMAN RD	(SR3042 SEG 0010/0000)		
0440/0425	BR MIDDLE CK	STRUCTURE LENGTH 14 FT		
125767 FT	BMSID 63/0191/0440/0425			
0440/0000	HOADLEYS RD	(SR3031 SEG 0100/2515)	LENGTH(AH 3034 BK 3608)	
0430/3215	015" DIA CAST IRON	LEN=0050	INSTALLED UNKN	
0430/2948	(APRA) LEEWARD CONSTR C	PRIVATE DR		
0430/2567	(PRDR)	018" DIA CIRC CONCR	LEN=0052	INSTALLED 2002
0430/2551	LINTNER RD	(T448)		
0430/1060	018" DIA CIRC CONCR	LEN=0080	INSTALLED UNKN	

WANOKA RD  
 (SR3031 SEG 0110/0000) 0440/0742

1 0 00171 0 02 1258+74 125767 FT  
 DONOVAN RD  
 (T483) 0440/0000

SKI RUN RD  
 (T438) 0430/2551

POE

DIR: B TOTAL LEN: 60.721 MI. DIST: 04-6 SR: 191  
 LEFT MUN: CHERRY RIDGE T RIGHT MUN: CHERRY RIDGE T

MIDDLE CREEK RD  
 (SR3024 SEG 0140/2839) 0430/1023

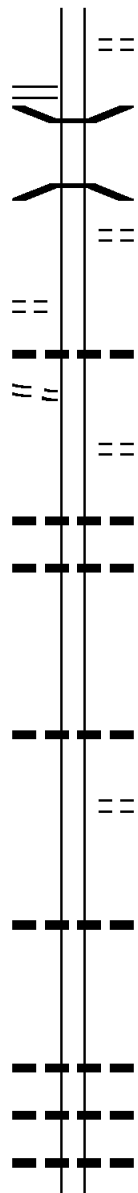
1 0 00171 0 02 1222+51 122159 FT  
 WARRINGS RD  
 (TWP) 0430/0000

MANGS RD  
 (T447) 0420/1762

119831 FT

117189 FT

114655 FT



0430/1056 LINTNER RD  
 (T448)

0430/0613 BMS EN 63/0191/0430/0211  
 1 0 00171 0 02 1224+64  
 MIDDLE CREEK

0430/0211 BMSBG 63/0191/0430/0211  
 HOLIDAY PARK DR

0430/0073 (PRDR)  
 122159 FT

5 0430/0000 LENGTH(AH 3608 BK 2328)  
 018 "DIA CIRC CONCR

0420/1810 LEN=0090 INSTALLED 2002

0420/1627 EVANS RD  
 (PRDR)

0420/0916 018 "DIA CIRC CONCR  
 LEN=0050 INSTALLED 2002

0420/0672 018 "DIA CIRC METAL  
 LEN=0050 INSTALLED 2002

119831 FT 1 0 00171 0 02 1199+98  
 5 0420/0000 LENGTH(AH 2328 BK 2642)

0410/1500 018 "DIA CIRC CONCR  
 LEN=0060 INSTALLED 2002

0410/0724 PRIVATE RD  
 (PRDR)

117189 FT 1 0 00171 0 02 1173+62  
 5 0410/0000 LENGTH(AH 2642 BK 2534)  
 018 "DIA CIRC CONCR

0400/2490 LEN=0070 INSTALLED 2002

0400/0924 018 "DIA CIRC CONCR  
 LEN=0110 INSTALLED UNKN

0400/0471 018 "DIA CIRC CONCR  
 LEN=0080 INSTALLED UNKN

0400/0270 018 "DIA CIRC CONCR  
 LEN=0072 INSTALLED UNKN

114655 FT 1 0 00171 0 02 1148+28

DIR: B TOTAL LEN: 60.721 MI. DIST: 04-6 SR: 191  
 LEFT MUN: CHERRY RIDGE T RIGHT MUN: CHERRY RIDGE T

STOCK FARM RD  
 (T382)

0390/0780

111302 FT

SPANGENBERG RD  
 (T357)

0370/1075

104182 FT

0400/0000	LENGTH(AH 2534 BK 3353)
0390/3100	018 " DIA CIRC CONCR LEN=0060 INSTALLED UNKN
0390/1690	018 " DIA CIRC CONCR LEN=0060 INSTALLED 1998
0390/1292	018 " DIA CIRC CONCR LEN=0060 INSTALLED 1998
0390/0851	024 " DIA CIRC CONCR LEN=0060 INSTALLED UNKN
0390/0212	018 " DIA CIRC CONCR LEN=0060 INSTALLED UNKN
0390/0150	018 " DIA CIRC CONCR LEN=0070 INSTALLED UNKN
0390/0000	111302 FT 1 0 00171 0 02 1114+75 LENGTH(AH 3353 BK 3456)
0380/2092	018 " DIA CIRC CONCR LEN=0055 INSTALLED UNKN
0380/1963	CHERRY RIDGE LAKE T
0380/1300	018 " DIA CIRC CONCR LEN=0060 INSTALLED UNKN
0380/0844	BRCH WANGUM STRUCTURE LENGTH 10 FT BMSID 63/0191/0380/0844
0380/0000	107846 FT 1 0 00171 0 02 1079+78 LENGTH(AH 3456 BK 3664)
0370/2100	015 " DIA CIRC CONCR LEN=0060 INSTALLED UNKN
0370/0522	030 " DIA CIRC CONCR LEN=0064 INSTALLED UNKN
0370/0000	104182 FT 1 0 00171 0 02 1043+14 LENGTH(AH 3664 BK 3535)



DIR: B TOTAL LEN: 60.721 MI. DIST: 04-6 SR: 191  
 LEFT MUN: LAKE T RIGHT MUN: LAKE T

STOCK FARM RD  
 (T382)

0360/1744

100647 FT

097175 FT

093598 FT

TISDEL RD  
 (SR3029 SEG 0010/0000)

0340/0000

==	0360/3076	COBBS LAKE RD (TWP)
---	0360/2634	018 " DIA CIRC CONCR LEN=0005 INSTALLED UNKN
==	0360/1029	STOCK FARM RD (T382)
---	0360/0905	018 " DIA CIRC CONCR LEN=0052 INSTALLED UNKN
---	0360/0322	030 " DIA CIRC CONCR LEN=0052 INSTALLED UNKN
---	100647 FT	1 0 00171 0 02 1008+22
---	0360/0000	LENGTH(AH 3535 BK 3472)
---	0350/2643	018 " DIA CIRC CONCR LEN=0064 INSTALLED UNKN
---	0350/1811	018 " DIA CIRC CONCR LEN=0052 INSTALLED UNKN
---	0350/1502	018 " DIA CIRC CONCR LEN=0060 INSTALLED UNKN
---	0350/0195	024 " DIA CIRC CONCR LEN=0092 INSTALLED UNKN
---	097175 FT	1 0 00171 0 02 0972+92
---	0350/0000	LENGTH(AH 3472 BK 3577)
---	0340/2032	018 " DIA CIRC CONCR LEN=0060 INSTALLED 2002
---	0340/1750	018 " DIA CIRC CONCR LEN=0056 INSTALLED UNKN
---	0340/0654	018 " DIA CIRC CONCR LEN=0060 INSTALLED UNKN
---	093598 FT	1 0 00171 0 02 0937+15
---	0340/0000	TISDEL RD (T376) LENGTH(AH 3577 BK 3937)
---	0330/3485	018 " DIA CIRC CONCR LEN=0072 INSTALLED UNKN

DIR: B TOTAL LEN: 60.721 MI. DIST: 04-6 SR: 191  
 LEFT MUN: LAKE T RIGHT MUN: LAKE T

Station	Length	Material	Notes
0330/3061	0072	018" DIA CIRC CONCR	INSTALLED UNKN
0330/2614	0060	018" DIA CIRC CONCR	INSTALLED UNKN
0330/2345	0092	018" DIA CIRC CONCR	INSTALLED UNKN
0330/1967	0072	018" DIA CIRC CONCR	INSTALLED UNKN
0330/1402	0072	018" DIA CIRC CONCR	INSTALLED UNKN
0330/0903	0056	018" DIA CIRC CONCR	INSTALLED UNKN
0330/0825		GOLF PARK DR (SR3011 SEG 0150/2740)	
089661 FT			
0330/0000	1 0 00171 0 02 0897+60		LENGTH(AH 3937 BK 2269)
0320/2032			
0320/1999	0032	018" DIA CIRC CONCR	INSTALLED UNKN
0320/1443	BMSSEN 63/0191/0320/1429		1 0 00171 0 02 0891+40
0320/1429	TRIB LK AREL BMSBG 63/0191/0320/1429		
0320/1226	0060	018" DIA CIRC CONCR	INSTALLED UNKN
0320/0979	0032	018" DIA CIRC CONCR	INSTALLED UNKN
0320/0935		MAPLE AV (SR3025 SEG 0050/0733)	
0320/0714			
0320/0662	0040	018" DIA CIRC CONCR	INSTALLED UNKN
0320/0613	0100	030" DIA CIRC CONCR	INSTALLED UNKN
0320/0399	0050	012" DIA CIRC CONCR	INSTALLED UNKN
0320/0241	0068	030" DIA CIRC CONCR	INSTALLED UNKN
087392 FT			
0320/0000	1 0 00171 0 02 0874+91		LENGTH(AH 2269 BK 2563)
0310/2107	0050	018" DIA CIRC CONCR	INSTALLED UNKN
	036	036" DIA CIRC CONCR	

SAMSON RD  
(T375)

GRAVITY RD  
(SR0296 SEG 0010/0000)  
 TRESSLARVILLE RD  
(SR3014 SEG 0020/2338)

089661 FT

0320/2032

0320/0714

087392 FT

DIR: B TOTAL LEN: 60.721 MI. DIST: 04-6 SR: 191  
 LEFT MUN: LAKE T RIGHT MUN: LAKE T

	0310/2017	LEN=0050	INSTALLED	UNKN
		015 "DIA	CIRC	CONCR
	0310/1811	LEN=0040	INSTALLED	UNKN
		WEST SHORE DR		
	0310/1772	(PRDR)		
		018 "DIA	CIRC	CONCR
	0310/1448	LEN=0036	INSTALLED	UNKN
		018 "DIA	CIRC	CONCR
	0310/1140	LEN=0072	INSTALLED	2002
		018 "DIA	CIRC	CONCR
	0310/0790	LEN=0045	INSTALLED	UNKN
		024 "DIA	CIRC	CONCR
	0310/0176	LEN=0100	INSTALLED	UNKN
084829 FT		1 0 0017 1 0 02 0849+28		
	0310/0000	LENGTH(AH 2563 BK 2481)		
		018 "DIA	CIRC	CONCR
	0300/2252	LEN=0157	INSTALLED	2002
		018 "DIA	CIRC	CONCR
	0300/2095	LEN=0056	INSTALLED	2002
		018 "DIA	CIRC	CONCR
	0300/1699	LEN=0056	INSTALLED	UNKN
		018 "DIA	CIRC	CONCR
	0300/1311	LEN=0056	INSTALLED	UNKN
		018 "DIA	CIRC	CONCR
	0300/0630	LEN=0056	INSTALLED	2002
		018 "DIA	CIRC	CONCR
	0300/0343	LEN=0064	INSTALLED	UNKN
082348 FT		1 0 0017 1 0 02 0824+47		
	0300/0000	LENGTH(AH 2481 BK 2668)		
		018 "DIA	CIRC	METAL
	0290/2520	LEN=0050	INSTALLED	UNKN
		024 "DIA	CIRC	CONCR
	0290/2130	LEN=0050	INSTALLED	UNKN
		024 "DIA	CIRC	CONCR
	0290/2080	LEN=0052	INSTALLED	UNKN
		018 "DIA	CIRC	CONCR
	0290/1990	LEN=0048	INSTALLED	UNKN
		018 "DIA	CIRC	METAL
	0290/1728	LEN=0050	INSTALLED	UNKN
		018 "DIA	CIRC	METAL
	0290/0660	LEN=0050	INSTALLED	UNKN
		018 "DIA	CIRC	METAL
	0290/0480	LEN=0050	INSTALLED	UNKN
		018 "DIA	CIRC	CONCR
	0290/0175	LEN=0052	INSTALLED	UNKN
079680 FT		1 0 0017 1 0 02 0798+09		

DIR: B TOTAL LEN: 60.721 MI. DIST: 04-6 SR: 191  
 LEFT MUN: LAKE T RIGHT MUN: LAKE T

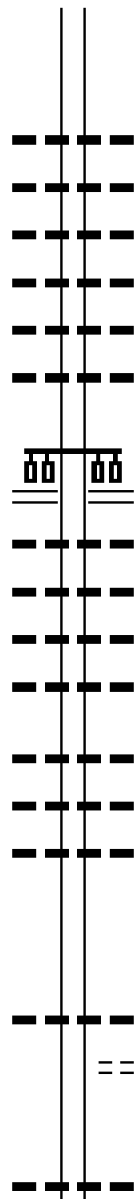
Station	Description	Material	Status
0290/0000	BATZEL RD (T370) LENGTH(AH 2668 BK 2471)		
0280/1477	024 " DIA CIRC CONCR	LEN=0088	INSTALLED UNKN
0280/1070	024 " DIA CIRC CONCR	LEN=0045	INSTALLED UNKN
0280/1068	018 " DIA CIRC CONCR	LEN=0088	INSTALLED UNKN
0280/0798	024 " DIA CIRC CONCR	LEN=0054	INSTALLED UNKN
0280/0600	018 " DIA CIRC CONCR	LEN=0088	INSTALLED 2002
0280/0301	024 " DIA CIRC CONCR	LEN=0080	INSTALLED UNKN
0280/0188	LAKE SALEM T		
077209 FT	1 0 00171 0 02 0773+38		
0280/0000	LENGTH(AH 2471 BK 2573)		
0270/2299	ADVENT RD (SR3012 SEG 0010/0000)		
0270/1700	018 " DIA CIRC METAL	LEN=0072	INSTALLED UNKN
0270/1239	018 " DIA CIRC CONCR	LEN=0064	INSTALLED UNKN
0270/0931	018 " DIA CIRC CONCR	LEN=0060	INSTALLED UNKN
0270/0600	018 " DIA CIRC CONCR	LEN=0060	INSTALLED UNKN
0270/0210			
0270/0102			
074636 FT	NC LAKE ARIEL HW		
0270/0000	LENGTH(AH 2573 BK 2814)		
0260/2670	018 " DIA CIRC CONCR	LEN=0068	INSTALLED UNKN
0260/1773	018 " DIA CIRC CONCR	LEN=0068	INSTALLED UNKN
0260/1449	018 " DIA CIRC CONCR	LEN=0080	INSTALLED UNKN
0260/0600	018 " DIA CIRC CONCR	LEN=0092	INSTALLED UNKN
0260/0179	018 " DIA CIRC CONCR	LEN=0088	INSTALLED UNKN

FOR SR 0191 AND 0196  
 (CONN) 0270/0210  
 SAWMILL RD  
 (T367) 0270/0102  
 1 0 00171 0 02 0747+65 074636 FT  
 EASTON TPK  
 (SR0196 SEG 0210/0000) 0270/0000

DIR: B TOTAL LEN: 60.721 MI. DIST: 04-6 SR: 191  
 LEFT MUN: SALEM T RIGHT MUN: SALEM T

071822 FT

071822 FT 1 0 00171 0 02 0721+12  
 0260/0000 LENGTH(AH 2814 BK 3068)



018 " DIA CIRC CONCR  
 LEN=0048 INSTALLED UNKN  
 036 " DIA CIR PLASTIC  
 0250/1750 LEN=0070 INSTALLED UNKN  
 018 " DIA CIRC CONCR  
 0250/1688 LEN=0036 INSTALLED UNKN  
 018 " DIA CIRC CONCR  
 0250/1375 LEN=0036 INSTALLED UNKN  
 018 " DIA CIRC CONCR  
 0250/0950 LEN=0001 INSTALLED UNKN  
 018 " DIA CIRC CONCR  
 0250/0537 LEN=0036 INSTALLED UNKN  
 068754 FT 1 0 00171 0 02 0690+44  
 HAMLIN HWY  
 (SR0590 SEG 0080/0000)

068754 FT

0250/0000 LENGTH(AH 3068 BK 3039)  
 015 " DIA CIRC CONCR  
 0240/2630 LEN=0030 INSTALLED UNKN  
 018 " DIA CIRC CONCR  
 0240/2260 LEN=0040 INSTALLED UNKN  
 018 " DIA CIRC CONCR  
 0240/1986 LEN=0032 INSTALLED UNKN  
 018 " DIA CIRC CONCR  
 0240/1560 LEN=0044 INSTALLED UNKN  
 018 " DIA CIRC CONCR  
 0240/0749 LEN=0044 INSTALLED UNKN  
 018 " DIA CIRC CONCR  
 0240/0449 LEN=0040 INSTALLED UNKN  
 015 " DIA CIR PLASTIC  
 0240/0032 LEN=0040 INSTALLED UNKN  
 065715 FT 1 0 00171 0 02 0660+05  
 NC EASTON TP

065715 FT

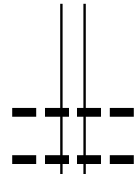
0240/0000 LENGTH(AH 3039 BK 2426)  
 036 " DIA CIRC CONCR  
 0230/1405 LEN=0052 INSTALLED UNKN  
 STERLING VIEW DR  
 (PRDR)  
 0230/1350

018 " DIA CIRC CONCR  
 0230/0020 LEN=0044 INSTALLED UNKN

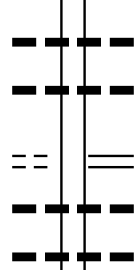
DIR: B TOTAL LEN: 60.721 MI. DIST: 04-6 SR: 191  
 LEFT MUN: SALEM T RIGHT MUN: SALEM T

063289 FT

063289 FT 1 0 00171 0 02 0635+55  
 NC LEDGEDALE RD  
 0230/0000 LENGTH(AH 2426 BK 2639)  
 048 "DIA CIRC CONCR  
 0220/2200 LEN=0048 INSTALLED UNKN  
 015 "DIA CIRC METAL  
 0220/1933 LEN=0045 INSTALLED UNKN

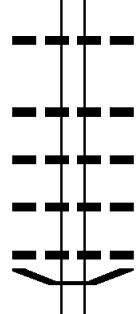


0220/0241 018 "DIA CIRC CONCR  
 LEN=0040 INSTALLED UNKN  
 0220/0031 018 "DIA CIRC CONCR  
 LEN=0048 INSTALLED UNKN  
 060650 FT LEDGEDALE RD  
 (SR3006 SEG 0010/0000)  
 0220/0000 LENGTH(AH 2639 BK 3547)  
 018 "DIA CIRC CONCR  
 0210/3515 LEN=0030 INSTALLED UNKN  
 024 "DIA CIRC CONCR  
 0210/3310 LEN=0044 INSTALLED UNKN



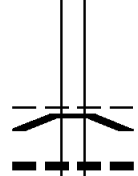
1 0 00171 0 02 0609+16 060650 FT  
 SAVITZ RD  
 (T331) 0220/0000

0210/2213 018 "DIA CIRC METAL  
 LEN=0028 INSTALLED UNKN  
 0210/1570 018 "DIA CIRC METAL  
 LEN=0048 INSTALLED UNKN  
 0210/1270 018 "DIA CIRC CONCR  
 LEN=0048 INSTALLED UNKN  
 0210/0898 018 "DIA CIRC CONCR  
 LEN=0036 INSTALLED UNKN  
 0210/0451 018 "DIA CIRC CONCR  
 LEN=0048 INSTALLED UNKN  
 0210/0063 BMSBG 63/0191/0210/0000  
 057103 FT 1 0 00171 0 01 0571+64  
 NC EASTON TP

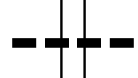


057103 FT

WALNPAUPCCK  
 BMSBG 63/0191/0210/0000  
 SALEM  
 STERLING T  
 0210/0000 LENGTH(AH 3547 BK 3683)  
 040"H 60"W CON BOX CUL  
 0200/3448 LEN=0052 INSTALLED UNKN



0200/2503 018 "DIA CIRC CONCR  
 LEN=0042 INSTALLED 1998  
 018 "DIA CIR PLASTIC



DIR: B TOTAL LEN: 60.721 MI. DIST: 04-6 SR: 191  
 LEFT MUN: STERLING T RIGHT MUN: STERLING T

		0200/2172	LEN=0060	INSTALLED	1998
			018 "DIA	CIR PLASTIC	
		0200/2079	LEN=0060	INSTALLED	1998
			018 "DIA	CIR PLASTIC	
		0200/1811	LEN=0060	INSTALLED	1998
			018 "DIA	CIR PLASTIC	
		0200/1212	LEN=0060	INSTALLED	1998
MOON RD				INNOVATION DR	
(SR3004 SEG 0080/2389)	0200/0459			(PRDR)	
				LC TO INNOVATION DR	
				(CONN)	
				018 "DIA	CIR PLASTIC
		0200/0112	LEN=0042	INSTALLED	UNKN
		053420 FT			
1 0 00171 0 01 0533+74	053420 FT				
STERLING RD					
(SR0196 SEG 0200/1479)	0200/0000				
		0200/0000	LENGTH(AH 3683 BK 3035)		
			018 "DIA	CIRC CONCR	
		0190/2493	LEN=0032	INSTALLED	UNKN
			018 "DIA	CIRC CONCR	
		0190/1914	LEN=0030	INSTALLED	UNKN
				INDUSTRIAL PARK RD	
		0190/1619	(T345)		
			018 "DIA	CIRC CONCR	
		0190/1465	LEN=0099	INSTALLED	UNKN
			018 "DIA	CIRC CONCR	
		0190/1185	LEN=0046	INSTALLED	UNKN
		0190/0475	018 "DIA	CIRC CONCR	
			LEN=0036	INSTALLED	UNKN
			018 "DIA	CIRC CONCR	
		0190/0023	LEN=0036	INSTALLED	UNKN
	050385 FT	050385 FT	1 0 00171 0 01 0503+91		
			URBAN RD		
KLEPADLO RD			(SR3011 SEG 0010/0000)		
(T334)	0190/0000		LENGTH(AH 3035 BK 2384)		
			018 "DIA	CIRC CONCR	
		0180/1953	LEN=0056	INSTALLED	2002
			024 "DIA	CIRC CONCR	
		0180/1620	LEN=0048	INSTALLED	2002
				UBAN CREEK	
				STRUCTURE LENGTH 20 FT	
		0180/1228	BMSID 63/0191/0180/1228		
				RAMP D RD	
		0180/0899	(SR8002 SEG 0250/0000)		
			FROM 8002/0500 SH		
			(CONN)		
		0180/0798	RAMP C RD		

DIR: B TOTAL LEN: 60.721 MI. DIST: 04-6 SR: 191  
 LEFT MUN: STERLING T RIGHT MUN: STERLING T

FROM 8002/0010 SH  
 (CONN)

0180/0197  
 048001 FT

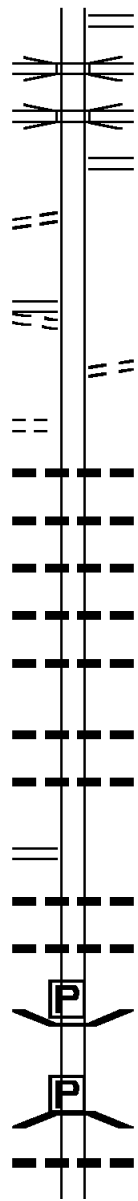
FROM 8002/0010 SH  
 (CONN)

0170/2627

KLEPADLO RD  
 (T334)

0170/2418

1 0 00171 0 01 0452+84 045374 FT  
 SPRING HILL RD  
 (SR3003 SEG 0020/3621) 0170/0000



0180/0686 (SR8002 SEG 0500/0946)  
 SR 0084 WB  
 0180/0593 OP ID 63/0084/0165/2380  
 SR 0084 EB  
 0180/0433 OP ID 63/0084/0164/2421  
 RAMP B RD  
 0180/0231 (SR8002 SEG 0750/0000)  
 048001 FT 1 0 00171 0 01 0480+60  
 RAMP A RD  
 (SR8002 SEG 0010/1013)  
 0180/0000 LENGTH(AH 2384 BK 2627)  
 TO 8002/0750 SH  
 (CONN)  
 0170/2552  
 0170/2342 018 "DIA CIRC CONCR  
 LEN=0060 INSTALLED UNKN  
 018 "DIA CIRC METAL  
 0170/2020 LEN=0030 INSTALLED UNKN  
 018 "DIA CIRC CONCR  
 0170/1818 LEN=0036 INSTALLED UNKN  
 024 "DIA CIRC CONCR  
 0170/1666 LEN=0044 INSTALLED UNKN  
 018 "DIA CIRC CONCR  
 0170/1336 LEN=0030 INSTALLED UNKN  
 018 "DIA CIRC CONCR  
 0170/0458 LEN=0045 INSTALLED UNKN  
 018 "DIA CIRC CONCR  
 0170/0025 LEN=0052 INSTALLED UNKN  
 045374 FT  
 0170/0000 LENGTH(AH 2627 BK 3306)  
 018 "DIA CIRC CONCR  
 0160/2724 LEN=0040 INSTALLED UNKN  
 018 "DIA CIRC CONCR  
 0160/2322 LEN=0406 INSTALLED UNKN  
 0160/1483 BMS EN 63/0191/0160/1456  
 BRIDGE POSTED (TONS)  
 1 0 00171 0 01 0434+39  
 SGL 23 COMB 35  
 BUTTERNUT CR  
 0160/1456 BMSBG 63/0191/0160/1456  
 018 "DIA CIRC CONCR  
 0160/1168 LEN=0040 INSTALLED UNKN  
 018 "DIA CIRC CONCR



DIR: B TOTAL LEN: 60.721 MI. DIST: 04-6 SR: 191  
 LEFT MUN: STERLING T RIGHT MUN: STERLING T

Segment ID	Length (FT)	Start Station	End Station	Material	Status	Notes
0160/1021	0048			018" DIA CIRC CONCR	INSTALLED	UNKN
0160/0872	0040			024" DIA CIRC CONCR	INSTALLED	UNKN
0160/0480	0040			018" DIA CIRC CONCR	INSTALLED	UNKN
0160/0318	0036			018" DIA CIRC CONCR	INSTALLED	UNKN
042068 FT						
0160/0000	0000			1 0 00171 0 01 0419+57	LENGTH(AH 3306 BK 2489)	
0150/2467	0040			018" DIA CIRC CONCR	INSTALLED	UNKN
0150/1852	0036			018" DIA CIRC CONCR	INSTALLED	UNKN
0150/1163	0044			018" DIA CIRC CONCR	INSTALLED	UNKN
0150/0826	0030			018" DIA CIRC CONCR	INSTALLED	UNKN
039579 FT						
039579 FT				1 0 00171 0 01 0393+21	018" DIA CIRC CONCR	
0150/0000	0000			LEN=0056	INSTALLED	UNKN
0140/2220	0048			FORKS BRIDGE RD (SR3005 SEG 0010/0000)	LENGTH(AH 2489 BK 2468)	
ZION RD (T338)						
0140/2141						
0140/1830	0044			018" DIA CIRC CONCR	INSTALLED	2002
0140/1323	0040			018" DIA CIRC CONCR	INSTALLED	UNKN
0140/1040	0040			018" DIA CIRC CONCR	INSTALLED	UNKN
0140/0717	0040			018" DIA CIRC CONCR	INSTALLED	UNKN
0140/0460	0040			015" DIA CIRC CONCR	INSTALLED	UNKN
0140/0119	0040			015" DIA CIRC CONCR	INSTALLED	2002
037111 FT						
0140/0014	0000			BMS EN 63/0191/0140/0000		
037111 FT				1 0 00171 0 01 0371+65		
0140/0000	0000			NC TWIN ROCKS RD TR WALNPAUPK	BMSBG 63/0191/0140/0000	
0130/3024	0000			STERLING DREHER T	LENGTH(AH 2468 BK 3507)	

EXTRACT DATE: 12/18/2023  
PRINT DATE: 12/19/2023

ROADWAY MANAGEMENT SYSTEM  
SLD COUNTY/SR - ANNUAL PRINT

PAGE NUMBER: 41  
COUNTY: WAYNE

DIR: B TOTAL LEN: 60.721 MI.  
LEFT MUN: STERLING T

DIST: 04-6 SR: 191  
RIGHT MUN: STERLING T

0130/2989	018 " DIA LEN=0060	CIR PLASTIC INSTALLED UNKN
0130/2689	048 " DIA LEN=0044	CIRC CONCR INSTALLED UNKN
0130/2414	CREAMERY RD (T328)	
0130/2389	018 " DIA LEN=0050	CIR PLASTIC INSTALLED 2023
0130/2215	018 " DIA LEN=0044	CIRC METAL INSTALLED UNKN
0130/1754	015 " DIA LEN=0035	CIRC METAL INSTALLED UNKN
0130/1295	015 " DIA LEN=0036	CIRC CONCR INSTALLED UNKN
0130/1088	BMSSEN 63/0191/0130/1069 1 0 00171 0 01 0347+43	
0130/1069	ROCK PORT BMSBG 63/0191/0130/1069	
0130/0371	018 " DIA LEN=0044	CIRC CONCR INSTALLED UNKN
033604 FT		
0130/0000	LENGTH(AH 3507 BK 3807)	
0120/3595	015 " DIA LEN=0036	CIRC CONCR INSTALLED UNKN
0120/3308	015 " DIA LEN=0040	CIRC METAL INSTALLED UNKN
0120/2678	018 " DIA LEN=0050	CIRC CONCR INSTALLED UNKN
0120/2075	PHILLIPS RD (T324)	
0120/2040	018 " DIA LEN=0030	CIRC METAL INSTALLED UNKN
0120/1460	018 " DIA LEN=0036	CIRC CONCR INSTALLED UNKN
0120/0705	015 " DIA LEN=0036	CIRC METAL INSTALLED 1998
0120/0150	015 " DIA LEN=0040	CIRC METAL INSTALLED UNKN
029797 FT	1 0 00171 0 01 0298+17	
0120/0000	NC E STERLING RD LENGTH(AH 3807 BK 3413)	
0112/3082	036 " DIA LEN=0040	CIR PLASTIC INSTALLED UNKN
0112/2883	015 " DIA LEN=0032	CIRC CONCR INSTALLED UNKN

1 0 00171 0 01 0336+61 033604 FT  
(TURNBACK) PEET RD  
(TWP ) 0130/0000

029797 FT

DIR: B TOTAL LEN: 60.721 MI. DIST: 04-6 SR: 191  
 LEFT MUN: DREHER T RIGHT MUN: DREHER T

Location	Segment ID	Length	Material	Status
BEEHN RD (T326)	0112/2457	0036	018" DIA CIRC CONCR	INSTALLED UNKN
	0112/1979	0036	018" DIA CIRC CONCR	INSTALLED UNKN
	0112/1689	0040	018" DIA CIRC CONCR	INSTALLED UNKN
	0112/1469	0030	015" DIA CIRC METAL	INSTALLED UNKN
	0112/1323		GILPIN RD (T326)	
	0112/0762	0035	015" DIA CIRC METAL	INSTALLED UNKN
	0112/0538	0044	018" DIA CIRC CONCR	INSTALLED UNKN
	026384 FT	0000	0 0 0000 0 00 0000+00	
	0112/0000		MILLCREEK RD (SR0507 SEG 0230/0000)	
	0102/2780	0048	015" DIA CIRC CONCR	INSTALLED UNKN
CHARPHIL DR (TWP)	0102/2326			
	0102/2200	0050	060"H 48"W ELLIP METAL	INSTALLED UNKN
	0102/1902		PARK RD (TWP)	
SCHOOL ENTRANCE RD (PRDR)	0102/1416		PARK RD (TWP)	
	0102/1305			
CRESTMOUNT DR (TWP)	0102/1017	0001	015" DIA CIRC CONCR	INSTALLED UNKN
	0102/0809		SR 0447 SH (SR0447 SEG 0010/0777)	
	0102/0760	0010	060"H 48"W ELLIP METAL	INSTALLED UNKN
	0102/0750	0030	018"H 48"W ELLIP METAL	INSTALLED UNKN
	023280 FT	0017	BMS EN 63/0191/0102/0000	
0102/0000		0 0 0000 0 00 0000+00		
0090/2536		BR WALPARK C		
0090/2100		BMSBG 63/0191/0102/0000		

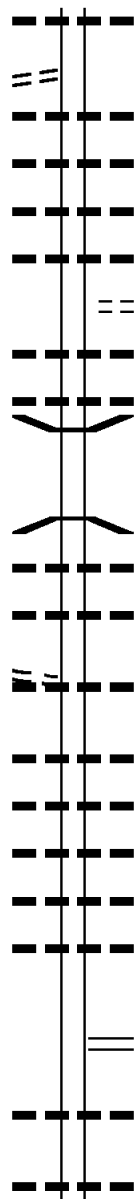
DIR: B TOTAL LEN: 60.721 MI. DIST: 04-6 SR: 191  
 LEFT MUN: DREHER T RIGHT MUN: DREHER T

Stationing	Notes	Structure	Material	Length	Status
0090/1389		015" DIA	CIRC CONCR	LEN=0032	INSTALLED UNKN
020275 FT		BMS EN 63/0191/0090/0000			
		1 0 00171 0 01 0203+94			
		TR WALPAPK C			
0090/0000		BMSBG 63/0191/0090/0000			
		LENGTH(AH 3005 BK 3190)			
0080/2840		048" DIA	CIRC CONCR	LEN=0040	INSTALLED UNKN
0080/2457		018" DIA	CIRC CONCR	LEN=0032	INSTALLED UNKN
0080/2381		MOUNTAIN VIEW RD			(T347)
0080/1680		015" DIA	CIRC CONCR	LEN=0032	INSTALLED UNKN
0080/1340		015" DIA	CIRC CONCR	LEN=0032	INSTALLED 2002
0080/0603		024" DIA	CIRC CONCR	LEN=0030	INSTALLED UNKN
0080/0248		030" DIA	CIRC CONCR	LEN=0040	INSTALLED UNKN
017085 FT		1 0 00171 0 01 0172+83			
MILLCREEK RD (SR0507 SEG 0220/2288)		NC MAIN ST			
0080/0000		LENGTH(AH 3190 BK 2478)			
0070/2410		015" DIA	CIRC CONCR	LEN=0030	INSTALLED UNKN
0070/1650		024" DIA	CIRC CONCR	LEN=0035	INSTALLED UNKN
0070/1527		BMS EN 63/0191/0070/1503			
		1 0 00171 0 01 0162+19			
		MILL CREEK			
0070/1503		BMSBG 63/0191/0070/1503			
0070/1450		024" DIA	CIRC CONCR	LEN=0035	INSTALLED UNKN
0070/0925		018" DIA	CIR PLASTIC	LEN=0040	INSTALLED 1997
0070/0122		015" DIA	CIRC METAL	LEN=0030	INSTALLED UNKN
014607 FT		1 0 00171 0 01 0147+33			
0070/0000		LENGTH(AH 2478 BK 2470)			
		015" DIA	CIRC METAL		

DIR: B TOTAL LEN: 60.721 MI. DIST: 04-6 SR: 191  
 LEFT MUN: DREHER T RIGHT MUN: DREHER T

HUCKLEBERRY RD  
 (T329)

0060/1937



0060/2270 LEN=0035 INSTALLED UNKN

0060/1900 015 " DIA CIRC METAL  
 LEN=0035 INSTALLED UNKN  
 018 " DIA CIR PLASTIC  
 0060/1674 LEN=0040 INSTALLED 1997  
 015 " DIA CIRC METAL  
 0060/1135 LEN=0040 INSTALLED UNKN  
 015 " DIA CIRC METAL  
 0060/0950 LEN=0040 INSTALLED UNKN  
 EDWARDS SANDPIT PRIV RD

0060/0596 (PRDR)  
 018 " DIA CIRC METAL  
 0060/0460 LEN=0050 INSTALLED UNKN  
 021 " DIA CIRC METAL  
 0060/0200 LEN=0035 INSTALLED 1996  
 0060/0013 BMSSEN 63/0191/0060/0000  
 012137 FT 1 0 00171 0 01 0122+36

012137 FT

5 0060/0000 BR WALLENPAUPACK CRK  
 BMSBG 63/0191/0060/0000  
 LENGTH(AH 2470 BK 1389)

0050/0890 018 " DIA CIR PLASTIC  
 INSTALLED 1997  
 015 " DIA CIRC METAL  
 0050/0424 LEN=0035 INSTALLED UNKN  
 010748 FT 015 " DIA CIR PLASTIC

1 0 00171 0 01 0108+02 010748 FT  
 OSBORNE RD  
 (T307)

0050/0000

5 0050/0000 LENGTH(AH 1389 BK 2327)

0044/1443 018 " DIA CIRC METAL  
 INSTALLED 1997  
 015 " DIA CIR PLASTIC  
 0044/1334 LEN=0070 INSTALLED UNKN  
 015 " DIA CIR PLASTIC

0044/0775 LEN=0040 INSTALLED 1998  
 018 " DIA CIR PLASTIC  
 0044/0600 LEN=0040 INSTALLED 2023  
 015 " DIA CIRC METAL

008421 FT

0044/0020 LEN=0073 INSTALLED UNKN  
 008421 FT 1 0 00171 0 00 0083+98  
 PINE GROVE RD  
 (SR3038 SEG 0010/0000)  
 5 0044/0000 LENGTH(AH 2327 BK 1886)

0040/1013 018 " DIA CIR PLASTIC  
 INSTALLED 2023

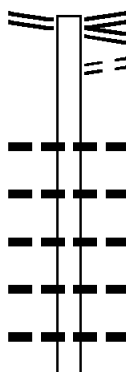
0040/0259 048 " DIA CIRC METAL  
 INSTALLED UNKN



EXTRACT DATE: 12/18/2023 ROADWAY MANAGEMENT SYSTEM PAGE NUMBER: 36  
 PRINT DATE: 12/19/2023 SLD COUNTY/SR - ANNUAL PRINT COUNTY: WAYNE

DIR: B TOTAL LEN: 11.629 MI. DIST: 04-6 SR: 170  
 LEFT MUN: MOUNT PLEASANT T RIGHT MUN: MOUNT PLEASANT T

BETHANY TP 061403 FT  
 (SR0670 SEG 0290/0000) 0250/2498



PLEASANT VIEW DR  
 (SR4031 SEG 0010/0000)  
 BETHANY TP  
 (SR0670 SEG 0290/0000)  
 FOR SR 0170 AND 0670  
 (CONN)

061403 FT	018 " DIA	CIR PLASTIC	
0250/2498	LEN=0055	INSTALLED	2001
0250/2337	018 " DIA	CIR PLASTIC	
	LEN=0060	INSTALLED	2001
0250/1689	018 " DIA	CIR PLASTIC	
	LEN=0060	INSTALLED	2001
0250/1401	018 " DIA	CIR METAL	
	LEN=0055	INSTALLED	UNKN
0250/1069	018 " DIA	CIR METAL	
	LEN=0060	INSTALLED	2001
0250/1000	018 " DIA	CIR METAL	
	LEN=0060	INSTALLED	2001
0250/0710	018 " DIA	CIR METAL	

DIR: B TOTAL LEN: 11.629 MI. DIST: 04-6 SR: 170  
 LEFT MUN: MOUNT PLEASANT T RIGHT MUN: MOUNT PLEASANT T

Stationing	Notes	Material	Length	Installation
058905 FT		0250/0435	LEN=0040	INSTALLED UNKN
		058905 FT	1 0 00227 0 01 0615+80	
		0250/0000	LENGTH(AH 2498 BK 1626)	
			015"H 21"W ELLIP METAL	
		0240/1204	LEN=0035	INSTALLED UNKN
			015 "DIA CIRC METAL	
		0240/0543	LEN=0040	INSTALLED 2001
			018 "DIA CIRC METAL	
		0240/0317	LEN=0030	INSTALLED UNKN
MEMORIAL LINKS RD (T611)				
0240/0260				
		024 "DIA CIRC CONCR		
		0240/0088	LEN=0040	INSTALLED UNKN
		0240/0068	BMSSEN 63/0170/0240/0000	
057279 FT		057279 FT	1 0 00227 0 01 0599+55	
			WEST BR LACAWAXEN RVR	
			BMSBG 63/0170/0240/0000	
		0240/0000	LENGTH(AH 1626 BK 1241)	
			018 "DIA CIR PLASTIC	
		0230/0588	LEN=0035	INSTALLED UNKN
			015 "DIA CIRC METAL	
		0230/0401	LEN=0035	INSTALLED UNKN
		056038 FT		
1 0 00227 0 01 0587+62 056038 FT				
SHERWOOD DR				
(SR4025 SEG 0030/3511) 0230/0000				
		0230/0000	MFC BEGIN = D	
			LENGTH(AH 1241 BK 3409)	
			036 "DIA CIRC METAL	
		0220/3393	LEN=0100	INSTALLED UNKN
			018 "DIA CIR PLASTIC	
		0220/3310	LEN=0045	INSTALLED UNKN
			018 "DIA CIR PLASTIC	
		0220/3090	LEN=0040	INSTALLED 2001
			018 "DIA CIRC METAL	
		0220/2829	LEN=0040	INSTALLED UNKN
			015 "DIA CIRC METAL	
		0220/2480	LEN=0040	INSTALLED UNKN
			036 "DIA CIRC CONCR	
		0220/2172	LEN=0035	INSTALLED UNKN
			015 "DIA CIRC METAL	
		0220/1725	LEN=0040	INSTALLED UNKN
			015 "DIA CIR PLASTIC	
		0220/1440	LEN=0035	INSTALLED UNKN
052629 FT		052629 FT	1 0 00227 0 01 0553+27	
		0220/0000	LENGTH(AH 3409 BK 3112)	
			036 "DIA CIRC METAL	
		0210/2560	LEN=0040	INSTALLED UNKN



EXTRACT DATE: 12/18/2023  
PRINT DATE: 12/19/2023

ROADWAY MANAGEMENT SYSTEM  
SLD COUNTY/SR - ANNUAL PRINT

PAGE NUMBER: 34  
COUNTY: WAYNE

DIR: B TOTAL LEN: 11.629 MI.  
LEFT MUN: MOUNT PLEASANT T

DIST: 04-6 SR: 170  
RIGHT MUN: MOUNT PLEASANT T

	0210/2528	018 " DIA CIR PLASTIC LEN=0010 INSTALLED 2004
	0210/1517	018 " DIA CIRC METAL LEN=0045 INSTALLED UNKN
	0210/0956	018 " DIA CIRC METAL LEN=0035 INSTALLED UNKN
	0210/0680	018 " DIA CIRC METAL LEN=0035 INSTALLED UNKN
	0210/0525	018 " DIA CIRC METAL LEN=0040 INSTALLED UNKN
049517 FT	0210/0033	015 " DIA CIRC METAL LEN=0035 INSTALLED UNKN
	049517 FT	1 0 00227 0 01 0521+28
	0210/0000	LENGTH(AH 3112 BK 2657)
	0200/1850	018 " DIA CIRC METAL LEN=0035 INSTALLED UNKN
	0200/1491	018 " DIA CIR PLASTIC LEN=0040 INSTALLED 2001
	0200/1069	015 " DIA CIRC CONCR LEN=0035 INSTALLED UNKN
	0200/0760	015 " DIA CIRC METAL LEN=0035 INSTALLED UNKN
046860 FT	0200/0386	015 " DIA CIRC METAL LEN=0030 INSTALLED UNKN
	046860 FT	1 0 00227 0 01 0494+71
	0200/0000	LENGTH(AH 2657 BK 2195)
	0190/2150	015 " DIA CIR PLASTIC LEN=0035 INSTALLED UNKN
	0190/1904	018 " DIA CIR PLASTIC LEN=0030 INSTALLED UNKN
	0190/1456	018 " DIA CIR PLASTIC LEN=0050 INSTALLED UNKN
	0190/1274	BMSSEN 63/0170/0190/1218 1 0 00227 0 01 0484+69
	0190/1218	W BR LACKAWAXEN RIVER BMSBG 63/0170/0190/1218
	0190/0459	018 " DIA CIR PLASTIC LEN=0065 INSTALLED UNKN
044665 FT	0190/0310	018 "H 15" W METAL ARCH LEN=0040 INSTALLED 2001
	044665 FT	1 0 00227 0 01 0472+43
	0190/0000	RIVERDALE RD (T576) LENGTH(AH 2195 BK 3223)
		018 " DIA CIR PLASTIC

EXTRACT DATE: 12/18/2023  
PRINT DATE: 12/19/2023

ROADWAY MANAGEMENT SYSTEM  
SLD COUNTY/SR - ANNUAL PRINT

PAGE NUMBER: 33  
COUNTY: WAYNE

DIR: B TOTAL LEN: 11.629 MI.  
LEFT MUN: MOUNT PLEASANT T

DIST: 04-6 SR: 170  
RIGHT MUN: MOUNT PLEASANT T

YARNES RD  
(T539)

041442 FT

0170/2756

038511 FT

036311 FT

0180/2440	LEN=0050	INSTALLED UNKN
0180/1995		MOUNT PLEASANT CLINTON T
0180/0069	BMS EN 63/0170/0180/0000	
041442 FT	1 0 00227 0 01 0440+81	
	W. BR. LACKAWAXEN RIVER	
0180/0000	BMSBG 63/0170/0180/0000	
	LENGTH(AH 3223 BK 2931)	
0170/2801	018 "DIA CIR PLASTIC	
0170/2757	LEN=0050	INSTALLED UNKN
	015 "DIA CIRC METAL	
	LEN=0045	INSTALLED UNKN
0170/1300	018 "DIA CIR PLASTIC	
	LEN=0040	INSTALLED UNKN
0170/1252	015 "DIA CIRC METAL	
	LEN=0045	INSTALLED 2017
0170/0889	018 "DIA CIR PLASTIC	
	LEN=0035	INSTALLED 2002
0170/0457	018 "DIA CIR PLASTIC	
038511 FT	LEN=0040	INSTALLED UNKN
	1 0 00227 0 01 0410+61	
	018 "DIA CIR PLASTIC	
0170/0000	LEN=0040	INSTALLED UNKN
	LENGTH(AH 2931 BK 2200)	
036311 FT	1 0 00227 0 01 0388+61	
	CREAMTON DR	
	(SR0247 SEG 0130/0000)	
	MFC BEGIN = E	
0160/0000	LENGTH(AH 2200 BK 3937)	
0150/3179	036 "DIA CIR PLASTIC	
	LEN=0040	INSTALLED 2002
0150/2791	018 "DIA CIR PLASTIC	
	LEN=0040	INSTALLED 2002
	018 "DIA CIR PLASTIC	

DIR: B TOTAL LEN: 11.629 MI. DIST: 04-6 SR: 170  
 LEFT MUN: CLINTON T RIGHT MUN: CLINTON T

---	0150/2300	LEN=0060	INSTALLED	2002
---	0150/2246	LEN=0040	INSTALLED	UNKN
---	0150/1973	LEN=0040	INSTALLED	UNKN
---	0150/1660	LEN=0035	INSTALLED	UNKN
---	0150/1445	LEN=0035	INSTALLED	UNKN
---	0150/0956	LEN=0045	INSTALLED	2002
---	0150/0640	LEN=0040	INSTALLED	2002
---	0150/0255	LEN=0035	INSTALLED	UNKN
---	032374 FT	1 0 00227 0 01 0348+98		
---	0150/0000	LENGTH(AH 3937 BK 2925)		
---	0140/2605	LEN=0040	INSTALLED	UNKN
---	0140/2360	LEN=0040	INSTALLED	2002
---	0140/2162	LEN=0040	INSTALLED	2002
---	0140/1852	LEN=0035	INSTALLED	2002
---	0140/1300	LEN=0040	INSTALLED	2002
---	0140/1085	LEN=0040	INSTALLED	2002
---	0140/0437	LEN=0040	INSTALLED	2002
---	0140/0149	LEN=0040	INSTALLED	2002
---	029449 FT			
---	0140/0000	LENGTH(AH 2925 BK 1938)		
---	0130/1912	LEN=0045	INSTALLED	UNKN
---	0130/1779	LEN=0040	INSTALLED	2002
---	0130/1638	LEN=0035	INSTALLED	UNKN
---	0130/1320	LEN=0035	INSTALLED	2002
---	0130/0905	LEN=0060	INSTALLED	2002
---	0130/0685	LEN=0035	INSTALLED	2002

032374 FT

1 0 00227 0 01 0319+74 029449 FT  
 RUTKOSKY RD  
 (T528) 0140/0000

DIR: B TOTAL LEN: 11.629 MI. DIST: 04-6 SR: 170  
 LEFT MUN: CLINTON T RIGHT MUN: CLINTON T

Stationing	Description	Material	Length	Notes
027511 FT		018" DIA CIR PLASTIC	LEN=0035	INSTALLED 2002
		036" DIA CIR PLASTIC	LEN=0040	INSTALLED 2017
		015" DIA CIRC METAL	LEN=0035	INSTALLED UNKN
		015" DIA CIRC METAL	LEN=0040	INSTALLED UNKN
		018" DIA CIRC METAL	LEN=0040	INSTALLED UNKN
		018" DIA CIR PLASTIC	LEN=0040	INSTALLED 2002
		018" DIA CIR PLASTIC	LEN=0035	INSTALLED 2002
1 0 00227 0 01 0278+65 025375 FT	WHITE OAK DR	018" DIA CIR PLASTIC	LEN=0035	INSTALLED 2002
(SR4004 SEG 0040/3700) 0120/0000		036" DIA CIR PLASTIC	LEN=0040	INSTALLED 2017
		018" DIA CIRC CONCR	LEN=0060	INSTALLED UNKN
		018" DIA CIRC CONCR	LEN=0055	INSTALLED 2017
		015" DIA CIRC CONCR	LEN=0050	INSTALLED UNKN
1 0 00227 0 01 0251+59 022875 FT	BURNS RD	018" DIA CIR PLASTIC	LEN=0035	INSTALLED 2002
(T777) 0110/0000		036" DIA CIR PLASTIC	LEN=0040	INSTALLED 2017
		018" DIA CIRC CONCR	LEN=0060	INSTALLED UNKN
		018" DIA CIRC CONCR	LEN=0055	INSTALLED 2017
		015" DIA CIRC CONCR	LEN=0050	INSTALLED UNKN
		018" DIA CIR PLASTIC	LEN=0035	INSTALLED 2002
		036" DIA CIR PLASTIC	LEN=0040	INSTALLED 2017
		015" DIA CIRC METAL	LEN=0035	INSTALLED UNKN
		015" DIA CIRC METAL	LEN=0040	INSTALLED UNKN
		018" DIA CIRC METAL	LEN=0040	INSTALLED UNKN
		018" DIA CIR PLASTIC	LEN=0040	INSTALLED 2002
		018" DIA CIR PLASTIC	LEN=0035	INSTALLED 2002
		0120/0000	LENGTH(AH 2136 BK 2500)	
		0110/2455	036" DIA CIR PLASTIC	LEN=0040 INSTALLED 2017
		0110/1750	BMSBG 63/0170/0110/1604	1 0 00227 0 01 0258+60
		0110/1604	LACKAWAXEN RIVER	
		0110/1474	BMSBG 63/0170/0110/1604	TOWN HILL RD
		0110/1440	(T437)	
		0110/1303	018" DIA CIRC CONCR	LEN=0060 INSTALLED UNKN
		0110/0734	018" DIA CIRC CONCR	LEN=0055 INSTALLED 2017
		0110/0655	BMSBG 63/0170/0110/0655	1 0 00227 0 01 0258+60
		0110/0205	LACKAWAXEN RIVER	
		022875 FT	BMSBG 63/0170/0110/0655	015" DIA CIRC CONCR
		0110/0000	LEN=0050	INSTALLED UNKN
		0100/3174	018" DIA CIR PLASTIC	LEN=0035 INSTALLED 2002
		0100/3091	036" DIA CIR PLASTIC	LEN=0040 INSTALLED 2017
			015" DIA CIRC METAL	LEN=0035 INSTALLED UNKN
			015" DIA CIRC METAL	LEN=0040 INSTALLED UNKN
			018" DIA CIRC METAL	LEN=0040 INSTALLED UNKN
			018" DIA CIR PLASTIC	LEN=0040 INSTALLED 2002
			018" DIA CIR PLASTIC	LEN=0035 INSTALLED 2002
			0120/0000	LENGTH(AH 2136 BK 2500)
			036" DIA CIR PLASTIC	LEN=0040 INSTALLED 2017
			015" DIA CIRC METAL	LEN=0035 INSTALLED UNKN
			015" DIA CIRC METAL	LEN=0040 INSTALLED UNKN
			018" DIA CIRC METAL	LEN=0040 INSTALLED UNKN
			018" DIA CIR PLASTIC	LEN=0040 INSTALLED 2002
			018" DIA CIR PLASTIC	LEN=0035 INSTALLED 2002
			0120/0000	LENGTH(AH 2136 BK 2500)
			036" DIA CIR PLASTIC	LEN=0040 INSTALLED 2017
			015" DIA CIRC METAL	LEN=0035 INSTALLED UNKN
			015" DIA CIRC METAL	LEN=0040 INSTALLED UNKN
			018" DIA CIRC METAL	LEN=0040 INSTALLED UNKN
			018" DIA CIR PLASTIC	LEN=0040 INSTALLED 2002
			018" DIA CIR PLASTIC	LEN=0035 INSTALLED 2002
			0120/0000	LENGTH(AH 2136 BK 2500)
			036" DIA CIR PLASTIC	LEN=0040 INSTALLED 2017
			015" DIA CIRC METAL	LEN=0035 INSTALLED UNKN
			015" DIA CIRC METAL	LEN=0040 INSTALLED UNKN
			018" DIA CIRC METAL	LEN=0040 INSTALLED UNKN
			018" DIA CIR PLASTIC	LEN=0040 INSTALLED 2002
			018" DIA CIR PLASTIC	LEN=0035 INSTALLED 2002
			0120/0000	LENGTH(AH 2136 BK 2500)
			036" DIA CIR PLASTIC	LEN=0040 INSTALLED 2017
			015" DIA CIRC METAL	LEN=0035 INSTALLED UNKN
			015" DIA CIRC METAL	LEN=0040 INSTALLED UNKN
			018" DIA CIRC METAL	LEN=0040 INSTALLED UNKN
			018" DIA CIR PLASTIC	LEN=0040 INSTALLED 2002
			018" DIA CIR PLASTIC	LEN=0035 INSTALLED 2002
			0120/0000	LENGTH(AH 2136 BK 2500)
			036" DIA CIR PLASTIC	LEN=0040 INSTALLED 2017
			015" DIA CIRC METAL	LEN=0035 INSTALLED UNKN
			015" DIA CIRC METAL	LEN=0040 INSTALLED UNKN
			018" DIA CIRC METAL	LEN=0040 INSTALLED UNKN
			018" DIA CIR PLASTIC	LEN=0040 INSTALLED 2002
			018" DIA CIR PLASTIC	LEN=0035 INSTALLED 2002

POI

(APRA) KOHRS EXCAVATING

EXTRACT DATE: 12/18/2023  
PRINT DATE: 12/19/2023

ROADWAY MANAGEMENT SYSTEM  
SLD COUNTY/SR - ANNUAL PRINT

PAGE NUMBER: 30  
COUNTY: WAYNE

DIR: B TOTAL LEN: 11.629 MI.  
LEFT MUN: CLINTON T

DIST: 04-6 SR: 170  
RIGHT MUN: CLINTON T

Stationing	Description	Material	Length	Notes
019408 FT	0100/0814	KOHR'S EXCAVATING (PRDR)	100	
019408 FT	019408 FT	BEECH GROVE DR	100	0194+24
0100/0000	0080/1942	(SR4005 SEG 0140/2344)	100	LENGTH(AH 3467 BK 2142)
0080/1764	0080/1764	BMSSEN 63/0170/0080/1764	100	BMSBG 63/0170/0080/1764
0080/0420	0080/0287	018" DIA CIRC CONCR	100	LEN=0060 INSTALLED UNKN
017266 FT	017266 FT	024" DIA CIRC CONCR	100	LEN=0052 INSTALLED UNKN
0080/0000	0080/0000	024" DIA CIRC CONCR	100	LEN=0052 INSTALLED UNKN
0070/1690	0070/1411	024" DIA CIRC CONCR	100	LEN=0060 INSTALLED UNKN
0070/0765	0070/0540	018" DIA CIRC CONCR	100	LEN=0050 INSTALLED UNKN
014963 FT	0070/0268	024" DIA CIRC CONCR	100	LEN=0052 INSTALLED UNKN
0070/0000	0060/1785	048" DIA CIRC CONCR	100	LEN=0060 INSTALLED UNKN
0060/1605	0060/1384	036" DIA CIRC CONCR	100	LEN=0058 INSTALLED UNKN
0060/1180	0060/1180	036" DIA CIRC CONCR	100	LEN=0060 INSTALLED UNKN
0060/0776	0060/0776	018" DIA CIRC CONCR	100	LEN=0052 INSTALLED UNKN
0060/0484	0060/0484	018" DIA CIRC CONCR	100	LEN=0052 INSTALLED UNKN

EXTRACT DATE: 12/18/2023  
PRINT DATE: 12/19/2023

ROADWAY MANAGEMENT SYSTEM  
SLD COUNTY/SR - ANNUAL PRINT

PAGE NUMBER: 29  
COUNTY: WAYNE

DIR: B TOTAL LEN: 11.629 MI.  
LEFT MUN: CLINTON T

DIST: 04-6 SR: 170  
RIGHT MUN: CLINTON T

012740 FT

012740 FT

		1 0 00227	0 00 0127+61
		024 "DIA	CIRC CONCR
		LEN=0048	INSTALLED UNKN
		LENGTH(AH	2223 BK 3278)
		024 "DIA	CIRC CONCR
		LEN=0048	INSTALLED UNKN
		030 "DIA	CIRC CONCR
		LEN=0040	INSTALLED UNKN
		018 "DIA	CIRC CONCR
		LEN=0050	INSTALLED UNKN
		024 "DIA	CIRC CONCR
		LEN=0040	INSTALLED UNKN
		018 "DIA	CIRC CONCR
		LEN=0052	INSTALLED UNKN
		024 "DIA	CIRC CONCR
		LEN=0052	INSTALLED UNKN
		024 "DIA	CIRC CONCR
		LEN=0052	INSTALLED UNKN
		024 "DIA	CIR PLASTIC
		LEN=0010	INSTALLED 2003
		BOAT LAUNCH RD	
		(FISH)	
		018 "DIA	CIRC CONCR
		LEN=0052	INSTALLED UNKN
		024 "DIA	CIRC CONCR
		LEN=0052	INSTALLED UNKN
		1 0 00227	0 00 0094+86
		036 "DIA	CIRC CONCR
		LEN=0048	INSTALLED UNKN
		LENGTH(AH	3278 BK 2878)
		018 "DIA	CIRC CONCR
		LEN=0049	INSTALLED UNKN
		024 "DIA	CIRC CONCR
		LEN=0052	INSTALLED UNKN
		024 "DIA	CIRC CONCR
		LEN=0056	INSTALLED UNKN
		024 "DIA	CIRC CONCR
		LEN=0052	INSTALLED UNKN
		024 "DIA	CIRC CONCR
		LEN=0048	INSTALLED UNKN
		018 "DIA	CIR PLASTIC
		LEN=0045	INSTALLED 2001
		024 "DIA	CIRC CONCR
		LEN=0110	INSTALLED UNKN
		030 "DIA	CIRC CONCR
		LEN=0051	INSTALLED UNKN
		018 "DIA	CIRC CONCR
		LEN=0040	INSTALLED UNKN
		1 0 00227	0 00 0066+75

009462 FT

009462 FT

GILLOW LN  
(PRDR)

0050/0000

0050/0000

006584 FT

006584 FT

DIR: B TOTAL LEN: 11.629 MI. DIST: 04-6 SR: 170  
 LEFT MUN: CLINTON T RIGHT MUN: CLINTON T

Stationing	Description	Material	Length	Status
0040/0000	LENGTH(AH 2878 BK 1377)			
0030/0334	018 " DIA CIRC CONCR LEN=0048	CIRC CONCR	0048	INSTALLED UNKN
0030/0093	CLINTON PROMPTON B			
0030/0033	030 " DIA CIRC CONCR LEN=0045	CIRC CONCR	0045	INSTALLED UNKN
005207 FT	1 0 00227 0 00 0053+00			
0030/0000	LENGTH(AH 1377 BK 2709)			
0020/2434	018 " DIA CIRC CONCR LEN=0040	CIRC CONCR	0040	INSTALLED UNKN
0020/2039	018 " DIA CIRC CONCR LEN=0040	CIRC CONCR	0040	INSTALLED UNKN
0020/1837	018 " DIA CIRC CONCR LEN=0040	CIRC CONCR	0040	INSTALLED UNKN
0020/1547	018 " DIA CIRC CONCR LEN=0045	CIRC CONCR	0045	INSTALLED UNKN
0020/1233	018 " DIA CIRC CONCR LEN=0045	CIRC CONCR	0045	INSTALLED UNKN
0020/0995	024 " DIA CIRC CONCR LEN=0045	CIRC CONCR	0045	INSTALLED UNKN
0020/0645	024 " DIA CIRC CONCR LEN=0045	CIRC CONCR	0045	INSTALLED UNKN
0020/0334	024 " DIA CIRC CONCR LEN=0040	CIRC CONCR	0040	INSTALLED UNKN
0020/0297	PROMPTON DAM ENTRANCE R (PARK)			
0020/0036	015 " DIA CIRC CONCR LEN=0040	CIRC CONCR	0040	INSTALLED UNKN
002498 FT	1 0 00227 0 00 0024+98			
0020/0000	LENGTH(AH 2709 BK 2498)			
0010/2200	024 " DIA CIRC CONCR LEN=0040	CIRC CONCR	0040	INSTALLED UNKN
0010/1900	024 " DIA CIRC CONCR LEN=0040	CIRC CONCR	0040	INSTALLED UNKN
0010/1675	015 " DIA CIRC CONCR LEN=0040	CIRC CONCR	0040	INSTALLED 2000
0010/0060	018 " DIA CIRC CONCR LEN=0040	CIRC CONCR	0040	INSTALLED 1998
000000 FT	NC CR ROOSEVELT HW (SR0006 SEG 0160/0000)			
0010/0000	MFC BEGIN = D LENGTH(AH 2498 BK 0000)			

1 0 00227 0 00 0000+00 000000 FT  
 ROOSEVELT HW  
 (SR0006 SEG 0160/0000) 0010/0000

SR	SEG	DESCRIPTION	LEN	INSTALL	UNKN	SR	SEG	DESCRIPTION	LEN	INSTALL	UNKN
SR 0084	SH	(51) 032997 FT INTER-AHD	033299			SR 0084	SH	033299 FT INTER-AHD			
(SR0084	SEG 0189/0000)	0185/2301				(SR0084	SEG 0188/0000)	0184/2220			
018	"DIA	CIRC CONCR	LEN=0100	INSTALLED	UNKN	018	"DIA	CIRC CONCR	LEN=0060	INSTALLED	UNKN
018	"DIA	CIRC CONCR	LEN=0160	INSTALLED	UNKN	018	"DIA	CIRC CONCR	LEN=0060	INSTALLED	UNKN
024	"DIA	CIR PLASTIC	LEN=0080	INSTALLED	2001	018	"DIA	CIRC CONCR	LEN=0060	INSTALLED	UNKN
018	"DIA	CIRC CONCR	LEN=0070	INSTALLED	2004	018	"DIA	CIRC CONCR	LEN=0060	INSTALLED	UNKN
1 0 01012	0 00	0297+07 030696 FT	0184/0184			1 0 01012	0 00	0297+43	0184/0184		
LENGTH(AH	2301 BK 2640)	0185/0000	031079 FT			LENGTH(AH	2220 BK 2662)	0184/0000	031079 FT		
OP ID	63/3005/0040/0000	0181/2393	0180/2354			OP ID	63/3005/0040/0000	0180/2354	0180/2354		
018	"DIA	CIRC CONCR	LEN=0065	INSTALLED	UNKN	024	"DIA	CIRC CONCR	LEN=0120	INSTALLED	UNKN
018	"DIA	CIRC CONCR	LEN=0060	INSTALLED	UNKN	018	"DIA	CIRC CONCR	LEN=0397	INSTALLED	UNKN
018	"DIA	CIRC CONCR	LEN=0070	INSTALLED	UNKN	018	"DIA	CIRC CONCR	LEN=0060	INSTALLED	UNKN
018	"DIA	CIRC CONCR	LEN=0060	INSTALLED	2001	018	"DIA	CIRC CONCR	LEN=0065	INSTALLED	UNKN
						018	"DIA	CIRC CONCR			



DIR: E TOTAL LEN: 6.307 MI. DIST: 04-6 SR: 84  
LEFT MUN: STERLING T RIGHT MUN: STERLING T

1 0 01012 0 00 0270+55 028056 FT					0180/0035 LEN=0070 INSTALLED UNKN
MILEPOST 018.00					028417 FT 1 0 01012 0 00 0271+03
LENGTH(AH 2640 BK 2645) 0181/0000	5	5	5	5	MILEPOST 018.00
018 "DIA CIRC CONCR					LENGTH(AH 2662 BK 2620)
LEN=0060 INSTALLED UNKN 0175/2458					
BMS 63/0084/0175/1463 0175/1603					0174/1584 BMS 63/0084/0174/1424
1 0 01012 0 00 0251+55					1 0 01012 0 00 0256+49
BUTTERNUT CK					BUTTERNUT CK
BMSBG 63/0084/0175/1463 0175/1463					BMSBG 63/0084/0174/1424
018 "DIA CIRC CONCR					
LEN=0065 INSTALLED UNKN 0175/0805					
					0174/0642 018 "DIA CIRC CONCR
					LEN=0060 INSTALLED UNKN
024 "DIA CIRC CONCR					0174/0320 018 "DIA CIRC CONCR
LEN=0130 INSTALLED UNKN 0175/0011					LEN=0060 INSTALLED UNKN
1 0 01012 0 00 0244+12 025411 FT					
LENGTH(AH 2645 BK 2640) 0175/0000	5				025797 FT 1 0 01012 0 00 0244+59
					5 0174/0000 LENGTH(AH 2620 BK 2640)
					0170/2567 024 "DIA CIRC CONCR
012 "DIA CIRC CONCR					LEN=0070 INSTALLED UNKN
LEN=0060 INSTALLED UNKN 0171/2239					
					0170/2215 018 "DIA CIRC CONCR
					LEN=0070 INSTALLED UNKN
018 "DIA CIRC CONCR					0170/1860 018 "DIA CIRC CONCR
LEN=0060 INSTALLED UNKN 0171/1815					LEN=0045 INSTALLED UNKN
CROSSOVER RD					0170/1333 CROSSOVER RD
(CONN) 0171/1336					(CONN)
018 "DIA CIRC CONCR					
LEN=0120 INSTALLED UNKN 0171/1254					
					0170/0891 RAMP B RD
RAMP C RD					(SR8002 SEG 0750/0906)
(SR8002 SEG 0500/0000) 0171/0519					
018 "DIA CIRC CONCR					
LEN=0180 INSTALLED UNKN 0171/0340					
1 0 01012 0 00 0217+72 022771 FT					023157 FT 1 0 01012 0 00 0218+19
MILEPOST 017.00					MILEPOST 017.00
LENGTH(AH 2640 BK 2717) 0171/0000	5	5	5	5	LENGTH(AH 2640 BK 2667)
BMS 63/0084/0165/2380 0165/2520					BMS 63/0084/0164/2421
1 0 01012 0 00 0207+25					1 0 01012 0 00 0212+35
SR 0191					SR 0191

DIR: E TOTAL LEN: 6.307 MI. DIST: 04-6 SR: 84  
 LEFT MUN: STERLING T RIGHT MUN: STERLING T

Project ID / Description	Length (MI)	Stationing	Notes
BMSBG 63/0084/0165/2380	0165/2380		
018 "DIA CIRC CONCR	LEN=0160	INSTALLED UNKN	0164/2421 BMSBG 63/0084/0164/2421 0164/2347 RWIS SITE/EXIT 17
RAMP D RD	(SR8002 SEG 0250/1705)	0165/0602	0164/1711 RAMP A RD (SR8002 SEG 0010/0000)
018 "DIA CIRC CONCR	LEN=0220	INSTALLED UNKN	0164/0545 036 "DIA CIRC CONCR 018 "DIA CIRC CONCR LEN=0084 INSTALLED UNKN
1 0 01012 0 00 0190+55	020054 FT		0164/0220 LEN=0050 INSTALLED UNKN
LENGTH(AH 2717 BK 2633)	0165/0000		020490 FT 1 0 01012 0 00 0191+52 0164/0000 LENGTH(AH 2667 BK 2609)
018 "DIA CIRC CONCR	LEN=0070	INSTALLED UNKN	0160/2510 018 "DIA CIRC CONCR LEN=0070 INSTALLED UNKN
018 "DIA CIRC CONCR	LEN=0070	INSTALLED UNKN	0161/2352
018 "DIA CIRC CONCR	LEN=0070	INSTALLED UNKN	0161/2036
BMSEN 63/0084/0161/1224	0161/1344		0160/2140 018 "DIA CIRC CONCR LEN=0065 INSTALLED UNKN
1 0 01012 0 00 0169+35			0160/1763 018 "DIA CIRC CONCR LEN=0070 INSTALLED UNKN
SR 0196			0160/1390 018 "DIA CIRC CONCR LEN=0424 INSTALLED UNKN
BMSBG 63/0084/0161/1224	0161/1224		
			SR 0196
			OP ID 63/0196/0180/2310
			0160/1076 024 "DIA CIRC CONCR LEN=0065 INSTALLED UNKN
			0160/0966 018 "DIA CIRC CONCR LEN=0070 INSTALLED UNKN
			0160/0634 024 "DIA CIRC CONCR LEN=0070 INSTALLED UNKN
			0160/0275
042 "DIA CIRC CONCR	LEN=0210	INSTALLED UNKN	
1 0 01012 0 00 0164+22	017421 FT		017881 FT 1 0 01012 0 00 0161+98 MILEPOST 016.00
LENGTH(AH 2633 BK 1850)	0161/0000		0160/0000 LENGTH(AH 2609 BK 2668) 018 "DIA CIRC CONCR LEN=0065 INSTALLED UNKN
			0154/2546



DIR: E TOTAL LEN: 6.307 MI. DIST: 04-6 SR: 84  
LEFT MUN: STERLING T RIGHT MUN: STERLING T

Item ID	Material	Status	Length	Stationing	Notes	Item ID	Material	Status	Length	Stationing	Notes
018	"DIA CIRC CONCR	INSTALLED UNKN	0145/0040			010299	FT	1 0 01012 0 00	0102+81		
LEN=0070						0144/0000	LENGTH(AH 2337 BK 2640)				
1 0 01012 0 00 0099+14			010199	FT							
LENGTH(AH 2432 BK 2503)			0145/0000			0140/2462	018 "DIA CIRC CONCR				
						LEN=0060	INSTALLED UNKN				
018	"DIA CIRC CONCR	INSTALLED UNKN	0141/2225			0140/2064	018 "DIA CIRC CONCR				
LEN=0070						LEN=0060	INSTALLED UNKN				
018	"DIA CIRC CONCR	INSTALLED UNKN	0141/1825			0140/1663	018 "DIA CIRC CONCR				
LEN=0070						LEN=0090	INSTALLED UNKN				
018	"DIA CIRC CONCR	INSTALLED UNKN	0141/1425			0140/1425	SR 3007				
LEN=0090						OP ID 63/3007/0020/0000	0141/1228				
SR 3007						0140/1233	018 "DIA CIRC CONCR				
OP ID 63/3007/0020/0000						LEN=0090	INSTALLED UNKN				
1 0 01012 0 00 0076+69			007696	FT		007659	FT	1 0 01012 0 00	0076+41		
MILEPOST 014.00						0140/0000	LENGTH(AH 2640 BK 2685)				
LENGTH(AH 2503 BK 2640)			0141/0000								
STEVENS CR						0134/2546	STRUCTURE LENGTH 16 FT				
STRUCTURE LENGTH 16 FT						BMSID 63/0084/0134/2546	BMSID 63/0084/0134/2546				
BMSID 63/0084/0134/2546			0135/2409								
018	"DIA CIRC CONCR	INSTALLED UNKN	0135/1936								
LEN=0150											
018	"DIA CIRC CONCR	INSTALLED UNKN	0135/1321			0134/1263	018 "DIA CIRC CONCR				
LEN=0080						LEN=0060	INSTALLED UNKN				
018	"DIA CIRC CONCR	INSTALLED UNKN	0135/0922			0134/0874	018 "DIA CIRC CONCR				
LEN=0080						LEN=0060	INSTALLED UNKN				
018	"DIA CIRC CONCR	INSTALLED UNKN	0135/0511			0134/0493	018 "DIA CIRC CONCR				
LEN=0080						LEN=0040	INSTALLED UNKN				
018	"DIA CIRC CONCR	INSTALLED UNKN	0135/0104			0134/0100	018 "DIA CIRC CONCR				
LEN=0030						LEN=0060	INSTALLED UNKN				
1 0 01012 0 00 0050+29			005056	FT		004974	FT	1 0 01012 0 00	0049+56		

DIR: E TOTAL LEN: 6.307 MI. DIST: 04-6 SR: 84  
LEFT MUN: STERLING T RIGHT MUN: STERLING T

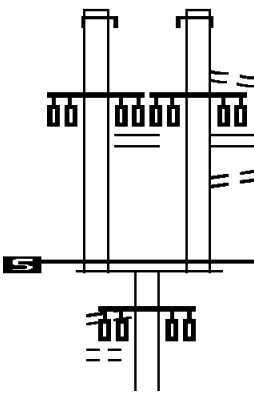
Stationing	Description	Stationing	Description
0135/0000	018 "DIA CIRC CONCR LEN=0065 INSTALLED UNKN	0134/0000	018 "DIA CIRC CONCR LEN=0065 INSTALLED UNKN
0131/2050		0130/2113	018 "DIA CIRC CONCR LEN=0065 INSTALLED UNKN
0131/1630		0130/1726	018 "DIA CIRC CONCR LEN=0065 INSTALLED UNKN
0131/0850	018 "DIA CIRC CONCR LEN=0200 INSTALLED UNKN	0130/0353	BMSEN 63/0084/0130/005B STERLING
0131/0286	BMSEN 63/0084/0131/0007	0130/0110	SALEM T
0131/0097	STERLING	0130/0058	SALEM T
0131/0007	SALEM T	002379 FT	1 0 01012 0 00 0024+37
0131/0007	1 0 01012 0 00 0025+13	0130/0000	TWP ROAD 325
0131/0000	TWP ROAD 325		BMSBG 63/0084/0130/005B
0127/1703	BMSBG 63/0084/0131/0007		1 0 01012 0 00 0023+61
0127/1302	1 0 01012 0 00 0025+06		002533 FT
0127/0930	MILEPOST 013.00		LENGTH(AH 2523 BK 2533)
0126/1674	LENGTH(AH 2523 BK 2533)		018 "DIA CIRC CONCR LEN=0100 INSTALLED UNKN
0126/1295	018 "DIA CIRC CONCR LEN=0080 INSTALLED UNKN		018 "DIA CIRC CONCR LEN=0095 INSTALLED UNKN
0126/0886	018 "DIA CIRC CONCR LEN=0080 INSTALLED UNKN		018 "DIA CIRC CONCR LEN=0090 INSTALLED UNKN
0126/0508	018 "DIA CIRC CONCR LEN=0095 INSTALLED UNKN		018 "DIA CIRC CONCR LEN=0095 INSTALLED UNKN
0126/0283	POTTER CREEK STRUCTURE LENGTH 14 FT		POTTER CREEK STRUCTURE LENGTH 14 FT
0126/0135	BMSID 63/0084/0126/0283		BMSID 63/0084/0126/0283
0126/0080	CROSSOVER RD (CONN)		CROSSOVER RD (CONN)
000000 FT			018 "DIA CIRC METAL LEN=0105 INSTALLED UNKN
000000 FT	1 0 01012 0 00 0000+00		1 0 01012 0 00 0000+00
INTER-BK	NC FALLER TROOPER MEM HWY		NC FALLER TROOPER MEM HWY
INTER-BK	SR 0084 SH		SR 0084 SH
INTER-BK	(SR0084 SEG 0121/2760)		(SR0084 SEG 0120/2928)
INTER-BK	MFC BEGIN = A		MFC BEGIN = A
INTER-BK	BK-LACKAWANNA (35)		BK-LACKAWANNA (35)
0127/0000	LENGTH(AH 2533 BK 0000)	0126/0000	LENGTH(AH 2379 BK 0000)

DIR: B TOTAL LEN: 22.479 MI. DIST: 04-6 SR: 6  
 LEFT MUN: PALMYRA T RIGHT MUN: PALMYRA T

AH-PIKE (51) 118688 FT  
 (CO 51) G.A.R. HW INTER-AHD  
 (SR0006 SEG 0011/0000) 0521/0400

SR 0590 SH  
 (SR0590 SEG 0330/2911) 0521/0247

1 0 00007 0 03 0557+18 118288 FT  
 MFC BEGIN = B  
 LENGTH(AH 0400 BK 2671) 0521/0000  
 LC TO IGA RD  
 (CONN) 0510/2422  
 IGA PLAZA ENT RD  
 (PRDR) 0510/2312  
 LC FROM IGA RD



118370 FT  
 INTER-AHD (CO 51) G.A.R. HW  
 0520/0409 (SR0006 SEG 0010/0000)  
 0520/0313 FROM 0590/0330 SH  
 (CONN)  
 SR 0590 SH  
 (SR0590 SEG 0330/2911)

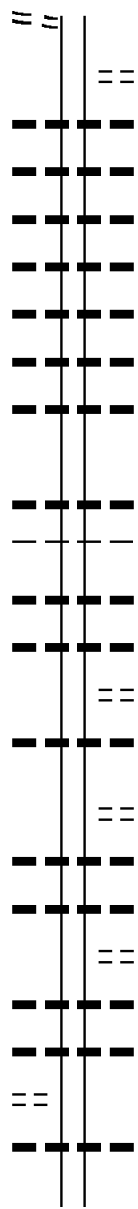
0520/0260 TO 0590/0330 SH  
 0520/0139 (CONN)  
 117961 FT 1 0 00007 0 03 0557+18  
 MFC BEGIN = B  
 LENGTH(AH 0409 BK 2671)

0520/0000  
 0510/2312

DIR: B TOTAL LEN: 22.479 MI. DIST: 04-6 SR: 6  
 LEFT MUN: PALMYRA T RIGHT MUN: PALMYRA T

(CONN)

0510/2193



115617 FT

ATKINSON AV  
(BORO)

0500/0605

111884 FT

Segment ID	Length	Material	Notes
0510/2169		ROOSEVELT DR (T405)	
0510/2050	LEN=0055	024 " DIA CIRC CONCR	INSTALLED UNKN
0510/1917	LEN=0050	024 " DIA CIRC CONCR	INSTALLED UNKN
0510/1537	LEN=0050	018 " DIA CIRC CONCR	INSTALLED UNKN
0510/1297	LEN=0040	015 " DIA CIRC CONCR	INSTALLED UNKN
0510/0903	LEN=0048	018 " DIA CIRC CONCR	INSTALLED UNKN
0510/0514	LEN=0036	018 " DIA CIRC CONCR	INSTALLED UNKN
0510/0219	LEN=0036	018 " DIA CIRC CONCR	INSTALLED UNKN
0510/0000	115290 FT	LENGTH(AH 2671 BK 3733)	1 0 00007 0 03 0529+28
0500/3655	LEN=0032	018 " DIA CIRC CONCR	INSTALLED UNKN
0500/3372		PALMYRA HAWLEY B	
0500/3342	LEN=0040	018 " DIA CIRC CONCR	INSTALLED UNKN
0500/3030	LEN=0050	018 " DIA CIRC CONCR	INSTALLED UNKN
0500/2982		ELECTRIC ST (BORO)	
0500/2710	LEN=0060	015 " DIA CIRC CONCR	INSTALLED UNKN
0500/1929		FERN ST (BORO)	
0500/1881	LEN=0052	024 " DIA CIRC CONCR	INSTALLED UNKN
0500/1385	LEN=0070	015 " DIA CIRC CONCR	INSTALLED UNKN
0500/1355		WATER ST (BORO)	
0500/0761	LEN=0010	015 " DIA CIRC CONCR	INSTALLED UNKN
0500/0751	LEN=0050	018 " DIA CIRC CONCR	INSTALLED UNKN
0500/0036	LEN=0150	015 " DIA CIRC CONCR	INSTALLED UNKN
0500/0000	111557 FT	NC BELLEMONTE ST	1 0 00007 0 02 0491+95

DIR: B TOTAL LEN: 22.479 MI. DIST: 04-6 SR: 6  
 LEFT MUN: HAWLEY B RIGHT MUN: HAWLEY B

Location	Segment ID	Length (FT)	Material / Notes
PINE ST (BORO)	0470/2105		018" DIA CIRC CONCR
	0470/2100		LEN=0036 INSTALLED UNKN
PENN AV (BORO)	0470/2095		015" DIA CIRC CONCR
	0470/1916		LEN=0050 INSTALLED UNKN
	0470/1915		018" DIA CIRC METAL LEN=0105 INSTALLED UNKN
BORO AL (BORO)	0470/1778		SPRING ST (BORO) 018" DIA CIRC CONCR
	0470/1620		LEN=0055 INSTALLED UNKN
	0470/1443		CHURCH ST (BORO)
	0470/1074		KEYSTONE ST (BORO) 018" DIA CIRC CONCR
	0470/0754		LEN=0050 INSTALLED UNKN
PARK PL (BORO)	0470/0714		RIVER ST (BORO) 015" DIA CIR PLASTIC
	0470/0702		LEN=0030 INSTALLED UNKN
	0470/0630		BMSSEN 63/0006/0470/0567 1 0 00007 0 02 0471+37
	0470/0567		MIDDLE CREEK BMSBG 63/0006/0470/0567
	0470/0230		COLUMBUS AV (SR2004 SEG 0040/1760)
	0470/0197		(AAR 263834G)#TRKS 01
	0470/0169		BMSSEN 63/0006/0470/0000 1 0 00007 0 02 0465+53
109340 FT		LACAWAXEN R BMSBG 63/0006/0470/0000	
PARK PL (BORO)	0460/1062		018" DIA CIRC CONCR
	0460/0723		LEN=0040 INSTALLED UNKN
HUDSON ST (SR0590 SEG 0340/0000)	0460/0082	107919 FT	FROM 0006/0450 SH (CONN)



DIR: B TOTAL LEN: 22.479 MI. DIST: 04-6 SR: 6  
 LEFT MUN: HAWLEY B RIGHT MUN: HAWLEY B

Street Name	Segment	Length	Material	Status	
SPRUCE AV (BORO)	0460/0000	1094	SH	INSTALLED	
	0450/2375	045	METAL	UNKN	
	0450/2345	045	METAL	UNKN	
	0450/1953	050	METAL	UNKN	
	0450/1820	044	METAL	UNKN	
RIDGE ST (SR2001 SEG 0010/0000)	0450/1849				
PROSPECT ST (BORO)	0450/1417				
	0450/1345		CONCR	UNKN	
	0450/0961	045	CONCR	UNKN	
	0450/0675	040	CONCR	UNKN	
	0450/0190	045	CONCR	UNKN	
	105748 FT	105421 FT			
	0450/0000	2983	CONCR	UNKN	
	BOWLING CENTER LN (PRDR)	0440/2980	052	CONCR	UNKN
		0440/2360	040	CONCR	UNKN
		0440/2225	024	CONCR	UNKN
0440/1764		045	CONCR	UNKN	
0440/1457		048	CONCR	UNKN	
102765 FT		102438 FT			
0440/0000		2983	CONCR	UNKN	
0430/1275	044	CONCR	UNKN		
100729 FT	100402 FT				

DIR: B TOTAL LEN: 22.479 MI. DIST: 04-6 SR: 6  
 LEFT MUN: PALMYRA T RIGHT MUN: PALMYRA T

STRUCTURE	LENGTH	10 FT
5 0430/0000	BMSID 63/0006/0430/0000 LENGTH(AH 2036 BK 3453)	
0420/2421	018 "DIA CIRC CONCR LEN=0099 INSTALLED UNKN	
0420/2089	018 "DIA CIRC CONCR LEN=0042 INSTALLED UNKN	
0420/1814	018 "DIA CIRC CONCR LEN=0036 INSTALLED UNKN	
0420/1045	018 "DIA CIRC METAL LEN=0099 INSTALLED UNKN	
0420/0440	018 "DIA CIRC CONCR LEN=0099 INSTALLED UNKN	
097276 FT	096949 FT 1 0 00007 0 01 0342+11	
5 0420/0000	048 "DIA CIRC CONCR LEN=0044 INSTALLED UNKN LENGTH(AH 3453 BK 2191)	
0410/2000	018 "DIA CIRC CONCR LEN=0048 INSTALLED UNKN	
0410/1372	018 "DIA CIRC CONCR LEN=0048 INSTALLED UNKN	
0410/0702	018 "DIA CIRC CONCR LEN=0100 INSTALLED UNKN	
095085 FT	094758 FT 1 0 00007 0 01 0318+89	
5 0410/0000	018 "DIA CIRC CONCR LEN=0035 INSTALLED UNKN LENGTH(AH 2191 BK 2526)	
0400/2180	018 "DIA CIRC CONCR LEN=0080 INSTALLED UNKN	
0400/1805	018 "DIA CIRC CONCR LEN=0038 INSTALLED UNKN	
0400/1280	024 "DIA CIRC CONCR LEN=0070 INSTALLED UNKN	
0400/0965	018 "DIA CIRC CONCR LEN=0052 INSTALLED UNKN	
0400/0409	018 "DIA CIRC CONCR LEN=0040 INSTALLED UNKN	
0400/0025	015 "DIA CIRC CONCR LEN=0045 INSTALLED UNKN	
092559 FT	092232 FT 1 0 00007 0 01 0293+72	
5 0400/0000	LENGTH(AH 2526 BK 2372) 015 "DIA CIRC CONCR	
0390/2092	LEN=0042 INSTALLED UNKN	





DIR: B TOTAL LEN: 22.479 MI. DIST: 04-6 SR: 6  
 LEFT MUN: TEXAS T RIGHT MUN: TEXAS T

Stationing / Description	Length (FT)	Material / Details
		0330/1093 018 " DIA CIRC METAL LEN=0040 INSTALLED UNKN
077491 FT	077164 FT	1 0 00007 0 01 0145+00
BROOK RD (SR2009 SEG 0010/0000)	0324/1385	0330/0000 LENGTH(AH 2052 BK 1538)
		0324/1243 018 " DIA CIRC CONCR LEN=0065 INSTALLED UNKN
075953 FT	0324/0377	HOLBERT CRK STRUCTURE LENGTH 26 FT
	075626 FT	BMSID 63/0006/0320/1388
	0324/0000	0 0 00000 0 00 0000+00 MFC BEGIN = B LENGTH(AH 1538 BK 0894)
		0320/0658 018 " DIA CIR PLASTIC LEN=0040 INSTALLED UNKN
LC TO WALMART PLAZA (CONN)	0321/0541	0320/0548 018 " DIA CIRC CONCR LEN=0050 INSTALLED UNKN
WALMART PLAZA RD (PRDR)	0321/0465	0320/0541 LC FROM RT 6 MALL RD (CONN)
LC FROM WALMART PLAZ (CONN)	0321/0355	ROUTE 6 MALL RD (PRDR)
		0320/0465 LC TO RT 6 MALL RD (CONN)
		0320/0309 018 " DIA CIR PLASTIC LEN=0005 INSTALLED UNKN
		0320/0308 015 " DIA CIR PLASTIC LEN=0005 INSTALLED UNKN
		0320/0243 018 " DIA CIRC CONCR LEN=0005 INSTALLED UNKN
		0320/0088 018 " DIA CAST IRON LEN=0005 INSTALLED UNKN
		LC FROM RT 6 MALL RD (CONN)
0 0 00000 0 00 0000+00 075059 FT	074732 FT	1 0 00007 0 01 0118+30
MFC NC TEXAS PALMYRA HWY BEGIN = B		MFC NC TEXAS PALMYRA HWY BEGIN = B
LTH AH 000894 BK 003284	0321/0000	0320/0000 LENGTH(AH 0894 BK 3284)
		ROUTE 6 MALL ROAD (PRDR)
WILLOW AV (T405)	0310/3167	0310/3217
		LC TO RT 6 MALL RD (CONN)
		0310/3098

DIR: B TOTAL LEN: 22.479 MI. DIST: 04-6 SR: 6  
 LEFT MUN: TEXAS T RIGHT MUN: TEXAS T

Location	Segment ID	Length	Material	Status
WOODY'S PL (PRDR)	0310/3050	0195	018" DIA CAST IRON	INSTALLED UNKN
	0310/2040	0165	018" DIA CIRC CONCR	INSTALLED UNKN
	0310/1745	0135	018" DIA CIRC CONCR	INSTALLED UNKN
	0310/1520	0105	018" DIA CIRC CONCR	INSTALLED UNKN
	0310/1223			
071775 FT	0310/1116	0040	018" DIA CIRC CONCR	INSTALLED UNKN
	0310/0685	0025	018" DIA CIRC METAL	INSTALLED UNKN
	0310/0345	0065	018" DIA CIRC CONCR	INSTALLED UNKN
	0310/0015	0040	018" DIA CIRC CONCR	INSTALLED UNKN
	071448 FT	1 0 00007	0 01 0086+63	
SUNSET AV (BORO)	0300/2286	0040	024" DIA CIRC CONCR	INSTALLED UNKN
	0300/2048		TEXAS HONESDALE B	
	0300/2018	0045	018" DIA CIRC CONCR	INSTALLED UNKN
TOWNSHIP RD (TWP)	0300/1166			
	0300/0180	0015	024" DIA CIRC METAL	INSTALLED UNKN
068825 FT	0300/0081	1 0 00007	0 01 0057+07	
	068498 FT		NC GR	
TRYON ST (SR2007 SEG 0010/0000)	0300/0000	26 FT	STRUCTURE LENGTH	
	0290/2235	0040	024" DIA CIRC CONCR	INSTALLED UNKN
	0290/1871			

DIR: B TOTAL LEN: 22.479 MI. DIST: 04-6 SR: 6  
 LEFT MUN: HONESDALE B RIGHT MUN: HONESDALE B

Location / Segment	Stationing	Length	Material / Notes
	0290/1860	018" DIA	CIR PLASTIC
	0290/1475	LEN=0040	INSTALLED UNKN
	0290/1421	018" DIA	CIRC CONCR
	0290/1162	LEN=0055	INSTALLED UNKN
YOUNG ST (BORO)	0290/1100	BROWN ST (BORO)	
	0290/0900	015" DIA	CIRC CONCR
	0290/0841	LEN=0045	INSTALLED UNKN
BORO RD (BORO)	0290/0587	015" DIA	CIRC CONCR
	0290/0445	LEN=0040	INSTALLED UNKN
1 0 00007 0 01 0034+37	066555 FT	DELAWARE ST (BORO)	
BORO RD (BORO)	0290/0000	012" DIA	CIRC CONCR
BUICK RD (PRDR)	0280/1282	LEN=0044	INSTALLED UNKN
	0280/1140	015" DIA	CIRC CONCR
	0280/0979	LEN=0020	INSTALLED UNKN
	0280/0940	LINCOLN ST (BORO)	
	0280/0794	012" DIA	CIR PLASTIC
CLIFF ST (SR1001 SEG 0010/0000)	0280/0562	LEN=0025	INSTALLED UNKN
	0280/0530	WASHINGTON ST (BORO)	
	0280/0362	NC WILLOW AV	
SR 0006 SH (SR0006 SEG 0271/1959)	0280/0333	BMSBN 63/0006/0280/0362	
	0280/0082	1 0 00007 0 00 0023+00	
	065092 FT	LACKA RIVER	
		BMSBG 63/0006/0280/0362	
		018" DIA	CIRC CONCR
		LEN=0040	INSTALLED UNKN
		1 0 00007 0 00 0019+36	
		015" DIA	CIRC METAL
		LEN=0082	INSTALLED UNKN
		NC FOURTH ST	
		SUNRISE HW	

DIR: B TOTAL LEN: 22.479 MI. DIST: 04-6 SR: 6  
 LEFT MUN: HONESDALE B RIGHT MUN: HONESDALE B

Stationing	Description	Stationing	Description
065092 FT		0280/0000	(SR0191 SEG 0520/1169) MFC BEGIN = B LENGTH(AH 1463 BK 1916)
LTH AH 000333 BK 001959	7273/0000 INTER-AHD		
SR 0006 SH			
(SR0006 SEG 0280/0333)			
SR 0006 SH			
(SR0006 SEG 0280/0333)			
0271/1959			
FIFTH ST (BORO)	0271/1574	0270/1572	FIFTH ST (BORO)
SIXTH ST (BORO)	0271/1150	0270/1404	012" DIA CIRC CONCR LEN=0040 INSTALLED UNKN
SEVENTH ST (BORO)	0271/0779	0270/1148	SIXTH ST (BORO)
EIGHTH ST (BORO)	0271/0512	0270/1131	012" DIA CIRC CONCR LEN=0035 INSTALLED UNKN
012" DIA CIRC CONCR LEN=0040 INSTALLED UNKN	0271/0455	0270/0899	BASIN ST (PRDR)
		0270/0782	SEVENTH ST (BORO)
		0270/0511	EIGHTH ST (BORO)
		0270/0333	TORREY LN (BORO)
0 0 00000 0 00 0000+00	063133 FT	0270/0255	012" DIA CIRC CONCR LEN=0038 INSTALLED UNKN
NINTH ST (BORO)		062849 FT	1 0 00007 0 00 0000+00
LENGTH(AH 1959 BK 1682)	0271/0000	0270/0000	NINTH ST (BORO)
TENTH ST (BORO)	0261/1216	0260/0928	LENGTH(AH 1916 BK 1398)
		0260/0897	TENTH ST (BORO)
		0260/0880	012" DIA CAST IRON LEN=0040 INSTALLED UNKN
		0260/0868	015" DIA CIRC CONCR LEN=0044 INSTALLED UNKN
024" DIA CIRC CONCR LEN=0044 INSTALLED UNKN	0261/1130		CHAPEL ST (BORO)
ELEVENTH ST (BORO)	0261/0854	0260/0571	ELEVENTH ST (BORO)
		0260/0554	018" DIA CIRC CONCR LEN=0038 INSTALLED UNKN
024" DIA CIRC CONCR			



DIR: B TOTAL LEN: 22.479 MI. DIST: 04-6 SR: 6  
 LEFT MUN: HONESDALE B RIGHT MUN: HONESDALE B

LEN=0044 INSTALLED UNKN 0261/0824	==	0260/0428	ELEVENTH ST (BORO)
TWELFTH ST (BORO)	==	0260/0215	TWELFTH ST (BORO)
BMSSEN 63/0006/0261/0326 0261/0490	==	0260/0189	BMSSEN 63/0006/0260/0061
018 "DIA CIRC CONCR	==		
LEN=0038 INSTALLED UNKN 0261/0373	==		
018 "DIA CIRC CONCR	==		
LEN=0033 INSTALLED UNKN 0261/0370	==		
0 0 00000 0 00 0000+00	==		1 0 00006 0 01 0610+25
LACKAWAXEN RIVER	==		LACKAWAXEN R
BMSBG 63/0006/0261/0326 0261/0326	==	0260/0061	BMSBG 63/0006/0260/0061
PARK ST (BORO)	==		
NC CHURCH ST	==		
0 0 00000 0 00 0000+00 061451 FT	==	061451 FT	1 0 00006 0 01 0610+25
MAIN ST (SR0191 SEG 0530/0000)	==		SR 0006 SH (SR0006 SEG 0261/0000)
MAIN ST (SR0006 SEG 0260/0000)	==		NC MAIN ST
MFC BEGIN = B	==		MAIN ST (SR0191 SEG 0530/0000)
LENGTH(AH 1682 BK 1293) 0261/0000	==	0260/0000	MFC BEGIN = B
	==	0250/1175	LENGTH(AH 1398 BK 1293)
	==	0250/0962	024 "DIA CIRC CONCR
WEST ST (BORO)	==		LEN=0050 INSTALLED UNKN
	==	0250/0873	036"H 36"W UNKN CONC
WAYNE COUNTY HOSP ENT R (PRDR)	==	0250/0723	LEN=0040 INSTALLED UNKN
	==		
	==	0250/0081	SCHOOL RD (GOVT)
060158 FT	==	060158 FT	1 0 00006 0 01 0601+09
	==	0250/0000	SCHOOL RD (GOVT)
	==	0240/1600	LENGTH(AH 1293 BK 1669)
	==		015 "DIA CIRC CONCR
	==		LEN=0045 INSTALLED 1998
	==	0240/0400	015 "DIA CIRC CONCR
	==		LEN=0050 INSTALLED UNKN
	==		012 "DIA CIRC CONCR

DIR: B TOTAL LEN: 22.479 MI. DIST: 04-6 SR: 6  
 LEFT MUN: HONESDALE B RIGHT MUN: HONESDALE B

Stationing	Right of Way	Structure	Material	Length	Status
058489 FT	0240/0175	LEN=0120	INSTALLED	UNKN	
	058489 FT	1 0 00006	0 01	0584+55	
	NC PARK ST				
	MAPLE AV				
	(SR3032	SEG 0020/1574)			
	0240/0000	LENGTH(AH 1669 BK 1657)			
	018 "DIA	CIRC CONCR			
	0230/1574	LEN=0048	INSTALLED	UNKN	
	018 "DIA	CIRC CONCR			
	0230/0940	LEN=0049	INSTALLED	UNKN	
	036 "DIA	CIRC CONCR			
	0230/0715	LEN=0060	INSTALLED	UNKN	
056832 FT	056832 FT	1 0 00006	0 01	0567+67	
	HONESDALE				
	TEXAS T				
	0230/0000	LENGTH(AH 1657 BK 3310)			
	015 "DIA	CIRC CONCR			
	0220/2884	LEN=0048	INSTALLED	UNKN	
	MILL ST				
	(T474)				
	0220/2087	024 "DIA	CIRC CONCR		
	0220/2023	LEN=0034	INSTALLED	UNKN	
	048 "DIA	CIRC CONCR			
	0220/1795	LEN=0050	INSTALLED	UNKN	
	018 "DIA	CIRC CONCR			
	0220/1450	LEN=0036	INSTALLED	UNKN	
	015 "DIA	CIRC CONCR			
	0220/1203	LEN=0045	INSTALLED	1998	
	015 "DIA	CIRC CONCR			
	0220/0466	LEN=0040	INSTALLED	UNKN	
	BEECH GROVE RD				
BEECH GROVE RD (SR4005 SEG 0010/0000)	0220/0391	(T476)			
	018 "DIA	CIRC CONCR			
	0220/0271	LEN=0036	INSTALLED	UNKN	
	MAPLE AV				
	(SR3032	SEG 0010/0000)			
	TRIB TO LACKAWAXEN RIVE				
	STRUCTURE LENGTH 7 FT				
	BMSID 63/0006/0220/0000				
053522 FT	053522 FT	1 0 00006	0 01	0535+40	
	0220/0000	LENGTH(AH 3310 BK 3365)			
	048 "H 48" W	CONC STRUCT			
	0210/3364	LEN=0036	INSTALLED	UNKN	
	024 "DIA	CIRC CONCR			
	0210/3175	LEN=0044	INSTALLED	UNKN	
	LOCUST ST				

EXTRACT DATE: 12/18/2023  
PRINT DATE: 12/19/2023

ROADWAY MANAGEMENT SYSTEM  
SLD COUNTY/SR - ANNUAL PRINT

PAGE NUMBER: 8  
COUNTY: WAYNE

DIR: B TOTAL LEN: 22.479 MI.  
LEFT MUN: TEXAS T

DIST: 04-6 SR: 6  
RIGHT MUN: TEXAS T

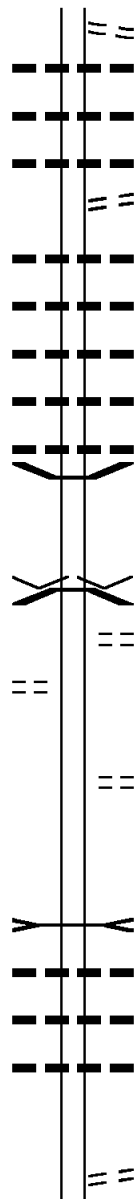
FORDS RD  
(T472)

050157 FT

0200/1637

048067 FT

046301 FT



0210/3022 (T411)  
018" DIA CIRC CONCR  
0210/2604 LEN=0044 INSTALLED UNKN  
018"H 00"W \*\*UNKNOWN\*\*  
0210/2270 LEN=0035 INSTALLED UNKN  
018" DIA CIRC CONCR  
0210/1745 LEN=0048 INSTALLED UNKN  
LOCUST ST  
0210/1741 (T411)  
015" DIA CIRC CONCR  
0210/1538 LEN=0048 INSTALLED UNKN  
024" DIA CIRC CONCR  
0210/1045 LEN=0048 INSTALLED UNKN  
024" DIA CIRC CONCR  
0210/0927 LEN=0044 INSTALLED UNKN  
024" DIA CIRC CONCR  
0210/0564 LEN=0044 INSTALLED UNKN  
015" DIA CIRC CONCR  
0210/0270 LEN=0035 INSTALLED UNKN  
0210/0030 BMSID 63/0006/0210/0000  
050157 FT 1 0 00006 0 00 0501+25  
VILLAGE: SEELEYVILLE  
TRB LACAWAX  
BMSBG 63/0006/0210/0000  
0210/0000 LENGTH(AH 3365 BK 2090)  
BEAR SWAMP RD  
0200/1901 (T472)  
  
OLD STATE RD  
0200/0569 (T409)  
048067 FT 1 0 00006 0 00 0479+80  
NC FORTINIA RD  
DRAINAGE  
STRUCTURE LENGTH 7 FT  
BMSID 63/0006/0200/0000  
0200/0000 LENGTH(AH 2090 BK 1766)  
048"H 48"W CON BOX CUL  
0190/1645 LEN=0044 INSTALLED UNKN  
018" DIA CIRC CONCR  
0190/1400 LEN=0044 INSTALLED UNKN  
024" DIA CIRC CONCR  
0190/0851 LEN=0120 INSTALLED UNKN  
  
046301 FT 1 0 00006 0 00 0463+29  
OLD STATE RD  
(T409)  
0190/0000 LENGTH(AH 1766 BK 2366)

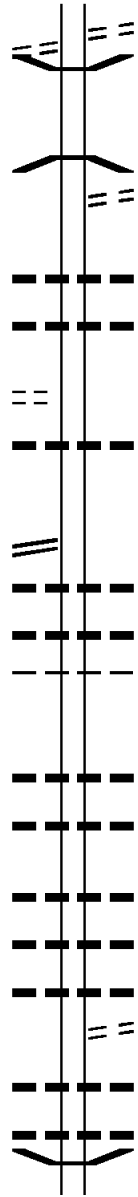
DIR: B TOTAL LEN: 22.479 MI. DIST: 04-6 SR: 6  
 LEFT MUN: TEXAS T RIGHT MUN: TEXAS T

Location	Segment ID	Start	End	Material	Status	Notes
OLD STATE RD (TWP)	0180/1739	0180/2090	0180/1880	018 " DIA LEN=0072	CIRC CONCR INSTALLED	UNKN
				018 " DIA LEN=0048	CIRC CONCR INSTALLED	UNKN
				024 " DIA LEN=0048	CIRC CONCR INSTALLED	UNKN
				018 " DIA LEN=0048	CIRC CONCR INSTALLED	UNKN
				018 " DIA LEN=0048	CIRC CONCR INSTALLED	UNKN
				018 " DIA LEN=0048	CIRC CONCR INSTALLED	UNKN
				018 " DIA LEN=0048	CIRC CONCR INSTALLED	UNKN
				018 " DIA LEN=0048	CIRC CONCR INSTALLED	UNKN
				018 " DIA LEN=0048	CIRC CONCR INSTALLED	UNKN
				015 " DIA LEN=0048	CIRC CONCR INSTALLED	UNKN
	043935 FT	0180/0149	043935 FT	1 0 00006	0 00 0439+05	
		0180/0000		LENGTH(AH	2366 BK 2466)	
		0170/2334		PROMPTON B		
OLD STATE RD (TWP)	0170/2298	0170/2320		015 " DIA LEN=0045	CIRC CONCR INSTALLED	UNKN
				015 " DIA LEN=0048	CIRC CONCR INSTALLED	UNKN
				015 " DIA LEN=0048	CIRC CONCR INSTALLED	UNKN
				RIVER RD (T443)		
				015 " DIA LEN=0100	CIRC CONCR INSTALLED	UNKN
GRANGE RD (SR4003 SEG 0010/0000)	0170/1217	0170/1295		036 " DIA LEN=0115	CIRC CONCR INSTALLED	UNKN
				018 " DIA LEN=0030	CIRC CONCR INSTALLED	UNKN
				018 " DIA LEN=0040	CIRC METAL INSTALLED	UNKN
				015 " DIA LEN=0048	CIRC CONCR INSTALLED	UNKN
				024 " DIA LEN=0048	CIRC CONCR INSTALLED	UNKN
				015 " DIA LEN=0048	CIRC CONCR INSTALLED	UNKN
				015 " DIA LEN=0100	CIRC CONCR INSTALLED	UNKN

DIR: B TOTAL LEN: 22.479 MI. DIST: 04-6 SR: 6  
 LEFT MUN: PROMPTON B RIGHT MUN: PROMPTON B

RIVER RD  
 (T444)

0170/0250  
 041469 FT



0170/0250  
 0170/0122  
 041469 FT

RIVER RD  
 (TWP )  
 BMSSEN 63/0006/0170/0000  
 1 0 00006 0 00 0413+83  
 LACKAWAXEN R  
 BMSBG 63/0006/0170/0000  
 LENGTH(AH 2466 BK 2856)  
 PROMPTON RD  
 (TWP )

5 0170/0000  
 0160/2806

018 " DIA CIRC CONCR  
 LEN=0045 INSTALLED UNKN  
 015 " DIA CIRC METAL  
 LEN=0045 INSTALLED UNKN

BIRCH LN  
 (TWP )

0160/1097

1 0 00006 0 00 0385+75 038613 FT  
 CREEK DR  
 (SR0170 SEG 0010/0000) 0160/0000

0160/0750  
 038613 FT

015 " DIA CIRC CONCR  
 LEN=0048 INSTALLED UNKN

5 0160/0000

LENGTH(AH 2856 BK 0637)  
 024 " DIA CIRC CONCR  
 LEN=0056 INSTALLED UNKN  
 018 " DIA CIRC CONCR  
 LEN=0048 INSTALLED UNKN  
 PROMPTON  
 CANAAN T

037976 FT

5 0150/0000

1 0 00006 0 00 0378+46  
 LENGTH(AH 0637 BK 3402)  
 018 " DIA CIRC CONCR  
 LEN=0040 INSTALLED UNKN  
 015 " DIA CIRC CONCR  
 LEN=0040 INSTALLED UNKN

0140/3143

015 " DIA CIRC CONCR  
 LEN=0048 INSTALLED UNKN

0140/2795

015 " DIA CIRC CONCR  
 LEN=0040 INSTALLED UNKN

0140/1159

036 " DIA CIRC CONCR  
 LEN=0056 INSTALLED UNKN

0140/0982

OLD RTE 6 TWP RD  
 (T462)

0140/0811

015 " DIA CIRC CONCR  
 LEN=0038 INSTALLED UNKN

0140/0250

015 " DIA CIRC CONCR  
 LEN=0048 INSTALLED UNKN

034574 FT

0140/0023  
 034574 FT

BMSSEN 63/0006/0140/0000  
 1 0 00006 0 00 0344+65

ROADWAY	START	END	LENGTH	TYPE	STATUS	DETAILS
						VILLAGE: STEENE
						BURNS PND CR
						BMSBG 63/0006/0140/0000
						LENGTH(AH 3402 BK 3126)
						015 " DIA CIRC CONCR
						LEN=0200 INSTALLED UNKN
						015 " DIA CIRC CONCR
						LEN=0048 INSTALLED UNKN
						DAVIS RD T470
						(T470)
						015 " DIA CIRC CONCR
						LEN=0048 INSTALLED UNKN
						018 " DIA CIRC CONCR
						LEN=0100 INSTALLED UNKN
CAVAGE RD (T460)	0130/1803					
						015 " DIA CIRC CONCR
						LEN=0048 INSTALLED UNKN
						015 " DIA CIRC CONCR
						LEN=0048 INSTALLED UNKN
						015 " DIA CIRC CONCR
						LEN=0048 INSTALLED UNKN
						1 0 00006 0 00 0313+33
						GALLIK RD (T459)
						0130/0000 LENGTH(AH 3126 BK 2000)
						018 " DIA CIRC CONCR
						LEN=0048 INSTALLED UNKN
						018 " DIA CIRC CONCR
						LEN=0048 INSTALLED UNKN
						018 " DIA CIRC CONCR
						LEN=0048 INSTALLED UNKN
						024 " DIA CIRC CONCR
						LEN=0035 INSTALLED UNKN
						1 0 00006 0 00 0293+45
						KEEN LAKE RD (T401)
						0120/0000 LENGTH(AH 2000 BK 3209)
						072"H 72"W CON BOX CUL
						LEN=0048 INSTALLED UNKN
						018 " DIA CIRC CONCR
						LEN=0048 INSTALLED UNKN
ELK LAKE DR (SR4001 SEG 0010/0000)	0110/1803					

DIR: B TOTAL LEN: 22.479 MI. DIST: 04-6 SR: 6  
 LEFT MUN: CANAAN T RIGHT MUN: CANAAN T

026239 FT

0110/1456	018 " DIA	CIRC	CONCR
	LEN=0048	INSTALLED	UNKN
0110/1160	015 " DIA	CIRC	CONCR
	LEN=0045	INSTALLED	UNKN
0110/0841	015 " DIA	CIRC	CONCR
	LEN=0048	INSTALLED	UNKN
0110/0710	015 " DIA	CIRC	CONCR
	LEN=0048	INSTALLED	UNKN

026239 FT	1 0 00006	0 00	0261+42
	INLET KEENS POND		
	STRUCTURE LENGTH 16 FT		
	BMSID 63/0006/0110/0000		
0110/0000	LENGTH(AH 3209 BK 2234)		
0100/1690	LITTLE KEEN LAKE RD (T456)		

024005 FT

0100/0650	018 " DIA	CIRC	CONCR
	LEN=0048	INSTALLED	UNKN
0100/0285	018 " DIA	CIRC	CONCR
	LEN=0048	INSTALLED	UNKN
024005 FT	1 0 00006	0 00	0239+08
0100/0000	LENGTH(AH 2234 BK 2417)		

021588 FT

0090/1583	018 " DIA	CIRC	CONCR
	LEN=0052	INSTALLED	UNKN
0090/1206	018 " DIA	CIRC	CONCR
	LEN=0048	INSTALLED	UNKN
0090/1119	CANAAN WAYMART B		
0090/1008	018 " DIA	CIRC	CONCR
	LEN=0048	INSTALLED	UNKN
0090/0583	018 " DIA	CIRC	CONCR
	LEN=0048	INSTALLED	UNKN
0090/0296	015 " DIA	CIRC	CONCR
	LEN=0048	INSTALLED	UNKN
0090/0047	018 " DIA	CIRC	CONCR
	LEN=0052	INSTALLED	UNKN
021588 FT	1 0 00006	0 00	0214+65
0090/0000	LENGTH(AH 2417 BK 2231)		
	060"H 60"W CONC STRUCT		
0080/2231	018 " DIA	CIRC	CONCR
	LEN=0048	INSTALLED	UNKN
0080/1607	018 " DIA	CIRC	CONCR
	LEN=0048	INSTALLED	UNKN
0080/1371	024 " DIA	CIRC	CONCR
	LEN=0048	INSTALLED	UNKN
0080/0931	024 " DIA	CIRC	CONCR
	LEN=0060	INSTALLED	UNKN

DIR: B TOTAL LEN: 22.479 MI. DIST: 04-6 SR: 6  
 LEFT MUN: WAYMART B RIGHT MUN: WAYMART B

STOCKPILE 05  
 (GOVT)

0080/0401

019357 FT

016747 FT

1 0 00006 0 00 0141+15 014163 FT  
 ROCKY'S RIDGE RD  
 (PRDR) 0060/0000

0080/0589	036 " DIA	CIRC CONCR	LEN=0056	INSTALLED UNKN
0080/0344	015 " DIA	CIRC CONCR	LEN=0060	INSTALLED UNKN
0080/0086	018 " DIA	CIRC CONCR	LEN=0070	INSTALLED UNKN
019357 FT	1 0 00006	0 00 0192+34		
		PROSPECT ST		
		(BORO)		
0080/0000	LENGTH(AH 2231 BK 2610)	BROOKSIDE RD		
0070/2235	(TWP)			
0070/2184	018 " DIA	CIR PLASTIC	LEN=0200	INSTALLED UNKN
0070/1985	048"H 48"W	CONC STRUCT	LEN=0040	INSTALLED UNKN
0070/1707	015 " DIA	CIRC CONCR	LEN=0100	INSTALLED UNKN
0070/0315	015 " DIA	CIRC CONCR	LEN=0035	INSTALLED UNKN
0070/0040	018 " DIA	CIRC CONCR	LEN=0045	INSTALLED UNKN
016747 FT	1 0 00006	0 00 0167+25		
		BELMONT ST		
		(SR0296 SEG 0230/0000)		
0070/0000	LENGTH(AH 2610 BK 2584)			
0060/2425	018 " DIA	CIRC CONCR	LEN=0045	INSTALLED UNKN
0060/2315	024"H 24"W	CONC STRUCT	LEN=0050	INSTALLED UNKN
0060/2300	048 " DIA	CIRC CONCR	LEN=0060	INSTALLED UNKN
0060/1518	036 " DIA	CIRC CONCR	LEN=0048	INSTALLED UNKN
0060/0968	015 " DIA	CIRC CONCR	LEN=0072	INSTALLED UNKN
0060/0425	015 " DIA	CIRC CONCR	LEN=0072	INSTALLED UNKN
0060/0045	015 " DIA	CIRC CONCR	LEN=0060	INSTALLED UNKN
014163 FT				
0060/0000	LENGTH(AH 2584 BK 2480)			



	0050/2262	018 " DIA	CIRC CONCR	
		LEN=0065	INSTALLED UNKN	
	0050/1896	018 " DIA	CIRC CONCR	
		LEN=0065	INSTALLED UNKN	
	0050/1553	018 " DIA	CIRC CONCR	
		LEN=0080	INSTALLED UNKN	
	0050/1176	016 " DIA	CIRC CONCR	
		LEN=0080	INSTALLED UNKN	
	0050/0933	015 " DIA	CIRC CONCR	
		LEN=0065	INSTALLED UNKN	
	0050/0509	WAYMART		
011683 FT	011683 FT	CANAAN T		
	0050/0000	1 0 00006	0 00 0116+21	
		LENGTH(AH 2480 BK 3670)		
		BURNS POND		
		STRUCTURE LENGTH 6 FT		
	0040/3584	BMSID 63/0006/0040/3584		
	0040/2630	036 " DIA	CIRC CONCR	
		LEN=0085	INSTALLED UNKN	
	0040/2180	015 " DIA	CIRC CONCR	
		LEN=0065	INSTALLED UNKN	
	0040/2003	SHEEPBARN RD		
		(TWP)		
	0040/1502	015 " DIA	CIRC CONCR	
		LEN=0065	INSTALLED UNKN	
	0040/1003	015 " DIA	CIRC CONCR	
		LEN=0075	INSTALLED UNKN	
	0040/0580	018 " DIA	CIRC CONCR	
		LEN=0070	INSTALLED 1998	
008013 FT	008013 FT	1 0 00006	0 00 0079+65	
		FARVIEW ENT RD		
		(GOVT)		
	0040/0000	LENGTH(AH 3670 BK 2341)		
	0030/2210	015 " DIA	CIRC CONCR	
		LEN=0068	INSTALLED UNKN	
	0030/1890	018 " DIA	CIRC CONCR	
		LEN=0060	INSTALLED UNKN	
	0030/1810	018 " DIA	CIRC CONCR	
		LEN=0068	INSTALLED UNKN	
	0030/1519	018 " DIA	CIRC CONCR	
		LEN=0068	INSTALLED UNKN	
	0030/1510	018 " DIA	CIRC CONCR	
		LEN=0068	INSTALLED UNKN	
005672 FT	005672 FT	1 0 00006	0 00 0056+11	

DIR: B TOTAL LEN: 22.479 MI. DIST: 04-6 SR: 6  
 LEFT MUN: CANAAN T RIGHT MUN: CANAAN T

MATHEWS RD  
(T397)

0020/2842

MATTHEWS RD  
(T397)

0020/1460

002772 FT

000000 FT

Stationing	Description	Material	Status	Notes
0030/0000	CARBONDALE RD (SR3030 SEG 0010/0000)			LENGTH(AH 2341 BK 2900)
0020/2778	018" DIA CIRC CONCR	LEN=0065	INSTALLED	UNKN
0020/2360	015"H 15"W **UNKNOWN**	LEN=0064	INSTALLED	199B
0020/2006	018" DIA CIRC CONCR	LEN=0065	INSTALLED	UNKN
0020/1613	018" DIA CIRC CONCR	LEN=0100	INSTALLED	UNKN
0020/1294	015" DIA CIRC CONCR	LEN=0065	INSTALLED	UNKN
0020/0943	018" DIA CIRC CONCR	LEN=0065	INSTALLED	UNKN
0020/0604	018" DIA CIRC CONCR	LEN=0065	INSTALLED	UNKN
0020/0295	018" DIA CIRC CONCR	LEN=0060	INSTALLED	UNKN
0020/0000	1 0 00006 0 00 0027+11			
0010/2473	018" DIA CIRC CONCR	LEN=0063	INSTALLED	UNKN
0010/2226	018" DIA CIRC CONCR	LEN=0070	INSTALLED	UNKN
0010/1810	018" DIA CIRC CONCR	LEN=0065	INSTALLED	UNKN
0010/1788	018" DIA CIRC CONCR	LEN=0075	INSTALLED	UNKN
0010/1653	018" DIA CIRC CONCR	LEN=0057	INSTALLED	UNKN
0010/1395	015" DIA CIRC CONCR	LEN=0064	INSTALLED	UNKN
0010/1274	015" DIA CIRC CONCR	LEN=0061	INSTALLED	UNKN
0010/0936	015" DIA CIRC CONCR	LEN=0060	INSTALLED	UNKN
0010/0590	015" DIA CIRC CONCR	LEN=0055	INSTALLED	UNKN
000000 FT	1 0 00006 0 00 0000+00			
	NC ROOSEVELT HW			
	INTER-BK LACKA CO ROOSEVELT HW			
	(SR0006 SEG 0574/2325)			
	MFC BEGIN = B			
	BK-LACKAWANNA (35)			
0010/0000	LENGTH(AH 2772 BK 0000)			