

Straight Line Diagram

**Wayne
63**

January 2024

This document was produced by the Pennsylvania Department of Transportation (PENNDOT) as an internal management tool for State maintained highways and is not to be used for other purposes. The printed information was compiled from the Department's computerized Roadway Management System (RMS) and is subject to change without notice. Use of any or all of the printed information for purposes other than those intended by the Department may not satisfy other accuracy and completeness requirements and the Department does not warrant that such printed information is accurate or complete.

ROADWAY MANAGEMENT SYSTEM
INDEX FOR SR'S LOCATED IN THE COUNTY OF WAYNE

SR	BGN	PAGE	END	PAGE	SR	BGN	PAGE	END	PAGE	SR	BGN	PAGE	END	PAGE
0006		1		14	2004	226		227		3044	328		328	
0084		15		18	2005	228		228		3046	329		329	
0170		19		24	2006	229		231		3048	330		330	
0191		25		53	2007	232		232		4001	331		333	
0196		54		60	2008	233		233		4002	334		335	
0247		61		71	2009	234		235		4003	336		336	
0296		72		79	2010	236		237		4004	337		337	
0348		80		80	2011	238		238		4005	338		341	
0370		81		87	3001	239		239		4006	342		342	
0371		88		98	3002	240		242		4007	343		352	
0380		99		99	3003	243		243		4008	353		354	
0423	100		100		3004	244		245		4009	355		356	
0435	101		101		3005	246		247		4010	357		359	
0447	102		102		3006	248		251		4011	360		360	
0507	103		108		3007	252		253		4012	361		366	
0590	109		118		3008	254		256		4013	367		367	
0652	119		124		3009	257		257		4014	368		372	
0670	125		134		3010	258		258		4015	373		374	
0690	135		135		3011	259		262		4016	375		376	
1001	136		141		3012	263		263		4017	377		379	
1002	142		147		3013	264		264		4018	380		380	
1003	148		150		3014	265		265		4019	381		383	
1004	151		155		3015	266		267		4020	384		385	
1005	156		159		3016	268		269		4021	386		387	
1006	160		161		3017	270		271		4022	388		388	
1007	162		165		3018	272		276		4023	389		391	
1008	166		166		3019	277		280		4024	392		393	
1009	167		169		3020	281		281		4025	394		394	
1010	170		171		3021	282		282		4027	395		395	
1011	172		173		3022	283		284		4029	396		397	
1012	174		175		3023	285		285		4031	398		401	
1013	176		178		3024	286		289		4033	402		407	
1014	179		180		3025	290		290		4035	408		409	
1015	181		181		3026	291		293		4037	410		417	
1016	182		187		3027	294		294		4039	418		419	
1017	188		190		3028	295		301		4041	420		421	
1018	191		195		3029	302		302		4043	422		423	
1019	196		197		3030	303		304		8002	424		425	
1020	198		198		3031	305		309		8003	426		426	
1021	199		199		3032	310		310						
1022	200		200		3033	311		312						
1023	201		207		3034	313		314						
1025	208		209		3035	315		315						
1027	210		210		3036	316		316						
1029	211		212		3037	317		318						
1031	213		216		3038	319		319						
1033	217		218		3039	320		321						
2001	219		219		3040	322		324						
2002	220		222		3041	325		326						
2003	223		225		3042	327		327						



December 30, 2023

Pennsylvania State Roads - Straight Line Diagrams

Contained within this document are the 2024 Pennsylvania Straight Line Diagrams (SLDs) for State Routes by county within a particular PennDOT district. At the end of each year, PennDOT takes a snapshot of its current SLD database and creates PDF files from the SLD snapshot. The SLDs are a graphical representation of State Routes (SRs) that PennDOT maintains. The information shown on the SLD is generated from data found in PennDOT's Roadway Management System (RMS) database. The data from RMS is constantly being updated to match actual roadway inventory data found on Pennsylvania's state highways. PennDOT's SR system is explained briefly in this document along with symbol definitions for each type of roadway feature or attribute found on the SLD. This PDF version of the SLD contains an individual county list of all state roads found in that county. The SRs found on the list are linked to the actual pages that show the individual SLDs. To find an SLD for a particular road that you want, simply point to that road on the SR index list and click on it to jump to the beginning page of that SLD.

If you have any questions or comments concerning information found in this document, please contact Ty Reed, Chief, Roadway Inventory and Testing Unit, Asset Management Division, Bureau of Operations, by calling (717) 787-7294.

Additional information on state owned highways is available from your local PENNDOT Engineering District Office, RMS Unit, RMS Coordinator.

Straight Line Diagram Disclaimer: This document is for informational purposes only and may be viewed by anyone. No part of the information contained in this document may be altered or redistributed without prior written consent of PENNDOT. Straight Line Diagram information is provided "as is" without warranty of any kind, either expressed or implied. This information could include technical inaccuracies or errors of omission. Changes may be made periodically to the information herein.

Copyright © 2023 by the Commonwealth of Pennsylvania. All rights reserved.



Asset Management Division

Mission Statement

To protect and preserve Pennsylvania's infrastructure by providing meaningful, timely, and accurate pavement and roadway management, design, standards, strategies, inventory and condition, as well as fair, consistent and efficient application of Commonwealth laws and regulations.

CUSTOMER SERVICE RATING FORM

Straight Line Diagram (SLD) – Customer Service Rating

As means to improve customer service, we would like you to rate the product/ service you have received, by circling a “grade” from “A” (excellent) to “E” (fail).

A **B** **C** **D** **E**

If your rating is not an “A,” please let us know what we could do better.

Name and Organization (optional)

Thank You.

(Fold along line, and tape or staple together before mailing)

(Cut along dashed line)

Bureau of Operations
Asset Management Division – PennDOT Annex
907 Elmerton Avenue
Harrisburg, PA 17110
ATTN: Ty Reed

PENNSYLVANIA DEPARTMENT OF TRANSPORTATION
Bureau of Operations, Asset Management Division

Location Referencing System (LRS) – Definitions, Uses & Testing

The Department's LRS, implemented in 1987, is the mechanism to designate the State highway network, to define roadway lengths, locations, and route connectivity, and to serve as the basis for the collection, storage, and integration of roadway information.

An LRS key is a unique series of numbers that identifies the location of each point or feature along a State route. The fourteen digit number is an integral part of the Roadway Management System (RMS) where roadway data is stored. 07/4016/0100/0857 is an example of an LRS key, which identifies County (CO) = 07, State Route (SR) = 4016, Segment (SEG) = 0100, and Offset = 0857.

County (CO)

Each of Pennsylvania's sixty-seven counties is identified by a number.

Name	#	Name	#	Name	#	Name	#
Adams	1	Clinton	18	Lackawanna	35	Potter	52
Allegheny	2	Columbia	19	Lancaster	36	Schuylkill	53
Armstrong	3	Crawford	20	Lawrence	37	Snyder	54
Beaver	4	Cumberland	21	Lebanon	38	Somerset	55
Bedford	5	Dauphin	22	Lehigh	39	Sullivan	56
Berks	6	Delaware	23	Luzerne	40	Susquehanna	57
Blair	7	Elk	24	Lycoming	41	Tioga	58
Bradford	8	Erie	25	McKean	42	Union	59
Bucks	9	Fayette	26	Mercer	43	Venango	60
Butler	10	Forest	27	Mifflin	44	Warren	61
Cambria	11	Franklin	28	Monroe	45	Washington	62
Cameron	12	Fulton	29	Montgomery	46	Wayne	63
Carbon	13	Greene	30	Montour	47	Westmoreland	64
Centre	14	Huntingdon	31	Northampton	48	Wyoming	65
Chester	15	Indiana	32	Northumberland	49	York	66
Clarion	16	Jefferson	33	Perry	50	Philadelphia	67
Clearfield	17	Juniata	34	Pike	51		

State Route (SR)

State Routes (SR's) are identified by four-digit numbers. SR numbers are assigned as follows:

- | | |
|--|-----------|
| 1. Traffic Routes: Routes designated as Interstates, US or PA Routes | 0001-0999 |
| 2. Quadrant Routes (Non-Traffic Routes) | 1001-4999 |
| 3. Relocated Traffic Routes | 6000-6999 |
| 4. Turned Back, Abandoned, or Null Routes | 7000-7999 |
| 5. Interchanges | 8001-8999 |
| 6. WYE's | 9101-9199 |
| 7. Rest Areas | 9201-9299 |
| 8. Truck Escape Ramps | 9301-9399 |
| 9. Others | 9401-9499 |
| 10. Park and Rides | 9501-9599 |

Even/Odd Convention: Even numbers are typically given to SR's in the East/West direction, and odd numbers to SR's that run North/South. This convention applies to Interstate Routes (except those that are Beltways or Spurs), and Quadrant Routes. This convention may or may not apply to PA or US Traffic Routes.

Hierarchy: If two or more traffic routes occupy the same section of roadway, the SR number is based on the "higher" type route, according to the following hierarchy. If the traffic routes are the same hierarchy class, then the SR number is assigned the lower numbered traffic route (Figure 1).

1. Interstates
2. U.S. Routes
3. PA Routes
4. Quadrant Routes

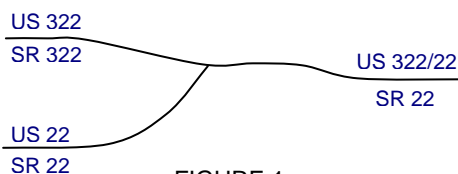


FIGURE 1

Other Numbering Conventions:

1. The first digit of a quadrant route is based on which quadrant of the county the route is located, as shown in the following diagram (Figure 2).
2. The last three digits of a Relocated Traffic Route are the same as the Traffic Route that was relocated.
3. Interchanges are numbered sequentially. Odd numbers are given to interchanges along SR's in the North/South direction; even numbers are given to interchanges along SR's in the East/West direction (Figure 3).
4. WYE's are given odd numbers if the connecting SR is odd numbered, and even numbers if the connecting SR is even numbered.
5. Rest Areas or Truck Escape Ramps are given odd numbers if they connect to the Southbound or Westbound side of an SR, and even numbers if they connect to the Northbound or Eastbound side.

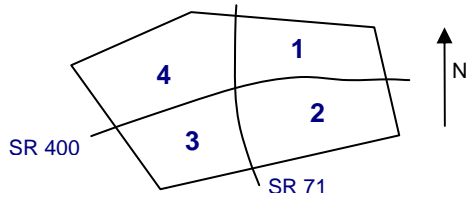


FIGURE 2

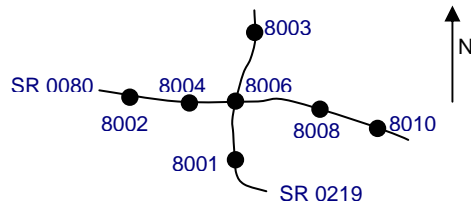


FIGURE 3

Segment (SEG)

State routes are divided into segments, which are approximately one-half mile long, and are identified by a four-digit number. Segment begin and end points are placed at physical features where possible. Segment numbers increase in the North or East direction, and typically by 10's (Figure 4). Segments are even numbered on undivided roadways, and in the Northbound or Eastbound direction of divided roadways. Segments are odd numbered in the Southbound or Westbound direction of divided roadways (Figure 5). Interstate segments are associated with the mile posts (Figure 6).

Undivided Roadways

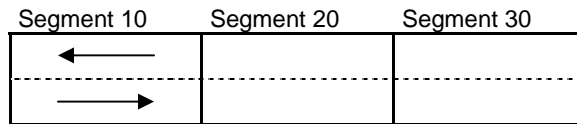


FIGURE 4

Divided Roadways

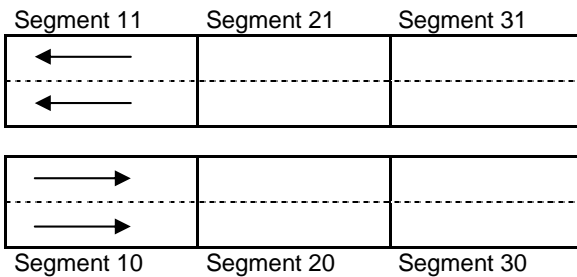


FIGURE 5

Interstate Roadways

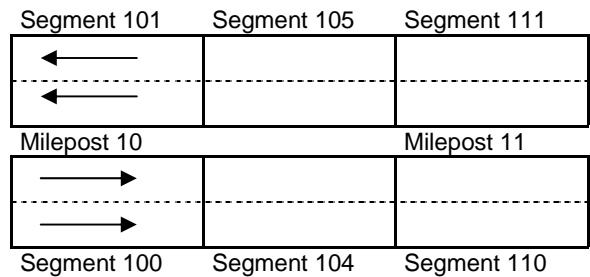


FIGURE 6

Turned Back, Abandoned, and Null Segments are given numbers in the range of 7000-7999. For two coinciding State routes, the route with "lower" hierarchy is "nulled."

Segment numbering restarts on Traffic Routes at County boundaries, except Interstates (Figure 7).

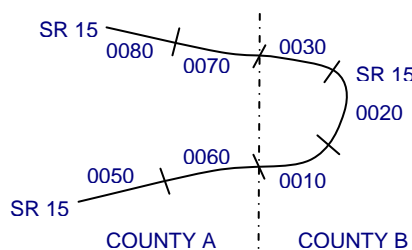


FIGURE 7

Offset

The offset, a subdivision of the segment, is the distance (in feet) from the beginning of the segment, expressed as a four-digit number. Offsets are measured in the increasing segment direction.

Segment Markers

Segment markers, which allow for easy identification of the LRS location on the State highway system, indicate the State route and segment number at the point that each segment is entered. If the beginning of a segment occurs at a physical feature, then the point of reference is at the physical feature and not the sign. At intersections, signs are used to identify beginning or ending State routes or segments.



Users of the LRS

Locations of all intersections, structures, and other points of interest are field verified and inventoried in the RMS. This information can be displayed on Straight Line Diagrams (SLD's) which can be viewed in the RMS, or hardcopy form. SLD books are refreshed and printed annually for distribution to the Department's District and County offices, as well as too many external entities.

A list of those within the Department that use the LRS to identify locations in the RMS and in the field includes personnel from the following organizations: Pavement Testing, County Maintenance, Traffic, Design, Surveys, Construction, Bridge, Permits, Crash Review, Planning and Programming, Posted & Bonded Roads, Tort Liability, and Emergency Management.

Users outside the Department include: County & Municipal governments, County 911, Planning Commissions, Federal Highway Administration, State & Local Police, Local Emergency Management, Delivery Services (UPS, Fed Ex, etc.), Fire Departments, Utility Companies, Contractors, and Consultants.

Without segment markers located in the field, all of these users would have to rely solely on the SLD, which would be extremely cumbersome at best and impossible for some.

Verification, QA & QC

In order to assure that LRS information is indicated properly in the RMS, on SLD's, and in the field, LRS Quality Assurance (QA) and Quality Commitment (QC) programs are performed each year. The Bureau of Operations, Asset Management Division, Roadway Inventory & Testing Unit (RITU) performs all Statewide QC testing. Field verification and QA is also performed by RITS, except in Engineering Districts 2-0, 11-0, and 12-0, where it is done "in-house." Each Engineering District is responsible for its own LRS completeness and maintenance with respect to the RMS.

Twenty percent of each county is field tested annually as part of the QA program, and five percent of each county is tested for the annual QC program. The goal of the QC program is to maintain at least 90% accuracy between the RMS and the actual field locations of highway features. Annual QC ratings are developed and reported to the Engineering Districts.









































Field testing is performed by two-person teams (a permanent employee that operates the test, and a temporary employee that drives the device) with the use of vans equipped with an on-board computer and a Data Measurement Subsystem. Testing is typically performed during the months of April through November.

Vehicle location and roadway features are displayed on the van's computer screen in SLD format, and the software accepts operator inputs verifying or modifying roadway feature locations, as well as comments. Though the system can function at greater speed, test speeds are typically less than 25 mph to ensure accuracy.

There are five categories of information that is verified and/or modified:

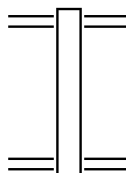
1. State Route Length
2. Segment Length
3. Roadway Geometry (lane count, pavement & shoulder types & widths)
4. Intersecting Feature Location (intersections & bridges)
5. Segment Marker Location

STRAIGHT LINE DIAGRAM (SLD) ANNUAL REFRESH ATTRIBUTE KEY PAGE 1 OF 2

 SEGMENT MARKER	 AHEAD LEFT INTER STATE OWNED	 RAILROAD CROSSING	 INTERSTATE MILEPOST
 TURNBACK	 AHEAD LEFT INTER NON-STATE	 RAILROAD OVER-PASS	 MFC BEGIN
 NULL	 AHEAD RIGHT INTE STATE OWNED	 OVER-PASS	 MUNICIPAL BOUNDARY
 UNDIVIDED HIGHWAY	 AHEAD RIGHT INTE NON-STATE	 BRIDGE END	 VILLAGE BEGIN
 PHYSICALLY DIVIDED	 BACK LEFT INTER STATE OWNED	 BRIDGE BEGIN	AH - LENGTH FORWARD TO NEXT SEGMENT BEGIN BK - LENGTH BACKWARD TO PREVIOUS SEGMENT BEGIN
 PAINT DIVIDED	 BACK LEFT INTER NON-STATE	 TUNNEL	
 INTERSECTION AHEAD	 BACK RIGHT INTER STATE OWNED	 SIGN STRUCTURE	MFC - MAINTENANCE FUNCTIONAL CLASS A = INTERSTATE EXPRESSWAY AND/OR PRINCIPLE ARTERIAL C = MINOR ARTERIAL D = COLLECTOR E = LOCAL ACCESS F = INTERCHANGE RAMP
 INTERSECTION BACK	 BACK RIGHT INTER NON-STATE	 P3 BRIDGE	
 REFERENCE AHEAD/BACK	 T-LEFT INTERSEC STATE OWNED	 RETAINING WALL	
 DIVIDED CONNECTOR	 T-LEFT INTERSEC NON-STATE	 BRIDGE/CULVERT UNDER FILL	NULL AND TURNBACK SEGMENTS ARE DISPLAYED IN THE DEPARTMENT'S ROADWAY MANAGEMENT SYSTEM (RMS) AS 100 FEET IN LENGTH. ACTUAL SEGMENT AND SECTION LENGTHS MAY VARY SIGNIFICANTLY
 CROSS INTERSEC STATE OWNED	 T-RIGHT INTERSEC STATE OWNED	 PIPE (STAMPP)	
 CROSS INTERSEC NON-STATE	 T-RIGHT INTERSEC NON-STATE	 ROTARY INTERSEC	

DIR: N TOTAL LEN: .247 MI. DIST: 04-6 SR: 8003
 LEFT MUN: CHERRY RIDGE T RIGHT MUN: CHERRY RIDGE T

001303 FT



000644 FT

001303 FT BK-WAYNE (63)

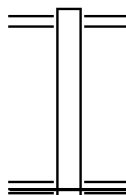
OWEGO TP
 0510/0659 (SR3028 SEG 0180/2509)

000644 FT 0 0 00000 0 00 0000+00

NC RAMP D RD
 SUNRISE AV
 (SR0191 SEG 0450/2280)

0510/0000 LENGTH(AH 0659 BK 0644)

000000 FT



SUNRISE AV
 0500/0644 (SR0191 SEG 0450/2230)

000000 FT 0 0 00000 0 00 0000+00

NC RAMP C RD
 OWEGO TP
 (SR3028 SEG 0180/2511)

MFC BEGIN = F
 0500/0000 LENGTH(AH 0644 BK 0000)

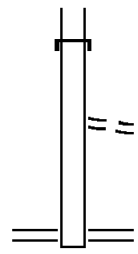
EXTRACT DATE: 12/18/2023 ROADWAY MANAGEMENT SYSTEM PAGE NUMBER: 425
PRINT DATE: 12/19/2023 SLD COUNTY/SR - ANNUAL PRINT COUNTY: WAYNE
DIR: E TOTAL LEN: .866 MI. DIST: 04-6 SR: 8002
LEFT MUN: STERLING T RIGHT MUN: STERLING T

004570 FT

004570 FT

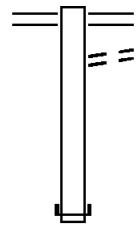
DIR: E TOTAL LEN: .866 MI. DIST: 04-6 SR: 8002
 LEFT MUN: STERLING T RIGHT MUN: STERLING T

003664 FT



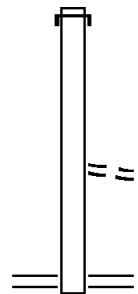
INTER-AHD SR 0084 SH
 0750/0906 (SR0084 SEG 0170/0891)
 FROM 0191/0170 SH
 0750/0269 (CONN)
 003664 FT 1 0 01012 2 04 0000+00
 NC RAMP B RD
 TWIN ROCKS RD
 (SR0191 SEG 0180/0231)
 0750/0000 LENGTH(AH 0906 BK 0946)

002718 FT



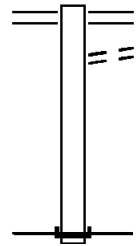
SR 0191 SH
 0500/0946 (SR0191 SEG 0180/0686)
 TO 0191/0180 SH
 0500/0852 (CONN)
 002718 FT 1 0 01012 2 03 0000+00
 NC RAMP C RD
 INTER-BK SR 0084 SH
 (SR0084 SEG 0171/0519)
 0500/0000 LENGTH(AH 0946 BK 1705)

001013 FT



INTER-AHD SR 0084 SH
 0250/1705 (SR0084 SEG 0165/0602)
 FROM 0191/0180 SH
 0250/0205 (CONN)
 001013 FT 1 0 01012 2 02 0000+00
 NC RAMP D RD
 TWIN ROCKS RD
 (SR0191 SEG 0180/0899)
 0250/0000 LENGTH(AH 1705 BK 1013)

000000 FT



SR 0191 SH
 0010/1013 (SR0191 SEG 0180/0000)
 TO 0191/0180 SH
 0010/0887 (CONN)
 000000 FT 1 0 01012 2 01 0000+00
 NC RAMP A RD
 INTER-BK SR 0084 SH
 (SR0084 SEG 0164/1711)
 MFC BEGIN = F
 0010/0000 LENGTH(AH 1013 BK 0000)

EXTRACT DATE: 12/18/2023 ROADWAY MANAGEMENT SYSTEM PAGE NUMBER: 423
 PRINT DATE: 12/19/2023 SLD COUNTY/SR - ANNUAL PRINT COUNTY: WAYNE
 DIR: B TOTAL LEN: 2.596 MI. DIST: 04-6 SR: 4043
 LEFT MUN: SCOTT T RIGHT MUN: SCOTT T

013709 FT

013709 FT
 INTER-AHD SCOTT CENTER RD
 (SR4037 SEG 0330/3789)
 SCOTT CENTER RD
 (SR4037 SEG 0330/3789)

0060/1536
 0060/0827 BR OPUAGA CR
 STRUCTURE LENGTH 5 FT
 0060/0822 BMSID 63/4043/0060/0822

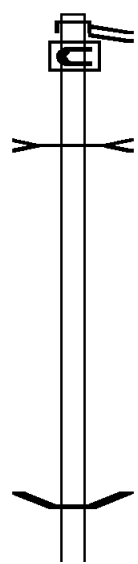
012173 FT

012173 FT 2 0 63098 0 02 0122+70
 0060/0000 LENGTH(AH 1536 BK 2500)

009673 FT

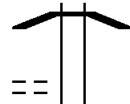
009673 FT 2 0 63098 0 02 0097+15
 0050/0000 LENGTH(AH 2500 BK 1591)

0040/0428 BMSEN 63/4043/0040/0381
 2 0 63098 0 01 0084+63
 SHERMAN CRK



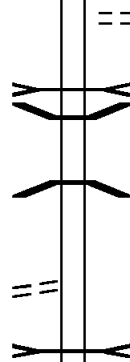
DIR: B TOTAL LEN: 2.596 MI. DIST: 04-6 SR: 4043
 LEFT MUN: SCOTT T RIGHT MUN: SCOTT T

2 0 63098 0 01 0080+82 008082 FT
 FALLS RD
 (T675) 0040/0000



0040/0381 BMSBG 63/4043/0040/0381
 008082 FT
 5 0040/0000 LENGTH(AH 1591 BK 3082)

2 0 63098 0 01 0050+00 005000 FT
 CRIDDLE RD
 (T673) 0030/0000



0030/1290 MAPLE GROVE RD
 (T788)
 TR SHERMAN C
 STRUCTURE LENGTH 6 FT
 0030/1191 BMSID 63/4043/0030/1191
 0030/0815 BMSEN 63/4043/0030/0763
 2 0 63098 0 01 0057+52
 BR OQUAGA CR
 0030/0763 BMSBG 63/4043/0030/0763
 005000 FT
 5 0030/0000 LENGTH(AH 3082 BK 2500)
 BR SHERMAN C
 STRUCTURE LENGTH 9 FT
 0020/2145 BMSID 63/4043/0020/2145

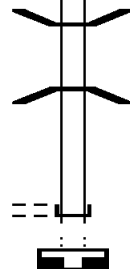
002500 FT

5 002500 FT 2 0 63098 0 01 0025+00
 0020/0000 LENGTH(AH 2500 BK 2500)

000000 FT

MOUNTAIN RD
 (T787)

0010/0000
 000000 FT



0010/0048 BMSEN 63/4043/0010/0037
 2 0 63098 0 01 0000+37
 BR SHERMAN C
 0010/0037 BMSBG 63/4043/0010/0037
 000000 FT 2 0 63098 0 01 0000+00
 NC SHERMAN RD
 INTER-BK BIG VALLEY RD
 (T769)
 5 0010/0000 LENGTH(AH 2500 BK 0100)
 000000 FT
 7010/0000 LENGTH(AH 0100 BK 0000)

DIR: B TOTAL LEN: 4.031 MI. DIST: 04-6 SR: 4041
 LEFT MUN: PRESTON T RIGHT MUN: PRESTON T

SOUTH PRESTON RD 021285 FT
 (SR4033 SEG 0090/1438) 0090/2081

021285 FT SOUTH PRESTON RD
 0090/2081 (SR4033 SEG 0090/1438)

019204 FT

019204 FT 2 0 63054 0 01 0191+19
 0090/0000 LENGTH(AH 2081 BK 2078)

017126 FT

017126 FT 2 0 63054 0 01 0170+41
 0080/0000 LENGTH(AH 2078 BK 2533)

REDSHALE RD
 (T577)

0070/1481

0070/1791 BMSBN 63/4041/0070/1767
 BRIDGE POSTED (TONS)
 2 0 63054 0 01 0162+44
 SGL 12 COMB 1B
 EQUINUNK CRK
 0070/1767 BMSBG 63/4041/0070/1767

014593 FT

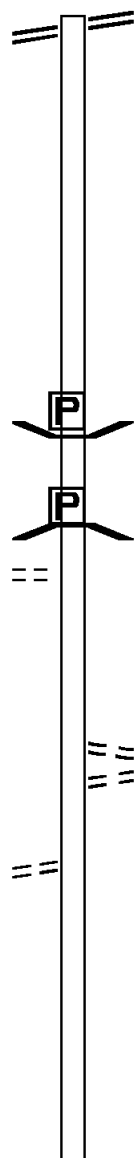
014593 FT 2 0 63054 0 01 0143+45
 LC FOR STOCKPORT TP
 (CONN)
 0070/0000 LENGTH(AH 2533 BK 2825)
 STOCKPORT TP
 0060/2631 (T712)

STOCKPORT TP
 (T680)

0060/1784

011768 FT

011768 FT 2 0 63054 0 01 0115+40
 0060/0000 LENGTH(AH 2825 BK 2241)

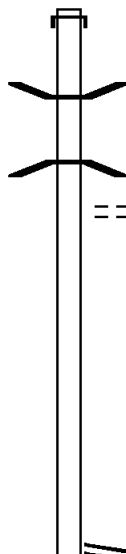


EXTRACT DATE: 12/18/2023 ROADWAY MANAGEMENT SYSTEM PAGE NUMBER: 419
 PRINT DATE: 12/19/2023 SLD COUNTY/SR - ANNUAL PRINT COUNTY: WAYNE

DIR: B TOTAL LEN: 2.455 MI. DIST: 04-6 SR: 4039
 LEFT MUN: STARRUCCA B RIGHT MUN: STARRUCCA B

012961 FT

012961 FT AH-SUSQUEHANNA (57)
 INTER-AHD (CO 57) SR 1009 SH
 0050/2903 (SR1009 SEG 0010/0000)



0050/1856 BMS EN 63/4039/0050/1847
 1 0 00296 0 00 0123+49
 STARRUCCA CR
 0050/1847 BMSBG 63/4039/0050/1847
 PENN HILL RD
 0050/1698 (T768)

010058 FT

010058 FT 1 0 00296 0 00 0105+02
 5 0050/0000 LENGTH(AH 2903 BK 1895)

008163 FT

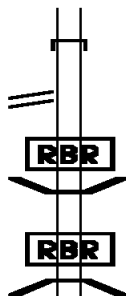
008163 FT 1 0 00296 0 00 0086+07
 SHADIGEE CREEK RD
 (SR4012 SEG 0030/0000)

EXTRACT DATE: 12/18/2023 ROADWAY MANAGEMENT SYSTEM PAGE NUMBER: 417
PRINT DATE: 12/19/2023 SLD COUNTY/SR - ANNUAL PRINT COUNTY: WAYNE
DIR: B TOTAL LEN: 15.581 MI. DIST: 04-6 SR: 4037
LEFT MUN: SCOTT T RIGHT MUN: SCOTT T

DIR: B TOTAL LEN: 15.581 MI. DIST: 04-6 SR: 4037
 LEFT MUN: SCOTT T RIGHT MUN: SCOTT T

SHERMAN RD
 (SR4043 SEG 0060/1536) 0330/3789

INTER-AHD NEW YORK STATE LINE
 0330/3846 (STBD)



0330/3208 BMS EN 63/4037/0330/3161
 2 0 63059 0 00 0432+98
 P3
 0330/3161 OQUAGA CREEK
 BMSBG 63/4037/0330/3161

078422 FT

078422 FT 2 0 63059 0 00 0400+70
 0330/0000 LENGTH(AH 3846 BK 2527)

075895 FT

075895 FT 2 0 63059 0 00 0374+62
 0320/0000 LENGTH(AH 2527 BK 2889)

073006 FT

073006 FT 2 0 63059 0 00 0345+73
 0310/0000 LENGTH(AH 2889 BK 2598)

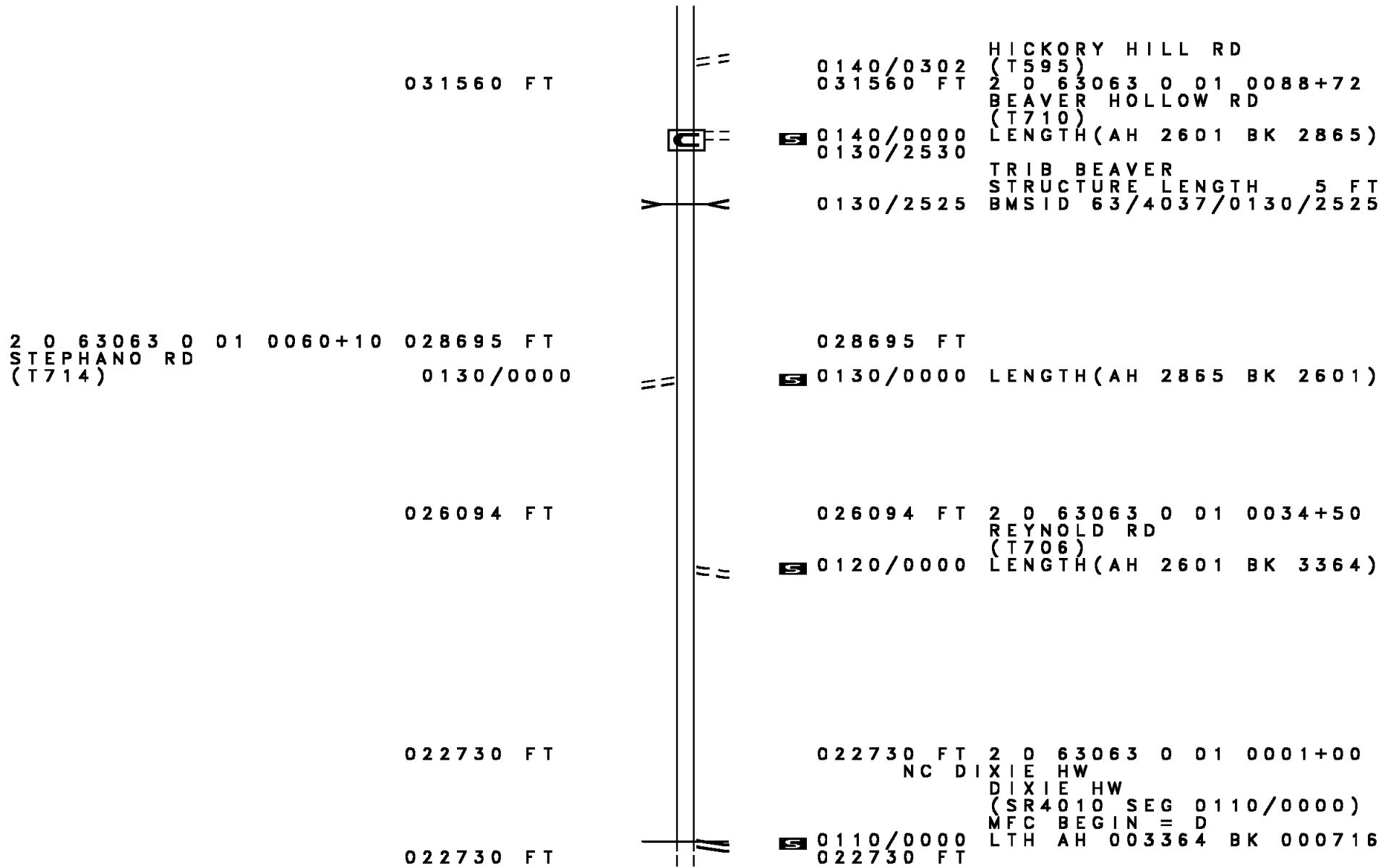
070408 FT

070408 FT 2 0 63059 0 00 0319+75

DIR: B TOTAL LEN: 15.581 MI. DIST: 04-6 SR: 4037
 LEFT MUN: SCOTT T RIGHT MUN: SCOTT T

Stationing	Segment	Length	Start Station	End Station	Notes
	ISLAND LAKE RD (T781)	0200/0000			LENGTH(AH 2258 BK 1942)
043265 FT		043265 FT	2 0 63059 0 00	0048+33	
		0190/0000			LENGTH(AH 1942 BK 2157)
		0180/1564			SCOTT PRESTON T
041108 FT		041108 FT	2 0 63059 0 00	0026+76	
		0180/0000			LENGTH(AH 2157 BK 2664)
038444 FT		038444 FT	2 0 63059 0 00	0000+00	
	NC SCOTT CENTER RD SHADIGEE CK/PLEASANT VR (SR4012 SEG 0120/1666)	0170/0000			LENGTH(AH 2664 BK 1800)
036644 FT		036644 FT	2 0 63063 0 01	0139+80	
		0160/0000			LENGTH(AH 1800 BK 2483)
034161 FT		034161 FT	2 0 63063 0 01	0114+97	
		0150/0000			LENGTH(AH 2483 BK 2601)

DIR: B TOTAL LEN: 15.581 MI. DIST: 04-6 SR: 4037
 LEFT MUN: PRESTON T RIGHT MUN: PRESTON T



031560 FT

0140/0302 HICKORY HILL RD
 031560 FT (T595)
 2 0 63063 0 01 0088+72
 BEAVER HOLLOW RD
 (T710)
 0140/0000 LENGTH(AH 2601 BK 2865)
 0130/2530
 0130/2525 TRIB BEAVER
 STRUCTURE LENGTH 5 FT
 BMSID 63/4037/0130/2525

2 0 63063 0 01 0060+10 028695 FT
 STEPHANO RD
 (T714)
 0130/0000

028695 FT
 0130/0000 LENGTH(AH 2865 BK 2601)

026094 FT

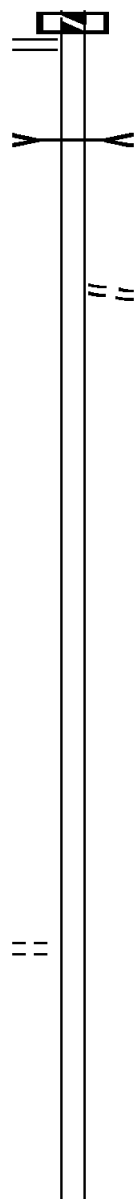
026094 FT 2 0 63063 0 01 0034+50
 REYNOLD RD
 (T706)
 0120/0000 LENGTH(AH 2601 BK 3364)

022730 FT

022730 FT 2 0 63063 0 01 0001+00
 NC DIXIE HW
 DIXIE HW
 (SR4010 SEG 0110/0000)
 MFC BEGIN = D
 0110/0000 LTH AH 003364 BK 000716
 022730 FT

DIR: B TOTAL LEN: 15.581 MI. DIST: 04-6 SR: 4037
 LEFT MUN: PRESTON T RIGHT MUN: PRESTON T

WRIGHTER LAKE RD
 (SR4010 SEG 0104/0000) 0100/1869



7104/0000 LTH AH 000716 BK 001869

SHADIGEE CR
 STRUCTURE LENGTH 13 FT
 BMSID 63/4037/0100/1105

020861 FT

020861 FT 2 0 63057 0 00 0211+36
 SPRUCE LK RD
 (T688)

5 0100/0000 LENGTH(AH 1869 BK 2358)

018503 FT

018503 FT 2 0 63057 0 00 0186+92
 5 0090/0000 LENGTH(AH 2358 BK 2514)

015989 FT

015989 FT 2 0 63057 0 00 0161+78
 5 0080/0000 LENGTH(AH 2514 BK 2702)

2 0 63057 0 00 0134+76 013287 FT
 COXTON LAKE RD
 (T704) 0070/0000

013287 FT
 5 0070/0000 LENGTH(AH 2702 BK 1252)

012035 FT

012035 FT 2 0 63057 0 00 0122+24
 5 0060/0000 LENGTH(AH 1252 BK 2305)

DIR: B TOTAL LEN: 15.581 MI. DIST: 04-6 SR: 4037
 LEFT MUN: PRESTON T RIGHT MUN: PRESTON T

LEECH CREEK RD
 (T702)

009730 FT
 0040/2093

0050/0721 (T690)
 009730 FT 2 0 63057 0 00 0099+19
 0050/0000 LENGTH(AH 2305 BK 2464)

LAKE RD
 (T698)

007266 FT
 0030/2045

BR STARCA CR
 STRUCTURE LENGTH 14 FT
 BMSID 63/4037/0040/1834
 0040/1834
 007266 FT 2 0 63057 0 00 0073+90
 0040/0000 LENGTH(AH 2464 BK 2267)

EAST SHORE DR
 (TWP)

004999 FT
 0020/1557

004999 FT 2 0 63057 0 00 0050+10
 0030/0000 LENGTH(AH 2267 BK 2449)

DIAMOND COVE
 (TWP)

0020/0697

OUTLET WRIGHTER LAKE
 STRUCTURE LENGTH 10 FT
 BMSID 63/4037/0020/0642
 0020/0642

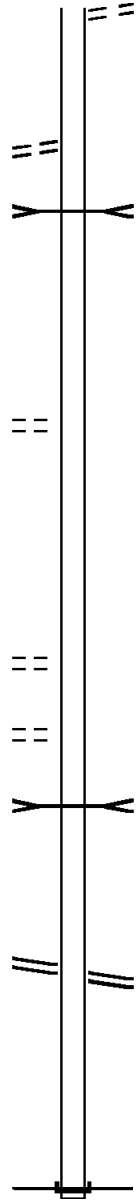
OXBOW RD
 (SR4035 SEG 0050/0000)

002550 FT
 0010/1498

002550 FT 2 0 63057 0 00 0025+41
 0020/0000 LENGTH(AH 2449 BK 2550)
 OXBOW RD
 (SR4035 SEG 0050/0000)
 0010/1498

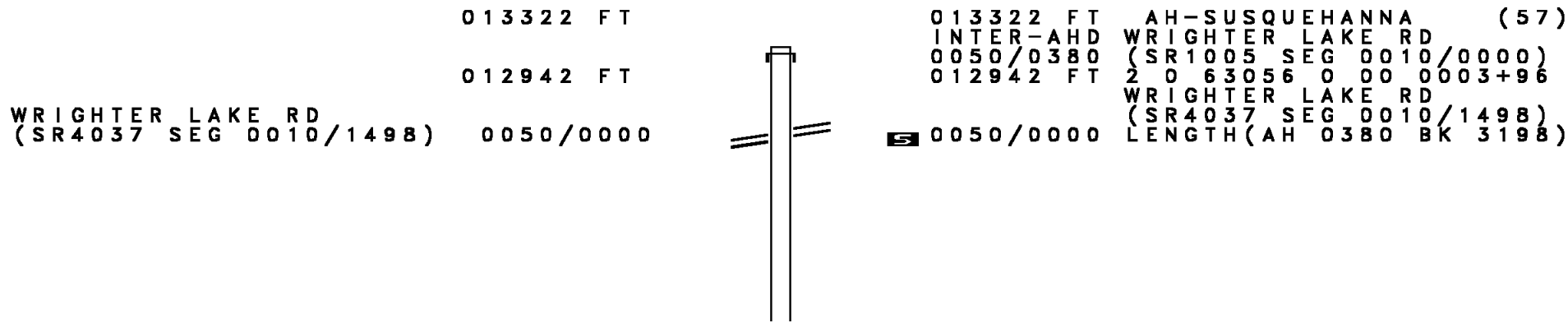
000000 FT

000000 FT 2 0 63057 0 00 0000+00
 NC WR
 INTER-BK WRIGHTER LAKE RD
 DUNN POND RD
 (TWP)
 MFC BEGIN = E
 0010/0000 LENGTH(AH 2550 BK 0000)



EXTRACT DATE: 12/18/2023 ROADWAY MANAGEMENT SYSTEM PAGE NUMBER: 409
PRINT DATE: 12/19/2023 SLD COUNTY/SR - ANNUAL PRINT COUNTY: WAYNE

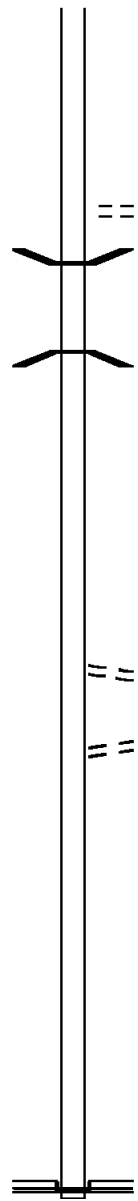
DIR: B TOTAL LEN: 2.523 MI. DIST: 04-6 SR: 4035
LEFT MUN: PRESTON T RIGHT MUN: PRESTON T



DIR: B TOTAL LEN: 2.523 MI. DIST: 04-6 SR: 4035
 LEFT MUN: PRESTON T RIGHT MUN: PRESTON T

009744 FT

009744 FT 1 0 00967 0 00 0374+59
 0040/0000 LENGTH(AH 3198 BK 2649)



==

0030/0708 LEPRO MARTIN RD
 (T690)

007095 FT

0030/0037 BMS EN 63/4035/0030/0000
 007095 FT 1 0 00967 0 00 0348+07
 EAST BR LACKAWANNA RV
 BMSBG 63/4035/0030/0000
 0030/0000 LENGTH(AH 2649 BK 3787)

==

0020/0090 LC FOR CLARK RD
 (CONN)
 003308 FT 1 0 00967 0 00 0310+55
 0020/0000 LENGTH(AH 3787 BK 3308)
 CLARK RD
 0010/3308 (T579)

003308 FT

==

000000 FT

000000 FT 1 0 00967 0 00 0277+35
 NC OXBOW RD
 CROSSTOWN HW
 (SR0370 SEG 0040/0000)
 INTER-BK BELMONT TP NORTH
 (SR0670 SEG 0420/3765)
 MFC BEGIN = E
 0010/0000 LENGTH(AH 3308 BK 0000)

DIR: B TOTAL LEN: 12.558 MI. DIST: 04-6 SR: 4033
 LEFT MUN: BUCKINGHAM T RIGHT MUN: BUCKINGHAM T

042470 FT

042470 FT 2 0 63051 0 00 0140+28
 0180/0000 LENGTH(AH 2461 BK 2430)

0170/1327 LC FOR WALLERVILLE RD
 (CONN)
 0170/1243 WALLERVILLE RD
 (T601)

040040 FT

040040 FT 2 0 63051 0 00 0116+00
 0170/0000 LENGTH(AH 2430 BK 2088)

MFC BEGIN = E
 BUCKINGHAM
 0160/1933 PRESTON T
 NC ROSE HILL RD
 0160/1792 CREAMTON RD
 (SR0247 SEG 0430/0000)

037952 FT

0160/0265 PREACHER RD
 (T585)
 037952 FT 2 0 63051 0 00 0094+60
 STOCKPORT TP
 (T680)
 0160/0000 LENGTH(AH 2088 BK 2894)

035058 FT

0150/0011 BMS EN 63/4033/0150/0000
 035058 FT 2 0 63051 0 00 0066+73
 OUTLET LAKE COMO
 BMSBG 63/4033/0150/0000
 0150/0000 LENGTH(AH 2894 BK 2502)

DIR: B TOTAL LEN: 12.558 MI. DIST: 04-6 SR: 4033
LEFT MUN: PRESTON T RIGHT MUN: PRESTON T

Stationing	Distance	Notes	Stationing	Distance	Notes
	032556 FT		032556 FT	2 0 63051 0 00 0040+07	UNDERWOOD RD
				(T583)	
			S 0140/0000	LENGTH(AH 2502 BK 2237)	
	030319 FT		S 030319 FT	2 0 63051 0 00 0016+87	
			S 0130/0000	LENGTH(AH 2237 BK 1501)	
2 0 63051 0 00 0000+00	028818 FT				
CROSSTOWN HW					
(SR0370 SEG 0150/1926)	0120/0000				
	028818 FT				
CROSSTOWN HW					
(SR0370 SEG 0150/1747)	0110/3405				
	025413 FT				
			S 025413 FT	2 0 63055 0 00 0415+12	
			S 0110/0000	LENGTH(AH 3405 BK 3118)	

DIR: B TOTAL LEN: 12.558 MI. DIST: 04-6 SR: 4033
 LEFT MUN: PRESTON T RIGHT MUN: PRESTON T

CZAPNIK RD
 (T571)

0050/0000 ==

0050/0000 LENGTH(AH 3303 BK 3247)

007699 FT

007699 FT 2 0 63055 0 00 0236+58
 STOCKPORT RD

0040/0000 LENGTH(AH 3247 BK 3008)

004691 FT

004691 FT 2 0 63055 0 00 0206+57
 BIGLOW LAKE RD

0030/0000 LENGTH(AH 3008 BK 2133)

PRESTON
 MOUNT PLEASANT T

002558 FT

002558 FT 2 0 63055 0 00 0185+03
 0020/0000 LENGTH(AH 2133 BK 2558)

000000 FT

000000 FT 2 0 63055 0 00 0159+42
 NC S PRESTON RD
 INTER-BK PLEASANT VIEW DR
 (SR4031 SEG 0070/0000)
 MFC BEGIN = E

CRIBBS RD
 (SR4031 SEG 0070/0000) 0010/0000

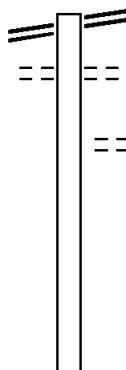
0010/0000 LENGTH(AH 2558 BK 0000)

EXTRACT DATE: 12/18/2023 ROADWAY MANAGEMENT SYSTEM PAGE NUMBER: 401
PRINT DATE: 12/19/2023 SLD COUNTY/SR - ANNUAL PRINT COUNTY: WAYNE

DIR: B TOTAL LEN: 7.059 MI. DIST: 04-6 SR: 4031
LEFT MUN: PRESTON T RIGHT MUN: PRESTON T

CROSSTOWN HW 037270 FT
(SR0370 SEG 0080/0000) 0140/2156

035114 FT



037270 FT CROSSTOWN HW
0140/2156 (SR0370 SEG 0080/0000)
0140/1713 POYNTELLE RD (T722)
0140/0986 OLD RAILROAD RD (T727)
035114 FT 2 0 63061 1 00 0000+00
5 0140/0000 LENGTH(AH 2156 BK 2066)

DIR: B TOTAL LEN: 7.059 MI. DIST: 04-6 SR: 4031
 LEFT MUN: PRESTON T RIGHT MUN: PRESTON T

033048 FT == 033048 FT 2 0 63061 0 00 0139+67
 CAMP POYNTELLE VIL RD
 (PRDR)
 0130/0000 LENGTH(AH 2066 BK 2432)

030616 FT 030616 FT 2 0 63061 0 00 0115+25
 0120/0000 LENGTH(AH 2432 BK 2679)

027937 FT == 027937 FT 2 0 63061 0 00 0088+72
 CZAPNICK RD
 (T571)
 0110/0000 LENGTH(AH 2679 BK 2200)

2 0 63061 0 00 0066+64 025737 FT == 025737 FT
 PALUCH RD 0100/0000 LENGTH(AH 2200 BK 1994)
 (T567)

023743 FT 023743 FT 2 0 63061 0 00 0046+49
 0090/0000 LENGTH(AH 1994 BK 2717)
 PRESTON
 0080/2668 MOUNT PLEASANT T

2 0 63061 0 00 0019+32 021026 FT 021026 FT

DIR: B TOTAL LEN: 7.059 MI. DIST: 04-6 SR: 4031
 LEFT MUN: PRESTON T RIGHT MUN: PRESTON T

BROOKING RD
 (T503)

0080/0000

==

0080/0000 LENGTH(AH 2717 BK 1930)

0070/1016 BMS EN 63/4031/0070/0999
 2 0 63061 0 00 0010+22

JOHNSON CRK

0070/0999 BMSBG 63/4031/0070/0999

019096 FT

019096 FT 2 0 63061 0 00 0000+00

PRESTON RD
 (SR4033 SEG 0010/0000)

NC CRIBBS RD

0070/0000 LENGTH(AH 1930 BK 3413)

015683 FT

015683 FT 2 0 63055 0 00 0124+97
 0060/0000 LENGTH(AH 3413 BK 2748)

012935 FT

012935 FT 2 0 63055 0 00 0097+49
 0050/0000 LENGTH(AH 2748 BK 2262)

KORBA RD
 (T497)

0040/0858

==

0040/0858 LC FOR BIGELOW LAKE RD
 (CONN)

BIGELOW LAKE RD
 (T602)

0040/0760 BMS EN 63/4031/0040/0393
 0040/0423 2 0 63055 0 00 0078+82

JOHNSON CRK

0040/0393 BMSBG 63/4031/0040/0393
 010673 FT

2 0 63055 0 00 0074+94 010673 FT
 NON HILL RD

EXTRACT DATE: 12/18/2023 ROADWAY MANAGEMENT SYSTEM PAGE NUMBER: 397
PRINT DATE: 12/19/2023 SLD COUNTY/SR - ANNUAL PRINT COUNTY: WAYNE
DIR: B TOTAL LEN: 2.306 MI. DIST: 04-6 SR: 4029
LEFT MUN: MOUNT PLEASANT T RIGHT MUN: MOUNT PLEASANT T

012176 FT




012176 FT GREAT BEND PK

DIR: B TOTAL LEN: 2.306 MI. DIST: 04-6 SR: 4029
 LEFT MUN: MOUNT PLEASANT T RIGHT MUN: MOUNT PLEASANT T

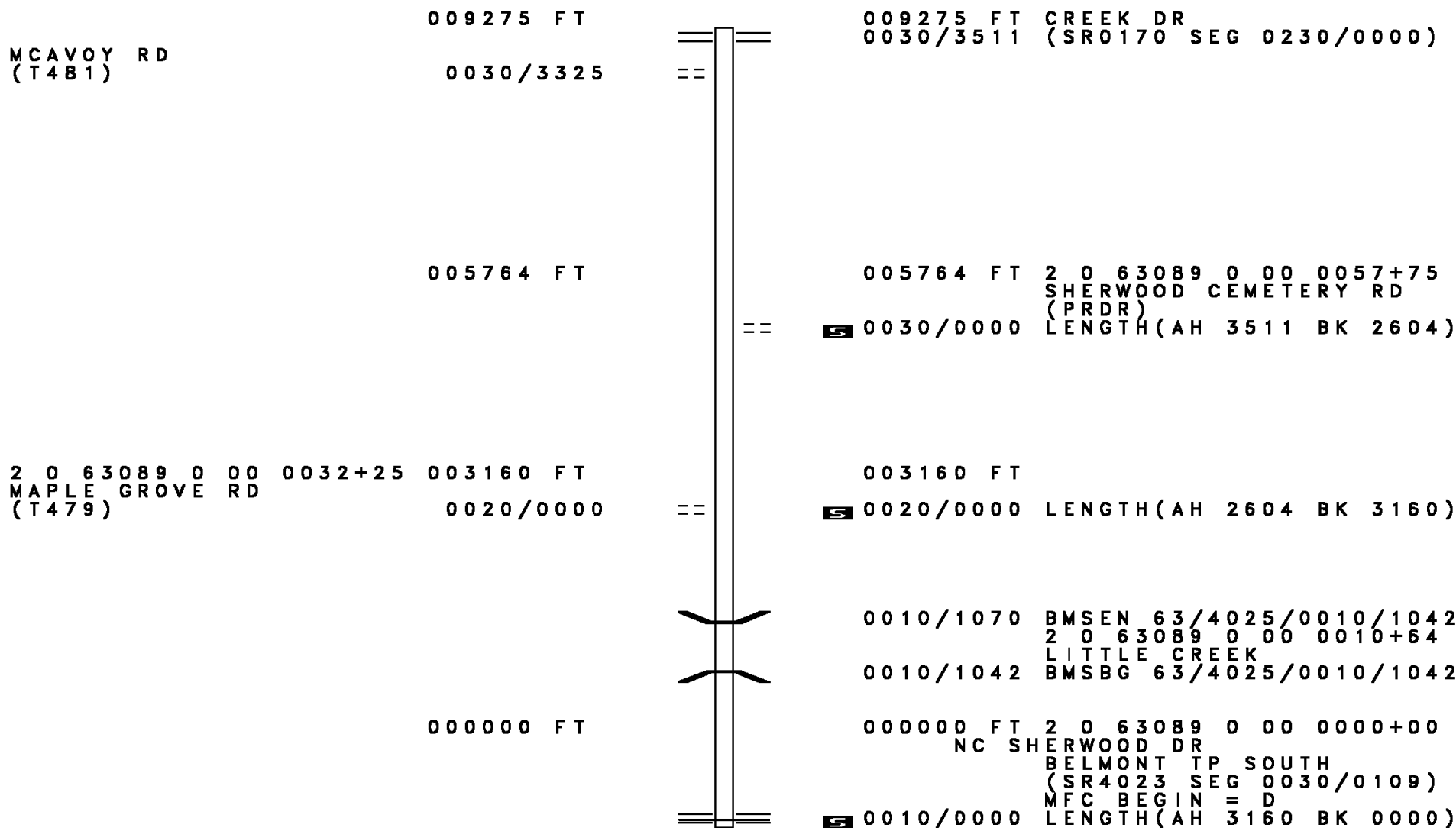
AYOUB RD
 (T586)

		0050/2709 (SR0371 SEG 0110/0000)
	0050/1283	
	009467 FT	009467 FT 2 0 63132 0 00 0027+00 0050/0000 LENGTH(AH 2709 BK 2320)
	007147 FT	007147 FT 2 0 63132 0 00 0049+31 0040/0000 LENGTH(AH 2320 BK 3798)
		MILLER POND RD
	003349 FT	0030/0253 (GOVT) 003349 FT 2 0 63132 0 00 0087+02 0030/0000 LENGTH(AH 3798 BK 1247)
	002102 FT	002102 FT 2 0 63132 0 00 0099+59 0020/0000 LENGTH(AH 1247 BK 2102)
	000000 FT	000000 FT 2 0 63132 0 00 0120+63 NC MI MILLER POND RD CREAMTON DR (SR0247 SEG 0200/1637) MFC BEGIN = E 0010/0000 LENGTH(AH 2102 BK 0000)

EXTRACT DATE: 12/18/2023 ROADWAY MANAGEMENT SYSTEM PAGE NUMBER: 395
 PRINT DATE: 12/19/2023 SLD COUNTY/SR - ANNUAL PRINT COUNTY: WAYNE
 DIR: B TOTAL LEN: .000 MI. DIST: 04-6 SR: 4027
 LEFT MUN: MOUNT PLEASANT T RIGHT MUN: MOUNT PLEASANT T

000000 FT		000000 FT	
000000 FT		7030/0000	LENGTH(AH 3593 BK 3000)
000000 FT		000000 FT	
		7020/0000	LENGTH(AH 3000 BK 3424)
		000000 FT	
		7010/0000	LENGTH(AH 3424 BK 0000)

DIR: B TOTAL LEN: 1.757 MI. DIST: 04-6 SR: 4025
 LEFT MUN: MOUNT PLEASANT T RIGHT MUN: MOUNT PLEASANT T



EXTRACT DATE: 12/18/2023 ROADWAY MANAGEMENT SYSTEM PAGE NUMBER: 393
PRINT DATE: 12/19/2023 SLD COUNTY/SR - ANNUAL PRINT COUNTY: WAYNE
DIR: B TOTAL LEN: 1.573 MI. DIST: 04-6 SR: 4024
LEFT MUN: BUCKINGHAM T RIGHT MUN: BUCKINGHAM T

008307 FT



008307 FT
INTER-AHD UPPER WOODS RD
(SR4007 SEG 0330/0000)
UPPER WOODS RD
0030/2771 (SR4007 SEG 0330/0000)
MOODY RD

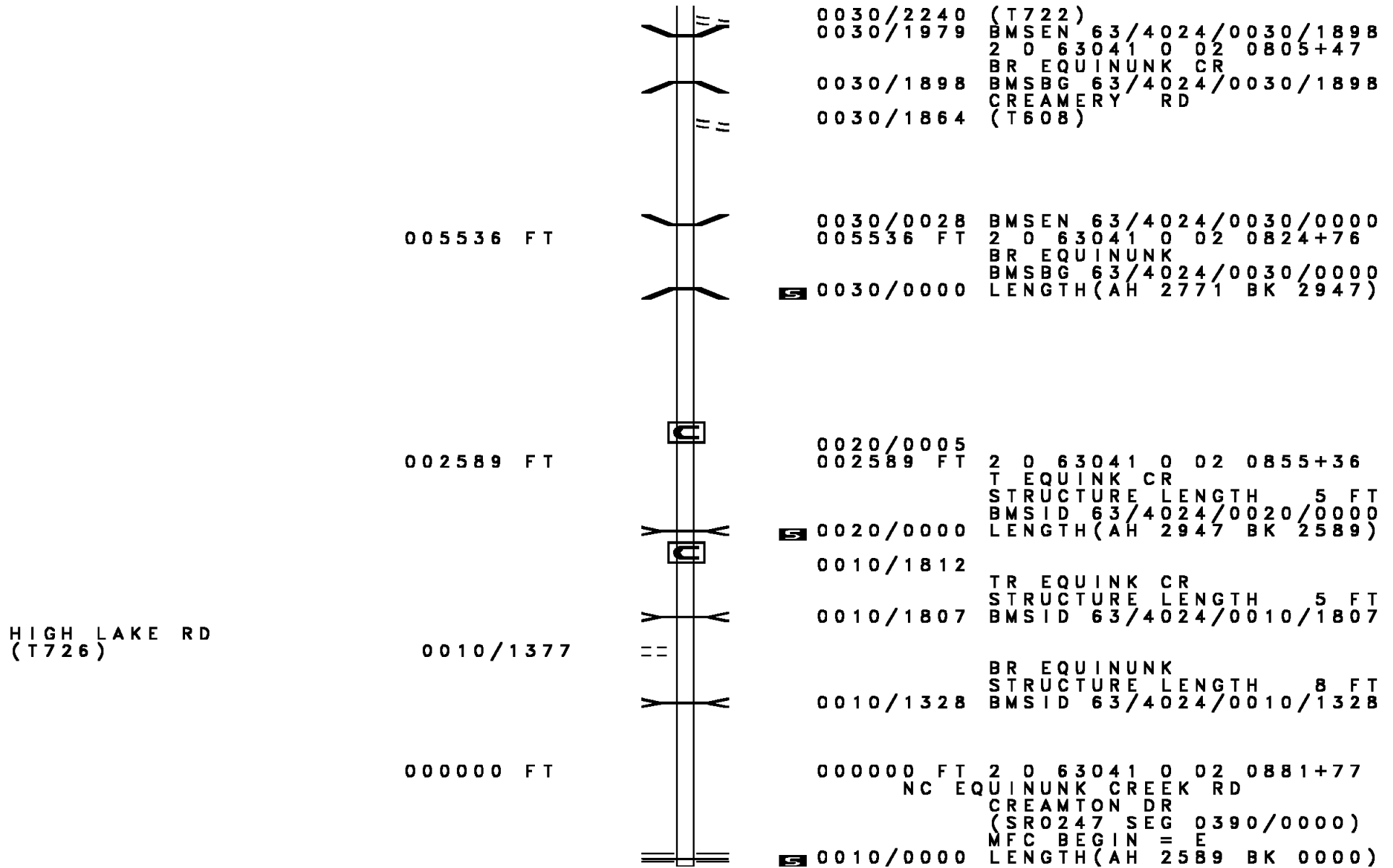
EXTRACT DATE: 12/18/2023
PRINT DATE: 12/19/2023

ROADWAY MANAGEMENT SYSTEM
SLD COUNTY/SR - ANNUAL PRINT

PAGE NUMBER: 392
COUNTY: WAYNE

DIR: B TOTAL LEN: 1.573 MI.
LEFT MUN: BUCKINGHAM T

DIST: 04-6 SR: 4024
RIGHT MUN: BUCKINGHAM T



EXTRACT DATE: 12/18/2023 ROADWAY MANAGEMENT SYSTEM PAGE NUMBER: 391
PRINT DATE: 12/19/2023 SLD COUNTY/SR - ANNUAL PRINT COUNTY: WAYNE

DIR: B TOTAL LEN: 5.117 MI. DIST: 04-6 SR: 4023
LEFT MUN: MOUNT PLEASANT T RIGHT MUN: MOUNT PLEASANT T

027019 FT

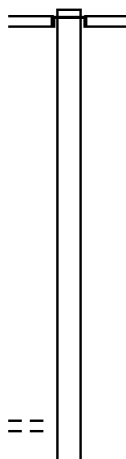
027019 FT
INTER-AHD BELMONT TPK NORTH
(SR0670 SEG 0320/0000)
GREAT BEND TPK
0110/3293 (SR0371 SEG 0020/0000)

023726 FT

023726 FT 1 0 00949 0 01 1690+44
S 0110/0000 LENGTH(AH 3293 BK 3099)

EAST MTN RD
(T609)

0100/1379



DIR: B TOTAL LEN: 5.117 MI. DIST: 04-6 SR: 4023
 LEFT MUN: MOUNT PLEASANT T RIGHT MUN: MOUNT PLEASANT T

020627 FT

020627 FT 1 0 00949 0 01 1659+44
 0100/0000 LENGTH(AH 3099 BK 1937)

018690 FT

018690 FT 1 0 00949 0 01 1640+07
 0090/0000 LENGTH(AH 1937 BK 2680)

016010 FT

016010 FT 1 0 00949 0 01 1613+20
 0080/0000 LENGTH(AH 2680 BK 1952)

014058 FT

014058 FT 1 0 00949 0 01 1593+88
 0070/0000 LENGTH(AH 1952 BK 2405)

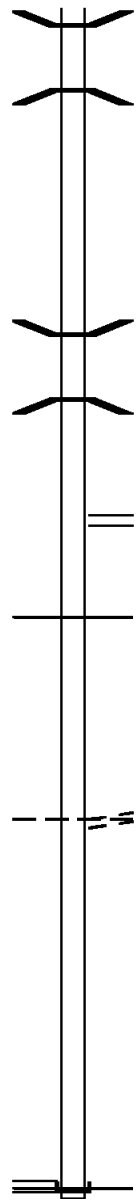
1 0 00949 0 01 1569+50 011653 FT
 PLEASANT MT DR
 (SR4021 SEG 0070/1616) 0060/0000

011653 FT
 0060/0000 LENGTH(AH 2405 BK 2513)

009140 FT

009140 FT 1 0 00949 0 01 1542+95
 MAPLE GROVE RD
 (T479)
 0050/0000 LENGTH(AH 2513 BK 1809)
 LC FOR MAPLE GROVE RD
 (CONN)
 0040/1656

DIR: B TOTAL LEN: 5.117 MI. DIST: 04-6 SR: 4023
 LEFT MUN: MOUNT PLEASANT T RIGHT MUN: MOUNT PLEASANT T



	0040/1584	BMSEN 63/4023/0040/1563 1 0 00949 0 01 1541+65 W BR LACK RI
	0040/1563	BMSBG 63/4023/0040/1563
007331 FT	007331 FT	1 0 00949 0 01 1524+98
	0040/0000	LENGTH(AH 1809 BK 2864)
	0030/1513	BMSEN 63/4023/0030/1491 1 0 00949 0 01 1512+25 W BR LACKAWAXEN RIVER
	0030/1491	BMSBG 63/4023/0030/1491
004467 FT	0030/0109	SHERWOOD DR (SR4025 SEG 0010/0000)
	004467 FT	1 0 00949 0 01 1496+34 NC BELMONT TP SOUTH MFC BEGIN = E
	0030/0000	LENGTH(AH 2864 BK 1436)
003031 FT	003031 FT	1 0 00949 0 01 1482+90 YARNES RD (T539) MOUNT PLEASANT CLINTON T
	0020/0000	LENGTH(AH 1436 BK 3031)
000000 FT	000000 FT	1 0 00949 0 01 1452+56 NC BELMONT TP INTER-BK BELMONT TPK (SR0247 SEG 0080/2288) MFC BEGIN = D
	0010/0000	LENGTH(AH 3031 BK 0000)

WHITE ROCK DR
 (SR0247 SEG 0080/2288) 0010/0000

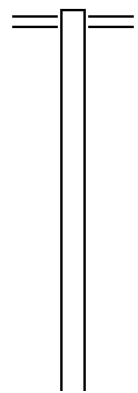
EXTRACT DATE: 12/18/2023 ROADWAY MANAGEMENT SYSTEM PAGE NUMBER: 388
PRINT DATE: 12/19/2023 SLD COUNTY/SR - ANNUAL PRINT COUNTY: WAYNE

DIR: B TOTAL LEN: .082 MI. DIST: 04-6 SR: 4022
LEFT MUN: MOUNT PLEASANT T RIGHT MUN: MOUNT PLEASANT T

	000434 FT		000434 FT	
MURPHY HILL RD		==	INTER-AHD	ROCK LAKE DR
(T505)				(SR4041 SEG 0010/0510)
	0010/0434		0010/0434	MURPHY HILL RD
	000000 FT		000000 FT	(SR4041 SEG 0010/0510)
				1 0 00584 7 00 0000+00
CREAMTON DR				CREAMTON DR
(SR0247 SEG 0320/0361)	0010/0000			(SR0247 SEG 0320/0361)
				NC ROCK LAKE DR
				MFC BEGIN = D
			0010/0000	LENGTH(AH 0434 BK 0000)

EXTRACT DATE: 12/18/2023 ROADWAY MANAGEMENT SYSTEM PAGE NUMBER: 387
 PRINT DATE: 12/19/2023 SLD COUNTY/SR - ANNUAL PRINT COUNTY: WAYNE
 DIR: B TOTAL LEN: 3.157 MI. DIST: 04-6 SR: 4021
 LEFT MUN: MOUNT PLEASANT T RIGHT MUN: MOUNT PLEASANT T

016667 FT



016667 FT BELMONT TP SOUTH
 0070/1616 (SR4023 SEG 0060/0000)


015051 FT

015051 FT 2 0 63039 0 00 0151+17
 0070/0000 LENGTH(AH 1616 BK 2511)

012540 FT

012540 FT 2 0 63039 0 00 0126+06
 0060/0000 LENGTH(AH 2511 BK 2526)

DIR: B TOTAL LEN: 3.157 MI. DIST: 04-6 SR: 4021
 LEFT MUN: MOUNT PLEASANT T RIGHT MUN: MOUNT PLEASANT T



010014 FT

010014 FT 2 0 63039 0 00 0100+80
 0050/0000 LENGTH(AH 2526 BK 2642)
 0040/2565 MOUNT PLEASANT
 CLINTON T

007372 FT

007372 FT 2 0 63039 0 00 0074+38
 0040/0000 LENGTH(AH 2642 BK 2088)

2 0 63039 0 00 0053+50 005284 FT
 BRACE BROOK RD
 (T532) 0030/0000

005284 FT
 0030/0000 LENGTH(AH 2088 BK 2662)

002622 FT

002622 FT 2 0 63039 0 00 0026+88
 0020/0000 LENGTH(AH 2662 BK 2622)

000000 FT

WHITE ROCK DR
 (SR0247 SEG 0030/1247) 0010/0000

000000 FT 2 0 63039 0 00 0000+00
 WHITE ROCK DR
 (SR0247 SEG 0030/1247)
 NC PLEASANT MT DR
 MFC BEGIN = E
 0010/0000 LENGTH(AH 2622 BK 0000)

EXTRACT DATE: 12/18/2023 ROADWAY MANAGEMENT SYSTEM PAGE NUMBER: 385
PRINT DATE: 12/19/2023 SLD COUNTY/SR - ANNUAL PRINT COUNTY: WAYNE

DIR: B TOTAL LEN: 1.470 MI. DIST: 04-6 SR: 4020
LEFT MUN: BUCKINGHAM T RIGHT MUN: BUCKINGHAM T

007760 FT



007760 FT CROSSTOWN HW
0030/2807 (SR0370 SEG 0240/0871)
0030/2763 BMS EN 63/4020/0030/2737

DIR: B TOTAL LEN: 1.470 MI. DIST: 04-6 SR: 4020
 LEFT MUN: BUCKINGHAM T RIGHT MUN: BUCKINGHAM T

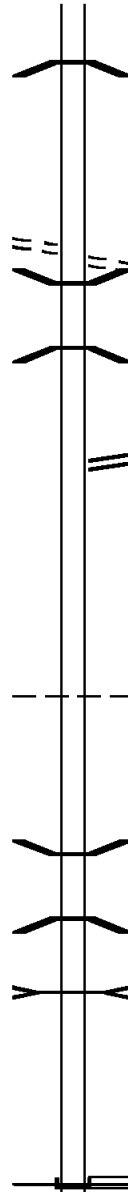
O & W RD
 (T743)

0030/0505

004953 FT

002125 FT

000000 FT



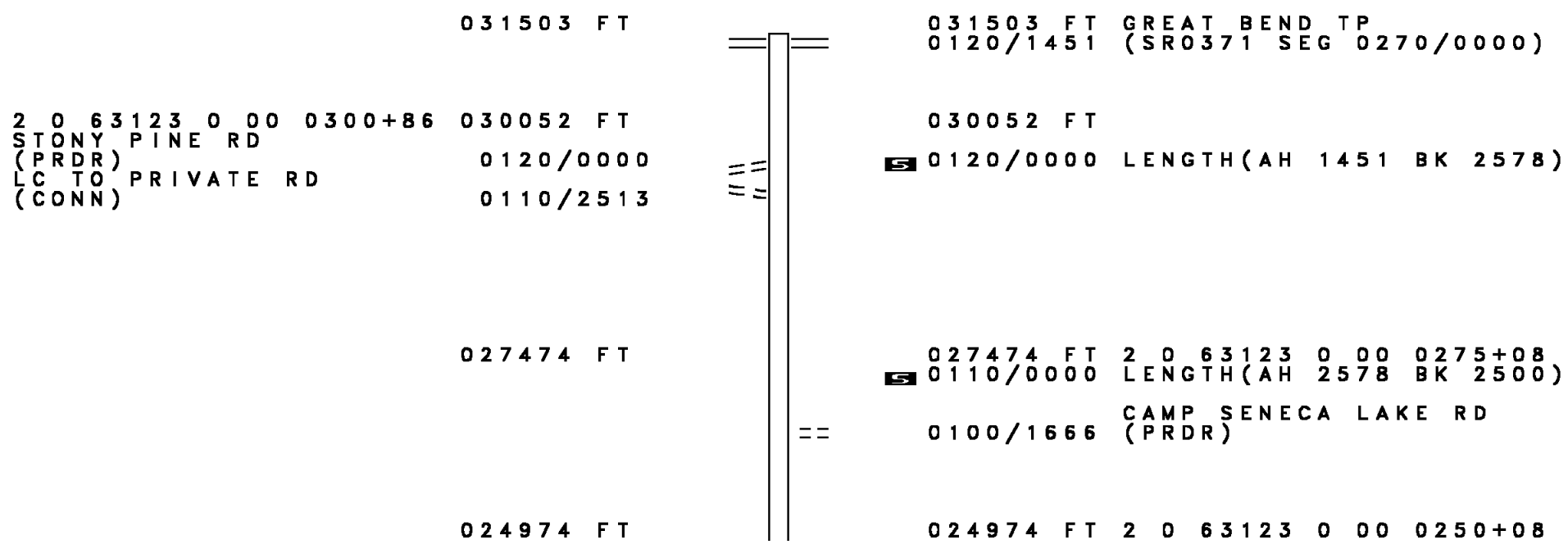
2 0 63083 0 00 0028+62
 SHEHAKEN CREEK
 0030/2711 BMSBG 63/4020/0030/2737

0030/0505 O & W RD
 0030/0121 (T743)
 BMSSEN 63/4020/0030/0102
 2 0 63083 0 00 0028+62
 STARLIGHT CR
 0030/0102 BMSBG 63/4020/0030/0102
 004953 FT 2 0 63083 0 00 0029+60
 COMO RD
 (SR4033 SEG 0280/1225)
 NC DEPOT HILL RD
 0030/0000 LENGTH(AH 2807 BK 2828)

0020/0108 BUCKINGHAM
 SCOTT T
 002125 FT 2 0 63083 0 00 0057+84
 0020/0000 LENGTH(AH 2828 BK 2125)

0010/0683 BMSSEN 63/4020/0010/0664
 2 0 63083 0 00 0072+44
 IN STRLGT LK
 0010/0664 BMSBG 63/4020/0010/0664
 BR STARLIGHT CREEK
 STRUCTURE LENGTH 12 FT
 0010/0171 BMSID 63/4020/0010/0171
 000000 FT 2 0 63083 0 00 0079+64
 NC ST
 STARLIGHT LAKE RD
 PLEASANT VALLEY RD
 (SR4012 SEG 0170/0000)
 INTER-BK TRAVIS RD
 (SR4012 SEG 0170/0000)
 MFC BEGIN = E
 0010/0000 LENGTH(AH 2125 BK 0000)

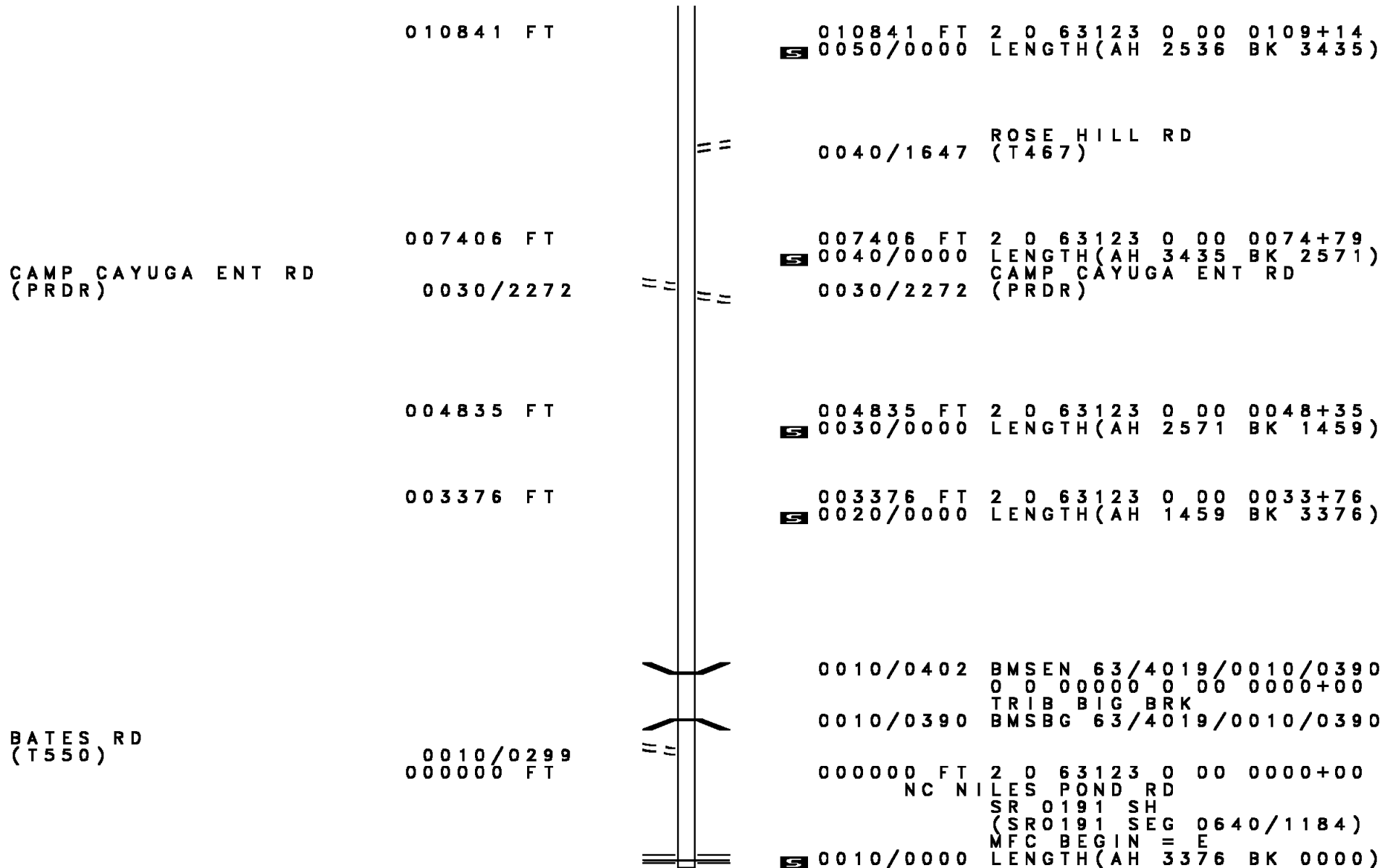
EXTRACT DATE: 12/18/2023 ROADWAY MANAGEMENT SYSTEM PAGE NUMBER: 383
 PRINT DATE: 12/19/2023 SLD COUNTY/SR - ANNUAL PRINT COUNTY: WAYNE
 DIR: B TOTAL LEN: 5.966 MI. DIST: 04-6 SR: 4019
 LEFT MUN: LEBANON T RIGHT MUN: LEBANON T



DIR: B TOTAL LEN: 5.966 MI. DIST: 04-6 SR: 4019
LEFT MUN: LEBANON T RIGHT MUN: LEBANON T

		0100/0000	LENGTH(AH 2500 BK 2500)
022474 FT		022474 FT 2 0 63123 0 00 0225+08	0090/0000 LENGTH(AH 2500 BK 2541)
019933 FT		019933 FT 2 0 63123 0 00 0200+07	0080/0000 LENGTH(AH 2541 BK 2842)
	=	0070/0829	CAMP TOWANDA RD (PRDR)
017091 FT		017091 FT 2 0 63123 0 00 0171+65	0070/0000 LENGTH(AH 2842 BK 3714)
	=	0060/0000	BAKER RD (T590)
013377 FT		013377 FT 2 0 63123 0 00 0134+50	0060/0000 LENGTH(AH 3714 BK 2536)
	-	0050/0887	LEBANON DYBERRY T

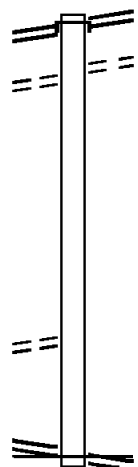
DIR: B TOTAL LEN: 5.966 MI. DIST: 04-6 SR: 4019
 LEFT MUN: LEBANON T RIGHT MUN: LEBANON T



EXTRACT DATE: 12/18/2023 ROADWAY MANAGEMENT SYSTEM PAGE NUMBER: 380
 PRINT DATE: 12/19/2023 SLD COUNTY/SR - ANNUAL PRINT COUNTY: WAYNE
 DIR: B TOTAL LEN: .665 MI. DIST: 04-6 SR: 4018
 LEFT MUN: PRESTON T RIGHT MUN: PRESTON T

003509 FT
 CROSSTOWN HW
 (SR0370 SEG 0190/0000) 0010/3509
 POROSKY LUMBER CO RD
 (PRDR) 0010/3189

FOR SR 4016 AND 4018
 (CONN) 0010/0084
 1 0 00450 0 01 0534+22 000000 FT
 SHEHAWKEN RD
 (SR4016 SEG 0040/0000) 0010/0000

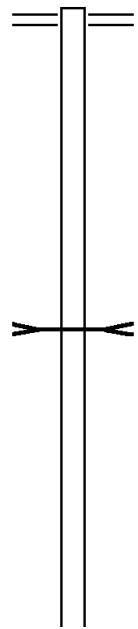


003509 FT
 INTER-AHD WHITE ROCK DR
 (SR0247 SEG 0460/3554)
 CROSSTOWN HW
 (SR0370 SEG 0190/0000) 0010/3509
 OLD STATE RD
 (T721) 0010/3189

NC RABBIT RUN RD
 SHEHAWKEN RD
 000000 FT (SR4016 SEG 0040/0000)
 MFC BEGIN = D
 0010/0000 LENGTH(AH 3509 BK 0000)

EXTRACT DATE: 12/18/2023 ROADWAY MANAGEMENT SYSTEM PAGE NUMBER: 379
 PRINT DATE: 12/19/2023 SLD COUNTY/SR - ANNUAL PRINT COUNTY: WAYNE
 DIR: B TOTAL LEN: 5.398 MI. DIST: 04-6 SR: 4017
 LEFT MUN: MOUNT PLEASANT T RIGHT MUN: MOUNT PLEASANT T

028502 FT



028502 FT BETHANY ST
 0100/2782 (SR0670 SEG 0170/0354)

025720 FT

025720 FT 2 0 63147 0 00 0027+88
 UKN TRIB TO CRAMER CRK
 STRUCTURE LENGTH 10 FT
 BMSID 63/4017/0100/0000
 5 0100/0000 LENGTH(AH 2782 BK 2237)

023483 FT

023483 FT 2 0 63147 0 00 0050+00
 5 0090/0000 LENGTH(AH 2237 BK 3000)

DIR: B TOTAL LEN: 5.398 MI. DIST: 04-6 SR: 4017
 LEFT MUN: MOUNT PLEASANT T RIGHT MUN: MOUNT PLEASANT T

020483 FT

020483 FT 2 0 63147 0 00 0080+00
 NC EGYPT RD
 FIVES RD
 (T578)
 0080/0000 LENGTH(AH 3000 BK 1963)

018520 FT

018520 FT 2 0 63147 0 00 0099+63
 0070/0000 LENGTH(AH 1963 BK 2500)

016020 FT

016020 FT 2 0 63147 0 00 0124+63
 0060/0000 LENGTH(AH 2500 BK 2471)

013549 FT

013549 FT 2 0 63147 0 00 0150+69
 0050/0000 LENGTH(AH 2471 BK 2553)

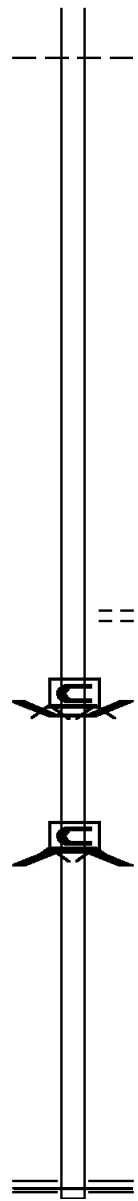
0040/0990 MOUNT PLEASANT
 LEBANON T

010996 FT

010996 FT 2 0 63147 0 00 0175+60
 0040/0000 LENGTH(AH 2553 BK 2902)
 CRAMER CREEK
 STRUCTURE LENGTH 30 FT
 0034/2541 BMSID 63/4017/0034/2541
 TOWNSHIP RD
 0034/2203 (TWP)

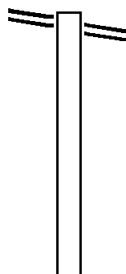
DIR: B TOTAL LEN: 5.398 MI. DIST: 04-6 SR: 4017
 LEFT MUN: LEBANON T RIGHT MUN: LEBANON T

Distance (FT)	Segment ID	Description
	0034/1320	LEBANON DYBERRY T
008094 FT	0034/0000	008094 FT 2 0 63147 0 00 0205+30 LENGTH(AH 2902 BK 1044)
007050 FT	0030/0000	007050 FT 2 0 63147 0 00 0215+74 LENGTH(AH 1044 BK 3365)
003685 FT	0020/0000	003685 FT 2 0 63147 0 00 0249+14 LENGTH(AH 3365 BK 3685) STATE GAME PARKING RD (PARK) BMSEN 63/4017/0010/2711
	0010/2842	BRIDGE CLOSED BACK ROAD CLOSED BACK 2 0 63147 0 00 0259+01 BRIDGE CLOSED AHEAD ROAD CLOSED AHEAD BRIDGE CLOSED
	0010/2711	W BR DYBERRY BMSBG 63/4017/0010/2711
000000 FT	0010/0000	000000 FT 2 0 63147 0 00 0285+81 NC TANNERS FALLS RD UPPER WOODS RD (SR4007 SEG 0100/0155) MFC BEGIN = E LENGTH(AH 3685 BK 0000)



EXTRACT DATE: 12/18/2023 ROADWAY MANAGEMENT SYSTEM PAGE NUMBER: 376
 PRINT DATE: 12/19/2023 SLD COUNTY/SR - ANNUAL PRINT COUNTY: WAYNE
 DIR: B TOTAL LEN: 2.409 MI. DIST: 04-6 SR: 4016
 LEFT MUN: PRESTON T RIGHT MUN: PRESTON T

CROSSTOWN HW 012717 FT
 (SR0370 SEG 0200/0000) 0050/2400



012717 FT CROSSTOWN HW
 0050/2400 (SR0370 SEG 0200/0000)

010317 FT

010317 FT 1 0 00365 0 00 0370+01
 0050/0000 LENGTH(AH 2400 BK 2745)

DIR: B TOTAL LEN: 2.409 MI. DIST: 04-6 SR: 4016
 LEFT MUN: PRESTON T RIGHT MUN: PRESTON T

HOLBERT RD
 (T718)

0040/1674

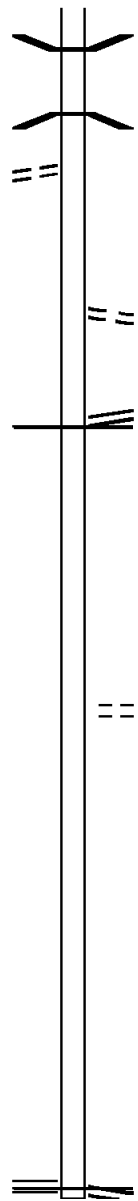
007572 FT

004673 FT

003250 FT

000000 FT

PLEASANT VALLEY RD
 (SR4012 SEG 0130/0000) 0010/0000



0040/1755 BMS EN 63/4016/0040/1735
 1 0 00365 0 00 0360+90
 SHEHAWKEN CR
 0040/1735 BMSBG 63/4016/0040/1735

FOR SR 4016 AND 4018
 (CONN)
 0040/0072 1 0 00365 0 00 0343+64
 007572 FT RABBIT RUN RD
 (SR4018 SEG 0010/0000)
 MFC BEGIN = E
 0040/0000 LENGTH(AH 2745 BK 2899)

004673 FT 1 0 00365 0 00 0314+25
 HICKORY HILL RD
 (T595)
 0030/0000 LENGTH(AH 2899 BK 1423)

003250 FT 1 0 00365 0 00 0300+02
 0020/0000 LENGTH(AH 1423 BK 3250)

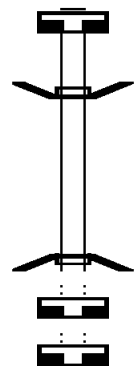
000000 FT 1 0 00365 0 00 0267+50
 NC SHEHAWKEN RD
 SHEHAWKEN RD
 (SR4012 SEG 0130/0000)
 MFC BEGIN = D
 0010/0000 LENGTH(AH 3250 BK 0000)

009540 FT

009458 FT

009458 FT

009458 FT



009540 FT
 7084/0000 LENGTH(AH 0618 BK 0082)
 BMSBN 63/4015/0082/0000
 INTER-AHD TOWNSHIP RD
 0082/0082 (TWP)
 009458 FT 2 0 63141 0 00 0087+80
 NC PARK ST
 INTER-BK TOWNSHIP RD
 (TWP)
 DYBERRY CRK
 BMSBG 63/4015/0082/0000
 0082/0000 LENGTH(AH 0082 BK 1068)
 009458 FT
 7080/0000 LENGTH(AH 1068 BK 2063)
 009458 FT
 7070/0000 LENGTH(AH 2063 BK 2247)

DIR: B TOTAL LEN: 1.807 MI. DIST: 04-6 SR: 4015
 LEFT MUN: DYBERRY T RIGHT MUN: DYBERRY T

WATTS HILL RD
 (T540)

009458 FT

009458 FT

009139 FT

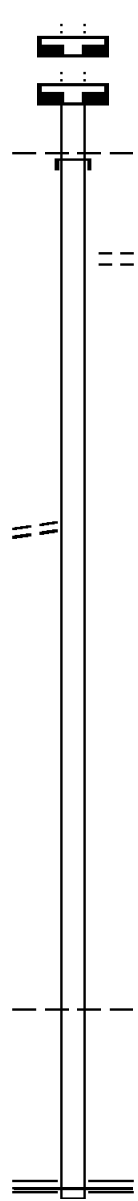
006090 FT

0040/0000

003346 FT

000898 FT

000000 FT



009458 FT

7060/0000 LENGTH(AH 2247 BK 2299)

009458 FT

7052/0000 LENGTH(AH 2299 BK 0319)

INTER-AHD TOWNSHIP RD

(TWP)

DYBERRY T

0050/0319 2 0 63141 0 00 0087+80

009139 FT LENGTH(AH 0319 BK 3049)

STOURBRIDGE LN

(PRDR)

006090 FT 2 0 63143 0 00 0051+99

NC WATTS HILL RD

0040/0000 LENGTH(AH 3049 BK 2744)

003346 FT 2 0 63143 0 00 0024+37

0030/0000 LENGTH(AH 2744 BK 2448)

000898 FT 2 0 63143 0 00 0000+00

DYBERRY

HONESDALE B

0020/0000 LENGTH(AH 2448 BK 0898)

000000 FT 2 0 63139 0 00 0000+00

NC WENIGER HILL RD

FAIR AV

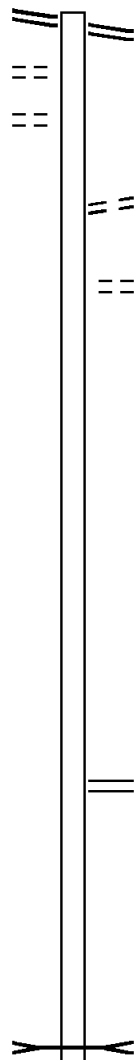
(SRO191 SEG 0560/0000)

MFC BEGIN = E

0010/0000 LENGTH(AH 0898 BK 0000)

DIR: B TOTAL LEN: 9.034 MI. DIST: 04-6 SR: 4014
 LEFT MUN: BUCKINGHAM T RIGHT MUN: BUCKINGHAM T

HANCOCK HW 047701 FT
 (SR0191 SEG 1200/1051) 0260/0866
 KANE RD
 (T747) 0260/0799
 MYRICK RD
 (T741) 0260/0399
 046835 FT



047701 FT HANCOCK HW
 0260/0866 (SR0191 SEG 1200/1051)

046835 FT 2 0 63058 1 00 0000+00
 BUNTING RD
 (T742)
 0260/0000 LENGTH(AH 0866 BK 3544)

0250/2812 O & W RD
 (T743)

043291 FT
 0250/0000 2 0 63058 0 02 0645+77
 LENGTH(AH 3544 BK 2406)

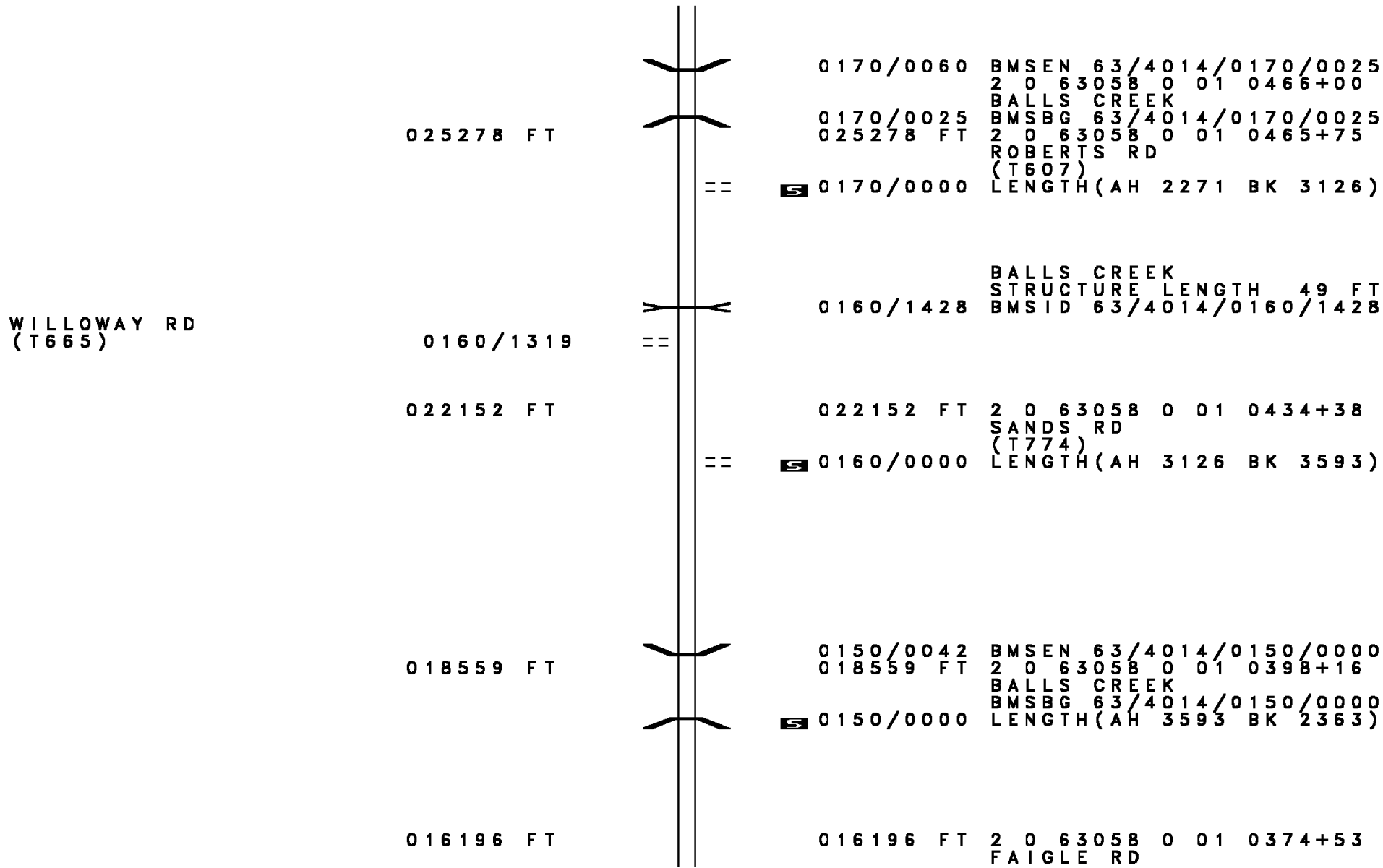
040885 FT
 040885 FT 2 0 63058 0 02 0621+81
 AUTUMN LEAVES RD
 (SR4012 SEG 0214/2649)
 0240/0000 LENGTH(AH 2406 BK 2374)

038511 FT
 038511 FT 2 0 63058 0 02 0598+07
 TRIB DELAWARE RIVER
 STRUCTURE LENGTH 12 FT
 BMSID 63/4014/0230/0000
 0230/0000 LENGTH(AH 2374 BK 1830)

DIR: B TOTAL LEN: 9.034 MI. DIST: 04-6 SR: 4014
 LEFT MUN: BUCKINGHAM T RIGHT MUN: BUCKINGHAM T

	036681 FT		036681 FT 2 0 63058 0 02 0580+00 [S] 0220/0000 LENGTH(AH 1830 BK 2483)
	034198 FT		034198 FT 2 0 63058 0 02 0555+00 [S] 0210/0000 LENGTH(AH 2483 BK 2241)
2 0 63058 0 02 0532+60 PENN-YORK RD (T738)	031957 FT 0200/0000	==	031957 FT [S] 0200/0000 LENGTH(AH 2241 BK 2171)
	029786 FT		029786 FT 2 0 63058 0 02 0510+89 NC WINTERDALE RD [S] 0190/0000 LENGTH(AH 2171 BK 2237)
BUCKINGHAM SALEM T	0180/0889	---	0180/0889 BUCKINGHAM SCOTT T
	027549 FT	~	0180/0047 BMS EN 63/4014/0180/0000 027549 FT 2 0 63058 0 01 0487+55 BALLS CREEK
SALEM SCOTT T	0180/0000	~	[S] 0180/0000 BMSBG 63/4014/0180/0000 LENGTH(AH 2237 BK 2271) 0170/1760 BMS EN 63/4014/0170/1741 2 0 63058 0 01 0482+92 STAR CREEK
		~	0170/1741 BMSBG 63/4014/0170/1741

DIR: B TOTAL LEN: 9.034 MI. DIST: 04-6 SR: 4014
 LEFT MUN: SCOTT T RIGHT MUN: SCOTT T



025278 FT 0170/0060 BMSEN 63/4014/0170/0025
 2 0 63058 0 01 0466+00
 BALLS CREEK
 0170/0025 BMSBG 63/4014/0170/0025
 025278 FT 2 0 63058 0 01 0465+75
 ROBERTS RD
 (T607)
 S 0170/0000 LENGTH(AH 2271 BK 3126)

WILLOWAY RD (T665) 0160/1319 0160/1428 BALLS CREEK
 STRUCTURE LENGTH 49 FT
 BMSID 63/4014/0160/1428

022152 FT 022152 FT 2 0 63058 0 01 0434+38
 SANDS RD
 (T774)
 S 0160/0000 LENGTH(AH 3126 BK 3593)

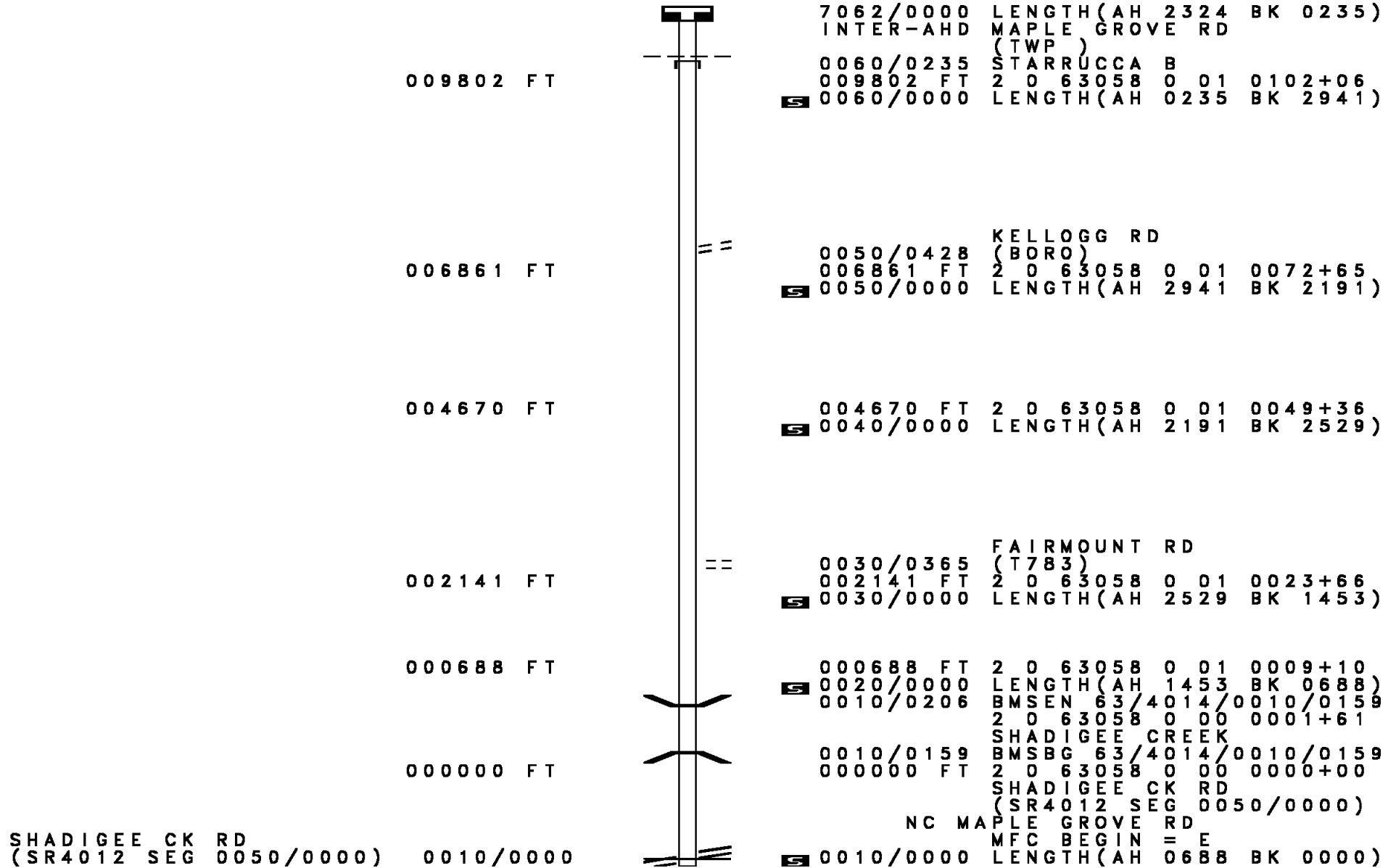
018559 FT 0150/0042 BMSEN 63/4014/0150/0000
 018559 FT 2 0 63058 0 01 0398+16
 BALLS CREEK
 S 0150/0000 BMSBG 63/4014/0150/0000
 LENGTH(AH 3593 BK 2363)

016196 FT 016196 FT 2 0 63058 0 01 0374+53
 FAIGLE RD

DIR: B TOTAL LEN: 9.034 MI. DIST: 04-6 SR: 4014
 LEFT MUN: SCOTT T RIGHT MUN: SCOTT T

	==	0140/0000	(T766) LENGTH(AH 2363 BK 3758) HIAWATHA CRK
	<-->	0130/3726	STRUCTURE LENGTH 10 FT BMSID 63/4014/0130/3726
	RBR	0130/0775	BMSEN 63/4014/0130/0733 2 0 63058 0 01 0344+28
	RBR	0130/0733	P3 BALLS CREEK BMSBG 63/4014/0130/0733
012438 FT	<-->	0130/0013	BMSEN 63/4014/0130/0000
	<-->	012438 FT	2 0 63058 0 01 0336+95
	<-->	0130/0000	TARBOX BROOK BMSBG 63/4014/0130/0000
		0130/0000	LENGTH(AH 3758 BK 2401)
010037 FT		010037 FT	2 0 63058 0 01 0313+46
		INTER-BK	SCOTT CENTER RD (SR4037 SEG 0250/0000) FAIRMOUNT RD (TWP) MFC BEGIN = D
010037 FT		0120/0000	LENGTH(AH 2401 BK 0696)
010037 FT		010037 FT	010037 FT
010037 FT		7110/0000	LENGTH(AH 0696 BK 4476)
010037 FT		010037 FT	010037 FT
010037 FT		7100/0000	LENGTH(AH 4476 BK 3780)
010037 FT		010037 FT	010037 FT
010037 FT		7090/0000	LENGTH(AH 3780 BK 2394)
010037 FT		010037 FT	010037 FT
010037 FT		7080/0000	LENGTH(AH 2394 BK 7000)
010037 FT		010037 FT	010037 FT
010037 FT		7070/0000	LENGTH(AH 7000 BK 2324)
010037 FT		010037 FT	010037 FT

DIR: B TOTAL LEN: 9.034 MI. DIST: 04-6 SR: 4014
 LEFT MUN: STARRUCCA B RIGHT MUN: STARRUCCA B



009802 FT
 7062/0000 LENGTH(AH 2324 BK 0235)
 INTER-AHD MAPLE GROVE RD
 (TWP)
 0060/0235 STARRUCCA B
 009802 FT 2 0 63058 0 01 0102+06
 0060/0000 LENGTH(AH 0235 BK 2941)

006861 FT
 0050/0428 KELLOGG RD
 (BORO)
 006861 FT 2 0 63058 0 01 0072+65
 0050/0000 LENGTH(AH 2941 BK 2191)

004670 FT
 004670 FT 2 0 63058 0 01 0049+36
 0040/0000 LENGTH(AH 2191 BK 2529)

002141 FT
 0030/0365 FAIRMOUNT RD
 (T783)
 002141 FT 2 0 63058 0 01 0023+66
 0030/0000 LENGTH(AH 2529 BK 1453)

000688 FT
 000688 FT 2 0 63058 0 01 0009+10
 0020/0000 LENGTH(AH 1453 BK 0688)
 0010/0206 BMSSEN 63/4014/0010/0159
 2 0 63058 0 00 0001+61

000000 FT
 0010/0159 SHADIGEE CREEK
 BMSBG 63/4014/0010/0159
 000000 FT 2 0 63058 0 00 0000+00

SHADIGEE CK RD (SR4012 SEG 0050/0000) 0010/0000
 NC MA MFC BEGIN = E
 0010/0000 LENGTH(AH 0688 BK 0000)

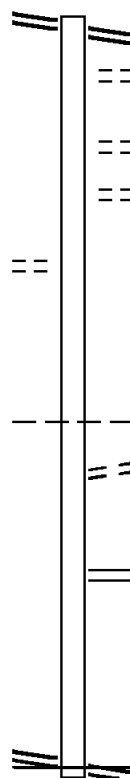
DIR: B TOTAL LEN: 1.054 MI. DIST: 04-6 SR: 4013
 LEFT MUN: DYBERRY T RIGHT MUN: DYBERRY T

ELM PL 005563 FT
 (SR0670 SEG 0040/0000) 0030/1343

2 0 63096 0 00 0028+96 004220 FT
 BOWEN RD
 (T445) 0030/0000

001341 FT

2 0 63073 0 00 0000+00 000000 FT
 BEECH GROVE RD
 (SR4005 SEG 0020/0000) 0010/0000



005563 FT ELM PL
 0030/1343 (SR0670 SEG 0040/0000)
 0030/1176 (FOR SR 0670 AND 4013
 (CONN))

0030/0508 LONG MEADOW DR
 (T557)
 0030/0105 ROSELAND DR
 (T558)
 004220 FT

5 0030/0000 LENGTH(AH 1343 BK 2879)

0020/0929 DYBERRY
 TEXAS T
 0020/0515 KATIE LN
 (PRDR)
 001341 FT 2 0 63096 0 00 0000+00
 GOLF HILL RD
 (SR4011 SEG 0040/1251)
 5 0020/0000 LENGTH(AH 2879 BK 1341)

NC OLD SALEM PK
 000000 FT BEECH GROVE RD
 (SR4005 SEG 0020/0000)
 MFC BEGIN = E
 5 0010/0000 LENGTH(AH 1341 BK 0000)

EXTRACT DATE: 12/18/2023 ROADWAY MANAGEMENT SYSTEM PAGE NUMBER: 366
PRINT DATE: 12/19/2023 SLD COUNTY/SR - ANNUAL PRINT COUNTY: WAYNE

DIR: B TOTAL LEN: 12.839 MI. DIST: 04-6 SR: 4012
LEFT MUN: BUCKINGHAM T RIGHT MUN: BUCKINGHAM T

067791 FT

067791 FT WINTERDALE RD
0214/2649 (SR4014 SEG 0240/0000)

065142 FT

065142 FT 2 0 63134 0 01 0360+18
S 0214/0000 LENGTH(AH 2649 BK 2865)

062277 FT

062277 FT 2 0 63134 0 01 0330+92
S 0210/0000 LENGTH(AH 2865 BK 3598)

058679 FT

058679 FT 2 0 63134 0 01 0294+16
S 0204/0000 LENGTH(AH 3598 BK 3416)

DIR: B TOTAL LEN: 12.839 MI. DIST: 04-6 SR: 4012
 LEFT MUN: BUCKINGHAM T RIGHT MUN: BUCKINGHAM T

2 0 63134 0 01 0260+00 055263 FT
 FALL BROOK RD
 (T611) 0200/0000

055263 FT
 0200/0000 LENGTH(AH 3416 BK 2772)
 FALL BROOK RD
 (T611) 0190/2549

052491 FT

052491 FT 2 0 63134 0 01 0232+57
 DIX RD
 (T734)
 0190/0000 LENGTH(AH 2772 BK 1784)
 BUCKINGHAM
 SCOTT T 0180/1727

2 0 63134 0 01 0214+55 050707 FT
 ROBERTS RD
 (T607)
 D'AGATI RD
 (T609) 0180/0000

050707 FT
 NC AUTUMN LEAVES RD
 0180/0000 LENGTH(AH 1784 BK 2311)

048396 FT

048396 FT 2 0 63134 0 01 0191+23
 0174/0000 LENGTH(AH 2311 BK 3418)

044978 FT

0170/0468 TRIB SHERMAN CRK
 STRUCTURE LENGTH 8 FT
 BMSID 63/4012/0170/0468
 044978 FT 2 0 63134 0 01 0157+05
 SR 4020 SH
 (SR4020 SEG 0010/0000)
 0170/0000 LENGTH(AH 3418 BK 3348)

DIR: B TOTAL LEN: 12.839 MI. DIST: 04-6 SR: 4012
 LEFT MUN: SCOTT T RIGHT MUN: SCOTT T

LC FOR ISLAND LAKE RD
 (CONN)
 ISLAND LAKE RD
 (T781)

041630 FT

041630 FT 2 0 63134 0 01 0123+57
 0164/0000 LENGTH(AH 3348 BK 2693)

038937 FT

038937 FT 2 0 63134 0 01 0102+50
 UNKNOWN RD
 (T781)
 0160/0000 LENGTH(AH 2693 BK 2657)

0154/2353

0154/2250

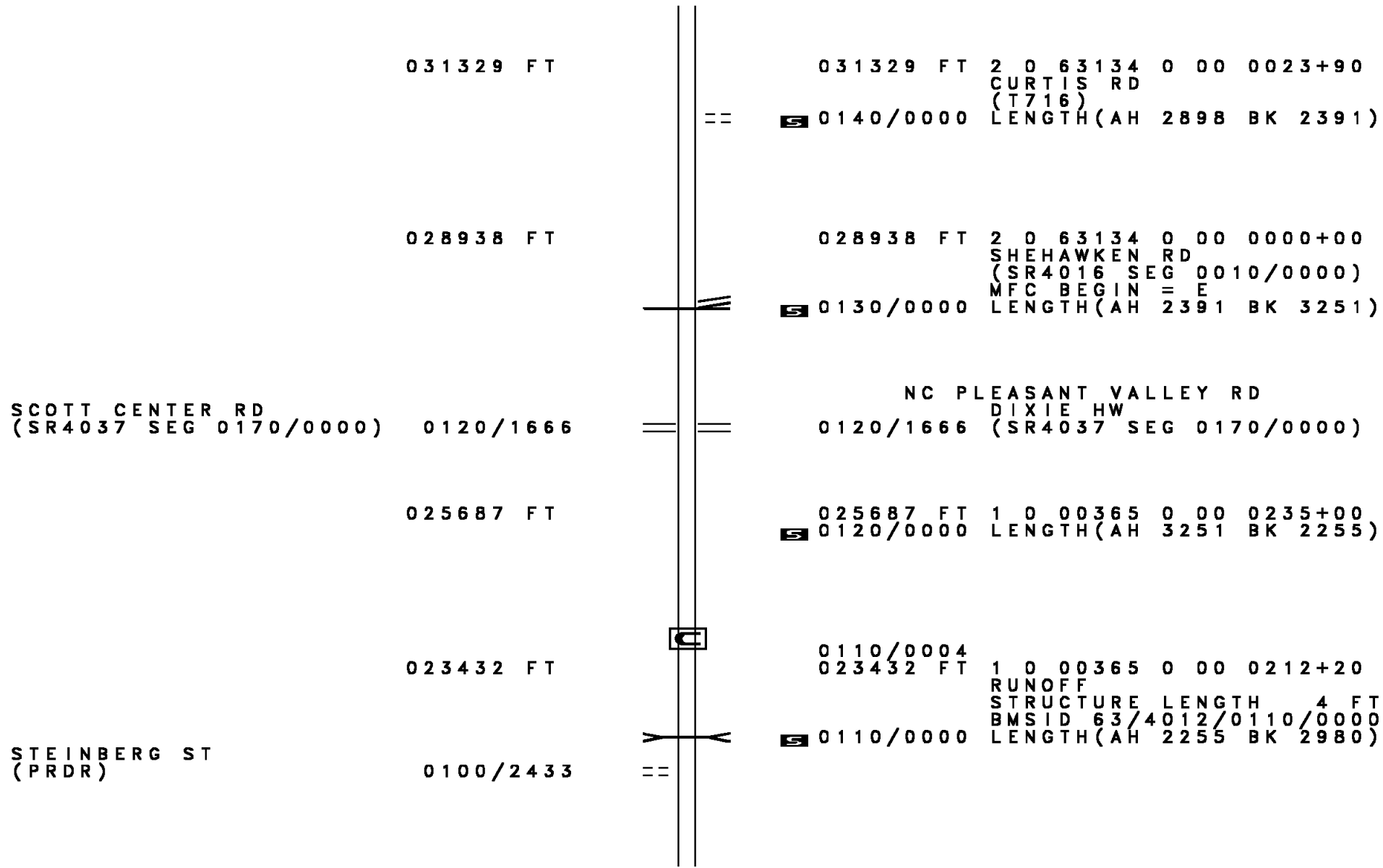
036280 FT

036280 FT 2 0 63134 0 00 0075+93
 0154/0000 LENGTH(AH 2657 BK 2053)

034227 FT

0150/0772 SCOTT
 PRESTON T
 034227 FT 2 0 63134 0 00 0055+40
 HOLBERT RD
 (T718)
 0150/0000 LENGTH(AH 2053 BK 2898)

DIR: B TOTAL LEN: 12.839 MI. DIST: 04-6 SR: 4012
 LEFT MUN: PRESTON T RIGHT MUN: PRESTON T



DIR: B TOTAL LEN: 12.839 MI. DIST: 04-6 SR: 4012
 LEFT MUN: PRESTON T RIGHT MUN: PRESTON T

020452 FT

020452 FT 1 0 00365 0 00 0182+40
 0100/0000 LENGTH(AH 2980 BK 2576)

017876 FT

017876 FT 1 0 00365 0 00 0156+65
 0090/0000 LENGTH(AH 2576 BK 2529)
 PRESTON
 0080/1965 STARRUCCA B
 STEPHANO RD (B714)
 (BORO)
 0080/1153

015347 FT

0080/0034 BMSEN 63/4012/0080/0000
 015347 FT 1 0 00365 0 00 0131+36
 SHADIGEE CRK
 BMSBG 63/4012/0080/0000
 0080/0000 LENGTH(AH 2529 BK 3149)

012198 FT

012198 FT 1 0 00365 0 00 0099+79
 0070/0000 LENGTH(AH 3149 BK 2479)

009719 FT

009719 FT 1 0 00365 0 00 0075+00
 0060/0000 LENGTH(AH 2479 BK 2453)

DIR: B TOTAL LEN: 12.839 MI. DIST: 04-6 SR: 4012
 LEFT MUN: STARRUCCA B RIGHT MUN: STARRUCCA B

1 0 00365 0 00 0050+30 007266 FT
 MAPLE GROVE RD
 (SR4014 SEG 0010/0000) 0050/0000

007266 FT
 0050/0000 LENGTH(AH 2453 BK 2408)

004858 FT

0040/0058 BMSBN 63/4012/0040/0000
 004858 FT 1 0 00365 0 00 0025+30
 SHADIGEE CRK
 0040/0000 BMSBG 63/4012/0040/0000
 LENGTH(AH 2408 BK 2547)

0030/1229 CEMETERY RD
 (TWP)

002311 FT

STARRUCCA CREEK RD
 (SR4039 SEG 0040/0000) 0030/0000

002311 FT 1 0 00365 0 00 0000+00
 NC SHADIGEE CREEK RD
 MFC BEGIN = D
 0030/0000 LENGTH(AH 2547 BK 0451)
 0020/0353 BMSBN 63/4012/0020/0310
 0 0 00000 0 00 0000+00

001860 FT

0020/0310 BMSBG 63/4012/0020/0310
 001860 FT 1 0 00296 0 00 0081+00
 STARRUCCA CREEK RD
 (SR4039 SEG 0030/3572)

0020/0000 LENGTH(AH 0451 BK 1860)
 0010/1418 BMSBN 63/4012/0010/1378
 2 0 57054 6 00 0014+05
 STARRUCCA CREEK
 0010/1378 BMSBG 63/4012/0010/1378

000000 FT

000000 FT 2 0 57054 6 00 0000+00
 NC STARRUCCA CREEK RD
 INTER-BK LITTLE IRELAND RD
 (SR1004 SEG 0140/2898)
 MFC BEGIN = E
 BK-SUSQUEHANNA (57)
 0010/0000 LENGTH(AH 1860 BK 0000)

DIR: B TOTAL LEN: 1.720 MI. DIST: 04-6 SR: 4011
 LEFT MUN: TEXAS T RIGHT MUN: TEXAS T

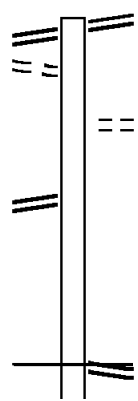
Address / Description	Length (FT)	Segment / Notes
	009083 FT	009083 FT OLD SALEM PK 0040/1251 (SR4013 SEG 0020/0000)
	007832 FT	007832 FT 2 0 63073 0 00 0026+13 TEXAS HONESDALE B 5 0040/0000 LENGTH(AH 1251 BK 2500)
ELLEN MEMORIAL CENTER R (PRDR)	0030/1749	
LEEWARD CONSTRUCTION DR (PRDR)	0030/0619	0030/0619 (APRA) LEEWARD CONSTRUC
	005332 FT	005332 FT 2 0 63073 0 00 0051+01 5 0030/0000 LENGTH(AH 2500 BK 2934)
	002398 FT	002398 FT 2 0 63073 0 00 0080+35 5 0020/0000 LENGTH(AH 2934 BK 2398)
HILLCREST DR (PRDR)	0010/2092	
HILLCREST RD (BORO)	0010/1394	
	0010/1140	NC GOLF HILL RD OVERLOOK AV (BORO)
	0010/0926	HILLSIDE AV (BORO)
	0010/0675	WESTSIDE AV (BORO)
	0010/0381	WEST ST (BORO)
	000000 FT	000000 FT 2 0 63073 0 00 0104+47 NC HIGH ST
		MAIN ST (SR0191 SEG 0530/0203)
		INTER-BK HIGH ST (BORO)
		MFC BEGIN = E 5 0010/0000 LENGTH(AH 2398 BK 0000)

EXTRACT DATE: 12/18/2023 ROADWAY MANAGEMENT SYSTEM PAGE NUMBER: 359
 PRINT DATE: 12/19/2023 SLD COUNTY/SR - ANNUAL PRINT COUNTY: WAYNE

DIR: B TOTAL LEN: 4.884 MI. DIST: 04-6 SR: 4010
 LEFT MUN: PRESTON T RIGHT MUN: PRESTON T

CROSSTOWN HW 025788 FT
 (SR0370 SEG 0110/1170) 0110/0680
 FOR SR 0370 AND 4010
 (CONN) 0110/0445

DIXIE HW 025108 FT
 (SR4037 SEG 0110/0000) 0110/0000
 024384 FT

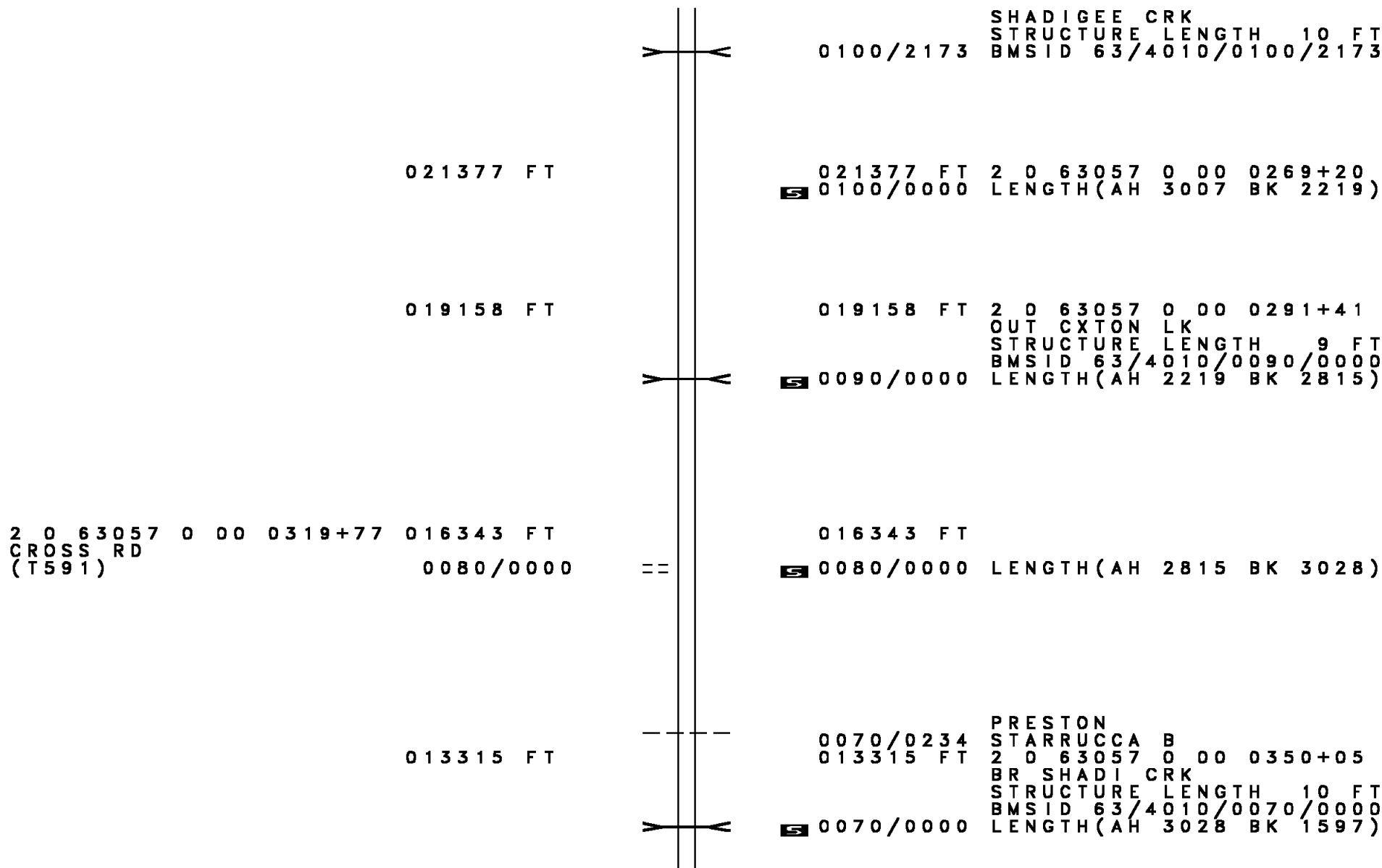


025788 FT CROSSTOWN HW
 0110/0680 (SR0370 SEG 0110/1170)

0110/0433 STOCKPILE RD
 (GOVT)
 025108 FT 2 0 63063 0 00 0007+45
 NC DIXIE HW
 5 0110/0000 LENGTH(AH 0680 BK 0724)

024384 FT 2 0 63057 0 00 0230+76
 NC WRIGHTER LAKE RD
 SR 4037 SH
 (SR4037 SEG 0100/1869)
 MFC BEGIN = D
 5 0104/0000 LENGTH(AH 0724 BK 3007)

DIR: B TOTAL LEN: 4.884 MI. DIST: 04-6 SR: 4010
 LEFT MUN: PRESTON T RIGHT MUN: PRESTON T



DIR: B TOTAL LEN: 4.884 MI. DIST: 04-6 SR: 4010
 LEFT MUN: STARRUCCA B RIGHT MUN: STARRUCCA B

011718 FT

011718 FT 2 0 63057 0 00 0366+67
 0060/0000 LENGTH(AH 1597 BK 2409)

009309 FT

009309 FT 2 0 63057 0 00 0392+17
 0050/0000 LENGTH(AH 2409 BK 2148)

007161 FT

== 0040/0386 COXTON LAKE RD
 (T704)
 007161 FT 2 0 63057 0 00 0413+65
 0040/0000 LENGTH(AH 2148 BK 2274)

004887 FT

004887 FT 2 0 63057 0 00 0436+39
 0030/0000 LENGTH(AH 2274 BK 2507)

002380 FT

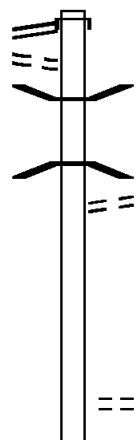
002380 FT 2 0 63057 0 00 0461+46
 0020/0000 LENGTH(AH 2507 BK 2380)

000000 FT

000000 FT 2 0 63057 0 00 0485+26
 NC KINGHILL RD
 STARRUCCA CRK RD
 (SR4039 SEG 0030/0000)
 MFC BEGIN = E
 0010/0000 LENGTH(AH 2380 BK 0000)

DIR: B TOTAL LEN: 2.478 MI. DIST: 04-6 SR: 4009
 LEFT MUN: DYBERRY T RIGHT MUN: DYBERRY T

UPPER WOODS RD 013086 FT
 (SR4007 SEG 0090/0000) 0060/1718
 FOR SR 4007 AND 4009 0060/1580
 (CONN)



011368 FT

013086 FT
 INTER-AHD ASH ST
 0060/1718 (SR4007 SEG 0090/0000)

0060/1230 BMS EN 63/4009/0060/1109
 2 0 63041 0 00 0109+01
 DYBERRY CRK

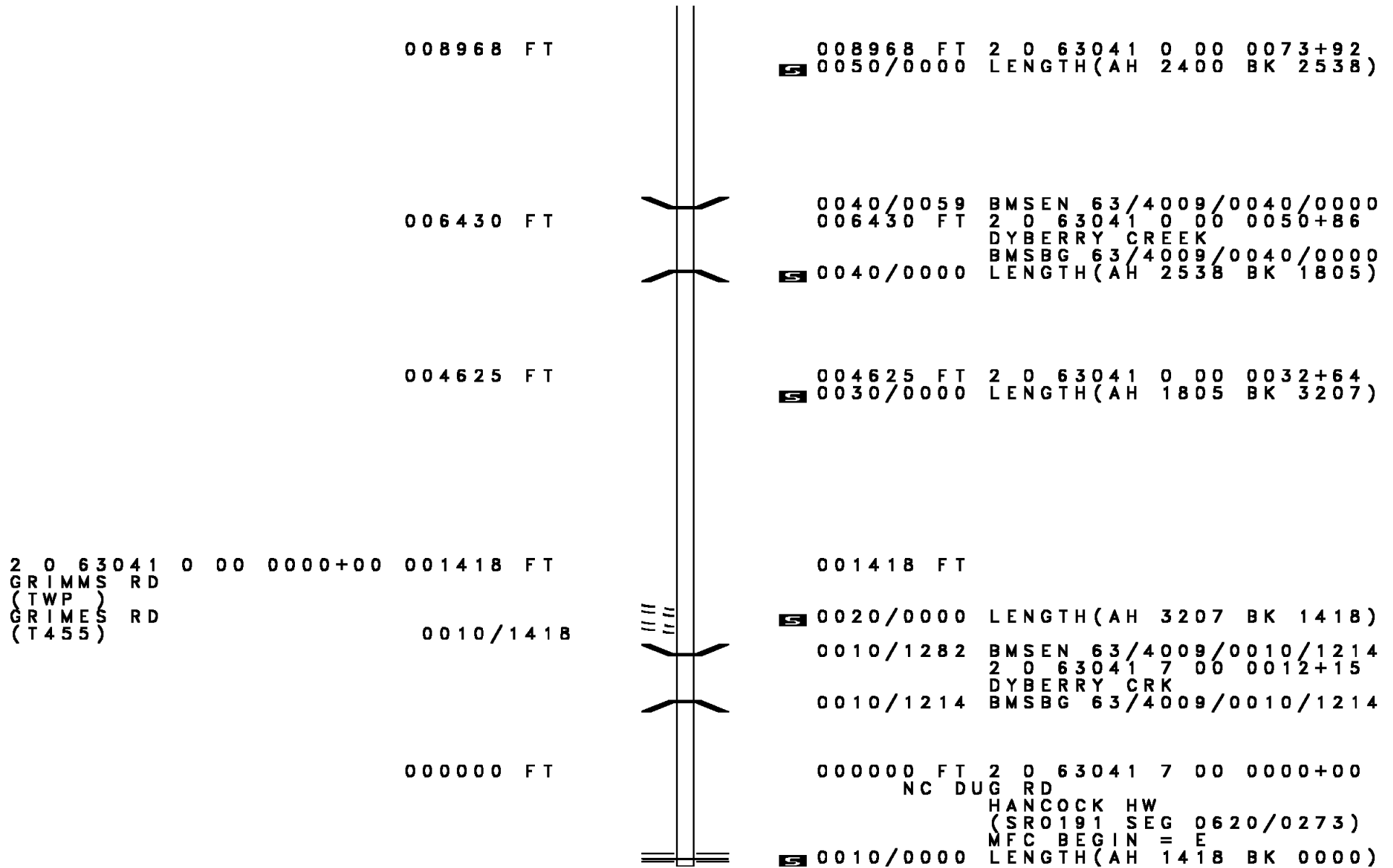
0060/1109 BMSBG 63/4009/0060/1109
 PLEASANT VALLEY RD

0060/1037 (T463)

011368 FT 2 0 63041 0 00 0097+92
 5 0060/0000 LENGTH(AH 1718 BK 2400)

0050/1379 IRWIN POND TR
 (PRDR)

DIR: B TOTAL LEN: 2.478 MI. DIST: 04-6 SR: 4009
 LEFT MUN: DYBERRY T RIGHT MUN: DYBERRY T



008968 FT

008968 FT 2 0 63041 0 00 0073+92
 S 0050/0000 LENGTH(AH 2400 BK 2538)

006430 FT

0040/0059 BMS EN 63/4009/0040/0000
 006430 FT 2 0 63041 0 00 0050+86
 DYBERRY CREEK
 S 0040/0000 BMSBG 63/4009/0040/0000
 LENGTH(AH 2538 BK 1805)

004625 FT

004625 FT 2 0 63041 0 00 0032+64
 S 0030/0000 LENGTH(AH 1805 BK 3207)

2 0 63041 0 00 0000+00 001418 FT

GRIMMS RD
 (TWP)
 GRIMES RD
 (T455)

0010/1418

001418 FT

S 0020/0000 LENGTH(AH 3207 BK 1418)
 0010/1282 BMS EN 63/4009/0010/1214
 2 0 63041 7 00 0012+15
 DYBERRY CRK
 0010/1214 BMSBG 63/4009/0010/1214

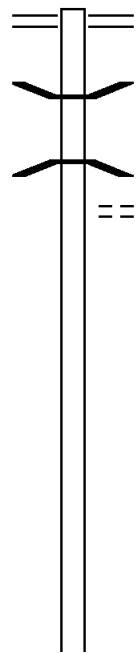
000000 FT

000000 FT 2 0 63041 7 00 0000+00
 NC DUG RD

HANCOCK HW
 (SRO191 SEG 0620/0273)
 MFC BEGIN = E
 S 0010/0000 LENGTH(AH 1418 BK 0000)

EXTRACT DATE: 12/18/2023 ROADWAY MANAGEMENT SYSTEM PAGE NUMBER: 354
 PRINT DATE: 12/19/2023 SLD COUNTY/SR - ANNUAL PRINT COUNTY: WAYNE
 DIR: B TOTAL LEN: 3.281 MI. DIST: 04-6 SR: 4008
 LEFT MUN: MOUNT PLEASANT T RIGHT MUN: MOUNT PLEASANT T

017324 FT



017324 FT CREAMTON RD
 0070/2268 (SR0247 SEG 0270/0000)

0070/1364 BMS EN 63/4008/0070/1338
 2 0 63088 0 00 0165+26
 OUTLET TO HOWELL POND
 0070/1338 BMSBG 63/4008/0070/1338
 JESS RD
 0070/1060 (PRDR)

015056 FT

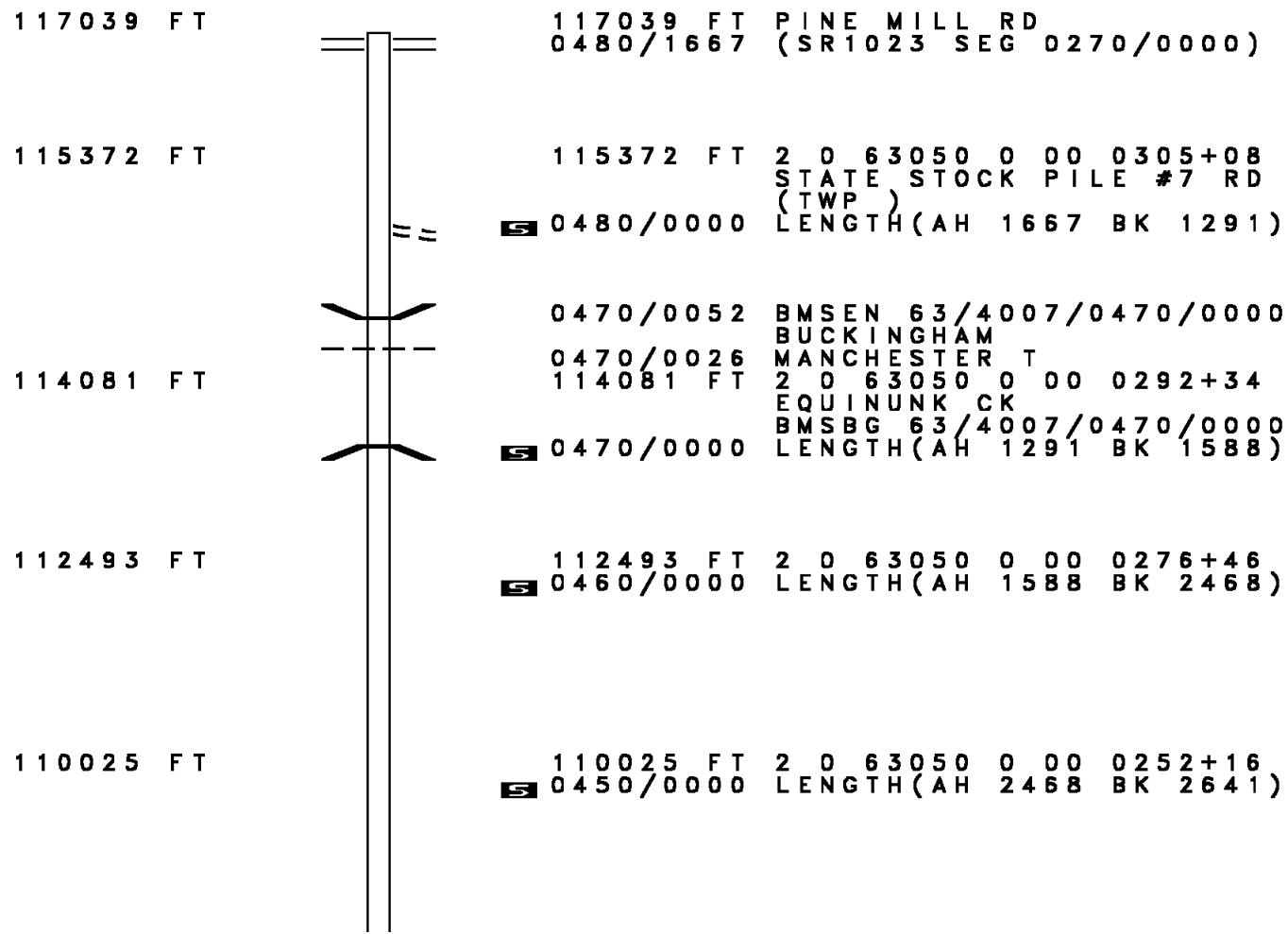
015056 FT 2 0 63088 0 00 0151+88
 S 0070/0000 LENGTH(AH 2268 BK 2651)

012405 FT

012405 FT 2 0 63088 0 00 0124+51
 S 0060/0000 LENGTH(AH 2651 BK 2635)

DIR: B TOTAL LEN: 3.281 MI. DIST: 04-6 SR: 4008
 LEFT MUN: MOUNT PLEASANT T RIGHT MUN: MOUNT PLEASANT T

009770 FT		009770 FT 2 0 63088 0 00 0098+16
		0050/0000 LENGTH(AH 2635 BK 1709)
2 0 63088 0 00 0081+10 008061 FT		008061 FT BRICKSCHOOL RD
PERHAM HILL RD		(T598)
(T598)	0040/0000 == ==	0040/0000 LENGTH(AH 1709 BK 2352)
005709 FT		0030/0014 BMS EN 63/4008/0030/0120
		005709 FT 2 0 63088 0 00 0055+83
		JOHNSONS CRK
		BMSBG 63/4008/0030/0120
		0030/0000 LENGTH(AH 2352 BK 2224)
		CROSSMAN RD
		0020/2104 (T595)
003485 FT		003485 FT 2 0 63088 0 00 0034+85
		0020/0000 LENGTH(AH 2224 BK 3485)
		0010/1196
		JOHNSON CR
		STRUCTURE LENGTH 4 FT
		0010/1192 BMSID 63/4008/0010/1192
000000 FT		000000 FT 2 0 63088 0 00 0000+00
		NC NI AGARA RD
		PLEASANT VIEW DR
		(SR4031 SEG 0030/0000)
		MFC BEGIN = E
		0010/0000 LENGTH(AH 3485 BK 0000)

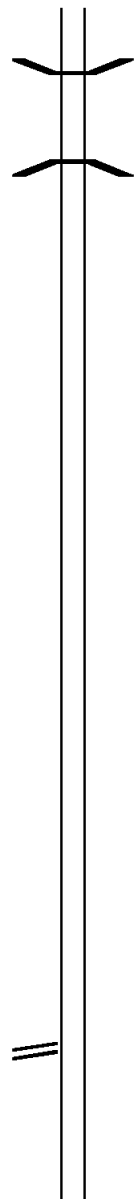


DIR: B TOTAL LEN: 22.166 MI. DIST: 04-6 SR: 4007
 LEFT MUN: MANCHESTER T RIGHT MUN: MANCHESTER T

2 0 63050 0 00 0225+54 107384 FT		107384 FT
KINNEYVILLE RD		
(T603)	0440/0000 ==	5 0440/0000 LENGTH(AH 2641 BK 2633)
		0430/0094 BMSBN 63/4007/0430/0000
		MANCHESTER
104751 FT	0430/0046 BUCKINGHAM T	
	104751 FT	2 0 63050 0 00 0199+00
		EQUINUNK CRK
		5 0430/0000 BMSBG 63/4007/0430/0000
		LENGTH(AH 2633 BK 2252)
102499 FT		102499 FT 2 0 63050 0 00 0176+48
		5 0420/0000 LENGTH(AH 2252 BK 2332)
100167 FT		100167 FT 2 0 63050 0 00 0151+63
		5 0410/0000 LENGTH(AH 2332 BK 2111)
098056 FT		098056 FT 2 0 63050 0 00 0131+42
		ROCK LAKE RD
		(T507)
	==	5 0390/0000 LENGTH(AH 2111 BK 2205)

DIR: B TOTAL LEN: 22.166 MI.
 LEFT MUN: BUCKINGHAM T

DIST: 04-6 SR: 4007
 RIGHT MUN: BUCKINGHAM T



095851 FT

095851 FT 2 0 63050 0 00 0108+65
 0380/0000 LENGTH(AH 2205 BK 0601)
 0370/0076 BMSBN 63/4007/0370/0000
 095250 FT 2 0 63050 0 00 0102+64

095250 FT

0370/0000 EQUINUNK CRK
 BMSBG 63/4007/0370/0000
 0370/0000 LENGTH(AH 0601 BK 1643)

093607 FT

093607 FT 2 0 63050 0 00 0086+34
 0360/0000 LENGTH(AH 1643 BK 2488)

091119 FT

091119 FT 2 0 63050 0 00 0061+46
 0350/0000 LENGTH(AH 2488 BK 2567)

088552 FT

088552 FT 2 0 63050 0 00 0035+01
 0340/0000 LENGTH(AH 2567 BK 3402)

EQUINUNK CREEK RD 085150 FT
 (SR4024 SEG 0030/2771) 0330/0000

085150 FT 2 0 63050 0 00 0000+00
 NC EQUINUNK CREEK RD
 0330/0000 LENGTH(AH 3402 BK 2986)

DIR: B TOTAL LEN: 22.166 MI. DIST: 04-6 SR: 4007
LEFT MUN: BUCKINGHAM T RIGHT MUN: BUCKINGHAM T

082164 FT

082164 FT 2 0 63041 0 02 0765+56
S 0320/0000 LENGTH(AH 2986 BK 3619)

078545 FT

078545 FT 2 0 63041 0 02 0729+37
S 0310/0000 LENGTH(AH 3619 BK 3372)

2 0 63041 0 02 0695+65 075173 FT
ROCK LAKE RD
(T507) 0300/0000

==

075173 FT ROCK LAKE RD
(T507)
S 0300/0000 LENGTH(AH 3372 BK 3429)

071744 FT

==

071744 FT 2 0 63041 0 02 0658+96
CROOKED CREEK RD
(T724)
S 0290/0000 LENGTH(AH 3429 BK 3077)

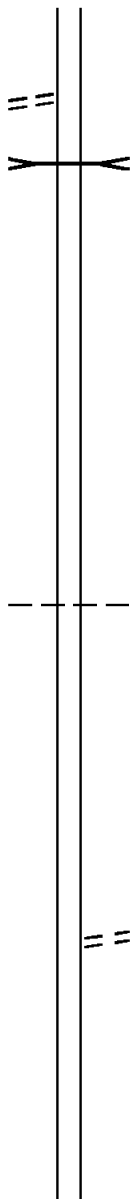
==

0280/1956 SWAMP RD
(T724)

DIR: B TOTAL LEN: 22.166 MI. DIST: 04-6 SR: 4007
 LEFT MUN: BUCKINGHAM T RIGHT MUN: BUCKINGHAM T

CROOKED CREEK RD
 (T599)

0280/0345



068667 FT

CROOKED CRK
 STRUCTURE LENGTH 28 FT
 BMSID 63/4007/0280/0030
 068667 FT 2 0 63041 0 02 0628+19
 0280/0000 LENGTH(AH 3077 BK 2058)

066609 FT

066609 FT 2 0 63041 0 02 0607+76
 0270/0000 LENGTH(AH 2058 BK 3263)

063346 FT

BUCKINGHAM
 LEBANON T
 0260/0362
 063346 FT 2 0 63041 0 02 0575+13
 0260/0000 LENGTH(AH 3263 BK 2862)

060484 FT

060484 FT 2 0 63041 0 02 0546+51
 CROOKED CREEK RD
 (T599)
 0250/0000 LENGTH(AH 2862 BK 3771)

DIR: B TOTAL LEN: 22.166 MI. DIST: 04-6 SR: 4007
 LEFT MUN: LEBANON T RIGHT MUN: LEBANON T

056713 FT

056713 FT 2 0 63041 0 02 0508+80
 0240/0000 LENGTH(AH 3771 BK 2560)
 WILDERNESS TL
 0230/2184 (PRDR)

054153 FT

054153 FT 2 0 63041 0 02 0482+19
 0230/0000 LENGTH(AH 2560 BK 3068)

051085 FT

051085 FT 2 0 63041 0 02 0451+51
 0220/0000 LENGTH(AH 3068 BK 3036)

048049 FT

048049 FT 2 0 63041 0 02 0421+15
 GREAT BEND TP
 (SR0371 SEG 0200/1065)
 0210/0000 LENGTH(AH 3036 BK 1435)

046614 FT

046614 FT 2 0 63041 0 02 0406+80
 0200/0000 LENGTH(AH 1435 BK 2483)

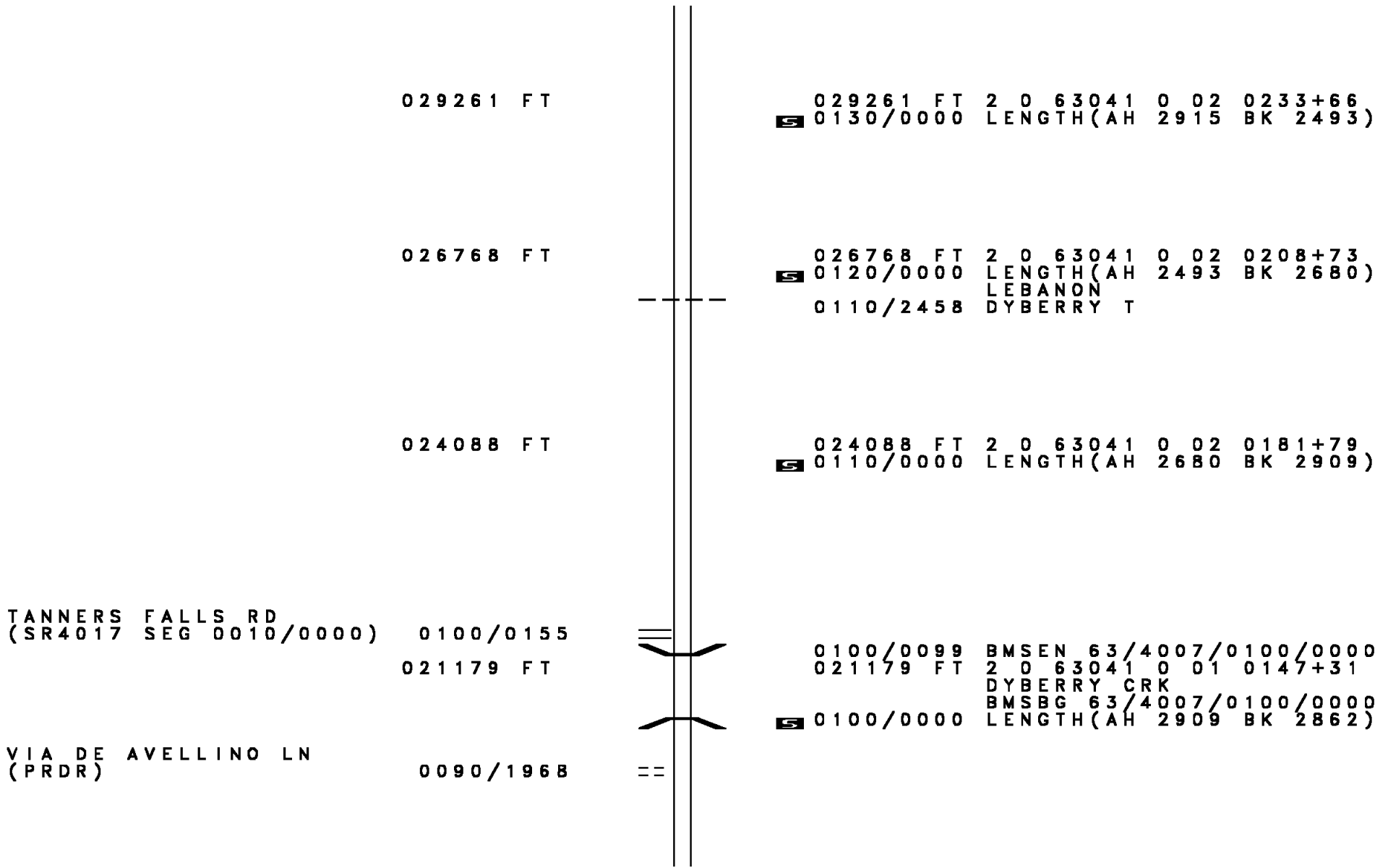
044131 FT

044131 FT 2 0 63041 0 02 0381+97

DIR: B TOTAL LEN: 22.166 MI. DIST: 04-6 SR: 4007
 LEFT MUN: LEBANON T RIGHT MUN: LEBANON T

Stationing	Description	Length	Offset	Start	End	Notes
	MAPLE LN (PRDR)	0190/0000				LENGTH(AH 2483 BK 2466)
041665 FT		0180/0000	2 0	63041 0 02	0357+30	LENGTH(AH 2466 BK 2561)
039104 FT		0170/0000	2 0	63041 0 02	0331+69	LENGTH(AH 2561 BK 2595)
036509 FT		0160/0000	2 0	63041 0 02	0305+60	LENGTH(AH 2595 BK 2322)
STATE GAMESLANDS ACCESS (GOVT)		0150/1350				
034187 FT		0150/0000	2 0	63041 0 02	0282+38	LENGTH(AH 2322 BK 2011)
032176 FT		0140/0000	2 0	63041 0 02	0262+27	LENGTH(AH 2011 BK 2915)
	SHIELDSBORO RD	0130/2431				(SR1023 SEG 0010/0000)

DIR: B TOTAL LEN: 22.166 MI. DIST: 04-6 SR: 4007
 LEFT MUN: LEBANON T RIGHT MUN: LEBANON T



029261 FT

029261 FT 2 0 63041 0 02 0233+66
 S 0130/0000 LENGTH(AH 2915 BK 2493)

026768 FT

026768 FT 2 0 63041 0 02 0208+73
 S 0120/0000 LENGTH(AH 2493 BK 2680)
 LEBANON
 0110/2458 DYBERRY T

024088 FT

024088 FT 2 0 63041 0 02 0181+79
 S 0110/0000 LENGTH(AH 2680 BK 2909)

TANNERS FALLS RD
 (SR4017 SEG 0010/0000) 0100/0155

021179 FT

0100/0099 BMS EN 63/4007/0100/0000
 021179 FT 2 0 63041 0 01 0147+31
 DYBERRY CRK
 BMSBG 63/4007/0100/0000
 S 0100/0000 LENGTH(AH 2909 BK 2862)

VIA DE AVELLINO LN
 (PRDR) 0090/1968

0090/1968

DIR: B TOTAL LEN: 22.166 MI.
 LEFT MUN: DYBERRY T

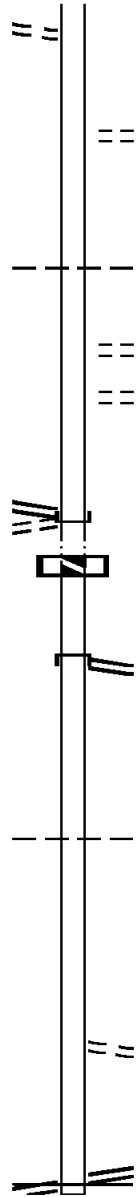
DIST: 04-6 SR: 4007
 RIGHT MUN: DYBERRY T

Stationing	Description	Stationing	Description
018317 FT		018317 FT	2 0 63041 0 00 0115+25 DUG RD (SR4009 SEG 0060/1718)
		0090/0000	LENGTH(AH 2862 BK 0506) FOR SR 4007 AND 4009
		0080/0356	(CONN)
		0080/0184	BMSSEN 63/4007/0080/0174 2 0 63116 0 00 0138+01 TRIB DYBERRY
017811 FT		0080/0174	BMSBG 63/4007/0080/0174
		017811 FT	2 0 63116 0 00 0136+45
		0080/0000	LENGTH(AH 0506 BK 2593)
2 0 63116 0 00 0110+10	BRYANT RD (T461)	015218 FT	
		0070/0000	LENGTH(AH 2593 BK 2495)
012723 FT		012723 FT	2 0 63116 0 00 0084+79
		0060/0000	LENGTH(AH 2495 BK 2247)
010476 FT		010476 FT	2 0 63116 0 00 0062+32 NC UPPER WOODS RD GRIMMS RD (T455)
		0050/0000	LENGTH(AH 2247 BK 3043)

DIR: B TOTAL LEN: 22.166 MI. DIST: 04-6 SR: 4007
 LEFT MUN: DYBERRY T RIGHT MUN: DYBERRY T

IRON HORSE LN
 (PRDR)

0040/0210
 007433 FT



007433 FT 2 0 63116 0 00 0031+30
 OLDS DR
 (PRDR)
 0040/0000 LENGTH(AH 3043 BK 3162)

0030/1579 DYBERRY
 BETHANY B
 SHADY LAWN DR
 (PRDR)
 SANDY POND RD
 (PRDR)

2 0 63116 0 00 0000+00 004271 FT
 WAYNE ST
 (SR0670 SEG 0070/0644)
 MARGUERITE LN
 (PRDR)

0030/0000
 004271 FT

0030/0000 LTH AH 003162 BK 000100
 004271 FT
 INTER-BK WAYNE ST
 (SR0670 SEG 0070/0644)
 0020/1674 LTH AH 000100 BK 001674
 WAYNE ST
 (SR0670 SEG 0070/0000)
 WAYNE ST
 (SR0670 SEG 0070/0000)

002597 FT

002597 FT 2 0 63130 0 00 0025+97
 0020/0000 LENGTH(AH 1674 BK 2597)
 BETHANY
 DYBERRY T

000000 FT

0010/0163 FOR SR 4005 AND 4007
 (CONN)
 000000 FT 2 0 63130 0 00 0000+00
 BEECH GROVE RD
 (SR4005 SEG 0070/0000)
 NC BEECH ST
 MFC BEGIN = E
 0010/0000 LENGTH(AH 2597 BK 0000)

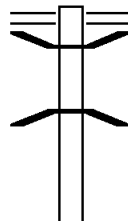
BEECH GROVE RD
 (SR4005 SEG 0070/0000) 0010/0000

DIR: B TOTAL LEN: 1.416 MI. DIST: 04-6 SR: 4006
 LEFT MUN: DYBERRY T RIGHT MUN: DYBERRY T

Stationing / Description	Distance (FT)	Stationing / Description
	007476 FT	007476 FT FAIR ST
		0030/2054 (SR0191 SEG 0570/1856)
		0030/2011 BMSEN 63/4006/0030/1950
		1 0 00950 7 00 0000+32
		DYBERRY CREEK
		0030/1950 BMSBG 63/4006/0030/1950
		FAIRGROUNDS RD
		0030/1775 (PRDR)
		FAIRGROUNDS RD
		0030/0751 (PRDR)
		FAIRGROUNDS RD
		0030/0104 (PRDR)
		005422 FT
1 0 00950 7 00 0020+15	005422 FT	0030/0000 LENGTH(AH 2054 BK 2927)
DAM RD		
(T556)	0030/0000	
UNKNOWN RD		
(PRDR)	0020/1676	
		ROCKY SPRINGS RD
		0020/1194 (PRDR)
		0020/0017 BMSEN 63/4006/0020/0000
	002495 FT	002495 FT 1 0 00950 0 00 0291+06
		BR DYBERRY C
		BMSBG 63/4006/0020/0000
		0020/0000 LENGTH(AH 2927 BK 2495)
		DYBERRY
		0010/1751 BETHANY B
BETHANY DR		
(PRDR)		
NOBLE LN		
(PRDR)	0010/1438	
		BRANDYWINE DR
		0010/0822 (PRDR)
		000000 FT 1 0 00950 0 00 0316+00
	000000 FT	NC MI LLER DR
		WAYNE ST
		(SR0670 SEG 0050/0000)
		MFC BEGIN = E
		0010/0000 LENGTH(AH 2495 BK 0000)

EXTRACT DATE: 12/18/2023 ROADWAY MANAGEMENT SYSTEM PAGE NUMBER: 341
 PRINT DATE: 12/19/2023 SLD COUNTY/SR - ANNUAL PRINT COUNTY: WAYNE
 DIR: B TOTAL LEN: 6.796 MI. DIST: 04-6 SR: 4005
 LEFT MUN: CLINTON T RIGHT MUN: CLINTON T

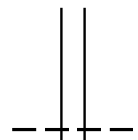
035883 FT



035883 FT CREEK DR
 0140/2344 (SR0170 SEG 0100/0000)
 0140/2151 BMSEN 63/4005/0140/2138
 2 0 63033 0 00 0359+20
 OUTLT SWAMP
 0140/2138 BMSBG 63/4005/0140/2138

DIR: B TOTAL LEN: 6.796 MI. DIST: 04-6 SR: 4005
 LEFT MUN: CLINTON T RIGHT MUN: CLINTON T

033539 FT



033539 FT 2 0 63033 0 00 0337+88
 CLINTON
 DYBERRY T
 0140/0000 LENGTH(AH 2344 BK 2572)

0130/1431 TOWN HILL RD
 (T437)

030967 FT

030967 FT 2 0 63033 0 00 0312+00
 0130/0000 LENGTH(AH 2572 BK 1553)

029414 FT



029414 FT 2 0 63033 0 00 0295+90
 ALDEN RD
 (T544)
 0120/0000 LENGTH(AH 1553 BK 3158)

026256 FT



026256 FT 2 0 63033 0 00 0263+46
 HAINES SCHOOL RD
 (T546)
 0110/0000 LENGTH(AH 3158 BK 2886)

023370 FT

023370 FT 2 0 63033 0 00 0234+60
 0100/0000 LENGTH(AH 2886 BK 2943)

DIR: B TOTAL LEN: 6.796 MI. DIST: 04-6 SR: 4005
 LEFT MUN: DYBERRY T RIGHT MUN: DYBERRY T

LC FOR SMITH FARM RD
 (CONN)
 SMITH FARM RD
 (T551)

020427 FT

020427 FT 2 0 63033 0 00 0204+88
 UPPER CROSSROAD RD
 (T455)
 0090/0000 LENGTH(AH 2943 BK 3283)

0080/1197

0080/1114

017144 FT

017144 FT 2 0 63033 0 00 0172+00
 TRIB TO LAXKAWAXEN RIVE
 STRUCTURE LENGTH 8 FT
 BMSID 63/4005/0080/0000
 0080/0000 LENGTH(AH 3283 BK 2163)

014981 FT

014981 FT 2 0 63033 0 00 0149+30
 BEECH ST
 (SR4007 SEG 0010/0000)
 0070/0000 LENGTH(AH 2163 BK 2057)
 FOR SR 4005 AND 4007
 0060/1897 (CONN)

012924 FT

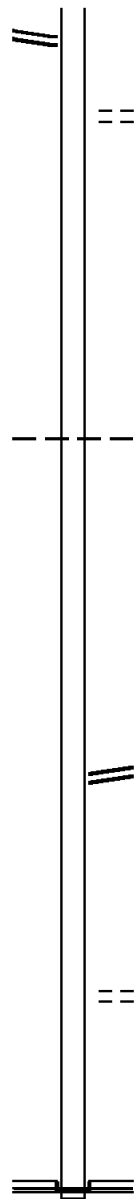
012924 FT 2 0 63033 0 00 0129+61
 0060/0000 LENGTH(AH 2057 BK 2341)

2 0 63033 0 00 0106+20 010583 FT

010583 FT

DIR: B TOTAL LEN: 6.796 MI. DIST: 04-6 SR: 4005
 LEFT MUN: DYBERRY T RIGHT MUN: DYBERRY T

GRANGE RD
 (SR4003 SEG 0040/2291) 0050/0000



0050/0000 LENGTH(AH 2341 BK 2094)

0040/1468 PRIVATE RD
 (PRDR)

008489 FT

008489 FT 2 0 63033 0 00 0085+26
 0040/0000 LENGTH(AH 2094 BK 2601)

005888 FT

0030/0129 DYBERRY
 005888 FT TEXAS T
 2 0 63033 0 00 0059+00
 0030/0000 LENGTH(AH 2601 BK 2876)

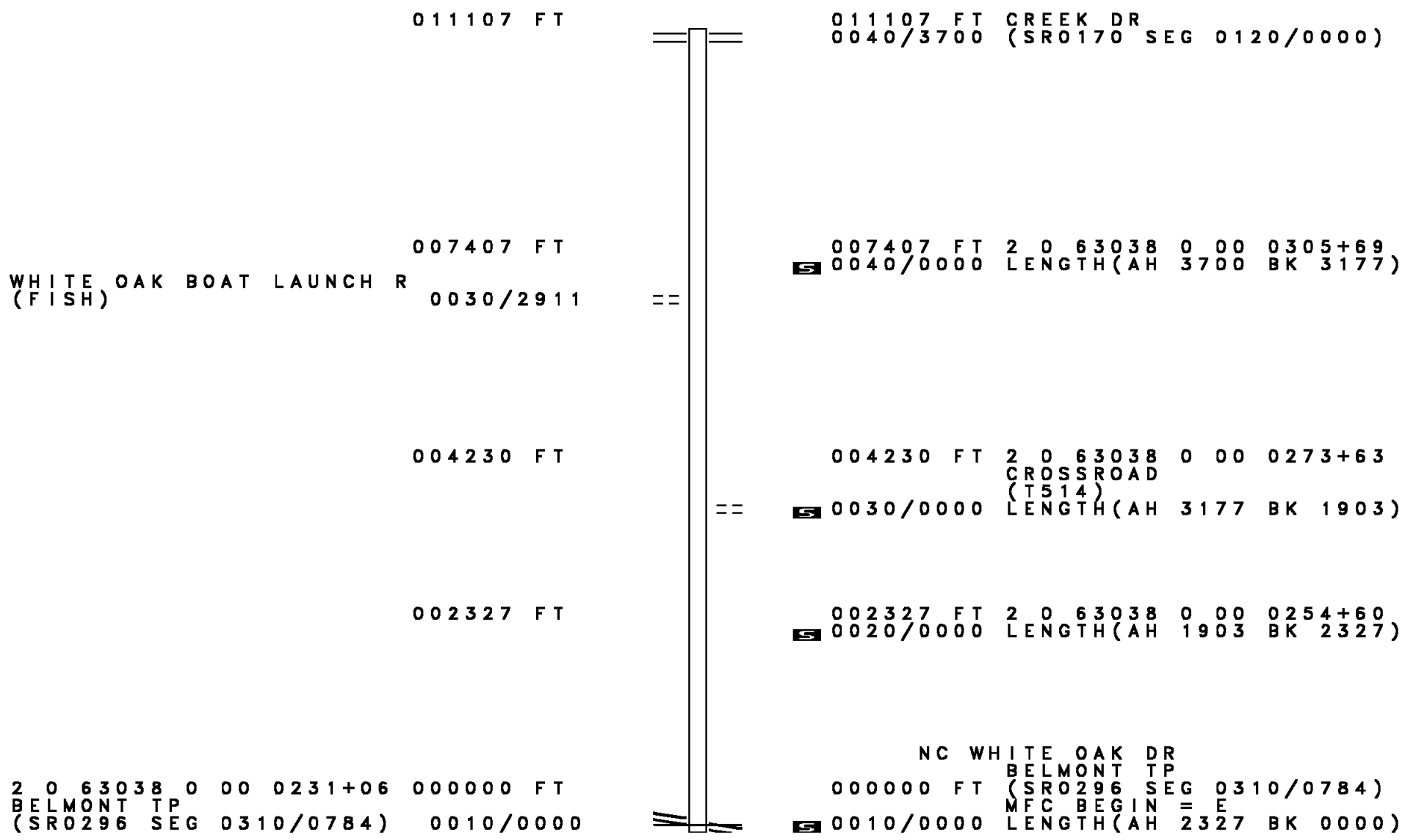
003012 FT

003012 FT 2 0 63033 0 00 0030+20
 OLD SALEM PK
 (SR4013 SEG 0010/0000)
 0020/0000 LENGTH(AH 2876 BK 3012)

000000 FT

0010/0355 PRIVATE RD
 (PRDR)
 000000 FT 2 0 63033 0 00 0000+00
 NC BEECH GROVE RD
 FORTINIA RD
 (SR0006 SEG 0220/0391)
 INTER-BK BEECH GROVE RD
 (T476)
 MFC BEGIN = E
 0010/0000 LENGTH(AH 3012 BK 0000)

DIR: B TOTAL LEN: 2.104 MI. DIST: 04-6 SR: 4004
 LEFT MUN: CLINTON T RIGHT MUN: CLINTON T



011107 FT

011107 FT CREEK DR
 0040/3700 (SR0170 SEG 0120/0000)

WHITE OAK BOAT LAUNCH R
 (FISH)

007407 FT
 0030/2911

007407 FT 2 0 63038 0 00 0305+69
 S 0040/0000 LENGTH(AH 3700 BK 3177)

004230 FT

004230 FT 2 0 63038 0 00 0273+63
 CROSSROAD
 (T514)
 S 0030/0000 LENGTH(AH 3177 BK 1903)

002327 FT

002327 FT 2 0 63038 0 00 0254+60
 S 0020/0000 LENGTH(AH 1903 BK 2327)

2 0 63038 0 00 0231+06 000000 FT
 BELMONT TP
 (SR0296 SEG 0310/0784) 0010/0000

NC WHITE OAK DR
 BELMONT TP
 000000 FT (SR0296 SEG 0310/0784)
 MFC BEGIN = E
 S 0010/0000 LENGTH(AH 2327 BK 0000)

DIR: B TOTAL LEN: 1.804 MI. DIST: 04-6 SR: 4003
 LEFT MUN: DYBERRY T RIGHT MUN: DYBERRY T

BEECH GROVE RD 009526 FT
 (SR4005 SEG 0050/0000) 0040/2291

009526 FT BEECH GROVE RD
 0040/2291 (SR4005 SEG 0050/0000)

007235 FT

007235 FT 2 0 63148 0 00 0072+73
 0040/0000 LENGTH(AH 2291 BK 3954)
 0030/3739 BMSEN 63/4003/0030/3721
 2 0 63148 0 00 0069+53
 BR LACKAWAXN
 0030/3721 BMSBG 63/4003/0030/3721

PRIVATE DR
 (PRDR)

0030/3564

0030/3538 FORDS RD
 (T472)

003281 FT

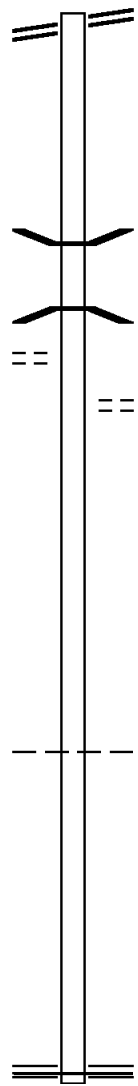
003281 FT 2 0 63148 0 00 0033+19
 0030/0000 LENGTH(AH 3954 BK 2237)
 0020/1484 DYBERRY
 PROMPTON B

001044 FT

001044 FT 2 0 63148 0 00 0010+65
 0020/0000 LENGTH(AH 2237 BK 1044)

000000 FT

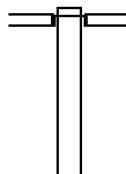
000000 FT 2 0 63148 0 00 0000+00
 NC GRANGE RD
 ROOSEVELT HW
 (SR0006 SEG 0170/1217)
 MFC BEGIN = E
 0010/0000 LENGTH(AH 1044 BK 0000)



EXTRACT DATE: 12/18/2023 ROADWAY MANAGEMENT SYSTEM PAGE NUMBER: 335
PRINT DATE: 12/19/2023 SLD COUNTY/SR - ANNUAL PRINT COUNTY: WAYNE

DIR: B TOTAL LEN: 2.281 MI. DIST: 04-6 SR: 4002
LEFT MUN: CLINTON T RIGHT MUN: CLINTON T

012043 FT



012043 FT
INTER-AHD BURNS RD
(T540)
ELK LAKE DR
0040/3104 (SR4001 SEG 0050/0000)

DIR: B TOTAL LEN: 2.281 MI. DIST: 04-6 SR: 4002
 LEFT MUN: CLINTON T RIGHT MUN: CLINTON T

BUCKLAND RD
 (TWP)

0040/0276 ==
 008939 FT

008939 FT 2 0 63036 0 00 0089+56
 0040/0000 LENGTH(AH 3104 BK 2161)

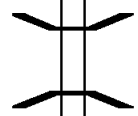
KENNEDY LN
 (PRDR)

0030/0915 ==

006778 FT

006778 FT 2 0 63036 0 00 0067+81
 LITTLE KEEN RD

(T456)
 0030/0000 LENGTH(AH 2161 BK 3095)



0020/1958 BMS EN 63/4002/0020/1944
 0 0 00000 0 00 0000+00

TRIB TO KEENS
 0020/1944 BMSBG 63/4002/0020/1944

==

0020/0932 TWP RD
 (T541)

003683 FT

003683 FT 2 0 63036 0 00 0036+96
 SPEWAK RD

(T512)
 0020/0000 LENGTH(AH 3095 BK 3683)

000000 FT

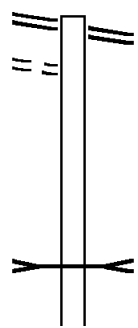
000000 FT 2 0 63036 0 00 0000+00
 NC ST ANTON DR

BELMONT PK
 (SRO296 SEG 0260/0000)
 MFC BEGIN = E
 0010/0000 LENGTH(AH 3683 BK 0000)

EXTRACT DATE: 12/18/2023 ROADWAY MANAGEMENT SYSTEM PAGE NUMBER: 333
 PRINT DATE: 12/19/2023 SLD COUNTY/SR - ANNUAL PRINT COUNTY: WAYNE
 DIR: B TOTAL LEN: 4.896 MI. DIST: 04-6 SR: 4001
 LEFT MUN: CLINTON T RIGHT MUN: CLINTON T

BELMONT TP 025853 FT
 (SR0296 SEG 0290/0000) 0100/2257
 FOR SR 0296 AND 4001
 (CONN) 0100/2108

2 0 63037 0 00 0022+00 023596 FT
 LITTLE KEEN RD



025853 FT BELMONT TP
 0100/2257 (SR0296 SEG 0290/0000)

VAN AUKEN
 STRUCTURE LENGTH 17 FT
 BMSID 63/4001/0100/0134
 0100/0134
 023596 FT

DIR: B TOTAL LEN: 4.896 MI. DIST: 04-6 SR: 4001
 LEFT MUN: CLINTON T RIGHT MUN: CLINTON T

(T456) 0100/0000 = 0100/0000 LENGTH(AH 2257 BK 2956)

SENSENTINE RD (PRDR) 0090/0490 = 020640 FT 020640 FT 2 0 63037 0 00 0051+75
 0090/0000 LENGTH(AH 2956 BK 2710)

LIZZY'S LN (PRDR) 0080/2553 =

GILES RD (PRDR) 0080/1810 =

017930 FT 017930 FT 2 0 63037 0 00 0079+26
 CROSSROAD TR (T514)
 0080/0000 LENGTH(AH 2710 BK 2429)

015501 FT 015501 FT 2 0 63071 0 00 0024+44
 0070/0000 LENGTH(AH 2429 BK 2535)

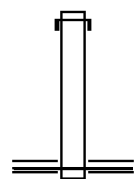
012966 FT 012966 FT 2 0 63071 0 00 0050+16
 0060/0000 LENGTH(AH 2535 BK 2562)

DIR: B TOTAL LEN: 4.896 MI. DIST: 04-6 SR: 4001
 LEFT MUN: CLINTON T RIGHT MUN: CLINTON T

STANTON DR (SR4002 SEG 0040/3104)	010404 FT	010404 FT	2 0 63071 0 00 0075+78
0050/0000	==	==	BURNS RD (T540) LENGTH(AH 2562 BK 3289)
	007115 FT	007115 FT	2 0 63036 0 00 0153+22
		==	COLE RD (T464) LENGTH(AH 3289 BK 2221)
	004894 FT	004894 FT	2 0 63036 0 00 0175+43
		5	0030/0000 LENGTH(AH 2221 BK 1827)
	003067 FT	003067 FT	2 0 63036 0 00 0193+84
		-	CLINTON CANAAN T LENGTH(AH 1827 BK 3067)
	000000 FT	000000 FT	2 0 63036 0 00 0224+60
		NC ELK	LAKE DR ROOSEVELT HW (SR0006 SEG 0110/1803) MFC BEGIN = E LENGTH(AH 3067 BK 0000)

EXTRACT DATE: 12/18/2023 ROADWAY MANAGEMENT SYSTEM PAGE NUMBER: 330
 PRINT DATE: 12/19/2023 SLD COUNTY/SR - ANNUAL PRINT COUNTY: WAYNE
 DIR: B TOTAL LEN: .100 MI. DIST: 04-6 SR: 3048
 LEFT MUN: DREHER T RIGHT MUN: DREHER T

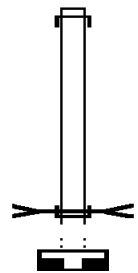
000530 FT
 000000 FT



000530 FT AH-MONROE (45)
 INTER-AHD GALLAGHER RD
 0010/0530 (SR1014 SEG 0010/0000)
 000000 FT 0 0 00000 0 00 0000+00
 NC GA LLAGHER RD
 CHURCH ST
 (SR0423 SEG 0010/0054)
 MFC BEGIN = E
 0010/0000 LENGTH(AH 0530 BK 0000)

EXTRACT DATE: 12/18/2023 ROADWAY MANAGEMENT SYSTEM PAGE NUMBER: 329
 PRINT DATE: 12/19/2023 SLD COUNTY/SR - ANNUAL PRINT COUNTY: WAYNE
 DIR: B TOTAL LEN: .002 MI. DIST: 04-6 SR: 3046
 LEFT MUN: DREHER T RIGHT MUN: DREHER T

000012 FT
 000000 FT
 000000 FT



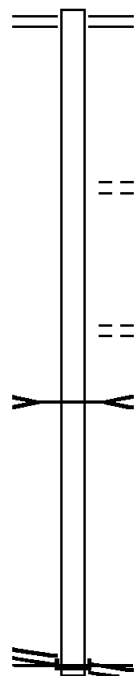
000012 FT
 INTER-AHD BEEHN RD
 0010/0012 (TWP)
 000000 FT 2 0 63003 0 00 0006+85
 NC GI LPIN RD
 SPRING RUN
 STRUCTURE LENGTH 12 FT
 BMSID 63/3046/0010/0000
 INTER-BK BEEHN RD
 (TWP)
 0010/0000 LENGTH(AH 0012 BK 0100)
 000000 FT
 7006/0000 LENGTH(AH 0100 BK 0000)

EXTRACT DATE: 12/18/2023 ROADWAY MANAGEMENT SYSTEM PAGE NUMBER: 327
PRINT DATE: 12/19/2023 SLD COUNTY/SR - ANNUAL PRINT COUNTY: WAYNE

DIR: B TOTAL LEN: 1.024 MI. DIST: 04-6 SR: 3042
LEFT MUN: CHERRY RIDGE T RIGHT MUN: CHERRY RIDGE T

005407 FT

005407 FT OWEGO TP
0020/2895 (SR3028 SEG 0200/0000)



0020/1083 KROLS LN
(PRDR)

002512 FT

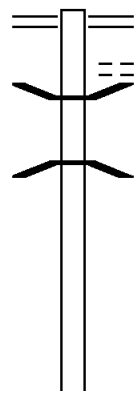
002512 FT 2 0 63069 0 00 0025+49
5 0020/0000 LENGTH(AH 2895 BK 2512)
LINDEN LN
0010/1987 (PRDR)
UNK TRIB TO MIDDLE CREE
STRUCTURE LENGTH 6 FT
0010/1696 BMSID 63/3042/0010/0971

2 0 63069 0 00 0000+00 000000 FT
LAKE ARIEL HW
(SR0191 SEG 0440/0742) 0010/0000

NC SHUMAN RD
LAKE ARIEL HW
(SR0191 SEG 0440/0742)
INTER-BK WANOKA DR
000000 FT (SR3031 SEG 0110/0000)
MFC BEGIN = E
5 0010/0000 LENGTH(AH 2512 BK 0000)

EXTRACT DATE: 12/18/2023 ROADWAY MANAGEMENT SYSTEM PAGE NUMBER: 326
 PRINT DATE: 12/19/2023 SLD COUNTY/SR - ANNUAL PRINT COUNTY: WAYNE
 DIR: B TOTAL LEN: 2.743 MI. DIST: 04-6 SR: 3041
 LEFT MUN: TEXAS T RIGHT MUN: TEXAS T

014484 FT



012557 FT

014484 FT MAPLE AV
 0060/1927 (SR3032 SEG 0010/0977)
 MILL ST
 0060/1744 (T474)
 0060/1647 BMSEN 63/3041/0060/3181
 2 0 63094 0 00 0108+53
 LACKAWAXEN R
 0060/1467 BMSBG 63/3041/0060/3181

 012557 FT 2 0 63094 0 00 0108+53
 5 0060/0000 LENGTH(AH 1927 BK 2347)

DIR: B TOTAL LEN: 2.743 MI. DIST: 04-6 SR: 3041
 LEFT MUN: TEXAS T RIGHT MUN: TEXAS T

Stationing	Description	Stationing	Length	Other Data
010210 FT		010210 FT	2 0 63094	0 00 0102+20
		0050/0000	LENGTH(AH	2347 BK 3288)
		0040/0921	FOREST RD	(T407)
006922 FT		0040/0018	TEXAS	CHERRY RIDGE T
		006922 FT	2 0 63094	0 00 0069+32
		0040/0000	LENGTH(AH	3288 BK 1942)
PRIVATE RD (PRDR)		0030/0644		
004980 FT		004980 FT	2 0 63094	0 00 0049+72
		0030/0000	LENGTH(AH	1942 BK 2367)
PRIVATE RD (PRDR)		0020/0708		
002613 FT		002613 FT	2 0 63094	0 00 0026+05
		0020/0000	LENGTH(AH	2367 BK 2613)
000000 FT		000000 FT	2 0 63094	0 00 0000+00
		NC BR	RIDGE ST	SCHOOLHOUSE RD
		INTER-BK	(SR3036	SEG 0020/0000)
			DARLING RD	(T438)
			MFC BEGIN	= E
		0010/0000	LENGTH(AH	2613 BK 0000)

DIR: B TOTAL LEN: 5.575 MI. DIST: 04-6 SR: 3040
 LEFT MUN: PAUPACK T RIGHT MUN: PAUPACK T

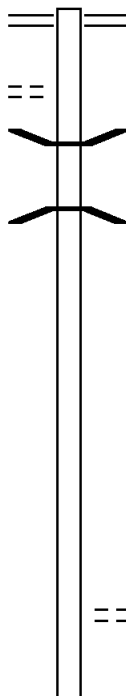
BERRY HILL RD
 (PRDR)

029437 FT

0120/1580

027131 FT

023653 FT



029437 FT PURDYTOWN TPK
 0120/2306 (SR0590 SEG 0230/0187)

0120/0860 BMS EN 63/3040/0120/0826
 2 0 63010 0 01 0450+99
 ALPHA CREEK

0120/0826 BMSBG 63/3040/0120/0826

027131 FT 2 0 63010 0 01 0442+51
 5 0120/0000 LENGTH(AH 2306 BK 3478)

023653 FT 2 0 63010 0 01 0407+55
 EISENHAUER RD
 (T339)

5 0110/0000 LENGTH(AH 3478 BK 1821)

DIR: B TOTAL LEN: 5.575 MI. DIST: 04-6 SR: 3040
 LEFT MUN: PAUPACK T RIGHT MUN: PAUPACK T

Property Description	Parcel ID	Length (FT)	Notes
	0100/0405		PAUPACK LAKE T WALLACE RD
	0100/0315		(T345)
021832 FT	021832 FT	2 0 63010 0 01	0389+26
	0100/0000		LENGTH(AH 1821 BK 3262)
LAURIE LN (PRDR)	0090/2654		
LC FOR LAURIE LN (CONN)	0090/2571		
SECLUDED ACRES CAMP RD (PRDR)	0090/1169		
018570 FT	018570 FT	2 0 63010 0 01	0356+57
	0090/0000		UNKN TRIB TO BUTLER PON STRUCTURE LENGTH 8 FT BMSID 63/3040/0090/0000 LENGTH(AH 3262 BK 3170)
015400 FT	015400 FT	2 0 63010 0 01	0325+34
	0080/0000		LENGTH(AH 3170 BK 2497)
	0070/1901		STAHLEYS LN (PRDR)
012903 FT	012903 FT	2 0 63010 0 01	0300+37
	0070/0000		LENGTH(AH 2497 BK 2478)

DIR: B TOTAL LEN: 5.575 MI. DIST: 04-6 SR: 3040
 LEFT MUN: LAKE T RIGHT MUN: LAKE T

010425 FT

010425 FT 2 0 63010 0 01 0275+59
 0060/0000 LENGTH(AH 2478 BK 2651)

007774 FT

007774 FT 2 0 63010 0 01 0248+93
 MILLER RD
 (T362)
 0050/0000 LENGTH(AH 2651 BK 2465)



0040/1100 THE HIDEOUT ENT RD
 (PRDR)

005309 FT

0040/0014 BMS EN 63/3040/0040/0000
 005309 FT 2 0 63010 0 01 0224+28
 TRIB TO ROAMINGWOOD LAK
 BMSBG 63/3040/0040/0000
 0040/0000 LENGTH(AH 2465 BK 1278)

004031 FT

004031 FT 2 0 63010 0 01 0211+17
 0030/0000 LENGTH(AH 1278 BK 1195)

LAUREL PARK RD
 (PRDR)

0020/0596
 002836 FT

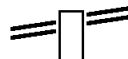
002836 FT 2 0 63010 0 01 0199+55
 0020/0000 LENGTH(AH 1195 BK 2836)
 AVOY HEIGHTS RD
 0010/2243 (TWP)

000000 FT

000000 FT 2 0 63010 0 01 0170+40
 NC AVOY RD
 GOLF PARK DR
 (SR3011 SEG 0140/0000)
 MFC BEGIN = D
 0010/0000 LENGTH(AH 2836 BK 0000)

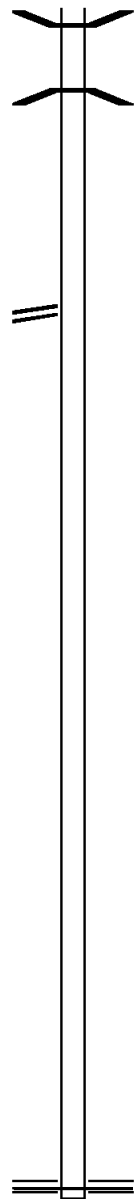
EXTRACT DATE: 12/18/2023 ROADWAY MANAGEMENT SYSTEM PAGE NUMBER: 321
PRINT DATE: 12/19/2023 SLD COUNTY/SR - ANNUAL PRINT COUNTY: WAYNE
DIR: B TOTAL LEN: 2.328 MI. DIST: 04-6 SR: 3039
LEFT MUN: CHERRY RIDGE T RIGHT MUN: CHERRY RIDGE T

OWEGO TP 012291 FT
(SR3028 SEG 0140/0000) 0050/3120



012291 FT OWEGO TP
0050/3120 (SR3028 SEG 0140/0000)

DIR: B TOTAL LEN: 2.328 MI. DIST: 04-6 SR: 3039
 LEFT MUN: CHERRY RIDGE T RIGHT MUN: CHERRY RIDGE T



2 0 63020 0 00 0091+47 009171 FT
 CADWALDER RD
 (SR3037 SEG 0040/3354) 0050/0000

007527 FT

005002 FT

002533 FT

000000 FT

0050/2310 BMS EN 63/3039/0050/2294
 2 0 63020 0 00 0114+67
 COLLINS BRK
 0050/2294 BMSBG 63/3039/0050/2294

009171 FT
 0050/0000 LENGTH(AH 3120 BK 1644)

007527 FT 2 0 63020 0 00 0075+45
 0040/0000 LENGTH(AH 1644 BK 2525)

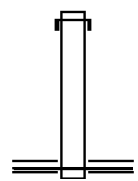
005002 FT 2 0 63020 0 00 0049+95
 0030/0000 LENGTH(AH 2525 BK 2469)

002533 FT 2 0 63020 0 00 0025+45
 0020/0000 LENGTH(AH 2469 BK 2533)

000000 FT 2 0 63020 0 00 0000+00
 NC ME LODY RD
 MIDDLE CREEK RD
 (SR3024 SEG 0130/0472)
 MFC BEGIN = E
 0010/0000 LENGTH(AH 2533 BK 0000)

EXTRACT DATE: 12/18/2023 ROADWAY MANAGEMENT SYSTEM PAGE NUMBER: 319
 PRINT DATE: 12/19/2023 SLD COUNTY/SR - ANNUAL PRINT COUNTY: WAYNE
 DIR: B TOTAL LEN: .037 MI. DIST: 04-6 SR: 3038
 LEFT MUN: DREHER T RIGHT MUN: DREHER T

000197 FT
 000000 FT



000197 FT AH-PIKE (51)
 INTER-AHD (CO 51) PINE GROVE RD
 0010/0197 (SR3012 SEG 0010/0000)
 000000 FT 2 0 51023 6 00 0000+00
 NC P I NE GROVE RD
 SOUTH STERLING RD
 (SRO191 SEG 0044/0000)
 MFC BEGIN = E
 0010/0000 LENGTH(AH 0197 BK 0000)

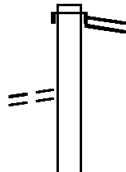
EXTRACT DATE: 12/18/2023 ROADWAY MANAGEMENT SYSTEM PAGE NUMBER: 318
PRINT DATE: 12/19/2023 SLD COUNTY/SR - ANNUAL PRINT COUNTY: WAYNE
DIR: B TOTAL LEN: 2.400 MI. DIST: 04-6 SR: 3037
LEFT MUN: CHERRY RIDGE T RIGHT MUN: CHERRY RIDGE T

012673 FT

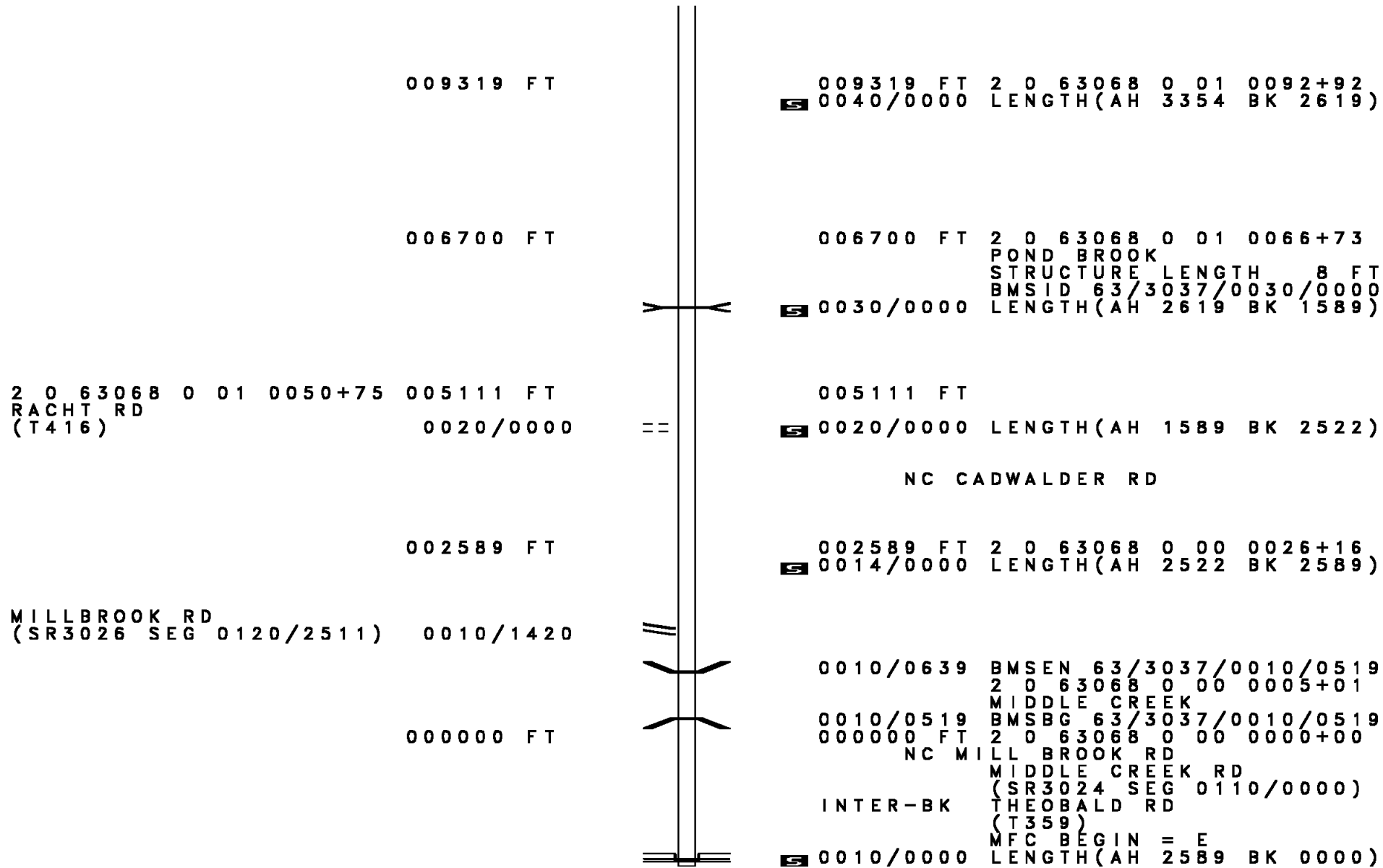
012673 FT
INTER-AHD CADWALDER RD
(SR3039 SEG 0050/0000)
MELODY RD
0040/3354 (SR3039 SEG 0050/0000)

CAMP RD
(T436)

0040/2533



DIR: B TOTAL LEN: 2.400 MI. DIST: 04-6 SR: 3037
 LEFT MUN: CHERRY RIDGE T RIGHT MUN: CHERRY RIDGE T



009319 FT

009319 FT 2 0 63068 0 01 0092+92
 0040/0000 LENGTH(AH 3354 BK 2619)

006700 FT

006700 FT 2 0 63068 0 01 0066+73
 POND BROOK
 STRUCTURE LENGTH 8 FT
 BMSID 63/3037/0030/0000
 0030/0000 LENGTH(AH 2619 BK 1589)

2 0 63068 0 01 0050+75 005111 FT
 RACHT RD
 (T416) 0020/0000

005111 FT
 0020/0000 LENGTH(AH 1589 BK 2522)

NC CADWALDER RD

002589 FT

002589 FT 2 0 63068 0 00 0026+16
 0014/0000 LENGTH(AH 2522 BK 2589)

MILLBROOK RD
 (SR3026 SEG 0120/2511) 0010/1420

0010/0639 BMS EN 63/3037/0010/0519
 2 0 63068 0 00 0005+01
 MIDDLE CREEK

000000 FT

0010/0519 BMSBG 63/3037/0010/0519
 000000 FT 2 0 63068 0 00 0000+00
 NC MI LL BROOK RD
 MIDDLE CREEK RD
 (SR3024 SEG 0110/0000)
 INTER-BK THEOBALD RD
 (T359)
 MFC BEGIN = E
 0010/0000 LENGTH(AH 2589 BK 0000)

DIR: B TOTAL LEN: 1.948 MI. DIST: 04-6 SR: 3036
 LEFT MUN: CHERRY RIDGE T RIGHT MUN: CHERRY RIDGE T

010286 FT

010286 FT
 INTER-AHD WANOCA RD
 (SR3031 SEG 0170/0000)
 WANOCA RD
 (SR3031 SEG 0170/0000)

2 0 63034 0 00 0175+91 007279 FT
 CADJAW POND RD
 (T446) 0040/0000

007279 FT
 0040/0000 LENGTH(AH 3007 BK 1785)

005494 FT

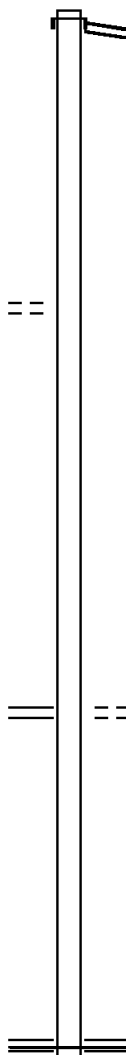
005494 FT 2 0 63034 0 00 0157+98
 0030/0000 LENGTH(AH 1785 BK 2567)

BRIDGE ST
 (SR3041 SEG 0010/0000) 002927 FT
 0020/0000

002927 FT 2 0 63034 0 00 0132+20
 DARLING RD
 (T438)
 0020/0000 LENGTH(AH 2567 BK 2927)

000000 FT

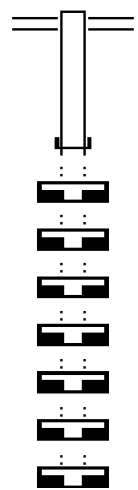
000000 FT 2 0 63034 0 00 0102+92
 NC SCHOOLHOUSE RD
 OWEGO TP
 (SR3028 SEG 0150/0000)
 MFC BEGIN = D
 0010/0000 LENGTH(AH 2927 BK 0000)



EXTRACT DATE: 12/18/2023 ROADWAY MANAGEMENT SYSTEM PAGE NUMBER: 315
 PRINT DATE: 12/19/2023 SLD COUNTY/SR - ANNUAL PRINT COUNTY: WAYNE
 DIR: B TOTAL LEN: .041 MI. DIST: 04-6 SR: 3035
 LEFT MUN: WAYMART B RIGHT MUN: WAYMART B

000215 FT
 000000 FT

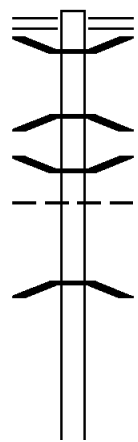
 000000 FT
 000000 FT
 000000 FT
 000000 FT
 000000 FT
 000000 FT
 000000 FT
 000000 FT



000215 FT CARBONDALE RD
 0080/0215 (SR3030 SEG 0040/0000)
 000000 FT 2 0 63102 1 00 0000+00
 NC CA NAAN RD
 INTER-BK CANAAN RD
 (TWP)
 0080/0000 LENGTH(AH 0215 BK 1539)
 000000 FT
 7070/0000 LENGTH(AH 1539 BK 3159)
 000000 FT
 7060/0000 LENGTH(AH 3159 BK 1037)
 000000 FT
 7050/0000 LENGTH(AH 1037 BK 1368)
 000000 FT
 7040/0000 LENGTH(AH 1368 BK 1336)
 000000 FT
 7030/0000 LENGTH(AH 1336 BK 0757)
 000000 FT
 7020/0000 LENGTH(AH 0757 BK 0581)
 000000 FT
 7010/0000 LENGTH(AH 0581 BK 0000)

EXTRACT DATE: 12/18/2023 ROADWAY MANAGEMENT SYSTEM PAGE NUMBER: 314
 PRINT DATE: 12/19/2023 SLD COUNTY/SR - ANNUAL PRINT COUNTY: WAYNE
 DIR: B TOTAL LEN: 2.546 MI. DIST: 04-6 SR: 3034
 LEFT MUN: SOUTH CANAAN T RIGHT MUN: SOUTH CANAAN T

013442 FT

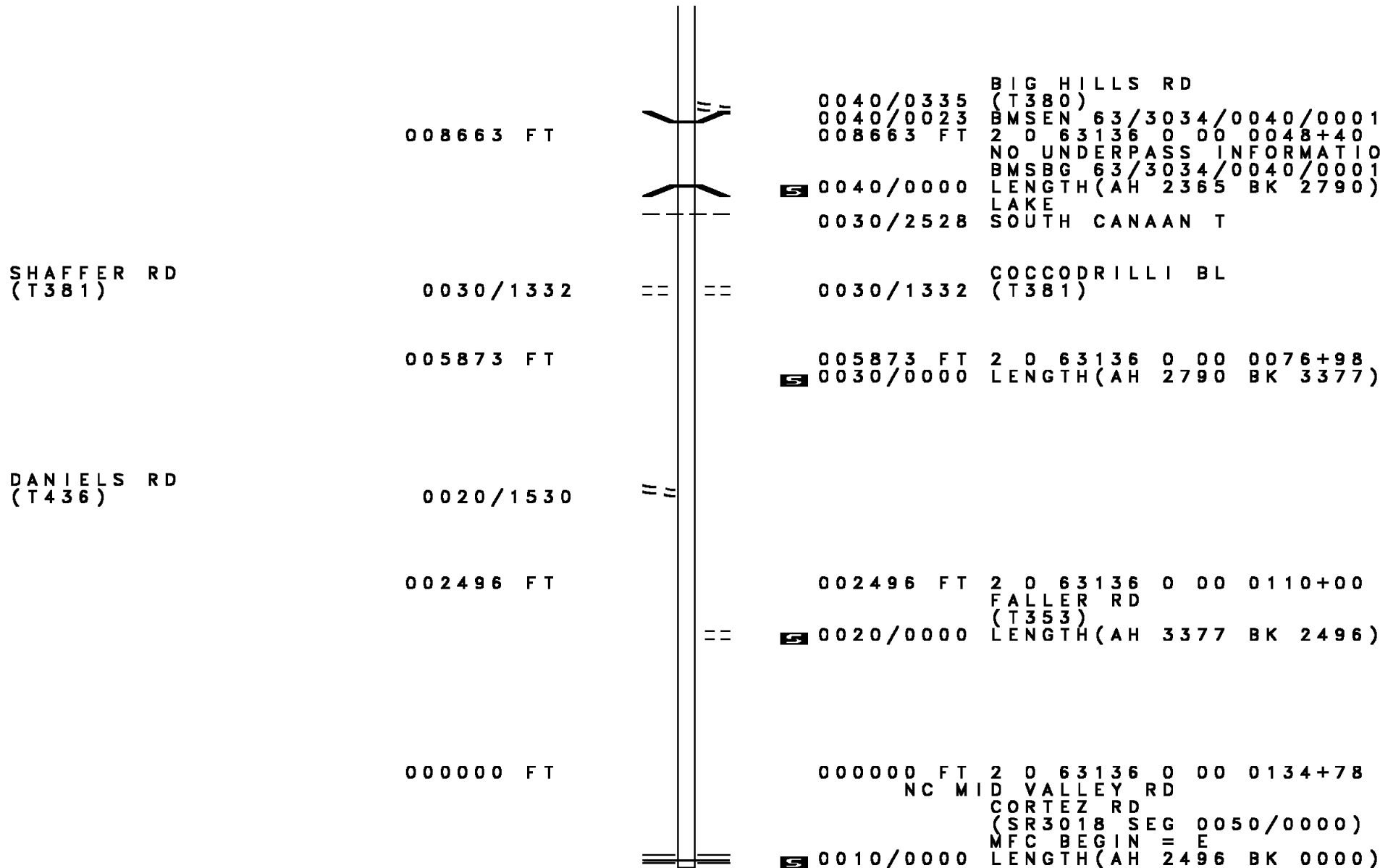


013442 FT EASTON TP
 0050/2414 (SR0296 SEG 0070/0260)
 0050/2253 BMSEN 63/3034/0050/2220
 2 0 63136 0 00 0001+73
 MIDDLE CREEK
 0050/2220 BMSBG 63/3034/0050/2220
 0050/1523 BMSEN 63/3034/0050/1491
 SOUTH CANAAN
 0050/1507 LAKE T
 2 0 63136 0 00 0007+89
 MIDDLE CREEK
 0050/1491 BMSBG 63/3034/0050/1491

011028 FT

011028 FT 2 0 63136 0 00 0024+14
 0050/0000 LENGTH(AH 2414 BK 2365)

DIR: B TOTAL LEN: 2.546 MI. DIST: 04-6 SR: 3034
 LEFT MUN: LAKE T RIGHT MUN: LAKE T



008663 FT 0040/0335 BIG HILLS RD (T380)
 0040/0023 BMSEN 63/3034/0040/0001
 008663 FT 2 0 63136 0 00 0048+40
 NO UNDERPASS INFORMATION
 BMSBG 63/3034/0040/0001
 0040/0000 LENGTH(AH 2365 BK 2790)
 LAKE
 0030/2528 SOUTH CANAAN T


0030/1332 COCCODRILLI BL (T381)

005873 FT 005873 FT 2 0 63136 0 00 0076+98
 0030/0000 LENGTH(AH 2790 BK 3377)

0020/1530

002496 FT 002496 FT 2 0 63136 0 00 0110+00
 FALLER RD (T353)
 0020/0000 LENGTH(AH 3377 BK 2496)

000000 FT 000000 FT 2 0 63136 0 00 0134+78
 NC MID VALLEY RD CORTEZ RD (SR3018 SEG 0050/0000)
 MFC BEGIN = E
 0010/0000 LENGTH(AH 2496 BK 0000)



DIR: B TOTAL LEN: 3.876 MI. DIST: 04-6 SR: 3033
 LEFT MUN: TEXAS T RIGHT MUN: TEXAS T

Stationing	Description	Stationing	Description
011018 FT		011018 FT	2 0 63093 0 00 0110+10 SUNRISE AV (SR0191 SEG 0480/0000)
SUNRISE AV (SR0191 SEG 0480/0000)	0050/0000	5 0050/0000	NC GROVE ST LENGTH(AH 2384 BK 3465) FRITZ BROS. WELL ENT RD (PRDR)
007553 FT		5 007553 FT	2 0 63093 0 00 0075+40 LENGTH(AH 3465 BK 2518)
005035 FT		5 005035 FT	2 0 63093 0 00 0050+22 LENGTH(AH 2518 BK 2497) SHADOW TR (PRDR)
002538 FT		5 002538 FT	2 0 63093 0 00 0025+57 LENGTH(AH 2497 BK 2538)
000000 FT		000000 FT	2 0 63093 0 00 0000+00 NC SPINNER RD WHITE MILLS RD (SR2006 SEG 0030/0493) MFC BEGIN = E
		5 0010/0000	LENGTH(AH 2538 BK 0000)

DIR: B TOTAL LEN: .963 MI. DIST: 04-6 SR: 3032
 LEFT MUN: HONESDALE B RIGHT MUN: HONESDALE B

FORTINIA RD 005086 FT
 (SR0006 SEG 0240/0000) 0020/1574

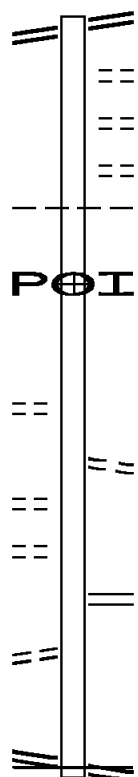
003512 FT

MILL ST 0010/2090
 (T474)

SMITH LN 0010/1245
 (TWP)
 SMITH LN 0010/1138
 (TWP)

BEECH GROVE RD 0010/0471
 (T476)

1 0 00960 0 00 0000+00 000000 FT
 FORTINIA RD
 (SR0006 SEG 0220/0099) 0010/0000



005086 FT PARK ST
 0020/1574 (SR0006 SEG 0240/0000)
 CLARK ST
 (BORO)
 0020/1013 WOOD ST
 (BORO)
 0020/0778 DEIN ST
 (BORO)
 0020/0556 HONESDALE
 TEXAS T
 0020/0316
 003512 FT 1 0 00960 0 00 0035+00
 0020/0000 LENGTH(AH 1574 BK 3512)
 0010/3312 (APRA) JOHN BONHAM

0010/1755 MILL ST
 (T474)

0010/0977 BRIDGE ST
 (SR3041 SEG 0060/1927)

NC MAPLE AV
 FORTINIA RD
 000000 FT (SR0006 SEG 0220/0099)
 MFC BEGIN = E
 0010/0000 LENGTH(AH 3512 BK 0000)

DIR: B TOTAL LEN: 9.169 MI. DIST: 04-6 SR: 3031
 LEFT MUN: HONESDALE B RIGHT MUN: HONESDALE B

Street Name	Stationing	Distance	Notes
COMMERCIAL ST (BORO)	048414 FT		
VINE ST (BORO)	0200/1475		
RUSSELL ST (BORO)	0200/1223		
CARROLL ST (BORO)	0200/1036		
ASH ST (BORO)	0200/0722		
ARBOR ST (BORO)	0200/0164		
	046541 FT		
GREEN ST (BORO)			
CHERRY ST (BORO)	0190/1851		
RIDGE ST (BORO)	0190/0284		
2 0 63034 0 00 0257+91	044305 FT		
CRESTMONT DR (BORO)	0190/0000		
KIDDY LN (TWP)	0180/3545		
	048414 FT		
	0200/1873		FOURTH ST (SR0191 SEG 0520/0932)
	0200/1223		ERIE ST (TBC)
	046541 FT		2 0 63034 0 00 0280+28 GROVE ST (SR3033 SEG 0070/3175)
	0200/0000		LENGTH(AH 1873 BK 2236)
	0190/1393		RAY ST (BORO)
	0190/0637		HONESDALE HIGH SCHOOL R (PRDR)
	0190/0313		HONESDALE HIGH SCHOOL R (PRDR)
	044305 FT		
	0190/0000		LENGTH(AH 2236 BK 3584)
	0180/3516		HONESDALE TEXAS T

DIR: B TOTAL LEN: 9.169 MI. DIST: 04-6 SR: 3031
 LEFT MUN: HONESDALE B RIGHT MUN: HONESDALE B

Property Address	Property ID	Property Description	Property Length	Property Notes
LAKESIDE DR (TWP)	0180/2413	PEDESTRIAN		
LAKESIDE DR (TWP)	0180/2079			
HUGHEY DR (PRDR)	0180/0909	TERRACE HEIGHTS RD (TWP)		
ROEDER LN (PRDR)	0180/0630			
LAKE DR (PRDR)	0180/0325			
LAKEVIEW HEIGHTS DR (PRDR)	040721 FT 0180/0000	TEXAS CHERRY RIDGE T 040721 FT 2 0 63034 0 00 0222+53 NC TERRACE ST LENGTH(AH 3584 BK 1578)		
SCHOOLHOUSE RD (SR3036 SEG 0040/3007)	039143 FT 0170/0000			
	037881 FT	037881 FT 2 0 63021 0 01 0385+99 LENGTH(AH 1262 BK 3438)		
	034443 FT	034443 FT 2 0 63021 0 01 0351+61 LENGTH(AH 3438 BK 2750)		

DIR: B TOTAL LEN: 9.169 MI. DIST: 04-6 SR: 3031
 LEFT MUN: CHERRY RIDGE T RIGHT MUN: CHERRY RIDGE T

2 0 63021 0 01 0324+11 031693 FT
 OWEGO TP
 (SR3028 SEG 0170/0853) 0140/0000

029365 FT

027281 FT


WANOKA LN
 (PRDR)

0110/2195





024813 FT

DONOVAN RD
 (T483)
 LAKE ARIEL HW
 (SR0191 SEG 0440/0000) 0100/2515

024813 FT



DIR: B TOTAL LEN: 9.169 MI. DIST: 04-6 SR: 3031
 LEFT MUN: CHERRY RIDGE T RIGHT MUN: CHERRY RIDGE T

022298 FT		0100/0074	BMSSEN 63/3031/0100/0000
		022298 FT	BRIDGE POSTED (TONS)
			2 0 63021 0 00 0221+60
			SGL 13 COMB 16
			MIDDLE CREEK
		0100/0000	BMSBG 63/3031/0100/0000
			LENGTH(AH 2515 BK 3404)
018894 FT		018894 FT	2 0 63021 0 00 0190+35
			WANGAUM FALLS RD
			(T367)
		0090/0000	LENGTH(AH 3404 BK 1416)
		0080/1085	BMSSEN 63/3031/0080/1060
			2 0 63021 0 00 0186+88
		0080/1060	WANGAUM BRK
			BMSBG 63/3031/0080/1060
		0080/0989	CHERRY RIDGE
			PAUPACK T
017478 FT		017478 FT	2 0 63021 0 00 0176+40
		0080/0000	LENGTH(AH 1416 BK 2483)
014995 FT		014995 FT	2 0 63021 0 00 0151+57
		0070/0000	LENGTH(AH 2483 BK 2466)
012529 FT		012529 FT	2 0 63021 0 00 0125+34
		0060/0000	LENGTH(AH 2466 BK 2496)

DIR: B TOTAL LEN: 9.169 MI. DIST: 04-6 SR: 3031
 LEFT MUN: PAUPACK T RIGHT MUN: PAUPACK T

010033 FT

010033 FT 2 0 63021 0 00 0100+25
 0050/0000 LENGTH(AH 2496 BK 2513)

007520 FT

007520 FT 2 0 63021 0 00 0075+12
 0040/0000 LENGTH(AH 2513 BK 2478)

005042 FT

005042 FT 2 0 63021 0 00 0050+23
 0030/0000 LENGTH(AH 2478 BK 3279)

001763 FT

MAINES RD
 (T365)

0020/0000

== ==

001763 FT 2 0 63021 0 00 0017+20
 BONE RIDGE RD
 (T395)
 0020/0000 LENGTH(AH 3279 BK 1763)

000000 FT

000000 FT 2 0 63021 0 00 0000+00
 NC HOADLEYS RD
 PURDYTOWN RD
 (SR0590 SEG 0260/0000)
 MFC BEGIN = D
 0010/0000 LENGTH(AH 1763 BK 0000)

DIR: B TOTAL LEN: 2.130 MI. DIST: 04-6 SR: 3030
 LEFT MUN: WAYMART B RIGHT MUN: WAYMART B

Stationing	Description	Stationing	Description
		0040/0750	GRAVITY PLANES RD (PRDR)
007652 FT		0040/0459	WAYMART HOUSING AUTH RD (PRDR)
		007652 FT	1 0 00006 7 00 0022+10 CANAAN RD (SR3035 SEG 0080/0215)
		0040/0000	LENGTH(AH 2229 BK 2192)
005460 FT		005460 FT	1 0 00006 7 00 0000+00
		0030/0000	LENGTH(AH 2192 BK 2147)
		0020/2129	WAYMART CANAAN T
SHEEPBARN RD (PRDR)	0020/1885		
JENKINS DR (TWP)	0020/1806		
2 0 63086 0 00 0033+75	003313 FT	003313 FT	
PRIVATE RD (PRDR)	0020/0000	0020/0000	LENGTH(AH 2147 BK 3313) SCI WAYMART RD (GOVT)
		0010/3180	SCI WAYMART RD (GOVT)
000000 FT		000000 FT	2 0 63086 0 00 0000+00 NC CARBONDALE RD ROOSEVELT HW (SR0006 SEG 0030/0000) MFC BEGIN = E
		0010/0000	LENGTH(AH 3313 BK 0000)

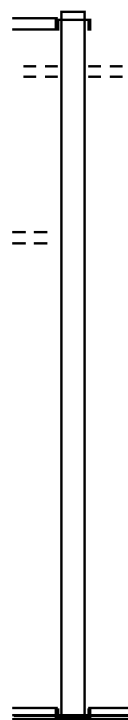
DIR: B TOTAL LEN: 1.151 MI. DIST: 04-6 SR: 3029
 LEFT MUN: LAKE T RIGHT MUN: LAKE T

GRAVITY RD 006076 FT
 (SR0296 SEG 0040/0000) 0020/3048

HILLTOP DR
 (TWP) 0020/0843

003028 FT

000000 FT

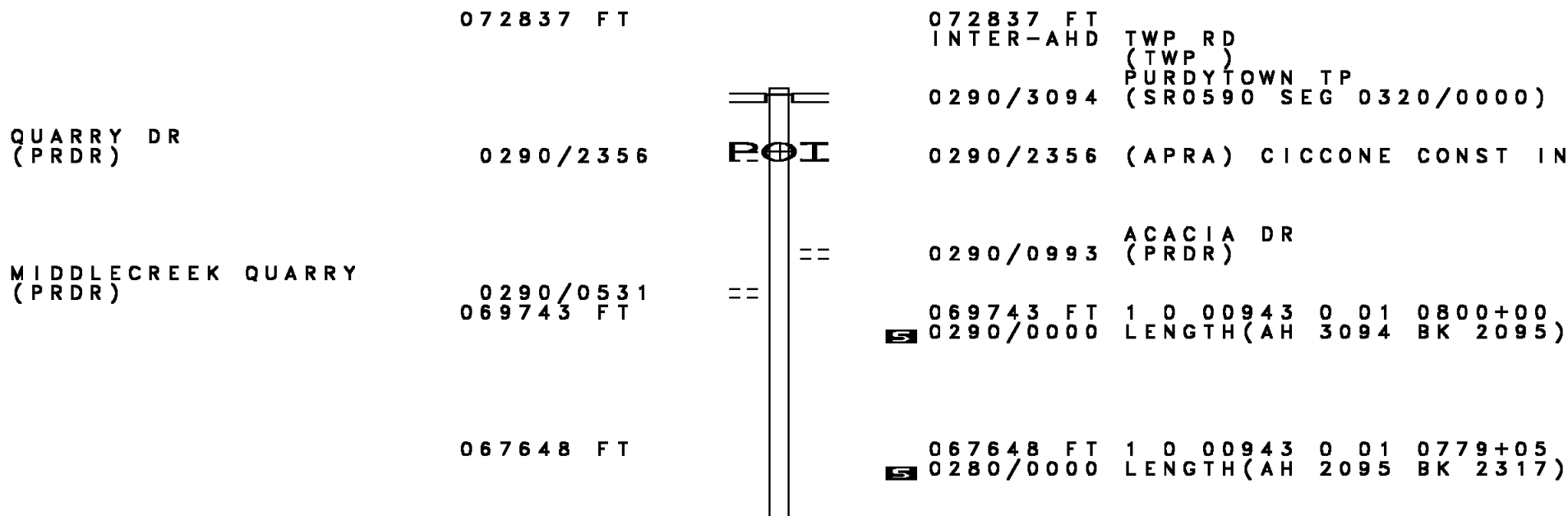


006076 FT
 INTER-AHD GRAVITY RD
 0020/3048 (SR0296 SEG 0040/0000)
 0020/2862 OLD GRAVITY RD
 (T388)

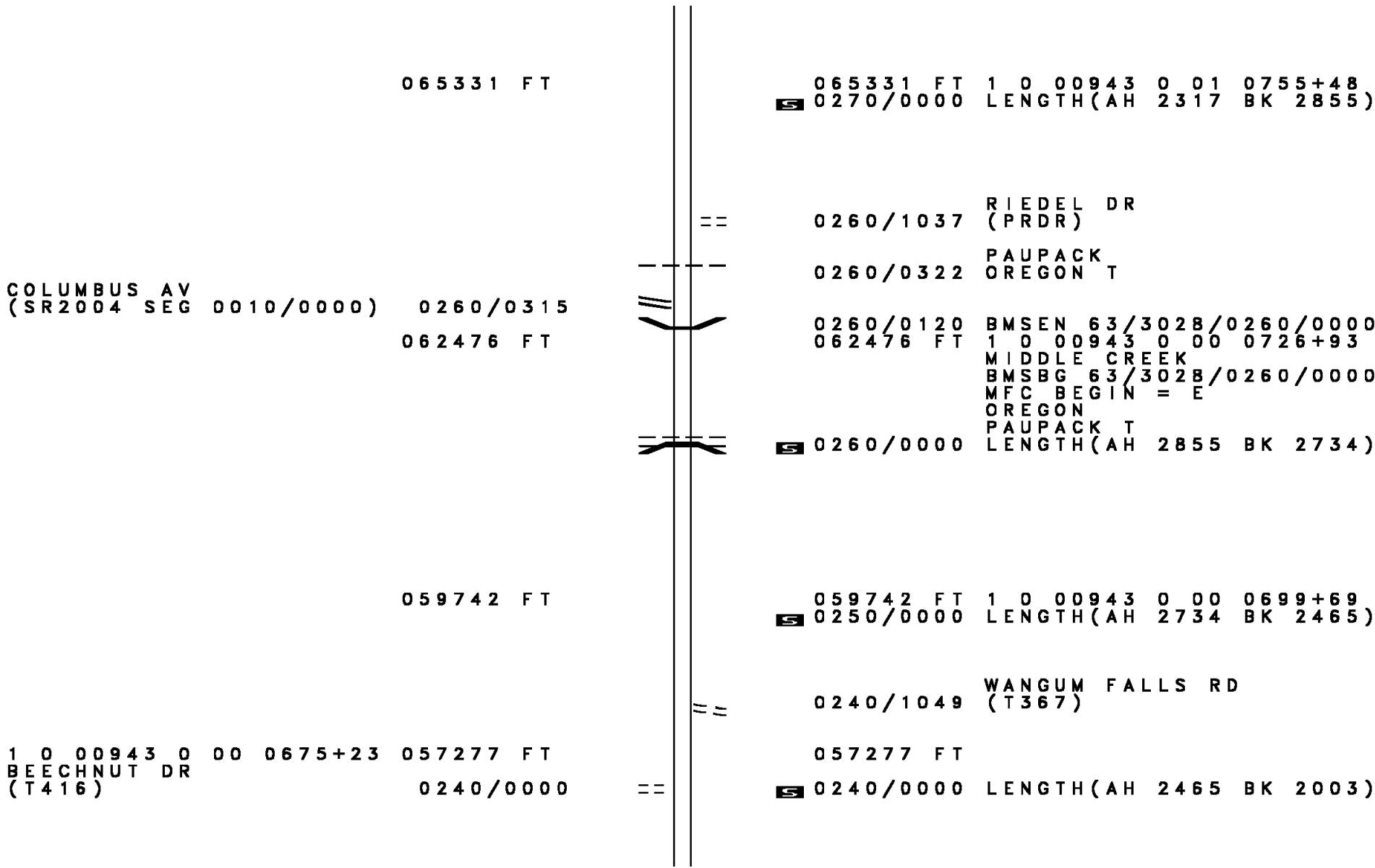
003028 FT 2 0 63097 0 00 0030+20
 0020/0000 LENGTH(AH 3048 BK 3028)

000000 FT 2 0 63097 0 00 0000+00
 NC T I SDEL RD
 LAKE ARIEL HW
 INTER-BK (SR0191 SEG 0340/0000)
 TISDEL RD
 (T376)
 MFC BEGIN = E
 0010/0000 LENGTH(AH 3028 BK 0000)

DIR: B TOTAL LEN: 13.795 MI. DIST: 04-6 SR: 3028
 LEFT MUN: PALMYRA T RIGHT MUN: CHERRY RIDGE T



DIR: B TOTAL LEN: 13.795 MI. DIST: 04-6 SR: 3028
 LEFT MUN: PALMYRA T RIGHT MUN: CHERRY RIDGE T



DIR: B TOTAL LEN: 13.795 MI. DIST: 04-6 SR: 3028
 LEFT MUN: PALMYRA T RIGHT MUN: CHERRY RIDGE T

TWP RD
 (T367)

0230/0043 ==
 055274 FT

055274 FT 1 0 00943 0 00 0653+45
 0230/0000 LENGTH(AH 2003 BK 2341)

052933 FT

052933 FT 1 0 00943 0 00 0629+89

BR MIDL CRK
 STRUCTURE LENGTH 12 FT
 BMSID 63/3028/0220/0000
 LENGTH(AH 2341 BK 2538)
 PAUPACK

PALMYRA
 CHERRY RIDGE T

0210/2153

0220/0000
 0210/2153 CHERRY RIDGE T

1 0 00943 0 00 0604+40 050395 FT
 WHITE MILLS RD
 (SR2006 SEG 0010/0000) 0210/0000
 FOR SR 2006 AND 3028
 (CONN) 0200/2473

050395 FT
 0210/0000 LENGTH(AH 2538 BK 2590)

CHERRY RIDGE AIRPORT RD
 (PRDR)

0200/0845 ==
 047805 FT

047805 FT 1 0 00943 0 00 0578+60
 SHUMAN RD
 (SR3042 SEG 0020/2895)
 0200/0000 LENGTH(AH 2590 BK 3922)

0190/1094 MAPLE VIEW DR
 (TWP)

DIR: B TOTAL LEN: 13.795 MI. DIST: 04-6 SR: 3028
 LEFT MUN: CHERRY RIDGE T RIGHT MUN: CHERRY RIDGE T

Stationing	Description	Stationing	Description
043883 FT		0190/0047	BMSEN 63/3028/0190/0000
		043883 FT	1 0 00943 0 00 0539+10
			SR 191
			BMSBG 63/3028/0190/0000
			MFC BEGIN = D
		0190/0000	LENGTH(AH 3922 BK 2625)
			INTERVALE RD
		0180/2511	(SR8003 SEG 0500/0000)
			INTERVALE RD
		0180/2509	(SR8003 SEG 0510/0659)
			WHITE TAIL PL
		0180/0231	(PRDR)
		041258 FT	1 0 00943 0 00 0512+91
		0180/0000	LENGTH(AH 2625 BK 2963)
HICKORY RD (PRDR)	0170/2442		
			WANOKA RD
WANOKA RD (SR3031 SEG 0140/0000)	0170/0853	0170/0853	(SR3031 SEG 0140/0000)
	038295 FT	038295 FT	1 0 00943 0 00 0483+35
			TRIB. TO MIDDLE CREEK
			STRUCTURE LENGTH 14 FT
			BMSID 63/3028/0170/0000
		0170/0000	LENGTH(AH 2963 BK 3587)
			BLUE MOON LN
		0160/2515	(PRDR)
			CRESCENT HILL DR
		0160/1529	(PRDR)
			SKI RUN RD
		034708 FT	(T438)
1 0 00943 0 00 0446+30 034708 FT DARLING RD			

DIR: B TOTAL LEN: 13.795 MI. DIST: 04-6 SR: 3028
 LEFT MUN: CHERRY RIDGE T RIGHT MUN: CHERRY RIDGE T

(T438)	0160/0000	==	0160/0000 LENGTH(AH 3587 BK 2567)
1 0 00943 0 00 0420+60	032141 FT		032141 FT
SCHOOLHOUSE RD		==	MFC BEGIN = E
(SR3036 SEG 0010/0000)	0150/0000		0150/0000 LENGTH(AH 2567 BK 2104)
PROMPTON RD			
(T444)	0140/0099	==	
	030037 FT		030037 FT 1 0 00943 0 00 0399+35
		==	MELLODY RD
			(SR3039 SEG 0050/3120)
			0140/0000 LENGTH(AH 2104 BK 1909)
	028128 FT		0130/0022 BMS EN 63/3028/0130/0000
			028128 FT 1 0 00943 0 00 0380+13
			OUTL REIN PD
			BMSBG 63/3028/0130/0000
			0130/0000 LENGTH(AH 1909 BK 1922)
	026206 FT		026206 FT 1 0 00943 0 00 0360+88
			PRIVATE RD
		==	(PRDR)
			0120/0000 LENGTH(AH 1922 BK 2936)
	023270 FT		023270 FT 1 0 00943 0 00 0331+17

DIR: B TOTAL LEN: 13.795 MI.
 LEFT MUN: CHERRY RIDGE T

DIST: 04-6 SR: 3028
 RIGHT MUN: CHERRY RIDGE T

Location / Description	Segment ID	Length (FT)	Start Station	End Station	Notes
	0110/0000				LENGTH(AH 2936 BK 2625)
	0100/1368				CHERRY RIDGE CANAAN T
		020645 FT			
			020645 FT	1 0 00943 0 00 0304+92	DAVITT RD (SR3018 SEG 0170/3300) MFC BEGIN = D
	0100/0000				LENGTH(AH 2625 BK 2508)
FERMOY LN (TWP)	0090/0948				
		018137 FT			
			018137 FT	1 0 00943 0 00 0279+63	
	0090/0000				LENGTH(AH 2508 BK 3835)
1 0 00943 0 00 0241+28 YAMIALKOWSKI RD (T452)	0080/0000				
		014302 FT			
			014302 FT		
	0080/0000				LENGTH(AH 3835 BK 2774)
O'CONNELL RD (T450)	0070/0423				
		011528 FT			
			011528 FT	1 0 00943 0 00 0213+34	
	0070/0000				LENGTH(AH 2774 BK 3043)

DIR: B TOTAL LEN: 13.795 MI. DIST: 04-6 SR: 3028
 LEFT MUN: CANAAN T RIGHT MUN: CANAAN T

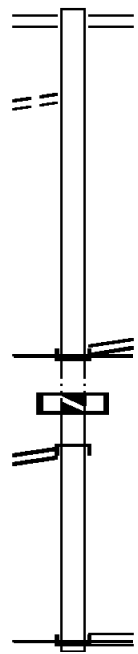
Stationing	Segment Description	Length (FT)	Right-of-Way (FT)	Notes
0182+80	SAVAGE RD (T399)	008485	0060/0000	008485 FT S 0060/0000 LENGTH(AH 3043 BK 1881)
0163+70	TUTHILL RD (SR3026 SEG 0010/0000)	006604	0050/0000	006604 FT S 0050/0000 LENGTH(AH 1881 BK 1218)
0151+52		005386	0040/0000	005386 FT S 0040/0000 LENGTH(AH 1218 BK 2774)
0123+63		002612	0030/0000	002612 FT S 0030/0000 LENGTH(AH 2774 BK 2612)
0097+51	CAMP LADORE WY (PRDR)	0020	0020/1424	0020 FT S 0020/0000 LENGTH(AH 2612 BK 2857)
0000	INTER-BK OWEGO TP BELMONT ST (SR0296 SEG 0200/0000) (T465)	000000	7010/0000	000000 FT S 7010/0000 LENGTH(AH 2857 BK 0000)

DIR: B TOTAL LEN: .523 MI. DIST: 04-6 SR: 3027
 LEFT MUN: LAKE T RIGHT MUN: LAKE T

SWINGLE LN
 (PRDR)

LAKE ARIEL HW
 (SR0191 SEG 0320/0000)

002761 FT
 0020/1450
 000484 FT
 000484 FT
 0010/0484
 000000 FT

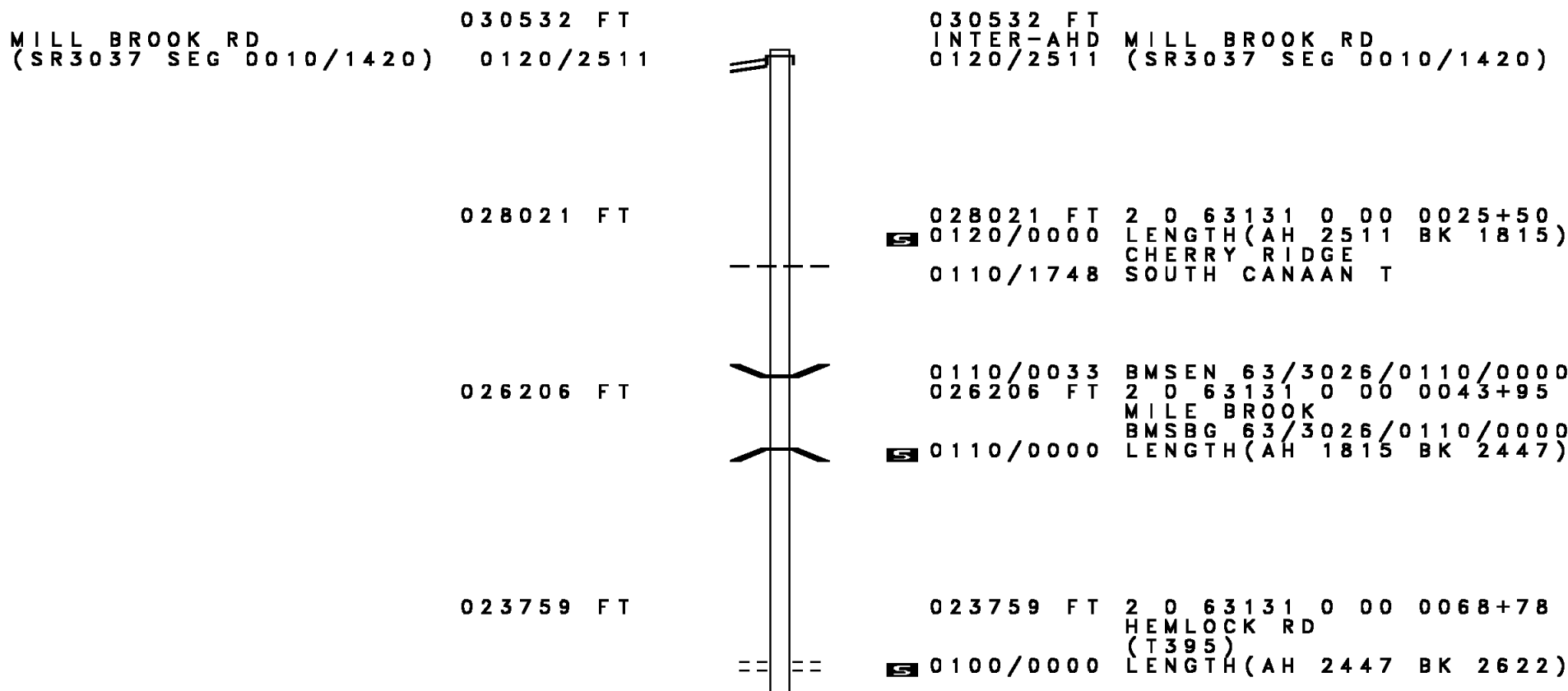


002761 FT TRESSLARVILLE RD
 0020/2277 (SR3014 SEG 0020/0000)

000484 FT 2 0 63104 0 00 0000+00
 TRESSLARVILLE RD
 (SR3014 SEG 0020/1564)
 NC DEACON HILL RD
 INTER-BK TRESSLARVILLE RD
 (SR3014 SEG 0020/1564)
 MFC BEGIN = E

0020/0000 LTH AH 002277 BK 000100
 000484 FT
 7014/0000 LTH AH 000100 BK 000484
 INTER-AHD LAKE ARIEL HW
 0010/0484 (SR0191 SEG 0320/0000)
 000000 FT 2 0 63011 0 00 0182+29
 NC EAST SHORE DR
 MAPLE AV
 (SR3025 SEG 0050/0000)
 INTER-BK EAST SHORE DR
 (SR3025 SEG 0050/0000)
 MFC BEGIN = D
 0010/0000 LENGTH(AH 0484 BK 0000)

DIR: B TOTAL LEN: 5.783 MI. DIST: 04-6 SR: 3026
 LEFT MUN: CHERRY RIDGE T RIGHT MUN: CHERRY RIDGE T



DIR: B TOTAL LEN: 5.783 MI. DIST: 04-6 SR: 3026
 LEFT MUN: SOUTH CANAAN T RIGHT MUN: SOUTH CANAAN T

021137 FT

021137 FT 2 0 63131 0 00 0095+46
 S 0090/0000 LENGTH(AH 2622 BK 2487)

018650 FT

018650 FT 2 0 63131 0 00 0119+91
 S 0080/0000 LENGTH(AH 2487 BK 2477)

016173 FT

016173 FT 2 0 63131 0 00 0144+68
 S 0070/0000 LENGTH(AH 2477 BK 2020)

014153 FT

014153 FT 2 0 63131 0 00 0164+88
 NC OLD RACHT RD
 ST TIKHONS RD
 (SR3018 SEG 0140/0000)
 S 0060/0000 LENGTH(AH 2020 BK 2407)

WOODBINE DR
 (PRDR)

0050/1600

011746 FT

011746 FT 2 0 63017 0 00 0364+56
 S 0050/0000 LENGTH(AH 2407 BK 2426)

DIR: B TOTAL LEN: 5.783 MI. DIST: 04-6 SR: 3026
 LEFT MUN: SOUTH CANAAN T RIGHT MUN: SOUTH CANAAN T

009320 FT

009320 FT 2 0 63017 0 00 0388+99
 0040/0000 LENGTH(AH 2426 BK 3460)

==

0030/0956 GILLETTE DR
 (PRDR)

005860 FT

><

BR MIDDLE CK
 STRUCTURE LENGTH 11 FT
 0030/0138 BMSID 63/3026/0030/0138
 005860 FT 2 0 63017 0 00 0423+59

|||

LAYTON RD
 (T435)
 BELAVITZ RD
 (T430)
 0030/0000 LENGTH(AH 3460 BK 2856)
 BRANCH OF MIDDLE CREEK
 STRUCTURE LENGTH 13 FT
 0020/2594 BMSID 63/3026/0020/2595

><

0020/1433 SOUTH CANAAN
 CANAAN T

003004 FT

003004 FT 2 0 63115 0 00 0029+14
 0020/0000 LENGTH(AH 2856 BK 3004)

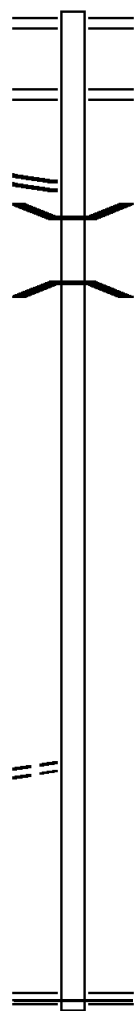
000000 FT

==

000000 FT 2 0 63115 0 00 0059+08
 NC TU THILL RD
 OWEGO TP
 (SR3028 SEG 0050/0000)
 MFC BEGIN = E
 0010/0000 LENGTH(AH 3004 BK 0000)

DIR: B TOTAL LEN: 1.677 MI. DIST: 04-6 SR: 3025
 LEFT MUN: LAKE T RIGHT MUN: LAKE T

	008853 FT		008853 FT GRAVITY RD 0050/1608 (SR0296 SEG 0010/0968)
			LAKE ARIEL HW 0050/0733 (SR0191 SEG 0320/0935)
2 0 63103 0 00 0000+00	007245 FT		007245 FT
EAST SHORE DR			NC MAPLE AV
(SR3027 SEG 0010/0000)	0050/0000	5	0050/0000 LENGTH(AH 1608 BK 1228)
			0040/0931 BMS EN 63/3025/0040/0912
			2 0 63011 0 00 0179+02
			LK ARIEL INL
			0040/0912 BMSBG 63/3025/0040/0912
	006017 FT		006017 FT 2 0 63011 0 00 0169+90
		5	0040/0000 LENGTH(AH 1228 BK 2395)
	003622 FT		003622 FT 2 0 63011 0 00 0145+95
		5	0030/0000 LENGTH(AH 2395 BK 2534)
ISLAND VIEW DR (PRDR)	0020/0435		001088 FT 2 0 63011 0 00 0120+77
	001088 FT	5	0020/0000 LENGTH(AH 2534 BK 1088)
	000000 FT		000000 FT 2 0 63011 0 00 0109+54
			NC EAST SHORE DR
			GOLF PARK DR
			(SR3011 SEG 0130/1698)
			MFC BEGIN = D
		5	0010/0000 LENGTH(AH 1088 BK 0000)



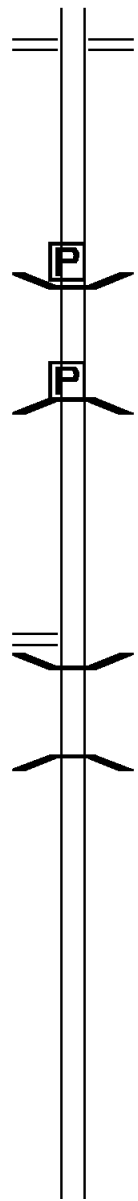
EXTRACT DATE: 12/18/2023 ROADWAY MANAGEMENT SYSTEM PAGE NUMBER: 289
PRINT DATE: 12/19/2023 SLD COUNTY/SR - ANNUAL PRINT COUNTY: WAYNE
DIR: B TOTAL LEN: 6.630 MI. DIST: 04-6 SR: 3024
LEFT MUN: CHERRY RIDGE T RIGHT MUN: CHERRY RIDGE T

035008 FT



035008 FT
INTER-AHD LINTNER RD
(T448)

DIR: B TOTAL LEN: 6.630 MI. DIST: 04-6 SR: 3024
 LEFT MUN: CHERRY RIDGE T RIGHT MUN: CHERRY RIDGE T



0140/2839 LAKE ARIEL HW
 (SR0191 SEG 0430/1023)

032169 FT

0140/0022 BMSBN 63/3024/0140/0000
 032169 FT BRIDGE POSTED (TONS)
 2 0 63019 0 02 0323+82
 SGL 29 COMB 40
 COLLINS BRK
 BMSBG 63/3024/0140/0000
 0140/0000 LENGTH(AH 2839 BK 3194)

MELODY RD
 (SR3039 SEG 0010/0000) 0130/0472

028975 FT

0130/0092 BMSBN 63/3024/0130/0000
 028975 FT 2 0 63019 0 02 0288+39
 MIDDLE CREEK
 BMSBG 63/3024/0130/0000
 0130/0000 LENGTH(AH 3194 BK 3205)

025770 FT

025770 FT 2 0 63019 0 01 0259+00
 0120/0000 LENGTH(AH 3205 BK 2500)

DIR: B TOTAL LEN: 6.630 MI. DIST: 04-6 SR: 3024
 LEFT MUN: CHERRY RIDGE T RIGHT MUN: CHERRY RIDGE T

Station	Description	Station	Description
023270 FT		023270 FT	2 0 63019 0 01 0234+00 NC MIDDLE CREEK RD THEOBALD RD (T359)
MILL BROOK RD (SR3037 SEG 0010/0000) 0110/0000	== ==	0110/0000	5 0110/0000 LENGTH(AH 2500 BK 1993)
021277 FT		021277 FT	2 0 63019 0 01 0213+75 5 0100/0000 LENGTH(AH 1993 BK 2135)
	- -	0090/1260	CHERRY RIDGE SOUTH CANAAN T
019142 FT		019142 FT	2 0 63019 0 01 0192+40 5 0090/0000 LENGTH(AH 2135 BK 2631)
016511 FT		016511 FT	2 0 63019 0 01 0166+09 OLD GRAVITY RD (T388)
	==	0080/0000	5 0080/0000 LENGTH(AH 2631 BK 1652)
	==	0070/1008	PRIVATE DR (PRDR)
014859 FT		0070/0026	BMS EN 63/3024/0070/0000
		014859 FT	2 0 63019 0 00 0149+55 BR MIDDLE CREEK BMSBG 63/3024/0070/0000
		0070/0000	5 0070/0000 LENGTH(AH 1652 BK 2495)
012364 FT		012364 FT	2 0 63019 0 00 0124+29 5 0060/0000 LENGTH(AH 2495 BK 2361)

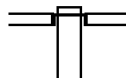
DIR: B TOTAL LEN: 1.919 MI. DIST: 04-6 SR: 3023
 LEFT MUN: LAKE T RIGHT MUN: LAKE T

Stationing	Description	Stationing	Description
010130 FT		010130 FT	EASTON TP (SR0196 SEG 0250/0000)
008352 FT		008352 FT	2 0 63014 0 00 0099+91 LENGTH(AH 1778 BK 2602)
0030/0844	CHIVERS RD (T372)	005750 FT	2 0 63014 0 00 0074+17 LENGTH(AH 2602 BK 2217)
005750 FT		003533 FT	2 0 63014 0 00 0051+57 JONES CREEK STRUCTURE LENGTH 13 FT BMSID 63/3023/0020/0000 LENGTH(AH 2217 BK 3533)
003533 FT		000000 FT	2 0 63014 0 00 0016+40 NC FERNWOOD RD RYAN HILL RD (T392) INTER-BK FERNWOOD RD (SR3021 SEG 0020/0000) MFC BEGIN = E
000000 FT		0010/0000	0010/0000 LENGTH(AH 3533 BK 0000)
0010/0000	FREIGHT HOUSE RD (SR3021 SEG 0020/0000)		

EXTRACT DATE: 12/18/2023 ROADWAY MANAGEMENT SYSTEM PAGE NUMBER: 284
PRINT DATE: 12/19/2023 SLD COUNTY/SR - ANNUAL PRINT COUNTY: WAYNE

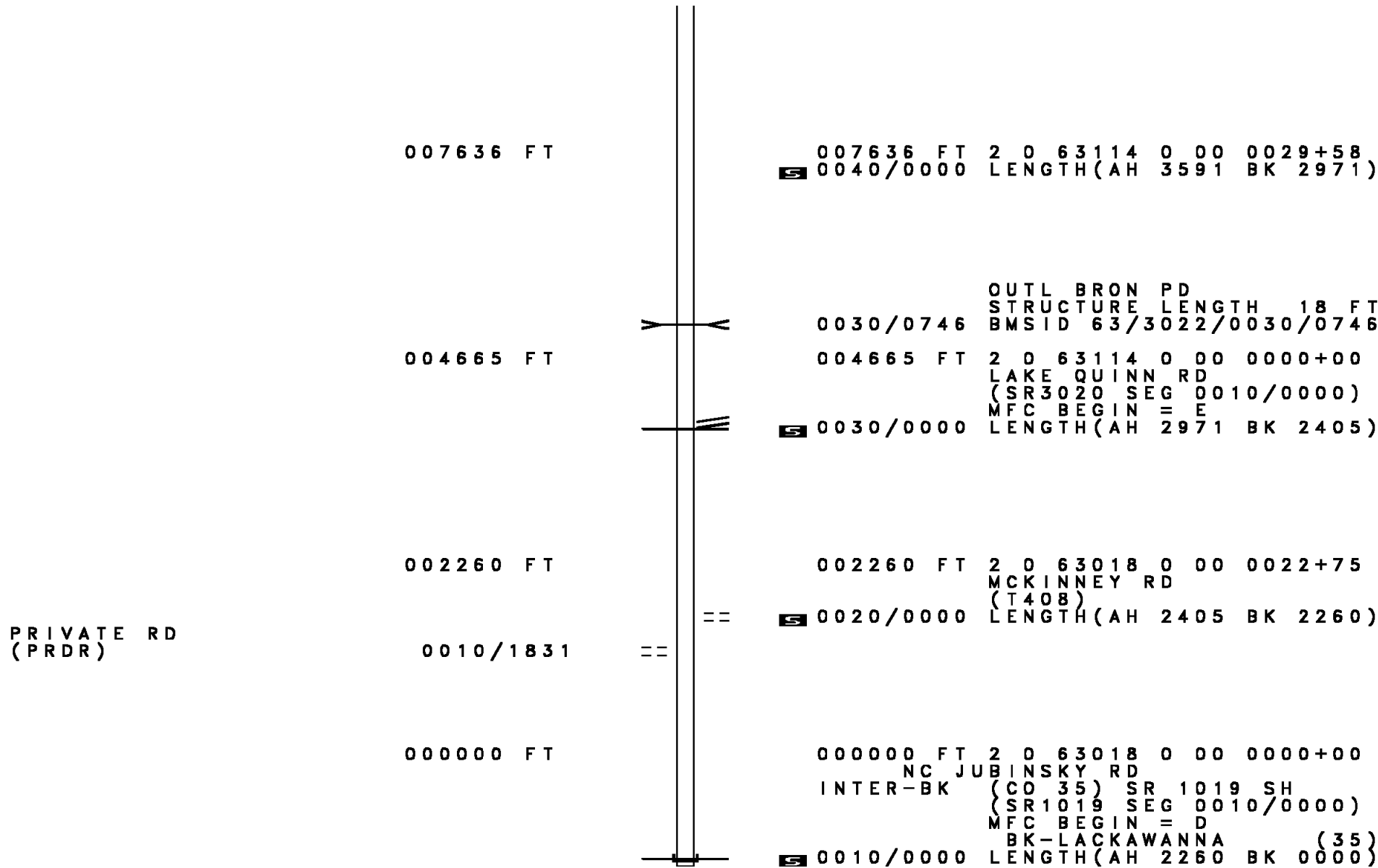
DIR: B TOTAL LEN: 2.126 MI. DIST: 04-6 SR: 3022
LEFT MUN: SOUTH CANAAN T RIGHT MUN: SOUTH CANAAN T

011227 FT



011227 FT
INTER-AHD HETZEL RD
(T385)
EASTON TPK
0040/3591 (SR0296 SEG 0120/0000)

DIR: B TOTAL LEN: 2.126 MI. DIST: 04-6 SR: 3022
 LEFT MUN: SOUTH CANAAN T RIGHT MUN: SOUTH CANAAN T

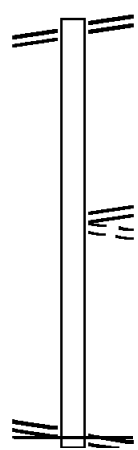


PRIVATE RD
(PRDR)

EXTRACT DATE: 12/18/2023 ROADWAY MANAGEMENT SYSTEM PAGE NUMBER: 282
 PRINT DATE: 12/19/2023 SLD COUNTY/SR - ANNUAL PRINT COUNTY: WAYNE
 DIR: B TOTAL LEN: .438 MI. DIST: 04-6 SR: 3021
 LEFT MUN: LAKE T RIGHT MUN: LAKE T

MAPLEWOOD RD 002310 FT
 (SR3019 SEG 0040/1814) 0020/0705
 001605 FT

2 0 63014 0 00 0000+00 000000 FT
 MAPLEWOOD RD
 (SR3019 SEG 0040/0000) 0010/0000



002310 FT MAPLEWOOD RD
 0020/0705 (SR3019 SEG 0040/1814)
 001605 FT 2 0 63128 0 00 0006+95
 FERNWOOD RD
 (SR3023 SEG 0010/0000)
 NC FREIGHT HOUSE RD
 RYAN HILL RD
 (T392)
 5 0020/0000 LENGTH(AH 0705 BK 1605)

NC FERNWOOD RD
 MAPLEWOOD RD
 000000 FT (SR3019 SEG 0040/0000)
 MFC BEGIN = E
 5 0010/0000 LENGTH(AH 1605 BK 0000)

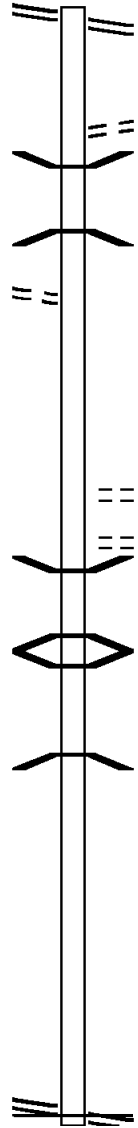
DIR: B TOTAL LEN: 1.614 MI. DIST: 04-6 SR: 3020
LEFT MUN: SOUTH CANAAN T RIGHT MUN: SOUTH CANAAN T

CORTEZ RD 008524 FT
(SR3018 SEG 0070/1053) 0030/1653

2 0 63018 0 00 0117+00 006871 FT
CEMETERY RD (T441) 0030/0000

003449 FT

2 0 63018 0 00 0047+17 000000 FT
JUBINSKY RD (SR3022 SEG 0030/0000) 0010/0000



008524 FT CORTEZ RD
0030/1653 (SR3018 SEG 0070/1053)

0030/0256 MILLER RD
0030/0160 (T418)
BMSSEN 63/3020/0030/0088
2 0 63018 0 00 0118+45
OUTLET QUINSIGAMUND LAK
BMSBG 63/3020/0030/0088

0030/0088
006871 FT

0030/0000 LENGTH(AH 1653 BK 3422)

0020/1205 LAKE SHORE DR
(PRDR)
BOUND BROOK DR
0020/0843 (PRDR)
0020/0577 BMSSEN 63/3020/0020/0566
2 0 63018 0 00 0089+08

0020/0566 IN QUINSIGAMD
0020/0023 BMSBG 63/3020/0020/0566
003449 FT BMSSEN 63/3020/0020/0000
2 0 63018 0 00 0083+49

0020/0000 TRIB QUINN LK
BMSBG 63/3020/0020/0000
LENGTH(AH 3422 BK 3449)

NC LAKE QUINN RD
JUBINSKY RD
000000 FT (SR3022 SEG 0030/0000)
MFC BEGIN = D
0010/0000 LENGTH(AH 3449 BK 0000)

EXTRACT DATE: 12/18/2023 ROADWAY MANAGEMENT SYSTEM PAGE NUMBER: 280
 PRINT DATE: 12/19/2023 SLD COUNTY/SR - ANNUAL PRINT COUNTY: WAYNE
 DIR: B TOTAL LEN: 6.947 MI. DIST: 04-6 SR: 3019
 LEFT MUN: LAKE T RIGHT MUN: LAKE T

036679 FT

036679 FT AH-LACKAWANNA (35)
 INTER-AHD (CO 35) CORTEZ RD
 0140/2591 (SR2003 SEG 0110/2457)

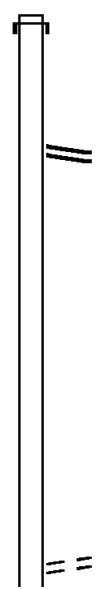
NC CORTEZ RD
 CORTEZ RD
 0140/1503 (SR3018 SEG 0010/0000)

034088 FT

034088 FT 2 0 63016 0 00 0024+95
 0140/0000 LENGTH(AH 2591 BK 2796)

031292 FT

031292 FT 2 0 63016 0 00 0052+91
 ANDERSON RD
 (T384)
 NC KEYSTONE RD

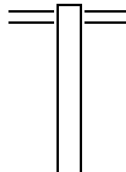


DIR: B TOTAL LEN: 6.947 MI. DIST: 04-6 SR: 3019
 LEFT MUN: LAKE T RIGHT MUN: LAKE T

Stationing	Distance	Notes	Stationing	Distance	Notes
	018497 FT			018497 FT	2 0 63013 0 00 0201+89
				0090/0000	LENGTH(AH 2291 BK 2752)
EAST ISLAND LN (PRDR)	0080/1417	==		0080/1891	STATE GAMELANDS ACCESS (GOV'T)
	015745 FT			015745 FT	2 0 63013 0 00 0174+37
FLORENCE RD (PRDR)	0070/2162	==		0080/0000	LENGTH(AH 2752 BK 2287)
HIDEAWAY CT (PRDR)	0070/0906	==		0070/0842	BOB BLACK RD (T387)
	013458 FT			0070/0021	BMS EN 63/3019/0070/0000
				013458 FT	2 0 63013 0 00 0151+55
					MAPLEWOOD CK
				0070/0000	BMSBG 63/3019/0070/0000 LENGTH(AH 2287 BK 0772)
2 0 63013 0 00 0144+00	012686 FT				NC S I LKMANS RD
LAKE HENRY RD (SR3017 SEG 0050/0000)	0060/0000			012686 FT	INTER-BK LAKE HENRY RD (SR3017 SEG 0050/0000)
	012686 FT				MFC BEGIN = E
				0060/0000	LTH AH 000772 BK 000100
LAKE HENRY RD (SR3017 SEG 0040/0000)	0050/1482			012686 FT	LTH AH 000100 BK 001482
				7052/0000	INTER-AHD LAKE HENRY RD (SR3017 SEG 0040/0000)
				0050/1482	
CIRCLE RD (T341)	0050/0278	==		011204 FT	2 0 63013 0 00 0124+23
	011204 FT				BOB BLACK RD (T387)
				0050/0000	LENGTH(AH 1482 BK 3342)
				0040/2123	BMS EN 63/3019/0040/2049

EXTRACT DATE: 12/18/2023 ROADWAY MANAGEMENT SYSTEM PAGE NUMBER: 276
PRINT DATE: 12/19/2023 SLD COUNTY/SR - ANNUAL PRINT COUNTY: WAYNE
DIR: B TOTAL LEN: 8.393 MI. DIST: 04-6 SR: 3018
LEFT MUN: CANAAN T RIGHT MUN: CANAAN T

044315 FT



044315 FT OWEGO TP
0170/3300 (SR3028 SEG 0100/0000)

DIR: B TOTAL LEN: 8.393 MI. DIST: 04-6 SR: 3018
 LEFT MUN: SOUTH CANAAN T RIGHT MUN: SOUTH CANAAN T

(T393)

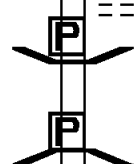
0120/3667

==

027691 FT

027691 FT 2 0 63017 0 00 0277+25

STOVE PIPE RD
 (T420)
 LENGTH(AH 3886 BK 2724)
 BMSBG 63/3018/0110/2647
 BRIDGE POSTED (TONS)
 2 0 63017 0 00 0249+90
 SGL 14 COMB 21
 BR MIDDLE CR
 BMSBG 63/3018/0110/2647

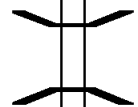


2 0 63017 0 00 0249+90 024967 FT
 NORTH BAKER RD
 (T412) 0110/0000

==
 ==

024967 FT

0110/0000 LENGTH(AH 2724 BK 1951)
 SOUTH BAKER RD
 (T412)
 0100/1411
 0100/0526 BMSBG 63/3018/0100/0495
 2 0 63017 0 00 0234+86
 OTL HETZEL P
 BMSBG 63/3018/0100/0495
 0100/0495
 023016 FT



2 0 63017 0 00 0230+30 023016 FT
 HETZEL RD
 (T385) 0100/0000

==

0100/0000 LENGTH(AH 1951 BK 2957)

DIR: B TOTAL LEN: 8.393 MI. DIST: 04-6 SR: 3018
 LEFT MUN: SOUTH CANAAN T RIGHT MUN: SOUTH CANAAN T

020059 FT	==	020059 FT 2 0 63017 0 00 0200+73
		5 0090/0000 LENGTH(AH 2957 BK 2475)
		0080/1977 (STANLEY DR (TWP))
017584 FT	==	017584 FT 2 0 63017 0 00 0176+27
		NC ST TIKHON RD
		EASTON TP
		(SR0296 SEG 0100/0000)
		5 0080/0000 LENGTH(AH 2475 BK 2893)
		0070/1299 BMSEN 63/3018/0070/1265
		2 0 63017 0 00 0159+88
		TRIB MIDL CK
		0070/1265 BMSBG 63/3018/0070/1265
LAKE QUINN RD (SR3020 SEG 0030/1653) 0070/1053	==	
2 0 63017 0 00 0147+10 014691 FT		014691 FT
MILLER RD (T418) 0070/0000	==	5 0070/0000 LENGTH(AH 2893 BK 2020)
012671 FT		012671 FT 2 0 63017 0 00 0126+22
		5 0060/0000 LENGTH(AH 2020 BK 2160)
		0050/0860 HIDDEN VALLEY DR (TWP)
010511 FT	==	010511 FT 2 0 63017 0 00 0104+62
		MID VALLEY RD
		(SR3034 SEG 0010/0000)
SCHOTT RD (T377) 0040/2410	==	5 0050/0000 LENGTH(AH 2160 BK 2600)

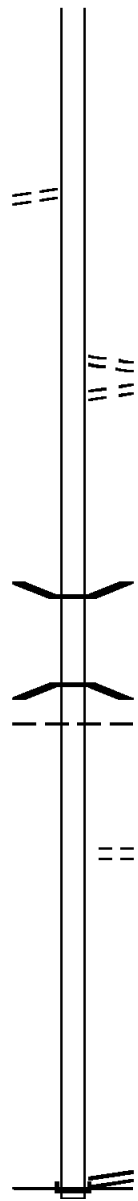
DIR: B TOTAL LEN: 8.393 MI. DIST: 04-6 SR: 3018
 LEFT MUN: SOUTH CANAAN T RIGHT MUN: SOUTH CANAAN T

2 0 63017 0 00 0079+30 007911 FT
 MOUNTAIN RD
 (T373) 0040/0000

006543 FT

003642 FT

000000 FT



007911 FT
 0040/0000 LENGTH(AH 2600 BK 1368)

006543 FT 2 0 63017 0 00 0066+05
 0030/0000 LENGTH(AH 1368 BK 2901)
 LC FOR REED RD
 (CONN)
 REED RD
 (T437)
 0020/2626
 0020/2540

0020/0026 BMS EN 63/3018/0020/0000
 003642 FT 2 0 63017 0 00 0035+87
 BR MIDDLE CK
 BMSBG 63/3018/0020/0000
 0020/0000 LENGTH(AH 2901 BK 3642)
 SOUTH CANAAN
 LAKE T
 0010/3353

0010/2143 FALLER RD
 (T353)

000000 FT 2 0 63017 0 00 0000+00
 KEYSTONE RD
 (SR3019 SEG 0140/1503)
 NC CO RTEZ RD
 INTER-BK KEYSTONE RD
 (SR3019 SEG 0140/1503)
 MFC BEGIN = D
 0010/0000 LENGTH(AH 3642 BK 0000)

DIR: B TOTAL LEN: 2.766 MI. DIST: 04-6 SR: 3017
 LEFT MUN: LAKE T RIGHT MUN: LAKE T

014605 FT

014605 FT AH-LACKAWANNA (35)
 INTER-AHD (CO 35) SR 2001 SH
 0060/2612 (SR2001 SEG 0010/0000)
 0060/2366 WHITE BIRCH PK (TWP)

011993 FT

0060/0519 SPRING BOX LN (TWP)
 011993 FT 2 0 63015 0 00 0026+00
 0060/0000 LENGTH(AH 2612 BK 2025)

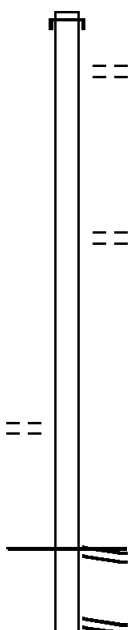
BELL RD
 (T368)

0050/0514
 009968 FT

009968 FT 2 0 63015 0 00 0046+25
 SILKMANS RD
 (SR3019 SEG 0060/0000)
 MFC BEGIN = D

009410 FT

0050/0000 LENGTH(AH 2025 BK 0558)
 009410 FT 2 0 63013 0 00 0139+00
 MAPLEWOOD RD
 (SR3019 SEG 0050/1482)



DIR: B TOTAL LEN: 2.766 MI. DIST: 04-6 SR: 3017
 LEFT MUN: LAKE T RIGHT MUN: LAKE T

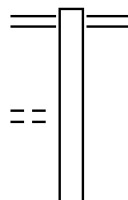
Location / Segment	Start Station	End Station	Length (FT)	Notes
				0040/0000 LENGTH(AH 0558 BK 3400)
				CIRCLE RD (T341)
				0030/1753 BMS EN 63/3017/0030/1741 2 0 63127 0 00 0060+38 NO UNDERPASS INFORMATION
				0030/1741 BMSBG 63/3017/0030/1741
LAKE SALEM T	0030/0578		006010 FT	LAKE SCOTT T 2 0 63127 0 00 0060+38 SCOTT SALEM T
				0030/0000 LENGTH(AH 3400 BK 2535)
SUGAR BUSH LN (TWP)	0020/1286			
VAN LEUVEN (T356)	0020/0671		003475 FT	2 0 63127 0 00 0035+04 TRACO RD (T372)
				0020/0000 LENGTH(AH 2535 BK 3475)
MOUNTAIN CREST DR (TWP)	0010/2720			
				ISLAND LN (TWP)
			000000 FT	000000 FT 2 0 63127 0 00 0000+00 NC LAKE HENRY RD MT COBB RD (SR0348 SEG 0010/0000)
(CO 35) MT COBB RD (SR0348 SEG 0120/2557)	0010/0000			INTER-BK SHEERER RD (T408) MFC BEGIN = E 0010/0000 LENGTH(AH 3475 BK 0000)

EXTRACT DATE: 12/18/2023 ROADWAY MANAGEMENT SYSTEM PAGE NUMBER: 269
PRINT DATE: 12/19/2023 SLD COUNTY/SR - ANNUAL PRINT COUNTY: WAYNE
DIR: B TOTAL LEN: 2.530 MI. DIST: 04-6 SR: 3016
LEFT MUN: LAKE T RIGHT MUN: LAKE T

ORIOLE LN
(PRDR)

013359 FT

0050/1578



013359 FT EASTON PK
0050/2722 (SR0196 SEG 0280/0000)

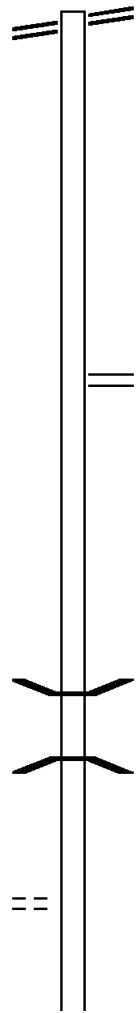
DIR: B TOTAL LEN: 2.530 MI. DIST: 04-6 SR: 3016
 LEFT MUN: LAKE T RIGHT MUN: LAKE T

Left Side Description	Left Side Length (FT)	Left Side Segment	Right Side Description	Right Side Length (FT)	Right Side Segment	Right Side Stationing
	010637			010637	2 0 63016 0 00	0158+76
				0050/0000	LENGTH(AH 2722 BK 2051)	
HANSON QUARRY RD (PRDR)	0040/1127	POI	0040/1127 (APRA) HANSON QUARRY RD			
		==	HANSON QUARRY RD (PRDR)			
	008586			0040/0401	2 0 63016 0 00	0138+10
				008586	FT	
				0040/0000	LENGTH(AH 2051 BK 3600)	
	004986			004986	2 0 63016 0 00	0102+87
				0030/0000	LENGTH(AH 3600 BK 2823)	
BIG HILLS RD (T380)	0020/2066	==	0020/2066 BIG HILLS RD (T380)			
SWETZ RD (T360)	0020/1388	==				
	002163			002163	2 0 63016 0 00	0074+54
				0020/0000	LENGTH(AH 2823 BK 2163)	
	000000			000000	2 0 63016 0 00	0052+91
			NC KEYSTONE RD			
			SILKMANS RD			
			(SR3019 SEG 0130/0000)			
			INTER-BK KEYSTONE RD			
			(SR3019 SEG 0130/0000)			
ANDERSON RD (T384)	0010/0000	==	MFC BEGIN = D			
				0010/0000	LENGTH(AH 2163 BK 0000)	

DIR: B TOTAL LEN: 3.996 MI. DIST: 04-6 SR: 3015
 LEFT MUN: PAUPACK T RIGHT MUN: PAUPACK T

PURDYTOWN TP 021098 FT
 (SR0590 SEG 0240/0000) 0080/3624

021098 FT PURDYTOWN TP
 0080/3624 (SR0590 SEG 0240/0000)



017474 FT

017474 FT 2 0 63009 0 00 0174+35
 LAKESHORE DR
 (SR2002 SEG 0010/0000)
 0080/0000 LENGTH(AH 3624 BK 2499)

014975 FT

014975 FT 2 0 63009 0 00 0150+45
 0070/0000 LENGTH(AH 2499 BK 2725)

0060/1412 BMSBN 63/3015/0060/1336
 2 0 63009 0 00 0136+62
 PURDY CREEK
 0060/1362 BMSBG 63/3015/0060/1336

2 0 63009 0 00 0123+27 012250 FT
 PRIVATE RD
 (PRDR) 0060/0000

012250 FT
 0060/0000 LENGTH(AH 2725 BK 2117)

DIR: B TOTAL LEN: 3.996 MI. DIST: 04-6 SR: 3015
 LEFT MUN: PAUPACK T RIGHT MUN: PAUPACK T

PEIFER RD
 (T392)

010133 FT

010133 FT 2 0 63009 0 00 0101+60
 COVE COTTAGE PRIV RD
 (PRDR)
 0050/0000 LENGTH(AH 2117 BK 2118)

008015 FT

008015 FT 2 0 63009 0 00 0080+76
 OUTLET TO LAKE MOC-A-TE
 STRUCTURE LENGTH 18 FT
 BMSID 63/3015/0040/0000
 0040/0000 LENGTH(AH 2118 BK 2043)

0030/1613

005972 FT

005972 FT 2 0 63009 0 00 0060+01
 0030/0000 LENGTH(AH 2043 BK 2215)

003757 FT

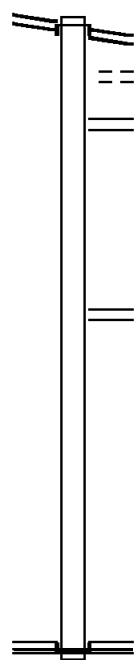
003757 FT 2 0 63009 0 00 0037+86
 0020/0000 LENGTH(AH 2215 BK 3757)

000000 FT

000000 FT 2 0 63009 0 00 0000+00
 NC FINN SWAMP RD
 GOOSE POND RD
 (SR3008 SEG 0100/0000)
 MFC BEGIN = E
 0010/0000 LENGTH(AH 3757 BK 0000)

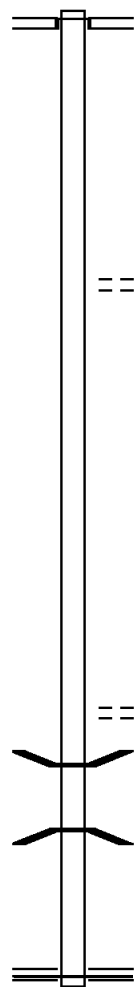
DIR: B TOTAL LEN: .884 MI. DIST: 04-6 SR: 3014
 LEFT MUN: LAKE T RIGHT MUN: LAKE T

	004669 FT		004669 FT	INTER-AHD	LAKE ARIEL HW (SR0191 SEG 0320/0714)
GRAVITY RD (SR0296 SEG 0010/0000)	0020/2338		0020/2338		LAKE ARIEL HW (SR0191 SEG 0320/0714)
			0020/1846		RAMBLE RD (TWP)
			0020/1564		DEACON HILL RD (SR3027 SEG 0020/0000)
	002331 FT		002331 FT	2 0 63012 0 00	0023+33 DEACON HILL RD (SR3027 SEG 0020/2277)
			0020/0000	LENGTH	(AH 2338 BK 2331)
	000000 FT		000000 FT	2 0 63012 0 00	0000+00 NC TR
					RESSLARVILLE RD EASTON PK (SR0196 SEG 0270/0000)
				INTER-BK	CHIVERS RD (T372)
					MFC BEGIN = E
			0010/0000	LENGTH	(AH 2331 BK 0000)



009122 FT

009122 FT
 INTER-AHD EVERLY RD
 (T352)
 GOOSE POND RD
 (SR3008 SEG 0080/0000)



007281 FT

007281 FT 2 0 63113 0 00 0072+36
 0040/0000 LENGTH(AH 1841 BK 2311)

==

0030/1319 LACAWAC RD
 (T333)

004970 FT

004970 FT 2 0 63113 0 00 0049+25
 0030/0000 LENGTH(AH 2311 BK 2566)

002404 FT

002404 FT 2 0 63113 0 00 0023+59
 0020/0000 LENGTH(AH 2566 BK 2404)

==

0010/1287 LACAWAC RD
 (T333)

0010/0447 BMS EN 63/3013/0010/0358
 2 0 63113 0 00 0003+55
 ARIEL CREEK

000000 FT

0010/0358 BMSBG 63/3013/0010/0358
 000000 FT 2 0 63113 0 00 0000+00

NC ST MARY CHURCH RD
 LEDGEDALE RD
 (SR3006 SEG 0120/0000)
 MFC BEGIN = E

0010/0000 LENGTH(AH 2404 BK 0000)

DIR: B TOTAL LEN: 1.790 MI. DIST: 04-6 SR: 3012
 LEFT MUN: LAKE T RIGHT MUN: LAKE T

GOLF PARK DR 009450 FT
 (SR3011 SEG 0130/1197) 0040/1926

009450 FT GOLF PARK DR
 0040/1926 (SR3011 SEG 0130/1197)

ISLAND VIEW DR 007524 FT
 (PRDR) 0030/2043
 BLUEBERRY LN (PRDR) 0030/1919

007524 FT 2 0 63067 0 00 0074+71
 0040/0000 LENGTH(AH 1926 BK 2310)

WILLOW LN 0030/0878
 (PRDR)

CARDINAL LN 0030/0098
 (TWP) 005214 FT

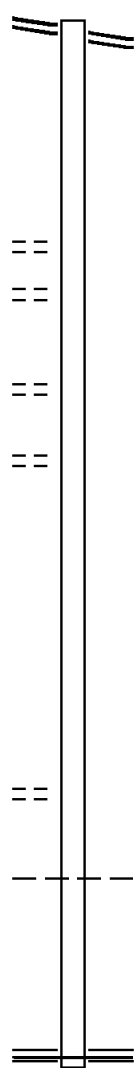
005214 FT 2 0 63067 0 00 0051+61
 0030/0000 LENGTH(AH 2310 BK 2947)

BATZEL RD 002267 FT
 (T370) 0010/1930

002267 FT 2 0 63067 0 00 0022+67
 0020/0000 LENGTH(AH 2947 BK 2267)

000000 FT

0010/0732 LAKE SALEM T
 000000 FT 2 0 63067 0 00 0000+00
 NC ADVENT RD
 LAKE ARIEL HW
 (SR0191 SEG 0270/2299)
 MFC BEGIN = D
 0010/0000 LENGTH(AH 2267 BK 0000)

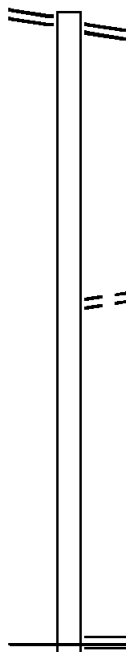


EXTRACT DATE: 12/18/2023 ROADWAY MANAGEMENT SYSTEM PAGE NUMBER: 262
 PRINT DATE: 12/19/2023 SLD COUNTY/SR - ANNUAL PRINT COUNTY: WAYNE
 DIR: B TOTAL LEN: 7.656 MI. DIST: 04-6 SR: 3011
 LEFT MUN: LAKE T RIGHT MUN: LAKE T

LAKE ARIEL HW 040424 FT
 (SR0191 SEG 0330/0825) 0150/2740

037684 FT

034340 FT



040424 FT LAKE ARIEL HW
 0150/2740 (SR0191 SEG 0330/0825)

037684 FT 2 0 63144 0 00 0033+60
 STOCK FARM RD
 (T382)
 0150/0000 LENGTH(AH 2740 BK 3344)

034340 FT 2 0 63144 0 00 0000+00
 AVOY RD
 (SR3040 SEG 0010/0000)
 MFC BEGIN = E

DIR: B TOTAL LEN: 7.656 MI. DIST: 04-6 SR: 3011
 LEFT MUN: LAKE T RIGHT MUN: LAKE T

EAST SHORE RD
 (SR3025 SEG 0010/0000) 0130/1698
 ADVENT RD
 (SR3012 SEG 0040/1926) 0130/1197

031394 FT

0140/0000 LENGTH(AH 3344 BK 2946)

031394 FT 2 0 63010 0 01 0140+39
 0130/0000 LENGTH(AH 2946 BK 2841)

028553 FT

028553 FT 2 0 63010 0 01 0111+60
 LAKE SALEM T
 0120/0000 LENGTH(AH 2841 BK 2818)

025735 FT

025735 FT 2 0 63010 0 01 0083+24
 CHAPMAN RD
 (T360)
 0110/0000 LENGTH(AH 2818 BK 3389)

022346 FT

022346 FT 2 0 63010 0 01 0049+35
 0100/0000 LENGTH(AH 3389 BK 2708)

DIR: B TOTAL LEN: 7.656 MI. DIST: 04-6 SR: 3011
 LEFT MUN: SALEM T RIGHT MUN: SALEM T

PARK AV
 (PRDR)

0090/1257 ==

019638 FT

019638 FT 2 0 63010 0 01 0022+27
 S 0090/0000 LENGTH(AH 2708 BK 2268)

017370 FT

017370 FT 2 0 63010 0 00 0000+00
 NC GO LF PARK DR
 HAMLIN HW
 (SR0590 SEG 0100/0000)
 MFC BEGIN = D

S 0080/0000 LENGTH(AH 2268 BK 3010)

ADAMS RD
 (T371)

0070/1918 ==

014360 FT

014360 FT 2 0 63066 0 00 0143+68
 S 0070/0000 LENGTH(AH 3010 BK 2418)

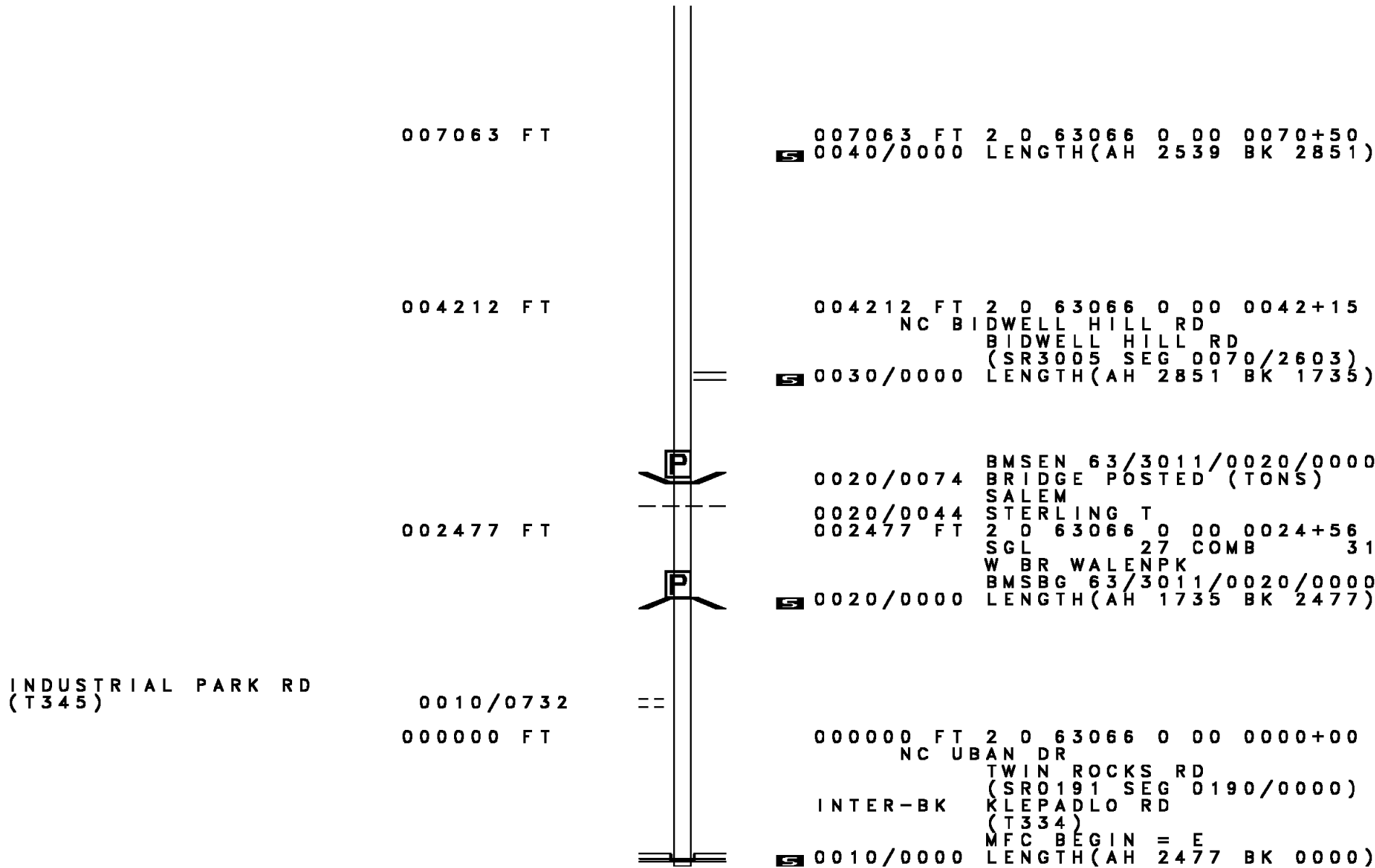
011942 FT

011942 FT 2 0 63066 0 00 0119+29
 S 0060/0000 LENGTH(AH 2418 BK 2340)

009602 FT

009602 FT 2 0 63066 0 00 0095+89
 LEDGEDALE RD
 (SR3006 SEG 0030/0000)
 S 0050/0000 LENGTH(AH 2340 BK 2539)

DIR: B TOTAL LEN: 7.656 MI. DIST: 04-6 SR: 3011
 LEFT MUN: SALEM T RIGHT MUN: SALEM T



007063 FT

007063 FT 2 0 63066 0 00 0070+50
 0040/0000 LENGTH(AH 2539 BK 2851)

004212 FT

004212 FT 2 0 63066 0 00 0042+15
 NC BI DWELL HILL RD
 BIDWELL HILL RD
 (SR3005 SEG 0070/2603)
 0030/0000 LENGTH(AH 2851 BK 1735)

002477 FT

0020/0074 BMSBN 63/3011/0020/0000
 BRIDGE POSTED (TONS)
 SALEM
 0020/0044 STERLING T
 002477 FT 2 0 63066 0 00 0024+56
 SGL 27 COMB 31
 W BR WALENPK
 0020/0000 BMSBG 63/3011/0020/0000
 LENGTH(AH 1735 BK 2477)

INDUSTRIAL PARK RD
 (T345)

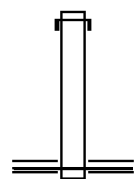
0010/0732

000000 FT

000000 FT 2 0 63066 0 00 0000+00
 NC UBAN DR
 TWIN ROCKS RD
 (SR0191 SEG 0190/0000)
 INTER-BK KLEPADLO RD
 (T334)
 MFC BEGIN = E
 0010/0000 LENGTH(AH 2477 BK 0000)

EXTRACT DATE: 12/18/2023 ROADWAY MANAGEMENT SYSTEM PAGE NUMBER: 258
 PRINT DATE: 12/19/2023 SLD COUNTY/SR - ANNUAL PRINT COUNTY: WAYNE
 DIR: B TOTAL LEN: .029 MI. DIST: 04-6 SR: 3010
 LEFT MUN: SALEM T RIGHT MUN: SALEM T

000151 FT
 000000 FT



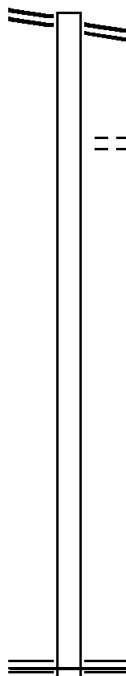
000151 FT AH-PIKE (51)
 INTER-AHD (CO 51) LEDGEDALE RD
 0010/0151 (SR4001 SEG 0040/1817)
 000000 FT 2 0 63008 1 00 0000+00
 NC LE DGEDALE RD
 LEDGEDALE RD
 (SR3006 SEG 0100/0000)
 MFC BEGIN = D
 0010/0000 LENGTH(AH 0151 BK 0000)

EXTRACT DATE: 12/18/2023 ROADWAY MANAGEMENT SYSTEM PAGE NUMBER: 257
 PRINT DATE: 12/19/2023 SLD COUNTY/SR - ANNUAL PRINT COUNTY: WAYNE
 DIR: B TOTAL LEN: 1.254 MI. DIST: 04-6 SR: 3009
 LEFT MUN: STERLING T RIGHT MUN: STERLING T

MOON RD 006620 FT
 (SR3004 SEG 0060/0201) 0020/3665

002955 FT

000000 FT



006620 FT MOON RD
 0020/3665 (SR3004 SEG 0060/0201)

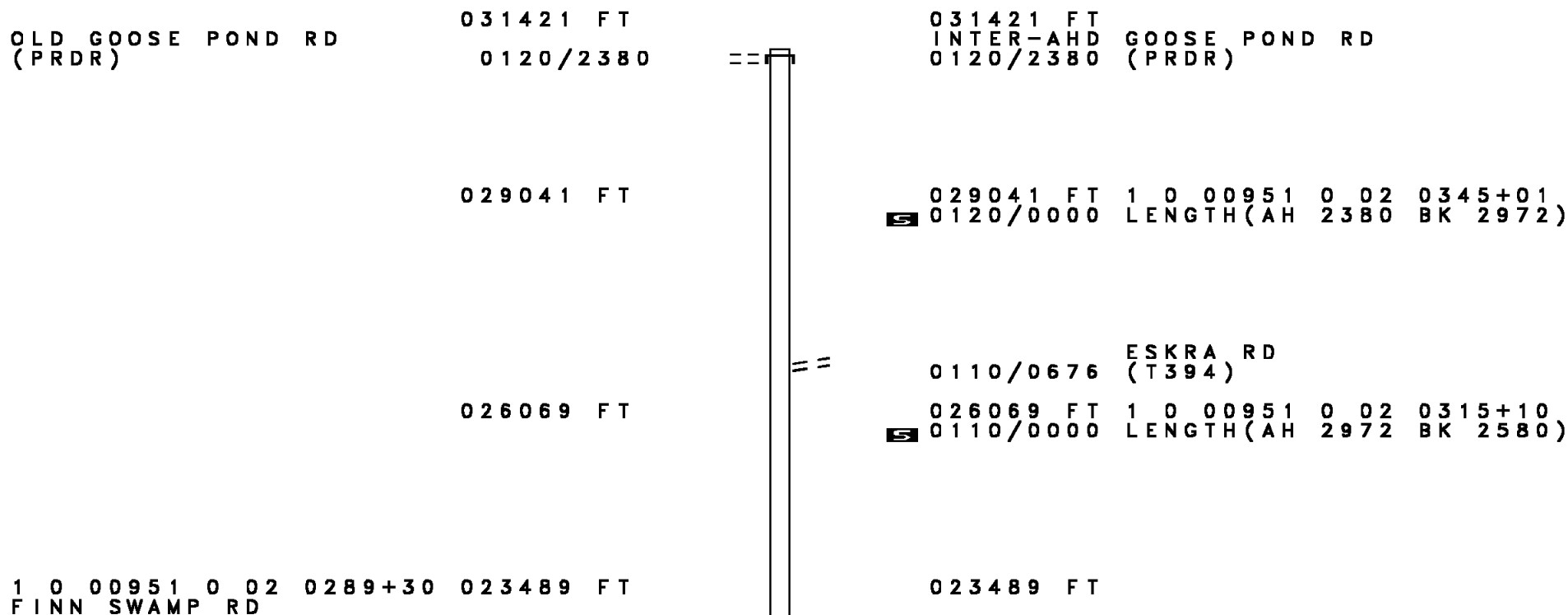
0020/2182 NORTH BARNES RD
 (T332)

002955 FT 2 0 63065 0 00 0028+29
 0020/0000 LENGTH(AH 3665 BK 2955)

000000 FT 2 0 63065 0 00 0000+00
 NC CA LLAPOOSE RD
 NEVELLE RD
 (SR3007 SEG 0020/1656)
 MFC BEGIN = E
 0010/0000 LENGTH(AH 2955 BK 0000)

EXTRACT DATE: 12/18/2023 ROADWAY MANAGEMENT SYSTEM PAGE NUMBER: 256
PRINT DATE: 12/19/2023 SLD COUNTY/SR - ANNUAL PRINT COUNTY: WAYNE

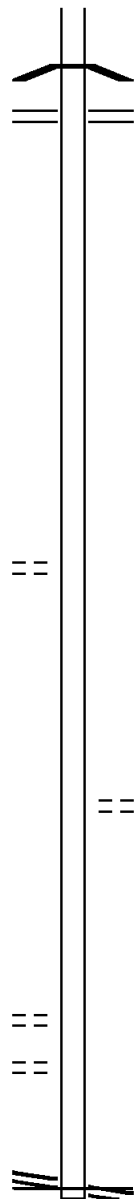
DIR: B TOTAL LEN: 5.951 MI. DIST: 04-6 SR: 3008
LEFT MUN: PAUPACK T RIGHT MUN: PAUPACK T



DIR: B TOTAL LEN: 5.951 MI. DIST: 04-6 SR: 3008
 LEFT MUN: PAUPACK T RIGHT MUN: PAUPACK T

Segment ID	Start Station	End Station	Length (FT)	Notes
(SR3015 SEG 0010/0000)	0100/0000			0100/0000 LENGTH(AH 2580 BK 2762)
		0090/0945		LAKELAND DR (PRDR)
	020727		020727 FT	
		0090/0000		020727 FT 1 0 00951 0 02 0261+68 LENGTH(AH 2762 BK 2540)
		0080/2529		PAUPACK SALEM T
		018187	018187 FT	
1 0 00951 0 02 0236+35	EVERLY RD (T352)	0080/0000		018187 FT ST MARY CHURCH RD (SR3013 SEG 0040/1841) LENGTH(AH 2540 BK 2092)
		016095	016095 FT	
		0070/0000		016095 FT 1 0 00951 0 02 0215+24 LENGTH(AH 2092 BK 1979)
1 0 00951 0 02 0195+45	ALTEMIER RD (T364)	0060/0000		014116 FT
		0060/0000		0060/0000 LENGTH(AH 1979 BK 3036)
		0050/1355		BROOK WY (PRDR)
	011080		011080 FT	
		0050/0044		0050/0044 BMS EN 63/3008/0050/0000
		011080		011080 FT 1 0 00951 0 01 0164+84

DIR: B TOTAL LEN: 5.951 MI. DIST: 04-6 SR: 3008
 LEFT MUN: SALEM T RIGHT MUN: SALEM T



ARIEL CREEK
 BMSBG 63/3008/0050/0000
 LENGTH(AH 3036 BK 2029)
 LEDGEDALE RD
 (SR3006 SEG 0150/0000)

0050/0000
 0040/1539

009051 FT

009051 FT 1 0 00951 0 01 0144+41
 LENGTH(AH 2029 BK 2868)

006183 FT

006183 FT 1 0 00951 0 01 0115+53
 LENGTH(AH 2868 BK 2883)

TWP RD
 (TWP)

0020/2204

==

003300 FT

003300 FT 1 0 00951 0 01 0086+70
 CATTERSON RD
 (T348)
 LENGTH(AH 2883 BK 3300)

==

CHAPMAN RD
 (T360)
 FOR SR 0590 AND 3008
 (CONN)

0010/0768
 0010/0219

==
 ==

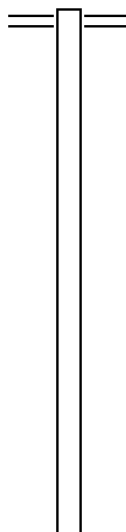
1 0 00951 0 01 0053+90 000000 FT
 HAMLIN HW
 (SR0590 SEG 0110/1728) 0010/0000

NC GOOSE POND RD
 HAMLIN HW
 000000 FT (SR0590 SEG 0110/1728)
 MFC BEGIN = E
 LENGTH(AH 3300 BK 0000)

0010/0000

EXTRACT DATE: 12/18/2023 ROADWAY MANAGEMENT SYSTEM PAGE NUMBER: 253
 PRINT DATE: 12/19/2023 SLD COUNTY/SR - ANNUAL PRINT COUNTY: WAYNE
 DIR: B TOTAL LEN: 3.058 MI. DIST: 04-6 SR: 3007
 LEFT MUN: SALEM T RIGHT MUN: SALEM T

016146 FT



016146 FT HOLLISTERVILLE RD
 0060/3201 (SR0690 SEG 0030/0000)

012945 FT

012945 FT 2 0 63006 0 00 0130+52
 0060/0000 LENGTH(AH 3201 BK 2960)

009985 FT

009985 FT 2 0 63006 0 00 0100+79
 0050/0000 LENGTH(AH 2960 BK 2152)

DIR: B TOTAL LEN: 3.058 MI. DIST: 04-6 SR: 3007
 LEFT MUN: SALEM T RIGHT MUN: SALEM T

ROBERT'S RD (PRDR)	0040/2033	==	
2 0 63006 0 00 0079+27	007833 FT		007833 FT
SEPKO RD (T325)	0040/0000	==	0040/0000 LENGTH(AH 2152 BK 3347)
		⌢	0030/2798 BMSEN 63/3007/0030/2755
		---	SALEM
		⌢	0030/2777 STERLING T
			2 0 63006 0 00 0072+93
			WILCOX CREEK
			0030/2755 BMSBG 63/3007/0030/2755
SWINGLE RD (TWP)	0030/0069	==	
	004486 FT		004486 FT 2 0 63006 0 00 0045+61
		⌢	0030/0000 LENGTH(AH 3347 BK 2769)
		⌢	STEVENS CRK
		⌢	STRUCTURE LENGTH 17 FT
		==	0020/2142 BMSID 63/3007/0020/2163
			CALLAPOOSE RD
			0020/1656 (SR3009 SEG 0010/0000)
		⌢	0020/0354 BMSEN 63/3007/0020/0000
	001717 FT		001717 FT 2 0 63006 0 00 0017+58
		⌢	I-B4 EB
			0020/0000 BMSBG 63/3007/0020/0000
			LENGTH(AH 2769 BK 1717)
2 0 63006 0 00 0000+00	000000 FT		NC NEVILLE RD
SPRING HILL RD			SPRING HILL RD
(SR3002 SEG 0050/0000)	0010/0000		000000 FT (SR3002 SEG 0050/0000)
		⌢	MFC BEGIN = D
			0010/0000 LENGTH(AH 1717 BK 0000)

DIR: B TOTAL LEN: 8.205 MI. DIST: 04-6 SR: 3006
 LEFT MUN: SALEM T RIGHT MUN: SALEM T

043320 FT

043320 FT
 INTER-AHD MILLER RD
 (T562)
 HAMLIN HW
 0160/3614 (SR0590 SEG 0150/1472)



RBR

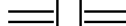
039706 FT

0160/0070 BMS EN 63/3006/0160/0000
 039706 FT 2 0 63008 0 01 0406+14
 P3
 ARIEL CREEK
 BMSBG 63/3006/0160/0000
 0160/0000 LENGTH(AH 3614 BK 3062)

RBR

036644 FT

036644 FT 2 0 63008 0 01 0374+85
 GOOSE POND RD
 (SR3008 SEG 0040/1539)
 0150/0000 LENGTH(AH 3062 BK 1296)



==

SALEM HEIGHTS ESTATES R
 (PRDR) 0140/0603

035348 FT

035348 FT 2 0 63008 0 01 0361+91
 0140/0000 LENGTH(AH 1296 BK 2527)

==

SLEDZINSKI RD
 (T350) 0130/1265



DIR: B TOTAL LEN: 8.205 MI. DIST: 04-6 SR: 3006
 LEFT MUN: SALEM T RIGHT MUN: SALEM T

Stationing	Description	Stationing	Description
032821 FT		032821 FT	2 0 63008 0 01 0336+65
		0130/0000	LENGTH(AH 2527 BK 2160)
		0124/1972	BMSSEN 63/3006/0124/1898
			2 0 63008 0 01 0334+03
			ARIEL CREEK
		0124/1898	BMSBG 63/3006/0124/1898
2 0 63008 0 01 0315+05	030661 FT	030661 FT	
VELTRI-VILL TR	0124/0000	0124/0000	LENGTH(AH 2160 BK 2315)
(PRDR)		0120/1253	BMSSEN 63/3006/0120/1197
			2 0 63008 0 01 0303+22
			ARIEL CREEK
		0120/1197	BMSBG 63/3006/0120/1197
028346 FT		028346 FT	2 0 63008 0 01 0290+28
			ST MARY CHURCH RD
			(SR3013 SEG 0010/0000)
		0120/0000	LENGTH(AH 2315 BK 2527)
025819 FT		025819 FT	2 0 63008 0 01 0264+49
		0110/0000	LENGTH(AH 2527 BK 2562)
PRIVATE RD	0100/0804	023257 FT	2 0 63008 0 01 0238+87
(PRDR)			LEDGEDALE RD
INDIAN ROCKS RD	0100/0062		(SR3010 SEG 0010/0000)
(PRDR)	023257 FT		MFC BEGIN = E
		0100/0000	LENGTH(AH 2562 BK 2598)

DIR: B TOTAL LEN: 8.205 MI. DIST: 04-6 SR: 3006
 LEFT MUN: SALEM T RIGHT MUN: SALEM T

Stationing / Description	Length (FT)	Notes	Stationing / Description	Length (FT)	Notes
	020659 FT			020659 FT	2 0 63008 0 01 0213+89
BEAR ROCK RD (T380)	0080/2466	==	5 0090/0000	LENGTH(AH 2598 BK 3178)	
				017481 FT	
2 0 63008 0 01 0182+11 REID RD (T350)	0080/0000	==	5 0080/0000	LENGTH(AH 3178 BK 2259)	
ROLLING ACRES RD (PRDR)	0070/2062	==			
	015222 FT			015222 FT	2 0 63008 0 01 0159+33
			5 0070/0000	STERLING SHORE RD (T315) LENGTH(AH 2259 BK 2757)	
CATTERSON RD (T348)	0060/1096	==			
	012465 FT			BR WALENPAPK STRUCTURE LENGTH 20 FT BMSID 63/3006/0060/0869	
			5 0060/0000	012465 FT 2 0 63008 0 00 0123+87 LENGTH(AH 2757 BK 3099)	

DIR: B TOTAL LEN: 8.205 MI. DIST: 04-6 SR: 3006
 LEFT MUN: SALEM T RIGHT MUN: SALEM T


Stationing	Description	Stationing	Description
009366 FT		009366 FT	2 0 63008 0 00 0092+89
		0050/0000	LENGTH(AH 3099 BK 2311)
		0040/1936	SWINGLE LN (T346)
2 0 63008 0 00 0070+63	007055 FT	007055 FT	
DEER LAUREL RD (T384)	0040/0000	0040/0000	LENGTH(AH 2311 BK 2501)
004554 FT		004554 FT	2 0 63008 0 00 0045+62
		0030/0000	BIDWELL HILL RD (SR3011 SEG 0050/0000) LENGTH(AH 2501 BK 1902)
002652 FT		002652 FT	2 0 63008 0 00 0026+72
		0020/0000	LENGTH(AH 1902 BK 2652)
		0010/1460	BMS EN 63/3006/0010/1443
		0010/1443	2 0 63008 0 00 0014+55 MOSS HOLLOW BMSBG 63/3006/0010/1443
000000 FT		000000 FT	2 0 63008 0 00 0000+00
		NC LEDGEDALE RD	EASTON TP (SR0191 SEG 0220/0000)
		INTER-BK	SAVITZ RD (T331)
		0010/0000	MFC BEGIN = D LENGTH(AH 2652 BK 0000)

EXTRACT DATE: 12/18/2023 ROADWAY MANAGEMENT SYSTEM PAGE NUMBER: 247
 PRINT DATE: 12/19/2023 SLD COUNTY/SR - ANNUAL PRINT COUNTY: WAYNE
 DIR: B TOTAL LEN: 2.865 MI. DIST: 04-6 SR: 3005
 LEFT MUN: SALEM T RIGHT MUN: SALEM T

UBAN RD 015129 FT
 (SR3011 SEG 0030/0000) 0070/2603

012526 FT

009954 FT



015129 FT
 INTER-AHD BIDWELL HILL RD
 0070/2603 (SR3011 SEG 0030/0000)

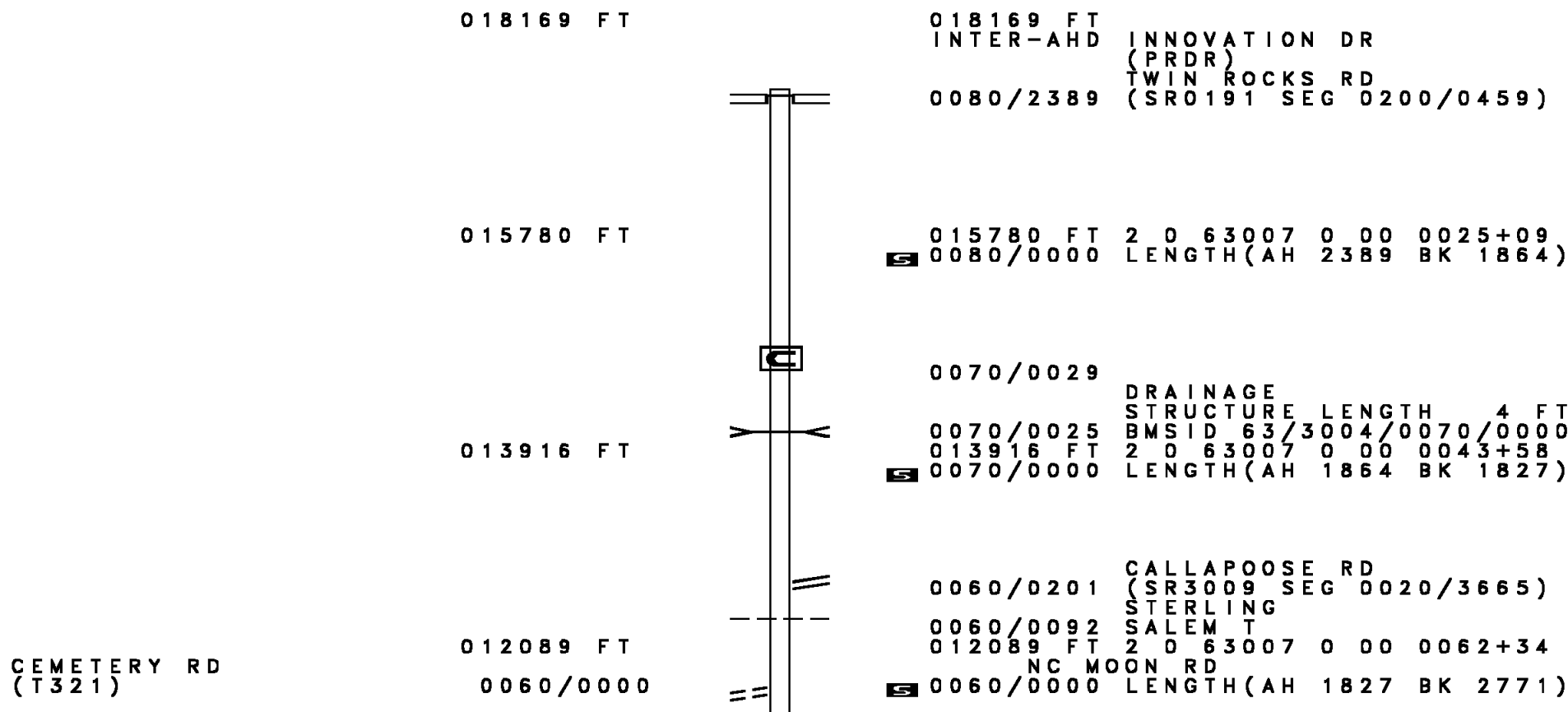
012526 FT 2 0 63145 0 00 0125+14
 0070/0000 LENGTH(AH 2603 BK 2572)

0060/0145 LC FOR STERLING SHORE R
 009954 FT (CONN)
 2 0 63145 0 00 0100+10
 STERLING SHORE RD

DIR: B TOTAL LEN: 2.865 MI. DIST: 04-6 SR: 3005
 LEFT MUN: SALEM T RIGHT MUN: SALEM T

Stationing	Distance	Description	Length	Area	Block
		(T315) NC BIDWELL HILL RD	0060/0000	2572	1843
008111	008111	BMSBG 63/3005/0050/0000 WALLENPAUPACK CREEK	0050/0121	2063145	00000081+76
		STERLING T	0050/0000	1843	3511
004600	004600	BMSBG 63/3005/0040/0000 I-B4 EB	0040/0270	2063145	00000048+70
0030/0731	0030/0000	VALLEY VIEW DR (TWP)	0040/0000	3511	1060
003540	003540	NC FORKS BRIDGE RD TWIN ROCKS RD	003540	2063145	00000035+40
		(SRO191 SEG 0150/0000) MFC BEGIN = E	0030/0000	1060	2635
000905	000905		000905	2063145	00000009+05
000000	000000		0020/0000	2635	0905
			000000	2063145	00000000+00
			0010/0000	0905	0000

DIR: B TOTAL LEN: 3.441 MI. DIST: 04-6 SR: 3004
 LEFT MUN: STERLING T RIGHT MUN: STERLING T



018169 FT

018169 FT
 INTER-AHD INNOVATION DR
 (PRDR)
 TWIN ROCKS RD
 (SR0191 SEG 0200/0459)

015780 FT

015780 FT 2 0 63007 0 00 0025+09
 0080/0000 LENGTH(AH 2389 BK 1864)

013916 FT

0070/0029
 DRAINAGE
 STRUCTURE LENGTH 4 FT
 BMSID 63/3004/0070/0000
 013916 FT 2 0 63007 0 00 0043+58
 0070/0000 LENGTH(AH 1864 BK 1827)

012089 FT

0060/0201 CALLAPOOSE RD
 (SR3009 SEG 0020/3665)
 STERLING
 SALEM T
 012089 FT 2 0 63007 0 00 0062+34
 0060/0000 NC MOON RD
 LENGTH(AH 1827 BK 2771)

CEMETERY RD
 (T321)

0060/0000

DIR: B TOTAL LEN: 3.441 MI. DIST: 04-6 SR: 3004
 LEFT MUN: SALEM T RIGHT MUN: SALEM T

	009318 FT		009318 FT	2 0 63007 0 01 0089+74
			5 0050/0000	LENGTH(AH 2771 BK 2201)
2 0 63007 0 01 0111+75	007117 FT		007117 FT	
J & J RD (T342)	0040/0000	==	5 0040/0000	LENGTH(AH 2201 BK 2329)
	004788 FT		004788 FT	2 0 63007 0 01 0134+70
			5 0030/0000	LENGTH(AH 2329 BK 1211)
2 0 63007 0 01 0147+05	003577 FT		003577 FT	
SPUDENO RD (T337)	0020/0000	==	5 0020/0000	LENGTH(AH 1211 BK 3577)
			0010/1181	BMS EN 63/3004/0010/1160
				2 0 63007 0 01 0171+41
				JONES CREEK
			0010/1160	BMSBG 63/3004/0010/1160
	000000 FT		000000 FT	2 0 63007 0 01 0182+98
				NC POND RD
				HOLLISTERVILLE RD
				(SR0690 SEG 0030/0487)
				MFC BEGIN = E
			5 0010/0000	LENGTH(AH 3577 BK 0000)

EXTRACT DATE: 12/18/2023 ROADWAY MANAGEMENT SYSTEM PAGE NUMBER: 243
 PRINT DATE: 12/19/2023 SLD COUNTY/SR - ANNUAL PRINT COUNTY: WAYNE
 DIR: B TOTAL LEN: 1.373 MI. DIST: 04-6 SR: 3003
 LEFT MUN: STERLING T RIGHT MUN: STERLING T

MAPLE ACRE RD
(T340)

007247 FT

007247 FT TWIN ROCKS RD
 0020/3621 (SR0191 SEG 0170/0000)

003626 FT

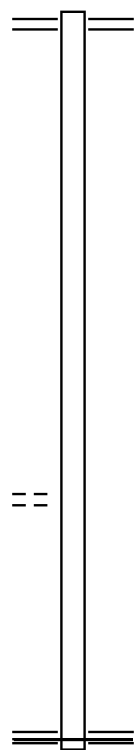
003626 FT 2 0 63005 0 00 0036+34
 0020/0000 LENGTH(AH 3621 BK 3626)

0010/1784

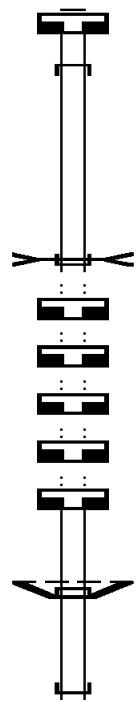
==

000000 FT

000000 FT 2 0 63005 0 00 0000+00
 NC SPRING HILL RD
 STERLING RD
 (SR0196 SEG 0170/1467)
 MFC BEGIN = D
 0010/0000 LENGTH(AH 3626 BK 0000)



018113 FT
 018099 FT
 018099 FT
 018099 FT
 018099 FT
 018099 FT
 018099 FT
 018065 FT

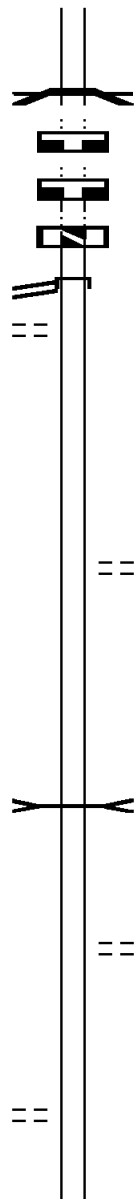


018113 FT
 7144/0000 LENGTH(AH 0127 BK 0014)
 INTER-AHD PEET RD
 0140/0014 (TWP)
 018099 FT 2 0 63004 0 00 0353+58
 NC PEET RD
 ROCKPORT CRK
 STRUCTURE LENGTH 14 FT
 BMSID 63/3002/0140/0000
 INTER-BK PEET RD
 (TWP)
 5 0140/0000 LENGTH(AH 0014 BK 2871)
 018099 FT
 7140/0000 LENGTH(AH 2871 BK 1643)
 018099 FT
 7130/0000 LENGTH(AH 1643 BK 2199)
 018099 FT
 7124/0000 LENGTH(AH 2199 BK 2197)
 018099 FT
 7120/0000 LENGTH(AH 2197 BK 3133)
 018099 FT
 7112/0000 LENGTH(AH 3133 BK 0034)
 BMSEN 63/3002/0110/0000
 INTER-AHD BUTTERNUT RD
 (TWP)
 0110/0034 STERLING T
 018065 FT 2 0 63004 0 00 0234+23
 NC BU BUTTERNUT RD
 INTER-BK BUTTERNUT RD
 (TWP)

DIR: B TOTAL LEN: 3.430 MI. DIST: 04-6 SR: 3002
LEFT MUN: STERLING T RIGHT MUN: STERLING T

STERLING RD
(SRO196 SEG 0170/1440)
WOODLAND DR
(T344)

018065 FT
018065 FT
018065 FT
0080/2592
0080/2186



01110/0000
018065 FT
7100/0000
018065 FT
7090/0000
018065 FT
7084/0000
INTER-AHD
0080/2592

BUTTERNUT CK
BMSBG 63/3002/0110/0000
MFC BEGIN = E
LENGTH(AH 0034 BK 2731)
LENGTH(AH 2731 BK 2405)
LTH AH 002405 BK 000100
LTH AH 000100 BK 002592
STERLING RD
(SRO196 SEG 0170/1440)

015473 FT

015473 FT 2 0 63004 0 00 0155+25
MAPLE GROVE RD
(T317)
0080/0000 LENGTH(AH 2592 BK 1907)

013566 FT

013566 FT 2 0 63004 0 00 0136+08
UBAN CREEK
STRUCTURE LENGTH 14 FT
BMSID 63/3002/0070/0000
0070/0000 LENGTH(AH 1907 BK 1149)

012417 FT

012417 FT 2 0 63004 0 00 0124+00
BORTREE RD
(T330)
0060/0000 LENGTH(AH 1149 BK 2776)

SOUTH BARNES RD
(T332)

0050/0923

2 0 63004 0 00 0097+00 009641 FT

009641 FT

DIR: B TOTAL LEN: 3.430 MI. DIST: 04-6 SR: 3002
 LEFT MUN: STERLING T RIGHT MUN: STERLING T

NEVILLE RD
 (SR3007 SEG 0010/0000) 0050/0000

0050/0000 LENGTH(AH 2776 BK 2159)

007482 FT

007482 FT 2 0 63004 0 00 0075+07
 0040/0000 LENGTH(AH 2159 BK 2426)

005056 FT

0030/0541 BMS EN 63/3002/0030/0520
 2 0 63004 0 00 0056+02
 STEVENS CRK
 0030/0520 BMSBG 63/3002/0030/0520
 005056 FT 2 0 63004 0 00 0050+79
 WEBSTER CRK
 STRUCTURE LENGTH 12 FT
 BMSID 63/3002/0030/0000
 0030/0000 LENGTH(AH 2426 BK 2926)

0020/1673 STERLING GARDEN RD
 (T341)

2 0 63004 0 00 0021+40 002130 FT
 WHITE BIRCH RD
 (T319) 0020/0000
 AUTUMN DR (TWP) 0010/1911

002130 FT
 0020/0000 LENGTH(AH 2926 BK 2130)

000000 FT

000000 FT 2 0 63004 0 00 0000+00
 NC SPRING HILL RD
 INTER-BK (CO 35) JUBILEE RD
 (SR2009 SEG 0100/1727)
 MFC BEGIN = D
 BK-LACKAWANNA (35)
 0010/0000 LENGTH(AH 2130 BK 0000)

DIR: B TOTAL LEN: 1.225 MI. DIST: 04-6 SR: 3001
 LEFT MUN: LEHIGH T RIGHT MUN: LEHIGH T

006468 FT

006468 FT AH-LACKAWANNA (35)
 INTER-AHD (CO 35) LEHIGH RD
 0030/2721 (SR2011 SEG 0010/0000)

2 0 63001 0 00 0041+13 003747 FT
 MAIN ST
 (SR0507 SEG 0070/0000) 0030/0000
 003747 FT

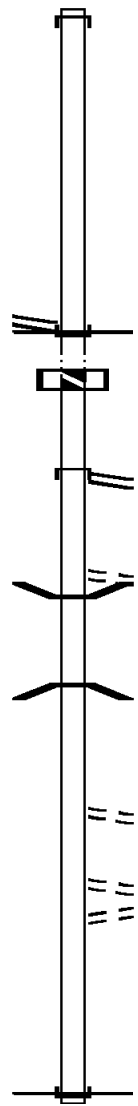
NC LEHIGH RD
 INTER-BK MAIN ST
 003747 FT (SR0507 SEG 0070/0000)
 MFC BEGIN = E
 0030/0000 LTH AH 002721 BK 000100
 003747 FT
 7024/0000 LTH AH 000100 BK 001313
 INTER-AHD MAIN ST
 (SR0507 SEG 0070/0786)
 MAIN ST
 0020/1313 (SR0507 SEG 0070/0786)

002434 FT

NORTH SHORE DR
 (PRDR)
 0020/0208
 0020/0017 BMSBN 63/3001/0020/0000
 002434 FT 2 0 63001 0 00 0027+94
 OUT LK WATAW
 BMSBG 63/3001/0020/0000
 0020/0000 LENGTH(AH 1313 BK 2434)

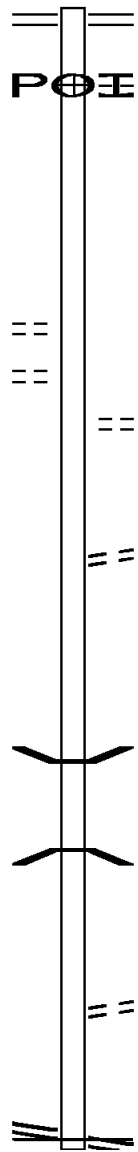
000000 FT

WESTWOOD BL
 (PRDR)
 0010/1003
 SEIP DR
 (PRDR)
 0010/0149
 LC TO SEIP DR
 (CONN)
 0010/0058
 000000 FT 2 0 63001 0 00 0000+00
 NC TO BYHANNA RD
 INTER-BK SR 4013 SH
 (SR4013 SEG 0070/2511)
 MFC BEGIN = D
 BK-MONROE (45)
 0010/0000 LENGTH(AH 2434 BK 0000)



DIR: B TOTAL LEN: 1.861 MI. DIST: 04-6 SR: 2011
 LEFT MUN: BERLIN T RIGHT MUN: BERLIN T

Stationing	Description	Stationing	Description
009828 FT		009828 FT	SR 0652 SH
		0040/2338	(SR0652 SEG 0070/0000)
			(APRA) MARSHALL MACHINE
		0040/1798	MARSHALL MACH. ENT RD
			(PRDR)
007490 FT		007490 FT	2 0 63119 0 00 0074+05
		0040/0000	LENGTH(AH 2338 BK 2715)
WAYNE CO REC COMPLEX RD			
(GOVT)			
BUCKINGHAM RD	0030/1539		
(T496)	0030/1000		
		0030/0966	BUCKINGHAM RD
			(T496)
004775 FT		004775 FT	2 0 63119 0 00 0047+00
			ADAMS POND RD
			(T513)
		0030/0000	LENGTH(AH 2715 BK 2603)
002172 FT		0020/0028	BMS EN 63/2011/0020/0000
		002172 FT	2 0 63119 0 00 0021+96
			BR IND ORCHD
			BMSBG 63/2011/0020/0000
		0020/0000	LENGTH(AH 2603 BK 2172)
		0010/0344	HIGHLAND ACRES RD
			(PRDR)
			NC BE THEL SCHOOL RD
			SR 0652 SH
2 0 63119 0 00 0000+00 000000 FT		000000 FT	(SR0652 SEG 0030/2321)
SR 0652 SH			MFC BEGIN = E
(SR0652 SEG 0030/2321) 0010/0000		0010/0000	LENGTH(AH 2172 BK 0000)



Stationing	Left Side Description	Right Side Description
017719 FT 0070/1772	ROCKY RUN RD (TWP)	017719 FT INTER-AHD LONG RIDGE RD 0070/1772 (TWP)
015947 FT 0070/0000	0 0 00000 0 00 0000+00 OPEN WOOD POND RD (T478)	015947 FT 0070/0000 LENGTH(AH 1772 BK 3676)
012271 FT		0060/2133 CRICKET HILL GOLF ENTR (PRDR)
010670 FT	0 0 00000 0 00 0000+00	012271 FT 0 0 00000 0 00 0000+00 CRICKET HILL RD (T400) 0060/0000 LENGTH(AH 3676 BK 1601)
		010670 FT

DIR: B TOTAL LEN: 3.356 MI. DIST: 04-6 SR: 2010
 LEFT MUN: BERLIN T RIGHT MUN: BERLIN T

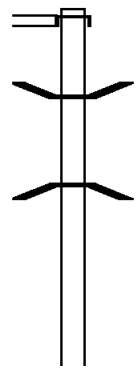
Location	Start Station	End Station	Length	Notes
FONDA RD (T484)	0050/0000	0050/0000	0.0000	LENGTH(AH 1601 BK 3127)
	007543 FT			
SKYCREST RD (T403)	0030/0460 005929 FT	0030/0460 005929 FT	0.0000	SKYCREST RD (T403) LENGTH(AH 1614 BK 3375)
		0020/3360		BERLIN TEXAS T
		0020/2049		FAWN RIDGE DR (PRDR)
HARMONY LN (PRDR)	0020/0566 002554 FT	0020/0000	0.0000	SHAMROCK LN (PRDR) LENGTH(AH 3375 BK 2554)
	000000 FT	0010/0055	0.0000	LONG RIDGE RD (SR2003 SEG 0100/2583) NC SWAMP BROOK RD (SR0006 SH (SR0006 SEG 0350/1488) MFC BEGIN = E LENGTH(AH 2554 BK 0000)

EXTRACT DATE: 12/18/2023 ROADWAY MANAGEMENT SYSTEM PAGE NUMBER: 235
 PRINT DATE: 12/19/2023 SLD COUNTY/SR - ANNUAL PRINT COUNTY: WAYNE
 DIR: B TOTAL LEN: 2.827 MI. DIST: 04-6 SR: 2009
 LEFT MUN: BERLIN T RIGHT MUN: BERLIN T

GARRETTS RD
 (SR1005 SEG 0050/0000) 014929 FT
 0070/1115

013814 FT

011946 FT



014929 FT
 INTER-AHD GARRETTS RD
 0070/1115 (SR1005 SEG 0050/0000)

0070/0022 BMS EN 63/2009/0070/0000
 013814 FT 2 0 63031 0 00 0124+22
 TR HOLBERT C
 BMSBG 63/2009/0070/0000
 0070/0000 LENGTH(AH 1115 BK 1868)

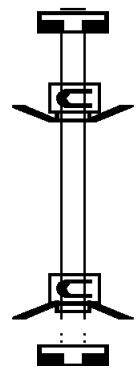
011946 FT 2 0 63031 0 00 0105+60
 0060/0000 LENGTH(AH 1868 BK 3000)

DIR: B TOTAL LEN: 2.827 MI. DIST: 04-6 SR: 2009
 LEFT MUN: BERLIN T RIGHT MUN: BERLIN T

	008946 FT		008946 FT 2 0 63031 0 00 0075+60 [S] 0050/0000 LENGTH(AH 3000 BK 2154)
2 0 63031 0 00 0054+38 006792 FT SR 2007 SH (SR2007 SEG 0030/1969)	0040/0000	==	006792 FT [S] 0040/0000 LENGTH(AH 2154 BK 2844)
	003948 FT		003948 FT 2 0 63031 0 00 0025+24 [S] 0030/0000 LENGTH(AH 2844 BK 2524)
		-	0020/1772 BERLIN TEXAS T
2 0 63031 0 00 0000+00 001424 FT WILLOW AV (T405)	0020/0000	==	0020/0335 REINHARDT HILL RD 001424 FT (PRDR)
		==	[S] 0020/0000 LENGTH(AH 2524 BK 1424)
	000000 FT		000000 FT 2 0 63031 1 00 0000+00 NC BROOK RD GRANDVIEW AV (SRO006 SEG 0324/1385) MFC BEGIN = E
		==	[S] 0010/0000 LENGTH(AH 1424 BK 0000)

EXTRACT DATE: 12/18/2023 ROADWAY MANAGEMENT SYSTEM PAGE NUMBER: 233
 PRINT DATE: 12/19/2023 SLD COUNTY/SR - ANNUAL PRINT COUNTY: WAYNE
 DIR: B TOTAL LEN: .005 MI. DIST: 04-6 SR: 2008
 LEFT MUN: HONESDALE B RIGHT MUN: HONESDALE B

000029 FT

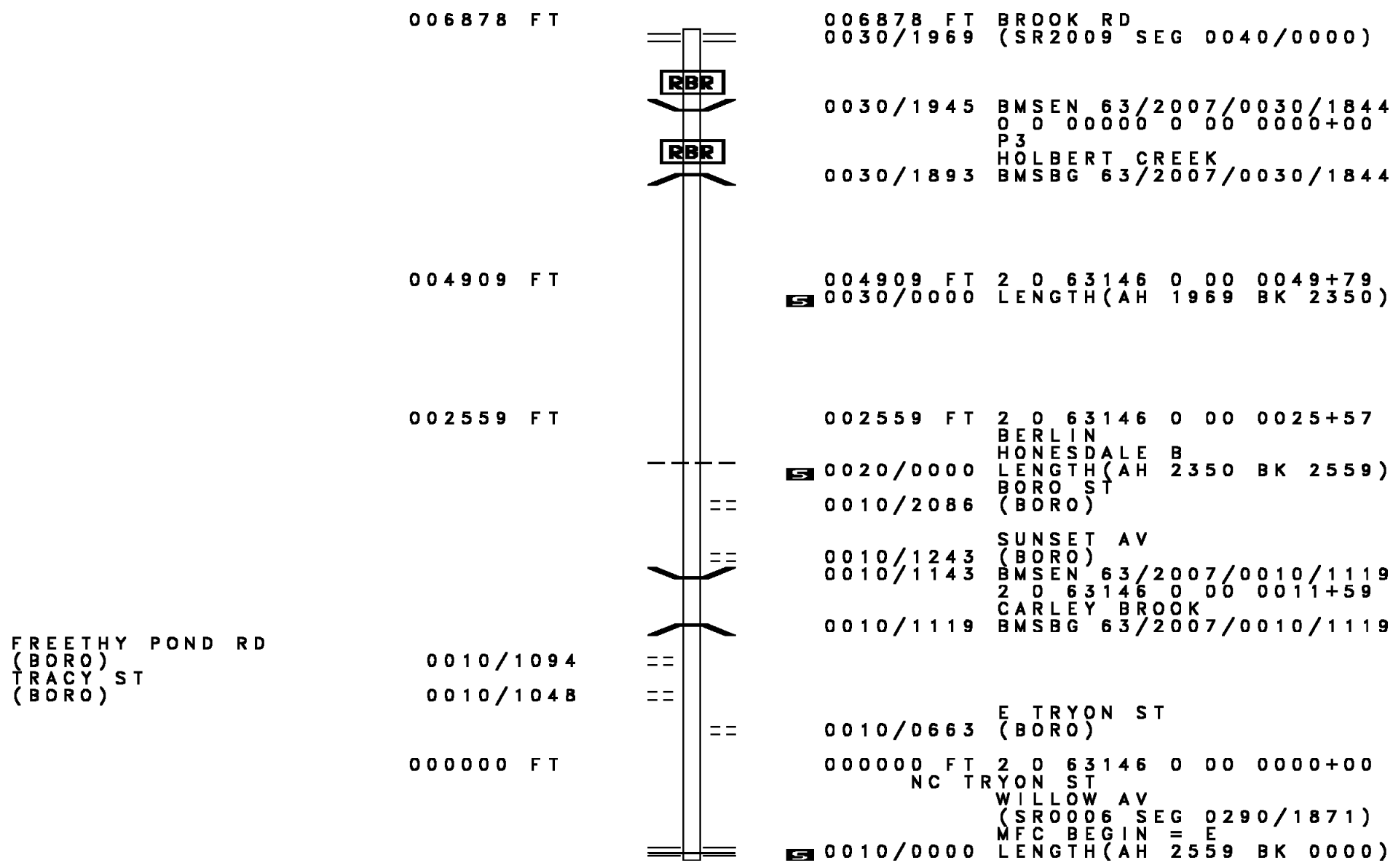


000000 FT

000000 FT

000029 FT
 7014/0000 LENGTH(AH 3267 BK 0029)
 INTER-AHD BMSSEN 63/2008/0012/0000
 LOUIE DR
 (TWP)
 0012/0029
 000000 FT 0 00000 0 0 0000+00
 NC LOUIE DR
 INTER-BK LOUIE DR
 (TWP)
 BRIDGE CLOSED
 CARLEY BROOK
 BMSBG 63/2008/0012/0000
 0012/0000 LENGTH(AH 0029 BK 0399)
 000000 FT
 7010/0000 LENGTH(AH 0399 BK 0000)

DIR: B TOTAL LEN: 1.303 MI. DIST: 04-6 SR: 2007
 LEFT MUN: BERLIN T RIGHT MUN: BERLIN T



006878 FT

006878 FT BROOK RD
 0030/1969 (SR2009 SEG 0040/0000)

0030/1945 BMSEN 63/2007/0030/1844
 0 0 00000 0 00 0000+00
 P3
 HOLBERT CREEK
 0030/1893 BMSBG 63/2007/0030/1844

004909 FT

004909 FT 2 0 63146 0 00 0049+79
 5 0030/0000 LENGTH(AH 1969 BK 2350)

002559 FT

002559 FT 2 0 63146 0 00 0025+57
 BERLIN
 HONSDALE B
 5 0020/0000 LENGTH(AH 2350 BK 2559)
 BORO ST
 0010/2086 (BORO)

SUNSET AV
 (BORO)
 0010/1243
 0010/1143 BMSEN 63/2007/0010/1119
 2 0 63146 0 00 0011+59
 CARLEY BROOK
 0010/1119 BMSBG 63/2007/0010/1119

FREETHY POND RD
 (BORO)
 TRACY ST
 (BORO)

0010/1094

0010/1048

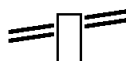
0010/0663 E TRYON ST
 (BORO)

000000 FT

000000 FT 2 0 63146 0 00 0000+00
 NC TR
 YON ST
 WILLOW AV
 (SR0006 SEG 0290/1871)
 MFC BEGIN = E
 5 0010/0000 LENGTH(AH 2559 BK 0000)

EXTRACT DATE: 12/18/2023 ROADWAY MANAGEMENT SYSTEM PAGE NUMBER: 231
PRINT DATE: 12/19/2023 SLD COUNTY/SR - ANNUAL PRINT COUNTY: WAYNE
DIR: B TOTAL LEN: 3.746 MI. DIST: 04-6 SR: 2006
LEFT MUN: TEXAS T RIGHT MUN: TEXAS T

LONG RIDGE RD 019781 FT
(SR2003 SEG 0080/0000) 0090/2899



019781 FT LONG RIDGE RD
0090/2899 (SR2003 SEG 0080/0000)

DIR: B TOTAL LEN: 3.746 MI. DIST: 04-6 SR: 2006
LEFT MUN: TEXAS T RIGHT MUN: TEXAS T

2 0 63023 0 00 0096+35 009678 FT
(TURNBACK) SHADYLANE RD
(T484) 0050/0000

==

009678 FT
S 0050/0000 LENGTH(AH 2211 BK 1707)

007971 FT

-

007971 FT 2 0 63023 0 00 0079+46
TEXAS
CHERRY RIDGE T
S 0040/0000 LENGTH(AH 1707 BK 2918)

SPINNER RD
(SR3033 SEG 0010/0000) 0030/0493
005053 FT

==

005053 FT 2 0 63023 0 00 0049+81
S 0030/0000 LENGTH(AH 2918 BK 2499)

002554 FT

002554 FT 2 0 63023 0 00 0024+93
S 0020/0000 LENGTH(AH 2499 BK 2554)

AIRPARK RD
(PRDR) 0010/1138

==

FOR SR 2006 AND 3028
(CONN) 0010/0112
000000 FT

==






000000 FT 2 0 63023 0 00 0000+00
OWEGO PK
(SR3028 SEG 0210/0000)

OWEGO TPK
(SR3028 SEG 0210/0000) 0010/0000

==

NC WHITE MILLS RD
MFC BEGIN = E
S 0010/0000 LENGTH(AH 2554 BK 0000)

EXTRACT DATE: 12/18/2023 ROADWAY MANAGEMENT SYSTEM PAGE NUMBER: 228
 PRINT DATE: 12/19/2023 SLD COUNTY/SR - ANNUAL PRINT COUNTY: WAYNE
 DIR: B TOTAL LEN: .000 MI. DIST: 04-6 SR: 2005
 LEFT MUN: HAWLEY B RIGHT MUN: HAWLEY B

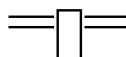
000000 FT		000000 FT	
000000 FT		7040/0000	LENGTH(AH 3116 BK 2912)
000000 FT		000000 FT	
000000 FT		7030/0000	LENGTH(AH 2912 BK 2895)
000000 FT		000000 FT	
		7020/0000	LENGTH(AH 2895 BK 3088)
		000000 FT	
		7010/0000	LENGTH(AH 3088 BK 0000)

EXTRACT DATE: 12/18/2023 ROADWAY MANAGEMENT SYSTEM PAGE NUMBER: 227
PRINT DATE: 12/19/2023 SLD COUNTY/SR - ANNUAL PRINT COUNTY: WAYNE

DIR: B TOTAL LEN: 2.091 MI. DIST: 04-6 SR: 2004
LEFT MUN: HAWLEY B RIGHT MUN: HAWLEY B

OLD GRAVITY RD

011043 FT



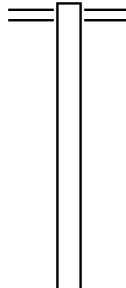
011043 FT MAIN AV
0040/1760 (SR0006 SEG 0470/0230)

DIR: B TOTAL LEN: 2.091 MI. DIST: 04-6 SR: 2004
 LEFT MUN: HAWLEY B RIGHT MUN: HAWLEY B

(T408)	0040/1529	==							
		--			0040/1513	HAWLEY PALMYRA T			
NORTH ST (T402)	0040/0420	==	==		0040/0420	WYOMING AV (T402)			
2 0 63022 0 01 0094+95	009283 FT				009283 FT				
VINE ST (T414)	0040/0000	==			0040/0000	LENGTH(AH 1760 BK 3372)			
CAK ST (T412)	0030/2974	==	==		0030/2974	WYOMING AV (TWP)			
	005911 FT				0030/0184	BMSEN 63/2004/0030/0000			
					005911 FT	2 0 63022 0 00 0060+85			
						MIDDLE CREEK			
					0030/0000	BMSBG 63/2004/0030/0000			
						LENGTH(AH 3372 BK 2878)			
	003033 FT				003033 FT	2 0 63022 0 00 0032+07			
					0020/0000	LENGTH(AH 2878 BK 3033)			
	000000 FT				000000 FT	2 0 63022 0 00 0000+00			
						OWEGO TP			
						(SR3028 SEG 0260/0315)			
OWEGO TP (SR3028 SEG 0260/0315)	0010/0000				0010/0000	NC CO LUMBUS AV			
						MFC BEGIN = D			
					0010/0000	LENGTH(AH 3033 BK 0000)			

EXTRACT DATE: 12/18/2023 ROADWAY MANAGEMENT SYSTEM PAGE NUMBER: 225
 PRINT DATE: 12/19/2023 SLD COUNTY/SR - ANNUAL PRINT COUNTY: WAYNE
 DIR: B TOTAL LEN: 4.957 MI. DIST: 04-6 SR: 2003
 LEFT MUN: TEXAS T RIGHT MUN: TEXAS T

026171 FT

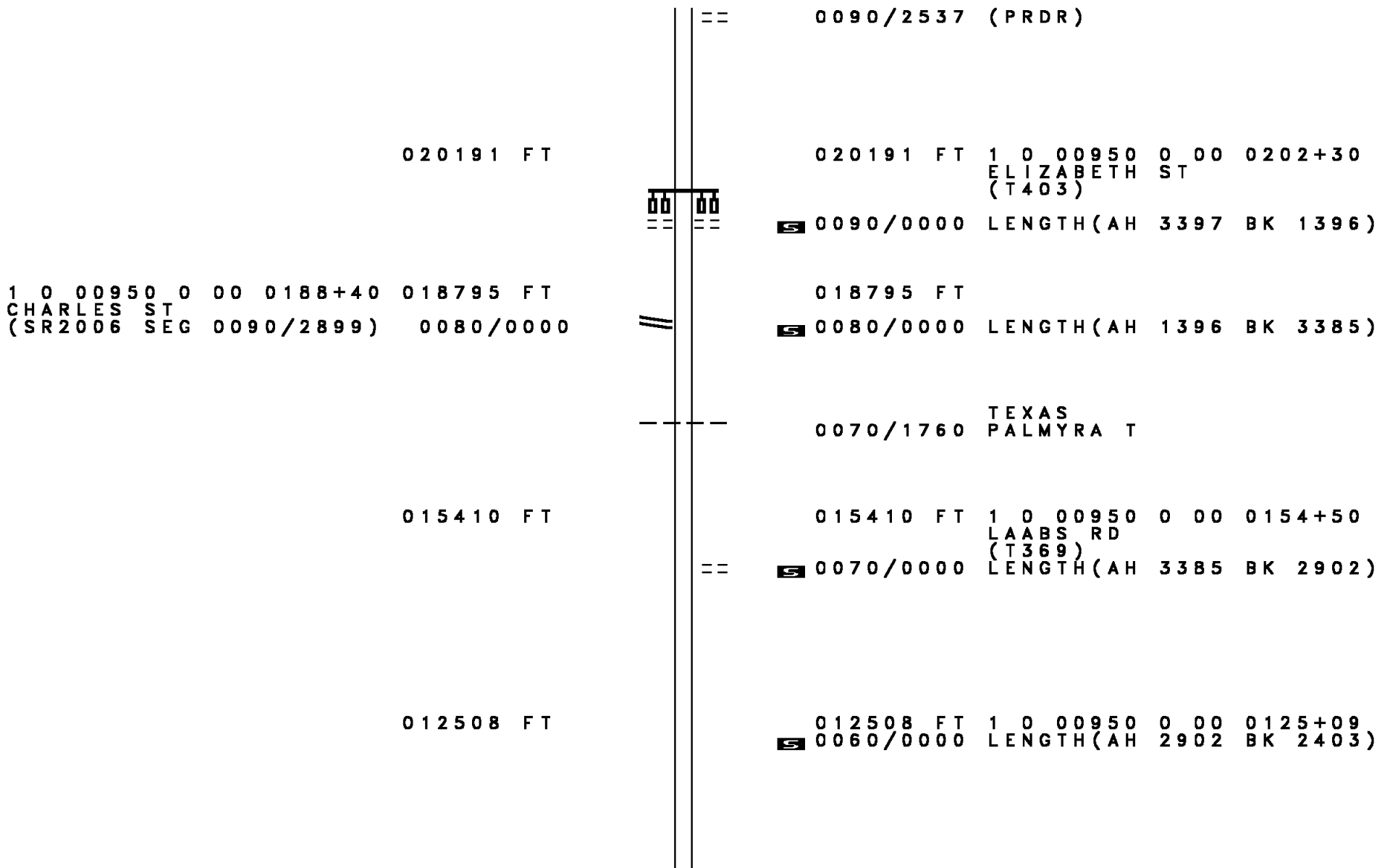


026171 FT SWAMP BROOK RD
 0100/2583 (SR2010 SEG 0010/0055)

023588 FT

023588 FT 1 0 00950 0 00 0236+20
 0100/0000 LENGTH(AH 2583 BK 3397)
 APPLEWOOD DR

DIR: B TOTAL LEN: 4.957 MI. DIST: 04-6 SR: 2003
 LEFT MUN: TEXAS T RIGHT MUN: TEXAS T



== 0090/2537 (PRDR)

020191 FT

020191 FT 1 0 00950 0 00 0202+30
 ELIZABETH ST
 (T403)



S 0090/0000 LENGTH(AH 3397 BK 1396)

1 0 00950 0 00 0188+40 018795 FT
 CHARLES ST
 (SR2006 SEG 0090/2899) 0080/0000

018795 FT

S 0080/0000 LENGTH(AH 1396 BK 3385)



0070/1760 TEXAS
 PALMYRA T

015410 FT

015410 FT 1 0 00950 0 00 0154+50
 LAABS RD
 (T369)



S 0070/0000 LENGTH(AH 3385 BK 2902)

012508 FT

S 012508 FT 1 0 00950 0 00 0125+09
 0060/0000 LENGTH(AH 2902 BK 2403)

DIR: B TOTAL LEN: 4.957 MI. DIST: 04-6 SR: 2003
 LEFT MUN: PALMYRA T RIGHT MUN: PALMYRA T

Location / Segment	Length (FT)	Segment ID	Start Station	End Station	Notes
	010105 FT				
		5	0050/0000	0101+06	LENGTH(AH 2403 BK 2256)
AUTUMN DRIVE RD (T418)	0040/1292				
	007849 FT				
1 0 00950 0 00 0078+50 RIDGE AV (SR2001 SEG 0030/3700)	007849 FT	5	0040/0000	0078+50	LENGTH(AH 2256 BK 2890) ROCKY RUN RD (T400)
SPRUCE ST (PRDR)	0030/1596				
	004959 FT				
		5	0030/0000	0049+60	LENGTH(AH 2890 BK 2497)
1 0 00950 0 00 0025+00 ROCKY VIEW DR (T422)	002462 FT				
		5	0020/0000	0025+00	MFC BEGIN = D LENGTH(AH 2497 BK 2462)
MEADOWS DR (PRDR)	0010/0122				
	000000 FT				
					COVERED BRIDGE RD (PRDR)
		5	0010/0000	0000+00	LENGTH(AH 2462 BK 0000)
					NC LONG RIDGE RD INTER-BK (CO 51) LONG RIDGE RD (SR4010 SEG 0010/0000) MFC BEGIN = E BK-PIKE (51)

Location / Description	Stationing / Length	Location / Description	Stationing / Length
PURDYTOWN TP (SR0590 SEG 0290/0000) FOR SR 0590 AND 2002 (CONN)	021057 FT 0080/2626 0080/2410	PURDYTOWN TP (SR0590 SEG 0290/0000)	021057 FT 0080/2626
MURPHY'S DR (PRDR)	0080/0664	LAKESIDE DR (PRDR)	0080/1884
CLUBHOUSE DR (PRDR)	0070/2015	SUNNY POINT RD (PRDR)	0080/1284
COVE POINT CR (PRDR)	0070/0774 015690 FT	OAK DR (PRDR)	0080/1075
		MEADOWWOOD CT (PRDR)	0080/0720
		PRIVATE RD (PRDR)	0080/0341
		SHORE LINE DR (PRDR)	0070/2530
		SPINNER BRK STRUCTURE LENGTH 15 FT BMSID 63/2002/0070/0886	0070/0892
		LENGTH(AH 2626 BK 2741)	018431 FT
		LENGTH(AH 2741 BK 3321)	015690 FT

DIR: B TOTAL LEN: 3.988 MI. DIST: 04-6 SR: 2002
 LEFT MUN: PAUPACK T RIGHT MUN: PAUPACK T

CHEROKEE LN (PRDR)	0060/2001	==	==	0060/2190	LEDGE RD (PRDR)
IROQUOIS DR (PRDR)	0060/0730	==	==	0060/1524	LEDGE DR (PRDR)
	012369 FT		==	0060/0730	ROCK RD (PRDR)
			==	0060/0483	BOULDER POINT RD (PRDR)
				012369 FT	2 0 63 112 0 00 0116+34
				0060/0000	LENGTH(AH 3321 BK 2530)
			==	0050/2262	MAPLE ST (PRDR)
ELM ST (PRDR)	0050/1001	==			
PINE ST (PRDR)	0050/0714	==			
CHERRY ST (PRDR)	0050/0468	==			
TERRACE DR (PRDR)	0050/0157	==	==	0050/0250	CRESTVIEW DR (PRDR)
2 0 63 112 0 00 0091+04	009839 FT			009839 FT	
PURDYTOWN RD (TWP)	0050/0000	==	==	0050/0000	LENGTH(AH 2530 BK 2376)
COVERED BRIDGE DR (PRDR)	0040/2086	==		0040/2207	CRESTVIEW DR (PRDR)
PARADISE PARK DR (PRDR)	0040/1850	==		0040/1869	JOAN RD (PRDR)
CIRCLE DR (PRDR)	0040/1579	==		0040/1409	JOAN RD (PRDR)
			==	0040/1300	BMSBN 63/2002/0040/1289
					2 0 63 112 0 00 0084+49
				0040/1289	SWAN CREEK
					BMSBG 63/2002/0040/1289
					SANDY SHORE RD
					(PRDR)
					WALLENPAUPACK DR

DIR: B TOTAL LEN: 3.988 MI. DIST: 04-6 SR: 2002
 LEFT MUN: PAUPACK T RIGHT MUN: PAUPACK T

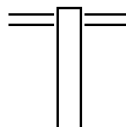
		==	0040/0884 (PRDR)	
		==	0040/0157 HIGHLAND DR	
	007463 FT	==	(PRDR)	
		==	007463 FT 2 0 63112 0 00 0071+60	
		==	0040/0000 LENGTH(AH 2376 BK 2577)	
		==	PINE HILL DR	
TERRACE DR		==	0030/2499 (PRDR)	
(TWP)	0030/2285	==		
		==	0030/2258 HISTORIC DR	
		==	(PRDR)	
		==	0030/2011 HEMLOCK DR	
		==	(PRDR)	
		==	0030/1850 LONE OAK DR	
		==	(PRDR)	
		==	0030/0036 WOODLAND DR	
		==	(PRDR)	
2 0 63112 0 00 0049+08	004886 FT	==	0030/0000 LENGTH(AH 2577 BK 2440)	
CRANE RD		==		
(T396)	0030/0000	==		
SPRING BROOK CR		==	0020/1702	
(PRDR)	0020/1702	==		
	002446 FT	==	002446 FT 2 0 63112 0 00 0024+58	
		==	0020/0000 LENGTH(AH 2440 BK 2446)	
		==	COVE HAVEN RD	
		==	0010/2266 (PRDR)	
MISTY ACRES ENT RD		==		
(PRDR)	0010/0930	==		
	000000 FT	==	000000 FT 2 0 63112 0 00 0000+00	
		==	NC LA KESHORE DR	
		==	FINN SWAMP RD	
		==	(SR3015 SEG 0080/0000)	
		==	MFC BEGIN = E	
		==	0010/0000 LENGTH(AH 2446 BK 0000)	

DIR: B TOTAL LEN: 1.646 MI. DIST: 04-6 SR: 2001
 LEFT MUN: PALMYRA T RIGHT MUN: PALMYRA T

Street Name	Length (FT)	Stationing	Notes
	008691 FT		008691 FT LONG RIDGE RD (SR2003 SEG 0040/0000)
SKY VIEW LN (PRDR)	0030/2851		
FRESH POND DR (PRDR)	0030/1490		
SLIFKO RD (PRDR)	0030/0445		
	004991 FT		0030/0255 BEACHWOOD TR (PRDR) 2 0 63099 0 00 0050+12 004991 FT OAKWOOD TR (PRDR) S 0030/0000 LENGTH(AH 3700 BK 2483)
VALLEY VIEW DR (PRDR)	0020/2219		
GARDEN HILL DR (PRDR)	0020/1767		
HILLSIDE DR (PRDR)	0020/1278		
	002508 FT		S 002508 FT 2 0 63099 0 00 0025+13 0020/0000 LENGTH(AH 2483 BK 2508)
	0010/0783		PALMYRA HAWLEY B
	0010/0547		HIGHLAND ST (BORO)
	0010/0239		PROSPECT ST (BORO)
	000000 FT		2 0 63099 0 00 0000+00 NC RIDGE ST HUDSON ST (SR0006 SEG 0450/1849) MFC BEGIN = E
	S 0010/0000		LENGTH(AH 2508 BK 0000)

EXTRACT DATE: 12/18/2023 ROADWAY MANAGEMENT SYSTEM PAGE NUMBER: 218
PRINT DATE: 12/19/2023 SLD COUNTY/SR - ANNUAL PRINT COUNTY: WAYNE
DIR: B TOTAL LEN: 2.338 MI. DIST: 04-6 SR: 1033
LEFT MUN: DAMASCUS T RIGHT MUN: DAMASCUS T

012346 FT



012346 FT CALICOON RD
0050/1693 (SR1016 SEG 0060/2656)

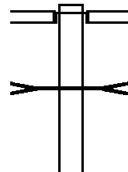
DIR: B TOTAL LEN: 2.338 MI.
LEFT MUN: DAMASCUS T

DIST: 04-6 SR: 1033
RIGHT MUN: DAMASCUS T

Stationing	Length	Notes	Stationing	Length	Notes
010653 FT			010653 FT	2 0 63121 0 00	0107+58
			0050/0000		LENGTH(AH 1693 BK 2376)
008277 FT			008277 FT	2 0 63121 0 00	0083+35
					MARKS RD
					(T654)
			0040/0000		LENGTH(AH 2376 BK 3126)
2 0 63121 0 00 0047+50	005151 FT		005151 FT		
PFLASTER RD			0030/0000		LENGTH(AH 3126 BK 2809)
(T559)					
002342 FT			002342 FT	2 0 63121 0 00	0022+95
			0020/0000		LENGTH(AH 2809 BK 2342)
					BALDWIN HILL RD
			0010/1206		(T549)
					FOR SR 1031 AND 1033
			0010/0084		(CONN)
			000000 FT	2 0 63121 0 00	0000+00
					GALILEE RD
					(SR1031 SEG 0100/0000)
					METER RD
					GALILEE RD
					(SR1014 SEG 0060/2645)
					MFC BEGIN = D
CHURCH RD			0010/0000		LENGTH(AH 2342 BK 0000)
(SR1031 SEG 0100/0000)					

EXTRACT DATE: 12/18/2023 ROADWAY MANAGEMENT SYSTEM PAGE NUMBER: 216
 PRINT DATE: 12/19/2023 SLD COUNTY/SR - ANNUAL PRINT COUNTY: WAYNE
 DIR: B TOTAL LEN: 6.677 MI. DIST: 04-6 SR: 1031
 LEFT MUN: DAMASCUS T RIGHT MUN: DAMASCUS T

035252 FT



035252 FT
 INTER-AHD BUSH RD
 (T668)
 CALLICOON RD
 0140/2287 (SR1016 SEG 0050/0000)
 HOLLISTER CK
 STRUCTURE LENGTH 12 FT
 0140/1820 BMSID 63/1031/0140/1820

DIR: B TOTAL LEN: 6.677 MI. DIST: 04-6 SR: 1031
 LEFT MUN: DAMASCUS T RIGHT MUN: DAMASCUS T

CLOVER HILL LN
 (PRDR)

0140/0541 ==
 032965 FT

032965 FT 2 0 63045 0 01 0330+92
 0140/0000 LENGTH(AH 2287 BK 2790)

030175 FT

030175 FT 2 0 63045 0 01 0303+10
 0130/0000 LENGTH(AH 2790 BK 2152)

028023 FT

028023 FT 2 0 63045 0 01 0281+58
 0120/0000 LENGTH(AH 2152 BK 2796)

025227 FT

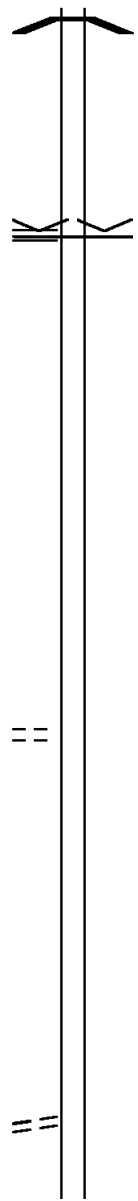
PFLASTER RD
 0110/0333 (T559)
 025227 FT 2 0 63045 0 01 0253+20
 0110/0000 LENGTH(AH 2796 BK 2536)

2 0 63045 0 01 0227+84 022691 FT
 GALILEE RD
 (SR1014 SEG 0060/2645) 0100/0000

NC CHURCH RD
 CEMETERY RD
 022691 FT (SR1033 SEG 0010/0000)
 MFC BEGIN = E
 0100/0000 LENGTH(AH 2536 BK 2141)
 FOR SR 1031 AND 1033
 (CONN)
 0090/2067
 0090/1985 BMSEN 63/1031/0090/1976
 2 0 63045 0 01 0225+85
 BEAVER DAM CRK

DIR: B TOTAL LEN: 6.677 MI. DIST: 04-6 SR: 1031
 LEFT MUN: DAMASCUS T RIGHT MUN: DAMASCUS T

0090/1976 BMSBG 63/1031/0090/1976



020550 FT
 CANFIELD RD
 (SR1029 SEG 0050/2222) 0090/0000

020550 FT 2 0 63045 0 01 0205+90
 VILLAGE: GALILEE
 MFC BEGIN = D
 0090/0000 LENGTH(AH 2141 BK 3270)

017280 FT

017280 FT 2 0 63045 0 01 0173+66
 0080/0000 LENGTH(AH 3270 BK 2551)

2 0 63045 0 01 0148+15 014729 FT
 BLACKWELL RD
 (T684) 0070/0000

014729 FT
 0070/0000 LENGTH(AH 2551 BK 1833)

012896 FT

012896 FT 2 0 63045 0 01 0129+40
 0060/0000 LENGTH(AH 1833 BK 2110)

2 0 63045 0 01 0108+30 010786 FT
 SWENDSEN RD
 (T652) 0050/0000

010786 FT
 0050/0000 LENGTH(AH 2110 BK 2844)

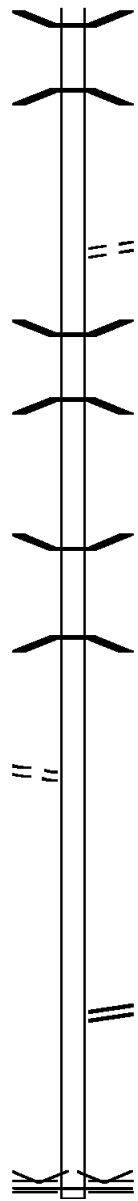
EXTRACT DATE: 12/18/2023
PRINT DATE: 12/19/2023

ROADWAY MANAGEMENT SYSTEM
SLD COUNTY/SR - ANNUAL PRINT

PAGE NUMBER: 213
COUNTY: WAYNE

DIR: B TOTAL LEN: 6.677 MI.
LEFT MUN: DAMASCUS T

DIST: 04-6 SR: 1031
RIGHT MUN: DAMASCUS T



0040/1500 BMS EN 63/1031/0040/1468
2 0 63045 0 00 0094+33
BEAVER DAM C
0040/1468 BMSBG 63/1031/0040/1468

007942 FT 2 0 63045 0 00 0081+00
SWAGO RD
(T679)
5 0040/0000 LENGTH(AH 2844 BK 3192)

0030/2166 BMS EN 63/1031/0030/2125
2 0 63045 0 00 0067+77
BEAVER DAM CRK
0030/2125 BMSBG 63/1031/0030/2125

004750 FT 0030/0052 BMS EN 63/1031/0030/0000
004750 FT 2 0 63045 0 00 0046+64
BEAVER DAM CREEK
BMSBG 63/1031/0030/0000
5 0030/0000 LENGTH(AH 3192 BK 2505)

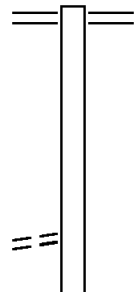
0020/0896
002245 FT 002245 FT 2 0 63045 0 00 0021+59
5 0020/0000 LENGTH(AH 2505 BK 2245)

000000 FT 0010/0236 CONKLIN HILL RD
000000 FT (SR1016 SEG 0260/2465)
2 0 63045 0 00 0000+00
VILLAGE: DAMASCUS
NC GA LILEE RD
COCHECTON PK
(SR0371 SEG 0480/0000)
MFC BEGIN = E
5 0010/0000 LENGTH(AH 2245 BK 0000)

BUCKLEY LN
(T689)

EXTRACT DATE: 12/18/2023 ROADWAY MANAGEMENT SYSTEM PAGE NUMBER: 212
 PRINT DATE: 12/19/2023 SLD COUNTY/SR - ANNUAL PRINT COUNTY: WAYNE
 DIR: B TOTAL LEN: 2.952 MI. DIST: 04-6 SR: 1029
 LEFT MUN: DAMASCUS T RIGHT MUN: DAMASCUS T

015588 FT



015588 FT GALILEE RD
0050/2222 (SR1031 SEG 0090/0000)

2 0 63129 0 00 0135+00 013366 FT
FLATROCK RD
(T650) 0050/0000

013366 FT
5 0050/0000 LENGTH(AH 2222 BK 2864)

DIR: B TOTAL LEN: 2.952 MI. DIST: 04-6 SR: 1029
 LEFT MUN: DAMASCUS T RIGHT MUN: DAMASCUS T

010502 FT

010502 FT 2 0 63129 0 00 0105+89
 S 0040/0000 LENGTH(AH 2864 BK 2836)

007666 FT

007666 FT 2 0 63129 0 00 0076+78
 BLACKWELL RD
 (T684)
 == S 0030/0000 LENGTH(AH 2836 BK 3835)

003831 FT

003831 FT 2 0 63129 0 00 0038+21
 S 0020/0000 LENGTH(AH 3835 BK 3831)

000000 FT

000000 FT 2 0 63129 0 00 0000+00
 NC CANFIELD RD
 COCHECTON TP
 (SRO371 SEG 0430/1009)
 MFC BEGIN = D
 S 0010/0000 LENGTH(AH 3831 BK 0000)

DIR: B TOTAL LEN: 2.027 MI. DIST: 04-6 SR: 1027
 LEFT MUN: DAMASCUS T RIGHT MUN: DAMASCUS T

GALILEE RD 010702 FT
 (SR1014 SEG 0040/0000) 0040/3131

010702 FT GALILEE RD
 0040/3131 (SR1014 SEG 0040/0000)

007571 FT

007571 FT 2 0 63044 0 00 0075+06
 0040/0000 LENGTH(AH 3131 BK 3203)

004368 FT

004368 FT 2 0 63044 0 00 0043+30
 0030/0000 LENGTH(AH 3203 BK 2442)

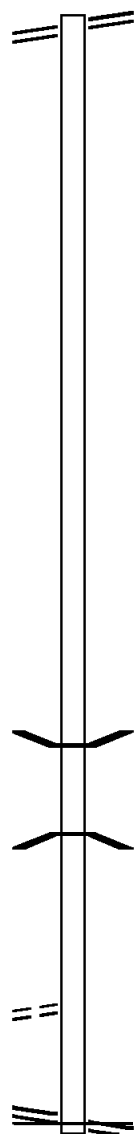
001926 FT

0020/0022 BMS EN 63/1027/0020/0000
 001926 FT 2 0 63044 0 00 0019+16
 N BR CALKINS
 BMSBG 63/1027/0020/0000
 0020/0000 LENGTH(AH 2442 BK 1926)

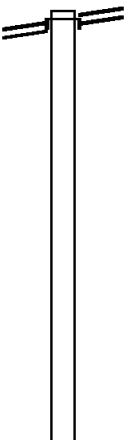
FOR SR 1025 AND 1027
 (CONN) 0010/0123

2 0 63044 0 00 0000+00 000000 FT
 RUTLEDGEDALE RD
 (SR1025 SEG 0020/0088) 0010/0000

NC WESCOTT RD
 RUTLEDGEDALE RD
 000000 FT (SR1025 SEG 0020/0088)
 MFC BEGIN = E
 0010/0000 LENGTH(AH 1926 BK 0000)



EXTRACT DATE: 12/18/2023 ROADWAY MANAGEMENT SYSTEM PAGE NUMBER: 209
 PRINT DATE: 12/19/2023 SLD COUNTY/SR - ANNUAL PRINT COUNTY: WAYNE
 DIR: B TOTAL LEN: 2.886 MI. DIST: 04-6 SR: 1025
 LEFT MUN: DAMASCUS T RIGHT MUN: DAMASCUS T

	015238 FT		015238 FT	
			INTER-AHD	ARNOLDS RD
HANCOCK HW			(T662)	
(SR0191 SEG 0820/0000)	0060/2364		0060/2364	(SR0191 SEG 0820/0000)
	012874 FT		012874 FT	2 0 63043 0 00 0129+42
			S 0060/0000	LENGTH(AH 2364 BK 2417)
	010457 FT		010457 FT	2 0 63043 0 00 0105+25
				GALILEE RD

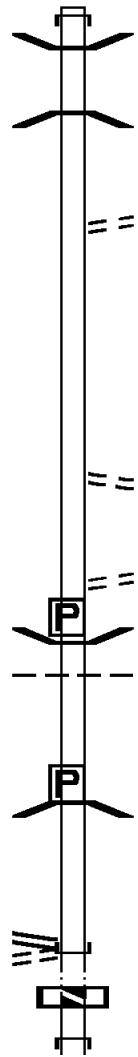
DIR: B TOTAL LEN: 2.886 MI.
LEFT MUN: DAMASCUS T

DIST: 04-6 SR: 1025
RIGHT MUN: DAMASCUS T

	0050/0000	(SR1014 SEG 0010/0000)
	008548 FT	LENGTH(AH 2417 BK 1909)
008548 FT	0040/0000	2 0 63043 0 00 0085+96
	006445 FT	LENGTH(AH 1909 BK 2103)
006445 FT	0030/0000	2 0 63043 0 00 0065+34
	0020/0230	FOR SR 1025 AND 1027
	0020/0088	(CONN)
003808 FT	003808 FT	SR 1027 SH
		(SR1027 SEG 0010/0000)
		2 0 63043 0 00 0038+50
		B W B CLKNS
		STRUCTURE LENGTH 11 FT
		BMSID 63/1025/0020/0000
	0020/0000	LENGTH(AH 2637 BK 3808)
	000000 FT	
000000 FT	000000 FT	2 0 63043 0 00 0000+00
	NC RU	TLEDGEDALE RD
		COCHECTON TPK
		(SR0371 SEG 0360/0955)
		MFC BEGIN = E
	0010/0000	LENGTH(AH 3808 BK 0000)

076024 FT

076024 FT
 INTER-AHD NEW YORK STATE LINE
 0320/3722 (STBD)
 0320/3709 BMSBN 63/1023/0320/3264
 0 0 0000 0 00 0000+00
 DELAWARE RVR
 0320/3284 BMSBG 63/1023/0320/3264



0320/1849 RIVER RD
 (T651)

072302 FT

072302 FT 2 0 63049 0 00 0022+96
 0320/0000 LENGTH(AH 3722 BK 2428)
 0310/1570 OLD UNION RD
 (T756)

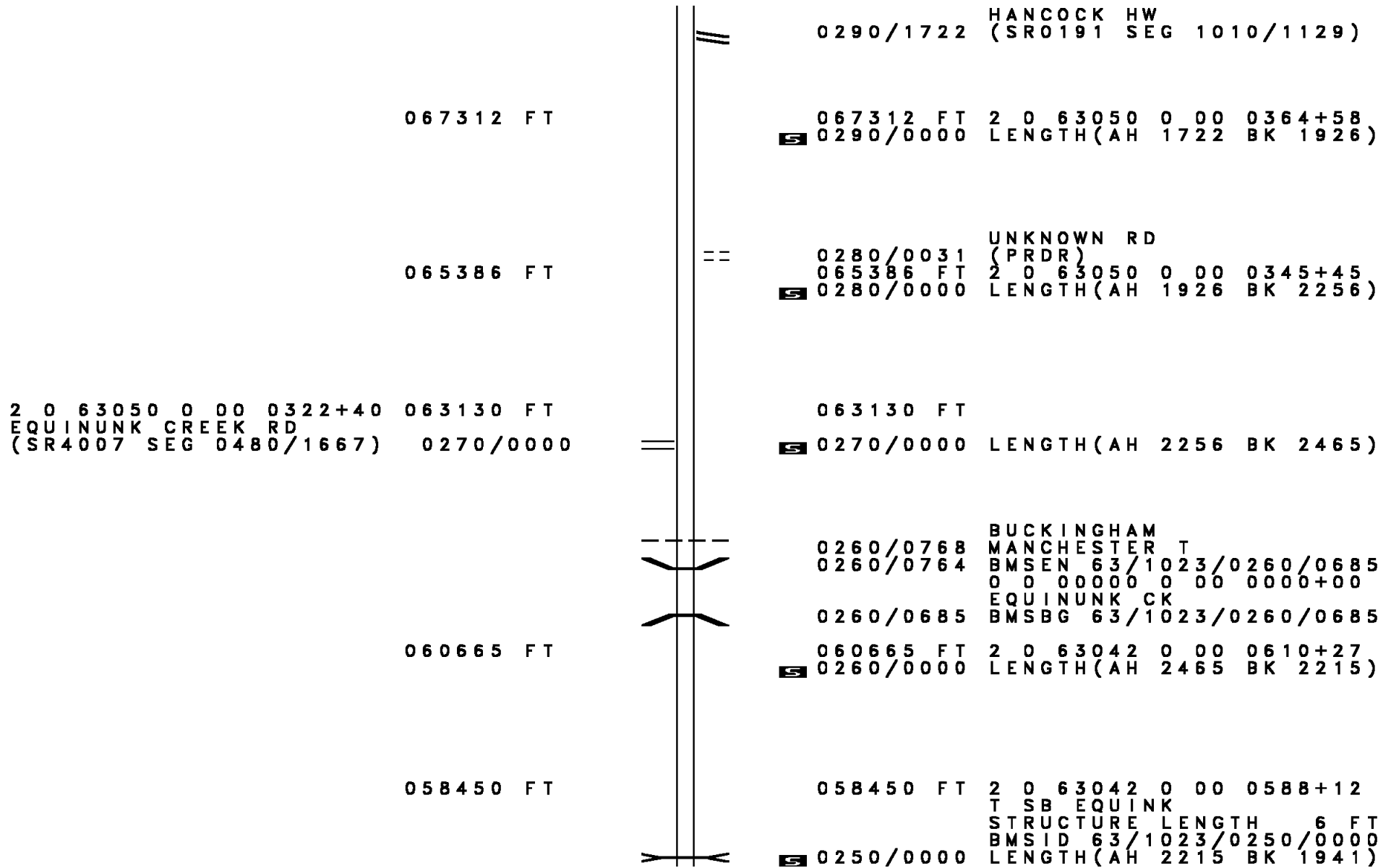
0310/0153 GROCERY HILL RD
 (TWP)
 BMSBN 63/1023/0310/0000
 0310/0078 BRIDGE POSTED (TONS)
 MANCHESTER
 0310/0066 BUCKINGHAM T
 069874 FT 2 0 63049 0 00 0000+00
 SGL 23 COMB 31
 EQUINUNK CK
 BMSBG 63/1023/0310/0000
 0310/0000 LENGTH(AH 2428 BK 0840)

069874 FT

2 0 63049 1 00 0000+00 069034 FT
 HANCOCK HW
 (SR0191 SEG 1010/1227)
 WATERVILLE RD
 (T601)
 0300/0000
 069034 FT

069034 FT
 INTER-BK LORDVILLE RD
 HANCOCK HW
 (SR0191 SEG 1010/1227)
 0300/0000 LTH AH 000840 BK 000083
 069034 FT
 7294/0000 LTH AH 000083 BK 001722
 INTER-AHD HANCOCK HW
 (SR0191 SEG 1010/1129)

DIR: B TOTAL LEN: 14.398 MI. DIST: 04-6 SR: 1023
LEFT MUN: BUCKINGHAM T RIGHT MUN: BUCKINGHAM T



DIR: B TOTAL LEN: 14.398 MI. DIST: 04-6 SR: 1023
LEFT MUN: MANCHESTER T RIGHT MUN: MANCHESTER T

Stationing	Notes	Stationing	Notes
056509 FT		0240/0044	BMS EN 63/1023/0240/0000
		056509 FT	BRIDGE POSTED (TONS)
			2 0 63042 0 00 0568+68
			SGL 19 COMB 24
			SB EQUINUNK
		0240/0000	BMSBG 63/1023/0240/0000
			LENGTH(AH 1941 BK 1992)
FORK MOUNTAIN RD (T740) LC TO FORK MOUNTAIN RD (CONN)			
0230/1824			
0230/1629			
054517 FT		054517 FT	2 0 63042 0 00 0548+73
			WHITTLEIGH RD
			(T635)
		0230/0000	LENGTH(AH 1992 BK 2775)
051742 FT		051742 FT	2 0 63042 0 00 0520+98
		0220/0000	LENGTH(AH 2775 BK 1933)
049809 FT		049809 FT	2 0 63042 0 00 0499+66
		0210/0000	LENGTH(AH 1933 BK 1945)
			GILLS HILL RD
		0200/1604	(SR1018 SEG 0010/0000)
047864 FT		047864 FT	2 0 63042 0 00 0480+16
		0200/0000	LENGTH(AH 1945 BK 2578)

DIR: B TOTAL LEN: 14.398 MI. DIST: 04-6 SR: 1023
 LEFT MUN: MANCHESTER T RIGHT MUN: MANCHESTER T

045286 FT

045286 FT 2 0 63042 0 00 0455+60
 S BR EQUINUNK CREEK
 STRUCTURE LENGTH 20 FT
 BMSID 63/1023/0190/0000
 LENGTH(AH 2578 BK 2119)



5

043167 FT

043167 FT 2 0 63042 0 00 0433+71
 LENGTH(AH 2119 BK 2354)



0170/0534 BMSEN 63/1023/0170/0510
 0 0 00000 0 00 0000+00
 S BR EQUINUNK CRK



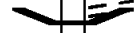
0170/0510 BMSBG 63/1023/0170/0510
 0170/0078 BMSEN 63/1023/0170/0059
 0 0 00000 0 00 0000+00
 SOUTH BR OF EQUINUNK CR

040813 FT

0170/0059 BMSBG 63/1023/0170/0059
 040813 FT 2 0 63042 0 00 0409+80
 HATHAWAY RD



5 0170/0000 LENGTH(AH 2354 BK 2471)
 BMSEN 63/1023/0160/2323
 LC TO HATHAWAY RD



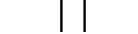
0160/2338 (CONN)
 2 0 63042 0 00 0408+31
 S BR EQUINUNK



0160/2323 BMSBG 63/1023/0160/2323

038342 FT

038342 FT 2 0 63042 0 00 0385+00
 LENGTH(AH 2471 BK 2191)



5

DIR: B TOTAL LEN: 14.398 MI. DIST: 04-6 SR: 1023
 LEFT MUN: MANCHESTER T RIGHT MUN: MANCHESTER T

2 0 63042 0 00 0363+09 036151 FT WELK RD (T615)	0150/0000	==	036151 FT 0150/0000 LENGTH(AH 2191 BK 2827)
		-	0140/1933 MANCHESTER LEBANON T
	033324 FT		033324 FT 2 0 63042 0 00 0334+82 0140/0000 LENGTH(AH 2827 BK 2531)
	030793 FT		030793 FT 2 0 63042 0 00 0308+68 0130/0000 LENGTH(AH 2531 BK 2504)
	028289 FT		028289 FT 2 0 63042 0 00 0282+89 0120/0000 LENGTH(AH 2504 BK 2449)
	025840 FT		025840 FT 2 0 63042 0 00 0258+40 0110/0000 LENGTH(AH 2449 BK 2512) GAME COMMISSION RD
		==	0100/2022 (GOVT)

DIR: B TOTAL LEN: 14.398 MI. DIST: 04-6 SR: 1023
 LEFT MUN: LEBANON T RIGHT MUN: LEBANON T



023328 FT

023328 FT 2 0 63042 0 00 0233+28
 0100/0000 LENGTH(AH 2512 BK 2427)

2 0 63042 0 00 0209+15 020901 FT
 LOWER WOODS RD
 (T614) 0090/0000

020901 FT
 0090/0000 LENGTH(AH 2427 BK 3871)

017030 FT

017030 FT 2 0 63042 0 00 0170+61
 GREAT BEND PK
 (SR0371 SEG 0250/0000)
 NC PINE MILL RD
 INTER-BK GREAT BEND PK
 (SR0371 SEG 0250/0000)
 0080/0000 LTH AH 003871 BK 000100
 017030 FT
 7074/0000 LTH AH 000100 BK 002042
 INTER-AHD GREAT BEND PK
 0070/2042 (SR0371 SEG 0240/2358)

GREAT BEND PK
 (SR0371 SEG 0240/2358) 0070/2042

014988 FT

014988 FT 2 0 63042 0 00 0149+88
 0070/0000 LENGTH(AH 2042 BK 2318)

DIR: B TOTAL LEN: 14.398 MI. DIST: 04-6 SR: 1023
 LEFT MUN: LEBANON T RIGHT MUN: LEBANON T

012670 FT

012670 FT 2 0 63042 0 00 0126+85
 0060/0000 LENGTH(AH 2318 BK 2692)

009978 FT

009978 FT 2 0 63042 0 00 0099+78
 0050/0000 LENGTH(AH 2692 BK 2503)

007475 FT

007475 FT 2 0 63042 0 00 0074+75
 0040/0000 LENGTH(AH 2503 BK 2336)

005139 FT

005139 FT 2 0 63042 0 00 0051+39
 0030/0000 LENGTH(AH 2336 BK 2588)

== 0020/1286 RIFLE RANGE RD
 (GOVT)

002551 FT

002551 FT 2 0 63042 0 00 0025+51
 0020/0000 LENGTH(AH 2588 BK 2551)

2 0 63042 0 00 0000+00 000000 FT
 UPPER WOODS DR
 (SR4007 SEG 0130/2431) 0010/0000

NC SHIELDSBORO RD
 ASH ST
 000000 FT (SR4007 SEG 0130/2431)
 MFC BEGIN = E
 0010/0000 LENGTH(AH 2551 BK 0000)

EXTRACT DATE: 12/18/2023 ROADWAY MANAGEMENT SYSTEM PAGE NUMBER: 200
PRINT DATE: 12/19/2023 SLD COUNTY/SR - ANNUAL PRINT COUNTY: WAYNE
DIR: B TOTAL LEN: .000 MI. DIST: 04-6 SR: 1022
LEFT MUN: DAMASCUS T RIGHT MUN: DAMASCUS T

000000 FT



000000 FT
7010/0000 LENGTH(AH 2182 BK 0000)

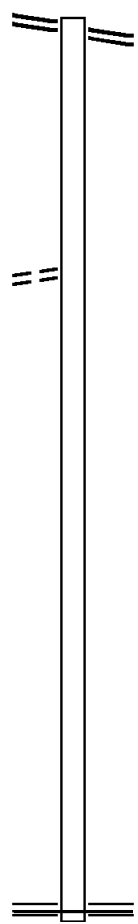
DIR: B TOTAL LEN: 1.725 MI. DIST: 04-6 SR: 1021
 LEFT MUN: DAMASCUS T RIGHT MUN: DAMASCUS T

FALLSDALE RD 009107 FT
 (SR1009 SEG 0080/0000) 0030/2448

2 0 63079 0 00 0066+75 006659 FT
 DILLMUTH RD
 (T533) 0030/0000

003212 FT

000000 FT



009107 FT FALLSDALE RD
 0030/2448 (SR1009 SEG 0080/0000)

006659 FT
 0030/0000 LENGTH(AH 2448 BK 3447)

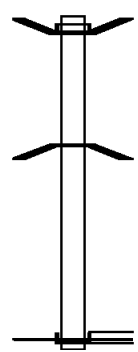
003212 FT 2 0 63079 0 00 0032+27
 0020/0000 LENGTH(AH 3447 BK 3212)

000000 FT 2 0 63079 0 00 0000+00
 NC VALLEY RIDGE RD
 CALKINS RD
 (SR1002 SEG 0090/0000)
 MFC BEGIN = E
 0010/0000 LENGTH(AH 3212 BK 0000)

EXTRACT DATE: 12/18/2023 ROADWAY MANAGEMENT SYSTEM PAGE NUMBER: 198
 PRINT DATE: 12/19/2023 SLD COUNTY/SR - ANNUAL PRINT COUNTY: WAYNE
 DIR: B TOTAL LEN: .195 MI. DIST: 04-6 SR: 1020
 LEFT MUN: DAMASCUS T RIGHT MUN: DAMASCUS T

001031 FT

000000 FT

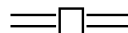


001031 FT BMS EN 63/1020/0010/0072
 INTER-AHD NEW YORK STATE LINE
 0010/1031 (STBD)

0 0 00000 0 00 0000+00
 DELAWARE RVR
 0010/0072 BMSBG 63/1020/0010/0072
 000000 FT 2 0 63027 5 00 0000+00
 NC SR 1020 SH
 SR 1016 SH
 (SR 1016 SEG 0150/0000)
 INTER-BK SR 1016 SH
 (SR 1016 SEG 0150/0000)
 MFC BEGIN = D
 0010/0000 LENGTH(AH 1031 BK 0000)

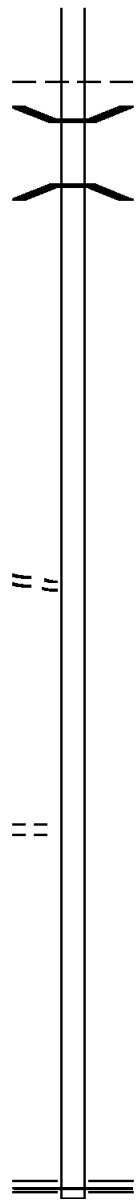
EXTRACT DATE: 12/18/2023 ROADWAY MANAGEMENT SYSTEM PAGE NUMBER: 197
PRINT DATE: 12/19/2023 SLD COUNTY/SR - ANNUAL PRINT COUNTY: WAYNE
DIR: B TOTAL LEN: 2.242 MI. DIST: 04-6 SR: 1019
LEFT MUN: DAMASCUS T RIGHT MUN: DAMASCUS T

011840 FT



011840 FT FOX HILL RD
0040/3418 (SR1007 SEG 0140/0000)

DIR: B TOTAL LEN: 2.242 MI. DIST: 04-6 SR: 1019
 LEFT MUN: DAMASCUS T RIGHT MUN: DAMASCUS T



0040/2426 DAMASCUS
 0040/1963 BERLIN T
 BMSEN 63/1019/0040/1918
 2 0 63030 0 00 0104+18
 BOYDS CREEK
 0040/1918 BMSBG 63/1019/0040/1918

008422 FT

008422 FT 2 0 63030 0 00 0085+00
 0040/0000 LENGTH(AH 3418 BK 2650)

2 0 63030 0 00 0058+50 005772 FT
 SLISH RD
 (T423) 0030/0000

005772 FT
 0030/0000 LENGTH(AH 2650 BK 3277)

CHESTNUT LAKE DR
 (PRDR) 0020/0298
 002495 FT

002495 FT 2 0 63030 0 00 0024+99
 0020/0000 LENGTH(AH 3277 BK 2495)

000000 FT

000000 FT 2 0 63030 0 00 0000+00
 NC BUTTERNUT FLATS RD
 SR 1004 SH
 (SR1004 SEG 0020/1057)
 MFC BEGIN = D
 0010/0000 LENGTH(AH 2495 BK 0000)

DIR: B TOTAL LEN: 9.555 MI. DIST: 04-6 SR: 1018
 LEFT MUN: MANCHESTER T RIGHT MUN: MANCHESTER T

	050452 FT				
			P		050452 FT BMSEN 63/1018/0210/2089
			P		INTER-AHD NEW YORK STATE LINE
			=		(STBD)
			=		0210/2468 BRIDGE POSTED (TONS)
			=		1 0 00966 0 00 0296+36
			=		SGL 11 COMB 11
			=		DELAWARE RIVER
			=		0210/2083 BMSBG 63/1018/0210/2089
			=		RIVER RD
			=		0210/1433 (T653)
			=		MINKLER MOUNTAIN RD
			=		0210/0973 (T668)
			=		0210/0065 BMSEN 63/1018/0210/0000
	047984 FT		=		047984 FT 1 0 00966 0 00 0296+36
			=		LITTLE EQUINUNK CRK
UNKNOWN RD			=		BMSBG 63/1018/0210/0000
(TWP)	0200/1898		=		5 0210/0000 LENGTH(AH 2468 BK 1935)
			=		0200/1882 UNKNOWN RD
RIVER RD	0200/1790		=		(TWP)
(T651)			=		046049 FT 1 0 00966 0 00 0277+01
			=		5 0200/0000 LENGTH(AH 1935 BK 2614)
	046049 FT		=		043435 FT
			=		5 0190/0000 LENGTH(AH 2614 BK 2890)
1 0 00966 0 00 0250+50	043435 FT		=		
ADAMS RD	0190/0000		=		
(T645)			=		

DIR: B TOTAL LEN: 9.555 MI.
LEFT MUN: MANCHESTER T

DIST: 04-6 SR: 1018
RIGHT MUN: MANCHESTER T

040545 FT

040545 FT 1 0 00966 0 00 0220+94
S 0180/0000 LENGTH(AH 2890 BK 2683)

1 0 00966 0 00 0194+32 037862 FT
LAYTON RD
(T643) 0170/0000

==

037862 FT
S 0170/0000 LENGTH(AH 2683 BK 2176)

RBR



RBR



0160/2071 BMS EN 63/1018/0160/2046
0 0 00000 0 00 0000+00

P3
0160/2046 BR LT EQU NUK
BMSBG 63/1018/0160/2046

035686 FT

035686 FT 1 0 00966 0 00 0172+56
S 0160/0000 LENGTH(AH 2176 BK 2714)

TEEPLE RD
(T763) 0150/0486

==

1 0 00966 0 00 0145+00 032972 FT
TWP RD
(T633) 0150/0000
DURAN RD
(T633) 0140/2410



==

==

0150/0095 TRIB EQUINUK
032972 FT STRUCTURE LENGTH 15 FT
BMSID 63/1018/0150/0095

S 0150/0000 LENGTH(AH 2714 BK 2911)



0140/1041 BMS EN 63/1018/0140/1025
1 0 00966 0 00 0126+14

PRICE CREEK
0140/1025 BMSBG 63/1018/0140/1025

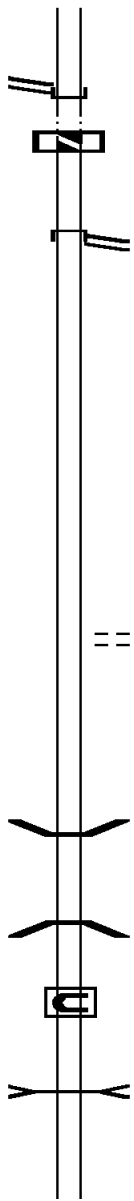
DIR: B TOTAL LEN: 9.555 MI. DIST: 04-6 SR: 1018
 LEFT MUN: MANCHESTER T RIGHT MUN: MANCHESTER T

BLUM RD
 (T765)

0140/0614	==	
030061 FT		030061 FT 1 0 00966 0 00 0115+00
	==	BUSH DR (T750)
		0140/0000 LENGTH(AH 2911 BK 2601)
027460 FT		027460 FT 1 0 00966 0 00 0088+86
		0130/0000 LENGTH(AH 2601 BK 2507)
024953 FT		024953 FT 1 0 00966 0 00 0062+78
		0120/0000 LENGTH(AH 2507 BK 2195)
022758 FT		022758 FT 1 0 00966 0 00 0040+83
		0110/0000 LENGTH(AH 2195 BK 2783)
019975 FT	==	0100/0118 LC FOR GALLOWAY RD (CONN)
		019975 FT 1 0 00966 0 00 0013+00
		NC ADAMS RD GALLOWAY RD (T623)
	==	0100/0000 LENGTH(AH 2783 BK 1319)

DIR: B TOTAL LEN: 9.555 MI. DIST: 04-6 SR: 1018
 LEFT MUN: MANCHESTER T RIGHT MUN: MANCHESTER T

1 0 00966 0 00 0000+00 018656 FT
 HANCOCK HW
 (SR0191 SEG 0890/0152) 0090/0000
 018656 FT



018656 FT AMAN RD
 INTER-BK HANCOCK HW
 (SR0191 SEG 0890/0152)
 0090/0000 LTH AH 001319 BK 000100
 018656 FT
 7084/0000 LTH AH 000100 BK 001725
 INTER-AHD HANCOCK HW
 (SR0191 SEG 0890/0000)
 HANCOCK HW
 0080/1725 (SR0191 SEG 0890/0000)

016931 FT

016931 FT 2 0 63048 0 01 0170+78
 0080/0000 LENGTH(AH 1725 BK 2658)

014273 FT

014273 FT 2 0 63048 0 01 0144+20
 HAWLEY RD
 (T676)
 0070/0000 LENGTH(AH 2658 BK 2561)

011712 FT

0060/0017 BMS EN 63/1018/0060/0000
 011712 FT 2 0 63048 0 01 0118+30
 LIT EQUINUNK
 BMSBG 63/1018/0060/0000
 0060/0000 LENGTH(AH 2561 BK 2916)

0050/1619

TLIT EQINK C
 STRUCTURE LENGTH 5 FT
 BMSID 63/1018/0050/1614

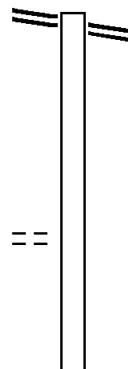
DIR: B TOTAL LEN: 9.555 MI. DIST: 04-6 SR: 1018
 LEFT MUN: MANCHESTER T RIGHT MUN: MANCHESTER T

Stationing	Distance	Notes	Stationing	Distance	Notes
	008796 FT			008796 FT	2 0 63048 0 01 0089+10 TLIT EQUINK STRUCTURE LENGTH 6 FT BMSID 63/1018/0050/0000
STALKER RD (T764)	0040/1776	==	5	0050/0000	LENGTH(AH 2916 BK 2217) NC HELLMERS HILL RD
	006579 FT			006579 FT	2 0 63048 0 01 0066+80 LESTERS RD (T616)
	004940 FT	==	5	0040/0000	LENGTH(AH 2217 BK 1639)
	004940 FT			004940 FT	2 0 63048 0 01 0050+41
	002456 FT	==	5	0030/0000	LENGTH(AH 1639 BK 2484) COSTELLO LN (PRDR)
	002456 FT			002456 FT	2 0 63048 0 01 0025+41
HELLMER'S RD (T746)	0010/0926	==	5	0020/0000	LENGTH(AH 2484 BK 2456)
	000000 FT	==		0010/0119	TWP RD (TWP) SOUTH BR EQUINUNK CRK STRUCTURE LENGTH 24 FT BMSID 63/1018/0010/0055
	000000 FT			0010/0055	2 0 63048 0 00 0000+00 NC GILLS HILL RD PINE MILL RD (SR1023 SEG 0200/1604) MFC BEGIN = E
		==	5	0010/0000	LENGTH(AH 2456 BK 0000)

EXTRACT DATE: 12/18/2023 ROADWAY MANAGEMENT SYSTEM PAGE NUMBER: 190
 PRINT DATE: 12/19/2023 SLD COUNTY/SR - ANNUAL PRINT COUNTY: WAYNE
 DIR: B TOTAL LEN: 5.385 MI. DIST: 04-6 SR: 1017
 LEFT MUN: DAMASCUS T RIGHT MUN: DAMASCUS T

SR 1002 SH 028434 FT
 (SR1002 SEG 0230/0000) 0100/2105

2 0 63027 0 01 0252+10 026329 FT
 SPRUCE SWAMP RD 0100/0000
 (T529)



028434 FT SR 1002 SH
 0100/2105 (SR1002 SEG 0230/0000)

026329 FT
 5 0100/0000 LENGTH(AH 2105 BK 3275)

DIR: B TOTAL LEN: 5.385 MI. DIST: 04-6 SR: 1017
LEFT MUN: DAMASCUS T RIGHT MUN: DAMASCUS T

023054 FT

023054 FT 2 0 63027 0 01 0219+35
S 0090/0000 LENGTH(AH 3275 BK 2376)

020678 FT

020678 FT 2 0 63027 0 01 0195+12
S 0080/0000 LENGTH(AH 2376 BK 2734)

017944 FT

017944 FT 2 0 63027 0 01 0167+78
S 0070/0000 LENGTH(AH 2734 BK 3288)

2 0 63027 0 01 0134+90 014656 FT
MAC CUBBINS RD
(T678) 0060/0000

==

014656 FT
S 0060/0000 LENGTH(AH 3288 BK 2443)

012213 FT

012213 FT 2 0 63027 0 01 0110+31
S 0050/0000 LENGTH(AH 2443 BK 2998)

DIR: B TOTAL LEN: 5.385 MI. DIST: 04-6 SR: 1017
 LEFT MUN: DAMASCUS T RIGHT MUN: DAMASCUS T

Stationing	Description	Length	Start Station	End Station	Notes
009215 FT		0040/0000	0080+33	0080+33	LENGTH(AH 2998 BK 2724)
006491 FT	NATIONAL PARK HDQ ENT R (GOVT)	0030/0673	0053+09	0053+09	LENGTH(AH 2724 BK 1873)
004618 FT	TRIB DELAWR STRUCTURE LENGTH 16 FT BMSID 63/1017/0020/0000	0020/0000	0034+25	0034+25	LENGTH(AH 1873 BK 1305)
003313 FT	RIVER REST RD (PRDR)	0014/0000	0021+20	0021+20	LENGTH(AH 1305 BK 3313)
PLANK RD (T519)		0010/1175			
METHODIST HOME RD (T685)		0010/0264			
000000 FT	NC RIVER RD (SR0652 SH SEG 0250/1796) MFC BEGIN = E	0010/0000	0000+00	0000+00	LENGTH(AH 3313 BK 0000)

DIR: B TOTAL LEN: 13.014 MI. DIST: 04-6 SR: 1016
 LEFT MUN: DAMASCUS T RIGHT MUN: DAMASCUS T

Left Side Description	Left Side Length	Right Side Description	Right Side Length
CHICOPEE RD (SR1031 SEG 0010/0236)	068716 FT 0260/2465	GALILEE RD (SR1031 SEG 0010/0236)	068716 FT 0260/2465
DAMASCUS TWP MAINT. RD (GOVT)	0260/0761		
	066251 FT	066251 FT 2 0 63110 0 00 0024+89 S 0260/0000 LENGTH(AH 2465 BK 2250)	
QUARRY ACCESS RD (PRDR)	0250/1741		
	064001 FT	064001 FT 2 0 63110 0 00 0047+32 S 0250/0000 LENGTH(AH 2250 BK 2018)	
	061983 FT	061983 FT 2 0 63110 0 00 0067+50 TOWNSHIP RD (T545) S 0240/0000 LENGTH(AH 2018 BK 2047)	
	059936 FT	059936 FT 2 0 63110 0 00 0087+97 S 0230/0000 LENGTH(AH 2047 BK 2044)	
	057892 FT	057892 FT 2 0 63110 0 00 0108+41 KEESLER RD	

DIR: B TOTAL LEN: 13.014 MI. DIST: 04-6 SR: 1016
 LEFT MUN: DAMASCUS T RIGHT MUN: DAMASCUS T

			==		(T687)	
				5	0220/0000	LENGTH(AH 2044 BK 1373)
					056519	FT
2 0 63110 0 00 0122+17	056519	FT				
WHITMORE RD						
(T551)	0210/0000		==	5	0210/0000	LENGTH(AH 1373 BK 3364)
PRIVATE RD						
(PRDR)	0200/1535		==			
	053155	FT			053155	FT
						2 0 63110 0 00 0156+00
						STEINER RD
						(T553)
			==	5	0200/0000	LENGTH(AH 3364 BK 2456)
	050699	FT			050699	FT
				5	0190/0000	LENGTH(AH 2456 BK 2640)
						2 0 63110 0 00 0180+56
2 0 63110 0 00 0207+50	048059	FT			048059	FT
DEIGHTON RD						
(T660)	0180/0000		==	5	0180/0000	LENGTH(AH 2640 BK 3072)
			==		0170/2296	KAY RD
						(PRDR)

DIR: B TOTAL LEN: 13.014 MI. DIST: 04-6 SR: 1016
 LEFT MUN: DAMASCUS T RIGHT MUN: DAMASCUS T

2 0 63110 0 00 0238+63 044987 FT
 RIVER RD
 (T680) 0170/0000

044987 FT
 NC CONKLIN HILL RD
 0170/0000 LENGTH(AH 3072 BK 2419)

2 0 63027 0 02 0632+56 042568 FT
 TAMMANY FLATS RD
 (PRDR) 0160/0000

042568 FT
 0160/0000 LENGTH(AH 2419 BK 3826)

PA FISH ENT RD
 (FISH) 0150/3011

0150/1326 TWP RD
 (T686)

2 0 63027 0 02 0670+00 038742 FT
 CALLICOON RD
 (SR1020 SEG 0010/0000) 0150/0000

038742 FT
 NC RIVER RD
 MFC BEGIN = E
 0150/0000 LENGTH(AH 3826 BK 2226)

DELAWARE AV
 (TWP) 0140/1542

2 0 63027 0 02 0693+76 036516 FT
 DELAWARE AV
 (TBC) 0140/0000

036516 FT
 0140/0000 LENGTH(AH 2226 BK 3074)

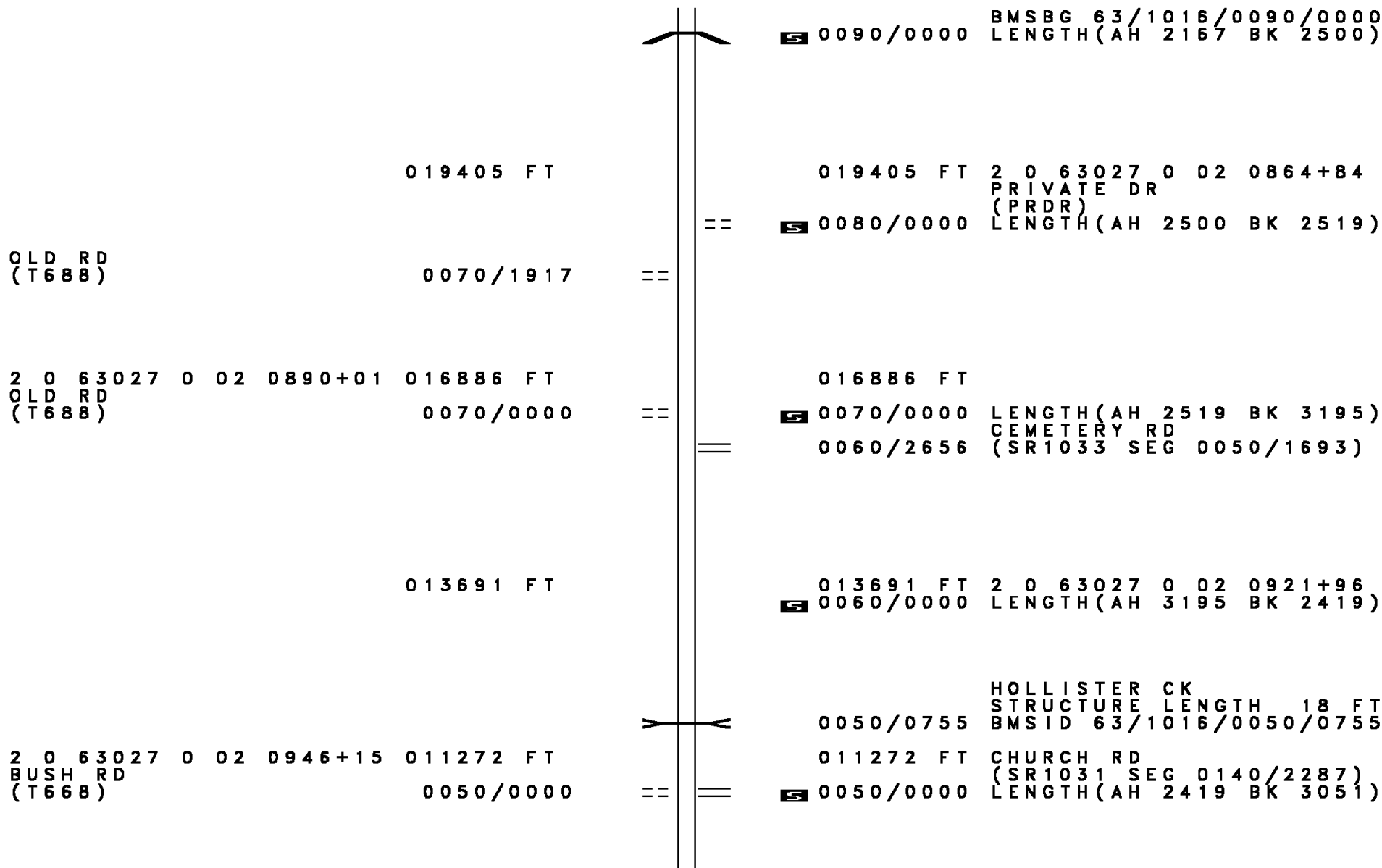
2 0 63027 0 02 0724+50 033442 FT
 RIVER RD

033442 FT

DIR: B TOTAL LEN: 13.014 MI. DIST: 04-6 SR: 1016
 LEFT MUN: DAMASCUS T RIGHT MUN: DAMASCUS T

(T672)	0134/0000	==	5 0134/0000	LENGTH(AH 3074 BK 1404)
	032038 FT		032038 FT	2 0 63027 0 02 0738+41 HOLLISTER CK
				STRUCTURE LENGTH 45 FT BMSID 63/1016/0130/0000
TWP RD (TWP)	0120/2902	<==	5 0130/0000	LENGTH(AH 1404 BK 2994)
	029044 FT		029044 FT	2 0 63027 0 02 0768+22
			5 0120/0000	LENGTH(AH 2994 BK 2478)
	026566 FT		026566 FT	2 0 63027 0 02 0793+00 BOYCE RD
		==	5 0110/0000	(T561) LENGTH(AH 2478 BK 2494)
	024072 FT		024072 FT	2 0 63027 0 02 0817+97
			5 0100/0000	LENGTH(AH 2494 BK 2167)
		==	0090/1072	TWP RD (TWP)
	021905 FT	>==	0090/0034	BMSID 63/1016/0090/0000
			021905 FT	2 0 63027 0 02 0839+64 HOLLISTER CK

DIR: B TOTAL LEN: 13.014 MI. DIST: 04-6 SR: 1016
 LEFT MUN: DAMASCUS T RIGHT MUN: DAMASCUS T



DIR: B TOTAL LEN: 13.014 MI. DIST: 04-6 SR: 1016
 LEFT MUN: DAMASCUS T RIGHT MUN: DAMASCUS T

WOOD RD
(T555)

0040/1103

== ==

008221 FT

0040/1103 SCHUMAN RD
(T555)

008221 FT 2 0 63027 0 02 0976+78

HOLLISTER CK

STRUCTURE LENGTH 11 FT

BMSID 63/1016/0040/0000

0040/0000 LENGTH(AH 3051 BK 3832)

== ==

0030/1760 NEER LN
(T654)

== ==

0030/0601 DAMASCUS
MANCHESTER T

== ==

2 0 63027 0 02 1014+95 004389 FT
WILCOX RD
(T742)

0030/0000

== ==

0030/0000 LENGTH(AH 3832 BK 2740)

0020/1525 MANCHESTER
DAMASCUS T
0020/1223 WAGNER HILL RD
(TWP)

== ==

== ==

LAKE LN
(T692)

0020/0399
001649 FT

== ==

001649 FT 2 0 63027 0 02 1047+55
0020/0000 LENGTH(AH 2740 BK 1649)

== ==

FACTORY RD

0010/1058 (T690)

0010/0652 GRIST MILL RD
(T612)

== ==

== ==

0010/0533 LIL EQUINUNK
STRUCTURE LENGTH 41 FT

000000 FT 2 0 63027 0 03 1072+91

== ==

== ==

000000 FT

NC CA LLICOON RD
HANCOCK HW
(SR0191 SEG 0870/1573)
MFC BEGIN = D

0010/0000 LENGTH(AH 1649 BK 0000)

== ==

DIR: B TOTAL LEN: .933 MI. DIST: 04-6 SR: 1015
 LEFT MUN: BERLIN T RIGHT MUN: BERLIN T

004928 FT

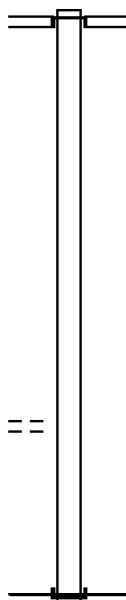
004928 FT
 INTER-AHD LANG RD
 (T504)
 PEGGY RUNWAY RD
 (SR1006 SEG 0050/0000)

002556 FT

002556 FT 2 0 63025 0 00 0025+11
 0020/0000 LENGTH(AH 2372 BK 2556)

BRANNING RD
 (T515)

0010/0045
 000000 FT

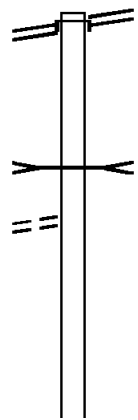


000000 FT 2 0 63025 0 00 0000+00
 NC WELCOME LAKE RD
 INTER-BK WELCOME LAKE RD
 (SR4003 SEG 0130/2865)
 MFC BEGIN = D
 BK-PIKE (51)
 0010/0000 LENGTH(AH 2556 BK 0000)

DIR: B TOTAL LEN: 2.968 MI. DIST: 04-6 SR: 1014
 LEFT MUN: DAMASCUS T RIGHT MUN: DAMASCUS T

015671 FT
 CHURCH RD
 (SR1031 SEG 0100/0000) 0060/2645

CHICOPEE RD
 (T664)
 0060/0773
 013026 FT



015671 FT
 INTER-AHD CEMETERY RD
 (SR1033 SEG 0010/0000)
 0060/2645 GALILEE RD
 (SR1031 SEG 0100/0000)

BEAVER DAM C
 STRUCTURE LENGTH 15 FT
 0060/1146 BMSID 63/1014/0060/1146

013026 FT 2 0 63044 0 00 0155+90
 0060/0000 LENGTH(AH 2645 BK 2540)

DIR: B TOTAL LEN: 2.968 MI. DIST: 04-6 SR: 1014
 LEFT MUN: DAMASCUS T RIGHT MUN: DAMASCUS T

010486 FT

010486 FT 2 0 63044 0 00 0130+44
 0050/0000 LENGTH(AH 2540 BK 2277)

008209 FT

008209 FT 2 0 63044 0 00 0106+65
 WESCOTT RD
 (SR1027 SEG 0040/3131)
 0040/0000 LENGTH(AH 2277 BK 3399)

004810 FT

004810 FT 2 0 63081 0 00 0048+36
 0030/0000 LENGTH(AH 3399 BK 3018)

001792 FT

001792 FT 2 0 63081 0 00 0018+08
 N BR CALKINS
 STRUCTURE LENGTH 11 FT
 BMSID 63/1014/0020/0000
 0020/0000 LENGTH(AH 3018 BK 1792)

000000 FT

000000 FT 2 0 63081 0 00 0000+00
 NC GA LILEE RD
 RUTLEDGEDALE RD
 (SR1025 SEG 0050/0000)
 MFC BEGIN = E
 0010/0000 LENGTH(AH 1792 BK 0000)

EXTRACT DATE: 12/18/2023 ROADWAY MANAGEMENT SYSTEM PAGE NUMBER: 178
PRINT DATE: 12/19/2023 SLD COUNTY/SR - ANNUAL PRINT COUNTY: WAYNE
DIR: B TOTAL LEN: 4.295 MI. DIST: 04-6 SR: 1013
LEFT MUN: BERLIN T RIGHT MUN: BERLIN T

022679 FT

022679 FT SR 1004 SH

DIR: B TOTAL LEN: 4.295 MI. DIST: 04-6 SR: 1013
 LEFT MUN: BERLIN T RIGHT MUN: BERLIN T

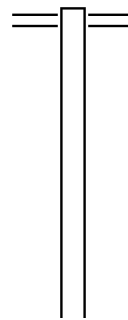
		0100/3478 (SR1004 SEG 0060/0000)
019201 FT	019201 FT 2 0 63026 0 00 0091+25 NC LAZY J RD SR 0652 SH (SR0652 SEG 0160/0000)	
	0100/0000 LENGTH(AH 3478 BK 2912)	
016289 FT	016289 FT 2 0 63026 0 00 0062+32 0090/0000 LENGTH(AH 2912 BK 3890)	
	0080/3131 SLATER RD (PRDR)	
	0080/1283 SHALE RD (PRDR)	
012399 FT	012399 FT 2 0 63026 0 00 0023+83 0080/0000 LENGTH(AH 3890 BK 2383)	
010016 FT	010016 FT 2 0 63026 0 00 0000+00 PEGGY RUNWAY RD (SR1006 SEG 0010/0000)	

DIR: B TOTAL LEN: 4.295 MI. DIST: 04-6 SR: 1013
 LEFT MUN: BERLIN T RIGHT MUN: BERLIN T

Stationing	Description	Length	Project Info
008518 FT	0070/0000	008518 FT	2 0 63024 0 00 0299+28 ADAMS POND RD (SR1011 SEG 0010/0000)
008235 FT	0060/0000	008235 FT	BERLIN MANCHESTER T LENGTH(AH 2383 BK 1498)
0050/0000	0050/0000	0050/0000	BERLIN T LENGTH(AH 1498 BK 0283)
006481 FT	0040/0000	006481 FT	LENGTH(AH 0283 BK 1754)
005528 FT	0030/0000	005528 FT	2 0 63085 0 00 0064+32 LENGTH(AH 1754 BK 0953)
002450 FT	0020/0000	002450 FT	2 0 63085 0 00 0055+25 OUTL PERK PD STRUCTURE LENGTH 19 FT BMSID 63/1013/0030/0000 LENGTH(AH 0953 BK 3078)
000000 FT	0010/0000	000000 FT	2 0 63085 0 00 0024+88 LENGTH(AH 3078 BK 2450)
			000000 FT 2 0 63085 0 00 0000+00 NC PERKINS POND RD INTER-BK CASE RD (T478) MFC BEGIN = E LENGTH(AH 2450 BK 0000)

EXTRACT DATE: 12/18/2023 ROADWAY MANAGEMENT SYSTEM PAGE NUMBER: 175
 PRINT DATE: 12/19/2023 SLD COUNTY/SR - ANNUAL PRINT COUNTY: WAYNE
 DIR: B TOTAL LEN: 2.880 MI. DIST: 04-6 SR: 1012
 LEFT MUN: DAMASCUS T RIGHT MUN: DAMASCUS T

015208 FT



015208 FT COCHECTON TP
 0070/1660 (SR0371 SEG 0430/0000)

013548 FT

013548 FT 2 0 63122 0 00 0135+39
 5 0070/0000 LENGTH(AH 1660 BK 1982)

011566 FT

011566 FT 2 0 63122 0 00 0115+75

DIR: B TOTAL LEN: 2.880 MI. DIST: 04-6 SR: 1012
 LEFT MUN: DAMASCUS T RIGHT MUN: DAMASCUS T

LAUREL LN
 (PRDR)

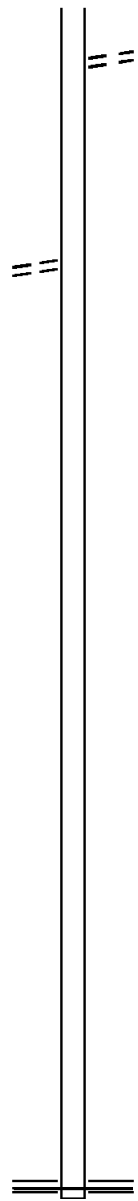
0050/0071
 009189 FT

007421 FT

004393 FT

002437 FT

000000 FT



BROOK RD
 (T677)

0060/0000 LENGTH(AH 1982 BK 2377)

009189 FT 2 0 63122 0 00 0092+78
 0050/0000 LENGTH(AH 2377 BK 1768)

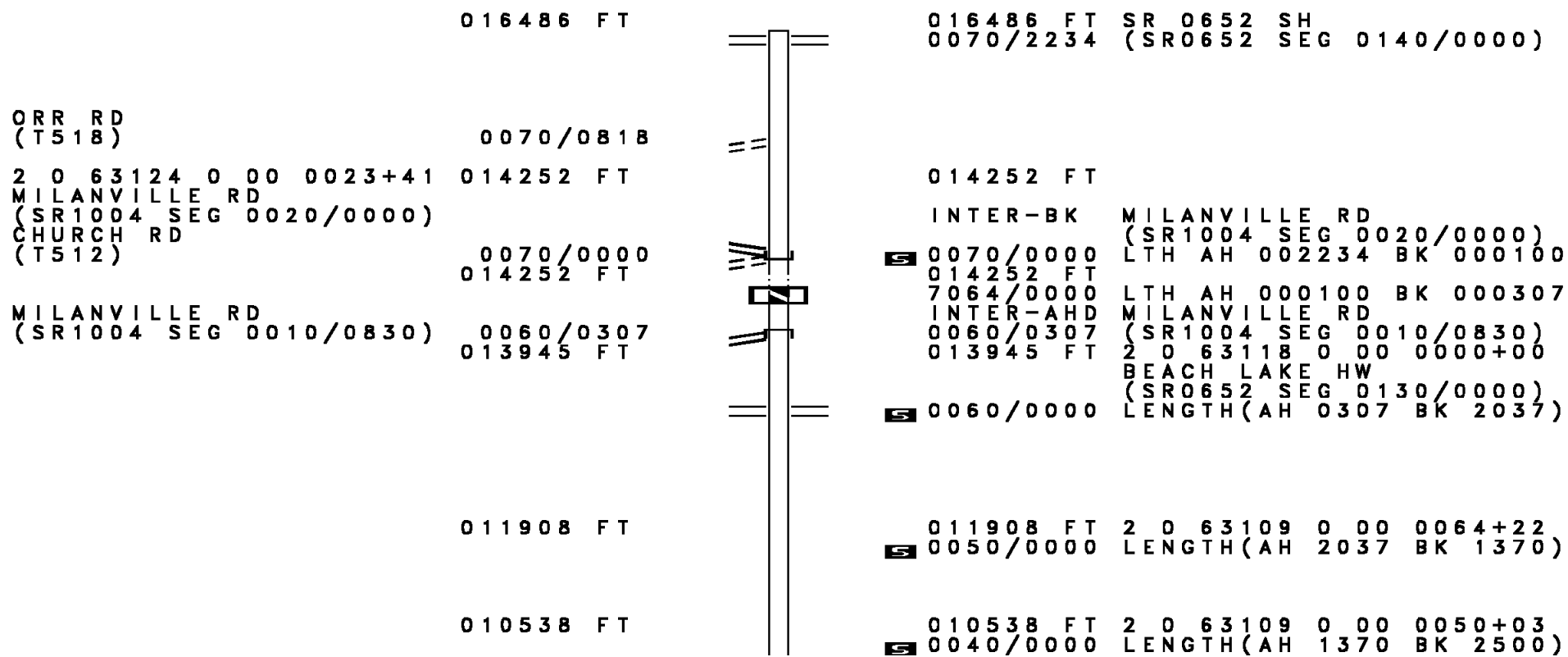
007421 FT 2 0 63122 0 00 0074+85
 0040/0000 LENGTH(AH 1768 BK 3028)

004393 FT 2 0 63122 0 00 0044+57
 0030/0000 LENGTH(AH 3028 BK 1956)

002437 FT 2 0 63122 0 00 0025+01
 0020/0000 LENGTH(AH 1956 BK 2437)

000000 FT 2 0 63122 0 00 0000+00
 NC GR IFFITH RD
 FALLSDALE RD
 (SR1009 SEG 0080/1636)
 MFC BEGIN = E
 0010/0000 LENGTH(AH 2437 BK 0000)

DIR: B TOTAL LEN: 3.122 MI. DIST: 04-6 SR: 1011
 LEFT MUN: BERLIN T RIGHT MUN: BERLIN T



016486 FT

016486 FT SR 0652 SH
 0070/2234 (SR0652 SEG 0140/0000)

ORR RD
 (T518) 0070/0818

2 0 63124 0 00 0023+41 014252 FT
 MILANVILLE RD
 (SR1004 SEG 0020/0000)
 CHURCH RD
 (T512) 0070/0000
 014252 FT

014252 FT
 INTER-BK MILANVILLE RD
 (SR1004 SEG 0020/0000)
 0070/0000 LTH AH 002234 BK 000100
 014252 FT
 7064/0000 LTH AH 000100 BK 000307

MILANVILLE RD
 (SR1004 SEG 0010/0830) 0060/0307
 013945 FT

0060/0307 (SR1004 SEG 0010/0830)
 013945 FT 2 0 63118 0 00 0000+00
 BEACH LAKE HW
 (SR0652 SEG 0130/0000)
 0060/0000 LENGTH(AH 0307 BK 2037)

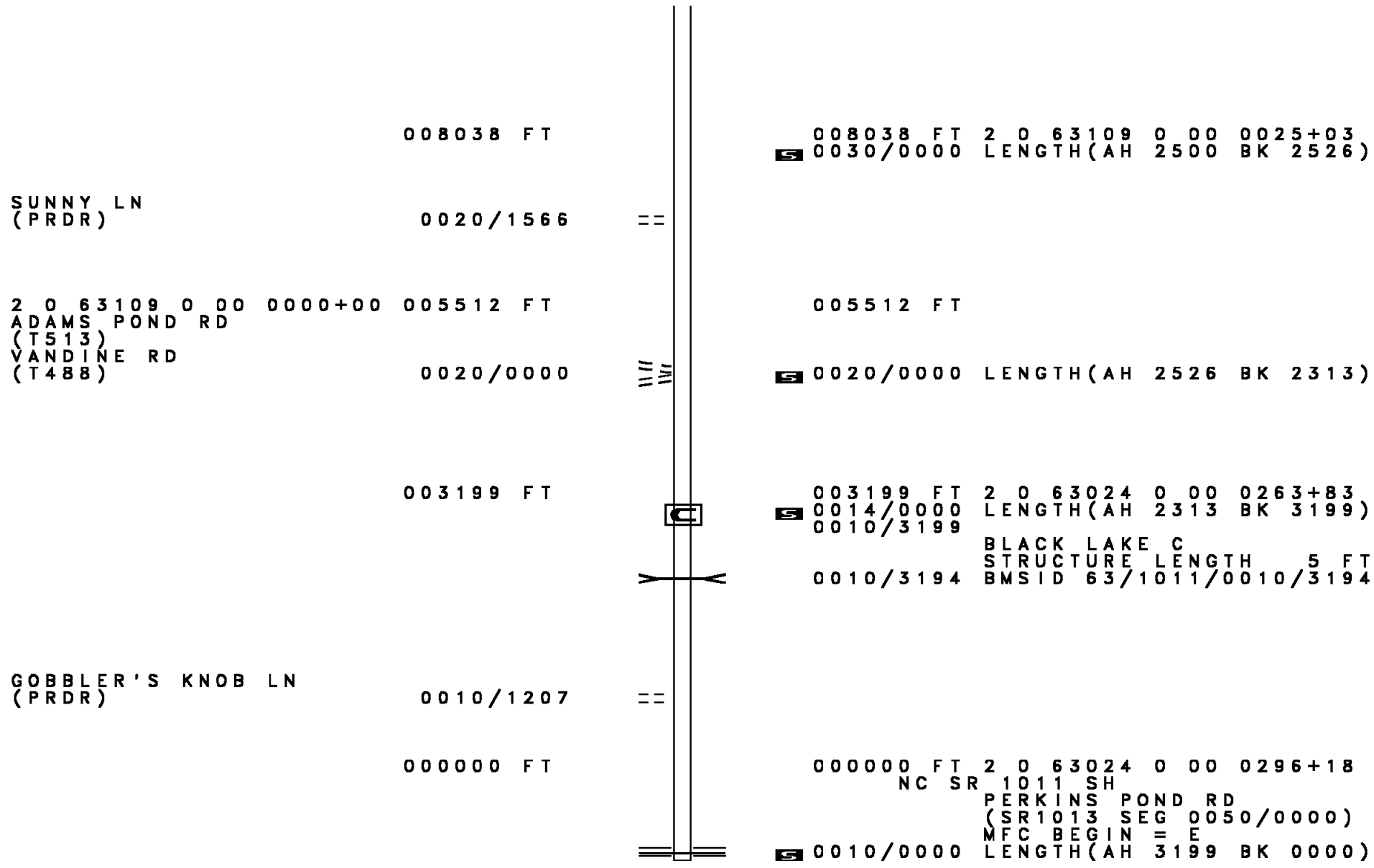
011908 FT

011908 FT 2 0 63109 0 00 0064+22
 0050/0000 LENGTH(AH 2037 BK 1370)

010538 FT

010538 FT 2 0 63109 0 00 0050+03
 0040/0000 LENGTH(AH 1370 BK 2500)

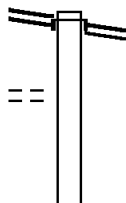
DIR: B TOTAL LEN: 3.122 MI. DIST: 04-6 SR: 1011
 LEFT MUN: BERLIN T RIGHT MUN: BERLIN T



EXTRACT DATE: 12/18/2023 ROADWAY MANAGEMENT SYSTEM PAGE NUMBER: 171
 PRINT DATE: 12/19/2023 SLD COUNTY/SR - ANNUAL PRINT COUNTY: WAYNE

DIR: B TOTAL LEN: 2.294 MI. DIST: 04-6 SR: 1010
 LEFT MUN: OREGON T RIGHT MUN: OREGON T

	012110 FT		012110 FT	
TORREY RD			INTER-AHD	CLARKE RD
(SR1005 SEG 0100/0000)	0060/2107			(T425)
CANTERBURY ESTATES RD				TORREY RD
(PRDR)	0060/1453			(SR1005 SEG 0100/0000)
	010003 FT		010003 FT	2 0 63120 0 00 0060+00

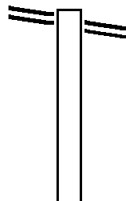


DIR: B TOTAL LEN: 2.294 MI. DIST: 04-6 SR: 1010
 LEFT MUN: OREGON T RIGHT MUN: OREGON T

Stationing	Description	Length (FT)	Notes
2 0 63120 0 00 0041+75	BRILL RD (T494)	008178	0050/0000
2 0 63120 0 00 0000+00	FOX HILL RD (SR1007 SEG 0050/0000)	004061	0030/0000
PRIVATE RD (PRDR)		0020/0711	001561
2 0 63029 0 01 0135+69	CARLEY BROOK RD (SR1001 SEG 0070/0000)	000000	0010/0000
			0060/0000 LENGTH(AH 2107 BK 1825)
			0050/0000 LENGTH(AH 1825 BK 2117) JENSEN RD (T494)
			0040/1753
			0040/0470 (PRDR) SCHAEFER PIT ENT RD
			006061 FT 2 0 63120 0 00 0020+00
			0040/0000 LENGTH(AH 2117 BK 2000)
			0030/0015 BERLIN OREGON T DANIELS RD (SR1007 SEG 0050/0000) MFC BEGIN = E
			004061 FT
			0030/0000 LENGTH(AH 2000 BK 2500)
			0020/1500 OREGON BERLIN T
			0020/0896 LOCUST LANE (PRDR)
			001561 FT 2 0 63029 0 01 0150+00
			0020/0000 LENGTH(AH 2500 BK 1561)
			000000 FT NC SMITH HILL RD INTER-BK CARLEY BROOK RD (SR1001 SEG 0070/0000) MFC BEGIN = D
			0010/0000 LENGTH(AH 1561 BK 0000)

EXTRACT DATE: 12/18/2023 ROADWAY MANAGEMENT SYSTEM PAGE NUMBER: 169
PRINT DATE: 12/19/2023 SLD COUNTY/SR - ANNUAL PRINT COUNTY: WAYNE
DIR: B TOTAL LEN: 4.543 MI. DIST: 04-6 SR: 1009
LEFT MUN: DAMASCUS T RIGHT MUN: DAMASCUS T

COCHECTON TP 023989 FT
(SR0371 SEG 0380/0000) 0100/3173



023989 FT COCHECTON TP
0100/3173 (SR0371 SEG 0380/0000)

DIR: B TOTAL LEN: 4.543 MI. DIST: 04-6 SR: 1009
 LEFT MUN: DAMASCUS T RIGHT MUN: DAMASCUS T

020816 FT

020816 FT 2 0 63091 0 00 0059+80
 0100/0000 LENGTH(AH 3173 BK 3236)

017580 FT

017580 FT 2 0 63091 0 00 0027+09
 0090/0000 LENGTH(AH 3236 BK 2678)

0080/1636 GRIFFITH RD
 (SR1012 SEG 0010/0000)

0080/0780 BMSEN 63/1009/0080/0727
 2 0 63091 0 00 0000+00

0080/0696 FALLSDALE PD
 BMSBG 63/1009/0080/0727

OWL WOOD RD
 (T644) 0080/0532
 2 0 63091 0 00 0000+00 014902 FT
 VALLEY RIDGE RD
 (SR1021 SEG 0030/2448) 0080/0000

014902 FT

0080/0000 LENGTH(AH 2678 BK 2033)

012869 FT

012869 FT 2 0 63079 0 00 0111+30
 SHEARDS RD

(T632)
 0070/0000 LENGTH(AH 2033 BK 2441)

010428 FT

010428 FT 2 0 63079 0 00 0135+80
 0060/0000 LENGTH(AH 2441 BK 3330)

DIR: B TOTAL LEN: 4.543 MI. DIST: 04-6 SR: 1009
 LEFT MUN: DAMASCUS T RIGHT MUN: DAMASCUS T

2 0 63079 0 00 0168+87 007098 FT
 CALKINS RD
 (SR1002 SEG 0110/0000) 0050/0000
 007098 FT

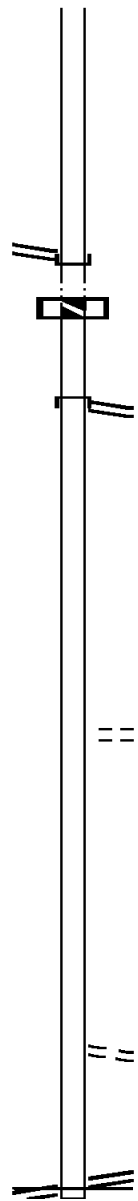
006949 FT

004033 FT

001496 FT

000000 FT

BOYDS MILL RD
 (SR1007 SEG 0170/0000) 0010/0000

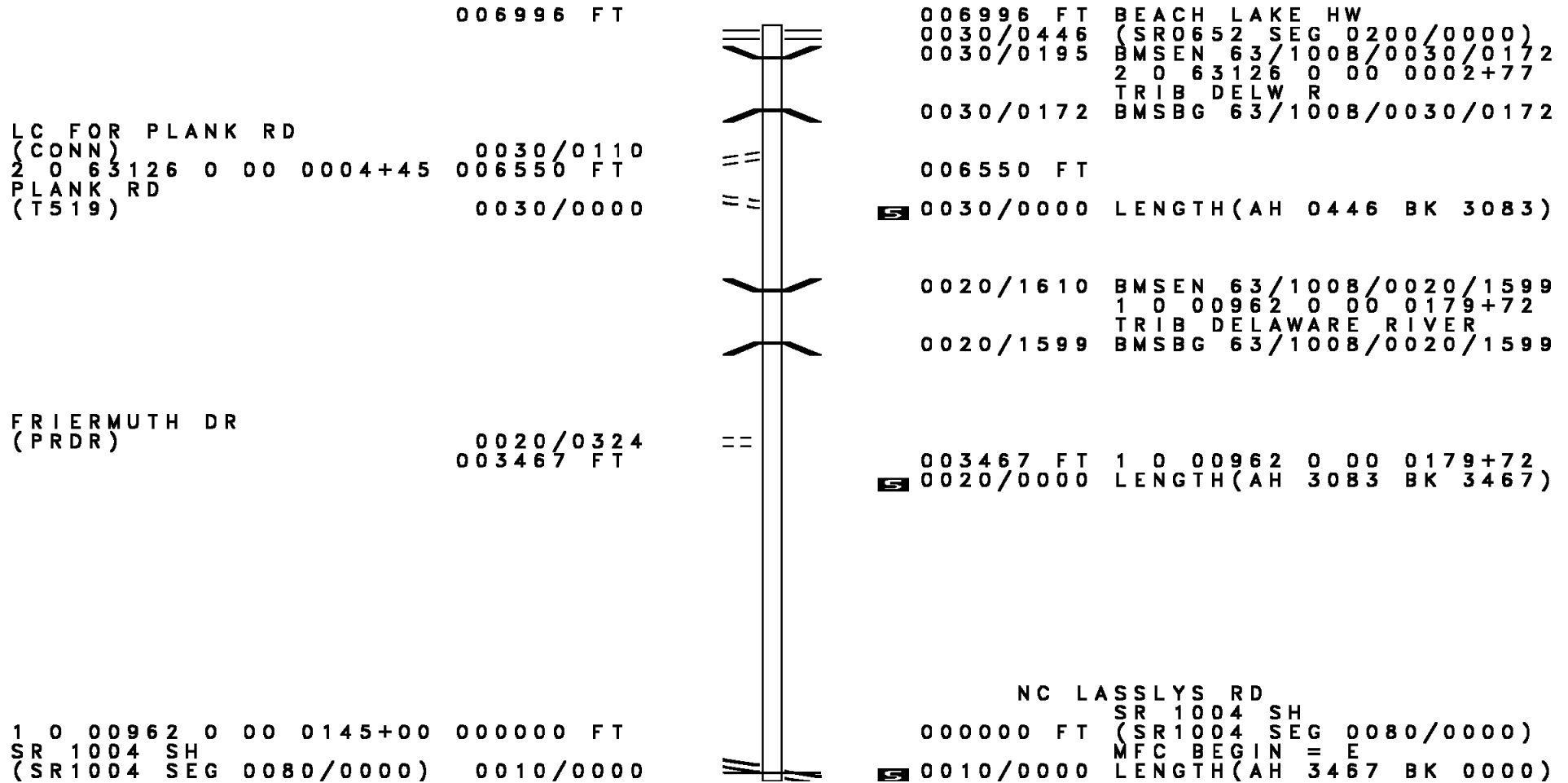


007098 FT LLSDALE RD
 INTER-BK CALKINS RD
 (SR1002 SEG 0110/0000)
 0050/0000 LTH AH 003330 BK 000100
 007098 FT
 7044/0000 LTH AH 000100 BK 000149
 INTER-AHD CALKINS RD
 (SR1002 SEG 0110/1138)
 CALKINS RD
 (SR1002 SEG 0110/1138)
 0040/0149 2 0 63030 0 00 0276+33
 006949 FT
 0040/0000 LENGTH(AH 0149 BK 2916)

004033 FT 2 0 63030 0 00 0247+48
 0030/0000 LENGTH(AH 2916 BK 2537)
 HENDERSON RD
 0020/2110 (T525)

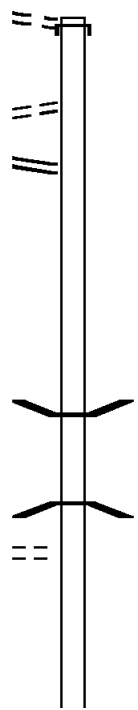
001496 FT 2 0 63030 0 00 0222+08
 0020/0000 LENGTH(AH 2537 BK 1496)

0010/0099 FOR SR 1007 AND 1009
 (CONN)
 000000 FT 2 0 63030 0 00 0206+57
 BOYDS MILL RD
 (SR1007 SEG 0170/0000)
 NC BU TTERNUT FLATS RD
 MFC BEGIN = D
 0010/0000 LENGTH(AH 1496 BK 0000)



PRIV RD 039208 FT
 (PRDR) 0170/0776
 FOR SR 1007 AND 1009
 (CONN) 0170/0170
 2 0 63030 0 00 0200+66 038432 FT
 BUTTERNUT FLATS
 (SR1009 SEG 0010/0000) 0170/0000

EIGHMY RD
 (T560) 0150/2205



039208 FT
 INTER-AHD BOYDS HILL RD
 0170/0776 (T508)
 038432 FT
 5 0170/0000 LENGTH(AH 0776 BK 3128)
 0160/0023 BMS EN 63/1007/0160/0000
 035304 FT 2 0 63030 0 00 0167+09
 BR S CALKINS CRK
 BMSBG 63/1007/0160/0000
 5 0160/0000 LENGTH(AH 3128 BK 2403)

DIR: B TOTAL LEN: 7.426 MI. DIST: 04-6 SR: 1007
 LEFT MUN: DAMASCUS T RIGHT MUN: DAMASCUS T

032901 FT



0150/0029
 032901 FT

BMS EN 63/1007/0150/0000
 BRIDGE POSTED (TONS)
 2 0 63030 0 00 0143+21
 SGL 35 COMB 40
 BR BOGDS CRK



0150/0000

BMSBG 63/1007/0150/0000
 LENGTH(AH 2403 BK 2345)

030556 FT

030556 FT 2 0 63030 0 00 0120+00
 NC BUTTERNUT FLATS RD



0140/0000

BUTTERNUT FLATS RD
 (SR1019 SEG 0040/3418)
 LENGTH(AH 2345 BK 2516)
 BR SB CALKN



0130/2454

STRUCTURE LENGTH 14 FT
 BMSID 63/1007/0130/2454

028040 FT

028040 FT 2 0 63092 0 01 0050+59
 0130/0000 LENGTH(AH 2516 BK 2463)



0120/1817

DAMASCUS
 OREGON T

025577 FT

025577 FT 2 0 63092 0 00 0024+99
 0120/0000 LENGTH(AH 2463 BK 2499)

023078 FT

023078 FT 2 0 63092 0 00 0000+00
 NC HARTMAN RD
 TORREY RD

DIR: B TOTAL LEN: 7.426 MI. DIST: 04-6 SR: 1007
 LEFT MUN: OREGON T RIGHT MUN: OREGON T

					0110/0000	(SR1005 SEG 0130/0000) LENGTH(AH 2499 BK 2111)
	020967 FT				0100/0000	020967 FT 2 0 63029 0 01 0300+00 LENGTH(AH 2111 BK 1864)
	019103 FT				0090/0000	019103 FT 2 0 63029 0 01 0281+00 BRILL RD (T494) LENGTH(AH 1864 BK 3139)
	015964 FT				0080/0000	015964 FT 2 0 63029 0 01 0249+61 LENGTH(AH 3139 BK 2482)
	013482 FT				0070/0000	013482 FT 2 0 63029 0 01 0225+11 LENGTH(AH 2482 BK 2641)
BEARDSLEY RD (T558)	0060/1693					
2 0 63029 0 01 0198+50 HIGHHOUSE RD (T469)	010841 FT 0060/0000				0060/0000	010841 FT LENGTH(AH 2641 BK 2345)

DIR: B TOTAL LEN: 7.426 MI. DIST: 04-6 SR: 1007
 LEFT MUN: OREGON T RIGHT MUN: OREGON T

008496 FT

008496 FT 2 0 63029 0 01 0175+00
 NC FOX HILL RD
 SMITH HILL RD
 (SR1010 SEG 0030/0000)
 MFC BEGIN = D
 0050/0000 LENGTH(AH 2345 BK 2652)
 OREGON
 0040/2060 BERLIN T

005844 FT

005844 FT 2 0 63125 0 00 0049+65
 0040/0000 LENGTH(AH 2652 BK 2430)

==

0030/1020 VANISHING POND RD
 (PRDR)

003414 FT

003414 FT 2 0 63125 0 00 0025+00
 0030/0000 LENGTH(AH 2430 BK 2500)

000914 FT

000914 FT 2 0 63125 0 00 0000+00
 0020/0000 LENGTH(AH 2500 BK 0914)
 BERLIN
 0010/0879 HONESDALE B

000000 FT

000000 FT 2 0 63137 0 00 0024+50
 GARRETTS RD
 (SR1005 SEG 0020/0000)
 NC DA NIELS RD
 INTER-BK GARRETTS RD
 (SR1005 SEG 0020/0000)
 MFC BEGIN = E
 0010/0000 LENGTH(AH 0914 BK 0000)

DIR: B TOTAL LEN: 3.112 MI. DIST: 04-6 SR: 1006
 LEFT MUN: DAMASCUS T RIGHT MUN: DAMASCUS T

BEACH LAKE HW 016433 FT
 (SR0652 SEG 0230/0000) 0060/2816

016433 FT BEACH LAKE HW
 0060/2816 (SR0652 SEG 0230/0000)

0060/1398 DAMASCUS
 BERLIN T

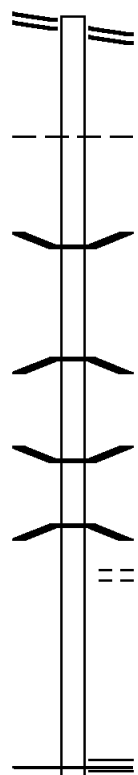
013617 FT

0060/0018 BMS EN 63/1006/0060/0000
 013617 FT 2 0 63024 0 00 0451+65
 NC PLANK RD
 BR PEGGY RUN
 BMSBG 63/1006/0060/0000
 0060/0000 LENGTH(AH 2816 BK 3278)

0050/2064 BMS EN 63/1006/0050/2047
 2 0 63024 0 00 0440+61
 PEGGY RUN
 0050/2047 BMSBG 63/1006/0050/2047
 CORTEZ RD
 0050/2000 (T504)

2 0 63024 0 00 0418+79 010339 FT
 LANG RD

010339 FT WELCOME LAKE RD
 (SR1015 SEG 0020/2372)
 MFC BEGIN = D

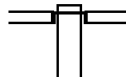


DIR: B TOTAL LEN: 3.112 MI. DIST: 04-6 SR: 1006
 LEFT MUN: BERLIN T RIGHT MUN: BERLIN T

(T504)	0050/0000	==	0050/0000 LENGTH(AH 3278 BK 3541)
BEARSPRING RD (T502)	0040/1125	==	
	006798 FT		006798 FT 2 0 63024 0 00 0382+81 0040/0000 LENGTH(AH 3541 BK 2815)
VIA CAMPO DORO RD (PRDR)	0030/1016	==	
CASTLE HILL RD (TWP)	0030/0159 003983 FT	==	003983 FT 2 0 63024 0 00 0355+00 BRANNING RD (T515) 0030/0000 LENGTH(AH 2815 BK 2573)
		==	
		==	0020/1009 WELCOME LAKE RD (T417)
	001410 FT		001410 FT 2 0 63024 0 00 0328+78 0020/0000 LENGTH(AH 2573 BK 1410) MASTHOPE CREEK STRUCTURE LENGTH 9 FT
			0010/1363 BMSID 63/1006/0010/1363
	000000 FT		000000 FT 2 0 63024 0 00 0313+91 NC PEGGY RUNWAY RD PERKINS POND RD (SR1013 SEG 0070/0000) MFC BEGIN = E
			0010/0000 LENGTH(AH 1410 BK 0000)

EXTRACT DATE: 12/18/2023 ROADWAY MANAGEMENT SYSTEM PAGE NUMBER: 159
PRINT DATE: 12/19/2023 SLD COUNTY/SR - ANNUAL PRINT COUNTY: WAYNE
DIR: B TOTAL LEN: 6.842 MI. DIST: 04-6 SR: 1005
LEFT MUN: OREGON T RIGHT MUN: OREGON T

036125 FT
KELLOWS RD
(SR1002 SEG 0060/0000) 0150/2809



036125 FT
INTER-AHD CARNEY RD
(T562)
0150/2809 CALKINS RD
(SR1002 SEG 0060/0000)

DIR: B TOTAL LEN: 6.842 MI. DIST: 04-6 SR: 1005
 LEFT MUN: OREGON T RIGHT MUN: OREGON T

SKINNER RD (T475)	033316 FT	==	033316 FT 2 0 63029 0 01 0361+00 0150/0000 LENGTH(AH 2809 BK 1600)
	0140/0718		KENNEDY RD (TWP)
	031716 FT		031716 FT 2 0 63029 0 01 0345+00 0140/0000 LENGTH(AH 1600 BK 2372)
2 0 63029 0 01 0321+12 029344 FT FOX HILL RD (SR1007 SEG 0110/0000) 0130/0000		==	029344 FT HARTMAN RD (SR1007 SEG 0110/0000) 0130/0000 LENGTH(AH 2372 BK 2266)
	027078 FT		027078 FT 2 0 63031 0 00 0329+75 0120/0000 LENGTH(AH 2266 BK 3620)
	023458 FT	==	PRIVATE RD (PRDR) 023458 FT 2 0 63031 0 00 0293+63 0110/0000 LENGTH(AH 3620 BK 2584)

DIR: B TOTAL LEN: 6.842 MI. DIST: 04-6 SR: 1005
 LEFT MUN: OREGON T RIGHT MUN: OREGON T

Stationing	Segment	Length	Notes
020874 FT			
SMITH HILL RD (SR1010 SEG 0060/2107)	0100/0000	0090/2149	CLARK RD (T425) LENGTH(AH 2584 BK 2174) BERLIN T
018700 FT			
	0090/0000	0090/0000	LENGTH(AH 2174 BK 3000)
015700 FT			
	0080/0000	0080/0000	LENGTH(AH 3000 BK 2835)
RILEY ROSE LN (TWP)	0070/0594 012865 FT	012865 FT	SLISH RD (T423) LENGTH(AH 2835 BK 3292)
PRIV DR (PRDR)	0060/0131 009573 FT	0060/0131 009573 FT	HIDDEN BROOK RD (PRDR) LENGTH(AH 0000 BK 0000)

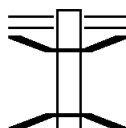
DIR: B TOTAL LEN: 6.842 MI. DIST: 04-6 SR: 1005
LEFT MUN: BERLIN T RIGHT MUN: BERLIN T

Stationing	Segment	Length	Notes
		0060/0000	LENGTH(AH 3292 BK 1818)
007755 FT		007755 FT	2 0 63031 0 00 0135+37 NC TORREY RD BROOK RD (SR2009 SEG 0070/1115)
KRATZ RD (T494)	0040/1568	0050/0000	LENGTH(AH 1818 BK 2063)
005692 FT		005692 FT	2 0 63117 0 00 0025+00
		0040/0000	LENGTH(AH 2063 BK 2448)
		0030/1470	KENWOOD DR (PRDR)
003244 FT		003244 FT	2 0 63117 0 00 0000+00
		0030/0000	LENGTH(AH 2448 BK 0810)
2 0 63138 0 00 0000+00	002434 FT	0020/0756	BERLIN HONESDALE B
DANIELS RD (SR1007 SEG 0010/0000)	0020/0000	002434 FT	NC GARRETT HILL RD
		0020/0000	LENGTH(AH 0810 BK 2434)
BEECHNUT RD (PRDR)	0010/1100		
JOHNSON LN (PRDR)	0010/0567		
		0010/0234	BMS EN 63/1005/0010/0205 2 0 63137 0 00 0002+38 OUT BUNNELLS
		0010/0205	BMSBG 63/1005/0010/0205 NC CLIFF ST
2 0 63137 0 00 0000+00	000000 FT	000000 FT	BUNNELL POND RD (SR1001 SEG 0040/0000)
BUNNELL POND RD (SR1001 SEG 0040/0000)	0010/0000	0010/0000	MFC BEGIN = E LENGTH(AH 2434 BK 0000)

EXTRACT DATE: 12/18/2023 ROADWAY MANAGEMENT SYSTEM PAGE NUMBER: 155
PRINT DATE: 12/19/2023 SLD COUNTY/SR - ANNUAL PRINT COUNTY: WAYNE

DIR: B TOTAL LEN: 9.821 MI. DIST: 04-6 SR: 1004
LEFT MUN: DAMASCUS T RIGHT MUN: DAMASCUS T

051855 FT



051855 FT COCHECTON TP
0220/2162 (SR0371 SEG 0480/2000)
0220/2088 BMSBN 63/1004/0220/2042
2 0 63027 0 01 0410+83
BEAVERDAM CREEK
0220/2042 BMSBG 63/1004/0220/2042

049693 FT

049693 FT 2 0 63027 0 01 0410+83
S 0220/0000 LENGTH(AH 2162 BK 2702)

046991 FT

046991 FT 2 0 63027 0 01 0383+81
S 0210/0000 LENGTH(AH 2702 BK 3258)

043733 FT

043733 FT 2 0 63027 0 01 0351+15
S 0200/0000 LENGTH(AH 3258 BK 2500)

DIR: B TOTAL LEN: 9.821 MI. DIST: 04-6 SR: 1004
 LEFT MUN: DAMASCUS T RIGHT MUN: DAMASCUS T

Location / Segment	Length (FT)	Notes	Segment ID	Length (FT)	Notes
	041233		S	041233	2 0 63027 0 01 0325+72
				0190/0000	LENGTH(AH 2500 BK 2501)
BRUCHER RD (T638)	0180/1297	==			
	038732		S	038732	2 0 63027 0 01 0300+71
				0180/0000	LENGTH(AH 2501 BK 1571)
				0170/0529	BMSBG 63/1004/0170/0457 BRIDGE POSTED (TONS) 0 0 00000 0 00 0000+00 SGL 32 COMB 40 CALKINS CR
DE COURT RD (T685)	0170/0361	==		0170/0457	BMSBG 63/1004/0170/0457
	037161			0170/0146	FOR SR 1002 AND 1004 (CONN)
				037161	2 0 63027 0 01 0285+00 MILANVILLE RD (SR1002 SEG 0220/0000)
					NC RIVER RD
					MILANVILLE RD
					(SR1002 SEG 0220/0000)
	037161		S	0170/0000	LTH AH 001571 BK 000100
				037161	
				7164/0000	LTH AH 000100 BK 001604
CALKINS RD (SR1002 SEG 0210/0081)	0160/1604			0160/1604	(SR1002 SEG 0210/0081)
JOHN DAVIS RD (T622)	0160/0219	==			
	035557		S	035557	2 0 63028 0 00 0190+46
				0160/0000	LENGTH(AH 1604 BK 2552)

DIR: B TOTAL LEN: 9.821 MI. DIST: 04-6 SR: 1004
LEFT MUN: DAMASCUS T RIGHT MUN: DAMASCUS T

033005 FT

033005 FT 2 0 63028 0 00 0164+51
5 0150/0000 LENGTH(AH 2552 BK 1507)

031498 FT

031498 FT 2 0 63028 0 00 0149+53
ATCO RD
(T624)
5 0140/0000 LENGTH(AH 1507 BK 2765)

028733 FT

028733 FT 2 0 63028 0 00 0119+53
SPRUCE SWAMP RD
(T529)
5 0130/0000 LENGTH(AH 2765 BK 2622)

0120/1705 ORCHARD HEIGHTS RD
(PRDR)

026111 FT

026111 FT 2 0 63028 0 00 0088+98
5 0120/0000 LENGTH(AH 2622 BK 2501)

023610 FT

023610 FT 2 0 63028 0 00 0063+97
5 0110/0000 LENGTH(AH 2501 BK 2545)

MOHN RD

DIR: B TOTAL LEN: 9.821 MI. DIST: 04-6 SR: 1004
 LEFT MUN: DAMASCUS T RIGHT MUN: DAMASCUS T

BOYDS MILL RD
 (T515)

		0100/0601 (T517)
021065 FT		021065 FT 2 0 63028 0 00 0038+52 [S] 0100/0000 LENGTH(AH 2545 BK 1977)
019088 FT		019088 FT 2 0 63028 0 00 0025+01 [S] 0090/0000 LENGTH(AH 1977 BK 2447)
		016641 FT 2 0 63028 0 00 0000+00 LASSLYS RD (SR1008 SEG 0010/0000)
0080/0208 016641 FT		[S] 0080/0000 LENGTH(AH 2447 BK 1855)
014786 FT		014786 FT 1 0 00962 0 00 0125+74 NC MILANVILLE RD [S] 0070/0000 LENGTH(AH 1855 BK 3226)
011560 FT		0060/0124 DAMASCUS 011560 FT BERLIN T 1 0 00962 0 00 0093+75 PERKINS POND RD (SR1013 SEG 0100/3478) [S] 0060/0000 LENGTH(AH 3226 BK 2221)

DIR: B TOTAL LEN: 9.821 MI. DIST: 04-6 SR: 1004
 LEFT MUN: BERLIN T RIGHT MUN: BERLIN T

1 0 00962 0 00 0071+80 009339 FT
 PINTLER RD
 (T508) 0050/0000

009339 FT
 0050/0000 LENGTH(AH 2221 BK 2025)

007314 FT

007314 FT 1 0 00962 0 00 0050+00
 0040/0000 LENGTH(AH 2025 BK 2533)

004781 FT

004781 FT 1 0 00962 0 00 0025+00
 0030/0000 LENGTH(AH 2533 BK 2500)

BUTTERNUT FLATS RD
 (SR1019 SEG 0010/0000) 0020/1057

002281 FT

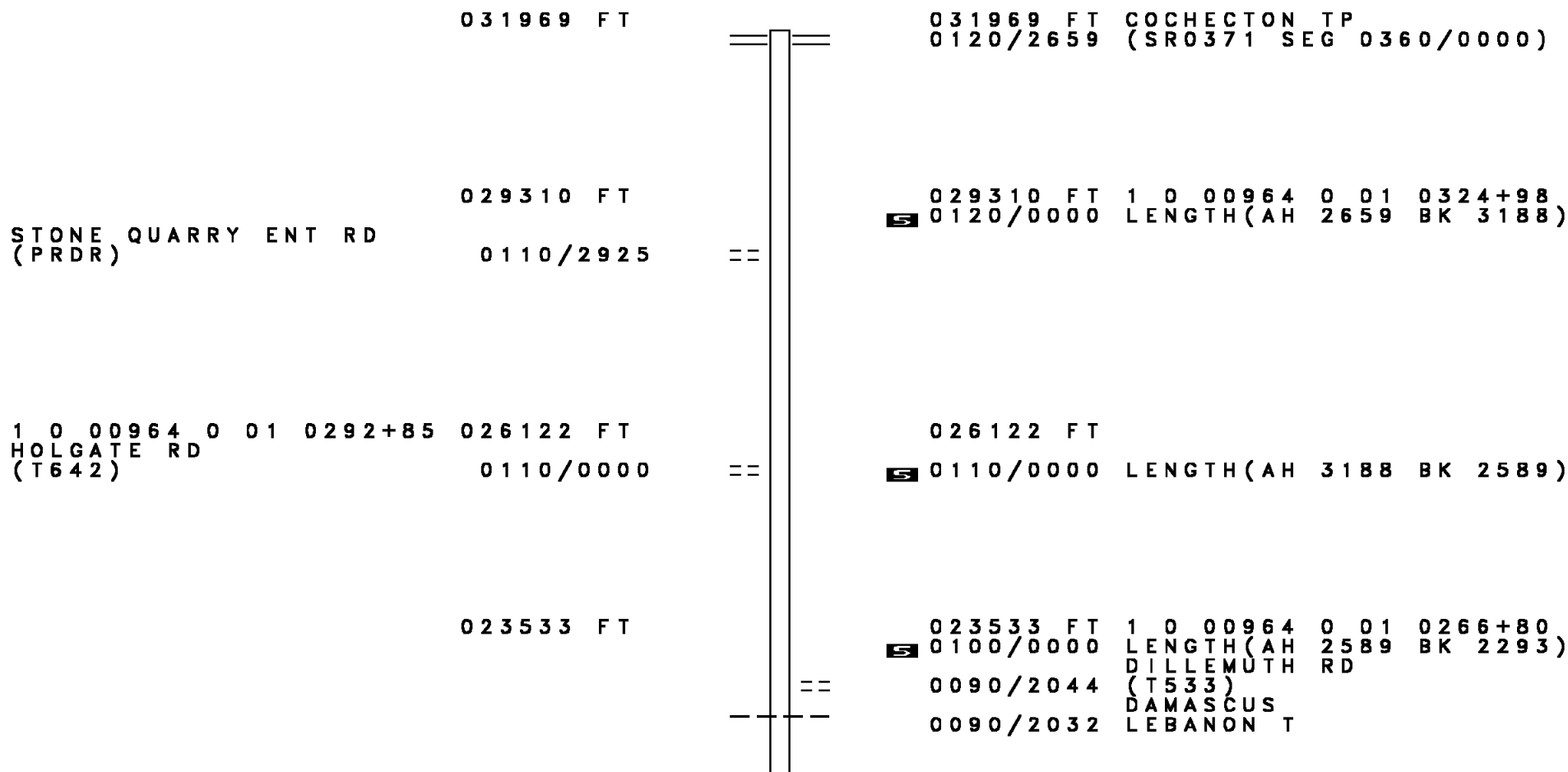
0020/0355 OX-TEAM RD
 (T519)
 002281 FT 1 0 00962 0 00 0000+00
 SR 1011 SH
 (SR1011 SEG 0070/0000)
 0020/0000 LENGTH(AH 2500 BK 2281)

CEMETERY RD
 (T512) 0010/2244

000000 FT

0010/2184 OUTLET OF BEACH LAKE
 STRUCTURE LENGTH 18 FT
 BMSID 63/1004/0010/2184
 0010/0830 SR 1011 SH
 (SR1011 SEG 0060/0307)
 000000 FT 1 0 00962 7 00 0006+05
 NC SR 1004 SH
 SR 0652 SH
 (SR0652 SEG 0120/2131)
 MFC BEGIN = D
 0010/0000 LENGTH(AH 2281 BK 0000)

DIR: B TOTAL LEN: 6.055 MI. DIST: 04-6 SR: 1003
 LEFT MUN: DAMASCUS T RIGHT MUN: DAMASCUS T



DIR: B TOTAL LEN: 6.055 MI. DIST: 04-6 SR: 1003
LEFT MUN: OREGON T RIGHT MUN: OREGON T

011302 FT

011302 FT 1 0 00964 0 01 0114+70
S 0050/0000 LENGTH(AH 3180 BK 2950)

1 0 00964 0 01 0084+00 008352 FT
SIKO RD
(T564) 0040/0000

008352 FT
S 0040/0000 LENGTH(AH 2950 BK 3575)

004777 FT

004777 FT 1 0 00964 0 01 0048+10
BRYN MAWR RD
(T554)
S 0030/0000 LENGTH(AH 3575 BK 2481)

002296 FT

002296 FT 1 0 00964 0 01 0023+29
S 0020/0000 LENGTH(AH 2481 BK 2296)

1 0 00964 0 00 0000+00 000000 FT
HANCOCK HW
(SR0191 SEG 0630/0000) 0010/0000

0010/0875 OREGON
DYBERRY T
NC OREGON TP
HANCOCK HW
(SR0191 SEG 0630/0000)
INTER-BK BATES RD
000000 FT (T550)
MFC BEGIN = D
S 0010/0000 LENGTH(AH 2296 BK 0000)

EXTRACT DATE: 12/18/2023 ROADWAY MANAGEMENT SYSTEM PAGE NUMBER: 147
PRINT DATE: 12/19/2023 SLD COUNTY/SR - ANNUAL PRINT COUNTY: WAYNE
DIR: B TOTAL LEN: 10.633 MI. DIST: 04-6 SR: 1002
LEFT MUN: DAMASCUS T RIGHT MUN: DAMASCUS T

056142 FT



056142 FT BMS EN 63/1002/0230/0739
INTER-AHD NEW YORK STATE LINE
0230/1206 (STBD)

DIR: B TOTAL LEN: 10.633 MI. DIST: 04-6 SR: 1002
LEFT MUN: DAMASCUS T RIGHT MUN: DAMASCUS T

043767 FT

043767 FT 2 0 63029 0 01 0697+23
S 0180/0000 LENGTH(AH 2818 BK 2655)
HICKORY HILL RD
0170/2205 (PRDR)

2 0 63029 0 01 0670+68 041112 FT
MCKNIGHT RD
(T634) 0170/0000

041112 FT
S 0170/0000 LENGTH(AH 2655 BK 3256)

037856 FT

037856 FT 2 0 63029 0 01 0638+12
S 0160/0000 LENGTH(AH 3256 BK 3007)

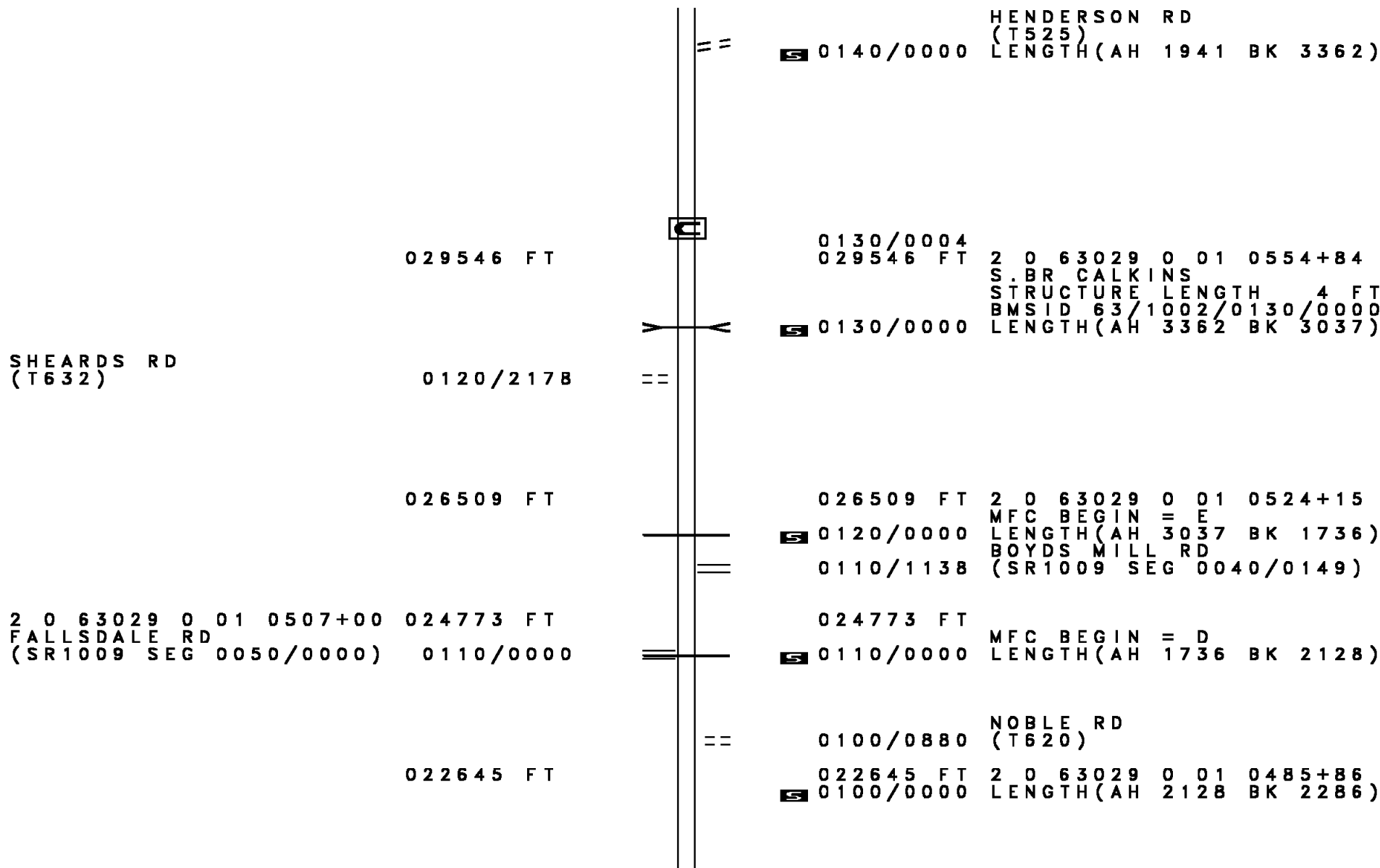
034849 FT

034849 FT 2 0 63029 0 01 0607+80
DAVIS RD
(T527)
S 0150/0000 LENGTH(AH 3007 BK 1941)

032908 FT

032908 FT 2 0 63029 0 01 0588+55

DIR: B TOTAL LEN: 10.633 MI. DIST: 04-6 SR: 1002
 LEFT MUN: DAMASCUS T RIGHT MUN: DAMASCUS T



029546 FT

HENDERSON RD
 (T525)
 0140/0000 LENGTH(AH 1941 BK 3362)

0130/0004
 029546 FT

2 0 63029 0 01 0554+84
 S. BR CALKINS
 STRUCTURE LENGTH 4 FT
 BMSID 63/1002/0130/0000
 0130/0000 LENGTH(AH 3362 BK 3037)

SHEARDS RD
 (T632)

0120/2178

026509 FT

026509 FT 2 0 63029 0 01 0524+15
 MFC BEGIN = E
 0120/0000 LENGTH(AH 3037 BK 1736)
 BOYDS MILL RD
 (SR1009 SEG 0040/0149)
 0110/1138

2 0 63029 0 01 0507+00 024773 FT
 FALLSDALE RD
 (SR1009 SEG 0050/0000) 0110/0000

024773 FT
 MFC BEGIN = D
 0110/0000 LENGTH(AH 1736 BK 2128)

022645 FT

NOBLE RD
 (T620)
 0100/0880
 022645 FT 2 0 63029 0 01 0485+86
 0100/0000 LENGTH(AH 2128 BK 2286)

DIR: B TOTAL LEN: 10.633 MI. DIST: 04-6 SR: 1002
 LEFT MUN: DAMASCUS T RIGHT MUN: DAMASCUS T

2 0 63029 0 01 0463+00 020359 FT
 VALLEY RIDGE RD
 (SR1021 SEG 0010/0000) 0090/0000

020359 FT
 0090/0000 LENGTH(AH 2286 BK 2347)

018012 FT

018012 FT 2 0 63029 0 01 0439+00
 EIGHMY RD
 (T566)
 0080/0000 LENGTH(AH 2347 BK 2457)
 0070/2426 BMSBN 63/1002/0070/2402
 2 0 63029 0 01 0438+32
 TR S BR CALK
 0070/2402 BMSBG 63/1002/0070/2402

0070/1180 DAMASCUS
 OREGON T

015555 FT

015555 FT 2 0 63029 0 01 0414+18
 0070/0000 LENGTH(AH 2457 BK 2526)

013029 FT

013029 FT 2 0 63029 0 01 0388+92
 NC CALKINS RD
 TORREY RD
 (SR1005 SEG 0150/2809)
 0060/0000 LENGTH(AH 2526 BK 2109)

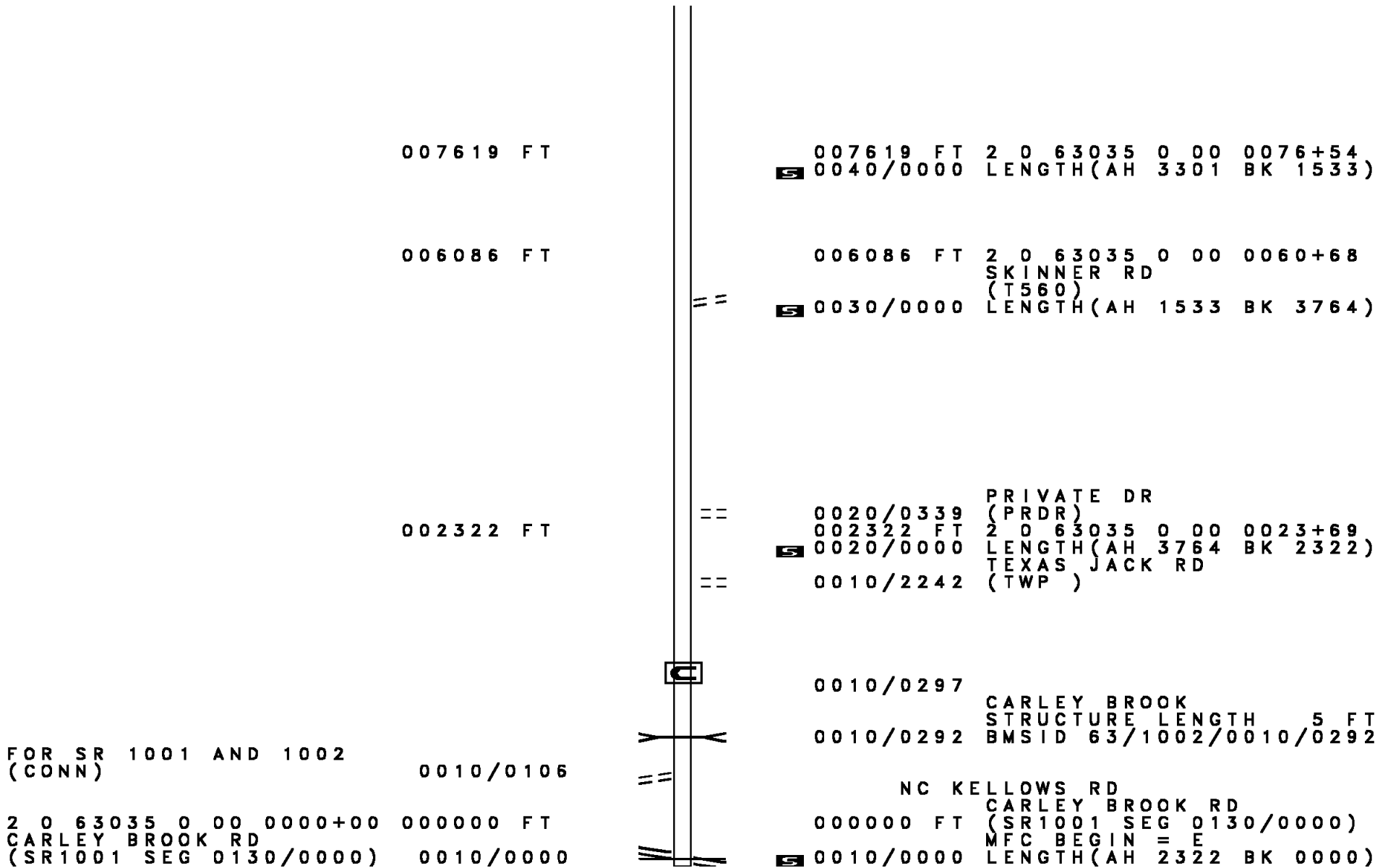
CARNEY RD
 (T562)

0060/0000

010920 FT

010920 FT 2 0 63035 0 00 0109+55
 0050/0000 LENGTH(AH 2109 BK 3301)

DIR: B TOTAL LEN: 10.633 MI. DIST: 04-6 SR: 1002
 LEFT MUN: OREGON T RIGHT MUN: OREGON T



FOR SR 1001 AND 1002
 (CONN)

0010/0106
 2 0 63035 0 00 0000+00 000000 FT
 CARLEY BROOK RD
 (SR1001 SEG 0130/0000) 0010/0000

007619 FT 2 0 63035 0 00 0076+54
 0040/0000 LENGTH(AH 3301 BK 1533)

006086 FT 2 0 63035 0 00 0060+68
 SKINNER RD
 (T560)
 0030/0000 LENGTH(AH 1533 BK 3764)

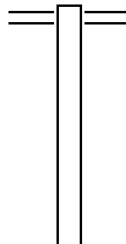
PRIVATE DR
 (PRDR)
 0020/0339
 002322 FT 2 0 63035 0 00 0023+69
 0020/0000 LENGTH(AH 3764 BK 2322)
 TEXAS JACK RD
 (TWP)

0010/0297
 CARLEY BROOK
 STRUCTURE LENGTH 5 FT
 0010/0292 BMSID 63/1002/0010/0292

NC KELLOWS RD
 000000 FT CARLEY BROOK RD
 (SR1001 SEG 0130/0000)
 MFC BEGIN = E
 0010/0000 LENGTH(AH 2322 BK 0000)

EXTRACT DATE: 12/18/2023 ROADWAY MANAGEMENT SYSTEM PAGE NUMBER: 141
PRINT DATE: 12/19/2023 SLD COUNTY/SR - ANNUAL PRINT COUNTY: WAYNE
DIR: B TOTAL LEN: 10.769 MI. DIST: 04-6 SR: 1001
LEFT MUN: LEBANON T RIGHT MUN: LEBANON T

056861 FT



056861 FT COCHECTON PK
0230/2846 (SR0371 SEG 0320/0000)

054015 FT

054015 FT 2 0 63078 0 00 0080+13

DIR: B TOTAL LEN: 10.769 MI. DIST: 04-6 SR: 1001
 LEFT MUN: LEBANON T RIGHT MUN: LEBANON T

2 0 63078 0 00 0061+85 052187 FT
 BUNTING RD
 (T509) 0220/0000 ==

0230/0000 LENGTH(AH 2846 BK 1828)

052187 FT

0220/0000 LENGTH(AH 1828 BK 3108)

049079 FT

049079 FT 2 0 63078 0 00 0030+73
 0210/0000 LENGTH(AH 3108 BK 3047)

046032 FT

046032 FT 2 0 63078 0 00 0000+00
 OREGON TP
 (SR1003 SEG 0090/0000)
 NC DENNIS RD
 MFC BEGIN = E
 0200/0000 LENGTH(AH 3047 BK 2914)

0190/1824 EIGHMY RD
 (TWP)

0190/0742 LEBANON
 OREGON T

1 0 00964 0 01 0214+58 043118 FT
 GRIDLINE RD
 (T477)
 OREGON TP
 (SR1003 SEG 0080/2457) 0190/0000

043118 FT
 NC OREGON TP
 MFC BEGIN = D
 0190/0000 LENGTH(AH 2914 BK 2183)

DIR: B TOTAL LEN: 10.769 MI. DIST: 04-6 SR: 1001
 LEFT MUN: OREGON T RIGHT MUN: OREGON T


040935 FT

040935 FT 2 0 63032 0 01 0276+37
 0180/0000 LENGTH(AH 2183 BK 2615)

==

038320 FT

0170/0970 UNKNOWN RD
 (PRDR)
 038320 FT 2 0 63032 0 01 0250+36
 B CARLEY BR
 STRUCTURE LENGTH 6 FT
 BMSID 63/1001/0170/0000
 0170/0000 LENGTH(AH 2615 BK 2229)



036091 FT

036091 FT 2 0 63032 0 01 0227+97
 0160/0000 LENGTH(AH 2229 BK 3870)

032221 FT

032221 FT 2 0 63032 0 01 0189+27
 0150/0000 LENGTH(AH 3870 BK 2201)

2 0 63032 0 01 0167+30 030020 FT
 SPRY RD
 (T560) 0140/0000

==

030020 FT
 0140/0000 LENGTH(AH 2201 BK 2919)

DIR: B TOTAL LEN: 10.769 MI. DIST: 04-6 SR: 1001
 LEFT MUN: OREGON T RIGHT MUN: OREGON T

Property Name	Address	Distance (FT)	Notes
	0130/0115	027101	FOR SR 1001 AND 1002 (CONN)
	027101	FT	2 0 63032 0 01 0137+70
	0130/0000		KELLOWS RD (SR1002 SEG 0010/0000) LENGTH(AH 2919 BK 1134)
MEADOW VIEW LN (PRDR)	0120/0146		
	0120/0104	025967	PRIVATE DR (PRDR)
	025967	FT	2 0 63032 0 01 0125+89
	0120/0000		LENGTH(AH 1134 BK 3048)
	022919	FT	
	022919	FT	2 0 63032 0 00 0094+41
	0110/0000		CARLEY BK STRUCTURE LENGTH 21 FT BMSID 63/1001/0110/0000 LENGTH(AH 3048 BK 2096)
PRICE RD (T473)	0100/1778		
	020823	FT	
	020823	FT	2 0 63032 0 00 0073+25
	0100/0000		LENGTH(AH 2096 BK 2901)
RIEFLER RD (T556) LC TO RIEFFLER RD (CONN)	0090/2672		
	0090/2538		

DIR: B TOTAL LEN: 10.769 MI. DIST: 04-6 SR: 1001
 LEFT MUN: OREGON T RIGHT MUN: OREGON T

EARLY HILL RD
 (T554)

017922 FT

017922 FT 2 0 63032 0 00 0045+13
 HIGHHOUSE RD

0080/1516

0090/0000 LENGTH(AH 2901 BK 1895)
 NC CARLEY BROOK RD

016027 FT

016027 FT 2 0 63032 0 00 0025+82
 0080/0000 LENGTH(AH 1895 BK 2497)

013530 FT

0070/0636 OREGON
 0070/0152 BERLIN T
 BMSSEN 63/1001/0070/0131
 0 0 00000 0 00 0000+00
 CARLEY BROOK
 0070/0131 BMSBG 63/1001/0070/0131
 013530 FT 2 0 63032 0 00 0000+00
 SMITH HILL RD
 (SR1010 SEG 0010/0000)

012127 FT

0070/0000 MFC BEGIN = E
 LENGTH(AH 2497 BK 1403)
 BERLIN
 0060/0837 DYBERRY T
 012127 FT 2 0 63029 0 01 0121+37
 0060/0000 LENGTH(AH 1403 BK 2613)

009514 FT

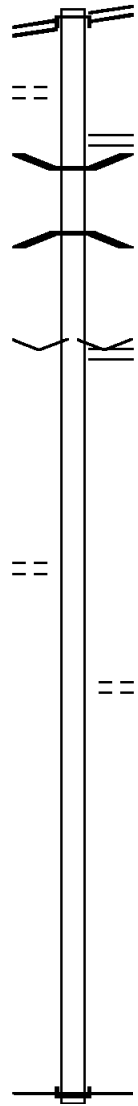
0050/1832 DYBERRY
 HONESDALE B
 0050/0093 BMSSEN 63/1001/0050/0000
 009514 FT 2 0 63029 0 01 0094+51
 CARLEY BROOK
 BMSBG 63/1001/0050/0000
 0050/0000 LENGTH(AH 2613 BK 3462)

DIR: B TOTAL LEN: 10.769 MI. DIST: 04-6 SR: 1001
 LEFT MUN: HONESDALE B RIGHT MUN: HONESDALE B

Stationing	Length	Description	Stationing	Length	Description
	006052 FT		006052 FT	2 0 63029 0 01 0059+50	CLIFF ST (SR1005 SEG 0010/0000)
			0040/0000	NC BUNNELL POND RD	LENGTH(AH 3462 BK 1837)
2 0 63029 0 01 0040+95	004215 FT	GIBBONS PARK RD (BORO)	0030/0000	004215 FT	0030/0000 LENGTH(AH 1837 BK 2128)
				0020/1988	LOUIE DR (TBC)
	002087 FT		0020/0000	002087 FT	2 0 63029 0 01 0020+20
IRVING ST (BORO)	0010/1677			GOLDEN RD (BORO)	0020/0000 LENGTH(AH 2128 BK 2087)
				0010/1644	CASTLE ST (BORO)
RIVERSIDE DR (BORO)	0010/0166				
	000000 FT		000000 FT	000000 FT	2 0 63029 0 00 0000+00
				NC CLIFF ST WILLOW AV (SR0006 SEG 0280/0562)	
				0010/0000	MFC BEGIN = D LENGTH(AH 2087 BK 0000)

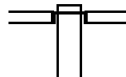
DIR: B TOTAL LEN: 1.529 MI. DIST: 04-6 SR: 690
 LEFT MUN: SALEM T RIGHT MUN: SALEM T

Left Side Description	Left Side Length	Right Side Description	Right Side Length
HAMLIN HW (SR0590 SEG 0020/0037)	0030/1272	INTER-AHD TWP RD (TWP) HAMLIN HW (SR0590 SEG 0020/0037)	0030/1272
OLD STATE RD (TWP)	0030/0670		
	006802 FT	POND RD (SR3004 SEG 0010/0000) BMSBN 63/0690/0030/0392 1 0 00172 0 00 0072+34 PAUPAK CREEK BMSBG 63/0690/0030/0392 1 0 00172 0 00 0068+40 VILLAGE: HOLLISTERVILLE NEVILLE RD (SR3007 SEG 0060/3201) LENGTH(AH 1272 BK 3323)	0030/0487 0030/0417 0030/0392 006802 FT
WATTS RD (T329)	0020/0669		
	003479 FT	PRIVATE RD (PRDR) LENGTH(AH 3323 BK 3479)	003479 FT
	000000 FT	NC HO LLLISTERVILLE DR INTER-BK (CO 35) MADISONVILLE RD (SR0690 SEG 0210/3066) MFC BEGIN = D BK-LACKAWANNA (35) LENGTH(AH 3479 BK 0000)	000000 FT



EXTRACT DATE: 12/18/2023 ROADWAY MANAGEMENT SYSTEM PAGE NUMBER: 134
PRINT DATE: 12/19/2023 SLD COUNTY/SR - ANNUAL PRINT COUNTY: WAYNE
DIR: B TOTAL LEN: 20.094 MI. DIST: 04-6 SR: 670
LEFT MUN: PRESTON T RIGHT MUN: PRESTON T

106098 FT



106098 FT
INTER-AHD OXBOW RD
(SR4035 SEG 0010/0000)
CROSSTOWN HW
0420/3765 (SR0370 SEG 0040/0000)

DIR: B TOTAL LEN: 20.094 MI. DIST: 04-6 SR: 670
 LEFT MUN: PRESTON T RIGHT MUN: PRESTON T

102333 FT

=

102333 FT 1 0 00967 0 00 0241+30
 0420/0000 LENGTH(AH 3765 BK 2026)
 PALUCH RD
 0410/1452 (T567)

100307 FT

100307 FT 1 1 05559 0 00 0219+98
 0410/0000 LENGTH(AH 2026 BK 2494)

097813 FT

097813 FT 1 1 05559 0 00 0195+04
 0400/0000 LENGTH(AH 2494 BK 2486)

0390/1135 PRESTON
 MOUNT PLEASANT T

095327 FT

095327 FT 1 1 05559 0 00 0170+24
 0390/0000 LENGTH(AH 2486 BK 2419)

092908 FT

092908 FT 1 1 05559 0 00 0146+05
 0380/0000 LENGTH(AH 2419 BK 2083)

DIR: B TOTAL LEN: 20.094 MI. DIST: 04-6 SR: 670
LEFT MUN: MOUNT PLEASANT T RIGHT MUN: MOUNT PLEASANT T

090825 FT

090825 FT 1 1 05559 0 00 0125+19
S 0370/0000 LENGTH(AH 2083 BK 2506)
BELMONT LAKE ENT RD
0360/1945 (FISH)

==

088319 FT

088319 FT 1 1 05559 0 00 0100+34
S 0360/0000 LENGTH(AH 2506 BK 2487)

085832 FT

085832 FT 1 1 05559 0 00 0074+54
S 0350/0000 LENGTH(AH 2487 BK 2480)

083352 FT

083352 FT 1 1 05559 0 00 0049+74
S 0340/0000 LENGTH(AH 2480 BK 2525)

080827 FT

080827 FT 1 1 05559 0 00 0024+78
S 0330/0000 LENGTH(AH 2525 BK 2478)

1 1 05559 0 00 0000+00 078349 FT
GREAT BEND PK
(SR0371 SEG 0020/0000)
BELMONT PK
(SR4023 SEG 0110/3293) 0320/0000

078349 FT
NC BELMONT TP NORTH
INTER-BK GREAT BEND PK
(SR0371 SEG 0020/0000)
S 0320/0000 LTH AH 002478 BK 000100

W

DIR: B TOTAL LEN: 20.094 MI. DIST: 04-6 SR: 670
 LEFT MUN: MOUNT PLEASANT T RIGHT MUN: MOUNT PLEASANT T

PADWA RD
 (T487)
 LC TO PADWA RD
 (CONN)

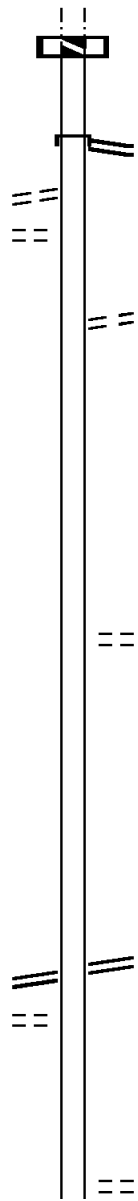
CREEK DR
 (SR0170 SEG 0250/2498)
 FOR SR 0170 AND 0670
 (CONN)

078349 FT

0310/0304
 0310/0200
 078015 FT

074868 FT

071401 FT
 0290/0000
 0280/3328



078349 FT
 7312/0000 LTH AH 000100 BK 000334
 INTER-AHD GREAT BEND TPK
 (SR0371 SEG 0030/0000)
 GREAT BEND TPK
 (SR0371 SEG 0030/0000)

078015 FT 1 0 00227 0 01 0706+75
 PARK ST
 (TWP)
 0310/0000 LENGTH(AH 0334 BK 3147)

074868 FT 1 0 00227 0 01 0675+16
 SGT ANDY BROWN RD
 (T594)
 0300/0000 LENGTH(AH 3147 BK 3467)

071401 FT 1 0 00227 0 01 0640+25
 PLEASANT VIEW DR
 (SR4031 SEG 0010/0000)
 0290/0000 LENGTH(AH 3467 BK 3450)

0280/1504 BUSH RD
 (T489)

DIR: B TOTAL LEN: 20.094 MI. DIST: 04-6 SR: 670
 LEFT MUN: MOUNT PLEASANT T RIGHT MUN: MOUNT PLEASANT T

067951 FT

067951 FT 1 0 00950 0 01 0890+14
 0280/0000 LENGTH(AH 3450 BK 2520)

065431 FT

065431 FT 1 0 00950 0 01 0864+94
 0270/0000 LENGTH(AH 2520 BK 2419)

RIVERDALE DR
 (T576)

0260/0446
 063012 FT

==

063012 FT 1 0 00950 0 01 0840+75
 CIMAHOSEY RD
 (T483)

==

0260/0000 LENGTH(AH 2419 BK 3341)

UPPER ODELL RD
 (T584)

0250/1419

==

059671 FT

0250/0036 BMS EN 63/0670/0250/0000
 059671 FT 1 0 00950 0 01 0807+03
 JOHNSON CRK

0250/0000 LENGTH(AH 3341 BK 2718)
 (TURNBACK) BAXTER RD
 (T612)

==

0240/1405 AYOUB RD
 (T586)

==

DIR: B TOTAL LEN: 20.094 MI. DIST: 04-6 SR: 670
 LEFT MUN: MOUNT PLEASANT T RIGHT MUN: MOUNT PLEASANT T

Stationing	Distance	Notes	Stationing	Distance	Notes
	056953 FT			056953 FT	1 0 00950 0 01 0779+90
				0240/0000	LENGTH(AH 2718 BK 2524)
LOWER ODELL RD (T584)	0230/0798	==			
	054429 FT			0230/0030	BMS EN 63/0670/0230/0000
				054429 FT	1 0 00950 0 01 0754+66
					BR JOHNSON CREEK
					BMSBG 63/0670/0230/0000
JOHNSON CREEK RD (T536)	0220/2186	==		0230/0000	LENGTH(AH 2524 BK 2361)
	052068 FT				
				052068 FT	1 0 00950 0 01 0729+71
BETHANY HILLTOP RD (TWP)	0210/2050	==		0220/0000	LENGTH(AH 2361 BK 2486)
	049582 FT				
				049582 FT	1 0 00950 0 01 0704+85
				0210/0000	LENGTH(AH 2486 BK 1697)
	047885 FT				
				047885 FT	1 0 00950 0 01 0687+88
					CREAMTON DR
					(SR0247 SEG 0170/0000)
				0200/0000	LENGTH(AH 1697 BK 2924)
				0190/0009	BMS EN 63/0670/0190/0009

DIR: B TOTAL LEN: 20.094 MI. DIST: 04-6 SR: 670
 LEFT MUN: MOUNT PLEASANT T RIGHT MUN: MOUNT PLEASANT T

Stationing	Structure	Length	Notes
044961 FT			
042802 FT			
0170/1221	==		LONG POND RD (T530)
040415 FT			
0170/0354	==		EGYPT RD (SR4017 SEG 0100/2782)
040415 FT			
0170/0000			CRAMER CREEK STRUCTURE LENGTH 10 FT BMSID 63/0670/0170/0000
0160/0825			MOUNT PLEASANT DYBERRY T B DYBERRY CR STRUCTURE LENGTH 6 FT
037733 FT			
0160/0237			BMSID 63/0670/0160/0237
037733 FT			
0160/0000			LENGTH(AH 2682 BK 1454)
036279 FT			
036279 FT			
0150/0000			LENGTH(AH 1454 BK 2475)
0140/0624	==		DYBERRY DR (PRDR)
033804 FT			
033804 FT			
033804 FT			LENGTH(AH 0544 BK 95)

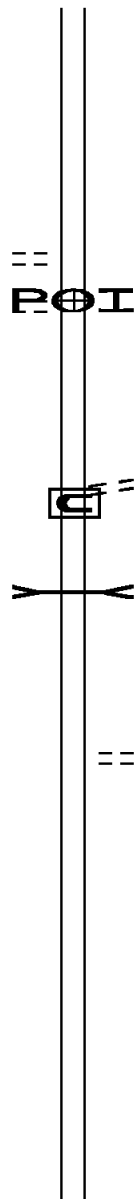
DIR: B TOTAL LEN: 20.094 MI. DIST: 04-6 SR: 670
 LEFT MUN: DYBERRY T RIGHT MUN: DYBERRY T

1 0 00950 0 00 0518+80 031189 FT
 HAINES SCHOOL RD
 (T546) 0130/0000
 KOHRS EXCAVATING 0120/1770
 (PRDR)

029188 FT

025797 FT

023313 FT



0140/0000 LENGTH(AH 2475 BK 2615)

031189 FT

0130/0000 LENGTH(AH 2615 BK 2001)
 0120/1770 (APRA) KOHRS EXCAVATING

029188 FT

1 0 00950 0 00 0498+65
 KILROE RD
 (T554)
 0120/0000 LENGTH(AH 2001 BK 3391)
 0110/3314
 B DYBERRY CR
 STRUCTURE LENGTH 4 FT
 BMSID 63/0670/0110/3310

0110/1324 HIMALAYAN INSTITUTE RD
 (PRDR)

025797 FT 1 0 00950 0 00 0464+75
 0110/0000 LENGTH(AH 3391 BK 2484)

023313 FT 1 0 00950 0 00 0439+89
 0100/0000 LENGTH(AH 2484 BK 2434)

DIR: B TOTAL LEN: 20.094 MI. DIST: 04-6 SR: 670
 LEFT MUN: DYBERRY T RIGHT MUN: DYBERRY T

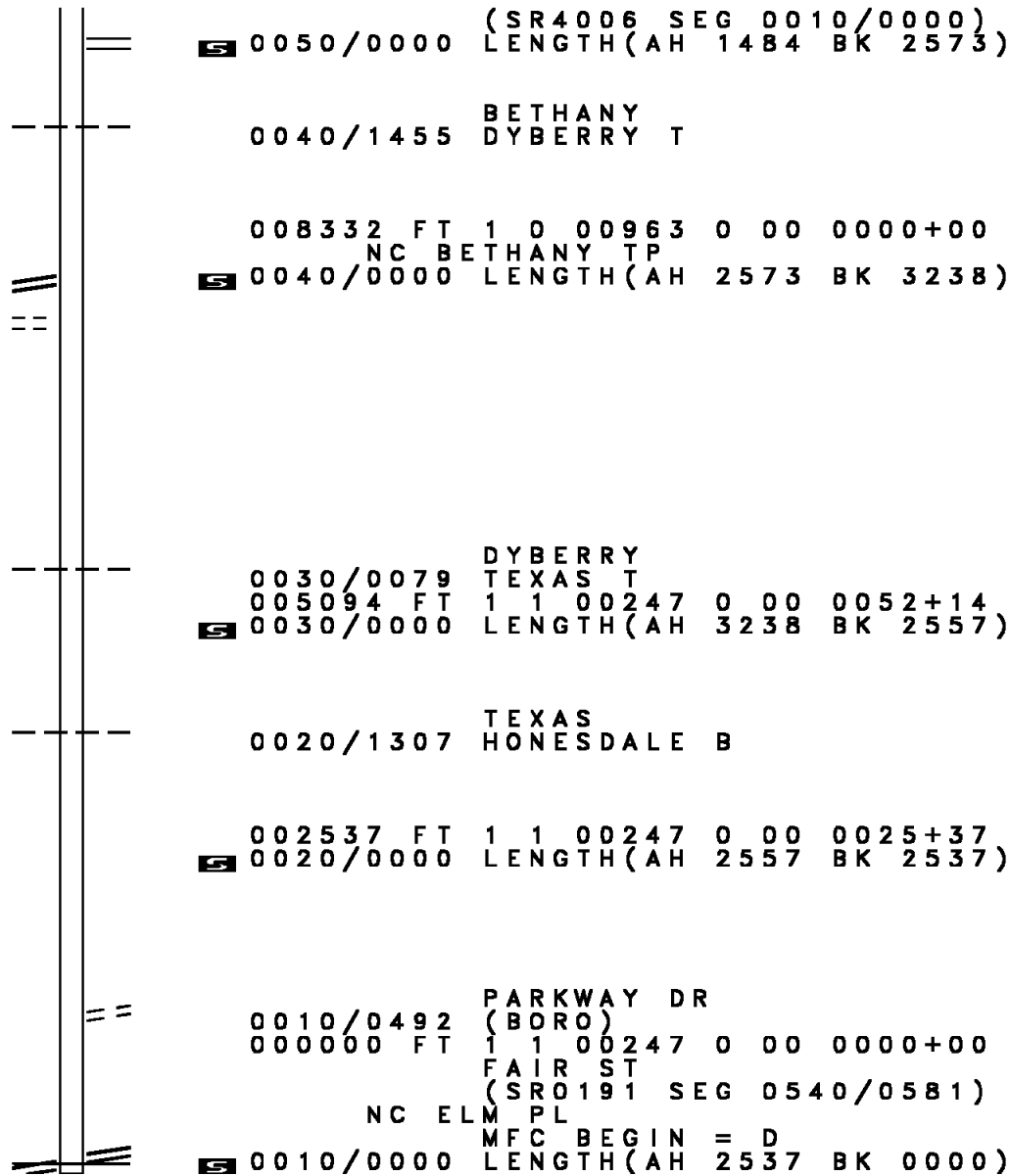
Stationing	Description	Length	Notes
0415+62	UPPER CROSS RD (T455)	020879 FT	0090/0000
		017353 FT	
	LONDON DR (BORO)	0070/1417	
0356+93	BEECH ST (SR4007 SEG 0020/1674)	015026 FT	0070/0000
		010905 FT	
0330+86	SPRUCE ST (BORO)	012389 FT	0060/0000
		010905 FT	
	GRIMMS RD (T455)	0090/0360 FT	0090/0000 LENGTH(AH 2434 BK 3526)
	NC BETHANY TP	017353 FT	0080/0000 LENGTH(AH 3526 BK 2327)
	DYBERRY BETHANY B	0070/1548	
	ASH ST (SR4007 SEG 0030/0000)	0070/0644	0070/0000 LENGTH(AH 2327 BK 2637)
	COURT ST (BORO)	0060/0855	
	WAYNE ST (BORO)	0060/0556	
	SUGAR ST (BORO)	0060/0513	
	OLD WAYNE ST (BORO)	012389 FT	0060/0000 LENGTH(AH 2637 BK 1484)
	NC WAYNE ST MILLER DR	010905 FT	

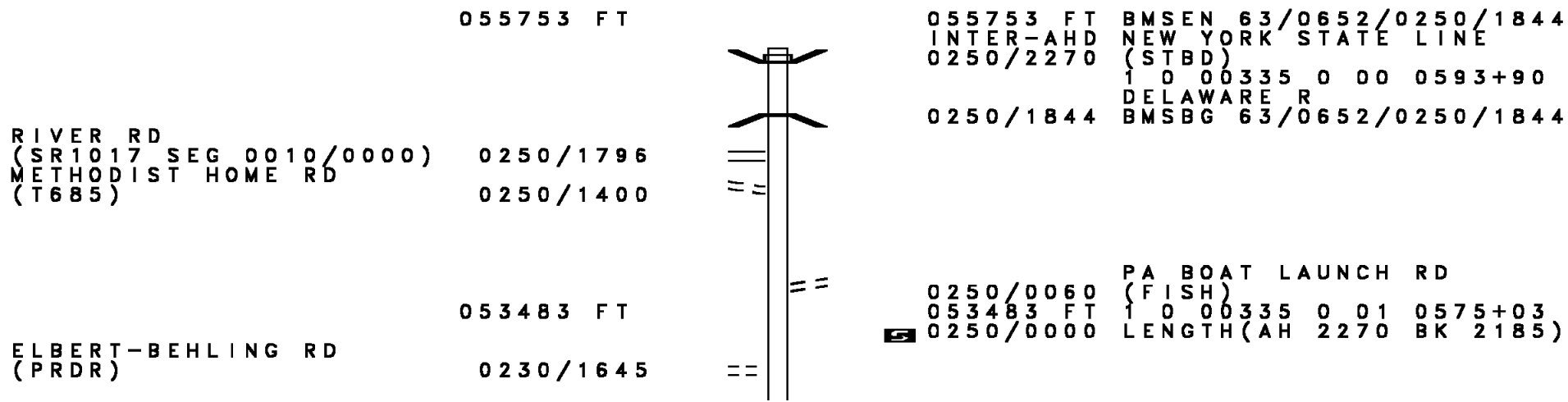
DIR: B TOTAL LEN: 20.094 MI. DIST: 04-6 SR: 670
 LEFT MUN: BETHANY B RIGHT MUN: BETHANY B

OLD SALEM PK
 (SR4013 SEG 0030/1343)
 FOR SR 0670 AND 4013
 (CONN)

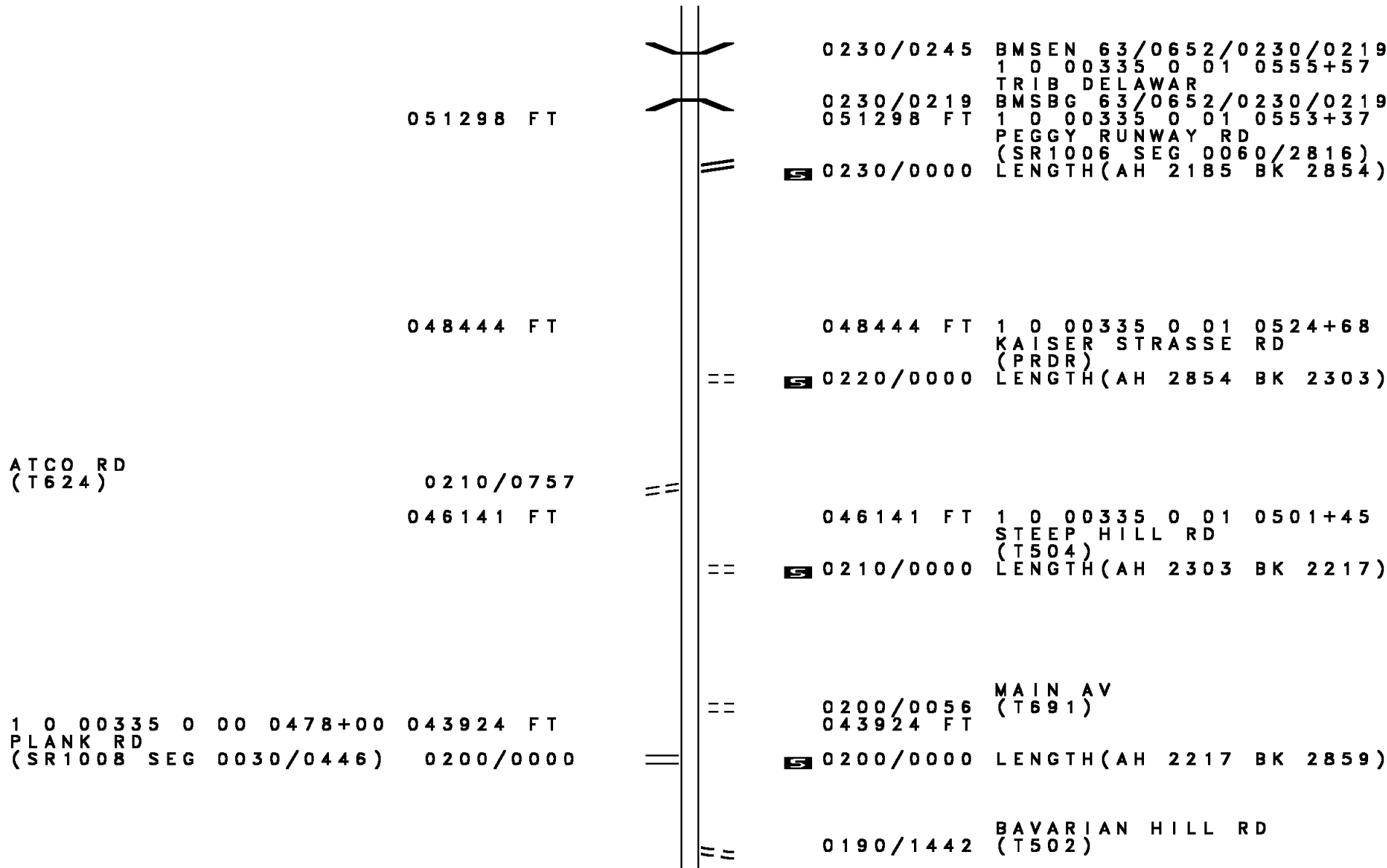
008332 FT
 0040/0000
 0030/3080

MAIN ST
 (SR0191 SEG 0540/0581) 0010/0000





DIR: B TOTAL LEN: 10.559 MI. DIST: 04-6 SR: 652
 LEFT MUN: DAMASCUS T RIGHT MUN: DAMASCUS T



051298 FT

0230/0245 BMS EN 63/0652/0230/0219
 1 0 00335 0 01 0555+57
 TRIB DELAWAR
 0230/0219 BMSBG 63/0652/0230/0219
 051298 FT 1 0 00335 0 01 0553+37
 PEGGY RUNWAY RD
 (SR1006 SEG 0060/2816)
 0230/0000 LENGTH(AH 2185 BK 2854)

048444 FT

048444 FT 1 0 00335 0 01 0524+68
 KAISER STRASSE RD
 (PRDR)
 0220/0000 LENGTH(AH 2854 BK 2303)

ATCO RD
 (T624)

0210/0757
 046141 FT

046141 FT 1 0 00335 0 01 0501+45
 STEEP HILL RD
 (T504)
 0210/0000 LENGTH(AH 2303 BK 2217)

1 0 00335 0 00 0478+00 043924 FT
 PLANK RD
 (SR1008 SEG 0030/0446) 0200/0000

0200/0056 MAIN AV
 043924 FT (T691)
 0200/0000 LENGTH(AH 2217 BK 2859)

0190/1442 BAVARIAN HILL RD
 (T502)

DIR: B TOTAL LEN: 10.559 MI. DIST: 04-6 SR: 652
 LEFT MUN: DAMASCUS T RIGHT MUN: DAMASCUS T

Stationing	Segment	Description	Length
041065	0190/0791	WOODLAND DR (PRDR)	041065 FT
041065	0190/0000	1 0 00335 0 00 0449+37 CLEMEN & MULLER ST (PRDR) LENGTH(AH 2859 BK 2917)	041065 FT
038148	0180/0000	1 0 00335 0 00 0420+00 TROT LANE RD (T618) LENGTH(AH 2917 BK 2250)	038148 FT
038148	0170/1830	RIPPLE LN (PRDR)	038148 FT
038148	0170/1022	LITTLE BEACH LAKE RD (PRDR)	038148 FT
035898	0170/0000	1 0 00335 0 00 0397+79 LENGTH(AH 2250 BK 1679)	035898 FT
034219	0160/0685	DAMASCUS BERLIN T	034219 FT
034219	0160/0000	PERKINS POND RD (SR1013 SEG 0100/0000) LENGTH(AH 1679 BK 2583)	034219 FT
031636	0150/0030	OTLT HOLLAND STRUCTURE LENGTH 6 FT	031636 FT
031636	0150/0000	BMSID 63/0652/0150/0000 1 0 00335 0 00 0354+78 LENGTH(AH 2583 BK 2078)	031636 FT

1 0 00335 0 00 0381+00 034219 FT
 LAZY J RD
 (SR1013 SEG 0100/0000) 0160/0000

DIR: B TOTAL LEN: 10.559 MI. DIST: 04-6 SR: 652
 LEFT MUN: BERLIN T RIGHT MUN: BERLIN T

1 0 00335 0 00 0334+00 029558 FT
 VILLAGE RD
 (SR1011 SEG 0070/2234) 0140/0000

1 0 00335 0 00 0306+23 026792 FT
 MILANVILLE RD
 (SR1011 SEG 0060/0000) 0130/0000

MILANVILLE RD
 (SR1004 SEG 0010/0000) 0120/2131
 LAKE SIDE LN
 (PRDR) 0120/1679

023988 FT

TRAILS END RD
 (T516) 0110/0894

021428 FT

MEADOWLARK LN
 (PRDR) 0100/0929

BRITTON PL
 (PRDR) 0100/0264

BRITTON LN
 (PRDR) 0100/0122

1 0 00335 0 00 0239+44 020144 FT
 VERIZON ENT RD

== 0140/0710 TALL TREES LN
 (PRDR)

029558 FT

5 0140/0000 LENGTH(AH 2078 BK 2766)

BEACH LK CRK

STRUCTURE LENGTH 12 FT

0130/2192 BMSID 63/0652/0130/2192

026792 FT CATHOLIC CHURCH RD
 (SR1011 SEG 0060/0000)

5 0130/0000 LENGTH(AH 2766 BK 2804)

== 0120/1212 ROSENCRANE RD
 (T486)

023988 FT 1 0 00335 0 00 0278+19

5 0120/0000 LENGTH(AH 2804 BK 2560)

DRAGONS KEEP RD

== 0110/2351 (PRDR)

021428 FT 1 0 00335 0 00 0252+48

5 0110/0000 LENGTH(AH 2560 BK 1284)

020144 FT

DIR: B TOTAL LEN: 10.559 MI. DIST: 04-6 SR: 652
 LEFT MUN: BERLIN T RIGHT MUN: BERLIN T

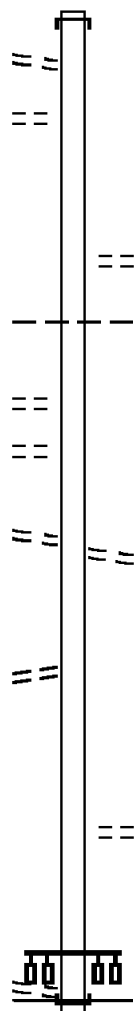
(PRDR)	0100/0000	==	0100/0000 LENGTH(AH 1284 BK 2426)
BAYLY RD (T498)	0090/1377	==	
	017718 FT		017718 FT 1 0 00335 0 00 0215+38 BUCKINGHAM RD (T496)
DUNN RD (T415)	0080/2432	==	0090/0000 LENGTH(AH 2426 BK 2745)
	014973 FT		014973 FT 1 0 00335 0 00 0187+85 0080/0000 LENGTH(AH 2745 BK 2206)
	012767 FT		012767 FT 1 0 00335 0 00 0167+00 BETHEL SCHOOL RD (SR2011 SEG 0040/2338)
		==	0070/0000 LENGTH(AH 2206 BK 2630)
GASSEN RD (T511)	0060/0942	==	
	010137 FT		010137 FT 1 0 00335 0 00 0140+70 0060/0000 LENGTH(AH 2630 BK 2259)
		==	0050/1542 WANYE CO REC. CENTER RD (TWP)

DIR: B TOTAL LEN: 10.559 MI. DIST: 04-6 SR: 652
 LEFT MUN: BERLIN T RIGHT MUN: BERLIN T

Stationing	Description	Stationing	Description
007878 FT		007878 FT	1 0 00335 0 00 0118+00
		0050/0000	LENGTH(AH 2259 BK 3039)
004839 FT		0040/0021	BMS EN 63/0652/0040/0000
		004839 FT	1 0 00335 0 00 0087+60
			BR IND ORCHD
		0040/0000	BMSBG 63/0652/0040/0000
			LENGTH(AH 3039 BK 2694)
			BETHEL SCHOOL RD
NAVAJO RD (T480)		0030/2321	(SR2011 SEG 0010/0000)
			BERLIN TEXAS T
002145 FT		0030/0071	1 0 00335 0 00 0061+32
		002145 FT	1 0 00335 0 00 0061+32
		0030/0000	LENGTH(AH 2694 BK 0725)
001420 FT		0020/0042	BMS EN 63/0652/0020/0000
		001420 FT	1 0 00335 0 00 0053+49
			INDN ORCH BR
		0020/0000	BMSBG 63/0652/0020/0000
			LENGTH(AH 0725 BK 1420)
PRIVATE RD (PRDR)			
			FROM 0006/0333 SH
		0010/0303	(CONN)
TO 0006/0333 SH (CONN)			
		000000 FT	1 0 00335 0 00 0038+65
			NC BEACH LAKE HW
			SR 0006 SH
			(SR0006 SEG 0332/0322)
			MFC BEGIN = C
		0010/0000	LENGTH(AH 1420 BK 0000)

DIR: B TOTAL LEN: 18.641 MI. DIST: 04-6 SR: 590
 LEFT MUN: PALMYRA T RIGHT MUN: PALMYRA T

	098422 FT		098422 FT	AH-PIKE (51)
			INTER-AHD SR 0590 SH	
			0360/2905	(SR0590 SEG 0010/0000)
ROCKY VIEW DR (T422)	0360/2630	==		
CHIMNEY RIDGE RD (T408)	0360/2556	==		
			0360/0858	HICKORY LN (PRDR)
			0360/0163	PALMYRA HAWLEY B
1 0 00255 0 00 0051+18	095517 FT	---	095517 FT	
LAUREL AV (TWP)	0360/0000	==	5 0360/0000	LENGTH(AH 2905 BK 2722)
MYRTLE ST (BORO)	0350/2377	==		
			0350/1415	CHURCH ST (BORO)
OAKLAND ST (BORO)	0350/1415	==		
			092795 FT	1 0 00255 0 00 0024+66
PROSPECT ST (BORO)	0350/0033	==	5 0350/0000	LENGTH(AH 2722 BK 2414)
	092795 FT			
			0340/0969	PARK ST (BORO)
1 0 00255 0 00 0000+00	090381 FT			
SPRUCE AV (BORO)			090381 FT	NC HUDSON ST
HUDSON ST			INTER-BK	MAIN ST (SR0006 SEG 0460/0000) MFC BEGIN = D



DIR: B TOTAL LEN: 18.641 MI.
 LEFT MUN: HAWLEY B

DIST: 04-6 SR: 590
 RIGHT MUN: HAWLEY B

(SR0006 SEG 0460/0000) 0340/0000
 090381 FT



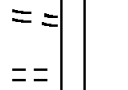
0340/0000 LTH AH 002414 BK 000100
 090381 FT
 7334/0000 LTH AH 000100 BK 002911
 INTER-AHD BELLEMONTE AV
 (SR0006 SEG 0520/0260)

FROM 0006/0520 SH
 (CONN) 0330/2765
 ROOSEVELT DR
 (T405) 0330/2692



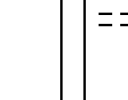
BELLEMONTE AV
 (SR0006 SEG 0521/0247)
 (SR0006 SEG 0520/0260)
 0330/2911 PALMYRA T
 TO 0006/0520 SH
 0330/2802 (CONN)

087470 FT



087470 FT 1 0 00575 0 00 0708+32
 FISH & GAME COM ACCESS
 (GOVT)
 0330/0000 LENGTH(AH 2911 BK 1664)

085806 FT

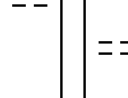


085806 FT 1 0 00575 0 00 0689+50
 PRIVATE RD
 (PRDR)
 PALMYRA
 PAUPACK T
 0320/0000 LENGTH(AH 1664 BK 2628)

OWEGO TP
 (SR3028 SEG 0290/3094) 0320/0000

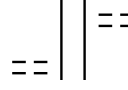


CENTER RD
 (PRDR) 0310/2013
 HAWLEYWOOD RD
 (PRDR) 0310/1722



0310/1667 ASPEN RIDGE DR
 (PRDR)

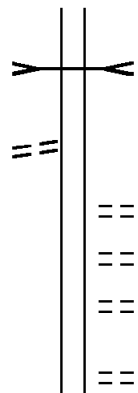
LAKEFRONT DR
 (PRDR) 0310/0583



0310/0625 PAUPACK POINT RD
 (T400)

DIR: B TOTAL LEN: 18.641 MI. DIST: 04-6 SR: 590
 LEFT MUN: PAUPACK T RIGHT MUN: PAUPACK T

1 0 00575 0 00 0663+91 083178 FT
 BONE RIDGE RD
 (T395) 0310/0000



0310/0268 OUTLET HOUSE
 083178 FT STRUCTURE LENGTH 9 FT
 BMSID 63/0590/0310/0268

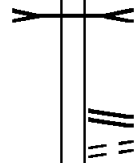
0310/0000 LENGTH(AH 2628 BK 3184)

0300/2387 WHITE OAK RD
 (PRDR)
 0300/2156 LAKEVIEW RD
 (PRDR)
 0300/1926 PARK RD
 (PRDR)
 0300/1031 PARK RD
 (PRDR)

079994 FT

079994 FT 1 0 00575 0 00 0631+32
 0300/0000 LENGTH(AH 3184 BK 2970)

077024 FT



0290/0152 O LOCKLIN PD
 077024 FT STRUCTURE LENGTH 6 FT
 BMSID 63/0590/0290/0129
 1 0 00575 0 00 0601+62

0290/0000 LAKESHORE DR
 (SR2002 SEG 0080/2626)
 LENGTH(AH 2970 BK 3672)
 0280/3487 FOR SR 0590 AND 2002
 (CONN)

073352 FT

073352 FT 1 0 00575 0 00 0563+52
 0280/0000 LENGTH(AH 3672 BK 3360)

DIR: B TOTAL LEN: 18.641 MI. DIST: 04-6 SR: 590
 LEFT MUN: PAUPACK T RIGHT MUN: PAUPACK T

BEVERLY DR
 (PRDR)

0270/0151 ==
 069992 FT

069992 FT 1 0 00575 0 00 0529+92
 SPINNER BR
 STRUCTURE LENGTH 14 FT
 BMSID 63/0590/0270/0000
 S 0270/0000 LENGTH(AH 3360 BK 3798)
 RUFFED GROUSE RIDGE DR
 0260/3206 (PRDR)

MARTINEZ DR
 (PRDR)

0260/2026 ==

0260/0907 == CRANE RD
 (T396)

1 0 00575 0 00 0491+77 066194 FT
 HOADLEYS RD
 (SR3031 SEG 0010/0000) 0260/0000 ==

066194 FT
 S 0260/0000 LENGTH(AH 3798 BK 3254)

062940 FT ==

062940 FT 1 0 00575 0 00 0458+96
 S 0250/0000 LENGTH(AH 3254 BK 2856)
 LAKEVILLE CT
 0240/2332 (PRDR)

PENNELL RD
 (T398)

0240/1815 ==

INLET FINN S

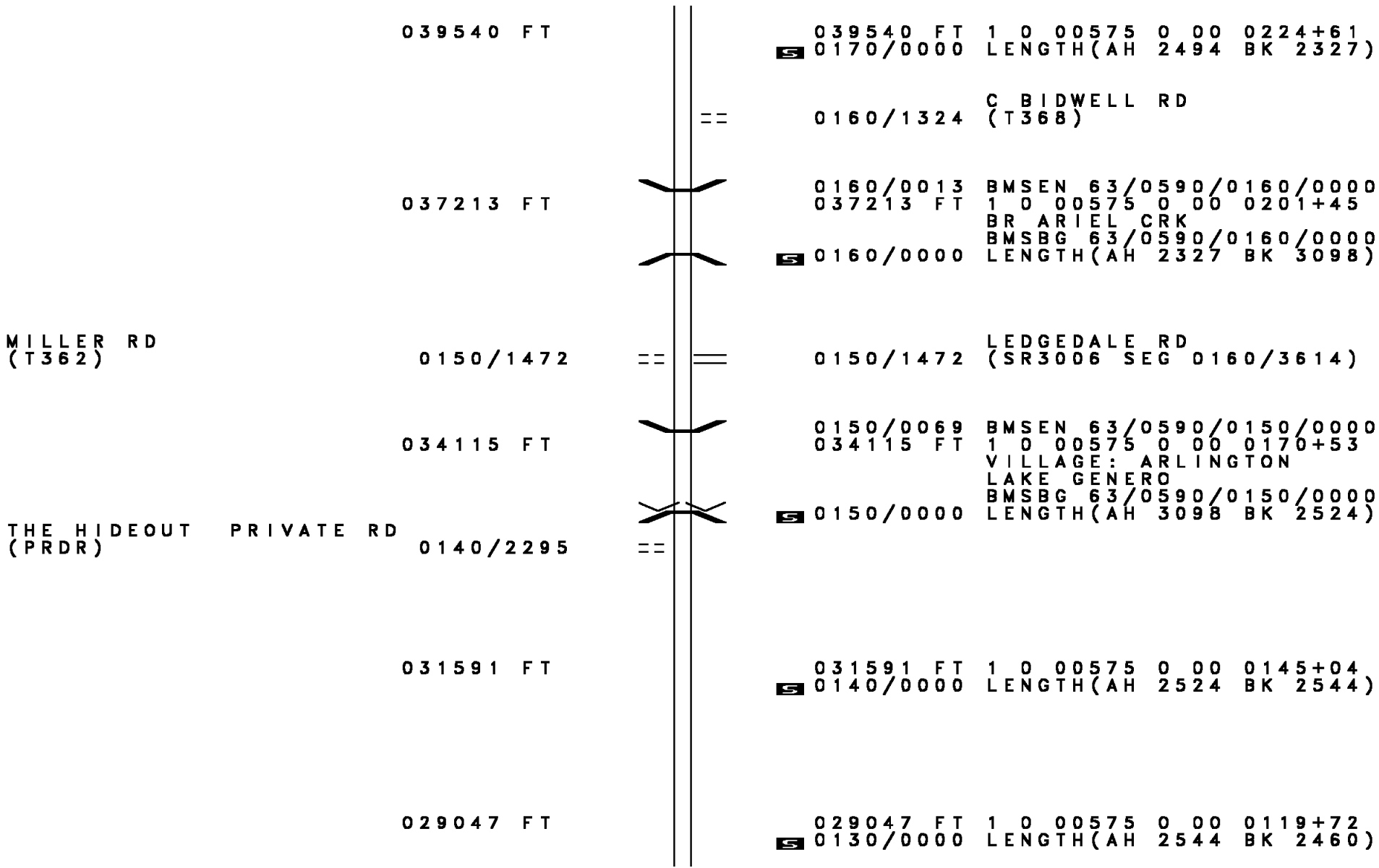
DIR: B TOTAL LEN: 18.641 MI. DIST: 04-6 SR: 590
 LEFT MUN: PAUPACK T RIGHT MUN: PAUPACK T

Structure ID	Length (FT)	Structure Name	Notes
0240/0113	13	STRUCTURE LENGTH	
060084	060084	BMSID 63/0590/0240/0113	
0240/0000		1 0 00575 0 00 0430+34	
		VILLAGE: USWICH	
		FINN SWAMP RD	
		(SR3015 SEG 0080/3624)	
		LENGTH(AH 2856 BK 3320)	
0230/2656			
0230/0631	16	OUTLET LOCK PD	
0230/0385		STRUCTURE LENGTH	
0230/0337		BMSID 63/0590/0230/0631	
		LC FOR AMMERMAN RD	
		(CONN)	
		BMSEN 63/0590/0230/0321	
		1 0 00575 0 00 0400+59	
		OUTLET LOCKLIN POND	
		BMSBG 63/0590/0230/0321	
		AMMERMAN RD	
		(T370)	
0230/0229			
0230/0021		BMSEN 63/0590/0230/0000	
056764	056764	1 0 00575 0 00 0397+30	
		PURDY CREEK	
		BMSBG 63/0590/0230/0000	
		LENGTH(AH 3320 BK 3786)	
052978			
052978	052978	1 0 00575 0 00 0359+16	
		LENGTH(AH 3786 BK 2618)	

DIR: B TOTAL LEN: 18.641 MI. DIST: 04-6 SR: 590
 LEFT MUN: PAUPACK T RIGHT MUN: PAUPACK T

Distance (FT)	Structure ID	Structure Name	Length (FT)	Other Info
050360	0210/0830	INLET LAKE MOC-A-TEC STRUCTURE	19	BMSID 63/0590/0210/0830
050360	0210/0000	VILLAGE: LAKEVILLE PEIFER RD (T392)		LENGTH(AH 2618 BK 3595)
046765	0200/2339	RECREATION RD (T375)		
046765	0200/1009	EVERLY RD (T352)		
046765	0200/0000	NC PURDYTOWN TP PAUPACK		LENGTH(AH 3595 BK 2725)
044040	0190/0000	SALEM T		LENGTH(AH 2725 BK 2006)
042034	0180/0000	HANLON RD (T370)		LENGTH(AH 2006 BK 2494)
0170/1320	0170/1347	ROSE RD (T366)		

DIR: B TOTAL LEN: 18.641 MI. DIST: 04-6 SR: 590
 LEFT MUN: SALEM T RIGHT MUN: SALEM T



039540 FT

039540 FT 1 0 00575 0 00 0224+61
 0170/0000 LENGTH(AH 2494 BK 2327)

== 0160/1324 C BIDWELL RD (T368)

037213 FT

0160/0013 BMSBG 63/0590/0160/0000
 037213 FT 1 0 00575 0 00 0201+45
 BR ARIEL CRK
 0160/0000 LENGTH(AH 2327 BK 3098)

MILLER RD (T362)

0150/1472

== == 0150/1472 LEDGEDALE RD (SR3006 SEG 0160/3614)

034115 FT

0150/0069 BMSBG 63/0590/0150/0000
 034115 FT 1 0 00575 0 00 0170+53
 VILLAGE: ARLINGTON
 LAKE GENERO
 0150/0000 LENGTH(AH 3098 BK 2524)

THE HIDEOUT PRIVATE RD (PRDR)

0140/2295

== 0140/2295

031591 FT

031591 FT 1 0 00575 0 00 0145+04
 0140/0000 LENGTH(AH 2524 BK 2544)

029047 FT

029047 FT 1 0 00575 0 00 0119+72
 0130/0000 LENGTH(AH 2544 BK 2460)

DIR: B TOTAL LEN: 18.641 MI. DIST: 04-6 SR: 590
 LEFT MUN: SALEM T RIGHT MUN: SALEM T

	026587 FT		026587 FT	1 0 00575 0 00 0095+12
		== ==		CHAPMAN RD
			5 0120/0000	(T360)
		==		LENGTH(AH 2460 BK 2542)
			0110/1949	FOR SR 0590 AND 3008
		==		(CONN)
			0110/1728	GOOSE POND RD
			0110/1675	(SR3008 SEG 0010/0000)
				BMSSEN 63/0590/0110/1689
				1 0 00575 0 00 0069+97
			0110/1662	OUTLET COOKS
				BMSBG 63/0590/0110/1689
LAKE VIEW DR (PRDR)	0110/0692	==		
	024045 FT			
			5 0110/0000	024045 FT 1 0 00575 0 00 0069+97
				LENGTH(AH 2542 BK 2517)
1 0 00575 0 00 0045+23	021528 FT			
GOLF PARK DR		== ==		
(SR3011 SEG 0080/0000)	0100/0000		5 0100/0000	021528 FT BIDWELL HILL RD
				(SR3011 SEG 0080/0000)
				LENGTH(AH 2517 BK 2053)
	019475 FT			
			5 0090/0000	019475 FT 1 0 00575 0 00 0024+66
				LENGTH(AH 2053 BK 2410)
	017065 FT			
				017065 FT 1 0 00575 0 00 0000+00

DIR: B TOTAL LEN: 18.641 MI. DIST: 04-6 SR: 590
 LEFT MUN: SALEM T RIGHT MUN: SALEM T

007821 FT

007821 FT 1 0 00172 0 00 0121+79
 S 0040/0000 LENGTH(AH 1193 BK 2476)

005345 FT

0030/0048 BMSEN 63/0590/0030/0000
 BRIDGE POSTED (TONS)
 005345 FT 1 0 00172 0 00 0097+03
 SGL 11 COMB 13
 JONES CREEK
 S 0030/0000 BMSBG 63/0590/0030/0000
 LENGTH(AH 2476 BK 1621)

PARRY RD
 (T340)

0020/0037
 003724 FT

0020/0037 HOLLISTERVILLE RD
 (SR0690 SEG 0030/1272)
 003724 FT 1 0 00172 0 00 0081+32
 S 0020/0000 LENGTH(AH 1621 BK 3724)

0010/3043 STANET RD
 (T338)
 LC TO STANET RD
 0010/2908 (CONN)

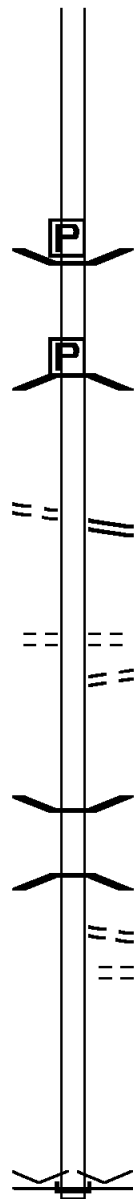
0010/1331 BMSEN 63/0590/0010/1270
 1 0 00335 0 00 0012+45

0010/1270 BMSBG 63/0590/0010/1270
 WALLEPAUK CK

0010/0682 WALKER RD
 (T335)
 LC FOR WALKER RD
 0010/0605 (CONN)

000000 FT

000000 FT 1 0 00335 0 00 0000+00
 VILLAGE: HOLLISTERVILLE
 NC HAMLIN HW
 INTER-BK HAMLIN HW
 (SR0590 SEG 0120/3154)
 MFC BEGIN = D
 BK-LACKAWANNA (35)
 S 0010/0000 LENGTH(AH 3724 BK 0000)



EXTRACT DATE: 12/18/2023 ROADWAY MANAGEMENT SYSTEM PAGE NUMBER: 108
PRINT DATE: 12/19/2023 SLD COUNTY/SR - ANNUAL PRINT COUNTY: WAYNE

DIR: B TOTAL LEN: 10.693 MI. DIST: 04-6 SR: 507
LEFT MUN: DREHER T RIGHT MUN: DREHER T

056461 FT



056461 FT AH-PIKE (51)
BMS EN 63/0507/0230/1175
INTER-AHD CO51 WALLENPAUPAC RD
0230/0990 (SR0507 SEG 0010/0000)
1 0 00254 0 00 0557+10
WALLENPAUPCK

DIR: B TOTAL LEN: 10.693 MI. DIST: 04-6 SR: 507
 LEFT MUN: DREHER T RIGHT MUN: DREHER T

0230/0926 BMSBG 63/0507/0230/1175

1 0 00254 0 00 0557+10 055471 FT
 SOUTH STERLING RD
 (SR0191 SEG 0112/0000) 0230/0000
 055471 FT

NC WALLENPAUPAC RD
 INTER-BK MAIN ST
 055471 FT (SR0191 SEG 0112/0000)
 MFC BEGIN = C
 0230/0000 LTH AH 000990 BK 000100
 055471 FT
 7222/0000 LTH AH 000100 BK 002288
 INTER-AHD MAIN ST
 (SR0191 SEG 0080/0000)
 STERLING RD
 0220/2288 (SR0191 SEG 0080/0000)
 FOR SR 0191 AND 0507
 0220/2023 (CONN)

1 0 00254 0 00 0535+30 053183 FT
 HILLTOP RD
 (T314) 0220/0000

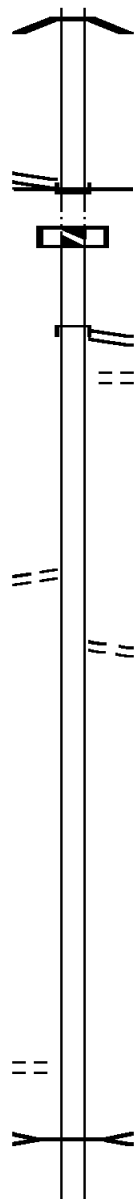
053183 FT
 0220/0000 LENGTH(AH 2288 BK 2520)
 0210/1815 UNKNOWN RD
 (PRDR)

050663 FT

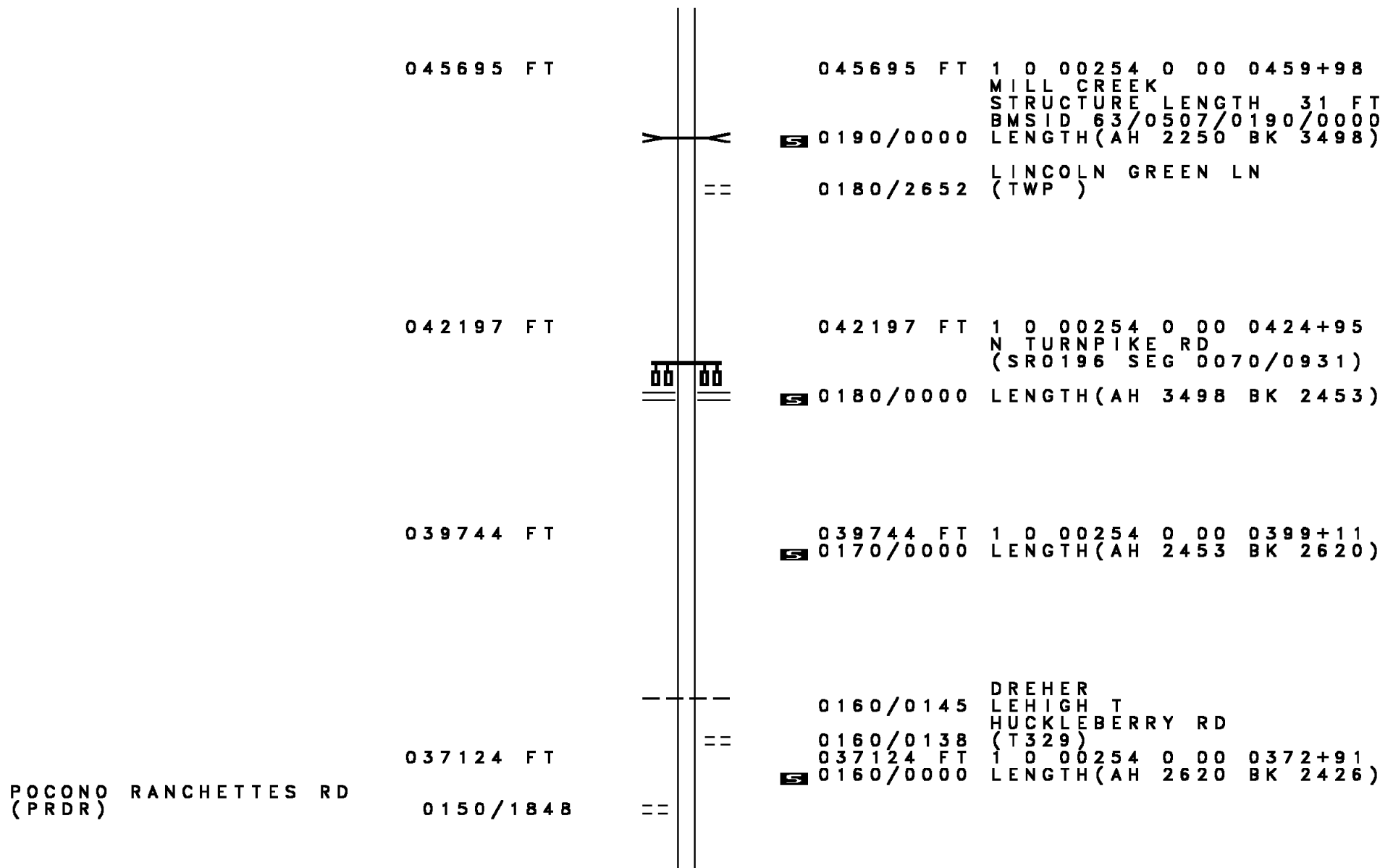
050663 FT 1 0 00254 0 00 0511+03
 0210/0000 LENGTH(AH 2520 BK 2718)

1 0 00254 0 00 0483+85 047945 FT
 SAW MILL RD
 (T310) 0200/0000

047945 FT
 0200/0000 LENGTH(AH 2718 BK 2250)
 NEVIN CREEK
 STRUCTURE LENGTH 10 FT
 0190/2039 BMSID 63/0507/0190/2039



DIR: B TOTAL LEN: 10.693 MI. DIST: 04-6 SR: 507
 LEFT MUN: DREHER T RIGHT MUN: DREHER T



POCONO RANCHETTES RD
 (PRDR)

DIR: B TOTAL LEN: 10.693 MI. DIST: 04-6 SR: 507
 LEFT MUN: LEHIGH T RIGHT MUN: LEHIGH T

034698 FT

034698 FT 1 0 00254 0 00 0347+90
 0150/0000 LENGTH(AH 2426 BK 2517)

032181 FT

032181 FT 1 0 00254 0 00 0322+73
 0140/0000 LENGTH(AH 2517 BK 2467)

TOTEM POLE TR
 (PRDR)

0130/1711 ==

==

0130/1632 INDIAN COUNTRY RD
 (PRDR)

029714 FT

029714 FT 1 0 00254 0 00 0298+06
 0130/0000 LENGTH(AH 2467 BK 2579)

027135 FT

<----->

TR LEHIGH RI
 STRUCTURE LENGTH 11 FT
 BMSID 63/0507/0120/0220
 027135 FT 1 0 00254 0 00 0272+27
 0120/0000 LENGTH(AH 2579 BK 1418)

025717 FT

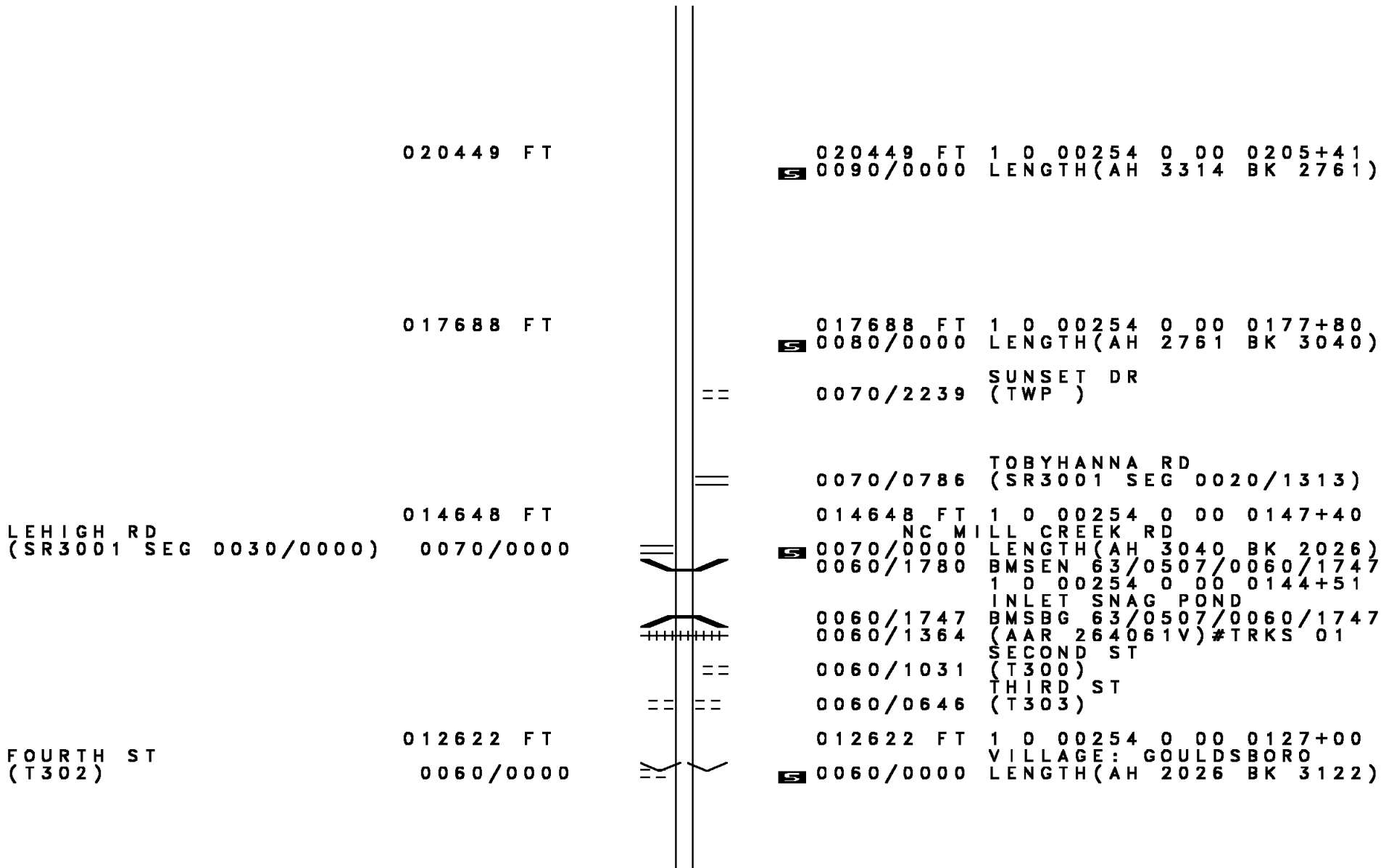
025717 FT 1 0 00254 0 00 0258+09
 0110/0000 LENGTH(AH 1418 BK 1954)

POCONO SPRINGS RD
 (TWP)

0100/1033 ==

023763 FT

023763 FT 1 0 00254 0 00 0238+29
 0100/0000 LENGTH(AH 1954 BK 3314)



020449 FT

020449 FT 1 0 00254 0 00 0205+41
 S 0090/0000 LENGTH(AH 3314 BK 2761)

017688 FT

017688 FT 1 0 00254 0 00 0177+80
 S 0080/0000 LENGTH(AH 2761 BK 3040)
 == 0070/2239 SUNSET DR (TWP)

014648 FT

LEHIGH RD (SR3001 SEG 0030/0000) 0070/0000

0070/0786 TOBYHANNA RD (SR3001 SEG 0020/1313)
 014648 FT 1 0 00254 0 00 0147+40
 NC MI LL CREEK RD
 S 0070/0000 LENGTH(AH 3040 BK 2026)
 0060/1780 BMSSEN 63/0507/0060/1747
 1 0 00254 0 00 0144+51
 INLET SNAG POND
 0060/1747 BMSBG 63/0507/0060/1747
 0060/1364 (AAR 264061V)#TRKS 01
 SECOND ST
 == 0060/1031 (T300)
 == 0060/0646 THIRD ST (T303)

012622 FT

FOURTH ST (T302)

012622 FT 1 0 00254 0 00 0127+00
 S 0060/0000 VILLAGE: GOULDSBORO LENGTH(AH 2026 BK 3122)

DIR: B TOTAL LEN: 10.693 MI. DIST: 04-6 SR: 507
 LEFT MUN: LEHIGH T RIGHT MUN: LEHIGH T

GLENSIDE DR
 (TWP)

0050/0405
 009500 FT

==

009500 FT 1 0 00254 0 00 0095+30
 STATE PARK RD

==

0050/0000 LENGTH(AH 3122 BK 3317)
 MOUNTAIN SIDE DR
 (TWP)

==

1 0 00254 0 00 0062+60 006183 FT
 PHILLIPS RD
 (T301)

0040/0000

==

006183 FT
 0040/0000 LENGTH(AH 3317 BK 1474)

004709 FT

004709 FT 1 0 00254 0 00 0047+09
 0030/0000 LENGTH(AH 1474 BK 2511)

002198 FT

002198 FT 1 0 00254 0 00 0021+98
 0020/0000 LENGTH(AH 2511 BK 2198)

<----->

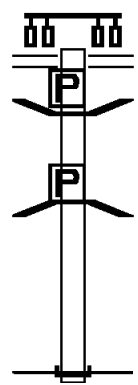
TRIB LEHIGH
 STRUCTURE LENGTH 12 FT
 0010/1410 BMSID 63/0507/0010/1410

000000 FT

000000 FT 1 0 00254 0 00 0000+00
 NC MAIN ST
 INTER-BK (CO 45) MAIN ST
 (SR0507 SEG 0010/0513)
 MFC BEGIN = D
 BK-MONROE (45)
 0010/0000 LENGTH(AH 2198 BK 0000)

EXTRACT DATE: 12/18/2023 ROADWAY MANAGEMENT SYSTEM PAGE NUMBER: 102
 PRINT DATE: 12/19/2023 SLD COUNTY/SR - ANNUAL PRINT COUNTY: WAYNE
 DIR: B TOTAL LEN: .147 MI. DIST: 04-6 SR: 447
 LEFT MUN: DREHER T RIGHT MUN: DREHER T

000777 FT



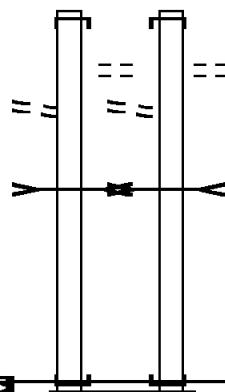
000000 FT

000777 FT MAIN ST
 (SR0191 SEG 0102/0809)
 0010/0777
 0010/0559 BMS EN 63/0447/0010/0520
 BRIDGE POSTED (TONS)
 1 0 00458 0 00 0005+02
 SGL 28 COMB 40
 BR WALLNPAPK
 0010/0520 BMSBG 63/0447/0010/0520
 000000 FT 1 0 00458 0 00 0000+00
 NC PAN THER RD
 INTER-BK PIKE CO PAN THER RD
 (SR0447 SEG 0120/2354)
 MFC BEGIN = D
 BK-PIKE (51)
 0010/0000 LENGTH(AH 0777 BK 0000)

DIR: N TOTAL LEN: .320 MI. DIST: 04-6 SR: 435
 LEFT MUN: LEHIGH T RIGHT MUN: LEHIGH T

AH-LACKAWANNA (35) 001692 FT
 DRINKER TP INTER-AHD
 (SR0435 SEG 0011/0000) 0011/1692
 RAINBOW RUN RD
 (TWP) 0011/1415
 KEYSTONE RD
 (T304) 0011/1375
 BR LEHIGH R
 STRUCTURE LENGTH 8 FT
 BMSID 63/0435/0010/0808 0011/0808

1 0 00168 0 00 0000+00 000000 FT
 NC DRINKER TP
 DRINKER TP INTER-BK
 (SR0435 SEG 0021/0441)
 MFC BEGIN = D
 LENGTH(AH 1692 BK 0000) 0011/0000



001678 FT
 INTER-AHD DRINKER TP
 0010/1678 (SR0435 SEG 0010/0000)
 RAINBOW RUN RD
 (TWP) 0010/1415
 KEYSTONE RD
 (T304) 0010/1334
 BR LEHIGH R
 STRUCTURE LENGTH 8 FT
 BMSID 63/0435/0010/0808 0010/0808

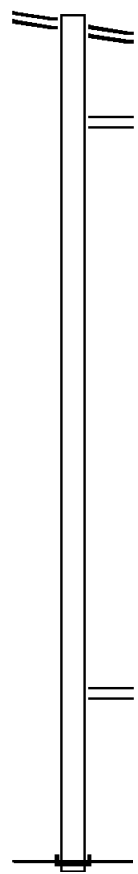
000000 FT 1 0 00168 0 00 0000+00
 NC DRINKER TP
 INTER-BK DRINKER TP
 (SR0435 SEG 0020/0441)
 MFC BEGIN = D
 BK-MONROE (45)
 LENGTH(AH 1678 BK 0000)

SOUTH STERLING RD 007882 FT
 (SR0191 SEG 0020/0000) 0030/2931

004951 FT

002722 FT

000000 FT



007882 FT SOUTH STERLING RD
 0030/2931 (SR0191 SEG 0020/0000)

0030/1965 LA ANNA RD
 (SR3044 SEG 0010/0000)

004951 FT 1 0 00561 0 00 0050+28
 0030/0000 LENGTH(AH 2931 BK 2229)

002722 FT 1 0 00561 0 00 0027+22
 0020/0000 LENGTH(AH 2229 BK 2722)

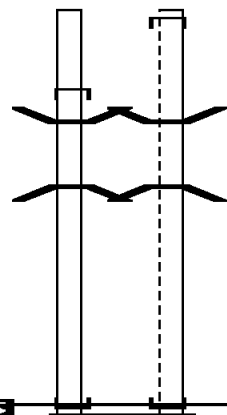
0010/0054 GALLAGHER RD
 (SR3048 SEG 0010/0000)
 000000 FT 1 0 00561 0 00 0000+00

NC CARLTON RD
 INTER-BK (CO 45) SR 0423 SH
 (SR0423 SEG 0270/2501)
 MFC BEGIN = D
 BK-MONROE (45)
 0010/0000 LENGTH(AH 2722 BK 0000)

DIR: N TOTAL LEN: .265 MI. DIST: 04-6 SR: 380
 LEFT MUN: LEHIGH T RIGHT MUN: LEHIGH T

AH-LACKAWANNA (35)
 SR 0380 SH INTER-AHD
 (SR0380 SEG 0137/0000) 0133/1150
 BMS EN 63/0380/0133/0863 0133/1067
 0 0 00000 0 00 0000+00
 LEHIGH RIVER
 BMSBG 63/0380/0133/0863 0133/0863

1 0 01002 0 00 0000+00 000000 FT
 NC SR 0380 SH
 SR 0380 SH INTER-BK
 (SR0380 SEG 0131/1454)
 MFC BEGIN = A
 LENGTH(AH 1150 BK 0000) 0133/0000

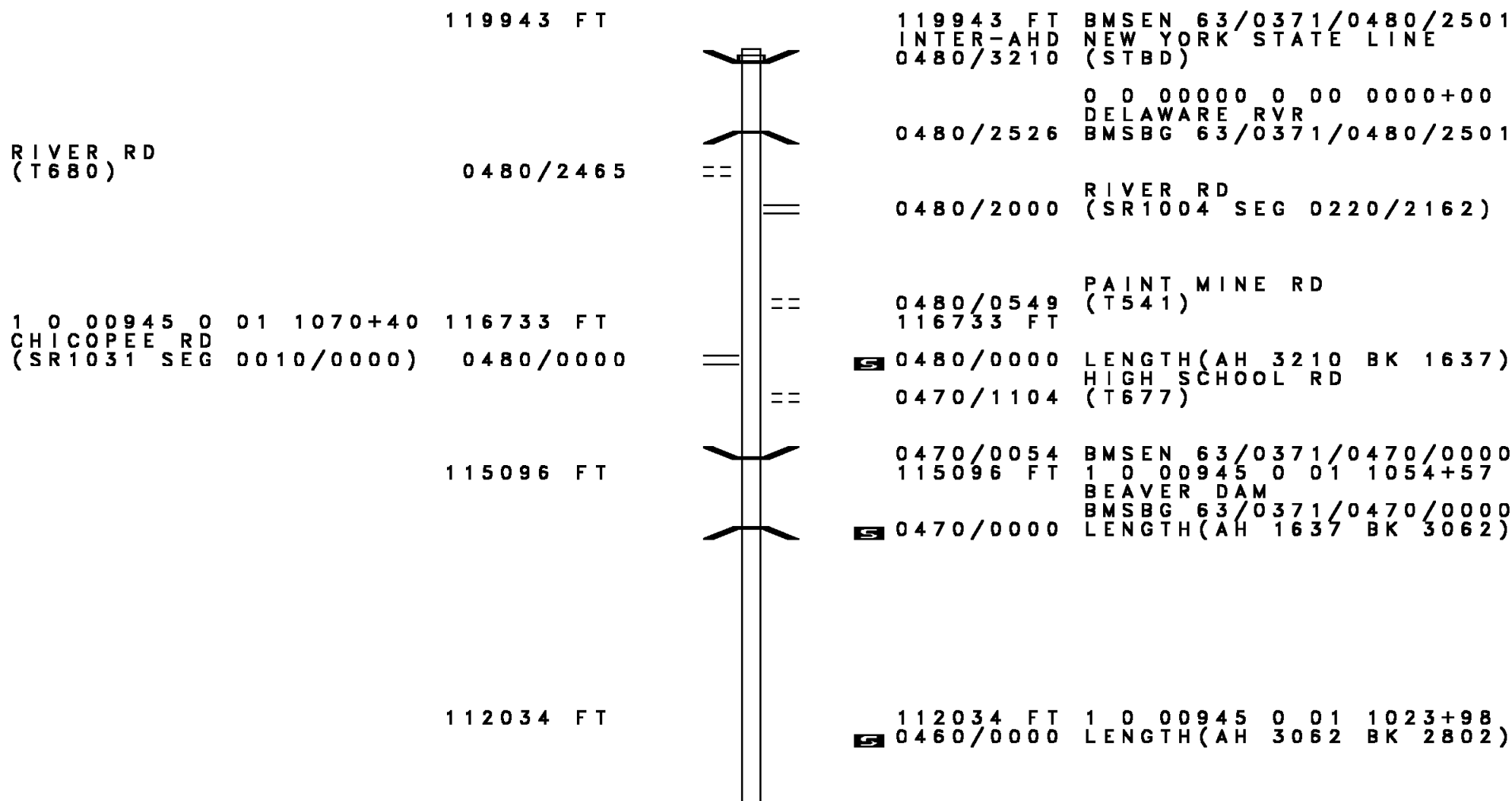


001400 FT
 INTER-AHD SR 0380 SH
 0132/1400 (SR0380 SEG 0136/0000)

0132/1286 BMS EN 63/0380/0132/1082
 0 0 00000 0 00 0000+00
 LEHIGH RVR
 0132/1082 BMSBG 63/0380/0132/1082

000000 FT 1 0 01002 0 00 0000+00
 NC SR 0380 SH
 INTER-BK (SR0380 SEG 0130/1275)
 MFC BEGIN = A
 BK-MONROE (45)
 0132/0000 LENGTH(AH 1400 BK 0000)

DIR: B TOTAL LEN: 22.716 MI. DIST: 04-6 SR: 371
 LEFT MUN: DAMASCUS T RIGHT MUN: DAMASCUS T



DIR: B TOTAL LEN: 22.716 MI. DIST: 04-6 SR: 371
 LEFT MUN: DAMASCUS T RIGHT MUN: DAMASCUS T

SWENDSEN RD
 (T652)

0450/0704

109232 FT

109232 FT 1 0 00945 0 01 0995+26

DRAINAGE
 STRUCTURE LENGTH 7 FT
 BMSID 63/0371/0450/0000
 LENGTH(AH 2802 BK 3021)

0450/0000

106211 FT

106211 FT 1 0 00945 0 01 0964+90
 0440/0000 LENGTH(AH 3021 BK 2605)

CANFIELD RD
 (SR1029 SEG 0010/0000)

0430/1009

0430/1167 HOPKINS RD
 (T634)

SUNNY BROOK
 STRUCTURE LENGTH 16 FT
 BMSID 63/0371/0430/0671

0430/0671

103606 FT

103606 FT 1 0 00945 0 01 0938+85

GRIFFITH RD
 (SR1012 SEG 0070/1660)
 LENGTH(AH 2605 BK 2968)

0430/0000

100638 FT

100638 FT 1 0 00945 0 01 0909+08

OUT LAUREL LAKE
 STRUCTURE LENGTH 14 FT
 BMSID 63/0371/0420/0000
 LENGTH(AH 2968 BK 1922)

0420/0000

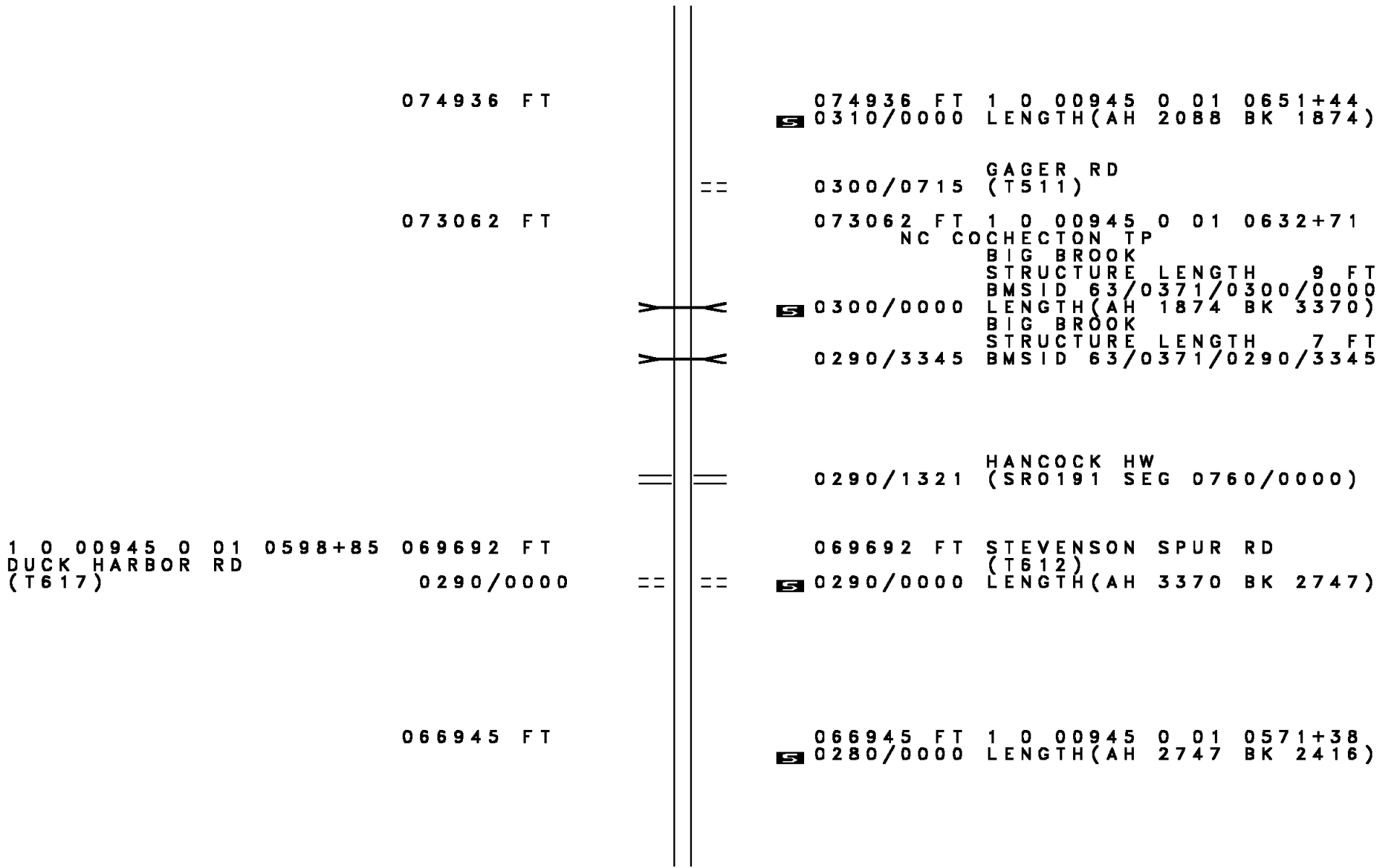
DIR: B TOTAL LEN: 22.716 MI. DIST: 04-6 SR: 371
 LEFT MUN: DAMASCUS T RIGHT MUN: DAMASCUS T

	098716 FT			098716 FT	1 0 00945 0 01 0889+82
				0410/0000	LENGTH(AH 1922 BK 2572)
1 0 00945 0 01 0864+10	096144 FT			096144 FT	
FLAT ROCK RD				0400/0000	LENGTH(AH 2572 BK 1564)
(T650)	0400/0000	==		0400/0000	
	094580 FT			094580 FT	1 0 00945 0 01 0848+40
					BR CALKINS CRK
					STRUCTURE LENGTH 14 FT
					BMSID 63/0371/0390/0000
				0390/0000	LENGTH(AH 1564 BK 2886)
	091694 FT			091694 FT	1 0 00945 0 01 0819+50
					FALLSDALE RD
					(SR1009 SEG 0100/3173)
				0380/0000	LENGTH(AH 2886 BK 1727)
	0370/0888			0370/0030	BMSID 63/0371/0370/0000
SKYLAKE RD				089967 FT	1 0 00945 0 01 0802+36
(TWP)					N BR CALKS C
					BMSBG 63/0371/0370/0000
				0370/0000	LENGTH(AH 1727 BK 2489)
	0360/1653				OWL WOOD RD
					(T644)

DIR: B TOTAL LEN: 22.716 MI. DIST: 04-6 SR: 371
 LEFT MUN: DAMASCUS T RIGHT MUN: DAMASCUS T

RUTLEDGEDALE RD (SR1025 SEG 0010/0000)	0360/0955	==	
	087478 FT		087478 FT 1 0 00945 0 01 0777+36 OREGON TP
		==	SR 0360/0000 LENGTH(AH 2489 BK 3217) (SR1003 SEG 0120/2659)
	084261 FT		084261 FT 1 0 00945 0 01 0745+19
			SR 0350/0000 LENGTH(AH 3217 BK 2489)
PENN DOT STOCKPILE #10 (GOVT)	0340/1339	==	
	081772 FT		081772 FT 1 0 00945 0 01 0720+67
			SR 0340/0000 LENGTH(AH 2489 BK 2656)
CHERRYWOOD LN (PRDR)	0330/1988	==	
	079116 FT		079116 FT 1 0 00945 0 01 0693+16
		==	HOLGATE RD (T642) SR 0330/0000 LENGTH(AH 2656 BK 2092)
	077024 FT	--	DAMASCUS LEBANON T
		==	077024 FT 1 0 00945 0 01 0672+32
			DENNIS RD (SR1001 SEG 0230/2846) SR 0320/0000 LENGTH(AH 2092 BK 2088)

DIR: B TOTAL LEN: 22.716 MI. DIST: 04-6 SR: 371
 LEFT MUN: LEBANON T RIGHT MUN: LEBANON T



074936 FT

074936 FT 1 0 00945 0 01 0651+44
 S 0310/0000 LENGTH(AH 2088 BK 1874)

==

0300/0715 GAGER RD
 (T511)

073062 FT

073062 FT 1 0 00945 0 01 0632+71
 NC CO

><

CHECTON TP
 BIG BROOK
 STRUCTURE LENGTH 9 FT
 BMSID 63/0371/0300/0000
 S 0300/0000 LENGTH(AH 1874 BK 3370)

><

BIG BROOK
 STRUCTURE LENGTH 7 FT
 BMSID 63/0371/0290/3345
 0290/3345

==

HANCOCK HW
 (SR0191 SEG 0760/0000)
 0290/1321

1 0 00945 0 01 0598+85 069692 FT
 DUCK HARBOR RD
 (T617) 0290/0000

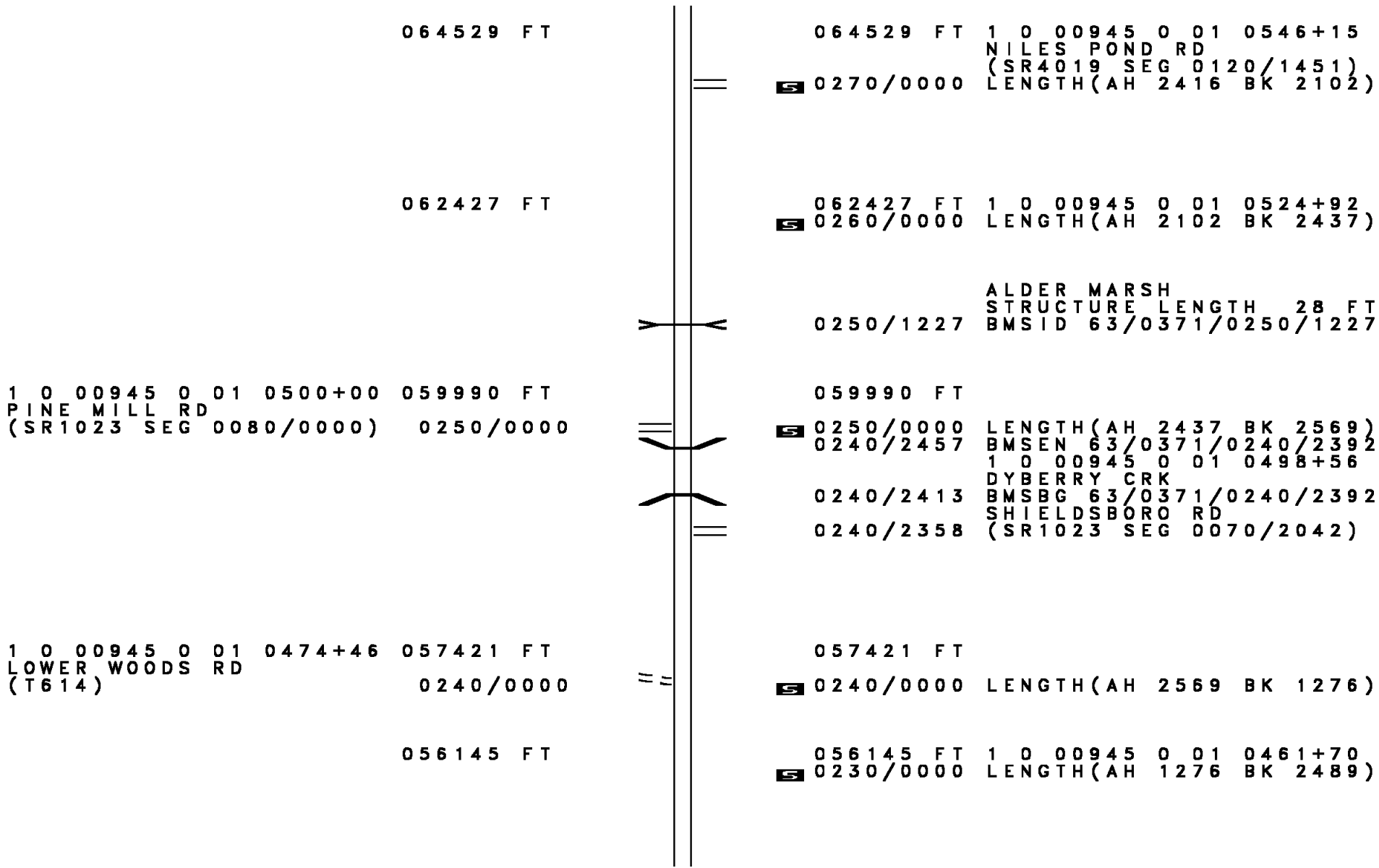
==

069692 FT STEVENSON SPUR RD
 (T612)
 S 0290/0000 LENGTH(AH 3370 BK 2747)

066945 FT

066945 FT 1 0 00945 0 01 0571+38
 S 0280/0000 LENGTH(AH 2747 BK 2416)

DIR: B TOTAL LEN: 22.716 MI. DIST: 04-6 SR: 371
 LEFT MUN: LEBANON T RIGHT MUN: LEBANON T



DIR: B TOTAL LEN: 22.716 MI. DIST: 04-6 SR: 371
 LEFT MUN: LEBANON T RIGHT MUN: LEBANON T

BILL PYKUS EXCAVATING
 (PRDR)

053656 FT

053656 FT 1 0 00945 0 01 0435+59
 0220/0000 LENGTH(AH 2489 BK 2506)

051150 FT

051150 FT 1 0 00945 0 01 0410+07
 0210/0000 LENGTH(AH 2506 BK 2403)

0200/2003

POI

0200/2003 (APRA) BILL PYKUS EXCAV

==

0200/1065 UPPER WOODS RD
 (SR4007 SEG 0210/0000)

048747 FT

⌒

0200/0013 BMS EN 63/0371/0200/0000
 048747 FT 1 0 00945 0 01 0386+04

⌒

0200/0000 OLET DOUG PD
 BMSBG 63/0371/0200/0000
 LENGTH(AH 2403 BK 3466)

045281 FT

- -

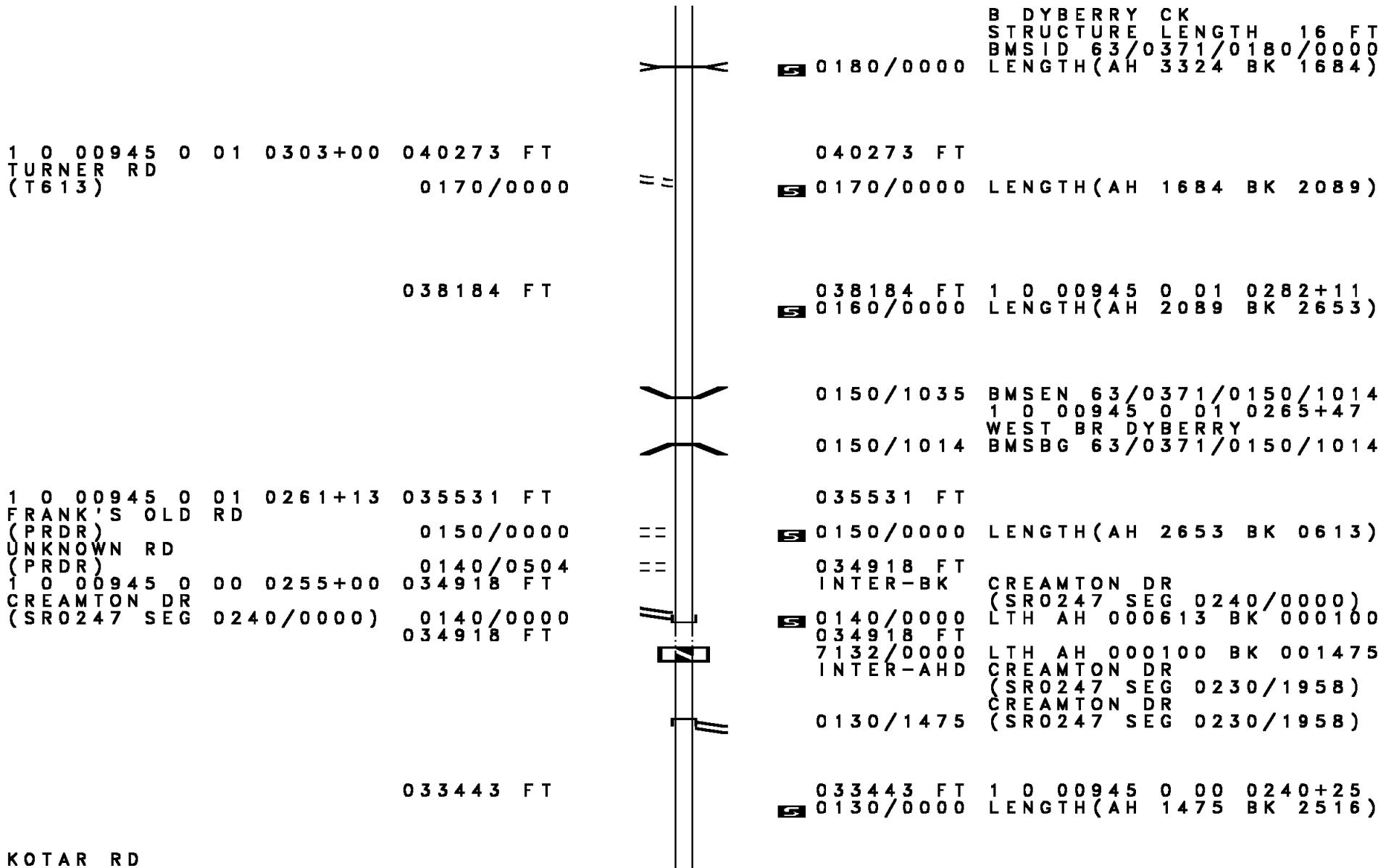
045281 FT 1 0 00945 0 01 0352+97
 0190/0000 LENGTH(AH 3466 BK 3324)

0180/2705 LEBANON
 MOUNT PLEASANT T

041957 FT

041957 FT 1 0 00945 0 01 0319+73

DIR: B TOTAL LEN: 22.716 MI. DIST: 04-6 SR: 371
 LEFT MUN: LEBANON T RIGHT MUN: LEBANON T



KOTAR RD

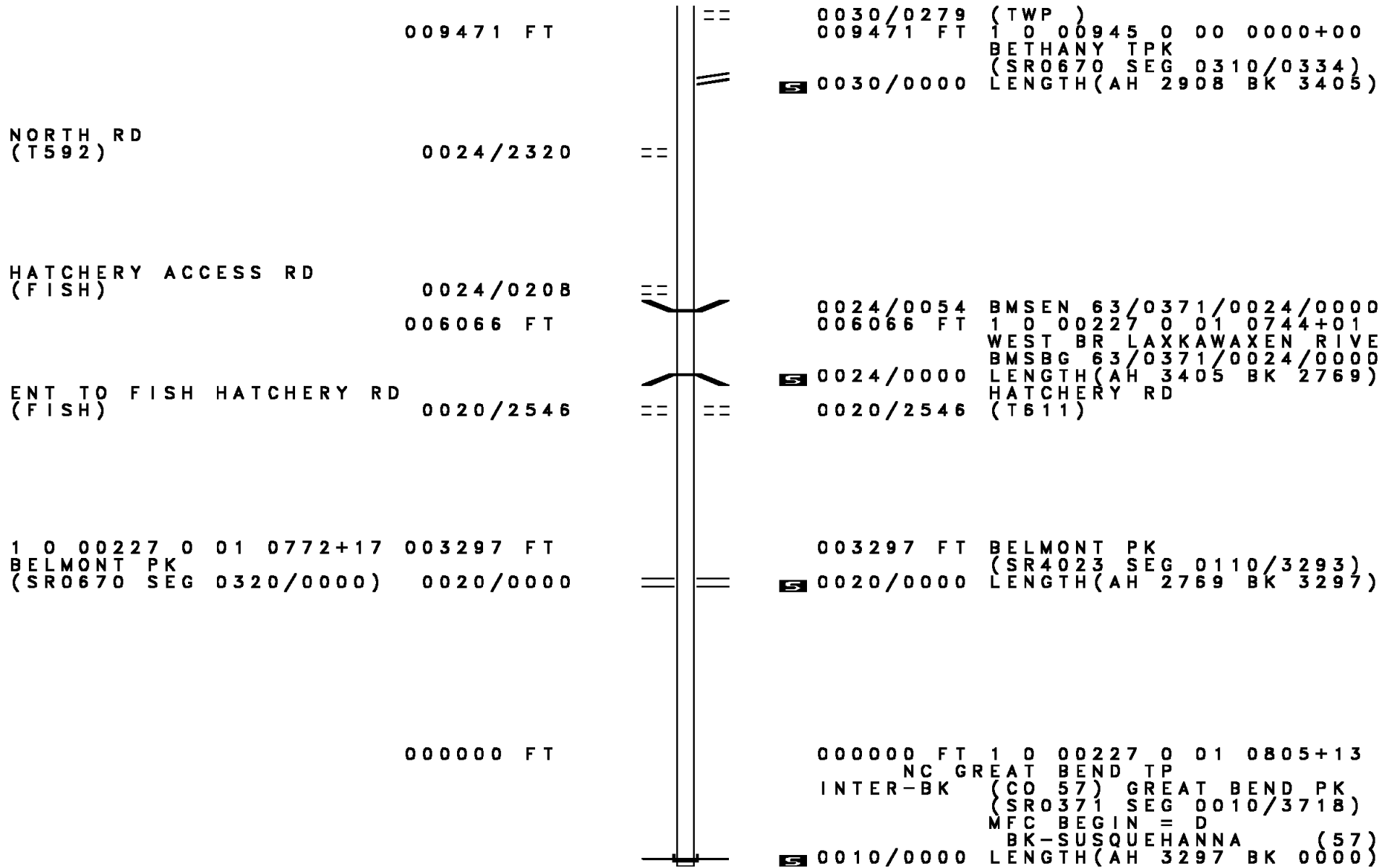
DIR: B TOTAL LEN: 22.716 MI. DIST: 04-6 SR: 371
 LEFT MUN: MOUNT PLEASANT T RIGHT MUN: MOUNT PLEASANT T

(T590)	0120/1514	==	
	030927 FT		030927 FT 1 0 00945 0 00 0215+35
THUNDERBIRD RD (PRDR)	0110/2190	==	5 0120/0000 LENGTH(AH 2516 BK 2566)
	028361 FT		028361 FT 1 0 00945 0 00 0189+50
			MILLER POND RD
			(SR4029 SEG 0050/2709)
			5 0110/0000 LENGTH(AH 2566 BK 2547)
1 0 00945 0 00 0164+00	025814 FT		025814 FT
BRICKSCHOOL RD (T598)	0100/0000	==	5 0100/0000 LENGTH(AH 2547 BK 2591)
	023223 FT		023223 FT 1 0 00945 0 00 0138+00
			(TURNBACK) BAXTER RD
			(T612)
			5 0090/0000 LENGTH(AH 2591 BK 1486)
			0080/1437 BMSSEN 63/0371/0080/1351
			1 0 00945 0 00 0137+18
			JOHNSON CRK
CROSSMAN RD (T596)	0080/1186	==	0080/1394 BMSBG 63/0371/0080/1351
	021737 FT		021737 FT 1 0 00945 0 00 0124+00
			BUSH RD

DIR: B TOTAL LEN: 22.716 MI. DIST: 04-6 SR: 371
LEFT MUN: MOUNT PLEASANT T RIGHT MUN: MOUNT PLEASANT T

Stationing	Description	Length (FT)	Segment	Notes
0080+00		0080	0000	(T489) LENGTH(AH 1486 BK 2189)
0195+48		019548	FT	
0070+00		0070	0000	019548 FT 1 0 00945 0 00 0101+74 LENGTH(AH 2189 BK 2578)
0169+70		016970	FT	
0060+00		0060	0000	LENGTH(AH 2578 BK 2584)
0050+1619	PLEASANT VIEW DR (SR4031 SEG 0020/0000) PAUPACK MOUNT PLEASANT T	0050	1619	PLEASANT VIEW DR (SR4031 SEG 0020/0000)
0143+86		014386	FT	
0050+00		0050	0000	LENGTH(AH 2584 BK 2007)
0123+79		012379	FT	
0040+00		0040	0000	012379 FT 1 0 00945 0 00 0029+50 DIX RD (T594) LENGTH(AH 2007 BK 2908)
				PARK ST

DIR: B TOTAL LEN: 22.716 MI. DIST: 04-6 SR: 371
 LEFT MUN: MOUNT PLEASANT T RIGHT MUN: MOUNT PLEASANT T



EXTRACT DATE: 12/18/2023 ROADWAY MANAGEMENT SYSTEM PAGE NUMBER: 87
PRINT DATE: 12/19/2023 SLD COUNTY/SR - ANNUAL PRINT COUNTY: WAYNE

DIR: B TOTAL LEN: 15.439 MI. DIST: 04-6 SR: 370
LEFT MUN: BUCKINGHAM T RIGHT MUN: BUCKINGHAM T

081518 FT

081518 FT HANCOCK HW
0300/2215 (SR0191 SEG 1180/2592)

1 0 00365 0 00 0667+00 079303 FT
FALL BROOK RD
(T611) 0300/0000

079303 FT
5 0300/0000 LENGTH(AH 2215 BK 3770)

075533 FT

075533 FT 1 0 00365 0 00 0629+30
5 0290/0000 LENGTH(AH 3770 BK 2507)

073026 FT

073026 FT 1 0 00365 0 00 0604+23
5 0280/0000 LENGTH(AH 2507 BK 2360)

070666 FT

070666 FT 1 0 00365 0 00 0580+71
5 0270/0000 LENGTH(AH 2360 BK 2637)

MASTERS CONCRETE ENT RD

DIR: B TOTAL LEN: 15.439 MI. DIST: 04-6 SR: 370
 LEFT MUN: BUCKINGHAM T RIGHT MUN: BUCKINGHAM T

Segment Description	Segment ID	Start Station	End Station	Length (FT)	Notes
				0260/1836	(PRDR)
		068029		FT	
		068029	0260/0000	1 0 00365	0 00 0554+52 LENGTH(AH 2637 BK 2475)
		065554		FT	
		065554	0250/0000	1 0 00365	0 00 0529+77 LENGTH(AH 2475 BK 2364)
DEPOT HILL RD (SR4020 SEG 0030/2807)	0240/0871				
OLD STATE RD (T740)	0240/0235				
	063190			FT	
		063190	0240/0000	1 0 00365	0 00 0506+23 LENGTH(AH 2364 BK 3741)
		059449		FT	
		059449	0230/0000	1 0 00365	0 00 0468+87 LENGTH(AH 3741 BK 2760)
STARLIGHT LAKE RD (SR4033 SEG 0260/0000)	0220/0876				
		0220/0876			ROSE HILL RD (SR4033 SEG 0260/0000)
		0220/0017			BUCKINGHAM PRESTON T

DIR: B TOTAL LEN: 15.439 MI. DIST: 04-6 SR: 370
 LEFT MUN: BUCKINGHAM T RIGHT MUN: BUCKINGHAM T

Stationing	Description	Length	Notes
056689 FT			
0220/0000	VILLAGE: STARLITE	0441+23	LENGTH(AH 2760 BK 2520)
054169 FT			
0210/0640	RONEY RD (T721)		
054169 FT			
0210/0000	LENGTH(AH 2520 BK 2226)	0416+46	
0200/1915	BMSID 63/0370/0200/1876		
0200/1876	SHEHAWKEN CK	0411+73	
0200/1663	BMSBG 63/0370/0200/1876		
051943 FT			
0200/0000	RONEY RD (T721)		
SHEHAWKEN RD (SR4016 SEG 0050/2400)			
051943 FT			
0200/0000	TR SHEHAWKEN STRUCTURE LENGTH 14 FT	0393+63	BMSID 63/0370/0190/2075
2 0 63052 0 00 0121+87			
RABBIT RUN RD (SR4018 SEG 0010/3509)			
048996 FT			
0190/0000	CREAMTON RD (SR0247 SEG 0460/3554)		LENGTH(AH 2947 BK 2339)
0180/1036			
0180/1036	OLD STATE RD (T721)		
1 0 00450 0 00 0467+41			
RAINBOW RD (T587)			
046657 FT			
0180/0000	OLD STATE RD (T721)		LENGTH(AH 2339 BK 2869)

DIR: B TOTAL LEN: 15.439 MI. DIST: 04-6 SR: 370
 LEFT MUN: PRESTON T RIGHT MUN: PRESTON T

		==	0170/1466	OLD STATE RD (T721)
		==	0170/1086	OLD RR BED RD (TWP)
	043788 FT		043788 FT	1 0 00450 0 00 0438+34
			5 0170/0000	LENGTH(AH 2869 BK 2813)
	040975 FT		040975 FT	1 0 00450 0 00 0410+35
			5 0160/0000	LENGTH(AH 2813 BK 3228)
		==	0150/1926	COMO RD (SR4033 SEG 0120/0000)
TWP RD (TWP)	0150/1787	==	0150/1747	SOUTH PRESTON RD (SR4033 SEG 0110/3405)
PRESTON SCHOOL ENT RD (T726)	0150/1210	==		
BEAVERHOLLOW RD (T710)	0150/1002	==		
TWP RD (T725)	0150/0712	==		
1 0 00450 0 00 0378+07	037747 FT		037747 FT	
WEED ST (T708)	0150/0000	==	5 0150/0000	LENGTH(AH 3228 BK 3205)
OLD RAILROAD RD (T728)	0140/2774	==	0140/2774	OLD RAILROAD RD (T728)
		==	0140/2206	TULLY RD (T696)
	034542 FT		034542 FT	1 0 00450 0 00 0345+37
				VILLAGE: LAKE WOOD

DIR: B TOTAL LEN: 15.439 MI. DIST: 04-6 SR: 370
LEFT MUN: PRESTON T RIGHT MUN: PRESTON T

1 0 00450 0 00 0321+39 032144 FT
REYNOLDS RD
(T706) 0130/0000

==

0140/0000 LENGTH(AH 3205 BK 2398)

032144 FT

0130/0000 LENGTH(AH 2398 BK 2222)

029922 FT

029922 FT 1 0 00450 0 00 0299+52
0120/0000 LENGTH(AH 2222 BK 2667)

FOR SR 0370 AND 4010
(CONN) 0110/1381
DIXIE HW
(SR4010 SEG 0110/0680) 0110/1170
PENN DOT STORAGE YD #2
(GOVT) 0110/1055

==

==

==

027255 FT

027255 FT 1 0 00450 0 00 0272+85
0110/0000 LENGTH(AH 2667 BK 2810)

024445 FT

==

0100/0670 BARRY WATSON WY
(PRDR)

024445 FT 1 0 00450 0 00 0244+91
0100/0000 LENGTH(AH 2810 BK 2509)

1 0 00450 0 00 0219+82 021936 FT

021936 FT

DIR: B TOTAL LEN: 15.439 MI. DIST: 04-6 SR: 370
 LEFT MUN: PRESTON T RIGHT MUN: PRESTON T

CLARK RD
 (T579)

0090/0000 ==

0090/0000 LENGTH(AH 2509 BK 2777)

019159 FT

019159 FT 1 0 00450 0 00 0191+80

CRIBBS RD
 (SR4031 SEG 0140/2156)
 LENGTH(AH 2777 BK 2371)
 POYNTELLE RD
 (T722)

0080/0000

0070/1860

SPRUCE LAKE RD
 (T688)

016788 FT
 0070/0000

016788 FT 1 0 00450 0 00 0168+13

VILLAGE: PONTELLE
 LENGTH(AH 2371 BK 3775)

0070/0000

0060/1876 LAKE LORAIN RD
 (T729)

013013 FT

013013 FT 1 0 00450 0 00 0130+39

0060/0000 LENGTH(AH 3775 BK 3384)

1 0 00450 0 00 0096+55 009629 FT
 DOYLE RD

009629 FT

DIR: B TOTAL LEN: 15.439 MI. DIST: 04-6 SR: 370
LEFT MUN: PRESTON T RIGHT MUN: PRESTON T

Stationing	Segment	Length	Description
(T686)	0050/0000	==	0050/0000 LENGTH(AH 3384 BK 1816)
1 0 00450 0 00 0078+20	007813 FT		007813 FT BELMONT TP NORTH
OXBOW RD			(SR0670 SEG 0420/3765)
(SR4035 SEG 0010/0000)	0040/0000	==	0040/0000 LENGTH(AH 1816 BK 3563)
	004250 FT		004250 FT 1 0 00450 0 00 0042+69
			0030/0000 LENGTH(AH 3563 BK 2619)
	001631 FT	==	0020/0021 BLEWETT RD (T678)
			0020/0020 BMS EN 63/0370/0010/1611
			001631 FT 1 0 00450 0 00 0016+50
			TR EB LACK R
			BMSBG 63/0370/0010/1611
			0020/0000 LENGTH(AH 2619 BK 1631)
			0010/0708 BMS EN 63/0370/0010/0686
			1 0 00450 0 00 0006+93
			BR E LACKA R
			0010/0686 BMSBG 63/0370/0010/0686
MUD POND RD (T732)	0010/0525	==	000000 FT 1 0 00450 0 00 0000+00
	000000 FT		NC CR OSSTOWN HW
			INTER-BK (CO 57) CROSSTOWN HW
			(SR0370 SEG 0030/1890)
			MFC BEGIN = C
			BK-SUSQUEHANNA (57)
			0010/0000 LENGTH(AH 1631 BK 0000)

DIR: B TOTAL LEN: 1.202 MI. DIST: 04-6 SR: 348
 LEFT MUN: SALEM T RIGHT MUN: SALEM T

FROM 0590/0050 SH (CONN)	006347 FT		006347 FT SR 0590 SH 0030/0960 (SR0590 SEG 0050/0000)
	0030/0856		
	005387 FT		005387 FT 2 0 63013 0 00 0012+04 PARRY RD (T340)
MAPLEWOOD RD (SR3019 SEG 0010/0000)	0030/0000		5 0030/0000 LENGTH(AH 0960 BK 2812)
			0020/1487 MOORE RD 0020/1114 (T355) BMSEN 63/0348/0020/1065 1 0 00951 0 00 0036+51
			0020/1065 JONES CREEK BMSBG 63/0348/0020/1065
	002575 FT		002575 FT 1 0 00951 0 00 0025+82 TRACO RD (T372)
TRACO RD (T372)	0020/0000		5 0020/0000 LENGTH(AH 2812 BK 2575)
			0010/0595 MOORE RD 000000 FT (T355) 1 0 00951 0 00 0000+00 NC MT COBB HW
	000000 FT		SHEERER RD (T408)
			INTER-BK (CO 35) MT COBB RD (SR0348 SEG 0120/2557)
LAKE HENRY RD (SR3017 SEG 0010/0000)	0010/0000		5 0010/0000 MFC BEGIN = C BK-LACKAWANNA (35) LENGTH(AH 2575 BK 0000)

EXTRACT DATE: 12/18/2023 ROADWAY MANAGEMENT SYSTEM PAGE NUMBER: 79
PRINT DATE: 12/19/2023 SLD COUNTY/SR - ANNUAL PRINT COUNTY: WAYNE

DIR: B TOTAL LEN: 16.177 MI. DIST: 04-6 SR: 296
LEFT MUN: CLINTON T RIGHT MUN: CLINTON T

085416 FT

085416 FT
INTER-AHD BELMONT PK
(SR0247 SEG 0100/0000)
CREAMTON DR
0350/1765 (SR0247 SEG 0100/0000)

083651 FT

083651 FT 1 0 00949 0 01 1435+07
S 0350/0000 LENGTH(AH 1765 BK 2492)

081159 FT

081159 FT 1 0 00949 0 01 1410+15
LILLIE RD
(T439)
S 0340/0000 LENGTH(AH 2492 BK 2711)

1 0 00949 0 01 1383+00 078448 FT

078448 FT

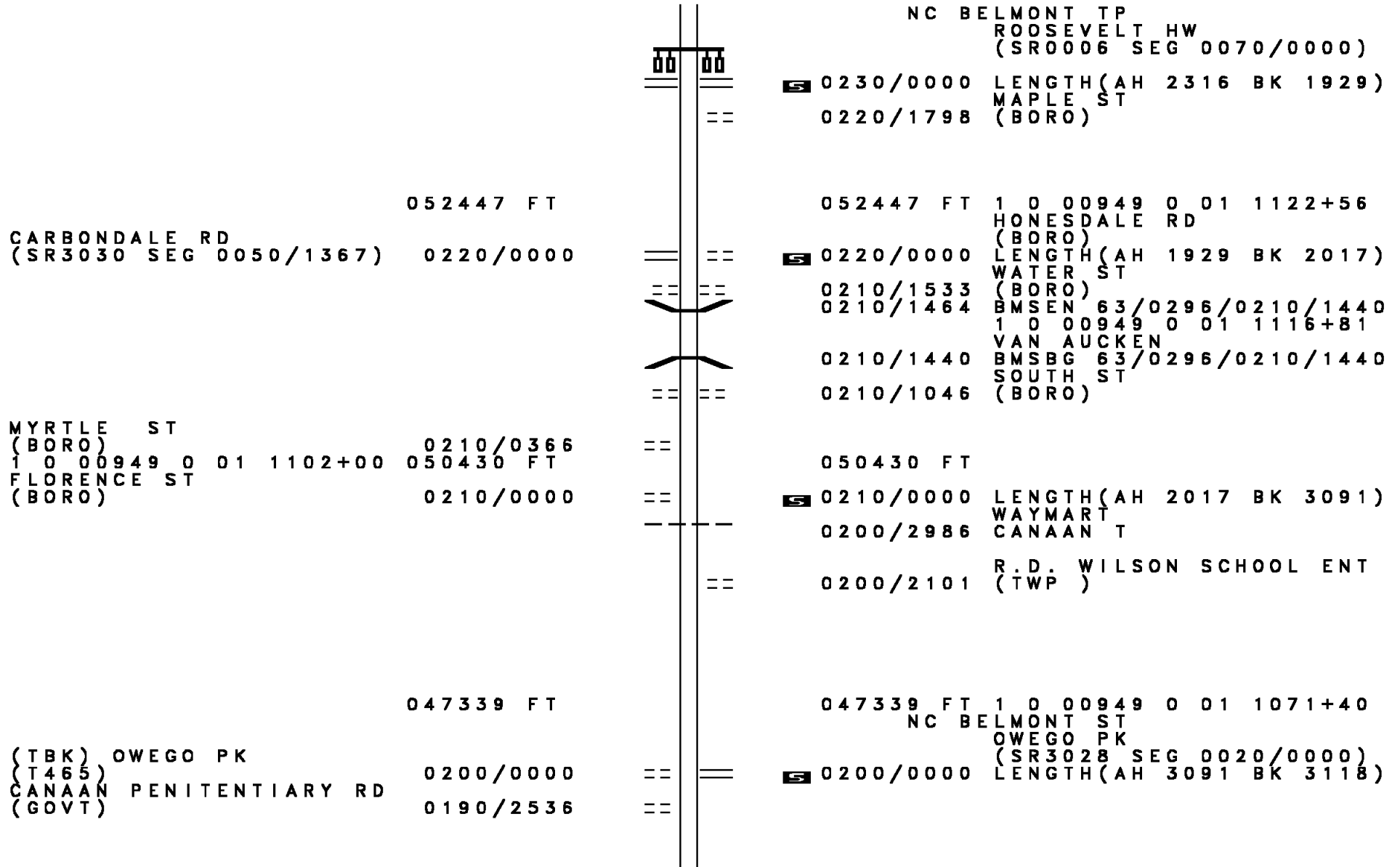
DIR: B TOTAL LEN: 16.177 MI. DIST: 04-6 SR: 296
 LEFT MUN: CLINTON T RIGHT MUN: CLINTON T

Left Side	Right Side
RAVNIKAR RD (T700) 0330/0000 ==	0330/0000 LENGTH(AH 2711 BK 1798) ISLAND RD
	0320/1280 (T547)
076650 FT	076650 FT 1 0 00949 0 01 1365+01
	0320/0000 LENGTH(AH 1798 BK 2279)
	WHITE OAK DR
	0310/0784 (SR4004 SEG 0010/0000)
1 0 00949 0 01 1342+25 074371 FT	074371 FT
SMITH RD (T510) 0310/0000 ==	0310/0000 LENGTH(AH 2279 BK 3501)
070870 FT	070870 FT 1 0 00949 0 01 1306+01
	0300/0000 LENGTH(AH 3501 BK 2515)
CIRELLY RD (T429) 0290/0553 ==	068355 FT 1 0 00949 0 01 1280+86
068355 FT	ELK LAKE DR
	(SR4001 SEG 0100/2257)
	0290/0000 LENGTH(AH 2515 BK 3136)
	FOR SR 0296 AND 4001
	0280/2977 (CONN)

DIR: B TOTAL LEN: 16.177 MI. DIST: 04-6 SR: 296
 LEFT MUN: CLINTON T RIGHT MUN: CLINTON T

Stationing	Right of Way	Structure / Notes	Stationing	Right of Way	Structure / Notes
065219 FT			065219 FT	1 0 00949 0 01 1249+38	SR 0280/0000 LENGTH(AH 3136 BK 2733)
1 0 00949 0 01 1222+05	062486 FT	BURRIER RD (T516)	062486 FT		SR 0270/0000 LENGTH(AH 2733 BK 1687)
0270/0000			060799 FT	1 0 00949 0 01 1206+14	SR 0260/0000 LENGTH(AH 1687 BK 2338)
060799 FT			060799 FT		STANTON DR (SR4002 SEG 0010/0000)
1 0 00949 0 01 1182+77	058461 FT	SMITH RD (T510)	058461 FT		SR 0250/0000 LENGTH(AH 2338 BK 1769)
0250/0000			0240/1330		BMSBG 63/0296/0240/1311
			0240/1311		LIT KEEN CRK
			0240/0834		BMSBG 63/0296/0240/1311
					CLINTON WAYMART B
SILVERCREST DR (TWP)	0240/0196		056692 FT	1 0 00949 0 01 1165+08	SR 0240/0000 LENGTH(AH 1769 BK 2316)
056692 FT			0230/1554		WAYMAN DR (TWP)
054376 FT			054376 FT	1 0 00949 0 01 1141+85	

DIR: B TOTAL LEN: 16.177 MI. DIST: 04-6 SR: 296
 LEFT MUN: WAYMART B RIGHT MUN: WAYMART B



DIR: B TOTAL LEN: 16.177 MI. DIST: 04-6 SR: 296
 LEFT MUN: CANAAN T RIGHT MUN: CANAAN T

044221 FT

044221 FT 1 0 00949 0 01 1040+06
 0190/0000 LENGTH(AH 3118 BK 2366)

RBR

041855 FT

0180/0019 BMS EN 63/0296/0180/0000
 041855 FT 1 0 00949 0 01 1016+40
 P3

RBR

0180/0000 BRANCH OF MIDDLE CREEK
 BMSBG 63/0296/0180/0000
 LENGTH(AH 2366 BK 1879)

039976 FT

039976 FT 1 0 00949 0 01 0997+44
 N BAKER RD
 (T412)
 CANAAN
 SOUTH CANAAN T

0170/0000 LENGTH(AH 1879 BK 1742)

038234 FT

038234 FT 1 0 00949 0 01 0979+89
 0160/0000 LENGTH(AH 1742 BK 2670)

035564 FT

035564 FT 1 0 00949 0 01 0953+39
 FOX LANE RD
 (T426)
 0150/0000 LENGTH(AH 2670 BK 1694)

DIR: B TOTAL LEN: 16.177 MI. DIST: 04-6 SR: 296
 LEFT MUN: SOUTH CANAAN T RIGHT MUN: SOUTH CANAAN T

1 0 00949 0 01 0936+65 033870 FT WASH RD (T426)	0140/0000	==	033870 FT [S] 0140/0000 LENGTH(AH 1694 BK 2324)
1 0 00949 0 01 0913+45 031546 FT ROBINSON RD (T439)	0130/0000	==	031546 FT [S] 0130/0000 LENGTH(AH 2324 BK 2859)
	028687 FT	==	0120/0870 BALDWIN RD (T391)
JUBINSKY RD (SR3022 SEG 0040/3591)	0120/0000	==	028687 FT 1 0 00949 0 01 0886+36 HETZEL RD (T385) [S] 0120/0000 LENGTH(AH 2859 BK 2987)
1 0 00949 0 01 0854+59 025700 FT CEMETERY RD (T441)	0110/0000	==	025700 FT [S] 0110/0000 LENGTH(AH 2987 BK 2481)
1 0 00949 0 01 0829+58 023219 FT CORTEZ RD (SR3018 SEG 0080/0000)	0100/0000	==	023219 FT ST TIKHONS RD (SR3018 SEG 0080/0000) [S] 0100/0000 LENGTH(AH 2481 BK 3351)

DIR: B TOTAL LEN: 16.177 MI. DIST: 04-6 SR: 296
 LEFT MUN: SOUTH CANAAN T RIGHT MUN: SOUTH CANAAN T

1 0 00949 0 01 0796+00 019868 FT
 DANIELS RD
 (T436) 0090/0000

019868 FT
 0090/0000 LENGTH(AH 3351 BK 3344)

SHAFFER RD
 (T381) 0080/1514

0080/1479 WESTERN WAYNE H S RD
 (TWP)

016524 FT

016524 FT 1 0 00949 0 01 0762+63
 VILLAGE: SOUTH CANNAN
 HEMLOCK RD
 (T395)
 0080/0000 LENGTH(AH 3344 BK 2848)

MID VALLEY RD
 (SR3034 SEG 0050/2414) 0070/0260
 EASTON TPK
 (SR0196 SEG 0310/1856) 0070/0000

013676 FT 1 0 00949 0 01 0735+52
 NC EA EASTON TPK
 0070/0000 LENGTH(AH 2848 BK 3397)
 SOUTH CANAAN
 LAKE T
 0050/2883 BMS EN 63/0296/0050/2834
 0050/2878 O O 00000 0 00 0000+00
 MIDDLE CREEK
 0050/2834 BMSBG 63/0296/0050/2834

0050/1587 TANNERY RD
 (SR3024 SEG 0010/0000)

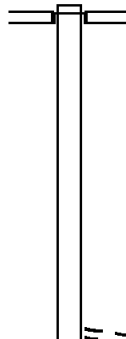
DIR: B TOTAL LEN: 16.177 MI. DIST: 04-6 SR: 296
 LEFT MUN: LAKE T RIGHT MUN: LAKE T

Stationing	Distance	Segment	Length	Start	End	Notes
010279 FT	0050/0000	2 0 63011 0 00	0290+03	0290+03	0290+03	LENGTH(AH 3397 BK 2695)
007584 FT	0040/0000	2 0 63011 0 00	0263+05	0263+05	0263+05	TISDEL RD (SR3029 SEG 0020/3048) LENGTH(AH 2695 BK 2288)
005296 FT	0030/0000	2 0 63011 0 00	0240+00	0240+00	0240+00	LENGTH(AH 2288 BK 2498)
PARADISE LN (PRDR)	0020/0901					
002798 FT	0020/0000	2 0 63011 0 00	0215+02	0215+02	0215+02	VILLAGE: GRAVITY LENGTH(AH 2498 BK 2798)
	0010/0968					MAPLE AV (SR3025 SEG 0050/1608)
000000 FT	0010/0000	2 0 63011 0 00	0187+18	0187+18	0187+18	LAKE ARIEL HW (SR0191 SEG 0320/0714) NC GRAVITY RD MFC BEGIN = D LENGTH(AH 2798 BK 0000)
TRESSLARVILLE RD (SR3014 SEG 0020/2338) LAKE ARIEL HW (SR0191 SEG 0320/0714)	0010/0000					

EXTRACT DATE: 12/18/2023 ROADWAY MANAGEMENT SYSTEM PAGE NUMBER: 71
 PRINT DATE: 12/19/2023 SLD COUNTY/SR - ANNUAL PRINT COUNTY: WAYNE
 DIR: B TOTAL LEN: 22.642 MI. DIST: 04-6 SR: 247
 LEFT MUN: PRESTON T RIGHT MUN: PRESTON T

119549 FT

119549 FT
 INTER-AHD RABBIT RUN RD
 (SR4018 SEG 0010/3509)
 CROSSTOWN HW
 0460/3554 (SR0370 SEG 0190/0000)



115995 FT

115995 FT 2 0 63052 0 00 0085+95
 GEER RD
 (T589)

DIR: B TOTAL LEN: 22.642 MI. DIST: 04-6 SR: 247
 LEFT MUN: PRESTON T RIGHT MUN: PRESTON T

0460/0000 LENGTH(AH 3554 BK 3735)

112260 FT

112260 FT 2 0 63052 0 00 0048+10
 STOCKPORT TP

(T712)

0450/0000 LENGTH(AH 3735 BK 2218)

110042 FT

110042 FT 2 0 63052 0 00 0025+01
 0440/0000 LENGTH(AH 2218 BK 2502)

2 0 63052 0 00 0000+00 107540 FT
 COMO RD
 (SR4033 SEG 0160/1792) 0430/0000
 PREACHER RD
 (T585) 0420/2125

107540 FT ROSE HILL RD
 (SR4033 SEG 0160/1792)
 0430/0000 LENGTH(AH 2502 BK 2262)

KINEYVILLE C
 STRUCTURE LENGTH 21 FT
 0420/1968 BMSID 63/0247/0420/1968

105278 FT

105278 FT 2 0 63041 0 02 0964+19
 0420/0000 LENGTH(AH 2262 BK 3404)

DIR: B TOTAL LEN: 22.642 MI. DIST: 04-6 SR: 247
 LEFT MUN: PRESTON T RIGHT MUN: PRESTON T

Location / Description	Stationing	Length	Other Data
	101874 FT	0410/0000	2 0 63041 0 02 0930+00 LENGTH(AH 3404 BK 2499)
THUNDER MANOR (PRDR)	0400/1066		
	099375 FT	0400/0000	PRESTON BUCKINGHAM T 2 0 63041 0 02 0905+01 LENGTH(AH 2499 BK 2309)
	097066 FT	0390/0000	2 0 63041 0 02 0881+77 EQUINUNK CREEK RD (SR4024 SEG 0010/0000) LENGTH(AH 2309 BK 2714)
	094352 FT	0380/1136	BUCKINGHAM PRESTON T 2 0 63060 0 00 0024+75 LENGTH(AH 2714 BK 2475)
2 0 63060 0 00 0000+00 WOODS RD (T719)	091877 FT	0370/0000	091877 FT LENGTH(AH 2475 BK 2159)

DIR: B TOTAL LEN: 22.642 MI. DIST: 04-6 SR: 247
 LEFT MUN: PRESTON T RIGHT MUN: PRESTON T

					0360/1255	CREAMERY RD			
					0360/1232	(T684)			
						BMSEN 63/0247/0360/1154			
						2 0 63053 0 00 0020+48			
					0360/1154	EQUINUNK CRK			
						BMSBG 63/0247/0360/1154			
	089718 FT				089718 FT	2 0 63053 0 00 0004+50			
CHINAMAN RD					0360/0000	LENGTH(AH 2159 BK 2782)			
(T682)	0350/2406								
FUHREYS RD									
(T575)	0350/1724								
	086936 FT				086936 FT	1 0 00584 0 00 0450+01			
					0350/0000	LENGTH(AH 2782 BK 2501)			
	084435 FT				084435 FT	1 0 00584 0 00 0425+75			
					0340/0000	LENGTH(AH 2501 BK 2337)			
OLD STATE RD									
(TWP)	0330/1434								
	082098 FT				0330/0082	PRESTON			
					082098 FT	MOUNT PLEASANT T			
					0330/0000	LENGTH(AH 2337 BK 2627)			
MURPHY HILL RD									
(SR4041 SEG 0010/0000)	0320/0967								
ROCK LAKE DR									
(SR4022 SEG 0010/0000)	0320/0361								

DIR: B TOTAL LEN: 22.642 MI. DIST: 04-6 SR: 247
LEFT MUN: MOUNT PLEASANT T RIGHT MUN: MOUNT PLEASANT T

079471 FT

==

079471 FT 1 0 00584 0 00 0375+11
LEONARD RD
(T507)
S 0320/0000 LENGTH(AH 2627 BK 3511)

075960 FT

S

075960 FT 1 0 00584 0 00 0340+00
S 0310/0000 LENGTH(AH 3511 BK 2337)

073623 FT

==

S

073623 FT 1 0 00584 0 00 0316+66
EQUESTRIAN RD
(T501)
S 0300/0000 LENGTH(AH 2337 BK 2638)

070985 FT

S

070985 FT 1 0 00584 0 00 0290+05
S 0290/0000 LENGTH(AH 2638 BK 2614)

068371 FT

==

S

068371 FT 1 0 00584 0 00 0263+97
DIXON VALLEY RD
(T613)
S 0280/0000 LENGTH(AH 2614 BK 2565)

DIR: B TOTAL LEN: 22.642 MI. DIST: 04-6 SR: 247
 LEFT MUN: MOUNT PLEASANT T RIGHT MUN: MOUNT PLEASANT T

1 0 00584 0 00 0238+30 065806 FT
 NIAGRA DR
 (SR4008 SEG 0070/2268) 0270/0000

065806 FT
 0270/0000 LENGTH(AH 2565 BK 2837)

062969 FT

0260/0023 BMSBG 63/0247/0260/0000
 062969 FT 1 0 00584 0 00 0209+91
 W BR DYBERRY CRK
 0260/0000 LENGTH(AH 2837 BK 2320)

060649 FT

060649 FT 1 0 00584 0 00 0186+73
 0250/0000 LENGTH(AH 2320 BK 1912)

058737 FT

058737 FT 1 0 00584 0 00 0167+61
 GREAT BEND TP
 (SR0371 SEG 0140/0000)
 0240/0000 LENGTH(AH 1912 BK 2706)

GREAT BEND TP
 (SR0371 SEG 0130/1475) 0230/1958

056031 FT

056031 FT 1 0 00584 0 00 0140+55
 0230/0000 LENGTH(AH 2706 BK 2504)

DIR: B TOTAL LEN: 22.642 MI. DIST: 04-6 SR: 247
 LEFT MUN: MOUNT PLEASANT T RIGHT MUN: MOUNT PLEASANT T

053527 FT

053527 FT 1 0 00584 0 00 0115+51
 0220/0000 LENGTH(AH 2504 BK 2384)

051143 FT

DRAINAGE
 STRUCTURE LENGTH 6 FT
 0210/0096 BMSID 63/0247/0210/0096
 051143 FT 1 0 00584 0 00 0090+04
 0210/0000 LENGTH(AH 2384 BK 2141)

MILLER POND DR
 (SR4029 SEG 0010/0000) 0200/1637

049002 FT

049002 FT 1 0 00584 0 00 0069+05
 0200/0000 LENGTH(AH 2141 BK 2458)

046544 FT

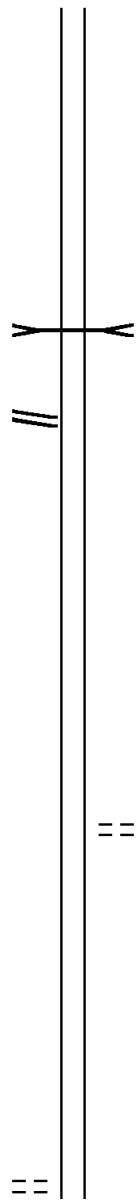
046544 FT 1 0 00584 0 00 0045+22
 FIVES RD
 (T578)
 0190/0000 LENGTH(AH 2458 BK 2021)

044523 FT

044523 FT 1 0 00584 0 00 0025+01
 0180/0000 LENGTH(AH 2021 BK 2488)

STOCKPILE NO. 9
 (GOVT)

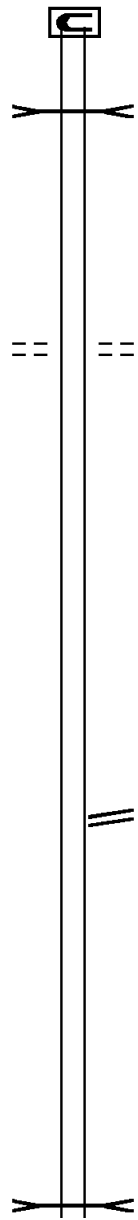
0170/0248



DIR: B TOTAL LEN: 22.642 MI. DIST: 04-6 SR: 247
 LEFT MUN: MOUNT PLEASANT T RIGHT MUN: MOUNT PLEASANT T

Stationing	Structure	Length	Notes
042035 FT	CRAMER CREEK STRUCTURE	8 FT	BMSID 63/0247/0170/0154 1 0 00584 0 00 0000+00 BETHANY TP (SR0670 SEG 0200/0000)
0170/0154			
042035 FT			
0170/0000			
039698 FT			
039698 FT			
0160/0000			
0150/1579	MOUNT PLEASANT CLINTON T		
036705 FT			
036705 FT			
0150/0000			
034482 FT			
034482 FT			
0140/0000			
JOHNSON CREEK RD (T536)			
0130/0900			
0130/0738	BMS EN 63/0247/0130/0636		
0130/0636	W BR LACKAWAXEN RIVER		
0130/0636	BMS BG 63/0247/0130/0636		
031728 FT			
031728 FT			
0130/0000			
0130/0000			

DIR: B TOTAL LEN: 22.642 MI. DIST: 04-6 SR: 247
 LEFT MUN: CLINTON T RIGHT MUN: CLINTON T



1 0 00583 0 01 0286+60 028734 FT
 PAZEL RD
 (T528) 0120/0000

0120/2434 DRAINAGE
 STRUCTURE LENGTH 4 FT
 0120/2430 BMSID 63/0247/0120/2430

028734 FT RUDE RD
 (T707)
 0120/0000 LENGTH(AH 2994 BK 2666)

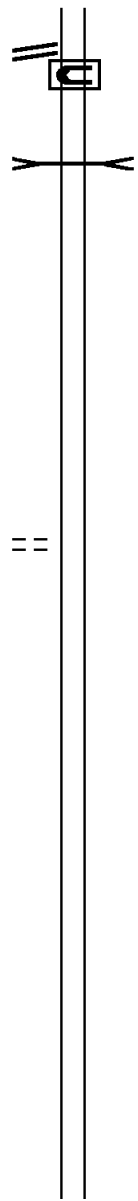
026068 FT 026068 FT 1 0 00583 0 01 0259+96
 0110/0000 LENGTH(AH 2666 BK 2310)

023758 FT 023758 FT 1 0 00583 0 01 0236+90
 BELMONT TP
 (SR0296 SEG 0350/1765)
 NC CREAMTON DR
 0100/0000 LENGTH(AH 2310 BK 3675)

020083 FT 020083 FT 1 0 00583 0 01 0200+42
 DRAINAGE
 STRUCTURE LENGTH 6 FT
 BMSID 63/0247/0090/0000
 0090/0000 LENGTH(AH 3675 BK 2490)

DIR: B TOTAL LEN: 22.642 MI. DIST: 04-6 SR: 247
 LEFT MUN: CLINTON T RIGHT MUN: CLINTON T

BELMONT TP
 (SR4023 SEG 0010/0000) 0080/2288



NC BELMONT TP
 0080/1533
 DRAINAGE
 STRUCTURE LENGTH 4 FT
 BMSID 63/0247/0080/1529

017593 FT

017593 FT 1 0 00583 0 01 0175+63
 0080/0000 LENGTH(AH 2490 BK 2429)

1 0 00583 0 01 0151+34 015164 FT
 MAPLE HILL RD
 (T534) 0070/0000

015164 FT
 0070/0000 LENGTH(AH 2429 BK 2565)

012599 FT

012599 FT 1 0 00583 0 01 0125+69
 0060/0000 LENGTH(AH 2565 BK 2487)

010112 FT

010112 FT 1 0 00583 0 01 0101+00
 0050/0000 LENGTH(AH 2487 BK 2479)

007633 FT

007633 FT 1 0 00583 0 01 0076+01
 0040/0000 LENGTH(AH 2479 BK 2258)

DIR: B TOTAL LEN: 22.642 MI. DIST: 04-6 SR: 247
 LEFT MUN: CLINTON T RIGHT MUN: CLINTON T

PLEASANT MT DR
 (SR4021 SEG 0010/0000) 0030/1247

005375 FT

005375 FT 1 0 00583 0 01 0053+43
 NC WHITE ROCK DR
 0030/0000 LENGTH(AH 2258 BK 3122)

WEST ST
 (T780) 0020/1907

0020/1907 RIDGE ST
 (TWP)

VINE ST
 (T548) 0020/1034

0020/1200 PARK ST
 (TWP)

CHESTNUT ST
 (T524) 0020/0407
 002253 FT

0020/0851 BALL PARK LN
 (TWP)

OAK ST
 (T526) 0010/2130

002253 FT 1 0 00583 0 01 0022+30
 MAPLE ST
 (T552)
 0020/0000 LENGTH(AH 3122 BK 2253)

FRONT ST
 (T540) 0010/1184

0010/1652 MAIN ST
 (T538)
 NC MA RION ST
 MARION ST
 (T520)
 0010/1184 FRONT ST
 (T543)

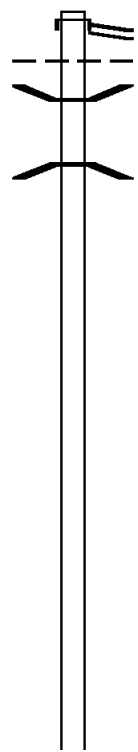
000000 FT

0010/0288 LACKAWANNA R
 STRUCTURE LENGTH 42 FT
 BMSID 63/0247/0010/0288
 PRIVATE DR
 (PRDR)
 0010/0031 000000 FT 1 0 00583 0 00 0000+00
 NC MA RION ST
 INTER-BK SUSQ CO SOUTH ST
 (SR0247 SEG 0150/1350)
 MFC BEGIN = D
 BK-SUSQUEHANNA (57)
 0010/0000 LENGTH(AH 2253 BK 0000)

EXTRACT DATE: 12/18/2023 ROADWAY MANAGEMENT SYSTEM PAGE NUMBER: 60
 PRINT DATE: 12/19/2023 SLD COUNTY/SR - ANNUAL PRINT COUNTY: WAYNE
 DIR: B TOTAL LEN: 13.805 MI. DIST: 04-6 SR: 196
 LEFT MUN: SOUTH CANAAN T RIGHT MUN: SOUTH CANAAN T

072892 FT

072892 FT
 INTER-AHD EASTON TPK
 (SRO296 SEG 0070/0000)
 GRAVITY HILL RD
 0310/1856 (SRO296 SEG 0070/0000)
 SOUTH CANAAN
 LAKE T
 0310/1660
 0310/1629 BMS EN 63/0196/0310/1565
 1 0 00949 0 01 0731+06
 MIDDLE CREEK
 0310/1565 BMSBG 63/0196/0310/1565



071036 FT

071036 FT 1 0 00949 0 01 0715+43
 0310/0000 LENGTH(AH 1856 BK 2304)

068732 FT

068732 FT 1 0 00949 0 00 0690+12
 0300/0000 LENGTH(AH 2304 BK 2520)

066212 FT

066212 FT 1 0 00949 0 00 0664+92
 0290/0000 LENGTH(AH 2520 BK 2474)

DIR: B TOTAL LEN: 13.805 MI. DIST: 04-6 SR: 196
 LEFT MUN: LAKE T RIGHT MUN: LAKE T

ROBIN LN (TWP)	0280/0871	==	
1 0 00949 0 00 0640+70 063738 FT			063738 FT
KEYSTONE RD (SR3016 SEG 0050/2722)	0280/0000	==	5 0280/0000 LENGTH(AH 2474 BK 1931)
1 0 00949 0 00 0621+31 061807 FT			061807 FT TRESSLARVILLE RD
CHIVERS RD (T372)	0270/0000	==	5 0270/0000 (SR3014 SEG 0010/0000) LENGTH(AH 1931 BK 2139)
	059668 FT		5 059668 FT 1 0 00949 0 00 0599+92 0260/0000 LENGTH(AH 2139 BK 2464)
1 0 00949 0 00 0575+40 057204 FT			057204 FT
FERNWOOD RD (SR3023 SEG 0040/1778)	0250/0000	==	5 0250/0000 LENGTH(AH 2464 BK 2860)
		==	0240/1847 UNKNOWN RD (TWP)
UNKNOWN RD (TWP)	0240/0274 054344 FT	==	5 054344 FT 1 0 00949 0 00 0546+80 0240/0000 LENGTH(AH 2860 BK 2491)
EDGEFIELD RD (TWP)	0230/1802	==	

DIR: B TOTAL LEN: 13.805 MI. DIST: 04-6 SR: 196
 LEFT MUN: LAKE T RIGHT MUN: LAKE T

FATHER JOHN RD
 (TWP)

0230/0930

==

MURNIN RD
 (PRDR)

0230/0045
 051853 FT

==

0230/0381 LAKE
 SALEM T

051853 FT 1 0 00949 0 00 0520+54
 0230/0000 LENGTH(AH 2491 BK 2476)

049377 FT

049377 FT 1 0 00949 0 00 0495+78
 0220/0000 LENGTH(AH 2476 BK 0343)
 FOR SR 0191 AND 0196
 0210/0214 (CONN)

SAWMILL RD
 (T367)

0210/0093
 049034 FT

==

049034 FT 1 0 00949 0 00 0492+35
 TWIN ROCKS RD
 (SR0191 SEG 0270/0000)

NC EA STON PK
 INTER-BK TWIN ROCKS RD
 (SR0191 SEG 0270/0000)
 0210/0000 LTH AH 000343 BK 000100

049034 FT

049034 FT
 7204/0000 LTH AH 000100 BK 001479
 INTER-AHD TWIN ROCKS RD
 (SR0191 SEG 0200/0000)
 TWIN ROCKS RD
 (SR0191 SEG 0200/0000)

0200/1479 STERLING T

1 0 00949 0 00 0478+00 047555 FT
 PRADON RD
 (T323)

0200/0000

==

047555 FT
 0200/0000 LENGTH(AH 1479 BK 3025)

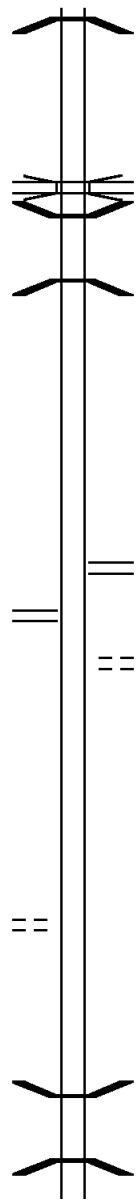
EUREKA STONE QUARRY RD
 (PRDR)

0190/1748



0190/1748 (APRA) EUREKA STONE QUA
 0190/1270 BMSSEN 63/0196/0190/1250
 0 0 00000 0 00 0000+00
 UBAN CREEK

DIR: B TOTAL LEN: 13.805 MI. DIST: 04-6 SR: 196
 LEFT MUN: STERLING T RIGHT MUN: STERLING T



044530 FT

0190/1250 BMSBG 63/0196/0190/1250

044530 FT 1 0 00949 0 00 0447+45

SR 0084 WB
 OP ID 63/0084/0161/1224
 S 0190/0000 LENGTH(AH 3025 BK 2812)
 0180/2474 BMSEN 63/0196/0180/2310
 1 0 00949 0 00 0443+72
 SR 0084 EB
 0180/2358 BMSBG 63/0196/0180/2310

041718 FT

041718 FT 1 0 00949 0 00 0420+28
 S 0180/0000 LENGTH(AH 2812 BK 2414)

SPRING HILL RD
 (SR3002 SEG 0080/2592) 0170/1440

0170/1467 SPRING HILL RD
 (SR3003 SEG 0010/0000)

0170/1197 (TURNBACK) BUTTERNUT RD
 (T343)

039304 FT

039304 FT 1 0 00949 0 00 0395+70
 S 0170/0000 LENGTH(AH 2414 BK 2544)

UNKNOWN RD
 (TWP)

0160/0477
 036760 FT

036760 FT 1 0 00949 0 00 0370+26
 S 0160/0000 LENGTH(AH 2544 BK 2484)

0150/0732 BMSEN 63/0196/0150/0698
 1 0 00949 0 00 0352+15
 BUTTERNUT CR
 0150/0698 BMSBG 63/0196/0150/0698

DIR: B TOTAL LEN: 13.805 MI. DIST: 04-6 SR: 196
 LEFT MUN: STERLING T RIGHT MUN: STERLING T

Stationing	Distance	Notes	Stationing	Distance	Notes
	034276 FT		0150/0015	BMS	SEN 63/0196/0150/0000
			034276 FT	1 0 00949 0 00	0345+17
				BR BUTTERNUT	
			0150/0000	BMSBG 63/0196/0150/0000	LENGTH(AH 2484 BK 2988)
			0140/1625	JERICHO RD	(T337)
GAS HOLLOW RD (T339)	0140/1019		031288 FT	1 0 00949 0 00	0315+18
			0140/0000	LENGTH(AH 2988 BK 2482)	
	028806 FT		028806 FT	1 0 00949 0 00	0290+36
			0130/0000	LENGTH(AH 2482 BK 2506)	
	026300 FT		026300 FT	1 0 00949 0 00	0265+30
			0120/0000	NC STERLING RD	LENGTH(AH 2506 BK 2252)
			0110/1024	HAZELTON RD	(T313)
				STERLING	
				DREHER T	
	024048 FT		024048 FT	1 0 00949 0 00	0242+29
FOUNTAIN DR (TWP)	0100/2625		0110/0000	LENGTH(AH 2252 BK 2709)	

DIR: B TOTAL LEN: 13.805 MI. DIST: 04-6 SR: 196
 LEFT MUN: DREHER T RIGHT MUN: DREHER T

021339 FT

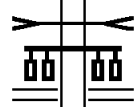
021339 FT 1 0 00949 0 00 0215+20
 0100/0000 LENGTH(AH 2709 BK 2590)

018749 FT

018749 FT 1 0 00949 0 00 0189+30
 NEVIN RD
 (T311)
 0090/0000 LENGTH(AH 2590 BK 1726)

017023 FT

017023 FT 1 0 00949 0 00 0172+04
 0080/0000 LENGTH(AH 1726 BK 2678)



MILL CREEK
 STRUCTURE LENGTH 18 FT
 BMSID 63/0196/0070/1125
 MILLCREEK RD
 (SR0507 SEG 0180/0000)

014345 FT

014345 FT 1 0 00949 0 00 0144+93
 0070/0000 LENGTH(AH 2678 BK 2477)

SMITH RD
 (T329)

0060/1549

0060/1549 HUCKLEBERRY RD
 (T305)

011868 FT

011868 FT 1 0 00949 0 00 0120+16
 0060/0000 LENGTH(AH 2477 BK 1855)

DIR: B TOTAL LEN: 13.805 MI. DIST: 04-6 SR: 196
 LEFT MUN: DREHER T RIGHT MUN: DREHER T

BREEZEWOOD ACRES RD
 (PRDR)

010013 FT

0050/1153 GARDNER RD
 (T303)

010013 FT 1 0 00949 0 00 0101+25
 S 0050/0000 LENGTH(AH 1855 BK 2479)
 NINTN MI RUN
 STRUCTURE LENGTH 8 FT
 0040/2240 BMSID 63/0196/0040/2120

0040/0425
 007534 FT

007534 FT 1 0 00949 0 00 0076+33
 S 0040/0000 LENGTH(AH 2479 BK 2210)

005324 FT

005324 FT 1 0 00949 0 00 0054+23
 S 0030/0000 LENGTH(AH 2210 BK 2868)

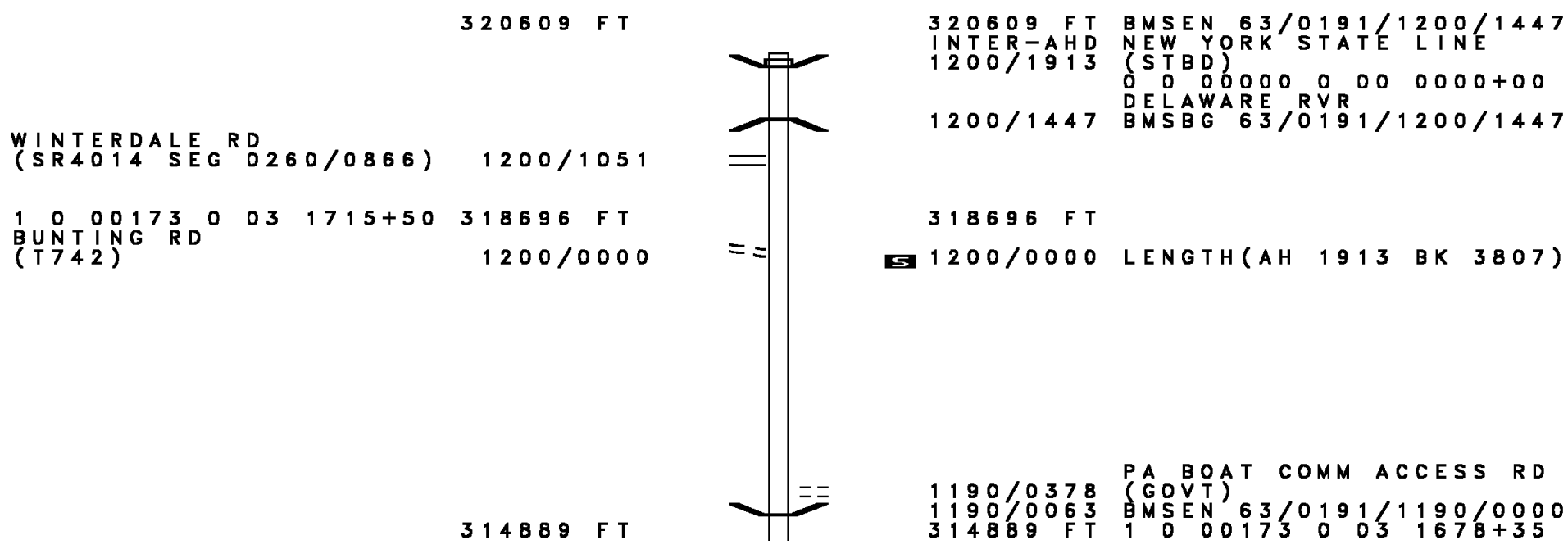
002456 FT

002456 FT 1 0 00949 0 00 0024+93
 S 0020/0000 LENGTH(AH 2868 BK 2456)

000000 FT

000000 FT 1 0 00949 0 00 0000+09
 NC TURNPIKE RD
 INTER-BK (CO 45) STERLING RD
 (SR0196 SEG 0160/2101)
 MFC BEGIN = D
 BK-MONROE (45)
 S 0010/0000 LENGTH(AH 2456 BK 0000)

EXTRACT DATE: 12/18/2023 ROADWAY MANAGEMENT SYSTEM PAGE NUMBER: 53
 PRINT DATE: 12/19/2023 SLD COUNTY/SR - ANNUAL PRINT COUNTY: WAYNE
 DIR: B TOTAL LEN: 60.721 MI. DIST: 04-6 SR: 191
 LEFT MUN: BUCKINGHAM T RIGHT MUN: BUCKINGHAM T



320609 FT

WINTERDALE RD
 (SR4014 SEG 0260/0866) 1200/1051

1 0 00173 0 03 1715+50 318696 FT
 BUNTING RD
 (T742) 1200/0000

314889 FT

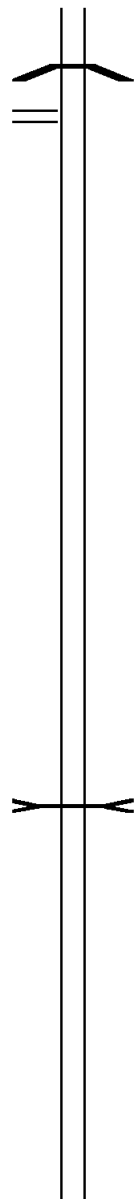
320609 FT BMSSEN 63/0191/1200/1447
 INTER-AHD NEW YORK STATE LINE
 1200/1913 (STBD)
 0 0 00000 0 00 0000+00
 DELAWARE RVR
 1200/1447 BMSBG 63/0191/1200/1447

318696 FT
 1200/0000 LENGTH(AH 1913 BK 3807)

1190/0378 PA BOAT COMM ACCESS RD
 1190/0063 (GOVT)
 314889 FT BMSSEN 63/0191/1190/0000
 1 0 00173 0 03 1678+35

DIR: B TOTAL LEN: 60.721 MI. DIST: 04-6 SR: 191
 LEFT MUN: BUCKINGHAM T RIGHT MUN: BUCKINGHAM T

CROSSTOWN HW
 (SR0370 SEG 0300/2215) 1180/2592



SHEHAWKEN CREEK
 BMSBG 63/0191/1190/0000
 LENGTH(AH 3807 BK 2664)

5 1190/0000

312225 FT

5 312225 FT 1 0 00173 0 03 1651+75
 1180/0000 LENGTH(AH 2664 BK 2424)

309801 FT

5 309801 FT 1 0 00173 0 03 1627+51
 1170/0000 LENGTH(AH 2424 BK 2256)

307545 FT

5 307545 FT 1 0 00173 0 03 1604+83
 T W BR DEL
 STRUCTURE LENGTH 6 FT
 BMSID 63/0191/1160/0000
 LENGTH(AH 2256 BK 2843)

304702 FT

5 304702 FT 1 0 00173 0 03 1576+51
 1150/0000 LENGTH(AH 2843 BK 2341)

DIR: B TOTAL LEN: 60.721 MI. DIST: 04-6 SR: 191
 LEFT MUN: BUCKINGHAM T RIGHT MUN: BUCKINGHAM T

302361 FT

302361 FT 1 0 00173 0 03 1553+10
 1140/0000 LENGTH(AH 2341 BK 2119)

300242 FT

==

1130/0390 RIVER RD
 (T613)
 300242 FT 1 0 00173 0 03 1532+03
 1130/0000 LENGTH(AH 2119 BK 2163)

298079 FT

298079 FT 1 0 00173 0 03 1510+40
 1120/0000 LENGTH(AH 2163 BK 1884)

296195 FT



1110/0019 BMS EN 63/0191/1110/0000
 296195 FT 1 0 00173 0 02 1484+25
 STOCKPORT CK
 BMSBG 63/0191/1110/0000
 1110/0000 LENGTH(AH 1884 BK 2249)

STOCKPORT RD
 (T605)

1100/1902

==

293946 FT

293946 FT 1 0 00173 0 02 1461+76
 1100/0000 LENGTH(AH 2249 BK 2489)

291457 FT

291457 FT 1 0 00173 0 02 1436+87
 1090/0000 LENGTH(AH 2489 BK 2203)

DIR: B TOTAL LEN: 60.721 MI. DIST: 04-6 SR: 191
 LEFT MUN: BUCKINGHAM T RIGHT MUN: BUCKINGHAM T

289254 FT

289254 FT 1 0 00173 0 02 1415+28
 1080/0000 LENGTH(AH 2203 BK 1354)

287900 FT

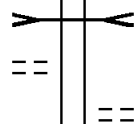
287900 FT 1 0 00173 0 02 1401+74
 1070/0000 LENGTH(AH 1354 BK 2492)

285408 FT

285408 FT 1 0 00173 0 02 1376+82
 1060/0000 LENGTH(AH 2492 BK 3756)

DILLONTOWN RD
 (T732)

1050/1778



OUT NABBYS L
 STRUCTURE LENGTH 15 FT
 1050/1900 BMSID 63/0191/1050/1925

1050/1325 PA FISH COM. RD
 (FISH)

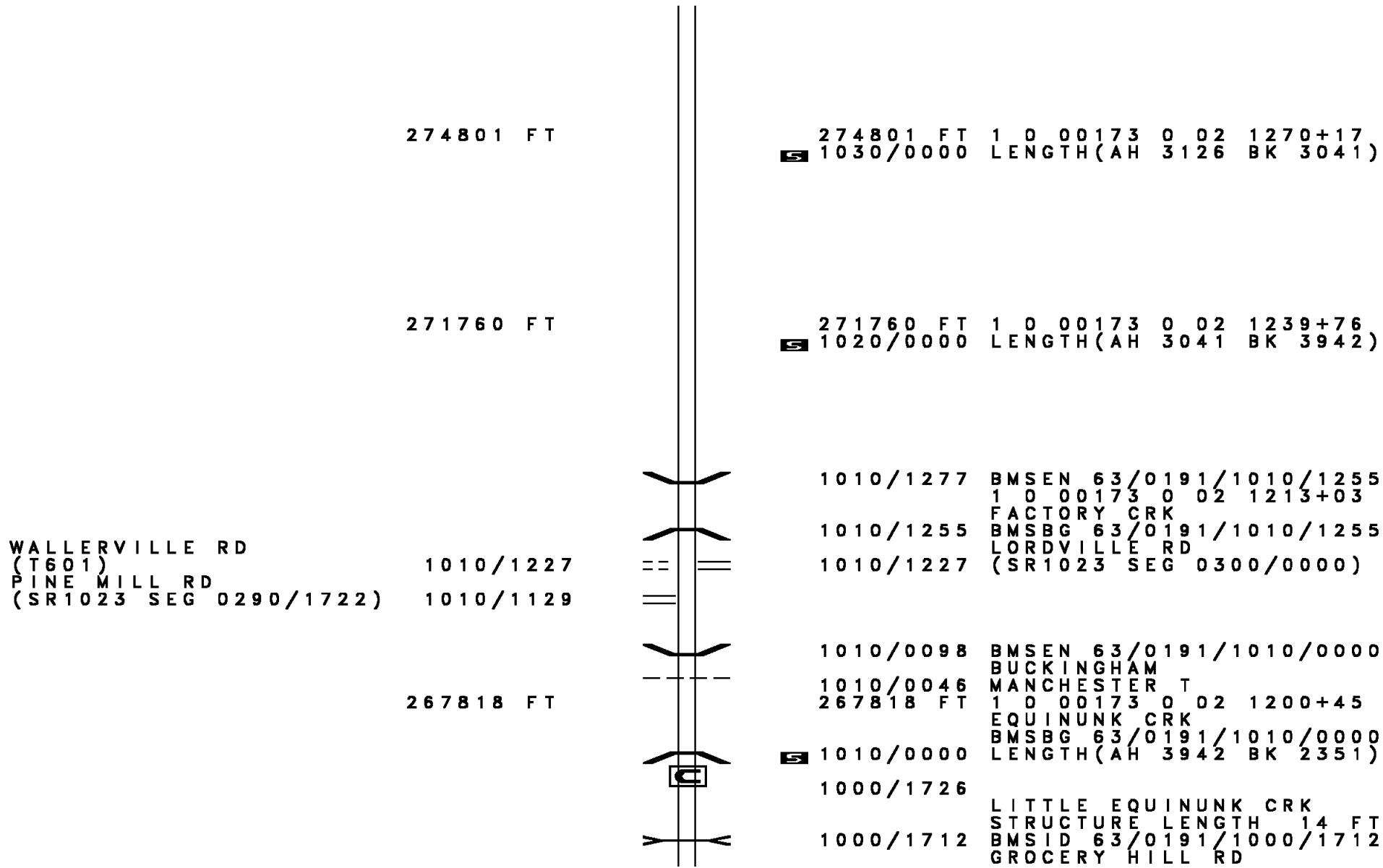
281652 FT

281652 FT 1 0 00173 0 02 1339+11
 1050/0000 LENGTH(AH 3756 BK 3725)

277927 FT

277927 FT 1 0 00173 0 02 1301+66
 1040/0000 LENGTH(AH 3725 BK 3126)

DIR: B TOTAL LEN: 60.721 MI. DIST: 04-6 SR: 191
 LEFT MUN: BUCKINGHAM T RIGHT MUN: BUCKINGHAM T



274801 FT

274801 FT 1 0 00173 0 02 1270+17
 1030/0000 LENGTH(AH 3126 BK 3041)

271760 FT

271760 FT 1 0 00173 0 02 1239+76
 1020/0000 LENGTH(AH 3041 BK 3942)

WALLERVILLE RD
 (T601) 1010/1227
 PINE MILL RD
 (SR1023 SEG 0290/1722) 1010/1129

1010/1277 BMS EN 63/0191/1010/1255
 1 0 00173 0 02 1213+03
 FACTORY CRK
 1010/1255 BMSBG 63/0191/1010/1255
 LORDVILLE RD
 1010/1227 (SR1023 SEG 0300/0000)

267818 FT

1010/0098 BMS EN 63/0191/1010/0000
 BUCKINGHAM
 MANCHESTER T
 1010/0046 1 0 00173 0 02 1200+45
 EQUINUNK CRK
 267818 FT BMSBG 63/0191/1010/0000
 1010/0000 LENGTH(AH 3942 BK 2351)

1000/1726 LITTLE EQUINUNK CRK
 STRUCTURE LENGTH 14 FT
 1000/1712 BMSID 63/0191/1000/1712
 GROCERY HILL RD

DIR: B TOTAL LEN: 60.721 MI. DIST: 04-6 SR: 191
 LEFT MUN: MANCHESTER T RIGHT MUN: MANCHESTER T

DUKES RD
(T758)

1000/1125

265467 FT

262405 FT

260465 FT

257967 FT

255495 FT

LEGION RD
(T637)

0950/1848

1000/1264 (T649)

265467 FT 1 0 00173 0 02 1176+94
 1000/0000 LENGTH(AH 2351 BK 3062)

262405 FT 1 0 00173 0 02 1145+32
 0990/0000 LENGTH(AH 3062 BK 1940)

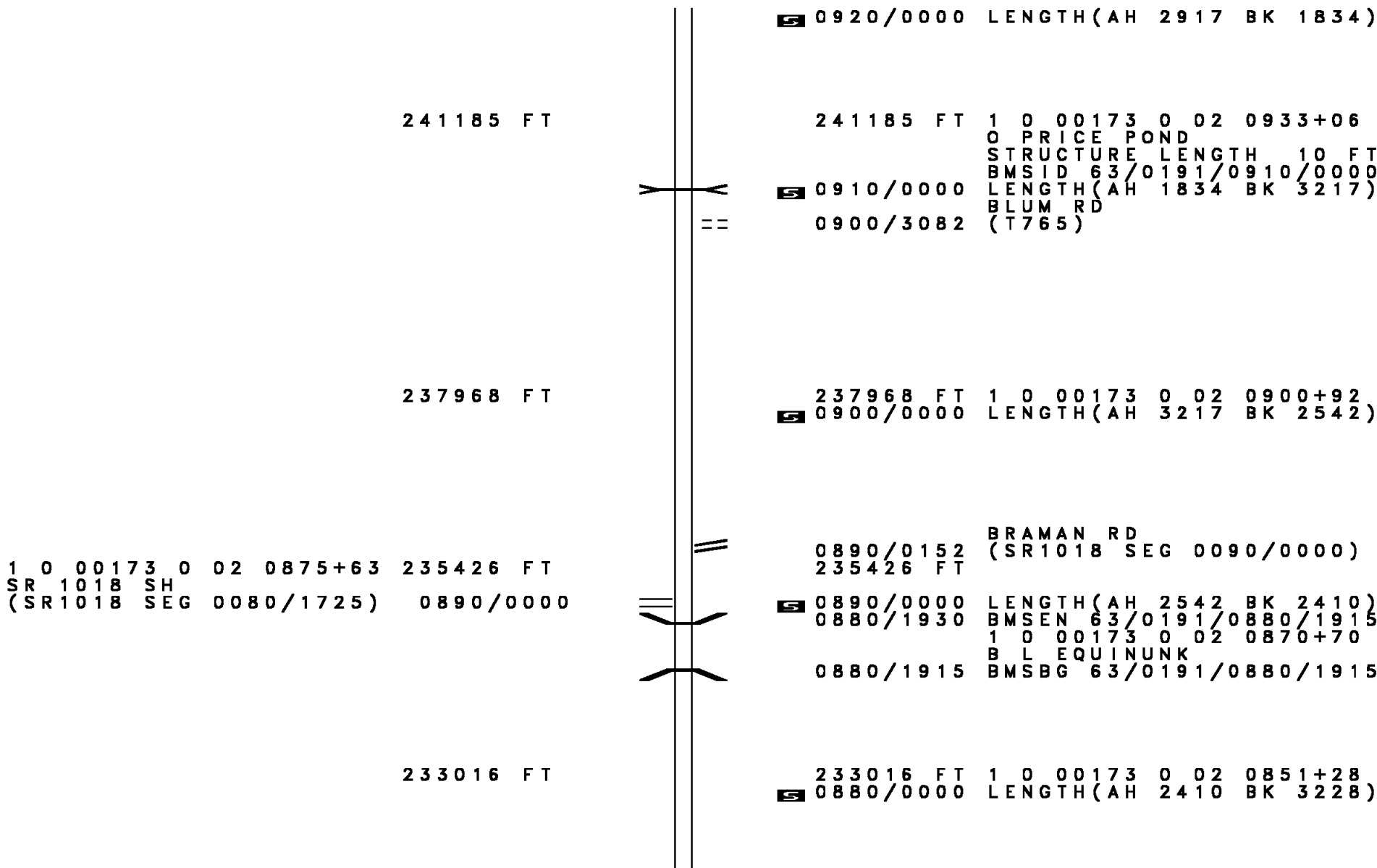
260465 FT 1 0 00173 0 02 1126+35
 0980/0000 LENGTH(AH 1940 BK 2498)

257967 FT 1 0 00173 0 02 1101+05
 0970/0000 LENGTH(AH 2498 BK 2472)

0960/1346 OLD UNION RD
(T759)

255495 FT 1 0 00173 0 02 1076+33
 0960/0000 LENGTH(AH 2472 BK 3772)

DIR: B TOTAL LEN: 60.721 MI. DIST: 04-6 SR: 191
 LEFT MUN: MANCHESTER T RIGHT MUN: MANCHESTER T



0920/0000 LENGTH(AH 2917 BK 1834)

241185 FT

241185 FT 1 0 00173 0 02 0933+06
 O PRICE POND
 STRUCTURE LENGTH 10 FT
 BMSID 63/0191/0910/0000

0910/0000 LENGTH(AH 1834 BK 3217)
 BLUM RD
 (T765)

237968 FT 1 0 00173 0 02 0900+92
 0900/0000 LENGTH(AH 3217 BK 2542)

237968 FT

1 0 00173 0 02 0875+63 235426 FT
 SR 1018 SH
 (SR1018 SEG 0080/1725) 0890/0000

0890/0152 (SR1018 SEG 0090/0000)
 BRAMAN RD
 235426 FT

0890/0000 LENGTH(AH 2542 BK 2410)
 0880/1930 BMSSEN 63/0191/0880/1915
 1 0 00173 0 02 0870+70
 B L EQUINUNK
 0880/1915 BMSBG 63/0191/0880/1915

233016 FT

233016 FT 1 0 00173 0 02 0851+28
 0880/0000 LENGTH(AH 2410 BK 3228)

DIR: B TOTAL LEN: 60.721 MI. DIST: 04-6 SR: 191
 LEFT MUN: MANCHESTER T RIGHT MUN: MANCHESTER T

Stationing	Segment	Length (FT)	Notes
0819+25	0870/1573	229788	CALLICOON RD (SR1016 SEG 0010/0000) MANCHESTER DAMASCUS T
0819+25	0870/0000	229788	LENGTH(AH 3228 BK 1842)
0800+74	0860/0000	227946	1 0 00173 0 02 0800+74 LENGTH(AH 1842 BK 2239) GRIST MILL RD (T612)
0778+35	0850/0000	225707	1 0 00173 0 02 0778+35 CHICOPEE RD (T664) LENGTH(AH 2239 BK 1628)
0762+02	0840/0034	224079	0840/0034 BMSBN 63/0191/0840/0000 1 0 00173 0 02 0762+02 LIT EQUINUNK
0762+02	0840/0000	224079	BMSBG 63/0191/0840/0000 LENGTH(AH 1628 BK 3262)
0729+69	0830/0867	220817	ANNE MITCHELL RD (T555)
0729+69	0830/0000	220817	1 0 00173 0 02 0729+69 LENGTH(AH 3262 BK 2648)

1 0 00173 0 02 0819+25 229788 FT
 RODENBURG RD
 (T513)

CREEK RD
 (T612)
 0840/0395
 224079 FT

DIR: B TOTAL LEN: 60.721 MI. DIST: 04-6 SR: 191
 LEFT MUN: DAMASCUS T RIGHT MUN: DAMASCUS T

Stationing	Segment	Length	Structure	Notes
1 0 00173 0 02 0703+27	0820/0000	218169 FT		ARNOLDS RD (T662) RUTLEDGE RD (SR1025 SEG 0060/2364) LENGTH(AH 2648 BK 2893)
		215276 FT		1 0 00173 0 02 0674+34 LENGTH(AH 2893 BK 2583)
		212693 FT		1 0 00173 0 02 0649+22 LENGTH(AH 2583 BK 2908)
		0790/2654	T DUCK HARBR STRUCTURE LENGTH 4 FT BMSID 63/0191/0790/2654	
		0790/1527	DAMASCUS LEBANON T	
		209785 FT		1 0 00173 0 02 0620+01 LENGTH(AH 2908 BK 1997)
		207788 FT		1 0 00173 0 02 0600+04 LENGTH(AH 1997 BK 2151)

DIR: B TOTAL LEN: 60.721 MI. DIST: 04-6 SR: 191
 LEFT MUN: LEBANON T RIGHT MUN: LEBANON T

205637 FT		205637 FT 1 0 00173 0 02 0578+40 [S] 0770/0000 LENGTH(AH 2151 BK 1216)
1 0 00173 0 02 0566+25 GREAT BEND TURN TP (SR0371 SEG 0290/1321)	204421 FT 0760/0000	204421 FT COCHECTON TURN TP (SR0371 SEG 0290/1321) [S] 0760/0000 LENGTH(AH 1216 BK 1813)
202608 FT		202608 FT 1 0 00173 0 02 0548+12 [S] 0750/0000 LENGTH(AH 1813 BK 2577)
STEVENSON SPUR RD (T612)	0740/1714	
200031 FT		200031 FT 1 0 00173 0 02 0522+28 GAGER RD (T511) [S] 0740/0000 LENGTH(AH 2577 BK 2153)
197878 FT		197878 FT 1 0 00173 0 02 0500+75 [S] 0730/0000 LENGTH(AH 2153 BK 2117)
195761 FT		195761 FT 1 0 00173 0 02 0479+72 [S] 0720/0000 LENGTH(AH 2117 BK 2040)

DIR: B TOTAL LEN: 60.721 MI. DIST: 04-6 SR: 191
 LEFT MUN: LEBANON T RIGHT MUN: LEBANON T

ROSE HILL RD
 (T467)

193721 FT

193721 FT 1 0 00173 0 02 0459+32
 0710/0000 LENGTH(AH 2040 BK 2969)

0700/1830 ==

190752 FT

190752 FT 1 0 00173 0 02 0429+37
 0700/0000 LENGTH(AH 2969 BK 2171)

188581 FT

188581 FT 1 0 00173 0 02 0407+96
 0690/0000 LENGTH(AH 2171 BK 2040)

186541 FT

0680/0599 LEBANON
 186541 FT OREGON T
 1 0 00173 0 02 0387+56
 GIRDLINE RD
 (T477)
 0680/0000 LENGTH(AH 2040 BK 3413)



0670/1338 BMS EN 63/0191/0670/1296
 1 0 00173 0 02 0366+16



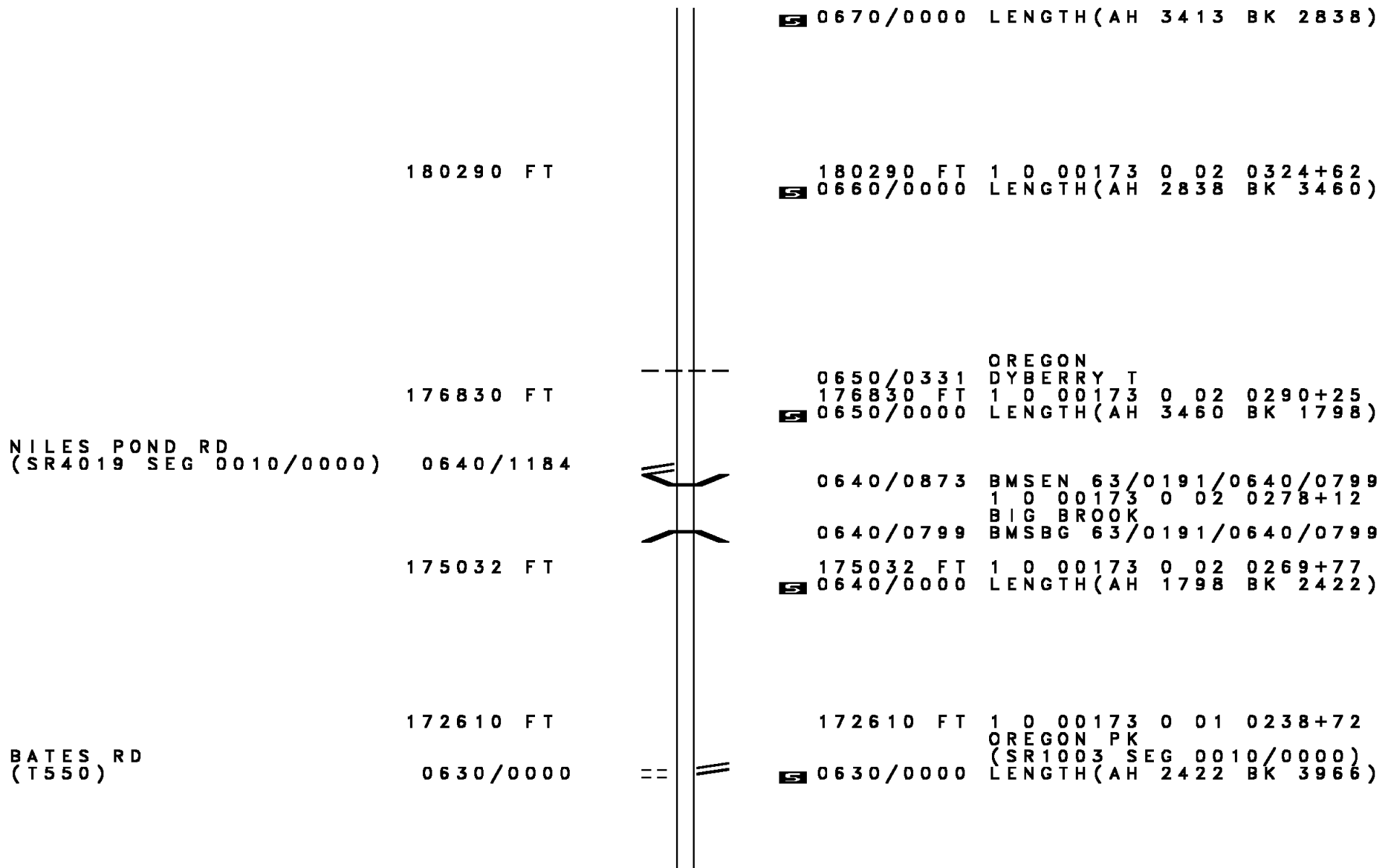
0670/1296 BGI BROOK CR
 BMSBG 63/0191/0670/1296

183128 FT

183128 FT 1 0 00173 0 02 0353+00
 SIKO RD
 (T564)

==

DIR: B TOTAL LEN: 60.721 MI. DIST: 04-6 SR: 191
 LEFT MUN: OREGON T RIGHT MUN: OREGON T



DIR: B TOTAL LEN: 60.721 MI. DIST: 04-6 SR: 191
LEFT MUN: DYBERRY T RIGHT MUN: DYBERRY T

DUG RD
(SR4009 SEG 0010/0000) 0620/0273
168644 FT

168644 FT 1 0 00173 0 01 0199+01
NC HANCOCK HW
5 0620/0000 LENGTH(AH 3966 BK 2382)

166262 FT

166262 FT 1 0 00173 0 01 0175+19
5 0610/0000 LENGTH(AH 2382 BK 2200)

164062 FT

164062 FT 1 0 00173 0 01 0153+19
5 0600/0000 LENGTH(AH 2200 BK 2927)

161135 FT

161135 FT 1 0 00173 0 01 0123+47
5 0590/0000 LENGTH(AH 2927 BK 2538)

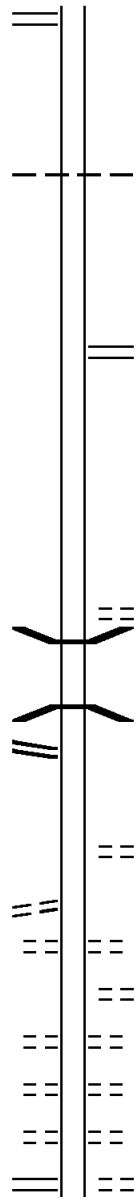
158597 FT

158597 FT 1 0 00173 0 01 0098+09
NC SR 0191 SH
5 0580/0000 LENGTH(AH 2538 BK 3030)

MILLER DR

DIR: B TOTAL LEN: 60.721 MI. DIST: 04-6 SR: 191
 LEFT MUN: DYBERRY T RIGHT MUN: DYBERRY T

(SR4006 SEG 0030/2054) 0570/1856



155567 FT

0570/0030 DYBERRY
 155567 FT HONESDALE B
 1 0 00173 0 00 0067+79
 5 0570/0000 LENGTH(AH 3030 BK 0749)

154818 FT

154818 FT 1 0 00173 0 00 0060+00
 WENIGAR HILL RD
 (SR4015 SEG 0010/0000)
 5 0560/0000 LENGTH(AH 0749 BK 2100)

152718 FT

152718 FT 1 0 00173 0 00 0039+07
 NC FAIR ST
 5 0550/0000 LENGTH(AH 2100 BK 1435)

0540/0965 (BORO)
 0540/0858 BMSSEN 63/0191/0540/0748
 1 0 00173 0 00 0032+15

0540/0748 DYBERRY CRK
 BMSBG 63/0191/0540/0748

ELM PL (SR0670 SEG 0010/0000) 0540/0581
 151283 FT

151283 FT 1 0 00173 0 00 0024+67
 EIGHTEENTH ST
 (BORO)

5 0540/0000 LENGTH(AH 1435 BK 2452)

WEST ST (BORO) 0530/2143

0530/1775 SEVENTEENTH ST
 (BORO)

0530/1595 SIXTEENTH ST
 (BORO)

0530/1241 FIFTEENTH ST
 (BORO)

0530/0896 FOURTEENTH ST
 (BORO)

0530/0545 THIRTEENTH ST
 (BORO)

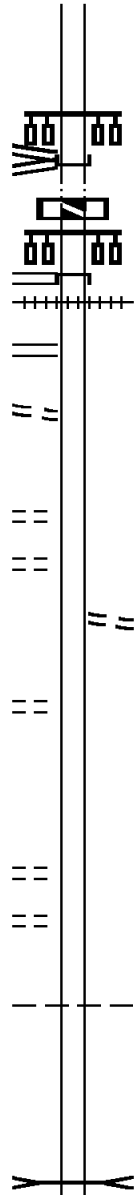
HIGH ST (SR4011 SEG 0010/0000) 0530/0203

0530/0203 HIGH ST
 (BORO)

DIR: B TOTAL LEN: 60.721 MI.
 LEFT MUN: HONESDALE B

DIST: 04-6 SR: 191
 RIGHT MUN: HONESDALE B

1 0 00173 0 00 0000+00 148831 FT
 PARK ST
 (SR0006 SEG 0261/0000)
 (SR0006 SEG 0260/0000)
 MAIN ST
 (SR0006 SEG 0261/0000)
 (SR0006 SEG 0260/0000) 0530/0000
 148831 FT
 MAIN ST
 (SR0006 SEG 0280/0000) 0520/1169
 TERRACE ST
 (SR3031 SEG 0200/1873) 0520/0932
 ERIE ST
 (TBC) 0520/0251
 147662 FT
 COREY ST
 (BORO) 0510/1598
 TRAILER PARK RD
 (PRDR) 0510/1205
 WATER ST
 (BORO) 0510/0090
 145777 FT
 CARDINAL SQ
 (PRDR) 0500/0500
 CANARY LN
 (PRDR) 0500/0286
 143858 FT



148831 FT
 NC MAIN ST
 INTER-BK PARK ST
 (SR0006 SEG 0261/0000)
 0530/0000 LTH AH 002452 BK 000100
 148831 FT
 7522/0000 LTH AH 000100 BK 001169
 INTER-AHD FOURTH ST
 (SR0006 SEG 0280/0000)
 0520/1169 (AAR 263818X)#TRKS 01
 0520/0967
 147662 FT 1 0 00171 0 02 1478+15
 0520/0000 LENGTH(AH 1169 BK 1885)
 0510/1053 ERIE ST
 (BORO)
 145777 FT 1 0 00171 0 02 1459+04
 0510/0000 LENGTH(AH 1885 BK 1919)
 143858 FT 1 0 00171 0 02 1439+75
 HONESDALE
 TEXAS T
 0500/0000 LENGTH(AH 1919 BK 3008)
 SPINNER PD
 STRUCTURE LENGTH 6 FT
 0490/1389 BMSID 63/0191/0490/1389


DIR: B TOTAL LEN: 60.721 MI. DIST: 04-6 SR: 191
 LEFT MUN: TEXAS T RIGHT MUN: TEXAS T

Left Side Description	Left Side ID	Left Side Length	Right Side Description	Right Side ID	Right Side Length
ERIE HTS RD (T478)	0490/1171		ERIE ST (TWP)	0490/1171	
		140850 FT	SHADY LANE RD (T484) LC TO SHADY LANE RD (CONN)	0490/0287	
			140850 FT	0490/0160	
			LENGTH(AH 3008 BK 3395)	5 0490/0000	1 0 00171 0 02 1409+93
			TEXAS CHERRY RIDGE T	0480/1930	
1 0 00171 0 02 1375+72 GROVE ST (SR3033 SEG 0050/0000)	0480/0000	137455 FT	SPINNER RD (SR3033 SEG 0050/0000)	5 0480/0000	137455 FT LENGTH(AH 3395 BK 2744)
		134711 FT	NC SUNRISE AV SPINNER POND STRUCTURE LENGTH 6 FT BMSID 63/0191/0470/0000	5 0470/0000	134711 FT 1 0 00171 0 02 1348+39 LENGTH(AH 2744 BK 2862)
			191 INDUSTRIAL PARK RD (PRDR)	0460/1940	
WOODLYN LN (TWP)	0460/0281		(APRA) CICCONE INDUSTRI CICCONE IND DR (PRDR)	0460/0103	
		131849 FT		131849 FT	1 0 00171 0 02 1319+36

POE

DIR: B TOTAL LEN: 60.721 MI.
 LEFT MUN: CHERRY RIDGE T

DIST: 04-6 SR: 191
 RIGHT MUN: CHERRY RIDGE T



WANOKA RD
 (SR3031 SEG 0110/0000) 0440/0742

1 0 00171 0 02 1258+74 125767 FT
 DONOVAN RD
 (T483) 0440/0000

SKI RUN RD
 (T438) 0430/2551

MIDDLE CREEK RD
 (SR3024 SEG 0140/2839) 0430/1023

1 0 00171 0 02 1222+51 122159 FT
 WARRINGS RD

0460/0000 LENGTH(AH 2862 BK 3048)
 INTERVALE RD
 0450/2280 (SR8003 SEG 0510/0000)
 INTERVALE RD
 0450/2230 (SR8003 SEG 0500/0644)
 SR 3028
 0450/1635 OP ID 63/3028/0190/0000
 MAPLE VIEW DR
 0450/0688 (PRDR)
 128801 FT 1 0 00171 0 02 1289+08
 0450/0000 LENGTH(AH 3048 BK 3034)

0440/0742 SHUMAN RD
 (SR3042 SEG 0010/0000)
 BR MIDDLE CK
 STRUCTURE LENGTH 14 FT
 0440/0425 BMSID 63/0191/0440/0425
 125767 FT HOADLEYS RD
 (SR3031 SEG 0100/2515)
 0440/0000 LENGTH(AH 3034 BK 3608)
 (APRA) LEEWARD CONSTR C
 PRIVATE DR
 0430/2948 (PRDR)
 LINTNER RD
 0430/2551 (T448)
 LINTNER RD
 0430/1056 (T448)
 0430/0613 BMSEN 63/0191/0430/0211
 1 0 00171 0 02 1224+64
 MIDDLE CREEK
 0430/0211 BMSBG 63/0191/0430/0211
 HOLIDAY PARK DR
 0430/0073 (PRDR)
 122159 FT

DIR: B TOTAL LEN: 60.721 MI. DIST: 04-6 SR: 191
 LEFT MUN: CHERRY RIDGE T RIGHT MUN: CHERRY RIDGE T

Segment	Start Station	End Station	Length (FT)	Notes
(TWP)	0430/0000	0430/0000		LENGTH(AH 3608 BK 2328)
MANGS RD	0420/1762	0420/1627		EVANS RD (PRDR)
(T447)			119831 FT	LENGTH(AH 2328 BK 2642)
				PRIVATE RD (PRDR)
			117189 FT	LENGTH(AH 2642 BK 2534)
			114655 FT	LENGTH(AH 2534 BK 3353)
STOCK FARM RD	0390/0780	0390/0000		LENGTH(AH 3353 BK 3456)
(T382)			111302 FT	
				CHERRY RIDGE LAKE T
				BRCH WANGUM

DIR: B TOTAL LEN: 60.721 MI. DIST: 04-6 SR: 191
 LEFT MUN: LAKE T RIGHT MUN: LAKE T

ROAD NAME	STRUCTURE ID	STRUCTURE LENGTH	START STATION	END STATION	MARKING
	0380/0844	10 FT			BMSID 63/0191/0380/0844
107846 FT	0380/0000	1079+78	1 0 00171 0 02	1079+78	LENGTH(AH 3456 BK 3664)
SPANGENBERG RD (T357)	0370/1075				
104182 FT	0370/0000	1043+14	1 0 00171 0 02	1043+14	LENGTH(AH 3664 BK 3535)
	0360/3076				COBBS LAKE RD (TWP)
STOCK FARM RD (T382)	0360/1744				
100647 FT	0360/1029				STOCK FARM RD (T382)
	0360/0000	1008+22	1 0 00171 0 02	1008+22	LENGTH(AH 3535 BK 3472)
097175 FT	0350/0000	0972+92	1 0 00171 0 02	0972+92	LENGTH(AH 3472 BK 3577)

DIR: B TOTAL LEN: 60.721 MI. DIST: 04-6 SR: 191
 LEFT MUN: LAKE T RIGHT MUN: LAKE T

Left Side Description	Left Side Stationing	Right Side Description	Right Side Stationing
TISDEL RD (SR3029 SEG 0010/0000)	093598 FT 0340/0000	TISDEL RD (T376) LENGTH(AH 3577 BK 3937)	093598 FT 0340/0000
SAMSON RD (T375)	089661 FT 0320/2032	GOLF PARK DR (SR3011 SEG 0150/2740) LENGTH(AH 3937 BK 2269)	0330/0825 089661 FT 0330/0000
GRAVITY RD (SR0296 SEG 0010/0000) TRESSLARVILLE RD (SR3014 SEG 0020/2338)	087392 FT 0320/0714	BMSBG 63/0191/0320/1429 TRIB LK AREL MAPLE AV (SR3025 SEG 0050/0733)	0320/1443 0320/1429 0320/0935
	084829 FT	EAST SHORE DR (SR3027 SEG 0010/0484) LENGTH(AH 2269 BK 2563)	087392 FT 0320/0000
		WEST SHORE DR (PRDR)	0310/1772
		LENGTH(AH 2563 BK 2481)	084829 FT 0310/0000

DIR: B TOTAL LEN: 60.721 MI. DIST: 04-6 SR: 191
 LEFT MUN: LAKE T RIGHT MUN: LAKE T

082348 FT

082348 FT 1 0 00171 0 02 0824+47
 0300/0000 LENGTH(AH 2481 BK 2668)

079680 FT

079680 FT 1 0 00171 0 02 0798+09
 BATZEL RD
 (T370)
 0290/0000 LENGTH(AH 2668 BK 2471)

077209 FT

0280/0188 LAKE SALEM T
 077209 FT 1 0 00171 0 02 0773+38
 0280/0000 LENGTH(AH 2471 BK 2573)
 ADVENT RD
 0270/2299 (SR3012 SEG 0010/0000)

FOR SR 0191 AND 0196
 (CONN) 0270/0210
 SAWMILL RD
 (T367) 0270/0102
 1 0 00171 0 02 0747+65 074636 FT
 EASTON TPK
 (SR0196 SEG 0210/0000) 0270/0000

074636 FT
 NC LAKE ARIEL HW
 0270/0000 LENGTH(AH 2573 BK 2814)

DIR: B TOTAL LEN: 60.721 MI. DIST: 04-6 SR: 191
 LEFT MUN: SALEM T RIGHT MUN: SALEM T

071822 FT

071822 FT 1 0 00171 0 02 0721+12
 0260/0000 LENGTH(AH 2814 BK 3068)

068754 FT

068754 FT 1 0 00171 0 02 0690+44
 HAMLIN HWY
 (SR0590 SEG 0080/0000)
 0250/0000 LENGTH(AH 3068 BK 3039)

065715 FT

065715 FT 1 0 00171 0 02 0660+05
 NC EASTON TP
 0240/0000 LENGTH(AH 3039 BK 2426)

== 0230/1350 STERLING VIEW DR
 (PRDR)

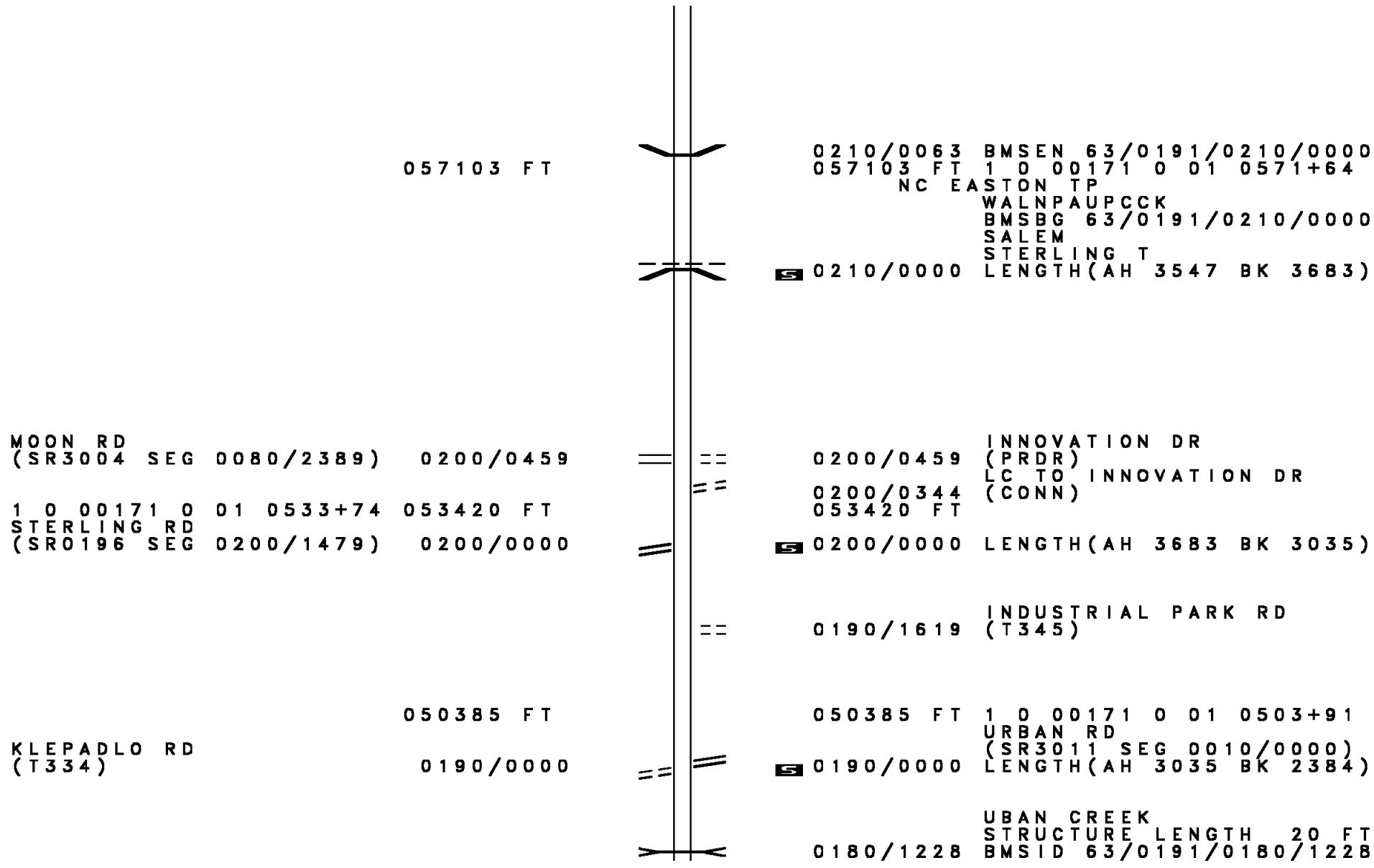
063289 FT

063289 FT 1 0 00171 0 02 0635+55
 NC LEDGEDALE RD
 0230/0000 LENGTH(AH 2426 BK 2639)

1 0 00171 0 02 0609+16 060650 FT
 SAVITZ RD
 (T331) 0220/0000

060650 FT LEDGEDALE RD
 (SR3006 SEG 0010/0000)
 0220/0000 LENGTH(AH 2639 BK 3547)

DIR: B TOTAL LEN: 60.721 MI. DIST: 04-6 SR: 191
 LEFT MUN: SALEM T RIGHT MUN: SALEM T



057103 FT

0210/0063 BMS EN 63/0191/0210/0000
 057103 FT 1 0 00171 0 01 0571+64
 NC EASTON TP
 WALNPAUPCCK
 BMSBG 63/0191/0210/0000
 SALEM
 STERLING T
 5 0210/0000 LENGTH(AH 3547 BK 3683)

MOON RD
 (SR3004 SEG 0080/2389) 0200/0459
 1 0 00171 0 01 0533+74 053420 FT
 STERLING RD
 (SR0196 SEG 0200/1479) 0200/0000

0200/0459 INNOVATION DR
 (PRDR)
 LC TO INNOVATION DR
 (CONN)
 0200/0344
 053420 FT
 5 0200/0000 LENGTH(AH 3683 BK 3035)

KLEPADLO RD
 (T334) 0190/0000

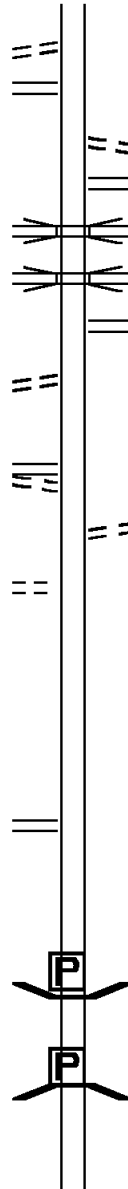
0190/1619 INDUSTRIAL PARK RD
 (T345)
 050385 FT 1 0 00171 0 01 0503+91
 URBAN RD
 (SR3011 SEG 0010/0000)
 5 0190/0000 LENGTH(AH 3035 BK 2384)

0180/1228 UBAN CREEK
 STRUCTURE LENGTH 20 FT
 BMSID 63/0191/0180/1228

DIR: B TOTAL LEN: 60.721 MI. DIST: 04-6 SR: 191
 LEFT MUN: STERLING T RIGHT MUN: STERLING T

TO 8002/0250 SH
 (CONN)

0180/1063



0180/0899 RAMP D RD
 (SR8002 SEG 0250/0000)
 FROM 8002/0500 SH
 (CONN)
 0180/0798 RAMP C RD
 (SR8002 SEG 0500/0946)
 SR 0084 WB
 0180/0593 OP ID 63/0084/0165/2380
 SR 0084 EB
 0180/0433 OP ID 63/0084/0164/2421
 RAMP B RD
 (SR8002 SEG 0750/0000)
 0180/0231

FROM 8002/0010 SH
 (CONN)

0180/0197
 048001 FT

048001 FT 1 0 00171 0 01 0480+60
 RAMP A RD
 (SR8002 SEG 0010/1013)
 0180/0000 LENGTH(AH 2384 BK 2627)
 TO 8002/0750 SH
 (CONN)
 0170/2552

FROM 8002/0010 SH
 (CONN)

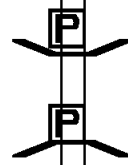
0170/2627

KLEPADLO RD
 (T334)

0170/2418

1 0 00171 0 01 0452+84 045374 FT
 SPRING HILL RD
 (SR3003 SEG 0020/3621) 0170/0000

045374 FT
 0170/0000 LENGTH(AH 2627 BK 3306)

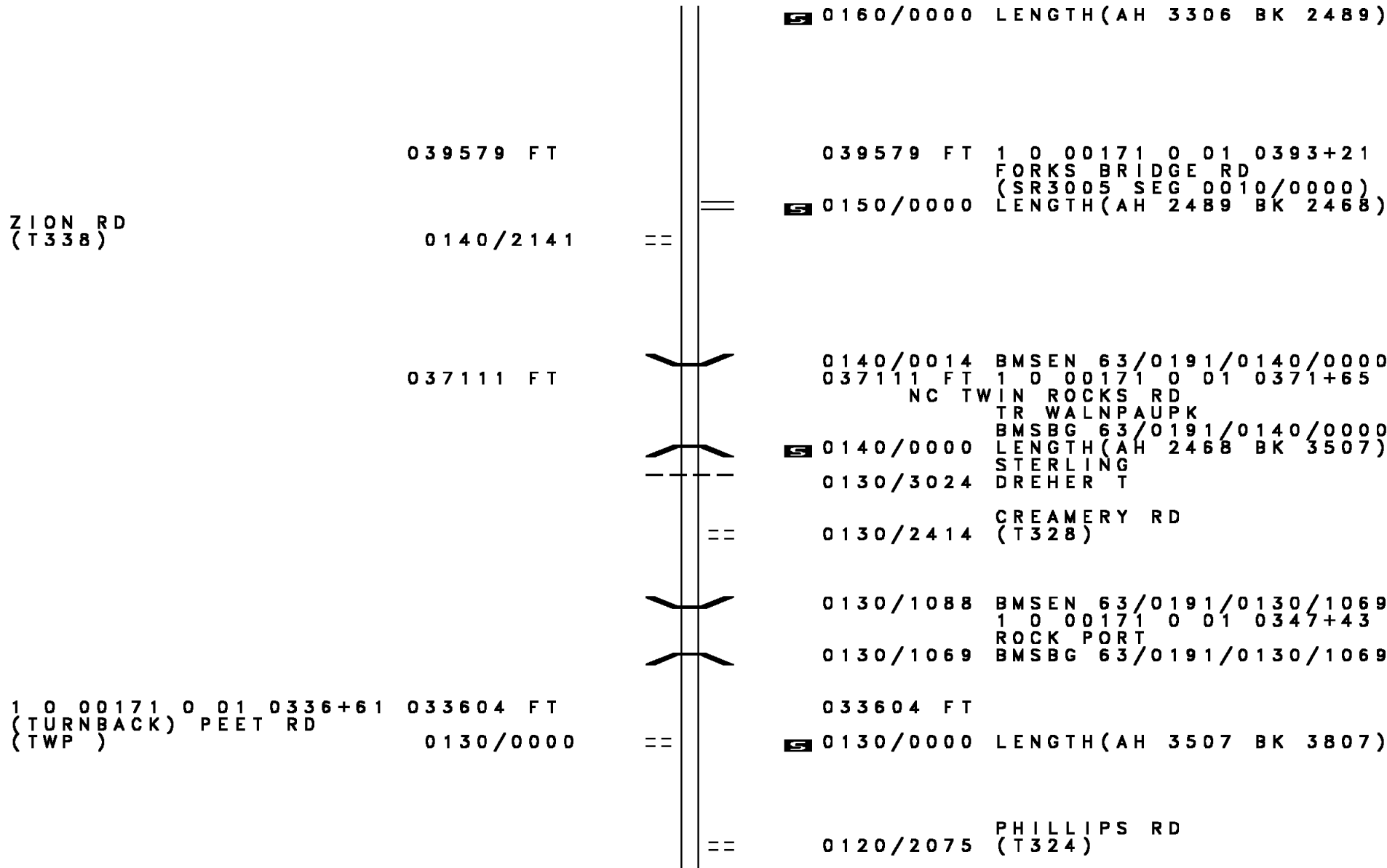


0160/1483 BMSEN 63/0191/0160/1456
 BRIDGE POSTED (TONS)
 1 0 00171 0 01 0434+39
 SGL 23 COMB 35
 BUTTERNUT CR
 0160/1456 BMSBG 63/0191/0160/1456

042068 FT

042068 FT 1 0 00171 0 01 0419+57

DIR: B TOTAL LEN: 60.721 MI. DIST: 04-6 SR: 191
 LEFT MUN: STERLING T RIGHT MUN: STERLING T



0160/0000 LENGTH(AH 3306 BK 2489)

039579 FT

039579 FT 1 0 00171 0 01 0393+21
 FORKS BRIDGE RD
 (SR3005 SEG 0010/0000)

ZION RD
 (T338)

0140/2141

0150/0000 LENGTH(AH 2489 BK 2468)

037111 FT

0140/0014 BMS EN 63/0191/0140/0000
 037111 FT 1 0 00171 0 01 0371+65
 NC TW IN ROCKS RD
 TR WALNPAUPK

0140/0000 LENGTH(AH 2468 BK 3507)
 BMSBG 63/0191/0140/0000
 STERLING DREHER T

0130/3024 CREAMERY RD
 (T328)

0130/1088 BMS EN 63/0191/0130/1069
 1 0 00171 0 01 0347+43
 ROCK PORT

0130/1069 BMSBG 63/0191/0130/1069

1 0 00171 0 01 0336+61 033604 FT
 (TURNBACK) PEET RD
 (TWP) 0130/0000

033604 FT

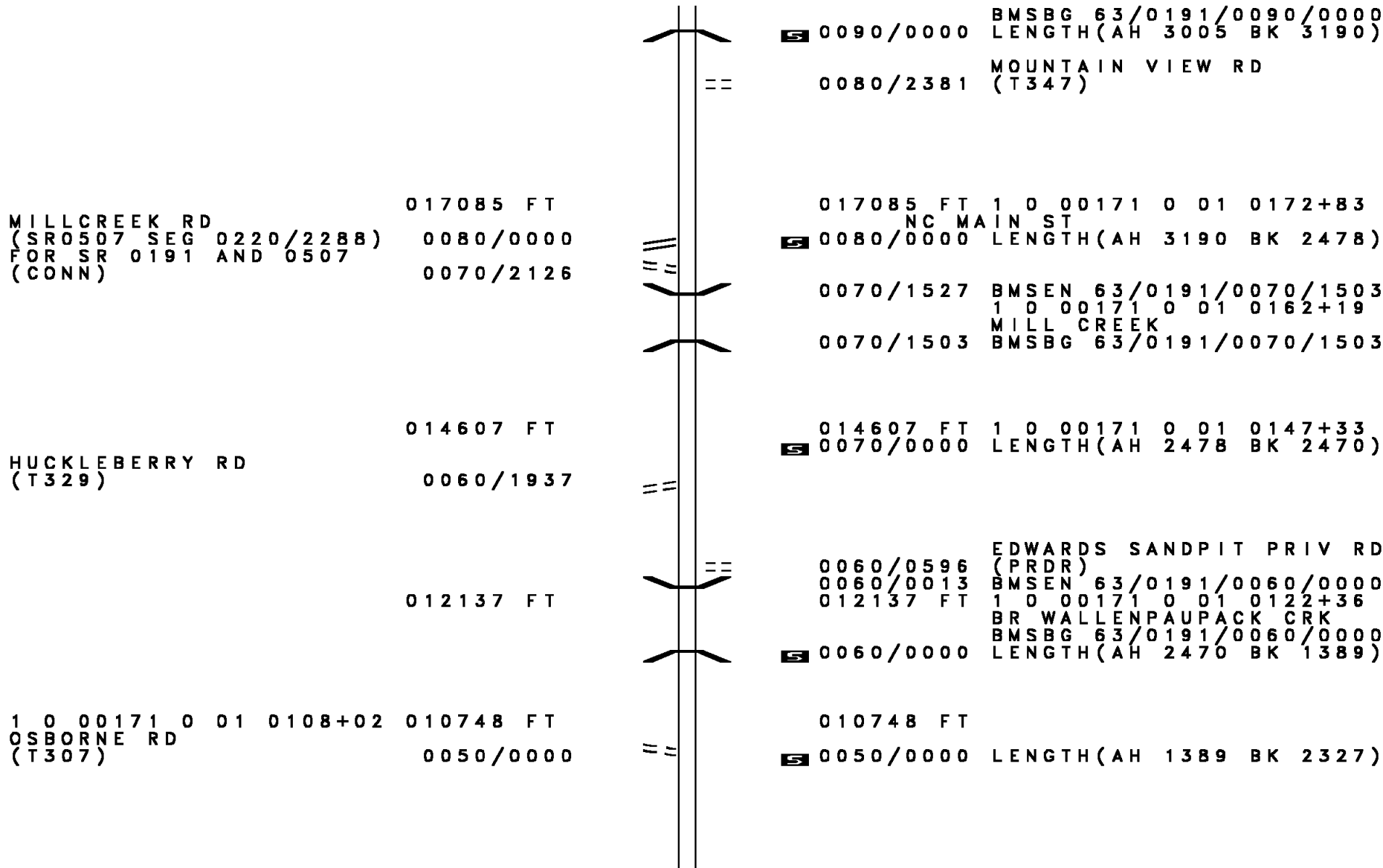
0130/0000 LENGTH(AH 3507 BK 3807)

0120/2075 PHILLIPS RD
 (T324)

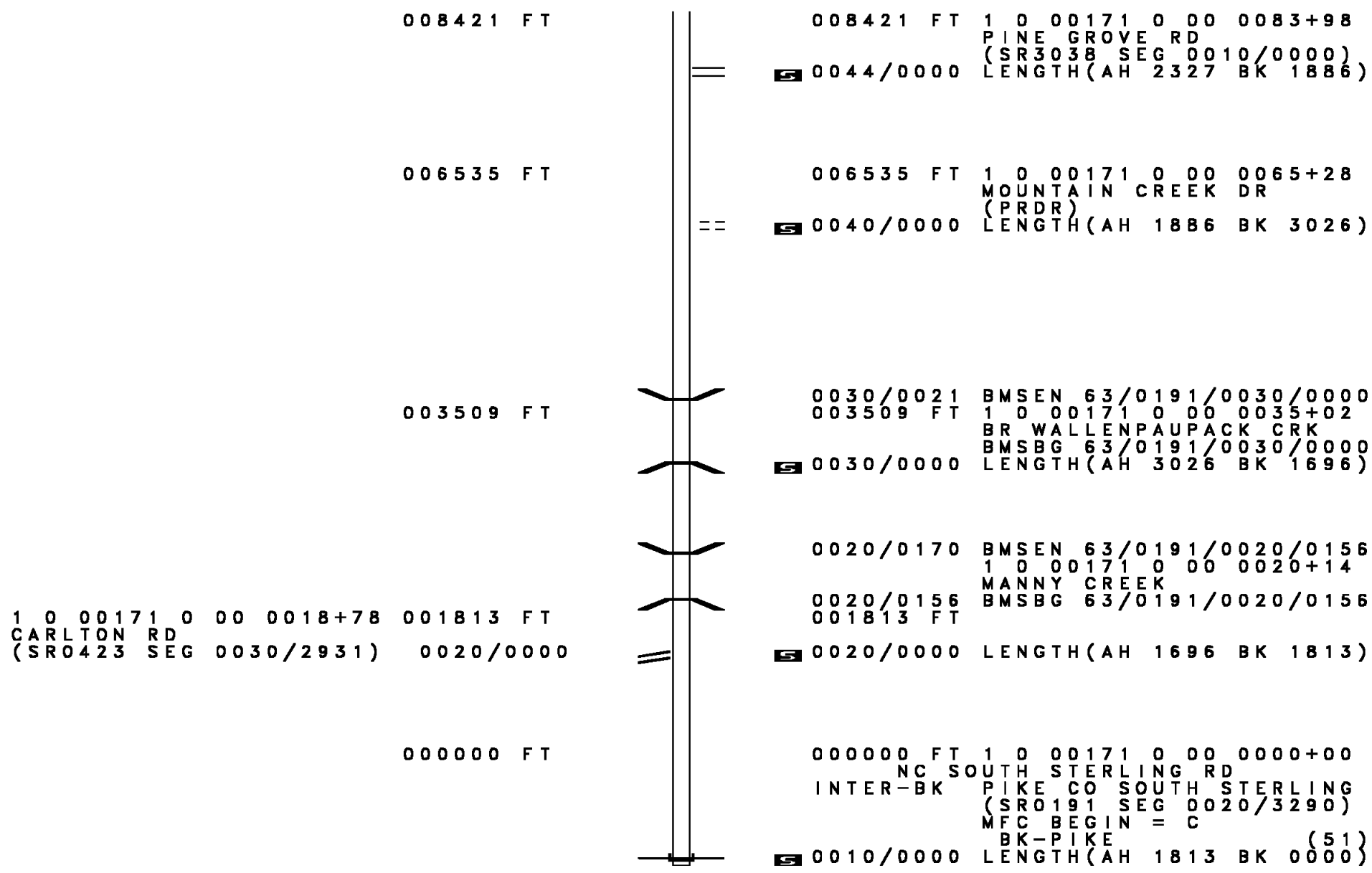
DIR: B TOTAL LEN: 60.721 MI. DIST: 04-6 SR: 191
 LEFT MUN: DREHER T RIGHT MUN: DREHER T

	029797 FT		029797 FT 1 0 00171 0 01 0298+17 NC E STERLING RD 0120/0000 LENGTH(AH 3807 BK 3413)
BEEHN RD (T326)	0112/1323	== ==	0112/1323 GILPIN RD (T326)
	026384 FT		026384 FT 0 0 00000 0 00 0000+00 MILLCREEK RD 0112/0000 (SR0507 SEG 0230/0000) NC SOUTH STERLING RD LENGTH(AH 3413 BK 3104)
CHARPHIL DR (TWP)	0102/2326	==	
		==	0102/1902 PARK RD (TWP)
		==	0102/1416 PARK RD (TWP)
SCHOOL ENTRANCE RD (PRDR)	0102/1305	==	
CRESTMOUNT DR (TWP)	0102/0809	==	SR 0447 SH (SR0447 SEG 0010/0777)
	023280 FT		0102/0017 BMS EN 63/0191/0102/0000 023280 FT 0 0 00000 0 00 0000+00 BR WALPAPK C 0102/0000 BMSBG 63/0191/0102/0000 LENGTH(AH 3104 BK 3005)
	020275 FT		0090/0013 BMS EN 63/0191/0090/0000 020275 FT 1 0 00171 0 01 0203+94 TR WALPAPK C

DIR: B TOTAL LEN: 60.721 MI. DIST: 04-6 SR: 191
 LEFT MUN: DREHER T RIGHT MUN: DREHER T



DIR: B TOTAL LEN: 60.721 MI. DIST: 04-6 SR: 191
 LEFT MUN: DREHER T RIGHT MUN: DREHER T

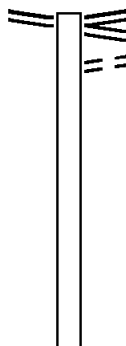


EXTRACT DATE: 12/18/2023 ROADWAY MANAGEMENT SYSTEM PAGE NUMBER: 24
PRINT DATE: 12/19/2023 SLD COUNTY/SR - ANNUAL PRINT COUNTY: WAYNE

DIR: B TOTAL LEN: 11.629 MI. DIST: 04-6 SR: 170
LEFT MUN: MOUNT PLEASANT T RIGHT MUN: MOUNT PLEASANT T

BETHANY TP 061403 FT
(SR0670 SEG 0290/0000) 0250/2498

058905 FT



PLEASANT VIEW DR
(SR4031 SEG 0010/0000)
061403 FT BETHANY TP
0250/2498 (SR0670 SEG 0290/0000)
0250/2337 FOR SR 0170 AND 0670
(CONN)

058905 FT 1 0 00227 0 01 0615+80
0250/0000 LENGTH(AH 2498 BK 1626)

DIR: B TOTAL LEN: 11.629 MI. DIST: 04-6 SR: 170
 LEFT MUN: MOUNT PLEASANT T RIGHT MUN: MOUNT PLEASANT T

MEMORIAL LINKS RD
 (T611)

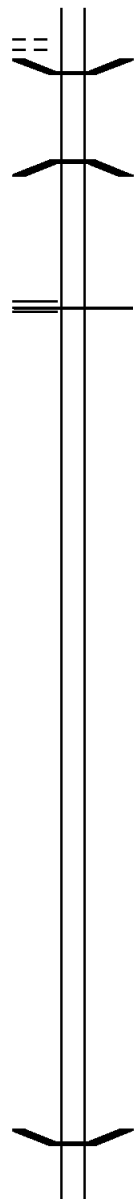
0240/0260
 057279 FT

1 0 00227 0 01 0587+62 056038 FT
 SHERWOOD DR
 (SR4025 SEG 0030/3511) 0230/0000

052629 FT

049517 FT

046860 FT



0240/0068 BMS EN 63/0170/0240/0000
 057279 FT 1 0 00227 0 01 0599+55
 WEST BR LACAKAWAXEN RVR
 BMSBG 63/0170/0240/0000
 0240/0000 LENGTH(AH 1626 BK 1241)

056038 FT
 0230/0000 MFC BEGIN = D
 LENGTH(AH 1241 BK 3409)

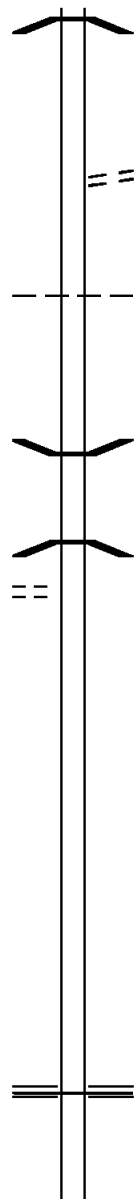
052629 FT 1 0 00227 0 01 0553+27
 0220/0000 LENGTH(AH 3409 BK 3112)

049517 FT 1 0 00227 0 01 0521+28
 0210/0000 LENGTH(AH 3112 BK 2657)

046860 FT 1 0 00227 0 01 0494+71
 0200/0000 LENGTH(AH 2657 BK 2195)

0190/1274 BMS EN 63/0170/0190/1218
 1 0 00227 0 01 0484+69
 W BR LACKAWAXEN RIVER

DIR: B TOTAL LEN: 11.629 MI. DIST: 04-6 SR: 170
 LEFT MUN: MOUNT PLEASANT T RIGHT MUN: MOUNT PLEASANT T



044665 FT

0190/1218 BMSBG 63/0170/0190/1218
 044665 FT 1 0 00227 0 01 0472+43
 RIVERDALE RD
 (T576)
 0190/0000 LENGTH(AH 2195 BK 3223)

0180/1995 MOUNT PLEASANT
 CLINTON T

041442 FT

0180/0069 BMSBG 63/0170/0180/0000
 041442 FT 1 0 00227 0 01 0440+81
 W. BR. LACKAWAXEN RIVER
 BMSBG 63/0170/0180/0000
 0180/0000 LENGTH(AH 3223 BK 2931)

YARNES RD
 (T539)

0170/2756

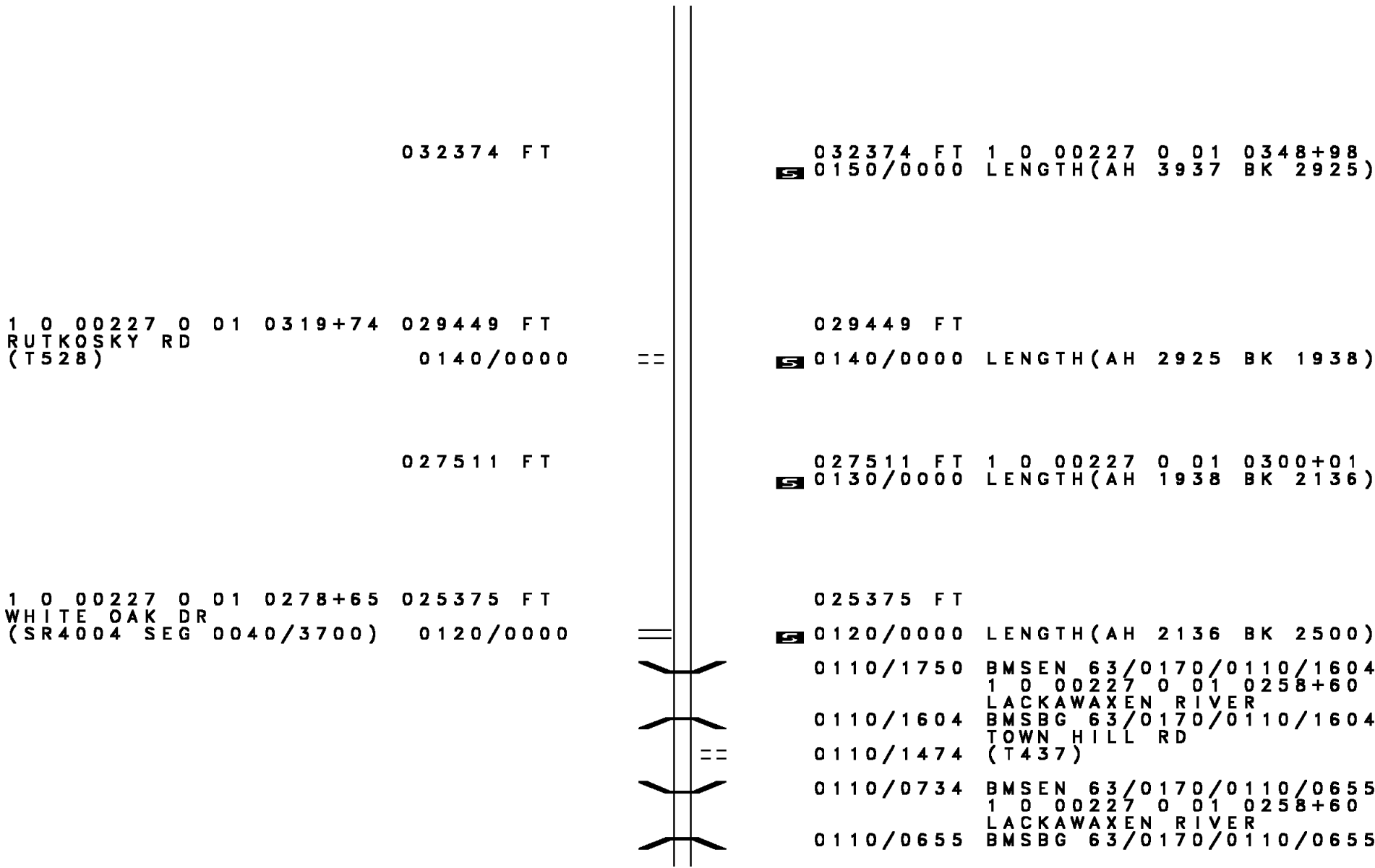
038511 FT

038511 FT 1 0 00227 0 01 0410+61
 0170/0000 LENGTH(AH 2931 BK 2200)

036311 FT

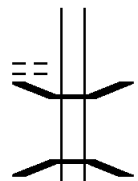
036311 FT 1 0 00227 0 01 0388+61
 CREAMTON DR
 (SR0247 SEG 0130/0000)
 MFC BEGIN = E
 0160/0000 LENGTH(AH 2200 BK 3937)

DIR: B TOTAL LEN: 11.629 MI. DIST: 04-6 SR: 170
 LEFT MUN: CLINTON T RIGHT MUN: CLINTON T



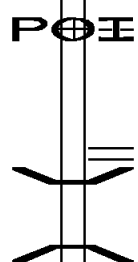
DIR: B TOTAL LEN: 11.629 MI. DIST: 04-6 SR: 170
 LEFT MUN: CLINTON T RIGHT MUN: CLINTON T

1 0 00227 0 01 0251+59 022875 FT
 BURNS RD
 (T777) 0110/0000



022875 FT
 0110/0000 LENGTH(AH 2500 BK 3467)
 0100/3174 BMSSEN 63/0170/0100/3091
 0 0 00000 0 00 0000+00
 BR LACKWAX R
 0100/3091 BMSBG 63/0170/0100/3091

019408 FT



(APRA) KOHRS EXCAVATING
 KOHRS EXCAVATING
 (PRDR)
 0100/0814
 019408 FT 1 0 00227 0 01 0194+24
 BEECH GROVE DR
 (SR4005 SEG 0140/2344)
 0100/0000 LENGTH(AH 3467 BK 2142)
 0080/1942 BMSSEN 63/0170/0080/1764
 1 0 00227 0 00 0190+37
 LACKAWAXEN R
 0080/1764 BMSBG 63/0170/0080/1764

017266 FT

017266 FT 1 0 00227 0 00 0172+73
 0080/0000 LENGTH(AH 2142 BK 2303)

014963 FT

014963 FT 1 0 00227 0 00 0149+92
 0070/0000 LENGTH(AH 2303 BK 2223)

012740 FT

012740 FT 1 0 00227 0 00 0127+61
 0060/0000 LENGTH(AH 2223 BK 3278)

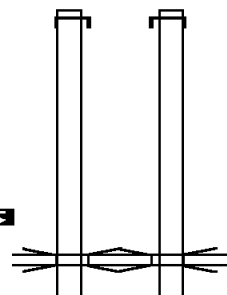
DIR: B TOTAL LEN: 11.629 MI. DIST: 04-6 SR: 170
 LEFT MUN: CLINTON T RIGHT MUN: CLINTON T

Stationing	Description	Length	Notes
0094+86	GILLOW LN (PRDR)	009462 FT	
0050/0000		0050/0000	LENGTH(AH 3278 BK 2878)
006584 FT		006584 FT	1 0 00227 0 00 0066+75 LENGTH(AH 2878 BK 1377)
005207 FT		005207 FT	CLINTON PROMPTON B 1 0 00227 0 00 0053+00 LENGTH(AH 1377 BK 2709)
002498 FT		002498 FT	PROMPTON DAM ENTRANCE R (PARK) 1 0 00227 0 00 0024+98 LENGTH(AH 2709 BK 2498)
0000+00	ROOSEVELT HW (SR0006 SEG 0160/0000)	000000 FT	NC CREEK DR ROOSEVELT HW (SR0006 SEG 0160/0000) MFC BEGIN = D LENGTH(AH 2498 BK 0000)

EXTRACT DATE: 12/18/2023 ROADWAY MANAGEMENT SYSTEM PAGE NUMBER: 18
 PRINT DATE: 12/19/2023 SLD COUNTY/SR - ANNUAL PRINT COUNTY: WAYNE
 DIR: E TOTAL LEN: 6.307 MI. DIST: 04-6 SR: 84
 LEFT MUN: STERLING T RIGHT MUN: STERLING T

AH-PIKE (51) 032997 FT
 SR 0084 SH INTER-AHD
 (SR0084 SEG 0189/0000) 0185/2301

033299 FT
 INTER-AHD SR 0084 SH
 0184/2220 (SR0084 SEG 0188/0000)



1 0 01012 0 00 0297+07 030696 FT
 LENGTH(AH 2301 BK 2640) 0185/0000
 SR 3005
 OP ID 63/3005/0040/0000 0181/2393

031079 FT 1 0 01012 0 00 0297+43
 0184/0000 LENGTH(AH 2220 BK 2662)
 SR 3005
 0180/2354 OP ID 63/3005/0040/0000

DIR: E TOTAL LEN: 6.307 MI. DIST: 04-6 SR: 84
 LEFT MUN: STERLING T RIGHT MUN: STERLING T

Station	Length	Notes	Station	Length	Notes
1 0 01012 0 00 0270+55 028056 FT	0181/0000		028417 FT	1 0 01012 0 00 0271+03	
MILEPOST 018.00			MILEPOST 018.00		
LENGTH(AH 2640 BK 2645)			LENGTH(AH 2662 BK 2620)		
BMSBG 63/0084/0175/1463 0175/1603			0174/1584	BMSBG 63/0084/0174/1424	
1 0 01012 0 00 0251+55			1 0 01012 0 00 0256+49		
BUTTERNUT CK			BUTTERNUT CK		
BMSBG 63/0084/0175/1463 0175/1463			BMSBG 63/0084/0174/1424		
1 0 01012 0 00 0244+12 025411 FT	0175/0000		025797 FT	1 0 01012 0 00 0244+59	
LENGTH(AH 2645 BK 2640)			0174/0000	LENGTH(AH 2620 BK 2640)	
CROSSOVER RD (CONN)	0171/1336		0170/1333	CROSSOVER RD (CONN)	
RAMP C RD (SR8002 SEG 0500/0000)	0171/0519		0170/0891	RAMP B RD (SR8002 SEG 0750/0906)	
1 0 01012 0 00 0217+72 022771 FT			023157 FT	1 0 01012 0 00 0218+19	
MILEPOST 017.00			MILEPOST 017.00		
LENGTH(AH 2640 BK 2717)	0171/0000		LENGTH(AH 2640 BK 2667)		
BMSBG 63/0084/0165/2380 0165/2520			BMSBG 63/0084/0164/2421		
1 0 01012 0 00 0207+25			1 0 01012 0 00 0212+35		
SR 0191			SR 0191		
BMSBG 63/0084/0165/2380 0165/2380			BMSBG 63/0084/0164/2421		
			RWIS SITE/EXIT 17		
			0164/1711	RAMP A RD (SR8002 SEG 0010/0000)	
RAMP D RD (SR8002 SEG 0250/1705)	0165/0602		020490 FT	1 0 01012 0 00 0191+52	
1 0 01012 0 00 0190+55 020054 FT			0164/0000	LENGTH(AH 2667 BK 2609)	
LENGTH(AH 2717 BK 2633)	0165/0000				

DIR: E TOTAL LEN: 6.307 MI. DIST: 04-6 SR: 84
 LEFT MUN: STERLING T RIGHT MUN: STERLING T

BMS EN 63/0084/0161/1224 0161/1344
 1 0 01012 0 00 0169+35
 SR 0196
 BMS BG 63/0084/0161/1224 0161/1224

1 0 01012 0 00 0164+22 017421 FT
 MILEPOST 016.00
 LENGTH(AH 2633 BK 1850) 0161/0000

UBAN CREEK
 STRUCTURE LENGTH 17 FT
 BMS ID 63/0084/0155/1164 0155/1164

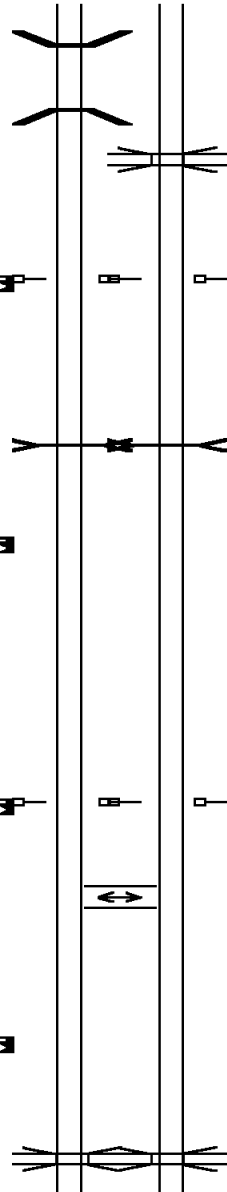
1 0 01012 0 00 0156+03 015571 FT
 LENGTH(AH 1850 BK 2940) 0155/0000

1 0 01012 0 00 0126+36 012631 FT
 MILEPOST 015.00
 LENGTH(AH 2940 BK 2432) 0151/0000

CROSSOVER RD
 (CONN) 0145/1533

1 0 01012 0 00 0099+14 010199 FT
 LENGTH(AH 2432 BK 2503) 0145/0000

SR 3007
 OP ID 63/3007/0020/0000 0141/1228



SR 0196
 0160/1076 OP ID 63/0196/0180/2310

017881 FT 1 0 01012 0 00 0161+98
 MILEPOST 016.00
 0160/0000 LENGTH(AH 2609 BK 2668)

UBAN CREEK
 STRUCTURE LENGTH 16 FT
 BMS ID 63/0084/0154/1118 0154/1118

015213 FT 1 0 01012 0 00 0152+07
 0154/0000 LENGTH(AH 2668 BK 2577)

012636 FT 1 0 01012 0 00 0126+18
 MILEPOST 015.00
 0150/0000 LENGTH(AH 2577 BK 2337)

0144/1429 CROSSOVER RD
 (CONN)

010299 FT 1 0 01012 0 00 0102+81
 0144/0000 LENGTH(AH 2337 BK 2640)

SR 3007
 0140/1425 OP ID 63/3007/0020/0000

DIR: E TOTAL LEN: 6.307 MI. DIST: 04-6 SR: 84
 LEFT MUN: STERLING T RIGHT MUN: STERLING T

1 0 01012 0 00 0076+69 007696 FT		007659 FT	1 0 01012 0 00 0076+41
MILEPOST 014.00			MILEPOST 014.00
LENGTH(AH 2503 BK 2640) 0141/0000	5	0140/0000	LENGTH(AH 2640 BK 2685)
STEVENS CR			STEVENS CR
STRUCTURE LENGTH 16 FT		0134/2546	STRUCTURE LENGTH 16 FT
BMSID 63/0084/0134/2546 0135/2409			BMSID 63/0084/0134/2546

1 0 01012 0 00 0050+29 005056 FT		004974 FT	1 0 01012 0 00 0049+56
LENGTH(AH 2640 BK 2523) 0135/0000	5	0134/0000	LENGTH(AH 2685 BK 2595)

BMS EN 63/0084/0131/0007 0131/0286		0130/0353	BMS EN 63/0084/0130/0058
STERLING			STERLING
SALEM T 0131/0097		0130/0110	SALEM T
1 0 01012 0 00 0025+13			1 0 01012 0 00 0024+37
TWP ROAD 325			TWP ROAD 325
BMSBG 63/0084/0131/0007 0131/0007		0130/0058	BMSBG 63/0084/0130/0058
1 0 01012 0 00 0025+06 002533 FT		002379 FT	1 0 01012 0 00 0023+61
MILEPOST 013.00			MILEPOST 013.00
LENGTH(AH 2523 BK 2533) 0131/0000	5	0130/0000	LENGTH(AH 2595 BK 2379)

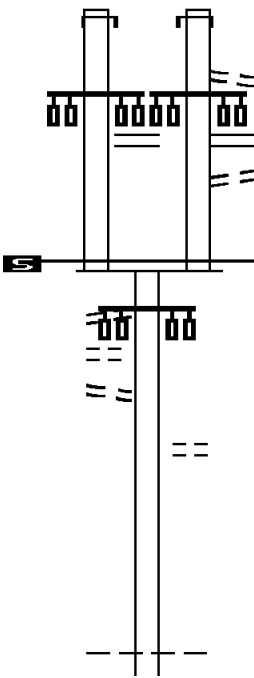
POTTER CREEK			POTTER CREEK
STRUCTURE LENGTH 14 FT		0126/0283	STRUCTURE LENGTH 14 FT
BMSID 63/0084/0126/0283 0127/0213			BMSID 63/0084/0126/0283
CROSSOVER RD		0126/0135	CROSSOVER RD
(CONN) 0127/0205		000000 FT	(CONN)
1 0 01012 0 00 0000+00 000000 FT			1 0 01012 0 00 0000+00
NC FALLEN TROOPER MEM HWY		INTER-BK	NC FALLEN TROOPER MEM HWY
SR 0084 SH INTER-BK			SR 0084 SH
(SR0084 SEG 0121/2760)			(SR0084 SEG 0120/2928)
MFC BEGIN = A			MFC BEGIN = A
BK-LACKAWANNA (35)			BK-LACKAWANNA (35)
LENGTH(AH 2533 BK 0000) 0127/0000	5	0126/0000	LENGTH(AH 2379 BK 0000)

DIR: B TOTAL LEN: 22.479 MI. DIST: 04-6 SR: 6
 LEFT MUN: PALMYRA T RIGHT MUN: PALMYRA T

AH-PIKE (51) 118688 FT
 (CO 51) G.A.R. HW INTER-AHD
 (SR0006 SEG 0011/0000) 0521/0400

SR 0590 SH
 (SR0590 SEG 0330/2911) 0521/0247

1 0 00007 0 03 0557+18 118288 FT
 MFC BEGIN = B
 LENGTH(AH 0400 BK 2671) 0521/0000
 LC TO IGA RD
 (CONN) 0510/2422
 IGA PLAZA ENT RD
 (PRDR) 0510/2312
 LC FROM IGA RD
 (CONN) 0510/2193



118370 FT
 INTER-AHD (CO 51) G.A.R. HW
 0520/0409 (SR0006 SEG 0010/0000)
 FROM 0590/0330 SH

0520/0313 (CONN)
 SR 0590 SH
 (SR0590 SEG 0330/2911)

0520/0260 TO 0590/0330 SH
 0520/0139 (CONN)
 117961 FT 1 0 00007 0 03 0557+18
 MFC BEGIN = B
 LENGTH(AH 0409 BK 2671)

0510/2312
 0510/2169 ROOSEVELT DR
 (T405)

115617 FT

115290 FT 1 0 00007 0 03 0529+28
 0510/0000 LENGTH(AH 2671 BK 3733)
 PALMYRA

DIR: B TOTAL LEN: 22.479 MI. DIST: 04-6 SR: 6
 LEFT MUN: PALMYRA T RIGHT MUN: PALMYRA T

Street Name (Boro)	Segment ID	Length (FT)	Notes
	0500/3372		HAWLEY B ELECTRIC ST (BORO)
	0500/2982		(BORO)
	0500/1929		FERN ST (BORO)
	0500/1355		WATER ST (BORO)
ATKINSON AV (BORO)	0500/0605	111884 FT	
	0500/0000		111557 FT 1 0 00007 0 02 0491+95 NC BELLEMONTE ST LENGTH(AH 3733 BK 2544)
PINE ST (BORO)	0470/2105		
PENN AV (BORO)	0470/2095		
	0470/1778		SPRING ST (BORO)
	0470/1443		CHURCH ST (BORO)
BORO AL (BORO)	0470/1242		
	0470/1074		KEYSTONE ST (BORO)
	0470/0714		RIVER ST (BORO)
	0470/0630		BMSSEN 63/0006/0470/0567 1 0 00007 0 02 0471+37 MIDDLE CREEK
	0470/0567		BMSBG 63/0006/0470/0567 COLUMBUS AV
	0470/0230		(SR2004 SEG 0040/1760)
	0470/0197		(AAR 263834G) #TRKS 01
	0470/0169	109340 FT	BMSSEN 63/0006/0470/0000 1 0 00007 0 02 0465+53 LACAWAXEN R
	0470/0000		BMSBG 63/0006/0470/0000 LENGTH(AH 2544 BK 1094)
PARK PL (BORO)	0460/1062		
	0460/0082		FROM 0006/0450 SH (CONN)
	107919 FT		

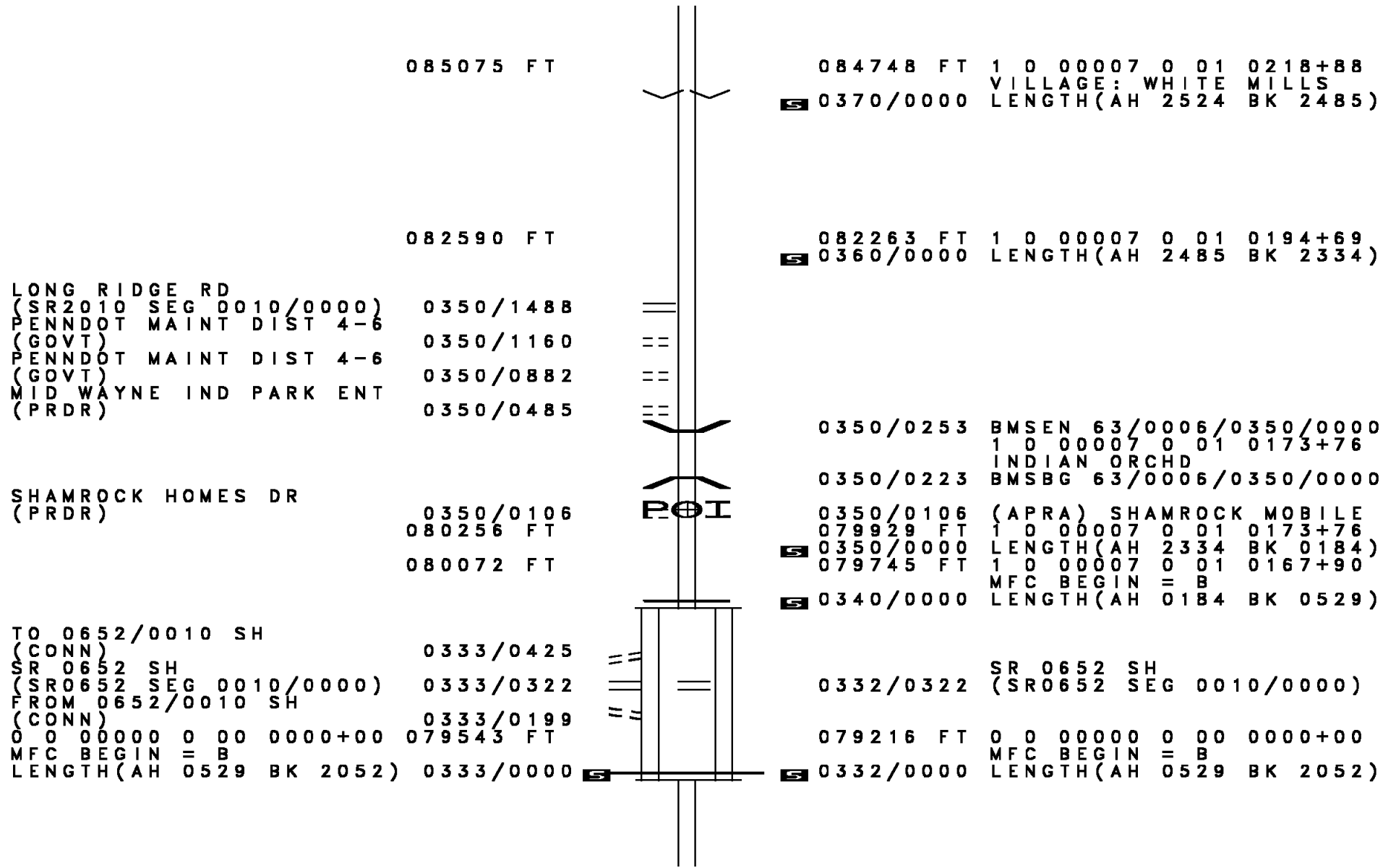
DIR: B TOTAL LEN: 22.479 MI. DIST: 04-6 SR: 6
 LEFT MUN: HAWLEY B RIGHT MUN: HAWLEY B

Street Name	Segment ID	Length (FT)	Notes
HUDSON ST (SR0590) SPRUCE AV (BORO)	0340/0000	0460/0000	NC MAIN AV [S] 0460/0000 LENGTH(AH 1094 BK 2498) TO 0006/0460 SH 0450/2375 (CONN)
RIDGE ST (SR2001) PROSPECT ST (BORO)	0010/0000	0450/1849 0450/1417	
		105748 FT	
BOWLING CENTER LN (PRDR)	0440/2877	0440/2877	HAWLEY PALMYRA T 0450/1345 105421 FT 1 0 00007 0 01 0426+89 [S] 0450/0000 LENGTH(AH 2498 BK 2983)
		102765 FT	
		100729 FT	
		097276 FT	100402 FT 1 0 00007 0 01 0376+64 BR LACKWAX R STRUCTURE LENGTH 10 FT BMSID 63/0006/0430/0000 [S] 0430/0000 LENGTH(AH 2036 BK 3453)
			096949 FT 1 0 00007 0 01 0342+11

DIR: B TOTAL LEN: 22.479 MI. DIST: 04-6 SR: 6
 LEFT MUN: PALMYRA T RIGHT MUN: PALMYRA T

Stationing / Description	Length (FT)	Segment / Notes
095085 FT	094758 FT	1 0 00007 0 01 0318+89 [S] 0410/0000 LENGTH(AH 2191 BK 2526)
092559 FT	092232 FT	1 0 00007 0 01 0293+72 [S] 0400/0000 LENGTH(AH 2526 BK 2372)
0390/0646 OLD STATE RD (T405)	0390/1066	OLD STATE RD (T405)
0390/0646	0390/0646	OLD STATE RD (T405)
0390/0600	0390/0600	PALMYRA TEXAS T
089860 FT	089860 FT	
1 0 00007 0 01 0270+00 OLD STATE RD (T405) CHARLES ST (SR2006 SEG 0080/0000)	090187 FT	0390/0000 LENGTH(AH 2372 BK 2588)
0380/2036	0380/2284	LOCK ST (TWP)
0380/2036	0380/2036	PARK ST (SR2006 SEG 0070/1954)
0380/1314	0380/1314	
087599 FT	087272 FT	1 0 00007 0 01 0244+12 [S] 0380/0000 LENGTH(AH 2588 BK 2524)

DIR: B TOTAL LEN: 22.479 MI. DIST: 04-6 SR: 6
LEFT MUN: TEXAS T RIGHT MUN: TEXAS T



DIR: B TOTAL LEN: 22.479 MI. DIST: 04-6 SR: 6
 LEFT MUN: TEXAS T RIGHT MUN: TEXAS T

Segment Description	Stationing	Length (FT)	Notes
BROOK RD (SR2009 SEG 0010/0000)	0324/1385	077491	077164 FT 1 0 00007 0 01 0145+00 LENGTH(AH 2052 BK 1538)
LC TO WALMART PLAZA (CONN) WALMART PLAZA RD (PRDR)	0321/0541	075953	HOLBERT CRK STRUCTURE LENGTH 26 FT BMSID 63/0006/0320/1388 0 0 00000 0 00 0000+00 MFC BEGIN = B LENGTH(AH 1538 BK 0894)
LC FROM WALMART PLAZ (CONN)	0321/0465		LC FROM RT 6 MALL RD (CONN)
	0321/0355		ROUTE 6 MALL RD (PRDR)
0 0 00000 0 00 0000+00 NC TEXAS PALMYRA HWY	075059		LC TO RT 6 MALL RD (CONN)
MFC BEGIN = B			LC FROM RT 6 MALL RD (CONN)
LTH AH 000894 BK 003284	0321/0000		0320/0022 (CONN) 074732 FT 1 0 00007 0 01 0118+30 NC TEXAS PALMYRA HWY MFC BEGIN = B LENGTH(AH 0894 BK 3284) ROUTE 6 MALL ROAD (PRDR)
WILLOW AV (T405)	0310/3167		0310/3217
			LC TO RT 6 MALL RD (CONN)
WOODY'S PL (PRDR)	0310/1223		0310/3098
			071448 FT 1 0 00007 0 01 0086+63 LENGTH(AH 3284 BK 2950)
			TEXAS HONESDALE B

DIR: B TOTAL LEN: 22.479 MI. DIST: 04-6 SR: 6
 LEFT MUN: TEXAS T RIGHT MUN: TEXAS T

SUNSET AV (BORO)	0300/1166	==	
TOWNSHIP RD (TWP)	0300/0143	==	
	068825 FT	==	0300/0081 OLD WILLOW AV (TWP) 1 0 00007 0 01 0057+07 068498 FT NC GRANDVIEW AV CARLEY BROOK STRUCTURE LENGTH 26 FT BMSID 63/0006/0300/0000 LENGTH(AH 2950 BK 2270)
TRYON ST (SR2007 SEG 0010/0000)	0290/1871	==	5 0300/0000
YOUNG ST (BORO)	0290/1162	==	0290/1421 BROWN ST (BORO)
BORO RD (BORO) 1 0 00007 0 01 0034+37	0290/0587 066555 FT	==	0290/0841 DELAWARE ST (BORO)
BORO RD (BORO)	0290/0000	==	5 0290/0000 LENGTH(AH 2270 BK 1463) DAVES FOODTOWN RD (PRDR)
BUICK RD (PRDR)	0280/1282	==	0280/1282 LINCOLN ST (BORO)
CLIFF ST (SR1001 SEG 0010/0000)	0280/0562	==	0280/0979 WASHINGTON ST (BORO)
		==	0280/0794
		==	0280/0562
		==	0280/0530 NC WILLOW AV BMSEN 63/0006/0280/0362 1 0 00007 0 00 0023+00 LACKA RIVER
SR 0006 SH (SR0006 SEG 0271/1959)	0280/0333 065092 FT	==	0280/0362 BMSBG 63/0006/0280/0362
		==	0280/0333 064765 FT 1 0 00007 0 00 0019+36 NC FOURTH ST
		==	SUNRISE HW (SR0191 SEG 0520/1169) MFC BEGIN = B

DIR: B TOTAL LEN: 22.479 MI. DIST: 04-6 SR: 6
 LEFT MUN: HONESDALE B RIGHT MUN: HONESDALE B

065092 FT
 LTH AH 000333 BK 001959 7273/0000
 SR 0006 SH INTER-AHD
 (SR0006 SEG 0280/0333)
 SR 0006 SH
 (SR0006 SEG 0280/0333)

0271/1959
 FIFTH ST
 (BORO) 0271/1574 ==
 SIXTH ST
 (BORO) 0271/1150 ==

SEVENTH ST
 (BORO) 0271/0779 ==
 EIGHT ST
 (BORO) 0271/0512 ==

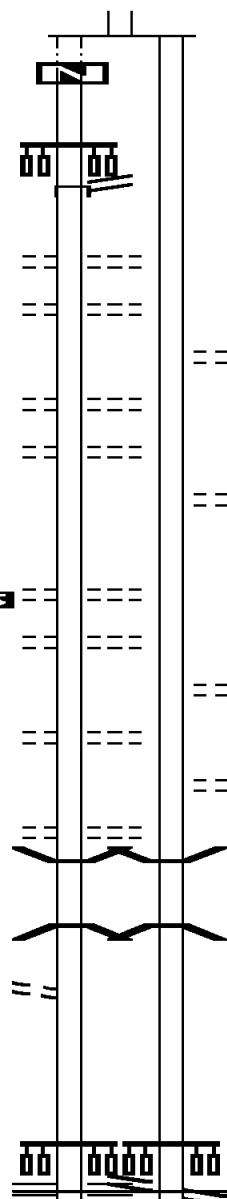
0 0 0000 0 00 0000+00 063133 FT
 NINTH ST
 (BORO) ==
 LENGTH(AH 1959 BK 1682) 0271/0000 ==
 TENTH ST
 (BORO) 0261/1216 ==

ELEVENTH ST
 (BORO) 0261/0854 ==

TWELFTH ST
 (BORO) 0261/0490 ==
 BMSSEN 63/0006/0261/0326 0261/0460 ==
 0 0 00000 0 00 0000+00
 LACKAWAXEN RIVER
 BMSBG 63/0006/0261/0326 0261/0326 ==
 PARK ST
 (BORO)

NC CHURCH ST
 0 0 00000 0 00 0000+00 061451 FT
 MAIN ST
 (SR0191 SEG 0530/0000)
 MAIN ST
 (SR0006 SEG 0260/0000)

MFC BEGIN = B



0280/0000 LENGTH(AH 1463 BK 1916)

0270/1572 FIFTH ST
 (BORO)
 0270/1148 SIXTH ST
 (BORO)
 0270/0899 BASIN ST
 (PRDR)
 0270/0782 SEVENTH ST
 (BORO)
 0270/0511 EIGHTH ST
 (BORO)
 0270/0333 TORREY LN
 (BORO)
 062849 FT 1 0 00007 0 00 0000+00

0270/0000 LENGTH(AH 1916 BK 1398)
 0260/0928 NINTH ST
 (BORO)
 0260/0868 TENTH ST
 (BORO)
 0260/0571 CHAPEL ST
 (BORO)
 0260/0428 ELEVENTH ST
 (BORO)
 0260/0215 ELEVENTH ST
 (BORO)
 0260/0189 TWELFTH ST
 (BORO)
 BMSSEN 63/0006/0260/0061
 1 0 00006 0 01 0610+25
 LACKAWAXEN R
 BMSBG 63/0006/0260/0061

061451 FT 1 0 00006 0 01 0610+25
 SR 0006 SH
 (SR0006 SEG 0261/0000)
 NC MAIN ST

MAIN ST
 (SR0191 SEG 0530/0000)
 MFC BEGIN = B

DIR: B TOTAL LEN: 22.479 MI. DIST: 04-6 SR: 6
 LEFT MUN: HONESDALE B RIGHT MUN: HONESDALE B

Segment Description	Length (FT)	Stationing	Notes
LENGTH(AH 1682 BK 1293)	0261	0000	
WEST ST (BORO)	0250	0909	
WAYNE COUNTY HOSP ENT R (PRDR)	0250	0723	
	060158	FT	
	058489	FT	
	056832	FT	
BEECH GROVE RD (SR4005 SEG 0010/0000)	0220	0391	
	053522	FT	
	0260	0000	
	0250	0723	
	0250	0081	SCHOOL RD (GOVT)
	060158	FT	1 0 00006 0 01 0601+09
	0250	0000	SCHOOL RD (GOVT) LENGTH(AH 1293 BK 1669)
	058489	FT	1 0 00006 0 01 0584+55
	0240	0000	NC PARK ST MAPLE AV (SR3032 SEG 0020/1574) LENGTH(AH 1669 BK 1657)
	056832	FT	1 0 00006 0 01 0567+67
	0230	0000	HONESDALE TEXAS T LENGTH(AH 1657 BK 3310)
	0220	2087	MILL ST (T474)
	0220	0391	BEECH GROVE RD (T476)
	0220	0099	MAPLE AV (SR3032 SEG 0010/0000)
	0220	0048	TRIB TO LACKAWAXEN RIVE STRUCTURE LENGTH 7 FT
	053522	FT	BMSID 63/0006/0220/0000 1 0 00006 0 01 0535+40
	0220	0000	LENGTH(AH 3310 BK 3365) LOCUST ST
	0210	3022	(T411)

DIR: B TOTAL LEN: 22.479 MI. DIST: 04-6 SR: 6
 LEFT MUN: TEXAS T RIGHT MUN: TEXAS T

Stationing	Structure	Notes
		0210/1741 LOCUST ST (T411)
050157 FT		0210/0030 BMS EN 63/0006/0210/0000 050157 FT 1 0 00006 0 00 0501+25 VILLAGE: SEELEYVILLE TRB LACAWAX
		0210/0000 LENGTH(AH 3365 BK 2090) BEAR SWAMP RD 0200/1901 (T472)
FORDS RD (T472)		0200/1637
		0200/0569 OLD STATE RD (T409) 048067 FT 1 0 00006 0 00 0479+80 NC FOR TINI RD DRAINAGE STRUCTURE LENGTH 7 FT BMSID 63/0006/0200/0000
048067 FT		0200/0000 LENGTH(AH 2090 BK 1766)
		046301 FT 1 0 00006 0 00 0463+29 OLD STATE RD (T409)
		0190/0000 LENGTH(AH 1766 BK 2366)
OLD STATE RD (TWP)		0180/1739
		043935 FT 1 0 00006 0 00 0439+05 0180/0000 LENGTH(AH 2366 BK 2466) TEXAS
OLD STATE RD (TWP)		0170/2334 PROMPTON B
		0170/2298

DIR: B TOTAL LEN: 22.479 MI. DIST: 04-6 SR: 6
 LEFT MUN: PROMPTON B RIGHT MUN: PROMPTON B

GRANGE RD (SR4003 SEG 0010/0000)	0170/1217	0170/1601	RIVER RD (T443)
RIVER RD (T444)	0170/0250 041469 FT	0170/0250 0170/0122 041469 FT	RIVER RD (TWP) BMSEN 63/0006/0170/0000 1 0 00006 0 00 0413+83 LACKAWAXEN R BMSBG 63/0006/0170/0000 LENGTH(AH 2466 BK 2856) PROMPTON RD (TWP)
BIRCH LN (TWP)	0160/1097	0160/2806	
1 0 00006 0 00 0385+75 CREEK DR (SR0170 SEG 0010/0000)	038613 FT 0160/0000 037976 FT	038613 FT 0160/0000 0150/0053 037976 FT 0150/0000	LENGTH(AH 2856 BK 0637) PROMPTON CANAAN T 1 0 00006 0 00 0378+46 LENGTH(AH 0637 BK 3402)
	034574 FT	0140/0982	OLD RTE 6 TWP RD (T462)
		0140/0023 034574 FT	BMSEN 63/0006/0140/0000 1 0 00006 0 00 0344+65 VILLAGE: STEENE BURNS PND CR BMSBG 63/0006/0140/0000 LENGTH(AH 3402 BK 3126)
		0130/2239	DAVIS RD T470 (T470)

DIR: B TOTAL LEN: 22.479 MI. DIST: 04-6 SR: 6
 LEFT MUN: CANAAN T RIGHT MUN: CANAAN T

CAVAGE RD
 (T460)

0130/1803

031448 FT

031448 FT 1 0 00006 0 00 0313+33
 GALLIK RD
 (T459)
 5 0130/0000 LENGTH(AH 3126 BK 2000)

029448 FT

029448 FT 1 0 00006 0 00 0293+45
 KEEN LAKE RD
 (T401)
 5 0120/0000 LENGTH(AH 2000 BK 3209)

ELK LAKE DR
 (SR4001 SEG 0010/0000) 0110/1803

026239 FT

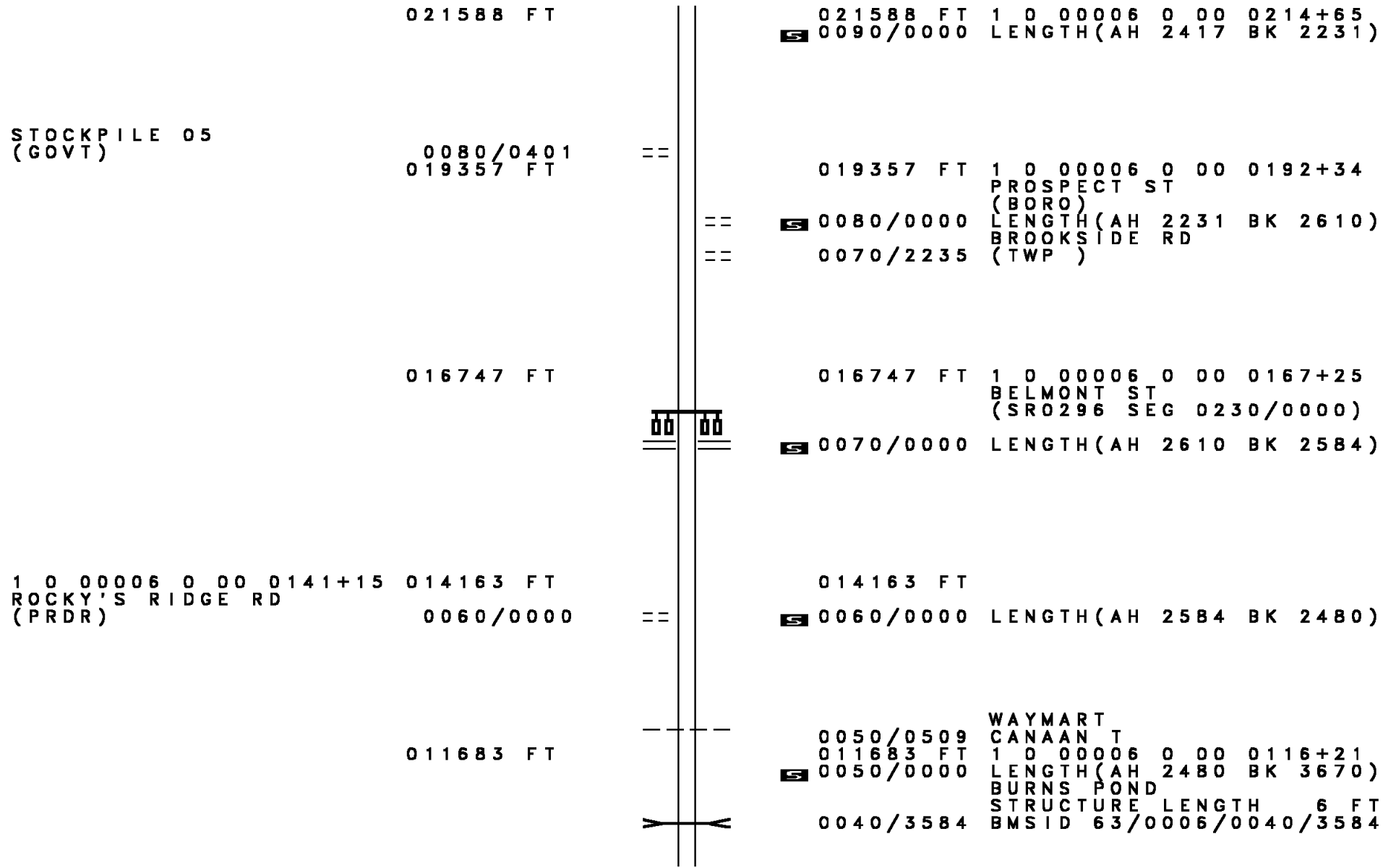
026239 FT 1 0 00006 0 00 0261+42
 INLET KEENS POND
 STRUCTURE LENGTH 16 FT
 BMSID 63/0006/0110/0000
 5 0110/0000 LENGTH(AH 3209 BK 2234)
 LITTLE KEEN LAKE RD
 0100/1690 (T456)

024005 FT

024005 FT 1 0 00006 0 00 0239+08
 5 0100/0000 LENGTH(AH 2234 BK 2417)

0090/1119 CANAAN
 WAYMART B

DIR: B TOTAL LEN: 22.479 MI. DIST: 04-6 SR: 6
 LEFT MUN: CANAAN T RIGHT MUN: CANAAN T



021588 FT

021588 FT 1 0 00006 0 00 0214+65
 S 0090/0000 LENGTH(AH 2417 BK 2231)

STOCKPILE 05
 (GOVT)

0080/0401 ==
 019357 FT

019357 FT 1 0 00006 0 00 0192+34
 PROSPECT ST
 (BORO)
 S 0080/0000 LENGTH(AH 2231 BK 2610)
 BROOKSIDE RD
 (TWP)

016747 FT

016747 FT 1 0 00006 0 00 0167+25
 BELMONT ST
 (SR0296 SEG 0230/0000)
 S 0070/0000 LENGTH(AH 2610 BK 2584)


1 0 00006 0 00 0141+15 014163 FT
 ROCKY'S RIDGE RD
 (PRDR) 0060/0000 ==

014163 FT
 S 0060/0000 LENGTH(AH 2584 BK 2480)

011683 FT

WAYMART
 CANAAN T
 011683 FT 1 0 00006 0 00 0116+21
 S 0050/0000 LENGTH(AH 2480 BK 3670)
 BURNS POND
 STRUCTURE LENGTH 6 FT
 0040/3584 BMSID 63/0006/0040/3584

DIR: B TOTAL LEN: 22.479 MI. DIST: 04-6 SR: 6
 LEFT MUN: CANAAN T RIGHT MUN: CANAAN T



008013 FT

=

0040/2003 SHEEPBARN RD (TWP)

008013 FT 1 0 00006 0 00 0079+65
 FARVIEW ENT RD

=

0040/0000 LENGTH(AH 3670 BK 2341)

005672 FT

005672 FT 1 0 00006 0 00 0056+11
 CARBONDALE RD

=

0030/0000 LENGTH(AH 2341 BK 2900)

MATHEWS RD (T397)

0020/2842

=

MATTHEWS RD (T397)

0020/1460

=

002772 FT

002772 FT 1 0 00006 0 00 0027+11
 0020/0000 LENGTH(AH 2900 BK 2772)

000000 FT

000000 FT 1 0 00006 0 00 0000+00
 NC ROOSEVELT HW

INTER-BK LACKA CO ROOSEVELT HW
 (SR0006 SEG 0574/2325)

0010/0000 LENGTH(AH 2772 BK 0000)

MFC BEGIN = B
 BK-LACKAWANNA (35)