

Straight Line Diagram

(Including Drain Pipes)

**Wyoming
65**

January 2024

This document was produced by the Pennsylvania Department of Transportation (PENNDOT) as an internal management tool for State maintained highways and is not to be used for other purposes. The printed information was compiled from the Department's computerized Roadway Management System (RMS) and is subject to change without notice. Use of any or all of the printed information for purposes other than those intended by the Department may not satisfy other accuracy and completeness requirements and the Department does not warrant that such printed information is accurate or complete.

ROADWAY MANAGEMENT SYSTEM
 INDEX FOR SR'S LOCATED IN THE COUNTY OF WYOMING

SR	BGN	PAGE	END	PAGE	SR	BGN	PAGE	END	PAGE	SR	BGN	PAGE	END	PAGE
0006		1		22	2012	196			199	9302				323
0011		23		28	2013	200			203					
0029		29		46	2014	204			204					
0087		47		57	2015	205			205					
0092		58		77	2016	206			206					
0107		78		80	2017	207			208					
0187		81		82	2018	209			212					
0267		83		85	2019	213			214					
0292		86		93	2020	215			217					
0307		94		100	2021	218			220					
0309	101			103	2022	221			221					
0367	104			104	2023	222			222					
0415	105			105	2025	223			224					
1001	106			109	2027	225			226					
1002	110			112	2029	227			227					
1003	113			114	2031	228			229					
1004	115			115	2033	230			230					
1005	116			118	2035	231			233					
1006	119			120	2037	234			234					
1007	121			121	2039	235			235					
1008	122			123	3001	236			249					
1009	124			128	3002	250			251					
1010	129			131	3003	252			257					
1011	132			134	3004	258			259					
1012	135			136	3005	260			262					
1013	137			137	3006	263			265					
1014	138			138	3007	266			266					
1015	139			141	3008	267			267					
1016	142			142	3009	268			268					
1017	143			148	4001	269			271					
1019	149			149	4002	272			278					
1021	150			151	4003	279			280					
1023	152			152	4004	281			283					
1025	153			154	4005	284			287					
1027	155			155	4006	288			289					
1029	156			157	4007	290			291					
1031	158			159	4008	292			295					
1033	160			160	4009	296			297					
1035	161			161	4010	298			298					
2001	162			164	4011	299			301					
2002	165			172	4013	302			302					
2003	173			173	4015	303			306					
2004	174			175	4017	307			309					
2005	176			179	4019	310			313					
2006	180			182	4021	314			316					
2007	183			187	4023	317			317					
2008	188			189	4025	318			319					
2009	190			190	4027	320			320					
2010	191			194	8002	321			321					
2011	195			195	8004	322			322					



December 30, 2023

Pennsylvania State Roads - Straight Line Diagrams

Contained within this document are the 2024 Pennsylvania Straight Line Diagrams (SLDs) for State Routes by county within a particular PennDOT district. At the end of each year, PennDOT takes a snapshot of its current SLD database and creates PDF files from the SLD snapshot. The SLDs are a graphical representation of State Routes (SRs) that PennDOT maintains. The information shown on the SLD is generated from data found in PennDOT's Roadway Management System (RMS) database. The data from RMS is constantly being updated to match actual roadway inventory data found on Pennsylvania's state highways. PennDOT's SR system is explained briefly in this document along with symbol definitions for each type of roadway feature or attribute found on the SLD. This PDF version of the SLD contains an individual county list of all state roads found in that county. The SRs found on the list are linked to the actual pages that show the individual SLDs. To find an SLD for a particular road that you want, simply point to that road on the SR index list and click on it to jump to the beginning page of that SLD.

If you have any questions or comments concerning information found in this document, please contact Ty Reed, Chief, Roadway Inventory and Testing Unit, Asset Management Division, Bureau of Operations, by calling (717) 787-7294.

Additional information on state owned highways is available from your local PENNDOT Engineering District Office, RMS Unit, RMS Coordinator.

Straight Line Diagram Disclaimer: This document is for informational purposes only and may be viewed by anyone. No part of the information contained in this document may be altered or redistributed without prior written consent of PENNDOT. Straight Line Diagram information is provided "as is" without warranty of any kind, either expressed or implied. This information could include technical inaccuracies or errors of omission. Changes may be made periodically to the information herein.

Copyright © 2023 by the Commonwealth of Pennsylvania. All rights reserved.



Asset Management Division

Mission Statement

To protect and preserve Pennsylvania's infrastructure by providing meaningful, timely, and accurate pavement and roadway management, design, standards, strategies, inventory and condition, as well as fair, consistent and efficient application of Commonwealth laws and regulations.

CUSTOMER SERVICE RATING FORM

Straight Line Diagram (SLD) – Customer Service Rating

As means to improve customer service, we would like you to rate the product/ service you have received, by circling a “grade” from “A” (excellent) to “E” (fail).

A **B** **C** **D** **E**

If your rating is not an “A,” please let us know what we could do better.

Name and Organization (optional)

Thank You.

(Fold along line, and tape or staple together before mailing)

(Cut along dashed line)

Bureau of Operations
Asset Management Division – PennDOT Annex
907 Elmerton Avenue
Harrisburg, PA 17110
ATTN: Ty Reed

PENNSYLVANIA DEPARTMENT OF TRANSPORTATION
Bureau of Operations, Asset Management Division

Location Referencing System (LRS) – Definitions, Uses & Testing

The Department's LRS, implemented in 1987, is the mechanism to designate the State highway network, to define roadway lengths, locations, and route connectivity, and to serve as the basis for the collection, storage, and integration of roadway information.

An LRS key is a unique series of numbers that identifies the location of each point or feature along a State route. The fourteen digit number is an integral part of the Roadway Management System (RMS) where roadway data is stored. 07/4016/0100/0857 is an example of an LRS key, which identifies County (CO) = 07, State Route (SR) = 4016, Segment (SEG) = 0100, and Offset = 0857.

County (CO)

Each of Pennsylvania's sixty-seven counties is identified by a number.

Name	#	Name	#	Name	#	Name	#
Adams	1	Clinton	18	Lackawanna	35	Potter	52
Allegheny	2	Columbia	19	Lancaster	36	Schuylkill	53
Armstrong	3	Crawford	20	Lawrence	37	Snyder	54
Beaver	4	Cumberland	21	Lebanon	38	Somerset	55
Bedford	5	Dauphin	22	Lehigh	39	Sullivan	56
Berks	6	Delaware	23	Luzerne	40	Susquehanna	57
Blair	7	Elk	24	Lycoming	41	Tioga	58
Bradford	8	Erie	25	McKean	42	Union	59
Bucks	9	Fayette	26	Mercer	43	Venango	60
Butler	10	Forest	27	Mifflin	44	Warren	61
Cambria	11	Franklin	28	Monroe	45	Washington	62
Cameron	12	Fulton	29	Montgomery	46	Wayne	63
Carbon	13	Greene	30	Montour	47	Westmoreland	64
Centre	14	Huntingdon	31	Northampton	48	Wyoming	65
Chester	15	Indiana	32	Northumberland	49	York	66
Clarion	16	Jefferson	33	Perry	50	Philadelphia	67
Clearfield	17	Juniata	34	Pike	51		

State Route (SR)

State Routes (SR's) are identified by four-digit numbers. SR numbers are assigned as follows:

- | | |
|--|-----------|
| 1. Traffic Routes: Routes designated as Interstates, US or PA Routes | 0001-0999 |
| 2. Quadrant Routes (Non-Traffic Routes) | 1001-4999 |
| 3. Relocated Traffic Routes | 6000-6999 |
| 4. Turned Back, Abandoned, or Null Routes | 7000-7999 |
| 5. Interchanges | 8001-8999 |
| 6. WYE's | 9101-9199 |
| 7. Rest Areas | 9201-9299 |
| 8. Truck Escape Ramps | 9301-9399 |
| 9. Others | 9401-9499 |
| 10. Park and Rides | 9501-9599 |

Even/Odd Convention: Even numbers are typically given to SR's in the East/West direction, and odd numbers to SR's that run North/South. This convention applies to Interstate Routes (except those that are Beltways or Spurs), and Quadrant Routes. This convention may or may not apply to PA or US Traffic Routes.

Hierarchy: If two or more traffic routes occupy the same section of roadway, the SR number is based on the "higher" type route, according to the following hierarchy. If the traffic routes are the same hierarchy class, then the SR number is assigned the lower numbered traffic route (Figure 1).

1. Interstates
2. U.S. Routes
3. PA Routes
4. Quadrant Routes



FIGURE 1

Other Numbering Conventions:

1. The first digit of a quadrant route is based on which quadrant of the county the route is located, as shown in the following diagram (Figure 2).
2. The last three digits of a Relocated Traffic Route are the same as the Traffic Route that was relocated.
3. Interchanges are numbered sequentially. Odd numbers are given to interchanges along SR's in the North/South direction; even numbers are given to interchanges along SR's in the East/West direction (Figure 3).
4. WYE's are given odd numbers if the connecting SR is odd numbered, and even numbers if the connecting SR is even numbered.
5. Rest Areas or Truck Escape Ramps are given odd numbers if they connect to the Southbound or Westbound side of an SR, and even numbers if they connect to the Northbound or Eastbound side.

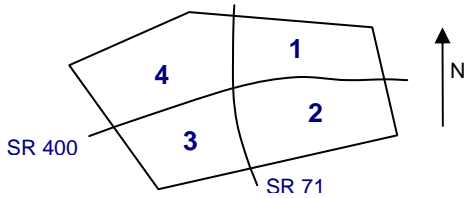


FIGURE 2

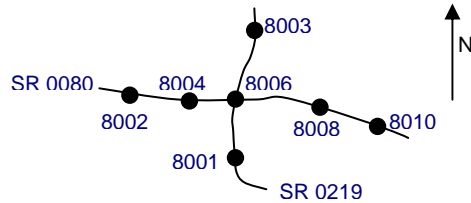


FIGURE 3

Segment (SEG)

State routes are divided into segments, which are approximately one-half mile long, and are identified by a four-digit number. Segment begin and end points are placed at physical features where possible. Segment numbers increase in the North or East direction, and typically by 10's (Figure 4). Segments are even numbered on undivided roadways, and in the Northbound or Eastbound direction of divided roadways. Segments are odd numbered in the Southbound or Westbound direction of divided roadways (Figure 5). Interstate segments are associated with the mile posts (Figure 6).

Undivided Roadways



FIGURE 4

Divided Roadways



FIGURE 5

Interstate Roadways



FIGURE 6

Turned Back, Abandoned, and Null Segments are given numbers in the range of 7000-7999. For two coinciding State routes, the route with "lower" hierarchy is "nulled."

Segment numbering restarts on Traffic Routes at County boundaries, except Interstates (Figure 7).

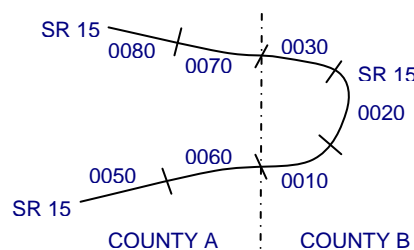


FIGURE 7

Offset

The offset, a subdivision of the segment, is the distance (in feet) from the beginning of the segment, expressed as a four-digit number. Offsets are measured in the increasing segment direction.

Segment Markers

Segment markers, which allow for easy identification of the LRS location on the State highway system, indicate the State route and segment number at the point that each segment is entered. If the beginning of a segment occurs at a physical feature, then the point of reference is at the physical feature and not the sign. At intersections, signs are used to identify beginning or ending State routes or segments.



Users of the LRS

Locations of all intersections, structures, and other points of interest are field verified and inventoried in the RMS. This information can be displayed on Straight Line Diagrams (SLD's) which can be viewed in the RMS, or hardcopy form. SLD books are refreshed and printed annually for distribution to the Department's District and County offices, as well as too many external entities.

A list of those within the Department that use the LRS to identify locations in the RMS and in the field includes personnel from the following organizations: Pavement Testing, County Maintenance, Traffic, Design, Surveys, Construction, Bridge, Permits, Crash Review, Planning and Programming, Posted & Bonded Roads, Tort Liability, and Emergency Management.

Users outside the Department include: County & Municipal governments, County 911, Planning Commissions, Federal Highway Administration, State & Local Police, Local Emergency Management, Delivery Services (UPS, Fed Ex, etc.), Fire Departments, Utility Companies, Contractors, and Consultants.

Without segment markers located in the field, all of these users would have to rely solely on the SLD, which would be extremely cumbersome at best and impossible for some.

Verification, QA & QC

In order to assure that LRS information is indicated properly in the RMS, on SLD's, and in the field, LRS Quality Assurance (QA) and Quality Commitment (QC) programs are performed each year. The Bureau of Operations, Asset Management Division, Roadway Inventory & Testing Unit (RITU) performs all Statewide QC testing. Field verification and QA is also performed by RITS, except in Engineering Districts 2-0, 11-0, and 12-0, where it is done "in-house." Each Engineering District is responsible for its own LRS completeness and maintenance with respect to the RMS.

Twenty percent of each county is field tested annually as part of the QA program, and five percent of each county is tested for the annual QC program. The goal of the QC program is to maintain at least 90% accuracy between the RMS and the actual field locations of highway features. Annual QC ratings are developed and reported to the Engineering Districts.

Field testing is performed by two-person teams (a permanent employee that operates the test, and a temporary employee that drives the device) with the use of vans equipped with an on-board computer and a Data Measurement Subsystem. Testing is typically performed during the months of April through November.

Vehicle location and roadway features are displayed on the van's computer screen in SLD format, and the software accepts operator inputs verifying or modifying roadway feature locations, as well as comments. Though the system can function at greater speed, test speeds are typically less than 25 mph to ensure accuracy.

There are five categories of information that is verified and/or modified:

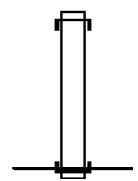
1. State Route Length
2. Segment Length
3. Roadway Geometry (lane count, pavement & shoulder types & widths)
4. Intersecting Feature Location (intersections & bridges)
5. Segment Marker Location

STRAIGHT LINE DIAGRAM (SLD) ANNUAL REFRESH ATTRIBUTE KEY PAGE 1 OF 2

 SEGMENT MARKER	 AHEAD LEFT INTER STATE OWNED	 RAILROAD CROSSING	 INTERSTATE MILEPOST
 TURNBACK	 AHEAD LEFT INTER NON-STATE	 RAILROAD OVER-PASS	 MFC BEGIN
 NULL	 AHEAD RIGHT INTE STATE OWNED	 OVER-PASS	 MUNICIPAL BOUNDARY
 UNDIVIDED HIGHWAY	 AHEAD RIGHT INTE NON-STATE	 BRIDGE END	 VILLAGE BEGIN
 PHYSICALLY DIVIDED	 BACK LEFT INTER STATE OWNED	 BRIDGE BEGIN	AH - LENGTH FORWARD TO NEXT SEGMENT BEGIN BK - LENGTH BACKWARD TO PREVIOUS SEGMENT BEGIN
 PAINT DIVIDED	 BACK LEFT INTER NON-STATE	 TUNNEL	
 INTERSECTION AHEAD	 BACK RIGHT INTER STATE OWNED	 SIGN STRUCTURE	MFC - MAINTENANCE FUNCTIONAL CLASS A = INTERSTATE EXPRESSWAY AND/OR PRINCIPLE ARTERIAL C = MINOR ARTERIAL D = COLLECTOR E = LOCAL ACCESS F = INTERCHANGE RAMP
 INTERSECTION BACK	 BACK RIGHT INTER NON-STATE	 P3 BRIDGE	
 REFERENCE AHEAD/BACK	 T-LEFT INTERSEC STATE OWNED	 RETAINING WALL	
 DIVIDED CONNECTOR	 T-LEFT INTERSEC NON-STATE	 BRIDGE/CULVERT UNDER FILL	NULL AND TURNBACK SEGMENTS ARE DISPLAYED IN THE DEPARTMENT'S ROADWAY MANAGEMENT SYSTEM (RMS) AS 100 FEET IN LENGTH. ACTUAL SEGMENT AND SECTION LENGTHS MAY VARY SIGNIFICANTLY
 CROSS INTERSEC STATE OWNED	 T-RIGHT INTERSEC STATE OWNED	 PIPE (STAMPP)	
 CROSS INTERSEC NON-STATE	 T-RIGHT INTERSEC NON-STATE	 ROTARY INTERSEC	

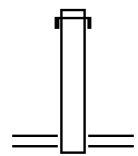
EXTRACT DATE: 12/18/2023 ROADWAY MANAGEMENT SYSTEM PAGE NUMBER: 323
 PRINT DATE: 12/19/2023 SLD COUNTY/SR - ANNUAL PRINT COUNTY: WYOMING
 DIR: E TOTAL LEN: .082 MI. DIST: 04-7 SR: 9302
 LEFT MUN: TUNKHANNOCK T RIGHT MUN: TUNKHANNOCK T

000432 FT
 000000 FT



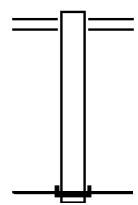
000432 FT
 INTER-AHD END OF RUNAWAY TRUCK RA
 0010/0432 (GOVT)
 000000 FT 0 0 00000 0 00 0000+00
 NC TRUCK ESCAPE RAMP
 INTER-BK SR 0006 SH
 (SR0006 SEG 0344/2210)
 MFC BEGIN = F
 0010/0000 LENGTH(AH 0432 BK 0000)

001001 FT
000686 FT



001001 FT
 INTER-AHD SR 0006 SH
 0750/0315 (SR0006 SEG 0344/1324)
 000686 FT 0 0 00000 0 00 0000+00
 TIOGA ST
 (SR3006 SEG 0011/0662)
 (SR3006 SEG 0010/0514)
 0750/0000 LENGTH(AH 0315 BK 0686)

000000 FT



0500/0686 TIOGA ST
 (SR3006 SEG 0020/0053)
 000000 FT 0 0 00000 0 00 0000+00
 NC RAMP RD
 INTER-BK SR 0006 SH
 (SR0006 SEG 0345/1961)
 MFC BEGIN = F
 0500/0000 LENGTH(AH 0686 BK 0000)

DIR: E TOTAL LEN: .631 MI. DIST: 04-7 SR: 8002
 LEFT MUN: CLINTON T RIGHT MUN: CLINTON T

003332 FT

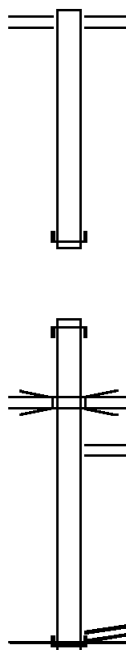
003332 FT SR 0006 SH
 (SR0006 SEG 0551/0211)
 RAMP A RD
 0020/1712 (SR8002 SEG 0010/0211)

001620 FT

001620 FT 0 0 00000 0 00 0000+00
 NC RAMP B RD
 INTER-BK SR 0011 SH
 (SR0011 SEG 0021/0000)
 0020/0000 LENGTH(AH 1712 BK 1620)

000000 FT

INTER-AHD SR 0011 SH
 0010/1620 (SR0011 SEG 0020/0505)
 SR 0011
 0010/0757 OP ID 65/0011/0030/0542
 RAMP B RD
 0010/0211 (SR8002 SEG 0020/1712)
 000000 FT 0 0 00000 0 00 0000+00
 SR 0006 SH
 (SR0006 SEG 0550/0000)
 NC RAMP A RD
 INTER-BK SR 0006 SH
 (SR0006 SEG 0550/0000)
 MFC BEGIN = F
 0010/0000 LENGTH(AH 1620 BK 0000)



000044 FT		000044 FT		
000044 FT		7046/0000	LENGTH(AH 1106 BK 3014)	
		000044 FT	7044/0000	LENGTH(AH 3014 BK 0044)
			INTER-AHD	FARR RD
			0040/0044	(TWP)
				MESHOPPEN
000000 FT			0040/0022	WASHINGTON T
			000000 FT	2 0 65038 0 00 0100+78
				NC FARR RD
				W BR MESH CR
				STRUCTURE LENGTH 44 FT
				BMSID 65/4027/0040/0000
		INTER-BK	FARR RD	
			(TWP)	
000000 FT		0040/0000	LENGTH(AH 0044 BK 1954)	
000000 FT		000000 FT		
000000 FT		7040/0000	LENGTH(AH 1954 BK 2676)	
000000 FT		000000 FT		
000000 FT		7030/0000	LENGTH(AH 2676 BK 2325)	
000000 FT		000000 FT		
000000 FT		7020/0000	LENGTH(AH 2325 BK 3015)	
000000 FT		000000 FT		
		7010/0000	LENGTH(AH 3015 BK 0000)	

EXTRACT DATE: 12/18/2023 ROADWAY MANAGEMENT SYSTEM PAGE NUMBER: 319
PRINT DATE: 12/19/2023 SLD COUNTY/SR - ANNUAL PRINT COUNTY: WYOMING
DIR: B TOTAL LEN: .909 MI. DIST: 04-7 SR: 4025
LEFT MUN: MESHOPPEN T RIGHT MUN: MESHOPPEN T

004802 FT

004802 FT

DIR: B TOTAL LEN: .909 MI. DIST: 04-7 SR: 4025
 LEFT MUN: MESHOPPEN T RIGHT MUN: MESHOPPEN T

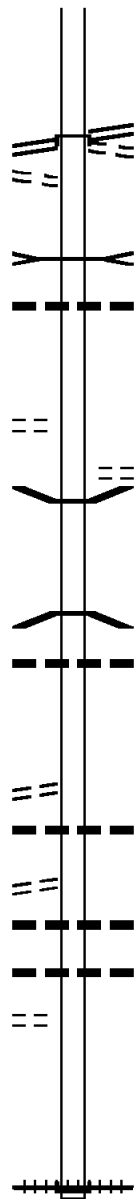
SR 0006 SH
 (SR0006 SEG 0150/0000) 0020/2160
 FOR SR 0006 AND 4025 0020/2034
 (CONN)

PRIVATE RD
 (PRDR) 0020/0340
 002642 FT

FASSETT RD
 (T509) 0010/0791

PHILLIPS RD
 (T508) 0010/0744

MAPLE LN
 (PRDR) 0010/0044
 000000 FT



INTER-AHD SHERWOOD RD
 (T006)
 SR 0006 SH
 (SR0006 SEG 0150/0000)
 LOTT RD
 (T002)
 0020/2160

DRAINAGE
 STRUCTURE LENGTH 6 FT
 BMSID 65/4025/0020/1891
 060"H 24"W ELLIP CONC
 0020/1891
 0020/1825 LEN=0024 INSTALLED UNKN

MYOBEACH RD
 (T510)
 0020/0134
 0020/0013 BMSEN 65/4025/0020/0000
 002642 FT 2 0 65047 0 00 0025+98
 NC SR 4025 SH
 TR SUSQ R
 BMSBG 65/4025/0020/0000
 0020/0000 LENGTH(AH 2160 BK 2642)
 018"H 18"W ELLIP METAL
 0010/2076 LEN=0030 INSTALLED UNKN

0010/0751 018 "DIA CIR PLASTIC
 LEN=0030 INSTALLED UNKN

0010/0415 024 "DIA CIR PLASTIC
 LEN=0030 INSTALLED UNKN
 0010/0298 018 "DIA CIR PLASTIC
 LEN=0030 INSTALLED UNKN

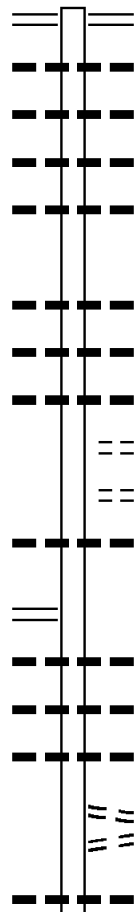
000000 FT 2 0 65047 0 00 0000+00
 (AAR 361369E)#TRKS 01
 NC MYOBEACH RD
 INTER-BK MYOBEACH RD
 (T510)
 MFC BEGIN = E
 0010/0000 LENGTH(AH 2642 BK 0000)

Stationing	Notes	Stationing	Notes
007875 FT		007875 FT	STONY MOUNTAIN RD
		0030/2798	(SR4021 SEG 0080/0000)
		0030/2060	024 " DIA CIRC METAL LEN=0035 INSTALLED UNKN
		0030/1685	018 " DIA CIR PLASTIC LEN=0040 INSTALLED 2002
		0030/1375	018 " DIA CIR PLASTIC LEN=0035 INSTALLED UNKN
		0030/0920	018 " DIA CIRC METAL LEN=0040 INSTALLED UNKN
		0030/0630	018 " DIA CIRC CONCR LEN=0030 INSTALLED UNKN
005077 FT		005077 FT	2 0 65061 0 00 0050+77
		0030/0000	LENGTH(AH 2798 BK 2593) 018 " DIA CIR PLASTIC
		0020/2025	LEN=0030 INSTALLED UNKN WASHINGTON
		0020/1686	TUNKHANNOCK T
		0020/0470	018 " DIA CIRC METAL LEN=0040 INSTALLED UNKN
002484 FT		002484 FT	2 0 65061 0 00 0024+87
		0020/0000	LENGTH(AH 2593 BK 2484) 018 " DIA CIRC METAL
		0010/2300	LEN=0040 INSTALLED 2002 024 " DIA CIRC METAL
		0010/2000	LEN=0030 INSTALLED UNKN MEADOWOOD DR
		0010/1958	(T484)
		0010/0920	018 " DIA CIR PLASTIC LEN=0040 INSTALLED 2002
		0010/0725	GARY LN (T456)
		0010/0160	015 " DIA CIRC METAL LEN=0099 INSTALLED UNKN
			NC BA RTTRON RD
			SR 0006 SH
			(SR0006 SEG 0290/1981)
			HOLLOW CREST RD
			(T431)
			MFC BEGIN = E
		0010/0000	LENGTH(AH 2484 BK 0000)
2 0 65061 0 00 0000+00 000000 FT			
SR 0006 SH			
(SR0006 SEG 0290/1981) 0010/0000			

DIR: B TOTAL LEN: 4.400 MI. DIST: 04-7 SR: 4021
 LEFT MUN: WASHINGTON T RIGHT MUN: WASHINGTON T

023234 FT

021520 FT



023234 FT KEISERVILLE RD
 0090/1714 (SR4019 SEG 0040/0000)
 018 "DIA CIRC METAL
 0090/1142 LEN=0040 INSTALLED UNKN
 018 "DIA CIRC PLASTIC
 0090/0750 LEN=0040 INSTALLED UNKN
 018 "DIA CIRC PLASTIC
 0090/0471 LEN=0050 INSTALLED 2002
 018 "DIA CIRC METAL
 0090/0142 LEN=0030 INSTALLED UNKN
 021520 FT 2065053 000 0215+10
 0090/0000 LENGTH(AH 1714 BK 2299)
 018 "DIA CIRC PLASTIC
 0080/2190 LEN=0070 INSTALLED UNKN
 018 "DIA CIRC METAL
 0080/1837 LEN=0065 INSTALLED 2002
 024 "DIA CIRC CONCR
 0080/1361 LEN=0024 INSTALLED UNKN
 UNKNOWN RD
 (PRDR)
 SANDS RD
 (T523)
 018 "DIA CIRC CONCR
 0080/0300 LEN=0024 INSTALLED UNKN
 019221 FT
 0080/0000 LENGTH(AH 2299 BK 2197)
 018 "DIA CIRC CONCR
 0070/1765 LEN=0024 INSTALLED 1998
 024 "DIA CIRC CONCR
 0070/1509 LEN=0024 INSTALLED UNKN
 018 "DIA CIRC PLASTIC
 0070/1160 LEN=0020 INSTALLED 1998
 BAKER RD
 (T493)
 LC FOR BAKER RD
 (CONN)
 018 "DIA CIRC CONCR
 0070/0347 LEN=0020 INSTALLED UNKN

2065053 000 0192+00 019221 FT
 BARTRON RD
 (SR4023 SEG 0030/2798) 0080/0000

DIR: B TOTAL LEN: 4.400 MI. DIST: 04-7 SR: 4021
 LEFT MUN: WASHINGTON T RIGHT MUN: WASHINGTON T

Station	Material	Length	Notes
017024 FT	018" DIA CIR PLASTIC	0070	INSTALLED 2002
	0060/1672		INSTALLED 2002
	0060/1417		INSTALLED 2002
014945 FT	018" DIA CIR PLASTIC	0060	INSTALLED 2002
	0050/1803		INSTALLED 2002
	0050/0975		WASHINGTON LEMON T
	0050/0715		018" DIA CIRC METAL INSTALLED UNKN
012929 FT	018" DIA CIR PLASTIC	0050	INSTALLED 2002
	0040/2570		INSTALLED UNKN
	0040/1986		INSTALLED 2002
010206 FT	018" DIA CIR PLASTIC	0040	INSTALLED 2002
	0040/0000		LENGTH(AH 2723 BK 3631)
	0030/3600		INSTALLED 2002
	0030/3100		INSTALLED UNKN
	0030/2783		INSTALLED 2002
	0030/2575		INSTALLED 2002

EXTRACT DATE: 12/18/2023
PRINT DATE: 12/19/2023

ROADWAY MANAGEMENT SYSTEM
SLD COUNTY/SR - ANNUAL PRINT

PAGE NUMBER: 314
COUNTY: WYOMING

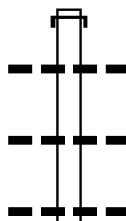
DIR: B TOTAL LEN: 4.400 MI.
LEFT MUN: TUNKHANNOCK T

DIST: 04-7 SR: 4021
RIGHT MUN: TUNKHANNOCK T

Stationing	Length	Material	Notes
0030/1135	0040	018" DIA CIRC CONCR	INSTALLED UNKN
0030/1043	0075	018" DIA CIRC CONCR	INSTALLED UNKN
0030/0122	0040	024" DIA CIR PLASTIC	INSTALLED 2002
006575 FT	2065053	0000072+70	
0030/0000	3631	003470	LENGTH(AH BK)
0020/3445	0035	018" DIA CIR PLASTIC	INSTALLED UNKN
0020/2975	0040	018" DIA CIR PLASTIC	INSTALLED 2002
0020/2682	0020	024" DIA CIRC CONCR	INSTALLED UNKN
0020/2005	0020	018" DIA CIRC CONCR	INSTALLED UNKN
0020/1258	0020	018" DIA CIRC CONCR	INSTALLED UNKN
0020/0770	0025	018" DIA CIRC CONCR	INSTALLED UNKN
003105 FT			
WOODCREST DR (T463)	0020/0000		LENGTH(AH 3470 BK 3105)
DOGWOOD DR (T482)	0010/2344		BEVERLY DR (T477)
LEE LN (T463)	0010/1940	024" DIA CIR PLASTIC	INSTALLED 2000
	0010/1520	024" DIA CIR PLASTIC	INSTALLED 2002
000000 FT			
NC ST	000000 FT	2065053	0000000+00
		JOSEPH W HUNTER HW	(SR0029 SEG 0340/1095)
		MFC BEGIN = E	
	0010/0000		LENGTH(AH 3105 BK 0000)

EXTRACT DATE: 12/18/2023 ROADWAY MANAGEMENT SYSTEM PAGE NUMBER: 313
 PRINT DATE: 12/19/2023 SLD COUNTY/SR - ANNUAL PRINT COUNTY: WYOMING
 DIR: B TOTAL LEN: 4.553 MI. DIST: 04-7 SR: 4019
 LEFT MUN: WASHINGTON T RIGHT MUN: WASHINGTON T

024039 FT



024039 FT AH-SUSQUEHANNA (57)
 INTER-AHD (SUSQ CO) SR 3013 SH
 0100/2831 (SR3013 SEG 0010/0000)
 024 "DIA CIRC METAL
 0100/2750 LEN=0030 INSTALLED UNKN
 024 "DIA CIRC METAL
 0100/1950 LEN=0030 INSTALLED UNKN
 024 "DIA CIRC METAL
 0100/1225 LEN=0030 INSTALLED UNKN

EXTRACT DATE: 12/18/2023
PRINT DATE: 12/19/2023

ROADWAY MANAGEMENT SYSTEM
SLD COUNTY/SR - ANNUAL PRINT

PAGE NUMBER: 312
COUNTY: WYOMING

DIR: B TOTAL LEN: 4.553 MI.
LEFT MUN: WASHINGTON T

DIST: 04-7 SR: 4019
RIGHT MUN: WASHINGTON T

Stationing	Length	Material	Status
021208 FT	0100/0726	018" DIA CIRC METAL	LEN=0024 INSTALLED UNKN
	0100/0486	018" DIA CIRC METAL	LEN=0025 INSTALLED UNKN
	021208 FT	2 0 65036 0 01 0205+80	BROOKS HILL RD (T501)
	0100/0000	LENGTH(AH 2831 BK 1944)	018" DIA CIRC METAL
	0090/1900	018" DIA CIRC METAL	LEN=0030 INSTALLED UNKN
	0090/1660	018" DIA CIRC METAL	LEN=0030 INSTALLED UNKN
	0090/0733	018" DIA CIRC METAL	LEN=0030 INSTALLED UNKN
	0090/0497	018" DIA CIR PLASTIC	LEN=0020 INSTALLED UNKN
	0090/0030	018" DIA CIRC METAL	LEN=0030 INSTALLED UNKN
2 0 65036 0 01 0190+37 019264 FT STANG RD (T499)	019264 FT		
	0090/0000	LENGTH(AH 1944 BK 1863)	018" DIA CIRC METAL
	0080/1860	021" DIA CIRC METAL	LEN=0030 INSTALLED UNKN
	0080/1560	018" DIA CIRC METAL	LEN=0030 INSTALLED UNKN
	0080/1155	018" DIA CIRC METAL	LEN=0045 INSTALLED 2000
	0080/0980	018" DIA CIR PLASTIC	LEN=0045 INSTALLED 2000
2 0 65036 0 01 0171+79 017401 FT R-HIRKEY RD (T526)	017401 FT		
	0080/0000	LENGTH(AH 1863 BK 2088)	018" DIA CIR PLASTIC
	0070/1840	018" DIA CIR PLASTIC	LEN=0020 INSTALLED UNKN
	0070/1350	018" DIA CIR PLASTIC	LEN=0020 INSTALLED UNKN
2 0 65036 0 01 0150+50 015313 FT SICKLER RD (T495)	015313 FT		
	0070/0000	LENGTH(AH 2088 BK 3068)	018" DIA CIR PLASTIC
	0060/2695	018" DIA CIR PLASTIC	LEN=0030 INSTALLED UNKN
	0060/2430	018" DIA CIR PLASTIC	LEN=0030 INSTALLED UNKN

DIR: B TOTAL LEN: 4.553 MI. DIST: 04-7 SR: 4019
 LEFT MUN: WASHINGTON T RIGHT MUN: WASHINGTON T

Stationing	Description	Material	Length	Year
0060/2030		018" DIA CIR PLASTIC	LEN=0045	INSTALLED 2000
0060/1474		018" DIA CIR PLASTIC	LEN=0045	INSTALLED 2000
0060/0433		018" DIA CIR PLASTIC	LEN=0040	INSTALLED UNKN
0060/0210		018" DIA CIR PLASTIC	LEN=0030	INSTALLED UNKN
012245 FT				
0060/0000		LENGTH(AH 3068 BK 1507)		
0050/1507		018" DIA CIR PLASTIC	LEN=0035	INSTALLED UNKN
0050/1500		018" DIA CIR PLASTIC	LEN=0025	INSTALLED UNKN
0050/1021		018" DIA CIR PLASTIC	LEN=0030	INSTALLED UNKN
0050/0450		018" DIA CIR PLASTIC	LEN=0035	INSTALLED UNKN
0050/0150		024" DIA CIRC CONCR	LEN=0070	INSTALLED UNKN
0050/0093		024" DIA CIRC CONCR	LEN=0030	INSTALLED UNKN
010738 FT				
0050/0000		LENGTH(AH 1507 BK 2239)		
0040/2174		BMSSEN 65/4019/0040/2090		
0040/2090		MESHOPPEN CR		
		BMSBG 65/4019/0040/2090		
		MESHOPPEN CRK RD		
		(SR4008 SEG 0070/0000)		
		NC EL LSWORTH HILL RD		
0040/1450		015" DIA CIRC METAL	LEN=0050	INSTALLED UNKN
0040/1193				
0040/1055		018" DIA CIR PLASTIC	LEN=0050	INSTALLED 1997
0040/0646		018" DIA CIR PLASTIC	LEN=0030	INSTALLED UNKN
0040/0244		024" DIA CIR PLASTIC	LEN=0050	INSTALLED 1997
008499 FT				
0040/0000		LENGTH(AH 2239 BK 3570)		
		STONY MOUNTAIN RD		
		(SR4021 SEG 0090/1714)		
		018" DIA CIR PLASTIC		

2 0 65036 0 01 0104+43 010738 FT
 MESHOPPEN CRK RD
 (SR4008 SEG 0060/2852) 0050/0000

MATTOCKS RD
 (T524) 0040/1193

008499 FT

DIR: B TOTAL LEN: 4.553 MI. DIST: 04-7 SR: 4019
 LEFT MUN: WASHINGTON T RIGHT MUN: WASHINGTON T

REMINGTON RD
 (T521)
 LC FOR REMINGTON RD
 (CONN)

0030/2813
 0030/2568

004929 FT

2 0 65036 0 00 0026+81
 STONE DR
 (T528)

002786 FT
 0020/0000

2 0 65036 0 00 0000+00 000000 FT
 SR 0006 SH
 (SR0006 SEG 0290/0000) 0010/0000

0030/2950	LEN=0035	INSTALLED	1997
0030/2020	036 " DIA LEN=0050	CIRC METAL INSTALLED	1997
0030/1020	018 " DIA LEN=0040	CIR PLASTIC INSTALLED	1997
0030/0458	018 " DIA LEN=0030	CIR PLASTIC INSTALLED	UNKN
004929 FT	2 0 65036 0 00 0048+15		
0030/0000	LENGTH(AH 3570 BK 2143) 024 " DIA	CIRC METAL	
0020/2142	LEN=0035	INSTALLED	UNKN
0020/0292	018 " DIA LEN=0030	CIR PLASTIC INSTALLED	UNKN
002786 FT			
0020/0000	LENGTH(AH 2143 BK 2786) 018 " DIA	CIR PLASTIC	
0010/2600	LEN=0050	INSTALLED	1999
0010/2370	018 " DIA LEN=0040	CIR PLASTIC INSTALLED	1997
0010/1700	018 " DIA LEN=0040	CIR PLASTIC INSTALLED	UNKN
0010/1443	018 " DIA LEN=0035	CIR PLASTIC INSTALLED	UNKN
0010/0972	024 " DIA LEN=0030	CIRC METAL INSTALLED	UNKN
0010/0120	018 " DIA LEN=0035	CIR PLASTIC INSTALLED	UNKN
0010/0010	018 " DIA LEN=0080	CIRC CONCR INSTALLED	UNKN
	NC KA ISERVILLE RD SR 0006 SH (SR0006 SEG 0290/0000)		
INTER-BK 000000 FT	ADAMS AV (T519)		
0010/0000	MFC BEGIN = E LENGTH(AH 2786 BK 0000)		

EXTRACT DATE: 12/18/2023 ROADWAY MANAGEMENT SYSTEM PAGE NUMBER: 309
PRINT DATE: 12/19/2023 SLD COUNTY/SR - ANNUAL PRINT COUNTY: WYOMING
DIR: B TOTAL LEN: 3.240 MI. DIST: 04-7 SR: 4017
LEFT MUN: MESHOPPEN T RIGHT MUN: MESHOPPEN T

017108 FT

017108 FT AH-SUSQUEHANNA (57)
INTER-AHD (CO 57) SR 3009 SH
0070/2276 (SR3009 SEG 0010/0000)



014832 FT

014832 FT 2 0 65063 0 00 0150+07

DIR: B TOTAL LEN: 3.240 MI. DIST: 04-7 SR: 4017
 LEFT MUN: MESHOPPEN T RIGHT MUN: MESHOPPEN T

	0070/0000	024 " DIA CIR PLASTIC LEN=0040 INSTALLED 2000 LENGTH(AH 2276 BK 2953)
	0060/2232	018 " DIA CIR PLASTIC LEN=0040 INSTALLED UNKN
	0060/0897	018 " DIA CIR PLASTIC LEN=0040 INSTALLED 2000
011879 FT	0060/0030	018 " DIA CIR PLASTIC LEN=0040 INSTALLED UNKN
	011879 FT	2 0 65063 0 00 0120+90
	0060/0000	LENGTH(AH 2953 BK 2441)
	0050/1810	015 " DIA CIR PLASTIC LEN=0030 INSTALLED UNKN
	0050/1535	018 " DIA CIR PLASTIC LEN=0040 INSTALLED UNKN
	0050/1170	015 " DIA CIRC METAL LEN=0030 INSTALLED UNKN
009438 FT	0050/0490	015 " DIA CIR PLASTIC LEN=0035 INSTALLED UNKN
	009438 FT	2 0 65063 0 00 0096+96
	0050/0000	LENGTH(AH 2441 BK 2886)
	0040/1861	018 " DIA CIR PLASTIC LEN=0040 INSTALLED UNKN
	0040/0951	018 " DIA CIR PLASTIC LEN=0040 INSTALLED UNKN
006552 FT	006552 FT	2 0 65063 0 00 0067+80 BUNNELL RD (T475)
	0040/0000	LENGTH(AH 2886 BK 2308)
	0030/2232	018 " DIA CIRC METAL LEN=0035 INSTALLED UNKN
	0030/1300	018 " DIA CIR PLASTIC LEN=0050 INSTALLED 2000
	0030/1150	024 " DIA CIR PLASTIC LEN=0035 INSTALLED UNKN

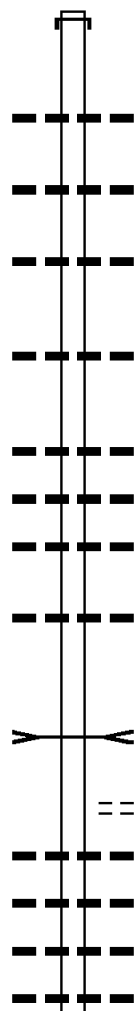
DIR: B TOTAL LEN: 3.240 MI. DIST: 04-7 SR: 4017
 LEFT MUN: MESHOPPEN T RIGHT MUN: MESHOPPEN T

Stationing	Description	Material	Length	Notes
004244 FT	0030/0800	024 " DIA CIR PLASTIC	LEN=0030	INSTALLED UNKN
	0030/0397	024 " DIA CIR PLASTIC	LEN=0055	INSTALLED 2000
	0030/0117	CARNEY RD		(T515)
	004244 FT	2 0 65063 0 00		0042+60
		TRIB W B MES		STRUCTURE LENGTH 18 FT
	0030/0000	BMSID 65/4017/0030/0000		LENGTH(AH 2308 BK 1671)
VAOW RD (T498) 0020/1170		072 " DIA CIRC METAL	LEN=0040	INSTALLED UNKN
		DRAINAGE		STRUCTURE LENGTH 6 FT
	0020/1010	BMSID 65/4017/0020/1010		
002573 FT	002573 FT	2 0 65063 0 00		0025+90
	NC BR	RIAR RIDGE RD		LENGTH(AH 1671 BK 2573)
	0020/0000	MESHOPPEN		MESHOPPEN B
	0010/2532	024 " DIA CIRC METAL	LEN=0030	INSTALLED 1996
	0010/2460	018 " DIA CIR PLASTIC	LEN=0030	INSTALLED UNKN
	0010/2245	015 " DIA CIRC METAL	LEN=0030	INSTALLED UNKN
	0010/2020	018 " DIA CIR PLASTIC	LEN=0035	INSTALLED 2000
	0010/1790	018 " DIA CIR PLASTIC	LEN=0035	INSTALLED UNKN
	0010/1500	024 " DIA CIR PLASTIC	LEN=0025	INSTALLED UNKN
	0010/1223			
WASHINGTON ST (BORO) 0010/0401		015 " DIA CIRC METAL	LEN=0065	INSTALLED UNKN
	000000 FT	2 0 65063 0 00		0000+00
		NC WE LLES ST		MAIN ST
		(SR0267 SEG 0010/0413)		WELLES ST
	INTER-BK	(SR0267 SEG 0010/0413)		MFC BEGIN = E
AUBURN ST (SR4015 SEG 0080/0000) 0010/0000	0010/0000	LENGTH(AH 2573 BK 0000)		

DIR: B TOTAL LEN: 5.443 MI. DIST: 04-7 SR: 4015
 LEFT MUN: MESHOPPEN T RIGHT MUN: MESHOPPEN T

028738 FT

028738 FT AH-SUSQUEHANNA (57)
 INTER-AHD (CO 57) SR 3007 SH
 0110/2987 (SR3007 SEG 0010/0000)



0110/2000 012 "DIA CIRC METAL
 LEN=0030 INSTALLED UNKN

0110/1297 018 "DIA CIR PLASTIC
 LEN=0030 INSTALLED UNKN

025751 FT

0110/0540 018 "DIA CIR PLASTIC
 LEN=0030 INSTALLED UNKN

025751 FT 2 0 65052 0 00 0081+92
 0110/0000 LENGTH(AH 2987 BK 2654)

0100/2649 018 "DIA CIR PLASTIC
 LEN=0035 INSTALLED UNKN

0100/1725 024 "DIA CIR PLASTIC
 LEN=0030 INSTALLED UNKN

0100/1335 018 "DIA CIR PLASTIC
 LEN=0030 INSTALLED UNKN

0100/1126 015 "DIA CIRC METAL
 LEN=0030 INSTALLED UNKN

023097 FT

0100/0450 018 "DIA CIR PLASTIC
 LEN=0030 INSTALLED UNKN

023097 FT 2 0 65052 0 00 0055+17
 L MESH CREEK
 STRUCTURE LENGTH 18 FT
 BMSID 65/4015/0100/0000
 0100/0000 LENGTH(AH 2654 BK 2309)

FRANTZ RD
 (T511)
 0090/1591 024 "DIA CIR PLASTIC

0090/1405 LEN=0050 INSTALLED 2004

0090/1256 018 "DIA CIR PLASTIC
 LEN=0030 INSTALLED UNKN

0090/0850 018 "DIA CIR PLASTIC
 LEN=0035 INSTALLED UNKN

0090/0768 018 "DIA CIR PLASTIC
 LEN=0035 INSTALLED UNKN

DIR: B TOTAL LEN: 5.443 MI. DIST: 04-7 SR: 4015
 LEFT MUN: MESHOPPEN T RIGHT MUN: MESHOPPEN T

2 0 65052 0 00 0032+10 020788 FT
 WILLIAMS RD
 (T490) 0090/0000

MOWRY ST
 (BORO) 0080/2060

WEST AV
 (BORO) 0080/1294

WEST AV
 (BORO) 0080/0455
 017571 FT

WELLES ST
 (SR0267 SEG 0010/0413) 0080/0000
 017571 FT

015439 FT

0090/0395	018 " DIA	CIR PLASTIC
	LEN=0045	INSTALLED 2000
0090/0236	018 " DIA	CIR PLASTIC
020788 FT	LEN=0040	INSTALLED 2000
0090/0000	NC SC	SCHOOLHOUSE HILL RD
	LENGTH(AH 2309 BK 3217)	
0080/3028	018 " DIA	CIR PLASTIC UNKN
	LEN=0035	INSTALLED UNKN
0080/2630	015 " DIA	CIR PLASTIC UNKN
	LEN=0040	INSTALLED UNKN
0080/2493	MESHOPPEN	
	MESHOPPEN B	
0080/2060	018 " DIA	CIR PLASTIC
	LEN=0040	INSTALLED 2000
0080/0971	PENN AV	(BORO)
	WASHINGTON ST	
0080/0560	(BORO)	
017571 FT	2 0 65052 0 00 0000+00	
	NC AU	BURN ST
		WELLES ST
	(SR4017 SEG 0010/0000)	
INTER-BK	MAIN ST	
	(SR0267 SEG 0010/0413)	
0080/0000	LTH AH 003217 BK 000100	
017571 FT		
7074/0000	LTH AH 000100 BK 002132	
INTER-AHD	MAIN ST	
	(SR0267 SEG 0010/0000)	
	SR 0006 SH	
	(SR0006 SEG 0180/1080)	
0070/2132		
0070/1268	015 " DIA	CIRC METAL UNKN
	LEN=0035	INSTALLED UNKN
0070/0875	015 " DIA	CIRC METAL UNKN
	LEN=0035	INSTALLED UNKN
0070/0735	015 " DIA	CIRC METAL UNKN
	LEN=0030	INSTALLED UNKN
0070/0490	018 " DIA	CIR PLASTIC UNKN
	LEN=0030	INSTALLED UNKN
0070/0207	015 " DIA	CIRC METAL UNKN
	LEN=0030	INSTALLED UNKN
015439 FT	2 0 65080 0 00 0155+00	

DIR: B TOTAL LEN: 5.443 MI. DIST: 04-7 SR: 4015
 LEFT MUN: MESHOPPEN B RIGHT MUN: MESHOPPEN B

	0070/0000	LENGTH(AH 2132 BK 1779)
---	0060/1775	015 " DIA CIRC METAL LEN=0035 INSTALLED UNKN
	0060/0870	024 " DIA CIRC METAL LEN=0030 INSTALLED UNKN
013660 FT	013660 FT	2 0 65080 0 00 0137+21 036 " DIA CIR PLASTIC LEN=0030 INSTALLED UNKN MESHOPPEN MESHOPPEN T
---	0060/0000	LENGTH(AH 1779 BK 2518)
---	0050/2480	024 " DIA CIR PLASTIC LEN=0045 INSTALLED UNKN
---	0050/1942	018 " DIA CIR PLASTIC LEN=0050 INSTALLED 2000
	0050/1147	STANEK RD (T473) 018 " DIA CIR PLASTIC LEN=0040 INSTALLED 2000
---	0050/0700	012"H 15"W ELLIP METAL LEN=0040 INSTALLED UNKN
	0050/0130	MESHOPPEN WASHINGTON T
011142 FT	011142 FT	2 0 65080 0 00 0111+00 RABBIT HOLLOW RD (T482)
---	0050/0000	LENGTH(AH 2518 BK 3663)
---	0040/3508	LC FOR RABBIT HOLLOW RD (CONN)
---	0040/2498	012 " DIA CIRC METAL LEN=0035 INSTALLED 1999
---	0040/2160	024 " DIA CIR PLASTIC LEN=0050 INSTALLED 2000
	0040/2008	MINER LN (PRDR)
---	0040/1688	018 " DIA CIR PLASTIC LEN=0040 INSTALLED 2000
---	0040/1290	018 " DIA CIR PLASTIC LEN=0030 INSTALLED UNKN
	0040/0550	018 " DIA CIR PLASTIC LEN=0040 INSTALLED 2000
007479 FT	007479 FT	2 0 65080 0 00 0074+37
---	0040/0000	LENGTH(AH 3663 BK 2517)

DIR: B TOTAL LEN: 5.443 MI. DIST: 04-7 SR: 4015
 LEFT MUN: WASHINGTON T RIGHT MUN: WASHINGTON T

FORCE RD
 (T515)
 IDE LN
 (PRDR)

0030/1292
 0030/0867

LAYAOU LN
 (PRDR)

0020/2509














004962 FT

002398 FT

000000 FT

==	0030/2031	STEWART LN (PRDR)
==	0030/1292	GRACE LN (T515)
==	0030/0867	
==	0030/0466	ENERGY LN (PRDR)
---	0030/0240	018 "DIA CIRC METAL LEN=0040 INSTALLED UNKN
---	004962 FT	2 0 65080 0 00 0050+22
---	0030/0000	LENGTH(AH 2517 BK 2564)
---	0020/2344	030 "DIA CIRC METAL LEN=0040 INSTALLED 2000
---	0020/2204	018 "DIA CIR PLASTIC LEN=0040 INSTALLED UNKN
---	0020/1614	015 "DIA CIRC METAL LEN=0030 INSTALLED UNKN
---	0020/1158	018 "DIA CIR PLASTIC LEN=0040 INSTALLED 2000
---	0020/0649	018 "DIA CIR PLASTIC LEN=0040 INSTALLED 2000
---	0020/0344	018 "DIA CIR PLASTIC LEN=0040 INSTALLED 2000
---	002398 FT	2 0 65080 0 00 0024+54
---	0020/0000	LENGTH(AH 2564 BK 2398)
---	0010/1880	015 "DIA CIR PLASTIC LEN=0040 INSTALLED UNKN
---	0010/0878	018 "DIA CIR PLASTIC LEN=0040 INSTALLED UNKN
==	0010/0489	PROCTOR AND GAMBLE RD (PRDR)
==	0010/0408	FROM 0087/0260 SH (CONN)
==	0010/0343	SR 0087 SH (SR0087 SEG 0260/0000)
==	0010/0278	PROCTOR AND GAMBLE RD (PRDR)
==	000000 FT	2 0 65080 0 00 0000+00
==	INTER-BK	NC ME SHOPPANY RIDGE RD BITLERS RD (T531)
==	0010/0000	MFC BEGIN = E LENGTH(AH 2398 BK 0000)

EXTRACT DATE: 12/18/2023 ROADWAY MANAGEMENT SYSTEM PAGE NUMBER: 302
 PRINT DATE: 12/19/2023 SLD COUNTY/SR - ANNUAL PRINT COUNTY: WYOMING
 DIR: B TOTAL LEN: .000 MI. DIST: 04-7 SR: 4013
 LEFT MUN: MESHOPPEN T RIGHT MUN: MESHOPPEN T

000000 FT		000000 FT	
000000 FT		7070/0000	LENGTH(AH 1364 BK 0476)
000000 FT		000000 FT	
000000 FT		7064/0000	LENGTH(AH 0476 BK 2137)
000000 FT		000000 FT	
000000 FT		7060/0000	LENGTH(AH 2137 BK 2962)
000000 FT		000000 FT	
000000 FT		7050/0000	LENGTH(AH 2962 BK 2778)
000000 FT		000000 FT	
000000 FT		7040/0000	LENGTH(AH 2778 BK 3337)
000000 FT		000000 FT	
000000 FT		7030/0000	LENGTH(AH 3337 BK 1610)
000000 FT		000000 FT	
		7020/0000	LENGTH(AH 1610 BK 0000)

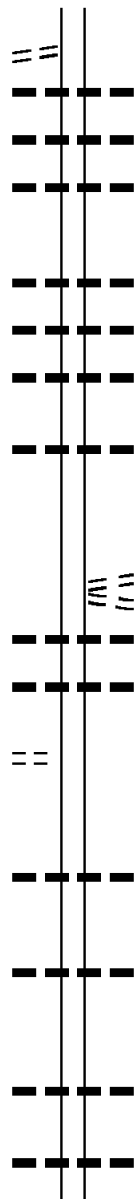
DIR: B TOTAL LEN: 3.755 MI. DIST: 04-7 SR: 4011
 LEFT MUN: MESHOPPEN T RIGHT MUN: MESHOPPEN T

ROAD NAME	START STATION	END STATION	LENGTH (FT)	DESCRIPTION
STOREY LAKE RD (T471)	019827	0070/2219	0070/2662	AH-SUSQUEHANNA (57) INTER-AHD (CO 57) EATON RD (SR3005 SEG 0010/0000) 036" DIA CIR PLASTIC LEN=0010 INSTALLED 2007
			0070/2650	018"H 24"W UNKN CONC LEN=0030 INSTALLED UNKN
			0070/2195	018" DIA CIRC CONCR LEN=0030 INSTALLED UNKN
			0070/1578	BOWMAN RD (T504)
			0070/1542	015" DIA CIR PLASTIC LEN=0030 INSTALLED UNKN
			0070/0752	018" DIA CIR PLASTIC LEN=0040 INSTALLED 2006
			0070/0435	2 0 65039 0 01 0324+06 LENGTH(AH 2662 BK 2069)
			017165 FT	024" DIA CIRC CONCR LEN=0030 INSTALLED UNKN
			0070/0000	018" DIA CIR PLASTIC LEN=0030 INSTALLED 2000
			0060/1730	024" DIA CIRC CONCR LEN=0030 INSTALLED UNKN
			0060/1545	
			0060/1300	
LUCEYS HILL RD (T503)		0060/0456	0060/0100	024" DIA CIRC CONCR LEN=0028 INSTALLED UNKN
			015096 FT	
2 0 65039 0 01 0309+65		015096 FT	0060/0000	LENGTH(AH 2069 BK 3808)
MCKIEN RD (T506)		0060/0000	0050/3688	030" DIA CIRC CONCR LEN=0045 INSTALLED UNKN

DIR: B TOTAL LEN: 3.755 MI. DIST: 04-7 SR: 4011
 LEFT MUN: MESHOPPEN T RIGHT MUN: MESHOPPEN T

BYRD HILL RD
 (T483)

0050/3510



0050/3465 018 " DIA CIRC CONCR
 LEN=0030 INSTALLED 2000
 0050/3150 018 " DIA CIRC CONCR
 LEN=0040 INSTALLED 2000
 0050/2755 024 " DIA CIRC CONCR
 LEN=0035 INSTALLED UNKN

0050/1620 015 " DIA CIRC CONCR
 LEN=0035 INSTALLED UNKN
 0050/1180 018 " DIA CIRC CONCR
 LEN=0035 INSTALLED UNKN
 0050/0905 024 " DIA CIRC CONCR
 LEN=0035 INSTALLED UNKN

011288 FT

0050/0300 015 " DIA CIRC CONCR
 LEN=0030 INSTALLED UNKN
 011288 FT 2 0 65039 0 01 0266+98
 BOWMAN RD
 (T504)
 CANFIELD RD
 (T486)

0050/0000 LENGTH(AH 3808 BK 3010)
 0040/2565 015 " DIA CIR PLASTIC
 LEN=0030 INSTALLED UNKN
 0040/2235 018 " DIA CIR PLASTIC
 LEN=0040 INSTALLED 2000

AUKEMA RD
 (T505)

0040/1466

008278 FT

0040/0260 012 " DIA CIR PLASTIC
 LEN=0030 INSTALLED 1999
 008278 FT 2 0 65039 0 01 0236+88
 0040/0000 LENGTH(AH 3010 BK 3091)
 0030/3085 015 " DIA CIRC CONCR
 LEN=0030 INSTALLED UNKN

0030/1881 015 " DIA CIRC CONCR
 LEN=0040 INSTALLED UNKN

0030/1280 015 " DIA CIRC CONCR
 LEN=0030 INSTALLED UNKN
 SMURKOWSKI RD

DIR: B TOTAL LEN: 3.755 MI. DIST: 04-7 SR: 4011
 LEFT MUN: MESHOPPEN T RIGHT MUN: MESHOPPEN T

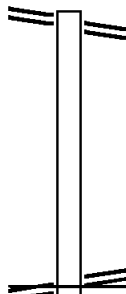
Stationing	Description	Material	Length	Notes
005187 FT	0030/1257 (T512)	018" DIA CIR PLASTIC	0040	INSTALLED 2007
	0030/0445	018" DIA CIR PLASTIC	0035	INSTALLED 2000
	005187 FT	2 0 65039 0 01 0205+97		MESHOPPEN B
	0030/0000	LENGTH(AH 3091 BK 3364)		
	0020/2510	018" DIA CIRC METAL	0040	INSTALLED UNKN
	0020/2167	018" DIA CIR PLASTIC	0040	INSTALLED 2007
	0020/1858	015" DIA CIRC METAL	0035	INSTALLED UNKN
	0020/1350	018" DIA CIR PLASTIC	0045	INSTALLED 2000
	0020/1029	018" DIA CIRC METAL	0033	INSTALLED UNKN
	0020/0886	018" DIA CIR PLASTIC	0055	INSTALLED 2000
	0020/0413	018" DIA CIR PLASTIC	0040	INSTALLED 2000
001823 FT	0020/0025	018" DIA CIRC METAL	0035	INSTALLED UNKN
	001823 FT	2 0 65039 0 01 0172+35		
	0020/0000	LENGTH(AH 3364 BK 1823)		
	0010/1095	015" DIA CIRC METAL	0035	INSTALLED UNKN
	0010/1048			
	0010/1044	DRAINAGE STRUCTURE	4 FT	BMSID 65/4011/0010/1044
	0010/0690	024" DIA CIR PLASTIC	0055	INSTALLED 2000
FAIRVIEW ST (BORO)	0010/0419			
	0010/0340	018" DIA CIRC CONCR	0042	INSTALLED UNKN
	0010/0155	018" DIA CIR PLASTIC	0045	INSTALLED 2000
000000 FT	000000 FT	2 0 65039 0 01 0154+12		
		MOWRY ST (SR0267 SEG 0010/1219)		
		NC BU NUNNEL HILL RD		
MOWRY ST (SR0267 SEG 0010/1219)	0010/0000	MFC BEGIN = E		
	0010/0000	LENGTH(AH 1823 BK 0000)		

EXTRACT DATE: 12/18/2023 ROADWAY MANAGEMENT SYSTEM PAGE NUMBER: 298
 PRINT DATE: 12/19/2023 SLD COUNTY/SR - ANNUAL PRINT COUNTY: WYOMING
 DIR: B TOTAL LEN: .366 MI. DIST: 04-7 SR: 4010
 LEFT MUN: NORTH BRANCH T RIGHT MUN: NORTH BRANCH T

SR 0087 SH 001935 FT
 (SR0087 SEG 0050/2346) 0010/1935

000000 FT

SR 0187 SH
 (SR0187 SEG 0010/1494) 0010/0000



001935 FT SR 0087 SH
 0010/1935 (SR0087 SEG 0050/2346)

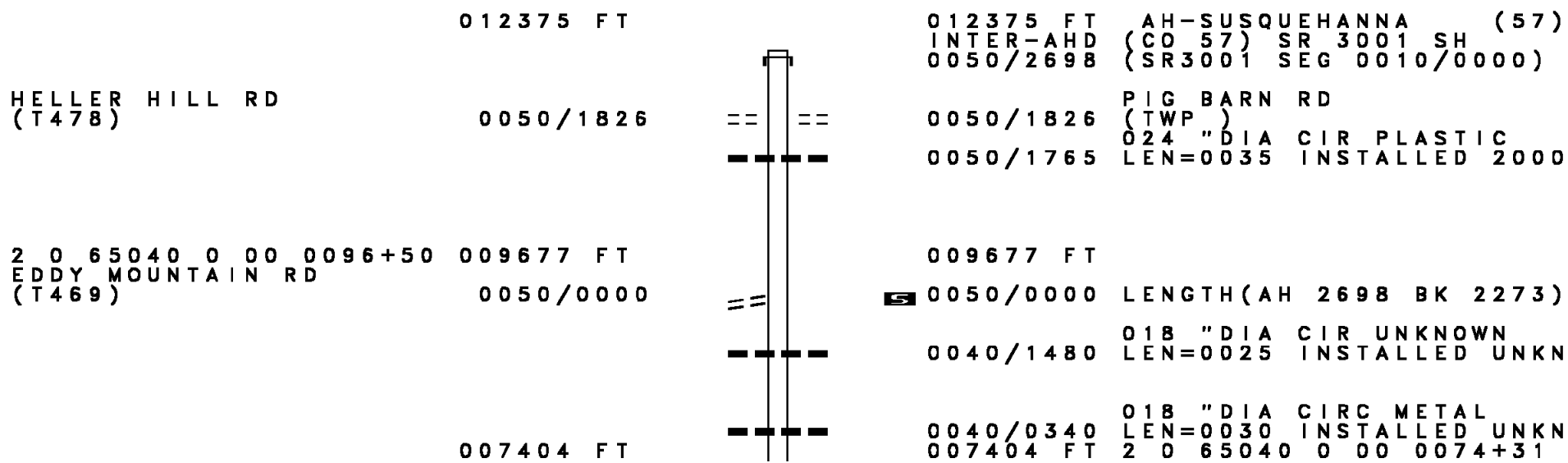
000000 FT 2 0 65048 0 00 0000+00

SR 0187 SH
 (SR0187 SEG 0010/1494)

NC SR 4010 SH
 MFC BEGIN = E

0010/0000 LENGTH(AH 1935 BK 0000)

EXTRACT DATE: 12/18/2023 ROADWAY MANAGEMENT SYSTEM PAGE NUMBER: 297
 PRINT DATE: 12/19/2023 SLD COUNTY/SR - ANNUAL PRINT COUNTY: WYOMING
 DIR: B TOTAL LEN: 2.344 MI. DIST: 04-7 SR: 4009
 LEFT MUN: BRAINTRIM T RIGHT MUN: BRAINTRIM T



EXTRACT DATE: 12/18/2023
PRINT DATE: 12/19/2023

ROADWAY MANAGEMENT SYSTEM
SLD COUNTY/SR - ANNUAL PRINT

PAGE NUMBER: 296
COUNTY: WYOMING

DIR: B TOTAL LEN: 2.344 MI.
LEFT MUN: BRAINTRIM T

DIST: 04-7 SR: 4009
RIGHT MUN: BRAINTRIM T

004978 FT

002603 FT

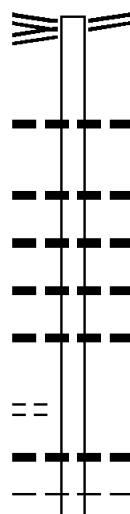
000000 FT

5	0040/0000	LENGTH(AH 2273 BK 2426)
		018 " DIA CIR PLASTIC
	0030/2420	LEN=0030 INSTALLED UNKN
		018 " DIA CIR METAL
	0030/1870	LEN=0045 INSTALLED UNKN
		036 " DIA CIR PLASTIC
	0030/1678	LEN=0040 INSTALLED 2005
		015 " DIA CIR PLASTIC
	0030/0980	LEN=0040 INSTALLED 2001
	004978 FT	2 0 65040 0 00 0050+05
5	0030/0000	LENGTH(AH 2426 BK 2375)
		018 " DIA CIR PLASTIC
	0020/2177	LEN=0050 INSTALLED 2000
		021 "H 15 "W PIPE ARCH *
	0020/1581	LEN=0040 INSTALLED 2000
		021 " DIA CIR PLASTIC
	0020/1320	LEN=0040 INSTALLED UNKN
		015 " DIA CIR PLASTIC
	0020/0932	LEN=0035 INSTALLED UNKN
		015 " DIA CIR METAL
	0020/0500	LEN=0035 INSTALLED UNKN
		018 " DIA CIR PLASTIC
	0020/0010	LEN=0045 INSTALLED 2000
	002603 FT	2 0 65040 0 00 0025+63
5	0020/0000	LENGTH(AH 2375 BK 2603)
		018 " DIA CIR PLASTIC
	0010/2244	LEN=0040 INSTALLED 2005
		018 " DIA CIR PLASTIC
	0010/1866	LEN=0050 INSTALLED 2005
		048 " DIA CIR PLASTIC
	0010/1595	LEN=0030 INSTALLED UNKN
	0010/1560	
		DRAINAGE
		STRUCTURE LENGTH 4 FT
	0010/1556	BMSID 65/4009/0010/1556
		015 " DIA CIR METAL
	0010/0795	LEN=0045 INSTALLED UNKN
		015 " DIA CIR METAL
	0010/0001	LEN=0040 INSTALLED UNKN
	000000 FT	2 0 65040 0 00 0000+00
		NC DO OLITTLE HILL RD
		SR 0006 SH
		(SR0006 SEG 0060/0000)
		MFC BEGIN = E
5	0010/0000	LENGTH(AH 2603 BK 0000)

DIR: B TOTAL LEN: 5.434 MI. DIST: 04-7 SR: 4008
 LEFT MUN: LEMON T RIGHT MUN: LEMON T

ALDOVIN RD 028693 FT
 (SR1006 SEG 0010/0000)
 JOSEPH W HUNTER HW
 (SR0029 SEG 0420/0000) 0110/3381

2 0 65037 0 00 0255+95 025312 FT
 STANG KERAGA RD
 (T516) 0110/0000



028693 FT
 0110/3381 JOSEPH W HUNTER HW
 (SR0029 SEG 0420/0000)
 0110/2432 018 " DIA CIRC CONCR
 LEN=0050 INSTALLED UNKN
 0110/1668 018 " DIA CIRC CONCR
 LEN=0035 INSTALLED UNKN
 0110/1210 018 " DIA CIRC METAL
 LEN=0040 INSTALLED UNKN
 0110/0652 018 " DIA CIRC CONCR
 LEN=0032 INSTALLED UNKN
 0110/0207 018 " DIA CIRC CONCR
 025312 FT LEN=0030 INSTALLED UNKN
 0110/0000 LENGTH(AH 3381 BK 1825)
 024 " DIA CIR PLASTIC
 0100/1666 LEN=0032 INSTALLED UNKN
 LEMON
 0100/1423 WASHINGTON T

DIR: B TOTAL LEN: 5.434 MI. DIST: 04-7 SR: 4008
 LEFT MUN: LEMON T RIGHT MUN: LEMON T

023487 FT

0100/1210	018 " DIA	CIR PLASTIC
	LEN=0032	INSTALLED UNKN
0100/0832	018 " DIA	CIRC CONCR
	LEN=0032	INSTALLED UNKN
0100/0390	018 " DIA	CIRC CONCR
	LEN=0032	INSTALLED UNKN
023487 FT	2 0 65037	0 00 0237+70
0100/0000	LENGTH(AH	1825 BK 2500)
	018 " DIA	CIRC CONCR
	LEN=0032	INSTALLED UNKN

020987 FT

0090/1495	018 " DIA	CIRC CONCR
	LEN=0032	INSTALLED UNKN
0090/1160	015 " DIA	CIRC CONCR
	LEN=0030	INSTALLED UNKN
0090/0980	015 " DIA	CIRC CONCR
	LEN=0032	INSTALLED UNKN
0090/0184	018 " DIA	CIRC CONCR
	LEN=0030	INSTALLED UNKN
020987 FT	2 0 65037	0 00 0209+68
0090/0000	LENGTH(AH	2500 BK 2559)
	015 " DIA	CIRC CONCR
	LEN=0035	INSTALLED UNKN

018428 FT

0080/1020	024 " DIA	CIRC CONCR
	LEN=0030	INSTALLED UNKN
0080/0146	015 " DIA	CIRC METAL
	LEN=0032	INSTALLED 1999
018428 FT	2 0 65037	0 00 0184+33
NC ME	SHOPPEN	CRK RD
0080/0000	LENGTH(AH	2559 BK 2368)
	015 " DIA	CIRC METAL
	LEN=0032	INSTALLED 1999
0070/2285	015 " DIA	CIRC METAL
	LEN=0032	INSTALLED UNKN
0070/2068	015 " DIA	CIRC CONCR
	LEN=0032	INSTALLED UNKN

016060 FT

0070/0430	024 " DIA	CIRC CONCR
	LEN=0028	INSTALLED UNKN
0070/0344	048 " DIA	CIRC CONCR
	LEN=0014	INSTALLED UNKN
016060 FT	2 0 65037	0 00 0159+41

EXTRACT DATE: 12/18/2023
PRINT DATE: 12/19/2023

ROADWAY MANAGEMENT SYSTEM
SLD COUNTY/SR - ANNUAL PRINT

PAGE NUMBER: 293
COUNTY: WYOMING

DIR: B TOTAL LEN: 5.434 MI.
LEFT MUN: WASHINGTON T

DIST: 04-7 SR: 4008
RIGHT MUN: WASHINGTON T

Stationing	Description	Material	Length
016060 FT	INTER-BK		0070/0000
016060 FT			016060 FT
016060 FT			7064/0000
016060 FT	INTER-AHD		0060/2852
016060 FT			0060/2450
016060 FT			0060/1950
016060 FT			0060/1526
016060 FT			0060/0971
016060 FT			0060/0905
013208 FT			013208 FT
013208 FT			0060/0000
013208 FT			0050/2661
013208 FT			0050/2178
013208 FT			0050/1768
013208 FT			0050/1400
009708 FT			009708 FT
009708 FT			0050/0000
009708 FT			0040/1671
0040/1351	WASHINGTON MESHOPPEN T		
0040/1287			
0040/0520			
0040/0220			

EXTRACT DATE: 12/18/2023
PRINT DATE: 12/19/2023

ROADWAY MANAGEMENT SYSTEM
SLD COUNTY/SR - ANNUAL PRINT

PAGE NUMBER: 292
COUNTY: WYOMING

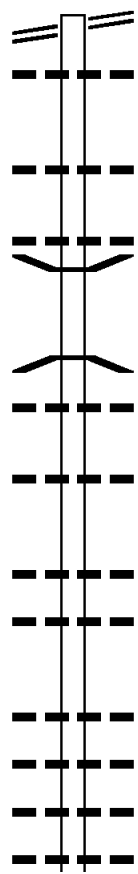
DIR: B TOTAL LEN: 5.434 MI.
LEFT MUN: MESHOPPEN T

DIST: 04-7 SR: 4008
RIGHT MUN: MESHOPPEN T

Stationing	Notes	Stationing	Notes
007893 FT		0040/0099	BMSEN 65/4008/0040/0000
		007893 FT	2 0 65037 0 00 0077+66
			MESHOPPEN CK
		0040/0000	BMSBG 65/4008/0040/0000
			LENGTH(AH 1815 BK 3386)
			024 "DIA CIRC CONCR
		0030/2980	LEN=0028 INSTALLED UNKN
			018 "DIA CIRC CONCR
		0030/2088	LEN=0028 INSTALLED UNKN
			018 "DIA CIRC CONCR
		0030/1770	LEN=0015 INSTALLED UNKN
004507 FT		004507 FT	2 0 65037 0 00 0043+84
			036 "DIA CIRC CONCR
			LEN=0030 INSTALLED UNKN
		0030/0000	LENGTH(AH 3386 BK 2384)
			018 "DIA CIRC CONCR
		0020/2033	LEN=0028 INSTALLED UNKN
			024 "DIA CIRC CONCR
		0020/1570	LEN=0032 INSTALLED UNKN
002123 FT		002123 FT	2 0 65037 0 00 0020+00
			TINKLEPAUGH RD
			(T485)
		0020/0000	LENGTH(AH 2384 BK 2123)
			018 "DIA CIRC METAL
		0010/1705	LEN=0040 INSTALLED UNKN
			018 "DIA CIRC CONCR
		0010/1614	LEN=0050 INSTALLED UNKN
			036 "DIA CIRC CONCR
		0010/1107	LEN=0050 INSTALLED UNKN
POTTS FALLS RD (T495)			018 "DIA CIRC CONCR
		0010/0910	LEN=0025 INSTALLED UNKN
			FOR SR 0006 AND 4008
			(CONN)
000000 FT		0010/0215	2 0 65037 0 00 0000+00
		000000 FT	SR 0006 SH
			(SR0006 SEG 0210/0000)
			NC MESHOPPEN CRK RD
SR 0006 SH (SR0006 SEG 0210/0000)			MFC BEGIN = D
		0010/0000	LENGTH(AH 2123 BK 0000)

DIR: B TOTAL LEN: 2.244 MI. DIST: 04-7 SR: 4007
 LEFT MUN: MEHOOPANY T RIGHT MUN: MEHOOPANY T

NIMBLE HILL RD 011849 FT
 (SR4005 SEG 0080/0000) 0030/2441



009408 FT

007150 FT

011849 FT	NIMBLE HILL RD
0030/2441	(SR4005 SEG 0080/0000)
0030/1914	015 "DIA CIRC METAL LEN=0030 INSTALLED UNKN
0030/0819	018 "DIA CIRC METAL LEN=0035 INSTALLED UNKN
0030/0160	018 "DIA CIRC METAL LEN=0040 INSTALLED UNKN
0030/0018	BMSSEN 65/4007/0030/0000
009408 FT	2 0 65051 0 00 0094+26 TR MEHPNY CR
0030/0000	BMSBG 65/4007/0030/0000 LENGTH(AH 2441 BK 2258)
0024/2100	018 "DIA CIRC METAL LEN=0040 INSTALLED UNKN
0024/1440	018 "DIA CIR PLASTIC LEN=0030 INSTALLED UNKN
0024/0350	024 "DIA CIRC METAL LEN=0040 INSTALLED UNKN
0024/0027	024 "DIA CIRC METAL LEN=0040 INSTALLED UNKN
007150 FT	2 0 65051 0 00 0064+00
0024/0000	LENGTH(AH 2258 BK 2155)
0020/1749	024 "DIA CIR PLASTIC LEN=0030 INSTALLED 2019
0020/1595	018 "DIA CIR PLASTIC LEN=0030 INSTALLED UNKN
0020/1421	024 "DIA CIR PLASTIC LEN=0040 INSTALLED UNKN
0020/1137	018 "DIA CIR PLASTIC LEN=0030 INSTALLED UNKN

EXTRACT DATE: 12/18/2023
PRINT DATE: 12/19/2023

ROADWAY MANAGEMENT SYSTEM
SLD COUNTY/SR - ANNUAL PRINT

PAGE NUMBER: 290
COUNTY: WYOMING

DIR: B TOTAL LEN: 2.244 MI.
LEFT MUN: MEHOOPANY T

DIST: 04-7 SR: 4007
RIGHT MUN: MEHOOPANY T

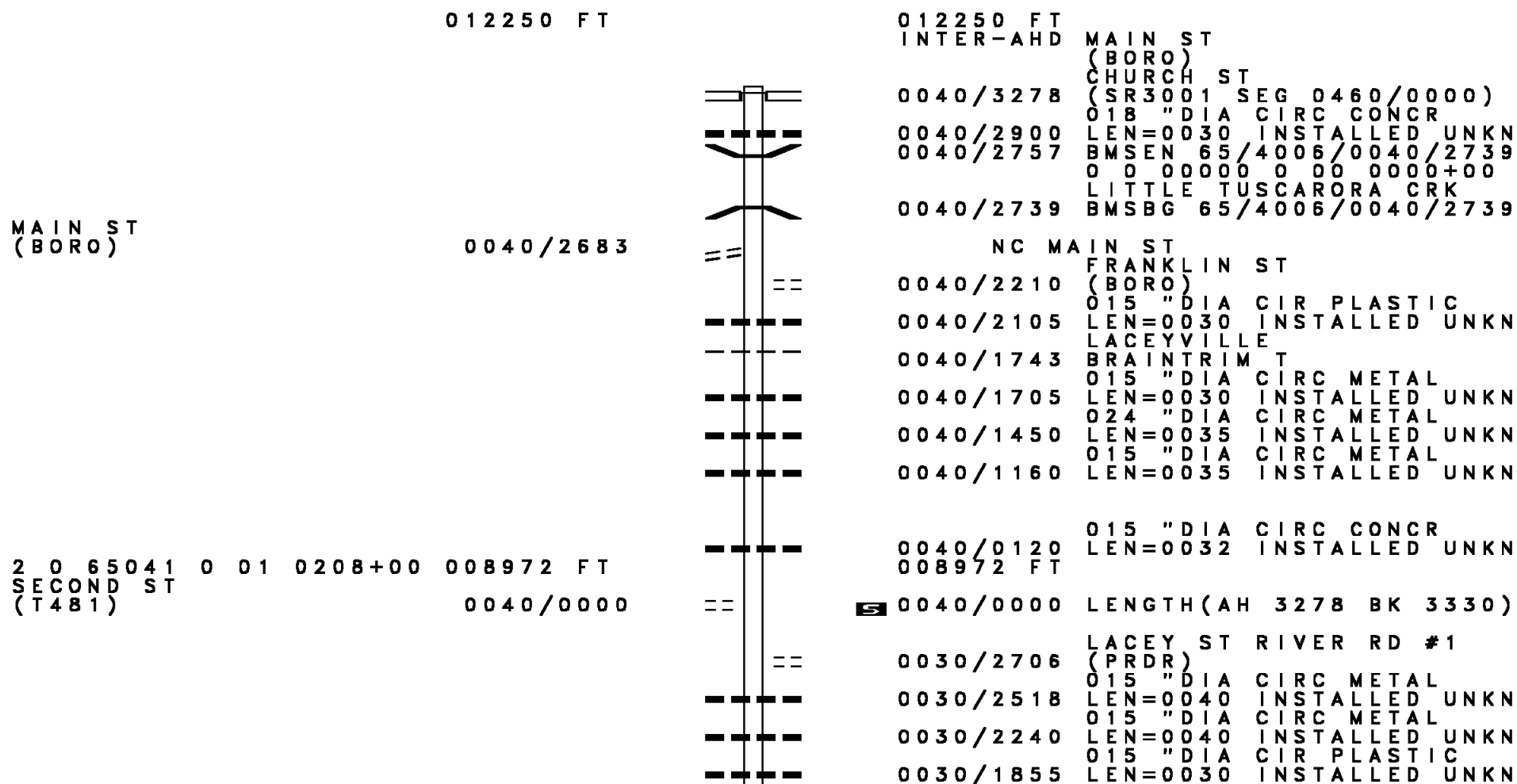
004995 FT

001702 FT

000000 FT

0020/0970	018 " DIA CIR PLASTIC LEN=0020 INSTALLED 2019
0020/0655	018 " DIA CIR PLASTIC LEN=0030 INSTALLED UNKN
004995 FT	2 0 65051 0 00 0043+61 TRIB MEHOOP STRUCTURE LENGTH 15 FT BMSID 65/4007/0020/0000 LENGTH(AH 2155 BK 3293)
0020/0000	018 " DIA CIR PLASTIC LEN=0020 INSTALLED 2019
0014/2600	018 " DIA CIR PLASTIC LEN=0030 INSTALLED 2019
0014/2273	018 " DIA CIR PLASTIC LEN=0040 INSTALLED UNKN
0014/1991	018 " DIA CIR PLASTIC LEN=0030 INSTALLED UNKN
0014/1970	018 " DIA CIR PLASTIC LEN=0040 INSTALLED UNKN
0014/1650	018 " DIA CIR PLASTIC LEN=0032 INSTALLED UNKN
0014/0975	030 " DIA CIR PLASTIC LEN=0040 INSTALLED UNKN
0014/0635	015 " DIA CIRC METAL LEN=0030 INSTALLED UNKN
0014/0363	018 " DIA CIR PLASTIC LEN=0020 INSTALLED 2019
0014/0216	2 0 65051 0 00 0016+84 LENGTH(AH 3293 BK 1702)
001702 FT	018 " DIA CIR PLASTIC LEN=0035 INSTALLED UNKN
0010/1670	018 " DIA CIR PLASTIC LEN=0040 INSTALLED UNKN
0010/1280	018 " DIA CIR PLASTIC LEN=0030 INSTALLED UNKN
0010/1170	018 " DIA CIR PLASTIC LEN=0030 INSTALLED 1996
0010/0891	018 " DIA CIR PLASTIC LEN=0030 INSTALLED UNKN
0010/0530	018 " DIA CIRC METAL LEN=0040 INSTALLED UNKN
0010/0305	2 0 65051 0 00 0000+00 NC CR CREEK RD INTER-BK CREEK RD (T311) MFC BEGIN = E
000000 FT	0010/0000 LENGTH(AH 1702 BK 0000)

DIR: B TOTAL LEN: 2.320 MI. DIST: 04-7 SR: 4006
 LEFT MUN: LACEYVILLE B RIGHT MUN: LACEYVILLE B



012250 FT

012250 FT
 INTER-AHD

MAIN ST
 (BORO)

0040/2683

2 0 65041 0 01 0208+00 008972 FT
 SECOND ST
 (T481)

0040/0000

0040/3278 MAIN ST
 (BORO)
 CHURCH ST
 (SR3001 SEG 0460/0000)
 0040/2900 018" DIA CIRC CONCR
 LEN=0030 INSTALLED UNKN
 0040/2757 BMSSEN 65/4006/0040/2739
 0 0 00000 0 00 0000+00
 LITTLE TUSCARORA CRK
 0040/2739 BMSBG 65/4006/0040/2739

NC MAIN ST
 0040/2210 FRANKLIN ST
 (BORO)
 0040/2105 015" DIA CIR PLASTIC
 LEN=0030 INSTALLED UNKN
 LACEYVILLE
 0040/1743 BRAINTRIM T
 0040/1705 015" DIA CIRC METAL
 LEN=0030 INSTALLED UNKN
 0040/1450 024" DIA CIRC METAL
 LEN=0035 INSTALLED UNKN
 0040/1160 015" DIA CIRC METAL
 LEN=0035 INSTALLED UNKN

0040/0120 015" DIA CIRC CONCR
 LEN=0032 INSTALLED UNKN
 008972 FT

5 0040/0000 LENGTH(AH 3278 BK 3330)

0030/2706 LACEY ST RIVER RD #1
 (PRDR)
 0030/2518 015" DIA CIRC METAL
 LEN=0040 INSTALLED UNKN
 0030/2240 015" DIA CIRC METAL
 LEN=0040 INSTALLED UNKN
 0030/1855 015" DIA CIR PLASTIC
 LEN=0030 INSTALLED UNKN

DIR: B TOTAL LEN: 2.320 MI. DIST: 04-7 SR: 4006
 LEFT MUN: BRAINTRIM T RIGHT MUN: BRAINTRIM T

Location / Description	Stationing	Length	Material / Notes
LACEYVILLE SCHOOL RD (GOVT)	0030/1137	0030/1195	024 " DIA CIR PLASTIC LEN=0035 INSTALLED UNKN
		0030/0900	024 " DIA CIR PLASTIC LEN=0030 INSTALLED UNKN
		0030/0650	018 " DIA CIRC METAL LEN=0035 INSTALLED UNKN
		0030/0629	LACEY ST RIVER RD #2 (PRDR)
		0030/0215	015 " DIA CIRC CONCR LEN=0030 INSTALLED UNKN
2 0 65041 0 02 0242+80 JACKSON RD (T476)	005642 FT 0030/0000	005642 FT 0030/0000	LENGTH(AH 3330 BK 3279) TR SUSQ RVR STRUCTURE LENGTH 15 FT BMSID 65/4006/0020/3144
		0020/3144	018 " DIA CIRC CONCR
		0020/2900	LEN=0040 INSTALLED UNKN
DEER RUN LN (PRDR)	0020/2069	0020/1512	LACEY ST RIVER RD #3 (PRDR)
BLACK ANGUS LN (PRDR)	0020/0151 002363 FT	002363 FT	2 0 65041 0 02 0276+93 BOWFIN LN (PRDR)
		0020/0000	LENGTH(AH 3279 BK 2363)
		0010/0655	018 " DIA CIRC METAL LEN=0060 INSTALLED 2003
		0010/0186	(AAR 361357K)#TRKS 01 CARP LN
		0010/0150	(PRDR)
000000 FT		000000 FT	2 0 65041 0 02 0301+10 NC LA INTER-BK LACEY ST DEAD END RD (PRDR)
		0010/0000	MFC BEGIN = E LENGTH(AH 2363 BK 0000)

EXTRACT DATE: 12/18/2023 ROADWAY MANAGEMENT SYSTEM PAGE NUMBER: 287
 PRINT DATE: 12/19/2023 SLD COUNTY/SR - ANNUAL PRINT COUNTY: WYOMING
 DIR: B TOTAL LEN: 4.898 MI. DIST: 04-7 SR: 4005
 LEFT MUN: MEHOOPANY T RIGHT MUN: MEHOOPANY T

SR 0087 SH 025861 FT
 (SR0087 SEG 0230/1601) 0100/3123



025861 FT SR 0087 SH
 0100/3123 (SR0087 SEG 0230/1601)
 0100/3096 01B "DIA CIRC METAL
 LEN=0035 INSTALLED UNKN
 0100/2388 01B "DIA CIRC METAL
 LEN=0030 INSTALLED UNKN

EXTRACT DATE: 12/18/2023
PRINT DATE: 12/19/2023

ROADWAY MANAGEMENT SYSTEM
SLD COUNTY/SR - ANNUAL PRINT

PAGE NUMBER: 286
COUNTY: WYOMING

DIR: B TOTAL LEN: 4.898 MI.
LEFT MUN: MEHOOPANY T

DIST: 04-7 SR: 4005
RIGHT MUN: MEHOOPANY T

	0100/1930	018 " DIA CIRC METAL LEN=0030 INSTALLED UNKN SCHOOL HOUSE HILL RD
	0100/1617	(T450) 018 " DIA CIRC METAL
	0100/1075	LEN=0030 INSTALLED 1998
	0100/0869	021"H 15"W ELLIP METAL LEN=0030 INSTALLED UNKN
	0100/0382	021"H 15"W BOX CULVRT+ LEN=0030 INSTALLED UNKN
022738 FT	022738 FT	2 0 65051 0 00 0175+86 PEARL RD (T448)
	0100/0000	LENGTH(AH 3123 BK 2564) 018 " DIA CIRC METAL
	0090/2482	LEN=0030 INSTALLED UNKN
	0090/2011	018 " DIA CIRC METAL LEN=0099 INSTALLED UNKN
	0090/1745	018 " DIA CIRC METAL LEN=0030 INSTALLED UNKN
	0090/0742	018 " DIA CIRC METAL LEN=0030 INSTALLED UNKN
	0090/0454	018 " DIA CIRC METAL LEN=0030 INSTALLED UNKN
020174 FT	020174 FT	2 0 65051 0 00 0150+00
	0090/0000	LENGTH(AH 2564 BK 3150) 018 " DIA CIRC METAL
	0080/2944	LEN=0035 INSTALLED UNKN
	0080/2679	018 " DIA CIR PLASTIC LEN=0030 INSTALLED UNKN
	0080/1730	015 " DIA CIRC METAL LEN=0030 INSTALLED UNKN
	0080/0723	015 " DIA CIRC METAL LEN=0030 INSTALLED UNKN
017024 FT	017024 FT	2 0 65051 0 00 0118+50 CREEK RD (SR4007 SEG 0030/2441)
	0080/0000	LENGTH(AH 3150 BK 1963) 036 " DIA CIR PLASTIC
	0070/1916	LEN=0030 INSTALLED UNKN
	0070/1882	015 " DIA CIRC METAL LEN=0030 INSTALLED UNKN

EXTRACT DATE: 12/18/2023
PRINT DATE: 12/19/2023

ROADWAY MANAGEMENT SYSTEM
SLD COUNTY/SR - ANNUAL PRINT

PAGE NUMBER: 285
COUNTY: WYOMING

DIR: B TOTAL LEN: 4.898 MI.
LEFT MUN: MEHOOPANY T

DIST: 04-7 SR: 4005
RIGHT MUN: MEHOOPANY T

FARR RD
(T441)

Stationing	Structure ID	Description
015061 FT	0070/0996	018 " DIA CIRC METAL LEN=0030 INSTALLED UNKN
	0070/0415	036 " DIA CIRC METAL LEN=0030 INSTALLED UNKN
	015061 FT	2 0 65065 0 00 0151+27
	0070/0000	LENGTH(AH 1963 BK 2499)
	0060/1683	015 " DIA CIRC METAL LEN=0035 INSTALLED UNKN
	0060/0971	024 " DIA CIR PLASTIC LEN=0030 INSTALLED UNKN
012562 FT	012562 FT	2 0 65065 0 00 0124+99
	0060/0000	LENGTH(AH 2499 BK 2502)
	0050/1495	015 "H 21"W ELLIP METAL LEN=0030 INSTALLED UNKN
	0050/0768	024 " DIA CIRC METAL LEN=0030 INSTALLED UNKN
0050/0717	0050/0325	018 " DIA CIRC METAL LEN=0030 INSTALLED 1998
010060 FT	010060 FT	2 0 65065 0 00 0100+00
		TRIB TO MEHOOPNY STRUCTURE LENGTH 18 FT BMSID 65/4005/0050/0000 MEHOOPANY MESHOPPEN T
	0050/0000	LENGTH(AH 2502 BK 2558)
	0040/2260	018 " DIA CIRC METAL LEN=0030 INSTALLED UNKN
	0040/1624	018 " DIA CIRC METAL LEN=0030 INSTALLED UNKN
	0040/1246	018 " DIA CIRC METAL LEN=0030 INSTALLED UNKN
	0040/1150	MESHOPPEN WINDHAM T
	0040/0669	018 " DIA CIRC METAL LEN=0030 INSTALLED UNKN
007502 FT	007502 FT	2 0 65065 0 00 0075+38
	0040/0000	LENGTH(AH 2558 BK 2500)
	0030/2317	WINDHAM FORKSTON T

DIR: B TOTAL LEN: 4.898 MI. DIST: 04-7 SR: 4005
 LEFT MUN: WINDHAM T RIGHT MUN: WINDHAM T

DEER PARK RD
 (T451)
 WINDHAM
 FORKSTON T
 FOX HOLLOW RD
 (T308)

0030/1735
 0030/1667
 0030/1632

005002 FT

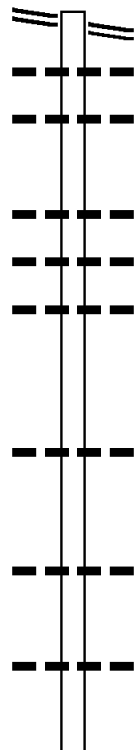
002532 FT

2 0 65065 0 00 0000+00 000000 FT
 FARR HOLLOW RD
 (SR3001 SEG 0260/0000) 0010/0000

0030/2041	018 " DIA	CIRC METAL
	LEN=0030	INSTALLED UNKN
0030/1844	036 " DIA	CIRC CONCR
	LEN=0030	INSTALLED UNKN
0030/1276	024 " DIA	CIRC METAL
	LEN=0030	INSTALLED UNKN
0030/0000	2 0 65065 0 00 0050+38	024 " DIA CIRC METAL
	LEN=0030	INSTALLED UNKN
0020/2066	LENGTH(AH 2500 BK 2470)	018 " DIA CIRC METAL
	LEN=0030	INSTALLED UNKN
0020/1796	018 " DIA	CIRC METAL
	LEN=0030	INSTALLED UNKN
0020/1540	018 " DIA	CIRC METAL
	LEN=0030	INSTALLED UNKN
0020/0931	018 " DIA	CIRC METAL
	LEN=0030	INSTALLED UNKN
0020/0020	018 " DIA	CIRC METAL
	LEN=0030	INSTALLED UNKN
0020/0000	2 0 65065 0 00 0025+23	LENGTH(AH 2470 BK 2532)
	LEN=0030	INSTALLED UNKN
0010/1081	018 " DIA	CIRC METAL
	LEN=0030	INSTALLED UNKN
0010/0713	018 " DIA	CIRC METAL
	LEN=0030	INSTALLED UNKN
0010/0266	CEDAR LN	(T452)
	018 " DIA	CIRC METAL
	LEN=0030	INSTALLED UNKN
0010/0070	NC NIMBLE HILL RD	FARR HOLLOW RD
	(SR3001 SEG 0260/0000)	MFC BEGIN = E
0010/0000	LENGTH(AH 2532 BK 0000)	

DIR: B TOTAL LEN: 4.164 MI. DIST: 04-7 SR: 4004
 LEFT MUN: WINDHAM T RIGHT MUN: WINDHAM T

SR 3001 SH 021986 FT
 (SR3001 SEG 0380/2744) 0080/2904



021986 FT SR 3001 SH
 0080/2904 (SR3001 SEG 0380/2744)
 018 " DIA CIRC METAL
 0080/2406 LEN=0030 INSTALLED UNKN
 018 " DIA CIRC METAL
 0080/1877 LEN=0030 INSTALLED UNKN

 018 " DIA CIRC CONCR
 0080/0944 LEN=0030 INSTALLED UNKN
 021 " DIA CIRC CONCR
 0080/0501 LEN=0030 INSTALLED UNKN
 024 " DIA CIRC CONCR
 0080/0180 LEN=0030 INSTALLED UNKN
 019082 FT 2 0 65042 0 00 0050+28
 0080/0000 LENGTH(AH 2904 BK 2533)

 018 " DIA CIRC CONCR
 0070/1574 LEN=0030 INSTALLED UNKN

 018 " DIA CIRC CONCR
 0070/0362 LEN=0030 INSTALLED UNKN
 016549 FT 2 0 65042 0 00 0024+99
 0070/0000 LENGTH(AH 2533 BK 2499)
 024 " DIA CIRC METAL
 0060/2092 LEN=0030 INSTALLED UNKN

019082 FT

016549 FT

EXTRACT DATE: 12/18/2023
PRINT DATE: 12/19/2023

ROADWAY MANAGEMENT SYSTEM
SLD COUNTY/SR - ANNUAL PRINT

PAGE NUMBER: 282
COUNTY: WYOMING

DIR: B TOTAL LEN: 4.164 MI.
LEFT MUN: WINDHAM T

DIST: 04-7 SR: 4004
RIGHT MUN: WINDHAM T

Stationing	Structure	Material	Length	Year
014050 FT	0060/0756	018" DIA CIR PLASTIC	LEN=0035	INSTALLED 2002
	014050 FT	2 0 65042 0 00 0000+00		
	0060/0000	LENGTH(AH 2499 BK 3166)		
	0050/3027	024" DIA CIRC METAL	LEN=0030	INSTALLED UNKN
	0050/2755	018" DIA CIR PLASTIC	LEN=0030	INSTALLED UNKN
	0050/2200	018"H 15"W ELLIP METAL	LEN=0030	INSTALLED UNKN
	0050/1442	018" DIA CIR PLASTIC	LEN=0030	INSTALLED 2003
	0050/1114	021"H 15"W ELLIP CONC	LEN=0040	INSTALLED 2002
	0050/0814	024" DIA CIR PLASTIC	LEN=0045	INSTALLED 2002
	0050/0700	018" DIA CIR PLASTIC	LEN=0030	INSTALLED UNKN
	0050/0481	021" DIA CIRC CONCR	LEN=0030	INSTALLED UNKN
	0050/0114	018" DIA CIRC METAL	LEN=0030	INSTALLED UNKN
010884 FT	010884 FT	2 0 65062 0 01 0109+99		
		PRIVATE RD		
	0050/0000	(PRDR) LENGTH(AH 3166 BK 2464)		
	0040/2103	018" DIA CIR PLASTIC	LEN=0035	INSTALLED 2002
	0040/1732	018" DIA CIRC CONCR	LEN=0030	INSTALLED UNKN
	0040/1439	021"H 15"W ELLIP METAL	LEN=0035	INSTALLED 2002
	0040/0481	024" DIA CIR PLASTIC	LEN=0045	INSTALLED 2002
FLYNN MOUNTAIN RD (T463)	0040/0156			
		ROARING RUN		
		STRUCTURE LENGTH 14 FT		
		BMSID 65/4004/0040/0065		
2 0 65062 0 00 0083+95 BRUNGESS MOUNTAIN RD (T474)	008420 FT			
	0040/0000	LENGTH(AH 2464 BK 1920)		
	0030/1279	018" DIA CIRC CONCR	LEN=0030	INSTALLED UNKN
		018" DIA CIRC METAL		

EXTRACT DATE: 12/18/2023
PRINT DATE: 12/19/2023

ROADWAY MANAGEMENT SYSTEM
SLD COUNTY/SR - ANNUAL PRINT

PAGE NUMBER: 281
COUNTY: WYOMING

DIR: B TOTAL LEN: 4.164 MI.
LEFT MUN: WINDHAM T

DIST: 04-7 SR: 4004
RIGHT MUN: WINDHAM T

	0030/0990	LEN=0035	INSTALLED UNKN
		018 " DIA	CIR PLASTIC
	0030/0296	LEN=0035	INSTALLED 2002
		024 " DIA	CIR PLASTIC
006500 FT	0030/0136	LEN=0050	INSTALLED 2002
	006500 FT	2 0 65062	0 00 0064+85
	0030/0000	LENGTH(AH	1920 BK 3357)
		018 " DIA	CIR PLASTIC
	0020/3213	LEN=0035	INSTALLED 2002
		015 " DIA	CIRC METAL
	0020/2450	LEN=0035	INSTALLED UNKN
		018 " DIA	CIR PLASTIC
	0020/2200	LEN=0035	INSTALLED 2002
		024 " DIA	CIRC METAL
	0020/1734	LEN=0030	INSTALLED UNKN
		018 " DIA	CIR PLASTIC
	0020/1401	LEN=0040	INSTALLED 2002
		SALSMAN RD	
	0020/1227	(T482)	
		018 " DIA	CIR PLASTIC
	0020/1000	LEN=0035	INSTALLED UNKN
		024 " DIA	CIR PLASTIC
	0020/0585	LEN=0040	INSTALLED 2002
		018 " DIA	CIR PLASTIC
003143 FT	0020/0343	LEN=0035	INSTALLED 2002
	003143 FT	2 0 65062	0 00 0031+40
		CHURCH RD	
		(T470)	
	0020/0000	LENGTH(AH	3357 BK 3143)
		018 " DIA	CIRC CONCR
	0010/2765	LEN=0035	INSTALLED 2003
		018 " DIA	CIR PLASTIC
	0010/2260	LEN=0035	INSTALLED UNKN
		018 " DIA	CIR PLASTIC
	0010/1417	LEN=0040	INSTALLED 2002
		018 " DIA	CIR PLASTIC
	0010/0940	LEN=0035	INSTALLED UNKN
		024 " DIA	CIRC METAL
000000 FT	0010/0150	LEN=0035	INSTALLED UNKN
	000000 FT	2 0 65062	0 00 0000+00
		NC ROCK HILL RD	
	INTER-BK	BRAD CO SR	2004 SH
		(SR2004	SEG 0020/1470)
		MFC BEGIN = E	
		BK-BRADFORD	(08)
	0010/0000	LENGTH(AH	3143 BK 0000)

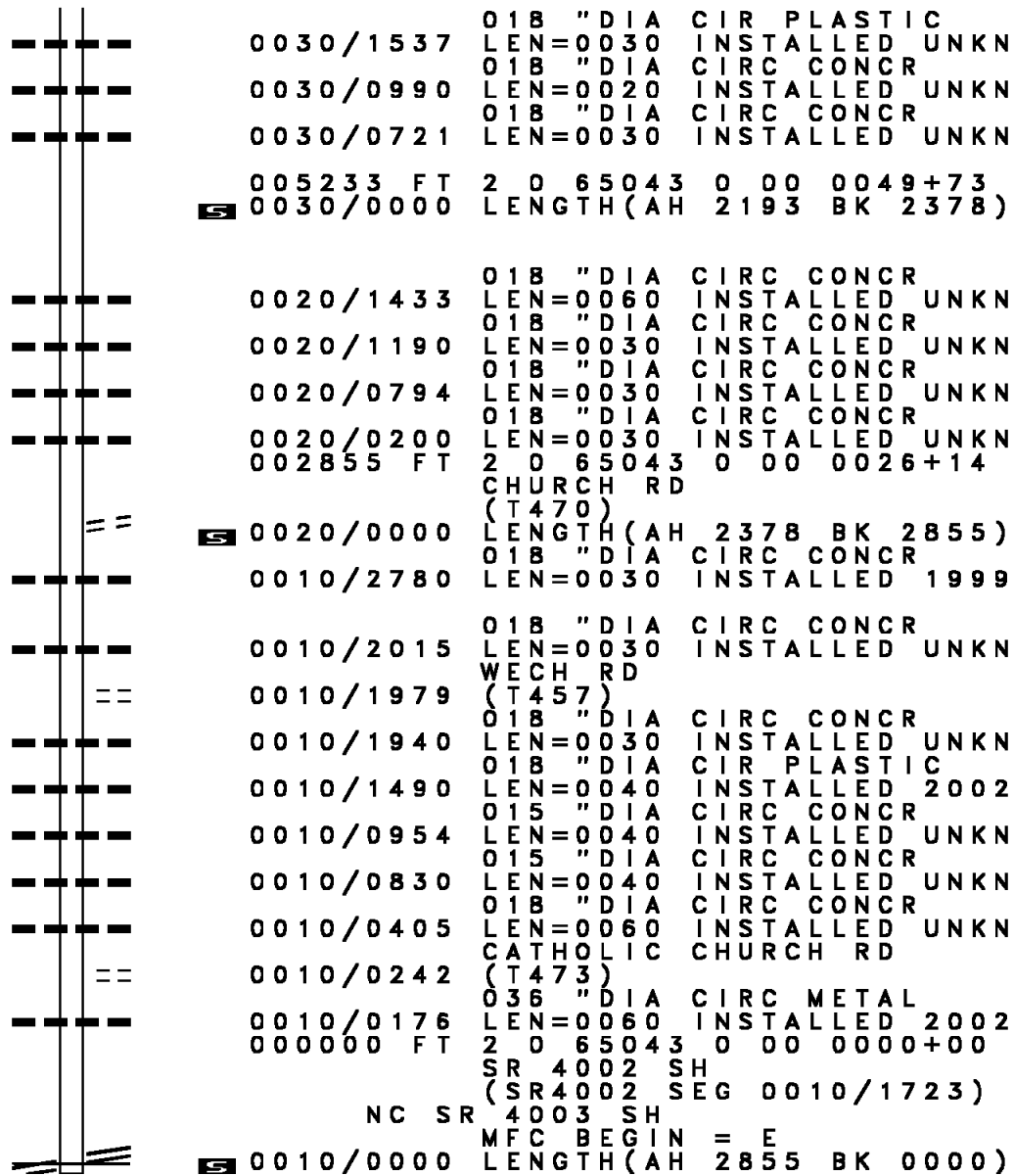
EXTRACT DATE: 12/18/2023 ROADWAY MANAGEMENT SYSTEM PAGE NUMBER: 280
PRINT DATE: 12/19/2023 SLD COUNTY/SR - ANNUAL PRINT COUNTY: WYOMING
DIR: B TOTAL LEN: 1.406 MI. DIST: 04-7 SR: 4003
LEFT MUN: WINDHAM T RIGHT MUN: WINDHAM T

007426 FT



007426 FT AH-BRADFORD (08)
INTER-AHD BRAD CO SR 2001 SH
0030/2193 (SR2001 SEG 0010/0000)
036 "DIA CIRC METAL
0030/2077 LEN=0030 INSTALLED UNKN

DIR: B TOTAL LEN: 1.406 MI. DIST: 04-7 SR: 4003
 LEFT MUN: WINDHAM T RIGHT MUN: WINDHAM T



005233 FT

002855 FT

000000 FT

SR 4002 SH
 (SR4002 SEG 0010/1723) 0010/0000

0030/1537 018 " DIA CIR PLASTIC
 LEN=0030 INSTALLED UNKN
 0030/0990 018 " DIA CIRC CONC
 LEN=0020 INSTALLED UNKN
 0030/0721 018 " DIA CIRC CONC
 LEN=0030 INSTALLED UNKN
 005233 FT 2 0 65043 0 00 0049+73
 S 0030/0000 LENGTH(AH 2193 BK 2378)
 0020/1433 018 " DIA CIRC CONC
 LEN=0060 INSTALLED UNKN
 0020/1190 018 " DIA CIRC CONC
 LEN=0030 INSTALLED UNKN
 0020/0794 018 " DIA CIRC CONC
 LEN=0030 INSTALLED UNKN
 0020/0200 018 " DIA CIRC CONC
 LEN=0030 INSTALLED UNKN
 002855 FT 2 0 65043 0 00 0026+14
 CHURCH RD
 (T470)
 S 0020/0000 LENGTH(AH 2378 BK 2855)
 0010/2780 018 " DIA CIRC CONC
 LEN=0030 INSTALLED 1999
 0010/2015 018 " DIA CIRC CONC
 LEN=0030 INSTALLED UNKN
 WECH RD
 (T457)
 0010/1979 018 " DIA CIRC CONC
 LEN=0030 INSTALLED UNKN
 0010/1940 018 " DIA CIRC CONC
 LEN=0040 INSTALLED UNKN
 0010/1490 018 " DIA CIR PLASTIC
 LEN=0040 INSTALLED 2002
 0010/0954 015 " DIA CIRC CONC
 LEN=0040 INSTALLED UNKN
 0010/0830 015 " DIA CIRC CONC
 LEN=0040 INSTALLED UNKN
 0010/0405 018 " DIA CIRC CONC
 LEN=0060 INSTALLED UNKN
 CATHOLIC CHURCH RD
 (T473)
 0010/0242 036 " DIA CIRC METAL
 LEN=0060 INSTALLED 2002
 000000 FT 2 0 65043 0 00 0000+00
 SR 4002 SH
 (SR4002 SEG 0010/1723)
 NC SR 4003 SH
 MFC BEGIN = E
 S 0010/0000 LENGTH(AH 2855 BK 0000)

DIR: B TOTAL LEN: 9.286 MI. DIST: 04-7 SR: 4002
 LEFT MUN: MEHOOPANY T RIGHT MUN: MEHOOPANY T

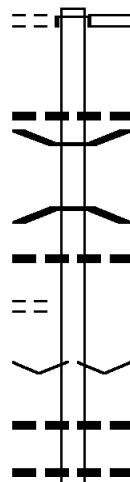
JAYNES BEND RD
 (T459)

049031 FT

0190/2061

SCOTTSVILLE RD
 (T443)

0190/0060
 046970 FT



049031 FT
 INTER-AHD

0190/2061

SR 0087 SH
 (SR0087 SEG 0250/0000)
 SR 0087 SH
 (SR0087 SEG 0250/0000)

0190/0960

0190/0531

018 "DIA CIRC CONCR
 LEN=0070 INSTALLED UNKN
 BMSBN 65/4002/0190/0493
 1 0 00013 0 00 0505+42
 LTL MEHOOP C

0190/0493

0190/0120

BMSBG 65/4002/0190/0493
 018 "DIA CIRC CONCR
 LEN=0060 INSTALLED UNKN

046970 FT

5 0190/0000

0180/2890

0180/2690

1 0 00013 0 00 0500+36
 VILLAGE: MEHOOPANY
 LENGTH(AH 2061 BK 3156)
 018 "DIA CIRC METAL
 LEN=0050 INSTALLED UNKN
 018 "DIA CIR PLASTIC
 LEN=0040 INSTALLED 2000

DIR: B TOTAL LEN: 9.286 MI. DIST: 04-7 SR: 4002
 LEFT MUN: MEHOOPANY T RIGHT MUN: MEHOOPANY T

SHADY LN
(T458)

043814 FT

0170/0577

041920 FT

039506 FT

---	0180/2370	018 " DIA	CIR PLASTIC
---		LEN=0040	INSTALLED 2000
---	0180/1850	018 " DIA	CIR PLASTIC
---		LEN=0040	INSTALLED 2000
---	0180/1540	018 " DIA	CIR PLASTIC
---		LEN=0040	INSTALLED UNKN
---	0180/1330	018 " DIA	CIR PLASTIC
---		LEN=0040	INSTALLED 2000
---	0180/0995	018 " DIA	CIR PLASTIC
---		LEN=0035	INSTALLED UNKN
---	0180/0680	018 " DIA	CIR PLASTIC
---		LEN=0040	INSTALLED 2000
⌒	0180/0019	BMS EN 65/4002/0180/0000	
	043814 FT	1 0 00013 0 00 0468+93	
		LITTLE MEHOOPANY CRK	
⌒	0180/0000	BMSBG 65/4002/0180/0000	
		LENGTH(AH 3156 BK 1894)	
---	0170/1260	015 "H 15 "W **UNKNOWN**	
---		LEN=0040	INSTALLED UNKN
---	0170/0665	036 " DIA	CIR PLASTIC
---		LEN=0035	INSTALLED UNKN
⌒	0170/0565	BMS EN 65/4002/0170/0525	
		1 0 00013 0 00 0455+14	
		LITTLE MEHOOPANY CREEK	
⌒	0170/0525	BMSBG 65/4002/0170/0525	
	041920 FT	1 0 00013 0 00 0449+07	
		LENGTH(AH 1894 BK 2414)	
---	0160/2345	060 " DIA	CIRC METAL
---		LEN=0045	INSTALLED UNKN
---	0160/2030	015 " DIA	CIRC METAL
---		LEN=0040	INSTALLED UNKN
---	0160/1675	015 " DIA	CIRC METAL
---		LEN=0040	INSTALLED 2000
---	0160/1275	024 " DIA	CIR PLASTIC
---		LEN=0060	INSTALLED 2000
---	0160/0875	018 " DIA	CIR PLASTIC
---		LEN=0035	INSTALLED UNKN
---	0160/0525	018 " DIA	CIR PLASTIC
---		LEN=0040	INSTALLED UNKN
---	0160/0265	018 " DIA	CIR PLASTIC
---		LEN=0080	INSTALLED 2000
---	039506 FT	1 0 00013 0 00 0425+49	
		LENGTH(AH 2414 BK 3149)	
---	0160/0000	015 " DIA	CIRC METAL
		LEN=0035	INSTALLED UNKN
---	0150/3100	018 " DIA	CIR PLASTIC

DIR: B TOTAL LEN: 9.286 MI. DIST: 04-7 SR: 4002
 LEFT MUN: MEHOOPANY T RIGHT MUN: MEHOOPANY T

0150/2780	LEN=0040	INSTALLED UNKN
	024 "DIA	CIR PLASTIC
0150/2400	LEN=0050	INSTALLED 2000
	018 "DIA	CIRC METAL
0150/1930	LEN=0050	INSTALLED UNKN
	MEHOOPANY T	
0150/1715	WINDHAM T	
	018 "DIA	CIR PLASTIC
0150/1500	LEN=0040	INSTALLED 2000
	018 "DIA	CIR PLASTIC
0150/1165	LEN=0040	INSTALLED 2000
	018 "DIA	CIR PLASTIC
0150/1150	LEN=0040	INSTALLED UNKN
	018 "DIA	CIR PLASTIC
0150/0480	LEN=0040	INSTALLED UNKN
	042 "H 42 "W	**UNKNOWN**
0150/0035	LEN=0060	INSTALLED 1962
036357 FT	1 0 00013	0 00 0394+00
	LENGTH(AH 3149 BK 1927)	
0150/0000	018 "DIA	CIR PLASTIC
	LEN=0045	INSTALLED UNKN
0140/1540	018 "DIA	CIRC METAL
	LEN=0045	INSTALLED UNKN
0140/1235	015 "DIA	CIRC METAL
	LEN=0045	INSTALLED UNKN
0140/0935	018 "DIA	CIR PLASTIC
	LEN=0040	INSTALLED 2000
0140/0585	1 0 00013	0 00 0375+30
034430 FT	018 "DIA	CIR PLASTIC
	LEN=0045	INSTALLED 2000
0140/0000	LENGTH(AH 1927 BK 2557)	
	018 "DIA	CIRC METAL
0130/2137	LEN=0035	INSTALLED UNKN
	018 "DIA	CIRC METAL
0130/1667	LEN=0040	INSTALLED UNKN
	024 "DIA	CIRC METAL
0130/1275	LEN=0040	INSTALLED UNKN
	018 "DIA	CIR PLASTIC
0130/0347	LEN=0040	INSTALLED 2000
031873 FT	1 0 00013	0 00 0349+10
	LENGTH(AH 2557 BK 2412)	
0130/0000	036 "DIA	CIRC METAL
	LEN=0040	INSTALLED UNKN
0120/2270	018 "DIA CIR PLASTIC	

ROBINSON RD
(T476)

DIR: B TOTAL LEN: 9.286 MI. DIST: 04-7 SR: 4002
 LEFT MUN: WINDHAM T RIGHT MUN: WINDHAM T

029461 FT

026877 FT

023621 FT

0090/1902

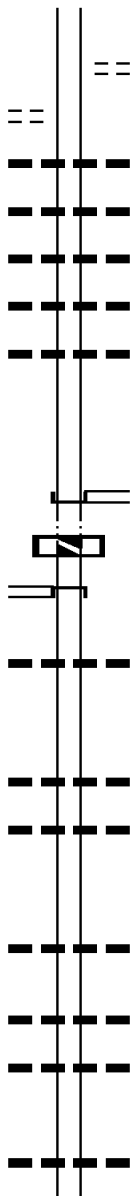
0120/1510	LEN=0040	INSTALLED	2000
	018"H 18"W	**UNKNOWN**	
0120/1295	LEN=0045	INSTALLED	UNKN
	018"DIA	CIR PLASTIC	
0120/0780	LEN=0040	INSTALLED	2000
	FARR RD		
	(T441)		
0120/0331	018"DIA	CIR PLASTIC	
0120/0250	LEN=0040	INSTALLED	UNKN
029461 FT	1 0 00013	0 00 0325+42	
	FOX HOLLOW RD		
	(T308)		
0120/0000	LENGTH(AH 2412 BK 2584)		
	018"DIA	CIR PLASTIC	
0110/2508	LEN=0040	INSTALLED	2000
	018"DIA	CIR PLASTIC	
0110/1715	LEN=0035	INSTALLED	UNKN
	018"DIA	CIR PLASTIC	
0110/0858	LEN=0040	INSTALLED	2000
	018"DIA	CIR PLASTIC	
0110/0325	LEN=0040	INSTALLED	UNKN
026877 FT	1 0 00013	0 00 0299+62	
	048"DIA	CIRC METAL	
	LEN=0040	INSTALLED	UNKN
0110/0000	LENGTH(AH 2584 BK 3256)		
	024"DIA	CIRC METAL	
0100/2987	LEN=0040	INSTALLED	UNKN
	018"DIA	CIR PLASTIC	
0100/2417	LEN=0040	INSTALLED	2000
	018"DIA	CIR PLASTIC	
0100/1930	LEN=0040	INSTALLED	UNKN
	018"DIA	CIRC METAL	
0100/1742	LEN=0045	INSTALLED	UNKN
	018"DIA	CIRC METAL	
0100/0768	LEN=0040	INSTALLED	UNKN
	018"DIA	CIRC METAL	
0100/0425	LEN=0040	INSTALLED	UNKN
	018"DIA	CIRC METAL	
0100/0190	LEN=0040	INSTALLED	UNKN
0100/0016	BMSSEN 65/4002/0100/0000		
023621 FT	1 0 00013	0 00 0267+07	
	LITTLE MEHOOPANY CRK		
	BMSBG 65/4002/0100/0000		
0100/0000	LENGTH(AH 3256 BK 2430)		

KOZY LN
(PRDR)

DIR: B TOTAL LEN: 9.286 MI. DIST: 04-7 SR: 4002
 LEFT MUN: WINDHAM T RIGHT MUN: WINDHAM T

CEMETERY RD
(T444)

0090/0685



0090/1217 PALEN ST (T478)
 0090/0670 018 " DIA CIRC METAL
 LEN=0040 INSTALLED UNKN
 0090/0655 018 " DIA CIR PLASTIC
 LEN=0040 INSTALLED 2000
 0090/0490 018 " DIA CIR PLASTIC
 LEN=0050 INSTALLED 2000
 0090/0442 036 " DIA CIRC METAL
 LEN=0040 INSTALLED UNKN
 024 " DIA CIR PLASTIC
 0090/0245 LEN=0040 INSTALLED 2005
 021191 FT 1 0 00013 0 00 0247+94
 SR 3001 SH
 (SR3001 SEG 0340/0447)
 INTER-BK SR 3001 SH
 (SR3001 SEG 0340/0447)
 0090/0000 LTH AH 002430 BK 000100
 021191 FT
 7084/0000 LTH AH 000100 BK 002389
 INTER-AHD SR 3001 SH
 0080/2389 (SR3001 SEG 0350/0000)
 0080/1692 018 " DIA CIR PLASTIC
 LEN=0040 INSTALLED 2001
 0080/0450 018 " DIA CIRC METAL
 LEN=0040 INSTALLED UNKN
 036 " DIA CIR PLASTIC
 0080/0030 LEN=0040 INSTALLED UNKN
 018802 FT 1 0 00013 0 00 0212+98
 0080/0000 LENGTH(AH 2389 BK 3778)
 0070/3060 030 " DIA CIRC METAL
 LEN=0040 INSTALLED UNKN
 0070/2458 015 " DIA CIRC METAL
 LEN=0040 INSTALLED UNKN
 018 " DIA CIRC METAL
 0070/2028 LEN=0040 INSTALLED UNKN
 0070/0885 018 " DIA CIR PLASTIC
 LEN=0080 INSTALLED 2005

021191 FT

021191 FT

SR 3001 SH
(SR3001 SEG 0350/0000)

0080/2389

018802 FT

DIR: B TOTAL LEN: 9.286 MI. DIST: 04-7 SR: 4002
 LEFT MUN: WINDHAM T RIGHT MUN: WINDHAM T

Location	Stationing	Length	Material	Notes
OVERSHOT RD (T475)	015024 FT	0070/0000	018 " DIA CIR PLASTIC	INSTALLED UNKN
	0060/2060	0060/1924	018 " DIA CIR PLASTIC	INSTALLED UNKN
OVERSHOT RD (T475)	0060/1073	0060/0890	036 " DIA CIRC METAL	INSTALLED UNKN
		0060/0490	018 " DIA CIR PLASTIC	INSTALLED 2001
SHARPES RD (T459)	012848 FT	0060/0190	018 " DIA CIR PLASTIC	INSTALLED UNKN
		012848 FT	018 " DIA CIR PLASTIC	INSTALLED UNKN
		0060/0000	036 " DIA CIR PLASTIC	INSTALLED UNKN
		0050/2711	018 " DIA CIR PLASTIC	INSTALLED UNKN
		0050/2200	018 " DIA CIR PLASTIC	INSTALLED UNKN
		0050/1950	018 " DIA CIR PLASTIC	INSTALLED UNKN
		0050/1590	018 " DIA CIR PLASTIC	INSTALLED 2005
SHARPES POND SPUR RD (T481)	0050/0620	0050/0587	018 " DIA CIR PLASTIC	INSTALLED 2005
	010127 FT	0050/0337	048 " DIA CIRC METAL	INSTALLED UNKN
	0050/0000	0050/0000	018 " DIA CIR PLASTIC	INSTALLED UNKN
		0040/1630	018 " DIA CIR PLASTIC	INSTALLED UNKN
		0040/1224	018 " DIA CIR PLASTIC	INSTALLED UNKN
		0040/0765	018 " DIA CIR PLASTIC	INSTALLED 2005
		0040/0525	018 " DIA CIRC METAL	INSTALLED UNKN
		0040/0177	018 " DIA CIRC METAL	INSTALLED UNKN
	007524 FT	007524 FT	018 " DIA CIR PLASTIC	INSTALLED UNKN
		0040/0000	018 " DIA CIR PLASTIC	INSTALLED UNKN

DIR: B TOTAL LEN: 9.286 MI. DIST: 04-7 SR: 4002
 LEFT MUN: WINDHAM T RIGHT MUN: WINDHAM T

Stationing	Description	Material	Length	Status
0030/2095	024 " DIA	CIR PLASTIC	LEN=0040	INSTALLED UNKN
0030/1420	018 " DIA	CIR PLASTIC	LEN=0045	INSTALLED UNKN
0030/1200	018 " DIA	CIR PLASTIC	LEN=0050	INSTALLED 2005
0030/0731	018 " DIA	CIR PLASTIC	LEN=0040	INSTALLED UNKN
005361 FT	1 0 00013 0 00 0078+49	MORRISON RD		
0030/0000	(T480) LENGTH(AH 2163 BK 3187)			
0020/3150	018 " DIA	CIRC METAL	LEN=0050	INSTALLED UNKN
0020/2460	018 " DIA	CIR PLASTIC	LEN=0040	INSTALLED UNKN
0020/2089	018 " DIA	CIR PLASTIC	LEN=0040	INSTALLED UNKN
0020/1267	018 " DIA	CIR PLASTIC	LEN=0035	INSTALLED 2001
0020/0500	018 " DIA	CIR PLASTIC	LEN=0040	INSTALLED UNKN
0020/0260	018 " DIA	CIR PLASTIC	LEN=0050	INSTALLED 2005
002174 FT	1 0 00013 0 00 0047+00	CATHOLIC CHURCH RD		
0020/0000	(T473) LENGTH(AH 3187 BK 2174)			
0010/2100	018 " DIA	CIR PLASTIC	LEN=0055	INSTALLED UNKN
0010/1893	048 " DIA	CIRC METAL	LEN=0075	INSTALLED UNKN
0010/1723	SR 4003 SH (SR4003 SEG 0010/0000)			
0010/1054	WINDHAM NORTH BRANCH T			
0010/0613	018 " DIA	CIR PLASTIC	LEN=0060	INSTALLED 2001
000000 FT	1 0 00013 0 00 0024+86	INTER-BK SR 4002 SH		
0010/0000	(SR0187 SEG 0050/0000) MFC BEGIN = D			
0010/0000	SR 0187 SH (SR0187 SEG 0050/0000)			
0010/0000	LENGTH(AH 2174 BK 0000)			

DIR: B TOTAL LEN: 4.214 MI. DIST: 04-7 SR: 4001
 LEFT MUN: WINDHAM T RIGHT MUN: WINDHAM T

Stationing	Description	Material	Length	Notes
022251 FT	FARR HOLLOW RD (SR3001 SEG 0340/0000)	018" DIA CIR PLASTIC	0090/1308	
020943 FT		018" DIA CIR PLASTIC	0090/1210	
		018" DIA CIR PLASTIC	0090/0820	
		018" DIA CIR PLASTIC	0090/0155	
	2 0 65045 0 00 0210+66	018" DIA CIR PLASTIC	020943 FT	
		018" DIA CIR PLASTIC	0090/0000	LENGTH(AH 1308 BK 2561)
		018" DIA CIRC METAL	0080/2494	
		018" DIA CIRC METAL	0080/1770	
		024" DIA CIR PLASTIC	0080/0440	
		024" DIA CIR PLASTIC	018382 FT	
	2 0 65045 0 00 0184+55	024" DIA CIR PLASTIC	0080/0000	LENGTH(AH 2561 BK 3412)
	POND RD (T453)	018" DIA CIR PLASTIC	0070/3400	
		018" DIA CIR PLASTIC	0070/2770	
		018" DIA CIR PLASTIC	0070/2330	
		018" DIA CIR PLASTIC	0070/1291	
		018" DIA CIRC METAL	0070/1000	
		024" DIA CIR PLASTIC	014970 FT	
		024" DIA CIR PLASTIC	0070/0000	LENGTH(AH 3412 BK 2367)

DIR: B TOTAL LEN: 4.214 MI. DIST: 04-7 SR: 4001
 LEFT MUN: WINDHAM T RIGHT MUN: WINDHAM T

Location / Stationing	Length (FT)	Material / Details
WINDHAM NORTH BRANCH T MORRISON RD (T480)	012603 FT	0060/0060 012603 FT 018 " DIA CIR PLASTIC LEN=0060 INSTALLED UNKN 2 0 65045 0 00 0127+00 TOWNLINE RD (T451) WINDHAM NORTH BRANCH T
	0050/1721	0060/0000 LENGTH(AH 2367 BK 2627) 024 " DIA CIR PLASTIC
	0050/1715	0050/2550 LEN=0040 INSTALLED 2000 018 " DIA CIR PLASTIC
		0050/2240 LEN=0035 INSTALLED UNKN
		0050/1533 018 " DIA CIRC METAL LEN=0035 INSTALLED UNKN
		0050/1122 018 " DIA CIRC METAL LEN=0035 INSTALLED UNKN
		0050/0890 018 " DIA CIR PLASTIC LEN=0035 INSTALLED UNKN
	009976 FT	2 0 65045 0 00 0099+94 DOUGLAS HOLLOW RD (T438)
		0050/0000 LENGTH(AH 2627 BK 2226) 036 " DIA CIRC CONCR
		0040/2020 LEN=0035 INSTALLED UNKN
2 0 65045 0 00 0077+73 CEDAR HOLLOW RD (T431)	007750 FT	0040/1085 018 " DIA CIR PLASTIC LEN=0030 INSTALLED UNKN 024 " DIA CIR PLASTIC
	0040/0785	LEN=0050 INSTALLED 2000
	007750 FT	
	0040/0000	LENGTH(AH 2226 BK 2766) 018 " DIA CIR PLASTIC
	0030/2725	LEN=0040 INSTALLED 2001 018 " DIA CIR PLASTIC
	0030/2215	LEN=0036 INSTALLED UNKN 018 " DIA CIRC CONCR

EXTRACT DATE: 12/18/2023
PRINT DATE: 12/19/2023

ROADWAY MANAGEMENT SYSTEM
SLD COUNTY/SR - ANNUAL PRINT

PAGE NUMBER: 269
COUNTY: WYOMING

DIR: B TOTAL LEN: 4.214 MI.
LEFT MUN: NORTH BRANCH T

DIST: 04-7 SR: 4001
RIGHT MUN: NORTH BRANCH T

004984 FT

002484 FT

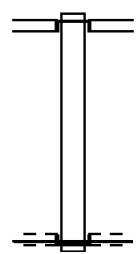
000000 FT

0030/1725	LEN=0036	INSTALLED UNKN
	015 "DIA	CIRC METAL
0030/1380	LEN=0035	INSTALLED UNKN
	024 "DIA	CIRC METAL
0030/0917	LEN=0035	INSTALLED UNKN
	024 "DIA	CIR PLASTIC
0030/0462	LEN=0040	INSTALLED UNKN
	024 "DIA	CIR PLASTIC
0030/0194	LEN=0040	INSTALLED 2000
004984 FT	2 0 65045	0 00 0050+01
5 0030/0000	LENGTH(AH	2766 BK 2500)
	024 "DIA	CIR PLASTIC
0020/1860	LEN=0045	INSTALLED 2000
	024 "H 24 "W	ELLIP METAL
0020/0894	LEN=0040	INSTALLED UNKN
	012 "DIA	CIR PLASTIC
0020/0650	LEN=0035	INSTALLED UNKN
	024 "DIA	CIR PLASTIC
0020/0200	LEN=0050	INSTALLED 2000
002484 FT	2 0 65045	0 00 0025+01
5 0020/0000	LENGTH(AH	2500 BK 2484)
	018 "DIA	CIRC METAL
0010/2445	LEN=0030	INSTALLED UNKN
	015 "DIA	CIRC METAL
0010/2085	LEN=0030	INSTALLED 2001
	024 "DIA	CIR PLASTIC
0010/1748	LEN=0045	INSTALLED 2000
	018 "DIA	CIR PLASTIC
0010/1660	LEN=0035	INSTALLED UNKN
	018 "DIA	CIRC METAL
0010/1548	LEN=0035	INSTALLED UNKN
	015 "DIA	CIRC METAL
0010/1464	LEN=0035	INSTALLED UNKN
0010/0752	BMS EN 65/4001/0010/0693	2 0 65045 0 00 0007+10
	MILLER BROOK	
0010/0718	BMSBG 65/4001/0010/0693	
000000 FT	2 0 65045	0 00 0000+00
	NC OAK RIDGE RD	
	SR 0187 SH	
	(SR 0187 SEG 0020/0000)	
	INTER-BK	(TWP RD
		(TWP
	MFC BEGIN = E	
5 0010/0000	LENGTH(AH	2484 BK 0000)

EXTRACT DATE: 12/18/2023 ROADWAY MANAGEMENT SYSTEM PAGE NUMBER: 268
 PRINT DATE: 12/19/2023 SLD COUNTY/SR - ANNUAL PRINT COUNTY: WYOMING
 DIR: B TOTAL LEN: .148 MI. DIST: 04-7 SR: 3009
 LEFT MUN: TUNKHANNOCK B RIGHT MUN: TUNKHANNOCK B

000783 FT

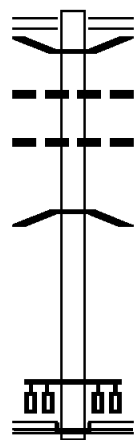
000000 FT



000783 FT
 INTER-AHD FRANKLIN AV
 (BORO)
 TIOGA ST
 0012/0783 (SR3006 SEG 0040/0000)
 000000 FT 2 0 65081 0 00 0007+79
 NC FRANKLIN AV
 SUSQUEHANNA AV
 (BORO)
 INTER-BK FRANKLIN AV
 (BORO)
 MFC BEGIN = E
 0012/0000 LENGTH(AH 0783 BK 0000)








EXTRACT DATE: 12/18/2023 ROADWAY MANAGEMENT SYSTEM PAGE NUMBER: 267
 PRINT DATE: 12/19/2023 SLD COUNTY/SR - ANNUAL PRINT COUNTY: WYOMING
 DIR: B TOTAL LEN: .104 MI. DIST: 04-7 SR: 3008
 LEFT MUN: TUNKHANNOCK B RIGHT MUN: TUNKHANNOCK B

000547 FT



000000 FT

000547 FT TIOGA ST
 0010/0547 (SR3006 SEG 0050/2650)
 0010/0473 BMSSEN 65/3008/0010/0000
 018 " DIA CIRC CONCR
 0010/0401 LEN=0035 INSTALLED UNKN
 018 " DIA CIRC CONCR
 0010/0375 LEN=0035 INSTALLED UNKN
 0 0 00000 0 00 0000+00
 TUNK CREEK
 0010/0212 BMSBG 65/3008/0010/0000
 000000 FT 0 0 00000 0 00 0000+00
 NC SR 3008 SH
 TUNK BP
 (SR0006 SEG 0384/0000)
 INTER-BK STATE ST
 (SR0092 SEG 0270/0990)
 MFC BEGIN = C
 0010/0000 LENGTH(AH 0547 BK 0000)

000099 FT		000099 FT	
000099 FT		7040/0000	LENGTH(AH 1903 BK 1959)
000099 FT		000099 FT	
000099 FT		7030/0000	LENGTH(AH 1959 BK 3055)
000099 FT		000099 FT	
000099 FT		7020/0000	LENGTH(AH 3055 BK 2276)
		000099 FT	
		7014/0000	LENGTH(AH 2276 BK 0099)
			BMSBN 65/3007/0012/0000
		INTER-AHD	VOSBURG RD
		0012/0099	(T506)
000000 FT		000000 FT	0 00000 0 0 0000+00
		NC VO	SBURG RD
		INTER-BK	VOSBURG RD
			(T506)
			READING, BLUE MOUNTA RR
			BMSBG 65/3007/0012/0000
			MFC BEGIN = E
		5 0012/0000	LENGTH(AH 0099 BK 0128)
000000 FT		000000 FT	
		7010/0000	LENGTH(AH 0128 BK 0000)

EXTRACT DATE: 12/18/2023 ROADWAY MANAGEMENT SYSTEM PAGE NUMBER: 265
PRINT DATE: 12/19/2023 SLD COUNTY/SR - ANNUAL PRINT COUNTY: WYOMING
DIR: E TOTAL LEN: 2.149 MI. DIST: 04-7 SR: 3006
LEFT MUN: TUNKHANNOCK B RIGHT MUN: TUNKHANNOCK B

SR 0006 SH INTER-AHD
(SR0006 SEG 0394/0000)
SR 0006 SH
(SR0006 SEG 0394/0000) 0061/0506
0 0 0000 0 0 00 0000+00 010840 FT



DIR: E TOTAL LEN: 2.149 MI. DIST: 04-7 SR: 3006
 LEFT MUN: TUNKHANNOCK B RIGHT MUN: TUNKHANNOCK B

Stationing	Description	Stationing	Description
0061/0000	MFC BEGIN = B	010722 FT	
0050/3207	LENGTH(AH 0506 BK 3335) SUNNYSIDE AV (T410)	7060/0000	LTH AH 000506 BK 003335
			SWALE BROOK
		0050/2929	STRUCTURE LENGTH 14 FT
		0050/2650	BMSID 65/3006/0050/2929
			ROOSEVELT HW
			(SR3008 SEG 0010/0547)
		0050/2000	018 "DIA CIRC CONCR
			LEN=0020 INSTALLED UNKN
0050/1447	MCCORD ST (CITY)		
		0050/0800	018 "DIA CIRC CONCR
			LEN=0035 INSTALLED UNKN
0050/0792	PINE ST (CITY)		
		0050/0745	024 "DIA CIRC CONCR
			LEN=0052 INSTALLED UNKN
007505 FT		007387 FT	1 0 00232 0 00 0714+85
			BRIDGE ST
			(SR0029 SEG 0310/0000)
		0050/0000	LENGTH(AH 3335 BK 2289)
		0040/1865	WARREN ST (BORO)
		0040/1465	PUTNAM ST (BORO)
0040/1450	PUTNAM ST (BORO)		
0040/1113	SLOCUM AV (BORO)		
		0040/0975	ELM ST (BORO)
0040/0799	WYOMING AV (BORO)		
0040/0477	PHILADELPHIA AV (BORO)		
005216 FT	1 0 00241 0 03 0879+87 FRANKLIN AV (BORO)	005098 FT	FRANKLIN AV (SR3009 SEG 0012/0783)
0040/0000		0040/0000	LENGTH(AH 2289 BK 2333)
		0030/1909	MAPLE AV (BORO)
		0030/1865	018 "DIA CIRC CONCR
			LEN=0030 INSTALLED UNKN
0030/1848	TRITON DR (BORO)		

EXTRACT DATE: 12/18/2023
PRINT DATE: 12/19/2023

ROADWAY MANAGEMENT SYSTEM
SLD COUNTY/SR - ANNUAL PRINT

PAGE NUMBER: 263
COUNTY: WYOMING

DIR: E TOTAL LEN: 2.149 MI.
LEFT MUN: TUNKHANNOCK B

DIST: 04-7 SR: 3006
RIGHT MUN: TUNKHANNOCK B

1 0 00241 0 02 0856+72 002883 FT
EVANS DR
(T434)
PRIVATE RD
(PRDR)

JAYNE RD
(T404)

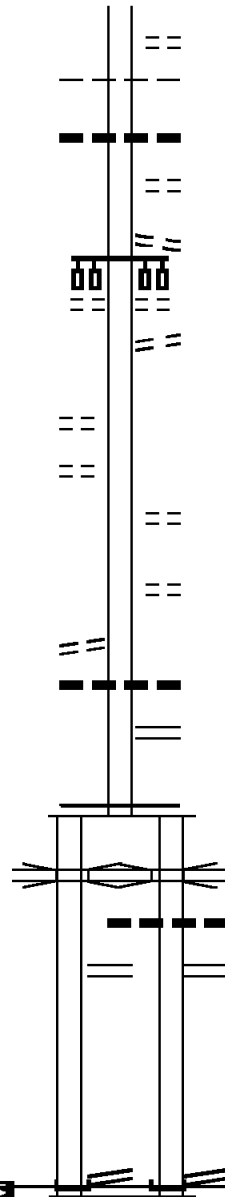
TR 6 WEST
OP ID 65/0006/0345/1141 0011/0780

RAMP RD
(SR8004 SEG 0750/0000) 0011/0662

0 0 00000 0 00 0000+00 000000 FT
SR 0006 SH
(SR0006 SEG 0344/0424)

NC TIOGA ST
SR 0006 SH INTER-BK
(SR0006 SEG 0344/0424)

MFC BEGIN = B
LENGTH(AH 0938 BK 0000) 0011/0000



0030/1511 WEST ST
(BORO)
0030/1441 TUNKHANNOCK
TUNKHANNOCK T
018 " DIA CIRC CONCR
0030/0930 LEN=0030 INSTALLED UNKN
VIRGINIA DR
0030/0704 (T478)
LC FROM MALL RD
0030/0394 (CONN)
MALL ENT RD
(PRDR)
0030/0337
LC TO MALL RD
0030/0232 (CONN)
002765 FT

5 0030/0000 LENGTH(AH 2333 BK 1945)

0020/1297 MAPLE LN
(T429)

0020/0690 HILLTOP DR
(T435)

0020/0320 018 " DIA CIRC CONCR
LEN=0040 INSTALLED 1998
RAMP RD

0020/0053 (SR8004 SEG 0500/0686)
000820 FT 1 0 00241 0 02 0840+84
MFC BEGIN = B

5 0020/0000 LENGTH(AH 1945 BK 0820)

TR 6 WEST
0010/0686 OP ID 65/0006/0345/1141

0010/0550 018 " DIA CIRC METAL
LEN=0055 INSTALLED 1998
RAMP RD

0010/0514 (SR8004 SEG 0750/0000)
000000 FT 1 0 00241 0 02 0821+23

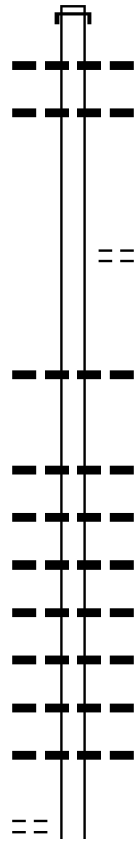
SR 0006 SH
(SR0006 SEG 0344/0570)

NC TIOGA ST
INTER-BK SR 0006 SH
(SR0006 SEG 0344/0570)

5 0010/0000 MFC BEGIN = B
LENGTH(AH 0820 BK 0000)

020078 FT

020078 FT
 INTER-AHD PRIVATE DR
 (TWP)
 0080/3882 015 " DIA CIRC METAL
 0080/3494 LEN=0030 INSTALLED UNKN
 036 " DIA CIRC METAL
 0080/3305 LEN=0025 INSTALLED UNKN



0080/1795 DUNAY'S PL
 (PRDR)

016196 FT

0080/0350 030 " DIA CIRC METAL
 LEN=0030 INSTALLED UNKN
 016196 FT 2 0 65059 0 00 0157+48
 0080/0000 LENGTH(AH 3882 BK 2248)
 018 " DIA CIRC METAL
 0070/1754 LEN=0050 INSTALLED UNKN
 018 " DIA CIR PLASTIC
 0070/1535 LEN=0050 INSTALLED 1998
 015 " DIA CIRC METAL
 0070/1219 LEN=0036 INSTALLED UNKN
 024 " DIA CIR PLASTIC
 0070/0691 LEN=0040 INSTALLED UNKN
 015 " DIA CIRC METAL
 0070/0549 LEN=0050 INSTALLED UNKN
 024 " DIA CIR PLASTIC
 0070/0170 LEN=0025 INSTALLED UNKN
 024 " DIA CIRC METAL
 0070/0019 LEN=0025 INSTALLED UNKN
 013948 FT

2 0 65059 0 00 0135+00 013948 FT
 MAR GROW RD
 (T414) 0070/0000

0070/0000 LENGTH(AH 2248 BK 2688)

DIR: B TOTAL LEN: 3.803 MI. DIST: 04-7 SR: 3005
 LEFT MUN: EATON T RIGHT MUN: EATON T

ZALEWSKI DR
 (PRDR)

0060/2297

2 0 65059 0 00 0110+65 011260 FT
 HORIZON LN
 (T385)

0060/0000

LAKE WILDNERESS RD
 (T388)

0050/0156
 009435 FT

---	---	0060/2656	024 " DIA	CIRC METAL
---	---	0060/2441	LEN=0025	INSTALLED UNKN
---	---		018 " DIA	CIRC METAL
---	---		LEN=0025	INSTALLED UNKN
==				
---	---	0060/2200	024 " DIA	CIR PLASTIC
---	---		LEN=0025	INSTALLED UNKN
---	---	0060/2100	018 " DIA	CIRC METAL
---	---		LEN=0030	INSTALLED UNKN
---	---	0060/1685	015 " DIA	CIR PLASTIC
---	---		LEN=0025	INSTALLED UNKN
---	---		BRYDEN BEACH RD	
---	---	0060/1551	(T411)	
---	---		015 " DIA	CIRC METAL
---	---	0060/1470	LEN=0025	INSTALLED UNKN
---	---		018 " DIA	CIR PLASTIC
---	---	0060/1370	LEN=0035	INSTALLED UNKN
---	---		018 " DIA	CIR PLASTIC
---	---	0060/1092	LEN=0040	INSTALLED UNKN
---	---		018 " DIA	CIRC METAL
---	---	0060/0750	LEN=0025	INSTALLED UNKN
---	---		018 " DIA	CIRC METAL
---	---	0060/0475	LEN=0030	INSTALLED UNKN
---	---		018 " DIA	CIRC METAL
---	---	0060/0030	LEN=0030	INSTALLED UNKN
---	---	011260 FT		
==		0060/0000	LENGTH(AH 2688 BK 1825)	
---	---	0050/1794	018 " DIA	CIRC METAL
---	---		LEN=0025	INSTALLED UNKN
---	---		024 " DIA	CIR PLASTIC
---	---	0050/0610	LEN=0030	INSTALLED UNKN
---	---		048 " DIA	CIRC METAL
---	---	0050/0239	LEN=0025	INSTALLED UNKN
==				
---	---	009435 FT	2 0 65059 0 00 0092+87	
---	---	0050/0000	LENGTH(AH 1825 BK 1933)	
---	---		018 " DIA	CIRC METAL
---	---	0040/1435	LEN=0030	INSTALLED UNKN
---	---		018 " DIA	CIRC CONCR
---	---	0040/0830	LEN=0030	INSTALLED UNKN
---	---		018 " DIA	CIR PLASTIC
---	---	0040/0557	LEN=0030	INSTALLED UNKN
---	---		018 " DIA	CIRC METAL
---	---	0040/0200	LEN=0040	INSTALLED UNKN

EXTRACT DATE: 12/18/2023
PRINT DATE: 12/19/2023

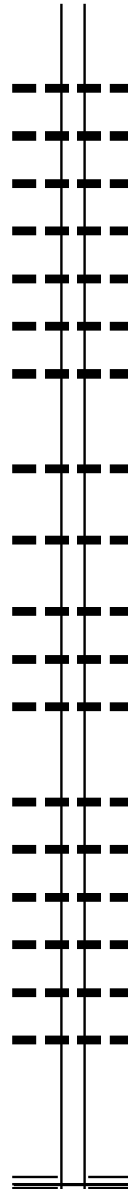
ROADWAY MANAGEMENT SYSTEM
SLD COUNTY/SR - ANNUAL PRINT

PAGE NUMBER: 260
COUNTY: WYOMING

DIR: B TOTAL LEN: 3.803 MI.
LEFT MUN: EATON T

DIST: 04-7 SR: 3005
RIGHT MUN: EATON T

007502 FT



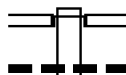
007502 FT	2 0 6 5059	0 00 0074+00
5 0040/0000	LENGTH(AH	1933 BK 2498)
	018 " DIA	CIRC CONCR
0030/2290	LEN=0030	INSTALLED UNKN
	015 " DIA	CIRC PLASTIC
0030/1995	LEN=0030	INSTALLED UNKN
	024 " DIA	CIRC PLASTIC
0030/1870	LEN=0035	INSTALLED UNKN
	018 " DIA	CIRC PLASTIC
0030/1630	LEN=0030	INSTALLED UNKN
	024 " DIA	CIRC PLASTIC
0030/1180	LEN=0030	INSTALLED UNKN
	015 " DIA	CIRC METAL
0030/0886	LEN=0040	INSTALLED 1998
	018 " DIA	CIRC METAL
0030/0404	LEN=0035	INSTALLED UNKN
005004 FT	2 0 6 5059	0 00 0050+04
5 0030/0000	LENGTH(AH	2498 BK 2505)
	018 " DIA	CIRC PLASTIC
0020/2375	LEN=0030	INSTALLED 2005
	018 " DIA	CIRC PLASTIC
0020/1515	LEN=0035	INSTALLED 2005
	015 " DIA	CIRC METAL
0020/0760	LEN=0035	INSTALLED UNKN
	015 " DIA	CIRC METAL
0020/0390	LEN=0035	INSTALLED UNKN
	015 " DIA	CIRC METAL
0020/0065	LEN=0025	INSTALLED UNKN
002499 FT	2 0 6 5059	0 00 0024+99
5 0020/0000	LENGTH(AH	2505 BK 2499)
	015 " DIA	CIRC METAL
0010/2340	LEN=0040	INSTALLED 1998
	015 " DIA	CIRC METAL
0010/1909	LEN=0040	INSTALLED 1998
	018 " DIA	CIRC PLASTIC
0010/1374	LEN=0040	INSTALLED 1998
	015 " DIA	CIRC METAL
0010/0917	LEN=0040	INSTALLED 1998
	018 " DIA	CIRC PLASTIC
0010/0563	LEN=0040	INSTALLED UNKN
	015 " DIA	CIRC METAL
0010/0300	LEN=0040	INSTALLED UNKN
000000 FT	2 0 6 5059	0 00 0000+00
	NC EA	TON RD
	JOSEPH W HUNTER HW	
	(SRO029 SEG 0290/3255)	
	MFC BEGIN = E	
5 0010/0000	LENGTH(AH	2499 BK 0000)

DIR: B TOTAL LEN: 2.521 MI. DIST: 04-7 SR: 3004
 LEFT MUN: MEHOOPANY T RIGHT MUN: MEHOOPANY T

013309 FT

013309 FT
 INTER-AHD


GRIST FLAT RD
 (T435)
 SUGAR HOLLOW RD
 (SR3003 SEG 0140/0000)
 024 " DIA CIR PLASTIC
 LEN=0040 INSTALLED 1999



0052/1814
 0052/1615

011495 FT

036 " DIA CIR PLASTIC
 LEN=0040 INSTALLED 1999
 024 " DIA CIR PLASTIC
 LEN=0090 INSTALLED 2007
 2 0 65076 0 00 0015+00
 MAYNARD HILL RD
 (T437)
 LENGTH(AH 1814 BK 2175)



0052/0005
 011495 FT

5

0052/0000



0042/1356

018 " DIA CIR PLASTIC
 LEN=0040 INSTALLED UNKN



0042/1086

018 " DIA CIR PLASTIC
 LEN=0040 INSTALLED UNKN



0042/0835

018 " DIA CIR PLASTIC
 LEN=0040 INSTALLED 1999



0042/0461

018 " DIA CIR PLASTIC
 LEN=0040 INSTALLED 2005

009320 FT

5

0042/0000

2 0 65076 0 00 0040+01
 LENGTH(AH 2175 BK 2501)



0032/2141

018 " DIA CIR PLASTIC
 LEN=0035 INSTALLED 2005



0032/1190

024 " DIA CIR PLASTIC
 LEN=0040 INSTALLED 1999



0032/1031

018 " DIA CIR PLASTIC
 LEN=0040 INSTALLED UNKN



0032/0701

018 " DIA CIR PLASTIC
 LEN=0040 INSTALLED 2005

EXTRACT DATE: 12/18/2023
PRINT DATE: 12/19/2023

ROADWAY MANAGEMENT SYSTEM
SLD COUNTY/SR - ANNUAL PRINT

PAGE NUMBER: 258
COUNTY: WYOMING

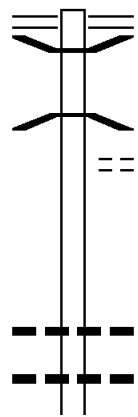
DIR: B TOTAL LEN: 2.521 MI.
LEFT MUN: MEHOOPANY T

DIST: 04-7 SR: 3004
RIGHT MUN: MEHOOPANY T

Stationing	Material	Length	Notes
006819 FT	BACKWOODS LN (PRDR)	2 0 65076	0 00 0065+02
	0032/0000	LENGTH(AH 2501 BK 3138)	
	0022/2513	024 " DIA CAST IRON	LEN=0040 INSTALLED UNKN
	0022/1195	018 " DIA CIR PLASTIC	LEN=0040 INSTALLED 2022
	0022/1038	018 " DIA CIR PLASTIC	LEN=0040 INSTALLED UNKN
	0022/0663	018 " DIA CIR PLASTIC	LEN=0040 INSTALLED UNKN
003681 FT	0022/0320	021 "H 15 "W ELLIP METAL	LEN=0035 INSTALLED 1999
	003681 FT	2 0 65076	0 00 0096+40
	0022/0000	LENGTH(AH 3138 BK 3681)	
	0012/3656	036 " DIA CIR METAL	LEN=0040 INSTALLED UNKN
	0012/2571	024 " DIA CIR PLASTIC	LEN=0040 INSTALLED UNKN
	0012/1927	018 " DIA CIR PLASTIC	LEN=0040 INSTALLED UNKN
	0012/1360	018 " DIA CIR PLASTIC	LEN=0045 INSTALLED 1999
	0012/1310	ROGER HOLLOW RD (T381)	
	0012/1276	018 " DIA CIR PLASTIC	LEN=0080 INSTALLED UNKN
	0012/1208	018 " DIA CIR PLASTIC	LEN=0040 INSTALLED UNKN
	0012/1188	LC FOR ROGER HOLLOW RD (CONN)	
	0012/0885	018 " DIA CIR PLASTIC	LEN=0040 INSTALLED 2022
	0012/0771	018 " DIA CIRC METAL	LEN=0060 INSTALLED UNKN
000000 FT	000000 FT	2 0 65076	0 00 0133+17
	NC SH	EEHAN RD	
	SR 0087 SH	(SR0087 SEG 0160/0000)	
	MFC BEGIN = E		
	0012/0000	LENGTH(AH 3681 BK 0000)	

EXTRACT DATE: 12/18/2023 ROADWAY MANAGEMENT SYSTEM PAGE NUMBER: 257
 PRINT DATE: 12/19/2023 SLD COUNTY/SR - ANNUAL PRINT COUNTY: WYOMING
 DIR: B TOTAL LEN: 6.915 MI. DIST: 04-7 SR: 3003
 LEFT MUN: MEHOOPANY T RIGHT MUN: MEHOOPANY T

036513 FT



036513 FT SR 0087 SH
 0152/1819 (SR0087 SEG 0220/0000)
 0152/1601 BMS EN 65/3003/0152/1355
 0 0 00000 0 00 0000+00
 MEHOOPANY CRK
 0152/1355 BMSBG 65/3003/0152/1355
 DUG RD
 0152/1240 (T439)

034694 FT

034694 FT 0 0 00000 0 00 0000+00
 0152/0000 LENGTH(AH 1819 BK 2366)
 0140/2056 024 " DIA CIRC METAL
 LEN=0025 INSTALLED UNKN
 0140/1471 018 " DIA CIR PLASTIC
 LEN=0040 INSTALLED 2003
 018 " DIA CIR PLASTIC

EXTRACT DATE: 12/18/2023
PRINT DATE: 12/19/2023

ROADWAY MANAGEMENT SYSTEM
SLD COUNTY/SR - ANNUAL PRINT

PAGE NUMBER: 256
COUNTY: WYOMING

DIR: B TOTAL LEN: 6.915 MI.
LEFT MUN: MEHOOPANY T

DIST: 04-7 SR: 3003
RIGHT MUN: MEHOOPANY T

Location / Segment	Segment ID	Length (FT)	Material / Details
	0140/1096	0035	INSTALLED 2003
	0140/0894	0025	018" DIA CIR PLASTIC
	0140/0520		INSTALLED UNKN
			048" DIA CIR PLASTIC
			LEN=0043 INSTALLED UNKN
			DRAINAGE
			STRUCTURE LENGTH 4 FT
	0140/0516		BMSID 65/3003/0140/0516
			018" DIA CIRC METAL
	0140/0201	0030	INSTALLED UNKN
032328 FT	032328 FT		2 0 65006 0 00 0326+49
			GRIST FLAT RD
SHEEHAN RD (SR3004 SEG 0052/1814)	0140/0000		LENGTH(AH 2366 BK 1444)
			018" DIA CIRC METAL
	0130/1415	0030	INSTALLED UNKN
			036" DIA CIRC METAL
	0130/0950	0035	INSTALLED UNKN
			018" DIA CIR PLASTIC
	0130/0630	0025	INSTALLED UNKN
			LEN=0025
2 0 65006 0 00 0312+05 MAYNARD HILL RD (T454)	030884 FT		
	0130/0000		LENGTH(AH 1444 BK 3673)
			018" DIA CIR UNKNOWN
	0120/3290	0040	INSTALLED UNKN
			018" DIA CIR PLASTIC
	0120/3135	0035	INSTALLED UNKN
			024" DIA CIRC METAL
	0120/2915	0030	INSTALLED UNKN
			018" DIA CIR PLASTIC
	0120/2575	0040	INSTALLED 2022
			018" DIA CIR PLASTIC
	0120/2000	0040	INSTALLED UNKN
			018" DIA CIR PLASTIC
	0120/1982	0020	INSTALLED UNKN
			036" DIA CIRC METAL
	0120/1750	0040	INSTALLED UNKN
			024" DIA CIR PLASTIC
	0120/1620	0040	INSTALLED 2003
			018" DIA CIRC METAL
	0120/1280	0025	INSTALLED UNKN
			018" DIA CIR PLASTIC
	0120/0820	0025	INSTALLED UNKN
			LEN=0025
			048" DIA CIR PLASTIC
	0120/0145	0030	INSTALLED UNKN
027211 FT	027211 FT		2 0 65006 0 00 0275+32
			LENGTH(AH 3673 BK 2524)

EXTRACT DATE: 12/18/2023
PRINT DATE: 12/19/2023

ROADWAY MANAGEMENT SYSTEM
SLD COUNTY/SR - ANNUAL PRINT

PAGE NUMBER: 255
COUNTY: WYOMING

DIR: B TOTAL LEN: 6.915 MI.
LEFT MUN: MEHOOPANY T

DIST: 04-7 SR: 3003
RIGHT MUN: MEHOOPANY T

	0110/1958	018 " DIA CIR PLASTIC LEN=0025 INSTALLED UNKN
	0110/1894	GRIST FLAT RD (T435)
	0110/1690	LC FOR GRIST FLAT RD (CONN)
	0110/1238	024 " DIA CIR PLASTIC LEN=0040 INSTALLED 2003
	0110/0933	024 " DIA CIR PLASTIC LEN=0030 INSTALLED UNKN
024687 FT	024687 FT	2 0 65006 0 00 0249+94
	0110/0000	LENGTH(AH 2524 BK 2480) 024 "H 01" W **UNKNOWN**
	0100/2480	LEN=0025 INSTALLED UNKN
	0100/1975	036 " DIA CIR PLASTIC LEN=0040 INSTALLED UNKN
	0100/1525	024 " DIA CIRC METAL LEN=0025 INSTALLED UNKN
	0100/1210	018 " DIA CIR PLASTIC LEN=0030 INSTALLED UNKN
	0100/1020	018 " DIA CIR PLASTIC LEN=0030 INSTALLED UNKN
	0100/0330	018 " DIA CIR PLASTIC LEN=0040 INSTALLED 2022
022207 FT	0100/0125	018 " DIA CIR PLASTIC LEN=0025 INSTALLED UNKN
	022207 FT	2 0 65006 0 00 0224+94
	0100/0000	LENGTH(AH 2480 BK 2500) 018 " DIA CIR PLASTIC
	0090/2295	LEN=0040 INSTALLED UNKN
	0090/1658	018 " DIA CIRC METAL LEN=0030 INSTALLED UNKN
	0090/1228	018 " DIA CIR PLASTIC LEN=0030 INSTALLED UNKN
	0090/1078	018 " DIA CIR PLASTIC LEN=0040 INSTALLED 2007
	0090/0802	MEHOOPANY EATON T
	0090/0300	018 " DIA CIRC METAL LEN=0025 INSTALLED UNKN
019707 FT	0090/0036	018 " DIA CIR PLASTIC LEN=0020 INSTALLED UNKN
	019707 FT	2 0 65006 0 00 0200+08
	0090/0000	LENGTH(AH 2500 BK 1737)

DIR: B TOTAL LEN: 6.915 MI. DIST: 04-7 SR: 3003
 LEFT MUN: EATON T RIGHT MUN: EATON T

Stationing	Description	Length	Material	Notes
0182+84	HOLLOW LN (T381)	017970 FT	0080/0628	018" DIA CIR PLASTIC LEN=0025 INSTALLED UNKN
			0080/0430	018" DIA CIR PLASTIC LEN=0025 INSTALLED UNKN
		0080/0000	0080/0000	LENGTH(AH 1737 BK 2111) 015"H 20"W METAL ARCH
			0070/2111	LEN=0040 INSTALLED UNKN
			0070/1570	018" DIA CIR PLASTIC LEN=0035 INSTALLED UNKN
			0070/1260	015"H 20"W PIPE ARCH * LEN=0035 INSTALLED 2003
			0070/0785	018" DIA CIRC METAL LEN=0025 INSTALLED UNKN
			0070/0435	015" DIA CIRC METAL LEN=0025 INSTALLED UNKN
			0070/0070	018" DIA CIRC METAL LEN=0050 INSTALLED UNKN
0160+90	DROST-BOICE LN (T384) LC FOR DROST-BOICE LN (CONN)	015859 FT	0070/0000	LENGTH(AH 2111 BK 3586)
		0060/3433	0060/3124	015" DIA CIR PLASTIC LEN=0035 INSTALLED UNKN
	FARM VIEW RD (T399)	0060/2720	0060/2586	018" DIA CIR PLASTIC LEN=0035 INSTALLED UNKN
	LC FOR FARM VIEW RD (CONN)	0060/2567	0060/2370	015" DIA CIRC METAL LEN=0020 INSTALLED UNKN
			0060/1985	018" DIA CIRC METAL LEN=0030 INSTALLED UNKN
			0060/1730	015" DIA CIRC METAL LEN=0035 INSTALLED UNKN
			0060/1290	018" DIA CIRC METAL LEN=0035 INSTALLED UNKN
			0060/0835	018" DIA CIRC METAL LEN=0035 INSTALLED UNKN
		012273 FT	012273 FT	2 0 65006 0 00 0124+99 018" DIA CIR PLASTIC LEN=0040 INSTALLED UNKN
			0060/0000	LENGTH(AH 3586 BK 2163) 018" DIA CIR PLASTIC
			0050/1900	LEN=0030 INSTALLED UNKN 018" DIA CIR PLASTIC

DIR: B TOTAL LEN: 6.915 MI. DIST: 04-7 SR: 3003
 LEFT MUN: EATON T RIGHT MUN: EATON T

Stationing	Notes	Item	Material	Length	Year
		0050/1675	018" DIA CIR PLASTIC	0030	UNKN
		0050/1455	018" DIA CIR PLASTIC	0025	UNKN
		0050/0984	015" DIA CIR PLASTIC	0025	UNKN
010110 FT		010110 FT	BR BOWN CR	12 FT	
		0050/0000	BMSID 65/3003/0050/0000	2163 BK 2902	
VAN MOORE RD (T379)		0040/2291	018" DIA CIR PLASTIC	0040	2003
STROKA LN (T401)		0040/1856	036" DIA CIRC METAL	0040	2003
		0040/1850	018" DIA CIR PLASTIC	0030	UNKN
		0040/1540	BMSEN 65/3003/0040/0688	0081+23	
		0040/0707	SUGAR HOLLOW		
		0040/0688	BMSBG 65/3003/0040/0688		
007208 FT		0040/0275	018" DIA CIR PLASTIC	0040	2003
		007208 FT	SAND BANK RD	0074+50	
		0040/0000	LENGTH(AH 2902 BK 2444)		
		0030/1961	018" DIA CIR PLASTIC	0040	2003
		0030/1713	024" DIA CIR PLASTIC	0045	UNKN
		0030/1506	018" DIA CIRC METAL	0030	UNKN
		0030/1046	018" DIA CIRC METAL	0025	UNKN
		0030/0691	024" DIA CIR PLASTIC	0040	2003
		0030/0191	018" DIA CIR PLASTIC	0050	2003
004764 FT		004764 FT	2 0 65006 0 00 0050+02		
		0030/0000	LENGTH(AH 2444 BK 2462)		
			024" DIA CIR PLASTIC		

DIR: B TOTAL LEN: 6.915 MI. DIST: 04-7 SR: 3003
 LEFT MUN: EATON T RIGHT MUN: EATON T

SHAFFER LN
(T378)

0020/1239

0020/2175 LEN=0045 INSTALLED 2003
 018 "DIA CIR PLASTIC
 0020/2120 LEN=0035 INSTALLED 2003
 012 "DIA CIRC METAL
 0020/1900 LEN=0035 INSTALLED UNKN
 024 "DIA CIRC CONCR
 0020/1545 LEN=0040 INSTALLED UNKN
 0020/1327 BMSSEN 65/3003/0020/1285
 2 0 65006 0 00 0039+04
 SUGAR HOLLOW
 0020/1285 BMSBG 65/3003/0020/1285

0020/1111 024 "DIA CIRC CONCR
 LEN=0040 INSTALLED UNKN
 0020/0800 BMSSEN 65/3003/0020/0770
 2 0 65006 0 00 0032+98
 SUGAR HOLLOW
 0020/0770 BMSBG 65/3003/0020/0770
 018 "DIA CIR PLASTIC
 0020/0615 LEN=0035 INSTALLED 2003
 018 "DIA CIRC METAL
 0020/0471 LEN=0030 INSTALLED UNKN
 0020/0076 BMSSEN 65/3003/0020/0000
 002302 FT 2 0 65006 0 00 0022+40
 SUGAR HOLLOW CREEK
 BMSBG 65/3003/0020/0000
 0020/0000 LENGTH(AH 2462 BK 1831)

JADICK LN
(T376)

000471 FT

0010/0000

0010/0829 018 "DIA CIR PLASTIC
 LEN=0030 INSTALLED UNKN
 000471 FT 2 0 65006 0 00 0003+52
 (APRA) AMERICAN ASPHALT
 0010/0000 LENGTH(AH 1831 BK 0471)
 018 "DIA CIR PLASTIC
 0004/0445 LEN=0030 INSTALLED UNKN
 0004/0435 BMSSEN 65/3003/0004/0352
 0 0 00000 0 00 0000+00
 BOWMANS CRK
 0004/0352 BMSBG 65/3003/0004/0352
 018 "DIA CIRC CONCR
 0004/0300 LEN=0030 INSTALLED UNKN
 000000 FT 0 0 00000 0 00 0000+00
 NC SUGAR HOLLOW RD
 JOSEPH W HUNTER HW
 (SRO029 SEG 0250/1624)
 MFC BEGIN = D
 0004/0000 LENGTH(AH 0471 BK 0000)

DIR: B TOTAL LEN: 2.808 MI. DIST: 04-7 SR: 3002
 LEFT MUN: NOXEN T RIGHT MUN: NOXEN T

Location / Segment	Start Station	End Station	Length (FT)	Notes
TUNKHANNOCK RD (SR0029 SEG 0080/0000)	0060/2033	014828	014828 FT	INTER-AHD LAKE RD (SR0029 SEG 0080/0000)
ISLAND RD (T319)	0060/1112	0060/1074	0060/1074	BMSSEN 65/3002/0060/0992 1 0 00011 7 00 0009+93 BOWMANS CRK
SCHOOL ST (T336) MAIN ST (T321)	0060/0959	0060/0992	0060/0992	BMSBG 65/3002/0060/0992
BERTHA SCHENCK RD (T331)	0050/2180	0050/2110	0050/2110	NC MAIN ST 018 " DIA CIR PLASTIC LEN=0035 INSTALLED UNKN
	0050/1810	0050/1796	0050/1796	012795 FT 0060/0000 LENGTH(AH 2033 BK 2852) 018 " DIA CIR PLASTIC LEN=0030 INSTALLED UNKN
	0050/1301	0050/1216	0050/1216	0050/2598 018 " DIA CIR PLASTIC LEN=0040 INSTALLED UNKN
	0050/0883	0050/0635	0050/0635	0050/1810 BMSSEN 65/3002/0050/1796 2 0 65001 0 00 0117+97 HETSHMER RUN
	0050/0635	0050/0000	0050/0000	0050/1796 BMSBG 65/3002/0050/1796 024 " DIA CIRC METAL
	0040/2216	0040/1985	0040/1985	0050/1301 LEN=0050 INSTALLED UNKN 036 " DIA CIR PLASTIC LEN=0060 INSTALLED UNKN 024 "H 00 "W MULT METAL LEN=0050 INSTALLED UNKN
	0040/1985	0040/1810	0040/1810	009943 FT 0050/0000 LENGTH(AH 2852 BK 2500) 036 " DIA CIRC METAL LEN=0040 INSTALLED UNKN 024 " DIA CIRC METAL LEN=0040 INSTALLED UNKN

DIR: B TOTAL LEN: 2.808 MI. DIST: 04-7 SR: 3002
 LEFT MUN: NOXEN T RIGHT MUN: NOXEN T

Stationing	Description	Material	Length	Notes
0040/1715	018" DIA	CIR PLASTIC	LEN=0040	INSTALLED UNKN
0040/1595	036" DIA	CIRC CONCR	LEN=0035	INSTALLED UNKN
0040/1570	018" DIA	CIRC METAL	LEN=0035	INSTALLED UNKN
007443 FT	007443 FT	2 0 65001 0 00	0074+59	
0040/0000	0040/0000	LENGTH(AH 2500 BK 2485)		
0030/1720	024" DIA	CIR PLASTIC	LEN=0050	INSTALLED 2003
004958 FT	004958 FT	2 0 65001 0 00	0049+59	
0030/0000	0030/0000	LENGTH(AH 2485 BK 1834)		
0020/1744	036" DIA	CIR PLASTIC	LEN=0050	INSTALLED UNKN
003124 FT	0020/0015	BMS EN 65/3002/0020/0000	003124 FT	2 0 65001 0 00 0031+25
0020/0000	0020/0000	STONEY BROOK BMSBG 65/3002/0020/0000		LENGTH(AH 1834 BK 3124)
0010/2155	024" DIA	CIRC METAL	LEN=0040	INSTALLED UNKN
0010/1830	0010/1830	OLD SOBER MTN RD (T310)		
0010/1745	0010/1745			
000000 FT	000000 FT	2 0 65001 0 00	0000+00	
0010/0000	0010/0000	INTER-BK WILSON RD (T313) MFC BEGIN = E		LENGTH(AH 3124 BK 0000)

STONETOWN RD
(T310)

HEMLOCK LN
(PRDR)

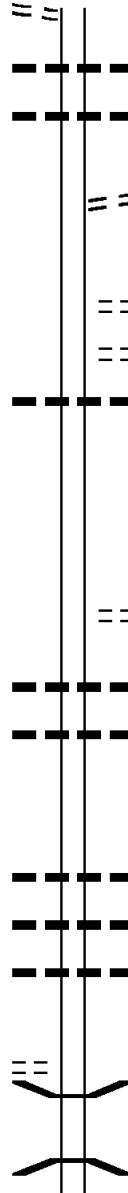
Stationing	Description	Stationing	Description
113972 FT		113972 FT	AH-BRADFORD (08)
			INTER-AHD BRADFORD CO SR 1007 SH
		0460/1741	(SR1007 SEG 0010/0000)
			018 "DIA CIR PLASTIC
		0460/1342	LEN=0035 INSTALLED UNKN
			018 "DIA CIR METAL
		0460/1116	LEN=0035 INSTALLED UNKN
			SECOND ST
		0460/0804	(BORO)
		0460/0721	BMSBN 65/3001/0460/0671
			2 0 08032 6 00 0006+70
			SR 0006
		0460/0671	BMSBG 65/3001/0460/0671
			BRAINTRIM
		0460/0156	LACEYVILLE B
			015 "DIA CIR CONCR
		0460/0015	LEN=0025 INSTALLED UNKN
		112231 FT	2 0 08032 6 00 0000+00
			NC CHURCH ST
			MAIN ST
			(BORO)
		0460/0000	LENGTH(AH 1741 BK 3357)
			015 "DIA CIR METAL
		0450/3090	LEN=0020 INSTALLED UNKN
			FRANKLIN ST
		0450/3048	(BORO)
		0450/2659	(AAR 361361A)#TRKS 02
		0450/2579	BMSBN 65/3001/0450/1417
			LACEYVILLE
		0450/2551	WINDHAM T
			2 0 65041 0 00 0160+16
			SUSQUHNA RVR
		0450/1417	BMSBG 65/3001/0450/1417

BRUNGESS MT RD

DIR: B TOTAL LEN: 21.586 MI. DIST: 04-7 SR: 3001
 LEFT MUN: WINDHAM T RIGHT MUN: WINDHAM T

(T474)

0450/0868



108874 FT

0450/0515 018 " DIA CIRC METAL
 LEN=0030 INSTALLED UNKN
 0450/0135 018 " DIA CIR PLASTIC
 LEN=0040 INSTALLED 2000
 108874 FT 2 0 65041 0 00 0148+32
 BALLPARK RD
 (T483)
 0450/0000 LENGTH(AH 3357 BK 3534)

0440/2391 UNKNOWN RD
 (PRDR)
 0440/2141 UNKNOWN RD
 (PRDR)
 0440/1945 018 " DIA CIRC METAL
 LEN=0040 INSTALLED 1962

105340 FT

105340 FT 2 0 65041 0 00 0111+55
 FERRY RD
 (T465)
 0440/0000 LENGTH(AH 3534 BK 1693)

103647 FT

0430/0820 036 " DIA CIRC METAL
 LEN=0040 INSTALLED 2000
 0430/0275 018 " DIA CIRC CONCR
 LEN=0040 INSTALLED UNKN
 103647 FT 2 0 65041 0 00 0095+17
 0430/0000 LENGTH(AH 1693 BK 2692)

2 0 65041 0 00 0068+25 100955 FT
 FLIN HOLLOW RD
 (T463) 0420/0000

0420/1530 024 " DIA CIR PLASTIC
 LEN=0035 INSTALLED 2000
 0420/1069 018 " DIA CIR PLASTIC
 LEN=0035 INSTALLED 2000
 0420/0670 018 " DIA CIR PLASTIC
 LEN=0035 INSTALLED 2000
 100955 FT
 0420/0000 LENGTH(AH 2692 BK 1789)
 0410/1759 BMSBN 65/3001/0410/1737
 2 0 65041 0 00 0067+53
 ROARING RUN
 0410/1737 BMSBG 65/3001/0410/1737

EXTRACT DATE: 12/18/2023
PRINT DATE: 12/19/2023

ROADWAY MANAGEMENT SYSTEM
SLD COUNTY/SR - ANNUAL PRINT

PAGE NUMBER: 247
COUNTY: WYOMING

DIR: B TOTAL LEN: 21.586 MI.
LEFT MUN: WINDHAM T

DIST: 04-7 SR: 3001
RIGHT MUN: WINDHAM T

Stationing	Material	Length	Notes
0410/0900	018 " DIA CIR PLASTIC	LEN=0040	INSTALLED 2000
099166 FT			
099166 FT	2 0 65041 0 00 0050+36		
0410/0000	024 " DIA CIRC CONCR	LEN=0040	INSTALLED UNKN
0400/2242	024 " DIA CIRC METAL	LEN=0035	INSTALLED UNKN
0400/1982	018 " DIA CIRC CONCR	LEN=0035	INSTALLED UNKN
0400/1330	018 " DIA CIR PLASTIC	LEN=0035	INSTALLED 2000
0400/1159	018 " DIA CIR PLASTIC	LEN=0035	INSTALLED 2000
0400/0896	018 " DIA CIRC CONCR	LEN=0040	INSTALLED UNKN
0400/0588	018 " DIA CIR PLASTIC	LEN=0040	INSTALLED 2000
096624 FT			
096624 FT	2 0 65041 0 00 0024+74		
0400/0000	LENGTH(AH 2542 BK 2460)		
0390/2324	018 " DIA CIRC METAL	LEN=0040	INSTALLED UNKN
0390/1722	015 " DIA CIRC METAL	LEN=0030	INSTALLED UNKN
0390/1070	018 " DIA CIR PLASTIC	LEN=0060	INSTALLED 2000
0390/0615	018 " DIA CIRC CONCR	LEN=0040	INSTALLED UNKN
094164 FT			
094164 FT	2 0 65041 0 00 0000+00		
0390/0000	SCOTTSVILLE RD (T443)	LENGTH(AH 2460 BK 3657)	
0380/3622	018 " DIA CIR PLASTIC	LEN=0050	INSTALLED 2000
0380/2850	018 " DIA CIR PLASTIC	LEN=0060	INSTALLED UNKN
ROCK HILL RD (SR4004 SEG 0080/2904) 0380/2744			
0380/2663	BMS EN 65/3001/0380/2641	2 0 65044 0 00 0072+77	
0380/2641	TRIB SUSQUEHANNA RIVER	BMSBG 65/3001/0380/2641	018 " DIA CIR PLASTIC

DIR: B TOTAL LEN: 21.586 MI. DIST: 04-7 SR: 3001
 LEFT MUN: WINDHAM T RIGHT MUN: WINDHAM T

2 0 65044 0 00 0072+77 090507 FT
 OVERSHOT RD
 (T479) 0380/0000

0380/2351	LEN=0035	INSTALLED UNKN
0380/1922	LEN=0060	INSTALLED 2000
0380/1340	LEN=0050	INSTALLED 1999
0380/1058	LEN=0050	INSTALLED 1999
0380/0632	LEN=0050	INSTALLED 1999
0380/0021	LEN=0050	INSTALLED 1999
0380/0000	LENGTH(AH 3657 BK 2395)	
0370/1950	LEN=0050	INSTALLED UNKN
0370/1557	LEN=0040	INSTALLED UNKN
0370/1017	LEN=0040	INSTALLED UNKN
088112 FT	088112 FT	2 0 65044 0 00 0048+82
0360/2091	LEN=0030	INSTALLED UNKN
0360/1546	LEN=0040	INSTALLED 1962
0360/1193	LEN=0030	INSTALLED UNKN
085592 FT	085592 FT	2 0 65044 0 00 0023+83
0350/1939	LEN=0035	INSTALLED UNKN
0350/1219	LEN=0040	INSTALLED UNKN
0350/0623	LEN=0040	INSTALLED 2005
083114 FT	083114 FT	
0350/0000	LENGTH(AH 2478 BK 1050)	
0340/0447	SR 4002 SH	(SR4002 SEG 0090/0000)

2 0 65044 0 00 0000+00 083114 FT
 SR 4002 SH
 (SR4002 SEG 0080/2389) 0350/0000

DIR: B TOTAL LEN: 21.586 MI. DIST: 04-7 SR: 3001
 LEFT MUN: WINDHAM T RIGHT MUN: WINDHAM T

ROADWAY	SEG	START	END	STRUCTURE	LENGTH	INSTALL	REMARKS
		082064	0340/0101	LITTLE MEHOOPANY CREEK	22	FT	
		082064	082064	STRUCTURE	22	FT	
			0340/0000	BMSID 65/3001/0340/0106			
OAK RIDGE RD	(SR4001 SEG 0090/1308)	0340/0000	0340/0000	2 0 65045 0 00 0223+63			
			0320/2476	PALEN ST			
			0320/1395	(T478)			
			0320/0544	LENGTH(AH 1050 BK 2991)			
			0320/0340	018 "DIA CIRC METAL			
		079073	079073	LEN=0045 INSTALLED	2001		
			0320/0000	018 "DIA CIRC METAL			
			0310/2520	LEN=0030 INSTALLED	UNKN		
			0310/2300	018 "DIA CIRC METAL			
			0310/1915	LEN=0030 INSTALLED	UNKN		
			0310/0273	018 "DIA CIRC METAL			
			0310/0105	LEN=0035 INSTALLED	2001		
			0310/0095	036 "DIA CIRC METAL			
		076533	076533	LEN=0035 INSTALLED	2001		
			0310/0000	018 "DIA CIRC METAL			
			0300/3113	LEN=0035 INSTALLED	2001		
			0300/2455	024 "DIA CIRC METAL			
			0300/1730	LEN=0030 INSTALLED	UNKN		
TOWN LINE RD	(T451)	0300/1303	0300/1303	024 "DIA CIRC METAL			
			0300/1216	LEN=0040 INSTALLED	UNKN		
				WINDHAM			
				FORKSTON T			
				024 "DIA CIRC METAL			
				LEN=0030 INSTALLED	UNKN		

DIR: B TOTAL LEN: 21.586 MI. DIST: 04-7 SR: 3001
 LEFT MUN: FORKSTON T RIGHT MUN: FORKSTON T

073321 FT

0300/1018	018 " DIA	CIR PLASTIC
	LEN=0040	INSTALLED 2001
073321 FT	2 0 65046	0 01 0717+86
	018 " DIA	CIRC METAL
	LEN=0030	INSTALLED UNKN
0300/0000	LENGTH(AH	3212 BK 2950)
	018 " DIA	CIRC METAL
0290/2643	LEN=0030	INSTALLED UNKN
	018 " DIA	CIRC METAL
0290/2334	LEN=0030	INSTALLED UNKN
	018 " DIA	CIRC METAL
0290/2050	LEN=0030	INSTALLED 2002
	018 " DIA	CIR PLASTIC
0290/1390	LEN=0045	INSTALLED 2001

070371 FT

0290/0251	036 " DIA	CIRC METAL
	LEN=0040	INSTALLED 2001
070371 FT	2 0 65046	0 01 0688+36
0290/0000	LENGTH(AH	2950 BK 2555)
	018 " DIA	CIRC METAL
0280/2063	LEN=0030	INSTALLED UNKN
	018 " DIA	CIR PLASTIC
0280/1560	LEN=0035	INSTALLED UNKN

067816 FT

0280/0949	024 " DIA	CIR PLASTIC
	LEN=0050	INSTALLED 2001
0280/0739	015 " DIA	CIRC METAL
	LEN=0030	INSTALLED UNKN
0280/0550	015 " DIA	CIRC METAL
	LEN=0030	INSTALLED UNKN
067816 FT	2 0 65046	0 01 0663+42
	024 " DIA	CIRC METAL
	LEN=0025	INSTALLED UNKN
0280/0000	LENGTH(AH	2555 BK 2585)
	018 " DIA	CIR PLASTIC
0270/2080	LEN=0035	INSTALLED UNKN
	018 " DIA	CIR PLASTIC
0270/1218	LEN=0035	INSTALLED 2001
	015 " DIA	CIRC METAL
0270/0731	LEN=0030	INSTALLED UNKN
	BR MEHOOP CK	
	STRUCTURE LENGTH	20 FT
0270/0620	BMSID 65/3001/0270/0620	
	024 " DIA	CIRC METAL
0270/0143	LEN=0030	INSTALLED UNKN

DIR: B TOTAL LEN: 21.586 MI. DIST: 04-7 SR: 3001
 LEFT MUN: FORKSTON T RIGHT MUN: FORKSTON T

2 0 65046 0 01 0637+40 065231 FT
 POND LN
 (T306) 0270/0000

062649 FT

060374 FT

Stationing	Description	Material	Length
065231 FT			
0270/0000	LENGTH(AH 2585 BK 2582)	015" DIA CIRC METAL	
0260/2207	LEN=0030	INSTALLED UNKN	
0260/1913	018" DIA CIR PLASTIC	LEN=0030	INSTALLED 2001
0260/1380	018" DIA CIRC METAL	LEN=0030	INSTALLED UNKN
0260/0707	018" DIA CIR PLASTIC	LEN=0030	INSTALLED UNKN
0260/0409	018" DIA CIR PLASTIC	LEN=0030	INSTALLED UNKN
062649 FT	2 0 65046 0 01 0611+06		
0260/0000	NIMBLE HILL RD		
0250/1977	(SR4005 SEG 0010/0000)	LENGTH(AH 2582 BK 2275)	
0250/1650	018" DIA CIR PLASTIC	LEN=0035	INSTALLED UNKN
0250/1248	024" DIA CIRC METAL	LEN=0030	INSTALLED UNKN
0250/1035	024" DIA CIR PLASTIC	LEN=0030	INSTALLED UNKN
0250/0488	018" DIA CIR PLASTIC	LEN=0030	INSTALLED UNKN
0250/0221	015" DIA CIR PLASTIC	LEN=0030	INSTALLED UNKN
0250/0167	CREEK RD		
0250/0077	(T311)		
0250/0077	BMS EN 65/3001/0250/0077		
0250/0073	2 0 65046 0 01 0589+13		
060374 FT	N BR MEHOOPY		
060374 FT	BMSBG 65/3001/0250/0077		
NC SR 3001 SH	018" DIA CIRC CONCR	LEN=0030	INSTALLED UNKN
0250/0000	2 0 65046 0 01 0588+40		
0230/1913	SR 0087 SH		
0230/0753	(SR0087 SEG 0130/0967)	LENGTH(AH 2275 BK 1981)	
0230/0030	015" DIA CIRC METAL	LEN=0035	INSTALLED UNKN
	015" DIA CIR PLASTIC	LEN=0035	INSTALLED UNKN
	015" DIA CIRC METAL	LEN=0035	INSTALLED UNKN

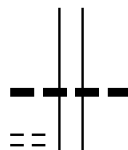
DIR: B TOTAL LEN: 21.586 MI. DIST: 04-7 SR: 3001
 LEFT MUN: FORKSTON T RIGHT MUN: FORKSTON T

Stationing	Notes	Stationing	Notes
058393 FT		058393 FT	2 0 65046 1 00 0000+00 NC WINDY VALLEY RD MAIN RD (T302)
	==	0230/0000	LENGTH(AH 1981 BK 1785)
	---	0220/1550	015 " DIA CIRC METAL LEN=0030 INSTALLED UNKN
	---	0220/0728	015 " DIA CIR PLASTIC LEN=0030 INSTALLED UNKN
	---	0220/0186	015 " DIA CIRC METAL LEN=0030 INSTALLED UNKN
056608 FT		056608 FT	2 0 65046 0 01 0570+55
		0220/0000	LENGTH(AH 1785 BK 3775)
	---	0210/3741	024 " DIA CIR PLASTIC LEN=0030 INSTALLED UNKN
	---	0210/3551	036 " DIA CIRC METAL LEN=0040 INSTALLED UNKN
	---	0210/3350	015 " DIA CIRC METAL LEN=0039 INSTALLED UNKN
PORTLAND LN (PRDR)		0210/1808	==
		052833 FT	052833 FT 2 0 65046 0 01 0532+57
		0210/0000	LENGTH(AH 3775 BK 3243)
	---	0200/3222	048 " DIA CIRC METAL LEN=0030 INSTALLED 1996
	==	0200/3054	PORTER LN (PRDR)
WILD TURKEY LN (TWP)		0200/1460	==
	---	0200/1040	024 " DIA CIR PLASTIC LEN=0030 INSTALLED UNKN
	---	0200/0239	015 " DIA CIRC METAL LEN=0035 INSTALLED UNKN
049590 FT		049590 FT	2 0 65046 0 01 0500+13
		0200/0000	LENGTH(AH 3243 BK 2650)

DIR: B TOTAL LEN: 21.586 MI. DIST: 04-7 SR: 3001
 LEFT MUN: FORKSTON T RIGHT MUN: FORKSTON T

COBBLER LN
(PRDR)

0190/0964



0190/1456 015 "DIA CIRC METAL
LEN=0030 INSTALLED UNKN

046940 FT



0190/0017 BMS EN 65/3001/0190/0000
046940 FT 2 0 65046 0 01 0473+57

WHITE BROOK LN
(PRDR)

0180/2520



5 0190/0000 BMSBG 65/3001/0190/0000
LENGTH(AH 2650 BK 2694)

==

0180/2502 WHITE BROOK LN
(PRDR)



0180/1579 015 "DIA CIRC METAL
LEN=0030 INSTALLED UNKN

044246 FT



0180/0300 015 "DIA CIRC METAL
LEN=0040 INSTALLED UNKN

0180/0168 BMS EN 65/3001/0180/0000
044246 FT 2 0 65046 0 00 0443+59



5 0180/0000 S BR MEHOOPANY CREEK
BMSBG 65/3001/0180/0000
LENGTH(AH 2694 BK 2622)



0170/2470 018 "DIA CIRC METAL
LEN=0100 INSTALLED UNKN



0170/1574 015 "DIA CIRC METAL
LEN=0025 INSTALLED UNKN



0170/1019 015 "DIA CIRC METAL
LEN=0025 INSTALLED UNKN

041624 FT



0170/0017 BMS EN 65/3001/0170/0000
041624 FT 2 0 65046 0 00 0417+93



5 0170/0000 BR MEHOOPANY
BMSBG 65/3001/0170/0000
LENGTH(AH 2622 BK 3577)



0160/3350 024 "DIA CIR PLASTIC
LEN=0025 INSTALLED UNKN



0160/2862 015 "DIA CIRC METAL
LEN=0030 INSTALLED UNKN



024 "DIA CIRC METAL

DIR: B TOTAL LEN: 21.586 MI. DIST: 04-7 SR: 3001
 LEFT MUN: FORKSTON T RIGHT MUN: FORKSTON T

Stationing	Notes	Item ID	Description	Length	Material	Year
		0160/2650		LEN=0025	INSTALLED	1996
		0160/1188		LEN=0030	024 " DIA CIRC METAL INSTALLED	UNKN
038047 FT		0160/0279		LEN=0030	015 " DIA CIRC METAL INSTALLED	UNKN
		0160/0036		BMSSEN 65/3001/0160/0000		
		038047 FT		2 0 65046 0 00 0382+03		
					KASSON BROOK	
					BMSBG 65/3001/0160/0000	
		0160/0000		LENGTH(AH 3577 BK 2964)		
		0150/2731		LEN=0030	015 " DIA CIRC METAL INSTALLED	UNKN
		0150/2072		LEN=0020	018 " DIA CIRC METAL INSTALLED	UNKN
		0150/1642		LEN=0020	018 " DIA CIRC METAL INSTALLED	UNKN
		0150/1290		LEN=0020	018 " DIA CIRC METAL INSTALLED	UNKN
		0150/1013		LEN=0030	018 " DIA CIRC METAL INSTALLED	UNKN
035083 FT		0150/0290		LEN=0030	018 " DIA CIR PLASTIC INSTALLED	UNKN
		0150/0094		BMSSEN 65/3001/0150/0000		
		035083 FT		BRIDGE POSTED (TONS)		
				2 0 65046 0 00 0352+39		
					SGL 16 COMB 20	
					MEHOOPANY CK	
		0150/0000		LENGTH(AH 2964 BK 2578)		
UNKNOWN RD (TWP)		0140/2549				
		0140/1878		LEN=0040	018 " DIA CIRC METAL INSTALLED	2002
032505 FT		0140/0091		LEN=0025	018 " DIA CIR PLASTIC INSTALLED	UNKN
		032505 FT		2 0 65046 0 00 0334+63		
		0140/0000		LENGTH(AH 2578 BK 2471)		

EXTRACT DATE: 12/18/2023
PRINT DATE: 12/19/2023

ROADWAY MANAGEMENT SYSTEM
SLD COUNTY/SR - ANNUAL PRINT

PAGE NUMBER: 239
COUNTY: WYOMING

DIR: B TOTAL LEN: 21.586 MI.
LEFT MUN: FORKSTON T

DIST: 04-7 SR: 3001
RIGHT MUN: FORKSTON T

030034 FT

027419 FT

025104 FT

0130/1700	018 " DIA	CIRC METAL
	LEN=0025	INSTALLED UNKN
0130/1359	018 " DIA	CIR PLASTIC
	LEN=0045	INSTALLED 2002
	STONEY BROOK STRUCTURE LENGTH 16 FT	
0130/0862	BMSID 65/3001/0130/0862	
0130/0628	024 " DIA	CIRC METAL
	LEN=0025	INSTALLED UNKN
0130/0325	024 " DIA	CIRC METAL
	LEN=0025	INSTALLED UNKN
030034 FT	2 0 65046	0 00 0309+92
0130/0000	LENGTH(AH	2471 BK 2615)
0120/2447	018 " DIA	CIRC METAL
	LEN=0030	INSTALLED UNKN
0120/2019	018 " DIA	CIRC METAL
	LEN=0030	INSTALLED UNKN
0120/1558	024 " DIA	CIRC METAL
	LEN=0030	INSTALLED UNKN
0120/1240	018 " DIA	CIRC METAL
	LEN=0030	INSTALLED UNKN
0120/1050	018 " DIA	CIRC METAL
	LEN=0030	INSTALLED UNKN
0120/0787	018 " DIA	CIRC METAL
	LEN=0030	INSTALLED UNKN
0120/0607	018 " DIA	CIRC METAL
	LEN=0030	INSTALLED UNKN
0120/0357	024 " DIA	CIRC METAL
	LEN=0030	INSTALLED UNKN
027419 FT	2 0 65046	0 00 0283+77
0120/0000	LENGTH(AH	2615 BK 2315)
0110/2180	018 " DIA	CIRC METAL
	LEN=0030	INSTALLED UNKN
0110/2167	018 " DIA	CIRC METAL
	LEN=0030	INSTALLED UNKN
0110/1717	012 " DIA	CIRC METAL
	LEN=0030	INSTALLED UNKN
0110/1535	024 " DIA	CIRC METAL
	LEN=0030	INSTALLED UNKN
0110/0920	015 " DIA	CIRC METAL
	LEN=0030	INSTALLED UNKN
0110/0359	015 " DIA	CIRC METAL
	LEN=0030	INSTALLED UNKN
0110/0140	018 " DIA	CIRC METAL
	LEN=0030	INSTALLED UNKN
025104 FT	2 0 65046	0 00 0260+62
0110/0000	LENGTH(AH	2315 BK 2566)
	072 " DIA	CIRC METAL

DIR: B TOTAL LEN: 21.586 MI. DIST: 04-7 SR: 3001
 LEFT MUN: FORKSTON T RIGHT MUN: FORKSTON T

	0100/1940	LEN=0030	INSTALLED UNKN
		024 "DIA	CIRC METAL
	0100/1716	LEN=0030	INSTALLED UNKN
		024 "DIA	CIRC METAL
	0100/0936	LEN=0030	INSTALLED UNKN
		018 "DIA	CIRC METAL
022538 FT	0100/0555	LEN=0030	INSTALLED UNKN
	022538 FT	2 0 65046	0 00 0234+96
	0100/0000	LENGTH(AH	2566 BK 2468)
		018 "DIA	CIRC METAL
	0090/2144	LEN=0030	INSTALLED UNKN
		036 "DIA	CIR PLASTIC
	0090/1509	LEN=0030	INSTALLED UNKN
		018 "DIA	CIRC METAL
	0090/1170	LEN=0030	INSTALLED UNKN
		024 "DIA	CIRC METAL
	0090/0961	LEN=0030	INSTALLED UNKN
		018 "DIA	CIRC METAL
	0090/0544	LEN=0030	INSTALLED UNKN
		024 "DIA	CIRC METAL
020070 FT	0090/0197	LEN=0030	INSTALLED UNKN
	020070 FT	2 0 65046	0 00 0200+62
	0090/0000	LENGTH(AH	2468 BK 2304)
		024 "DIA	CIRC METAL
	0080/2223	LEN=0030	INSTALLED UNKN
		018 "DIA	CIRC METAL
	0080/1990	LEN=0030	INSTALLED UNKN
		018 "DIA	CIRC METAL
	0080/1784	LEN=0030	INSTALLED UNKN
		024 "DIA	CIRC METAL
	0080/1640	LEN=0030	INSTALLED UNKN
		018 "DIA	CIRC METAL
	0080/1468	LEN=0030	INSTALLED UNKN
		018 "DIA	CIRC METAL
	0080/1182	LEN=0030	INSTALLED UNKN
		018 "DIA	CIR PLASTIC
	0080/0519	LEN=0030	INSTALLED UNKN
		018 "DIA	CIRC METAL
017766 FT	0080/0254	LEN=0030	INSTALLED UNKN
	017766 FT	2 0 65046	0 00 0177+58
		024 "DIA	CIRC METAL
		LEN=0040	INSTALLED 1997
	0080/0000	LENGTH(AH	2304 BK 2932)
		018 "DIA	CIRC METAL
	0070/2840	LEN=0030	INSTALLED UNKN
		036 "DIA	CIR PLASTIC
	0070/2790	LEN=0030	INSTALLED UNKN

DIR: B TOTAL LEN: 21.586 MI. DIST: 04-7 SR: 3001
 LEFT MUN: FORKSTON T RIGHT MUN: FORKSTON T

	0070/1631	018 " DIA	CIRC METAL
		LEN=0030	INSTALLED UNKN
	0070/1151	018 " DIA	CIR PLASTIC
		LEN=0004	INSTALLED 2004
	0070/0901	018 " DIA	CIRC METAL
		LEN=0030	INSTALLED UNKN
	0070/0616	018 " DIA	CIRC METAL
		LEN=0030	INSTALLED UNKN
014834 FT	014834 FT	2 0 65046	0 00 0148+26
		BECKER BROOK	
		STRUCTURE LENGTH 12 FT	
		BMSID 65/3001/0070/0000	
	0070/0000	LENGTH(AH 2932 BK 1336)	
		018 " DIA	CIR PLASTIC
	0060/1157	LEN=0040	INSTALLED 2004
		018 " DIA	CIRC METAL
	0060/0683	LEN=0030	INSTALLED UNKN
		018 " DIA	CIRC METAL
	0060/0190	LEN=0030	INSTALLED UNKN
013498 FT	013498 FT	2 0 65046	0 00 0134+90
		LENGTH(AH 1336 BK 3434)	
	0060/0000	018 " DIA	CIRC METAL
		LEN=0030	INSTALLED UNKN
	0050/3407	018 " DIA	CIRC METAL
		LEN=0030	INSTALLED UNKN
	0050/2957	018 " DIA	CIRC METAL
		LEN=0030	INSTALLED UNKN
	0050/2736	018 " DIA	CIRC METAL
		LEN=0030	INSTALLED UNKN
	0050/2375	018 " DIA	CIRC METAL
		LEN=0030	INSTALLED UNKN
		015 " DIA	CIRC METAL
	0050/1136	LEN=0030	INSTALLED UNKN
010064 FT	010064 FT	2 0 65046	0 00 0100+55
		LENGTH(AH 3434 BK 2555)	
	0050/0000	018 "H 12" W ELLIP METAL	
		LEN=0030	INSTALLED UNKN
	0040/2520		
		018 " DIA	CIRC METAL
	0040/1321	LEN=0020	INSTALLED UNKN
		GEORGE LN	
	0040/0551	(T301)	

DIR: B TOTAL LEN: 21.586 MI. DIST: 04-7 SR: 3001
 LEFT MUN: FORKSTON T RIGHT MUN: FORKSTON T

Stationing	Description	Material	Length	Notes
007509 FT	0040/0535	018" DIA CIR PLASTIC	LEN=0030	INSTALLED UNKN
	007509 FT	2 0 65046	0 00 0075+14	
	0040/0000	LENGTH(AH 2555 BK 2778)		
	0030/1705	015" DIA CIRC METAL	LEN=0030	INSTALLED UNKN
	0030/1325	018" DIA CIRC METAL	LEN=0050	INSTALLED UNKN
	0030/0890	036" DIA CIRC METAL	LEN=0030	INSTALLED UNKN
004731 FT	0030/0025	018" DIA CIR PLASTIC	LEN=0025	INSTALLED UNKN
	004731 FT	2 0 65046	0 00 0047+38	
	0030/0000	LENGTH(AH 2778 BK 2246)		
PRIVATE DR (PRDR)	0020/1243			
	0020/0597	018" DIA CIRC METAL	LEN=0025	INSTALLED UNKN
	0020/0428	018" DIA CIRC METAL	LEN=0025	INSTALLED UNKN
002485 FT	0020/0220	018" DIA CIRC METAL	LEN=0025	INSTALLED UNKN
	002485 FT	2 0 65046	0 00 0024+92	
	0020/0000	LENGTH(AH 2246 BK 2485)		
	0010/2263	018" DIA CIR PLASTIC	LEN=0025	INSTALLED UNKN
	0010/1728	018" DIA CIR PLASTIC	LEN=0030	INSTALLED UNKN
	0010/1218	024" DIA CIRC METAL	LEN=0030	INSTALLED UNKN
GAMELAND PKG AREA RD (GOVT)	0010/1116			
	0010/0880	018" DIA CIR PLASTIC	LEN=0030	INSTALLED UNKN
	0010/0521	065"H 95"W ELLIP ALUM	LEN=0051	INSTALLED 2020
	0010/0180	024" DIA CIRC METAL	LEN=0030	INSTALLED UNKN
000000 FT	000000 FT	2 0 65046	0 00 0000+00	
	NC SR 3001 SH			
	INTER-BK BELLASYLVA RD			
	(T841)			
	MFC BEGIN = E			
	0010/0000	LENGTH(AH 2485 BK 0000)		

DIR: B TOTAL LEN: .005 MI. DIST: 04-7 SR: 2039
 LEFT MUN: NOXEN T RIGHT MUN: NOXEN T

000026 FT

000000 FT

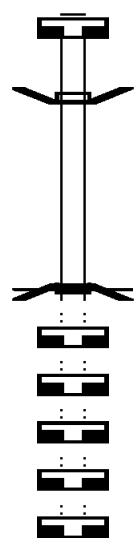
000000 FT

000000 FT

000000 FT

000000 FT

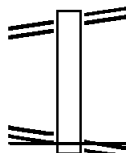
000000 FT



000026 FT
 7054/0000 LENGTH(AH 0190 BK 0026)
 INTER-AHD DIMMICK HILL RD
 0052/0026 (TWP)
 000000 FT 1 0 00365 1 00 0000+00
 NC DIMMICK HILL RD
 INTER-BK DIMMICK HILL RD
 (TWP)
 BEAVER RUN
 BMSBG 65/2039/0052/0000
 MFC BEGIN = E
 0052/0000 LENGTH(AH 0026 BK 1621)
 000000 FT
 7050/0000 LENGTH(AH 1621 BK 1292)
 000000 FT
 7040/0000 LENGTH(AH 1292 BK 1625)
 000000 FT
 7030/0000 LENGTH(AH 1625 BK 2065)
 000000 FT
 7020/0000 LENGTH(AH 2065 BK 2151)
 000000 FT
 7010/0000 LENGTH(AH 2151 BK 0000)

EXTRACT DATE: 12/18/2023 ROADWAY MANAGEMENT SYSTEM PAGE NUMBER: 234
 PRINT DATE: 12/19/2023 SLD COUNTY/SR - ANNUAL PRINT COUNTY: WYOMING
 DIR: B TOTAL LEN: .073 MI. DIST: 04-7 SR: 2037
 LEFT MUN: TUNKHANNOCK T RIGHT MUN: TUNKHANNOCK T

ROOSEVELT HW 000385 FT
 (SR0307 SEG 0150/1975) 0010/0385
 1 0 00365 1 00 0000+00 000000 FT
 SR 0092 SH
 (SR0092 SEG 0180/2736) 0010/0000

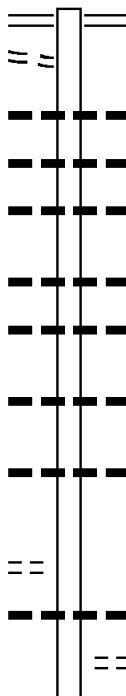


000385 FT ROOSEVELT HW
 0010/0385 (SR0307 SEG 0150/1975)
 NC SR 2037 SH
 SR 0092 SH
 000000 FT (SR0092 SEG 0180/2736)
 MFC BEGIN = D
 0010/0000 LENGTH(AH 0385 BK 0000)

DIR: B TOTAL LEN: 4.021 MI. DIST: 04-7 SR: 2035
 LEFT MUN: TUNKHANNOCK T RIGHT MUN: TUNKHANNOCK T

DIXON RD
(T452)

021229 FT
0080/3585



021229 FT SR 0006 SH
0080/3680 (SR0006 SEG 0480/0000)

0080/3188 024 " DIA CIRC CONCR
LEN=0099 INSTALLED UNKN
0080/2900 018 " DIA CIRC METAL
LEN=0040 INSTALLED UNKN
0080/2610 018 " DIA CIRC METAL
LEN=0040 INSTALLED UNKN

0080/2001 015 " DIA CIRC METAL
LEN=0035 INSTALLED UNKN
0080/1700 015 " DIA CIRC CONCR
LEN=0040 INSTALLED UNKN

0080/1051 015 " DIA CIRC CONCR
LEN=0040 INSTALLED UNKN

0080/0244 015 " DIA CIRC METAL
LEN=0035 INSTALLED UNKN

017549 FT 2 0 65016 0 00 0280+18
5 0080/0000 LENGTH(AH 3680 BK 2502)

PRIVATE RD
(PRDR)

017549 FT
0070/2403

0070/2020 024 " DIA CIRC METAL
LEN=0040 INSTALLED UNKN
EASTWOOD RD
0070/1536 (PRDR)

UNKNOWN RD

DIR: B TOTAL LEN: 4.021 MI. DIST: 04-7 SR: 2035
 LEFT MUN: TUNKHANNOCK T RIGHT MUN: TUNKHANNOCK T

Stationing	Notes	Material	Length	Installation
0070/1519	==			
0070/1331	---	015 " DIA CIRC METAL	LEN=0035	INSTALLED UNKN
0070/1230	---	015 " DIA CIRC CONCR	LEN=0036	INSTALLED UNKN
0070/0704	---	015 " DIA CIRC CONCR	LEN=0036	INSTALLED UNKN
	==	PARADISE LN		
015047 FT	==	(PRDR)		
0070/0549	---	2 0 65016 0 00 0255+44	LENGTH(AH 2502 BK 2516)	
0070/0000	---	015 " DIA CIRC CONCR	LEN=0040	INSTALLED UNKN
	==	LAKE SHORE DR		
0060/2075	---	(PRDR)		
0060/1855	---	015 " DIA CIRC CONCR	LEN=0040	INSTALLED UNKN
	==	LAKE VIEW DR		
0060/1470	---	(PRDR)		
0060/1344	---	015 " DIA CIRC CONCR	LEN=0040	INSTALLED UNKN
	==	LAKE VIEW DR		
0060/0985	---	(PRDR)		
	==	LAKE VIEW DR		
0060/0332	---	015 " DIA CIRC CONCR	LEN=0032	INSTALLED UNKN
012531 FT	---	2 0 65016 0 00 0230+24	LENGTH(AH 2516 BK 2414)	
0060/0000	---	024 " DIA CIR PLASTIC	LEN=0040	INSTALLED 2003
	---	018 " DIA CIR PLASTIC	LEN=0040	INSTALLED UNKN
0050/2180	---	015 " DIA CIRC CONCR	LEN=0040	INSTALLED UNKN
0050/2061	---			
0050/1674	---			
	==	STONE HEDGE RD		
0050/0669	---	(PRDR)		
010117 FT	---	2 0 65016 0 00 0206+10		
	---	015 " DIA CIRC CONCR	LEN=0048	INSTALLED UNKN
0050/0000	---	LENGTH(AH 2414 BK 2518)		
	---	018 " DIA CIR PLASTIC	LEN=0055	INSTALLED 1997
GERMAN HILL RD (T396)	---			
0040/1850	---			
		018 " DIA CIR PLASTIC		

EXTRACT DATE: 12/18/2023
PRINT DATE: 12/19/2023

ROADWAY MANAGEMENT SYSTEM
SLD COUNTY/SR - ANNUAL PRINT

PAGE NUMBER: 231
COUNTY: WYOMING

DIR: B TOTAL LEN: 4.021 MI.
LEFT MUN: TUNKHANNOCK T

DIST: 04-7 SR: 2035
RIGHT MUN: TUNKHANNOCK T

2 0 65016 0 00 0181+53 007599 FT
MUDGE RD
(T441)

0040/0000

0040/0470 LEN=0036 INSTALLED UNKN
072 " DIA CIRC METAL
0040/0030 LEN=0035 INSTALLED UNKN
007599 FT

0030/1700 LENGTH(AH 2518 BK 1743)
TUNKHANNOCK
OVERFIELD T

0030/1270 LEN=0035 INSTALLED UNKN
024 " DIA CIRC METAL

0030/0710 LEN=0070 INSTALLED UNKN

005856 FT

005856 FT 2 0 65016 0 00 0164+10
FOX RD
(T400)

0020/1852 LEN=0050 INSTALLED 2003
018 " DIA CIR PLASTIC

0020/1545 LEN=0046 INSTALLED 1998

2 0 65016 0 00 0143+60 003772 FT
ROBBINS LN
(T439)

0020/0000

0020/0000 LENGTH(AH 2084 BK 3772)
024 " DIA CIRC METAL

0010/3407 LEN=0099 INSTALLED UNKN

BILLINGS LN
(TWP)

0010/2887

0010/2229 024 " DIA CIR PLASTIC
LEN=0099 INSTALLED UNKN

0010/2130 024 " DIA CIRC METAL
LEN=0035 INSTALLED UNKN

0010/1117 018 " DIA CIR PLASTIC
LEN=0040 INSTALLED 2004

000000 FT

0010/0315 036 " DIA CIRC METAL
LEN=0099 INSTALLED UNKN

000000 FT 2 0 65016 0 00 0106+59
NC JERMYN HILL RD
DALTON RD
(SR2010 SEG 0010/0136)

MFC BEGIN = E

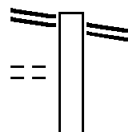
0010/0000 LENGTH(AH 3772 BK 0000)

DIR: B TOTAL LEN: .708 MI. DIST: 04-7 SR: 2033
 LEFT MUN: FACTORYVILLE B RIGHT MUN: FACTORYVILLE B

	003740 FT		003740 FT COLLEGE AV
			0020/3127 (SR1017 SEG 0014/1903)
			0020/3065 BMSBN 65/2033/0020/2943
			015 "DIA CIRC CONCR
		0020/3048	LEN=0025 INSTALLED UNKN
			2 0 65015 0 00 0079+25
			S BR TUNK CR
		0020/2983	BMSBG 65/2033/0020/2943
			015 "DIA CIRC METAL
		0020/2888	LEN=0030 INSTALLED 1999
RIVERSIDE DR (BORO) CHURCH ST (BORO)	0020/2840	NC CHURCH ST	095 "DIA CIR UNKNOWN
		0020/2770	LEN=0099 INSTALLED 1999
			024 "DIA CIRC METAL
		0020/2480	LEN=0035 INSTALLED UNKN
			018 "DIA CIRC METAL
		0020/2048	LEN=0099 INSTALLED UNKN
			018 "DIA CIR PLASTIC
		0020/1706	LEN=0030 INSTALLED 1999
			024 "DIA CIR PLASTIC
		0020/1550	LEN=0030 INSTALLED UNKN
			018 "DIA CIR PLASTIC
		0020/0673	LEN=0030 INSTALLED UNKN
LC FOR HIGHLAND AV (CONN) HIGHLAND AV (BORO)	0020/0360		036 "DIA CIRC METAL
	0020/0274		LEN=0045 INSTALLED UNKN
		000613 FT	2 0 65015 0 00 0049+50
			036 "DIA CIRC METAL
			LEN=0045 INSTALLED UNKN
LITHIA VALLEY RD (SR2012 SEG 0080/2469)	0020/0000	5 0020/0000	LENGTH(AH 3127 BK 0613)
			018 "DIA CIR PLASTIC
		0010/0204	LEN=0030 INSTALLED UNKN
		000000 FT	2 0 35056 6 00 0006+06
			NC RIVERSIDE DR
			INTER-BK (CO35) HICKORY RIDGE RD
			(SR4014 SEG 0010/0000)
			MFC BEGIN = D
			BK-LACKAWANNA (35)
		5 0010/0000	LENGTH(AH 0613 BK 0000)

EXTRACT DATE: 12/18/2023 ROADWAY MANAGEMENT SYSTEM PAGE NUMBER: 229
PRINT DATE: 12/19/2023 SLD COUNTY/SR - ANNUAL PRINT COUNTY: WYOMING
DIR: B TOTAL LEN: 1.066 MI. DIST: 04-7 SR: 2031
LEFT MUN: OVERFIELD T RIGHT MUN: OVERFIELD T

DALTON RD 005628 FT
(SR2010 SEG 0030/0000) 0020/3167
STONE LN
(PRDR) 0020/3050



005628 FT DALTON RD
0020/3167 (SR2010 SEG 0030/0000)

018 "DIA CIRC METAL

DIR: B TOTAL LEN: 1.066 MI. DIST: 04-7 SR: 2031
 LEFT MUN: OVERFIELD T RIGHT MUN: OVERFIELD T

ELIZABETH LN
 (PRDR)

0020/2336

0020/2344	LEN=0099	INSTALLED UNKN
0020/2165	015 " DIA LEN=0050	CIRC METAL INSTALLED UNKN
0020/2050	015 " DIA LEN=0030	CIRC METAL INSTALLED UNKN
0020/1840	024 " DIA LEN=0030	CIRC METAL INSTALLED UNKN
0020/1750	018 " DIA LEN=0035	CIRC METAL INSTALLED UNKN
0020/1687	CHESTNUT ST (PRDR)	
0020/1625	018 " DIA LEN=0035	CIRC METAL INSTALLED UNKN
0020/1542	URIE AV (PRDR)	
0020/1250	015 " DIA LEN=0090	CIRC METAL INSTALLED UNKN

SHORE RD
 (PRDR)

0020/0246
 002461 FT

0020/0265	015 " DIA LEN=0030	CIRC METAL INSTALLED UNKN
002461 FT	2 0 65016 0 00 0024+65	
0020/0000	LENGTH(AH 3167 BK 2461) 018 " DIA	CIRC METAL
0010/2230	LEN=0030	INSTALLED UNKN
0010/1995	015 " DIA LEN=0030	CIRC METAL INSTALLED UNKN

SHORE RD
 (PRDR)

0010/0655

0010/0954	SPRING RD (T440)	
0010/0860	018 " DIA LEN=0030	CIRC METAL INSTALLED UNKN
0010/0554	BMS EN 65/2031/0010/0535 2 0 65016 0 00 0005+41	
0010/0535	OUT LK WNOLA BMSBG 65/2031/0010/0535	

PA FISH COMM RD
 (FISH)

0010/0459

000000 FT	NC LAKE RD ROOSEVELT HW (SR0307 SEG 0090/0000)	
0010/0000	MFC BEGIN = D LENGTH(AH 2461 BK 0000)	

2 0 65016 0 00 0000+00 000000 FT
 ROOSEVELT HW
 (SR0307 SEG 0090/0000) 0010/0000

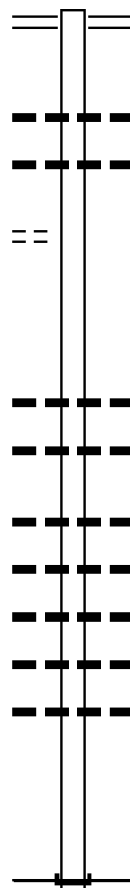
DIR: B TOTAL LEN: 1.066 MI. DIST: 04-7 SR: 2029
 LEFT MUN: FALLS T RIGHT MUN: FALLS T

OVERLOOK DR
 (T376)

005630 FT

0020/0663
 002819 FT

000000 FT



005630 FT FALLS RD
 0020/2811 (SR2013 SEG 0090/0000)

0020/1802 018 " DIA CIRC METAL
 LEN=0045 INSTALLED 1999
 0020/1521 018 " DIA CIRC METAL
 LEN=0040 INSTALLED 1998

002819 FT 2 0 65010 0 00 0028+19
 0020/0000 LENGTH(AH 2811 BK 2819)

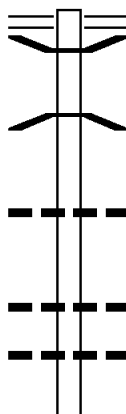
0010/1894 036 " DIA CIRC METAL
 LEN=0035 INSTALLED UNKN
 0010/1496 018 " DIA CIR PLASTIC
 LEN=0040 INSTALLED 1999

0010/0826 015 " DIA CIRC CONCR
 LEN=0032 INSTALLED UNKN
 0010/0626 018 " DIA CIR PLASTIC
 LEN=0035 INSTALLED 1999
 0010/0228 015 " DIA CIRC CONCR
 LEN=0099 INSTALLED UNKN
 0010/0183 024 " DIA CIRC METAL
 LEN=0040 INSTALLED 1998
 0010/0122 015 " DIA CIRC CONCR
 LEN=0035 INSTALLED UNKN

000000 FT 2 0 65010 0 00 0056+52
 NC SR 2029 SH
 INTER-BK (CO 35) CHURCH HILL RD
 (SR3006 SEG 0010/0000)
 MFC BEGIN = E
 BK-LACKAWANNA (35)
 0010/0000 LENGTH(AH 2819 BK 0000)

EXTRACT DATE: 12/18/2023 ROADWAY MANAGEMENT SYSTEM PAGE NUMBER: 226
 PRINT DATE: 12/19/2023 SLD COUNTY/SR - ANNUAL PRINT COUNTY: WYOMING
 DIR: B TOTAL LEN: 2.050 MI. DIST: 04-7 SR: 2027
 LEFT MUN: OVERFIELD T RIGHT MUN: OVERFIELD T

010824 FT



010824 FT LOWER MILL CITY RD
 0040/3371 (SR2021 SEG 0060/0000)
 0040/3069 BMSEN 65/2027/0040/3049
 0 0 00000 0 00 0000+00
 BEAVER CREEK
 0040/3049 BMSBG 65/2027/0040/3049

 0040/2081 018 " DIA CIRC METAL
 LEN=0030 INSTALLED UNKN

 0040/1172 018 " DIA CIR PLASTIC
 LEN=0040 INSTALLED 2016
 0040/0682 018 " DIA CIR PLASTIC
 LEN=0040 INSTALLED 2016

 007453 FT 2 0 65012 0 00 0075+52

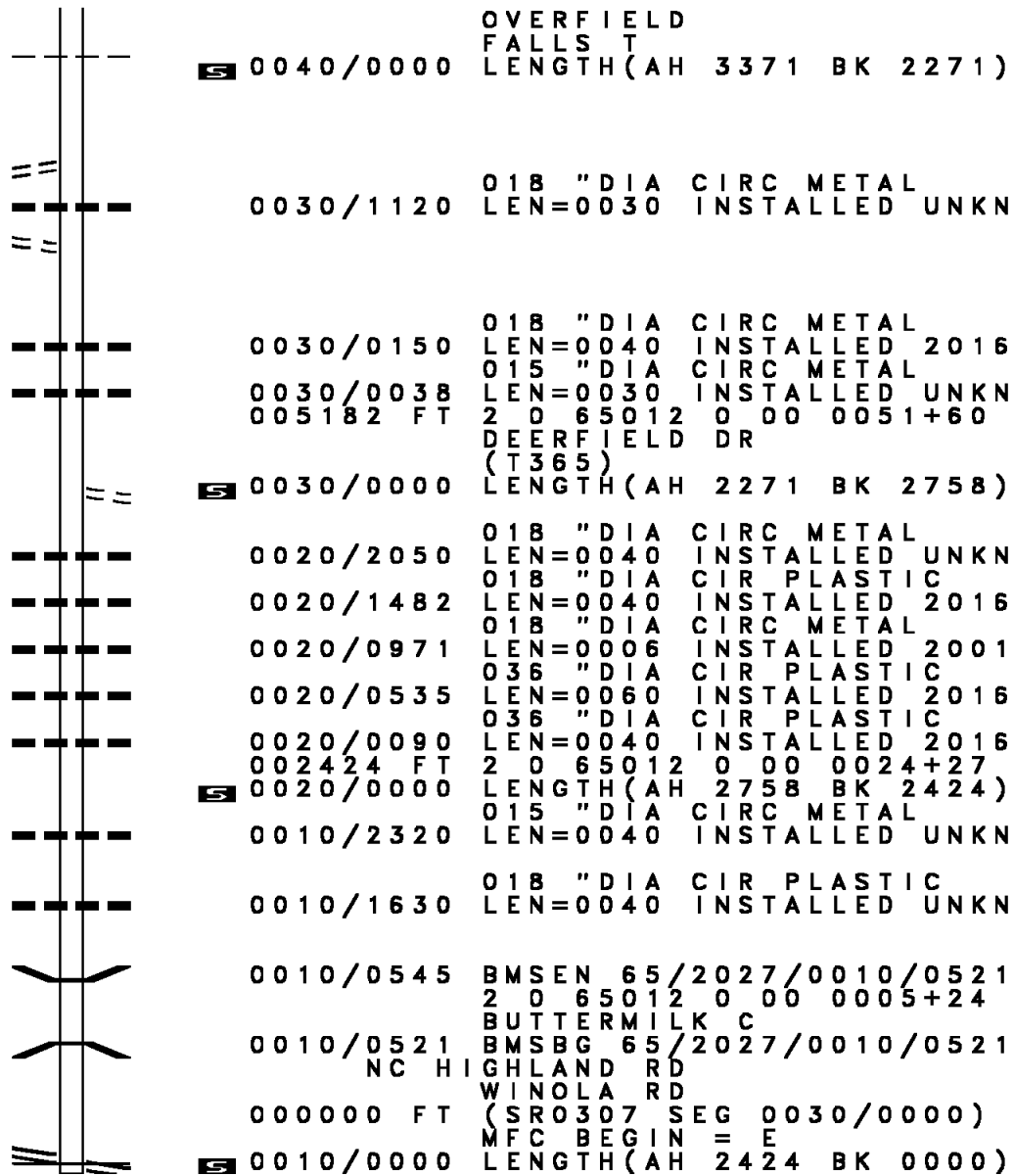
007453 FT

DIR: B TOTAL LEN: 2.050 MI. DIST: 04-7 SR: 2027
 LEFT MUN: OVERFIELD T RIGHT MUN: OVERFIELD T

LC FOR OLD MILL DR
 (CONN)

OLD MILL DR
 (T375)

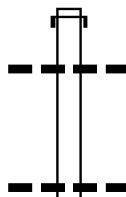
2 0 65012 0 00 0000+00 000000 FT
 WINOLA RD
 (SR0307 SEG 0030/0000) 0010/0000



OVERFIELD
 FALLS T
 LENGTH(AH 3371 BK 2271)
 018 " DIA CIRC METAL
 LEN=0030 INSTALLED UNKN
 018 " DIA CIRC METAL
 LEN=0040 INSTALLED 2016
 015 " DIA CIRC METAL
 LEN=0030 INSTALLED UNKN
 2 0 65012 0 00 0051+60
 DEERFIELD DR
 (T365)
 LENGTH(AH 2271 BK 2758)
 018 " DIA CIRC METAL
 LEN=0040 INSTALLED UNKN
 018 " DIA CIR PLASTIC
 LEN=0040 INSTALLED 2016
 018 " DIA CIRC METAL
 LEN=0006 INSTALLED 2001
 036 " DIA CIR PLASTIC
 LEN=0060 INSTALLED 2016
 036 " DIA CIR PLASTIC
 LEN=0040 INSTALLED 2016
 2 0 65012 0 00 0024+27
 LENGTH(AH 2758 BK 2424)
 015 " DIA CIRC METAL
 LEN=0040 INSTALLED UNKN
 018 " DIA CIR PLASTIC
 LEN=0040 INSTALLED UNKN
 BMS EN 65/2027/0010/0521
 2 0 65012 0 00 0005+24
 BUTTERMILK C
 BMSBG 65/2027/0010/0521
 NC HIGHLAND RD
 WINOLA RD
 000000 FT (SR0307 SEG 0030/0000)
 MFC BEGIN = E
 LENGTH(AH 2424 BK 0000)

EXTRACT DATE: 12/18/2023 ROADWAY MANAGEMENT SYSTEM PAGE NUMBER: 224
PRINT DATE: 12/19/2023 SLD COUNTY/SR - ANNUAL PRINT COUNTY: WYOMING
DIR: B TOTAL LEN: 1.737 MI. DIST: 04-7 SR: 2025
LEFT MUN: FALLS T RIGHT MUN: FALLS T

009173 FT



009173 FT AH-LACKAWANNA (35)
INTER-AHD (CO 35) WILBUR HILL RD
0030/2914 (SR4015 SEG 0010/0000)
018 " DIA CIR PLASTIC
0030/2900 LEN=0035 INSTALLED UNKN

0030/1409 036 " DIA CIR PLASTIC
LEN=0040 INSTALLED 2006

DIR: B TOTAL LEN: 1.737 MI. DIST: 04-7 SR: 2025
 LEFT MUN: FALLS T RIGHT MUN: FALLS T

2 0 65058 0 00 0062+35 006259 FT
 DEERFIELD DR
 (T365) 0030/0000

003398 FT

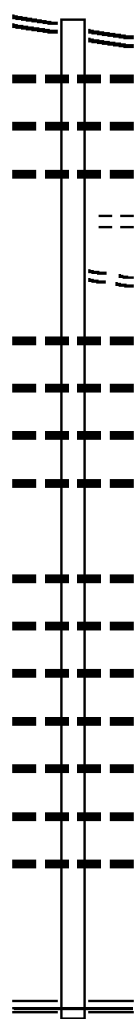
000000 FT

WINOLA RD
 (SR0307 SEG 0010/1279) 0010/0000

0030/0622	021" H 15" W METAL ARCH LEN=0040 INSTALLED 2006
0030/0245 006259 FT	018" DIA CIR PLASTIC LEN=0040 INSTALLED 2006
0030/0000	LENGTH(AH 2914 BK 2861) 018" DIA CIR PLASTIC
0020/2841	LEN=0050 INSTALLED 2006
0020/0714	018" DIA CIRC METAL LEN=0035 INSTALLED UNKN
0020/0000	2 0 65058 0 00 0033+65 CREEK HOLLOW DR (T368) LENGTH(AH 2861 BK 3398) 024" DIA CIR PLASTIC
0010/3274	LEN=0040 INSTALLED 2006
0010/2456	018" DIA CIR PLASTIC LEN=0040 INSTALLED 2006
0010/1370	024" DIA CIRC METAL LEN=0040 INSTALLED UNKN
0010/1224	018" DIA CIR PLASTIC LEN=0045 INSTALLED 2006
0010/1075	018" DIA CIR PLASTIC LEN=0045 INSTALLED 2006
0010/0813	024" DIA CIR PLASTIC LEN=0035 INSTALLED UNKN
0010/0670	018" DIA CIR PLASTIC LEN=0035 INSTALLED 2006
0010/0200	018" DIA CIR PLASTIC LEN=0040 INSTALLED 2006
000000 FT	2 0 65058 0 00 0000+00 WINOLA RD (SR0307 SEG 0010/1279)
0010/0000	NC DI INTER-BK OAK DR (T352) MFC BEGIN = E LENGTH(AH 3398 BK 0000)

DIR: B TOTAL LEN: 1.048 MI. DIST: 04-7 SR: 2023
 LEFT MUN: FALLS T RIGHT MUN: FALLS T

WINOLA RD 005535 FT
 (SR0307 SEG 0050/1378) 0020/3031



005535 FT WINOLA RD
 0020/3031 (SR0307 SEG 0050/1378)
 015 "DIA CIRC METAL
 0020/2920 LEN=0040 INSTALLED UNKN
 015 "DIA CIRC METAL
 0020/2816 LEN=0040 INSTALLED UNKN
 015 "DIA CIRC METAL
 0020/2367 LEN=0060 INSTALLED UNKN
 BRIDES DR
 0020/2359 (T373)
 CREEK FLATS RD
 0020/1811 (T362)
 015 "DIA CIRC METAL
 0020/1198 LEN=0060 INSTALLED 1998
 018 "DIA CIR PLASTIC
 0020/0888 LEN=0040 INSTALLED 1998
 024 "DIA CIR PLASTIC
 0020/0652 LEN=0040 INSTALLED 1998
 015 "DIA CIRC METAL
 0020/0305 LEN=0040 INSTALLED 1998
 002504 FT 1 0 00938 0 00 0025+74
 0020/0000 LENGTH(AH 3031 BK 2504)
 018 "DIA CIRC METAL
 0010/2146 LEN=0050 INSTALLED 1998
 018 "DIA CIR PLASTIC
 0010/1860 LEN=0040 INSTALLED 1998
 018 "DIA CIRC METAL
 0010/1362 LEN=0045 INSTALLED 1999
 018 "DIA CIR PLASTIC
 0010/1062 LEN=0060 INSTALLED 1999
 018 "DIA CIRC METAL
 0010/0672 LEN=0060 INSTALLED 1999
 018 "DIA CIR PLASTIC
 0010/0142 LEN=0060 INSTALLED 1999
 048 "DIA CIRC METAL
 0010/0038 LEN=0050 INSTALLED 1998
 000000 FT 1 0 00938 0 00 0000+00
 NC CO
 SR 2017 SH
 (SR2017 SEG 0040/0000)
 MFC BEGIN = E
 0010/0000 LENGTH(AH 2504 BK 0000)

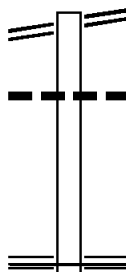
002504 FT

000000 FT

EXTRACT DATE: 12/18/2023 ROADWAY MANAGEMENT SYSTEM PAGE NUMBER: 221
 PRINT DATE: 12/19/2023 SLD COUNTY/SR - ANNUAL PRINT COUNTY: WYOMING
 DIR: B TOTAL LEN: .266 MI. DIST: 04-7 SR: 2022
 LEFT MUN: MONROE T RIGHT MUN: MONROE T

TUNKHANNOCK HW 001403 FT
 (SR0309 SEG 0070/0000) 0010/1403

000000 FT



001403 FT TUNKHANNOCK HW
 0010/1403 (SR0309 SEG 0070/0000)

0010/0755 024"H 48"W ELLIP METAL
 LEN=0030 INSTALLED UNKN

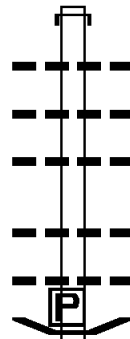
000000 FT 2 0 65079 0 00 0000+00
 NC LUTES CORNER RD

JOSEPH W HUNTER HW
 (SR0029 SEG 0120/0000)
 MFC BEGIN = E

0010/0000 LENGTH(AH 1403 BK 0000)

017448 FT

017448 FT AH-LACKAWANNA (35)
 INTER-AHD CO 35 LOWER MILL CITY R
 0080/2464 (SR4013 SEG 0010/0000)
 018 "DIA CIR PLASTIC
 0080/2252 LEN=0030 INSTALLED UNKN
 036 "DIA CIR PLASTIC
 0080/1921 LEN=0035 INSTALLED UNKN
 018 "DIA CIRC METAL
 0080/1481 LEN=0030 INSTALLED UNKN



014984 FT

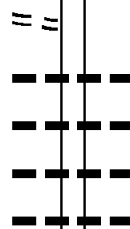
0080/0680 024 "DIA CIR PLASTIC
 LEN=0035 INSTALLED UNKN
 018 "DIA CIR PLASTIC
 0080/0210 LEN=0035 INSTALLED UNKN
 BMS 65/2021/0080/0000
 0080/0012 BRIDGE POSTED (TONS)
 014984 FT 2 0 65013 0 00 0149+30
 SGL 20 COMB 20
 BEAVER CREEK
 BMSBG 65/2021/0080/0000



0080/0000 LENGTH(AH 2464 BK 2509)
 015"H 21"W ELLIP METAL
 0070/2254 LEN=0030 INSTALLED UNKN
 018 "DIA CIRC METAL
 0070/1598 LEN=0070 INSTALLED UNKN

CARPENTERS RD
 (T421)

0070/1535



0070/1482 036"H 00"W MULT METAL
 LEN=0040 INSTALLED UNKN
 018 "DIA CIRC METAL
 0070/1090 LEN=0045 INSTALLED UNKN
 015 "DIA CIRC METAL
 0070/0860 LEN=0030 INSTALLED UNKN
 015 "DIA CIRC METAL
 0070/0634 LEN=0035 INSTALLED UNKN

012475 FT

012475 FT 2 0 65013 0 00 0124+19
 0070/0000 LENGTH(AH 2509 BK 2464)
 024 "DIA CIR PLASTIC
 0060/2017 LEN=0040 INSTALLED UNKN



DIR: B TOTAL LEN: 3.305 MI. DIST: 04-7 SR: 2021
 LEFT MUN: OVERFIELD T RIGHT MUN: OVERFIELD T

FREEMAN RD
(T419)

0060/0899

0060/1155 018 "DIA CIR PLASTIC
 LEN=0030 INSTALLED UNKN
 0060/1065 018 "DIA CIR PLASTIC
 LEN=0040 INSTALLED UNKN

010011 FT

0060/0890 024 "DIA CIR PLASTIC
 LEN=0080 INSTALLED UNKN

ROSS RD
(T415)

0050/0881

0060/0187 030 "DIA CIRC METAL
 LEN=0040 INSTALLED UNKN
 010011 FT 2 0 65013 0 00 0099+75
 HIGHLAND RD
 (SR2027 SEG 0040/3371)
 0060/0000 LENGTH(AH 2464 BK 1638)
 0050/1340 024 "DIA CIRC METAL
 LEN=0030 INSTALLED UNKN
 0050/0998 024 "DIA CIR PLASTIC
 LEN=0030 INSTALLED UNKN

008373 FT

0050/0642 018 "DIA CIR PLASTIC
 LEN=0030 INSTALLED UNKN

005939 FT

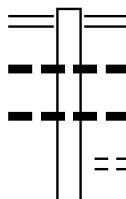
0050/0036 018 "DIA CIR PLASTIC
 LEN=0045 INSTALLED UNKN
 008373 FT 2 0 65013 0 00 0083+37
 0050/0000 LENGTH(AH 1638 BK 2434)
 0040/2060 018 "DIA CIRC METAL
 LEN=0035 INSTALLED UNKN
 MARGARET LN
 (PRDR)
 0040/1589 018 "DIA CIR PLASTIC
 LEN=0030 INSTALLED UNKN
 0040/1540 024 "DIA CIR PLASTIC
 LEN=0030 INSTALLED UNKN
 0040/1342 018 "DIA CIR PLASTIC
 LEN=0025 INSTALLED UNKN
 0040/0858 018 "DIA CIR PLASTIC
 LEN=0030 INSTALLED UNKN
 0040/0740 024 "DIA CIRC METAL
 LEN=0035 INSTALLED UNKN
 0040/0349 2 0 65013 0 00 0069+00
 FRITZ RD
 (T411)
 0040/0000 LENGTH(AH 2434 BK 1229)
 0030/0970 018 "DIA CIRC METAL
 LEN=0040 INSTALLED UNKN
 0030/0688 018 "DIA CIR PLASTIC
 LEN=0024 INSTALLED UNKN

DIR: B TOTAL LEN: 3.305 MI. DIST: 04-7 SR: 2021
 LEFT MUN: OVERFIELD T RIGHT MUN: OVERFIELD T

Stationing	Description	Material	Status
004710 FT	0030/0282	018" DIA CIRC METAL	INSTALLED UNKN
	004710 FT	20 65013 0 00 0056+71	
		036"H 00"W MULT CONCR	
	0030/0000	LEN=0040 INSTALLED UNKN	
		LENGTH(AH 1229 BK 2673)	
	0020/2521	018" DIA CIRC METAL	INSTALLED UNKN
	0020/2400	018" DIA CIRC METAL	INSTALLED UNKN
	0020/2210	018" DIA CIR PLASTIC	INSTALLED 2006
	0020/1950	015" DIA CIRC METAL	INSTALLED UNKN
	0020/1562	OVERFIELD FALLS T	
	0020/1559	018" DIA CIRC METAL	INSTALLED UNKN
	0020/1325	018" DIA CIRC METAL	INSTALLED UNKN
	0020/0940	024" DIA CIRC METAL	INSTALLED UNKN
	0020/0750	018" DIA CIR PLASTIC	INSTALLED UNKN
	0020/0446	015" DIA CIRC METAL	INSTALLED UNKN
002037 FT	0020/0014	BMS EN 65/2021/0020/0000	
	002037 FT	20 65013 0 00 0019+91	
		BR BEAVER CR	
	0020/0000	BMSBG 65/2021/0020/0000	
		LENGTH(AH 2673 BK 2037)	
SHADY HILL DR (T363)	0010/1986	018" DIA CIRC METAL	INSTALLED UNKN
		024" DIA CIR PLASTIC	
	0010/1453	LEN=0020 INSTALLED UNKN	
	0010/1221	024" DIA CIR PLASTIC	INSTALLED 2006
	0010/0775	LEN=0040 INSTALLED UNKN	
		024" DIA CIR PLASTIC	
	0010/0511	LEN=0030 INSTALLED UNKN	
		024" DIA CIR PLASTIC	
	0010/0367	LEN=0040 INSTALLED 2000	
		024" DIA CIR PLASTIC	
	0010/0168	LEN=0030 INSTALLED UNKN	
		NC LOWER MILL CITY RD	
20 65013 0 00 0000+00 000000 FT	000000 FT	WINOLA RD	
WINOLA RD (SR0307 SEG 0060/1637)	0010/0000	(SR0307 SEG 0060/1637)	
		MFC BEGIN = D	
	0010/0000	LENGTH(AH 2037 BK 0000)	

EXTRACT DATE: 12/18/2023 ROADWAY MANAGEMENT SYSTEM PAGE NUMBER: 217
 PRINT DATE: 12/19/2023 SLD COUNTY/SR - ANNUAL PRINT COUNTY: WYOMING
 DIR: B TOTAL LEN: 3.316 MI. DIST: 04-7 SR: 2020
 LEFT MUN: NORTHMORELAND T RIGHT MUN: NORTHMORELAND T

017509 FT



017509 FT SR 0292 SH
 0070/2765 (SR0292 SEG 0110/2706)
 018 " DIA CIR PLASTIC
 0070/2404 LEN=0040 INSTALLED UNKN
 018 " DIA CIR PLASTIC
 0070/2104 LEN=0040 INSTALLED 2001
 BROADWAY RD
 0070/2086 (T343)

DIR: B TOTAL LEN: 3.316 MI. DIST: 04-7 SR: 2020
 LEFT MUN: NORTHMORELAND T RIGHT MUN: NORTHMORELAND T

	0070/1454	018 " DIA	CIR PLASTIC
		LEN=0045	INSTALLED 2001
	0070/1104	018 " DIA	CIR PLASTIC
		LEN=0025	INSTALLED UNKN
	0070/0721	018 " DIA	CIRC METAL
		LEN=0030	INSTALLED UNKN
	0070/0172	018 " DIA	CIR PLASTIC
		LEN=0050	INSTALLED 2001
014744 FT	014744 FT	2 0 65007	0 00 0149+99
	0070/0000	LENGTH(AH	2765 BK 2526)
		024 " DIA	CIR PLASTIC
	0060/2400	LEN=0030	INSTALLED UNKN
		024 " DIA	CIR PLASTIC
	0060/2097	LEN=0050	INSTALLED 2001
		024 " DIA	CIR PLASTIC
	0060/1701	LEN=0030	INSTALLED UNKN
		036 " DIA	CIRC METAL
	0060/1064	LEN=0040	INSTALLED 2001
		018 " DIA	CIR PLASTIC
	0060/0830	LEN=0035	INSTALLED 2001
		024 " DIA	CIR PLASTIC
	0060/0445	LEN=0030	INSTALLED UNKN
		060 " DIA	CIR PLASTIC
	0060/0230	LEN=0030	INSTALLED UNKN
012218 FT	012218 FT	2 0 65007	0 00 0125+08
	0060/0000	LENGTH(AH	2526 BK 2506)
		018 " DIA	CIR PLASTIC
	0050/2122	LEN=0040	INSTALLED 2000
		018 " DIA	CIR PLASTIC
	0050/1402	LEN=0025	INSTALLED 2000
		018 " DIA	CIRC METAL
	0050/0110	LEN=0035	INSTALLED UNKN
009712 FT	009712 FT	2 0 65007	0 00 0100+02
	0050/0000	LENGTH(AH	2506 BK 2502)
		NORTHMORELAND	
	0040/1605	MONROE T	
		018 " DIA	CIR PLASTIC
	0040/1446	LEN=0040	INSTALLED UNKN
		018 " DIA	CIR PLASTIC
	0040/1125	LEN=0030	INSTALLED UNKN
		018 " DIA	CIR PLASTIC
	0040/0525	LEN=0030	INSTALLED UNKN
		018 " DIA	CIR PLASTIC

DIR: B TOTAL LEN: 3.316 MI. DIST: 04-7 SR: 2020
 LEFT MUN: MONROE T RIGHT MUN: MONROE T

	0040/0279	LEN=0040	INSTALLED UNKN
		018 "DIA	CIR PLASTIC
007210 FT	0040/0046	LEN=0030	INSTALLED 2000
	007210 FT	2 0 65007	0 00 0075+00
	0040/0000	LENGTH(AH	2502 BK 2531)
	0030/1909	036 "DIA	CIRC METAL
		LEN=0035	INSTALLED UNKN
	0030/1457	018 "DIA	CIRC METAL
		LEN=0030	INSTALLED UNKN
	0030/0790	018 "DIA	CIR PLASTIC
		LEN=0035	INSTALLED UNKN
004679 FT	0030/0162	018 "DIA	CIRC METAL
	004679 FT	LEN=0030	INSTALLED UNKN
	0030/0000	2 0 65007	0 00 0049+68
		LENGTH(AH	2531 BK 2467)
	0020/2430	015 "DIA	CIRC METAL
		LEN=0025	INSTALLED UNKN
	0020/2045	018 "DIA	CIR PLASTIC
		LEN=0030	INSTALLED UNKN
	0020/1955	015 "DIA	CIRC METAL
		LEN=0030	INSTALLED UNKN
	0020/1875	015 "DIA	CIRC METAL
		LEN=0030	INSTALLED UNKN
	0020/1385	018 "DIA	CIR PLASTIC
		LEN=0025	INSTALLED UNKN
	0020/0924	018 "DIA	CIRC METAL
		LEN=0025	INSTALLED UNKN
	0020/0662	018 "DIA	CIR PLASTIC
		LEN=0040	INSTALLED UNKN
002212 FT	0020/0170	018 "DIA	CIRC METAL
	002212 FT	LEN=0060	INSTALLED UNKN
	0020/0000	2 0 65007	0 00 0025+02
		LENGTH(AH	2467 BK 2212)
	0010/2118	018 "DIA	CIRC METAL
		LEN=0025	INSTALLED UNKN
	0010/1600	018 "DIA	CIR PLASTIC
		LEN=0040	INSTALLED 2001
	0010/1117	018 "DIA	CIR PLASTIC
		LEN=0035	INSTALLED 2001
000000 FT	0010/0580	018 "DIA	CIRC METAL
	000000 FT	LEN=0025	INSTALLED UNKN
		2 0 65007	0 00 0000+00
		NC MO	NKEY HOLLOW RD
			PLATTSBURG RD
			(SR2018 SEG 0050/1057)
			MFC BEGIN = E
	0010/0000	LENGTH(AH	2212 BK 0000)

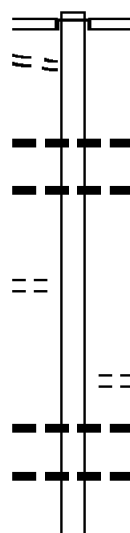
FOR SR 2010 AND 2019
(CONN)

URIE AV
(PRDR)

009289 FT

0030/2164

0030/0161
007035 FT



009289 FT
INTER-AHD

0030/2254

0030/1487

0030/1070

007035 FT

5 0030/0000

0020/3851

0020/3458

ERHARDT RD
(T432)
DALTON RD
(SR2010 SEG 0040/0000)

018 " DIA CIRC METAL
LEN=0030 INSTALLED 2002
018 " DIA CIR PLASTIC
LEN=0040 INSTALLED 2002

2 0 65011 0 01 0213+25
PURDY RD
(T417)


LENGTH(AH 2254 BK 3868)
018 " DIA CIRC METAL
LEN=0030 INSTALLED UNKN
018 " DIA CIR PLASTIC
LEN=0030 INSTALLED UNKN

DIR: B TOTAL LEN: 1.759 MI. DIST: 04-7 SR: 2019
 LEFT MUN: OVERFIELD T RIGHT MUN: OVERFIELD T

FAIRVIEW RD
 (SR2006 SEG 0070/2467) 0020/1291

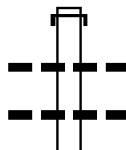
003167 FT

000000 FT



EXTRACT DATE: 12/18/2023 ROADWAY MANAGEMENT SYSTEM PAGE NUMBER: 212
 PRINT DATE: 12/19/2023 SLD COUNTY/SR - ANNUAL PRINT COUNTY: WYOMING
 DIR: B TOTAL LEN: 4.251 MI. DIST: 04-7 SR: 2018
 LEFT MUN: MONROE T RIGHT MUN: MONROE T

022446 FT



022446 FT AH-LUZERNE (40)
 INTER-AHD LAKE CATALPA RD
 0080/3597 (SR1041 SEG 0090/1448)
 018 " DIA CIRC METAL
 0080/3569 LEN=0040 INSTALLED UNKN
 018 " DIA CIR PLASTIC
 0080/3432 LEN=0040 INSTALLED 2005
 018 " DIA CIR PLASTIC

DIR: B TOTAL LEN: 4.251 MI. DIST: 04-7 SR: 2018
 LEFT MUN: MONROE T RIGHT MUN: MONROE T

---	0080/3035	LEN=0035	INSTALLED 2005
---	0080/2815	LEN=0030	INSTALLED UNKN
---	0080/2018	LEN=0040	INSTALLED 2007
---	0080/1667	LEN=0030	INSTALLED UNKN
---	0080/1122	LEN=0035	INSTALLED UNKN
018849 FT	018849 FT	2 0 65003 0 01	0190+00
		FALLS HILL RD	
		(T318)	
	0080/0000	LENGTH(AH 3597 BK 2546)	
	0070/2221	BMSSEN 65/2018/0070/2210	
		2 0 65003 0 01	0187+24
		LEONARDS CRK	
	0070/2210	BMSBG 65/2018/0070/2210	
		EDWARD LN	
		(PRDR)	
	0070/1375	018 " DIA	CIRC METAL
	0070/1320	LEN=0040	INSTALLED 2004
		FREEMAN LN	
		(PRDR)	
	0070/0525	LEN=0040	INSTALLED 2004
016303 FT	016303 FT	2 0 65003 0 01	0164+54
	0070/0000	LENGTH(AH 2546 BK 2513)	
	0060/2475	LEN=0045	INSTALLED 2007
	0060/2165	LEN=0050	INSTALLED 1999
	0060/1360	LEN=0045	INSTALLED 2007
	0060/0980	LEN=0016	INSTALLED 2004
	0060/0565	LEN=0050	INSTALLED 1999
013790 FT	013790 FT	2 0 65003 0 01	0139+56
		048"H 60"W ELLIP METAL	
	0060/0000	LEN=0030	INSTALLED UNKN
		LENGTH(AH 2513 BK 2739)	
		018 " DIA CIRC METAL	

NESBITT RD
(T318)

DIR: B TOTAL LEN: 4.251 MI. DIST: 04-7 SR: 2018
 LEFT MUN: MONROE T RIGHT MUN: MONROE T

CROWHILL RD
(T368)

0050/1430

MONKEY HOLLOW RD
(SR2020 SEG 0010/0000)

0050/1057

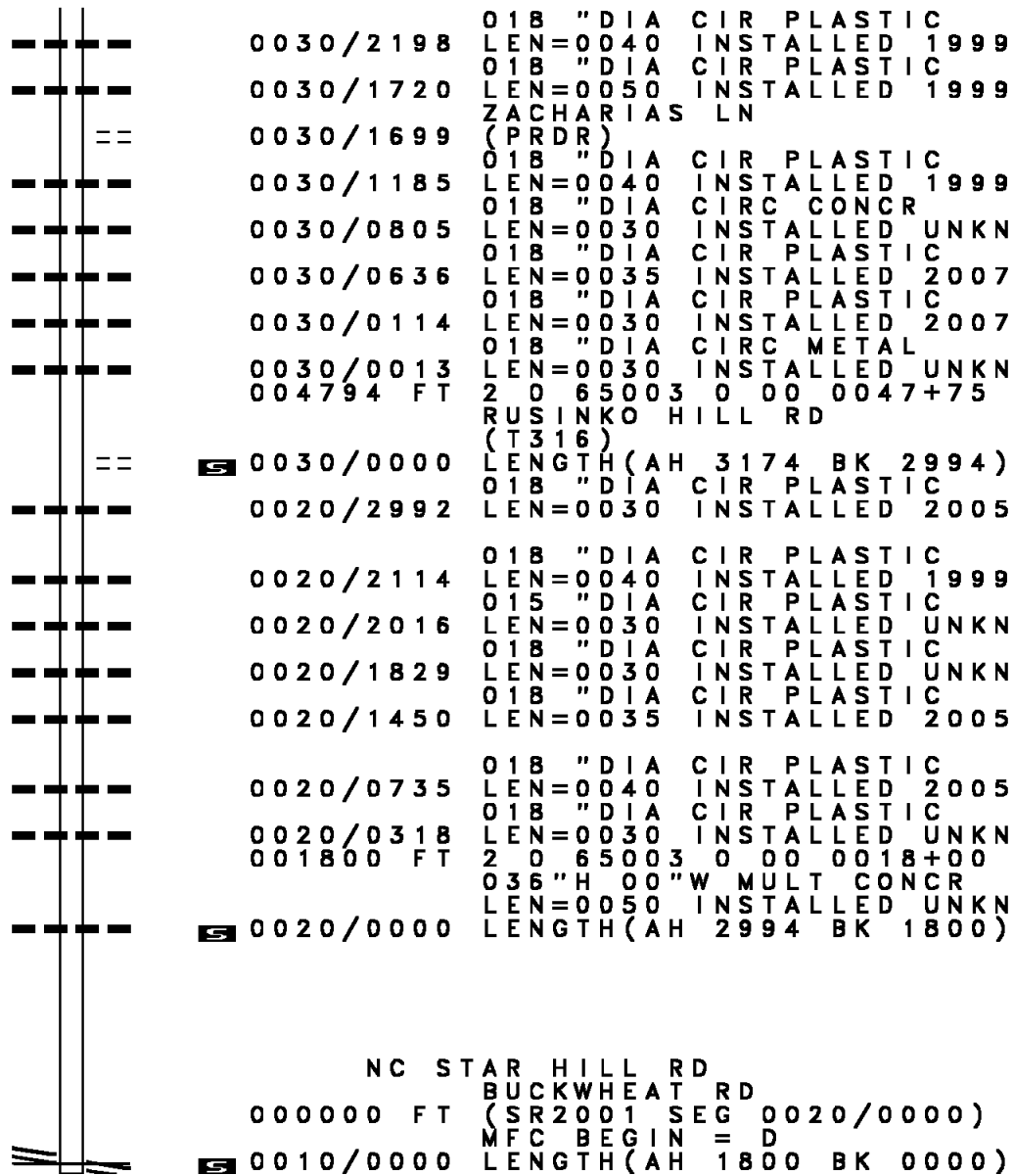
011051 FT

2 0 65003 0 00 0079+43 007968 FT
 DERHAMMER LN
(T331)

0040/0000

0050/2342	LEN=0035	INSTALLED 2005
0050/1502	036 "DIA LEN=0025	CIRC METAL INSTALLED UNKN
0050/1315	018 "DIA LEN=0050	CIR PLASTIC INSTALLED UNKN
0050/1150	018 "DIA LEN=0025	CIR PLASTIC INSTALLED UNKN
0050/1095	015 "DIA LEN=0025	CIR PLASTIC INSTALLED UNKN
0050/0384	018 "DIA LEN=0024	CIRC METAL INSTALLED 1998
0050/0284	BMS 65/2018/0050/0240 2 0 65003 0 01 0115+09	LEONARD CRK
0050/0240	BMS 65/2018/0050/0240 024 "DIA	CIRC CONCR
0050/0155	LEN=0045	INSTALLED 1998
011051 FT	2 0 65003 0 00 0110+47	NC PL
0050/0000	LENGTH(AH 2739 BK 3083) OLD HIGHWAY RD	
0040/3059	(T354) 024 "DIA	CIR PLASTIC
0040/3025	LEN=0099	INSTALLED UNKN
0040/2415	018 "DIA LEN=0030	CIR PLASTIC INSTALLED 1998
0040/2010	024 "DIA LEN=0040	CIR PLASTIC INSTALLED 1999
0040/1740	018 "DIA LEN=0050	CIR PLASTIC INSTALLED 1999
0040/1060	018 "DIA LEN=0030	CIRC CONCR INSTALLED UNKN
0040/0220	018 "DIA LEN=0030	CIRC METAL INSTALLED UNKN
0040/0000	LENGTH(AH 3083 BK 3174)	
0030/2717	015 "DIA LEN=0030	CIRC METAL INSTALLED UNKN

DIR: B TOTAL LEN: 4.251 MI. DIST: 04-7 SR: 2018
 LEFT MUN: MONROE T RIGHT MUN: MONROE T



004794 FT

001800 FT

2 0 65003 0 00 0000+00 000000 FT
 BUCKWHEAT HOLLOW RD
 (SR2001 SEG 0020/0000) 0010/0000

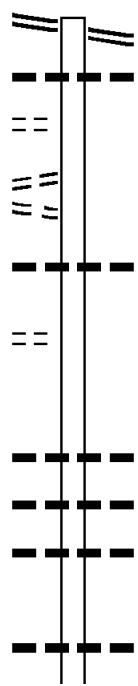
NC STAR HILL RD
 BUCKWHEAT RD
 000000 FT (SR2001 SEG 0020/0000)
 MFC BEGIN = D
 S 0010/0000 LENGTH(AH 1800 BK 0000)

DIR: B TOTAL LEN: 2.646 MI. DIST: 04-7 SR: 2017
 LEFT MUN: FALLS T RIGHT MUN: FALLS T

ROOSEVELT HW 013971 FT
 (SR0307 SEG 0070/0000) 0060/1301

CHURCH DR
 (T369) 0060/1055
 MILL CITY SCHOOL RD
 (GOVT) 0060/0748
 MILL CITY SCHOOL RD
 (GOVT) 0060/0371

2 0 65011 0 00 0127+52 012670 FT
 WOODS DR
 (T379) 0060/0000



013971 FT ROOSEVELT HW
 0060/1301 (SR0307 SEG 0070/0000)
 0060/1164 018 "DIA CIRC CONCR
 LEN=0030 INSTALLED UNKN

0060/0318 048 "DIA CIRC METAL
 012670 FT LEN=0030 INSTALLED UNKN

5 0060/0000 LENGTH(AH 1301 BK 2599)

0050/1214 018 "DIA CIR PLASTIC
 LEN=0025 INSTALLED UNKN
 0050/0761 018 "DIA CIRC METAL
 LEN=0025 INSTALLED UNKN
 0050/0548 018 "DIA CIRC METAL
 LEN=0025 INSTALLED UNKN
 010071 FT 2 0 65011 0 00 0100+29
 018 "DIA CIRC METAL
 LEN=0025 INSTALLED UNKN
 5 0050/0000 LENGTH(AH 2599 BK 2841)

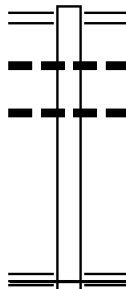
010071 FT

DIR: B TOTAL LEN: 2.646 MI. DIST: 04-7 SR: 2017
 LEFT MUN: FALLS T RIGHT MUN: FALLS T

Stationing	Material	Length	Notes
007230 FT	048 " DIA CIRC METAL	0040/0796	LEN=0035 INSTALLED UNKN
	024 " DIA CIRC METAL	0040/0360	LEN=0025 INSTALLED UNKN
	2 0 65011 0 00 007230+00	007230 FT	COUNTRY RD (SR2023 SEG 0010/0000)
	036 " DIA CIR PLASTIC	0040/0000	LENGTH(AH 2841 BK 2213)
	030/2213	0030/2213	LEN=0040 INSTALLED UNKN
	GEARY CONC ENT RD (PRDR)	0030/1948	018 " DIA CIRC CONCR
	018 " DIA CIRC CONCR	0030/1700	LEN=0030 INSTALLED UNKN
	018 " DIA CIRC CONCR	0030/1003	LEN=0030 INSTALLED 1999
	018 " DIA CIRC CONCR	0030/0576	LEN=0025 INSTALLED 1999
005017 FT	2 0 65011 0 00 005017+00	005017 FT	0030/0000 LENGTH(AH 2213 BK 1753)
	018 " DIA CIRC CONCR	0020/1000	LEN=0040 INSTALLED UNKN
	015 " DIA CIRC CONCR	0020/0530	LEN=0040 INSTALLED UNKN
2 0 65011 0 00 0032+75	003264 FT	003264 FT	0020/0000 LENGTH(AH 1753 BK 3264)
SPRING HILL DR (T372)	0020/0000	0010/2901	018 " DIA CIRC METAL
	018 " DIA CIRC CONCR	0010/2094	LEN=0030 INSTALLED 1999
	018 "H 30"W ELLIP METAL	0010/1300	LEN=0030 INSTALLED UNKN
000000 FT	000000 FT	2 0 65011 0 00 0000+00	FALLS RD (SR2015 SEG 0010/0140)
FALLS RD (SR2015 SEG 0010/0140)	0010/0000	0010/0000	NC BU TTERMILK RD MFC BEGIN = D LENGTH(AH 3264 BK 0000)

EXTRACT DATE: 12/18/2023 ROADWAY MANAGEMENT SYSTEM PAGE NUMBER: 206
 PRINT DATE: 12/19/2023 SLD COUNTY/SR - ANNUAL PRINT COUNTY: WYOMING
 DIR: B TOTAL LEN: .118 MI. DIST: 04-7 SR: 2016
 LEFT MUN: CLINTON T RIGHT MUN: CLINTON T

000622 FT



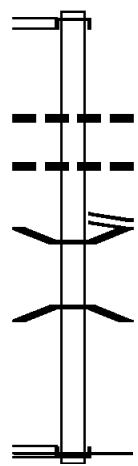
000000 FT

000622 FT COLLEGE AV
 0010/0622 (SR1017 SEG 0030/0141)
 018 " DIA CIRC CONCR
 0010/0600 LEN=0040 INSTALLED UNKN
 018 " DIA CIRC CONCR
 0010/0563 LEN=0040 INSTALLED 2000
 000000 FT 1 0 00009 1 00 0000+00
 NC SR 2016 SH
 SR 0006 SH
 (SR0006 SEG 0561/1030)
 (SR0006 SEG 0560/0304)
 MFC BEGIN = D
 0010/0000 LENGTH(AH 0622 BK 0000)

SR 0092 SH 001695 FT
 (SR0092 SEG 0070/0000) 0010/1695

HOPPY RD
 (SR2013 SEG 0060/0000) 0010/0000

000000 FT

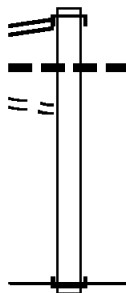


001695 FT
 INTER-AHD SR 0092 SH
 0010/1695 (SR0092 SEG 0070/0000)

0010/0755 018 " DIA CIRC METAL
 LEN=0040 INSTALLED UNKN
 0010/0260 018 " DIA CIRC CONCR
 LEN=0040 INSTALLED UNKN
 BUTTERMILK RD
 0010/0140 (SR2017 SEG 0010/0000)
 0010/0070 BMSSEN 65/2015/0010/0010
 2 0 65009 0 00 0016+03
 BUTERMILK CR
 0010/0010 BMSBG 65/2015/0010/0010
 000000 FT 2 0 65009 0 00 0016+09
 NC FALLS RD
 INTER-BK FALLS RD
 (SR2013 SEG 0060/0000)
 MFC BEGIN = D
 0010/0000 LENGTH(AH 1695 BK 0000)

EXTRACT DATE: 12/18/2023 ROADWAY MANAGEMENT SYSTEM PAGE NUMBER: 204
 PRINT DATE: 12/19/2023 SLD COUNTY/SR - ANNUAL PRINT COUNTY: WYOMING
 DIR: B TOTAL LEN: .057 MI. DIST: 04-7 SR: 2014
 LEFT MUN: CLINTON T RIGHT MUN: CLINTON T

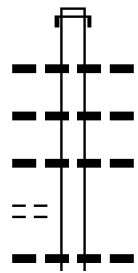
LITHIA VALLEY RD 000303 FT
 (SR2012 SEG 0070/0000) 0010/0303
 FOR SR 2012 AND 2014
 (CONN) 0010/0120
 000000 FT



000303 FT
 INTER-AHD LAKE WINOLA RD
 0010/0303 (SR2012 SEG 0070/0000)
 036 " DIA CIRC CONCR
 0010/0284 LEN=0030 INSTALLED UNKN
 000000 FT 2 0 65015 0 00 0000+00
 NC LAKE WINOLA RD
 INTER-BK (CO 35) ABINGTON RD
 (SR4018 SEG 0010/0000)
 MFC BEGIN = E
 BK-LACKAWANNA (35)
 0010/0000 LENGTH(AH 0303 BK 0000)

EXTRACT DATE: 12/18/2023 ROADWAY MANAGEMENT SYSTEM PAGE NUMBER: 203
 PRINT DATE: 12/19/2023 SLD COUNTY/SR - ANNUAL PRINT COUNTY: WYOMING
 DIR: B TOTAL LEN: 5.359 MI. DIST: 04-7 SR: 2013
 LEFT MUN: FALLS T RIGHT MUN: FALLS T

028294 FT



0110/1774

OAK DR
(T352)

028294 FT AH-LACKAWANNA (35)
 INTER-AHD (CO 35) FALLS RD
 0110/2347 (SR4036 SEG 0010/0000)
 018 "DIA CIR PLASTIC
 0110/2337 LEN=0030 INSTALLED UNKN
 018 "DIA CIR PLASTIC
 0110/2170 LEN=0040 INSTALLED 1999
 015 "DIA CIR PLASTIC
 0110/2020 LEN=0035 INSTALLED UNKN
 018 "DIA CIR PLASTIC
 0110/1750 LEN=0030 INSTALLED UNKN

DIR: B TOTAL LEN: 5.359 MI. DIST: 04-7 SR: 2013
 LEFT MUN: FALLS T RIGHT MUN: FALLS T

BLACKSMITH DR
 (T355)

0110/0899

025947 FT

023845 FT

020683 FT

ROLLING HILLS LN
 (PRDR)
 2 0 65009 0 00 0071+32
 BLACKSMITH DR

0080/0363
 019314 FT

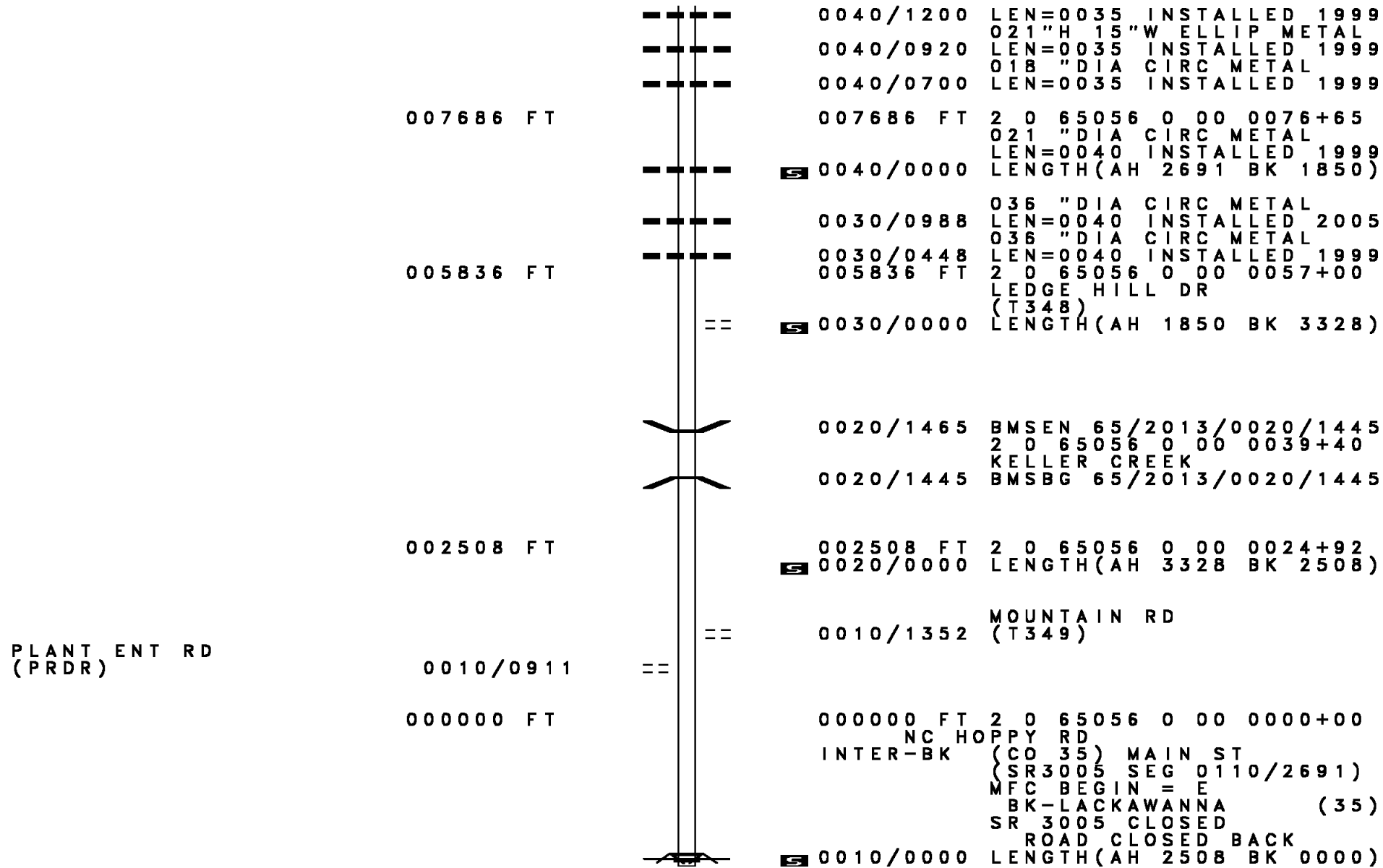
0110/1610	018 " DIA	CIR PLASTIC	LEN=0040	INSTALLED 1999
0110/1126	018 " DIA	CIR PLASTIC	LEN=0040	INSTALLED 1999
0110/0670	018 " DIA	CIR PLASTIC	LEN=0040	INSTALLED 1999
0110/0393	018 " DIA	CIR PLASTIC	LEN=0045	INSTALLED UNKN
025947 FT	2 0 65009	0 00 0136+50	036"H 00"W	MULT METAL
0110/0000	LEN=0100	INSTALLED 2005	LENGTH(AH 2347	BK 2102)
023845 FT	023845 FT	2 0 65009	0 00 0115+90	CROOKED LN (T351) HOW KOLA RD (T377)
0100/0000	LEN=0100	INSTALLED 2005	LENGTH(AH 2102	BK 3162)
0090/2430	024 " DIA	CIR PLASTIC	LEN=0030	INSTALLED 1999
0090/1552	024 " DIA	CIR PLASTIC	LEN=0025	INSTALLED UNKN
0090/1164	015 " DIA	CIR PLASTIC	LEN=0040	INSTALLED UNKN
0090/0088	024 " DIA	CIR PLASTIC	LEN=0030	INSTALLED UNKN
020683 FT	2 0 65009	0 00 0085+00	CHURCH HILL RD (SR2029 SEG 0020/2811)	
0090/0000	LEN=0100	INSTALLED 2005	LENGTH(AH 3162	BK 1369)
0080/1285	024 " DIA	CIR PLASTIC	LEN=0040	INSTALLED 2022
019314 FT				

DIR: B TOTAL LEN: 5.359 MI. DIST: 04-7 SR: 2013
 LEFT MUN: FALLS T RIGHT MUN: FALLS T

Stationing	Description	Material	Length (ft)	Notes
(T355) 0080/0000	==	5 0080/0000	LENGTH(AH 1369 BK 2685)	
	---	0070/2660	024" DIA CIR PLASTIC	LEN=0050 INSTALLED 2007
	---	0070/2100	018" DIA CIR PLASTIC	LEN=0045 INSTALLED 1999
	---	0070/1650	018" DIA CIR PLASTIC	LEN=0045 INSTALLED 1999
	---	0070/1095	024" DIA CIR PLASTIC	LEN=0030 INSTALLED UNKN
016629 FT	---	0070/0329	018" DIA CIR PLASTIC	LEN=0040 INSTALLED 1999
	==	016629 FT	2 0 65009 0 00 0044+45	LEDGE HILL DR (T348)
	---	5 0070/0000	LENGTH(AH 2685 BK 2797)	
	---	0060/2425	018" DIA CIR PLASTIC	LEN=0035 INSTALLED UNKN
	---	0060/2078	018" DIA CIR PLASTIC	LEN=0030 INSTALLED UNKN
	---	0060/1630	018" DIA CIR PLASTIC	LEN=0045 INSTALLED 1999
	---	0060/1436	018" DIA CIR PLASTIC	LEN=0045 INSTALLED 2005
	---	0060/1171	018" DIA CIR PLASTIC	LEN=0040 INSTALLED UNKN
	---	0060/0913	018" DIA CIR PLASTIC	LEN=0045 INSTALLED 2005
013832 FT	---	0060/0440	018" DIA CIR PLASTIC	LEN=0035 INSTALLED UNKN
	==	013832 FT	2 0 65009 0 00 0016+09	NC FALLS RD MFC BEGIN = D
FALLS RD (SR2015 SEG 0010/0000) 0060/0000	==	5 0060/0000	LENGTH(AH 2797 BK 3455)	
010377 FT	---	010377 FT	2 0 65056 0 00 0104+99	
	---	5 0050/0000	LENGTH(AH 3455 BK 2691)	

021"H 15"W ELLIPTICAL*

DIR: B TOTAL LEN: 5.359 MI. DIST: 04-7 SR: 2013
 LEFT MUN: FALLS T RIGHT MUN: FALLS T



0040/1200 LEN=0035 INSTALLED 1999
 021"H 15"W ELLIP METAL
 0040/0920 LEN=0035 INSTALLED 1999
 018 "DIA CIRC METAL
 0040/0700 LEN=0035 INSTALLED 1999
 007686 FT 007686 FT 2 0 65056 0 00 0076+65
 021 "DIA CIRC METAL
 LEN=0040 INSTALLED 1999
 S 0040/0000 LENGTH(AH 2691 BK 1850)
 036 "DIA CIRC METAL
 0030/0988 LEN=0040 INSTALLED 2005
 036 "DIA CIRC METAL
 0030/0448 LEN=0040 INSTALLED 1999
 005836 FT 005836 FT 2 0 65056 0 00 0057+00
 LEDGE HILL DR
 (T348)
 S 0030/0000 LENGTH(AH 1850 BK 3328)
 0020/1465 BMS EN 65/2013/0020/1445
 2 0 65056 0 00 0039+40
 KELLER CREEK
 0020/1445 BMSBG 65/2013/0020/1445
 002508 FT 002508 FT 2 0 65056 0 00 0024+92
 S 0020/0000 LENGTH(AH 3328 BK 2508)
 0010/1352 MOUNTAIN RD
 (T349)
 0010/0911
 000000 FT 000000 FT 2 0 65056 0 00 0000+00
 NC HOOPY RD
 INTER-BK (CO 35) MAIN ST
 (SR3005 SEG 0110/2691)
 MFC BEGIN = E
 BK-LACKAWANNA (35)
 SR 3005 CLOSED
 ROAD CLOSED BACK
 S 0010/0000 LENGTH(AH 2508 BK 0000)

PLANT ENT RD
 (PRDR)

EXTRACT DATE: 12/18/2023 ROADWAY MANAGEMENT SYSTEM PAGE NUMBER: 199
PRINT DATE: 12/19/2023 SLD COUNTY/SR - ANNUAL PRINT COUNTY: WYOMING

DIR: B TOTAL LEN: 3.934 MI. DIST: 04-7 SR: 2012
LEFT MUN: FACTORYVILLE B RIGHT MUN: FACTORYVILLE B

RIVERSIDE DR 020774 FT
(SR2033 SEG 0020/0000) 0080/2469



020774 FT RIVERSIDE DR
0080/2469 (SR2033 SEG 0020/0000)
018 " DIA CIR PLASTIC

EXTRACT DATE: 12/18/2023
PRINT DATE: 12/19/2023

ROADWAY MANAGEMENT SYSTEM
SLD COUNTY/SR - ANNUAL PRINT

PAGE NUMBER: 198
COUNTY: WYOMING

DIR: B TOTAL LEN: 3.934 MI.
LEFT MUN: FACTORYVILLE B

DIST: 04-7 SR: 2012
RIGHT MUN: FACTORYVILLE B

WALL ST
(BORO)

018305 FT

0070/1295

016135 FT

---	0080/2407	LEN=0050	INSTALLED	2000
---		018 " DIA	CIR PLASTIC	
---	0080/2255	LEN=0175	INSTALLED	UNKN
---		018 "H 18" W	ELLIPTICAL*	
---	0080/2210	LEN=0045	INSTALLED	UNKN
---		018 " DIA	CIR PLASTIC	
---	0080/2160	LEN=0050	INSTALLED	UNKN
---		018 " DIA	CIR PLASTIC	
---	0080/2045	LEN=0115	INSTALLED	UNKN
---		018 " DIA	CIR PLASTIC	
---	0080/1850	LEN=0195	INSTALLED	UNKN
---		018 " DIA	CIR PLASTIC	
---	0080/1810	LEN=0040	INSTALLED	UNKN
---		018 "H 18" W	ELLIPTICAL*	
---	0080/1700	LEN=0040	INSTALLED	UNKN
---		018 " DIA	CIR PLASTIC	
---	0080/0716	LEN=0040	INSTALLED	UNKN
---		015 " DIA	CIRC METAL	
---	0080/0048	LEN=0040	INSTALLED	1994
---	018305 FT	2 0 65015	0 00 0024+81	
---	5 0080/0000	LENGTH(AH 2469	BK 2170)	
---		024 " DIA	CIRC METAL	
---	0070/1769	LEN=0035	INSTALLED	UNKN
---		024 " DIA	CIR UNKNOWN	
---	0070/1645	LEN=0040	INSTALLED	UNKN
---		018 " DIA	CIRC METAL	
---	0070/1286	LEN=0040	INSTALLED	UNKN
---		FACTORYVILLE		
---	0070/1277	CLINTON T		
---		018 " DIA	CIRC METAL	
---	0070/0792	LEN=0040	INSTALLED	UNKN
---		018 " DIA	CIR PLASTIC	
---	0070/0324	LEN=0040	INSTALLED	2001
---	016135 FT	2 0 65015	0 00 0003+57	
---		NC LAKE WINOLA RD		
---		LAKE WINOLA RD		
---	5 0070/0000	(SR2014 SEG 0010/0303)		
---		LENGTH(AH 2170	BK 1222)	
---		018 " DIA	CIRC CONCR	
---	0060/1200	LEN=0050	INSTALLED	UNKN
---		FOR SR 2012 AND 2014		
---	0060/1018	(CONN)		
---		018 " DIA	CIRC CONCR	
---	0060/1006	LEN=0035	INSTALLED	2000
---		018 " DIA	CIRC METAL	

EXTRACT DATE: 12/18/2023
PRINT DATE: 12/19/2023

ROADWAY MANAGEMENT SYSTEM
SLD COUNTY/SR - ANNUAL PRINT

PAGE NUMBER: 197
COUNTY: WYOMING

DIR: B TOTAL LEN: 3.934 MI.
LEFT MUN: CLINTON T

DIST: 04-7 SR: 2012
RIGHT MUN: CLINTON T

Stationing	Description	Length	Material	Notes
0060/0816	KRAUSS RD	0035	INSTALLED	2000
0060/0758	(T454)			
014913 FT				
0060/0025	BMSBN 65/2012/0060/0000			
014913 FT	2065055 0 01 0151+78			
0060/0000	TR S BR TNK			
0050/3690	BMSBG 65/2012/0060/0000			
	LENGTH(AH 1222 BK 3949)			
	048 "DIA CIR PLASTIC			
0050/2814	LEN=0040 INSTALLED UNKN			
0050/2495	018 "DIA CIR PLASTIC			
0050/2113	LEN=0035 INSTALLED UNKN			
0050/1722	018 "DIA CIR PLASTIC			
0050/1207	LEN=0040 INSTALLED UNKN			
0050/0655	018 "DIA CIR PLASTIC			
0050/0400	LEN=0030 INSTALLED UNKN			
010964 FT	018 "DIA CIR PLASTIC			
0050/0000	LEN=0040 INSTALLED UNKN			
010964 FT	CAMPSPEAR RD			
0040/2429	(T476)			
0040/2416	LENGTH(AH 3949 BK 2604)			
0040/2187	BMSBN 65/2012/0040/2416			
0040/1567	2065055 0 01 0110+28			
	BR TUNK CRK			
	BMSBG 65/2012/0040/2416			
	SILVER MARK DR			
	(T477)			
	018 "DIA CIR PLASTIC			
	LEN=0040 INSTALLED 2000			
008360 FT				
0040/0036	BMSBN 65/2012/0040/0000			
008360 FT	BRIDGE POSTED (TONS)			
	2065055 0 01 0086+35			
	SGL 16 COMB 21			
	BR S BR TNK			
	BMSBG 65/2012/0040/0000			
	LENGTH(AH 2604 BK 2544)			
	018 "DIA CIR PLASTIC			

EXTRACT DATE: 12/18/2023
PRINT DATE: 12/19/2023

ROADWAY MANAGEMENT SYSTEM
SLD COUNTY/SR - ANNUAL PRINT

PAGE NUMBER: 196
COUNTY: WYOMING

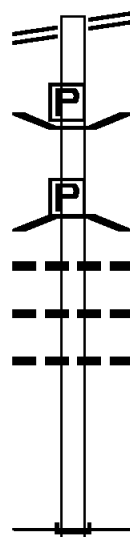
DIR: B TOTAL LEN: 3.934 MI.
LEFT MUN: CLINTON T

DIST: 04-7 SR: 2012
RIGHT MUN: CLINTON T

CARPENTER RD
(T447)

	0030/2306	LEN=0040	INSTALLED UNKN
		018 "DIA	CIR PLASTIC
	0030/2034	LEN=0030	INSTALLED UNKN
		018 "DIA	CIR PLASTIC
	0030/1488	LEN=0030	INSTALLED UNKN
0030/1194			
	0030/0294	BMS EN 65/2012/0030/0247	
		2 0 65055 0 01 0063+04	
		BR OF TUNKHANNOCK CREEK	
	0030/0247	BMSBG 65/2012/0030/0247	
		015 "DIA	CIRC METAL
005816 FT	0030/0100	LEN=0030	INSTALLED UNKN
	005816 FT	2 0 65055 0 01 0060+70	
		LAKE WINOLA RD	
		(T430)	
	0030/0000	LENGTH(AH 2544 BK 3167)	
	0020/1740	036 "DIA	CIRC METAL
		LEN=0050	INSTALLED 2001
	0020/0918	018 "DIA	CIR PLASTIC
		LEN=0035	INSTALLED UNKN
		018 "DIA	CIR PLASTIC
	0020/0503	LEN=0035	INSTALLED UNKN
		VALLEY VIEW DR	
002649 FT	0020/0119	(TWP)	
	002649 FT	2 0 65055 0 01 0027+28	
	0020/0000	LENGTH(AH 3167 BK 2649)	
	0010/1723	BMS EN 65/2012/0010/1625	
		2 0 65055 0 00 0016+14	
		SOUTH BR OF TUNKHANNOCK	
	0010/1625	BMSBG 65/2012/0010/1625	
	0010/0925	024 "DIA	CIRC METAL
		LEN=0040	INSTALLED UNKN
000000 FT			
	000000 FT	2 0 65055 0 00 0000+00	
		NC LI THIA VALLEY RD	
		SR 0006 SH	
		(SR0006 SEG 0510/0709)	
		MFC BEGIN = E	
	0010/0000	LENGTH(AH 2649 BK 0000)	

SR 0292 SH 002559 FT
 (SR0292 SEG 0180/0000) 0010/2559



000000 FT

002559 FT SR 0292 SH
 0010/2559 (SR0292 SEG 0180/0000)

0010/1382 BMSBN 65/2011/0010/1354
 BRIDGE POSTED (TONS)
 2 0 65008 0 00 0013+12
 SGL 22 COMB 33
 WHITELOCK CRK
 0010/1354 BMSBG 65/2011/0010/1354
 015 " DIA CIRC METAL
 0010/0945 LEN=0025 INSTALLED UNKN
 015 " DIA CIRC METAL
 0010/0590 LEN=0026 INSTALLED UNKN
 015 " DIA CIRC METAL
 0010/0360 LEN=0030 INSTALLED UNKN
 000000 FT 2 0 65008 0 00 0000+00
 NC VI LLAGE RD
 INTER-BK VILLAGE RD
 (SR1035 SEG 0040/3205)
 MFC BEGIN = D
 BK-LUZERNE (40)
 0010/0000 LENGTH(AH 2559 BK 0000)

EXTRACT DATE: 12/18/2023 ROADWAY MANAGEMENT SYSTEM PAGE NUMBER: 194
PRINT DATE: 12/19/2023 SLD COUNTY/SR - ANNUAL PRINT COUNTY: WYOMING
DIR: B TOTAL LEN: 4.305 MI. DIST: 04-7 SR: 2010
LEFT MUN: OVERFIELD T RIGHT MUN: OVERFIELD T

022728 FT



022728 FT AH-LACKAWANNA (35)
INTER-AHD (CO35) LAKE WINOLA RD
0080/2659 (SR4020 SEG 0010/0000)

EXTRACT DATE: 12/18/2023
PRINT DATE: 12/19/2023

ROADWAY MANAGEMENT SYSTEM
SLD COUNTY/SR - ANNUAL PRINT

PAGE NUMBER: 193
COUNTY: WYOMING

DIR: B TOTAL LEN: 4.305 MI.
LEFT MUN: OVERFIELD T

DIST: 04-7 SR: 2010
RIGHT MUN: OVERFIELD T

0080/2470	024 " DIA CIRC METAL LEN=0040 INSTALLED UNKN
0080/1178	VILLAGE LN (PRDR)
0080/0345	018 " DIA CIRC METAL LEN=0040 INSTALLED UNKN
0080/0150	018 " DIA CIR PLASTIC LEN=0040 INSTALLED UNKN
0080/0009	036 " DIA CIRC METAL LEN=0040 INSTALLED UNKN
020069 FT	2 0 65014 0 00 0149+15
0080/0000	LENGTH(AH 2659 BK 3527)
0070/2651	
0070/2541	018 " DIA CIR PLASTIC LEN=0040 INSTALLED UNKN
0070/1904	018 " DIA CIR PLASTIC LEN=0040 INSTALLED UNKN
0070/1280	018 " DIA CIR PLASTIC LEN=0040 INSTALLED UNKN
0070/0470	018 " DIA CIR PLASTIC LEN=0040 INSTALLED UNKN
016542 FT	
0070/0000	LENGTH(AH 3527 BK 3802)
0060/3448	018 " DIA CIR PLASTIC LEN=0040 INSTALLED UNKN
0060/2780	018 " DIA CIR PLASTIC LEN=0035 INSTALLED UNKN
0060/2540	018 " DIA CIR PLASTIC LEN=0040 INSTALLED UNKN
0060/2180	018 " DIA CIR PLASTIC LEN=0035 INSTALLED UNKN
0060/1520	015 " DIA CIRC METAL LEN=0040 INSTALLED UNKN
0060/1290	018 " DIA CIR PLASTIC LEN=0040 INSTALLED UNKN
0060/0420	015 " DIA CIRC METAL LEN=0030 INSTALLED 2000

VICTORY LN
(PRDR)

2 0 65014 0 00 0113+00 016542 FT
CAMPSPEAR RD
(T436)

EXTRACT DATE: 12/18/2023
PRINT DATE: 12/19/2023

ROADWAY MANAGEMENT SYSTEM
SLD COUNTY/SR - ANNUAL PRINT

PAGE NUMBER: 192
COUNTY: WYOMING

DIR: B TOTAL LEN: 4.305 MI.
LEFT MUN: OVERFIELD T

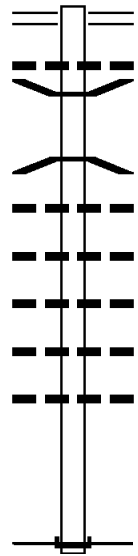
DIST: 04-7 SR: 2010
RIGHT MUN: OVERFIELD T

Stationing	Notes	Length	Material	Status
012740 FT	0060/0010	0040	018" DIA CIRC METAL	INSTALLED UNKN
	012740 FT	2 0 65014 0 00 0074+98		
	0060/0000	LENGTH(AH 3802 BK 2423)	018"H 18"W **UNKNOWN**	
	0050/1912	0040	015" DIA CIRC METAL	INSTALLED UNKN
	0050/1340	0035	018" DIA CIR PLASTIC	INSTALLED UNKN
	0050/1175	0035	018" DIA CIR PLASTIC	INSTALLED UNKN
	0050/1024	0035	018" DIA CIR PLASTIC	INSTALLED UNKN
010317 FT	010317 FT	2 0 65014 0 00 0052+75		
		MAPLE DR (T428)		
	0050/0000	LENGTH(AH 2423 BK 2229)	024" DIA CIRC METAL	INSTALLED UNKN
	0040/2000	0050	018" DIA CIRC METAL	INSTALLED UNKN
	0040/0768	0040	018" DIA CIRC METAL	INSTALLED UNKN
	0040/0400	0070	018" DIA CIRC METAL	INSTALLED UNKN
2 0 65014 0 00 0030+16 008088 FT	008088 FT		FAIRVIEW RD	
ERHARDT RD (T432)	0040/0000	LENGTH(AH 2229 BK 3096)	(SR2019 SEG 0030/2254)	
	0030/3006	FOR SR 2010 AND 2019	(CONN)	
	0030/2150	0040	018" DIA CIR PLASTIC	INSTALLED UNKN
	0030/1579	MAHON AV (T441)		
	0030/1400	0060	018" DIA CIRC METAL	INSTALLED UNKN
	0030/1230	0040	018" DIA CIR PLASTIC	INSTALLED UNKN
	0030/0980	0040	018" DIA CIRC METAL	INSTALLED UNKN
	0030/0800	0040	015" DIA CIRC METAL	INSTALLED UNKN
004992 FT	004992 FT	2 0 65014 0 00 0000+00		
		LAKE RD (SR2031 SEG 0020/3167)		
	0030/0000	LENGTH(AH 3096 BK 2505)		

DIR: B TOTAL LEN: 4.305 MI. DIST: 04-7 SR: 2010
 LEFT MUN: OVERFIELD T RIGHT MUN: OVERFIELD T

Location / Segment	Segment ID	Length (FT)	Material / Details
HEAVENLY LN (PRDR)	0020/2073		018 " DIA CIR PLASTIC LEN=0030 INSTALLED UNKN
	0020/2203		WALNUT ST (PRDR)
LC TO MISLEVY RD (CONN)	0020/1864		024 " DIA CIR PLASTIC LEN=0030 INSTALLED UNKN
	0020/1139		POINT RD (T430)
2 0 65016 0 00 0081+60 MISLEVY RD (T431)	0020/0682		048 " DIA CIRC METAL LEN=0040 INSTALLED UNKN
	0020/0055	002487 FT	024 " DIA CIR PLASTIC LEN=0060 INSTALLED UNKN
HUG LN (PRDR)	0020/0000		LENGTH(AH 2505 BK 2487)
GERMAN HILL RD (SR2035 SEG 0010/0000)	0010/1985		018 " DIA CIR PLASTIC LEN=0050 INSTALLED 1998
	0010/1795		PUMPKIN LN (BORO)
ROOSEVELT HW (SR0307 SEG 0110/2446)	0010/1587		MARINA LN (T438)
	0010/1510		018 " DIA CIRC METAL LEN=0040 INSTALLED UNKN
ROOSEVELT HW (SR0307 SEG 0110/2446)	0010/1218		HEATHER LN (BORO)
	0010/1090		018 " DIA CIRC METAL LEN=0040 INSTALLED UNKN
ROOSEVELT HW (SR0307 SEG 0110/2446)	0010/0922		018 " DIA CIRC METAL LEN=0040 INSTALLED 1998
	0010/0698		CHURCH RD (T390)
ROOSEVELT HW (SR0307 SEG 0110/2446)	0010/0645		018 " DIA CIR PLASTIC LEN=0040 INSTALLED UNKN
	0010/0205		018 " DIA CIR PLASTIC LEN=0040 INSTALLED 1998
ROOSEVELT HW (SR0307 SEG 0110/2446)	0010/0000	000000 FT	2 0 65016 0 00 0106+59 ROOSEVELT HW (SR0307 SEG 0110/2446) NC DA LTON RD MFC BEGIN = D LENGTH(AH 2487 BK 0000)

002018 FT



000000 FT

```

002018 FT SR 0292 SH
0010/2018 (SR0292 SEG 0150/0978)
024 "DIA CIRC METAL
0010/1883 LEN=0065 INSTALLED 1998
0010/1732 BMSSEN 65/2009/0010/1701
2 0 65072 0 00 0016+84
WHITELOCK CR
0010/1701 BMSBG 65/2009/0010/1701
024 "DIA CIR PLASTIC
0010/1573 LEN=0060 INSTALLED 1998
018 "DIA CIRC METAL
0010/1348 LEN=0055 INSTALLED 1998
018 "DIA CIRC METAL
0010/1168 LEN=0050 INSTALLED 1998
018 "DIA CIR PLASTIC
0010/0653 LEN=0055 INSTALLED 1998
015 "DIA CIRC METAL
0010/0263 LEN=0045 INSTALLED 1998
000000 FT 2 0 65072 0 00 0000+00
NC BRACE RD
INTER-BK (CO40) BRACE RD
(CNTY)
MFC BEGIN = E
0010/0000 LENGTH(AH 2018 BK 0000)
    
```

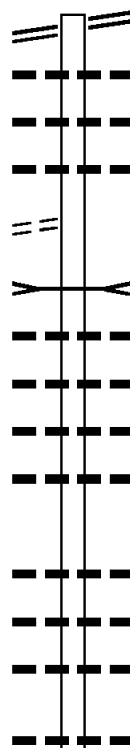

DIR: B TOTAL LEN: 2.215 MI. DIST: 04-7 SR: 2008
 LEFT MUN: FALLS T RIGHT MUN: FALLS T

SR 0092 SH 011697 FT
 (SR0092 SEG 0080/0000) 0050/2778

SANDY VALLEY DR
 (T384)

0050/1927

008919 FT



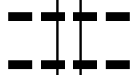
011697 FT	SR 0092 SH
0050/2778	(SR0092 SEG 0080/0000)
0050/2672	018 " DIA CIR PLASTIC
0050/2482	LEN=0035 INSTALLED 2000
0050/1942	018 " DIA CIR PLASTIC
	LEN=0045 INSTALLED 2000
	015 " DIA CIRC METAL
	LEN=0030 INSTALLED 2000
	FITCH CREEK
	STRUCTURE LENGTH 10 FT
0050/1822	BMSID 65/2008/0050/1710
0050/1372	015 " DIA CIRC METAL
	LEN=0030 INSTALLED 2000
0050/0987	015 " DIA CIRC METAL
	LEN=0040 INSTALLED 2000
0050/0602	024 " DIA CIR PLASTIC
	LEN=0040 INSTALLED 2000
0050/0242	018 " DIA CIR PLASTIC
	LEN=0035 INSTALLED 2000
008919 FT	2 0 65075 0 00 0026+33
0050/0000	LENGTH(AH 2778 BK 2259)
	018 " DIA CIR PLASTIC
0040/2125	LEN=0040 INSTALLED 2000
	018 " DIA CIR PLASTIC
0040/2010	LEN=0040 INSTALLED 2000
	015 " DIA CIRC METAL
0040/1455	LEN=0040 INSTALLED 2000
	015 " DIA CIRC METAL
0040/0800	LEN=0040 INSTALLED 2000

DIR: B TOTAL LEN: 2.215 MI. DIST: 04-7 SR: 2008
 LEFT MUN: FALLS T RIGHT MUN: FALLS T

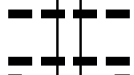
006660 FT



0040/0190 015 " DIA CIRC METAL
 LEN=0045 INSTALLED 2000
 006660 FT 2 0 65075 0 00 0050+00
 5 0040/0000 LENGTH(AH 2259 BK 1587)



0030/1465 018 " DIA CIR PLASTIC
 LEN=0035 INSTALLED 2000
 0030/0910 018 " DIA CIR PLASTIC
 LEN=0040 INSTALLED 2001



0030/0845 018 " DIA CIR PLASTIC
 LEN=0040 INSTALLED 2001
 0030/0545 018 " DIA CIR PLASTIC
 LEN=0040 INSTALLED 2001

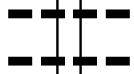
005073 FT



0030/0008 BMSSEN 65/2008/0030/0000
 005073 FT 2 0 65075 0 00 0065+87
 OUT AM AS PV
 5 0030/0000 BMSBG 65/2008/0030/0000
 LENGTH(AH 1587 BK 2440)

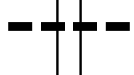


0020/1420 018 " DIA CIRC METAL
 LEN=0045 INSTALLED 2000
 0020/1120 024 " DIA CIRC METAL
 LEN=0040 INSTALLED 2000




0020/0740 018 " DIA CIR PLASTIC
 LEN=0040 INSTALLED 2001
 0020/0190 018 " DIA CIR PLASTIC
 LEN=0045 INSTALLED 2001

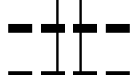
002633 FT



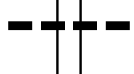
002633 FT 2 0 65075 0 00 0090+27
 018 " DIA CIR PLASTIC
 LEN=0048 INSTALLED UNKN
 5 0020/0000 LENGTH(AH 2440 BK 2633)



0010/2305 018 " DIA CIR PLASTIC
 LEN=0040 INSTALLED 2001



0010/1412 018 " DIA CIRC METAL
 LEN=0050 INSTALLED UNKN
 024 " DIA CIR PLASTIC
 0010/1125 LEN=0050 INSTALLED 2001
 018 " DIA CIRC METAL
 0010/0835 LEN=0050 INSTALLED 2000



0010/0005 018 " DIA CIRC METAL
 LEN=0060 INSTALLED 2000
 000000 FT 2 0 65075 0 00 0116+54
 NC SA AND PLANT RD

000000 FT



SR 0092 SH
 (SR0092 SEG 0110/0000)
 MFC BEGIN = E
 5 0010/0000 LENGTH(AH 2633 BK 0000)

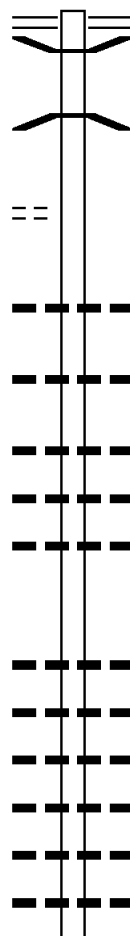
DIR: B TOTAL LEN: 7.420 MI. DIST: 04-7 SR: 2007
 LEFT MUN: EATON T RIGHT MUN: EATON T

CHURCH RD
 (T413)

039177 FT

0160/0544
 037371 FT

034546 FT

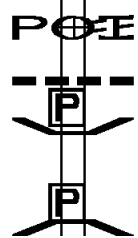


039177 FT JOSEPH W HUNTER HW
 0160/1806 (SR0029 SEG 0280/1436)
 0160/1636 BMSSEN 65/2007/0160/1476
 2 0 65005 0 00 0498+00
 BOWMANS CRK
 0160/1476 BMSBG 65/2007/0160/1476

037371 FT 2 0 65005 0 00 0483+24
 0160/0000 LENGTH(AH 1806 BK 2825)
 015 "DIA CIRC CONCR
 0150/2500 LEN=0030 INSTALLED UNKN
 036 "DIA CIRC METAL
 0150/1892 LEN=0040 INSTALLED UNKN
 015 "DIA CIRC METAL
 0150/1290 LEN=0030 INSTALLED UNKN
 018 "DIA CIRC METAL
 0150/0835 LEN=0030 INSTALLED UNKN
 018 "DIA CIRC METAL
 0150/0570 LEN=0030 INSTALLED UNKN
 034546 FT 2 0 65005 0 00 0455+00
 0150/0000 LENGTH(AH 2825 BK 2634)
 030 "DIA CIRC METAL
 0140/1855 LEN=0025 INSTALLED UNKN
 015 "DIA CIRC METAL
 0140/1400 LEN=0030 INSTALLED UNKN
 018 "DIA CIRC METAL
 0140/1166 LEN=0025 INSTALLED UNKN
 018 "DIA CIR PLASTIC
 0140/0950 LEN=0030 INSTALLED UNKN
 018 "DIA CIRC METAL
 0140/0685 LEN=0030 INSTALLED UNKN
 018 "DIA CIRC METAL
 0140/0408 LEN=0030 INSTALLED UNKN
 024 "DIA CIRC METAL

DIR: B TOTAL LEN: 7.420 MI. DIST: 04-7 SR: 2007
 LEFT MUN: EATON T RIGHT MUN: EATON T

Stationing	Length	Material	Notes
031912 FT	0140/0020	LEN=0035	INSTALLED UNKN
	031912 FT	2 0 65005 0 00 0429+23	
	0140/0000	LENGTH(AH 2634 BK 2366)	
	018 "DIA	CIRC METAL	
	0130/1953	LEN=0025	INSTALLED UNKN
	015 "DIA	CIRC METAL	
	0130/1765	LEN=0030	INSTALLED UNKN
	018 "DIA	CIR PLASTIC	
	0130/1450	LEN=0025	INSTALLED UNKN
	024 "DIA	CIR PLASTIC	
	0130/0787	LEN=0040	INSTALLED 2000
	024 "DIA	CIRC CONCR	
029546 FT	0130/0375	LEN=0030	INSTALLED UNKN
	029546 FT	2 0 65005 0 00 0405+57	
	0130/0000	LENGTH(AH 2366 BK 2547)	
	018 "DIA	CIRC METAL	
	0120/2032	LEN=0025	INSTALLED UNKN
	018 "DIA	CIRC METAL	
	0120/1286	LEN=0025	INSTALLED UNKN
2 0 65005 0 00 0380+10 BARZILOSKI RD (T372)	026999 FT		
	0120/0000	LENGTH(AH 2547 BK 2978)	
	0110/1988	018 "DIA	CIRC METAL
		LEN=0025	INSTALLED UNKN
	0110/0981	018 "DIA	CIRC METAL
		LEN=0030	INSTALLED UNKN
	0110/0475	018 "DIA	CIRC METAL
		LEN=0040	INSTALLED UNKN
024021 FT	024021 FT	2 0 65005 0 00 0350+00	
		(APRA) WYOMING SAND AND	
		WYOMING SAND LN	
		(T405)	
	0110/0000	LENGTH(AH 2978 BK 2368)	
	024 "DIA	CIR PLASTIC	
	0100/2276	LEN=0025	INSTALLED UNKN
		BMSSEN 65/2007/0100/1769	
	0100/1788	BRIDGE POSTED (TONS)	
		2 0 65005 0 00 0343+99	
		SGL 36 COMB 40	
		TRIB SUSQ RV	
	0100/1769	BMSBG 65/2007/0100/1769	



DIR: B TOTAL LEN: 7.420 MI. DIST: 04-7 SR: 2007
 LEFT MUN: EATON T RIGHT MUN: EATON T

THURSTON HOLLOW RD
 (T370)

Stationing	Length	Material	Notes
021653 FT	0100/0960	015" DIA CIRC METAL	LEN=0025 INSTALLED UNKN
	021653 FT	2 0 65005 0 00 0326+18	LENGTH(AH 2368 BK 2162)
	0100/0000	015" DIA CIRC CONCR	LEN=0025 INSTALLED UNKN
	0090/1570	015" DIA CIRC METAL	LEN=0025 INSTALLED UNKN
	0090/1143	015" DIA CIRC METAL	LEN=0025 INSTALLED UNKN
019491 FT	0090/0486	018" DIA CIR PLASTIC	LEN=0035 INSTALLED 2002
	019491 FT	2 0 65005 0 00 0304+92	LENGTH(AH 2162 BK 2104)
	0090/0000	015" DIA CIRC METAL	LEN=0030 INSTALLED UNKN
	0080/1715	018" DIA CIRC CONCR	LEN=0030 INSTALLED 1999
	0080/1132	024" DIA CIRC METAL	LEN=0030 INSTALLED UNKN
	0080/0893	024" DIA CIRC METAL	LEN=0030 INSTALLED UNKN
	0080/0730	024" DIA CIRC METAL	LEN=0030 INSTALLED UNKN
0080/0615	0080/0021	BMS EN 65/2007/0080/0000	2 0 65005 0 00 0283+76
017387 FT	017387 FT	PENNY CREEK	
	0080/0000	BMSBG 65/2007/0080/0000	LENGTH(AH 2104 BK 3388)
	0070/3116	018" DIA CIRC METAL	LEN=0030 INSTALLED UNKN
	0070/2520	036" DIA CIRC METAL	LEN=0040 INSTALLED UNKN
	0070/2260	015" DIA CIRC CONCR	LEN=0030 INSTALLED UNKN
	0070/2155	018" DIA CIR PLASTIC	LEN=0030 INSTALLED UNKN
	0070/1893	PA FISH COMM RD	(FISH)
	0070/1550	015" DIA CIRC METAL	LEN=0040 INSTALLED UNKN
	0070/0965	048" DIA CIR PLASTIC	LEN=0030 INSTALLED UNKN
	0070/0898	018" DIA CIR PLASTIC	LEN=0080 INSTALLED UNKN
	0070/0592	024" DIA CIR PLASTIC	LEN=0050 INSTALLED UNKN
		018" DIA CIR PLASTIC	

DIR: B TOTAL LEN: 7.420 MI. DIST: 04-7 SR: 2007
 LEFT MUN: EATON T RIGHT MUN: EATON T

013999 FT	0070/0272	LEN=0060	INSTALLED UNKN
	013999 FT	2 0 65005 0 00 0249+88	
	0070/0000	LENGTH(AH 3388 BK 2450)	
	018 "DIA	CIRC METAL	
	0060/2446	LEN=0045	INSTALLED UNKN
	015 "DIA	CIR PLASTIC	
	0060/1974	LEN=0040	INSTALLED UNKN
	036 "DIA	CIRC METAL	
	0060/1478	LEN=0050	INSTALLED UNKN
	030 "DIA	CIR PLASTIC	
	0060/1244	LEN=0040	INSTALLED 2002
	018 "DIA	CIR PLASTIC	
	0060/0798	LEN=0040	INSTALLED UNKN
	018 "DIA	CIR PLASTIC	
	0060/0544	LEN=0035	INSTALLED UNKN
	024 "DIA	CIR PLASTIC	
	0060/0291	LEN=0044	INSTALLED UNKN
	024 "DIA	CIR PLASTIC	
011549 FT	0060/0152	LEN=0040	INSTALLED 2002
	011549 FT	2 0 65005 0 00 0225+38	
	018 "DIA	CIRC METAL	
	0060/0000	LENGTH(AH 2450 BK 2481)	
	018 "DIA	CIRC METAL	
	0050/2039	LEN=0060	INSTALLED 1999
	018 "DIA	CIR PLASTIC	
	0050/1591	LEN=0035	INSTALLED 2002
	048 "DIA	CIRC METAL	
	0050/1030	LEN=0050	INSTALLED 2002
	048 "DIA	CIRC METAL	
	0050/0703	LEN=0040	INSTALLED 1999
	018 "DIA	CIRC METAL	
	0050/0485	LEN=0030	INSTALLED UNKN
	024 "DIA	CIR PLASTIC	
009068 FT	0050/0027	LEN=0040	INSTALLED 1999
	009068 FT	2 0 65005 0 00 0200+57	
	0050/0000	LENGTH(AH 2481 BK 1924)	
	015 "DIA	CIRC METAL	
	0040/0903	LEN=0030	INSTALLED UNKN
	0040/0541	EATON	
	0040/0211	NORTHMORELAND T	
		BMSSEN 65/2007/0040/0195	
		2 0 65005 0 00 0182+85	
		MARTIN CREEK	
	0040/0195	BMSBG 65/2007/0040/0195	
	007144 FT		
	0040/0000	LENGTH(AH 1924 BK 2590)	

2 0 65005 0 00 0181+60 007144 FT
 CREAMERY RD
 (SR2005 SEG 0110/1585) 0040/0000

EXTRACT DATE: 12/18/2023
PRINT DATE: 12/19/2023

ROADWAY MANAGEMENT SYSTEM
SLD COUNTY/SR - ANNUAL PRINT

PAGE NUMBER: 183
COUNTY: WYOMING

DIR: B TOTAL LEN: 7.420 MI.
LEFT MUN: NORTHMORELAND T

DIST: 04-7 SR: 2007
RIGHT MUN: NORTHMORELAND T

ZARYCHTA RD
(T370)

0030/1638

0030/2195	036 " DIA	CIR PLASTIC
	LEN=0030	INSTALLED UNKN
0030/1889	015 " DIA	CIRC METAL
	LEN=0030	INSTALLED UNKN
0030/1581	015 " DIA	CIR PLASTIC
	LEN=0030	INSTALLED UNKN
0030/1311	015 " DIA	CIRC METAL
	LEN=0030	INSTALLED UNKN
0030/1086	015 " DIA	CIRC METAL
	LEN=0030	INSTALLED UNKN
0030/0795	018 " DIA	CIR PLASTIC
	LEN=0025	INSTALLED UNKN
0030/0425	015 " DIA	CIRC METAL
	LEN=0025	INSTALLED UNKN
0030/0146	015 " DIA	CIRC METAL
	LEN=0025	INSTALLED UNKN
004554 FT	2 0 65054 0 00	0045+68
0030/0000	LENGTH(AH 2590 BK 1740)	
0020/1510	015 " DIA	CIRC METAL
	LEN=0025	INSTALLED UNKN
0020/1260	015 " DIA	CIRC METAL
	LEN=0025	INSTALLED UNKN
0020/1012	018 " DIA	CIRC METAL
	LEN=0030	INSTALLED UNKN
0020/0700	018 " DIA	CIRC METAL
	LEN=0050	INSTALLED UNKN
0020/0646	OLD TRAIL RD	(T342)

2 0 65054 0 00 0028+28 002814 FT
STORY TOWN RD
(T341)

0020/0000

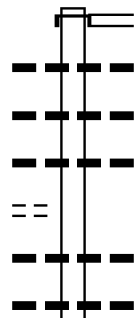
0020/0000	LENGTH(AH 1740 BK 2814)	
0010/2738	018 " DIA	CIR PLASTIC
	LEN=0040	INSTALLED 2002
0010/2026	018 " DIA	CIR PLASTIC
	LEN=0025	INSTALLED UNKN
0010/0273	015 " DIA	CIRC METAL
	LEN=0035	INSTALLED UNKN
000000 FT	NC KE EELERSBURG RD	SCHOOLHOUSE RD
	(SR2002 SEG 0190/0000)	MFC BEGIN = D
0010/0000	LENGTH(AH 2814 BK 0000)	

2 0 65054 0 00 0000+00 000000 FT
SCHOOLHOUSE RD
(SR2002 SEG 0190/0000) 0010/0000

EXTRACT DATE: 12/18/2023 ROADWAY MANAGEMENT SYSTEM PAGE NUMBER: 182
 PRINT DATE: 12/19/2023 SLD COUNTY/SR - ANNUAL PRINT COUNTY: WYOMING
 DIR: B TOTAL LEN: 3.670 MI. DIST: 04-7 SR: 2006
 LEFT MUN: OVERFIELD T RIGHT MUN: OVERFIELD T

019377 FT

019377 FT
 INTER-AHD



SPRING RD
 (T440)

0070/1175

	FAIRVIEW RD	
	(SR2019 SEG 0020/1291)	
	ROSS RD	
0070/2467	(SR2019 SEG 0020/1291)	
0070/2380	024 "DIA CIRC METAL	LEN=0040 INSTALLED UNKN
0070/1995	018 "DIA CIRC METAL	LEN=0035 INSTALLED UNKN
0070/1725	015 "DIA CIRC METAL	LEN=0035 INSTALLED UNKN
	015 "DIA CIRC METAL	
0070/0620	LEN=0044 INSTALLED UNKN	
	060 "DIA CIRC METAL	
0070/0207	LEN=0040 INSTALLED UNKN	

DIR: B TOTAL LEN: 3.670 MI. DIST: 04-7 SR: 2006
 LEFT MUN: OVERFIELD T RIGHT MUN: OVERFIELD T

Location / Description	Stationing	Length	Material / Details
	016910	FT	
OVERFIELD NORTH BRANCH T COMPOUND RD (PRDR)	0070/0000		NC FA IRVIEW RD ROOSEVELT HW (SR0307 SEG 0080/1945) LENGTH(AH 2467 BK 3332)
	0060/2809		
	0060/2770		021 " DIA CIRC METAL LEN=0035 INSTALLED 2005
	0060/2304		BMS EN 65/2006/0060/2293 2 0 65049 0 00 0158+87 BR BUTTERMLK
	0060/2293		BMS BG 65/2006/0060/2293
	0060/0808		018 " DIA CIR PLASTIC LEN=0040 INSTALLED UNKN
NORTH BRANCH FALLS T	0060/0203		OVERFIELD FALLS T
	013578	FT	2 0 65049 0 00 0135+94 018 " DIA CIRC METAL LEN=0040 INSTALLED 2000
	0060/0000		LENGTH(AH 3332 BK 2293)
	0050/1236		018 " DIA CIR PLASTIC LEN=0040 INSTALLED 1998
	011285	FT	2 0 65049 0 00 0112+80 WOODS DR (T379)
	0050/0000		LENGTH(AH 2293 BK 2550)
	0040/1323		036 " DIA CIRC METAL LEN=0030 INSTALLED UNKN
	008735	FT	2 0 65049 0 00 0087+30 SPRING HILL DR (T372)
			NC POST HILL RD POST HILL DR (T358)

DIR: B TOTAL LEN: 3.670 MI. DIST: 04-7 SR: 2006
 LEFT MUN: FALLS T RIGHT MUN: FALLS T

ORCHARD DR
(T383)

005757 FT

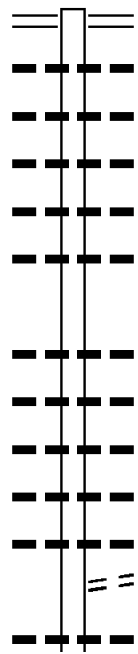
0030/0000

002525 FT

000000 FT

		0040/0000	LENGTH(AH 2550 BK 2978)
---		0030/1894	018 "DIA CIR PLASTIC LEN=0040 INSTALLED 1998
---		0030/1470	018 "DIA CIRC METAL LEN=0030 INSTALLED UNKN
---		0030/1165	015"H 21"W METAL ARCH LEN=0045 INSTALLED 2005
---		0030/0255	018 "DIA CIR PLASTIC LEN=0030 INSTALLED UNKN
		005757 FT	2 0 65049 0 00 0057+55 PINE HILL RD (T382)
==	==	0030/0000	LENGTH(AH 2978 BK 3232)
---		0020/2910	018 "DIA CIRC METAL LEN=0025 INSTALLED UNKN
---		0020/1633	018 "DIA CIRC METAL LEN=0035 INSTALLED UNKN
---		0020/1505	018 "DIA CIR PLASTIC LEN=0035 INSTALLED 2000
---		0020/0670	018 "DIA CIRC METAL LEN=0030 INSTALLED UNKN
---		0020/0225	018 "DIA CIR PLASTIC LEN=0040 INSTALLED 2005
		002525 FT	2 0 65049 0 00 0025+20
		0020/0000	LENGTH(AH 3232 BK 2525)
---		0010/2500	018 "DIA CIR PLASTIC LEN=0030 INSTALLED UNKN
---		0010/1758	030 "DIA CIRC METAL LEN=0026 INSTALLED UNKN
		0010/0435	TRIB SUSQ RV STRUCTURE LENGTH 13 FT BMSID 65/2006/0010/0435
		000000 FT	2 0 65049 0 00 0000+00 NC BL UEBERRY RD WHITES FERRY RD (SR2004 SEG 0050/0000) MFC BEGIN = E
		0010/0000	LENGTH(AH 2525 BK 0000)

026313 FT



024728 FT

026313 FT	KEELERSBURG RD
0110/1585	(SR2007 SEG 0040/0000)
015 " DIA	CIRC METAL
0110/1137	LEN=0030 INSTALLED UNKN
015 " DIA	CIRC METAL
0110/0900	LEN=0030 INSTALLED UNKN
018 " DIA	CIR PLASTIC
0110/0565	LEN=0045 INSTALLED 2003
018 " DIA	CIRC METAL
0110/0309	LEN=0030 INSTALLED UNKN
018 " DIA	CIRC METAL
0110/0100	LEN=0040 INSTALLED UNKN
024728 FT	2 0 65005 0 00 0165+28
0110/0000	LENGTH(AH 1585 BK 2820)
018 " DIA	CIRC METAL
0100/2767	LEN=0030 INSTALLED UNKN
018 " DIA	CIRC METAL
0100/2468	LEN=0030 INSTALLED UNKN
018 " DIA	CIRC METAL
0100/2228	LEN=0040 INSTALLED UNKN
018 " DIA	CIR PLASTIC
0100/2020	LEN=0040 INSTALLED 2003
018 " DIA	CIRC METAL
0100/1570	LEN=0030 INSTALLED UNKN
0100/1373	ZARYCHTA RD
018 " DIA	CIRC METAL
0100/1160	LEN=0025 INSTALLED UNKN

EXTRACT DATE: 12/18/2023
PRINT DATE: 12/19/2023

ROADWAY MANAGEMENT SYSTEM
SLD COUNTY/SR - ANNUAL PRINT

PAGE NUMBER: 178
COUNTY: WYOMING

DIR: B TOTAL LEN: 4.984 MI.
LEFT MUN: NORTHMORELAND T

DIST: 04-7 SR: 2005
RIGHT MUN: NORTHMORELAND T

MARGARET HOLLOW RD
(T340)

021908 FT

0100/0000

019282 FT

016566 FT

0100/0694	018 " DIA	CIR PLASTIC
	LEN=0040	INSTALLED 2003
0100/0596	018 " DIA	CIR PLASTIC
	LEN=0030	INSTALLED UNKN
0100/0404	018 " DIA	CIRC METAL
	LEN=0030	INSTALLED UNKN
0100/0305	018 " DIA	CIRC METAL
	LEN=0030	INSTALLED UNKN
0100/0178	018 " DIA	CIRC METAL
021908 FT	LEN=0030	INSTALLED UNKN
	2 0 65005	0 00 0137+08
	024 " DIA	CIRC METAL
	LEN=0050	INSTALLED UNKN
0100/0000	LENGTH(AH	2820 BK 2626)
	018 " DIA	CIRC METAL
0090/2333	LEN=0050	INSTALLED UNKN
	015 " DIA	CIRC METAL
0090/2103	LEN=0045	INSTALLED UNKN
	018 " DIA	CIRC METAL
0090/1942	LEN=0040	INSTALLED UNKN
	018 " DIA	CIRC METAL
0090/1788	LEN=0035	INSTALLED UNKN
	024 " DIA	CIRC METAL
0090/1424	LEN=0030	INSTALLED UNKN
	018 " DIA	CIRC METAL
0090/1213	LEN=0050	INSTALLED UNKN
	015 " DIA	CIRC METAL
0090/0956	LEN=0030	INSTALLED UNKN
	030 " DIA	CIRC METAL
0090/0713	LEN=0040	INSTALLED UNKN
	018 " DIA	CIRC METAL
0090/0051	LEN=0030	INSTALLED UNKN
019282 FT	2 0 65005	0 00 0110+15
0090/0000	LENGTH(AH	2626 BK 2716)
	024 " DIA	CIRC METAL
0080/2005	LEN=0040	INSTALLED UNKN
	024 " DIA	CIRC METAL
0080/1640	LEN=0040	INSTALLED UNKN
	015 " DIA	CIRC METAL
0080/0835	LEN=0025	INSTALLED UNKN
	015 " DIA	CIRC METAL
0080/0610	LEN=0025	INSTALLED UNKN
	015 " DIA	CIRC METAL
0080/0050	LEN=0035	INSTALLED UNKN
016566 FT	2 0 65005	0 00 0083+59
	SCHOOLHOUSE RD	(SR2002 SEG 0160/0000)

EXTRACT DATE: 12/18/2023
PRINT DATE: 12/19/2023

ROADWAY MANAGEMENT SYSTEM
SLD COUNTY/SR - ANNUAL PRINT

PAGE NUMBER: 177
COUNTY: WYOMING

DIR: B TOTAL LEN: 4.984 MI.
LEFT MUN: NORTHMORELAND T

DIST: 04-7 SR: 2005
RIGHT MUN: NORTHMORELAND T

014721 FT

0080/0000 LENGTH(AH 2716 BK 1845)
018 "DIA CIR PLASTIC
0070/1820 LEN=0040 INSTALLED 2003
0070/1089 015 "DIA CIRC METAL
LEN=0025 INSTALLED UNKN
0070/0868 012 "DIA CIRC METAL
LEN=0030 INSTALLED UNKN

014721 FT 2 0 65005 0 00 0064+99
WHITELOCK CK
STRUCTURE LENGTH 16 FT
BMSID 65/2005/0070/0000

0070/0000 LENGTH(AH 1845 BK 1998)
015 "DIA CIR METAL
0060/1660 LEN=0030 INSTALLED 1998
015 "DIA CIR METAL
0060/1402 LEN=0030 INSTALLED UNKN

0060/0740 015 "DIA CIR PLASTIC
LEN=0030 INSTALLED UNKN
0060/0650 014"H 22"W ELLIP METAL
LEN=0035 INSTALLED UNKN

012723 FT

012723 FT 2 0 65005 0 00 0045+01
0060/0000 LENGTH(AH 1998 BK 2303)
015 "DIA CIR METAL
0050/1963 LEN=0030 INSTALLED UNKN

0050/0962 015 "DIA CIRC METAL
LEN=0040 INSTALLED UNKN

010420 FT

010420 FT 2 0 65005 0 00 0022+07
072"H 36"W PIPE ARCH
LEN=0025 INSTALLED UNKN
0050/0000 LENGTH(AH 2303 BK 2141)

0040/1421 018 "DIA CIR PLASTIC
LEN=0040 INSTALLED 2002
0040/1126 RIPPLE BROOK RD
(T327)

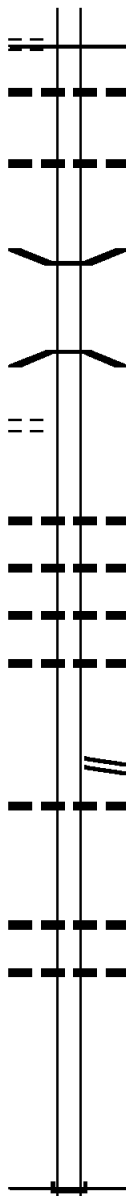
FOR SR 0292 AND 2005
(CONN) 0040/0113
2 0 65005 0 00 0000+00 008279 FT
SR 0292 SH
(SR0292 SEG 0130/0000)

008279 FT SR 0292 SH
(SR0292 SEG 0130/0000)

DIR: B TOTAL LEN: 4.984 MI. DIST: 04-7 SR: 2005
 LEFT MUN: NORTHMORELAND T RIGHT MUN: NORTHMORELAND T

LEVITT HILL RD
 (T368)

0040/0000



0040/0000 MFC BEGIN = E
 LENGTH(AH 2141 BK 2794)
 015 "DIA CIRC METAL
 0030/2200 LEN=0050 INSTALLED UNKN
 018 "DIA CIR PLASTIC
 0030/1460 LEN=0045 INSTALLED 2003

005485 FT

0030/0011 BMS EN 65/2005/0030/0000
 1 0 00592 7 00 0054+64
 BR WHITELOCK
 BMSBG 65/2005/0030/0000
 0030/0000 LENGTH(AH 2794 BK 2536)

PEBBLE DR
 (T412)

0020/1672

002949 FT

0020/0670 018 "DIA CIR PLASTIC
 LEN=0060 INSTALLED 2003
 0020/0393 018 "DIA CIR PLASTIC
 LEN=0060 INSTALLED UNKN
 0020/0286 018 "DIA CIR PLASTIC
 LEN=0040 INSTALLED 2003
 0020/0026 015 "DIA CIRC METAL
 LEN=0065 INSTALLED UNKN
 002949 FT 1 0 00592 7 00 0029+15
 OLD MILL RD
 (SR2003 SEG 0010/1031)
 0020/0000 LENGTH(AH 2536 BK 2949)
 018 "DIA CIRC METAL
 0010/2894 LEN=0045 INSTALLED UNKN

0010/1680 018 "DIA CIRC METAL
 LEN=0030 INSTALLED UNKN
 0010/1308 018 "DIA CIRC METAL
 LEN=0030 INSTALLED UNKN

000000 FT

000000 FT 1 0 00592 7 00 0000+00
 NC CREAMERY RD
 INTER-BK LOWER DEMUNDS RD
 (CNTY)
 MFC BEGIN = D
 0010/0000 LENGTH(AH 2949 BK 0000)

DIR: B TOTAL LEN: 3.273 MI. DIST: 04-7 SR: 2004
 LEFT MUN: OVERFIELD T RIGHT MUN: OVERFIELD T

Location / Segment	Start (FT)	End (FT)	Length (FT)	Notes
Roosevelt HW (SR0307 SEG 0110/0000)	017282	0070/2185	0070	018" DIA CIRC METAL INSTALLED UNKN WHITES FERRY RD (T413)
	0070	0070/1971	0070	
	0070	0070/1940	0070	
	0070	0070/0519	0070	018" DIA CIRC METAL INSTALLED UNKN
015097 FT	015097	015097	20	65034 0 00 0033+65
	0070	0070/0000	0070	018" DIA CIRC METAL INSTALLED UNKN ORCHARD DR (T356)
	0060	0060/2958	0060	018" DIA CIRC METAL INSTALLED UNKN
	0060	0060/2550	0060	018" DIA CIRC METAL INSTALLED UNKN
	0060	0060/2165	0060	018" DIA CIRC METAL INSTALLED UNKN
	0060	0060/1854	0060	018" DIA CIRC METAL INSTALLED UNKN
	0060	0060/0975	0060	018" DIA CIRC METAL INSTALLED UNKN
	0060	0060/0592	0060	020" DIA CIRC METAL INSTALLED 1999 OVERFIELD FALLS T
	0060	0060/0400	0060	018" DIA CIRC METAL INSTALLED UNKN
011722 FT	011722	011722	20	65034 0 00 0000+00
	0060	0060/0000	0060	018" DIA CIRC METAL INSTALLED UNKN
	0050	0050/1440	0050	018" DIA CIRC METAL INSTALLED UNKN
	0050	0050/0845	0050	018" DIA CIRC METAL INSTALLED UNKN
009813 FT	009813	009813	20	65057 0 00 0099+28 BLUEBERRY RD (SR2006 SEG 0010/0000)
	0050	0050/0000	0050	018" DIA CIRC METAL INSTALLED UNKN
	0040	0040/2188	0040	018" DIA CIRC METAL INSTALLED UNKN

DIR: B TOTAL LEN: 3.273 MI. DIST: 04-7 SR: 2004
 LEFT MUN: FALLS T RIGHT MUN: FALLS T

APPLE TREE LN
(PRDR)

0040/0937

0040/1785 LEN=0040 INSTALLED UNKN

==

0040/0627 LEN=0050 INSTALLED 1999

007392 FT

0040/0366 LEN=0030 INSTALLED UNKN

007392 FT 2 0 65057 0 00 0075+07

0040/0000 LENGTH(AH 2421 BK 2433)

018 "DIA CIRC PLASTIC

0030/2424 LEN=0040 INSTALLED 1999

015 "DIA CIRC METAL

0030/1829 LEN=0025 INSTALLED UNKN

018 "DIA CIRC METAL

0030/1429 LEN=0048 INSTALLED UNKN

018 "DIA CIRC METAL

0030/0967 LEN=0026 INSTALLED UNKN

LIZ LN
(PRDR)

0030/0539

==

021"H 15"W METAL ARCH

004959 FT

0030/0044 LEN=0040 INSTALLED 1999

004959 FT 2 0 65057 0 00 0051+18

0030/0000 LENGTH(AH 2433 BK 2587)

021"H 15"W METAL ARCH

0020/2150 LEN=0040 INSTALLED 1999

015 "DIA CIRC METAL

0020/1800 LEN=0030 INSTALLED UNKN

018 "DIA CIRC METAL

0020/0811 LEN=0028 INSTALLED UNKN

002372 FT

002372 FT 2 0 65057 0 00 0024+73

0020/0000 LENGTH(AH 2587 BK 2372)

018 "DIA CIRC PLASTIC

0010/1700 LEN=0080 INSTALLED 2000

020 "DIA CIRC METAL

000000 FT

0010/0077 LEN=0025 INSTALLED UNKN

000000 FT 2 0 65057 0 00 0000+00

NC WHITES FERRY RD

SR 0092 SH

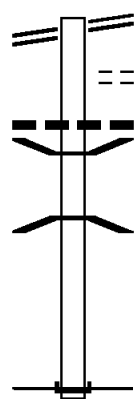
(SR0092 SEG 0150/0000)

MFC BEGIN = E

0010/0000 LENGTH(AH 2372 BK 0000)

DEMUNDS RD 001031 FT
 (SR2005 SEG 0020/0000) 0010/1031

000000 FT

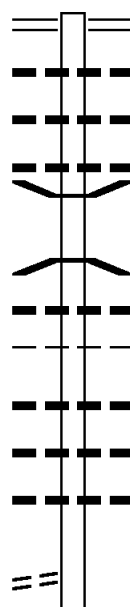


001031 FT DEMUNDS RD
 0010/1031 (SR2005 SEG 0020/0000)
 0010/1002 SCHOONOVER HILL RD
 (T326)
 0010/0815 060 " DIA CIRC CONCR
 LEN=0036 INSTALLED UNKN
 0010/0216 BMSSEN 65/2003/0010/0208
 2 0 65073 0 00 0002+31
 WHITELOCK CR
 0010/0208 BMSBG 65/2003/0010/0208
 000000 FT 2 0 65073 0 00 0000+00
 NC OLD MILL RD
 INTER-BK (CO 40) OLD MILL RD
 (SR1039 SEG 0020/1835)
 MFC BEGIN = E
 BK-LUZERNE (40)
 0010/0000 LENGTH(AH 1031 BK 0000)

EXTRACT DATE: 12/18/2023 ROADWAY MANAGEMENT SYSTEM PAGE NUMBER: 172
 PRINT DATE: 12/19/2023 SLD COUNTY/SR - ANNUAL PRINT COUNTY: WYOMING

DIR: B TOTAL LEN: 11.053 MI. DIST: 04-7 SR: 2002
 LEFT MUN: EXETER T RIGHT MUN: EXETER T

058361 FT



058361 FT SR 0292 SH
 0210/3407 (SR0292 SEG 0210/2430)
 0210/3357 018 " DIA CIR PLASTIC
 0210/2760 LEN=0060 INSTALLED 2002
 0210/2250 015 " DIA CIRC METAL
 0210/1856 LEN=0025 INSTALLED UNKN
 0210/1831 015 " DIA CIRC METAL
 BMSSEN 65/2002/0210/1831
 2 0 65004 0 01 0489+59
 MILL CREEK
 0210/1831 BMSBG 65/2002/0210/1831
 015 " DIA CIRC METAL
 0210/1475 LEN=0025 INSTALLED UNKN
 EXETER
 0210/1254 NORTHMORELAND T
 018 " DIA CIR PLASTIC
 0210/1070 LEN=0040 INSTALLED 2016
 015 " DIA CIRC METAL
 0210/0840 LEN=0025 INSTALLED UNKN
 015 " DIA CIRC METAL
 0210/0382 LEN=0025 INSTALLED UNKN
 054954 FT 2 0 65004 0 01 0471+30
 NC OL
 5 0210/0000 OLD STATE RD
 LENGTH(AH 3407 BK 1435)
 018 " DIA CIRC METAL

054954 FT
 0210/0000

OLD TRAIL RD
 (T342)

EXTRACT DATE: 12/18/2023
PRINT DATE: 12/19/2023

ROADWAY MANAGEMENT SYSTEM
SLD COUNTY/SR - ANNUAL PRINT

PAGE NUMBER: 171
COUNTY: WYOMING

DIR: B TOTAL LEN: 11.053 MI.
LEFT MUN: NORTHMORELAND T

DIST: 04-7 SR: 2002
RIGHT MUN: NORTHMORELAND T

053519 FT

049647 FT

KEELERSBURG RD
(SR2007 SEG 0010/0000) 0190/0000

0200/1226	LEN=0035	INSTALLED	UNKN
036	"DIA	CIRC	METAL
0200/0835	LEN=0045	INSTALLED	UNKN
018	"DIA	CIR	PLASTIC
0200/0365	LEN=0035	INSTALLED	2016
030	"H 00	"W	MULT METAL
0200/0182	LEN=0035	INSTALLED	UNKN
053519 FT	2 0 65004	0 01	0456+70
	BASS RD		
	(T332)		
0200/0000	LENGTH(AH	1435	BK 3872)
018	"DIA	CIR	PLASTIC
0190/3510	LEN=0040	INSTALLED	2016
018	"DIA	CIR	PLASTIC
0190/3290	LEN=0045	INSTALLED	2016
018	"DIA	CIR	PLASTIC
0190/2921	LEN=0040	INSTALLED	2016
024	"DIA	CIRC	METAL
0190/2566	LEN=0025	INSTALLED	UNKN
018	"DIA	CIR	PLASTIC
0190/2100	LEN=0040	INSTALLED	2016
018	"DIA	CIRC	METAL
0190/1737	LEN=0030	INSTALLED	UNKN
015	"DIA	CIRC	METAL
0190/1225	LEN=0025	INSTALLED	UNKN
018	"DIA	CIR	PLASTIC
0190/0487	LEN=0035	INSTALLED	2016
030	"DIA	CIR	PLASTIC
0190/0161	LEN=0040	INSTALLED	2016
049647 FT	2 0 65004	0 01	0417+60
	030	"DIA	CIRC METAL
	LEN=0040	INSTALLED	2002
	MFC BEGIN = D		
0190/0000	LENGTH(AH	3872	BK 3448)
	GREEN CASTLE RD		
	(T330)		
0180/3404	012	"DIA	CIR PLASTIC
0180/3312	LEN=0020	INSTALLED	UNKN
018	"DIA	CIR	PLASTIC
0180/3160	LEN=0040	INSTALLED	UNKN
018	"DIA	CIR	PLASTIC
0180/3097	LEN=0025	INSTALLED	UNKN
018	"DIA	CIRC	METAL
0180/2790	LEN=0025	INSTALLED	UNKN
018	"DIA	CIRC	METAL
0180/2610	LEN=0025	INSTALLED	UNKN
018	"DIA	CIR	PLASTIC
0180/2470	LEN=0025	INSTALLED	UNKN
	MILL CREEK		

DIR: B TOTAL LEN: 11.053 MI. DIST: 04-7 SR: 2002
 LEFT MUN: NORTHMORELAND T RIGHT MUN: NORTHMORELAND T

2 0 65004 0 01 0382+95 046199 FT
 STORY TOWN RD
 (T341) 0180/0000

STRUCTURE	LENGTH	13 FT
0180/1991	BMSID 65/2002/0180/1991	
0180/0210	036 " DIA CIR PLASTIC	
046199 FT	LEN=0050 INSTALLED 2006	
0180/0000	STORY TOWN CORNERS RD (T326)	
0170/3200	LENGTH(AH 3448 BK 3289)	
0170/2625	018 " DIA CIR METAL	
0170/2375	LEN=0035 INSTALLED UNKN	
0170/2215	042 " DIA CIR METAL	
0170/1920	LEN=0035 INSTALLED UNKN	
0170/1587	018 " DIA CIR PLASTIC	
0170/0960	LEN=0035 INSTALLED 2002	
0170/0580	018 " DIA CIR PLASTIC	
042910 FT	LEN=0050 INSTALLED 2001	
0170/0000	018 " DIA CIR PLASTIC	
0160/2035	LEN=0045 INSTALLED 2001	
039842 FT	018 " DIA CIR PLASTIC	
0160/0000	LEN=0040 INSTALLED 2001	
0150/1546	018 " DIA CIR PLASTIC	
0150/0657	LEN=0040 INSTALLED 2001	
0150/0576	2 0 65004 0 01 0349+74	
	LENGTH(AH 3289 BK 3068)	
	018 " DIA CIR PLASTIC	
	LEN=0045 INSTALLED 2001	
	2 0 65004 0 01 0319+19	
	CREAMERY RD (SR2005 SEG 0080/0000)	
	LENGTH(AH 3068 BK 1951)	
	018 " DIA CIR PLASTIC	
	LEN=0030 INSTALLED UNKN	
	WISNOSKY DR (PRDR)	
	018 " DIA CIR PLASTIC	
	LEN=0035 INSTALLED UNKN	

EXTRACT DATE: 12/18/2023
PRINT DATE: 12/19/2023

ROADWAY MANAGEMENT SYSTEM
SLD COUNTY/SR - ANNUAL PRINT

PAGE NUMBER: 169
COUNTY: WYOMING

DIR: B TOTAL LEN: 11.053 MI.
LEFT MUN: NORTHMORELAND T

DIST: 04-7 SR: 2002
RIGHT MUN: NORTHMORELAND T

037891 FT

037891 FT 2 0 65004 0 01 0299+68
S 0150/0000 LENGTH(AH 1951 BK 2321)

0140/1020 018 "DIA CIR PLASTIC
LEN=0050 INSTALLED 2001

0140/0275 024 "DIA CIRC METAL
LEN=0030 INSTALLED UNKN

035570 FT

0140/0010 018 "DIA CIR PLASTIC
LEN=0050 INSTALLED 2001

035570 FT 2 0 65004 0 01 0276+65
S 0140/0000 LENGTH(AH 2321 BK 2263)

0130/1710 018 "DIA CIR PLASTIC
LEN=0040 INSTALLED 2017

0130/1390 018 "DIA CIRC METAL
LEN=0025 INSTALLED UNKN

0130/0985 015 "DIA CIRC METAL
LEN=0030 INSTALLED UNKN

033307 FT

0130/0010 015 "DIA CIRC METAL
LEN=0030 INSTALLED UNKN

033307 FT 2 0 65004 0 01 0253+50
PINE RIDGE RD

0130/0000 (T334)
S LENGTH(AH 2263 BK 1853)

0120/1697 036 "DIA CIRC METAL
LEN=0040 INSTALLED 2001

0120/1400 018 "DIA CIR PLASTIC
LEN=0045 INSTALLED 2001

0120/0960 018 "DIA CIR PLASTIC
LEN=0030 INSTALLED UNKN

0120/0787 018 "DIA CIRC METAL
LEN=0030 INSTALLED UNKN

0120/0530 018 "DIA CIR PLASTIC
LEN=0040 INSTALLED 2001

LAUREL HILL RD
(T339)

031454 FT

031454 FT 2 0 65004 0 01 0235+00
NC SCHOOLHOUSE RD

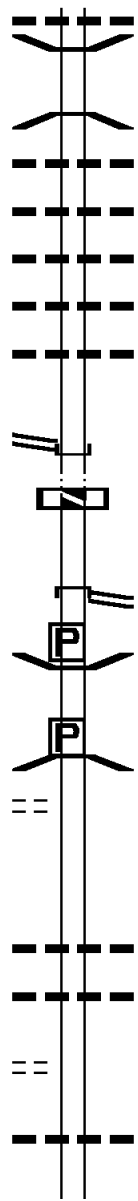
0120/0000 S LENGTH(AH 1853 BK 3803)

0110/3318 018 "DIA CIR PLASTIC
LEN=0040 INSTALLED 2001

0110/2261 018 "DIA CIRC METAL
LEN=0055 INSTALLED 2001

018 "DIA CIRC METAL

DIR: B TOTAL LEN: 11.053 MI. DIST: 04-7 SR: 2002
 LEFT MUN: NORTHMORELAND T RIGHT MUN: NORTHMORELAND T



2 0 65004 0 01 0196+96 027651 FT
 SR 0292 SH
 (SR0292 SEG 0080/1532) 0110/0000
 027651 FT

ORCHARD HILL RD
 (T335) 0100/2234

2 0 65004 0 00 0164+99 024649 FT
 PRIVATE DR
 (PRDR) 0100/0000

0110/1345 LEN=0050 INSTALLED UNKN
 0110/1164 BMSBN 65/2002/0110/1145
 2 0 65004 0 01 0208+40
 BR MARSH CR
 0110/1145 BMSBG 65/2002/0110/1145
 018 "DIA CIR PLASTIC
 0110/1029 LEN=0035 INSTALLED UNKN
 018 "DIA CIR METAL
 0110/0880 LEN=0040 INSTALLED UNKN
 018 "DIA CIR METAL
 0110/0580 LEN=0030 INSTALLED UNKN
 018 "DIA CIR PLASTIC
 0110/0265 LEN=0035 INSTALLED 2005
 018 "DIA CIR CONCR
 0110/0005 LEN=0050 INSTALLED UNKN
 027651 FT
 INTER-BK SR 0292 SH
 (SR0292 SEG 0080/1532)
 0110/0000 LTH AH 003803 BK 000100
 027651 FT
 7104/0000 LTH AH 000100 BK 003002
 INTER-AHD SR 0292 SH
 (SR0292 SEG 0090/0000)
 SR 0292 SH
 0100/3002 (SR0292 SEG 0090/0000)
 0100/2333 BMSBN 65/2002/0100/2292
 BRIDGE POSTED (TONS)
 2 0 65004 0 00 0188+15
 SGL 26 COMB 34
 BR MARSH CRK
 0100/2292 BMSBG 65/2002/0100/2292
 018 "DIA CIR PLASTIC
 0100/0600 LEN=0030 INSTALLED UNKN
 018 "DIA CIR PLASTIC
 0100/0040 LEN=0040 INSTALLED 1998
 024649 FT
 0100/0000 LENGTH(AH 3002 BK 2518)
 0090/1738 018 "DIA CIR PLASTIC
 LEN=0035 INSTALLED 1998
 018 "DIA CIR METAL

EXTRACT DATE: 12/18/2023
PRINT DATE: 12/19/2023

ROADWAY MANAGEMENT SYSTEM
SLD COUNTY/SR - ANNUAL PRINT

PAGE NUMBER: 167
COUNTY: WYOMING

DIR: B TOTAL LEN: 11.053 MI.
LEFT MUN: NORTHMORELAND T

DIST: 04-7 SR: 2002
RIGHT MUN: NORTHMORELAND T

Stationing	Segment	Length	Material	Year
	0090/0899	LEN=0035	INSTALLED	1998
	0090/0122	018 " DIA	CIRC METAL	
	0090/0122	LEN=0035	INSTALLED	1998
022131 FT	022131 FT	2 0 65004	0 00 0139+99	
	0090/0000	LENGTH(AH	2518 BK 3148)	
	0080/2727	018 " DIA	CIRC METAL	
	0080/2727	LEN=0035	INSTALLED	1998
	0080/2448	018 " DIA	CIRC METAL	
	0080/2448	LEN=0045	INSTALLED	2005
	0080/1968	018 " DIA	CIR PLASTIC	
	0080/1968	LEN=0040	INSTALLED	2005
	0080/1714	018 " DIA	CIRC METAL	
	0080/1714	LEN=0035	INSTALLED	1998
	0080/1083	015 " DIA	CIRC METAL	
	0080/1083	LEN=0030	INSTALLED	2005
	0080/1048	NORTHMORELAND MONROE T		
	0080/0593	018 " DIA	CIR PLASTIC	
	0080/0593	LEN=0045	INSTALLED	1998
	0080/0253	018 " DIA	CIR PLASTIC	
	0080/0253	LEN=0035	INSTALLED	1998
	0080/0026	018 " DIA	CIR PLASTIC	
	0080/0026	LEN=0030	INSTALLED	1998
018983 FT	018983 FT	2 0 65004	0 00 0108+38	
	0080/0000	LENGTH(AH	3148 BK 3432)	
	0070/2950	015 " DIA	CIRC METAL	
	0070/2950	LEN=0025	INSTALLED	UNKN
	0070/2705	018 " DIA	CIR PLASTIC	
	0070/2705	LEN=0035	INSTALLED	2005
	0070/2530	024 " DIA	CIRC METAL	
	0070/2530	LEN=0025	INSTALLED	UNKN
	0070/1898	018 " DIA	CIRC METAL	
	0070/1898	LEN=0035	INSTALLED	UNKN
CHRISTENSEN LN (T373)	0070/1547	==		
	0070/0960	018 " DIA	CIRC METAL	
	0070/0960	LEN=0030	INSTALLED	UNKN
	0070/0515	036 " DIA	CIR PLASTIC	
	0070/0515	LEN=0045	INSTALLED	2005
015551 FT	015551 FT	2 0 65004	0 00 0073+38	
	0070/0000	LENGTH(AH	3432 BK 2160)	
	0060/2146	018 " DIA	CIR PLASTIC	
	0060/2146	LEN=0030	INSTALLED	2005
	0060/1890	015 " DIA	CIRC METAL	
	0060/1890	LEN=0030	INSTALLED	1998
	0060/1500	018 " DIA	CIR PLASTIC	
	0060/1500	LEN=0030	INSTALLED	2005

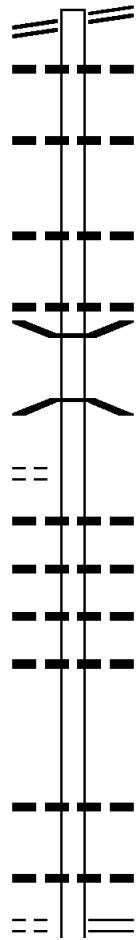
DIR: B TOTAL LEN: 11.053 MI. DIST: 04-7 SR: 2002
 LEFT MUN: MONROE T RIGHT MUN: MONROE T

2 0 65004 0 00 0051+41 013391 FT
 CLARK LN
 (T369) 0060/0000

0060/1040	018 " DIA	CIR PLASTIC
	LEN=0045	INSTALLED 1998
0060/0600	018 " DIA	CIR PLASTIC
	LEN=0035	INSTALLED 2005
0060/0101	036 " DIA	CIR PLASTIC
013391 FT	LEN=0040	INSTALLED 2005
0060/0000	LENGTH(AH 2160 BK 2330)	
	018 " DIA	CIR PLASTIC
	LEN=0040	INSTALLED 1998
0050/2326	018 " DIA	CIR PLASTIC
	LEN=0040	INSTALLED 1998
0050/2220	018 " DIA	CIR PLASTIC
	LEN=0040	INSTALLED 1998
0050/1875	018 " DIA	CIR PLASTIC
	LEN=0040	INSTALLED 1998
0050/1750	018 " DIA	CIR PLASTIC
	LEN=0030	INSTALLED 1998
0050/1488	018 " DIA	CIR PLASTIC
	LEN=0030	INSTALLED 1998
0050/1075	024 " DIA	CIR PLASTIC
	LEN=0040	INSTALLED 1998
0050/0445	018 " DIA	CIR PLASTIC
	LEN=0040	INSTALLED 1998
0050/0165	018 " DIA	CIRC METAL
	LEN=0035	INSTALLED UNKN
0050/0105	015 " DIA	CIRC METAL
	LEN=0040	INSTALLED 1998
011061 FT	2 0 65004 0 00 0028+38	
0050/0000	LENGTH(AH 2330 BK 2997)	
	018 " DIA	CIR PLASTIC
	LEN=0050	INSTALLED 2005
0040/2570	018 " DIA	CIR PLASTIC
	LEN=0050	INSTALLED 2005
0040/1925	018 " DIA	CIR PLASTIC
	LEN=0050	INSTALLED 2005
0040/1290	018 " DIA	CIRC METAL
	LEN=0035	INSTALLED UNKN
008064 FT	LEONARDS CRK	
	STRUCTURE LENGTH 51 FT	
	BMSID 65/2002/0040/0157	
	2 0 65004 0 00 0000+00	
	NC GRAVEYARD HILL RD	
	TUNKHANNOCK HW	
	(SR0309 SEG 0040/1627)	
0040/0000	LENGTH(AH 2997 BK 1978)	
	024 " DIA	CIRC METAL
	LEN=0035	INSTALLED UNKN
0030/1635		

Distance (FT)	Segment ID	Material	Length (FT)	Notes
006086 FT	0030/1245	018" DIA CIRC METAL	LEN=0060	INSTALLED 2005
	0030/0800	024" DIA CIR PLASTIC	LEN=0050	INSTALLED 2007
	0030/0482	018" DIA CIR PLASTIC	LEN=0045	INSTALLED 2007
	006086 FT	2 0 65074 0 01 0062+00		
	0030/0000	LENGTH(AH 048 BK 3202)		
	0020/3050	048" DIA CIRC METAL	LEN=0180	INSTALLED UNKN
	0020/2810	018" DIA CIR PLASTIC	LEN=0053	INSTALLED 2007
	0020/2376	018" DIA CIR PLASTIC	LEN=0050	INSTALLED 2001
	0020/2025	018" DIA CIR PLASTIC	LEN=0050	INSTALLED 2007
	0020/1730	018" DIA CIR PLASTIC	LEN=0040	INSTALLED UNKN
002884 FT	0020/0220	018" DIA CIR PLASTIC	LEN=0050	INSTALLED 2007
	002884 FT	2 0 65074 0 01 0029+98		
	0020/0000	LENGTH(AH 3202 BK 2884)		
	0010/2521	018" DIA CIRC CONC	LEN=0025	INSTALLED UNKN
	0010/2188	018" DIA CIR PLASTIC	LEN=0050	INSTALLED 2001
	0010/1870	018" DIA CIRC METAL	LEN=0030	INSTALLED UNKN
	0010/1268	018" DIA CIRC CONC	LEN=0050	INSTALLED UNKN
000000 FT	0010/0850	024" DIA CIRC CONC	LEN=0050	INSTALLED UNKN
	0010/0600	024" DIA CIRC METAL	LEN=0030	INSTALLED UNKN
	0010/0098	SOUTH RUN STRUCTURE LENGTH 15 FT	BMSID 65/2002/0010/0099	
	000000 FT	2 0 65074 0 00 0000+00		
		NC BU TTERNUT HILL RD		
		BUCKWHEAT HOLLOW RD		
		(SR2001 SEG 0050/1648)		
	INTER-BK DERWIN RD (T327)			
	MFC BEGIN = E			
	0010/0000	LENGTH(AH 2884 BK 0000)		

JOSEPH W HUNTER HW 018219 FT
 (SR0029 SEG 0110/0332) 0070/3407



018219 FT JOSEPH W HUNTER HW
 0070/3407 (SR0029 SEG 0110/0332)
 018 "DIA CIRC METAL
 0070/3120 LEN=0030 INSTALLED UNKN

012 "DIA CIRC METAL
 0070/2490 LEN=0030 INSTALLED 1999

018 "DIA CIR PLASTIC
 0070/1400 LEN=0020 INSTALLED UNKN

018 "DIA CIRC METAL
 0070/0620 LEN=0025 INSTALLED UNKN
 0070/0387 BMSSEN 65/2001/0070/0360
 2 0 65002 0 01 0153+57
 SOUTH RUN CREEK
 0070/0360 BMSBG 65/2001/0070/0360
 014812 FT

2 0 65002 0 01 0149+50 014812 FT
 PATTON RD
 (T320) 0070/0000

5 0070/0000 LENGTH(AH 3407 BK 1975)
 048"H 36"W METAL ARCH
 0060/1955 LEN=0040 INSTALLED 2001
 018 "DIA CIR PLASTIC
 0060/1729 LEN=0060 INSTALLED UNKN
 018 "DIA CIRC CONCR
 0060/1426 LEN=0045 INSTALLED 2001
 018 "DIA CIR PLASTIC
 0060/0913 LEN=0035 INSTALLED UNKN

012837 FT 012837 FT 2 0 65002 0 01 0129+25
 015 "DIA CIRC CONCR
 0060/0000 LEN=0030 INSTALLED 1999
 5 LENGTH(AH 1975 BK 2386)

DERWIN RD
 (T327) 0050/1648

018 "DIA CIR PLASTIC
 0050/1700 LEN=0040 INSTALLED 1999
 BUTTERNUT HILL RD
 0050/1648 (SR2002 SEG 0010/0000)

DIR: B TOTAL LEN: 3.451 MI. DIST: 04-7 SR: 2001
 LEFT MUN: MONROE T RIGHT MUN: MONROE T

Stationing	Description	Material	Length	Year
0050/1581	018" DIA	CIRC METAL	LEN=0030	1999
0050/1431	018" DIA	CIR PLASTIC	LEN=0050	INSTALLED UNKN
0050/1180	018" DIA	CIR PLASTIC	LEN=0040	INSTALLED 2001
0050/1005	018" DIA	CIR PLASTIC	LEN=0030	INSTALLED 1999
0050/0965	012" DIA	CIRC CONCR	LEN=0030	INSTALLED 2001
RBR				
0050/0638	BMS EN 65/2001/0050/0596			
	2 0 65002 0 01 0111+06			
	P3			
	SOUTH RUN CREEK			
0050/0596	BMSBG 65/2001/0050/0596			
0050/0330	012" DIA	CIRC CONCR	LEN=0030	INSTALLED 2001
CRISPELL RD (T371)				
0050/0054				
010451 FT				
P				
0050/0024	BMS EN 65/2001/0050/0000			
010451 FT	BRIDGE POSTED (TONS)			
	2 0 65002 0 00 0104+03			
	SGL 36 COMB 40			
	SOUTH RUN CRK			
0050/0000	BMSBG 65/2001/0050/0000			
	LENGTH(AH 2386 BK 2911)			
0040/2820	018" DIA	CIR PLASTIC	LEN=0040	INSTALLED UNKN
LC FOR CRISPELL RD (CONN)				
0040/2343				
0040/2163	018" DIA	CIR PLASTIC	LEN=0060	INSTALLED 2001
CRISPELL RD (T371)				
0040/2026				
0040/0905	036" DIA	CIRC METAL	LEN=0030	INSTALLED UNKN
0040/0475	018" DIA	CIRC METAL	LEN=0030	INSTALLED UNKN
0040/0095	018" DIA	CIRC METAL	LEN=0030	INSTALLED UNKN
007540 FT				
0040/0000	2 0 65002 0 00 0074+89			
	LENGTH(AH 2911 BK 2467)			
0030/2303	018" DIA	CIR PLASTIC	LEN=0035	INSTALLED UNKN
	018" DIA	CIR PLASTIC		

DIR: B TOTAL LEN: 3.451 MI. DIST: 04-7 SR: 2001
 LEFT MUN: MONROE T RIGHT MUN: MONROE T

---	0030/2067	LEN=0025	INSTALLED UNKN
---	0030/1648	018 "DIA	CIR PLASTIC
---		LEN=0040	INSTALLED 2002
---		018 "DIA	CIR PLASTIC
---	0030/1012	LEN=0040	INSTALLED 2002
---		018 "DIA	CIR PLASTIC
---	0030/0568	LEN=0050	INSTALLED 2002
---		018 "DIA	CIRC METAL
---	0030/0167	LEN=0025	INSTALLED UNKN
---	005073 FT	2 0 65002	0 00 0050+29
---	5 0030/0000	LENGTH(AH	2467 BK 2412)
---		018 "DIA	CIRC METAL
---	0020/2280	LEN=0035	INSTALLED UNKN
---		018 "DIA	CIRC METAL
---	0020/1847	LEN=0030	INSTALLED UNKN
---		018 "DIA	CIRC METAL
---	0020/1509	LEN=0035	INSTALLED UNKN
---		018 "DIA	CIRC METAL
---	0020/1156	LEN=0030	INSTALLED UNKN
---		024 "DIA	CIRC METAL
---	0020/0967	LEN=0035	INSTALLED UNKN
---		021 "H 15 "	W ELLIP METAL
---	0020/0550	LEN=0045	INSTALLED 2002
---		018 "DIA	CIRC METAL
---	0020/0222	LEN=0030	INSTALLED UNKN
---	002661 FT	2 0 65002	0 00 0026+17
---		STAR HILL RD	
---		(SR2018 SEG	0010/0000)
---		018 "DIA	CIRC CONCR
---		LEN=0070	INSTALLED UNKN
---		MFC BEGIN = E	
---	5 0020/0000	LENGTH(AH	2412 BK 2661)
---		018 "DIA	CIRC METAL
---	0010/1108	LEN=0025	INSTALLED UNKN
==			
000000 FT		2 0 65002	0 00 0000+00
000000 FT		NC BU	CCKWHEAT HOLLOW RD
	INTER-BK	(CO 40)	KUNKLE RD
		(SR1026 SEG	0010/0000)
		MFC BEGIN = D	
		BK-LUZERNE	(40)
5 0010/0000		LENGTH(AH	2661 BK 0000)

005073 FT

002661 FT

FOSTER AVE
(PRDR)

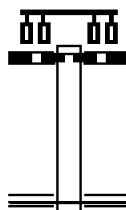
0010/0014
000000 FT

EXTRACT DATE: 12/18/2023 ROADWAY MANAGEMENT SYSTEM PAGE NUMBER: 161
 PRINT DATE: 12/19/2023 SLD COUNTY/SR - ANNUAL PRINT COUNTY: WYOMING
 DIR: B TOTAL LEN: .088 MI. DIST: 04-7 SR: 1035
 LEFT MUN: FACTORYVILLE B RIGHT MUN: FACTORYVILLE B

000462 FT

000462 FT
 INTER-AHD KEMMERER AV
 (SR1033 SEG 0010/0000)
 018 " DIA CIRC CONCR
 LEN=0100 INSTALLED UNKN
 SR 0006 SH
 (SR0006 SEG 0580/1168)

000000 FT



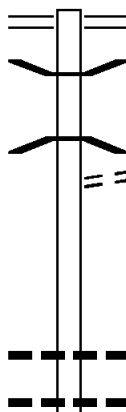
0010/0462
 000000 FT 1 1 00531 7 00 0000+00
 NC CIVIC CLUB WY
 COLLEGE AV
 (SR1017 SEG 0014/0779)
 MFC BEGIN = D
 0010/0000 LENGTH(AH 0462 BK 0000)

DIR: B TOTAL LEN: .881 MI. DIST: 04-7 SR: 1033
 LEFT MUN: CLINTON T RIGHT MUN: CLINTON T

Location	Stationing	Length	Material	Installation
	004650 FT		004650 FT AH-LACKAWANNA (35)	
			INTER-AHD LACK CO SR 4005 SH	
			0020/2150 (SR4005 SEG 0010/0000)	
			CLINTON	
			0020/1897 FACTORYVILLE B	
REYNOLDS RD (T532)	0020/1823		NC SEAMANS RD	
			018 " DIA CIRC METAL	
			0020/1660 LEN=0030 INSTALLED 1998	
			018 " DIA CIRC PLASTIC	
WATKINS ST (BORO)	0020/1587		0020/1614 LEN=0030 INSTALLED UNKN	
			018 " DIA CIRC PLASTIC	
			0020/1433 LEN=0030 INSTALLED UNKN	
			015 " DIA CIRC PLASTIC	
			0020/1325 LEN=0030 INSTALLED 1998	
			015 " DIA CIRC METAL	
	002500 FT		0020/0230 LEN=0030 INSTALLED UNKN	
			002500 FT 2 0 65050 0 00 0025+15	
			0020/0000 LENGTH(AH 2150 BK 2500)	
			018 " DIA CIRC PLASTIC	
			0010/2162 LEN=0025 INSTALLED UNKN	
			015 " DIA CIRC METAL	
			0010/1782 LEN=0035 INSTALLED UNKN	
			018 " DIA CIRC CONCR	
UNKNOWN AV (BORO)	0010/0341		0010/0520 LEN=0032 INSTALLED 1998	
			018 " DIA CIRC CONCR	
			0010/0314 LEN=0099 INSTALLED UNKN	
			018 " DIA CIRC CONCR	
KEMMERER AV (BORO)	0010/0085		0010/0313 LEN=0313 INSTALLED UNKN	
	000000 FT		000000 FT 2 0 65050 0 00 0000+00	
			NC MA THEWSON TE	
			SR 0006 SH	
			(SR0006 SEG 0581/1141)	
			INTER-BK CIVIC CLUB WY	
			(SR1035 SEG 0010/0462)	
			MFC BEGIN = D	
			0010/0000 LENGTH(AH 2500 BK 0000)	

EXTRACT DATE: 12/18/2023 ROADWAY MANAGEMENT SYSTEM PAGE NUMBER: 159
 PRINT DATE: 12/19/2023 SLD COUNTY/SR - ANNUAL PRINT COUNTY: WYOMING
 DIR: B TOTAL LEN: 2.034 MI. DIST: 04-7 SR: 1031
 LEFT MUN: NICHOLSON T RIGHT MUN: NICHOLSON T

010738 FT



010738 FT STATE ST
 0040/3608 (SR0092 SEG 0470/0000)
 0040/2886 BMS EN 65/1031/0040/2810
 2 0 65023 0 00 0037+59
 TUNKHANK CRK
 0040/2727 BMSBG 65/1031/0040/2810
 VIC'S LN
 0040/2590 (T523)
 0040/0729 060 " DIA CIRC METAL
 LEN=0060 INSTALLED 1999
 0040/0425 018 " DIA CIR PLASTIC
 LEN=0032 INSTALLED 1998

EXTRACT DATE: 12/18/2023
PRINT DATE: 12/19/2023

ROADWAY MANAGEMENT SYSTEM
SLD COUNTY/SR - ANNUAL PRINT

PAGE NUMBER: 158
COUNTY: WYOMING

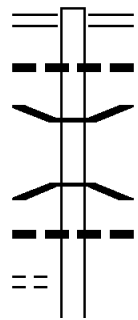
DIR: B TOTAL LEN: 2.034 MI.
LEFT MUN: NICHOLSON T

DIST: 04-7 SR: 1031
RIGHT MUN: NICHOLSON T

Stationing	Notes	Stationing	Notes
007130 FT		007130 FT	2 0 65023 0 00 0037+59
		0040/0000	LENGTH(AH 3608 BK 1395)
		0030/1290	015 "DIA CIRC METAL LEN=0035 INSTALLED UNKN
SPENCER HILL RD (T538)			
0030/0970			
		0030/0306	018 "DIA CIRC METAL LEN=0035 INSTALLED UNKN
005735 FT		005735 FT	2 0 65023 0 00 0050+68
		0030/0000	LENGTH(AH 1395 BK 2595)
		0020/2343	018 "DIA CIRC METAL LEN=0035 INSTALLED UNKN
		0020/1950	018 "DIA CIRC METAL LEN=0035 INSTALLED UNKN
		0020/1500	018 "DIA CIRC METAL LEN=0035 INSTALLED UNKN
		0020/1200	016"H 21"W ELLIP METAL LEN=0050 INSTALLED 2003
		0020/0641	018 "DIA CIRC METAL LEN=0040 INSTALLED UNKN
		0020/0320	015 "DIA CIRC METAL LEN=0005 INSTALLED 2002
2 0 65023 0 00 0077+45 PEDRICK RD (T556)		003140 FT	
		0020/0000	LENGTH(AH 2595 BK 3140)
		0010/2794	018 "DIA CIRC METAL LEN=0035 INSTALLED UNKN
		0010/2346	018 "DIA CIR PLASTIC LEN=0040 INSTALLED 2007
		0010/1664	018 "DIA CIRC METAL LEN=0035 INSTALLED UNKN
		0010/0675	018 "DIA CIRC METAL LEN=0040 INSTALLED UNKN
		0010/0537	018 "DIA CIRC CONC LEN=0040 INSTALLED 1998
		0010/0344	018 "DIA CIR PLASTIC LEN=0040 INSTALLED 2007
		0010/0035	018 "DIA CIRC CONC LEN=0040 INSTALLED 1998
000000 FT		000000 FT	2 0 65023 0 00 0108+93
		INTER-BK	NC FARNHAM RD (CO 35) FARNHAM RD (SR4002 SEG 0010/0000)
		0010/0000	MFC BEGIN = E BK-LACKAWANNA (35) LENGTH(AH 3140 BK 0000)

EXTRACT DATE: 12/18/2023 ROADWAY MANAGEMENT SYSTEM PAGE NUMBER: 157
 PRINT DATE: 12/19/2023 SLD COUNTY/SR - ANNUAL PRINT COUNTY: WYOMING
 DIR: B TOTAL LEN: 1.648 MI. DIST: 04-7 SR: 1029
 LEFT MUN: NICHOLSON T RIGHT MUN: NICHOLSON T

008699 FT



008699 FT SR 0092 SH
 0030/3199 (SR0092 SEG 0400/0000)
 0030/2930 018 "DIA CIRC METAL
 LEN=0025 INSTALLED UNKN
 0030/2200 BMS EN 65/1029/0030/2024
 2 0 65021 0 00 0054+46
 TUNKHANNOCK CREEK
 0030/2024 BMSBG 65/1029/0030/2024
 015 "DIA CIRC METAL
 0030/1700 LEN=0040 INSTALLED UNKN

BILLS LN
 (T555)

0030/1695

036 "DIA CIR PLASTIC

DIR: B TOTAL LEN: 1.648 MI. DIST: 04-7 SR: 1029
 LEFT MUN: NICHOLSON T RIGHT MUN: NICHOLSON T

0030/1621	LEN=0050	018 "DIA	CIR PLASTIC	UNKN
0030/1337	LEN=0045	024 "DIA	CIR PLASTIC	UNKN
0030/1183	LEN=0045	018 "DIA	CIR PLASTIC	UNKN
0030/0776	LEN=0035	024 "DIA	CIR PLASTIC	UNKN
0030/0443	LEN=0030	015 "DIA	CIR UNKNOWN	UNKN
0030/0274	LEN=0099	018 "DIA	CIR PLASTIC	UNKN
0030/0030	LEN=0040		INSTALLED	1997
005500 FT	2 0 65021	0 00 0054	+46	
0030/0000	LENGTH(AH	3199	BK 2775)	
0020/2554	LEN=0040	018 "DIA	CIR PLASTIC	UNKN
0020/2048	LEN=0050	015 "DIA	CIRC METAL	UNKN
0020/1487	LEN=0040	024 "DIA	CIRC METAL	UNKN
0020/1000	LEN=0035	015 "DIA	CIRC METAL	UNKN
0020/0497	LEN=0050	018 "DIA	CIR PLASTIC	UNKN
0020/0486	LEN=0040		INSTALLED	UNKN
002725 FT	2 0 65021	0 00 0026	+71	
0020/0000	LENGTH(AH	2775	BK 2725)	
0010/2705		NICHOLSON T		
0010/2200	LEN=0035	018 "DIA	CIR PLASTIC	UNKN
0010/1645	LEN=0040	015 "DIA	CIRC METAL	UNKN
0010/0570				
000000 FT	0010/0157	LEN=0050	018 "DIA	CIR PLASTIC
	000000 FT	2 0 65021	0 00 0000	+00
	NC SR	SR 1029 SH		
		(SR0011	SEG 0061/1828)	
		(SR0011	SEG 0060/1797)	
	INTER-BK	SAVAGE RD		
		(T464)		
		MFC BEGIN = E		
	0010/0000	LENGTH(AH	2725	BK 0000)

RING RD
(PRDR)

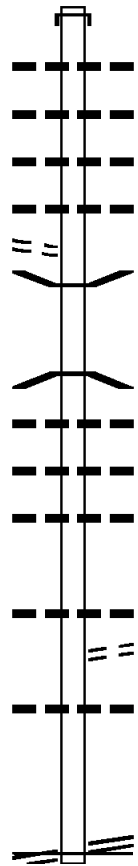
PRATT HOLLOW RD
(T552)

004428 FT

0030/0172
002800 FT

000000 FT

SR 0092 SH
(SR0092 SEG 0490/0000) 0020/0000



004428 FT
 INTER-AHD PRATT HOLLOW RD
 0030/1628 (T501)
 018 "DIA CIR PLASTIC
 0030/1315 LEN=0040 INSTALLED 2001
 018 "DIA CIR PLASTIC
 0030/0900 LEN=0040 INSTALLED UNKN
 018 "DIA CIR PLASTIC
 0030/0576 LEN=0040 INSTALLED 2001
 018 "DIA CIR PLASTIC
 0030/0329 LEN=0060 INSTALLED 2001
 0030/0021 BMS EN 65/1027/0030/0000
 002800 FT 2 0 65024 0 00 0023+85
 WILLOW BROOK
 BMSBG 65/1027/0030/0000
 5 0030/0000 LENGTH(AH 1628 BK 2800)
 018 "DIA CIR PLASTIC
 0020/2217 LEN=0035 INSTALLED UNKN
 018 "DIA CIR PLASTIC
 0020/1927 LEN=0035 INSTALLED UNKN
 018 "DIA CIR PLASTIC
 0020/1695 LEN=0030 INSTALLED UNKN
 018 "DIA CIR PLASTIC
 0020/0720 LEN=0045 INSTALLED 2001
 JONES RD
 0020/0429 (T559)
 018 "DIA CIR PLASTIC
 0020/0420 LEN=0060 INSTALLED 2001
 000000 FT 2 0 65024 1 00 0000+00
 SR 0092 SH
 (SR0092 SEG 0490/0000)
 NC SR 1027 SH
 MFC BEGIN = E
 5 0020/0000 LENGTH(AH 2800 BK 0000)

EXTRACT DATE: 12/18/2023 ROADWAY MANAGEMENT SYSTEM PAGE NUMBER: 154
PRINT DATE: 12/19/2023 SLD COUNTY/SR - ANNUAL PRINT COUNTY: WYOMING
DIR: B TOTAL LEN: 1.452 MI. DIST: 04-7 SR: 1025
LEFT MUN: NICHOLSON T RIGHT MUN: NICHOLSON T

007666 FT



007666 FT AH-SUSQUEHANNA (57)
INTER-AHD (CO 57) STATION HILL RD
(SR2017 SEG 0010/0000)
036 "DIA CIR PLASTIC
0030/2647 LEN=0040 INSTALLED 2007
018 "DIA CIR PLASTIC

EXTRACT DATE: 12/18/2023
PRINT DATE: 12/19/2023

ROADWAY MANAGEMENT SYSTEM
SLD COUNTY/SR - ANNUAL PRINT

PAGE NUMBER: 153
COUNTY: WYOMING

DIR: B TOTAL LEN: 1.452 MI.
LEFT MUN: NICHOLSON T

DIST: 04-7 SR: 1025
RIGHT MUN: NICHOLSON T

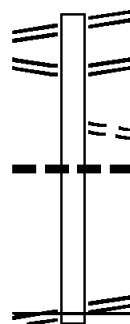
Stationing	Length	Material	Status
0030/1960	LEN=0040	018 " DIA CIRC CONCR	INSTALLED UNKN
0030/1344	LEN=0045	024 " DIA CIRC METAL	INSTALLED UNKN
0030/0878	LEN=0040	018 " DIA CIRC PLASTIC	INSTALLED UNKN
0030/0631	LEN=0035	018 " DIA CIRC PLASTIC	INSTALLED UNKN
0030/0356	LEN=0035	018 " DIA CIRC PLASTIC	INSTALLED UNKN
0030/0020	LEN=0040	018 " DIA CIRC METAL	INSTALLED UNKN
005019 FT	2 0 65025 0 01 0047+68		
0030/0000	LENGTH(AH 2647 BK 2582)	018 " DIA CIRC METAL	INSTALLED UNKN
0020/2170	LEN=0040	018 " DIA CIRC METAL	INSTALLED UNKN
0020/1660	LEN=0040		INSTALLED UNKN
0020/1007		NICHOLSON NICHOLSON B	
0020/0722	LEN=0035	015 " DIA CIRC METAL	INSTALLED UNKN
0020/0209			
002437 FT	2 0 65025 0 00 0024+84		
0020/0057	LENGTH(AH 2582 BK 2437)	BMSBG 65/1025/0020/0000	
0020/0000		NORFOLK SOUTHERN RAI RR	
0010/1758	LEN=0040	015 " DIA CIRC METAL	INSTALLED UNKN
0010/1460	LEN=0040	015 " DIA CIRC METAL	INSTALLED UNKN
0010/1250	LEN=0040	001 " DIA CIRC UNKNOWN	INSTALLED UNKN
0010/1150	LEN=0001	015 " DIA CIRC METAL	INSTALLED UNKN
0010/0700	LEN=0035	018 " DIA CIRC CONCR	INSTALLED UNKN
0010/0139	LEN=0040		INSTALLED UNKN
SR 1023 SH (SR1023 SEG 0010/0155) 0010/0115		SR 1023 SH (SR1023 SEG 0010/0155) NC PR	
0010/0115		SR 0011 SH (SR0011 SEG 0120/0771)	
2 0 65025 0 00 0000+00 000000 FT		MFC BEGIN = E	
SR 0011 SH (SR0011 SEG 0120/0771) 0010/0000			
0010/0000	LENGTH(AH 2437 BK 0000)		

EXTRACT DATE: 12/18/2023 ROADWAY MANAGEMENT SYSTEM PAGE NUMBER: 152
 PRINT DATE: 12/19/2023 SLD COUNTY/SR - ANNUAL PRINT COUNTY: WYOMING
 DIR: B TOTAL LEN: .071 MI. DIST: 04-7 SR: 1023
 LEFT MUN: NICHOLSON B RIGHT MUN: NICHOLSON B

SR 0011 SH 000374 FT
 (SR0011 SEG 0120/0935) 0010/0374
 PROSPECT ST
 (SR1025 SEG 0010/0115) 0010/0155

 000000 FT

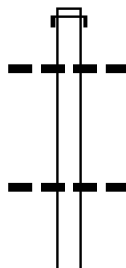
 STATE ST
 (SR0092 SEG 0460/0698) 0010/0000



000374 FT SR 0011 SH
 0010/0374 (SR0011 SEG 0120/0935)
 0010/0155 PROSPECT ST
 0010/0125 (SR1025 SEG 0010/0115)
 FOR SR 0092 AND 1023
 (CONN)
 0010/0116 018" DIA CIRC CONCR
 LEN=0075 INSTALLED UNKN
 000000 FT 2 0 65025 1 00 0000+00
 STATE ST
 (SR0092 SEG 0460/0698)
 NC SR 1023 SH
 MFC BEGIN = E
 0010/0000 LENGTH(AH 0374 BK 0000)

EXTRACT DATE: 12/18/2023 ROADWAY MANAGEMENT SYSTEM PAGE NUMBER: 151
 PRINT DATE: 12/19/2023 SLD COUNTY/SR - ANNUAL PRINT COUNTY: WYOMING
 DIR: B TOTAL LEN: 1.317 MI. DIST: 04-7 SR: 1021
 LEFT MUN: NICHOLSON T RIGHT MUN: NICHOLSON T

006952 FT



006952 FT AH-SUSQUEHANNA (57)
 INTER-AHD SUSQ CO SR 3023 SH
 0030/1931 (SR3023 SEG 0010/0000)
 018 "DIA CIR PLASTIC
 0030/1420 LEN=0045 INSTALLED 2000

005021 FT

0030/0200 018 "DIA CIR PLASTIC
 005021 FT LEN=0040 INSTALLED 2000
 2 0 65026 0 01 0050+18
 NC LATHROP ST
 0030/0000 LENGTH(AH 1931 BK 2583)

EXTRACT DATE: 12/18/2023
PRINT DATE: 12/19/2023

ROADWAY MANAGEMENT SYSTEM
SLD COUNTY/SR - ANNUAL PRINT

PAGE NUMBER: 150
COUNTY: WYOMING

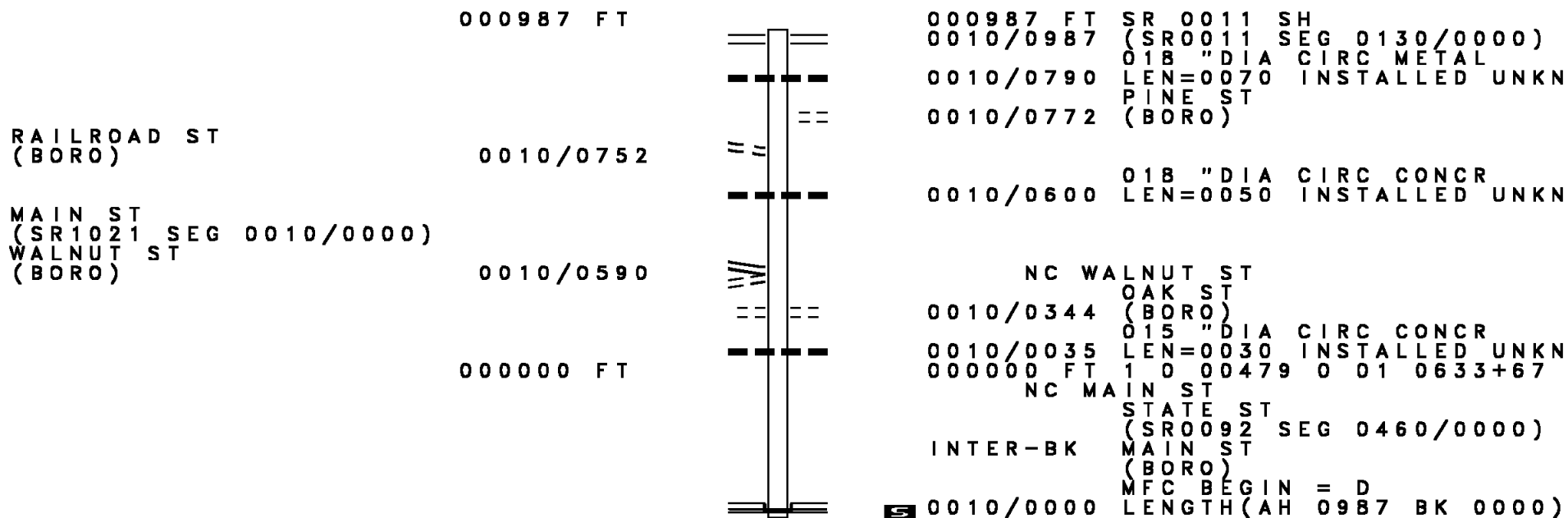
DIR: B TOTAL LEN: 1.317 MI.
LEFT MUN: NICHOLSON T

DIST: 04-7 SR: 1021
RIGHT MUN: NICHOLSON T

Stationing	Material	Length	Notes
0020/2140	018" DIA CIR PLASTIC	LEN=0045	INSTALLED 2000
0020/1977	STANTON LN		(PRDR)
0020/1515	NICHOLSON		NICHOLSON B
0020/1016	018" DIA CIR PLASTIC	LEN=0030	INSTALLED UNKN
0020/0915	018" DIA CIR PLASTIC	LEN=0040	INSTALLED 1999
0020/0370	018" DIA CIR PLASTIC	LEN=0030	INSTALLED UNKN
0020/0100	018" DIA CIRC CONCR	LEN=0055	INSTALLED 1999
002438 FT	2 0 65026 0 00 0024+60		MARTIN ST
0020/0000	(T548)		LENGTH(AH 2583 BK 2438)
0010/2060	018" DIA CIRC CONCR	LEN=0036	INSTALLED UNKN
0010/1843	018" DIA CIRC CONCR	LEN=0032	INSTALLED UNKN
0010/1537	BMS EN 65/1021/0010/1431		2 0 65026 0 00 0014+05
0010/1431	MARTIN CREEK		BMSBG 65/1021/0010/1431
0010/1263	024" DIA CIRC CONCR	LEN=0040	INSTALLED UNKN
0010/0855	018" DIA CIRC CONCR	LEN=0099	INSTALLED UNKN
0010/0550	015" DIA CIRC CONCR	LEN=0036	INSTALLED UNKN
0010/0533	CHESTNUT ST		(BORO)
0010/0292	015" DIA CIRC CONCR	LEN=0045	INSTALLED UNKN
0010/0268	015" DIA CIRC METAL	LEN=0035	INSTALLED UNKN
0010/0267	015" DIA CIRC METAL	LEN=0035	INSTALLED UNKN
0010/0253	015" DIA CIRC CONCR	LEN=0035	INSTALLED UNKN
000000 FT	2 0 65026 0 00 0000+00		NC MA IN ST
0010/0000	WALNUT ST		(SR1019 SEG 0010/0590)
0010/0000	INTER-BK MAIN ST		(SR1019 SEG 0010/0590)
0010/0000	MFC BEGIN = D		LENGTH(AH 2438 BK 0000)

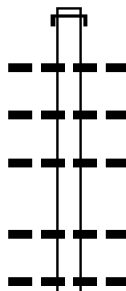
WALNUT ST
(BORO)

DIR: B TOTAL LEN: .187 MI. DIST: 04-7 SR: 1019
 LEFT MUN: NICHOLSON B RIGHT MUN: NICHOLSON B



EXTRACT DATE: 12/18/2023 ROADWAY MANAGEMENT SYSTEM PAGE NUMBER: 148
 PRINT DATE: 12/19/2023 SLD COUNTY/SR - ANNUAL PRINT COUNTY: WYOMING
 DIR: N TOTAL LEN: 6.357 MI. DIST: 04-7 SR: 1017
 LEFT MUN: NICHOLSON T RIGHT MUN: NICHOLSON T

033563 FT



033563 FT AH-SUSQUEHANNA (57)
 INTER-AHD SUSQ CO SR 2007 SH
 0140/2343 (SR2007 SEG 0010/0000)
 018 " DIA CIR PLASTIC
 0140/2247 LEN=0035 INSTALLED UNKN
 036 " DIA CIR PLASTIC
 0140/2075 LEN=0030 INSTALLED 2000
 018 " DIA CIR PLASTIC
 0140/1948 LEN=0030 INSTALLED UNKN
 024 " DIA CIR PLASTIC
 0140/1240 LEN=0030 INSTALLED UNKN
 048 " DIA CIR PLASTIC
 0140/1000 LEN=0030 INSTALLED UNKN

DIR: N TOTAL LEN: 6.357 MI. DIST: 04-7 SR: 1017
 LEFT MUN: NICHOLSON T RIGHT MUN: NICHOLSON T

031220 FT

0140/0566 015 " DIA CIRC METAL
 LEN=0030 INSTALLED UNKN
 0140/0375 018 " DIA CIRC METAL
 LEN=0040 INSTALLED 2000
 0140/0162 015 " DIA CIRC METAL
 LEN=0030 INSTALLED UNKN
 031220 FT 1 0 00939 0 01 0230+90
 0140/0000 LENGTH(AH 2343 BK 2592)

028628 FT

0130/1966 018 " DIA CIR PLASTIC
 LEN=0030 INSTALLED UNKN
 0130/1720 018 " DIA CIR PLASTIC
 LEN=0030 INSTALLED UNKN
 0130/1466 018 " DIA CIR PLASTIC
 LEN=0030 INSTALLED UNKN
 0130/1313 018 " DIA CIR UNKNOWN
 LEN=0040 INSTALLED 2000
 0130/1191 015 " DIA CIRC CONCR
 LEN=0030 INSTALLED UNKN
 0130/0935 018 " DIA CIR PLASTIC
 LEN=0030 INSTALLED UNKN
 0130/0658 015 " DIA CIRC CONCR
 LEN=0030 INSTALLED UNKN
 0130/0358 036 " DIA CIR PLASTIC
 LEN=0060 INSTALLED UNKN
 028628 FT 1 0 00939 0 01 0204+98
 0130/0000 LENGTH(AH 2592 BK 2391)
 0120/2295 018 " DIA CIR PLASTIC
 LEN=0035 INSTALLED UNKN
 NICHOLSON
 0120/2293 NICHOLSON B

1 0 00939 0 01 0181+07 026237 FT
 PRIVATE DR
 (PRDR) 0120/0000

0120/0070 015 " DIA CIRC CONCR
 LEN=0035 INSTALLED UNKN
 026237 FT
 0120/0000 LENGTH(AH 2391 BK 1986)
 0110/1970 018 " DIA CIRC METAL
 LEN=0035 INSTALLED UNKN
 0110/0535 018 " DIA CIRC METAL
 LEN=0099 INSTALLED UNKN
 018 " DIA CIR PLASTIC

EXTRACT DATE: 12/18/2023
PRINT DATE: 12/19/2023

ROADWAY MANAGEMENT SYSTEM
SLD COUNTY/SR - ANNUAL PRINT

PAGE NUMBER: 146
COUNTY: WYOMING

DIR: N TOTAL LEN: 6.357 MI.
LEFT MUN: NICHOLSON B

DIST: 04-7 SR: 1017
RIGHT MUN: NICHOLSON B

Stationing	Segment	Length	Material	Status
024251 FT	0110/0272	0035	INSTALLED	UNKN
024251 FT	1 0 00939 0 01 0160+90			
	STATE ST			
	(SR0092 SEG 0440/1234)			
	NC QUARRY ST			
	INTER-BK			
	STATE ST			
	(SR0092 SEG 0440/1234)			
024251 FT	0110/0000	00100	BK	000100
024251 FT	024251 FT			
7104/0000	LTH AH	000100	BK	001214
INTER-AHD	STATE ST			
0102/1214	(SR0092 SEG 0440/0756)			
0102/0978	BMSEN 65/1017/0102/0826			
	024 "DIA CIRC CONCR			
0102/0911	LEN=0018		INSTALLED	UNKN
0102/0902	NICHOLSON			
	NICHOLSON T			
	0 0 00000 0 00 0000+00			
	TUNKHANK CRK			
0102/0826	BMSBG 65/1017/0102/0826			
0102/0396				
023037 FT	023037 FT			
0102/0000	2 0 00000 0 00 0000+00			
	LENGTH(AH 1214 BK 3093)			
	018 "DIA CIR PLASTIC			
0090/2525	LEN=0032		INSTALLED	UNKN
0090/2305	018 "DIA CIR PLASTIC			
	LEN=0032		INSTALLED	UNKN
0090/1246	015 "DIA CIRC METAL			
	LEN=0040		INSTALLED	UNKN
0090/0315	018 "DIA CIR PLASTIC			
	LEN=0032		INSTALLED	UNKN
0090/0210	018 "DIA CIR PLASTIC			
	LEN=0032		INSTALLED	UNKN
0090/0176	036 "DIA CIRC METAL			
019944 FT	LEN=0040		INSTALLED	UNKN
019944 FT				
0090/0000	1 0 00939 0 01 0117+36 019944 FT			
	TAMARACK RD			
	(T560)			
	0090/0000			
0080/1785	LENGTH(AH 3093 BK 2025)			
	018 "DIA CIR PLASTIC			
0080/1293	LEN=0045		INSTALLED	1998
	018 "DIA CIR PLASTIC			
	LEN=0035		INSTALLED	UNKN
0080/1084	018 "DIA CIR PLASTIC			
	LEN=0055		INSTALLED	1998
	018 "DIA CIR PLASTIC			

DIR: N TOTAL LEN: 6.357 MI. DIST: 04-7 SR: 1017
 LEFT MUN: NICHOLSON T RIGHT MUN: NICHOLSON T

Stationing	Structure ID	Description	Material	Status
017919 FT	0080/0620	LEN=0035	INSTALLED	UNKN
	017919 FT	1 0 00939 0 01 0096+66		
		SR 0011 SH		
		(SR0011 SEG 0081/1012)		
		(SR0011 SEG 0080/0998)		
	0080/0000	LENGTH(AH 2025 BK 1927)		
	0070/1292	024 " DIA CIRC METAL	INSTALLED	1998
	0070/0852	LEN=0040		
		024 " DIA CIRC METAL		
015992 FT	0070/0852	LEN=0035	INSTALLED	UNKN
	015992 FT	2 0 65022 0 00 0019+20		
		SR 1014 SH		
		(SR1014 SEG 0010/0000)		
	0070/0000	LENGTH(AH 1927 BK 2568)		
	0060/2251	015 " DIA CIRC METAL	INSTALLED	1998
	0060/2096	LEN=0040		
		015 " DIA CIRC METAL		
		LEN=0099	INSTALLED	UNKN
	0060/0291	015 " DIA CIRC METAL	INSTALLED	UNKN
013424 FT	013424 FT	1 0 00939 0 00 0051+90		
		NC SR 1017 SH		
		TUNNEL RD		
		(T554)		
	0060/0000	LENGTH(AH 2568 BK 2683)		
	0050/2223	NICHOLSON		
		CLINTON T		
	0050/2111	015 " DIA CIRC METAL	INSTALLED	UNKN
		LEN=0035		
	0050/1405	016 " DIA CIR UNKNOWN	INSTALLED	1998
		LEN=0040		
	0050/0250	036 " DIA CIRC METAL	INSTALLED	UNKN
010741 FT	010741 FT	1 0 00939 0 00 0025+06		
	0050/0000	LENGTH(AH 2683 BK 2506)		
		015 " DIA CIRC METAL		
	0040/2021	LEN=0040	INSTALLED	1998

DIR: N TOTAL LEN: 6.357 MI. DIST: 04-7 SR: 1017
 LEFT MUN: CLINTON T RIGHT MUN: CLINTON T

1 0 00939 0 00 0000+00 008235 FT
 SAVAGE RD
 (T464) 0040/0000

KEYSTONE HILLS RD
 (T472) 0030/1013

SR 2016 SH
 (SR2016 SEG 0010/0622) 0030/0141

THOMPSON RD
 (BORO) 0020/1854

0040/1045	016 " DIA CIRC METAL LEN=0040 INSTALLED 1998
008235 FT	
0040/0000	LENGTH(AH 2506 BK 3020) 021"H 15"W METAL ARCH LEN=0030 INSTALLED 1998
0030/2742	
0030/2000	018 " DIA CIRC METAL LEN=0024 INSTALLED 2000
0030/1561	018 " DIA CIR PLASTIC LEN=0055 INSTALLED 1998
0030/1351	018 " DIA CIR PLASTIC LEN=0040 INSTALLED 1998
0030/1176	048 " DIA CIR UNKNOWN LEN=0040 INSTALLED 1998
0030/1022	018 " DIA CIR UNKNOWN LEN=0055 INSTALLED UNKN
0030/0106	MFC BEGIN = E SR 6 EB
0030/0076	OP ID 65/0006/0570/0000
005215 FT	1 1 01677 0 00 0000+00
0030/0000	LENGTH(AH 3020 BK 2618) 018 " DIA CIR PLASTIC LEN=0080 INSTALLED 2000
0020/2585	CLINTON
0020/2574	FACTORYVILLE B
0020/1800	BMS EN 65/1017/0020/1773 1 1 00531 0 00 0043+70 TRIB S BR TUNKHANNOCK C
0020/1773	BMSBG 65/1017/0020/1773
0020/1756	018 " DIA CAST IRON LEN=0030 INSTALLED UNKN
0020/1742	DONNA DR (BORO)
0020/1398	015 " DIA CIR PLASTIC LEN=0025 INSTALLED 2022
0020/1197	WILSON ST (BORO)
	018 " DIA CAST IRON

EXTRACT DATE: 12/18/2023
PRINT DATE: 12/19/2023

ROADWAY MANAGEMENT SYSTEM
SLD COUNTY/SR - ANNUAL PRINT

PAGE NUMBER: 143
COUNTY: WYOMING

DIR: N TOTAL LEN: 6.357 MI.
LEFT MUN: FACTORYVILLE B

DIST: 04-7 SR: 1017
RIGHT MUN: FACTORYVILLE B

Stationing	Segment	Length	Notes	Stationing	Segment	Length	Notes
				0020/1038		LEN=0030	INSTALLED UNKN
				0020/0528		LEN=0035	INSTALLED UNKN
				0020/0406		LEN=0030	INSTALLED UNKN
				0020/0249		BORO AL	
				0020/0205		LEN=0030	INSTALLED UNKN
				0020/0028		LEN=0035	INSTALLED UNKN
002597 FT				002597 FT		1 1 00531 0 00 0025+90	
				0020/0000		LENGTH(AH 2618 BK 2034)	
CHURCH ST				0014/1908		LEN=0030	INSTALLED UNKN
(SR2033 SEG 0020/3127)						015 "DIA CIRC METAL	
				0014/1406		LEN=0035	INSTALLED UNKN
				0014/1204		WATKINS ST	
				0014/1089		LEN=0030	INSTALLED UNKN
				0014/0818		LEN=0030	INSTALLED UNKN
				0014/0779		CIVIC CLUB WY	
				0014/0549		(SR1035 SEG 0010/0000)	
				0014/0181		MFC BEGIN = D	
				0014/0015		LEN=0028	INSTALLED UNKN
0 0 00000 0 00 0000+00				0014/0000		LEN=0035	INSTALLED UNKN
REGINA WY						PRIVATE RD	
(PRDR)				0014/0000		(PRDR)	
						MFC BEGIN = E	
0 0 00000 0 00 0000+00				0010/0000		LENGTH(AH 2034 BK 0563)	
LC FROM COLLEGE AV						000000 FT	
(CONN)						1 1 00531 0 00 0000+00	
COLLEGE AV						LC TO COLLEGE AV	
(BORO)						(CONN)	
COLLEGE AV						NC CO	
(T437)						COLLEGE AV	
MFC BEGIN = E						COLLEGE AV	
LENGTH(AH 0563 BK 0000)						(BORO)	
						COLLEGE AV	
						(T437)	
						MFC BEGIN = E	
						LENGTH(AH 0563 BK 0000)	

NICHOLS LN
(PRDR)

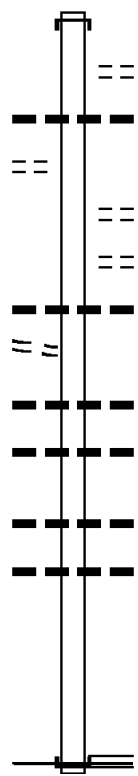
ASPEN LN
(PRDR)

002787 FT

0010/2013

0010/1241

000000 FT



002787 FT
 INTER-AHD PEDRICK RD
 0010/2787 (T550)
 LAKE RD
 0010/2755 (T533)
 018 " DIA CIR PLASTIC
 0010/2310 LEN=0040 INSTALLED 1998

0010/1906 VALLEY LN
 (PRDR)
 ROLLING GREEN LN
 0010/1642 (PRDR)
 018 " DIA CIR PLASTIC
 0010/1300 LEN=0040 INSTALLED UNKN

0010/1189 018 " DIA CIRC METAL
 LEN=0050 INSTALLED 1999
 0010/0852 018 " DIA CIRC METAL
 LEN=0040 INSTALLED UNKN

0010/0240 018 " DIA CIR PLASTIC
 LEN=0045 INSTALLED 2005
 018 " DIA CIR PLASTIC
 0010/0029 LEN=0040 INSTALLED 1999
 000000 FT 2 0 65022 0 00 0092+14
 NC PE DRICK RD
 SR 1014 SH
 (SR 1014 SEG 0020/3604)
 INTER-BK SR 1014 SH
 (SR 1014 SEG 0020/3604)
 MFC BEGIN = E
 0010/0000 LENGTH(AH 2787 BK 0000)

EXTRACT DATE: 12/18/2023 ROADWAY MANAGEMENT SYSTEM PAGE NUMBER: 141
PRINT DATE: 12/19/2023 SLD COUNTY/SR - ANNUAL PRINT COUNTY: WYOMING
DIR: B TOTAL LEN: 2.498 MI. DIST: 04-7 SR: 1015
LEFT MUN: NICHOLSON T RIGHT MUN: NICHOLSON T

EXTRACT DATE: 12/18/2023
PRINT DATE: 12/19/2023

ROADWAY MANAGEMENT SYSTEM
SLD COUNTY/SR - ANNUAL PRINT

PAGE NUMBER: 140
COUNTY: WYOMING

DIR: B TOTAL LEN: 2.498 MI.
LEFT MUN: NICHOLSON T

DIST: 04-7 SR: 1015
RIGHT MUN: NICHOLSON T

2 0 65027 0 00 0103+50 010377 FT
MARSHALL SQUIRE RD
(T525) 0050/0000

007563 FT

INTER-AHD	SUSQ CO	SR	2003 SH
0050/2813	(SR2003	SEG	0010/0000)
0050/2285	018 "DIA	CIRC	METAL
0050/1890	LEN=0035	INSTALLED	1998
	024 "DIA	CIRC	METAL
	LEN=0040	INSTALLED	1998
	012 "DIA	CIRC	METAL
0050/1226	LEN=0040	INSTALLED	1998
	024 "DIA	CIRC	METAL
0050/0960	LEN=0040	INSTALLED	1998
	012 "DIA	CIRC	METAL
0050/0690	LEN=0030	INSTALLED	1998
010377 FT	048 "DIA	CIR	PLASTIC
	LEN=0039	INSTALLED	UNKN
0050/0000	LENGTH(AH	2813	BK 2814)
	048 "DIA	CIR	PLASTIC
0040/2774	LEN=0045	INSTALLED	1998
	036 "DIA	CIRC	METAL
0040/2572	LEN=0040	INSTALLED	1998
	024 "DIA	CIRC	METAL
0040/1720	LEN=0045	INSTALLED	1998
	024 "DIA	CIRC	METAL
0040/1488	LEN=0040	INSTALLED	1998
	024 "DIA	CIR	PLASTIC
0040/1030	LEN=0045	INSTALLED	2007
	024 "DIA	CIR	PLASTIC
0040/0912	LEN=0040	INSTALLED	1998
	018 "DIA	CIRC	METAL
0040/0256	LEN=0050	INSTALLED	1998
007563 FT	2 0 65027 0 00	0076+20	
	POLOVITCH RD		
	(T546)		
0040/0000	LENGTH(AH	2814	BK 2619)
	BMSSEN	65/1015/0030/2069	
0030/2103	BRIDGE POSTED	(TONS)	
	2 0 65027 0 00	0069+99	
	SGL	04 COMB	04
	FIELD BRK	CRK	
0030/2069	BMSBG	65/1015/0030/2069	
	036 "DIA	CIRC	METAL
0030/1992	LEN=0030	INSTALLED	1999
	018 "DIA	CIR	PLASTIC
0030/1792	LEN=0040	INSTALLED	1999
	018 "DIA	CIR	PLASTIC
0030/1648	LEN=0040	INSTALLED	2007
	018 "DIA	CIR	PLASTIC

DIR: B TOTAL LEN: 2.498 MI. DIST: 04-7 SR: 1015
 LEFT MUN: NICHOLSON T RIGHT MUN: NICHOLSON T

2 0 65027 0 00 0049+10 004944 FT
 HAROLD SQUIRE LN
 (T557) 0030/0000
 LC FOR HAROLD SQUIRE LN
 (CONN) 0020/2166

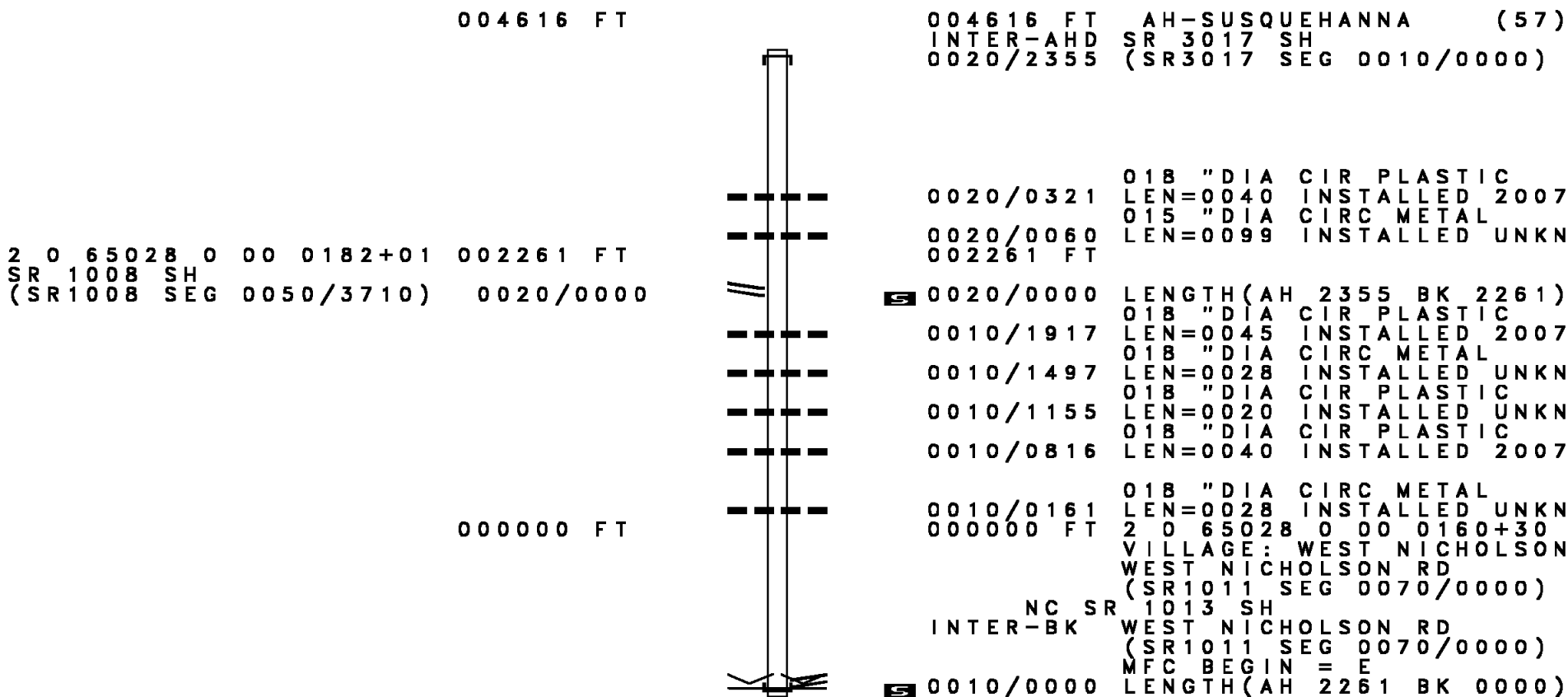
0030/1510	LEN=0040	018 "DIA	CIR PLASTIC	INSTALLED	2007
0030/1059	LEN=0040	015 "DIA	CIRC METAL	INSTALLED	1998
0030/0981	LEN=0035	015 "DIA	CIRC METAL	INSTALLED	UNKN
0030/0677	LEN=0040	018 "DIA	CIR PLASTIC	INSTALLED	UNKN
0030/0402	LEN=0040	015 "DIA	CIRC METAL	INSTALLED	2007
0030/0239	LEN=0030	018 "DIA	CIR PLASTIC	INSTALLED	UNKN
0030/0072	LEN=0035			INSTALLED	1999
004944 FT					
0030/0000	LENGTH(AH 2619 BK 2364)				
0020/1960	LEN=0045	018 "DIA	CIR PLASTIC	INSTALLED	2007
0020/1539	LEN=0045	018 "DIA	CIR PLASTIC	INSTALLED	1998
0020/1410	LEN=0050	018 "DIA	CIR PLASTIC	INSTALLED	2007
0020/1336	LEN=0040	024 "DIA	CIR PLASTIC	INSTALLED	2007
0020/0994	LEN=0040	024 "DIA	CIR PLASTIC	INSTALLED	2007
0020/0694	LEN=0040	036 "DIA	CIRC METAL	INSTALLED	1999
0020/0365	LEN=0040	2 0 65027 0 00	0025+82	INSTALLED	1998
002580 FT		024 "DIA	CIR PLASTIC		
0020/0000	LENGTH(AH 2364 BK 2580)				
0010/1928	LEN=0035	018 "DIA	CIR PLASTIC	INSTALLED	1999
0010/1014	LEN=0030	018 "DIA	CIRC METAL	INSTALLED	1998
		NC FIELDS BROOK RD			
		SR 0092 SH			
		(SR0092 SEG 0420/0531)			
		MFC BEGIN = E			
0010/0000	LENGTH(AH 2580 BK 0000)				

2 0 65027 0 00 0000+00 000000 FT
 SR 0092 SH
 (SR0092 SEG 0420/0531) 0010/0000

DIR: B TOTAL LEN: 1.385 MI. DIST: 04-7 SR: 1014
 LEFT MUN: NICHOLSON T RIGHT MUN: NICHOLSON T

Location / Segment	Length (FT)	Structure / Material	Installation / Notes
	007311 FT	SR 0107 SH	
	0020/3761	(SR0107 SEG 0050/0993)	
		OUTLET TO LAKE SHERIDAN	
		STRUCTURE LENGTH 21 FT	
		BMSID 65/1014/0020/3667	
PEDRICK RD (SR1016 SEG 0010/0000)	0020/3604		
	0020/2380	015 " DIA CIRC PLASTIC	LEN=0099 INSTALLED 1999
	0020/2372	024 " DIA CIRC METAL	LEN=0030 INSTALLED UNKN
	0020/2011	030 " DIA CIRC METAL	LEN=0040 INSTALLED 1999
	0020/0668	018 " DIA CIRC METAL	LEN=0030 INSTALLED UNKN
	0020/0082	030 " DIA CIRC METAL	LEN=0035 INSTALLED UNKN
SPENCER HILL RD (T538)	0020/0027 003550 FT		
	003550 FT	2 0 65022 0 00 0054+50	TUNNEL RD (T561)
	0020/0000	LENGTH (AH 3761 BK 3550)	
	0010/3027	018 " DIA CIRC CONCR	LEN=0040 INSTALLED 1998
	0010/2987	STAFF HOLLOW LN	(PRDR)
	0010/1710		
	0010/1232	018 " DIA CIRC METAL	LEN=0040 INSTALLED UNKN
	0010/0320	048 " DIA CIRC METAL	LEN=0050 INSTALLED 1999
	000000 FT	2 0 65022 0 00 0019+20	NC SR 1014 SH
		SR 1017 SH	(SR1017 SEG 0070/0000)
		MFC BEGIN = D	
	0010/0000	LENGTH (AH 3550 BK 0000)	

DIR: B TOTAL LEN: .874 MI. DIST: 04-7 SR: 1013
LEFT MUN: NICHOLSON T RIGHT MUN: NICHOLSON T



DIR: B TOTAL LEN: 3.530 MI. DIST: 04-7 SR: 1012
 LEFT MUN: CLINTON T RIGHT MUN: CLINTON T

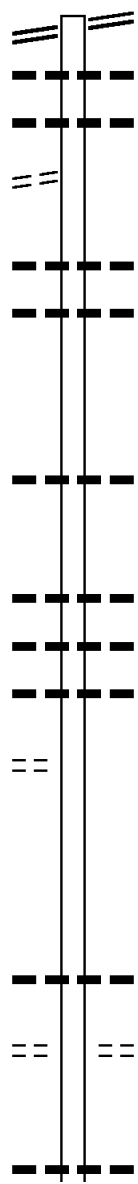
SR 0011 SH 018640 FT
 (SR0011 SEG 0030/2685) 0060/3219

VAIL RD 0060/2486
 (T456)

015421 FT

2 0 65019 0 00 0128+13 012784 FT
 CORBY RD
 (T470) 0050/0000

2 0 65019 0 00 0097+56 009732 FT
 CLARK RD
 (T458) 0040/0000



018640 FT SR 0011 SH
 0060/3219 (SR0011 SEG 0030/2685)
 0060/2828 024 " DIA CIR PLASTIC
 0060/2642 018 " DIA CIR METAL
 LEN=0030 INSTALLED UNKN
 LEN=0030 INSTALLED UNKN

0060/1363 015 " DIA CIR PLASTIC
 0060/0779 018 " DIA CIR PLASTIC
 LEN=0030 INSTALLED UNKN
 LEN=0030 INSTALLED UNKN

015421 FT 2 0 65019 0 00 0154+50
 0060/0000 LENGTH(AH 3219 BK 2637)

0050/1633 024 " DIA CIRC METAL
 LEN=0030 INSTALLED UNKN

0050/0322 015 " DIA CIR PLASTIC
 0050/0050 018 " DIA CIRC CONCR
 0050/0025 024 " DIA CIRC CONCR
 012784 FT LEN=0030 INSTALLED 1998
 LEN=0030 INSTALLED 1998

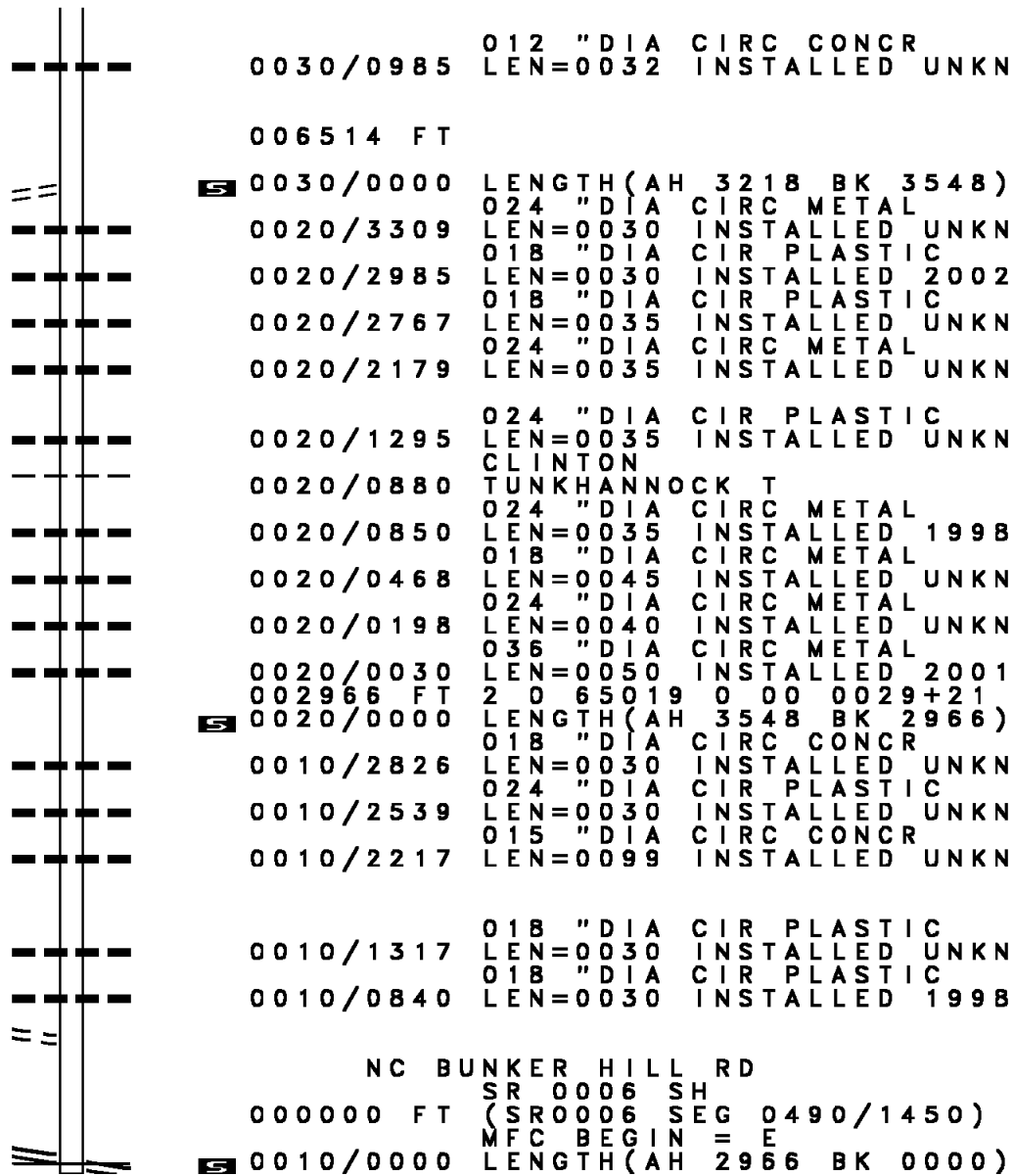
0050/0000 LENGTH(AH 2637 BK 3052)

0040/0388 024 " DIA CIRC METAL
 009732 FT LEN=0030 INSTALLED UNKN
 ARCHER RD
 (T475)

0040/0000 LENGTH(AH 3052 BK 3218)

0030/1846 015 " DIA CIRC CONCR
 LEN=0032 INSTALLED UNKN

2 0 65019 0 00 0064+76 006514 FT
 CHRIST LN
 (T460) 0030/0000



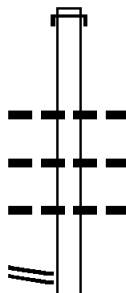
BARDWELL RD
 (T416) 0010/0521
 2 0 65019 0 00 0000+00 000000 FT
 SR 0006 SH
 (SR0006 SEG 0490/1450) 0010/0000

0030/0985 012 " DIA CIRC CONCR
 LEN=0032 INSTALLED UNKN
 006514 FT
 5 0030/0000 LENGTH(AH 3218 BK 3548)
 024 " DIA CIRC METAL
 LEN=0030 INSTALLED UNKN
 018 " DIA CIR PLASTIC
 0020/2985 LEN=0030 INSTALLED 2002
 018 " DIA CIR PLASTIC
 0020/2767 LEN=0035 INSTALLED UNKN
 024 " DIA CIRC METAL
 0020/2179 LEN=0035 INSTALLED UNKN
 024 " DIA CIR PLASTIC
 0020/1295 LEN=0035 INSTALLED UNKN
 CLINTON
 0020/0880 TUNKHANNOCK T
 024 " DIA CIRC METAL
 0020/0850 LEN=0035 INSTALLED 1998
 018 " DIA CIRC METAL
 0020/0468 LEN=0045 INSTALLED UNKN
 024 " DIA CIRC METAL
 0020/0198 LEN=0040 INSTALLED UNKN
 036 " DIA CIRC METAL
 0020/0030 LEN=0050 INSTALLED 2001
 002966 FT
 5 0020/0000 LENGTH(AH 3548 BK 2966)
 018 " DIA CIRC CONCR
 0010/2826 LEN=0030 INSTALLED UNKN
 024 " DIA CIR PLASTIC
 0010/2539 LEN=0030 INSTALLED UNKN
 015 " DIA CIRC CONCR
 0010/2217 LEN=0099 INSTALLED UNKN
 018 " DIA CIR PLASTIC
 0010/1317 LEN=0030 INSTALLED UNKN
 018 " DIA CIR PLASTIC
 0010/0840 LEN=0030 INSTALLED 1998
 NC BUNKER HILL RD
 SR 0006 SH
 000000 FT (SR0006 SEG 0490/1450)
 MFC BEGIN = E
 5 0010/0000 LENGTH(AH 2966 BK 0000)

EXTRACT DATE: 12/18/2023 ROADWAY MANAGEMENT SYSTEM PAGE NUMBER: 134
 PRINT DATE: 12/19/2023 SLD COUNTY/SR - ANNUAL PRINT COUNTY: WYOMING
 DIR: B TOTAL LEN: 3.433 MI. DIST: 04-7 SR: 1011
 LEFT MUN: NICHOLSON T RIGHT MUN: NICHOLSON T

018128 FT

018128 FT AH-SUSQUEHANNA (57)
 INTER-AHD SUSQ CO SR 2001 SH
 0070/2148 (SR2001 SEG 0010/0000)



0070/1075 024 " DIA CIR PLASTIC
 LEN=0050 INSTALLED 2007
 0070/0530 024 " DIA CIR PLASTIC
 LEN=0030 INSTALLED UNKN
 0070/0080 04B " DIA CIRC METAL
 015980 FT LEN=0040 INSTALLED UNKN

2 0 65060 0 00 0000+00 015980 FT
 SR 1013 SH
 (SR1013 SEG 0010/0000) 0070/0000

5 0070/0000 LENGTH(AH 2148 BK 3214)

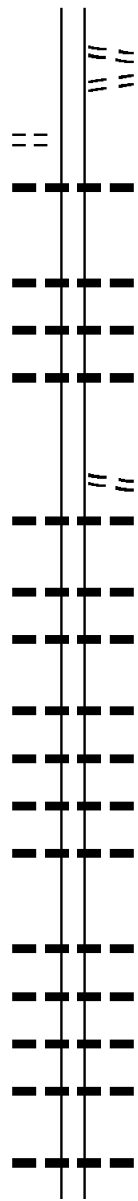
DIR: B TOTAL LEN: 3.433 MI. DIST: 04-7 SR: 1011
 LEFT MUN: NICHOLSON T RIGHT MUN: NICHOLSON T

HENRY HOLLOD RD
 (T526)

0060/2643

012766 FT

009348 FT



0060/3014	MARSHALL SQUIRE RD (T525) LC TO T525 RD
0060/2896	(CONN)
0060/2310	028"H 20"W METAL ARCH LEN=0040 INSTALLED 2007
0060/1290	015 " DIA CIRC METAL LEN=0025 INSTALLED UNKN
0060/0712	018 " DIA CIRC METAL LEN=0020 INSTALLED UNKN
0060/0471	012 " DIA CIRC METAL LEN=0025 INSTALLED UNKN
012766 FT	2 0 65028 0 00 0127+68 SQUIER HILL RD (T517)
0060/0000	LENGTH(AH 3214 BK 3418)
0050/3375	024 " DIA CIR PLASTIC LEN=0070 INSTALLED 2007
0050/2651	015 " DIA CIRC METAL LEN=0030 INSTALLED UNKN
0050/2250	015 " DIA CIRC METAL LEN=0030 INSTALLED UNKN
0050/1364	015 " DIA CIRC METAL LEN=0035 INSTALLED UNKN
0050/1012	015 " DIA CIRC METAL LEN=0030 INSTALLED UNKN
0050/0556	015 " DIA CIRC METAL LEN=0020 INSTALLED UNKN
0050/0036	015 " DIA CIRC METAL LEN=0025 INSTALLED UNKN
009348 FT	2 0 65028 0 00 0093+88
0050/0000	LENGTH(AH 3418 BK 2794)
0040/2440	024 " DIA CIR PLASTIC LEN=0040 INSTALLED 2007
0040/2141	024 " DIA CIRC METAL LEN=0035 INSTALLED UNKN
0040/1640	015 " DIA CIRC METAL LEN=0030 INSTALLED UNKN
0040/1047	018 " DIA CIRC METAL LEN=0030 INSTALLED UNKN
0040/0224	018 " DIA CIR PLASTIC LEN=0040 INSTALLED 2007
	018 " DIA CIR PLASTIC

EXTRACT DATE: 12/18/2023
PRINT DATE: 12/19/2023

ROADWAY MANAGEMENT SYSTEM
SLD COUNTY/SR - ANNUAL PRINT

PAGE NUMBER: 132
COUNTY: WYOMING

DIR: B TOTAL LEN: 3.433 MI.
LEFT MUN: NICHOLSON T

DIST: 04-7 SR: 1011
RIGHT MUN: NICHOLSON T

2 0 65028 0 00 0065+57 006554 FT
CAREY HILL RD
(T515)

0040/0000

004130 FT

001974 FT

000000 FT

0040/0076	LEN=0030	INSTALLED UNKN
006554 FT		
0040/0000	LENGTH(AH 2794 BK 2424)	
	018 " DIA CIR PLASTIC	
0030/2420	LEN=0040	INSTALLED UNKN
	015 " DIA CIRC METAL	
0030/2287	LEN=0020	INSTALLED UNKN
	018 " DIA CIR PLASTIC	
0030/2012	LEN=0040	INSTALLED UNKN
	024 " DIA CIRC METAL	
0030/1282	LEN=0030	INSTALLED UNKN
	015 " DIA CIRC METAL	
0030/0925	LEN=0020	INSTALLED UNKN
	024 " DIA CIR PLASTIC	
0030/0240	LEN=0035	INSTALLED UNKN
	030 " DIA CIR PLASTIC	
0030/0030	LEN=0030	INSTALLED 2007
004130 FT	2 0 65028 0 00 0041+20	
	DAVID WHITE RD	
	(T536)	
0030/0000	LENGTH(AH 2424 BK 2156)	
	018 " DIA CIRC METAL	
0020/1945	LEN=0035	INSTALLED 2000
	024 " DIA CIRC METAL	
0020/1790	LEN=0035	INSTALLED UNKN
	024 " DIA CIRC METAL	
0020/1208	LEN=0035	INSTALLED UNKN
	024 " DIA CIR PLASTIC	
0020/0991	LEN=0040	INSTALLED UNKN
001974 FT	2 0 65028 0 00 0020+02	
0020/0000	LENGTH(AH 2156 BK 1974)	
	018 " DIA CIR PLASTIC	
0010/1536	LEN=0040	INSTALLED UNKN
	015 " DIA CIRC METAL	
0010/0557	LEN=0030	INSTALLED UNKN
	015 " DIA CIRC METAL	
0010/0095	LEN=0035	INSTALLED UNKN
000000 FT	2 0 65028 0 00 0000+00	
	NC WEST NICHOLSON RD	
	SR 0092 SH	
	(SR0092 SEG 0390/0000)	
	MFC BEGIN = E	
0010/0000	LENGTH(AH 1974 BK 0000)	

EXTRACT DATE: 12/18/2023 ROADWAY MANAGEMENT SYSTEM PAGE NUMBER: 131
PRINT DATE: 12/19/2023 SLD COUNTY/SR - ANNUAL PRINT COUNTY: WYOMING
DIR: B TOTAL LEN: 2.982 MI. DIST: 04-7 SR: 1010
LEFT MUN: CLINTON T RIGHT MUN: CLINTON T

015746 FT

015746 FT SR 0011 SH

DIR: B TOTAL LEN: 2.982 MI. DIST: 04-7 SR: 1010
 LEFT MUN: CLINTON T RIGHT MUN: CLINTON T

FROM 0011/0061 SH
 (CONN)

0060/1695

ENTR TO LACK TRAIL SCH
 (GOVT)
 2 0 65020 0 00 0139+91
 ENTR TO LACK TRAIL SCH
 (GOVT)

0060/0501
 013947 FT
 0060/0000

011681 FT

MITCHELL LN
 (PRDR)

0040/0585

008421 FT

==	0060/1799	(SR0011 SEG 0060/0437) (SR0011 SEG 0061/0442)
==	0060/1750	024 "DIA CIRC CONCR LEN=0040 INSTALLED UNKN
==	0060/1175	018 "DIA CIRC METAL LEN=0060 INSTALLED 1998
==	013947 FT	
==	0060/0000	LENGTH(AH 1799 BK 2266)
==	0050/1386	024 "DIA CIR PLASTIC LEN=0045 INSTALLED 1998
==	0050/0000	2 0 65020 0 00 0117+25 CORBY RD (T470) LENGTH(AH 2266 BK 3260)
==	0040/2602	024 "DIA CIR PLASTIC LEN=0030 INSTALLED UNKN
==	0040/2352	018 "DIA CIRC CONCR LEN=0025 INSTALLED UNKN
==	0040/1380	015 "DIA CIRC CONCR LEN=0030 INSTALLED UNKN
==	0040/0891	015 "DIA CIRC CONCR LEN=0030 INSTALLED UNKN
==	0040/0621	015 "DIA CIRC CONCR LEN=0030 INSTALLED UNKN
==	0040/0450	030"H 00"W MULT METAL LEN=0100 INSTALLED 2002
==	0040/0305	018 "DIA CIRC CONCR LEN=0030 INSTALLED 1998
==	0040/0000	2 0 65020 0 00 0084+91 LENGTH(AH 3260 BK 2300)
==	0030/2023	030 "DIA CIR PLASTIC LEN=0025 INSTALLED 2002
==	0030/1375	015 "DIA CIRC CONCR LEN=0030 INSTALLED UNKN

DIR: B TOTAL LEN: 2.982 MI. DIST: 04-7 SR: 1010
 LEFT MUN: CLINTON T RIGHT MUN: CLINTON T

006121 FT

003003 FT

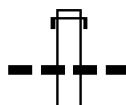
000000 FT

0030/0570	015 " DIA CIRC CONCR	LEN=0035	INSTALLED	1998
0030/0040	060 " DIA CIRC CONCR	LEN=0040	INSTALLED	UNKN
006121 FT	2 0 65020	0 00	0062+18	
0030/0000	LENGTH(AH 2300 BK 3118)			
0020/3110	015"H 21"W ELLIP METAL	LEN=0045	INSTALLED	1998
0020/2617	015"H 21"W ELLIP METAL	LEN=0035	INSTALLED	1998
0020/1732	018 " DIA CIRC CONCR	LEN=0045	INSTALLED	1998
0020/0875	024 " DIA CIR PLASTIC	LEN=0030	INSTALLED	1998
0020/0583	024 " DIA CIRC CONCR	LEN=0045	INSTALLED	1998
0020/0182	060 " DIA CIRC METAL	LEN=0060	INSTALLED	1998
0020/0120	018 " DIA CIR PLASTIC	LEN=0050	INSTALLED	1998
003003 FT	2 0 65020	0 00	0032+00	
0020/0000	CLARK RD (T458)	LENGTH(AH 3118 BK 3003)		
0010/2450	018 " DIA CIR PLASTIC	LEN=0025	INSTALLED	UNKN
0010/1756	018 " DIA CIR PLASTIC	LEN=0030	INSTALLED	UNKN
0010/1095	024 " DIA CIRC METAL	LEN=0030	INSTALLED	UNKN
0010/0398	018 " DIA CIR PLASTIC	LEN=0045	INSTALLED	1998
0010/0236	BMSFN 65/1010/0010/0068			
0010/0138	CLINTON LEMON T	2 0 65020	0 00	0000+65
0010/0068	TUNKHANNOCK CREEK	BMSBG 65/1010/0010/0068		
000000 FT	2 0 65020	0 00	0000+00	
NC TU	NNNEL HILL RD	SR 0092 SH		
0010/0000	(SR0092 SEG 0350/0000)	MFC BEGIN = E		
0010/0000	LENGTH(AH 3003 BK 0000)			

EXTRACT DATE: 12/18/2023 ROADWAY MANAGEMENT SYSTEM PAGE NUMBER: 128
PRINT DATE: 12/19/2023 SLD COUNTY/SR - ANNUAL PRINT COUNTY: WYOMING

DIR: B TOTAL LEN: 6.030 MI. DIST: 04-7 SR: 1009
LEFT MUN: LEMON T RIGHT MUN: LEMON T

031841 FT



031841 FT AH-SUSQUEHANNA (57)
INTER-AHD AVERY STATION RD
0120/2955 (SR3015 SEG 0010/0000)
015 " DIA CIR PLASTIC
0120/2908 LEN=0040 INSTALLED UNKN
018 " DIA CIRC METAL

DIR: B TOTAL LEN: 6.030 MI. DIST: 04-7 SR: 1009
 LEFT MUN: LEMON T RIGHT MUN: LEMON T

---	0120/2360	LEN=0030	INSTALLED UNKN
---	0120/2079	LEN=0035	INSTALLED UNKN
---	0120/1556	BMSSEN 65/1009/0120/1484	2 0 65017 0 01 0305+19
---	0120/1484	MESHOPPEN CREEK	BMSBG 65/1009/0120/1484
---	0120/1100	LEN=0035	INSTALLED 1999
---	0120/0034	036 "DIA	CIR PLASTIC
---	028886 FT	LEN=0030	INSTALLED UNKN
---	028886 FT	2 0 65017 0 01 0290+35	JENNINGS RD
==	0120/0000	LENGTH(AH 2955 BK 3084)	(T530)
---	0110/3050	LEN=0050	INSTALLED UNKN
---	0110/2793	LEN=0050	INSTALLED UNKN
---	0110/2537	LEN=0045	INSTALLED UNKN
---	0110/2220	LEN=0040	INSTALLED UNKN
---	0110/1211	SPACE RD	(T511)
---	0110/1123	LEN=0035	INSTALLED 1998
---	0110/0100	LEN=0075	INSTALLED UNKN
---	0110/0072	LEN=0080	INSTALLED 1999
---	025802 FT	018 "DIA	CIR PLASTIC
==	0110/0000	LENGTH(AH 3084 BK 2856)	(T535)
---	0100/2320	LEN=0030	INSTALLED UNKN
---	0100/2165	LEN=0040	INSTALLED UNKN
---	0100/1963	LEN=0045	INSTALLED UNKN
---	0100/1315	LEN=0045	INSTALLED UNKN
---	018 "DIA	CIR PLASTIC	018 "DIA
---	018 "DIA	CIRC METAL	018 "DIA

028886 FT

2 0 65017 0 01 0259+34 025802 FT
 BROWN RD
 (T535) 0110/0000

EXTRACT DATE: 12/18/2023
PRINT DATE: 12/19/2023

ROADWAY MANAGEMENT SYSTEM
SLD COUNTY/SR - ANNUAL PRINT

PAGE NUMBER: 126
COUNTY: WYOMING

DIR: B TOTAL LEN: 6.030 MI.
LEFT MUN: LEMON T

DIST: 04-7 SR: 1009
RIGHT MUN: LEMON T

2 0 65017 0 01 0230+40 022946 FT
SR 1006 SH
(SR1006 SEG 0030/3706) 0100/0000

0100/0795	LEN=0045	INSTALLED 1998
INTER-BK	SR 1006 SH	
022946 FT	(SR1006 SEG 0030/3706)	
0100/0000	MFC BEGIN = E	
0090/2304	LEN=0070	INSTALLED 2001
0090/2246	SR 1008 SH	
0090/1722	(SR1008 SEG 0010/0000)	
	015 "DIA	CIR PLASTIC
	LEN=0080	INSTALLED 1998
	018 "H 00" W	MULT PLSTIC
0090/0550	LEN=0035	INSTALLED UNKN
019995 FT	2 0 65017 0 01 0199+91	
0090/0000	LENGTH(AH 2951 BK 2620)	
0080/2620	018 "DIA	CIRC METAL
0080/2130	LEN=0045	INSTALLED UNKN
0080/1898	018 "DIA	CIR PLASTIC
0080/1624	LEN=0045	INSTALLED UNKN
0080/1220	018 "DIA	CIRC METAL
0080/0750	LEN=0045	INSTALLED UNKN
	018 "DIA	CIR PLASTIC
	LEN=0050	INSTALLED 1998
	018 "DIA	CIR PLASTIC
	LEN=0040	INSTALLED 1998
0080/0032	018 "DIA	CIR PLASTIC
017375 FT	LEN=0035	INSTALLED 1998
0080/0000	2 0 65017 0 01 0173+71	
	LENGTH(AH 2620 BK 2356)	
0070/1940	018 "DIA	CIRC METAL
0070/1768	LEN=0040	INSTALLED UNKN
0070/1228	036 "H 00" W	MULT METAL
0070/0820	LEN=0045	INSTALLED UNKN
	015 "DIA	CIRC METAL
	LEN=0040	INSTALLED UNKN
	018 "DIA	CIR PLASTIC
	LEN=0040	INSTALLED 1998
015019 FT	015019 FT	2 0 65017 0 00 0150+15
	TAGUE RD	
	(T522)	
0070/0000	LENGTH(AH 2356 BK 1557)	
	015 "DIA	CIR PLASTIC

019995 FT

017375 FT

015019 FT

EXTRACT DATE: 12/18/2023
PRINT DATE: 12/19/2023

ROADWAY MANAGEMENT SYSTEM
SLD COUNTY/SR - ANNUAL PRINT

PAGE NUMBER: 125
COUNTY: WYOMING

DIR: B TOTAL LEN: 6.030 MI.
LEFT MUN: LEMON T

DIST: 04-7 SR: 1009
RIGHT MUN: LEMON T

Stationing	Length	Material	Notes
0060/1012	LEN=0040	015" DIA CIR PLASTIC	INSTALLED UNKN
0060/0824	LEN=0045	018" DIA CIR PLASTIC	INSTALLED UNKN
0060/0311	LEN=0045	015" DIA CIR PLASTIC	INSTALLED UNKN
013462 FT	2 0 65017 0 00 0135+00		
0060/0000	LENGTH(AH 1557 BK 2765)		
0050/2050	LEN=0050	018" DIA CIR PLASTIC	INSTALLED UNKN
0050/1725	LEN=0045	015" DIA CIR PLASTIC	INSTALLED 1998
0050/1464	LEN=0040	024" DIA CIRC METAL	INSTALLED UNKN
0050/1280	LEN=0040	015" DIA CIR PLASTIC	INSTALLED UNKN
0050/0704	STRUCTURE LENGTH 21 FT	BMSID 65/1009/0050/0704	
0050/0015	LEN=0050	048" DIA CIRC METAL	INSTALLED 1998
010697 FT			
0050/0000	LENGTH(AH 2765 BK 3516)		
0040/3305	LEN=0040	018" DIA CIR PLASTIC	INSTALLED 1998
0040/2626	LEN=0040	018" DIA CIR PLASTIC	INSTALLED UNKN
0040/2016	LEN=0040	018" DIA CIR PLASTIC	INSTALLED 1998
0040/1275	LEN=0050	018" DIA CIR PLASTIC	INSTALLED 1998
0040/0773	LEN=0040	018" DIA CIR PLASTIC	INSTALLED 1998
0040/0386	LEN=0040	018" DIA CIR PLASTIC	INSTALLED 1998
007181 FT	2 0 65017 0 00 0071+23		
0040/0000	LENGTH(AH 3516 BK 1746)		
0030/1635	(T524)		
0030/1315	LEN=0040	018" DIA CIR PLASTIC	INSTALLED 1998

2 0 65017 0 00 0107+28 010697 FT
ROCKEY RIFT RD
(T539)
0050/0000

EXTRACT DATE: 12/18/2023
PRINT DATE: 12/19/2023

ROADWAY MANAGEMENT SYSTEM
SLD COUNTY/SR - ANNUAL PRINT

PAGE NUMBER: 124
COUNTY: WYOMING

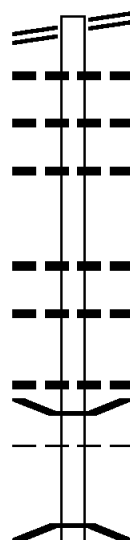
DIR: B TOTAL LEN: 6.030 MI.
LEFT MUN: LEMON T

DIST: 04-7 SR: 1009
RIGHT MUN: LEMON T

Stationing	Notes	Stationing	Notes
		0030/0485	BMS EN 65/1009/0030/0447 2 0 65017 0 00 0058+87 OXBOW CREEK
		0030/0447	BMSBG 65/1009/0030/0447
005435 FT		0030/0034	BMS EN 65/1009/0030/0000 2 0 65017 0 00 0054+40 OXBOW CREEK
		0030/0000	BMSBG 65/1009/0030/0000 LENGTH(AH 1746 BK 2104)
		0020/1712	018 "DIA CIR PLASTIC LEN=0030 INSTALLED UNKN
		0020/1404	018 "DIA CIR PLASTIC LEN=0040 INSTALLED UNKN
		0020/1152	018 "DIA CIR PLASTIC LEN=0040 INSTALLED 1998
		0020/0752	018 "DIA CIR PLASTIC LEN=0045 INSTALLED 1998
		0020/0090	018 "DIA CIR PLASTIC LEN=0045 INSTALLED 1998
003331 FT		003331 FT	2 0 65017 0 00 0033+00 HENRY HOLOD RD (T526)
		0020/0000	LENGTH(AH 2104 BK 3331)
		0010/2853	BMS EN 65/1009/0010/2784 2 0 65017 0 00 0027+92 OXBOW CREEK
		0010/2784	BMSBG 65/1009/0010/2784
		0010/1803	024 "DIA CIRC METAL LEN=0050 INSTALLED UNKN
		0010/1450	024 "DIA CIR PLASTIC LEN=0060 INSTALLED 1998
		0010/1042	CATHERINE RD (PRDR)
		0010/0989	018 "DIA CIRC METAL LEN=0035 INSTALLED UNKN
VAGO RD (T537)		0010/0899	
		0010/0595	015 "DIA CIRC METAL LEN=0035 INSTALLED UNKN
000000 FT		000000 FT	2 0 65017 0 00 0000+00 NC AV VERY STATION RD SR 0092 SH (SR0092 SEG 0340/0725)
		INTER-BK	E LEMON RD (T416)
		0010/0000	MFC BEGIN = D LENGTH(AH 3331 BK 0000)

EXTRACT DATE: 12/18/2023 ROADWAY MANAGEMENT SYSTEM PAGE NUMBER: 123
 PRINT DATE: 12/19/2023 SLD COUNTY/SR - ANNUAL PRINT COUNTY: WYOMING
 DIR: B TOTAL LEN: 2.459 MI. DIST: 04-7 SR: 1008
 LEFT MUN: NICHOLSON T RIGHT MUN: NICHOLSON T

SR 1013 SH 012982 FT
 (SR1013 SEG 0020/0000) 0050/3710



012982 FT SR 1013 SH
 0050/3710 (SR1013 SEG 0020/0000)
 0050/3315 018 " DIA CIRC ALUMIN
 LEN=0040 INSTALLED 1998
 0050/2827 018 " DIA CIRC METAL
 LEN=0035 INSTALLED UNKN
 0050/2715 018 " DIA CIR PLASTIC
 LEN=0040 INSTALLED 1998
 0050/1736 018 " DIA CIR PLASTIC
 LEN=0050 INSTALLED 1998
 0050/1393 018 " DIA CIRC CONCR
 LEN=0036 INSTALLED UNKN
 0050/0677 018 " DIA CIRC CONCR
 LEN=0040 INSTALLED UNKN
 0050/0210 BMSSEN 65/1008/0050/0197
 NICHOLSON
 0050/0206 LEMON T
 2 0 65029 0 00 0093+69
 HORTON CREEK
 0050/0197 BMSBG 65/1008/0050/0197

DIR: B TOTAL LEN: 2.459 MI. DIST: 04-7 SR: 1008
 LEFT MUN: LEMON T RIGHT MUN: LEMON T

2 0 65029 0 00 0091+70 009272 FT
 FORBA RD
 (T540)

Stationing	Length	Material	Notes
009272 FT		SCHLESSER RD	
		(T524)	
0050/0000	0050	036" DIA CIRC METAL	LEN=0050 INSTALLED 1998
0040/2242	0040	018" DIA CIRC CONCR	LEN=0036 INSTALLED UNKN
0040/1833	0040	018" DIA CIRC CONCR	LEN=0036 INSTALLED UNKN
0040/1355	0040	018" DIA CIR PLASTIC	LEN=0050 INSTALLED 1998
006584 FT		2 0 65029 0 00 0064+27	
		TAGUE RD	
		(T522)	
0040/0000	0040	024" DIA CIR PLASTIC	LEN=0040 INSTALLED UNKN
0030/0940	0030	024" DIA CIR PLASTIC	LEN=0055 INSTALLED 2005
004646 FT		2 0 65029 0 00 0044+89	
0030/0000	0030	036"H 24"W ELLIP METAL	LEN=0035 INSTALLED 2000
0020/1860	0020	018" DIA CIR UNKNOWN	LEN=0035 INSTALLED UNKN
0020/1190	0020	015" DIA CIRC METAL	LEN=0035 INSTALLED 2000
0020/0365	0020	018" DIA CIR PLASTIC	LEN=0050 INSTALLED 1998
002639 FT		2 0 65029 0 00 0024+82	
0020/0000	0020	LENGTH(AH 2007 BK 2639)	
0010/2470	0010	018" DIA CIR PLASTIC	LEN=0050 INSTALLED 1998
0010/0502	0010	024" DIA CIRC METAL	LEN=0035 INSTALLED UNKN
000000 FT		2 0 65029 0 00 0000+00	
		AVERY STATION RD	
		(SR1009 SEG 0090/2246)	
		NC SAWMILL RD	
		MFC BEGIN = E	
0010/0000	0010	LENGTH(AH 2639 BK 0000)	

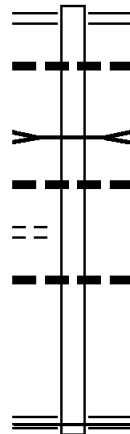
AVERY STATION RD
 (SR1009 SEG 0090/2246) 0010/0000

GRAMS LN
(PRDR)

001536 FT

0010/0535

000000 FT



001536 FT JOSEPH W HUNTER HW
 0010/1536 (SR0029 SEG 0380/1583)
 015 " DIA CIRC CONCR
 0010/1490 LEN=0036 INSTALLED 1999
 LAKE OUTLET
 STRUCTURE LENGTH 9 FT
 0010/1183 BMSID 65/1007/0010/0350
 018 " DIA CIRC METAL
 0010/0795 LEN=0040 INSTALLED 1999

 018 " DIA CIRC METAL
 0010/0020 LEN=0050 INSTALLED 1999
 000000 FT 2 0 65032 0 00 0223+65
 NC S I SHORE RD
 (SR1005 SEG 0060/0000)
 MFC BEGIN = E
 0010/0000 LENGTH(AH 1536 BK 0000)

EXTRACT DATE: 12/18/2023 ROADWAY MANAGEMENT SYSTEM PAGE NUMBER: 120
PRINT DATE: 12/19/2023 SLD COUNTY/SR - ANNUAL PRINT COUNTY: WYOMING
DIR: B TOTAL LEN: 1.602 MI. DIST: 04-7 SR: 1006
LEFT MUN: LEMON T RIGHT MUN: LEMON T

008459 FT
AVERY STATION RD
(SR1009 SEG 0100/0000) 0030/3706



008459 FT
INTER-AHD AVERY STATION RD
0030/3706 (SR1009 SEG 0100/0000)

DIR: B TOTAL LEN: 1.602 MI. DIST: 04-7 SR: 1006
 LEFT MUN: LEMON T RIGHT MUN: LEMON T

STOCKPILE #16
 (GOVT)

2 0 65030 0 00 0047+65 004753 FT
 BROWN RD
 (T535)

SR 4008 SH
 (SR4008 SEG 0110/3381) 0010/0000

0030/3191	015 " DIA	CIR PLASTIC
	LEN=0030	INSTALLED UNKN
0030/2742	015 " DIA	CIR PLASTIC
	LEN=0030	INSTALLED UNKN
0030/2005	015 " DIA	CIR PLASTIC
	LEN=0030	INSTALLED UNKN
0030/1550	018 " DIA	CIR PLASTIC
	LEN=0030	INSTALLED UNKN
0030/1548	SR 1001 SH	(SR1001 SEG 0110/3108)
0030/0694		
0030/0344	036 " DIA	CIRC METAL
004753 FT	LEN=0035	INSTALLED UNKN
0030/0000		
0020/2358	LENGTH(AH 3706 BK 2700)	
	015 " DIA	CIR PLASTIC
	LEN=0028	INSTALLED UNKN
0020/1530	MASON RD	
	(T520)	
0020/1437	024 " DIA	CIR PLASTIC
	LEN=0025	INSTALLED UNKN
002053 FT		
002053 FT	2 0 65030 0 00 0020+90	
	JAMES ACE RD	
	(SR1004 SEG 0010/2567)	
0020/0000	LENGTH(AH 2700 BK 2053)	
	018 " DIA	CIRC CONCR
0010/1775	LEN=0040	INSTALLED UNKN
	024 " DIA	CIRC CONCR
0010/1630	LEN=0040	INSTALLED UNKN
0010/0333	036 " DIA	CIRC CONCR
	LEN=0060	INSTALLED UNKN
0010/0020	024 " DIA	CIRC CONCR
	LEN=0052	INSTALLED UNKN
000000 FT		
000000 FT	2 0 65030 0 00 0000+00	
	NC AL DOVIN RD	
	JOSEPH W HUNTER HW	
	(SR0029 SEG 0420/0000)	
	MFC BEGIN = D	
0010/0000	LENGTH(AH 2053 BK 0000)	

DIR: B TOTAL LEN: 2.891 MI. DIST: 04-7 SR: 1005
 LEFT MUN: LEMON T RIGHT MUN: LEMON T

LAKE ST
(PRDR)

015264 FT

015264 FT
INTER-AHD

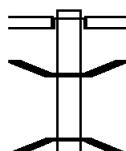
INDIAN SPRING RD
(T533)
MARINA DR

0060/2845 (SR1003 SEG 0040/0000)

0060/2148 BMS EN 65/1005/0060/2124
2 0 65032 0 00 0202+41

0060/2124 TR LK CAREY
BMSBG 65/1005/0060/2124

0060/1103



==

0060/1035 018 "DIA CIR PLASTIC
LEN=0035 INSTALLED 1999

0060/0400 015 "DIA CIR PLASTIC
LEN=0035 INSTALLED UNKN

0060/0170 018 "DIA CIR PLASTIC
LEN=0035 INSTALLED UNKN
012419 FT 2 0 65032 0 00 0223+65

012419 FT

SIREN RD
(SR1007 SEG 0010/0000)
S 0060/0000 LENGTH(AH 2845 BK 2507)

0050/2470 018 "DIA CIR PLASTIC
LEN=0035 INSTALLED 1999

0050/1782 018 "DIA CIR PLASTIC
LEN=0040 INSTALLED 1999

0050/1745 018 "DIA CIRC METAL
LEN=0040 INSTALLED 1999
UNION CHURCH DR

(PRDR)
0050/1704 018 "DIA CIR PLASTIC
LEN=0040 INSTALLED 1999

0050/0855 024 "DIA CIRC METAL
LEN=0032 INSTALLED 1999

009912 FT

0050/0005 036 "DIA CIRC CONCR
LEN=0048 INSTALLED 1999

S 0050/0000 009912 FT 2 0 65033 0 00 0025+07
LENGTH(AH 2507 BK 1813)

0040/1480 018 "DIA CIR PLASTIC
LEN=0048 INSTALLED 1999

0040/0905 015 "DIA CIR PLASTIC
LEN=0040 INSTALLED 1999

EXTRACT DATE: 12/18/2023
PRINT DATE: 12/19/2023

ROADWAY MANAGEMENT SYSTEM
SLD COUNTY/SR - ANNUAL PRINT

PAGE NUMBER: 117
COUNTY: WYOMING

DIR: B TOTAL LEN: 2.891 MI.
LEFT MUN: LEMON T

DIST: 04-7 SR: 1005
RIGHT MUN: LEMON T

008099 FT

005368 FT

0040/0811	024 " DIA	CIR PLASTIC
	LEN=0060	INSTALLED UNKN
0040/0545	018 " DIA	CIR PLASTIC
	LEN=0072	INSTALLED 1999
0040/0159	BMSSEN 65/1005/0040/0131	
	2 0 65033 0 00 0042+01	
	INLET LAKE CAREY	
0040/0131	BMSBG 65/1005/0040/0131	
	018 " DIA	CIR PLASTIC
0040/0050	LEN=0060	INSTALLED 1999
008099 FT	2 0 65033 0 00 0043+35	
	C MASON RD	
	(T520)	
0040/0000	LENGTH(AH 1813 BK 2731)	
0030/2600	024 " DIA	CIR PLASTIC
	LEN=0040	INSTALLED 1999
0030/2121	018 " DIA	CIR PLASTIC
	LEN=0040	INSTALLED 1999
0030/2030	018 " DIA	CIR PLASTIC
	LEN=0030	INSTALLED 1999
0030/2000	018 " DIA	CIR PLASTIC
	LEN=0040	INSTALLED UNKN
0030/1361	036 " DIA	CIRC METAL
	LEN=0030	INSTALLED UNKN
0030/1290	036 " DIA	CIR PLASTIC
	LEN=0035	INSTALLED 1999
0030/0996	018 " DIA	CIR PLASTIC
	LEN=0030	INSTALLED UNKN
0030/0770	015 " DIA	CIR PLASTIC
	LEN=0030	INSTALLED UNKN
0030/0450	015 " DIA	CIRC METAL
	LEN=0030	INSTALLED UNKN
0030/0310	018 " DIA	CIRC METAL
	LEN=0030	INSTALLED UNKN
0030/0157	018 " DIA	CIR PLASTIC
	LEN=0030	INSTALLED UNKN
005368 FT	2 0 65033 0 00 0075+00	
	HOLBROOK RD	
	(T534)	
0030/0000	LENGTH(AH 2731 BK 2971)	
0020/2928	024 " DIA	CIRC METAL
	LEN=0040	INSTALLED UNKN
0020/2865	018 " DIA	CIRC METAL
	LEN=0040	INSTALLED 1999
0020/2031	018 " DIA	CIRC METAL
	LEN=0030	INSTALLED UNKN
0020/1914	018 " DIA	CIRC METAL
	LEN=0030	INSTALLED UNKN

EXTRACT DATE: 12/18/2023
PRINT DATE: 12/19/2023

ROADWAY MANAGEMENT SYSTEM
SLD COUNTY/SR - ANNUAL PRINT

PAGE NUMBER: 116
COUNTY: WYOMING

DIR: B TOTAL LEN: 2.891 MI.
LEFT MUN: LEMON T

DIST: 04-7 SR: 1005
RIGHT MUN: LEMON T

Stationing	Length	Description
0020/1400	024" H 15" W	METAL ARCH
0020/1294	LEN=0040	INSTALLED 1999
0020/1163	015" DIA	CIR PLASTIC
0020/1013	LEN=0045	INSTALLED UNKN
0020/0940	024" DIA	CIR PLASTIC
0020/0826	LEN=0030	INSTALLED UNKN
0020/0690	009" DIA	CIRC METAL
0020/0650	LEN=0030	INSTALLED UNKN
0020/0650	015" DIA	CIRC METAL
0020/0245	LEN=0030	INSTALLED UNKN
0020/0245	015" DIA	CIRC METAL
0020/0154	LEN=0030	INSTALLED UNKN
0020/0000	015" DIA	CIRC METAL
0010/2300	LEN=0030	INSTALLED UNKN
0010/2273	024" DIA	CIRC METAL
0010/2150	LEN=0030	INSTALLED 1999
0010/1541	ARTHUR DR	(PRDR)
0010/1540	018" DIA	CIRC METAL
0010/1470	LEN=0030	INSTALLED 1999
0010/1041	024" DIA	CIRC METAL
0010/0870	LEN=0030	INSTALLED UNKN
0010/0587	015" DIA	CIRC METAL
0010/0442	LEN=0030	INSTALLED UNKN
0010/0361	015" DIA	CIRC METAL
0010/0000	LEMONTUNKHANNOCK T	(PRDR)
0010/0000	015" DIA	CIRC METAL
0010/0000	LEN=0030	INSTALLED UNKN
0010/0000	DEMELLIER RD	(PRDR)
0010/0000	NC SHORE DR	(PRDR)
0010/0000	MARINA DR	(SR1003 SEG 0030/0000)
0010/0000	MFC BEGIN = E	(SR1003 SEG 0030/0000)
0010/0000	LEN=0030	INSTALLED UNKN

002397 FT

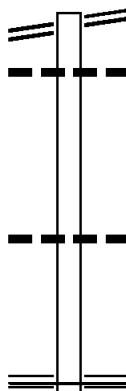
2 0 65033 0 00 0124+47 000000 FT
MARINA DR
(SR1003 SEG 0030/0000) 0010/0000

0010/0000 LENGTH(AH 2397 BK 0000)

EXTRACT DATE: 12/18/2023 ROADWAY MANAGEMENT SYSTEM PAGE NUMBER: 115
 PRINT DATE: 12/19/2023 SLD COUNTY/SR - ANNUAL PRINT COUNTY: WYOMING
 DIR: B TOTAL LEN: .486 MI. DIST: 04-7 SR: 1004
 LEFT MUN: LEMON T RIGHT MUN: LEMON T

ALDOVIN RD 002567 FT
 (SR1006 SEG 0020/0000) 0010/2567

000000 FT

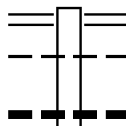


002567 FT ALDOVIN RD
 0010/2567 (SR1006 SEG 0020/0000)
 018 "DIA CIRC CONCR
 0010/2445 LEN=0030 INSTALLED UNKN

0010/0431 018 "DIA CAST IRON
 LEN=0030 INSTALLED UNKN
 000000 FT 2 0 65064 0 00 0000+00
 NC JAMES ACE RD
 JOSEPH W HUNTER HW
 (SR0029 SEG 0410/1773)
 MFC BEGIN = D
 0010/0000 LENGTH(AH 2567 BK 0000)

EXTRACT DATE: 12/18/2023 ROADWAY MANAGEMENT SYSTEM PAGE NUMBER: 114
PRINT DATE: 12/19/2023 SLD COUNTY/SR - ANNUAL PRINT COUNTY: WYOMING
DIR: B TOTAL LEN: 1.347 MI. DIST: 04-7 SR: 1003
LEFT MUN: TUNKHANNOCK T RIGHT MUN: TUNKHANNOCK T

007113 FT



007113 FT JOSEPH W HUNTER HW
0050/0807 (SR0029 SEG 0370/2549)
TUNKHANNOCK
0050/0771 LEMON T
024 " DIA CIR PLASTIC
0050/0530 LEN=0040 INSTALLED 1999

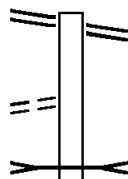
DIR: B TOTAL LEN: 1.347 MI. DIST: 04-7 SR: 1003
 LEFT MUN: LEMON T RIGHT MUN: LEMON T

Stationing	Description	Stationing	Description
006306 FT		006306 FT	2 0 65069 0 00 0007+71
		0050/0000	LENGTH(AH 0807 BK 1049)
		0040/0550	018 " DIA CIR PLASTIC
005257 FT		0040/0150	LEN=0035 INSTALLED UNKN
		005257 FT	021 " DIA CIR METAL
			LEN=0040 INSTALLED 1999
			2 0 65069 1 00 0011+37
			(AAR 001820*)#TRKS 01
INDIAN SPRING RD (T533)			SHORE DR
0040/0000		0040/0000	(SR1005 SEG 0060/2845)
		0030/1775	LENGTH(AH 1049 BK 1983)
			018 " DIA CIR METAL
			LEN=0040 INSTALLED UNKN
			LEMON
		0030/1122	TUNKHANNOCK T
			095 " DIA CIR UNKNOWN
		0030/0884	LEN=0040 INSTALLED UNKN
			018 " DIA CIR PLASTIC
		0030/0555	LEN=0025 INSTALLED 2000
		0030/0262	BMSSEN 65/1003/0030/0244
			2 0 65032 0 00 0178+05
			LAKE CAREY
		0030/0244	BMSBG 65/1003/0030/0244
003274 FT		003274 FT	2 0 65032 0 00 0175+61
			SHORE DR
		0030/0000	(SR1005 SEG 0010/0000)
			LENGTH(AH 1983 BK 1988)
		0020/1442	015 " DIA CIR PLASTIC
			LEN=0025 INSTALLED UNKN
		0020/0920	018 " DIA CIR PLASTIC
			LEN=0040 INSTALLED 1999
			001286 FT
		0020/0000	2 0 65032 0 00 0155+73
			LENGTH(AH 1988 BK 1286)
		0010/0690	018 " DIA CIR PLASTIC
			LEN=0025 INSTALLED 1999
		0010/0350	018 " DIA CIR PLASTIC
			LEN=0060 INSTALLED 1999
			018 " DIA CIR PLASTIC
		0010/0020	LEN=0060 INSTALLED 1999
000000 FT		000000 FT	2 0 65032 0 00 0142+15
			BILLINGS MILL RD
			(SR1001 SEG 0060/0000)
			NC MA
			SR 1001 SH
			(SR1001 SEG 0060/0000)
SR 1001 SH (SR1001 SEG 0060/0000)			MFC BEGIN = E
		0010/0000	LENGTH(AH 1286 BK 0000)

EXTRACT DATE: 12/18/2023 ROADWAY MANAGEMENT SYSTEM PAGE NUMBER: 112
PRINT DATE: 12/19/2023 SLD COUNTY/SR - ANNUAL PRINT COUNTY: WYOMING

DIR: B TOTAL LEN: 3.006 MI. DIST: 04-7 SR: 1002
LEFT MUN: TUNKHANNOCK T RIGHT MUN: TUNKHANNOCK T

SR 0092 SH 015871 FT
(SR0092 SEG 0330/1817) 0060/3261
ELLSWORTH RD
(T407) 0060/2510



015871 FT SR 0092 SH
0060/3261 (SR0092 SEG 0330/1817)

TR TUNK CRK
STRUCTURE LENGTH 10 FT
0060/2408 BMSID 65/1002/0060/2408

EXTRACT DATE: 12/18/2023
PRINT DATE: 12/19/2023

ROADWAY MANAGEMENT SYSTEM
SLD COUNTY/SR - ANNUAL PRINT

PAGE NUMBER: 111
COUNTY: WYOMING

DIR: B TOTAL LEN: 3.006 MI.
LEFT MUN: TUNKHANNOCK T

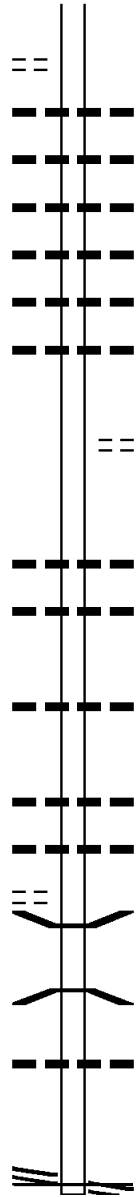
DIST: 04-7 SR: 1002
RIGHT MUN: TUNKHANNOCK T

Stationing	Material	Length	Notes
012610 FT	0060/2196	018" DIA	CIR PLASTIC
		LEN=0040	INSTALLED UNKN
	0060/1955	015" DIA	CIR PLASTIC
		LEN=0035	INSTALLED UNKN
	0060/1360	015" DIA	CIRC METAL
		LEN=0035	INSTALLED UNKN
	0060/0915	015" DIA	CIRC METAL
		LEN=0034	INSTALLED UNKN
	0060/0512	030"H 00"	W MULT PLSTIC
		LEN=0050	INSTALLED 2005
	012610 FT	2 0 65031 0 00	0126+02
		STARK RD (T414)	
	0060/0000	LENGTH(AH	3261 BK 2781)
		018" DIA	CIR PLASTIC
	0050/2623	LEN=0030	INSTALLED UNKN
		024" DIA	CIR PLASTIC
	0050/2146	LEN=0050	INSTALLED 1999
		036" DIA	CIR PLASTIC
	0050/2111	LEN=0030	INSTALLED UNKN
		018" DIA	CIR PLASTIC
	0050/1573	LEN=0040	INSTALLED 2004
		024" DIA	CIR PLASTIC
	0050/1515	LEN=0050	INSTALLED 2004
		018" DIA	CIRC METAL
	0050/1143	LEN=0035	INSTALLED 2019
		021"H 15"	W METAL ARCH
	0050/0867	LEN=0040	INSTALLED 2004
		018" DIA	CIRC METAL
	0050/0669	LEN=0035	INSTALLED UNKN
		036" DIA	CIR PLASTIC
	0050/0503	LEN=0080	INSTALLED 2005
	009829 FT	2 0 65031 0 00	0098+49
	009829 FT	LENGTH(AH	2781 BK 2339)
		018" DIA	CIR PLASTIC
	0040/2339	LEN=0035	INSTALLED UNKN
		018" DIA	CIR PLASTIC
	0040/1638	LEN=0040	INSTALLED 2004
		018" DIA	CIR PLASTIC
	0040/1400	LEN=0040	INSTALLED 2004
		018" DIA	CIR PLASTIC
	0040/1228	LEN=0040	INSTALLED 2004
		018" DIA	CIRC METAL
	0040/0990	LEN=0035	INSTALLED UNKN
		018" DIA	CIR PLASTIC
	0040/0701	LEN=0030	INSTALLED UNKN
		018" DIA	CIRC METAL
	0040/0143	LEN=0030	INSTALLED UNKN
	007490 FT	2 0 65031 0 00	0075+10

DIR: B TOTAL LEN: 3.006 MI. DIST: 04-7 SR: 1002
 LEFT MUN: TUNKHANNOCK T RIGHT MUN: TUNKHANNOCK T

UNKNOWN RD
 (PRDR)

0030/2179



0040/0000 LENGTH(AH 2339 BK 2425)

0030/1874 018 " DIA CIRC METAL
 LEN=0035 INSTALLED 1999
 0030/1516 018 " DIA CIRC METAL
 LEN=0030 INSTALLED UNKN
 0030/1206 018 " DIA CIR PLASTIC
 LEN=0040 INSTALLED 2004
 0030/0854 018 " DIA CIR PLASTIC
 LEN=0040 INSTALLED 2004
 0030/0346 018 " DIA CIR PLASTIC
 LEN=0045 INSTALLED 2004
 0030/0110 018 " DIA CIR PLASTIC
 LEN=0035 INSTALLED 1999
 005065 FT 2 0 65031 0 00 0050+95
 SHUPP HILL RD
 (T412)

005065 FT

0030/0000 LENGTH(AH 2425 BK 2919)

0020/1540 015 " DIA CIR PLASTIC
 LEN=0040 INSTALLED UNKN
 0020/1060 018 " DIA CIRC METAL
 LEN=0035 INSTALLED UNKN
 0020/0032 018 " DIA CIRC METAL
 LEN=0035 INSTALLED UNKN
 002146 FT 2 0 65031 0 00 0021+24
 0020/0000 LENGTH(AH 2919 BK 2146)
 0010/1771 018 " DIA CIRC METAL
 LEN=0040 INSTALLED UNKN
 0010/1315 018 " DIA CIRC METAL
 LEN=0035 INSTALLED UNKN

002146 FT

WHIPPORWILL HOLLOW RD
 (T426)

0010/1154

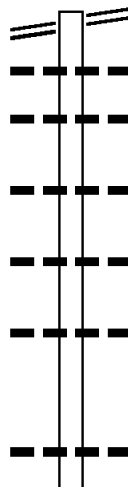
0010/1140 BMS EN 65/1002/0010/1119
 2 0 65031 0 00 0010+65
 BILLINGS MILL
 0010/1119 BMSBG 65/1002/0010/1119
 0010/0400 015 " DIA CIRC METAL
 LEN=0035 INSTALLED UNKN
 NC SR 1002 SH
 000000 FT BILLINGS MILL RD
 (SR1001 SEG 0050/0079)
 MFC BEGIN = E
 0010/0000 LENGTH(AH 2146 BK 0000)

2 0 65031 0 00 0000+00 000000 FT
 BILLINGS MILL RD
 (SR1001 SEG 0050/0079) 0010/0000

EXTRACT DATE: 12/18/2023 ROADWAY MANAGEMENT SYSTEM PAGE NUMBER: 109
 PRINT DATE: 12/19/2023 SLD COUNTY/SR - ANNUAL PRINT COUNTY: WYOMING
 DIR: B TOTAL LEN: 5.642 MI. DIST: 04-7 SR: 1001
 LEFT MUN: LEMON T RIGHT MUN: LEMON T

ALDOVIN RD 029792 FT
 (SR1006 SEG 0030/1548) 01110/3108

026684 FT



029792 FT ALDOVIN RD
 01110/3108 (SR1006 SEG 0030/1548)
 018 "DIA CIRC METAL
 01110/3069 LEN=0060 INSTALLED UNKN
 048 "DIA CIRC METAL
 01110/2491 LEN=0050 INSTALLED UNKN
 018 "DIA CIR PLASTIC
 01110/1763 LEN=0035 INSTALLED UNKN
 018 "DIA CIR PLASTIC
 01110/1065 LEN=0040 INSTALLED 1998
 018 "DIA CIR PLASTIC
 01110/0395 LEN=0035 INSTALLED UNKN
 026684 FT 2 0 65068 0 00 0126+53
 5 01110/0000 LENGTH(AH 3108 BK 2489)
 018 "DIA CIR PLASTIC
 01100/1782 LEN=0035 INSTALLED UNKN

DIR: B TOTAL LEN: 5.642 MI. DIST: 04-7 SR: 1001
 LEFT MUN: LEMON T RIGHT MUN: LEMON T

Stationing	Notes	Material	Length	Installation
024195 FT	5 0100/0000	018 "DIA CIR PLASTIC	0035	INSTALLED 1998
	0090/1571	018 "DIA CIRC METAL	0035	INSTALLED 1998
022453 FT	0090/0524	2 0 65068 0 00 0084+15		
	022453 FT	STARK RD (T414)		
	5 0090/0000	018 "DIA CIR PLASTIC	0035	INSTALLED 1998
	0080/2525	012 "DIA CIR PLASTIC	0040	INSTALLED UNKN
	0080/1706	018 "DIA CIRC METAL	0035	INSTALLED UNKN
	0080/1059	024 "DIA CIR PLASTIC	0050	INSTALLED 1998
019176 FT	0080/0215	036 "DIA CIR PLASTIC	0040	INSTALLED UNKN
	019176 FT	2 0 65068 0 00 0051+50		
	5 0080/0000	018 "DIA CIR PLASTIC	0035	INSTALLED UNKN
	0070/1288	018 "DIA CIR PLASTIC	0035	INSTALLED 1998
017233 FT	0070/0589	2 0 65068 0 00 0030+57		
	017233 FT	018 "DIA CIR PLASTIC	0040	INSTALLED UNKN
	5 0070/0000	018 "DIA CIR PLASTIC	0040	INSTALLED 1998
	0060/2985	018 "DIA CIR PLASTIC	0040	INSTALLED UNKN
	0060/2857	LEMON TUNKHANNOCK T		
	0060/2085	018 "DIA CIR PLASTIC	0040	INSTALLED UNKN
	0060/1617	018 "DIA CIR PLASTIC	0040	INSTALLED 1998
TREE TOP RD (PRDR)	0060/1183	018 "DIA CIR PLASTIC	0040	INSTALLED UNKN
	0060/0930	018 "DIA CIR PLASTIC	0040	INSTALLED UNKN

EXTRACT DATE: 12/18/2023
PRINT DATE: 12/19/2023

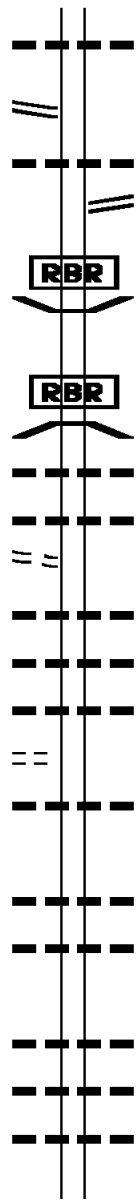
ROADWAY MANAGEMENT SYSTEM
SLD COUNTY/SR - ANNUAL PRINT

PAGE NUMBER: 107
COUNTY: WYOMING

DIR: B TOTAL LEN: 5.642 MI.
LEFT MUN: TUNKHANNOCK T

DIST: 04-7 SR: 1001
RIGHT MUN: TUNKHANNOCK T

2 0 65068 0 00 0000+00 014190 FT
MARINA DR
(SR1003 SEG 0010/0000) 0060/0000



0060/0335 018 " DIA CIRC METAL
014190 FT LEN=0040 INSTALLED UNKN

0060/0000 LENGTH(AH 3043 BK 0848)
0050/0545 018 " DIA CIR PLASTIC
SR 1002 SH LEN=0040 INSTALLED 1998
(SR1002 SEG 0010/0000)

0050/0047 BMS EN 65/1001/0050/0000
013342 FT 2 0 65032 0 00 0134+06
P3

0050/0000 BILLINGS MILL BROOK
BMSBG 65/1001/0050/0000
LENGTH(AH 0848 BK 3378)

0040/2787 018 " DIA CIRC METAL
LEN=0040 INSTALLED UNKN

0040/2505 018 " DIA CIRC METAL
LEN=0045 INSTALLED UNKN

0040/1920 018 " DIA CIR PLASTIC
LEN=0040 INSTALLED UNKN

0040/1598 024 " DIA CIR PLASTIC
LEN=0040 INSTALLED 1998

0040/1127 018 " DIA CIR PLASTIC
LEN=0035 INSTALLED UNKN

0040/0426 018 " DIA CIR PLASTIC
LEN=0040 INSTALLED 1998

009964 FT 2 0 65032 0 00 0100+17

0040/0000 LENGTH(AH 3378 BK 3152)
018 " DIA CIR PLASTIC

0030/2930 LEN=0035 INSTALLED UNKN

0030/2360 018 " DIA CIR PLASTIC
LEN=0035 INSTALLED UNKN

0030/1197 018 " DIA CIRC METAL
LEN=0040 INSTALLED UNKN

0030/0732 018 " DIA CIRC METAL
LEN=0040 INSTALLED UNKN

0030/0345 060 " H 00 " W MULT CONCR
LEN=0050 INSTALLED UNKN
KERN GLEN CK
STRUCTURE LENGTH 15 FT

COVE RD
(T442) 0040/2142

MARCY RD
(T405) 0040/0919

009964 FT

EXTRACT DATE: 12/18/2023
PRINT DATE: 12/19/2023

ROADWAY MANAGEMENT SYSTEM
SLD COUNTY/SR - ANNUAL PRINT

PAGE NUMBER: 106
COUNTY: WYOMING

DIR: B TOTAL LEN: 5.642 MI.
LEFT MUN: TUNKHANNOCK T

DIST: 04-7 SR: 1001
RIGHT MUN: TUNKHANNOCK T

2 0 65032 0 00 0068+65 006812 FT
BROOKSIDE RD
(T339) 0030/0000

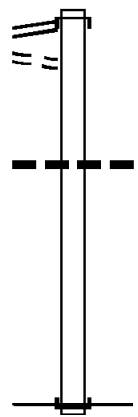
2 0 65032 0 00 0029+30 002814 FT
SUNNY SIDE RD
(T410) 0020/0000

000000 FT

0030/0340	BMSID 65/1001/0030/0340
018 "DIA	CIR PLASTIC
LEN=0035	INSTALLED UNKN
0030/0195	006812 FT
006812 FT	
0030/0000	LENGTH(AH 3152 BK 3998)
018 "DIA	CIRC METAL
LEN=0035	INSTALLED UNKN
0020/3565	024 "DIA
0020/2720	LEN=0040
0020/2536	018 "DIA
0020/2036	LEN=0040
0020/1765	018 "DIA
0020/1460	LEN=0030
0020/0700	018 "DIA
002814 FT	LEN=0035
002814 FT	INSTALLED UNKN
0020/0000	LENGTH(AH 3998 BK 2814)
0010/2668	BMSEN 65/1001/0010/2607
0010/2610	018 "DIA
0010/2607	LEN=0030
0010/2500	INSTALLED UNKN
0010/1134	018 "DIA
0010/0139	LEN=0045
000000 FT	INSTALLED 1998
000000 FT	2 0 65032 0 00 0000+00
NC BI	BILLINGS MILL RD
	SR 0006 SH
	(SR0006 SEG 0420/1097)
0010/0000	MFC BEGIN = E
	LENGTH(AH 2814 BK 0000)

JOSEPH W HUNTER HW
 (SR0029 SEG 0030/0241)
 FOR SR 0029 AND 0415
 (CONN)

002795 FT
 0010/2795
 0010/2493



000000 FT

002795 FT
 INTER-AHD LAKE RD
 0010/2795 (SR0029 SEG 0030/0241)

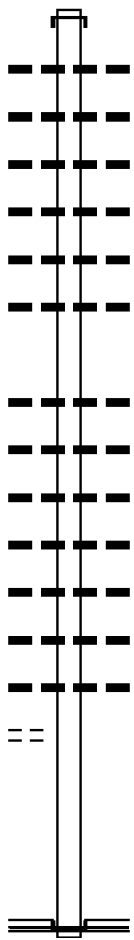
0010/1300 018 "DIA CIR PLASTIC
 LEN=0005 INSTALLED 2005

000000 FT 1 0 00177 0 00 0079+66
 INTER-BK NC LAKE RD
 (CO 40) NOXEN RD
 (SR0415 SEG 0200/2800)
 MFC BEGIN = C
 BK-LUZERNE (40)
 0010/0000 LENGTH(AH 2795 BK 0000)

DIR: B TOTAL LEN: .801 MI. DIST: 04-7 SR: 367
 LEFT MUN: BRAINTRIM T RIGHT MUN: BRAINTRIM T

004230 FT

004230 FT AH-BRADFORD (08)
 INTER-AHD (BRAD CO) SR 0367 SH
 0020/2087 (SR0367 SEG 0010/0000)



0020/1950 LEN=0025 INSTALLED UNKN
 0020/1550 LEN=0030 INSTALLED UNKN
 0020/1120 LEN=0025 INSTALLED UNKN
 0020/0885 LEN=0025 INSTALLED UNKN
 0020/0565 LEN=0009 INSTALLED 2002
 0020/0288 LEN=0025 INSTALLED UNKN
 002143 FT 1 0 00559 0 01 0021+95
 0020/0000 LENGTH(AH 2087 BK 2143)
 0010/2140 LEN=0030 INSTALLED UNKN
 0010/2030 LEN=0032 INSTALLED UNKN
 0010/1719 LEN=0032 INSTALLED UNKN
 0010/1515 LEN=0032 INSTALLED UNKN
 0010/1440 LEN=0035 INSTALLED UNKN
 0010/0900 LEN=0025 INSTALLED UNKN
 0010/0675 LEN=0024 INSTALLED UNKN

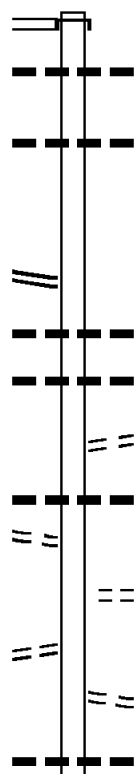
002143 FT

SECOND ST
 (T467)

0010/0176
 000000 FT

000000 FT 1 0 00559 0 00 0000+52
 NC SR 0367 SH
 SR 0006 SH
 INTER-BK (SR0006 SEG 0020/2484)
 LC TO/FROM MAIN ST
 (CONN)
 MFC BEGIN = D
 0010/0000 LENGTH(AH 2143 BK 0000)

Stationing	Description	Notes
019178 FT	JOSEPH W HUNTER HW	
0070/2179	(SR0029 SEG 0130/0000)	INTER-AHD
0070/2148		018 " DIA CIRC CONCR LEN=0045 INSTALLED UNKN
0070/1470		036 " DIA CIRC METAL LEN=0060 INSTALLED UNKN
016999 FT	LUTES CORNER RD	
0070/0000	(SR2022 SEG 0010/1403)	LENGTH(AH 2179 BK 3533) 018 " DIA CIRC CONCR LEN=0040 INSTALLED 2000 024 " DIA CIRC CONCR LEN=0050 INSTALLED UNKN
0060/3160		
0060/2801		
0060/2027		WALL LN (T348)
0060/2023		024 " DIA CIRC CONCR LEN=0080 INSTALLED UNKN
0060/1896	RUSS LN (PRDR)	
0060/1594		DIETZ MT RD (T337)
0060/1580	OLD POND LN (T350)	
0060/1287		LEONARDS CREEK RD (T352)
0060/0407		024 " DIA CIRC CONCR LEN=0070 INSTALLED UNKN



DIR: B TOTAL LEN: 3.632 MI. DIST: 04-7 SR: 309
 LEFT MUN: MONROE T RIGHT MUN: MONROE T

Stationing	Segment	Material	Length	Status
013466	FT			
0060/0000	013466 FT	1 0 00011 0 00 0135+01	0060	INSTALLED UNKN
0050/2600	0060/0000	LENGTH(AH 3533 BK 2805) 018 "DIA CIRC CONCR	0040	INSTALLED UNKN
0050/1990	0050/2600	018 "DIA CIRC METAL	0040	INSTALLED UNKN
0050/1594	0050/1990	LEN=0040		
0050/0783	0050/1594	018 "DIA CIRC CONCR	0050	INSTALLED 2000
0050/0538	0050/0783	018 "DIA CIRC METAL	0050	INSTALLED 2000
0050/0244	0050/0538	LEN=0050		
0050/0094	0050/0244	024 "DIA CIR PLASTIC	0070	INSTALLED UNKN
010661	0050/0094	024 "DIA CIR PLASTIC	0060	INSTALLED UNKN
0050/0000	010661 FT	1 0 00011 0 00 0106+75	0050	INSTALLED UNKN
0040/2458	0050/0000	LEONARDS CREEK RD (T352)	0060	INSTALLED 2001
0040/2044	0040/2458	018 "DIA CIRC METAL	0080	INSTALLED UNKN
0040/1823	0040/2044	036 "DIA CIRC CONCR	0040	INSTALLED UNKN
0040/1748	0040/1823	LEN=0080		
0040/1627	0040/1748	024 "DIA CIRC CONCR	0040	INSTALLED UNKN
0040/1627	0040/1627	024 "DIA CIRC CONCR	0065	INSTALLED 1999
0040/1446	0040/1627	GRAVEYARD HILL RD (SR2002 SEG 0040/0000)		
0040/1290	0040/1446	HADSALL LN (T372)	0080	INSTALLED UNKN
0040/1155	0040/1290	024 "DIA CIRC CONCR	0070	INSTALLED UNKN
0040/0500	0040/1155	LEN=0070		
008035	0040/0500	015 "DIA CIRC CONCR	0060	INSTALLED UNKN
008035	008035 FT	024 "DIA CIRC CONCR	0050	INSTALLED UNKN
0040/0000	008035 FT	LEN=0050		
0040/0000	0040/0000	PLATTSBURG RD (SR2018 SEG 0050/0000)	0040	INSTALLED 2000
0030/2828	0040/0000	LENGTH(AH 2626 BK 2961) 018 "DIA CIRC CONCR	0050	INSTALLED 2000


EXTRACT DATE: 12/18/2023
PRINT DATE: 12/19/2023

ROADWAY MANAGEMENT SYSTEM
SLD COUNTY/SR - ANNUAL PRINT

PAGE NUMBER: 101
COUNTY: WYOMING

DIR: B TOTAL LEN: 3.632 MI.
LEFT MUN: MONROE T

DIST: 04-7 SR: 309
RIGHT MUN: MONROE T



0030/2460 024" DIA CIRC METAL
LEN=0060 INSTALLED UNKN
0030/2220 024" DIA CIRC CONCR
LEN=0040 INSTALLED UNKN
0030/1900 018" DIA CIRC CONCR
LEN=0045 INSTALLED UNKN

005074 FT
0030/0000 LENGTH(AH 2961 BK 2823)
015"H 36"W CON BOX CUL
0020/2815 LEN=0045 INSTALLED UNKN

002251 FT FALLS HILL RD
(T319)
0020/0000 LENGTH(AH 2823 BK 2251)
018" DIA CIRC CONCR
0010/2221 LEN=0060 INSTALLED UNKN
DRAINAGE
STRUCTURE LENGTH 5 FT
0010/1849 BMSID 65/0309/0010/1849
0010/1820
015"H 36"W CONC STRUCT
LEN=0045 INSTALLED UNKN
DRAINAGE
STRUCTURE LENGTH 5 FT
0010/1815 BMSID 65/0309/0010/1815

000000 FT

000000 FT 1 0 00011 0 00 0000+00
NC TU NUNKHANNOCK HW
INTER-BK (CO 40) TUNKHANNOCK HW
(SR0309 SEG 0850/2778)
MFC BEGIN = C
BK-LUZERNE (40)
0010/0000 LENGTH(AH 2251 BK 0000)

1 0 00011 0 00 0051+12 005074 FT
TWP RD
(TWP) 0030/0000

1 0 00011 0 00 0022+64 002251 FT
HERDMAN RD
(T318) 0020/0000

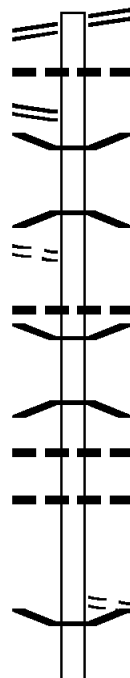
DIR: B TOTAL LEN: 8.098 MI. DIST: 04-7 SR: 307
 LEFT MUN: TUNKHANNOCK T RIGHT MUN: TUNKHANNOCK T

SR 0092 SH 042756 FT
 (SR0092 SEG 0190/0000) 0150/2493

SR 2037 SH
 (SR2037 SEG 0010/0385) 0150/1975

OSTERHOUT RD
 (T440) 0150/1626

040263 FT



042756 FT SR 0092 SH
 0150/2493 (SR0092 SEG 0190/0000)
 0150/2002 015 "DIA CIRC CONCR
 LEN=0045 INSTALLED UNKN

0150/1772 BMSBG 65/0307/0150/1712
 1 0 00365 0 00 0419+32
 0150/1714 OSTERHOUT CREEK
 BMSBG 65/0307/0150/1712

0150/1229 015 "DIA CIR UNKNOWN
 0150/1185 LEN=0040 INSTALLED UNKN
 BMSBG 65/0307/0150/1141
 1 0 00365 0 00 0413+48
 OSTERHOUT CREEK

0150/1141 BMSBG 65/0307/0150/1141
 015 "DIA CIRC CONCR
 0150/0793 LEN=0040 INSTALLED UNKN
 015 "DIA CIR PLASTIC

0150/0409 LEN=0048 INSTALLED UNKN
 040263 FT 1 0 00365 0 00 0402+70
 GERMAN HILL RD
 (T396)

0150/0000 LENGTH(AH 2493 BK 3158)
 0140/3081 BMSBG 65/0307/0140/3069
 1 0 00365 0 00 0401+01
 BR OSTERHOUT

EXTRACT DATE: 12/18/2023
PRINT DATE: 12/19/2023

ROADWAY MANAGEMENT SYSTEM
SLD COUNTY/SR - ANNUAL PRINT

PAGE NUMBER: 99
COUNTY: WYOMING

DIR: B TOTAL LEN: 8.098 MI.
LEFT MUN: TUNKHANNOCK T

DIST: 04-7 SR: 307
RIGHT MUN: TUNKHANNOCK T

037105 FT

034249 FT

0140/3069	BMSBG 65/0307/0140/3069
018 "DIA	CIRC METAL
0140/2631	LEN=0040 INSTALLED UNKN
015 "DIA	CIRC CONCR
0140/2446	LEN=0040 INSTALLED UNKN
015 "DIA	CIRC CONCR
0140/2168	LEN=0040 INSTALLED UNKN
015 "DIA	CIRC CONCR
0140/1670	LEN=0040 INSTALLED UNKN
015 "DIA	CIRC METAL
0140/1409	LEN=0040 INSTALLED UNKN
048"H 52"W	CONC STRUCT
0140/1038	LEN=0035 INSTALLED UNKN
TIMBER LN	
0140/0470	(T398)
015 "DIA	CIRC CONCR
0140/0368	LEN=0040 INSTALLED UNKN
0140/0023	BMSEN 65/0307/0140/0000
037105 FT	1 0 00365 0 00 0370+46
	OSTERHOUT CR
0140/0000	BMSBG 65/0307/0140/0000
LENGTH(AH	3158 BK 2856)
015 "DIA	CIR PLASTIC
0130/2476	LEN=0040 INSTALLED UNKN
015 "DIA	CIR PLASTIC
0130/2105	LEN=0040 INSTALLED UNKN
015 "DIA	CIR PLASTIC
0130/1870	LEN=0040 INSTALLED UNKN
015 "DIA	CIRC CONCR
0130/1613	LEN=0040 INSTALLED UNKN
015 "DIA	CIRC CONCR
0130/1118	LEN=0045 INSTALLED UNKN
015 "DIA	CIRC CONCR
0130/0872	LEN=0040 INSTALLED UNKN
015 "DIA	CIR PLASTIC
0130/0550	LEN=0055 INSTALLED UNKN
015 "DIA	CIRC CONCR
0130/0262	LEN=0040 INSTALLED UNKN
034249 FT	1 0 00365 0 00 0342+07
0130/0000	LENGTH(AH 2856 BK 2424)
	TUNKHANNOCK
0120/2377	OVERFIELD T
015 "DIA	CIRC CONCR
0120/2248	LEN=0040 INSTALLED UNKN
048 "DIA	CIRC CONCR
0120/1842	LEN=0040 INSTALLED UNKN
015 "DIA	CIRC CONCR
0120/1564	LEN=0040 INSTALLED UNKN
015 "DIA	CIRC CONCR
0120/1354	LEN=0040 INSTALLED UNKN

EXTRACT DATE: 12/18/2023
PRINT DATE: 12/19/2023

ROADWAY MANAGEMENT SYSTEM
SLD COUNTY/SR - ANNUAL PRINT

PAGE NUMBER: 98
COUNTY: WYOMING

DIR: B TOTAL LEN: 8.098 MI.
LEFT MUN: OVERFIELD T

DIST: 04-7 SR: 307
RIGHT MUN: OVERFIELD T

Stationing	Right of Way	Material	Length	Notes
0120/1057	015" DIA	CIRC CONCR	LEN=0040	INSTALLED UNKN
0120/0550	015" DIA	CIRC CONCR	LEN=0040	INSTALLED UNKN
0120/0255	015" DIA	CIRC CONCR	LEN=0040	INSTALLED UNKN
031825 FT	1' 0" DIA	00365 0 00	0317+67	TIMBER LN (T389)
0120/0000	LENGTH (AH 2424 BK 3354)	015" DIA	CIRC CONCR	
0110/3325	015" DIA	CIRC CONCR	LEN=0040	INSTALLED UNKN
0110/3052	015" DIA	CIRC CONCR	LEN=0045	INSTALLED UNKN
0110/2777	015" DIA	CIRC CONCR	LEN=0040	INSTALLED UNKN
0110/2446	DALTON RD (SR2010 SEG 0010/0000)	015" DIA	CIRC CONCR	
0110/2120	CHURCH RD (T390)	015" DIA	CIRC CONCR	LEN=0040 INSTALLED UNKN
0110/1560	015" DIA	CIRC CONCR	LEN=0040	INSTALLED UNKN
0110/1553	015" DIA	CIRC CONCR	LEN=0045	INSTALLED UNKN
0110/1370	015" DIA	CIRC CONCR	LEN=0040	INSTALLED UNKN
0110/0929	015" DIA	CIRC CONCR	LEN=0045	INSTALLED UNKN
0110/0507	015" DIA	CIRC CONCR	LEN=0048	INSTALLED UNKN
0110/0305	015" DIA	CIRC CONCR	LEN=0036	INSTALLED UNKN
0110/0070	028471 FT			
0110/0000	LENGTH (AH 3354 BK 2282)	015" DIA	CIRC CONCR	
0100/2132	024" DIA	CIRC CONCR	LEN=0040	INSTALLED UNKN
0100/1943	015" DIA	CIRC CONCR	LEN=0040	INSTALLED UNKN
0100/1560	035" DIA	CIRC CONCR	LEN=0080	INSTALLED UNKN
0100/1247	015" DIA	CIRC CONCR	LEN=0035	INSTALLED UNKN

1 0 00365 0 00 0284+14 028471 FT
WHITES FERRY RD
(SR2004 SEG 0070/2185) 0110/0000

WHITES FERRY RD
(T413) 0100/1771

PETE HILL RD
(T437) 0100/1172

WERKHEISER RD

EXTRACT DATE: 12/18/2023
PRINT DATE: 12/19/2023

ROADWAY MANAGEMENT SYSTEM
SLD COUNTY/SR - ANNUAL PRINT

PAGE NUMBER: 97
COUNTY: WYOMING

DIR: B TOTAL LEN: 8.098 MI.
LEFT MUN: OVERFIELD T

DIST: 04-7 SR: 307
RIGHT MUN: OVERFIELD T

Stationing	Notes	Material	Length	Installation
0100/0829	(TWP)			
026189 FT	0100/0180	018" DIA CIR PLASTIC	LEN=0040	INSTALLED UNKN
	026189 FT	1 0 00365 0 00 0261+30		
		DOLPH LN		
		(TWP)		
	0100/0000	LENGTH(AH 2282 BK 2879)		
	0090/1981	015" DIA CIRC CONCR	LEN=0040	INSTALLED UNKN
		PADDLE BOAT LN		
	0090/1946	(PRDR)		
	0090/1477	015" DIA CIRC CONCR	LEN=0040	INSTALLED UNKN
		TROUT LN		
	0090/1241	(PRDR)		
	0090/0519	015" DIA CIRC CONCR	LEN=0060	INSTALLED UNKN
023310 FT	0090/0207	015" DIA CIRC CONCR	LEN=0040	INSTALLED UNKN
	023310 FT	1 0 00365 0 00 0232+10		
		LAKE RD		
		(SR2031 SEG 0010/0000)		
	0090/0000	LENGTH(AH 2879 BK 3163)		
	0080/2980	015" DIA CIRC CONCR	LEN=0035	INSTALLED UNKN
	0080/2526	018" DIA CIR PLASTIC	LEN=0040	INSTALLED UNKN
		FAIRVIEW RD		
POST HILL RD (SR2006 SEG 0070/0000)	0080/1945	(SR2006 SEG 0070/0000)		
	0080/1910	018" DIA CIRC CONCR	LEN=0040	INSTALLED UNKN
		060"H 48"W CONC STRUCT		
	0080/1486	LEN=0030	INSTALLED UNKN	
	0080/0615	072"H 60"W CONC STRUCT	LEN=0040	INSTALLED UNKN
		048"H 60"W CONC STRUCT		
020147 FT	0080/0120	LEN=0040	INSTALLED UNKN	
	020147 FT	1 0 00365 0 00 0202+98		
	0080/0000	LENGTH(AH 3163 BK 2646)		
	0070/2549	018" DIA CIR PLASTIC	LEN=0020	INSTALLED 1999
	0070/2375	BMS EN 65/0307/0070/2317		
		0 0 00000 0 00 0000+00		
		BR BEAVER CK		
	0070/2364	BMS BG 65/0307/0070/2317		

EXTRACT DATE: 12/18/2023
PRINT DATE: 12/19/2023

ROADWAY MANAGEMENT SYSTEM
SLD COUNTY/SR - ANNUAL PRINT

PAGE NUMBER: 96
COUNTY: WYOMING

DIR: B TOTAL LEN: 8.098 MI.
LEFT MUN: OVERFIELD T

DIST: 04-7 SR: 307
RIGHT MUN: OVERFIELD T

BUTTERMILK RD
(SR2017 SEG 0060/1301) 017501 FT
0070/0000

COUNTRY RD
(SR2023 SEG 0020/3031) 014378 FT
0050/1378

0070/1707	018 " DIA	CIR PLASTIC
	LEN=0040	INSTALLED UNKN
0070/1381	018 " DIA	CIR PLASTIC
	LEN=0040	INSTALLED UNKN
0070/1238	OVERFIELD	FALLS T
	MAPLE RD	
0070/1209	(SR2019	SEG 0010/0000)
	018 " DIA	CIRC METAL
0070/1125	LEN=0040	INSTALLED UNKN
0070/0062	030 " DIA	CIRC METAL
	LEN=0040	INSTALLED UNKN
0070/0035	024 " DIA	CIRC METAL
	LEN=0065	INSTALLED 1998
017501 FT	1 0 00365	0 00 0174+65
NC RO	OSEVELT HW	
0070/0000	LENGTH(AH	2646 BK 3123)
	015 " DIA	CIR PLASTIC
0060/2765	LEN=0040	INSTALLED UNKN
0060/2307	036 " DIA	CIRC METAL
	LEN=0100	INSTALLED UNKN
0060/1718	018 " DIA	CIRC METAL
	LEN=0070	INSTALLED 1998
	LOWER MILL CITY RD	
0060/1637	(SR2021	SEG 0010/0000)
	018 " DIA	CIRC CONCR
0060/1565	LEN=0055	INSTALLED UNKN
0060/0840	018 " DIA	CIRC CONCR
	LEN=0040	INSTALLED UNKN
0060/0422	015 " DIA	CIRC CONCR
	LEN=0045	INSTALLED UNKN
0060/0115	018 " DIA	CIRC CONCR
	LEN=0040	INSTALLED UNKN
014378 FT	1 0 00365	0 00 0143+00
	VILLAGE: MILL CITY	
	OLD MILL RD	
	(T375)	
0060/0000	LENGTH(AH	3123 BK 2364)
	018 " DIA	CIRC METAL
0050/2035	LEN=0040	INSTALLED UNKN
0050/1588	018 " DIA	CIR PLASTIC
	LEN=0040	INSTALLED UNKN
0050/1117	BMS EN 65/0307/0050/1076	
	1 0 00365	0 00 0130+29
	BUTTERMILK CRK	

EXTRACT DATE: 12/18/2023
PRINT DATE: 12/19/2023

ROADWAY MANAGEMENT SYSTEM
SLD COUNTY/SR - ANNUAL PRINT

PAGE NUMBER: 95
COUNTY: WYOMING

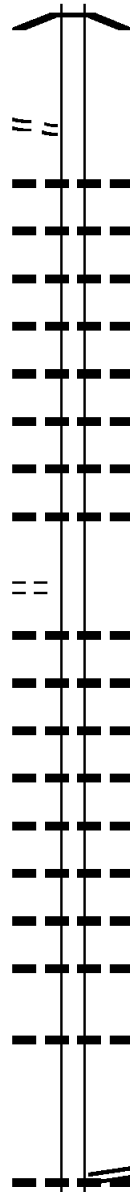
DIR: B TOTAL LEN: 8.098 MI.
LEFT MUN: FALLS T

DIST: 04-7 SR: 307
RIGHT MUN: FALLS T

1 0 00365 0 00 0119+60 012014 FT
BRIDES DR
(T373) 0050/0000

1 0 00365 0 00 0096+13 009692 FT
QUARRY HILL DR
(T364) 0040/0000

006066 FT



0050/1076 BMSBG 65/0307/0050/1076

012014 FT

5 0050/0000 LENGTH(AH 2364 BK 2322)
015 " DIA CIRC CONCR
LEN=0040 INSTALLED UNKN
0040/2062 018 " DIA CIRC METAL
LEN=0040 INSTALLED UNKN
0040/1790 018 " DIA CIRC PLASTIC
LEN=0040 INSTALLED 1999
0040/1427 018 " DIA CIRC PLASTIC
LEN=0040 INSTALLED 1999
0040/1045 015 " DIA CIRC CONCR
LEN=0040 INSTALLED UNKN
0040/0640 015 " DIA CIRC CONCR
LEN=0045 INSTALLED 1998
0040/0301 018 " DIA CIRC PLASTIC
LEN=0040 INSTALLED UNKN
0040/0045 030 " DIA CIRC METAL
LEN=0045 INSTALLED UNKN
0040/0010
009692 FT

5 0040/0000 LENGTH(AH 2322 BK 3626)
030 " DIA CIRC PLASTIC
LEN=0050 INSTALLED 1999
0030/3593 018 " DIA CIRC CONCR
LEN=0050 INSTALLED UNKN
0030/3409 015 " DIA CIRC CONCR
LEN=0070 INSTALLED UNKN
0030/3160 018 " DIA CIRC CONCR
LEN=0030 INSTALLED 1999
0030/2980 015 " DIA CIRC CONCR
LEN=0040 INSTALLED UNKN
0030/2440 015 " DIA CIRC CONCR
LEN=0010 INSTALLED 1999
0030/2150 015 " DIA CIRC CONCR
LEN=0050 INSTALLED UNKN
0030/1805 015 " DIA CIRC CONCR
LEN=0050 INSTALLED UNKN
0030/1232

0030/0514
006066 FT
1 0 00365 0 00 0060+10
HIGHLAND RD
(SR2027 SEG 0010/0000)

5 0030/0000 LENGTH(AH 3626 BK 3376)
015 " DIA CIRC CONCR
LEN=0050 INSTALLED UNKN

EXTRACT DATE: 12/18/2023
PRINT DATE: 12/19/2023

ROADWAY MANAGEMENT SYSTEM
SLD COUNTY/SR - ANNUAL PRINT

PAGE NUMBER: 94
COUNTY: WYOMING

DIR: B TOTAL LEN: 8.098 MI.
LEFT MUN: FALLS T

DIST: 04-7 SR: 307
RIGHT MUN: FALLS T

STONE RIDGE DR
(T366)

0020/2187

0020/2981 015 " DIA CIRC CONCR
LEN=0040 INSTALLED UNKN
018 " DIA CIR PLASTIC
0020/2706 LEN=0040 INSTALLED UNKN
0020/2481 BMSSEN 65/0307/0020/2467
1 0 00365 0 00 0050+56
BUTTERMILK CREEK
0020/2467 BMSBG 65/0307/0020/2467

0020/2160 015 " DIA CIRC CONCR
LEN=0045 INSTALLED UNKN
015 " DIA CIRC CONCR
0020/1910 LEN=0035 INSTALLED UNKN
015 " DIA CIRC CONCR
0020/1550 LEN=0040 INSTALLED UNKN
036 " DIA CIRC METAL
0020/1265 LEN=0075 INSTALLED 1998
018 " DIA CIRC CONCR
0020/0970 LEN=0010 INSTALLED 1999
015 " DIA CIRC CONCR
0020/0610 LEN=0070 INSTALLED UNKN
018 " DIA CIR PLASTIC

002690 FT

002690 FT 1 0 00365 0 00 0025+91
5 0020/0000 LENGTH(AH 3376 BK 2690)
015 " DIA CIRC CONCR
0010/2672 LEN=0045 INSTALLED 1998
015 " DIA CIRC CONCR
0010/2390 LEN=0040 INSTALLED UNKN
015 " DIA CIRC CONCR
0010/2125 LEN=0035 INSTALLED UNKN
015 " DIA CIRC CONCR
0010/1833 LEN=0040 INSTALLED UNKN
DICKINSON RD
0010/1279 (SR2025 SEG 0010/0000)
018 " DIA CIRC CONCR
0010/1030 LEN=0040 INSTALLED UNKN

OAK DR
(T352)

0010/1279

000000 FT

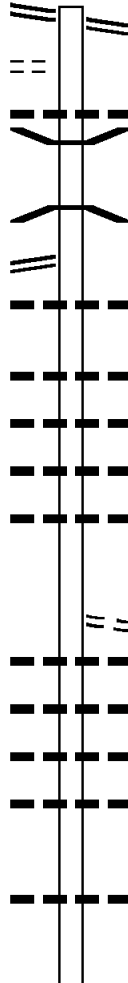
0010/0150 048 " DIA CIRC CONCR
LEN=0045 INSTALLED UNKN
000000 FT 1 0 00365 0 00 0000+00
NC WI NOLA RD
PRIVATE RD
(PRDR)
INTER-BK (LACKA CO) WINOLA RD
(SR0307 SEG 0400/2316)
MFC BEGIN = D
BK-LACKAWANNA (35)
5 0010/0000 LENGTH(AH 2690 BK 0000)

SR 0092 SH 060630 FT
(SR0092 SEG 0040/0000) 0210/3190
OLD STATE RD
(T355) 0210/3098

SR 2002 SH
(SR2002 SEG 0210/3407) 0210/2430

057440 FT

054652 FT



060630 FT SR 0092 SH
0210/3190 (SR0092 SEG 0040/0000)

0210/2850 018 " DIA CIRC METAL
0210/2485 LEN=0040 INSTALLED 1998
1 0 00592 0 01 0586+80
BMSBG 65/0292/0210/2461
WHITELOCK CR
0210/2461

0210/2100 018 " DIA CIRC CONCR
LEN=0028 INSTALLED UNKN

0210/1361 015 " DIA CIRC METAL
LEN=0099 INSTALLED UNKN
0210/0770 018 " DIA CIRC CONCR
LEN=0040 INSTALLED 1998
0210/0287 018 " DIA CIRC PLASTIC
LEN=0050 INSTALLED 1999
0210/0073 018 " DIA CIRC PLASTIC
LEN=0050 INSTALLED 1999
057440 FT 1 0 00592 0 01 0563+13
COOLBAUGH MTN RD
(T336)
S 0210/0000 LENGTH(AH 3190 BK 2788)
0200/2290 024 " DIA CIRC PLASTIC
LEN=0040 INSTALLED 1998
0200/1975 018 " DIA CIRC METAL
LEN=0040 INSTALLED 1998
0200/1535 024 " DIA CIRC METAL
LEN=0030 INSTALLED UNKN
0200/1280 018 " DIA CIRC PLASTIC
LEN=0070 INSTALLED 1999

0200/0352 024 " DIA CIRC METAL
054652 FT LEN=0030 INSTALLED UNKN
1 0 00592 0 01 0535+25
S 0200/0000 LENGTH(AH 2788 BK 3443)
024 " DIA CIRC METAL

DIR: B TOTAL LEN: 11.483 MI. DIST: 04-7 SR: 292
 LEFT MUN: EXETER T RIGHT MUN: EXETER T

HICKORY RD
(T332)

0190/2945

0190/3100 LEN=0030 INSTALLED UNKN

0190/2600 036 " DIA CIRC METAL
LEN=0030 INSTALLED UNKN

051209 FT

0190/0650 036 " DIA CIRC METAL
LEN=0035 INSTALLED UNKN

051209 FT 1 0 00592 0 01 0500+51
5 0190/0000 LENGTH(AH 3443 BK 3930)
LOCKVILLE RD

0180/3565 (T348)

0180/2972 036 " DIA CIRC METAL
LEN=0035 INSTALLED UNKN

0180/2100 018 " DIA CIR PLASTIC
LEN=0040 INSTALLED UNKN

0180/1970 EXETER
NORTHMORELAND T

MILLER LN
(PRDR)

0180/1921

0180/1805 018 " DIA CIR PLASTIC
LEN=0040 INSTALLED 1999

0180/1468 018 " DIA CIRC CONCR
LEN=0028 INSTALLED UNKN

0180/1130 048 " DIA CIRC METAL
LEN=0040 INSTALLED UNKN

0180/0940 018 " DIA CIR PLASTIC
LEN=0040 INSTALLED 1999

0180/0670 LOCKVILLE RD
(T348)

0180/0200 036 " DIA CIRC METAL
LEN=0030 INSTALLED UNKN

GREENCASTLE RD
(T330)

0180/0049
047279 FT

047279 FT 1 0 00592 0 01 0461+21
VILLAGE RD

5 0180/0000 (SR2011 SEG 0010/2559)
LENGTH(AH 3930 BK 3054)

0170/2290 015 " DIA CIR PLASTIC
LEN=0025 INSTALLED UNKN

0170/2040 018 " DIA CIR PLASTIC
LEN=0040 INSTALLED 1999

018 " DIA CIR PLASTIC

DIR: B TOTAL LEN: 11.483 MI. DIST: 04-7 SR: 292
 LEFT MUN: NORTHMORELAND T RIGHT MUN: NORTHMORELAND T

	0170/1600	LEN=0040	INSTALLED 1999
		018 "DIA	CIR PLASTIC
	0170/1300	LEN=0040	INSTALLED UNKN
044225 FT	044225 FT	1 0 00592 0 01	0430+61
		BR	WHITELOCK
		STRUCTURE	LENGTH 12 FT
		BMSID 65/0292/0170/0000	
	0170/0000	LENGTH(AH 3054	BK 1363)
		018 "DIA	CIR PLASTIC
	0160/0215	LEN=0050	INSTALLED 1999
042862 FT	042862 FT	1 0 00592 0 01	0416+98
	0160/0000	LENGTH(AH 1363	BK 2640)
		018 "DIA	CIRC METAL
	0150/2149	LEN=0030	INSTALLED UNKN
		BRACE RD	
	0150/0978	(SR2009	SEG 0010/2018)
		024 "DIA	CIRC METAL
	0150/0920	LEN=0030	INSTALLED UNKN
		RBR	
	0150/0376	BMSEN 65/0292/0150/0354	
		1 0 00592 0 01	0393+87
		P3	
		BR	WHTLOK CR
	0150/0354	BMSBG 65/0292/0150/0354	
		SCHOONOVER HILL RD	
		(T326)	
	0150/0024		
	040222 FT		
1 0 00592 0 01 0390+57	040222 FT		
HEADLEY HILL RD			
(T426)	0150/0000	LENGTH(AH 2640	BK 3027)
		018 "DIA	CIR PLASTIC
	0140/2660	LEN=0055	INSTALLED 1999
		018 "DIA	CIR PLASTIC
	0140/2160	LEN=0040	INSTALLED 1998
		018 "DIA	CIRC CONCR
	0140/1200	LEN=0030	INSTALLED UNKN
		018 "DIA	CIR PLASTIC
	0140/0780	LEN=0030	INSTALLED 1998
037195 FT	037195 FT	1 0 00592 0 01	0359+93

DIR: B TOTAL LEN: 11.483 MI. DIST: 04-7 SR: 292
 LEFT MUN: NORTHMORELAND T RIGHT MUN: NORTHMORELAND T

Stationing	Description	Length	Material	Status
0140/0000	PA STATE STOCKPILE RD (GOVT)	3027 BK 3393		
0130/3153	018" DIA CIR PLASTIC	LEN=0030		INSTALLED UNKN
0130/2929	024" DIA CIR PLASTIC	LEN=0025		INSTALLED UNKN
0130/2462	018" DIA CIR PLASTIC	LEN=0030		INSTALLED UNKN
0130/1420	024" DIA CIR PLASTIC	LEN=0028		INSTALLED UNKN
0130/1143	018" DIA CIRC METAL	LEN=0040		INSTALLED 1998
0130/0400	1 0 00592 0 01 0326+00 CREAMERY RD (SR2005 SEG 0040/0000) LEVITT HILL RD (T368)	033802 FT		
0130/0000	LENGTH(AH 3393 BK 2966)			
0120/1780	024" DIA CIRC CONCR	LEN=0035		INSTALLED UNKN
0120/1300	024" DIA CIRC METAL	LEN=0024		INSTALLED UNKN
0120/0485	024" DIA CIRC METAL	LEN=0035		INSTALLED UNKN
0120/0000	LENGTH(AH 2966 BK 3320)			
0110/2706	MONKEY HOLLOW RD (SR2020 SEG 0070/2765)			
0110/2167	015" DIA CIRC CONCR	LEN=0036		INSTALLED UNKN
0110/1780	015" DIA CIRC CONCR	LEN=0040		INSTALLED 1998

033802 FT

FOR SR 0292 AND 2005 (CONN)

0120/2816

1 0 00592 0 00 0287+50 030836 FT
 PINE RIDGE RD (T334)

0120/0000

LITTLE BROADWAY RD (T333)

0110/2129

1 0 00592 0 00 0254+90 027516 FT

027516 FT

EXTRACT DATE: 12/18/2023
PRINT DATE: 12/19/2023

ROADWAY MANAGEMENT SYSTEM
SLD COUNTY/SR - ANNUAL PRINT

PAGE NUMBER: 89
COUNTY: WYOMING

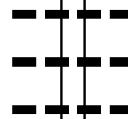
DIR: B TOTAL LEN: 11.483 MI.
LEFT MUN: NORTHMORELAND T

DIST: 04-7 SR: 292
RIGHT MUN: NORTHMORELAND T

RUSINKO LN
(T344)

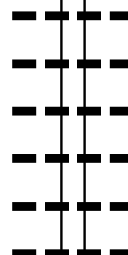
0110/0000

==



0110/0000 LENGTH(AH 3320 BK 2472)
015 "DIA CIRC CONCR
0100/2130 LEN=0028 INSTALLED UNKN
015 "DIA CIRC CONCR
0100/1740 LEN=0032 INSTALLED UNKN
015 "DIA CIRC CONCR
0100/1240 LEN=0032 INSTALLED UNKN
015 "DIA CIRC CONCR
0100/0500 LEN=0040 INSTALLED 199B
015 "DIA CIRC CONCR
0100/0223 LEN=0040 INSTALLED UNKN
025044 FT 1 0 00592 0 00 0230+18
0100/0000 LENGTH(AH 2472 BK 3536)

025044 FT



0090/2186 015 "DIA CIRC CONCR
LEN=0036 INSTALLED UNKN
015 "DIA CIRC CONCR
0090/1850 LEN=0044 INSTALLED UNKN
018 "DIA CIRC CONCR
0090/1440 LEN=0040 INSTALLED UNKN
015 "DIA CIRC CONCR
0090/1054 LEN=0040 INSTALLED UNKN
018 "DIA CIRC CONCR
0090/0718 LEN=0032 INSTALLED UNKN
018 "DIA CIRC CONCR
0090/0400 LEN=0030 INSTALLED UNKN
021508 FT 1 0 00592 0 00 0195+17
012 "DIA CIRC CONCR
LEN=0055 INSTALLED UNKN
SR 2002 SH
(SR2002 SEG 0100/3002)
0090/0000 LENGTH(AH 3536 BK 1988)

021508 FT

LC FOR PINE HILL LN
(CONN)
PINE HILL LN
(T345)
SR 2002 SH
(SR2002 SEG 0110/0000)

0080/1930
0080/1789
0080/1532

==
==
==



0080/1339 015 "DIA CIRC CONCR
LEN=0040 INSTALLED UNKN

PARK LN
(PRDR)
BROOK LN
(PRDR)

0080/1257
0080/1176

==
==

BR MARSH CR
STRUCTURE LENGTH 16 FT

EXTRACT DATE: 12/18/2023
PRINT DATE: 12/19/2023

ROADWAY MANAGEMENT SYSTEM
SLD COUNTY/SR - ANNUAL PRINT

PAGE NUMBER: 88
COUNTY: WYOMING

DIR: B TOTAL LEN: 11.483 MI.
LEFT MUN: NORTHMORELAND T

DIST: 04-7 SR: 292
RIGHT MUN: NORTHMORELAND T

VALLEY VIEW RD
(T328)

019520 FT
0080/0000

016740 FT

SKORONSKI LN
(PRDR)

0060/0220

014257 FT

	0080/0967	BMSID 65/0292/0080/0967
	0080/0025	018 " DIA CIRC CONCR LEN=0055 INSTALLED UNKN
	019520 FT	1 0 00592 0 00 0175+15
	0080/0000	VILLAGE: VERNON LENGTH(AH 1988 BK 2780)
	0070/2680	018 " DIA CIRC CONCR LEN=0040 INSTALLED 1998
	0070/2275	018 " DIA CIRC CONCR LEN=0040 INSTALLED UNKN
	0070/1440	MARSH CREEK STRUCTURE LENGTH 28 FT BMSID 65/0292/0070/1440
	0070/1185	015 " DIA CIRC CONCR LEN=0050 INSTALLED 1998
	0070/1028	015 " DIA CIRC CONCR LEN=0040 INSTALLED UNKN
	0070/0360	015 " DIA CIRC CONCR LEN=0040 INSTALLED UNKN
	0070/0193	015 " DIA CIRC CONCR LEN=0040 INSTALLED UNKN
	016740 FT	1 0 00592 0 00 0147+29
	0070/0000	LENGTH(AH 2780 BK 2483)
	0060/2173	015 " DIA CIRC CONCR LEN=0040 INSTALLED UNKN
	0060/1750	036 " DIA CIRC CONCR LEN=0055 INSTALLED UNKN
	0060/1112	024 " DIA CIRC CONCR LEN=0040 INSTALLED UNKN
	0060/0823	015 " DIA CIRC CONCR LEN=0045 INSTALLED UNKN
	0060/0540	018 " DIA CIRC CONCR LEN=0070 INSTALLED UNKN
	0060/0038	BMSEN 65/0292/0060/0000 NORTHMORELAND
	0060/0018	EATON T
	014257 FT	1 0 00592 0 00 0122+46
	0060/0000	MARSH CREEK BMSBG 65/0292/0060/0000 LENGTH(AH 2483 BK 3154)
	0050/2765	015 " DIA CIRC CONCR LEN=0040 INSTALLED UNKN 018 " DIA CIRC CONCR

DIR: B TOTAL LEN: 11.483 MI. DIST: 04-7 SR: 292
 LEFT MUN: EATON T RIGHT MUN: EATON T

011103 FT

007238 FT

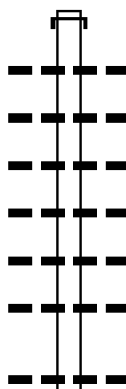
0050/2530	LEN=0040	INSTALLED	1998
	015 "DIA	CIRC CONCR	
0050/2084	LEN=0040	INSTALLED	UNKN
0050/0520	BMSEN 65/0292/0050/0487		
	EATON		
0050/0504	MONROE T		
	1 0 00592 0 00 0096+58		
	MARSH CREEK		
0050/0487	BMSBG 65/0292/0050/0487		
011103 FT	1 0 00592 0 00 0090+00		
0050/0000	LENGTH(AH 3154 BK 3865)		
	018 "DIA	CIRC CONCR	
0040/3666	LEN=0040	INSTALLED	UNKN
	018 "DIA	CIRC CONCR	
0040/2883	LEN=0040	INSTALLED	UNKN
	015 "DIA	CIRC CONCR	
0040/2680	LEN=0040	INSTALLED	UNKN
	015 "DIA	CIRC CONCR	
0040/2392	LEN=0040	INSTALLED	UNKN
	015 "DIA	CIRC METAL	
0040/2000	LEN=0040	INSTALLED	UNKN
	036 "DIA	CIRC METAL	
0040/1750	LEN=0040	INSTALLED	UNKN
	072 "DIA	CIRC METAL	
0040/1275	LEN=0050	INSTALLED	UNKN
	024 "DIA	CIRC METAL	
0040/0740	LEN=0040	INSTALLED	UNKN
	018 "DIA	CIRC CONCR	
0040/0430	LEN=0040	INSTALLED	UNKN
007238 FT	1 0 00592 0 00 0053+35		
	WILSEY RD		
	(T322)		
0040/0000	LENGTH(AH 3865 BK 2763)		
	024 "DIA	CIRC METAL	
0030/2690	LEN=0040	INSTALLED	UNKN
	018 "DIA	CIRC CONCR	
0030/1742	LEN=0100	INSTALLED	2002
	015 "DIA	CIRC CONCR	
0030/1308	LEN=0040	INSTALLED	UNKN
	024 "DIA	CIRC CONCR	
0030/0750	LEN=0040	INSTALLED	UNKN
	015 "DIA	CIRC CONCR	
0030/0515	LEN=0035	INSTALLED	UNKN

DIR: B TOTAL LEN: 11.483 MI. DIST: 04-7 SR: 292
 LEFT MUN: MONROE T RIGHT MUN: MONROE T

Stationing / Description	Stationing / Description	Stationing / Description	Stationing / Description
004475 FT	004475 FT	1 0 00592 0 00 0025+41	
	0030/0000	LENGTH(AH 2763 BK 2541)	
	0020/2443	015 " DIA CIRC CONCR	
		LEN=0040 INSTALLED UNKN	
	0020/1830	015 " DIA CIRC CONCR	
		LEN=0045 INSTALLED UNKN	
	0020/1333	015 " DIA CIRC CONCR	
		LEN=0035 INSTALLED UNKN	
	0020/0790	018 " DIA CIRC CONCR	
		LEN=0045 INSTALLED UNKN	
	0020/0305	015 " DIA CIRC CONCR	
		LEN=0045 INSTALLED UNKN	
LC FOR JENKS RD (CONN)	0020/0274		
1 0 00592 0 00 0000+00	001934 FT		
JENK'S RD (T338)			
COOK'S TRAILER PARK RD (PRDR)	0020/0000		
	0010/1769		
COOK'S TRAILER PARK RD (PRDR)	0010/1541		
FISH LN (GOVT)	0010/1431		
	0010/1300	015 " DIA CIR PLASTIC	
		LEN=0040 INSTALLED UNKN	
	0010/0932	018 " DIA CIRC CONCR	
		LEN=0045 INSTALLED 1998	
	0010/0912	BMS EN 65/0292/0010/0810	
		1 0 00592 1 00 0008+10	
	0010/0810	BOWMANS CRK	
		BMSBG 65/0292/0010/0810	
	0010/0529	MYERS LN	
		(T338)	
	0010/0430	LC TO MYERS LN	
		(CONN)	
	0010/0390	018 " DIA CIRC CONCR	
		LEN=0040 INSTALLED UNKN	
	0010/0350	MONROE	
		EATON T	
SMITH LN (PRDR)	0010/0301		
	000000 FT		
	000000 FT	1 0 00592 1 00 0000+00	
		NC SR 0292 SH	
		JOSEPH W HUNTER HW	
		(SR0029 SEG 0190/0438)	
		MFC BEGIN = D	
	0010/0000	LENGTH(AH 1934 BK 0000)	

EXTRACT DATE: 12/18/2023 ROADWAY MANAGEMENT SYSTEM PAGE NUMBER: 85
 PRINT DATE: 12/19/2023 SLD COUNTY/SR - ANNUAL PRINT COUNTY: WYOMING
 DIR: B TOTAL LEN: 2.316 MI. DIST: 04-7 SR: 267
 LEFT MUN: MESHOPPEN T RIGHT MUN: MESHOPPEN T

012226 FT



012226 FT	AH-SUSQUEHANNA	(57)
INTER-AHD	SUSQ CO SR 0267 SH	
0050/3263	(SR0267 SEG 0010/0000)	
	024 "DIA CIR PLASTIC	
0050/3168	LEN=0040 INSTALLED UNKN	
	015 "DIA CIR PLASTIC	
0050/2829	LEN=0040 INSTALLED UNKN	
	015 "DIA CIRC CONCR	
0050/2400	LEN=0040 INSTALLED UNKN	
	015 "DIA CIRC CONCR	
0050/2251	LEN=0040 INSTALLED UNKN	
	015 "DIA CIRC CONCR	
0050/1953	LEN=0040 INSTALLED UNKN	
	015 "DIA CIRC CONCR	
0050/1652	LEN=0040 INSTALLED 1999	
	015 "DIA CIRC CONCR	
0050/1040	LEN=0040 INSTALLED UNKN	

EXTRACT DATE: 12/18/2023
PRINT DATE: 12/19/2023

ROADWAY MANAGEMENT SYSTEM
SLD COUNTY/SR - ANNUAL PRINT

PAGE NUMBER: 84
COUNTY: WYOMING

DIR: B TOTAL LEN: 2.316 MI.
LEFT MUN: MESHOPPEN T

DIST: 04-7 SR: 267
RIGHT MUN: MESHOPPEN T

1 0 00316 0 00 0074+80 007498 FT
BENNINGER RD
(T543) 0040/0000

008963 FT

004662 FT

0050/0845	015 " DIA	CIRC CONCR	LEN=0040	INSTALLED	UNKN
0050/0604	015 " DIA	CIRC CONCR	LEN=0040	INSTALLED	UNKN
0050/0200	015 " DIA	CIRC CONCR	LEN=0040	INSTALLED	UNKN
008963 FT	1 0 00316	0 00 0089+45			
0050/0000	LENGTH(AH	3263 BK 1465)			
0040/1465	015 " DIA	CIRC CONCR	LEN=0040	INSTALLED	UNKN
0040/0975	015 " DIA	CIRC METAL	LEN=0040	INSTALLED	1999
0040/0410	024 " DIA	CIRC CONCR	LEN=0040	INSTALLED	UNKN
007498 FT	WILLIAMS RD				
0040/0000	(T490)				
0030/2623	LENGTH(AH	1465 BK 2836)			
0030/2578	BMSID 65/0267/0030/2578				
0030/2439	1 0 00316	0 00 0072+23			
0030/2334	LITTLE MESHOPPEN CRK				
0030/2237	BMSBG 65/0267/0030/2578				
0030/1652	018 " DIA	CIRC CONCR	LEN=0040	INSTALLED	1999
0030/1260	036 " H 48 " W	ELLIP CONC	LEN=0050	INSTALLED	1999
0030/0505	DRAINAGE				
004662 FT	STRUCTURE	LENGTH 5 FT			
0030/0345	BMSID 65/0267/0030/2237				
0030/0000	024 " DIA	CIRC CONCR	LEN=0050	INSTALLED	1999
0020/2181	015 " DIA	CIRC CONCR	LEN=0040	INSTALLED	UNKN
0020/1738	015 " DIA	CIRC CONCR	LEN=0040	INSTALLED	UNKN
0020/1335	024 " DIA	CIRC CONCR	LEN=0040	INSTALLED	UNKN
0020/0663	012 " DIA	CIRC CONCR	LEN=0099	INSTALLED	UNKN
0020/0335	018 " DIA	CIRC CONCR	LEN=0045	INSTALLED	UNKN

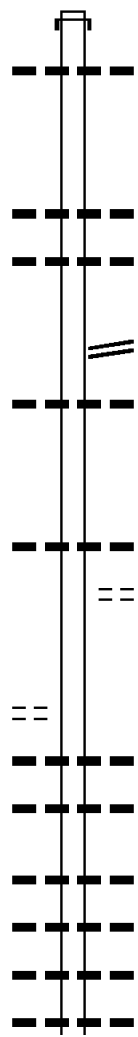
DIR: B TOTAL LEN: 2.316 MI. DIST: 04-7 SR: 267
 LEFT MUN: MESHOPPEN T RIGHT MUN: MESHOPPEN T

Stationing / Description	Structure / Feature	Stationing / Description	Material / Details
002481 FT	--- ---	0020/0190	016 " DIA CIRC CONCR LEN=0040 INSTALLED UNKN
	--- ---	002481 FT	1 0 00316 0 00 0024+63
	--- ---	0020/0000	LENGTH(AH 2181 BK 2481) MESHOPPEN
	--- ---	0010/2417	MESHOPPEN B
	--- ---	0010/2159	024 " DIA CIRC CONCR LEN=0030 INSTALLED UNKN
	[C]	0010/1458	DRAINAGE STRUCTURE LENGTH 4 FT
BUNNEL HILL RD (SR4011 SEG 0010/0000)		0010/1454	BMSID 65/0267/0010/1454
CANAL ST (BORO)	==	0010/1205	BORO RD (BORO)
	==	0010/0785	018 " DIA CIRC CONCR LEN=0030 INSTALLED UNKN
	[RBR]	0010/0686	BMS EN 65/0267/0010/0659 1 0 00316 0 00 0006+00 P3
	[RBR]	0010/0659	LITTLE MESHOPPEN CREEK BMSBG 65/0267/0010/0659 AUBURN ST (SR4015 SEG 0080/0000) WELLES ST (SR4017 SEG 0010/0000)
		0010/0413	BMS EN 65/0267/0010/0181
		0010/0395	018 " DIA CIRC CONCR LEN=0040 INSTALLED UNKN
	--- ---	0010/0345	1 0 00316 0 00 0001+33 018 " DIA CIRC CONCR LEN=0070 INSTALLED UNKN
	--- ---	0010/0181	MESHOPPEN CR
000000 FT	--- ---	000000 FT	BMSBG 65/0267/0010/0181 1 0 00316 0 00 0000+00 NC MA IN ST SR 0006 SH (SR0006 SEG 0180/1080)
		INTER-BK	SCHOOLHOUSE HILL RD (SR4015 SEG 0070/2132) MFC BEGIN = D
	[S]	0010/0000	LENGTH(AH 2481 BK 0000)

DIR: B TOTAL LEN: 2.857 MI. DIST: 04-7 SR: 187
 LEFT MUN: NORTH BRANCH T RIGHT MUN: NORTH BRANCH T

015084 FT

015084 FT AH-BRADFORD (08)
 INTER-AHD BRADFORD CO SR 0187 SH
 0050/2487 (SR0187 SEG 0010/0000)
 018 " DIA CIR PLASTIC
 0050/2324 LEN=0040 INSTALLED 2001



012597 FT

0050/0655 024 " DIA CIR PLASTIC
 LEN=0050 INSTALLED 2023
 024 " DIA CIR PLASTIC
 0050/0455 LEN=0040 INSTALLED 2001
 012597 FT 1 0 00013 0 00 0024+86
 SR 4002 SH
 (SR4002 SEG 0010/0000)
 S 0050/0000 LENGTH(AH 2487 BK 3295)
 018 " DIA CIR PLASTIC
 0040/3247 LEN=0045 INSTALLED 2002

0040/1490 018 " DIA CIR PLASTIC
 LEN=0040 INSTALLED 2023
 == 0040/0971 CEDER HOLLOW RD
 (T431)

1 0 00217 7 00 0093+25 009302 FT
 LINE RD
 (T429) 0040/0000

009302 FT
 S 0040/0000 LENGTH(AH 3295 BK 3342)
 018 " DIA CIR PLASTIC
 0030/2830 LEN=0040 INSTALLED 2002
 018 " DIA CIR PLASTIC
 0030/2359 LEN=0040 INSTALLED 2023
 036 " DIA CIR PLASTIC
 0030/1500 LEN=0035 INSTALLED UNKN
 018 " DIA CIR PLASTIC
 0030/1083 LEN=0030 INSTALLED UNKN
 018 " DIA CIR PLASTIC
 0030/0833 LEN=0040 INSTALLED 2023
 018 " DIA CIR PLASTIC
 0030/0388 LEN=0040 INSTALLED 2023

EXTRACT DATE: 12/18/2023
PRINT DATE: 12/19/2023

ROADWAY MANAGEMENT SYSTEM
SLD COUNTY/SR - ANNUAL PRINT

PAGE NUMBER: 81
COUNTY: WYOMING

DIR: B TOTAL LEN: 2.857 MI.
LEFT MUN: NORTH BRANCH T

DIST: 04-7 SR: 187
RIGHT MUN: NORTH BRANCH T

005960 FT

005960 FT 1 0 00217 7 00 0060+00
5 0030/0000 LENGTH(AH 3342 BK 2637)
018 "DIA CIR PLASTIC
0020/2580 LEN=0040 INSTALLED UNKN
018 "DIA CIR PLASTIC
0020/2099 LEN=0040 INSTALLED 2002
036 "DIA CIRC METAL
0020/1517 LEN=0040 INSTALLED UNKN
018 "DIA CIR PLASTIC
0020/0966 LEN=0040 INSTALLED 2023
018 "DIA CIR PLASTIC
0020/0754 LEN=0040 INSTALLED 2023
015 "DIA CIRC METAL
0020/0612 LEN=0035 INSTALLED UNKN
018 "DIA CIRC METAL
0020/0307 LEN=0040 INSTALLED 2002
018 "DIA CIRC METAL
0020/0066 LEN=0040 INSTALLED UNKN
018 "DIA CIR PLASTIC
0020/0010 LEN=0040 INSTALLED UNKN
003323 FT 1 0 00217 7 00 0033+23
OAK RIDGE RD
5 0020/0000 (SR4001 SEG 0010/0000)
LENGTH(AH 2637 BK 3323)

003323 FT

GEN HOPE RD
(T427)

0010/2857

0010/2785 BMS EN 65/0187/0010/2768
1 0 00217 7 00 0027+69
TRIB MILR BK
0010/2768 BMSBG 65/0187/0010/2768
018 "DIA CIR PLASTIC
0010/2219 LEN=0035 INSTALLED UNKN
018 "DIA CIR PLASTIC
0010/1530 LEN=0040 INSTALLED 2023
SR 4010 SH
0010/1494 (SR4010 SEG 0010/0000)
018 "DIA CIR PLASTIC
0010/1345 LEN=0035 INSTALLED UNKN

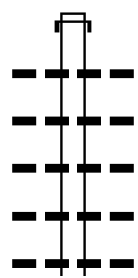
000000 FT

000000 FT 1 0 00217 7 00 0000+00
SR 0087 SH
(SR0087 SEG 0050/0000)
NC SR 0187 SH
INTER-BK CATLIN HOLLOW RD
(T423)
MFC BEGIN = D
5 0010/0000 LENGTH(AH 3323 BK 0000)

SR 0087 SH
(SR0087 SEG 0050/0000) 0010/0000

EXTRACT DATE: 12/18/2023 ROADWAY MANAGEMENT SYSTEM PAGE NUMBER: 80
 PRINT DATE: 12/19/2023 SLD COUNTY/SR - ANNUAL PRINT COUNTY: WYOMING
 DIR: B TOTAL LEN: 2.724 MI. DIST: 04-7 SR: 107
 LEFT MUN: NICHOLSON T RIGHT MUN: NICHOLSON T

014382 FT



014382 FT	AH-LACKAWANNA	(35)
INTER-AHD	LACKA CO BENTON RD	
0050/3469	(SR0107 SEG 0010/0000)	
	018 "DIA CIR PLASTIC	
0050/2923	LEN=0010 INSTALLED	2005
	018 "DIA CIR METAL	
0050/2568	LEN=0035 INSTALLED	UNKN
	015 "DIA CIR METAL	
0050/2538	LEN=0035 INSTALLED	UNKN
	024 "DIA CIR METAL	
0050/2537	LEN=0035 INSTALLED	UNKN
	015 "DIA CIR METAL	
0050/2077	LEN=0050 INSTALLED	UNKN

EXTRACT DATE: 12/18/2023
PRINT DATE: 12/19/2023

ROADWAY MANAGEMENT SYSTEM
SLD COUNTY/SR - ANNUAL PRINT

PAGE NUMBER: 79
COUNTY: WYOMING

DIR: B TOTAL LEN: 2.724 MI.
LEFT MUN: NICHOLSON T

DIST: 04-7 SR: 107
RIGHT MUN: NICHOLSON T

SR 1014 SH
(SR1014 SEG 0020/3761) 0050/0993

010913 FT

008485 FT

006905 FT

0050/1688	018 "DIA CAST IRON LEN=0035 INSTALLED UNKN
0050/0978	018 "DIA CIR PLASTIC LEN=0060 INSTALLED 2002 COBB HILL RD
0050/0960	(TWP)
0050/0687	018 "DIA CIRC CONCR LEN=0060 INSTALLED UNKN
0050/0215	018 "DIA CIRC METAL LEN=0050 INSTALLED UNKN BR TUNK CRK STRUCTURE LENGTH 14 FT
0050/0027	BMSID 65/0107/0050/0000
010913 FT	1 0 00648 0 01 0105+75
0050/0000	LENGTH(AH 3469 BK 2428)
0040/1900	015 "DIA CAST IRON LEN=0045 INSTALLED UNKN
0040/1550	015 "DIA CIRC METAL LEN=0040 INSTALLED UNKN
0040/1091	060"H 48"W CONC STRUCT
0040/0686	LEN=0040 INSTALLED UNKN BMSSEN 65/0107/0040/0649 1 0 00648 0 01 0087+76
0040/0649	TR TNKHNK CK BMSBG 65/0107/0040/0649
0040/0482	018 "DIA CIRC METAL LEN=0040 INSTALLED UNKN
008485 FT	1 0 00648 0 01 0081+27
0040/0000	LENGTH(AH 2428 BK 1580) NICHOLSON CLINTON T
0030/1432	030 "DIA CAST IRON LEN=0035 INSTALLED UNKN
0030/1044	018 "DIA CIRC CONCR LEN=0044 INSTALLED UNKN
0030/0685	018 "DIA CAST IRON LEN=0099 INSTALLED UNKN
0030/0355	LEN=0099 INSTALLED UNKN
006905 FT	1 0 00648 0 01 0065+52
0030/0000	DELAWARE AND HUDSON RAI OVERPASS IS RR X-ING LENGTH(AH 1580 BK 3187)
0020/2612	015 "DIA CIRC METAL LEN=0050 INSTALLED UNKN
0020/2266	015 "DIA CAST IRON LEN=0036 INSTALLED UNKN
0020/2057	030 "DIA CAST IRON LEN=0040 INSTALLED UNKN

EXTRACT DATE: 12/18/2023
PRINT DATE: 12/19/2023

ROADWAY MANAGEMENT SYSTEM
SLD COUNTY/SR - ANNUAL PRINT

PAGE NUMBER: 78
COUNTY: WYOMING

DIR: B TOTAL LEN: 2.724 MI.
LEFT MUN: CLINTON T

DIST: 04-7 SR: 107
RIGHT MUN: CLINTON T

0020/1791	015 " DIA	CAST IRON	LEN=0040	INSTALLED	UNKN
0020/1402	015 " DIA	CAST IRON	LEN=0035	INSTALLED	UNKN
0020/1188	015 " DIA	CAST IRON	LEN=0040	INSTALLED	UNKN
0020/0801	015 " DIA	CAST IRON	LEN=0005	INSTALLED	UNKN
0020/0168	018 " DIA	CIRC CONCR	LEN=0040	INSTALLED	UNKN
003718 FT	1 0 00648	0 01 0033+65			
0020/0000	LENGTH(AH	3187 BK 3718)			
0010/3461	018 " DIA	CAST IRON	LEN=0036	INSTALLED	UNKN
0010/3225	015 " DIA	CIRC METAL	LEN=1025	INSTALLED	UNKN
0010/2861	015 " DIA	CAST IRON	LEN=0045	INSTALLED	UNKN
0010/2520	015 " DIA	CAST IRON	LEN=0045	INSTALLED	UNKN
0010/2200	015 " DIA	CAST IRON	LEN=0030	INSTALLED	UNKN
0010/2041	WESTERN SPUR LN	(PRDR)			
0010/1341	015 " DIA	CAST IRON	LEN=0030	INSTALLED	UNKN
0010/1198	024 " DIA	CAST IRON	LEN=0030	INSTALLED	UNKN
0010/0876	024 " DIA	CAST IRON	LEN=0060	INSTALLED	UNKN
0010/0529	018 " DIA	CIRC CONCR	LEN=0060	INSTALLED	UNKN
0010/0230	015 " DIA	CIRC CONCR	LEN=0040	INSTALLED	UNKN
0010/0120	FROM 0006/0571 SH	(CONN)			
0010/0061	015 " DIA	CIRC CONCR	LEN=0035	INSTALLED	UNKN
000000 FT	1 0 00648	0 00 0000+00			
	NC SR	0107 SH			
	SR 0006 SH	(SR0006 SEG 0570/1704)			
		(SR0006 SEG 0571/1762)			
0010/0000	MFC BEGIN = D	LENGTH(AH 3718 BK 0000)			

TO 0006/0571 SH
(CONN)

0010/0284

000000 FT

EXTRACT DATE: 12/18/2023 ROADWAY MANAGEMENT SYSTEM PAGE NUMBER: 77
PRINT DATE: 12/19/2023 SLD COUNTY/SR - ANNUAL PRINT COUNTY: WYOMING
DIR: B TOTAL LEN: 25.995 MI. DIST: 04-7 SR: 92
LEFT MUN: NICHOLSON T RIGHT MUN: NICHOLSON T

137255 FT



137255 FT AH-SUSQUEHANNA (57)
INTER-AHD (CO 57) SR 0092 SH
0520/3066 (SR0092 SEG 0010/0000)

DIR: B TOTAL LEN: 25.995 MI. DIST: 04-7 SR: 92
 LEFT MUN: NICHOLSON T RIGHT MUN: NICHOLSON T

Stationing	Description	Material	Length	Notes
0520/2389	024 " DIA	CIRC CONCR	LEN=0032	INSTALLED UNKN
0520/1482	015 " DIA	CIRC CONCR	LEN=0032	INSTALLED UNKN
0520/1100	018 " DIA	CIRC CONCR	LEN=0099	INSTALLED UNKN
134189 FT				
0520/0000	1 0 00365 0 00 0587+05	018 " DIA	CIRC CONCR	LEN=0032 INSTALLED UNKN LENGTH(AH 3066 BK 2960)
0510/1925	018 " DIA	CIRC CONCR	LEN=0030	INSTALLED UNKN
0510/1629	015 " DIA	CIR PLASTIC	LEN=0032	INSTALLED UNKN
0510/0920	015 " DIA	CIRC CONCR	LEN=0032	INSTALLED UNKN
131229 FT				
0510/0131	015 " DIA	CIRC CONCR	LEN=0032	INSTALLED UNKN
0510/0000	1 0 00365 0 00 0557+05	015 " DIA	CIRC CONCR	LEN=0032 INSTALLED UNKN LENGTH(AH 2960 BK 2298)
0500/2163	015 " DIA	CIRC CONCR	LEN=0030	INSTALLED UNKN
D.R. ROOD RD (PRDR)	0500/0925			
D.R. ROOD RD (PRDR)	0500/0374			
1 0 00365 0 00 0534+07	128931 FT			
JONES RD (T559)	0500/0000			
1 0 00365 0 00 0522+06	127670 FT			
SR 1027 SH (SR1027 SEG 0020/0000)	0490/0000			
0490/0630	BMSSEN 65/0092/0490/0598			
0490/0598	1 0 00365 0 00 0527+61			
127670 FT	TRIB TUNK CR			
0490/0000	BMSBG 65/0092/0490/0598			
	NC SR 0092 SH			
	LENGTH(AH 1261 BK 2950)			

124720 FT

122024 FT

0480/2250	015 " DIA CIRC CONCR LEN=0030	INSTALLED UNKN
0480/0687	036 " DIA CIRC METAL LEN=0030	INSTALLED UNKN
124720 FT	1 0 00365 0 00 0492+03	
0480/0000	LENGTH(AH 2950 BK 2696) 015 " DIA CIRC CONCR	
0470/2618	LEN=0035	INSTALLED UNKN
0470/2125	024 " DIA CIRC CONCR LEN=0028	INSTALLED UNKN
0470/1856	018 " DIA CIRC CONCR LEN=0055	INSTALLED UNKN
0470/0935	009 " DIA CIRC CONCR LEN=0045	INSTALLED UNKN
0470/0254	BMS EN 65/0092/0470/0235 1 0 00365 0 00 0467+69	
0470/0235	TR TUNK CRK BMSBG 65/0092/0470/0235	
122024 FT	1 0 00365 0 00 0465+28	
0470/0000	SR 1031 SH (SR1031 SEG 0040/3608) LENGTH(AH 2696 BK 3660)	
0460/2400	018 " DIA CIRC CONCR LEN=0030	INSTALLED UNKN
0460/2130	015 " DIA CIRC CONCR LEN=0030	INSTALLED UNKN
0460/1875	018 " DIA CIRC METAL LEN=0035	INSTALLED UNKN
0460/1648	NICHOLSON NICHOLSON B	
0460/1575	018 " DIA CIRC CONCR LEN=0035	INSTALLED UNKN
0460/1227	DELAWARE AND HUDSON RAI OVERPASS IS RR X-ING	
0460/1133	01B " DIA CIRC CONCR LEN=0040	INSTALLED UNKN
0460/0824	HOWE ST (BORO)	

DIR: B TOTAL LEN: 25.995 MI. DIST: 04-7 SR: 92
 LEFT MUN: NICHOLSON B RIGHT MUN: NICHOLSON B

Stationing	Notes	Stationing	Notes
(CONN) SR 1023 SH (SR1023 SEG 0010/0000)	0460/0818 0460/0698	0460/0698	024 " DIA CIRC CONCR LEN=0010 INSTALLED UNKN SR 0011
		0460/0565	OP ID 65/0011/0120/0634 PINE ST (BORO)
PINE ST (BORO)	0460/0281	0460/0302	
		0460/0180	024 " DIA CIRC CONCR LEN=0030 INSTALLED UNKN
		0460/0174	018 " DIA CIRC CONCR LEN=0010 INSTALLED UNKN
118364 FT		118364 FT	1 0 00365 0 00 0427+50 MAIN ST (BORO)
MAIN ST (SR1019 SEG 0010/0000)	0460/0000	0460/0000	LENGTH(AH 3660 BK 2500) 018 " DIA CIRC CONCR LEN=0032 INSTALLED UNKN
		0450/2321	BMSSEN 65/0092/0450/2120
		0450/2207	1 0 00479 0 01 0629+87 MARTIN CREEK
		0450/2120	BMSBG 65/0092/0450/2120 WATER ST (BORO)
		0450/2092	018 " DIA CIRC CONCR LEN=0045 INSTALLED UNKN
		0450/1985	FACTORY ST (BORO)
HARDING AV (BORO)	0450/1511	0450/1768	
		0450/0498	MAPLE AV (BORO)
115864 FT		115864 FT	1 0 00479 0 01 0608+84 024 " DIA CIRC CONCR LEN=0030 INSTALLED UNKN
		0450/0000	PARK ST (BORO) LENGTH(AH 2500 BK 3578) 015 " DIA CIR PLASTIC
		0440/3267	LEN=0030 INSTALLED UNKN
		0440/2590	018 " DIA CIR PLASTIC LEN=0100 INSTALLED UNKN
		0440/2053	018 " DIA CIRC CONCR LEN=0040 INSTALLED UNKN
		0440/1567	BMSSEN 65/0092/0440/1519 1 0 00479 0 01 0588+28

DIR: B TOTAL LEN: 25.995 MI. DIST: 04-7 SR: 92
 LEFT MUN: NICHOLSON B RIGHT MUN: NICHOLSON B

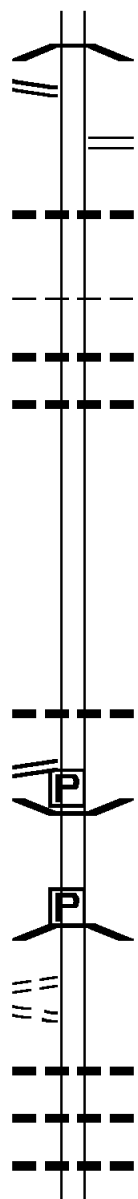
QUARRY RD
 (SR1017 SEG 0110/0000) 0440/1234

112286 FT

SR 1015 SH
 (SR1015 SEG 0010/0000) 0420/0531

107698 FT

LC FOR SUNRISE RD
 (CONN) 0410/2590
 SUNRISE LAKE RD
 (PRDR) 0410/2354



0440/1519 HORTON CREEK
 BMSBG 65/0092/0440/1519

0440/0756 SR 1017 SH
 (SR1017 SEG 0102/1214)

0440/0120 015 " DIA CIRC METAL
 LEN=0050 INSTALLED UNKN
 112286 FT 1 0 00479 0 01 0573+90

5 0440/0000 NICHOLSON
 NICHOLSON T
 LENGTH(AH 3578 BK 2366)

0430/1903 015 " DIA CIR PLASTIC
 LEN=0035 INSTALLED UNKN

0430/1600 018 " DIA CIR PLASTIC
 LEN=0035 INSTALLED UNKN

109920 FT 1 0 00479 0 01 0550+48

5 0430/0000 NC STATE ST
 LENGTH(AH 2366 BK 2222)

0420/0605 015 " DIA CIR PLASTIC
 LEN=0030 INSTALLED UNKN

0420/0034 BMSBG 65/0092/0420/0000
 BRIDGE POSTED (TONS)
 107698 FT 1 0 00479 0 01 0528+32
 SGL 34 COMB 40

5 0420/0000 FIELD BROOK
 BMSBG 65/0092/0420/0000
 LENGTH(AH 2222 BK 2615)

0410/2088 015 " DIA CIR PLASTIC
 LEN=0030 INSTALLED UNKN

0410/1751 018 " DIA CIR PLASTIC
 LEN=0030 INSTALLED UNKN

0410/1474 036 " DIA CIR PLASTIC
 LEN=0030 INSTALLED UNKN

015 " DIA CIR PLASTIC

EXTRACT DATE: 12/18/2023
PRINT DATE: 12/19/2023

ROADWAY MANAGEMENT SYSTEM
SLD COUNTY/SR - ANNUAL PRINT

PAGE NUMBER: 72
COUNTY: WYOMING

DIR: B TOTAL LEN: 25.995 MI.
LEFT MUN: NICHOLSON T

DIST: 04-7 SR: 92
RIGHT MUN: NICHOLSON T

SQUIER HILL RD
(T517)

105083 FT

0410/0000

101947 FT

1 0 00479 0 01 0443+40 099202 FT
SR 1011 SH
(SR1011 SEG 0010/0000) 0390/0000

0410/1233	LEN=0030	INSTALLED UNKN
0410/0781	036 "DIA CIR PLASTIC	LEN=0030 INSTALLED UNKN
0410/0605	018 "DIA CIR PLASTIC	LEN=0025 INSTALLED UNKN
105083 FT	1 0 00479 0 01 0502+00	012 "DIA CIR PLASTIC
0410/0000	LEN=0030 INSTALLED UNKN	LENGTH(AH 2615 BK 3136)
0400/2524	015 "DIA CIR PLASTIC	LEN=0030 INSTALLED UNKN
0400/1967	015 "DIA CIR PLASTIC	LEN=0030 INSTALLED UNKN
0400/1807	BMSSEN 65/0092/0400/1790	1 0 00479 0 01 0488+70
0400/1790	TR TNKHNK CR	BMSBG 65/0092/0400/1790
0400/1434	015 "DIA CIR PLASTIC	LEN=0032 INSTALLED UNKN
0400/1042	015 "DIA CIR PLASTIC	LEN=0030 INSTALLED UNKN
0400/0868	015 "DIA CIR PLASTIC	LEN=0032 INSTALLED UNKN
101947 FT	1 0 00479 0 01 0470+58	SR 1029 SH
0400/0000	(SR1029 SEG 0030/3199)	LENGTH(AH 3136 BK 2745)
0390/2500	015 "DIA CIRC CONCR	LEN=0035 INSTALLED UNKN
0390/2127	015 "DIA CIRC CONCR	LEN=0035 INSTALLED UNKN
0390/1835	018 "DIA CIRC CONCR	LEN=0035 INSTALLED UNKN
0390/1163	015 "DIA CIRC CONCR	LEN=0035 INSTALLED UNKN
0390/0280	BMSSEN 65/0092/0390/0249	BRIDGE POSTED (TONS)
0390/0249	1 0 00479 0 01 0445+86	SGL 14 COMB 20
099202 FT	MONROE CREEK	BMSBG 65/0092/0390/0249
0390/0000	LENGTH(AH 2745 BK 3345)	

DIR: B TOTAL LEN: 25.995 MI. DIST: 04-7 SR: 92
 LEFT MUN: NICHOLSON T RIGHT MUN: NICHOLSON T

Stationing	Description	Material	Length	Notes
0380/1645	BENEDICT RD (PRDR)	048" DIA CIRC PLASTIC	LEN=0060	UNKN
0380/1150		015" DIA CIRC CONCR	LEN=0040	UNKN
0380/0617		015" DIA CIRC CONCR	LEN=0025	UNKN
0380/0205		1 0 00479 0 01 0409+77		
095857 FT		5 0380/0000	LENGTH(AH 3345 BK 2901)	
		0370/2655	LEN=0099	UNKN
		0370/2301	LEN=0040	UNKN
		0370/2056	LEN=0030	UNKN
		0370/1750	LEN=0099	UNKN
		0370/0909	LEN=0030	UNKN
		0370/0589	LEN=0030	UNKN
		0370/0291	NICHOLSON LEMON T	
092956 FT		0370/0125	LEN=0030	UNKN
		092956 FT	1 0 00479 0 01 0380+76	
		5 0370/0000	LENGTH(AH 2901 BK 1498)	
		0360/1330	LEN=0030	UNKN
LC FOR PADULA RD (CONN) PADULA RD (T518)		0360/1168		
		0360/1060		
		0360/1060		
		0360/1054	LEN=0040	UNKN
091458 FT		091458 FT	1 0 00479 0 01 0366+07	
		5 0360/0000	LENGTH(AH 1498 BK 2543)	
SOUTHWEST ENERGY DR (PRDR)		0350/0883		
		POI 0350/0883	(APRA) SOUTHWEST ENERGY	

DIR: B TOTAL LEN: 25.995 MI. DIST: 04-7 SR: 92
 LEFT MUN: LEMON T RIGHT MUN: LEMON T

Station / Segment	Start Station	End Station	Length (FT)	Material / Notes
	0350/0375	0350/0000	088915	036" DIA CIRC CONCR LEN=0060 INSTALLED UNKN 1 0 00479 0 01 0339+90 TUNNEL HILL RD (SR1010 SEG 0010/0000)
	0340/3337	0340/3000		015" DIA CIRC CONCR LEN=0040 INSTALLED UNKN 015"H 01"W UNK PLASTIC
	0340/3000	0340/2680		LEN=0099 INSTALLED UNKN 018"H 01"W UNKN CONC
	0340/2680	0340/2435		LEN=0099 INSTALLED UNKN 009" DIA CIRC METAL
	0340/2435	0340/1693		LEN=0040 INSTALLED UNKN
	0340/1693	0340/1635		BMS EN 65/0092/0340/1635 1 0 00479 0 01 0319+08 OXBOW CREEK
	0340/1635	0340/0725		BMS BG 65/0092/0340/1635
AVERY STATION RD (SR1009 SEG 0010/0000)	0340/0725	0340/0386		E. LEMON RD (T416) 018" DIA CIR PLASTIC LEN=0030 INSTALLED UNKN
	0340/0386	0340/0046		LEMON TUNKHANNOCK T
	0340/0046	0340/0000	085119	1 0 00479 0 01 0302+71 LENGTH(AH 3796 BK 2778)
	0340/0000	0330/2390		015" DIA CIRC METAL LEN=0032 INSTALLED UNKN
	0330/2390	0330/2029		018" DIA CIR PLASTIC LEN=0055 INSTALLED 2005
SR 1002 SH (SR1002 SEG 0060/3261)	0330/1817	0330/1350		048" DIA CIRC CONCR LEN=0030 INSTALLED UNKN
	0330/1350	0330/0411		015" DIA CIRC METAL LEN=0025 INSTALLED UNKN
	0330/0411	0330/0052		015" DIA CIRC METAL LEN=0030 INSTALLED UNKN
	0330/0052	0330/0000	082341	1 0 00479 0 01 0274+96 LENGTH(AH 2778 BK 2480)
	0330/0000	0320/2233		015" DIA CIR PLASTIC LEN=0028 INSTALLED UNKN
	0320/2233	0320/1958		018" DIA CIR PLASTIC LEN=0028 INSTALLED UNKN
	0320/1958			015" DIA CIR PLASTIC

EXTRACT DATE: 12/18/2023
PRINT DATE: 12/19/2023

ROADWAY MANAGEMENT SYSTEM
SLD COUNTY/SR - ANNUAL PRINT

PAGE NUMBER: 69
COUNTY: WYOMING

DIR: B TOTAL LEN: 25.995 MI.
LEFT MUN: TUNKHANNOCK T

DIST: 04-7 SR: 92
RIGHT MUN: TUNKHANNOCK T

KENS PL
(PRDR)

079861 FT

0310/2152

077391 FT

STARK RD
(T414)

0300/3050

073610 FT

---	0320/1530	LEN=0025	INSTALLED	UNKN
---		018 "DIA	CIR PLASTIC	
---	0320/1152	LEN=0028	INSTALLED	UNKN
---		018 "DIA	CIR PLASTIC	
---	0320/0783	LEN=0030	INSTALLED	UNKN
---		015 "DIA	CIR PLASTIC	
---	0320/0523	LEN=0028	INSTALLED	UNKN
---		018 "DIA	CIR PLASTIC	
---	0320/0290	LEN=0028	INSTALLED	UNKN
---	079861 FT	1 0 00479	0 01 0249+96	
5	0320/0000	LENGTH(AH	2480	BK 2470)
==				
---	0310/1785	018 "DIA	CIR PLASTIC	
---		LEN=0099	INSTALLED	UNKN
---		018 "DIA	CIR PLASTIC	
---	0310/1357	LEN=0028	INSTALLED	UNKN
---		015 "DIA	CIRC METAL	
---	0310/0983	LEN=0030	INSTALLED	UNKN
---		015 "DIA	CIRC CONCR	
---	0310/0595	LEN=0028	INSTALLED	UNKN
---	077391 FT	1 0 00479	0 01 0225+43	
		DRAINAGE		
		STRUCTURE	LENGTH	6 FT
		BMSID 65/0092/0310/0000		
5	0310/0000	LENGTH(AH	2470	BK 3781)
---	0300/2448	018 "DIA	CIR PLASTIC	
---		LEN=0030	INSTALLED	UNKN
---	0300/2235	015 "DIA	CIRC METAL	
---		LEN=0030	INSTALLED	UNKN
---	0300/2006	018 "DIA	CIR PLASTIC	
---		LEN=0030	INSTALLED	UNKN
---		018 "H 01 "W	UNK PLASTIC	
---	0300/1495	LEN=0030	INSTALLED	UNKN
---		018 "DIA	CIRC METAL	
---	0300/1126	LEN=0030	INSTALLED	UNKN
---		024 "DIA	CIR PLASTIC	
---	0300/1018	LEN=0028	INSTALLED	UNKN
---		015 "DIA	CIR PLASTIC	
---	0300/0850	LEN=0028	INSTALLED	UNKN
---		018 "DIA	CIRC METAL	
---	0300/0675	LEN=0324	INSTALLED	UNKN
---		018 "DIA	CIRC METAL	
---	0300/0301	LEN=0374	INSTALLED	UNKN
---	073610 FT	1 0 00479	0 01 0187+49	
		TRIB TUNKHANNOCK	CRK	

EXTRACT DATE: 12/18/2023
PRINT DATE: 12/19/2023

ROADWAY MANAGEMENT SYSTEM
SLD COUNTY/SR - ANNUAL PRINT

PAGE NUMBER: 68
COUNTY: WYOMING

DIR: B TOTAL LEN: 25.995 MI.
LEFT MUN: TUNKHANNOCK T

DIST: 04-7 SR: 92
RIGHT MUN: TUNKHANNOCK T

SHUPP HILL RD
(T412)

0290/1702

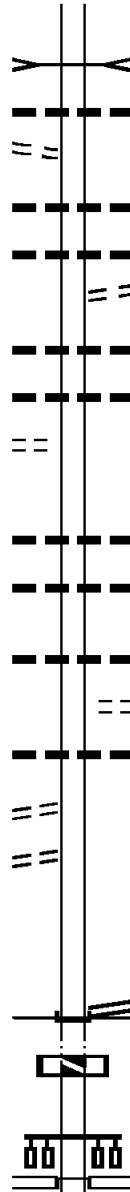
HENRY DR
(PRDR)

0290/0070
071210 FT

PLACE DR
(T438)
TO 0006/0440 SH
(CONN)

0280/0593
0280/0144
068262 FT

068262 FT



STRUCTURE	LENGTH	8 FT
BMSID 65/0092/0300/0000		
LENGTH(AH 3781 BK 2400)		
024 " DIA CIR PLASTIC		
LEN=0030	INSTALLED	UNKN
0300/0000		
0290/2030		
018 " DIA CIR METAL		
LEN=0040	INSTALLED	UNKN
015 " DIA CIR CONCR		
LEN=0030	INSTALLED	UNKN
0290/0895		
0290/0560	STEEL LN (PRDR)	
015 " DIA CIR CONCR		
LEN=0030	INSTALLED	UNKN
0290/0540		
018 " DIA CIR CONCR		
LEN=0030	INSTALLED	UNKN
0290/0075		
071210 FT	1 0 00479 0 01 0163+94	
0290/0000	LENGTH(AH 2400 BK 2948)	
015 " DIA CIR CONCR		
LEN=0025	INSTALLED	UNKN
0280/2600		
015 " DIA CIR CONCR		
LEN=0035	INSTALLED	UNKN
0280/2300		
015 " DIA CIR CONCR		
LEN=0035	INSTALLED	UNKN
0280/1575		
0280/1200	CREEKSHORE RD (T437)	
018 " DIA CIR METAL		
LEN=0035	INSTALLED	UNKN
0280/0975		
068262 FT	1 0 00479 0 00 0134+46	
SR 0006 SH	(SR0006 SEG 0432/0586)	
INTER-BK	SR 0006 SH	
	(SR0006 SEG 0432/0586)	
	MFC BEGIN = D	
0280/0000	LTH AH 002948 BK 000100	
068262 FT		
7274/0000	LTH AH 000100 BK 000990	
INTER-AHD	SR 3008 SH	
	(SR3008 SEG 0010/0000)	
	TUNKHANNOCK BP	
	(SR0006 SEG 0384/0000)	

EXTRACT DATE: 12/18/2023
PRINT DATE: 12/19/2023

ROADWAY MANAGEMENT SYSTEM
SLD COUNTY/SR - ANNUAL PRINT

PAGE NUMBER: 67
COUNTY: WYOMING

DIR: B TOTAL LEN: 25.995 MI.
LEFT MUN: TUNKHANNOCK B

DIST: 04-7 SR: 92
RIGHT MUN: TUNKHANNOCK B

PA DEPT OF AGRICULTURE
(GOVT)

067272 FT

0260/2310

064869 FT

062387 FT

059853 FT

--	0270/0990	TUNKHANNOCK B
==	0270/0722	LANE HILL RD (T393)
--	0270/0438	TUNKHANNOCK
	067272 FT	TUNKHANNOCK T
5	0270/0000	1 0 00232 0 00 0674+05 LENGTH(AH 0990 BK 2403)
==		
---	0260/1000	018 " DIA CIRC METAL LEN=0099 INSTALLED UNKN
---	0260/0630	015 " DIA CIRC CONCR LEN=0030 INSTALLED UNKN
---	0260/0345	015 " DIA CIRC CONCR LEN=0032 INSTALLED UNKN
	064869 FT	1 0 00232 0 00 0649+06
5	0260/0000	015 " DIA CIRC CONCR LEN=0030 INSTALLED UNKN LENGTH(AH 2403 BK 2482)
---	0250/1160	009 "H 01 "W UNKN CONC LEN=0099 INSTALLED 1999
---	0250/0898	024 "H 01 "W **UNKNOWN** LEN=0099 INSTALLED UNKN
---	0250/0645	015 "H 15 "W **UNKNOWN** LEN=0099 INSTALLED UNKN
	062387 FT	1 0 00232 0 00 0624+24
5	0250/0000	LENGTH(AH 2482 BK 2534)
---	0240/2534	015 " DIA CIRC CONCR LEN=0032 INSTALLED UNKN
---	0240/2190	015 "H 15 "W **UNKNOWN** LEN=0030 INSTALLED UNKN
---	0240/1990	015 "H 15 "W **UNKNOWN** LEN=0030 INSTALLED UNKN
---	0240/1375	015 " DIA CIRC CONCR LEN=0030 INSTALLED UNKN
---	0240/1151	015 " DIA CIRC CONCR LEN=0030 INSTALLED UNKN
---	0240/0790	015 " DIA CIRC CONCR LEN=0030 INSTALLED UNKN
	059853 FT	1 0 00232 0 00 0598+90
5	0240/0000	LENGTH(AH 2534 BK 2777)

EXTRACT DATE: 12/18/2023
PRINT DATE: 12/19/2023

ROADWAY MANAGEMENT SYSTEM
SLD COUNTY/SR - ANNUAL PRINT

PAGE NUMBER: 66
COUNTY: WYOMING

DIR: B TOTAL LEN: 25.995 MI.
LEFT MUN: TUNKHANNOCK T

DIST: 04-7 SR: 92
RIGHT MUN: TUNKHANNOCK T

Stationing	Structure	Material	Notes
0230/2421	015" DIA	CIRC CONCR	LEN=0030 INSTALLED UNKN
0230/1842	015" DIA	CIRC CONCR	LEN=0030 INSTALLED UNKN
0230/1440	015" DIA	CAST IRON	LEN=0030 INSTALLED UNKN
0230/1353	OVERPECK LN		(PRDR)
0230/0250	018"H 01"W	**UNKNOWN**	LEN=0030 INSTALLED UNKN
0230/0069	CLAYPOOL LN		(PRDR)
057076 FT	1 0 00232 0 00	0571+13	024" DIA CIRC CONCR
0230/0000	ASH ST		LEN=0025 INSTALLED UNKN
0230/0000	(T458)		LENGTH(AH 2777 BK 2213)
0220/2000	018" DIA	CIRC METAL	LEN=0099 INSTALLED UNKN
0220/1190	015" DIA	CIRC CONCR	LEN=0030 INSTALLED UNKN
0220/0686	015" DIA	CIRC CONCR	LEN=0030 INSTALLED UNKN
0220/0192	TUNKHANNOCK TOWNSHIP DR		(TWP)
054863 FT	1 0 00232 0 00	0549+00	0220/0000 LENGTH(AH 2213 BK 2712)
0210/2311	ACE LN		(PRDR)
0210/2164	048" DIA	CIRC CONCR	LEN=0032 INSTALLED UNKN
0210/1434	STONECREST RD		(T394)
0210/0009	008" DIA	CIRC CONCR	LEN=0030 INSTALLED UNKN
052151 FT	1 0 00232 0 00	0521+27	0210/0000 LENGTH(AH 2712 BK 2806)
0200/2487	015" DIA	CIRC CONCR	LEN=0030 INSTALLED UNKN

BR SUSQ RVR

DIR: B TOTAL LEN: 25.995 MI. DIST: 04-7 SR: 92
 LEFT MUN: TUNKHANNOCK T RIGHT MUN: TUNKHANNOCK T

Station	Structure	Length	Notes
0200/1294	BMSID 65/0092/0200/1294	13 FT	STRUCTURE LENGTH
049345 FT	1 0 00232 0 00 0493+42		LANEHILL RD (T393)
0200/0000	018 " DIA CIRC CONCR	LEN=0025	INSTALLED UNKN
0190/2280	018 " DIA CIRC CONCR	LEN=0030	INSTALLED UNKN
0190/1515	015 " DIA CIRC CONCR	LEN=0030	INSTALLED UNKN
0190/1210	015 " DIA CIRC CONCR	LEN=0030	INSTALLED UNKN
0190/0860	015 " DIA CIRC CONCR	LEN=0030	INSTALLED UNKN
0190/0617	015 " DIA CIRC CONCR	LEN=0030	INSTALLED UNKN
0190/0345	024 " DIA CIRC CONCR	LEN=0030	INSTALLED UNKN
0190/0175	024 " DIA CIRC CONCR	LEN=0040	INSTALLED UNKN
046682 FT	1 0 00232 0 00 0468+00		ROOSEVELT HW (SR0307 SEG 0150/2493)
0190/0000	SR 2037 SH	LENGTH(AH 2663 BK 3273)	
0180/2736	(SR2037 SEG 0010/0000)		TRIB SUSQ RV
0180/2590	BMSID 65/0092/0180/2590	12 FT	STRUCTURE LENGTH
0180/2145	015 " DIA CIRC CONCR	LEN=0030	INSTALLED UNKN
0180/1800	015 " DIA CIRC CONCR	LEN=0030	INSTALLED UNKN
0180/1719	OSTERHOUT RD (TWP)		
0180/0873	015 " DIA CIRC CONCR	LEN=0035	INSTALLED 1998
043409 FT	1 0 00232 0 00 0435+02		
0180/0000	012 " DIA CIRC CONCR	LEN=0099	INSTALLED UNKN
	018 " H 15 " W	LENGTH(AH 3273 BK 2482)	**UNKNOWN**

EXTRACT DATE: 12/18/2023
PRINT DATE: 12/19/2023

ROADWAY MANAGEMENT SYSTEM
SLD COUNTY/SR - ANNUAL PRINT

PAGE NUMBER: 64
COUNTY: WYOMING

DIR: B TOTAL LEN: 25.995 MI.
LEFT MUN: TUNKHANNOCK T

DIST: 04-7 SR: 92
RIGHT MUN: TUNKHANNOCK T

	0170/2148	LEN=0099	INSTALLED UNKN
		018 "DIA	CIRC CONCR
	0170/1800	LEN=0099	INSTALLED UNKN
		018 "H 15 "W	**UNKNOWN**
	0170/1381	LEN=0044	INSTALLED UNKN
		018 "DIA	CIRC CONCR
	0170/0464	LEN=0032	INSTALLED UNKN
		001 "H 01 "W	**UNKNOWN**
	0170/0179	LEN=0099	INSTALLED UNKN
040927 FT	040927 FT	1 0 00232	0 00 0409+69
	0170/0000	LENGTH(AH	2482 BK 2562)
		015 "DIA	CIRC CONCR
	0160/2150	LEN=0099	INSTALLED UNKN
		024 "DIA	CIRC CONCR
	0160/1519	LEN=0099	INSTALLED UNKN
		015 "DIA	CIRC CONCR
	0160/0653	LEN=0032	INSTALLED UNKN
		024 "DIA	CIRC CONCR
	0160/0500	LEN=0032	INSTALLED UNKN
		015 "DIA	CIRC CONCR
	0160/0250	LEN=0032	INSTALLED UNKN
038365 FT	038365 FT	1 0 00232	0 00 0384+07
	0160/0000	LENGTH(AH	2562 BK 1487)
		TUNKHANNOCK	
	0150/1414	FALLS T	
		015 "DIA	CIRC CONCR
	0150/1126	LEN=0028	INSTALLED UNKN
		024 "DIA	CIRC CONCR
	0150/0317	LEN=0028	INSTALLED UNKN
036878 FT	036878 FT	1 0 00232	0 00 0369+20
		WHITES FERRY RD	
		(SR2004	SEG 0010/0000)
	0150/0000	LENGTH(AH	1487 BK 2543)
		036 "DIA	CIRC CONCR
	0140/2510	LEN=0028	INSTALLED UNKN
		015 "DIA	CIRC CONCR
	0140/2295	LEN=0028	INSTALLED UNKN
		015 "DIA	CIRC CONCR
	0140/2023	LEN=0032	INSTALLED UNKN
		015 "DIA	CIRC CONCR
	0140/1835	LEN=0032	INSTALLED UNKN
		024 "DIA	CIRC CONCR
	0140/1084	LEN=0032	INSTALLED UNKN
		024 "DIA	CIRC CONCR

DIR: B TOTAL LEN: 25.995 MI. DIST: 04-7 SR: 92
 LEFT MUN: FALLS T RIGHT MUN: FALLS T

Stationing	Length	Material	Notes
0140/0847	LEN=0099	INSTALLED UNKN	
015 "DIA	CIRC CONCR		
0140/0475	LEN=0099	INSTALLED UNKN	
034335 FT	1 0 00232 0 00 0343+86		
	TRIB SUSQ RV		
	STRUCTURE LENGTH 12 FT		
	BMSID 65/0092/0140/0000		
0140/0000	LENTH(AH 2543 BK 2547)		
015 "DIA	CIRC CONCR		
0130/2115	LEN=0032	INSTALLED UNKN	
015 "DIA	CIRC CONCR		
0130/1824	LEN=0032	INSTALLED UNKN	
	GENERALS LN		
0130/1632	(PRDR)		
SILVER MAPLE LN (PRDR)	0130/1552		
	0130/1397	024 "DIA CIRC CONCR	
	LEN=0028	INSTALLED UNKN	
	0130/0658	024 "DIA CIRC CONCR	
	LEN=0032	INSTALLED UNKN	
	015 "DIA CIRC CONCR		
1 0 00232 0 00 0318+75 031788 FT	0130/0330	LEN=0032	INSTALLED UNKN
MACS RD (T370)	031788 FT	ST MICHAEL'S SCHOOL RD	
	0130/0000	(PRDR)	
	LENTH(AH 2547 BK 2338)		
	018 "DIA CIRC CONCR		
	0120/2324	LEN=0065	INSTALLED 1998
	036 "DIA CIRC CONCR		
	0120/1929	LEN=0099	INSTALLED UNKN
	EIHAB LN		
	0120/1775	(PRDR)	
	015 "DIA CIRC CONCR		
	0120/1576	LEN=0028	INSTALLED UNKN
	015 "DIA CIRC CONCR		
	0120/1282	LEN=0032	INSTALLED UNKN
CANAL RD (T370)	0120/1212		
	0120/0931	015 "DIA CIRC CONCR	
	LEN=0032	INSTALLED UNKN	
	015 "DIA CIRC METAL		
	0120/0522	LEN=0036	INSTALLED UNKN
029450 FT	029450 FT	1 0 00232 0 00 0294+99	
	015 "DIA CIRC PLASTIC		
	LEN=0045	INSTALLED 1998	
	0120/0000	LENTH(AH 2338 BK 1823)	
	018 "DIA CIRC METAL		
	0110/1544	LEN=0045	INSTALLED 1998
	024 "DIA CIRC CONCR		
	0110/1062	LEN=0028	INSTALLED UNKN

DIR: B TOTAL LEN: 25.995 MI. DIST: 04-7 SR: 92
 LEFT MUN: FALLS T RIGHT MUN: FALLS T

Stationing	Right of Way	Material / Notes
	0110/0719	015" DIA CIR PLASTIC LEN=0032 INSTALLED UNKN
	0110/0357	015" DIA CIRC METAL LEN=0040 INSTALLED UNKN
	0110/0005	015" DIA CIRC CONCR LEN=0045 INSTALLED 1998
1 0 00232 0 00 0276+76 027627 FT SAND PLANT RD (SR2008 SEG 0010/0000)	0110/0000	LENGTH(AH 1823 BK 2698) 015" DIA CIRC CONCR
	0100/2695	LEN=0032 INSTALLED UNKN DAVENPORT LN
FERAL LN (PRDR)	0100/2025	(PRDR)
	0100/1605	DOGWOOD DR (T380)
FRANK LN (PRDR)	0100/1380	
	0100/1227	015" DIA CIRC CONCR LEN=0045 INSTALLED 1998
	0100/0950	015" DIA CIR PLASTIC LEN=0045 INSTALLED 1998
	0100/0236	015" DIA CIR PLASTIC LEN=0032 INSTALLED UNKN
	0100/0018	018" DIA CIRC CONCR LEN=0045 INSTALLED 1998
1 0 00232 0 00 0249+79 024929 FT SANDY VALLEY DR (T384)	0100/0000	EVERGREEN DR (T359)
	0090/1628	048" DIA CIRC CONCR LEN=0040 INSTALLED UNKN
	0090/1509	040" DIA CIRC CONCR LEN=0060 INSTALLED UNKN
	0090/1505	DRAINAGE STRUCTURE LENGTH 4 FT BMSID 65/0092/0090/1505
	0090/0793	BMS EN 65/0092/0090/0776 1 0 00232 0 00 0239+43 FITCH CREEK
	0090/0776	BMS BG 65/0092/0090/0776
	0090/0487	015" DIA CIRC CONCR LEN=0045 INSTALLED 1998
SUNSET DR (T356)	0090/0144	LC FOR SUNSET DR (CONN)

DIR: B TOTAL LEN: 25.995 MI. DIST: 04-7 SR: 92
 LEFT MUN: FALLS T RIGHT MUN: FALLS T

Stationing	Description	Material	Status	Year
023115 FT	0090/0064	015" DIA CIRC CONCR	INSTALLED	UNKN
	023115 FT	LEN=0032		
		1 0 00232 0 00 0232+20		
		SUNSET DR		
		(T356)		
	0090/0000	LENGTH(AH 1814 BK 3435)		
		POST HILL RD		
	0080/3351	(T360)		
	0080/3172	015" DIA CIRC CONCR	INSTALLED	UNKN
		LEN=0040		
	0080/2860	015" DIA CIRC CONCR	INSTALLED	UNKN
		LEN=0032		
	0080/2855	015" DIA CIRC CONCR	INSTALLED	1998
		LEN=0045		
	0080/2608	015" DIA CIRC CONCR	INSTALLED	UNKN
		LEN=0032		
	0080/1894	015" DIA CIRC CONCR	INSTALLED	1998
		LEN=0045		
	0080/1690	015" DIA CIRC CONCR	INSTALLED	UNKN
		LEN=0032		
	0080/1313	030" DIA CIRC CONCR	INSTALLED	UNKN
		LEN=0032		
	0080/1150	036" DIA CIRC CONCR	INSTALLED	UNKN
		LEN=0050		
	0080/0214	015" DIA CIRC CONCR	INSTALLED	UNKN
	019680 FT	LEN=0022		
1 0 00232 0 00 0197+80 019680 FT				
SAND PLANT RD				
(SR2008 SEG 0050/2778) 0080/0000				
	0080/0000	LENGTH(AH 3435 BK 3034)		
	0070/3018	018" DIA CIRC CONCR	INSTALLED	1998
		LEN=0050		
		TAMARACK LN		
		(PRDR)		
	0070/2667	018" DIA CIRC CONCR	INSTALLED	1998
		LEN=0050		
		TAMARACK LN		
		(PRDR)		
	0070/2200	018" DIA CIRC CONCR	INSTALLED	1998
		LEN=0050		
	0070/2178	024" DIA CIRC CONCR	INSTALLED	1998
		LEN=0050		
	0070/1837	TR SUSQ RVR	STRUCTURE	LENGTH 10 FT
		BMSID 65/0092/0070/1616		
	0070/1616	018" DIA CIRC CONCR	INSTALLED	1998
		LEN=0050		
	0070/1380	018" DIA CIRC CONCR	INSTALLED	1998
		LEN=0050		

EXTRACT DATE: 12/18/2023
PRINT DATE: 12/19/2023

ROADWAY MANAGEMENT SYSTEM
SLD COUNTY/SR - ANNUAL PRINT

PAGE NUMBER: 60
COUNTY: WYOMING

DIR: B TOTAL LEN: 25.995 MI.
LEFT MUN: FALLS T

DIST: 04-7 SR: 92
RIGHT MUN: FALLS T

Stationing	Length	Notes
0070/1138	LEN=0050	INSTALLED 1998
0070/0390	LEN=0050	024 " DIA CIRC CONCR INSTALLED 1998
0070/0135	LEN=0050	018 " DIA CIRC CONCR INSTALLED 1998
016646 FT	016646 FT	1 0 00232 0 00 0166+33 FALLS RD (SR2015 SEG 0010/1695)
0070/0000	LENGTH(AH 3034 BK 1483)	
0064/1415	BMSSEN 65/0092/0064/0438	
0064/0488	FALLS EXETER T	0 0 00000 0 00 0000+00
0064/0438	T358 BMSBG 65/0092/0064/0438	
0064/0434	018 " DIA CIRC CONCR	LEN=0045 INSTALLED 1999
CHURCH ST (TWP)	0064/0174	
0 0 00000 0 00 0000+00	015163 FT	
WOODSIDE AV (TWP)	0064/0000	
0064/0025	015163 FT	
0064/0000	LENGTH(AH 1483 BK 1479)	SHIVELL RD
0060/1023	(T359)	
0060/0974	015 " DIA CAST IRON	LEN=0040 INSTALLED 1998
0060/0689	015 "H 01 "W UNK PLASTIC	LEN=0040 INSTALLED 1998
0060/0004	015 " DIA CIRC CONCR	LEN=0032 INSTALLED 1998
013684 FT	013684 FT	
1 0 00232 0 00 0137+00	013684 FT	
BAILEY RD (T347)	0060/0000	
0060/0000	LENGTH(AH 1479 BK 2834)	
0050/2640	015 " DIA CIRC CONCR	LEN=0032 INSTALLED UNKN
0050/2401	RIVER RD (T358)	
0050/2180	018 " DIA CIRC CONCR	LEN=0032 INSTALLED UNKN
0050/1403	SUSQUEHANNA BEACH RD (T360)	
EAGLE LN (PRDR)	0050/1391	

Stationing	Length	Structure	Material	Notes
0050/1346	0040	018" DIA	CIRC CONCR	INSTALLED 1998
0050/0437	0032	024" DIA	CIRC CONCR	INSTALLED UNKN
0050/0141	010850	SUSQUEHANNA BEACH RD		
010850 FT		(T360)		
0050/0000	0000	BR SUSQ RVR		STRUCTURE LENGTH 10 FT
0040/1610	0045	BMSID 65/0092/0050/0000		LENGTH(AH 2834 BK 2207)
0040/1556		015" DIA	CIRC CONCR	INSTALLED 1998
0040/1218		ENDRES LN		
0040/0790		(PRDR)		
0040/0747	0032	ENDRES LN		
0040/0422	0032	(PRDR)		
0040/0084	0045	O'FIER RD		
0040/0000	0045	(T350)		
0030/1674	0032	015" DIA	CIRC CONCR	INSTALLED UNKN
0030/1468	0032	024" DIA	CIRC CONCR	INSTALLED UNKN
0030/1095	0032	015" DIA	CIRC CONCR	INSTALLED 1998
0030/1033	0045	LEN=0045		INSTALLED 1998
0030/0250	0040	LENGTH(AH 2207 BK 1838)		
0030/0000	0030	HOCK RD		
0020/3247	0032	(T353)		
0020/3149	0044	024" DIA	CIRC CONCR	INSTALLED UNKN
	0044	BMSSEN 65/0092/0030/1033		
	0044	1 0 00232 0 00 0078+27		
	0044	WHITELOCK CREEK		
	0044	BMSBG 65/0092/0030/1033		
	0040	015" DIA	CIRC CONCR	INSTALLED UNKN
	0067+94	1 0 00232 0 00 0067+94		
		KING RD		
		(T351)		
	1838	LENGTH(AH 1838 BK 3308)		
	0044	024" DIA	CIRC CONCR	INSTALLED UNKN
	0044	015" DIA	CIRC CONCR	INSTALLED UNKN
	0044	015" DIA	CIRC CONCR	INSTALLED UNKN

1 0 00232 0 00 0086+00 008643 FT
 SR 0292 SH
 (SR0292 SEG 0210/3190) 0040/0000

010850 FT

006805 FT

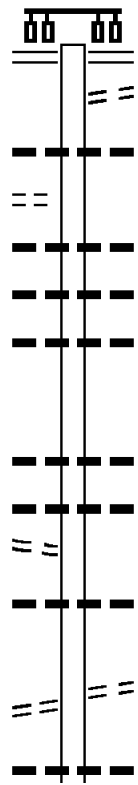
DIR: B TOTAL LEN: 25.995 MI. DIST: 04-7 SR: 92
 LEFT MUN: EXETER T RIGHT MUN: EXETER T

JAMES LN
 (PRDR)
 KUDRAKO LN
 (PRDR)

LOWRY LN
 (T365)

	0020/2658	LEN=0016	INSTALLED	1998
		024 "DIA	CIRC CONCR	
	0020/2234	LEN=0044	INSTALLED	UNKN
		015 "DIA	CIRC CONCR	
	0020/1853	LEN=0040	INSTALLED	UNKN
		018 "DIA	CIRC CONCR	
	0020/1520	LEN=0100	INSTALLED	UNKN
	==			
0020/1418				
	==			
0020/1160				
	0020/1000	018 "DIA	CIRC CONCR	
		LEN=0044	INSTALLED	UNKN
003497 FT				
	003497 FT	1 0 00232	0 00 0034+99	
	0020/0000	LENGTH(AH 3308	BK 3497)	
		015 "DIA	CIRC CONCR	
	0010/3300	LEN=0040	INSTALLED	UNKN
		015 "DIA	CIRC CONCR	
	0010/2850	LEN=0040	INSTALLED	UNKN
		GROUSE RIDGE LN		
	==			
	0010/2691	(PRDR)		
		018 "DIA	CIRC CONCR	
	0010/2535	LEN=0044	INSTALLED	UNKN
	0010/1499	015 "DIA	CIRC CONCR	
		LEN=0040	INSTALLED	UNKN
	==			
0010/1323				
		015 "DIA	CIR PLASTIC	
	0010/0899	LEN=0044	INSTALLED	UNKN
		FLIPS LN		
	==			
	0010/0607	(PRDR)		
		015 "DIA	CIRC CONCR	
	0010/0536	LEN=0036	INSTALLED	UNKN
		018 "DIA	CIRC CONCR	
	0010/0212	LEN=0040	INSTALLED	UNKN
		RUSTIC LN		
	==			
	0010/0167	(PRDR)		
		015 "DIA	CIRC CONCR	
	0010/0025	LEN=0040	INSTALLED	1999
000000 FT				
	000000 FT	1 0 00232	0 00 0000+00	
		NC SR		
	INTER-BK	0092 SH		
		(CO 40)	SULLIVAN TR	
		(SR0092	SEG 0180/2371)	
		MFC BEGIN = C		
		BK-LUZERNE	(40)	
	0010/0000	LENGTH(AH 3497	BK 0000)	

SR 0006 SH	080863 FT				SR 0006 SH
(SR0006 SEG 0260/0000)	0310/3485				{SR0006 SEG 0261/0000}
(SR0006 SEG 0261/0000)					{SR0006 SEG 0260/0000}
					TO SR 0006/0260 SH
LESHER RD	0310/2830				(CONN)
(T550)					015 " DIA CIRC CONCR
					LEN=0100 INSTALLED UNKN
					015 " DIA CIRC CONCR
					LEN=0080 INSTALLED UNKN
					024 " DIA CAST IRON
					LEN=0080 INSTALLED UNKN
					048 " DIA CIRC CONCR
					LEN=0090 INSTALLED UNKN
					015 " DIA CIRC CONCR
					LEN=0080 INSTALLED UNKN
LESHER RD	0310/0045				024 " DIA CIRC CONCR
(T550)					LEN=0092 INSTALLED UNKN
					024 " DIA CIRC CONCR
					LEN=0080 INSTALLED UNKN
					1 0 00013 0 01 0687+89
	077378 FT				WASHINGTON PARK RD
					(T534)
RABBIT HOLLOW RD	0310/0000				LENGTH(AH 3485 BK 2657)
(T482)					015 " DIA CAST IRON
					LEN=0070 INSTALLED UNKN



EXTRACT DATE: 12/18/2023
PRINT DATE: 12/19/2023

ROADWAY MANAGEMENT SYSTEM
SLD COUNTY/SR - ANNUAL PRINT

PAGE NUMBER: 56
COUNTY: WYOMING

DIR: B TOTAL LEN: 15.315 MI.
LEFT MUN: WASHINGTON T

DIST: 04-7 SR: 87
RIGHT MUN: WASHINGTON T

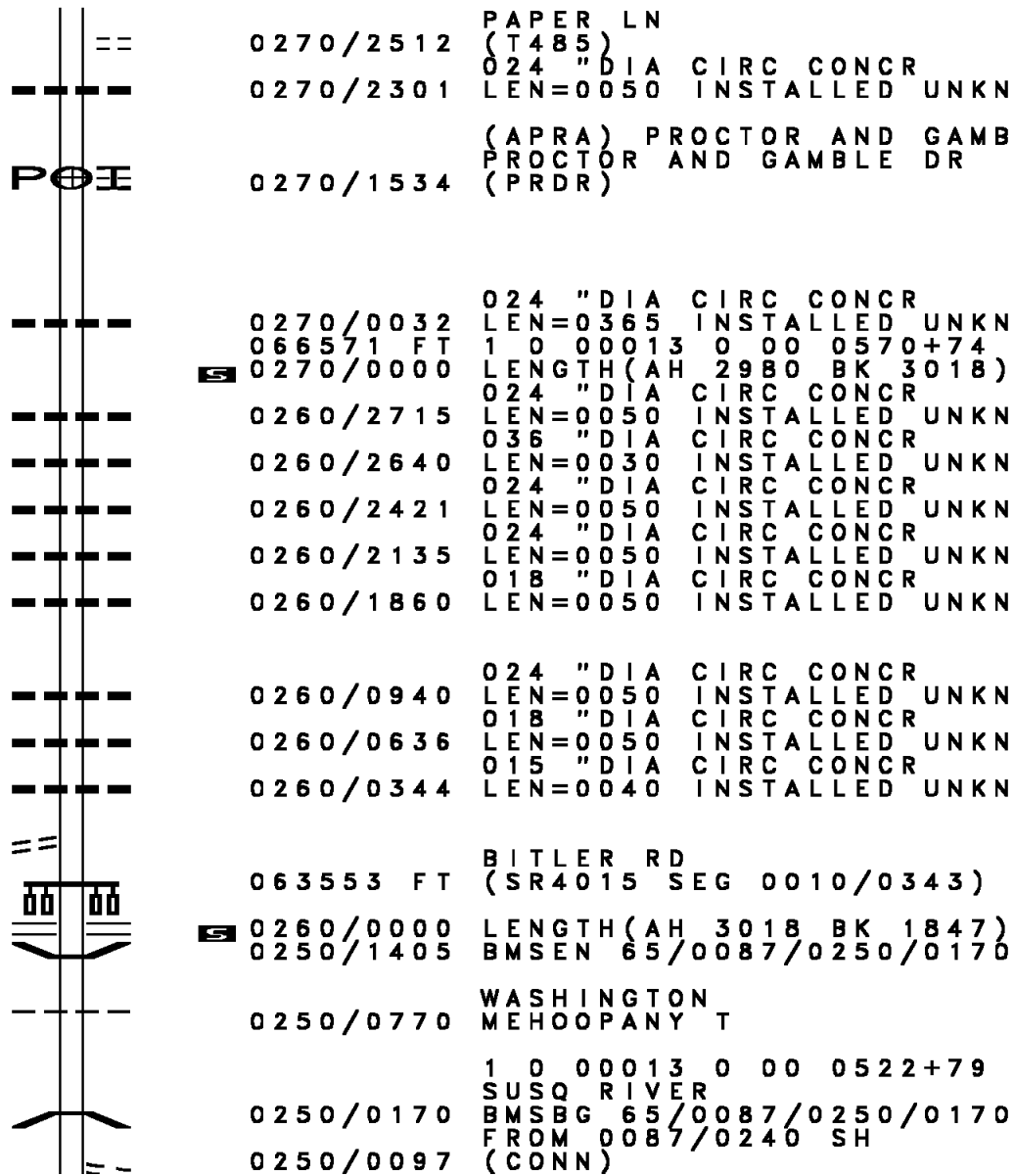
074721 FT

071857 FT

069551 FT

0300/1320	015 " DIA CIRC CONCR LEN=0080 INSTALLED UNKN
0300/0308	060"H 60"W CON BOX CUL LEN=0058 INSTALLED UNKN TRIB SUSQ RV
0300/0297	STRUCTURE LENGTH 5 FT BMSID 65/0087/0300/0290
074721 FT	1 0 00013 0 01 0661+47 MANNING'S RD (T514)
5 0300/0000	LENGTH(AH 2657 BK 2864)
0290/2485	012 " DIA CIRC CONCR LEN=0099 INSTALLED UNKN
0290/2110	015 " DIA CIRC CONCR LEN=0050 INSTALLED UNKN
0290/1820	036 " DIA CIRC CONCR LEN=0050 INSTALLED UNKN
0290/1540	024 " DIA CIRC CONCR LEN=0050 INSTALLED UNKN
0290/1034	024 " DIA CAST IRON LEN=0050 INSTALLED UNKN
0290/0796	018 " DIA CAST IRON LEN=0080 INSTALLED UNKN
0290/0450	024 " DIA CIRC CONCR LEN=0050 INSTALLED UNKN
0290/0086	015 " DIA CIRC CONCR LEN=0050 INSTALLED UNKN
071857 FT	1 0 00013 0 01 0632+83
5 0290/0000	LENGTH(AH 2864 BK 2306)
0280/2122	MT STREAM STRUCTURE LENGTH 6 FT BMSID 65/0087/0280/2122
0280/2120	054"H 72"W ELLIP CONC LEN=0060 INSTALLED UNKN
0280/1760	054"H 72"W ELLIP CONC LEN=0060 INSTALLED UNKN
0280/1750	TRIB SUSQ RV STRUCTURE LENGTH 6 FT BMSID 65/0087/0280/1750
0280/1725	TRIB SUSQ RV STRUCTURE LENGTH 28 FT BMSID 65/0087/0280/1725
069551 FT	1 0 00013 0 01 0599+59
5 0280/0000	LENGTH(AH 2306 BK 2980)

DIR: B TOTAL LEN: 15.315 MI. DIST: 04-7 SR: 87
 LEFT MUN: WASHINGTON T RIGHT MUN: WASHINGTON T



066571 FT

TO 4015/0010 SH (CONN) 0260/0077
 1 0 00013 0 00 0539+66 063553 FT
 MESHOPANY RIDGE RD
 (SR4015 SEG 0010/0343) 0260/0000

0270/2512 PAPER LN (T485)
 0270/2301 024" DIA CIRC CONCR LEN=0050 INSTALLED UNKN
 0270/1534 (APRA) PROCTOR AND GAMB PROCTOR AND GAMBLE DR (PRDR)
 0270/0032 024" DIA CIRC CONCR LEN=0365 INSTALLED UNKN
 066571 FT 1 0 00013 0 00 0570+74
 0270/0000 LENGTH(AH 2980 BK 3018) 024" DIA CIRC CONCR
 0260/2715 024" DIA CIRC CONCR LEN=0050 INSTALLED UNKN
 0260/2640 036" DIA CIRC CONCR LEN=0030 INSTALLED UNKN
 0260/2421 024" DIA CIRC CONCR LEN=0050 INSTALLED UNKN
 0260/2135 024" DIA CIRC CONCR LEN=0050 INSTALLED UNKN
 0260/1860 018" DIA CIRC CONCR LEN=0050 INSTALLED UNKN
 0260/0940 024" DIA CIRC CONCR LEN=0050 INSTALLED UNKN
 0260/0636 018" DIA CIRC CONCR LEN=0050 INSTALLED UNKN
 0260/0344 015" DIA CIRC CONCR LEN=0040 INSTALLED UNKN
 063553 FT BITLER RD (SR4015 SEG 0010/0343)
 0260/0000 LENGTH(AH 3018 BK 1847)
 0250/1405 BMSBN 65/0087/0250/0170
 0250/0770 WASHINGTON MEHOOPANY T
 0250/0170 1 0 00013 0 00 0522+79 SUSQ RIVER BMSBG 65/0087/0250/0170 FROM 0087/0240 SH
 0250/0097 (CONN)

DIR: B TOTAL LEN: 15.315 MI. DIST: 04-7 SR: 87
 LEFT MUN: MEHOOPANY T RIGHT MUN: MEHOOPANY T

1 0 00013 0 00 0521+10 061706 FT
 JAYNES BEND RD
 (T459)
 SR 4002 SH
 (SR4002 SEG 0190/2061) 0250/0000

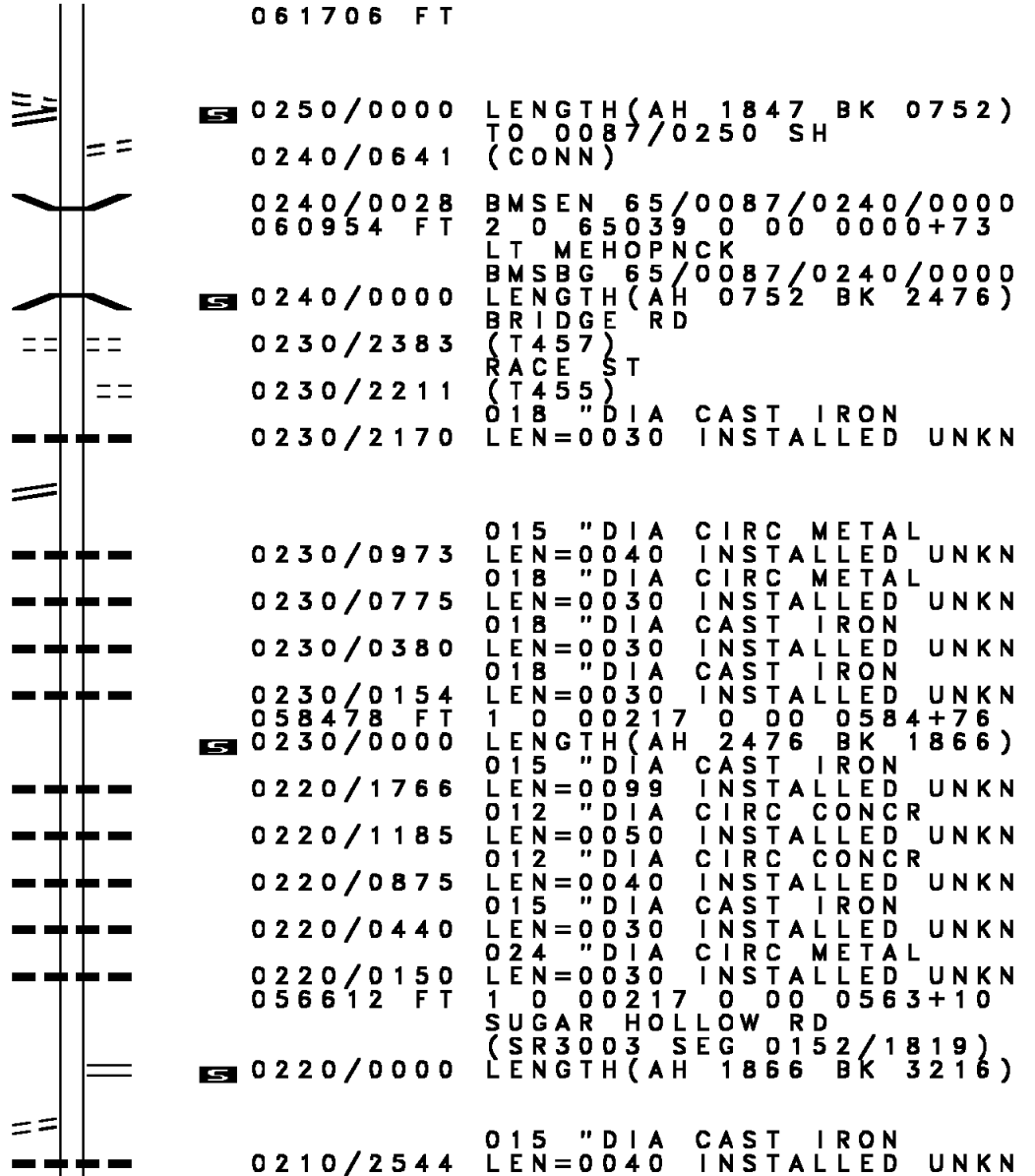
060954 FT

NIMBLE HILL RD
 (SR4005 SEG 0100/3123) 0230/1601

058478 FT

056612 FT

SCHOOL HOUSE HILL RD
 (T448) 0210/2895



061706 FT

5 0250/0000 LENGTH(AH 1847 BK 0752)
 TO 0087/0250 SH
 0240/0641 (CONN)

0240/0028 BMS EN 65/0087/0240/0000
 060954 FT 2 0 65039 0 00 0000+73
 LT MEHOPNCK

5 0240/0000 BMSBG 65/0087/0240/0000
 LENGTH(AH 0752 BK 2476)
 BRIDGE RD

0230/2383 (T457)
 RACE ST

0230/2211 (T455)
 018" DIA CAST IRON

0230/2170 LEN=0030 INSTALLED UNKN

0230/0973 015" DIA CIRC METAL
 LEN=0040 INSTALLED UNKN

0230/0775 018" DIA CIRC METAL
 LEN=0030 INSTALLED UNKN

0230/0380 018" DIA CAST IRON
 LEN=0030 INSTALLED UNKN

0230/0154 018" DIA CAST IRON
 LEN=0030 INSTALLED UNKN

5 0230/0000 1 0 00217 0 00 0584+76
 LENGTH(AH 2476 BK 1866)

0220/1766 015" DIA CAST IRON
 LEN=0099 INSTALLED UNKN

0220/1185 012" DIA CIRC CONCR
 LEN=0050 INSTALLED UNKN

0220/0875 012" DIA CIRC CONCR
 LEN=0040 INSTALLED UNKN

0220/0440 015" DIA CAST IRON
 LEN=0030 INSTALLED UNKN

0220/0150 024" DIA CIRC METAL
 LEN=0030 INSTALLED UNKN

5 0220/0000 1 0 00217 0 00 0563+10
 SUGAR HOLLOW RD
 (SR3003 SEG 0152/1819)

0220/0000 LENGTH(AH 1866 BK 3216)

0210/2544 015" DIA CAST IRON
 LEN=0040 INSTALLED UNKN

DIR: B TOTAL LEN: 15.315 MI. DIST: 04-7 SR: 87
 LEFT MUN: MEHOOPANY T RIGHT MUN: MEHOOPANY T

053396 FT

051211 FT

048131 FT

0210/2075	018 " DIA	CAST IRON	LEN=0035	INSTALLED	UNKN
0210/1000	015 " DIA	CAST IRON	LEN=0035	INSTALLED	UNKN
0210/0657	015 " DIA	CAST IRON	LEN=0040	INSTALLED	UNKN
0210/0163	BMS EN 65/0087/0210/0000		1 0 00217 0 00 0534+18		
053396 FT					
0210/0000	BMSBG 65/0087/0210/0000		LENGTH(AH 3216 BK 2185)		
0200/1566	015 " DIA	CAST IRON	LEN=0035	INSTALLED	UNKN
0200/1300	015 " DIA	CAST IRON	LEN=0030	INSTALLED	UNKN
0200/0940	015 " DIA	CAST IRON	LEN=0035	INSTALLED	UNKN
051211 FT					
051211 FT	1 0 00217 0 00 0512+28				
	BR MAHOOPANY				
	STRUCTURE LENGTH 6 FT				
	BMSID 65/0087/0200/0000				
0200/0000	LENGTH(AH 2185 BK 3080)				
0190/2610	015 " DIA	CAST IRON	LEN=0030	INSTALLED	UNKN
0190/1856	018 " DIA	CIR PLASTIC	LEN=0010	INSTALLED	2002
0190/1746	KINTNERS WOODS LN				
0190/1633	(PRDR)				
0190/0830	018 " DIA	CAST IRON	LEN=0030	INSTALLED	UNKN
0190/0381	015 " DIA	CAST IRON	LEN=0030	INSTALLED	UNKN
048131 FT	015 " DIA	CAST IRON	LEN=0030	INSTALLED	UNKN
0190/0000	1 0 00217 0 00 0481+48				
	LENGTH(AH 3080 BK 3117)				
0180/2945	015 " DIA	CAST IRON	LEN=0040	INSTALLED	UNKN
0180/2587	012 " DIA	CAST IRON	LEN=0030	INSTALLED	UNKN
0180/2270	015 " DIA	CAST IRON	LEN=0030	INSTALLED	UNKN
	018 " DIA	CAST IRON			

DIR: B TOTAL LEN: 15.315 MI. DIST: 04-7 SR: 87
 LEFT MUN: MEHOOPANY T RIGHT MUN: MEHOOPANY T

	0180/1984	LEN=0005	INSTALLED	2004
		036 "DIA	CAST IRON	
	0180/1940	LEN=0030	INSTALLED	UNKN
		018 "DIA	CIR PLASTIC	
	0180/0655	LEN=0010	INSTALLED	2002
		018 "DIA	CIRC CONCR	
	0180/0506	LEN=0030	INSTALLED	UNKN
		018 "DIA	CIRC CONCR	
	0180/0179	LEN=0030	INSTALLED	UNKN
045014 FT	045014 FT	1 0 00217	0 00 0450+31	
	0180/0000	LENGTH(AH	3117 BK 2409)	
		015 "DIA	CAST IRON	
	0170/2330	LEN=0030	INSTALLED	UNKN
		024 "DIA	CIR PLASTIC	
	0170/1820	LEN=0040	INSTALLED	2002
		018 "DIA	CIR PLASTIC	
	0170/1175	LEN=0005	INSTALLED	2004
		018 "DIA	CAST IRON	
	0170/1050	LEN=0030	INSTALLED	UNKN
		015 "DIA	CIR PLASTIC	
	0170/0630	LEN=0030	INSTALLED	UNKN
		015 "DIA	CAST IRON	
	0170/0138	LEN=0040	INSTALLED	UNKN
042605 FT	042605 FT	1 0 00217	0 00 0426+25	
	0170/0000	LENGTH(AH	2409 BK 3285)	
		018 "DIA	CIR PLASTIC	
	0160/2900	LEN=0045	INSTALLED	2002
		015 "DIA	CIR PLASTIC	
	0160/2411	LEN=0030	INSTALLED	UNKN
		018 "DIA	CAST IRON	
	0160/1624	LEN=0035	INSTALLED	UNKN
		015 "DIA	CAST IRON	
	0160/1300	LEN=0035	INSTALLED	UNKN
		024 "DIA	CAST IRON	
	0160/0935	LEN=0030	INSTALLED	UNKN
		018 "DIA	CAST IRON	
	0160/0840	LEN=0030	INSTALLED	UNKN
		018 "DIA	CAST IRON	
	0160/0490	LEN=0035	INSTALLED	UNKN
039320 FT	039320 FT	1 0 00217	0 00 0393+40	
		SHEEHANS RD		
		(SR3004 SEG	0012/0000)	
	0160/0000	LENGTH(AH	3285 BK 3320)	
		BR MESHOP	CR	
		STRUCTURE	LENGTH	10 FT

DIR: B TOTAL LEN: 15.315 MI. DIST: 04-7 SR: 87
 LEFT MUN: MEHOOPANY T RIGHT MUN: MEHOOPANY T

036000 FT

032639 FT

0150/3244	BMSID 65/0087/0150/3244
0150/2881	018 "DIA CIR PLASTIC
0150/2374	LEN=0065 INSTALLED 2002
0150/1931	024 "DIA CAST IRON
	LEN=0035 INSTALLED UNKN
	MEHOOPANY
	FORKSTON T
0150/0787	015 "DIA CAST IRON
0150/0428	LEN=0035 INSTALLED UNKN
0150/0028	015 "DIA CAST IRON
036000 FT	LEN=0035 INSTALLED UNKN
	048"H 60"W CON BOX CUL
	LEN=0035 INSTALLED UNKN
	1 0 00217 0 00 0360+48
	BR MEHOOPANY
	STRUCTURE LENGTH 6 FT
	BMSID 65/0087/0150/0000
	MAIN RD
	(T309)
0150/0000	LENGTH(AH 3320 BK 3361)
0140/2152	036 "DIA CIRC CONCR
0140/2103	LEN=0040 INSTALLED UNKN
0140/1750	BR MEHOPNY C
0140/1675	STRUCTURE LENGTH 8 FT
0140/0792	BMSID 65/0087/0140/2103
0140/0300	018 "DIA CAST IRON
032639 FT	LEN=0010 INSTALLED 2004
	036 "DIA CAST IRON
	LEN=0050 INSTALLED UNKN
	018 "DIA CAST IRON
	LEN=0040 INSTALLED UNKN
	018 "DIA CAST IRON
	LEN=0040 INSTALLED UNKN
	1 0 00217 0 00 0326+59
	BR MEHOOPANY
	STRUCTURE LENGTH 12 FT
	BMSID 65/0087/0140/0000
0140/0000	LENGTH(AH 3361 BK 2703)
0130/1836	015 "DIA CAST IRON
0130/1667	LEN=0035 INSTALLED UNKN
	BMSID 65/0087/0130/1502
	1 0 00217 0 00 0314+66
	MEHOOPANY CREEK

DIR: B TOTAL LEN: 15.315 MI. DIST: 04-7 SR: 87
 LEFT MUN: FORKSTON T RIGHT MUN: FORKSTON T

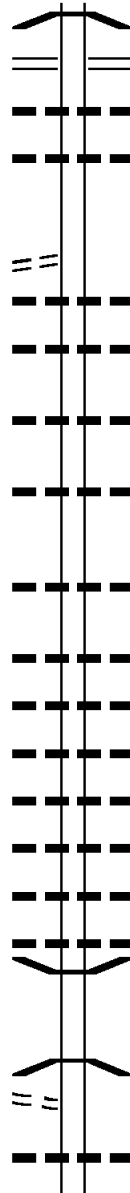
FARR HOLLOW RD
 (SR3001 SEG 0250/0000) 0130/0967

1 0 00217 0 00 0295+00 029936 FT
 OLD HIGHWAY LN
 (T306) 0130/0000

027205 FT

024435 FT

OTTEN RD
 (T453) 0100/2340



0130/1502 BMSBG 65/0087/0130/1502
 WINDY VALLEY RD
 (SR3001 SEG 0250/0000)
 0130/0967 018 "DIA CIRC METAL
 0130/0965 LEN=0025 INSTALLED UNKN
 024 "DIA CIR PLASTIC
 0130/0730 LEN=0045 INSTALLED UNKN
 029936 FT
 5 0130/0000 LENGTH(AH 2703 BK 2731)
 015 "DIA CAST IRON
 0120/2375 LEN=0035 INSTALLED UNKN
 018 "DIA CIR PLASTIC
 0120/2000 LEN=0010 INSTALLED 2004
 036 "DIA CIR PLASTIC
 0120/1185 LEN=0030 INSTALLED UNKN
 018 "DIA CAST IRON
 0120/0500 LEN=0060 INSTALLED UNKN
 027205 FT 1 0 00217 0 00 0267+69
 024 "DIA CIR PLASTIC
 LEN=0060 INSTALLED 2020
 5 0120/0000 LENGTH(AH 2731 BK 2770)
 015 "DIA CAST IRON
 0110/2170 LEN=0030 INSTALLED UNKN
 036 "DIA CIR PLASTIC
 0110/1970 LEN=0030 INSTALLED UNKN
 015 "DIA CAST IRON
 0110/1650 LEN=0040 INSTALLED UNKN
 036 "DIA CIR PLASTIC
 0110/1350 LEN=0060 INSTALLED 2020
 024 "DIA CAST IRON
 0110/0988 LEN=0080 INSTALLED UNKN
 036 "DIA CAST IRON
 0110/0475 LEN=0050 INSTALLED UNKN
 024 "DIA CIRC CONCR
 0110/0250 LEN=0050 INSTALLED UNKN
 0110/0170 BMSSEN 65/0087/0110/0000
 024435 FT 1 0 00217 0 00 0244+40
 MEHOOPANY CR
 BMSBG 65/0087/0110/0000
 5 0110/0000 LENGTH(AH 2770 BK 2398)
 018 "DIA CIRC CONCR
 0100/2300 LEN=0040 INSTALLED UNKN
 018 "DIA CAST IRON

DIR: B TOTAL LEN: 15.315 MI. DIST: 04-7 SR: 87
 LEFT MUN: FORKSTON T RIGHT MUN: FORKSTON T

Stationing	Notes	Material	Quantity	Unit
0100/1920	LEN=0040	INSTALLED	UNKN	
0100/1430	015 "DIA CAST IRON	LEN=0040	INSTALLED	UNKN
0100/0845	015 "DIA CAST IRON	LEN=0030	INSTALLED	UNKN
0100/0350	018 "DIA CAST IRON	LEN=0035	INSTALLED	UNKN
022037 FT	1 0 00217 0 00 0220+42			
0100/0000	015 "DIA CAST IRON	LEN=0035	INSTALLED	UNKN
0090/2896	LENGTH(AH 2398 BK 2974)			
0090/2530	FORKSTON NORTH BRANCH T	015 "DIA CAST IRON	LEN=0035	INSTALLED UNKN
0090/1408	015 "DIA CAST IRON	LEN=0035	INSTALLED	UNKN
019063 FT	0090/0015 BMS EN 65/0087/0090/0000			
019063 FT	1 0 00217 0 00 0190+74			
0090/0000	BR MEHOPNY C	BMSBG 65/0087/0090/0000		
0080/1931	LENGTH(AH 2974 BK 2010)	018 "DIA CAST IRON	LEN=0040	INSTALLED UNKN
DOUGLASS HOLLOW RD (T438)				
0080/1086	MINERS RD (T439)	018 "DIA CAST IRON	LEN=0040	INSTALLED UNKN
0080/1080	015 "DIA CAST IRON	LEN=0030	INSTALLED	UNKN
0080/0690	018 "DIA CIRC PLASTIC	LEN=0050	INSTALLED	UNKN
017053 FT	0080/0241 1 0 00217 0 00 0170+45			
0080/0000	LENGTH(AH 2010 BK 2045)	018 "DIA CIRC METAL	LEN=0005	INSTALLED 2002
0070/1800	HOLLEYS RD (T440)			
0070/1682	HOLLEYS RD (T440)			
0070/0902	HOLLEYS RD (T440)			
LEE HOPE RD				

DIR: B TOTAL LEN: 15.315 MI. DIST: 04-7 SR: 87
 LEFT MUN: NORTH BRANCH T RIGHT MUN: NORTH BRANCH T

Stationing / Description	Stationing / Description	Notes
(T425) 0070/0838	0070/0600	015 "DIA CAST IRON LEN=0035 INSTALLED UNKN
015008 FT	015008 FT	1 0 00217 0 00 0150+00 MILL RD (T441)
	0070/0000	LENGTH(AH 2045 BK 2354) 015 "DIA CIR PLASTIC
	0060/1875	LEN=0005 INSTALLED UNKN
	0060/1565	018 "DIA CIR PLASTIC LEN=0035 INSTALLED 2002
LEE HOPE RD (T425) 0060/1552		
VETTERS RD (T442) 0060/1414	0060/1416	MILL RD (T441)
	0060/0711	015 "DIA CAST IRON LEN=0030 INSTALLED UNKN
VETTER RD (T442) 0060/0115		
012654 FT	0060/0057	BMS EN 65/0087/0060/0000 1 0 00217 0 00 0126+44 MILLER BROOK
	012654 FT	BMSBG 65/0087/0060/0000
	0060/0000	LENGTH(AH 2354 BK 3232)
SR 4010 SH (SR4010 SEG 0010/1935) 0050/2346		
	0050/2208	015 "DIA CAST IRON LEN=0030 INSTALLED UNKN
	0050/1775	015 "DIA CAST IRON LEN=0030 INSTALLED UNKN
	0050/0970	015 "DIA CAST IRON LEN=0030 INSTALLED UNKN
1 0 00217 0 00 0095+24 009422 FT	009422 FT	CATLIN HOLLOW RD (T423)
SR 0187 SH (SR0187 SEG 0010/0000) 0050/0000	0050/0000	LENGTH(AH 3232 BK 1906)
	0040/0235	015 "DIA CAST IRON LEN=0030 INSTALLED UNKN
007516 FT	007516 FT	1 0 00217 0 00 0075+09
	0040/0000	LENGTH(AH 1906 BK 2526)

EXTRACT DATE: 12/18/2023
PRINT DATE: 12/19/2023

ROADWAY MANAGEMENT SYSTEM
SLD COUNTY/SR - ANNUAL PRINT

PAGE NUMBER: 47
COUNTY: WYOMING

DIR: B TOTAL LEN: 15.315 MI.
LEFT MUN: NORTH BRANCH T

DIST: 04-7 SR: 87
RIGHT MUN: NORTH BRANCH T

	0030/2504	024 " DIA	CAST IRON	
		LEN=0030	INSTALLED	UNKN
	0030/1964	015 " DIA	CAST IRON	
		LEN=0040	INSTALLED	UNKN
	0030/1464	015 " DIA	CAST IRON	
		LEN=0040	INSTALLED	UNKN
	0030/1124	015 " DIA	CAST IRON	
		LEN=0045	INSTALLED	UNKN
	0030/0714	015 " DIA	CAST IRON	
		LEN=0035	INSTALLED	UNKN
	0030/0351	015 " DIA	CAST IRON	
		LEN=0060	INSTALLED	UNKN
004990 FT	004990 FT	1 0 00217	0 00 0049+83	
	0030/0000	LENGTH(AH	2526 BK 2363)	
	0020/2362	015 " DIA	CAST IRON	
		LEN=0050	INSTALLED	UNKN
	0020/2017	015 " DIA	CAST IRON	
		LEN=0035	INSTALLED	UNKN
	0020/1670	015 " DIA	CAST IRON	
		LEN=0030	INSTALLED	UNKN
	0020/1320	015 " DIA	CIRC METAL	
		LEN=0030	INSTALLED	UNKN
	0020/0970	015 " DIA	CIRC METAL	
		LEN=0030	INSTALLED	UNKN
	0020/0500	018 " DIA	CAST IRON	
		LEN=0035	INSTALLED	UNKN
002627 FT	002627 FT	1 0 00217	0 00 0026+27	
	0020/0000	LENGTH(AH	2363 BK 2627)	
	0010/2290	015 " DIA	CAST IRON	
		LEN=0030	INSTALLED	UNKN
	0010/1957	015 " DIA	CAST IRON	
		LEN=0030	INSTALLED	UNKN
	0010/1640	018 " DIA	CIRC CONCR	
		LEN=0030	INSTALLED	UNKN
	0010/0940	015 " DIA	CAST IRON	
		LEN=0025	INSTALLED	UNKN
	0010/0750	015 " DIA	CAST IRON	
		LEN=0030	INSTALLED	UNKN
	0010/0490	015 " DIA	CAST IRON	
		LEN=0030	INSTALLED	UNKN
	0010/0250	015 " DIA	CAST IRON	
		LEN=0030	INSTALLED	UNKN
000000 FT	000000 FT	1 0 00217	0 00 0000+00	
		NC SR	0087 SH	
	INTER-BK	SULLIVAN	CO SR 0087 SH	
		(SR0087	SEG 0780/1477)	
		MFC BEGIN = C		
		BK-SULLIVAN		(56)
	0010/0000	LENGTH(AH	2627 BK 0000)	

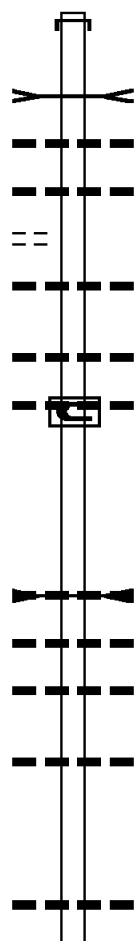
SINGER RD
(T509)

126353 FT

0450/1648

123631 FT

122165 FT



126411 FT	AH-SUSQUEHANNA (57)
INTER-AHD (CO 57)	SR 0029 SH
0450/2722	(SR0029 SEG 0010/0000)
	TR MESPHER CR
	STRUCTURE LENGTH 19 FT
0450/2454	BMSID 65/0029/0450/2454
	018 "DIA CIRC CONCR
0450/2209	LEN=0060 INSTALLED UNKN
	024 "DIA CIRC CONCR
0450/2015	LEN=0060 INSTALLED UNKN
	015 "DIA CIRC CONCR
0450/1590	LEN=0080 INSTALLED UNKN
	018 "DIA CIRC CONCR
0450/0986	LEN=0060 INSTALLED UNKN
	024 "DIA CIRC CONCR
0450/0560	LEN=0060 INSTALLED UNKN
0450/0005	
123689 FT	1 0 00012 0 00 0376+51
	030"H 60"W ELLIP CONC
	LEN=0032 INSTALLED UNKN
	DRAINAGE
	STRUCTURE LENGTH 5 FT
	BMSID 65/0029/0450/0000
	LENGTH(AH 2722 BK 1466)
	015 "DIA CIRC CONCR
	LEN=0052 INSTALLED UNKN
	036 "DIA CIRC CONCR
	LEN=0072 INSTALLED UNKN
	018 "DIA CIRC CONCR
	LEN=0056 INSTALLED UNKN
	1 0 00012 0 00 0361+85
	LENGTH(AH 1466 BK 2244)
	015 "DIA CIRC CONCR
	LEN=0040 INSTALLED UNKN
	015 "DIA CIRC CONCR

DIR: B TOTAL LEN: 23.941 MI. DIST: 04-7 SR: 29
 LEFT MUN: LEMON T RIGHT MUN: LEMON T

WILSON RD
(T528)

0430/0175
119921 FT

CEMETERY RD
(T536)

0420/2181

1 0 00012 0 00 0316+18 117679 FT
 MESHOPPEN CRK RD
 (SR4008 SEG 0110/3381) 0420/0000

BAKER-HIRKEY RD
(T493)

113942 FT
0410/0000

---	0430/0989	LEN=0048	INSTALLED UNKN
==	0430/0100	BMS EN 65/0029/0430/0000	
---	119979 FT	1 0 00012 0 00 0338+87	
---	0430/0000	MESHOPPEN CR	
---	0420/2184	BMSBG 65/0029/0430/0000	
---	0420/1039	LENGTH(AH 2244 BK 2242)	
---	0420/0820	018 "DIA CIRC CONCR	
---	117737 FT	LEN=0020	INSTALLED UNKN
---	0420/0000	DRAINAGE	
---	0410/3715	STRUCTURE LENGTH 5 FT	
---	0410/3549	BMSID 65/0029/0420/1088	
---	0410/2560	015 "DIA CAST IRON	
---	0410/2095	LEN=0040	INSTALLED UNKN
---	0410/1773	ALDOVIN RD	
---	0410/1740	(SR1006 SEG 0010/0000)	
---	0410/1476	LENGTH(AH 2242 BK 3737)	
---	0410/1170	018 "DIA CIRC METAL	
---	0410/0910	LEN=0010	INSTALLED UNKN
---	0410/0575	018 "DIA CIRC CONCR	
---	0410/0000	LEN=0030	INSTALLED UNKN
---	036 "DIA CIRC CONCR		
---	024 "DIA CIRC CONCR		
---	0410/1773	JAMES ACE RD	
---	0410/1740	(SR1004 SEG 0010/0000)	
---	0410/1476	018 "DIA CIRC CONCR	
---	0410/1170	LEN=0100	INSTALLED UNKN
---	0410/0910	018 "DIA CIRC CONCR	
---	0410/0575	LEN=0030	INSTALLED UNKN
---	114000 FT	015 "DIA CIRC CONCR	
---	0410/0000	LEN=0035	INSTALLED UNKN
---	0410/0000	015 "DIA CIRC CONCR	
---	0410/0000	LEN=0040	INSTALLED UNKN
---	0410/0000	015 "DIA CIRC CONCR	
---	0410/0000	LEN=0045	INSTALLED UNKN
---	1 0 00012 0 00 0279+02	VILLAGE: LEMON	
---	0410/0000	LENGTH(AH 3737 BK 2766)	
---	018 "DIA CIRC CONCR		

DIR: B TOTAL LEN: 23.941 MI. DIST: 04-7 SR: 29
 LEFT MUN: LEMON T RIGHT MUN: LEMON T

---	0400/2760	LEN=0035	INSTALLED	UNKN
---	0400/1910	015 " DIA	CIRC CONCR	
---	0400/1520	LEN=0044	INSTALLED	UNKN
		015 " DIA	CIRC CONCR	
		LEN=0030	INSTALLED	UNKN
		015 " DIA	CIRC CONCR	
		LEN=0045	INSTALLED	UNKN
111176 FT	0400/0175	1 0 00012	0 00 0251+16	
	111234 FT	5 0400/0000	LENGTH(AH 2766 BK 2626)	
		018 " DIA	CIRC CONCR	
		LEN=0045	INSTALLED	UNKN
		015 " DIA	CIRC CONCR	
		LEN=0035	INSTALLED	UNKN
		015 " DIA	CIRC CONCR	
		LEN=0035	INSTALLED	UNKN
		015 " DIA	CIRC CONCR	
		LEN=0035	INSTALLED	UNKN
108550 FT	0390/0270	LEN=0045	INSTALLED	UNKN
	108608 FT	1 0 00012	0 00 0225+17	
		024 " DIA	CIRC CONCR	
		LEN=0030	INSTALLED	UNKN
	5 0390/0000	LENGTH(AH 2626 BK 2953)		
		015 " DIA	CIRC CONCR	
		LEN=0048	INSTALLED	UNKN
		BMSSEN 65/0029/0380/1918		
		1 0 00012	0 00 0214+83	
		INLET LAKE CAREY		
		BMSBG 65/0029/0380/1918		
		SIREN RD		
		(SR1007 SEG 0010/1536)		
		015 " DIA	CIRC METAL	
		LEN=0040	INSTALLED	UNKN
		018 " DIA	CIRC METAL	
		LEN=0158	INSTALLED	UNKN
		015 " DIA	CIRC CONCR	
		LEN=0045	INSTALLED	UNKN
		015 " DIA	CIRC CONCR	
		LEN=0030	INSTALLED	UNKN
		015 " DIA	CIRC CONCR	
		LEN=0025	INSTALLED	UNKN

111176 FT

108550 FT

LAKWOOD RD
(T491)

0380/1830

EXTRACT DATE: 12/18/2023
PRINT DATE: 12/19/2023

ROADWAY MANAGEMENT SYSTEM
SLD COUNTY/SR - ANNUAL PRINT

PAGE NUMBER: 43
COUNTY: WYOMING

DIR: B TOTAL LEN: 23.941 MI.
LEFT MUN: LEMON T

DIST: 04-7 SR: 29
RIGHT MUN: LEMON T

MT AIRY ESTATES RD
(PRDR)

105597 FT

105655 FT 1 0 00012 0 00 0195+52
S 0380/0000 LENGTH(AH 2953 BK 3312)
0370/3000 024 " DIA CIRC METAL
LEN=0032 INSTALLED UNKN
SR 1003 SH
(SR1003 SEG 0050/0807)
LEMON
TUNKHANNOCK T
0370/2549 018 " DIA CIRC CONCR
0370/2450 LEN=0035 INSTALLED UNKN
015 " DIA CIRC CONCR
0370/2150 LEN=0040 INSTALLED UNKN

0370/1794

0370/1420 015 " DIA CIRC CONCR
LEN=0040 INSTALLED UNKN
018 " DIA CIRC CONCR
0370/0908 LEN=0040 INSTALLED UNKN
015 " DIA CIRC CONCR
0370/0512 LEN=0035 INSTALLED UNKN

102285 FT

102343 FT 1 0 00012 0 00 0162+40
S 0370/0000 LENGTH(AH 3312 BK 3053)
018 " DIA CIRC CONCR
0360/2611 LEN=0040 INSTALLED UNKN
018 " DIA CIRC CONCR
0360/2403 LEN=0040 INSTALLED UNKN
015 " DIA CIRC CONCR
0360/1980 LEN=0040 INSTALLED UNKN
024 " DIA CIRC CONCR
0360/1661 LEN=0040 INSTALLED UNKN
015 " DIA CIRC CONCR
0360/1305 LEN=0040 INSTALLED UNKN
015 " DIA CIRC CONCR
0360/1000 LEN=0038 INSTALLED UNKN
MARCY RD
(T405)

099232 FT

0360/0014 BMS EN 65/0029/0360/0000
099290 FT 1 0 00012 0 00 0132+05
KERN GLEN CR
S 0360/0000 BMSBG 65/0029/0360/0000
LENGTH(AH 3053 BK 3486)
018 " DIA CIRC CONCR
0350/2950 LEN=0040 INSTALLED UNKN
018 " DIA CIRC CONCR
0350/2486 LEN=0060 INSTALLED UNKN
018 " DIA CIRC CONCR
0350/1794 LEN=0040 INSTALLED UNKN
018 " DIA CIRC CONCR

EXTRACT DATE: 12/18/2023
PRINT DATE: 12/19/2023

ROADWAY MANAGEMENT SYSTEM
SLD COUNTY/SR - ANNUAL PRINT

PAGE NUMBER: 42
COUNTY: WYOMING

DIR: B TOTAL LEN: 23.941 MI.
LEFT MUN: TUNKHANNOCK T

DIST: 04-7 SR: 29
RIGHT MUN: TUNKHANNOCK T

ROADWAY	STATION	START	END	LEN	DIAMETER	MATERIAL	STATUS	DATE
SILL HILL RD (T476)	0340/2392	0350/1420	0350/1266	0040	018"	DIA CIRC CONCR	INSTALLED UNKN	
	095746 FT	0350/1035	0350/0750	0040	018"	DIA CIRC CONCR	INSTALLED UNKN	
		0350/0118	095804 FT	0040	015"	DIA CIRC CONCR	INSTALLED UNKN	
		0350/0000	0340/2500	0045	018"	DIA CIRC CONCR	INSTALLED UNKN	
STONY MOUNTAIN RD (SR4021 SEG 0010/0000)	0340/1095	0340/2030	0340/1632	0040	018"	DIA CIRC CONCR	INSTALLED 1998	
	093170 FT	0340/1117	0340/0771	0040	018"	DIA CIRC CONCR	INSTALLED 1998	
		0340/0470	0340/0100	0020	018"	DIA CIRC METAL	INSTALLED UNKN	
		0340/0000	0330/2400	0050	018"	DIA CIRC CONCR	INSTALLED 1998	
MILE RD (T397)	0330/2100	0330/2122	0050	018"	DIA CIRC METAL	INSTALLED 1998		
	093228 FT	0330/1714	0330/1334	0048	018"	DIA CIRC CONCR	INSTALLED UNKN	
		0330/1159	0330/0835	0048	018"	DIA CIRC CONCR	INSTALLED UNKN	
		0330/0835		0048	018"	DIA CIRC CONCR	INSTALLED UNKN	

DIR: B TOTAL LEN: 23.941 MI. DIST: 04-7 SR: 29
 LEFT MUN: TUNKHANNOCK T RIGHT MUN: TUNKHANNOCK T

Location	Segment ID	Length (FT)	Material	Notes
	0330/0549	0048	INSTALLED UNKN	
	0330/0287	0048	INSTALLED UNKN	
	0330/0026	0040	INSTALLED UNKN	
090578 FT	090636 FT	1 0 00012 0 00 0045+60		ANDERSON RD (T408) NC JOSEPH W HUNTER HW TUNKHANNOCK TUNKHANNOCK B
BORO RD (TWP)	0330/0000		LENGTH(AH 2592 BK 1714)	
	0320/1099	0048	INSTALLED UNKN	
	0320/1090		REDFIELD ST (T391)	
	0320/0876	0040	INSTALLED UNKN	
	0320/0472	0040	INSTALLED 1998	
TURNPIKE RD (BORO)	0320/0288	088864 FT		
1 0 00012 0 00 0026+53	0320/0000		LENGTH(AH 1714 BK 2858)	
AVERY ST (BORO)	0310/1794			
REED ST (BORO)	0310/1653		REDFIELD ST (BORO)	
	0310/1649		DIGGER DR (BORO)	
	0310/1447		MARSH LN (BORO)	
	0310/1245	0028	INSTALLED UNKN	
	0310/1234	65/0029/0310/1216		BMSSEN 65/0029/0310/1216 1 0 00012 0 00 0012+12 SWALE BROOK
	0310/1216	65/0029/0310/1216		BMSBG 65/0029/0310/1216
	0310/1158	0052	INSTALLED UNKN	
	0310/0779		HARRISON ST (BORO)	
	0310/0423		SECOND ST (BORO)	
CHURCH ST (BORO)	0310/0355			

EXTRACT DATE: 12/18/2023
PRINT DATE: 12/19/2023

ROADWAY MANAGEMENT SYSTEM
SLD COUNTY/SR - ANNUAL PRINT

PAGE NUMBER: 40
COUNTY: WYOMING

DIR: B TOTAL LEN: 23.941 MI.
LEFT MUN: TUNKHANNOCK B

DIST: 04-7 SR: 29
RIGHT MUN: TUNKHANNOCK B

Stationing	Notes	Stationing	Notes
086006 FT		086064 FT	1 0 00012 0 00 0000+00 TIOGA ST (SR3006 SEG 0050/0000)
		0310/0000	LENGTH(AH 2858 BK 1806) 018 "DIA CIRC METAL
		0300/1600	LEN=0035 INSTALLED UNKN 018 "DIA CIRC METAL
		0300/1500	LEN=0035 INSTALLED UNKN 018 "DIA CIRC METAL
		0300/1392	LEN=0035 INSTALLED UNKN 018 "DIA CIRC CONCR
		0300/1391	LEN=0070 INSTALLED UNKN
HARDING ST (BORO)			TUNKHANNOCK BP (SR0006 SEG 0374/0000)
0300/1374		0300/1162	018 "DIA CIRC CONCR LEN=0005 INSTALLED UNKN (AAR 507870F)#TRKS 01 (PRDR)
		0300/1080	018 "DIA CIRC METAL LEN=0040 INSTALLED UNKN
		0300/1008	BMSSEN 65/0029/0300/0000 TUNKHANNOCK
		0300/0989	EATON T
		0300/0850	084258 FT 1 0 00011 0 00 0680+10 NC BRIDGE ST
084200 FT			SUSQUEHANNA RIVER
		0300/0425	BMSBG 65/0029/0300/0000 LENGTH(AH 1806 BK 3469) (APRA) TOWN SHEDS TOWN SHEDS DR (PRDR)
		084258 FT	
		0300/0000	018 "DIA CIRC METAL LEN=0050 INSTALLED 1998 DYMOND TE (T397)
		0290/3385	018 "DIA CIRC CONCR LEN=0032 INSTALLED UNKN
EATON RD (SR3005 SEG 0010/0000)		0290/3180	PA DRIVER LIC CENTER RD (GOVT) LC TO DRIVER LICENCE RD (CONN)
0290/3255		0290/3156	
		0290/2515	
PENN LN (T396)		0290/2088	
0290/2241		0290/1989	

DIR: B TOTAL LEN: 23.941 MI. DIST: 04-7 SR: 29
 LEFT MUN: EATON T RIGHT MUN: EATON T

Location / Description	Stationing	Length / Notes	Material / Details
	0290/1850	LEN=0050	018" DIA CIRC CONCR INSTALLED UNKN
	0290/1520	LEN=0050	018" DIA CIRC CONCR INSTALLED UNKN
	0290/1355	LEN=0060	018" DIA CIRC CONCR INSTALLED UNKN
	0290/1100	LEN=0050	018" DIA CIRC CONCR INSTALLED UNKN
	0290/0782	LEN=0032	015" DIA CIRC CONCR INSTALLED UNKN
FREAR HILL RD (T383)	0290/0704		
LC TO PLAZA ENTRANCE RD (CONN)	0290/0325		
	0290/0324	LEN=0404	018" DIA CIR PLASTIC INSTALLED UNKN
	0290/0320	LEN=0320	018" DIA CIR PLASTIC INSTALLED UNKN
	0290/0270	LEN=0040	024" DIA CIRC CONCR INSTALLED UNKN
PLAZA ENTRANCE RD (PRDR)	0290/0200		WALMART ENTRANCE RD (PRDR)
LC FROM PLAZA ENTRANCE (CONN)	0290/0134		LC TO WALMART ENTRANCE (CONN)
	0290/0080	LEN=0040	018" DIA CIRC CONCR INSTALLED UNKN
080731 FT	080789 FT	1 0 00011 0 00 0645+00	
	0290/0000	LENGTH(AH 3469 BK 3891)	012" DIA CIR PLASTIC
	0280/3731	LEN=0050	018" DIA CIRC CONCR INSTALLED UNKN
	0280/3540	LEN=0040	018" DIA CIRC CONCR INSTALLED UNKN
	0280/1436		KEELERSBURG RD (SR2007 SEG 0160/1806)
	0280/0651		MASTERS CONC ENT RD (PRDR)
	0280/0358	STRUCTURE LENGTH 5 FT	BMSID 65/0029/0280/0358
076840 FT	076898 FT	1 0 00011 0 00 0611+25	

DIR: B TOTAL LEN: 23.941 MI. DIST: 04-7 SR: 29
 LEFT MUN: EATON T RIGHT MUN: EATON T

GOBLE HILL RD
 (T392)

0270/0232
 073917 FT

070673 FT

Stationing	Notes	Material	Length	Installation	Notes
0280/0000	5	EATON TE (T394)	015"	CIRC CONC	3891 BK 2923
0270/2923		036" DIA	LEN=0999	INSTALLED	UNKN
0270/2600		036" DIA	LEN=0100	INSTALLED	UNKN
0270/2083		VILLAGE LN (T404)	018" DIA	CAST IRON	
0270/2050		018" DIA	LEN=0050	INSTALLED	UNKN
0270/1700		018" DIA	LEN=0050	INSTALLED	UNKN
0270/0250		018" DIA	LEN=0050	INSTALLED	UNKN
0270/0165		BMS EN 65/0029	0270/0000		
073975 FT		1 0 00011 0 00	0577+43		
0270/0000		BOWMAN'S CREEK			
0260/3137	M	BMSBG 65/0029	0270/0000		
0260/2450		CAVC	007		
0260/2075		012" DIA	LEN=0040	INSTALLED	UNKN
0260/1928		012" DIA	LEN=0040	INSTALLED	UNKN
0260/1587		036" DIA	LEN=0040	INSTALLED	UNKN
0260/1245		030" DIA	LEN=0040	INSTALLED	UNKN
0260/0925		018" DIA	LEN=0035	INSTALLED	UNKN
0260/0175		015" DIA	LEN=0056	INSTALLED	UNKN
070731 FT		1 0 00011 0 00	0544+99		
0260/0000	5	VILLAGE: EATONVILLE			
0250/3270		LENGTH(AH 3244 BK 3467)			
0250/2755		018" DIA	LEN=0045	INSTALLED	UNKN
		018" DIA	LEN=0040	INSTALLED	UNKN

DIR: B TOTAL LEN: 23.941 MI. DIST: 04-7 SR: 29
 LEFT MUN: EATON T RIGHT MUN: EATON T

SUGAR HOLLOW RD
 (SR3003 SEG 0004/0000) 0250/1624

067206 FT

064044 FT

062280 FT

0250/1325	018 " DIA CAST IRON LEN=0040 INSTALLED UNKN
0250/1045	024 " DIA CIRC METAL LEN=0040 INSTALLED UNKN
0250/0340	018 " DIA CIRC METAL LEN=0999 INSTALLED UNKN
067264 FT	1 0 00011 0 00 0510+18
0250/0000	LENGTH(AH 3467 BK 3162)
0240/1290	015 " DIA CIRC CONCR LEN=0040 INSTALLED UNKN
0240/0845	018 " DIA CIRC CONCR LEN=0040 INSTALLED UNKN
0240/0550	018 " DIA CIRC CONCR LEN=0040 INSTALLED UNKN
064102 FT	1 0 00011 0 00 0478+56
0240/0000	JENKS RD (T391) LENGTH(AH 3162 BK 1764)
0230/1222	048 " DIA CIRC CONCR LEN=0050 INSTALLED UNKN
0230/0173	BMS EN 65/0029/0230/0000 1 0 00011 0 00 0460+92
062338 FT	BOWMANS CRK
0230/0000	BMSBG 65/0029/0230/0000 LENGTH(AH 1764 BK 3014)
0220/1245	024 " DIA CIRC CONCR LEN=0072 INSTALLED UNKN
0220/0898	018 " DIA CAST IRON LEN=0075 INSTALLED UNKN
0220/0486	018 " DIA CAST IRON LEN=0045 INSTALLED 199B
0220/0300	018 " DIA CIRC METAL LEN=0186 INSTALLED UNKN
0220/0006	018 " DIA CIRC CONCR LEN=0084 INSTALLED UNKN

DIR: B TOTAL LEN: 23.941 MI. DIST: 04-7 SR: 29
 LEFT MUN: EATON T RIGHT MUN: EATON T

059266 FT

059324 FT 1 0 00011 0 00 0430+96
 MFC BEGIN = C
 0220/0000 LENGTH(AH 3014 BK 0966)

018 "DIA CIRC CONCR
 LEN=0035 INSTALLED UNKN 0211/0450

MONTROSS RD
 (T366)
 MONTROSS RD
 (T368)

0211/0343
 0211/0221

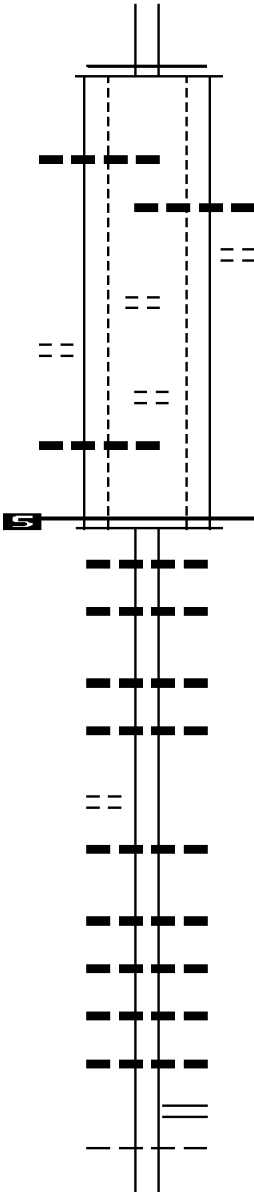
0210/0390 018 "DIA CIRC CONCR
 LEN=0050 INSTALLED UNKN
 0210/0347 MONTROSS RD
 (T366)

018 "DIA CIRC CONCR
 LEN=0050 INSTALLED UNKN 0211/0100
 1 0 00011 0 00 0421+30 058358 FT
 MFC BEGIN = C
 LENGTH(AH 0908 BK 1925) 0211/0000

1 0 00011 0 00 0402+05 056433 FT
 MONTROSS RD
 (T368)
 0200/0000

053982 FT

0210/0210 MONTROSS RD
 (T368)
 058358 FT 1 0 00011 0 00 0421+30
 MFC BEGIN = C
 0210/0000 LENGTH(AH 0966 BK 1925)
 0200/1925 015 "DIA CIRC CONCR
 LEN=0040 INSTALLED 1998
 0200/1348 036 "DIA CAST IRON
 LEN=0060 INSTALLED UNKN
 0200/0594 036 "DIA CAST IRON
 LEN=0070 INSTALLED UNKN
 0200/0296 018 "DIA CIRC CONCR
 LEN=0050 INSTALLED UNKN
 056433 FT
 0200/0000 LENGTH(AH 1925 BK 2451)
 0190/2390 018 "DIA CIRC METAL
 LEN=0050 INSTALLED UNKN
 0190/1584 018 "DIA CIRC CONCR
 LEN=0040 INSTALLED UNKN
 0190/1364 018 "DIA CIRC CONCR
 LEN=0045 INSTALLED UNKN
 0190/0980 015 "DIA CIRC METAL
 LEN=0050 INSTALLED UNKN
 0190/0515 048 "DIA CAST IRON
 LEN=0048 INSTALLED UNKN
 SR 0292 SH
 0190/0438 (SR0292 SEG 0010/0000)
 EATON
 MONROE T
 0190/0050
 053982 FT 1 0 00011 0 00 0377+54



DIR: B TOTAL LEN: 23.941 MI. DIST: 04-7 SR: 29
 LEFT MUN: EATON T RIGHT MUN: EATON T

Stationing	Description	Material / Details
0180/0000	LENGTH(AH 2451 BK 3731)	015" DIA CIRC CONCR
0180/3572	LEN=0099	INSTALLED UNKN
0180/2515	DRAINAGE STRUCTURE	LENGTH 4 FT
0180/2511	BMSID 65/0029/0180/2511	036"H 48"W CON BOX CUL
0180/2500	LEN=0050	INSTALLED UNKN
0180/2035	030"H 42"W CON BOX CUL	LEN=0044 INSTALLED UNKN
0180/1245	015" DIA CAST IRON	LEN=0040 INSTALLED UNKN
0180/0310	018" DIA CIRC CONCR	LEN=0048 INSTALLED UNKN
050251 FT	1 0 00011 0 00 0340+36	
0180/0000	LENGTH(AH 3731 BK 3909)	
0170/3635	048" DIA CIRC METAL	LEN=0075 INSTALLED UNKN
0170/3350	036" DIA CAST IRON	LEN=0050 INSTALLED UNKN
0170/1810	018" DIA CIRC CONCR	LEN=0050 INSTALLED UNKN
0170/1240	015" DIA CIRC CONCR	LEN=0045 INSTALLED UNKN
0170/0750	EVANS FALLS SCHOOL RD (GOVT)	
046342 FT	1 0 00011 0 00 0301+75	
0170/0000	ROOT HOLLOW LN (T302)	
0160/1244	BMS EN 65/0029/0160/1194	0 0 00000 0 00 0000+00
0160/1194	ROAR RUN CRK	BMS BG 65/0029/0160/1194
0160/1119	VOYLE RD (T340)	

DIR: B TOTAL LEN: 23.941 MI. DIST: 04-7 SR: 29
 LEFT MUN: MONROE T RIGHT MUN: MONROE T

Location / Notes	Segment ID	Length (FT)	Material / Details
	0160/1108	044120	018" DIA CAST IRON LEN=0050 INSTALLED UNKN
LC FOR VOYLE RD (CONN) 1 0 00011 0 00 0276+46 VOYLE RD (T340)	0160/0176 0160/0000	044120 FT	5 0160/0000 LENGTH(AH 2222 BK 3079) 072"H 72"W CON BOX CUL LEN=0040 INSTALLED UNKN 015" DIA CAST IRON LEN=0040 INSTALLED UNKN
COPPER KETTLE PK (PRDR) HALL LN (PRDR)	0150/2162 0150/1734		
	0150/1100		036" DIA CIRC METAL LEN=0070 INSTALLED UNKN
	0150/0725		018" DIA CIRC CONCR LEN=0040 INSTALLED UNKN
041041 FT	0150/0415 041041 FT		024" DIA CAST IRON LEN=0050 INSTALLED 1998 1 0 00011 0 00 0248+63 VILLAGE: EVANS FALLS
	5 0150/0000		5 0150/0000 LENGTH(AH 3079 BK 2477) 024" DIA CIRC CONCR
	0140/2121		LEN=0050 INSTALLED UNKN
	0140/1610		024" DIA CIRC CONCR LEN=0040 INSTALLED UNKN
	0140/1223		018" DIA CIRC CONCR LEN=0040 INSTALLED 1998
038564 FT	0140/0270 038564 FT		024" DIA CIRC CONCR LEN=0050 INSTALLED UNKN 1 0 00011 0 00 0223+86 BOCHNIK LN (T342)
	5 0140/0000		5 0140/0000 LENGTH(AH 2477 BK 3200) 024" DIA CIRC CONCR
TIPPY LN (T344)	0130/2655		LEN=0040 INSTALLED UNKN
	0130/2650		024" DIA CAST IRON LEN=0040 INSTALLED UNKN
	0130/2314		024" DIA CIRC CONCR LEN=0040 INSTALLED UNKN

DIR: B TOTAL LEN: 23.941 MI. DIST: 04-7 SR: 29
 LEFT MUN: MONROE T RIGHT MUN: MONROE T

TO 0029/0120 SH
 (CONN)

0130/0243

035364 FT

FROM 0029/0130 SH
 (CONN)

0120/1816

BIGELOW LN
 (T346)

0120/0087
 033456 FT

0130/1296	018 " DIA CIRC CONCR
0130/1050	LEN=0030 INSTALLED UNKN
	BMSEN 65/0029/0130/0931
	0 0 00000 0 00 0000+00
	BOWMANS CRK
0130/0931	BMSBG 65/0029/0130/0931
0130/0558	018 " DIA CIRC CONCR
	LEN=0030 INSTALLED UNKN
0130/0478	015 " DIA CIRC CONCR
	LEN=0060 INSTALLED UNKN
0130/0418	018 " DIA CIRC CONCR
	LEN=0040 INSTALLED 199B
0130/0100	012 " DIA CIRC CONCR
	LEN=0100 INSTALLED UNKN
0130/0015	015 " DIA CAST IRON
035364 FT	LEN=0050 INSTALLED UNKN
	1 0 00011 0 00 0195+34
	TUNKHANNOCK HW
	(SR0309 SEG 0070/2179)
0130/0000	LENGTH(AH 3200 BK 1908)
033456 FT	1 0 00011 7 00 0137+45
	LUTES CORNER RD
	(SR2022 SEG 0010/0000)
0120/0000	LENGTH(AH 1908 BK 3588)
0110/3200	015 " DIA CAST IRON
	LEN=0040 INSTALLED UNKN
0110/2140	015 " DIA CAST IRON
	LEN=0030 INSTALLED UNKN
0110/1595	015 " DIA CAST IRON
	LEN=0040 INSTALLED UNKN
0110/1150	015 " DIA CAST IRON
	LEN=0030 INSTALLED UNKN
0110/0822	01B " DIA CAST IRON
	LEN=0030 INSTALLED UNKN
	BUCKWHEAT HOLLOW RD
0110/0332	(SR2001 SEG 0070/3407)
0110/0199	BMSEN 65/0029/0110/0000

DIR: B TOTAL LEN: 23.941 MI. DIST: 04-7 SR: 29
 LEFT MUN: MONROE T RIGHT MUN: MONROE T

Stationing	Notes	Stationing	Notes
029868 FT		029868 FT	1 0 00011 7 00 0100+87 NC JOSEPH W HUNTER HW BOWMANS CRK BMSBG 65/0029/0110/0000
PARKS LN (T370)	0100/3808	0110/0000	LENGTH(AH 3588 BK 3967)
		0100/2195	018 "DIA CAST IRON LEN=0030 INSTALLED UNKN
		0100/0945	035"H 24"W METAL ARCH LEN=0050 INSTALLED 2001 MONROE
		0100/0458	NOXEN T
025901 FT		025901 FT	1 0 00011 7 00 0061+12
		0100/0000	LENGTH(AH 3967 BK 1458)
TANNERY ST (T323)	0090/0352	0090/0750	024 "DIA CAST IRON LEN=0030 INSTALLED UNKN
		0090/0328	BMSEN 65/0029/0090/0231 1 0 00011 7 00 0048+87 BOWMANS CREEK
		0090/0231	BMSBG 65/0029/0090/0231
024443 FT		024443 FT	1 0 00011 7 00 0046+90 MAPLE ST (T327)
		0090/0000	LENGTH(AH 1458 BK 2604)
		0080/2554	018 "DIA CIRC METAL LEN=0045 INSTALLED UNKN
ISLAND RD (T314)	0080/1475	0080/1377	DRY CREEK LN (PRDR)
UNKNOWN AL (TWP)	0080/0188	021839 FT	
1 0 00011 7 00 0020+45	021839 FT	0080/0000	NC TUNKHANNOCK RD LENGTH(AH 2604 BK 3236)
MARKET ST (SR3002 SEG 0060/2033)	0080/0000		

DIR: B TOTAL LEN: 23.941 MI. DIST: 04-7 SR: 29
 LEFT MUN: NOXEN T RIGHT MUN: NOXEN T

Location	Segment ID	Material	Length (FT)	Installation Date
POPLAR ST (TWP)	0070/3014	015" DIA CAST IRON	0050	1999
HACKLING ST (T335)	0070/1973	036" DIA CIR PLASTIC	0040	1999
HACKLING ST (T335)	0070/1465	024" DIA CAST IRON	0065	1999
PACI HILL RD (T317)	0070/1104	015" DIA CAST IRON	0035	UNKN
	0070/0010	015" DIA CIR PLASTIC	0045	1999
	018603 FT		1 0 00489	0 00 0135+12
	0070/0000	VILLAGE: NOXEN BUTRY RD (T333)		
	0060/2920	LENGTH(AH 3236 BK 3433) 015" DIA CAST IRON	0040	UNKN
	0060/2671	018" DIA CIR PLASTIC	0050	1999
	0060/2510	015" DIA CIRC METAL	0045	1999
	0060/2410	020" DIA CAST IRON	0035	UNKN
	0060/2236	018" DIA CAST IRON	0040	UNKN
	0060/1639	018" DIA CAST IRON	0035	UNKN
	0060/1352	018" DIA CIR PLASTIC	0050	1999
	0060/1105	NOXEN SAND & GRAVEL RD (PRDR)		
	0060/0357	018" DIA CIR PLASTIC	0035	UNKN
	0060/0124	024" DIA CAST IRON	0050	1999
	015170 FT		1 0 00489	0 00 0100+81

DIR: B TOTAL LEN: 23.941 MI. DIST: 04-7 SR: 29
 LEFT MUN: NOXEN T RIGHT MUN: NOXEN T

KEIPER RD
(T315)

0050/0309
011395 FT

008085 FT

	0060/0000	LENGTH(AH 3433 BK 3775)
---	015 "DIA	CAST IRON
---	0050/3460	LEN=0035 INSTALLED UNKN
---	018 "DIA	CAST IRON
---	0050/3050	LEN=0035 INSTALLED UNKN
---	018 "DIA	CAST IRON
---	0050/2863	LEN=0035 INSTALLED UNKN
---	015 "DIA	CAST IRON
---	0050/2484	LEN=0050 INSTALLED UNKN
---	024 "DIA	CAST IRON
---	0050/2042	LEN=0035 INSTALLED UNKN
---	024 "DIA	CAST IRON
---	0050/1771	LEN=0035 INSTALLED UNKN
---	015 "DIA	CAST IRON
---	0050/1050	LEN=0035 INSTALLED UNKN
---	024 "DIA	CAST IRON
---	0050/0325	LEN=0040 INSTALLED UNKN
==	0050/0080	BMS EN 65/0029/0050/0000
==	011395 FT	1 0 00489 0 00 0063+05
==		BEAVER RUN
==		BMSBG 65/0029/0050/0000
---	0050/0000	LENGTH(AH 3775 BK 3310)
---	018 "DIA	CAST IRON
---	0040/2692	LEN=0035 INSTALLED UNKN
---	015 "DIA	CAST IRON
---	0040/2110	LEN=0035 INSTALLED UNKN
---	0040/2109	DIMMICK RD (TWP)
---	015 "DIA	CAST IRON
---	0040/1470	LEN=0035 INSTALLED UNKN
---	024 "DIA	CAST IRON
---	0040/1095	LEN=0035 INSTALLED UNKN
---	018 "DIA	CIR PLASTIC
---	0040/0690	LEN=0035 INSTALLED UNKN
---	015 "DIA	CIRC CONCR
---	0040/0230	LEN=0035 INSTALLED UNKN
---	008085 FT	1 0 00489 0 00 0028+84
---	0040/0000	LENGTH(AH 3310 BK 2884)
---	015 "DIA	CAST IRON
---	0030/2800	LEN=0035 INSTALLED 1999
---	015 "DIA	CAST IRON
---	0030/2516	LEN=0040 INSTALLED 1999
	015 "DIA	CAST IRON

DIR: B TOTAL LEN: 23.941 MI. DIST: 04-7 SR: 29
 LEFT MUN: NOXEN T RIGHT MUN: NOXEN T

005201 FT

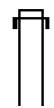
002500 FT

000000 FT

0030/1884	LEN=0040	INSTALLED	1999
	015 "DIA	CAST IRON	
0030/1418	LEN=0040	INSTALLED	1999
0030/0430	072"H 84"W CONC STRUCT	INSTALLED	1999
	LEN=0040		
0030/0241	LAKE RD		
	(SR0415	SEG 0010/2795)	
	015 "DIA	CIR PLASTIC	
0030/0075	LEN=0060	INSTALLED	1999
005201 FT	1 0 00489 0 00 0000+00		
	FOR SR 0029 AND 0415		
	(CONN)		
	NC LAKE RD		
0030/0000	MFC BEGIN = C		
	LENGTH(AH 2884 BK 2701)		
	018 "DIA	CIRC CONCR	
0020/2639	LEN=0010	INSTALLED	UNKN
0020/2061	BMS EN 65/0029/0020/2046		
	1 0 00177 0 00 0045+49		
	BR BOWMANS CRK		
0020/2046	BMS BG 65/0029/0020/2046		
	015 "DIA	CAST IRON	
0020/1686	LEN=0030	INSTALLED	UNKN
	036 "DIA	CAST IRON	
0020/1258	LEN=0060	INSTALLED	1999
	015 "DIA	CAST IRON	
0020/0925	LEN=0060	INSTALLED	1999
	015 "DIA	CAST IRON	
0020/0267	LEN=0030	INSTALLED	UNKN
002500 FT	1 0 00177 0 00 0025+03		
0020/0000	LENGTH(AH 2701 BK 2500)		
	015 "DIA	CAST IRON	
0010/2275	LEN=0030	INSTALLED	UNKN
	012 "DIA	CAST IRON	
0010/1476	LEN=0030	INSTALLED	UNKN
	012 "DIA	CAST IRON	
0010/0286	LEN=0030	INSTALLED	UNKN
000000 FT	1 0 00177 0 00 0000+00		
	NC JOSEPH W HUNTER HW		
	INTER-BK CO 40 SR 0029 SH		
	(SR0029	SEG 0450/2323)	
	MFC BEGIN = D		
	BK-LUZERNE	(40)	
0010/0000	LENGTH(AH 2500 BK 0000)		

EXTRACT DATE: 12/18/2023 ROADWAY MANAGEMENT SYSTEM PAGE NUMBER: 28
PRINT DATE: 12/19/2023 SLD COUNTY/SR - ANNUAL PRINT COUNTY: WYOMING
DIR: B TOTAL LEN: 6.254 MI. DIST: 04-7 SR: 11
LEFT MUN: NICHOLSON T RIGHT MUN: NICHOLSON T

033019 FT



032224 FT AH-SUSQUEHANNA (57)
INTER-AHD (CO 57) LACKAWANNA TR
0140/2500 (SR0011 SEG 0010/0000)

015 "DIA CIRC METAL

EXTRACT DATE: 12/18/2023
PRINT DATE: 12/19/2023

ROADWAY MANAGEMENT SYSTEM
SLD COUNTY/SR - ANNUAL PRINT

PAGE NUMBER: 27
COUNTY: WYOMING

DIR: B TOTAL LEN: 6.254 MI.
LEFT MUN: NICHOLSON T

DIST: 04-7 SR: 11
RIGHT MUN: NICHOLSON T

030519 FT

1 0 00009 0 00 0328+91 026905 FT
WALNUT ST
(SR1019 SEG 0010/0987) 0130/0000

025626 FT

0140/1471	LEN=0044	INSTALLED UNKN
018 "DIA	CIRC METAL	
0140/1226	LEN=0044	INSTALLED UNKN
012 "DIA	CIRC CONCR	
0140/0886	LEN=0072	INSTALLED UNKN
029724 FT	1 0 00009 0 00 0365+64	
0140/0000	LENGTH(AH 2500 BK 3614)	
0130/3478	NICHOLSON	
015 "DIA	CIRC CONCR	
0130/3221	LEN=0044	INSTALLED UNKN
015 "DIA	CIRC CONCR	
0130/2840	LEN=0040	INSTALLED UNKN
018 "DIA	CIRC CONCR	
0130/2425	LEN=0036	INSTALLED UNKN
015 "DIA	CIRC CONCR	
0130/1981	LEN=0040	INSTALLED UNKN
015 "DIA	CIRC CONCR	
0130/1420	LEN=0036	INSTALLED UNKN
015 "DIA	CIRC CONCR	
0130/0780	LEN=0036	INSTALLED UNKN
015 "DIA	CIRC CONCR	
0130/0545	LEN=0040	INSTALLED UNKN
010 "DIA	CIRC CONCR	
0130/0105	LEN=0036	INSTALLED UNKN
026110 FT		
0130/0000	LENGTH(AH 3614 BK 1279)	
0120/0935	SR 1023 SH	
0120/0771	(SR1023 SEG 0010/0374)	
0120/0678	PROSPECT ST	
0120/0634	(SR1025 SEG 0010/0000)	
0120/0678	BMSSEN 65/0011/0120/0634	
0120/0634	NICHOLSON	
024831 FT	NICHOLSON T	
0120/0000	1 0 00009 0 00 0322+34	
0114/1074	SR 0092	
0114/0587	BMSBG 65/0011/0120/0634	
018 "DIA	CIRC CONCR	

DIR: B TOTAL LEN: 6.254 MI. DIST: 04-7 SR: 11
 LEFT MUN: NICHOLSON B RIGHT MUN: NICHOLSON B

024226 FT	0114/0265	LEN=0040	INSTALLED	UNKN
	023431 FT	0 0 00000	0 00 0000	+00
		NICHOLSON		
		NICHOLSON T		
	0114/0000	LENGTH(AH	14 00	BK 1922)
		018 "DIA	CIRC	CONCR
	0110/1880	LEN=0050	INSTALLED	UNKN
		018 "DIA	CIRC	CONCR
	0110/1660	LEN=0045	INSTALLED	UNKN
		015 "DIA	CIRC	CONCR
	0110/1250	LEN=0050	INSTALLED	UNKN
		015 "DIA	CIRC	CONCR
	0110/0605	LEN=0045	INSTALLED	UNKN
		018 "DIA	CIRC	CONCR
	0110/0305	LEN=0040	INSTALLED	UNKN
		015 "DIA	CIRC	CONCR
022304 FT	0110/0085	LEN=0040	INSTALLED	UNKN
	021509 FT	1 0 00009	0 00 0282	+01
	0110/0000	LENGTH(AH	1922	BK 2330)
		015 "DIA	CIRC	CONCR
	0100/1858	LEN=0040	INSTALLED	UNKN
		015 "DIA	CIRC	CONCR
	0100/1610	LEN=0040	INSTALLED	UNKN
		018 "DIA	CIRC	CONCR
	0100/1270	LEN=0040	INSTALLED	UNKN
		018 "DIA	CIRC	METAL
	0100/0910	LEN=0040	INSTALLED	UNKN
019974 FT	019179 FT	1 0 00009	0 00 0259	+98
		BR TNKHNK	CK	
		STRUCTURE	LENGTH	8 FT
		BMSID 65/0011/0100/0000		
	0100/0000	LENGTH(AH	2330	BK 2881)
		015 "DIA	CIRC	CONCR
	0090/2489	LEN=0050	INSTALLED	UNKN
		015 "DIA	CIRC	CONCR
	0090/1810	LEN=0050	INSTALLED	UNKN
		018 "DIA	CIRC	CONCR
	0090/1285	LEN=0045	INSTALLED	UNKN
		015 "DIA	CIRC	CONCR
	0090/0890	LEN=0045	INSTALLED	UNKN
		015 "DIA	CIRC	CONCR
	0090/0553	LEN=0045	INSTALLED	UNKN
		018 "DIA	CIRC	CONCR
	0090/0250	LEN=0060	INSTALLED	UNKN
		018 "DIA	CIRC	CONCR
	0090/0003	LEN=0035	INSTALLED	UNKN

DIR: B TOTAL LEN: 6.254 MI. DIST: 04-7 SR: 11
 LEFT MUN: NICHOLSON T RIGHT MUN: NICHOLSON T

017093 FT

016298 FT

1 0 00009 0 00 0231+11
 MFC BEGIN = D
 LENGTH(AH 2881 BK 2845)

018 "DIA CIRC CONCR
 LEN=0040 INSTALLED UNKN 0081/1625

024 "DIA CIRC CONCR
 LEN=0040 INSTALLED UNKN 0081/1150

SR 1017 SH
 (SR1017 SEG 0080/0000) 0081/1012

018 "DIA CIR PLASTIC
 LEN=0040 INSTALLED UNKN 0081/0650

1 0 00009 0 00 0202+46 014250 FT
 LENGTH(AH 2843 BK 2877) 0081/0000

015 "DIA CAST IRON
 LEN=0085 INSTALLED UNKN 0071/1645

015 "DIA CIRC CONCR
 LEN=0050 INSTALLED UNKN 0071/1195

1 0 00009 0 00 0174+18 011373 FT
 LENGTH(AH 2877 BK 2764) 0071/0000
 LENGEL RD
 (T469) 0061/2637

0090/0000

0080/2648

0080/2487

0080/2139

0080/1754

0080/1141

0080/1021

0080/0998

0080/0930

0080/0640

0080/0350

0080/0064

013453 FT
 0080/0000

018 "DIA CIRC CONCR
 LEN=0080 INSTALLED UNKN
 018 "DIA CIRC CONCR
 LEN=0080 INSTALLED UNKN
 036 "DIA CIRC CONCR
 LEN=0080 INSTALLED UNKN
 018 "DIA CIRC CONCR
 LEN=0080 INSTALLED UNKN

018 "DIA CIRC CONCR
 LEN=0040 INSTALLED UNKN

024 "DIA CIRC CONCR
 LEN=0080 INSTALLED UNKN
 SR 1017 SH
 (SR1017 SEG 0080/0000)
 018 "DIA CIRC CONCR
 LEN=0050 INSTALLED UNKN

018 "DIA CIRC METAL
 LEN=0040 INSTALLED UNKN
 018 "DIA CIRC CONCR
 LEN=0080 INSTALLED UNKN
 024 "DIA CIRC CONCR
 LEN=0070 INSTALLED UNKN

1 0 00009 0 00 0202+79
 LENGTH(AH 2845 BK 2878)

010575 FT
 0070/0000

1 0 00009 0 00 0173+87
 LENGTH(AH 2878 BK 2733)

0060/2591

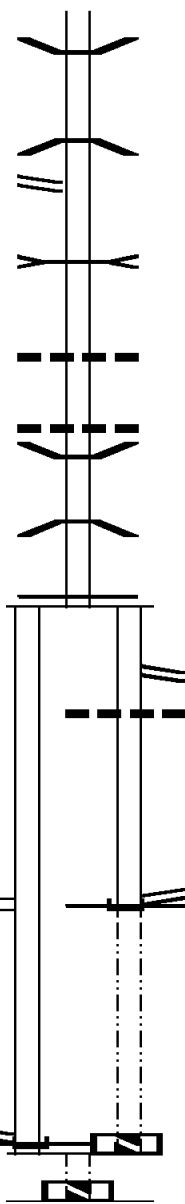
LENGEL RD
 (T469)

DIR: B TOTAL LEN: 6.254 MI. DIST: 04-7 SR: 11
 LEFT MUN: CLINTON T RIGHT MUN: CLINTON T

BUNKER HILL RD
 (SR1012 SEG 0060/3219) 0030/2685

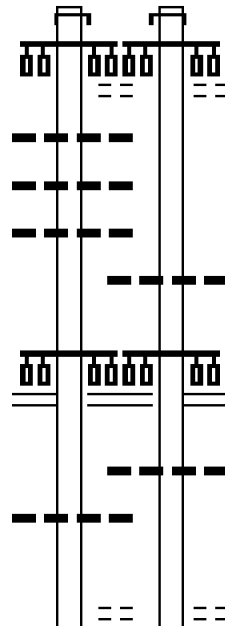
1 0 00009 0 00 0066+09 000902 FT
 RAMP B RD
 (SR8002 SEG 0020/0000)
 LENGTH(AH 0546 BK 0902) 0021/0000

1 0 00009 0 00 0061+42 000000 FT
 SR 0006 SH
 (SR0006 SEG 0560/0000)
 NC SR 0011 SH
 SR 0006 SH INTER-BK
 (SR0006 SEG 0560/0000)
 MFC BEGIN = D
 LTH AH 000902 BK 000100 0011/0000
 000000 FT



0040/0016 BMS EN 65/0011/0040/0000
 003690 FT 1 0 00009 0 00 0105+29
 TUNK CREEK
 BMSBG 65/0011/0040/0000
 LENGTH(AH 2670 BK 3009)
 BR TNKHNK CK
 STRUCTURE LENGTH 10 FT
 BMSID 65/0011/0030/2526
 0030/2526
 0030/1612 015 "DIA CIRC CONCR
 LEN=0060 INSTALLED UNKN
 0030/0882 015 "DIA CIRC CONCR
 0030/0631 LEN=0100 INSTALLED UNKN
 BMS EN 65/0011/0030/0542
 1 0 00009 0 00 0080+22
 SR 0006
 0030/0542 BMSBG 65/0011/0030/0542
 000681 FT 1 0 00009 0 00 0074+79
 MFC BEGIN = D
 LTH AH 003009 BK 000681
 RAMP RD
 (SR8002 SEG 0010/1620)
 024 "DIA CIRC CONCR
 0020/0375 LEN=0070 INSTALLED UNKN
 000000 FT 1 0 00009 0 00 0066+09
 SR 0006 SH
 (SR0006 SEG 0561/0000)
 NC SR 0011 SH
 INTER-BK SR 0006 SH
 (SR0006 SEG 0561/0000)
 MFC BEGIN = D
 LTH AH 000681 BK 000614
 000000 FT
 7010/0000 LTH AH 000614 BK 000100
 000000 FT BK-LACKAWANNA (35)
 7008/0000 LTH AH 000100 BK 000000

AH-LACKAWANNA (35) 147370 FT
 (CO 35) G. A. R. HW INTER-AHD
 (SR0006 SEG 0011/0000) 0581/2126
 KEYSTONE COLLEGE RD
 (PRDR)
 015 "DIA CIRC CONCR 0581/1974
 LEN=0040 INSTALLED UNKN 0581/1895
 024 "DIA CIRC CONCR
 LEN=0040 INSTALLED UNKN 0581/1473
 024 "DIA CIRC CONCR
 LEN=0040 INSTALLED UNKN 0581/1193
 KEMMERER AV
 (SR1033 SEG 0010/0000)
 CIVIC CLUB WY
 (SR1035 SEG 0010/0462) 0581/1141
 018 "DIA CIRC CONCR
 LEN=0040 INSTALLED UNKN 0581/0441
 1 0 00009 0 00 0021+17 145244 FT
 NC CHRISTY MATHEWSON HW
 WALTON ST
 (BORO)



147305 FT
 INTER-AHD (CO 35) G. A. R. HW
 0580/2223 (SR0006 SEG 0010/0000)
 KEYSTONE COLLEGE RD
 (PRDR)
 0580/2054
 024 "DIA CIRC CONCR
 LEN=0999 INSTALLED UNKN
 KEMMERER AV
 (SR1033 SEG 0010/0000)
 CIVIC CLUB WY
 (SR1035 SEG 0010/0462) 0580/1168
 024 "DIA CIRC CONCR
 LEN=0036 INSTALLED UNKN 0580/0540
 145082 FT 1 0 00009 0 00 0021+17
 NC CHRISTY MATHEWSON HW
 WALTON ST
 (BORO)

DIR: B TOTAL LEN: 27.911 MI. DIST: 04-7 SR: 6
 LEFT MUN: FACTORYVILLE B RIGHT MUN: FACTORYVILLE B

Stationing / Description	Stationing / Description	Stationing / Description
LENGTH(AH 2126 BK 3270) 0581/0000	5	5 0580/0000 LENGTH(AH 2223 BK 3190)
FACTORYVILLE		
CLINTON T	0571/2916	
018 "DIA CIRC CONCR		
LEN=0040 INSTALLED UNKN	0571/2711	
018 "DIA CIRC CONCR		
LEN=0040 INSTALLED UNKN	0571/2471	
MAPLE ST (BORO)	0571/2353	0570/2336 015 "DIA CIRC CONCR LEN=0060 INSTALLED UNKN
TO 0107/0010 SH (CONN)	0571/2033	0570/2226 MAPLE ST (BORO)
018 "DIA CIRC CONCR		
LEN=0040 INSTALLED UNKN	0571/1857	
SR 0107 SH (SR0107 SEG 0010/0000)	0571/1762	SR 0107 SH (SR0107 SEG 0010/0000)
FROM 0107/0010 SH (CONN)	0571/1566	0570/1704 FACTORYVILLE CLINTON T
018 "DIA CIRC CONCR		0570/1458 018 "DIA CIRC CONCR LEN=0040 INSTALLED UNKN
LEN=0999 INSTALLED 1998	0571/1250	0570/1365 015 "DIA CIRC METAL LEN=0025 INSTALLED UNKN
TR SB TNK CK		0570/1213 018 "DIA CIRC CONCR LEN=0099 INSTALLED UNKN
STRUCTURE LENGTH 12 FT		TR SB TNK CK
BMSID 65/0006/0570/0628	0571/0647	STRUCTURE LENGTH 12 FT
018 "DIA CIRC CONCR		BMSID 65/0006/0570/0628
LEN=0035 INSTALLED 1998	0571/0580	
BMSEN 65/0006/0570/0000	0571/0049	0570/0049 BMSEN 65/0006/0570/0000 141892 FT
1 0 00009 0 00 0053+40	141974 FT	1 0 00009 0 00 0053+40
SR 1017		SR 1017
BMSBG 65/0006/0570/0000		BMSBG 65/0006/0570/0000
LENGTH(AH 3270 BK 1652)	0571/0000	LENGTH(AH 3190 BK 0865)
WALKMAN LN (PRDR)	0561/1434	WALKMAN LN (PRDR)
SR 2016 SH (SR2016 SEG 0010/0000)	0561/1030	SR 2016 SH (SR2016 SEG 0010/0000)
JAFFE LN (PRDR)	0561/0146	
1 0 00009 0 00 0061+42	140322 FT	141027 FT 1 0 00009 0 00 0061+42

EXTRACT DATE: 12/18/2023
PRINT DATE: 12/19/2023

ROADWAY MANAGEMENT SYSTEM
SLD COUNTY/SR - ANNUAL PRINT

PAGE NUMBER: 20
COUNTY: WYOMING

DIR: B TOTAL LEN: 27.911 MI.
LEFT MUN: CLINTON T

DIST: 04-7 SR: 6
RIGHT MUN: CLINTON T

SR	SEG	LEN	INSTALL	UNKN	SR	SEG	LEN	INSTALL	UNKN
SR 0011 SH	(SR0011 SEG 0020/0000)	0561/0000			SR 0011 SH	(SR0011 SEG 0011/0000)	0560/0000		
LENGTH(AH 1652 BK 1831)					LENGTH(AH 0865 BK 2512)				
018 "DIA CIRC CONCR	LEN=0999	0551/1637	INSTALLED	UNKN	018 "DIA CIRC CONCR	LEN=0045	0550/0700	INSTALLED	UNKN
018 "DIA CIRC CONCR	LEN=0149	0551/1068	INSTALLED	UNKN	018 "DIA CIRC CONCR	LEN=0045	0550/0100	INSTALLED	UNKN
OP ID 65/SR 0011	0030/0542	0551/0757			2 0 65018 0 00 0292+78	138491 FT			
018 "DIA CIRC CONCR	LEN=0210	0551/0553	INSTALLED	UNKN	RAMP A RD				
RAMP B RD	(SR8002 SEG 0020/1712)	0551/0211			(SR8002 SEG 0010/0000)	0550/0000			
2 0 65018 0 00 0292+78	138491 FT				MFC BEGIN = B				
MFC BEGIN = B	LENGTH(AH 1831 BK 3475)	0551/0000			LENGTH(AH 2512 BK 3475)				
LENGTH(AH 1831 BK 3475)					BR S BR TNK				
					STRUCTURE LENGTH 8 FT				
					BMS ID 65/0006/0540/2867				
					018 "DIA CIRC CONCR				
					LEN=0052	0540/2608	INSTALLED	UNKN	
					018 "DIA CIRC CONCR				
					LEN=0044	0540/2275	INSTALLED	UNKN	
					018 "DIA CIRC METAL				
					LEN=0045	0540/2020	INSTALLED	UNKN	
					018 "DIA CIRC CONCR				
					LEN=0040	0540/1625	INSTALLED	UNKN	
					018 "DIA CIRC CONCR				
					LEN=0045	0540/1435	INSTALLED	UNKN	
					024 "DIA CIRC METAL				
					LEN=0052	0540/1170	INSTALLED	UNKN	
HEARTHSTONE RD									
(PRDR)	0540/0607								
	135016 FT								
					018 "DIA CIR PLASTIC				
					LEN=0050	0540/0333	INSTALLED	UNKN	
					2 0 65018 0 00 0262+80	135040 FT			
					CREEK RD				
					(T468)				
					LENGTH(AH 3475 BK 1626)				
					018 "DIA CIRC CONCR				
					LEN=0045	0540/0000	INSTALLED	UNKN	
					018 "DIA CIRC CONCR				
					LEN=0045	0530/1155	INSTALLED	UNKN	

EXTRACT DATE: 12/18/2023
PRINT DATE: 12/19/2023

ROADWAY MANAGEMENT SYSTEM
SLD COUNTY/SR - ANNUAL PRINT

PAGE NUMBER: 19
COUNTY: WYOMING

DIR: B TOTAL LEN: 27.911 MI.
LEFT MUN: CLINTON T

DIST: 04-7 SR: 6
RIGHT MUN: CLINTON T

CONCORD AV
(T471)

0530/0223
133390 FT

0530/0808 LEN=0099 INSTALLED UNKN
133414 FT 2 0 65018 0 00 0246+56
072"H 72"W CON BOX CUL
LEN=0045 INSTALLED UNKN
BR TNKHNK CK
STRUCTURE LENGTH 10 FT
BMSID 65/0006/0530/0000
LENGTH(AH 1626 BK 2681)

130709 FT

0520/1215 018 "DIA CIRC CONCR
LEN=0044 INSTALLED UNKN
0520/0961 018 "DIA CIRC CONCR
LEN=0060 INSTALLED UNKN
015 "DIA CIRC CONCR
0520/0535 LEN=0050 INSTALLED UNKN
130733 FT 2 0 65018 0 00 0219+75
0520/0000 LENGTH(AH 2681 BK 2820)
018 "DIA CIRC CONCR
0510/2485 LEN=0050 INSTALLED UNKN
015 "DIA CIRC CONCR
0510/2135 LEN=0050 INSTALLED UNKN

2 0 65018 0 00 0191+50 127889 FT
ARCHER RD
(T475)

0510/0000

0510/0709 LITHIA VALLEY RD
(SR2012 SEG 0010/0000)
BR TUNK CRK
STRUCTURE LENGTH 14 FT
BMSID 65/0006/0510/0074
0510/0074 127913 FT

BOLOUSKI RD
(T467)

0500/1619

0510/0000 LENGTH(AH 2820 BK 3062)
015 "DIA CIRC CONCR
0500/2970 LEN=0050 INSTALLED 1998
015 "DIA CIRC CONCR
0500/2369 LEN=0050 INSTALLED UNKN
0500/1526 CLINTON
TUNKHANNOCK T
015 "DIA CIRC CONCR
0500/1300 LEN=0050 INSTALLED UNKN
SPUR RD

EXTRACT DATE: 12/18/2023
PRINT DATE: 12/19/2023

ROADWAY MANAGEMENT SYSTEM
SLD COUNTY/SR - ANNUAL PRINT

PAGE NUMBER: 18
COUNTY: WYOMING

DIR: B TOTAL LEN: 27.911 MI.
LEFT MUN: TUNKHANNOCK T

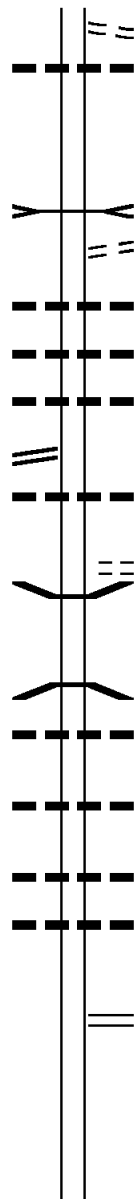
DIST: 04-7 SR: 6
RIGHT MUN: TUNKHANNOCK T

BUNKER HILL RD
(SR1012 SEG 0010/0000) 0490/1450

124827 FT

121817 FT

119490 FT



0500/1117 (T433)
015 "DIA CIRC CONCR
LEN=0050 INSTALLED UNKN

0500/0665
124851 FT 2 0 65018 0 00 0164+01
BR TUNK CRK
STRUCTURE LENGTH 10 FT
BMSID 65/0006/0500/0000
LENGTH(AH 3062 BK 3010)
SPUR RD

0490/2553 (T433)
018 "DIA CIRC CONCR
LEN=0050 INSTALLED UNKN

0490/2532 018 "DIA CIRC CONCR
LEN=0060 INSTALLED UNKN

0490/2250 015 "DIA CIRC CONCR
LEN=0060 INSTALLED UNKN

0490/1793 015 "DIA CIRC CONCR
LEN=0060 INSTALLED UNKN

0490/1443 015 "DIA CIRC CONCR
LEN=0060 INSTALLED UNKN

TRAILER PARK RD
(PRDR)

0490/0682 BMSEN 65/0006/0490/0000
0490/0255 2 0 65018 0 00 0131+01
121841 FT TUNKHNC CRK
BMSBG 65/0006/0490/0000

0490/0000 LENGTH(AH 3010 BK 2327)
015 "DIA CIRC CONCR
LEN=0060 INSTALLED 1998

0480/1990 015 "DIA CIRC CONCR
LEN=0050 INSTALLED UNKN

0480/1300 018 "DIA CIRC CONCR
LEN=0050 INSTALLED UNKN

0480/0685 024 "DIA CIRC CONCR
LEN=0050 INSTALLED UNKN

0480/0090 2 0 65018 0 00 0107+96
119514 FT SADDLE LAKE RD
(SR2035 SEG 0080/3680)

0480/0000 LENGTH(AH 2327 BK 2399)

024 "DIA CIRC CONCR

EXTRACT DATE: 12/18/2023
PRINT DATE: 12/19/2023

ROADWAY MANAGEMENT SYSTEM
SLD COUNTY/SR - ANNUAL PRINT

PAGE NUMBER: 17
COUNTY: WYOMING

DIR: B TOTAL LEN: 27.911 MI.
LEFT MUN: TUNKHANNOCK T

DIST: 04-7 SR: 6
RIGHT MUN: TUNKHANNOCK T

Stationing	Notes	Stationing	Notes
117091 FT		0470/0190	LEN=0090 INSTALLED 1998
		117115 FT	2 0 65018 0 00 0083+91
			DIXON RD
			(T452)
		0470/0000	LENGTH(AH 2399 BK 2702)
			036 "DIA CIRC METAL
		0460/2125	LEN=0060 INSTALLED UNKN
			018 "DIA CIRC CONCR
		0460/1537	LEN=0048 INSTALLED UNKN
			018 "DIA CIRC CONCR
		0460/1192	LEN=0036 INSTALLED UNKN
			018 "DIA CIRC CONCR
		0460/0680	LEN=0048 INSTALLED UNKN
114389 FT		114413 FT	2 0 65018 0 00 0056+87
		0460/0000	LENGTH(AH 2702 BK 3188)
			018 "DIA CIRC CONCR
		0450/2720	LEN=0040 INSTALLED UNKN
			015 "DIA CIRC CONCR
		0450/2050	LEN=0099 INSTALLED UNKN
			015 "DIA CIRC CONCR
		0450/1360	LEN=0060 INSTALLED 1998
			015 "DIA CIRC CONCR
		0450/0640	LEN=0060 INSTALLED UNKN
111201 FT		111225 FT	2 0 65018 0 00 0024+99
CREEKSHORE RD		0450/0000	LENGTH(AH 3188 BK 2203)
(T437)			
0440/1983		0440/1277	BMS EN 65/0006/0440/1216
			2 0 65018 0 00 0000+00
			TUNKHNCK CRK
		0440/0924	BMSBG 65/0006/0440/1216
			024 "DIA CIRC CONCR
		0440/0568	LEN=0040 INSTALLED UNKN
			LAZYBROOK PARK RD
		0440/0357	(T453)
108998 FT		109022 FT	2 0 65018 0 00 0000+00
			VILLAGE: DIXON
			MFC BEGIN = B
		0440/0000	LENGTH(AH 2203 BK 0878)
		0432/0636	FROM 0092/0280 SH
			(CONN)
SR 0092 SH			
(SR0092 SEG 0280/0000)	0433/0628		

DIR: B TOTAL LEN: 27.911 MI. DIST: 04-7 SR: 6
 LEFT MUN: TUNKHANNOCK T RIGHT MUN: TUNKHANNOCK T

FROM (CONN)	SR	SH	SEG	START	END	LEN	FT	DESCRIPTION
0092/0280	0432	0586	0280/0000	108144	108144	0	0	SR 0092 SH (SR0092 SEG 0280/0000)
00000 0 00 0000+00	0433	0473		108120	108120	0	0	00000 0 00 0000+00
MFC BEGIN = B	0432	0000				0	0	MFC BEGIN = B
LENGTH(AH 0878 BK 2642)	0433	0000				0	0	LENGTH(AH 0878 BK 2642)
	0430	2596				0	0	OVERLOOK RD (T467)
	0430	2542				0	0	015 "DIA CIRC CONCR
	0430	1960				0	0	LEN=0036 INSTALLED UNKN
	0430	1856				0	0	015 "DIA CIRC CONCR
PLACE DR (T438)	0430	1285				0	0	LEN=0040 INSTALLED UNKN
	0430	0995				0	0	018 "DIA CIRC CONCR
	0430	0596				0	0	LEN=0099 INSTALLED UNKN
	0430	0401				0	0	018 "DIA CIRC CONCR
	0430	0096				0	0	LEN=0040 INSTALLED UNKN
105478 FT	0430	0000				0	0	060"H 60"W CON BOX CUL
	0430	0000				0	0	LEN=0036 INSTALLED UNKN
	0420	1150				0	0	015 "DIA CIRC CONCR
	0420	1097				0	0	LEN=0040 INSTALLED UNKN
BILLINGS MILL RD (SR1001 SEG 0010/0000)	0420	1097				0	0	1 0 00479 0 00 0101+54
	0420	0920				0	0	LENGTH(AH 2642 BK 1673)
	0420	0220				0	0	018 "DIA CIRC CONCR
103805 FT	0420	0000				0	0	LEN=0070 INSTALLED UNKN
	0410	1780				0	0	D&C FUEL SALES DR (PRDR)
	0410	0190				0	0	018 "DIA CIRC CONCR
	0410	0134				0	0	LEN=0050 INSTALLED UNKN
	0410	0134				0	0	018 "DIA CIRC CONCR
	0410	0134				0	0	LEN=0050 INSTALLED 1998
	0410	0134				0	0	SHADOWBROOK DR (T445)

EXTRACT DATE: 12/18/2023
PRINT DATE: 12/19/2023

ROADWAY MANAGEMENT SYSTEM
SLD COUNTY/SR - ANNUAL PRINT

PAGE NUMBER: 15
COUNTY: WYOMING

DIR: B TOTAL LEN: 27.911 MI.
LEFT MUN: TUNKHANNOCK T

DIST: 04-7 SR: 6
RIGHT MUN: TUNKHANNOCK T

Stationing	Structure	Material	Length	Notes
101571 FT	0410/0001	015" DIA CIRC CONCR	LEN=0070	INSTALLED UNKN
101595 FT	0410/0000	096"H 48"W CONCR ARCH	LEN=0070	INSTALLED 1998
	0400/2440	015" DIA CIRC CONCR	LEN=0050	INSTALLED UNKN
	0400/2150	015" DIA CIRC CONCR	LEN=0060	INSTALLED 1998
	0400/1960	015" DIA CIRC CONCR	LEN=0080	INSTALLED 1998
	0400/1635	BMSSEN 65/0006/0400/1421		0 0 00000 0 00 0000+00
	0400/1421	TUNK CREEK		BMSBG 65/0006/0400/1421
098358 FT	098382 FT	015" DIA CIRC CONCR	LEN=0050	INSTALLED UNKN
	0400/0000	024" DIA CIRC CONCR	LEN=0050	INSTALLED UNKN
096748 FT	0394/0815	015" DIA CIRC METAL	LEN=0050	INSTALLED UNKN
096772 FT	0394/0025	018" DIA CIRC CONCR	LEN=0050	INSTALLED UNKN
0394/0000	0384/0882	BMSSEN 65/0006/0384/0415		0 0 00000 0 00 0000+00
	0384/0415	TUNK CREEK		BMSBG 65/0006/0384/0415
095600 FT	0384/0354	018" DIA CIRC CONCR	LEN=0050	INSTALLED UNKN
095624 FT	SR 0092 SH			(SR0092 SEG 0270/0990)
0384/0000	0374/0958	BMSSEN 65/0006/0374/0334		018" DIA CIRC CONCR
	0374/0939	LEN=0020		INSTALLED UNKN
				TUNKHANNOCK

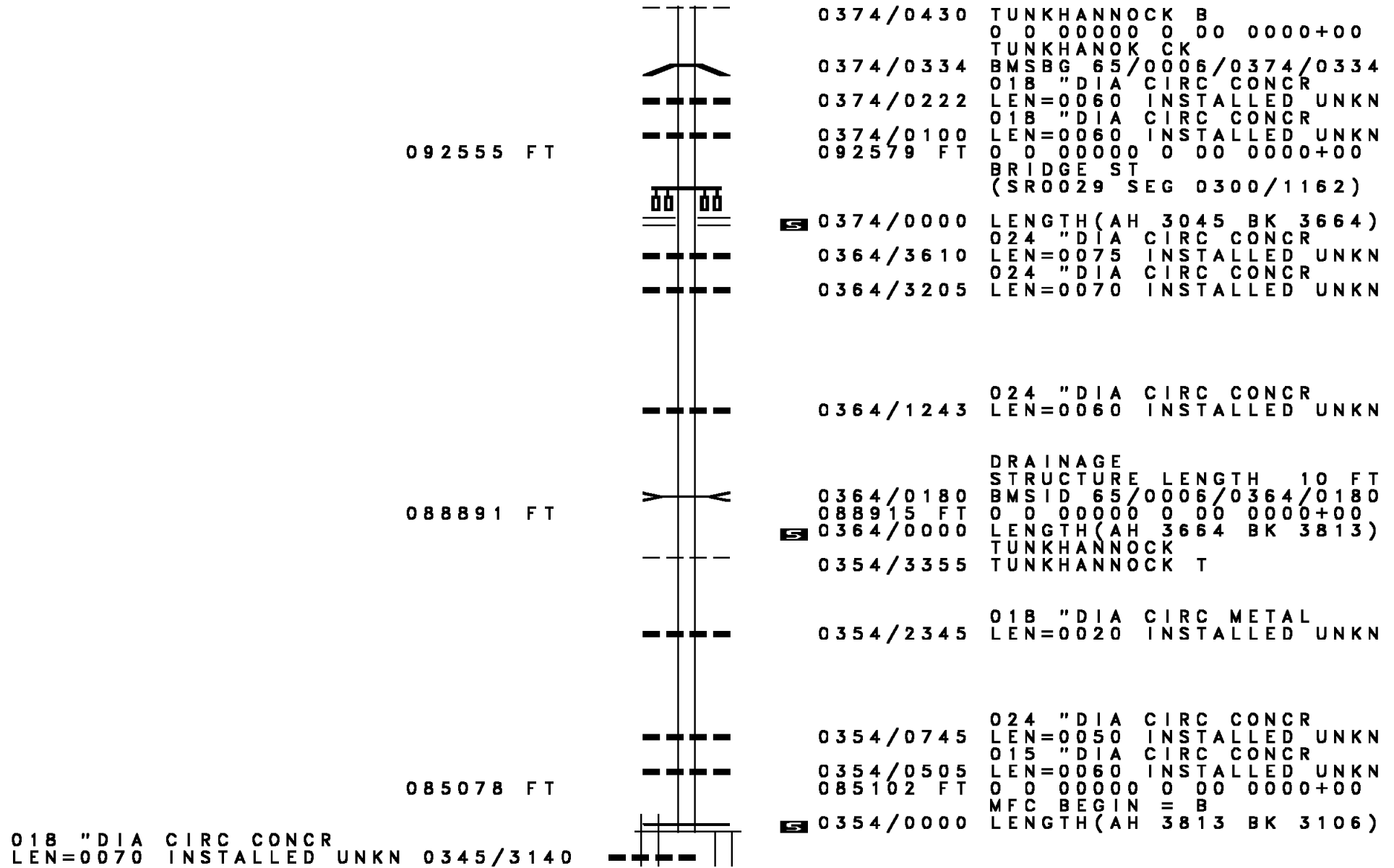
EXTRACT DATE: 12/18/2023
PRINT DATE: 12/19/2023

ROADWAY MANAGEMENT SYSTEM
SLD COUNTY/SR - ANNUAL PRINT

PAGE NUMBER: 14
COUNTY: WYOMING

DIR: B TOTAL LEN: 27.911 MI.
LEFT MUN: TUNKHANNOCK T

DIST: 04-7 SR: 6
RIGHT MUN: TUNKHANNOCK T



018 " DIA CIRC CONCR
LEN=0070 INSTALLED UNKN 0345/3140

DIR: B TOTAL LEN: 27.911 MI. DIST: 04-7 SR: 6
 LEFT MUN: TUNKHANNOCK T RIGHT MUN: TUNKHANNOCK T

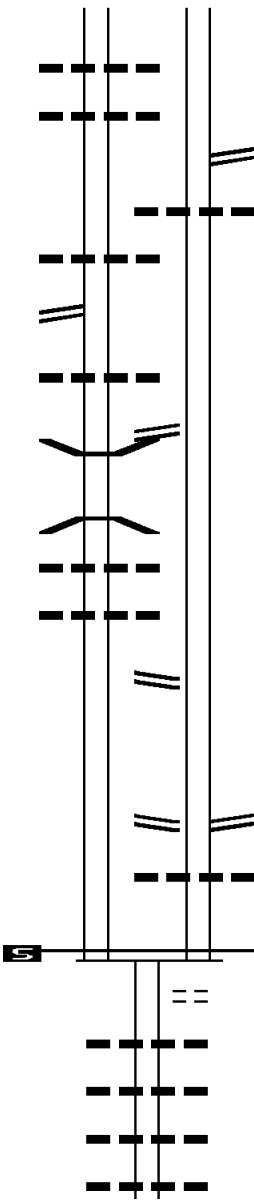
018 "DIA CIRC CONCR
 LEN=0070 INSTALLED UNKN 0345/2845
 018 "DIA CIR PLASTIC
 LEN=0530 INSTALLED UNKN 0345/2316

018 "DIA CIR PLASTIC
 LEN=0193 INSTALLED UNKN 0345/2108
 RAMP RD
 (SR8004 SEG 0500/0000) 0345/1961

018 "DIA CIRC CONCR
 LEN=0030 INSTALLED UNKN 0345/1356

BMS EN 65/0006/0345/1141 0345/1284
 0 0 0000 0 00 0000+00
 SR 3006 EB
 BMS BG 65/0006/0345/1141 0345/1141
 018 "DIA CIRC CONCR
 LEN=0030 INSTALLED UNKN 0345/1100
 018 "DIA CIRC CONCR
 LEN=0040 INSTALLED UNKN 0345/1055

0 0 00000 0 00 0000+00 081937 FT
 MFC BEGIN = B
 LENGTH(AH 3141 BK 3970) 0345/0000



0344/2210 UNKNOWN
 (SR9302 SEG 0010/0000)
 018 "DIA CIRC CONCR
 0344/2175 LEN=0050 INSTALLED UNKN

0344/1324 RAMP RD
 (SR8004 SEG 0750/0315)

0344/0570 MILE HILL RD
 (SR3006 SEG 0011/0000)
 (SR3006 SEG 0010/0000)
 MILE HILL RD
 (SR3006 SEG 0010/0000)
 (SR3006 SEG 0011/0000)

0344/0424 TIOGA ST
 (SR3006 SEG 0010/0000)
 (SR3006 SEG 0011/0000)

0344/0155 036 "DIA CIRC CONCR
 LEN=0078 INSTALLED UNKN
 081996 FT 0 0 00000 0 00 0000+00

0344/0000 MFC BEGIN = B
 LENGTH(AH 3106 BK 3970)
 INVER RD

0330/3527 (T502)
 036 "DIA CIRC CONCR
 0330/3220 LEN=0055 INSTALLED UNKN
 024 "DIA CIRC CONCR
 0330/2730 LEN=0050 INSTALLED UNKN
 015 "DIA CIRC CONCR
 0330/2420 LEN=0055 INSTALLED UNKN
 018 "DIA CAST IRON
 0330/2165 LEN=0055 INSTALLED UNKN

DIR: B TOTAL LEN: 27.911 MI. DIST: 04-7 SR: 6
 LEFT MUN: TUNKHANNOCK T RIGHT MUN: TUNKHANNOCK T

1 0 00241 0 02 0786+36 077967 FT
 MILE RD
 (T397)
 KINTNER MODULAR HOMES I
 (PRDR) 0330/0000
 0320/2394

0330/1645	015 " DIA	CIRC	CONCR	LEN=0055	INSTALLED	UNKN
0330/1275	018 " DIA	CIRC	CONCR	LEN=0050	INSTALLED	UNKN
0330/0936	018 " DIA	CIRC	CONCR	LEN=0055	INSTALLED	UNKN
0330/0630	015 " DIA	CAST	IRON	LEN=0055	INSTALLED	UNKN
0330/0370	TRIEBLE DR	(T436)				
0330/0260	042 " DIA	CIRC	CONCR	LEN=0055	INSTALLED	UNKN
078026 FT						
0330/0000	LENGTH(AH 3970 BK 2818)					
0320/2394	(APRA) KINTNER MODULAR					
075149 FT						
075208 FT	1 0 00241 0 02	0758+18				
0320/0000	DARK HOLLOW RD	(T430)				
	LENGTH(AH 2818 BK 1638)					
073511 FT						
0310/0285	018 " DIA	CIRC	CONCR	LEN=0080	INSTALLED	UNKN
073570 FT	1 0 00241 0 02	0742+20				
0310/0000	LENGTH(AH 1638 BK 3246)					
0300/2426	018 " DIA	CIRC	CONCR	LEN=0010	INSTALLED	UNKN
0300/1840	018 " DIA	CIRC	CONCR	LEN=0055	INSTALLED	1998
0300/1347						
0300/1005	024 " DIA	CIRC	CONCR	LEN=0040	INSTALLED	UNKN
0300/0577						
0300/0220	PA STATE	POLICE	ENT RD			
	(GOVT)					
0300/0100	048 " DIA	CIRC	CONCR	LEN=0080	INSTALLED	UNKN
070265 FT	070324 FT	1 0 00241 0 02	0709+41			

TYLER MEM HOSPITAL RD
 (PRDR) 0300/1347

KIM AV
 (T455) 0300/0577

DIR: B TOTAL LEN: 27.911 MI. DIST: 04-7 SR: 6
 LEFT MUN: TUNKHANNOCK T RIGHT MUN: TUNKHANNOCK T

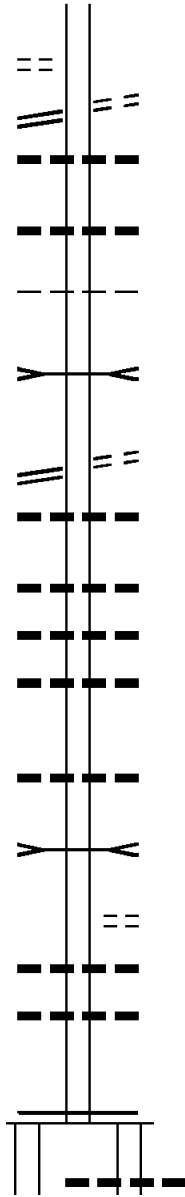
LAUREL DR
 (T449) 0290/2485
 BARTRON RD
 (SR4023 SEG 0010/0000) 0290/1981

KAISERVILLE RD
 (SR4019 SEG 0010/0000) 0290/0000

067618 FT

065499 FT

062970 FT



S 0300/0000 LENGTH(AH 3246 BK 2647)
 0290/1981 HOLLOW CREST DR
 (T431)
 018 " DIA CIRC CONCR
 0290/1972 LEN=0070 INSTALLED UNKN
 018 " DIA CIRC CONCR
 0290/1100 LEN=0050 INSTALLED UNKN
 0290/0375 TUNKHANNOCK
 WASHINGTON T
 TAUGES CR
 STRUCTURE LENGTH 16 FT
 BMSID 65/0006/0290/0353
 0290/0353
 067677 FT 1 0 00241 0 02 0682+94
 ADAMS AV
 (T519)
 S 0290/0000 LENGTH(AH 2647 BK 2119)
 018 " DIA CIRC CONCR
 0280/1730 LEN=0045 INSTALLED UNKN
 024 " DIA CIRC CONCR
 0280/0996 LEN=0050 INSTALLED UNKN
 018 " DIA CIRC CONCR
 0280/0538 LEN=0050 INSTALLED UNKN
 018 " DIA CIRC CONCR
 0280/0167 LEN=0065 INSTALLED UNKN
 065558 FT 1 0 00241 0 02 0661+50
 S 0280/0000 LENGTH(AH 2119 BK 2529)
 018 " DIA CIRC CONCR
 0270/2251 LEN=0070 INSTALLED UNKN
 BR TAGUES CK
 STRUCTURE LENGTH 14 FT
 0270/1826 BMSID 65/0006/0270/1826
 0270/1065 DARK HOLLOW RD
 (T518)
 024 " DIA CIRC CONCR
 0270/1021 LEN=0070 INSTALLED UNKN
 018 " DIA CIRC CONCR
 0270/0610 LEN=0070 INSTALLED UNKN
 063029 FT 1 0 00241 0 02 0636+33
 MFC BEGIN = B
 S 0270/0000 LENGTH(AH 2529 BK 2532)
 018 " DIA CIRC CONCR
 0260/2470 LEN=0040 INSTALLED UNKN

DIR: B TOTAL LEN: 27.911 MI. DIST: 04-7 SR: 6
 LEFT MUN: WASHINGTON T RIGHT MUN: WASHINGTON T

PREVOST RD (T520) REMINGTON RD (T521) VOSBURG RD (T506)	0261/0951	==	==	0260/0943	PREVOST RD (T520)
					REMINGTON RD (T521)
		==	==	0260/0781	VOSBURG RD (T506)
	0261/0804	==	==		
				0260/0168	FROM 0087/0310 SH (CONN)
1 0 00241 0 02 0614+60 060430 FT				060497 FT	1 0 00241 0 02 0614+60
SR 0087 SH (SR0087 SEG 0310/3485)					SR 0087 SH (SR0087 SEG 0310/3485)
LENGTH(AH 2540 BK 3499)	0261/0000	==	==	0260/0000	LENGTH(AH 2532 BK 3600)
018 "DIA CIRC CONCR					
LEN=0150 INSTALLED UNKN	0251/3351				
				0250/3278	KINTNERS RD (T517)
				0250/3213	018 "DIA CIRC METAL LEN=0050 INSTALLED UNKN
KINTNERS RD (T517)	0251/3206	==	==		
				0250/2841	MOWRY LN (PRDR)
				0250/2767	018 "DIA CIRC CONCR LEN=0099 INSTALLED UNKN
018 "DIA CIRC CONCR					
LEN=0040 INSTALLED UNKN	0251/2719				
018 "DIA CIRC CONCR					
LEN=0150 INSTALLED UNKN	0251/2465				
018 "DIA CIRC CONCR					
LEN=0040 INSTALLED UNKN	0251/2142				
018 "DIA CIRC CONCR					
LEN=0040 INSTALLED UNKN	0251/1400				
				0250/0999	018 "DIA CIRC CONCR LEN=0100 INSTALLED UNKN
024 "DIA CIRC CONCR					
LEN=0040 INSTALLED UNKN	0251/0100				
KINTNERS RD (T517)	0251/0070	==	==		
				0250/0040	KINTNERS RD (T517)

DIR: B TOTAL LEN: 27.911 MI. DIST: 04-7 SR: 6
 LEFT MUN: WASHINGTON T RIGHT MUN: WASHINGTON T

Stationing	Description	Length	Material	Notes
056897 FT	VILLAGE: RUSSELL HILL	0250/0000	018 " DIA CIRC CONCR	LEN=0100 INSTALLED UNKN
056931 FT	018 " DIA CIRC CONCR	0241/2505	LEN=0100 INSTALLED 1999	
056931 FT	018 " DIA CIRC CONCR	0241/2225	LEN=0100 INSTALLED UNKN	
056931 FT	HILLCREST RD (T536)	0241/1467		
056931 FT	072" H 72" W CON BOX CUL	0241/1150	LEN=0100 INSTALLED 1998	
056931 FT	DRAINAGE STRUCTURE LENGTH 6 FT	0241/0992	BMSID 65/0006/0240/1118	
056931 FT	WASHINGTON MESHOPPEN T	0241/0720		
056931 FT	P&G WAREHOUSE WY (PRDR)	0241/0416		
056931 FT	HILLCREST RD (T536)	0240/1458		
056931 FT	DRAINAGE STRUCTURE LENGTH 6 FT	0240/1118	BMSID 65/0006/0240/1118	
056931 FT	WASHINGTON MESHOPPEN T	0240/0666		
056931 FT	P&G WAREHOUSE WY (PRDR)	0240/0432		
056931 FT	015 " DIA CIRC CONCR	0240/0120	LEN=0090 INSTALLED UNKN	
056931 FT	054151 FT	0240/0000	1 0 00241 0 02 0547+75	LENGTH(AH 2746 BK 1497)
056931 FT	018 " DIA CIRC CONCR	0231/0720	LEN=0040 INSTALLED UNKN	
056931 FT	RAILS RD (T472)	0231/0661		
056931 FT	STANEK RD (T473)	0230/0586		
056931 FT	018 " DIA CIRC CONCR	0230/0493	LEN=0060 INSTALLED UNKN	
056931 FT	018 " DIA CIR PLASTIC	0230/0046	LEN=0040 INSTALLED UNKN	
056931 FT	1 0 00241 0 02 0532+78	052654 FT	052634 FT	MFC BEGIN = B
056931 FT	LENGTH(AH 1551 BK 1868)	0231/0000		
056931 FT	015 " DIA CIRC CONCR	0220/1688	LEN=0070 INSTALLED UNKN	
056931 FT	018 " DIA CIRC CONCR	0220/1390	LEN=0080 INSTALLED UNKN	
056931 FT	012 " DIA CIRC CONCR	0220/1018	LEN=0070 INSTALLED UNKN	
056931 FT	FAUX HILL RD (T484)	0220/0184		
056931 FT	018 " DIA CIRC METAL			

EXTRACT DATE: 12/18/2023
PRINT DATE: 12/19/2023

ROADWAY MANAGEMENT SYSTEM
SLD COUNTY/SR - ANNUAL PRINT

PAGE NUMBER: 8
COUNTY: WYOMING

DIR: B TOTAL LEN: 27.911 MI.
LEFT MUN: MESHOPPEN T

DIST: 04-7 SR: 6
RIGHT MUN: MESHOPPEN T

TINKLEPAUCH RD
(T485)

050766 FT

0210/2076

FOR SR 0006 AND 4008
(CONN)

0210/0185

1 0 00241 0 02 0491+90 048494 FT
MESHOPPEN CRK RD
(SR4008 SEG 0010/0000)

0210/0000

046654 FT

ALLEN ST
(T518)

0190/2575

0220/0150	LEN=0050	INSTALLED	UNKN
050786 FT	1 0 00241 0 02 0514+41		
0220/0000	LENGTH(AH 1868 BK 2272)		
0210/1990	018 "DIA	CIRC CONCR	LEN=0100 INSTALLED UNKN
0210/1672	018 "DIA	CIRC CONCR	LEN=0080 INSTALLED UNKN
0210/1455	018 "DIA	CIRC CONCR	LEN=0050 INSTALLED UNKN
0210/1083	018 "DIA	CIRC CONCR	LEN=0050 INSTALLED UNKN
0210/0700	018 "DIA	CIRC CONCR	LEN=0070 INSTALLED UNKN
0210/0365	018 "DIA	CIRC CONCR	LEN=0050 INSTALLED UNKN
0210/0035	018 "DIA	CIRC CONCR	LEN=0040 INSTALLED UNKN
048514 FT			
0210/0000	LENGTH(AH 2272 BK 1840)		
0200/1715	018 "DIA	CIRC CONCR	LEN=0060 INSTALLED 1998
0200/1175	018 "DIA	CIRC METAL	LEN=0090 INSTALLED UNKN
0200/0380	018 "DIA	CIRC CONCR	LEN=0080 INSTALLED 1998
0200/0050	018 "DIA	CIRC CONCR	LEN=0080 INSTALLED UNKN
046674 FT	1 0 00241 0 02 0473+50		
0200/0000	LENGTH(AH 1840 BK 3162)		
0190/2783	BR MESHO CR	STRUCTURE LENGTH 8 FT	BMSID 65/0006/0190/2783
0190/2195	018 "DIA	CIRC CONCR	LEN=0050 INSTALLED UNKN
0190/1879	024 "DIA	CIRC CONCR	LEN=0075 INSTALLED 1999
0190/1621	MESHOPPEN	MESHOPPEN B	
0190/1595	015 "DIA	CIRC CONCR	LEN=0001 INSTALLED UNKN
0190/1503	KEN MAR DR	(TWP)	

EXTRACT DATE: 12/18/2023
PRINT DATE: 12/19/2023

ROADWAY MANAGEMENT SYSTEM
SLD COUNTY/SR - ANNUAL PRINT

PAGE NUMBER: 7
COUNTY: WYOMING

DIR: B TOTAL LEN: 27.911 MI.
LEFT MUN: MESHOPPEN B

DIST: 04-7 SR: 6
RIGHT MUN: MESHOPPEN B

Street Name	Stationing	Notes	Material	Length	Installation
	0190/1285		024" DIA CIRC CONCR	LEN=0070	INSTALLED UNKN
	0190/0390		018" DIA CIRC CONCR	LEN=0050	INSTALLED 1999
	0190/0060		024" DIA CIRC METAL	LEN=0040	INSTALLED UNKN
043492 FT	043512 FT		1 0 00241 0 01 0438+01		
ALLEN ST (T518)	0180/1716		0190/0000	LENGTH(AH 3162 BK 1893)	
	0180/1610		018" DIA CIRC METAL	LEN=0040	INSTALLED UNKN
MOWRY ST (SR0267 SEG 0010/0000)	0180/1080		MESHOPPANY RIDGE RD (SR4015 SEG 0070/2132)		
	0180/1080		STERLING ST (TBC)		
	0180/1037		CHURCH ST (BORO)		
	0180/0747		LOOMIS LN (BORO)		
	0180/0473		018" DIA CIRC CONCR	LEN=0065	INSTALLED 1998
041599 FT	0180/0193		BMSSEN 65/0006/0180/0000		
	041619 FT		1 0 00241 0 01 0418+51		
CANAL ST (BORO)	0170/2307		MESHOPPEN CR BMSBG 65/0006/0180/0000		
	0170/1455		036" DIA CIRC CONCR	LEN=0050	INSTALLED 1998
	0170/1165		018" DIA CIRC CONCR	LEN=0060	INSTALLED 1998
	0170/0880		036" DIA CIRC CONCR	LEN=0060	INSTALLED 1998
	0170/0450		024" DIA CIRC CONCR	LEN=0050	INSTALLED 1998
	0170/0042		MESHOPPEN T		
039154 FT	039174 FT		1 0 00241 0 01 0394+04		
	0170/0000		LENGTH(AH 2445 BK 2853)		
BYRD HILL RD (T483)	0160/2120		TRIB SUSQ RV STRUCTURE LENGTH 10 FT		
	0160/2220		BMSID 65/0006/0160/2220		

EXTRACT DATE: 12/18/2023
PRINT DATE: 12/19/2023

ROADWAY MANAGEMENT SYSTEM
SLD COUNTY/SR - ANNUAL PRINT

PAGE NUMBER: 6
COUNTY: WYOMING

DIR: B TOTAL LEN: 27.911 MI.
LEFT MUN: MESHOPPEN T

DIST: 04-7 SR: 6
RIGHT MUN: MESHOPPEN T

Stationing	Structure	Material	Length	Notes
0160/1764	018" DIA	CIRC CONCR	LEN=0060	INSTALLED 1998
0160/1535	030" DIA	CIRC CONCR	LEN=0099	INSTALLED UNKN
0160/1200	024" DIA	CIRC CONCR	LEN=0040	INSTALLED UNKN
0160/1138	#9 STATE (GOVT)	STOCKPILE RD		
0160/0828	024" DIA	CIRC CONCR	LEN=0045	INSTALLED UNKN
0160/0538	018" DIA	CIRC CONCR	LEN=0040	INSTALLED UNKN
0160/0110	024" DIA	CIRC METAL	LEN=0099	INSTALLED UNKN
0160/0005				
036321 FT				
036301 FT				
0160/0000				
0150/1095	036" DIA	CIRC CONCR	LEN=0040	INSTALLED UNKN
0150/0936				
0150/0643	024" DIA	CIRC CONCR	LEN=0040	INSTALLED 1999
0150/0306	018" DIA	CIRC CONCR	LEN=0040	INSTALLED UNKN
034448 FT	LOTT RD (T545)			
0150/0000	SR 4025 SH (SR4025 SEG 0020/2160)			LENGTH(AH 1873 BK 2486) FOR SR 0006 AND 4025
0140/2355	(CONN)			
0140/2113	TR SUSQ RVR			STRUCTURE LENGTH 10 FT BMSID 65/0006/0140/2113
0140/1503	018" DIA	CIRC CONCR	LEN=0040	INSTALLED 1999
0140/1200	018" DIA	CIRC CONCR	LEN=0099	INSTALLED 1999
0140/0716	TRB SUSQ RVR			STRUCTURE LENGTH 9 FT BMSID 65/0006/0140/0716
	048" H 72" W	CON BOX CUL		

EXTRACT DATE: 12/18/2023
PRINT DATE: 12/19/2023

ROADWAY MANAGEMENT SYSTEM
SLD COUNTY/SR - ANNUAL PRINT

PAGE NUMBER: 5
COUNTY: WYOMING

DIR: B TOTAL LEN: 27.911 MI.
LEFT MUN: MESHOPPEN T

DIST: 04-7 SR: 6
RIGHT MUN: MESHOPPEN T

Stationing	Material	Length	Status
031942 FT	0140/0714	LEN=0050	INSTALLED UNKN
	031962 FT	1 0 00241 0 01 0321+95	
	0140/0000	LENGTH(AH 2486 BK 1297)	
		036 "DIA CIRC CONCR	
	0130/1091	LEN=0060	INSTALLED UNKN
		024 "DIA CIRC CONCR	
	0130/0750	LEN=0099	INSTALLED 1998
		018 "DIA CIRC CONCR	
030645 FT	0130/0400	LEN=0045	INSTALLED 1999
	030665 FT	1 0 00241 0 01 0309+02	
		036 "DIA CIRC CONCR	
	0130/0000	LEN=0040	INSTALLED UNKN
		LENGTH(AH 1297 BK 2517)	
		WYOMING CO FAIR RD	
		(GOVT)	
	0120/2304	024 "DIA CIRC CONCR	
	0120/2000	LEN=0050	INSTALLED UNKN
		024 "DIA CIRC CONCR	
	0120/0672	LEN=0050	INSTALLED UNKN
		018 "DIA CIRC CONCR	
	0120/0419	LEN=0040	INSTALLED UNKN
		018 "DIA CIRC CONCR	
028128 FT	0120/0120	LEN=0040	INSTALLED UNKN
	028148 FT	1 0 00241 0 01 0284+02	
		MFC BEGIN = B	
	0120/0000	LENGTH(AH 2517 BK 2230)	
0111/2167	024 "DIA CIRC CONCR	LEN=0060	INSTALLED UNKN
	0110/2020	018 "DIA CIRC CONCR	LEN=0060 INSTALLED 1998
		018 "DIA CIRC CONCR	LEN=0060 INSTALLED UNKN
0111/1651	018 "DIA CIRC CONCR	LEN=0060	INSTALLED UNKN
0111/1425	018 "DIA CIRC CONCR	LEN=0060	INSTALLED UNKN
	0110/1410	018 "DIA CIRC CONCR	LEN=0060 INSTALLED UNKN
0111/0873	018 "DIA CIRC CONCR	LEN=0060	INSTALLED UNKN
	0110/0859	018 "DIA CIRC CONCR	LEN=0050 INSTALLED UNKN
0111/0564	018 "DIA CIRC CONCR	LEN=0060	INSTALLED UNKN
	0110/0564	018 "DIA CIRC CONCR	LEN=0061 INSTALLED UNKN

DIR: B TOTAL LEN: 27.911 MI. DIST: 04-7 SR: 6
 LEFT MUN: MESHOPPEN T RIGHT MUN: MESHOPPEN T

Stationing	Material	Length	Notes
0111/0315	018 "DIA CIRC CONCR	LEN=0060	INSTALLED UNKN
0111/0174	018 "DIA CIRC CONCR	LEN=0060	INSTALLED UNKN
025918 FT	1 0 00241 0 01 0261+90	025918 FT	MFC BEGIN = B
0111/0000	LENGTH(AH 2210 BK 2331)	0111/0000	
0100/2106		0100/2106	
0100/1811		0100/1811	
0100/1305		0100/1305	
0100/1210		0100/1210	
0100/1150		0100/1150	
0100/0907		0100/0907	
0100/0609		0100/0609	
023587 FT		0100/0240	STRUCTURE LENGTH 6 FT
		023587 FT	BMSID 65/0006/0100/0240
		0100/0000	1 0 00241 0 01 0238+71
			LENGTH(AH 2331 BK 1533)
022054 FT		022054 FT	1 0 00241 0 01 0223+47
NOVAK RD (T478)		0090/0000	LENGTH(AH 1533 BK 2063)
0080/1628		0080/1628	TRACY BREWER RD (T544)
0080/1600		0080/1600	018 "DIA CIRC CONCR
0080/1345		0080/1345	LEN=0055 INSTALLED UNKN
0080/1339		0080/1339	018 "DIA CIRC METAL
0080/0794		0080/0794	LEN=0060 INSTALLED UNKN
BLUE STONE RD (T479)		0080/0157	BUDS LN (PRDR)
019991 FT		0080/0031	018 "DIA CIRC CONCR
		019991 FT	LEN=0060 INSTALLED UNKN
			BMSEN 65/0006/0080/0000
			1 0 00241 0 01 0202+75
			BLACK WALNUT

EXTRACT DATE: 12/18/2023
PRINT DATE: 12/19/2023

ROADWAY MANAGEMENT SYSTEM
SLD COUNTY/SR - ANNUAL PRINT

PAGE NUMBER: 3
COUNTY: WYOMING

DIR: B TOTAL LEN: 27.911 MI.
LEFT MUN: MESHOPPEN T

DIST: 04-7 SR: 6
RIGHT MUN: MESHOPPEN T

OLD RT 6 RD
(T480)

WILLOW LN
(PRDR)

OLD RT 6 RD
(T480)

DOLITTLE HILL RD
(SR4009 SEG 0010/0000)

Station	Length	Notes
0080/0000		BMSBG 65/0006/0080/0000 LENGTH(AH 2063 BK 2048)
0070/1259		MESHOPPEN BRAINTRIM T
0070/1226		TROUT LN (TWP)
0070/1216		
0070/0047	017943 FT	
0070/0000	017943 FT	1 0 00241 0 01 0182+68 LENGTH(AH 2048 BK 3484) 048 "DIA CIRC CONCR
0060/3484		LEN=0065 INSTALLED UNKN
0060/2866		PERCH LN (PRDR) TRB SUSQ RVR STRUCTURE LENGTH 8 FT
0060/2570		BMSID 65/0006/0060/2570 036"H 72"W CON BOX CUL
0060/2560		LEN=0060 INSTALLED 1998
0060/1944		WALLEYE LN (PRDR)
0060/1680		024 "DIA CIRC CONCR LEN=0060 INSTALLED UNKN
0060/1622		
0060/1573		TRB SUSQ RVR STRUCTURE LENGTH 10 FT BMSID 65/0006/0060/1573 BLACK WALNUT RIVER #1
0060/1047		(PRDR)
0060/0950		018 "DIA CIRC CONCR LEN=0060 INSTALLED UNKN
0060/0675		018"H 18"W **UNKNOWN** LEN=0099 INSTALLED 1999
0060/0446		018 "DIA CIRC CONCR LEN=0070 INSTALLED UNKN
0060/0200	014459 FT	018 "DIA CIRC CONCR LEN=0055 INSTALLED UNKN
0060/0000	014459 FT	1 0 00241 0 01 0147+52 018 "DIA CIRC CONCR LEN=0060 INSTALLED UNKN
0060/0000		LENGTH(AH 3484 BK 2208) 024 "DIA CIRC CONCR

DIR: B TOTAL LEN: 27.911 MI. DIST: 04-7 SR: 6
 LEFT MUN: BRAINTRIM T RIGHT MUN: BRAINTRIM T

Stationing	Length	Material	Status	Notes
0050/1950	LEN=0060		INSTALLED	UNKN
0050/0918	LEN=0060	018 " DIA	CIRC CONCR	INSTALLED 1998
0050/0617	LEN=0060	018 " DIA	CIRC CONCR	INSTALLED UNKN
0050/0320	LEN=0050	018 " DIA	CIRC CONCR	INSTALLED UNKN
0050/0035	LEN=0050	024 " DIA	CIRC CONCR	INSTALLED UNKN
012251 FT	1 0 00241	0 01	0125+44	
0050/0000	LENGTH(AH	2208	BK 2540)	
0040/2313	LEN=0050	015 " DIA	CIRC CONCR	INSTALLED UNKN
0040/1860	LEN=0050	012 " DIA	CIRC CONCR	INSTALLED UNKN
0040/1463	LEN=0050	012 " DIA	CIRC CONCR	INSTALLED UNKN
0040/1061	LEN=0050	012 " DIA	CIRC CONCR	INSTALLED UNKN
0040/0627	LEN=0050	012 " DIA	CIRC CONCR	INSTALLED UNKN
0040/0104	LEN=0050	012 " DIA	CIRC CONCR	INSTALLED UNKN
009711 FT	1 0 00241	0 01	0100+21	
0040/0000	LENGTH(AH	2540	BK 3316)	
0030/2980	LEN=0050	012 " DIA	CIRC CONCR	INSTALLED UNKN
0030/2650	LEN=0050	012 " DIA	CIRC CONCR	INSTALLED UNKN
0030/2045	LEN=0050	012 " DIA	CIRC CONCR	INSTALLED UNKN
0030/1599	LEN=0050	012 " DIA	CIRC CONCR	INSTALLED UNKN
0030/1216	LEN=0050	012 " DIA	CIRC CONCR	INSTALLED UNKN
0030/0793	LEN=0055	018 " DIA	CIRC METAL	INSTALLED UNKN
0030/0440	LEN=0050	018 " DIA	CIRC CONCR	INSTALLED UNKN
0030/0064	LEN=0050	048 " DIA	CIRC CONCR	INSTALLED UNKN
006395 FT	1 0 00241	0 00	0064+17	
0030/0000	LENGTH(AH	3316	BK 3396)	

POE

(APRA) WHIPPLE BROS
 FERRY RD
 (T469)

DIR: B TOTAL LEN: 27.911 MI. DIST: 04-7 SR: 6
 LEFT MUN: BRAINTRIM T RIGHT MUN: BRAINTRIM T

EDDY MOUNTAIN RD
 (T470)

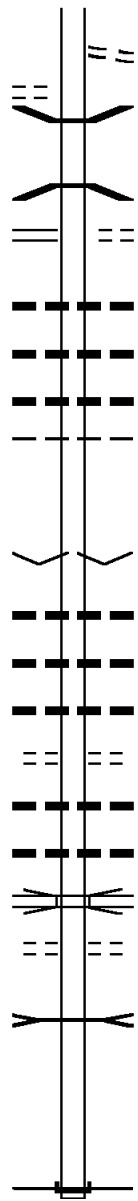
0020/2690

SR 0367 SH
 (SR0367 SEG 0010/0000)

0020/2484

002999 FT

000000 FT



0020/2737 MAIN ST
 (TWP)

0020/2668 BMS EN 65/0006/0020/2548
 1 0 00241 0 00 0055+55
 TUSCARORA CK

0020/2548 BMSBG 65/0006/0020/2548
 LC FOR MAIN ST

0020/2484 (CONN)

0020/1839 024 " DIA CIRC CONCR
 LEN=0050 INSTALLED 1999

0020/1551 024 " DIA CIRC CONCR
 LEN=0050 INSTALLED UNKN

0020/1292 024 " DIA CIRC CONCR
 LEN=0050 INSTALLED 1999

0020/1121 BRAINTRIM
 LACEYVILLE B

002999 FT 1 0 00241 0 00 0030+01
 VILLAGE: SKINNERS EDDY

0020/0000 LENGTH(AH 3396 BK 2999)

0010/2444 036 " DIA CIRC CONCR
 LEN=0050 INSTALLED UNKN

0010/2155 018 " DIA CIRC CONCR
 LEN=0050 INSTALLED UNKN

0010/1818 036 " DIA CIRC CONCR
 LEN=0055 INSTALLED 1999

0010/1596 BEE ST
 (BORO)

0010/1212 024 " DIA CIRC CONCR
 LEN=0050 INSTALLED UNKN

0010/0865 036 " DIA CIRC CONCR
 LEN=0050 INSTALLED 1999

0010/0840 SR 3001
 OP ID 65/3001/0460/0671
 SECOND ST

0010/0329 (TWP)
 LITTLE TUSCARORA CRK
 STRUCTURE LENGTH 44 FT

0010/0321 BMSID 65/0006/0010/0321
 000000 FT 1 0 00241 0 00 0000+00

NC SR 0006 SH
 INTER-BK GAR HW
 (SR0006 SEG 1150/0665)
 MFC BEGIN = B

0010/0000 BK-BRADFORD (08)
 LENGTH(AH 2999 BK 0000)