

Straight Line Diagram

Wyoming 65

January 2024

This document was produced by the Pennsylvania Department of Transportation (PENNDOT) as an internal management tool for State maintained highways and is not to be used for other purposes. The printed information was compiled from the Department's computerized Roadway Management System (RMS) and is subject to change without notice. Use of any or all of the printed information for purposes other than those intended by the Department may not satisfy other accuracy and completeness requirements and the Department does not warrant that such printed information is accurate or complete.

ROADWAY MANAGEMENT SYSTEM
INDEX FOR SR'S LOCATED IN THE COUNTY OF WYOMING

SR	BGN	PAGE	END	PAGE	SR	BGN	PAGE	END	PAGE	SR	BGN	PAGE	END	PAGE
0006		1		16	2012	144			146	9302		244		244
0011		17		20	2013	147			149					
0029		21		33	2014	150			150					
0087		34		41	2015	151			151					
0092		42		55	2016	152			152					
0107		56		57	2017	153			154					
0187		58		59	2018	155			157					
0267		60		61	2019	158			159					
0292		62		67	2020	160			161					
0307		68		72	2021	162			163					
0309		73		74	2022	164			164					
0367		75		75	2023	165			165					
0415		76		76	2025	166			166					
1001		77		79	2027	167			168					
1002		80		81	2029	169			169					
1003		82		82	2031	170			170					
1004		83		83	2033	171			171					
1005		84		85	2035	172			173					
1006		86		86	2037	174			174					
1007		87		87	2039	175			175					
1008		88		89	3001	176			185					
1009		90		92	3002	186			187					
1010		93		94	3003	188			191					
1011		95		96	3004	192			193					
1012		97		98	3005	194			195					
1013		99		99	3006	196			197					
1014	100		100		3007	198			198					
1015	101		102		3008	199			199					
1016	103		103		3009	200			200					
1017	104		107		4001	201			203					
1019	108		108		4002	204			208					
1021	109		109		4003	209			209					
1023	110		110		4004	210			211					
1025	111		111		4005	212			214					
1027	112		112		4006	215			216					
1029	113		113		4007	217			218					
1031	114		114		4008	219			221					
1033	115		115		4009	222			223					
1035	116		116		4010	224			224					
2001	117		118		4011	225			226					
2002	119		124		4013	227			227					
2003	125		125		4015	228			230					
2004	126		127		4017	231			232					
2005	128		130		4019	233			235					
2006	131		132		4021	236			238					
2007	133		136		4023	239			239					
2008	137		138		4025	240			240					
2009	139		139		4027	241			241					
2010	140		142		8002	242			242					
2011	143		143		8004	243			243					



December 30, 2023

Pennsylvania State Roads - Straight Line Diagrams

Contained within this document are the 2024 Pennsylvania Straight Line Diagrams (SLDs) for State Routes by county within a particular PennDOT district. At the end of each year, PennDOT takes a snapshot of its current SLD database and creates PDF files from the SLD snapshot. The SLDs are a graphical representation of State Routes (SRs) that PennDOT maintains. The information shown on the SLD is generated from data found in PennDOT's Roadway Management System (RMS) database. The data from RMS is constantly being updated to match actual roadway inventory data found on Pennsylvania's state highways. PennDOT's SR system is explained briefly in this document along with symbol definitions for each type of roadway feature or attribute found on the SLD. This PDF version of the SLD contains an individual county list of all state roads found in that county. The SRs found on the list are linked to the actual pages that show the individual SLDs. To find an SLD for a particular road that you want, simply point to that road on the SR index list and click on it to jump to the beginning page of that SLD.

If you have any questions or comments concerning information found in this document, please contact Ty Reed, Chief, Roadway Inventory and Testing Unit, Asset Management Division, Bureau of Operations, by calling (717) 787-7294.

Additional information on state owned highways is available from your local PENNDOT Engineering District Office, RMS Unit, RMS Coordinator.

Straight Line Diagram Disclaimer: This document is for informational purposes only and may be viewed by anyone. No part of the information contained in this document may be altered or redistributed without prior written consent of PENNDOT. Straight Line Diagram information is provided "as is" without warranty of any kind, either expressed or implied. This information could include technical inaccuracies or errors of omission. Changes may be made periodically to the information herein.

Copyright © 2023 by the Commonwealth of Pennsylvania. All rights reserved.



Asset Management Division

Mission Statement

To protect and preserve Pennsylvania's infrastructure by providing meaningful, timely, and accurate pavement and roadway management, design, standards, strategies, inventory and condition, as well as fair, consistent and efficient application of Commonwealth laws and regulations.

CUSTOMER SERVICE RATING FORM

Straight Line Diagram (SLD) – Customer Service Rating

As means to improve customer service, we would like you to rate the product/ service you have received, by circling a “grade” from “A” (excellent) to “E” (fail).

A **B** **C** **D** **E**

If your rating is not an “A,” please let us know what we could do better.

Name and Organization (optional)

Thank You.

(Fold along line, and tape or staple together before mailing)

(Cut along dashed line)

Bureau of Operations
Asset Management Division – PennDOT Annex
907 Elmerton Avenue
Harrisburg, PA 17110
ATTN: Ty Reed

PENNSYLVANIA DEPARTMENT OF TRANSPORTATION
Bureau of Operations, Asset Management Division

Location Referencing System (LRS) – Definitions, Uses & Testing

The Department's LRS, implemented in 1987, is the mechanism to designate the State highway network, to define roadway lengths, locations, and route connectivity, and to serve as the basis for the collection, storage, and integration of roadway information.

An LRS key is a unique series of numbers that identifies the location of each point or feature along a State route. The fourteen digit number is an integral part of the Roadway Management System (RMS) where roadway data is stored. 07/4016/0100/0857 is an example of an LRS key, which identifies County (CO) = 07, State Route (SR) = 4016, Segment (SEG) = 0100, and Offset = 0857.

County (CO)

Each of Pennsylvania's sixty-seven counties is identified by a number.

Name	#	Name	#	Name	#	Name	#
Adams	1	Clinton	18	Lackawanna	35	Potter	52
Allegheny	2	Columbia	19	Lancaster	36	Schuylkill	53
Armstrong	3	Crawford	20	Lawrence	37	Snyder	54
Beaver	4	Cumberland	21	Lebanon	38	Somerset	55
Bedford	5	Dauphin	22	Lehigh	39	Sullivan	56
Berks	6	Delaware	23	Luzerne	40	Susquehanna	57
Blair	7	Elk	24	Lycoming	41	Tioga	58
Bradford	8	Erie	25	McKean	42	Union	59
Bucks	9	Fayette	26	Mercer	43	Venango	60
Butler	10	Forest	27	Mifflin	44	Warren	61
Cambria	11	Franklin	28	Monroe	45	Washington	62
Cameron	12	Fulton	29	Montgomery	46	Wayne	63
Carbon	13	Greene	30	Montour	47	Westmoreland	64
Centre	14	Huntingdon	31	Northampton	48	Wyoming	65
Chester	15	Indiana	32	Northumberland	49	York	66
Clarion	16	Jefferson	33	Perry	50	Philadelphia	67
Clearfield	17	Juniata	34	Pike	51		

State Route (SR)

State Routes (SR's) are identified by four-digit numbers. SR numbers are assigned as follows:

- | | |
|--|-----------|
| 1. Traffic Routes: Routes designated as Interstates, US or PA Routes | 0001-0999 |
| 2. Quadrant Routes (Non-Traffic Routes) | 1001-4999 |
| 3. Relocated Traffic Routes | 6000-6999 |
| 4. Turned Back, Abandoned, or Null Routes | 7000-7999 |
| 5. Interchanges | 8001-8999 |
| 6. WYE's | 9101-9199 |
| 7. Rest Areas | 9201-9299 |
| 8. Truck Escape Ramps | 9301-9399 |
| 9. Others | 9401-9499 |
| 10. Park and Rides | 9501-9599 |

Even/Odd Convention: Even numbers are typically given to SR's in the East/West direction, and odd numbers to SR's that run North/South. This convention applies to Interstate Routes (except those that are Beltways or Spurs), and Quadrant Routes. This convention may or may not apply to PA or US Traffic Routes.

Hierarchy: If two or more traffic routes occupy the same section of roadway, the SR number is based on the "higher" type route, according to the following hierarchy. If the traffic routes are the same hierarchy class, then the SR number is assigned the lower numbered traffic route (Figure 1).

1. Interstates
2. U.S. Routes
3. PA Routes
4. Quadrant Routes



FIGURE 1

Other Numbering Conventions:

1. The first digit of a quadrant route is based on which quadrant of the county the route is located, as shown in the following diagram (Figure 2).
2. The last three digits of a Relocated Traffic Route are the same as the Traffic Route that was relocated.
3. Interchanges are numbered sequentially. Odd numbers are given to interchanges along SR's in the North/South direction; even numbers are given to interchanges along SR's in the East/West direction (Figure 3).
4. WYE's are given odd numbers if the connecting SR is odd numbered, and even numbers if the connecting SR is even numbered.
5. Rest Areas or Truck Escape Ramps are given odd numbers if they connect to the Southbound or Westbound side of an SR, and even numbers if they connect to the Northbound or Eastbound side.

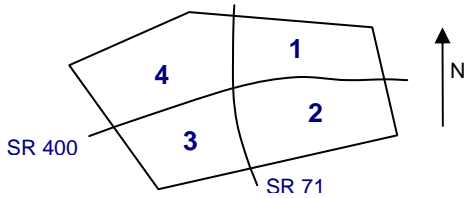


FIGURE 2

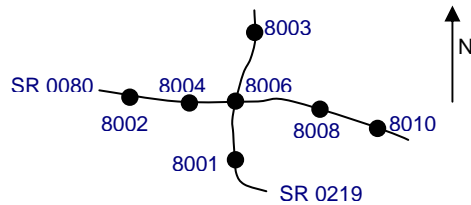


FIGURE 3

Segment (SEG)

State routes are divided into segments, which are approximately one-half mile long, and are identified by a four-digit number. Segment begin and end points are placed at physical features where possible. Segment numbers increase in the North or East direction, and typically by 10's (Figure 4). Segments are even numbered on undivided roadways, and in the Northbound or Eastbound direction of divided roadways. Segments are odd numbered in the Southbound or Westbound direction of divided roadways (Figure 5). Interstate segments are associated with the mile posts (Figure 6).

Undivided Roadways

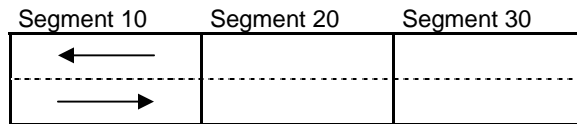


FIGURE 4

Divided Roadways



FIGURE 5

Interstate Roadways



FIGURE 6

Turned Back, Abandoned, and Null Segments are given numbers in the range of 7000-7999. For two coinciding State routes, the route with "lower" hierarchy is "nulled."

Segment numbering restarts on Traffic Routes at County boundaries, except Interstates (Figure 7).

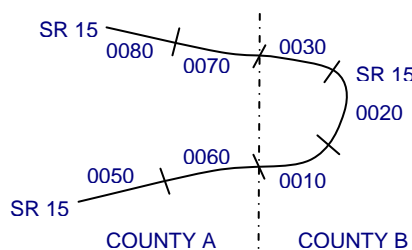


FIGURE 7

Offset

The offset, a subdivision of the segment, is the distance (in feet) from the beginning of the segment, expressed as a four-digit number. Offsets are measured in the increasing segment direction.

Segment Markers

Segment markers, which allow for easy identification of the LRS location on the State highway system, indicate the State route and segment number at the point that each segment is entered. If the beginning of a segment occurs at a physical feature, then the point of reference is at the physical feature and not the sign. At intersections, signs are used to identify beginning or ending State routes or segments.



Users of the LRS

Locations of all intersections, structures, and other points of interest are field verified and inventoried in the RMS. This information can be displayed on Straight Line Diagrams (SLD's) which can be viewed in the RMS, or hardcopy form. SLD books are refreshed and printed annually for distribution to the Department's District and County offices, as well as too many external entities.

A list of those within the Department that use the LRS to identify locations in the RMS and in the field includes personnel from the following organizations: Pavement Testing, County Maintenance, Traffic, Design, Surveys, Construction, Bridge, Permits, Crash Review, Planning and Programming, Posted & Bonded Roads, Tort Liability, and Emergency Management.

Users outside the Department include: County & Municipal governments, County 911, Planning Commissions, Federal Highway Administration, State & Local Police, Local Emergency Management, Delivery Services (UPS, Fed Ex, etc.), Fire Departments, Utility Companies, Contractors, and Consultants.

Without segment markers located in the field, all of these users would have to rely solely on the SLD, which would be extremely cumbersome at best and impossible for some.

Verification, QA & QC

In order to assure that LRS information is indicated properly in the RMS, on SLD's, and in the field, LRS Quality Assurance (QA) and Quality Commitment (QC) programs are performed each year. The Bureau of Operations, Asset Management Division, Roadway Inventory & Testing Unit (RITU) performs all Statewide QC testing. Field verification and QA is also performed by RITS, except in Engineering Districts 2-0, 11-0, and 12-0, where it is done "in-house." Each Engineering District is responsible for its own LRS completeness and maintenance with respect to the RMS.

Twenty percent of each county is field tested annually as part of the QA program, and five percent of each county is tested for the annual QC program. The goal of the QC program is to maintain at least 90% accuracy between the RMS and the actual field locations of highway features. Annual QC ratings are developed and reported to the Engineering Districts.

Field testing is performed by two-person teams (a permanent employee that operates the test, and a temporary employee that drives the device) with the use of vans equipped with an on-board computer and a Data Measurement Subsystem. Testing is typically performed during the months of April through November.

Vehicle location and roadway features are displayed on the van's computer screen in SLD format, and the software accepts operator inputs verifying or modifying roadway feature locations, as well as comments. Though the system can function at greater speed, test speeds are typically less than 25 mph to ensure accuracy.

There are five categories of information that is verified and/or modified:

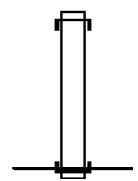
1. State Route Length
2. Segment Length
3. Roadway Geometry (lane count, pavement & shoulder types & widths)
4. Intersecting Feature Location (intersections & bridges)
5. Segment Marker Location

STRAIGHT LINE DIAGRAM (SLD) ANNUAL REFRESH ATTRIBUTE KEY PAGE 1 OF 2

 SEGMENT MARKER	 AHEAD LEFT INTER STATE OWNED	 RAILROAD CROSSING	 INTERSTATE MILEPOST
 TURNBACK	 AHEAD LEFT INTER NON-STATE	 RAILROAD OVER-PASS	 MFC BEGIN
 NULL	 AHEAD RIGHT INTE STATE OWNED	 OVER-PASS	 MUNICIPAL BOUNDARY
 UNDIVIDED HIGHWAY	 AHEAD RIGHT INTE NON-STATE	 BRIDGE END	 VILLAGE BEGIN
 PHYSICALLY DIVIDED	 BACK LEFT INTER STATE OWNED	 BRIDGE BEGIN	AH - LENGTH FORWARD TO NEXT SEGMENT BEGIN BK - LENGTH BACKWARD TO PREVIOUS SEGMENT BEGIN
 PAINT DIVIDED	 BACK LEFT INTER NON-STATE	 TUNNEL	
 INTERSECTION AHEAD	 BACK RIGHT INTER STATE OWNED	 SIGN STRUCTURE	MFC - MAINTENANCE FUNCTIONAL CLASS A = INTERSTATE EXPRESSWAY AND/OR PRINCIPLE ARTERIAL C = MINOR ARTERIAL D = COLLECTOR E = LOCAL ACCESS F = INTERCHANGE RAMP
 INTERSECTION BACK	 BACK RIGHT INTER NON-STATE	 P3 BRIDGE	
 REFERENCE AHEAD/BACK	 T-LEFT INTERSEC STATE OWNED	 RETAINING WALL	
 DIVIDED CONNECTOR	 T-LEFT INTERSEC NON-STATE	 BRIDGE/CULVERT UNDER FILL	NULL AND TURNBACK SEGMENTS ARE DISPLAYED IN THE DEPARTMENT'S ROADWAY MANAGEMENT SYSTEM (RMS) AS 100 FEET IN LENGTH. ACTUAL SEGMENT AND SECTION LENGTHS MAY VARY SIGNIFICANTLY
 CROSS INTERSEC STATE OWNED	 T-RIGHT INTERSEC STATE OWNED	 PIPE (STAMPP)	
 CROSS INTERSEC NON-STATE	 T-RIGHT INTERSEC NON-STATE	 ROTARY INTERSEC	

EXTRACT DATE: 12/18/2023 ROADWAY MANAGEMENT SYSTEM PAGE NUMBER: 244
 PRINT DATE: 12/19/2023 SLD COUNTY/SR - ANNUAL PRINT COUNTY: WYOMING
 DIR: E TOTAL LEN: .082 MI. DIST: 04-7 SR: 9302
 LEFT MUN: TUNKHANNOCK T RIGHT MUN: TUNKHANNOCK T

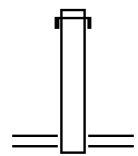
000432 FT
 000000 FT



000432 FT
 INTER-AHD END OF RUNAWAY TRUCK RA
 0010/0432 (GOVT)
 000000 FT 0 0 00000 0 00 0000+00
 NC TRUCK ESCAPE RAMP
 INTER-BK SR 0006 SH
 (SR0006 SEG 0344/2210)
 MFC BEGIN = F
 0010/0000 LENGTH(AH 0432 BK 0000)

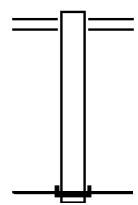
EXTRACT DATE: 12/18/2023 ROADWAY MANAGEMENT SYSTEM PAGE NUMBER: 243
 PRINT DATE: 12/19/2023 SLD COUNTY/SR - ANNUAL PRINT COUNTY: WYOMING
 DIR: W TOTAL LEN: .190 MI. DIST: 04-7 SR: 8004
 LEFT MUN: TUNKHANNOCK T RIGHT MUN: TUNKHANNOCK T

001001 FT
 000686 FT



001001 FT
 INTER-AHD SR 0006 SH
 0750/0315 (SR0006 SEG 0344/1324)
 000686 FT 0 0 00000 0 00 0000+00
 TIOGA ST
 (SR3006 SEG 0011/0662)
 (SR3006 SEG 0010/0514)
 0750/0000 LENGTH(AH 0315 BK 0686)

000000 FT



0500/0686 TIOGA ST
 (SR3006 SEG 0020/0053)
 000000 FT 0 0 00000 0 00 0000+00
 NC RAMP RD
 INTER-BK SR 0006 SH
 (SR0006 SEG 0345/1961)
 MFC BEGIN = F
 0500/0000 LENGTH(AH 0686 BK 0000)

EXTRACT DATE: 12/18/2023 ROADWAY MANAGEMENT SYSTEM PAGE NUMBER: 242
 PRINT DATE: 12/19/2023 SLD COUNTY/SR - ANNUAL PRINT COUNTY: WYOMING
 DIR: E TOTAL LEN: .631 MI. DIST: 04-7 SR: 8002
 LEFT MUN: CLINTON T RIGHT MUN: CLINTON T

003332 FT

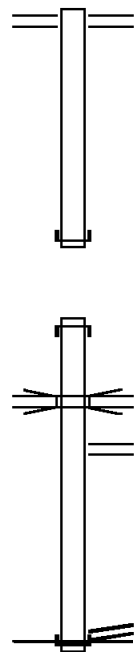
003332 FT SR 0006 SH
 (SR0006 SEG 0551/0211)
 RAMP A RD
 0020/1712 (SR8002 SEG 0010/0211)

001620 FT

001620 FT 0 0 00000 0 00 0000+00
 NC RAMP B RD
 INTER-BK SR 0011 SH
 (SR0011 SEG 0021/0000)
 0020/0000 LENGTH(AH 1712 BK 1620)

000000 FT

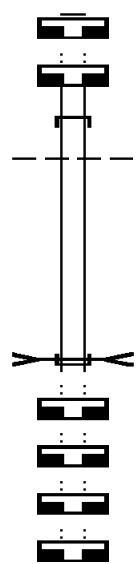
INTER-AHD SR 0011 SH
 0010/1620 (SR0011 SEG 0020/0505)
 SR 0011
 0010/0757 OP ID 65/0011/0030/0542
 RAMP B RD
 0010/0211 (SR8002 SEG 0020/1712)
 000000 FT 0 0 00000 0 00 0000+00
 SR 0006 SH
 (SR0006 SEG 0550/0000)
 NC RAMP A RD
 INTER-BK SR 0006 SH
 (SR0006 SEG 0550/0000)
 MFC BEGIN = F
 0010/0000 LENGTH(AH 1620 BK 0000)



000044 FT
 000044 FT

 000000 FT

 000000 FT
 000000 FT
 000000 FT
 000000 FT



000044 FT
 7046/0000 LENGTH(AH 1106 BK 3014)
 000044 FT
 7044/0000 LENGTH(AH 3014 BK 0044)
 INTER-AHD FARR RD
 0040/0044 (TWP)
 MESHOPPEN
 0040/0022 WASHINGTON T
 000000 FT 2 0 65038 0 00 0100+78
 NC FARR RD
 W BR MESH CR
 STRUCTURE LENGTH 44 FT
 BMSID 65/4027/0040/0000
 INTER-BK FARR RD
 (TWP)
 5 0040/0000 LENGTH(AH 0044 BK 1954)
 000000 FT
 7040/0000 LENGTH(AH 1954 BK 2676)
 000000 FT
 7030/0000 LENGTH(AH 2676 BK 2325)
 000000 FT
 7020/0000 LENGTH(AH 2325 BK 3015)
 000000 FT
 7010/0000 LENGTH(AH 3015 BK 0000)

DIR: B TOTAL LEN: .909 MI. DIST: 04-7 SR: 4025
 LEFT MUN: MESHOPPEN T RIGHT MUN: MESHOPPEN T

SR / Description	Length (FT)	Diagram	SR / Description	Length (FT)
SR 0006 SH (SR0006 SEG 0150/0000) FOR SR 0006 AND 4025 (CONN)	0020/2160 0020/2034		004802 FT INTER-AHD SHERWOOD RD (T006) SR 0006 SH (SR0006 SEG 0150/0000) LOTT RD (T002)	004802 FT
			0020/1891 DRAINAGE STRUCTURE LENGTH 6 FT BMSID 65/4025/0020/1891	
PRIVATE RD (PRDR)	0020/0340		0020/0134 MYOBEACH RD (T510)	
	002642 FT		0020/0013 BMSEN 65/4025/0020/0000	
			002642 FT NC SR 4025 SH	
			TR SUSQ R	
			BMSBG 65/4025/0020/0000	
			0020/0000 LENGTH(AH 2160 BK 2642)	
FASSETT RD (T509)	0010/0791		000000 FT 2 0 65047 0 00 0000+00	
PHILLIPS RD (T508)	0010/0744		(AAR 361369E)#TRKS 01	
MAPLE LN (PRDR)	0010/0044		NC MYOBEACH RD	
	000000 FT		INTER-BK MYOBEACH RD (T510)	
		MFC BEGIN = E		
		0010/0000 LENGTH(AH 2642 BK 0000)		

DIR: B TOTAL LEN: 1.491 MI. DIST: 04-7 SR: 4023
 LEFT MUN: WASHINGTON T RIGHT MUN: WASHINGTON T

007875 FT

007875 FT STONY MOUNTAIN RD
 0030/2798 (SR4021 SEG 0080/0000)

005077 FT

005077 FT 2 0 65061 0 00 0050+77
 0030/0000 LENGTH(AH 2798 BK 2593)

0020/1686 WASHINGTON
 TUNKHANNOCK T

002484 FT

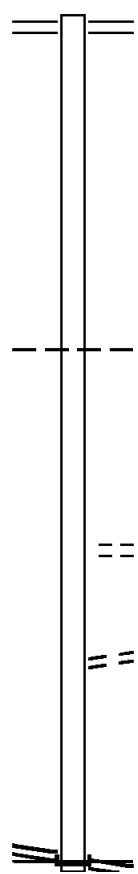
002484 FT 2 0 65061 0 00 0024+87
 0020/0000 LENGTH(AH 2593 BK 2484)
 MEADOWOOD DR
 0010/1958 (T484)

0010/0725 GARY LN
 (T456)

NC BARTRON RD
 SR 0006 SH
 (SR0006 SEG 0290/1981)

INTER-BK HOLLOW CREST RD
 000000 FT (T431)

0010/0000 MFC BEGIN = E
 LENGTH(AH 2484 BK 0000)



2 0 65061 0 00 0000+00 000000 FT
 SR 0006 SH
 (SR0006 SEG 0290/1981) 0010/0000

EXTRACT DATE: 12/18/2023 ROADWAY MANAGEMENT SYSTEM PAGE NUMBER: 238
PRINT DATE: 12/19/2023 SLD COUNTY/SR - ANNUAL PRINT COUNTY: WYOMING
DIR: B TOTAL LEN: 4.400 MI. DIST: 04-7 SR: 4021
LEFT MUN: WASHINGTON T RIGHT MUN: WASHINGTON T

023234 FT

023234 FT KEISERVILLE RD

DIR: B TOTAL LEN: 4.400 MI. DIST: 04-7 SR: 4021
 LEFT MUN: WASHINGTON T RIGHT MUN: WASHINGTON T

Stationing	Segment	Length	Right of Way	Notes
	0090/1714			(SR4019 SEG 0040/0000)
021520 FT	0090/0000	2 0 65053 0 00	0215+10	LENGTH(AH 1714 BK 2299)
	0080/1216			UNKNOWN RD (PRDR)
	0080/0825			SANDS RD (T523)
019221 FT	0080/0000	2 0 65053 0 00	0192+00	LENGTH(AH 2299 BK 2197)
017024 FT	0070/0823			BAKER RD (T493) LC FOR BAKER RD (CONN)
017024 FT	0070/0000	2 0 65053 0 00	0170+20	LAKEWOOD RD (T491) LENGTH(AH 2197 BK 2079)
014945 FT	0060/0000	2 0 65053 0 00	0149+41	LENGTH(AH 2079 BK 2016)
012929 FT	0050/0975			WASHINGTON LEMON T
012929 FT	0050/0000	2 0 65053 0 00	0132+50	LEMON TUNKHANNOCK T LENGTH(AH 2016 BK 2723)

DIR: B TOTAL LEN: 4.400 MI. DIST: 04-7 SR: 4021
 LEFT MUN: TUNKHANNOCK T RIGHT MUN: TUNKHANNOCK T

010206 FT

010206 FT 2 0 65053 0 00 0109+01
 0040/0000 LENGTH(AH 2723 BK 3631)

006575 FT

006575 FT 2 0 65053 0 00 0072+70
 0030/0000 LENGTH(AH 3631 BK 3470)

2 0 65053 0 00 0038+00 003105 FT
 WOODCREST DR
 (T463) 0020/0000 ==

003105 FT
 0020/0000 LENGTH(AH 3470 BK 3105)

DOGWOOD DR
 (T482) 0010/2344 ==

== 0010/2447 BEVERLY DR
 (T477)

LEE LN
 (T463) 0010/1067 ==


000000 FT

000000 FT 2 0 65053 0 00 0000+00
 NC ST TONY MOUNTAIN RD
 JOSEPH W HUNTER HW
 (SR0029 SEG 0340/1095)
 MFC BEGIN = E
 0010/0000 LENGTH(AH 3105 BK 0000)

EXTRACT DATE: 12/18/2023 ROADWAY MANAGEMENT SYSTEM PAGE NUMBER: 235
PRINT DATE: 12/19/2023 SLD COUNTY/SR - ANNUAL PRINT COUNTY: WYOMING

DIR: B TOTAL LEN: 4.553 MI. DIST: 04-7 SR: 4019
LEFT MUN: WASHINGTON T RIGHT MUN: WASHINGTON T

024039 FT



024039 FT AH-SUSQUEHANNA (57)
INTER-AHD (SUSQ CO) SR 3013 SH
0100/2831 (SR3013 SEG 0010/0000)

DIR: B TOTAL LEN: 4.553 MI. DIST: 04-7 SR: 4019
LEFT MUN: WASHINGTON T RIGHT MUN: WASHINGTON T

Stationing	Length	Notes	Stationing	Length	Notes
021208 FT			021208 FT		2 0 65036 0 01 0205+80 BROOKS HILL RD (T501)
			5 0100/0000		LENGTH(AH 2831 BK 1944)
2 0 65036 0 01 0190+37	019264 FT		019264 FT		
STANG RD (T499)	0090/0000		5 0090/0000		LENGTH(AH 1944 BK 1863)
2 0 65036 0 01 0171+79	017401 FT		017401 FT		
R-HIRKEY RD (T526)	0080/0000		5 0080/0000		LENGTH(AH 1863 BK 2088)
2 0 65036 0 01 0150+50	015313 FT		015313 FT		
SICKLER RD (T495)	0070/0000		5 0070/0000		LENGTH(AH 2088 BK 3068)
012245 FT			012245 FT		2 0 65036 0 01 0119+50
			5 0060/0000		LENGTH(AH 3068 BK 1507)
2 0 65036 0 01 0104+43	010738 FT		010738 FT		
MESHOPPEN CRK RD (SR4008 SEG 0060/2852)	0050/0000		5 0050/0000		LENGTH(AH 1507 BK 2239)
			0040/2174		BMSN 65/4019/0040/2090
					2 0 65036 0 01 0102+93
					MESHOPPEN CR

DIR: B TOTAL LEN: 4.553 MI. DIST: 04-7 SR: 4019
LEFT MUN: WASHINGTON T RIGHT MUN: WASHINGTON T

MATTOCKS RD
(T524)

0040/1193

008499 FT

REMINGTON RD
(T521)
LC FOR REMINGTON RD
(CONN)

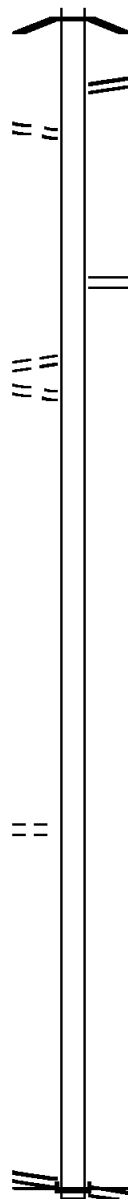
0030/2813

0030/2568

004929 FT

2 0 65036 0 00 0026+81 002786 FT
STONE DR
(T528) 0020/0000

2 0 65036 0 00 0000+00 000000 FT
SR 0006 SH
(SR0006 SEG 0290/0000) 0010/0000



0040/2090 BMSBG 65/4019/0040/2090
MESHOPPEN CRK RD
(SR4008 SEG 0070/0000)
NC ELLSWORTH HILL RD

008499 FT 2 0 65036 0 00 0083+94
STONY MOUNTAIN RD
(SR4021 SEG 0090/1714)
5 0040/0000 LENGTH(AH 2239 BK 3570)

004929 FT 2 0 65036 0 00 0048+15
5 0030/0000 LENGTH(AH 3570 BK 2143)

002786 FT
5 0020/0000 LENGTH(AH 2143 BK 2786)

NC KAISERVILLE RD
SR 0006 SH
(SR0006 SEG 0290/0000)
INTER-BK ADAMS AV
000000 FT (T519)
MFC BEGIN = E
5 0010/0000 LENGTH(AH 2786 BK 0000)

EXTRACT DATE: 12/18/2023 ROADWAY MANAGEMENT SYSTEM PAGE NUMBER: 232
PRINT DATE: 12/19/2023 SLD COUNTY/SR - ANNUAL PRINT COUNTY: WYOMING

DIR: B TOTAL LEN: 3.240 MI. DIST: 04-7 SR: 4017
LEFT MUN: MESHOPPEN T RIGHT MUN: MESHOPPEN T

017108 FT

017108 FT AH-SUSQUEHANNA (57)
INTER-AHD (CO 57) SR 3009 SH
0070/2276 (SR3009 SEG 0010/0000)

014832 FT

014832 FT 2 0 65063 0 00 0150+07
S 0070/0000 LENGTH(AH 2276 BK 2953)

011879 FT

011879 FT 2 0 65063 0 00 0120+90
S 0060/0000 LENGTH(AH 2953 BK 2441)

009438 FT

009438 FT 2 0 65063 0 00 0096+96
S 0050/0000 LENGTH(AH 2441 BK 2886)

DIR: B TOTAL LEN: 3.240 MI. DIST: 04-7 SR: 4017
 LEFT MUN: MESHOPPEN T RIGHT MUN: MESHOPPEN T

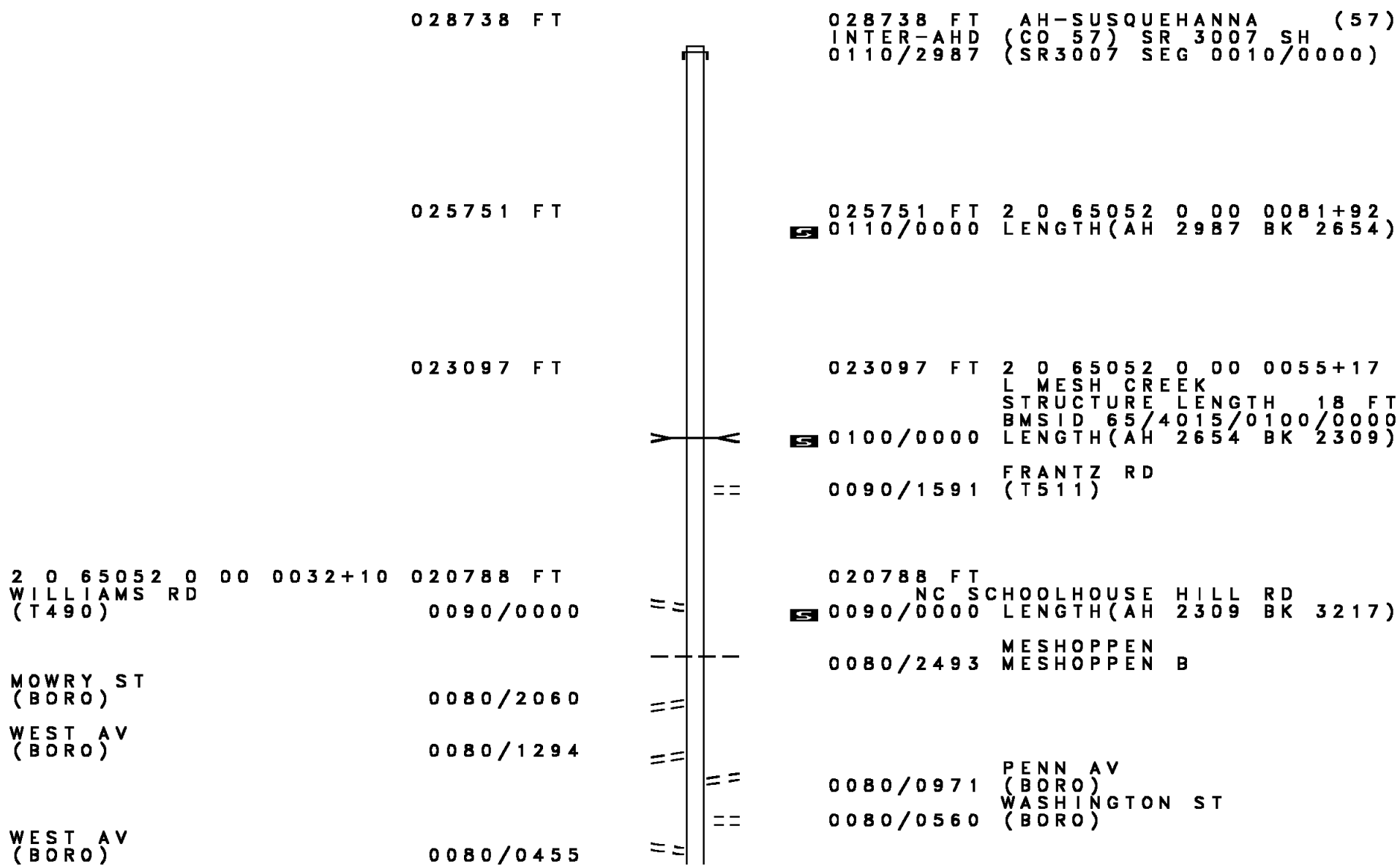
Stationing	Structure	Length	Notes
006552 FT	BUNNELL RD (T475)	0040/0000	2 0 65063 0 00 0067+80 LENGTH(AH 2886 BK 2308)
004244 FT	CARNEY RD (T515)	0030/0117	2 0 65063 0 00 0042+60
0020/1170	TRIB W B MES	0030/0000	STRUCTURE LENGTH 18 FT BMSID 65/4017/0030/0000 LENGTH(AH 2308 BK 1671)
002573 FT	DRAINAGE STRUCTURE	0020/1010	LENGTH 6 FT BMSID 65/4017/0020/1010
002573 FT	NC BR RIAR RIDGE RD	0020/0000	2 0 65063 0 00 0025+90 LENGTH(AH 1671 BK 2573)
0010/0401	MESHOPPEN	0010/2532	MESHOPPEN B
000000 FT	WELLES ST	000000 FT	2 0 65063 0 00 0000+00
0010/0401	MAIN ST	INTER-BK	(SR0267 SEG 0010/0413)
0010/0000	WELLES ST	0010/0000	(SR0267 SEG 0010/0413)
	MFC BEGIN = E		
	LENGTH(AH 2573 BK 0000)		

VAOW RD
(T498)

WASHINGTON ST
(BORO)

AUBURN ST
(SR4015 SEG 0080/0000) 0010/0000

DIR: B TOTAL LEN: 5.443 MI. DIST: 04-7 SR: 4015
 LEFT MUN: MESHOPPEN T RIGHT MUN: MESHOPPEN T



028738 FT

028738 FT AH-SUSQUEHANNA (57)
 INTER-AHD (CO 57) SR 3007 SH
 0110/2987 (SR3007 SEG 0010/0000)

025751 FT

025751 FT 2 0 65052 0 00 0081+92
 S 0110/0000 LENGTH(AH 2987 BK 2654)

023097 FT

023097 FT 2 0 65052 0 00 0055+17
 L MESH CREEK
 STRUCTURE LENGTH 18 FT
 BMSID 65/4015/0100/0000
 S 0100/0000 LENGTH(AH 2654 BK 2309)

0090/1591 FRANTZ RD
 (T511)

2 0 65052 0 00 0032+10 020788 FT
 WILLIAMS RD
 (T490) 0090/0000

020788 FT
 S 0090/0000 LENGTH(AH 2309 BK 3217)
 NC SCHOOLHOUSE HILL RD

MOWRY ST
 (BORO) 0080/2060

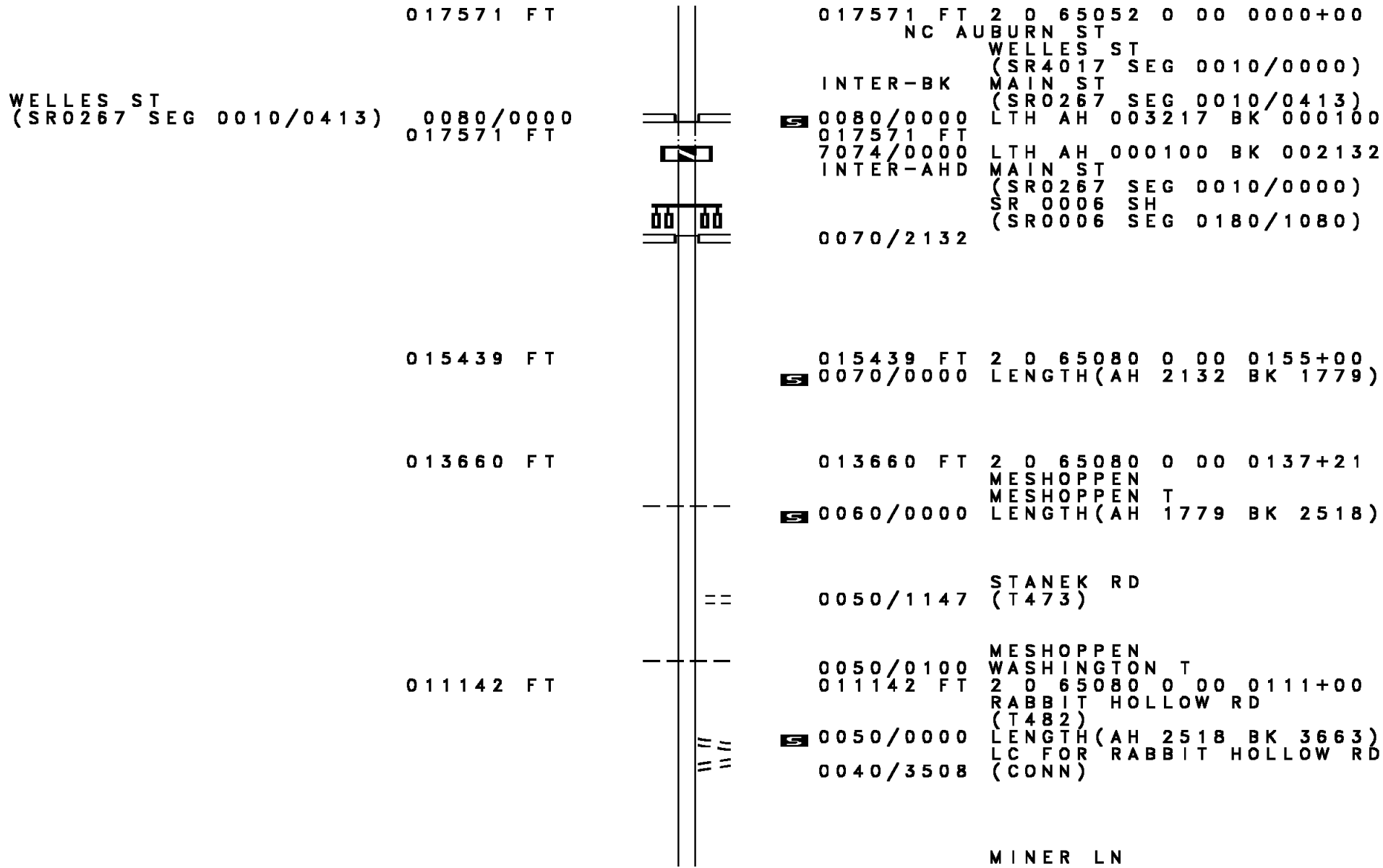
0080/2493 MESHOPPEN
 MESHOPPEN B

WEST AV
 (BORO) 0080/1294

0080/0971 PENN AV
 (BORO)
 0080/0560 WASHINGTON ST
 (BORO)

WEST AV
 (BORO) 0080/0455

DIR: B TOTAL LEN: 5.443 MI. DIST: 04-7 SR: 4015
 LEFT MUN: MESHOPPEN B RIGHT MUN: MESHOPPEN B



WELLES ST
 (SR0267 SEG 0010/0413) 0080/0000
 017571 FT

017571 FT 2 0 65052 0 00 0000+00
 NC AU BURN ST
 WELLES ST
 (SR4017 SEG 0010/0000)
 INTER-BK MAIN ST
 (SR0267 SEG 0010/0413)
 LTH AH 003217 BK 000100
 0080/0000
 017571 FT
 7074/0000 LTH AH 000100 BK 002132
 INTER-AHD MAIN ST
 (SR0267 SEG 0010/0000)
 SR 0006 SH
 (SR0006 SEG 0180/1080)
 0070/2132

015439 FT 2 0 65080 0 00 0155+00
 0070/0000 LENGTH(AH 2132 BK 1779)

013660 FT 2 0 65080 0 00 0137+21
 MESHOPPEN
 MESHOPPEN T
 0060/0000 LENGTH(AH 1779 BK 2518)

0050/1147 STANEK RD
 (T473)














0050/0100 MESHOPPEN
 WASHINGTON T
 011142 FT 2 0 65080 0 00 0111+00
 RABBIT HOLLOW RD
 (T482)
 0050/0000 LENGTH(AH 2518 BK 3663)
 LC FOR RABBIT HOLLOW RD
 (CONN)
 0040/3508

MINER LN

DIR: B TOTAL LEN: 5.443 MI. DIST: 04-7 SR: 4015
 LEFT MUN: WASHINGTON T RIGHT MUN: WASHINGTON T

		==		0040/2008 (PRDR)	
	007479 FT			007479 FT 2 0 65080 0 00 0074+37	
				0040/0000 LENGTH(AH 3663 BK 2517)	
				STEWART LN	
		==		0030/2031 (PRDR)	
FORCE RD				GRACE LN	
(T515)	0030/1292	==	==	0030/1292 (T515)	
IDE LN					
(PRDR)	0030/0867	==			
				ENERGY LN	
	004962 FT		==	0030/0466 (PRDR)	
				004962 FT 2 0 65080 0 00 0050+22	
LAYAOU LN				0030/0000 LENGTH(AH 2517 BK 2564)	
(PRDR)	0020/2509	==			
	002398 FT			002398 FT 2 0 65080 0 00 0024+54	
				0020/0000 LENGTH(AH 2564 BK 2398)	
			==	0010/0489 PROCTOR AND GAMBLE RD	
				(PRDR)	
				FROM 0087/0260 SH	
			==	0010/0408 (CONN)	
				SR 0087 SH	
				(SRO087 SEG 0260/0000)	
				0010/0343	
				PROCTOR AND GAMBLE RD	
				(PRDR)	
	000000 FT		==	0010/0278	
				000000 FT 2 0 65080 0 00 0000+00	
				NC ME SHOPPANY RIDGE RD	
				INTER-BK BITLERS RD	
				(T531)	
				MFC BEGIN = E	
				0010/0000 LENGTH(AH 2398 BK 0000)	

EXTRACT DATE: 12/18/2023 ROADWAY MANAGEMENT SYSTEM PAGE NUMBER: 227
 PRINT DATE: 12/19/2023 SLD COUNTY/SR - ANNUAL PRINT COUNTY: WYOMING
 DIR: B TOTAL LEN: .000 MI. DIST: 04-7 SR: 4013
 LEFT MUN: MESHOPPEN T RIGHT MUN: MESHOPPEN T

000000 FT		000000 FT	
000000 FT		7070/0000	LENGTH(AH 1364 BK 0476)
000000 FT		000000 FT	
000000 FT		7064/0000	LENGTH(AH 0476 BK 2137)
000000 FT		000000 FT	
000000 FT		7060/0000	LENGTH(AH 2137 BK 2962)
000000 FT		000000 FT	
000000 FT		7050/0000	LENGTH(AH 2962 BK 2778)
000000 FT		000000 FT	
000000 FT		7040/0000	LENGTH(AH 2778 BK 3337)
000000 FT		000000 FT	
000000 FT		7030/0000	LENGTH(AH 3337 BK 1610)
000000 FT		000000 FT	
		7020/0000	LENGTH(AH 1610 BK 0000)

DIR: B TOTAL LEN: 3.755 MI. DIST: 04-7 SR: 4011
 LEFT MUN: MESHOPPEN T RIGHT MUN: MESHOPPEN T

	019827 FT		019827 FT	AH-SUSQUEHANNA (57)
			INTER-AHD (CO 57) EATON RD	
STOREY LAKE RD (T471)	0070/2219	==	0070/2662	(SR3005 SEG 0010/0000)
			0070/1542	BOWMAN RD (T504)
	017165 FT		017165 FT	2 0 65039 0 01 0324+06
			0070/0000	LENGTH(AH 2662 BK 2069)
LUCEYS HILL RD (T503)	0060/0456	==	015096 FT	
2 0 65039 0 01 0309+65	015096 FT			
MCKIKEN RD (T506)	0060/0000	==	0060/0000	LENGTH(AH 2069 BK 3808)
BYRD HILL RD (T483)	0050/3510	==		
	011288 FT		011288 FT	2 0 65039 0 01 0266+98
				BOWMAN RD (T504)
				CANFIELD RD (T486)
			0050/0000	LENGTH(AH 3808 BK 3010)

DIR: B TOTAL LEN: 3.755 MI. DIST: 04-7 SR: 4011
 LEFT MUN: MESHOPPEN T RIGHT MUN: MESHOPPEN T

AUKEMA RD
 (T505)

0040/1466 ==

008278 FT

008278 FT 2 0 65039 0 01 0236+88
 0040/0000 LENGTH(AH 3010 BK 3091)

==

0030/1257 SMURKOWSKI RD
 (T512)

005187 FT

005187 FT 2 0 65039 0 01 0205+97
 MESHOPPEN
 MESHOPPEN B
 0030/0000 LENGTH(AH 3091 BK 3364)

001823 FT

001823 FT 2 0 65039 0 01 0172+35
 0020/0000 LENGTH(AH 3364 BK 1823)

C

0010/1048 DRAINAGE
 STRUCTURE LENGTH 4 FT
 0010/1044 BMSID 65/4011/0010/1044

FAIRVIEW ST
 (BORO)

0010/0419
 000000 FT ==

000000 FT 2 0 65039 0 01 0154+12
 MOWRY ST
 (SR0267 SEG 0010/1219)

MOWRY ST
 (SR0267 SEG 0010/1219) 0010/0000

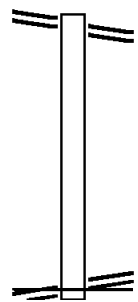
NC BU NNEL HILL RD
 MFC BEGIN = E
 0010/0000 LENGTH(AH 1823 BK 0000)

EXTRACT DATE: 12/18/2023 ROADWAY MANAGEMENT SYSTEM PAGE NUMBER: 224
 PRINT DATE: 12/19/2023 SLD COUNTY/SR - ANNUAL PRINT COUNTY: WYOMING
 DIR: B TOTAL LEN: .366 MI. DIST: 04-7 SR: 4010
 LEFT MUN: NORTH BRANCH T RIGHT MUN: NORTH BRANCH T

SR 0087 SH 001935 FT
 (SR0087 SEG 0050/2346) 0010/1935

000000 FT

SR 0187 SH
 (SR0187 SEG 0010/1494) 0010/0000



001935 FT SR 0087 SH
 0010/1935 (SR0087 SEG 0050/2346)

000000 FT 2 0 65048 0 00 0000+00

SR 0187 SH
 (SR0187 SEG 0010/1494)

NC SR 4010 SH
 MFC BEGIN = E

0010/0000 LENGTH(AH 1935 BK 0000)

EXTRACT DATE: 12/18/2023 ROADWAY MANAGEMENT SYSTEM PAGE NUMBER: 223
PRINT DATE: 12/19/2023 SLD COUNTY/SR - ANNUAL PRINT COUNTY: WYOMING
DIR: B TOTAL LEN: 2.344 MI. DIST: 04-7 SR: 4009
LEFT MUN: BRAINTRIM T RIGHT MUN: BRAINTRIM T

012375 FT



012375 FT AH-SUSQUEHANNA (57)
INTER-AHD (CO 57) SR 3001 SH
0050/2698 (SR3001 SEG 0010/0000)

HELLER HILL RD

PIG BARN RD

DIR: B TOTAL LEN: 2.344 MI. DIST: 04-7 SR: 4009
 LEFT MUN: BRAINTRIM T RIGHT MUN: BRAINTRIM T

(T478)	0050/1826	==	==	0050/1826 (TWP)
2 0 65040 0 00 0096+50	009677 FT			009677 FT
EDDY MOUNTAIN RD	0050/0000	==		5 0050/0000 LENGTH(AH 2698 BK 2273)
(T469)				
	007404 FT			5 007404 FT 2 0 65040 0 00 0074+31 5 0040/0000 LENGTH(AH 2273 BK 2426)
	004978 FT			5 004978 FT 2 0 65040 0 00 0050+05 5 0030/0000 LENGTH(AH 2426 BK 2375)
	002603 FT			5 002603 FT 2 0 65040 0 00 0025+63 5 0020/0000 LENGTH(AH 2375 BK 2603)
				0010/1560
				DRAINAGE
				STRUCTURE LENGTH 4 FT
				5 0010/1556 BMSID 65/4009/0010/1556
	000000 FT			000000 FT 2 0 65040 0 00 0000+00
				NC DOOLITTLE HILL RD
				SR 0006 SH
				(SR0006 SEG 0060/0000)
				MFC BEGIN = E
				5 0010/0000 LENGTH(AH 2603 BK 0000)

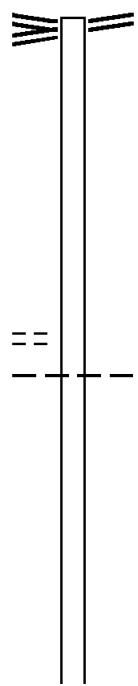
EXTRACT DATE: 12/18/2023 ROADWAY MANAGEMENT SYSTEM PAGE NUMBER: 221
PRINT DATE: 12/19/2023 SLD COUNTY/SR - ANNUAL PRINT COUNTY: WYOMING

DIR: B TOTAL LEN: 5.434 MI. DIST: 04-7 SR: 4008
LEFT MUN: LEMON T RIGHT MUN: LEMON T

ALDOVIN RD 028693 FT
(SR1006 SEG 0010/0000)
JOSEPH W HUNTER HW
(SR0029 SEG 0420/0000) 0110/3381

2 0 65037 0 00 0255+95 025312 FT
STANG KERAGA RD
(T516) 0110/0000

023487 FT



028693 FT
0110/3381 JOSEPH W HUNTER HW
(SR0029 SEG 0420/0000)

025312 FT
S 0110/0000 LENGTH(AH 3381 BK 1825)
LEMON
0100/1423 WASHINGTON T

023487 FT 2 0 65037 0 00 0237+70
S 0100/0000 LENGTH(AH 1825 BK 2500)

DIR: B TOTAL LEN: 5.434 MI. DIST: 04-7 SR: 4008
LEFT MUN: WASHINGTON T RIGHT MUN: WASHINGTON T

020987 FT

020987 FT 2 0 65037 0 00 0209+68
S 0090/0000 LENGTH(AH 2500 BK 2559)

018428 FT

018428 FT 2 0 65037 0 00 0184+33
NC MESHOPPEN CRK RD
S 0080/0000 LENGTH(AH 2559 BK 2368)

016060 FT

016060 FT 2 0 65037 0 00 0159+41
NC LEMON CREEK RD
KEISERVILLE RD
(SR4019 SEG 0040/1645)

INTER-BK ELLSWORTH HILL RD
(SR4019 SEG 0040/1645)

016060 FT

S 0070/0000 LTH AH 002368 BK 000100
016060 FT

ELLSWORTH HILL RD
(SR4019 SEG 0050/0000) 0060/2852

7064/0000 LTH AH 000100 BK 002852
INTER-AHD ELLSWORTH HILL RD
0060/2852 (SR4019 SEG 0050/0000)

013208 FT

013208 FT 2 0 65037 0 00 0131+01
S 0060/0000 LENGTH(AH 2852 BK 3500)

2 0 65037 0 00 0096+18 009708 FT

009708 FT

DIR: B TOTAL LEN: 5.434 MI. DIST: 04-7 SR: 4008
 LEFT MUN: WASHINGTON T RIGHT MUN: WASHINGTON T

SICKLER RD
 (T495)
 FARR RD
 (T542)

0050/0000

==

0050/0000 LENGTH(AH 3500 BK 1815)

0040/1671

==

0040/1351 WASHINGTON
 MESHOPPEN T

007893 FT

⌋

0040/0099 BMS EN 65/4008/0040/0000
 007893 FT 2 0 65037 0 00 0077+66

⌋

0040/0000 BMSBG 65/4008/0040/0000
 LENGTH(AH 1815 BK 3386)

004507 FT

004507 FT 2 0 65037 0 00 0043+84
 0030/0000 LENGTH(AH 3386 BK 2384)

002123 FT

002123 FT 2 0 65037 0 00 0020+00
 TINKLEPAUGH RD

==

0020/0000 (T485)
 LENGTH(AH 2384 BK 2123)

POTTS FALLS RD
 (T495)

0010/0910

==

000000 FT

==

0010/0215 FOR SR 0006 AND 4008
 (CONN)
 000000 FT 2 0 65037 0 00 0000+00
 SR 0006 SH
 (SR0006 SEG 0210/0000)

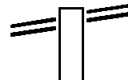
SR 0006 SH
 (SR0006 SEG 0210/0000) 0010/0000

==

NC ME SHOPPEN CRK RD
 MFC BEGIN = D
 0010/0000 LENGTH(AH 2123 BK 0000)





EXTRACT DATE: 12/18/2023 ROADWAY MANAGEMENT SYSTEM PAGE NUMBER: 218
PRINT DATE: 12/19/2023 SLD COUNTY/SR - ANNUAL PRINT COUNTY: WYOMING
DIR: B TOTAL LEN: 2.244 MI. DIST: 04-7 SR: 4007
LEFT MUN: MEHOOPANY T RIGHT MUN: MEHOOPANY T

NIMBLE HILL RD 011849 FT
(SR4005 SEG 0080/0000) 0030/2441



011849 FT NIMBLE HILL RD
0030/2441 (SR4005 SEG 0080/0000)

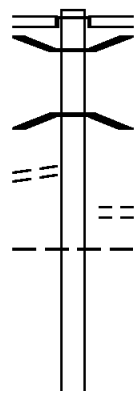
DIR: B TOTAL LEN: 2.244 MI. DIST: 04-7 SR: 4007
 LEFT MUN: MEHOOPANY T RIGHT MUN: MEHOOPANY T

009408 FT		0030/0018	BMS EN 65/4007/0030/0000
		009408 FT	2 0 65051 0 00 0094+26
		0030/0000	TR MEHPNY CR BMSBG 65/4007/0030/0000 LENGTH(AH 2441 BK 2258)
007150 FT		007150 FT	2 0 65051 0 00 0064+00
		0024/0000	LENGTH(AH 2258 BK 2155)
004995 FT		004995 FT	2 0 65051 0 00 0043+61
			TRIB MEHOOP STRUCTURE LENGTH 15 FT
		0020/0000	BMSID 65/4007/0020/0000 LENGTH(AH 2155 BK 3293)
001702 FT		001702 FT	2 0 65051 0 00 0016+84
		0014/0000	LENGTH(AH 3293 BK 1702)
000000 FT		000000 FT	2 0 65051 0 00 0000+00
			NC CREEK RD INTER-BK CREEK RD (T311) MFC BEGIN = E
		0010/0000	LENGTH(AH 1702 BK 0000)

MAIN ST
(BORO)

012250 FT

0040/2683



2 0 65041 0 01 0208+00 008972 FT

012250 FT
INTER-AHD

0040/3278
0040/2757

0040/2739

0040/2210
0040/1743

008972 FT

MAIN ST
 (BORO)
 CHURCH ST
 (SR3001 SEG 0460/0000)
 BMSEN 65/4006/0040/2739
 0 0 00000 0 00 0000+00
 LITTLE TUSCARORA CRK
 BMSBG 65/4006/0040/2739
 NC MAIN ST
 FRANKLIN ST
 (BORO)
 LACEYVILLE
 BRAINTRIM T

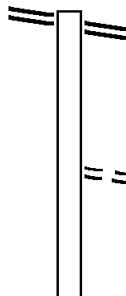
DIR: B TOTAL LEN: 2.320 MI. DIST: 04-7 SR: 4006
 LEFT MUN: LACEYVILLE B RIGHT MUN: LACEYVILLE B

SECOND ST (T481)	0040/0000	==	0040/0000	LENGTH(AH 3278 BK 3330)
			0030/2706	LACEY ST RIVER RD #1 (PRDR)
LACEYVILLE SCHOOL RD (GOVT)	0030/1137	==	0030/0629	LACEY ST RIVER RD #2 (PRDR)
2 0 65041 0 02 0242+80 005642 FT JACKSON RD (T476)	0030/0000	==	005642 FT	
		==	0030/0000	LENGTH(AH 3330 BK 3279) TR SUSQ RVR STRUCTURE LENGTH 15 FT
		<==	0020/3144	BMSID 65/4006/0020/3144
DEER RUN LN (PRDR)	0020/2069	==	0020/1512	LACEY ST RIVER RD #3 (PRDR)
BLACK ANGUS LN (PRDR)	0020/0151 002363 FT	==	002363 FT	2 0 65041 0 02 0276+93 BOWFIN LN (PRDR)
		==	0020/0000	LENGTH(AH 3279 BK 2363)
		++++	0010/0186	(AAR 361357K)#TRKS 01 CARP LN
	000000 FT	==	0010/0150	(PRDR)
			000000 FT	2 0 65041 0 02 0301+10 NC LA
			INTER-BK	LACEY ST DEAD END RD (PRDR)
				MFC BEGIN = E
		==	0010/0000	LENGTH(AH 2363 BK 0000)

EXTRACT DATE: 12/18/2023 ROADWAY MANAGEMENT SYSTEM PAGE NUMBER: 214
PRINT DATE: 12/19/2023 SLD COUNTY/SR - ANNUAL PRINT COUNTY: WYOMING

DIR: B TOTAL LEN: 4.898 MI. DIST: 04-7 SR: 4005
LEFT MUN: MEHOOPANY T RIGHT MUN: MEHOOPANY T

SR 0087 SH 025861 FT
(SR0087 SEG 0230/1601) 0100/3123



025861 FT SR 0087 SH
0100/3123 (SR0087 SEG 0230/1601)

0100/1617 SCHOOL HOUSE HILL RD
(T450)

022738 FT

022738 FT 2 0 65051 0 00 0175+86


DIR: B TOTAL LEN: 4.898 MI. DIST: 04-7 SR: 4005
 LEFT MUN: MEHOOPANY T RIGHT MUN: MEHOOPANY T

Stationing	Distance	Right of Way	Length	Alignment	Block	Notes
		PEARL RD (T448)	0100/0000	LENGTH	3123 BK 2564	
020174 FT			020174 FT	2 0 65051 0 00	0150+00	
			0090/0000	LENGTH	2564 BK 3150	
017024 FT			017024 FT	2 0 65051 0 00	0118+50	
		CREEK RD (SR4007 SEG 0030/2441)	0080/0000	LENGTH	3150 BK 1963	
015061 FT			015061 FT	2 0 65065 0 00	0151+27	
			0070/0000	LENGTH	1963 BK 2499	
012562 FT			012562 FT	2 0 65065 0 00	0124+99	
			0060/0000	LENGTH	2499 BK 2502	
FARR RD (T441)			0050/0717			
010060 FT			010060 FT	2 0 65065 0 00	0100+00	TRIB TO MEHOOPNY

DIR: B TOTAL LEN: 4.898 MI. DIST: 04-7 SR: 4005
 LEFT MUN: MEHOOPANY T RIGHT MUN: MEHOOPANY T

DEER PARK RD
 (T451)
 WINDHAM
 FORKSTON T
 FOX HOLLOW RD
 (T308)

2 0 65065 0 00 0000+00 000000 FT
 FARR HOLLOW RD
 (SR3001 SEG 0260/0000) 0010/0000



STRUCTURE LENGTH 18 FT
 BMSID 65/4005/0050/0000
 MEHOOPANY
 MESHOPPEN T
 0050/0000 LENGTH(AH 2502 BK 2558)

0040/1150 MESHOPPEN
 WINDHAM T

007502 FT

007502 FT 2 0 65065 0 00 0075+38
 0040/0000 LENGTH(AH 2558 BK 2500)
 WINDHAM
 0030/2317 FORKSTON T

0030/1735

0030/1667

0030/1632

005002 FT

005002 FT 2 0 65065 0 00 0050+38
 0030/0000 LENGTH(AH 2500 BK 2470)

002532 FT

002532 FT 2 0 65065 0 00 0025+23
 0020/0000 LENGTH(AH 2470 BK 2532)

0010/0266 CEDAR LN
 (T452)
 NC NIMBLE HILL RD
 000000 FT FARR HOLLOW RD
 (SR3001 SEG 0260/0000)
 MFC BEGIN = E
 0010/0000 LENGTH(AH 2532 BK 0000)

EXTRACT DATE: 12/18/2023 ROADWAY MANAGEMENT SYSTEM PAGE NUMBER: 211
PRINT DATE: 12/19/2023 SLD COUNTY/SR - ANNUAL PRINT COUNTY: WYOMING

DIR: B TOTAL LEN: 4.164 MI. DIST: 04-7 SR: 4004
LEFT MUN: WINDHAM T RIGHT MUN: WINDHAM T

SR 3001 SH 021986 FT
(SR3001 SEG 0380/2744) 0080/2904

021986 FT SR 3001 SH
0080/2904 (SR3001 SEG 0380/2744)

019082 FT

019082 FT 2 0 65042 0 00 0050+28
S 0080/0000 LENGTH(AH 2904 BK 2533)

016549 FT

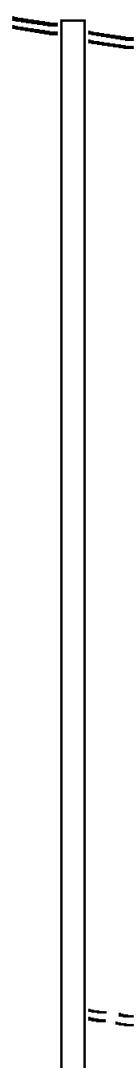
016549 FT 2 0 65042 0 00 0024+99
S 0070/0000 LENGTH(AH 2533 BK 2499)

014050 FT

014050 FT 2 0 65042 0 00 0000+00
S 0060/0000 LENGTH(AH 2499 BK 3166)

010884 FT

010884 FT 2 0 65062 0 01 0109+99
PRIVATE RD
(PRDR)
S 0050/0000 LENGTH(AH 3166 BK 2464)



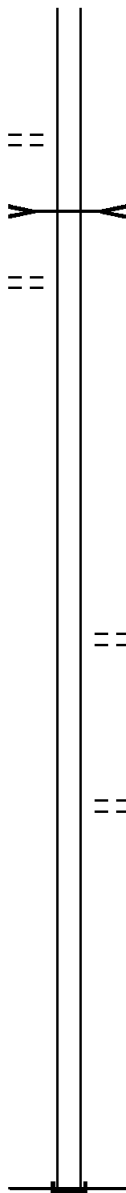
DIR: B TOTAL LEN: 4.164 MI. DIST: 04-7 SR: 4004
 LEFT MUN: WINDHAM T RIGHT MUN: WINDHAM T

FLYNN MOUNTAIN RD
 (T463)

0040/0156 ==

2 0 65062 0 00 0083+95
 BRUNGESS MOUNTAIN RD
 (T474)

008420 FT
 0040/0000 ==



ROARING RUN
 STRUCTURE LENGTH 14 FT
 BMSID 65/4004/0040/0065

0040/0065
 008420 FT

5 0040/0000 LENGTH(AH 2464 BK 1920)

006500 FT

5 006500 FT 2 0 65062 0 00 0064+85
 0030/0000 LENGTH(AH 1920 BK 3357)

SALSMAN RD
 (T482)

0020/1227 ==

003143 FT

003143 FT 2 0 65062 0 00 0031+40
 CHURCH RD
 (T470)

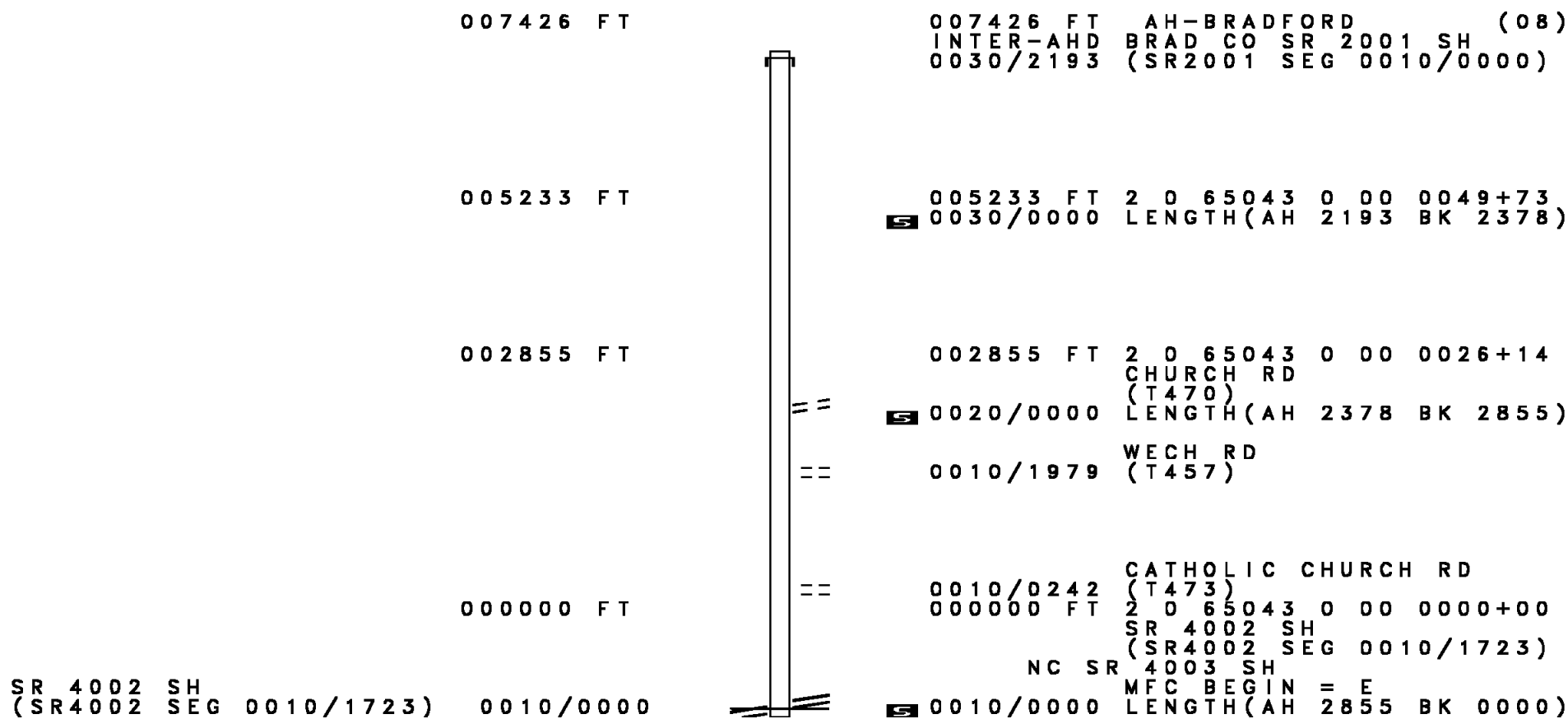
5 0020/0000 LENGTH(AH 3357 BK 3143)

000000 FT

000000 FT 2 0 65062 0 00 0000+00
 NC ROCK HILL RD
 INTER-BK BRAD CO SR 2004 SH
 (SR2004 SEG 0020/1470)
 MFC BEGIN = E

5 0010/0000 LENGTH(AH 3143 BK 0000)

DIR: B TOTAL LEN: 1.406 MI. DIST: 04-7 SR: 4003
 LEFT MUN: WINDHAM T RIGHT MUN: WINDHAM T



007426 FT

007426 FT AH-BRADFORD (08)
 INTER-AHD BRAD CO SR 2001 SH
 0030/2193 (SR2001 SEG 0010/0000)

005233 FT

005233 FT 2 0 65043 0 00 0049+73
 0030/0000 LENGTH(AH 2193 BK 2378)

002855 FT

002855 FT 2 0 65043 0 00 0026+14
 CHURCH RD
 (T470)
 0020/0000 LENGTH(AH 2378 BK 2855)
 WECH RD
 (T457)

000000 FT

0010/0242 CATHOLIC CHURCH RD
 (T473)
 000000 FT 2 0 65043 0 00 0000+00
 SR 4002 SH
 (SR4002 SEG 0010/1723)
 NC SR 4003 SH
 MFC BEGIN = E
 0010/0000 LENGTH(AH 2855 BK 0000)

SR 4002 SH
 (SR4002 SEG 0010/1723) 0010/0000

EXTRACT DATE: 12/18/2023 ROADWAY MANAGEMENT SYSTEM PAGE NUMBER: 208
 PRINT DATE: 12/19/2023 SLD COUNTY/SR - ANNUAL PRINT COUNTY: WYOMING
 DIR: B TOTAL LEN: 9.286 MI. DIST: 04-7 SR: 4002
 LEFT MUN: MEHOOPANY T RIGHT MUN: MEHOOPANY T

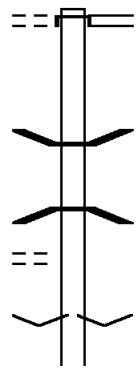
JAYNES BEND RD
(T459)

049031 FT

0190/2061

SCOTTSVILLE RD
(T443)

0190/0060
046970 FT



049031 FT
INTER-AHD

SR 0087 SH
(SR0087 SEG 0250/0000)
SR 0087 SH
(SR0087 SEG 0250/0000)

0190/2061

0190/0531 BMS EN 65/4002/0190/0493
1 0 00013 0 00 0505+42

0190/0493 LTL MEHOOP C
BMSBG 65/4002/0190/0493

046970 FT 1 0 00013 0 00 0500+36
VILLAGE: MEHOOPANY

5 0190/0000 LENGTH(AH 2061 BK 3156)

DIR: B TOTAL LEN: 9.286 MI. DIST: 04-7 SR: 4002
 LEFT MUN: MEHOOPANY T RIGHT MUN: MEHOOPANY T

SHADY LN
 (T458)

043814 FT		0180/0019	BMS	EN	65/4002/0180/0000
		043814 FT	1 0 00013	0 00	0468+93
			LITTLE MEHOOPANY CRK		
		0180/0000	BMSBG	65/4002/0180/0000	LENGTH(AH 3156 BK 1894)
0170/0577		0170/0565	BMS	EN	65/4002/0170/0525
			1 0 00013	0 00	0455+14
			LITTLE MEHOOPANY CREEK		
041920 FT		0170/0525	BMSBG	65/4002/0170/0525	
		041920 FT	1 0 00013	0 00	0449+07
		0170/0000	LENGTH(AH 1894 BK 2414)		
039506 FT		039506 FT	1 0 00013	0 00	0425+49
		0160/0000	LENGTH(AH 2414 BK 3149)		
		0150/1715	MEHOOPANY WINDHAM T		
036357 FT		036357 FT	1 0 00013	0 00	0394+00
		0150/0000	LENGTH(AH 3149 BK 1927)		
034430 FT		034430 FT	1 0 00013	0 00	0375+30

DIR: B TOTAL LEN: 9.286 MI. DIST: 04-7 SR: 4002
 LEFT MUN: WINDHAM T RIGHT MUN: WINDHAM T

ROBINSON RD
 (T476)

0130/1275

==

031873 FT

0140/0000 LENGTH(AH 1927 BK 2557)

031873 FT 1 0 00013 0 00 0349+10
 0130/0000 LENGTH(AH 2557 BK 2412)

029461 FT

==

0120/0331 FARR RD
 (T441)
 029461 FT 1 0 00013 0 00 0325+42
 FOX HOLLOW RD
 (T308)

0120/0000 LENGTH(AH 2412 BK 2584)

026877 FT

026877 FT 1 0 00013 0 00 0299+62
 0110/0000 LENGTH(AH 2584 BK 3256)

023621 FT

==

0100/0016 BMSEN 65/4002/0100/0000
 023621 FT 1 0 00013 0 00 0267+07
 LITTLE MEHOOPANY CRK
 BMSBG 65/4002/0100/0000

0100/0000 LENGTH(AH 3256 BK 2430)

KOZY LN
 (PRDR)

0090/1902

==

0090/1217 PALEN ST
 (T478)

==

DIR: B TOTAL LEN: 9.286 MI. DIST: 04-7 SR: 4002
 LEFT MUN: WINDHAM T RIGHT MUN: WINDHAM T

Location / Segment	Start Station	End Station	Length (FT)	Notes
CEMETERY RD (T444)	0090/0685	021191	021191 FT	SR 3001 SH (SR3001 SEG 0340/0447)
SR 3001 SH (SR3001 SEG 0350/0000)	0080/2389	021191	021191 FT	INTER-BK (SR3001 SH (SR3001 SEG 0340/0447))
	018802	0080/2389	0080/2389	LTH AH 002430 BK 000100
	018802	0080/2389	018802 FT	LTH AH 000100 BK 002389
	018802	0080/2389	018802 FT	SR 3001 SH (SR3001 SEG 0350/0000)
	018802	0080/2389	018802 FT	SR 3001 SH (SR3001 SEG 0350/0000)
	018802	0080/2389	018802 FT	SR 3001 SH (SR3001 SEG 0350/0000)
	018802	0080/2389	018802 FT	SR 3001 SH (SR3001 SEG 0350/0000)
OVERSHOT RD (T475)	0060/2060	015024	015024 FT	SR 3001 SH (SR3001 SEG 0350/0000)
OVERSHOT RD (T475)	0060/1073	012848	012848 FT	SR 3001 SH (SR3001 SEG 0350/0000)
	012848	0060/2060	012848 FT	SR 3001 SH (SR3001 SEG 0350/0000)
	012848	0060/2060	012848 FT	SR 3001 SH (SR3001 SEG 0350/0000)
	012848	0060/2060	012848 FT	SR 3001 SH (SR3001 SEG 0350/0000)
	012848	0060/2060	012848 FT	SR 3001 SH (SR3001 SEG 0350/0000)

DIR: B TOTAL LEN: 9.286 MI. DIST: 04-7 SR: 4002
 LEFT MUN: WINDHAM T RIGHT MUN: WINDHAM T

Stationing / Description	Length (FT)	Segment / Notes
SHARPES RD (T459)	0050/0620	
1 0 00013 0 00 0126+00	010127 FT	
SHARPES POND SPUR RD (T481)	0050/0000	SR 0050/0000 LENGTH(AH 2721 BK 2603)
	007524 FT	
	007524 FT	1 0 00013 0 00 0100+12 SR 0040/0000 LENGTH(AH 2603 BK 2163)
	005361 FT	
	005361 FT	1 0 00013 0 00 0078+49 MORRISON RD (T480) SR 0030/0000 LENGTH(AH 2163 BK 3187)
1 0 00013 0 00 0047+00	002174 FT	
CATHOLIC CHURCH RD (T473)	0020/0000	SR 0020/0000 LENGTH(AH 3187 BK 2174)
SR 4003 SH (SR4003 SEG 0010/0000)	0010/1723	
	000000 FT	WINDHAM NORTH BRANCH T
	000000 FT	1 0 00013 0 00 0024+86 NC SR 4002 SH INTER-BK SR 0187 SH (SR0187 SEG 0050/0000) MFC BEGIN = D
SR 0187 SH (SR0187 SEG 0050/0000)	0010/0000	SR 0010/0000 LENGTH(AH 2174 BK 0000)

EXTRACT DATE: 12/18/2023 ROADWAY MANAGEMENT SYSTEM PAGE NUMBER: 203
PRINT DATE: 12/19/2023 SLD COUNTY/SR - ANNUAL PRINT COUNTY: WYOMING
DIR: B TOTAL LEN: 4.214 MI. DIST: 04-7 SR: 4001
LEFT MUN: WINDHAM T RIGHT MUN: WINDHAM T

022251 FT

□=

022251 FT PALEN ST
(T478)

DIR: B TOTAL LEN: 4.214 MI. DIST: 04-7 SR: 4001
 LEFT MUN: WINDHAM T RIGHT MUN: WINDHAM T

Left Side Description	Left Side Stationing	Right Side Description	Right Side Stationing
FARR HOLLOW RD (SR3001 SEG 0340/0000)	0090/1308	FARR HOLLOW RD (SR3001 SEG 0340/0000)	0090/1308
	020943 FT	020943 FT 2 0 65045 0 00 0210+66 LENGTH(AH 1308 BK 2561)	
2 0 65045 0 00 0184+55 POND RD (T453)	018382 FT 0080/0000	018382 FT LENGTH(AH 2561 BK 3412)	
	014970 FT	014970 FT 2 0 65045 0 00 0150+42 LENGTH(AH 3412 BK 2367)	
	012603 FT	012603 FT 2 0 65045 0 00 0127+00 TOWNLINE RD (T451) WINDHAM NORTH BRANCH T LENGTH(AH 2367 BK 2627)	
WINDHAM NORTH BRANCH T MORRISON RD (T480)	0050/1721 0050/1715		

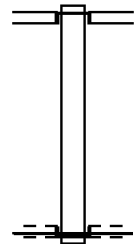
DIR: B TOTAL LEN: 4.214 MI. DIST: 04-7 SR: 4001
 LEFT MUN: NORTH BRANCH T RIGHT MUN: NORTH BRANCH T

	009976 FT		009976 FT	2 0 65045 0 00	0099+94
				DOUGLAS HOLLOW RD	
				(T438)	
			5 0050/0000	LENGTH(AH 2627 BK 2226)	
2 0 65045 0 00	007750 FT	0077+73	007750 FT		
CEDAR HOLLOW RD					
(T431)					
	0040/0000		5 0040/0000	LENGTH(AH 2226 BK 2766)	
	004984 FT		004984 FT	2 0 65045 0 00	0050+01
			5 0030/0000	LENGTH(AH 2766 BK 2500)	
	002484 FT		002484 FT	2 0 65045 0 00	0025+01
			5 0020/0000	LENGTH(AH 2500 BK 2484)	
			0010/0752	BMS EN 65/4001/0010/0693	
				2 0 65045 0 00	0007+10
				MILLER BROOK	
			0010/0718	BMSBG 65/4001/0010/0693	
	000000 FT		000000 FT	2 0 65045 0 00	0000+00
				NC OAK RIDGE RD	
				SR 0187 SH	
				(SR 0187 SEG 0020/0000)	
			INTER-BK	TWP RD	
				(TWP)	
				MFC BEGIN = E	
			5 0010/0000	LENGTH(AH 2484 BK 0000)	

EXTRACT DATE: 12/18/2023 ROADWAY MANAGEMENT SYSTEM PAGE NUMBER: 200
 PRINT DATE: 12/19/2023 SLD COUNTY/SR - ANNUAL PRINT COUNTY: WYOMING
 DIR: B TOTAL LEN: .148 MI. DIST: 04-7 SR: 3009
 LEFT MUN: TUNKHANNOCK B RIGHT MUN: TUNKHANNOCK B

000783 FT

000000 FT



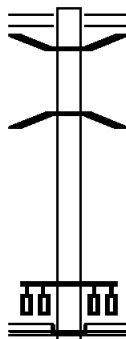
000783 FT
 INTER-AHD FRANKLIN AV
 (BORO)
 TIOGA ST
 0012/0783 (SR3006 SEG 0040/0000)
 000000 FT 2 0 65081 0 00 0007+79
 NC FRANKLIN AV
 SUSQUEHANNA AV
 (BORO)
 INTER-BK FRANKLIN AV
 (BORO)
 MFC BEGIN = E
 0012/0000 LENGTH(AH 0783 BK 0000)

EXTRACT DATE: 12/18/2023 ROADWAY MANAGEMENT SYSTEM PAGE NUMBER: 199
 PRINT DATE: 12/19/2023 SLD COUNTY/SR - ANNUAL PRINT COUNTY: WYOMING








DIR: B TOTAL LEN: .104 MI. DIST: 04-7 SR: 3008
 LEFT MUN: TUNKHANNOCK B RIGHT MUN: TUNKHANNOCK B

000547 FT

000000 FT



000547 FT TIOGA ST
 0010/0547 (SR3006 SEG 0050/2650)
 0010/0473 BMSSEN 65/3008/0010/0000
 0 0 00000 0 00 0000+00
 TUNK CREEK
 0010/0212 BMSBG 65/3008/0010/0000
 000000 FT 0 0 00000 0 00 0000+00
 NC SR 3008 SH
 TUNK BP
 (SR0006 SEG 0384/0000)
 INTER-BK STATE ST
 (SR0092 SEG 0270/0990)
 MFC BEGIN = C
 0010/0000 LENGTH(AH 0547 BK 0000)

000099 FT		000099 FT	
000099 FT		7040/0000	LENGTH(AH 1903 BK 1959)
000099 FT		000099 FT	
000099 FT		7030/0000	LENGTH(AH 1959 BK 3055)
000099 FT		000099 FT	
000099 FT		7020/0000	LENGTH(AH 3055 BK 2276)
		000099 FT	
		7014/0000	LENGTH(AH 2276 BK 0099)
			BMSBN 65/3007/0012/0000
		INTER-AHD	VOSBURG RD
		0012/0099	(T506)
000000 FT		000000 FT	0 00000 0 0 0000+00
		NC VO	SBURG RD
		INTER-BK	VOSBURG RD
			(T506)
			READING, BLUE MOUNTA RR
			BMSBG 65/3007/0012/0000
			MFC BEGIN = E
		5 0012/0000	LENGTH(AH 0099 BK 0128)
000000 FT		000000 FT	
		7010/0000	LENGTH(AH 0128 BK 0000)

DIR: E TOTAL LEN: 2.149 MI. DIST: 04-7 SR: 3006
 LEFT MUN: TUNKHANNOCK B RIGHT MUN: TUNKHANNOCK B

Segment ID	Start Station	End Station	Length (FT)	Notes
(BORO)	0040/0000	0040/0000		LENGTH(AH 2289 BK 2333)
TRITON DR (BORO)	0030/1848	0030/1909		MAPLE AV (BORO)
		0030/1511		WEST ST (BORO)
		0030/1441		TUNKHANNOCK TUNKHANNOCK T
		0030/0704		VIRGINIA DR (T478)
		0030/0394		LC FROM MALL RD (CONN)
		0030/0337		MALL ENT RD (PRDR)
		0030/0232		LC TO MALL RD (CONN)
1 0 00241 0 02 0856+72	002883 FT			
EVANS DR (T434)	0030/0000	0030/0000		LENGTH(AH 2333 BK 1945)
PRIVATE RD (PRDR)	0020/1577	0020/1297		MAPLE LN (T429)
		0020/0690		HILLTOP DR (T435)
JAYNE RD (T404)	0020/0355	0020/0053		RAMP RD (SR8004 SEG 0500/0686)
	000938 FT	000820 FT		1 0 00241 0 02 0840+84
		0020/0000		MFC BEGIN = B LENGTH(AH 1945 BK 0820)
TR 6 WEST				
OP ID 65/0006/0345/1141	0011/0780	0010/0686		OP ID 65/0006/0345/1141
RAMP RD (SR8004 SEG 0750/0000)	0011/0662	0010/0514		RAMP RD (SR8004 SEG 0750/0000)
0 0 00000 0 00 0000+00	000000 FT	000000 FT		1 0 00241 0 02 0821+23
SR 0006 SH (SR0006 SEG 0344/0424)				SR 0006 SH (SR0006 SEG 0344/0570)
NC TIOGA ST				NC TIOGA ST
SR 0006 SH (SR0006 SEG 0344/0424)	INTER-BK	INTER-BK		SR 0006 SH (SR0006 SEG 0344/0570)
MFC BEGIN = B				MFC BEGIN = B
LENGTH(AH 0938 BK 0000)	0011/0000	0010/0000		LENGTH(AH 0820 BK 0000)

020078 FT

020078 FT
 INTER-AHD PRIVATE DR
 0080/3882 (TWP)



0080/1795 DUNAY'S PL
 (PRDR)

016196 FT

016196 FT 2 0 65059 0 00 0157+48
 0080/0000 LENGTH(AH 3882 BK 2248)

2 0 65059 0 00 0135+00 013948 FT
 MAR GROW RD
 (T414) 0070/0000
 ZALEWSKI DR 0060/2297
 (PRDR)

013948 FT
 0070/0000 LENGTH(AH 2248 BK 2688)

0060/1551 BRYDEN BEACH RD
 (T411)

DIR: B TOTAL LEN: 3.803 MI. DIST: 04-7 SR: 3005
 LEFT MUN: EATON T RIGHT MUN: EATON T

2 0 65059 0 00 0110+65 011260 FT
 HORIZON LN
 (T385) 0060/0000

LAKE WILDNERESS RD
 (T388) 0050/0156
 009435 FT

007502 FT

005004 FT

002499 FT

000000 FT

011260 FT

0060/0000 LENGTH(AH 2688 BK 1825)

009435 FT 2 0 65059 0 00 0092+87
 0050/0000 LENGTH(AH 1825 BK 1933)

007502 FT 2 0 65059 0 00 0074+00
 0040/0000 LENGTH(AH 1933 BK 2498)

005004 FT 2 0 65059 0 00 0050+04
 0030/0000 LENGTH(AH 2498 BK 2505)

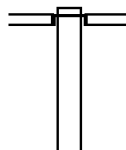
002499 FT 2 0 65059 0 00 0024+99
 0020/0000 LENGTH(AH 2505 BK 2499)

000000 FT 2 0 65059 0 00 0000+00
 NC EA TON RD
 JOSEPH W HUNTER HW
 (SR0029 SEG 0290/3255)
 MFC BEGIN = E
 0010/0000 LENGTH(AH 2499 BK 0000)

EXTRACT DATE: 12/18/2023 ROADWAY MANAGEMENT SYSTEM PAGE NUMBER: 193
PRINT DATE: 12/19/2023 SLD COUNTY/SR - ANNUAL PRINT COUNTY: WYOMING

DIR: B TOTAL LEN: 2.521 MI. DIST: 04-7 SR: 3004
LEFT MUN: MEHOOPANY T RIGHT MUN: MEHOOPANY T

013309 FT



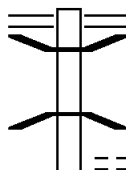
013309 FT
INTER-AHD GRIST FLAT RD
(T435)
0052/1814 SUGAR HOLLOW RD
(SR3003 SEG 0140/0000)

DIR: B TOTAL LEN: 2.521 MI. DIST: 04-7 SR: 3004
 LEFT MUN: MEHOOPANY T RIGHT MUN: MEHOOPANY T

011495 FT		011495 FT	2	0	65076	0	00	0015+00
					MAYNARD HILL RD			
					(T437)			
	==	0052/0000			LENGTH(AH 1814 BK 2175)			
009320 FT		009320 FT	2	0	65076	0	00	0040+01
		0042/0000			LENGTH(AH 2175 BK 2501)			
006819 FT		0032/0430			BACKWOODS LN			
					(PRDR)			
		006819 FT	2	0	65076	0	00	0065+02
		0032/0000			LENGTH(AH 2501 BK 3138)			
003681 FT		003681 FT	2	0	65076	0	00	0096+40
		0022/0000			LENGTH(AH 3138 BK 3681)			
000000 FT		0012/1310			ROGER HOLLOW RD			
					(T381)			
		0012/1188			LC FOR ROGER HOLLOW RD			
					(CONN)			
000000 FT		000000 FT	2	0	65076	0	00	0133+17
					NC SHEEHAN RD			
					SR 0087 SH			
					(SR0087 SEG 0160/0000)			
					MFC BEGIN = E			
	==	0012/0000			LENGTH(AH 3681 BK 0000)			

DIR: B TOTAL LEN: 6.915 MI. DIST: 04-7 SR: 3003
 LEFT MUN: MEHOOPANY T RIGHT MUN: MEHOOPANY T

036513 FT



036513 FT SR 0087 SH
 0152/1819 (SR0087 SEG 0220/0000)
 0152/1601 BMS EN 65/3003/0152/1355
 0 0 00000 0 00 0000+00
 MEHOOPANY CRK
 0152/1355 BMSBG 65/3003/0152/1355
 DUG RD
 0152/1240 (T439)

034694 FT

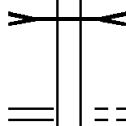
034694 FT 0 0 00000 0 00 0000+00
 5 0152/0000 LENGTH(AH 1819 BK 2366)



0140/0520

DRAINAGE
 STRUCTURE LENGTH 4 FT
 BMSID 65/3003/0140/0516
 0140/0516 2 0 65006 0 00 0326+49
 GRIST FLAT RD
 (T435)

032328 FT



5 0140/0000 LENGTH(AH 2366 BK 1444)

SHEEHAN RD
 (SR3004 SEG 0052/1814) 0140/0000

DIR: B TOTAL LEN: 6.915 MI. DIST: 04-7 SR: 3003
 LEFT MUN: MEHOOPANY T RIGHT MUN: MEHOOPANY T

2 0 65006 0 00 0312+05 030884 FT
 MAYNARD HILL RD
 (T454) 0130/0000

030884 FT
 0130/0000 LENGTH(AH 1444 BK 3673)

027211 FT

027211 FT 2 0 65006 0 00 0275+32
 0120/0000 LENGTH(AH 3673 BK 2524)

0110/1894 GRIST FLAT RD
 (T435)
 LC FOR GRIST FLAT RD
 0110/1690 (CONN)

024687 FT

024687 FT 2 0 65006 0 00 0249+94
 0110/0000 LENGTH(AH 2524 BK 2480)

022207 FT

022207 FT 2 0 65006 0 00 0224+94
 0100/0000 LENGTH(AH 2480 BK 2500)

019707 FT

0090/0802 MEHOOPANY
 EATON T
 019707 FT 2 0 65006 0 00 0200+08
 0090/0000 LENGTH(AH 2500 BK 1737)

DIR: B TOTAL LEN: 6.915 MI. DIST: 04-7 SR: 3003
 LEFT MUN: EATON T RIGHT MUN: EATON T

Stationing	Description	Length	Notes
2 0 65006 0 00 0182+84	HOLLOW LN (T381)	017970 FT	0080/0000
2 0 65006 0 00 0160+90	DROST-BOICE LN (T384) LC FOR DROST-BOICE LN (CONN)	015859 FT	0070/0000 0060/3433
	FARM VIEW RD (T399) LC FOR FARM VIEW RD (CONN)		0060/2720 0060/2567
		012273 FT	0060/0000
		010110 FT	0050/0984
		0040/2291	0040/1856
		0040/0707	0040/0688
		0040/0688	0040/0688

017970 FT
 0080/0000 LENGTH(AH 1737 BK 2111)

015859 FT
 0070/0000 LENGTH(AH 2111 BK 3586)

012273 FT 2 0 65006 0 00 0124+99
 0060/0000 LENGTH(AH 3586 BK 2163)

0050/0984 CABIN RD (T380)

010110 FT 2 0 65006 0 00 0103+46
 BR BOWN CR
 STRUCTURE LENGTH 12 FT
 BMSID 65/3003/0050/0000
 0050/0000 LENGTH(AH 2163 BK 2902)

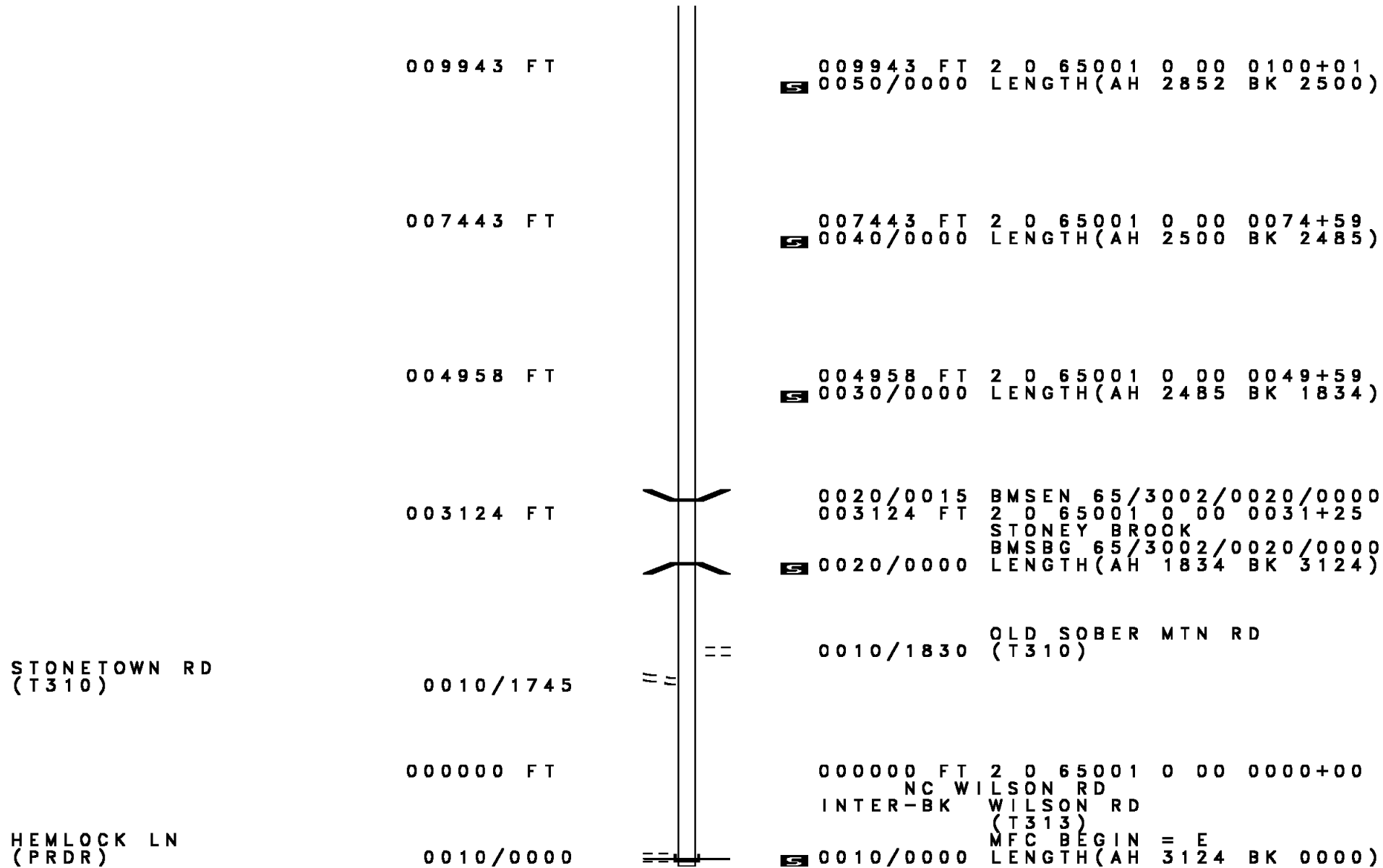
VAN MOORE RD (T379)
 STROKA LN (T401)

0040/0707 BMS EN 65/3003/0040/0688
 2 0 65006 0 00 0081+23
 SUGAR HOLLOW
 0040/0688 BMSBG 65/3003/0040/0688

DIR: B TOTAL LEN: 6.915 MI. DIST: 04-7 SR: 3003
 LEFT MUN: EATON T RIGHT MUN: EATON T

Stationing	Notes	Stationing	Notes
007208 FT		007208 FT	2 0 65006 0 00 0074+50 SAND BANK RD (T377)
		0040/0000	LENGTH(AH 2902 BK 2444)
004764 FT		004764 FT	2 0 65006 0 00 0050+02
		0030/0000	LENGTH(AH 2444 BK 2462)
		0020/1327	BMS EN 65/3003/0020/1285 2 0 65006 0 00 0039+04 SUGAR HOLLOW
SHAFFER LN (T378)		0020/1285	BMSBG 65/3003/0020/1285
0020/1239		0020/0800	BMS EN 65/3003/0020/0770 2 0 65006 0 00 0032+98 SUGAR HOLLOW
		0020/0770	BMSBG 65/3003/0020/0770
002302 FT		0020/0076	BMS EN 65/3003/0020/0000 2 0 65006 0 00 0022+40 SUGAR HOLLOW CREEK
		002302 FT	BMSBG 65/3003/0020/0000
		0020/0000	LENGTH(AH 2462 BK 1831)
000471 FT		000471 FT	2 0 65006 0 00 0003+52 (APRA) AMERICAN ASPHALT
0010/0000		0010/0000	LENGTH(AH 1831 BK 0471)
		0004/0435	BMS EN 65/3003/0004/0352 0 0 00000 0 00 0000+00 BOWMANS CRK
000000 FT		0004/0352	BMSBG 65/3003/0004/0352
		000000 FT	0 0 00000 0 00 0000+00 NC SUGAR HOLLOW RD JOSEPH W HUNTER HW (SRO029 SEG 0250/1624)
		0004/0000	MFC BEGIN = D LENGTH(AH 0471 BK 0000)

DIR: B TOTAL LEN: 2.808 MI. DIST: 04-7 SR: 3002
 LEFT MUN: NOXEN T RIGHT MUN: NOXEN T

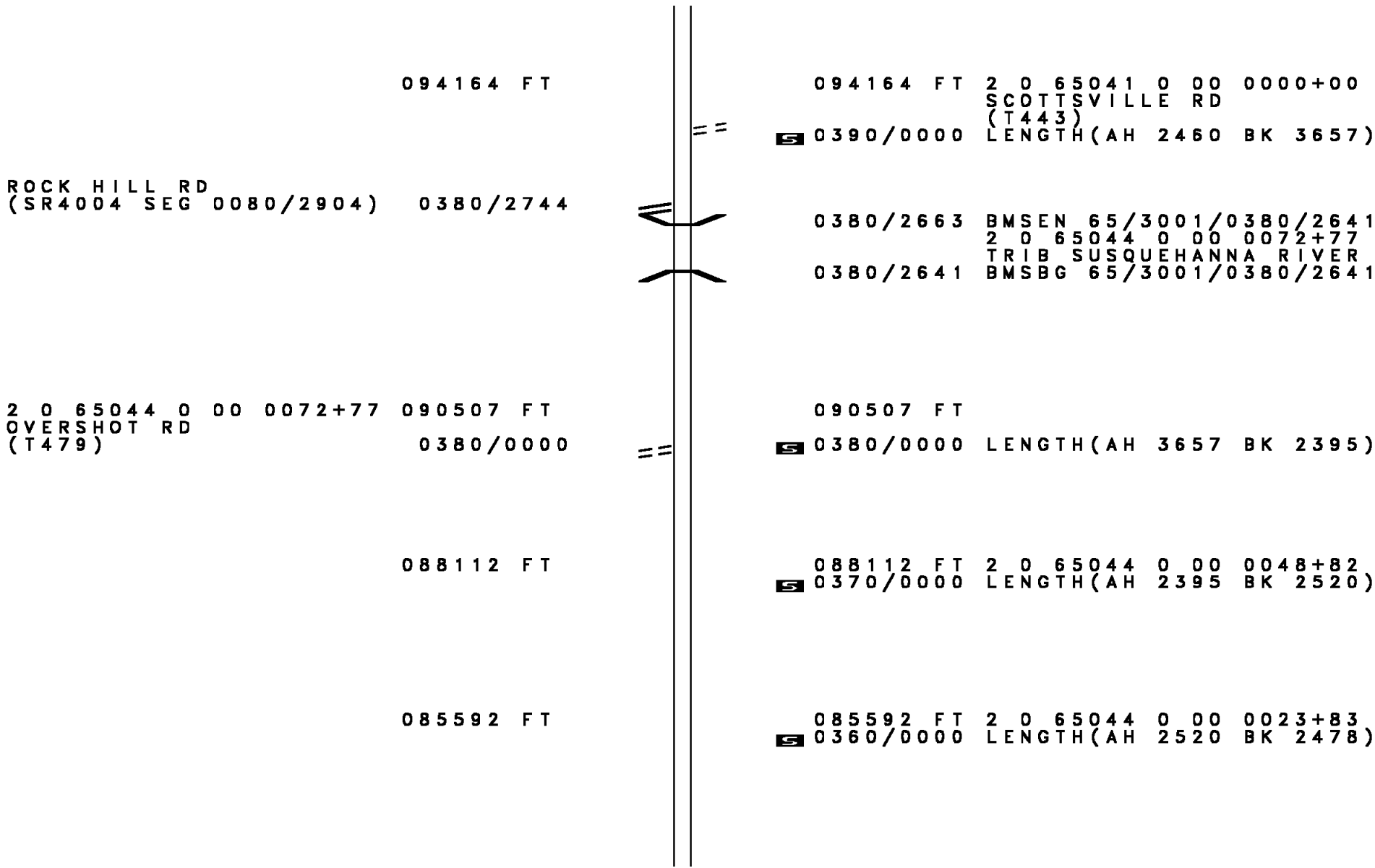


Stationing	Location / Description	Notes
113972 FT	INTER-AHD	AH-BRADFORD (08) BRADFORD CO SR 1007 SH 0460/1741 (SR1007 SEG 0010/0000)
0460/0804	SECOND ST (BORO)	
0460/0721	BMSEN 65/3001/0460/0671	2 0 08032 6 00 0006+70 SR 0006
0460/0671	BMSBG 65/3001/0460/0671	BRAINTRIM
0460/0156	LACEYVILLE B	
112231 FT	NC CHURCH ST	2 0 08032 6 00 0000+00
0460/0000	MAIN ST (BORO)	LENGTH(AH 1741 BK 3357)
LACEY ST (SR4006 SEG 0040/3278)	FRANKLIN ST (BORO)	
0450/2775		
CANAL ST (BORO)		
0450/2659	(AAR 361361A)#TRKS 02	
0450/2579	BMSEN 65/3001/0450/1417	
0450/2551	LACEYVILLE	
	WINDHAM T	
	2 0 65041 0 00 0160+16	
0450/1417	SUSQUHNA RVR	
	BMSBG 65/3001/0450/1417	
108874 FT		
	2 0 65041 0 00 0148+32	
	BALLPARK RD (T483)	
0450/0000	LENGTH(AH 3357 BK 3534)	
0440/2391	UNKNOWN RD (PRDR)	
0450/0868		
108874 FT		
BRUNGESS MT RD (T474)		

DIR: B TOTAL LEN: 21.586 MI. DIST: 04-7 SR: 3001
 LEFT MUN: WINDHAM T RIGHT MUN: WINDHAM T

Stationing	Segment	Length	Notes
	0440/2141		UNKNOWN RD (PRDR)
105340 FT	0440/0000	105340 FT	2 0 65041 0 00 0111+55 FERRY RD (T465) LENGTH(AH 3534 BK 1693)
103647 FT	0430/0000	103647 FT	2 0 65041 0 00 0095+17 LENGTH(AH 1693 BK 2692)
100955 FT	0420/0000	100955 FT	2 0 65041 0 00 0068+25 FLIN HOLLOW RD (T463) LENGTH(AH 2692 BK 1789)
	0410/1759		BMSBN 65/3001/0410/1737
	0410/1737		2 0 65041 0 00 0067+53 ROARING RUN BMSBG 65/3001/0410/1737
099166 FT	0410/0000	099166 FT	2 0 65041 0 00 0050+36 LENGTH(AH 1789 BK 2542)
096624 FT	0400/0000	096624 FT	2 0 65041 0 00 0024+74 LENGTH(AH 2542 BK 2460)

DIR: B TOTAL LEN: 21.586 MI. DIST: 04-7 SR: 3001
 LEFT MUN: WINDHAM T RIGHT MUN: WINDHAM T



094164 FT

094164 FT 2 0 65041 0 00 0000+00
 SCOTTSDALE RD
 (T443)
 S 0390/0000 LENGTH(AH 2460 BK 3657)

ROCK HILL RD
 (SR4004 SEG 0080/2904) 0380/2744

0380/2663 BMSBG 65/3001/0380/2641
 2 0 65044 0 00 0072+77
 TRIB SUSQUEHANNA RIVER
 0380/2641 BMSBG 65/3001/0380/2641

2 0 65044 0 00 0072+77 090507 FT
 OVERSHOT RD
 (T479) 0380/0000

090507 FT
 S 0380/0000 LENGTH(AH 3657 BK 2395)

088112 FT

088112 FT 2 0 65044 0 00 0048+82
 S 0370/0000 LENGTH(AH 2395 BK 2520)

085592 FT

085592 FT 2 0 65044 0 00 0023+83
 S 0360/0000 LENGTH(AH 2520 BK 2478)

DIR: B TOTAL LEN: 21.586 MI. DIST: 04-7 SR: 3001
 LEFT MUN: WINDHAM T RIGHT MUN: WINDHAM T

2 0 65044 0 00 0000+00 083114 FT
 SR 4002 SH
 (SR4002 SEG 0080/2389) 0350/0000

083114 FT
 5 0350/0000 MFC BEGIN = D
 LENGTH(AH 2478 BK 1050)

082064 FT
 OAK RIDGE RD
 (SR4001 SEG 0090/1308) 0340/0000

0340/0447 SR 4002 SH
 (SR4002 SEG 0090/0000)
 LITTLE MEHOOPANY CREEK
 STRUCTURE LENGTH 22 FT
 0340/0101 BMSID 65/3001/0340/0106
 082064 FT 2 0 65045 0 00 0223+63
 PALEN ST
 (T478)
 5 0340/0000 LENGTH(AH 1050 BK 2991)

079073 FT

079073 FT 2 0 65046 0 01 0775+41
 5 0320/0000 LENGTH(AH 2991 BK 2540)

076533 FT

076533 FT 2 0 65046 0 01 0749+98
 5 0310/0000 LENGTH(AH 2540 BK 3212)

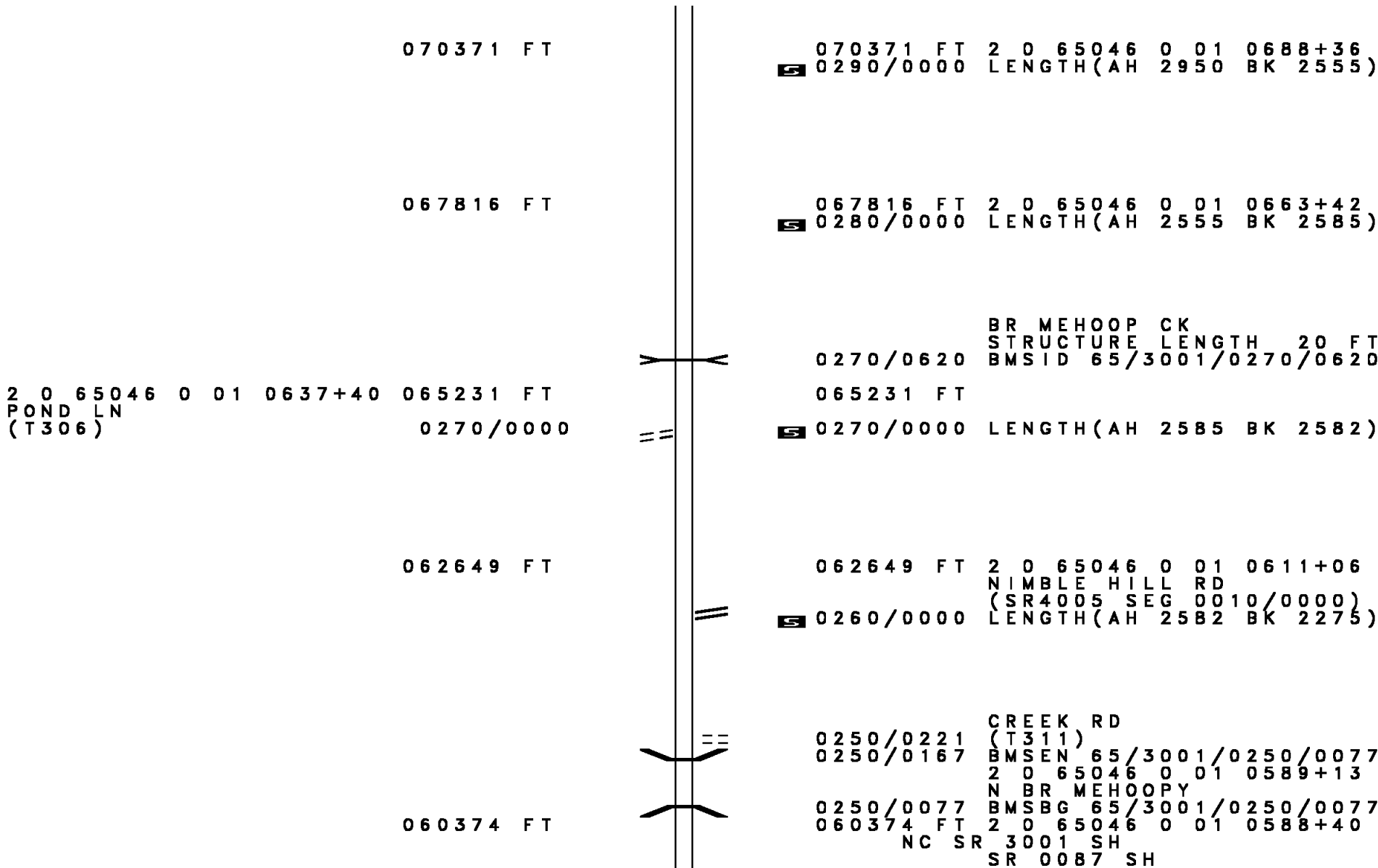
TOWN LINE RD
 (T451) 0300/1303

0300/1303 WINDHAM
 FORKSTON T

073321 FT

073321 FT 2 0 65046 0 01 0717+86
 5 0300/0000 LENGTH(AH 3212 BK 2950)












DIR: B TOTAL LEN: 21.586 MI. DIST: 04-7 SR: 3001
 LEFT MUN: FORKSTON T RIGHT MUN: FORKSTON T



DIR: B TOTAL LEN: 21.586 MI. DIST: 04-7 SR: 3001
 LEFT MUN: FORKSTON T RIGHT MUN: FORKSTON T

Street Name	Length (FT)	Segment ID	Start Station	End Station	Notes
		S 0250/0000			(SR0087 SEG 0130/0967) LENGTH(AH 2275 BK 1981)
	058393 FT		058393 FT	2 0 65046 1 00 0000+00	NC WINDY VALLEY RD MAIN RD (T302)
		S 0230/0000			LENGTH(AH 1981 BK 1785)
	056608 FT		056608 FT	2 0 65046 0 01 0570+55	
		S 0220/0000			LENGTH(AH 1785 BK 3775)
PORTLAND LN (PRDR)	0210/1808				
	052833 FT		052833 FT	2 0 65046 0 01 0532+57	
		S 0210/0000			LENGTH(AH 3775 BK 3243) PORTER LN (PRDR)
		0200/3054			
WILD TURKEY LN (TWP)	0200/1460				
	049590 FT		049590 FT	2 0 65046 0 01 0500+13	
		S 0200/0000			LENGTH(AH 3243 BK 2650)
COBBLER LN					

DIR: B TOTAL LEN: 21.586 MI. DIST: 04-7 SR: 3001
 LEFT MUN: FORKSTON T RIGHT MUN: FORKSTON T

(PRDR)	0190/0964	==	
	046940 FT		0190/0017 BMS EN 65/3001/0190/0000 046940 FT 2 0 65046 0 01 0473+57 BR MEHOOPANY
WHITE BROOK LN (PRDR)	0180/2520	==	 0190/0000 BMSBG 65/3001/0190/0000 LENGTH(AH 2650 BK 2694)
		==	0180/2502 WHITE BROOK LN (PRDR)
	044246 FT		0180/0168 BMS EN 65/3001/0180/0000 044246 FT 2 0 65046 0 00 0443+59 S BR MEHOOPANY CREEK
			 0180/0000 BMSBG 65/3001/0180/0000 LENGTH(AH 2694 BK 2622)
	041624 FT		0170/0017 BMS EN 65/3001/0170/0000 041624 FT 2 0 65046 0 00 0417+93 BR MEHOOPANY
			 0170/0000 BMSBG 65/3001/0170/0000 LENGTH(AH 2622 BK 3577)
	038047 FT		0160/0036 BMS EN 65/3001/0160/0000 038047 FT 2 0 65046 0 00 0382+03 KASSON BROOK
			 0160/0000 BMSBG 65/3001/0160/0000 LENGTH(AH 3577 BK 2964)

DIR: B TOTAL LEN: 21.586 MI. DIST: 04-7 SR: 3001
 LEFT MUN: FORKSTON T RIGHT MUN: FORKSTON T

UNKNOWN RD
 (TWP)

035083 FT



0150/0094 BMSID 65/3001/0150/0000
 035083 FT BRIDGE POSTED (TONS)
 2 0 65046 0 00 0352+39
 SGL 16 COMB 20

0140/2549




0150/0000 MEHOOPANY CK
 BMSBG 65/3001/0150/0000
 LENGTH(AH 2964 BK 2578)

032505 FT

032505 FT 2 0 65046 0 00 0334+63
 0140/0000 LENGTH(AH 2578 BK 2471)

030034 FT



0130/0862 STONEY BROOK
 STRUCTURE LENGTH 16 FT
 BMSID 65/3001/0130/0862
 030034 FT 2 0 65046 0 00 0309+92
 0130/0000 LENGTH(AH 2471 BK 2615)

027419 FT

027419 FT 2 0 65046 0 00 0283+77
 0120/0000 LENGTH(AH 2615 BK 2315)

DIR: B TOTAL LEN: 21.586 MI. DIST: 04-7 SR: 3001
LEFT MUN: FORKSTON T RIGHT MUN: FORKSTON T

025104 FT

025104 FT 2 0 65046 0 00 0260+62
S 0110/0000 LENGTH(AH 2315 BK 2566)

022538 FT

022538 FT 2 0 65046 0 00 0234+96
S 0100/0000 LENGTH(AH 2566 BK 2468)

020070 FT

020070 FT 2 0 65046 0 00 0200+62
S 0090/0000 LENGTH(AH 2468 BK 2304)

017766 FT

017766 FT 2 0 65046 0 00 0177+58
S 0080/0000 LENGTH(AH 2304 BK 2932)

014834 FT

014834 FT 2 0 65046 0 00 0148+26
BECKER BROOK
STRUCTURE LENGTH 12 FT
BMSID 65/3001/0070/0000
S 0070/0000 LENGTH(AH 2932 BK 1336)

013498 FT

013498 FT 2 0 65046 0 00 0134+90
S 0060/0000 LENGTH(AH 1336 BK 3434)



DIR: B TOTAL LEN: 21.586 MI. DIST: 04-7 SR: 3001
 LEFT MUN: FORKSTON T RIGHT MUN: FORKSTON T

010064 FT 010064 FT 2 0 65046 0 00 0100+55
 0050/0000 LENGTH(AH 3434 BK 2555)

007509 FT == 0040/0551 GEORGE LN (T301)
 007509 FT 2 0 65046 0 00 0075+14
 0040/0000 LENGTH(AH 2555 BK 2778)

004731 FT 004731 FT 2 0 65046 0 00 0047+38
 0030/0000 LENGTH(AH 2778 BK 2246)

PRIVATE DR (PRDR) 0020/1243 ==

002485 FT 002485 FT 2 0 65046 0 00 0024+92
 0020/0000 LENGTH(AH 2246 BK 2485)

GAMELAND PKG AREA RD (GOVT) 0010/1116 ==

000000 FT 000000 FT 2 0 65046 0 00 0000+00
 NC SR 3001 SH INTER-BK BELLASYLVA RD (T841)
 MFC BEGIN = E 0010/0000 LENGTH(AH 2485 BK 0000)

000026 FT

000000 FT

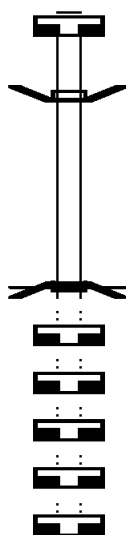
000000 FT

000000 FT

000000 FT

000000 FT

000000 FT



000026 FT

7054/0000 LENGTH(AH 0190 BK 0026)
 BMSBG 65/2039/0052/0000

INTER-AHD DIMMICK HILL RD

0052/0026 (TWP)
 000000 FT 1 0 00365 1 00 0000+00

INTER-BK DIMMICK HILL RD
 (TWP)

BEAVER RUN
 BMSBG 65/2039/0052/0000

5 0052/0000 MFC BEGIN = E LENGTH(AH 0026 BK 1621)

000000 FT
 7050/0000 LENGTH(AH 1621 BK 1292)

000000 FT
 7040/0000 LENGTH(AH 1292 BK 1625)

000000 FT
 7030/0000 LENGTH(AH 1625 BK 2065)

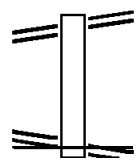
000000 FT
 7020/0000 LENGTH(AH 2065 BK 2151)

000000 FT
 7010/0000 LENGTH(AH 2151 BK 0000)

EXTRACT DATE: 12/18/2023 ROADWAY MANAGEMENT SYSTEM PAGE NUMBER: 174
 PRINT DATE: 12/19/2023 SLD COUNTY/SR - ANNUAL PRINT COUNTY: WYOMING
 DIR: B TOTAL LEN: .073 MI. DIST: 04-7 SR: 2037
 LEFT MUN: TUNKHANNOCK T RIGHT MUN: TUNKHANNOCK T

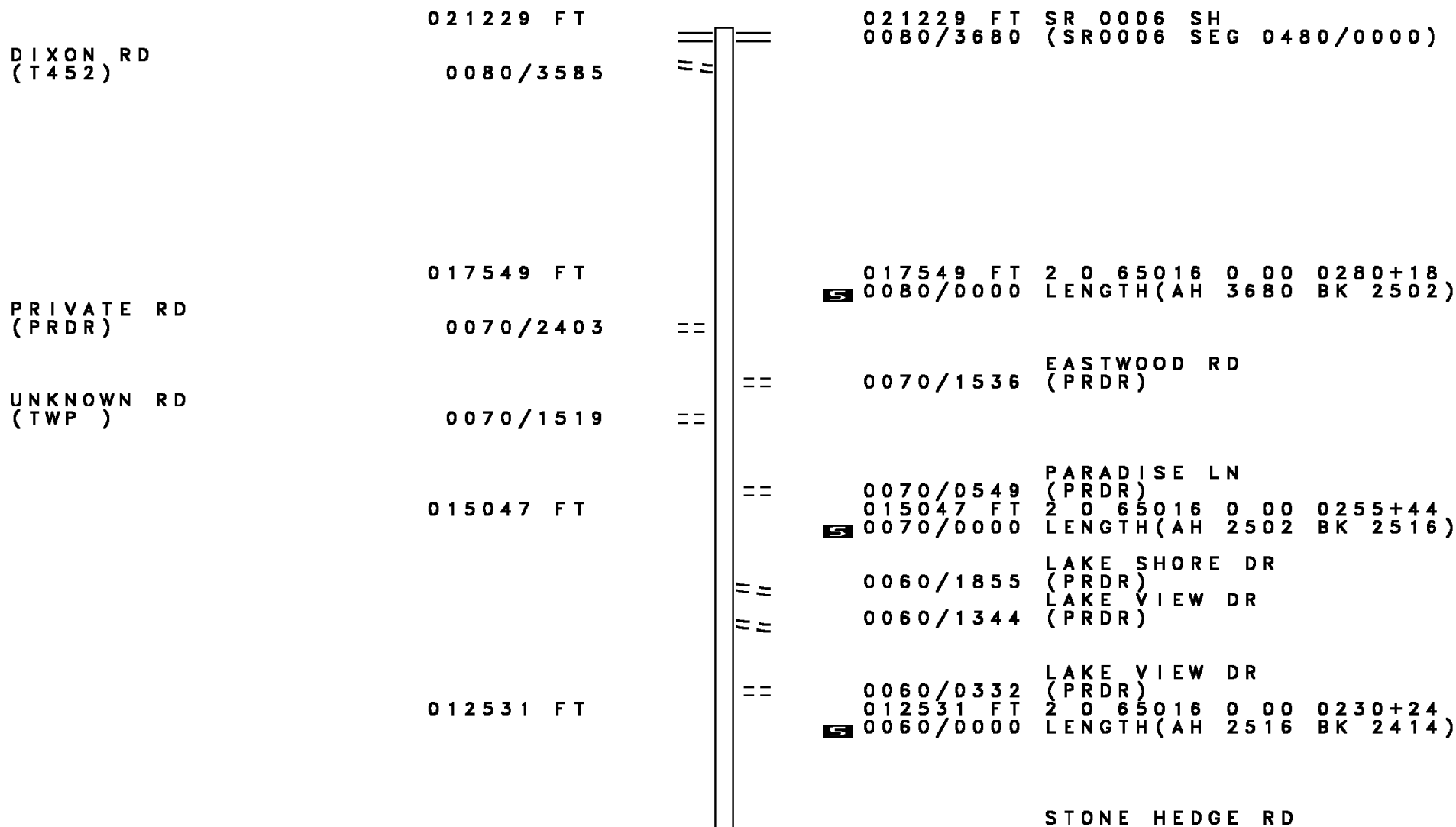
ROOSEVELT HW 000385 FT
 (SR0307 SEG 0150/1975) 0010/0385

 1 0 00365 1 00 0000+00 000000 FT
 SR 0092 SH
 (SR0092 SEG 0180/2736) 0010/0000



000385 FT ROOSEVELT HW
 0010/0385 (SR0307 SEG 0150/1975)
 NC SR 2037 SH
 SR 0092 SH
 000000 FT (SR0092 SEG 0180/2736)
 MFC BEGIN = D
 0010/0000 LENGTH(AH 0385 BK 0000)

DIR: B TOTAL LEN: 4.021 MI. DIST: 04-7 SR: 2035
 LEFT MUN: TUNKHANNOCK T RIGHT MUN: TUNKHANNOCK T



DIXON RD
(T452)

021229 FT
0080/3585

021229 FT SR 0006 SH
0080/3680 (SR0006 SEG 0480/0000)

PRIVATE RD
(PRDR)

017549 FT
0070/2403

5 017549 FT 2 0 65016 0 00 0280+18
0080/0000 LENGTH(AH 3680 BK 2502)

UNKNOWN RD
(TWP)

0070/1519

0070/1536 EASTWOOD RD
(PRDR)

015047 FT

5 0070/0549 PARADISE LN (PRDR)
015047 FT 2 0 65016 0 00 0255+44
0070/0000 LENGTH(AH 2502 BK 2516)

0060/1855 LAKE SHORE DR (PRDR)
0060/1344 LAKE VIEW DR (PRDR)

012531 FT

5 0060/0332 LAKE VIEW DR (PRDR)
012531 FT 2 0 65016 0 00 0230+24
0060/0000 LENGTH(AH 2516 BK 2414)

STONE HEDGE RD

DIR: B TOTAL LEN: 4.021 MI. DIST: 04-7 SR: 2035
 LEFT MUN: TUNKHANNOCK T RIGHT MUN: TUNKHANNOCK T

2 0 65016 0 00 0206+10 010117 FT
 GERMAN HILL RD
 (T396) 0050/0000

2 0 65016 0 00 0181+53 007599 FT
 MUDGE RD
 (T441) 0040/0000

005856 FT

2 0 65016 0 00 0143+60 003772 FT
 ROBBINS LN
 (T439) 0020/0000

BILLINGS LN
 (TWP) 0010/2887

000000 FT

== 0050/0669 (PRDR)
 010117 FT
 == 0050/0000 LENGTH(AH 2414 BK 2518)

 007599 FT
 == 0040/0000 LENGTH(AH 2518 BK 1743)
 TUNKHANNOCK
 0030/1700 OVERFIELD T

 005856 FT 2 0 65016 0 00 0164+10
 FOX RD
 (T400)
 == 0030/0000 LENGTH(AH 1743 BK 2084)

 003772 FT
 == 0020/0000 LENGTH(AH 2084 BK 3772)

 0010/2887 ==

 000000 FT 2 0 65016 0 00 0106+59
 NC JERMYN HILL RD
 DALTON RD
 (SR2010 SEG 0010/0136)
 MFC BEGIN = E
 == 0010/0000 LENGTH(AH 3772 BK 0000)

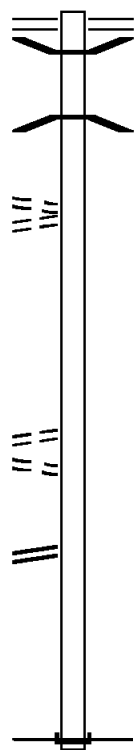
DIR: B TOTAL LEN: .708 MI. DIST: 04-7 SR: 2033
 LEFT MUN: FACTORYVILLE B RIGHT MUN: FACTORYVILLE B

RIVERSIDE DR
 (BORO)
 CHURCH ST
 (BORO)

LC FOR HIGHLAND AV 0020/0360
 (CONN)
 HIGHLAND AV 0020/0274
 (BORO)
 2 0 65015 0 00 0049+50 000613 FT
 LITHIA VALLEY RD
 (SR2012 SEG 0080/2469) 0020/0000
 000000 FT

003740 FT

0020/2840



003740 FT COLLEGE AV
 0020/3127 (SR1017 SEG 0014/1903)
 0020/3065 BMS EN 65/2033/0020/2943
 2 0 65015 0 00 0079+25
 S BR TUNK CR
 0020/2983 BMSBG 65/2033/0020/2943

NC CHURCH ST

000613 FT
 5 0020/0000 LENGTH(AH 3127 BK 0613)
 000000 FT 2 0 35056 6 00 0006+06
 NC RIVERSIDE DR
 INTER-BK (CO35) HICKORY RIDGE RD
 (SR4014 SEG 0010/0000)
 MFC BEGIN = D
 BK-LACKAWANNA (35)
 5 0010/0000 LENGTH(AH 0613 BK 0000)

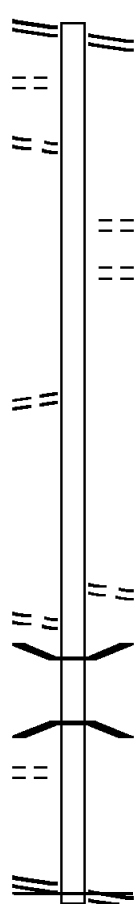
DALTON RD 005628 FT
 (SR2010 SEG 0030/0000) 0020/3167
 STONE LN
 (PRDR) 0020/3050
 ELIZABETH LN
 (PRDR) 0020/2336

SHORE RD
 (PRDR) 0020/0246
 002461 FT

SHORE RD
 (PRDR) 0010/0655

PA FISH COMM RD
 (FISH) 0010/0459

2 0 65016 0 00 0000+00 000000 FT
 ROOSEVELT HW
 (SR0307 SEG 0090/0000) 0010/0000



005628 FT DALTON RD
 0020/3167 (SR2010 SEG 0030/0000)

0020/1687 CHESTNUT ST
 (PRDR)
 0020/1542 URIE AV
 (PRDR)

002461 FT 2 0 65016 0 00 0024+65
 0020/0000 LENGTH(AH 3167 BK 2461)

0010/0954 SPRING RD
 (T440)

0010/0554 BMS EN 65/2031/0010/0535
 2 0 65016 0 00 0005+41
 OUT LK WNOLA
 0010/0535 BMSBG 65/2031/0010/0535

NC LAKE RD
 ROOSEVELT HW
 000000 FT (SR0307 SEG 0090/0000)
 MFC BEGIN = D
 0010/0000 LENGTH(AH 2461 BK 0000)

EXTRACT DATE: 12/18/2023 ROADWAY MANAGEMENT SYSTEM PAGE NUMBER: 169
 PRINT DATE: 12/19/2023 SLD COUNTY/SR - ANNUAL PRINT COUNTY: WYOMING
 DIR: B TOTAL LEN: 1.066 MI. DIST: 04-7 SR: 2029
 LEFT MUN: FALLS T RIGHT MUN: FALLS T

OVERLOOK DR
(T376)

005630 FT

005630 FT FALLS RD
0020/2811 (SR2013 SEG 0090/0000)

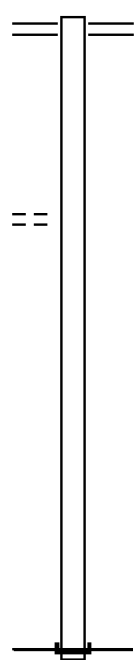
0020/0663

002819 FT

002819 FT 2 0 65010 0 00 0028+19
 0020/0000 LENGTH(AH 2811 BK 2819)

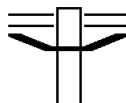
000000 FT

000000 FT 2 0 65010 0 00 0056+52
 NC SR 2029 SH
 INTER-BK (CO 35) CHURCH HILL RD
 (SR3006 SEG 0010/0000)
 MFC BEGIN = E
 BK-LACKAWANNA (35)
 0010/0000 LENGTH(AH 2819 BK 0000)



EXTRACT DATE: 12/18/2023 ROADWAY MANAGEMENT SYSTEM PAGE NUMBER: 168
PRINT DATE: 12/19/2023 SLD COUNTY/SR - ANNUAL PRINT COUNTY: WYOMING
DIR: B TOTAL LEN: 2.050 MI. DIST: 04-7 SR: 2027
LEFT MUN: OVERFIELD T RIGHT MUN: OVERFIELD T

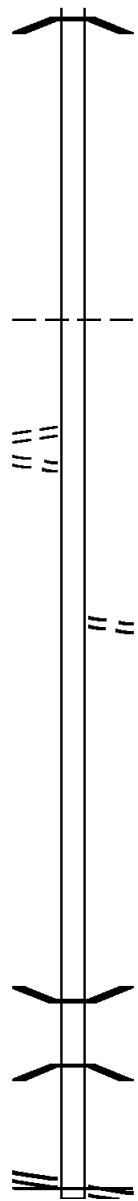
010824 FT



010824 FT LOWER MILL CITY RD
0040/3371 (SR2021 SEG 0060/0000)
0040/3069 BMS EN 65/2027/0040/3049
0 0 00000 0 00 0000+00
BEAVER CREEK

DIR: B TOTAL LEN: 2.050 MI. DIST: 04-7 SR: 2027
 LEFT MUN: OVERFIELD T RIGHT MUN: OVERFIELD T

0040/3049 BMSBG 65/2027/0040/3049



007453 FT

007453 FT 2 0 65012 0 00 0075+52
 OVERFIELD
 FALLS T
 0040/0000 LENGTH(AH 3371 BK 2271)

LC FOR OLD MILL DR
 (CONN)
 OLD MILL DR
 (T375)

0030/1129

0030/1058

005182 FT

005182 FT 2 0 65012 0 00 0051+60
 DEERFIELD DR
 (T365)
 0030/0000 LENGTH(AH 2271 BK 2758)

002424 FT

002424 FT 2 0 65012 0 00 0024+27
 0020/0000 LENGTH(AH 2758 BK 2424)

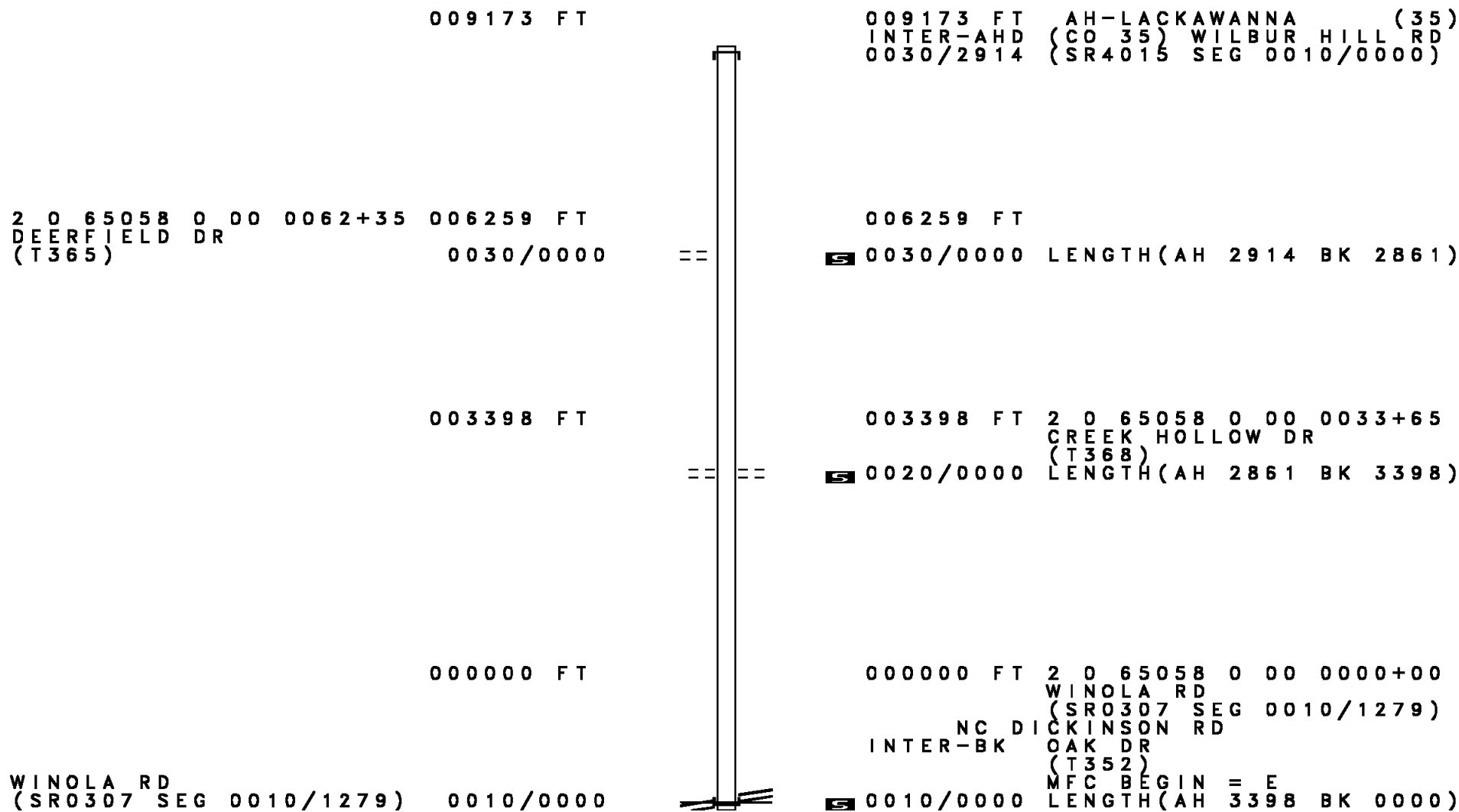
0010/0545 BMSBG 65/2027/0010/0521
 2 0 65012 0 00 0005+24
 BUTTERMILK C

0010/0521 BMSBG 65/2027/0010/0521
 NC HIGHLAND RD

2 0 65012 0 00 0000+00 000000 FT
 WINOLA RD
 (SR0307 SEG 0030/0000) 0010/0000

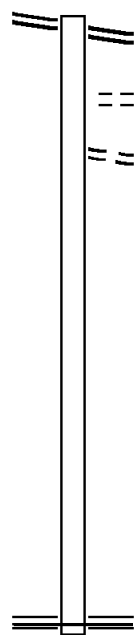
000000 FT (SR0307 SEG 0030/0000)
 MFC BEGIN = E
 0010/0000 LENGTH(AH 2424 BK 0000)

DIR: B TOTAL LEN: 1.737 MI. DIST: 04-7 SR: 2025
 LEFT MUN: FALLS T RIGHT MUN: FALLS T



EXTRACT DATE: 12/18/2023 ROADWAY MANAGEMENT SYSTEM PAGE NUMBER: 165
 PRINT DATE: 12/19/2023 SLD COUNTY/SR - ANNUAL PRINT COUNTY: WYOMING
 DIR: B TOTAL LEN: 1.048 MI. DIST: 04-7 SR: 2023
 LEFT MUN: FALLS T RIGHT MUN: FALLS T

WINOLA RD 005535 FT
 (SR0307 SEG 0050/1378) 0020/3031



005535 FT WINOLA RD
 0020/3031 (SR0307 SEG 0050/1378)

0020/2359 BRIDES DR
 (T373)
 0020/1811 CREEK FLATS RD
 (T362)

002504 FT

002504 FT 1 0 00938 0 00 0025+74
 0020/0000 LENGTH(AH 3031 BK 2504)

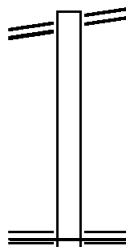
000000 FT

000000 FT 1 0 00938 0 00 0000+00
 NC COUNTRY RD
 SR 2017 SH
 (SR2017 SEG 0040/0000)
 MFC BEGIN = E
 0010/0000 LENGTH(AH 2504 BK 0000)

EXTRACT DATE: 12/18/2023 ROADWAY MANAGEMENT SYSTEM PAGE NUMBER: 164
 PRINT DATE: 12/19/2023 SLD COUNTY/SR - ANNUAL PRINT COUNTY: WYOMING
 DIR: B TOTAL LEN: .266 MI. DIST: 04-7 SR: 2022
 LEFT MUN: MONROE T RIGHT MUN: MONROE T

TUNKHANNOCK HW 001403 FT
 (SR0309 SEG 0070/0000) 0010/1403

000000 FT



001403 FT TUNKHANNOCK HW
 0010/1403 (SR0309 SEG 0070/0000)

000000 FT 2 0 65079 0 00 0000+00
 NC LUTES CORNER RD
 JOSEPH W HUNTER HW
 (SR0029 SEG 0120/0000)
 MFC BEGIN = E
 0010/0000 LENGTH(AH 1403 BK 0000)

017448 FT

017448 FT AH-LACKAWANNA (35)
 INTER-AHD CO 35 LOWER MILL CITY R
 0080/2464 (SR4013 SEG 0010/0000)

014984 FT

0080/0012 BMS EN 65/2021/0080/0000
 014984 FT BRIDGE POSTED (TONS)
 2 0 65013 0 00 0149+30
 SGL 20 COMB 20
 BEAVER CREEK
 BMSBG 65/2021/0080/0000
 0080/0000 LENGTH(AH 2464 BK 2509)

CARPENTERS RD
 (T421)

0070/1535

012475 FT

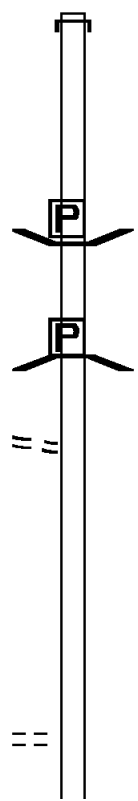
012475 FT 2 0 65013 0 00 0124+19
 0070/0000 LENGTH(AH 2509 BK 2464)

FREEMAN RD
 (T419)

0060/0899

010011 FT

010011 FT 2 0 65013 0 00 0099+75



DIR: B TOTAL LEN: 3.305 MI. DIST: 04-7 SR: 2021
 LEFT MUN: OVERFIELD T RIGHT MUN: OVERFIELD T

ROSS RD
(T415)

0050/0881
008373 FT

HIGHLAND RD
(SR2027 SEG 0040/3371)
0060/0000 LENGTH(AH 2464 BK 1638)

008373 FT 2 0 65013 0 00 0083+37
0050/0000 LENGTH(AH 1638 BK 2434)

MARGARET LN
(PRDR)
0040/1589

005939 FT

005939 FT 2 0 65013 0 00 0069+00
FRITZ RD
(T411)

0040/0000 LENGTH(AH 2434 BK 1229)

004710 FT

004710 FT 2 0 65013 0 00 0056+71
0030/0000 LENGTH(AH 1229 BK 2673)

OVERFIELD
FALLS T
0020/1562

002037 FT

0020/0014 BMS EN 65/2021/0020/0000
002037 FT 2 0 65013 0 00 0019+91

BR BEAVER CR
BMSBG 65/2021/0020/0000
0020/0000 LENGTH(AH 2673 BK 2037)

SHADY HILL DR
(T363)

0010/1986

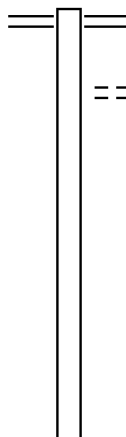
2 0 65013 0 00 0000+00 000000 FT
WINOLA RD
(SR0307 SEG 0060/1637) 0010/0000

NC LOWER MILL CITY RD
WINOLA RD
000000 FT (SR0307 SEG 0060/1637)
MFC BEGIN = D
0010/0000 LENGTH(AH 2037 BK 0000)

EXTRACT DATE: 12/18/2023 ROADWAY MANAGEMENT SYSTEM PAGE NUMBER: 161
PRINT DATE: 12/19/2023 SLD COUNTY/SR - ANNUAL PRINT COUNTY: WYOMING

DIR: B TOTAL LEN: 3.316 MI. DIST: 04-7 SR: 2020
LEFT MUN: NORTHMORELAND T RIGHT MUN: NORTHMORELAND T

017509 FT



017509 FT SR 0292 SH
0070/2765 (SR0292 SEG 0110/2706)

0070/2086 BROADWAY RD
(T343)

014744 FT

014744 FT 2 0 65007 0 00 0149+99
S 0070/0000 LENGTH(AH 2765 BK 2526)

DIR: B TOTAL LEN: 3.316 MI. DIST: 04-7 SR: 2020
 LEFT MUN: NORTHMORELAND T RIGHT MUN: NORTHMORELAND T

012218 FT

012218 FT 2 0 65007 0 00 0125+08
 0060/0000 LENGTH(AH 2526 BK 2506)

009712 FT

009712 FT 2 0 65007 0 00 0100+02
 0050/0000 LENGTH(AH 2506 BK 2502)

NORTHMORELAND
 0040/1605 MONROE T

007210 FT

007210 FT 2 0 65007 0 00 0075+00
 0040/0000 LENGTH(AH 2502 BK 2531)

004679 FT

004679 FT 2 0 65007 0 00 0049+68
 0030/0000 LENGTH(AH 2531 BK 2467)

002212 FT

002212 FT 2 0 65007 0 00 0025+02
 0020/0000 LENGTH(AH 2467 BK 2212)

000000 FT

000000 FT 2 0 65007 0 00 0000+00
 NC MONKEY HOLLOW RD
 PLATTSBURG RD
 (SR2018 SEG 0050/1057)
 MFC BEGIN = E
 0010/0000 LENGTH(AH 2212 BK 0000)

EXTRACT DATE: 12/18/2023 ROADWAY MANAGEMENT SYSTEM PAGE NUMBER: 159
PRINT DATE: 12/19/2023 SLD COUNTY/SR - ANNUAL PRINT COUNTY: WYOMING
DIR: B TOTAL LEN: 1.759 MI. DIST: 04-7 SR: 2019
LEFT MUN: OVERFIELD T RIGHT MUN: OVERFIELD T

009289 FT

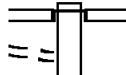
009289 FT
INTER-AHD

ERHARDT RD
(T432)
DALTON RD

0030/2254 (SR2010 SEG 0040/0000)

FOR SR 2010 AND 2019
(CONN)

0030/2164



DIR: B TOTAL LEN: 1.759 MI. DIST: 04-7 SR: 2019
 LEFT MUN: OVERFIELD T RIGHT MUN: OVERFIELD T

URIE AV
 (PRDR)

0030/0161
 007035 FT

==

007035 FT 2 0 65011 0 01 0213+25

PURDY RD
 (T417)

==

0030/0000 LENGTH(AH 2254 BK 3868)

FAIRVIEW RD
 (SR2006 SEG 0070/2467)

0020/1291

==

NC FAIRVIEW RD
 NC ROSS RD

0020/1047

ROSS RD
 (T415)

==

0020/0929

MAPLE DR
 (T428)

==

003167 FT

003167 FT 2 0 65011 0 01 0174+57

0020/0000 LENGTH(AH 3868 BK 3167)

==

0010/2246 CAMDEN DR
 (PRDR)

0010/0907 OVERFIELD
 FALLS T

==

0010/0248 SHADY HILL DR
 (T363)

<-->

000000 FT

0010/0042 BR BEAVER CR
 STRUCTURE LENGTH 16 FT
 BMSID 65/2019/0010/0042

000000 FT 2 0 65011 0 01 0142+91

NC MAPLE RD
 ROOSEVELT HW
 (SR0307 SEG 0070/1209)
 MFC BEGIN = E

==

0010/0000 LENGTH(AH 3167 BK 0000)

EXTRACT DATE: 12/18/2023 ROADWAY MANAGEMENT SYSTEM PAGE NUMBER: 157
PRINT DATE: 12/19/2023 SLD COUNTY/SR - ANNUAL PRINT COUNTY: WYOMING

DIR: B TOTAL LEN: 4.251 MI. DIST: 04-7 SR: 2018
LEFT MUN: MONROE T RIGHT MUN: MONROE T

022446 FT



022446 FT AH-LUZERNE (40)
INTER-AHD LAKE CATALPA RD
0080/3597 (SR1041 SEG 0090/1448)

DIR: B TOTAL LEN: 4.251 MI. DIST: 04-7 SR: 2018
 LEFT MUN: MONROE T RIGHT MUN: MONROE T

	018849 FT		018849 FT	2 0 65003 0 01 0190+00
				FALLS HILL RD
				(T318)
			5 0080/0000	LENGTH(AH 3597 BK 2546)
			0070/2221	BMSBN 65/2018/0070/2210
				2 0 65003 0 01 0187+24
				LEONARDS CRK
NESBITT RD			0070/2210	BMSBG 65/2018/0070/2210
(T318)	0070/2090	==		
		==	0070/1375	EDWARD LN
		==		(PRDR)
			0070/1233	FREEMAN LN
				(PRDR)
	016303 FT		016303 FT	2 0 65003 0 01 0164+54
			5 0070/0000	LENGTH(AH 2546 BK 2513)
	013790 FT		013790 FT	2 0 65003 0 01 0139+56
			5 0060/0000	LENGTH(AH 2513 BK 2739)
CROWHILL RD				
(T368)	0050/1430	==		
MONKEY HOLLOW RD		==		
(SR2020 SEG 0010/0000)	0050/1057			
			0050/0284	BMSBN 65/2018/0050/0240
				2 0 65003 0 01 0115+09
				LEONARD CRK
	011051 FT		0050/0240	BMSBG 65/2018/0050/0240
			011051 FT	2 0 65003 0 00 0110+47
				NC PLATTSBURG RD

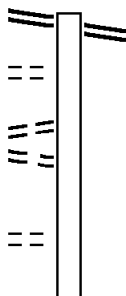
DIR: B TOTAL LEN: 4.251 MI. DIST: 04-7 SR: 2018
 LEFT MUN: MONROE T RIGHT MUN: MONROE T

Stationing	Segment	Length	Description
0050+00	0050/0000	0040/3059	TUNKHANNOCK HW (SR0309 SEG 0040/0000) LENGTH(AH 2739 BK 3083) OLD HIGHWAY RD (T354)
0079+43	007968 FT	0040/0000	DERHAMMER LN (T331)
0079+43	007968 FT	0030/1699	ZACHARIAS LN (PRDR)
0047+75	004794 FT	0030/0000	RUSINKO HILL RD (T316)
0018+00	001800 FT	0020/0000	NC STAR HILL RD BUCKWHEAT RD (SR2001 SEG 0020/0000) MFC BEGIN = D
0000+00	000000 FT	0010/0000	BUCKWHEAT HOLLOW RD (SR2001 SEG 0020/0000)

EXTRACT DATE: 12/18/2023 ROADWAY MANAGEMENT SYSTEM PAGE NUMBER: 154
 PRINT DATE: 12/19/2023 SLD COUNTY/SR - ANNUAL PRINT COUNTY: WYOMING

DIR: B TOTAL LEN: 2.646 MI. DIST: 04-7 SR: 2017
 LEFT MUN: FALLS T RIGHT MUN: FALLS T

ROOSEVELT HW 013971 FT
 (SR0307 SEG 0070/0000) 0060/1301
 CHURCH DR 0060/1055
 (T369)
 MILL CITY SCHOOL RD 0060/0748
 (GOVT)
 MILL CITY SCHOOL RD 0060/0371
 (GOVT)
 2 0 65 011 0 00 0127+52 012670 FT
 WOODS DR
 (T379) 0060/0000



013971 FT ROOSEVELT HW
 0060/1301 (SR0307 SEG 0070/0000)

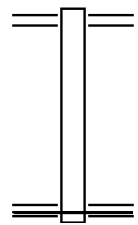
 012670 FT
 5 0060/0000 LENGTH(AH 1301 BK 2599)

DIR: B TOTAL LEN: 2.646 MI. DIST: 04-7 SR: 2017
 LEFT MUN: FALLS T RIGHT MUN: FALLS T

Stationing	Description	Stationing	Description
010071 FT		010071 FT 2 0 65011 0 00 0100+29	0050/0000 LENGTH(AH 2599 BK 2841)
007230 FT		007230 FT 2 0 65011 0 00 0072+00	COUNTRY RD (SR2023 SEG 0010/0000) 0040/0000 LENGTH(AH 2841 BK 2213) GEARY CONC ENT RD 0030/1948 (PRDR)
005017 FT		005017 FT 2 0 65011 0 00 0050+02	0030/0000 LENGTH(AH 2213 BK 1753)
2 0 65011 0 00 0032+75 003264 FT	SPRING HILL DR (T372)	003264 FT	0020/0000 LENGTH(AH 1753 BK 3264)
000000 FT		000000 FT 2 0 65011 0 00 0000+00	FALLS RD (SR2015 SEG 0010/0140) NC BUTTERMILK RD MFC BEGIN = D 0010/0000 LENGTH(AH 3264 BK 0000)

EXTRACT DATE: 12/18/2023 ROADWAY MANAGEMENT SYSTEM PAGE NUMBER: 152
 PRINT DATE: 12/19/2023 SLD COUNTY/SR - ANNUAL PRINT COUNTY: WYOMING
 DIR: B TOTAL LEN: .118 MI. DIST: 04-7 SR: 2016
 LEFT MUN: CLINTON T RIGHT MUN: CLINTON T

000622 FT
 000000 FT

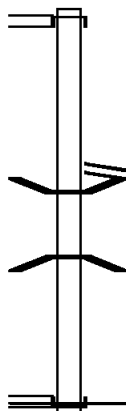


000622 FT COLLEGE AV
 0010/0622 (SR1017 SEG 0030/0141)
 000000 FT 1 0 00009 1 00 0000+00
 NC SR 2016 SH
 SR 0006 SH
 (SR0006 SEG 0561/1030)
 (SR0006 SEG 0560/0304)
 MFC BEGIN = D
 0010/0000 LENGTH(AH 0622 BK 0000)

SR 0092 SH 001695 FT
 (SR0092 SEG 0070/0000) 0010/1695

HOPPY RD
 (SR2013 SEG 0060/0000) 0010/0000

000000 FT



001695 FT
 INTER-AHD SR 0092 SH
 0010/1695 (SR0092 SEG 0070/0000)

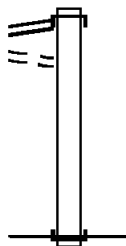
0010/0140 BUTTERMILK RD
 (SR2017 SEG 0010/0000)
 0010/0070 BMSSEN 65/2015/0010/0010
 2 0 65009 0 00 0016+03

0010/0010 BUTERMILK CR
 BMSBG 65/2015/0010/0010
 000000 FT 2 0 65009 0 00 0016+09

INTER-BK FALLS RD
 (SR2013 SEG 0060/0000)
 MFC BEGIN = D
 0010/0000 LENGTH(AH 1695 BK 0000)

EXTRACT DATE: 12/18/2023 ROADWAY MANAGEMENT SYSTEM PAGE NUMBER: 150
 PRINT DATE: 12/19/2023 SLD COUNTY/SR - ANNUAL PRINT COUNTY: WYOMING
 DIR: B TOTAL LEN: .057 MI. DIST: 04-7 SR: 2014
 LEFT MUN: CLINTON T RIGHT MUN: CLINTON T

LITHIA VALLEY RD
 (SR2012 SEG 0070/0000)
 FOR SR 2012 AND 2014
 (CONN)
 000303 FT
 0010/0303
 0010/0120
 000000 FT



000303 FT
 INTER-AHD LAKE WINOLA RD
 0010/0303 (SR2012 SEG 0070/0000)
 000000 FT 2 0 65015 0 00 0000+00
 NC LAKE WINOLA RD
 INTER-BK (CO 35) ABINGTON RD
 (SR4018 SEG 0010/0000)
 MFC BEGIN = E
 BK-LACKAWANNA (35)
 0010/0000 LENGTH(AH 0303 BK 0000)

EXTRACT DATE: 12/18/2023 ROADWAY MANAGEMENT SYSTEM PAGE NUMBER: 149
PRINT DATE: 12/19/2023 SLD COUNTY/SR - ANNUAL PRINT COUNTY: WYOMING

DIR: B TOTAL LEN: 5.359 MI. DIST: 04-7 SR: 2013
LEFT MUN: FALLS T RIGHT MUN: FALLS T

OAK DR
(T352)

BLACKSMITH DR
(T355)

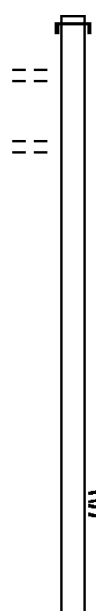
028294 FT

0110/1774

0110/0899

025947 FT

023845 FT



028294 FT AH-LACKAWANNA (35)
INTER-AHD (CO 35) FALLS RD
0110/2347 (SR4036 SEG 0010/0000)

025947 FT 2 0 65009 0 00 0136+50
0110/0000 LENGTH(AH 2347 BK 2102)

023845 FT 2 0 65009 0 00 0115+90
CROOKED LN
(T351)
HOW KOLA RD
(T377)
0100/0000 LENGTH(AH 2102 BK 3162)

DIR: B TOTAL LEN: 5.359 MI. DIST: 04-7 SR: 2013
 LEFT MUN: FALLS T RIGHT MUN: FALLS T

Stationing	Segment	Length	Stationing	Segment	Length	Stationing
		020683 FT			020683 FT	2 0 65009 0 00 0085+00
						CHURCH HILL RD
						(SR2029 SEG 0020/2811)
						LENGTH(AH 3162 BK 1369)
ROLLING HILLS LN (PRDR)	0080/0363					
2 0 65009 0 00 0071+32	019314 FT					019314 FT
BLACKSMITH DR (T355)	0080/0000					
						LENGTH(AH 1369 BK 2685)
		016629 FT			016629 FT	2 0 65009 0 00 0044+45
						LEDGE HILL DR
						(T348)
						LENGTH(AH 2685 BK 2797)
FALLS RD (SR2015 SEG 0010/0000)	0060/0000					
		013832 FT			013832 FT	2 0 65009 0 00 0016+09
						NC FALLS RD
						MFC BEGIN = D
						LENGTH(AH 2797 BK 3455)
		010377 FT			010377 FT	2 0 65056 0 00 0104+99

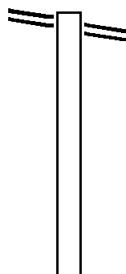
DIR: B TOTAL LEN: 5.359 MI. DIST: 04-7 SR: 2013
 LEFT MUN: FALLS T RIGHT MUN: FALLS T

PLANT ENT RD
 (PRDR)

		0050/0000	LENGTH(AH 3455 BK 2691)
007686	FT	007686	FT 2 0 65056 0 00 0076+65
		0040/0000	LENGTH(AH 2691 BK 1850)
005836	FT	005836	FT 2 0 65056 0 00 0057+00
			LEDGE HILL DR
			(T348)
		0030/0000	LENGTH(AH 1850 BK 3328)
		0020/1465	BMS EN 65/2013/0020/1445
			2 0 65056 0 00 0039+40
			KELLER CREEK
		0020/1445	BMSBG 65/2013/0020/1445
002508	FT	002508	FT 2 0 65056 0 00 0024+92
		0020/0000	LENGTH(AH 3328 BK 2508)
		0010/1352	MOUNTAIN RD
			(T349)
0010/0911			
000000	FT	000000	FT 2 0 65056 0 00 0000+00
			NC HOPPY RD
			INTER-BK (CO 35) MAIN ST
			(SR3005 SEG 0110/2691)
			MFC BEGIN = E
			BK-LACKAWANNA (35)
			SR 3005 CLOSED
			ROAD CLOSED BACK
		0010/0000	LENGTH(AH 2508 BK 0000)

EXTRACT DATE: 12/18/2023 ROADWAY MANAGEMENT SYSTEM PAGE NUMBER: 146
PRINT DATE: 12/19/2023 SLD COUNTY/SR - ANNUAL PRINT COUNTY: WYOMING
DIR: B TOTAL LEN: 3.934 MI. DIST: 04-7 SR: 2012
LEFT MUN: FACTORYVILLE B RIGHT MUN: FACTORYVILLE B

RIVERSIDE DR 020774 FT
(SR2033 SEG 0020/0000) 0080/2469



020774 FT RIVERSIDE DR
0080/2469 (SR2033 SEG 0020/0000)

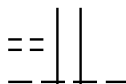
018305 FT

018305 FT 2 0 65015 0 00 0024+81
0080/0000 LENGTH(AH 2469 BK 2170)

DIR: B TOTAL LEN: 3.934 MI. DIST: 04-7 SR: 2012
 LEFT MUN: FACTORYVILLE B RIGHT MUN: FACTORYVILLE B

WALL ST
 (BORO)

0070/1295



0070/1277 FACTORYVILLE
 CLINTON T

016135 FT

016135 FT 2 0 65015 0 00 0003+57
 NC LAKE WINOLA RD

0070/0000 LENGTH(AH 2170 BK 1222)
 FOR SR 2012 AND 2014

0060/1018 (CONN)
 KRAUSS RD
 0060/0758 (T454)

014913 FT

0060/0025 BMS EN 65/2012/0060/0000
 014913 FT 2 0 65055 0 01 0151+78

0060/0000 BMSBG 65/2012/0060/0000
 LENGTH(AH 1222 BK 3949)

2 0 65055 0 01 0112+15 010964 FT
 KEHRLI RD
 (T436) 0050/0000



010964 FT CAMPSPEAR RD
 (T476)

0050/0000 LENGTH(AH 3949 BK 2604)
 0040/2429 BMS EN 65/2012/0040/2416

2 0 65055 0 01 0110+28
 BR TUNK CRK

0040/2416 BMSBG 65/2012/0040/2416
 SILVER MARK DR

0040/2187 (T477)

BMS EN 65/2012/0040/0000

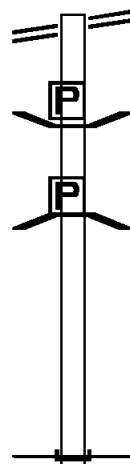
DIR: B TOTAL LEN: 3.934 MI. DIST: 04-7 SR: 2012
 LEFT MUN: CLINTON T RIGHT MUN: CLINTON T

CARPENTER RD
 (T447)

008360 FT	[P]	0040/0036 BRIDGE POSTED (TONS) 008360 FT 2 0 65055 0 01 0086+35 SGL 16 COMB 21 BR S BR TNK
	[P]	[S] 0040/0000 BMSBG 65/2012/0040/0000 LENGTH(AH 2604 BK 2544)
0030/1194	==	
	[W]	0030/0294 BMSBG 65/2012/0030/0247 2 0 65055 0 01 0063+04 BR OF TUNKHANNOCK CREEK
005816 FT	[W]	0030/0247 BMSBG 65/2012/0030/0247 005816 FT 2 0 65055 0 01 0060+70 LAKE WINOLA RD (T430)
	==	[S] 0030/0000 LENGTH(AH 2544 BK 3167)
	==	
002649 FT	==	0020/0119 VALLEY VIEW DR (TWP) 002649 FT 2 0 65055 0 01 0027+28 [S] 0020/0000 LENGTH(AH 3167 BK 2649)
	[W]	0010/1723 BMSBG 65/2012/0010/1625 2 0 65055 0 00 0016+14 SOUTH BR OF TUNKHANNOCK
	[W]	0010/1625 BMSBG 65/2012/0010/1625
000000 FT		000000 FT 2 0 65055 0 00 0000+00 NC LI THIA VALLEY RD SR 0006 SH (SR0006 SEG 0510/0709) MFC BEGIN = E
		[S] 0010/0000 LENGTH(AH 2649 BK 0000)

EXTRACT DATE: 12/18/2023 ROADWAY MANAGEMENT SYSTEM PAGE NUMBER: 143
 PRINT DATE: 12/19/2023 SLD COUNTY/SR - ANNUAL PRINT COUNTY: WYOMING
 DIR: B TOTAL LEN: .485 MI. DIST: 04-7 SR: 2011
 LEFT MUN: NORTHMORELAND T RIGHT MUN: NORTHMORELAND T

SR 0292 SH 002559 FT
 (SR0292 SEG 0180/0000) 0010/2559



000000 FT

002559 FT SR 0292 SH
 0010/2559 (SR0292 SEG 0180/0000)

0010/1382 BMS EN 65/2011/0010/1354
 BRIDGE POSTED (TONS)
 2 0 65008 0 00 0013+12
 SGL 22 COMB 33
 0010/1354 WHITELOCK CRK
 BMSBG 65/2011/0010/1354

000000 FT 2 0 65008 0 00 0000+00
 NC VI LLAGE RD
 INTER-BK VILLAGE RD
 (SR1035 SEG 0040/3205)
 MFC BEGIN = D
 BK-LUZERNE (40)
 0010/0000 LENGTH(AH 2559 BK 0000)

EXTRACT DATE: 12/18/2023 ROADWAY MANAGEMENT SYSTEM PAGE NUMBER: 142
PRINT DATE: 12/19/2023 SLD COUNTY/SR - ANNUAL PRINT COUNTY: WYOMING

DIR: B TOTAL LEN: 4.305 MI. DIST: 04-7 SR: 2010
LEFT MUN: OVERFIELD T RIGHT MUN: OVERFIELD T

022728 FT



022728 FT AH-LACKAWANNA (35)
INTER-AHD (CO35) LAKE WINOLA RD
0080/2659 (SR4020 SEG 0010/0000)

DIR: B TOTAL LEN: 4.305 MI. DIST: 04-7 SR: 2010
 LEFT MUN: OVERFIELD T RIGHT MUN: OVERFIELD T

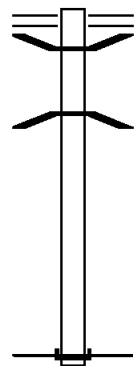
		==	0080/1178	VILLAGE LN (PRDR)
	020069 FT		020069 FT	2 0 65014 0 00 0149+15
			0080/0000	LENGTH(AH 2659 BK 3527)
VICTORY LN (PRDR)		==		
	0070/2651			
2 0 65014 0 00 0113+00 CAMPSPEAR RD (T436)	016542 FT		016542 FT	
	0070/0000	==	0070/0000	LENGTH(AH 3527 BK 3802)
	012740 FT		012740 FT	2 0 65014 0 00 0074+98
			0060/0000	LENGTH(AH 3802 BK 2423)
	010317 FT		010317 FT	2 0 65014 0 00 0052+75
		==	0050/0000	MAPLE DR (T428) LENGTH(AH 2423 BK 2229)
2 0 65014 0 00 0030+16	008088 FT		008088 FT	FAIRVIEW RD

DIR: B TOTAL LEN: 4.305 MI. DIST: 04-7 SR: 2010
 LEFT MUN: OVERFIELD T RIGHT MUN: OVERFIELD T

ERHARDT RD (T432)	0040/0000	==	==	5 0040/0000	(SR2019 SEG 0030/2254) LENGTH(AH 2229 BK 3096) FOR SR 2010 AND 2019 (CONN)
				0030/3006	
			==	0030/1579	MAHON AV (T441)
	004992 FT			004992 FT	2 0 65014 0 00 0000+00 LAKE RD (SR2031 SEG 0020/3167)
			==	5 0030/0000	LENGTH(AH 3096 BK 2505) WALNUT ST (PRDR)
HEAVENLY LN (PRDR)	0020/2073	==	==	0020/2203	
				0020/1139	POINT RD (T430)
LC TO MISLEVY RD (CONN)	0020/0151	==	==	002487 FT	
2 0 65016 0 00 0081+60	002487 FT			5 0020/0000	LENGTH(AH 2505 BK 2487)
MISLEVY RD (T431)	0020/0000	==			
HUG LN (PRDR)	0010/2114	==	==	0010/1795	PUMPKIN LN (BORO)
				0010/1587	MARINA LN (T438)
				0010/1218	HEATHER LN (BORO)
				0010/0698	CHURCH RD (T390)
GERMAN HILL RD (SR2035 SEG 0010/0000)	0010/0136	==	==	000000 FT	2 0 65016 0 00 0106+59 ROOSEVELT HW (SR0307 SEG 0110/2446)
	000000 FT				NC DA LTON RD MFC BEGIN = D
ROOSEVELT HW (SR0307 SEG 0110/2446)	0010/0000	==	==	5 0010/0000	LENGTH(AH 2487 BK 0000)

EXTRACT DATE: 12/18/2023 ROADWAY MANAGEMENT SYSTEM PAGE NUMBER: 139
 PRINT DATE: 12/19/2023 SLD COUNTY/SR - ANNUAL PRINT COUNTY: WYOMING
 DIR: B TOTAL LEN: .382 MI. DIST: 04-7 SR: 2009
 LEFT MUN: NORTHMORELAND T RIGHT MUN: NORTHMORELAND T

002018 FT



002018 FT SR 0292 SH
 0010/2018 (SR0292 SEG 0150/0978)
 0010/1732 BMSEN 65/2009/0010/1701
 2 0 65072 0 00 0016+84
 WHITELOCK CR
 0010/1701 BMSBG 65/2009/0010/1701

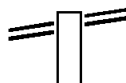
000000 FT

000000 FT 2 0 65072 0 00 0000+00
 NC BRACE RD
 INTER-BK (CO40) BRACE RD
 (CNTY)
 MFC BEGIN = E
 0010/0000 LENGTH(AH 2018 BK 0000)

EXTRACT DATE: 12/18/2023 ROADWAY MANAGEMENT SYSTEM PAGE NUMBER: 138
PRINT DATE: 12/19/2023 SLD COUNTY/SR - ANNUAL PRINT COUNTY: WYOMING

DIR: B TOTAL LEN: 2.215 MI. DIST: 04-7 SR: 2008
LEFT MUN: FALLS T RIGHT MUN: FALLS T

SR 0092 SH 011697 FT
(SR0092 SEG 0080/0000) 0050/2778
SANDY VALLEY DR

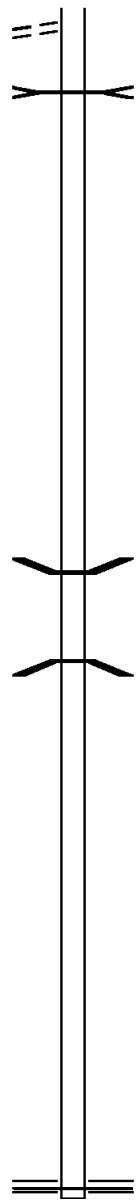


011697 FT SR 0092 SH
0050/2778 (SR0092 SEG 0080/0000)

DIR: B TOTAL LEN: 2.215 MI. DIST: 04-7 SR: 2008
 LEFT MUN: FALLS T RIGHT MUN: FALLS T

(T384)

0050/1927



FITCH CREEK
 STRUCTURE LENGTH 10 FT
 BMSID 65/2008/0050/1710

0050/1822

008919 FT

008919 FT 2 0 65075 0 00 0026+33
 0050/0000 LENGTH(AH 2778 BK 2259)

006660 FT

006660 FT 2 0 65075 0 00 0050+00
 0040/0000 LENGTH(AH 2259 BK 1587)

005073 FT

0030/0008 BMS EN 65/2008/0030/0000
 005073 FT 2 0 65075 0 00 0065+87
 OUT AM AS PV
 BMSBG 65/2008/0030/0000
 0030/0000 LENGTH(AH 1587 BK 2440)

002633 FT

002633 FT 2 0 65075 0 00 0090+27
 0020/0000 LENGTH(AH 2440 BK 2633)

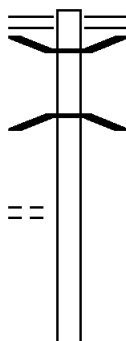
000000 FT

000000 FT 2 0 65075 0 00 0116+54
 NC SAND PLANT RD
 SR 0092 SH
 (SR0092 SEG 0110/0000)
 MFC BEGIN = E
 0010/0000 LENGTH(AH 2633 BK 0000)

EXTRACT DATE: 12/18/2023 ROADWAY MANAGEMENT SYSTEM PAGE NUMBER: 136
PRINT DATE: 12/19/2023 SLD COUNTY/SR - ANNUAL PRINT COUNTY: WYOMING

DIR: B TOTAL LEN: 7.420 MI. DIST: 04-7 SR: 2007
LEFT MUN: EATON T RIGHT MUN: EATON T

039177 FT



039177 FT JOSEPH W HUNTER HW
0160/1806 (SR0029 SEG 0280/1436)
0160/1636 BMSSEN 65/2007/0160/1476
2 0 65005 0 00 0498+00
BOWMANS CRK
0160/1476 BMSBG 65/2007/0160/1476

CHURCH RD
(T413)

0160/0544
037371 FT

037371 FT 2 0 65005 0 00 0483+24
0160/0000 LENGTH(AH 1806 BK 2825)

DIR: B TOTAL LEN: 7.420 MI. DIST: 04-7 SR: 2007
 LEFT MUN: EATON T RIGHT MUN: EATON T

034546 FT

034546 FT 2 0 65005 0 00 0455+00
 0150/0000 LENGTH(AH 2825 BK 2634)

031912 FT

031912 FT 2 0 65005 0 00 0429+23
 0140/0000 LENGTH(AH 2634 BK 2366)

029546 FT

029546 FT 2 0 65005 0 00 0405+57
 0130/0000 LENGTH(AH 2366 BK 2547)

2 0 65005 0 00 0380+10 026999 FT
 BARZILOSKI RD
 (T372) 0120/0000

==

026999 FT
 0120/0000 LENGTH(AH 2547 BK 2978)

024021 FT

024021 FT 2 0 65005 0 00 0350+00
 (APRA) WYOMING SAND AND
 WYOMING SAND LN
 (T405)
 0110/0000 LENGTH(AH 2978 BK 2368)
 BMSSEN 65/2007/0100/1769
 0100/1788 BRIDGE POSTED (TONS)
 2 0 65005 0 00 0343+99



DIR: B TOTAL LEN: 7.420 MI. DIST: 04-7 SR: 2007
 LEFT MUN: EATON T RIGHT MUN: EATON T

THURSTON HOLLOW RD
 (T370)

Stationing	Distance	Right of Way	Project/Segment	Length (ft)	Area (AH)	Volume (BK)
0100	1769	0100/1769	SGL TRIB SUSQ RV BMSBG 65/2007/0100/1769			
021653	FT	021653 FT	2 0 65005 0 00 0326+18			
0100	0000	0100/0000	LENGTH(AH 2368 BK 2162)			
019491	FT	019491 FT	2 0 65005 0 00 0304+92			
0090	0000	0090/0000	LENGTH(AH 2162 BK 2104)			
0080	0615	0080/0615				
017387	FT	017387 FT	BMSEN 65/2007/0080/0000			
017387	FT	017387 FT	2 0 65005 0 00 0283+76			
0080	0000	0080/0000	PENNY CREEK BMSBG 65/2007/0080/0000			
0080	0000	0080/0000	LENGTH(AH 2104 BK 3388)			
0070	1893	0070/1893	PA FISH COMM RD (FISH)			
013999	FT	013999 FT	2 0 65005 0 00 0249+88			
0070	0000	0070/0000	LENGTH(AH 3388 BK 2450)			
011549	FT	011549 FT	2 0 65005 0 00 0225+38			
0060	0000	0060/0000	LENGTH(AH 2450 BK 2481)			

DIR: B TOTAL LEN: 7.420 MI. DIST: 04-7 SR: 2007
 LEFT MUN: EATON T RIGHT MUN: EATON T

009068 FT

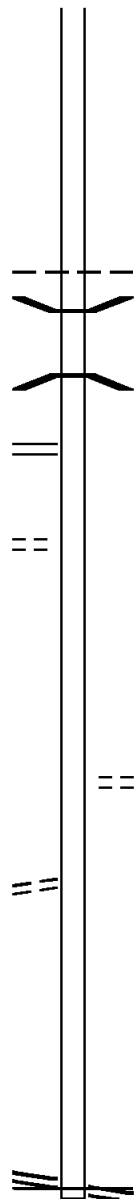
2 0 65005 0 00 0181+60 007144 FT
 CREAMERY RD
 (SR2005 SEG 0110/1585) 0040/0000

ZARYCHTA RD
 (T370) 0030/1638

004554 FT

2 0 65054 0 00 0028+28 002814 FT
 STORY TOWN RD
 (T341) 0020/0000

2 0 65054 0 00 0000+00 000000 FT
 SCHOOLHOUSE RD
 (SR2002 SEG 0190/0000) 0010/0000



009068 FT 2 0 65005 0 00 0200+57
 0050/0000 LENGTH(AH 2481 BK 1924)

0040/0541 EATON
 0040/0211 NORTHMORELAND T
 BMSEN 65/2007/0040/0195
 2 0 65005 0 00 0182+85
 MARTIN CREEK
 BMSBG 65/2007/0040/0195

0040/0195
 007144 FT

0040/0000 LENGTH(AH 1924 BK 2590)

004554 FT 2 0 65054 0 00 0045+68
 0030/0000 LENGTH(AH 2590 BK 1740)

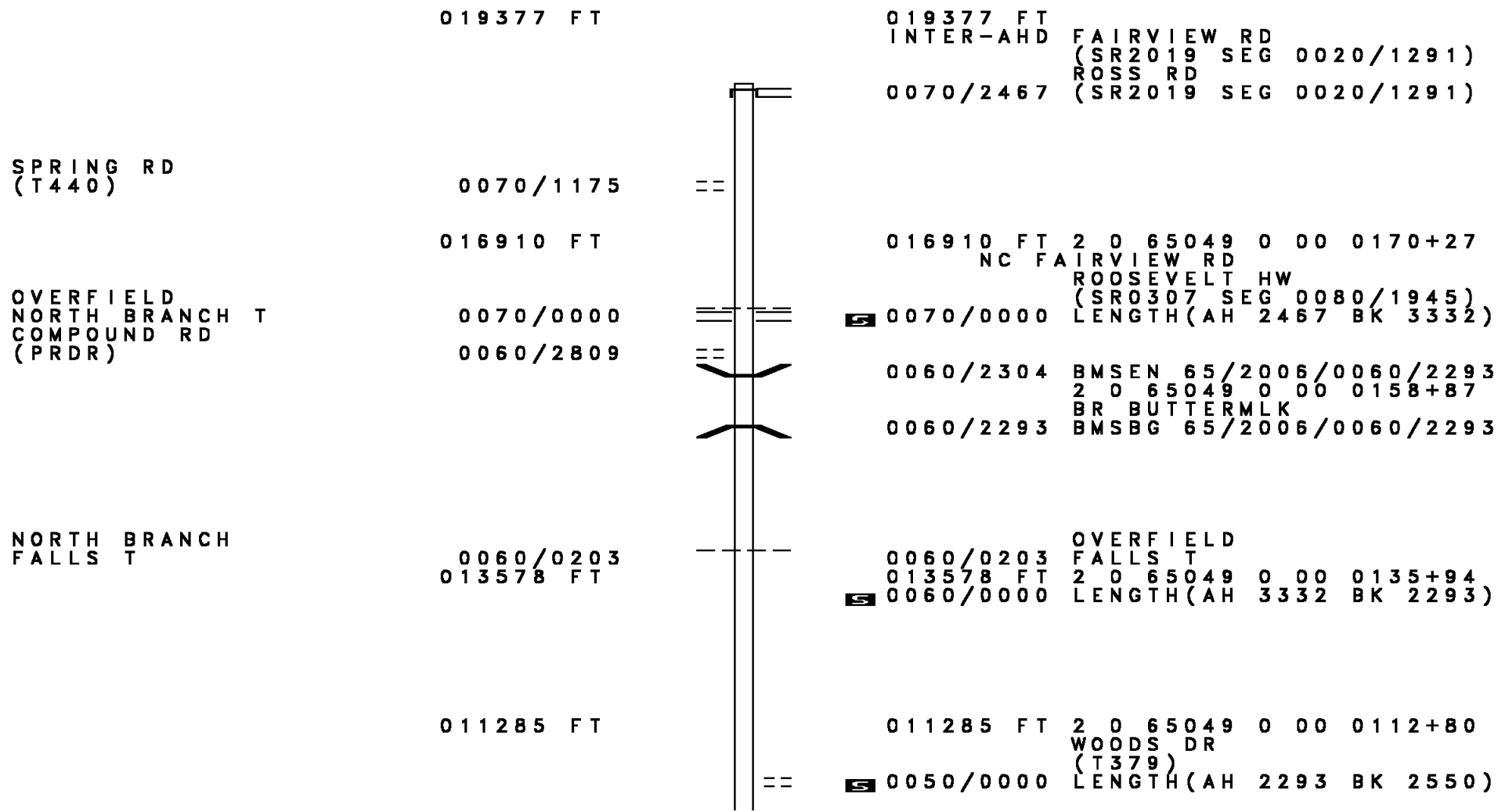
0020/0646 OLD TRAIL RD
 (T342)
 002814 FT

0020/0000 LENGTH(AH 1740 BK 2814)

000000 FT NC KEELERSBURG RD
 SCHOOLHOUSE RD
 (SR2002 SEG 0190/0000)
 MFC BEGIN = D

0010/0000 LENGTH(AH 2814 BK 0000)

DIR: B TOTAL LEN: 3.670 MI. DIST: 04-7 SR: 2006
 LEFT MUN: OVERFIELD T RIGHT MUN: OVERFIELD T



DIR: B TOTAL LEN: 3.670 MI. DIST: 04-7 SR: 2006
 LEFT MUN: FALLS T RIGHT MUN: FALLS T

ORCHARD DR
 (T383)

008735 FT

008735 FT 2 0 65049 0 00 0087+30

SPRING HILL DR

(T372)

NC POST HILL RD

POST HILL DR

(T358)

0040/0000 LENGTH(AH 2550 BK 2978)

005757 FT

005757 FT 2 0 65049 0 00 0057+55

PINE HILL RD

(T382)

0030/0000 LENGTH(AH 2978 BK 3232)

002525 FT

002525 FT 2 0 65049 0 00 0025+20

0020/0000 LENGTH(AH 3232 BK 2525)

000000 FT

0010/0435 STRUCTURE LENGTH 13 FT

000000 FT 2 0 65049 0 00 0000+00

NC BL UEBERRY RD

WHITES FERRY RD

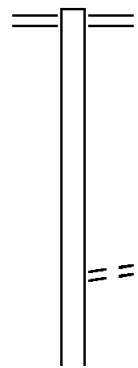
(SR2004 SEG 0050/0000)

MFC BEGIN = E

0010/0000 LENGTH(AH 2525 BK 0000)

EXTRACT DATE: 12/18/2023 ROADWAY MANAGEMENT SYSTEM PAGE NUMBER: 130
 PRINT DATE: 12/19/2023 SLD COUNTY/SR - ANNUAL PRINT COUNTY: WYOMING
 DIR: B TOTAL LEN: 4.984 MI. DIST: 04-7 SR: 2005
 LEFT MUN: NORTHMORELAND T RIGHT MUN: NORTHMORELAND T

026313 FT



026313 FT KEELERSBURG RD
 0110/1585 (SR2007 SEG 0040/0000)

024728 FT

5 024728 FT 2 0 65005 0 00 0165+28
 0110/0000 LENGTH(AH 1585 BK 2820)

0100/1373 ZARYCHTA RD
 (TWP)

DIR: B TOTAL LEN: 4.984 MI. DIST: 04-7 SR: 2005
 LEFT MUN: NORTHMORELAND T RIGHT MUN: NORTHMORELAND T

Stationing	Description	Length	Start Station	End Station	Notes
021908 FT	MARGARET HOLLOW RD (T340)	0100/0000	0110+15	0120+15	SR2002
019282 FT		0090/0000	0110+15	0120+05	SR2002
016566 FT		0080/0000	0120+05	0128+05	SCHOOLHOUSE RD (SR2002 SEG 0160/0000)
014721 FT		0070/0000	0128+05	0135+05	WHITELOCK CK STRUCTURE LENGTH 16 FT BMSID 65/2005/0070/0000
012723 FT		0060/0000	0135+05	0141+05	SR2002
010420 FT		0050/0000	0141+05	0146+05	SR2002

DIR: B TOTAL LEN: 4.984 MI. DIST: 04-7 SR: 2005
LEFT MUN: NORTHMORELAND T RIGHT MUN: NORTHMORELAND T

FOR SR 0292 AND 2005
(CONN)
2 0 65 005 0 00 0000+00
SR 0292 SH
(SR0292 SEG 0130/0000)
LEVITT HILL RD
(T368)

PEBBLE DR
(T412)

0040/0113
008279 FT

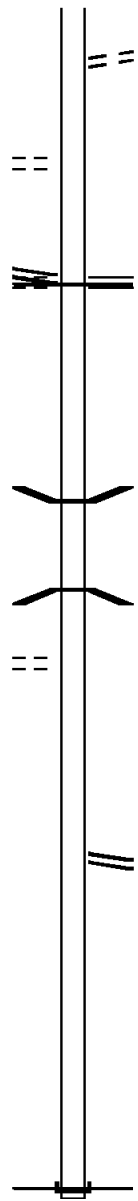
0040/0000

005485 FT

0020/1672

002949 FT

000000 FT



0040/1126 RIPPLE BROOK RD
(T327)

008279 FT

0040/0000

0030/0011
005485 FT

0030/0000

002949 FT

0020/0000

000000 FT

SR 0292 SH
(SR0292 SEG 0130/0000)
MFC BEGIN = E
LENGTH(AH 2141 BK 2794)

BMPEN 65/2005/0030/0000
1 0 00592 7 00 0054+64
BR WHITELOCK
BMSBG 65/2005/0030/0000
LENGTH(AH 2794 BK 2536)

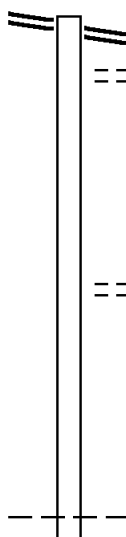
1 0 00592 7 00 0029+15
OLD MILL RD
(SR2003 SEG 0010/1031)
LENGTH(AH 2536 BK 2949)

1 0 00592 7 00 0000+00
NC CREAMERY RD
INTER-BK LOWER DEMUNDS RD
(CNTY)
MFC BEGIN = D
LENGTH(AH 2949 BK 0000)

EXTRACT DATE: 12/18/2023 ROADWAY MANAGEMENT SYSTEM PAGE NUMBER: 127
 PRINT DATE: 12/19/2023 SLD COUNTY/SR - ANNUAL PRINT COUNTY: WYOMING
 DIR: B TOTAL LEN: 3.273 MI. DIST: 04-7 SR: 2004
 LEFT MUN: OVERFIELD T RIGHT MUN: OVERFIELD T

ROOSEVELT HW 017282 FT
 (SR0307 SEG 0110/0000) 0070/2185

015097 FT



017282 FT ROOSEVELT HW
 0070/2185 (SR0307 SEG 0110/0000)
 0070/1940 WHITES FERRY RD
 (T413)

015097 FT 2 0 65034 0 00 0033+65
 ORCHARD DR
 (T356)
 0070/0000 LENGTH(AH 2185 BK 3375)

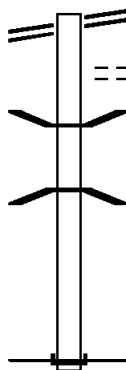
0060/0400 OVERFIELD
 FALLS T

DIR: B TOTAL LEN: 3.273 MI. DIST: 04-7 SR: 2004
 LEFT MUN: OVERFIELD T RIGHT MUN: OVERFIELD T

	011722 FT		011722 FT	2 0 65034 0 00 0000+00
			5 0060/0000	LENGTH(AH 3375 BK 1909)
	009813 FT		009813 FT	2 0 65057 0 00 0099+28
				BLUEBERRY RD
				(SR2006 SEG 0010/0000)
			5 0050/0000	LENGTH(AH 1909 BK 2421)
APPLE TREE LN (PRDR)	0040/0937	==		
	007392 FT		007392 FT	2 0 65057 0 00 0075+07
			5 0040/0000	LENGTH(AH 2421 BK 2433)
LIZ LN (PRDR)	0030/0539	==		
	004959 FT		004959 FT	2 0 65057 0 00 0051+18
			5 0030/0000	LENGTH(AH 2433 BK 2587)
	002372 FT		002372 FT	2 0 65057 0 00 0024+73
			5 0020/0000	LENGTH(AH 2587 BK 2372)
	000000 FT		000000 FT	2 0 65057 0 00 0000+00
				NC WHITES FERRY RD
				SR 0092 SH
				(SR0092 SEG 0150/0000)
				MFC BEGIN = E
			5 0010/0000	LENGTH(AH 2372 BK 0000)

DEMUNDS RD 001031 FT
 (SR2005 SEG 0020/0000) 0010/1031

000000 FT

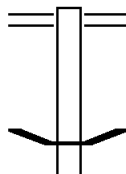


001031 FT DEMUNDS RD
 0010/1031 (SR2005 SEG 0020/0000)
 SCHOONOVER HILL RD
 0010/1002 (T326)
 0010/0216 BMS EN 65/2003/0010/0208
 2 0 65073 0 00 0002+31
 WHITELOCK CR
 0010/0208 BMSBG 65/2003/0010/0208
 000000 FT 2 0 65073 0 00 0000+00
 NC OLD MILL RD
 INTER-BK (CO 40) OLD MILL RD
 (SR1039 SEG 0020/1835)
 MFC BEGIN = E
 BK-LUZERNE (40)
 0010/0000 LENGTH(AH 1031 BK 0000)

EXTRACT DATE: 12/18/2023 ROADWAY MANAGEMENT SYSTEM PAGE NUMBER: 124
PRINT DATE: 12/19/2023 SLD COUNTY/SR - ANNUAL PRINT COUNTY: WYOMING

DIR: B TOTAL LEN: 11.053 MI. DIST: 04-7 SR: 2002
LEFT MUN: EXETER T RIGHT MUN: EXETER T

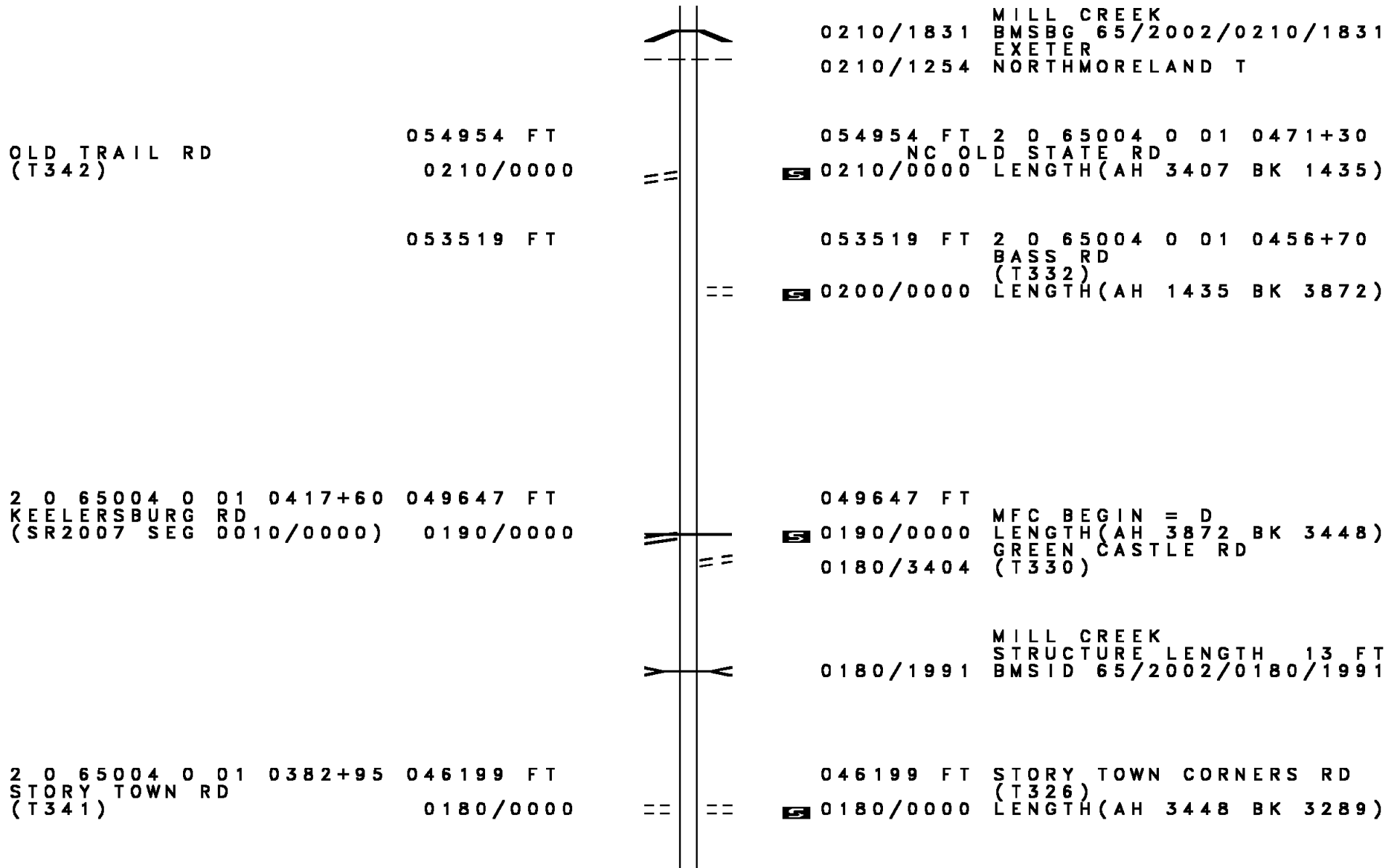
058361 FT



058361 FT SR 0292 SH
0210/3407 (SR0292 SEG 0210/2430)

0210/1856 BMSEN 65/2002/0210/1831
2 0 65004 0 01 0489+59

DIR: B TOTAL LEN: 11.053 MI. DIST: 04-7 SR: 2002
 LEFT MUN: EXETER T RIGHT MUN: EXETER T



DIR: B TOTAL LEN: 11.053 MI. DIST: 04-7 SR: 2002
 LEFT MUN: NORTHMORELAND T RIGHT MUN: NORTHMORELAND T

042910 FT

042910 FT 2 0 65004 0 01 0349+74
 0170/0000 LENGTH(AH 3289 BK 3068)

039842 FT

039842 FT 2 0 65004 0 01 0319+19
 CREAMERY RD
 (SR2005 SEG 0080/0000)
 0160/0000 LENGTH(AH 3068 BK 1951)

037891 FT

0150/0657 WISNOSKY DR
 (PRDR)
 037891 FT 2 0 65004 0 01 0299+68
 0150/0000 LENGTH(AH 1951 BK 2321)

035570 FT

035570 FT 2 0 65004 0 01 0276+65
 0140/0000 LENGTH(AH 2321 BK 2263)

033307 FT

033307 FT 2 0 65004 0 01 0253+50
 PINE RIDGE RD
 (T334)
 0130/0000 LENGTH(AH 2263 BK 1853)

DIR: B TOTAL LEN: 11.053 MI. DIST: 04-7 SR: 2002
 LEFT MUN: NORTHMORELAND T RIGHT MUN: NORTHMORELAND T

LAUREL HILL RD (T339)	031454 FT 0120/0000		031454 FT 2 0 65004 0 01 0235+00 NC SCHOOLHOUSE RD 0120/0000 LENGTH(AH 1853 BK 3803)
2 0 65004 0 01 0196+96 SR 0292 SH (SR0292 SEG 0080/1532)	027651 FT 0110/0000 027651 FT		0110/1164 BMS EN 65/2002/0110/1145 2 0 65004 0 01 0208+40 BR MARSH CR 0110/1145 BMSBG 65/2002/0110/1145 027651 FT 2002 SH INTER-BK SR 0292 SH (SR0292 SEG 0080/1532) 0110/0000 LTH AH 003803 BK 000100 027651 FT 7104/0000 LTH AH 000100 BK 003002 INTER-AHD SR 0292 SH (SR0292 SEG 0090/0000) SR 0292 SH (SR0292 SEG 0090/0000) 0100/3002 (SR0292 SEG 0090/0000)
ORCHARD HILL RD (T335)	0100/2234		0100/2333 BMS EN 65/2002/0100/2292 BRIDGE POSTED (TONS) 2 0 65004 0 00 0188+15 SGL 26 COMB 34 BR MARSH CRK 0100/2292 BMSBG 65/2002/0100/2292
2 0 65004 0 00 0164+99 PRIVATE DR (PRDR)	024649 FT 0100/0000		024649 FT 0100/0000 LENGTH(AH 3002 BK 2518)

DIR: B TOTAL LEN: 11.053 MI. DIST: 04-7 SR: 2002
 LEFT MUN: NORTHMORELAND T RIGHT MUN: NORTHMORELAND T

022131 FT

022131 FT 2 0 65004 0 00 0139+99
 0090/0000 LENGTH(AH 2518 BK 3148)

018983 FT

0080/1048 NORTHMORELAND
 MONROE T
 018983 FT 2 0 65004 0 00 0108+38
 0080/0000 LENGTH(AH 3148 BK 3432)

CHRISTENSEN LN
 (T373)

0070/1547 ==

015551 FT

015551 FT 2 0 65004 0 00 0073+38
 0070/0000 LENGTH(AH 3432 BK 2160)

2 0 65004 0 00 0051+41 013391 FT
 CLARK LN
 (T369) 0060/0000

013391 FT
 0060/0000 LENGTH(AH 2160 BK 2330)

011061 FT

011061 FT 2 0 65004 0 00 0028+38
 0050/0000 LENGTH(AH 2330 BK 2997)

DIR: B TOTAL LEN: 11.053 MI. DIST: 04-7 SR: 2002
 LEFT MUN: MONROE T RIGHT MUN: MONROE T

Distance (FT)	Structure	Length (FT)	SR	Segment	Start Station	End Station
008064	LEONARDS CRK STRUCTURE	51	2002	0040/0157	0040+00	0040+51
008064	NC GRAVEYARD HILL RD TUNKHANNOCK HW	0000	2002	0040/0157	0040+00	0040+00
006086	(SR0309 SEG 0040/1627) LENGTH(AH 2997 BK 1978)	0000	2002	0030/0000	0062+00	0062+00
006086	006086 FT 2 0 65074 0 01 0062+00	0000	2002	0030/0000	0062+00	0062+00
002884	002884 FT 2 0 65074 0 01 0029+98	0000	2002	0020/0000	0029+98	0029+98
002884	0020/0000 LENGTH(AH 3202 BK 2884)	0000	2002	0020/0000	0029+98	0029+98
000000	SOUTH RUN STRUCTURE	15	2002	0010/0098	0000+00	0000+15
000000	NC BU TTERNUT HILL RD BUCKWHEAT HOLLOW RD	0000	2002	0010/0098	0000+00	0000+00
000000	(SR2001 SEG 0050/1648) INTER-BK DERWIN RD (T327) MFC BEGIN = E	0000	2002	0010/0000	0000+00	0000+00
000000	0010/0000 LENGTH(AH 2884 BK 0000)	0000	2002	0010/0000	0000+00	0000+00

DIR: B TOTAL LEN: 3.451 MI. DIST: 04-7 SR: 2001
 LEFT MUN: MONROE T RIGHT MUN: MONROE T

JOSEPH W HUNTER HW 018219 FT
 (SR0029 SEG 0110/0332) 0070/3407

018219 FT JOSEPH W HUNTER HW
 0070/3407 (SR0029 SEG 0110/0332)

2 0 65002 0 01 0149+50 014812 FT
 PATTON RD
 (T320) 0070/0000

0070/0387 BMSEN 65/2001/0070/0360
 2 0 65002 0 01 0153+57
 SOUTH RUN CREEK
 0070/0360 BMSBG 65/2001/0070/0360
 014812 FT
 S 0070/0000 LENGTH(AH 3407 BK 1975)

DERWIN RD
 (T327) 012837 FT
 0050/1648

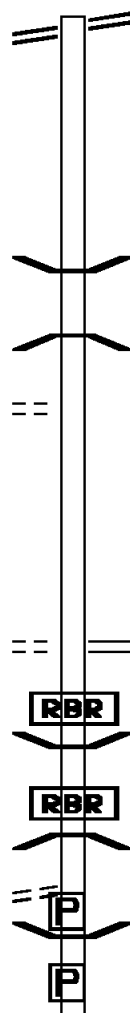
012837 FT 2 0 65002 0 01 0129+25
 S 0060/0000 LENGTH(AH 1975 BK 2386)
 0050/1648 BUTTERNUT HILL RD
 (SR2002 SEG 0010/0000)

CRISPELL RD
 (T371) 0050/0054

0050/0638 BMSEN 65/2001/0050/0596
 2 0 65002 0 01 0111+06
 P3
 0050/0596 SOUTH RUN CREEK
 BMSBG 65/2001/0050/0596

010451 FT

0050/0024 BMSEN 65/2001/0050/0000
 010451 FT BRIDGE POSTED (TONS)
 2 0 65002 0 00 0104+03
 SGL 36 COMB 40
 SOUTH RUN CRK



DIR: B TOTAL LEN: 3.451 MI. DIST: 04-7 SR: 2001
 LEFT MUN: MONROE T RIGHT MUN: MONROE T

LC FOR CRISPELL RD
 (CONN)
 CRISPELL RD
 (T371)

0040/2343
 0040/2026

007540 FT

0050/0000 BMSBG 65/2001/0050/0000
 LENGTH(AH 2386 BK 2911)

007540 FT 2 0 65002 0 00 0074+89
 0040/0000 LENGTH(AH 2911 BK 2467)

005073 FT

005073 FT 2 0 65002 0 00 0050+29
 0030/0000 LENGTH(AH 2467 BK 2412)

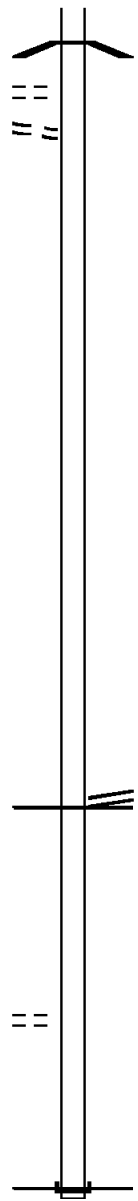
002661 FT

002661 FT 2 0 65002 0 00 0026+17
 STAR HILL RD
 (SR2018 SEG 0010/0000)
 MFC BEGIN = E
 0020/0000 LENGTH(AH 2412 BK 2661)

FOSTER AVE
 (PRDR)

0010/0014
 000000 FT

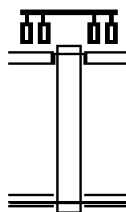
000000 FT 2 0 65002 0 00 0000+00
 NC BUCKWHEAT HOLLOW RD
 INTER-BK (CO 40) KUNKLE RD
 (SR1026 SEG 0010/0000)
 MFC BEGIN = D
 BK-LUZERNE (40)
 0010/0000 LENGTH(AH 2661 BK 0000)



EXTRACT DATE: 12/18/2023 ROADWAY MANAGEMENT SYSTEM PAGE NUMBER: 116
 PRINT DATE: 12/19/2023 SLD COUNTY/SR - ANNUAL PRINT COUNTY: WYOMING
 DIR: B TOTAL LEN: .088 MI. DIST: 04-7 SR: 1035
 LEFT MUN: FACTORYVILLE B RIGHT MUN: FACTORYVILLE B

000462 FT

000000 FT



000462 FT
 INTER-AHD KEMMERER AV
 (SR1033 SEG 0010/0000)
 SR 0006 SH
 (SR0006 SEG 0580/1168)
 0010/0462
 000000 FT 1 1 00531 7 00 0000+00
 NC CIVIC CLUB WY
 COLLEGE AV
 (SR1017 SEG 0014/0779)
 MFC BEGIN = D
 0010/0000 LENGTH(AH 0462 BK 0000)

DIR: B TOTAL LEN: .881 MI. DIST: 04-7 SR: 1033
 LEFT MUN: CLINTON T RIGHT MUN: CLINTON T

REYNOLDS RD
 (T532)
 WATKINS ST
 (BORO)

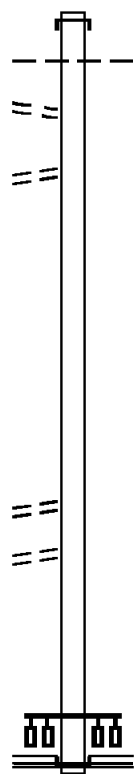
UNKNOWN AV
 (BORO)
 KEMMERER AV
 (BORO)

004650 FT

0020/1823
 0020/1587

002500 FT

0010/0341
 0010/0085
 000000 FT



004650 FT AH-LACKAWANNA (35)
 INTER-AHD LACK CO SR 4005 SH
 0020/2150 (SR4005 SEG 0010/0000)
 CLINTON
 0020/1897 FACTORYVILLE B
 NC SEAMANS RD

002500 FT 2 0 65050 0 00 0025+15
 0020/0000 LENGTH(AH 2150 BK 2500)

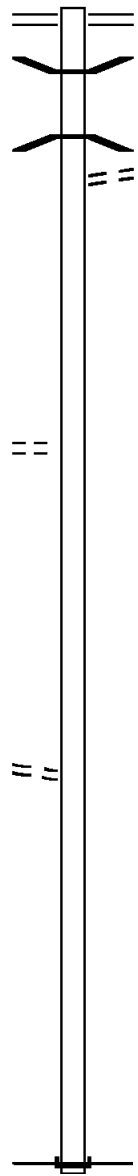
000000 FT 2 0 65050 0 00 0000+00
 NC MA THEWSON TE
 SR 0006 SH
 (SR0006 SEG 0581/1141)

INTER-BK CIVIC CLUB WY
 (SR1035 SEG 0010/0462)
 MFC BEGIN = D
 0010/0000 LENGTH(AH 2500 BK 0000)

DIR: B TOTAL LEN: 2.034 MI. DIST: 04-7 SR: 1031
 LEFT MUN: NICHOLSON T RIGHT MUN: NICHOLSON T

010738 FT

010738 FT STATE ST
 0040/3608 (SR0092 SEG 0470/0000)
 0040/2886 BMS EN 65/1031/0040/2810
 2 0 65023 0 00 0037+59
 TUNKHANK CRK
 0040/2727 BMSBG 65/1031/0040/2810
 VIC'S LN
 0040/2590 (T523)



007130 FT

007130 FT 2 0 65023 0 00 0037+59
 0040/0000 LENGTH(AH 3608 BK 1395)

SPENCER HILL RD
 (T538)

0030/0970

005735 FT

005735 FT 2 0 65023 0 00 0050+68
 0030/0000 LENGTH(AH 1395 BK 2595)

2 0 65023 0 00 0077+45 003140 FT
 PEDRICK RD
 (T556) 0020/0000

003140 FT
 0020/0000 LENGTH(AH 2595 BK 3140)

000000 FT

000000 FT 2 0 65023 0 00 0108+93
 INTER-BK NC FARNHAM RD
 (CO 35) FARNHAM RD
 (SR4002 SEG 0010/0000)
 MFC BEGIN = E
 BK-LACKAWANNA (35)
 0010/0000 LENGTH(AH 3140 BK 0000)

DIR: B TOTAL LEN: 1.648 MI. DIST: 04-7 SR: 1029
LEFT MUN: NICHOLSON T RIGHT MUN: NICHOLSON T

BILLS LN
(T555)

RING RD
(PRDR)

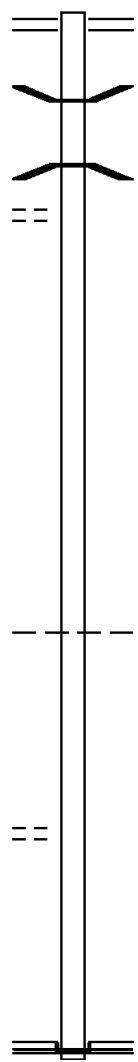
008699 FT

0030/1695

005500 FT

002725 FT

0010/0570
000000 FT



008699 FT SR 0092 SH
0030/3199 (SR0092 SEG 0400/0000)

0030/2200 BMS EN 65/1029/0030/2024
2 0 65021 0 00 0054+46

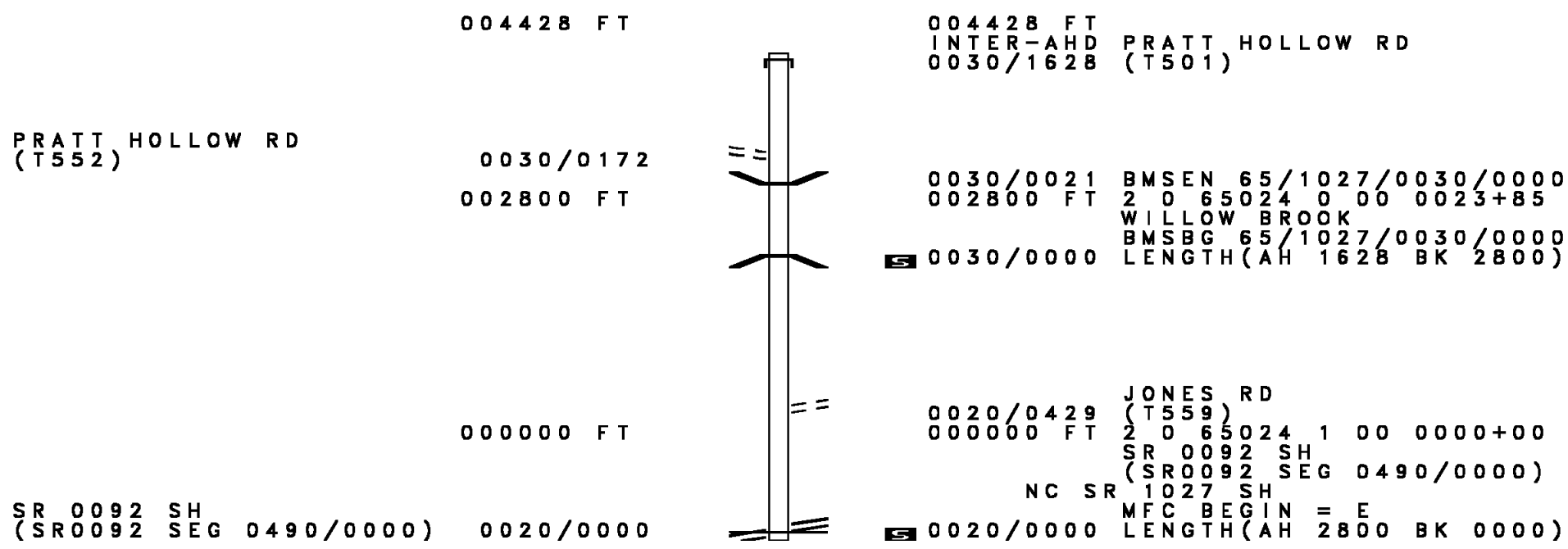
0030/2024 TUNKHANNOCK CREEK
BMSBG 65/1029/0030/2024

005500 FT 2 0 65021 0 00 0054+46
S 0030/0000 LENGTH(AH 3199 BK 2775)

002725 FT 2 0 65021 0 00 0026+71
S 0020/0000 LENGTH(AH 2775 BK 2725)
NICHOLSON
0010/2705 CLINTON T

000000 FT 2 0 65021 0 00 0000+00
NC SR 1029 SH
SR 0011 SH
(SR0011 SEG 0061/1828)
(SR0011 SEG 0060/1797)

INTER-BK SAVAGE RD
(T464)
MFC BEGIN = E
S 0010/0000 LENGTH(AH 2725 BK 0000)



007666 FT

007666 FT AH-SUSQUEHANNA (57)
 INTER-AHD (CO 57) STATION HILL RD
 0030/2647 (SR2017 SEG 0010/0000)

005019 FT

005019 FT 2 0 65025 0 01 0047+68
 0030/0000 LENGTH(AH 2647 BK 2582)

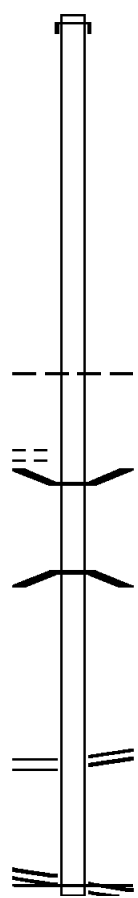
CARR ST
 (BORO)

0020/0209
 002437 FT

0020/1007 NICHOLSON
 NICHOLSON B
 0020/0057 BMS EN 65/1025/0020/0000
 002437 FT 2 0 65025 0 00 0024+84
 NORFOLK SOUTHERN RAI RR
 BMSBG 65/1025/0020/0000
 0020/0000 LENGTH(AH 2582 BK 2437)

SR 1023 SH
 (SR1023 SEG 0010/0155) 0010/0115
 2 0 65025 0 00 0000+00 000000 FT
 SR 0011 SH
 (SR0011 SEG 0120/0771) 0010/0000

SR 1023 SH
 (SR1023 SEG 0010/0155) 0010/0115
 NC PR OSPECT ST
 SR 0011 SH
 (SR0011 SEG 0120/0771) 000000 FT
 MFC BEGIN = E
 0010/0000 LENGTH(AH 2437 BK 0000)

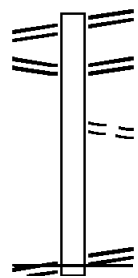


EXTRACT DATE: 12/18/2023 ROADWAY MANAGEMENT SYSTEM PAGE NUMBER: 110
 PRINT DATE: 12/19/2023 SLD COUNTY/SR - ANNUAL PRINT COUNTY: WYOMING
 DIR: B TOTAL LEN: .071 MI. DIST: 04-7 SR: 1023
 LEFT MUN: NICHOLSON B RIGHT MUN: NICHOLSON B

SR 0011 SH 000374 FT
 (SR0011 SEG 0120/0935) 0010/0374
 PROSPECT ST
 (SR1025 SEG 0010/0115) 0010/0155

 000000 FT

 STATE ST
 (SR0092 SEG 0460/0698) 0010/0000



000374 FT SR 0011 SH
 0010/0374 (SR0011 SEG 0120/0935)
 PROSPECT ST
 0010/0155 (SR1025 SEG 0010/0115)
 FOR SR 0092 AND 1023
 (CONN)
 0010/0125 2 0 65025 1 00 0000+00
 000000 FT STATE ST
 (SR0092 SEG 0460/0698)
 NC SR 1023 SH
 MFC BEGIN = E
 0010/0000 LENGTH(AH 0374 BK 0000)

DIR: B TOTAL LEN: 1.317 MI. DIST: 04-7 SR: 1021
 LEFT MUN: NICHOLSON T RIGHT MUN: NICHOLSON T

006952 FT

006952 FT AH-SUSQUEHANNA (57)
 INTER-AHD SUSQ CO SR 3023 SH
 0030/1931 (SR3023 SEG 0010/0000)

005021 FT

005021 FT 2 0 65026 0 01 0050+18
 NC LATHROP ST
 0030/0000 LENGTH(AH 1931 BK 2583)
 STANTON LN
 (PRDR)
 0020/1977 NICHOLSON
 0020/1515 NICHOLSON B

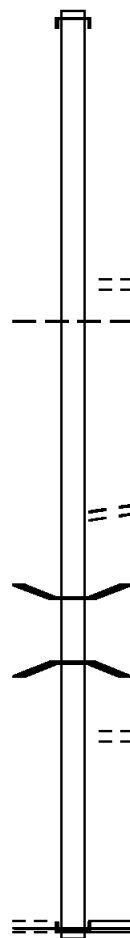
002438 FT

002438 FT 2 0 65026 0 00 0024+60
 MARTIN ST
 (T548)
 0020/0000 LENGTH(AH 2583 BK 2438)
 0010/1537 BMS EN 65/1021/0010/1431
 2 0 65026 0 00 0014+05
 MARTIN CREEK
 0010/1431 BMSBG 65/1021/0010/1431

000000 FT

0010/0533 CHESTNUT ST
 (BORO)
 000000 FT 2 0 65026 0 00 0000+00
 NC MAIN ST
 WALNUT ST
 (SR1019 SEG 0010/0590)
 INTER-BK MAIN ST
 (SR1019 SEG 0010/0590)
 MFC BEGIN = D
 0010/0000 LENGTH(AH 2438 BK 0000)

WALNUT ST
 (BORO)



DIR: B TOTAL LEN: .187 MI. DIST: 04-7 SR: 1019
 LEFT MUN: NICHOLSON B RIGHT MUN: NICHOLSON B

RAILROAD ST
 (BORO)
 MAIN ST
 (SR1021 SEG 0010/0000)
 WALNUT ST
 (BORO)

000987 FT
 0010/0752
 0010/0590
 000000 FT



000987 FT SR 0011 SH
 0010/0987 (SR0011 SEG 0130/0000)
 PINE ST
 0010/0772 (BORO)

NC WALNUT ST
 OAK ST
 0010/0344 (BORO)
 000000 FT 1 0 00479 0 01 0633+67
 NC MAIN ST
 STATE ST
 (SR0092 SEG 0460/0000)
 INTER-BK MAIN ST
 (BORO)
 MFC BEGIN = D
 0010/0000 LENGTH(AH 0987 BK 0000)

EXTRACT DATE: 12/18/2023 ROADWAY MANAGEMENT SYSTEM PAGE NUMBER: 107
PRINT DATE: 12/19/2023 SLD COUNTY/SR - ANNUAL PRINT COUNTY: WYOMING

DIR: N TOTAL LEN: 6.357 MI. DIST: 04-7 SR: 1017
LEFT MUN: NICHOLSON T RIGHT MUN: NICHOLSON T

033563 FT

033563 FT AH-SUSQUEHANNA (57)
INTER-AHD SUSQ CO SR 2007 SH
0140/2343 (SR2007 SEG 0010/0000)

031220 FT

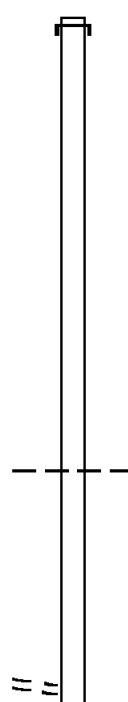
031220 FT 1 0 00939 0 01 0230+90
0140/0000 LENGTH(AH 2343 BK 2592)

028628 FT


028628 FT 1 0 00939 0 01 0204+98
0130/0000 LENGTH(AH 2592 BK 2391)
NICHOLSON
0120/2293 NICHOLSON B

1 0 00939 0 01 0181+07 026237 FT
PRIVATE DR
(PRDR) 0120/0000

026237 FT
0120/0000 LENGTH(AH 2391 BK 1986)



DIR: N TOTAL LEN: 6.357 MI. DIST: 04-7 SR: 1017
 LEFT MUN: NICHOLSON B RIGHT MUN: NICHOLSON B



DIR: N TOTAL LEN: 6.357 MI. DIST: 04-7 SR: 1017
 LEFT MUN: NICHOLSON T RIGHT MUN: NICHOLSON T

015992 FT

015992 FT 2 0 65022 0 00 0019+20
 SR 1014 SH
 (SR1014 SEG 0010/0000)
 0070/0000 LENGTH(AH 1927 BK 2568)

013424 FT

013424 FT 1 0 00939 0 00 0051+90
 NC SR 1017 SH
 TUNNEL RD
 (T554)
 0060/0000 LENGTH(AH 2568 BK 2683)
 0050/2223 NICHOLSON
 CLINTON T

010741 FT

010741 FT 1 0 00939 0 00 0025+06
 0050/0000 LENGTH(AH 2683 BK 2506)

1 0 00939 0 00 0000+00 008235 FT
 SAVAGE RD
 (T464) 0040/0000

008235 FT
 0040/0000 LENGTH(AH 2506 BK 3020)

KEYSTONE HILLS RD
 (T472) 0030/1013

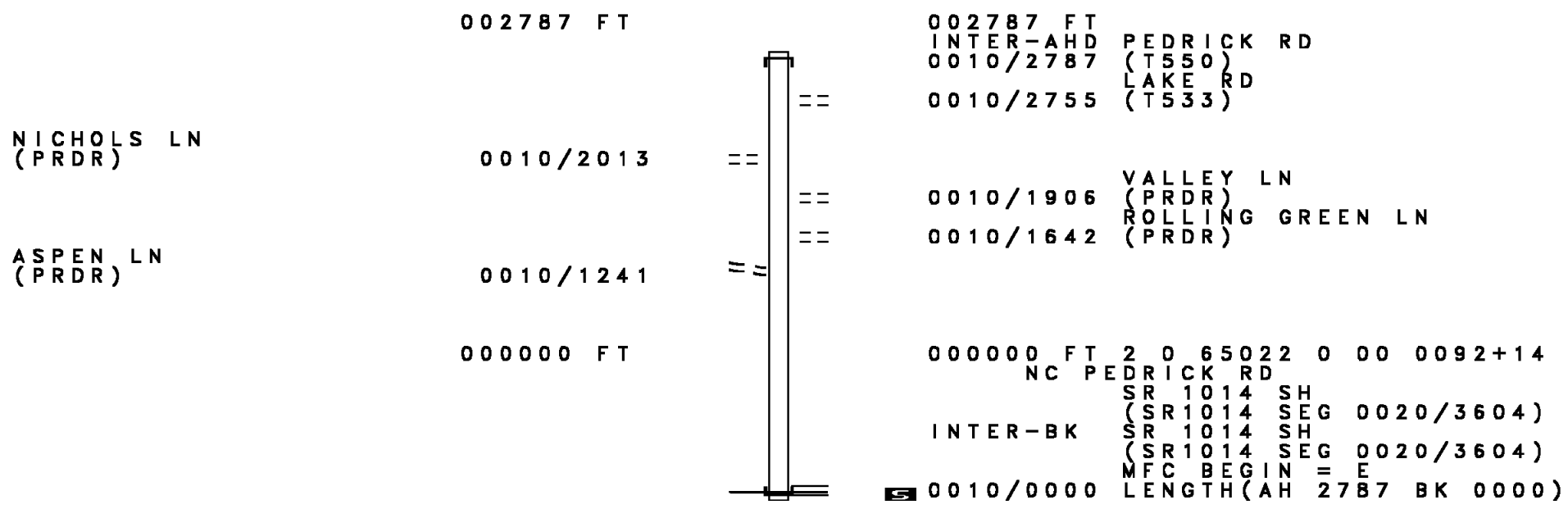
SR 2016 SH
 (SR2016 SEG 0010/0622) 0030/0141

0030/0106 MFC BEGIN = E

DIR: N TOTAL LEN: 6.357 MI. DIST: 04-7 SR: 1017
 LEFT MUN: CLINTON T RIGHT MUN: CLINTON T

Stationing	Description	Stationing	Description
005215 FT		0030/0076	OP ID SR 6 EB 65/0006/0570/0000
		005215 FT	1 1 01677 0 00 0000+00
		0030/0000	LENGTH(AH 3020 BK 2618)
			CLINTON
		0020/2574	FACTORYVILLE B
THOMPSON RD (BORO)			
0020/1854		0020/1800	BMSEN 65/1017/0020/1773
			1 1 00531 0 00 0043+70
			TRIB S BR TUNKHANNOCK C
		0020/1773	BMSBG 65/1017/0020/1773
			DONNA DR
		0020/1742	(BORO)
			WILSON ST
		0020/1197	(BORO)
			BORO AL
		0020/0249	(BORO)
		002597 FT	1 1 00531 0 00 0025+90
			MAPLE ST
			(BORO)
CHURCH ST (SR2033 SEG 0020/3127)	0014/1903	0020/0000	LENGTH(AH 2618 BK 2034)
			WATKINS ST
		0014/1204	(BORO)
			CIVIC CLUB WY
			(SR1035 SEG 0010/0000)
		0014/0779	MFC BEGIN = D
			PRIVATE RD
		0014/0015	(PRDR)
0 0 00000 0 00 0000+00	000563 FT	000563 FT	
REGINA WY			MFC BEGIN = E
(PRDR)	0014/0000	0014/0000	LENGTH(AH 2034 BK 0563)
0 0 00000 0 00 0000+00	000000 FT	000000 FT	1 1 00531 0 00 0000+00
LC FROM COLLEGE AV			LC TO COLLEGE AV
(CONN)			(CONN)
			COLLEGE AV
COLLEGE AV			COLLEGE AV
(BORO)			(BORO)
COLLEGE AV	INTER-BK	INTER-BK	COLLEGE AV
(T437)			(T437)
MFC BEGIN = E			MFC BEGIN = E
LENGTH(AH 0563 BK 0000)	0011/0000	0010/0000	LENGTH(AH 0563 BK 0000)

EXTRACT DATE: 12/18/2023 ROADWAY MANAGEMENT SYSTEM PAGE NUMBER: 103
 PRINT DATE: 12/19/2023 SLD COUNTY/SR - ANNUAL PRINT COUNTY: WYOMING
 DIR: B TOTAL LEN: .528 MI. DIST: 04-7 SR: 1016
 LEFT MUN: NICHOLSON T RIGHT MUN: NICHOLSON T



002787 FT

NICHOLS LN
(PRDR)

0010/2013

ASPEN LN
(PRDR)

0010/1241

000000 FT

002787 FT

INTER-AHD PEDRICK RD
(T550)
0010/2787 LAKE RD
(T533)
0010/2755

0010/1906 VALLEY LN
(PRDR)
0010/1642 ROLLING GREEN LN
(PRDR)

000000 FT 2 0 65022 0 00 0092+14
NC PEDRICK RD
(SR 1014 SH
(SR 1014 SEG 0020/3604)
INTER-BK (SR 1014 SH
(SR 1014 SEG 0020/3604)
MFC BEGIN = E
0010/0000 LENGTH(AH 2787 BK 0000)

EXTRACT DATE: 12/18/2023 ROADWAY MANAGEMENT SYSTEM PAGE NUMBER: 102
PRINT DATE: 12/19/2023 SLD COUNTY/SR - ANNUAL PRINT COUNTY: WYOMING

DIR: B TOTAL LEN: 2.498 MI. DIST: 04-7 SR: 1015
LEFT MUN: NICHOLSON T RIGHT MUN: NICHOLSON T

013190 FT

013190 FT AH-SUSQUEHANNA (57)
INTER-AHD SUSQ CO SR 2003 SH
0050/2813 (SR2003 SEG 0010/0000)

2 0 65027 0 00 0103+50 010377 FT

010377 FT



DIR: B TOTAL LEN: 2.498 MI. DIST: 04-7 SR: 1015
LEFT MUN: NICHOLSON T RIGHT MUN: NICHOLSON T

MARSHALL SQUIRE RD
(T525)

0050/0000

0050/0000 LENGTH(AH 2813 BK 2814)

007563 FT

007563 FT 2 0 65027 0 00 0076+20

POLOVITCH RD
(T546)

0040/0000 LENGTH(AH 2814 BK 2619)

BMSSEN 65/1015/0030/2069

0030/2103 BRIDGE POSTED (TONS)

2 0 65027 0 00 0069+99

SGL 04 COMB 04

0030/2069 FIELD BRK CRK
BMSBG 65/1015/0030/2069

2 0 65027 0 00 0049+10 004944 FT

HAROLD SQUIRE LN

(T557) 0030/0000

LC FOR HAROLD SQUIRE LN 0020/2166

(CONN)

004944 FT

0030/0000 LENGTH(AH 2619 BK 2364)

002580 FT

002580 FT 2 0 65027 0 00 0025+82

0020/0000 LENGTH(AH 2364 BK 2580)

2 0 65027 0 00 0000+00 000000 FT

SR 0092 SH

(SR0092 SEG 0420/0531) 0010/0000

NC FIELDS BROOK RD

SR 0092 SH
000000 FT (SR0092 SEG 0420/0531)

MFC BEGIN = E
0010/0000 LENGTH(AH 2580 BK 0000)

DIR: B TOTAL LEN: 1.385 MI. DIST: 04-7 SR: 1014
 LEFT MUN: NICHOLSON T RIGHT MUN: NICHOLSON T

Location / Segment	Start Station	End Station	Length	Notes
	007311		FT	
PEDRICK RD (SR1016 SEG 0010/0000)	0020/3604			SR 0107 SH (SR0107 SEG 0050/0993) OUTLET TO LAKE SHERIDAN STRUCTURE LENGTH 21 FT BMSID 65/1014/0020/3667
SPENCER HILL RD (T538)	0020/0027			
	003550		FT	
	0020/0000			2 0 65022 0 00 0054+50 TUNNEL RD (T561)
	0010/2987			LENGTH(AH 3761 BK 3550) STAFF HOLLOW LN (PRDR)
WINDY HILL LN (PRDR)	0010/1710			
	000000		FT	
	000000			2 0 65022 0 00 0019+20 NC SR 1014 SH SR 1017 SH (SR1017 SEG 0070/0000) MFC BEGIN = D
	0010/0000			LENGTH(AH 3550 BK 0000)

EXTRACT DATE: 12/18/2023 ROADWAY MANAGEMENT SYSTEM PAGE NUMBER: 99
 PRINT DATE: 12/19/2023 SLD COUNTY/SR - ANNUAL PRINT COUNTY: WYOMING
 DIR: B TOTAL LEN: .874 MI. DIST: 04-7 SR: 1013
 LEFT MUN: NICHOLSON T RIGHT MUN: NICHOLSON T

004616 FT

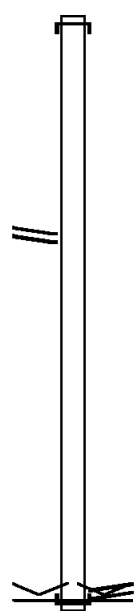
004616 FT AH-SUSQUEHANNA (57)
 INTER-AHD SR 3017 SH
 0020/2355 (SR3017 SEG 0010/0000)

2 0 65028 0 00 0182+01 002261 FT
 SR 1008 SH
 (SR1008 SEG 0050/3710) 0020/0000

002261 FT
 0020/0000 LENGTH(AH 2355 BK 2261)

000000 FT

000000 FT 2 0 65028 0 00 0160+30
 VILLAGE: WEST NICHOLSON
 WEST NICHOLSON RD
 (SR1011 SEG 0070/0000)
 NC SR 1013 SH
 INTER-BK WEST NICHOLSON RD
 (SR1011 SEG 0070/0000)
 MFC BEGIN = E
 0010/0000 LENGTH(AH 2261 BK 0000)

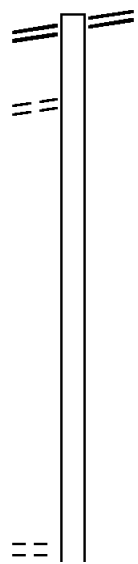


EXTRACT DATE: 12/18/2023 ROADWAY MANAGEMENT SYSTEM PAGE NUMBER: 98
 PRINT DATE: 12/19/2023 SLD COUNTY/SR - ANNUAL PRINT COUNTY: WYOMING
 DIR: B TOTAL LEN: 3.530 MI. DIST: 04-7 SR: 1012
 LEFT MUN: CLINTON T RIGHT MUN: CLINTON T

SR 0011 SH 018640 FT
 (SR0011 SEG 0030/2685) 0060/3219
 VAIL RD
 (T456) 0060/2486

015421 FT

2 0 65019 0 00 0128+13 012784 FT
 CORBY RD
 (T470) 0050/0000



018640 FT SR 0011 SH
 0060/3219 (SR0011 SEG 0030/2685)

015421 FT 2 0 65019 0 00 0154+50
 0060/0000 LENGTH(AH 3219 BK 2637)

012784 FT
 0050/0000 LENGTH(AH 2637 BK 3052)

DIR: B TOTAL LEN: 3.530 MI. DIST: 04-7 SR: 1012
 LEFT MUN: CLINTON T RIGHT MUN: CLINTON T

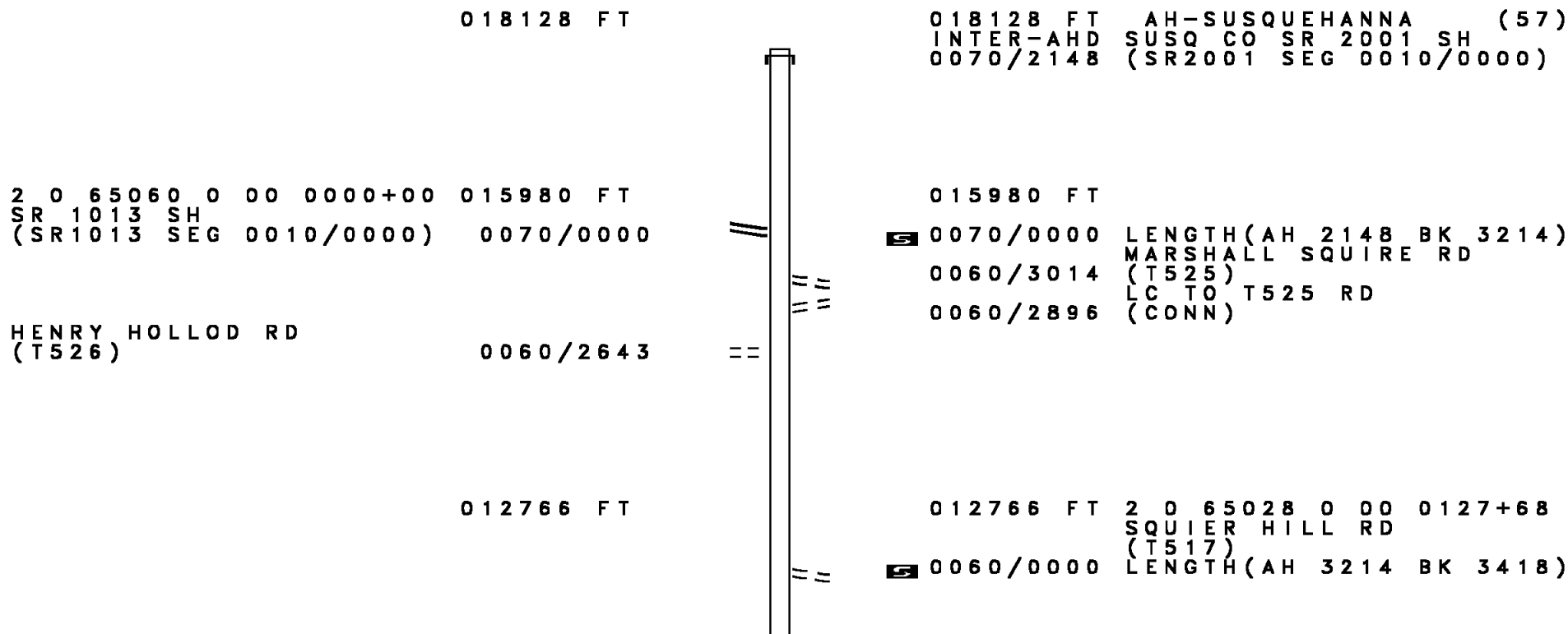
2 0 65019 0 00 0097+56 009732 FT == == 009732 FT ARCHER RD
 CLARK RD (T475)
 (T458) 0040/0000 5 0040/0000 LENGTH(AH 3052 BK 3218)

2 0 65019 0 00 0064+76 006514 FT == 006514 FT
 CHRIST LN
 (T460) 0030/0000 5 0030/0000 LENGTH(AH 3218 BK 3548)

0020/0880 CLINTON
 TUNKHANNOCK T
 002966 FT
 5 0020/0000 LENGTH(AH 3548 BK 2966)
 2 0 65019 0 00 0029+21

BARDWELL RD 0010/0521 ==
 (T416)
 2 0 65019 0 00 0000+00 000000 FT
 SR 0006 SH (SR0006 SEG 0490/1450)
 (SR0006 SEG 0490/1450) 0010/0000 5 0010/0000 LENGTH(AH 2966 BK 0000)
 NC BUNKER HILL RD
 SR 0006 SH
 000000 FT (SR0006 SEG 0490/1450)
 MFC BEGIN = E

DIR: B TOTAL LEN: 3.433 MI. DIST: 04-7 SR: 1011
 LEFT MUN: NICHOLSON T RIGHT MUN: NICHOLSON T



DIR: B TOTAL LEN: 3.433 MI. DIST: 04-7 SR: 1011
 LEFT MUN: NICHOLSON T RIGHT MUN: NICHOLSON T

009348 FT	009348 FT 2 0 65028 0 00 0093+88 0050/0000 LENGTH(AH 3418 BK 2794)
2 0 65028 0 00 0065+57 006554 FT CAREY HILL RD (T515) 0040/0000	006554 FT 0040/0000 LENGTH(AH 2794 BK 2424)
004130 FT	004130 FT 2 0 65028 0 00 0041+20 DAVID WHITE RD (T536) 0030/0000 LENGTH(AH 2424 BK 2156)
001974 FT	001974 FT 2 0 65028 0 00 0020+02 0020/0000 LENGTH(AH 2156 BK 1974)
000000 FT	000000 FT 2 0 65028 0 00 0000+00 NC WEST NICHOLSON RD SR 0092 SH (SR0092 SEG 0390/0000) MFC BEGIN = E 0010/0000 LENGTH(AH 1974 BK 0000)

EXTRACT DATE: 12/18/2023 ROADWAY MANAGEMENT SYSTEM PAGE NUMBER: 94
 PRINT DATE: 12/19/2023 SLD COUNTY/SR - ANNUAL PRINT COUNTY: WYOMING
 DIR: B TOTAL LEN: 2.982 MI. DIST: 04-7 SR: 1010
 LEFT MUN: CLINTON T RIGHT MUN: CLINTON T

	015746 FT		015746 FT SR 0011 SH
FROM 0011/0061 SH			{ SR0011 SEG 0060/0437 }
(CONN)	0060/1695	==	0060/1799 { SR0011 SEG 0061/0442 }
ENTR TO LACK TRAIL SCH			
(GOVT)	0060/0501	==	
2 0 65020 0 00 0139+91	013947 FT	==	013947 FT
ENTR TO LACK TRAIL SCH			
(GOVT)	0060/0000	==	5 0060/0000 LENGTH(AH 1799 BK 2266)
	011681 FT		
		==	011681 FT 2 0 65020 0 00 0117+25
			CORBY RD
			(T470)
			5 0050/0000 LENGTH(AH 2266 BK 3260)

DIR: B TOTAL LEN: 2.982 MI. DIST: 04-7 SR: 1010
 LEFT MUN: CLINTON T RIGHT MUN: CLINTON T

MITCHELL LN
 (PRDR)

0040/0585
 008421 FT

==

008421 FT 2 0 65020 0 00 0084+91
 0040/0000 LENGTH(AH 3260 BK 2300)

006121 FT

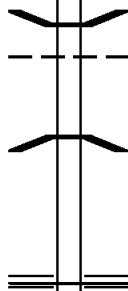
006121 FT 2 0 65020 0 00 0062+18
 0030/0000 LENGTH(AH 2300 BK 3118)

003003 FT

==

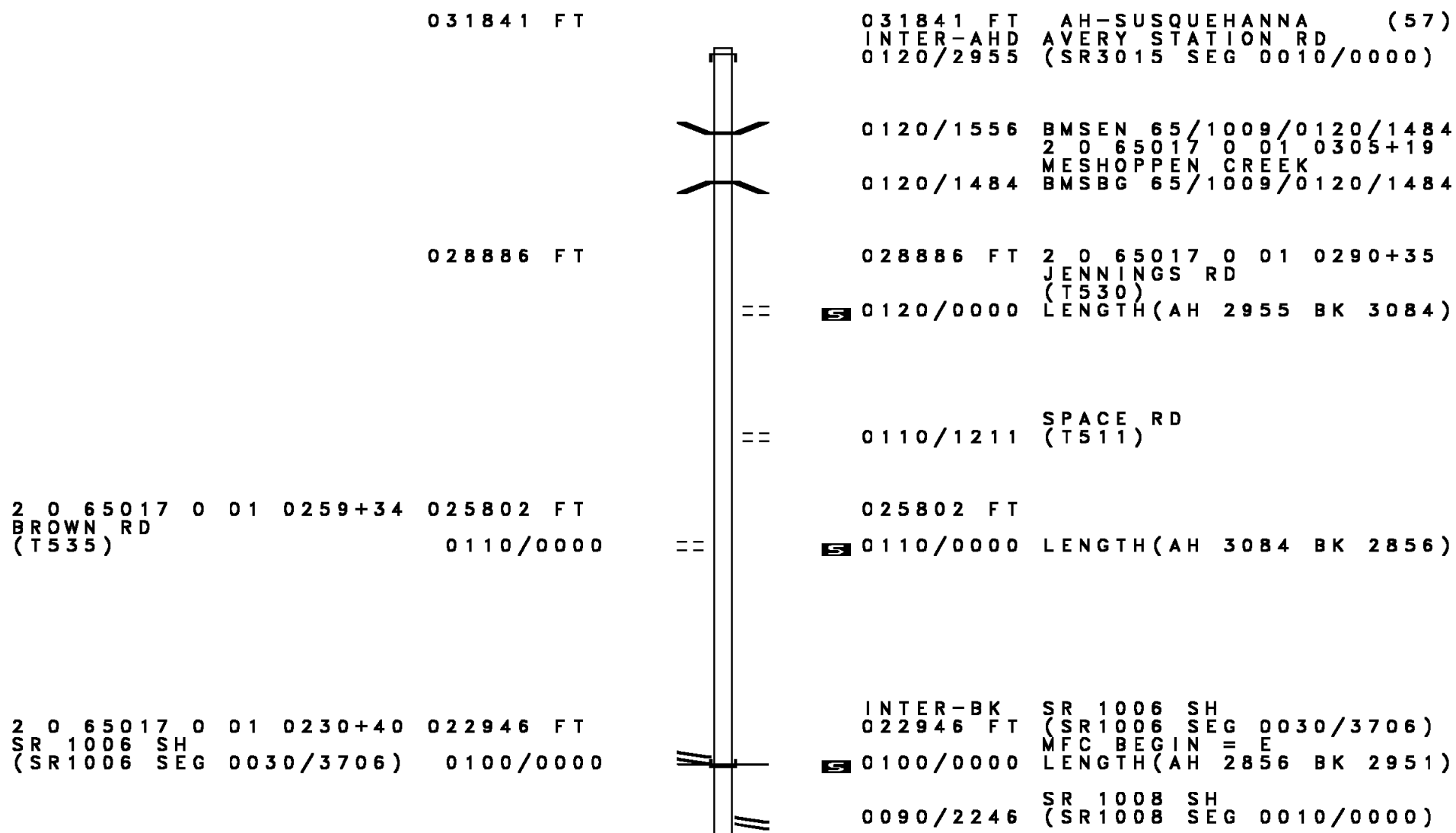
003003 FT 2 0 65020 0 00 0032+00
 CLARK RD
 (T458)
 0020/0000 LENGTH(AH 3118 BK 3003)

000000 FT



0010/0236 BMS EN 65/1010/0010/0068
 CLINTON
 0010/0138 LEMON T
 2 0 65020 0 00 0000+65
 TUNKHANNOCK CREEK
 0010/0068 BMSBG 65/1010/0010/0068
 000000 FT 2 0 65020 0 00 0000+00
 NC TUNNEL HILL RD
 SR 0092 SH
 (SR0092 SEG 0350/0000)
 MFC BEGIN = E
 0010/0000 LENGTH(AH 3003 BK 0000)

DIR: B TOTAL LEN: 6.030 MI. DIST: 04-7 SR: 1009
 LEFT MUN: LEMON T RIGHT MUN: LEMON T



DIR: B TOTAL LEN: 6.030 MI. DIST: 04-7 SR: 1009
 LEFT MUN: LEMON T RIGHT MUN: LEMON T

019995 FT

019995 FT 2 0 65017 0 01 0199+91
 0090/0000 LENGTH(AH 2951 BK 2620)

017375 FT

017375 FT 2 0 65017 0 01 0173+71
 0080/0000 LENGTH(AH 2620 BK 2356)

015019 FT

015019 FT 2 0 65017 0 00 0150+15
 TAGUE RD
 (T522)
 0070/0000 LENGTH(AH 2356 BK 1557)

0060/0824 STONIER RD
 (T505)

013462 FT

013462 FT 2 0 65017 0 00 0135+00
 0060/0000 LENGTH(AH 1557 BK 2765)



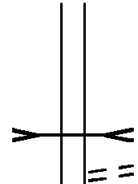
2 0 65017 0 00 0107+28 010697 FT
 ROCKEY RIFT RD
 (T539) 0050/0000

||

0050/0704 OXBOW CREEK
 STRUCTURE LENGTH 21 FT
 BMSID 65/1009/0050/0704
 010697 FT
 0050/0000 LENGTH(AH 2765 BK 3516)

DIR: B TOTAL LEN: 6.030 MI. DIST: 04-7 SR: 1009
 LEFT MUN: LEMON T RIGHT MUN: LEMON T

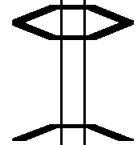
007181 FT



007181 FT 2 0 65017 0 00 0071+23
 OXBOW CREEK
 STRUCTURE LENGTH 33 FT
 BMSID 65/1009/0040/0000
 LENGTH(AH 3516 BK 1746)
 SCHLESSER RD
 (T524)

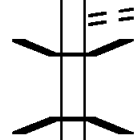
0030/0485 BMS EN 65/1009/0030/0447
 2 0 65017 0 00 0058+87
 OXBOW CREEK

005435 FT



0030/0447 BMSBG 65/1009/0030/0447
 0030/0034 BMS EN 65/1009/0030/0000
 005435 FT 2 0 65017 0 00 0054+40
 OXBOW CREEK
 BMSBG 65/1009/0030/0000
 LENGTH(AH 1746 BK 2104)

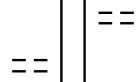
003331 FT



003331 FT 2 0 65017 0 00 0033+00
 HENRY HOLOD RD
 (T526)
 LENGTH(AH 2104 BK 3331)
 BMS EN 65/1009/0010/2784
 2 0 65017 0 00 0027+92
 OXBOW CREEK
 BMSBG 65/1009/0010/2784

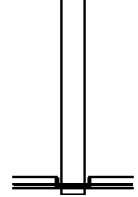
VAGO RD
 (T537)

0010/0899



0010/1042 CATHERINE RD
 (PRDR)

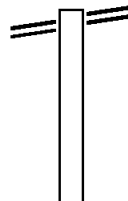
000000 FT



000000 FT 2 0 65017 0 00 0000+00
 NC AVERY STATION RD
 SR 0092 SH
 (SR0092 SEG 0340/0725)
 INTER-BK E LEMON RD
 (T416)
 MFC BEGIN = D
 LENGTH(AH 3331 BK 0000)

EXTRACT DATE: 12/18/2023 ROADWAY MANAGEMENT SYSTEM PAGE NUMBER: 89
PRINT DATE: 12/19/2023 SLD COUNTY/SR - ANNUAL PRINT COUNTY: WYOMING
DIR: B TOTAL LEN: 2.459 MI. DIST: 04-7 SR: 1008
LEFT MUN: NICHOLSON T RIGHT MUN: NICHOLSON T

SR 1013 SH 012982 FT
(SR1013 SEG 0020/0000) 0050/3710



012982 FT SR 1013 SH
0050/3710 (SR1013 SEG 0020/0000)

DIR: B TOTAL LEN: 2.459 MI. DIST: 04-7 SR: 1008
 LEFT MUN: NICHOLSON T RIGHT MUN: NICHOLSON T

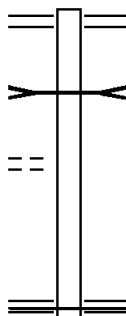
Stationing	Segment	Length	Right of Way	Property	Notes
0091+70	FORBA RD (T540)	009272 FT	0050/0000	BMSBG 65/1008/0050/0197 SCHLESSER RD (T524)	
006584 FT		006584 FT	0040/0000	2 0 65029 0 00 0064+27 TAGUE RD (T522)	
004646 FT		004646 FT	0030/0000	2 0 65029 0 00 0044+89	
002639 FT		002639 FT	0020/0000	2 0 65029 0 00 0024+82	
000000 FT	AVERY STATION RD (SR1009 SEG 0090/2246)	0010/0000	0010/0000	2 0 65029 0 00 0000+00 AVERY STATION RD (SR1009 SEG 0090/2246) NC SAWMILL RD MFC BEGIN = E	

EXTRACT DATE: 12/18/2023 ROADWAY MANAGEMENT SYSTEM PAGE NUMBER: 87
 PRINT DATE: 12/19/2023 SLD COUNTY/SR - ANNUAL PRINT COUNTY: WYOMING
 DIR: B TOTAL LEN: .291 MI. DIST: 04-7 SR: 1007
 LEFT MUN: LEMON T RIGHT MUN: LEMON T

GRAMS LN
(PRDR)

001536 FT

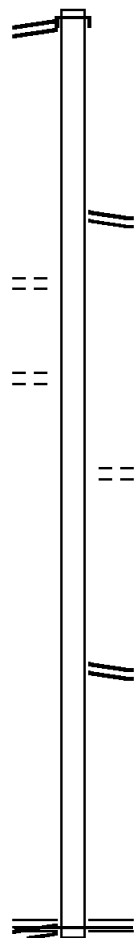
0010/0535
000000 FT



001536 FT JOSEPH W HUNTER HW
 0010/1536 (SR0029 SEG 0380/1583)
 LAKE OUTLET
 0010/1183 STRUCTURE LENGTH 9 FT
 BMSID 65/1007/0010/0350
 000000 FT 2 0 65032 0 00 0223+65
 NC SIREN RD
 SHORE DR
 (SR1005 SEG 0060/0000)
 MFC BEGIN = E
 0010/0000 LENGTH(AH 1536 BK 0000)

DIR: B TOTAL LEN: 1.602 MI. DIST: 04-7 SR: 1006
 LEFT MUN: LEMON T RIGHT MUN: LEMON T

Station / Description	Length (FT)	Segment / Details
AVERY STATION RD (SR1009 SEG 0100/0000)	008459 FT	0030/3706
STOCKPILE #16 (GOVT)	0030/0694	==
2 0 65030 0 00 0047+65 BROWN RD (T535)	004753 FT	==
	0030/0000	==
	0020/1530	==
	002053 FT	
	0020/0000	SR 1001 SH (SR1001 SEG 0110/3108)
	002053 FT	2 0 65030 0 00 0020+90 JAMES ACE RD (SR1004 SEG 0010/2567)
	0020/0000	LENGTH(AH 3706 BK 2700)
	0020/0000	MASON RD (T520)
	000000 FT	
SR 4008 SH (SR4008 SEG 0110/3381)	0010/0000	
	000000 FT	2 0 65030 0 00 0000+00 NC ALDOVIN RD JOSEPH W HUNTER HW (SR0029 SEG 0420/0000) MFC BEGIN = D
	0010/0000	LENGTH(AH 2053 BK 0000)



EXTRACT DATE: 12/18/2023 ROADWAY MANAGEMENT SYSTEM PAGE NUMBER: 85
 PRINT DATE: 12/19/2023 SLD COUNTY/SR - ANNUAL PRINT COUNTY: WYOMING
 DIR: B TOTAL LEN: 2.891 MI. DIST: 04-7 SR: 1005
 LEFT MUN: LEMON T RIGHT MUN: LEMON T

015264 FT

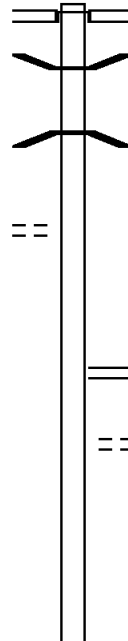
015264 FT
 INTER-AHD

INDIAN SPRING RD
 (T533)
 MARINA DR

0060/2845 (SR1003 SEG 0040/0000)

0060/2148 BMS EN 65/1005/0060/2124
 2 0 65032 0 00 0202+41

0060/2124 TR LK CAREY
 BMSBG 65/1005/0060/2124



LAKE ST
 (PRDR)

0060/1103

==

012419 FT

012419 FT 2 0 65032 0 00 0223+65
 SIREN RD

5 0060/0000 (SR1007 SEG 0010/0000)
 LENGTH(AH 2845 BK 2507)

UNION CHURCH DR
 (PRDR)

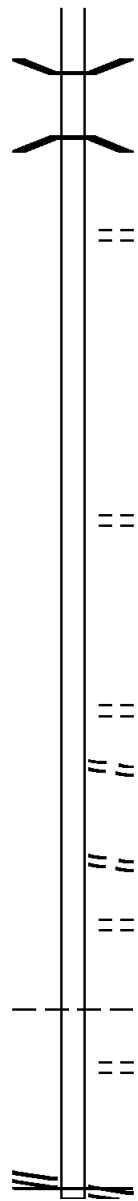
0050/1704

==

009912 FT

5 009912 FT 2 0 65033 0 00 0025+07
 5 0050/0000 LENGTH(AH 2507 BK 1813)

DIR: B TOTAL LEN: 2.891 MI. DIST: 04-7 SR: 1005
 LEFT MUN: LEMON T RIGHT MUN: LEMON T



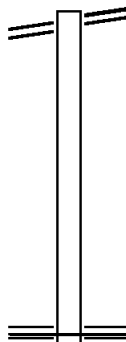
		0040/0159	BMSEN 65/1005/0040/0131
			2 0 65033 0 00 0042+01
			INLET LAKE CAREY
008099 FT		0040/0131	BMSBG 65/1005/0040/0131
		008099 FT	2 0 65033 0 00 0043+35
			C MASON RD
			(T520)
	==	0040/0000	LENGTH(AH 1813 BK 2731)
005368 FT		005368 FT	2 0 65033 0 00 0075+00
			HOLBROOK RD
			(T534)
	==	0030/0000	LENGTH(AH 2731 BK 2971)
			FERNCLIFF LN
		0020/0650	(PRDR)
			SUNSET RIDGE LN
		0020/0154	(PRDR)
002397 FT		002397 FT	2 0 65033 0 00 0100+50
		0020/0000	LENGTH(AH 2971 BK 2397)
			BROTHERS LN
			(PRDR)
			ARTHUR DR
		0010/1541	(PRDR)
			LEMON
		0010/0587	TUNKHANNOCK T
			DEMELLIER RD
		0010/0361	(PRDR)
			NC SHORE DR
			MARINA DR
		000000 FT	(SR1003 SEG 0030/0000)
			MFC BEGIN = E
		0010/0000	LENGTH(AH 2397 BK 0000)

2 0 65033 0 00 0124+47 000000 FT
 MARINA DR
 (SR1003 SEG 0030/0000) 0010/0000

EXTRACT DATE: 12/18/2023 ROADWAY MANAGEMENT SYSTEM PAGE NUMBER: 83
 PRINT DATE: 12/19/2023 SLD COUNTY/SR - ANNUAL PRINT COUNTY: WYOMING
 DIR: B TOTAL LEN: .486 MI. DIST: 04-7 SR: 1004
 LEFT MUN: LEMON T RIGHT MUN: LEMON T

ALDOVIN RD 002567 FT
 (SR1006 SEG 0020/0000) 0010/2567

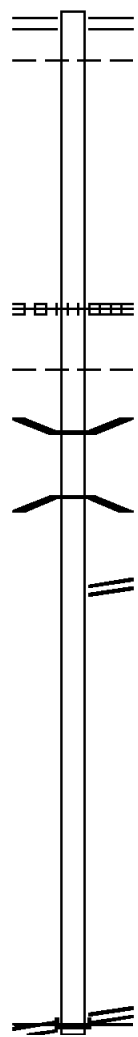
000000 FT



002567 FT ALDOVIN RD
 0010/2567 (SR1006 SEG 0020/0000)

000000 FT 2 0 65064 0 00 0000+00
 NC JAMES ACE RD
 JOSEPH W HUNTER HW
 (SR0029 SEG 0410/1773)
 MFC BEGIN = D
 0010/0000 LENGTH(AH 2567 BK 0000)

INDIAN SPRING RD
 (T533)



007113 FT

007113 FT JOSEPH W HUNTER HW
 0050/0807 (SR0029 SEG 0370/2549)
 TUNKHANNOCK
 0050/0771 LEMON T

006306 FT

006306 FT 2 0 65069 0 00 0007+71
 0050/0000 LENGTH(AH 0807 BK 1049)

005257 FT

005257 FT 2 0 65069 1 00 0011+37
 (AAR 001820*)#TRKS 01
 SHORE DR

0040/0000

0040/0000 LENGTH(AH 1049 BK 1983)

LEMON
 0030/1122 TUNKHANNOCK T

0030/0262 BMS EN 65/1003/0030/0244
 2 0 65032 0 00 0178+05
 LAKE CAREY

003274 FT

0030/0244 BMSBG 65/1003/0030/0244
 003274 FT 2 0 65032 0 00 0175+61
 SHORE DR

0030/0000 LENGTH(AH 1983 BK 1988)

001286 FT

001286 FT 2 0 65032 0 00 0155+73
 0020/0000 LENGTH(AH 1988 BK 1286)

000000 FT

000000 FT 2 0 65032 0 00 0142+15
 BILLINGS MILL RD
 (SR1001 SEG 0060/0000)

NC MA RINA DR
 INTER-BK SR 1001 SH
 (SR1001 SEG 0060/0000)
 MFC BEGIN = E

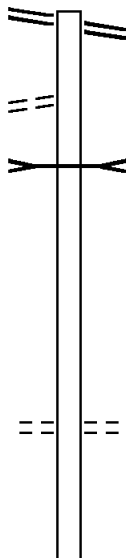
SR 1001 SH
 (SR1001 SEG 0060/0000) 0010/0000

0010/0000 LENGTH(AH 1286 BK 0000)

EXTRACT DATE: 12/18/2023 ROADWAY MANAGEMENT SYSTEM PAGE NUMBER: 81
 PRINT DATE: 12/19/2023 SLD COUNTY/SR - ANNUAL PRINT COUNTY: WYOMING
 DIR: B TOTAL LEN: 3.006 MI. DIST: 04-7 SR: 1002
 LEFT MUN: TUNKHANNOCK T RIGHT MUN: TUNKHANNOCK T

SR 0092 SH 015871 FT
 (SR0092 SEG 0330/1817) 0060/3261
 ELLSWORTH RD
 (T407) 0060/2510

012610 FT



015871 FT SR 0092 SH
 0060/3261 (SR0092 SEG 0330/1817)

TR TUNK CRK
 STRUCTURE LENGTH 10 FT
 0060/2408 BMSID 65/1002/0060/2408

012610 FT 2 0 65031 0 00 0126+02

STARK RD
 (T414)
 0060/0000 LENGTH(AH 3261 BK 2781)

DIR: B TOTAL LEN: 3.006 MI. DIST: 04-7 SR: 1002
 LEFT MUN: TUNKHANNOCK T RIGHT MUN: TUNKHANNOCK T

	009829 FT			009829 FT 2 0 65031 0 00 0098+49
				0050/0000 LENGTH(AH 2781 BK 2339)
	007490 FT			007490 FT 2 0 65031 0 00 0075+10
				0040/0000 LENGTH(AH 2339 BK 2425)
UNKNOWN RD (PRDR)	0030/2179	==		
	005065 FT			005065 FT 2 0 65031 0 00 0050+95
				SHUPP HILL RD
		==		(T412)
				0030/0000 LENGTH(AH 2425 BK 2919)
	002146 FT			002146 FT 2 0 65031 0 00 0021+24
				0020/0000 LENGTH(AH 2919 BK 2146)
WHIPPORWILL HOLLOW RD (T426)	0010/1154	==		
				0010/1140 BMS EN 65/1002/0010/1119
				2 0 65031 0 00 0010+65
				BILLINGS MILL
				0010/1119 BMSBG 65/1002/0010/1119
				NC SR 1002 SH
				BILLINGS MILL RD
				000000 FT (SR1001 SEG 0050/0079)
				MFC BEGIN = E
2 0 65031 0 00 0000+00 000000 FT BILLINGS MILL RD (SR1001 SEG 0050/0079)	0010/0000			0010/0000 LENGTH(AH 2146 BK 0000)

EXTRACT DATE: 12/18/2023 ROADWAY MANAGEMENT SYSTEM PAGE NUMBER: 79
 PRINT DATE: 12/19/2023 SLD COUNTY/SR - ANNUAL PRINT COUNTY: WYOMING
 DIR: B TOTAL LEN: 5.642 MI. DIST: 04-7 SR: 1001
 LEFT MUN: LEMON T RIGHT MUN: LEMON T

ALDOVIN RD 029792 FT
 (SR1006 SEG 0030/1548) 0110/3108

029792 FT ALDOVIN RD
 0110/3108 (SR1006 SEG 0030/1548)

026684 FT

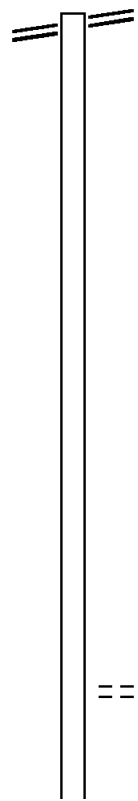
026684 FT 2 0 65068 0 00 0126+53
 0110/0000 LENGTH(AH 3108 BK 2489)

024195 FT

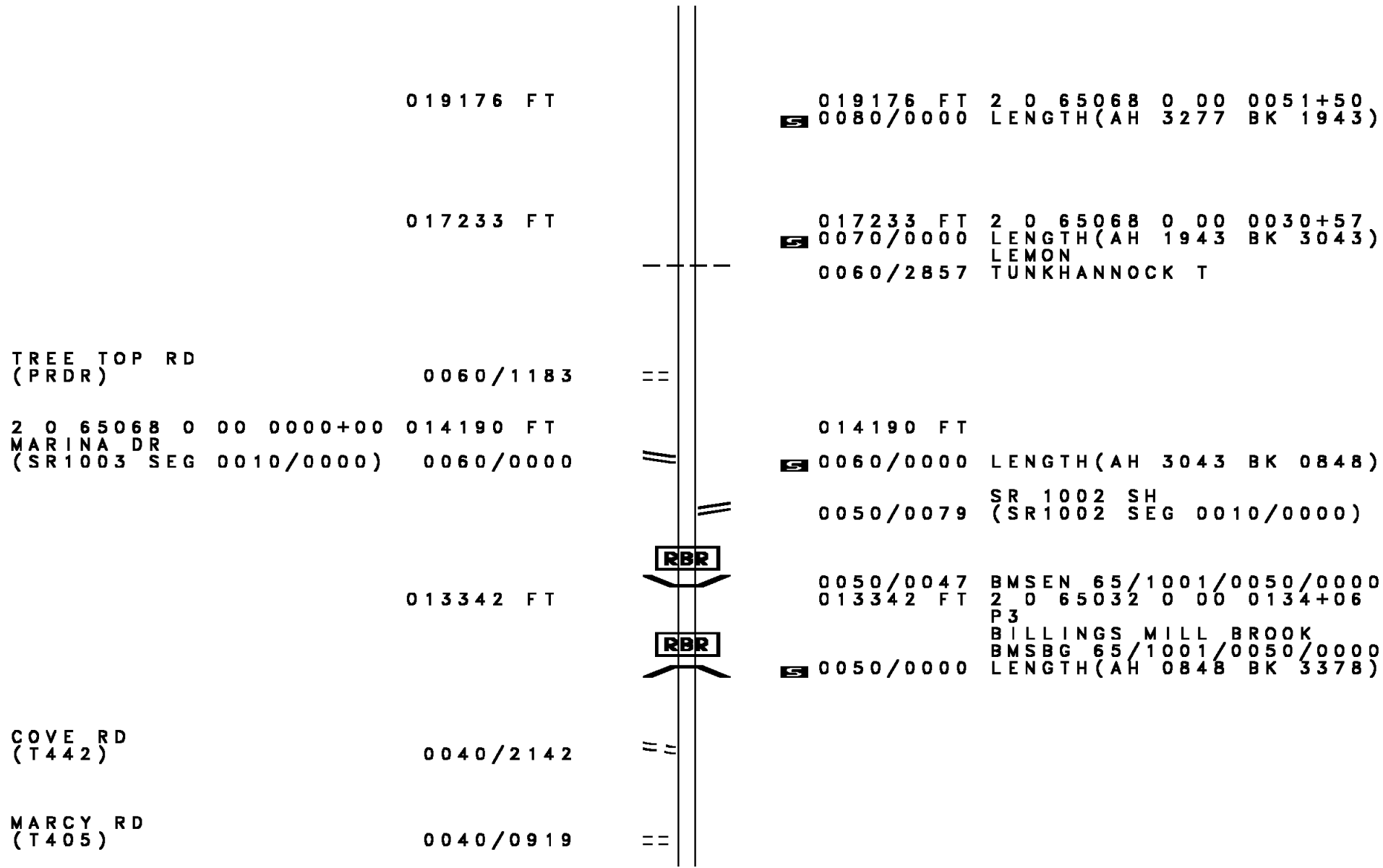
024195 FT 2 0 65068 0 00 0101+51
 0100/0000 LENGTH(AH 2489 BK 1742)

022453 FT

022453 FT 2 0 65068 0 00 0084+15
 STARK RD
 (T414)
 0090/0000 LENGTH(AH 1742 BK 3277)



DIR: B TOTAL LEN: 5.642 MI. DIST: 04-7 SR: 1001
 LEFT MUN: LEMON T RIGHT MUN: LEMON T



019176 FT

019176 FT 2 0 65068 0 00 0051+50
 S 0080/0000 LENGTH(AH 3277 BK 1943)

017233 FT

017233 FT 2 0 65068 0 00 0030+57
 S 0070/0000 LENGTH(AH 1943 BK 3043)
 LEMON
 0060/2857 TUNKHANNOCK T

TREE TOP RD
 (PRDR)

0060/1183

2 0 65068 0 00 0000+00 014190 FT
 MARINA DR
 (SR1003 SEG 0010/0000) 0060/0000

014190 FT
 S 0060/0000 LENGTH(AH 3043 BK 0848)
 SR 1002 SH
 0050/0079 (SR1002 SEG 0010/0000)

RBR

013342 FT

0050/0047 BMS EN 65/1001/0050/0000
 013342 FT 2 0 65032 0 00 0134+06
 P3
 BILLINGS MILL BROOK
 S 0050/0000 BMSBG 65/1001/0050/0000
 LENGTH(AH 0848 BK 3378)

RBR

COVE RD
 (T442)

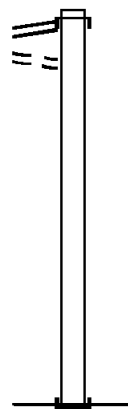
0040/2142

MARCY RD
 (T405)

0040/0919

EXTRACT DATE: 12/18/2023 ROADWAY MANAGEMENT SYSTEM PAGE NUMBER: 76
 PRINT DATE: 12/19/2023 SLD COUNTY/SR - ANNUAL PRINT COUNTY: WYOMING
 DIR: B TOTAL LEN: .529 MI. DIST: 04-7 SR: 415
 LEFT MUN: NOXEN T RIGHT MUN: NOXEN T

JOSEPH W HUNTER HW 002795 FT
 (SR0029 SEG 0030/0241) 0010/2795
 FOR SR 0029 AND 0415
 (CONN) 0010/2493



002795 FT
 INTER-AHD LAKE RD
 0010/2795 (SR0029 SEG 0030/0241)

000000 FT

000000 FT 1 0 00177 0 00 0079+66
 NC LAKE RD
 INTER-BK (CO 40) NOXEN RD
 (SR0415 SEG 0200/2800)
 MFC BEGIN = C
 BK-LUZERNE (40)
 0010/0000 LENGTH(AH 2795 BK 0000)

EXTRACT DATE: 12/18/2023 ROADWAY MANAGEMENT SYSTEM PAGE NUMBER: 75
 PRINT DATE: 12/19/2023 SLD COUNTY/SR - ANNUAL PRINT COUNTY: WYOMING
 DIR: B TOTAL LEN: .801 MI. DIST: 04-7 SR: 367
 LEFT MUN: BRAINTRIM T RIGHT MUN: BRAINTRIM T

004230 FT

004230 FT AH-BRADFORD (08)
 INTER-AHD (BRAD CO) SR 0367 SH
 0020/2087 (SR0367 SEG 0010/0000)

002143 FT

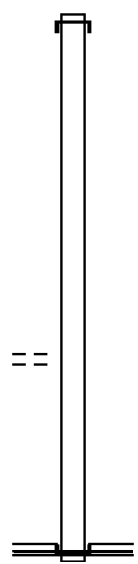
002143 FT 1 0 00559 0 01 0021+95
 0020/0000 LENGTH(AH 2087 BK 2143)

SECOND ST
 (T467)

0010/0176
 000000 FT

==

000000 FT 1 0 00559 0 00 0000+52
 NC SR 0367 SH
 SR 0006 SH
 (SR0006 SEG 0020/2484)
 INTER-BK LC TO/FROM MAIN ST
 (CONN)
 MFC BEGIN = D
 0010/0000 LENGTH(AH 2143 BK 0000)



DIR: B TOTAL LEN: 3.632 MI. DIST: 04-7 SR: 309
 LEFT MUN: MONROE T RIGHT MUN: MONROE T

Left Side Description	Left Side Length (FT)	Right Side Description	Right Side Length (FT)
JOSEPH W HUNTER HW (SR0029 SEG 0130/0000)	019178 FT 0070/2179	JOSEPH W HUNTER HW INTER-AHD (SR0029 SEG 0130/0000)	019178 FT 0070/2179
1 0 00011 0 00 0173+55 LUTES CORNER RD (SR2022 SEG 0010/1403)	016999 FT 0070/0000	LENGTH(AH 2179 BK 3533)	016999 FT 0070/0000
RUSS LN (PRDR)	0060/1896	WALL LN (T348)	0060/2027
OLD POND LN (T350)	0060/1580	DIETZ MT RD (T337)	0060/1594
		LEONARDS CREEK RD (T352)	0060/1287
	013466 FT	LENGTH(AH 3533 BK 2805)	013466 FT 0060/0000
TRAILER PARK RD (PRDR)	0050/1594		
	010661 FT	LEONARDS CREEK RD (T352)	010661 FT
		LENGTH(AH 2805 BK 2626)	0050/0000
BUTTERNUT HILL RD (SR2002 SEG 0040/0000)	0040/1627	GRAVEYARD HILL RD (SR2002 SEG 0040/0000) HADSALL LN	0040/1627

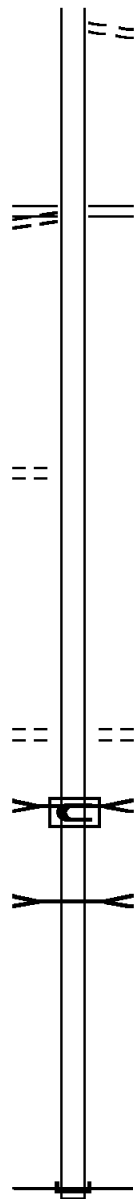
DIR: B TOTAL LEN: 3.632 MI. DIST: 04-7 SR: 309
 LEFT MUN: MONROE T RIGHT MUN: MONROE T

1 0 00011 0 00 0081+63 008035 FT
 STAR HILL RD
 (SR2018 SEG 0050/0000)
 OLD HIGHWAY RD
 (T354) 0040/0000

1 0 00011 0 00 0051+12 005074 FT
 TWP RD
 (TWP) 0030/0000

1 0 00011 0 00 0022+64 002251 FT
 HERDMAN RD
 (T318) 0020/0000

000000 FT

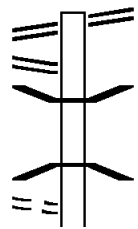


0040/1446 (T372)
 008035 FT
 PLATTSBURG RD
 (SR2018 SEG 0050/0000)
 LENGTH(AH 2626 BK 2961)
 5 0040/0000
 005074 FT
 5 0030/0000 LENGTH(AH 2961 BK 2823)
 002251 FT FALLS HILL RD
 (T319)
 5 0020/0000 LENGTH(AH 2823 BK 2251)
 DRAINAGE
 STRUCTURE LENGTH 5 FT
 BMSID 65/0309/0010/1849
 0010/1849
 0010/1820
 DRAINAGE
 STRUCTURE LENGTH 5 FT
 BMSID 65/0309/0010/1815
 0010/1815
 000000 FT 1 0 00011 0 00 0000+00
 NC TU TUNKHANNOCK HW
 INTER-BK (CO 40) TUNKHANNOCK HW
 (SR0309 SEG 0850/2778)
 MFC BEGIN = C
 BK-LUZERNE (40)
 5 0010/0000 LENGTH(AH 2251 BK 0000)

EXTRACT DATE: 12/18/2023 ROADWAY MANAGEMENT SYSTEM PAGE NUMBER: 72
 PRINT DATE: 12/19/2023 SLD COUNTY/SR - ANNUAL PRINT COUNTY: WYOMING
 DIR: B TOTAL LEN: 8.098 MI. DIST: 04-7 SR: 307
 LEFT MUN: TUNKHANNOCK T RIGHT MUN: TUNKHANNOCK T

SR 0092 SH 042756 FT
 (SR0092 SEG 0190/0000) 0150/2493
 SR 2037 SH
 (SR2037 SEG 0010/0385) 0150/1975

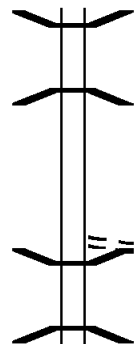
OSTERHOUT RD
 (T440) 0150/1626



042756 FT SR 0092 SH
 0150/2493 (SR0092 SEG 0190/0000)
 0150/1772 BMS EN 65/0307/0150/1712
 1 0 00365 0 00 0419+32
 OSTERHOUT CREEK
 0150/1714 BMSBG 65/0307/0150/1712

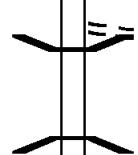
DIR: B TOTAL LEN: 8.098 MI. DIST: 04-7 SR: 307
 LEFT MUN: TUNKHANNOCK T RIGHT MUN: TUNKHANNOCK T

040263 FT



0150/1185 BMSSEN 65/0307/0150/1141
 1 0 00365 0 00 0413+48
 OSTERHOUT CREEK
 0150/1141 BMSBG 65/0307/0150/1141
 040263 FT 1 0 00365 0 00 0402+70
 GERMAN HILL RD
 (T396)
 0150/0000 LENGTH(AH 2493 BK 3158)
 0140/3081 BMSSEN 65/0307/0140/3069
 1 0 00365 0 00 0401+01
 BR OSTERHOUT
 0140/3069 BMSBG 65/0307/0140/3069

037105 FT



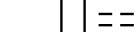
0140/0470 TIMBER LN
 (T398)
 0140/0023 BMSSEN 65/0307/0140/0000
 037105 FT 1 0 00365 0 00 0370+46
 OSTERHOUT CR
 BMSBG 65/0307/0140/0000
 0140/0000 LENGTH(AH 3158 BK 2856)

034249 FT



034249 FT 1 0 00365 0 00 0342+07
 0130/0000 LENGTH(AH 2856 BK 2424)
 TUNKHANNOCK
 0120/2377 OVERFIELD T

031825 FT

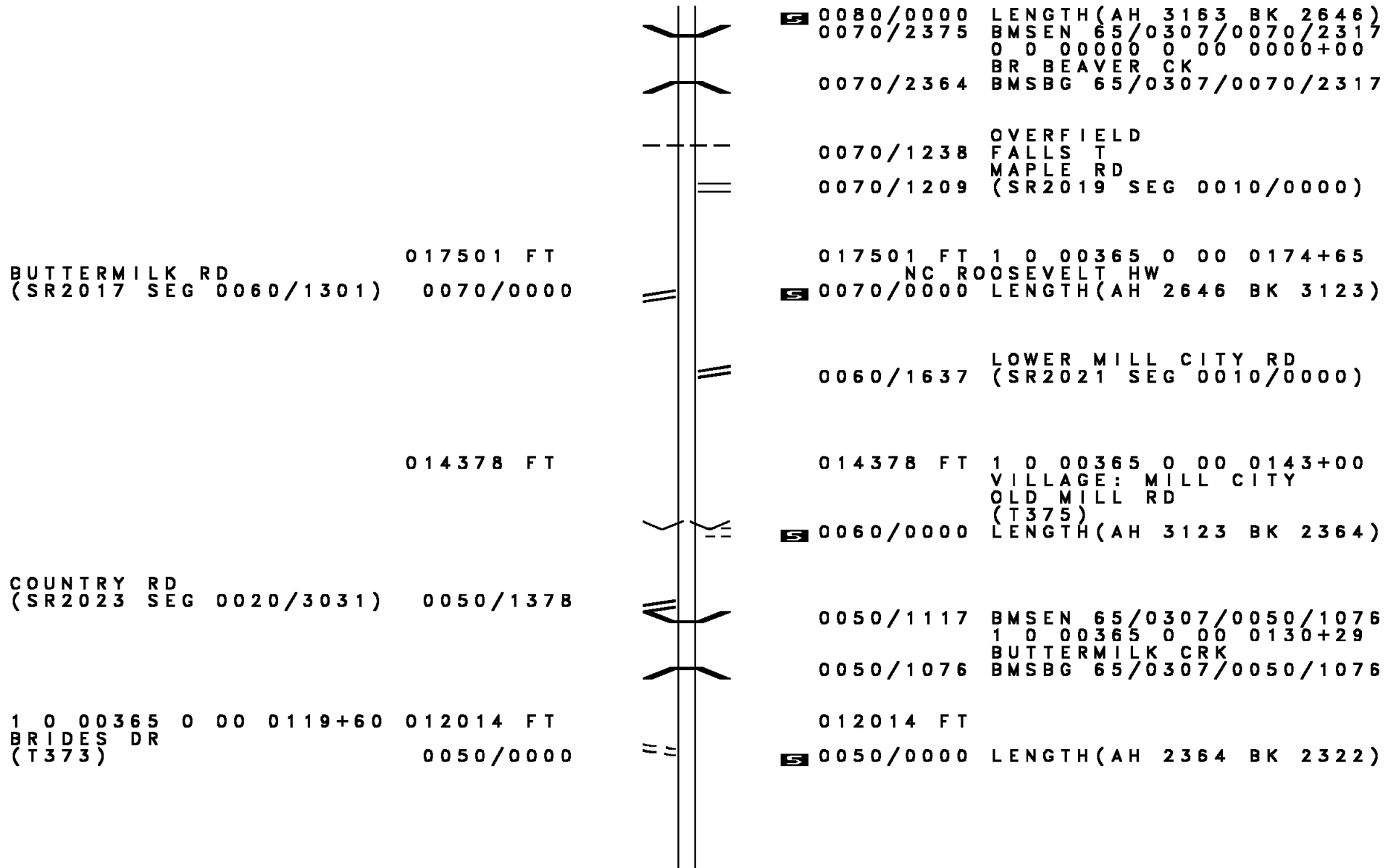


031825 FT 1 0 00365 0 00 0317+67
 TIMBER LN
 (T389)
 0120/0000 LENGTH(AH 2424 BK 3354)

DIR: B TOTAL LEN: 8.098 MI. DIST: 04-7 SR: 307
 LEFT MUN: OVERFIELD T RIGHT MUN: OVERFIELD T

		0110/2446	DALTON RD (SR2010 SEG 0010/0000)
		0110/1560	CHURCH RD (T390)
		028471	FT
1 0 00365 0 00 0284+14	028471	FT	
WHITES FERRY RD	(SR2004 SEG 0070/2185)	0110/0000	LENGTH(AH 3354 BK 2282)
WHITES FERRY RD	(T413)	0100/1771	
PETE HILL RD	(T437)	0100/1172	
		0100/0829	WERKHEISER RD (TWP)
	026189	FT	
		026189	FT 1 0 00365 0 00 0261+30
		0100/0000	DOLPH LN (TWP) LENGTH(AH 2282 BK 2879)
		0090/1946	PADDLE BOAT LN (PRDR)
		0090/1241	TROUT LN (PRDR)
	023310	FT	
		023310	FT 1 0 00365 0 00 0232+10
		0090/0000	LAKE RD (SR2031 SEG 0010/0000) LENGTH(AH 2879 BK 3163)
POST HILL RD	(SR2006 SEG 0070/0000)	0080/1945	
		0080/1945	FAIRVIEW RD (SR2006 SEG 0070/0000)
	020147	FT	
		020147	FT 1 0 00365 0 00 0202+98

DIR: B TOTAL LEN: 8.098 MI. DIST: 04-7 SR: 307
 LEFT MUN: OVERFIELD T RIGHT MUN: OVERFIELD T



0080/0000 LENGTH(AH 3163 BK 2646)
 0070/2375 BMSBN 65/0307/0070/2317
 0 0 00000 0 00 0000+00
 BR BEAVER CK
 0070/2364 BMSBG 65/0307/0070/2317

OVERFIELD
 0070/1238 FALLS T
 MAPLE RD
 0070/1209 (SR2019 SEG 0010/0000)

017501 FT 1 0 00365 0 00 0174+65
 NC ROOSEVELT HW
 0070/0000 LENGTH(AH 2646 BK 3123)

0060/1637 LOWER MILL CITY RD
 (SR2021 SEG 0010/0000)

014378 FT 1 0 00365 0 00 0143+00
 VILLAGE: MILL CITY
 OLD MILL RD
 (T375)
 0060/0000 LENGTH(AH 3123 BK 2364)

0050/1117 BMSBN 65/0307/0050/1076
 1 0 00365 0 00 0130+29
 BUTTERMILK CRK
 0050/1076 BMSBG 65/0307/0050/1076

012014 FT
 0050/0000 LENGTH(AH 2364 BK 2322)

017501 FT
 BUTTERMILK RD
 (SR2017 SEG 0060/1301) 0070/0000

014378 FT

0050/1378
 COUNTRY RD
 (SR2023 SEG 0020/3031) 0050/1378

012014 FT
 1 0 00365 0 00 0119+60
 BRIDES DR
 (T373) 0050/0000

DIR: B TOTAL LEN: 8.098 MI. DIST: 04-7 SR: 307
 LEFT MUN: FALLS T RIGHT MUN: FALLS T

1 0 00365 0 00 0096+13 009692 FT
 QUARRY HILL DR
 (T364)

009692 FT
 0040/0000 LENGTH(AH 2322 BK 3626)

006066 FT

006066 FT 1 0 00365 0 00 0060+10
 HIGHLAND RD
 (SR2027 SEG 0010/0000)
 0030/0000 LENGTH(AH 3626 BK 3376)

STONE RIDGE DR
 (T366)

0020/2187

0020/2481 BMSEN 65/0307/0020/2467
 1 0 00365 0 00 0050+56
 BUTTERMILK CREEK
 0020/2467 BMSBG 65/0307/0020/2467

002690 FT

002690 FT 1 0 00365 0 00 0025+91
 0020/0000 LENGTH(AH 3376 BK 2690)

OAK DR
 (T352)

0010/1279

0010/1279 DICKINSON RD
 (SR2025 SEG 0010/0000)

000000 FT

000000 FT 1 0 00365 0 00 0000+00
 NC WINOLA RD
 PRIVATE RD
 (PRDR)
 INTER-BK (LACKA CO) WINOLA RD
 (SR0307 SEG 0400/2316)
 MFC BEGIN = D
 BK-LACKAWANNA (35)
 0010/0000 LENGTH(AH 2690 BK 0000)

DIR: B TOTAL LEN: 11.483 MI. DIST: 04-7 SR: 292
 LEFT MUN: EXETER T RIGHT MUN: EXETER T

MILLER LN
(PRDR)

0180/1921

0180/1970 EXETER
NORTHMORELAND T

GREENCASTLE RD
(T330)

0180/0049
047279 FT

0180/0670 LOCKVILLE RD
(T348)

047279 FT 1 0 00592 0 01 0461+21
VILLAGE RD
(SR2011 SEG 0010/2559)
0180/0000 LENGTH(AH 3930 BK 3054)

044225 FT

044225 FT 1 0 00592 0 01 0430+61
BR WHITELOCK
STRUCTURE LENGTH 12 FT
BMSID 65/0292/0170/0000
0170/0000 LENGTH(AH 3054 BK 1363)

042862 FT

042862 FT 1 0 00592 0 01 0416+98
0160/0000 LENGTH(AH 1363 BK 2640)

0150/0978 BRACE RD
(SR2009 SEG 0010/2018)

RBR

0150/0376 BMSEN 65/0292/0150/0354
1 0 00592 0 01 0393+87
P3

RBR

0150/0354 BR WHTLOK CR
BMSBG 65/0292/0150/0354
SCHOONOVER HILL RD
0150/0024 (T326)

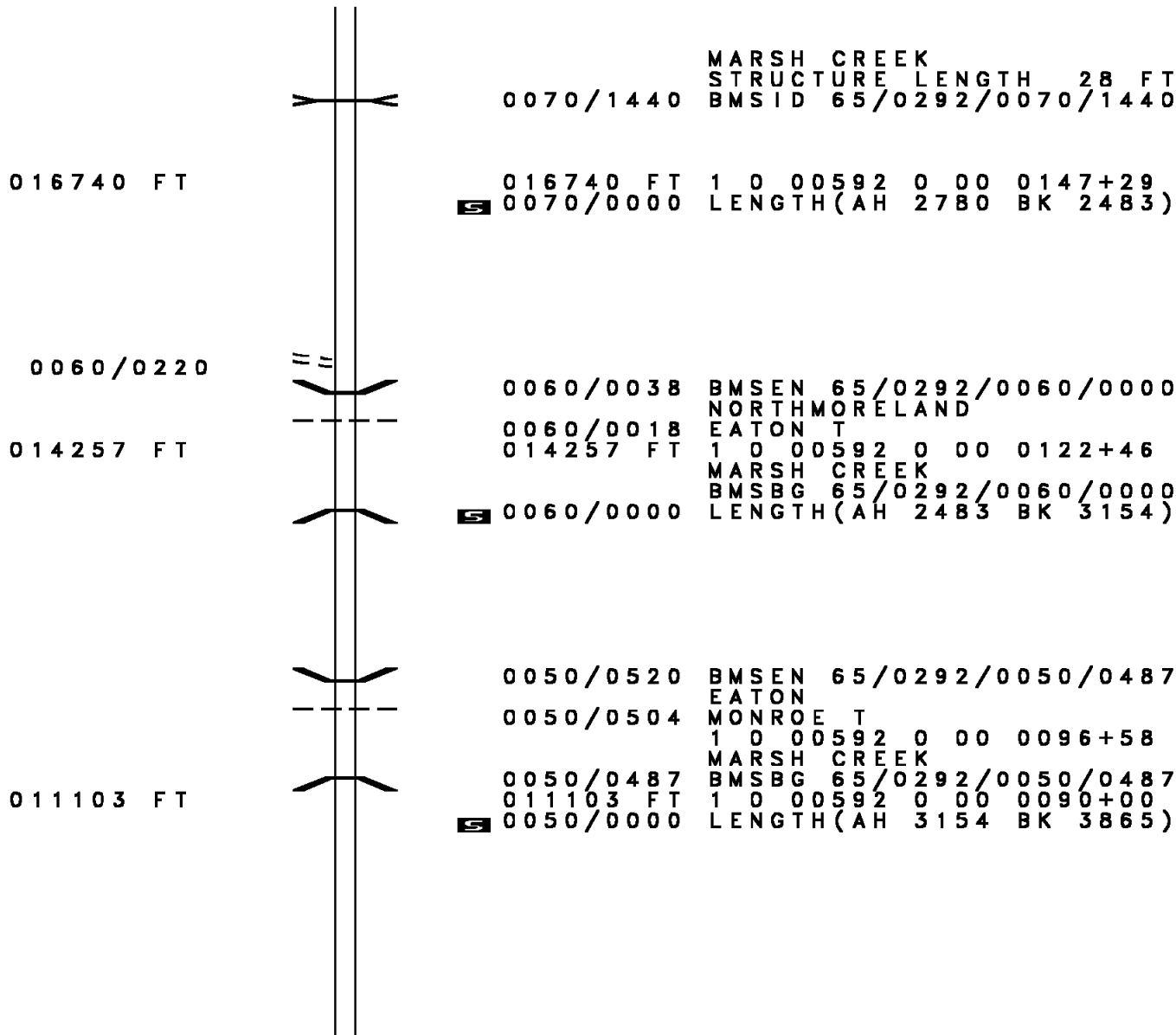
DIR: B TOTAL LEN: 11.483 MI. DIST: 04-7 SR: 292
 LEFT MUN: NORTHMORELAND T RIGHT MUN: NORTHMORELAND T

1 0 00592 0 01 0390+57 040222 FT HEADLEY HILL RD (T426)	0150/0000	==	040222 FT 0150/0000 LENGTH(AH 2640 BK 3027)
	037195 FT	==	037195 FT 1 0 00592 0 01 0359+93 0140/0000 LENGTH(AH 3027 BK 3393) PA STATE STOCKPILE RD (GOVT)
	033802 FT	==	033802 FT 1 0 00592 0 01 0326+00 CREAMERY RD (SR2005 SEG 0040/0000) LEVITT HILL RD (T368)
FOR SR 0292 AND 2005 (CONN)	0120/2816	==	0130/0000 LENGTH(AH 3393 BK 2966)
1 0 00592 0 00 0287+50 030836 FT PINE RIDGE RD (T334)	0120/0000	==	030836 FT 0120/0000 LENGTH(AH 2966 BK 3320)
LITTLE BROADWAY RD (T333)	0110/2129	==	0110/2706 MONKEY HOLLOW RD (SR2020 SEG 0070/2765)

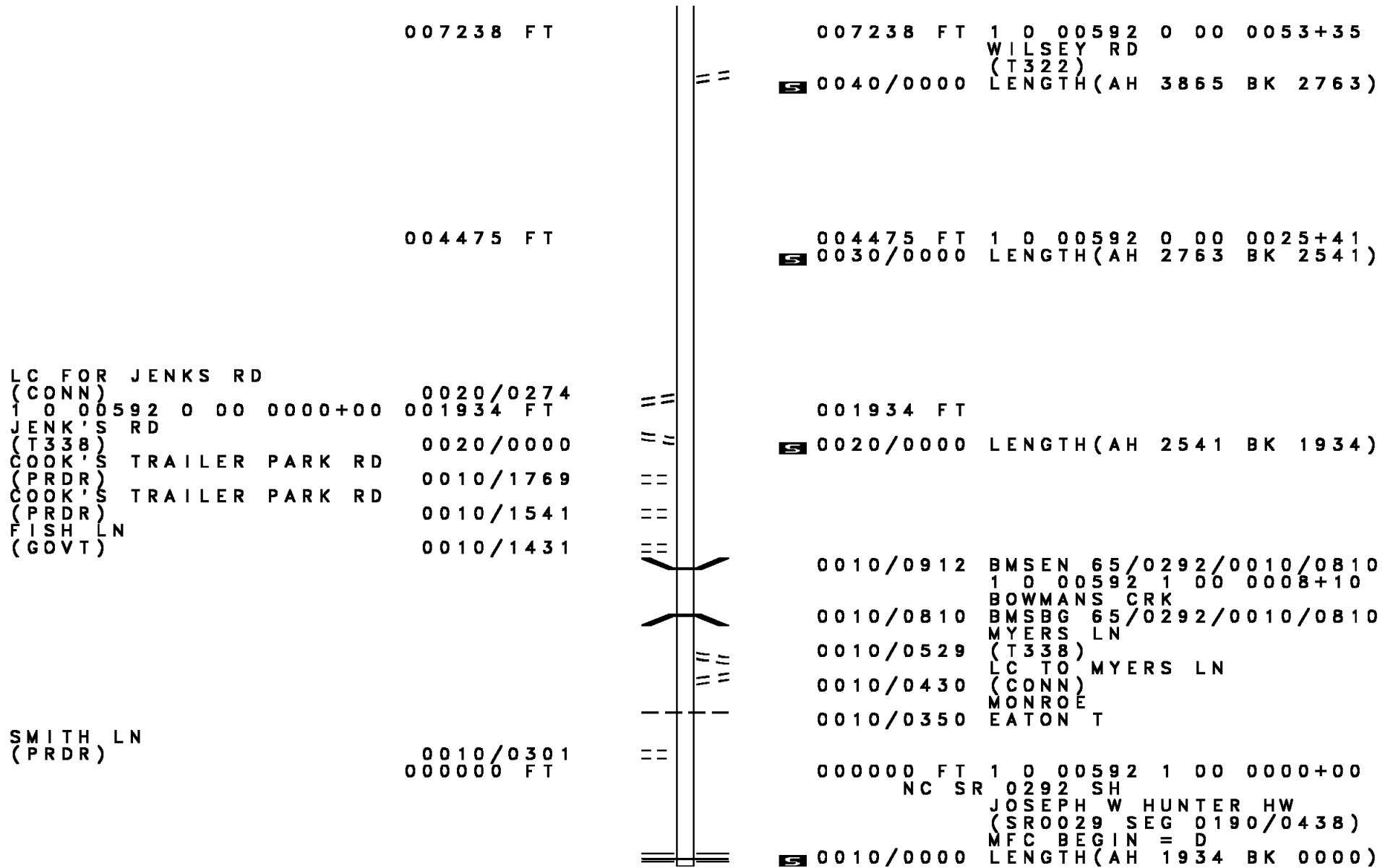
1 0 00592 0 00 0254+90	027516 FT		027516 FT
RUSINKO LN		==	
(T344)	0110/0000		5 0110/0000 LENGTH(AH 3320 BK 2472)
	025044 FT		
			5 025044 FT 1 0 00592 0 00 0230+18
			0100/0000 LENGTH(AH 2472 BK 3536)
	021508 FT		
			021508 FT 1 0 00592 0 00 0195+17
			SR 2002 SH
			(SR2002 SEG 0100/3002)
LC FOR PINE HILL LN		==	5 0090/0000 LENGTH(AH 3536 BK 1988)
(CONN)	0080/1930	==	
PINE HILL LN		==	
(T345)	0080/1789	==	
SR 2002 SH		==	
(SR2002 SEG 0110/0000)	0080/1532	==	
PARK LN		==	
(PRDR)	0080/1257	==	
BROOK LN		==	
(PRDR)	0080/1176	==	
			BR MARSH CR
			STRUCTURE LENGTH 16 FT
			0080/0967 BMSID 65/0292/0080/0967
	019520 FT		
VALLEY VIEW RD			019520 FT 1 0 00592 0 00 0175+15
(T328)	0080/0000	==	VILLAGE: VERNON
			5 0080/0000 LENGTH(AH 1988 BK 2780)

DIR: B TOTAL LEN: 11.483 MI. DIST: 04-7 SR: 292
 LEFT MUN: NORTHMORELAND T RIGHT MUN: NORTHMORELAND T

SKORONSKI LN
 (PRDR)



DIR: B TOTAL LEN: 11.483 MI. DIST: 04-7 SR: 292
 LEFT MUN: MONROE T RIGHT MUN: MONROE T



EXTRACT DATE: 12/18/2023 ROADWAY MANAGEMENT SYSTEM PAGE NUMBER: 61
 PRINT DATE: 12/19/2023 SLD COUNTY/SR - ANNUAL PRINT COUNTY: WYOMING

DIR: B TOTAL LEN: 2.316 MI. DIST: 04-7 SR: 267
 LEFT MUN: MESHOPPEN T RIGHT MUN: MESHOPPEN T

012226 FT

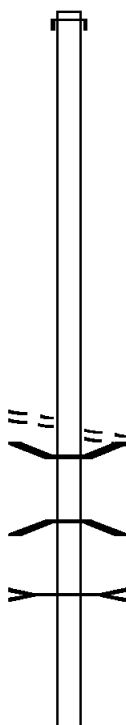
012226 FT AH-SUSQUEHANNA (57)
 INTER-AHD SUSQ CO SR 0267 SH
 0050/3263 (SR0267 SEG 0010/0000)

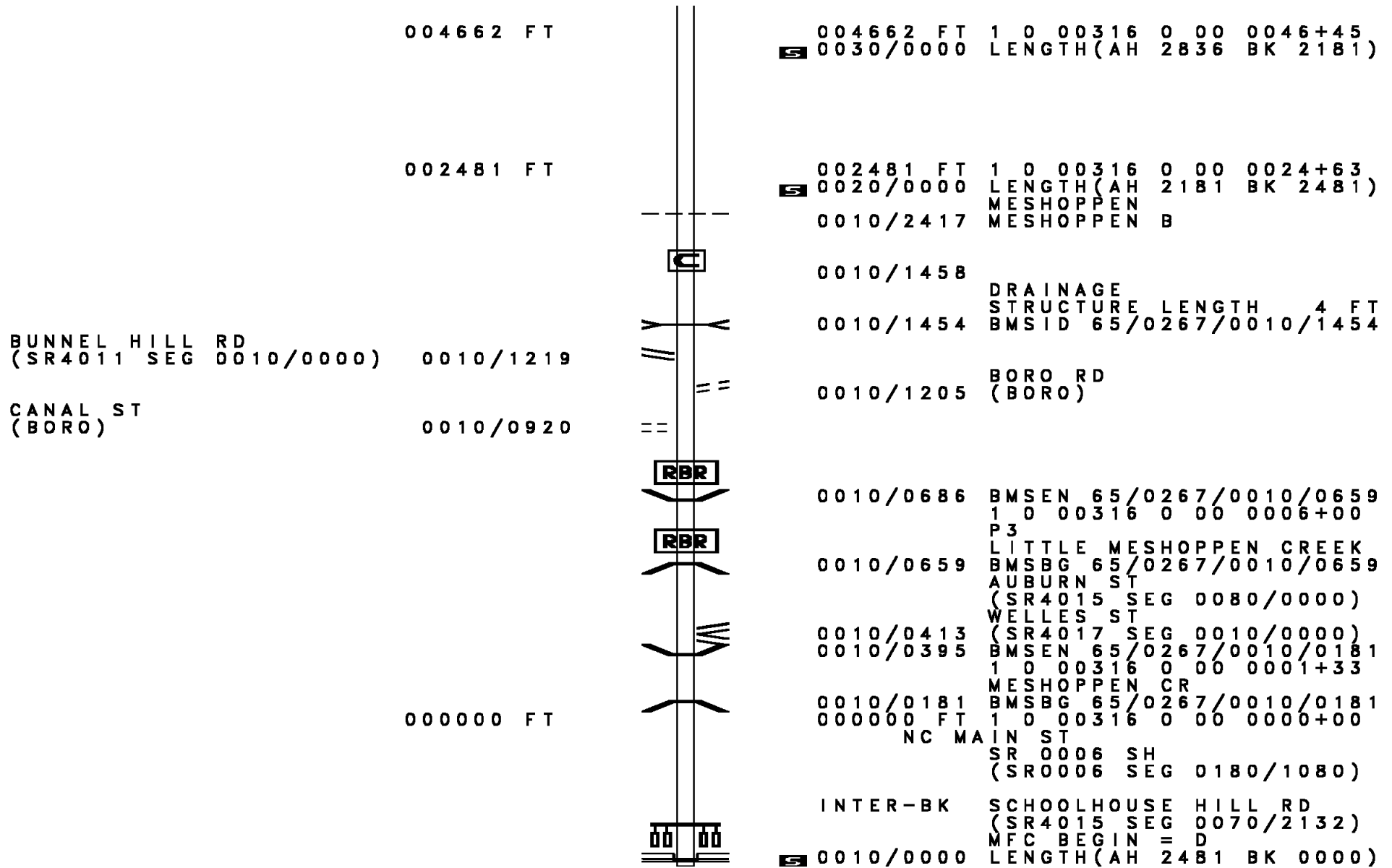
008963 FT

008963 FT 1 0 00316 0 00 0089+45
 0050/0000 LENGTH(AH 3263 BK 1465)

1 0 00316 0 00 0074+80 007498 FT
 BENNINGER RD
 (T543) 0040/0000

007498 FT WILLIAMS RD
 (T490)
 0040/0000 LENGTH(AH 1465 BK 2836)
 0030/2623 BMS EN 65/0267/0030/2578
 1 0 00316 0 00 0072+23
 LITTLE MESHOPPEN CRK
 0030/2578 BMSBG 65/0267/0030/2578
 DRAINAGE
 0030/2237 BMSID 65/0267/0030/2237
 STRUCTURE LENGTH 5 FT





EXTRACT DATE: 12/18/2023 ROADWAY MANAGEMENT SYSTEM PAGE NUMBER: 59
 PRINT DATE: 12/19/2023 SLD COUNTY/SR - ANNUAL PRINT COUNTY: WYOMING
 DIR: B TOTAL LEN: 2.857 MI. DIST: 04-7 SR: 187
 LEFT MUN: NORTH BRANCH T RIGHT MUN: NORTH BRANCH T

015084 FT

015084 FT AH-BRADFORD (08)
 INTER-AHD BRADFORD CO SR 0187 SH
 0050/2487 (SR0187 SEG 0010/0000)

012597 FT

012597 FT 1 0 00013 0 00 0024+86
 SR 4002 SH
 (SR4002 SEG 0010/0000)
 0050/0000 LENGTH(AH 2487 BK 3295)

0040/0971 CEDER HOLLOW RD
 (T431)



DIR: B TOTAL LEN: 2.857 MI. DIST: 04-7 SR: 187
 LEFT MUN: NORTH BRANCH T RIGHT MUN: NORTH BRANCH T

1 0 00217 7 00 0093+25 009302 FT		009302 FT
LINE RD		
(T429)	0040/0000 ==	5 0040/0000 LENGTH(AH 3295 BK 3342)
	005960 FT	005960 FT 1 0 00217 7 00 0060+00
		5 0030/0000 LENGTH(AH 3342 BK 2637)
	003323 FT	003323 FT 1 0 00217 7 00 0033+23
		OAK RIDGE RD
GEN HOPE RD		(SR4001 SEG 0010/0000)
(T427)	0010/2857 ==	5 0020/0000 LENGTH(AH 2637 BK 3323)
		0010/2785 BMS EN 65/0187/0010/2768
		1 0 00217 7 00 0027+69
		TRIB MILR BK
		0010/2768 BMSBG 65/0187/0010/2768
		0010/1494 SR 4010 SH
		(SR4010 SEG 0010/0000)
	000000 FT	000000 FT 1 0 00217 7 00 0000+00
		SR 0087 SH
		(SR0087 SEG 0050/0000)
		NC SR 0187 SH
		INTER-BK CATLIN HOLLOW RD
		(T423)
SR 0087 SH		MFC BEGIN = D
(SR0087 SEG 0050/0000)	0010/0000	5 0010/0000 LENGTH(AH 3323 BK 0000)

EXTRACT DATE: 12/18/2023 ROADWAY MANAGEMENT SYSTEM PAGE NUMBER: 57
 PRINT DATE: 12/19/2023 SLD COUNTY/SR - ANNUAL PRINT COUNTY: WYOMING
 DIR: B TOTAL LEN: 2.724 MI. DIST: 04-7 SR: 107
 LEFT MUN: NICHOLSON T RIGHT MUN: NICHOLSON T

014382 FT

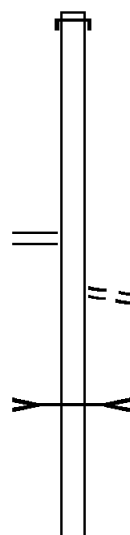
014382 FT AH-LACKAWANNA (35)
 INTER-AHD LACKA CO BENTON RD
 0050/3469 (SR0107 SEG 0010/0000)

SR 1014 SH
 (SR1014 SEG 0020/3761) 0050/0993

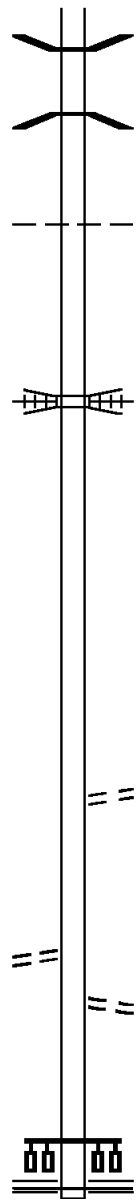
0050/0960 COBB HILL RD
 (TWP)

010913 FT

BR TUNK CRK
 STRUCTURE LENGTH 14 FT
 0050/0027 BMSID 65/0107/0050/0000
 010913 FT 1 0 00648 0 01 0105+75
 0050/0000 LENGTH(AH 3469 BK 2428)



DIR: B TOTAL LEN: 2.724 MI. DIST: 04-7 SR: 107
 LEFT MUN: NICHOLSON T RIGHT MUN: NICHOLSON T



0040/0686 BMS EN 65/0107/0040/0649
 1 0 00648 0 01 0087+76
 TR TNKHNK CK
 0040/0649 BMSBG 65/0107/0040/0649
 008485 FT 1 0 00648 0 01 0081+27
 0040/0000 LENGTH(AH 2428 BK 1580)
 NICHOLSON
 0030/1432 CLINTON T
 006905 FT 1 0 00648 0 01 0065+52
 DELAWARE AND HUDSON RAI
 OVERPASS IS RR X-ING
 0030/0000 LENGTH(AH 1580 BK 3187)
 003718 FT 1 0 00648 0 01 0033+65
 0020/0000 LENGTH(AH 3187 BK 3718)
 0010/2041 WESTERN SPUR LN
 (PRDR)
 0010/0120 FROM 0006/0571 SH
 (CONN)
 000000 FT 1 0 00648 0 00 0000+00
 NC SR 0107 SH
 SR 0006 SH
 (SR0006 SEG 0570/1704)
 (SR0006 SEG 0571/1762)
 0010/0000 MFC BEGIN = D
 LENGTH(AH 3718 BK 0000)

TO 0006/0571 SH
 (CONN)

0010/0284
 000000 FT

EXTRACT DATE: 12/18/2023 ROADWAY MANAGEMENT SYSTEM PAGE NUMBER: 55
 PRINT DATE: 12/19/2023 SLD COUNTY/SR - ANNUAL PRINT COUNTY: WYOMING
 DIR: B TOTAL LEN: 25.995 MI. DIST: 04-7 SR: 92
 LEFT MUN: NICHOLSON T RIGHT MUN: NICHOLSON T

137255 FT

137255 FT AH-SUSQUEHANNA (57)
 INTER-AHD (CO 57) SR 0092 SH
 0520/3066 (SR0092 SEG 0010/0000)

134189 FT

134189 FT 1 0 00365 0 00 0587+05
 0520/0000 LENGTH(AH 3066 BK 2960)

131229 FT

131229 FT 1 0 00365 0 00 0557+05
 0510/0000 LENGTH(AH 2960 BK 2298)



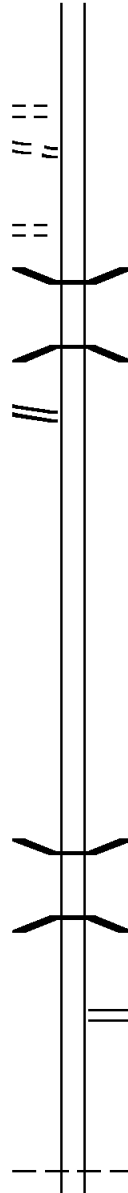
DIR: B TOTAL LEN: 25.995 MI. DIST: 04-7 SR: 92
 LEFT MUN: NICHOLSON T RIGHT MUN: NICHOLSON T

D.R. ROOD RD
 (PRDR) 0500/0925
 D.R. ROOD RD
 (PRDR) 0500/0374
 1 0 00365 0 00 0534+07 128931 FT
 JONES RD
 (T559) 0500/0000

1 0 00365 0 00 0522+06 127670 FT
 SR 1027 SH
 (SR1027 SEG 0020/0000) 0490/0000

124720 FT

122024 FT



128931 FT
 0500/0000 LENGTH(AH 2298 BK 1261)
 0490/0630 BMS EN 65/0092/0490/0598
 1 0 00365 0 00 0527+61
 TRIB TUNK CR
 0490/0598 BMSBG 65/0092/0490/0598
 127670 FT
 NC SR 0092 SH
 0490/0000 LENGTH(AH 1261 BK 2950)

124720 FT 1 0 00365 0 00 0492+03
 0480/0000 LENGTH(AH 2950 BK 2696)

0470/0254 BMS EN 65/0092/0470/0235
 1 0 00365 0 00 0467+69
 TR TUNK CRK
 0470/0235 BMSBG 65/0092/0470/0235
 122024 FT 1 0 00365 0 00 0465+28
 SR 1031 SH
 (SR1031 SEG 0040/3608)
 0470/0000 LENGTH(AH 2696 BK 3660)

0460/1648 NICHOLSON
 NICHOLSON B

DIR: B TOTAL LEN: 25.995 MI. DIST: 04-7 SR: 92
 LEFT MUN: NICHOLSON T RIGHT MUN: NICHOLSON T

FOR SR 0092 AND 1023
 (CONN) 0460/0818
 SR 1023 SH
 (SR1023 SEG 0010/0000) 0460/0698

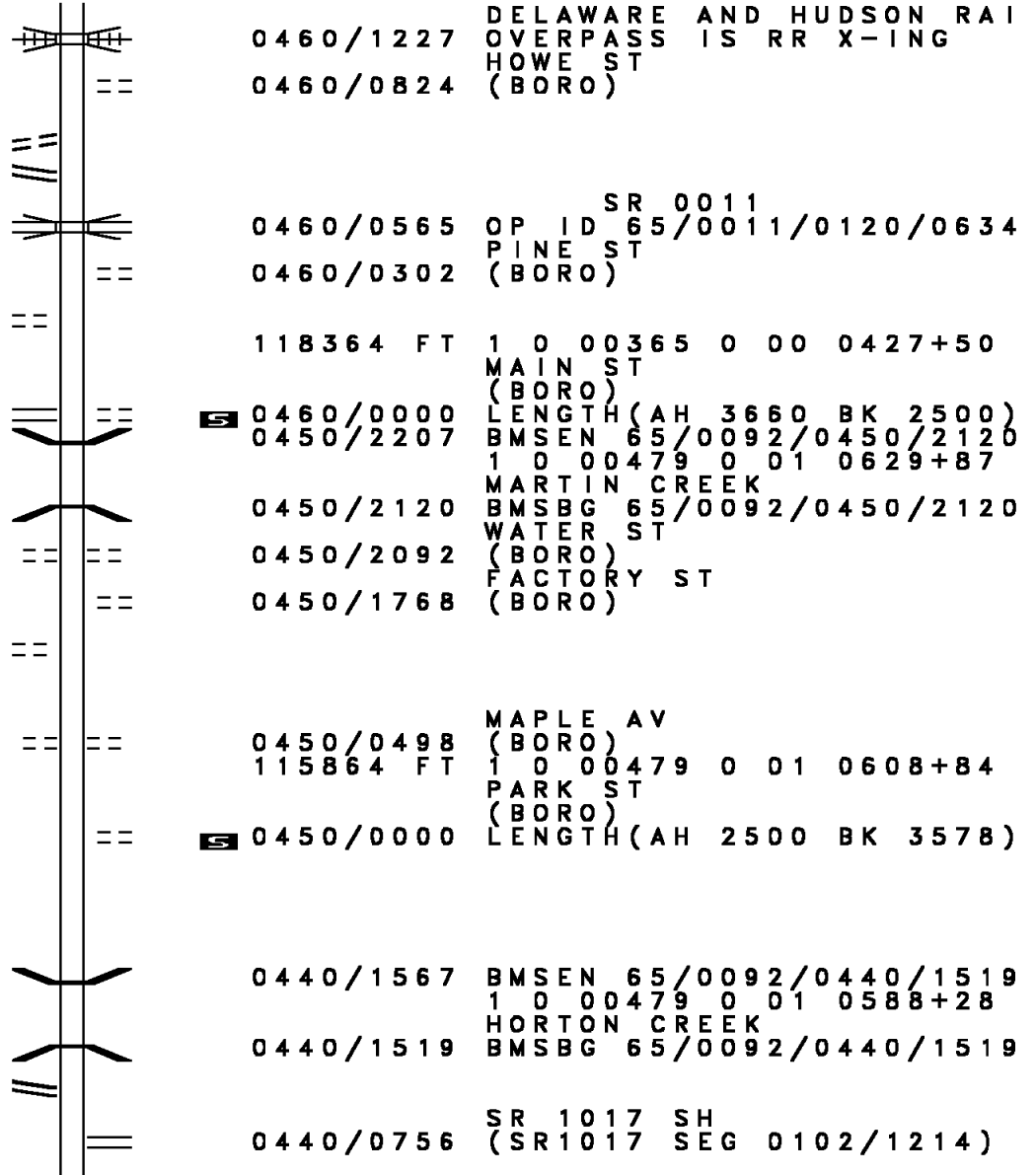
PINE ST
 (BORO) 0460/0281
 118364 FT

MAIN ST
 (SR1019 SEG 0010/0000) 0460/0000

HARDING AV
 (BORO) 0450/1511

115864 FT

QUARRY RD
 (SR1017 SEG 0110/0000) 0440/1234



DIR: B TOTAL LEN: 25.995 MI. DIST: 04-7 SR: 92
 LEFT MUN: NICHOLSON B RIGHT MUN: NICHOLSON B

112286 FT

112286 FT 1 0 00479 0 01 0573+90
 NICHOLSON
 NICHOLSON T
 0440/0000 LENGTH(AH 3578 BK 2366)

109920 FT

109920 FT 1 0 00479 0 01 0550+48
 NC STATE ST
 0430/0000 LENGTH(AH 2366 BK 2222)

SR 1015 SH
 (SR1015 SEG 0010/0000) 0420/0531

107698 FT

0420/0034 BMS EN 65/0092/0420/0000
 BRIDGE POSTED (TONS)
 107698 FT 1 0 00479 0 01 0528+32
 SGL 34 COMB 40
 FIELD BROOK

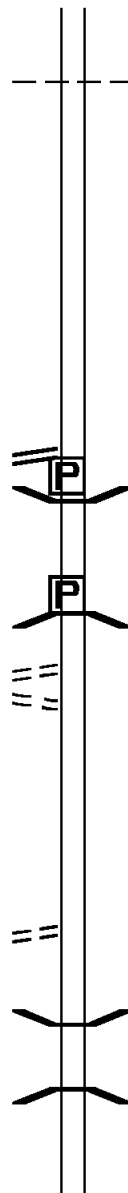
LC FOR SUNRISE RD
 (CONN) 0410/2590
 SUNRISE LAKE RD
 (PRDR) 0410/2354

0420/0000 BMSBG 65/0092/0420/0000
 LENGTH(AH 2222 BK 2615)

1 0 00479 0 01 0502+00 105083 FT
 SQUIER HILL RD
 (T517) 0410/0000

105083 FT
 0410/0000 LENGTH(AH 2615 BK 3136)

0400/1807 BMS EN 65/0092/0400/1790
 1 0 00479 0 01 0488+70
 TR TNKHNK CR
 0400/1790 BMSBG 65/0092/0400/1790

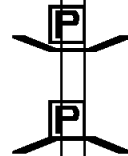


DIR: B TOTAL LEN: 25.995 MI. DIST: 04-7 SR: 92
 LEFT MUN: NICHOLSON T RIGHT MUN: NICHOLSON T

101947 FT

101947 FT 1 0 00479 0 01 0470+58
 SR 1029 SH
 (SR1029 SEG 0030/3199)
 LENGTH(AH 3136 BK 2745)

0400/0000



0390/0280 BMSBG 65/0092/0390/0249
 BRIDGE POSTED (TONS)
 1 0 00479 0 01 0445+86
 SGL 14 COMB 20
 MONROE CREEK
 BMSBG 65/0092/0390/0249

0390/0249
 099202 FT

1 0 00479 0 01 0443+40 099202 FT
 SR 1011 SH
 (SR1011 SEG 0010/0000) 0390/0000

0390/0000 LENGTH(AH 2745 BK 3345)

0380/1645 BENEDICT RD
 (PRDR)

095857 FT

095857 FT 1 0 00479 0 01 0409+77
 0380/0000 LENGTH(AH 3345 BK 2901)

092956 FT

0370/0291 NICHOLSON
 LEMON T
 092956 FT 1 0 00479 0 01 0380+76
 0370/0000 LENGTH(AH 2901 BK 1498)

LC FOR PADULA RD
 (CONN)
 PADULA RD
 (T518)

0360/1168

0360/1060

0360/1060 BIRSTLER RD
 (T538)

091458 FT

091458 FT 1 0 00479 0 01 0366+07

DIR: B TOTAL LEN: 25.995 MI. DIST: 04-7 SR: 92
 LEFT MUN: LEMON T RIGHT MUN: LEMON T

SOUTHWEST ENERGY DR
 (PRDR)

0350/0883
 088915 FT

POI

0350/0883 (APRA) SOUTHWEST ENERGY

088915 FT 1 0 00479 0 01 0339+90
 TUNNEL HILL RD
 (SR1010 SEG 0010/0000)

0350/0000 LENGTH(AH 2543 BK 3796)

AVERY STATION RD
 (SR1009 SEG 0010/0000)

0340/0725

==

0340/1693 BMSEN 65/0092/0340/1635
 1 0 00479 0 01 0319+08

OXBOW CREEK

0340/1635 BMSBG 65/0092/0340/1635

E. LEMON RD
 (T416)

085119 FT

0340/0046 LEMON
 TUNKHANNOCK T
 085119 FT 1 0 00479 0 01 0302+71
 0340/0000 LENGTH(AH 3796 BK 2778)

SR 1002 SH
 (SR1002 SEG 0060/3261)

0330/1817

==

082341 FT 1 0 00479 0 01 0274+96
 0330/0000 LENGTH(AH 2778 BK 2480)

079861 FT

079861 FT 1 0 00479 0 01 0249+96

DIR: B TOTAL LEN: 25.995 MI. DIST: 04-7 SR: 92
 LEFT MUN: TUNKHANNOCK T RIGHT MUN: TUNKHANNOCK T

KENS PL
(PRDR)

0310/2152 ==

0320/0000 LENGTH(AH 2480 BK 2470)

077391 FT

077391 FT 1 0 00479 0 01 0225+43

DRAINAGE
 STRUCTURE LENGTH 6 FT
 BMSID 65/0092/0310/0000

STARK RD
(T414)

0300/3050 ==

0310/0000 LENGTH(AH 2470 BK 3781)

073610 FT

073610 FT 1 0 00479 0 01 0187+49

TRIB TUNKHANNOCK CRK
 STRUCTURE LENGTH 8 FT
 BMSID 65/0092/0300/0000

SHUPP HILL RD
(T412)

0290/1702 ==

0300/0000 LENGTH(AH 3781 BK 2400)

HENRY DR
(PRDR)

0290/0070 ==
 071210 FT

0290/0560 STEELE LN
(PRDR)

071210 FT 1 0 00479 0 01 0163+94
 0290/0000 LENGTH(AH 2400 BK 2948)

PLACE DR

0280/1200 CREEKSHORE RD
(T437)

DIR: B TOTAL LEN: 25.995 MI. DIST: 04-7 SR: 92
 LEFT MUN: TUNKHANNOCK T RIGHT MUN: TUNKHANNOCK T

(T438)
 TO 0006/0440 SH
 (CONN)

0280/0593
 0280/0144
 068262 FT

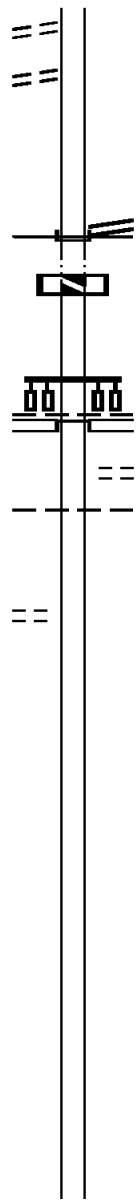
068262 FT

PA DEPT OF AGRICULTURE
 (GOVT)

067272 FT
 0260/2310

064869 FT

062387 FT



068262 FT 1 0 00479 0 00 0134+46
 SR 0006 SH
 (SR0006 SEG 0432/0586)
 INTER-BK SR 0006 SH
 (SR0006 SEG 0432/0586)
 MFC BEGIN = D
 LTH AH 002948 BK 000100
 0280/0000
 068262 FT
 7274/0000 LTH AH 000100 BK 000990
 INTER-AHD SR 3008 SH
 (SR3008 SEG 0010/0000)
 TUNKHANNOCK BP
 (SR0006 SEG 0384/0000)
 0270/0990 TUNKHANNOCK B
 LANE HILL RD
 (T393)
 0270/0722 TUNKHANNOCK
 TUNKHANNOCK
 0270/0438 TUNKHANNOCK T
 067272 FT 1 0 00232 0 00 0674+05
 0270/0000 LENGTH(AH 0990 BK 2403)
 064869 FT 1 0 00232 0 00 0649+06
 0260/0000 LENGTH(AH 2403 BK 2482)
 062387 FT 1 0 00232 0 00 0624+24
 0250/0000 LENGTH(AH 2482 BK 2534)

DIR: B TOTAL LEN: 25.995 MI. DIST: 04-7 SR: 92
 LEFT MUN: TUNKHANNOCK T RIGHT MUN: TUNKHANNOCK T

Stationing	Right of Way	Structure	Length	Notes
059853 FT	059853 FT	0240/0000	1 0 00232 0 00	0598+90 LENGTH(AH 2534 BK 2777)
	0230/1353			OVERPECK LN (PRDR)
1 0 00232 0 00 0571+13 057076 FT UNKNOWN RD (PRDR)	0230/0000	0230/0069 057076 FT		CLAYPOOL LN (PRDR) ASH ST (T458)
	0230/0000			LENGTH(AH 2777 BK 2213)
	054863 FT	0220/0192 054863 FT	1 0 00232 0 00	TUNKHANNOCK TOWNSHIP DR (TWP) LENGTH(AH 2213 BK 2712)
ROSEBUSH LN (PRDR)	0210/2164	0210/0000		ACE LN (PRDR)
	052151 FT	0210/0893 052151 FT	1 0 00232 0 00	STONECREST RD (T394) LENGTH(AH 2712 BK 2806)
	049345 FT	0200/1294		BR SUSQ RVR STRUCTURE LENGTH 13 FT BMSID 65/0092/0200/1294
	049345 FT	0200/0000	1 0 00232 0 00	0493+42 LANEHILL RD (T393) LENGTH(AH 2806 BK 2663)

DIR: B TOTAL LEN: 25.995 MI. DIST: 04-7 SR: 92
 LEFT MUN: TUNKHANNOCK T RIGHT MUN: TUNKHANNOCK T

046682 FT		046682 FT 1 0 00232 0 00 0468+00 ROOSEVELT HW (SR0307 SEG 0150/2493) 0190/0000 LENGTH(AH 2663 BK 3273) SR 2037 SH 0180/2736 (SR2037 SEG 0010/0000) TRIB SUSQ RV STRUCTURE LENGTH 12 FT 0180/2590 BMSID 65/0092/0180/2590 OSTERHOUT RD (TWP) 0180/1719
043409 FT		043409 FT 1 0 00232 0 00 0435+02 0180/0000 LENGTH(AH 3273 BK 2482)
040927 FT		040927 FT 1 0 00232 0 00 0409+69 0170/0000 LENGTH(AH 2482 BK 2562)
038365 FT		038365 FT 1 0 00232 0 00 0384+07 0160/0000 LENGTH(AH 2562 BK 1487) TUNKHANNOCK 0150/1414 FALLS T
036878 FT		036878 FT 1 0 00232 0 00 0369+20 WHITES FERRY RD

DIR: B TOTAL LEN: 25.995 MI. DIST: 04-7 SR: 92
 LEFT MUN: FALLS T RIGHT MUN: FALLS T

Left Side Description	Left Side Stationing	Right Side Stationing	Right Side Description
		0150/0000	(SR2004 SEG 0010/0000) LENGTH(AH 1487 BK 2543)
034335 FT		034335 FT	1 0 00232 0 00 0343+86 TRIB SUSQ RV STRUCTURE LENGTH 12 FT BMSID 65/0092/0140/0000
		0140/0000	LENGTH(AH 2543 BK 2547)
SILVER MAPLE LN (PRDR)	0130/1552	0130/1632	GENERALS LN (PRDR)
1 0 00232 0 00 0318+75 MACS RD (T370)	031788 FT 0130/0000	031788 FT	ST MICHAEL'S SCHOOL RD (PRDR)
		0130/0000	LENGTH(AH 2547 BK 2338)
		0120/1775	EIHAB LN (PRDR)
CANAL RD (T370)	0120/1212		
	029450 FT	029450 FT	1 0 00232 0 00 0294+99
		0120/0000	LENGTH(AH 2338 BK 1823)
1 0 00232 0 00 0276+76 SAND PLANT RD (SR2008 SEG 0010/0000)	027627 FT 0110/0000	027627 FT	
		0110/0000	LENGTH(AH 1823 BK 2698)
		0100/2564	DAVENPORT LN (PRDR)
FERAL LN (PRDR)	0100/2025		
		0100/1605	DOGWOOD DR (T380)

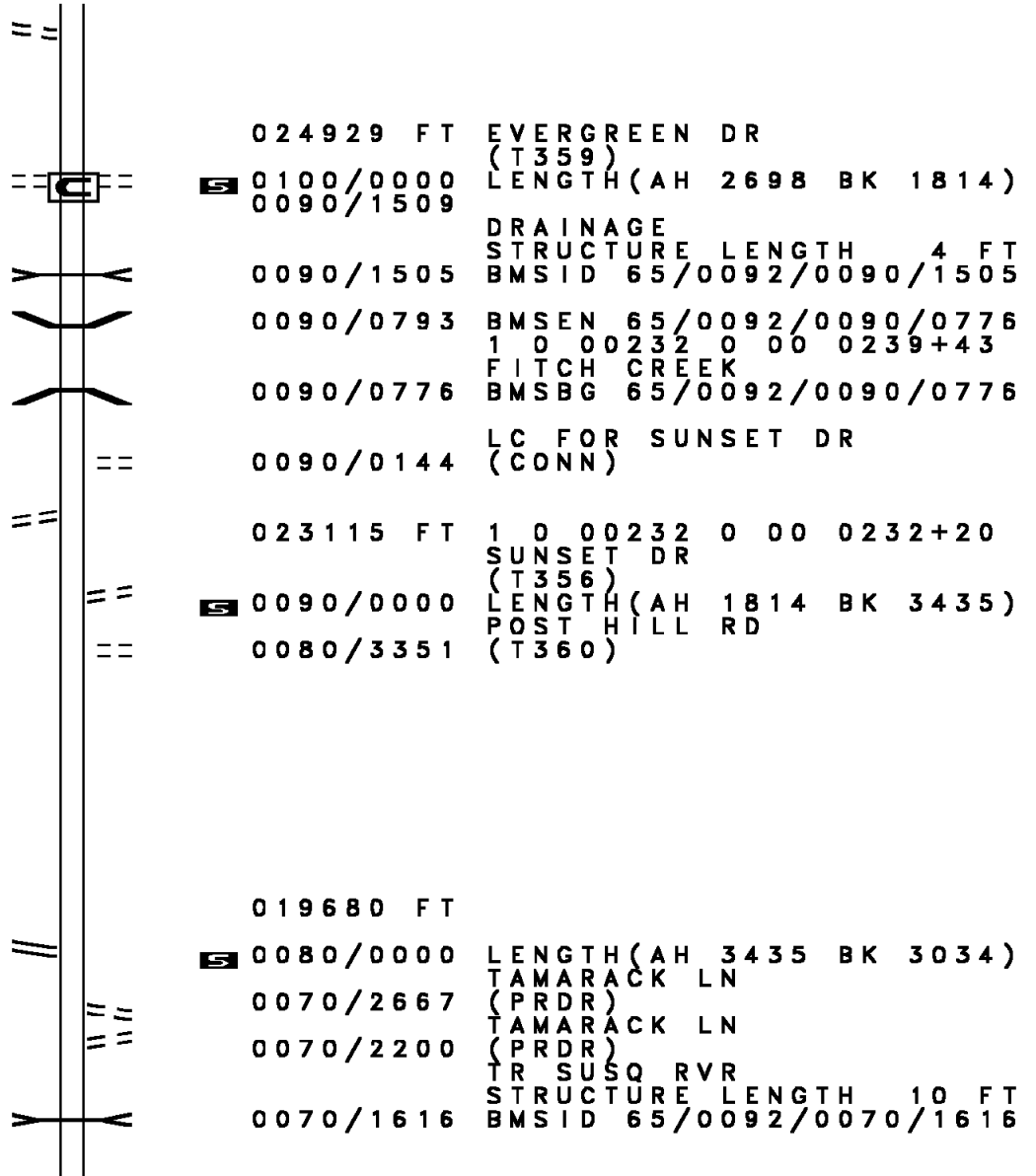
DIR: B TOTAL LEN: 25.995 MI. DIST: 04-7 SR: 92
 LEFT MUN: FALLS T RIGHT MUN: FALLS T

FRANK LN
 (PRDR) 0100/1380

1 0 00232 0 00 0249+79 024929 FT
 SANDY VALLEY DR
 (T384) 0100/0000

SUNSET DR
 (T356) 0090/0071
 023115 FT

1 0 00232 0 00 0197+80 019680 FT
 SAND PLANT RD
 (SR2008 SEG 0050/2778) 0080/0000

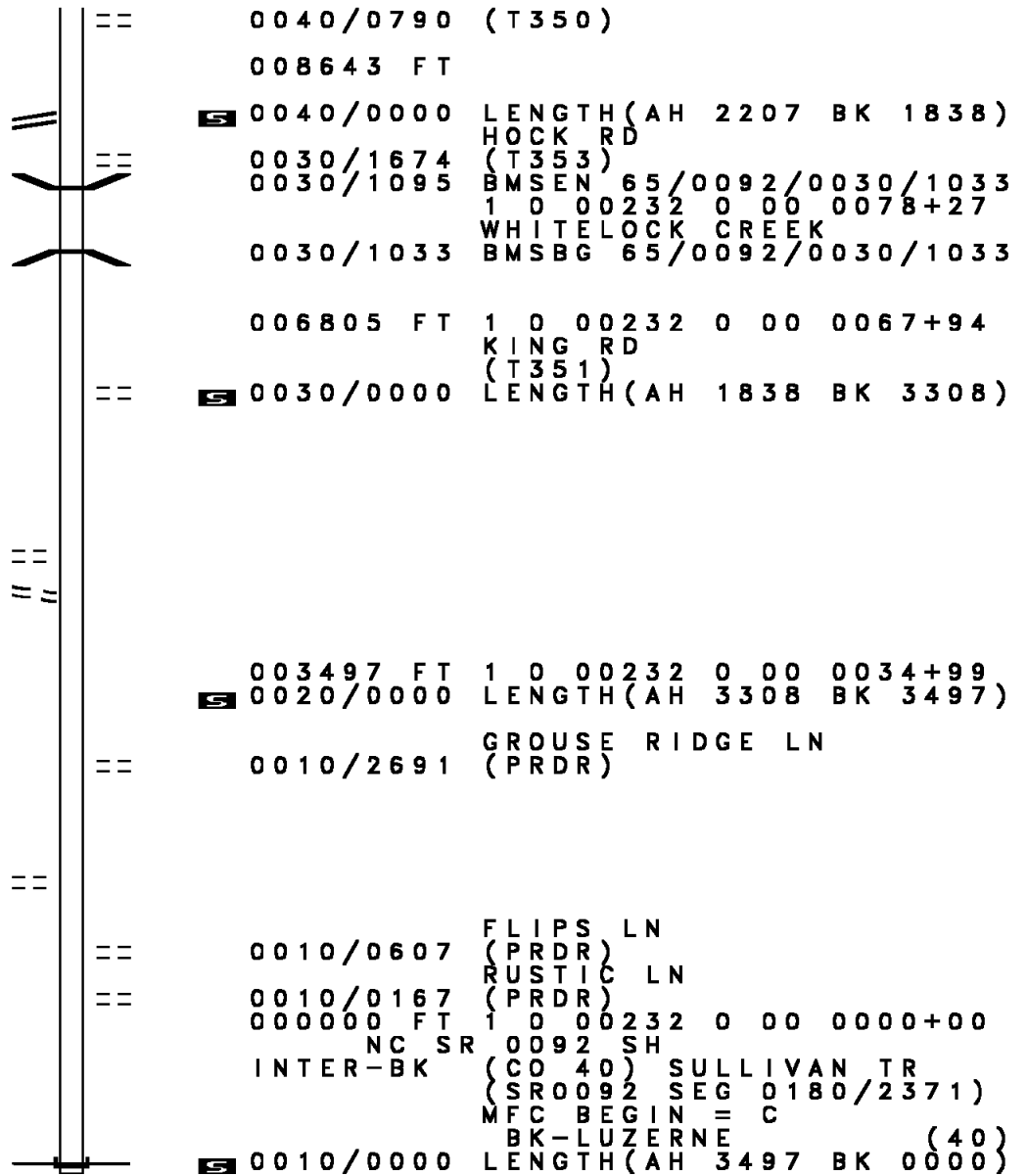


DIR: B TOTAL LEN: 25.995 MI. DIST: 04-7 SR: 92
 LEFT MUN: FALLS T RIGHT MUN: FALLS T

Stationing	Segment	Length	Notes
016646 FT		016646 FT	FALLS RD (SR2015 SEG 0010/1695)
	5 0070/0000	0064/1415	LENGTH(AH 3034 BK 1483) BMSEN 65/0092/0064/0438
		0064/0488	FALLS EXETER T 0 0 00000 0 00 0000+00 T358
		0064/0438	BMSBG 65/0092/0064/0438
CHURCH ST (TWP) 0 0 00000 0 00 0000+00		0064/0174	
WOODSIDE AV (TWP)		015163 FT	
		0064/0000	
	5 0064/0000	0060/1023	LENGTH(AH 1483 BK 1479) SHIVELL RD (T359)
1 0 00232 0 00 0137+00		013684 FT	
BAILEY RD (T347)		0060/0000	
	5 0060/0000	0050/2401	LENGTH(AH 1479 BK 2834) RIVER RD (T358)
		0050/1403	SUSQUEHANNA BEACH RD (T360)
EAGLE LN (PRDR)		0050/1391	
		0050/0141	SUSQUEHANNA BEACH RD (T360)
010850 FT		010850 FT	1 0 00232 0 00 0108+38 BR SUSQ RVR STRUCTURE LENGTH 10 FT BMSID 65/0092/0050/0000
	5 0050/0000	0050/0000	LENGTH(AH 2834 BK 2207)
		0040/1556	ENDRES LN (PRDR)
		0040/1218	ENDRES LN (PRDR) O'FIER RD

DIR: B TOTAL LEN: 25.995 MI. DIST: 04-7 SR: 92
 LEFT MUN: EXETER T RIGHT MUN: EXETER T

1 0 00232 0 00 0086+00 008643 FT
 SR 0292 SH
 (SR0292 SEG 0210/3190) 0040/0000



0040/0790 (T350)
 008643 FT
 0040/0000 LENGTH(AH 2207 BK 1838)
 HOCK RD
 (T353)
 0030/1674 BMSSEN 65/0092/0030/1033
 0030/1095 1 0 00232 0 00 0078+27
 WHITELOCK CREEK
 0030/1033 BMSBG 65/0092/0030/1033
 006805 FT
 006805 FT 1 0 00232 0 00 0067+94
 KING RD
 (T351)
 0030/0000 LENGTH(AH 1838 BK 3308)

JAMES LN
 (PRDR) 0020/1418
 KUDRAKO LN
 (PRDR) 0020/1160

003497 FT
 003497 FT 1 0 00232 0 00 0034+99
 0020/0000 LENGTH(AH 3308 BK 3497)

0010/2691 GROUSE RIDGE LN
 (PRDR)

LOWRY LN
 (T365) 0010/1323

0010/0607 FLIPS LN
 (PRDR)
 0010/0167 RUSTIC LN
 (PRDR)
 000000 FT 1 0 00232 0 00 0000+00
 NC SR 0092 SH
 INTER-BK (CO 40) SULLIVAN TR
 (SR0092 SEG 0180/2371)
 MFC BEGIN = C
 BK-LUZERNE (40)
 0010/0000 LENGTH(AH 3497 BK 0000)

DIR: B TOTAL LEN: 15.315 MI. DIST: 04-7 SR: 87
 LEFT MUN: WASHINGTON T RIGHT MUN: WASHINGTON T

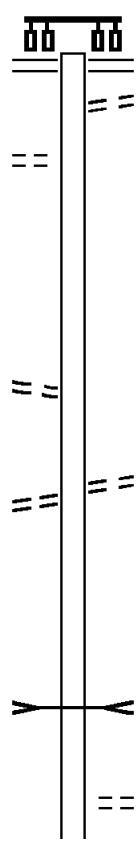
SR 0006 SH 080863 FT
 (SR0006 SEG 0260/0000)
 (SR0006 SEG 0261/0000) 0310/3485

LESHER RD 0310/2830
 (T550)

LESHER RD 0310/0045
 (T550) 077378 FT

RABBIT HOLLOW RD 0310/0000
 (T482)

074721 FT



080863 FT SR 0006 SH
 0310/3485 (SR0006 SEG 0261/0000)
 0310/3335 (SR0006 SEG 0260/0000)
 TO SR 0006/0260 SH
 (CONN)

077378 FT 1 0 00013 0 01 0687+89
 WASHINGTON PARK RD
 (T534)
 0310/0000 LENGTH(AH 3485 BK 2657)

0300/0297 TRIB SUSQ RV
 074721 FT STRUCTURE LENGTH 5 FT
 BMSID 65/0087/0300/0290
 1 0 00013 0 01 0661+47
 MANNING'S RD
 (T514)
 0300/0000 LENGTH(AH 2657 BK 2864)

DIR: B TOTAL LEN: 15.315 MI. DIST: 04-7 SR: 87
 LEFT MUN: WASHINGTON T RIGHT MUN: WASHINGTON T

071857 FT

071857 FT 1 0 00013 0 01 0632+83
 0290/0000 LENGTH(AH 2864 BK 2306)
 MT STREAM
 STRUCTURE LENGTH 6 FT
 0280/2122 BMSID 65/0087/0280/2122
 TRIB SUSQ RV
 STRUCTURE LENGTH 6 FT
 0280/1750 BMSID 65/0087/0280/1750
 TRIB SUSQ RV
 STRUCTURE LENGTH 28 FT
 0280/1725 BMSID 65/0087/0280/1725

069551 FT

069551 FT 1 0 00013 0 01 0599+59
 0280/0000 LENGTH(AH 2306 BK 2980)
 PAPER LN
 0270/2512 (T485)

POE

0270/1534 (APRA) PROCTOR AND GAMB
 PROCTOR AND GAMBLE DR
 (PRDR)

066571 FT

066571 FT 1 0 00013 0 00 0570+74
 0270/0000 LENGTH(AH 2980 BK 3018)

TO 4015/0010 SH
 (CONN)

0260/0077

1 0 00013 0 00 0539+66 063553 FT
 MESHOPANY RIDGE RD

063553 FT BITLER RD
 (SR4015 SEG 0010/0343)

DIR: B TOTAL LEN: 15.315 MI. DIST: 04-7 SR: 87
 LEFT MUN: WASHINGTON T RIGHT MUN: WASHINGTON T

(SR4015 SEG 0010/0343) 0260/0000



0260/0000 LENGTH(AH 3018 BK 1847)
 0250/1405 BMSSEN 65/0087/0250/0170

0250/0770 WASHINGTON
 MEHOOPANY T

1 0 00013 0 00 0522+79

0250/0170 SUSQ RIVER
 BMSBG 65/0087/0250/0170

FROM 0087/0240 SH
 (CONN)

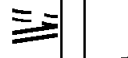
0250/0097
 061706 FT

1 0 00013 0 00 0521+10 061706 FT
 JAYNES BEND RD

(T459)

SR 4002 SH

(SR4002 SEG 0190/2061) 0250/0000



0250/0000 LENGTH(AH 1847 BK 0752)
 TO 0087/0250 SH
 0240/0641 (CONN)

0240/0028 BMSSEN 65/0087/0240/0000
 060954 FT 2 0 65039 0 00 0000+73

LT MEHOPNCK

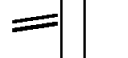
0240/0000 BMSBG 65/0087/0240/0000
 BRIDGE RD LENGTH(AH 0752 BK 2476)

0230/2383 (T457)

RACE ST

0230/2211 (T455)

NIMBLE HILL RD
 (SR4005 SEG 0100/3123) 0230/1601



058478 FT

058478 FT 1 0 00217 0 00 0584+76
 0230/0000 LENGTH(AH 2476 BK 1866)

056612 FT

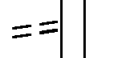
056612 FT 1 0 00217 0 00 0563+10

SUGAR HOLLOW RD

(SR3003 SEG 0152/1819)

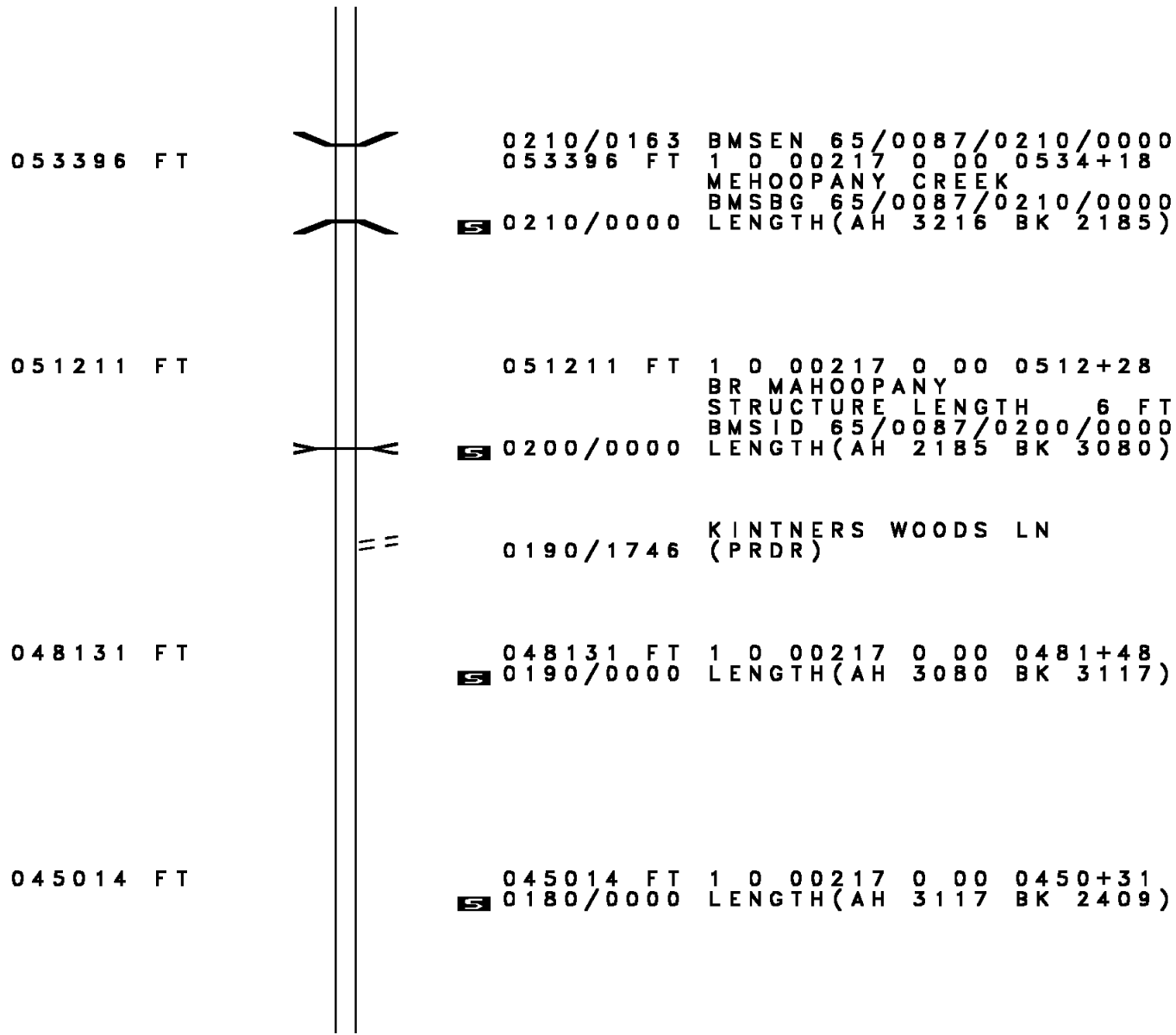
0220/0000 LENGTH(AH 1866 BK 3216)

SCHOOL HOUSE HILL RD
 (T448)



0210/2895

DIR: B TOTAL LEN: 15.315 MI. DIST: 04-7 SR: 87
 LEFT MUN: MEHOOPANY T RIGHT MUN: MEHOOPANY T



DIR: B TOTAL LEN: 15.315 MI. DIST: 04-7 SR: 87
 LEFT MUN: MEHOOPANY T RIGHT MUN: MEHOOPANY T

042605 FT

042605 FT 1 0 00217 0 00 0426+25
 0170/0000 LENGTH(AH 2409 BK 3285)

039320 FT

039320 FT 1 0 00217 0 00 0393+40
 SHEEHANS RD
 (SR3004 SEG 0012/0000)
 0160/0000 LENGTH(AH 3285 BK 3320)
 BR MESHOP CR
 STRUCTURE LENGTH 10 FT
 0150/3244 BMSID 65/0087/0150/3244

0150/1931 MEHOOPANY
 FORKSTON T

036000 FT

036000 FT 1 0 00217 0 00 0360+48
 BR MEHOOPANY
 STRUCTURE LENGTH 6 FT
 BMSID 65/0087/0150/0000
 MAIN RD
 (T309)
 0150/0000 LENGTH(AH 3320 BK 3361)

BR MEHOPNY C
 STRUCTURE LENGTH 8 FT
 0140/2103 BMSID 65/0087/0140/2103

032639 FT

032639 FT 1 0 00217 0 00 0326+59
 BR MEHOOPANY

DIR: B TOTAL LEN: 15.315 MI. DIST: 04-7 SR: 87
 LEFT MUN: FORKSTON T RIGHT MUN: FORKSTON T

Structure ID	Length (ft)	Structure Name	Start Station	End Station	Notes
0140/0000	12 FT	STRUCTURE			BMSID 65/0087/0140/0000 LENGTH(AH 3361 BK 2703)
0130/1667		BMSEN	0130/1502	0130/1667	65/0087/0130/1502 1 0 00217 0 00 0314+66
0130/1502		MEHOOPANY CREEK			
0130/0967		BMSBG	0130/0967	0130/1502	65/0087/0130/1502 WINDY VALLEY RD (SR3001 SEG 0250/0000)
0130/0967		FARR HOLLOW RD	0130/0967	0130/0967	(SR3001 SEG 0250/0000)
0130/0000	29936 FT	OLD HIGHWAY LN	0295+00	029936 FT	(T306)
0130/0000		STRUCTURE			LENGTH(AH 2703 BK 2731)
0120/0000	27205 FT	STRUCTURE			LENGTH(AH 2731 BK 2770)
0110/0170		BMSEN	0110/0000	0110/0170	65/0087/0110/0000 1 0 00217 0 00 0244+40
0110/0000		MEHOOPANY CR			
0110/0000		BMSBG	0110/0000	0110/0000	65/0087/0110/0000 LENGTH(AH 2770 BK 2398)
0100/2340		OTTEN RD	0100/2340	0100/2340	(T453)
0100/0000	22037 FT	STRUCTURE			LENGTH(AH 2398 BK 2974)
0090/2896		FORKSTON			NORTH BRANCH T

DIR: B TOTAL LEN: 15.315 MI. DIST: 04-7 SR: 87
 LEFT MUN: FORKSTON T RIGHT MUN: FORKSTON T

ROAD NAME	START STATION	END STATION	LENGTH (FT)	DESCRIPTION
	019063	019063	0015	BMTEN 65/0087/0090/0000 1 0 00217 0 00 0190+74 BR MEHOPNY C
DOUGLASS HOLLOW RD (T438)	0080	1931	1931	5 0090/0000 BMSBG 65/0087/0090/0000 LENGTH(AH 2974 BK 2010)
	017053	017053	0086	MINERS RD (T439)
	0080	0000	0086	5 0080/0000 LENGTH(AH 2010 BK 2045)
	0070	1682	1682	HOLLEYS RD (T440)
LEE HOPE RD (T425)	0070	0838	0838	5 0070/0902 HOLLEYS RD (T440)
	015008	015008	0000	MILL RD (T441)
	0070	0000	0000	5 0070/0000 LENGTH(AH 2045 BK 2354)
LEE HOPE RD (T425)	0060	1552	1552	MILL RD (T441)
VETTERS RD (T442)	0060	1414	1414	5 0060/1416 MILL RD (T441)
VETTER RD (T442)	0060	0115	0115	BMTEN 65/0087/0060/0000 1 0 00217 0 00 0126+44 MILLER BROOK
	012654	012654	0057	5 0060/0057 BMSBG 65/0087/0060/0000 LENGTH(AH 2354 BK 3232)

DIR: B TOTAL LEN: 15.315 MI. DIST: 04-7 SR: 87
 LEFT MUN: NORTH BRANCH T RIGHT MUN: NORTH BRANCH T

SR 4010 SH
 (SR4010 SEG 0010/1935) 0050/2346

1 0 00217 0 00 0095+24 009422 FT
 SR 0187 SH
 (SR0187 SEG 0010/0000) 0050/0000

007516 FT

004990 FT

002627 FT

000000 FT

009422 FT CATLIN HOLLOW RD
 (T423)
 0050/0000 LENGTH(AH 3232 BK 1906)

007516 FT 1 0 00217 0 00 0075+09
 0040/0000 LENGTH(AH 1906 BK 2526)

004990 FT 1 0 00217 0 00 0049+83
 0030/0000 LENGTH(AH 2526 BK 2363)

002627 FT 1 0 00217 0 00 0026+27
 0020/0000 LENGTH(AH 2363 BK 2627)

000000 FT 1 0 00217 0 00 0000+00
 NC SR 0087 SH
 INTER-BK SULLIVAN CO SR 0087 SH
 (SR0087 SEG 0780/1477)
 MFC BEGIN = C
 BK-SULLIVAN (56)
 0010/0000 LENGTH(AH 2627 BK 0000)

SINGER RD
(T509)

126353 FT

0450/1648

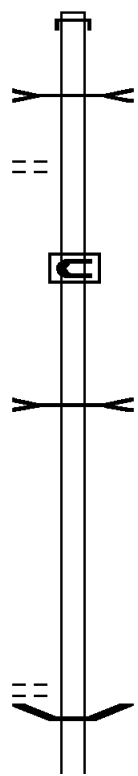
123631 FT

122165 FT

WILSON RD
(T528)

0430/0175

119921 FT



126411 FT AH-SUSQUEHANNA (57)
 INTER-AHD (CO 57) SR 0029 SH
 0450/2722 (SR0029 SEG 0010/0000)
 TR MESP CR
 STRUCTURE LENGTH 19 FT
 0450/2454 BMSID 65/0029/0450/2454

0450/0005
 123689 FT 1 0 00012 0 00 0376+51
 DRAINAGE
 STRUCTURE LENGTH 5 FT
 BMSID 65/0029/0450/0000
 0450/0000 LENGTH(AH 2722 BK 1466)

122223 FT 1 0 00012 0 00 0361+85
 0440/0000 LENGTH(AH 1466 BK 2244)

0430/0100 BMSID 65/0029/0430/0000
 119979 FT 1 0 00012 0 00 0338+87
 MESHOPPEN CR

DIR: B TOTAL LEN: 23.941 MI. DIST: 04-7 SR: 29
 LEFT MUN: LEMON T RIGHT MUN: LEMON T

CEMETERY RD
(T536)

0420/2181

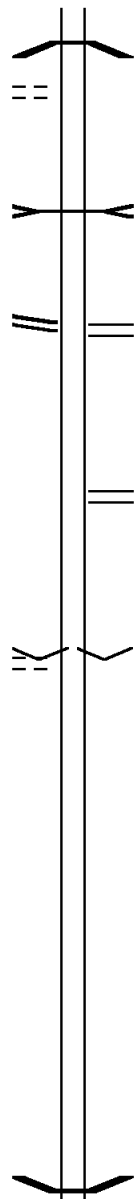
1 0 00012 0 00 0316+18 117679 FT
 MESHOPPEN CRK RD
 (SR4008 SEG 0110/3381) 0420/0000

BAKER-HIRKEY RD
(T493)

113942 FT
 0410/0000

111176 FT

108550 FT



0430/0000 BMSBG 65/0029/0430/0000
 LENGTH(AH 2244 BK 2242)

0420/1039 DRAINAGE
 STRUCTURE LENGTH 5 FT
 BMSID 65/0029/0420/1088

117737 FT ALDOVIN RD
 (SR1006 SEG 0010/0000)
 0420/0000 LENGTH(AH 2242 BK 3737)

0410/1773 JAMES ACE RD
 (SR1004 SEG 0010/0000)

114000 FT 1 0 00012 0 00 0279+02
 VILLAGE: LEMON
 0410/0000 LENGTH(AH 3737 BK 2766)

111234 FT 1 0 00012 0 00 0251+16
 0400/0000 LENGTH(AH 2766 BK 2626)

108608 FT 1 0 00012 0 00 0225+17
 0390/0000 LENGTH(AH 2626 BK 2953)

0380/1928 BMSSEN 65/0029/0380/1918

DIR: B TOTAL LEN: 23.941 MI. DIST: 04-7 SR: 29
 LEFT MUN: LEMON T RIGHT MUN: LEMON T

LAKWOOD RD
(T491)

0380/1830



1 0 00012 0 00 0214+83
 INLET LAKE CAREY
 0380/1918 BMSBG 65/0029/0380/1918

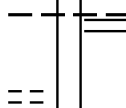
0380/1583 SIREN RD
 (SR1007 SEG 0010/1536)

105597 FT

105655 FT 1 0 00012 0 00 0195+52
 0380/0000 LENGTH(AH 2953 BK 3312)

MT AIRY ESTATES RD
(PRDR)

0370/1794

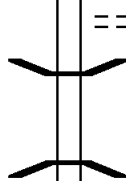


0370/2549 SR 1003 SH
 (SR1003 SEG 0050/0807)
 LEMON
 TUNKHANNOCK T

102285 FT

102343 FT 1 0 00012 0 00 0162+40
 0370/0000 LENGTH(AH 3312 BK 3053)

099232 FT



0360/0894 MARCY RD
 (T405)
 0360/0014 BMSBN 65/0029/0360/0000
 099290 FT 1 0 00012 0 00 0132+05
 KERN GLEN CR
 0360/0000 BMSBG 65/0029/0360/0000
 LENGTH(AH 3053 BK 3486)

DIR: B TOTAL LEN: 23.941 MI. DIST: 04-7 SR: 29
 LEFT MUN: TUNKHANNOCK T RIGHT MUN: TUNKHANNOCK T

	095746 FT		095804 FT	1 0 00012 0 00 0096+93
				BROOKSIDE RD
SILL HILL RD (T476)	0340/2392	==	5 0350/0000	(T399) LENGTH(AH 3486 BK 2576)
STONY MOUNTAIN RD (SR4021 SEG 0010/0000)	0340/1095	==		
1 0 00012 0 00 0066+54	093170 FT		093228 FT	
MT VIEW TE (T457)	0340/0000	==	5 0340/0000	LENGTH(AH 2576 BK 2592)
MILE RD (T397)	0330/2100	==		
	090578 FT		090636 FT	1 0 00012 0 00 0045+60
				ANDERSON RD
BORO RD (TWP)	0330/0000	==		(T408) NC JOSEPH W HUNTER HW
			5 0330/0000	TUNKHANNOCK TUNKHANNOCK B LENGTH(AH 2592 BK 1714)
			0320/1090	REDFIELD ST (T391)
TURNPIKE RD (BORO)	0320/0288	==	088922 FT	
1 0 00012 0 00 0026+53	088864 FT		5 0320/0000	LENGTH(AH 1714 BK 2858)
AVERY ST (BORO)	0320/0000	==		
REED ST (BORO)	0310/1794	==		
			0310/1653	REDFIELD ST (BORO)
			0310/1649	DIGGER DR (BORO) MARSH LN

EXTRACT DATE: 12/18/2023
PRINT DATE: 12/19/2023

ROADWAY MANAGEMENT SYSTEM
SLD COUNTY/SR - ANNUAL PRINT

PAGE NUMBER: 29
COUNTY: WYOMING

DIR: B TOTAL LEN: 23.941 MI.
LEFT MUN: TUNKHANNOCK B

DIST: 04-7 SR: 29
RIGHT MUN: TUNKHANNOCK B

CHURCH ST
(BORO)

0310/0355
086006 FT

HARDING ST
(BORO)

0300/1374

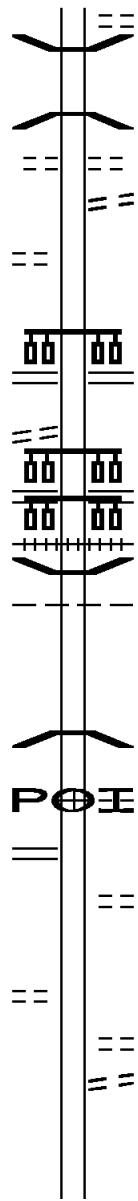
EATON RD
(SR3005 SEG 0010/0000)

0290/3255

PENN LN
(T396)

0290/2241

FREAR HILL RD

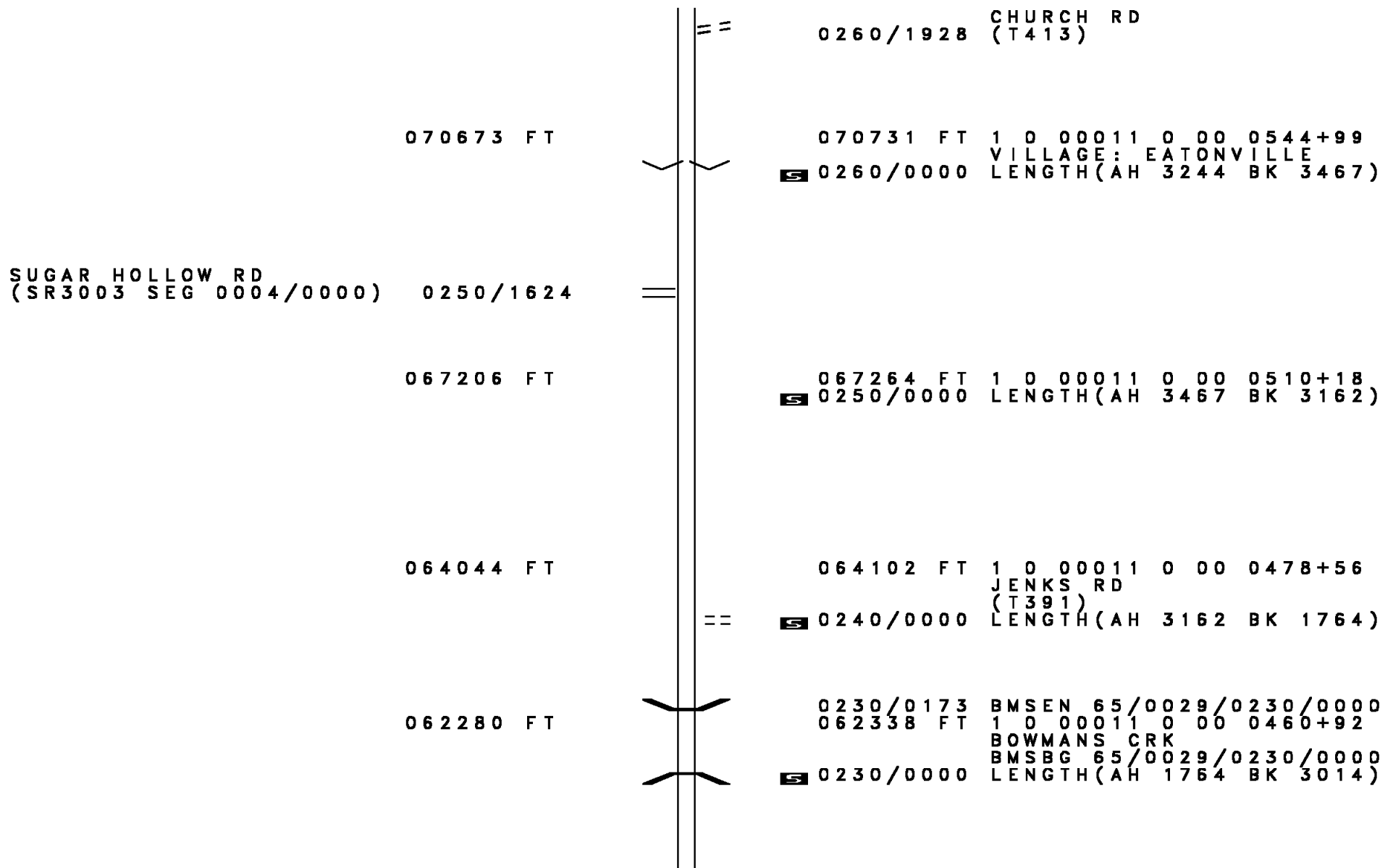


0310/1447 (BORO)
0310/1234 BMSEN 65/0029/0310/1216
1 0 00012 0 00 0012+12
SWALE BROOK
0310/1216 BMSBG 65/0029/0310/1216
HARRISON ST
0310/0779 (BORO)
SECOND ST
0310/0423 (BORO)
086064 FT 1 0 00012 0 00 0000+00
TIOGA ST
(SR3006 SEG 0050/0000)
0310/0000 LENGTH(AH 2858 BK 1806)
TUNKHANNOCK BP
(SR0006 SEG 0374/0000)
0300/1162 (AAR 507870F)#TRKS 01
0300/1008 (PRDR)
0300/0850 BMSEN 65/0029/0300/0000
TUNKHANNOCK
0300/0425 EATON T
084258 FT 1 0 00011 0 00 0680+10
NC BR
0300/0000 LENGTH(AH 1806 BK 3469)
SUSQUEHANNA RIVER
(APRA) TOWN SHEDS
TOWN SHEDS DR
(PRDR)
0290/3385
0290/3156 DYMOND TE
(T397)
0290/2088 PA DRIVER LIC CENTER RD
(GOVT)
LC TO DRIVER LICENCE RD
0290/1989 (CONN)

DIR: B TOTAL LEN: 23.941 MI. DIST: 04-7 SR: 29
 LEFT MUN: EATON T RIGHT MUN: EATON T

(T383)	0290/0704	==			
LC TO PLAZA ENTRANCE RD (CONN)	0290/0325	==		0290/0625	RUNWAY RD (PRDR)
PLAZA ENTRANCE RD (PRDR)	0290/0200	==		0290/0325	LC FROM WALMART ENTRANC (CONN)
LC FROM PLAZA ENTRANCE (CONN)	0290/0134	==			WALMART ENTRANCE RD (PRDR)
080731 FT		==		0290/0200	LC TO WALMART ENTRANCE (CONN)
		==		0290/0134	080789 FT
		==		0290/0000	1 0 00011 0 00 0645+00 LENGTH(AH 3469 BK 3891)
		==			
		==		0280/1436	KEELERSBURG RD (SR2007 SEG 0160/1806)
		==		0280/0651	MASTERS CONC ENT RD (PRDR)
		==			DRAINAGE STRUCTURE LENGTH 5 FT
076840 FT		==		0280/0358	BMSID 65/0029/0280/0358
		==		076898 FT	1 0 00011 0 00 0611+25 EATON TE (T394)
		==		0280/0000	LENGTH(AH 3891 BK 2923)
		==		0270/2083	VILLAGE LN (T404)
		==			
GOBLE HILL RD (T392)	0270/0232	==		0270/0165	BMSEN 65/0029/0270/0000
073917 FT		==		073975 FT	1 0 00011 0 00 0577+43 BOWMAN'S CREEK BMSBG 65/0029/0270/0000
		==		0270/0000	LENGTH(AH 2923 BK 3244)
		==		0260/3137	CAVC 007

DIR: B TOTAL LEN: 23.941 MI. DIST: 04-7 SR: 29
 LEFT MUN: EATON T RIGHT MUN: EATON T



SUGAR HOLLOW RD
 (SR3003 SEG 0004/0000) 0250/1624

070673 FT

0260/1928 CHURCH RD
 (T413)

070731 FT 1 0 00011 0 00 0544+99
 VILLAGE: EATONVILLE
 0260/0000 LENGTH(AH 3244 BK 3467)

067206 FT

067264 FT 1 0 00011 0 00 0510+18
 0250/0000 LENGTH(AH 3467 BK 3162)

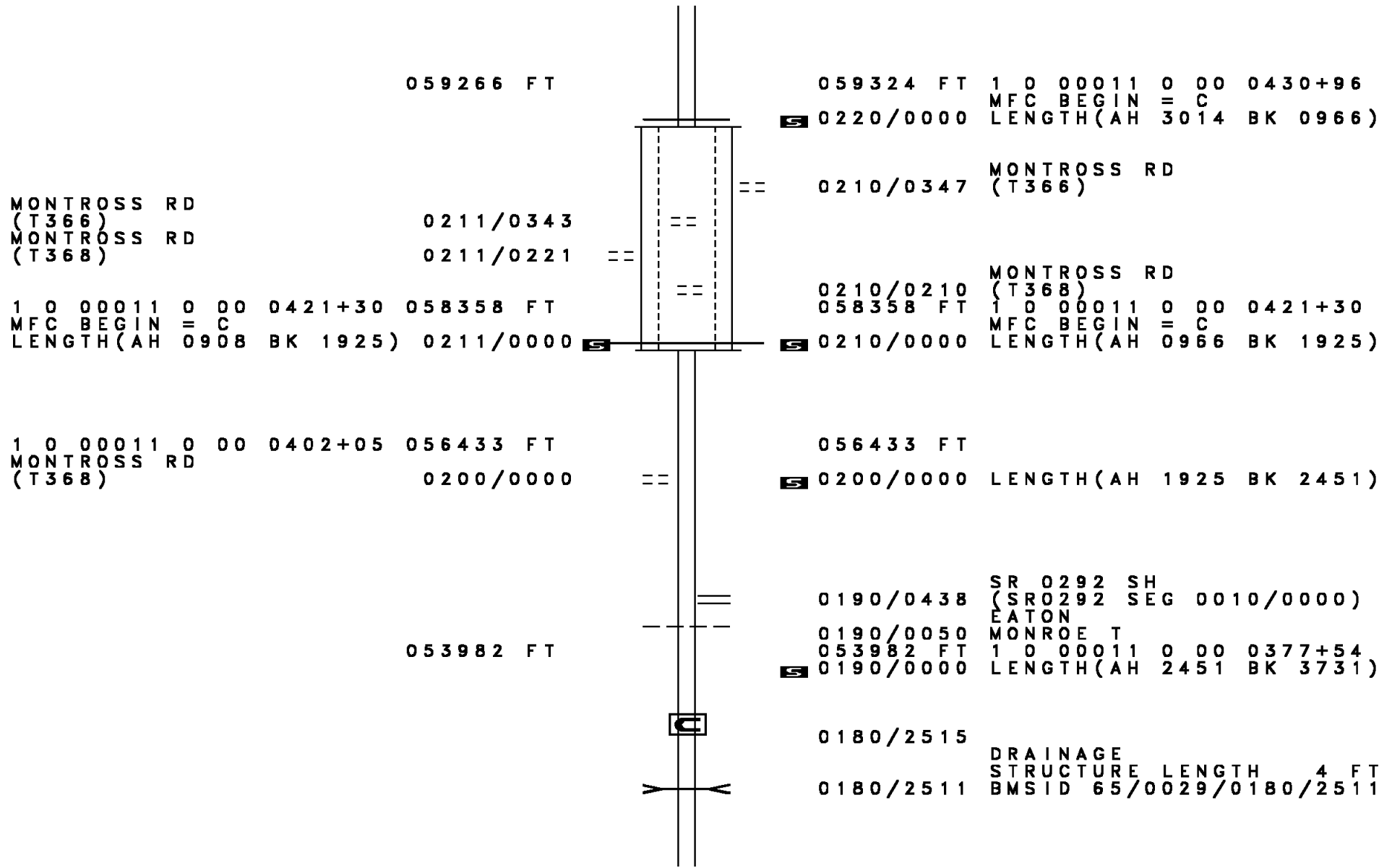
064044 FT

064102 FT 1 0 00011 0 00 0478+56
 JENKS RD
 (T391)
 0240/0000 LENGTH(AH 3162 BK 1764)

062280 FT

0230/0173 BMS EN 65/0029/0230/0000
 062338 FT 1 0 00011 0 00 0460+92
 BOWMANS CRK
 BMSBG 65/0029/0230/0000
 0230/0000 LENGTH(AH 1764 BK 3014)

DIR: B TOTAL LEN: 23.941 MI. DIST: 04-7 SR: 29
 LEFT MUN: EATON T RIGHT MUN: EATON T



DIR: B TOTAL LEN: 23.941 MI. DIST: 04-7 SR: 29
 LEFT MUN: MONROE T RIGHT MUN: MONROE T

Segment Description	Start Station	End Station	Length (FT)	Notes
DOLL LN (PRDR)	050251	0170/3670	0170/3670	050251 FT 1 0 00011 0 00 0340+36 0180/0000 LENGTH(AH 3731 BK 3909)
EVANS FALLS SCHOOL RD (GOVT)	0170/0750	046342	046342	0170/0000 LENGTH(AH 3909 BK 2222)
1 0 00011 0 00 0301+75 ROOT HOLLOW LN (T302)	0170/0000	0160/1244	0160/1244	BMS EN 65/0029/0160/1194 0 0 00000 0 00 0000+00 ROAR RUN CRK
VOYLE RD (T340)	0160/1119	0160/1194	0160/1194	BMSBG 65/0029/0160/1194
LC FOR VOYLE RD (CONN)	0160/0176	044120	044120	0160/0000 LENGTH(AH 2222 BK 3079)
1 0 00011 0 00 0276+46 VOYLE RD (T340)	0160/0000	0150/2162	0150/2162	
COPPER KETTLE PK (PRDR)	0150/2162	0150/1734	0150/1734	
HALL LN (PRDR)	0150/1734	041041	041041	041041 FT 1 0 00011 0 00 0248+63 VILLAGE: EVANS FALLS 0150/0000 LENGTH(AH 3079 BK 2477)

DIR: B TOTAL LEN: 23.941 MI. DIST: 04-7 SR: 29
 LEFT MUN: MONROE T RIGHT MUN: MONROE T

	038564 FT		038564 FT	1 0 00011 0 00 0223+86
				BOCHNIK LN
TIPPY LN				(T342)
(T344)	0130/2655		0140/0000	LENGTH(AH 2477 BK 3200)
			0130/1050	BMSEN 65/0029/0130/0931
				0 0 00000 0 00 0000+00
				BOWMANS CRK
			0130/0931	BMSBG 65/0029/0130/0931
TO 0029/0120 SH	0130/0243		035364 FT	1 0 00011 0 00 0195+34
(CONN)	035364 FT			TUNKHANNOCK HW
				(SR0309 SEG 0070/2179)
FROM 0029/0130 SH			0130/0000	LENGTH(AH 3200 BK 1908)
(CONN)	0120/1816			
			033456 FT	1 0 00011 7 00 0137+45
BIGELOW LN	0120/0087			LUTES CORNER RD
(T346)	033456 FT			(SR2022 SEG 0010/0000)
			0120/0000	LENGTH(AH 1908 BK 3588)
			0110/0332	BUCKWHEAT HOLLOW RD
				(SR2001 SEG 0070/3407)

DIR: B TOTAL LEN: 23.941 MI. DIST: 04-7 SR: 29
 LEFT MUN: MONROE T RIGHT MUN: MONROE T

PARKS LN
(T370)

029868 FT

0100/3808

TANNERY ST
(T323)

025901 FT

0090/0352

024443 FT

ISLAND RD
(T314)

0080/1475

UNKNOWN AL
(TWP)
1 0 00011 7 00 0020+45
MARKET ST
(SR3002 SEG 0060/2033)
POPLAR ST
(TWP)

0080/0188

021839 FT

0080/0000

0070/3014

0110/0199 BMS EN 65/0029/0110/0000
 029868 FT 1 0 00011 7 00 0100+87
 NC JOSEPH W HUNTER HW
 BOWMANS CRK
 BMSBG 65/0029/0110/0000
 0110/0000 LENGTH(AH 3588 BK 3967)

MONROE
 NOXEN T
 0100/0458
 025901 FT 1 0 00011 7 00 0061+12
 0100/0000 LENGTH(AH 3967 BK 1458)

0090/0328 BMS EN 65/0029/0090/0231
 1 0 00011 7 00 0048+87
 BOWMANS CREEK
 0090/0231 BMSBG 65/0029/0090/0231
 024443 FT 1 0 00011 7 00 0046+90
 MAPLE ST
 (T327)
 0090/0000 LENGTH(AH 1458 BK 2604)

0080/1377 DRY CREEK LN
(PRDR)

021839 FT
 NC TUNKHANNOCK RD
 0080/0000 LENGTH(AH 2604 BK 3236)

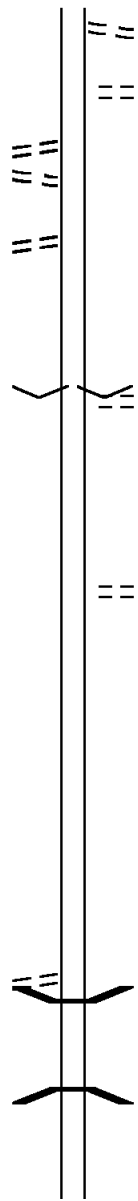
BEAVER ST

DIR: B TOTAL LEN: 23.941 MI. DIST: 04-7 SR: 29
 LEFT MUN: NOXEN T RIGHT MUN: NOXEN T

HACKLING ST
 (T335)
 HACKLING ST
 (T335)
 PACI HILL RD
 (T317)

0070/1973
 0070/1465
 0070/1104

018603 FT



0070/2648 (T337)
 0070/2037 DIMMICK RD
 (TWP)
 018603 FT 1 0 00489 0 00 0135+12
 VILLAGE: NOXEN
 BUTRY RD
 (T333)
 0070/0000 LENGTH(AH 3236 BK 3433)

015170 FT

0060/1105 NOXEN SAND & GRAVEL RD
 (PRDR)
 015170 FT 1 0 00489 0 00 0100+81
 0060/0000 LENGTH(AH 3433 BK 3775)

KEIPER RD
 (T315)

0050/0309
 011395 FT

0050/0080 BMS EN 65/0029/0050/0000
 011395 FT 1 0 00489 0 00 0063+05
 BEAVER RUN
 BMSBG 65/0029/0050/0000
 0050/0000 LENGTH(AH 3775 BK 3310)

DIMMICK RD

DIR: B TOTAL LEN: 23.941 MI. DIST: 04-7 SR: 29
 LEFT MUN: NOXEN T RIGHT MUN: NOXEN T

0040/2109 (TWP)

008085 FT 008085 FT 1 0 00489 0 00 0028+84
 0040/0000 LENGTH(AH 3310 BK 2884)

005201 FT 0030/0241 LAKE RD (SRO415 SEG 0010/2795)
 005201 FT 1 0 00489 0 00 0000+00
 FOR SR 0029 AND 0415
 (CONN)
 NC LAKE RD
 MFC BEGIN = C
 0030/0000 LENGTH(AH 2884 BK 2701)

0020/2061 BMS EN 65/0029/0020/2046
 1 0 00177 0 00 0045+49
 BR BOWMANS CRK
 0020/2046 BMSBG 65/0029/0020/2046

002500 FT 002500 FT 1 0 00177 0 00 0025+03
 0020/0000 LENGTH(AH 2701 BK 2500)

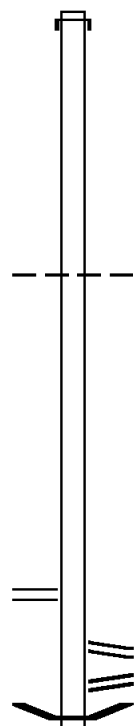
000000 FT 000000 FT 1 0 00177 0 00 0000+00
 NC JOSEPH W HUNTER HW
 INTER-BK CO 40 SR 0029 SH
 (SRO029 SEG 0450/2323)
 MFC BEGIN = D
 BK-LUZERNE (40)
 0010/0000 LENGTH(AH 2500 BK 0000)

033019 FT

032224 FT AH-SUSQUEHANNA (57)
 INTER-AHD (CO 57) LACKAWANNA TR
 0140/2500 (SR0011 SEG 0010/0000)

030519 FT

029724 FT 1 0 00009 0 00 0365+64
 0140/0000 LENGTH(AH 2500 BK 3614)
 NICHOLSON
 0130/3478 NICHOLSON B



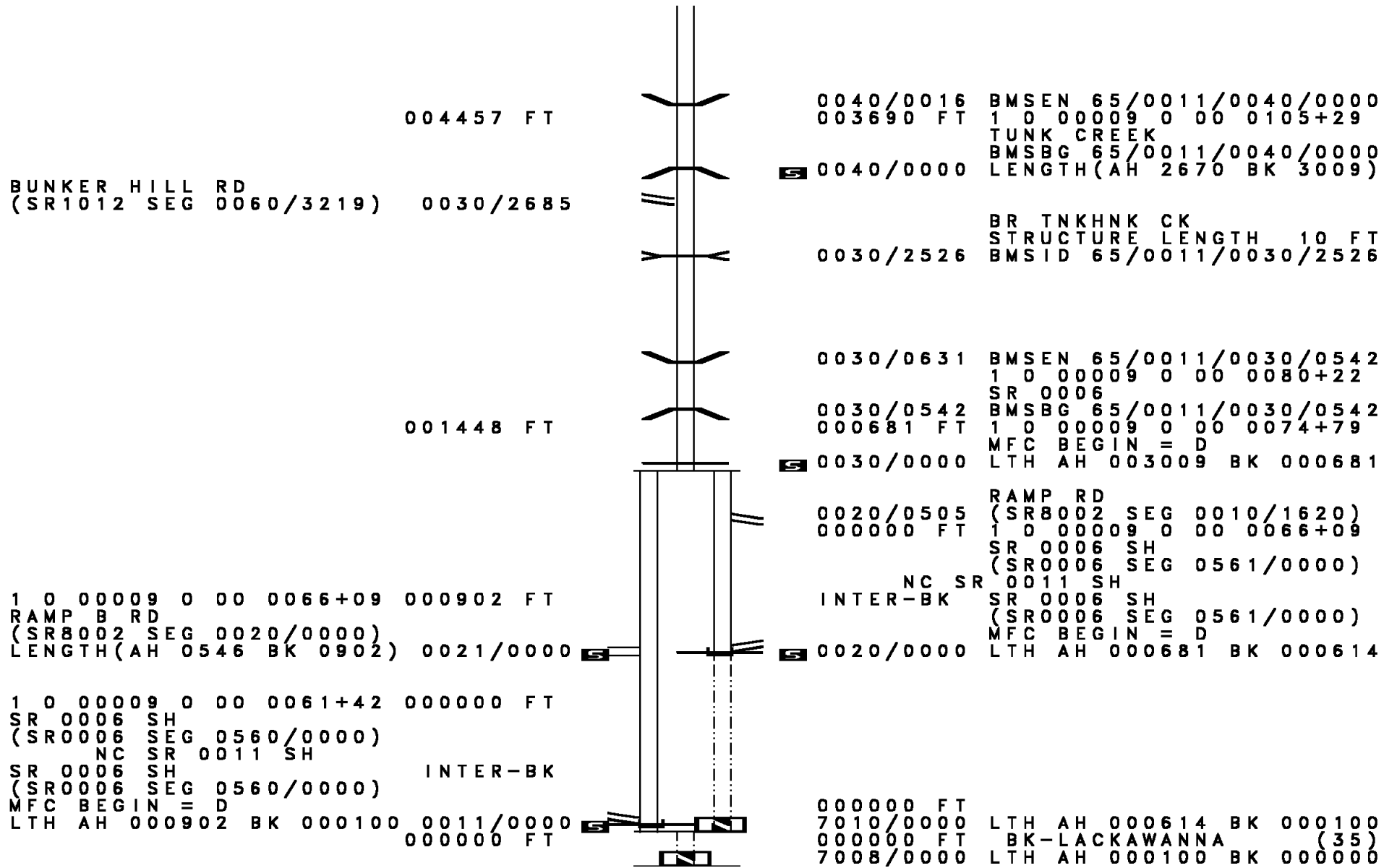
1 0 00009 0 00 0328+91 026905 FT
 WALNUT ST
 (SR1019 SEG 0010/0987) 0130/0000

026110 FT
 0130/0000 LENGTH(AH 3614 BK 1279)
 SR 1023 SH
 0120/0935 (SR1023 SEG 0010/0374)
 PROSPECT ST
 0120/0771 (SR1025 SEG 0010/0000)
 BMS EN 65/0011/0120/0634

DIR: B TOTAL LEN: 6.254 MI. DIST: 04-7 SR: 11
 LEFT MUN: NICHOLSON B RIGHT MUN: NICHOLSON B

		0120/0678	NICHOLSON NICHOLSON T 1 0 00009 0 00 0322+34 SR 0092
		0120/0634	BMSBG 65/0011/0120/0634
025626 FT		024831 FT	1 0 00009 0 00 0316+42 NICHOLSON NICHOLSON B
		0120/0000	LENGTH(AH 1279 BK 1400)
		0114/1074	BMSEN 65/0011/0114/0587 0 0 00000 0 00 0000+00 TUNKHANK CRK
024226 FT		0114/0587	BMSBG 65/0011/0114/0587
		023431 FT	0 0 00000 0 00 0000+00 NICHOLSON NICHOLSON T
		0114/0000	LENGTH(AH 1400 BK 1922)
022304 FT		021509 FT	1 0 00009 0 00 0282+01
		0110/0000	LENGTH(AH 1922 BK 2330)
019974 FT		019179 FT	1 0 00009 0 00 0259+98 BR TNKHNK CK STRUCTURE LENGTH 8 FT
		0100/0000	BMSID 65/0011/0100/0000 LENGTH(AH 2330 BK 2881)
017093 FT		016298 FT	1 0 00009 0 00 0231+11 MFC BEGIN = D
		0090/0000	LENGTH(AH 2881 BK 2845)

DIR: B TOTAL LEN: 6.254 MI. DIST: 04-7 SR: 11
 LEFT MUN: CLINTON T RIGHT MUN: CLINTON T



004457 FT

BUNKER HILL RD
 (SR1012 SEG 0060/3219) 0030/2685

0040/0016 BMSSEN 65/0011/0040/0000
 003690 FT 1 0 00009 0 00 0105+29
 TUNK CREEK
 BMSBG 65/0011/0040/0000
 LENGTH(AH 2670 BK 3009)

BR TNKHNK CK
 STRUCTURE LENGTH 10 FT
 0030/2526 BMSID 65/0011/0030/2526

001448 FT

0030/0631 BMSSEN 65/0011/0030/0542
 1 0 00009 0 00 0080+22
 SR 0006
 0030/0542 BMSBG 65/0011/0030/0542
 000681 FT 1 0 00009 0 00 0074+79
 MFC BEGIN = D
 0030/0000 LTH AH 003009 BK 000681

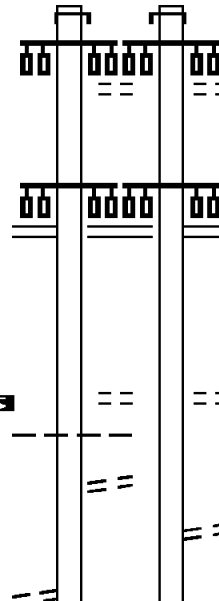
1 0 00009 0 00 0066+09 000902 FT
 RAMP B RD
 (SR8002 SEG 0020/0000)
 LENGTH(AH 0546 BK 0902) 0021/0000

RAMP RD
 (SR8002 SEG 0010/1620)
 000000 FT 1 0 00009 0 00 0066+09
 SR 0006 SH
 (SR0006 SEG 0561/0000)
 NC SR 0011 SH
 INTER-BK SR 0006 SH
 (SR0006 SEG 0561/0000)
 MFC BEGIN = D
 0020/0000 LTH AH 000681 BK 000614

1 0 00009 0 00 0061+42 000000 FT
 SR 0006 SH
 (SR0006 SEG 0560/0000)
 NC SR 0011 SH
 SR 0006 SH INTER-BK
 (SR0006 SEG 0560/0000)
 MFC BEGIN = D
 LTH AH 000902 BK 000100 0011/0000
 000000 FT

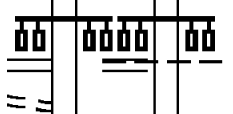




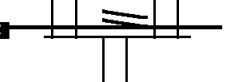
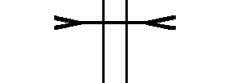
000000 FT
 7010/0000 LTH AH 000614 BK 000100
 000000 FT BK-LACKAWANNA (35)
 7008/0000 LTH AH 000100 BK 000000

AH-LACKAWANNA (35) 147370 FT
 (CO 35) G. A. R. HW INTER-AHD
 (SR0006 SEG 0011/0000) 0581/2126
 KEYSTONE COLLEGE RD
 (PRDR) 0581/1974
 KEMMERER AV
 (SR1033 SEG 0010/0000)
 CIVIC CLUB WY
 (SR1035 SEG 0010/0462) 0581/1141
 1 0 00009 0 00 0021+17 145244 FT
 NC CHRISTY MATHEWSON HW
 WALTON ST
 (BORO)
 LENGTH(AH 2126 BK 3270) 0581/0000
 FACTORYVILLE
 CLINTON T 0571/2916
 MAPLE ST
 (BORO) 0571/2353
 TO 0107/0010 SH
 (CONN) 0571/2033



147305 FT
 INTER-AHD (CO 35) G. A. R. HW
 0580/2223 (SR0006 SEG 0010/0000)
 KEYSTONE COLLEGE RD
 (PRDR) 0580/2054
 KEMMERER AV
 (SR1033 SEG 0010/0000)
 CIVIC CLUB WY
 (SR1035 SEG 0010/0462) 0580/1168
 145082 FT 1 0 00009 0 00 0021+17
 NC CHRISTY MATHEWSON HW
 WALTON ST
 (BORO)
 LENGTH(AH 2223 BK 3190) 0580/0000
 MAPLE ST
 (BORO) 0570/2226

DIR: B TOTAL LEN: 27.911 MI. DIST: 04-7 SR: 6
 LEFT MUN: CLINTON T RIGHT MUN: FACTORYVILLE B

SR 0107 SH (SR0107 SEG 0010/0000)	0571/1762		0570/1704	SR 0107 SH (SR0107 SEG 0010/0000)
FROM 0107/0010 SH (CONN)	0571/1566			FACTORYVILLE CLINTON T
TR SB TNK CK STRUCTURE LENGTH 12 FT BMSID 65/0006/0570/0628 0571/0647	0571/0647		0570/0628	TR SB TNK CK STRUCTURE LENGTH 12 FT BMSID 65/0006/0570/0628
BMSEN 65/0006/0570/0000 0571/0049	0571/0049		0570/0049	BMSEN 65/0006/0570/0000
1 0 00009 0 00 0053+40 141974 FT	141974 FT		141892 FT	1 0 00009 0 00 0053+40
SR 1017 BMSBG 65/0006/0570/0000	0571/0000		0570/0000	SR 1017 BMSBG 65/0006/0570/0000
LENGTH(AH 3270 BK 1652)	0561/1434		0560/0721	LENGTH(AH 3190 BK 0865)
WALKMAN LN (PRDR)	0561/1030		0560/0304	WALKMAN LN (PRDR)
SR 2016 SH (SR2016 SEG 0010/0000)	0561/0146		0560/0000	SR 2016 SH (SR2016 SEG 0010/0000)
JAFFE LN (PRDR)	140322 FT		141027 FT	JAFFE LN (PRDR)
1 0 00009 0 00 0061+42 140322 FT	0561/0000		0560/0000	1 0 00009 0 00 0061+42
SR 0011 SH (SR0011 SEG 0020/0000)	0561/0000		0560/0000	SR 0011 SH (SR0011 SEG 0011/0000)
LENGTH(AH 1652 BK 1831)				LENGTH(AH 0865 BK 2512)
OP ID SR 0011 RAMP B RD 65/0011/0030/0542 0551/0757	0551/0211		138515 FT	2 0 65018 0 00 0292+78
(SR8002 SEG 0020/1712)				RAMP A RD (SR8002 SEG 0010/0000)
2 0 65018 0 00 0292+78 138491 FT	0551/0000		0550/0000	MFC BEGIN = B LENGTH(AH 2512 BK 3475)
MFC BEGIN = B LENGTH(AH 1831 BK 3475)				
	0540/2867			BR S BR TNK STRUCTURE LENGTH 8 FT BMSID 65/0006/0540/2867

DIR: B TOTAL LEN: 27.911 MI. DIST: 04-7 SR: 6
 LEFT MUN: CLINTON T RIGHT MUN: CLINTON T

HEARTHSTONE RD
 (PRDR)

0540/0607 ==
 135016 FT

135040 FT 2 0 65018 0 00 0262+80
 CREEK RD

(T468)
 5 0540/0000 LENGTH(AH 3475 BK 1626)

CONCORD AV
 (T471)

0530/0223 ==
 133390 FT

133414 FT 2 0 65018 0 00 0246+56

BR TNKHNK CK
 STRUCTURE LENGTH 10 FT
 BMSID 65/0006/0530/0000

5 0530/0000 LENGTH(AH 1626 BK 2681)

130709 FT

5 130733 FT 2 0 65018 0 00 0219+75
 5 0520/0000 LENGTH(AH 2681 BK 2820)

0510/0709 LITHIA VALLEY RD
 (SR2012 SEG 0010/0000)

BR TUNK CRK
 STRUCTURE LENGTH 14 FT
 BMSID 65/0006/0510/0074

2 0 65018 0 00 0191+50 127889 FT
 ARCHER RD
 (T475)

0510/0000 ==

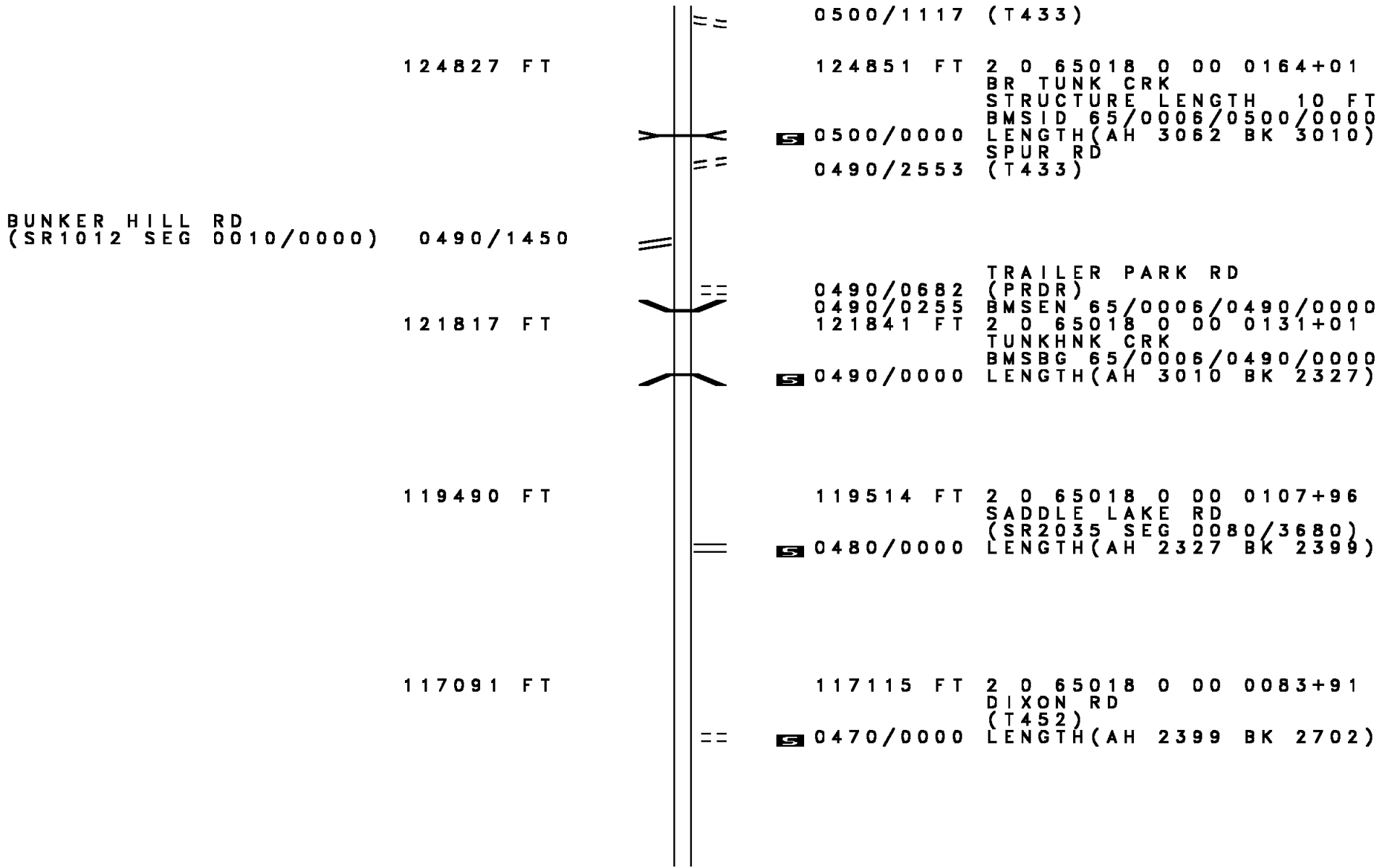
5 0510/0000 LENGTH(AH 2820 BK 3062)

BOLOUSKI RD
 (T467)

0500/1619 ==

0500/1526 CLINTON
 TUNKHANNOCK T
 SPUR RD

DIR: B TOTAL LEN: 27.911 MI. DIST: 04-7 SR: 6
 LEFT MUN: TUNKHANNOCK T RIGHT MUN: TUNKHANNOCK T



124827 FT

0500/1117 (T433)

124851 FT 2 0 65018 0 00 0164+01
 BR TUNK CRK
 STRUCTURE LENGTH 10 FT
 BMSID 65/0006/0500/0000
 LENGTH(AH 3062 BK 3010)
 SPUR RD
 0490/2553 (T433)

BUNKER HILL RD
 (SR1012 SEG 0010/0000) 0490/1450

121817 FT

0490/0682 TRAILER PARK RD
 (PRDR)
 0490/0255 BMSEN 65/0006/0490/0000
 121841 FT 2 0 65018 0 00 0131+01
 TUNKHNC CRK
 BMSBG 65/0006/0490/0000
 LENGTH(AH 3010 BK 2327)

119490 FT

119514 FT 2 0 65018 0 00 0107+96
 SADDLE LAKE RD
 (SR2035 SEG 0080/3680)
 0480/0000 LENGTH(AH 2327 BK 2399)

117091 FT

117115 FT 2 0 65018 0 00 0083+91
 DIXON RD
 (T452)
 0470/0000 LENGTH(AH 2399 BK 2702)

DIR: B TOTAL LEN: 27.911 MI. DIST: 04-7 SR: 6
 LEFT MUN: TUNKHANNOCK T RIGHT MUN: TUNKHANNOCK T

	114389 FT		114413 FT	2 0 65018 0 00 0056+87
			0460/0000	LENGTH(AH 2702 BK 3188)
	111201 FT		111225 FT	2 0 65018 0 00 0024+99
CREEKSHORE RD (T437)	0440/1983		0450/0000	LENGTH(AH 3188 BK 2203)
			0440/1277	BMS EN 65/0006/0440/1216
				2 0 65018 0 00 0000+00
			0440/0924	TUNKHNCK CRK
				BMSBG 65/0006/0440/1216
				LAZYBROOK PARK RD
	108998 FT		0440/0357	(T453)
			109022 FT	2 0 65018 0 00 0000+00
				VILLAGE: DIXON
				MFC BEGIN = B
			0440/0000	LENGTH(AH 2203 BK 0878)
				FROM 0092/0280 SH
			0432/0636	(CONN)
SR 0092 SH (SR0092 SEG 0280/0000)	0433/0628			SR 0092 SH
			0432/0586	(SR0092 SEG 0280/0000)
FROM 0092/0280 SH (CONN)	0433/0473			
0 0 00000 0 00 0000+00	108120 FT		108144 FT	0 0 00000 0 00 0000+00
MFC BEGIN = B				MFC BEGIN = B
LENGTH(AH 0878 BK 2642)	0433/0000		0432/0000	LENGTH(AH 0878 BK 2642)
				OVERLOOK RD
			0430/2596	(T467)
PLACE DR (T438)	0430/1856			
	105478 FT		105502 FT	1 0 00479 0 00 0101+54

DIR: B TOTAL LEN: 27.911 MI. DIST: 04-7 SR: 6
 LEFT MUN: TUNKHANNOCK T RIGHT MUN: TUNKHANNOCK T

BILLINGS MILL RD
 (SR1001 SEG 0010/0000) 0420/1097

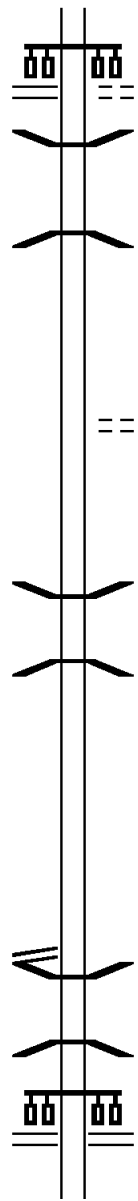
103805 FT

101571 FT

098358 FT

1 0 00479 0 00 0010+67 096748 FT
 TIOGA ST
 (SR3006 SEG 0061/0506) 0394/0000

0 0 00000 0 00 0000+00 095600 FT
 ROOSEVELT HW
 (SR3008 SEG 0010/0000) 0384/0000



0430/0000 LENGTH(AH 2642 BK 1673)
 D&C FUEL SALES DR
 (PRDR)

0420/1097

0420/0220 BMS EN 65/0006/0420/0000
 103829 FT 1 0 00479 0 00 0085+15
 TUNKHANNOCK CK

0420/0000 BMSBG 65/0006/0420/0000
 LENGTH(AH 1673 BK 2234)

SHADOWBROOK DR
 (T445)

0410/0134
 101595 FT 1 0 00479 0 00 0062+66
 0410/0000 LENGTH(AH 2234 BK 3213)

0400/1635 BMS EN 65/0006/0400/1421
 0 0 00000 0 00 0000+00
 TUNK CREEK

0400/1421 BMSBG 65/0006/0400/1421

098382 FT 1 0 00479 0 00 0030+57
 0400/0000 LENGTH(AH 3213 BK 1610)

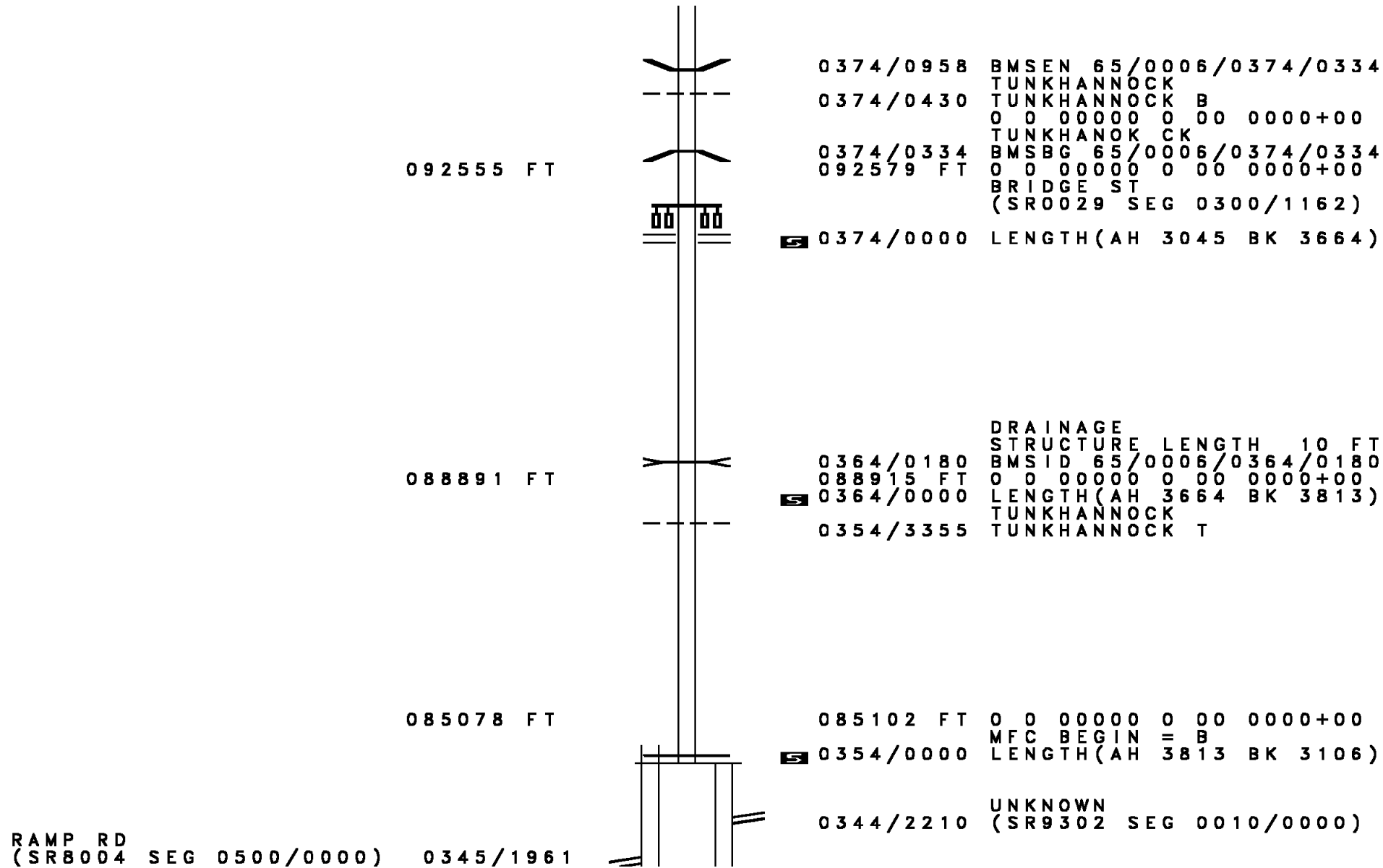
096772 FT

0394/0000 LENGTH(AH 1610 BK 1148)
 0384/0882 BMS EN 65/0006/0384/0415
 0 0 00000 0 00 0000+00
 TUNK CREEK

0384/0415 BMSBG 65/0006/0384/0415
 SR 0092 SH
 095624 FT (SR0092 SEG 0270/0990)

0384/0000 LENGTH(AH 1148 BK 3045)

DIR: B TOTAL LEN: 27.911 MI. DIST: 04-7 SR: 6
 LEFT MUN: TUNKHANNOCK T RIGHT MUN: TUNKHANNOCK T



092555 FT

0374/0958 BMS EN 65/0006/0374/0334
 TUNKHANNOCK
 0374/0430 TUNKHANNOCK B
 0 0 00000 0 00 0000+00
 TUNKHANOK CK
 0374/0334 BMSBG 65/0006/0374/0334
 092579 FT 0 0 00000 0 00 0000+00
 BRIDGE ST
 (SR0029 SEG 0300/1162)
 0374/0000 LENGTH(AH 3045 BK 3664)

088891 FT

DRAINAGE
 STRUCTURE LENGTH 10 FT
 0364/0180 BMSID 65/0006/0364/0180
 088915 FT 0 0 00000 0 00 0000+00
 0364/0000 LENGTH(AH 3664 BK 3813)
 TUNKHANNOCK
 0354/3355 TUNKHANNOCK T

085078 FT

085102 FT 0 0 00000 0 00 0000+00
 MFC BEGIN = B
 0354/0000 LENGTH(AH 3813 BK 3106)

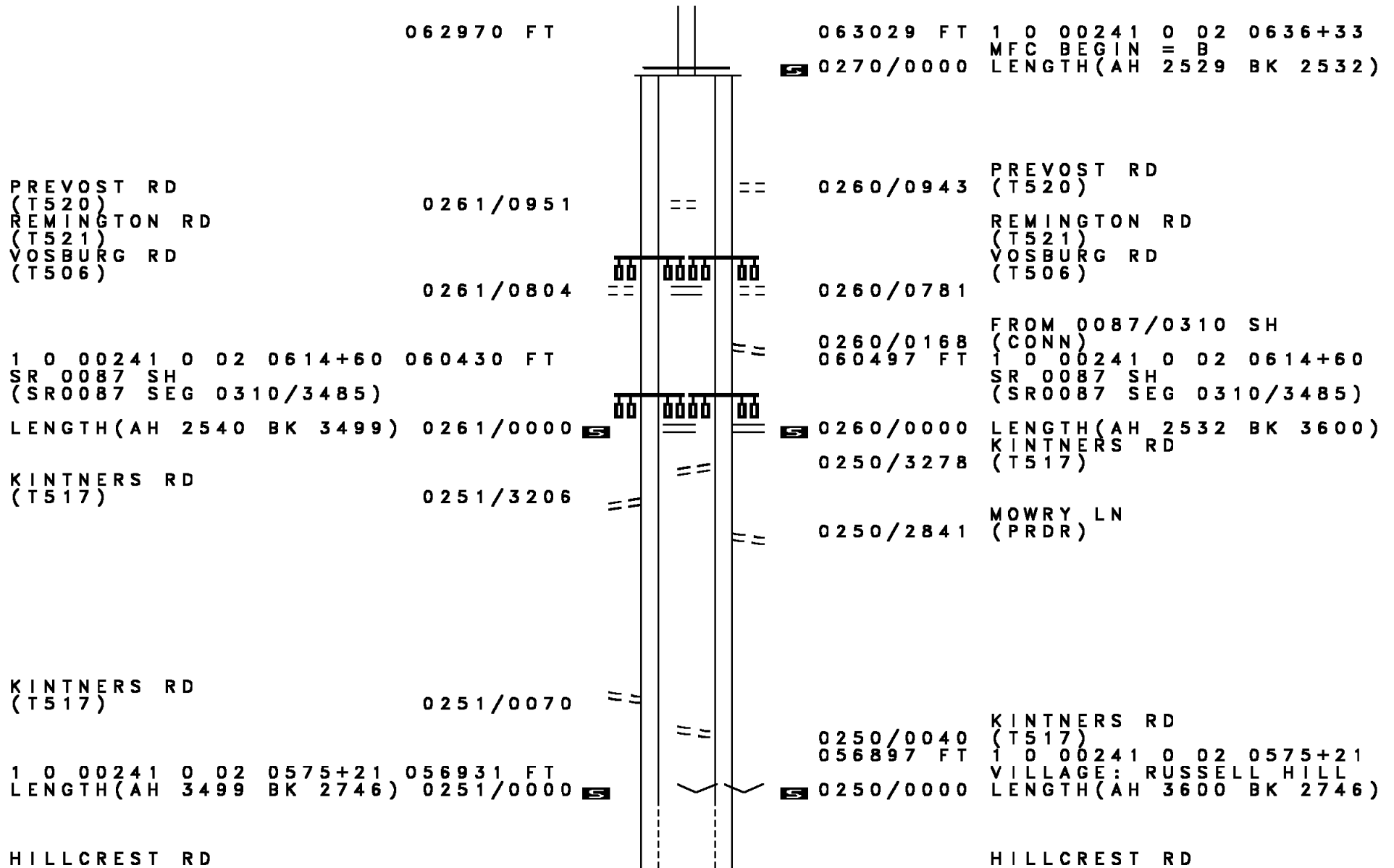
RAMP RD
 (SR8004 SEG 0500/0000) 0345/1961

0344/2210 UNKNOWN
 (SR9302 SEG 0010/0000)


DIR: B TOTAL LEN: 27.911 MI. DIST: 04-7 SR: 6
 LEFT MUN: TUNKHANNOCK T RIGHT MUN: TUNKHANNOCK T

	073511 FT			073570 FT	1 0 00241 0 02 0742+20
				0310/0000	LENGTH(AH 1638 BK 3246)
TYLER MEM HOSPITAL RD (PRDR)	0300/1347	==			
KIM AV (T455)	0300/0577	==			
	070265 FT	==		0300/0220	PA STATE POLICE ENT RD (GOVT)
				070324 FT	1 0 00241 0 02 0709+41
				0300/0000	LENGTH(AH 3246 BK 2647)
LAUREL DR (T449)	0290/2485	==			
BARTRON RD (SR4023 SEG 0010/0000)	0290/1981	==		0290/1981	HOLLOW CREST DR (T431)
				0290/0375	TUNKHANNOCK WASHINGTON T TAUGES CR
	067618 FT			0290/0353	STRUCTURE LENGTH 16 FT
				067677 FT	BMSID 65/0006/0290/0353
KAISERVILLE RD (SR4019 SEG 0010/0000)	0290/0000	==		0290/0000	1 0 00241 0 02 0682+94 ADAMS AV (T519) LENGTH(AH 2647 BK 2119)
	065499 FT			065558 FT	1 0 00241 0 02 0661+50
				0280/0000	LENGTH(AH 2119 BK 2529)
				0270/1826	BR TAGUES CK STRUCTURE LENGTH 14 FT
				0270/1065	BMSID 65/0006/0270/1826 DARK HOLLOW RD (T518)

DIR: B TOTAL LEN: 27.911 MI. DIST: 04-7 SR: 6
 LEFT MUN: WASHINGTON T RIGHT MUN: WASHINGTON T



DIR: B TOTAL LEN: 27.911 MI. DIST: 04-7 SR: 6
 LEFT MUN: WASHINGTON T RIGHT MUN: WASHINGTON T



(T536) 0241/1467
 DRAINAGE
 STRUCTURE LENGTH 6 FT
 BMSID 65/0006/0240/1118 0241/0992
 WASHINGTON
 MESHOPPEN T 0241/0720
 P&G WAREHOUSE WY
 (PRDR)
 0241/0416
 1 0 00241 0 02 0548+29 054185 FT
 LENGTH(AH 2746 BK 1551) 0241/0000

RAILS RD
 (T472)
 STANEK RD
 (T473) 0231/0661
 1 0 00241 0 02 0532+78 052634 FT
 MFC BEGIN = B
 LENGTH(AH 1551 BK 1868) 0231/0000

TINKLEPAUCH RD
 (T485) 0210/2076

FOR SR 0006 AND 4008
 (CONN) 0210/0185
 1 0 00241 0 02 0491+90 048494 FT
 MESHOPPEN CRK RD
 (SR4008 SEG 0010/0000) 0210/0000

046654 FT

0240/1458 (T536)
 DRAINAGE
 STRUCTURE LENGTH 6 FT
 BMSID 65/0006/0240/1118 0240/1118
 WASHINGTON
 MESHOPPEN T 0240/0666
 P&G WAREHOUSE WY
 (PRDR)
 0240/0432
 054151 FT
 1 0 00241 0 02 0547+75
 LENGTH(AH 2746 BK 1497) 0240/0000

RAILS RD
 (T472)
 STANEK RD
 (T473) 0230/0586
 052654 FT
 1 0 00241 0 02 0532+78
 MFC BEGIN = B
 LENGTH(AH 1497 BK 1868) 0230/0000

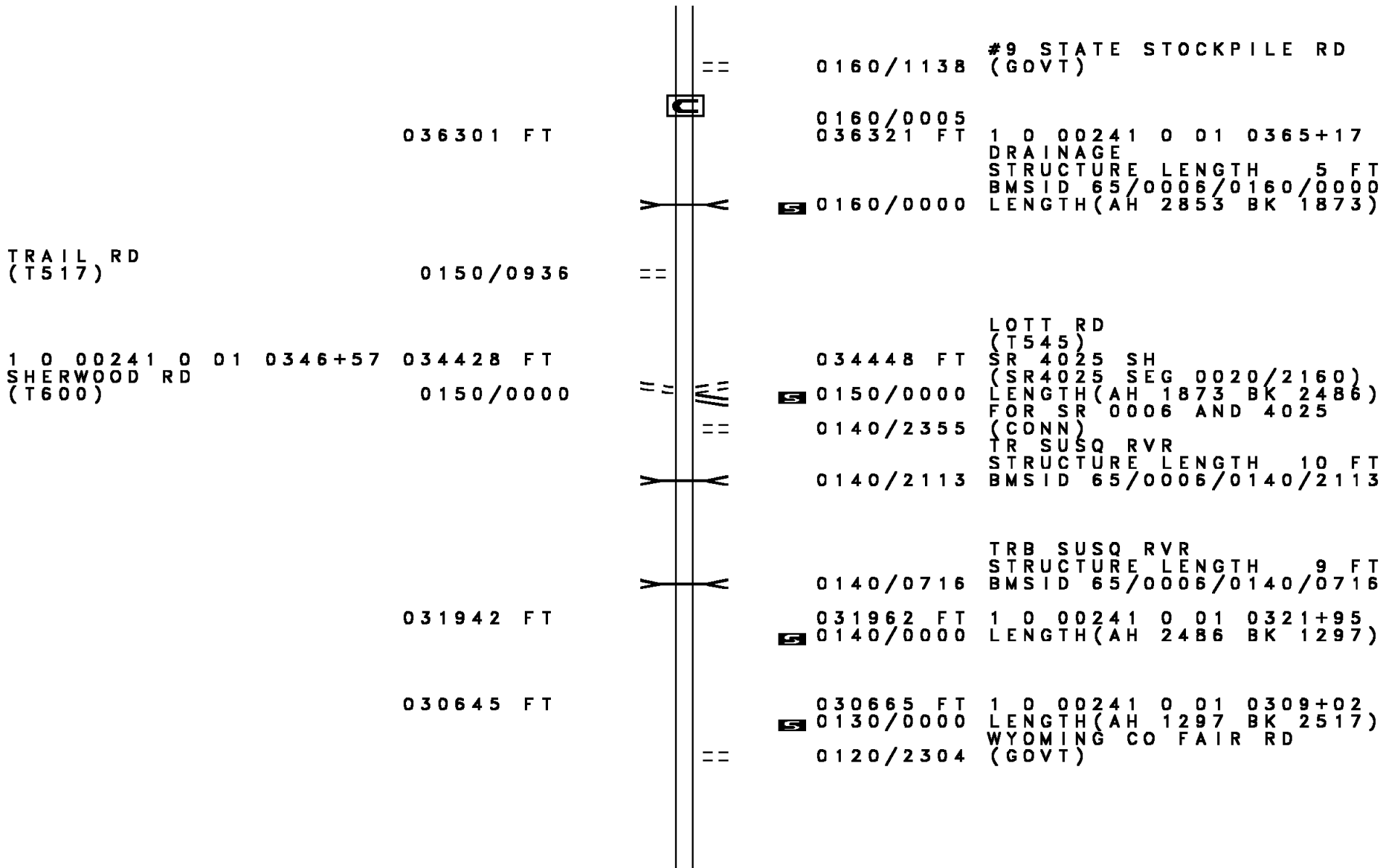
0220/0184 FAUX HILL RD
 (T484)
 050786 FT
 1 0 00241 0 02 0514+41
 LENGTH(AH 1868 BK 2272) 0220/0000

048514 FT
 0210/0000 LENGTH(AH 2272 BK 1840)

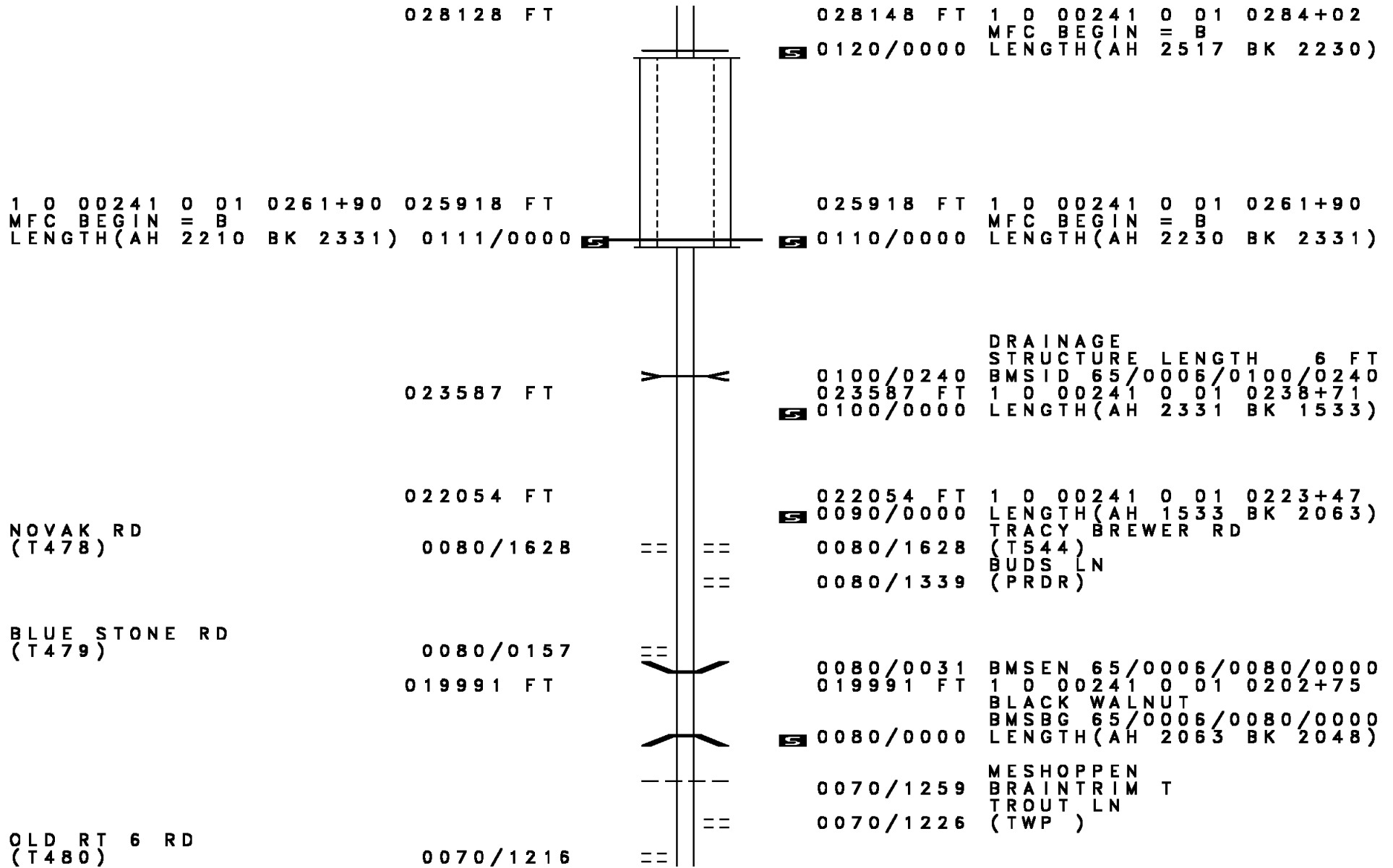
046674 FT
 0200/0000 LENGTH(AH 1840 BK 3162)
 BR MESHOPPEN CRK
 STRUCTURE LENGTH 8 FT

DIR: B TOTAL LEN: 27.911 MI. DIST: 04-7 SR: 6
 LEFT MUN: MESHOPPEN T RIGHT MUN: MESHOPPEN T

Street Name	Segment ID	Length (FT)	Notes
ALLEN ST (T518)	0190/2575		0190/2783 BMSID 65/0006/0190/2783
			MESHOPPEN MESHOPPEN B KEN MAR DR (TWP)
		043492 FT	043512 FT 1 0 00241 0 01 0438+01 0190/0000 LENGTH(AH 3162 BK 1893)
ALLEN ST (T518)	0180/1716		
MOWRY ST (SR0267 SEG 0010/0000)	0180/1080		MESHOPPEN RIDGE RD (SR4015 SEG 0070/2132)
			STERLING ST (TBC)
			CHURCH ST (BORO)
			LOOMIS LN (BORO)
		041599 FT	0180/0473 0180/0193 BMSEN 65/0006/0180/0000 041619 FT 1 0 00241 0 01 0418+51
CANAL ST (BORO)	0170/2307		MESHOPPEN CR BMSBG 65/0006/0180/0000 0180/0000 LENGTH(AH 1893 BK 2445)
		039154 FT	0170/0042 MESHOPPEN 039174 FT MESHOPPEN T 0170/0000 1 0 00241 0 01 0394+04 LENGTH(AH 2445 BK 2853)
BYRD HILL RD (T483)	0160/2120		TRIB SUSQ RV STRUCTURE LENGTH 10 FT 0160/2220 BMSID 65/0006/0160/2220



DIR: B TOTAL LEN: 27.911 MI. DIST: 04-7 SR: 6
 LEFT MUN: MESHOPPEN T RIGHT MUN: MESHOPPEN T



028128 FT

028148 FT 1 0 00241 0 01 0284+02
 MFC BEGIN = B
 LENGTH(AH 2517 BK 2230)

1 0 00241 0 01 0261+90 025918 FT
 MFC BEGIN = B
 LENGTH(AH 2210 BK 2331)

025918 FT 1 0 00241 0 01 0261+90
 MFC BEGIN = B
 LENGTH(AH 2230 BK 2331)

023587 FT

DRAINAGE STRUCTURE LENGTH 6 FT
 BMSID 65/0006/0100/0240
 0100/0240
 023587 FT 1 0 00241 0 01 0238+71
 LENGTH(AH 2331 BK 1533)

NOVAK RD
 (T478)

022054 FT
 0080/1628

022054 FT 1 0 00241 0 01 0223+47
 LENGTH(AH 1533 BK 2063)
 TRACY BREWER RD
 (T544)
 BUDS LN
 (PRDR)

BLUE STONE RD
 (T479)

0080/0157
 019991 FT

0080/0031 BMSEN 65/0006/0080/0000
 1 0 00241 0 01 0202+75
 BLACK WALNUT
 BMSBG 65/0006/0080/0000
 LENGTH(AH 2063 BK 2048)

OLD RT 6 RD
 (T480)

0070/1216

0070/1259 MESHOPPEN
 BRAINTRIM T
 TROUT LN
 (TWP)

DIR: B TOTAL LEN: 27.911 MI. DIST: 04-7 SR: 6
 LEFT MUN: BRAINTRIM T RIGHT MUN: BRAINTRIM T

WILLOW LN
 (PRDR)

0070/0047
 017943 FT

==

017943 FT 1 0 00241 0 01 0182+68
 0070/0000 LENGTH(AH 2048 BK 3484)

==

0060/2866 PERCH LN
 (PRDR)
 TRB SUSQ RVR
 STRUCTURE LENGTH 8 FT
 0060/2570 BMSID 65/0006/0060/2570

><

OLD RT 6 RD
 (T480)

0060/1622

==

0060/1944 WALLEYE LN
 (PRDR)

==

><

0060/1573 TRB SUSQ RVR
 STRUCTURE LENGTH 10 FT
 BMSID 65/0006/0060/1573
 0060/1047 BLACK WALNUT RIVER #1
 (PRDR)

==

1 0 00241 0 01 0147+52 014459 FT
 DOLLITTLE HILL RD
 (SR4009 SEG 0010/0000) 0060/0000

==

014459 FT
 0060/0000 LENGTH(AH 3484 BK 2208)

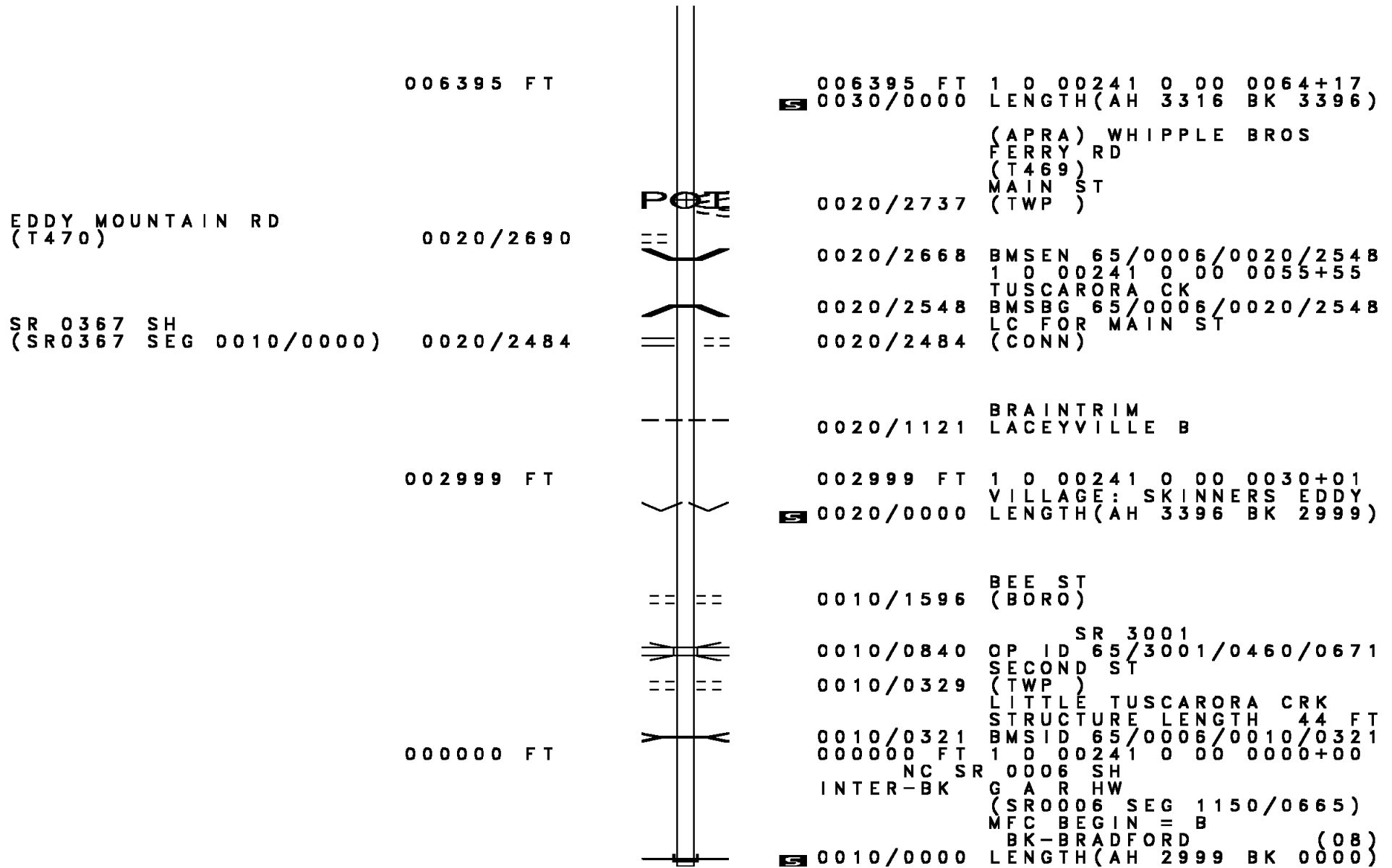
012251 FT

012251 FT 1 0 00241 0 01 0125+44
 0050/0000 LENGTH(AH 2208 BK 2540)

009711 FT

009711 FT 1 0 00241 0 01 0100+21
 0040/0000 LENGTH(AH 2540 BK 3316)

DIR: B TOTAL LEN: 27.911 MI. DIST: 04-7 SR: 6
 LEFT MUN: BRAINTRIM T RIGHT MUN: BRAINTRIM T



006395 FT

006395 FT 1 0 00241 0 00 0064+17
 0030/0000 LENGTH(AH 3316 BK 3396)
 (APRA) WHIPPLE BROS
 FERRY RD
 (T469)
 MAIN ST
 (TWP)

EDDY MOUNTAIN RD
 (T470)

0020/2690

0020/2668 BMSID 65/0006/0020/2548
 1 0 00241 0 00 0055+55
 TUSCARORA CK

SR 0367 SH
 (SR0367 SEG 0010/0000)

0020/2484

0020/2548 BMSBG 65/0006/0020/2548
 LC FOR MAIN ST
 0020/2484 (CONN)

0020/1121 BRAINTRIM
 LACEYVILLE B

002999 FT

002999 FT 1 0 00241 0 00 0030+01
 VILLAGE: SKINNERS EDDY
 0020/0000 LENGTH(AH 3396 BK 2999)

0010/1596 BEE ST
 (BORO)

0010/0840 SR 3001
 OP ID 65/3001/0460/0671
 SECOND ST
 (TWP)

0010/0329 LITTLE TUSCARORA CRK
 STRUCTURE LENGTH 44 FT

000000 FT

0010/0321 BMSID 65/0006/0010/0321
 000000 FT 1 0 00241 0 00 0000+00
 NC SR 0006 SH

INTER-BK GARHW
 (SR0006 SEG 1150/0665)
 MFC BEGIN = B

0010/0000 BK-BRADFORD (08)
 LENGTH(AH 2999 BK 0000)