

Straight Line Diagram

(Including Drain Pipes)

Berks

6

January 2024

This document was produced by the Pennsylvania Department of Transportation (PENNDOT) as an internal management tool for State maintained highways and is not to be used for other purposes. The printed information was compiled from the Department's computerized Roadway Management System (RMS) and is subject to change without notice. Use of any or all of the printed information for purposes other than those intended by the Department may not satisfy other accuracy and completeness requirements and the Department does not warrant that such printed information is accurate or complete.

ROADWAY MANAGEMENT SYSTEM
INDEX FOR SR'S LOCATED IN THE COUNTY OF BERKS

SR	BGN	PAGE	END	PAGE	SR	BGN	PAGE	END	PAGE	SR	BGN	PAGE	END	PAGE
0010		1		12	1029	428		431		2032	555		560	
0012		13		21	1030	432		439		2033	561		562	
0023		22		24	1031	440		442		2034	563		563	
0029		25		26	1032	443		444		2035	564		564	
0061		27		47	1033	445		446		2036	565		565	
0073		48		66	1034	447		447		2037	566		566	
0078		67		104	1035	448		449		2038	567		568	
0100	105			111	1036	450		450		2039	569		569	
0143		112		121	1037	451		451		2040	570		570	
0176		122		133	1038	452		452		2041	571		573	
0183		134		152	1039	453		454		2042	574		574	
0222		153		185	1041	455		455		2043	575		575	
0272		186		186	1043	456		459		2044	576		576	
0345		187		192	1045	460		460		2045	577		577	
0401		193		193	1047	461		464		2046	578		578	
0419		194		202	1049	465		465		2047	579		580	
0422		203		232	1051	466		466		2048	581		581	
0501		233		239	1053	467		467		2049	582		588	
0562		240		251	1055	468		468		2050	589		589	
0568		252		260	2001	469		470		2051	590		593	
0625		261		267	2002	471		471		2053	594		596	
0645		268		273	2003	472		473		2054	597		598	
0662		274		290	2004	474		475		2055	599		599	
0724		291		307	2005	476		484		2057	600		601	
0737		308		315	2006	485		485		2059	602		602	
1001		316		316	2007	486		489		2063	603		604	
1003		317		322	2008	490		491		2065	605		606	
1004		323		327	2009	492		494		2067	607		608	
1005		328		330	2010	495		496		2068	609		609	
1006		331		335	2011	497		501		2069	610		615	
1007		336		336	2012	502		503		2071	616		617	
1008		337		339	2013	504		504		2073	618		618	
1009		340		343	2014	505		507		2075	619		619	
1010		344		362	2015	508		508		2077	620		620	
1011		363		366	2016	509		511		2079	621		621	
1012		367		369	2017	512		512		2081	622		622	
1013		370		370	2018	513		513		2082	623		629	
1014		371		371	2019	514		514		2083	630		630	
1015		372		373	2020	515		517		2085	631		631	
1017		374		374	2021	518		522		2087	632		632	
1018		375		379	2022	523		524		2089	633		634	
1019		380		381	2023	525		532		3001	635		636	
1021		382		393	2024	533		533		3002	637		637	
1022		394		404	2025	534		543		3003	638		639	
1023		405		409	2026	544		547		3004	640		641	
1024		410		416	2027	548		549		3006	642		643	
1025		417		419	2028	550		550		3008	644		648	
1026		420		425	2029	551		552		3009	649		653	
1027		426		426	2030	553		553		3010	654		656	
1028		427		427	2031	554		554		3012	657		658	

ROADWAY MANAGEMENT SYSTEM
INDEX FOR SR'S LOCATED IN THE COUNTY OF BERKS

SR	BGN	PAGE	END	PAGE	SR	BGN	PAGE	END	PAGE	SR	BGN	PAGE	END	PAGE
3016	659		663		4007	755		755		8011	871		871	
3017	664		664		4008	756		758		8012	872		872	
3018	665		666		4009	759		759		8013	873		873	
3019	667		668		4010	760		763		8014	874		875	
3020	669		671		4011	764		769		8015	876		876	
3021	672		674		4012	770		770		8016	877		877	
3022	675		675		4013	771		771		8018	878		878	
3023	676		680		4014	772		774		8020	879		880	
3024	681		684		4015	775		778		8022	881		882	
3025	685		686		4016	779		782		8024	883		884	
3026	687		688		4017	783		787		8026	885		886	
3027	689		690		4018	788		790		8028	887		889	
3029	691		692		4019	791		793		8030	890		891	
3030	693		693		4020	794		795		8032	892		892	
3031	694		694		4021	796		796		8034	893		893	
3032	695		695		4022	797		799		8036	894		895	
3033	696		700		4023	800		802		8038	896		897	
3034	701		701		4024	803		804		8040	898		898	
3035	702		704		4025	805		807		8042	899		900	
3036	705		705		4026	808		813		8044	901		902	
3037	706		708		4027	814		814		8046	903		904	
3038	709		709		4028	815		826		8048	905		905	
3039	710		711		4029	827		827		8050	906		906	
3041	712		712		4030	828		832		8052	907		908	
3042	713		713		4031	833		833		8054	909		910	
3043	714		714		4032	834		834		8056	911		911	
3044	715		715		4033	835		836		8058	912		913	
3045	716		716		4034	837		837		8060	914		915	
3046	717		717		4035	838		840		8062	916		917	
3047	718		719		4036	841		841		8064	918		919	
3048	720		720		4037	842		842		8066	920		920	
3049	721		721		4038	843		844		9101	921		921	
3050	722		722		4039	845		845		9300	922		922	
3051	723		724		4040	846		851		9401	923		923	
3053	725		725		4041	852		852		9402	924		924	
3055	726		728		4042	853		853		9403	925		925	
3059	729		729		4043	854		854		9404	926		926	
3061	730		730		4044	855		857		9405	927		927	
3063	731		731		4045	858		858		9406	928		928	
3065	732		732		4047	859		859		9408	929		929	
3067	733		733		4049	860		860						
3069	734		734		8001	861		861						
3222	735		740		8002	862		862						
3422	741		744		8004	863		863						
4001	745		745		8005	864		864						
4002	746		748		8006	865		866						
4003	749		750		8007	867		867						
4004	751		751		8008	868		868						
4005	752		753		8009	869		869						
4006	754		754		8010	870		870						



December 30, 2023

Pennsylvania State Roads - Straight Line Diagrams

Contained within this document are the 2024 Pennsylvania Straight Line Diagrams (SLDs) for State Routes by county within a particular PennDOT district. At the end of each year, PennDOT takes a snapshot of its current SLD database and creates PDF files from the SLD snapshot. The SLDs are a graphical representation of State Routes (SRs) that PennDOT maintains. The information shown on the SLD is generated from data found in PennDOT's Roadway Management System (RMS) database. The data from RMS is constantly being updated to match actual roadway inventory data found on Pennsylvania's state highways. PennDOT's SR system is explained briefly in this document along with symbol definitions for each type of roadway feature or attribute found on the SLD. This PDF version of the SLD contains an individual county list of all state roads found in that county. The SRs found on the list are linked to the actual pages that show the individual SLDs. To find an SLD for a particular road that you want, simply point to that road on the SR index list and click on it to jump to the beginning page of that SLD.

If you have any questions or comments concerning information found in this document, please contact Ty Reed, Chief, Roadway Inventory and Testing Unit, Asset Management Division, Bureau of Operations, by calling (717) 787-7294.

Additional information on state owned highways is available from your local PENNDOT Engineering District Office, RMS Unit, RMS Coordinator.

Straight Line Diagram Disclaimer: This document is for informational purposes only and may be viewed by anyone. No part of the information contained in this document may be altered or redistributed without prior written consent of PENNDOT. Straight Line Diagram information is provided "as is" without warranty of any kind, either expressed or implied. This information could include technical inaccuracies or errors of omission. Changes may be made periodically to the information herein.

Copyright © 2023 by the Commonwealth of Pennsylvania. All rights reserved.



Asset Management Division

Mission Statement

To protect and preserve Pennsylvania's infrastructure by providing meaningful, timely, and accurate pavement and roadway management, design, standards, strategies, inventory and condition, as well as fair, consistent and efficient application of Commonwealth laws and regulations.

CUSTOMER SERVICE RATING FORM

Straight Line Diagram (SLD) – Customer Service Rating

As means to improve customer service, we would like you to rate the product/ service you have received, by circling a “grade” from “A” (excellent) to “E” (fail).

A **B** **C** **D** **E**

If your rating is not an “A,” please let us know what we could do better.

Name and Organization (optional)

Thank You.

(Fold along line, and tape or staple together before mailing)

(Cut along dashed line)

Bureau of Operations
Asset Management Division – PennDOT Annex
907 Elmerton Avenue
Harrisburg, PA 17110
ATTN: Ty Reed

PENNSYLVANIA DEPARTMENT OF TRANSPORTATION
Bureau of Operations, Asset Management Division

Location Referencing System (LRS) – Definitions, Uses & Testing

The Department's LRS, implemented in 1987, is the mechanism to designate the State highway network, to define roadway lengths, locations, and route connectivity, and to serve as the basis for the collection, storage, and integration of roadway information.

An LRS key is a unique series of numbers that identifies the location of each point or feature along a State route. The fourteen digit number is an integral part of the Roadway Management System (RMS) where roadway data is stored. 07/4016/0100/0857 is an example of an LRS key, which identifies County (CO) = 07, State Route (SR) = 4016, Segment (SEG) = 0100, and Offset = 0857.

County (CO)

Each of Pennsylvania's sixty-seven counties is identified by a number.

Name	#	Name	#	Name	#	Name	#
Adams	1	Clinton	18	Lackawanna	35	Potter	52
Allegheny	2	Columbia	19	Lancaster	36	Schuylkill	53
Armstrong	3	Crawford	20	Lawrence	37	Snyder	54
Beaver	4	Cumberland	21	Lebanon	38	Somerset	55
Bedford	5	Dauphin	22	Lehigh	39	Sullivan	56
Berks	6	Delaware	23	Luzerne	40	Susquehanna	57
Blair	7	Elk	24	Lycoming	41	Tioga	58
Bradford	8	Erie	25	McKean	42	Union	59
Bucks	9	Fayette	26	Mercer	43	Venango	60
Butler	10	Forest	27	Mifflin	44	Warren	61
Cambria	11	Franklin	28	Monroe	45	Washington	62
Cameron	12	Fulton	29	Montgomery	46	Wayne	63
Carbon	13	Greene	30	Montour	47	Westmoreland	64
Centre	14	Huntingdon	31	Northampton	48	Wyoming	65
Chester	15	Indiana	32	Northumberland	49	York	66
Clarion	16	Jefferson	33	Perry	50	Philadelphia	67
Clearfield	17	Juniata	34	Pike	51		

State Route (SR)

State Routes (SR's) are identified by four-digit numbers. SR numbers are assigned as follows:

- | | |
|--|-----------|
| 1. Traffic Routes: Routes designated as Interstates, US or PA Routes | 0001-0999 |
| 2. Quadrant Routes (Non-Traffic Routes) | 1001-4999 |
| 3. Relocated Traffic Routes | 6000-6999 |
| 4. Turned Back, Abandoned, or Null Routes | 7000-7999 |
| 5. Interchanges | 8001-8999 |
| 6. WYE's | 9101-9199 |
| 7. Rest Areas | 9201-9299 |
| 8. Truck Escape Ramps | 9301-9399 |
| 9. Others | 9401-9499 |
| 10. Park and Rides | 9501-9599 |

Even/Odd Convention: Even numbers are typically given to SR's in the East/West direction, and odd numbers to SR's that run North/South. This convention applies to Interstate Routes (except those that are Beltways or Spurs), and Quadrant Routes. This convention may or may not apply to PA or US Traffic Routes.

Hierarchy: If two or more traffic routes occupy the same section of roadway, the SR number is based on the "higher" type route, according to the following hierarchy. If the traffic routes are the same hierarchy class, then the SR number is assigned the lower numbered traffic route (Figure 1).

1. Interstates
2. U.S. Routes
3. PA Routes
4. Quadrant Routes

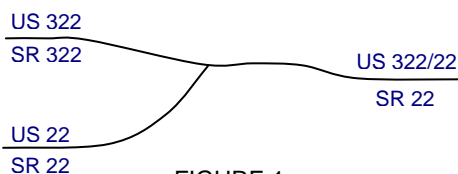


FIGURE 1

Other Numbering Conventions:

1. The first digit of a quadrant route is based on which quadrant of the county the route is located, as shown in the following diagram (Figure 2).
2. The last three digits of a Relocated Traffic Route are the same as the Traffic Route that was relocated.
3. Interchanges are numbered sequentially. Odd numbers are given to interchanges along SR's in the North/South direction; even numbers are given to interchanges along SR's in the East/West direction (Figure 3).
4. WYE's are given odd numbers if the connecting SR is odd numbered, and even numbers if the connecting SR is even numbered.
5. Rest Areas or Truck Escape Ramps are given odd numbers if they connect to the Southbound or Westbound side of an SR, and even numbers if they connect to the Northbound or Eastbound side.

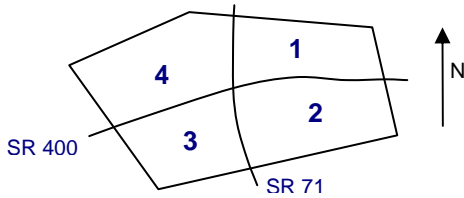


FIGURE 2

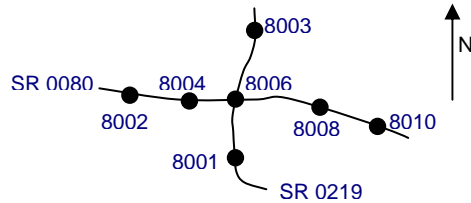


FIGURE 3

Segment (SEG)

State routes are divided into segments, which are approximately one-half mile long, and are identified by a four-digit number. Segment begin and end points are placed at physical features where possible. Segment numbers increase in the North or East direction, and typically by 10's (Figure 4). Segments are even numbered on undivided roadways, and in the Northbound or Eastbound direction of divided roadways. Segments are odd numbered in the Southbound or Westbound direction of divided roadways (Figure 5). Interstate segments are associated with the mile posts (Figure 6).

Undivided Roadways

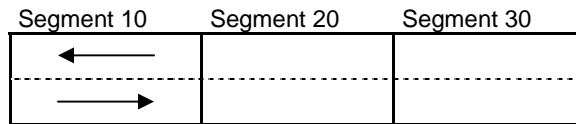


FIGURE 4

Divided Roadways

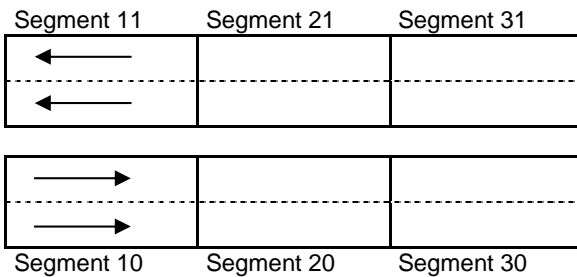


FIGURE 5

Interstate Roadways

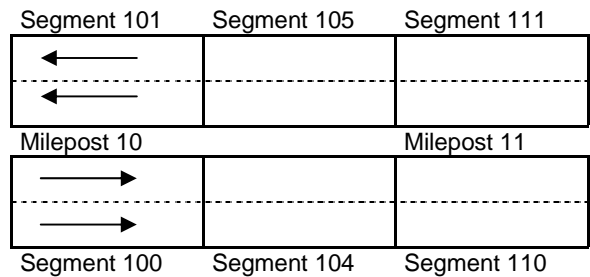


FIGURE 6

Turned Back, Abandoned, and Null Segments are given numbers in the range of 7000-7999. For two coinciding State routes, the route with "lower" hierarchy is "nulled."

Segment numbering restarts on Traffic Routes at County boundaries, except Interstates (Figure 7).

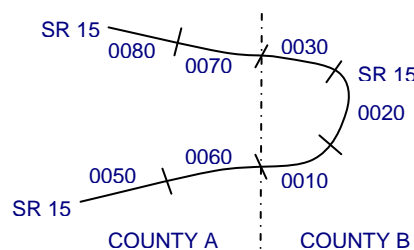


FIGURE 7

Offset

The offset, a subdivision of the segment, is the distance (in feet) from the beginning of the segment, expressed as a four-digit number. Offsets are measured in the increasing segment direction.

Segment Markers

Segment markers, which allow for easy identification of the LRS location on the State highway system, indicate the State route and segment number at the point that each segment is entered. If the beginning of a segment occurs at a physical feature, then the point of reference is at the physical feature and not the sign. At intersections, signs are used to identify beginning or ending State routes or segments.



Users of the LRS

Locations of all intersections, structures, and other points of interest are field verified and inventoried in the RMS. This information can be displayed on Straight Line Diagrams (SLD's) which can be viewed in the RMS, or hardcopy form. SLD books are refreshed and printed annually for distribution to the Department's District and County offices, as well as too many external entities.

A list of those within the Department that use the LRS to identify locations in the RMS and in the field includes personnel from the following organizations: Pavement Testing, County Maintenance, Traffic, Design, Surveys, Construction, Bridge, Permits, Crash Review, Planning and Programming, Posted & Bonded Roads, Tort Liability, and Emergency Management.

Users outside the Department include: County & Municipal governments, County 911, Planning Commissions, Federal Highway Administration, State & Local Police, Local Emergency Management, Delivery Services (UPS, Fed Ex, etc.), Fire Departments, Utility Companies, Contractors, and Consultants.

Without segment markers located in the field, all of these users would have to rely solely on the SLD, which would be extremely cumbersome at best and impossible for some.

Verification, QA & QC

In order to assure that LRS information is indicated properly in the RMS, on SLD's, and in the field, LRS Quality Assurance (QA) and Quality Commitment (QC) programs are performed each year. The Bureau of Operations, Asset Management Division, Roadway Inventory & Testing Unit (RITU) performs all Statewide QC testing. Field verification and QA is also performed by RITS, except in Engineering Districts 2-0, 11-0, and 12-0, where it is done "in-house." Each Engineering District is responsible for its own LRS completeness and maintenance with respect to the RMS.

Twenty percent of each county is field tested annually as part of the QA program, and five percent of each county is tested for the annual QC program. The goal of the QC program is to maintain at least 90% accuracy between the RMS and the actual field locations of highway features. Annual QC ratings are developed and reported to the Engineering Districts.









































Field testing is performed by two-person teams (a permanent employee that operates the test, and a temporary employee that drives the device) with the use of vans equipped with an on-board computer and a Data Measurement Subsystem. Testing is typically performed during the months of April through November.

Vehicle location and roadway features are displayed on the van's computer screen in SLD format, and the software accepts operator inputs verifying or modifying roadway feature locations, as well as comments. Though the system can function at greater speed, test speeds are typically less than 25 mph to ensure accuracy.

There are five categories of information that is verified and/or modified:

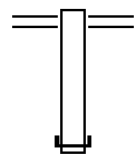
1. State Route Length
2. Segment Length
3. Roadway Geometry (lane count, pavement & shoulder types & widths)
4. Intersecting Feature Location (intersections & bridges)
5. Segment Marker Location

STRAIGHT LINE DIAGRAM (SLD) ANNUAL REFRESH ATTRIBUTE KEY PAGE 1 OF 2

 SEGMENT MARKER	 AHEAD LEFT INTER STATE OWNED	 RAILROAD CROSSING	 INTERSTATE MILEPOST
 TURNBACK	 AHEAD LEFT INTER NON-STATE	 RAILROAD OVER-PASS	 MFC BEGIN
 NULL	 AHEAD RIGHT INTE STATE OWNED	 OVER-PASS	 MUNICIPAL BOUNDARY
 UNDIVIDED HIGHWAY	 AHEAD RIGHT INTE NON-STATE	 BRIDGE END	 VILLAGE BEGIN
 PHYSICALLY DIVIDED	 BACK LEFT INTER STATE OWNED	 BRIDGE BEGIN	AH - LENGTH FORWARD TO NEXT SEGMENT BEGIN BK - LENGTH BACKWARD TO PREVIOUS SEGMENT BEGIN
 PAINT DIVIDED	 BACK LEFT INTER NON-STATE	 TUNNEL	
 INTERSECTION AHEAD	 BACK RIGHT INTER STATE OWNED	 SIGN STRUCTURE	MFC - MAINTENANCE FUNCTIONAL CLASS A = INTERSTATE EXPRESSWAY AND/OR PRINCIPLE ARTERIAL C = MINOR ARTERIAL D = COLLECTOR E = LOCAL ACCESS F = INTERCHANGE RAMP
 INTERSECTION BACK	 BACK RIGHT INTER NON-STATE	 P3 BRIDGE	
 REFERENCE AHEAD/BACK	 T-LEFT INTERSEC STATE OWNED	 RETAINING WALL	
 DIVIDED CONNECTOR	 T-LEFT INTERSEC NON-STATE	 BRIDGE/CULVERT UNDER FILL	NULL AND TURNBACK SEGMENTS ARE DISPLAYED IN THE DEPARTMENT'S ROADWAY MANAGEMENT SYSTEM (RMS) AS 100 FEET IN LENGTH. ACTUAL SEGMENT AND SECTION LENGTHS MAY VARY SIGNIFICANTLY
 CROSS INTERSEC STATE OWNED	 T-RIGHT INTERSEC STATE OWNED	 PIPE (STAMPP)	
 CROSS INTERSEC NON-STATE	 T-RIGHT INTERSEC NON-STATE	 ROTARY INTERSEC	

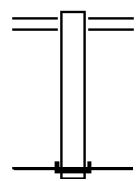
EXTRACT DATE: 12/18/2023 ROADWAY MANAGEMENT SYSTEM PAGE NUMBER: 929
 PRINT DATE: 12/19/2023 SLD COUNTY/SR - ANNUAL PRINT COUNTY: BERKS
 DIR: E TOTAL LEN: .201 MI. DIST: 05-1 SR: 9408
 LEFT MUN: AMITY TOWNSHIP T RIGHT MUN: AMITY TOWNSHIP T

001061 FT
 000575 FT



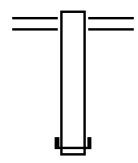
001061 FT
 0250/0486 LIMEKILN RD
 000575 FT (SR2025 SEG 0260/2268)
 NC WB 0 0 00000 0 00 0000+00
 INTER-BK JUGHANDLE RD
 BENJAMIN FRANKLIN HW
 (SR0422 SEG 0581/2096)
 0250/0000 LENGTH(AH 0486 BK 0575)

000000 FT



0010/0575 MONOCACY CREEK RD
 000000 FT (SR2025 SEG 0270/0187)
 NC EB 0 0 00000 0 00 0000+00
 INTER-BK JUGHANDLE RD
 BENJAMIN FRANKLIN HW
 (SR0422 SEG 0580/2341)
 MFC BEGIN = F
 0010/0000 LENGTH(AH 0575 BK 0000)

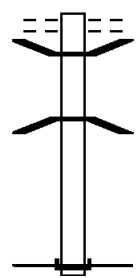
001767 FT



001767 FT SHELBOURNE RD
 0500/0692 (SR2033 SEG 0010/0448)
 001075 FT 0 0 00000 0 00 0000+00
 INTER-BK BENJAMIN FRANKLIN HW
 (SR0422 SEG 0501/2343)
 0500/0000 LENGTH(AH 0692 BK 1075)

001075 FT

000000 FT

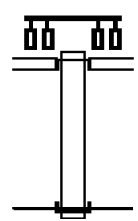


SHELBOURNE RD
 (T739)
 0010/1075 BMSSEN 06/9406/0010/0500
 0010/0698 0 0 00000 0 00 0000+00
 ANTIETAM CREEK
 0010/0500 BMSBG 06/9406/0010/0500
 000000 FT 0 0 00000 0 00 0000+00
 NC SH SHELBOURNE RD JUGHANDLE
 INTER-BK BENJAMIN FRANKLIN HW
 (SR0422 SEG 0500/0882)
 MFC BEGIN = F
 0010/0000 LENGTH(AH 1075 BK 0000)

EXTRACT DATE: 12/18/2023 ROADWAY MANAGEMENT SYSTEM PAGE NUMBER: 927
 PRINT DATE: 12/19/2023 SLD COUNTY/SR - ANNUAL PRINT COUNTY: BERKS
 DIR: N TOTAL LEN: .062 MI. DIST: 05-1 SR: 9405
 LEFT MUN: MUHLENBERG T RIGHT MUN: MUHLENBERG T

000325 FT

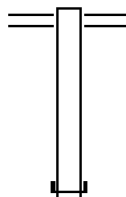
000000 FT



000325 FT
 INTER-AHD HARTMAN RD
 (TBC)
 POTTSVILLE PK
 (SR0061 SEG 0061/0596)
 (SR0061 SEG 0060/0517)
 0010/0325
 000000 FT 0 0 00000 0 00 0000+00
 NC RAMP RD
 INTER-BK POTTSVILLE PK
 (SR0061 SEG 0060/0282)
 MFC BEGIN = F
 0010/0000 LENGTH(AH 0325 BK 0000)

DIR: S TOTAL LEN: .561 MI. DIST: 05-1 SR: 9404
 LEFT MUN: CUMRU T RIGHT MUN: CUMRU T

002961 FT



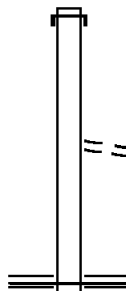
002961 FT MORGANTOWN RD
 0500/1398 (SR0010 SEG 0230/0000)

001563 FT

001563 FT 1 0 01011 2 03 0000+00
 INTER-BK MORGANTOWN EX
 (SR0176 SEG 0085/0958)
 0500/0000 LENGTH(AH 1398 BK 1563)

INTER-AHD MORGANTOWN EX
 0250/1563 (SR0176 SEG 0081/2299)

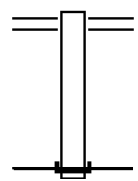
000000 FT



0250/0079 FROM 0010/0220 SH
 (CONN)
 000000 FT 1 0 01011 2 02 0000+00
 NC RAMP G RD
 MORGANTOWN RD
 (SR0010 SEG 0230/0000)
 MFC BEGIN = F
 0250/0000 LENGTH(AH 1563 BK 0000)

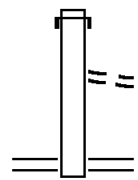
EXTRACT DATE: 12/18/2023 ROADWAY MANAGEMENT SYSTEM PAGE NUMBER: 925
 PRINT DATE: 12/19/2023 SLD COUNTY/SR - ANNUAL PRINT COUNTY: BERKS
 DIR: N TOTAL LEN: .066 MI. DIST: 05-1 SR: 9403
 LEFT MUN: MUHLENBERG T RIGHT MUN: MUHLENBERG T

000347 FT
 000000 FT



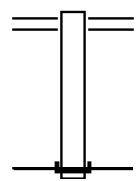
000347 FT POTTSVILLE PK
 (SR0061 SEG 0051/1483)
 0500/0347 (SR0061 SEG 0050/1485)
 000000 FT 0 0 00000 0 00 0000+00
 NC RAMP RD
 INTER-BK POTTSVILLE PK
 (SR0061 SEG 0051/1719)
 MFC BEGIN = F
 0500/0000 LENGTH(AH 0347 BK 0000)

000874 FT



000874 FT
 INTER-AHD MORGANTOWN EX
 0750/0402 (SR0176 SEG 0070/2442)
 FROM 0010/0200 SH
 (CONN)
 0750/0066 1 0 01011 2 01 0000+00
 000472 FT MORGANTOWN RD
 (SR0010 SEG 0200/0000)
 0750/0000 LENGTH(AH 0402 BK 0472)

000472 FT



0010/0472 MORGANTOWN RD
 (SR0010 SEG 0200/0000)
 000000 FT 1 0 01011 2 00 0000+00
 NC RAMP E RD
 INTER-BK MORGANTOWN EX
 (SR0176 SEG 0070/1969)
 MFC BEGIN = F
 0010/0000 LENGTH(AH 0472 BK 0000)

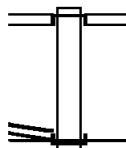
000000 FT

EXTRACT DATE: 12/18/2023 ROADWAY MANAGEMENT SYSTEM PAGE NUMBER: 923
PRINT DATE: 12/19/2023 SLD COUNTY/SR - ANNUAL PRINT COUNTY: BERKS

DIR: N TOTAL LEN: .056 MI. DIST: 05-1 SR: 9401
LEFT MUN: EXETER T RIGHT MUN: EXETER T

000296 FT

2 0 06107 2 00 0000+00 000000 FT
DANIEL BOONE RD
(SR2041 SEG 0020/2018) 0010/0000

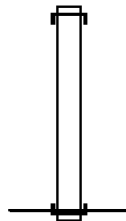


000296 FT
INTER-AHD DANIEL BOONE HOMESTEAD
(GOVT)
DANIEL BOONE RD
0010/0296 (SR2041 SEG 0020/2271)
NC JU GHANDLE RD
INTER-BK DANIEL BOONE RD
000000 FT (SR2041 SEG 0020/2018)
MFC BEGIN = F
0010/0000 LENGTH(AH 0296 BK 0000)

EXTRACT DATE: 12/18/2023 ROADWAY MANAGEMENT SYSTEM PAGE NUMBER: 922
 PRINT DATE: 12/19/2023 SLD COUNTY/SR - ANNUAL PRINT COUNTY: BERKS
 DIR: S TOTAL LEN: .173 MI. DIST: 05-1 SR: 9300
 LEFT MUN: CAERNARVON T RIGHT MUN: CAERNARVON T

000915 FT

000000 FT



000915 FT
 INTER-AHD END SR
 0010/0915 (GOVT)

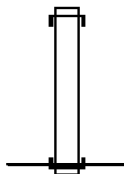
000000 FT 0 0 00000 0 00 0000+00
 NC TRUCK ESCAPE LN
 INTER-BK MORGANTOWN EX
 (SR0176 SEG 0007/1578)
 MFC BEGIN = F
 0010/0000 LENGTH(AH 0915 BK 0000)

EXTRACT DATE: 12/18/2023 ROADWAY MANAGEMENT SYSTEM PAGE NUMBER: 921
PRINT DATE: 12/19/2023 SLD COUNTY/SR - ANNUAL PRINT COUNTY: BERKS

DIR: S TOTAL LEN: .075 MI. DIST: 05-1 SR: 9101
LEFT MUN: BETHEL TOWNSHIP T RIGHT MUN: BETHEL TOWNSHIP T

000397 FT

000000 FT




000397 FT
INTER-AHD FOUR POINT RD
0010/0397 (SR0419 SEG 0242/1844)
000000 FT 0 0 00000 0 00 0000+00
NC WYE RD
INTER-BK BERNVILLE RD
(SR0183 SEG 0410/1413)
MFC BEGIN = F
0010/0000 LENGTH(AH 0397 BK 0000)

DIR: W TOTAL LEN: .330 MI. DIST: 05-1 SR: 8066
 LEFT MUN: WYOMISSING B RIGHT MUN: WYOMISSING B

001744 FT

001341 FT



001744 FT
 INTER-AHD WEST RIVER DR
 0750/0403 (SR0422 SEG 0343/0612)
 001341 FT 0 0 00000 0 00 0000+00
 NC RAMP S RD
 NORTH WYOMISSING BLVD
 (SR3019 SEG 0030/0681)
 INTER-BK RAMP R RD
 (SR8066 SEG 0010/0543)
 0750/0000 LENGTH(AH 0403 BK 0288)

001053 FT



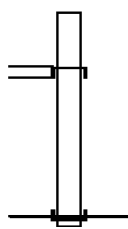
INTER-AHD NORTH WYOMISSING BL
 0500/0288 (SR3019 SEG 0030/0318)
 001053 FT 0 0 00000 0 00 0000+00
 NC RAMP P RD
 INTER-BK WEST RIVER DR
 (SR0422 SEG 0342/0666)
 0500/0000 LENGTH(AH 0288 BK 0510)

000543 FT



INTER-AHD WEST RIVER DR
 0250/0510 (SR0422 SEG 0352/0000)
 000543 FT 0 0 00000 0 00 0000+00
 NC RAMP Q RD
 INTER-BK NORTH WYOMISSING BL
 (SR3019 SEG 0030/0279)
 0250/0000 LENGTH(AH 0510 BK 0543)

000000 FT

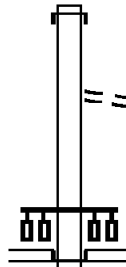


INTER-AHD RAMP S RD
 (SR8066 SEG 0750/0000)
 NORTH WYOMISSING BLVD
 0010/0543 (SR3019 SEG 0030/0681)
 000000 FT 0 0 00000 0 00 0000+00
 NC RAMP R RD
 INTER-BK WEST RIVER DR
 (SR0422 SEG 0353/0277)
 MFC BEGIN = F
 0010/0000 LENGTH(AH 0543 BK 0000)

EXTRACT DATE: 12/18/2023 ROADWAY MANAGEMENT SYSTEM PAGE NUMBER: 919
 PRINT DATE: 12/19/2023 SLD COUNTY/SR - ANNUAL PRINT COUNTY: BERKS
 DIR: N TOTAL LEN: .758 MI. DIST: 05-1 SR: 8064
 LEFT MUN: SPRING T RIGHT MUN: SPRING T

004002 FT

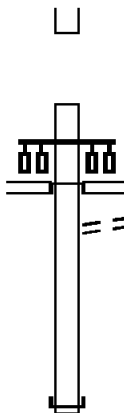
003229 FT



004002 FT
 INTER-AHD SR 0222 SH
 0750/0773 (SR0222 SEG 0122/0775)
 FROM 0724/0032 SH
 0750/0148 (CONN)
 003229 FT 1 0 00000 0 00 0000+00
 NC RAMP O RD
 SHILLINGTON RD
 (SR0724 SEG 0032/1912)
 INTER-BK RAMP N RD
 (SR8064 SEG 0010/0780)

DIR: N TOTAL LEN: .758 MI. DIST: 05-1 SR: 8064
 LEFT MUN: SPRING T RIGHT MUN: SPRING T

002130 FT



0750/0000 LENGTH(AH 0773 BK 1099)

INTER-AHD SPRING TOWNE CENTER
 (PRDR)
 SHILLINGTON RD
 (SR0724 SEG 0032/1223)

0260/1099

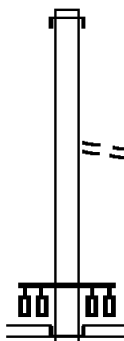
0260/0957 TO 0724/0032 SH
 (CONN)

002130 FT 1 0 00000 0 00 0000+00
 NC RAMP Q RD

INTER-BK SR 0222 SH
 (SR0222 SEG 0113/2850)

0260/0000 LENGTH(AH 1099 BK 1350)

000780 FT



INTER-AHD SR 0222 SH
 0250/1350 (SR0222 SEG 0113/1968)

0250/0102 FROM 0724/0032 SH
 (CONN)

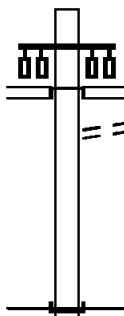
000780 FT 1 0 00000 0 00 0000+00
 NC RAMP P RD

SHILLINGTON RD
 (SR0724 SEG 0032/1196)

INTER-BK SPRING TOWNE CENTER
 (PRDR)

0250/0000 LENGTH(AH 1350 BK 0780)

000000 FT



INTER-AHD RAMP O RD
 (SR8064 SEG 0750/0000)
 SHILLINGTON RD
 (SR0724 SEG 0032/1912)

0010/0780

0010/0623 TO 0724/0032 SH
 (CONN)

000000 FT 1 0 00000 0 00 0000+00
 NC RAMP N RD

INTER-BK SR 0222 SH
 (SR0222 SEG 0112/2334)

MFC BEGIN = F
 0010/0000 LENGTH(AH 0780 BK 0000)

EXTRACT DATE: 12/18/2023 ROADWAY MANAGEMENT SYSTEM PAGE NUMBER: 917
PRINT DATE: 12/19/2023 SLD COUNTY/SR - ANNUAL PRINT COUNTY: BERKS
DIR: S TOTAL LEN: .806 MI. DIST: 05-1 SR: 8062
LEFT MUN: WYOMISSING B RIGHT MUN: WYOMISSING B

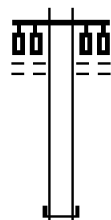
004258 FT



004258 FT
INTER-AHD PAPERMILL RD
(SR3021 SEG 0010/0000)

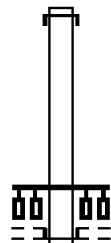
DIR: S TOTAL LEN: .806 MI. DIST: 05-1 SR: 8062
 LEFT MUN: WYOMISSING B RIGHT MUN: WYOMISSING B

003379 FT



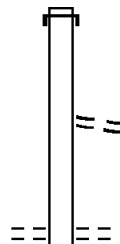
WOODLAND RD
 (TWP)
 0260/0879
 003379 FT 1 0 01075 2 04 0000+00
 NC RAMP EB RD
 INTER-BK WARREN ST BP
 (SR0222 SEG 0183/0406)
 0260/0000 LENGTH(AH 0879 BK 0844)

002535 FT



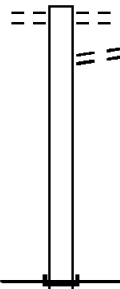
INTER-AHD WARREN ST BP
 0250/0844 (SR0222 SEG 0173/2322)
 002535 FT 1 0 01075 2 05 0000+00
 NC RAMP EA RD
 WOODLAND RD
 (TWP)
 INTER-BK PAPERMILL RD
 (SR3021 SEG 0011/0000)
 0250/0000 LENGTH(AH 0844 BK 1141)

001394 FT



INTER-AHD WARREN ST BP
 0020/1141 (SR0222 SEG 0182/0355)
 LC FROM CROSSING DR
 (CONN)
 001394 FT 1 0 01075 2 03 0000+00
 NC RAMP EC RD
 CROSSING DR
 (BORO)
 0020/0000 LENGTH(AH 1141 BK 1394)

000000 FT



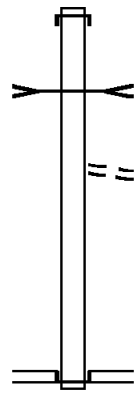
CROSSING DR
 (BORO)
 LC TO CROSSING DR
 (CONN)
 000000 FT 1 0 01075 2 02 0000+00
 NC RAMP ED RD
 INTER-BK WARREN ST BP
 (SR0222 SEG 0172/2340)
 MFC BEGIN = F
 0010/0000 LENGTH(AH 1394 BK 0000)

005959 FT

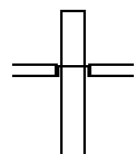
005959 FT
 INTER-AHD SR 0222 SH
 0750/0753 (SR0222 SEG 0092/0750)
 KLINES CREEK
 STRUCTURE LENGTH 15 FT
 0750/0718 BMSID 06/0222/0092/0722

005206 FT

0750/0044 LC FROM GATEWAY AT GRIN
 (CONN)
 005206 FT 0 0 00000 0 00 0000+00
 NC RAMP M RD
 GRINGS HILL RD
 (SR3020 SEG 0004/0000)
 GATEWAY AT GRINGSVILLE
 (PRDR)
 INTER-BK RAMP J RD
 (SR8060 SEG 0010/0800)
 0750/0000 LENGTH(AH 0753 BK 3750)



INTER-AHD RAMP K RD
 (SR8060 SEG 0250/0000)
 GRINGS HILL RD
 0500/3750 (SR3020 SEG 0004/0355)
 KLINES CREEK
 STRUCTURE LENGTH 15 FT



EXTRACT DATE: 12/18/2023
PRINT DATE: 12/19/2023

ROADWAY MANAGEMENT SYSTEM
SLD COUNTY/SR - ANNUAL PRINT

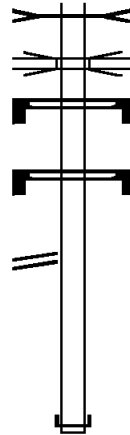
PAGE NUMBER: 914
COUNTY: BERKS

DIR: E TOTAL LEN: 1.129 MI.
LEFT MUN: CUMRU T

DIST: 05-1 SR: 8060
RIGHT MUN: CUMRU T

SR 3222 SH
(SR3222 SEG 0011/2335) 0500/1079

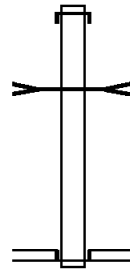
001456 FT



0500/3065 BMSID 06/0222/0092/0722
SR 3020
0500/2669 OP ID 06/3020/0006/0000
SIGN: CANTILEVER
0500/2626 BMSID 06/3222/0011/0447
SIGN: 3 CHORD TRUSS
0500/1940 BMSID 06/3222/0011/1130

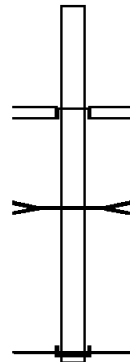
001456 FT 0 0 00000 0 00 0000+00
NC RAMP L RD
INTER-BK SR 0222 SH
(SR0222 SEG 0103/0794)
5 0500/0000 LENGTH(AH 3750 BK 0656)

000800 FT



INTER-AHD SR 0222 SH
0250/0656 (SR0222 SEG 0083/2380)
KLINES CREEK
STRUCTURE LENGTH 17 FT
0250/0563 BMSID 06/0222/0082/2405
000800 FT 0 0 00000 0 00 0000+00
NC RAMP K RD
GRINGS HILL RD
(SR3020 SEG 0004/0355)
INTER-BK RAMP L RD
(SR8060 SEG 0500/3750)
5 0250/0000 LENGTH(AH 0656 BK 0800)

000000 FT



INTER-AHD RAMP M RD
(SR8060 SEG 0750/0000)
SR 3020 SH
(SR3020 SEG 0004/0000)
GATEWAY AT GRINGSVILLE
(PRDR)
0010/0800
KLINES CREEK
STRUCTURE LENGTH 17 FT
0010/0043 BMSID 06/0222/0082/2405
000000 FT 0 0 00000 0 00 0000+00
NC RAMP J RD
INTER-BK SR 0222 SH
(SR0222 SEG 0082/2263)
MFC BEGIN = F
5 0010/0000 LENGTH(AH 0800 BK 0000)

EXTRACT DATE: 12/18/2023 ROADWAY MANAGEMENT SYSTEM PAGE NUMBER: 913
PRINT DATE: 12/19/2023 SLD COUNTY/SR - ANNUAL PRINT COUNTY: BERKS
DIR: E TOTAL LEN: .773 MI. DIST: 05-1 SR: 8058
LEFT MUN: BRECKNOCK TOWNSHIP T RIGHT MUN: BRECKNOCK TOWNSHIP T

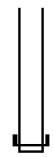
004081 FT



004081 FT
INTER-AHD RAMP C RD
(SR8058 SEG 0250/0000)
READING RD
0500/0986 (SR0272 SEG 0010/1715)

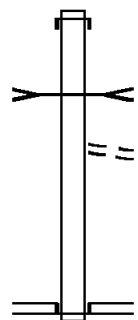
DIR: E TOTAL LEN: .773 MI. DIST: 05-1 SR: 8058
 LEFT MUN: BRECKNOCK TOWNSHIP T RIGHT MUN: BRECKNOCK TOWNSHIP T

003095 FT



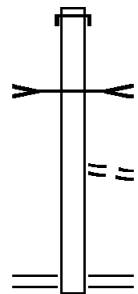
003095 FT 0 0 00000 0 00 0000+00
 NC RAMP D RD
 INTER-BK SR 0222 SH
 (SR0222 SEG 0023/0921)
 0500/0000 LENGTH(AH 0986 BK 0951)

002144 FT



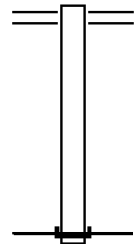
INTER-AHD SR 0222 SH
 0250/0951 (SR0222 SEG 0013/1115)
 LITTLE MUDDY CREEK
 STRUCTURE LENGTH 26 FT
 0250/0364 BMSID 06/8058/0250/0364
 FROM 0272/0010 SH
 0250/0100 (CONN)
 002144 FT 0 0 00000 0 00 0000+00
 NC RAMP C RD
 READING RD
 (SR0272 SEG 0010/1715)
 INTER-BK RAMP D RD
 (SR8058 SEG 0500/0986)
 0250/0000 LENGTH(AH 0951 BK 0934)

001210 FT



INTER-AHD SR 0222 SH
 0020/0934 (SR0222 SEG 0012/2135)
 L. MUDDY CK
 STRUCTURE LENGTH 19 FT
 0020/0807 BMSID 06/0222/0012/1985
 FROM 0568/0010 SH
 0020/0119 (CONN)
 001210 FT 0 0 00000 0 00 0000+00
 NC RAMP B RD
 ALLEGHENYVILLE RD
 (SR0568 SEG 0010/0470)
 0020/0000 LENGTH(AH 0934 BK 1210)

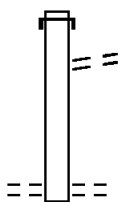
000000 FT



0010/1210 ALLEGHENYVILLE RD
 (SR0568 SEG 0010/0470)
 000000 FT 0 0 00000 0 00 0000+00
 NC RAMP A RD
 INTER-BK SR 0222 SH
 (SR0222 SEG 0012/1222)
 MFC BEGIN = F
 0010/0000 LENGTH(AH 1210 BK 0000)

DIR: S TOTAL LEN: .439 MI. DIST: 05-1 SR: 8056
 LEFT MUN: COLEBROOKDALE T RIGHT MUN: COLEBROOKDALE T

002318 FT



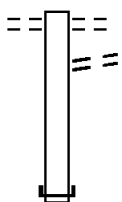
002318 FT
 INTER-AHD SR 0100 SH
 0760/0677 (SR0100 SEG 0020/2309)
 TO 0100/0020 SH
 (CONN)

001641 FT

0760/0592
 001641 FT 1 0 00779 2 00 0000+00
 NC RAMP I RD
 SWAMP CREEK RD
 (T666)

0760/0000 LENGTH(AH 0677 BK 0541)

001100 FT

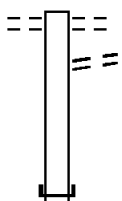


0750/0541 SWAMP CREEK RD
 (T666)
 LC TO SWAMP CREEK RD
 0750/0390 (CONN)

001100 FT 1 0 00779 2 01 0000+00
 NC RAMP J RD
 INTER-BK NEW 100
 (SR0100 SEG 0020/1894)

0750/0000 LENGTH(AH 0541 BK 0516)

000584 FT

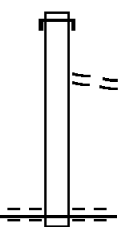


0500/0516 SWAMP CREEK RD
 (T666)
 TO 2067/0030 SH
 0500/0415 (CONN)

000584 FT 1 0 00779 2 03 0000+00
 NC RAMP K RD
 INTER-BK SR 0100 SH
 (SR0100 SEG 0021/1818)

0500/0000 LENGTH(AH 0516 BK 0584)

000000 FT



INTER-AHD SR 0100 SH
 0250/0584 (SR0100 SEG 0021/0753)
 LC FROM T666 RD
 0250/0103 (CONN)

000000 FT 1 0 00779 2 02 0000+00
 NC RAMP L RD
 SWAMP CREEK RD
 (T666)

0250/0000 LENGTH(AH 0584 BK 0000)
 MFC BEGIN = F

EXTRACT DATE: 12/18/2023 ROADWAY MANAGEMENT SYSTEM PAGE NUMBER: 910
PRINT DATE: 12/19/2023 SLD COUNTY/SR - ANNUAL PRINT COUNTY: BERKS
DIR: N TOTAL LEN: .892 MI. DIST: 05-1 SR: 8054
LEFT MUN: CUMRU T RIGHT MUN: CUMRU T

004709 FT

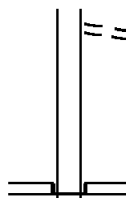


004709 FT
INTER-AHD SR 0222 SH
0760/1496 (SR0222 SEG 0062/1585)

FROM 3018/0040 SH

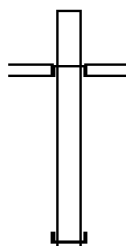
DIR: N TOTAL LEN: .892 MI. DIST: 05-1 SR: 8054
 LEFT MUN: CUMRU T RIGHT MUN: CUMRU T

003213 FT



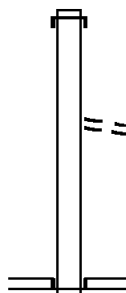
0760/0130 (CONN)
 003213 FT 1 0 00148 2 01 0000+00
 NC RAMP H RD
 MOHN'S HILL RD
 (SR3018 SEG 0040/0430)
 INTER-BK RAMP E RD
 (SR8054 SEG 0010/0935)
 0760/0000 LENGTH(AH 1496 BK 1097)

002116 FT



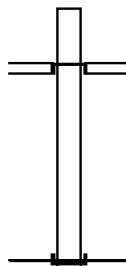
INTER-AHD RAMP F RD
 (SR8054 SEG 0260/0000)
 MOHN'S HILL RD
 0500/1097 (SR3018 SEG 0040/0000)
 002116 FT 0 0 00000 0 00 0000+00
 NC RAMP G RD
 INTER-BK SR 0222 SH
 (SR0222 SEG 0063/0975)
 0500/0000 LENGTH(AH 1097 BK 1181)

000935 FT



INTER-AHD SR 0222 SH
 0260/1181 (SR0222 SEG 0053/2214)
 0260/0110 LC FROM MOHNS HILL RD
 (CONN)
 000935 FT 1 0 00148 2 00 0000+00
 NC RAMP F RD
 MOHN'S HILL RD
 (SR3018 SEG 0040/0000)
 INTER-BK RAMP G RD
 (SR8054 SEG 0500/1097)
 0260/0000 LENGTH(AH 1181 BK 0935)

000000 FT



INTER-AHD RAMP H RD
 (SR8054 SEG 0760/0000)
 MOHN'S HILL RD
 0010/0935 (SR3018 SEG 0040/0430)
 000000 FT 0 0 00000 0 00 0000+00
 NC RAMP E RD
 INTER-BK SR 0222 SH
 (SR0222 SEG 0052/2640)
 MFC BEGIN = F
 0010/0000 LENGTH(AH 0935 BK 0000)

EXTRACT DATE: 12/18/2023 ROADWAY MANAGEMENT SYSTEM PAGE NUMBER: 908
PRINT DATE: 12/19/2023 SLD COUNTY/SR - ANNUAL PRINT COUNTY: BERKS
DIR: E TOTAL LEN: .490 MI. DIST: 05-1 SR: 8052
LEFT MUN: SPRING T RIGHT MUN: SPRING T

002587 FT

002587 FT
INTER-AHD PARK RD ET

EXTRACT DATE: 12/18/2023
PRINT DATE: 12/19/2023

ROADWAY MANAGEMENT SYSTEM
SLD COUNTY/SR - ANNUAL PRINT

PAGE NUMBER: 907
COUNTY: BERKS

DIR: E TOTAL LEN: .490 MI.
LEFT MUN: SPRING T

DIST: 05-1 SR: 8052
RIGHT MUN: SPRING T

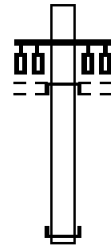
002038 FT



0750/0549 (SR0222 SEG 0213/2506)
LC FROM BROADCASTING RD
0750/0156 (CONN)
002038 FT 0 0 00000 0 00 0000+00
NC RAMP F RD
BROADCASTING RD
(T702)

INTER-BK RAMP E RD
(SR8052 SEG 0010/0599)
5 0750/0000 LENGTH(AH 0549 BK 0735)

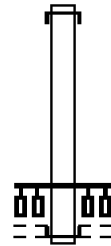
001303 FT



INTER-AHD RAMP H RD
(SR8052 SEG 0250/0000)
BROADCASTING RD
(T702)

0500/0735
001303 FT 0 0 00000 0 00 0000+00
NC RAMP G RD
INTER-BK PARK RD ET
(SR0222 SEG 0212/2413)
5 0500/0000 LENGTH(AH 0735 BK 0704)

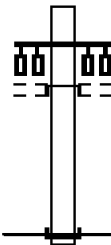
000599 FT



INTER-AHD PARK RD ET
0250/0704 (SR0222 SEG 0222/0700)
000599 FT 0 0 00000 0 00 0000+00
NC RAMP H RD
BROADCASTING RD
(T702)

INTER-BK RAMP G RD
(SR8052 SEG 0500/0735)
5 0250/0000 LENGTH(AH 0704 BK 0599)

000000 FT

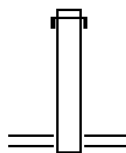


INTER-AHD RAMP F RD
(SR8052 SEG 0750/0000)
BROADCASTING RD
(T702)

0010/0599
000000 FT 0 0 00000 0 00 0000+00
NC RAMP E RD
INTER-BK PARK RD ET
(SR0222 SEG 0223/0538)
MFC BEGIN = F
5 0010/0000 LENGTH(AH 0599 BK 0000)

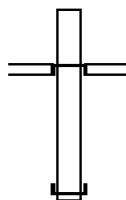
DIR: E TOTAL LEN: .394 MI. DIST: 05-1 SR: 8050
 LEFT MUN: SPRING T RIGHT MUN: SPRING T

002078 FT



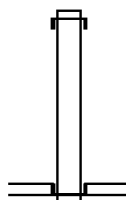
002078 FT
 INTER-AHD PARK RD ET
 0750/0584 (SR0222 SEG 0233/0314)
 001494 FT 0 0 00000 0 00 0000+00
 NC RAMP B RD
 SPRING RIDGE DR
 (SR3055 SEG 0070/1352)
 0750/0000 LENGTH(AH 0584 BK 0434)

001494 FT



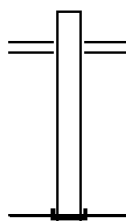
INTER-AHD RAMP D RD
 (SR8050 SEG 0250/0000)
 SPRING RIDGE DR
 0500/0434 (SR3055 SEG 0070/1700)
 001060 FT 0 0 00000 0 00 0000+00
 NC RAMP C RD
 INTER-BK PARK RD ET
 (SR0222 SEG 0232/0303)
 0500/0000 LENGTH(AH 0434 BK 0414)

001060 FT



INTER-AHD PARK RD ET
 0250/0414 (SR0222 SEG 0232/1240)
 000646 FT 0 0 00000 0 00 0000+00
 NC RAMP D RD
 SPRING RIDGE DR
 (SR3055 SEG 0070/1700)
 INTER-BK RAMP C RD
 (SR8050 SEG 0500/0434)
 0250/0000 LENGTH(AH 0414 BK 0646)

000646 FT



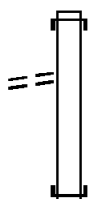
PAPER MILL RD
 (SR3021 SEG 0044/2164)
 (SR3021 SEG 0045/2115)
 0010/0646
 000000 FT 0 0 00000 0 00 0000+00
 NC RAMP A RD
 INTER-BK PARK RD ET
 (SR0222 SEG 0233/2004)
 MFC BEGIN = F
 0010/0000 LENGTH(AH 0646 BK 0000)

000000 FT

FROM 2039/0010 SH
 (CONN)

001008 FT

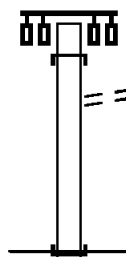
0250/0079
 000352 FT



001008 FT
 INTER-AHD BENJAMIN FRANKLIN HW
 0250/0656 (SR0422 SEG 0451/2614)

000352 FT 1 0 00793 2 16 0000+00
 NC RAMP T RD
 INTER-BK NEVERSINK RD

0250/0000 LENGTH(AH 0656 BK 0352)



000000 FT

INTER-AHD NEVERSINK RD
 (SR2039 SEG 0010/0101)

0010/0352 TO 2039/0010 SH
 (CONN)

000000 FT 1 0 00793 2 15 0000+00
 NC RAMP S RD

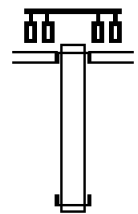
INTER-BK BENJAMIN FRANKLIN HW
 (SR0422 SEG 0450/2617)

0010/0000 MFC BEGIN = F
 LENGTH(AH 0352 BK 0000)

EXTRACT DATE: 12/18/2023 ROADWAY MANAGEMENT SYSTEM PAGE NUMBER: 904
 PRINT DATE: 12/19/2023 SLD COUNTY/SR - ANNUAL PRINT COUNTY: BERKS
 DIR: E TOTAL LEN: .562 MI. DIST: 05-1 SR: 8046
 LEFT MUN: READING CITY C RIGHT MUN: READING CITY C

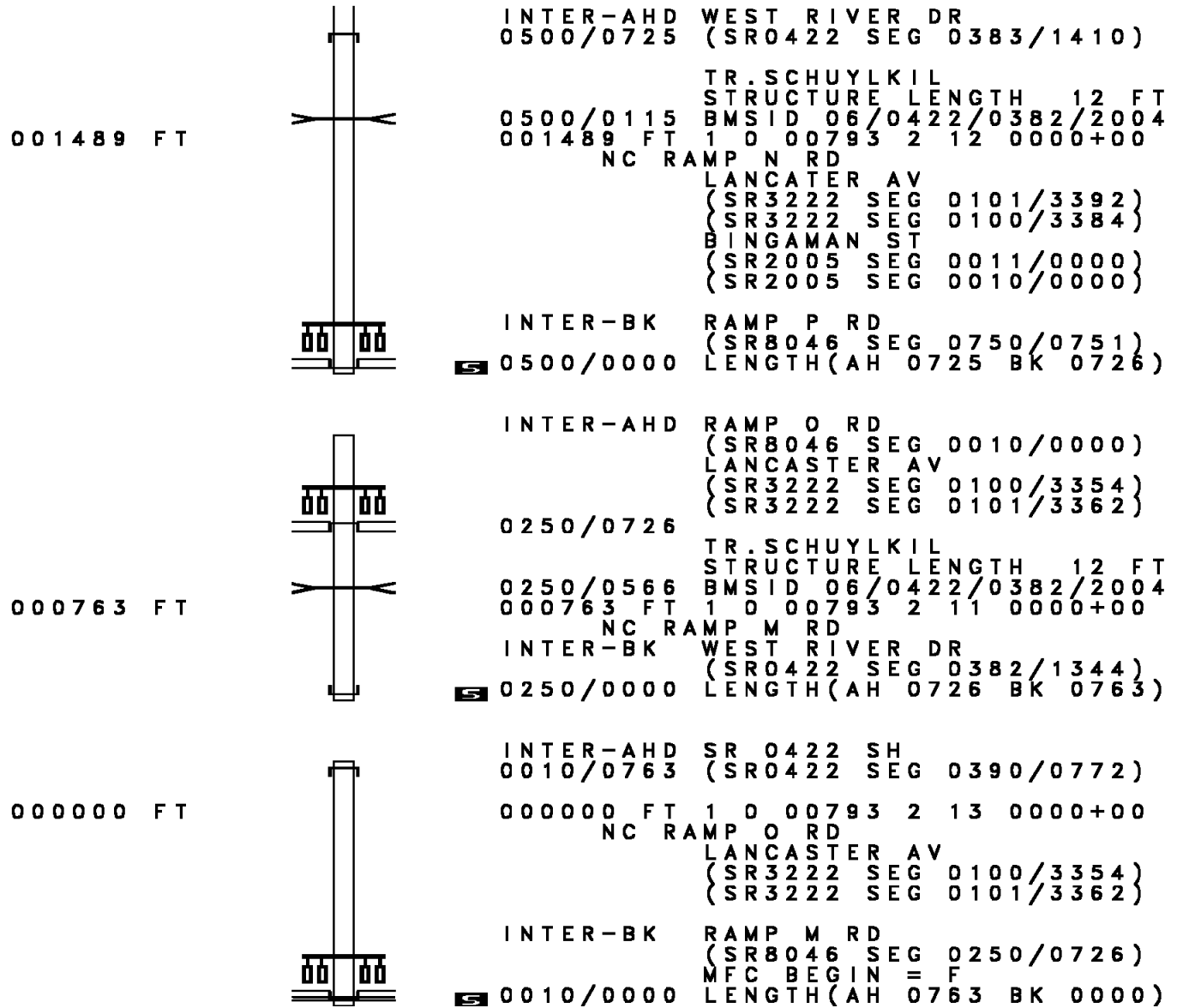
002965 FT

002965 FT
 INTER-AHD RAMP N RD
 (SR8046 SEG 0500/0000)
 LANCASTER AV
 (SR3222 SEG 0100/3384)
 (SR3222 SEG 0101/3392)
 BINGAMAN ST
 (SR2005 SEG 0011/0000)
 (SR2005 SEG 0010/0000)



002214 FT

0750/0751
 002214 FT 1 0 00793 2 14 0000+00
 NC RAMP P RD
 INTER-BK SR 0422 SH
 (SR0422 SEG 0391/0815)
 5 0750/0000 LENGTH(AH 0751 BK 0725)



001489 FT

INTER-AHD WEST RIVER DR
 0500/0725 (SR0422 SEG 0383/1410)
 TR. SCHUYLKIL
 STRUCTURE LENGTH 12 FT
 0500/0115 BMSID 06/0422/0382/2004
 001489 FT 1 0 00793 2 12 0000+00
 NC RAMP N RD
 LANCASTER AV
 (SR3222 SEG 0101/3392)
 (SR3222 SEG 0100/3384)
 BINGAMAN ST
 (SR2005 SEG 0011/0000)
 (SR2005 SEG 0010/0000)

INTER-BK RAMP P RD
 (SR8046 SEG 0750/0751)
 0500/0000 LENGTH(AH 0725 BK 0726)

000763 FT

INTER-AHD RAMP O RD
 (SR8046 SEG 0010/0000)
 LANCASTER AV
 (SR3222 SEG 0100/3354)
 (SR3222 SEG 0101/3362)
 0250/0726 TR. SCHUYLKIL
 STRUCTURE LENGTH 12 FT
 0250/0566 BMSID 06/0422/0382/2004
 000763 FT 1 0 00793 2 11 0000+00
 NC RAMP M RD
 INTER-BK WEST RIVER DR
 (SR0422 SEG 0382/1344)
 0250/0000 LENGTH(AH 0726 BK 0763)

000000 FT

INTER-AHD SR 0422 SH
 0010/0763 (SR0422 SEG 0390/0772)
 000000 FT 1 0 00793 2 13 0000+00
 NC RAMP O RD
 LANCASTER AV
 (SR3222 SEG 0100/3354)
 (SR3222 SEG 0101/3362)
 INTER-BK RAMP M RD
 (SR8046 SEG 0250/0726)
 MFC BEGIN = F
 0010/0000 LENGTH(AH 0763 BK 0000)

DIR: E TOTAL LEN: .914 MI. DIST: 05-1 SR: 8044
 LEFT MUN: WEST READING B RIGHT MUN: WEST READING B

004824 FT



004824 FT
 INTER-AHD SHORE BP
 0760/0868 (SR0422 SEG 0363/1099)
 003956 FT 1 0 00793 2 07 0000+00
 NC RAMP I RD
 INTER-BK PENN AV
 (SR3422 SEG 0051/1591)
 0760/0000 LENGTH(AH 0868 BK 0639)

003956 FT



INTER-AHD PENN AV
 0750/0639 (SR3422 SEG 0051/1343)
 003317 FT 1 0 00793 2 08 0000+00
 NC RAMP J RD
 INTER-BK W. SHORE BP
 (SR0422 SEG 0363/1506)
 0750/0000 LENGTH(AH 0639 BK 0699)

003317 FT

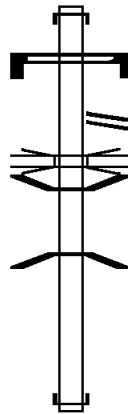


INTER-AHD PENN AV
 0510/0699 (SR3422 SEG 0051/0709)
 002618 FT 1 0 00793 2 03 0000+00
 NC RAMP E RD

002618 FT

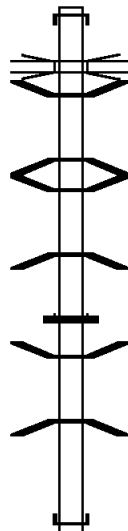
DIR:	E	TOTAL LEN:	.914 MI.	DIST:	05-1	SR:	8044
LEFT MUN:	WEST READING B			RIGHT MUN:	WEST READING B		
					INTER-BK	W. SHORE BP	
					(SR0422	SEG 0362/1170)	
					0510/0000	LENGTH(AH 0699 BK 0548)	
					INTER-AHD	W. SHORE BP	
					0500/0548	(SR0422 SEG 0362/1582)	
002070	FT				002070	FT 1 0 00793 2 04 0000+00	
					NC RAMP	F RD	
					INTER-BK	PENN AV	
					(SR3422	SEG 0051/0984)	
					0500/0000	LENGTH(AH 0548 BK 0434)	
					INTER-AHD	PENN AV	
					0260/0434	(SR3422 SEG 0050/0956)	
001636	FT				001636	FT 1 0 00793 2 05 0000+00	
					NC RAMP	H RD	
					INTER-BK	W. SHORE BP	
					(SR0422	SEG 0372/0305)	
					0260/0000	LENGTH(AH 0434 BK 0576)	
					INTER-AHD	W. SHORE BP	
					0250/0576	(SR0422 SEG 0372/0591)	
001060	FT				001060	FT 1 0 00793 2 06 0000+00	
					NC RAMP	G RD	
					INTER-BK	PENN AV	
					(SR3422	SEG 0050/0723)	
					0250/0000	LENGTH(AH 0576 BK 0457)	
					INTER-AHD	W. SHORE BP	
					0020/0457	(SR0422 SEG 0373/0267)	
000603	FT				000603	FT 0 0 00000 0 00 0000+00	
					NC RAMP	L RD	
					INTER-BK	PENN AV	
					(SR3422	SEG 0050/1318)	
					0020/0000	LENGTH(AH 0457 BK 0603)	
					INTER-AHD	PENN AV	
					0010/0603	(SR3422 SEG 0050/1528)	
000000	FT				000000	FT 1 0 00793 2 09 0000+00	
					NC RAMP	K RD	
					INTER-BK	W. SHORE BP	
					(SR0422	SEG 0373/0482)	
					MFC BEGIN = F		
					0010/0000	LENGTH(AH 0603 BK 0000)	

008839 FT



008839 FT INTER-AHD WARREN ST
 0750/2291 (SR0222 SEG 0193/1222)
 SIGN: CANTILEVER
 0750/1910 BMSID 06/8042/0750/1910
 RAMP I RD
 0750/1323 (SR8042 SEG 0530/0671)
 RAMP J
 0750/1141 OP ID 06/8042/0540/1522
 0750/0981 BMSEN 06/8042/0750/0806
 0 0 00000 0 00 0000+00
 US222 NB
 0750/0806 BMSBG 06/8042/0750/0806
 006548 FT 0 0 00000 0 00 0000+00
 NC RAMP K RD
 INTER-BK PARK RD EXTENSION
 (SR0222 SEG 0202/0806)
 0750/0000 LENGTH(AH 2291 BK 2665)

006548 FT



INTER-AHD PARK RD EXTENSION
 0540/2665 (SR0222 SEG 0202/2636)
 BERKSHIRE BD
 0540/2249 OP ID 06/3044/0010/0000
 0540/2025 BMSEN 06/8042/0540/1746
 0 0 00000 0 00 0000+00
 SR 222 NB
 0540/1746 BMSBG 06/8042/0540/1746
 0540/1630 BMSEN 06/8042/0540/1522
 0 0 00000 0 00 0000+00
 RAMP K
 0540/1522 BMSBG 06/8042/0540/1522
 SIGN: CANTILEVER
 0540/1219 BMSID 06/8042/0540/1219
 0540/0507 BMSEN 06/8042/0540/0384
 0 0 00000 0 00 0000+00
 US 222 NB
 0540/0384 BMSBG 06/8042/0540/0384
 003883 FT 0 0 00000 0 00 0000+00
 NC RAMP J RD
 INTER-BK WARREN ST
 (SR0222 SEG 0192/0970)

003883 FT

DIR: W TOTAL LEN: 1.674 MI. DIST: 05-1 SR: 8042
 LEFT MUN: WYOMISSING B RIGHT MUN: WYOMISSING B

	□	0540/0000 LENGTH(AH 2665 BK 0671) INTER-AHD RAMP K RD 0530/0671 (SR8042 SEG 0750/1323) 003212 FT 0 0 00000 0 00 0000+00 NC RAMP I RD INTER-BK PARK RD EXTENSION (SR0222 SEG 0203/2124) 0530/0000 LENGTH(AH 0671 BK 1287)
003212 FT		INTER-AHD PARK RD EXTENSION 0520/1287 (SR0222 SEG 0203/0960) 001925 FT 0 0 00000 0 00 0000+00 NC RAMP L RD INTER-BK WARREN ST (SR0222 SEG 0193/1754) 0520/0000 LENGTH(AH 1287 BK 0722)
001925 FT		INTER-AHD WEST RIVER DR 0250/0722 (SR0422 SEG 0332/0694) 001203 FT 1 0 00793 2 00 0000+00 NC RAMP N RD INTER-BK WARREN ST (SR0222 SEG 0192/2277) 0250/0000 LENGTH(AH 0722 BK 1203)
001203 FT		INTER-AHD WARREN ST 0010/1203 (SR0012 SEG 0010/0542) 0010/1074 BMSEN 06/8042/0010/0694 READING CITY 0010/0880 WYOMISSING B 1 0 00000 0 00 0000+00 CITY ST. 0010/0694 BMSBG 06/8042/0010/0694 000000 FT 1 0 00793 0 00 0017+23 NC RAMP O RD INTER-BK WEST RIVER DR (SR0422 SEG 0333/1081) MFC BEGIN = F 0010/0000 LENGTH(AH 1203 BK 0000)
000000 FT		

003605 FT

003605 FT
INTER-AHD WARREN ST BP
0750/0758 (SR0012 SEG 0110/0763)

002847 FT

0750/0112 LC FROM SPRING VALLEY R
(CONN)
002847 FT 1 0 00784 2 22 0000+00
NC RAMP N RD
SPRING VALLEY RD
(T413)
INTER-BK RAMP F RD
(SR8040 SEG 0010/0685)
0750/0000 LENGTH(AH 0758 BK 1103)

001744 FT

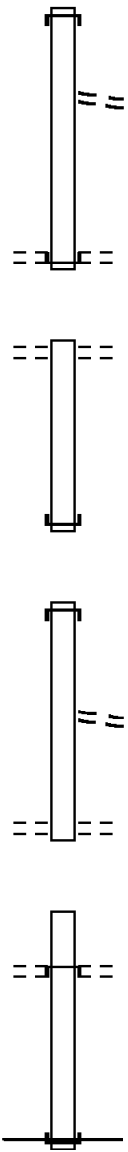
0510/1103 SPRING VALLEY RD
(T413)
001744 FT 1 0 00784 2 21 0000+00
NC RAMP M RD
INTER-BK WARREN ST BP
(SR0012 SEG 0111/1232)
0510/0000 LENGTH(AH 1103 BK 1059)

000685 FT

INTER-AHD WARREN ST BP
0500/1059 (SR0012 SEG 0111/0352)
0500/0098 LC FROM SPRING VALLEY R
(CONN)
000685 FT 1 0 00784 2 23 0000+00
NC RAMP E RD
SPRING VALLEY RD
(T413)
0500/0000 LENGTH(AH 1059 BK 0685)

000000 FT

INTER-AHD RAMP N RD
(SR8040 SEG 0750/0000)
SPRING VALLEY RD
(T413)
000000 FT 1 0 00784 2 20 0000+00
NC RAMP F RD
INTER-BK WARREN ST BP
(SR0012 SEG 0100/1520)
MFC BEGIN = F
0010/0000 LENGTH(AH 0685 BK 0000)



EXTRACT DATE: 12/18/2023 ROADWAY MANAGEMENT SYSTEM PAGE NUMBER: 897
PRINT DATE: 12/19/2023 SLD COUNTY/SR - ANNUAL PRINT COUNTY: BERKS
DIR: E TOTAL LEN: .492 MI. DIST: 05-1 SR: 8038
LEFT MUN: MUHLENBERG T RIGHT MUN: MUHLENBERG T


002598 FT



002598 FT
INTER-AHD RAMP A RD
(SR8038 SEG 0500/0000)
ELEVENTH ST

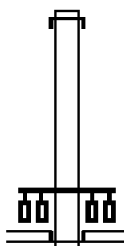
DIR: E TOTAL LEN: .492 MI. DIST: 05-1 SR: 8038
 LEFT MUN: MUHLENBERG T RIGHT MUN: MUHLENBERG T

001862 FT



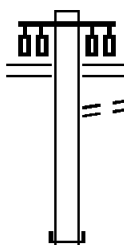
(SR2011 SEG 0031/1085)
 (SR2011 SEG 0030/1085)
 0750/0736
 001862 FT 1 0 00784 2 17 0000+00
 NC RAMP B RD
 INTER-BK WARREN ST BP
 (SR0012 SEG 0081/1809)
 0750/0000 LENGTH(AH 0736 BK 0325)

001537 FT



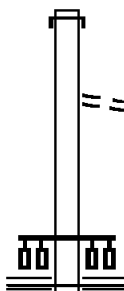
INTER-AHD WARREN ST BP
 0500/0325 (SR0012 SEG 0081/0759)
 001537 FT 1 0 00784 2 16 0000+00
 NC RAMP A RD
 ELEVENTH ST
 (SR2011 SEG 0030/1085)
 (SR2011 SEG 0031/1085)
 INTER-BK RAMP B RD
 (SR8038 SEG 0750/0736)
 0500/0000 LENGTH(AH 0325 BK 0535)

001002 FT



ELEVENTH ST
 (SR2011 SEG 0030/0554)
 (SR2011 SEG 0031/0549)
 0250/0535
 TO 2011/0031 SH
 0250/0441 (CONN)
 001002 FT 1 0 00784 2 19 0000+00
 NC RAMP D RD
 INTER-BK WARREN ST BP
 (SR0012 SEG 0080/0826)
 0250/0000 LENGTH(AH 0535 BK 1002)

000000 FT

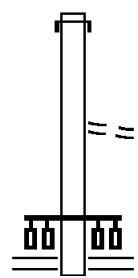


INTER-AHD WARREN ST BP
 0010/1002 (SR0012 SEG 0080/2324)
 FROM 2011/0030 SH
 0010/0103 (CONN)
 000000 FT 1 0 00784 2 18 0000+00
 NC RAMP C RD
 ELEVENTH ST
 (SR2011 SEG 0031/0539)
 (SR2011 SEG 0030/0538)
 0010/0000 MFC BEGIN = F
 LENGTH(AH 1002 BK 0000)

EXTRACT DATE: 12/18/2023 ROADWAY MANAGEMENT SYSTEM PAGE NUMBER: 895
 PRINT DATE: 12/19/2023 SLD COUNTY/SR - ANNUAL PRINT COUNTY: BERKS
 DIR: S TOTAL LEN: .914 MI. DIST: 05-1 SR: 8036
 LEFT MUN: MUHLENBERG T RIGHT MUN: MUHLENBERG T

004826 FT

003563 FT



004826 FT
 INTER-AHD WARREN ST BP
 0760/1263 (SR0012 SEG 0070/1214)

FROM 2005/0070 SH
 0760/0125 (CONN)
 003563 FT 1 0 00784 2 15 0000+00
 NC RAMP K RD
 FIFTH ST HW
 (SR2005 SEG 0070/1672)

0760/0000 LENGTH(AH 1263 BK 0801)

EXTRACT DATE: 12/18/2023
PRINT DATE: 12/19/2023

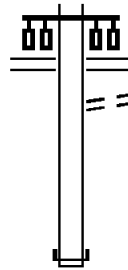
ROADWAY MANAGEMENT SYSTEM
SLD COUNTY/SR - ANNUAL PRINT

PAGE NUMBER: 894
COUNTY: BERKS

DIR: S TOTAL LEN: .914 MI.
LEFT MUN: MUHLENBERG T

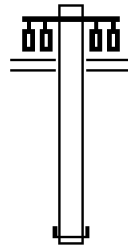
DIST: 05-1 SR: 8036
RIGHT MUN: MUHLENBERG T

002762 FT



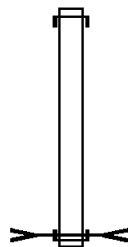
FIFTH ST HW
(SR2005 SEG 0070/1692)
0750/0801 TO 2005/0070 SH
0750/0643 (CONN)
002762 FT 1 0 00784 2 14 0000+00
NC RAMP J RD
INTER-BK WARREN ST BP
(SR0012 SEG 0070/0434)
5 0750/0000 LENGTH(AH 0801 BK 1111)

001651 FT



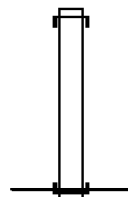
FIFTH ST HW
(SR2005 SEG 0081/0681)
(SR2005 SEG 0080/0657)
0510/1111
001651 FT 1 0 00784 2 13 0000+00
NC RAMP I RD
INTER-BK WARREN ST BP
(SR0012 SEG 0071/1043)
5 0510/0000 LENGTH(AH 1111 BK 0856)

000795 FT



INTER-AHD WARREN ST BP
0500/0856 (SR0012 SEG 0071/0180)
000795 FT 1 0 00784 2 12 0000+00
NC RAMP H RD
DRAINAGE
STRUCTURE LENGTH 16 FT
BMSID 06/8036/0500/1240
INTER-BK FIFTH ST HW
(SR2005 SEG 0080/0539)
5 0500/0000 LENGTH(AH 0856 BK 0795)

000000 FT



INTER-AHD WARREN ST BP
0250/0795 (SR0012 SEG 0061/1493)
000000 FT 1 0 00784 2 11 0000+00
NC RAMP G RD
INTER-BK FIFTH ST HW
(SR2005 SEG 0081/0642)
MFC BEGIN = F
5 0250/0000 LENGTH(AH 0795 BK 0000)

DIR: S TOTAL LEN: .497 MI. DIST: 05-1 SR: 8034
LEFT MUN: MUHLENBERG T RIGHT MUN: MUHLENBERG T

002625 FT



002625 FT
INTER-AHD WARREN ST BP
0760/0639 (SR0012 SEG 0060/0435)

001986 FT

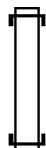
001986 FT 1 0 00784 2 09 0000+00
NC RAMP D RD
INTER-BK POTTSVILLE PK
(SR0061 SEG 0050/0491)
0760/0000 LENGTH(AH 0639 BK 0536)

001450 FT



INTER-AHD POTTSVILLE PK
0750/0536 (SR0061 SEG 0050/0678)
001450 FT 1 0 00784 2 08 0000+00
NC RAMP C RD
INTER-BK WARREN ST BP
(SR0012 SEG 0060/0225)
0750/0000 LENGTH(AH 0536 BK 0447)

001003 FT



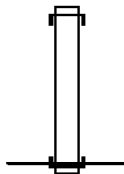
INTER-AHD WARREN ST BP
0500/0447 (SR0012 SEG 0061/0374)
001003 FT 1 0 00784 2 10 0000+00
NC RAMP K RD
INTER-BK POTTSVILLE PK
(SR0061 SEG 0050/1202)
0500/0000 LENGTH(AH 0447 BK 0523)

000480 FT



INTER-AHD WARREN ST BP
0250/0523 (SR0012 SEG 0051/1046)
000480 FT 1 0 00784 2 07 0000+00
NC RAMP B RD
INTER-BK POTTSVILLE PK
(SR0061 SEG 0051/1016)
0250/0000 LENGTH(AH 0523 BK 0480)

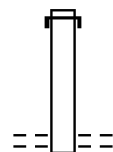
000000 FT



INTER-AHD POTTSVILLE PK
0010/0480 (SR0061 SEG 0051/0586)
000000 FT 1 0 00784 2 06 0000+00
NC RAMP A RD
INTER-BK WARREN ST BP
(SR0012 SEG 0050/1130)
MFC BEGIN = F
0010/0000 LENGTH(AH 0480 BK 0000)

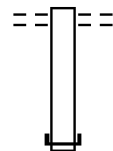
DIR: W TOTAL LEN: .416 MI. DIST: 05-1 SR: 8032
 LEFT MUN: READING CITY C RIGHT MUN: READING CITY C

002198 FT



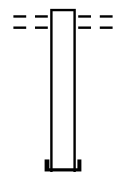
002198 FT
 INTER-AHD WARREN ST BP
 0760/0590 (SR0012 SEG 0040/2356)
 001608 FT 1 0 00784 2 02 0000+00
 NC RAMP HI RD
 RIVER RD
 (CITY)
 0760/0000 LENGTH(AH 0590 BK 0518)

001608 FT



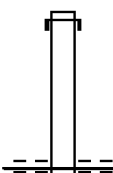
RIVER RD
 (CITY)
 0750/0518
 001090 FT 1 0 00784 2 01 0000+00
 NC RAMP H RD
 INTER-BK WARREN ST BP
 (SR0012 SEG 0040/2244)
 0750/0000 LENGTH(AH 0518 BK 0620)

001090 FT



RIVER RD
 (CITY)
 0510/0620
 000470 FT 1 0 00784 2 03 0000+00
 NC RAMP GJ RD
 INTER-BK WARREN ST BP
 (SR0012 SEG 0041/2091)
 0510/0000 LENGTH(AH 0620 BK 0470)

000470 FT



INTER-AHD WARREN ST BP
 0500/0470 (SR0012 SEG 0041/1916)
 000000 FT 1 0 00784 2 00 0000+00
 NC RAMP G RD
 RIVER RD
 (CITY)
 MFC BEGIN = F
 0500/0000 LENGTH(AH 0470 BK 0000)

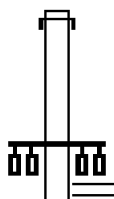
000000 FT

EXTRACT DATE: 12/18/2023 ROADWAY MANAGEMENT SYSTEM PAGE NUMBER: 891
PRINT DATE: 12/19/2023 SLD COUNTY/SR - ANNUAL PRINT COUNTY: BERKS

DIR: W TOTAL LEN: 1.060 MI. DIST: 05-1 SR: 8030
LEFT MUN: WYOMISSING B RIGHT MUN: WYOMISSING B

005597 FT

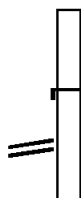
005341 FT



005597 FT
INTER-AHD RAMP DD & DE
0764/0256 (SR8030 SEG 0760/0311)
005341 FT 2 0 06038 2 05 0000+00
NC RAMP DE RD
STATE HILL RD
(SR3023 SEG 0021/0000)
(SR3023 SEG 0020/0000)

5 0764/0000 LENGTH(AH 0256 BK 1318)

RAMP DE RD
(SR8030 SEG 0764/0256) 0760/0311
004023 FT



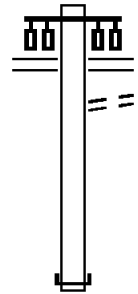
INTER-AHD WARREN ST BP
0760/0318 (SR0222 SEG 0172/0735)

004023 FT 2 0 06038 2 06 0000+00
INTER-BK STATE HILL RD

DIR: W TOTAL LEN: 1.060 MI. DIST: 05-1 SR: 8030
 LEFT MUN: WYOMISSING B RIGHT MUN: WYOMISSING B

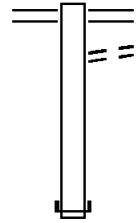


0760/0000 (SR3023 SEG 0010/1166)
 LENGTH(AH 1318 BK 1374)



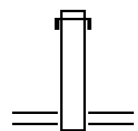
002649 FT

STATE HILL RD
 (SR3023 SEG 0021/0000)
 (SR3023 SEG 0020/0000)
 0750/1374
 0750/1090 TO 3023/0020 SH
 (CONN)
 002649 FT 2 0 06150 2 02 0000+00
 NC RAMP DD RD
 INTER-BK WARREN ST BP
 (SR0222 SEG 0172/0171)
 0750/0000 LENGTH(AH 1374 BK 1174)



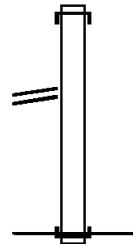
001475 FT

STATE HILL RD
 (SR3023 SEG 0021/0812)
 TO 3023/0021 SH
 0260/1174
 0260/0846 (CONN)
 001475 FT 2 0 06038 2 02 0000+00
 NC RAMP DB RD
 INTER-BK WARREN ST BP
 (SR0222 SEG 0163/2262)
 0260/0000 LENGTH(AH 1174 BK 0279)



001196 FT

INTER-AHD RAMP DA
 0254/0279 (SR8030 SEG 0250/0386)
 001196 FT 2 0 06038 2 01 0000+00
 STATE HILL RD
 (SR3023 SEG 0021/0812)
 0254/0000 LENGTH(AH 0279 BK 1196)



RAMP DA (SR8030 SEG 0254/0279) 0250/0386
 000000 FT

INTER-AHD WARREN ST BP
 0250/1196 (SR0222 SEG 0163/1613)
 000000 FT 2 0 06038 2 00 0000+00
 NC RAMP DA RD
 INTER-BK STATE HILL RD
 (SR3023 SEG 0021/1122)
 MFC BEGIN = F
 0250/0000 LENGTH(AH 1196 BK 0000)

DIR: E TOTAL LEN: 2.236 MI. DIST: 05-1 SR: 8028
 LEFT MUN: WYOMISSING B RIGHT MUN: WYOMISSING B

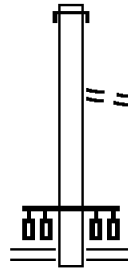
011808 FT

011808 FT
 INTER-AHD WARREN ST BP
 0760/0949 (SR0222 SEG 0142/2027)

010859 FT

0760/0125 FROM 3422/0010 SH
 (CONN)
 010859 FT 1 0 01075 2 12 0000+00
 NC RAMP CD RD
 PENN AV
 (SR3422 SEG 0011/0165)
 (SR3422 SEG 0010/0209)

5 0760/0000 LENGTH(AH 0949 BK 1073)

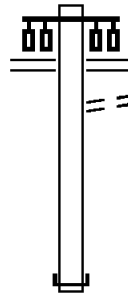


009786 FT

PENN AV
 (SR3422 SEG 0011/0187)
 (SR3422 SEG 0010/0230)
 0750/1073 TO 3422/0010 SH
 0750/0986 (CONN)

009786 FT 1 0 01075 2 09 0000+00
 NC RAMP CC RD

INTER-BK WARREN ST BP
 (SR0222 SEG 0142/1615)
 5 0750/0000 LENGTH(AH 1073 BK 1092)



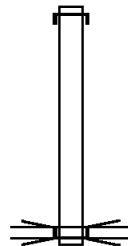
008694 FT

INTER-AHD WARREN ST
 0500/1092 (SR0222 SEG 0152/1498)

008694 FT 2 0 06150 2 00 0011+27
 SR 222

OP ID 06/0222/0152/0000
 NC RAMP CF RD

INTER-BK RAMP CF RD
 (SR8028 SEG 0260/1629)
 5 0500/0000 LENGTH(AH 1092 BK 0345)

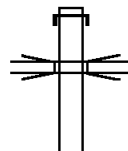


008349 FT

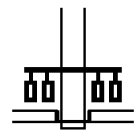
INTER-AHD RAMP CF RD
 0262/0345 (SR8028 SEG 0260/0296)

0262/0055 OP ID 06/8028/0262/0055
 008349 FT 2 0 0000 0 00 0000+00

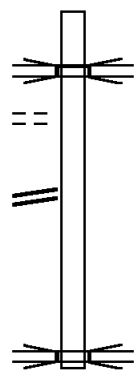
NC WYOMISSING HILLS BL RAMP
 RAMP CE RD



DIR: E TOTAL LEN: 2.236 MI. DIST: 05-1 SR: 8028
 LEFT MUN: WYOMISSING B RIGHT MUN: WYOMISSING B



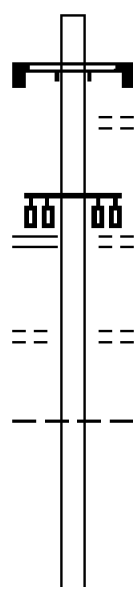
(SR8028 SEG 0250/3294)
 INTER-BK WYOMISSING HILLS BL
 (BORO)
 0262/0000 LENGTH(AH 0345 BK 1629)



INTER-AHD RAMP CF RD
 (SR8028 SEG 0500/0000)
 SR 222
 0260/1629 OP ID 06/0222/0152/0000

TO 8028/0250 SH
 (CONN) 0260/1154
 WYOMISSING HILLS BL RAM
 (SR8028 SEG 0262/0345) 0260/0296
 006720 FT


006720 FT 2 0 06150 2 00 0011+27
 PENN AVE.
 OP ID 06/0422/0320/1641
 NC RAMP CF RD
 INTER-BK RAMP CF RD
 (SR8028 SEG 0010/0644)
 0260/0000 LENGTH(AH 1629 BK 4016)



SIGN: 3 CHORD TRUSS
 BMSID 06/0422/0320/1000
 INTER-AHD PENN AV
 0250/4016 (SR0422 SEG 0321/1000)
 NORTHFIELD RD
 0250/3891 (BORO)
 WYOMISSING HILLS BL RAM
 (SR8028 SEG 0262/0000)
 WYOMISSING HILLS BL
 (BORO)
 0250/3294
 HILLSIDE RD
 0250/2147 (BORO)
 WYOMISSING
 0250/1010 SPRING T
 RETAINING WALL END
 0250/1001 BMSID 06/8028/0250/0350
 RETAINING WALL BEGIN
 0250/0350 BMSID 06/8028/0250/0350
 002704 FT 2 0 06150 2 01 0000+00

FROM 8028/0260 SH
 (CONN) 0250/2147
 002704 FT

DIR: E TOTAL LEN: 2.236 MI. DIST: 05-1 SR: 8028
 LEFT MUN: SPRING T RIGHT MUN: SPRING T



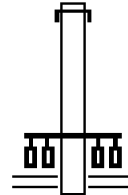
NC RAMP CE RD
 INTER-BK WARREN ST
 (SR0222 SEG 0153/2183)
 0250/0000 LENGTH(AH 4016 BK 0896)

001808 FT



INTER-AHD PENN AV
 0030/0896 (SR0422 SEG 0320/2459)
 001808 FT 1 0 01075 2 08 0000+00
 NC RAMP CB RD
 INTER-BK WARREN ST BP
 (SR0222 SEG 0143/1774)
 0030/0000 LENGTH(AH 0896 BK 0247)

001561 FT



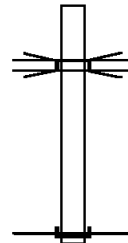
INTER-AHD SR 8028 SH
 0024/0247 (SR8028 SEG 0020/0279)
 001561 FT 1 0 01075 2 06 0000+00
 NC RAMP CF RD
 E PENN AV
 (SR0422 SEG 0321/2432)
 (SR0422 SEG 0320/2339)
 0024/0000 LENGTH(AH 0247 BK 0917)

RAMP C-F
 (SR8028 SEG 0024/0247) 0020/0279
 000644 FT



INTER-AHD WARREN ST BP
 0020/0917 (SR0222 SEG 0143/1193)
 000644 FT 1 0 01075 2 07 0000+00
 NC RAMP CA RD
 INTER-BK PENN AV
 (SR0422 SEG 0320/2114)
 0020/0000 LENGTH(AH 0917 BK 0644)

000000 FT



INTER-AHD RAMP CF RD
 (SR8028 SEG 0260/0000)
 PENN AVE
 0010/0644 OP ID 06/0422/0320/1641
 000000 FT 2 0 06150 2 00 0000+00
 NC RAMP CF RD
 INTER-BK PENN AV
 (SR0422 SEG 0320/1088)
 MFC BEGIN = F
 0010/0000 LENGTH(AH 0644 BK 0000)

EXTRACT DATE: 12/18/2023 ROADWAY MANAGEMENT SYSTEM PAGE NUMBER: 886
PRINT DATE: 12/19/2023 SLD COUNTY/SR - ANNUAL PRINT COUNTY: BERKS
DIR: W TOTAL LEN: 1.084 MI. DIST: 05-1 SR: 8026
LEFT MUN: ONTELAUNEE T RIGHT MUN: ONTELAUNEE T

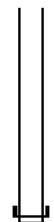
005724 FT



005724 FT
INTER-AHD ALLENTOWN PK
0760/2143 (SR0222 SEG 0384/1791)

DIR: W TOTAL LEN: 1.084 MI. DIST: 05-1 SR: 8026
 LEFT MUN: ONTELAUNEE T RIGHT MUN: ONTELAUNEE T

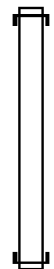
003581 FT



003581 FT 1 0 01035 2 02 0000+00
 NC RAMP C RD
 INTER-BK VAN REED RD
 (SR0222 SEG 0362/2747)
 0760/0000 LENGTH(AH 2143 BK 1817)

INTER-AHD VAN REED RD
 0750/1817 (SR0222 SEG 0363/2821)

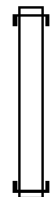
001764 FT



001764 FT 1 0 01035 2 03 0000+00
 NC RAMP D RD
 INTER-BK ALLENTOWN PK
 (SR0222 SEG 0384/0866)
 0750/0000 LENGTH(AH 1817 BK 1130)

INTER-AHD SR 0222 SH
 0500/1130 (SR0222 SEG 0363/1844)

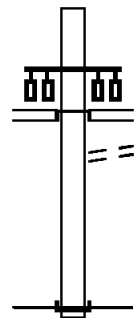
000634 FT



000634 FT 1 0 01035 2 01 0000+00
 NC RAMP B RD
 INTER-BK SR 0222 SH
 (SR0222 SEG 0385/0517)
 0500/0000 LENGTH(AH 1130 BK 0634)

INTER-AHD PARK RD
 (SR1010 SEG 0010/0000)
 ALLENTOWN PK
 (SR2005 SEG 0160/0423)
 (SR2005 SEG 0161/0425)

000000 FT



0250/0634 TO 2005/0161 SH
 (CONN)
 000000 FT 1 0 01035 2 00 0000+00
 NC RAMP A RD
 INTER-BK SR 0222 SH
 (SR0222 SEG 0362/1737)
 MFC BEGIN = F
 0250/0000 LENGTH(AH 0634 BK 0000)

DIR: E TOTAL LEN: 1.362 MI. DIST: 05-1 SR: 8024
 LEFT MUN: MUHLENBERG T RIGHT MUN: MUHLENBERG T

007190 FT



007190 FT
 INTER-AHD POTTSVILLE PK
 0760/0850 (SR0061 SEG 0130/1009)

006340 FT

006340 FT 0 0 00000 0 00 0000+00
 NC RAMP L RD
 INTER-BK SR 0222 SH
 (SR0222 SEG 0333/0900)
 0760/0000 LENGTH(AH 0850 BK 0668)

005672 FT



INTER-AHD SR 0222 SH
 0750/0668 (SR0222 SEG 0333/0400)
 005672 FT 1 0 01035 2 06 0000+00
 NC RAMP H RD
 INTER-BK POTTSVILLE PK
 (SR0061 SEG 0130/0786)
 0750/0000 LENGTH(AH 0668 BK 1390)

004282 FT

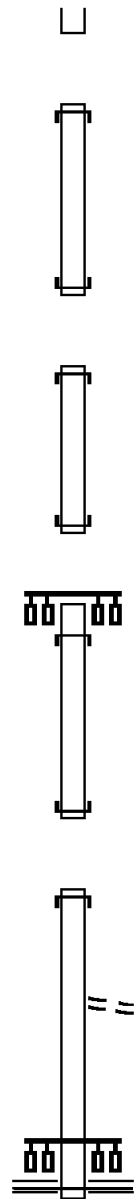


INTER-AHD SR 0222 SH
 0510/1390 (SR0222 SEG 0323/1290)
 004282 FT 1 0 01035 2 05 0000+00
 NC RAMP F RD
 INTER-BK POTTSVILLE PK
 (SR0061 SEG 0131/0733)

DIR: E TOTAL LEN: 1.362 MI. DIST: 05-1 SR: 8024
 LEFT MUN: MUHLENBERG T RIGHT MUN: MUHLENBERG T

003196 FT
 002457 FT
 001302 FT
 000000 FT

0510/0000 LENGTH(AH 1390 BK 1086)
 INTER-AHD POTTSVILLE PK
 0500/1086 (SR0061 SEG 0131/0580)
 003196 FT 1 0 01035 2 12 0000+00
 NC RAMP G RD
 INTER-BK SR 0222 SH
 (SR0222 SEG 0323/1747)
 0500/0000 LENGTH(AH 1086 BK 0739)
 INTER-AHD POTTSVILLE PK
 0250/0739 (SR0061 SEG 0131/0166)
 002457 FT 1 0 01035 2 04 0000+00
 NC RAMP E RD
 INTER-BK SR 0222 SH
 (SR0222 SEG 0322/1327)
 0250/0000 LENGTH(AH 0739 BK 1155)
 INTER-AHD POTTSVILLE PK
 0020/1155 (SR0061 SEG 0130/0272)
 001302 FT 1 0 01035 2 07 0000+00
 NC RAMP J RD
 INTER-BK SR 0222 SH
 (SR0222 SEG 0332/0532)
 0020/0000 LENGTH(AH 1155 BK 1302)
 INTER-AHD SR 0222 SH
 0010/1302 (SR0222 SEG 0332/1080)
 0010/0140 FROM 0061/0130 SH
 (CONN)
 000000 FT 1 0 01035 2 13 0000+00
 NC RAMP K RD
 POTTSVILLE PK
 (SR0061 SEG 0131/0246)
 (SR0061 SEG 0130/0242)
 0010/0000 MFC BEGIN = F
 LENGTH(AH 1302 BK 0000)



EXTRACT DATE: 12/18/2023 ROADWAY MANAGEMENT SYSTEM PAGE NUMBER: 882
PRINT DATE: 12/19/2023 SLD COUNTY/SR - ANNUAL PRINT COUNTY: BERKS

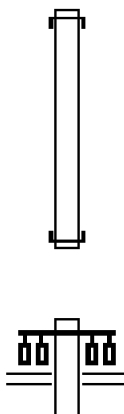
DIR: N TOTAL LEN: 1.095 MI. DIST: 05-1 SR: 8022
LEFT MUN: BERN TOWNSHIP T RIGHT MUN: BERN TOWNSHIP T

005783 FT

005783 FT
INTER-AHD SR 0222 SH
0760/1518 (SR0222 SEG 0263/0400)

004265 FT

004265 FT 0 0 00000 0 00 0000+00
NC RAMP C RD
INTER-BK BERNVILLE RD
(SR0183 SEG 0090/1707)
S 0760/0000 LENGTH(AH 1518 BK 1413)



BERNVILLE RD
(SR0183 SEG 0091/2200)
(SR0183 SEG 0090/2200)
0750/1413

DIR: N TOTAL LEN: 1.095 MI. DIST: 05-1 SR: 8022
 LEFT MUN: BERN TOWNSHIP T RIGHT MUN: BERN TOWNSHIP T

002852 FT



002852 FT 1 0 01035 2 10 0000+00
 NC RAMP C-1 RD
 INTER-BK SR 0222 SH
 (SR0222 SEG 0263/1414)
 0750/0000 LENGTH(AH 1413 BK 1383)

INTER-AHD SR 0222 SH
 0500/1383 (SR0222 SEG 0253/2340)

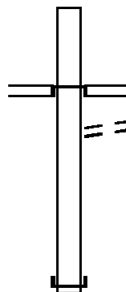
001469 FT



001469 FT 1 0 01035 2 09 0000+00
 NC RAMP B RD
 INTER-BK BERNVILLE RD
 (SR0183 SEG 0091/1650)
 0500/0000 LENGTH(AH 1383 BK 0663)

INTER-AHD RAMP D RD
 (SR8022 SEG 0010/0000)
 BERNVILLE RD
 (SR0183 SEG 0090/1150)
 0250/0663 (SR0183 SEG 0091/1159)
 TO 0183/0091 SH
 0250/0613 (CONN)

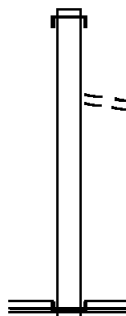
000806 FT



000806 FT 1 0 01035 2 08 0000+00
 NC RAMP A RD
 INTER-BK SR 0222 SH
 (SR0222 SEG 0252/2819)
 0250/0000 LENGTH(AH 0663 BK 0806)

INTER-AHD SR 0222 SH
 0010/0806 (SR0222 SEG 0262/0747)

000000 FT



0010/0050 FROM 0183/0090 SH
 (CONN)
 000000 FT 1 0 01035 2 11 0000+00
 NC RAMP D RD
 BERNVILLE RD
 (SR0183 SEG 0091/1159)
 (SR0183 SEG 0090/1150)
 INTER-BK RAMP A RD
 (SR8022 SEG 0250/0663)
 MFC BEGIN = F
 0010/0000 LENGTH(AH 0806 BK 0000)

EXTRACT DATE: 12/18/2023 ROADWAY MANAGEMENT SYSTEM PAGE NUMBER: 880
PRINT DATE: 12/19/2023 SLD COUNTY/SR - ANNUAL PRINT COUNTY: BERKS
DIR: N TOTAL LEN: .805 MI. DIST: 05-1 SR: 8020
LEFT MUN: GREENWICH T RIGHT MUN: GREENWICH T

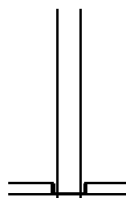
004250 FT



004250 FT
INTER-AHD WILLIAM PENN HW
0760/1390 (SR0078 SEG 0404/0908)

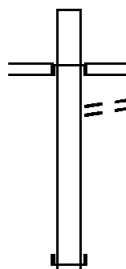
DIR: N TOTAL LEN: .805 MI. DIST: 05-1 SR: 8020
 LEFT MUN: GREENWICH T RIGHT MUN: GREENWICH T

002860 FT



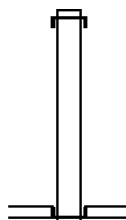
002860 FT 1 0 00285 2 10 0000+00
 NC RAMP B-AB RD
 KRUMSVILLE RD
 (SR0737 SEG 0100/2026)
 INTER-BK RAMP A RD
 (SR8020 SEG 0010/1308)
 0760/0000 LENGTH(AH 1390 BK 0740)

002120 FT



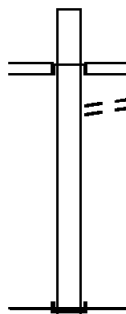
INTER-AHD RAMP C RD
 (SR8020 SEG 0250/0000)
 KRUMSVILLE RD
 0500/0740 (SR0737 SEG 0110/0411)
 TO 0737/0110 SH
 0500/0626 (CONN)
 002120 FT 1 0 00285 2 13 0000+00
 NC RAMP D RD
 INTER-BK WILLIAM PENN HW
 (SR0078 SEG 0405/0675)
 0500/0000 LENGTH(AH 0740 BK 0812)

001308 FT



INTER-AHD WILLIAM PENN HW
 0250/0812 (SR0078 SEG 0401/1708)
 001308 FT 1 0 00285 2 12 0000+00
 NC RAMP C RD
 KRUMSVILLE RD
 (SR0737 SEG 0110/0411)
 INTER-BK RAMP D RD
 (SR8020 SEG 0500/0740)
 0250/0000 LENGTH(AH 0812 BK 1308)

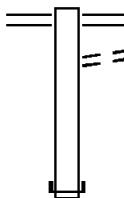
000000 FT



INTER-AHD RAMP B-AB RD
 (SR8020 SEG 0760/0000)
 KRUMSVILLE RD
 0010/1308 (SR0737 SEG 0100/2026)
 TO 0737/0100 SH
 0010/1116 (CONN)
 000000 FT 0 0 00000 0 00 0000+00
 NC RAMP A RD
 INTER-BK WILLIAM PENN HW
 (SR0078 SEG 0400/0782)
 MFC BEGIN = F
 0010/0000 LENGTH(AH 1308 BK 0000)

DIR: S TOTAL LEN: .542 MI. DIST: 05-1 SR: 8018
 LEFT MUN: GREENWICH T RIGHT MUN: GREENWICH T

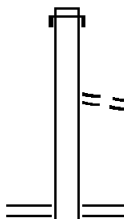
002860 FT



002860 FT ONTELAUNEE TR
 0260/0530 (SR0143 SEG 0140/0493)
 TO 0143/0140 SH
 (CONN)
 0260/0478
 002330 FT 1 0 00285 2 06 0000+00
 NC RAMP C RD
 INTER-BK SR 0078 SH
 (SR0078 SEG 0355/0167)
 0260/0000 LENGTH(AH 0530 BK 0739)

002330 FT

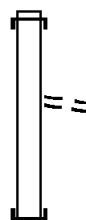
INTER-AHD WILLIAM PENN HW
 0250/0739 (SR0078 SEG 0351/2505)



FROM 0143/0140 SH
 (CONN)
 0250/0134
 001591 FT 1 0 00285 2 07 0000+00
 NC RAMP D RD
 ONTELAUNEE TR
 (SR0143 SEG 0140/0493)
 0250/0000 LENGTH(AH 0739 BK 0695)

001591 FT

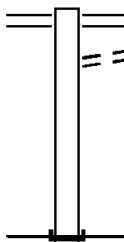
INTER-AHD WILLIAM PENN HW
 0020/0695 (SR0078 SEG 0354/0330)



FROM 0143/0134 SH
 (CONN)
 0020/0066
 000896 FT 1 0 00285 2 05 0000+00
 NC RAMP B RD
 INTER-BK ONTELAUNEE TR
 (SR0143 SEG 0134/1307)
 0020/0000 LENGTH(AH 0695 BK 0896)

000896 FT

ONTELAUNEE TR
 (SR0143 SEG 0134/1307)
 TO 0143/0134 SH
 (CONN)
 0010/0842

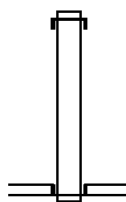


000000 FT 1 0 00285 2 04 0000+00
 NC RAMP A RD
 INTER-BK WILLIAM PENN HW
 (SR0078 SEG 0354/0030)
 MFC BEGIN = F
 0010/0000 LENGTH(AH 0896 BK 0000)

000000 FT

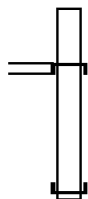
DIR: E TOTAL LEN: .388 MI. DIST: 05-1 SR: 8016
 LEFT MUN: HAMBURG B RIGHT MUN: HAMBURG B

002047 FT



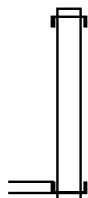
002047 FT INTER-AHD WILLIAM PENN HW
 0750/0468 (SR0078 SEG 0300/1768)
 001579 FT 0 0 00000 0 00 0000+00
 NC RAMP C RD
 NORTH FOURTH ST
 (SR4035 SEG 0030/1273)
 INTER-BK RAMP D RD
 (SR8016 SEG 0010/0527)
 0750/0000 LENGTH(AH 0468 BK 0515)

001579 FT



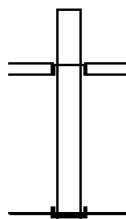
INTER-AHD RAMP A RD
 (SR8016 SEG 0250/0000)
 NORTH FOURTH ST
 0500/0515 (SR4035 SEG 0030/1590)
 001064 FT 0 0 00000 0 00 0000+00
 NC RAMP B RD
 INTER-BK WILLIAM PENN HW
 (SR0078 SEG 0305/0069)
 0500/0000 LENGTH(AH 0515 BK 0537)

001064 FT



INTER-AHD WILLIAM PENN HW
 0250/0537 (SR0078 SEG 0301/0868)
 000527 FT 0 0 00000 0 00 0000+00
 NC RAMP A RD
 NORTH FOURTH ST
 (SR4035 SEG 0030/1590)
 INTER-BK RAMP B RD
 (SR8016 SEG 0500/0515)
 0250/0000 LENGTH(AH 0537 BK 0527)

000527 FT



INTER-AHD RAMP C RD
 (SR8016 SEG 0750/0000)
 NORTH FOURTH ST
 0010/0527 (SR4035 SEG 0030/1273)
 000000 FT 0 0 00000 0 00 0000+00
 NC RAMP D RD
 INTER-BK WILLIAM PENN HW
 (SR0078 SEG 0300/0792)
 MFC BEGIN = F
 0010/0000 LENGTH(AH 0527 BK 0000)

000000 FT

DIR: W TOTAL LEN: .624 MI. DIST: 05-1 SR: 8015
 LEFT MUN: MAXATAWNY T RIGHT MUN: MAXATAWNY T

003294 FT

003294 FT
 INTER-AHD KUTZTOWN BP
 0750/1438 (SR0222 SEG 0610/1172)

001856 FT

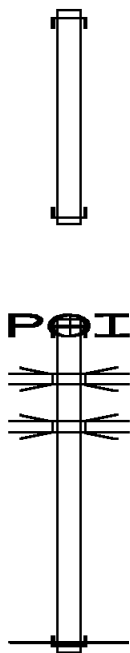
001856 FT 1 0 00157 2 09 0000+00
 NC RAMP H RD
 INTER-BK MAIN ST
 (T948)
 0750/0000 LENGTH(AH 1438 BK 1856)

POI

(APRA) D. E. STOLTZFUS
 INTER-AHD MAIN ST
 0500/1856 (T948)
 US 222 NB
 0500/1430 OP ID 06/0222/0610/0000
 US 222 SB
 0500/1305 OP ID 06/0222/0611/0000

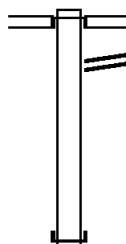
000000 FT

000000 FT 1 0 00157 2 08 0000+00
 NC RAMP G RD
 INTER-BK KUTZTOWN BP
 (SR0222 SEG 0611/1370)
 MFC BEGIN = F
 0500/0000 LENGTH(AH 1856 BK 0000)



DIR: E TOTAL LEN: 1.036 MI. DIST: 05-1 SR: 8014
 LEFT MUN: TILDEN T RIGHT MUN: TILDEN T

005471 FT



005471 FT
 INTER-AHD RAMP E RD
 (SR8014 SEG 0262/0000)
 SR 0061 SH
 0512/1128 (SR0061 SEG 0375/0697)
 RAMP C SPUR RD
 0512/0938 (SR8014 SEG 0502/0000)

004343 FT



004343 FT 0 0 00000 0 00 0000+00
 NC RAMP C RD
 INTER-BK WILLIAM PENN HW
 (SR0078 SEG 0295/1121)
 0512/0000 LENGTH(AH 1128 BK 0271)

004072 FT



INTER-AHD SR 0061 SH
 0502/0271 (SR0061 SEG 0374/0896)
 004072 FT 0 0 00000 0 00 0000+00
 NC RAMP C SPUR RD
 INTER-BK RAMP C RD
 (SR8014 SEG 0512/0938)
 0502/0000 LENGTH(AH 0271 BK 0887)

003185 FT





INTER-AHD WILLIAM PENN HW
 0262/0887 (SR0078 SEG 0291/1859)
 RAMP E SPUR RD
 0262/0167 (SR8014 SEG 0252/0288)
 003185 FT 0 0 00000 0 00 0000+00
 NC RAMP E RD
 SR 0061 SH
 (SR0061 SEG 0374/0686)
 INTER-BK RAMP C RD
 (SR8014 SEG 0512/1128)
 0262/0000 LENGTH(AH 0887 BK 0288)

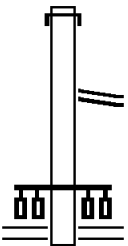
002897 FT

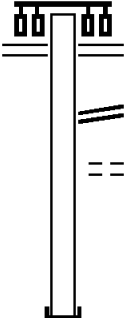
INTER-AHD RAMP E RD
 0252/0288 (SR8014 SEG 0262/0167)
 002897 FT 0 0 00000 0 00 0000+00
 NC RAMP E SPUR RD
 INTER-BK SR 0061 SH


DIR: E TOTAL LEN: 1.036 MI. DIST: 05-1 SR: 8014
 LEFT MUN: TILDEN T RIGHT MUN: TILDEN T

002583 FT  0252/0000 (SR0061 SEG 0375/0942)
 LENGTH(AH 0288 BK 0314)

002583 FT  INTER-AHD RAMP H RD
 0042/0314 (SR8014 SEG 0032/0314)
 002583 FT 0 0 00000 0 00 0000+00
 NC RAMP H SPUR RD
 INTER-BK SR 0061 SH
 (SR0061 SEG 0371/2344)
 0042/0000 LENGTH(AH 0314 BK 0920)

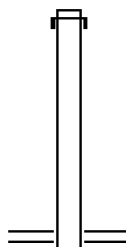
001663 FT  INTER-AHD WILLIAM PENN HW
 0032/0920 (SR0078 SEG 0290/2566)
 0032/0314 RAMP H SPUR RD
 (SR8014 SEG 0042/0314)
 001663 FT 0 0 00000 0 00 0000+00
 NC RAMP H RD
 SR 0061 SH
 (SR0061 SEG 0370/2105)
 0032/0000 LENGTH(AH 0920 BK 1272)

000391 FT  SR 0061 SH
 (SR0061 SEG 0370/2105)
 0022/1272 RAMP G SPUR RD
 (SR8014 SEG 0012/0000)
 NC RAMP B RD
 LC EMERGENCY ENTRANCE R
 (CONN)
 0022/0652
 000391 FT 0 0 00000 0 00 0000+00
 NC RAMP G RD
 INTER-BK WILLIAM PENN HW
 (SR0078 SEG 0290/1985)
 0022/0000 LENGTH(AH 1272 BK 0391)

000000 FT  INTER-AHD SR 0061 SH
 0012/0391 (SR0061 SEG 0371/1754)
 000000 FT 0 0 00000 0 00 0000+00
 NC RAMP G SPUR RD
 INTER-BK RAMP G RD
 (SR8014 SEG 0022/1046)
 MFC BEGIN = F
 0012/0000 LENGTH(AH 0391 BK 0000)

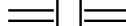
DIR: W TOTAL LEN: 1.029 MI. DIST: 05-1 SR: 8013
 LEFT MUN: KUTZTOWN B RIGHT MUN: KUTZTOWN B

005433 FT



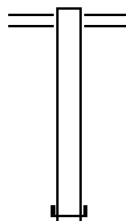
005433 FT
 INTER-AHD KUTZTOWN BP
 0760/1628 (SR0222 SEG 0590/0000)

003805 FT



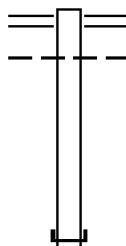
003805 FT 1 0 00157 2 04 0000+00
 NC RAMP D RD
 CONSTITUTION BL
 (SR1021 SEG 0210/1437)
 0760/0000 LENGTH(AH 1628 BK 1383)

002422 FT



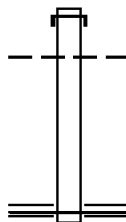
0750/1383 CONSTITUTION BL
 (SR1021 SEG 0210/1437)
 002422 FT 1 0 00157 2 05 0000+00
 NC RAMP C RD
 INTER-BK KUTZTOWN BP
 (SR0222 SEG 0580/1194)
 0750/0000 LENGTH(AH 1383 BK 1459)

000963 FT



0510/1459 KRUMSVILLE RD
 (SR0737 SEG 0010/0639)
 0510/1009 MAXATAWNY
 KUTZTOWN B
 000963 FT 1 0 00157 2 07 0000+00
 NC RAMP F RD
 INTER-BK KUTZTOWN BP
 (SR0222 SEG 0591/0000)
 0510/0000 LENGTH(AH 1459 BK 0963)

000000 FT



INTER-AHD KUTZTOWN BP
 0500/0963 (SR0222 SEG 0581/1386)
 KUTZTOWN
 0500/0465 MAXATAWNY T
 000000 FT 1 0 00157 2 06 0000+00
 NC RAMP E RD
 KRUMSVILLE RD
 (SR0737 SEG 0010/0639)
 MFC BEGIN = F
 0500/0000 LENGTH(AH 0963 BK 0000)

EXTRACT DATE: 12/18/2023
PRINT DATE: 12/19/2023

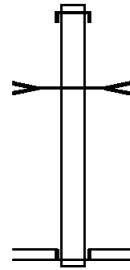
ROADWAY MANAGEMENT SYSTEM
SLD COUNTY/SR - ANNUAL PRINT

PAGE NUMBER: 872
COUNTY: BERKS

DIR: S TOTAL LEN: .426 MI.
LEFT MUN: UPPER BERN T

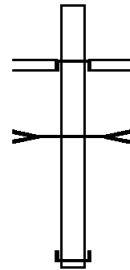
DIST: 05-1 SR: 8012
RIGHT MUN: UPPER BERN T

002247 FT



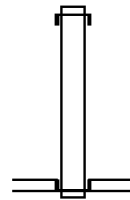
002247 FT
INTER-AHD WILLIAM PENN HW
0750/0631 (SR0078 SEG 0230/0403)
TR. NORTHKILL
STRUCTURE LENGTH 12 FT
0750/0200 BMSID 06/0078/0230/0058
001616 FT 1 0 00141 2 42 0000+00
NC RAMP B-7 RD
MOUNTAIN RD
(SR4011 SEG 0132/0519)
INTER-BK RAMP C7 RD
(SR8012 SEG 0010/0524)
0750/0000 LENGTH(AH 0631 BK 0527)

001616 FT



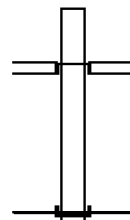
INTER-AHD RAMP D7 RD
(SR8012 SEG 0250/0000)
MOUNTAIN RD
0500/0527 (SR4011 SEG 0140/0257)
TR. NORTHKILL
STRUCTURE LENGTH 12 FT
0500/0200 BMSID 06/0078/0230/0058
001089 FT 1 0 00141 2 40 0000+00
NC RAMP A-7 RD
INTER-BK WILLIAM PENN HW
(SR0078 SEG 0231/0389)
0500/0000 LENGTH(AH 0527 BK 0565)

001089 FT



INTER-AHD WILLIAM PENN HW
0250/0565 (SR0078 SEG 0225/1968)
000524 FT 1 0 00141 2 46 0000+00
NC RAMP D-7 RD
MOUNTAIN RD
(SR4011 SEG 0140/0257)
INTER-BK RAMP A7 RD
(SR8012 SEG 0500/0527)
0250/0000 LENGTH(AH 0565 BK 0524)

000524 FT

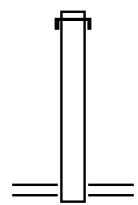


INTER-AHD RAMP B7
(SR8012 SEG 0750/0000)
MOUNTAIN RD
0010/0524 (SR4011 SEG 0132/0519)
000000 FT 1 0 00141 2 44 0000+00
NC RAMP C-7 RD
INTER-BK WILLIAM PENN HW
(SR0078 SEG 0224/1908)
MFC BEGIN = F
0010/0000 LENGTH(AH 0524 BK 0000)

000000 FT

EXTRACT DATE: 12/18/2023 ROADWAY MANAGEMENT SYSTEM PAGE NUMBER: 871
 PRINT DATE: 12/19/2023 SLD COUNTY/SR - ANNUAL PRINT COUNTY: BERKS
 DIR: W TOTAL LEN: .347 MI. DIST: 05-1 SR: 8011
 LEFT MUN: MAXATAWNY T RIGHT MUN: MAXATAWNY T

001831 FT

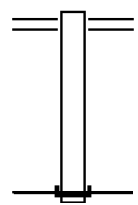


001831 FT
 INTER-AHD KUTZTOWN BP
 0750/1089 (SR0222 SEG 0540/0917)

000742 FT

000742 FT 1 0 00157 2 03 0000+00
 NC RAMP K RD
 CRYSTAL CAVE RD
 (SR1006 SEG 0210/0672)
 0750/0000 LENGTH(AH 1089 BK 0742)

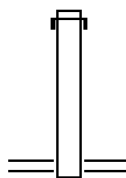
000000 FT



0500/0742 CRYSTAL CAVE RD
 (SR1006 SEG 0210/0000)
 000000 FT 1 0 00157 2 02 0000+00
 NC RAMP J RD
 INTER-BK KUTZTOWN BP
 (SR0222 SEG 0541/0840)
 MFC BEGIN = F
 0500/0000 LENGTH(AH 0742 BK 0000)

DIR: S TOTAL LEN: .487 MI. DIST: 05-1 SR: 8010
 LEFT MUN: UPPER TULPEHOCKEN T RIGHT MUN: UPPER TULPEHOCKEN T

002571 FT



002571 FT
 INTER-AHD WILLIAM PENN HW
 0750/0687 (SR0078 SEG 0190/0139)

001884 FT

001884 FT 1 0 00141 2 34 0000+00
 NC RAMP B-6 RD
 BERNSVILLE RD
 (SR0183 SEG 0370/1748)
 0750/0000 LENGTH(AH 0687 BK 0693)

TO 0183/0380 SH
 (CONN)

0500/0643

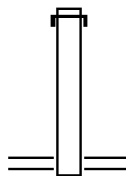


INTER-AHD BERNSVILLE RD
 0500/0693 (SR0183 SEG 0380/0314)

001191 FT

001191 FT 1 0 00141 2 32 0000+00
 NC RAMP A-6 RD
 INTER-BK WILLIAM PENN HW
 (SR0078 SEG 0191/0079)
 0500/0000 LENGTH(AH 0693 BK 0625)

000566 FT

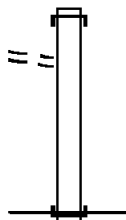


INTER-AHD WILLIAM PENN HW
 0250/0625 (SR0078 SEG 0185/1359)

000566 FT 1 0 00141 2 38 0000+00
 NC RAMP D-6 RD
 BERNSVILLE RD
 (SR0183 SEG 0380/0314)
 0250/0000 LENGTH(AH 0625 BK 0566)

TO 0183/0370 SH
 (CONN)

0010/0504
 000000 FT



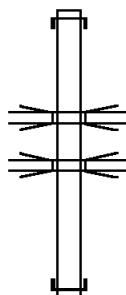
INTER-AHD BERNSVILLE RD
 0010/0566 (SR0183 SEG 0370/1780)

000000 FT 1 0 00141 2 36 0000+00
 NC RAMP C-6 RD
 INTER-BK WILLIAM PENN HW
 (SR0078 SEG 0184/1523)
 MFC BEGIN = F
 0010/0000 LENGTH(AH 0566 BK 0000)

EXTRACT DATE: 12/18/2023 ROADWAY MANAGEMENT SYSTEM PAGE NUMBER: 869
 PRINT DATE: 12/19/2023 SLD COUNTY/SR - ANNUAL PRINT COUNTY: BERKS
 DIR: E TOTAL LEN: .550 MI. DIST: 05-1 SR: 8009
 LEFT MUN: RICHMOND T RIGHT MUN: RICHMOND T

002905 FT

002905 FT
 INTER-AHD SR 0222 SH
 0250/1741 (SR0222 SEG 0521/1471)

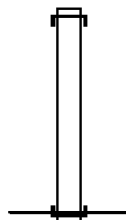


001164 FT

0250/0555 OP ID US 222 S.B.
 US 222 N.B.
 0250/0453 OP ID 06/0222/0531/0705
 001164 FT 1 0 00157 2 00 0000+00
 NC RAMP A RD
 INTER-BK CRYSTAL CAVE RD
 (SR1006 SEG 0220/3190)
 0250/0000 LENGTH(AH 1741 BK 1164)

INTER-AHD CRYSTAL CAVE RD
 0010/1164 (SR1006 SEG 0220/3190)

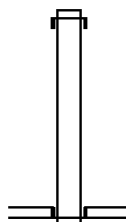
000000 FT



000000 FT 1 0 00157 2 01 0000+00
 NC RAMP B RD
 INTER-BK SR 0222 SH
 (SR0222 SEG 0530/0000)
 MFC BEGIN = F
 0010/0000 LENGTH(AH 1164 BK 0000)

DIR: S TOTAL LEN: .442 MI. DIST: 05-1 SR: 8008
 LEFT MUN: BETHEL TOWNSHIP T RIGHT MUN: BETHEL TOWNSHIP T

002333 FT



002333 FT
 INTER-AHD WILLIAM PENN HW
 0750/0725 (SR0078 SEG 0164/2279)

001608 FT

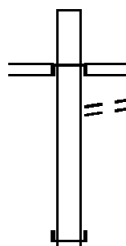
001608 FT 1 0 00141 2 26 0000+00
 NC RAMP D-5 RD

FOUR POINT RD
 (SR0419 SEG 0202/2428)

INTER-BK RAMP C5 RD
 (SR8008 SEG 0010/0558)

0750/0000 LENGTH(AH 0725 BK 0475)

001133 FT



INTER-AHD RAMP B5 RD
 (SR8008 SEG 0250/0000)

0500/0475 (SR0419 SEG 0212/0328)
 FOUR POINT RD

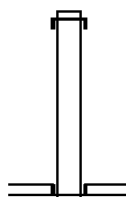
TO 0419/0212 SH
 (CONN)

0500/0390
 001133 FT 1 0 00141 2 24 0000+00

NC RAMP A-5 RD
 INTER-BK WILLIAM PENN HW
 (SR0078 SEG 0165/2270)

0500/0000 LENGTH(AH 0475 BK 0575)

000558 FT



INTER-AHD RAMP B5 RD
 0250/0575 (SR0078 SEG 0165/1189)

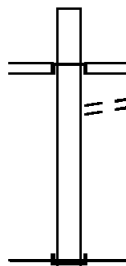
000558 FT 1 0 00141 2 30 0000+00
 NC RAMP B-5 RD

FOUR POINT RD
 (SR0419 SEG 0212/0328)

INTER-BK RAMP A5 RD
 (SR8008 SEG 0500/0475)

0250/0000 LENGTH(AH 0575 BK 0558)

000000 FT



INTER-AHD RAMP D5 RD
 (SR8008 SEG 0750/0000)

0010/0558 (SR0419 SEG 0202/2428)
 FOUR POINT RD

TO 0419/0202 SH
 (CONN)

0010/0461
 000000 FT 1 0 00141 2 28 0000+00

NC RAMP C-5 RD
 INTER-BK WILLIAM PENN HW
 (SR0078 SEG 0164/0975)

MFC BEGIN = F
 0010/0000 LENGTH(AH 0558 BK 0000)

DIR: E TOTAL LEN: 1.094 MI. DIST: 05-1 SR: 8007
 LEFT MUN: CUMRU T RIGHT MUN: CUMRU T

005775 FT

005775 FT
 INTER-AHD WARREN ST
 0510/1954 (SR0422 SEG 0431/1557)

003821 FT

003821 FT 1 0 01011 2 11 0000+00
 NC RAMP S RD
 INTER-BK MORGANTOWN EX
 (SR0176 SEG 0110/1954)
 5 0510/0000 LENGTH(AH 1954 BK 1679)

INTER-AHD MORGANTOWN EX
 0500/1679 (SR0176 SEG 0111/1930)

002142 FT

002142 FT 1 0 01011 2 10 0000+00
 NC RAMP R RD
 INTER-BK WARREN ST
 (SR0422 SEG 0431/2304)
 5 0500/0000 LENGTH(AH 1679 BK 1225)

INTER-AHD MORGANTOWN EX
 0250/1225 (SR0176 SEG 0111/1051)

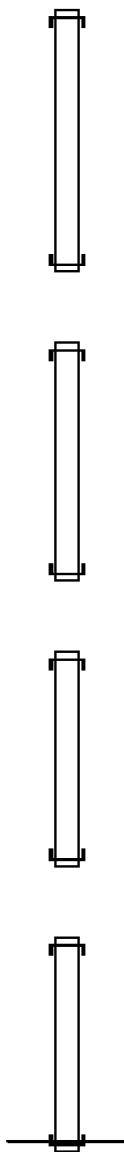
000917 FT

000917 FT 1 0 01011 2 08 0000+00
 NC RAMP N RD
 INTER-BK WARREN ST
 (SR0422 SEG 0430/2184)
 5 0250/0000 LENGTH(AH 1225 BK 0917)

INTER-AHD WARREN ST
 0010/0917 (SR0422 SEG 0440/0436)

000000 FT

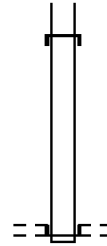
000000 FT 1 0 01011 2 09 0000+00
 NC RAMP P RD
 INTER-BK MORGANTOWN EX
 (SR0176 SEG 0110/1061)
 MFC BEGIN = F
 5 0010/0000 LENGTH(AH 0917 BK 0000)



EXTRACT DATE: 12/18/2023 ROADWAY MANAGEMENT SYSTEM PAGE NUMBER: 866
PRINT DATE: 12/19/2023 SLD COUNTY/SR - ANNUAL PRINT COUNTY: BERKS
DIR: S TOTAL LEN: .438 MI. DIST: 05-1 SR: 8006
LEFT MUN: BETHEL TOWNSHIP T RIGHT MUN: BETHEL TOWNSHIP T

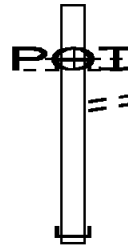
DIR: S TOTAL LEN: .438 MI. DIST: 05-1 SR: 8006
 LEFT MUN: BETHEL TOWNSHIP T RIGHT MUN: BETHEL TOWNSHIP T

001660 FT



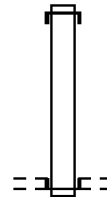
INTER-AHD WILLIAM PENN HW
 0750/0651 (SR0078 SEG 0154/1432)
 001660 FT 1 0 00141 2 18 0000+00
 NC RAMP B-4 RD
 S MIDWAY RD
 (T688)
 INTER-BK RAMP C4 RD
 (SR8006 SEG 0010/0450)
 0750/0000 LENGTH(AH 0651 BK 0645)

001015 FT



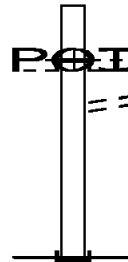
(APRA) BARRY C. BAYSHOR
 INTER-AHD RAMP D4 RD
 (SR8006 SEG 0250/0000)
 0500/0645 N MIDWAY RD
 (T688)
 LC TO N MIDWAY RD
 (CONN)
 0500/0590 001015 FT 1 0 00141 2 16 0000+00
 NC RAMP A-4 RD
 INTER-BK WILLIAM PENN HW
 (SR0078 SEG 0155/1320)
 0500/0000 LENGTH(AH 0645 BK 0565)

000450 FT



INTER-AHD WILLIAM PENN HW
 0250/0565 (SR0078 SEG 0155/0140)
 000450 FT 1 0 00141 2 22 0000+00
 NC RAMP D-4 RD
 N MIDWAY RD
 (T688)
 INTER-BK RAMP A4 RD
 (SR8006 SEG 0500/0645)
 0250/0000 LENGTH(AH 0565 BK 0450)

000000 FT

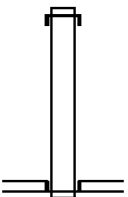
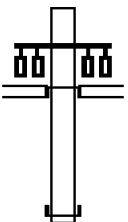
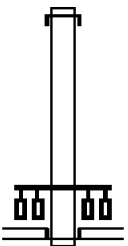
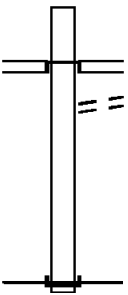


(APRA) BARRY C. BAYSHOR
 INTER-AHD RAMP B4 RD
 (SR8006 SEG 0750/0000)
 0010/0450 S MIDWAY RD
 (T688)
 LC TO S MIDWAY RD
 (CONN)
 0010/0419 000000 FT 1 0 00141 2 20 0000+00
 NC RAMP C-4 RD
 INTER-BK WILLIAM PENN HW
 (SR0078 SEG 0154/0267)
 MFC BEGIN = F
 0010/0000 LENGTH(AH 0450 BK 0000)

DIR: E TOTAL LEN: .639 MI. DIST: 05-1 SR: 8005
LEFT MUN: CUMRU T RIGHT MUN: CUMRU T

FROM	TO	CONNECTION	START STATION	END STATION	DESCRIPTION	SEGMENT	LENGTH
0724/0162 SH	0724/0162 SH	(CONN)	003375 FT	003375 FT	INTER-AHD MORGANTOWN EX	0104	1954
0724/0162 SH	0724/0162 SH	(CONN)	002638 FT	002638 FT	NC RAMP M RD	0101	0000+00
0724/0162 SH	0724/0162 SH	(CONN)	002638 FT	002638 FT	INTER-BK FURNACE ST	0162	1059
0724/0162 SH	0724/0162 SH	(CONN)	002638 FT	002638 FT	INTER-BK FURNACE ST	0737	0509
0724/0162 SH	0724/0162 SH	(CONN)	002129 FT	002129 FT	NC RAMP K RD	0101	0000+00
0724/0162 SH	0724/0162 SH	(CONN)	002129 FT	002129 FT	INTER-BK MORGANTOWN EX	0105	2110
0724/0162 SH	0724/0162 SH	(CONN)	002129 FT	002129 FT	INTER-BK MORGANTOWN EX	0509	1103
0724/0162 SH	0724/0162 SH	(CONN)	001026 FT	001026 FT	INTER-AHD MORGANTOWN EX	0105	0447
0724/0162 SH	0724/0162 SH	(CONN)	001026 FT	001026 FT	NC RAMP J RD	0101	0000+00
0724/0162 SH	0724/0162 SH	(CONN)	001026 FT	001026 FT	INTER-BK FURNACE ST	0162	0439
0724/0162 SH	0724/0162 SH	(CONN)	001026 FT	001026 FT	INTER-BK FURNACE ST	1103	1026
0724/0162 SH	0724/0162 SH	(CONN)	000000 FT	000000 FT	INTER-AHD FURNACE ST	0162	1160
0724/0162 SH	0724/0162 SH	(CONN)	000000 FT	000000 FT	NC RAMP L RD	0101	0000+00
0724/0162 SH	0724/0162 SH	(CONN)	000000 FT	000000 FT	INTER-BK MORGANTOWN EX	0104	0175
0724/0162 SH	0724/0162 SH	(CONN)	000000 FT	000000 FT	MFC BEGIN = F		
0724/0162 SH	0724/0162 SH	(CONN)	000000 FT	000000 FT	INTER-BK MORGANTOWN EX	1026	0000

DIR: S	TOTAL LEN: .462 MI.	DIST: 05-1	SR: 8004
LEFT MUN: BETHEL TOWNSHIP T		RIGHT MUN: BETHEL TOWNSHIP T	

002437 FT		002437 FT INTER-AHD WILLIAM PENN HW 0750/0565 (SR0078 SEG 0130/0040) 001872 FT 1 0 00141 2 06 0000+00 NC RAMP B-2 RD LANCASTER AV (SR0501 SEG 0110/1026) INTER-BK RAMP C2 RD (SR8004 SEG 0010/0634) 0750/0000 LENGTH(AH 0565 BK 0522)
001872 FT		INTER-AHD RAMP D2 RD (SR8004 SEG 0250/0000) LANCASTER AV (SR0501 SEG 0120/0321) 0500/0522 001350 FT 1 0 00141 2 04 0000+00 NC RAMP A-2 RD INTER-BK WILLIAM PENN HW (SR0078 SEG 0125/2628) 0500/0000 LENGTH(AH 0522 BK 0716)
001350 FT		INTER-AHD WILLIAM PENN HW 0250/0716 (SR0078 SEG 0125/1445) 000634 FT 1 0 00141 2 10 0000+00 NC RAMP D-2 RD LANCASTER AV (SR0501 SEG 0120/0321) INTER-BK RAMP A2 RD (SR8004 SEG 0500/0522) 0250/0000 LENGTH(AH 0716 BK 0634)
000634 FT		INTER-AHD RAMP B2 RD (SR8004 SEG 0750/0000) LANCASTER AV (SR0501 SEG 0110/1026) TO 0501/0110 SH 0010/0634 (CONN) 0010/0600 000000 FT 1 0 00141 2 08 0000+00 NC RAMP C-2 RD INTER-BK WILLIAM PENN HW (SR0078 SEG 0124/1472) MFC BEGIN = F 0010/0000 LENGTH(AH 0634 BK 0000)
000000 FT		

DIR: S TOTAL LEN: .608 MI. DIST: 05-1 SR: 8002
 LEFT MUN: BETHEL TOWNSHIP T RIGHT MUN: BETHEL TOWNSHIP T

FROM 0645/0060 SH (CONN)	003209 FT 0750/0043 002566 FT	=	003209 FT INTER-AHD WILLIAM PENN HW 0750/0643 (SR0078 SEG 0104/0324) 002566 FT 1 0 00141 2 01 0000+00 NC RAMP B-1 RD INTER-BK CAMP SWATARA RD (SR0645 SEG 0060/3395) 0750/0000 LENGTH(AH 0643 BK 0762)
TO 0645/0070 SH (CONN)	0500/0715 001804 FT	=	INTER-AHD CAMP SWATARA RD 0500/0762 (SR0645 SEG 0070/0329) 001804 FT 1 0 00141 2 00 0000+00 NC RAMP A-1 RD INTER-BK WILLIAM PENN HW (SR0078 SEG 0105/0390) 0500/0000 LENGTH(AH 0762 BK 0843)
FROM 0645/0070 SH (CONN)	0250/0031 000961 FT	=	INTER-AHD WILLIAM PENN HW 0250/0843 (SR0078 SEG 0101/1489) 000961 FT 1 0 00141 2 03 0000+00 NC RAMP D-1 RD INTER-BK CAMP SWATARA RD (SR0645 SEG 0070/0510) 0250/0000 LENGTH(AH 0843 BK 0961)
TO 0645/0060 SH (CONN)	0010/0936 000000 FT	=	INTER-AHD CAMP SWATARA RD 0010/0961 (SR0645 SEG 0060/3241) 000000 FT 1 0 00141 2 02 0000+00 NC RAMP C-1 RD INTER-BK WILLIAM PENN HW (SR0078 SEG 0100/1420) MFC BEGIN = F 0010/0000 LENGTH(AH 0961 BK 0000)

003875 FT

003875 FT
 INTER-AHD SR 0176 SH
 0750/1818 (SR0176 SEG 0006/1059)

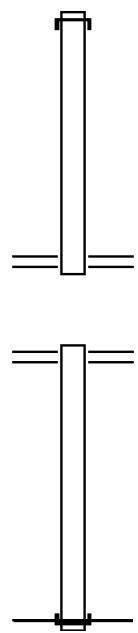
002057 FT

002057 FT 0 0 00000 0 00 0000+00
 NC RAMP Q RD
 MORGANTOWN RD
 (SR0010 SEG 0050/0492)
 0750/0000 LENGTH(AH 1818 BK 2057)

MORGANTOWN RD
 0500/2057 (SR0010 SEG 0040/1984)

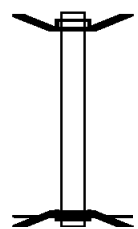
000000 FT

000000 FT 0 0 00000 0 00 0000+00
 NC RAMP O RD
 INTER-BK SR 0176 SH
 (SR0176 SEG 0007/2312)
 MFC BEGIN = F
 0500/0000 LENGTH(AH 2057 BK 0000)



EXTRACT DATE: 12/18/2023 ROADWAY MANAGEMENT SYSTEM PAGE NUMBER: 860
 PRINT DATE: 12/19/2023 SLD COUNTY/SR - ANNUAL PRINT COUNTY: BERKS
 DIR: B TOTAL LEN: .028 MI. DIST: 05-1 SR: 4049
 LEFT MUN: HAMBURG B RIGHT MUN: HAMBURG B

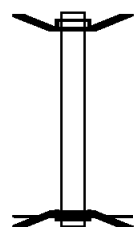
000148 FT
 000000 FT



000148 FT BMSFN 06/4049/0010/0000
 INTER-AHD FIFTH ST
 0010/0148 (BORO)
 000000 FT 0 0 00000 0 00 0000+00
 NC F I FTH ST
 INTER-BK FIFTH ST
 (BORO)
 I-78 EB
 BMSBG 06/4049/0010/0000
 MFC BEGIN = E
 0010/0000 LENGTH(AH 0148 BK 0000)

EXTRACT DATE: 12/18/2023 ROADWAY MANAGEMENT SYSTEM PAGE NUMBER: 859
 PRINT DATE: 12/19/2023 SLD COUNTY/SR - ANNUAL PRINT COUNTY: BERKS
 DIR: B TOTAL LEN: .030 MI. DIST: 05-1 SR: 4047
 LEFT MUN: UPPER BERN T RIGHT MUN: UPPER BERN T

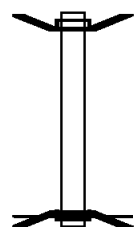
000157 FT
 000000 FT



000157 FT BMS EN 06/4047/0010/0000
 INTER-AHD N MILL RD
 0010/0157 (T667)
 000000 FT 0 0 00000 0 00 0000+00
 NC MI LL RD
 INTER-BK S MILL RD
 (T667)
 I-78 EB
 BMSBG 06/4047/0010/0000
 MFC BEGIN = E
 0010/0000 LENGTH(AH 0157 BK 0000)

EXTRACT DATE: 12/18/2023 ROADWAY MANAGEMENT SYSTEM PAGE NUMBER: 858
 PRINT DATE: 12/19/2023 SLD COUNTY/SR - ANNUAL PRINT COUNTY: BERKS
 DIR: B TOTAL LEN: .020 MI. DIST: 05-1 SR: 4045
 LEFT MUN: UPPER TULPEHOCKEN T RIGHT MUN: UPPER TULPEHOCKEN T

000107 FT
 000000 FT



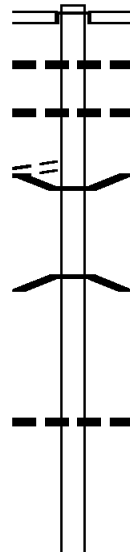
000107 FT BMS EN 06/4045/0010/0000
 INTER-AHD NORTHKILL RD
 0010/0107 (T704)
 000000 FT 0 0 00000 0 00 0000+00
 NC NO NORTHKILL RD
 INTER-BK NORTHKILL RD
 (T704)
 I-78 WB
 BMSBG 06/4045/0010/0000
 MFC BEGIN = E
 0010/0000 LENGTH(AH 0107 BK 0000)

BLUE ROCKS RD
(T766)

022004 FT

0090/0070
021271 FT

018079 FT



022004 FT
INTER-AHD LONG RD
(T787)
ONTELAUNEE TR
(SR0143 SEG 0160/0000)
0090/0733 018 " DIA CIRC METAL
0090/0471 LEN=0030 INSTALLED UNKN
020 " DIA CIRC METAL
0090/0084 LEN=0030 INSTALLED UNKN
0090/0027 BMS EN 06/4044/0090/0000
021271 FT 2 0 06127 1 00 0000+00
T. MAIDEN CK.
BMSBG 06/4044/0090/0000
5 0090/0000 LENGTH(AH 0733 BK 3192)
0080/1649 018 " DIA CIRC METAL
LEN=0050 INSTALLED UNKN
018079 FT 2 0 06127 0 00 0260+00

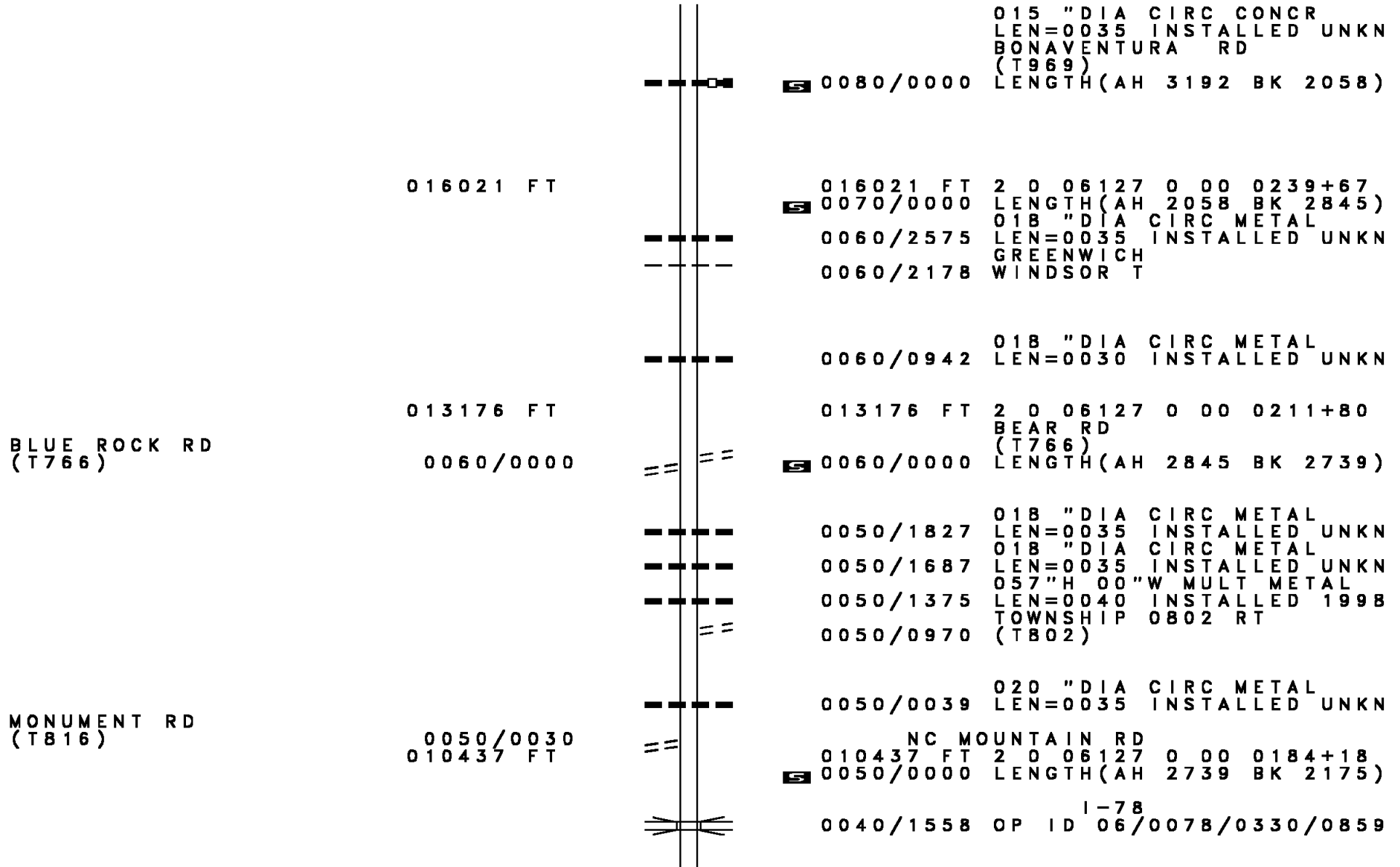
EXTRACT DATE: 12/18/2023
PRINT DATE: 12/19/2023

ROADWAY MANAGEMENT SYSTEM
SLD COUNTY/SR - ANNUAL PRINT

PAGE NUMBER: 856
COUNTY: BERKS

DIR: B TOTAL LEN: 4.167 MI.
LEFT MUN: GREENWICH T

DIST: 05-1 SR: 4044
RIGHT MUN: GREENWICH T



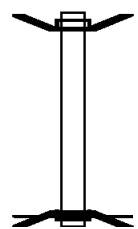
DIR: B TOTAL LEN: 4.167 MI. DIST: 05-1 SR: 4044
 LEFT MUN: WINDSOR T RIGHT MUN: WINDSOR T

Stationing	Description	Material	Length	Notes
008262 FT	0040/0630	018" DIA CIRC METAL	LEN=0030	INSTALLED UNKN
0040/0000	0040/0000	018" DIA CIRC METAL	LEN=0030	INSTALLED UNKN
0030/2339	0030/2339	018" DIA CIRC METAL	LEN=0030	INSTALLED UNKN
0030/1595	BLEILE RD (T767)			
0030/0854	0030/0854	018" DIA CIRC METAL	LEN=0030	INSTALLED UNKN
005517 FT	0030/0000	018" DIA CIRC METAL	LEN=0030	INSTALLED UNKN
0020/2556	0020/2556	018" DIA CIR PLASTIC	LEN=0030	INSTALLED UNKN
0020/1470	0020/1470	018" DIA CIRC METAL	LEN=0035	INSTALLED 1998
0020/0866	0020/0866	018" DIA CIRC METAL	LEN=0030	INSTALLED UNKN
002860 FT	0020/0000	018" DIA CIRC METAL	LEN=0035	INSTALLED UNKN
0010/2295	0010/2295	018" DIA CIRC METAL	LEN=0035	INSTALLED UNKN
0010/1918	0010/1918	018" DIA CIRC METAL	LEN=0035	INSTALLED UNKN
0010/1389	0010/1389	018" DIA CIRC METAL	LEN=0035	INSTALLED UNKN
0010/0803	0010/0803	030" DIA CIRC METAL	LEN=0040	INSTALLED UNKN
0010/0486	0010/0486	BMSFN 06/4044/0010/0471	2 0 06128 0 00 0004+80	WINDSOR CREEK
0010/0471	0010/0471	BMSBG 06/4044/0010/0471	060"H 72"W	OTHER STRUC
000000 FT	0010/0468	000000 FT	2 0 06128 0 00 0000+00	WINDSOR CASTLE RD
0010/0000	0010/0000	NC MONUMENT RD		MFC BEGIN = E
0010/0000	0010/0000	018" DIA CIRC METAL	LEN=0030	INSTALLED UNKN

WINDSOR CASTLE RD (SR1008 SEG 0040/0283) 0010/0000

EXTRACT DATE: 12/18/2023 ROADWAY MANAGEMENT SYSTEM PAGE NUMBER: 854
 PRINT DATE: 12/19/2023 SLD COUNTY/SR - ANNUAL PRINT COUNTY: BERKS
 DIR: B TOTAL LEN: .020 MI. DIST: 05-1 SR: 4043
 LEFT MUN: UPPER TULPEHOCKEN T RIGHT MUN: UPPER TULPEHOCKEN T

000107 FT
 000000 FT



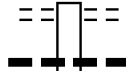
000107 FT BMS EN 06/4043/0010/0000
 INTER-AHD POWER DR
 0010/0107 (T598)
 000000 FT 2 0 00000 0 00 0000+00
 NC POWER DR
 INTER-BK POWER DR
 (T598)
 I-78 WB
 BMSBG 06/4043/0010/0000
 MFC BEGIN = E
 0010/0000 LENGTH(AH 0107 BK 0000)

DIR: B TOTAL LEN: 1.646 MI. DIST: 05-1 SR: 4042
 LEFT MUN: TILDEN T RIGHT MUN: TILDEN T

DUCK POND LN
 (PRDR)

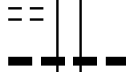
SALEM CHURCH RD
 (SR4023 SEG 0060/0000) 0010/0000

008684 FT



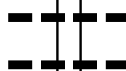
008684 FT BERNE RD
 0034/2013 (TWP)
 018 " DIA CIRC METAL
 0034/1687 LEN=0030 INSTALLED 2021
 018 " DIA CIRC METAL
 0034/0992 LEN=0030 INSTALLED UNKN
 040 " DIA CIRC METAL
 0034/0965 LEN=0025 INSTALLED UNKN

0034/0835



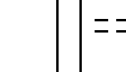
064 " DIA CIRC METAL
 0034/0625 LEN=0040 INSTALLED 1999
 006671 FT 2 0 06194 0 00 0066+72
 0034/0000 LENGTH(AH 2021 BK 2108)
 018 " DIA CIRC METAL
 0030/1884 LEN=0030 INSTALLED UNKN
 018 " DIA CIRC METAL
 0030/1487 LEN=0030 INSTALLED UNKN

006671 FT



015 " DIA CIRC CONCR
 0030/0542 LEN=0035 INSTALLED UNKN
 004563 FT 2 0 06194 0 00 0046+52
 0030/0000 LENGTH(AH 2108 BK 2050)
 015 " DIA CIRC METAL
 0020/1870 LEN=0040 INSTALLED UNKN
 POSSUM RD
 0020/1374 (T663)

004563 FT



002513 FT 2 0 06194 0 00 0025+07
 0020/0000 LENGTH(AH 2050 BK 2513)

002513 FT



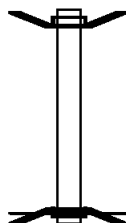
018 " DIA CIR PLASTIC
 0010/0043 LEN=0060 INSTALLED UNKN
 000000 FT 2 0 06194 0 00 0000+00
 SALEM CHURCH RD
 (SR4023 SEG 0060/0000)
 NC BA CHMOLL RD
 MFC BEGIN = E
 0010/0000 LENGTH(AH 2513 BK 0000)

000000 FT

EXTRACT DATE: 12/18/2023 ROADWAY MANAGEMENT SYSTEM PAGE NUMBER: 852
PRINT DATE: 12/19/2023 SLD COUNTY/SR - ANNUAL PRINT COUNTY: BERKS

DIR: B TOTAL LEN: .023 MI. DIST: 05-1 SR: 4041
LEFT MUN: BETHEL TOWNSHIP T RIGHT MUN: BETHEL TOWNSHIP T

000119 FT
000000 FT



000119 FT BMS EN 06/4041/0010/0000
INTER-AHD N MIDWAY RD
0010/0119 (T688)
000000 FT 0 0 00000 0 00 0000+00
NC MI DWAY RD
INTER-BK S MIDWAY RD
(T688)
I-78 WB
BMSBG 06/4041/0010/0000
MFC BEGIN = E
0010/0000 LENGTH(AH 0119 BK 0000)

EXTRACT DATE: 12/18/2023 ROADWAY MANAGEMENT SYSTEM PAGE NUMBER: 851
PRINT DATE: 12/19/2023 SLD COUNTY/SR - ANNUAL PRINT COUNTY: BERKS
DIR: B TOTAL LEN: 7.686 MI. DIST: 05-1 SR: 4040
LEFT MUN: TILDEN T RIGHT MUN: TILDEN T

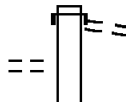
040584 FT

040584 FT
INTER-AHD

HEX HW
(SR4028 SEG.0050/0000)
ST. MICHAEL'S RD
(TWP)

JALAPPA RD
(T740)

0300/3050



0300/3122

036 "DIA CIRC CONCR

DIR: B TOTAL LEN: 7.686 MI. DIST: 05-1 SR: 4040
 LEFT MUN: TILDEN T RIGHT MUN: TILDEN T

Station	Length	Description	Material	Notes
	0300/2820	LEN=0030	INSTALLED UNKN	
	0300/2058	018 " DIA CIRC CONCR LEN=0030	INSTALLED UNKN	
	0300/1675	018 " DIA CIRC CONCR LEN=0035	INSTALLED UNKN	
	0300/0485	018 " DIA CIRC CONCR LEN=0035	INSTALLED UNKN	
037462 FT	0300/0046	BMSSEN 06/4040/0300/0000 0 0 00000 0 00 0000+00		
	037462 FT	WOLFE RUN BMSBG 06/4040/0300/0000		
	0300/0000	LENGTH(AH 3122 BK 1806)		
TILDEN RD (T716)	0290/1162	TILDEN RD (T716)		
	0290/0753	018 " DIA CIRC CONCR LEN=0030	INSTALLED UNKN	
035656 FT	035656 FT	0 0 00000 0 00 0000+00		
MILL RD (T677)	0290/0000	MILL RD (T677)		
	0290/0000	LENGTH(AH 1806 BK 2044)		
	0280/2000	018 " DIA CIRC CONCR LEN=0040	INSTALLED UNKN	
	0280/1947	BMSSEN 06/4040/0280/1901 0 0 00000 0 00 0000+00		
	0280/1901	MILL CREEK BMSBG 06/4040/0280/1901		
	0280/0845	018 " DIA CIRC CONCR LEN=0030	INSTALLED UNKN	
033612 FT	033612 FT	0 0 00000 0 00 0000+00		
	0280/0000	NC HEX HW TILDEN UPPER BERN T LENGTH(AH 2044 BK 1900)		
	0270/1750	CREAMERY RD (T736)		
031712 FT	031712 FT	2 0 00141 0 00 2158+50		
		MILL HILL RD (T718)		

DIR: B TOTAL LEN: 7.686 MI. DIST: 05-1 SR: 4040
 LEFT MUN: UPPER BERN T RIGHT MUN: UPPER BERN T

Stationing	Description	Material	Length	Status
0260/2360	0270/0000	024" DIA CIRC CONCR	1900 BK 2392	INSTALLED UNKN
029320 FT	0260/0500	018" DIA CIRC CONCR	LEN=0040	INSTALLED UNKN
	029320 FT	2 0 00141 0 00 2134+30		
	0260/0000	036" DIA CIR PLASTIC	LEN=0035	INSTALLED UNKN
026820 FT	0250/0897	024" DIA CIRC CONCR	LEN=0045	INSTALLED UNKN
	026820 FT	2 0 00141 0 00 2109+27		
	0250/0000	018" DIA CIRC CONCR	LEN=0045	INSTALLED UNKN
0240/1501	0240/1732	018" DIA CIRC CONCR	LEN=0045	INSTALLED UNKN
	0240/1502	018" DIA CIRC CONCR	LEN=0055	INSTALLED UNKN
024433 FT	0240/0422	018" DIA CIRC CONCR	LEN=0045	INSTALLED UNKN
	024433 FT	2 0 00141 0 00 2084+17		
	INTER-BK	OLD RTE 22 (SR4026 SEG 0030/0000)		
024433 FT	0240/0000	LTH AH 002387 BK 000100		
024433 FT	024433 FT	7230/0000 LTH AH 000100 BK 000100		
024433 FT	024433 FT	7220/0000 LTH AH 000100 BK 000100		
024433 FT	024433 FT	7212/0000 LTH AH 000100 BK 002674		
0210/2674	0210/2674	INTER-AHD OLD RTE 22		
0210/2470	0210/2470	(SR4011 SEG 0132/0000)		

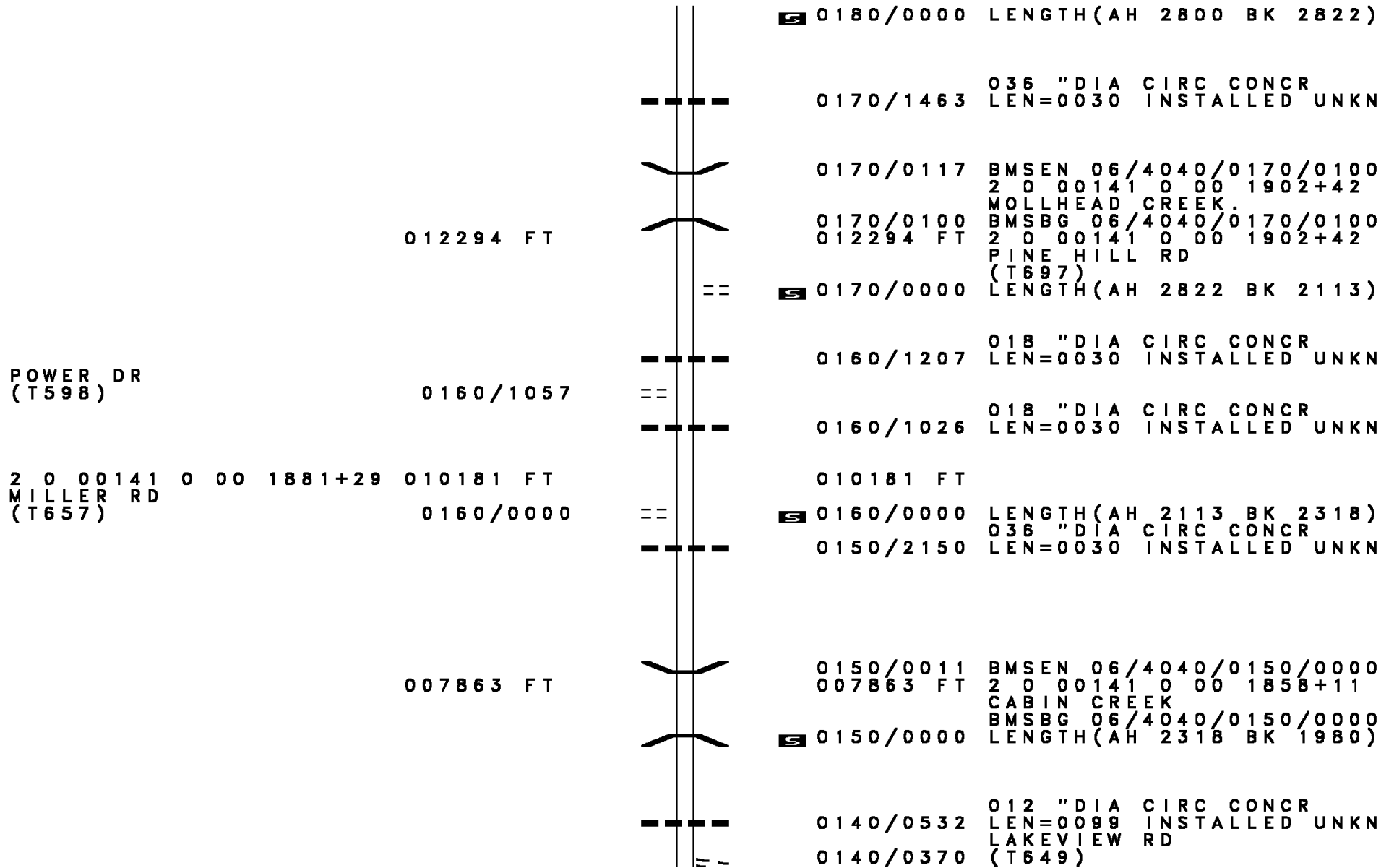
BERGER LN
(T711)

MOUNTAIN RD
(SR4011 SEG 0132/0000)
 LC TO ROADSIDE DR
 (CONN)
 ROADSIDE DR

DIR: B TOTAL LEN: 7.686 MI. DIST: 05-1 SR: 4040
 LEFT MUN: UPPER BERN T RIGHT MUN: UPPER BERN T

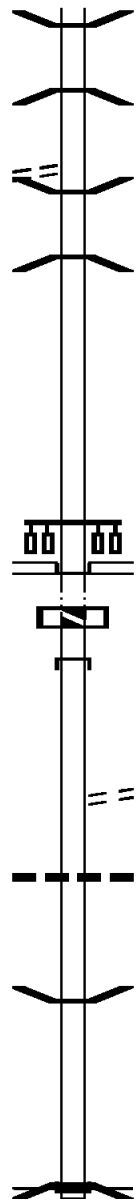
(T952)	0210/2315	==	
		---	0210/1200 018 "DIA CIRC CONCR LEN=0030 INSTALLED UNKN
2 0 00141 0 00 1998+00	021759 FT		021759 FT
ENTR TO ROADSIDE AMERIC (PRDR)	0210/0000	==	5 0210/0000 LENGTH(AH 2674 BK 1691)
		^	0200/0213 BMSEN 06/4040/0200/0196 2 0 00141 0 00 1981+00
		^	0200/0196 BMSBG 06/4040/0200/0196 NORTHKILL CREEK
	020068 FT	==	0200/0053 (T704) 020068 FT 2 0 00141 0 00 1981+00
		---	5 0200/0000 UPPER BERN UPPER TULPEHOCKEN T LENGTH(AH 1691 BK 2152)
		^	0190/2152 BMSEN 06/4040/0190/2123 2 0 00141 0 00 1859+29
NORTHKILL RD (T704)	0190/1626	==	0190/2123 TRIB. TO NORTHKILL CREEK BMSBG 06/4040/0190/2123
2 0 00141 0 00 1859+29	017916 FT		017916 FT TULLEY DR (TBC)
WAGNER RD (T913)	0190/0000	==	5 0190/0000 LENGTH(AH 2152 BK 2800)
		^	0180/2370 BMSEN 06/4040/0180/2357 2 0 00141 0 00 1931+00
		^	0180/2357 TRIB. MOLLHEAD CREEK BMSBG 06/4040/0180/2357
	015116 FT	---	0180/0023 012 "DIA CIRC CONCR LEN=0030 INSTALLED UNKN
			015116 FT 2 0 00141 0 00 1931+00

DIR: B TOTAL LEN: 7.686 MI. DIST: 05-1 SR: 4040
 LEFT MUN: UPPER TULPEHOCKEN T RIGHT MUN: UPPER TULPEHOCKEN T



DIR: B TOTAL LEN: 7.686 MI. DIST: 05-1 SR: 4040
 LEFT MUN: UPPER TULPEHOCKEN T RIGHT MUN: UPPER TULPEHOCKEN T

2 0 00141 0 00 1838+31 005883 FT
 BIRCH LN
 (T652) 0140/0000



0140/0048 BMS EN 06/4040/0140/0030
 2 0 00141 0 00 1838+31
 LITTLE NORTHKILL CK
 0140/0030 BMSBG 06/4040/0140/0030
 005883 FT

5 0140/0000 LENGTH(AH 1980 BK 2310)
 0130/2282 BMS EN 06/4040/0130/2270
 2 0 00141 0 00 1814+88
 BIRCH CREEK
 0130/2270 BMSBG 06/4040/0130/2270

003573 FT 003573 FT 2 0 00141 0 00 1814+88
 BERNVILLE RD
 (SR0183 SEG 0370/0000)

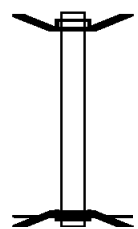
INTER-BK MAIN ST
 (SR4018 SEG 0100/2751)
 5 0130/0000 LTH AH 002310 BK 000100
 003573 FT
 7124/0000 LTH AH 000100 BK 001000
 INTER-AHD OLD RTE 22
 0120/1000 (T721)

002573 FT 002573 FT 2 0 00141 0 00 1764+00
 TRIANGLE RD
 (T909)
 5 0120/0000 LENGTH(AH 1000 BK 2573)
 0110/1710 018 "DIA CIRC CONCR
 LEN=0040 INSTALLED UNKN

000000 FT 0110/0018 BMS EN 06/4040/0110/0000
 000000 FT 2 0 00141 0 00 1738+32
 NC OL D RTE 22
 INTER-BK OLD RTE 22
 (T721)
 SWATARA CREEK
 BMSBG 06/4040/0110/0000
 MFC BEGIN = D
 5 0110/0000 LENGTH(AH 2573 BK 0000)

EXTRACT DATE: 12/18/2023 ROADWAY MANAGEMENT SYSTEM PAGE NUMBER: 845
 PRINT DATE: 12/19/2023 SLD COUNTY/SR - ANNUAL PRINT COUNTY: BERKS
 DIR: B TOTAL LEN: .023 MI. DIST: 05-1 SR: 4039
 LEFT MUN: BETHEL TOWNSHIP T RIGHT MUN: BETHEL TOWNSHIP T

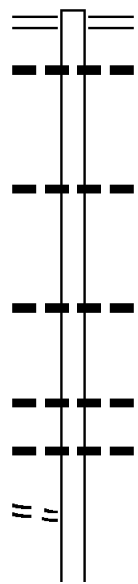
000121 FT
 000000 FT



000121 FT BMS EN 06/4039/0010/0000
 INTER-AHD N AIRPORT RD
 0010/0121 (T674)
 000000 FT 0 0 00000 0 00 0000+00
 NC AIRPORT RD
 INTER-BK S AIRPORT RD
 (T674)
 I-78 WEST
 BMSBG 06/4039/0010/0000
 MFC BEGIN = E
 0010/0000 LENGTH(AH 0121 BK 0000)

DIR: B TOTAL LEN: 2.574 MI. DIST: 05-1 SR: 4038
 LEFT MUN: WINDSOR T RIGHT MUN: WINDSOR T

013589 FT



013589 FT WINDSOR CASTLE RD
 0050/2159 (SR1003 SEG 0190/1330)
 048 "DIA CIRC METAL
 0050/2000 LEN=0035 INSTALLED UNKN

011430 FT

0050/0800 015 "DIA CIRC ALUMIN
 LEN=0035 INSTALLED UNKN
 011430 FT 2 0 06189 0 00 0114+41
 0050/0000 LENGTH(AH 2159 BK 2629)
 018 "DIA CAST IRON
 0040/2277 LEN=0035 INSTALLED UNKN

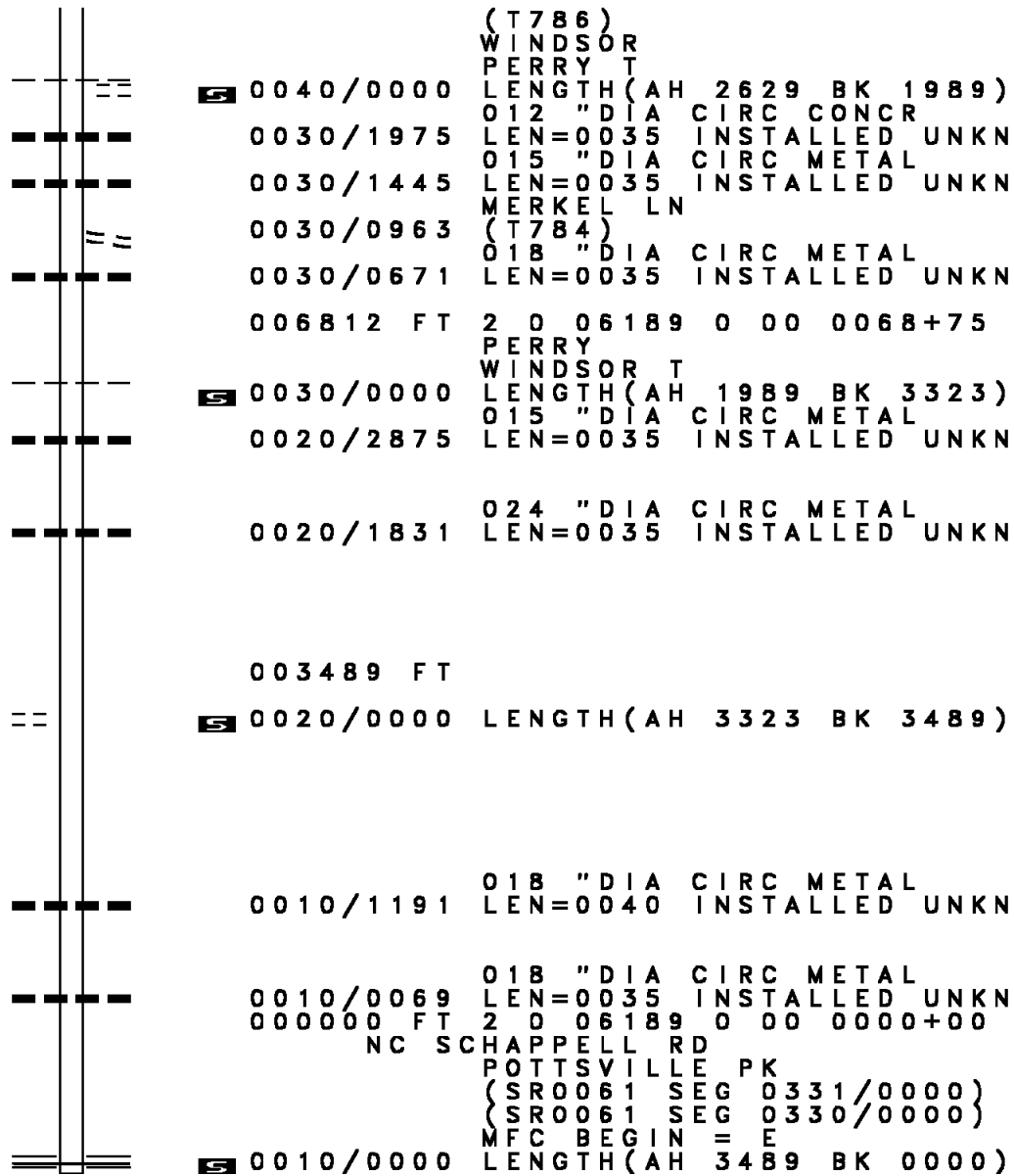
0040/1375 024 "DIA CIRC METAL
 LEN=0040 INSTALLED UNKN
 018 "DIA CIRC METAL
 0040/1126 LEN=0035 INSTALLED UNKN

FOCHT LN
 (T786)

0040/0274
 008801 FT

008801 FT 2 0 06189 0 00 0088+12
 DREIBELBIS MILL RD

DIR: B TOTAL LEN: 2.574 MI. DIST: 05-1 SR: 4038
 LEFT MUN: WINDSOR T RIGHT MUN: WINDSOR T



006812 FT

2 0 06189 0 00 0034+78 003489 FT
 DONNE RD
 (T784) 0020/0000

000000 FT

(T786)
 WINDSOR
 PERRY T
 0040/0000 LENGTH(AH 2629 BK 1989)
 012 " DIA CIRC CONCR
 0030/1975 LEN=0035 INSTALLED UNKN
 015 " DIA CIRC METAL
 0030/1445 LEN=0035 INSTALLED UNKN
 MERKEL LN
 0030/0963 (T784)
 018 " DIA CIRC METAL
 0030/0671 LEN=0035 INSTALLED UNKN
 2 0 06189 0 00 0068+75
 PERRY
 WINDSOR T
 0030/0000 LENGTH(AH 1989 BK 3323)
 015 " DIA CIRC METAL
 0020/2875 LEN=0035 INSTALLED UNKN
 024 " DIA CIRC METAL
 0020/1831 LEN=0035 INSTALLED UNKN
 003489 FT
 0020/0000 LENGTH(AH 3323 BK 3489)
 018 " DIA CIRC METAL
 0010/1191 LEN=0040 INSTALLED UNKN
 018 " DIA CIRC METAL
 0010/0069 LEN=0035 INSTALLED UNKN
 000000 FT 2 0 06189 0 00 0000+00
 NC SC CHAPPELL RD
 POTTSVILLE PK
 (SRO061 SEG 0331/0000)
 (SRO061 SEG 0330/0000)
 MFC BEGIN = E
 0010/0000 LENGTH(AH 3489 BK 0000)









EXTRACT DATE: 12/18/2023 ROADWAY MANAGEMENT SYSTEM PAGE NUMBER: 842
PRINT DATE: 12/19/2023 SLD COUNTY/SR - ANNUAL PRINT COUNTY: BERKS
DIR: N TOTAL LEN: .000 MI. DIST: 05-1 SR: 4037
LEFT MUN: HAMBURG B RIGHT MUN: HAMBURG B

000000 FT
000000 FT



000000 FT
7020/0000 LENGTH(AH 3713 BK 2614)
000000 FT
7010/0000 LENGTH(AH 2614 BK 0000)

EXTRACT DATE: 12/18/2023 ROADWAY MANAGEMENT SYSTEM PAGE NUMBER: 841
 PRINT DATE: 12/19/2023 SLD COUNTY/SR - ANNUAL PRINT COUNTY: BERKS
 DIR: N TOTAL LEN: .000 MI. DIST: 05-1 SR: 4036
 LEFT MUN: HAMBURG B RIGHT MUN: HAMBURG B

000000 FT		000000 FT	
000000 FT		7050/0000	LENGTH(AH 2834 BK 2510)
000000 FT		000000 FT	
000000 FT		7040/0000	LENGTH(AH 2510 BK 2477)
000000 FT		000000 FT	
000000 FT		7030/0000	LENGTH(AH 2477 BK 2471)
000000 FT		000000 FT	
000000 FT		7020/0000	LENGTH(AH 2471 BK 2544)
		000000 FT	
		7010/0000	LENGTH(AH 2544 BK 0000)

EXTRACT DATE: 12/18/2023 ROADWAY MANAGEMENT SYSTEM PAGE NUMBER: 840
PRINT DATE: 12/19/2023 SLD COUNTY/SR - ANNUAL PRINT COUNTY: BERKS
DIR: N TOTAL LEN: 1.584 MI. DIST: 05-1 SR: 4035
LEFT MUN: HAMBURG B RIGHT MUN: HAMBURG B

008066 FT



008362 FT RAMP A RD
(SR8016 SEG 0250/0000)

EXTRACT DATE: 12/18/2023
PRINT DATE: 12/19/2023

ROADWAY MANAGEMENT SYSTEM
SLD COUNTY/SR - ANNUAL PRINT

PAGE NUMBER: 839
COUNTY: BERKS

DIR: N TOTAL LEN: 1.584 MI.
LEFT MUN: HAMBURG B

DIST: 05-1 SR: 4035
RIGHT MUN: HAMBURG B

UNKNOWN AL
(BORO)

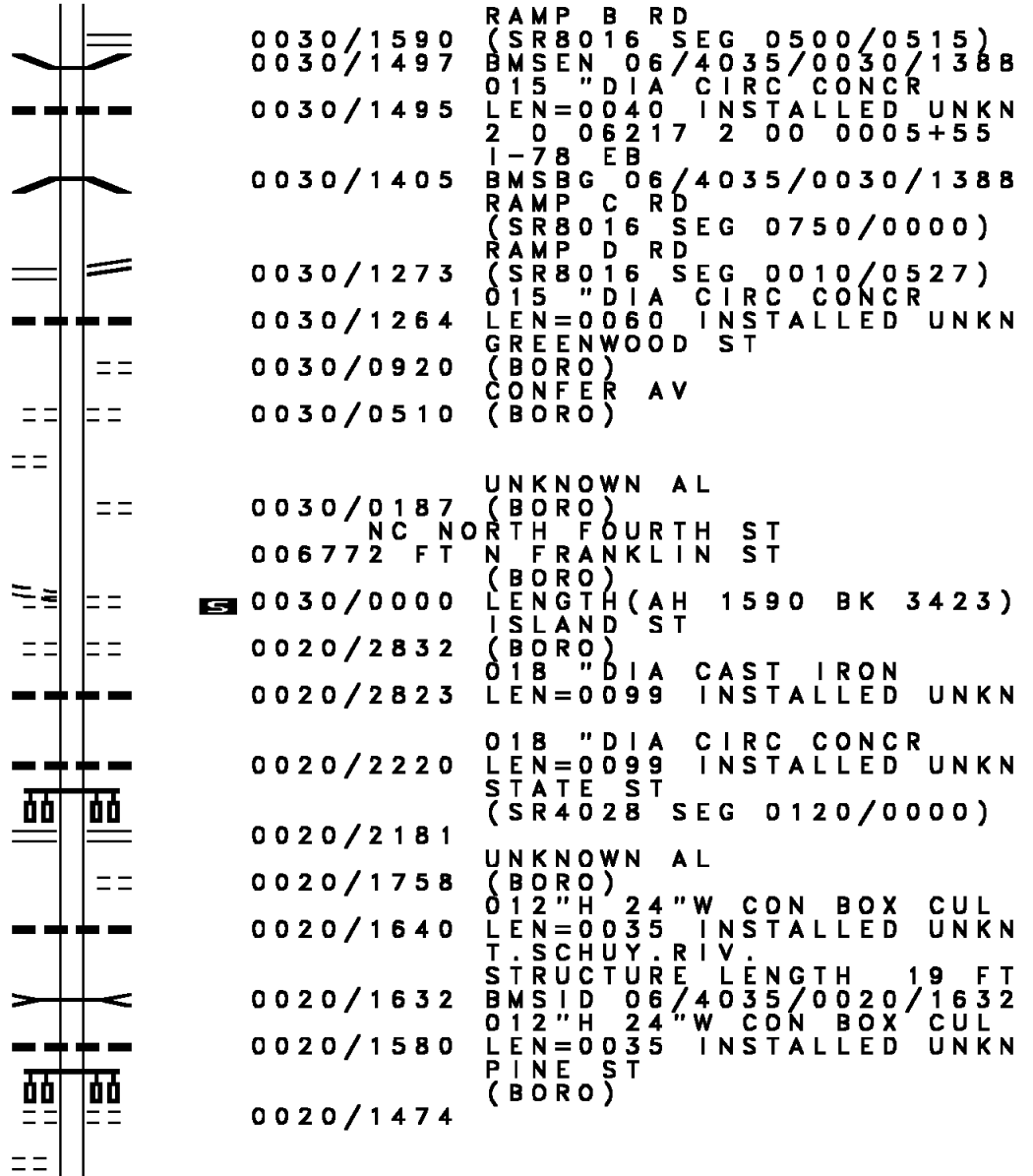
0030/0316

2 0 06217 0 00 0000+00
PORT CLINTON AV
(BORO)

006476 FT
0030/0000

WALNUT ST
(BORO)

0020/0978



DIR: N TOTAL LEN: 1.584 MI. DIST: 05-1 SR: 4035
 LEFT MUN: HAMBURG B RIGHT MUN: HAMBURG B

GRAND ST (BORO) 0020/0313

2 0 06217 1 00 0000+00 003053 FT
 WINDSOR ST (BORO) 0020/0000

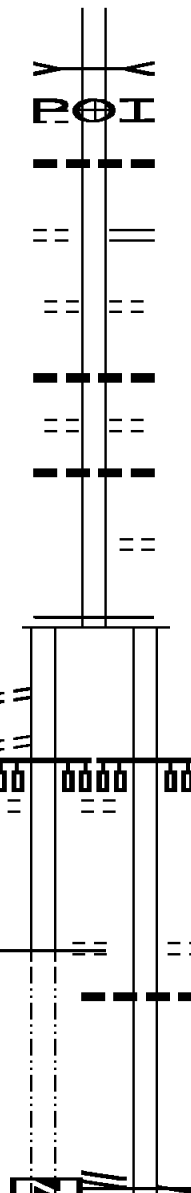
000341 FT

TO 0061/0340 SH (CONN) 0015/0340
 TO PA61(S) FROM SR 4035 (CONN) 0015/0315
 FROM 0061/0341 SH (CONN)

0 0 00000 0 00 0000+00 000000 FT 0015/0182

WOODLAND RD (BORO) 000295 FT
 MFC BEGIN = D LTH AH 000341 BK 000295 0015/0000

LTH AH 000295 BK 000000 7011/0000



0020/0879 T. SCHUYLKILL STRUCTURE LENGTH 13 FT
 BMSID 06/4035/0020/0879
 0020/0313 (APRA) KREITZ MOTOR EXP
 015 " DIA CIRC METAL
 LEN=0035 INSTALLED UNKN
 0020/0260 WINDSOR ST
 003349 FT (SR1008 SEG 0010/0000)
 0020/0000 LENGTH(AH 3423 BK 2712)
 0016/2074 ARCH ST (BORO)
 0016/1471 018 " DIA CIRC CONCR
 LEN=0099 INSTALLED UNKN
 0016/1463 MAPLE ST (BORO)
 0016/1347 018 " DIA CIRC METAL
 LEN=0030 INSTALLED UNKN
 0016/0480 HAWK RIDGE DR (BORO)
 000637 FT 0 0 00000 0 00 0000+00
 MFC BEGIN = D
 0016/0000 LENGTH(AH 2712 BK 0342)
 FROM 0061/0341 SH (CONN)
 0014/0182
 000295 FT 2 0 06125 0 01 0505+87
 WOODLAND RD (BORO)
 0014/0000 LENGTH(AH 0342 BK 0295)
 0010/0257 018 " DIA CIRC CONCR
 000000 FT LEN=0050 INSTALLED UNKN
 2 0 06125 0 01 0509+91
 SR 0061 SH (SR0061 SEG 0340/0188)
 NC SOUTH FOURTH ST SR 0061 SH (SR0061 SEG 0340/0188)
 MFC BEGIN = D
 0010/0000 LENGTH(AH 0295 BK 0000)

EXTRACT DATE: 12/18/2023 ROADWAY MANAGEMENT SYSTEM PAGE NUMBER: 837
PRINT DATE: 12/19/2023 SLD COUNTY/SR - ANNUAL PRINT COUNTY: BERKS
DIR: B TOTAL LEN: .000 MI. DIST: 05-1 SR: 4034
LEFT MUN: ONTELAUNEE T RIGHT MUN: ONTELAUNEE T

000000 FT
000000 FT



000000 FT
7020/0000 LENGTH(AH 3238 BK 2580)
000000 FT
7010/0000 LENGTH(AH 2580 BK 0000)

EXTRACT DATE: 12/18/2023 ROADWAY MANAGEMENT SYSTEM PAGE NUMBER: 836
PRINT DATE: 12/19/2023 SLD COUNTY/SR - ANNUAL PRINT COUNTY: BERKS
DIR: B TOTAL LEN: 1.387 MI. DIST: 05-1 SR: 4033
LEFT MUN: ONTELAUNEE T RIGHT MUN: ONTELAUNEE T

007324 FT



007324 FT
7050/0000 LENGTH(AH 3529 BK 2397)

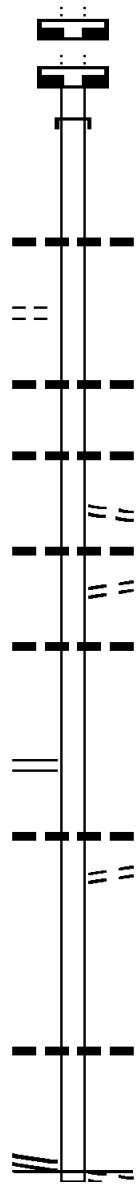
DIR: B TOTAL LEN: 1.387 MI. DIST: 05-1 SR: 4033
 LEFT MUN: ONTELAUNEE T RIGHT MUN: ONTELAUNEE T

Stationing	Description	Material	Length	Notes
007324	FT			
007324	FT			
007324	FT			
7040/0000	LENGTH(AH 2397 BK 1306)			
007324	FT			
7032/0000	LENGTH(AH 1306 BK 1366)			
INTER-AHD	{TNBK} SHOEMAKERSVILLE			
0030/1366	{TWP }			
0030/0021	015 "DIA CIR PLASTIC			
005958	LEN=0045 INSTALLED UNKN			
0030/0000	LENGTH(AH 1366 BK 3178)			
0020/2361	015 "DIA CIRC METAL			
	LEN=0035 INSTALLED UNKN			
0020/1727	015 "DIA CIRC METAL			
	LEN=0035 INSTALLED UNKN			
0020/1368	TROXEL RD			
	(T711)			
0020/1101	018 "DIA CIRC METAL			
	LEN=0035 INSTALLED UNKN			
0020/0952	TROXEL RD			
	(T711)			
0020/0921	015 "DIA CIRC METAL			
	LEN=0035 INSTALLED UNKN			
002780	FT			
0020/0000	LENGTH(AH 3178 BK 2780)			
0010/2047	030 "DIA CIRC METAL			
	LEN=0035 INSTALLED UNKN			
0010/1930	HECKTOWN RD			
	(T752)			
0010/0052	018 "DIA CIR PLASTIC			
	LEN=0040 INSTALLED UNKN			
	NC SHOEMAKERSVILLE RD			
	WEST SHORE DR			
	(T960)			
	MFC BEGIN = E			
0010/0000	LENGTH(AH 2780 BK 0000)			

2 0 06002 0 00 0059+60 005958 FT
 ONTELAUNEE DR
 (T715) 0030/0000

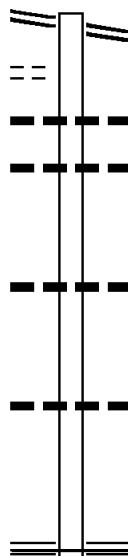
2 0 06002 0 00 0027+80 002780 FT
 OHLINGER RD
 (SR4031 SEG 0030/2362) 0020/0000

2 0 06002 0 00 0000+00 000000 FT
 KINDT CORNER RD
 (SR1003 SEG 0064/2235) 0010/0000



DIR: B TOTAL LEN: .699 MI. DIST: 05-1 SR: 4032
 LEFT MUN: ONTELAUNEE T RIGHT MUN: ONTELAUNEE T

ALLENTOWN PK 003693 FT
 (SR2005 SEG 0150/1455) 0010/3693
 WILLOWCREEK RD
 (T707) 0010/3158



003693 FT ALLENTOWN PK
 0010/3693 (SR2005 SEG 0150/1455)

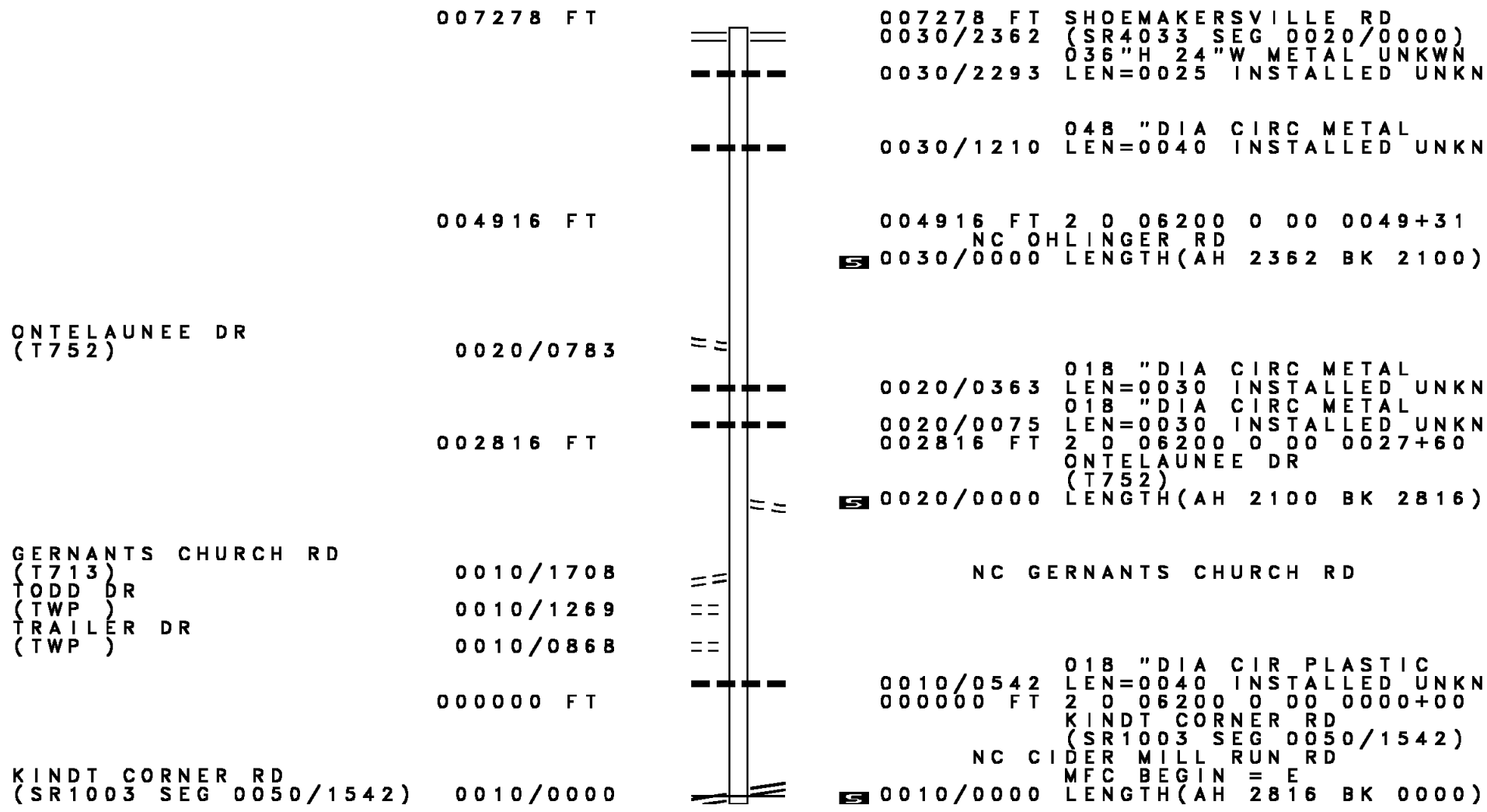
0010/3110 018 " DIA CIRC METAL
 LEN=0030 INSTALLED UNKN
 0010/2670 018 " DIA CIRC METAL
 LEN=0030 INSTALLED UNKN

0010/1369 018 " DIA CIRC METAL
 LEN=0030 INSTALLED UNKN

0010/0085 018 " DIA CIRC CONCR
 LEN=0030 INSTALLED UNKN
 000000 FT 2 0 06043 0 01 0179+25
 NC HU LLER LN
 LEESPORT AV
 (SR1004 SEG 0040/0000)
 MFC BEGIN = E
 0010/0000 LENGTH(AH 3693 BK 0000)

000000 FT

DIR: B TOTAL LEN: 1.378 MI. DIST: 05-1 SR: 4031
 LEFT MUN: ONTELAUNEE T RIGHT MUN: ONTELAUNEE T



007278 FT

007278 FT SHOEMAKERSVILLE RD
 0030/2362 (SR4033 SEG 0020/0000)
 036"H 24"W METAL UNKWN
 0030/2293 LEN=0025 INSTALLED UNKN

0030/1210 048 "DIA CIRC METAL
 LEN=0040 INSTALLED UNKN

004916 FT

004916 FT 2 0 06200 0 00 0049+31
 NC OHLINGER RD
 0030/0000 LENGTH(AH 2362 BK 2100)

ONTELAUNEE DR
 (T752)

0020/0783

0020/0363 018 "DIA CIRC METAL
 LEN=0030 INSTALLED UNKN
 018 "DIA CIRC METAL

002816 FT

0020/0075 LEN=0030 INSTALLED UNKN
 002816 FT 2 0 06200 0 00 0027+60
 ONTELAUNEE DR
 (T752)
 0020/0000 LENGTH(AH 2100 BK 2816)

GERNANTS CHURCH RD
 (T713)
 TODD DR
 (TWP)
 TRAILER DR
 (TWP)

0010/1708

NC GERNANTS CHURCH RD

0010/1269

0010/0868

0010/0542 018 "DIA CIR PLASTIC
 LEN=0040 INSTALLED UNKN
 000000 FT 2 0 06200 0 00 0000+00
 KINDT CORNER RD
 (SR1003 SEG 0050/1542)

KINDT CORNER RD
 (SR1003 SEG 0050/1542)

0010/0000

NC CIDER MILL RUN RD
 MFC BEGIN = E
 0010/0000 LENGTH(AH 2816 BK 0000)

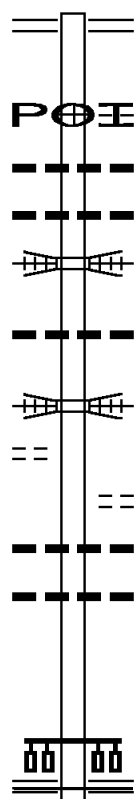
DIR: B TOTAL LEN: 7.313 MI. DIST: 05-1 SR: 4030
 LEFT MUN: ONTELAUNEE T RIGHT MUN: ONTELAUNEE T

KOCH RD
(T755)

038614 FT

0130/0457

035079 FT



038614 FT LEESPORT AV
 0130/3535 (SR1004 SEG 0030/0000)
 (APRA) ROYAL GREEN MET.
 ROYAL GREEN MET. RECY C
 (PRDR)
 0130/2704 018 " DIA CIRC CONCR
 LEN=0050 INSTALLED UNKN
 0130/2690 024 " DIA CIRC OTHER
 LEN=0060 INSTALLED UNKN
 0130/2460 READING, BLUE MOUNTAIN
 0130/2421 OVERPASS IS RR X-ING
 0130/1800 036 " DIA CIR PLASTIC
 LEN=0050 INSTALLED UNKN
 0130/0986 READING, BLUE MOUNTAIN
 OVERPASS IS RR X-ING
 0130/0350 WINGCO LN
 (T962)
 0130/0105 018 " DIA CIRC CONCR
 LEN=0040 INSTALLED UNKN
 018 " DIA CIRC CONCR
 0130/0062 LEN=0062 INSTALLED UNKN
 035079 FT 2 0 06043 0 01 0137+14
 NC HU LLER LN
 POTTSVILLE PK
 (SR0061 SEG 0130/1598)
 (SR0061 SEG 0131/1609)
 0130/0000 MFC BEGIN = E
 LENGTH(AH 3535 BK 2201)

DIR: B TOTAL LEN: 7.313 MI. DIST: 05-1 SR: 4030
 LEFT MUN: ONTELAUNEE T RIGHT MUN: ONTELAUNEE T

	0124/2117	BMSEN 06/4030/0124/1764
	0124/1961	ONTELAUNEE BERN TOWNSHIP T
	0124/1764	0 0 00000 0 00 0000+00 SCHUYLKILL BMSBG 06/4030/0124/1764
	0124/1114	018 "DIA CIRC CONCR LEN=0035 INSTALLED UNKN
	0124/0999	018 "DIA CIRC METAL LEN=0045 INSTALLED UNKN
032878 FT	032878 FT	0 0 00000 0 00 0000+00
	0124/0000	LENGTH(AH 2201 BK 2202)
	0120/1426	018 "DIA CIRC METAL LEN=0025 INSTALLED UNKN
	0120/0787	018 "DIA CIRC METAL LEN=0025 INSTALLED UNKN
	0120/0677	018 "DIA CIRC METAL LEN=0025 INSTALLED UNKN
030676 FT	030676 FT	2 0 06043 0 00 0091+73
	0120/0000	LENGTH(AH 2202 BK 3731)
	0110/3461	018 "DIA CIRC METAL LEN=0030 INSTALLED UNKN
	0110/3212	018 "DIA CIRC METAL LEN=0030 INSTALLED UNKN
	0110/2828	018 "DIA CIRC METAL LEN=0030 INSTALLED UNKN
	0110/1197	018 "DIA CIR PLASTIC LEN=0035 INSTALLED 2021
	0110/0746	(AAR 592483S)#TRKS 01
2 0 06043 0 00 0054+60 026945 FT	026945 FT	
WASHINGTON RD	0110/0000	LENGTH(AH 3731 BK 2928)
(T574)	0100/2396	RICKENBACH RD (T573)
	0100/0979	018 "DIA CIRC METAL LEN=0030 INSTALLED UNKN

DIR: B TOTAL LEN: 7.313 MI. DIST: 05-1 SR: 4030
 LEFT MUN: BERN TOWNSHIP T RIGHT MUN: BERN TOWNSHIP T

2 0 06043 0 00 0025+35 024017 FT
 SILLMAN LN
 (T568) 0100/0000

021551 FT
 MAIN ST
 (SR1003 SEG 0010/0000) 0090/0000

019294 FT

016403 FT

024017 FT	024017 FT	
0100/0000	0100/0000	LENGTH(AH 2928 BK 2466) W LEESPORT RD (TWP)
0090/1935	0090/1935	036 "DIA CIRC METAL LEN=0030 INSTALLED UNKN
0090/1878	0090/1878	048 "DIA CIRC METAL LEN=0030 INSTALLED UNKN
0090/1862	0090/1862	018 "DIA CIRC METAL LEN=0030 INSTALLED UNKN
021551 FT	021551 FT	2 0 06043 0 00 0000+00 NC CROSS KEYS RD
0090/0000	0090/0000	LENGTH(AH 2466 BK 2257) 012 "DIA CIRC METAL LEN=0030 INSTALLED UNKN
0080/1678	0080/1678	018 "DIA CIRC METAL LEN=0030 INSTALLED UNKN
0080/0896	0080/0896	042 "DIA CIRC METAL LEN=0025 INSTALLED UNKN
0080/0207	0080/0207	1 0 00661 0 00 0193+31 WHITE OAK LN (TWP)
019294 FT	019294 FT	0080/0000
0080/0000	0080/0000	LENGTH(AH 2257 BK 2891) 018 "DIA CIRC METAL LEN=0030 INSTALLED UNKN
0070/2043	0070/2043	018 "DIA CIRC METAL LEN=0027 INSTALLED UNKN
0070/0958	0070/0958	018 "DIA CIRC METAL LEN=0045 INSTALLED UNKN
0070/0528	0070/0528	018 "DIA CIRC METAL LEN=0045 INSTALLED UNKN
0070/0048	0070/0048	1 0 00661 0 00 0166+05 SNYDER DR (T570)
016403 FT	016403 FT	0070/0000
0070/0000	0070/0000	LENGTH(AH 2891 BK 3608) 018 "DIA CIRC METAL LEN=0030 INSTALLED UNKN
0060/3481	0060/3481	018 "DIA CIRC METAL

DIR: B TOTAL LEN: 7.313 MI. DIST: 05-1 SR: 4030
 LEFT MUN: BERN TOWNSHIP T RIGHT MUN: BERN TOWNSHIP T

ZEIGLER RD
 (T527)

0060/2103

1 0 00661 0 00 0128+14 012795 FT
 FAIRVIEW DR
 (T558)

0060/0000

1 0 00661 0 00 0077+90 007771 FT
 TOBIAS LN
 (T523)

0040/0000

---	---	0060/2762	LEN=0030	INSTALLED UNKN
==	---	0060/2097	018 "DIA	CIRC METAL
---	---	0060/1022	LEN=0027	INSTALLED UNKN
---	---	012795 FT	FAIRVIEW DR	(T558)
==	==	5 0060/0000	LENGTH(AH 3608 BK 2799)	
---	---	0050/1721	018 "DIA	CIRC METAL
---	---	0050/0972	LEN=0030	INSTALLED UNKN
---	---	0050/0663	018 "DIA	CIRC METAL
---	---	009996 FT	1 0 00661 0 00 0100+38	STRAUSE LN
==	==	5 0050/0000	LENGTH(AH 2799 BK 2225)	
---	---	0040/2129	036 "DIA	CIRC METAL
---	---	0040/1697	LEN=0027	INSTALLED UNKN
---	---	0040/1534	012 "DIA	CIRC METAL
---	---	0040/0572	022 "DIA	CIRC METAL
==	==	0040/0492	SEIFRIT LN	(T523)
---	---	007771 FT	048 "DIA	CIRC METAL
---	---	5 0040/0000	LEN=0035	INSTALLED UNKN
==	==	0040/0000	LENGTH(AH 2225 BK 2765)	
---	---	0030/2138	018 "DIA	CIRC METAL
---	---	0030/1980	LEN=0027	INSTALLED UNKN
---	---		018 "DIA	CIR UNKNOWN
---	---		LEN=0060	INSTALLED UNKN

EXTRACT DATE: 12/18/2023
PRINT DATE: 12/19/2023

ROADWAY MANAGEMENT SYSTEM
SLD COUNTY/SR - ANNUAL PRINT

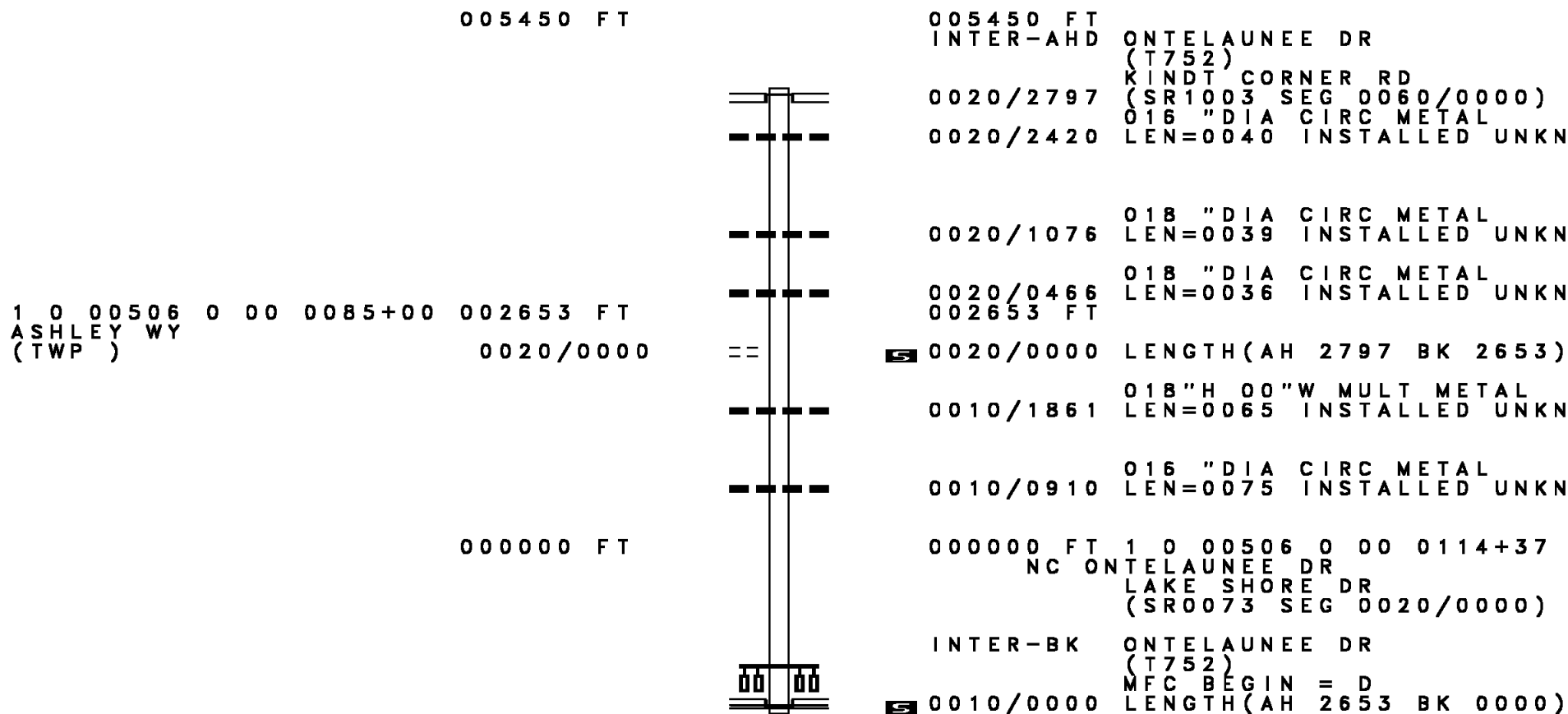
PAGE NUMBER: 828
COUNTY: BERKS

DIR: B TOTAL LEN: 7.313 MI.
LEFT MUN: BERN TOWNSHIP T

DIST: 05-1 SR: 4030
RIGHT MUN: BERN TOWNSHIP T

Stationing	Description	Material	Length
005006 FT	0030/1112	018" DIA CIR PLASTIC	LEN=0030
	0030/0620	012" DIA CIRC METAL	LEN=0027
	0030/0070	012" DIA CIRC METAL	LEN=0027
	005006 FT	1 0 00661 0 00 0047+97	POSSUM LN (T521)
		BERN TOWNSHIP PENN T	
	0030/0000	LENGTH(AH 2765 BK 2271)	020" DIA CIRC CONCR
	0020/2165	012" DIA CIRC METAL	LEN=0028
	0020/2046	012" DIA CIRC METAL	LEN=0030
002735 FT	002735 FT	1 0 00661 0 00 0027+72	LENGTH(AH 2271 BK 2735)
	0020/0000	018" DIA CIRC METAL	LEN=0030
	0010/2599	018" DIA CIRC CONCR	LEN=0030
	0010/2295	018" DIA CIR PLASTIC	LEN=0030
	0010/1873	018" DIA CIRC METAL	LEN=0035
PLUM CREEK RD (SR4017 SEG 0010/0000)	0010/1657	NC GRANGE RD	018" DIA CIRC METAL
	0010/1593	018" DIA CIRC METAL	LEN=0045
	0010/0162	BMS EN 06/4030/0010/0147	0 0 00000 0 00 0000+00
	0010/0147	TRIB. PLUM CK	BMSBG 06/4030/0010/0147
	0010/0131	BERN TOWNSHIP T NC PLUM CREEK RD	
		BERNVILLE RD (SR0183 SEG 0150/0000)	
	INTER-BK 000000 FT	PALISADES DR (TWP)	MFC BEGIN = D
1 0 00661 0 00 0000+00 000000 FT	BERNVILLE RD (SR0183 SEG 0150/0000)	0010/0000	LENGTH(AH 2735 BK 0000)

DIR: B TOTAL LEN: 1.032 MI. DIST: 05-1 SR: 4029
 LEFT MUN: ONTELAUNEE T RIGHT MUN: ONTELAUNEE T



EXTRACT DATE: 12/18/2023 ROADWAY MANAGEMENT SYSTEM PAGE NUMBER: 826
PRINT DATE: 12/19/2023 SLD COUNTY/SR - ANNUAL PRINT COUNTY: BERKS
DIR: B TOTAL LEN: 17.408 MI. DIST: 05-1 SR: 4028
LEFT MUN: GREENWICH T RIGHT MUN: GREENWICH T

091912 FT



091912 FT AH-LEHIGH
INTER-AHD OLD ROUTE 22

(39)

DIR: B TOTAL LEN: 17.408 MI. DIST: 05-1 SR: 4028
 LEFT MUN: GREENWICH T RIGHT MUN: GREENWICH T

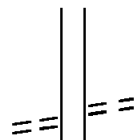
Left Side	Right Side
	0380/2382 (SR3022 SEG 0010/0000)
	0380/1532 STUMP RD (T801)
CREEK RD (PRDR) 0380/0750	MILL CREEK STRUCTURE LENGTH 16 FT BMSID 06/4028/0380/0600
	0380/0600
089530 FT	089530 FT 2 0 00285 1 00 0382+12
LUTZ RD (T802) 0380/0000	HIGHLAND DR (PRDR) LENGTH(AH 2382 BK 2664)
	0370/1729 CARDINAL DR (PRDR)
2 0 00285 1 00 0355+08 086866 FT	086866 FT GENSINGER RD (T796)
PARKER DR (T804) 0370/0000	0370/0000 LENGTH(AH 2664 BK 3292)
GREEN ACRES RD (PRDR) 0360/2496	
KUNKEL RD (T776) 0360/0528	
2 0 00285 1 00 0322+16 083574 FT	083574 FT
TEDWAY AV (T840) 0360/0000	0360/0000 LENGTH(AH 3292 BK 3500)
JAY LN (T841) 0350/1400	
	0350/1030 CHURCH RD (T777)

DIR: B TOTAL LEN: 17.408 MI. DIST: 05-1 SR: 4028
 LEFT MUN: GREENWICH T RIGHT MUN: GREENWICH T

LONG LANE RD
 (TBC)

080074 FT

0350/0000



080074 FT 2 0 00285 1 00 0287+16

0350/0000 LENGTH(AH 3500 BK 2962)

LONG LANE RD
 (TBC)

077112 FT



077112 FT 2 0 00285 1 00 0257+74

0340/0000 LENGTH(AH 2962 BK 2000)

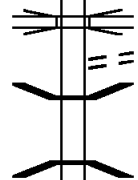
KRUMSVILLE RD
 (SR0737 SEG 0110/0851)

075112 FT

0330/0000 LENGTH(AH 2000 BK 1942)

075112 FT 2 0 00285 1 00 0238+95

073170 FT



073170 FT 2 0 00285 1 00 0219+17

0320/0000 LENGTH(AH 1942 BK 2875)

I-78 EB
 OP ID 06/0078/0394/1332
 SNOWMOBILE RD

0310/2746

0310/2397 BMSSEN 06/4028/0310/2375

2 0 00285 1 00 0190+42

0310/2375 TRIB. MAIDEN CREEK

BMSBG 06/4028/0310/2375

070295 FT

0310/0000 LENGTH(AH 2875 BK 2625)

070295 FT 2 0 00285 1 00 0190+42

DIR: B TOTAL LEN: 17.408 MI. DIST: 05-1 SR: 4028
LEFT MUN: GREENWICH T RIGHT MUN: GREENWICH T

HAUSMAN RD
(T771)

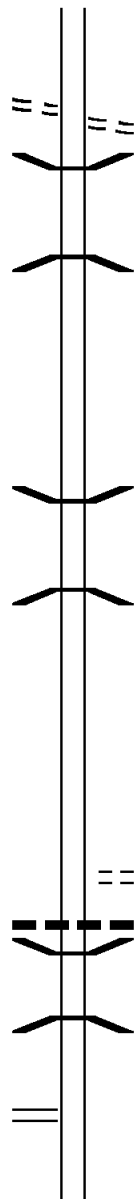
0300/0647

067670 FT

064553 FT

061700 FT

2 0 00285 1 00 0092+77 060406 FT
DONAT RD
(SR1015 SEG 0080/0000) 0274/0000



0300/0647 SUTTER RD
(T772)

0300/0017 BMSBG 06/4028/0300/0000
067670 FT 2 0 00285 1 00 0164+17
MAIDEN CREEK
BMSBG 06/4028/0300/0000
5 0300/0000 LENGTH(AH 2625 BK 3117)

0290/0022 BMSBG 06/4028/0290/0000
064553 FT 2 0 00285 1 00 0133+00
TRIB TO MAIDEN CREEK
BMSBG 06/4028/0290/0000
5 0290/0000 LENGTH(AH 3117 BK 2853)

061700 FT 2 0 00285 1 00 0105+00
KOHLEERS HILL RD
(TWP)
5 0280/0000 LENGTH(AH 2853 BK 1294)
015 " DIA CONC
LEN=0050 INSTALLED UNKN
0274/1234 BMSBG 06/4028/0274/0887
0274/0904 2 0 00285 1 00 0092+77
TR. MAIDEN CK
0274/0887 BMSBG 06/4028/0274/0887

060406 FT
5 0274/0000 LENGTH(AH 1294 BK 2384)

DIR: B TOTAL LEN: 17.408 MI. DIST: 05-1 SR: 4028
 LEFT MUN: GREENWICH T RIGHT MUN: GREENWICH T

Stationing	Segment	Length	Notes
058022 FT		058022 FT	2 0 00285 1 00 0068+43
		0270/0000	LENGTH(AH 2384 BK 2426)
2 0 00285 1 00 0043+74	SADDLE RD (T812)	055596 FT	
		0260/0000	LENGTH(AH 2426 BK 1884)
053712 FT		053712 FT	2 0 00285 1 00 0024+89
		0250/0000	DREIBELBIS STATION RD (TB13)
		0240/1865	LENGTH(AH 1884 BK 1926)
		0240/1807	BMSEN 06/4028/0240/1807
			2 0 00285 1 00 0006+00
			TRIBUTARY MAIDEN CREEK
			BMSBG 06/4028/0240/1807
PENN ST (T966)		0240/1128	
		0240/0723	BMSEN 06/4028/0240/0506
		0240/0581	GREENWICH
		0240/0558	LENHARTSVILLE B
		051786 FT	2 0 00285 1 00 0006+00
			MAIDEN CREEK
			BMSBG 06/4028/0240/0506
			2 0 00285 1 00 0006+00
			SR 0143 SH
			(SR0143 SEG 0130/2219)
SR 0143 SH (SR0143 SEG 0130/2219)		0240/0000	LD ROUTE 22
		051786 FT	LTH AH 001926 BK 000100
		7234/0000	
		0230/1564	LTH AH 000100 BK 001564
			CHESTNUT ST
			(SR0143 SEG 0134/0000)
			018 "DIA CIRC CONCR
			LEN=0069 INSTALLED UNKN
PARK AV (BORO)		0230/1183	

DIR: B TOTAL LEN: 17.408 MI. DIST: 05-1 SR: 4028
 LEFT MUN: LENHARTSVILLE B RIGHT MUN: LENHARTSVILLE B

Stationing	Notes	Item ID	Material	Length	Notes	Stationing	Notes	Item ID	Material	Length	Notes
		0230/1169	018" DIA CIRC CONCR	LEN=0099	INSTALLED UNKN			0230/0734	018" DIA CIRC CONCR	LEN=0099	INSTALLED UNKN
050222 FT		050222 FT	2 0 06224	0 00 0000+00				0230/0000	LENGTH(AH 1564 BK 3310)		
			NC PENN ST					0220/3281	015" DIA CIRC CONCR	LEN=0040	INSTALLED UNKN
			LENHARTSVILLE					0220/2911	015" DIA CIRC CONCR	LEN=0040	INSTALLED UNKN
			GREENWICH T								
MET ED RD (T793)		0220/2643						0220/1909	015" DIA CIRC CONCR	LEN=0040	INSTALLED UNKN
								0220/1560	015" DIA CIRC CONCR	LEN=0040	INSTALLED UNKN
								0220/0020	015" DIA CIRC CONCR	LEN=0040	INSTALLED UNKN
046912 FT		046912 FT	2 0 06226	0 00 0091+35				0220/0000	LENGTH(AH 3310 BK 1684)		
			HILL TOP RD					0210/1589	015" DIA CIRC CONCR	LEN=0040	INSTALLED UNKN
			(T964)					0210/0881	015" DIA CIRC CONCR	LEN=0040	INSTALLED UNKN
								0210/0692	GREENWICH		
									WINDSOR T		
045228 FT		045228 FT	2 0 06226	0 00 0075+21				0210/0000	LENGTH(AH 1684 BK 2515)		
								0200/2390	015" DIA CIRC CONCR	LEN=0040	INSTALLED UNKN
								0200/1572	015" DIA CIRC CONCR	LEN=0035	INSTALLED UNKN
								0200/1549	CLAUSS RD		
									(T504)		
								0200/1522	015" DIA CIRC CONCR	LEN=0040	INSTALLED UNKN

DIR: B TOTAL LEN: 17.408 MI. DIST: 05-1 SR: 4028
 LEFT MUN: WINDSOR T RIGHT MUN: WINDSOR T

Stationing	Segment	Length	Notes
042713 FT	0190/2240	015 "	DIA CIRC CONCR INSTALLED UNKN
CHRIS DR (TWP)	0190/1253	015 "	DIA CIRC CONCR INSTALLED UNKN
040294 FT	0190/0000	012 "	DIA CIRC CONCR INSTALLED UNKN
	0180/2576	015 "	DIA CIRC CONCR INSTALLED UNKN
	0180/2236	024 "	DIA CIRC CONCR INSTALLED UNKN
	0180/1140	015 "	DIA CIRC CONCR INSTALLED UNKN
2 0 06226 0 00 0000+00	037718 FT	015 "	DIA CIRC CONCR INSTALLED UNKN
MONUMENT RD (SR4044 SEG 0040/0000)	0180/0000	036 "	DIA CIRC CONCR INSTALLED UNKN
	0170/2266	015 "	DIA CIRC CONCR INSTALLED UNKN
	0170/1388	015 "	DIA CIRC CONCR INSTALLED UNKN
	0170/0314	015 "	DIA CIRC CONCR INSTALLED UNKN
2 0 06225 0 00 0086+05	035403 FT	015 "	DIA CIRC CONCR INSTALLED UNKN
RESERVIOR RD (T808)	0170/0000	036 "	DIA CIRC CONCR INSTALLED UNKN
	0160/3285	015 "	DIA CIRC CONCR INSTALLED UNKN

DIR: B TOTAL LEN: 17.408 MI. DIST: 05-1 SR: 4028
 LEFT MUN: WINDSOR T RIGHT MUN: WINDSOR T

Stationing	Segment	Length	Notes
	0160/1791	018 " DIA CIRC CONCR	LEN=0099 INSTALLED UNKN
	0160/1379	POND VIEW DR	(TWP)
	0160/0872	024 " DIA CIRC CONCR	LEN=0035 INSTALLED UNKN
	0160/0821	WILLOW ST	(T970)
032107 FT	032107 FT	2 0 06225 0 00 0054+51	VALLEY RD
	0160/0000	(T806)	LENGTH(AH 3296 BK 2917)
	0150/2289	FRANCIS RD	(TB12)
	0150/1638	MABEL LN	(TB11)
	0150/1242	015 " DIA CIRC CONCR	LEN=0035 INSTALLED UNKN
029190 FT	0150/0199	015 " DIA CIRC CONCR	LEN=0040 INSTALLED UNKN
	029190 FT	2 0 06225 0 00 0025+47	LENGTH(AH 2917 BK 2755)
	0140/1791	015 " DIA CIRC CONCR	LEN=0035 INSTALLED UNKN
	0140/0912	HELENE CT	(BORO)
	0140/0740	015 " DIA CIRC CONCR	LEN=0040 INSTALLED UNKN
	0140/0398	WINDSOR	HAMBURG B
FRANKLIN ST (BORO)	026435 FT	2 0 06225 0 00 0000+00	NC O L D RTE 22
	0140/0000	LENGTH(AH 2755 BK 1238)	FRANKLIN AV
	0130/1086	(BORO)	VILLA CT
	0130/0546	(BORO)	
2 0 06046 7 00 0060+38 BELMONT AV (BORO)	025197 FT	025197 FT	
	0130/0000	LENGTH(AH 1238 BK 1593)	CHURCH ST

DIR: B TOTAL LEN: 17.408 MI. DIST: 05-1 SR: 4028
 LEFT MUN: HAMBURG B RIGHT MUN: HAMBURG B

Location	Segment ID	Length (FT)	Notes
(BORO)	0120/0867		
	0120/0580		(BORO) BMSSEN 06/4028/0120/0541 0 0 00000 0 00 0000+00 MILL CREEK
FIFTH ST (BORO)	0120/0541		BMSBG 06/4028/0120/0541
	0120/0221		PRIMROSE ST (BORO)
	023604 FT	023604 FT	2 0 06046 7 00 0044+43 FOURTH ST (SR4035 SEG 0020/2181)
	0120/0000		LENGTH(AH 1593 BK 1787) APPLE AL
	0110/1560		(BORO) 015 " DIA CIRC CONCR
	0110/1387		LEN=0099 INSTALLED UNKN THIRD ST (BORO)
	0110/1341		PEACH ST (BORO)
	0110/1130		015 " DIA CIRC CONCR
	0110/1056		LEN=0099 INSTALLED UNKN
	0110/1034		015 " DIA CIRC CONCR LEN=0099 INSTALLED UNKN
	0110/0618		SECOND ST (BORO)
SCHUYKILL AV (BORO)	0110/0409		015 " DIA CIRC METAL
	021817 FT	021817 FT	LEN=0040 INSTALLED UNKN 2 0 06046 7 00 0026+78 NC ST ATE ST FRONT ST (BORO)
	0110/0000		LENGTH(AH 1787 BK 2654) 015 " DIA CIRC CONCR
	0100/2530		LEN=0040 INSTALLED UNKN
	0100/2400		015 " DIA CIRC CONCR LEN=0040 INSTALLED UNKN
	0100/2396		BMSSEN 06/4028/0100/2004 HAMBURG
	0100/2021		TILDEN T 2 0 06046 7 00 0019+78 SCHUYLKILL
	0100/2004		BMSBG 06/4028/0100/2004
	0100/1900		015 " DIA CIRC CONCR LEN=0040 INSTALLED UNKN

DIR: B TOTAL LEN: 17.408 MI. DIST: 05-1 SR: 4028
 LEFT MUN: TILDEN T RIGHT MUN: TILDEN T

Location / Description	Stationing	Notes / Details
INDUSTRIAL DR (T744)	0100/1805	0100/1805
		018 " DIA CIRC METAL
		LEN=0045 INSTALLED UNKN
		036 " DIA CIRC METAL
		LEN=0045 INSTALLED UNKN
		PA 61
		OP ID 06/0061/0370/0000
		READING, BLUE MOUNTAIN
		OVERPASS IS RR X-ING
		036 " DIA CIRC METAL
		LEN=0016 INSTALLED UNKN
		018 " DIA CAST IRON
		LEN=0040 INSTALLED UNKN
		HILL DR (T805)
		0100/0852
DIAMOND DR (T802)	0100/0577	
	019163 FT	
MAPLE DR (TWP)	0100/0000	
ENTR TILDEN ELEM SCHOOL (PRDR)	0090/1251	
		019163 FT 2 0 06046 7 00 0000+00
		NC WEST STATE ST
		5 0100/0000 LENGTH(AH 2654 BK 1793)
		018 " DIA CIRC CONCR
		LEN=0060 INSTALLED UNKN
		024"H 60"W CON BOX CUL
		LEN=0055 INSTALLED UNKN
EXIT TILDEN ELEM SCHOOL (PRDR)	0090/0884	
		015 " DIA CIRC CONCR
		LEN=0099 INSTALLED UNKN
CLAYTON AV (T698)	0090/0394	
		018 " DIA CIRC CONCR
		LEN=0045 INSTALLED UNKN
		017370 FT 2 0 06046 0 01 0112+59
		BERNE RD (TWP)
		5 0090/0000 LENGTH(AH 1793 BK 3463)
RAINBOW DR (T724)	0080/2966	
		015 " DIA CIRC CONCR
		LEN=0040 INSTALLED UNKN
		036"H 72"W CON BOX CUL
		LEN=0040 INSTALLED UNKN
		015 " DIA CIRC CONCR
		LEN=0050 INSTALLED UNKN

DIR: B TOTAL LEN: 17.408 MI. DIST: 05-1 SR: 4028
 LEFT MUN: TILDEN T RIGHT MUN: TILDEN T

PINE RD
(T800)

013907 FT
 0080/0524 015"H 48"W CON BOX CUL
 LEN=0040 INSTALLED UNKN
 0080/0406 012" DIA CIRC CONCR
 LEN=0040 INSTALLED UNKN
 013907 FT 2 0 06032 1 00 0105+52
 FISHER DAM RD
 (T558)
 S 0080/0000 LENGTH(AH 3463 BK 2558)

0070/2164

0070/1961 BMS EN 06/4028/0070/1936
 0 0 00000 0 00 0000+00
 TR. MILL CK.
 0070/1936 BMSBG 06/4028/0070/1936
 018" DIA CIRC CONCR
 LEN=0040 INSTALLED UNKN
 0070/1636 015" DIA CIRC CONCR
 LEN=0040 INSTALLED UNKN
 0070/1185 030" DIA CIRC CONCR
 LEN=0040 INSTALLED UNKN
 0070/0514 015" DIA CIR PLASTIC
 LEN=0040 INSTALLED UNKN
 011349 FT 2 0 06032 1 00 0079+85
 S 0070/0000 LENGTH(AH 2558 BK 3197)

011349 FT

WALNUT RD
(T745)

0060/1938

0060/2402 015" DIA CIRC CONCR
 LEN=0040 INSTALLED UNKN
 0060/1968 018" DIA CIR UNKNOWN
 LEN=0099 INSTALLED UNKN
 0060/1822 018" DIA CIRC CONCR
 LEN=0040 INSTALLED UNKN

008152 FT

WILLOW RD
(T738)

0050/2922

0060/0029 BMS EN 06/4028/0060/0000
 2 0 06032 1 00 0048+09
 TR. MILL CK.
 S 0060/0000 BMSBG 06/4028/0060/0000
 LENGTH(AH 3197 BK 3003)
 0050/2428 018" DIA CIRC CONCR
 LEN=0045 INSTALLED UNKN

DIR: B TOTAL LEN: 17.408 MI. DIST: 05-1 SR: 4028
 LEFT MUN: TILDEN T RIGHT MUN: TILDEN T

				0050/1206	CHEESE LN (T695)
				0050/0268	018 "DIA CIRC METAL LEN=0050 INSTALLED UNKN
	005149 FT			005149 FT	2 0 06032 1 00 0018+10
				INTER-BK	NC HEX HW ST MICHAEL'S RD (TWP)
HEX HW (SR4040 SEG 0300/3122)				0050/0000	MFC BEGIN = D
				005149 FT	LENGTH(AH 3003 BK 1788)
				7040/0000	LENGTH(AH 1788 BK 1618)
	005149 FT			005149 FT	LENGTH(AH 1618 BK 2697)
				7030/0000	INTER-AHD ST MICHAEL'S RD (TWP)
				0020/2697	SALEM CHURCH RD (SR4023 SEG 0060/2807)
				0020/2428	FOX RD (T566)
				0020/2063	024 "DIA CIRC METAL LEN=0030 INSTALLED UNKN
				0020/0955	018 "DIA CIRC METAL LEN=0030 INSTALLED UNKN
S MILL RD (T716)				0020/0085	015 "DIA CIRC METAL LEN=0120 INSTALLED UNKN
2 0 06032 0 00 0024+82	002452 FT			0020/0000	LENGTH(AH 2697 BK 2452)
LC FOR S MILL RD (CONN)				0010/1769	018 "DIA CIRC METAL LEN=0035 INSTALLED UNKN
				0010/0645	015 "DIA CIRC METAL LEN=0030 INSTALLED UNKN
	000000 FT			000000 FT	2 0 06032 0 00 0000+00
				0010/0000	SHARTLESVILLE RD (SR4026 SEG 0060/0000)
SHARTLESVILLE RD (SR4026 SEG 0060/0000)				0010/0000	NC ST INTER-BK ST MICHAEL'S RD LESLER MILL RD (T716) MFC BEGIN = E LENGTH(AH 2452 BK 0000)

EXTRACT DATE: 12/18/2023 ROADWAY MANAGEMENT SYSTEM PAGE NUMBER: 814
 PRINT DATE: 12/19/2023 SLD COUNTY/SR - ANNUAL PRINT COUNTY: BERKS
 DIR: B TOTAL LEN: .000 MI. DIST: 05-1 SR: 4027
 LEFT MUN: PERRY T RIGHT MUN: PERRY T

000000	FT		000000	FT	
000000	FT	■	7070/0000	LENGTH(AH 2287 BK 2610)	
000000	FT	■	000000	FT	
000000	FT	■	7060/0000	LENGTH(AH 2610 BK 3305)	
000000	FT	■	000000	FT	
000000	FT	■	7050/0000	LENGTH(AH 3305 BK 2526)	
000000	FT	■	000000	FT	
000000	FT	■	7040/0000	LENGTH(AH 2526 BK 2507)	
000000	FT	■	000000	FT	
000000	FT	■	7030/0000	LENGTH(AH 2507 BK 2495)	
000000	FT	■	000000	FT	
000000	FT	■	7020/0000	LENGTH(AH 2495 BK 1525)	
000000	FT	■	000000	FT	
		■	7010/0000	LENGTH(AH 1525 BK 0000)	

DIR: B TOTAL LEN: 8.613 MI. DIST: 05-1 SR: 4026
 LEFT MUN: CENTRE T RIGHT MUN: CENTRE T

Location / Segment	Segment ID	Length (FT)	Material / Notes
PEAR RD (T732)	0150/2740		
ADAM ST (BORO)	0150/2624		
EASTER ST (T681)	0150/2244		
UNKNOWN AL (BORO)	0150/1647		
039451 FT	0150/0330	039451 FT	015 "DIA CIRC CONCR LEN=0040 INSTALLED UNKN
	0150/0000		2 0 06031 0 00 0060+39 LENGTH(AH 3477 BK 2982) 015 "DIA CIRC CONCR
	0140/2545		LEN=0035 INSTALLED UNKN
	0140/1648		015 "DIA CIRC CONCR LEN=0035 INSTALLED UNKN
	0140/0723		018 "DIA CIRC CONCR LEN=0035 INSTALLED UNKN
2 0 06031 0 00 0091+34	0140/0018	036469 FT	015 "DIA CIRC CONCR LEN=0040 INSTALLED UNKN
SHOEY RD (SR4025 SEG 0010/0000)	0140/0000		
	0130/2902		0140/0000 LENGTH(AH 2982 BK 3242) BMSSEN 06/4026/0130/2894 2 0 06031 0 00 0093+48 TR. IRISH CK.
HORSESHOE DR (TWP)	0130/2542		0130/2894 BMSBG 06/4026/0130/2894
	0130/2254		015 "DIA CIRC METAL LEN=0035 INSTALLED UNKN
	0130/2177		CENTRE CENTERPORT B
APPALOOSA LN (TWP)	0130/1126		015 "DIA CIRC CONCR LEN=0035 INSTALLED UNKN
	0130/0257		015 "DIA CIRC CONCR LEN=0035 INSTALLED UNKN
			CENTERPORT RD

DIR: B TOTAL LEN: 8.613 MI. DIST: 05-1 SR: 4026
 LEFT MUN: CENTERPORT B RIGHT MUN: CENTERPORT B

Street Name	Stationing	Notes	Stationing	Notes
	033227 FT		0130/0114	(SR4021 SEG 0060/0935)
			033227 FT	2 0 06031 0 00 0122+37
CHESTNUT ST (BORO)	0120/0847	==	0130/0000	IRISH CREEK RD (SR4022 SEG 0140/0767) LENGTH(AH 3242 BK 1021)
MAPLE ST (BORO)	0120/0502	==	0120/0513	012 "DIA CIRC CONCR LEN=0099 INSTALLED UNKN
2 0 06031 0 00 0132+19	032206 FT	==	0120/0502	MAPLE AL (BORO)
WALNUT ST (BORO)			032206 FT	
BERNE RD (SR4023 SEG 0010/0000)	0120/0000	==	0120/0000	NC MAIN ST LENGTH(AH 1021 BK 2747)
			0110/2742	015 "DIA CIRC METAL LEN=0040 INSTALLED UNKN
			0110/2498	PLUM AL (BORO)
			0110/2372	BMS EN 06/4026/0110/2335 2 0 06031 0 00 0136+38
			0110/2335	PLUM CREEK BMSBG 06/4026/0110/2335 CENTERPORT CENTRE T
MANOR DR (T743)	0110/1617	==	0110/1576	015 "DIA CIRC METAL LEN=0040 INSTALLED UNKN
MANOR DR (T743)	0110/1207	==	0110/0990	018 "DIA CIRC CONCR LEN=0040 INSTALLED UNKN
	029459 FT		0110/0385	015 "DIA CIRC METAL LEN=0035 INSTALLED UNKN
			029459 FT	2 0 06031 0 00 0160+10
			0110/0000	LENGTH(AH 2747 BK 2273)
			0100/1170	015 "DIA CIRC METAL LEN=0035 INSTALLED UNKN
			0100/1081	015 "DIA CIRC METAL LEN=0050 INSTALLED UNKN
	027186 FT		027186 FT	2 0 06031 0 00 0187+17
				DRAKE RD

DIR: B TOTAL LEN: 8.613 MI. DIST: 05-1 SR: 4026
 LEFT MUN: CENTRE T RIGHT MUN: CENTRE T

Stationing	Notes	Material	Length	Installation
024436 FT	0100/0000	(T734) 015" DIA CIRC METAL	2273	INSTALLED UNKN
	0090/2208		0035	INSTALLED UNKN
	0090/1125	015" DIA CIRC METAL	0035	INSTALLED UNKN
	0090/0627	TROLLEY RD (T726)		
024436 FT	024436 FT	2 0 06031 0 00 0210+12		
	0090/0000	LENGTH(AH 2750 BK 3630)		
	0080/1739	018" DIA CIRC METAL	0030	INSTALLED UNKN
	0080/1339	036" DIA CIRC METAL	0035	INSTALLED UNKN
	0080/0964	ROLLING GLEN DR (TWP)		
020806 FT	020806 FT	2 0 06031 0 00 0246+60		
	0080/0000	TILDEN RD (SR4015 SEG 0060/0000)	3630	INSTALLED UNKN
019478 FT	0070/0748	012" DIA CIRC METAL	0040	INSTALLED UNKN
	019478 FT	2 0 06031 0 00 0259+78		
	0070/0000	CENTRE TILDEN T	1328	INSTALLED UNKN
	0064/2082	024" DIA CIR PLASTIC	0040	INSTALLED 2021
016818 FT	016818 FT	2 0 06031 0 00 0286+50		
	0064/0000	LENGTH(AH 2660 BK 1770)		
		024" DIA CIRC METAL		

DIR: B TOTAL LEN: 8.613 MI. DIST: 05-1 SR: 4026
 LEFT MUN: TILDEN T RIGHT MUN: TILDEN T

2 0 06031 0 00 0307+19 015048 FT
 ST MICHAELS RD
 (SR4028 SEG 0010/0000) 0060/0000

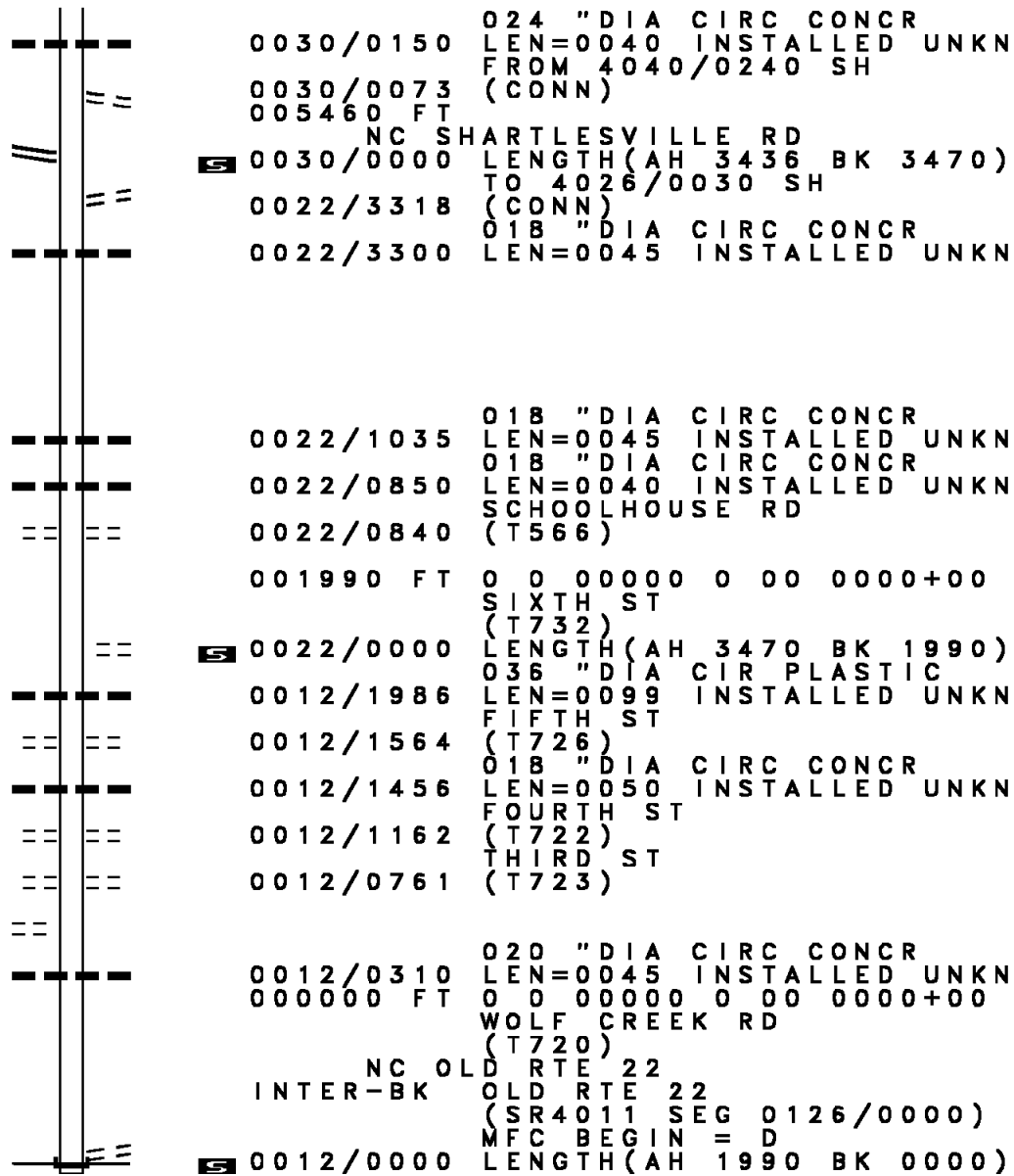
2 0 06031 0 00 0333+20 012151 FT
 MILL HILL RD
 (T712) 0050/0000

008896 FT

---	0060/1093	LEN=0035	INSTALLED UNKN
---	0060/0308	018 "DIA CIRC METAL	LEN=0040 INSTALLED UNKN
---	015048 FT	LESHERMILL RD	(T716)
==	0060/0000	LENGTH(AH 1770 BK 2897)	TILDEN
---	0050/2591	UPPER BERN T	
---	0050/1540	018 "DIA CIRC METAL	LEN=0040 INSTALLED UNKN
---	0050/1427	024 "DIA CIRC METAL	LEN=0040 INSTALLED UNKN
---	0050/1259	024 "DIA CIRC METAL	LEN=0040 INSTALLED UNKN
---	0050/0654	024 "DIA CIRC METAL	LEN=0040 INSTALLED UNKN
---	0050/0162	024 "DIA CIR PLASTIC	LEN=0030 INSTALLED 2021
012151 FT	0050/0000	LENGTH(AH 2897 BK 3255)	
---	0040/3245	015 "DIA CIRC METAL	LEN=0040 INSTALLED UNKN
---	0040/2530	018 "DIA CIR PLASTIC	LEN=0040 INSTALLED 2021
---	0040/2123	024 "DIA CIRC METAL	LEN=0040 INSTALLED UNKN
---	0040/1675	NAFTZINGERTOWN RD	(T712)
---	0040/0594	024 "DIA CIRC METAL	LEN=0040 INSTALLED UNKN
008896 FT	0040/0000	2 0 06031 0 00 0365+61	LENGTH(AH 3255 BK 3436)
---	0030/1452	PEACOCK RD	(T710)

DIR: B TOTAL LEN: 8.613 MI. DIST: 05-1 SR: 4026
 LEFT MUN: UPPER BERN T RIGHT MUN: UPPER BERN T

2 0 06031 0 00 0401+73 005460 FT
 OLD RTE 22
 (SR4040 SEG 0240/0000) 0030/0000



SECOND ST
 (T724)

001990 FT

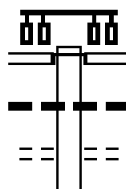
0012/0367

000000 FT

0030/0150 024 " DIA CIRC CONCR
 LEN=0040 INSTALLED UNKN
 FROM 4040/0240 SH
 (CONN)
 0030/0073 005460 FT
 NC SH
 5 0030/0000 HARTLESVILLE RD
 LENGTH(AH 3436 BK 3470)
 TO 4026/0030 SH
 (CONN)
 0022/3318 018 " DIA CIRC CONCR
 LEN=0045 INSTALLED UNKN
 0022/3300
 0022/1035 018 " DIA CIRC CONCR
 LEN=0045 INSTALLED UNKN
 0022/0850 018 " DIA CIRC CONCR
 LEN=0040 INSTALLED UNKN
 SCHOOLHOUSE RD
 0022/0840 (T566)
 001990 FT 0 0 00000 0 00 0000+00
 SIXTH ST
 (T732)
 5 0022/0000 LENGTH(AH 3470 BK 1990)
 036 " DIA CIR PLASTIC
 0012/1986 LEN=0099 INSTALLED UNKN
 FIFTH ST
 (T726)
 0012/1564 018 " DIA CIRC CONCR
 LEN=0050 INSTALLED UNKN
 FOURTH ST
 (T722)
 0012/1456 THIRD ST
 (T723)
 0012/1162
 0012/0761
 0012/0310 020 " DIA CIRC CONCR
 LEN=0045 INSTALLED UNKN
 000000 FT 0 0 00000 0 00 0000+00
 WOLF CREEK RD
 (T720)
 NC OL
 INTER-BK OLD RTE 22
 (SR4011 SEG 0126/0000)
 MFC BEGIN = D
 5 0012/0000 LENGTH(AH 1990 BK 0000)

EXTRACT DATE: 12/18/2023 ROADWAY MANAGEMENT SYSTEM PAGE NUMBER: 807
 PRINT DATE: 12/19/2023 SLD COUNTY/SR - ANNUAL PRINT COUNTY: BERKS
 DIR: B TOTAL LEN: 2.690 MI. DIST: 05-1 SR: 4025
 LEFT MUN: SHOEMAKERSVILLE B RIGHT MUN: SHOEMAKERSVILLE B

014202 FT



014202 FT
 INTER-AHD

MOSELEM SPRINGS RD
 (SR0662 SEG 0490/2112)
 SHOEMAKER AV
 (SR0061 SEG 0290/1378)
 (SR0061 SEG 0291/1396)

0060/1923

01B " DIA CIRC CONCR
 LEN=0030 INSTALLED UNKN
 CHESTNUT ST
 (BORO)
 REBER ST

0060/1723

0060/1320

DIR: B TOTAL LEN: 2.690 MI. DIST: 05-1 SR: 4025
 LEFT MUN: SHOEMAKERSVILLE B RIGHT MUN: SHOEMAKERSVILLE B

Street Name	Segment ID	Length (FT)	Notes
FRANKLIN ST (BORO)	0060/0568		
PARK ST (BORO)	0060/0300		
2 0 06174 0 00 0123+12 012279 FT MAIN ST (BORO)		012279	
NOBLE AV (BORO)	0060/0000		NC NOBLE AV LENGTH(AH 1923 BK 1764) 018 " DIA CAST IRON
UMBER LN (BORO)	0050/1377		LEN=0050 INSTALLED UNKN
			018 " DIA CIRC CONCR LEN=0099 INSTALLED UNKN
			FOURTH ST (BORO)
			PENN AV (BORO)
			0050/1077 (BORO)
			0050/1036 (AAR 530954J) #TRKS 01
RIVER DR (BORO)	0050/0555		CANAL ST (BORO)
FINK LN (BORO)	0050/0326		
			0050/0729 (BORO)
			006"H 24"W CON BOX CUL LEN=0099 INSTALLED UNKN
		010515	2 0 06174 0 00 0105+52
			NC MAIN ST
APPLE LN (BORO)	0040/2872		MAIN ST (BORO)
			0050/0000 LENGTH(AH 1764 BK 3021)
			0040/2688 BMS EN 06/4025/0040/2467 SHOEMAKERSVILLE
			0040/2606 CENTRE T
			2 0 06174 0 00 0074+99
			SCHUYLKILL RIVER
			0040/2440 BMSBG 06/4025/0040/2467
			036 " DIA CIRC METAL

DIR: B TOTAL LEN: 2.690 MI. DIST: 05-1 SR: 4025
 LEFT MUN: CENTRE T RIGHT MUN: CENTRE T

0040/1753	LEN=0035	INSTALLED	UNKN
0040/1673	(AAR 592493X) #TRKS 01		
	018 "DIA	CIRC	CONCR
0040/1558	LEN=0035	INSTALLED	UNKN
	018 "DIA	CIRC	CONCR
0040/1230	LEN=0040	INSTALLED	UNKN
	018 "DIA	CIRC	CONCR
0040/0870	LEN=0040	INSTALLED	UNKN
	020 "DIA	CIRC	CONCR
0040/0422	LEN=0040	INSTALLED	UNKN
007494 FT	2 0 06174 0 00 0074+99		
	NC MILLER ST		
0040/0000	LENGTH(AH 3021 BK 2198)		
		018 "DIA	CIRC CONCR
0030/0460	LEN=0055	INSTALLED	UNKN
005296 FT	2 0 06174 0 00 0052+85		
0030/0000	LENGTH(AH 2198 BK 2717)		
		012 "DIA	CIRC CONCR
002579 FT	2 0 06174 0 00 0025+12		
	LEN=0039	INSTALLED	UNKN
0020/0000	LENGTH(AH 2717 BK 2579)		
		018 "DIA	CIR PLASTIC
0010/1837	LEN=0035	INSTALLED	1998
		018 "DIA	CIRC METAL
0010/1357	LEN=0035	INSTALLED	UNKN
		018 "DIA	CIRC CONCR
0010/0700	LEN=0039	INSTALLED	UNKN
000000 FT	2 0 06174 0 00 0000+00		
	NC SHOHEY RD		
	MAIN ST		
	(SR4026 SEG 0140/0000)		
	MFC BEGIN = D		
0010/0000	LENGTH(AH 2579 BK 0000)		

007494 FT

NORTH END RD
(T687)

0030/0343
005296 FT

002579 FT

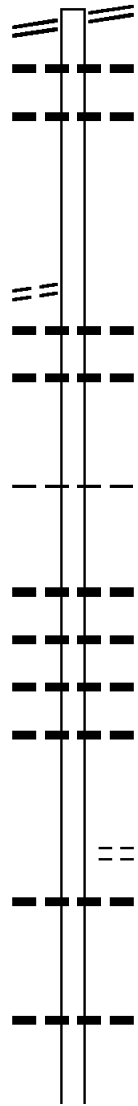
000000 FT

TILDEN RD 016571 FT
 (SR4015 SEG 0020/0000) 0070/2554

2 0 06178 0 02 0139+17 014017 FT
 JUNGLE RD
 (T663) 0070/0000

012382 FT

009156 FT



016571 FT TILDEN RD
 0070/2554 (SR4015 SEG 0020/0000)
 0070/1993 018 "DIA CIRC METAL
 0070/1780 LEN=0035 INSTALLED UNKN
 018 "DIA CIRC METAL
 LEN=0030 INSTALLED UNKN

014017 FT
 0070/0000 LENGTH(AH 2554 BK 1635)
 0060/1360 018 "DIA CIRC METAL
 0060/0884 LEN=0030 INSTALLED UNKN
 018 "DIA CIRC METAL
 LEN=0029 INSTALLED UNKN
 012382 FT 2 0 06178 0 02 0123+12
 CENTRE
 PENN T
 0060/0000 LENGTH(AH 1635 BK 3226)

0050/2117 018 "DIA CIRC METAL
 LEN=0035 INSTALLED UNKN
 0050/1872 024 "DIA CIRC METAL
 LEN=0050 INSTALLED UNKN
 0050/1279 018 "DIA CIRC METAL
 LEN=0030 INSTALLED 1998
 0050/0803 018 "DIA CIR PLASTIC
 LEN=0035 INSTALLED UNKN

009156 FT 2 0 06178 0 02 0090+65
 FOCHT DR
 (T524)
 0050/0000 LENGTH(AH 3226 BK 3282)
 0040/3116 024 "DIA CIR PLASTIC
 LEN=0035 INSTALLED 2021

0040/1909 024 "DIA CIRC METAL
 LEN=0033 INSTALLED UNKN

018 "DIA CIRC METAL

EXTRACT DATE: 12/18/2023
PRINT DATE: 12/19/2023

ROADWAY MANAGEMENT SYSTEM
SLD COUNTY/SR - ANNUAL PRINT

PAGE NUMBER: 803
COUNTY: BERKS

DIR: B
LEFT MUN: PENN T

TOTAL LEN: 3.138 MI.

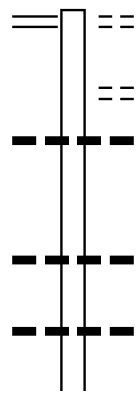
DIST: 05-1
RIGHT MUN: PENN T

SR: 4024

	0040/0970	LEN=0030	INSTALLED UNKN
		018 " DIA	CIRC METAL
005874 FT	0040/0020	LEN=0020	INSTALLED UNKN
	005874 FT	2 0 06178	0 02 0057+70
	NC N	BOUNDARY RD	MOLASSES HILL RD
		(T529)	
	0040/0000	LENGTH(AH 3282 BK 3137)	
		018 " DIA	CIRC METAL
	0030/2812	LEN=0034	INSTALLED UNKN
		018 " DIA	CIRC METAL
	0030/2403	LEN=0030	INSTALLED UNKN
		024 " DIA	CIRC METAL
	0030/2330	LEN=0030	INSTALLED UNKN
		018 " DIA	CIRC METAL
	0030/2147	LEN=0030	INSTALLED UNKN
		018 " DIA	CIRC METAL
	0030/1318	LEN=0030	INSTALLED UNKN
		024 " DIA	CIRC METAL
	0030/0740	LEN=0030	INSTALLED UNKN
002737 FT	002737 FT	2 0 06178	0 02 0029+15
		TR. NORTHKILL	STRUCTURE LENGTH 10 FT
		BMSID 06/4024/0030/0000	
	0030/0000	LENGTH(AH 3137 BK 2737)	
	0010/2250	BMSSEN 06/4024/0010/2192	
		PENN	
	0010/2224	UPPER TULPEHOCKEN T	
		0 0 00000	0 00 0000+00
		NORTHKILL CK	
	0010/2192	BMSBG 06/4024/0010/2192	
		018 " DIA	CIRC METAL
	0010/1293	LEN=0044	INSTALLED UNKN
		018 " DIA	CIRC METAL
	0010/1082	LEN=0040	INSTALLED UNKN
		018 " DIA	CIRC CONCR
	0010/0045	LEN=0080	INSTALLED UNKN
000000 FT	000000 FT	2 0 06178	0 00 0000+00
	NC BO	BOUNDARY LINE RD	SHARTLESVILLE RD
		(SR4011 SEG 0080/0000)	
		MFC BEGIN = E	
	0010/0000	LENGTH(AH 2737 BK 0000)	

EXTRACT DATE: 12/18/2023 ROADWAY MANAGEMENT SYSTEM PAGE NUMBER: 802
 PRINT DATE: 12/19/2023 SLD COUNTY/SR - ANNUAL PRINT COUNTY: BERKS
 DIR: B TOTAL LEN: 3.198 MI. DIST: 05-1 SR: 4023
 LEFT MUN: TILDEN T RIGHT MUN: TILDEN T

ST MICHAEL'S RD 016885 FT
 (SR4028 SEG 0020/2697) 0060/2807



014078 FT

016885 FT ST MICHAEL'S RD
 0060/2807 (TWP)
 0060/2175 CREAMERY RD
 (T736)
 0060/2174 024 " DIA CIRC METAL
 LEN=0030 INSTALLED 1998
 0060/0870 018 " DIA CIR PLASTIC
 LEN=0035 INSTALLED UNKN
 0060/0151 018 " DIA CIR PLASTIC
 014078 FT LEN=0030 INSTALLED UNKN
 2 0 06165 0 00 0050+45
 BACHMOLL RD

EXTRACT DATE: 12/18/2023
PRINT DATE: 12/19/2023

ROADWAY MANAGEMENT SYSTEM
SLD COUNTY/SR - ANNUAL PRINT

PAGE NUMBER: 801
COUNTY: BERKS

DIR: B TOTAL LEN: 3.198 MI.
LEFT MUN: TILDEN T

DIST: 05-1 SR: 4023
RIGHT MUN: TILDEN T

2 0 06165 0 00 0022+13 010972 FT
DOGWOOD RD
(T693)

0050/0000

TILDEN RD
(SR4015 SEG 0080/0000) 0030/2859

0060/0000	(SR4042 SEG 0010/0000)
0050/2728	LENGTH(AH 2807 BK 3106) 024 " DIA CAST IRON LEN=0035 INSTALLED UNKN
0050/2108	018 " DIA CIR PLASTIC LEN=0035 INSTALLED UNKN
0050/1711	024 " DIA CIR PLASTIC LEN=0030 INSTALLED UNKN
0050/1053	018 " DIA CIRC METAL LEN=0035 INSTALLED UNKN
0050/0554	024 " DIA CIRC METAL LEN=0025 INSTALLED UNKN
0050/0050	018 " DIA CIRC METAL LEN=0035 INSTALLED UNKN
010972 FT	
0050/0000	LENGTH(AH 3106 BK 1858)
0040/1390	018 " DIA CIRC METAL LEN=0035 INSTALLED UNKN
0040/0879	018 " DIA CIR PLASTIC LEN=0035 INSTALLED UNKN
0040/0600	018 " DIA CIRC METAL LEN=0035 INSTALLED UNKN
0040/0503	TILDEN CENTRE T
0040/0120	018 " DIA CIR PLASTIC LEN=0035 INSTALLED UNKN
0040/0110	POSSUM RD (T663)
0040/0056	018 " DIA CIRC CONCR LEN=0030 INSTALLED UNKN
009114 FT	2 0 06165 0 00 0000+00 BERNE RD (SR4015 SEG 0080/0350)
	NC SA INTER-BK ALEM CHURCH RD BERNE RD (SR4015 SEG 0080/0350)
009114 FT	LTH AH 001858 BK 000100
7034/0000	LTH AH 000100 BK 002859 BERNE RD (SR4015 SEG 0080/0000)
0030/2859	030 " DIA CIR PLASTIC LEN=0030 INSTALLED UNKN
0030/2768	024 " DIA CIR PLASTIC LEN=0035 INSTALLED UNKN
0030/2570	018 " DIA CIR PLASTIC LEN=0040 INSTALLED UNKN
0030/2042	

Stationing	Description	Material	Length	Notes
006255 FT	0030/0451	018 " DIA CIR PLASTIC	LEN=0030	INSTALLED UNKN
	006255 FT	2 0 06164 0 01 0061+60		
	0030/0000	LENGTH(AH 2859 BK 2628)		
	0020/2555	018 " DIA CIR PLASTIC	LEN=0030	INSTALLED UNKN
	0020/1461	018 " DIA CIR PLASTIC	LEN=0035	INSTALLED UNKN
	0020/0651	018 " DIA CIR PLASTIC	LEN=0030	INSTALLED UNKN
003627 FT	0020/0275	018 " DIA CIRC METAL	LEN=0035	INSTALLED UNKN
	003627 FT	2 0 06164 0 01 0035+32		
	0020/0000	MFC BEGIN = E		LENGTH(AH 2628 BK 3627)
	0010/1997	018 " DIA CIR PLASTIC	LEN=0050	INSTALLED UNKN
	0010/1798	BMSSEN 06/4023/0010/1787		2 0 06164 0 01 0016+93
	0010/1787	TRIB. PLUM CK		BMSBG 06/4023/0010/1787
	0010/1607	NORTH END RD		(T687)
	0010/1380	018 " DIA CIRC METAL	LEN=0050	INSTALLED UNKN
	0010/0700	024 " DIA CIRC METAL	LEN=0060	INSTALLED UNKN
	0010/0620	CENTRE		CENTERPORT B
	0010/0023	018 " DIA CIRC METAL	LEN=0050	INSTALLED UNKN
		NC BE		RD
		WALNUT ST		(BORO)
	INTER-BK	MAIN ST		(SR4026 SEG 0120/0000)
	000000 FT	MFC BEGIN = D		
	0010/0000	LENGTH(AH 3627 BK 0000)		

2 0 06164 0 00 0000+00 000000 FT
 SHARTLESVILLE RD
 (SR4026 SEG 0120/0000) 0010/0000

EXTRACT DATE: 12/18/2023
PRINT DATE: 12/19/2023

ROADWAY MANAGEMENT SYSTEM
SLD COUNTY/SR - ANNUAL PRINT

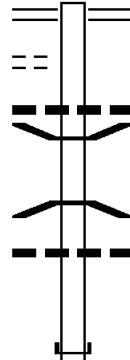
PAGE NUMBER: 799
COUNTY: BERKS

DIR: B TOTAL LEN: 3.916 MI.
LEFT MUN: CENTERPORT B

DIST: 05-1 SR: 4022
RIGHT MUN: CENTERPORT B

PLUM AL
(BORO)

020676 FT
0140/0561



020676 FT MAIN ST
0140/0767 (SR4026 SEG 0130/0000)

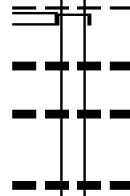
0140/0538 024 " DIA CIRC CONCR
0140/0455 LEN=0030 INSTALLED UNKN
BMSSEN 06/4022/0140/0420
2 0 06019 0 01 0354+38
PLUM CREEK
0140/0420 BMSBG 06/4022/0140/0420
020"H 00"W 0 PIPE DESC
0140/0140 LEN=0000 INSTALLED UNKN
019909 FT 2 0 06019 0 01 0349+75
INTER-BK IRISH CREEK RD
(T747)

019909 FT

0140/0000 LENGTH(AH 0767 BK 2531)
019909 FT
7140/0000 LENGTH(AH 2531 BK 1688)
019909 FT
7130/0000 LENGTH(AH 1688 BK 2140)
019909 FT
7120/0000 LENGTH(AH 2140 BK 2147)
019909 FT
7110/0000 LENGTH(AH 2147 BK 3568)
019909 FT
7100/0000 LENGTH(AH 3568 BK 2834)
019909 FT
7090/0000 LENGTH(AH 2834 BK 2767)
INTER-AHD IRISH CREEK RD
(T747)

TILDEN RD
(SR4015 SEG 0010/0000)

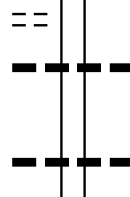
0080/2767



0080/2767 CENTRE T
018 " DIA CIRC METAL
0080/2615 LEN=0035 INSTALLED UNKN
018 " DIA CIR PLASTIC
0080/2207 LEN=0035 INSTALLED UNKN
020 " DIA CIRC METAL
0080/1516 LEN=0035 INSTALLED UNKN

HOOK RD
(T712)

0080/1045



0080/1017 020 " DIA CIRC METAL
LEN=0035 INSTALLED UNKN

017142 FT

0080/0062 018 " DIA CIR PLASTIC
017142 FT LEN=0035 INSTALLED UNKN
2 0 06019 0 00 0171+63
CENTRE
PENN T
0080/0000 LENGTH(AH 2767 BK 2971)

DIR: B TOTAL LEN: 3.916 MI. DIST: 05-1 SR: 4022
 LEFT MUN: PENN T RIGHT MUN: PENN T

Stationing	Segment	Length	Material	Notes
	0070/2570	0070	024" DIA CIRC METAL	LEN=0035 INSTALLED UNKN
	0070/1978	0070	018" DIA CIRC METAL	LEN=0035 INSTALLED UNKN
	0070/1394	0070	048" DIA CIRC METAL	LEN=0035 INSTALLED UNKN
	0070/0290	0070	020" DIA CIRC METAL	LEN=0030 INSTALLED UNKN
2 0 06019 0 00 0141+61 014171 FT FOCHT DR (T524)	0070/0000	014171	018" DIA CIRC METAL	LENGTH(AH 2971 BK 1876) LEN=0038 INSTALLED UNKN
	0060/1871	0060	024" DIA CIRC METAL	LEN=0030 INSTALLED UNKN
	0060/1417	0060	018" DIA CIRC METAL	LEN=0032 INSTALLED UNKN
	0060/1141	0060	018" DIA CIRC METAL	LEN=0033 INSTALLED UNKN
	0060/0700	0060	018" DIA CIRC METAL	LEN=0033 INSTALLED UNKN
012295 FT	0060/0000	012295	018" DIA CIRC METAL	LENGTH(AH 1876 BK 2020) LEN=0035 INSTALLED UNKN
	0050/1857	0050	036" DIA CIR PLASTIC	LEN=0030 INSTALLED UNKN
	0050/1364	0050	SCULL HILL LOOP RD	(T669)
	0050/1202	0050	020" DIA CIRC CONCR	LEN=0070 INSTALLED UNKN
	0050/1175	0050	020" DIA CIRC METAL	LEN=0040 INSTALLED UNKN
MOLASSES HILL RD (T529)	0050/0540	0050	030" DIA CIRC METAL	LEN=0033 INSTALLED UNKN
	0050/0150	0050	024" DIA CIRC METAL	LEN=0045 INSTALLED UNKN
010275 FT	010275	010275	MOLASSES HILL RD	(T529)
	0050/0000	010275	024" DIA CIRC METAL	LENGTH(AH 2020 BK 2916) LEN=0045 INSTALLED UNKN
	0040/2658	0040	020" DIA CIRC METAL	LEN=0045 INSTALLED UNKN
	0040/2330	0040	018" DIA CIR PLASTIC	

DIR: B TOTAL LEN: 3.916 MI. DIST: 05-1 SR: 4022
 LEFT MUN: PENN T RIGHT MUN: PENN T

2 0 06019 0 00 0075+91 007359 FT
 PADDOCK DR
 (T725) 0040/0000

2 0 06019 0 00 0050+23 004628 FT
 NORTHKILL ROD GUN CLUB
 (PRDR) 0030/0000

002690 FT

000000 FT

0040/1217	LEN=0030	INSTALLED UNKN
0040/0491	018 "DIA	CIRC METAL
007359 FT	LEN=0030	INSTALLED UNKN
0040/0000	LENGTH(AH 2916 BK 2731)	018 "DIA CIRC METAL
0030/2218	LEN=0030	INSTALLED UNKN
0030/1461	018 "DIA	CIRC METAL
0030/0776	LEN=0045	INSTALLED UNKN
0030/0631	022 "DIA	CIRC CONCR
0030/0306	LEN=0085	INSTALLED UNKN
004628 FT	022 "DIA	CIRC METAL
004628 FT	LEN=0030	INSTALLED UNKN
0030/0000	LENGTH(AH 2731 BK 1938)	036 "DIA CIRC METAL
0020/1920	LEN=0031	INSTALLED UNKN
0020/1500	036 "DIA	CIRC CONCR
0020/0013	BMS EN 06/4022/0020/0000	2 0 06019 0 00 0027+00
002690 FT	TR. NORTHKILL	BMSBG 06/4022/0020/0000
0020/0000	LENGTH(AH 1938 BK 2690)	020 "DIA CIRC METAL
0010/2287	LEN=0040	INSTALLED UNKN
0010/0038	020 "DIA	CIRC CONCR
000000 FT	LEN=0040	INSTALLED UNKN
NC IR	2 0 06019 0 00 0000+00	ISH CREEK RD
0010/0000	SHARTLESVILLE RD	(SR4011 SEG 0020/1799)
	MFC BEGIN = D	
	LENGTH(AH 2690 BK 0000)	

MAIN ST
 (SR4026 SEG 0130/0114) 000935 FT
 0060/0935

000000 FT

000000 FT

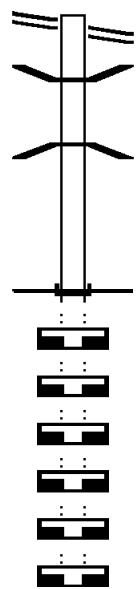
000000 FT

000000 FT

000000 FT

000000 FT

000000 FT



000935 FT MAIN ST
 0060/0935 (SR4026 SEG 0130/0114)

0060/0150 BMS EN 06/4021/0060/0037
 0 0 00000 0 00 0000+00
 IRISH CK.

0060/0037 BMSBG 06/4021/0060/0037
 000000 FT 2 0 06163 0 00 0129+78
 NC CENTERPORT RD

INTER-BK CENTERPORT RD
 (TWP)

5 0060/0000 MFC BEGIN = E
 LENGTH(AH 0935 BK 2017)

000000 FT LENGTH(AH 2017 BK 1519)

7060/0000 FT LENGTH(AH 1519 BK 2365)

000000 FT LENGTH(AH 2365 BK 2559)

7040/0000 FT LENGTH(AH 2559 BK 1997)

000000 FT LENGTH(AH 1997 BK 2470)

7030/0000 FT LENGTH(AH 2470 BK 0000)

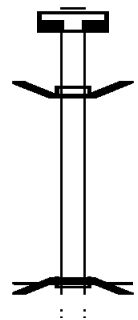
000000 FT

EXTRACT DATE: 12/18/2023 ROADWAY MANAGEMENT SYSTEM PAGE NUMBER: 795
 PRINT DATE: 12/19/2023 SLD COUNTY/SR - ANNUAL PRINT COUNTY: BERKS
 DIR: B TOTAL LEN: .506 MI. DIST: 05-1 SR: 4020
 LEFT MUN: CENTRE T RIGHT MUN: CENTRE T

002673 FT

002614 FT

002614 FT



002673 FT
 7104/0000 LENGTH(AH 0119 BK 0059)
 BMSSEN 06/4020/0100/0000
 INTER-AHD PLUM RD
 0100/0059 (T729)
 002614 FT 2 0 06037 0 01 0271+62
 NC PLUM RD
 INTER-BK PLUM RD
 (T729)
 PLUM CREEK
 BMSBG 06/4020/0100/0000
 MFC BEGIN = D
 0100/0000 LENGTH(AH 0059 BK 2020)
 002614 FT

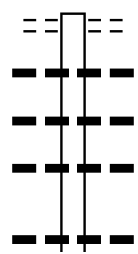
DIR: B TOTAL LEN: .506 MI. DIST: 05-1 SR: 4020
 LEFT MUN: BERNVILLE BOROUGH B RIGHT MUN: BERNVILLE BOROUGH B

SECOND ST
 (BORO)
 MAIN ST
 (BORO)

002614 FT	7100/0000	LENGTH(AH 2020 BK 2544)
002614 FT	002614 FT	
002614 FT	7090/0000	LENGTH(AH 2544 BK 2105)
002614 FT	002614 FT	
002614 FT	7082/0000	LENGTH(AH 2105 BK 1629)
002614 FT	002614 FT	
002614 FT	7080/0000	LENGTH(AH 1629 BK 2443)
002614 FT	002614 FT	
002614 FT	7070/0000	LENGTH(AH 2443 BK 3840)
002614 FT	002614 FT	
002614 FT	7060/0000	LENGTH(AH 3840 BK 2983)
002614 FT	002614 FT	
002614 FT	7050/0000	LENGTH(AH 2983 BK 2811)
002614 FT	002614 FT	
002614 FT	7040/0000	LENGTH(AH 2811 BK 1656)
002614 FT	002614 FT	
002614 FT	7030/0000	LENGTH(AH 1656 BK 2323)
002614 FT	002614 FT	
	7022/0000	LENGTH(AH 2323 BK 0982)
	INTER-AHD	GARFIELD RD
		(T721)
	0020/0982	BERNVILLE BOROUGH B
		014 " DIA CIRC CONCR
001632 FT	0020/0212	LEN=0032 INSTALLED UNKN
	001632 FT	2 0 06037 0 00 0016+26
		BYERLE RD
		(BORO)
	NC GARFIELD RD	
	0020/0000	LENGTH(AH 0982 BK 1632)
		GARFIELD RD
	0010/1367	(BORO)
		018"H 18"W **UNKNOWN**
	0010/1175	LEN=0030 INSTALLED UNKN
		FRONT ST
	0010/1043	(BORO)
		NC MAIN ST
		FOX ST
	0010/0182	(BORO)
000000 FT	000000 FT	2 0 06037 0 00 0000+00
		NC SECOND ST
		BERNVILLE RD
		(SR0183 SEG 0250/2086)
	INTER-BK	SECOND ST
		(BORO)
		MFC BEGIN = E
	0010/0000	LENGTH(AH 1632 BK 0000)

EXTRACT DATE: 12/18/2023 ROADWAY MANAGEMENT SYSTEM PAGE NUMBER: 793
 PRINT DATE: 12/19/2023 SLD COUNTY/SR - ANNUAL PRINT COUNTY: BERKS
 DIR: B TOTAL LEN: 3.280 MI. DIST: 05-1 SR: 4019
 LEFT MUN: CENTRE T RIGHT MUN: CENTRE T

017316 FT



017316 FT IRISH CREEK RD
 0060/3247 (TWP)
 0060/2981 018 " DIA CIRC METAL
 LEN=0030 INSTALLED UNKN
 0060/2762 018 " DIA CIR PLASTIC
 LEN=0035 INSTALLED UNKN
 0060/2685 018 " DIA CIR PLASTIC
 LEN=0040 INSTALLED UNKN
 0060/1933 040 "H 00 "W MULT CONCR
 LEN=0030 INSTALLED UNKN

DIR: B TOTAL LEN: 3.280 MI. DIST: 05-1 SR: 4019
 LEFT MUN: CENTRE T RIGHT MUN: CENTRE T

Location	Stationing	Length	Material	Notes
	0060/1099	0030	018" DIA CIRC METAL	INSTALLED UNKN
	0060/0845	0040	018" DIA CIRC METAL	INSTALLED UNKN
	0060/0612		(APRA) E & S ASSOCIATES (PRDR) PRIVATE DR	
	0060/0180	0040	018" DIA CIR PLASTIC	INSTALLED UNKN
014069 FT	014069 FT	2 0 06045 0 00 0140+95		
	0060/0000		LENGTH(AH 3247 BK 2932)	
	0050/2595	0030	024" DIA CIRC METAL	INSTALLED UNKN
	0050/1975	0040	018" DIA CIRC METAL	INSTALLED UNKN
HICKORY RD (T722)	0050/1926			
	0050/1771	0048	048" DIA CIRC METAL	INSTALLED UNKN
	0050/1177	0030	018" DIA CIRC METAL	INSTALLED UNKN
	0050/0699	0030	018" DIA CIRC METAL	INSTALLED UNKN
PONY RD (T566)	0050/0337			
	011137 FT	2 0 06045 0 00 0111+17		
PONY RD (T566)	0050/0000		018" DIA CIRC METAL	INSTALLED UNKN
	0040/3349		LENGTH(AH 2932 BK 3435)	
	0040/3122	0044	018" DIA CIRC METAL	INSTALLED UNKN
	0040/1503		TOWER RD (T726)	
	0040/0945	0030	020" DIA CIRC METAL	INSTALLED UNKN
	0040/0298	0030	018" DIA CIRC METAL	INSTALLED UNKN
2 0 06045 0 00 0076+92	007702 FT			
PINE RD (T669)	0040/0000		LENGTH(AH 3435 BK 3308)	
	0040/0000		018" DIA CIRC METAL	

DIR: B TOTAL LEN: 3.280 MI. DIST: 05-1 SR: 4019
 LEFT MUN: CENTRE T RIGHT MUN: CENTRE T

---	0030/3290	LEN=0035	INSTALLED	UNKN
==	0030/3060	LYNN DR (TWP)		
---	0030/2835	030 "DIA	CIRC METAL	
---	0030/2412	LEN=0045	INSTALLED	UNKN
---	0030/1925	024 "DIA	CIRC METAL	
---	0030/1625	LEN=0044	INSTALLED	UNKN
---	0030/1424	018 "DIA	CIRC METAL	
		LEN=0035	INSTALLED	UNKN
		036 "DIA	CIRC METAL	
		LEN=0035	INSTALLED	UNKN
		018 "DIA	CIRC METAL	
		LEN=0035	INSTALLED	UNKN
004394 FT	0030/0252	018 "DIA	CIRC METAL	
	004394 FT	LEN=0035	INSTALLED	UNKN
		2 0 06045	0 00 0043+80	
		INDIAN TRAIL RD		
		(T728)		
	5 0030/0000	LENGTH(AH 3308 BK 1895)		
		024 "DIA	CIRC METAL	
	0020/1860	LEN=0040	INSTALLED	UNKN
		018 "DIA	CIRC METAL	
	0020/1460	LEN=0040	INSTALLED	UNKN
		018 "DIA	CIRC METAL	
	0020/1023	LEN=0040	INSTALLED	UNKN
		018 "DIA	CIR PLASTIC	
	0020/0489	LEN=0040	INSTALLED	UNKN
		024 "DIA	CIRC METAL	
002499 FT	0020/0411	LEN=0040	INSTALLED	UNKN
	002499 FT	2 0 06045	0 00 0024+86	
	5 0020/0000	LENGTH(AH 1895 BK 2499)		
		018 "DIA	CIRC METAL	
	0010/1735	LEN=0035	INSTALLED	UNKN
		018 "DIA	CIRC METAL	
	0010/1184	LEN=0035	INSTALLED	UNKN
		018 "DIA	CIRC METAL	
	0010/1026	LEN=0035	INSTALLED	UNKN
		018 "DIA	CIRC METAL	
	0010/0753	LEN=0035	INSTALLED	UNKN
		064 "DIA	CIRC METAL	
000000 FT	0010/0243	LEN=0050	INSTALLED	1999
	000000 FT	2 0 06045	0 00 0000+00	
		NC BE LLEMANS CHURCH RD		
		BELLEMANS CHURCH RD		
		(SR4017 SEG 0110/0000)		
		MFC BEGIN = E		
	5 0010/0000	LENGTH(AH 2499 BK 0000)		

GARFIELD RD
 (SR4017 SEG 0110/0000) 0010/0000

EXTRACT DATE: 12/18/2023 ROADWAY MANAGEMENT SYSTEM PAGE NUMBER: 790
PRINT DATE: 12/19/2023 SLD COUNTY/SR - ANNUAL PRINT COUNTY: BERKS

DIR: B TOTAL LEN: 2.336 MI. DIST: 05-1 SR: 4018
LEFT MUN: UPPER TULPEHOCKEN T RIGHT MUN: UPPER TULPEHOCKEN T

012335 FT

012335 FT
INTER-AHD

OLD RTE 22
(SR4040 SEG 0130/0000)
BERNVILLE RD
(SR0183 SEG 0370/0000)



EXTRACT DATE: 12/18/2023
PRINT DATE: 12/19/2023

ROADWAY MANAGEMENT SYSTEM
SLD COUNTY/SR - ANNUAL PRINT

PAGE NUMBER: 789
COUNTY: BERKS

DIR: B TOTAL LEN: 2.336 MI.
LEFT MUN: UPPER TULPEHOCKEN T

DIST: 05-1 SR: 4018
RIGHT MUN: UPPER TULPEHOCKEN T

DIETRICH AV
(BORO)

0100/1613

UNKNOWN AL
(BORO)

0100/1258

UNKNOWN ST
(BORO)

0100/0971

OLD 22
(T721)

009584 FT

0100/0000

008980 FT

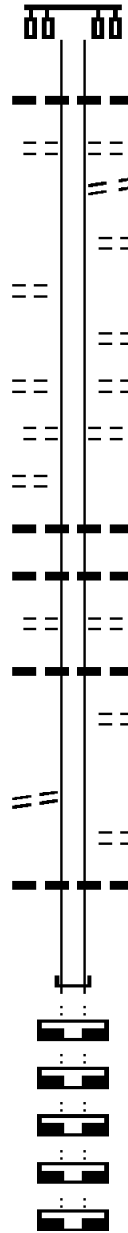
008980 FT

008980 FT

008980 FT

008980 FT

008980 FT



0100/2751

018 "DIA CIRC CONCR
LEN=0035 INSTALLED UNKN
TALBERT RD

0100/2158

(BORO)
EAST AV

0100/2030

(BORO)
UNKNOWN AL
(BORO)

0100/1922

UNKNOWN AL
(BORO)
WALNUT ST
(BORO)
UNKNOWN AL
(BORO)

0100/1456

0100/1258

0100/1022

0100/0657

015 "DIA CIRC CONCR
LEN=0035 INSTALLED UNKN

0100/0513

015 "DIA CIRC CONCR
LEN=0035 INSTALLED UNKN
GOODMAN ST
(BORO)

0100/0510

0100/0470

015 "DIA CIRC CONCR
LEN=0035 INSTALLED UNKN
HIESTER ST
(TWP)

0100/0071

009584 FT 2 0 06009 0 00 0225+03

0100/0000

NC MAIN ST
LENGTH(AH 2751 BK 0604)
WASHINGTON AV
(TWP)

0094/0353

018 "DIA CIRC CONCR
LEN=0030 INSTALLED UNKN
2 0 06009 0 00 0218+99

0094/0297

008980 FT INTER-BK
EAST REHRERSBURG RD
(TWP)

0094/0000

LENGTH(AH 0604 BK 0947)

008980 FT

7090/0000 LENGTH(AH 0947 BK 2315)

008980 FT

008980 FT LENGTH(AH 2315 BK 3512)

008980 FT

008980 FT LENGTH(AH 3512 BK 3554)

008980 FT

008980 FT LENGTH(AH 3554 BK 0780)

008980 FT

008980 FT LENGTH(AH 0780 BK 1469)

008980 FT

7054/0000

LENGTH(AH 0780 BK 1469)

DIR: B TOTAL LEN: 2.336 MI.
 LEFT MUN: TULPEHOCKEN T

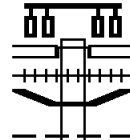
DIST: 05-1 SR: 4018
 RIGHT MUN: TULPEHOCKEN T

Stationing	Description	Length	Material	Notes
007511 FT	INTER-AHD EAST REHRERSBURG RD (TWP)	2 0 06009 0 00 0091+97	015 "DIA CIRC CONCR	LEN=0035 INSTALLED UNKN
004750 FT	NC EAST REHRERSBURG RD	2 0 06009 0 00 0064+71	015 "DIA CIRC CONCR	LEN=0035 INSTALLED UNKN
003032 FT	FOUR POINT RD (SR0419 SEG 0182/0000)	1 0 00310 0 04 1167+38	018 "DIA CAST IRON	LEN=0035 INSTALLED UNKN
0020/2204	CHURCH ST (TWP)	1 0 00310 0 04 1161+82	020 "H 60 "W CONC STRUCT	LEN=0045 INSTALLED UNKN
000584 FT	NC STRAUSSTOWN RD	1 0 00310 0 04 1161+82	018 "DIA CAST IRON	LEN=0035 INSTALLED UNKN
000000 FT	NC MARIA ST	1 0 00310 0 04 1161+82	018 "DIA CAST IRON	LEN=0035 INSTALLED UNKN
	GODFREY ST (SR4008 SEG 0050/0000)			
	INTER-BK TEEN CHALLENGE RD (T492)			
	MFC BEGIN = D			
	0010/0000			LENGTH(AH 0584 BK 0000)

DIR: B TOTAL LEN: 6.511 MI. DIST: 05-1 SR: 4017
 LEFT MUN: ONTELAUNEE T RIGHT MUN: ONTELAUNEE T

034377 FT

034377 FT
 INTER-AHD BELLEMANS CHURCH RD
 (TWP)



0130/1196
 0130/1079
 0130/0684 (SRO061 SEG 0220/0000)
 (SRO061 SEG 0221/0000)
 (AAR 530949M)#TRKS 01
 BMSSEN 06/4017/0130/0343
 ONTELAUNEE

033181 FT



0130/0514 CENTRE T
 0 0 0000 0 00 0000+00
 SCHUYLKILL R
 0130/0343 BMSBG 06/4017/0130/0343
 0130/0076 BMSSEN 06/4017/0130/0000
 033181 FT 2 0 06036 0 01 0335+61



0130/0000 LENGTH(AH 1196 BK 3221)
 (AAR 592490C)#TRKS 01
 IRISH CREEK
 BMSBG 06/4017/0130/0000
 SCHUYKILL HILL RD
 (T574)
 0120/2992 018 "DIA CIR PLASTIC
 0120/2815 LEN=0030 INSTALLED UNKN

RAILROAD RD
 (T572)


0120/2628



0120/2814 014 "DIA CAST IRON
 LEN=0040 INSTALLED UNKN

ASHLAND ST
 (TWP)

0120/1160



0120/1540 BOSSLER RD
 (T730)
 048 "DIA CIRC METAL
 0120/1480 LEN=0045 INSTALLED UNKN

2 0 06036 0 01 0302+70 029960 FT
 GIN MILL RD
 (T730)

0120/0000



0120/1150 015 "DIA CIRC METAL
 LEN=0028 INSTALLED UNKN



0120/0131 018 "DIA CIRC METAL
 029960 FT LEN=0040 INSTALLED 1998



0120/0000 LENGTH(AH 3221 BK 3767)
 017 "DIA CIRC METAL
 0110/3288 LEN=0030 INSTALLED UNKN



0110/2541 017 "DIA CIRC METAL
 LEN=0030 INSTALLED UNKN

DIR: B TOTAL LEN: 6.511 MI. DIST: 05-1 SR: 4017
 LEFT MUN: CENTRE T RIGHT MUN: CENTRE T

CENTERPORT RD
 (T746)

0110/0942

BELLEMAN'S CHURCH RD
 (SR4019 SEG 0010/0000)

026193 FT

0110/0000

023385 FT

---	0110/1829	018 " DIA	CIRC METAL
---	0110/1414	LEN=0030	INSTALLED UNKN
---	0110/0994	017 " DIA	CIRC METAL
---		LEN=0030	INSTALLED UNKN
---		024 " DIA	CIRC METAL
---		LEN=0030	INSTALLED UNKN
==		SNADER LN	
==	0110/0517	(PRDR)	
---	0110/0317	018 " DIA	CIRC METAL
---	026193 FT	LEN=0030	INSTALLED UNKN
---		2 0 06036	0 01 0264+85
---		NC BE	LLEMAN'S CHURCH RD
---	0110/0000	LENGTH(AH	3767 BK 2808)
---	0100/2721	024 " DIA	CIRC METAL
---	0100/2218	LEN=0050	INSTALLED UNKN
---	0100/1830	029 " DIA	CIRC METAL
---		LEN=0042	INSTALLED UNKN
---		030 " DIA	CIR PLASTIC
---	0100/1783	LEN=0040	INSTALLED UNKN
---		DATA RD	
---	0100/1275	(T529)	
---	0100/1214	CENTER RD	
---		(T557)	
---		BMS EN 06/4017/0100/1197	
---		0 0 00000	0 00 0000+00
---		TR. IRISH CK.	
---	0100/1197	BMS BG 06/4017/0100/1197	
---	0100/0763	017 " DIA	CIRC METAL
---	0100/0384	LEN=0035	INSTALLED UNKN
---		018 " DIA	CIRC METAL
---		LEN=0040	INSTALLED UNKN
---		018 " DIA	CIRC METAL
---	0100/0158	LEN=0040	INSTALLED UNKN
---	023385 FT	2 0 06036	0 01 0236+46
---		BOAR RD	
---		(T530)	
---	0100/0000	LENGTH(AH	2808 BK 2078)
---	0094/1700	024 "H 24 "W	**UNKNOWN**
---	0094/1400	LEN=0035	INSTALLED UNKN
---		024 " DIA	CIR PLASTIC
---	0094/1045	LEN=0040	INSTALLED UNKN
---		024 " DIA	CIRC METAL
---	0094/0835	LEN=0030	INSTALLED UNKN
---		017 " DIA	CIRC METAL
---	0094/0715	LEN=0030	INSTALLED UNKN
---		024 " DIA	CIRC METAL
---		LEN=0033	INSTALLED UNKN

DIR: B TOTAL LEN: 6.511 MI. DIST: 05-1 SR: 4017
 LEFT MUN: CENTRE T RIGHT MUN: CENTRE T

Stationing	Notes	Stationing	Notes
021307 FT		021307 FT	2 0 06036 0 01 0214+91
		0094/0000	LENGTH(AH 2078 BK 2716)
		0090/2685	018 "DIA CIRC METAL
		0090/2300	LEN=0033 INSTALLED UNKN
		0090/1800	018 "DIA CIRC METAL
		0090/1085	LEN=0035 INSTALLED 2001
		0090/0534	024 "DIA CIRC METAL
		0090/0085	LEN=0030 INSTALLED UNKN
SHANNALEIGH DR (TWP)	0090/1047	0090/1085	036 "DIA CIRC METAL
		0090/0534	LEN=0065 INSTALLED UNKN
		0090/0085	016 "DIA CIRC METAL
2 0 06036 0 01 0188+06 QUARRY RD (T568)	0090/0000	0090/0085	LEN=0034 INSTALLED UNKN
		018591 FT	021 "H 15 "W METAL ARCH
		0090/0000	LEN=0050 INSTALLED 2000
		0080/1272	LENGTH(AH 2716 BK 1284)
		0080/0157	024 "DIA CIRC METAL
		017307 FT	LEN=0030 INSTALLED UNKN
		0080/0000	018 "DIA CIR PLASTIC
		0070/3304	LEN=0030 INSTALLED UNKN
		0070/2723	2 0 06036 0 01 0174+22
		0070/1628	BOAR RD (T530)
		0070/1315	PARK RD (T566)
		0070/0988	LENGTH(AH 1284 BK 3350)
		0070/0694	027 "DIA CIRC METAL
		0070/0393	LEN=0040 INSTALLED UNKN
			024 "DIA CIR PLASTIC
			LEN=0030 INSTALLED UNKN
			018 "DIA CIRC METAL
			LEN=0035 INSTALLED UNKN
			024 "DIA CIR PLASTIC
			LEN=0040 INSTALLED UNKN
			018 "DIA CIR PLASTIC
			LEN=0040 INSTALLED UNKN
			024 "DIA CIR PLASTIC
			LEN=0040 INSTALLED UNKN
			018 "DIA CIR PLASTIC
			LEN=0040 INSTALLED UNKN
			018 "DIA CIRC METAL

DIR: B TOTAL LEN: 6.511 MI. DIST: 05-1 SR: 4017
 LEFT MUN: CENTRE T RIGHT MUN: CENTRE T

Station	Length (FT)	Material	Notes
2 0 06036 0 01 0140+30	013957 FT	0070/0040	LEN=0035 INSTALLED UNKN
PONY RD (T724)	0070/0000	013957 FT	
2 0 06036 0 01 0123+40	012278 FT	0070/0000	LENGTH(AH 3350 BK 1679)
SCHOOL RD (T722)	0060/0000	0060/1490	018 " DIA CIR PLASTIC
		0060/0856	LEN=0040 INSTALLED UNKN
		0060/0536	024 " DIA CIRC METAL
		012278 FT	LEN=0035 INSTALLED UNKN
		0060/0000	018 " DIA CIRC METAL
		0050/3060	LEN=0040 INSTALLED UNKN
		0050/2850	LENGTH(AH 1679 BK 3147)
		0050/2600	036 " DIA CIRC METAL
		0050/2375	LEN=0035 INSTALLED 2001
		0050/1665	018 " DIA CIRC METAL
		0050/1428	LEN=0035 INSTALLED UNKN
		0050/1129	018 " DIA CIRC METAL
		0050/0736	LEN=0035 INSTALLED UNKN
		0050/0470	018 " DIA CIRC METAL
		0050/0010	LEN=0030 INSTALLED UNKN
2 0 06036 0 01 0091+55	009131 FT	0050/1665	018 " DIA CIR PLASTIC
PLUM RD (T729)	0050/0000	0050/1428	LEN=0030 INSTALLED UNKN
		0050/1129	018 " DIA CIR PLASTIC
		0050/0736	LEN=0030 INSTALLED UNKN
		0050/0470	018 " DIA CIRC METAL
		0050/0010	LEN=0030 INSTALLED UNKN
		0040/1687	013 " DIA CIRC METAL
		0040/1222	LEN=0035 INSTALLED UNKN
		0040/0842	013 " DIA CIRC METAL
		0040/0015	LEN=0035 INSTALLED UNKN
	007236 FT	007236 FT	013 " DIA CIRC METAL
			LEN=0038 INSTALLED UNKN
			2 0 06036 0 00 0072+36
			BLOOMSBURG RD (T490)

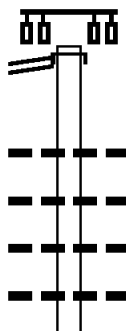
DIR: B TOTAL LEN: 6.511 MI. DIST: 05-1 SR: 4017
 LEFT MUN: PENN T RIGHT MUN: PENN T

Stationing	Description	Length	Material	Notes
0044+89	TOBIAS RD (T522)	0030/0000	032"H 00"W MULT METAL	
0044+89	TOBIAS RD (T522)	0020/1092	020" DIA CIRC METAL	
0044+89	TOBIAS RD (T522)	0020/0933	PLEASANT DR (T723)	
0044+89	MEADOWHILL DR (T717)	0020/0000	018" DIA CIRC METAL	
0044+89	MEADOWHILL DR (T717)	0010/2562	024" DIA CIRC METAL	
0044+89	MEADOWHILL DR (T717)	0010/1800	LEN=0036 INSTALLED UNKN	
0044+89	PENN RIDGE DR (T719)	0010/1584	018" DIA CIRC METAL	
0044+89	PENN RIDGE DR (T719)	0010/1548	LEN=0110 INSTALLED UNKN	
0044+89	PENN RIDGE DR (T719)	0010/1177	018" DIA CIRC METAL	
0044+89	PENN RIDGE DR (T719)	0010/1177	LEN=0032 INSTALLED UNKN	
0044+89	PENN RIDGE DR (T719)	0010/0778	018" DIA CIRC METAL	
0044+89	PENN RIDGE DR (T719)	0010/0778	LEN=0032 INSTALLED UNKN	
0044+89	FISHER MILL STREAM RD (T521)	0010/0313		
0044+89	FISHER MILL STREAM RD (T521)	000000 FT		
0044+89	TR. PLUM CK. STRUCTURE	0010/0066	LENGTH 16 FT	
0044+89	BMSID 06/4017/0010/0066	000000 FT		
0044+89	NC PLUM CREEK RD	2 0 06036 0 00 0000+00		
0044+89	GRANGE RD (SR4030 SEG 0010/1657)			
0044+89	PLUM CREEK RD (SR4030 SEG 0010/1657)			
0044+89	MFC BEGIN = D			
0044+89	INTER-BK			
0044+89	PLUM CREEK RD	0010/0000	LENGTH(AH 2717 BK 0000)	

EXTRACT DATE: 12/18/2023 ROADWAY MANAGEMENT SYSTEM PAGE NUMBER: 782
 PRINT DATE: 12/19/2023 SLD COUNTY/SR - ANNUAL PRINT COUNTY: BERKS
 DIR: B TOTAL LEN: 5.231 MI. DIST: 05-1 SR: 4016
 LEFT MUN: JEFFERSON T RIGHT MUN: JEFFERSON T

NEW SCHAEFFERSTOWN RD
 (SR0183 SEG 0300/0000)

027620 FT
 0110/0381
 027239 FT



027620 FT
 INTER-AHD BERNVILLE RD
 (SR0183 SEG 0300/0000)
 0110/0381
 027239 FT 1 0 00310 0 04 0840+37
 0110/0000 LENGTH(AH 0381 BK 2479)
 0100/2340 020 " DIA CIRC CONCR
 0100/1943 LEN=0060 INSTALLED UNKN
 0100/1544 020 " DIA CIRC CONCR
 0100/1074 01B " DIA CIRC CONCR
 020 " DIA CIRC CONCR
 LEN=0050 INSTALLED UNKN

EXTRACT DATE: 12/18/2023
PRINT DATE: 12/19/2023

ROADWAY MANAGEMENT SYSTEM
SLD COUNTY/SR - ANNUAL PRINT

PAGE NUMBER: 781
COUNTY: BERKS

DIR: B TOTAL LEN: 5.231 MI.
LEFT MUN: JEFFERSON T

DIST: 05-1 SR: 4016
RIGHT MUN: JEFFERSON T

Stationing	Notes	Length	Material	Installation
024760 FT		0100/0379	016 " DIA CIRC METAL	LEN=0050 INSTALLED UNKN
		024760 FT	1 0 00310 0 03 0894+28	
		0100/0000	LENGTH(AH 2479 BK 2145)	
		0090/1374	017 " DIA CIRC CONCR	LEN=0050 INSTALLED UNKN
022615 FT		022615 FT	OAK LN	
		0090/0000	(T506)	LENGTH(AH 2145 BK 2354)
		0080/1762	015 " DIA CIRC CONCR	LEN=0045 INSTALLED UNKN
		0080/1220	TULPEHOCKEN ST	(T951)
		0080/0976	015 " DIA CIRC CONCR	LEN=0045 INSTALLED UNKN
		0080/0745	018 " DIA CIRC CONCR	LEN=0035 INSTALLED UNKN
		0080/0268	018 " DIA CIRC CONCR	LEN=0060 INSTALLED UNKN
020261 FT		020261 FT	1 0 00310 0 03 0939+16	
		0080/0000	LENGTH(AH 2354 BK 2841)	
		0070/2601	020 " DIA CIRC CONCR	LEN=0050 INSTALLED UNKN
		0070/2334	024 " DIA CIRC CONCR	LEN=0055 INSTALLED UNKN
		0070/2085	018 " DIA CIRC CONCR	LEN=0045 INSTALLED UNKN
		0070/1245	020 " DIA CIRC CONCR	LEN=0050 INSTALLED UNKN
		0070/0781	TULPEHOCKEN ST	(T951)
		0070/0350	018 " DIA CIRC CONCR	LEN=0045 INSTALLED UNKN
		0070/0047	LC FROM TULPEHOCKEN HS	(CONN)
		0070/0032	014 " DIA CIRC CONCR	LEN=0500 INSTALLED UNKN
		017420 FT	ENTR TULPEHOCKEN HIGH S	(PRDR)
		0070/0000	LENGTH(AH 2841 BK 2188)	
		0060/1796	014 " DIA CIRC CONCR	LEN=0040 INSTALLED UNKN
		0060/1417	024 " DIA CIRC CONCR	LEN=0040 INSTALLED UNKN
			SCHOOL RD	

1 0 00310 0 03 0915+73 022615 FT
DERR RD
(T506) 0090/0000

1 0 00310 0 03 0967+72 017420 FT
BRICKER RD
(T518) 0070/0000

PEARL RD

DIR: B TOTAL LEN: 5.231 MI. DIST: 05-1 SR: 4016
 LEFT MUN: JEFFERSON T RIGHT MUN: JEFFERSON T

Stationing	Notes	Stationing	Notes
(T694) 0060/1389	==	0060/1389	(T694)
015232 FT		015232 FT	1 0 00310 0 03 0989+57 TR. NORTHKILL STRUCTURE LENGTH 12 FT BMSID 06/4016/0060/0000
	5	0060/0000	LENGTH(AH 2188 BK 2520) 016 "DIA CIRC CONCR
	---	0050/2321	LEN=0025 INSTALLED UNKN
	---	0050/1885	020 "DIA CIRC CONCR LEN=0050 INSTALLED UNKN
	---	0050/1468	020 "DIA CIRC CONCR LEN=0045 INSTALLED UNKN
	---	0050/1154	020 "DIA CIRC CONCR LEN=0045 INSTALLED UNKN
	---	0050/0854	020 "DIA CIRC CONCR LEN=0045 INSTALLED UNKN
	---	0050/0678	020 "DIA CIRC CONCR LEN=0045 INSTALLED UNKN
	==	0050/0659	GABRIEL LN (TWP)
012712 FT		012712 FT	1 0 00310 0 03 1014+80 (APRA) LANDIS C DECK, A
	5	0050/0000	LENGTH(AH 2520 BK 3810) 017 "DIA CIRC CONCR
	---	0040/3505	LEN=0055 INSTALLED UNKN
	---	0040/2784	017 "DIA CIRC CONCR LEN=0055 INSTALLED UNKN
	---	0040/2289	017 "DIA CIRC CONCR LEN=0055 INSTALLED UNKN
	==	0040/2259	JEN-AIR RD (T645)
	---	0040/1592	020 "DIA CIRC CONCR LEN=0055 INSTALLED UNKN
	---	0040/1140	017 "DIA CIRC CONCR LEN=0055 INSTALLED UNKN
	==	0040/1083	SCHAFFER RD (T498)
SIEGFRIED RD (T498)		0040/1039	
	---	0040/0695	006"H 30"W CONC STRUCT LEN=0044 INSTALLED UNKN
	---	0040/0690	TR. NORTHKILL STRUCTURE LENGTH 8 FT BMSID 06/4016/0040/0690

EXTRACT DATE: 12/18/2023
PRINT DATE: 12/19/2023

ROADWAY MANAGEMENT SYSTEM
SLD COUNTY/SR - ANNUAL PRINT

PAGE NUMBER: 779
COUNTY: BERKS

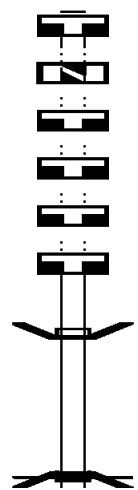
DIR: B TOTAL LEN: 5.231 MI.
LEFT MUN: JEFFERSON T

DIST: 05-1 SR: 4016
RIGHT MUN: JEFFERSON T

Stationing	Notes	Material	Length	Notes
008902 FT	0040/0016	020 " DIA CIRC CONCR	LEN=0055	INSTALLED UNKN
	008902 FT	1 0 00310 0 03 1052+97		
	0040/0000	JEFFERSON TULPEHOCKEN T	LENGTH(AH 3810 BK 2635)	
	0030/2400	017 " DIA CIRC CONCR	LEN=0055	INSTALLED UNKN
	0030/1920	017 " DIA CIRC CONCR	LEN=0055	INSTALLED UNKN
	0030/1181	020 " DIA CIRC CONCR	LEN=0055	INSTALLED UNKN
	0030/0658	017 " DIA CIRC CONCR	LEN=0055	INSTALLED UNKN
006267 FT	0030/0297	017 " DIA CIRC CONCR	LEN=0055	INSTALLED UNKN
	006267 FT	1 0 00310 0 03 1079+32		
	0030/0000	LENGTH(AH 2635 BK 2546)		
	0020/0891	017 " DIA CIRC CONCR	LEN=0055	INSTALLED UNKN
003721 FT	003721 FT	1 0 00310 0 03 1104+82		
	0020/0000	LENGTH(AH 2546 BK 3721)		
	0010/3277	017 " DIA CIRC CONCR	LEN=0030	INSTALLED UNKN
	0010/2725	017 " DIA CIRC CONCR	LEN=0052	INSTALLED UNKN
	0010/2248	FOUR POINT RD (SR0419 SEG 0172/0000)		
	0010/1714	TR. L. SWATARA STRUCTURE LENGTH 12 FT	BMSID 06/4016/0010/1714	
	0010/1251	017 " DIA CIRC CONCR	LEN=0055	INSTALLED UNKN
000000 FT	000000 FT	1 0 00310 0 03 1142+19		
		REHRERSBURG RD (SR4008 SEG 0060/0000)		
		NC NEW SCHAEFFERTOWN RD		
		MFC BEGIN = D		
	0010/0000	LENGTH(AH 3721 BK 0000)		

REHRERSBURG RD (SR4008 SEG 0060/0000) 0010/0000

023920 FT
 023920 FT
 023920 FT
 023920 FT
 023920 FT
 023920 FT
 023920 FT
 023794 FT



023920 FT
 7170/0000 LTH AH 001602 BK 000100
 023920 FT
 7164/0000 LTH AH 000100 BK 003270
 023920 FT
 7160/0000 LENGTH(AH 3270 BK 2945)
 023920 FT
 7150/0000 LENGTH(AH 2945 BK 2763)
 023920 FT
 7140/0000 LENGTH(AH 2763 BK 0717)
 023920 FT
 7134/0000 LENGTH(AH 0717 BK 0126)
 BMS EN 06/4015/0132/0000
 INTER-AHD BERNE RD
 (TWP)
 0132/0126
 023794 FT 2 0 06046 0 00 0000+00
 INTER-BK BERNE RD
 (TWP)
 MILL CREEK
 BMSBG 06/4015/0132/0000
 MFC BEGIN = D

DIR: B TOTAL LEN: 4.530 MI. DIST: 05-1 SR: 4015
 LEFT MUN: TILDEN T RIGHT MUN: TILDEN T

Stationing	Description	Material	Length	Notes
023794 FT	0132/0000	LENGTH(AH 0126 BK 1401)		
023794 FT	023794 FT			
023794 FT	7130/0000	LENGTH(AH 1401 BK 3096)		
	023794 FT			
	7120/0000	LENGTH(AH 3096 BK 1358)		
	INTER-AHD	BERNE RD		
		(TWP)		
	0110/1358	CENTRE T		
		015 "DIA CIRC METAL		
	0110/1210	LEN=0035 INSTALLED UNKN		
022436 FT	022436 FT	2 0 06164 0 01 0136+82		
	0110/0000	LENGTH(AH 1358 BK 2256)		
		024 "DIA CIRC METAL		
	0100/1882	LEN=0050 INSTALLED UNKN		
		015 "DIA CIRC METAL		
	0100/1588	LEN=0035 INSTALLED UNKN		
		024 "DIA CIRC METAL		
	0100/0997	LEN=0035 INSTALLED UNKN		
020180 FT	020180 FT	2 0 06164 0 01 0114+26		
	0100/0000	LENGTH(AH 2256 BK 2671)		
		018 "DIA CIRC METAL		
	0080/2598	LEN=0035 INSTALLED UNKN		
		030 "DIA CIRC CONCR		
	0080/2350	LEN=0035 INSTALLED UNKN		
		018 "DIA CIRC METAL		
	0080/1547	LEN=0035 INSTALLED UNKN		
		015 "DIA CIRC METAL		
	0080/1234	LEN=0040 INSTALLED UNKN		
		018 "DIA CIRC METAL		
	0080/1092	LEN=0040 INSTALLED UNKN		
SALEM CHURCH RD (SR4023 SEG 0040/0000)	0080/0350			
		024 "DIA CIRC METAL		
	0080/0218	LEN=0045 INSTALLED UNKN		
POSSUM RD (T663)	0080/0136			
		036 "DIA CIRC METAL		
	0080/0054	LEN=0035 INSTALLED UNKN		
017509 FT	017509 FT	2 0 06164 0 01 0089+00		
		NC BERNE RD		
		BERNE RD		
		(SR4023 SEG 0030/2859)		
	0080/0000	LENGTH(AH 2671 BK 2727)		

DIR: B TOTAL LEN: 4.530 MI. DIST: 05-1 SR: 4015
 LEFT MUN: CENTRE T RIGHT MUN: CENTRE T

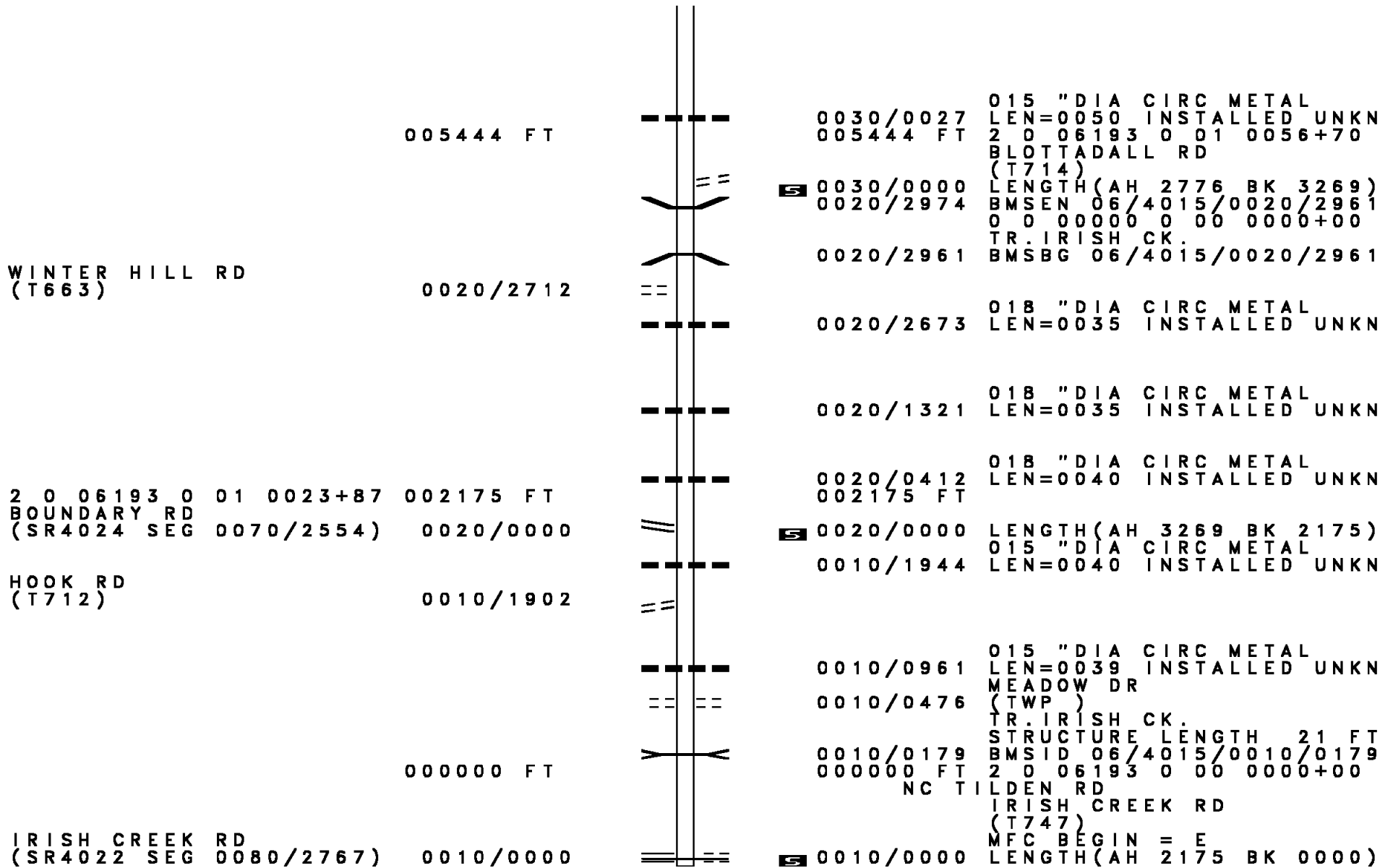
DALE DR
 (TWP)

	0070/2031	018 " DIA CIRC METAL LEN=0035	INSTALLED UNKN
	0070/1230	018 " DIA CIR PLASTIC LEN=0035	INSTALLED UNKN
0070/0750	0070/0660	018 " DIA CIRC METAL LEN=0035	INSTALLED UNKN
014782 FT	014782 FT	2 0 06193 0 01 0150+03	
	0070/0000	LENGTH(AH 2727 BK 2584)	
	0060/2123	018 " DIA CIRC METAL LEN=0035	INSTALLED UNKN
	0060/1282	018 " DIA CIRC METAL LEN=0035	INSTALLED UNKN
	0060/0983	018 " DIA CIRC METAL LEN=0035	INSTALLED UNKN
012198 FT	012198 FT	2 0 06193 0 01 0124+26	
	0060/0000	SHARTLESVILLE RD (SR4026 SEG 0080/0000)	LENGTH(AH 2584 BK 2060)

2 0 06193 0 01 0103+56 010138 FT
 LESHAR MILL RD
 (T716) 0050/0000

2 0 06193 0 01 0084+47 008220 FT
 PHILLIP LN
 (TWP) 0040/0000

	0050/0000	LENGTH(AH 2060 BK 1918)	
	0040/1726	LESHAR RUN STRUCTURE LENGTH 22 FT	BMSID 06/4015/0040/1726
	0040/0672	018 " DIA CIRC METAL LEN=0035	INSTALLED UNKN
008220 FT	008220 FT		
	0040/0000	LENGTH(AH 1918 BK 2776)	
	0030/2738	024 " DIA CIRC METAL LEN=0040	INSTALLED UNKN

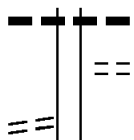


Stationing	Notes	Stationing	Notes
027979 FT		027979 FT	BERNVILLE RD
		0110/2646	(SR0183 SEG 0290/0810)
		0110/2196	024 " DIA CIRC METAL LEN=0046 INSTALLED UNKN
		0110/1427	018 " DIA CIRC METAL LEN=0044 INSTALLED UNKN
		0110/1190	018 " DIA CIR PLASTIC LEN=0040 INSTALLED UNKN
		0110/0867	018 " DIA CIR PLASTIC LEN=0040 INSTALLED UNKN
		0110/0462	018 " DIA CIRC METAL LEN=0040 INSTALLED UNKN
025333 FT		0110/0055	BMSSEN 06/4014/0110/0000
		025333 FT	2 0 06013 0 00 0255+48
			LI. NORTHKILL
		0110/0000	BMSBG 06/4014/0110/0000 LENGTH(AH 2646 BK 1765)
		0100/1227	024 " DIA CIRC METAL LEN=0055 INSTALLED UNKN
		0100/0916	018 " DIA CIRC METAL LEN=0042 INSTALLED UNKN
		0100/0766	018 " DIA CIR PLASTIC LEN=0030 INSTALLED UNKN
		0100/0476	018 " DIA CIRC METAL LEN=0030 INSTALLED UNKN
023568 FT		023568 FT	2 0 06013 0 00 0237+83
			GROFF RD
		0100/0000	(T506) LENGTH(AH 1765 BK 2578)
		0090/2531	045 " DIA CIRC METAL LEN=0048 INSTALLED UNKN
		0090/1413	030 " DIA CIRC METAL LEN=0060 INSTALLED UNKN
		0090/0300	018 " DIA CIRC METAL LEN=0040 INSTALLED UNKN
		0090/0030	018 " DIA CIRC METAL LEN=0099 INSTALLED 2000
2 0 06013 0 00 0211+60 OAK LN (T506)		020990 FT	
		0090/0000	LENGTH(AH 2578 BK 3254)
		0080/3122	024 " DIA CIRC METAL LEN=0047 INSTALLED UNKN
			018 " DIA CIRC METAL

DIR: B TOTAL LEN: 5.299 MI. DIST: 05-1 SR: 4014
 LEFT MUN: JEFFERSON T RIGHT MUN: JEFFERSON T

SUMMER HILL RD
 (T518)

0080/1972

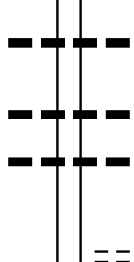


0080/2730 LEN=0078 INSTALLED UNKN
 SPEICHER RD
 0080/2176 (TWP)

017736 FT

0080/0838 018 "DIA CIRC METAL
 LEN=0037 INSTALLED UNKN
 0080/0581 015 "DIA CIRC METAL
 LEN=0043 INSTALLED UNKN
 017736 FT 2 0 06013 0 00 0178+96
 0080/0000 LENGTH(AH 3254 BK 2284)

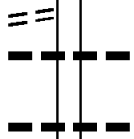
015452 FT



0070/1641 018 "DIA CIRC METAL
 LEN=0041 INSTALLED UNKN
 0070/0838 018 "DIA CIRC METAL
 LEN=0042 INSTALLED UNKN
 0070/0250 024 "DIA CIRC METAL
 LEN=0050 INSTALLED UNKN
 015452 FT 2 0 06013 0 00 0156+05
 ZERBE RD
 (T694)
 0070/0000 LENGTH(AH 2284 BK 2932)

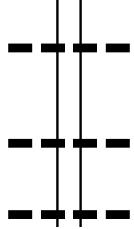
SCHOOL RD
 (T694)

0060/1883



0060/2333 018 "DIA CIRC METAL
 LEN=0042 INSTALLED UNKN
 0060/1586 018 "DIA CIRC METAL
 LEN=0042 INSTALLED UNKN
 0060/0768 018 "DIA CIRC METAL
 LEN=0050 INSTALLED UNKN
 012520 FT 2 0 06013 0 00 0124+71
 0060/0000 LENGTH(AH 2932 BK 3096)

012520 FT








0050/1841 018 "DIA CIRC METAL
 LEN=0033 INSTALLED UNKN
 0050/0705 030 "DIA CIR PLASTIC
 LEN=0060 INSTALLED UNKN
 0050/0077 036 "DIA CIRC METAL
 LEN=0029 INSTALLED UNKN

DIR: B TOTAL LEN: 5.299 MI. DIST: 05-1 SR: 4014
 LEFT MUN: JEFFERSON T RIGHT MUN: JEFFERSON T

























Stationing	Notes	Stationing	Notes
2 0 06013 0 00 0100+59 009424 FT JEN AIR RD (T498)	== ==	009424 FT	HARRY STOUTD DR (T498)
0050/0000	== ==	0050/0000	LENGTH(AH 3096 BK 1905)
	--- ---	0040/0785	018 "DIA CIRC METAL LEN=0044 INSTALLED UNKN
007519 FT	--- ---	0040/0075	018 "DIA CIRC METAL LEN=0040 INSTALLED UNKN
	--- ---	007519 FT	2 0 06013 0 00 0075+42 JEFFERSON TULPEHOCKEN T
	--- ---	0040/0000	LENGTH(AH 1905 BK 2455)
	--- ---	0030/1505	018 "DIA CIR PLASTIC LEN=0040 INSTALLED UNKN
	--- ---	0030/0938	018 "DIA CIR PLASTIC LEN=0040 INSTALLED UNKN
005064 FT	--- ---	0030/0054	030 "DIA CIRC METAL LEN=0051 INSTALLED UNKN
	--- ---	005064 FT	2 0 06013 0 00 0050+87
	--- ---	0030/0000	LENGTH(AH 2455 BK 2515)
	--- ---	0020/1471	018 "DIA CIRC METAL LEN=0032 INSTALLED UNKN
	--- ---	0020/1000	018 "DIA CIRC METAL LEN=0030 INSTALLED UNKN
002549 FT	--- ---	002549 FT	2 0 06013 0 00 0025+72
	--- ---	0020/0000	LENGTH(AH 2515 BK 2549)
	--- ---	0010/1938	036 "H 00 "W MULT METAL LEN=0037 INSTALLED UNKN
	--- ---	0010/1388	048 "DIA CIRC METAL LEN=0052 INSTALLED UNKN
CHERRY TREE LN (TWP)	==	000000 FT	2 0 06013 0 00 0000+00
000000 FT	==	NC SUMMER MOUNTAIN RD	REHRERSBURG RD (SRO419 SEG 0152/0000)
	==	0010/0000	MFC BEGIN = E LENGTH(AH 2549 BK 0000)

EXTRACT DATE: 12/18/2023 ROADWAY MANAGEMENT SYSTEM PAGE NUMBER: 771
 PRINT DATE: 12/19/2023 SLD COUNTY/SR - ANNUAL PRINT COUNTY: BERKS
 DIR: B TOTAL LEN: .000 MI. DIST: 05-1 SR: 4013
 LEFT MUN: JEFFERSON T RIGHT MUN: JEFFERSON T

000000 FT		000000 FT	LENGTH(AH 2861 BK 2861)
000000 FT		7040/0000 FT	
000000 FT		000000 FT	LENGTH(AH 2861 BK 3591)
000000 FT		7030/0000 FT	
000000 FT		000000 FT	LENGTH(AH 3591 BK 0668)
		7020/0000 FT	
		000000 FT	LENGTH(AH 0668 BK 0000)
		7010/0000 FT	

000055	FT		000055	FT	
000055	FT		7050/0000	LENGTH(AH 2779 BK 1797)	
			000055	FT	
			7044/0000	LENGTH(AH 1797 BK 0022)	
			INTER-AHD	BMSBN 06/4012/0042/0000	
000033	FT		0042/0022	HOST CHURCH RD	
			000033	FT	
			INTER-BK	(TWP)	
				0 0 00000 0 00 0000+00	
				HOST CHURCH RD	
				(TWP)	
				MILL CREEK	
				BMSBG 06/4012/0042/0000	
000033	FT		0042/0000	LENGTH(AH 0022 BK 1503)	
000033	FT		000033	FT	
000033	FT		7040/0000	LENGTH(AH 1503 BK 0372)	
000033	FT		000033	FT	
000033	FT		7032/0000	LENGTH(AH 0372 BK 2032)	
000033	FT		000033	FT	
000033	FT		7030/0000	LENGTH(AH 2032 BK 2664)	
000033	FT		000033	FT	
000033	FT		7020/0000	LENGTH(AH 2664 BK 1235)	
000033	FT		000033	FT	
			7014/0000	LENGTH(AH 1235 BK 0033)	
				BMSBN 06/4012/0012/0000	
			INTER-AHD	HOST CHURCH RD	
				(TWP)	
000000	FT		0012/0033	TULPEHOCKEN T	
			000000	FT	
			NC HO	0 0 00000 0 00 0000+00	
			INTER-BK	ST CHURCH RD	
				HOST CHURCH RD	
				(TWP)	
				MILL CK.	
				BMSBG 06/4012/0012/0000	
				MFC BEGIN = E	
000000	FT		0012/0000	LENGTH(AH 0033 BK 1315)	
			000000	FT	
			7010/0000	LENGTH(AH 1315 BK 0000)	

DIR: B TOTAL LEN: 5.845 MI. DIST: 05-1 SR: 4011
 LEFT MUN: UPPER BERN T RIGHT MUN: UPPER BERN T

030862	FT		030862	FT	
030862	FT		7250/0000	LENGTH(AH	2746 BK 2611)
030862	FT		030862	FT	
030862	FT		7240/0000	LENGTH(AH	2611 BK 2016)
030862	FT		030862	FT	
030862	FT		7234/0000	LENGTH(AH	2016 BK 2713)
030862	FT		030862	FT	
030862	FT		7230/0000	LENGTH(AH	2713 BK 1649)
030862	FT		030862	FT	
030862	FT		7228/0000	LENGTH(AH	1649 BK 2827)
030862	FT		030862	FT	
030862	FT		7224/0000	LENGTH(AH	2827 BK 2191)
030862	FT		030862	FT	
030862	FT		7220/0000	LENGTH(AH	2191 BK 2143)
030862	FT		030862	FT	
030862	FT		7210/0000	LENGTH(AH	2143 BK 2878)
030862	FT		030862	FT	
030862	FT		7200/0000	LENGTH(AH	2878 BK 3027)
030862	FT		030862	FT	
030862	FT		7190/0000	LENGTH(AH	3027 BK 2119)
030862	FT		030862	FT	
030862	FT		7184/0000	LENGTH(AH	2119 BK 1958)
030862	FT		030862	FT	
030862	FT		7180/0000	LENGTH(AH	1958 BK 2824)
030862	FT		030862	FT	
030862	FT		7170/0000	LENGTH(AH	2824 BK 3229)
030862	FT		030862	FT	
030862	FT		7160/0000	LENGTH(AH	3229 BK 2966)
030862	FT		030862	FT	

DIR: B TOTAL LEN: 5.845 MI. DIST: 05-1 SR: 4011
 LEFT MUN: UPPER BERN T RIGHT MUN: UPPER BERN T

Stationing	Description	Stationing	Description
030862 FT		7150/0000	LENGTH(AH 2966 BK 0961)
		030862 FT	
		7144/0000	LENGTH(AH 0961 BK 0905)
		INTER-AHD	MOUNTAIN RD
		0140/0905	(TWP)
			(APRA) CHROME PALACE DI
		0140/0790	ENTRANCE TO TRUCK STOP
			(PRDR)
MOTEL DR (T951)	0140/0429		
RAMP B-7 RD (SR8012 SEG 0250/0000)	0140/0257	0140/0257	RAMP A-7 RD
		0140/0112	(SR8012 SEG 0500/0527)
029957 FT		029957 FT	BMSBN 06/4011/0140/0000
			2 0 06030 0 00 0000+00
			1-78 WB
		0140/0000	BMSBG 06/4011/0140/0000
			LENGTH(AH 0905 BK 0637)
			RAMP D-7 RD
			(SR8012 SEG 0750/0000)
			RAMP C-7 RD
		0132/0519	(SR8012 SEG 0010/0524)
2 0 06017 0 02 0307+40	029320 FT	029320 FT	
OLD RTE 22 (SR4040 SEG 0210/2674)	0132/0000		NC MOUNTAIN RD
FIRST ST (T725)	0126/0154	0132/0000	LENGTH(AH 0637 BK 0644)
		0126/0124	FIRST ST
028676 FT		028676 FT	(T725)
			0 0 00000 0 00 0000+00
			NC OLD RTE 22
			OLD RTE 22
		0126/0000	(SR4026 SEG 0012/0000)
028676 FT		028676 FT	LENGTH(AH 0644 BK 0388)
028676 FT		7124/0000	LENGTH(AH 0388 BK 0687)
		028676 FT	
		7122/0000	LENGTH(AH 0687 BK 1737)
		INTER-AHD	WOLF CREEK RD
		0120/1737	(T720)
		0120/1125	018 " DIA CIRC METAL
			LEN=0030 INSTALLED UNKN
		0120/0470	018 " DIA CIRC METAL
026939 FT		026939 FT	LEN=0030 INSTALLED UNKN
		0120/0000	2 0 06017 0 02 0274+56
			LENGTH(AH 1737 BK 2420)
			048 " DIA CIRC METAL
		0110/2106	LEN=0025 INSTALLED UNKN
			018 " DIA CIRC METAL

EXTRACT DATE: 12/18/2023
PRINT DATE: 12/19/2023

ROADWAY MANAGEMENT SYSTEM
SLD COUNTY/SR - ANNUAL PRINT

PAGE NUMBER: 767
COUNTY: BERKS

DIR: B TOTAL LEN: 5.845 MI.
LEFT MUN: UPPER BERN T

DIST: 05-1 SR: 4011
RIGHT MUN: UPPER BERN T

024519 FT

021970 FT

0110/1760	LEN=0030	INSTALLED UNKN
0110/1667	VALLEY RD (T528)	
0110/1600	030 "DIA	CIRC METAL UNKN
0110/1214	024 "DIA	CIRC CONCR UNKN
0110/1141	LEN=0028	INSTALLED UNKN
0110/1023	018 "DIA	CIRC METAL UNKN
0110/0731	LEN=0030	INSTALLED UNKN
0110/0262	018 "DIA	CIRC METAL UNKN
024519 FT	LEN=0032	INSTALLED UNKN
0110/0000	2 0 06017	0 02 0250+25 LENGTH(AH 2420 BK 2549)
0100/2188	018 "DIA	CIRC METAL UNKN
0100/2099	LEN=0030	INSTALLED UNKN
0100/1666	024 "DIA	CIRC METAL UNKN
0100/1460	LEN=0030	INSTALLED UNKN
0100/1372	018 "DIA	CIRC METAL UNKN
0100/1277	LEN=0028	INSTALLED UNKN
0100/1220	018 "DIA	CIRC METAL UNKN
0100/1060	LEN=0030	INSTALLED UNKN
0100/0731	024 "DIA	CIRC METAL UNKN
0100/0025	LEN=0025	INSTALLED UNKN
021970 FT	018 "DIA	CIRC CONCR UNKN
0100/0000	LEN=0025	INSTALLED UNKN
0090/1969	2 0 06017	0 02 0225+32 LENGTH(AH 2549 BK 2099)
0090/1900	024 "DIA	CIRC METAL UNKN
0090/1699	LEN=0030	INSTALLED UNKN
0090/1550	018 "DIA	CIRC METAL UNKN
0090/1367	LEN=0028	INSTALLED UNKN
	018 "DIA	CIRC METAL UNKN
	LEN=0032	INSTALLED UNKN
	018 "DIA	CIRC METAL UNKN
	LEN=0035	INSTALLED UNKN
	018 "DIA	CIRC METAL UNKN
	LEN=0035	INSTALLED UNKN

DIR: B TOTAL LEN: 5.845 MI. DIST: 05-1 SR: 4011
 LEFT MUN: UPPER BERN T RIGHT MUN: UPPER BERN T

FEICK DR
 (T659)

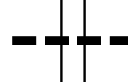
0090/0994



0090/0983 018 "DIA CIRC METAL
 LEN=0050 INSTALLED UNKN

2 0 06017 0 01 0201+05 019871 FT
 N OLD BERNVILLE RD
 (T500)

0090/0000



0090/0372 018 "DIA CIRC CONCR
 019871 FT LEN=0040 INSTALLED UNKN

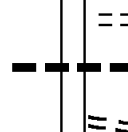
5 0090/0000 LENGTH(AH 2099 BK 2817)
 0080/2751 018 "DIA CIRC CONCR
 LEN=0030 INSTALLED UNKN
 0080/2500 018 "DIA CIRC CONCR
 LEN=0030 INSTALLED UNKN
 0080/2203 018 "DIA CIRC CONCR
 LEN=0030 INSTALLED UNKN
 0080/1894 018 "DIA CIRC METAL
 LEN=0028 INSTALLED UNKN

OLD BERNVILLE RD
 (T500)

0080/1679



BR. NORTH CK.
 STRUCTURE LENGTH 12 FT
 0080/1585 BMSID 06/4011/0080/1585
 PHEASANT RD



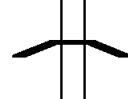
0080/1498 (T659)
 0080/1057 018 "DIA CIRC CONCR
 LEN=0034 INSTALLED UNKN



0080/0690 (T500)
 0080/0676 018 "DIA CIRC CONCR
 LEN=0035 INSTALLED UNKN



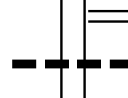
0080/0228 BMSSEN 06/4011/0080/0178
 UPPER BERN



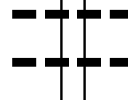
0080/0203 UPPER TULPEHOCKEN T
 0 0 00000 0 00 0000+00
 NORTHKILL CK

017054 FT

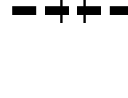
0080/0178 BMSBG 06/4011/0080/0178
 017054 FT 2 0 06017 0 01 0172+80
 NC WO



5 0080/0000 BOUNDARY LINE RD
 (SR4024 SEG 0010/0000)
 LENGTH(AH 2817 BK 2727)
 0070/2216 018 "DIA CIRC CONCR
 LEN=0032 INSTALLED UNKN



0070/1908 018 "DIA CIRC CONCR
 LEN=0030 INSTALLED UNKN
 0070/1609 018 "DIA CIRC CONCR
 LEN=0030 INSTALLED UNKN



0070/1063 018 "DIA CIRC METAL
 LEN=0025 INSTALLED UNKN

DIR: B TOTAL LEN: 5.845 MI. DIST: 05-1 SR: 4011
 LEFT MUN: UPPER TULPEHOCKEN T RIGHT MUN: UPPER TULPEHOCKEN T

TULLEY DR
 (TBC)

0070/0648

==

014327 FT

---|---

0070/0498 048 " DIA CIRC METAL
 LEN=0042 INSTALLED UNKN
 014327 FT 2 0 06017 0 01 0145+43
 S 0070/0000 LENGTH(AH 2727 BK 2456)
 024 " DIA CIRC CONCR
 0060/2331 LEN=0035 INSTALLED UNKN

---|---

0060/1357

---|---

0060/1000

---|---

0060/0823

---|---

0060/0628

---|---

011871 FT

---|---

0060/0323 030 " DIA CIRC METAL
 LEN=0030 INSTALLED UNKN
 011871 FT 018 " DIA CIRC METAL
 S 0060/0000 LEN=0030 INSTALLED UNKN
 018 " DIA CIRC METAL
 2 0 06017 0 01 0120+66
 LENGTH(AH 2456 BK 2670)
 UPPER TULPEHOCKEN

---|---

0050/2507

---|---

0050/2054

---|---

0050/1647

---|---

018 " DIA CIRC METAL
 LEN=0025 INSTALLED UNKN
 016 " DIA CIRC METAL

0050/0600

---|---

LEN=0030 INSTALLED UNKN
 018 " DIA CIRC METAL

0050/0148

---|---

LEN=0025 INSTALLED UNKN

009201 FT

---|---

009201 FT 2 0 06017 0 01 0093+96
 LONESOME VALLEY RD

==

S 0050/0000 LENGTH(AH 2670 BK 1573)

---|---

0040/1256

---|---

036 " DIA CIRC METAL

0040/1163

---|---

LEN=0035 INSTALLED UNKN

0040/0784

---|---

018 " DIA CIRC CONCR

0040/0650

---|---

LEN=0035 INSTALLED UNKN

0040/0523

---|---

018 " DIA CIRC METAL

LEN=0035 INSTALLED UNKN

018 " DIA CIRC CONCR

LEN=0040 INSTALLED UNKN

MANBECK RD

(T698)
 018 " DIA CIRC CONCR

==

DIR: B TOTAL LEN: 5.845 MI. DIST: 05-1 SR: 4011
 LEFT MUN: JEFFERSON T RIGHT MUN: JEFFERSON T

Stationing	Description	Length	Material	Notes
2 0 06017 0 00 0076+56	MANBECK RD (T698)	007628 FT	0040/0000	LEN=0035 INSTALLED UNKN MANBECK RD (T698)
0040/0000				LENGTH(AH 1573 BK 3106)
0030/1757	OLD SHARTLESVILLE RD (T500)	0030/1552		BMS EN 06/4011/0030/1696 NORTHKILL CK BMSBG 06/4011/0030/1696 BERGER SCHOOL RD (T710)
0030/1510				018 "DIA CIR PLASTIC LEN=0035 INSTALLED UNKN
0030/1125				014 "DIA CIRC CONCR LEN=0032 INSTALLED UNKN
0030/0061	OLD SHARTLESVILLE RD (T500)	004522 FT	0030/0000	JEFFERSON PENN T
0020/1870				LENGTH(AH 3106 BK 2025) 018 "DIA CIRC CONCR LEN=0040 INSTALLED UNKN
0020/1799				IRISH CREEK RD (SR4022 SEG 0010/0000)
002497 FT				
0020/0000				2 0 06017 0 00 0025+23 LENGTH(AH 2025 BK 2497) 018 "DIA CIRC METAL LEN=0030 INSTALLED UNKN
0010/2157	ENTR PENN BERNVILLE ELE (PRDR)	0010/0974		
0010/0386				018 "DIA CIR PLASTIC LEN=0070 INSTALLED UNKN
0010/0209	ENTR PENN BERNVILLE ELE (PRDR)	0010/0209		MAIN ST (T715)
000000 FT				2 0 06017 0 00 0000+00 NC SHARTLESVILLE RD BERNVILLE RD (SR0183 SEG 0270/0000) MFC BEGIN = D
0010/0000				LENGTH(AH 2497 BK 0000)

DIR: B TOTAL LEN: 5.095 MI. DIST: 05-1 SR: 4010
 LEFT MUN: NORTH HEIDELBERG T RIGHT MUN: NORTH HEIDELBERG T

FAIRWAY DR (TWP)	026900 FT 0090/3268	== ==	026900 FT HEIDELBERG RD 0090/3604 (SR3033 SEG 0110/0000)
		- - - - - -	0090/1709 018 " DIA CIRC CONCR 0090/1700 LEN=0044 INSTALLED UNKN BMSEN 06/4010/0090/1481 NORTH HEIDELBERG
		- - - - - -	0090/1591 JEFFERSON T 2 0 06020 0 00 0248+31 TULPEHOCKEN
KOENIG RD (T623)	0090/1295	- - - - - -	0090/1481 BMSBG 06/4010/0090/1481
		- - - - - -	0090/1207 018 " DIA CIRC CONCR LEN=0057 INSTALLED UNKN
		- - - - - -	0090/0930 018 " DIA CIRC CONCR LEN=0030 INSTALLED UNKN
		- - - - - -	0090/0355 018 " DIA CIR PLASTIC 023296 FT LEN=0040 INSTALLED 2021
2 0 06020 0 00 0233+56 DOGWOOD DR (T694)	023296 FT 0090/0000	== ==	5 0090/0000 LENGTH(AH 3604 BK 2677) CHURCH RD (T506)
		- - - - - -	0080/2346 024 " DIA CIRC METAL 0080/2344 LEN=0040 INSTALLED UNKN

DIR: B TOTAL LEN: 5.095 MI. DIST: 05-1 SR: 4010
 LEFT MUN: JEFFERSON T RIGHT MUN: JEFFERSON T

GROFF RD
(T506)

0080/2078

0080/2169	018 " DIA	CIR PLASTIC
	LEN=0050	INSTALLED 2021
0080/1808	036 " DIA	CIRC METAL
	LEN=0044	INSTALLED UNKN
0080/1070	018 " DIA	CIRC METAL
	LEN=0040	INSTALLED UNKN
0080/1014	CHURCH RD	(T949)
0080/0075	018 " DIA	CIRC METAL
	LEN=0040	INSTALLED UNKN
020619 FT	2 0 06020	0 00 0206+00
0080/0000	LENGTH(AH	2677 BK 3139)
0070/2436	GRANDVIEW RD	(T507)
0070/2429	048"H 84"W	CONCR ARCH
	LEN=0027	INSTALLED UNKN
0070/1850	015 " DIA	CIRC CONCR
	LEN=0046	INSTALLED UNKN
0070/1448	018 " DIA	CIR PLASTIC
	LEN=0040	INSTALLED UNKN
0070/0710	018 " DIA	CIRC METAL
	LEN=0030	INSTALLED UNKN
0070/0080	018 " DIA	CIR PLASTIC
	LEN=0020	INSTALLED 1998
017480 FT	017480 FT	
0070/0000	LENGTH(AH	3139 BK 2505)
0060/2145	018 " DIA	CIR PLASTIC
	LEN=0035	INSTALLED 2021
0060/1128	018 " DIA	CIRC METAL
	LEN=0042	INSTALLED UNKN
0060/0562	024 " DIA	CIRC METAL
	LEN=0040	INSTALLED UNKN
0060/0153	018 " DIA	CIRC METAL
	LEN=0040	INSTALLED UNKN
014975 FT	2 0 06020	0 00 0149+88
0060/0000	LENGTH(AH	2505 BK 2708)
0050/2530	015 " DIA	CIRC METAL
	LEN=0043	INSTALLED UNKN
	024 " DIA	CIRC METAL

2 0 06020 0 00 0174+82 017480 FT
 REBER HILL RD
(T948) 0070/0000

014975 FT

EXTRACT DATE: 12/18/2023
PRINT DATE: 12/19/2023

ROADWAY MANAGEMENT SYSTEM
SLD COUNTY/SR - ANNUAL PRINT

PAGE NUMBER: 761
COUNTY: BERKS

DIR: B TOTAL LEN: 5.095 MI.
LEFT MUN: JEFFERSON T

DIST: 05-1 SR: 4010
RIGHT MUN: JEFFERSON T

2 0 06020 0 00 0122+33 012267 FT
BATDORF RD
(T518) 0050/0000

HOST CHURCH RD
(TBC) 0040/2003

CROSS KEY RD
(T958) 0040/1561

009851 FT

0050/2350	LEN=0036	INSTALLED	2001
	018 "DIA	CIRC METAL	
0050/1796	LEN=0035	INSTALLED	UNKN
	015 "DIA	CIRC METAL	
0050/1283	LEN=0033	INSTALLED	UNKN
	STATION RD		
0050/0843	(T518)		
	015 "DIA	CIRC METAL	
0050/0792	LEN=0034	INSTALLED	UNKN
	018 "DIA	CIRC METAL	
0050/0323	LEN=0030	INSTALLED	UNKN
012267 FT	048"H 30"W	CONCR ARCH	
0050/0000	LEN=0032	INSTALLED	UNKN
0040/2319	LENGTH(AH 2708 BK 2416)		
	BMSSEN 06/4010/0040/2302		
	2 0 06020 0 00 0121+74		
	MILL CREEK		
0040/2302	BMSBG 06/4010/0040/2302		
0040/1791	BMSSEN 06/4010/0040/1748		
	0 0 00000 0 00 0000+00		
	MILL CREEK		
0040/1748	BMSBG 06/4010/0040/1748		
0040/1250	018 "DIA	CIR PLASTIC	
	LEN=0035	INSTALLED	2021
0040/1014	015 "DIA	CIRC METAL	
	LEN=0032	INSTALLED	UNKN
0040/0680	015 "DIA	CIRC METAL	
	LEN=0036	INSTALLED	UNKN
0040/0480	015 "DIA	CIRC METAL	
	LEN=0038	INSTALLED	UNKN
0040/0030	024 "DIA	CIRC METAL	
	LEN=0030	INSTALLED	UNKN
009851 FT	2 0 06020 0 00 0098+70		
	KRICKSMILL RD		
0040/0000	(T489)		
	LENGTH(AH 2416 BK 3511)		
0030/3195	015 "DIA	CIRC METAL	
	LEN=0036	INSTALLED	UNKN
0030/2844	018 "DIA	CIRC METAL	
	LEN=0051	INSTALLED	UNKN
0030/2227	015 "DIA	CIRC METAL	
	LEN=0028	INSTALLED	UNKN
0030/1964	015 "DIA	CIRC METAL	
	LEN=0042	INSTALLED	UNKN

DIR: B TOTAL LEN: 5.095 MI. DIST: 05-1 SR: 4010
 LEFT MUN: JEFFERSON T RIGHT MUN: JEFFERSON T

STONE RD
(T489)

0030/1057











006340 FT

002538 FT

000000 FT

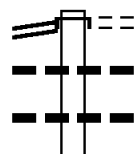
0030/1240	018 " DIA	CIR PLASTIC
	LEN=0050	INSTALLED 2021
0030/0977	018 " DIA	CIRC METAL
	LEN=0040	INSTALLED UNKN
0030/0412	018 " DIA	CIR PLASTIC
	LEN=0035	INSTALLED 2021
0030/0041	018 " DIA	CIR PLASTIC
006340 FT	LEN=0050	INSTALLED 2021
	2 0 06020	0 00 0063+02
	JEFFERSON MARION T	
0030/0000	LENGTH(AH 3511 BK 3802)	
0020/3240	018 " DIA	CIRC METAL
	LEN=0040	INSTALLED UNKN
0020/3135	018 " DIA	CIRC METAL
	LEN=0042	INSTALLED UNKN
0020/2807	018 " DIA	CIRC METAL
	LEN=0044	INSTALLED UNKN
	FORGE RD (T438)	
0020/1602	018 " DIA	CIRC METAL
0020/1480	LEN=0043	INSTALLED UNKN
	012 " DIA	CIRC METAL
0020/0508	LEN=0037	INSTALLED UNKN
002538 FT	2 0 06020	0 00 0025+46
0020/0000	LENGTH(AH 3802 BK 2538)	
	015 " DIA	CIRC METAL
0010/2293	LEN=0045	INSTALLED UNKN
	018 " DIA	CIRC METAL
0010/2070	LEN=0005	INSTALLED 2006
	036 " DIA	CIRC METAL
0010/1350	LEN=0054	INSTALLED UNKN
	018 " DIA	CIRC METAL
0010/1000	LEN=0040	INSTALLED 2006
	018 " DIA	CIR PLASTIC
0010/0572	LEN=0036	INSTALLED UNKN
000000 FT	2 0 06020	0 00 0000+00
	NC CHRISTMAS VILLAGE RD	
	REHRERSBURG RD	
	(SR0419 SEG 0092/1419)	
	MFC BEGIN = D	
0010/0000	LENGTH(AH 2538 BK 0000)	

EXTRACT DATE: 12/18/2023 ROADWAY MANAGEMENT SYSTEM PAGE NUMBER: 759
 PRINT DATE: 12/19/2023 SLD COUNTY/SR - ANNUAL PRINT COUNTY: BERKS
 DIR: B TOTAL LEN: .000 MI. DIST: 05-1 SR: 4009
 LEFT MUN: TULPEHOCKEN T RIGHT MUN: TULPEHOCKEN T

000000 FT		000000 FT	
000000 FT		7060/0000	LENGTH(AH 1956 BK 2430)
000000 FT		000000 FT	
000000 FT		7050/0000	LENGTH(AH 2430 BK 2011)
000000 FT		000000 FT	
000000 FT		7040/0000	LENGTH(AH 2011 BK 2369)
000000 FT		000000 FT	
000000 FT		7030/0000	LENGTH(AH 2369 BK 2434)
000000 FT		000000 FT	
000000 FT		7020/0000	LENGTH(AH 2434 BK 3565)
		000000 FT	
		7010/0000	LENGTH(AH 3565 BK 0000)

EXTRACT DATE: 12/18/2023 ROADWAY MANAGEMENT SYSTEM PAGE NUMBER: 758
 PRINT DATE: 12/19/2023 SLD COUNTY/SR - ANNUAL PRINT COUNTY: BERKS
 DIR: B TOTAL LEN: 3.141 MI. DIST: 05-1 SR: 4008
 LEFT MUN: TULPEHOCKEN T RIGHT MUN: TULPEHOCKEN T

016587 FT
 FOUR POINT RD
 (SR0419 SEG 0162/0000) 0060/3074



016587 FT
 INTER-AHD REHRERSBURG RD
 (SR0419 SEG 0162/0000)
 FOUR POINT RD
 (T625)
 0060/3074 015 " DIA CIRC CONCR
 0060/3014 LEN=0049 INSTALLED UNKN
 0060/2900 015 " DIA CIRC CONCR
 LEN=0032 INSTALLED UNKN

EXTRACT DATE: 12/18/2023
PRINT DATE: 12/19/2023

ROADWAY MANAGEMENT SYSTEM
SLD COUNTY/SR - ANNUAL PRINT

PAGE NUMBER: 757
COUNTY: BERKS

DIR: B TOTAL LEN: 3.141 MI.
LEFT MUN: TULPEHOCKEN T

DIST: 05-1 SR: 4008
RIGHT MUN: TULPEHOCKEN T

1 0 00382 0 00 0373+67 013513 FT
NEW SCHAEFFERSTOWN RD
(SR4016 SEG 0010/0000) 0060/0000

MARIA ST
(SR4018 SEG 0010/0000) 0050/0000

S AIRPORT RD
(T674) 0040/1304

0060/2259	015 "DIA CIRC CONCR LEN=0035 INSTALLED UNKN
0060/1411	018 "DIA CIRC CONCR LEN=0035 INSTALLED UNKN
013513 FT	
0060/0000	LENGTH(AH 3074 BK 1884) BMSSEN 06/4008/0050/1727
0050/1735	1 0 00310 0 04 1144+36 TR. L. SWATARA
0050/1727	BMSBG 06/4008/0050/1727
0050/0996	TEEN CHALLENGE RD (T409)
0050/0789	015 "DIA CIRC CONCR LEN=0040 INSTALLED UNKN
0050/0522	BROWN ST (TWP)
011629 FT	1 0 00310 0 04 1161+82 TEEN CHALLENGE RD (T492)
0050/0000	LENGTH(AH 1884 BK 3794) JACOB ST (T492)
0040/3266	020"H 24"W **UNKNOWN**
0040/2757	LEN=0040 INSTALLED UNKN MAGDELENA ST (T629)
0040/2742	018 "DIA CIRC CONCR LEN=0040 INSTALLED UNKN
0040/2257	REHRER ST (T630)
0040/2218	NC GO DFREY ST CHERRY HILL RD (T674)
0040/1643	024"H 24"W UNKN CONC
0040/1638	LEN=0038 INSTALLED UNKN
0040/1395	BMSSEN 06/4008/0040/1382 0 0 00000 0 00 0000+00 TRIB. LITTLE SWATARA CK
0040/1382	BMSBG 06/4008/0040/1382
	015 "DIA CIRC CONCR

DIR: B TOTAL LEN: 1.291 MI. DIST: 05-1 SR: 4007
 LEFT MUN: BETHEL TOWNSHIP T RIGHT MUN: BETHEL TOWNSHIP T

006814 FT

006814 FT
 INTER-AHD MECKVILLE RD
 (SR4005 SEG 0030/0000)
 MECKVILLE RD
 (SR4005 SEG 0030/0000)
 0030/1784 018 " DIA CIRC METAL
 0030/1713 LEN=0058 INSTALLED UNKN
 018 " DIA CIRC METAL
 0030/1621 LEN=0030 INSTALLED UNKN
 024 " DIA CIRC METAL
 0030/1050 LEN=0030 INSTALLED UNKN
 024 " DIA CIRC METAL
 0030/0831 LEN=0030 INSTALLED UNKN

005030 FT

0030/0054 018 " DIA CIRC METAL
 LEN=0030 INSTALLED UNKN
 005030 FT 2 0 06161 0 00 0050+00
 0030/0000 LENGTH(AH 1784 BK 2485)
 018 " DIA CIR PLASTIC
 0020/1695 LEN=0030 INSTALLED 2021

002545 FT

002545 FT 2 0 06161 0 00 0025+00
 0020/0000 LENGTH(AH 2485 BK 2545)
 024 " DIA CIRC METAL
 0010/2436 LEN=0039 INSTALLED UNKN
 015 " DIA CIRC METAL
 0010/2108 LEN=0029 INSTALLED UNKN

000000 FT

0010/1185 015 " DIA CIRC METAL
 LEN=0029 INSTALLED UNKN
 0010/0881 018 " DIA CIRC METAL
 LEN=0040 INSTALLED UNKN
 024 " DIA CIRC METAL
 0010/0871 LEN=0050 INSTALLED UNKN
 DOVE RD
 (T674)
 0010/0030 2 0 06161 0 00 0000+00
 000000 FT
 NC P I NEGROVE RD
 INTER-BK PINE GROVE RD
 (SR1007 SEG 0080/2091)
 MFC BEGIN = E
 BK-LEBANON (38)
 0010/0000 LENGTH(AH 2545 BK 0000)



EXTRACT DATE: 12/18/2023 ROADWAY MANAGEMENT SYSTEM PAGE NUMBER: 754
 PRINT DATE: 12/19/2023 SLD COUNTY/SR - ANNUAL PRINT COUNTY: BERKS

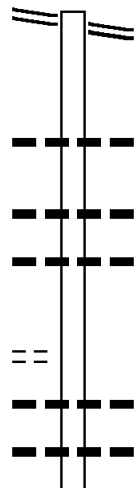
DIR: B TOTAL LEN: .000 MI. DIST: 05-1 SR: 4006
 LEFT MUN: BETHEL TOWNSHIP T RIGHT MUN: BETHEL TOWNSHIP T

000000	FT		000000	FT	
000000	FT	■	7090/0000	LENGTH(AH 1920 BK 2007)	
000000	FT	■	000000	FT	
000000	FT	■	7080/0000	LENGTH(AH 2007 BK 3113)	
000000	FT	■	000000	FT	
000000	FT	■	7070/0000	LENGTH(AH 3113 BK 2354)	
000000	FT	■	000000	FT	
000000	FT	■	7060/0000	LENGTH(AH 2354 BK 2512)	
000000	FT	■	000000	FT	
000000	FT	■	7050/0000	LENGTH(AH 2512 BK 2497)	
000000	FT	■	000000	FT	
000000	FT	■	7040/0000	LENGTH(AH 2497 BK 2949)	
000000	FT	■	000000	FT	
000000	FT	■	7030/0000	LENGTH(AH 2949 BK 3124)	
000000	FT	■	000000	FT	
000000	FT	■	7020/0000	LENGTH(AH 3124 BK 3424)	
000000	FT	■	000000	FT	
		■	7010/0000	LENGTH(AH 3424 BK 0000)	

EXTRACT DATE: 12/18/2023 ROADWAY MANAGEMENT SYSTEM PAGE NUMBER: 753
 PRINT DATE: 12/19/2023 SLD COUNTY/SR - ANNUAL PRINT COUNTY: BERKS
 DIR: B TOTAL LEN: 2.125 MI. DIST: 05-1 SR: 4005
 LEFT MUN: BETHEL TOWNSHIP T RIGHT MUN: BETHEL TOWNSHIP T

CAMP SWATARA RD 011219 FT
 (SR0645 SEG 0150/0000) 0040/3306

2 0 06161 0 01 0093+69 007913 FT
 CAMP STRAUSS RD
 (T639) 0040/0000



011219 FT CAMP SWATARA RD
 0040/3306 (SR0645 SEG 0150/0000)

0040/2033 018 " DIA CIR PLASTIC
 LEN=0040 INSTALLED 2021
 0040/1211 030 " DIA CIRC METAL
 LEN=0038 INSTALLED UNKN
 0040/0784 018 " DIA CIRC METAL
 LEN=0040 INSTALLED UNKN
 007913 FT
 5 0040/0000 LENGTH(AH 3306 BK 2569)
 024 " DIA CIRC METAL
 0030/2180 LEN=0036 INSTALLED UNKN
 018 " DIA CIRC METAL
 0030/2011 LEN=0032 INSTALLED UNKN

DIR: B TOTAL LEN: 2.125 MI. DIST: 05-1 SR: 4005
 LEFT MUN: BETHEL TOWNSHIP T RIGHT MUN: BETHEL TOWNSHIP T

2 0 06161 0 01 0068+00 005344 FT
 PINEGROVE RD
 (SR4007 SEG 0030/1784) 0030/0000

002428 FT

000000 FT

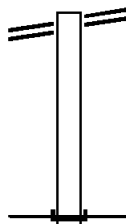
0030/1317	018 " DIA CIRC METAL LEN=0029 INSTALLED UNKN
0030/0337 005344 FT	TR. MECK CK. STRUCTURE LENGTH 19 FT BMSID 06/4005/0030/0337
0030/0000	LENGTH(AH 2569 BK 2916) BMSEN 06/4005/0020/2720
0020/2749	BRIDGE POSTED (TONS) 0 0 00000 0 00 0000+00 SGL 29 COMB 40
0020/2720	MECK CREEK BMSBG 06/4005/0020/2720
0020/1561	024 " DIA CIRC METAL LEN=0032 INSTALLED UNKN
0020/0768	024 " DIA CIRC METAL LEN=0036 INSTALLED UNKN
0020/0000	2 0 06161 0 00 0150+48 BEAGLE RD (T639) LENGTH(AH 2916 BK 2428) 024 " DIA CIRC METAL
0010/2177	LEN=0033 INSTALLED UNKN
0010/1809	018 " DIA CIRC METAL LEN=0033 INSTALLED UNKN
0010/1470	024 " DIA CIRC METAL LEN=0036 INSTALLED UNKN
0010/1159	018 " DIA CIRC METAL LEN=0030 INSTALLED UNKN
0010/0858	018 " DIA CIRC METAL LEN=0030 INSTALLED UNKN
0010/0516	018 " DIA CIRC METAL LEN=0030 INSTALLED UNKN
0010/0118	015 " DIA CIRC METAL LEN=0039 INSTALLED UNKN
0010/0075 000000 FT	018 " DIA CIR PLASTIC LEN=0040 INSTALLED 2021 2 0 06161 0 00 0126+16 NC MECKVILLE RD COUNTY LINE RD (SR4003 SEG 0030/0653) MFC BEGIN = E
0010/0000	LENGTH(AH 2428 BK 0000)

EXTRACT DATE: 12/18/2023 ROADWAY MANAGEMENT SYSTEM PAGE NUMBER: 751
PRINT DATE: 12/19/2023 SLD COUNTY/SR - ANNUAL PRINT COUNTY: BERKS

DIR: B TOTAL LEN: .216 MI. DIST: 05-1 SR: 4004
LEFT MUN: BETHEL TOWNSHIP T RIGHT MUN: BETHEL TOWNSHIP T

FRYSTOWN RD 001138 FT
(SR4002 SEG 0020/0000) 0010/1138

000000 FT



001138 FT FRYSTOWN RD
0010/1138 (SR4002 SEG 0020/0000)

000000 FT 2 0 38053 6 00 0049+22
NC SHIRKSVILLE RD
INTER-BK SHIRKSVILLE RD
(TBC)
MFC BEGIN = E
0010/0000 LENGTH(AH 1138 BK 0000)

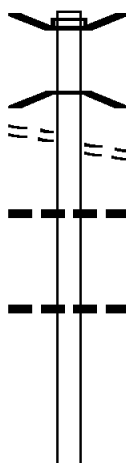
DIR: B TOTAL LEN: 2.525 MI. DIST: 05-1 SR: 4003
 LEFT MUN: BETHEL TOWNSHIP T RIGHT MUN: BETHEL TOWNSHIP T

MYER DR
(T957)

013334 FT

0060/1422

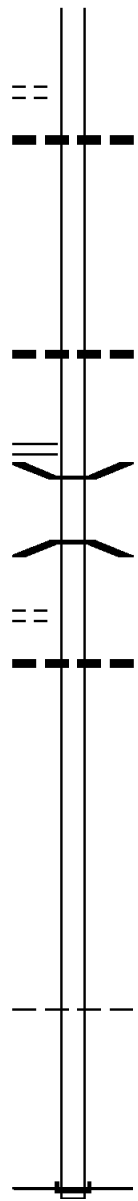
011212 FT



013334 FT BMS EN 06/4003/0060/1931
 INTER-AHD MECKVILLE RD
 0060/2122 (T680)
 0 0 00000 0 00 0000+00
 I- 78 EB
 0060/1931 BMSBG 06/4003/0060/1931
 0060/1422 MYER DR
 (T957)
 030 " DIA CIRC CONCR
 LEN=0029 INSTALLED UNKN
 011212 FT 2 0 06001 0 01 0120+77
 0060/0000 LENGTH(AH 2122 BK 2638)
 018 " DIA CIRC METAL
 0050/2473 LEN=0030 INSTALLED UNKN

DIR: B TOTAL LEN: 2.525 MI. DIST: 05-1 SR: 4003
 LEFT MUN: BETHEL TOWNSHIP T RIGHT MUN: BETHEL TOWNSHIP T

2 0 06001 0 01 0094+50 008574 FT
 MUSSELMAN RD
 (T674) 0050/0000



008574 FT
 0050/0000 LENGTH(AH 2638 BK 1856)
 039 " DIA CIRC METAL
 0040/1787 LEN=0034 INSTALLED UNKN

006718 FT

006718 FT 2 0 06001 0 01 0075+73
 0040/0000 LENGTH(AH 1856 BK 2426)
 018 " DIA CIR PLASTIC
 0030/1815 LEN=0030 INSTALLED 2021

MECKVILLE RD
 (SR4005 SEG 0010/0000) 0030/0653

NC MECKVILLE RD
 0030/0600 BMSSEN 06/4003/0030/0561
 2 0 06001 0 00 0055+88
 CROSSKILL CK
 0030/0561 BMSBG 06/4003/0030/0561
 004292 FT

2 0 06001 0 00 0050+23 004292 FT
 DOVE RD
 (T674) 0030/0000

0030/0000 LENGTH(AH 2426 BK 1518)
 018 " DIA CIRC METAL
 0020/1328 LEN=0050 INSTALLED UNKN

002774 FT

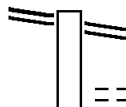
002774 FT 2 0 06001 0 00 0024+81
 0020/0000 LENGTH(AH 1518 BK 2774)

000000 FT

NC COUNTY LINE RD
 BETHEL TOWNSHIP
 0010/0275 BETHEL T
 000000 FT 2 0 06001 0 00 0000+00
 NC MOUNT ZION RD
 INTER-BK MT ZION RD
 (SR1011 SEG 0170/2672)
 MFC BEGIN = E
 BK-LEBANON (38)
 0010/0000 LENGTH(AH 2774 BK 0000)

EXTRACT DATE: 12/18/2023 ROADWAY MANAGEMENT SYSTEM PAGE NUMBER: 748
PRINT DATE: 12/19/2023 SLD COUNTY/SR - ANNUAL PRINT COUNTY: BERKS
DIR: B TOTAL LEN: 3.460 MI. DIST: 05-1 SR: 4002
LEFT MUN: BETHEL TOWNSHIP T RIGHT MUN: BETHEL TOWNSHIP T

LANCASTER AV 018267 FT
(SR0501 SEG 0070/0000) 0070/1672



018267 FT LANCASTER AV
0070/1672 (SR0501 SEG 0070/0000)
0070/0827 EDRIS DR
(T684)

DIR: B TOTAL LEN: 3.460 MI. DIST: 05-1 SR: 4002
 LEFT MUN: BETHEL TOWNSHIP T RIGHT MUN: BETHEL TOWNSHIP T

Stationing	Description	Material	Length	Notes
016595 FT				
2 0 06003 0 00 0142+10	DECK DR (T684)	014191 FT	0060/0000	016595 FT 2 0 06003 0 00 0164+17 LENGTH(AH 1672 BK 2404)
				036 "DIA CIRC METAL LEN=0035 INSTALLED UNKN
				0060/0428 014191 FT
				0060/0000 LENGTH(AH 2404 BK 3681)
				0050/3611 015 "DIA CIRC METAL LEN=0035 INSTALLED UNKN
				0050/2823 018 "DIA CIRC METAL LEN=0036 INSTALLED UNKN
				0050/1173 018 "DIA CIRC METAL LEN=0035 INSTALLED UNKN
010510 FT				
2 0 06003 0 00 0105+20	ROSE ALLEY (TWP)	010510 FT	0040/0000	010510 FT 2 0 06003 0 00 0105+20 LENGTH(AH 3681 BK 2444)
				0040/2140 015 "DIA CIRC METAL LEN=0035 INSTALLED UNKN
				0040/1778 SEYMOUR DR (T686)
				0040/1121 BMSSEN 06/4002/0040/0857
				0040/0882 2 0 06003 0 00 0089+35
				0040/0857 TR. L. SWATARA
				0040/0634 BMSBG 06/4002/0040/0857
				0040/0559 018 "DIA CIRC CONCR LEN=0080 INSTALLED UNKN
				0040/0009 CAMP SWATARA RD (SR0645 SEG 0050/1110)
				008066 FT 015 "DIA CIRC METAL LEN=0050 INSTALLED UNKN
2 0 06003 0 00 0078+82	WAX AL (TWP)	008066 FT	0040/0000	008066 FT MAYS DR (T660)
				0040/0000 LENGTH(AH 2444 BK 3090)
				015 "DIA CIRC METAL

DIR: B TOTAL LEN: 3.460 MI. DIST: 05-1 SR: 4002
 LEFT MUN: BETHEL TOWNSHIP T RIGHT MUN: BETHEL TOWNSHIP T

MECKVILLE RD
 (TWP)

0030/1366

2 0 06003 0 00 0049+81 004976 FT
 LITTLE MOUNTAIN RD
 (T682)

0030/0000

002567 FT

000000 FT

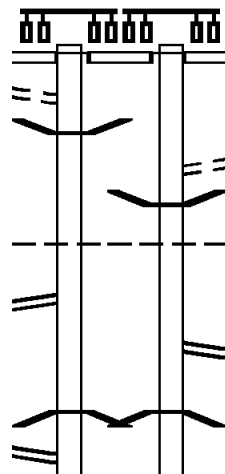
---	0030/2893	LEN=0040	INSTALLED UNKN
---	0030/1378	015 "DIA CIRC METAL LEN=0035	INSTALLED UNKN
==	0030/1366		
---	0030/1015	015 "DIA CIRC METAL LEN=0035	INSTALLED UNKN
---	0030/0126	015 "DIA CIRC METAL LEN=0035	INSTALLED UNKN
---	004976 FT	LITTLE MOUNTAIN RD (SR4001 SEG 0020/3267)	
==	0030/0000	LENGTH(AH 3090 BK 2409)	
---	0020/0235	BMS EN 06/4002/0020/0170 0 0 00000 0 00 0000+00	
---	0020/0170	CROSSKILL CK BMSBG 06/4002/0020/0170	
---	0020/0051	018 "DIA CIRC METAL LEN=0040	INSTALLED UNKN
---	002567 FT	2 0 06003 0 00 0025+82 SHIRKSVILLE RD (SR4004 SEG 0010/1138)	
==	0020/0000	LENGTH(AH 2409 BK 2567)	
---	0010/1789	015 "DIA CIRC METAL LEN=0035	INSTALLED UNKN
---	0010/1220	015 "DIA CIRC METAL LEN=0035	INSTALLED UNKN
---	0010/0826	018 "DIA CIRC METAL LEN=0035	INSTALLED UNKN
---	0010/0201	018 "DIA CIR PLASTIC LEN=0040	INSTALLED UNKN
---	000000 FT	2 0 06003 0 00 0000+00 NC FR YRYSTOWN RD INTER-BK FRYSTOWN RD (SR1018 SEG 0020/1624)	
---	0010/0000	MFC BEGIN = D BK-LEBANON (38) LENGTH(AH 2567 BK 0000)	

DIR: E TOTAL LEN: 2.506 MI. DIST: 05-1 SR: 3422
 LEFT MUN: READING CITY C RIGHT MUN: READING CITY C

PENN ST 013175 FT
 (CITY) INTER-AHD
 SECOND ST
 (SR0183 SEG 0011/0000)
 SECOND ST
 (SR2008 SEG 0002/0000)
 FROM 0183/0011 SH 0051/2857
 (CONN) 0051/2796
 BMSBN 06/3422/0050/1493 0051/2584

READING CITY
 WEST READING B 0051/1700
 RAMP I RD
 (SR8044 SEG 0760/0000) 0051/1591

0 0 00000 0 00 0000+00
 FRONT ST.
 BMSBG 06/3422/0050/1493 0051/1493
 RAMP J RD
 (SR8044 SEG 0750/0639) 0051/1343



013234 FT
 INTER-AHD
 PENN ST
 (CITY)
 SECOND ST
 (SR0183 SEG 0011/0000)
 SECOND ST
 (SR2008 SEG 0002/0000)
 0050/2861

TO 2008/0002 SH
 (CONN)
 BMSBN 06/3422/0050/1493
 READING CITY
 WEST READING B
 0050/2762
 0050/2584
 0050/2157

RAMP K RD
 (SR8044 SEG 0010/0603)
 0 0 00000 0 00 0000+00
 FRONT ST.
 BMSBG 06/3422/0050/1493
 0050/1528
 0050/1493

EXTRACT DATE: 12/18/2023
PRINT DATE: 12/19/2023

ROADWAY MANAGEMENT SYSTEM
SLD COUNTY/SR - ANNUAL PRINT

PAGE NUMBER: 743
COUNTY: BERKS

DIR: E TOTAL LEN: 2.506 MI.
LEFT MUN: WEST READING B

DIST: 05-1 SR: 3422
RIGHT MUN: WEST READING B

SIGN: CANTILEVER
BMSID 06/3422/0051/1297 0051/1303
BMSEN 06/3422/0050/1146 0051/1252
0 0 00000 0 00 0000+00
US 422 EB
BMSBG 06/3422/0050/1146 0051/1146

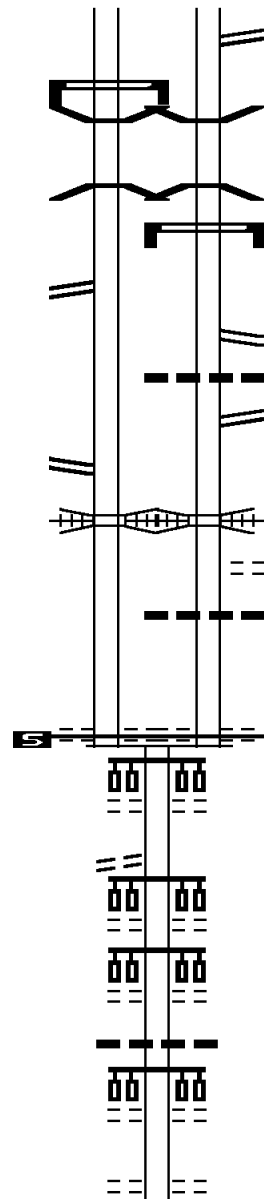
RAMP F RD
(SR8044 SEG 0500/0000) 0051/0984

RAMP E RD
(SR8044 SEG 0510/0699) 0051/0709
NORFOLK SOUTHERN
OVERPASS IS RR X-ING 0051/0615

1 0 00149 0 03 0934+75 010318 FT
THIRD AV
(BORO)
MFC BEGIN = B
LENGTH(AH 2857 BK 2815) 0051/0000

TULPEHOCKEN AV
(BORO) 0040/1937

007503 FT



0050/1318 RAMP L RD
(SR8044 SEG 0020/0000)

0050/1252 BMSEN 06/3422/0050/1146
0 0 00000 0 00 0000+00

0050/1146 BMSBG 06/3422/0050/1146
SIGN: CANTILEVER

0050/1060 BMSID 06/3422/0050/1060

0050/0956 RAMP H RD
(SR8044 SEG 0260/0434)

0050/0747 018 " DIA CIRC CONCR
LEN=0099 INSTALLED UNKN

0050/0723 RAMP G RD
(SR8044 SEG 0250/0000)

0050/0615 NORFOLK SOUTHERN
OVERPASS IS RR X-ING

0050/0457 SECOND AV
(BORO)

0050/0435 018 " DIA CIRC CONCR
LEN=0099 INSTALLED UNKN

010373 FT 1 0 00149 0 03 0934+75
THIRD AV
(BORO)

0050/0000 MFC BEGIN = B
LENGTH(AH 2861 BK 2815)

0040/2249 FOURTH AV
(BORO)

0040/1679 FIFTH AV
(BORO)

0040/1121 SIXTH AV
(BORO)

0040/0602 018 " DIA CIRC CONCR
LEN=0099 INSTALLED UNKN

0040/0560 SEVENTH AV
(BORO)

007558 FT 1 0 00149 0 03 0906+60
EIGHTH AV
(BORO)

EXTRACT DATE: 12/18/2023
PRINT DATE: 12/19/2023

ROADWAY MANAGEMENT SYSTEM
SLD COUNTY/SR - ANNUAL PRINT


PAGE NUMBER: 742
COUNTY: BERKS

DIR: E TOTAL LEN: 2.506 MI.
LEFT MUN: WEST READING B

DIST: 05-1 SR: 3422
RIGHT MUN: WEST READING B

Segment Description	Segment ID	Length (FT)	Notes
	0040/0000		WEST READING WYOMISSING B LENGTH(AH 2815 BK 2282)
PARK RD (SR3019 SEG 0010/0000)	0030/1651	005221 FT	PARK RD (BORO)
READING AV (BORO)	0030/0850		TERRACE AV (BORO) READING BL (BORO)
BERN RD (BORO)	0030/0592		READING BL (BORO) 018" DIA CIRC CONCR LEN=0099 INSTALLED UNKN
AHEADL AV (BORO)	0030/0435		018" DIA CIRC CONCR LEN=0099 INSTALLED UNKN FAIRVIEW AV (BORO)
STATE HILL RD (SR3023 SEG 0010/0000)	0020/2257	002260 FT	BELMONT AV (BORO) 1 0 00149 0 03 0883+78 TRENT AV (BORO)
	0020/1667		0030/0000 LENGTH(AH 2282 BK 2961) LYNNE AV (BORO)
	0020/1100		0020/2470 (BORO) LC FROM WYOMISSING BL (CONN)
	0020/0549		0020/2347 WYOMISSING BL (BORO)
	0020/0018		BERKS PL (BORO) LAKE AV (BORO) FOREST AV (BORO)
	002315 FT		018" DIA CIRC CONCR LEN=0025 INSTALLED UNKN 1 0 00149 0 03 0858+40 WYOMING AV (BORO)

DIR: E TOTAL LEN: 2.506 MI. DIST: 05-1 SR: 3422
 LEFT MUN: WYOMISSING B RIGHT MUN: WYOMISSING B



SIGN: CANTILEVER
 BMSID 06/3422/0011/2154 0011/2154

018 "DIA CIRC CONCR
 LEN=0030 INSTALLED UNKN 0011/1466
 EVANS AV (BORO) 0011/1416
 SIGN: 3 CHORD TRUSS
 BMSID 06/3422/0010/1314 0011/1271

CLAYTON AV (BORO) 0011/0639

SIGN: 3 CHORD TRUSS
 BMSID 06/3422/0010/0403 0011/0361
 018 "DIA CIRC CONCR
 LEN=0045 INSTALLED UNKN 0011/0352

RAMP CC RD (SR8028 SEG 0750/1073) 0011/0187

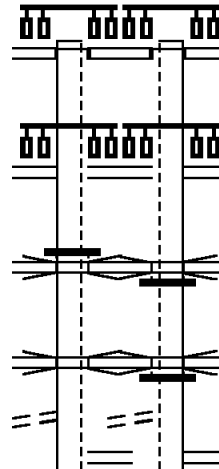
RAMP CD RD (SR8028 SEG 0760/0000) 0011/0165

1 0 00149 0 02 0829+63 000000 FT
 SR 222
 OP ID 06/0222/0152/0000
 NC PENN AV INTER-BK
 PENN AV (SR0422 SEG 0321/3144)
 MFC BEGIN = B
 LENGTH(AH 2260 BK 0000) 0011/0000

0020/0000 MFC BEGIN = B
 LENGTH(AH 2961 BK 2315)
 0010/2307 018 "DIA CIRC CONCR
 LEN=0025 INSTALLED UNKN
 0010/2240 018 "DIA CIRC CONCR
 LEN=0035 INSTALLED UNKN
 0010/2178 PENN AV (BORO)
 0010/1940 018 "DIA CIRC CONCR
 LEN=0035 INSTALLED UNKN
 0010/1470 EVANS AV (BORO)
 0010/1314 SIGN: 3 CHORD TRUSS
 BMSID 06/3422/0010/1314
 0010/1050 018 "DIA CIRC CONCR
 LEN=0035 INSTALLED UNKN
 0010/0682 CLAYTON AV (BORO)
 0010/0403 SIGN: 3 CHORD TRUSS
 BMSID 06/3422/0010/0403
 PENN AV (BORO)
 0010/0343 FROM 8028/0750 SH (CONN)
 0010/0230 RAMP CC RD (SR8028 SEG 0750/1073)
 0010/0209 RAMP CD RD (SR8028 SEG 0760/0000)
 0010/0165 018 "DIA CIRC METAL
 LEN=0035 INSTALLED UNKN
 TO 8028/0760 SH
 0010/0064 (CONN)
 000000 FT 1 0 00149 0 02 0829+63
 SR 222
 OP ID 06/0222/0152/0000
 NC PENN AV INTER-BK
 PENN AV (SR0422 SEG 0320/3118)
 MFC BEGIN = B
 LENGTH(AH 2315 BK 0000)

BINGAMAN ST
 (SR2005 SEG 0011/0000)
 RAMP N RD
 (SR8046 SEG 0500/0000)
 RAMP P RD
 (SR8046 SEG 0750/0751)
 RAMP M RD
 (SR8046 SEG 0250/0726)
 RAMP O RD
 (SR8046 SEG 0010/0000)
 SIGN: STRUC MOUNTED
 BMSID 06/0422/0382/2107
 US 422
 OP ID 06/0422/0382/2106
 THUN TRAIL
 OP ID 06/3222/0100/3223
 WYOMISSING BL
 (CITY)
 MORGANTOWN RD
 (SR0010 SEG 0300/3167)

022008 FT
 INTER-AHD
 0101/3392
 0101/3362
 0101/3309
 0101/3223
 0101/3201



020051 FT
 INTER-AHD
 BINGAMAN ST
 (SR2005 SEG 0010/0000)
 RAMP N RD
 (SR8046 SEG 0500/0000)
 RAMP P RD
 (SR8046 SEG 0750/0751)
 RAMP M RD
 (SR8046 SEG 0250/0726)
 RAMP O RD
 (SR8046 SEG 0010/0000)
 SIGN: STRUC MOUNTED
 BMSID 06/0422/0382/2107
 US 422
 OP ID 06/0422/0382/2106
 SIGN: STRUC MOUNTED
 BMSID 06/3222/0100/3225
 THUN TRAIL
 OP ID 06/3222/0100/3223
 WYOMISSING BL
 (CITY)
 MORGANTOWN RD
 (SR0010 SEG 0300/3167)

0100/3384
 0100/3354
 0100/3328
 0100/3223
 0100/3212

EXTRACT DATE: 12/18/2023
PRINT DATE: 12/19/2023

ROADWAY MANAGEMENT SYSTEM
SLD COUNTY/SR - ANNUAL PRINT

PAGE NUMBER: 739
COUNTY: BERKS

DIR: N TOTAL LEN: 4.168 MI.
LEFT MUN: READING CITY C

DIST: 05-1 SR: 3222
RIGHT MUN: READING CITY C

Stationing	Structure	Stationing	Structure
0101/3159		0100/3152	
ARLINGTON ST (CITY)		0100/2741	018" H 01" W UNKN METAL LEN=0099 INSTALLED UNKN
014" DIA CIRC CONCR LEN=0099 INSTALLED UNKN		0100/2728	ARLINGTON ST (CITY)
0101/2718		0100/2484	014" DIA CIRC CONCR LEN=0099 INSTALLED UNKN
CRESTMONT ST (CITY)		0100/2466	CRESTMONT ST (CITY)
CARROLL ST (CITY)		0100/2197	CARROLL ST (CITY)
0101/2501		0100/2027	014" DIA CIRC CONCR LEN=0099 INSTALLED UNKN
014" DIA CIRC CONCR LEN=0099 INSTALLED UNKN		0101/2027	
014" DIA CIRC CONCR LEN=0099 INSTALLED UNKN		0101/1748	
GRACE ST (CITY)		0100/1616	GRACE ST (CITY)
0101/1619		0100/1074	NOBLE ST (CITY)
NOBLE ST (CITY)		0100/1074	
0101/1082		0100/0518	ANGELICA ST (CITY)
ANGELICA ST (CITY)		0100/0381	012" DIA CIRC METAL LEN=0099 INSTALLED UNKN
0101/0522		0100/0319	020" DIA CIRC CONCR LEN=0099 INSTALLED UNKN
012" DIA CIRC CONCR LEN=0099 INSTALLED UNKN		0100/0209	CONSOLIDATED RAIL CORPO OVERPASS IS RR X-ING
0101/0381		0100/0090	024" DIA CIRC CONCR LEN=0099 INSTALLED UNKN
CONSOLIDATED RAIL CORPO OVERPASS IS RR X-ING		016667 FT	1 0 00148 0 02 0441+49 NEW HOLLAND RD (SR0625 SEG 0170/1564)
1 0 00148 0 02 0441+49 NEW HOLLAND RD (SR0625 SEG 0170/1564)		0101/0000	LENGTH(AH 3384 BK 2241)
LENGTH(AH 3392 BK 2245)		0100/0000	
0101/0000		0091/1555	HANCOCK BL (CITY)
HANCOCK BL (CITY)		0091/1555	
0091/1555		0091/1526	016" DIA CIRC CONCR LEN=0099 INSTALLED UNKN
016" DIA CIRC CONCR LEN=0099 INSTALLED UNKN			

EXTRACT DATE: 12/18/2023
PRINT DATE: 12/19/2023

ROADWAY MANAGEMENT SYSTEM
SLD COUNTY/SR - ANNUAL PRINT

PAGE NUMBER: 738
COUNTY: BERKS

DIR: N TOTAL LEN: 4.168 MI.
LEFT MUN: READING CITY C

DIST: 05-1 SR: 3222
RIGHT MUN: READING CITY C

Left Side Description	Left Side Length	Center Line	Right Side Length	Right Side Description
DANIELS AV (CITY)	0091/1008	== ==	0090/0999	DANIELS AV (CITY)
016 "DIA CIRC CONCR LEN=0099 INSTALLED UNKN	0091/0970	--- ---	0090/0970	016 "DIA CIRC CONCR LEN=0099 INSTALLED UNKN
BROOKLINE PL (CITY)	0091/0698	== ==	0090/0697	BROOKLINE PL (CITY)
BAKER ST (CITY)	0091/0501	== ==	0090/0499	BAKER ST (CITY)
016 "DIA CIRC CONCR LEN=0099 INSTALLED UNKN	0091/0471	--- ---	0090/0471	016 "DIA CIRC CONCR LEN=0099 INSTALLED UNKN
1 0 00148 0 02 0419+09 016371 FT			014426 FT	1 0 00148 0 02 0419+09
MCADOO AV (CITY)				MCADOO AV (CITY)
LENGTH(AH 2245 BK 1591)	0091/0000	== ==	0090/0000	LENGTH(AH 2241 BK 1587)
KENHORST BL (BORO)				KENHORST BL (BORO)
KENHORST BL (SR3030 SEG 0010/1456)				KENHORST BL (SR3030 SEG 0010/1456)
	0081/1098	== ==	0080/1086	
				018 "DIA CIRC CONCR LEN=0040 INSTALLED UNKN
MARTHUR AV (BORO)	0081/0500	== ==	0080/0560	MARTHUR AV (BORO)
				024 "DIA CIRC CONCR LEN=0040 INSTALLED UNKN
			0080/0390	1 0 00148 0 02 0403+53
1 0 00148 0 02 0403+53 014780 FT			012839 FT	FUNSTON AV (BORO)
FUNSTON AV (BORO)				MFC BEGIN = B READING CITY
MFC BEGIN = B				KENHORST B
LTH AH 001591 BK 002444	0081/0000	== ==	0080/0000	LENGTH(AH 1587 BK 2444)
				018 "DIA CIRC CONCR LEN=0040 INSTALLED UNKN
READING CITY			0070/2367	
CUMRU T	0070/2169	== ==		
PERSHING BL (BORO)	0070/1893	== ==		
				024 "DIA CIRC CONCR LEN=0040 INSTALLED UNKN
			0070/1819	KENHORST
			0070/1668	CUMRU T
			0070/1436	018 "DIA CIRC CONCR LEN=0040 INSTALLED UNKN
				SUMMIT AV (BORO)
			0070/1337	
CUMRU				
SHILLINGTON B	0070/1082	== ==		

DIR: N TOTAL LEN: 4.168 MI. DIST: 05-1 SR: 3222
 LEFT MUN: CUMRU T RIGHT MUN: CUMRU T

WOODLAND AV (BORO) 0070/0762

1 0 00148 0 02 0378+72 012336 FT
 LYNOAK AV (BORO) 0070/0000

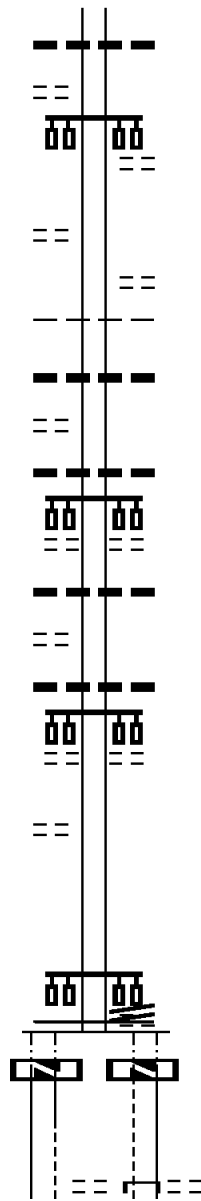
WHEATLAND AV (BORO) 0060/2302

STATE ST (BORO) 0060/1226

LIBERTY ST (BORO) 0060/0026
 009281 FT

LTH AH 000100 BK 001861 009281 FT
 7043/0000

OLLIES SHOPPING CENTER (PRDR)
 PHILADELPHIA AV



0070/1005 024 " DIA CIRC CONCR
 LEN=0040 INSTALLED UNKN

ELKINS AV (BORO)

0070/0574 010395 FT

0070/0000 LENGTH(AH 2444 BK 3055)
 MIFFLIN BL (BORO)

0060/2877 CUMRU

0060/2868 SHILLINGTON B
 018 " DIA CIRC CONCR

0060/2744 LEN=0020 INSTALLED UNKN

0060/2264 012 " DIA CIRC CONCR
 LEN=0022 INSTALLED UNKN

WAVERLY ST (BORO)

0060/1765 018 " DIA CIRC CONCR
 LEN=0020 INSTALLED UNKN

0060/1704

0060/1181 012 " DIA CIRC CONCR
 LEN=0040 INSTALLED UNKN

BROBST ST (BORO)

0060/0685

007340 FT 1 0 00148 0 02 0348+21
 PHILADELPHIA AV (SR0724 SEG 0082/0000)
 NEW HOLLAND AV (BORO)

0060/0000 MFC BEGIN = B
 007340 FT LTH AH 003055 BK 000100

7042/0000 LTH AH 000100 BK 001809

INTER-AHD LANCASTER AV (SR0724 SEG 0065/0000)

OLLIES SHOPPING CENTER (PRDR)

LANCASTER AV

EXTRACT DATE: 12/18/2023
PRINT DATE: 12/19/2023

ROADWAY MANAGEMENT SYSTEM
SLD COUNTY/SR - ANNUAL PRINT

PAGE NUMBER: 736
COUNTY: BERKS

DIR: N TOTAL LEN: 4.168 MI.
LEFT MUN: CUMRU T

DIST: 05-1 SR: 3222
RIGHT MUN: CUMRU T

{SR0724 SEG 0064/0000}
{SR0724 SEG 0065/0000}

{SR0724 SEG 0065/0000}
{SR0724 SEG 0064/0000}

CUMRU T 0041/1861

0040/1809 CUMRU T
0040/1735 LC TO OLLIES SHOPPING
(CONN)

FROM 0724/0062 SH
(CONN) 0041/1767
THOMAS DR 0041/1410
(TWP)

0040/1348 THOMAS DR
(TWP)
0040/1299 018"H 18"W UNKN CONC
LEN=0099 INSTALLED UNKN

018 "DIA CIRC CONCR
LEN=0040 INSTALLED UNKN 0041/1162
LC TO KMART CENTER RD
(CONN) 0041/1087
KMART SHOPPING CENTER
(PRDR)

0040/0977 KMART SHOPPING CENTER
(PRDR)

036 "DIA CIRC CONCR
LEN=0099 INSTALLED UNKN 0041/0612

BMS EN 06/3222/0040/0000 0041/0015
1 0 00148 0 01 0276+97 007420 FT
T.WYOMISSING
BMSBG 06/3222/0040/0000
LENGTH(AH 1861 BK 2693) 0041/0000
(APRA) PENN IRON
MONTROSE BL

0040/0568 012 "DIA CIRC CONCR
LEN=0040 INSTALLED UNKN
0040/0015 BMS EN 06/3222/0040/0000
005531 FT 1 0 00148 0 01 0276+97
T.WYOMISSING
BMSBG 06/3222/0040/0000
LENGTH(AH 1809 BK 2715)

0031/2536
018 "DIA CIRC CONCR 0031/2471
LEN=0040 INSTALLED UNKN
WILLIAMS ST
(T607) 0031/2417

0030/2519 MONTROSE BL
(T518)
0030/2389 WILLIAMS ST
(T607)
0030/1986 018"H 18"W UNKN METAL
LEN=0099 INSTALLED UNKN
0030/1980 ARDMORE AV
(T600)

ARDMORE AV
(T600) 0031/1984
018 "DIA CIRC CONCR
LEN=0040 INSTALLED UNKN 0031/1726

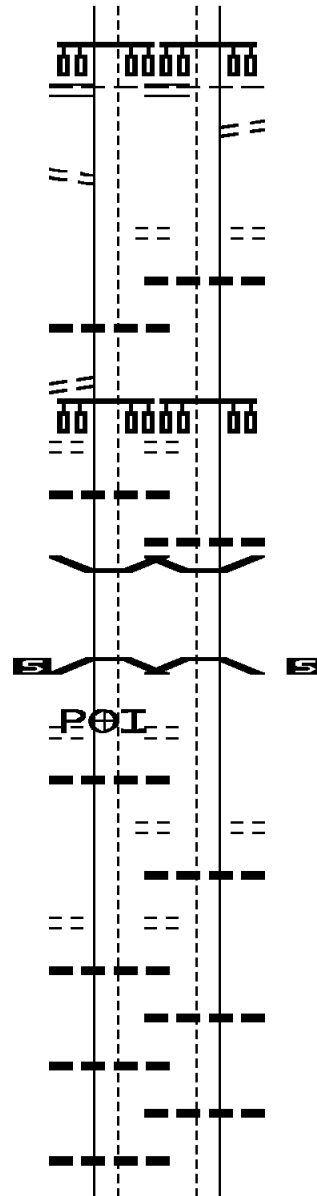
0030/1601 008"H 30"W UNKN CONC
LEN=0099 INSTALLED UNKN

018 "DIA CIRC CONCR
LEN=0040 INSTALLED UNKN 0031/1419

0030/1296 008"H 30"W UNKN CONC
LEN=0099 INSTALLED UNKN

018 "DIA CIRC METAL
LEN=0040 INSTALLED UNKN 0031/1125
FAYNE ST

FAYNE ST



DIR: N TOTAL LEN: 4.168 MI. DIST: 05-1 SR: 3222
LEFT MUN: CUMRU T RIGHT MUN: CUMRU T

Item	Material	Length	Notes
(T604) 018 " DIA CIRC METAL LEN=0040	0031/1048	0031/0659	UNKN
HILGERT AV (T647) 018 "H 05 "W UNKN CONC LEN=0099	0031/0570	0031/0200	UNKN
1 0 00148 0 01 0249+90 MFC BEGIN = B LENGTH(AH 2693 BK 0977)	004727 FT	0031/0000	UNKN
WILMA AV (TWP)	0020/0280	003750 FT	UNKN
SIGN: CANTILEVER BMSID 06/3222/0011/2860 US 222 OP ID 06/0222/0102/0000 RAMP L RD (SR8060 SEG 0500/1079)	0011/3206	0011/2831	0011/2335
SIGN: 3 CHORD TRUSS BMSID 06/3222/0011/1130	0011/1484		
SIGN: CANTILEVER BMSID 06/3222/0011/0447 SR 3020 OP ID 06/3020/0006/0000	0011/0791	0011/0757	
0 0 00000 0 00 0000+00 SR 222 SR (SR0222 SEG 0093/0317) NC LANCASTER AV SR 222 SH INTER-BK (SR0222 SEG 0093/0317) MFC BEGIN = B LENGTH(AH 3750 BK 0000)	000000 FT	0011/0000	
0030/1036 (T604)			
018 " DIA CIRC CONCR LEN=0040	0030/0546		UNKN
HILGERT AV (T647)	0030/0536		
018 " DIA CIRC CONCR LEN=0040	0030/0084		UNKN
1 0 00148 0 01 0249+90 MFC BEGIN = B LENGTH(AH 2715 BK 0977)	002816 FT	0030/0000	UNKN
030 " DIA CIRC CONCR LEN=0024	0020/0220		UNKN
0 0 00000 0 00 0000+00 MFC BEGIN = B LENGTH(AH 0977 BK 1839)	001839 FT	0020/0000	UNKN
015 " DIA CIRC METAL LEN=0025	0010/1514		UNKN
015 " DIA CIRC METAL LEN=0025	0010/1176		UNKN
000000 FT 0 0 00000 0 00 0000+00 SIGN: 3 CHORD TRUSS BMSID 06/0222/0092/2125 SR 222 SH (SR0222 SEG 0092/2125) NC LANCASTER AV SR 222 SH (SR0222 SEG 0092/2125) MFC BEGIN = B LENGTH(AH 1839 BK 0000)		0010/0000	

SPRING ST
(BORO)

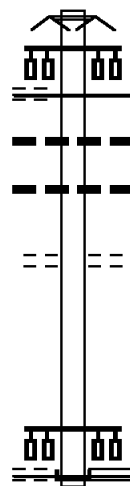
002172 FT

0010/1461

000000 FT

WYOMISSING BL
(BORO)

0010/0000



002172 FT ROAD CLOSED
 0010/2172 ROAD CLOSED AHEAD

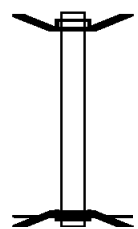
0010/1461 MFC BEGIN = E
 024 "DIA CIRC CONCR
 0010/1259 LEN=0030 INSTALLED UNKN
 024 "DIA CIRC CONCR
 0010/1224 LEN=0030 INSTALLED UNKN

DOUGLASS ST
 0010/0374 (BORO)
 000000 FT 2 0 06070 0 00 0030+94
 NC PA PARK RD
 WYOMISSING BL
 (SR3019 SEG 0024/0000)

INTER-BK PARK RD
 (SR3019 SEG 0024/0000)
 MFC BEGIN = C
 0010/0000 LENGTH(AH 2172 BK 0000)

EXTRACT DATE: 12/18/2023 ROADWAY MANAGEMENT SYSTEM PAGE NUMBER: 733
 PRINT DATE: 12/19/2023 SLD COUNTY/SR - ANNUAL PRINT COUNTY: BERKS
 DIR: B TOTAL LEN: .037 MI. DIST: 05-1 SR: 3067
 LEFT MUN: MUHLENBERG T RIGHT MUN: MUHLENBERG T

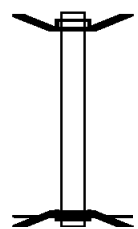
000195 FT
 000000 FT



000195 FT BMS EN 06/3067/0010/0000
 INTER-AHD STOUDT'S FERRY RD
 0010/0195 (TWP)
 000000 FT 0 0 00000 0 00 0000+00
 NC ST STOUDT'S FERRY RD
 INTER-BK STOUDT'S FERRY RD
 (TWP)
 US 0222 N
 BMSBG 06/3067/0010/0000
 MFC BEGIN = E
 0010/0000 LENGTH(AH 0195 BK 0000)

EXTRACT DATE: 12/18/2023 ROADWAY MANAGEMENT SYSTEM PAGE NUMBER: 732
 PRINT DATE: 12/19/2023 SLD COUNTY/SR - ANNUAL PRINT COUNTY: BERKS
 DIR: B TOTAL LEN: .034 MI. DIST: 05-1 SR: 3065
 LEFT MUN: SPRING T RIGHT MUN: SPRING T

000179 FT
 000000 FT

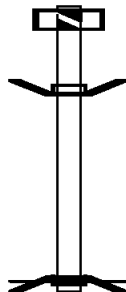


000179 FT BMS EN 06/3065/0010/0000
 INTER-AHD WEST WYOMISSING BL
 0010/0179 (T572)
 000000 FT 0 0 00000 0 00 0000+00
 NC WEST WYOMISSING BL
 INTER-BK WEST WYOMISSING BL
 (T572)
 US 222 N
 BMSBG 06/3065/0010/0000
 MFC BEGIN = C
 0010/0000 LENGTH(AH 0179 BK 0000)

EXTRACT DATE: 12/18/2023 ROADWAY MANAGEMENT SYSTEM PAGE NUMBER: 731
 PRINT DATE: 12/19/2023 SLD COUNTY/SR - ANNUAL PRINT COUNTY: BERKS
 DIR: B TOTAL LEN: .013 MI. DIST: 05-1 SR: 3063
 LEFT MUN: MARION T RIGHT MUN: MARION T

000066 FT

000000 FT

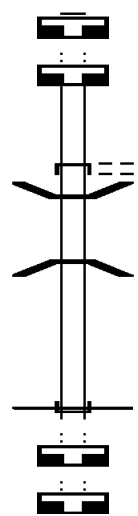


000066 FT
 7014/0000 LTH AH 000100 BK 000066
 BMSBN 06/3063/0010/0000
 INTER-AHD RICHLAND RD
 0010/0066 (TWP)
 000000 FT 2 0 06022 0 00 0026+34
 NC RI CHLAND RD
 INTER-BK RICHLAND RD
 (TWP)
 TULPEHOCKEN CREEK
 BMSBG 06/3063/0010/0000
 MFC BEGIN = E
 0010/0000 LENGTH(AH 0066 BK 0000)

000225 FT
 000225 FT

 000000 FT

 000000 FT
 000000 FT



000225 FT
 7018/0000 LENGTH(AH 0100 BK 0146)
 000225 FT
 7014/0000 LENGTH(AH 0146 BK 0225)
 INTER-AHD (TBK) WILLIAM PENN BL
 (T503)
 SHERIDAN RD
 (T509)
 0012/0225
 0012/0162 BMSSEN 06/3061/0012/0000
 0 0 00000 0 00 0000+00
 TULPEHOCKEN CREEK
 0012/0079
 000000 FT BMSBG 06/3061/0012/0000
 2 0 06024 0 00 0042+96
 NC SH SHERIDAN RD
 INTER-BK (TBK) WILLIAM PENN BL
 (T503)
 MFC BEGIN = E
 5 0012/0000 LENGTH(AH 0225 BK 0142)
 000000 FT
 7010/0000 LENGTH(AH 0142 BK 0100)
 000000 FT
 7008/0000 LENGTH(AH 0100 BK 0000)

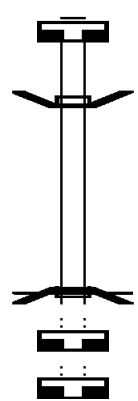
EXTRACT DATE: 12/18/2023 ROADWAY MANAGEMENT SYSTEM PAGE NUMBER: 729
 PRINT DATE: 12/19/2023 SLD COUNTY/SR - ANNUAL PRINT COUNTY: BERKS
 DIR: B TOTAL LEN: .009 MI. DIST: 05-1 SR: 3059
 LEFT MUN: MUHLENBERG T RIGHT MUN: MUHLENBERG T

000045 FT

000000 FT

000000 FT

000000 FT



000045 FT
 7024/0000 LENGTH(AH 1162 BK 0045)
 BMSFN 06/3059/0022/0000
 INTER-AHD LEISZ'S BRIDGE RD
 0022/0045 (TWP)
 000000 FT 0 0 00000 0 00 0000+00
 NC LEISZ'S BRIDGE RD
 INTER-BK LEISZ'S BRIDGE RD
 (TWP)
 LAUREL CK.
 BMSBG 06/3059/0022/0000
 MFC BEGIN = D
 0022/0000 LENGTH(AH 0045 BK 1277)
 000000 FT
 7020/0000 LENGTH(AH 1277 BK 3106)
 000000 FT
 7010/0000 LENGTH(AH 3106 BK 0000)

DIR: B TOTAL LEN: 3.140 MI. DIST: 05-1 SR: 3055
 LEFT MUN: SPRING T RIGHT MUN: SPRING T

	016581 FT		016581 FT	
			7084/0000	LTH AH 001737 BK 001700
			INTER-AHD	SPRING RIDGE DR
				(TB18)
				RAMP D RD
				(SR8050 SEG 0250/0000)
				RAMP C RD
		0070/1700		(SR8050 SEG 0500/0434)
		0070/1592		BMSSEN 06/3055/0070/1439
				O O 00000 0 00 0000+00
				US 222 NB
		0070/1439		BMSBG 06/3055/0070/1439
				RAMP B RD
		0070/1352		(SR8050 SEG 0750/0000)
				FROM 3021/0044 SH
TO 3021/0044 SH	0070/1052		0070/1052	(CONN)
(CONN)				PAPER MILL RD
				(SR3021 SEG 0045/1338)
				(SR3021 SEG 0044/1415)
			0070/0975	TO 3021/0045 SH
FROM 3021/0045 SH	0070/0863		0070/0863	(CONN)
(CONN)				030 " DIA CIRC CONCR
			0070/0075	LEN=0099 INSTALLED UNKN
	014881 FT		014881 FT	O O 00000 0 00 0000+00
				NC SPRING RIDGE DR
			0070/0000	LENGTH(AH 1700 BK 1841)
				024 " DIA CIRC CONCR
			0060/1675	LEN=0099 INSTALLED UNKN
				WOODS WAY
PRENDERGAST RD	0060/1407		0060/1407	(PRDR)
(T495)				020 " DIA CIR UNKNOWN
			0060/0670	LEN=0045 INSTALLED UNKN














DIR: B TOTAL LEN: 3.140 MI. DIST: 05-1 SR: 3055
 LEFT MUN: SPRING T RIGHT MUN: SPRING T

Stationing / Description	Stationing	Notes / Details
013040 FT	013040 FT	2 0 06039 0 00 0130+20 LENGTH(AH 1841 BK 2102) 016 "DIA CIRC METAL LEN=0060 INSTALLED UNKN
010938 FT	010938 FT	0050/0393 010938 FT 2 0 06039 0 00 0109+83 LC FROM NORTH VILLAGE D (CONN) LENGTH(AH 2102 BK 2227) LC TO NORTH VILLAGE DR (CONN)
008711 FT	008711 FT	0040/0898 0040/0742 0040/0345 008711 FT 2 0 06039 0 00 0087+08 STATE HILL RD (SR3023 SEG 0060/0000)
LC TO SNYDER RD (CONN)	0030/0764	0040/0000 0030/2520 0030/1357 036"H 00"W MULT CONCR LEN=0060 INSTALLED UNKN
LC FROM SNYDER RD (CONN)	0030/0551	0030/0671 SNYDER RD (T398)
2 0 06039 0 00 0056+36 WHITFIELD BL (T716)	005912 FT 0030/0000	0030/0351 0030/0085 005912 FT 2 0 06039 0 00 0059+36 WHITFIELD BL (T716) LENGTH(AH 2799 BK 2838)

DIR: B TOTAL LEN: 3.140 MI. DIST: 05-1 SR: 3055
 LEFT MUN: SPRING T RIGHT MUN: SPRING T

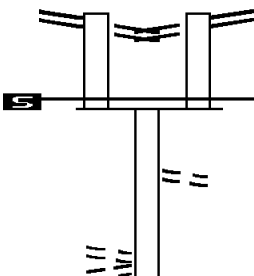
Street Name	Segment ID	Length (FT)	Material	Notes
	0020/2809		012" DIA CIRC METAL	LEN=0080 INSTALLED UNKN
	0020/2592		018" DIA CIRC CONCR	LEN=0099 INSTALLED UNKN
	0020/2203		BERKS PL (T669)	
	0020/1910		018" DIA CIRC CONCR	LEN=0035 INSTALLED UNKN
	0020/1500		018" DIA CIRC CONCR	LEN=0040 INSTALLED UNKN
			DWIGHT ST (T578)	
WILSHIRE BL (T714)	0020/0461		018" DIA CIRC CONCR	LEN=0099 INSTALLED UNKN
	0020/0460	003074 FT	018" DIA CIRC METAL	LEN=0099 INSTALLED UNKN
			2 0 06039 0 00 0028+67 NC VA REED RD BREVITY LN (T633)	
	0020/0000		LENGTH (AH 2838 BK 3074)	
			STEVENS AV (T624)	
			THOMAS PL (T625)	
			SPRING	
WEIDMAN AV (BORO)	0010/1577		SINKING SPRING B CREST RD (BORO)	
	0010/0878		GERNANT AV (BORO)	
ELIZABETH DR (BORO)	0010/0335			
	0010/0330		018" DIA CIRC METAL	LEN=0020 INSTALLED UNKN
	0010/0291		018" DIA CIRC CONCR	LEN=0019 INSTALLED UNKN
	0010/0187	000000 FT	FROM 0422/0280 SH (CONN)	
			2 0 06039 0 00 0000+00 EAST PENN AV (SR0422 SEG 0280/2660) NC MULL AV	
EAST PENN AV (SR0422 SEG 0280/2660)	0010/0000		MFC BEGIN = C LENGTH (AH 3074 BK 0000)	

EXTRACT DATE: 12/18/2023 ROADWAY MANAGEMENT SYSTEM PAGE NUMBER: 725
 PRINT DATE: 12/19/2023 SLD COUNTY/SR - ANNUAL PRINT COUNTY: BERKS
 DIR: B TOTAL LEN: .000 MI. DIST: 05-1 SR: 3053
 LEFT MUN: BERN TOWNSHIP T RIGHT MUN: BERN TOWNSHIP T

000000 FT		000000 FT	
000000 FT		7070/0000	LENGTH(AH 3025 BK 2948)
000000 FT		000000 FT	
000000 FT		7060/0000	LENGTH(AH 2948 BK 2339)
000000 FT		000000 FT	
000000 FT		7050/0000	LENGTH(AH 2339 BK 2325)
000000 FT		000000 FT	
000000 FT		7040/0000	LENGTH(AH 2325 BK 2983)
000000 FT		000000 FT	
000000 FT		7030/0000	LENGTH(AH 2983 BK 2690)
000000 FT		000000 FT	
000000 FT		7020/0000	LENGTH(AH 2690 BK 1834)
000000 FT		000000 FT	
		7010/0000	LENGTH(AH 1834 BK 0000)

EXTRACT DATE: 12/18/2023 ROADWAY MANAGEMENT SYSTEM PAGE NUMBER: 724
 PRINT DATE: 12/19/2023 SLD COUNTY/SR - ANNUAL PRINT COUNTY: BERKS

DIR: B TOTAL LEN: 1.746 MI. DIST: 05-1 SR: 3051
 LEFT MUN: BERN TOWNSHIP T RIGHT MUN: BERN TOWNSHIP T

BERNVILLE RD	009221 FT		009200 FT	BERNVILLE RD
(SRO183 SEG 0110/0117)				(SRO183 SEG 0110/0000)
BERNVILLE RD				BERNVILLE RD
(SRO183 SEG 0110/0117)	0045/0066		0044/0045	(SRO183 SEG 0110/0000)
2 0 06039 0 01 0270+00	009155 FT		009155 FT	2 0 06039 0 01 0270+00
MFC BEGIN = D				MFC BEGIN = D
LENGTH(AH 0066 BK 1655)	0045/0000		0044/0000	LENGTH(AH 0045 BK 1655)
				FROM 3051/0040 SH
			0040/0916	(CONN)
LEESPORT RD				
(TWP)				
COUNTY WELFARE RD				
(TWP)	0040/0808			

EXTRACT DATE: 12/18/2023
PRINT DATE: 12/19/2023

ROADWAY MANAGEMENT SYSTEM
SLD COUNTY/SR - ANNUAL PRINT

PAGE NUMBER: 723
COUNTY: BERKS

DIR: B TOTAL LEN: 1.746 MI.
LEFT MUN: BERN TOWNSHIP T

DIST: 05-1 SR: 3051
RIGHT MUN: BERN TOWNSHIP T

2 0 06039 0 01 0253+35 007500 FT
REBERS BRIDGE RD
(SR3008 SEG 0140/3470) 0040/0000

2 0 06039 0 01 0196+00 001821 FT
HILL TOP RD
(T552) 0020/0000

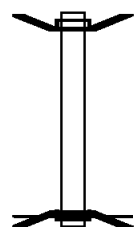
004185 FT

000000 FT

0040/0740	036"H 00"W MULT CONCR LEN=0050 INSTALLED UNKN TO 3051/0040 SH
0040/0707	(CONN) 018 " DIA CIRC CONCR LEN=0030 INSTALLED UNKN
0040/0552 007500 FT	MFC BEGIN = D LENGTH(AH 1655 BK 3315) 015 " DIA CIRC METAL LEN=0030 INSTALLED UNKN
0030/2880	015 " DIA CIRC METAL LEN=0030 INSTALLED UNKN
0030/1970	018 " DIA CIRC METAL LEN=0030 INSTALLED UNKN
0030/1336	018 " DIA CIRC METAL LEN=0030 INSTALLED UNKN BEECHWOOD LN (TWP)
0030/1309	018 " DIA CIRC METAL LEN=0030 INSTALLED UNKN
0030/0850	018 " DIA CIRC METAL LEN=0030 INSTALLED UNKN
0030/0077 004185 FT	018 " DIA CIRC METAL LEN=0030 INSTALLED UNKN 2 0 06039 0 01 0220+00 LENGTH(AH 3315 BK 2364) 024 " DIA CIRC METAL LEN=0030 INSTALLED UNKN
0020/2021	018 " DIA CIRC METAL LEN=0030 INSTALLED UNKN
0020/1300	018 " DIA CIRC METAL LEN=0030 INSTALLED 2001
001821 FT	001821 FT
0020/0000	LENGTH(AH 2364 BK 1821) 018 " DIA CIRC METAL LEN=0030 INSTALLED UNKN
0010/1249	018 " DIA CIR PLASTIC LEN=0040 INSTALLED UNKN 2 0 06039 0 01 0173+66 NC UPPER VAN REED RD INTER-BK UPPER VAN REED RD (T560) MFC BEGIN = E LENGTH(AH 1821 BK 0000)
0010/0275 000000 FT	
0010/0000	

EXTRACT DATE: 12/18/2023 ROADWAY MANAGEMENT SYSTEM PAGE NUMBER: 722
 PRINT DATE: 12/19/2023 SLD COUNTY/SR - ANNUAL PRINT COUNTY: BERKS
 DIR: B TOTAL LEN: .057 MI. DIST: 05-1 SR: 3050
 LEFT MUN: SPRING T RIGHT MUN: SPRING T

000299 FT
 000000 FT

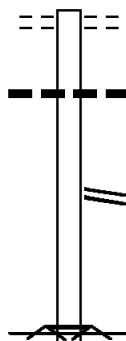


000299 FT BMS EN 06/3050/0010/0000
 INTER-AHD OLD LANCASTER PK
 0010/0299 (TWP)
 000000 FT 0 0 00000 0 00 0000+00
 NC OLD LANCASTER PK
 INTER-BK OLD LANCASTER PK
 (TWP)
 US 222 S
 BMSBG 06/3050/0010/0000
 MFC BEGIN = B
 0010/0000 LENGTH(AH 0299 BK 0000)

EXTRACT DATE: 12/18/2023 ROADWAY MANAGEMENT SYSTEM PAGE NUMBER: 721
 PRINT DATE: 12/19/2023 SLD COUNTY/SR - ANNUAL PRINT COUNTY: BERKS
 DIR: B TOTAL LEN: .244 MI. DIST: 05-1 SR: 3049
 LEFT MUN: SPRING T RIGHT MUN: SPRING T

001286 FT

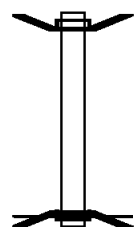
000000 FT



001286 FT TULPEHOCKEN RD
 0010/1286 (T511)
 024 " DIA CIRC CONCR
 0010/0574 LEN=0045 INSTALLED UNKN
 NC PA PAPER MILL RD
 PAPER MILL RD
 (SR3021 SEG 0045/2379)
 0010/0534 (SR3021 SEG 0044/2500)
 000000 FT 2 0 06039 0 00 0158+74
 NC VAN REED RD
 MFC BEGIN = D
 CEMENT BARRICADE
 ROAD CLOSED BACK
 0010/0000 LENGTH(AH 1286 BK 0000)

EXTRACT DATE: 12/18/2023 ROADWAY MANAGEMENT SYSTEM PAGE NUMBER: 720
 PRINT DATE: 12/19/2023 SLD COUNTY/SR - ANNUAL PRINT COUNTY: BERKS
 DIR: B TOTAL LEN: .047 MI. DIST: 05-1 SR: 3048
 LEFT MUN: CUMRU T RIGHT MUN: CUMRU T

000246 FT
 000000 FT



000246 FT BMS EN 06/3048/0010/0000
 INTER-AHD OLD LANCASTER PK
 0010/0246 (TWP)
 000000 FT 0 0 00000 0 00 0000+00
 NC OLD LANCASTER PK
 INTER-BK OLD LANCASTER PK
 (TWP)
 SR 222 N
 BMSBG 06/3048/0010/0000
 MFC BEGIN = B
 0010/0000 LENGTH(AH 0246 BK 0000)

EXTRACT DATE: 12/18/2023 ROADWAY MANAGEMENT SYSTEM PAGE NUMBER: 719
 PRINT DATE: 12/19/2023 SLD COUNTY/SR - ANNUAL PRINT COUNTY: BERKS
 DIR: B TOTAL LEN: 1.509 MI. DIST: 05-1 SR: 3047
 LEFT MUN: BERN TOWNSHIP T RIGHT MUN: BERN TOWNSHIP T

BERNVILLE RD 007968 FT
 (SR0183 SEG 0120/1379) 0030/1665



007968 FT BERNVILLE RD
 0030/1665 (SR0183 SEG 0120/1379)
 MULL AV
 0030/1068 (T607)
 0030/0732 015 " DIA CIRC METAL
 LEN=0029 INSTALLED UNKN
 0030/0046 018 " DIA CIRC METAL
 LEN=0048 INSTALLED UNKN

DIR: B TOTAL LEN: 1.509 MI. DIST: 05-1 SR: 3047
 LEFT MUN: BERN TOWNSHIP T RIGHT MUN: BERN TOWNSHIP T

006303 FT

006303 FT 2 0 06177 0 00 0063+91
 KERCHER AV
 (T606)

0030/0000 LENGTH(AH 1665 BK 2677)
 018 " DIA CIRC METAL
 0020/2641 LEN=0030 INSTALLED UNKN
 020 " DIA CIRC METAL
 0020/2163 LEN=0040 INSTALLED UNKN
 018 " DIA CIRC METAL
 0020/1851 LEN=0030 INSTALLED UNKN
 018 " DIA CIRC METAL
 0020/1071 LEN=0035 INSTALLED UNKN

003626 FT

0020/0149 BMS EN 06/3047/0020/0120
 2 0 06177 0 00 0037+71
 TRIB. PLUM CK

0020/0120 BMSBG 06/3047/0020/0120
 003626 FT 2 0 06177 0 00 0036+55
 COUNTY RD
 (TWP)
 NC PRISON RD
 0020/0000 LENGTH(AH 2677 BK 3626)
 018 " DIA CIRC METAL
 0010/3593 LEN=0075 INSTALLED UNKN

HILLTOP RD
 (T552)
 COUNTY RD
 (CNTY)

0010/2336

NC COUNTY RD
 018 " DIA CIRC METAL
 0010/2301 LEN=0033 INSTALLED UNKN
 018 " DIA CIRC METAL
 0010/1779 LEN=0028 INSTALLED UNKN
 018 " DIA CIRC METAL
 0010/1487 LEN=0043 INSTALLED UNKN

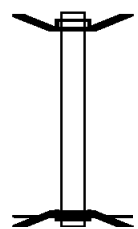
000000 FT

000000 FT 2 0 06177 0 00 0000+00
 REBERS BRIDGE RD
 (SR3008 SEG 0140/0000)

NC HI
 INTER-BK REBERS BRIDGE RD
 (SR3008 SEG 0140/0000)
 MFC BEGIN = E
 0010/0000 LENGTH(AH 3626 BK 0000)

EXTRACT DATE: 12/18/2023 ROADWAY MANAGEMENT SYSTEM PAGE NUMBER: 717
 PRINT DATE: 12/19/2023 SLD COUNTY/SR - ANNUAL PRINT COUNTY: BERKS
 DIR: B TOTAL LEN: .018 MI. DIST: 05-1 SR: 3046
 LEFT MUN: SPRING T RIGHT MUN: SPRING T

000095 FT
 000000 FT



000095 FT BMS EN 06/3046/0010/0000
 INTER-AHD OLD FRITZTOWN RD
 0010/0095 (TWP)
 000000 FT 0 0 00000 0 00 0000+00
 NC OLD FRITZTOWN RD
 INTER-BK OLD FRITZTOWN RD
 (TWP)
 US 222 S
 BMSBG 06/3046/0010/0000
 MFC BEGIN = D
 0010/0000 LENGTH(AH 0095 BK 0000)

EXTRACT DATE: 12/18/2023 ROADWAY MANAGEMENT SYSTEM PAGE NUMBER: 716
PRINT DATE: 12/19/2023 SLD COUNTY/SR - ANNUAL PRINT COUNTY: BERKS
DIR: B TOTAL LEN: .000 MI. DIST: 05-1 SR: 3045
LEFT MUN: WYOMISSING B RIGHT MUN: WYOMISSING B

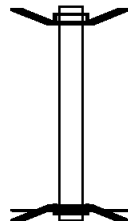
000000 FT



000000 FT
7010/0000 LENGTH(AH 0100 BK 0000)

EXTRACT DATE: 12/18/2023 ROADWAY MANAGEMENT SYSTEM PAGE NUMBER: 715
 PRINT DATE: 12/19/2023 SLD COUNTY/SR - ANNUAL PRINT COUNTY: BERKS
 DIR: B TOTAL LEN: .047 MI. DIST: 05-1 SR: 3044
 LEFT MUN: WYOMISSING B RIGHT MUN: WYOMISSING B

000249 FT
 000000 FT



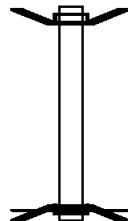
000249 FT BMS EN 06/3044/0010/0000
 INTER-AHD BERKSHIRE BL
 0010/0249 (BORO)
 000000 FT 0 0 00000 0 00 0000+00
 NC BERKSHIRE BL
 INTER-BK BERKSHIRE BL
 (BORO)
 RAMP - J
 BMSBG 06/3044/0010/0000
 MFC BEGIN = E
 0010/0000 LENGTH(AH 0249 BK 0000)

EXTRACT DATE: 12/18/2023 ROADWAY MANAGEMENT SYSTEM PAGE NUMBER: 714
 PRINT DATE: 12/19/2023 SLD COUNTY/SR - ANNUAL PRINT COUNTY: BERKS
 DIR: B TOTAL LEN: .000 MI. DIST: 05-1 SR: 3043
 LEFT MUN: SPRING T RIGHT MUN: SPRING T

000000	FT		000000	FT	
000000	FT	■	7070/0000	LENGTH(AH 1731 BK 1786)	
		::	000000	FT	
000000	FT	■	7062/0000	LENGTH(AH 1786 BK 0804)	
		::	000000	FT	
000000	FT	■	7060/0000	LENGTH(AH 0804 BK 2463)	
		::	000000	FT	
000000	FT	■	7050/0000	LENGTH(AH 2463 BK 3467)	
		::	000000	FT	
000000	FT	■	7040/0000	LENGTH(AH 3467 BK 3364)	
		::	000000	FT	
000000	FT	■	7030/0000	LENGTH(AH 3364 BK 2156)	
		::	000000	FT	
000000	FT	■	7020/0000	LENGTH(AH 2156 BK 2004)	
		::	000000	FT	
000000	FT	■	7010/0000	LENGTH(AH 2004 BK 0000)	

EXTRACT DATE: 12/18/2023 ROADWAY MANAGEMENT SYSTEM PAGE NUMBER: 713
 PRINT DATE: 12/19/2023 SLD COUNTY/SR - ANNUAL PRINT COUNTY: BERKS
 DIR: B TOTAL LEN: .041 MI. DIST: 05-1 SR: 3042
 LEFT MUN: SPRING T RIGHT MUN: SPRING T

000219 FT
 000000 FT



000219 FT BMS EN 06/3042/0010/0000
 INTER-AHD JEFFERSON AV
 0010/0219 (T600)
 000000 FT 0 0 00000 0 00 0000+00
 NC JEFFERSON BL
 INTER-BK JEFFERSON AV
 (T600)
 SR 222 N
 BMSBG 06/3042/0010/0000
 MFC BEGIN = D
 0010/0000 LENGTH(AH 0219 BK 0000)

EXTRACT DATE: 12/18/2023 ROADWAY MANAGEMENT SYSTEM PAGE NUMBER: 712
PRINT DATE: 12/19/2023 SLD COUNTY/SR - ANNUAL PRINT COUNTY: BERKS
DIR: B TOTAL LEN: .000 MI. DIST: 05-1 SR: 3041
LEFT MUN: HEIDELBERG T RIGHT MUN: HEIDELBERG T

000000 FT
000000 FT



000000 FT
7020/0000 LENGTH(AH 3266 BK 2658)
000000 FT
7010/0000 LENGTH(AH 2658 BK 0000)

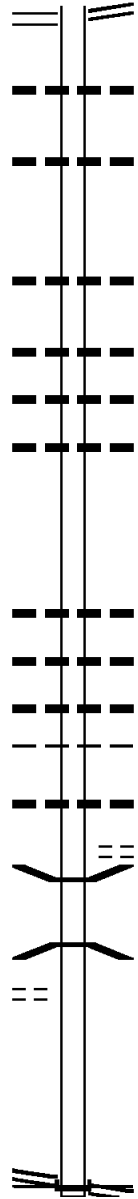
EXTRACT DATE: 12/18/2023 ROADWAY MANAGEMENT SYSTEM PAGE NUMBER: 711
PRINT DATE: 12/19/2023 SLD COUNTY/SR - ANNUAL PRINT COUNTY: BERKS
DIR: B TOTAL LEN: 1.504 MI. DIST: 05-1 SR: 3039
LEFT MUN: HEIDELBERG T RIGHT MUN: HEIDELBERG T

TULPEHOCKEN FORGE RD 007943 FT

007943 FT TULPEHOCKEN FORGE RD

DIR: B TOTAL LEN: 1.504 MI. DIST: 05-1 SR: 3039
 LEFT MUN: HEIDELBERG T RIGHT MUN: HEIDELBERG T

(SR3037 SEG 0060/0000) 0030/1696



0030/1696 (SR3037 SEG 0060/0000)

006247 FT

0030/0973 018 " DIA CIRC METAL
 LEN=0035 INSTALLED UNKN
 0030/0120 018 " DIA CIRC METAL
 LEN=0035 INSTALLED UNKN
 006247 FT 2 0 06050 0 00 0076+18
 0030/0000 LENGTH(AH 1696 BK 2509)

003738 FT

0020/1819 028 " DIA CIRC METAL
 LEN=0035 INSTALLED UNKN
 0020/0945 017 " DIA CIRC METAL
 LEN=0035 INSTALLED UNKN
 0020/0600 017 " DIA CIR PLASTIC
 LEN=0035 INSTALLED UNKN
 0020/0324 017 " DIA CIRC METAL
 LEN=0030 INSTALLED UNKN
 003738 FT 2 0 06050 0 00 0051+09
 0020/0000 LENGTH(AH 2509 BK 3738)

WESTVIEW TERR DR
 (PRDR)

0010/0264

0010/2430 017 " DIA CIRC METAL
 LEN=0030 INSTALLED UNKN
 0010/2043 028 " DIA CIRC METAL
 LEN=0035 INSTALLED UNKN
 0010/1760 017 " DIA CIRC METAL
 LEN=0032 INSTALLED UNKN
 0010/1352 HEIDELBERG
 WOMELSDORF B
 030 " DIA CIRC CONCR
 0010/0935 LEN=0040 INSTALLED UNKN
 BUNKER HILL RD
 (TWP)
 0010/0494 BMSSEN 06/3039/0010/0393
 0010/0438 0 0 00000 0 00 0000+00
 TR. TULPEHOC.
 0010/0393 BMSBG 06/3039/0010/0393

2 0 06050 0 00 0013+15 000000 FT
 CONRAD WEISER PY
 (SR0422 SEG 0101/0000)
 (SR0422 SEG 0100/0000) 0010/0000

NC WATER ST
 CONRAD WEISER PY
 (SR0422 SEG 0100/0000)
 000000 FT (SR0422 SEG 0101/0000)
 INTER-BK WATER ST
 (TWP)
 MFC BEGIN = E
 0010/0000 LENGTH(AH 3738 BK 0000)

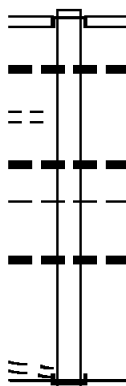
DIR: B TOTAL LEN: .313 MI. DIST: 05-1 SR: 3038
 LEFT MUN: BRECKNOCK TOWNSHIP T RIGHT MUN: BRECKNOCK TOWNSHIP T

ADAMS DR
 (TWP)

2 0 06082 0 00 0000+00 000000 FT
 OLD LANCASTER PK
 (T597) 0010/0000

001650 FT

0010/1445



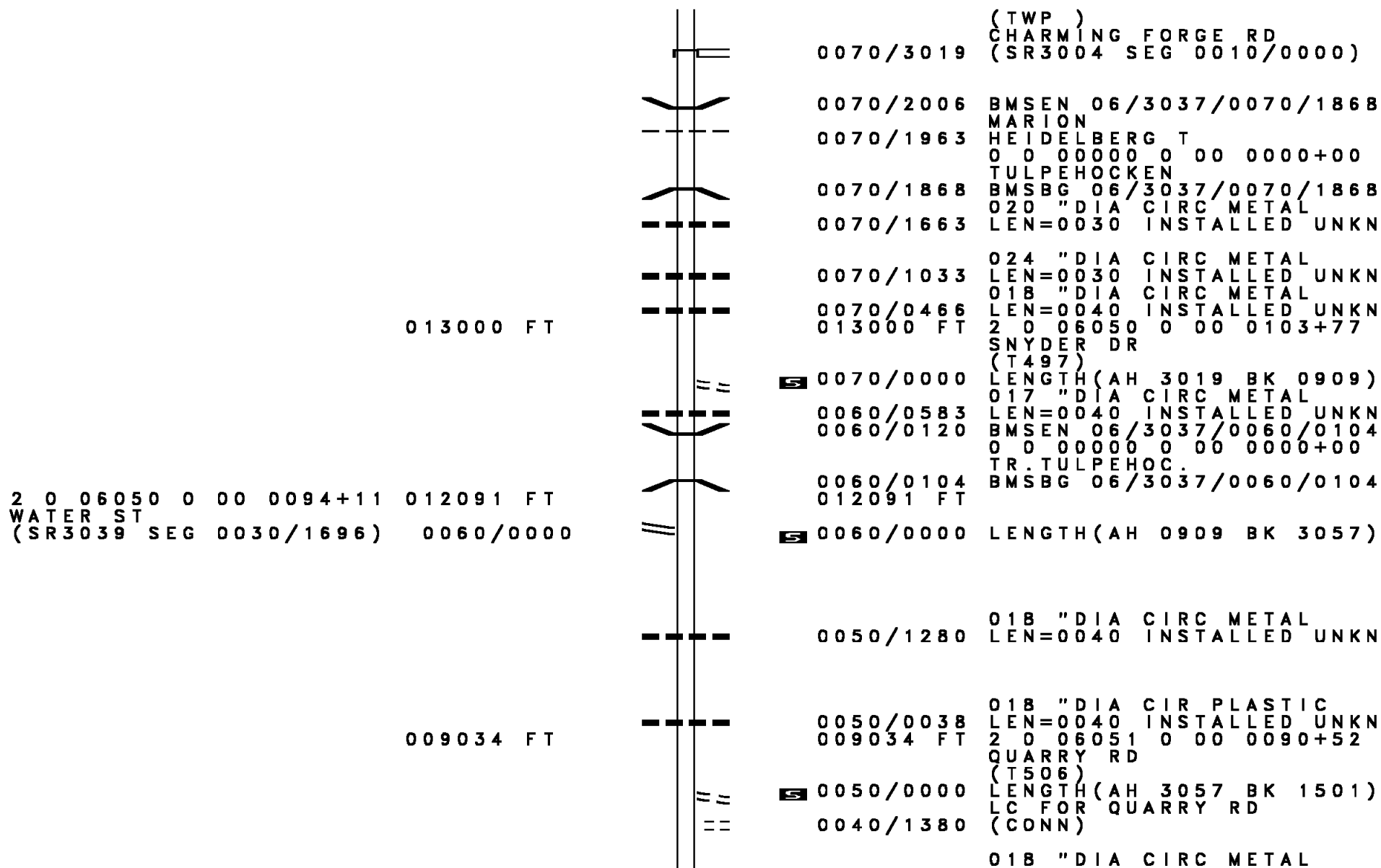
001650 FT
 INTER-AHD PARK & RIDE
 (TWP)
 ADAMSTOWN RD
 0010/1650 (SR0272 SEG 0010/1290)
 018 " DIA CIRC CONCR
 0010/1646 LEN=0099 INSTALLED UNKN

 018 " DIA CIRC CONCR
 0010/1120 LEN=0099 INSTALLED UNKN
 BRECKNOCK TOWNSHIP
 0010/0768 SPRING T
 018 " DIA CIRC METAL
 0010/0350 LEN=0030 INSTALLED UNKN
 NC FURLOW RD
 INTER-BK OLD LANCASTER PK
 000000 FT (T597)
 MFC BEGIN = D
 0010/0000 LENGTH(AH 1650 BK 0000)

DIR: B TOTAL LEN: 3.041 MI. DIST: 05-1 SR: 3037
 LEFT MUN: MARION T RIGHT MUN: MARION T

016056	FT		016056	FT	7200/0000	LENGTH(AH 2513 BK 2621)
016056	FT		016056	FT	7190/0000	LENGTH(AH 2621 BK 2396)
016056	FT		016056	FT	7180/0000	LENGTH(AH 2396 BK 2542)
016056	FT		016056	FT	7170/0000	LENGTH(AH 2542 BK 2474)
016056	FT		016056	FT	7160/0000	LENGTH(AH 2474 BK 2530)
016056	FT		016056	FT	7150/0000	LENGTH(AH 2530 BK 3437)
016056	FT		016056	FT	7140/0000	LENGTH(AH 3437 BK 2256)
016056	FT		016056	FT	7130/0000	LENGTH(AH 2256 BK 3529)
016056	FT		016056	FT	7120/0000	LENGTH(AH 3529 BK 2888)
016056	FT		016056	FT	7110/0000	LENGTH(AH 2888 BK 0100)
016056	FT		016056	FT	7104/0000	LENGTH(AH 0100 BK 2368)
016056	FT		016056	FT	7100/0000	LENGTH(AH 2368 BK 2339)
016056	FT		016056	FT	7090/0000	LENGTH(AH 2339 BK 3380)
016056	FT		016056	FT	7082/0000	LENGTH(AH 3380 BK 0037)
						BMSEN 06/3037/0080/0000
						INTER-AHD CHARMING FORGE RD
						(TWP)
016019	FT		0080/0037			BRIDGE POSTED (TONS)
			016019	FT	2 0 06029 0 00 0080+81	
						NC CHARMING FORGE RD
						INTER-BK CHARMING FORGE RD
						(TWP)
						SGL 18 COMB 22
						MILL RACE
						BMSBG 06/3037/0080/0000
016019	FT		0080/0000			LENGTH(AH 0037 BK 0045)
			016019	FT		
			7080/0000			LENGTH(AH 0045 BK 3019)
						INTER-AHD CHARMING FORGE RD

DIR: B TOTAL LEN: 3.041 MI. DIST: 05-1 SR: 3037
LEFT MUN: MARION T RIGHT MUN: MARION T



013000 FT

2 0 06050 0 00 0094+11 012091 FT
WATER ST
(SR3039 SEG 0030/1696) 0060/0000

009034 FT

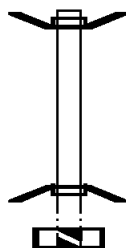
(TWP)
CHARMING FORGE RD
(SR3004 SEG 0010/0000)
0070/3019
0070/2006 BMSBG 06/3037/0070/1868
MARION
0070/1963 HEIDELBERG T
0 0 00000 0 00 0000+00
TULPEHOCKEN
0070/1868 BMSBG 06/3037/0070/1868
020 "DIA CIRC METAL
0070/1663 LEN=0030 INSTALLED UNKN
024 "DIA CIRC METAL
0070/1033 LEN=0030 INSTALLED UNKN
018 "DIA CIRC METAL
0070/0466 LEN=0040 INSTALLED UNKN
013000 FT 2 0 06050 0 00 0103+77
SNYDER DR
(T497)
S 0070/0000 LENGTH(AH 3019 BK 0909)
017 "DIA CIRC METAL
0060/0583 LEN=0040 INSTALLED UNKN
0060/0120 BMSBG 06/3037/0060/0104
0 0 00000 0 00 0000+00
TR. TULPEHOC.
0060/0104 BMSBG 06/3037/0060/0104
012091 FT
S 0060/0000 LENGTH(AH 0909 BK 3057)
018 "DIA CIRC METAL
0050/1280 LEN=0040 INSTALLED UNKN
018 "DIA CIR PLASTIC
0050/0038 LEN=0040 INSTALLED UNKN
009034 FT 2 0 06051 0 00 0090+52
QUARRY RD
(T506)
S 0050/0000 LENGTH(AH 3057 BK 1501)
LC FOR QUARRY RD
(CONN)
0040/1380
018 "DIA CIRC METAL

DIR: B TOTAL LEN: 3.041 MI. DIST: 05-1 SR: 3037
 LEFT MUN: HEIDELBERG T RIGHT MUN: HEIDELBERG T

Location	Length (FT)	Item ID	Material	Notes
		0040/0641	018" DIA CIRC METAL	LEN=0025 INSTALLED UNKN
		0040/0300	018" DIA CIRC METAL	LEN=0023 INSTALLED UNKN
	007533 FT	007533 FT	2 0 06051 0 00 0075+97	
		0040/0000	015" DIA CIRC METAL	LENGTH(AH 1501 BK 2579)
		0030/1890	015" DIA CIRC METAL	LEN=0030 INSTALLED UNKN
		0030/0855	015" DIA CIRC METAL	LEN=0030 INSTALLED UNKN
	004954 FT	004954 FT	2 0 06051 0 00 0049+61	
		0030/0000	018" DIA CIRC METAL	LENGTH(AH 2579 BK 2143)
		0020/1740	015" DIA CIRC METAL	LEN=0033 INSTALLED UNKN
BUNKER HILL RD (T495)		0020/0990	015" DIA CIRC METAL	
	002811 FT	002811 FT	2 0 06051 0 00 0028+05	
		0020/0000	015" DIA CIRC METAL	LENGTH(AH 2143 BK 2811)
		0010/1912	018" DIA CIRC METAL	LEN=0040 INSTALLED UNKN
		0010/1065	018" DIA CIRC METAL	LEN=0040 INSTALLED UNKN
		0010/0500	024"H 36"W BOX CULVRT*	LEN=0060 INSTALLED UNKN
BIRDSFOOT DR (T929)		0010/0486	030" DIA CIRC METAL	
		0010/0415	030" DIA CIRC METAL	LEN=0040 INSTALLED UNKN
		0010/0177	018" DIA CIRC METAL	LEN=0034 INSTALLED UNKN
	000000 FT	0010/0090	018" DIA CIRC METAL	LEN=0040 INSTALLED UNKN
		000000 FT	2 0 06051 0 00 0000+00	
		0010/0000	030" DIA CIRC METAL	LENGTH(AH 2811 BK 0000)

EXTRACT DATE: 12/18/2023 ROADWAY MANAGEMENT SYSTEM PAGE NUMBER: 705
 PRINT DATE: 12/19/2023 SLD COUNTY/SR - ANNUAL PRINT COUNTY: BERKS
 DIR: B TOTAL LEN: .014 MI. DIST: 05-1 SR: 3036
 LEFT MUN: SOUTH HEIDELBERG T RIGHT MUN: SOUTH HEIDELBERG T

000072 FT
 000000 FT
 000000 FT



000072 FT BMS EN 06/3036/0010/0000
 INTER-AHD SPORTSMAN RD
 0010/0072 (T372)
 000000 FT 2 0 06 068 0 00 0122+64
 NC SR 3036 SH
 INTER-BK SPORTSMAN RD
 (T372)
 NORFOLK SOUTHERN RAI RR
 BMSBG 06/3036/0010/0000
 5 0010/0000 LTH AH 000072 BK 000100
 000000 FT
 7010/0000 LTH AH 000100 BK 000000

EXTRACT DATE: 12/18/2023 ROADWAY MANAGEMENT SYSTEM PAGE NUMBER: 704
PRINT DATE: 12/19/2023 SLD COUNTY/SR - ANNUAL PRINT COUNTY: BERKS
DIR: B TOTAL LEN: 3.161 MI. DIST: 05-1 SR: 3035
LEFT MUN: HEIDELBERG T RIGHT MUN: HEIDELBERG T

016691 FT

016691 FT
INTER-AHD HILL RD
(TWP)
PENN AV



EXTRACT DATE: 12/18/2023
PRINT DATE: 12/19/2023

ROADWAY MANAGEMENT SYSTEM
SLD COUNTY/SR - ANNUAL PRINT

PAGE NUMBER: 703
COUNTY: BERKS

DIR: B TOTAL LEN: 3.161 MI.
LEFT MUN: HEIDELBERG T

DIST: 05-1 SR: 3035
RIGHT MUN: HEIDELBERG T

2 0 06147 0 00 0151+85 015062 FT
RYELAND RD
(T923)

HURST RD
(TWP)

0070/1629	(SR0422 SEG 0110/2153)
0070/1397	040"H 70"W CONC STRUCT LEN=0035 INSTALLED UNKN
0070/0505	BMS EN 06/3035/0070/0371 0 0 00000 0 00 0000+00 NORFOLK SOUTHERN RAI RR BMSBG 06/3035/0070/0371
0070/0371	015062 FT
0070/0000	LENGTH(AH 1629 BK 2622) 018 "DIA CIRC METAL
0060/2615	LEN=0040 INSTALLED UNKN RYELAND RD (TWP)
0060/2104	WHITETAIL DR (TWP)
0060/1551	018 "DIA CIRC METAL LEN=0043 INSTALLED UNKN
0060/1144	021 "DIA CIR PLASTIC LEN=0010 INSTALLED 2005
0060/0884	015 "DIA CIR PLASTIC LEN=0043 INSTALLED UNKN
0060/0523	018 "DIA CIR PLASTIC LEN=0040 INSTALLED UNKN
0060/0373	2 0 06147 0 00 0125+63
012440 FT	0060/0000 LENGTH(AH 2622 BK 2467) 018 "DIA CIRC METAL LEN=0028 INSTALLED UNKN
0050/2379	018 "DIA CIRC METAL LEN=0028 INSTALLED UNKN
0050/2213	021"H 15"W METAL ARCH LEN=0040 INSTALLED 1999
0050/1895	018 "DIA CIRC METAL LEN=0028 INSTALLED UNKN
0050/1500	018 "DIA CIRC METAL LEN=0005 INSTALLED 2005
0050/0731	018 "DIA CIRC METAL LEN=0028 INSTALLED UNKN
0050/0462	018 "DIA CIRC METAL LEN=0028 INSTALLED UNKN
0050/0208	LEN=0028 INSTALLED UNKN
009973 FT	2 0 06147 0 00 0100+15
0050/0000	LENGTH(AH 2467 BK 3115) 015 "DIA CIR PLASTIC LEN=0028 INSTALLED UNKN
0040/3019	015 "DIA CIRC METAL

EXTRACT DATE: 12/18/2023
PRINT DATE: 12/19/2023

ROADWAY MANAGEMENT SYSTEM
SLD COUNTY/SR - ANNUAL PRINT

PAGE NUMBER: 702
COUNTY: BERKS

DIR: B TOTAL LEN: 3.161 MI.
LEFT MUN: HEIDELBERG T

DIST: 05-1 SR: 3035
RIGHT MUN: HEIDELBERG T

2 0 06147 0 00 0069+00 006858 FT
EAGLES PEAK RD
(T493) 0040/0000

004936 FT

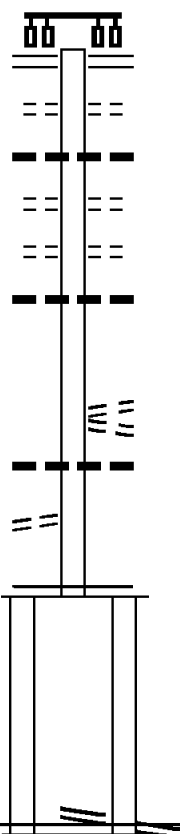
002490 FT

000000 FT

---|--- 0040/2364 LEN=0028 INSTALLED UNKN
---|--- 0040/1372 028"H 20"W METAL ARCH
LEN=0025 INSTALLED 2006
== 0040/1276 LIVINGHOUSE LN
(PRDR)
---|--- 0040/0464 019 "DIA CIRC METAL
LEN=0043 INSTALLED UNKN
---|--- 0040/0095 008 "DIA CAST IRON
LEN=0018 INSTALLED UNKN
006858 FT
---|--- 0040/0000 LENGTH(AH 3115 BK 1922)
5 018 "DIA CIRC METAL
---|--- 0030/1380 LEN=0024 INSTALLED UNKN
---|--- 0030/0927 018 "DIA CIRC METAL
LEN=0024 INSTALLED UNKN
---|--- 0030/0744 018 "DIA CIRC METAL
LEN=0024 INSTALLED UNKN
004936 FT 2 0 06147 0 00 0049+62
FURNACE ST
(T493)
== 5 0030/0000 NC HILL RD
LENGTH(AH 1922 BK 2446)
---|--- 0020/2005 017 "DIA CIRC METAL
LEN=0044 INSTALLED UNKN
---|--- 0020/0863 017 "DIA CIRC METAL
LEN=0042 INSTALLED UNKN
002490 FT 2 0 06147 0 00 0025+16
5 0020/0000 LENGTH(AH 2446 BK 2490)
---|--- 0010/0306 017 "DIA CIRC METAL
LEN=0030 INSTALLED UNKN
000000 FT 2 0 06147 0 00 0000+00
NC FURNACE ST
INTER-BK TEXTER MISSION RD
(TWP)
MFC BEGIN = E
5 0010/0000 LENGTH(AH 2490 BK 0000)

DIR: E TOTAL LEN: .232 MI. DIST: 05-1 SR: 3034
 LEFT MUN: READING CITY C RIGHT MUN: READING CITY C

001213 FT










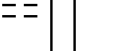


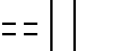


TO 0012/0020 SH
 (CONN)

0010/0014
 000060 FT

0 0 00000 0 00 0000+00 000000 FT
 MFC BEGIN = C
 LENGTH(AH 0060 BK 0000) 0005/0000

001225 FT SCHUYLKILL AV
 (SR0183 SEG 0040/0520)
 0010/1153 UNKNOWN AL
 (CITY)
 0010/0992 018 " DIA CIRC CONCR
 LEN=0038 INSTALLED UNKN
 LUZERNE ST
 (CITY)
 0010/0838 UNKNOWN AL
 (CITY)
 0010/0684 018 " DIA CIRC CONCR
 LEN=0160 INSTALLED UNKN
 BUTLER ST
 (CITY)
 NC LEHIGH ST
 LEHIGH ST
 (CITY)
 0010/0549 018 " DIA CIRC CONCR
 LEN=0035 INSTALLED UNKN
 0010/0204
 000072 FT 2 0 06150 5 00 0000+00
 MFC BEGIN = C
 0010/0000 LENGTH(AH 1153 BK 0072)
 NC BUTLER ST
 000000 FT 0 0 00000 0 00 0000+00
 WARREN ST BP
 (SR0012 SEG 0020/1817)
 WARREN ST BP
 (SR0012 SEG 0020/1817)
 MFC BEGIN = C
 0004/0000 LENGTH(AH 0072 BK 0000)

DIR: B TOTAL LEN: 6.038 MI. DIST: 05-1 SR: 3033
 LEFT MUN: JEFFERSON T RIGHT MUN: JEFFERSON T

	031880 FT		031880 FT	BERNVILLE RD
			0110/2946	(SR0183 SEG 0250/0000)
			0110/2461	BMSEN 06/3033/0110/2145
			0110/2219	JEFFERSON
			0110/2145	NORTH HEIDELBERG T
			0110/2140	0 0 00000 0 00 0000+00
CHALET DR	0110/1516		0110/2145	TULPEHOCKEN
(TWP)			0110/2140	BMSBG 06/3033/0110/2145
				024 " DIA CIRC CONCR
				LEN=0040 INSTALLED UNKN
				
FAIRWAY DR	0110/0681			036 " DIA CIRC CONCR
(TWP)				LEN=0100 INSTALLED UNKN
				018 " DIA CIRC METAL
2 0 06047 0 00 0287+57	028934 FT			LEN=0150 INSTALLED UNKN
CHRISTMAS VILLAGE RD	0110/0000			012 " DIA CIRC CONCR
(SR4010 SEG 0090/3604)				LEN=0040 INSTALLED UNKN
HEIDELBERG FARMS LN	0100/1826			024 " DIA CIRC CONCR
(TWP)				LEN=0045 INSTALLED UNKN

DIR: B TOTAL LEN: 6.038 MI. DIST: 05-1 SR: 3033
 LEFT MUN: NORTH HEIDELBERG T RIGHT MUN: NORTH HEIDELBERG T

2 0 06047 0 00 0265+73 026555 FT
 HILL VIEW RD
 (T508) 0100/0000

0100/1458	LEN=0040	INSTALLED UNKN
0100/1280	LEN=0040	INSTALLED UNKN
0100/0912	LEN=0040	INSTALLED UNKN
0100/0437	LEN=0040	INSTALLED UNKN
0100/0060	LEN=0043	INSTALLED UNKN
026555 FT		
0100/0000	LENGTH(AH 2379 BK 2981)	
0090/2601	LEN=0040	INSTALLED UNKN
0090/2528	STUMP LN (T528)	
0090/1730	LEN=0035	INSTALLED UNKN
0090/1035	LEN=0040	INSTALLED UNKN
0090/0803	LEN=0035	INSTALLED UNKN
0090/0195	LEN=0035	INSTALLED UNKN
023574 FT	2 0 06047 0 00 0235+37	
0090/0000	LENGTH(AH 2981 BK 2461)	
0084/2300	LEN=0045	INSTALLED UNKN
0084/1899	LEN=0030	INSTALLED UNKN
0084/1315	LEN=0035	INSTALLED UNKN
0084/0630	LEN=0035	INSTALLED UNKN
0084/0023	BMS EN 06/3033/0084/0000	
021113 FT	2 0 06047 0 00 0210+89	
0084/0000	TRIB TULPEHOCKEN CL BMSBG 06/3033/0084/0000 LENGTH(AH 2461 BK 1539)	
0080/1396	SHEIDY RD (T489)	
0080/1351	015 "DIA CIRC CONCR	
0080/0989	LEN=0040	INSTALLED UNKN

GRAEFF RD
 (T489)

Stationing / Description	Structure / Details	Material / Notes
019574 FT	==	0080/0189 FOR SR 3006 AND 3033 019574 FT (CONN)
	==	2 0 06047 0 00 0195+50 OLD CHURCH RD
	==	(SR3006 SEG 0010/0000)
	5	0080/0000 LENGTH(AH 1539 BK 3898)
	---	016 "DIA CIRC CONCR
	---	0070/3722 LEN=0032 INSTALLED UNKN
	---	016 "DIA CIRC CONCR
	---	0070/3474 LEN=0032 INSTALLED UNKN
	---	014 "DIA CIRC CONCR
	---	0070/2996 LEN=0032 INSTALLED UNKN
	---	014 "DIA CIRC CONCR
	---	0070/2587 LEN=0032 INSTALLED UNKN
	---	013 "DIA CIRC CONCR
	---	0070/2327 LEN=0032 INSTALLED UNKN
CHARMING FORGE RD (SR3004 SEG 0070/2986)	==	
0070/1563	---	018"H 18"W **UNKNOWN**
	---	0070/0688 LEN=0035 INSTALLED UNKN
HICKORY LN (PRDR)	==	
0070/0685	---	018 "DIA CIRC CONCR
	---	0070/0544 LEN=0032 INSTALLED UNKN
	---	024 "DIA CIRC CONCR
	---	0070/0232 LEN=0032 INSTALLED UNKN
015676 FT	---	015676 FT 2 0 06047 0 00 0156+63
	==	MILESTONE RD
	5	0070/0000 LENGTH(AH 3898 BK 2929)
	---	016 "DIA CIRC CONCR
	---	0060/2885 LEN=0029 INSTALLED UNKN
	---	036 "DIA CIRC CONCR
	---	0060/2451 LEN=0029 INSTALLED UNKN
	---	024 "DIA CIRC METAL
	---	0060/2162 LEN=0029 INSTALLED UNKN
	---	014 "DIA CIRC CONCR
	---	0060/1778 LEN=0029 INSTALLED UNKN
	---	018 "DIA CIRC CONCR
	---	0060/1244 LEN=0029 INSTALLED UNKN
	---	015 "DIA CIRC CONCR
	---	0060/0935 LEN=0029 INSTALLED UNKN
	---	0060/0837 BMSSEN 06/3033/0060/0816
	---	2 0 06047 0 00 0135+53
	---	TR. SPRING CK
	---	0060/0816 BMSBG 06/3033/0060/0816
	---	018 "DIA CIRC CONCR

DIR: B TOTAL LEN: 6.038 MI. DIST: 05-1 SR: 3033
 LEFT MUN: NORTH HEIDELBERG T RIGHT MUN: NORTH HEIDELBERG T

MEADOW RD
(T503)

0060/0027
012747 FT

PRIVATE DR
(PRDR)

0050/0885

009515 FT

2 0 06047 0 00 0075+40
SNYDER DR
(T497)

0040/0000

005376 FT

0060/0432	LEN=0029	INSTALLED UNKN
048 "DIA	CIRC CONCR	
0060/0090	LEN=0029	INSTALLED UNKN
012747 FT	2 0 06047 0 00 0127+45	MEADOW RD (T503)
0060/0000	LENGTH(AH 2929 BK 3232)	
016 "DIA	CIRC CONCR	
0050/2948	LEN=0035	INSTALLED UNKN
014 "DIA	CIRC CONCR	
0050/2619	LEN=0035	INSTALLED UNKN
015 "DIA	CIRC CONCR	
0050/2228	LEN=0035	INSTALLED UNKN
024 "DIA	CIRC CONCR	
0050/1645	LEN=0070	INSTALLED UNKN
018 "DIA	CIRC CONCR	
0050/1266	LEN=0070	INSTALLED UNKN
0050/0885	(APRA) W D ZWICKY & SON	
014 "DIA	CIRC CONCR	
0050/0811	LEN=0030	INSTALLED UNKN
009515 FT	2 0 06047 0 00 0095+06	NORTH HEIDELBERG RD BROWNSVILLE RD (SR3008 SEG 0010/0000) NORTH HEIDELBERG HEIDELBERG T
0050/0000	LENGTH(AH 3232 BK 1984)	
0040/0275	LEN=0040	INSTALLED UNKN
007531 FT		
0040/0000	LENGTH(AH 1984 BK 2155)	
016 "DIA	CIRC CONCR	
0030/2006	LEN=0035	INSTALLED UNKN
018 "DIA	CIRC CONCR	
0030/1118	LEN=0035	INSTALLED UNKN
024 "DIA	CIRC CONCR	
0030/0325	LEN=0035	INSTALLED UNKN
005376 FT	2 0 06047 0 00 0053+85	ST DANIELS RD

EXTRACT DATE: 12/18/2023
PRINT DATE: 12/19/2023

ROADWAY MANAGEMENT SYSTEM
SLD COUNTY/SR - ANNUAL PRINT

PAGE NUMBER: 696
COUNTY: BERKS

DIR: B TOTAL LEN: 6.038 MI.
LEFT MUN: HEIDELBERG T

DIST: 05-1 SR: 3033
RIGHT MUN: HEIDELBERG T

BUNKER HILL RD
(T495)

0020/1497

002533 FT

000000 FT

Station	Length	Material	Notes
0030/0000	0030	018" DIA CIRC CONCR	(T497) LENGTH(AH 2155 BK 2843)
0020/2755	0036	018" DIA CIRC CONCR	INSTALLED UNKN
0020/2359	0036	018" DIA CIRC CONCR	INSTALLED UNKN
0020/2165	0036	015" DIA CIRC CONCR	INSTALLED UNKN
0020/1496	0060	015" DIA CIRC CONCR	INSTALLED UNKN
0020/1261	0035	018" DIA CIRC CONCR	INSTALLED UNKN
0020/0944	0035	024" DIA CIRC CONCR	INSTALLED UNKN
0020/0635	0037	036" DIA CIRC CONCR	INSTALLED UNKN
0020/0370	0041	018" DIA CIRC CONCR	INSTALLED UNKN
0020/0050	0035	018" DIA CIRC CONCR	INSTALLED UNKN
002533 FT	06047	2 0 00	0025+52
0020/0000	0029	018" DIA CIRC CONCR	LENGTH(AH 2843 BK 2533)
0010/2224	0029	016" DIA CIRC CONCR	INSTALLED UNKN
0010/2130	0029	016" DIA CIRC CONCR	INSTALLED UNKN
0010/1835	0029	016" DIA CIRC CONCR	INSTALLED UNKN
0010/1404	0050	HEIDELBERG	INSTALLED UNKN
0010/1021	0025	ROBESONIA B	INSTALLED UNKN
0010/0980	0025	016" DIA CIRC CONCR	INSTALLED UNKN
0010/0414	06/3033/0010/0399	BMS EN	TR. SPRING CK
0010/0399	06/3033/0010/0399	BMS SBG	TR. SPRING CK
000000 FT	06047	2 0 00	0000+00
			NC BE RNVILLE RD
			PENN AV
			(SR0422 SEG 0140/1301)
			INTER-BK MAY ST
			(BORO)
			MFC BEGIN = D
0010/0000	0000	018" DIA CIRC CONCR	LENGTH(AH 2533 BK 0000)

DIR: B TOTAL LEN: 1.030 MI. DIST: 05-1 SR: 3031
 LEFT MUN: LOWER HEIDELBERG T RIGHT MUN: LOWER HEIDELBERG T

HEIDELBERG RD
 (T374)

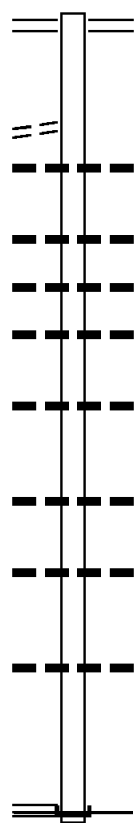
CHURCH ST
 (SR3010 SEG 0090/0000) 0010/0000

005439 FT

0020/2752

001758 FT

000000 FT



005439 FT BROWNSVILLE RD
 0020/3681 (SR3008 SEG 0060/0000)

0020/2449 018 " DIA CIRC METAL
 LEN=0035 INSTALLED UNKN

0020/1705 018 " DIA CIRC METAL
 LEN=0035 INSTALLED UNKN

0020/1228 018 " DIA CIRC METAL
 LEN=0035 INSTALLED UNKN

0020/0944 030 " DIA CIRC METAL
 LEN=0038 INSTALLED UNKN

0020/0203 018 " DIA CIR PLASTIC
 LEN=0035 INSTALLED UNKN

001758 FT 2 0 06052 0 00 0221+03
 0020/0000 LENGTH(AH 3681 BK 1758)

0010/1607 018 " DIA CIRC METAL
 LEN=0040 INSTALLED UNKN

0010/0976 018 " DIA CIRC METAL
 LEN=0035 INSTALLED UNKN

0010/0025 018 " DIA CIRC METAL
 LEN=0035 INSTALLED UNKN

000000 FT 2 0 06052 0 00 0202+48
 NC HEFFNER RD

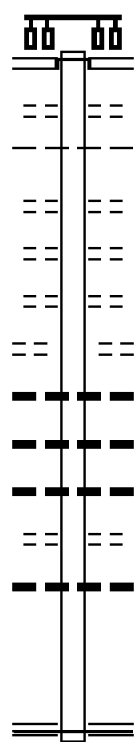
INTER-BK HEFFNER RD
 (SR3010 SEG 0090/0000)

0010/0000 MFC BEGIN = E
 LENGTH(AH 1758 BK 0000)

COLUMBIA AV
(BORO)

001456 FT

001456 FT
INTER-AHD



0010/0583

000000 FT

0010/1456 KENHORST BL
(BORO)
LANCASTER AV
{SR3222 SEG 0081/1098}
{SR3222 SEG 0080/1086}

0010/1235 UNKNOWN AL
(BORO)
READING CITY

0010/1230 KENHORST B
FERN AV
(BORO)

0010/1039 UNKNOWN AL
(BORO)

0010/0897 BROOKE BL
(BORO)

0010/0736 UNKNOWN AL
(BORO)

0010/0583 036 "DIA CIRC CONCR
LEN=0044 INSTALLED UNKN
036 "DIA CIRC CONCR
LEN=0044 INSTALLED UNKN
024"H 00"W MULT METAL
LEN=0025 INSTALLED UNKN
LIBERTY AV
(BORO)

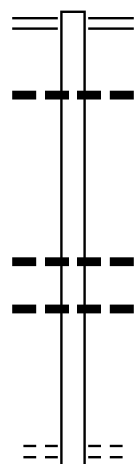
0010/0290 024"H 48"W CONC STRUCT
LEN=0100 INSTALLED UNKN

000000 FT 1 0 00518 1 00 0000+00
NC KE

0010/0000 NEW HOLLAND RD
(SR0625 SEG 0160/1337)
MFC BEGIN = C
LENGTH(AH 1456 BK 0000)

EXTRACT DATE: 12/18/2023 ROADWAY MANAGEMENT SYSTEM PAGE NUMBER: 692
 PRINT DATE: 12/19/2023 SLD COUNTY/SR - ANNUAL PRINT COUNTY: BERKS
 DIR: B TOTAL LEN: 1.192 MI. DIST: 05-1 SR: 3029
 LEFT MUN: LOWER HEIDELBERG T RIGHT MUN: LOWER HEIDELBERG T

006295 FT



006295 FT CHURCH RD
 0030/3744 (SR3027 SEG 0030/0000)
 0030/3014 018 "DIA CIRC CONCR
 LEN=0030 INSTALLED UNKN
 0030/1126 015 "DIA CIRC CONCR
 LEN=0035 INSTALLED UNKN
 0030/0650 018 "DIA CIRC CONCR
 LEN=0020 INSTALLED UNKN
 002551 FT 2 0 06148 0 00 0059+30
 NC FAIRMONT AV
 RUTH AV
 (T530)
 0030/0000 LENGTH(AH 3744 BK 0929)

002551 FT

DIR: B TOTAL LEN: 1.192 MI. DIST: 05-1 SR: 3029
 LEFT MUN: LOWER HEIDELBERG T RIGHT MUN: LOWER HEIDELBERG T

SADDLEBROOK DR
 (T543)

0020/0184
 001622 FT

000065 FT

000065 FT

000065 FT

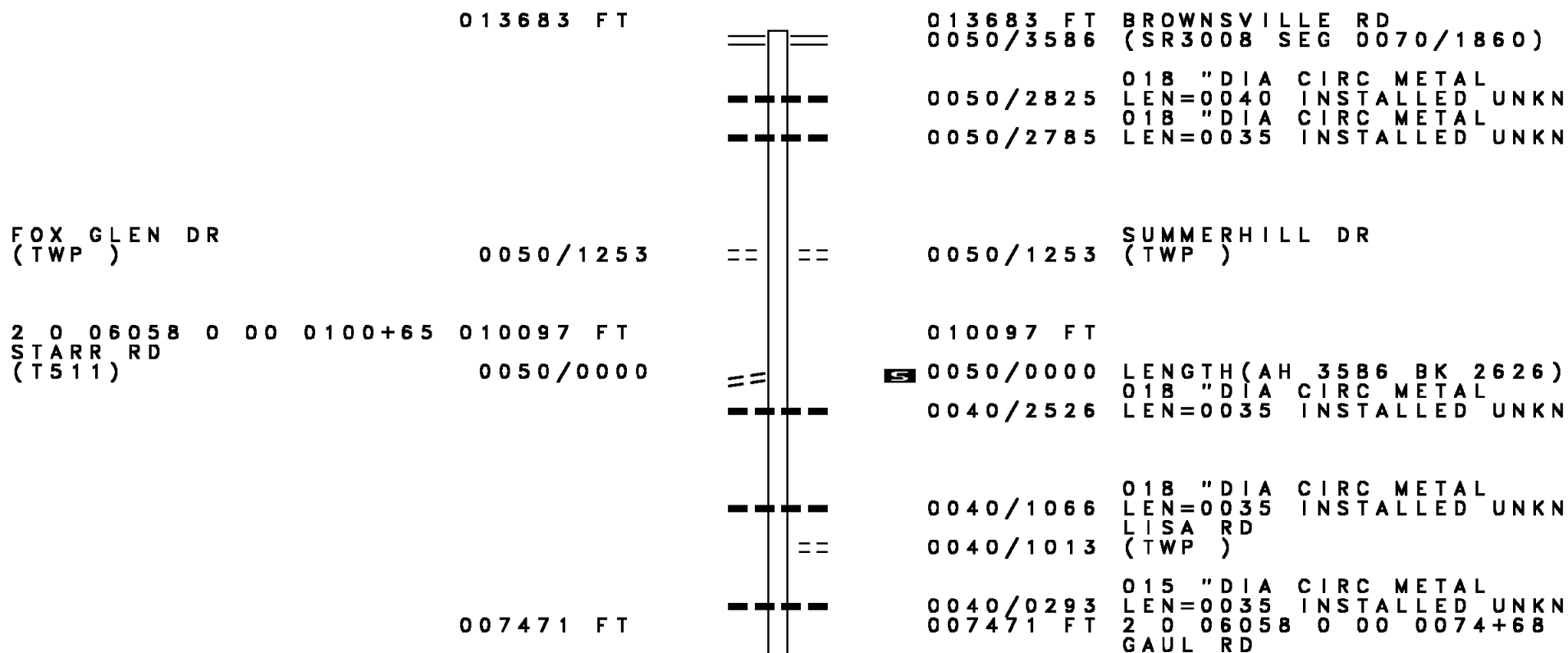
000065 FT

000000 FT

000000 FT

==	0020/0622	COLLEGE AV (T509)
==	0020/0184	CHARLES ST (T543)
==	001622 FT	2 0 06 148 0 00 0049+96
---	5 0020/0000	LOWER HEIDELBERG WERNERSVILLE B
---	0010/1371	LENGTH(AH 0929 BK 1557) 018 " DIA CIRC METAL
---	0010/1360	LEN=0035 INSTALLED UNKN NORMAN ST
---	0010/0969	(BORO) WEST WILSON AV
---	0010/0770	(BORO) 036 "H 48 "W CON BOX CUL LEN=0035 INSTALLED UNKN
---	0010/0612	WEST GAUL ST (BORO) 036 " DIA CIRC METAL
---	0010/0388	LEN=0035 INSTALLED UNKN 048 " DIA CIRC CONCR
---	0010/0378	LEN=0035 INSTALLED UNKN FAIRVIEW ST
---	0010/0223	(BORO) 2 0 06 148 0 00 0034+51
---	000065 FT	WEST PENN AV (SR0422 SEG 0220/0050)
	INTER-NC ELM ST	
	INTER-BK PENN AV	
	(SR0422 SEG 0220/0050)	
	5 0010/0000	LTH AH 001557 BK 000100
	000065 FT	
	7008/0000	LTH AH 000100 BK 000675
	000065 FT	
	7006/0000	LENGTH(AH 0675 BK 0250)
	000065 FT	
	7004/0000	LENGTH(AH 0250 BK 0065) BMSBN 06/3029/0004/0000
	INTER-AHD FURNACE ST	
	0004/0065	(TWP)
	000000 FT	2 0 06 148 0 00 0022+91
	INTER-NC FURNACE ST	
	INTER-BK FURNACE ST	
	(TWP)	
	NORFOLK SOUTHERN RAI RR	
	BMSBG 06/3029/0004/0000	
	MFC BEGIN = E	
	5 0004/0000	LENGTH(AH 0065 BK 0086)
	000000 FT	
	7002/0000	LENGTH(AH 0086 BK 0000)

DIR: B TOTAL LEN: 2.591 MI. DIST: 05-1 SR: 3027
 LEFT MUN: LOWER HEIDELBERG T RIGHT MUN: LOWER HEIDELBERG T



DIR: B TOTAL LEN: 2.591 MI. DIST: 05-1 SR: 3027
 LEFT MUN: LOWER HEIDELBERG T RIGHT MUN: LOWER HEIDELBERG T

HEFFNER RD
 (SR3010 SEG 0100/2393) 0030/0887
 WOOLTOWN RD
 (T495) 0030/0864

2 0 06058 0 00 0055+50 005538 FT
 FAIRMONT AV
 (SR3029 SEG 0030/3744) 0030/0000

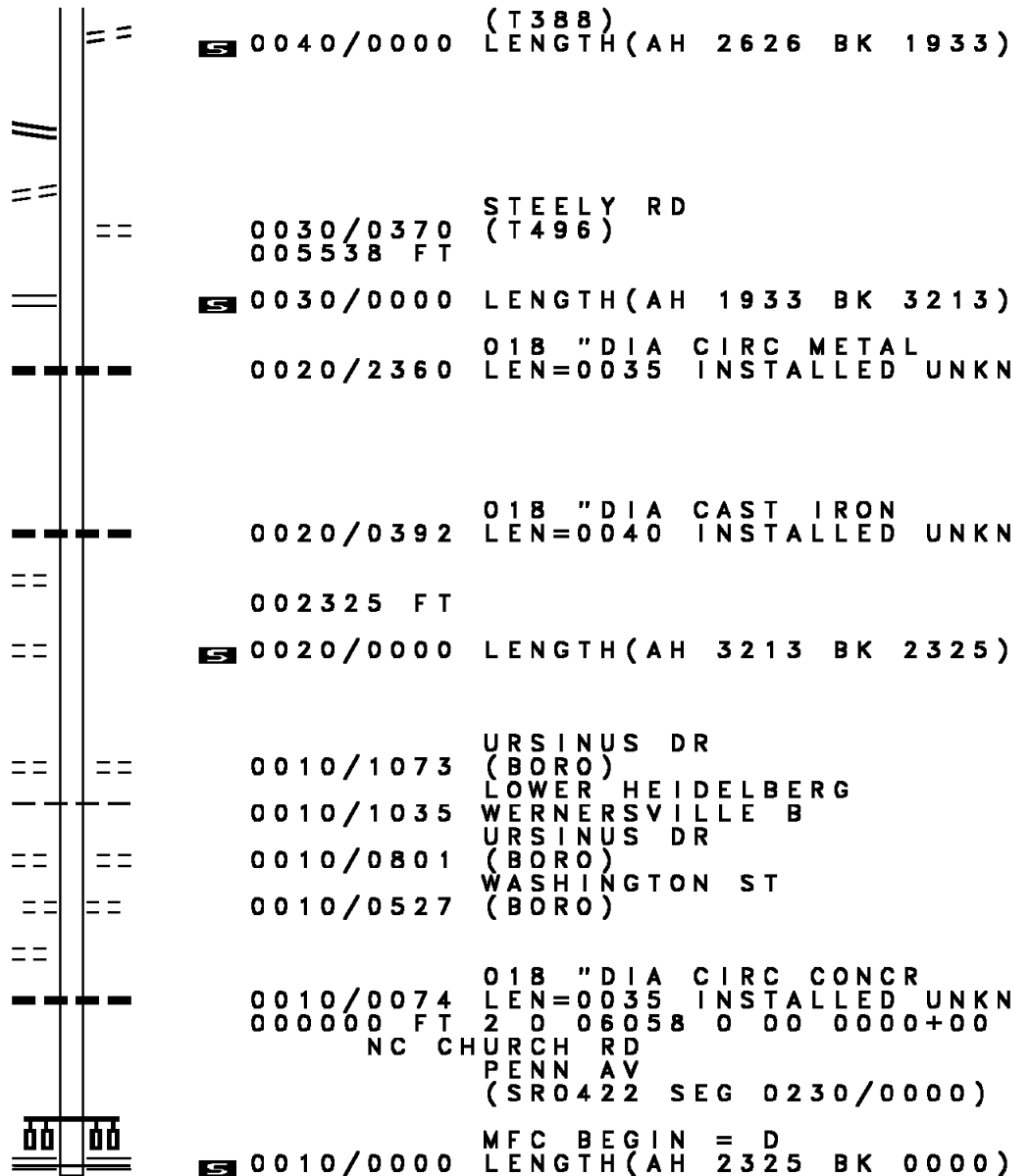
TIMBERLAKE LN
 (TWP) 0020/0310
 2 0 06058 0 00 0023+26 002325 FT
 COLLEGE AV
 (T509) 0020/0000

WILSON AV
 (T545) 0010/1073

GAUL ST
 (BORO) 0010/0801

FAIRVIEW ST
 (BORO) 0010/0344

000000 FT



0040/0000 (T388)
 LENGTH(AH 2626 BK 1933)

0030/0370 STEELY RD
 005538 FT (T496)

0030/0000 LENGTH(AH 1933 BK 3213)

0020/2360 018 " DIA CIRC METAL
 LEN=0035 INSTALLED UNKN

0020/0392 018 " DIA CAST IRON
 LEN=0040 INSTALLED UNKN

002325 FT

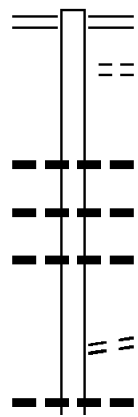
0020/0000 LENGTH(AH 3213 BK 2325)

0010/1073 UR SINUS DR
 (BORO)
 0010/1035 LOWER HEIDELBERG
 WERNERSVILLE B
 0010/0801 UR SINUS DR
 (BORO)
 0010/0527 WASHINGTON ST
 (BORO)

0010/0074 018 " DIA CIRC CONCR
 000000 FT LEN=0035 INSTALLED UNKN
 2 0 06058 0 00 0000+00
 NC CHURCH RD
 PENN AV
 (SR0422 SEG 0230/0000)

0010/0000 MFC BEGIN = D
 LENGTH(AH 2325 BK 0000)

011065 FT



011065 FT ALLEGHENYVILLE RD
 0040/2018 (SR3024 SEG 0060/0290)
 0040/1909 SCHNADER RD
 (T343)

0040/0903 018 " DIA CIRC METAL
 LEN=0030 INSTALLED UNKN
 0040/0678 018 " DIA CIRC METAL
 LEN=0035 INSTALLED UNKN
 018 " DIA CIRC METAL

009047 FT

0040/0358 LEN=0035 INSTALLED UNKN
 009047 FT 2 0 06083 0 00 0090+40
 KACHEL RD
 (T327)
 0040/0000 LENGTH(AH 2018 BK 2894)
 021"H 15"W METAL ARCH
 0030/2561 LEN=0040 INSTALLED 2003

DIR: B TOTAL LEN: 2.096 MI. DIST: 05-1 SR: 3026
 LEFT MUN: BRECKNOCK TOWNSHIP T RIGHT MUN: BRECKNOCK TOWNSHIP T

MAPLE GROVE RD
 (T328)

0030/0429
 006153 FT

SCHLOUCH RD
 (SR3001 SEG 0010/0000)

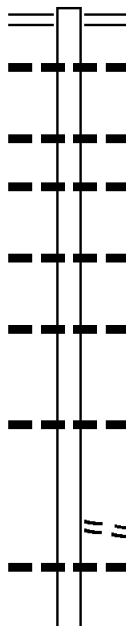
0010/1440

000000 FT

0030/2161	036 " DIA CIRC METAL LEN=0035	INSTALLED UNKN
0030/1456	021 " DIA CIRC METAL LEN=0030	INSTALLED 2003
0030/1119	021"H 15"W ELLIP METAL LEN=0030	INSTALLED 2003
0030/0838	021"H 15"W METAL ARCH LEN=0030	INSTALLED 2003
006153 FT	2 0 06083 0 00 0061+55 MAPLE GROVE RD (T328)	
0030/0000	LENGTH(AH 2894 BK 3670) 018 " DIA CIRC METAL	
0020/3612	LEN=0040	INSTALLED UNKN
0020/2851	030 " DIA CIRC METAL LEN=0025	INSTALLED UNKN
0020/2520	018 " DIA CIRC METAL LEN=0030	INSTALLED UNKN
0020/1906	021 " DIA CIRC METAL LEN=0050	INSTALLED 2003
0020/0724	018 " DIA CIRC METAL LEN=0030	INSTALLED UNKN
002483 FT	2 0 06083 0 00 0025+01	
0020/0000	LENGTH(AH 3670 BK 2483) 018 " DIA CIRC METAL	
0010/2186	LEN=0030	INSTALLED UNKN
0010/1241	018 " DIA CIRC METAL LEN=0030	INSTALLED UNKN
0010/0799	018 " DIA CIRC METAL LEN=0030	INSTALLED UNKN
0010/0428	024 " DIA CIRC METAL LEN=0030	INSTALLED UNKN
000000 FT	2 0 06083 0 00 0000+00 NC BOWMANVILLE RD INTER-BK MAPLE GROVE RD (SR1046 SEG 0150/2180) MFC BEGIN = D BK-LANCASTER (36)	
0010/0000	LENGTH(AH 2483 BK 0000)	

DIR: B TOTAL LEN: 2.531 MI. DIST: 05-1 SR: 3025
 LEFT MUN: LOWER HEIDELBERG T RIGHT MUN: LOWER HEIDELBERG T

013364 FT



013364 FT	BROWNSVILLE RD
0050/3773	(SR3008 SEG 0080/1611)
0050/3770	018 " DIA CIRC METAL
	LEN=0035 INSTALLED UNKN
	018 " DIA CIRC METAL
0050/3148	LEN=0035 INSTALLED UNKN
	024 " DIA CIRC METAL
0050/2923	LEN=0035 INSTALLED UNKN
	018 " DIA CIRC METAL
0050/2043	LEN=0035 INSTALLED UNKN
	018 " DIA CIRC METAL
0050/1170	LEN=0035 INSTALLED UNKN
	030 " DIA CIRC METAL
0050/0100	LEN=0035 INSTALLED UNKN
009591 FT	2 0 06061 0 00 0095+75
	RIEGEL RD
	(T515)
5 0050/0000	LENGTH(AH 3773 BK 2320)
	018 " DIA CIRC METAL
0040/1944	LEN=0055 INSTALLED UNKN
	018 " DIA CIRC METAL

009591 FT

DIR: B TOTAL LEN: 2.531 MI. DIST: 05-1 SR: 3025
 LEFT MUN: LOWER HEIDELBERG T RIGHT MUN: LOWER HEIDELBERG T

Location	Segment ID	Length (FT)	Notes
	0040/1092	LEN=0035	INSTALLED UNKN
	007271 FT	007271 FT	2 0 06061 0 00 0072+67
	0040/0000	LEN=0035	INSTALLED UNKN LENGTH(AH 2320 BK 1973) 018 "DIA CIRC METAL
	0030/1743	LEN=0035	INSTALLED UNKN
	005298 FT	005298 FT	2 0 06061 0 00 0052+94 FAUST RD (T497)
GREEN VALLEY ELEM SCHOO (GOVT)	0020/2278	0020/2278	0030/0000 LENGTH(AH 1973 BK 2875) VERMONT AV (TWP)
GREEN VALLEY ELEM SCHOO (GOVT)	0020/1055	0020/1055	GRANDE BLVD (TWP)
	0020/0750	LEN=0060	INSTALLED UNKN 036"H 00"W MULT METAL
	0020/0566	LEN=0035	INSTALLED UNKN 030 "DIA CIRC METAL
	002423 FT	002423 FT	2 0 06061 0 00 0024+23 PARK PLACE DR (TWP)
	0020/0000	LEN=0035	INSTALLED UNKN LENGTH(AH 2875 BK 2423)
	0010/1300	0010/1300	STATES AV (TWP)
SUNSET CT (TWP)	0010/1215	0010/1215	BITTNER AV (TWP)
	0010/0967	0010/0967	BITTNER AV (TWP)
	000000 FT	000000 FT	018 "DIA CIRC METAL LEN=0035 INSTALLED UNKN 2 0 06061 0 00 0000+00 NC GR GREEN VALLEY RD EAST PENN AV (SR0422 SEG 0260/0868)
	0010/0000	LEN=0035	INSTALLED UNKN MFC BEGIN = D LENGTH(AH 2423 BK 0000)

DIR: B TOTAL LEN: 5.072 MI. DIST: 05-1 SR: 3024
 LEFT MUN: ROBESON T RIGHT MUN: ROBESON T

026781 FT

026781 FT
 INTER-AHD

BUCK HOLLOW RD
 (TWP)
 MORGANTOWN RD
 (SR0010 SEG 0140/0684)
 024 " DIA CIRC METAL
 LEN=0030 INSTALLED UNKN
 SAPPHIRE LN
 (PRDR)
 BMSSEN 06/3024/0100/0000
 2 0 06082 0 00 0438+51
 I-176 NB
 BMSBG 06/3024/0100/0000
 LENGTH(AH 1435 BK 3126)
 018 " DIA CIRC CONCR
 LEN=0030 INSTALLED UNKN
 018 " DIA CIRC METAL
 LEN=0040 INSTALLED UNKN
 RIDGE RD
 (T334)
 018 " DIA CIRC METAL
 LEN=0030 INSTALLED UNKN
 018 " DIA CIRC METAL
 LEN=0030 INSTALLED UNKN
 ROBESON
 BRECKNOCK TOWNSHIP T
 018 " DIA CIRC METAL
 LEN=0025 INSTALLED UNKN
 024 " DIA CIRC METAL
 LEN=0030 INSTALLED UNKN
 2 0 06082 0 00 0405+66
 DIEHL RD
 (T340)
 LENGTH(AH 3126 BK 2935)

025346 FT

0100/0000

0090/2832

0090/2090

0090/2040

0090/1360

0090/1065

0090/0798

0090/0515

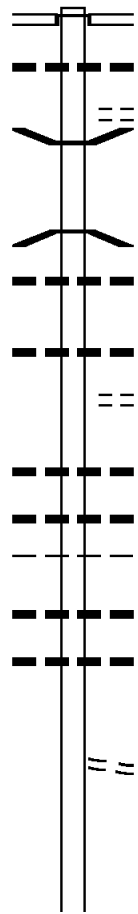
0090/0240

022220 FT

022220 FT

0090/0000

024 " DIA CIRC METAL



EXTRACT DATE: 12/18/2023
PRINT DATE: 12/19/2023

ROADWAY MANAGEMENT SYSTEM
SLD COUNTY/SR - ANNUAL PRINT

PAGE NUMBER: 683
COUNTY: BERKS

DIR: B TOTAL LEN: 5.072 MI.
LEFT MUN: BRECKNOCK TOWNSHIP T

DIST: 05-1 SR: 3024
RIGHT MUN: BRECKNOCK TOWNSHIP T

2 0 06082 0 00 0375+63 019285 FT
SHEA DR
(T373) 0080/0000

2 0 06082 0 00 0346+24 016274 FT
SPECK RD
(T335) 0070/0000

2 0 06082 0 00 0324+23 013957 FT
GEBHART SCHOOL RD
(T330) 0060/0000
LIGHTFOOT LN
(PRDR) 0050/1940

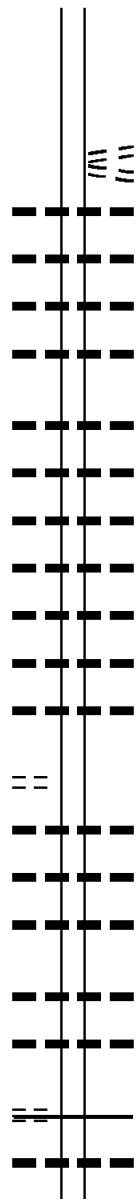
0080/0915	LEN=0030	INSTALLED UNKN
0080/0713	018 "DIA	CIRC METAL
0080/0265	LEN=0030	INSTALLED UNKN
0080/0040	PIRO LN (PRDR)	018 "DIA CIRC METAL
019285 FT	LEN=0030	INSTALLED UNKN
0080/0000	LENGTH(AH 2935 BK 3011)	
0070/2241	018 "DIA	CIRC METAL
	LEN=0030	INSTALLED UNKN
0070/0655	018 "DIA	CIRC METAL
	LEN=0030	INSTALLED UNKN
0070/0077	018 "DIA	CIR PLASTIC
016274 FT	LEN=0030	INSTALLED UNKN
0070/0000	018 "DIA	CIRC METAL
	LEN=0030	INSTALLED UNKN
0070/0000	LENGTH(AH 3011 BK 2317)	
0060/1120	018 "DIA	CIRC METAL
	LEN=0030	INSTALLED UNKN
0060/0818	024 "DIA	CIR PLASTIC
	LEN=0025	INSTALLED UNKN
0060/0498	018 "DIA	CIRC METAL
	LEN=0040	INSTALLED UNKN
0060/0290	BOWMANSVILLE RD (SR3026 SEG 0040/2018)	
0060/0067	018 "DIA	CIRC METAL
013957 FT	LEN=0030	INSTALLED UNKN
0060/0000	LENGTH(AH 2317 BK 2502)	
0050/1097	018 "DIA	CIR PLASTIC
	LEN=0043	INSTALLED UNKN
0050/0810	018 "DIA	CIR PLASTIC
	LEN=0038	INSTALLED UNKN
0050/0285	018 "DIA	CIRC METAL
	LEN=0030	INSTALLED UNKN
0050/0120	018 "DIA	CIRC METAL
	LEN=0040	INSTALLED UNKN

DIR: B TOTAL LEN: 5.072 MI. DIST: 05-1 SR: 3024
 LEFT MUN: BRECKNOCK TOWNSHIP T RIGHT MUN: BRECKNOCK TOWNSHIP T

011455 FT

011455 FT 2 0 06082 0 00 0298+98
 MAPLE GROVE RD

NC AL LEGHENYVILLE RD
 ALLEGHENYVILLE RD
 (T321)



5 0050/0000 LENGTH(AH 2502 BK 3385)
 018 "DIA CIRC METAL
 0040/2890 LEN=0025 INSTALLED UNKN
 018 "DIA CIRC METAL
 0040/2760 LEN=0030 INSTALLED UNKN
 018 "DIA CIRC METAL
 0040/2417 LEN=0025 INSTALLED UNKN
 018 "DIA CIRC METAL
 0040/2240 LEN=0040 INSTALLED UNKN

036 "DIA CIRC METAL
 0040/1501 LEN=0030 INSTALLED UNKN
 024 "DIA CIR PLASTIC
 0040/1320 LEN=0040 INSTALLED UNKN
 012 "DIA CIRC METAL
 0040/1088 LEN=0035 INSTALLED UNKN
 018 "DIA CIRC METAL
 0040/0722 LEN=0035 INSTALLED UNKN
 018 "DIA CIRC METAL
 0040/0564 LEN=0035 INSTALLED UNKN
 018 "DIA CIRC METAL
 0040/0280 LEN=0046 INSTALLED UNKN
 018 "DIA CIRC METAL
 0040/0015 LEN=0063 INSTALLED UNKN

MAPLE GROVE RD
 (T325)

008070 FT
 0040/0000

2 0 06082 0 00 0264+99
 NC MA PLE GROVE RD
 5 0040/0000 LENGTH(AH 3385 BK 2442)
 018 "DIA CIRC METAL
 0030/1869 LEN=0030 INSTALLED UNKN
 018 "DIA CIRC METAL
 0030/1274 LEN=0030 INSTALLED 2000
 018 "DIA CIR PLASTIC
 0030/1067 LEN=0046 INSTALLED UNKN

2 0 06082 0 00 0240+53 005628 FT
 HORNING RD
 (T324) 0030/0000

018 "DIA CIRC METAL
 0030/0297 LEN=0060 INSTALLED UNKN
 018 "DIA CIRC METAL
 0030/0028 LEN=0041 INSTALLED UNKN
 005628 FT
 5 0030/0000 MFC BEGIN = D
 LENGTH(AH 2442 BK 2480)
 024 "DIA CIRC METAL
 0020/1990 LEN=0030 INSTALLED UNKN
 018 "H 00 "W MULT METAL

DIR: B TOTAL LEN: 5.072 MI. DIST: 05-1 SR: 3024
 LEFT MUN: BRECKNOCK TOWNSHIP T RIGHT MUN: BRECKNOCK TOWNSHIP T

Stationing	Description	Material	Status
0020/1772	LEN=0030	024" DIA CIRC METAL	INSTALLED UNKN
0020/1570	LEN=0035	018" DIA CIRC METAL	INSTALLED UNKN
0020/1273	LEN=0035	018" DIA CIRC METAL	INSTALLED UNKN
0020/1189	CHERRYWOOD DR (TWP)		
0020/1088	LEN=0074	018" DIA CIRC METAL	INSTALLED UNKN
0020/0827	SCHLOUCH RD (TWP)		
0020/0010	LEN=0100	024" DIA CIRC METAL	INSTALLED UNKN
003148 FT	2 0 06082 0 00 0212+16		
	ALLEGHENYVILLE RD (SR3001 SEG 0030/3759)		
	NC KRAMER RD		
0020/0000	LENGTH(AH 2480 BK 3148)		
0010/3087	LEN=0035	018" DIA CIRC METAL	INSTALLED UNKN
0010/2899	LEN=0035	018" DIA CIRC METAL	INSTALLED UNKN
0010/2759	LEN=0035	048" DIA CIRC METAL	INSTALLED UNKN
0010/2359	LEN=0035	018" DIA CIRC METAL	INSTALLED UNKN
0010/2082	LEN=0030	012" DIA CIRC METAL	INSTALLED UNKN
0010/1912	HARDWOOD LN (PRDR)		
0010/1847	LEN=0030	018" DIA CIRC METAL	INSTALLED UNKN
0010/1504	TR. ALLEGHENY STRUCTURE LENGTH 9 FT		
0010/1491	BMSID 06/3024/0010/1504	048"H 00"W MULT METAL	
0010/0733	LEN=0035	018" DIA CIRC METAL	INSTALLED UNKN
0010/0501	HOSCHAAR RD (TWP)		
0010/0426	LEN=0035	018" DIA CIRC METAL	INSTALLED UNKN
	NC ALLEGHENYVILLE RD		
	INTER-BK KURTZ MILL RD		
000000 FT	(SR0568 SEG 0070/0000)		
0010/0000	MFC BEGIN = E		
0010/0000	LENGTH(AH 3148 BK 0000)		

MEADOW LN (TWP) 0010/0501
 2 0 06082 0 00 0184+32 000000 FT
 KURTZ MILL RD (SR0568 SEG 0070/0000) 0010/0000

DIR: N TOTAL LEN: 4.284 MI. DIST: 05-1 SR: 3023
 LEFT MUN: LOWER HEIDELBERG T RIGHT MUN: LOWER HEIDELBERG T

Stationing	Structure / Notes	Stationing	Structure / Notes
022559 FT		022622 FT	INTER-AHD STATE HILL RD (T549)
BROWNSVILLE RD (SR3008 SEG 0100/0000) 0090/3249		0090/3249	REBERS BRIDGE RD (SR3008 SEG 0100/0000)
	--- ---	0090/1797	018 " DIA CIRC METAL LEN=0036 INSTALLED UNKN
	--- ---	0090/1480	018 " DIA CIRC METAL LEN=0036 INSTALLED 2001
	--- ---	0090/1200	016 " DIA CIRC CONCR LEN=0055 INSTALLED UNKN
	--- ---	0090/1150	018 " DIA CIRC METAL LEN=0055 INSTALLED 2001
019310 FT		019373 FT	2 0 06038 0 00 0200+19
		0090/0000	LENGTH(AH 3249 BK 2548)
EVANS HILL RD (T516) 0080/1162	== ==	0080/1474	SWEITZER RD (T498)
	== ==	0080/1138	018 " DIA CIRC METAL LEN=0050 INSTALLED UNKN
016762 FT		016825 FT	2 0 06038 0 00 0174+74
		0080/0000	LENGTH(AH 2548 BK 3304)
	== ==	0070/3119	WISTERIA LN (TWP)
	== ==	0070/2115	FIRETHORN LN (TWP)
	--- ---	0070/1900	012"H 01"W **UNKNOWN** LEN=0030 INSTALLED 2001
013458 FT		0070/0079	BMSEN 06/3023/0070/0000
		013521 FT	2 0 06038 0 00 0141+44
			CACOOSING CK
			BMSBG 06/3023/0070/0000

DIR: N TOTAL LEN: 4.284 MI. DIST: 05-1 SR: 3023
 LEFT MUN: LOWER HEIDELBERG T RIGHT MUN: LOWER HEIDELBERG T

Location / Segment	Segment ID	Length (FT)	Notes / Details
REEDY RD (T392)	0060/2294		LOWER HEIDELBERG SPRING T LENGTH(AH 3304 BK 2508)
	0060/1720		LELAND WY (TWP)
	0060/1665		LELAND WY (TWP)
YERGER BL (TWP)	0060/1041		WESTBURY DR (TWP)
	0060/0437	010950 FT	018 " DIA CIRC CONCR LEN=0090 INSTALLED 1997 2 0 06038 0 00 0116+52 VAN REED RD (SR3055 SEG 0040/0000)
	0060/0000		MFC BEGIN = D LENGTH(AH 2508 BK 2223)
	0050/2095		024 " DIA CIRC CONCR LEN=0040 INSTALLED UNKN
	0050/1958		024 " DIA CIRC CONCR LEN=0040 INSTALLED UNKN
VICTORIA CROSSINGS (TWP)	0050/1799		
	0050/1739		024 " DIA CIRC CONCR LEN=0040 INSTALLED UNKN
	0050/1627		024 " DIA CIRC CONCR LEN=0030 INSTALLED UNKN
	0050/1525		024 " DIA CIRC CONCR LEN=0030 INSTALLED UNKN
	0050/0650		015 " DIA CIRC CONCR LEN=0030 INSTALLED UNKN
	0050/0645		024 " DIA CIRC CONCR LEN=0030 INSTALLED UNKN
2 0 06038 0 00 0094+14 BROADCASTING RD (T744)	0050/0000	008727 FT	BROADCASTING RD (T702)
	0050/0000		LENGTH(AH 2223 BK 3022)
	0040/2820		018 " DIA CIRC CONCR LEN=0030 INSTALLED 1997
	0040/2751		018 " DIA CIRC CONCR LEN=0045 INSTALLED UNKN
SPRING WYOMISSING B	0040/2440		

DIR: N TOTAL LEN: 4.284 MI. DIST: 05-1 SR: 3023
 LEFT MUN: SPRING T RIGHT MUN: SPRING T

Street Name (Boro)	Segment ID	Start Station	End Station	Notes
CHELTENHAM DR (BORO)	0040/2288	0040/2288	0040/2288	WESTVIEW DR (T664)
WELLINGTON BL (BORO)	0040/1441	0040/1441	0040/1441	SALEM RD (T671)
			0040/0803	COLONY DR (TWP)
			0040/0722	SPRING WYOMISSING B
			0040/0695	018 "DIA CIRC CONCR LEN=0045 INSTALLED UNKN
			0040/0120	LC FROM COLONY DR (CONN)
	005705 FT		005768 FT	2 0 06038 0 00 0064+88 COLONY DR (T670)
			0040/0000	LENGTH(AH 3022 BK 1976) LC TO COLONY DR (CONN)
			0030/1867	060 "DIA CIRC CONCR LEN=0030 INSTALLED UNKN
			0030/1675	060 "DIA CIRC CONCR LEN=0030 INSTALLED UNKN
			0030/1444	BERKSHIRE BL (BORO)
VISTA RD (BORO)	0030/1326	0030/1326	0030/1326	060 "DIA CIRC CONCR LEN=0030 INSTALLED UNKN
WINGERT RD (BORO)	0030/1005			
VALLEY RD (BORO)	0030/0678			
			0030/0200	060 "DIA CIRC CONCR LEN=0030 INSTALLED 1997
VALLEY GREEN CR (BORO)	0030/0117			
			0030/0004	018 "DIA CIRC CONCR LEN=0080 INSTALLED UNKN
	003729 FT		003792 FT	2 0 06038 0 00 0041+00 MFC BEGIN = C
			0030/0000	LENGTH(AH 1976 BK 2427)
018 "DIA CIRC CONCR LEN=0024 INSTALLED UNKN	0021/2360			WOODLAND PLAZA

DIR: N TOTAL LEN: 4.284 MI. DIST: 05-1 SR: 3023
 LEFT MUN: WYOMISSING B RIGHT MUN: WYOMISSING B

(BORO)	0021/2345	==	==	0020/2360 (BORO)
018 "DIA CIRC CONCR		---	---	018 "DIA CIRC CONCR
LEN=0028 INSTALLED UNKN	0021/2071	---	---	LEN=0024 INSTALLED UNKN
018 "DIA CIRC CONCR		---	---	
LEN=0006 INSTALLED UNKN	0021/2064	---	---	
WOODLAND RD				WOODLAND RD
(BORO)				(BORO)
WOODLAND RD				WOODLAND RD
(BORO)				(BORO)
	0021/2050	==	==	0020/2062
018 "DIA CIRC CONCR		---	---	018 "DIA CIRC CONCR
LEN=0026 INSTALLED UNKN	0021/1803	---	---	LEN=0034 INSTALLED UNKN
		---	---	
		---	---	018 "DIA CIRC CONCR
		---	---	LEN=0034 INSTALLED UNKN
		==	==	LC FROM BERKSHIRE MALL
018 "DIA CIRC CONCR				(CONN)
LEN=0026 INSTALLED UNKN	0021/1551	---	---	
018 "DIA CIRC CONCR		---	---	
LEN=0006 INSTALLED UNKN	0021/1547	---	---	
GREENWOOD MALL ST				GREENWOOD MALL ST
(PRDR)				(PRDR)
BERKSHIRE MALL RD				BERKSHIRE MALL RD
(PRDR)				(PRDR)
	0021/1510	==	==	0020/1523
		---	---	0020/1461
		---	---	(CONN)
		---	---	018 "DIA CIRC CONCR
		---	---	LEN=0006 INSTALLED UNKN
SIGN: 3 CHORD TRUSS				
BMSID 06/3023/0020/1250	0021/1250	---	---	
018 "DIA CIRC CONCR		---	---	
LEN=0012 INSTALLED UNKN	0021/1149	---	---	
RAMP DA RD				
(SR8030 SEG 0250/0000)	0021/1122	---	---	
018 "DIA CIRC CONCR		---	---	
LEN=0030 INSTALLED UNKN	0021/0861	---	---	
		---	---	0020/0865
		---	---	060 "DIA CIRC CONCR
		---	---	LEN=0156 INSTALLED UNKN
		---	---	RAMP DA RD
		---	---	(SR8030 SEG 0254/0000)
		---	---	RAMP DB RD
		---	---	(SR8030 SEG 0260/1174)
		==	==	0020/0834
RAMP DA-DA RD		---	---	
(SR8030 SEG 0254/0000)		---	---	

DIR: N TOTAL LEN: 4.284 MI. DIST: 05-1 SR: 3023
 LEFT MUN: WYOMISSING B RIGHT MUN: WYOMISSING B

Item Description	Stationing	Notes
RAMP DB RD (SR8030 SEG 0260/1174)	0021/0812	
018 "DIA CIRC CONCR LEN=0032 INSTALLED UNKN FROM 8030/0260 SH (CONN)	0021/0809 0021/0593	
018 "DIA CIRC CONCR LEN=0052 INSTALLED UNKN SR 222	0021/0468	
OP ID 06/0222/0172/0000	0021/0318	
018 "DIA CIRC CONCR LEN=0050 INSTALLED UNKN 2 0 06038 0 00 0013+31 001324 FT 8030/0764 (SR8030 SEG 0764/0000) RAMP DD RD (SR8030 SEG 0750/1374)	0021/0067	
LENGTH(AH 2405 BK 1324)	0021/0000	
SIGN: 3 CHORD TRUSS BMSID 06/3023/0010/1056 GRANITE PT DR (BORO) SPRING ST (BORO)	0011/1022	
CONSOLIDATED RAIL CORPO OVERPASS IS RR X-ING HOBART AV (BORO) COURT LN (BORO)	0011/0607 0011/0349 0011/0198	
2 0 06038 0 00 0000+00 000000 FT NC STATE HILL RD		
WYOMISSING BL (BORO) MFC BEGIN = C LENGTH(AH 1324 BK 0000)	INTER-BK 0011/0000	
018 "DIA CIRC CONCR LEN=0030 INSTALLED UNKN	0020/0525	
SR 222 OP ID 06/0222/0172/0000 FROM 8030/0750 SH (CONN)	0020/0348 0020/0220	
2 0 06038 0 00 0013+31 SR8030/0764 SH (SR8030 SEG 0764/0000) RAMP DD RD (SR8030 SEG 0750/1374)	001365 FT	
LENGTH(AH 2427 BK 1365) RAMP DE RD (SR8030 SEG 0760/0000) SIGN: 3 CHORD TRUSS BMSID 06/3023/0010/1056 GRANITE PT DR (BORO) SPRING ST (BORO)	0020/0000 0010/1166 0010/1056	
LC TO SPRING ST (CONN) CONSOLIDATED RAIL CORPO OVERPASS IS RR X-ING HOBART AV (BORO) COURT LN (BORO) 2 0 06038 0 00 0000+00 NC ST ATE HILL RD PENN AV (SR3422 SEG 0020/2257)	0010/0917 0010/0789 0010/0627 0010/0347 0010/0202 000000 FT	
INTER-BK WYOMISSING BL (BORO) MFC BEGIN = C LENGTH(AH 1365 BK 0000)	INTER-BK 0010/0000	

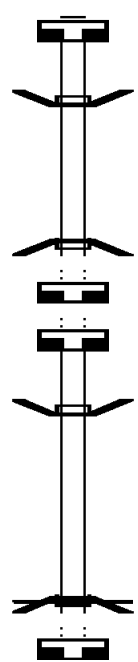
000066 FT

 000051 FT

 000051 FT
 000051 FT

 000000 FT

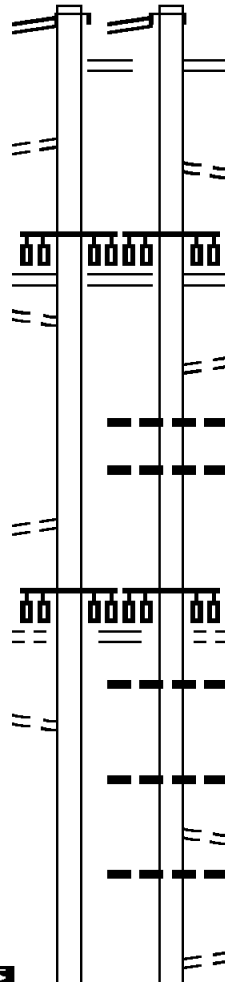
 000000 FT



000066 FT
 7054/0000 LENGTH(AH 0100 BK 0015)
 BMSBN 06/3022/0050/0000
 INTER-AHD CHURCH RD
 0050/0015 (TWP)
 000051 FT 2 0 06181 0 00 0108+89
 INTER-BK CHURCH RD
 (TWP)
 ANGELICA CK.
 BMSBG 06/3022/0050/0000
 0050/0000 LENGTH(AH 0015 BK 0100)
 000051 FT 7044/0000 LENGTH(AH 0100 BK 0990)
 000051 FT 7012/0000 LENGTH(AH 0990 BK 0051)
 BMSBN 06/3022/0010/0000
 INTER-AHD CHURCH RD
 0010/0051 (TWP)
 000000 FT 2 0 06181 0 00 0005+05
 NC CHURCH RD
 INTER-BK CHURCH RD
 (TWP)
 WYOMISSING
 BMSBG 06/3022/0010/0000
 MFC BEGIN = D
 0010/0000 LENGTH(AH 0051 BK 0510)
 000000 FT 7008/0000 LENGTH(AH 0510 BK 0000)

DIR: N TOTAL LEN: 1.863 MI. DIST: 05-1 SR: 3021
 LEFT MUN: SPRING T RIGHT MUN: SPRING T

PAPERMILL RD (SR3049 SEG 0010/0534)	009774 FT INTER-AHD		009834 FT INTER-AHD	PAPERMILL RD (SR3049 SEG 0010/0534)
VAN REED RD (SR3049 SEG 0010/0534)	0045/2379		0044/2500	PAPERMILL RD (SR3049 SEG 0010/0534)
RAMP A RD (SR8050 SEG 0010/0646)	0045/2115		0044/2164	RAMP A RD (SR8050 SEG 0010/0646)
TO 3055/0070 SH (CONN)	0045/1435		0044/1511	FROM 3055/0070 SH (CONN)
VAN REED RD (SR3055 SEG 0070/0975)				VAN REED RD (SR3055 SEG 0070/0975)
SPRING RIDGE DR (SR3055 SEG 0070/0975)	0045/1338		0044/1415	SPRING RIDGE DR (SR3055 SEG 0070/0975)
FROM 3055/0070 SH (CONN)	0045/1252		0044/1313	TO 3055/0070 SH (CONN)
			0044/0896	024 " DIA CIRC CONCR LEN=0060 INSTALLED UNKN
			0044/0735	024 " DIA CIRC CONCR LEN=0060 INSTALLED UNKN
LC TO READING HOSPITAL (CONN)	0045/0560			ENTR TO READING HOSPITA (PRDR)
ENTR TO READING HOSPITA (PRDR)				ENTR TO HOMEWOOD SUITES (PRDR)
ENTR TO HOMEWOOD SUITES (PRDR)	0045/0478		0044/0582	024 " DIA CIRC METAL LEN=0050 INSTALLED UNKN
LC FROM READING HOSPITA (CONN)	0045/0391		0044/0411	024 " DIA CIRC METAL LEN=0060 INSTALLED UNKN
			0044/0241	024 " DIA CIRC METAL LEN=0060 INSTALLED UNKN
			0044/0103	FROM MALL RD (CONN)
			0044/0011	024 " DIA CIRC CONCR LEN=0080 INSTALLED UNKN
0 0 00000 0 00 0000+00 007395 FT			007334 FT	0 0 00000 0 00 0134+79
LENGTH(AH 2379 BK 3050)	0045/0000		0044/0000	TO MALL RD (CONN) LENGTH(AH 2500 BK 2989)



DIR: N TOTAL LEN: 1.863 MI. DIST: 05-1 SR: 3021
 LEFT MUN: SPRING T RIGHT MUN: SPRING T

CENTURY BL
 (TWP)
 BROADCASTING SQ DR
 (TWP)

0035/2405

MERIDIAN BL
 (T783)
 N MERIDIAN BL
 (TWP)

0035/1424

0 0 00000 0 00 0000+00 004345 FT
 BROADCASTING RD
 (T702)

LENGTH(AH 3050 BK 1423) 0035/0000

ETHAN DR

0034/2841	024 " DIA CIR PLASTIC LEN=0070 INSTALLED UNKN
0034/2674	024 " DIA CIR PLASTIC LEN=0070 INSTALLED UNKN
0034/2525	024 " DIA CIR PLASTIC LEN=0070 INSTALLED UNKN
0034/2504	LC FROM BROADCASTING SQ (CONN) CENTURY BL (TWP) BROADCASTING SQ DR (TWP)
0034/2405	LC TO BROADCASTING SQ (CONN)
0034/2310	036 " DIA CIRC CONCR LEN=0040 INSTALLED UNKN
0034/2185	018 " DIA CIRC CONCR LEN=0060 INSTALLED UNKN
0034/1995	018 " DIA CIRC CONCR LEN=0060 INSTALLED UNKN
0034/1860	018 " DIA CIRC CONCR LEN=0060 INSTALLED UNKN
0034/1714	018 " DIA CIRC CONCR LEN=0060 INSTALLED UNKN
0034/1564	018 " DIA CIRC CONCR LEN=0060 INSTALLED UNKN
0034/1508	LC FROM MERIDIAN BL (CONN) MERIDIAN BL (T783) N MERIDIAN BL (TWP)
0034/1424	024 " DIA CIRC CONCR LEN=0060 INSTALLED UNKN
0034/1027	018 " DIA CIRC CONCR LEN=0116 INSTALLED UNKN
0034/0900	018 " DIA CIRC CONCR LEN=0030 INSTALLED UNKN
0034/0794	018 " DIA CIRC CONCR LEN=0030 INSTALLED UNKN
004345 FT	2 0 06070 0 01 0104+29 BROADCASTING RD (T702)
0034/0000	LENGTH(AH 2989 BK 1423) 018 " DIA CIRC CONCR LEN=0060 INSTALLED UNKN
0030/1230	018 " DIA CIRC CONCR LEN=0060 INSTALLED UNKN
0030/0986	ETHAN DR (TWP)
0030/0840	

DIR: N TOTAL LEN: 1.863 MI. DIST: 05-1 SR: 3021
 LEFT MUN: SPRING T RIGHT MUN: SPRING T

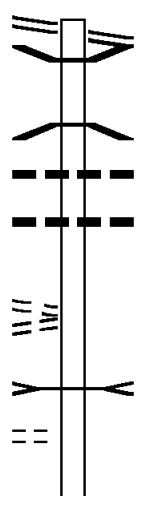
Segment Description	Stationing	Length	Material	Status
(TWP)	0031/0838			
LC FROM ETHAN DR				
(CONN)	0031/0779			
0 0 00000 0 00 0000+00	002922 FT			
CROMWELL DR				
(T105)				
LENGTH(AH 1423 BK 1923)	0031/0000			
COLONY DR				
(TWP)				
0021/1280				
SINGER RD				
(T756)				
SPRING				
WYOMISSING B				
0021/0993				
0021/0977				
0020/0888				
0020/0823				
0020/0770				
0020/0484				
0020/0274				
0020/0056				
000999 FT				
BERKSHIRE BL				
(TWP)				
LENGTH(AH 1923 BK 0999)	0021/0000			
0 0 00000 0 00 0000+00	000000 FT			
WOODLAND RD				
(TWP)				
RAMP EA RD				
(SR8062 SEG 0250/0000)				
MFC BEGIN = C				
LENGTH(AH 0999 BK 0000)	0011/0000			
0030/0388				
0030/0120				
002922 FT				
0030/0000				
0020/1424				
0020/1280				
0020/1138				
0020/0993				
0020/0977				
0020/0888				
0020/0823				
0020/0770				
0020/0484				
0020/0274				
0020/0056				
000999 FT				
BERKSHIRE BL				
(TWP)				
LENGTH(AH 1923 BK 0999)	0020/0000			
000000 FT				
WOODLAND RD				
(TWP)				
RAMP EB RD				
(SR8062 SEG 0260/0879)				
MFC BEGIN = C				
LENGTH(AH 0999 BK 0000)	0010/0000			
036 " DIA				
CIRC CONCR				
LEN=0043				
INSTALLED UNKN				
018 " DIA				
CIRC CONCR				
LEN=0105				
INSTALLED UNKN				
2 0 06070 0 01 0089+89				
CROMWELL DR				
(T105)				
LENGTH(AH 1423 BK 1923)				
018 " DIA				
CIRC CONCR				
LEN=0187				
INSTALLED UNKN				
COLONY DR				
(TWP)				
018 " DIA				
CIRC CONCR				
LEN=0035				
INSTALLED UNKN				
SINGER RD				
(T756)				
SPRING				
WYOMISSING B				
024 " DIA				
CIRC CONCR				
LEN=0103				
INSTALLED UNKN				
018 " DIA				
CIRC CONCR				
LEN=0187				
INSTALLED UNKN				
024 " DIA				
CIRC CONCR				
LEN=0103				
INSTALLED UNKN				
024 " DIA				
CIRC CONCR				
LEN=0231				
INSTALLED UNKN				
024 " DIA				
CIRC CONCR				
LEN=0056				
INSTALLED UNKN				
024 " DIA				
CIRC CONCR				
LEN=0056				
INSTALLED UNKN				
2 0 06070 0 01 0070+65				
BERKSHIRE BL				
(TWP)				
LENGTH(AH 1923 BK 0999)				
2 0 06070 0 01 0060+88				
WOODLAND RD				
(TWP)				
RAMP EB RD				
(SR8062 SEG 0260/0879)				
MFC BEGIN = C				
LENGTH(AH 0999 BK 0000)				

EXTRACT DATE: 12/18/2023 ROADWAY MANAGEMENT SYSTEM PAGE NUMBER: 671
 PRINT DATE: 12/19/2023 SLD COUNTY/SR - ANNUAL PRINT COUNTY: BERKS
 DIR: B TOTAL LEN: 2.301 MI. DIST: 05-1 SR: 3020
 LEFT MUN: MOHNTON B RIGHT MUN: MOHNTON B

WYOMISSING AV 012150 FT
 (SR3009 SEG 0100/2281) 0030/3229

HILL AV
 (BORO)
 MOHNTON BL
 (BORO) 0030/2340

MAPLEWOOD AV
 (BORO) 0030/1987



012150 FT WYOMISSING AV
 0030/3229 (SR3009 SEG 0100/2281)
 0030/3142 BMS EN 06/3020/0030/3126
 0 0 00000 0 00 0000+00
 T. WYOMISSING
 0030/3126 BMSBG 06/3020/0030/3126
 024 " DIA CIRC METAL
 0030/2901 LEN=0030 INSTALLED UNKN
 048 " DIA CIRC CONCR
 0030/2398 LEN=0050 INSTALLED UNKN

TRIB WYOMISSING CREEK
 STRUCTURE LENGTH 8 FT
 0030/2284 BMSID 06/3020/0030/2284

DIR: B TOTAL LEN: 2.301 MI. DIST: 05-1 SR: 3020
 LEFT MUN: MOHNTON B RIGHT MUN: MOHNTON B

MAPLEWOOD AV
 (BORO)


0030/0194

008921 FT

2 0 06076 0 00 0030+11 006052 FT
 FAIRMONT AV
 (T407)

0020/0000

2 0 06076 0 00 0008+96 004015 FT



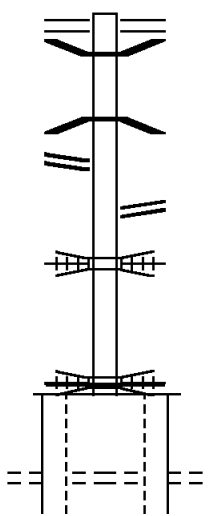
0030/0983 F SKIP ZERBE ST
 (BORO)
 0030/0209 GRAPE ST
 (BORO)
 0030/0115 018 " DIA CIRC METAL
 LEN=0099 INSTALLED UNKN
 0030/0081 018 " DIA CIR PLASTIC
 LEN=0060 INSTALLED UNKN
 CHURCH ST
 (BORO)
 0030/0042 2 0 06076 0 00 0059+88
 008921 FT NC MA DISON ST
 MADISON ST
 (BORO)
 0030/0000 LENGTH(AH 3229 BK 2869)
 DRAINAGE
 STRUCTURE LENGTH 7 FT
 BMSID 06/3020/0020/2149
 0020/2149
 MOHNTON
 CUMRU T
 0020/1490
 0020/1426 018 " DIA CIRC METAL
 LEN=0030 INSTALLED UNKN
 0020/0840 018 " DIA CIRC METAL
 LEN=0099 INSTALLED UNKN
 SYCAMORE RD
 (TWP)
 0020/0530
 006052 FT NC CHURCH ST
 0020/0000 LENGTH(AH 2869 BK 2037)
 024 " DIA CIRC METAL
 LEN=0030 INSTALLED UNKN
 048"H 00"W MULT METAL
 0010/1565 LEN=0069 INSTALLED UNKN
 0010/1543
 T.WYOMISSING
 STRUCTURE LENGTH 9 FT
 BMSID 06/3020/0010/1534
 0010/1534 018 " DIA CIRC METAL
 LEN=0029 INSTALLED UNKN
 0010/1323 018 " DIA CIRC CONCR
 LEN=0032 INSTALLED UNKN
 0010/0845
 0010/0033 018 " DIA CIRC METAL
 LEN=0043 INSTALLED UNKN
 004015 FT

DIR: B TOTAL LEN: 2.301 MI. DIST: 05-1 SR: 3020
 LEFT MUN: CUMRU T RIGHT MUN: CUMRU T

Location / Description	Segment ID	Length (FT)	Notes / Details
OLD LANCASTER PK (T592)	0010/0000		NC FAIRMONT AV
	0006/2000		LENGTH(AH 2037 BK 2028) 018"H 18"W **UNKNOWN**
ENTRANCE TO SHED (GOVT)	0006/1559		LEN=0100 INSTALLED UNKN (APRA) PENNDOT STOCKPIL
	0006/1224		018" DIA CIRC CONCR LEN=0100 INSTALLED UNKN
	0006/0851		JOSEPHS WY (TWP)
	0006/0760		018"H 18"W **UNKNOWN** LEN=0040 INSTALLED UNKN
	0006/0308		MADISON RD (T396)
	0006/0274		018" DIA CIRC CONCR LEN=0040 INSTALLED UNKN
	0006/0174		BMSSEN 06/3020/0006/0000
001987 FT	001987 FT		0 0 00000 0 00 0000+00
			US 222 (NB)
			BMSBG 06/3020/0006/0000
HAIN RD (T396)	0004/1791		LENGTH(AH 2028 BK 1987)
GRINGS HILL RD (T761)			
OLD LANCASTER PK (T592)	0004/0668		NC OLD LANCASTER PK
	0004/0511		KLINES CREEK STRUCTURE LENGTH 26 FT
	0004/0355		BMSID 06/3020/0004/0511
	0004/0240		SR 8060 SH (SR8060 SEG 0250/0000)
	0004/0118		SR 8060 SH (SR8060 SEG 0500/3750)
000000 FT	000000 FT		BMSSEN 06/3020/0004/0118
			0 0 00000 0 00 0000+00
			US 222 NB
			BMSBG 06/3020/0004/0118
			0 0 00000 0 00 0000+00
			NC GRINGS HILL RD
			SR 8060 SH (SR8060 SEG 0010/0800)
			SR 8060 SH (SR8060 SEG 0750/0000)
			INTER-BK GATEWAY AT GRINGSVILLE (PRDR)
			MFC BEGIN = D
	0004/0000		LENGTH(AH 1987 BK 0000)

EXTRACT DATE: 12/18/2023 ROADWAY MANAGEMENT SYSTEM PAGE NUMBER: 668
 PRINT DATE: 12/19/2023 SLD COUNTY/SR - ANNUAL PRINT COUNTY: BERKS
 DIR: B TOTAL LEN: .909 MI. DIST: 05-1 SR: 3019
 LEFT MUN: WYOMISSING B RIGHT MUN: WYOMISSING B

004792 FT
 RAMP P RD (SR8066 SEG 0500/0288) 0030/0318
 004111 FT
 FOURTH ST (BORO) 0025/0575
 0 0 00000 0 00 0000+00 003088 FT



004801 FT RAMP S RD (SR8066 SEG 0750/0000)
 RAMP R RD (SR8066 SEG 0010/0543)
 0030/0681 BMS EN 06/3019/0030/0511
 0030/0601 0 0 00000 0 00 0000+00
 SR 422 EB
 0030/0511 BMSBG 06/3019/0030/0511
 0030/0279 RAMP Q RD (SR8066 SEG 0250/0000)
 NORFOLK SOUTHERN
 0030/0102 OVERPASS IS RR X-ING
 004120 FT 0 0 00000 0 00 0000+00
 NORFOLK SOUTHERN
 OVERPASS IS RR X-ING
 MFC BEGIN = C
 0030/0000 LENGTH(AH 0681 BK 1032)
 0024/0575 FOURTH ST (BORO)
 003088 FT 0 0 00000 0 00 0000+00

DIR: B TOTAL LEN: .909 MI. DIST: 05-1 SR: 3019
 LEFT MUN: WYOMISSING B RIGHT MUN: WYOMISSING B

PARK RD
 (SR3069 SEG 0010/0000)
 NC NORTH WYOMISSING BL
 WYOMISSING BLVD
 (BORO)

PARK RD
 (SR3069 SEG 0010/0000)
 NC NORTH WYOMISSING BL
 WYOMISSING BLVD
 (BORO)

MFC BEGIN = C
 LENGTH(AH 1023 BK 3088) 0025/0000

MFC BEGIN = C
 LENGTH(AH 1032 BK 3088) 0024/0000

ALLEY
 (BORO) 0010/2571

0010/2894 ALLEY (BORO)
 0010/2751 018" DIA CIRC CONCR
 LEN=0030 INSTALLED UNKN
 OLEY ST (BORO)
 0010/2728

VAN REED RD
 (BORO) 0010/2073

0010/2550 018"H 18"W CON BOX CUL
 LEN=0050 INSTALLED UNKN
 GREENWICH ST (BORO)
 0010/2404 LC FROM INNOVATION WY
 (CONN)
 0010/2155 INNOVATION WY (BORO)
 0010/2073 LC TO INNOVATION WY (CONN)
 0010/1996

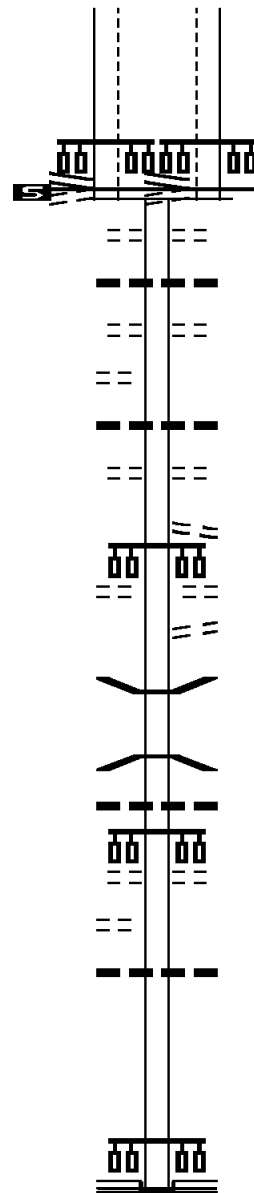
COURT LN
 (BORO) 0010/0184

0010/1291 BMS EN 06/3019/0010/1111
 0 0 00000 0 00 0000+00
 NORFOLK SOUTHERN RAI RR
 0010/1111 BMSBG 06/3019/0010/1111
 018" DIA CIRC CONCR
 0010/0925 LEN=0060 INSTALLED UNKN
 HILL AV (BORO)
 0010/0368

000000 FT

0010/0045 018" DIA CIRC CONCR
 LEN=0030 INSTALLED UNKN
 000000 FT
 000000 FT NC PA
 PARK RD
 PENN AV
 (SR3422 SEG 0030/1651)

INTER-BK PARK RD (BORO)
 MFC BEGIN = C
 0010/0000 LENGTH(AH 3088 BK 0000)



DIR: B TOTAL LEN: 1.370 MI. DIST: 05-1 SR: 3018
 LEFT MUN: CUMRU T RIGHT MUN: CUMRU T

Location	Segment ID	Length (FT)	Material / Notes
HAMPSHIRE RD (T385)	007236	007236	FT WYOMISSING RD
	0070/1032		(SR3009 SEG 0050/0000)
	0070/0953		BMSSEN 06/3018/0070/0922 1 0 00660 0 00 0058+96
	0070/0922		WYOMISSING BMSBG 06/3018/0070/0922
	0070/0883		YORKSHIRE RD (T316)
	0070/0864		018 " DIA CIRC CONCR LEN=0048 INSTALLED UNKN
	0070/0660		018 " DIA CIRC METAL LEN=0036 INSTALLED UNKN
	006204	006204	FT 1 0 00660 0 00 0049+54
	0070/0000		038 " DIA CIRC METAL LEN=0035 INSTALLED UNKN
	FOXFIELD LN (TWP)	0060/2375	
0060/1940			018 " DIA CIRC METAL LEN=0038 INSTALLED UNKN
0060/1480			018 " DIA CIRC METAL LEN=0038 INSTALLED UNKN
0060/0903			018 " DIA CIRC METAL LEN=0038 INSTALLED UNKN
0060/0316			018 " DIA CIRC METAL

DIR: B TOTAL LEN: 1.370 MI. DIST: 05-1 SR: 3018
 LEFT MUN: CUMRU T RIGHT MUN: CUMRU T

Stationing	Description	Length	Material	Status
003789	FT	0060/0263	LEN=0035	INSTALLED UNKN
		003789	FT 1 0 00660 0 00 0024+95	
		0060/0000	LENGTH(AH 2415 BK 2447)	
			018 "DIA CIRC METAL	
		0050/2240	LEN=0035	INSTALLED UNKN
			LARK LN	
		0050/1894	(TWP)	
			024 "DIA CIRC METAL	
		0050/1848	LEN=0035	INSTALLED UNKN
			024 "DIA CIRC METAL	
		0050/1349	LEN=0035	INSTALLED UNKN
			NC VERMONT RD	
			GOUGLERSVILLE RD	
			(T322)	
1 0 00660 0 00 0001+05	001342 FT			
OLD LANCASTER PK				
(T592)				
		0050/0000	LENGTH(AH 2447 BK 1342)	
			LC FOR OLD LANCASTER PK	
		0040/1181	(CONN)	
			018 "DIA CIRC CONCR	
		0040/0768	LEN=0099	INSTALLED UNKN
			RAMP H RD	
			(SR8054 SEG 0760/0000)	
			RAMP E RD	
		0040/0430	(SR8054 SEG 0010/0935)	
			018 "DIA CIRC CONCR	
		0040/0300	LEN=0205	INSTALLED UNKN
		0040/0269	BMS EN 06/3018/0040/0164	
			2 0 06074 0 00 0119+06	
			US 222 SB	
		0040/0164	BMSBG 06/3018/0040/0164	
			CUMRU	
		0040/0140	SPRING T	
	000000 FT	000000 FT	2 0 06074 0 00 0119+06	
			NC MOHNS HILL RD	
			RAMP G RD	
			(SR8054 SEG 0500/1097)	
			RAMP F RD	
			(SR8054 SEG 0260/0000)	
		INTER-BK	MOHNS HILL RD	
			(T758)	
			MFC BEGIN = D	
		0040/0000	LTH AH 001342 BK 000100	
	000000 FT	000000 FT		
		7030/0000	LTH AH 000100 BK 000000	

EXTRACT DATE: 12/18/2023 ROADWAY MANAGEMENT SYSTEM PAGE NUMBER: 664
 PRINT DATE: 12/19/2023 SLD COUNTY/SR - ANNUAL PRINT COUNTY: BERKS
 DIR: B TOTAL LEN: .000 MI. DIST: 05-1 SR: 3017
 LEFT MUN: SINKING SPRING B RIGHT MUN: SINKING SPRING B

000000 FT
 000000 FT
 000000 FT



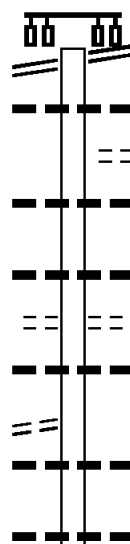
000000 FT
 7020/0000 LENGTH(AH 1981 BK 0909)
 000000 FT
 7012/0000 LENGTH(AH 0909 BK 1817)
 000000 FT
 7010/0000 LENGTH(AH 1817 BK 0000)

EXTRACT DATE: 12/18/2023 ROADWAY MANAGEMENT SYSTEM PAGE NUMBER: 663
 PRINT DATE: 12/19/2023 SLD COUNTY/SR - ANNUAL PRINT COUNTY: BERKS
 DIR: B TOTAL LEN: 5.161 MI. DIST: 05-1 SR: 3016
 LEFT MUN: SINKING SPRING B RIGHT MUN: SINKING SPRING B

PENN AV 027252 FT
 (SR0422 SEG 0280/1815) 0100/1603

VESTER PL
 (BORO)

0100/0511
 025649 FT



027252 FT PENN AV
 (SR0422 SEG 0280/1815)
 0100/1603
 0100/1438 018 " DIA CIRC METAL
 LEN=0030 INSTALLED UNKN
 KRICK AV
 (BORO)
 0100/1313 018 " DIA CIRC METAL
 LEN=0035 INSTALLED UNKN
 0100/1249 018 " DIA CIRC CONCR
 LEN=0050 INSTALLED UNKN
 HULL ST
 (BORO)
 0100/0597 024 " DIA CIRC METAL
 LEN=0050 INSTALLED UNKN
 0100/0530
 0100/0519
 0100/0036 018 " DIA CAST IRON
 LEN=0050 INSTALLED UNKN
 025649 FT 2 0 06062 0 00 0254+86
 018 " DIA CAST IRON
 LEN=0075 INSTALLED UNKN

DIR: B TOTAL LEN: 5.161 MI. DIST: 05-1 SR: 3016
 LEFT MUN: SINKING SPRING B RIGHT MUN: SINKING SPRING B

WOODROW AV
 (BORO) 0090/2531
 NEW ST
 (BORO) 0090/2233
 MOUNTAIN HOME RD
 (SR3012 SEG 0060/2740) 0090/1732

PRIVATE DR
 (PRDR) 0080/3770

MONTELLO RD
 (T381) 0080/1637

+++++	5 0100/0000	(AAR 592237G) #TRKS 03 LENGTH(AH 1603 BK 3203)
---	0090/3157	01B "DIA CAST IRON LEN=0075 INSTALLED UNKN
---	0090/3138	01B "DIA CAST IRON LEN=0075 INSTALLED UNKN
="		
==	0090/2233	READING BL (BORO)
==		
==	0090/1661	WINN AV (BORO)
==	0090/1376	MICHIGAN DR (BORO)
---	0090/0977	018 "DIA CIRC CONCR LEN=0097 INSTALLED UNKN
---	0090/0647	018 "DIA CIRC CONCR LEN=0030 INSTALLED UNKN
---	0090/0627	018 "DIA CIRC CONCR LEN=0099 INSTALLED UNKN
022446 FT	022446 FT	2 0 06062 0 00 0224+29 NC CO LUMBIA AV SINKING SPRING SPRING T
---	5 0090/0000	LENGTH(AH 3203 BK 3843)
POI	0080/3770	(APRA) SUNOCO OIL TERMI 012 "DIA CIRC CONCR
---	0080/3533	LEN=0030 INSTALLED UNKN (APRA) PENN IRON OLD FRITZTOWN RD (T393)
POE	0080/3258	
---	0080/3215	015 "DIA CIR PLASTIC LEN=0030 INSTALLED UNKN
---	0080/2671	012 "DIA CIRC METAL LEN=0030 INSTALLED UNKN
---	0080/2075	012 "H 00 "W MULT METAL LEN=0030 INSTALLED UNKN
---	0080/1720	018 "DIA CIRC METAL LEN=0025 INSTALLED UNKN
---	0080/1655	018 "DIA CIRC METAL LEN=0025 INSTALLED UNKN
==		024 "DIA CIRC METAL

DIR: B TOTAL LEN: 5.161 MI. DIST: 05-1 SR: 3016
 LEFT MUN: SPRING T RIGHT MUN: SPRING T

Location / Description	Stationing	Length	Material / Details	Status
	0080/1571	LEN=0025		INSTALLED UNKN
	018603 FT			
	018603 FT	2 0 06062 0 00	0186+09 (AAR 591559S) #TRKS 01	
	0080/0000	LENGTH(AH 3843 BK 3738)	018 "DIA CAST IRON	
LUTZ DR (TWP)	0070/3670	LEN=0030		INSTALLED UNKN
	0070/3614		(APRA) STEELCO	
	0070/3130	LEN=0030	015 "DIA CIRC CONCR	INSTALLED UNKN
	0070/2725	LEN=0030	015 "DIA CIRC CONCR	INSTALLED UNKN
	0070/2650	LEN=0030	012 "DIA CIRC METAL	INSTALLED UNKN
	0070/2100	LEN=0030	012 "DIA CIRC CONCR	INSTALLED UNKN
	0070/1760	LEN=0030	012 "DIA CIRC CONCR	INSTALLED UNKN
	0070/1325	LEN=0030	024 "DIA CIRC CONCR	INSTALLED UNKN
	0070/1207		CHAPEL HILL RD (TWP)	
	0070/1170	BMSSEN 06/3016/0070/1128	2 0 06062 0 00 0159+93	
	0070/1128		CACOOSING CK BMSBG 06/3016/0070/1128	
WERNERSVILLE RD (TWP)	0070/0414		JENNIFER CT (TWP)	
LC TO WERNERSVILLE RD (CONN)	0070/0049			
2 0 06062 0 00 0148+55	014865 FT			
WERNERSVILLE RD (TWP)	0070/0000		LENGTH(AH 3738 BK 2133)	
	0060/1354	LEN=0030	018 "DIA CIRC CONCR	INSTALLED UNKN
	0060/1235	LEN=0030	018 "DIA CIRC METAL	INSTALLED UNKN
ARTHUR DR (TWP)	0060/0518			
	0060/0400	LEN=0035	018 "DIA CIRC METAL	INSTALLED UNKN
012732 FT	012732 FT	2 0 06062 0 00	0130+26	
			BRAN RD	

EXTRACT DATE: 12/18/2023
PRINT DATE: 12/19/2023

ROADWAY MANAGEMENT SYSTEM
SLD COUNTY/SR - ANNUAL PRINT

PAGE NUMBER: 660
COUNTY: BERKS

DIR: B TOTAL LEN: 5.161 MI.
LEFT MUN: SPRING T

DIST: 05-1 SR: 3016
RIGHT MUN: SPRING T

OLD FRITZTOWN RD
(T585)

0050/0036
011251 FT

OLD FRITZTOWN RD
(T585)
E GALEN HALL RD
(T609)

0040/0866
0040/0365

009227 FT

==	0060/0000	(T388) LENGTH(AH 2133 BK 1481) BAKER RD
==	0050/1395	(T595)
==	0050/1012	BMSSEN 06/3016/0050/0997 00000000 00000000+00 CACOOSING CK
==	0050/0997	BMSBG 06/3016/0050/0997
==	0050/0188	BMSSEN 06/3016/0050/0177 SPRING
==	0050/0182	SOUTH HEIDELBERG T 2006062 0000114+21 CACOOSING CK
==	0050/0177	BMSBG 06/3016/0050/0177 060"H 48"W CONC STRUCT
==	0050/0151	LEN=0035 INSTALLED UNKN
==	011251 FT	2006062 0000112+58 OLD FRITZTOWN RD (T595)
==	0050/0000	LENGTH(AH 1481 BK 2024) 018 "DIA CIRC METAL
==	0040/1696	LEN=0035 INSTALLED UNKN
==	0040/1206	036 "DIA CIRC METAL LEN=0035 INSTALLED UNKN
==	0040/1016	018 "DIA CIRC METAL LEN=0100 INSTALLED UNKN
==	0040/0342	OLD FRITZTOWN RD (T585) 036 "DIA CIRC CONCR
==	0040/0150	LEN=0030 INSTALLED UNKN
==	009227 FT	2006062 0000092+00 OLD FRITZTOWN RD (T585)
==	0040/0000	LENGTH(AH 2024 BK 2988) 018 "DIA CIRC METAL
==	0030/2724	LEN=0035 INSTALLED UNKN
==	0030/2437	024 "DIA CIRC METAL LEN=0040 INSTALLED UNKN
==	0030/2016	018"H 00"W MULT CONCR LEN=0035 INSTALLED UNKN
==	0030/1281	015 "DIA CAST IRON LEN=0035 INSTALLED UNKN

DIR: B TOTAL LEN: 5.161 MI. DIST: 05-1 SR: 3016
 LEFT MUN: SOUTH HEIDELBERG T RIGHT MUN: SOUTH HEIDELBERG T

Stationing	Description	Material	Length	Status
006239 FT	0030/1140	015" DIA CAST IRON	LEN=0035	INSTALLED UNKN
	006239 FT	2 0 06062 0 00 0062+22		
		SHEARERS RD		
		(T383)		
		SOUTH HEIDELBERG		
		SPRING T		
	0030/0000	LENGTH(AH 2988 BK 3498)		
	0020/3487	024" DIA CIRC CONCR	LEN=0035	INSTALLED UNKN
	0020/3070	018" DIA CIRC CONCR	LEN=0035	INSTALLED UNKN
	0020/2589	015" DIA CIRC CONCR	LEN=0035	INSTALLED UNKN
	0020/1220	018" DIA CIRC METAL	LEN=0035	INSTALLED UNKN
VINEMONT RD (T380)	0020/0458	VINEMONT RD (T757)		
2 0 06062 0 00 0027+19	002741 FT	018" DIA CIRC METAL	LEN=0035	INSTALLED UNKN
BENSING RD (T371)	0020/0000	LENGTH(AH 3498 BK 2741)		
	0010/2262	015" DIA CIRC CONCR	LEN=0035	INSTALLED UNKN
	0010/1535	BMS EN 06/3016/0010/1518		
		2 0 06062 0 00 0015+18		
		LIL. COCALICO		
	0010/1518	BMSBG 06/3016/0010/1518		
	0010/1362	(AAR 591570S)#TRKS 01		
		HOLTZMANS RD		
	0010/0949	(T596)		
	0010/0900	018" DIA CIR PLASTIC	LEN=0035	INSTALLED UNKN
		015" DIA CIRC CONCR	LEN=0035	INSTALLED UNKN
000000 FT	0010/0319	2 0 06062 0 00 0000+00		
		NC FR		
		INTER-BK		
		RITZTOWN RD		
		RIDGE RD		
		(SR1045 SEG 0230/2663)		
		MFC BEGIN = C		
		BK-LANCASTER (36)		
	0010/0000	LENGTH(AH 2741 BK 0000)		

DIR: B TOTAL LEN: 1.466 MI. DIST: 05-1 SR: 3012
 LEFT MUN: SINKING SPRING B RIGHT MUN: SINKING SPRING B

COLUMBIA AV 007740 FT
 (SR3016 SEG 0090/1732) 0060/2740

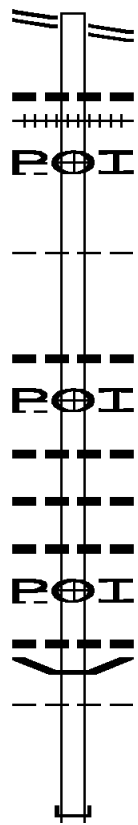
PRIVATE DR 0060/1535
 (PRDR)

005000 FT

PRIVATE DR 0052/0849
 (PRDR)

PRIVATE DR 0052/0356
 (PRDR)

003514 FT



007740 FT COLUMBIA AV
 0060/2740 (SR3016 SEG 0090/1732)

0060/2113 020 " DIA CIRC CONCR
 0060/1656 LEN=0030 INSTALLED UNKN
 (AAR 591556W) #TRKS 01

0060/1535 (APRA) PETROLEUM PRODUC

0060/0352 SINKING SPRING
 005000 FT SPRING T
 0060/0000 2 0 06063 0 01 0153+56
 LENGTH(AH 2740 BK 1486)
 0052/0956 024 " DIA CIR PLASTIC
 LEN=0114 INSTALLED UNKN

0052/0849 (APRA) AMERIGAS DIST TE
 0052/0842 018 " DIA CIRC CONCR
 LEN=0030 INSTALLED UNKN
 0052/0800 012 " DIA CIRC CONCR
 LEN=0200 INSTALLED UNKN
 0052/0459 018 " DIA CIRC METAL
 LEN=0035 INSTALLED UNKN

0052/0356 (APRA) AMERIGAS DIST TE
 0052/0294 018 " DIA CIRC METAL
 LEN=0030 INSTALLED UNKN
 0052/0056 BMSSEN 06/3012/0052/0000
 SPRING

0052/0020 SOUTH HEIDELBERG T
 003514 FT 0 0 00000 0 00 0000+00
 NC MO MOUNTAIN HOME RD
 INTER-BK MOUNTAIN HOME RD
 (TWP)

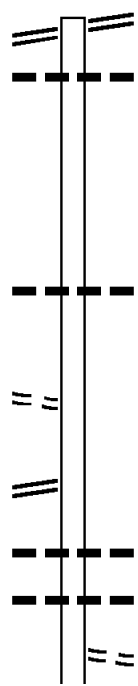
DIR: B TOTAL LEN: 1.466 MI. DIST: 05-1 SR: 3012
 LEFT MUN: SOUTH HEIDELBERG T RIGHT MUN: SOUTH HEIDELBERG T

Stationing	Description	Notes
003514 FT		0052/0000 CACOOSING CK
003514 FT		003514 FT BMSBG 06/3012/0052/0000
003514 FT		7050/0000 LENGTH(AH 1486 BK 1926)
003514 FT		003514 FT LENGTH(AH 1926 BK 3414)
003514 FT		7040/0000 LENGTH(AH 3414 BK 3826)
003514 FT		003514 FT LENGTH(AH 3826 BK 1338)
003514 FT		7030/0000 LENGTH(AH 1338 BK 1926)
		003514 FT INTER-AHD LINCOLN DR
		0020/1926 (TWP) WERNERSVILLE B
		0020/1911 ALPHA AV (TWP)
CHURCH ST (BORO)	0020/1288	
		0020/0822 ENTR EAST ELEM SCHOOL (GOVT)
		0020/0382 ENTR EAST ELEM SCHOOL (GOVT)
REBER ST (BORO)	0020/0358	
	001588 FT	001588 FT 2 0 06063 0 00 0012+35
		WERNER ST (BORO)
		MFC BEGIN = D
		0020/0000 LENGTH(AH 1926 BK 1588)
		010 "DIA CIRC CONCR
		0010/1224 LEN=0099 INSTALLED UNKN
		0010/1176 BECKLEY ST (BORO)
S. WALNUT ST (BORO)	0010/0773	
HILL RD (BORO)		
W LINCOLN DR (BORO)		
		0010/0570 NC LINCOLN DR 018 "DIA CIRC CONCR
		000000 FT LEN=0099 INSTALLED UNKN
		000000 FT 2 0 06066 0 00 0182+86
		(APRA) KREIDER ENTERPRI
		NC HILL RD
		INTER-BK HILL RD (TWP)
		MFC BEGIN = E
		0010/0000 LENGTH(AH 1588 BK 0000)

POI

DIR: B TOTAL LEN: 4.652 MI. DIST: 05-1 SR: 3010
 LEFT MUN: LOWER HEIDELBERG T RIGHT MUN: LOWER HEIDELBERG T

CHURCH RD 024565 FT
 (SR3027 SEG 0030/0887) 0100/2393



024565 FT CHURCH RD
 0100/2393 (SR3027 SEG 0030/0887)
 0100/2071 018 "DIA CIRC METAL
 LEN=0035 INSTALLED UNKN

022172 FT

022172 FT 2 0 06060 0 00 0024+52
 0100/0000 LENGTH(AH 2393 BK 2075)
 018 "DIA CIRC METAL
 0090/1621 LEN=0035 INSTALLED UNKN

STARR RD
 (T511) 0090/0408
 HEFFNER RD 020097 FT
 (SR3031 SEG 0010/0000) 0090/0000

020097 FT 2 0 06060 0 00 0045+45
 NC HEFFNER RD
 0090/0000 LENGTH(AH 2075 BK 1302)

0080/0680 018 "DIA CIRC METAL
 LEN=0038 INSTALLED UNKN
 0080/0449 024 "DIA CIRC METAL
 LEN=0035 INSTALLED UNKN
 HAINS MILL RD
 0080/0129 (T530)
 018795 FT 2 0 06052 0 00 0188+54

018795 FT

DIR: B TOTAL LEN: 4.652 MI. DIST: 05-1 SR: 3010
 LEFT MUN: LOWER HEIDELBERG T RIGHT MUN: LOWER HEIDELBERG T

HEIDELBERG RD
 (T374)

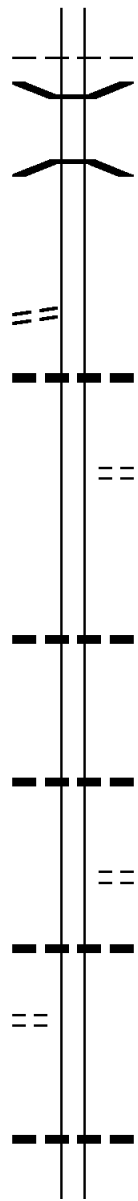
0070/0907

016089 FT

012976 FT

2 0 06052 0 00 0103+21 010317 FT
 STRICKER RD
 (T372)

0050/0000



LOWER HEIDELBERG
 HEIDELBERG T
 0080/0000 LENGTH(AH 1302 BK 2706)
 0070/2699 BMSSEN 06/3010/0070/2640
 2 0 06052 0 00 0188+14
 SPRING CREEK
 0070/2640 BMSBG 06/3010/0070/2640

018 "DIA CIRC METAL
 LEN=0035 INSTALLED UNKN
 2 0 06052 0 00 0161+43
 HEIDELBERG RD
 (T374)
 0070/0000 LENGTH(AH 2706 BK 3113)

018 "DIA CIRC METAL
 LEN=0035 INSTALLED UNKN
 012976 FT 2 0 06052 0 00 0130+16
 0060/0000 LENGTH(AH 3113 BK 2659)
 018 "DIA CIRC METAL
 LEN=0040 INSTALLED UNKN

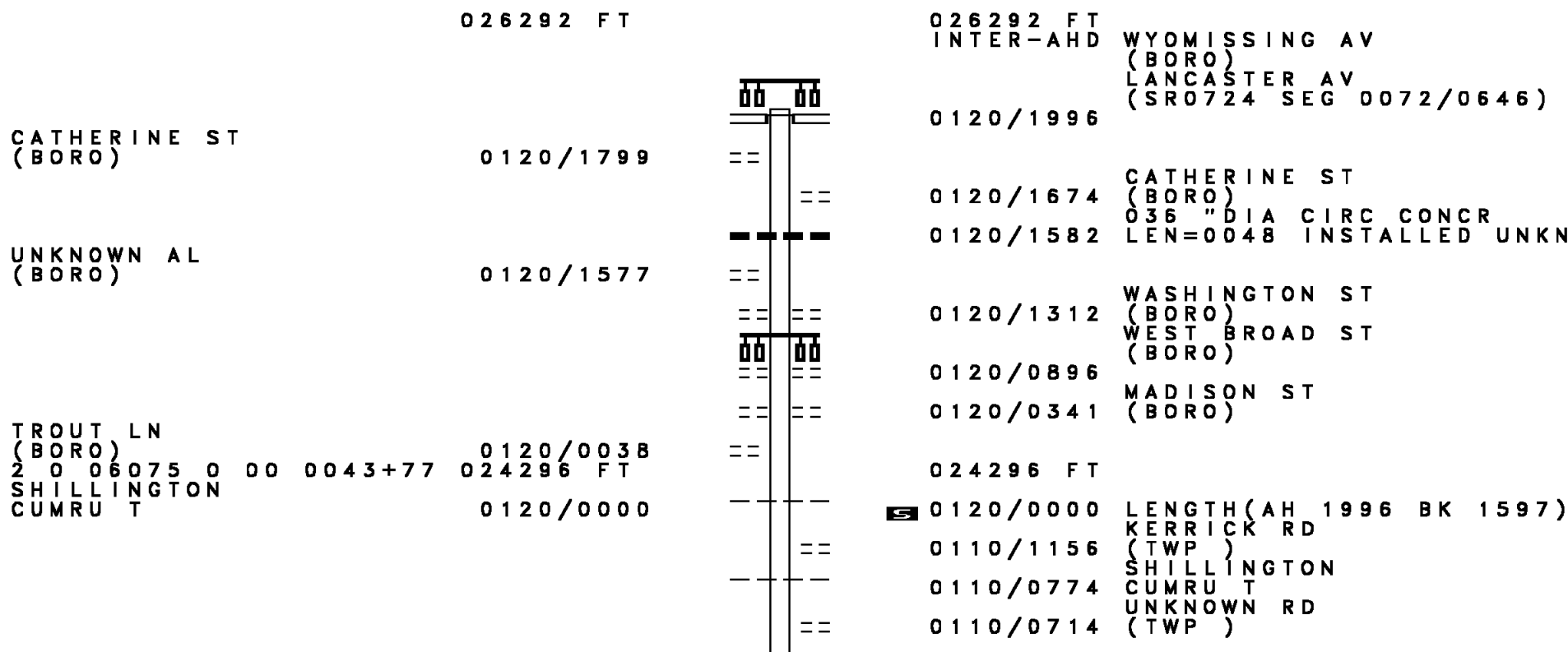
SHOWERS RD
 (T372)
 0050/1211
 0050/0358 018 "DIA CIRC METAL
 010317 FT LEN=0030 INSTALLED UNKN
 0050/0000 LENGTH(AH 2659 BK 3330)

018 "DIA CIR PLASTIC
 LEN=0040 INSTALLED UNKN
 0040/1960

DIR: B TOTAL LEN: 4.652 MI. DIST: 05-1 SR: 3010
 LEFT MUN: HEIDELBERG T RIGHT MUN: HEIDELBERG T

Stationing	Description	Length	Material	Notes
0040/0719	024 " DIA CIRC METAL	0030	INSTALLED UNKN	
2 0 06052 0 00 0070+13	MANBECK RD (T512)	006987 FT		
0040/0000				LENGTH(AH 3330 BK 2792)
2 0 06052 0 00 0042+05	ST DANIELS RD (T497)	004195 FT		
0030/0000				BIG SPRING RD (T495) LENGTH(AH 2792 BK 3264)
CROSSGATE LN (TWP)		0020/2528		
STEEPLE DR (TWP)		0020/1645		
		0020/0918		HEIDELBERG ROBESONIA B
		000931 FT		
		0020/0025		048 " DIA CIRC CONCR LEN=0030 INSTALLED UNKN
		000931 FT		2 0 06052 0 00 0008+58 LINCOLN AV (BORO) LENGTH(AH 3264 BK 0931)
		0010/0592		CHESTNUT AV (BORO)
		0010/0298		EAST MAPLE AV (BORO)
WEST MAPLE AV (BORO)		0010/0247		
		000000 FT		
				2 0 06052 0 00 0000+00 NC CHURCH ST PENN AV (SR0422 SEG 0150/0000) INTER-BK CHURCH ST (BORO) MFC BEGIN = E
		0010/0000		LENGTH(AH 0931 BK 0000)

DIR: B TOTAL LEN: 4.980 MI. DIST: 05-1 SR: 3009
 LEFT MUN: SHILLINGTON B RIGHT MUN: SHILLINGTON B



DIR: B TOTAL LEN: 4.980 MI. DIST: 05-1 SR: 3009
 LEFT MUN: CUMRU T RIGHT MUN: CUMRU T

Stationing	Notes	Stationing	Notes
022699 FT		022699 FT	2 0 06075 0 00 0028+60 PENNWYN PL (TWP)
		0110/0000	LENGTH(AH 1597 BK 2779)
		0100/2370	BMSSEN 06/3009/0100/2335 0 0 00000 0 00 0000+00 WYOMISSING
		0100/2335	BMSBG 06/3009/0100/2335
MOHNTON BL (SR3020 SEG 0030/3229) CUMRU MOHNTON B			
0100/2281			
		0100/0487	018 " DIA CIRC CONCR LEN=0053 INSTALLED UNKN
019920 FT		019920 FT	2 0 06075 0 00 0000+00 WERNER ST (BORO) CUMRU
		0100/0000	MOHNTON B LENGTH(AH 2779 BK 2527)
		0090/2100	WALNUT ST (BORO)
		0090/2095	030 " DIA CIRC METAL LEN=0028 INSTALLED UNKN
LOCUST ST (CLOSED) (BORO)		0090/1574	018 " DIA CIRC METAL LEN=0025 INSTALLED UNKN
0090/1347			
		0090/1011	012 " DIA CIRC METAL LEN=0019 INSTALLED UNKN
		0090/1007	MAIN ST (BORO)
		0090/0845	024 " DIA CIRC CONCR LEN=0027 INSTALLED UNKN
017393 FT		017393 FT	1 0 00660 0 00 0136+41 CHURCH ST (BORO)
		0090/0000	LENGTH(AH 2527 BK 2126) 024"H 60"W CON BOX CUL
		0080/2090	LEN=0030 INSTALLED UNKN
		0080/1880	018 " DIA CIRC CONCR LEN=0030 INSTALLED UNKN
CHESTNUT ST (BORO)			
0080/1688			018 " DIA CIRC CONCR

DIR: B TOTAL LEN: 4.980 MI. DIST: 05-1 SR: 3009
 LEFT MUN: MOHNTON B RIGHT MUN: MOHNTON B

Stationing	Notes	Segment ID	Material	Length	Status
0080/1663		0080/1663	018" DIA CIRC CONCR	LEN=0030	INSTALLED UNKN
0080/1211		0080/1211	018" DIA CIRC CONCR	LEN=0025	INSTALLED UNKN
0080/0850		0080/0850	018" DIA CIRC CONCR	LEN=0078	INSTALLED UNKN
0080/0823		0080/0823	018" DIA CIRC CONCR	LEN=0008	INSTALLED UNKN
0080/0817		0080/0817	BMSBG 06/3009/0080/0756	1 0 00660 0 00 0122+70	WYOMISSING
0080/0756		0080/0756	BMSBG 06/3009/0080/0756	024" DIA CIRC CONCR	
0080/0729		0080/0729	WOODLAND AV	LEN=0077	INSTALLED UNKN
0080/0711		0080/0711	(BORO)	018" DIA CIRC CONCR	
0080/0686		0080/0686	018" DIA CIRC CONCR	LEN=0030	INSTALLED UNKN
0080/0185		0080/0185	018" DIA CIRC CONCR	LEN=0030	INSTALLED UNKN
015267 FT		015267 FT	MOHNTON CUMRU T	1 0 00660 0 00 0115+14	
		0080/0000		LENGTH(AH 2126 BK 1868)	
			RBR		
		0070/1715	BMSBG 06/3009/0070/1675	MFC BEGIN = C	
		0070/1693	0 0 00000 0 00 0000+00	P3	
			WYOMISSING		
		0070/1675	BMSBG 06/3009/0070/1675		
RUDLOFF LN (PRDR)		0070/1268	015" DIA CIRC METAL	LEN=0048	INSTALLED UNKN
		0070/1121	015" DIA CIRC METAL	LEN=0048	INSTALLED 1997
		0070/0600			
HOOVER LN (PRDR)		0070/0205	BMSBG 06/3009/0070/0000	1 0 00660 0 00 0096+70	
		013399 FT	WYOMISSING		
		0070/0000	BMSBG 06/3009/0070/0000	LENGTH(AH 1868 BK 2102)	
		0060/1534	015" DIA CIRC METAL	LEN=0040	INSTALLED UNKN
		0060/1517	018" DIA CIRC METAL	LEN=0032	INSTALLED UNKN

DIR: B TOTAL LEN: 4.980 MI. DIST: 05-1 SR: 3009
 LEFT MUN: CUMRU T RIGHT MUN: CUMRU T

Stationing	Description	Material	Installation
011297 FT	0060/0400	015 " DIA	CIRC METAL INSTALLED 1997
	0060/0077	018 " DIA	CIRC METAL
	011297 FT	1 0 00660 0 00 0076+18	INSTALLED UNKN
	0060/0000	LENGTH(AH 2102 BK 1543)	
	0050/1002	018 " DIA	CIRC METAL INSTALLED UNKN
	0050/0620	018 " DIA	CIRC METAL INSTALLED UNKN
	0050/0350	018 " DIA	CIRC METAL INSTALLED UNKN
	0050/0065	015 " DIA	CIRC METAL INSTALLED UNKN
009754 FT	009754 FT	LEN=0075	INSTALLED UNKN
VERMONT RD (SR3018 SEG 0070/1032)	0050/0000	LENGTH(AH 1543 BK 2313)	
	0040/1790	036 " DIA	CIRC METAL INSTALLED UNKN
	0040/1418	018 " DIA	CIRC METAL INSTALLED UNKN
	0040/1145	018 " DIA	CIRC METAL INSTALLED UNKN
	0040/0764	018 " DIA	CIRC METAL INSTALLED UNKN
	0040/0460	024 " DIA	CIRC METAL INSTALLED UNKN
007441 FT	0040/0079	015 " DIA	CIRC METAL INSTALLED UNKN
	007441 FT	LEN=0028	INSTALLED UNKN
	0040/0000	2 0 06077 0 00 0074+47	LENGTH(AH 2313 BK 1922)
	0030/1735	018 " DIA	CIRC METAL INSTALLED UNKN
	0030/1240	018 " DIA	CIRC METAL INSTALLED UNKN
PINECREEK RD (PRDR)	0030/1049	LEN=0035	INSTALLED UNKN
	0030/0930	024 " DIA	CIRC METAL INSTALLED UNKN
	0030/0715	018 " DIA	CIRC METAL INSTALLED UNKN
	0030/0440	018 " DIA	CIRC METAL INSTALLED UNKN
005519 FT	0030/0190	018 " DIA	CIRC METAL INSTALLED UNKN
	005519 FT	LEN=0038	INSTALLED UNKN
		2 0 06077 0 00 0055+25	HUNTERS RD (T316)
	0030/0000	LENGTH(AH 1922 BK 3256)	

DIR: B TOTAL LEN: 4.980 MI. DIST: 05-1 SR: 3009
 LEFT MUN: CUMRU T RIGHT MUN: CUMRU T

---	0020/3209	024 " DIA LEN=0033	CIRC METAL INSTALLED UNKN
---	0020/2259	018 " DIA LEN=0030	CIRC METAL INSTALLED UNKN
---	0020/2115	018 " DIA LEN=0025	CIRC METAL INSTALLED UNKN
---	0020/1658	024 " DIA LEN=0032	CIRC METAL INSTALLED UNKN
---	0020/1525	036 " DIA LEN=0072	CIRC METAL INSTALLED UNKN
---	0020/1458	018 " DIA LEN=0030	CIRC METAL INSTALLED UNKN
==	0020/1238	AMBER LN (PRDR)	
---	0020/1180	024 " DIA LEN=0040	CIRC METAL INSTALLED UNKN
---	0020/0861	024 "H 18 "W LEN=0035	ELLIP METAL INSTALLED UNKN
==	0020/0446		
---	0020/0403	024 " DIA LEN=0030	CIR PLASTIC INSTALLED UNKN
---	0020/0051	018 " DIA LEN=0038	CIRC METAL INSTALLED UNKN
002263 FT	002263 FT	2 0 06077 0 00 0022+63	
	0020/0000	LENGTH(AH 3256 BK 2263) 036"H 60"W	BOX CULVRT*
---	0010/2131	LEN=0030	INSTALLED UNKN
==	0010/1513	COLT LN (PRDR)	
---	0010/1459	018 " DIA LEN=0035	CIRC METAL INSTALLED UNKN
---	0010/1216	CUMRU BRECKNOCK TOWNSHIP T	
---	0010/1168	018 " DIA LEN=0032	CIRC METAL INSTALLED UNKN
---	0010/0508	030 " DIA LEN=0030	CIRC METAL INSTALLED UNKN
==	0010/0425		
BUTLERS LN (TWP)	000000 FT	000000 FT	2 0 06077 0 00 0000+00
		NC WY	OMISSING RD
			NEW HOLLAND RD
			(SR0625 SEG 0050/1346)
			MFC BEGIN = D
		0010/0000	LENGTH(AH 2263 BK 0000)

FORD LN
(PRDR)

002263 FT

BUTLERS LN
(TWP)

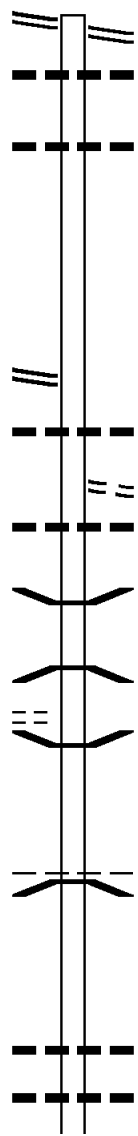
0010/0425
000000 FT

DIR: B TOTAL LEN: 8.373 MI. DIST: 05-1 SR: 3008
 LEFT MUN: BERN TOWNSHIP T RIGHT MUN: BERN TOWNSHIP T

UPPER VAN REED RD 044207 FT
 (SR3051 SEG 0040/0000) 0140/3470

2 0 06149 0 00 0108+60 040737 FT
 HILLTOP RD
 (SR3047 SEG 0010/0000) 0140/0000

PALISADES DR
 (T937) 0130/0312
 038079 FT



044207 FT UPPER VAN REED RD
 0140/3470 (SR3051 SEG 0040/0000)
 024 " DIA CIRC CONCR
 0140/3420 LEN=0040 INSTALLED UNKN
 024 " DIA CIRC CONCR
 0140/2580 LEN=0030 INSTALLED UNKN

040737 FT
 0140/0000 LENGTH(AH 3470 BK 2658)
 024 " DIA CIRC METAL
 0130/2270 LEN=0035 INSTALLED UNKN
 HILLTOP RD
 0130/2179 (T556)
 024 " DIA CIRC METAL
 0130/1755 LEN=0040 INSTALLED UNKN

0130/0561 BMS EN 06/3008/0130/0521
 2 0 06149 0 00 0086+56
 PLUM CREEK
 0130/0521 BMSBG 06/3008/0130/0521

0130/0206 BMS EN 06/3008/0130/0000
 038079 FT 2 0 06149 0 00 0081+27
 TULPEHOCKEN
 BMSBG 06/3008/0130/0000
 BERN TOWNSHIP
 LOWER HEIDELBERG T
 0130/0000 LENGTH(AH 2658 BK 2698)

0120/0810 015 " DIA CIRC METAL
 LEN=0030 INSTALLED UNKN
 0120/0664 018 " DIA CIRC METAL
 LEN=0030 INSTALLED UNKN
 018 " DIA CIRC METAL

DIR: B TOTAL LEN: 8.373 MI. DIST: 05-1 SR: 3008
 LEFT MUN: LOWER HEIDELBERG T RIGHT MUN: LOWER HEIDELBERG T

Stationing	Description	Length	Material	Status
035381 FT	0120/0455	LEN=0030	018 "DIA CIRC METAL	INSTALLED UNKN
	0120/0252	LEN=0030	018 "DIA CIRC METAL	INSTALLED UNKN
	0120/0052	LEN=0030	018 "DIA CIRC METAL	INSTALLED UNKN
	035381 FT	2 0 06149 0 00 0051+80	PAPER MILL RD	
	0120/0000	LENGTH(AH 2698 BK 2357)	(T501)	
	0110/1302	LEN=0030	018 "DIA CIRC METAL	INSTALLED UNKN
	0110/1109	(T538)	WAGNER RD	
	0110/1089	LEN=0035	018 "DIA CIRC METAL	INSTALLED UNKN
	0110/0396	LEN=0050	018 "DIA CIR PLASTIC	INSTALLED UNKN
2 0 06149 0 00 0028+25 WATER RD (T501)	033024 FT	033024 FT		
	0110/0000	LENGTH(AH 2357 BK 2814)		
	0100/1688	LEN=0030	018 "DIA CIR PLASTIC	INSTALLED UNKN
	0100/1600	LEN=0035	024 "DIA CIRC METAL	INSTALLED UNKN
	0100/1204	(TWP)	LAKEVIEW CT	
	0100/0914	LEN=0041	018 "DIA CIRC METAL	INSTALLED UNKN
	0100/0378	LEN=0050	024 "DIA CIRC METAL	INSTALLED UNKN
	0100/0345	(T547)	MARKS RD	
	030210 FT	030210 FT		
	0100/0000	LENGTH(AH 2814 BK 3076)	2 0 06149 0 00 0000+00	
STATE HILL RD (T549)	0100/0000		NC REBERS BRIDGE RD	
	0100/0000		STATE HILL RD	
	0090/0704		(SR3023 SEG 0090/3249)	
ENTR STATE HILL BOAT RA (GOVT)	0090/0704			

DIR: B TOTAL LEN: 8.373 MI. DIST: 05-1 SR: 3008
 LEFT MUN: LOWER HEIDELBERG T RIGHT MUN: LOWER HEIDELBERG T

Stationing	Description	Material	Length	Status
027134 FT		027134 FT 2 0 06056 0 00 0273+74		
		0090/0000 LENGTH(AH 3076 BK 3390)		
		0080/3130 016 "DIA CIRC METAL		
		LEN=0035 INSTALLED UNKN		
		0080/1639 018 "DIA CIRC METAL		
		LEN=0030 INSTALLED UNKN		
		GREEN VALLEY RD		
		0080/1611 (SR3025 SEG 0050/3773)		
023744 FT		0080/0541 018 "DIA CIRC METAL		
		LEN=0035 INSTALLED UNKN		
		023744 FT 2 0 06056 0 00 0240+08		
		0080/0000 LENGTH(AH 3390 BK 3139)		
		0070/2382 016 "DIA CIRC METAL		
		LEN=0030 INSTALLED UNKN		
		CHURCH RD		
		0070/1860 (SR3027 SEG 0050/3586)		
		0070/1683 012 "DIA CAST IRON		
		LEN=0035 INSTALLED UNKN		
		0070/1246 018 "DIA CIR PLASTIC		
		LEN=0035 INSTALLED UNKN		
		0070/0640 024 "DIA CIRC METAL		
		LEN=0030 INSTALLED UNKN		
HIGHLAND RD (TWP)	0070/0572			
		0070/0539 018 "DIA CIRC METAL		
		LEN=0030 INSTALLED UNKN		
		0070/0148 018 "DIA CIRC METAL		
		LEN=0035 INSTALLED UNKN		
2 0 06056 0 00 0208+63	020605 FT			
JUSTA RD (T501)	0070/0000			
		0070/0000 LENGTH(AH 3139 BK 2224)		
		0064/1251 012 "DIA CIRC METAL		
		LEN=0030 INSTALLED UNKN		
018381 FT		018381 FT 2 0 06056 0 00 0186+39		
		0064/0000 LENGTH(AH 2224 BK 2225)		
		0060/1738 018 "DIA CIRC METAL		
		LEN=0035 INSTALLED UNKN		

DIR: B TOTAL LEN: 8.373 MI. DIST: 05-1 SR: 3008
 LEFT MUN: LOWER HEIDELBERG T RIGHT MUN: LOWER HEIDELBERG T

Stationing	Description	Material	Length	Status
0060/1368	018" DIA	CIRC METAL	LEN=0040	INSTALLED UNKN
0060/1028	018" DIA	CIRC METAL	LEN=0045	INSTALLED UNKN
0060/0854	036" DIA	CAST IRON	LEN=0027	INSTALLED UNKN
016156 FT				
HEFFNER RD (SR3031 SEG 0020/3681)				
0060/0000	018" DIA	CIRC METAL	LENGTH(AH 2225 BK 3493)	INSTALLED UNKN
0050/2960	018" DIA	CIRC METAL	LEN=0035	INSTALLED UNKN
SLEEPY HOLLOW RD (T374)				
0050/2410	024" DIA	CIRC CONCR	LEN=0050	INSTALLED UNKN
0050/2324	BMSBN 06/3008/0050/1943	LOWER HEIDELBERG		
0050/1996	0050/1972	NORTH HEIDELBERG T		
0050/1943	000000000000000000	SPRING CREEK		
0050/0488	024" DIA	CIRC METAL	LEN=0040	INSTALLED UNKN
0050/0048	016" DIA	CIRC METAL	LEN=0035	INSTALLED UNKN
012663 FT				
MILESTONE RD (T501)				
0050/0000	LENGTH(AH 3493 BK 3694)			
0040/3432	024" DIA	CIRC METAL	LEN=0030	INSTALLED UNKN
0040/3225	018" DIA	CIRC METAL	LEN=0030	INSTALLED UNKN
0040/2458	BMSBN 06/3008/0040/2424	TR. SPRING CK		
0040/2424	BMSBG 06/3008/0040/2424			
0040/1933	018" DIA	CIRC METAL	LEN=0030	INSTALLED UNKN
0040/1650	018" DIA	CIR UNKNOWN	LEN=0060	INSTALLED UNKN
0040/1149	024" DIA	CIRC METAL	LEN=0040	INSTALLED UNKN
018" DIA CIRC METAL				

DIR: B TOTAL LEN: 8.373 MI. DIST: 05-1 SR: 3008
 LEFT MUN: NORTH HEIDELBERG T RIGHT MUN: NORTH HEIDELBERG T

Segment ID	Length (FT)	Start Station	End Station	Description	Material	Status
008969	0040	0040/0263	0040/0303	INSTALLED	UNKN	
008969	008969	0040/0000	008969/0000	LENGTH(AH 3694 BK 3195)		
0030	0030	0030/3048	0030/3348	INSTALLED	UNKN	
0030	0030	0030/2365	0030/2665	INSTALLED	UNKN	
0030	0030	0030/1865	0030/2165	INSTALLED	UNKN	
0030	0030	0030/1494	0030/1794	INSTALLED	UNKN	
0030	0030	0030/1139	0030/1439	INSTALLED	UNKN	
0030	0030	0030/0474	0030/0774	INSTALLED	UNKN	
005774	0030	005774/0020	005774/0050	INSTALLED	UNKN	
0030	0030	0030/0000	0030/0300	LENGTH(AH 3195 BK 3123)		
0020	0020	0020/1190	0020/1390	INSTALLED	UNKN	
002651	0020	002651/0000	002651/0020	LENGTH(AH 3123 BK 2651)		
0010	0010	0010/1178	0010/1278			
000000	0010	000000/0274	000000/0374	INSTALLED	UNKN	
0010	0010	0010/0000	0010/0300	LENGTH(AH 2651 BK 0000)		

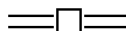
HEIDEL RD
(T522)

BERNVILLE RD
(SR3033 SEG 0050/0000)

NORTH HEIDELBERG
HEIDELBERG T
024 "DIA CIRC METAL
LEN=0029 INSTALLED UNKN
2 0 06056 0 00 0000+00
NC BR
NORTH HEIDELBERG RD
(SR3033 SEG 0050/0000)
MFC BEGIN = D

DIR: B TOTAL LEN: 2.185 MI. DIST: 05-1 SR: 3006
 LEFT MUN: PENN T RIGHT MUN: PENN T

011539 FT



011539 FT BERNVILLE RD
 0050/1710 (SR0183 SEG 0210/0000)

009829 FT



0050/0920 FISH COMMISSION RD
 (GOVT)
 0050/0338 BMSBN 06/3006/0050/0000
 009829 FT 0 0 00000 0 00 0000+00
 TULPEHOCKEN
 BMSBG 06/3006/0050/0000
 PENN

5 0050/0000 NORTH HEIDELBERG T
 LENGTH(AH 1710 BK 2645)

007184 FT



0040/0775 030 " DIA CIRC CONCR
 LEN=0050 INSTALLED UNKN



0040/0032 018 " DIA CIRC METAL
 007184 FT LEN=0030 INSTALLED UNKN
 2 0 06048 0 00 0071+04
 LAKE RD

DIR: B TOTAL LEN: 2.185 MI. DIST: 05-1 SR: 3006
 LEFT MUN: NORTH HEIDELBERG T RIGHT MUN: NORTH HEIDELBERG T

Stationing	Description	Material	Length	Notes
0040/0000	LENGTH (AH 2645 BK 2295)	026" DIA CIRC METAL	0047	INSTALLED UNKN
0030/2240				
0030/0600	015" DIA CIRC METAL		0028	INSTALLED UNKN
0030/0118	LC FOR SCHOOL LN			
004889 FT	(CONN)			
004889 FT	2 0 06048 0 00 0049+45			
0030/0000	SCHOOL LN			
0020/2255	(T524)			
0020/2227	LENGTH (AH 2295 BK 2720)	022" DIA CIRC METAL	0036	INSTALLED UNKN
0020/1903	012" DIA CIRC METAL		0034	INSTALLED UNKN
0020/1225	024" DIA CIRC METAL		0046	INSTALLED UNKN
002169 FT				
0020/0000	2 0 06048 0 00 0021+06			
0010/2082	LENGTH (AH 2720 BK 2169)	DYNAMITE RD		
0010/1732	(T512)			
0010/1564	015" DIA CIRC METAL		0031	INSTALLED UNKN
	018" DIA CIRC METAL		0031	INSTALLED UNKN
0010/0183	DYNAMITE RD			
0010/0136	(T512)			
0010/0087	024" DIA CIRC METAL		0032	INSTALLED UNKN
	008" DIA CIR PLASTIC			
	NC OL			
000000 FT	D CHURCH RD			
0010/0000	NORTH HEIDELBERG RD			
	(SR3033 SEG 0080/0000)			
	MFC BEGIN = D			
	LENGTH (AH 2169 BK 0000)			

DIR: B TOTAL LEN: 3.407 MI. DIST: 05-1 SR: 3004
 LEFT MUN: NORTH HEIDELBERG T RIGHT MUN: NORTH HEIDELBERG T

Stationing	Length (FT)	Material / Notes
017990 FT	0070/2986	HEIDELBERG RD (SR3033 SEG 0070/1563)
	0070/2226	008"H 00"W MULT PLSTIC LENO=0036 INSTALLED UNKN
2 0 06029 0 00 0231+10	015004 FT	020 "DIA CIRC METAL LENO=0040 INSTALLED UNKN
HILL VIEW RD (T506)	0070/0000	0070/0000 LENGTH(AH 2986 BK 3113)
	0060/3009	018 "DIA CIRC METAL LENO=0040 INSTALLED UNKN
	0060/1306	KLOPP RD (T506)
2 0 06029 0 00 0200+50	011891 FT	020 "DIA CIRC METAL LENO=0035 INSTALLED UNKN
KRICK'S MILL RD (T530)	0060/0000	0060/0000 LENGTH(AH 3113 BK 2498)
	0050/1818	DUNDORE RD (T520)
MILL RD (T530)	0050/1791	018 "DIA CIR PLASTIC LENO=0050 INSTALLED UNKN
	0050/0143	015 "DIA CIRC METAL LENO=0035 INSTALLED UNKN
009393 FT	009393 FT	2 0 06029 0 00 0174+84
	0050/0000	0050/0000 LENGTH(AH 2498 BK 2581)

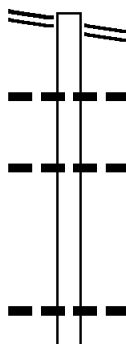
DIR: B TOTAL LEN: 3.407 MI. DIST: 05-1 SR: 3004
 LEFT MUN: NORTH HEIDELBERG T RIGHT MUN: NORTH HEIDELBERG T

Stationing	Description	Material	Length	Notes
	0040/1897	014 " DIA CIRC METAL	LEN=0035	INSTALLED UNKN
	0040/0951	014 " DIA CIRC METAL	LEN=0035	INSTALLED UNKN
006812 FT	006812 FT	2 0 06029	0 00 0149+14	
	0040/0000	014 " DIA CIRC METAL	LENGTH(AH 2581 BK 3418)	
	0030/3216	014 " DIA CIRC METAL	LEN=0034	INSTALLED UNKN
	0030/1709	REIDER RD (T518)		
FOREST RD (T518)	0030/1473			
	0030/0952	018 " DIA CIRC METAL	LEN=0040	INSTALLED UNKN
	0030/0528	015 " DIA CIRC METAL	LEN=0041	INSTALLED UNKN
	0030/0136	015 " DIA CIRC METAL	LEN=0041	INSTALLED UNKN
003394 FT	003394 FT	2 0 06029	0 00 0125+05	
	0030/0000	018 " DIA CIR PLASTIC	LENGTH(AH 3418 BK 3394)	
	0010/2950	036 " DIA CIRC METAL	LEN=0045	INSTALLED 2022
	0010/2477	036 " DIA CIRC METAL	LEN=0100	INSTALLED UNKN
	0010/1806	033 " DIA CIRC METAL	LEN=0040	INSTALLED UNKN
	0010/1096	020 " DIA CIRC METAL	LEN=0035	INSTALLED UNKN
	0010/0559	BMSBG 06/3004/0010/0384		NORTH HEIDELBERG MARION T
	0010/0384	2 0 06029	0 00 0085+15	TULPEHOCKEN
000000 FT	000000 FT	2 0 06029	0 00 0081+58	
	0010/0000	NC CHARMING FORGE RD		TULPEHOCKEN FORGE RD (SR3037 SEG 0070/3019) MFC BEGIN = E
CHARMING FORGE RD (TWP)	0010/0000		LENGTH(AH 3394 BK 0000)	

EXTRACT DATE: 12/18/2023 ROADWAY MANAGEMENT SYSTEM PAGE NUMBER: 639
PRINT DATE: 12/19/2023 SLD COUNTY/SR - ANNUAL PRINT COUNTY: BERKS

DIR: B TOTAL LEN: 2.138 MI. DIST: 05-1 SR: 3003
LEFT MUN: CUMRU T RIGHT MUN: CUMRU T

MORGANTOWN RD 011289 FT
(SR0010 SEG 0250/0000) 0040/3868



011289 FT MORGANTOWN RD
0040/3868 (SR0010 SEG 0250/0000)
0040/3065 024 " DIA CIRC METAL
LEN=0035 INSTALLED UNKN
0040/2295 018 " DIA CIRC METAL
LEN=0040 INSTALLED UNKN
0040/0726 018 " DIA CIRC METAL
LEN=0035 INSTALLED UNKN

EXTRACT DATE: 12/18/2023
PRINT DATE: 12/19/2023

ROADWAY MANAGEMENT SYSTEM
SLD COUNTY/SR - ANNUAL PRINT

PAGE NUMBER: 638
COUNTY: BERKS

DIR: B TOTAL LEN: 2.138 MI.
LEFT MUN: CUMRU T

DIST: 05-1 SR: 3003
RIGHT MUN: CUMRU T

Stationing	Description	Stationing	Description
007421 FT		007421 FT	2 0 06078 0 00 0075+16
		0040/0000	LENGTH(AH 3868 BK 2305)
		0030/1529	WOODPECKER LN (PRDR)
		0030/0658	018 "DIA CIRC METAL LEN=0030 INSTALLED UNKN
005116 FT		005116 FT	2 0 06078 0 00 0051+94
		0030/0000	LENGTH(AH 2305 BK 2691)
		0020/2130	015 "DIA CIRC METAL LEN=0035 INSTALLED UNKN
		0020/1419	015 "DIA CIRC CONCR LEN=0035 INSTALLED UNKN
MEADOW GLEN LN (PRDR)	0020/1219		
		0020/0845	018 "DIA CIRC METAL LEN=0035 INSTALLED UNKN
		0020/0164	018 "DIA CIRC METAL LEN=0035 INSTALLED UNKN
2 0 06078 0 00 0024+91	002425 FT	002425 FT	
GLEN HOLLOW CT (TWP)	0020/0000	0020/0000	LENGTH(AH 2691 BK 2425)
		0010/1999	018 "DIA CIRC METAL LEN=0040 INSTALLED UNKN
		0010/1681	MT PENN RD (T405)
		0010/1382	018 "DIA CIRC METAL LEN=0040 INSTALLED UNKN
		0010/1181	018 "DIA CIRC METAL LEN=0040 INSTALLED UNKN
		0010/0936	018 "DIA CIRC METAL LEN=0050 INSTALLED UNKN
		0010/0689	018 "DIA CIRC METAL LEN=0099 INSTALLED UNKN
DEER HILLS LN (PRDR)	0010/0380		
		0010/0098	BMS EN 06/3003/0010/0078 2 0 06078 0 00 0000+85
		0010/0078	ANGELICA CK. BMSBG 06/3003/0010/0078
000000 FT		000000 FT	2 0 06078 0 00 0000+00
			NC FR EEMANSVILLE RD (SR0625 SEG 0100/0992)
			MFC BEGIN = E
		0010/0000	LENGTH(AH 2425 BK 0000)

DIR: B TOTAL LEN: .692 MI. DIST: 05-1 SR: 3002
 LEFT MUN: HEIDELBERG T RIGHT MUN: HEIDELBERG T

	003656 FT		003656 FT	PENN AV (SR0422 SEG 0101/2485) (SR0422 SEG 0100/2505) TO 0422/0100 SH
			0010/3656	(CONN)
			0010/3495	HEIDELBERG
			0010/3492	WOMELSDORF B
			0010/3275	030 " DIA CIRC CONCR
			0010/3272	LEN=0024 INSTALLED UNKN
				018 " DIA CIR UNKNOWN
				LEN=0035 INSTALLED UNKN
			0010/2534	040"H 74"W CON BOX CUL
				LEN=0039 INSTALLED UNKN
MULBERRY AL (BORO)	0010/2347			PINE ST (BORO)
			0010/1933	BMSSEN 06/3002/0010/1588
			0010/1598	062"H 60"W CONC STRUCT
			0010/1596	LEN=0075 INSTALLED UNKN
				0 0 00000 0 00 0000+00
				T. TULPE. CK.
			0010/1588	BMSBG 06/3002/0010/1588
			0010/1556	062"H 60"W CONC STRUCT
			0010/1496	LEN=0075 INSTALLED UNKN
				018"H 01"W **UNKNOWN**
			0010/1365	LEN=0026 INSTALLED UNKN
				WATER ST
			0010/0893	(BORO)
				LINDEN AL
			0010/0583	(BORO)
				FRONT ST
				(BORO)
			0010/0222	UNKNOWN AL
				(BORO)
	000000 FT		000000 FT	2 0 06218 0 00 0000+00
				NC HI
				SECOND ST
				(SR0419 SEG 0032/0000)
			INTER-BK	HIGH ST
				(SR0419 SEG 0032/0000)
SECOND ST (BORO)	0010/0000		0010/0000	MFC BEGIN = D
				LENGTH(AH 3656 BK 0000)

EXTRACT DATE: 12/18/2023 ROADWAY MANAGEMENT SYSTEM PAGE NUMBER: 636
PRINT DATE: 12/19/2023 SLD COUNTY/SR - ANNUAL PRINT COUNTY: BERKS
DIR: B TOTAL LEN: 1.649 MI. DIST: 05-1 SR: 3001
LEFT MUN: BRECKNOCK TOWNSHIP T RIGHT MUN: BRECKNOCK TOWNSHIP T

008708 FT



008708 FT
INTER-AHD ALLEGHENYVILLE RD
(SR3024 SEG 0020/0000)
KRAMER RD
0030/3759 (SR3024 SEG 0020/0000)
SCHLOUCH RD
(T324)
NC ALLEGHENYVILLE RD
0030/3184 (T321)

DIR: B TOTAL LEN: 1.649 MI. DIST: 05-1 SR: 3001
 LEFT MUN: BRECKNOCK TOWNSHIP T RIGHT MUN: BRECKNOCK TOWNSHIP T

Stationing	Length	Material	Notes
0030/3135	0050	018" DIA CIRC METAL	INSTALLED UNKN
0030/2488	0030	015" DIA CIRC CONCR	INSTALLED UNKN
0030/1938	0030	024" DIA CIRC METAL	INSTALLED UNKN
0030/0951	0030	018" DIA CIRC CONCR	INSTALLED UNKN
004949 FT			
0030/0000	3759	018" DIA CIRC METAL	LENGTH(AH 3759 BK 2463)
0020/2425	0025	018" DIA CIRC METAL	INSTALLED UNKN
0020/1501	0030	018" DIA CIRC METAL	INSTALLED UNKN
0020/1129	0030	024" DIA CIRC CONCR	INSTALLED UNKN
0020/0921	0030	018" DIA CIRC METAL	INSTALLED UNKN
HILLTOP RD (T324)			
0020/0658			
0020/0605	0030	018" DIA CIRC METAL	INSTALLED UNKN
0020/0346	0035	018" DIA CIRC METAL	INSTALLED UNKN
0020/0018	0030	015" DIA CIRC CONCR	INSTALLED UNKN
002486 FT			
0020/0000	2486	018" DIA CIRC METAL	LENGTH(AH 2463 BK 2486)
0010/1011	0025	018" DIA CIRC METAL	INSTALLED UNKN
000000 FT			
BOWMANVILLE RD (SR3026 SEG 0010/1440)			
0010/0000	2486	018" DIA CIRC METAL	LENGTH(AH 2486 BK 0000)

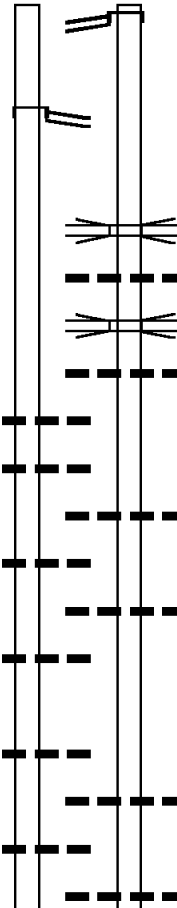
MORGANTOWN EX INTER-AHD
 (SR0176 SEG 0019/0240)
 MORGANTOWN EX
 (SR0176 SEG 0019/0240) 0031/2714

018 "DIA CIRC CONCR
 LEN=0040 INSTALLED UNKN 0031/0725
 016 "DIA CIRC CONCR
 LEN=0040 INSTALLED UNKN 0031/0465

018 "DIA CIRC CONCR
 LEN=0099 INSTALLED UNKN 0031/0100

024 "DIA CIRC CONCR
 LEN=0040 INSTALLED UNKN 0031/0010
 1 0 01011 0 00 0053+35 005114 FT
 LENGTH(AH 2714 BK 2073) 0031/0000
 016 "DIA CIRC CONCR
 LEN=0050 INSTALLED UNKN 0021/1781

016 "DIA CIRC CONCR
 LEN=0050 INSTALLED UNKN 0021/1431



008324 FT
 INTER-AHD MORGANTOWN EX
 (SR0176 SEG 0018/0669)
 MORGANTOWN EX
 (SR0176 SEG 0018/0669)
 0030/3045

SR 176 (NB)
 0030/1286 OP ID 06/0176/0012/1452
 018 "DIA CIRC METAL
 0030/1227 LEN=0200 INSTALLED UNKN
 SR 176 (SB)
 0030/1133 OP ID 06/0176/0013/1365
 016 "DIA CIRC CONCR
 0030/0925 LEN=0175 INSTALLED UNKN

036 "DIA CIRC CONCR
 0030/0435 LEN=0063 INSTALLED UNKN

018 "DIA CIRC CONCR
 0030/0061 LEN=0200 INSTALLED UNKN

005279 FT 1 0 01011 0 00 0053+35
 0030/0000 LENGTH(AH 3045 BK 2262)

018 "DIA CIRC CONCR
 0020/1860 LEN=0099 INSTALLED UNKN

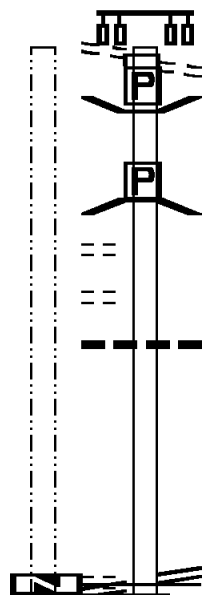
018 "DIA CIRC CONCR
 0020/1490 LEN=0099 INSTALLED UNKN

DIR: N TOTAL LEN: 1.577 MI. DIST: 05-1 SR: 2089
 LEFT MUN: CAERNARVON T RIGHT MUN: CAERNARVON T

016 "DIA CIRC CONCR LEN=0050 INSTALLED UNKN	0021/1042	0020/1237	018 "DIA CIRC CONCR LEN=0099 INSTALLED UNKN
018 "DIA CIRC CONCR LEN=0050 INSTALLED UNKN CROSSOVER RD (CONN)	0021/0668 0021/0573	0020/0845	018 "DIA CIRC CONCR LEN=0099 INSTALLED UNKN
BMS EN 06/2089/0021/0000 1 0 01011 0 00 0030+41 003041 FT PA TURNPIKE	0021/0254	0020/0656	CROSSOVER RD (CONN)
BMSBG 06/2089/0021/0000 LENGTH(AH 2073 BK 3041)	0021/0000	0020/0360	018 "DIA CIRC CONCR LEN=0060 INSTALLED UNKN
018 "DIA CIRC CONCR LEN=0200 INSTALLED UNKN SIGN: 4 CHORD TRUSS	0011/3025	0020/0252	BMS EN 06/2089/0020/0000 1 0 01011 0 00 0029+89 PA TURNPIKE
BMSID 06/2089/0011/2918	0011/2918	003017 FT	BMSBG 06/2089/0020/0000 LENGTH(AH 2262 BK 3017)
CONESTOGA CK STRUCTURE LENGTH 21 FT BMSID 06/2089/0010/1239	0011/1318	0010/1887	018 "DIA CIRC CONCR LEN=0060 INSTALLED UNKN
018 "DIA CIRC CONCR LEN=0100 INSTALLED UNKN	0011/0602	0010/1239	CONESTOGA CK STRUCTURE LENGTH 21 FT BMSID 06/2089/0010/1239
018 "DIA CIRC CONCR LEN=0045 INSTALLED 2001 TO 0010/0010 SH (CONN)	0011/0184 0011/0130	0010/1131	018 "DIA CIRC CONCR LEN=0070 INSTALLED UNKN
024 "DIA CIRC CONCR LEN=0050 INSTALLED UNKN	0011/0045	0010/0115	FROM 0010/0010 SH (CONN)
1 0 01011 0 00 0000+00 000000 FT NC MORGANTOWN EX SR 0010 SH (SR0010 SEG 0010/0182)		000000 FT	1 0 01011 0 00 0000+00 NC MORGANTOWN EX SR 0010 SH (SR0010 SEG 0010/0182)
MFC BEGIN = B LENGTH(AH 3041 BK 0000)	0011/0000	INTER-BK	CLOCK TOWER PZ (PRDR) MFC BEGIN = B LENGTH(AH 3017 BK 0000)

DIR: N TOTAL LEN: .149 MI. DIST: 05-1 SR: 2087
 LEFT MUN: READING CITY C RIGHT MUN: READING CITY C

LTH AH 000802 BK 000000 000000 FT 7011/0000

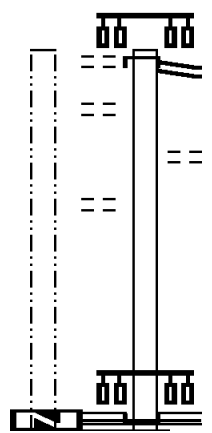


000786 FT INTER-AHD CENTRE AV
 (SR0061 SEG 0010/0000)
 GREENWICH ST
 (CITY)
 0010/0786 GREENWICH ST
 (CITY)
 0010/0495 BMSEN 06/2087/0010/0441
 BRIDGE POSTED (TONS)
 0 0 00000 0 00 0000+00
 SGL 12 COMB 22
 0010/0441 NORFOLK SOUTHERN RAI RR
 BMSBG 06/2087/0010/0441
 GREEN TE
 (CITY)
 0010/0303 UNKNOWN AL
 (CITY)
 0010/0170 (CITY)
 0010/0149 018 " DIA CIRC CONCR
 LEN=0060 INSTALLED UNKN
 000000 FT 1 0 00160 0 00 0000+00
 FIFTH ST
 (SR2005 SEG 0040/0000)
 NC CENTRE AV
 WOODWARD ST
 (CITY)
 FIFTH ST
 (SR2005 SEG 0040/0000)
 MFC BEGIN = B
 0010/0000 LENGTH(AH 0786 BK 0000)

EXTRACT DATE: 12/18/2023 ROADWAY MANAGEMENT SYSTEM PAGE NUMBER: 631
 PRINT DATE: 12/19/2023 SLD COUNTY/SR - ANNUAL PRINT COUNTY: BERKS

DIR: N TOTAL LEN: .115 MI. DIST: 05-1 SR: 2085
 LEFT MUN: READING CITY C RIGHT MUN: READING CITY C

LTH AH 000607 BK 000000 000000 FT
 7011/0000



000607 FT
 INTER-AHD ELEVENTH ST
 (SR2021 SEG 0090/0000)
 PENN ST
 (CITY)

0010/0607 PERKIOMEN AV
 (SR2021 SEG 0090/0000)
 CHERRY ST

0010/0284 (CITY)
 CHERRY ST

0010/0239 (CITY)
 UNKNOWN AL

0010/0145 (CITY)
 000000 FT 2 0 06209 0 00 0000+00

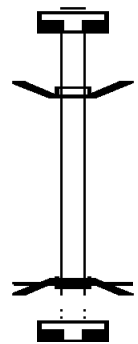
NC EL ELEVENTH ST
 FRANKLIN ST
 (SR2008 SEG 0020/1628)

INTER-BK ELEVENTH ST
 (CITY)

MFC BEGIN = D
 0010/0000 LENGTH(AH 0607 BK 0000)

EXTRACT DATE: 12/18/2023 ROADWAY MANAGEMENT SYSTEM PAGE NUMBER: 630
 PRINT DATE: 12/19/2023 SLD COUNTY/SR - ANNUAL PRINT COUNTY: BERKS
 DIR: B TOTAL LEN: .004 MI. DIST: 05-1 SR: 2083
 LEFT MUN: UNION T RIGHT MUN: UNION T

000021 FT



000000 FT

000000 FT

000021 FT
 7014/0000 LENGTH(AH 0100 BK 0021)
 INTER-AHD BMSSEN 06/2083/0010/0000
 CRUSHER RD
 0010/0021 (T438)
 000000 FT 2 0 06099 0 00 0067+96
 NC CRUSHER RD
 INTER-BK CRUSHER RD
 (T438)
 SIX PENNY CK
 BMSBG 06/2083/0010/0000
 MFC BEGIN = E
 0010/0000 LENGTH(AH 0021 BK 0100)
 000000 FT
 7008/0000 LENGTH(AH 0100 BK 0000)

EXTRACT DATE: 12/18/2023 ROADWAY MANAGEMENT SYSTEM PAGE NUMBER: 629
PRINT DATE: 12/19/2023 SLD COUNTY/SR - ANNUAL PRINT COUNTY: BERKS
DIR: B TOTAL LEN: 8.554 MI. DIST: 05-1 SR: 2082
LEFT MUN: BIRDSBORO BOROUGH B RIGHT MUN: BIRDSBORO BOROUGH B

045163 FT



045163 FT
INTER-AHD FURNACE ST
(SR0345 SEG 0130/0000)
MAIN ST

DIR: B TOTAL LEN: 8.554 MI. DIST: 05-1 SR: 2082
 LEFT MUN: BIRDSBORO BOROUGH B RIGHT MUN: BIRDSBORO BOROUGH B

BROOKE ESTATES
(BORO)

0192/0762

COCALICO RD
(TWP)

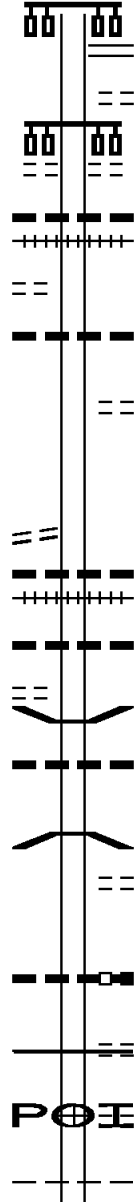
042929 FT

0182/2316

DOUGLAS ST
(TWP)

0182/1850

040156 FT



(SR0345 SEG 0130/0000)
 0192/2234
 0192/1708 CHURCH ST
 (BORO)
 FIRST ST
 (BORO)
 0192/1310
 0192/1276 018 "DIA CIRC CONCR
 LEN=0040 INSTALLED UNKN
 0192/1000 (AAR 591980R)#TRKS 02
 0192/0762
 0192/0706 018 "DIA CIRC METAL
 LEN=0040 INSTALLED UNKN
 NC FURNACE ST
 OFFICE ST
 (BORO)
 0192/0703
 042929 FT 1 0 00244 0 00 0399+14
 0192/0000 LENGTH(AH 2234 BK 2773)
 0182/2284 018 "DIA CIRC METAL
 LEN=0040 INSTALLED UNKN
 0182/2190 (AAR 591982E)#TRKS 01
 0182/2058 018 "DIA CIRC CONCR
 LEN=0040 INSTALLED UNKN
 0182/1745 BMS EN 06/2082/0182/1643
 0182/1645 018 "DIA CIRC CONCR
 LEN=0040 INSTALLED UNKN
 1 0 00244 0 00 0371+56
 HAY CREEK
 0182/1643 BMSBG 06/2082/0182/1643
 HAMPTON DR
 (TWP)
 0182/1293 018 "DIA CIRC CONCR
 LEN=0010 INSTALLED UNKN
 BIRD ST
 (TWP)
 0182/0915 HOPEWELL ST
 (TWP)
 0182/0555 MFC BEGIN = D
 (APRA) BIRDSBORO MATERI
 BIRDSBORO MATERIALS DR
 (PRDR)
 0182/0072 1 0 00244 0 00 0371+56
 040156 FT BIRDSBORO BOROUGH
 ROBESON T

EXTRACT DATE: 12/18/2023
PRINT DATE: 12/19/2023

ROADWAY MANAGEMENT SYSTEM
SLD COUNTY/SR - ANNUAL PRINT

PAGE NUMBER: 627
COUNTY: BERKS

DIR: B TOTAL LEN: 8.554 MI.
LEFT MUN: BIRDSBORO BOROUGH B

DIST: 05-1 SR: 2082
RIGHT MUN: BIRDSBORO BOROUGH B

Stationing	Notes	Object ID	Description
039707 FT		0182/0000	LENGTH(AH 2773 BK 0449)
		0172/0449	(AAR 591984T)#TRKS 01
		0172/0066	01B "DIA CIRC METAL
		039707 FT	LEN=0035 INSTALLED UNKN
		039707 FT	1 0 00244 0 00 0365+28
			INTER-BK PARK RD
			(GOVT)
039707 FT		0172/0000	LTH AH 000449 BK 000100
		039707 FT	
		7152/0000	LTH AH 000100 BK 001181
			INTER-AHD PARK RD
		0142/1181	(GOVT)
		0142/0765	01B "DIA CIRC METAL
			LEN=0050 INSTALLED UNKN
038526 FT		0142/0152	01B "DIA CIR PLASTIC
		038526 FT	LEN=0040 INSTALLED UNKN
		0142/0000	1 0 00244 0 00 0269+76
			LENGTH(AH 1181 BK 2982)
			01B "DIA CIR PLASTIC
		0132/2715	LEN=0035 INSTALLED UNKN
		0132/1619	030 "DIA CIRC METAL
			LEN=0040 INSTALLED UNKN
		0132/1475	01B "DIA CIRC METAL
			LEN=0040 INSTALLED UNKN
		0132/1053	01B "DIA CIRC METAL
			LEN=0040 INSTALLED UNKN
035544 FT		0132/0025	01B "DIA CIRC METAL
		035544 FT	LEN=0040 INSTALLED UNKN
		0132/0000	1 0 00244 0 00 0239+94
			LENGTH(AH 2982 BK 3093)
ROCKHOLLOW RD (T348)		0122/2268	036 "DIA CIRC METAL
			LEN=0040 INSTALLED UNKN
0122/1915		0122/1656	MULLEN HOLLOW RD
			(TWP)
1 0 00244 0 00 0205+30		0122/0474	01B "DIA CIRC METAL
032451 FT		032451 FT	LEN=0040 INSTALLED UNKN
WHITE BEAR RD (TWP)		0122/0000	MFC BEGIN = E
			LENGTH(AH 3093 BK 2043)
			024 "DIA CIRC METAL

EXTRACT DATE: 12/18/2023
PRINT DATE: 12/19/2023

ROADWAY MANAGEMENT SYSTEM
SLD COUNTY/SR - ANNUAL PRINT

PAGE NUMBER: 626
COUNTY: BERKS

DIR: B TOTAL LEN: 8.554 MI.
LEFT MUN: ROBESON T

DIST: 05-1 SR: 2082
RIGHT MUN: ROBESON T

BUCK HOLLOW RD
(T341)

0112/1069

030408 FT

1 0 00244 0 00 0165+30 028160 FT
FURNACE RD
(T398)

0102/0000

CHAPEL RD
(T412)

0092/0350

025174 FT

0112/1803	LEN=0093	INSTALLED UNKN
0112/1554	BMSSEN 06/2082/0112/1448	1 0 00244 0 00 0187+42
	HAY CREEK	
0112/1448	BMSBG 06/2082/0112/1448	
0112/0676	018 "DIA CIRC CONCR	LEN=0099 INSTALLED UNKN
030408 FT	1 0 00244 0 00 0187+42	
0112/0000	LENGTH(AH 2043 BK 2248)	
0102/1803	018 "DIA CIRC METAL	LEN=0040 INSTALLED UNKN
0102/1427	024 "DIA CIRC METAL	LEN=0040 INSTALLED UNKN
0102/0316	030 "DIA CIRC METAL	LEN=0040 INSTALLED UNKN
028160 FT		
0102/0000	LENGTH(AH 2248 BK 2986)	
0092/2949	018 "DIA CIRC METAL	LEN=0040 INSTALLED UNKN
0092/2583	018 "DIA CIRC CONCR	LEN=0040 INSTALLED UNKN
0092/2362	018 "DIA CIRC METAL	LEN=0040 INSTALLED UNKN
0092/1764	018 "DIA CIRC CONCR	LEN=0040 INSTALLED UNKN
0092/1686	ROBESON UNION T	
0092/0371	018 "DIA CIRC METAL	LEN=0040 INSTALLED UNKN
0092/0098	BMSSEN 06/2082/0092/0057	1 0 00328 0 00 0251+48
	HAY CREEK	
0092/0057	BMSBG 06/2082/0092/0057	
0092/0021	BMSSEN 06/2082/0092/0000	
025174 FT	1 0 00328 0 00 0251+48	
	COLD RUN	
0092/0000	BMSBG 06/2082/0092/0000	
	LENGTH(AH 2986 BK 3744)	

DIR: B TOTAL LEN: 8.554 MI. DIST: 05-1 SR: 2082
 LEFT MUN: UNION T RIGHT MUN: UNION T

Stationing	Notes	Stationing	Notes
		0082/2364	024 " DIA CIRC METAL LEN=0040 INSTALLED UNKN
		0082/2186	018 " DIA CIR PLASTIC LEN=0040 INSTALLED 2007
		0082/2171	GEIGERTOWN RD (T439) UNION
		0082/1712	ROBESON T
		0082/1660	024 " DIA CIRC METAL LEN=0040 INSTALLED UNKN
		0082/0888	COLD RUN RD (TWP)
		0082/0824	018 " DIA CIRC CONCR LEN=0042 INSTALLED UNKN
		0082/0669	066 " DIA CIRC METAL LEN=0050 INSTALLED UNKN
MILL RD (T357)	0082/0635		
1 0 00328 0 00 0213+95 021430 FT		021430 FT	FIRE TOWER RD (T339)
GEIGERTOWN RD (T339)	0082/0000	0082/0000	LENGTH(AH 3744 BK 3074) 036"H 00"W MULT METAL
		0072/2943	LEN=0040 INSTALLED UNKN
		0072/2466	018 " DIA CIRC CONCR LEN=0040 INSTALLED UNKN
MILL RD (T357)	0072/2313		
		0072/1905	018 " DIA CIRC METAL LEN=0040 INSTALLED UNKN
		0072/1502	018 " DIA CIRC METAL LEN=0038 INSTALLED UNKN
		0072/0972	024 " DIA CIRC METAL LEN=0042 INSTALLED UNKN
		0072/0365	018 " DIA CIRC METAL LEN=0040 INSTALLED UNKN
018356 FT	0072/0011	0072/0000	BMSSEN 06/2082/0072/0000
	018356 FT	018356 FT	1 0 00328 0 00 0183+13 TRIB. HAY CK. BMSBG 06/2082/0072/0000
		0072/0000	LENGTH(AH 3074 BK 3776)
		0062/3492	018 " DIA CIRC METAL LEN=0040 INSTALLED UNKN
		0062/3054	018 " DIA CIRC METAL LEN=0040 INSTALLED UNKN
			018 " DIA CIRC METAL

DIR: B TOTAL LEN: 8.554 MI. DIST: 05-1 SR: 2082
 LEFT MUN: ROBESON T RIGHT MUN: ROBESON T

1 0 00328 0 00 0145+20 014580 FT
 MOUNTZ RD
 (TWP) 0062/0000

---|--- 0062/2565 LEN=0045 INSTALLED UNKN
 ---|--- 0062/1291 018 "DIA CIRC METAL
 LEN=0042 INSTALLED UNKN
 ---|--- 0062/0576 018 "DIA CIRC CONCR
 LEN=0042 INSTALLED UNKN
 ---|--- 0062/0040 040"H 84"W CONC STRUCT
 014580 FT INSTALLED UNKN
 BROMHEAD RD
 (T357)
 ==|== 0062/0000 LENGTH(AH 3776 BK 2873)

011707 FT

---|--- 0052/1577 048"H 00"W MULT METAL
 LEN=0046 INSTALLED UNKN
 MOUNTZ RD
 (T357)
 ==|==

011707 FT 1 0 00328 0 00 0114+32
 NC HA YCREEK RD
 ROBESON
 CAERNARVON T
 0052/0000 LENGTH(AH 2873 BK 3361)
 0042/3325 018 "DIA CIRC METAL
 0042/2981 018 "DIA CIRC METAL
 LEN=0054 INSTALLED UNKN

---|--- 0042/1981 018 "DIA CIRC METAL
 LEN=0042 INSTALLED UNKN
 HIDDEN CT
 (TWP)
 ==|== 0042/1671 018 "DIA CIRC METAL
 0042/1478 LEN=0066 INSTALLED UNKN

1 0 00328 0 00 0083+90 008346 FT
 ELVERSON RD
 (T351)
 TWIN VALLEY RD
 (T310) 0042/0000

008346 FT
 NC TWIN VALLEY RD
 0042/0000 LENGTH(AH 3361 BK 2321)
 018 "DIA CIRC METAL

DIR: B TOTAL LEN: 8.554 MI. DIST: 05-1 SR: 2082
 LEFT MUN: CAERNARVON T RIGHT MUN: CAERNARVON T

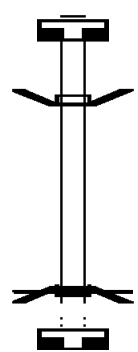
	0032/2275	LEN=0046	INSTALLED UNKN
	0032/1756	018 " DIA CIRC METAL	INSTALLED UNKN
	0032/1752	HOPEWELL RD	(TWP)
	0032/1635	LC FOR HOPEWELL RD	(CONN)
006025 FT	006025 FT	1 0 00328 0 00	0060+49
		RED HILL RD	(T301)
	0032/0000	LENGTH(AH 2321 BK 3081)	
	0022/1904	018 " DIA CIRC METAL	LEN=0035 INSTALLED UNKN
002944 FT	002944 FT	1 0 00328 0 00	0029+81
		060"H 72"W BOX CULVRT*	
	0022/0000	LENGTH(AH 3081 BK 2944)	
	0012/2161	AMMON RD	(T314)
	0012/2088	018 " DIA CIRC METAL	LEN=0040 INSTALLED UNKN
	0012/1032	018 " DIA CIRC METAL	LEN=0060 INSTALLED UNKN
	0012/0541	018 " DIA CIRC METAL	LEN=0032 INSTALLED UNKN
	0012/0428	018 " DIA CIRC METAL	LEN=0030 INSTALLED UNKN
	0012/0254	PARK AV	(T309)
000000 FT	000000 FT	1 0 00328 0 00	0000+00
		NC EL	VERSON RD
	INTER-BK	CHESTNUT ST	(SR4082 SEG 0012/2663)
		MFC BEGIN = D	
		BK-CHESTER	(15)
	0012/0000	LENGTH(AH 2944 BK 0000)	

EXTRACT DATE: 12/18/2023 ROADWAY MANAGEMENT SYSTEM PAGE NUMBER: 622
 PRINT DATE: 12/19/2023 SLD COUNTY/SR - ANNUAL PRINT COUNTY: BERKS
 DIR: B TOTAL LEN: .004 MI. DIST: 05-1 SR: 2081
 LEFT MUN: UNION T RIGHT MUN: UNION T

000021 FT

000000 FT

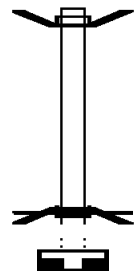
000000 FT



000021 FT
 7014/0000 LENGTH(AH 0100 BK 0021)
 INTER-AHD BMSBN 06/2081/0010/0000
 0010/0021 GEIGERTOWN RD
 (T439)
 000000 FT 2 0 06096 0 00 0021+65
 NC GEIGERTOWN RD
 INTER-BK GEIGERTOWN RD
 (T439)
 TR. HAY CREEK
 BMSBG 06/2081/0010/0000
 MFC BEGIN = D
 0010/0000 LENGTH(AH 0021 BK 0100)
 000000 FT
 7006/0000 LENGTH(AH 0100 BK 0000)

EXTRACT DATE: 12/18/2023 ROADWAY MANAGEMENT SYSTEM PAGE NUMBER: 621
 PRINT DATE: 12/19/2023 SLD COUNTY/SR - ANNUAL PRINT COUNTY: BERKS
 DIR: B TOTAL LEN: .002 MI. DIST: 05-1 SR: 2079
 LEFT MUN: UNION T RIGHT MUN: UNION T

000009 FT
 000000 FT
 000000 FT



000009 FT BMS EN 06/2079/0010/0000
 INTER-AHD RED CORNER RD
 0010/0009 (T436)
 000000 FT 2 0 06153 0 00 0088+32
 NC RED CORNER RD
 INTER-BK RED CORNER RD
 (T436)
 TRIB. SCHUYLKILL RIVER
 BMSBG 06/2079/0010/0000
 MFC BEGIN = E
 5 0010/0000 LENGTH(AH 0009 BK 0100)
 000000 FT
 7008/0000 LENGTH(AH 0100 BK 0000)

DIR: B TOTAL LEN: .492 MI. DIST: 05-1 SR: 2077
 LEFT MUN: AMITY TOWNSHIP T RIGHT MUN: AMITY TOWNSHIP T

FROM 0422/0650 SH
 (CONN)

LC FOR OLD PHILA PK
 (CONN)
 OLD PHILADELPHIA PK
 (TWP)

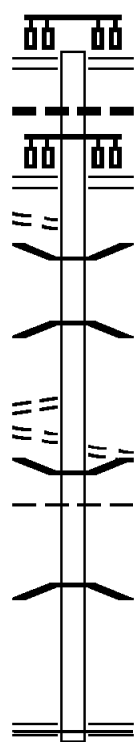
002597 FT

0010/2233

0010/1291

0010/1108

000000 FT



002597 FT BENJAMIN FRANKLIN HW
 (SR0422 SEG 0651/1073)

0010/2597
 0010/2407 018 "DIA CIRC CONCR
 LEN=0045 INSTALLED UNKN
 BENJAMIN FRANKLIN HW
 (SR0422 SEG 0650/0849)

0010/2365

0010/2068 BMS EN 06/2077/0010/1904
 1 0 00147 1 00 0018+70
 NORFOLK SOUTHERN RAI RR
 0010/1904 BMSBG 06/2077/0010/1904

0010/1108 OLD PHILADELPHIA PK
 (TWP)
 0010/0669 BMS EN 06/2077/0010/0055
 AMITY TOWNSHIP
 0010/0188 UNION T
 1 0 00147 1 00 0000+53
 SCHUYLKILL RIVER

0010/0055 BMSBG 06/2077/0010/0055
 000000 FT 1 0 00147 1 00 0000+00
 NC RIVER BRIDGE RD
 MAIN ST
 (SR0724 SEG 0372/0000)
 MFC BEGIN = C
 0010/0000 LENGTH(AH 2597 BK 0000)

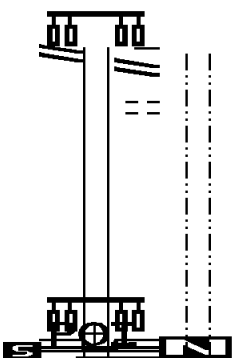
EXTRACT DATE: 12/18/2023 ROADWAY MANAGEMENT SYSTEM PAGE NUMBER: 619
PRINT DATE: 12/19/2023 SLD COUNTY/SR - ANNUAL PRINT COUNTY: BERKS

DIR: B TOTAL LEN: .087 MI. DIST: 05-1 SR: 2075
LEFT MUN: READING CITY C RIGHT MUN: READING CITY C

NINTH ST 000459 FT
(SR2007 SEG 0050/0000)

000100 FT

NINTH ST
(SR2007 SEG 0050/0000) 0011/0459
FROM 2007/0040 SH
(CONN) 0011/0276
2 0 06143 0 00 0034+81 000000 FT
(APRA) ROSE CORPORATION
NC EIGHTH ST



SPRING ST
(SR2014 SEG 0030/0000)

EIGHTH ST INTER-BK
(CITY)

MFC BEGIN = C
LENGTH(AH 0459 BK 0000) 0011/0000

000000 FT
7010/0000 LTH AH 000100 BK 000000

DIR: B TOTAL LEN: .082 MI. DIST: 05-1 SR: 2073
 LEFT MUN: MT PENN B RIGHT MUN: MT PENN B

DENGLER ST			INTER-AHD	
(SR2050 SEG 0010/0000)				
HOWARD BL				
(SR2021 SEG 0061/0000)				
(SR2021 SEG 0060/0000)		0011/0434		
LEINBACH LN				
(BORO)		0011/0257		
1 0 00146 1 00 0000+00		000000 FT		
NC TWENTYSECOND ST				
PERKIOMEN AV				
(SR2054 SEG 0020/2981)				
TWENTYSECOND ST			INTER-BK	
(BORO)		000434 FT		
MFC BEGIN = D				
LENGTH(AH 0434 BK 0000)	0011/0000			

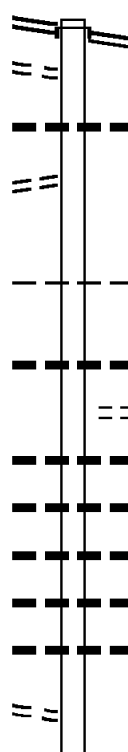
				000257 FT	
				000000 FT	
				7010/0000	LTH AH 000434 BK 000000

DIR: B TOTAL LEN: 1.789 MI. DIST: 05-1 SR: 2071
 LEFT MUN: LOWER ALSACE T RIGHT MUN: LOWER ALSACE T

ROADWAY NAME	START STATION	END STATION	LENGTH (FT)	DESCRIPTION
ANTIETAM RD (SR2025 SEG 0010/0000)	0040/2547	0040/2508	009446	FRIEDENSBURG RD (SR2023 SEG 0070/0046) CARSONIA AV (SR2023 SEG 0070/0046) BMSSEN 06/2023/0070/0002 1 0 00197 0 00 0077+90 NO UNDERPASS INFORMATION BMSBG 06/2023/0070/0002 TO 2023/0060 SH (CONN)
OLD ANGORA RD (T418) SESSER LN (TWP)	0040/2389	0040/2125	006899	015 "DIA CAST IRON LEN=0120 INSTALLED UNKN TAFT AV (T435) 015 "DIA CIRC CONCR LEN=0030 INSTALLED UNKN
WOLTERS LN (TWP)	0030/2621	0040/0000	0030	018 "DIA CAST IRON LEN=0035 INSTALLED UNKN 1 0 00197 0 00 0077+90 MELROSE AV (T423) LENGTH(AH 2547 BK 2721)
		0030/1747		018 "DIA CIRC CONCR LEN=0025 INSTALLED UNKN
		0030/1373		015 "DIA CIRC CONCR LEN=0035 INSTALLED UNKN
		0030/1161		018 "DIA CIRC METAL LEN=0030 INSTALLED UNKN
		0030/1008		018 "DIA CIRC CONCR LEN=0021 INSTALLED UNKN

DIR: B TOTAL LEN: 1.789 MI. DIST: 05-1 SR: 2071
 LEFT MUN: LOWER ALSACE T RIGHT MUN: LOWER ALSACE T

Stationing	Length	Description	Material	Status
004178 FT	0030/0709	018 " DIA CAST IRON	LEN=0033	INSTALLED UNKN
SPOOK LN (T411)	0020/2191	1 0 00197 0 00 0050+00 PARK LN (T411)		
	0030/0000	LENGTH(AH 2721 BK 2335)		
	0020/2160	048 " DIA CIRC CONCR	LEN=0028	INSTALLED UNKN
	0020/2052	018 " DIA CIRC CONCR	LEN=0032	INSTALLED UNKN
	0020/1888	CHERRYDALE AV (T419)		
	0020/1423	CORNELL ST (T417)		
	0020/1409	015 " DIA CIRC CONCR	LEN=0027	INSTALLED UNKN
1 0 00197 0 00 0034+82	001843 FT	LOS ROBLES CT (T415)		
PARK PL (T415)	0020/0000	LENGTH(AH 2335 BK 1843)		
	0010/1759	018 " DIA CAST IRON	LEN=0037	INSTALLED UNKN
	0010/1623	018 " DIA CIRC METAL	LEN=0030	INSTALLED UNKN
	0010/1566	LOWER ALSACE MT PENN B		
BROOKE ST (BORO)	0010/1254			
ENDLICH AV (BORO)	0010/0927			
CAMERON ST (BORO)	0010/0404	ENDLICH AV (BORO)		
	000000 FT	1 0 00197 0 00 0009+23 CARSONIA AV (SR2023 SEG 0020/0000)		
		NC FR IEDENSBURG RD FILBERT AV (BORO)		
TWENTYTHIRD ST (SR2023 SEG 0020/0000)	0010/0000	MFC BEGIN = E		
	0010/0000	LENGTH(AH 1843 BK 0000)		

	032224 FT		032224 FT	
MAIN ST (SR0100 SEG 0110/0000) FROM 0100/0110 SH (CONN)	0130/1142 0130/1042		INTER-AHD 0130/1142	SECOND ST (BORO) MAIN ST (SR0100 SEG 0110/0000)
FRONT ST (BORO)	0130/0626 031082 FT		0130/0706	018 " DIA CIRC METAL LEN=0030 INSTALLED UNKN
			031082 FT	1 0 00284 0 00 0456+90 BALLY BOROUGH WASHINGTON T
			0130/0000	LENGTH(AH 1142 BK 2748)
			0120/1892	041"H 53"W ELLIP METAL LEN=0044 INSTALLED UNKN
			0120/1617	DAIRY LN (TB59)
			0120/1302	018 " DIA CIRC METAL LEN=0028 INSTALLED UNKN
			0120/0892	018 " DIA CIRC METAL LEN=0030 INSTALLED UNKN
			0120/0725	018 " DIA CIRC METAL LEN=0028 INSTALLED UNKN
			0120/0542	015 " DIA CIRC METAL LEN=0028 INSTALLED UNKN
			0120/0292	018 " DIA CIRC METAL LEN=0027 INSTALLED UNKN
1 0 00284 0 00 0431+01 SYCAMORE RD (T888)	028334 FT 0120/0000		028334 FT	
			0120/0000	LENGTH(AH 2748 BK 3072) 012"H 72"W CON BOX CUL

EXTRACT DATE: 12/18/2023
PRINT DATE: 12/19/2023

ROADWAY MANAGEMENT SYSTEM
SLD COUNTY/SR - ANNUAL PRINT

PAGE NUMBER: 614
COUNTY: BERKS

DIR: B TOTAL LEN: 6.103 MI.
LEFT MUN: WASHINGTON T

DIST: 05-1 SR: 2069
RIGHT MUN: WASHINGTON T

FORGEDALE RD
(SR1030 SEG 0270/2360) 0110/1303

025262 FT

022724 FT

LENAPE RD
(T845)

0090/1882

0110/2520	LEN=0035	INSTALLED UNKN
0110/2058	LEN=0031	INSTALLED UNKN
0110/1905	LEN=0031	INSTALLED UNKN
0110/1731	BMSSEN 06/2069/0110/1649	0 0 00000 0 00 0000+00
0110/1649	W.BR. PERKIO.	BMSBG 06/2069/0110/1649
0110/1303	GUPPY LN	(PRDR)
0110/0920	LEN=0031	INSTALLED UNKN
0110/0584	LEN=0045	INSTALLED UNKN
0110/0415	LEN=0042	INSTALLED UNKN
0110/0149	LC FOR BARTO RD	(CONN)
025262 FT	1 0 00284 0 00 0400+24	BARTO RD
0110/0000	LENGTH(AH 3072 BK 2538)	(T857)
0100/1860	LEN=0031	INSTALLED UNKN
0100/0771	SUGAR MAPLE RD	(TWP)
0100/0619	LEN=0031	INSTALLED UNKN
022724 FT	1 0 00284 0 00 0375+34	LENGTH(AH 2538 BK 2531)
0100/0000	LENGTH(AH 2538 BK 2531)	
0090/1870	LEN=0035	INSTALLED UNKN
0090/1768	ESHBACH LN	(PRDR)
0090/1540	LEN=0099	INSTALLED 2001
0090/1289	STAUFFER RD	(T845)
0090/1195	BMSSEN 06/2069/0090/1176	0 0 00000 0 00 0000+00
0090/1176	ESHBACH CK.	BMSBG 06/2069/0090/1176

DIR: B TOTAL LEN: 6.103 MI. DIST: 05-1 SR: 2069
 LEFT MUN: WASHINGTON T RIGHT MUN: WASHINGTON T

Stationing	Length	Material	Notes
1 0 00284 0 00 0349+70 020193 FT	0090/0563	024" H 60" W CON BOX CUL	LEN=0024 INSTALLED UNKN
ROBIN HILL RD	020193 FT		
(T919)	0090/0000		
GABLE LN	0080/3250	LENGTH(AH 2531 BK 3659)	
(PRDR)	0080/3242	018" DIA CIRC CONCR	LEN=0037 INSTALLED UNKN
	0080/2670	018" DIA CIRC CONCR	LEN=0035 INSTALLED UNKN
OBERHOLTZER RD	0080/2645	018" DIA CIRC CONCR	LEN=0200 INSTALLED UNKN
(T841)	0080/1845	018" DIA CAST IRON	LEN=0025 INSTALLED UNKN
	0080/1712	024" DIA CIRC CONCR	LEN=0036 INSTALLED UNKN
	0080/1632	015" DIA CIRC CONCR	LEN=0033 INSTALLED UNKN
		OLD ROUTE 100	
	0080/1582	WASHINGTON	
	0080/1524	BECHTELSDORF BOROUGH	
	0080/1464	LIMEKILN RD	
	0080/0824	018" DIA CIRC METAL	LEN=0048 INSTALLED UNKN
	0080/0508	015" DIA CIRC CONCR	LEN=0031 INSTALLED UNKN
	0080/0370	WEISS RD	
	0080/0346	018" DIA CIRC CONCR	LEN=0030 INSTALLED UNKN
	0080/0317	SPRING ST	
	0080/0028	018" DIA CIRC CONCR	LEN=0026 INSTALLED 1997
1 0 00284 0 00 0313+06 016534 FT	016534 FT	CHESTNUT ST	
CHESTNUT ST	0080/0000	(SR2032 SEG 0130/0000)	
(BORO)	0080/0000	LENGTH(AH 3659 BK 3866)	
	0070/3720	018" DIA CIRC CONCR	LEN=0020 INSTALLED UNKN
	0070/3718	BMS EN 06/2069/0070/3688	
		0 0 00000 0 00 0000+00	

DIR: B TOTAL LEN: 6.103 MI. DIST: 05-1 SR: 2069
 LEFT MUN: BECHTELSTVILLE BOROUG B RIGHT MUN: BECHTELSTVILLE BOROUG B

RACE ST
 (SR2032 SEG 0110/2910) 0070/3601
 CHERRY ST
 (BORO) 0070/3100

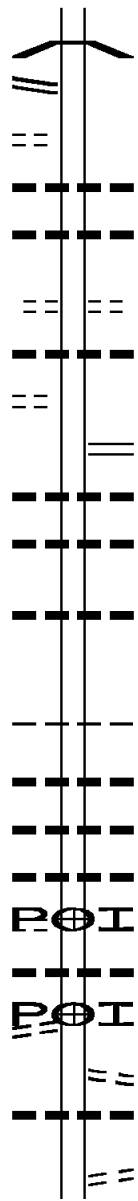
FRANKLIN ST
 (BORO) 0070/1871

012668 FT

PRIVATE DR
 (PRDR) 0060/0936

PRIVATE DR
 (PRDR) 0060/0608

010943 FT



0070/3688 W. SWAMP CK.
 BMSBG 06/2069/0070/3688

0070/3080 018 "DIA CIRC CONCR
 LEN=0080 INSTALLED UNKN
 036 "DIA CIRC METAL
 0070/2882 LEN=0030 INSTALLED UNKN

GREEN ST
 (BORO)
 0070/2135 018 "DIA CIRC CONCR
 0070/2100 LEN=0020 INSTALLED 2001

MILL ST
 (SR2044 SEG 0010/0000)
 0070/1512 018 "DIA CIRC CONCR
 0070/1344 LEN=0030 INSTALLED UNKN
 015 "DIA CIRC CONCR
 0070/1132 LEN=0030 INSTALLED UNKN

012 "DIA CAST IRON
 0070/0481 LEN=0028 INSTALLED UNKN
 012668 FT 1 0 00284 0 00 0271+68
 NC MA

5 0070/0000 BECHTELSTVILLE BOROUG
 COLEBROOKDALE T
 LENGTH(AH 3866 BK 1725)
 0060/1640 018 "DIA CIRC CONCR
 0060/1465 018 "DIA CAST IRON
 LEN=0035 INSTALLED UNKN
 0060/1028 018 "DIA CIRC METAL
 LEN=0042 INSTALLED UNKN

POI 0060/0936 (APRA) MARTIN STONE QUA
 030 "DIA CIRC METAL
 0060/0833 LEN=0037 INSTALLED UNKN

POI 0060/0608 (APRA) MARTIN STONE QUA
 TOWNSHIP LINE RD
 0060/0543 (T621)
 012 "DIA CAST IRON
 0060/0500 LEN=0037 INSTALLED UNKN
 010943 FT 1 0 00284 0 00 0256+00
 RAILROAD ST
 (TWP)

EXTRACT DATE: 12/18/2023
PRINT DATE: 12/19/2023

ROADWAY MANAGEMENT SYSTEM
SLD COUNTY/SR - ANNUAL PRINT

PAGE NUMBER: 611
COUNTY: BERKS

DIR: B TOTAL LEN: 6.103 MI.
LEFT MUN: COLEBROOKDALE T

DIST: 05-1 SR: 2069
RIGHT MUN: COLEBROOKDALE T

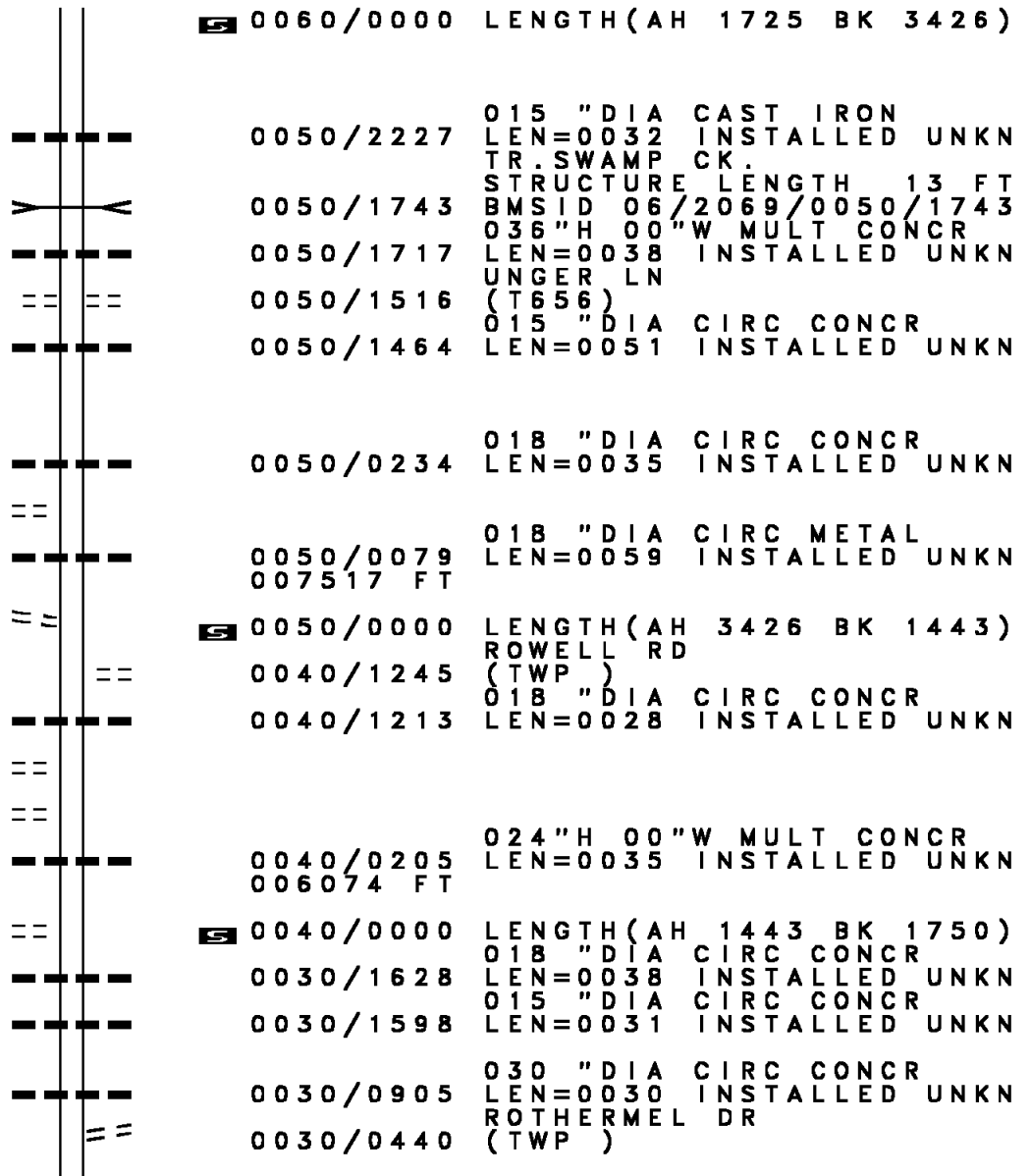
LC TO WEISSTOWN RD
(CONN) 0050/0165

1 0 00284 0 00 0223+00 007517 FT
WEISSTOWN RD
(T613) 0050/0000

FEGLEY AV
(T689) 0040/0710
LANDIS LN
(T658) 0040/0345

1 0 00284 0 00 0207+23 006074 FT
HUGHES AV
(TWP) 0040/0000

ROTHERMEL DR



DIR: B TOTAL LEN: 6.103 MI. DIST: 05-1 SR: 2069
 LEFT MUN: COLEBROOKDALE T RIGHT MUN: COLEBROOKDALE T

(TWP) 0030/0410
 004324 FT

READING AV
 (SR2067 SEG 0020/2553) 0020/1867

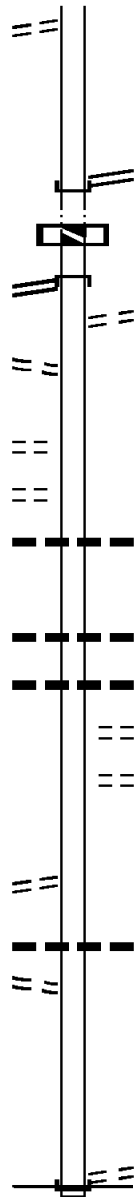
ALLEY
 (TWP) 0020/1423

ENTR COLEBROOKDALE ELM
 (GOVT) 0020/0622
 EXIT COLEBROOKDALE ELM
 (GOVT) 0020/0295

002457 FT

BERKS ST
 (T682) 0010/0867

EIGHTH ST
 (T684) 0010/0056
 000000 FT



004324 FT 1 0 00284 0 00 0191+00
 MONTGOMERY AV
 (SR2067 SEG 0030/0000)
 NC READING AV
 INTER-BK READING AV
 (SR2067 SEG 0030/0000)
 0030/0000 LTH AH 001750 BK 000100
 004324 FT
 7024/0000 LTH AH 000100 BK 001867
 INTER-AHD READING AV
 0020/1867 (SR2067 SEG 0020/2553)
 TO 2067/0020 SH
 0020/1790 (CONN)

0020/0144 018 "DIA CIRC METAL
 LEN=0027 INSTALLED UNKN
 002457 FT 2 0 06105 0 00 0022+09
 0020/0000 LENGTH(AH 1867 BK 2457)
 018 "DIA CIRC METAL
 LEN=0030 INSTALLED UNKN
 018 "DIA CIRC METAL
 LEN=0045 INSTALLED UNKN
 BOTTLE DR
 0010/1950 (PRDR)
 MOLD MAKER DR
 0010/1787 (PRDR)

0010/0107 024 "DIA CAST IRON
 LEN=0031 INSTALLED UNKN

000000 FT 2 0 06105 0 00 0000+00
 COUNTY LINE RD
 (T668)

NC MONTGOMERY AV
 INTER-BK MONTGOMERY AV
 (TWP)
 MFC BEGIN = D
 0010/0000 LENGTH(AH 2457 BK 0000)

EXTRACT DATE: 12/18/2023 ROADWAY MANAGEMENT SYSTEM PAGE NUMBER: 609
PRINT DATE: 12/19/2023 SLD COUNTY/SR - ANNUAL PRINT COUNTY: BERKS
DIR: B TOTAL LEN: .000 MI. DIST: 05-1 SR: 2068
LEFT MUN: COLEBROOKDALE T RIGHT MUN: COLEBROOKDALE T

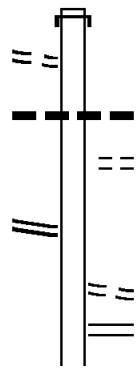
000000 FT
000000 FT



000000 FT
7012/0000 LENGTH(AH 0100 BK 0100)
000000 FT
7008/0000 LENGTH(AH 0100 BK 0000)

DIR: B TOTAL LEN: 1.039 MI. DIST: 05-1 SR: 2067
 LEFT MUN: COLEBROOKDALE T RIGHT MUN: COLEBROOKDALE T

005488 FT
 FROM 8056/0500 SH
 (CONN) 0030/0670
 2 0 06026 0 00 0000+00 004640 FT
 READING AV
 (SR2069 SEG 0030/0000) 0030/0000
 HENRY AV

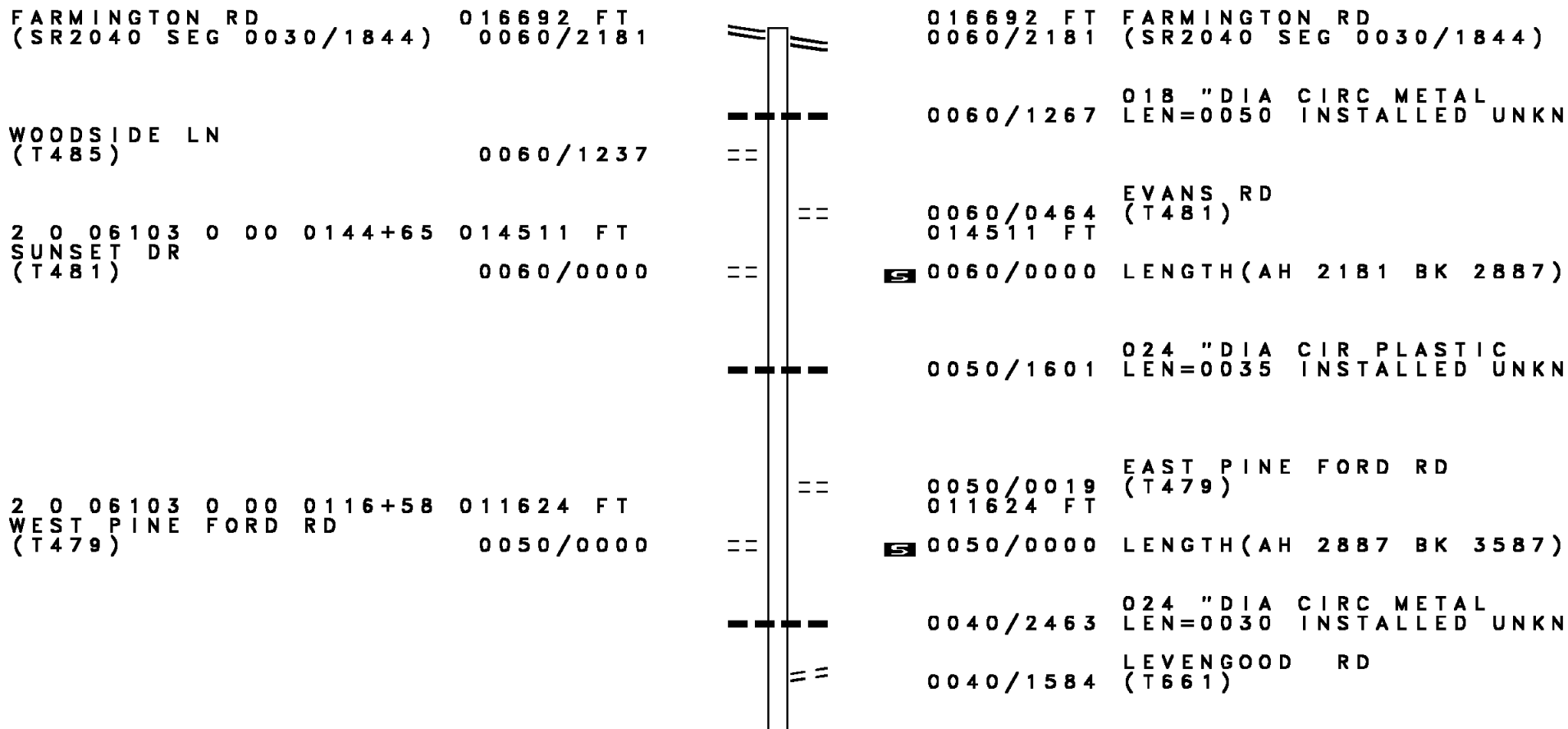


005488 FT
 INTER-AHD SWAMP CREEK RD
 0030/0848 (T666)
 0030/0385 016 " DIA CIRC CONCR
 LEN=0090 INSTALLED UNKN
 MILLERS CT
 (PRDR)
 0030/0127
 004640 FT
 NC MONTGOMERY AV
 0030/0000 LENGTH(AH 0848 BK 2847)
 FROM 2069/0020 SH
 (CONN)
 0020/2776 MONTGOMERY AV
 0020/2553 (SR2069 SEG 0020/1867)

DIR: B TOTAL LEN: 1.039 MI. DIST: 05-1 SR: 2067
 LEFT MUN: COLEBROOKDALE T RIGHT MUN: COLEBROOKDALE T

Location	Segment ID	Length	Material	Notes
(T605)	0020/2496		UNKNOWN AL	
	0020/2224		(TWP)	
	0020/1823		018" DIA CIRC CONCR	LEN=0050 INSTALLED UNKN
BRICKYARD LN (TWP)	0020/1621			
	0020/1433		018" DIA CIRC CONCR	LEN=0050 INSTALLED UNKN
	0020/1404		018" DIA CIRC CONCR	LEN=0050 INSTALLED UNKN
	0020/1021		NINTH ST (TWP)	
	0020/0889		018" DIA CIRC CONCR	LEN=0050 INSTALLED UNKN
EIGHTH ST (T674)	0020/0621			
	0020/0520		UNKNOWN AL (TWP)	
	0020/0500		016" DIA CIRC CONCR	LEN=0050 INSTALLED UNKN
ROTHERMEL DR (TWP)	0020/0088			
	0020/0014		SEVENTH ST (TWP)	
	001793 FT		1 0 00284 0 00 0159+33	OP ID 06/2067/0020/0000 COLEBROOKDALE BOYERTOWN BOROUGH B
	0020/0000		LENGTH(AH 2847 BK 1793)	
SPRING ST (BORO)	0010/1702			
	0010/1264		SIXTH ST (BORO)	
	0010/0649		FIFTH ST (BORO)	
	0010/0328		FOURTH ST (BORO)	
	0010/0189		BIRCH ST (BORO)	
	000000 FT		1 0 00284 0 00 0144+68	NC NO
	0010/0000		INTER-BK READING AV (SRO562 SEG 0270/3323)	MFC BEGIN = C
	0010/0000		LENGTH(AH 1793 BK 0000)	

DIR: B TOTAL LEN: 3.161 MI. DIST: 05-1 SR: 2065
 LEFT MUN: DOUGLASS TWP T RIGHT MUN: DOUGLASS TWP T



DIR: B TOTAL LEN: 3.161 MI. DIST: 05-1 SR: 2065
 LEFT MUN: DOUGLASS TWP T RIGHT MUN: DOUGLASS TWP T

2 0 06103 0 00 0079+90 008037 FT
 WINDING RD
 (T471) 0040/0000

008037 FT
 0040/0000 LENGTH(AH 3587 BK 3592)

PINE FORGE RD
 (SR2038 SEG 0020/2981) 0030/0000

0030/2681 016 "DIA CIRC METAL
 LEN=0033 INSTALLED UNKN
 0030/2173 024 "DIA CIRC METAL
 LEN=0035 INSTALLED UNKN
 0030/1297 018 "DIA CIRC METAL
 LEN=0035 INSTALLED UNKN
 0030/0766 018 "DIA CIR PLASTIC
 LEN=0030 INSTALLED UNKN
 004445 FT 2 0 06103 0 00 0044+05
 GOOSE RUN RD
 (T477)
 0030/0000 LENGTH(AH 3592 BK 2676)

THOMPSON DR
 (TWP) 0020/1760

0020/1761 024 "DIA CIR PLASTIC
 LEN=0050 INSTALLED UNKN

2 0 06103 0 00 0017+35 001769 FT
 MANATAWNY DR
 (SR2036 SEG 0022/2351) 0020/0000

0020/0300 018 "DIA CIRC CONCR
 LEN=0050 INSTALLED UNKN
 001769 FT
 NC COLEBROOKDALE RD
 0020/0000 LENGTH(AH 2676 BK 1769)

000000 FT

0010/0750 018 "DIA CIRC METAL
 LEN=0050 INSTALLED UNKN
 0010/0024 024 "DIA CIR PLASTIC
 LEN=0050 INSTALLED UNKN
 0010/0007 024 "DIA CIR PLASTIC
 LEN=0060 INSTALLED UNKN
 000000 FT 2 0 06103 0 00 0000+00
 NC MANATAWNY DR
 INTER-BK MANATAWNY DR
 (SR4037 SEG 0050/1891)
 MFC BEGIN = D
 BK-MONTGOMERY (46)
 0010/0000 LENGTH(AH 1769 BK 0000)

EXTRACT DATE: 12/18/2023 ROADWAY MANAGEMENT SYSTEM PAGE NUMBER: 604
 PRINT DATE: 12/19/2023 SLD COUNTY/SR - ANNUAL PRINT COUNTY: BERKS
 DIR: B TOTAL LEN: 1.713 MI. DIST: 05-1 SR: 2063
 LEFT MUN: AMITY TOWNSHIP T RIGHT MUN: AMITY TOWNSHIP T

AVIEMORE LN
(T719)

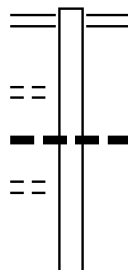
FELWICK LN
(T720)

009045 FT

0100/1774

0100/1184

006542 FT



009045 FT PA 662 OLD SWEDE RD
 0100/2503 (SR0662 SEG 0070/0000)

0100/1700 018 " DIA CIRC METAL
 LEN=0030 INSTALLED UNKN

006542 FT 2 0 06102 0 00 0025+03

DIR: B TOTAL LEN: 1.713 MI. DIST: 05-1 SR: 2063
 LEFT MUN: AMITY TOWNSHIP T RIGHT MUN: AMITY TOWNSHIP T

PINE LN
(T476)

0090/0526
004040 FT

WOODBROOK DR
(T688)

0080/1007

001689 FT

DOUGLASS DR
(TWP)

0070/0000
000000 FT
000000 FT
000000 FT
000000 FT
000000 FT

0100/0000	LENGTH(AH 2503 BK 2502)
0090/2450	018 "DIA CAST IRON LEN=0045 INSTALLED UNKN
0090/2074	018 "DIA CIRC METAL LEN=0035 INSTALLED UNKN
0090/0763	PINE LANE CT (T685)
004040 FT	2 0 06102 0 00 0050+05
0090/0000	LENGTH(AH 2502 BK 2351)
0080/2070	018 "DIA CIRC METAL LEN=0030 INSTALLED UNKN
0080/0765	018 "DIA CIRC METAL LEN=0035 INSTALLED UNKN
0080/0025	018 "DIA CIRC METAL LEN=0035 INSTALLED UNKN
001689 FT	2 0 06102 0 00 0073+57 AMITY TOWNSHIP DOUGLASS TWP T
0080/0000	LENGTH(AH 2351 BK 1689)
0070/1376	036 "DIA CIRC CONCR LEN=0060 INSTALLED UNKN
0070/1070	018 "DIA CIRC METAL LEN=0040 INSTALLED UNKN
0070/0759	018 "DIA CIRC METAL LEN=0045 INSTALLED UNKN
0070/0334	018 "DIA CIRC METAL LEN=0035 INSTALLED UNKN
000000 FT	2 0 06102 0 00 0090+46 NC PINE FORGE RD DOUGLASS DR (SR2059 SEG 0050/0000)
0070/0000	LTH AH 001689 BK 000100
000000 FT	7064/0000 LTH AH 000100 BK 003303
000000 FT	000000 FT
000000 FT	7040/0000 LENGTH(AH 3303 BK 3489)
000000 FT	000000 FT
000000 FT	7030/0000 LENGTH(AH 3489 BK 3330)
000000 FT	000000 FT
000000 FT	7020/0000 LENGTH(AH 3330 BK 0000)

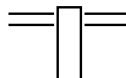
001196 FT		001196 FT	7120/0000 LENGTH(AH 2260 BK 2909)
001196 FT		001196 FT	7110/0000 LENGTH(AH 2909 BK 2768)
001196 FT		001196 FT	7100/0000 LENGTH(AH 2768 BK 3875)
001196 FT		001196 FT	7090/0000 LENGTH(AH 3875 BK 3412)
001196 FT		001196 FT	7080/0000 LENGTH(AH 3412 BK 1993)
001196 FT		001196 FT	7070/0000 LENGTH(AH 1993 BK 0788)
001196 FT		001196 FT	7062/0000 LENGTH(AH 0788 BK 1196)
			INTER-AHD DOUGLASS DR (TWP)
		0050/1196	FOR SR 2038 AND 2059 (CONN)
		0050/1009	015" DIA CIRC CONCR LEN=0089 INSTALLED UNKN
		0050/1000	PINE FORGE RD (SR2038 SEG 0004/0000)
		0050/0205	BMS EN 06/2059/0050/0052 2 0 06102 0 00 0090+95
		0050/0052	MANATAWNY CK BMSBG 06/2059/0050/0052
000000 FT		000000 FT	2 0 06102 0 00 0090+46
			NC DOUGLASS DR INTER-BK DOUGLASS DR (TWP)
			MFC BEGIN = D
		0050/0000	LENGTH(AH 1196 BK 3321)
		000000 FT	000000 FT
		7040/0000	LENGTH(AH 3321 BK 2212)
		000000 FT	000000 FT
		7030/0000	LENGTH(AH 2212 BK 3471)
		000000 FT	000000 FT
		7020/0000	LENGTH(AH 3471 BK 2446)
		000000 FT	000000 FT
		7010/0000	LENGTH(AH 2446 BK 2697)
		000000 FT	000000 FT
		7006/0000	LENGTH(AH 2697 BK 0000)

PINE FORGE RD
 (SR2063 SEG 0070/0000)

EXTRACT DATE: 12/18/2023 ROADWAY MANAGEMENT SYSTEM PAGE NUMBER: 601
PRINT DATE: 12/19/2023 SLD COUNTY/SR - ANNUAL PRINT COUNTY: BERKS

DIR: B TOTAL LEN: 1.205 MI. DIST: 05-1 SR: 2057
LEFT MUN: AMITY TOWNSHIP T RIGHT MUN: AMITY TOWNSHIP T

006361 FT



006361 FT OLD SWEDE RD
0020/2846 (SR0662 SEG 0030/1500)
048 "DIA CIRC METAL

EXTRACT DATE: 12/18/2023
PRINT DATE: 12/19/2023

ROADWAY MANAGEMENT SYSTEM
SLD COUNTY/SR - ANNUAL PRINT

PAGE NUMBER: 600
COUNTY: BERKS

DIR: B TOTAL LEN: 1.205 MI.
LEFT MUN: AMITY TOWNSHIP T

DIST: 05-1 SR: 2057
RIGHT MUN: AMITY TOWNSHIP T

003515 FT

000000 FT

0020/2050	LEN=0045	INSTALLED UNKN
0020/0513	024 " DIA CIRC METAL LEN=0035	INSTALLED UNKN
0020/0016	018 " DIA CIR PLASTIC LEN=0035	INSTALLED UNKN
003515 FT	2 0 06204 0 00 0035+26 NC TO LL GATE RD	
0020/0000	TOWNSHIP LINE RD (T355) AMITY TOWNSHIP DOUGLASS TWP T	
0010/3489	LENGTH(AH 2846 BK 3515) BMS EN 06/2057/0010/3466 0 0 00000 0 00 0000+00	
0010/3466	LEAF CREEK BMSBG 06/2057/0010/3466	
0010/3150	018 " DIA CIRC METAL LEN=0050	INSTALLED UNKN
0010/2980	018 " DIA CIRC METAL LEN=0060	INSTALLED UNKN
0010/2964	018 " DIA CIR PLASTIC LEN=0050	INSTALLED UNKN
0010/2944	OAK LN (T443)	
0010/2349	018 " DIA CIRC METAL LEN=0030	INSTALLED UNKN
0010/1575	032 " DIA CIR PLASTIC LEN=0035	INSTALLED UNKN
0010/1252	024 " DIA CIR PLASTIC LEN=0040	INSTALLED UNKN
0010/0903	018 "H 34 "W ELLIP METAL LEN=0035	INSTALLED UNKN
0010/0871	018 " DIA CIR PLASTIC LEN=0035	INSTALLED UNKN
0010/0628	016 " DIA CIRC METAL LEN=0030	INSTALLED UNKN
0010/0031	020 " DIA CIRC CONCR LEN=0030	INSTALLED UNKN
000000 FT	2 0 06204 0 00 0000+00 NC TO WNSHIP LINE RD	
0010/0000	BENJAMIN FRANKLIN HW (SR2022 SEG 0021/0000) (SR2022 SEG 0020/0000) MFC BEGIN = E LENGTH(AH 3515 BK 0000)	

EXTRACT DATE: 12/18/2023 ROADWAY MANAGEMENT SYSTEM PAGE NUMBER: 599
PRINT DATE: 12/19/2023 SLD COUNTY/SR - ANNUAL PRINT COUNTY: BERKS
DIR: B TOTAL LEN: .000 MI. DIST: 05-1 SR: 2055
LEFT MUN: MT PENN B RIGHT MUN: MT PENN B

000000 FT



000000 FT
7010/0000 LENGTH(AH 2733 BK 0000)

EXTRACT DATE: 12/18/2023 ROADWAY MANAGEMENT SYSTEM PAGE NUMBER: 598
PRINT DATE: 12/19/2023 SLD COUNTY/SR - ANNUAL PRINT COUNTY: BERKS
DIR: B TOTAL LEN: 1.182 MI. DIST: 05-1 SR: 2054
LEFT MUN: MT PENN B RIGHT MUN: MT PENN B

006242 FT
INTER-AHD PERKIOMEN AV
(SR2021 SEG 0054/0000)
HOWARD BL



DIR: B TOTAL LEN: 1.182 MI. DIST: 05-1 SR: 2054
 LEFT MUN: MT PENN B RIGHT MUN: MT PENN B

LTH AH 000750 BK 002981 005471 FT
 (SR2073 SEG 0011/0000) 7031/0000
 0020/2981

SEVENTEEN AND HALF ST
 (CITY)

0020/0286
 002490 FT

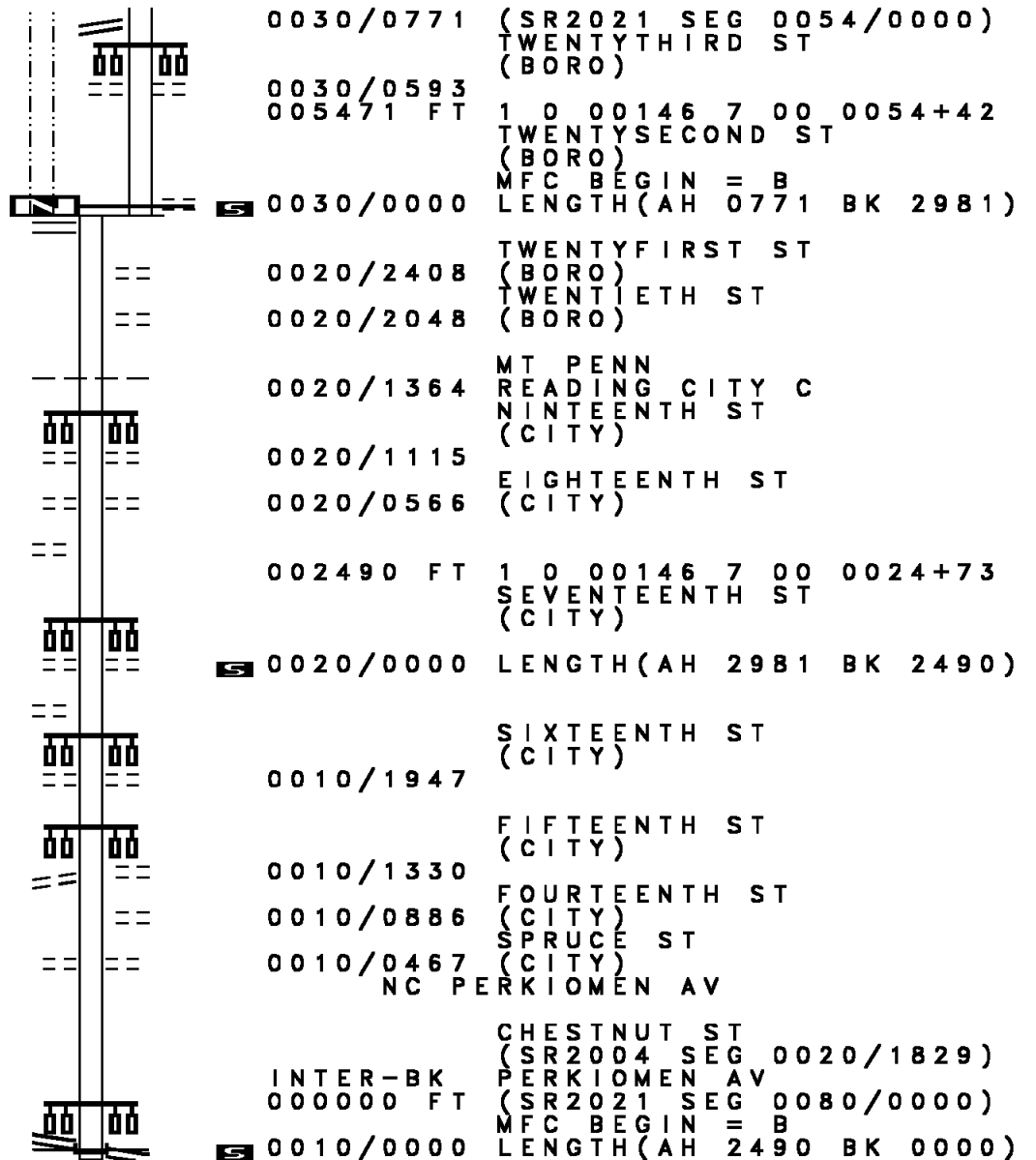
HOSKINS PL
 (CITY)

0010/2252

CLYMER ST
 (CITY)

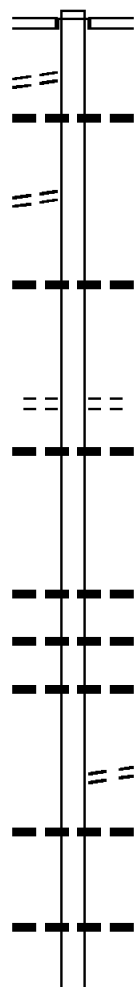
0010/1330

1 0 00146 7 00 0000+00 000000 FT
 MINERAL SPRING RD
 (SR2021 SEG 0080/0000) 0010/0000



DIR: B TOTAL LEN: 4.111 MI. DIST: 05-1 SR: 2053
 LEFT MUN: EARL T RIGHT MUN: EARL T

Stationing	Segment	Material	Notes
021704 FT	0080/2314	018 " DIA CIRC METAL	CHAPEL RD (T671)
0080/1685	0080/0740	015 " DIA CIRC CONCR	SHENKEL RD (T618)
019259 FT	0080/0000	018 " DIA CIRC CONCR	MOUNTAIN RD (T588)
016282 FT	0074/2615	018 " DIA CIRC CONCR	SUNSET HILL RD (T603)
014708 FT	0070/1048	024 " DIA CIRC METAL	FURNACE RUN RD
	0074/0565	018 " DIA CIRC CONCR	
	0074/0037	024 " DIA CIRC CONCR	
	0070/0035	018 " DIA CIRC CONCR	



021704 FT INTER-AHD SCHOOL HOUSE RD (T616)
 PHILADELPHIA AV (SR0073 SEG 0320/0695)
 0080/2445
 0080/2285
 0080/0740
 019259 FT 2 0 06034 0 01 0184+35
 MOUNTAIN RD (T588)
 S 0080/0000 LENGTH(AH 2445 BK 2977)
 0074/2615
 0074/1100
 0074/0565
 0074/0037
 016282 FT 2 0 06034 0 01 0154+04
 SUNSET HILL RD (T603)
 S 0074/0000 LENGTH(AH 2977 BK 1574)
 0070/1048
 0070/0035
 014708 FT

DIR: B TOTAL LEN: 4.111 MI. DIST: 05-1 SR: 2053
 LEFT MUN: EARL T RIGHT MUN: EARL T

Stationing	Notes	Stationing	Notes
(T600) 0070/0000	==	0070/0000	LENGTH(AH 1574 BK 2291) (APRA) MOBILIFE LONG LANE RD (T626)
	POE	0060/1467	
012417 FT	---	0060/0184	018 "DIA CIRC METAL LEN=0035 INSTALLED UNKN
	==	012417 FT	2 0 06034 0 01 0114+97 POWER LINE RD (T579)
WOODCHOPPERTOWN RD (T501)	---	0060/0000	LENGTH(AH 2291 BK 2282) 018 "DIA CIRC CONCR
0050/2097	==	0050/2230	LEN=0040 INSTALLED UNKN
	---	0050/1230	024 "DIA CIRC CONCR LEN=0030 INSTALLED UNKN
010135 FT	---	010135 FT	2 0 06034 0 00 0090+60 LAUREL RD (T630)
	==	0050/0000	LENGTH(AH 2282 BK 3333) 018 "DIA CIRC METAL
	---	0040/2844	LEN=0035 INSTALLED UNKN
	---	0040/2520	018 "DIA CIRC METAL LEN=0040 INSTALLED UNKN
	---	0040/2060	018 "DIA CIRC METAL LEN=0035 INSTALLED UNKN
	---	0040/1310	016 "DIA CIRC METAL LEN=0030 INSTALLED UNKN
ASPEN LN (TWP)	---	0040/0933	018 "DIA CIRC METAL LEN=0040 INSTALLED UNKN
0040/0795	==		
006802 FT	==	0040/0048	ROBIN RD (TWP)
	---	006802 FT	2 0 06034 0 00 0057+77
	---	0040/0000	LENGTH(AH 3333 BK 3612) 018 "DIA CIRC METAL
	---	0030/3484	LEN=0035 INSTALLED UNKN
	---	0030/3312	018 "DIA CIRC METAL LEN=0035 INSTALLED UNKN

DIR: B TOTAL LEN: 4.111 MI. DIST: 05-1 SR: 2053
 LEFT MUN: EARL T RIGHT MUN: EARL T

LOST WOODS RD
 (TWP) 0030/3280

2 0 06034 0 00 0020+84 003190 FT
 MANATAWNY RD
 (SR2051 SEG 0010/0000) 0030/0000

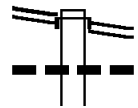
001103 FT

000000 FT

==				
---	0030/2578	018 " DIA	CIR PLASTIC	
---		LEN=0045	INSTALLED UNKN	
---	0030/2255	018 " DIA	CIRC METAL	
---		LEN=0035	INSTALLED UNKN	
---	0030/1927	012 " DIA	CIRC METAL	
---		LEN=0030	INSTALLED UNKN	
---	0030/1167	018 " DIA	CIRC METAL	
---		LEN=0035	INSTALLED UNKN	
==	0030/1110	ALICE CT		
---		(TWP)		
---	0030/0793	018 " DIA	CIRC METAL	
---		LEN=0035	INSTALLED UNKN	
	003190 FT			
		NC LO		
	0030/0000	MFC BEGIN = E		
>		LENGTH(AH 3612 BK 2087)		
		TROUT RUN		
		STRUCTURE LENGTH 12 FT		
	0020/1820	BMSID 06/2053/0020/1820		
---	0020/1786	072 " DIA	CIRC METAL	
---		LEN=0030	INSTALLED UNKN	
---	0020/0826	018 " DIA	CIRC METAL	
---		LEN=0035	INSTALLED UNKN	
---	0020/0003	016 " DIA	CIRC METAL	
---		LEN=0035	INSTALLED UNKN	
	001103 FT	2 0 06034 0 00 0000+00		
		EARL RD		
		(T870)		
	0020/0000	LENGTH(AH 2087 BK 1103)		
---	0010/1081	018 " DIA	CIRC METAL	
---		LEN=0035	INSTALLED UNKN	
---	0010/0572	018 " DIA	CIRC METAL	
---		LEN=0030	INSTALLED UNKN	
---	0010/0246	018 " DIA	CIRC METAL	
---		LEN=0030	INSTALLED UNKN	
---	0010/0150	EARL		
---		AMITY TOWNSHIP T		
	000000 FT	2 0 06053 1 00 0000+00		
		NC MA		
		NATAWNY RD		
		BOYERTOWN PK		
		(SR0562 SEG 0170/1850)		
		MFC BEGIN = D		
	0010/0000	LENGTH(AH 1103 BK 0000)		

EXTRACT DATE: 12/18/2023 ROADWAY MANAGEMENT SYSTEM PAGE NUMBER: 593
 PRINT DATE: 12/19/2023 SLD COUNTY/SR - ANNUAL PRINT COUNTY: BERKS
 DIR: B TOTAL LEN: 4.088 MI. DIST: 05-1 SR: 2051
 LEFT MUN: EARL T RIGHT MUN: EARL T

PHILADELPHIA AV
 (SR0073 SEG 0290/0811) 0070/3936



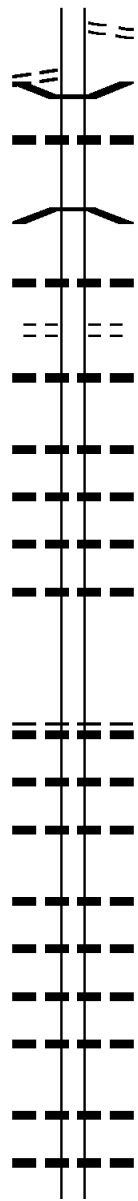
021586 FT
 INTER-AHD CLUB RD
 (T620)
 PHILADELPHIA AV
 (SR0073 SEG 0290/0811)
 0070/3936 018 " DIA CIRC METAL
 0070/3549 LEN=0035 INSTALLED UNKN
 SHOEMAKER RD

DIR: B TOTAL LEN: 4.088 MI. DIST: 05-1 SR: 2051
 LEFT MUN: EARL T RIGHT MUN: EARL T

HAFER RD
 (T587)

0070/3427

0070/3473 (T669)



0070/3182 BMS EN 06/2051/0070/3170
 048"H 00"W MULT METAL
 0070/3173 LEN=0035 INSTALLED UNKN
 2 0 06156 0 00 0175+72
 UNT OYSTERVILLE CREEK
 0070/3170 BMSBG 06/2051/0070/3170
 0070/2357 018 "DIA CIRC METAL
 LEN=0035 INSTALLED UNKN
 TOLLHOUSE RD
 0070/2218 (T628)
 024 "DIA CIRC METAL
 0070/2200 LEN=0035 INSTALLED UNKN
 0070/1487 018 "DIA CIRC METAL
 LEN=0035 INSTALLED UNKN
 0070/0993 018 "DIA CIRC METAL
 LEN=0035 INSTALLED UNKN
 0070/0928 018 "DIA CIRC METAL
 LEN=0035 INSTALLED UNKN
 0070/0489 018 "DIA CIRC METAL
 LEN=0035 INSTALLED UNKN
 017650 FT 2 0 06156 0 00 0175+72
 018 "DIA CIRC METAL
 LEN=0035 INSTALLED UNKN
 EARL
 OLEY T
 5 0070/0000 LENGTH(AH 3936 BK 3409)
 018 "DIA CIRC METAL
 0060/2860 LEN=0035 INSTALLED UNKN
 018 "DIA CIRC METAL
 0060/2651 LEN=0018 INSTALLED UNKN
 0060/2023 018 "DIA CIRC METAL
 LEN=0045 INSTALLED UNKN
 018 "DIA CIRC METAL
 0060/1960 LEN=0040 INSTALLED UNKN
 015 "DIA CIRC METAL
 0060/1731 LEN=0035 INSTALLED UNKN
 018 "DIA CIRC METAL
 0060/1538 LEN=0035 INSTALLED UNKN
 0060/0741 018 "DIA CIRC METAL
 LEN=0035 INSTALLED UNKN
 018 "DIA CIRC METAL
 0060/0233 LEN=0035 INSTALLED UNKN
 014241 FT

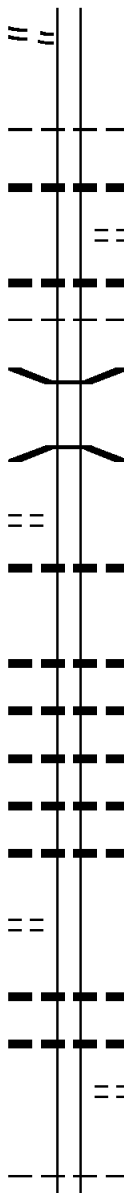
2 0 06156 0 00 0144+00 014241 FT

DIR: B TOTAL LEN: 4.088 MI. DIST: 05-1 SR: 2051
LEFT MUN: OLEY T RIGHT MUN: OLEY T

SPANGSVILLE RD
(T577)

0060/0000

0060/0000 LENGTH(AH 3409 BK 2729)



0050/1813

OLEY
EARL T
018 "DIA CIRC PLASTIC
LEN=0050 INSTALLED UNKN
WOODCHOPPERTOWN RD

0050/1649

(T579)

0050/1571

018 "DIA CIRC METAL
LEN=0035 INSTALLED UNKN
EARL
OLEY T

0050/1301

0050/0940

0050/0240

BMSEN 06/2051/0050/0217
0 0 00000 0 00 0000+00
FURNACE RUN
BMSBG 06/2051/0050/0217

0050/0217
011512 FT

2 0 06156 0 00 0116+05 011512 FT
KULP RD
(T615)

0050/0000

0050/0000 LENGTH(AH 2729 BK 2944)

0040/2575

018 "DIA CIRC METAL
LEN=0035 INSTALLED UNKN

0040/1633

018 "DIA CIRC METAL
LEN=0035 INSTALLED UNKN

0040/1587

018 "DIA CIRC METAL
LEN=0035 INSTALLED UNKN

0040/1271

018 "DIA CIRC METAL
LEN=0035 INSTALLED UNKN

0040/0737

018 "DIA CIRC METAL
LEN=0035 INSTALLED UNKN

0040/0189
008568 FT

018 "DIA CIRC METAL
LEN=0035 INSTALLED UNKN

2 0 06156 0 00 0086+48 008568 FT
FISHER MILL RD
(T575)

0040/0000

0040/0000 LENGTH(AH 2944 BK 1834)

0030/0940

018 "DIA CIRC METAL
LEN=0050 INSTALLED UNKN

0030/0667

018 "DIA CIRC METAL
LEN=0040 INSTALLED UNKN

006734 FT

0030/0379
006734 FT

UNKNOWN RD
(PRDR)
2 0 06156 0 00 0068+14
OLEY
EARL T

0030/0000 LENGTH(AH 1834 BK 3362)

DIR: B TOTAL LEN: 4.088 MI. DIST: 05-1 SR: 2051
 LEFT MUN: EARL T RIGHT MUN: EARL T

RUBIE LN
 (PRDR)

0020/3159



0020/3008	024 " DIA	CIRC METAL
	LEN=0038	INSTALLED UNKN
0020/2594	024 " DIA	CIRC METAL
	LEN=0035	INSTALLED UNKN
0020/2318	018 " DIA	CIRC METAL
	LEN=0040	INSTALLED UNKN
0020/2137	018 " DIA	CIRC METAL
	LEN=0045	INSTALLED UNKN
0020/1706	024 " DIA	CIRC METAL
	LEN=0045	INSTALLED UNKN
0020/1198	024 " DIA	CIRC METAL
	LEN=0045	INSTALLED UNKN
0020/0989	024 " DIA	CIRC METAL
	LEN=0040	INSTALLED UNKN
0020/0443	DIENER DR	
	(TWP)	
0020/0177	018 " DIA	CIRC METAL
	LEN=0045	INSTALLED UNKN
0020/0036	018 " DIA	CIRC METAL
	LEN=0045	INSTALLED UNKN
003372 FT	2 0 06156 0 00 0033+95	
	PARK RD	
	(T590)	
0020/0000	LENGTH(AH 3362 BK 3372)	
	018 " DIA	CIRC METAL
0010/3025	LEN=0040	INSTALLED UNKN
	018 " DIA	CIRC METAL
0010/2673	LEN=0040	INSTALLED UNKN
	018 " DIA	CIRC METAL
0010/1951	LEN=0046	INSTALLED UNKN
	PARK RD	
	(T590)	
0010/1914	018 " DIA	CIRC METAL
	LEN=0046	INSTALLED UNKN
0010/1732	018 " DIA	CIRC METAL
	LEN=0045	INSTALLED UNKN
0010/1513	018 " DIA	CIRC METAL
	LEN=0045	INSTALLED UNKN
0010/1267	018 " DIA	CIRC METAL
	LEN=0045	INSTALLED UNKN

003372 FT

==

5

000000 FT

000000 FT	2 0 06156 0 00 0000+00
	LONGVIEW RD
	(SR2053 SEG 0030/0000)
	NC MA NATAWNY RD
	MFC BEGIN = D
0010/0000	LENGTH(AH 3372 BK 0000)

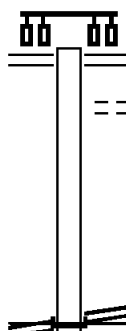
MANATAWNY RD
 (SR2053 SEG 0030/0000) 0010/0000

EXTRACT DATE: 12/18/2023 ROADWAY MANAGEMENT SYSTEM PAGE NUMBER: 589
 PRINT DATE: 12/19/2023 SLD COUNTY/SR - ANNUAL PRINT COUNTY: BERKS

DIR: B TOTAL LEN: .128 MI. DIST: 05-1 SR: 2050
 LEFT MUN: MT PENN B RIGHT MUN: MT PENN B

000678 FT

000000 FT

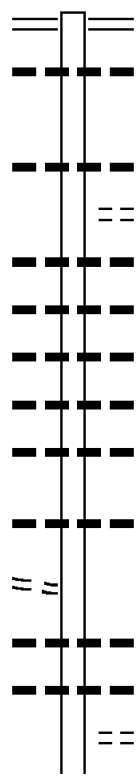


MINERAL SPRINGS RD
 {SR2021 SEG 0060/0000}
 {SR2021 SEG 0061/0000} 0010/0000

000678 FT TWENTYTHIRD ST
 (SR2023 SEG 0010/0312)
 0010/0678 UNKNOWN AL
 0010/0492 (BORO)
 000000 FT 2 0 06223 0 00 0000+00
 HOWARD BL
 (SR2021 SEG 0061/0000)
 (SR2021 SEG 0060/0000)
 NC DE ENGLER ST
 INTER-BK TWENTYSECOND ST
 (SR2073 SEG 0011/0434)
 MFC BEGIN = D
 0010/0000 LENGTH(AH 0678 BK 0000)

DIR: B TOTAL LEN: 9.227 MI. DIST: 05-1 SR: 2049
 LEFT MUN: COLEBROOKDALE T RIGHT MUN: COLEBROOKDALE T

048717 FT



048717 FT READING AV
 0190/2382 (SR0562 SEG 0260/2563)
 0190/2295 036 " DIA CIRC CONCR
 LEN=0050 INSTALLED UNKN

 0190/1386 024 " DIA CIRC METAL
 LEN=0035 INSTALLED UNKN
 POPODICKON DR
 0190/1379 (T691)
 0190/1369 012 " DIA CAST IRON
 LEN=0035 INSTALLED UNKN
 0190/1163 024 " DIA CIRC METAL
 LEN=0035 INSTALLED UNKN
 0190/0979 015 " DIA CIRC CONCR
 LEN=0035 INSTALLED UNKN
 0190/0909 018 " DIA CIRC METAL
 LEN=0035 INSTALLED UNKN
 0190/0800 015 " DIA CIRC METAL
 LEN=0035 INSTALLED UNKN

 0190/0094 018 " DIA CIRC METAL
 046335 FT LEN=0075 INSTALLED UNKN
 NC WATER ST
 0190/0000 LENGTH(AH 2382 BK 1678)
 036 " DIA CIRC METAL
 0180/1413 LEN=0045 INSTALLED UNKN
 018 " DIA CIRC METAL
 0180/1265 LEN=0150 INSTALLED UNKN
 PHEASANT RUN RD
 0180/1149 (TWP)

2 0 06106 0 00 0023+55 046335 FT
 IRONSTONE DR
 (T671) 0190/0000

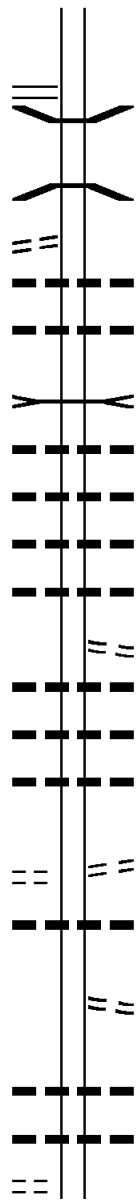
DIR: B TOTAL LEN: 9.227 MI. DIST: 05-1 SR: 2049
 LEFT MUN: COLEBROOKDALE T RIGHT MUN: COLEBROOKDALE T

2 0 06106 0 00 0040+07 044657 FT
 FUNK RD
 (SR2045 SEG 0010/0000) 0180/0000

IRONSTONE DR
 (T671) 0170/2844

JOHNSON RD
 (T368) 0170/0000

JOHNSON RD
 (T690) 0160/0226



044657 FT
 0180/0000 LENGTH(AH 1678 BK 3436)
 0170/3225 BMSSEN 06/2049/0170/3208
 0 0 00000 0 00 0000+00
 TR. IRONSTONE
 0170/3208 BMSBG 06/2049/0170/3208
 NC IRONSTONE DR
 0170/2842 018 "DIA CIRC METAL
 LEN=0035 INSTALLED UNKN
 048"H 36"W CON BOX CUL
 0170/2708 LEN=0035 INSTALLED UNKN
 TRIB TO IRONSTONE CREEK
 STRUCTURE LENGTH 14 FT
 0170/2487 BMSID 06/2049/0170/2487
 018 "DIA CIRC METAL
 0170/2294 LEN=0035 INSTALLED UNKN
 018 "DIA CIRC METAL
 0170/2103 LEN=0040 INSTALLED UNKN
 018 "DIA CIR PLASTIC
 0170/1900 LEN=0035 INSTALLED 1998
 018 "DIA CIRC METAL
 0170/1426 LEN=0035 INSTALLED UNKN
 FRECON RD
 0170/0905 (T669)
 018 "DIA CIRC METAL
 0170/0863 LEN=0035 INSTALLED UNKN
 018 "DIA CIRC METAL
 0170/0584 LEN=0035 INSTALLED UNKN
 018 "DIA CIRC METAL
 0170/0241 LEN=0035 INSTALLED 2004
 041221 FT 2 0 06053 0 02 0209+92
 FRECON RD
 (T669)
 0170/0000 LENGTH(AH 3436 BK 2661)
 048 "DIA CIRC METAL
 0160/2661 LEN=0035 INSTALLED 1998
 POPLAR RD
 0160/2056 (T368)
 018 "DIA CIRC METAL
 0160/1088 LEN=0035 INSTALLED UNKN
 018 "DIA CIRC METAL
 0160/0744 LEN=0040 INSTALLED UNKN

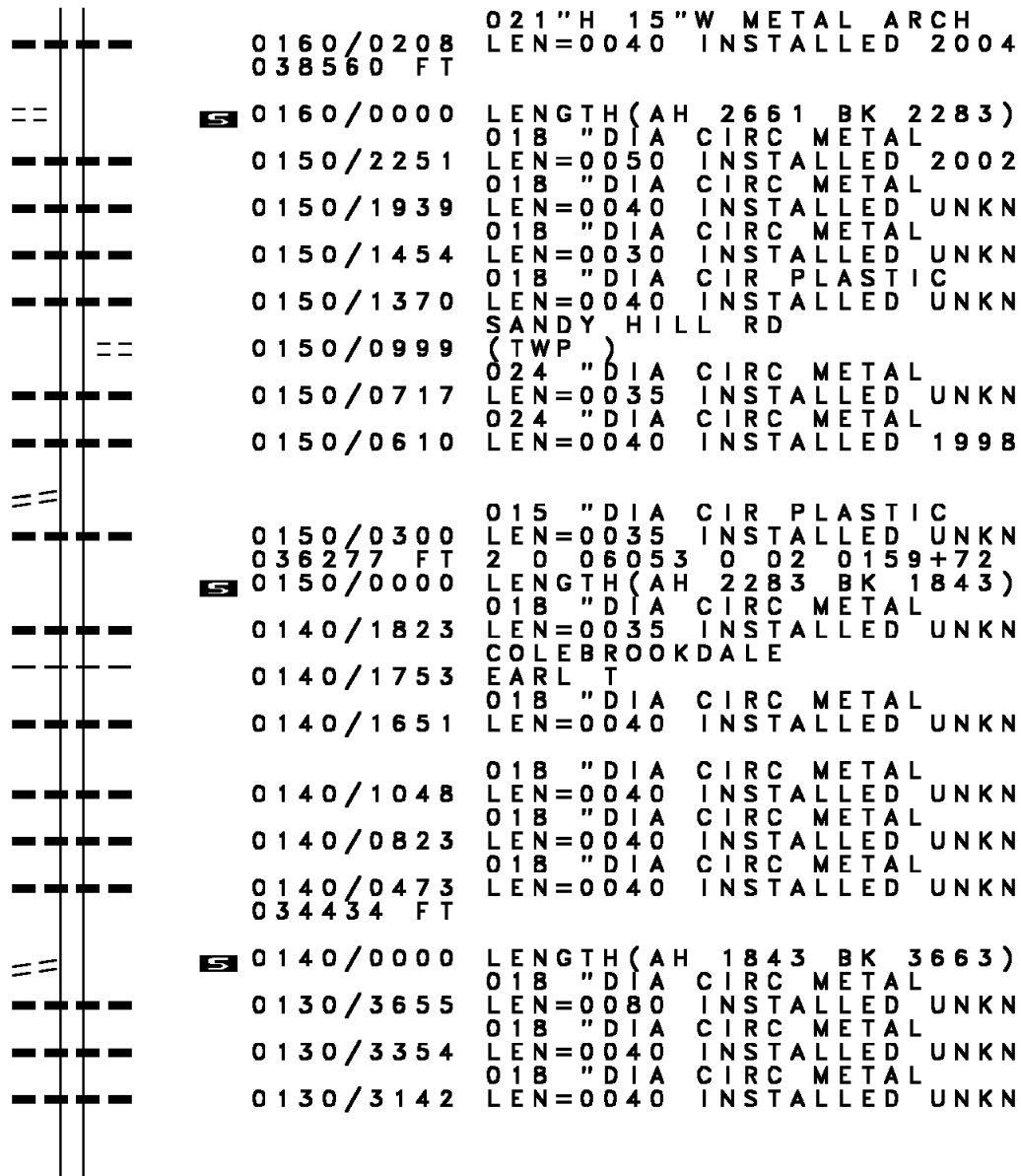
DIR: B TOTAL LEN: 9.227 MI. DIST: 05-1 SR: 2049
 LEFT MUN: COLEBROOKDALE T RIGHT MUN: COLEBROOKDALE T

2 0 06053 0 02 0183+25 038560 FT
 MOUNTAIN RD
 (T644) 0160/0000

GRANDVIEW RD
 (T624) 0150/0366

036277 FT

2 0 06053 0 02 0145+12 034434 FT
 LAUREL RD
 (T630) 0140/0000



0160/0208 021"H 15"W METAL ARCH
 038560 FT LEN=0040 INSTALLED 2004

S 0160/0000 LENGTH(AH 2661 BK 2283)
 0150/2251 018" DIA CIRC METAL
 0150/1939 LEN=0050 INSTALLED 2002
 0150/1454 018" DIA CIRC METAL
 0150/1370 LEN=0040 INSTALLED UNKN
 018" DIA CIRC METAL
 018" DIA CIRC METAL
 018" DIA CIR PLASTIC
 LEN=0030 INSTALLED UNKN
 LEN=0040 INSTALLED UNKN
 SANDY HILL RD

0150/0999 (TWP)
 0150/0717 024" DIA CIRC METAL
 0150/0610 LEN=0035 INSTALLED UNKN
 024" DIA CIRC METAL
 LEN=0040 INSTALLED 1998

0150/0300 015" DIA CIR PLASTIC
 036277 FT LEN=0035 INSTALLED UNKN
 S 0150/0000 2 0 06053 0 02 0159+72
 LENGTH(AH 2283 BK 1843)
 0140/1823 018" DIA CIRC METAL
 0140/1753 LEN=0035 INSTALLED UNKN
 COLEBROOKDALE
 EARL T
 0140/1651 018" DIA CIRC METAL
 LEN=0040 INSTALLED UNKN

0140/1048 018" DIA CIRC METAL
 0140/0823 LEN=0040 INSTALLED UNKN
 018" DIA CIRC METAL
 018" DIA CIRC METAL
 0140/0473 018" DIA CIRC METAL
 034434 FT LEN=0040 INSTALLED UNKN

S 0140/0000 LENGTH(AH 1843 BK 3663)
 0130/3655 018" DIA CIRC METAL
 0130/3354 LEN=0080 INSTALLED UNKN
 018" DIA CIRC METAL
 018" DIA CIRC METAL
 0130/3142 LEN=0040 INSTALLED UNKN
 018" DIA CIRC METAL
 LEN=0040 INSTALLED UNKN

DIR: B TOTAL LEN: 9.227 MI. DIST: 05-1 SR: 2049
 LEFT MUN: EARL T RIGHT MUN: EARL T

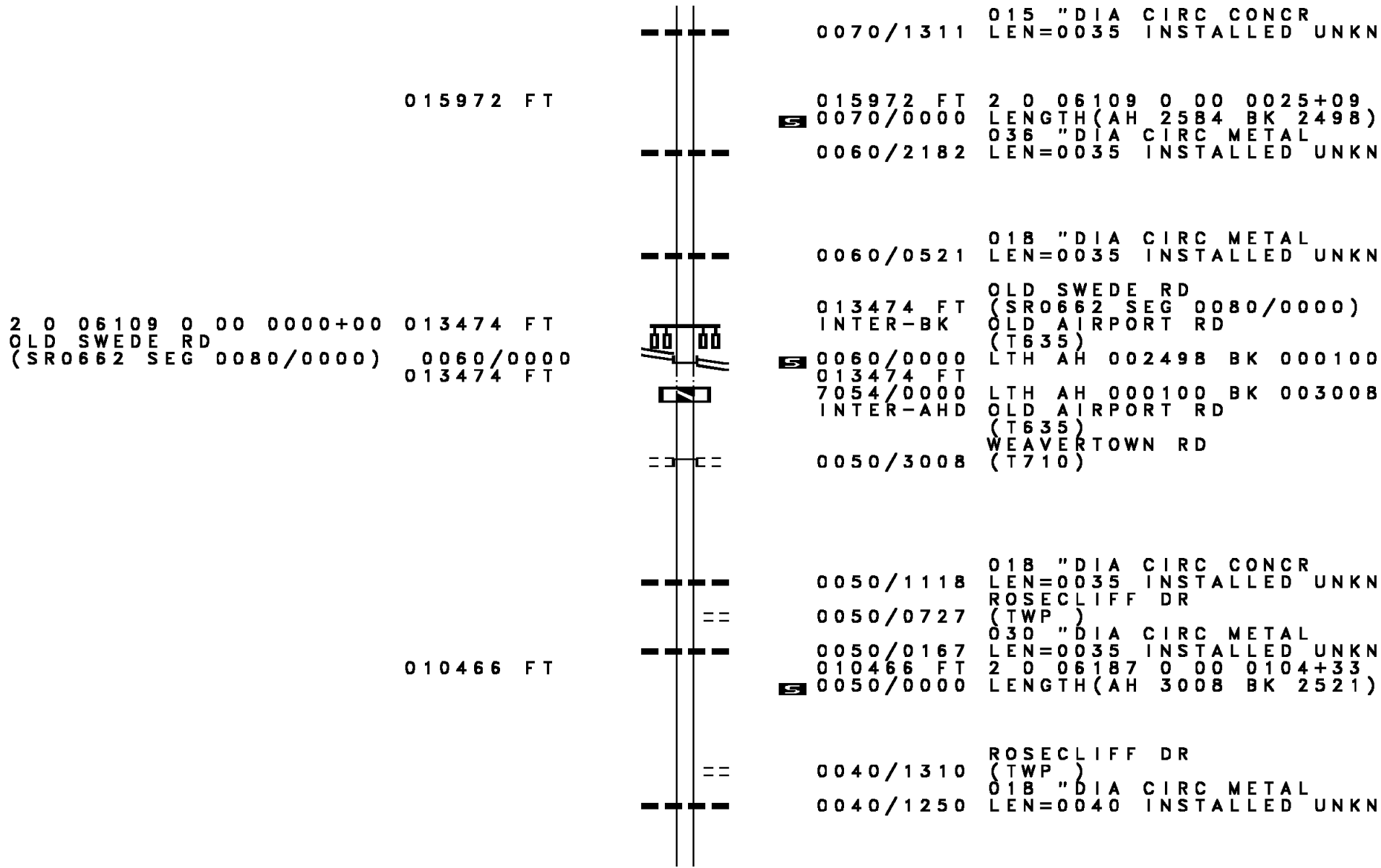
Stationing	Length	Notes	Material	Status
0130/1492	024"		DIA CIRC METAL	INSTALLED UNKN
0130/0357	024"	FANCY HILL RD (T624)	DIA CIRC METAL	INSTALLED UNKN
0130/0326	030771 FT		LEN=0035	INSTALLED UNKN
0130/0000	030771 FT	2 0 06053 0 00 0104+05	LENGTH(AH 3663 BK 2365)	
0120/2360	018"		DIA CIRC METAL	INSTALLED UNKN
0120/2008	036"		DIA CIRC METAL	INSTALLED UNKN
0120/1635	018"		DIA CIRC METAL	INSTALLED UNKN
0120/0246	018"		DIA CIRC METAL	INSTALLED 1994
0120/0000	028406 FT	2 0 06053 0 00 0084+03 028406 FT	LENGTH(AH 2365 BK 2612)	
0110/2217	018"	HEMLOCK RD (T648)	DIA CIRC METAL	INSTALLED UNKN
0110/0000	025794 FT	2 0 06053 0 00 0058+25 025794 FT	LENGTH(AH 2612 BK 2829)	
0100/2802	018"	OLD POWDER MILL RD (T870)	DIA CIRC METAL	INSTALLED UNKN
0100/2670	018"		DIA CIRC METAL	INSTALLED UNKN
0100/2070	018"	OLD POWDER MILL RD (T870)	DIA CIRC METAL	INSTALLED UNKN
0100/1931	018"		DIA CIRC METAL	INSTALLED UNKN
0100/1601	018"		DIA CIRC METAL	INSTALLED UNKN

DIR: B TOTAL LEN: 9.227 MI. DIST: 05-1 SR: 2049
 LEFT MUN: EARL T RIGHT MUN: EARL T

Stationing	Description	Length	Material	Status
022965 FT	0100/0682	018" DIA	CIRC METAL	INSTALLED UNKN
	0100/0564	018" DIA	CIRC METAL	INSTALLED UNKN
	022965 FT	2 0 06053	0 00 0029+58	
	0100/0000	LENGTH(AH 2829 BK 2980)		
0090/1309	0090/1311	018" DIA	CIRC METAL	INSTALLED UNKN
019985 FT	0090/0395	021" H 15" W	METAL ARCH	INSTALLED 2002
	0090/0150	EARL AMITY TOWNSHIP T		
	019985 FT	2 0 06053	0 00 0000+00	
		BOYERTOWN PK (SR0562 SEG 0180/0000)		
		INTER-BK POWDER MILL HOLLOW RD		
		BOYERTOWN PK (SR0562 SEG 0180/0000)		
019985 FT	0090/0000	LTH AH 002980	BK 000100	
	019985 FT	LTH AH 000100	BK 001429	
0080/1429	0080/1429	BOYERTOWN PK (SR0562 SEG 0170/2385)		
	0080/0589	015" H 12" W	CON BOX CUL	INSTALLED UNKN
	0080/0313	015" DIA	CIRC CONCR	INSTALLED UNKN
	0080/0259	WINDING CREEK DR (TWP)		
018556 FT	0080/0045	018" DIA	CIRC CONCR	INSTALLED UNKN
	018556 FT			
0080/0000	0080/0000	LENGTH(AH 1429 BK 2584)		
	0070/2358	BMSBN 06/2049	/0070/2202	
		0 0 0000 0 00 0000+00		
		MANATAWNY CK		
	0070/2202	BMSBG 06/2049	/0070/2202	
	0070/1832	024" DIA	CIRC CONCR	INSTALLED UNKN
		015" DIA	CIRC CONCR	INSTALLED UNKN
	0070/1607	015" DIA	CIRC CONCR	INSTALLED UNKN

2 0 06109 0 00 0050+65
 SPOTTS MILL RD (T622)

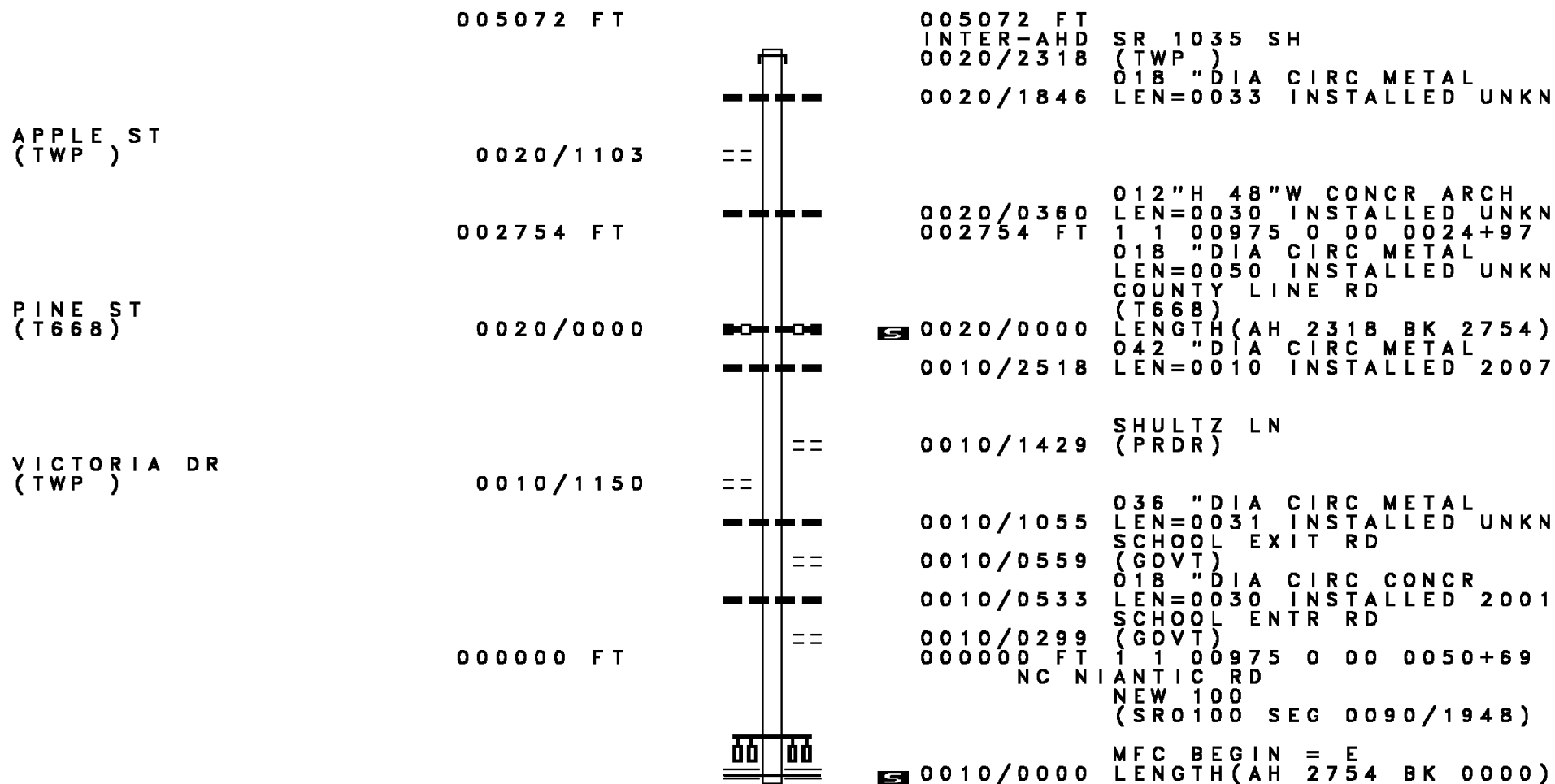
DIR: B TOTAL LEN: 9.227 MI. DIST: 05-1 SR: 2049
 LEFT MUN: AMITY TOWNSHIP T RIGHT MUN: AMITY TOWNSHIP T



DIR: B TOTAL LEN: 9.227 MI. DIST: 05-1 SR: 2049
 LEFT MUN: AMITY TOWNSHIP T RIGHT MUN: AMITY TOWNSHIP T

Stationing	Description	Length	Notes
2 0 06187 0 00 0079+30	HILL RD (T443)	007945 FT	
0040/0000		0040/0000	LENGTH(AH 2521 BK 2464)
005481 FT		0030/1197	024 " DIA CIRC CONCR LEN=0040 INSTALLED UNKN
005481 FT		005481 FT	2 0 06187 0 00 0054+67 MORLATTON RD (T443)
0020/0386		0030/0000	LENGTH(AH 2464 BK 2422)
003059 FT		0020/1888	024 " DIA CIRC CONCR LEN=0045 INSTALLED UNKN
003059 FT		0020/1337	RUSSELL AV (T657)
0020/0386		003059 FT	2 0 06187 0 00 0030+37 MAGNOLIA DR (T656)
003059 FT		0020/0000	LENGTH(AH 2422 BK 3059)
0010/2430		0010/2942	018 " DIA CIRC CONCR LEN=0035 INSTALLED UNKN
0010/2430		0010/2022	POPLAR DR (T655)
0010/1230		0010/1230	HOLLY DR (T651)
0010/0609		0010/0609	WELSH DR (T649)
0010/0331		0010/0209	BENJAMIN FRANKLIN HW (SR0422 SEG 0621/0794)
000000 FT		000000 FT	2 0 06187 0 00 0000+00 D AIRPORT RD BENJAMIN FRANKLIN HW (SR0422 SEG 0620/0898)
000000 FT		0010/0000	MFC BEGIN = D LENGTH(AH 3059 BK 0000)

DIR: B TOTAL LEN: .961 MI. DIST: 05-1 SR: 2048
 LEFT MUN: WASHINGTON T RIGHT MUN: WASHINGTON T



EXTRACT DATE: 12/18/2023 ROADWAY MANAGEMENT SYSTEM PAGE NUMBER: 580
PRINT DATE: 12/19/2023 SLD COUNTY/SR - ANNUAL PRINT COUNTY: BERKS

DIR: B TOTAL LEN: .960 MI. DIST: 05-1 SR: 2047
LEFT MUN: AMITY TOWNSHIP T RIGHT MUN: AMITY TOWNSHIP T

005071 FT



005071 FT BEN FRANKLIN HW
0020/1746 (SR0422 SEG 0600/0000)


DIR: B TOTAL LEN: .960 MI. DIST: 05-1 SR: 2047
 LEFT MUN: AMITY TOWNSHIP T RIGHT MUN: AMITY TOWNSHIP T

1 0 00663 0 00 0037+02 003325 FT
 MONOCACY CREEK RD
 (SR2025 SEG 0280/1611) 0020/0000
 003325 FT

PENNSYLVANIA AV
 (T626) 0010/2456

SCHOOL ST
 (T423) 0010/0442
 000000 FT

MAIN ST
 (SR0724 SEG 0312/2453) 0010/0000



0020/1337 048" DIA CIRC METAL
 LEN=0040 INSTALLED UNKN

0020/0183 HILLVIEW RD
 (T414)
 0020/0166 018" DIA CIRC METAL
 LEN=0037 INSTALLED UNKN

0020/0166 NC MO MONOCACY RD
 INTER-BK MONOCACY CREEK RD
 003325 FT (SR2025 SEG 0280/1611)

5 0020/0000 MFC BEGIN = E
 003325 FT LTH AH 001746 BK 000100
 7014/0000 LTH AH 000100 BK 003325
 INTER-AHD MONOCACY CREEK RD
 (SR2025 SEG 0300/0000)

0010/3325 MONOCACY CREEK RD
 0010/3209 (SR2025 SEG 0300/0000)

0010/3197 MILL RACE
 STRUCTURE LENGTH 12 FT
 BMSID 06/2047/0010/3197
 BMSSEN 06/2047/0010/2997
 0 0 00000 0 00 0000+00

0010/2997 MONOCACY CK.
 BMSBG 06/2047/0010/2997
 0010/2991 BMSSEN 06/2047/0010/2973
 0 0 00000 0 00 0000+00

0010/2973 MONOCACY CK.
 BMSBG 06/2047/0010/2973

0010/2168 (AAR 589965N)#TRKS 02
 015"H 21"W ELLIP METAL
 LEN=0040 INSTALLED UNKN

0010/1270 BMSSEN 06/2047/0010/0913
 AMITY TOWNSHIP

0010/1192 UNION T
 0 0 00000 0 00 0000+00
 0010/0913 SCHUYLKILL R
 BMSBG 06/2047/0010/0913

000000 FT 1 0 00663 0 00 0000+00
 MAIN ST
 (SR0724 SEG 0312/2453)

5 0010/0000 NC MA IN ST
 MFC BEGIN = D
 LENGTH(AH 3325 BK 0000)

DIR: B TOTAL LEN: 1.109 MI. DIST: 05-1 SR: 2046
 LEFT MUN: WASHINGTON T RIGHT MUN: WASHINGTON T

AUDREY DR
 (T960)

005854 FT

005854 FT
 INTER-AHD HOFFMANSVILLE RD
 0020/2486 (TWP)
 018 " DIA CIRC METAL
 0020/2482 LEN=0040 INSTALLED UNKN



0020/0847

0020/1405 COUNTY LINE RD
 (T668)
 018 " DIA CIR PLASTIC
 0020/1394 LEN=0040 INSTALLED UNKN



003368 FT

0020/0071 018 " DIA CIRC METAL
 LEN=0040 INSTALLED UNKN
 003368 FT 2 0 06033 0 00 0024+88
 0020/0000 LENGTH(AH 2486 BK 3368)



0010/2755 018 " DIA CIRC METAL
 LEN=0040 INSTALLED UNKN



0010/1790 PASSMORE RD
 (T844)

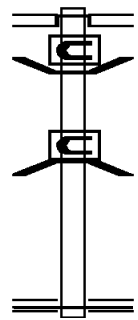
000000 FT

000000 FT 2 0 06033 0 00 0058+61
 NC HOFFMANSVILLE RD
 NEW 100
 (SR0100 SEG 0070/0000)
 MFC BEGIN = C
 0010/0000 LENGTH(AH 3368 BK 0000)



EXTRACT DATE: 12/18/2023 ROADWAY MANAGEMENT SYSTEM PAGE NUMBER: 577
 PRINT DATE: 12/19/2023 SLD COUNTY/SR - ANNUAL PRINT COUNTY: BERKS
 DIR: B TOTAL LEN: .087 MI. DIST: 05-1 SR: 2045
 LEFT MUN: COLEBROOKDALE T RIGHT MUN: COLEBROOKDALE T

000460 FT



000000 FT

000460 FT
 INTER-AHD FUNK RD
 (T656)
 PHILADELPHIA AV
 0010/0460 (SR0073 SEG 0400/0000)
 0010/0373 BMSEN 06/2045/0010/0350
 2 0 06053 0 02 0248+07
 BRIDGE CLOSED
 TR. IRONSTONE
 0010/0350 BMSBG 06/2045/0010/0350
 000000 FT 2 0 06053 0 02 0244+53
 NC FUNK RD
 IRONSTONE DR
 (SR2049 SEG 0180/0000)
 MFC BEGIN = D
 0010/0000 LENGTH(AH 0460 BK 0000)

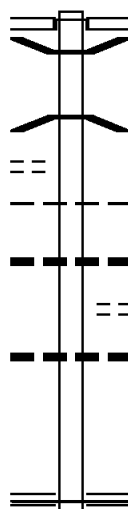
DIR: B TOTAL LEN: .229 MI. DIST: 05-1 SR: 2044
 LEFT MUN: WASHINGTON T RIGHT MUN: WASHINGTON T

PHEASANT RD
 (TWP)

001211 FT

0010/0639

000000 FT



001211 FT
 INTER-AHD

0010/1211
 0010/0802

0010/0741

0010/0600

0010/0279

0010/0178

0010/0136

000000 FT
 NC MI

5 0010/0000

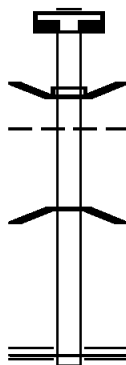
EHST RD
 (TWP)
 SR 0100 SH
 (SR0100 SEG 0050/0000)
 BMSEN 06/2044/0010/0741
 0 0 00000 0 00 0000+00
 W.BR. SWAMP
 BMSBG 06/2044/0010/0741

 WASHINGTON
 BECHTELSVILLE BOROUGH B
 036 "DIA CIRC METAL
 LEN=0035 INSTALLED UNKN
 UNKNOWN RD
 (PRDR)
 018 "DIA CIRC CONCR
 LEN=0050 INSTALLED UNKN
 2 0 06195 0 00 0000+00
 LL ST
 MAIN ST
 (SR2069 SEG 0070/1512)
 MFC BEGIN = E
 LENGTH(AH 1211 BK 0000)

DIR: B TOTAL LEN: .021 MI. DIST: 05-1 SR: 2043
 LEFT MUN: EXETER T RIGHT MUN: EXETER T







000112 FT

000000 FT



000112 FT
 7012/0000 LENGTH(AH 3793 BK 0112)
 BMSSEN 06/2043/0010/0083
 INTER-AHD OLD TULPEHOCKEN RD
 0010/0112 (TWP)
 EXETER
 0010/0086 AMITY TOWNSHIP T
 0 0 00000 0 00 0000+00
 MONOCACY CK.
 0010/0083 BMSBG 06/2043/0010/0083
 000000 FT 2 0 06107 0 01 0119+80
 NC OLD TULPEHOCKEN RD
 WEAVERTOWN RD
 (SR2041 SEG 0050/0000)
 MFC BEGIN = D
 0010/0000 LENGTH(AH 0112 BK 0000)

DANIEL BOONE RD
 (SR2041 SEG 0050/0000) 0010/0000

016174 FT		016174 FT	
016174 FT		7100/0000	LENGTH(AH 2790 BK 1757)
016174 FT		016174 FT	
016174 FT		7090/0000	LENGTH(AH 1757 BK 3345)
016174 FT		016174 FT	
		7080/0000	LENGTH(AH 3345 BK 2768)
		016174 FT	
		7072/0000	LENGTH(AH 2768 BK 0009)
		INTER-AHD	BMSEN 06/2041/0070/0000
		0070/0009	E WEAVERTOWN RD
016165 FT		(T710)	
		016165 FT	1 1 00954 0 00 0048+45
		INTER-BK	W WEAVERTOWN RD
			(T710)
			TRIB TO MONOCACY CREEK
			BMSBG 06/2041/0070/0000
			LENGTH(AH 0009 BK 0607)
016165 FT		0070/0000	
		016165 FT	
		7062/0000	LENGTH(AH 0607 BK 1765)
		INTER-AHD	W WEAVERTOWN RD
			(T710)
			LIMEKILN RD
		0060/1765	(SR2025 SEG 0210/0000)
		0060/1126	BMSEN 06/2041/0060/1114
			036 "DIA CIR UNKNOWN
		0060/1120	LEN=0025 INSTALLED UNKN
			0 0 00000 0 00 0000+00
			TRIB. MONOCACY CREEK

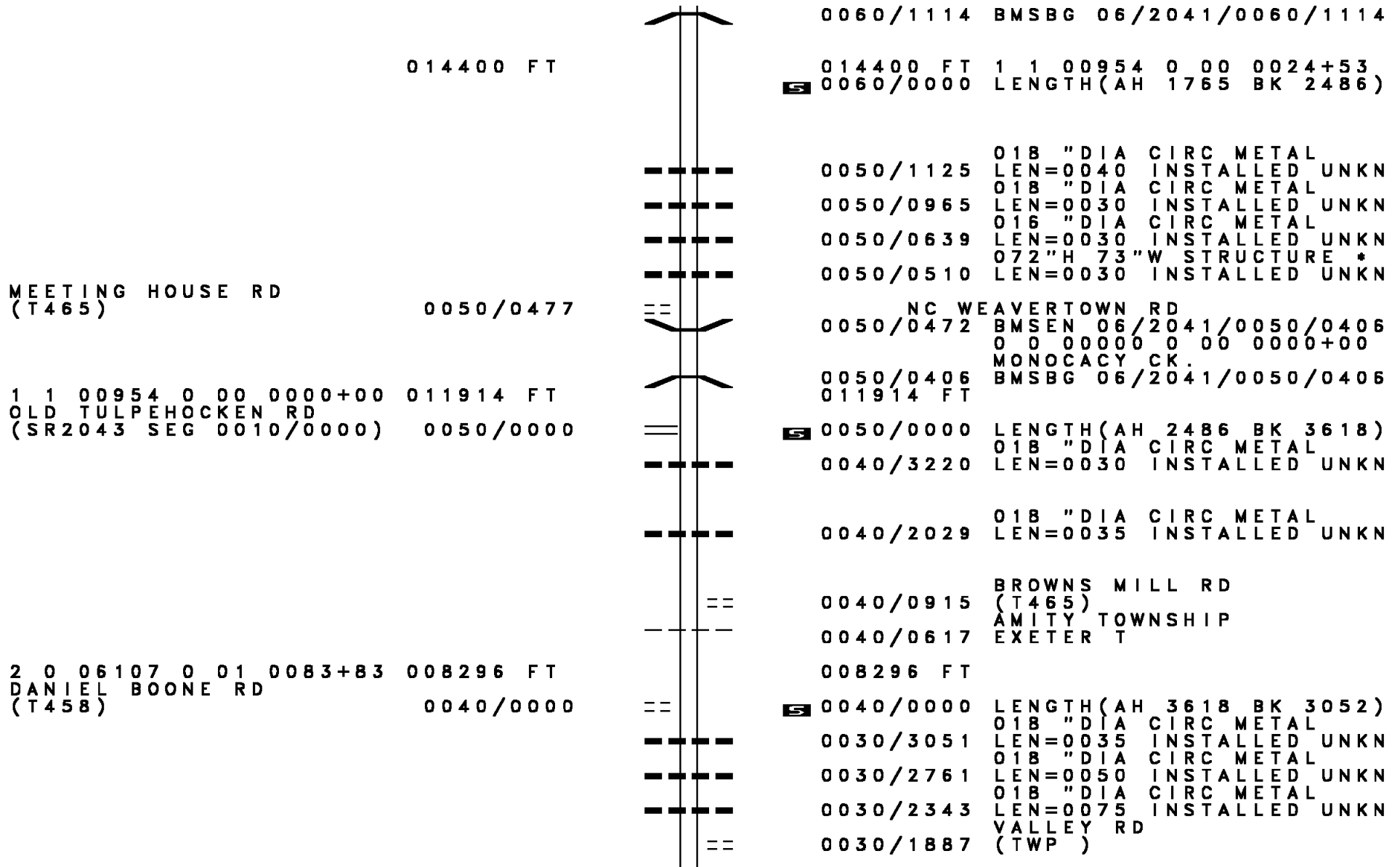
EXTRACT DATE: 12/18/2023
PRINT DATE: 12/19/2023

ROADWAY MANAGEMENT SYSTEM
SLD COUNTY/SR - ANNUAL PRINT

PAGE NUMBER: 572
COUNTY: BERKS

DIR: B TOTAL LEN: 3.063 MI.
LEFT MUN: AMITY TOWNSHIP T

DIST: 05-1 SR: 2041
RIGHT MUN: AMITY TOWNSHIP T



014400 FT

0060/1114 BMSBG 06/2041/0060/1114

014400 FT 1 1 00954 0 00 0024+53
5 0060/0000 LENGTH(AH 1765 BK 2486)

MEETING HOUSE RD
(T465)

0050/0477

1 1 00954 0 00 0000+00 011914 FT
OLD TULPEHOCKEN RD
(SR2043 SEG 0010/0000) 0050/0000

0050/1125 018 " DIA CIRC METAL
LEN=0040 INSTALLED UNKN
0050/0965 018 " DIA CIRC METAL
LEN=0030 INSTALLED UNKN
0050/0639 016 " DIA CIRC METAL
LEN=0030 INSTALLED UNKN
0050/0510 072"H 73"W STRUCTURE *
LEN=0030 INSTALLED UNKN

NC WE AVERTOWN RD
0050/0472 BMSEN 06/2041/0050/0406
0 0 00000 0 00 0000+00
MONOCACY CK.
0050/0406 BMSBG 06/2041/0050/0406
011914 FT

5 0050/0000 LENGTH(AH 2486 BK 3618)
018 " DIA CIRC METAL
LEN=0030 INSTALLED UNKN

0040/2029 018 " DIA CIRC METAL
LEN=0035 INSTALLED UNKN

2 0 06107 0 01 0083+83 008296 FT
DANIEL BOONE RD
(T458) 0040/0000

0040/0915 BROWNS MILL RD
(T465)
AMITY TOWNSHIP
0040/0617 EXETER T

008296 FT
5 0040/0000 LENGTH(AH 3618 BK 3052)
018 " DIA CIRC METAL
LEN=0035 INSTALLED UNKN
0030/3051 018 " DIA CIRC METAL
LEN=0050 INSTALLED UNKN
0030/2761 018 " DIA CIRC METAL
LEN=0075 INSTALLED UNKN
0030/2343 VALLEY RD
(TWP)

EXTRACT DATE: 12/18/2023
PRINT DATE: 12/19/2023

ROADWAY MANAGEMENT SYSTEM
SLD COUNTY/SR - ANNUAL PRINT

PAGE NUMBER: 571
COUNTY: BERKS

DIR: B TOTAL LEN: 3.063 MI.
LEFT MUN: EXETER T

DIST: 05-1 SR: 2041
RIGHT MUN: EXETER T

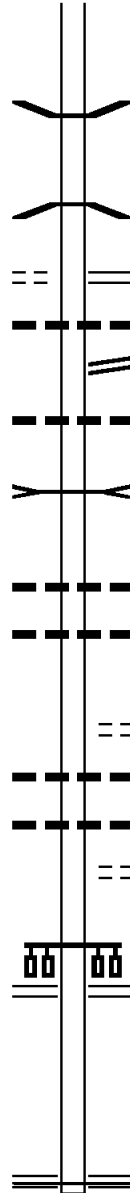
DANIEL BOONE HOMESTEAD
(GOVT)

005244 FT

0020/2271

002233 FT

000000 FT



0030/0033 BMS EN 06/2041/0030/0000
005244 FT 2 0 06107 0 00 0052+63
OWATIN CREEK
BMSBG 06/2041/0030/0000
5 0030/0000 LENGTH(AH 3052 BK 3011)
JUGHANDLE RAMP
0020/2271 (SR9401 SEG 0010/0296)
018 " DIA CIRC METAL
0020/2200 LEN=0091 INSTALLED UNKN
JUGHANDLE RAMP
0020/2018 (SR9401 SEG 0010/0000)
095 " DIA CIRC METAL
0020/1761 LEN=0100 INSTALLED UNKN
MOLASSES CK.
0020/1717 STRUCTURE LENGTH 10 FT
BMSID 06/2041/0020/1717
018 " DIA CIRC METAL
0020/0668 LEN=0030 INSTALLED UNKN
018 " DIA CIRC METAL
0020/0101 LEN=0035 INSTALLED UNKN
002233 FT 2 0 06107 0 00 0022+34
EVANGELINE DR
(T574)
5 0020/0000 LENGTH(AH 3011 BK 2233)
018 " DIA CIRC METAL
0010/2205 LEN=0040 INSTALLED UNKN
024 " DIA CIRC METAL
0010/1672 LEN=0030 INSTALLED UNKN
FOURTH AV
(TWP)
BENJAMIN FRANKLIN HW
(SR0422 SEG 0560/2301)
(SR0422 SEG 0561/1794)
0010/0837
000000 FT 2 0 06107 0 00 0000+00
NC DA DANIEL BOONE RD
BENJAMIN FRANKLIN HW
(SR0422 SEG 0561/1794)
(SR0422 SEG 0560/2301)
MFC BEGIN = D
5 0010/0000 LENGTH(AH 2233 BK 0000)

DIR: B TOTAL LEN: 1.613 MI. DIST: 05-1 SR: 2040
 LEFT MUN: DOUGLASS TWP T RIGHT MUN: DOUGLASS TWP T

008519 FT

008519 FT
 INTER-AHD FARMINGTON AV
 0030/3489 (TWP)

0030/2599 024 " DIA CIRC CONCR
 LEN=0030 INSTALLED UNKN
 COLEBROOKDALE RD
 (SR2065 SEG 0060/2181)
 NC COLEBROOKDALE RD

0030/0861 GRESHVILLE RD
 (SR2042 SEG 0020/2410)
 024 " DIA CIRC CONCR
 0030/0478 LEN=0035 INSTALLED UNKN
 036 " DIA CIRC CONCR
 0030/0191 LEN=0030 INSTALLED UNKN
 005030 FT

1 0 00284 0 00 0034+67 005030 FT
 ENGLESVILLE HILL RD
 (T482) 0030/0000

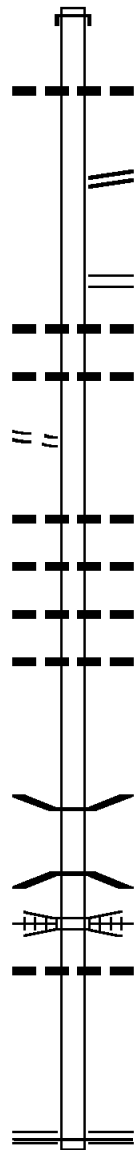
5 0030/0000 LENGTH(AH 3489 BK 2507)
 024 " DIA CIRC CONCR
 0020/1808 LEN=0030 INSTALLED UNKN
 015 " DIA CAST IRON
 0020/1284 LEN=0037 INSTALLED UNKN
 015 " DIA CAST IRON
 0020/0764 LEN=0035 INSTALLED UNKN
 018 " DIA CIRC METAL
 0020/0583 LEN=0035 INSTALLED UNKN
 002523 FT 1 0 00284 0 00 0059+61
 5 0020/0000 LENGTH(AH 2507 BK 2523)

002523 FT

0010/1276 BMS EN 06/2040/0010/1226
 0 0 00000 0 00 0000+00
 IRONSTONE CK
 0010/1226 BMSBG 06/2040/0010/1226
 NORFOLK SOUTHERN
 0010/1096 OVERPASS IS RR X-ING
 024 " DIA CIRC CONCR
 0010/0683 LEN=0050 INSTALLED UNKN

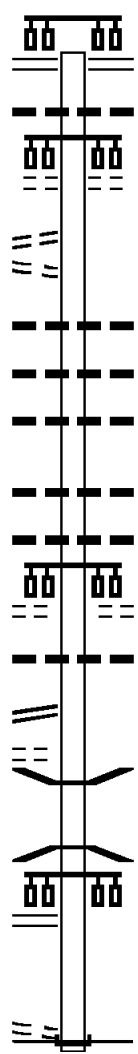
000000 FT

000000 FT 1 0 00284 0 00 0085+31
 NC FARMINGTON AV
 READING AV
 (SR0562 SEG 0260/0000)
 MFC BEGIN = D
 5 0010/0000 LENGTH(AH 2523 BK 0000)



DIR: B TOTAL LEN: .617 MI. DIST: 05-1 SR: 2039
 LEFT MUN: EXETER T RIGHT MUN: EXETER T

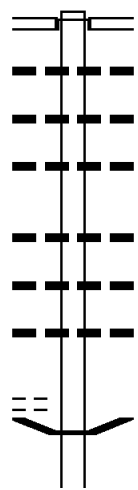
	003260 FT		003260 FT	BENJAMIN FRANKLIN HW (SR2021 SEG 0020/0000) (SR2021 SEG 0021/0000)
			0010/3260	
			0010/3146	018 "DIA CIRC CONCR LEN=0088 INSTALLED UNKN CIRCLE AV (T447)
			0010/2705	
CRESTLINE DR (T491) LC TO CRESTLINE DR (CONN)	0010/2679			
	0010/2533			
			0010/2476	030 "DIA CIRC CONCR LEN=0115 INSTALLED UNKN
			0010/2361	030 "DIA CIRC CONCR LEN=0060 INSTALLED UNKN
			0010/2064	018 "DIA CIRC CONCR LEN=0065 INSTALLED UNKN
			0010/1415	012 "DIA CIRC CONCR LEN=0025 INSTALLED UNKN
			0010/1070	018 "DIA CIR UNKNOWN LEN=0055 INSTALLED UNKN HEARTHSTONE CT
HEARTHSTONE DR (T523)	0010/1040		0010/1040	(T684)
			0010/0586	030 "DIA CIRC CONCR LEN=0085 INSTALLED UNKN
RAMP T RD (SR8048 SEG 0250/0000) TO 8048/0250 SH (CONN)	0010/0520			
	0010/0446			
			0010/0391	BMS EN 06/2039/0010/0210 1 0 00146 1 00 0006+46 US 422 EB
			0010/0210	BMS BG 06/2039/0010/0210 RAMP S RD (SR8048 SEG 0010/0352)
			0010/0101	NC NE
			INTER-BK NE	VERSINK RD
			000000 FT	NEVERSINK RD (T480)
1 0 00146 1 00 0004+35 000000 FT FROM 8048/0010 SH (CONN)	0010/0000		0010/0000	MFC BEGIN = C LENGTH(AH 3260 BK 0000)



DIR: B TOTAL LEN: 1.793 MI. DIST: 05-1 SR: 2038
 LEFT MUN: DOUGLASS TWP T RIGHT MUN: DOUGLASS TWP T

009467 FT

009467 FT
 INTER-AHD



PINE FORGE RD
 (T477)
 COLEBROOKDALE RD
 (SR2065 SEG 0030/0000)
 018 " DIA CIRC METAL
 0020/2981 LEN=0040 INSTALLED UNKN
 018"H 24"W CON BOX CUL
 0020/2671 LEN=0035 INSTALLED UNKN
 024 " DIA CIRC METAL
 0020/2292 LEN=0035 INSTALLED UNKN
 018 " DIA CIRC METAL
 0020/1871 LEN=0035 INSTALLED UNKN
 018 " DIA CIRC METAL
 0020/1051 LEN=0035 INSTALLED UNKN
 024 " DIA CIRC METAL
 0020/0758 LEN=0040 INSTALLED UNKN
 018 " DIA CIRC METAL
 0020/0375 LEN=0035 INSTALLED UNKN
 006486 FT

2 0 06102 0 02 0163+30 006486 FT
 GRIST MILL RD
 (T482) 0020/0000

0020/0000 LENGTH(AH 2981 BK 1697)
 0010/1380 BMSSEN 06/2038/0010/1379
 2 0 00000 0 00 0000+00
 IRONSTONE CK

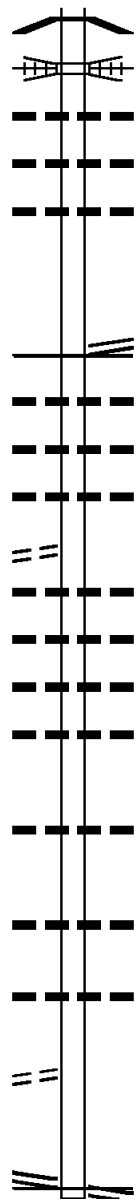
EXTRACT DATE: 12/18/2023
PRINT DATE: 12/19/2023

ROADWAY MANAGEMENT SYSTEM
SLD COUNTY/SR - ANNUAL PRINT

PAGE NUMBER: 567
COUNTY: BERKS

DIR: B TOTAL LEN: 1.793 MI.
LEFT MUN: DOUGLASS TWP T

DIST: 05-1 SR: 2038
RIGHT MUN: DOUGLASS TWP T



004789 FT

0010/1334 BMSBG 06/2038/0010/1379
OTHER
0010/1213 OVERPASS IS RR X-ING
010 "DIA CAST IRON
0010/1040 LEN=0030 INSTALLED UNKN
010 "DIA CAST IRON
0010/0860 LEN=0030 INSTALLED UNKN
010 "DIA CAST IRON
0010/0640 LEN=0030 INSTALLED UNKN

004789 FT 2 0 06102 0 01 0145+98
MANATAWNY DR
(SR2036 SEG 0012/0000)
MFC BEGIN = E

5 0010/0000 LENGTH(AH 1697 BK 2240)
024 "DIA CIRC METAL
0006/2121 LEN=0045 INSTALLED UNKN
018 "DIA CIRC METAL
0006/1968 LEN=0040 INSTALLED UNKN
036 "DIA CIRC METAL
0006/1680 LEN=0050 INSTALLED UNKN

GLENDALE RD
(T475)

0006/1247

0006/1152 012 "DIA CAST IRON
LEN=0045 INSTALLED 2001
024 "DIA CIRC CONCR
0006/1130 LEN=0079 INSTALLED UNKN
018 "DIA CIRC METAL
0006/0776 LEN=0035 INSTALLED UNKN
024 "DIA CIRC METAL
0006/0368 LEN=0050 INSTALLED UNKN

002549 FT

5 0006/0000 2 0 06102 0 01 0123+30
LENGTH(AH 2240 BK 2549)
018 "DIA CIRC METAL
0004/2549 LEN=0035 INSTALLED UNKN

0004/1417 018 "DIA CIRC METAL
LEN=0035 INSTALLED UNKN

0004/0789 018 "DIA CIRC METAL
LEN=0099 INSTALLED UNKN

FOR SR 2038 AND 2059
(CONN)






0004/0126

2 0 06102 0 00 0101+89 000000 FT
DOUGLASS DR
(SR2059 SEG 0050/1000) 0004/0000

NC PINE FORGE RD
DOUGLASS DR

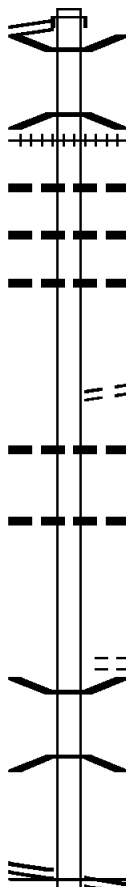
000000 FT (SR2059 SEG 0050/1000)
MFC BEGIN = D
5 0004/0000 LENGTH(AH 2549 BK 0000)

EXTRACT DATE: 12/18/2023 ROADWAY MANAGEMENT SYSTEM PAGE NUMBER: 566
 PRINT DATE: 12/19/2023 SLD COUNTY/SR - ANNUAL PRINT COUNTY: BERKS
 DIR: B TOTAL LEN: .000 MI. DIST: 05-1 SR: 2037
 LEFT MUN: DOUGLASS TWP T RIGHT MUN: DOUGLASS TWP T

000000 FT		000000 FT	
000000 FT		7040/0000	LENGTH(AH 2695 BK 2501)
000000 FT		000000 FT	
000000 FT		7030/0000	LENGTH(AH 2501 BK 1839)
000000 FT		000000 FT	
		7020/0000	LENGTH(AH 1839 BK 3224)
		000000 FT	
		7010/0000	LENGTH(AH 3224 BK 0000)

DIR: B TOTAL LEN: .915 MI. DIST: 05-1 SR: 2036
LEFT MUN: DOUGLASS TWP T RIGHT MUN: DOUGLASS TWP T

COLEBROOKDALE RD 004831 FT
(SR2065 SEG 0020/0000) 0022/2351



002480 FT

2 0 06101 0 00 0152+97 000000 FT
PINE FORGE RD
(SR2038 SEG 0010/0000) 0012/0000

004831 FT
INTER-AHD MANATAWNY DR
0022/2351 (SR2065 SEG 0020/0000)
0022/2291 BMSSEN 06/2036/0022/2118
2 0 06154 0 00 0002+42
MANATAWNY CK
0022/2118 BMSBG 06/2036/0022/2118
0022/1687 (AAR 589507A)#TRKS 01
018 "DIA CIRC METAL
0022/1249 LEN=0040 INSTALLED UNKN
018 "DIA CIR PLASTIC
0022/1183 LEN=0040 INSTALLED UNKN
018 "DIA CIRC METAL
0022/0750 LEN=0040 INSTALLED UNKN
002480 FT 2 0 06154 0 01 0024+60
RATTLESNAKE HILL RD
(T701)
5 0022/0000 LENGTH(AH 2351 BK 2480)
018 "DIA CIRC METAL
0012/2432 LEN=0045 INSTALLED UNKN
008 "DIA CIR PLASTIC
0012/1785 LEN=0045 INSTALLED UNKN
CREEK RD
0012/0255 (T482)
0012/0228 BMSSEN 06/2036/0012/0082
0 0 00000 0 00 0000+00
MANATAWNY CK
0012/0082 BMSBG 06/2036/0012/0082
NC MA MANATAWNY DR
000000 FT PINE FORGE RD
(SR2038 SEG 0010/0000)
MFC BEGIN = D
5 0012/0000 LENGTH(AH 2480 BK 0000)

EXTRACT DATE: 12/18/2023 ROADWAY MANAGEMENT SYSTEM PAGE NUMBER: 564
PRINT DATE: 12/19/2023 SLD COUNTY/SR - ANNUAL PRINT COUNTY: BERKS
DIR: B TOTAL LEN: .000 MI. DIST: 05-1 SR: 2035
LEFT MUN: ST LAWRENCE B RIGHT MUN: ST LAWRENCE B

000000 FT



000000 FT
7010/0000 LENGTH(AH 2494 BK 0000)

DIR: B TOTAL LEN: .569 MI. DIST: 05-1 SR: 2034
 LEFT MUN: ST LAWRENCE B RIGHT MUN: ST LAWRENCE B

BINGAMAN ST
(BORO)

PROSPECT ST
(BORO)

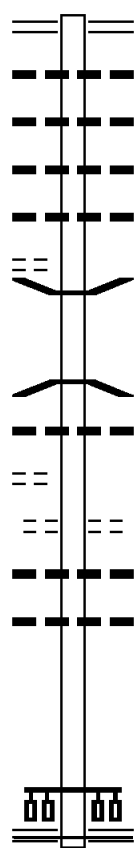
003002 FT

0020/0107

001697 FT

0010/1091

000000 FT



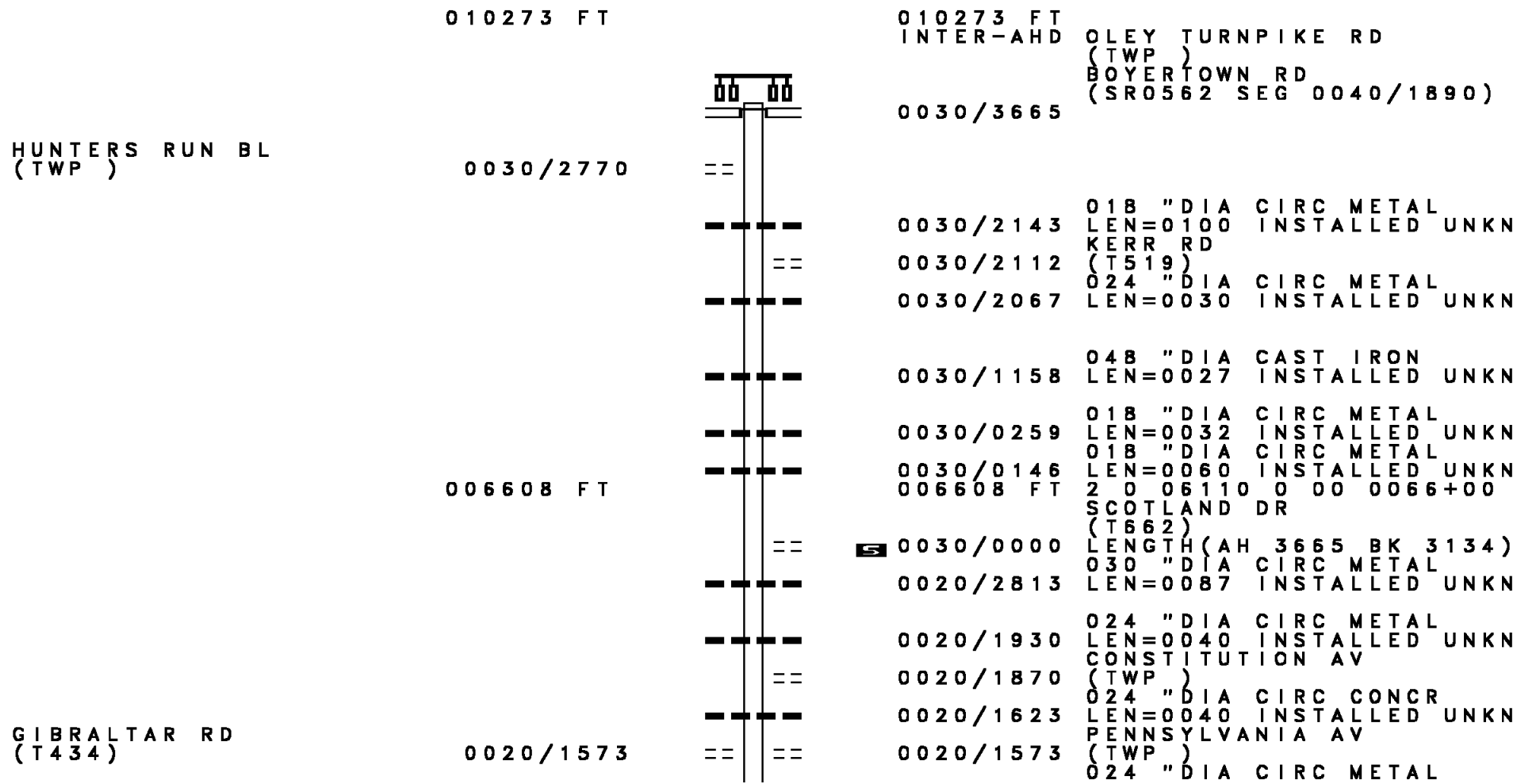
003002 FT ST LAWRENCE AV
 0020/1305 (SR0562 SEG 0020/1506)
 018 " DIA CIRC METAL
 0020/0848 LEN=0015 INSTALLED UNKN
 018 " DIA CIRC CONCR
 0020/0720 LEN=0060 INSTALLED UNKN
 036 " DIA CIRC METAL
 0020/0313 LEN=0099 INSTALLED UNKN
 016 " DIA CIRC METAL
 0020/0124 LEN=0060 INSTALLED UNKN

0020/0053 BMS EN 06/2034/0020/0000
 2 0 06211 0 00 0017+01
 ANTIETAM CK.
 BMSBG 06/2034/0020/0000
 5 0020/0000 LENGTH(AH 1305 BK 1697)
 048 " DIA CIRC CONCR
 0010/1434 LEN=0048 INSTALLED UNKN

0010/0751 PARK VIEW RD
 (BORO)
 018 " DIA CIRC METAL
 0010/0684 LEN=0030 INSTALLED UNKN
 018 " DIA CIRC METAL
 0010/0642 LEN=0030 INSTALLED UNKN

000000 FT 2 0 06211 0 00 0000+00
 NC O L EY TURNPIKE RD
 PERKIOMEN AV
 (SR2021 SEG 0041/0000)
 (SR2021 SEG 0040/0000)

5 0010/0000 MFC BEGIN = D
 LENGTH(AH 1697 BK 0000)



010273 FT

010273 FT
 INTER-AHD

OLEY TURNPIKE RD
 (TWP)
 BOYERTOWN RD
 (SR0562 SEG 0040/1890)

HUNTERS RUN BL
 (TWP)

0030/2770

0030/3665

0030/2143 018 " DIA CIRC METAL
 LEN=0100 INSTALLED UNKN

0030/2112 KERR RD
 (T519)

0030/2067 024 " DIA CIRC METAL
 LEN=0030 INSTALLED UNKN

0030/1158 048 " DIA CAST IRON
 LEN=0027 INSTALLED UNKN

0030/0259 018 " DIA CIRC METAL
 LEN=0032 INSTALLED UNKN

0030/0146 018 " DIA CIRC METAL
 LEN=0060 INSTALLED UNKN

006608 FT

006608 FT 2 0 06110 0 00 0066+00
 SCOTLAND DR
 (T662)

5 0030/0000 LENGTH (AH 3665 BK 3134)
 030 " DIA CIRC METAL

0020/2813 LEN=0087 INSTALLED UNKN

0020/1930 024 " DIA CIRC METAL
 LEN=0040 INSTALLED UNKN
 CONSTITUTION AV
 (TWP)

0020/1870 024 " DIA CIRC CONCR
 LEN=0040 INSTALLED UNKN

GIBRALTAR RD
 (T434)

0020/1573

0020/1623 PENNSYLVANIA AV
 (TWP)

0020/1573 024 " DIA CIRC METAL

DIR: B TOTAL LEN: 1.946 MI. DIST: 05-1 SR: 2033
 LEFT MUN: EXETER T RIGHT MUN: EXETER T

003474 FT

000000 FT

0020/1287	LEN=0030	INSTALLED UNKN
	024 " DIA	CIRC METAL
0020/1074	LEN=0035	INSTALLED UNKN
	015 " DIA	CIRC METAL
0020/0880	LEN=0030	INSTALLED UNKN
	018 " DIA	CIR UNKNOWN
0020/0556	LEN=0045	INSTALLED UNKN
	WINGSREAD DR	
0020/0250	(T664)	
	018 " DIA	CIRC CONCR
0020/0205	LEN=0060	INSTALLED UNKN
0020/0012	BMS EN 06/2033/0020/0000	
003474 FT	2 0 06110 0 00 0034+66	
	BR. ANTIETAM CREEK	
	BMSBG 06/2033/0020/0000	
0020/0000	LENGTH(AH 3134 BK 3474)	
	018 " DIA	CIRC METAL
0010/2551	LEN=0030	INSTALLED UNKN
	018 " DIA	CIRC METAL
0010/2311	LEN=0028	INSTALLED UNKN
	024 " DIA	CIRC METAL
0010/1217	LEN=0038	INSTALLED UNKN
	RUGBY RD	
0010/1176	(T630)	
	024 " DIA	CIRC METAL
0010/1145	LEN=0035	INSTALLED UNKN
	024 " DIA	CIRC METAL
0010/1063	LEN=0035	INSTALLED UNKN
	FAIRWAY ST	
0010/0809	(T505)	
	024 " DIA	CIRC METAL
0010/0730	LEN=0130	INSTALLED UNKN
	020 " DIA	CAST IRON
	LEN=0035	INSTALLED UNKN
	SHELBOURNE RD JUGHANDLE	
0010/0448	(SR9406 SEG 0500/0692)	
000000 FT	2 0 06110 0 00 0000+00	
	NC SH	
	BENJAMIN FRANKLIN HW	
	(SR0422 SEG 0500/1852)	
	(SR0422 SEG 0501/1852)	
	INTER-BK	
	SHELBOURNE RD	
	(T739)	
	MFC BEGIN = D	
0010/0000	LENGTH(AH 3474 BK 0000)	

EXTRACT DATE: 12/18/2023 ROADWAY MANAGEMENT SYSTEM PAGE NUMBER: 560
PRINT DATE: 12/19/2023 SLD COUNTY/SR - ANNUAL PRINT COUNTY: BERKS
DIR: B TOTAL LEN: 6.391 MI. DIST: 05-1 SR: 2032
LEFT MUN: WASHINGTON T RIGHT MUN: WASHINGTON T

033746 FT



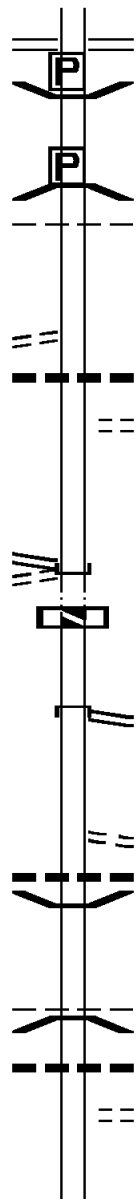
033746 FT
INTER-AHD EHST RD
(BORO)

DIR: B TOTAL LEN: 6.391 MI. DIST: 05-1 SR: 2032
 LEFT MUN: WASHINGTON T RIGHT MUN: WASHINGTON T

RAILROAD ST (BORO) 0130/0828

2 0 06098 1 00 0000+00 031443 FT
 MAIN ST (SR2069 SEG 0080/0000)
 CHESTNUT ST (BORO) 0130/0000
 031443 FT

OBERHOLTZER RD 028533 FT



0130/2303 NEW 100 (SR0100 SEG 0050/0826)
 0130/1896 BMSSEN 06/2032/0130/1871 BRIDGE POSTED (TONS)
 2 0 06098 1 00 0018+74
 SGL 28 COMB 40
 BR.W. SWAMP
 0130/1871 BMSBG 06/2032/0130/1871
 WASHINGTON
 0130/1808 BECHTELSTVILLE BOROUGH

0130/0779 018"H 00"W **UNKNOWN**
 LEN=0099 INSTALLED UNKN
 CHURCH ST
 0130/0707 (BORO)

031443 FT
 NC CHESTNUT ST
 INTER-BK MAIN ST
 (SR2069 SEG 0080/0000)
 0130/0000 LTH AH 002303 BK 000227
 031443 FT
 7120/0000 LTH AH 000227 BK 002910
 INTER-AHD MAIN ST
 (SR2069 SEG 0070/3601)
 MAIN ST
 (SR2069 SEG 0070/3601)

0110/1705 WIESSTOWN RD (BORO)
 048"H 00"W MULT CAST I
 0110/1253 LEN=0030 INSTALLED UNKN
 0110/1250 BMSSEN 06/2032/0110/1231
 0 0 00000 0 00 0000+00
 TR.W. SWAMP
 BMSBG 06/2032/0110/1231
 BECHTELSTVILLE BOROUGH
 0110/1231 WASHINGTON T
 018 " DIA CIRC CONCR
 0110/0675 LEN=0050 INSTALLED UNKN
 MOYER RD
 0110/0674 (T855)

028533 FT 2 0 06098 0 00 0284+49
 NC RACE ST

DIR: B TOTAL LEN: 6.391 MI. DIST: 05-1 SR: 2032
 LEFT MUN: WASHINGTON T RIGHT MUN: WASHINGTON T

Stationing	Description	Material	Length	Notes
(T843) 0110/0000	==	5 0110/0000	LENGTH(AH 2910 BK 3122)	
	---	0100/2785	018 " DIA CIRC METAL	INSTALLED 1998
	---	0100/2410	018 " DIA CIRC PLASTIC	INSTALLED UNKN
	---	0100/2120	015 " DIA CIRC METAL	INSTALLED UNKN
HEYDTS SCHOOLHOUSE RD (T886) 0100/1893	==	0100/1855	018 " DIA CIRC UNKNOWN	INSTALLED UNKN
	---	0100/1785	BMS EN 06/2032/0100/1751	0 0 00000 0 00 0000+00
	---	0100/1751	TR. SWAMP CK.	BMS BG 06/2032/0100/1751
	---	0100/1582	018 " DIA CIRC METAL	INSTALLED UNKN
	---	0100/0950	015 " DIA CIRC PLASTIC	INSTALLED UNKN
	---	0100/0755	018 " DIA CIRC METAL	INSTALLED UNKN
	---	0100/0623	018 " DIA CIRC METAL	INSTALLED UNKN
	---	0100/0231	018 " DIA CIRC METAL	INSTALLED UNKN
025411 FT	---	025411 FT	2 0 06098 0 00 0252+95	WISSINGER RD (T650)
	==	5 0100/0000	LENGTH(AH 3122 BK 2737)	
	---	0090/2696	018 " DIA CIRC METAL	INSTALLED UNKN
	---	0090/2239	018 " DIA CIRC METAL	INSTALLED UNKN
	---	0090/1509	018 " DIA CIRC METAL	INSTALLED UNKN
	---	0090/1075	024 " DIA CIRC METAL	INSTALLED UNKN
	---	0090/0732	018 " DIA CIRC METAL	INSTALLED UNKN
	---	0090/0280	018 " DIA CIRC METAL	INSTALLED UNKN
	---	0090/0030	018 " DIA CIRC METAL	INSTALLED UNKN
022674 FT	---	022674 FT	2 0 06098 0 00 0225+68	LOCUST RD (T648)
	==	5 0090/0000	LENGTH(AH 2737 BK 2686)	

EXTRACT DATE: 12/18/2023
PRINT DATE: 12/19/2023

ROADWAY MANAGEMENT SYSTEM
SLD COUNTY/SR - ANNUAL PRINT

PAGE NUMBER: 557
COUNTY: BERKS

DIR: B TOTAL LEN: 6.391 MI.
LEFT MUN: WASHINGTON T

DIST: 05-1 SR: 2032
RIGHT MUN: WASHINGTON T

GOAT HILL RD
(T648)

0080/0436

019988 FT

HESS RD
(T839)

0060/1321

2 0 06098 0 00 0149+90 015073 FT
LANDIS STORE RD
(SR1043 SEG 0010/0000) 0060/0000
MOUNTAIN MARY RD
(T617) 0050/2515

Segment ID	Length	Material	Status	Year
0080/1990		WASHINGTON PIKE T		
0080/1809		018 " DIA CIRC METAL	INSTALLED	UNKN
0080/1470		036 " DIA CIRC METAL	INSTALLED	2002
0080/0122		018 " DIA CIRC METAL	INSTALLED	UNKN
019988 FT		2 0 06098 0 00 0197+97		
0080/0000		LENGTH(AH 2686 BK 2870)		
0070/2578		018 " DIA CIRC METAL	INSTALLED	UNKN
0070/1715		018 " DIA CIRC CONCR	INSTALLED	UNKN
0070/1452		018 " DIA CIRC METAL	INSTALLED	UNKN
0070/1100		018 " DIA CIRC METAL	INSTALLED	UNKN
0070/0917		018 " DIA CIRC METAL	INSTALLED	UNKN
0070/0440		018 " DIA CIRC METAL	INSTALLED	UNKN
017118 FT		2 0 06098 0 00 0169+67		
0070/0000		LENGTH(AH 2870 BK 2045)		
0060/1061		018 " DIA CIRC METAL	INSTALLED	UNKN
0060/0651		018 " DIA CIRC METAL	INSTALLED	2000
015073 FT				
0060/0000		LENGTH(AH 2045 BK 3052)		
0050/2454		FRANKLIN RD (T615)		
0050/2112		018 " DIA CIRC METAL	INSTALLED	UNKN
0050/1107		018 " DIA CIRC METAL	INSTALLED	UNKN

EXTRACT DATE: 12/18/2023
PRINT DATE: 12/19/2023

ROADWAY MANAGEMENT SYSTEM
SLD COUNTY/SR - ANNUAL PRINT

PAGE NUMBER: 556
COUNTY: BERKS

DIR: B TOTAL LEN: 6.391 MI.
LEFT MUN: PIKE T

DIST: 05-1 SR: 2032
RIGHT MUN: PIKE T

Stationing	Length	Description	Material	Status
0050/1000	0033	018" DIA WELLS	CIRC METAL	INSTALLED UNKN
0050/0981	0019	WELLER RD (T618)		
0050/0870	0030	018" DIA WELLS	CIRC METAL	INSTALLED UNKN
012021 FT				
0050/0000	0000	2 0 06098 0 00 0119+90		
0040/2952	0030	018" DIA WELLS	CIRC METAL	INSTALLED UNKN
0040/2591	0030	WARDS WAY RD (PRDR)		
0040/2018	0030	030" DIA WELLS	CIRC METAL	INSTALLED UNKN
0040/1811	0030	036" DIA WELLS	CIRC METAL	INSTALLED UNKN
0040/0819	0030	012" DIA WELLS	CIRC METAL	INSTALLED UNKN
0040/0534	0030	018" DIA WELLS	CIRC METAL	INSTALLED UNKN
0040/0290	0040	018" DIA WELLS	CIRC METAL	INSTALLED UNKN
008990 FT				
008990 FT	0000	2 0 06098 0 00 0089+88		
0040/0000	0000	OLD STATE RD (T837)		
0030/2461	0030	036" DIA WELLS	CIRC METAL	INSTALLED UNKN
0030/1466	0030	018" DIA WELLS	CIRC METAL	INSTALLED UNKN
0030/1293	0030	018" DIA WELLS	CIRC METAL	INSTALLED UNKN
0030/0601	0030	015" DIA WELLS	CIRC CONCR	INSTALLED UNKN
0030/0433	0030	BECHTEL RD (T635)		
0030/0080	0030	018" DIA WELLS	CIRC METAL	INSTALLED UNKN
006515 FT				
006515 FT	0000	2 0 06098 0 00 0065+30		
0030/0000	0000	MOUNTAIN MARY RD (T617)		
0030/0000	0000			
0020/3157	0030	018" DIA WELLS	CIRC METAL	INSTALLED UNKN

DIR: B TOTAL LEN: 6.391 MI. DIST: 05-1 SR: 2032
 LEFT MUN: PIKE T RIGHT MUN: PIKE T

CARL RD
(T634)



















0020/0875

003229 FT

000000 FT

0020/2554	018 " DIA	CIRC METAL	LEN=0030	INSTALLED UNKN
0020/2277	018 " DIA	CIRC METAL	LEN=0030	INSTALLED UNKN
0020/1294	018 " DIA	CIRC METAL	LEN=0032	INSTALLED UNKN
0020/0960	018 " DIA	CIRC METAL	LEN=0030	INSTALLED UNKN
0020/0432	036 "H 00 "W	MULT CONCR	LEN=0035	INSTALLED UNKN
0020/0304	T. MANATAWNY	STRUCTURE	LENGTH 8 FT	BMSID 06/2032/0020/0400
0020/0295	024 " DIA	CIRC METAL	LEN=0005	INSTALLED 2007
0020/0032	WOODSIDE DR	(TWP)	WOODSIDE DR	(TWP)
003229 FT	2 0 06098	0 00	0028+05	CLUB RD (T620)
0020/0000	LENGTH	(AH 3286 BK 3229)		
0010/2181	BMS EN 06/2032/0010/2101	2 0 06098	0 00	0021+16
0010/2101	OYSTERVILLE CK	BMSBG 06/2032/0010/2101		
0010/1960	018 " DIA	CIRC METAL	LEN=0030	INSTALLED UNKN
0010/1827	018 " DIA	CIRC METAL	LEN=0033	INSTALLED UNKN
0010/1655	018 " DIA	CIRC METAL	LEN=0035	INSTALLED UNKN
0010/1328	018 " DIA	CIRC METAL	LEN=0030	INSTALLED UNKN
000000 FT	2 0 06098	0 00	0000+00	NC HI LL CHURCH RD
0010/0000	OYSTERDALE RD	(SR1030 SEG 0130/0000)		MFC BEGIN = D
0010/0000	LENGTH	(AH 3229 BK 0000)		

DIR: B TOTAL LEN: .027 MI. DIST: 05-1 SR: 2031
 LEFT MUN: ROBESON T RIGHT MUN: ROBESON T

000144 FT		000144 FT 7084/0000	LENGTH(AH 0178 BK 0072) BMSSEN 06/2031/0080/0000
000072 FT		INTER-AHD 0080/0072 000072 FT INTER-BK	WHITE BEAR RD (T396) 2 0 06 087 0 00 0212+34 WHITE BEAR RD (T396)
000072 FT		0080/0000	ALLEGHENY CK BMSBG 06/2031/0080/0000
000072 FT		000072 FT	LENGTH(AH 0072 BK 1451)
000072 FT		7080/0000	LENGTH(AH 1451 BK 2582)
000072 FT		000072 FT	LENGTH(AH 2582 BK 2204)
000072 FT		7070/0000	LENGTH(AH 2204 BK 2224)
000072 FT		000072 FT	LENGTH(AH 2224 BK 2949)
000072 FT		7060/0000	LENGTH(AH 2949 BK 3102)
000072 FT		000072 FT	LENGTH(AH 3102 BK 3723)
000072 FT		7050/0000	LENGTH(AH 3723 BK 2692)
000072 FT		000072 FT	LENGTH(AH 2692 BK 0072)
000072 FT		7040/0000	BMSSEN 06/2031/0010/0000
000072 FT		000072 FT	INTER-AHD WHITE BEAR RD (T396)
000000 FT		0010/0072 000000 FT INTER-BK	WHITE BEAR RD (T396) 2 0 06 087 0 00 0002+68 WHITE BEAR RD (T396)
000000 FT		0010/0000	HAY CREEK BMSBG 06/2031/0010/0000
000000 FT		000000 FT	LENGTH(AH 0072 BK 0253)
000000 FT		7010/0000	LENGTH(AH 0253 BK 0000)

EXTRACT DATE: 12/18/2023 ROADWAY MANAGEMENT SYSTEM PAGE NUMBER: 553
PRINT DATE: 12/19/2023 SLD COUNTY/SR - ANNUAL PRINT COUNTY: BERKS
DIR: B TOTAL LEN: .000 MI. DIST: 05-1 SR: 2030
LEFT MUN: ALSACE TOWNSHIP T RIGHT MUN: ALSACE TOWNSHIP T

000000 FT
000000 FT



000000 FT
7020/0000 LENGTH(AH 1184 BK 2475)
000000 FT
7010/0000 LENGTH(AH 2475 BK 0000)

DIR: B TOTAL LEN: 2.400 MI. DIST: 05-1 SR: 2029
 LEFT MUN: ALSACE TOWNSHIP T RIGHT MUN: ALSACE TOWNSHIP T

Stationing	Location	Length	Material	Status
012671 FT	PRICETOWN RD	0050/2542	(SR0012 SEG 0160/0000)	
	ALSACE AV	0050/1972	(T613)	
	018" DIA CIRC METAL	0050/1587	LEN=0030	INSTALLED UNKN
	POPLAR AV	0050/1450	(T615)	
	018" DIA CIRC METAL	0050/1083	LEN=0035	INSTALLED UNKN
	018" DIA CIRC METAL	0050/0463	LEN=0030	INSTALLED UNKN
	024" DIA CIRC METAL	0050/0265	LEN=0035	INSTALLED UNKN
	018" DIA CIRC METAL	0050/0024	LEN=0028	INSTALLED UNKN
010129 FT	2 0 06054 0 00 0155+50	010129 FT	0050/0000	LENGTH(AH 2542 BK 2424)
	MAGNOLIA LN (TWP)	0040/1951	018" DIA CIRC METAL	LEN=0040 INSTALLED UNKN
	0040/1804	0040/1252	018" DIA CIRC METAL	LEN=0084 INSTALLED UNKN
		0040/1236	(T565)	
		0040/0695	018" DIA CIRC METAL	LEN=0037 INSTALLED UNKN
		0040/0349	018" DIA CIRC METAL	LEN=0035 INSTALLED UNKN
2 0 06054 0 00 0155+50	BECKERS RD (T418)	007705 FT	007705 FT	
		0040/0000	0040/0000	LENGTH(AH 2424 BK 3148)
		0030/3022	018" DIA CIRC METAL	LEN=0033 INSTALLED UNKN

EXTRACT DATE: 12/18/2023
PRINT DATE: 12/19/2023

ROADWAY MANAGEMENT SYSTEM
SLD COUNTY/SR - ANNUAL PRINT

PAGE NUMBER: 551
COUNTY: BERKS

DIR: B TOTAL LEN: 2.400 MI.
LEFT MUN: ALSACE TOWNSHIP T

DIST: 05-1 SR: 2029
RIGHT MUN: ALSACE TOWNSHIP T









2 0 06054 0 00 0124+00 004557 FT
BLANKENBILLER RD
(T539) 0030/0000

2 0 06054 0 00 0101+31 002303 FT
ANTIETAM RD
(SR2025 SEG 0050/0000) 0020/0000

WANSHP RD
(T606) 0010/0251
000000 FT

==	0030/2757	JORDAN WY (T641)
---	0030/2520	018 " DIA CIRC METAL LEN=0030 INSTALLED UNKN
---	0030/1600	036 " DIA CIRC METAL LEN=0040 INSTALLED UNKN
---	0030/0751	018 " DIA CIRC METAL LEN=0028 INSTALLED UNKN
---	0030/0350	018 " DIA CIRC METAL LEN=0028 INSTALLED UNKN
---	0030/0025	018 " DIA CIRC METAL LEN=0041 INSTALLED UNKN
---	004557 FT	
==	5 0030/0000	NC AN TIETAM RD LENGTH(AH 3148 BK 2254) MILLER LN (TWP)
---	0020/1980	036 " DIA CIRC METAL LEN=0030 INSTALLED UNKN
---	0020/1925	024 " DIA CIRC METAL LEN=0040 INSTALLED UNKN
---	0020/1468	021 " DIA CIRC METAL LEN=0040 INSTALLED 1998
---	0020/1102	
---	0020/0195	BMS EN 06/2029/0020/0170 2 0 06054 0 00 0103+03 ANTIETAM CK.
---	0020/0170	BMSBG 06/2029/0020/0170 002303 FT BASKET RD (SR2025 SEG 0050/0000)
---	5 0020/0000	LENGTH(AH 2254 BK 2303)
---	0010/0279	018 " DIA CIRC METAL LEN=0040 INSTALLED UNKN
==	000000 FT	2 0 06229 0 00 0023+12 NC CHURCH HILL RD SPIES CHURCH RD (SR2025 SEG 0070/0000) MFC BEGIN = D
---	5 0010/0000	LENGTH(AH 2303 BK 0000)

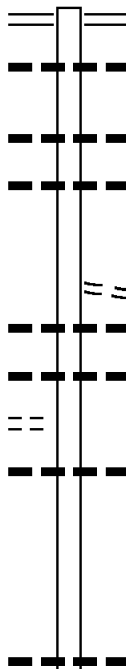
EXTRACT DATE: 12/18/2023 ROADWAY MANAGEMENT SYSTEM PAGE NUMBER: 550
 PRINT DATE: 12/19/2023 SLD COUNTY/SR - ANNUAL PRINT COUNTY: BERKS
 DIR: B TOTAL LEN: .000 MI. DIST: 05-1 SR: 2028
 LEFT MUN: ALSACE TOWNSHIP T RIGHT MUN: ALSACE TOWNSHIP T

000000 FT		000000 FT	
000000 FT		7040/0000	LENGTH(AH 2587 BK 3162)
000000 FT		000000 FT	
000000 FT		7032/0000	LENGTH(AH 3162 BK 0125)
000000 FT		000000 FT	
000000 FT		7030/0000	LENGTH(AH 0125 BK 3305)
000000 FT		000000 FT	
000000 FT		7020/0000	LENGTH(AH 3305 BK 2613)
		000000 FT	
		7010/0000	LENGTH(AH 2613 BK 0000)

DIR: B TOTAL LEN: 2.209 MI. DIST: 05-1 SR: 2027
 LEFT MUN: ALSACE TOWNSHIP T RIGHT MUN: ALSACE TOWNSHIP T

LAUREL AV
 (TWP)

011665 FT



011665 FT PRICETOWN RD
 0050/1641 (SR0012 SEG 0140/0000)
 060 "DIA CIR PLASTIC
 0050/1351 LEN=0070 INSTALLED UNKN
 018 "DIA CIRC METAL
 0050/0679 LEN=0035 INSTALLED UNKN
 018 "DIA CIRC METAL
 0050/0327 LEN=0035 INSTALLED UNKN
 010024 FT 2 0 06151 0 00 0075+55
 BLANKENBILLER RD
 (T539)
 5 0050/0000 LENGTH(AH 1641 BK 2633)
 018 "DIA CIRC METAL
 0040/2563 LEN=0050 INSTALLED UNKN
 018 "DIA CIRC METAL
 0040/1987 LEN=0040 INSTALLED UNKN
 018 "DIA CIRC METAL
 0040/1566 LEN=0035 INSTALLED UNKN
 007391 FT 2 0 06151 0 00 0048+71
 5 0040/0000 LENGTH(AH 2633 BK 2562)
 018 "DIA CIRC METAL
 0030/2379 LEN=0035 INSTALLED UNKN

EXTRACT DATE: 12/18/2023
PRINT DATE: 12/19/2023

ROADWAY MANAGEMENT SYSTEM
SLD COUNTY/SR - ANNUAL PRINT

PAGE NUMBER: 548
COUNTY: BERKS

DIR: B TOTAL LEN: 2.209 MI.
LEFT MUN: ALSACE TOWNSHIP T

DIST: 05-1 SR: 2027
RIGHT MUN: ALSACE TOWNSHIP T

ORIOLE LN
(TWP)

	0030/2192	018 " DIA CIRC METAL LEN=0035 INSTALLED UNKN
0030/1348	==	
	0030/1084	REDWOOD DR (TWP)
	0030/0627	BEECH LN (TWP)
004829 FT	0030/0465	018 " DIA CIRC METAL LEN=0035 INSTALLED UNKN
	004829 FT	2 0 06151 0 00 0023+09
	0030/0000	LENGTH(AH 2562 BK 2309) 018"H 18"W UNKN METAL
	0020/2180	LEN=0040 INSTALLED UNKN
	0020/2092	018 " DIA CIRC METAL LEN=0040 INSTALLED UNKN
	0020/2041	MELON LN (TWP)
	0020/1317	018 " DIA CIRC METAL LEN=0035 INSTALLED UNKN
002520 FT	002520 FT	2 0 06151 0 00 0000+00
	NC SK	YLINE DR BINGAMAN RD (T413)
	0020/0000	LENGTH(AH 2309 BK 2520) 018 " DIA CIRC METAL
	0010/2049	LEN=0035 INSTALLED UNKN
	0010/1768	018 " DIA CIRC METAL LEN=0040 INSTALLED UNKN
	0010/1545	018 " DIA CIRC METAL LEN=0040 INSTALLED UNKN
	0010/1004	018 " DIA CIR UNKNOWN LEN=0040 INSTALLED UNKN
	0010/0499	018 " DIA CIRC METAL LEN=0037 INSTALLED UNKN
	0010/0374	018 " DIA CIRC METAL LEN=0041 INSTALLED UNKN
	0010/0048	ALSACE RD (T621)
000000 FT	000000 FT	2 0 06228 0 00 0000+00
	NC MC	KNIGHTS GAP RD INTER-BK MCKNIGHTS GAP RD (T413)
	0010/0000	MFC BEGIN = D LENGTH(AH 2520 BK 0000)

DIR: B TOTAL LEN: 4.400 MI. DIST: 05-1 SR: 2026
 LEFT MUN: ROCKLAND T RIGHT MUN: ROCKLAND T

LYONS RD (SR1023 SEG 0070/0000)	023232 FT 0230/1715 021517 FT 0220/2232		023232 FT DEYSHER RD (TB48) LOBACHSVILLE RD (SR1023 SEG 0070/0000) 0230/1715 015 " DIA CIRC CONCR 0230/1521 LEN=0034 INSTALLED UNKN 0230/0950 015 " DIA CIRC CONCR LEN=0034 INSTALLED UNKN 021517 FT 2 0 06113 0 01 0625+65 0230/0000 LENGTH(AH 1715 BK 3522) 0220/3439 015 " DIA CIRC CONCR LEN=0034 INSTALLED UNKN 0220/3000 018 " DIA CIRC CONCR LEN=0099 INSTALLED 2000 0220/2863 015 " DIA CIRC CONCR LEN=0034 INSTALLED UNKN 0220/2575 015 " DIA CIRC CONCR LEN=0034 INSTALLED UNKN 0220/1812 015 " DIA CIRC CONCR LEN=0034 INSTALLED UNKN 0220/1520 015 " DIA CIRC CONCR LEN=0034 INSTALLED UNKN 0220/1216 015 " DIA CIRC CONCR LEN=0034 INSTALLED UNKN 0220/1001 015 " DIA CIRC CONCR LEN=0034 INSTALLED UNKN 0220/0730 015 " DIA CIRC CONCR LEN=0034 INSTALLED UNKN 036 " DIA CIRC CONCR
------------------------------------	--	--	---

DIR: B TOTAL LEN: 4.400 MI. DIST: 05-1 SR: 2026
 LEFT MUN: ROCKLAND T RIGHT MUN: ROCKLAND T

017995 FT

FORGEDALE RD
 (SR1021 SEG 0070/0000) 0210/0684

2 0 06113 0 01 0563+37 015383 FT
 KUTZ RD
 (SR1033 SEG 0010/0000) 0210/0000

0220/0567	LEN=0034	INSTALLED	UNKN
	015 "DIA	CIRC	CONCR
0220/0350	LEN=0034	INSTALLED	UNKN
	018 "DIA	CIRC	CONCR
0220/0021	LEN=0034	INSTALLED	UNKN
017995 FT	2 0 06113	0 01 0590+43	
5 0220/0000	LENGTH(AH	3522 BK	2612)
	015 "DIA	CIRC	CONCR
0210/2461	LEN=0034	INSTALLED	UNKN
	015 "DIA	CIRC	CONCR
0210/2105	LEN=0034	INSTALLED	UNKN
	015 "DIA	CIRC	CONCR
0210/1811	LEN=0034	INSTALLED	UNKN
	012 "DIA	CIRC	METAL
0210/1490	LEN=0020	INSTALLED	UNKN
	018 "DIA	CIRC	CONCR
0210/1287	LEN=0039	INSTALLED	UNKN
	FORGEDALE RD		
	(SR1021 SEG 0070/0000)		
0210/0684	015 "DIA	CIRC	CONCR
0210/0652	LEN=0030	INSTALLED	UNKN
0210/0138	BMSSEN 06/2026/0210/0095	0 0 00000	0 00 0000+00
	BIEBER CK.		
0210/0095	BMSBG 06/2026/0210/0095		
015383 FT			
5 0210/0000	LENGTH(AH	2612 BK	3960)
	018 "DIA	CIRC	CONCR
0200/3769	LEN=0038	INSTALLED	UNKN
	015 "DIA	CIRC	CONCR
0200/3699	LEN=0037	INSTALLED	UNKN
	015 "DIA	CIRC	CONCR
0200/3556	LEN=0035	INSTALLED	UNKN
	024 "DIA	CIRC	CONCR
0200/3232	LEN=0035	INSTALLED	UNKN
	015 "DIA	CIRC	CONCR
0200/3066	LEN=0030	INSTALLED	UNKN
	ROCKLAND		
0200/2807	RUSCOMBMANOR T		
	015 "DIA	CIRC	CONCR
0200/2698	LEN=0030	INSTALLED	UNKN
	015 "DIA	CIRC	CONCR
0200/2412	LEN=0030	INSTALLED	UNKN
	015 "DIA	CIRC	CONCR
0200/2163	LEN=0032	INSTALLED	UNKN
	015 "DIA	CIRC	CONCR
0200/2093	LEN=0032	INSTALLED	UNKN
	015 "DIA	CIRC	CONCR

EXTRACT DATE: 12/18/2023
PRINT DATE: 12/19/2023

ROADWAY MANAGEMENT SYSTEM
SLD COUNTY/SR - ANNUAL PRINT

PAGE NUMBER: 545
COUNTY: BERKS

DIR: B TOTAL LEN: 4.400 MI.
LEFT MUN: RUSCOMBMANOR T

DIST: 05-1 SR: 2026
RIGHT MUN: RUSCOMBMANOR T

Stationing	Length	Notes	Material	Status
0200/1813	LEN=0032		015 "DIA CIRC CONCR	INSTALLED UNKN
0200/1459	LEN=0032		015 "DIA CIRC CONCR	INSTALLED UNKN
0200/1120	LEN=0032		015 "DIA CIRC CONCR	INSTALLED UNKN
0200/0616	LEN=0030		015 "DIA CIRC CONCR	INSTALLED UNKN
0200/0188	LEN=0032		015 "DIA CIRC CONCR	INSTALLED UNKN
0200/0029	LEN=0030		015 "DIA CIRC CONCR	INSTALLED UNKN
011423 FT	2 0 06113 0 01 0523+98			
0200/0000	LEN=0030	5 LENGTH(AH 3960 BK 2668)	015 "DIA CIRC CONCR	INSTALLED UNKN
0190/2395	LEN=0030		015 "DIA CIRC CONCR	INSTALLED UNKN
0190/2076	LEN=0030		015 "DIA CIRC CONCR	INSTALLED UNKN
0190/1750	LEN=0030		015 "DIA CIRC CONCR	INSTALLED UNKN
0190/1443	LEN=0030		015 "DIA CIRC CONCR	INSTALLED UNKN
0190/1130	LEN=0037		015 "DIA CIRC CONCR	INSTALLED UNKN
0190/0328	LEN=0030		015 "DIA CIRC CONCR	INSTALLED UNKN
008755 FT	2 0 06113 0 01 0497+50			
0190/0000	LEN=0030	5 ORCHARD RD (T607) LENGTH(AH 2668 BK 2287)	015 "DIA CIRC CONCR	INSTALLED UNKN
0180/2252	LEN=0072	LC TO ORCHARD RD	015 "DIA CIRC CONCR	INSTALLED UNKN
0180/2163	(CONN)		018 "DIA CIRC CONCR	INSTALLED UNKN
0180/1638	LEN=0030		015 "DIA CIRC CONCR	INSTALLED UNKN
0180/1242	LEN=0030		015 "DIA CIRC CONCR	INSTALLED UNKN
0180/0785	LEN=0030	DREAMLAND PARK DR (TWP)	018 "DIA CIRC CONCR	INSTALLED UNKN
0180/0350	LEN=0030		018 "DIA CIRC CONCR	INSTALLED UNKN
006468 FT	2 0 06113 0 01 0475+12			
0180/0000	LEN=0030	5 WILLLOW RD (T778) LENGTH(AH 2287 BK 1914)	052 "DIA CIRC CONCR	INSTALLED UNKN
0170/1740	LEN=0032		015 "DIA CIRC CONCR	INSTALLED UNKN
0170/1344	LEN=0035		015 "DIA CIRC CONCR	INSTALLED UNKN
			CHINKAPIN DR	

DIR: B TOTAL LEN: 4.400 MI. DIST: 05-1 SR: 2026
 LEFT MUN: RUSCOMBMANOR T RIGHT MUN: RUSCOMBMANOR T

004554 FT

002582 FT

000000 FT

==	0170/0989	(T914)	
---	0170/0906	015" DIA CIRC CONCR	LEN=0035 INSTALLED UNKN
---	0170/0120	015" DIA CIRC CONCR	LEN=0033 INSTALLED UNKN
---	0170/0013	024" DIA CIRC CONCR	LEN=0040 INSTALLED UNKN
	004554 FT	2 0 06113 0 01 0456+00	OLEY FURNACE RD
==	5 0170/0000	LENGTH(AH 1914 BK 1972)	
---	0160/1648	015" DIA CIRC CONCR	LEN=0030 INSTALLED UNKN
---	0160/1391	015" DIA CIRC CONCR	LEN=0035 INSTALLED UNKN
---	0160/0945	015" DIA CIRC CONCR	LEN=0038 INSTALLED UNKN
---	0160/0372	015" DIA CIRC CONCR	LEN=0035 INSTALLED UNKN
---	0160/0071	015" DIA CIRC CONCR	LEN=0035 INSTALLED UNKN
	002582 FT	2 0 06113 0 01 0436+39	HILLSIDE DR
==	5 0160/0000	LENGTH(AH 1972 BK 2582)	
---	0150/2186	015" DIA CIRC CONCR	LEN=0035 INSTALLED UNKN
---	0150/1979	015" DIA CIRC CONCR	LEN=0038 INSTALLED UNKN
---	0150/1771	015" DIA CIRC CONCR	LEN=0033 INSTALLED UNKN
---	0150/1323	030" DIA CIRC CONCR	LEN=0033 INSTALLED UNKN
==	0150/1303	OAK LN	(T779)
---	0150/1176	018" DIA CIRC CONCR	LEN=0033 INSTALLED UNKN
---	0150/0682	015" DIA CIRC CONCR	LEN=0033 INSTALLED UNKN
	000000 FT	2 0 06113 0 01 0410+63	NC PR RICETOWN RD
			MEMORIAL HW
			(SR0662 SEG 0250/0000)
	INTER-BK	PRICETOWN RD	(SR0012 SEG 0200/2976)
		MFC BEGIN = D	
	5 0150/0000	LENGTH(AH 2582 BK 0000)	



	076002 FT		076002 FT	INTER-AHD	MONACACY CREEK RD (TWP) BENJAMIN FRANKLIN HW (SR0422 SEG 0611/0862) (SR0422 SEG 0610/0837)
			0312/0318		STUMP RD (TWP)
	075684 FT		0312/0135		0 0 00000 0 00 0000+00
			075684 FT		LENGTH(AH 0318 BK 1695)
			0312/0000		048"H 72"W CONC STRUCT
			0310/1588		LEN=0050 INSTALLED UNKN
			0310/1355		024 "DIA CIRC METAL
			0310/1329		LEN=0035 INSTALLED UNKN
			0310/1016		THAILA LN (TWP) 018 " DIA CIRC METAL LEN=0040 INSTALLED UNKN
ENTR TO TRAILER PARK (PRDR)	0310/0291				018 " DIA CIRC METAL LEN=0030 INSTALLED UNKN
	073989 FT		0310/0084		2 0 06179 0 00 0066+38
			073989 FT		LENGTH(AH 1695 BK 2356)
			0310/0000		018 " DIA CIRC METAL
			0300/2277		LEN=0040 INSTALLED UNKN
			0300/0157		024 " DIA CIRC METAL LEN=0030 INSTALLED UNKN
			0300/0077		018 " DIA CIRC METAL LEN=0080 INSTALLED UNKN
	071633 FT		071633 FT		2 0 06179 0 00 0041+67
			0300/0000		MAIN ST (SR2047 SEG 0010/3325) LENGTH(AH 2356 BK 2022)
MONOCACY RD (SR2047 SEG 0020/0000)	0280/1611				018 " DIA CIRC METAL

DIR: B TOTAL LEN: 14.394 MI. DIST: 05-1 SR: 2025
 LEFT MUN: AMITY TOWNSHIP T RIGHT MUN: AMITY TOWNSHIP T

	0280/1582	LEN=0035	INSTALLED UNKN
		GALAHAD LN	
	0280/1191	(TWP)	
	0280/0429	036"H 60"W CONC STRUCT	
		LEN=0030	INSTALLED UNKN
		012" DIA CIRC METAL	
069611 FT	0280/0047	LEN=0030	INSTALLED UNKN
	069611 FT	2 0 06179	0 00 0025+10
	0280/0000	LENGTH(AH 2022 BK 2508)	
	0270/2225	BMSSEN 06/2025/0270/2209	
		2 0 06179	0 00 0000+00
		UNNAMED STREAM	
	0270/2209	BMSBG 06/2025/0270/2209	
		036"H 95"W METAL STRUC	
	0270/2196	LEN=0035	INSTALLED UNKN
		EB JUGHANDLE	
	0270/0187	(SR9408 SEG 0010/0575)	
067103 FT	067103 FT	2 0 06179	0 00 0000+00
		NC MO	
		MONOCACY CREEK RD	
		BEN FRANKLIN HW	
		(SR0422 SEG 0591/0000)	
		(SR0422 SEG 0590/0000)	
	0270/0000	MFC BEGIN = D	
		LENGTH(AH 2508 BK 2516)	
	0260/2268	WB JUGHANDLE	
		(SR9408 SEG 0250/0486)	
		024" DIA CIRC METAL	
	0260/0305	LEN=0030	INSTALLED UNKN
064587 FT	064587 FT	2 0 06059	0 00 0025+25
	0260/0000	LENGTH(AH 2516 BK 1736)	
		MONOCACY HILL RD	
	0250/0072	(T443)	
2 0 06059 0 00 0042+60	062851 FT		
MONOCACY HILL RD			

DIR: B TOTAL LEN: 14.394 MI. DIST: 05-1 SR: 2025
 LEFT MUN: AMITY TOWNSHIP T RIGHT MUN: AMITY TOWNSHIP T

Stationing	Notes	Stationing	Notes
(T443) 0250/0000	==	0250/0000	LENGTH(AH 1736 BK 2224)
	---	0240/1113	029 " DIA CIRC METAL LEN=0040 INSTALLED UNKN
	---	0240/0912	030 " DIA CIRC METAL LEN=0040 INSTALLED UNKN
	---	0240/0020	018 " DIA CIRC METAL LEN=0035 INSTALLED UNKN
2 0 06059 0 00 0064+70 060627 FT AMITY PARK RD (TWP)	0240/0000	0240/0000	LENGTH(AH 2224 BK 2408) 036 "H 00 "W MULT METAL
	---	0230/2151	LEN=0030 INSTALLED UNKN
	---	0230/2068	018 " DIA CIRC METAL LEN=0030 INSTALLED UNKN
	---	0230/0541	018 " DIA CIRC METAL LEN=0035 INSTALLED UNKN
	==	0230/0523	SUNSET DR (PRDR) BR. SCHUYLKIL
	<--->	0230/0332	STRUCTURE LENGTH 8 FT BMSID 06/2025/0230/0332
058219 FT	---	0230/0287	018 " DIA CIRC METAL LEN=0030 INSTALLED UNKN
	---	0230/0000	2 0 06059 0 00 0088+48 LENGTH(AH 2408 BK 2860)
	---	0220/2850	036 " DIA CIRC METAL LEN=0030 INSTALLED UNKN
	---	0220/1876	018 " DIA CIRC METAL LEN=0040 INSTALLED UNKN
055359 FT	---	0220/0038	018 " DIA CIRC METAL LEN=0035 INSTALLED UNKN
	---	055359 FT	2 0 06059 0 00 0117+90 024 " DIA CIRC METAL LEN=0040 INSTALLED UNKN
	---		BROWNS MILL RD (T465)

DIR: B TOTAL LEN: 14.394 MI. DIST: 05-1 SR: 2025
 LEFT MUN: AMITY TOWNSHIP T RIGHT MUN: AMITY TOWNSHIP T

Stationing / Description	Segment ID	Length / Details
	0220/0000	LENGTH(AH 2860 BK 3288)
	0210/1266	018 "DIA CIRC METAL LEN=0035 INSTALLED UNKN
	0210/0018	018 "DIA CIRC METAL LEN=0030 INSTALLED UNKN
2 0 06059 0 00 0150+69 052071 FT WEAVERTOWN RD (T710)	0210/0000	WEAVERTOWN RD (SR2041 SEG 0060/1765) MFC BEGIN = E LENGTH(AH 3288 BK 2510)
	0200/2494	018 "DIA CIRC METAL LEN=0030 INSTALLED UNKN
	0200/1435	018 "DIA CIRC METAL LEN=0030 INSTALLED UNKN
	049561 FT	
	0200/0000	2 0 06188 0 00 0024+89 LENGTH(AH 2510 BK 2656)
LEHMANN DR (TWP)	0190/1781	
	0190/0510	
GULDIN RD (T460)	0190/0474	018 "DIA CIRC METAL LEN=0030 INSTALLED UNKN
	0190/0026	018 "DIA CIRC METAL LEN=0030 INSTALLED UNKN
046905 FT	046905 FT	2 0 06188 0 00 0051+52 BOYERTOWN PK
	0190/0000	(SR0562 SEG 0130/0000) LENGTH(AH 2656 BK 2505)
AMITY TOWNSHIP OLEY T	0180/0809	

DIR: B TOTAL LEN: 14.394 MI. DIST: 05-1 SR: 2025
 LEFT MUN: AMITY TOWNSHIP T RIGHT MUN: AMITY TOWNSHIP T

2 0 06027 0 00 0025+09 044400 FT
 BLACKSMITH RD
 (T462) 0180/0000

== 0180/0808 WALNUT LN
 (T462)
 060 " DIA CIRC METAL
 0180/0579 LEN=0043 INSTALLED UNKN
 044400 FT AMITY TOWNSHIP
 EXETER T
 S 0180/0000 LENGTH(AH 2505 BK 1785)

042615 FT

0170/0098 018 " DIA CIRC METAL
 042615 FT LEN=0035 INSTALLED UNKN
 2 0 06027 0 00 0042+84
 PRIVATE DR
 (PRDR)
 S 0170/0000 LENGTH(AH 1785 BK 2196)
 0160/2133 018 " DIA CIRC METAL
 LEN=0030 INSTALLED UNKN

040419 FT

0160/1302 024 " DIA CIRC METAL
 LEN=0030 INSTALLED UNKN
 0160/0021 BMS EN 06/2025/0160/0000
 040419 FT 2 0 06027 0 00 0064+58
 W. BR. LIMEKIL
 BMSBG 06/2025/0160/0000
 S 0160/0000 LENGTH(AH 2196 BK 3811)

REIFSNYDER RD
 (T440)

0150/0484
 036608 FT

== 036608 FT 2 0 06027 0 00 0102+95
 OLEY LINE RD
 (T440)
 S 0150/0000 LENGTH(AH 3811 BK 1995)
 018 " DIA CIRC METAL
 0144/1929 LEN=0030 INSTALLED UNKN
 018 " DIA CIRC METAL
 0144/1605 LEN=0030 INSTALLED UNKN

DIR: B TOTAL LEN: 14.394 MI. DIST: 05-1 SR: 2025
 LEFT MUN: OLEY T RIGHT MUN: EXETER T

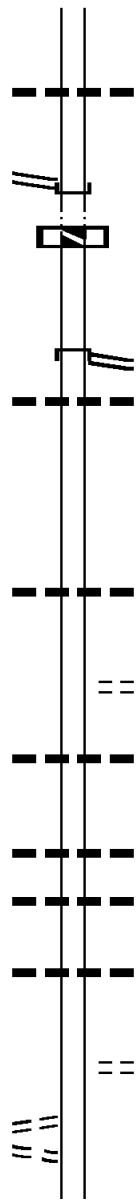
2 0 06027 0 00 0122+86 034613 FT
 OLEY TURNPIKE RD
 (SR2020 SEG 0010/0406) 0144/0000
 034613 FT

033730 FT

031510 FT

028936 FT

WIEST SCHOOL RD (T500) 0110/2356
 LC TO WIEST SCHOOL RD (CONN) 0110/2149



0144/0513 024 "DIA CIRC METAL
 034613 FT LEN=0030 INSTALLED UNKN
 INTER-BK MEKILN RD
 OLEY TURNPIKE RD
 (SR2020 SEG 0010/0406)
 5 0144/0000 LTH AH 001995 BK 000394
 034613 FT
 7142/0000 LTH AH 000394 BK 000883
 INTER-AHD OLEY TURNPIKE RD
 (SR2020 SEG 0010/0000)
 NC OL OLEY TURNPIKE RD
 OLEY TURNPIKE RD
 (SR2020 SEG 0010/0000)
 0140/0883 027"H 00"W MULT CONCR
 0140/0322 LEN=0043 INSTALLED UNKN
 033730 FT 2 0 06027 0 00 0131+57
 5 0140/0000 LENGTH(AH 0883 BK 2220)

0130/0543 018 "DIA CIRC METAL
 031510 FT LEN=0048 INSTALLED UNKN
 2 0 06027 0 00 0153+92
 WEGMAN RD
 (T460)
 5 0130/0000 LENGTH(AH 2220 BK 2574)

0120/1940 018 "DIA CIRC METAL
 LEN=0030 INSTALLED UNKN

0120/0999 030 "DIA CIRC METAL
 LEN=0030 INSTALLED UNKN
 018 "DIA CIRC METAL
 0120/0718 LEN=0030 INSTALLED UNKN

0120/0040 048"H 00"W MULT METAL
 028936 FT LEN=0040 INSTALLED UNKN
 2 0 06027 0 00 0179+63
 HARTMAN RD
 (T500)
 5 0120/0000 LENGTH(AH 2574 BK 2515)

018 "DIA CIRC METAL

DIR: B TOTAL LEN: 14.394 MI. DIST: 05-1 SR: 2025
 LEFT MUN: OLEY T RIGHT MUN: EXETER T

Location / Segment	Segment ID	Length (FT)	Material / Notes
	0110/1652	LEN=0040	INSTALLED UNKN
	0110/0302	LEN=0099	018 "DIA CIR UNKNOWN INSTALLED 2001
	0110/0102	LEN=0099	018 "DIA CIR UNKNOWN INSTALLED 2001
026421 FT	026421 FT	2 0 06027 0 00 0201+92	018 "DIA CIRC METAL
	0110/0000	LEN=0009	INSTALLED UNKN LENGTH(AH 2515 BK 2705)
	0100/2673	LEN=0027	018 "DIA CIRC METAL INSTALLED UNKN
OLEY ALSACE TOWNSHIP T	0100/2602		
CASSEL RD (TWP)	0100/1401		
2 0 06027 0 00 0227+29	0100/0570	023716 FT	018 "DIA CIRC METAL INSTALLED UNKN
OLD STATE RD (T454)	0100/0000		LEN=0040 INSTALLED UNKN
	0100/0000		LENGTH(AH 2705 BK 1705)
ALSACE TOWNSHIP EXETER T	0090/0600		
	022011 FT		NC LIMEKILN RD OLD FRIEDENSBURG RD (T454) OLD FRIEDENSBURG RD (SR2023 SEG 0110/0000) EXETER
2 0 06027 0 00 0249+12	0090/0000	022011 FT	ALSACE TOWNSHIP T LENGTH(AH 1705 BK 2462)
OLD FRIEDENSBURG RD (SR2023 SEG 0110/0000)			
SILVER SWALLOW RD (TWP)	0080/1819		
	0080/1514		021"H 15"W METAL ARCH INSTALLED 1998
	0080/0439		018 "DIA CIRC METAL INSTALLED UNKN
019549 FT	019549 FT	2 0 06054 0 00 0024+09	

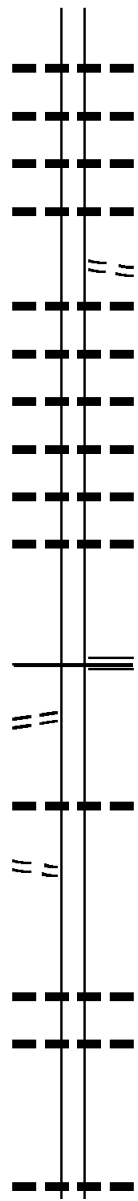
EXTRACT DATE: 12/18/2023
PRINT DATE: 12/19/2023

ROADWAY MANAGEMENT SYSTEM
SLD COUNTY/SR - ANNUAL PRINT

PAGE NUMBER: 536
COUNTY: BERKS

DIR: B TOTAL LEN: 14.394 MI.
LEFT MUN: ALSACE TOWNSHIP T

DIST: 05-1 SR: 2025
RIGHT MUN: ALSACE TOWNSHIP T



0080/0000 LENGTH(AH 2462 BK 3365)
024 "DIA CIRC METAL
0070/3097 LEN=0030 INSTALLED UNKN
018 "DIA CIRC METAL
0070/2738 LEN=0030 INSTALLED UNKN
012 "DIA CIRC METAL
0070/2519 LEN=0035 INSTALLED UNKN
018 "DIA CIRC METAL
0070/2331 LEN=0035 INSTALLED UNKN
FREY RD
(T563)
0070/1967 018 "DIA CIRC METAL
LEN=0035 INSTALLED UNKN
021"H 15"W METAL ARCH
0070/1062 LEN=0030 INSTALLED 1998
018 "DIA CIRC METAL
0070/0886 LEN=0030 INSTALLED UNKN
024 "DIA CIRC METAL
0070/0600 LEN=0050 INSTALLED UNKN
018 "DIA CIRC METAL
0070/0270 LEN=0035 INSTALLED UNKN
018 "DIA CIRC METAL
0070/0056 LEN=0030 INSTALLED UNKN
016184 FT 2 0 06054 0 00 0058+33
CHURCH HILL RD
(SR2029 SEG 0010/0000)
MFC BEGIN = D
0070/0000 LENGTH(AH 3365 BK 1979)
030 "DIA CIRC METAL
0060/0543 LEN=0032 INSTALLED UNKN
014205 FT
NC SPIES CHURCH RD
0060/0000 LENGTH(AH 1979 BK 2361)
042"H 29"W METAL ARCH
0050/0901 LEN=0030 INSTALLED 1996
018 "DIA CIRC METAL
0050/0601 LEN=0030 INSTALLED UNKN
011844 FT 2 0 06054 0 00 0101+31
018 "DIA CIRC METAL
LEN=0055 INSTALLED UNKN
NC BASKET RD
CHURCH HILL RD

016184 FT

APPLE LN
(T539)

0060/1724

2 0 06054 0 00 0077+97
BASKET RD
(T606)

014205 FT

0060/0000

011844 FT

EXTRACT DATE: 12/18/2023
PRINT DATE: 12/19/2023

ROADWAY MANAGEMENT SYSTEM
SLD COUNTY/SR - ANNUAL PRINT

PAGE NUMBER: 535
COUNTY: BERKS

DIR: B TOTAL LEN: 14.394 MI.
LEFT MUN: ALSACE TOWNSHIP T

DIST: 05-1 SR: 2025
RIGHT MUN: ALSACE TOWNSHIP T

Stationing	Segment	Material	Status
0050/0000	(SR2029 SEG 0020/0000)	MFC BEGIN = E	
0040/3245	018 " DIA CIRC METAL	LENGTH(AH 2361 BK 3292)	INSTALLED UNKN
0040/2492	018 " DIA CIRC METAL	LEN=0100	INSTALLED UNKN
0040/1424	030 " DIA CIRC METAL	LEN=0030	INSTALLED UNKN
0040/1162	018 " DIA CIRC METAL	LEN=0030	INSTALLED UNKN
0040/0939	024 " DIA CIRC METAL	LEN=0050	INSTALLED UNKN
0040/0320	018 " DIA CIRC METAL	LEN=0035	INSTALLED UNKN
0040/0212	024 " DIA CIRC METAL	LEN=0030	INSTALLED UNKN
0040/0083	030 " DIA CIRC METAL	LEN=0030	INSTALLED UNKN
008552 FT	2 0 06112 0 01 0086+97		
	GAUBY RD		
	(T420)		
0040/0000	024 " DIA CIRC METAL	LENGTH(AH 3292 BK 3516)	INSTALLED UNKN
0030/3516	024 " DIA CIRC METAL	LEN=0032	INSTALLED UNKN
0030/3436	SIMMONS RD		
	(TWP)		
0030/3000	024 " DIA CIRC METAL	LEN=0030	INSTALLED UNKN
0030/2680	024 " DIA CIRC METAL	LEN=0030	INSTALLED UNKN
0030/2560	024 " DIA CIRC METAL	LEN=0030	INSTALLED UNKN
0030/2400	024 " DIA CIRC METAL	LEN=0030	INSTALLED UNKN
0030/1795	024 " DIA CIRC METAL	LEN=0033	INSTALLED UNKN
0030/1540	024 " DIA CIRC METAL	LEN=0032	INSTALLED 2001
0030/1153	030 " DIA CIRC METAL	LEN=0050	INSTALLED UNKN
0030/0937	024 " DIA CIRC METAL	LEN=0030	INSTALLED UNKN

SEIDEL RD
(T563)

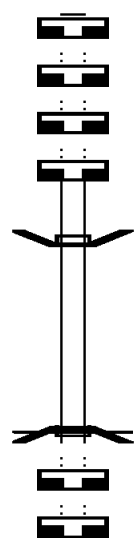
0030/0898

DIR: B TOTAL LEN: 14.394 MI. DIST: 05-1 SR: 2025
 LEFT MUN: ALSACE TOWNSHIP T RIGHT MUN: ALSACE TOWNSHIP T

Stationing	Length	Material	Notes
005036 FT	0030/0771	024 " DIA CIRC METAL	LEN=0030 INSTALLED UNKN
	0030/0500	024 " DIA CIRC METAL	LEN=0032 INSTALLED UNKN
	0030/0042	018 " DIA CIRC CONCR	LEN=0040 INSTALLED UNKN
	005036 FT	2 0 06112 0 01 0054+19	ALSACE TOWNSHIP LOWER ALSACE T
	0030/0000	LENGTH(AH 3516 BK 2344)	018 " DIA CIRC CONCR
	0020/2343	LEN=0040 INSTALLED UNKN	018 " DIA CIRC CONCR
	0020/2054	LEN=0075 INSTALLED UNKN	018 " DIA CIRC CONCR
	0020/1810	LEN=0050 INSTALLED UNKN	018 " DIA CIRC CONCR
	0020/1410	LEN=0075 INSTALLED UNKN	018 " DIA CIRC CONCR
	0020/1139	LEN=0075 INSTALLED UNKN	
002692 FT	002692 FT	2 0 06112 0 00 0027+05	LEWIS RD (T413)
	0020/0000	LENGTH(AH 2344 BK 2692)	018 " DIA CIRC CONCR
	0010/2692	LEN=0055 INSTALLED UNKN	018 " DIA CIRC CONCR
	0010/2331	LEN=0100 INSTALLED UNKN	018 " DIA CIRC CONCR
	0010/1984	LEN=0050 INSTALLED UNKN	
ANGORA RD (TWP)	0010/1909		
	0010/1683	024 " DIA CIRC CONCR	LEN=0050 INSTALLED UNKN
	0010/1662	018 " DIA CIRC CONCR	LEN=0040 INSTALLED UNKN
	0010/1363	018 " DIA CIRC CONCR	LEN=0050 INSTALLED UNKN
		NC AN TIETAM RD FRIEDENSBURG RD	(SR2023 SEG 0070/0046)
2 0 06112 0 00 0000+00 000000 FT		INTER-BK CARSONIA AV	(SR2023 SEG 0070/0046)
FRIEDENSBURG RD		MFC BEGIN = D	
(SR2071 SEG 0040/2547) 0010/0000		0010/0000	LENGTH(AH 2692 BK 0000)

EXTRACT DATE: 12/18/2023 ROADWAY MANAGEMENT SYSTEM PAGE NUMBER: 533
 PRINT DATE: 12/19/2023 SLD COUNTY/SR - ANNUAL PRINT COUNTY: BERKS
 DIR: B TOTAL LEN: .005 MI. DIST: 05-1 SR: 2024
 LEFT MUN: OLEY T RIGHT MUN: OLEY T

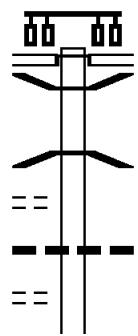
000028 FT		000028 FT	
000028 FT		7050/0000	LENGTH(AH 2426 BK 1960)
000028 FT		000028 FT	
000028 FT		7040/0000	LENGTH(AH 1960 BK 2568)
000028 FT		000028 FT	
000028 FT		7030/0000	LENGTH(AH 2568 BK 2583)
		000028 FT	
		7024/0000	LENGTH(AH 2583 BK 0028)
			BMSSEN 06/2024/0022/0000
		INTER-AHD	KAUFFMAN RD
000000 FT		0022/0028	(TWP)
		000000 FT	2 0 06086 0 00 0023+84
			NC KAUFFMAN RD
		INTER-BK	KAUFFMAN RD
			(TWP)
			L. MANATAWNY
			BMSBG 06/2024/0022/0000
			MFC BEGIN = E
000000 FT		0022/0000	LENGTH(AH 0028 BK 0065)
000000 FT		000000 FT	
		7020/0000	LENGTH(AH 0065 BK 2379)
		000000 FT	
		7010/0000	LENGTH(AH 2379 BK 0000)



037249 FT

037260 FT
 INTER-AHD

FRIEDENSBURG RD
 (T454)
 MEMORIAL HW
 (SR0073 SEG 0210/0000)



0150/2933
 0150/2599

BMS EN 06/2023/0150/2565
 1 0 00197 0 00 0370+51
 L MANATAWNY

0150/2565

BMSBG 06/2023/0150/2565

0150/2127

024 "DIA CIRC CONCR
 LEN=0040 INSTALLED UNKN

OLD STATE RD
 (T454)

0150/2544

ANNABETH RD
 (T703)
 MAST RD

0150/1751

EXTRACT DATE: 12/18/2023
PRINT DATE: 12/19/2023

ROADWAY MANAGEMENT SYSTEM
SLD COUNTY/SR - ANNUAL PRINT

PAGE NUMBER: 531
COUNTY: BERKS

DIR: B TOTAL LEN: 7.057 MI.
LEFT MUN: OLEY T

DIST: 05-1 SR: 2023
RIGHT MUN: OLEY T

(T702)

0150/1323

==

CAREER CT
(PRDR)

0150/0454
034316 FT

== ==

0150/0454
034327 FT
S 0150/0000

OLEY VALLEY MIDDLE SCH
(GOVT)
1 0 00197 0 00 0344+99
LENGTH(AH 2933 BK 2506)
OLEY VALLEY MIDDLE SCH

==

0140/2425

(GOVT)
01B "DIA CIRC CONCR
LEN=0040 INSTALLED UNKN
NEW HOPE BL

--- ---

0140/2101

==

0140/2062

(TWP)
NEW HOPE BL

==

0140/1467

(TWP)
015 "DIA CIRC CONCR
LEN=0040 INSTALLED UNKN
01B "DIA CIRC CONCR

--- ---

0140/1458

--- ---

0140/0882

LEN=0040 INSTALLED UNKN
01B "DIA CIRC CONCR
LEN=0040 INSTALLED UNKN

--- ---

0140/0455

--- ---

0140/0015

LEN=0040 INSTALLED UNKN
BMSSEN 06/2023/0140/0000
1 0 00197 0 00 0320+00
TR. MONOCACY
BMSBG 06/2023/0140/0000

031810 FT

S 0140/0000

LENGTH(AH 2506 BK 3463)

--- ---

0130/2534

015 "DIA CIRC CONCR
LEN=0040 INSTALLED UNKN
HEFFNER LN
(TWP)

==

0130/2532

--- ---

0130/2387

BMSSEN 06/2023/0130/2374
0 0 00000 0 00 0000+00
TR. MONOCACY

--- ---

0130/2374

BMSBG 06/2023/0130/2374
01B "DIA CIRC CONCR
LEN=0040 INSTALLED UNKN
01B "DIA CIRC CONCR

--- ---

0130/1985

--- ---

0130/1395

LEN=0040 INSTALLED UNKN
015 "DIA CIRC CONCR
LEN=0040 INSTALLED UNKN

--- ---

0130/0976

--- ---

0130/0571

BMSSEN 06/2023/0130/0556
0 0 00000 0 00 0000+00
TR. MONOCACY
BMSBG 06/2023/0130/0556

--- ---

0130/0556

WIEST SCHOOL RD
(T539)
1 0 00197 0 00 0285+30
OLEY

028347 FT

== ==

028358 FT

ALSACE TOWNSHIP T

EXTRACT DATE: 12/18/2023
PRINT DATE: 12/19/2023

ROADWAY MANAGEMENT SYSTEM
SLD COUNTY/SR - ANNUAL PRINT

PAGE NUMBER: 530
COUNTY: BERKS

DIR: B TOTAL LEN: 7.057 MI.
LEFT MUN: OLEY T

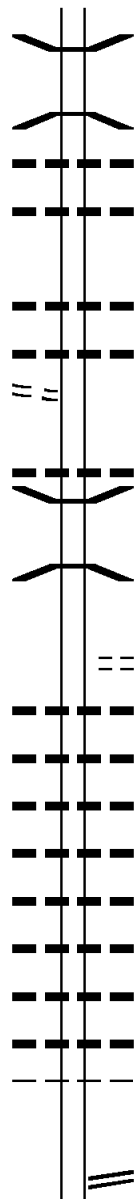
DIST: 05-1 SR: 2023
RIGHT MUN: OLEY T

OLD STATE RD
(T454)

0120/0983

025197 FT

021822 FT



5 0130/0000 LENGTH(AH 3463 BK 3150)
0120/2648 BMSSEN 06/2023/0120/2635
0 0 00000 0 00 0000+00
TR. MONOCACY
0120/2635 BMSBG 06/2023/0120/2635
015 "DIA CIRC CONCR
0120/2280 LEN=0040 INSTALLED UNKN
015 "DIA CIRC CONCR
0120/2267 LEN=0040 INSTALLED UNKN
015 "DIA CIRC CONCR
0120/1360 LEN=0040 INSTALLED UNKN
018 "DIA CIRC CONCR
0120/1045 LEN=0040 INSTALLED UNKN
015 "DIA CIRC CONCR
0120/0353 LEN=0040 INSTALLED UNKN
0120/0065 BMSSEN 06/2023/0120/0054
0 0 00000 0 00 0000+00
TR. MONOCACY
0120/0054 BMSBG 06/2023/0120/0054
025208 FT 1 0 00197 0 00 0253+03
OLD STATE RD
(T454)
5 0120/0000 LENGTH(AH 3150 BK 3375)
018 "DIA CIRC CONCR
0110/3150 LEN=0045 INSTALLED UNKN
018 "DIA CIRC METAL
0110/2839 LEN=0045 INSTALLED UNKN
018 "DIA CIRC METAL
0110/2599 LEN=0045 INSTALLED UNKN
018 "DIA CIRC CONCR
0110/2190 LEN=0045 INSTALLED UNKN
018 "DIA CIRC CONCR
0110/1723 LEN=0060 INSTALLED UNKN
018 "DIA CIRC CONCR
0110/1396 LEN=0060 INSTALLED UNKN
018 "DIA CIRC CONCR
0110/1207 LEN=0060 INSTALLED UNKN
015 "DIA CIRC CONCR
0110/0861 LEN=0040 INSTALLED UNKN
ALSACE TOWNSHIP
0110/0661 EXETER T
021833 FT 1 0 00197 0 00 0218+84
LIMEKILN RD
(SR2025 SEG 0090/0000)

DIR: B TOTAL LEN: 7.057 MI. DIST: 05-1 SR: 2023
 LEFT MUN: ALSACE TOWNSHIP T RIGHT MUN: ALSACE TOWNSHIP T

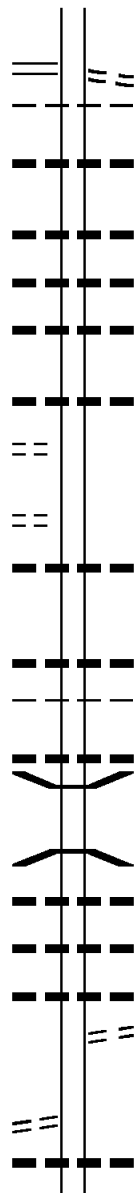
SPIES CHURCH RD
 (SR2025 SEG 0090/0000) 0110/0000

GINGER LN
 (TWP) 0100/0885

GOSLING CT
 (TWP) 0100/0251

018517 FT

1 0 00197 0 00 0160+43 015966 FT
 OLD FRIENDENSBURG RD
 (T413) 0090/0000



0110/0000

0100/3030

0100/2640

0100/1984

0100/1738

0100/1638

0100/1029

0100/0005

018528 FT
 0100/0000

0090/2499

0090/2467

0090/1956

0090/1544

0090/1527

0090/1344

0090/1147

0090/0710

0090/0122
 015977 FT

0090/0000

0080/2421

OLD FRIENDENSBURG RD
 (T454)
 LENGTH(AH 3375 BK 3305)
 EXETER
 ALSACE TOWNSHIP T
 015 "DIA CIRC CONCR
 LEN=0040 INSTALLED UNKN
 018 "DIA CIRC CONCR
 LEN=0040 INSTALLED UNKN
 024 "DIA CIRC CONCR
 LEN=0040 INSTALLED UNKN
 015 "DIA CIRC CONCR
 LEN=0040 INSTALLED UNKN
 015 "DIA CIRC CONCR
 LEN=0040 INSTALLED UNKN

018 "DIA CIRC METAL
 LEN=0040 INSTALLED UNKN
 1 0 00197 0 00 0186+69
 LENGTH(AH 3305 BK 2551)
 015 "DIA CIRC CONCR
 LEN=0040 INSTALLED UNKN
 ALSACE TOWNSHIP
 LOWER ALSACE T
 018 "DIA CIRC CONCR
 LEN=0040 INSTALLED UNKN
 BMSSEN 06/2023/0090/1527
 0 0 00000 0 00 0000+00
 TR. ANTIETAM
 BMSBG 06/2023/0090/1527
 018 "DIA CIRC CONCR
 LEN=0040 INSTALLED UNKN
 018 "DIA CIRC CONCR
 LEN=0040 INSTALLED UNKN
 015 "DIA CIRC CONCR
 LEN=0040 INSTALLED UNKN
 OLD FRIENDENSBURG RD
 (T413)

LENGTH(AH 2551 BK 2775)
 030 "DIA CIRC CONCR
 LEN=0040 INSTALLED UNKN
 015 "DIA CIRC CONCR

EXTRACT DATE: 12/18/2023
PRINT DATE: 12/19/2023

ROADWAY MANAGEMENT SYSTEM
SLD COUNTY/SR - ANNUAL PRINT

PAGE NUMBER: 528
COUNTY: BERKS

DIR: B TOTAL LEN: 7.057 MI.
LEFT MUN: LOWER ALSACE T

DIST: 05-1 SR: 2023
RIGHT MUN: LOWER ALSACE T

Stationing	Segment	Length	Material	Status
0080/1950		LEN=0030	INSTALLED	UNKN
0080/1709		LEN=0040	INSTALLED	UNKN
0080/1211		LEN=0040	INSTALLED	UNKN
0080/0899		LEN=0040	INSTALLED	UNKN
0080/0393		LEN=0040	INSTALLED	UNKN
0080/0138		LEN=0040	INSTALLED	UNKN
0080/0124		LEN=0050	INSTALLED	UNKN
0080/0048		LEN=0045	INSTALLED	UNKN
1 0 00197 0 00 0132+02 013191 FT				
OLD FRIEDENSBURG RD (T413)				
OLD SPIES CHURCH RD (T606)	0080/0000			
	0070/2935			
LEWIS RD (T413)	0070/2731			
	0070/1952			
KRAEMER AV (T618)	0070/1147			
	0070/0868			
	0070/0746			
	0070/0629			
	0070/0522			
	0070/0243			
KRAMER AV (T618)	0070/0099			
ANTIETAM RD (SR2025 SEG 0010/0000)				
FRIEDENSBURG RD (SR2071 SEG 0040/2547)	0070/0046			

NC FRIEDENSBURG RD

EXTRACT DATE: 12/18/2023
PRINT DATE: 12/19/2023

ROADWAY MANAGEMENT SYSTEM
SLD COUNTY/SR - ANNUAL PRINT

PAGE NUMBER: 527
COUNTY: BERKS

DIR: B TOTAL LEN: 7.057 MI.
LEFT MUN: LOWER ALSACE T

DIST: 05-1 SR: 2023
RIGHT MUN: LOWER ALSACE T

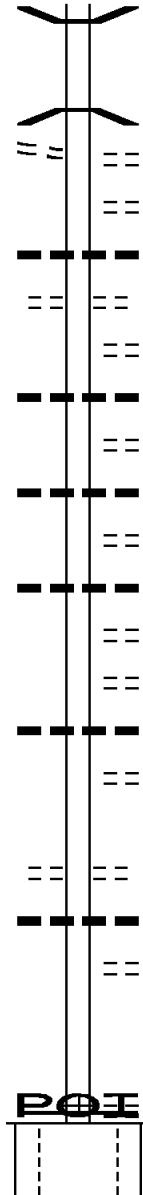
FROM 2071/0040 SH
(CONN)

010129 FT

0060/2444

007651 FT

007086 FT



0070/0026 BMS EN 06/2023/0070/0002
010140 FT 1 1 05722 0 00 0051+11
NO UNDERPASS INFORMATIO
BMSBG 06/2023/0070/0002
LENGTH(AH 3062 BK 2478)
ANTHETAM RD
5 0070/0000
0060/2444 (T439)
LOGAN ST
0060/2068 (T437)
015 "DIA CIRC CONCR
0060/1709 LEN=0040 INSTALLED UNKN
TAFT AV
0060/1674 (T435)
WILSON AV
0060/1451 (T433)
024 "DIA CIRC CONCR
0060/1283 LEN=0091 INSTALLED UNKN
HEIDELBERG AV
0060/1248 (T431)
024 "DIA CIRC CONCR
0060/1071 LEN=0035 INSTALLED UNKN
WOODLAND AV
0060/1063 (T429)
015 "DIA CIRC CONCR
0060/0849 LEN=0031 INSTALLED UNKN
MIDLAND AV
0060/0818 (T427)
OAK LN
0060/0538 (T466)
024 "DIA CIRC CONCR
0060/0374 LEN=0030 INSTALLED UNKN
COLUMBIA AV
0060/0268 (T425)
007662 FT 1 1 05722 0 00 0026+31
MELROSE AV
(T423)
5 0060/0000
LENGTH(AH 2478 BK 0565)
018 "DIA CIRC METAL
0050/0558 LEN=0100 INSTALLED UNKN
MONTGOMERY AV
0050/0289 (T421)
007097 FT 1 1 05722 0 00 0020+50
(APRA) PENN VEIW PARK L
PARKVIEW AV
(T611)
MFC BEGIN = C
5 0050/0000
LENGTH(AH 0565 BK 3273)

NAVELLA AV

NAVELLA AV

DIR: B TOTAL LEN: 7.057 MI. DIST: 05-1 SR: 2023
 LEFT MUN: LOWER ALSACE T RIGHT MUN: LOWER ALSACE T

Stationing	Description	Stationing	Description
(T612)	0041/2384	0040/2388	(T612)
LAKE ST			
(T609)	0041/1804		
HARVEY AV			HARVEY AV
(T610)	0041/1399	0040/1405	(T610)
PARK LN			PARK LN
(T411)	0041/1197	0040/1202	(T411)
048 "DIA CIRC CONCR			
LEN=0050 INSTALLED UNKN			
BR. ANTIETAM			BR. ANTIETAM
STRUCTURE LENGTH 8 FT			STRUCTURE LENGTH 8 FT
BMSID 06/2023/0040/1108	0041/0934	0040/1108	BMSID 06/2023/0040/1108
PARK ST			PARK ST
(T419)	0041/0808	0040/0801	(T419)
CHERRYDALE AV			CHERRYDALE AV
(T419)	0041/0620	0040/0619	(T419)
			018 "DIA CIRC METAL
018 "DIA CIRC METAL			LEN=0030 INSTALLED UNKN
LEN=0030 INSTALLED UNKN	0041/0489		
HILBERT CT			
(TWP)	0041/0385		
			015 "DIA CIRC METAL
018 "DIA CIRC METAL			LEN=0040 INSTALLED UNKN
LEN=0030 INSTALLED UNKN	0041/0258		
CORNELL ST			
(T417)	0041/0150		
018 "DIA CIRC METAL			
LEN=0030 INSTALLED UNKN	0041/0016		
2 0 06146 0 00 0030+26 003821 FT		003824 FT	2 0 06146 0 00 0029+51
PROSPECT ST			PROSPECT ST
(T417)			(T417)
LENGTH(AH 3265 BK 1535)	0041/0000	0040/0000	LENGTH(AH 3273 BK 1538)
PROSPECT ST			PROSPECT AV
(T417)	0031/1476	0030/1485	(T417)
			015 "DIA CIRC METAL
018 "DIA CIRC METAL			LEN=0099 INSTALLED UNKN
LEN=0030 INSTALLED UNKN	0031/1321		
			018 "DIA CIRC METAL
018 "DIA CIRC METAL			LEN=0035 INSTALLED UNKN
LEN=0030 INSTALLED UNKN	0031/0992	0030/1034	
HIGH ST			HIGH ST
(BORO)	0031/0734	0030/0740	(BORO)
LOS ROBLES CT			
(BORO)	0031/0460		
			018 "DIA CIRC METAL

DIR: B TOTAL LEN: 7.057 MI. DIST: 05-1 SR: 2023
 LEFT MUN: LOWER ALSACE T RIGHT MUN: LOWER ALSACE T

Segment Description	Segment ID	Length (FT)	Material / Notes
018 " DIA CIRC METAL LEN=0030 INSTALLED UNKN 2 0 06146 0 00 0014+18 002286 FT BROOKE ST (BORO) MFC BEGIN = C LOWER ALSACE MT PENN B LENGTH(AH 1535 BK 1399) 0031/0000	0030/0339	0099	INSTALLED UNKN
	002286 FT	2 0 06146 0 00 0014+18	BROOKE ST (BORO) MFC BEGIN = C LOWER ALSACE MT PENN B
	0030/0000	0030	LENGTH(AH 1538 BK 1399) 015 " DIA CIRC METAL LEN=0099 INSTALLED UNKN
	0020/1399	1399	015 " DIA CIRC METAL LEN=0030 INSTALLED UNKN
	0020/1358	1358	ENDLICH AV (BORO)
	0020/0797	0797	015 " DIA CIRC METAL LEN=0099 INSTALLED UNKN
	0020/0767	0767	PENN MAWR CT (BORO)
	0020/0597	0597	015 " DIA CIRC METAL LEN=0099 INSTALLED UNKN
	0020/0493	0493	WEIMMOOR CT (BORO)
	0020/0456	0456	000887 FT
	000887 FT	2 0 06146 0 00 0000+00	FILBERT AV (BORO) NC CARSONIA AV
FRIEDENSBURG RD (SR2071 SEG 0010/0000)	0020/0000	0000	LENGTH(AH 1399 BK 0887) 018 " DIA CIRC CONCR LEN=0040 INSTALLED UNKN
	0010/0540	0540	CUMBERLAND AV (BORO)
	0010/0498	0498	
DENGLER ST (SR2050 SEG 0010/0678)	0010/0312	0312	GRANT ST (BORO)
	0010/0161	0161	
LEINBACH LN (BORO)	0010/0098	0098	
	0010/0074	0074	018 " DIA CIRC CONCR LEN=0040 INSTALLED UNKN NC TWENTYTHIRD ST
			HOWARD BL (SR2021 SEG 0054/0165)
	INTER-BK	000000 FT	TWENTYTHIRD ST (BORO)
1 0 00197 0 00 0000+00 000000 FT HOWARD BL (SR2021 SEG 0054/0165)	0010/0000	0000	MFC BEGIN = C LENGTH(AH 0887 BK 0000)

DIR: E TOTAL LEN: 1.660 MI. DIST: 05-1 SR: 2022
 LEFT MUN: DOUGLASS TWP T RIGHT MUN: DOUGLASS TWP T

AH-MONTGOMERY (46)
 HIGH ST INTER-AHD
 (SR4031 SEG 0420/1758)
 LC TO QUARRY RD
 (CONN)

0041/3575
 008672 FT

QUARRY RD
 (TWP)

0041/3483

LC FROM QUARRY RD
 (CONN)
 018 "DIA CIRC CONCR
 LEN=0069 INSTALLED UNKN
 (AAR 589336B)#TRKS 01
 018 "DIA CIRC CONCR
 LEN=0099 INSTALLED UNKN
 TR.SCH.RIV.
 STRUCTURE LENGTH 12 FT
 BMSID 06/2022/0040/2813

0041/3395

0041/3388
 0041/3376

0041/3140

0041/2813

LC TO BROADMOOR BL
 (CONN)
 BROADMOOR BL
 (TWP)

0041/2020

0041/1897

LC FROM BROADMOOR BL
 (CONN)

0041/1805

018 "DIA CIRC CONCR
 LEN=0562 INSTALLED UNKN

0041/1638

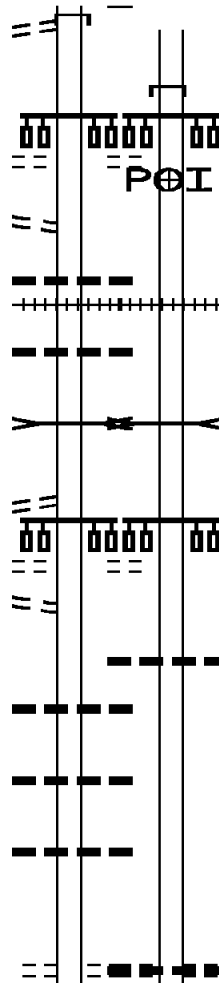
048 "DIA CIRC CONCR
 LEN=0075 INSTALLED UNKN

0041/0886

018 "DIA CIRC CONCR
 LEN=0080 INSTALLED UNKN

0041/0278

1 0 00146 0 01 0729+06 005097 FT
 SQUIRREL HOLLOW RD
 (T432)



008766 FT AH-MONTGOMERY (46)
 INTER-AHD HIGH ST
 0040/3577 (SR4031 SEG 0421/1750)
 QUARRY RD
 (TWP)

0040/3490
 0040/3480 (APRA) DOUGLASSVILLE QU

0040/3376 (AAR 589336B)#TRKS 01

TR.SCH.RIV.
 STRUCTURE LENGTH 12 FT
 0040/2813 BMSID 06/2022/0040/2813

BROADMOOR BL
 (TWP)

0040/1897

0040/1650 018 "DIA CIRC CONCR
 LEN=0190 INSTALLED UNKN

005189 FT 1 0 00146 0 01 0729+06
 018 "DIA CIRC CONCR
 LEN=0021 INSTALLED UNKN
 SQUIRREL HOLLOW RD
 (T432)

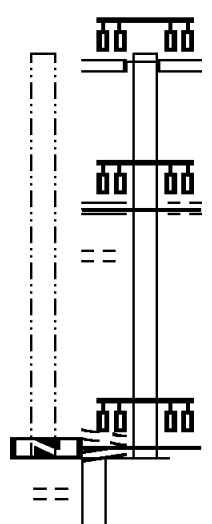
DIR: E TOTAL LEN: 1.660 MI. DIST: 05-1 SR: 2022
LEFT MUN: DOUGLASS TWP T RIGHT MUN: DOUGLASS TWP T

LENGTH(AH	BK	0041/0000	5	0040/0000	LENGTH(AH	BK	2733)
016 "DIA	CIRC CONCR	LEN=0036	INSTALLED UNKN	0031/2350	---	---	
018 "DIA	CIRC CONCR	LEN=0036	INSTALLED UNKN	0031/1939	---	---	
018 "DIA	CIRC CONCR	LEN=0036	INSTALLED UNKN	0031/1689	---	---	
018 "DIA	CIRC CONCR	LEN=0036	INSTALLED UNKN	0031/1497	---	---	
018 "DIA	CIRC CONCR	LEN=0036	INSTALLED UNKN	0031/0980	---	---	
018 "DIA	CIRC CONCR	LEN=0036	INSTALLED UNKN	0031/0572	---	---	
018 "DIA	CIRC CONCR	LEN=0036	INSTALLED UNKN	0031/0212	---	---	
1 0 00146	0 01 0701+77	002372 FT					
OLD DOUGLASS DR							
(T368)							
LENGTH(AH	2725 BK 1602)	0031/0000	5	0030/0000	LENGTH(AH	2733 BK 1602)	5
018 "DIA	CIRC CONCR	LEN=0057	INSTALLED UNKN	0021/1600	---	---	
018 "DIA	CIRC CONCR	LEN=0315	INSTALLED UNKN	0021/1135	---	---	
024 "H 36	"W CON BOX CUL	LEN=0179	INSTALLED UNKN	0021/0561	---	---	
0 0 00146	0 00 0686+21	000770 FT					
TOWNSHIP LINE RD							
(SR2057 SEG	0010/0000)						
DOUGLASS TWP							
AMITY TOWNSHIP T							
LENGTH(AH	1602 BK 0770)	0021/0000	5	0020/0000	LENGTH(AH	1602 BK 0854)	5
018 "DIA	CIRC CONCR	LEN=0035	INSTALLED UNKN	0010/0582	---	---	
US 422 WB							
OP ID 06	/0422/0651/2293						
LEAFS RUN							
STRUCTURE LENGTH	21 FT						
BMSID 06	/0422/0650/1705						
1 0 00146	3 00 0178+40	000000 FT					
POTTSTOWN BP							
(SR0422 SEG	0650/1531)						
NC BEN FRANKLIN HW							
BEN FRANKLIN HW							
(SR0422 SEG	0650/1531)						
MFC BEGIN = B							
LENGTH(AH	0770 BK 0000)	0011/0000	5	0010/0000	LENGTH(AH	0854 BK 0000)	5

EXTRACT DATE: 12/18/2023 ROADWAY MANAGEMENT SYSTEM PAGE NUMBER: 522
 PRINT DATE: 12/19/2023 SLD COUNTY/SR - ANNUAL PRINT COUNTY: BERKS

DIR: N TOTAL LEN: 4.053 MI. DIST: 05-1 SR: 2021
 LEFT MUN: READING CITY C RIGHT MUN: READING CITY C

LTH AH 001117 BK 001660 019067 FT
 WUNDER ST 7091/0000
 (CITY) 0080/1382



021399 FT
 INTER-AHD ELEVENTH ST
 (CITY)
 WALNUT ST
 (SR2012 SEG 0020/3263)
 WALNUT ST
 (SR2009 SEG 0010/0000)
 0090/1117 WASHINGTON ST
 (CITY)
 WASHINGTON ST
 (SR2010 SEG 0021/2432)
 0090/0572 MFC BEGIN = C
 COURT ST
 (CITY)
 0090/0299
 020282 FT 2 0 06209 0 00 0006+01
 PENN ST
 (CITY)
 ELEVENTH ST
 (SR2085 SEG 0010/0607)
 MFC BEGIN = B
 0090/0000 LENGTH(AH 1117 BK 1660)
 012 "DIA CIRC CONCR

DIR: N TOTAL LEN: 4.053 MI. DIST: 05-1 SR: 2021
 LEFT MUN: READING CITY C RIGHT MUN: READING CITY C

FRANKLIN AV
 (CITY) 0080/0824
 FRANKLIN ST
 (SR2008 SEG 0020/2303) 0080/0724

TO 2004/0020 SH
 (CONN) 0080/0126

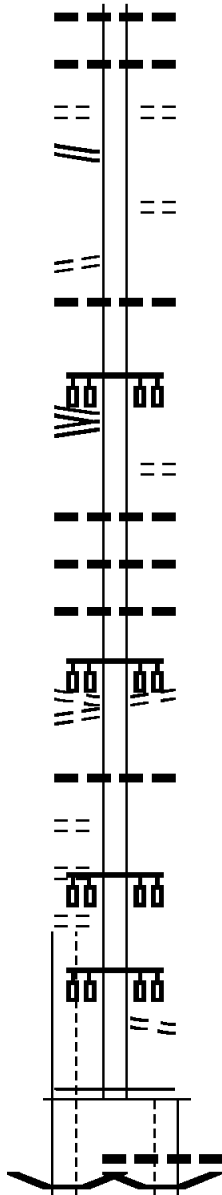
1 0 00146 0 00 0048+82 017407 FT
 CHESTNUT ST
 (SR2004 SEG 0020/1829)
 PERKIOMEN AV
 (SR2054 SEG 0010/0000) 0080/0000

SPRUCE ST
 (CITY)
 CLYMER ST
 (CITY) 0074/2090

SIXTEENTH ST
 (CITY) 0074/1186
 SEVENTEENTH ST
 (CITY) 0074/0617
 EIGHTEENTH ST
 (CITY) 0074/0048

014552 FT

BMSEN 06/2021/0070/0056 0071/0619



0080/1015 LEN=0035 INSTALLED UNKN
 018 "DIA CIRC CONCR
 0080/0961 LEN=0035 INSTALLED UNKN
 HILL RD
 (CITY) 0080/0824
 ECKERT AV
 (CITY) 0080/0416
 012 "DIA CIRC CONCR
 0080/0026 LEN=0099 INSTALLED UNKN
 018622 FT
 NC ELEVENTH ST
 0080/0000 LENGTH(AH 1660 BK 2855)
 GOOD ST
 (CITY) 0074/2777
 018 "DIA CIRC CONCR
 0074/2658 LEN=0099 INSTALLED UNKN
 018 "DIA CIRC CONCR
 0074/2233 LEN=0099 INSTALLED UNKN
 018 "DIA CIRC CONCR
 0074/2163 LEN=0099 INSTALLED UNKN
 CLYMER ST
 (CITY) 0074/2090
 018 "DIA CIRC CONCR
 0074/1373 LEN=0099 INSTALLED UNKN
 HESSIAN RD
 (CITY) 0074/0015
 1 0 00146 0 00 0076+70
 MFC BEGIN = B
 0074/0000 LENGTH(AH 2855 BK 1188)
 015 "DIA CIRC CONCR
 0070/1114 LEN=0099 INSTALLED UNKN
 0070/0619 BMSEN 06/2021/0070/0056

EXTRACT DATE: 12/18/2023
PRINT DATE: 12/19/2023

ROADWAY MANAGEMENT SYSTEM
SLD COUNTY/SR - ANNUAL PRINT

PAGE NUMBER: 520
COUNTY: BERKS

DIR: N TOTAL LEN: 4.053 MI.
LEFT MUN: READING CITY C

DIST: 05-1 SR: 2021
RIGHT MUN: READING CITY C

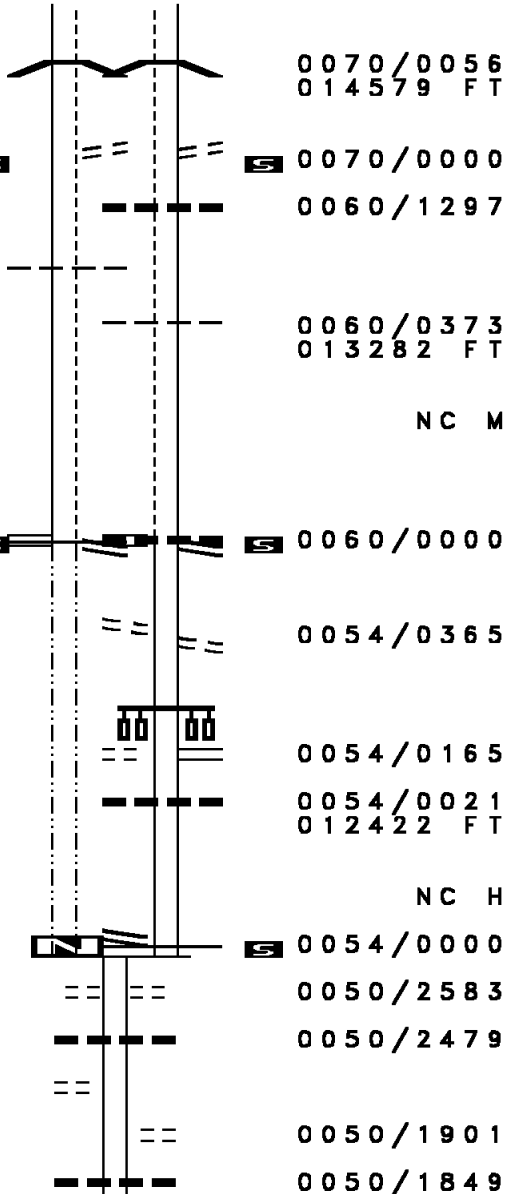
1 0 00146 0 00 0088+91
CITY STS.
BMSBG 06/2021/0070/0056 0071/0056
1 0 00146 0 00 0088+73 013330 FT
OVER GLEN RD
(CITY)
LENGTH(AH 1222 BK 1324) 0071/0000

READING CITY
MT PENN B 0061/0503

1 0 00146 0 00 0102+29 012006 FT
NC MINERAL SPRINGS RD
TWENTYSECOND ST
(SR2073 SEG 0011/0434)
DENGLER ST
(SR2050 SEG 0010/0000)
MFC BEGIN = B
LTH AH 001324 BK 000860 0061/0000

012006 FT
LTH AH 000860 BK 002921 7055/0000

PENNWYN TE
(BORO) 0050/2161



1 0 00146 0 00 0088+91
CITY STS.
BMSBG 06/2021/0070/0056
1 0 00146 0 00 0088+73
OVER GLEN RD
(CITY)
LENGTH(AH 1188 BK 1297)
018 "DIA CIRC CONCR
LEN=0099 INSTALLED UNKN

READING CITY
MT PENN B

1 0 00146 0 00 0102+29
015 "DIA CIRC CONCR
LEN=0099 INSTALLED UNKN
NC MI
MINERAL SPRINGS RD
TWENTYSECOND ST
(SR2073 SEG 0011/0434)
DENGLER ST
(SR2050 SEG 0010/0000)
LENGTH(AH 1297 BK 0860)
FERN ST
(BORO)
DENGLER DR
(BORO)
TWENTYTHIRD ST
(BORO)
TWENTYTHIRD ST
(SR2023 SEG 0010/0000)

018 "DIA CIRC METAL
LEN=0036 INSTALLED UNKN
1 0 00146 0 00 0110+89
PERKIOMEN AV
(SR2054 SEG 0030/0771)
NC HO
WARD BL
MFC BEGIN = B
LENGTH(AH 0860 BK 2921)
TWENTYFOURTH ST
(BORO)

012 "DIA CIRC CONCR
LEN=0035 INSTALLED UNKN
TWENTYFIFTH ST
(BORO)
015 "DIA CIRC CONCR
LEN=0035 INSTALLED UNKN

0054/0373
013282 FT
0060/0000
0054/0365
0054/0165
0054/0021
012422 FT
0054/0000
0050/2583
0050/2479
0050/1901
0050/1849

TWENTYFIFTH ST
(BORO)
015 "DIA CIRC CONCR
LEN=0035 INSTALLED UNKN

DIR: N TOTAL LEN: 4.053 MI. DIST: 05-1 SR: 2021
 LEFT MUN: MT PENN B RIGHT MUN: MT PENN B

TWENTYSIXTH ST
 (BORO)

0050/1203

0050/1621 015 "DIA CIRC CONCR
 LEN=0040 INSTALLED UNKN
 0050/1231 024 "DIA CIRC CONCR
 LEN=0044 INSTALLED UNKN

ENDLICH AV
 (BORO)

0050/1080 BUTTER LN
 (BORO)
 0050/0525 TWENTYSEVENTH ST
 (BORO)

009085 FT

0050/0101 MT PENN
 ST LAWRENCE B
 009501 FT 1 0 00146 0 00 0140+12
 ST LAWRENCE ST
 (SR0562 SEG 0010/0000)
 MFC BEGIN = B
 0050/0000 LENGTH(AH 2921 BK 1106)

1 0 00146 0 00 0151+55 007999 FT
 OLEY TURNPIKE RD
 (SR2034 SEG 0010/0000)

008395 FT 1 0 00146 0 00 0151+55
 OLEY TURNPIKE RD
 (SR2034 SEG 0010/0000)

LENGTH(AH 1086 BK 3280) 0041/0000
 NEVERSINK RD (T443) 0031/2979
 ST LAWRENCE EXETER T 0031/2973
 015 "DIA CIRC CONCR 0031/2658
 LEN=0099 INSTALLED UNKN
 NC PERKIOMEN AV

0040/0000 LENGTH(AH 1106 BK 3278)
 NEVERSINK RD (T443) 0030/3013
 ST LAWRENCE EXETER T 0030/2983

PERKIOMEN AV (T451) 0031/2362

NC PERKIOMEN AV PERKIOMEN AV (T451) 0030/2367

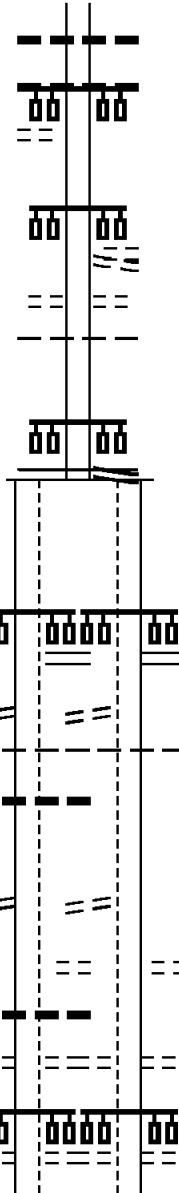
BEECHWOOD DR (T513) 0031/1592
 048 "DIA CIRC CONCR 0031/1570
 LEN=0099 INSTALLED UNKN
 THIRTYFOURTH ST (T448) 0031/1328

BEECHWOOD DR (T513) 0030/1557

THIRTYSIXTH ST (T452) 0031/0651

THIRTYFOURTH ST (T448) 0030/1299

THIRTYSIXTH ST (T452) 0030/0638



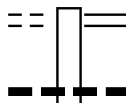
DIR: N TOTAL LEN: 4.053 MI. DIST: 05-1 SR: 2021
 LEFT MUN: EXETER T RIGHT MUN: EXETER T

Stationing	Description	Length	Material	Notes
1 0 00146 0 00 0184+35 004719 FT	THIRTYSEVENTH ST (T532)	0031/0000	018" DIA CIRC CONCR	LEN=0040 INSTALLED UNKN
0021/1069	THIRTYNINTH ST (T427)	0021/1069		
1 0 00146 0 00 0206+48 002537 FT	ENTR TO PROMENADE PLAZA (PRDR) NEVERSINK DR (SR2039 SEG 0010/3260)	0021/0000		
0011/1361	ENTR TO MALL (PRDR)	0011/1361		
0011/1016	FROM 2021/0010 SH (CONN) SIGN: CANTILEVER BMSID 06/2021/0011/0902	0011/1016		
0011/0902	TO 2021/0010 SH (CONN) BMSEN 06/2021/0011/0321	0011/0902		
0011/0481	018" DIA CIRC CONCR	0011/0481		
0011/0397	LEN=0200 INSTALLED UNKN	0011/0397		
1 0 00146 0 00 0237+00	US 422 BMSBG 06/2021/0011/0321	0011/0321		
0011/0321		0011/0321		
1 0 00146 0 00 0237+00 000000 FT	BENJAMIN FRANKLIN HW (SRO422 SEG 0470/1617) NC BUSINESS 0422	000000 FT		
0011/0000	BENJAMIN FRANKLIN HW (SRO422 SEG 0470/1617) MFC BEGIN = B	0011/0000		
005117 FT	THIRTYSEVENTH ST (T532)	0030/0000	018" DIA CIRC CONCR	LEN=0040 INSTALLED UNKN
0020/1138	THIRTYNINTH ST (T427)	0020/1138		
0020/1081		0020/1081		
002921 FT	ENTR TO PROMENADE PLAZA (PRDR) NEVERSINK DR (SR2039 SEG 0010/3260)	0020/0000		
0010/1815	ENTR TO MALL (PRDR)	0010/1815		
0010/1394	TO 2021/0011 SH (CONN)	0010/1394		
0010/1026	FROM 2021/0011 SH (CONN) LOWES PLAZA (PRDR)	0010/1026		
0010/0124	SIGN: 4 CHORD TRUSS BMSID 06/0422/0471/2205	0010/0124		
000000 FT	1 0 00146 0 00 0237+00	000000 FT		
	BENJAMIN FRANKLIN HW (SRO422 SEG 0471/2318) NC BUSINESS 0422			
	BENJAMIN FRANKLIN HW (SRO422 SEG 0471/2318) MFC BEGIN = B			
	LENGTH(AH 2921 BK 0000)			

EXTRACT DATE: 12/18/2023 ROADWAY MANAGEMENT SYSTEM PAGE NUMBER: 517
PRINT DATE: 12/19/2023 SLD COUNTY/SR - ANNUAL PRINT COUNTY: BERKS
DIR: B TOTAL LEN: 3.170 MI. DIST: 05-1 SR: 2020
LEFT MUN: OLEY T RIGHT MUN: OLEY T

COVERED BRIDGE RD
(T711)

016735 FT
0070/2296



016735 FT COVERED BRIDGE RD
0070/2296 (SR1030 SEG 0030/3591)

0070/1417 018 "DIA CIRC METAL
LEN=0030 INSTALLED UNKN

DIR: B TOTAL LEN: 3.170 MI. DIST: 05-1 SR: 2020
 LEFT MUN: OLEY T RIGHT MUN: OLEY T

Stationing	Length	Material	Notes
014439 FT	0070/0252	024 " DIA CIRC CONCR	LEN=0035 INSTALLED UNKN
	014439 FT	1 0 00916 0 02 0380+37	
	0070/0000	LENGTH(AH 2296 BK 2354)	
	0060/1131	015 " DIA CIRC CONCR	LEN=0030 INSTALLED UNKN
012085 FT	0060/0135	018 " DIA CIRC METAL	LEN=0030 INSTALLED UNKN
	012085 FT	1 0 00916 0 02 0356+83	
	0060/0000	MEMORIAL HW (SR0662 SEG 0160/0000)	LENGTH(AH 2354 BK 2684)
	0050/2623	018 " DIA CIRC CONCR	LEN=0075 INSTALLED UNKN
	0050/1757	018 " DIA CIRC CONCR	LEN=0035 INSTALLED UNKN
009401 FT	0050/1070	018 " DIA CIRC CONCR	LEN=0035 INSTALLED UNKN
	0050/0535	018 " DIA CIRC CONCR	LEN=0035 INSTALLED UNKN
	009401 FT	1 0 00916 0 01 0329+69	
	0050/0000	LENGTH(AH 2684 BK 2443)	
	0040/2434	018 " DIA CIRC CONCR	LEN=0035 INSTALLED UNKN
	0040/1725	018 " DIA CIRC CONCR	LEN=0018 INSTALLED UNKN
	0040/1385	018 " DIA CIRC CONCR	LEN=0018 INSTALLED UNKN
006958 FT	0040/0465	018 " DIA CIRC CONCR	LEN=0018 INSTALLED UNKN
	0040/0034	018 " DIA CIRC METAL	LEN=0040 INSTALLED UNKN
	006958 FT	1 0 00916 0 01 0305+26	
	0040/0000	LENGTH(AH 2443 BK 2516)	
	0030/2152	018 " DIA CIRC CONCR	LEN=0050 INSTALLED UNKN

DIR: B TOTAL LEN: 3.170 MI. DIST: 05-1 SR: 2020
 LEFT MUN: OLEY T RIGHT MUN: OLEY T

1 0 00916 0 01 0280+10 004442 FT
 BIEBER MILL RD
 (T541) 0030/0000

MINE LN
 (T440) 0020/1757

002346 FT

LIMEKILN RD
 (SR2025 SEG 0140/0883) 0010/0000

0030/0888	018 " DIA CIRC CONCR LEN=0035 INSTALLED UNKN
0030/0287 004442 FT	018 " DIA CIRC CONCR LEN=0050 INSTALLED 2001
0030/0000	LENGTH(AH 2516 BK 2096) 018 " DIA CIRC CONCR LEN=0050 INSTALLED UNKN
0020/2066	018 " DIA CIRC CONCR LEN=0050 INSTALLED UNKN
0020/1750	018 " DIA CIRC CONCR LEN=0050 INSTALLED UNKN
0020/1060	018 " DIA CIRC CONCR LEN=0050 INSTALLED UNKN
0020/0760	018 " DIA CIRC CONCR LEN=0050 INSTALLED UNKN
0020/0450 002346 FT	015 " DIA CIRC CONCR LEN=0055 INSTALLED UNKN 1 0 00916 0 01 0258+93 (APRA) EASTERN INDUSTRI HUNTER RD (T540)
POE 0020/0000	LENGTH(AH 2096 BK 2346) 018 " DIA CIRC CONCR LEN=0050 INSTALLED UNKN
0010/2333	018 " DIA CIRC CONCR LEN=0050 INSTALLED UNKN
0010/0424	018 " DIA CIRC CONCR LEN=0020 INSTALLED UNKN LIMEKILN RD (SR2025 SEG 0144/0000)
0010/0406	OLEY EXETER T
0010/0200	BMSSEN 06/2020/0010/0166 1 0 00916 0 01 0235+00 MONOCACY CK.
0010/0166	BMSBG 06/2020/0010/0166
000000 FT	1 0 00916 0 01 0235+00 NC OLEY TURNPIKE RD INTER-BK OLEY TURNPIKE RD (T631)
0010/0000	MFC BEGIN = D LENGTH(AH 2346 BK 0000)

EXTRACT DATE: 12/18/2023 ROADWAY MANAGEMENT SYSTEM PAGE NUMBER: 514
PRINT DATE: 12/19/2023 SLD COUNTY/SR - ANNUAL PRINT COUNTY: BERKS
DIR: B TOTAL LEN: .000 MI. DIST: 05-1 SR: 2019
LEFT MUN: EXETER T RIGHT MUN: EXETER T

000000 FT
000000 FT



000000 FT
7020/0000 LENGTH(AH 2925 BK 2713)
000000 FT
7010/0000 LENGTH(AH 2713 BK 0000)

EXTRACT DATE: 12/18/2023 ROADWAY MANAGEMENT SYSTEM PAGE NUMBER: 513
PRINT DATE: 12/19/2023 SLD COUNTY/SR - ANNUAL PRINT COUNTY: BERKS
DIR: B TOTAL LEN: .000 MI. DIST: 05-1 SR: 2018
LEFT MUN: EXETER T RIGHT MUN: EXETER T

000000 FT



000000 FT
7010/0000 LENGTH(AH 2576 BK 0000)

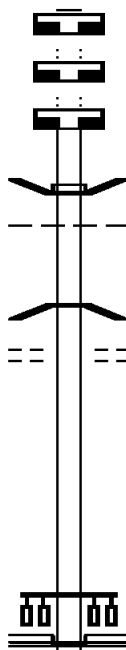
DIR: B TOTAL LEN: .424 MI. DIST: 05-1 SR: 2017
 LEFT MUN: EXETER T RIGHT MUN: EXETER T

BRIDGE VIEW CT
 (TWP)

002240 FT
 002240 FT
 002240 FT

0010/1246

000000 FT

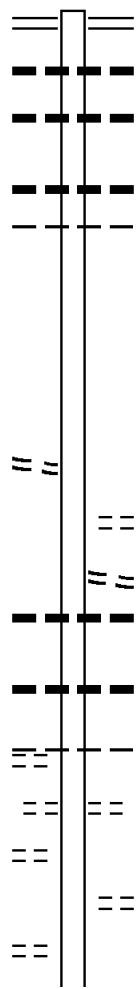


002240 FT
 7030/0000 LENGTH(AH 2659 BK 3698)
 002240 FT
 7020/0000 LENGTH(AH 3698 BK 0963)
 002240 FT
 7012/0000 LENGTH(AH 0963 BK 2240)
 BMSBG 06/2017/0010/1780
 INTER-AHD GIBALTAR RD
 0010/2240 (T668)
 EXETER
 0010/2004 ROBESON T
 0 0 00000 0 00 0000+00
 SCHUYLKILL R
 0010/1780 BMSBG 06/2017/0010/1780
 BROWNS LANE
 0010/1246 (PRDR)

 000000 FT 2 0 06152 0 00 0000+00
 NC GIBALTAR RD
 MAIN ST
 (SR0724 SEG 0212/0000)
 INTER-BK OLD RIVER RD
 (TWP)
 MFC BEGIN = C
 0010/0000 LENGTH(AH 2240 BK 0000)

DIR: B TOTAL LEN: 2.614 MI. DIST: 05-1 SR: 2016
 LEFT MUN: ALSACE TOWNSHIP T RIGHT MUN: ALSACE TOWNSHIP T

012030 FT



013804 FT PRICETOWN RD
 0070/3479 (SR0012 SEG 0130/0048)
 018 " DIA CIRC METAL
 0070/3395 LEN=0080 INSTALLED UNKN
 018 " DIA CIRC METAL
 0070/3355 LEN=0080 INSTALLED UNKN
 018 " DIA CIRC METAL
 0070/2553 LEN=0050 INSTALLED UNKN
 ALSACE TOWNSHIP
 0070/2416 MUHLENBERG T

2 0 06213 0 00 0021+49 008551 FT
 RAMICH RD
 (T588) 0070/0000

010325 FT
 0070/0000 LENGTH(AH 3479 BK 1549)
 HERB RD
 (TWP)
 0060/1512 MANNERCHOR RD
 (T588)
 0060/1348 024 " DIA CIRC METAL
 0060/0910 LEN=0040 INSTALLED UNKN

2 0 06213 0 01 0005+93 007002 FT
 LAUREL ST
 (T611) 0060/0000

0060/0033 036 " DIA CIRC METAL
 008776 FT LEN=0020 INSTALLED UNKN
 MUHLENBERG
 LAURELDALE B
 0060/0000 LENGTH(AH 1549 BK 2761)
 OAK ST
 (BORO)

CHESTNUT ST
 (BORO) 0050/2223

0050/2532 CHESTNUT ST
 (BORO)

GRAY ST
 (BORO) 0050/1905

GRAY ST

EXTRACT DATE: 12/18/2023
PRINT DATE: 12/19/2023

ROADWAY MANAGEMENT SYSTEM
SLD COUNTY/SR - ANNUAL PRINT

PAGE NUMBER: 510
COUNTY: BERKS

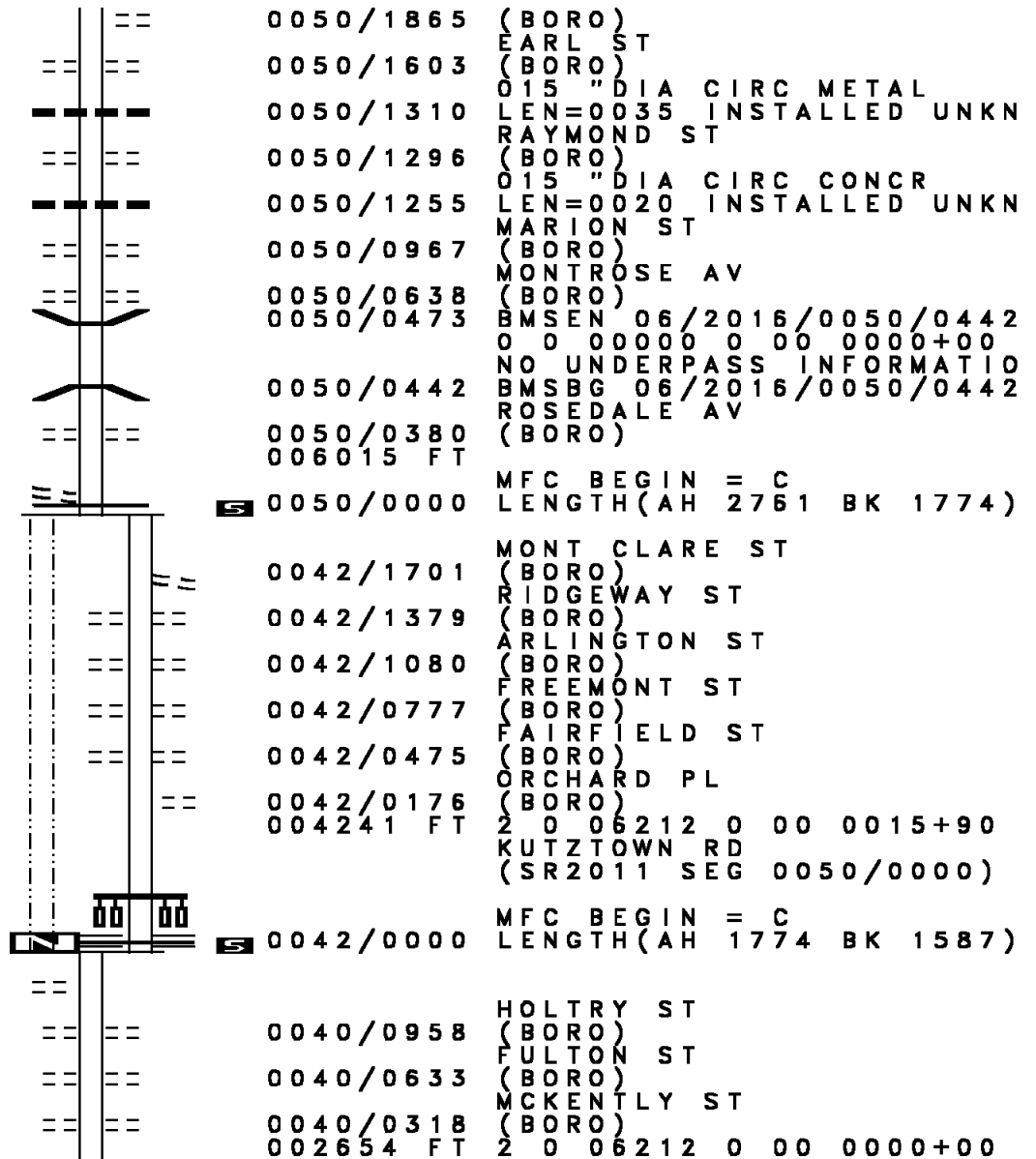
DIR: B TOTAL LEN: 2.614 MI.
LEFT MUN: LAURELDALE B

DIST: 05-1 SR: 2016
RIGHT MUN: LAURELDALE B

2 0 06212 0 00 0037+18 004241 FT
MONT CLARE ST
(BORO) 0050/0000

LTH AH 000100 BK 001587 004241 FT
BOYER ST 7043/0000
(BORO) 0040/1273

002654 FT



2 0 06212 0 00 0000+00

DIR: B TOTAL LEN: 2.614 MI. DIST: 05-1 SR: 2016
 LEFT MUN: LAURELDALE B RIGHT MUN: LAURELDALE B

ALLENTOWN PK
 {SR2005 SEG 0100/1601}
 {SR2005 SEG 0101/1577}

TAFT AV
 (T610)

Stationing	Description	Stationing	Description
002071 FT	0030/0566	0040/0000	NOBLE ST (BORO) LAURELDALE MUHLENBERG T LENGTH(AH 1587 BK 0583) 024" DIA CIRC METAL LEN=0099 INSTALLED UNKN 2 0 06213 0 00 0000+00 ALLENTOWN PK (SR2005 SEG 0100/0986) (SR2005 SEG 0101/0986)
002071 FT	0030/0000	0020/2071	INTER-NC ELIZABETH AV INTER-BK ALLENTOWN PK (SR2005 SEG 0100/0986) LTH AH 000583 BK 000100
002071 FT	7026/0000	0020/1519	LTH AH 000100 BK 000100 LTH AH 000100 BK 002071 ALLENTOWN PK (SR2005 SEG 0101/1577) 018" DIA CIRC CONCR LEN=0045 INSTALLED UNKN PLAZA DR (PRDR) LC FROM PLAZA DR (CONN) PLAZA DR (PRDR)
002071 FT	7024/0000	0020/1410	INTER-AHD ALLENTOWN PK (SR2005 SEG 0101/1577) 018" DIA CIRC CONCR LEN=0045 INSTALLED UNKN PLAZA DR (PRDR) LC TO PLAZA DR (CONN)
0020/2071	0020/2071	0020/1167	BMSSEN 06/2016/0020/0877 2 0 06114 0 00 0046+45 NORFOLK SOUTHERN RAI RR BMSBG 06/2016/0020/0877 BMSSEN 06/2016/0020/0193 BRIDGE POSTED (TONS) 2 0 06114 0 00 0039+58 SGL 27 COMB 30 READING, BLUE MOUNTA RR BMSBG 06/2016/0020/0193 2 0 06114 0 00 0037+43 NC BE LLEVUE AV POTTSVILLE PK (SR0061 SEG 0080/0543) (SR0061 SEG 0081/0533)
000000 FT	0020/0193	0020/1081	0020/1051 (CONN) PLAZA DR
000000 FT	000000 FT	0020/1010	0020/0877 BMSSEN 06/2016/0020/0877 2 0 06114 0 00 0046+45 NORFOLK SOUTHERN RAI RR BMSBG 06/2016/0020/0877 BMSSEN 06/2016/0020/0193 BRIDGE POSTED (TONS) 2 0 06114 0 00 0039+58 SGL 27 COMB 30 READING, BLUE MOUNTA RR BMSBG 06/2016/0020/0193 2 0 06114 0 00 0037+43 NC BE LLEVUE AV POTTSVILLE PK (SR0061 SEG 0080/0543) (SR0061 SEG 0081/0533)
0020/0000	0020/0000	0020/0324	0020/0193 BMSBG 06/2016/0020/0193 2 0 06114 0 00 0037+43 NC BE LLEVUE AV POTTSVILLE PK (SR0061 SEG 0080/0543) (SR0061 SEG 0081/0533)
000000 FT	000000 FT	0020/0000	0020/0000 LENGTH(AH 2071 BK 3742)
000000 FT	7010/0000	0020/0000	LENGTH(AH 3742 BK 0000)

EXTRACT DATE: 12/18/2023 ROADWAY MANAGEMENT SYSTEM PAGE NUMBER: 508
 PRINT DATE: 12/19/2023 SLD COUNTY/SR - ANNUAL PRINT COUNTY: BERKS

DIR: B TOTAL LEN: .000 MI. DIST: 05-1 SR: 2015
 LEFT MUN: READING CITY C RIGHT MUN: READING CITY C

000000	FT		000000	FT	
000000	FT	■	7060/0000	LENGTH(AH 2818 BK 3179)	
000000	FT	■■	000000	FT	
000000	FT	■■■	7050/0000	LENGTH(AH 3179 BK 2632)	
000000	FT	■■■■	000000	FT	
000000	FT	■■■■■	7040/0000	LENGTH(AH 2632 BK 2895)	
000000	FT	■■■■■	000000	FT	
000000	FT	■■■■■	7030/0000	LENGTH(AH 2895 BK 2484)	
000000	FT	■■■■■	000000	FT	
000000	FT	■■■■■	7020/0000	LENGTH(AH 2484 BK 1974)	
000000	FT	■■■■■	000000	FT	
000000	FT	■■■■■	7014/0000	LENGTH(AH 1974 BK 0347)	
000000	FT	■■■■■	000000	FT	
		■■■■■	7010/0000	LENGTH(AH 0347 BK 0000)	

EXTRACT DATE: 12/18/2023 ROADWAY MANAGEMENT SYSTEM PAGE NUMBER: 507
PRINT DATE: 12/19/2023 SLD COUNTY/SR - ANNUAL PRINT COUNTY: BERKS

DIR: B TOTAL LEN: 1.095 MI. DIST: 05-1 SR: 2014
LEFT MUN: READING CITY C RIGHT MUN: READING CITY C

005781 FT

THIRTEENTH ST



005781 FT
INTER-AHD

HAMPDEN BL
(SR2009 SEG 0040/0000)
THIRTEENTH ST
(SR2009 SEG 0040/0000)

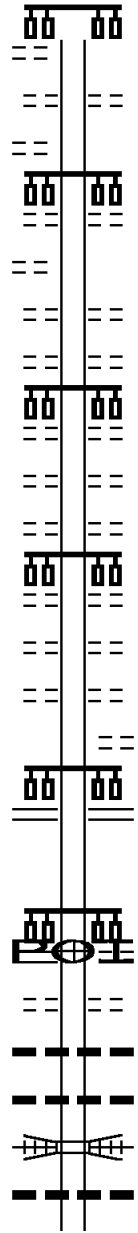
DIR: B TOTAL LEN: 1.095 MI.
 LEFT MUN: READING CITY C

DIST: 05-1 SR: 2014
 RIGHT MUN: READING CITY C

(CITY) 0030/2310

UNKNOWN AL (CITY) 0030/1905

UNKNOWN AL (CITY) 0030/1625



0030/2310 BIRCH ST (CITY)
 0030/2036 TWELFTH ST (CITY)
 0030/1764 LOCUST ST (CITY)
 0030/1488 UNKNOWN AL (CITY)
 0030/1367 ELEVENTH ST (CITY)
 0030/1217 UNKNOWN AL (CITY)
 0030/1072 MULBERRY ST (CITY)
 0030/0943 TENTH ST (CITY)
 0030/0669 CLOVER ST (CITY)
 0030/0531 MOSS ST (CITY)
 0030/0399 MILL ST (CITY)
 0030/0271 NINTH ST (CITY)
 0030/0128 (SR2007 SEG 0040/1622)
 003471 FT 2 0 06221 0 00 0000+00 (APRA) ROSE CORPORATION
 EIGHTH ST (CITY)
 (SR2075 SEG 0011/0000) 0030/0000 LENGTH(AH 2310 BK 2041) NICOLLS ST (CITY)
 0020/1869 012"H 12"W ELLIP CONC
 0020/1618 LEN=0099 INSTALLED UNKN
 0020/1584 012"H 12"W ELLIP CONC
 LEN=0030 INSTALLED UNKN
 NORFOLK SOUTHERN
 0020/1509 OVERPASS IS RR X-ING
 015 "DIA CIRC CONCR
 0020/1361 LEN=0099 INSTALLED UNKN
 RAILROAD ST

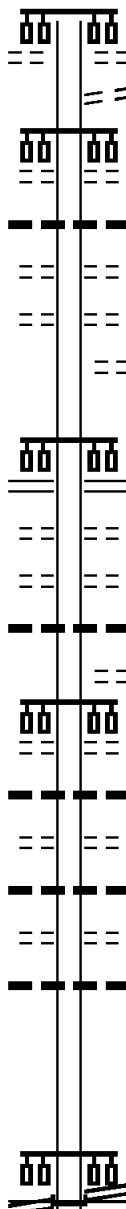
DIR: B TOTAL LEN: 1.095 MI. DIST: 05-1 SR: 2014
 LEFT MUN: READING CITY C RIGHT MUN: READING CITY C

ENTR TO PENN TECH
 (PRDR)

0020/0983

001430 FT










000000 FT



(PRDR)
 0020/0983 LC TO RAILROAD ST
 (CONN)
 0020/0897 SIXTH ST
 (CITY)
 0020/0550 015 "DIA CIRC CONCR
 0020/0519 LEN=0030 INSTALLED UNKN
 UNKNOWN AL
 0020/0407 (CITY)
 0020/0279 CHURCH ST
 (CITY)
 UNKNOWN AL
 0020/0152 (CITY)
 001430 FT 2 0 06143 0 00 0014+34
 FIFTH ST
 (SR2005 SEG 0040/2812)
 0020/0000 LENGTH(AH 2041 BK 1430)
 UNKNOWN AL
 0010/1277 (CITY)
 MADISON AV
 (CITY)
 0010/1152 015 "DIA CIRC CONCR
 0010/1125 LEN=0039 INSTALLED UNKN
 UNKNOWN AL
 (CITY)
 0010/1027 FOURTH ST
 (CITY)
 0010/0883 015 "DIA CIRC CONCR
 0010/0851 LEN=0099 INSTALLED UNKN
 ROSE ST
 (CITY)
 0010/0611 015 "DIA CIRC CONCR
 0010/0589 LEN=0030 INSTALLED UNKN
 THIRD ST
 (CITY)
 0010/0352 015 "DIA CIRC CONCR
 0010/0317 LEN=0035 INSTALLED UNKN
 000000 FT 2 0 06143 0 00 0000+00
 CENTRE AV
 (SR0061 SEG 0020/0599)
 NC SPRING ST
 INTER-BK SPRING ST
 (CITY)
 MFC BEGIN = C
 0010/0000 LENGTH(AH 1430 BK 0000)

CENTRE AV
 (SR0061 SEG 0020/0599) 0010/0000

DIR: E TOTAL LEN: .069 MI. DIST: 05-1 SR: 2013
 LEFT MUN: CAERNARVON T RIGHT MUN: CAERNARVON T

000364 FT		000364 FT	LENGTH(AH 2271 BK 1572)
000364 FT		7060/0000	
		000364 FT	LENGTH(AH 1572 BK 0159)
		7056/0000	BMSSEN 06/2013/0054/0000
		INTER-AHD	SHILOH RD
		0054/0159	(TWP)
000205 FT		000205 FT	0 0 00000 0 00 0000+00
		INTER-BK	SHILOH RD
			(TWP)
			I-176 NB
			BMSBG 06/2013/0054/0000
		0054/0000	LENGTH(AH 0159 BK 0813)
000205 FT		000205 FT	
		7050/0000	LENGTH(AH 0813 BK 2310)
000205 FT		000205 FT	
		7040/0000	LENGTH(AH 2310 BK 1940)
000205 FT		000205 FT	
		7034/0000	LENGTH(AH 1940 BK 0205)
			BMSSEN 06/2013/0030/0000
		INTER-AHD	SHILOH RD
			(TWP)
		0030/0205	NEW MORGAN B
000000 FT		000000 FT	2 0 06089 0 00 0054+73
			NC SH
		INTER-BK	SHILOH RD
			(TWP)
			I-176 NB
			BMSBG 06/2013/0030/0000
			MFC BEGIN = E
		0030/0000	LENGTH(AH 0205 BK 2270)
000000 FT		000000 FT	
		7020/0000	LENGTH(AH 2270 BK 1199)
000000 FT		000000 FT	
		7010/0000	LENGTH(AH 1199 BK 0000)

DIR: E TOTAL LEN: 1.028 MI. DIST: 05-1 SR: 2012
 LEFT MUN: READING CITY C RIGHT MUN: READING CITY C

	005430 FT	WALNUT ST
	INTER-AHD	(SR2009 SEG 0010/0000)
		ELEVENTH ST
		(CITY)
		ELEVENTH ST
		(SR2021 SEG 0090/1117)
	0020/3263	
	0020/3131	DUMNS CT
		(CITY)
	0020/3010	018 " DIA CIRC CONCR
		LEN=0030 INSTALLED UNKN
		MULBERRY ST
	0020/2990	(CITY)
		UNNAMED AL
	0020/2852	(CITY)
		TENTH ST
		(CITY)
	0020/2713	
	0020/2575	FISHER CT
		(CITY)
	0020/2446	MOSS ST
		(CITY)
	0020/2323	UNNAMED AL
		(CITY)
		NINTH ST
		(SR2007 SEG 0020/1139)
	0020/2177	
	0020/2038	UNNAMED AL
		(CITY)
	0020/1910	016 " DIA CIRC CONCR
		LEN=0293 INSTALLED UNKN
		CEDAR ST
	0020/1900	(CITY)
		UNNAMED AL
	0020/1785	(CITY)
		(APRA) ROSE CORPORATION
		EIGHTH ST
		(CITY)
	0020/1630	
	0020/1356	POPLAR ST
		(CITY)
	0020/1194	ZEIBERS CT
		(CITY)

EXTRACT DATE: 12/18/2023
PRINT DATE: 12/19/2023

ROADWAY MANAGEMENT SYSTEM
SLD COUNTY/SR - ANNUAL PRINT

PAGE NUMBER: 502
COUNTY: BERKS

DIR: E TOTAL LEN: 1.028 MI.
LEFT MUN: READING CITY C

DIST: 05-1 SR: 2012
RIGHT MUN: READING CITY C

Stationing	Segment	Description	Material	Length	Notes
0020/1116		BMS EN 06/2012/0020/1082	000000	000000	0000+00
0020/1082		NORFOLK SOUTHERN RAI RR			
0020/0833		BMSBG 06/2012/0020/1082			
0020/0822		018 " DIA CIRC CONCR			
0020/0549		LEN=0477 INSTALLED UNKN			
0020/0290		REED ST			
0020/0286		(CITY)			
002167 FT		SIXTH ST			
		(CITY)			
0020/0000		016 " DIA CIRC CONCR			
0010/1889		LEN=0030 INSTALLED UNKN			
0010/1617		CHURCH ST			
0010/1343		(CITY)			
0010/1078		2 0 06208 0 00 0023+81			
0010/1030		FIFTH ST			
0010/0809		(SR2005 SEG 0030/1139)			
0010/0537		LENGTH(AH 3263 BK 2167)			
0010/0266		MADISON AV			
		(CITY)			
		FOURTH ST			
		(SR2003 SEG 0021/0540)			
		ROSE ST			
		(CITY)			
		THIRD ST			
		(CITY)			
		018 " DIA CIRC CONCR			
		LEN=0071 INSTALLED UNKN			
		THORN ST			
		(CITY)			
		SECOND ST			
		(CITY)			
		PEAR ST			
		(CITY)			
		000000 FT			
		2 0 06208 0 00 0002+33			
		NC WA LNUT ST			
		FRONT ST			
		(CITY)			
		FRONT ST			
		(SR0183 SEG 0020/1070)			
		SCHUYLKILL AV			
		(SR0183 SEG 0025/0000)			
		MFC BEGIN = C			
		LENGTH(AH 2167 BK 0000)			

LTH AH 003263 BK 002167 000000 FT
7021/0000

LTH AH 002167 BK 000000 000000 FT
7011/0000

DIR: B TOTAL LEN: 4.115 MI. DIST: 05-1 SR: 2011
 LEFT MUN: MUHLENBERG T RIGHT MUN: MUHLENBERG T

ALLENTOWN PK (SR2005 SEG 0140/1008) FROM 2005/0140 SH (CONN) HARTMAN AV (BORO) TUCKERTON AV (BORO)	021693 FT 0100/1435 0100/1190 0100/0905 0100/0663		021729 FT ALLENTOWN PK (SR2005 SEG 0140/1008) 0100/1435	
LEESPORT AV (CITY)	0100/0045		0100/0617 012 "DIA CIRC CONCR LEN=0035 INSTALLED UNKN	
1 0 00157 7 01 0060+02 MT LAUREL RD (BORO)	020258 FT 0100/0000		MT LAUREL RD (SR1004 SEG 0060/0000) 0100/0000 LENGTH(AH 1435 BK 1009)	
019249 FT	0080/0167 0080/0086 0080/0019 019285 FT		EUCLID AV (BORO) 015 "DIA CIRC CONCR LEN=0076 INSTALLED 1998 BMSSEN 06/2011/0080/0000 1 0 00157 7 01 0049+91 LAUREL CK BMSBG 06/2011/0080/0000 LENGTH(AH 1009 BK 2332) BMSSEN 06/2011/0070/1721 0 0 00000 0 00 0000+00 TR. LAUREL CK BMSBG 06/2011/0070/1721	
WATER ST (BORO)	0070/1463		0070/1721 0070/1409 0070/1017 0070/0637 0070/0601	WATER ST (BORO) MILLER ST (BORO) HAY RD (BORO) 012"H 18"W ELLIP CONC LEN=0020 INSTALLED UNKN

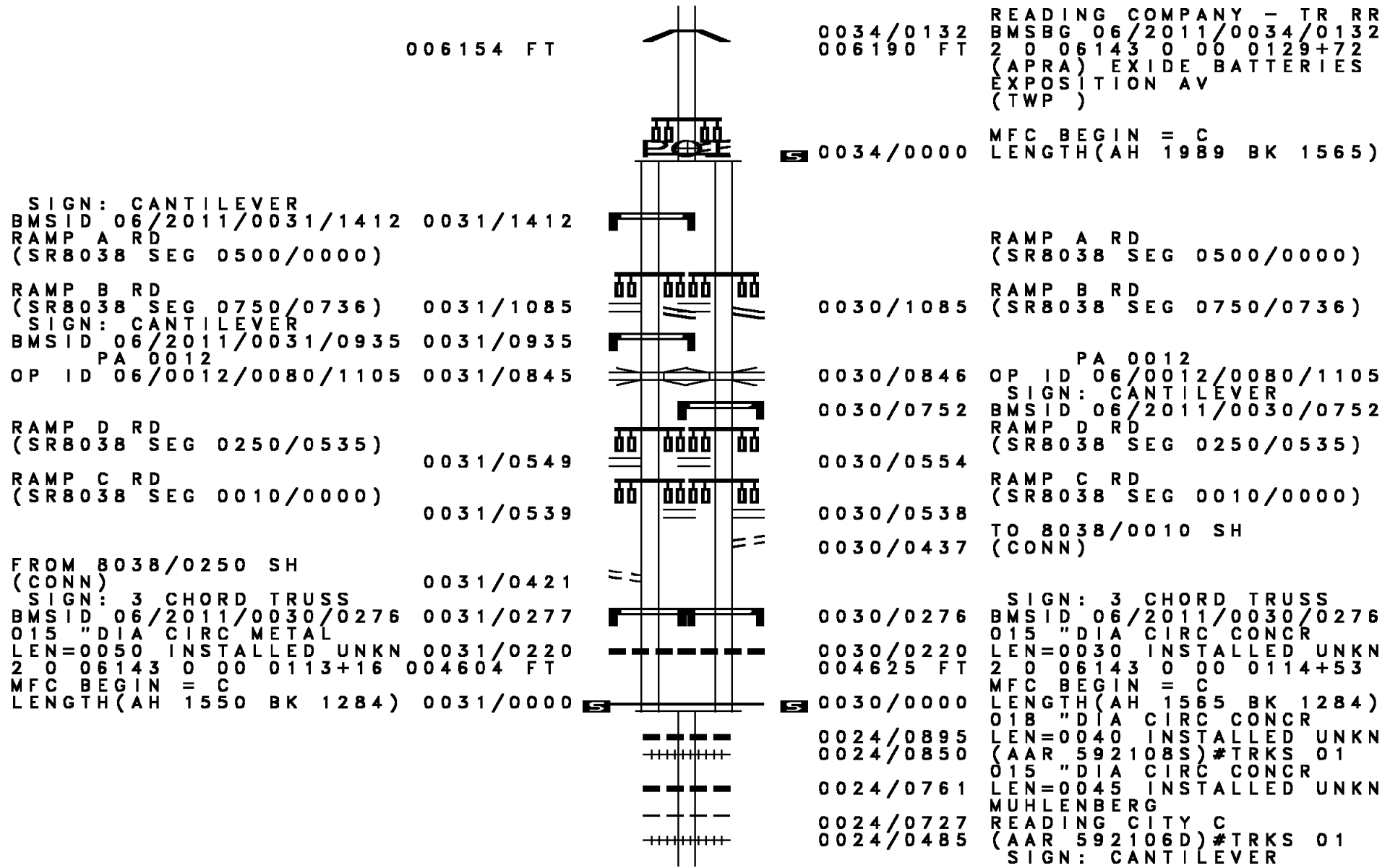
DIR: B TOTAL LEN: 4.115 MI. DIST: 05-1 SR: 2011
 LEFT MUN: MUHLENBERG T RIGHT MUN: MUHLENBERG T

Stationing / Description	Stationing / Description	Stationing / Description	Stationing / Description	Stationing / Description	Stationing / Description	Stationing / Description	Stationing / Description
			0070/0308	UNKNOWN AL			
			0070/0265	(TWP)			
			016953 FT	015 " DIA CIRC CONCR			
1 0 00157 7 00 0026+68 016917 FT			0070/0000	LEN=0020 INSTALLED UNKN			
NORTH TEMPLE BL				NORTH TEMPLE BL			
(TBC)				(T603)			
				LENGTH(AH 2332 BK 1806)			
				009"H 12"W CON BOX CUL			
				LEN=0030 INSTALLED UNKN			
				ELNORE AV			
				(T602)			
				PARK AV			
				(T561)			
				0060/0665			
				015111 FT			
				015147 FT			
				2 0 06143 0 01 0208+32			
				TEMPLE BL			
				(T559)			
				018 " DIA CIRC CONCR			
TEMPLE BL				LEN=0040 INSTALLED UNKN			
(T559)				LENGTH(AH 1806 BK 3560)			
				018 " DIA CIRC CONCR			
				LEN=0040 INSTALLED UNKN			
				MIDWAY AV			
				(T643)			
				MUHLENBERG			
				LAURELDALE B			
				FRUSH VALLEY RD			
				(BORO)			
				048 " DIA CIRC METAL			
				LEN=0099 INSTALLED UNKN			
				018 " DIA CIRC METAL			
				LEN=0040 INSTALLED UNKN			
				MARGARET ST			
				(BORO)			
				FREEMONT ST			
				(BORO)			
				BELLEVUE AV			
				(BORO)			
				0050/0615			
				011551 FT			
				011587 FT			
				2 0 06143 0 01 0172+78			
				ELIZABETH AV			
				(SR2016 SEG 0042/0000)			
				0050/0000			
				LENGTH(AH 3560 BK 3408)			
ELIZABETH AV							
(SR2016 SEG 0042/0000)							
BELMONT AV							

DIR: B TOTAL LEN: 4.115 MI. DIST: 05-1 SR: 2011
 LEFT MUN: LAURELDALE B RIGHT MUN: LAURELDALE B

Location / Segment	Segment ID	Length (FT)	Material / Notes
(BORO)	0040/2890		
	0040/2765		GROVE ST (TWP)
	0040/2393		018" DIA CIRC METAL INSTALLED UNKN
	0040/2391		024" DIA CIRC CONCR INSTALLED UNKN
EMERSON AV (BORO)	0040/2188		
	0040/1985		LAURELDALE MUHLENBERG T
	0040/1824		018" DIA CIRC CONCR INSTALLED UNKN
HYDE PARK AV (TWP)	0040/1809		
FLORIN AV (TWP)	0040/1616		
GEORGE ST (BORO)	0040/1099		
GIRARD AV (T539)	0040/0512		
2 0 06143 0 01 0135+23	008143 FT		
MONROE ST (T613)	0040/0000		
OLD KUTZTOWN RD (SR2007 SEG 0090/1987)	0034/1539		
	0040/0044	008179 FT	SEMINARY AV (T626)
	0040/0000		018" DIA CIRC CONCR INSTALLED UNKN
	0034/1539		LENGTH(AH 3408 BK 1989) NC KU TZTOWN RD
	0034/1428		MOYERS LA (TWP)
	0034/0967		SIGN: CANTILEVER
	0034/0928		BMSID 06/2011/0034/0967 BMSID 06/2011/0034/0759 0 0 00000 0 00 0000+00 T-413
	0034/0759		BMSBG 06/2011/0034/0759 BERNHART CK. STRUCTURE LENGTH 15 FT
	0034/0567		BMSID 06/2011/0034/0567 015" DIA CIRC CONCR
	0034/0306		LEN=0042 INSTALLED UNKN
	0034/0296		BMSID 06/2011/0034/0132 2 0 06143 0 00 0131+03

DIR: B TOTAL LEN: 4.115 MI. DIST: 05-1 SR: 2011
 LEFT MUN: MUHLENBERG T RIGHT MUN: MUHLENBERG T



006154 FT

0034/0132
006190 FT

READING COMPANY - TR RR
 BMSBG 06/2011/0034/0132
 2 0 06143 0 00 0129+72
 (APRA) EXIDE BATTERIES
 EXPOSITION AV
 (TWP)

5 0034/0000

MFC BEGIN = C
 LENGTH(AH 1989 BK 1565)

SIGN: CANTILEVER
 BMSID 06/2011/0031/1412 0031/1412
 RAMP A RD
 (SR8038 SEG 0500/0000)

RAMP A RD
 (SR8038 SEG 0500/0000)

RAMP B RD
 (SR8038 SEG 0750/0736) 0031/1085
 SIGN: CANTILEVER
 BMSID 06/2011/0031/0935 0031/0935
 PA 0012
 OP ID 06/0012/0080/1105 0031/0845

0030/1085

RAMP B RD
 (SR8038 SEG 0750/0736)

RAMP D RD
 (SR8038 SEG 0250/0535) 0031/0549
 RAMP C RD
 (SR8038 SEG 0010/0000) 0031/0539

0030/0846

PA 0012
 OP ID 06/0012/0080/1105
 SIGN: CANTILEVER
 BMSID 06/2011/0030/0752
 RAMP D RD
 (SR8038 SEG 0250/0535)

0030/0752

0030/0554

RAMP C RD
 (SR8038 SEG 0010/0000)

0030/0538

0030/0437

TO 8038/0010 SH
 (CONN)

FROM 8038/0250 SH
 (CONN) 0031/0421
 SIGN: 3 CHORD TRUSS
 BMSID 06/2011/0030/0276 0031/0277
 015 "DIA CIRC METAL
 LEN=0050 INSTALLED UNKN 0031/0220
 2 0 06143 0 00 0113+16 004604 FT
 MFC BEGIN = C
 LENGTH(AH 1550 BK 1284) 0031/0000

0030/0276

SIGN: 3 CHORD TRUSS
 BMSID 06/2011/0030/0276
 015 "DIA CIRC CONCR
 LEN=0030 INSTALLED UNKN
 2 0 06143 0 00 0114+53
 MFC BEGIN = C

0030/0220

004625 FT

5 0030/0000

LENGTH(AH 1565 BK 1284)
 018 "DIA CIRC CONCR
 LEN=0040 INSTALLED UNKN
 (AAR 592108S)#TRKS 01

0024/0895

0024/0850

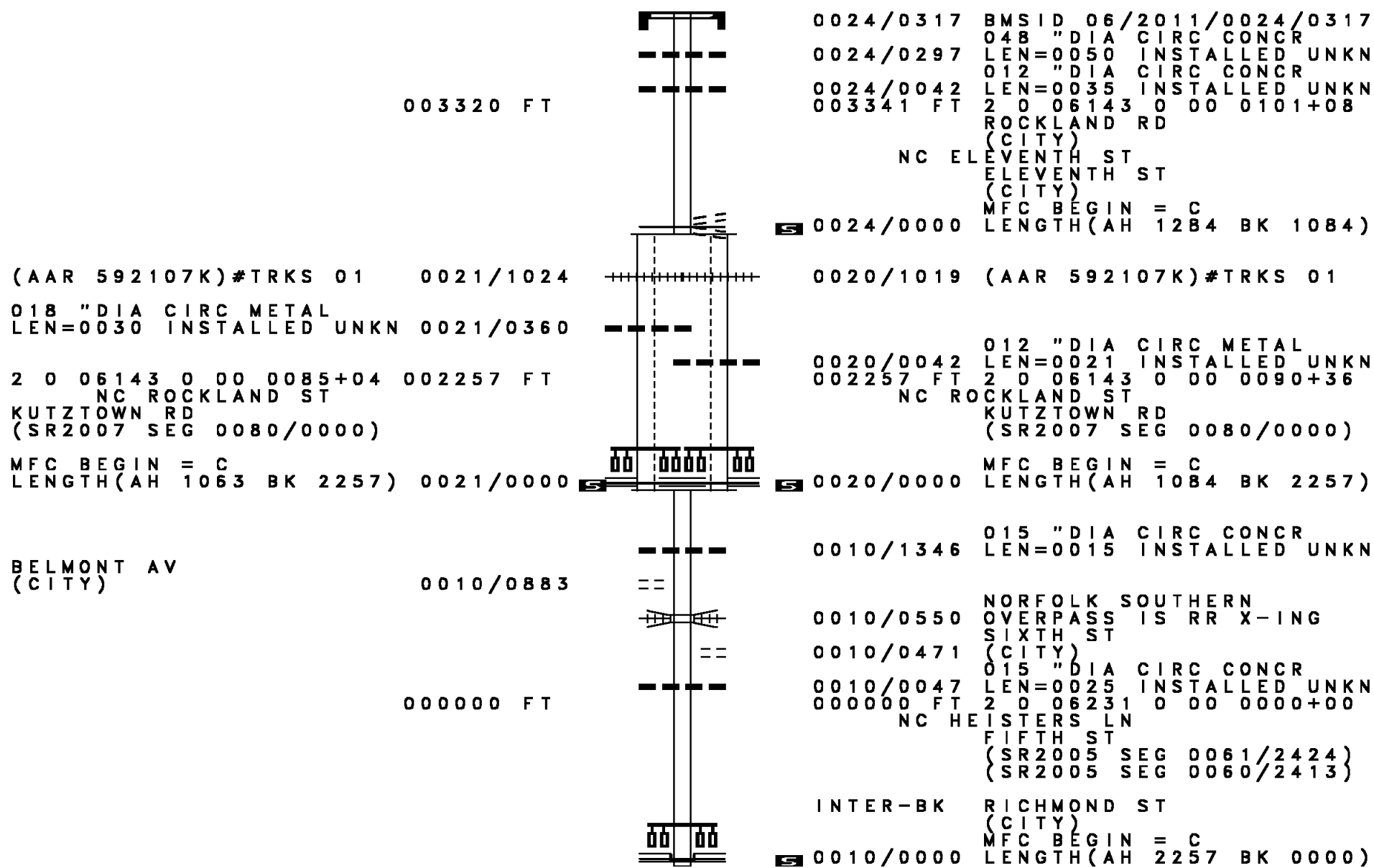
0024/0761

0024/0727

0024/0485

LEN=0045 INSTALLED UNKN
 MUHLENBERG
 READING CITY C
 (AAR 592106D)#TRKS 01
 SIGN: CANTILEVER

DIR: B TOTAL LEN: 4.115 MI. DIST: 05-1 SR: 2011
 LEFT MUN: READING CITY C RIGHT MUN: READING CITY C



0024/0317 BMS ID 06/2011/0024/0317
 048 "DIA CIRC CONCR
 0024/0297 LEN=0050 INSTALLED UNKN
 012 "DIA CIRC CONCR
 0024/0042 LEN=0035 INSTALLED UNKN
 003341 FT 2 0 06143 0 00 0101+08
 ROCKLAND RD
 (CITY)
 NC EL ELEVENTH ST
 ELEVENTH ST
 (CITY)
 MFC BEGIN = C
 0024/0000 LENGTH(AH 1284 BK 1084)

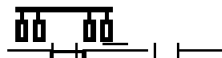
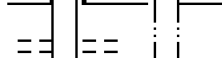


0020/1019 (AAR 592107K)#TRKS 01
 012 "DIA CIRC METAL
 0020/0042 LEN=0021 INSTALLED UNKN
 002257 FT 2 0 06143 0 00 0090+36
 NC ROCKLAND ST
 KUTZTOWN RD
 (SR2007 SEG 0080/0000)
 MFC BEGIN = C
 0020/0000 LENGTH(AH 1084 BK 2257)

0010/1346 015 "DIA CIRC CONCR
 LEN=0015 INSTALLED UNKN
 NORFOLK SOUTHERN
 0010/0550 OVERPASS IS RR X-ING
 SIXTH ST
 (CITY)
 0010/0471 015 "DIA CIRC CONCR
 LEN=0025 INSTALLED UNKN
 000000 FT 2 0 06231 0 00 0000+00
 NC HEISTERS LN
 FIFTH ST
 (SR2005 SEG 0061/2424)
 (SR2005 SEG 0060/2413)
 INTER-BK RICHMOND ST
 (CITY)
 MFC BEGIN = C
 0010/0000 LENGTH(AH 2257 BK 0000)

(AAR 592107K)#TRKS 01 0021/1024
 018 "DIA CIRC METAL
 LEN=0030 INSTALLED UNKN 0021/0360
 2 0 06143 0 00 0085+04 002257 FT
 NC ROCKLAND ST
 KUTZTOWN RD
 (SR2007 SEG 0080/0000)
 MFC BEGIN = C
 LENGTH(AH 1063 BK 2257) 0021/0000

BELMONT AV (CITY) 0010/0883
 000000 FT

EXTRACT DATE: 12/18/2023 ROADWAY MANAGEMENT SYSTEM PAGE NUMBER: 496
 PRINT DATE: 12/19/2023 SLD COUNTY/SR - ANNUAL PRINT COUNTY: BERKS
 DIR: B TOTAL LEN: .824 MI. DIST: 05-1 SR: 2010
 LEFT MUN: READING CITY C RIGHT MUN: READING CITY C

WASHINGTON ST (CITY)	INTER-AHD		
ELEVENTH ST (SR2021 SEG 0090/0572)	004351 FT		001889 FT ELEVENTH ST
MULBERRY ST (CITY)	0021/2432		7020/2432 (SR2021 SEG 0090/0572)
TENTH ST (CITY)	0021/2160		
	0021/1889		

DIR: B TOTAL LEN: .824 MI. DIST: 05-1 SR: 2010
 LEFT MUN: READING CITY C RIGHT MUN: READING CITY C

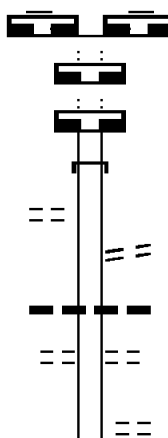
UNKNOWN AL (CITY)	0021/1751	==		
MOSS ST (CITY)	0021/1617	==	==	
UNKNOWN AL (CITY)	0021/1483	==		
NINTH ST (SR2007 SEG 0020/0602)	0021/1349	==	==	
UNKNOWN AL (CITY)	0021/1212	==		
CEDAR ST (CITY)	0021/1076	==		
EIGHTH ST (CITY)	0021/0806	==	==	
POPLAR ST (CITY)	0021/0531	==		
BMS EN 06/2010/0021/0231 0 0 0000 0 00 0000+00	0021/0295			
NORFOLK SOUTHERN RAI RR BMSBG 06/2010/0021/0231 2 0 06233 0 00 0024+55 001919 FT	0021/0231			
REED ST (CITY)	0021/0000	==	==	000000 FT 7020/0000 LTH AH 002432 BK 002461
LENGTH(AH 2432 BK 1919) SIXTH ST (CITY)	0011/1646	==	==	
CHURCH ST (CITY)	0011/1372	==	==	
FIFTH ST (SR2005 SEG 0030/0604)	0011/1091	==	==	
MADISON AV (CITY)	0011/0811	==	==	
FOURTH ST (SR2003 SEG 0021/0000)	0011/0542	==	==	
ROSE ST (CITY)	0011/0272	==		
2 0 06233 0 00 0000+00 000000 FT NC WASHINGTON ST				
THIRD ST (CITY)				
WASHINGTON ST (SR0183 SEG 0010/0000)	INTER-BK			
MFC BEGIN = B LENGTH(AH 1919 BK 0000)	0011/0000	==	==	000000 FT 7010/0000 LTH AH 002461 BK 000000

DIR: B TOTAL LEN: 2.339 MI. DIST: 05-1 SR: 2009
 LEFT MUN: READING CITY C RIGHT MUN: READING CITY C

LENGTH(AH 0921 BK 2653) 7101/0000
 012348 FT
 012348 FT

CITY LINE ST
 (CITY) 0080/1374

2 0 06113 0 00 0068+78 010868 FT
 COLLEGE ST



012348 FT
 7100/0000 LENGTH(AH 0959 BK 2653)
 012348 FT
 7090/0000 LENGTH(AH 2653 BK 0141)
 012348 FT
 7082/0000 LENGTH(AH 0141 BK 1480)
 INTER-AHD HAMPDEN BL
 0080/1480 (TWP)

0080/0991 BERKS ST
 (CITY)
 012 " DIA CIRC METAL
 0080/0638 LEN=0035 INSTALLED UNKN
 ROCKLAND ST
 0080/0602 (CITY)
 010868 FT RICHMOND ST
 (CITY)

EXTRACT DATE: 12/18/2023
PRINT DATE: 12/19/2023

ROADWAY MANAGEMENT SYSTEM
SLD COUNTY/SR - ANNUAL PRINT

PAGE NUMBER: 493
COUNTY: BERKS

DIR: B TOTAL LEN: 2.339 MI.
LEFT MUN: READING CITY C

DIST: 05-1 SR: 2009
RIGHT MUN: READING CITY C


Stationing	Description	Stationing	Description
(CITY) 0080/0000		0080/0000	LENGTH(AH 1480 BK 3599)
		0070/2936	BERN ST (CITY)
		0070/2340	EXETER ST (CITY)
		0070/1748	UNION ST (CITY)
		0070/1156	AMITY ST (CITY)
		0070/0567	PIKE ST (CITY)
007269 FT		007269 FT	2 0 06 113 0 00 0032+40 PERRY ST (CITY)
PERRY ST (CITY) 0070/0000		0070/0000	LENGTH(AH 3599 BK 0605) 015 "DIA CIRC CONCR
		0060/0577	LEN=0020 INSTALLED UNKN
FOURTEENTH ST (CITY) 0060/0168			
2 0 06 113 0 00 0026+33 006664 FT		006664 FT	
MARION ST (CITY) 0060/0000		0060/0000	LENGTH(AH 0605 BK 1037)
ROBESON ST (CITY) 0050/0448		0050/0000	LENGTH(AH 1037 BK 0189)
005627 FT		005627 FT	2 0 06 208 0 01 0108+85 MFC BEGIN = C
		0040/0094	FROM 2009/0030 SH (CONN)
2 0 06 208 0 01 0106+05 005438 FT		005438 FT	2 0 06 208 0 01 0106+28 THIRTEENTH ST (CITY)
THIRTEENTH ST (CITY) NC HAMPDEN BL			NC HAMPDEN BL
SPRING ST (SR2014 SEG 0030/2310)			SPRING ST (SR2014 SEG 0030/2310)
SPRING ST (SR2014 SEG 0030/2310)			MFC BEGIN = C
MFC BEGIN = C		0041/0000	LENGTH(AH 0189 BK 2686)
LENGTH(AH 0189 BK 2686)		0030/2489	LENGTH(AH 0189 BK 2686)
HAMPDEN BL (CITY) 0030/2489			TO 2009/0040 SH (CONN)
		0030/2385	
WINDSOR ST (CITY) 0030/2165		0030/1899	READING SENIOR H.S. (PRDR)

DIR: B TOTAL LEN: 2.339 MI. DIST: 05-1 SR: 2009
 LEFT MUN: READING CITY C RIGHT MUN: READING CITY C

Left Side	Segment ID	Length	Right Side	Segment ID	Length	Notes
DOUGLASS ST (CITY)	0030/1621		DOUGLASS ST (CITY)	0030/1621		
UNKNOWN AL (CITY)	0030/0676		OLEY ST (CITY)	0030/1083		
UNKNOWN AL (CITY)	0030/0401 002752 FT		UNKNOWN AL (CITY)	0030/0777		
UNKNOWN AL (CITY)	0020/1535		GREENWICH ST (CITY)	0030/0537		
			GREEN ST (CITY)	002752 FT	2 0 06208 0 01	0081+90
			UNKNOWN AL (CITY)	0030/0000		LENGTH(AH 2686 BK 1930)
			BUTTONWOOD ST (CITY)	0020/1397		
			ELM ST (CITY)	0020/0818		
			WALNUT ST (CITY)			
			NC THIRTEENTH ST (CITY)	0020/0278		
			THIRTEENTH ST (CITY)	0020/0052	014 " DIA CIRC CONCR	LEN=0040 INSTALLED UNKN
			BIRCH ST (CITY)	000822 FT	2 0 06208 0 00	0064+56
			UNKNOWN AL (CITY)	0020/0000		LENGTH(AH 1930 BK 0822)
			TWELFTH ST (CITY)	0010/0588	014 " DIA CIRC CONCR	LEN=0021 INSTALLED UNKN
ENTRANCE TO READING H.S (GOVT) LOCUST ST (CITY)	0010/0542		UNKNOWN AL (CITY)	0010/0542		
	0010/0269 000000 FT		NC WALNUT ST (CITY)	000000 FT	2 0 06208 0 00	0056+41
			ELEVENTH ST (CITY)	0010/0000		(SR2021 SEG 0090/1117)
			INTER-BK WALNUT ST (SR2012 SEG 0020/3263)			
			MFC BEGIN = C	0010/0000		LENGTH(AH 0822 BK 0000)

DIR: E TOTAL LEN: 1.170 MI. DIST: 05-1 SR: 2008
 LEFT MUN: READING CITY C RIGHT MUN: READING CITY C

LTH AH 002308 BK 002186 000000 FT
 7021/0000



006179 FT PERKIOMEN AV
 (SR2021 SEG 0080/0724)
 PERKIOMEN AV
 0020/2303 (SR2021 SEG 0080/0724)
 TWELFTH ST
 0020/2170 (CITY)
 FRANKLIN ST
 0020/2121 (CITY)
 WUNDER ST
 0020/1876 (CITY)
 UNKNOWN AL
 0020/1828 (CITY)
 ELEVENTH ST
 (CITY)
 ELEVENTH ST
 (SR2085 SEG 0010/0000)
 0020/1628 MAPLE ST
 0020/1354 (CITY)
 TENTH ST
 (CITY)
 0020/1082
 0020/0812 ORANGE ST
 (CITY)
 NINTH ST
 (SR2007 SEG 0010/0749)
 0020/0540 PEACH ST
 0020/0269 (CITY)
 003876 FT 2 0 06232 0 00 0021+83
 EIGHTH ST
 (CITY)
 0020/0000 LENGTH (AH 2303 BK 2186)
 LEMON ST
 (CITY)
 0010/1916
 0010/1635 (AAR 592143F) #TRKS 01
 018 " DIA CIRC METAL
 0010/1623 LEN=0099 INSTALLED UNKN
 018 " DIA CIRC METAL
 0010/1376 LEN=0099 INSTALLED UNKN
 PLUM ST
 (CITY)
 0010/1373
 0010/1350 018 " DIA CIRC METAL
 LEN=0099 INSTALLED UNKN
 018 " DIA CIRC METAL

EXTRACT DATE: 12/18/2023
PRINT DATE: 12/19/2023

ROADWAY MANAGEMENT SYSTEM
SLD COUNTY/SR - ANNUAL PRINT

PAGE NUMBER: 490
COUNTY: BERKS

DIR: E TOTAL LEN: 1.170 MI.
LEFT MUN: READING CITY C

DIST: 05-1 SR: 2008
RIGHT MUN: READING CITY C

LTH AH 002186 BK 001089 000000 FT
7011/0000

LTH AH 001089 BK 001197 000000 FT
7007/0000

LTH AH 001197 BK 000000 000000 FT
7003/0000

0010/1120	LEN=0099	INSTALLED UNKN
SIXTH ST		
(CITY)		
0010/1101	018 " DIA	CIRC METAL
0010/0858	LEN=0260	INSTALLED UNKN
PEARL ST		
(CITY)		
0010/0832	FIFTH ST	
(SR2005	SEG 0020/2188)	
0010/0549	012 " DIA	CIRC CONCR
0010/0291	LEN=0099	INSTALLED UNKN
WOOD ST		
(CITY)		
0010/0270	2 0 06	232 0 00 0000+00
001690 FT	FOURTH ST	
(SR2003	SEG 0011/2203)	
0010/0000	LENGTH(AH 2186 BK 1089)	
CARPENTER ST		
(CITY)		
THIRD ST		
(CITY)		
0006/0548	APPLE ST	
(CITY)		
0006/0273	1 0 00	310 0 01 0042+54
000601 FT	SECOND ST	
(CITY)		
NC FRANKLIN ST		
(CITY)		
0006/0000	LENGTH(AH 1089 BK 0601)	
CHERRY ST		
(CITY)		
FROM 3422/0050 SH		
(CONN)		
0002/0108	1 0 00	310 0 00 0048+54
000000 FT	NC SE	
COND ST		
PENN ST		
(CITY)		
PENN AV		
(SR3422	SEG 0051/2857)	
(SR3422	SEG 0050/2861)	
INTER-BK	SECOND ST	
(SR0183	SEG 0011/0000)	
MFC BEGIN = B		
0002/0000	LENGTH(AH 0601 BK 0000)	

EXTRACT DATE: 12/18/2023 ROADWAY MANAGEMENT SYSTEM PAGE NUMBER: 489
PRINT DATE: 12/19/2023 SLD COUNTY/SR - ANNUAL PRINT COUNTY: BERKS
DIR: N TOTAL LEN: 3.171 MI. DIST: 05-1 SR: 2007
LEFT MUN: MUHLENBERG T RIGHT MUN: MUHLENBERG T

009458 FT



016742 FT
INTER-AHD KUTZTOWN RD
(SR2011 SEG 0034/1539)
0090/1987 ELEVENTH ST
(SR2011 SEG 0034/1539)

DIR: N TOTAL LEN: 3.171 MI. DIST: 05-1 SR: 2007
 LEFT MUN: MUHLENBERG T RIGHT MUN: MUHLENBERG T

Location / Segment	Start Station	End Station	Length	Notes / Details
LAFAYETTE ST (TWP)	0090/1760	0090/1319		MADISON AV (TWP)
BERNHART ST (TWP)	0090/0978	0090/0992		SPRING VALLEY RD (TWP)
JEFFERSON ST (TWP)	0090/0367	0090/0420		018 "DIA CIRC CONCR LEN=0080 INSTALLED UNKN
	007471 FT	0090/0050	014755 FT	018 "DIA CIRC CONCR LEN=0050 INSTALLED UNKN 0 0 00000 0 00 0000+00 PA 12 EB
DELTA AV (TWP)	0080/2190	0090/0000		OP ID 06/0012/0080/0000 LENGTH(AH 1987 BK 2386) BMSSEN 06/2007/0080/2265 0 0 00000 0 00 0000+00 BERNHART CK
ADAMS ST (TWP)	0080/1343	0080/2265		BMSBG 06/2007/0080/2265
BERKS ST (TWP)	0080/0625	0080/0812		MUHLENBERG READING CITY C
HEISTERS LN (SR2011 SEG 0021/0000)	005085 FT	012369 FT		ROCKLAND RD (SR2011 SEG 0020/0000)
WILLIAM LN (CITY)	0070/0826	0080/0000		MFC BEGIN = D LENGTH(AH 2386 BK 1610) 018 "DIA CAST IRON LEN=0099 INSTALLED UNKN 018 "DIA CAST IRON LEN=0029 INSTALLED UNKN
	003475 FT	0070/0516		READING BUREAU OF WATER (CITY) 018 "DIA CAST IRON LEN=0029 INSTALLED UNKN (AAR 592105W)#TRKS 01 2 0 06143 0 00 0073+76

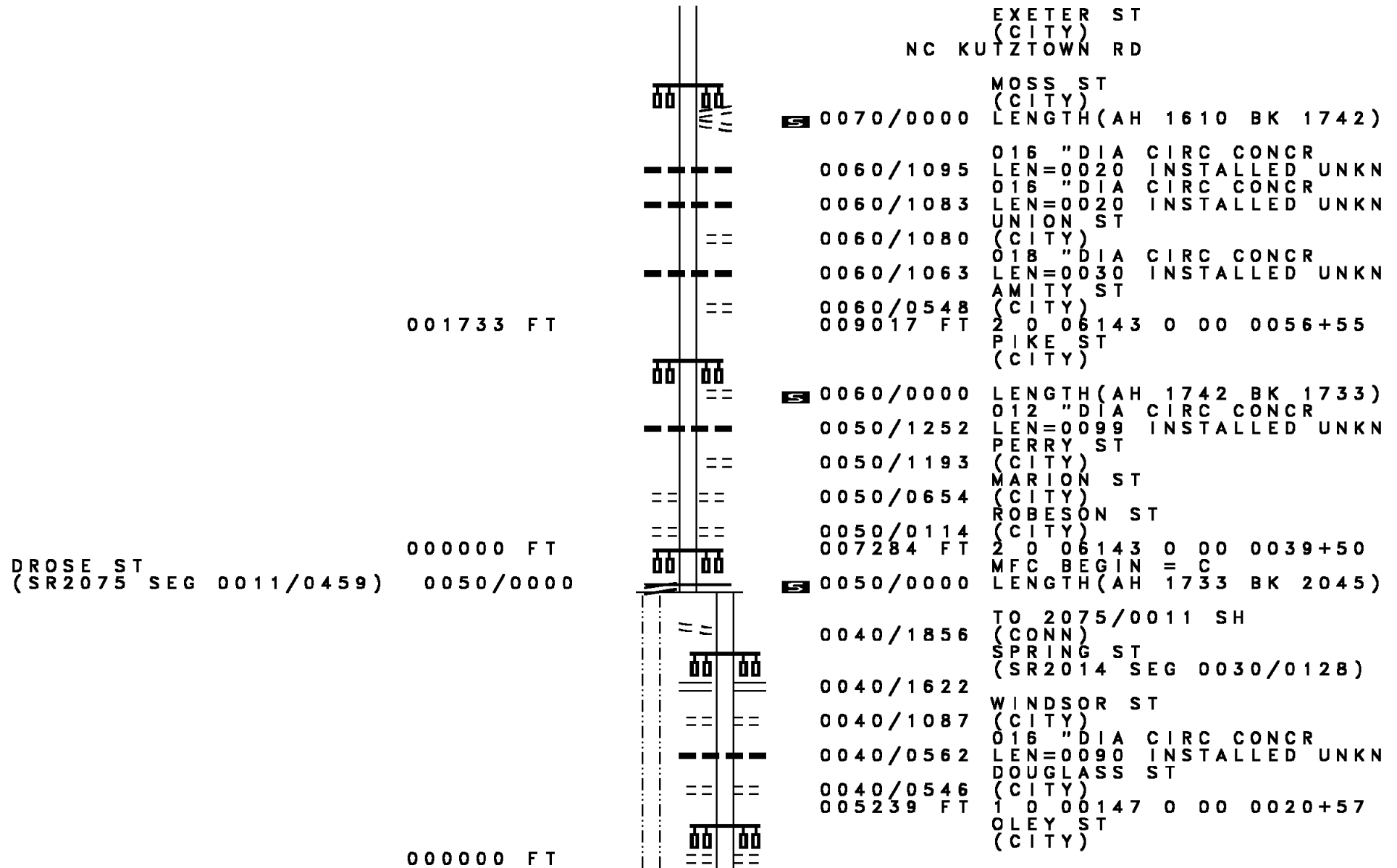
EXTRACT DATE: 12/18/2023
PRINT DATE: 12/19/2023

ROADWAY MANAGEMENT SYSTEM
SLD COUNTY/SR - ANNUAL PRINT

PAGE NUMBER: 487
COUNTY: BERKS

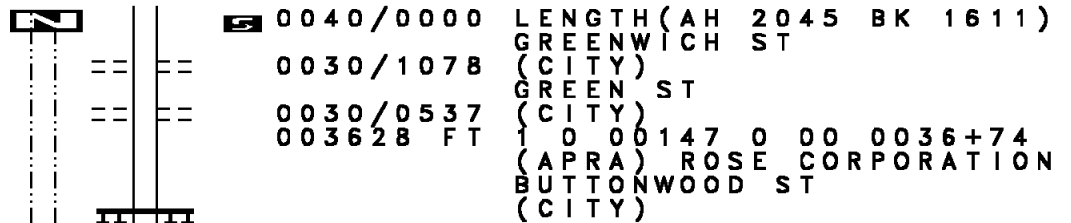
DIR: N TOTAL LEN: 3.171 MI.
LEFT MUN: READING CITY C

DIST: 05-1 SR: 2007
RIGHT MUN: READING CITY C



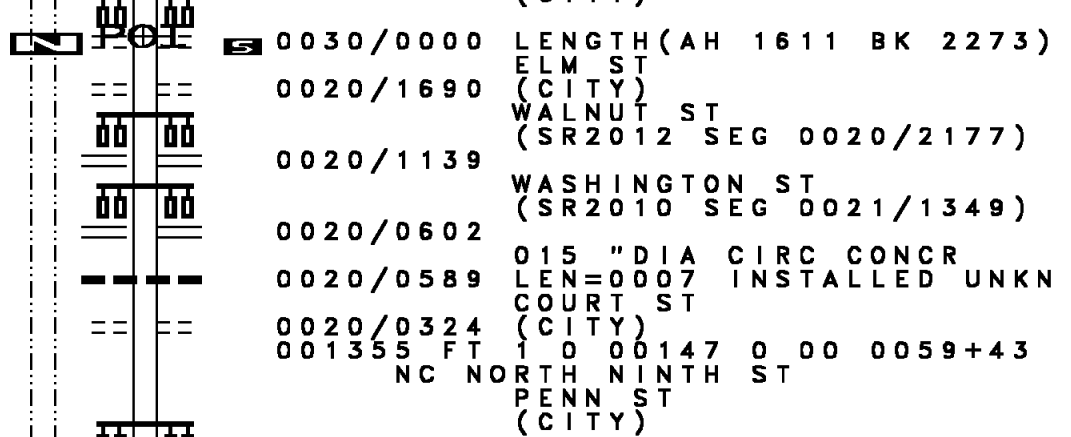
DIR: N TOTAL LEN: 3.171 MI. DIST: 05-1 SR: 2007
 LEFT MUN: READING CITY C RIGHT MUN: READING CITY C

LTH AH 002045 BK 001611 7041/0000



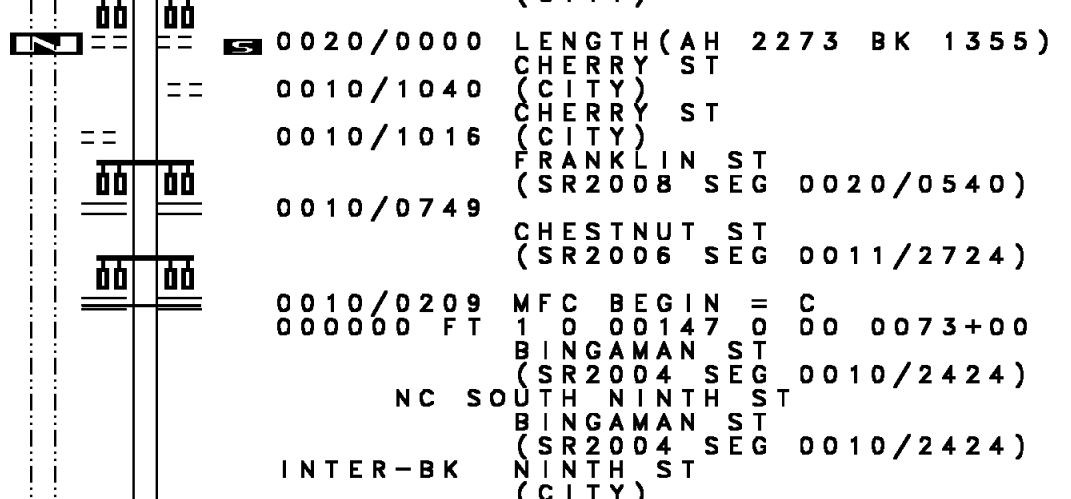
0040/0000 LENGTH(AH 2045 BK 1611)
 GREENWICH ST
 (CITY)
 0030/1078 GREEN ST
 (CITY)
 0030/0537 (CITY)
 003628 FT 1 0 00147 0 00 0036+74
 (APRA) ROSE CORPORATION
 BUTTONWOOD ST
 (CITY)

LTH AH 001611 BK 002267 000000 FT
 7031/0000



0030/0000 LENGTH(AH 1611 BK 2273)
 ELM ST
 (CITY)
 0020/1690 WALNUT ST
 (SR2012 SEG 0020/2177)
 0020/1139 WASHINGTON ST
 (SR2010 SEG 0021/1349)
 0020/0602 015 "DIA CIRC CONCR
 LEN=0007 INSTALLED UNKN
 COURT ST
 0020/0324 (CITY)
 001355 FT 1 0 00147 0 00 0059+43
 NC NO RTH NINTH ST
 PENN ST
 (CITY)

LTH AH 002267 BK 001350 000000 FT
 7021/0000



0020/0000 LENGTH(AH 2273 BK 1355)
 CHERRY ST
 (CITY)
 0010/1040 CHERRY ST
 (CITY)
 0010/1016 FRANKLIN ST
 (SR2008 SEG 0020/0540)
 0010/0749 CHESTNUT ST
 (SR2006 SEG 0011/2724)
 0010/0209 MFC BEGIN = C
 000000 FT 1 0 00147 0 00 0073+00
 BINGAMAN ST
 (SR2004 SEG 0010/2424)
 NC SO UTH NINTH ST
 BINGAMAN ST
 (SR2004 SEG 0010/2424)
 INTER-BK NINTH ST
 (CITY)

LTH AH 001350 BK 000000 000000 FT
 7011/0000



0010/0000 MFC BEGIN = D
 LENGTH(AH 1355 BK 0000)

DIR: N TOTAL LEN: .599 MI. DIST: 05-1 SR: 2006
 LEFT MUN: READING CITY C RIGHT MUN: READING CITY C

CHESTNUT ST	INTER-AHD		
(SR2004 SEG 0020/0000)			
BINGAMAN ST	0011/3162		
(SR2004 SEG 0020/0000)			
ORANGE ST	0011/2992	==	==
(CITY)			
NINTH ST	0011/2724	00	00
(SR2007 SEG 0010/0209)			
PEACH ST	0011/2453	==	==
(CITY)			
EIGHTH ST	0011/2181	00	00
(CITY)			
LEMON ST	0011/1911	==	==
(CITY)			
(AAR 592142Y)#TRKS 01	0011/1649	++++	++++
PLUM ST	0011/1372	==	==
(CITY)			
SIXTH ST	0011/1099	00	00
(CITY)			
UNKNOWN AL	0011/0954	==	==
(CITY)			
PEARL ST	0011/0832	==	==
(CITY)			
UNKNOWN AL	0011/0706	==	==
(CITY)			
FIFTH ST	0011/0546	00	00
(SR2005 SEG 0020/1645)			
WOOD ST	0011/0272	==	==
(CITY)			
UNKNOWN AL	0011/0138	==	==
(CITY)			
1 0 00310 0 00 0031+63	000000 FT		
NC CHESTNUT ST			
FOURTH ST			
(SR2003 SEG 0011/1663)			
CHESTNUT ST	INTER-BK		
(CITY)	003162 FT		
MFC BEGIN = C			
LENGTH(AH 3162 BK 0000)	0011/0000	00	00
		002992 FT	
		000000 FT	
		7010/0000	LTH AH 003162 BK 000000

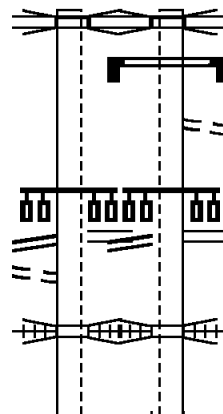
DIR: N TOTAL LEN: 7.720 MI. DIST: 05-1 SR: 2005
 LEFT MUN: ONTELAUNEE T RIGHT MUN: ONTELAUNEE T

SR 0222 SH 040154 FT
 (SR0222 SEG 0385/0000) INTER-AHD
 US 0222 NB
 OP ID 06/0222/0362/2514 0161/0619

RAMP A RD
 (SR8026 SEG 0250/0634)
 PARK RD
 (SR1010 SEG 0010/0000) 0161/0425

FROM 8026/0250 SH 0161/0216
 (CONN)
 NORFOLK SOUTHERN
 OVERPASS IS RR X-ING 0161/0090


0 0 00000 0 00 0000+00 039535 FT



040762 FT
 INTER-AHD ALLENTOWN PK
 (SR0222 SEG 0384/0000)
 US 0222 NB
 OP ID 06/0222/0362/2514 0160/0669
 SIGN: CANTILEVER
 BMSID 06/2005/0160/0606
 FROM 1010/0010 SH
 (CONN) 0160/0565
 RAMP A RD
 (SR8026 SEG 0250/0634)
 PARK RD
 (SR1010 SEG 0010/0000) 0160/0423

NORFOLK SOUTHERN
 OVERPASS IS RR X-ING
 0 0 00000 0 00 0000+00
 SIGN: CANTILEVER
 BMSID 06/2005/0160/0000

DIR: N TOTAL LEN: 7.720 MI. DIST: 05-1 SR: 2005
 LEFT MUN: ONTELAUNEE T RIGHT MUN: ONTELAUNEE T



036429 FT

036987 FT 1 0 00157 0 00 0320+16

033384 FT

033942 FT 1 0 00157 0 00 0289+52

DIR: N TOTAL LEN: 7.720 MI. DIST: 05-1 SR: 2005
 LEFT MUN: MUHLENBERG T RIGHT MUN: MUHLENBERG T

Location / Description	Stationing	Notes / Details
(T646)	0130/2267	==
SAN MATEO LN (T652)	0130/1637	==
	0130/0953	014 " DIA CIRC CONCR LEN=0099 INSTALLED UNKN
	0130/0899	012 " DIA CIRC CONCR LEN=0099 INSTALLED UNKN
TUCKERTON RD (T547)	0130/0856	TUCKERTON AV (T547)
	0130/0856	ALLEY
	0130/0622	(TWP)
	0130/0414	MT LAUREL AV (T661)
030149 FT	030707 FT	1 0 00157 0 00 0258+06 EUCLID AV (TWP)
	0130/0000	NC AL LENTOWN PK LENGTH(AH 3235 BK 2198)
PENNDOT 5-1 MAINTENANCE (GOVT)	0120/1529	POI 0120/1529 (APRA) OFFICE ENTRANCE WATER ST (T545)
	0120/1106	
	0120/1061	BMS EN 06/2005/0120/2025 1 0 00157 0 00 0235+20
	0120/1025	LAUREL RUN BMSBG 06/2005/0120/2025
	0120/0910	DARBY AV (T672)
027951 FT	028509 FT	1 0 00157 0 00 0235+20
	0120/0000	MFC BEGIN = B LENGTH(AH 2198 BK 3370)
LC TO SHOPPING PLAZA (CONN)	0111/3075	==
NORTH TEMPLE BL (TWP)		NORTH TEMPLE BL (TWP)
ELNORE AV (T603)		SHOPPING PLAZA (PRDR) ELNORE AV (T603)
LC FROM SHOPPING PLAZA (CONN)	0111/2946	0110/3003
	0111/2870	==

EXTRACT DATE: 12/18/2023
PRINT DATE: 12/19/2023

ROADWAY MANAGEMENT SYSTEM
SLD COUNTY/SR - ANNUAL PRINT

PAGE NUMBER: 481
COUNTY: BERKS

DIR: N TOTAL LEN: 7.720 MI.
LEFT MUN: MUHLENBERG T

DIST: 05-1 SR: 2005
RIGHT MUN: MUHLENBERG T

Structure Description	Structure ID	Notes	Structure ID	Notes
LC TO SOUTH TEMPLE BL (CONN)	0111/2455			
SOUTH TEMPLE BL (T559)	0111/2370		0110/2370	SHOPPING PLAZA (PRDR) SOUTH TEMPLE BL (T559)
LC FROM SOUTH TEMPLE BL (CONN)	0111/2244			
BR. LAUREL CREEK STRUCTURE LENGTH 10 FT			0110/2236	060"H 50"W CON BOX CUL LEN=0039 INSTALLED UNKN
BMSID 06/2005/0110/2202	0111/2167		0110/2202	BR. LAUREL CREEK STRUCTURE LENGTH 10 FT BMSID 06/2005/0110/2202
1 0 00157 0 00 0203+88 024624 FT			025139 FT	1 0 00157 0 00 0203+88
LENGTH(AH 3327 BK 3006)	0111/0000		0110/0000	LENGTH(AH 3370 BK 2973)
			0100/2330	018 " DIA CIRC CONCR LEN=0040 INSTALLED UNKN
			0100/2053	018 " DIA CIRC CONCR LEN=0040 INSTALLED UNKN
			0100/1802	018 " DIA CIRC CONCR LEN=0040 INSTALLED UNKN
			0100/1609	018 " DIA CIRC CONCR LEN=0040 INSTALLED UNKN
BELLEVUE AV (T539)				BELLEVUE AV (T539)
BELLEVUE AV (SR2016 SEG 0020/2071)	0101/1577		0100/1601	BELLEVUE AV (SR2016 SEG 0020/2071)
ELIZABETH AV (SR2016 SEG 0030/0000)	0101/0986		0100/1235	018 " DIA CIRC CONCR LEN=0040 INSTALLED UNKN
			0100/0986	ELIZABETH AV (SR2016 SEG 0030/0000)
			0100/0970	018 " DIA CIRC CONCR LEN=0040 INSTALLED UNKN
			0100/0730	018 " DIA CIRC CONCR LEN=0040 INSTALLED UNKN
MUHLENBERG PLAZA (PRDR)				MUHLENBERG PLAZA (PRDR)
PLAZA 222 (PRDR)	0101/0500		0100/0500	PLAZA 222 (PRDR)
024"H 48"W ELLIP METAL				

DIR: N TOTAL LEN: 7.720 MI. DIST: 05-1 SR: 2005
 LEFT MUN: MUHLENBERG T RIGHT MUN: MUHLENBERG T

Segment Description	Stationing	Length (FT)	Notes
LEN=0099 INSTALLED UNKN	0101/0130		018" DIA CIRC CONCR
1 0 00157 0 00 0171+77	021618 FT	0100/0119	LEN=0040 INSTALLED UNKN
MUHLENBERG PLAZA (PRDR)		022166 FT	1 0 00157 0 00 0171+88
MADERIA PLAZA (PRDR)			MUHLENBERG PLAZA (PRDR)
MADERIA PLAZA (PRDR)			MADERIA PLAZA (PRDR)
LENGTH(AH 3006 BK 2769)	0101/0000		0100/0000 LENGTH(AH 2973 BK 2743)
LC TO FAIRGROUNDS SQ (CONN)	0091/2046		
FAIRGROUNDS SQUARE (PRDR)			FAIRGROUNDS SQUARE (PRDR)
PENN PLAZA (PRDR)			PENN PLAZA (PRDR)
LC FROM FAIRGROUNDS SQ (CONN)	0091/1960		0090/1960
0091/1891			
FAIRVIEW ST (TWP)			FAIRVIEW ST (TWP)
GEORGE ST (T539)	0091/1168		GEORGE ST (T539)
0091/1168			0090/1191
WILSON ST (T605)			0090/0960
WILSON ST (T605)	0091/0511		FAIRVIEW ST (T574)
0091/0511			WILSON ST (T605)
MUHLENBERG AV (TWP)			WILSON ST (T605)
1 0 00157 0 00 0144+08	018849 FT		UNKNOWN AL (TWP)
MADISON AV (TWP)	0091/0123		0090/0199
0091/0123			019423 FT
LENGTH(AH 2769 BK 1231)	0091/0000		1 0 00157 0 00 0144+08
SIGN: 4 CHORD TRUSS			MADISON AV (TWP)
BMSID 06/2005/0080/0929	0081/0970		0090/0000
RAMP I RD (SR8036 SEG 0510/1111)			LENGTH(AH 2743 BK 1189)
0081/0681			SIGN: 4 CHORD TRUSS
RAMP G RD (SR8036 SEG 0250/0000)	0081/0642		BMSID 06/2005/0080/0929
0081/0642			RAMP I RD (SR8036 SEG 0510/1111)
			0080/0929
			0080/0657
			0080/0657
			RAMP H RD (SR8036 SEG 0500/0000)
			0080/0539

DIR: N TOTAL LEN: 7.720 MI. DIST: 05-1 SR: 2005
 LEFT MUN: MUHLENBERG T RIGHT MUN: MUHLENBERG T

SIGN: 4 CHORD TRUSS
 BMSID 06/2005/0080/0247 0081/0285
 BMSEN 06/2005/0080/0000 0081/0221
 1 0 00157 0 00 0133+19 017618 FT
 PA 0012 EB
 BMSBG 06/2005/0080/0000
 LENGTH(AH 1231 BK 1813) 0081/0000

RAMP J RD
 (SR8036 SEG 0750/0801) 0071/1662

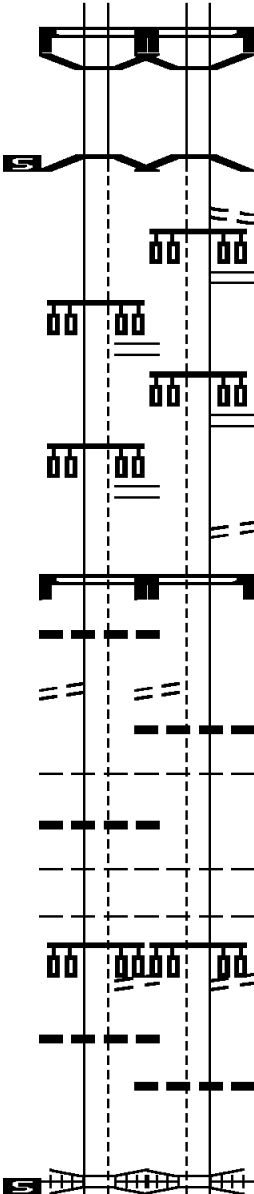
RAMP K RD
 (SR8036 SEG 0760/0000) 0071/1643

SIGN: 3 CHORD TRUSS
 BMSID 06/2005/0070/1476 0071/1417
 018 "DIA CIRC CONCR
 LEN=0099 INSTALLED UNKN 0071/1227
 AUDREY ST
 (CITY) 0071/1171

MUHLENBERG
 READING CITY C 0071/0896
 018 "DIA CIRC CONCR
 LEN=0045 INSTALLED UNKN 0071/0570
 READING CITY
 MUHLENBERG T 0071/0434
 MUHLENBERG
 READING CITY C 0071/0374
 CRESENT AV
 (CITY) 0071/0357

018 "DIA CIRC CONCR
 LEN=0237 INSTALLED UNKN 0071/0349

1 0 00157 0 00 0113+27 015805 FT
 NORFOLK SOUTHERN
 OVERPASS IS RR X-ING
 LENGTH(AH 1813 BK 3297) 0071/0000



SIGN: 4 CHORD TRUSS
 BMSID 06/2005/0080/0247 0080/0247
 BMSEN 06/2005/0080/0000 0080/0221
 1 0 00157 0 00 0133+19 018234 FT
 PA 0012 EB
 BMSBG 06/2005/0080/0000
 LENGTH(AH 1189 BK 1909)
 FROM 8036/0750 SH
 (CONN)
 RAMP J RD
 (SR8036 SEG 0750/0801)

RAMP K RD
 (SR8036 SEG 0760/0000) 0070/1672

TO 8036/0760 SH
 (CONN)
 SIGN: 3 CHORD TRUSS
 BMSID 06/2005/0070/1476 0070/1476

AUDREY ST
 (CITY) 0070/1185
 018 "DIA CIRC CONCR
 LEN=0099 INSTALLED UNKN 0070/1100
 MUHLENBERG
 READING CITY C 0070/0932

READING CITY
 MUHLENBERG T 0070/0470
 MUHLENBERG
 READING CITY C 0070/0410
 CRESENT AV
 (CITY) 0070/0386

018 "DIA CIRC CONCR
 LEN=0032 INSTALLED 2001 0070/0230
 1 0 00157 0 00 0113+27 016325 FT

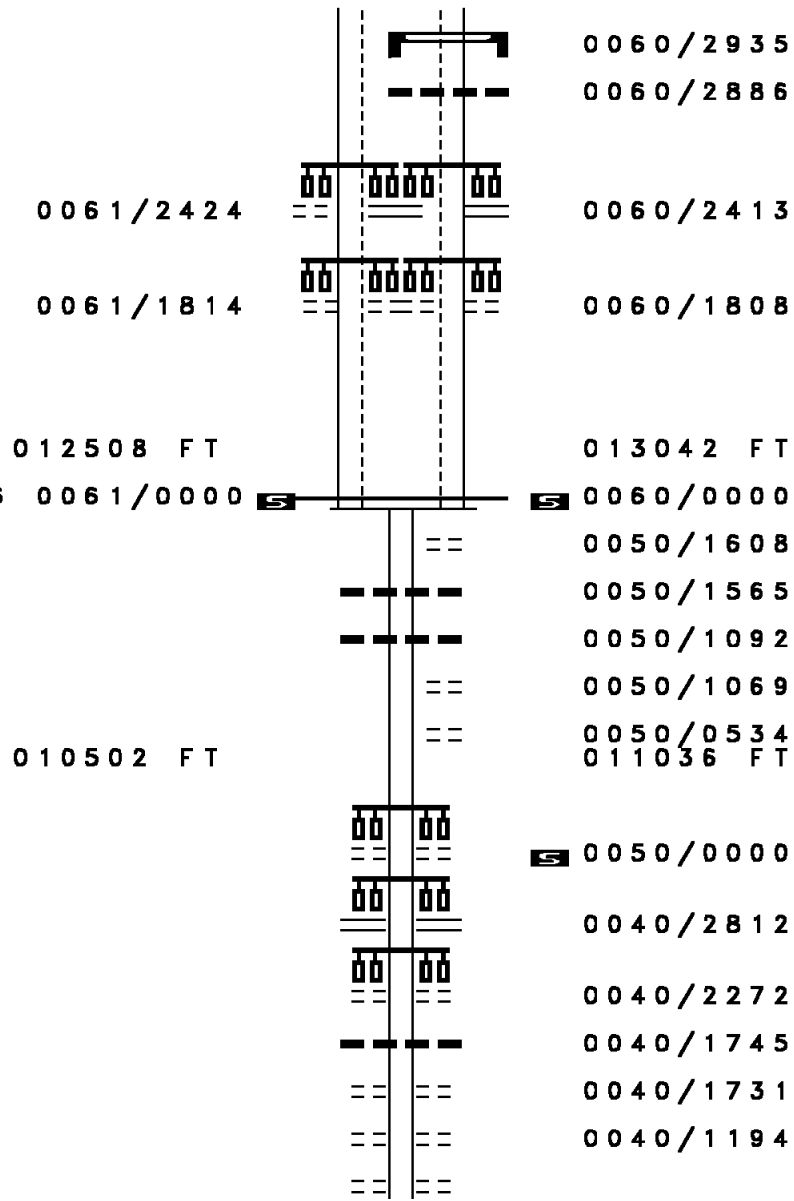
NORFOLK SOUTHERN
 OVERPASS IS RR X-ING
 LENGTH(AH 1909 BK 3283) 0070/0000

DIR: N TOTAL LEN: 7.720 MI. DIST: 05-1 SR: 2005
 LEFT MUN: READING CITY C RIGHT MUN: READING CITY C

RICHMOND ST
 (CITY)
 HEISTERS LN
 (SR2011 SEG 0010/0000)

BERN ST
 (CITY)

1 0 00157 0 00 0081+00 012508 FT
 MFC BEGIN = B
 LTH AH 003297 BK 002006 0061/0000



SIGN: CANTILEVER
 BMSID 06/2005/0060/2935
 015 " DIA CIRC CONCR
 LEN=0048 INSTALLED UNKN
 RICHMOND ST
 (CITY)
 HEISTERS LN
 (SR2011 SEG 0010/0000)

BERN ST
 (CITY)

013042 FT 1 0 00157 0 00 0080+00
 MFC BEGIN = B
 LENGTH(AH 3283 BK 2006)

PIKE ST
 (CITY)
 012 " DIA CIRC METAL
 LEN=0099 INSTALLED UNKN
 018 " DIA CIRC METAL
 LEN=0099 INSTALLED UNKN
 PERRY ST
 (CITY)
 MARION ST
 (CITY)
 1 0 00157 0 00 0060+47
 ROBESON ST
 (CITY)

0050/0000 LENGTH(AH 2006 BK 3364)
 SPRING ST
 (SR2014 SEG 0020/0000)

WINDSOR ST
 (CITY)
 012 " DIA CIR PLASTIC
 LEN=0099 INSTALLED UNKN
 DOUGLASS ST
 (CITY)
 OLEY ST
 (CITY)
 GREENWICH ST
 (CITY)

010502 FT

EXTRACT DATE: 12/18/2023
PRINT DATE: 12/19/2023

ROADWAY MANAGEMENT SYSTEM
SLD COUNTY/SR - ANNUAL PRINT

PAGE NUMBER: 477
COUNTY: BERKS

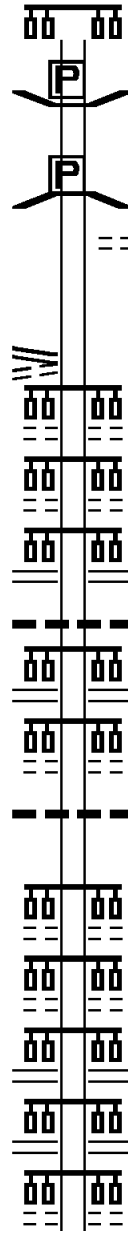
DIR: N TOTAL LEN: 7.720 MI.
LEFT MUN: READING CITY C

DIST: 05-1 SR: 2005
RIGHT MUN: READING CITY C

1 0 00157 0 00 0027+01 007138 FT
CENTRE AV
(SR2087 SEG 0010/0000)
WOODWARD ST
(CITY)

0040/0000

004441 FT



0040/0658
0040/0380
0040/0312
0040/0014
007672 FT
0040/0000
0030/2263
0030/1713
0030/1139
0030/0632
0030/0604
0030/0338
0030/0089
004975 FT
0030/0000
0020/2449
0020/2188
0020/1645
0020/1104

BMS EN 06/2005/0040/0300
BRIDGE POSTED (TONS)
1 0 00157 0 00 0030+01
SGL 29 COMB 40
NORFOLK SOUTHERN RAI RR
BMSBG 06/2005/0040/0300
WOODWARD ST
(CITY)

LENGTH(AH 3364 BK 2697)
BUTTONWOOD ST
(CITY)

ELM ST
(CITY)

WALNUT ST
(SR2012 SEG 0020/0000)

012 "DIA CAST IRON
LEN=0099 INSTALLED UNKN
WASHINGTON ST
(SR2010 SEG 0011/1091)

COURT ST
(CITY)

012 "DIA CIRC CONCR
LEN=0099 INSTALLED UNKN
1 0 00157 0 00 0000+00
PENN ST
(CITY)

LENGTH(AH 2697 BK 2784)
CHERRY ST
(CITY)

FRANKLIN ST
(SR2008 SEG 0010/0549)

CHESTNUT ST
(SR2006 SEG 0011/0546)

SPRUCE ST
(CITY)

EXTRACT DATE: 12/18/2023
PRINT DATE: 12/19/2023

ROADWAY MANAGEMENT SYSTEM
SLD COUNTY/SR - ANNUAL PRINT

PAGE NUMBER: 476
COUNTY: BERKS

DIR: N TOTAL LEN: 7.720 MI.
LEFT MUN: READING CITY C

DIST: 05-1 SR: 2005
RIGHT MUN: READING CITY C

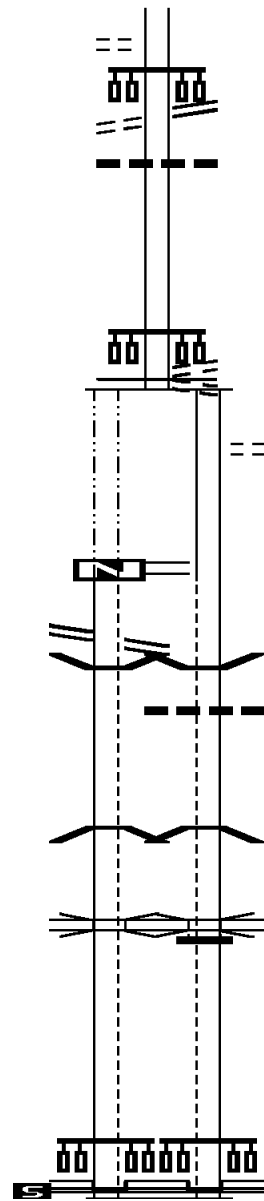
PINE ST
(CITY) 0020/0558
BINGAMAN ST
(CITY) 0020/0403

001657 FT
LTH AH 000100 BK 001657 7013/0000
(SR2003 SEG 0011/0183)
FOURTH ST
(SR2003 SEG 0011/0183) 0011/1657
BMSFN 06/2005/0010/0112 0011/1591

1 0 00148 0 02 0469+04
2ND ST
BMSBG 06/2005/0010/0112 0011/0115

US 422
OP ID 06/0422/0383/1730 0011/0103
1 0 00148 0 02 0469+04 000000 FT
NC BINGAMAN ST
RAMP N RD
(SR8046 SEG 0500/0000)
RAMP P RD
(SR8046 SEG 0750/0751)

LANCASTER AV INTER-BK
(SR3222 SEG 0101/3392)
MFC BEGIN = B
LENGTH(AH 1657 BK 0000) 0011/0000



BINGAMAN ST
(SR2004 SEG 0010/0000) 0020/0403
012"H 12"W CON BOX CUL
LEN=0099 INSTALLED UNKN
0020/0350 1 0 00518 0 00 0445+23
002191 FT LAUREL ST
(CITY)
NC FIFTH ST

FIFTH ST
(CITY)
MFC BEGIN = B
5 0020/0000 LENGTH(AH 2784 BK 0544)

WOOD ST
(CITY) 0012/0259
001647 FT 1 0 00148 0 02 0490+96
NC LAUREL ST

FOURTH ST
(SR2003 SEG 0011/0000)
5 0012/0000 LENGTH(AH 0544 BK 1647)

0010/1588 BMSFN 06/2005/0010/0112
024 "DIA CONC CONCR
0010/1256 LEN=0099 INSTALLED UNKN

1 0 00148 0 02 0475+74
2ND ST
0010/0112 BMSBG 06/2005/0010/0112
SIGN: STRUC MOUNTED
BMSID 06/0422/0383/1731
US 422

0010/0103 OP ID 06/0422/0383/1730
000000 FT 1 0 00148 0 02 0474+59
NC BINGAMAN ST
RAMP N RD
(SR8046 SEG 0500/0000)
RAMP P RD
(SR8046 SEG 0750/0751)

LANCASTER AV INTER-BK
(SR3222 SEG 0100/3384)
MFC BEGIN = B
5 0010/0000 LENGTH(AH 1647 BK 0000)

	001829 FT		004747 FT	
			INTER-AHD	MINERAL SPRINGS RD
PERKIOMEN AV				(SR2021 SEG 0080/0000)
(SR2021 SEG 0080/0000)	0020/1829			PERKIOMEN AV
FROM 2021/0080 SH			0020/1829	(SR2054 SEG 0010/0000)
(CONN)	0020/1736		0020/1746	SOUTH THIRTEENTH ST
WEIMER ST	0020/1604			(CITY)
(CITY)				CHAPEL TE
			0020/1464	(CITY)
			0020/1179	SOUTH TWELFTH ST
			0020/0909	(CITY)
WUNDER ST	0020/0892			WUNDER ST
(CITY)				(CITY)
				SOUTH ELEVENTH ST
			0020/0637	(CITY)
			0020/0366	MAPLE ST
			0020/0159	(CITY)
				MFC BEGIN = C
				SOUTH TENTH ST
			0020/0095	(CITY)
	000000 FT		002918 FT	1 0 00148 0 03 0526+24
CHESTNUT ST	0020/0000		NC CH	CHESTNUT ST
(SR2006 SEG 0011/3162)				MFC BEGIN = D
			5 0020/0000	LENGTH(AH 1829 BK 2918)
				ORANGE ST
				(CITY)
			0010/2725	ORANGE ST
				(CITY)
				SOUTH NINTH ST
				(SR2007 SEG 0010/0000)
			0010/2424	SOUTH NINTH ST
				(CITY)
				PEACH ST

EXTRACT DATE: 12/18/2023
PRINT DATE: 12/19/2023

ROADWAY MANAGEMENT SYSTEM
SLD COUNTY/SR - ANNUAL PRINT

PAGE NUMBER: 474
COUNTY: BERKS

DIR: E TOTAL LEN: .899 MI.
LEFT MUN: READING CITY C

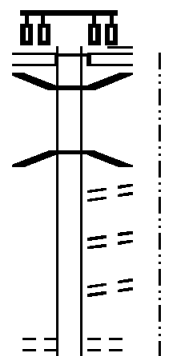
DIST: 05-1 SR: 2004
RIGHT MUN: READING CITY C

0010/2123	(CITY)	SPRING GARDEN ST
0010/2062	(CITY)	SOUTH EIGHTH ST
	(CITY)	SOUTH EIGHTH ST
0010/1821	(CITY)	LEMON ST
0010/1519	(CITY)	NORFOLK SOUTHERN
0010/1469	(CITY)	OVERPASS IS RR X-ING
	(CITY)	NEVERSINK ST
0010/1329	(CITY)	SOUTH SEVENTH ST
	(CITY)	SOUTH SEVENTH ST
0010/1221	(CITY)	UNKNOWN AL
0010/1076	(CITY)	MINOR ST
	(CITY)	MINOR ST
0010/0924	(CITY)	BELL AL
0010/0792	(CITY)	SOUTH SIXTH ST
	(CITY)	SOUTH SIXTH ST
0010/0619	(CITY)	018 "DIA CIRC CONCR
0010/0610	LEN=0025	INSTALLED UNKN
0010/0553	LEN=0020	INSTALLED UNKN
	(CITY)	UNKNOWN AL
0010/0461	(CITY)	PEARL ST
	(CITY)	PEARL ST
0010/0318	(CITY)	PEARL ST
000000 FT	1 0 00 148 0 03	0498+27
	(SR2005 SEG 0020/0403)	SOUTH FIFTH ST
	(SR2005 SEG 0020/0403)	NC BINGAMAN ST
	(SR2005 SEG 0020/0403)	SOUTH FIFTH ST
INTER-BK	(SR2005 SEG 0020/0403)	BINGAMAN ST
	(CITY)	MFC BEGIN = D
0010/0000	LENGTH(AH 2918 BK 0000)	

LTH AH 002918 BK 000000 000000 FT 7011/0000

DIR: B TOTAL LEN: 1.165 MI. DIST: 05-1 SR: 2003
 LEFT MUN: READING CITY C RIGHT MUN: READING CITY C

FOURTH ST INTER-AHD
 (SR0061 SEG 0011/0000)
 GREENWICH ST
 (SR0061 SEG 0011/0000) 006151 FT
 BMS EN 06/2003/0021/2466 0021/2745
 2 0 06220 0 00 0057+30 0021/2503
 NORFOLK SOUTHERN RAI RR
 BMSBG 06/2003/0021/2466 0021/2466
 GREEN TERRACE
 (CITY) 0021/2174
 UNKNOWN AL
 (CITY) 0021/2031
 WOODWARD ST
 (CITY) 0021/1833
 BUTTONWOOD ST
 (CITY)











000100 FT

DIR: B TOTAL LEN: 1.165 MI.
 LEFT MUN: READING CITY C

DIST: 05-1 SR: 2003
 RIGHT MUN: READING CITY C

ELM ST (CITY)	0021/1674		
WALNUT ST (SR2012 SEG 0010/1617)	0021/1121		
2 0 06220 0 00 0032+60	003406 FT		
WASHINGTON ST (SR2010 SEG 0011/0542)	0021/0540		
MFC BEGIN = C LENGTH(AH 2745 BK 3406)	0021/0000		000000 FT 7020/0000 LTH AH 000100 BK 000100
COURT ST (CITY)	0011/3137		
PENN ST (CITY)	0011/2806		
CHERRY ST (CITY)	0011/2466		
FRANKLIN ST (SR2008 SEG 0010/0000)	0011/2203		
CHESTNUT ST (CITY)	0011/1663		
CHESTNUT ST (SR2006 SEG 0011/0000)	0011/1663		
SPRUCE ST (CITY)	0011/1119		
PINE ST (CITY)	0011/0575		
RIVER FRONT DR (CITY)	0011/0343		
012 "DIA CIRC METAL LEN=0040 INSTALLED UNKN	0011/0287		
BINGAMAN ST (SR2005 SEG 0011/1657)	0011/0183		
018 "DIA CIRC METAL LEN=0040 INSTALLED UNKN	0011/0097		
2 0 06220 0 00 0000+00	000000 FT		
NC FOURTH ST LAUREL ST (SR2005 SEG 0012/0000)	0011/0000		000000 FT 7010/0000 LTH AH 000100 BK 000000

EXTRACT DATE: 12/18/2023 ROADWAY MANAGEMENT SYSTEM PAGE NUMBER: 471
 PRINT DATE: 12/19/2023 SLD COUNTY/SR - ANNUAL PRINT COUNTY: BERKS
 DIR: B TOTAL LEN: .000 MI. DIST: 05-1 SR: 2002
 LEFT MUN: ROBESON T RIGHT MUN: ROBESON T

000000 FT		000000 FT	
000000 FT		7050/0000	LENGTH(AH 2290 BK 2428)
000000 FT		000000 FT	
000000 FT		7040/0000	LENGTH(AH 2428 BK 3096)
000000 FT		000000 FT	
000000 FT		7030/0000	LENGTH(AH 3096 BK 2516)
000000 FT		000000 FT	
000000 FT		7020/0000	LENGTH(AH 2516 BK 2470)
		000000 FT	
		7010/0000	LENGTH(AH 2470 BK 0000)

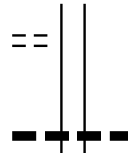
DIR: B TOTAL LEN: 2.980 MI. DIST: 05-1 SR: 2001
 LEFT MUN: ROBESON T RIGHT MUN: ROBESON T

Location / Segment	Start Station	End Station	Length (FT)	Material / Notes
MORGANTOWN RD (SR0010 SEG 0130/1816)	015735	0060/2829	015735 FT	
MCCORMICK RD (T323)	0060	0060/1810	0060/1810	
	0060	0060/1316	0060/1316	018 " DIA CIRC METAL LEN=0035 INSTALLED UNKN
	0060	0060/0032	0060/0032	018 " DIA CIRC METAL LEN=0040 INSTALLED UNKN
	012906	0060/0000	012906 FT	2 0 06089 0 01 0235+36 LENGTH(AH 2829 BK 2424)
	0050	0050/2243	0050/2243	018 " DIA CIRC CONCR LEN=0040 INSTALLED UNKN
WOZ LN (T362)	0050	0050/2078	0050/2078	
	0050	0050/1294	0050/1294	BMS EN 06/2001/0050/1161 0 0 00000 0 00 0000+00 1-176 NB
	0050	0050/1161	0050/1161	BMS BG 06/2001/0050/1161
	0050	0050/1060	0050/1060	015 " DIA CIRC CONCR LEN=0045 INSTALLED UNKN
	0050	0050/0495	0050/0495	015 " DIA CIRC CONCR LEN=0050 INSTALLED UNKN
	0050	0050/0220	0050/0220	018 " DIA CIRC CONCR LEN=0020 INSTALLED UNKN
	010482	0050/0000	010482 FT	2 0 06089 0 01 0211+73 LENGTH(AH 2424 BK 2686)
	0040	0040/2270	0040/2270	018 " DIA CIRC METAL LEN=0040 INSTALLED UNKN
	0040	0040/1790	0040/1790	018 " DIA CIRC METAL LEN=0035 INSTALLED UNKN
	0040	0040/1373	0040/1373	018 " DIA CIRC METAL LEN=0035 INSTALLED UNKN
	0040	0040/0906	0040/0906	018 " DIA CIRC METAL LEN=0035 INSTALLED UNKN
	0040	0040/0512	0040/0512	018 " DIA CIRC METAL LEN=0040 INSTALLED UNKN
	0040	0040/0432	0040/0432	ROBESON CAERNARVON T

DIR: B TOTAL LEN: 2.980 MI. DIST: 05-1 SR: 2001
 LEFT MUN: ROBESON T RIGHT MUN: ROBESON T

SETTLERS TR
 (T352)

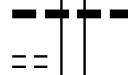
0040/0335
 007796 FT



007796 FT 2 0 06089 0 01 0184+82
 0040/0000 LENGTH(AH 2686 BK 3709)
 024 " DIA CIRC CONCR
 0030/3229 LEN=0035 INSTALLED UNKN

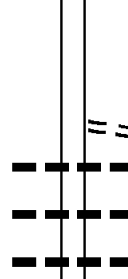
MOUNTAINEER BL
 (T352)

0030/1865



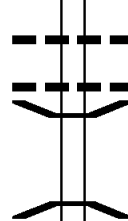
0030/2013 024 " DIA CIRC CONCR
 LEN=0035 INSTALLED UNKN

004087 FT



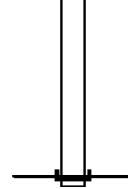
004087 FT 2 0 06089 0 01 0147+52
 NC CH CHESTNUT HILL RD
 SHILOH RD
 (TBC)
 0030/0000 LENGTH(AH 3709 BK 2461)
 018 " DIA CIRC METAL
 0020/2439 LEN=0050 INSTALLED UNKN
 018 " DIA CIRC METAL
 0020/2170 LEN=0040 INSTALLED UNKN
 018 " DIA CIRC METAL
 0020/1820 LEN=0040 INSTALLED UNKN

001626 FT



0020/1187 018 " DIA CIRC METAL
 LEN=0035 INSTALLED UNKN
 018 " DIA CIRC CONCR
 0020/0616 LEN=0040 INSTALLED UNKN
 0020/0088 BMS EN 06/7076/9902/9575
 001626 FT 2 0 06091 0 00 0018+60
 PA TPK (I-76)
 BMSBG 06/7076/9902/9575
 0020/0000 LENGTH(AH 2461 BK 1626)

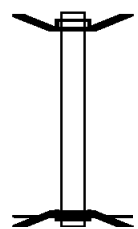
000000 FT



000000 FT 2 0 06091 0 00 0000+00
 NC CA CALIFORNIA RD
 INTER-BK CALIFORNIA RD
 (SR1019 SEG 0090/3114)
 MFC BEGIN = E
 BK-LANCASTER (36)
 0010/0000 LENGTH(AH 1626 BK 0000)

EXTRACT DATE: 12/18/2023 ROADWAY MANAGEMENT SYSTEM PAGE NUMBER: 468
 PRINT DATE: 12/19/2023 SLD COUNTY/SR - ANNUAL PRINT COUNTY: BERKS
 DIR: B TOTAL LEN: .046 MI. DIST: 05-1 SR: 1055
 LEFT MUN: KUTZTOWN B RIGHT MUN: KUTZTOWN B

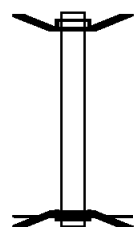
000243 FT
 000000 FT



000243 FT BMS EN 06/1055/0010/0000
 INTER-AHD ELM ST
 0010/0243 (BORO)
 000000 FT 0 0 00000 0 00 0000+00
 NC ELM STREET
 INTER-BK ELM ST
 (BORO)
 US 222 NB
 BMSBG 06/1055/0010/0000
 MFC BEGIN = E
 0010/0000 LENGTH(AH 0243 BK 0000)

EXTRACT DATE: 12/18/2023 ROADWAY MANAGEMENT SYSTEM PAGE NUMBER: 467
 PRINT DATE: 12/19/2023 SLD COUNTY/SR - ANNUAL PRINT COUNTY: BERKS
 DIR: B TOTAL LEN: .021 MI. DIST: 05-1 SR: 1053
 LEFT MUN: GREENWICH T RIGHT MUN: GREENWICH T

000109 FT
 000000 FT



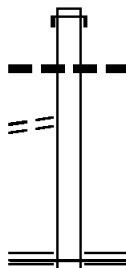
000109 FT BMS EN 06/1053/0010/0000
 INTER-AHD SADDLE RD
 0010/0109 (TB12)
 000000 FT 0 0 00000 0 00 0000+00
 NC SADDLE RD
 INTER-BK SADDLE RD
 (TB12)
 I-78 EB
 BMSBG 06/1053/0010/0000
 MFC BEGIN = E
 0010/0000 LENGTH(AH 0109 BK 0000)

EXTRACT DATE: 12/18/2023 ROADWAY MANAGEMENT SYSTEM PAGE NUMBER: 466
 PRINT DATE: 12/19/2023 SLD COUNTY/SR - ANNUAL PRINT COUNTY: BERKS
 DIR: B TOTAL LEN: .167 MI. DIST: 05-1 SR: 1051
 LEFT MUN: RICHMOND T RIGHT MUN: RICHMOND T

ENTRANCE PARKING LOT
(PRDR)

000883 FT

0010/0127
000000 FT



000883 FT
 INTER-AHD PRIVATE DR
 0010/0883 (PRDR)
 018 " DIA CIRC CONCR
 0010/0440 LEN=0040 INSTALLED UNKN

 000000 FT 0 0 00000 0 00 0000+00
 NC L INCOLN RD
 KUTZTOWN RD
 (SR1006 SEG 0220/3169)
 MFC BEGIN = D
 0010/0000 LENGTH(AH 0883 BK 0000)

CHRISTMAN RD
(T853)

CHURCH RD
(T945)

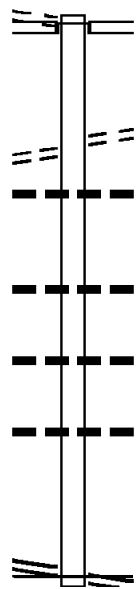
2 0 06138 0 00 0123+66 000000 FT
 LONG LANE RD
 (SR1024 SEG 0110/0000) 0010/0000

004433 FT

0020/0723

003710 FT

0020/0000



004433 FT
 INTER-AHD

0020/0723

003710 FT

0020/0000

0010/3672

0010/2577

0010/1764

0010/0881

000000 FT

0010/0000

KUNKLE RD
 (T856)
 KUTZTOWN RD
 (SR0222 SEG 0660/0000)
 2 0 06138 1 00 0000+00
 CHURCH RD
 (T945)
 LENGTH(AH 0723 BK 3710)
 024 "DIA CIRC CONCR
 LEN=0100 INSTALLED UNKN
 018 "DIA CIRC METAL
 LEN=0030 INSTALLED UNKN
 018 "DIA CIRC METAL
 LEN=0030 INSTALLED UNKN
 024 "DIA CAST IRON
 LEN=0025 INSTALLED UNKN
 NC TO
 TOPTON RD
 TOPTON RD
 (SR1024 SEG 0110/0000)
 MFC BEGIN = D
 LENGTH(AH 3710 BK 0000)

DIR: B TOTAL LEN: 5.848 MI. DIST: 05-1 SR: 1047
 LEFT MUN: HEREFORD T RIGHT MUN: HEREFORD T

Location	Segment ID	Length (FT)	Material / Notes
SWEETWOOD DR (T922)	0120/2364	030878	AH-LEHIGH INTER-AHD SAINT PETERS RD (SR2023 SEG 0010/0000) WEAVER RD (T922)
	0120/0016	028245	018" DIA CIRC METAL LEN=0030 INSTALLED UNKN 2 0 06014 0 00 0282+90 HOLLYBERRY RD (T918)
WETZEL RD (T918)	0110/3172	0110	024" DIA CIRC METAL LEN=0035 INSTALLED UNKN
	0110/0000	024873	018" DIA CIR PLASTIC LEN=0030 INSTALLED UNKN 2 0 06014 0 00 0249+14
	0100/1317	0100	024"H 00"W MULT METAL LEN=0035 INSTALLED UNKN
	0100/0360	0100	024"H 00"W MULT METAL LEN=0035 INSTALLED UNKN

DIR: B TOTAL LEN: 5.848 MI. DIST: 05-1 SR: 1047
 LEFT MUN: HEREFORD T RIGHT MUN: HEREFORD T

2 0 06014 0 00 0227+02 022650 FT
 MAIN ST
 (SR1010 SEG 0400/2043) 0100/0000

NC ST PETERS RD
 022650 FT MAIN ST
 (SR1010 SEG 0400/2043)
 0100/0000 LENGTH(AH 2223 BK 2304)

020346 FT

0090/0397 018 "DIA CIRC METAL
 LEN=0030 INSTALLED UNKN
 024 "DIA CIRC METAL
 0090/0005 LEN=0030 INSTALLED UNKN
 020346 FT 2 0 06014 0 00 0204+14
 0090/0000 LENGTH(AH 2304 BK 1877)

018469 FT

0080/0762 018 "DIA CIRC METAL
 LEN=0030 INSTALLED UNKN
 018 "DIA CIRC METAL
 0080/0427 LEN=0030 INSTALLED UNKN
 018469 FT 2 0 06014 0 00 0189+21
 HERT LN
 (TWP)
 0080/0000 LENGTH(AH 1877 BK 2024)

016445 FT

0070/1736 018 "DIA CIRC METAL
 LEN=0030 INSTALLED UNKN
 018 "DIA CIRC METAL
 0070/1170 LEN=0035 INSTALLED UNKN
 018 "DIA CIRC METAL
 0070/0685 LEN=0035 INSTALLED UNKN
 036 "DIA CIRC METAL
 0070/0084 LEN=0040 INSTALLED UNKN
 016445 FT 2 0 06014 0 00 0165+00
 OLD MILL RD
 (T916)
 0070/0000 LENGTH(AH 2024 BK 3419)
 018 "DIA CIRC METAL
 0060/3069 LEN=0030 INSTALLED UNKN
 018 "DIA CIRC METAL
 0060/2486 LEN=0030 INSTALLED UNKN

0060/1884 018 "DIA CIRC METAL
 LEN=0035 INSTALLED UNKN
 030 "H 00 "W MULT METAL
 0060/1474 LEN=0030 INSTALLED UNKN
 018 "DIA CIRC METAL
 0060/0576 LEN=0030 INSTALLED UNKN

DIR: B TOTAL LEN: 5.848 MI. DIST: 05-1 SR: 1047
 LEFT MUN: HEREFORD T RIGHT MUN: HEREFORD T

2 0 06014 0 00 0130+72 013026 FT
 HUFF'S CHURCH RD
 (SR1022 SEG 0210/0823) 0060/0000
 013026 FT

0060/0059 012 " DIA CAST IRON
 013026 FT LEN=0075 INSTALLED UNKN
 INTER-BK NTER FORGE RD
 HUFF'S CHURCH RD
 (SR1022 SEG 0210/0823)
 0060/0000 LTH AH 003419 BK 000100
 013026 FT
 7054/0000 LTH AH 000100 BK 003167
 INTER-AHD HUFF'S CHURCH RD
 (SR1022 SEG 0210/0895)
 HUFF'S CHURCH RD
 (SR1022 SEG 0210/0895)
 0050/3167 018 " DIA CIRC METAL
 0050/2804 LEN=0030 INSTALLED UNKN
 030 " DIA CIRC METAL
 0050/2611 LEN=0030 INSTALLED UNKN
 0050/1723 018 " DIA CIRC METAL
 LEN=0035 INSTALLED UNKN

APACHE RUN RD
 (PRDR) 0050/0490 ==
 SQUAW CR 0050/0310 ==
 (PRDR)

009859 FT

0050/0068 018 " DIA CIRC METAL
 009859 FT LEN=0028 INSTALLED UNKN
 2 0 06014 0 00 0099+97
 0050/0000 LENGTH(AH 3167 BK 2977)
 0040/2815 018 " DIA CIRC METAL
 LEN=0030 INSTALLED UNKN
 0040/2534 018 " DIA CIRC METAL
 LEN=0030 INSTALLED UNKN
 0040/1940 018 " DIA CIRC METAL
 LEN=0030 INSTALLED UNKN
 0040/1729 018 " DIA CIRC METAL
 LEN=0028 INSTALLED UNKN

CAMP MENSCH MILL RD
 (T883) 0040/1659 ==

0040/1472 018 " DIA CIRC METAL
 LEN=0030 INSTALLED 1997

2 0 06014 0 00 0066+75 006882 FT
 AIRPORT RD

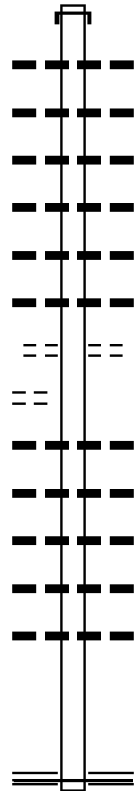
0040/0470 018 " DIA CIRC METAL
 LEN=0035 INSTALLED UNKN
 018 " DIA CIRC METAL
 0040/0161 LEN=0035 INSTALLED UNKN
 006882 FT

DIR: B TOTAL LEN: 5.848 MI. DIST: 05-1 SR: 1047
 LEFT MUN: HEREFORD T RIGHT MUN: HEREFORD T

Stationing	Notes	Stationing	Notes
(T942)	0040/0000	0040/0000	LENGTH(AH 2977 BK 2693) 018" DIA CIRC METAL
		0030/2255	LEN=0035 INSTALLED UNKN 012" DIA CIRC METAL
		0030/1901	LEN=0030 INSTALLED UNKN 018" DIA CIRC METAL
		0030/1394	LEN=0030 INSTALLED UNKN DAIRY LN
		0030/0963	(T914) 024" DIA CIRC METAL
		0030/0936	LEN=0099 INSTALLED 2001 W.BR.PERK IOM
		0030/0374	STRUCTURE LENGTH 9 FT BMSID 06/1047/0030/0374
		0030/0344	028"H 00"W MULT METAL LEN=0075 INSTALLED 1999
004189 FT		0030/0036	HEREFORD WASHINGTON T
		004189 FT	2 0 06014 0 00 0041+91
		0030/0000	LENGTH(AH 2693 BK 1703) 012" DIA CIRC CONCR
		0020/1042	LEN=0030 INSTALLED UNKN 012" DIA CIRC CONCR
		0020/0775	LEN=0030 INSTALLED UNKN 012" DIA CIRC CONCR
002486 FT		0020/0495	LEN=0025 INSTALLED UNKN
		002486 FT	2 0 06014 0 00 0024+88
		0020/0000	LENGTH(AH 1703 BK 2486) 015" DIA CIRC CONCR
		0010/2445	LEN=0030 INSTALLED UNKN
		0010/1649	015" DIA CIRC CONCR LEN=0030 INSTALLED UNKN
		0010/1202	015" DIA CIRC CONCR LEN=0030 INSTALLED UNKN
		0010/0912	018" DIA CIRC METAL LEN=0035 INSTALLED UNKN
		0010/0466	CROW HILL RD (T861)
		0010/0437	BMSSEN 06/1047/0010/0392 2 0 06014 0 00 0004+02
000000 FT		0010/0392	T.W.B.PERK IOM BMSBG 06/1047/0010/0392
		000000 FT	2 0 06014 0 00 0000+00
			NC DA LE RD FORGEDALE RD (SR1030 SEG 0250/0000)
		0010/0000	MFC BEGIN = D LENGTH(AH 2486 BK 0000)

003532 FT

003532 FT AH-LEHIGH (39)
 INTER-AHD MOUNTAIN RD
 0010/3532 (SR2018 SEG 0010/0000)
 015 " DIA CIRC METAL
 0010/3495 LEN=0045 INSTALLED UNKN
 018 " DIA CIRC METAL
 0010/3365 LEN=0045 INSTALLED UNKN
 018 " DIA CIRC METAL
 0010/3004 LEN=0045 INSTALLED UNKN
 018 " DIA CIRC METAL
 0010/2894 LEN=0045 INSTALLED UNKN
 018 " DIA CIRC METAL
 0010/2376 LEN=0040 INSTALLED UNKN
 018 " DIA CIRC METAL
 0010/2123 LEN=0045 INSTALLED UNKN
 BARBARA DR
 0010/2086 (T931)



BARBARA DR
 (T931)

0010/1522

048 " DIA CIRC METAL
 0010/1178 LEN=0040 INSTALLED UNKN
 018 " DIA CIRC METAL
 0010/0782 LEN=0040 INSTALLED UNKN
 036 " DIA CIRC METAL
 0010/0441 LEN=0040 INSTALLED UNKN
 018 " DIA CAST IRON
 0010/0268 LEN=0040 INSTALLED UNKN
 018 " DIA CIRC METAL
 0010/0168 LEN=0040 INSTALLED UNKN

000000 FT

000000 FT 2 0 06012 0 00 0000+00
 NC MOUNTAIN RD
 STATE ST
 (SR1010 SEG 0370/0828)
 MFC BEGIN = D
 0010/0000 LENGTH(AH 3532 BK 0000)

DIR: B TOTAL LEN: 5.584 MI. DIST: 05-1 SR: 1043
 LEFT MUN: DISTRICT T RIGHT MUN: DISTRICT T

Stationing	Notes	Stationing	Notes
029485 FT		029485 FT	HUFF CHURCH RD
		0100/3414	(SR1022 SEG 0150/0000)
		0100/3360	024 "DIA CIR PLASTIC
			LEN=0035 INSTALLED UNKN
		0100/2689	018 "DIA CIRC METAL
			LEN=0035 INSTALLED UNKN
		0100/2123	018 "DIA CIRC METAL
			LEN=0030 INSTALLED UNKN
		0100/1225	024 "DIA CIRC METAL
			LEN=0035 INSTALLED UNKN
PIN OAK DR (TWP)		0100/1221	
		0100/0606	018 "DIA CIRC CONCR
			LEN=0050 INSTALLED UNKN
		0100/0150	018 "DIA CIRC METAL
			LEN=0030 INSTALLED UNKN
026071 FT		026071 FT	2 0 06095 0 02 0324+68
		0100/0000	LENGTH(AH 3414 BK 2135)
			018 "DIA CIRC CONCR
		0090/1991	LEN=0040 INSTALLED UNKN
		0090/1560	024 "DIA CIRC METAL
			LEN=0035 INSTALLED UNKN
		0090/0905	048 "DIA CIRC METAL
			LEN=0045 INSTALLED UNKN
		0090/0668	BMSSEN 06/1043/0090/0649
			0 0 00000 0 00 0000+00
			W.BR. PERK IOM
		0090/0649	BMSBG 06/1043/0090/0649
		023936 FT	
2 0 06095 0 02 0302+78		INTER-BK	BALDY HILL RD
LONG LN			(SR1026 SEG 0130/0000)
(SR1026 SEG 0130/0000)		0090/0000	LTH AH 002135 BK 000100
		023936 FT	
		7084/0000	LTH AH 000100 BK 003290
		INTER-AHD	BALDY HILL RD
			(SR1026 SEG 0140/0000)
		0080/3290	BITTING RD
			(SR1026 SEG 0140/0000)
		0080/2728	018 "DIA CIRC METAL
			LEN=0030 INSTALLED UNKN
		0080/2353	030 "DIA CIRC METAL
			LEN=0030 INSTALLED UNKN

DIR: B TOTAL LEN: 5.584 MI. DIST: 05-1 SR: 1043
 LEFT MUN: DISTRICT T RIGHT MUN: DISTRICT T

KEIM RD
 (TWP)

0080/0067
 020646 FT

OYSTERDALE RD
 (SR1030 SEG 0200/0000)

0070/0000
 017535 FT

014653 FT

0080/1482	018 " DIA	CIRC METAL	
	LEN=0040	INSTALLED UNKN	
0080/1377	018 " DIA	CIRC METAL	
	LEN=0035	INSTALLED UNKN	
020646 FT	2 0 06095	0 02 0254+51	TREICHLER RD
			(TB72)
0080/0000	LENGTH(AH	3290 BK 3111)	
	024 " DIA	CIRC METAL	
0070/2728	LEN=0035	INSTALLED UNKN	
017535 FT	2 0 06095	0 02 0223+34	NC BA LDY HILL RD
			INTER-BK BALDY HILL RD
0070/0000	(SR1030	SEG 0200/0000)	
	LTH AH	003111 BK 000100	
017535 FT			
7064/0000	LTH AH	000100 BK 002882	
	INTER-AHD	FORGEDALE RD	
		(SR1030	SEG 0200/0157)
		FORGEDALE RD	
0060/2882	(SR1030	SEG 0200/0157)	
0060/1524	030 " DIA	CIRC METAL	
	LEN=0035	INSTALLED UNKN	
014653 FT	2 0 06157	0 01 0151+38	DEER RUN RD
			(SR1028
			SEG 0010/0000)
0060/0000	LENGTH(AH	2882 BK 2734)	
	018 " DIA	CIRC METAL	
0050/2151	LEN=0030	INSTALLED UNKN	

DIR: B TOTAL LEN: 5.584 MI. DIST: 05-1 SR: 1043
 LEFT MUN: DISTRICT T RIGHT MUN: DISTRICT T

LUTZ RD
(TWP)

Distance (FT)	Segment ID	Length (FT)	Material	Notes
	0050/1488	018 " DIA	CIRC METAL	LEN=0030 INSTALLED UNKN
011919 FT	0050/0305	018 " DIA	CIRC METAL	LEN=0030 INSTALLED UNKN
	011919 FT	2 0 06157	0 01 0126+19	
	0050/0000	LENGTH(AH	2734 BK 3231)	
	0040/2950	018 " DIA	CIRC METAL	LEN=0030 INSTALLED UNKN
	0040/2577	WEIL RD	(TB45)	
0040/1898	0040/1780	018 " DIA	CIRC METAL	LEN=0030 INSTALLED UNKN
	0040/1450	030 " DIA	CIRC METAL	LEN=0030 INSTALLED UNKN
	0040/1106	018 " DIA	CIRC METAL	LEN=0030 INSTALLED UNKN
	0040/1083	018 " DIA	CIRC METAL	LEN=0035 INSTALLED UNKN
	0040/0606	018 " DIA	CIRC METAL	LEN=0030 INSTALLED UNKN
	0040/0543	DISTRICT	PIKE T	
	0040/0355	018 " DIA	CIRC METAL	LEN=0030 INSTALLED UNKN
008688 FT	0040/0075	018 " DIA	CIRC METAL	LEN=0030 INSTALLED UNKN
	008688 FT	2 0 06157	0 00 0088+14	
	0040/0000	LENGTH(AH	3231 BK 2874)	
	0030/2670	018 " DIA	CIRC METAL	LEN=0030 INSTALLED UNKN
	0030/2355	018 " DIA	CIRC METAL	LEN=0030 INSTALLED UNKN
	0030/1846	MERKLE RD	(TB70)	
	0030/1830	018 " DIA	CIRC METAL	LEN=0030 INSTALLED UNKN
	0030/1663	018 " DIA	CIRC METAL	LEN=0030 INSTALLED UNKN
	0030/1278	018 " DIA	CIRC METAL	LEN=0028 INSTALLED UNKN
005814 FT	0030/0483	018 " DIA	CIRC METAL	LEN=0028 INSTALLED UNKN
	005814 FT	2 0 06157	0 00 0059+59	

DIR: B TOTAL LEN: 5.584 MI. DIST: 05-1 SR: 1043
 LEFT MUN: PIKE T RIGHT MUN: PIKE T

LUTZ RD
 (T841)

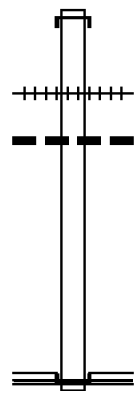
0020/0568
 003355 FT

000000 FT

0030/0000	LENGTH(AH 2874 BK 2459)
018 "DIA	CIRC METAL
0020/2336	LEN=0030 INSTALLED UNKN
018 "DIA	CIRC METAL
0020/2138	LEN=0030 INSTALLED UNKN
018 "DIA	CIRC METAL
0020/1504	LEN=0030 INSTALLED UNKN
018 "DIA	CIRC METAL
0020/0725	LEN=0030 INSTALLED UNKN
003355 FT	2 0 06157 0 00 0034+78
	GEHRIS RD
	(T841)
0020/0000	LENGTH(AH 2459 BK 3355)
016 "DIA	CIRC METAL
0010/3355	LEN=0020 INSTALLED 2006
018 "DIA	CIRC METAL
0010/3286	LEN=0030 INSTALLED UNKN
018 "DIA	CIRC METAL
0010/2841	LEN=0030 INSTALLED UNKN
018 "DIA	CIRC METAL
0010/2575	LEN=0040 INSTALLED UNKN
024 "DIA	CIRC METAL
0010/2263	LEN=0050 INSTALLED UNKN
024 "DIA	CIRC METAL
0010/2216	LEN=0050 INSTALLED UNKN
018 "DIA	CIRC METAL
0010/1836	LEN=0030 INSTALLED UNKN
018 "DIA	CIRC METAL
0010/1567	LEN=0030 INSTALLED UNKN
018 "DIA	CIRC METAL
0010/0367	LEN=0040 INSTALLED UNKN
016 "DIA	CIRC METAL
0010/0228	LEN=0030 INSTALLED 2006
000000 FT	2 0 06157 0 00 0000+00
	024 "DIA CIR PLASTIC
	LEN=0080 INSTALLED UNKN
	NC LANDIS STORE RD
	HILL CHURCH RD
	(SR2032 SEG 0060/0000)
	INTER-BK LANDIS STORE RD
	(SR2032 SEG 0060/0000)
	MFC BEGIN = E
0010/0000	LENGTH(AH 3355 BK 0000)

EXTRACT DATE: 12/18/2023 ROADWAY MANAGEMENT SYSTEM PAGE NUMBER: 455
 PRINT DATE: 12/19/2023 SLD COUNTY/SR - ANNUAL PRINT COUNTY: BERKS
 DIR: B TOTAL LEN: .429 MI. DIST: 05-1 SR: 1041
 LEFT MUN: LONGSWAMP T RIGHT MUN: LONGSWAMP T

002264 FT



000000 FT

002264 FT AH-LEHIGH (39)
 INTER-AHD HILL TOP RD
 0010/2264 (SR3004 SEG 0010/0000)

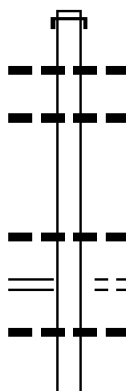
 0010/1148 (AAR 592381Y)#TRKS 02
 024 "DIA CIRC CONCR
 0010/0903 LEN=0028 INSTALLED UNKN

 000000 FT 2 0 06215 0 00 0000+00
 NC HI LLTOP RD
 LONGSWAMP RD
 (SR1039 SEG 0040/1476)
 INTER-BK SCHLOSSBURG ST
 (T906)
 MFC BEGIN = E
 0010/0000 LENGTH(AH 2264 BK 0000)

EXTRACT DATE: 12/18/2023 ROADWAY MANAGEMENT SYSTEM PAGE NUMBER: 454
 PRINT DATE: 12/19/2023 SLD COUNTY/SR - ANNUAL PRINT COUNTY: BERKS

DIR: B TOTAL LEN: 2.045 MI. DIST: 05-1 SR: 1039
 LEFT MUN: LONGSWAMP T RIGHT MUN: LONGSWAMP T

010797 FT



010797 FT AH-LEHIGH (39)
 INTER-AHD LONGSWAMP RD
 0040/3322 (SR3002 SEG 0010/0000)
 021 " DIA CIRC METAL
 0040/2890 LEN=0030 INSTALLED 1996
 018 " DIA CIRC METAL
 0040/2701 LEN=0028 INSTALLED UNKN

HILLTOP RD
 (SR1041 SEG 0010/0000) 0040/1476

0040/1490 015 " DIA CIRC CONCR
 LEN=0047 INSTALLED UNKN
 SCHLOSSBURG ST
 0040/1476 (T906)
 018 " DIA CIR PLASTIC
 0040/1025 LEN=0040 INSTALLED UNKN

DIR: B TOTAL LEN: 2.045 MI. DIST: 05-1 SR: 1039
 LEFT MUN: LONGSWAMP T RIGHT MUN: LONGSWAMP T

007475 FT

007475 FT 2 0 06035 0 00 0074+89
 0040/0000 LENGTH(AH 3322 BK 2453)

005022 FT

0030/0701 018 "DIA CIRC METAL
 LEN=0030 INSTALLED UNKN
 0030/0147 018 "DIA CIRC METAL
 LEN=0030 INSTALLED UNKN
 005022 FT 2 0 06035 0 00 0050+41
 0030/0000 LENGTH(AH 2453 BK 2095)

002927 FT

0020/1264 018 "DIA CIRC METAL
 LEN=0030 INSTALLED UNKN
 0020/0810 018 "DIA CIRC METAL
 LEN=0030 INSTALLED UNKN
 SMITH ST
 (TB80)
 0020/0490 BMSSEN 06/1039/0020/0000
 0020/0047 2 0 06035 0 00 0029+40
 002927 FT LIL. LEHIGH
 BMSBG 06/1039/0020/0000
 0020/0000 LENGTH(AH 2095 BK 2927)

LC FOR KENNEDY AV
 (CONN)

0010/1113

0010/1085 018 "DIA CIRC METAL
 LEN=0035 INSTALLED UNKN

KENNEDY AV
 (TB76)
 COLT DR
 (TWP)

0010/1006

0010/0835

0010/0653 018 "DIA CIRC METAL
 LEN=0035 INSTALLED UNKN

000000 FT

0010/0045 018 "DIA CIRC CONCR
 LEN=0042 INSTALLED UNKN
 000000 FT 2 0 06035 0 00 0000+00
 NC LONGSWAMP RD
 STATE ST
 (SR1010 SEG 0330/0567)
 INTER-BK HIDDEN VALLEY RD
 (TWP)
 MFC BEGIN = D
 0010/0000 LENGTH(AH 2927 BK 0000)

RED CHURCH RD
(T805)

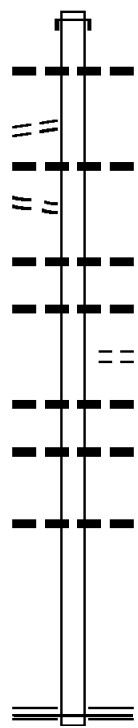
RED CHURCH RD
(T805)

003506 FT

0010/3132

0010/2612

000000 FT



003506 FT AH-LEHIGH (39)
 INTER-AHD WESSNERSVILLE RD
 0010/3506 (SR4039 SEG 0010/0000)
 018 "DIA CIR UNKNOWN
 0010/3375 LEN=0045 INSTALLED UNKN

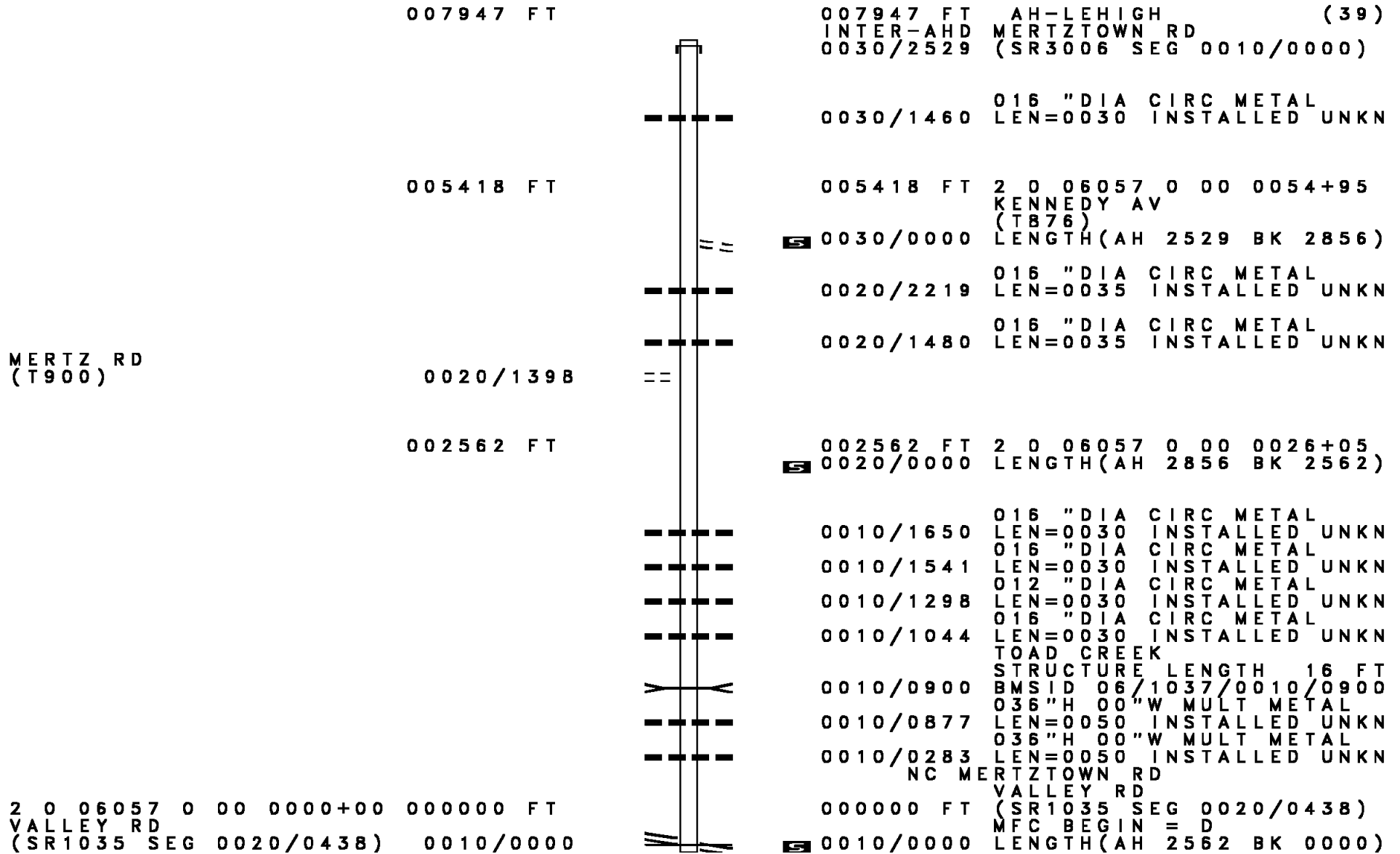
 0010/2904 018 "DIA CIRC METAL
 LEN=0045 INSTALLED UNKN

 0010/2427 018 "DIA CIRC METAL
 LEN=0040 INSTALLED UNKN
 036 "DIA CIRC METAL
 0010/2000 LEN=0040 INSTALLED UNKN
 DOG ST
 0010/1786 (T821)
 024 "DIA CIRC METAL
 0010/1770 LEN=0040 INSTALLED UNKN
 018 "DIA CIRC METAL
 0010/1647 LEN=0040 INSTALLED UNKN

 0010/0902 018 "DIA CIRC METAL
 LEN=0038 INSTALLED UNKN

 000000 FT 2 0 06171 0 00 0000+00
 NC WE SSNERSVILLE RD
 KRUMSVILLE RD
 (SR0737 SEG 0180/0000)
 MFC BEGIN = E
 0010/0000 LENGTH(AH 3506 BK 0000)

DIR: B TOTAL LEN: 1.505 MI. DIST: 05-1 SR: 1037
 LEFT MUN: LONGSWAMP T RIGHT MUN: LONGSWAMP T



007947 FT

007947 FT AH-LEHIGH (39)
 INTER-AHD MERTZTOWN RD
 0030/2529 (SR3006 SEG 0010/0000)

0030/1460 016 " DIA CIRC METAL
 LEN=0030 INSTALLED UNKN

005418 FT

005418 FT 2 0 06057 0 00 0054+95
 KENNEDY AV
 (T876)
 S 0030/0000 LENGTH(AH 2529 BK 2856)

0020/2219 016 " DIA CIRC METAL
 LEN=0035 INSTALLED UNKN

0020/1480 016 " DIA CIRC METAL
 LEN=0035 INSTALLED UNKN

MERTZ RD
 (T900)

0020/1398

002562 FT

002562 FT 2 0 06057 0 00 0026+05
 S 0020/0000 LENGTH(AH 2856 BK 2562)

0010/1650 016 " DIA CIRC METAL
 LEN=0030 INSTALLED UNKN

0010/1541 016 " DIA CIRC METAL
 LEN=0030 INSTALLED UNKN

0010/1298 012 " DIA CIRC METAL
 LEN=0030 INSTALLED UNKN

0010/1044 016 " DIA CIRC METAL
 LEN=0030 INSTALLED UNKN

0010/0900 TOAD CREEK
 STRUCTURE LENGTH 16 FT
 BMSID 06/1037/0010/0900

0010/0877 036"H 00"W MULT METAL
 LEN=0050 INSTALLED UNKN

0010/0283 036"H 00"W MULT METAL
 LEN=0050 INSTALLED UNKN

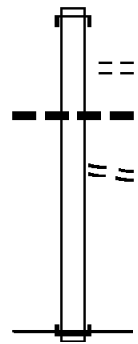
2 0 06057 0 00 0000+00 000000 FT
 VALLEY RD
 (SR1035 SEG 0020/0438) 0010/0000

000000 FT NC MERTZTOWN RD
 VALLEY RD
 (SR1035 SEG 0020/0438)

S 0010/0000 MFC BEGIN = D
 LENGTH(AH 2562 BK 0000)

EXTRACT DATE: 12/18/2023 ROADWAY MANAGEMENT SYSTEM PAGE NUMBER: 450
 PRINT DATE: 12/19/2023 SLD COUNTY/SR - ANNUAL PRINT COUNTY: BERKS
 DIR: B TOTAL LEN: .072 MI. DIST: 05-1 SR: 1036
 LEFT MUN: ALBANY TOWNSHIP T RIGHT MUN: ALBANY TOWNSHIP T

000378 FT

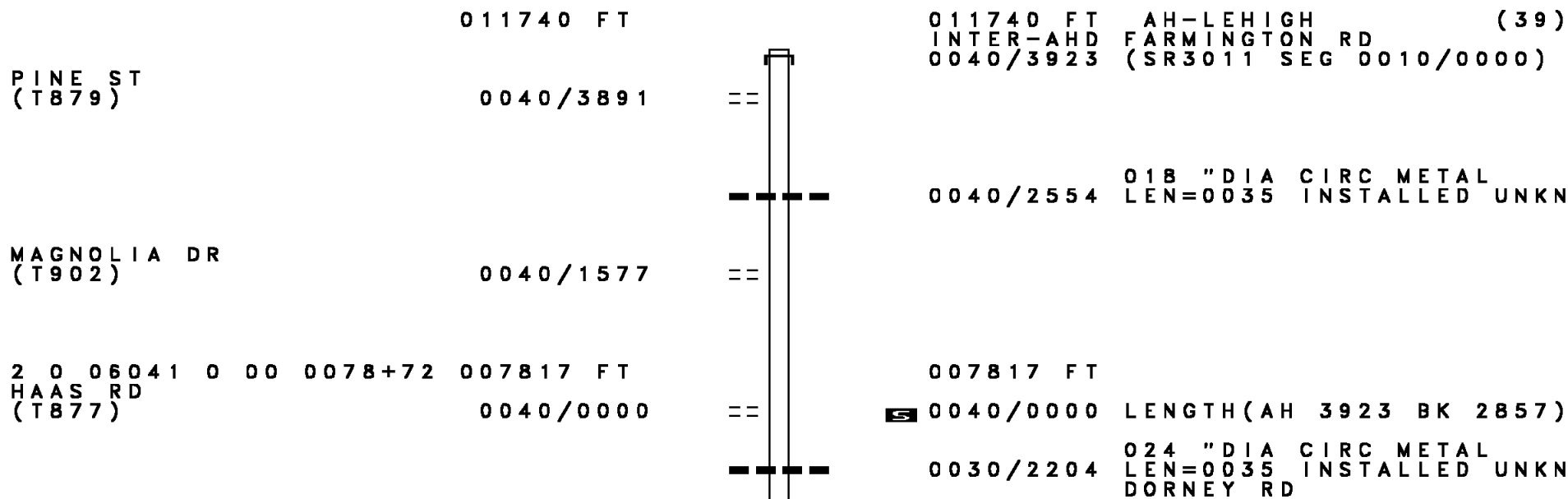


000000 FT

000378 FT AH-LEHIGH (39)
 INTER-AHD STEINSVILLE RD
 0010/0378 (SR4038 SEG 0020/0000)
 LOVERS LN
 0010/0335 (TB42)
 024" DIA CIR PLASTIC
 0010/0312 LEN=0035 INSTALLED UNKN
 MOUNTAIN RD
 0010/0062 (T908)
 000000 FT 2 0 39075 6 00 0046+76
 NC ST STEINSVILLE RD
 INTER-BK STEINSVILLE RD
 (SR4038 SEG 0010/2932)
 MFC BEGIN = E
 BK-LEHIGH (39)
 0010/0000 LENGTH(AH 0378 BK 0000)

EXTRACT DATE: 12/18/2023 ROADWAY MANAGEMENT SYSTEM PAGE NUMBER: 449
 PRINT DATE: 12/19/2023 SLD COUNTY/SR - ANNUAL PRINT COUNTY: BERKS

DIR: B TOTAL LEN: 2.223 MI. DIST: 05-1 SR: 1035
 LEFT MUN: LONGSWAMP T RIGHT MUN: LONGSWAMP T



DIR: B TOTAL LEN: 2.223 MI. DIST: 05-1 SR: 1035
 LEFT MUN: LONGSWAMP T RIGHT MUN: LONGSWAMP T

Stationing	Description	Material	Length	Notes
0030/1789	(T877)			
0030/1138	018" DIA CIRC METAL	LEN=0030	INSTALLED UNKN	
0030/0645	018" DIA CIRC METAL	LEN=0030	INSTALLED UNKN	
004960 FT				
0030/0000	2 0 06041 0 00 0050+16		LENGTH(AH 2857 BK 2429)	
ROTH AV (PRDR)	0020/1728			
0020/1483	024" DIA CIRC METAL	LEN=0030	INSTALLED UNKN	
ROTH AV (PRDR)	0020/0774			
0020/0438	MERTZTOWN RD (SR1037 SEG 0010/0000)			
0020/0011	036"H 00"W MULT METAL	LEN=0032	INSTALLED UNKN	
002531 FT	2 0 06041 0 00 0025+71			
0020/0000	TOAD CREEK STRUCTURE LENGTH 11 FT			
0020/0000	BMSID 06/1035/0020/0000		LENGTH(AH 2429 BK 2531)	
0010/2050	015" DIA CIRC METAL	LEN=0024	INSTALLED UNKN	
0010/1519	024" DIA CIRC CONCR	LEN=0025	INSTALLED UNKN	
CHESTNUT ST (T875)	0010/1490			
0010/1370	NC VALLEY RD 024" DIA CIRC CONCR	LEN=0025	INSTALLED UNKN	
0010/1248	018" DIA CIRC CONCR	LEN=0025	INSTALLED UNKN	
0010/1078	(AAR 5923 75V)#TRKS 03			
0010/0962	018" DIA CIRC CONCR	LEN=0025	INSTALLED UNKN	
0010/0654	018" DIA CIRC CONCR	LEN=0025	INSTALLED UNKN	
STORE ST (T919)	0010/0602			
2 0 06041 0 00 0000+00	000000 FT			
STATE ST (SR1010 SEG 0320/0000)	0010/0000			
000000 FT	NC CHESTNUT ST STATE ST (SR1010 SEG 0320/0000)			
0010/0000	MFC BEGIN = D		LENGTH(AH 2531 BK 0000)	

DIR: B TOTAL LEN: .930 MI. DIST: 05-1 SR: 1034
 LEFT MUN: WASHINGTON T RIGHT MUN: WASHINGTON T

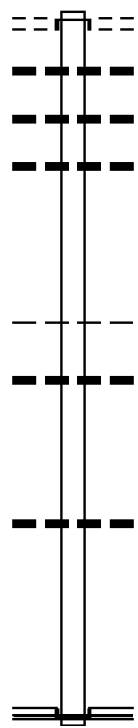
COUNTY LINE RD
 (T887)

004910 FT

0020/2357

002553 FT

000000 FT



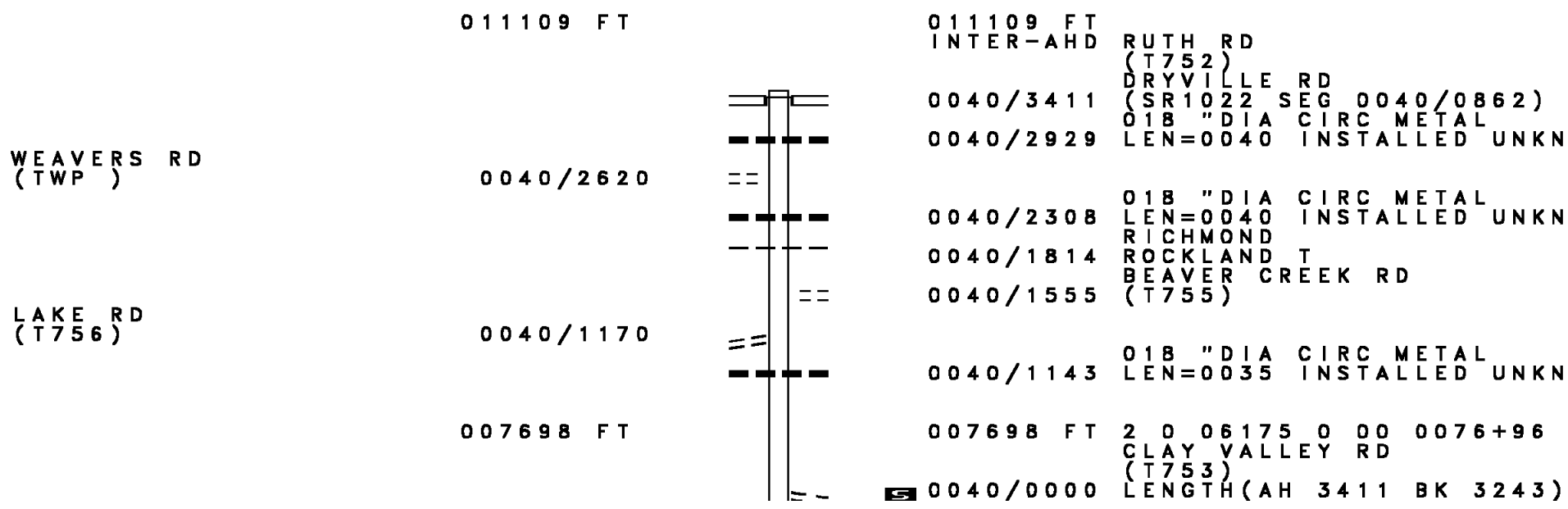
004910 FT AH-MONTGOMERY (46)
 INTER-AHD KUTZTOWN RD

(SR1033 SEG 0050/3869)
 COUNTY LINE RD
 (T956)
 0020/2357 016 " DIA CIRC METAL
 0020/1776 LEN=0010 INSTALLED 2007
 0020/1385 018 " DIA CIRC METAL
 0020/1207 LEN=0030 INSTALLED UNKN
 018 " DIA CIRC METAL
 LEN=0030 INSTALLED UNKN

002553 FT 2 0 06067 0 00 0025+08
 0020/0000 LENGTH(AH 2357 BK 2553)
 WASHINGTON
 0010/2437 HEREFORD T
 0010/2142 018 " DIA CIR PLASTIC
 LEN=0030 INSTALLED UNKN

0010/0406 076 "H 95 "W CONC STRUCT
 000000 FT 2 0 06067 0 00 0000+00
 NC KU TZTOWN RD
 MAIN ST
 INTER-BK (SR0100 SEG 0140/0000)
 CHURCH HILL RD
 (T928)
 MFC BEGIN = C
 0010/0000 LENGTH(AH 2553 BK 0000)

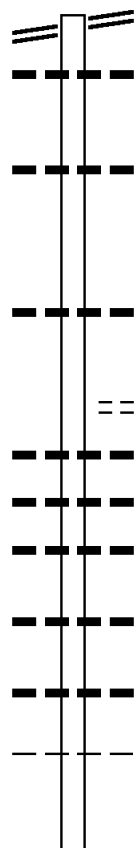
EXTRACT DATE: 12/18/2023 ROADWAY MANAGEMENT SYSTEM PAGE NUMBER: 446
 PRINT DATE: 12/19/2023 SLD COUNTY/SR - ANNUAL PRINT COUNTY: BERKS
 DIR: B TOTAL LEN: 2.104 MI. DIST: 05-1 SR: 1033
 LEFT MUN: RICHMOND T RIGHT MUN: RICHMOND T



DIR: B TOTAL LEN: 2.104 MI. DIST: 05-1 SR: 1033
 LEFT MUN: ROCKLAND T RIGHT MUN: ROCKLAND T

Location / Segment	Segment ID	Length (FT)	Material / Details
	0030/2837		018" DIA CIRC METAL LEN=0035 INSTALLED UNKN
	0030/2583		018" DIA CIRC METAL LEN=0035 INSTALLED UNKN
	0030/2039		024" DIA CIRC METAL LEN=0035 INSTALLED UNKN
UNKNOWN RD (TWP)	0030/0731		
	0030/0437		024"H 00"W MULT METAL LEN=0035 INSTALLED UNKN
	0030/0010		012" DIA CAST IRON LEN=0015 INSTALLED UNKN
2 0 06175 0 00 0044+70 004455 FT RAPP RD (T729)	0030/0000		
	0020/2050		012" DIA CAST IRON LEN=0035 INSTALLED UNKN
	0020/1760		024"H 00"W MULT METAL LEN=0040 INSTALLED UNKN
	0020/0731		ROCKLAND RUSCOMBMANOR T 018" DIA CIRC METAL LEN=0035 INSTALLED UNKN
	0020/0469		015" DIA CIRC METAL LEN=0035 INSTALLED UNKN
002404 FT	0020/0166		2 0 06175 0 00 0024+09 RUSCOMBMANOR ROCKLAND T
	0020/0000		LENGTH(AH 2051 BK 2404)
	0010/1010		018" DIA CIRC METAL LEN=0040 INSTALLED UNKN
	0010/0725		018" DIA CIRC METAL LEN=0035 INSTALLED UNKN
000000 FT	0010/0056		030" DIA CIR PLASTIC LEN=0035 INSTALLED UNKN
	0010/0000		2 0 06175 0 00 0000+00 PRICETOWN RD (SR2026 SEG 0210/0000) NC KUTZ RD MFC BEGIN = E
PRICETOWN RD (SR2026 SEG 0210/0000)	0010/0000		LENGTH(AH 2404 BK 0000)

HUFF'S CHURCH RD 013650 FT
 (SR1022 SEG 0210/0000) 0050/3143



010507 FT

007619 FT

013650 FT HUFF'S CHURCH RD
 0050/3143 (SR1022 SEG 0210/0000)
 018 "DIA CIRC CONCR
 0050/3072 LEN=0075 INSTALLED UNKN

 0050/2092 036 "DIA CIRC CONCR
 LEN=0048 INSTALLED UNKN

 0050/0443 015 "DIA CIRC CONCR
 010507 FT 2 0 06157 0 01 0285+60
 INSTALLED UNKN
 CAMP MENSCH MILL RD
 (T883)
 S 0050/0000 LENGTH(AH 3143 BK 2888)
 0040/2853 018 "DIA CIRC METAL
 INSTALLED UNKN
 0040/2645 024 "DIA CIRC METAL
 INSTALLED UNKN
 0040/2575 036 "DIA CIRC METAL
 INSTALLED UNKN

 0040/1934 018 "DIA CIRC METAL
 INSTALLED UNKN

 0040/1302 018 "DIA CIR PLASTIC
 INSTALLED UNKN

 0040/0412 HEREFORD
 007619 FT DISTRICT T
 S 0040/0000 2 0 06157 0 01 0256+54
 LENGTH(AH 2888 BK 2552)
 018 "DIA CIRC METAL

DIR: B TOTAL LEN: 2.585 MI. DIST: 05-1 SR: 1032
 LEFT MUN: DISTRICT T RIGHT MUN: DISTRICT T

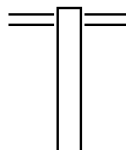
0030/2459	LEN=0033	INSTALLED UNKN
0030/2153	LEN=0037	INSTALLED UNKN
0030/1555	LEN=0040	INSTALLED UNKN
0030/1240	LEN=0036	INSTALLED UNKN
0030/0344	LEN=0038	INSTALLED UNKN
005067 FT	2 0 06157 0 01 0231+09	
0030/0000	LENGTH(AH 2552 BK 2541)	
0020/2494	LEN=0033	INSTALLED UNKN
0020/2468	LEN=0033	INSTALLED UNKN
0020/2356	LEN=0033	INSTALLED UNKN
0020/2200	LEN=0020	INSTALLED UNKN
0020/1305	LEN=0042	INSTALLED UNKN
0020/0841	LEN=0030	INSTALLED UNKN
0020/0650	LEN=0045	INSTALLED UNKN
002526 FT	2 0 06157 0 01 0205+57	
0020/0000	LENGTH(AH 2541 BK 2526)	
0010/1800	LEN=0050	INSTALLED 2001
0010/1077	LEN=0039	INSTALLED UNKN
0010/0023	LEN=0056	INSTALLED UNKN
000000 FT	2 0 06157 0 01 0180+19	
0010/0000	LENGTH(AH 2526 BK 0000)	

FORGEDALE RD
 (SR1030 SEG 0200/0565) 0010/0000

EXTRACT DATE: 12/18/2023 ROADWAY MANAGEMENT SYSTEM PAGE NUMBER: 442
PRINT DATE: 12/19/2023 SLD COUNTY/SR - ANNUAL PRINT COUNTY: BERKS


DIR: B TOTAL LEN: 3.397 MI. DIST: 05-1 SR: 1031
LEFT MUN: MAXATAWNY T RIGHT MUN: MAXATAWNY T

017936 FT



017936 FT KUTZTOWN RD
0060/3713 (SR0222 SEG 0680/1803)

DIR: B TOTAL LEN: 3.397 MI. DIST: 05-1 SR: 1031
 LEFT MUN: MAXATAWNY T RIGHT MUN: MAXATAWNY T



KLINES CORNER RD
 (T877)

0040/0023
 008892 FT

014223 FT 0060/0533 016 " DIA CIRC METAL
 LEN=0030 INSTALLED UNKN
 014223 FT 2 0 06160 0 00 0162+88
 FOLK RD
 (T902)
 S 0060/0000 LENGTH(AH 3713 BK 2141)

012082 FT 0050/0635 018 " DIA CIRC METAL
 LEN=0025 INSTALLED UNKN
 MAXATAWNY
 0050/0613 LONGSWAMP T
 012082 FT 2 0 06160 0 00 0141+60
 MINE ST
 (T612)
 S 0050/0000 LENGTH(AH 2141 BK 3190)
 0040/3119 018 " DIA CIRC METAL
 LEN=0040 INSTALLED UNKN

0040/0100 018 " DIA CIRC CONCR
 LEN=0099 INSTALLED UNKN
 008892 FT 2 0 06160 0 00 0109+50
 HAAS RD
 (T877)
 S 0040/0000 LENGTH(AH 3190 BK 3698)

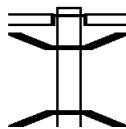
0030/2104 KURT DR
 (TWP)
 PARK AV

DIR: B TOTAL LEN: 3.397 MI. DIST: 05-1 SR: 1031
 LEFT MUN: LONGSWAMP T RIGHT MUN: LONGSWAMP T

Address	Length	Notes
0030/1453 (T864)		
CLEARVIEW DR (TWP)	0030/0644	
	005194 FT	005194 FT 2 0 06160 0 00 0072+65
LINDEN RD (T827)	0030/0000	LINDEN RD (T827)
		5 0030/0000 LENGTH(AH 3698 BK 2141)
		0020/1708 018 "DIA CIRC METAL
		LEN=0025 INSTALLED UNKN
		0020/1383 018 "DIA CIRC METAL
		LEN=0025 INSTALLED UNKN
		0020/1275 018 "DIA CIR PLASTIC
		LEN=0001 INSTALLED UNKN
		0020/1120 030"H 30"W **UNKNOWN**
		LEN=0030 INSTALLED UNKN
GABRIELLA DR (TWP)	0020/1087	
		0020/1065 018 "DIA CIRC CONCR
		LEN=0055 INSTALLED UNKN
		0020/0750 018 "DIA CIRC METAL
		LEN=0025 INSTALLED UNKN
WALNUT DR (TWP)	0020/0572	
	003053 FT	
		5 003053 FT 2 0 06160 0 00 0051+05
		5 0020/0000 LENGTH(AH 2141 BK 3053)
		JEFFERSON ST (T920)
		0010/2770 012 "DIA CIRC METAL
		LEN=0020 INSTALLED UNKN
		0010/2424 018 "DIA CIRC METAL
		LEN=0020 INSTALLED UNKN
		0010/1549 BRANDYWINE HIGH SCHOOL
		(PRDR)
		0010/1502 BRANDYWINE HIGH SCHOOL
		(PRDR)
		0010/1127 018 "DIA CIRC METAL
		LEN=0030 INSTALLED UNKN
PRIVATE DR (PRDR)	0010/0677	
		0010/0677 (APRA) DEKA CO INC
		024 "DIA CIRC METAL
		LEN=0072 INSTALLED UNKN
	000000 FT	000000 FT 2 0 06160 0 00 0021+52
		NC OLD TOPTON RD
		INTER-BK OLD TOPTON RD
		(BORO)
		MFC BEGIN = E
		5 0010/0000 LENGTH(AH 3053 BK 0000)

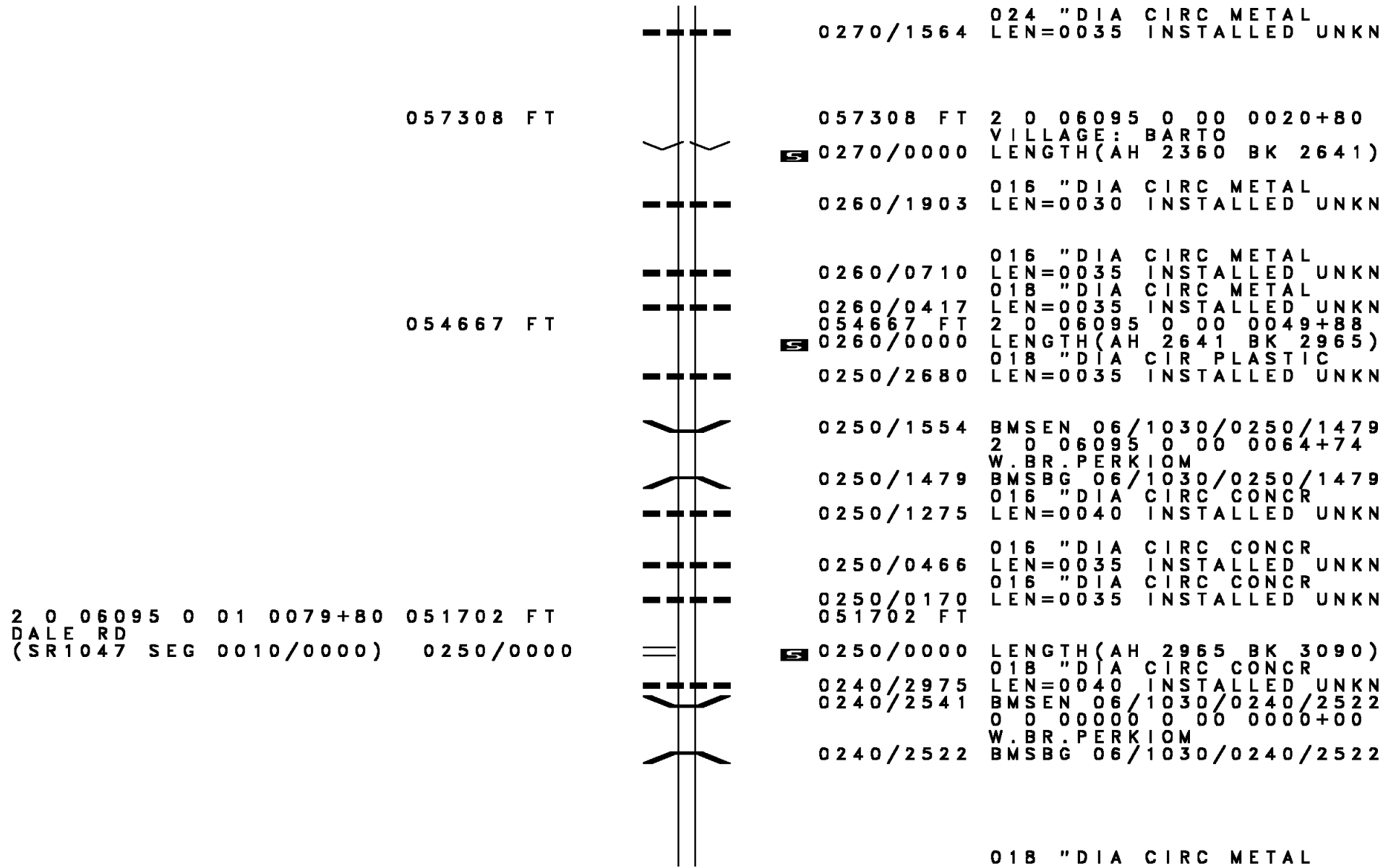
EXTRACT DATE: 12/18/2023 ROADWAY MANAGEMENT SYSTEM PAGE NUMBER: 439
 PRINT DATE: 12/19/2023 SLD COUNTY/SR - ANNUAL PRINT COUNTY: BERKS
 DIR: B TOTAL LEN: 11.301 MI. DIST: 05-1 SR: 1030
 LEFT MUN: WASHINGTON T RIGHT MUN: WASHINGTON T

059668 FT



059668 FT
 INTER-AHD PRIVATE DR
 (PRDR)
 OLD 100
 0270/2360 (SR2069 SEG 0110/1303)
 0270/2120 BMSEN 06/1030/0270/2060
 2 0 06095 0 00 0002+40
 W.BR. PERKIOM
 0270/2060 BMSBG 06/1030/0270/2060

DIR: B TOTAL LEN: 11.301 MI. DIST: 05-1 SR: 1030
 LEFT MUN: WASHINGTON T RIGHT MUN: WASHINGTON T



057308 FT

0270/1564 024 " DIA CIRC METAL
 LEN=0035 INSTALLED UNKN

057308 FT 2 0 06095 0 00 0020+80
 VILLAGE: BARTO
 5 0270/0000 LENGTH(AH 2360 BK 2641)

0260/1903 016 " DIA CIRC METAL
 LEN=0030 INSTALLED UNKN

054667 FT

0260/0710 016 " DIA CIRC METAL
 LEN=0035 INSTALLED UNKN

0260/0417 018 " DIA CIRC METAL
 LEN=0035 INSTALLED UNKN

054667 FT 2 0 06095 0 00 0049+88
 5 0260/0000 LENGTH(AH 2641 BK 2965)

0250/2680 018 " DIA CIR PLASTIC
 LEN=0035 INSTALLED UNKN

0250/1554 BMSSEN 06/1030/0250/1479
 2 0 06095 0 00 0064+74
 W.BR. PERKIOM

0250/1479 BMSBG 06/1030/0250/1479
 016 " DIA CIRC CONCR

0250/1275 LEN=0040 INSTALLED UNKN

0250/0466 016 " DIA CIRC CONCR
 LEN=0035 INSTALLED UNKN

0250/0170 016 " DIA CIRC CONCR
 LEN=0035 INSTALLED UNKN

2 0 06095 0 01 0079+80 051702 FT
 DALE RD
 (SR1047 SEG 0010/0000) 0250/0000

5 0250/0000 LENGTH(AH 2965 BK 3090)
 018 " DIA CIRC CONCR

0240/2975 LEN=0040 INSTALLED UNKN

0240/2541 BMSSEN 06/1030/0240/2522
 0 0 00000 0 00 0000+00
 W.BR. PERKIOM

0240/2522 BMSBG 06/1030/0240/2522

018 " DIA CIRC METAL

DIR: B TOTAL LEN: 11.301 MI. DIST: 05-1 SR: 1030
 LEFT MUN: WASHINGTON T RIGHT MUN: WASHINGTON T

Stationing	Length	Material	Notes
048612 FT	0240/0579	LEN=0035	INSTALLED UNKN
	018 " DIA	CIRC METAL	
	0240/0031	LEN=0045	INSTALLED UNKN
	048612 FT	2 0 06095 0 02 0112+27	
		LENAPE RD	
		(T884)	
	0240/0000	LENGTH(AH 3090 BK 2013)	
		WASHINGTON T	
	0230/1663	HEREFORD T	
	0230/1586	LEN=0033	INSTALLED UNKN
		018 " DIA	CIRC METAL
		HEREFORD	
	0230/0999	DISTRICT T	
046599 FT	0230/0377	LEN=0030	INSTALLED UNKN
	046599 FT	2 0 06095 0 02 0132+44	
		HARDT HILL RD	
		(T871)	
	0230/0000	LENGTH(AH 2013 BK 3752)	
		018 " DIA	CIRC METAL
	0220/3550	LEN=0035	INSTALLED UNKN
		018 " DIA	CIRC METAL
	0220/3342	LEN=0035	INSTALLED UNKN
		016 " DIA	CIRC METAL
	0220/3269	LEN=0035	INSTALLED UNKN
		018 " DIA	CIRC METAL
	0220/2500	LEN=0035	INSTALLED UNKN
		018 " DIA	CIRC METAL
	0220/2412	LEN=0040	INSTALLED UNKN
		018 " DIA	CIRC METAL
	0220/0004	LEN=0033	INSTALLED UNKN
	042847 FT		
		0220/0000	LENGTH(AH 3752 BK 2517)
		018 " DIA	CIR PLASTIC
	0210/2017	LEN=0040	INSTALLED UNKN
		018 " DIA	CIRC METAL
	0210/0651	LEN=0034	INSTALLED UNKN

KEMP RD
(T851)

2 0 06095 0 02 0170+50 042847 FT
 BULL RD
(T882)

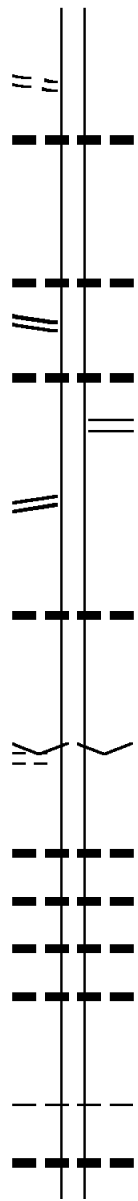
DIR: B TOTAL LEN: 11.301 MI. DIST: 05-1 SR: 1030
 LEFT MUN: DISTRICT T RIGHT MUN: DISTRICT T

2 0 06095 0 02 0195+37 040330 FT
 CHEW RD
 (T880) 0210/0000

CONRAD RD
 (SR1032 SEG 0010/0000) 0200/0565

BALDY HILL RD
 (SR1043 SEG 0070/0000) 037526 FT
 0200/0000

HAAS LN
 (T727) 034623 FT
 0190/0000



040330 FT
 0210/0000 LENGTH(AH 2517 BK 2804)
 048 " DIA CIRC METAL
 0200/2301 LEN=0035 INSTALLED UNKN
 0200/0740 024 " DIA CIRC METAL
 LEN=0040 INSTALLED UNKN
 0200/0490 012 " DIA CIRC METAL
 LEN=0040 INSTALLED UNKN
 LANDIS STORE RD
 0200/0157 (SR1043 SEG 0060/2882)
 037526 FT 2 0 06095 0 02 0223+34
 NC FORGEDALE RD
 0200/0000 LENGTH(AH 2804 BK 2903)
 0190/1444 018 " DIA CIRC METAL
 LEN=0035 INSTALLED UNKN
 034623 FT 2 0 06094 0 00 0241+82
 VILLAGE: LANDIS STORE
 0190/0000 LENGTH(AH 2903 BK 2679)
 0180/1755 018 " DIA CIRC METAL
 LEN=0035 INSTALLED UNKN
 0180/1458 018 " DIA CIR PLASTIC
 LEN=0040 INSTALLED UNKN
 0180/1029 018 " DIA CIR PLASTIC
 LEN=0035 INSTALLED UNKN
 0180/0865 014 " DIA CIRC METAL
 LEN=0035 INSTALLED UNKN
 031944 FT 2 0 06094 0 00 0214+07
 DISTRICT
 PIKE T
 0180/0000 LENGTH(AH 2679 BK 3091)
 036 " DIA CIRC METAL
 0170/2996 LEN=0035 INSTALLED UNKN
 024 " DIA CIRC METAL

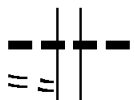
DIR: B TOTAL LEN: 11.301 MI. DIST: 05-1 SR: 1030
 LEFT MUN: PIKE T RIGHT MUN: PIKE T

	---	0170/2744	LEN=0035	INSTALLED UNKN
	---	0170/2509	LEN=0030	INSTALLED UNKN
	---	0170/2392	LEN=0030	INSTALLED UNKN
			(APRA) ROLLING ROCK BUI	
	POE	0170/1701	(TB43)	ROLLING ROCK RD
			018 "DIA	CIRC METAL
028853 FT	---	0170/0308	LEN=0030	INSTALLED UNKN
		028853 FT	2 0 06094	0 00 0182+99
		5 0170/0000	LENGTH(AH	3091 BK 2710)
	---	0160/2032	LEN=0044	INSTALLED UNKN
	---	0160/1475	LEN=0030	INSTALLED UNKN
	---	0160/0651	LEN=0030	INSTALLED UNKN
026143 FT		026143 FT	2 0 06094	0 00 0156+08
		5 0160/0000	LENGTH(AH	2710 BK 2516)
	---	0150/2350	LEN=0040	INSTALLED UNKN
	---	0150/1890	LEN=0025	INSTALLED UNKN
	---	0150/1509	LEN=0030	INSTALLED UNKN
	---	0150/1331	LEN=0047	INSTALLED UNKN
			LC TO HARTLINE RD	
023627 FT		0150/0113	(CONN)	
		023627 FT	2 0 06094	0 00 0132+37
			HARTLINE RD	
			(T615)	
		5 0150/0000	LENGTH(AH	2516 BK 2744)
	---	0140/2533	LEN=0030	INSTALLED UNKN
	---	0140/2000	LEN=0045	INSTALLED UNKN
	---	0140/1627	LEN=0040	INSTALLED UNKN

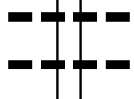
DIR: B TOTAL LEN: 11.301 MI. DIST: 05-1 SR: 1030
 LEFT MUN: PIKE T RIGHT MUN: PIKE T

KEIM RD
(T872)

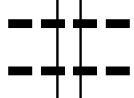
0140/1182



0140/1206 024 " DIA CIRC METAL
 LEN=0050 INSTALLED UNKN

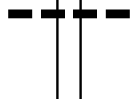


0140/0800 014 " DIA CIRC METAL
 LEN=0035 INSTALLED UNKN



0140/0540 016 " DIA CIRC METAL
 LEN=0045 INSTALLED UNKN

020883 FT

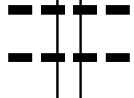


0140/0230 016 " DIA CIRC METAL
 LEN=0025 INSTALLED UNKN

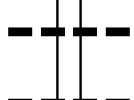
020883 FT 2 0 06094 0 00 0104+37
 CARL RD
 (T634)



0140/0000 LENGTH(AH 2744 BK 3060)



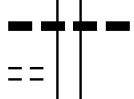
0130/2850 018 " DIA CIRC METAL
 LEN=0030 INSTALLED UNKN



0130/2650 018 " DIA CIRC METAL
 LEN=0040 INSTALLED UNKN



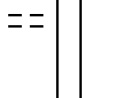
0130/1972 018 " DIA CIRC METAL
 LEN=0035 INSTALLED UNKN



0130/1230 018 " DIA CIRC CONCR
 LEN=0034 INSTALLED UNKN

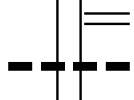
ROHRBACH RD
(T849)

0130/0025
 017823 FT

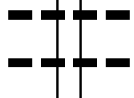


0130/0493 018 " DIA CIRC CONCR
 LEN=0035 INSTALLED UNKN

0130/0044 018 " DIA CIRC METAL
 LEN=0025 INSTALLED UNKN



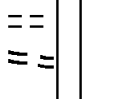
0130/0000 LENGTH(AH 3060 BK 1978)



0120/1797 018 " DIA CIRC METAL
 LEN=0033 INSTALLED UNKN

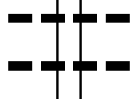
LC FOR MINE RD
(CONN)
 MINE RD
(T612)

0120/1043



0120/1550 018 " DIA CIRC METAL
 LEN=0030 INSTALLED UNKN

0120/1092 036 " DIA CIRC CONCR
 LEN=0030 INSTALLED UNKN



0120/0659 018 " DIA CIRC METAL
 LEN=0035 INSTALLED UNKN

015845 FT

0120/0322 012 " DIA CIRC CONCR
 LEN=0040 INSTALLED UNKN
 015845 FT 2 0 06094 0 00 0054+20

DIR: B TOTAL LEN: 11.301 MI. DIST: 05-1 SR: 1030
 LEFT MUN: PIKE T RIGHT MUN: PIKE T

LOBACHSVILLE RD
 (SR1023 SEG 0010/0000) 0110/2106

CLEAVER RD
 (T613)

0110/0513
 012908 FT

010264 FT

009265 FT

009265 FT

009265 FT

009265 FT

==	5	0120/0000	MARBURGER RD (T848) LENGTH(AH 1978 BK 2937)
---		0110/2123	016 "DIA CIRC CONCR LEN=0040 INSTALLED UNKN
==		0110/1841	036 "DIA CIRC CONCR LEN=0033 INSTALLED UNKN
---		0110/1167	PIKE OLEY T
---		0110/0532	018 "DIA CIRC METAL LEN=0035 INSTALLED UNKN
==		012908 FT	2 0 06094 0 00 0024+96 VILLAGE: PIKEVILLE
^ ^	5	0110/0000	LENGTH(AH 2937 BK 2644)
---		0100/1697	018 "DIA CIRC METAL LEN=0032 INSTALLED UNKN
---		0100/1143	036 "DIA CIRC CONCR LEN=0033 INSTALLED UNKN
---		0100/0893	030 "DIA CIRC CONCR LEN=0030 INSTALLED 2007
		010264 FT	2 0 06094 0 00 0000+00 YODER RD (T595)
==	5	0100/0000	LENGTH(AH 2644 BK 0999)
---		0090/0555	016 "DIA CIRC METAL LEN=0030 INSTALLED UNKN
		009265 FT	1 0 00916 0 02 0530+36 NC OYSTERDALE RD PHILADELPHIA AV (SR0073 SEG 0280/0000)
		INTER-BK	COVERED BRIDGE RD (TWP)
	5	0090/0000	LENGTH(AH 0999 BK 2418)
		009265 FT	
		7082/0000	LENGTH(AH 2418 BK 3399)
		009265 FT	
		7070/0000	LENGTH(AH 3399 BK 2520)
		009265 FT	
		7060/0000	LENGTH(AH 2520 BK 2796)

DIR: B TOTAL LEN: 11.301 MI. DIST: 05-1 SR: 1030
 LEFT MUN: OLEY T RIGHT MUN: OLEY T

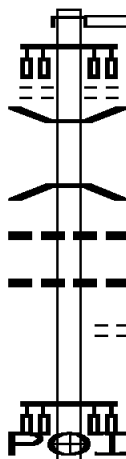
Left Side Description	Left Side Length	Right Side Description	Right Side Length
	009265 FT	009265 FT	
	009265 FT	7050/0000 LENGTH(AH 2796 BK 1404)	
OLEY TURNPIKE RD (SR2020 SEG 0070/2296)	0030/3591	009265 FT	
		7040/0000 LENGTH(AH 1404 BK 3591)	
		INTER-AHD COVERED BRIDGE RD	
		0030/3591 (TWP)	
		FISHER MILL RD	
		(T575)	
		030 " DIA CIRC METAL	
		LEN=0035 INSTALLED UNKN	
		0030/2483	
		0030/2167	
		018 " DIA CIRC METAL	
		LEN=0035 INSTALLED UNKN	
		0030/0988	
		2 0 06081 0 00 0073+85	
		CREEKS EDGE RD	
		(T464)	
		0030/0000 LENGTH(AH 3591 BK 2752)	
OAK LN (T463)	0020/2502	060 " DIA CIRC METAL	
		LEN=0030 INSTALLED UNKN	
		0020/1930	
		2 0 06081 0 00 0047+36	
		0020/0000 LENGTH(AH 2752 BK 2922)	
		016 " DIA CIRC METAL	
		LEN=0032 INSTALLED UNKN	
		0010/2124	
		014 " DIA CIRC METAL	
		LEN=0030 INSTALLED UNKN	
		0010/1133	
		018 " DIA CIR PLASTIC	
		LEN=0045 INSTALLED UNKN	
		0010/0268	
		018 " DIA CIRC CONCR	
		LEN=0030 INSTALLED UNKN	
		0010/0117	
		NC CO VERED BRIDGE RD	
		MEMORIAL HW	
2 0 06081 0 00 0017+80 000000 FT		000000 FT	
MEMORIAL HW		(SR0662 SEG 0130/0000)	
(SR0662 SEG 0130/0000)	0010/0000	MFC BEGIN = D	
		0010/0000 LENGTH(AH 2922 BK 0000)	

EXTRACT DATE: 12/18/2023 ROADWAY MANAGEMENT SYSTEM PAGE NUMBER: 431
 PRINT DATE: 12/19/2023 SLD COUNTY/SR - ANNUAL PRINT COUNTY: BERKS
 DIR: B TOTAL LEN: 3.065 MI. DIST: 05-1 SR: 1029
 LEFT MUN: KUTZTOWN B RIGHT MUN: KUTZTOWN B

016184 FT

016184 FT
 INTER-AHD MAIN ST
 (SR1021 SEG 0201/0000)
 GREENWICH ST
 0160/0967 (SR1021 SEG 0201/0000)
 CONSTITUTION BL
 (BORO)
 0160/0571
 0160/0415 BMS EN 06/1029/0160/0324
 2 0 06141 0 01 0233+30
 SACONY CREEK
 0160/0324 BMSBG 06/1029/0160/0324
 015 " DIA CIRC CONCR
 0160/0220 LEN=0100 INSTALLED UNKN
 015 " DIA CIRC METAL
 0160/0210 LEN=0035 INSTALLED UNKN
 ROELLER AL
 0160/0164 (TWP)
 015217 FT 2 0 06141 0 01 0230+06
 (APRA) W E YODER INC
 NC MAIN ST
 MAIN ST

015217 FT



DIR: B TOTAL LEN: 3.065 MI. DIST: 05-1 SR: 1029
 LEFT MUN: KUTZTOWN B RIGHT MUN: KUTZTOWN B

SANDER AL
 (BORO)

0150/2201

INDUSTRIAL AV
 (BORO)

0150/1842

NORMAL AV
 (BORO)
 WILLOW ST
 (BORO)

012790 FT

0150/0000
 012790 FT

012790 FT

012790 FT

012790 FT

012790 FT

012790 FT

012790 FT

012790 FT

012790 FT



0160/0000

0150/2201

0150/2188

0150/1873

0150/1585

0150/1300

0150/1120

0150/0522

0150/0400

012790 FT

0150/0000

012790 FT

7140/0000

012790 FT

7130/0000

012790 FT

7120/0000

012790 FT

7110/0000

012790 FT

7100/0000

012790 FT

7090/0000

012790 FT

7080/0000

012790 FT

7070/0000

012790 FT

7060/0000

012790 FT

7060/0000

012790 FT

7060/0000

012790 FT

7060/0000

012790 FT

0050/2014

(BORO)
 MFC BEGIN = D
 LENGTH(AH 0967 BK 2427)
 JAMES ST
 (BORO)
 048" DIA CIRC METAL
 LEN=0035 INSTALLED UNKN
 018" DIA CIRC CONCR
 LEN=0045 INSTALLED UNKN
 018" DIA CIRC METAL
 LEN=0035 INSTALLED UNKN
 018" DIA CIRC METAL
 LEN=0129 INSTALLED UNKN
 018" DIA CIRC METAL
 LEN=0030 INSTALLED UNKN
 036" DIA CIRC METAL
 LEN=0030 INSTALLED UNKN
 018" DIA CIRC CONCR
 LEN=0099 INSTALLED 2001
 012790 FT 2 0 06141 0 00 0204+00
 (APRA) D E STOLTZ FUS CO
 NC WILLOW ST
 INTER-BK KOHLER RD
 (BORO)
 LENGTH(AH 2427 BK 2912)
 012790 FT
 7140/0000 LENGTH(AH 2912 BK 1860)
 012790 FT
 7130/0000 LENGTH(AH 1860 BK 2938)
 012790 FT
 7120/0000 LENGTH(AH 2938 BK 2473)
 012790 FT
 7110/0000 LENGTH(AH 2473 BK 2480)
 012790 FT
 7100/0000 LENGTH(AH 2480 BK 2525)
 012790 FT
 7090/0000 LENGTH(AH 2525 BK 2532)
 012790 FT
 7080/0000 LENGTH(AH 2532 BK 2438)
 012790 FT
 7070/0000 LENGTH(AH 2438 BK 1286)
 012790 FT
 7060/0000 LENGTH(AH 1286 BK 2014)
 INTER-AHD KOHLER RD
 (T955)
 FLEETWOOD RD
 (SR1010 SEG 0230/0000)
 MAXATAWNY T

EXTRACT DATE: 12/18/2023
PRINT DATE: 12/19/2023

ROADWAY MANAGEMENT SYSTEM
SLD COUNTY/SR - ANNUAL PRINT

PAGE NUMBER: 429
COUNTY: BERKS

DIR: B TOTAL LEN: 3.065 MI.
LEFT MUN: MAXATAWNY T

DIST: 05-1 SR: 1029
RIGHT MUN: MAXATAWNY T

Stationing	Notes	Object ID	Description
		==	MINE RD (TB25)
		---	018" DIA CIRC METAL
		---	LEN=0045 INSTALLED UNKN
		---	015" DIA CAST IRON
		---	LEN=0033 INSTALLED UNKN
		---	MAXATAWNY ROCKLAND T
		---	018" DIA CIRC METAL
		---	LEN=0035 INSTALLED UNKN
		---	018" DIA CIR PLASTIC
		---	LEN=0038 INSTALLED UNKN
		---	018" DIA CIRC METAL
		---	LEN=0038 INSTALLED UNKN
010776 FT		---	2 0 06158 0 00 0109+40
		==	CIDERMILL RD (T500)
		5	0050/0000 LENGTH(AH 2014 BK 3301)
		---	024" DIA CIRC METAL
		---	LEN=0040 INSTALLED UNKN
		☐	BMSSEN 06/1029/0040/2870
		☐	0 0 00000 0 00 0000+00
			BRIDGE CLOSED
		☐	L. SACONY CK.
		---	0040/2908 BMSBG 06/1029/0040/2870
		==	UNKNOWN RD (PRDR)
0040/2782		---	018" DIA CIRC METAL
		---	LEN=0035 INSTALLED UNKN
		---	018" DIA CIRC METAL
		---	LEN=0035 INSTALLED UNKN
		---	012"H 16"W **UNKNOWN**
		---	LEN=0040 INSTALLED 2001
		---	024" DIA CIRC METAL
		---	LEN=0035 INSTALLED UNKN
2 0 06158 0 00 0075+25 007475 FT		---	0040/0200 007475 FT
CARLS HILL RD (T456)		5	0040/0000 LENGTH(AH 3301 BK 2722)
LC FOR CARLS HILL RD (CONN)		==	SALLY ANN FURNACE RD (TB25)
		---	018" DIA CIRC METAL
		---	LEN=0050 INSTALLED UNKN
		---	018" DIA CIRC METAL

EXTRACT DATE: 12/18/2023
PRINT DATE: 12/19/2023

ROADWAY MANAGEMENT SYSTEM
SLD COUNTY/SR - ANNUAL PRINT

PAGE NUMBER: 428
COUNTY: BERKS

DIR: B TOTAL LEN: 3.065 MI.
LEFT MUN: ROCKLAND T

DIST: 05-1 SR: 1029
RIGHT MUN: ROCKLAND T

004753 FT














002695 FT

000000 FT

0030/1501	LEN=0040	INSTALLED UNKN
	036"H 00"W	MULT METAL
0030/1219	LEN=0035	INSTALLED UNKN
	018"DIA	CIRC METAL
0030/1062	LEN=0040	INSTALLED UNKN
0030/0963	BMSSEN 06/1029/0030/0955	
	0 0 00000 0 00 0000+00	
	L.SACONY CK.	
0030/0955	BMSBG 06/1029/0030/0955	
	018"DIA	CIR PLASTIC
0030/0740	LEN=0040	INSTALLED UNKN
	018"H 18"W	ELLIPTICAL*
0030/0696	LEN=0045	INSTALLED UNKN
004753 FT	2 0 06158 0 00 0048+88	
0030/0000	LENGTH(AH 2722 BK 2058)	
	024"DIA	CIRC METAL
0020/2053	LEN=0040	INSTALLED UNKN
	018"DIA	CIRC METAL
0020/1925	LEN=0045	INSTALLED UNKN
	024"DIA	CIR UNKNOWN
0020/1700	LEN=0099	INSTALLED 2001
	018"DIA	CIRC METAL
0020/1293	LEN=0040	INSTALLED UNKN
	024"DIA	CIRC METAL
0020/1008	LEN=0045	INSTALLED UNKN
	018"DIA	CIRC METAL
0020/0642	LEN=0045	INSTALLED UNKN
	024"DIA	CIRC METAL
0020/0320	LEN=0045	INSTALLED UNKN
002695 FT	2 0 06158 0 00 0026+47	
0020/0000	LENGTH(AH 2058 BK 2695)	
	015"DIA	CIRC METAL
0010/2617	LEN=0050	INSTALLED UNKN
	024"DIA	CIRC METAL
0010/2152	LEN=0045	INSTALLED UNKN
	024"DIA	CIRC METAL
0010/1018	LEN=0035	INSTALLED UNKN
	018"DIA	CIRC METAL
0010/0579	LEN=0040	INSTALLED UNKN
	018"DIA	CIRC METAL
0010/0176	LEN=0050	INSTALLED UNKN
000000 FT	2 0 06158 0 00 0000+00	
	NC SMOKETOWN RD	
	FREDERICKSVILLE RD	
	(SR1022 SEG 0110/0000)	
	MFC BEGIN = E	
0010/0000	LENGTH(AH 2695 BK 0000)	

Stationing	Description	Material	Length	Notes
008566 FT	INTER-AHD BENFIELD RD (T957)		0030/3536	
	MERKLE RD (T870)	018" DIA CIRC METAL	0030/2544	
HARDT HILL RD (T870)			0030/2350	LEN=0030 INSTALLED UNKN
0030/2255			0030/1429	018" DIA CIRC METAL LEN=0037 INSTALLED UNKN
			0030/0865	018" DIA CIR PLASTIC LEN=0028 INSTALLED 1996
005030 FT			005030 FT	2 0 06207 0 00 0050+27
			0030/0000	LENGTH(AH 3536 BK 2522)
			0020/1481	012" DIA CAST IRON LEN=0028 INSTALLED UNKN
			0020/0985	018" DIA CIRC METAL LEN=0030 INSTALLED UNKN
002508 FT			002508 FT	2 0 06207 0 00 0025+05
			0020/0000	LENGTH(AH 2522 BK 2508)
			0010/1912	CRAG LN (TWP)
			0010/1017	018" DIA CIRC METAL LEN=0031 INSTALLED UNKN
000000 FT			000000 FT	2 0 06207 0 00 0000+00
			0010/0000	LANDIS STORE RD (SR1043 SEG 0060/0000)
LANDIS STORE RD (SR1043 SEG 0060/0000)			0010/0000	NC DEER RUN RD MFC BEGIN = E LENGTH(AH 2508 BK 0000)

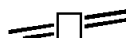
EXTRACT DATE: 12/18/2023 ROADWAY MANAGEMENT SYSTEM PAGE NUMBER: 426
 PRINT DATE: 12/19/2023 SLD COUNTY/SR - ANNUAL PRINT COUNTY: BERKS
 DIR: B TOTAL LEN: .000 MI. DIST: 05-1 SR: 1027
 LEFT MUN: DISTRICT T RIGHT MUN: DISTRICT T

000000 FT		000000 FT	
000000 FT		7070/0000	LENGTH(AH 3199 BK 2451)
000000 FT		000000 FT	
000000 FT		7060/0000	LENGTH(AH 2451 BK 3198)
000000 FT		000000 FT	
000000 FT		7050/0000	LENGTH(AH 3198 BK 3592)
000000 FT		000000 FT	
000000 FT		7040/0000	LENGTH(AH 3592 BK 3319)
000000 FT		000000 FT	
000000 FT		7030/0000	LENGTH(AH 3319 BK 1683)
000000 FT		000000 FT	
000000 FT		7020/0000	LENGTH(AH 1683 BK 3259)
000000 FT		000000 FT	
		7010/0000	LENGTH(AH 3259 BK 0000)

EXTRACT DATE: 12/18/2023 ROADWAY MANAGEMENT SYSTEM PAGE NUMBER: 425
PRINT DATE: 12/19/2023 SLD COUNTY/SR - ANNUAL PRINT COUNTY: BERKS

DIR: B TOTAL LEN: 8.355 MI. DIST: 05-1 SR: 1026
LEFT MUN: DISTRICT T RIGHT MUN: DISTRICT T

HUFF'S CHURCH RD 044113 FT
(SR1022 SEG 0190/0000) 0170/2128



044113 FT HUFF'S CHURCH RD
0170/2128 (SR1022 SEG 0190/0000)

DIR: B TOTAL LEN: 8.355 MI. DIST: 05-1 SR: 1026
 LEFT MUN: DISTRICT T RIGHT MUN: DISTRICT T

	0170/1704	018 " DIA	CIRC METAL
		LEN=0035	INSTALLED UNKN
	0170/1111	018 " DIA	CIRC METAL
		LEN=0040	INSTALLED UNKN
	0170/0639	018 " DIA	CIRC METAL
		LEN=0035	INSTALLED UNKN
041985 FT	041985 FT	2 0 06202	0 00 0070+82
	0170/0000	LENGTH(AH 2128 BK 2903)	
	0160/2255	015 " DIA	CIRC METAL
		LEN=0040	INSTALLED UNKN
	0160/0751	018 " DIA	CIRC METAL
		LEN=0040	INSTALLED UNKN
2 0 06202 0 00 0041+79 039082 FT DELONG RD (T876)	039082 FT		
	0160/0000	LENGTH(AH 2903 BK 1669)	
	0150/1140	018 " DIA	CIRC CONCR
		LEN=0035	INSTALLED UNKN
	0150/0994	018 " DIA	CIRC METAL
		LEN=0035	INSTALLED UNKN
	0150/0858	015 " DIA	CIRC METAL
		LEN=0035	INSTALLED UNKN
	0150/0526	018 " DIA	CIRC METAL
		LEN=0035	INSTALLED UNKN
037413 FT	037413 FT	2 0 06202	0 00 0025+10
	0150/0000	LENGTH(AH 1669 BK 2511)	
	0140/0040	018 " DIA	CIRC METAL
		LEN=0035	INSTALLED UNKN
034902 FT	034902 FT	2 0 06202	0 00 0000+00
		BALDY HILL RD	
		(SR1043 SEG 0080/3290)	
	NC BITTING RD		
	0140/0000	LENGTH(AH 2511 BK 1495)	
	0130/0524	015 " DIA	CIRC METAL
		LEN=0035	INSTALLED UNKN

DIR: B TOTAL LEN: 8.355 MI. DIST: 05-1 SR: 1026
 LEFT MUN: DISTRICT T RIGHT MUN: DISTRICT T

Segment Description	Length (FT)	Start Station	End Station	Material / Notes
BALDY HILL RD (SR1043 SEG 0090/0000)	033407 FT	0130/0000	0302+78	2 0 06095 0 02 0302+78
		0120/2790		5 0130/0000 LENGTH(AH 1495 BK 3371) 012 "DIA CAST IRON
		0120/2328		LEN=0040 INSTALLED UNKN 018 "DIA CIRC METAL
		0120/1468		LEN=0035 INSTALLED UNKN 018 "DIA CIRC METAL
				LEN=0035 INSTALLED UNKN
	030036 FT	0110/2346	0049+09	2 0 06144 0 00 0049+09
		0110/2109		5 030036 FT 0120/0000 LENGTH(AH 3371 BK 2643) 012 "DIA CAST IRON
		0110/1477		LEN=0035 INSTALLED UNKN 012 "DIA CAST IRON
		0110/0610		LEN=0040 INSTALLED UNKN 015 "DIA CAST IRON
		0110/0327		LEN=0045 INSTALLED UNKN 018 "DIA CIRC METAL
		0110/0012		036 "DIA CIRC METAL LEN=0035 INSTALLED UNKN
	027393 FT	027393 FT	0022+66	2 0 06144 0 00 0022+66
		0110/0000		5 0110/0000 BMSBG 06/1026/0110/0000 BR. PINE CK. LENGTH(AH 2643 BK 1815)
		0100/1101		LEN=0045 INSTALLED UNKN 024 "DIA CIRC METAL
		0100/0752		MINE RD (T612) LEN=0040 INSTALLED UNKN
		0100/0678		018 "DIA CIRC METAL
		0100/0178		LEN=0040 INSTALLED UNKN 018 "DIA CIRC METAL
LC TO WEIDNER RD (CONN)	0100/0157			
WEIDNER RD (T727)	0100/0064			
	025578 FT	0100/0057		018 "DIA CIRC METAL
		025578 FT	0000+00	2 0 06144 0 00 0000+00
		0100/0000		5 0100/0000 LENGTH(AH 1815 BK 2306) 018 "DIA CIRC METAL

DIR: B TOTAL LEN: 8.355 MI. DIST: 05-1 SR: 1026
 LEFT MUN: DISTRICT T RIGHT MUN: DISTRICT T

	0090/2090	LEN=0040	INSTALLED	1998
		DISTRICT		
	0090/1906	PIKE T		
	0090/1704	BMS EN 06/1026/0090/1662		
		1 0 00664 0 01 0253+28		
		PINE CREEK		
	0090/1662	BMSBG 06/1026/0090/1662		
		018 "DIA CIRC METAL		
	0090/1449	LEN=0050	INSTALLED	1998
		048 "DIA CIRC PLASTIC		
023272 FT	0090/0264	LEN=0040	INSTALLED	UNKN
	023272 FT	1 0 00664 0 01 0236+66		
	0090/0000	LENGTH(AH 2306 BK 2506)		
		018 "DIA CIRC METAL		
	0080/0892	LEN=0035	INSTALLED	UNKN
020766 FT	020766 FT	1 0 00664 0 01 0207+27		
		HEILIGS SCHOOL RD		
		(T615)		
	0080/0000	LENGTH(AH 2506 BK 3708)		
		024 "DIA CIRC METAL		
	0070/3708	LEN=0060	INSTALLED	UNKN
		012 "DIA CIRC METAL		
	0070/1556	LEN=0035	INSTALLED	UNKN
		018 "DIA CIRC METAL		
	0070/1187	LEN=0040	INSTALLED	UNKN
		018 "DIA CIRC METAL		
	0070/0853	LEN=0035	INSTALLED	UNKN
		018 "DIA CIRC METAL		
	0070/0396	LEN=0035	INSTALLED	UNKN
		018 "DIA CIRC METAL		
	0070/0140	LEN=0035	INSTALLED	UNKN
017058 FT	017058 FT	1 0 00664 0 01 0171+26		
	0070/0000	LENGTH(AH 3708 BK 2429)		
		012 "DIA CIRC METAL		
	0060/2265	LEN=0040	INSTALLED	UNKN

DIR: B TOTAL LEN: 8.355 MI. DIST: 05-1 SR: 1026
 LEFT MUN: PIKE T RIGHT MUN: PIKE T

RUPPERT SCHOOL RD
 (T874)

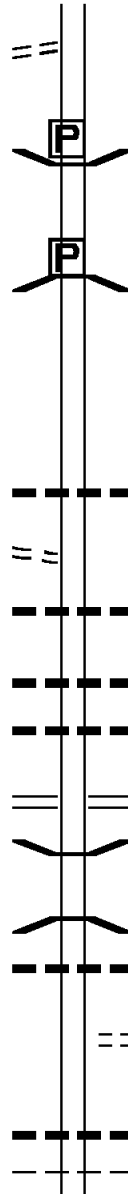
0060/1322

014629 FT

1 0 00664 0 01 0120+03 012063 FT
 DEYSHER RD
 (T848)

0050/0000

008808 FT



0060/0017 BMS EN 06/1026/0060/0000
 014629 FT BRIDGE POSTED (TONS)
 1 0 00664 0 01 0145+49
 SGL 33 COMB 40
 W.BR. PINE CK
 BMSBG 06/1026/0060/0000
 LENGTH(AH 2429 BK 2566)

0050/0107 030 "DIA CIRC METAL
 012063 FT LEN=0040 INSTALLED UNKN

0050/0000 LENGTH(AH 2566 BK 3255)
 0040/2980 024 "DIA CIRC METAL
 LEN=0045 INSTALLED UNKN

0040/2332 015 "DIA CIRC METAL
 LEN=0035 INSTALLED UNKN
 0040/2098 018 "DIA CIRC METAL
 LEN=0055 INSTALLED UNKN
 NC LONG LN
 LOBACHSVILLE RD
 (SR1023 SEG 0024/0000)

0040/1355 BMS EN 06/1026/0040/1288
 1 0 00664 0 01 0100+32
 PINE CREEK
 0040/1288 BMSBG 06/1026/0040/1288
 018 "DIA CIRC CONCR
 0040/1066 LEN=0099 INSTALLED UNKN

0040/0340 PINES WY
 (TWP)
 1 0 00664 0 01 0087+44
 0040/0000 LENGTH(AH 3255 BK 3751)
 015 "DIA CIRC CONCR
 LEN=0035 INSTALLED UNKN
 PIKE
 0030/3685
 0030/3621 OLEY T

DIR: B TOTAL LEN: 8.355 MI. DIST: 05-1 SR: 1026
 LEFT MUN: PIKE T RIGHT MUN: PIKE T

Location / Segment	Segment ID	Length (FT)	Notes
BORTZ RD (T593)	0030/2216	005057	018" DIA CIRC METAL LEN=0035 INSTALLED UNKN
HOCH RD (SR1021 SEG 0010/0000)	0020/1397	002529	HOCH RD (T670) MFC BEGIN = E
MUD RUN RD (T582)	0010/1969	0010/1932	018"H 80"W CON BOX CUL LEN=0035 INSTALLED UNKN SNYDER RD (T612)
PHILADELPHIA AV (SR0073 SEG 0250/0000)	0010/0000	000000	BMSBG 06/1026/0010/1655 TR. FURNACE C MFC BEGIN = D LENGTH(AH 2529 BK 0000)

EXTRACT DATE: 12/18/2023 ROADWAY MANAGEMENT SYSTEM PAGE NUMBER: 419
PRINT DATE: 12/19/2023 SLD COUNTY/SR - ANNUAL PRINT COUNTY: BERKS
DIR: B TOTAL LEN: 2.647 MI. DIST: 05-1 SR: 1025
LEFT MUN: LONGSWAMP T RIGHT MUN: LONGSWAMP T

013974 FT



013974 FT STATE ST
0050/3061 (SR1010 SEG 0340/0972)
014 "DIA CIRC METAL
0050/2726 LEN=0032 INSTALLED UNKN

DIR: B TOTAL LEN: 2.647 MI. DIST: 05-1 SR: 1025
 LEFT MUN: LONGSWAMP T RIGHT MUN: LONGSWAMP T

010913 FT

007911 FT

0050/2499	036"H 00"W MULT METAL LEN=0030 INSTALLED UNKN TR.L.LEHIGH
0050/2481	STRUCTURE LENGTH 9 FT BMSID 06/1025/0050/2541
0050/2021	BMSSEN 06/1025/0050/1992 2 0 06120 0 00 0298+96 L.LEHIGH CK.
0050/1992	BMSBG 06/1025/0050/1992 018"DIA CIRC METAL
0050/1572	LEN=0035 INSTALLED UNKN MARY ANN DR
0050/1514	(TB76) 018"DIA CIRC METAL
0050/1334	LEN=0032 INSTALLED UNKN
0050/0494	018"DIA CIRC METAL LEN=0030 INSTALLED UNKN
0050/0310	018"DIA CIRC METAL LEN=0030 INSTALLED UNKN
010913 FT	2 0 06120 0 00 0298+96 018"DIA CIRC METAL LEN=0030 INSTALLED UNKN
0050/0000	LENGTH(AH 3061 BK 3002)
0040/2279	018"DIA CIRC METAL LEN=0035 INSTALLED UNKN
0040/1651	018"DIA CIRC METAL LEN=0030 INSTALLED UNKN
0040/1109	018"DIA CIRC METAL LEN=0035 INSTALLED UNKN
0040/0633	018"DIA CIRC METAL LEN=0035 INSTALLED UNKN
0040/0385	018"DIA CIRC METAL LEN=0030 INSTALLED UNKN
0040/0121	024"DIA CIRC METAL LEN=0035 INSTALLED 1996
007911 FT	2 0 06120 0 00 0269+66
0040/0000	LENGTH(AH 3002 BK 2544) 024"DIA CIRC METAL
0030/2416	LEN=0040 INSTALLED UNKN 018"DIA CIRC METAL
0030/1983	LEN=0040 INSTALLED UNKN 018"DIA CIRC METAL
0030/1402	LEN=0030 INSTALLED UNKN 018"DIA CIRC METAL
0030/1097	LEN=0030 INSTALLED UNKN 018"DIA CIRC METAL
0030/0754	LEN=0028 INSTALLED UNKN

EXTRACT DATE: 12/18/2023
PRINT DATE: 12/19/2023

ROADWAY MANAGEMENT SYSTEM
SLD COUNTY/SR - ANNUAL PRINT

PAGE NUMBER: 417
COUNTY: BERKS

DIR: B TOTAL LEN: 2.647 MI.
LEFT MUN: LONGSWAMP T

DIST: 05-1 SR: 1025
RIGHT MUN: LONGSWAMP T

2 0 06120 0 00 0244+56 005367 FT
GLEN RD
(T871) 0030/0000

002389 FT

000000 FT

0030/0417	036"H 48"W ELLIP METAL LEN=0035 INSTALLED UNKN BR. L. LEHIGH STRUCTURE LENGTH 10 FT BMSID 06/1025/0030/0403
0030/0404 005367 FT	
5 0030/0000	LENGTH(AH 2544 BK 2978) 018 " DIA CIRC METAL
0020/2708	LEN=0030 INSTALLED UNKN 024 " DIA CIRC METAL
0020/2498	LEN=0028 INSTALLED UNKN 036 " DIA CIRC METAL
0020/2270	LEN=0030 INSTALLED UNKN 018 " DIA CIRC METAL
0020/1982	LEN=0028 INSTALLED UNKN 018 " DIA CIRC METAL
0020/1678	LEN=0030 INSTALLED UNKN 018 " DIA CIRC METAL
0020/1153	LEN=0030 INSTALLED UNKN 018 " DIA CIRC METAL
0020/1053	LEN=0030 INSTALLED UNKN 018 " DIA CIRC METAL
0020/0968	LEN=0030 INSTALLED UNKN 036 " DIA CIRC METAL
0020/0839	LEN=0025 INSTALLED UNKN
0020/0194 002389 FT	018 " DIA CIRC METAL LEN=0030 INSTALLED UNKN 2 0 06120 0 00 0214+78 012 " DIA CIRC METAL LEN=0035 INSTALLED UNKN
5 0020/0000	LENGTH(AH 2978 BK 2389) 018 " DIA CIRC METAL
0010/2184	LEN=0035 INSTALLED UNKN
0010/1505	018 " DIA CIRC METAL LEN=0030 INSTALLED UNKN
000000 FT	2 0 06120 0 00 0190+15 CENTENNIAL RD (SR1024 SEG 0230/0000)
NC CE INTER-BK	WOODSIDE AV (SR1024 SEG 0230/0000) MFC BEGIN = E
5 0010/0000	LENGTH(AH 2389 BK 0000)

DIR: B TOTAL LEN: 9.776 MI. DIST: 05-1 SR: 1024
 LEFT MUN: DISTRICT T RIGHT MUN: DISTRICT T

Location / Segment	Length (FT)	Material / Details
HUFFS CHURCH RD (SR1022 SEG 0170/0000)	051617 FT	HUFFS CHURCH RD (SR1022 SEG 0170/0000)
	0240/2362	018 " DIA CIRC METAL
MARYANN DR (TWP)	0240/2289	LEN=0035 INSTALLED UNKN
	0240/2160	DELONG RD (TB76)
	0240/2135	018 " DIA CIRC METAL
		LEN=0040 INSTALLED UNKN
PILGERT ST (T894)	049255 FT	2 0 06173 0 00 0023+15
	0240/0000	NC CENTENNIAL RD DISTRICT LONGSWAMP T
	0230/3636	LENGTH(AH 2362 BK 3863) 018 " DIA CIR PLASTIC
	0230/3414	LEN=0024 INSTALLED UNKN
		018 " DIA CIR PLASTIC
		LEN=0040 INSTALLED 2004
	0230/2005	024 " DIA CIRC METAL
		LEN=0024 INSTALLED UNKN
	0230/1365	018 " DIA CIRC METAL
		LEN=0030 INSTALLED UNKN
	0230/0860	GREISS ST (TB26)
	0230/0815	018 " DIA CIRC METAL
		LEN=0030 INSTALLED UNKN
	0230/0120	018 " DIA CIRC METAL
	045392 FT	LEN=0030 INSTALLED UNKN
2 0 06173 0 00 0062+04 CENTENNIAL RD (SR1025 SEG 0010/0000)	045392 FT	2 0 06173 0 00 0062+04
	0230/0000	LENGTH(AH 3863 BK 1983) 021 " DIA CIRC METAL
	0220/1830	LEN=0035 INSTALLED 2000
	0220/1715	018 " DIA CIRC METAL
		LEN=0025 INSTALLED UNKN
	0220/1561	018 " DIA CIRC METAL
		LEN=0030 INSTALLED UNKN

DIR: B TOTAL LEN: 9.776 MI. DIST: 05-1 SR: 1024
 LEFT MUN: LONGSWAMP T RIGHT MUN: LONGSWAMP T

Stationing	Length	Material	Notes
0220/1310		018" DIA CIRC CONCR	
		LEN=0025 INSTALLED UNKN	
0220/0800		018" DIA CIR PLASTIC	
		LEN=0030 INSTALLED 1996	
0220/0320		018" DIA CIRC METAL	
		LEN=0025 INSTALLED UNKN	
0220/0036		018" DIA CIRC METAL	
043409 FT		LEN=0030 INSTALLED UNKN	
2 0 06120 0 00 0170+20	043409 FT		
TOWER RD (T613)	0220/0000		5 LENGTH(AH 1983 BK 2013)
WOOD LN (TWP)	0210/1131		
WOOD LN (TWP)	0210/1027	018" DIA CIRC METAL	
		LEN=0030 INSTALLED UNKN	
041396 FT			
MAPLE LN (TWP)	0200/2303		
	0200/1041	018" DIA CIRC METAL	
		LEN=0026 INSTALLED UNKN	
	0200/0893	016" DIA CIRC METAL	
		LEN=0024 INSTALLED UNKN	
	0200/0701	FIVE POINTS RD (T612)	
038795 FT	0200/0246	024" DIA CIRC METAL	
	038795 FT	LEN=0024 INSTALLED UNKN	
		2 0 06120 0 00 0124+20	
		SALLY ANN FURNACE RD (T851)	
	5 0200/0000		LENGTH(AH 2601 BK 2530)
	0190/1564	018" DIA CIRC CONCR	
		LEN=0022 INSTALLED UNKN	
STONY HILL LN (TWP)	0190/0796		
	0190/0626	018" DIA CIRC METAL	
		LEN=0025 INSTALLED UNKN	
036265 FT			
	5 0190/0000		2 0 06120 0 00 0100+25 LENGTH(AH 2530 BK 2301)

DIR: B TOTAL LEN: 9.776 MI. DIST: 05-1 SR: 1024
 LEFT MUN: LONGSWAMP T RIGHT MUN: LONGSWAMP T

Stationing	Material	Length	Notes
0180/1906	018" DIA CIRC METAL	LEN=0022	INSTALLED UNKN
0180/1524	012" DIA CIRC CONCR	LEN=0022	INSTALLED UNKN
0180/0888	018" DIA CIR PLASTIC	LEN=0040	INSTALLED UNKN
033964 FT			
033964 FT	2 0 06120 0 00 0075+22		
0180/0000	LENGTH(AH 2301 BK 2494)		
0170/1999	018" DIA CIR UNKNOWN	LEN=0022	INSTALLED UNKN
0170/1579	018" DIA CIRC METAL	LEN=0028	INSTALLED UNKN
0170/0573	018" DIA CIRC METAL	LEN=0028	INSTALLED UNKN
0170/0270	012" DIA CIRC METAL	LEN=0028	INSTALLED UNKN
0170/0142	021" DIA CIRC METAL	LEN=0050	INSTALLED 2002
031470 FT			
031470 FT	2 0 06120 0 00 0049+79		
0170/0000	LENGTH(AH 2494 BK 3426)		
0160/3016	018" DIA CIRC METAL	LEN=0024	INSTALLED UNKN
0160/1567	018" DIA CIRC CONCR	LEN=0028	INSTALLED UNKN
0160/0412	036"H 00"W MULT METAL	LEN=0020	INSTALLED UNKN
0160/0182	018" DIA CIRC METAL	LEN=0075	INSTALLED UNKN
HOME RD (T870)			
0160/0144	NC WOODSIDE AV		
028044 FT	2 0 06120 0 00 0015+53		
0160/0000	LONGSWAMP TOPTON B	LENGTH(AH 3426 BK 1556)	
0150/1306	LONGSWAMP T		
0150/1020	LONGSWAMP TOPTON B		
KELLER ST (TWP)			
0150/0357			

DIR: B TOTAL LEN: 9.776 MI. DIST: 05-1 SR: 1024
 LEFT MUN: TOPTON B RIGHT MUN: TOPTON B

Stationing	Notes	Structure	Material	Length	Remarks
0150/0245	018 " DIA	CIRC	CONCR	LEN=0045	INSTALLED UNKN
0150/0130	012 " DIA	CIRC	CONCR	LEN=0045	INSTALLED UNKN
0150/0048	016 " DIA	CIRC	CONCR	LEN=0030	INSTALLED UNKN
026488 FT	2 0 06120	0 00	0000+00		NC HENNINGSVILLE RD
026488 FT	(SR1010	SEG 0270/0000)			
026488 FT	5 0150/0000	LTH AH	001556 BK	000100	
7144/0000	INTER-AHD	MAIN ST			
0140/2067	(BORO)	LONGSWAMP T			
0140/1292	018 " DIA	CIRC	CONCR	LEN=0026	INSTALLED UNKN
024421 FT	2 0 06138	0 00	0059+94		LONGSWAMP
0140/0000	5 0140/0000	LENGTH(AH	2067 BK	2678)	
0130/2424	018 " DIA	CIRC	METAL	LEN=0026	INSTALLED UNKN
0130/1491	018 " DIA	CIRC	CONCR	LEN=0026	INSTALLED UNKN
0130/1487					
0130/0270	(APRA) EASTERN INDUSTRI	HINTERLEITER RD			
0130/0232	(TB27)	018 " DIA	CIRC	CONCR	LEN=0028
021743 FT	2 0 06138	0 00	0083+51	021743 FT	
0130/0000	5 0130/0000	LENGTH(AH	2678 BK	2765)	
					018 " DIA CIRC CONCR

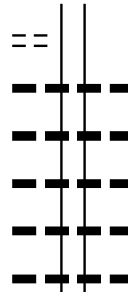
DIR: B TOTAL LEN: 9.776 MI. DIST: 05-1 SR: 1024
 LEFT MUN: MAXATAWNY T RIGHT MUN: MAXATAWNY T

Segment ID	Start Station	End Station	Length (FT)	Material / Notes
	0120/1290	0120/1290	0026	INSTALLED UNKN
	0120/0413	0120/0413	0035	018" DIA CIRC METAL INSTALLED UNKN
018978 FT	018978	018978	06138	2 0 06138 0 00 0110+16
	0120/0000	0120/0000	2765	LENGTH(AH 2765 BK 1257) UNKN
	0110/1067	0110/1067	0030	018" DIA CIRC METAL INSTALLED UNKN
	0110/0602	0110/0602	0028	024" DIA CIRC METAL INSTALLED UNKN
	0110/0050	0110/0050	0030	018" DIA CIRC CONCR INSTALLED UNKN
017721 FT	017721	017721	06138	2 0 06138 0 00 0123+66
OLD TOPTON RD (SR1049 SEG 0010/0000)	0110/0000	0110/0000	1257	LENGTH(AH 1257 BK 2381) UNKN
	0100/2318	0100/2318	0099	HIGH RD (TB56) 018" DIA CIRC METAL INSTALLED UNKN
	0100/2265	0100/2265	0099	INSTALLED UNKN
	0100/1407	0100/1407	0030	018" DIA CIRC METAL INSTALLED UNKN
015340 FT	015340	015340	06136	2 0 06136 0 00 0024+28
	0100/0000	0100/0000	2381	LENGTH(AH 2381 BK 3207) UNKN
	0090/2417	0090/2417	0045	018" DIA CIRC METAL INSTALLED UNKN
	0090/0600	0090/0600	0050	018" DIA CIRC METAL INSTALLED 1997
	0090/0490	0090/0490	0050	018" DIA CIRC METAL INSTALLED UNKN
	0090/0310	0090/0310	0050	018" DIA CIRC METAL INSTALLED UNKN
012133 FT	012133	012133	06136	2 0 06136 0 00 0056+35
	0090/0000	0090/0000	3207	KUTZTOWN RD (SR0222 SEG 0640/0000) LENGTH(AH 3207 BK 1813) UNKN
	0080/1480	0080/1480	0099	018"H 48"W CON BOX CUL INSTALLED UNKN
	0080/1284	0080/1284	0099	018"H 48"W CON BOX CUL INSTALLED UNKN

DIR: B TOTAL LEN: 9.776 MI. DIST: 05-1 SR: 1024
 LEFT MUN: MAXATAWNY T RIGHT MUN: MAXATAWNY T

TOMAHAWK DR
 (TWP)

0080/1231

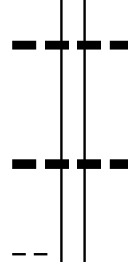


0080/0853 018"H 48"W CON BOX CUL
 LEN=0099 INSTALLED UNKN
 036"H 48"W CON BOX CUL
 0080/0808 LEN=0030 INSTALLED UNKN
 018"H 48"W CON BOX CUL
 0080/0670 LEN=0099 INSTALLED UNKN
 018"H 48"W CON BOX CUL
 0080/0396 LEN=0099 INSTALLED UNKN
 018"H 48"W CON BOX CUL
 0080/0167 LEN=0099 INSTALLED UNKN

DELAWARE DR
 (TWP)

0080/0091
 010320 FT

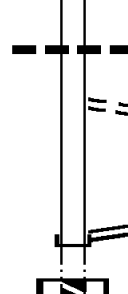
010320 FT 2 0 06136 0 00 0074+91
 0080/0000 LENGTH(AH 1813 BK 3990)



0070/1880 024 "DIA CIRC METAL
 LEN=0050 INSTALLED UNKN
 0070/0628 012 "DIA CIRC METAL
 LEN=0050 INSTALLED 1997
 006330 FT
 0070/0000 LENGTH(AH 3990 BK 2534)

2 0 06136 0 00 0114+54
 WESSNER RD
 (T775)

006330 FT
 0070/0000



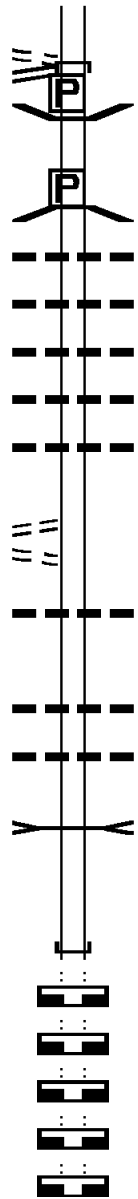
0060/0617 018 "DIA CIRC METAL
 LEN=0028 INSTALLED UNKN
 FOR SR 1021 AND 1024
 (CONN)
 0060/0083 2 0 06136 0 00 0139+80
 003796 FT EAGLE POINT RD
 (SR1021 SEG 0280/0000)
 INTER-BK LONG LN
 (SR1021 SEG 0280/0000)
 0060/0000 LTH AH 002534 BK 000100
 003796 FT
 7054/0000 LTH AH 000100 BK 001785

SIEGFRIEDALE RD

DIR: B TOTAL LEN: 9.776 MI. DIST: 05-1 SR: 1024
 LEFT MUN: MAXATAWNY T RIGHT MUN: MAXATAWNY T

(T831)
 MILL CREEK RD
 (SR1021 SEG 0290/0000) 0054/1785

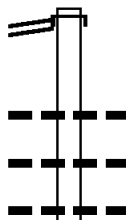
2 0 06136 0 01 0169+28 002011 FT
 DEER RUN RD
 (T828) 0054/0000
 LC FOR DEER RUN RD
 (CONN) 0052/1949



INTER-AHD	LONG LN	SEG	COMB
0054/1785	(SR1021	0290/0000)	
0054/1565	BMSSEN 06/1024/0054/1510		
	BRIDGE POSTED (TONS)		
	2 0 06136 0 01 0153+99		
	SGL 27 COMB 32		
0054/1510	MILL CREEK		
	BMSBG 06/1024/0054/1510		
0054/1371	018 "DIA CIRC CONCR		
	LEN=0035 INSTALLED UNKN		
0054/1204	018 "DIA CIRC METAL		
	LEN=0028 INSTALLED UNKN		
0054/0841	018 "DIA CIRC METAL		
	LEN=0028 INSTALLED UNKN		
0054/0561	018 "DIA CIRC METAL		
	LEN=0028 INSTALLED UNKN		
0054/0152	018 "DIA CIRC METAL		
002011 FT	LEN=0028 INSTALLED UNKN		
0054/0000	LENGTH(AH 1785 BK 2011)		
0052/1734	024 "DIA CIRC METAL		
	LEN=0025 INSTALLED UNKN		
0052/0789	018 "DIA CIRC METAL		
	LEN=0025 INSTALLED UNKN		
0052/0484	018 "DIA CIRC METAL		
	LEN=0028 INSTALLED UNKN		
0052/0135	TR. MILL CK.		
000000 FT	STRUCTURE LENGTH 13 FT		
	BMSID 06/1024/0052/0110		
	2 0 06136 0 01 0189+32		
	NC LONG LANE RD		
	INTER-BK LONG LANE RD		
0052/0000	(TWP)		
000000 FT	LENGTH(AH 2011 BK 1116)		
7050/0000	LENGTH(AH 1116 BK 2402)		
000000 FT			
7040/0000	LENGTH(AH 2402 BK 2664)		
000000 FT			
7030/0000	LENGTH(AH 2664 BK 3427)		
000000 FT			
7020/0000	LENGTH(AH 3427 BK 3726)		
000000 FT			
7010/0000	LENGTH(AH 3726 BK 0000)		

EXTRACT DATE: 12/18/2023 ROADWAY MANAGEMENT SYSTEM PAGE NUMBER: 409
 PRINT DATE: 12/19/2023 SLD COUNTY/SR - ANNUAL PRINT COUNTY: BERKS
 DIR: B TOTAL LEN: 5.341 MI. DIST: 05-1 SR: 1023
 LEFT MUN: ROCKLAND T RIGHT MUN: ROCKLAND T

FORGEDALE RD 028202 FT
 (SR1021 SEG 0110/0000) 0080/2357



028202 FT LYONS RD
 INTER-AHD (SR1021 SEG 0110/0000)
 0080/2357

0080/1309	015 " DIA	CIRC	CONCR	
	LEN=0030	INSTALLED	UNKN	
0080/1196	018 " DIA	CIRC	METAL	
	LEN=0030	INSTALLED	UNKN	
0080/0830	018 " DIA	CIRC	CONCR	
	LEN=0030	INSTALLED	UNKN	

DIR: B TOTAL LEN: 5.341 MI. DIST: 05-1 SR: 1023
 LEFT MUN: ROCKLAND T RIGHT MUN: ROCKLAND T

Location	Segment	Length (FT)	Material	Notes
	025845	0080	015" DIA CIRC CONCR	2 0 06008 0 00 0000+00 LENGTH(AH 2357 BK 3319)
BEAVER CREEK RD (T755)	0070/2532	0070	024" DIA CIRC METAL	LEN=0045 INSTALLED UNKN
UNKNOWN ST (TWP)	0070/0696	0070	015" DIA CIRC CONCR	LEN=0035 INSTALLED UNKN
	0070/0682	0070	015" DIA CIRC CONCR	LEN=0030 INSTALLED UNKN
PRICETOWN RD (SR2026 SEG 0230/1715)	0070/0000	0070	018" DIA CIRC METAL	LEN=0045 INSTALLED UNKN
	0060/3403	0060	018" DIA CIRC METAL	LEN=0045 INSTALLED UNKN
BICK RD (T554)	0060/1540	0060	018" DIA CIRC METAL	LEN=0030 INSTALLED UNKN
	0060/0888	0060	018" DIA CIRC METAL	LEN=0040 INSTALLED UNKN
	0060/0630	0060	018" DIA CIRC METAL	LEN=0030 INSTALLED UNKN
	0060/0469	0060	018" DIA CIRC METAL	LEN=0030 INSTALLED UNKN
	0060/0201	0060	018" DIA CIRC METAL	LEN=0035 INSTALLED UNKN
	0060/0011	0060	024" DIA CIRC METAL	LEN=0035 INSTALLED UNKN
	019038	0190	024" DIA CIRC METAL	2 0 06055 0 00 0190+01 VILLAGE: NEW JERUSELUM LENGTH(AH 3488 BK 3327)

DIR: B TOTAL LEN: 5.341 MI. DIST: 05-1 SR: 1023
 LEFT MUN: ROCKLAND T RIGHT MUN: ROCKLAND T

---	0050/3158	LEN=0035	INSTALLED	UNKN
		018" DIA	CIRC METAL	
---	0050/2942	LEN=0030	INSTALLED	UNKN
		018" DIA	CIRC METAL	
---	0050/2653	LEN=0030	INSTALLED	UNKN
		018" DIA	CIRC METAL	
---	0050/2242	LEN=0030	INSTALLED	UNKN
		018" DIA	CIRC METAL	
---	0050/1824	LEN=0030	INSTALLED	UNKN
		018" DIA	CIRC METAL	
---	0050/1609	LEN=0035	INSTALLED	UNKN
		018" DIA	CIRC METAL	
---	0050/1380	LEN=0035	INSTALLED	UNKN
		018" DIA	CIRC METAL	
---	0050/0871	LEN=0030	INSTALLED	UNKN
		018" DIA	CIRC METAL	
---	0050/0434	LEN=0035	INSTALLED	UNKN
	0050/0239			
	0050/0153			
	015711 FT			
==	015711 FT	2 0 06055	0 00	0156+77
		SCHWEITZ RD		
		(TWP)		
==	0050/0000	LENGTH (AH	3327 BK	3658)
---	0040/3369	LEN=0035	INSTALLED	UNKN
		018" DIA	CIRC METAL	
---	0040/3184	LEN=0035	INSTALLED	UNKN
		024"H 00"W	MULT METAL	
---	0040/3037	LEN=0030	INSTALLED	UNKN
		018" DIA	CIRC METAL	
---	0040/2582	LEN=0045	INSTALLED	UNKN
		018" DIA	CIRC METAL	
---	0040/2000	LEN=0040	INSTALLED	UNKN
		024"H 00"W	MULT METAL	
---	0040/1753	LEN=0030	INSTALLED	UNKN
		030" DIA	CIRC METAL	
---	0040/1711	LEN=0035	INSTALLED	UNKN
		018" DIA	CIRC METAL	
---	0040/1302	LEN=0030	INSTALLED	UNKN
		024" DIA	CIRC METAL	
---	0040/0722	LEN=0030	INSTALLED	UNKN
		024" DIA	CIRC METAL	
---	0040/0339	LEN=0030	INSTALLED	UNKN
		024" DIA	CIRC METAL	
---	0040/0281	LEN=0035	INSTALLED	UNKN
		012" DIA	CIRC METAL	
---	0040/0214	LEN=0030	INSTALLED	UNKN
		012" DIA	CIRC METAL	
	012053 FT	2 0 06055	0 00	0119+99

KELLER RD
 (T727)
 LC TO KELLER RD
 (CONN)

0050/0239
 0050/0153
 015711 FT

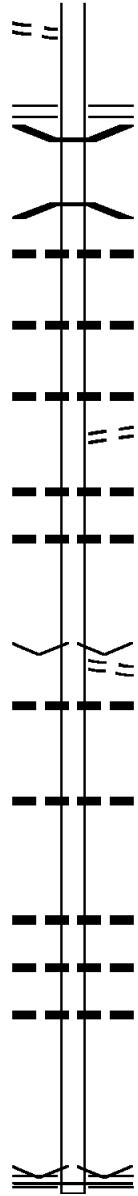
012053 FT

DIR: B TOTAL LEN: 5.341 MI. DIST: 05-1 SR: 1023
 LEFT MUN: ROCKLAND T RIGHT MUN: ROCKLAND T

Street Name	Segment ID	Length	Material	Status
	0040/0000	LENGTH(AH 3658 BK 3425)	012" DIA CIRC METAL	
	0030/3340	LEN=0030	INSTALLED	UNKN
	0030/2960	LEN=0030	INSTALLED	UNKN
	0030/2535	LEN=0030	INSTALLED	UNKN
	0030/2285	LEN=0030	INSTALLED	UNKN
	0030/1912	BMSSEN 06/1023/0030/1893	0 0 00000 0 00 0000+00	
	0030/1893	BMSBG 06/1023/0030/1893	024" DIA CIR PLASTIC	
	0030/1680	LEN=0030	INSTALLED	UNKN
	0030/1580	LEN=0030	INSTALLED	UNKN
	0030/1574	ROCKLAND PIKE T	018" DIA CIRC METAL	
	0030/1400	LEN=0035	INSTALLED	UNKN
ANGSTADT RD (T946)	0030/1387			
	0030/0686	BMSSEN 06/1023/0030/0669	0 0 00000 0 00 0000+00	
	0030/0669	BMSBG 06/1023/0030/0669	018" DIA CIRC METAL	
	0030/0315	LEN=0030	INSTALLED	UNKN
	0030/0048	LEN=0030	INSTALLED	UNKN
BOYER RD (T500)	008628 FT	008628 FT	2 0 06055 0 00 0086+14	
	0030/0000	LENGTH(AH 3425 BK 2994)	018" DIA CIRC METAL	
	0024/2950	LEN=0030	INSTALLED	UNKN
	0024/1650	LEN=0033	INSTALLED	UNKN
NO NAME RD (T876)	0024/0939			
	0024/0839	LEN=0030	INSTALLED	UNKN
	0024/0725	LEN=0033	INSTALLED	UNKN

DIR: B TOTAL LEN: 5.341 MI. DIST: 05-1 SR: 1023
 LEFT MUN: PIKE T RIGHT MUN: PIKE T

NO NAME RD
 (T876) 0024/0483
 2 0 06055 0 00 0056+21 005634 FT
 BERTOLET MILL RD
 (SR1026 SEG 0040/2019) 0024/0000



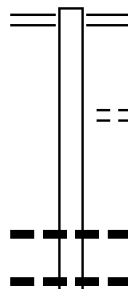
003245 FT

000000 FT

005634 FT LONG LN
 (SR1026 SEG 0040/2019)
 5 0024/0000 LENGTH(AH 2994 BK 2389)
 0020/2350 BMSSEN 06/1023/0020/2277
 2 0 06055 0 00 0055+13
 PINE CREEK
 0020/2277 BMSBG 06/1023/0020/2277
 018 "DIA CIRC METAL
 0020/2060 LEN=0030 INSTALLED UNKN
 018 "DIA CIRC METAL
 0020/1400 LEN=0035 INSTALLED UNKN
 024 "DIA CIRC METAL
 0020/0565 LEN=0030 INSTALLED UNKN
 MILL RD
 0020/0410 (T848)
 018 "DIA CIRC METAL
 0020/0320 LEN=0035 INSTALLED UNKN
 024 "DIA CIRC CONCR
 0020/0102 LEN=0030 INSTALLED UNKN
 003245 FT 2 0 06055 0 00 0032+55
 VILLAGE: LOBACHSVILLE
 ROHRBACH RD
 (T848)
 5 0020/0000 LENGTH(AH 2389 BK 3245)
 018 "DIA CIRC METAL
 0010/3209 LEN=0040 INSTALLED UNKN
 018 "DIA CIR PLASTIC
 0010/2041 LEN=0035 INSTALLED UNKN
 024 "DIA CIR PLASTIC
 0010/0764 LEN=0037 INSTALLED UNKN
 018 "DIA CIRC METAL
 0010/0427 LEN=0035 INSTALLED UNKN
 024 "DIA CIRC METAL
 0010/0092 LEN=0035 INSTALLED UNKN
 000000 FT 2 0 06055 0 00 0000+00
 VILLAGE: PIKEVILLE
 NC LOBACHSVILLE RD
 OYSTERDALE RD
 (SR1030 SEG 0110/2106)
 MFC BEGIN = D
 5 0010/0000 LENGTH(AH 3245 BK 0000)

EXTRACT DATE: 12/18/2023 ROADWAY MANAGEMENT SYSTEM PAGE NUMBER: 404
 PRINT DATE: 12/19/2023 SLD COUNTY/SR - ANNUAL PRINT COUNTY: BERKS
 DIR: B TOTAL LEN: 15.319 MI. DIST: 05-1 SR: 1022
 LEFT MUN: HEREFORD T RIGHT MUN: HEREFORD T

SR 0029 SH 080882 FT
 (SR0029 SEG 0010/0000) 0300/3444



080882 FT GRAVEL PK
 0300/3444 (SR0029 SEG 0580/1421)

0300/2410 LESHAR MILL RD
 (TWP)

0300/1095 024 " DIA CIRC CONCR
 LEN=0026 INSTALLED UNKN
 0300/0879 018 " DIA CIRC METAL
 LEN=0022 INSTALLED UNKN

DIR: B TOTAL LEN: 15.319 MI. DIST: 05-1 SR: 1022
 LEFT MUN: HEREFORD T RIGHT MUN: HEREFORD T

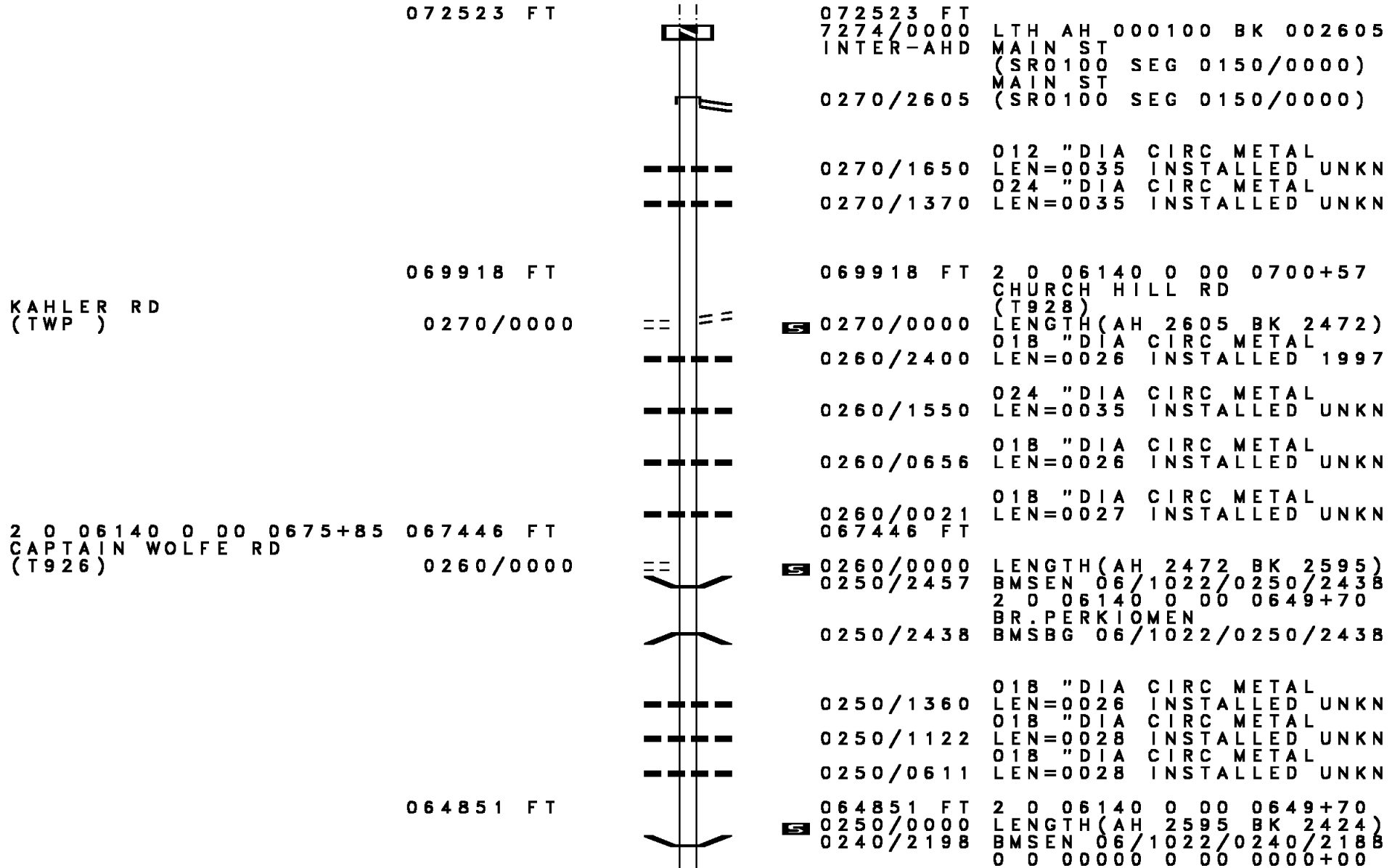
077438 FT

075191 FT

0300/0878	018 " DIA	CIRC CONCR
	LEN=0068	INSTALLED UNKN
0300/0494	012 " DIA	CAST IRON
	LEN=0022	INSTALLED UNKN
0300/0493	012 " DIA	CIRC CONCR
	LEN=0024	INSTALLED UNKN
0300/0324	018 " DIA	CIRC METAL
	LEN=0024	INSTALLED UNKN
077438 FT	1 1 00001	0 00 0048+85
0300/0000	LENGTH(AH	3444 BK 2247)
0290/1994	BMSSEN 06/1022/0290/1889	0 0 00000 0 00 0000+00
	PERKIOMEN CK	
0290/1889	BMSBG 06/1022/0290/1889	HILL RD
0290/1870	(T888)	
0290/1730	024"H 72"W	CONC STRUCT
	LEN=0026	INSTALLED UNKN
0290/1202	012 " DIA	CIRC CONCR
	LEN=0025	INSTALLED UNKN
0290/1034	006 " DIA	CIR PLASTIC
	LEN=0025	INSTALLED UNKN
0290/0921	018 " DIA	CIRC CONCR
	LEN=0026	INSTALLED UNKN
0290/0682	018 " DIA	CIRC CONCR
	LEN=0026	INSTALLED UNKN
0290/0326	024"H 24"W	ELLIP CONC
	LEN=0025	INSTALLED UNKN
075191 FT	1 1 00001	0 00 0023+77
0290/0000	LENGTH(AH	2247 BK 2668)
0280/2577	018 " DIA	CAST IRON
	LEN=0026	INSTALLED UNKN
0280/2298	018 " DIA	CIRC METAL
	LEN=0025	INSTALLED UNKN
0280/2103	018 " DIA	CAST IRON
	LEN=0026	INSTALLED UNKN
0280/1780	018 " DIA	CIRC METAL
	LEN=0026	INSTALLED UNKN
0280/1420	018 " DIA	CIRC METAL
	LEN=0026	INSTALLED UNKN
0280/0879	BMSSEN 06/1022/0280/0845	1 1 00001 0 00 0008+23
	PERKIOMEN CK	
0280/0845	BMSBG 06/1022/0280/0845	
	NC TO	LL GATE RD
072523 FT	INTER-BK	MAIN ST
	(SR0100	SEG 0150/1085)
	MFC BEGIN	= E
0280/0000	LTH AH	002668 BK 000100

1 1 00001 0 00 0000+00 072523 FT
 MAIN ST
 (SR0100 SEG 0150/1085) 0280/0000

DIR: B TOTAL LEN: 15.319 MI. DIST: 05-1 SR: 1022
 LEFT MUN: HEREFORD T RIGHT MUN: HEREFORD T



072523 FT

072523 FT
 7274/0000 LTH AH 000100 BK 002605
 INTER-AHD MAIN ST
 (SR0100 SEG 0150/0000)
 MAIN ST
 (SR0100 SEG 0150/0000)

0270/2605
 0270/1650 012 " DIA CIRC METAL
 LEN=0035 INSTALLED UNKN
 0270/1370 024 " DIA CIRC METAL
 LEN=0035 INSTALLED UNKN

069918 FT

KAHLER RD
 (TWP)

0270/0000

069918 FT 2 0 06140 0 00 0700+57
 CHURCH HILL RD
 (T928)
 5 0270/0000 LENGTH(AH 2605 BK 2472)
 0260/2400 018 " DIA CIRC METAL
 LEN=0026 INSTALLED 1997

0260/1550 024 " DIA CIRC METAL
 LEN=0035 INSTALLED UNKN

0260/0656 018 " DIA CIRC METAL
 LEN=0026 INSTALLED UNKN

2 0 06140 0 00 0675+85
 CAPTAIN WOLFE RD
 (T926)

067446 FT

0260/0000

0260/0021 018 " DIA CIRC METAL
 LEN=0027 INSTALLED UNKN
 067446 FT

5 0260/0000 LENGTH(AH 2472 BK 2595)
 0250/2457 BMSSEN 06/1022/0250/2438
 2 0 06140 0 00 0649+70
 BR. PERKIOMEN
 0250/2438 BMSBG 06/1022/0250/2438

0250/1360 018 " DIA CIRC METAL
 LEN=0026 INSTALLED UNKN

0250/1122 018 " DIA CIRC METAL
 LEN=0028 INSTALLED UNKN

0250/0611 018 " DIA CIRC METAL
 LEN=0028 INSTALLED UNKN

064851 FT

064851 FT 2 0 06140 0 00 0649+70
 5 0250/0000 LENGTH(AH 2595 BK 2424)
 0240/2198 BMSSEN 06/1022/0240/2188
 0 0 00000 0 00 0000+00

DIR: B TOTAL LEN: 15.319 MI. DIST: 05-1 SR: 1022
 LEFT MUN: HEREFORD T RIGHT MUN: HEREFORD T

Stationing	Length	Description	Material	Status
0240/2188		BR. PERKIOMEN BMSBG 06/1022/0240/2188		
0240/1398		018 " DIA	CIRC METAL	INSTALLED UNKN
0240/1105		012 " DIA	CIRC METAL	INSTALLED UNKN
0240/0450		018 " DIA	CIRC METAL	INSTALLED UNKN
0240/0084		018 " DIA	CIRC METAL	INSTALLED UNKN
062427 FT		2 0 06140 0 00 0625+32		
0240/0000		LENGTH(AH 2424 BK 2590) DAIRY LN (T914)		
0230/2004				
MULBERRY HILL RD (T914)				
0230/1968				
0230/1919		018 " DIA	CIRC METAL	INSTALLED UNKN
0230/1186		018 " DIA	CIRC METAL	INSTALLED UNKN
0230/0589		012 " DIA	CIRC METAL	INSTALLED UNKN
0230/0220		012 " DIA	CIRC METAL	INSTALLED UNKN
059837 FT		2 0 06140 0 00 0599+21		
0230/0000		LENGTH(AH 2590 BK 2194)		
0220/0711		024 " DIA	CIRC METAL	INSTALLED UNKN
0220/0435		018 " DIA	CIRC METAL	INSTALLED UNKN
057643 FT		2 0 06140 0 00 0577+63		
0220/0000		LENGTH(AH 2194 BK 2692)		
0210/2690		018 " DIA	CIRC METAL	INSTALLED UNKN
0210/2565		024 " DIA	CIRC METAL	INSTALLED UNKN
0210/2230		018 " DIA	CIRC METAL	INSTALLED UNKN
0210/1676		018 " DIA	CIRC METAL	INSTALLED UNKN
0210/0993		024 " DIA	CIRC METAL	INSTALLED UNKN
GREEN HOUSE LN (T912)				

DIR: B TOTAL LEN: 15.319 MI. DIST: 05-1 SR: 1022
 LEFT MUN: HEREFORD T RIGHT MUN: HEREFORD T

HUNTER FORGE RD
 (SR1047 SEG 0060/0000) 0210/0823

054951 FT

BOB WHITE RD
 (T618) 0200/3351

2 0 06140 0 00 0513+20 051212 FT
 BENFIELD RD
 (T872) 0200/0000

	0210/0895	DALE RD (SR1047 SEG 0050/3167)
---	0210/0734	018 " DIA CIRC CONCR LEN=0040 INSTALLED UNKN
---	0210/0500	018 " DIA CIRC CONCR LEN=0035 INSTALLED UNKN
---	0210/0324	BMSSEN 06/1022/0210/0285 0 0 00000 0 00 0000+00 BR. PERKIOMEN
---	0210/0285	BMSBG 06/1022/0210/0285 018 " DIA CIRC METAL
---	0210/0045	LEN=0050 INSTALLED UNKN
---	054951 FT	2 0 06140 0 00 0550+80 018 " DIA CIRC CONCR LEN=0060 INSTALLED UNKN
---	0210/0000	CONRAD RD (SR1032 SEG 0050/3143) LENGTH(AH 2692 BK 3739)
---	0200/3482	016 " DIA CIRC METAL LEN=0040 INSTALLED UNKN
---	0200/2498	018 " DIA CIR PLASTIC LEN=0040 INSTALLED UNKN
---	0200/1524	HEREFORD DISTRICT T
---	0200/1184	016 " DIA CIRC METAL LEN=0035 INSTALLED UNKN
---	0200/0373	024 " DIA CIRC METAL LEN=0030 INSTALLED UNKN
---	0200/0025	018 " DIA CIRC METAL LEN=0035 INSTALLED UNKN
---	051212 FT	
---	0200/0000	LENGTH(AH 3739 BK 2307)
---	0190/1700	018 " DIA CIRC METAL LEN=0035 INSTALLED UNKN
---	0190/1246	018 " DIA CIRC METAL LEN=0035 INSTALLED UNKN
---	0190/0898	012 " DIA CIRC METAL LEN=0035 INSTALLED UNKN
---	0190/0710	018 " DIA CIRC METAL LEN=0035 INSTALLED UNKN

DIR: B TOTAL LEN: 15.319 MI. DIST: 05-1 SR: 1022
 LEFT MUN: DISTRICT T RIGHT MUN: DISTRICT T

Location	Segment	Length (FT)	Material	Notes
CHERRY DR (TWP)	0190/0489	048905	012" DIA CIRC METAL	TREICHLER RD (T872)
	0190/0480	048905	LEN=0040	INSTALLED UNKN
	0190/0000	0180/3170	016" DIA CIRC METAL	2 0 06140 0 00 0489+37 BITTING RD (SR1026 SEG 0170/2128)
	0180/3166	0180/3010	LEN=0099	INSTALLED UNKN
	0180/3010	0180/3010	057" DIA CIRC METAL	LEN=0010 INSTALLED 2005
	0180/1830	0180/1830	016" DIA CIR PLASTIC	LEN=0040 INSTALLED UNKN
	0180/1630	0180/1630	018" DIA CIR PLASTIC	LEN=0040 INSTALLED UNKN
	0180/1280	0180/1280	016" DIA CIRC METAL	LEN=0035 INSTALLED 1997
	0180/0384	0180/0384	024" DIA CIRC METAL	LEN=0099 INSTALLED UNKN
	0180/0150	045663	018" DIA CIRC METAL	LEN=0035 INSTALLED UNKN
DOGWOOD DR (T878)	0180/0000	0180/0000	LENGTH(AH 3242 BK 1742)	2 0 06140 0 00 0457+52 045663 FT
	0170/1706	0170/1706	018" DIA CIRC METAL	LEN=0020 INSTALLED UNKN
	0170/1414	0170/1414	016" DIA CIRC METAL	LEN=0020 INSTALLED UNKN
	0170/1014	0170/1014	016" DIA CIRC METAL	LEN=0030 INSTALLED UNKN
	0170/0898	0170/0898	018" DIA CIRC METAL	LEN=0035 INSTALLED UNKN
	0170/0699	0170/0699	018" DIA CIRC METAL	LEN=0030 INSTALLED UNKN
	043921	043921		
WOODSIDE RD (SR1024 SEG 0240/2362)	0170/0000	0170/0000	LENGTH(AH 1742 BK 3873)	2 0 06140 0 00 0439+57 043921 FT
	0160/3712	0160/3712	016" DIA CIRC METAL	LEN=0050 INSTALLED UNKN
	0160/3587	0160/3587	DELONG RD (T876)	

DIR: B TOTAL LEN: 15.319 MI. DIST: 05-1 SR: 1022
 LEFT MUN: DISTRICT T RIGHT MUN: DISTRICT T

STONE AV
(T892)

Stationing	Length	Material	Notes
040048 FT	0160/1209	016 " DIA CIRC METAL	LEN=0040 INSTALLED UNKN
	040048 FT	2 0 06140 0 00 0401+23	LENGTH(AH 3873 BK 2421)
	0160/0000	CHESTNUT DR	(PRDR)
	0150/2196	024 " DIA CIRC METAL	LEN=0045 INSTALLED UNKN
	0150/2174	024 " DIA CIRC METAL	LEN=0030 INSTALLED UNKN
	0150/1850	016 " DIA CIRC METAL	LEN=0036 INSTALLED UNKN
	0150/0321	024 " DIA CIRC METAL	LEN=0030 INSTALLED UNKN
037627 FT	0150/0125	2 0 06140 0 00 0377+17	BALDY HILL RD
	037627 FT	(SR1043 SEG 0100/3414)	LENGTH(AH 2421 BK 3656)
	0140/1177	018 " DIA CIRC METAL	LEN=0035 INSTALLED UNKN
	0140/0900	018 "H 18 "W	++UNKNOWN++
	0140/0350	021 " DIA CIRC METAL	LEN=0035 INSTALLED 1999
033971 FT	033971 FT	2 0 06140 0 00 0340+53	NC HUFF'S CHURCH RD
	0140/0000	DISTRICT ROCKLAND T	LENGTH(AH 3656 BK 2491)
	0130/2260	016 " DIA CIRC METAL	LEN=0036 INSTALLED UNKN

DIR: B TOTAL LEN: 15.319 MI. DIST: 05-1 SR: 1022
 LEFT MUN: ROCKLAND T RIGHT MUN: ROCKLAND T

Stationing	Segment	Length	Notes
FIVE POINTS RD (T612)	0130/1439		
	0130/1468		FIVE POINTS RD (T612)
	0130/1110		024 " DIA CIRC METAL LEN=0030 INSTALLED UNKN
	0130/0623		018 " DIA CIR PLASTIC LEN=0035 INSTALLED UNKN
	0130/0163		018 " DIA CIRC METAL LEN=0035 INSTALLED UNKN
031480 FT	031480 FT		2 0 06140 0 00 0315+08
	0130/0000		LENGTH(AH 2491 BK 2644)
	0120/1991		024 " DIA CIRC METAL LEN=0058 INSTALLED UNKN
2 0 06140 0 00 0290+00	0120/0507		OAK RD (TWP)
HERTZOG SCHOOL RD (T852)	028836 FT		0120/0000
	0120/0000		LENGTH(AH 2644 BK 2331)
	0110/1958		024 " DIA CIRC METAL LEN=0040 INSTALLED UNKN
	0110/1689		STONY RIDGE DR (TWP)
	0110/0503		GRESSLEY RD (T501)
	0110/0481		016 " DIA CIRC METAL LEN=0060 INSTALLED UNKN
	0110/0014		018 " DIA CIR PLASTIC LEN=0070 INSTALLED UNKN
2 0 06140 0 00 0266+82	026505 FT		
SMOKETOWN RD (SR1029 SEG 0010/0000)	0110/0000		LENGTH(AH 2331 BK 2943)
	0100/2607		018 " DIA CIRC METAL LEN=0030 INSTALLED 2002
	0100/0973		016 " DIA CIRC METAL LEN=0030 INSTALLED UNKN
	0100/0380		018 " DIA CIR PLASTIC LEN=0040 INSTALLED UNKN
	0100/0010		018 " DIA CIRC METAL LEN=0040 INSTALLED UNKN

DIR: B TOTAL LEN: 15.319 MI. DIST: 05-1 SR: 1022
 LEFT MUN: ROCKLAND T RIGHT MUN: ROCKLAND T

Stationing	Length	Description	Material	Installation
023562 FT		HIGH VIEW LN (TWP)		
0100/0000	0090/2367	LENGTH(AH 2943 BK 2615) 024 " DIA CIRC METAL		INSTALLED UNKN
	0090/1422	036 " DIA CIRC METAL LEN=0046 SHADY CREEK LN		INSTALLED UNKN
	0090/0962	(TWP) 018 " DIA CIR PLASTIC		INSTALLED UNKN
020947 FT	020947 FT	2 0 06140 0 00 0208+57		
	0090/0000	LENGTH(AH 2615 BK 1520) 016 " DIA CIRC METAL		INSTALLED UNKN
	0080/1308	LEN=0032		INSTALLED UNKN
	0080/0750	018 " DIA CIR PLASTIC LEN=0035		INSTALLED UNKN
2 0 06140 0 00 0195+05 CARLS HILL RD (T456)	019427 FT	SCHWEITZ RD (T961)		
	0080/0000	LENGTH(AH 1520 BK 3000) 018 " DIA CIRC METAL		INSTALLED 1997
	0070/2441	LEN=0036		INSTALLED UNKN
	0070/1437	018 " DIA CIRC METAL LEN=0036		INSTALLED UNKN
016427 FT	016427 FT	2 0 06140 0 00 0165+03 NC FR FEDERICKSVILLE RD LYONS RD		
	0070/0000	(SR1021 SEG 0110/0345) LENGTH(AH 3000 BK 2656) 016 " DIA CIRC METAL		INSTALLED UNKN
	0060/2195	LEN=0040		INSTALLED UNKN
	0060/1488	018 " DIA CIRC METAL LEN=0040		INSTALLED UNKN
	0060/1168	012 " DIA CIRC METAL LEN=0032		INSTALLED UNKN
	0060/1090	016 " DIA CIRC METAL LEN=0030		INSTALLED UNKN
	0060/0507	018 " DIA CIRC METAL LEN=0035		INSTALLED UNKN
		012 " DIA CIRC METAL		

DIR: B TOTAL LEN: 15.319 MI. DIST: 05-1 SR: 1022
 LEFT MUN: ROCKLAND T RIGHT MUN: ROCKLAND T

Stationing	Right-of-Way	Length	Material	Notes
013771 FT	0060/0040	LEN=0040	INSTALLED UNKN	
	013771 FT	2 0 06140 0 00 0138+38	STIMMEL RD	
	0060/0000	LENGTH(AH 2656 BK 2224)	018" DIA CIRC METAL	
HEFFNER RD (T571)	0050/1491	LEN=0040	INSTALLED UNKN	
	0050/0819	016" DIA CIRC METAL	LEN=0036	INSTALLED UNKN
	0050/0371	012" DIA CIRC METAL	LEN=0035	INSTALLED UNKN
011547 FT	011547 FT	2 0 06140 0 00 0116+12	NC FL LEETWOOD RD	
	0050/0000	LENGTH(AH 2224 BK 3324)	016" DIA CIRC METAL	
	0040/3271	LEN=0030	INSTALLED UNKN	
	0040/2674	016" DIA CIRC METAL	LEN=0036	INSTALLED UNKN
	0040/2136	018" DIA CIRC METAL	LEN=0005	INSTALLED 2003
	0040/1733	018" DIA CIRC METAL	LEN=0036	INSTALLED UNKN
	0040/1248	018" DIA CIRC METAL	LEN=0005	INSTALLED 2003
RUTH RD (T752)	0040/0869	016" DIA CIRC METAL	LEN=0040	INSTALLED UNKN
	0040/0862	(SR1033 SEG 0040/3411)	016" DIA CIRC METAL	
	0040/0513	LEN=0040	INSTALLED UNKN	
	0040/0325	016" DIA CIRC METAL	LEN=0040	INSTALLED UNKN
	0040/0230	018" DIA CIRC METAL	LEN=0005	INSTALLED 2003
	0040/0032	018" DIA CIRC METAL	LEN=0005	INSTALLED 2003
2 0 06140 0 00 0082+44 WEAVERS RD (TWP)	008223 FT	008223 FT	BALDY RD	
	0040/0000	LENGTH(AH 3324 BK 3300)	024" DIA CIRC METAL	
	0030/3198	LEN=0099	INSTALLED UNKN	
	0030/2826	016" DIA CIRC METAL	LEN=0036	INSTALLED UNKN
	0030/2490	012" DIA CIRC METAL	LEN=0032	INSTALLED UNKN

EXTRACT DATE: 12/18/2023
PRINT DATE: 12/19/2023

ROADWAY MANAGEMENT SYSTEM
SLD COUNTY/SR - ANNUAL PRINT

PAGE NUMBER: 394
COUNTY: BERKS

DIR: B TOTAL LEN: 15.319 MI.
LEFT MUN: RICHMOND T

DIST: 05-1 SR: 1022
RIGHT MUN: RICHMOND T

004923 FT

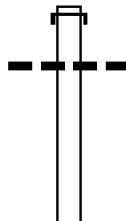
002869 FT

000000 FT

0030/2195	016 " DIA	CIRC METAL
	LEN=0075	INSTALLED UNKN
0030/1997	012 " DIA	CIRC METAL
	LEN=0036	INSTALLED UNKN
0030/1700	018 " DIA	CIRC METAL
	LEN=0045	INSTALLED 2001
0030/1158	018 " DIA	CIRC METAL
	LEN=0099	INSTALLED UNKN
0030/0850	018 " DIA	CIRC METAL
	LEN=0045	INSTALLED 2001
004923 FT	2 0 06140	0 00 0049+81
0030/0000	LENGTH(AH	3300 BK 2054)
0020/1900	016 " DIA	CIRC METAL
	LEN=0032	INSTALLED 2001
0020/1652	018 " DIA	CIRC METAL
	LEN=0010	INSTALLED 2003
0020/1062	012 " DIA	CIRC METAL
	LEN=0040	INSTALLED UNKN
0020/0839	016 " DIA	CIRC METAL
	LEN=0036	INSTALLED UNKN
0020/0125	018 " DIA	CIRC METAL
	LEN=0150	INSTALLED UNKN
002869 FT	2 0 06140	0 00 0029+38
0020/0000	NORFOLK SOUTHERN	OVERPASS IS RR X-ING
	LENGTH(AH	2054 BK 2869)
0010/1855	BMS EN 06/1022/0010/1818	2 0 06140 0 00 0019+07
	TR. WILLOW CK	
0010/1818	BMSBG 06/1022/0010/1818	
0010/1474	012 " DIA	CIRC METAL
	LEN=0025	INSTALLED UNKN
0010/1369	LOCUST ST	(TWP)
0010/1077	018 " DIA	CIRC METAL
	LEN=0035	INSTALLED UNKN
0010/0727	012 " DIA	CIRC METAL
	LEN=0030	INSTALLED UNKN
0010/0435	016 " DIA	CIRC METAL
	LEN=0040	INSTALLED UNKN
000000 FT	2 0 06140	0 00 0000+00
	NC DR YVILLE RD	FLEETWOOD LYONS RD
	(SR1010	SEG 0140/1871)
	MFC BEGIN = D	
0010/0000	LENGTH(AH	2869 BK 0000)

EXTRACT DATE: 12/18/2023 ROADWAY MANAGEMENT SYSTEM PAGE NUMBER: 393
 PRINT DATE: 12/19/2023 SLD COUNTY/SR - ANNUAL PRINT COUNTY: BERKS
 DIR: B TOTAL LEN: 14.790 MI. DIST: 05-1 SR: 1021
 LEFT MUN: MAXATAWNY T RIGHT MUN: MAXATAWNY T

078089 FT



075839 FT

077371 FT AH-LEHIGH (39)
 INTER-AHD MILL CREEK RD
 0310/2250 (SR3013 SEG 0010/0000)
 018 "DIA CIR PLASTIC
 0310/2025 LEN=0035 INSTALLED UNKN

075121 FT 2 0 06137 0 00 0060+30

EXTRACT DATE: 12/18/2023
PRINT DATE: 12/19/2023

ROADWAY MANAGEMENT SYSTEM
SLD COUNTY/SR - ANNUAL PRINT

PAGE NUMBER: 392
COUNTY: BERKS

DIR: B TOTAL LEN: 14.790 MI.
LEFT MUN: MAXATAWNY T

DIST: 05-1 SR: 1021
RIGHT MUN: MAXATAWNY T

FENSTERMACHER RD
(T799)

0300/0767

073519 FT

2 0 06137 0 00 0000+00 069812 FT
LONG LANE RD
(SR1024 SEG 0054/1785) 0290/0000

068744 FT

0310/0000	LENGTH(AH 2250 BK 2320)
024 "DIA	CIRC METAL
0300/2197	LEN=0027 INSTALLED UNKN
018 "DIA	CIRC METAL
0300/1850	LEN=0027 INSTALLED UNKN
0300/0650	018 "DIA CIR PLASTIC LEN=0028 INSTALLED UNKN
0300/0292	024 "DIA CIRC METAL LEN=0030 INSTALLED UNKN
0300/0181	024 "DIA CIRC METAL LEN=0030 INSTALLED UNKN
072801 FT	2 0 06137 0 00 0036+38 MOYER RD (T799)
0300/0000	LENGTH(AH 2320 BK 3707)
018 "DIA	CIRC METAL
0290/3690	LEN=0030 INSTALLED UNKN
0290/2983	018 "DIA CIRC METAL LEN=0030 INSTALLED 2000
0290/2180	024 "DIA CIRC METAL LEN=0027 INSTALLED UNKN
0290/1839	018 "DIA CIR PLASTIC LEN=0035 INSTALLED UNKN
0290/1346	018 "DIA CIRC METAL LEN=0030 INSTALLED UNKN
069094 FT	NC MILL CREEK RD SIEGFRIEDALE RD (T831)
0290/0000	LENGTH(AH 3707 BK 1068)
TR. MILL CK.	STRUCTURE LENGTH 18 FT
0280/0834	BMSID 06/1021/0280/0834 012 "DIA CIRC CONCR
0280/0400	LEN=0040 INSTALLED UNKN
068026 FT	2 0 06136 0 00 0139+80 NC LONG LN LONG LN (SR1024 SEG 0060/0000)
0280/0000	MFC BEGIN = D LENGTH(AH 1068 BK 3585) FOR SR 1021 AND 1024

EXTRACT DATE: 12/18/2023
PRINT DATE: 12/19/2023

ROADWAY MANAGEMENT SYSTEM
SLD COUNTY/SR - ANNUAL PRINT

PAGE NUMBER: 391
COUNTY: BERKS

DIR: B TOTAL LEN: 14.790 MI.
LEFT MUN: MAXATAWNY T

DIST: 05-1 SR: 1021
RIGHT MUN: MAXATAWNY T

BENNICOFF RD
(T858)

0270/2248

2 0 06203 0 00 0101+00 065159 FT
BENNICOFF RD
(T858)

0270/0000

HOTTENSTEIN RD
(T795)

0260/0018
063398 FT

0270/3487	(CONN)	
0270/2750	018 " DIA CIRC METAL LEN=0022 INSTALLED UNKN	
0270/2671	018 " DIA CIRC METAL LEN=0022 INSTALLED UNKN	
0270/2406	018 " DIA CIRC METAL LEN=0022 INSTALLED UNKN	
0270/2208	015"H 21"W ELLIP METAL LEN=0030 INSTALLED UNKN	
0270/0239	BMSEN 06/1021/0270/0154 0 0 0000 0 00 0000+00 MILL CREEK	
0270/0154	BMSBG 06/1021/0270/0154	
064441 FT		
0270/0000	LENGTH(AH 3585 BK 1761)	
0260/0626	TAIL RACE STRUCTURE LENGTH 11 FT BMSID 06/1021/0260/0626	
0260/0515	BMSEN 06/1021/0260/0451 2 0 06203 0 00 0088+58 MILL CREEK	
0260/0451	BMSBG 06/1021/0260/0451	
062680 FT	2 0 06203 0 00 0083+84 HOTTENSTEIN RD (T795)	
0260/0000	LENGTH(AH 1761 BK 1934)	
0250/1768	BMSEN 06/1021/0250/1735 2 0 06203 0 00 0081+90 TRIB. TO MILL CREEK	
0250/1735	BMSBG 06/1021/0250/1735	
0250/1567	HILLTOP RD (T830)	
0250/0250	018 " DIA CIRC CONCR LEN=0099 INSTALLED UNKN	

DIR: B TOTAL LEN: 14.790 MI. DIST: 05-1 SR: 1021
 LEFT MUN: MAXATAWNY T RIGHT MUN: MAXATAWNY T

061464 FT

060746 FT 2 0 06203 0 00 0064+87
 0250/0000 LENGTH(AH 1934 BK 2633)

LC FOR GUN CLUB RD
 (CONN)
 GUN CLUB RD
 (T775)

0240/0817

0240/0625

058831 FT

0240/0555 018 "DIA CIRC METAL
 058113 FT LEN=0099 INSTALLED UNKN
 2 0 06203 0 00 0038+10
 KEMP RD
 (T616)

0240/0000 LENGTH(AH 2633 BK 3795)

0230/3022 018 "DIA CIRC METAL
 LEN=0025 INSTALLED UNKN

0230/1043 018 "DIA CIRC METAL
 LEN=0150 INSTALLED UNKN

0230/0116 048 "DIA CIRC METAL
 LEN=0026 INSTALLED UNKN

2 0 06203 0 00 0000+00 055036 FT

KRUMSVILLE RD
 (SR0737 SEG 0030/0000) 0230/0000

055036 FT

INTER-BK NC EA
 054318 FT (SR0737 SEG 0030/0000)
 KRUMSVILLE RD
 MFC BEGIN = E

0230/0000 LTH AH 003795 BK 000100
 054318 FT

KRUMSVILLE RD INTER-AHD
 (SR0737 SEG 0011/0000) 0211/1716

KUTZTOWN B 0211/1716

7220/0000 LTH AH 000100 BK 001694
 INTER-AHD KRUMSVILLE RD
 (SR0737 SEG 0010/0000)

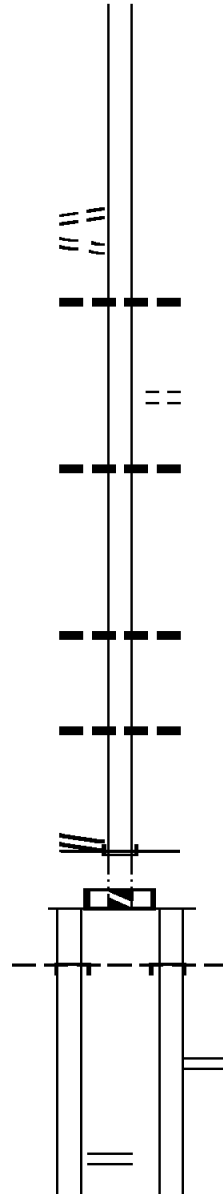
0210/1694 KUTZTOWN B

RAMP D RD
 (SR8013 SEG 0760/0000)

RAMP C RD
 (SR8013 SEG 0750/1383) 0211/1450

RAMP D RD
 (SR8013 SEG 0760/0000)

RAMP C RD
 (SR8013 SEG 0750/1383)



DIR: B TOTAL LEN: 14.790 MI. DIST: 05-1 SR: 1021
 LEFT MUN: KUTZTOWN B RIGHT MUN: KUTZTOWN B

			==		NC KRUMSVILLE RD BROOKLYN RD 0210/0594 (TWP)
BROOKLYN RD			==		
(TWP)			==		
BMSBN 06/1021/0210/0257	0211/0611		==		0210/0444 BMSBN 06/1021/0210/0257
0 0 00000 0 00 0000+00	0211/0513		==		0 0 00000 0 00 0000+00
SACONY CK.			==		SACONY CK.
BMSBG 06/1021/0210/0257	0211/0326		==		BMSBG 06/1021/0210/0257
2 0 06134 0 00 0024+31 053320 FT			==		052624 FT 2 0 06134 0 00 0024+31
NC CONSTITUTION BL			==		NC CONSTITUTION BL
MFC BEGIN = D			==		MFC BEGIN = D
LENGTH(AH 1716 BK 1271)	0211/0000		==		0210/0000 LENGTH(AH 1694 BK 1271)
FAIRVIEW DR			==		
(TWP)	0204/1222		==		
WENTZ ST			==		
(BORO)	0204/0876		==		
CEMETERY LN			==		
(BORO)	0204/0672		==		
			==		
			==		0204/0615 KEITER AL
			==		(BORO)
			==		0204/0136 PEACH ST
			==		(BORO)
	052049 FT		==		051353 FT 2 0 06134 0 00 0007+08
			==		NC GREENWICH ST
			==		CONSTITUTION BL
			==		(BORO)
			==		0204/0000 LTH AH 001271 BK 000100
018 "DIA CIRC CONCR			==		
LEN=0024 INSTALLED UNKN	0201/0662		==		
012 "DIA CIRC CONCR			==		
LEN=0025 INSTALLED UNKN	0201/0563		==		
VINE AL			==		
(BORO)	0201/0537		==		
WALNUT ST			==		
(BORO)	0201/0410		==		
012 "DIA CIRC CONCR			==		
LEN=0024 INSTALLED UNKN	0201/0243		==		
SACONY AL			==		
(BORO)			==		
SACONY AL			==		
(BORO)			==		
2 0 06134 0 00 0000+00	0201/0202		==		
051353 FT			==		
MAIN ST			==		
(SR1029 SEG 0160/0967)			==		
NC GREENWICH ST			==		
MFC BEGIN = D			==		
LENGTH(AH 0696 BK 2510)	0201/0000		==		051353 FT
			==		7200/0000 LTH AH 000100 BK 002510
			==		MAIN ST

EXTRACT DATE: 12/18/2023
PRINT DATE: 12/19/2023

ROADWAY MANAGEMENT SYSTEM
SLD COUNTY/SR - ANNUAL PRINT

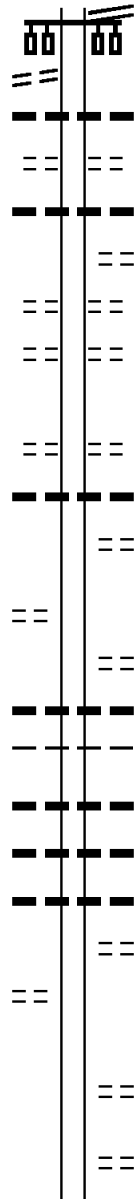
PAGE NUMBER: 388
COUNTY: BERKS

DIR: B TOTAL LEN: 14.790 MI.
LEFT MUN: KUTZTOWN B

DIST: 05-1 SR: 1021
RIGHT MUN: KUTZTOWN B

WEST MAIN ST
(BORO)

0190/2317



0190/2510 (SR1029 SEG 0160/0967)

0190/2317

018 "DIA CIRC METAL
LEN=0099 INSTALLED UNKN
SANDERS AL
(BORO)

0190/2113

018 "DIA CIRC METAL
LEN=0099 INSTALLED UNKN
HOCH AV
(BORO)

0190/1800

0190/1428

NORMAL AV
(BORO)

0190/0895

KEYSTONE AV
(BORO)

048843 FT

0190/0435

048843 FT

2 0 06142 0 00 0136+03
Trexler AV
(BORO)

5 0190/0000

LENGTH(AH 2510 BK 3230)
024 "DIA CIRC CONCR

0180/2815

LEN=0032 INSTALLED UNKN
DEYSHER LN
(TWP)

0180/2744

COMMONS RD
(TWP)

0180/2136

0180/1954

KOFFEE LN
(TWP)
012 "DIA CIRC METAL
LEN=0030 INSTALLED UNKN

0180/1922

KUTZTOWN
MAXATAWNY T

0180/1884

0180/1718

018 "DIA CIRC CONCR
LEN=0032 INSTALLED UNKN
018 "DIA CIRC METAL

0180/1588

LEN=0030 INSTALLED UNKN
018 "DIA CIRC CONCR
LEN=0030 INSTALLED UNKN
DEYSHER RD
(T827)

0180/1283

0180/0717

ROSECREST DR
(TWP)

0180/0296
045613 FT

045613 FT

2 0 06142 0 00 0103+00
PERSHING RD
(TWP)

5 0180/0000

LENGTH(AH 3230 BK 3419)

0170/2759

FOCH ST
(TWP)

DIR: B TOTAL LEN: 14.790 MI. DIST: 05-1 SR: 1021
 LEFT MUN: MAXATAWNY T RIGHT MUN: MAXATAWNY T

Location	Segment ID	Length (FT)	Material	Notes
	0170/1882		012 " DIA CIRC CONCR	LEN=0026 INSTALLED UNKN
	0170/0355	042194	018 " DIA CIRC CONCR	LEN=0026 INSTALLED UNKN
	042194 FT		2 0 06142 0 00 0069+55	BASTIAN RD (TB25)
	0170/0000		LENGTH(AH 3419 BK 1856)	
	040338 FT		040338 FT 2 0 06142 0 00 0049+99	LENGTH(AH 1856 BK 2346)
MERTZ RD (T930)	0150/1345		001 " DIA CIRC CONCR	LEN=0020 INSTALLED UNKN
	0150/1321		001 " DIA CIRC CONCR	LEN=0020 INSTALLED UNKN
	037992 FT		037992 FT 2 0 06142 0 00 0027+04	NC NOBLE ST MAXATAWNY LYONS B
FRANKLIN ST (BORO)	0140/2307		0150/0000	LENGTH(AH 2346 BK 2691)
	0140/2109		006 " DIA CIRC CONCR	LEN=0022 INSTALLED UNKN
PENN ST (BORO)	0140/1647		NC PENN ST	MILL ST (BORO)
	0140/1284		NORTH RAILROAD ST	(BORO)
	0140/1248		(AAR 592459R)#TRKS 02	

DIR: B TOTAL LEN: 14.790 MI. DIST: 05-1 SR: 1021
 LEFT MUN: LYONS B RIGHT MUN: LYONS B

035301 FT

031878 FT

0140/1210	018 " DIA	CIRC CONCR	LEN=0020	INSTALLED UNKN
0140/1204	(BORO)	SOUTH RAILROAD ST		
0140/1182	018 " DIA	CIRC CONCR	LEN=0099	INSTALLED UNKN
0140/1015	(BORO)	WILLOW ST		
0140/0840	(BORO)	HUNTER ST		
0140/0417	(BORO)	BROCK ST		
035301 FT	2 0 06	142 0 00	0000+00	
				(SR1010 SEG 0200/0000)
0140/0000	LENGTH(AH 2691 BK 3423)			
0130/2851	018 " DIA	CIRC CONCR	LEN=0030	INSTALLED UNKN
	NC KEMP ST			
0130/2675	LYONS	ROCKLAND T		
0130/2337	018 " DIA	CIRC CONCR	LEN=0028	INSTALLED UNKN
0130/0846	STETTLER RD	(T944)		
0130/0688	018 " DIA	CIRC CONCR	LEN=0030	INSTALLED UNKN
0130/0042	012 " DIA	CIRC CONCR	LEN=0030	INSTALLED UNKN
031878 FT	2 0 06	0008 0 00	0058+36	
				STETTLER RD
				(T944)
0130/0000	LENGTH(AH 3423 BK 3223)			
0110/2121	BOWERS RD	(SR1013 SEG 0010/0000)		
0110/1741	012 " DIA	CIRC CONCR	LEN=0026	INSTALLED UNKN
0110/0550	FOXS RD	(T850)		
0110/0517	024 " DIA	CIRC METAL	LEN=0182	INSTALLED UNKN

DIR: B TOTAL LEN: 14.790 MI. DIST: 05-1 SR: 1021
 LEFT MUN: ROCKLAND T RIGHT MUN: ROCKLAND T

FLEETWOOD RD
 (SR1022 SEG 0070/0000) 0110/0345

028655 FT

2 0 06199 0 00 0079+34 026414 FT
 STIMMEL RD
 (T751) 0100/0000

024291 FT

0110/0345	FREDERICKSVILLE RD (SR1022 SEG 0070/0000)
0110/0332	018 "DIA CIRC CONCR LEN=0026 INSTALLED UNKN
0110/0212	BMSSEN 06/1021/0110/0197 2 0 06008 0 00 0025+93 BEAVER CREEK
0110/0197	BMSBG 06/1021/0110/0197 2 0 06008 0 00 0023+84
028655 FT	NC LYONS RD
	LYONS RD (SR1023 SEG 0080/2357)
0110/0000	MFC BEGIN = D LENGTH(AH 3223 BK 2241)
0100/2210	018 "DIA CIRC CONCR LEN=0036 INSTALLED UNKN
0100/1799	016 "DIA CIRC METAL LEN=0026 INSTALLED UNKN
0100/1457	024 "DIA CIRC METAL LEN=0020 INSTALLED UNKN
0100/0900	018 "DIA CIR PLASTIC LEN=0040 INSTALLED UNKN
0100/0206	018 "DIA CIRC METAL LEN=0024 INSTALLED UNKN
0100/0043	048 "DIA CIR PLASTIC LEN=0070 INSTALLED UNKN
026414 FT	
0100/0000	LENGTH(AH 2241 BK 2123)
0090/0665	036 "DIA CIRC METAL LEN=0025 INSTALLED UNKN
0090/0529	014 "H 00 "W MULT METAL LEN=0023 INSTALLED UNKN
0090/0047	014 "DIA CIRC CONCR LEN=0056 INSTALLED UNKN
024291 FT	2 0 06199 0 00 0058+23 BEAVER CREEK RD (T755)
0090/0000	LENGTH(AH 2123 BK 2414)
0080/1479	014 "DIA CIRC METAL LEN=0033 INSTALLED UNKN
0080/1289	014 "DIA CIRC CONCR LEN=0029 INSTALLED UNKN
	024 "DIA CIRC METAL

DIR: B TOTAL LEN: 14.790 MI. DIST: 05-1 SR: 1021
 LEFT MUN: ROCKLAND T RIGHT MUN: ROCKLAND T

2 0 06199 0 00 0034+06 021877 FT
 CLAY VALLEY RD
 (T753) 0080/0000

0080/0890	LEN=0009	INSTALLED UNKN
	024 "DIA	CIRC METAL
0080/0758	LEN=0023	INSTALLED UNKN
021877 FT		
0080/0000	LENGTH(AH 2414 BK 3400)	
	024 "DIA	CIRC METAL
0070/3185	LEN=0023	INSTALLED UNKN
	DAVIDS DR	
0070/3141	(TWP)	
	024 "DIA	CIRC METAL
0070/3078	LEN=0032	INSTALLED UNKN
	016 "DIA	CIRC METAL
0070/1197	LEN=0021	INSTALLED UNKN
	016 "DIA	CIRC METAL
0070/0557	LEN=0026	INSTALLED UNKN
	016 "DIA	CIRC METAL
0070/0174	LEN=0099	INSTALLED UNKN
	016 "DIA	CIRC METAL
0070/0005	LEN=0032	INSTALLED UNKN
018477 FT	2 0 06199 0 00 0000+00	
	PRICETOWN RD	
	(SR2026 SEG 0210/0684)	
	MFC BEGIN = E	
0070/0000	LENGTH(AH 3400 BK 3539)	
	018 "DIA	CIRC METAL
0060/2835	LEN=0030	INSTALLED UNKN
	018"H 00"W	**UNKNOWN**
0060/2516	LEN=0040	INSTALLED UNKN
	018 "DIA	CIRC METAL
0060/1810	LEN=0040	INSTALLED UNKN
	018"H 18"W	CON BOX CUL
0060/1348	LEN=0040	INSTALLED UNKN
	2 0 06191 0 00 0149+54	
	KELLER RD	
	(T727)	
0060/0000	LENGTH(AH 3539 BK 3748)	
	036 "DIA	CIRC METAL

CONRAD RD
 (T727) 0060/0476
 014938 FT

EXTRACT DATE: 12/18/2023
PRINT DATE: 12/19/2023

ROADWAY MANAGEMENT SYSTEM
SLD COUNTY/SR - ANNUAL PRINT

PAGE NUMBER: 383
COUNTY: BERKS

DIR: B TOTAL LEN: 14.790 MI.
LEFT MUN: ROCKLAND T

DIST: 05-1 SR: 1021
RIGHT MUN: ROCKLAND T

2 0 06191 0 00 0111+92 011190 FT
SHEEPHILL RD
(T616) 0050/0000

ORCHARD RD
(T593) 0030/2088

0050/3266	LEN=0035	INSTALLED UNKN
0050/2500	018"H 00"W **UNKNOWN** LEN=0030	INSTALLED UNKN
0050/1787	018 "DIA CIRC CONCR LEN=0036	INSTALLED UNKN
0050/1395	BICK RD (T454)	
0050/1262	BMSSEN 06/1021/0050/1249 2 0 06191 0 00 0124+47	
0050/1249	TR. BIEBER CK BMSBG 06/1021/0050/1249	
0050/0632	018 "DIA CIRC METAL LEN=0036	INSTALLED UNKN
0050/0414	018 "DIA CIRC METAL LEN=0036	INSTALLED UNKN
0050/0051	018 "DIA CIRC METAL LEN=0036	INSTALLED UNKN
011190 FT		
0050/0000	LENGTH(AH 3748 BK 2343) 016 "DIA CIRC CONCR	
0040/1834	LEN=0040	INSTALLED UNKN
0040/1734	024"H 00"W **UNKNOWN** LEN=0040	INSTALLED UNKN
0040/1066	BMSSEN 06/1021/0040/1015 BRIDGE POSTED (TONS) 2 0 06191 0 00 0098+65	
0040/1015	SGL 13 COMB BIEBER CREEK BMSBG 06/1021/0040/1015	
0040/0837	016 "DIA CIRC METAL LEN=0040	INSTALLED UNKN
0040/0388	018"H 00"W **UNKNOWN** LEN=0025	INSTALLED UNKN
008847 FT	2 0 06191 0 00 0085+33	
0040/0000	LENGTH(AH 2343 BK 2826) 016 "DIA CIRC METAL	
0030/2666	LEN=0030	INSTALLED UNKN
0030/1964	018 "DIA CIR PLASTIC LEN=0060	INSTALLED UNKN
0030/1198	016 "DIA CIRC METAL LEN=0035	INSTALLED UNKN

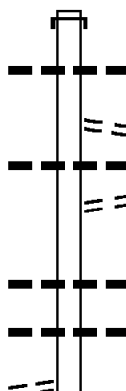
DIR: B TOTAL LEN: 14.790 MI. DIST: 05-1 SR: 1021
 LEFT MUN: ROCKLAND T RIGHT MUN: ROCKLAND T

Stationing	Description	Material	Length	Status
006021 FT	0030/0498	016" DIA CIRC METAL	LEN=0035	INSTALLED UNKN
	0030/0202	016" DIA CIRC METAL	LEN=0030	INSTALLED UNKN
	006021 FT	2 0 06191 0 00 0060+27		
		NC FORGEDALE RD		
		ROCKLAND		
		OLEY T		
WATER ST (T456)	0020/2853	0030/0000	LENGTH(AH 2826 BK 2999)	
		0020/2403	018" DIA CIRC METAL	LEN=0045 INSTALLED UNKN
		0020/1833	018"H 18"W CON BOX CUL	LEN=0040 INSTALLED UNKN
		0020/1798	BORTZ RD	(T593)
		0020/1243	BOYER RD	(T500)
		0020/1045	018" DIA CIRC METAL	LEN=0050 INSTALLED UNKN
		0020/0018	016" DIA CIRC METAL	LEN=0040 INSTALLED UNKN
2 0 06191 0 00 0029+80	003022 FT	003022 FT		
JEFFERSON ST (T503)	0020/0000	0020/0000	LENGTH(AH 2999 BK 3022)	
		0010/2959	016" DIA CIRC METAL	LEN=0040 INSTALLED UNKN
		0010/2515	018" DIA CIRC METAL	LEN=0035 INSTALLED UNKN
WALKER RD (T669)	0010/2157	0010/2107	016" DIA CIRC METAL	LEN=0045 INSTALLED UNKN
		0010/0697	018" DIA CIRC METAL	LEN=0030 INSTALLED UNKN
	000000 FT	000000 FT	2 0 06191 0 00 0000+00	
			NC HOCH RD	
			BERTOLET MILL RD	
			(SR1026 SEG 0020/1397)	
		INTER-BK	HOCH RD	(T670)
BERTOLET MILL RD (SR1026 SEG 0020/1397)	0010/0000	0010/0000	MFC BEGIN = D	LENGTH(AH 3022 BK 0000)

EXTRACT DATE: 12/18/2023 ROADWAY MANAGEMENT SYSTEM PAGE NUMBER: 381
 PRINT DATE: 12/19/2023 SLD COUNTY/SR - ANNUAL PRINT COUNTY: BERKS

DIR: B TOTAL LEN: 1.800 MI. DIST: 05-1 SR: 1019
 LEFT MUN: ALBANY TOWNSHIP T RIGHT MUN: ALBANY TOWNSHIP T

009502 FT



009502 FT AH-LEHIGH (39)
 INTER-AHD KISTLER VALLEY RD
 0030/3337 (SR4040 SEG 0010/0000)
 018 " DIA CIR PLASTIC
 0030/2920 LEN=0030 INSTALLED UNKN
 RED CHURCH RD
 0030/2520 (TB06)
 036 " DIA CIRC METAL
 0030/2308 LEN=0030 INSTALLED UNKN
 RED CHURCH RD
 0030/2026 (TB06)
 018 " DIA CIR PLASTIC
 0030/1205 LEN=0030 INSTALLED UNKN
 018 " DIA CIRC METAL
 0030/0807 LEN=0030 INSTALLED UNKN

OLD PHILLY PK
 (TB05)

0030/0488

DIR: B TOTAL LEN: 1.800 MI. DIST: 05-1 SR: 1019
 LEFT MUN: ALBANY TOWNSHIP T RIGHT MUN: ALBANY TOWNSHIP T

2 0 06133 0 00 0066+35 006165 FT
 OLD PHILLY PK
 (T805) 0030/0000

CREEK RD
 (SR1017 SEG 0010/0000) 0010/0630

002534 FT

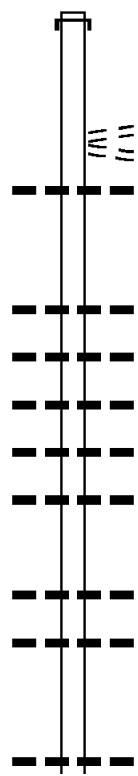
000000 FT

KRUMSVILLE RD
 (SR0737 SEG 0210/2382) 0010/0000

0030/0421	018 " DIA	CIRC METAL
	LEN=0035	INSTALLED UNKN
0030/0104	018 " DIA	CIRC METAL
	LEN=0060	INSTALLED UNKN
0030/0074	018 " DIA	CIRC METAL
006165 FT	LEN=0060	INSTALLED UNKN
5 0030/0000	LENGTH(AH 3337 BK 3631)	
	024 " DIA	CIRC METAL
0020/3400	LEN=0030	INSTALLED UNKN
0020/2180	012 " DIA	CIRC METAL
	LEN=0020	INSTALLED UNKN
0020/1870	018 " DIA	CIRC METAL
	LEN=0030	INSTALLED UNKN
0020/1330	012 " DIA	CIRC METAL
	LEN=0030	INSTALLED UNKN
0020/1084	030 " DIA	CIRC CONCR
	LEN=0035	INSTALLED UNKN
5 0020/0000	2 0 06133 0 00 0025+32	
	LENGTH(AH 3631 BK 2534)	
0010/1720	024 " DIA	CIRC METAL
	LEN=0035	INSTALLED UNKN
0010/1300	018 " DIA	CIRC METAL
	LEN=0030	INSTALLED UNKN
0010/0664	UNKNOWN AL	(TWP)
0010/0575	005 " DIA	CAST IRON
	LEN=0030	INSTALLED UNKN
0010/0276	SECOND ST	(TWP)
0010/0094	018 " DIA	CIRC METAL
	LEN=0035	INSTALLED UNKN
0010/0058	018 " DIA	CIRC METAL
	LEN=0035	INSTALLED UNKN
000000 FT	2 0 06133 0 00 0000+00	
	NC KI STLER VALLEY RD	
	INTER-BK KRUMSVILLE RD	
	(SR0737 SEG 0210/2382)	
	MFC BEGIN = D	
5 0010/0000	LENGTH(AH 2534 BK 0000)	

DIR: B TOTAL LEN: 6.032 MI. DIST: 05-1 SR: 1018
 LEFT MUN: ALBANY TOWNSHIP T RIGHT MUN: ALBANY TOWNSHIP T

031849 FT



031849 FT AH-LEHIGH (39)
 INTER-AHD RHOADES RD
 0110/3577 (SR4033 SEG 0010/0000)
 STAGECOACH RD
 (T798)
 NC RH RHOADES RD
 RHOADES RD
 0110/3119 (TB26)
 0110/3000 018 " DIA CIRC METAL
 LEN=0040 INSTALLED UNKN

 0110/1532 018 " DIA CIRC METAL
 LEN=0035 INSTALLED UNKN
 0110/1152 018 " DIA CIRC METAL
 LEN=0035 INSTALLED UNKN
 0110/0726 018 " DIA CIRC METAL
 LEN=0035 INSTALLED UNKN
 0110/0432 036 " DIA CIRC METAL
 LEN=0050 INSTALLED UNKN
 0110/0071 018 " DIA CIRC METAL
 LEN=0030 INSTALLED UNKN
 028272 FT 2 0 06132 0 00 0259+39
 5 0110/0000 LENGTH(AH 3577 BK 2829)
 024 " DIA CIRC METAL
 0100/2600 LEN=0099 INSTALLED UNKN
 015 " DIA CIR PLASTIC
 0100/2381 LEN=0035 INSTALLED UNKN

 0100/1100 030 " DIA CIRC METAL
 LEN=0030 INSTALLED UNKN

028272 FT

EXTRACT DATE: 12/18/2023
PRINT DATE: 12/19/2023

ROADWAY MANAGEMENT SYSTEM
SLD COUNTY/SR - ANNUAL PRINT

PAGE NUMBER: 378
COUNTY: BERKS

DIR: B TOTAL LEN: 6.032 MI.
LEFT MUN: ALBANY TOWNSHIP T

DIST: 05-1 SR: 1018
RIGHT MUN: ALBANY TOWNSHIP T

2 0 06132 0 00 0228+70 025443 FT
TRI-TOWNSHIP RD
(T629) 0100/0000

KUNKELS MILL RD
(T823) 0090/0285
021504 FT

TURKEY RD
(T819) 0080/1394

0100/1095	018 " DIA	CIRC METAL	LEN=0035	INSTALLED UNKN
0100/0760	018 " DIA	CIR PLASTIC	LEN=0030	INSTALLED UNKN
0100/0100	048 " DIA	CIRC METAL	LEN=0050	INSTALLED 2001
025443 FT				
0100/0000	LENGTH(AH 2829 BK 3939)			
0090/3250	018 " DIA	CIR PLASTIC	LEN=0040	INSTALLED 1996
0090/2950	018 " DIA	CIRC METAL	LEN=0099	INSTALLED 2001
0090/2477	018 " DIA	CIR PLASTIC	LEN=0012	INSTALLED UNKN
0090/2050	018 " DIA	CIR PLASTIC	LEN=0030	INSTALLED UNKN
	DOTTERER RD (T824)			
	NC STAGECOACH RD			
0090/1737	018 " DIA	CIRC METAL	LEN=0035	INSTALLED UNKN
0090/1397	018 " DIA	CIR PLASTIC	LEN=0030	INSTALLED UNKN
0090/0875	018 " DIA	CIR PLASTIC	LEN=0035	INSTALLED UNKN
	NC DOTTERER RD			
0090/0023	BMS EN 06/1018	0090/0000	2 0 06132 0 00	0191+71
021504 FT	STONY CREEK			
0090/0000	BMSBG 06/1018	0090/0000	LENGTH(AH 3939 BK 2370)	
0080/2194	036 " DIA	CIRC METAL	LEN=0050	INSTALLED UNKN
0080/1696	018 " DIA	CIRC METAL	LEN=0035	INSTALLED UNKN
0080/1504	018 " DIA	CIRC METAL	LEN=0030	INSTALLED UNKN
0080/1042	018 " DIA	CIRC METAL	LEN=0030	INSTALLED UNKN
0080/0248	024 " DIA	CIRC METAL	LEN=0030	INSTALLED UNKN
0080/0065	036 " DIA	CIRC METAL	LEN=0050	INSTALLED UNKN

EXTRACT DATE: 12/18/2023
PRINT DATE: 12/19/2023

ROADWAY MANAGEMENT SYSTEM
SLD COUNTY/SR - ANNUAL PRINT

PAGE NUMBER: 377
COUNTY: BERKS

DIR: B TOTAL LEN: 6.032 MI.
LEFT MUN: ALBANY TOWNSHIP T

DIST: 05-1 SR: 1018
RIGHT MUN: ALBANY TOWNSHIP T

Stationing	Description	Stationing	Description
019134 FT		019134 FT	2 0 06132 0 00 0165+94 KRUMSVILLE RD (SR0737 SEG 0150/1851)
			NC KUNKELS MILL RD
			KRUMSVILLE RD
			(SR0737 SEG 0150/1851)
019134 FT		0080/0000	LTH AH 002370 BK 000073
		019134 FT	
		7074/0000	LTH AH 000073 BK 002553
KRUMSVILLE RD (SR0737 SEG 0160/0000)	0070/2553	INTER-AHD	KRUMSVILLE RD
		0070/2553	(SR0737 SEG 0160/0000)
			018 "DIA CIRC METAL
		0070/2140	LEN=0030 INSTALLED UNKN
			024 "DIA CIRC METAL
		0070/1740	LEN=0036 INSTALLED 2001
			018 "DIA CIRC METAL
		0070/0947	LEN=0030 INSTALLED UNKN
			018 "DIA CIRC METAL
		0070/0656	LEN=0035 INSTALLED UNKN
			028 "DIA CIRC METAL
		0070/0236	LEN=0030 INSTALLED UNKN
			018 "DIA CIRC METAL
		0070/0082	LEN=0030 INSTALLED UNKN
016581 FT		016581 FT	2 0 06132 0 00 0139+88
		0070/0000	LENGTH(AH 2553 BK 2354)
			018 "DIA CIRC METAL
		0060/2327	LEN=0030 INSTALLED UNKN
			018 "DIA CIRC METAL
		0060/2080	LEN=0030 INSTALLED UNKN
			024 "DIA CIRC METAL
		0060/1734	LEN=0035 INSTALLED UNKN
			018 "DIA CIRC METAL
		0060/1478	LEN=0035 INSTALLED UNKN
			018 "DIA CIRC METAL
		0060/1258	LEN=0035 INSTALLED UNKN
			018 "DIA CIRC METAL
		0060/0925	LEN=0036 INSTALLED 2001
			018 "DIA CIRC METAL
		0060/0788	LEN=0033 INSTALLED UNKN
014227 FT		014227 FT	2 0 06132 0 00 0116+72
			NURSERY RD (T787)
		0060/0000	LENGTH(AH 2354 BK 2610)
		0050/2494	BMS EN 06/1018/0050/2454
			0 0 00000 0 00 0000+00
			STONY RUN
		0050/2454	BMSBG 06/1018/0050/2454

EXTRACT DATE: 12/18/2023
PRINT DATE: 12/19/2023

ROADWAY MANAGEMENT SYSTEM
SLD COUNTY/SR - ANNUAL PRINT

PAGE NUMBER: 376
COUNTY: BERKS

DIR: B TOTAL LEN: 6.032 MI.
LEFT MUN: ALBANY TOWNSHIP T

DIST: 05-1 SR: 1018
RIGHT MUN: ALBANY TOWNSHIP T

Stationing	Notes	Length	Material	Status
0050/1852	036 " DIA	LEN=0040	CIRC METAL	UNKN
0050/1666	018 " DIA	LEN=0035	CIRC METAL	UNKN
0050/1330	012 " DIA	LEN=0036	CIRC METAL	2001
0050/0527	024 " DIA	LEN=0032	CIRC METAL	UNKN
0050/0262	024 " DIA	LEN=0060	CIRC METAL	UNKN
0050/0177	015 " DIA	LEN=0050	CIRC METAL	UNKN
011617 FT	011617 FT	2 0 06132	0 00 0090+12	
5 0050/0000	LENGTH(AH 2610 BK 2529)			
0040/2023	018 " DIA	LEN=0035	CIRC METAL	UNKN
0040/1500	018 " DIA	LEN=0099	CIRC METAL	2001
0040/1338	018 " DIA	LEN=0035	CIRC METAL	UNKN
DIETRICH RD (T804)				
0040/0732				
0040/0723	036 " DIA	LEN=0041	CIRC METAL	UNKN
0040/0547	036 " DIA	LEN=0050	CIRC METAL	UNKN
0040/0016	018 " DIA	LEN=0036	CIRC CONC	UNKN
009088 FT	009088 FT	2 0 06132	0 00 0065+20	
5 0040/0000	DONAT RD (SR1015 SEG 0120/3637) LENGTH(AH 2529 BK 3493)			
0030/2886	018 " DIA	LEN=0035	CIRC METAL	UNKN
0030/2677	018 " DIA	LEN=0030	CIRC METAL	UNKN
REINHARTS RD (T818)				
0030/2080				
0030/1936	TRIBUTARY TO STONY RUN STRUCTURE LENGTH 16 FT BMSID 06/1018/0030/1936			
0030/1064	018 " DIA	LEN=0035	CIRC METAL	UNKN
0030/0826	018 " DIA	LEN=0030	CIRC METAL	UNKN
	018 " DIA		CIRC METAL	

EXTRACT DATE: 12/18/2023
PRINT DATE: 12/19/2023

ROADWAY MANAGEMENT SYSTEM
SLD COUNTY/SR - ANNUAL PRINT

PAGE NUMBER: 375
COUNTY: BERKS

DIR: B TOTAL LEN: 6.032 MI.
LEFT MUN: ALBANY TOWNSHIP T

DIST: 05-1 SR: 1018
RIGHT MUN: ALBANY TOWNSHIP T

KEMPTON RD
(TB11)

005595 FT

0020/1858

002606 FT

000000 FT

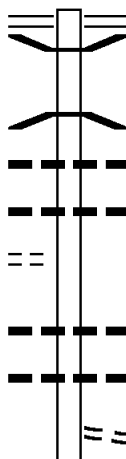
0030/0645	LEN=0035	INSTALLED UNKN
018 "DIA	CIRC METAL	
0030/0410	LEN=0035	INSTALLED UNKN
005595 FT	2 0 06132	0 00 0030+05
0030/0000	LENGTH(AH 3493 BK 2989)	
018 "DIA	CIRC METAL	
0020/2989	LEN=0035	INSTALLED UNKN
018 "DIA	CIRC METAL	
0020/2737	LEN=0035	INSTALLED UNKN
018 "DIA	CIRC METAL	
0020/2550	LEN=0035	INSTALLED 2001
018 "DIA	CIRC METAL	
0020/2461	LEN=0035	INSTALLED UNKN
0020/1858	==	
0020/1214	018 "DIA	CIRC METAL
LEN=0030	INSTALLED UNKN	
0020/0745	015 "DIA	CIRC METAL
LEN=0035	INSTALLED UNKN	
0020/0454	015 "DIA	CIRC METAL
LEN=0035	INSTALLED UNKN	
002606 FT	2 0 06132	0 00 0000+00
0020/0000	KIRK RD	
LENGTH(AH 2989 BK 2606)		
036 "DIA	CIRC METAL	
0010/2539	LEN=0070	INSTALLED UNKN
018 "DIA	CIRC METAL	
0010/2032	LEN=0035	INSTALLED UNKN
018 "DIA	CIRC METAL	
0010/1607	LEN=0030	INSTALLED UNKN
036 "DIA	CIRC METAL	
0010/1492	LEN=0035	INSTALLED UNKN
018 "DIA	CIRC METAL	
0010/1317	LEN=0030	INSTALLED UNKN
0010/0640	BMS EN 06/1018/0010/0559	
2 0 06132	1 00 0005+61	
MAIDEN CK.		
0010/0559	BMSBG 06/1018/0010/0559	
000000 FT	2 0 06132	1 00 0000+00
NC ST	TONY RUN VALLEY RD	
ONTELAUNEE TR		
(SR0143 SEG 0210/0000)		
INTER-BK	HAWK MTN RD	
(T910)		
MFC BEGIN = E		
0010/0000	LENGTH(AH 2606 BK 0000)	

DIR: B TOTAL LEN: 1.108 MI. DIST: 05-1 SR: 1015
 LEFT MUN: ALBANY TOWNSHIP T RIGHT MUN: ALBANY TOWNSHIP T

GUINEA RD
 (T791)

005852 FT

0120/2365



005852 FT STONEY RUN VALLEY RD
 0120/3637 (SR1018 SEG 0040/0000)
 0120/3230 BMSSEN 06/1015/0120/3191
 0 0 00000 0 00 0000+00
 STONEY RUN
 0120/3191 BMSBG 06/1015/0120/3191
 018 " DIA CIRC METAL
 0120/2819 LEN=0033 INSTALLED UNKN
 036 " DIA CIRC METAL
 0120/2761 LEN=0045 INSTALLED UNKN

 018 " DIA CIRC METAL
 0120/1649 LEN=0030 INSTALLED UNKN
 018 " DIA CIRC METAL
 0120/1464 LEN=0030 INSTALLED UNKN
 WOODS RD
 0120/1067 (T791)
 028 " DIA CAST IRON

EXTRACT DATE: 12/18/2023
PRINT DATE: 12/19/2023

ROADWAY MANAGEMENT SYSTEM
SLD COUNTY/SR - ANNUAL PRINT

PAGE NUMBER: 372
COUNTY: BERKS

DIR: B TOTAL LEN: 1.108 MI.
LEFT MUN: ALBANY TOWNSHIP T

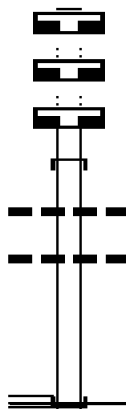
DIST: 05-1 SR: 1015
RIGHT MUN: ALBANY TOWNSHIP T

	0120/1049	LEN=0055	INSTALLED UNKN	
		018 " DIA	CIRC METAL	
	0120/0686	LEN=0030	INSTALLED UNKN	
002215 FT	002215 FT	2 0 06196	0 00 0109+64	
		NURSERY RD		
		(T787)		
	0120/0000	LENGTH(AH 3637	BK 1640)	
		018 " DIA	CIR PLASTIC	
	0114/1290	LEN=0030	INSTALLED UNKN	
000575 FT	000575 FT	2 0 06196	0 00 0088+49	
		INTER-BK DONAT RD		
		(TBC)		
	0114/0000	LENGTH(AH 1640	BK 1002)	
000575 FT	000575 FT	7110/0000	LENGTH(AH 1002	BK 2849)
000575 FT	000575 FT	7100/0000	LENGTH(AH 2849	BK 2888)
000575 FT	000575 FT	7090/0000	LENGTH(AH 2888	BK 1918)
000575 FT	000575 FT	7084/0000	LENGTH(AH 1918	BK 0575)
		INTER-AHD DONAT RD		
		(TWP)		
	0080/0575	GREENWICH T		
	0080/0476	BMSSEN 06/1015/0080/0000	2 0 06044	0 00 0168+39
		1-78 EB		
		BMSBG 06/1015/0080/0000	MFC BEGIN = E	
000000 FT	000000 FT	2 0 06196	0 00 0000+00	
		NC DONAT RD		
		OLD ROUTE 22		
		(SR4028 SEG 0274/0000)		
	0080/0000	LENGTH(AH 0575	BK 1694)	
000000 FT	000000 FT	7060/0000	LENGTH(AH 1694	BK 2973)
000000 FT	000000 FT	7050/0000	LENGTH(AH 2973	BK 3066)
000000 FT	000000 FT	7040/0000	LENGTH(AH 3066	BK 2487)
000000 FT	000000 FT	7030/0000	LENGTH(AH 2487	BK 2501)
000000 FT	000000 FT	7020/0000	LENGTH(AH 2501	BK 2589)
000000 FT	000000 FT	7010/0000	LENGTH(AH 2589	BK 0000)

DIR: B TOTAL LEN: .161 MI. DIST: 05-1 SR: 1014
 LEFT MUN: RICHMOND T RIGHT MUN: RICHMOND T

000851 FT
 000851 FT
 000851 FT

000000 FT



000851 FT
 7030/0000 LENGTH(AH 2382 BK 1805)
 000851 FT
 7020/0000 LENGTH(AH 1805 BK 2368)
 000851 FT
 7014/0000 LENGTH(AH 2368 BK 0851)
 INTER-AHD KUTZTOWN RD
 (BORO)
 0010/0851
 016 " DIA CIRC CONCR
 LEN=0095 INSTALLED UNKN
 015 " DIA CIRC CONCR
 0010/0043 LEN=0050 INSTALLED UNKN
 000000 FT 1 0 00157 4 00 0000+00
 NC KU TZTOWN RD
 INTER-BK KUTZTOWN RD
 (SR1006 SEG 0220/1314)
 MFC BEGIN = D
 0010/0000 LENGTH(AH 0851 BK 0000)

CRYSTAL CAVE RD
 (SR1006 SEG 0220/1314) 0010/0000

DIR: B TOTAL LEN: 1.081 MI. DIST: 05-1 SR: 1013
 LEFT MUN: MAXATAWNY T RIGHT MUN: MAXATAWNY T

ROJA LN
 (TWP)

005708 FT

005708 FT
 INTER-AHD BOWER RD
 (T947)
 FLEETWOOD RD
 (SR1010 SEG 0210/2060)
 0020/3878 015 " DIA CAST IRON
 0020/3639 LEN=0045 INSTALLED UNKN
 0020/2861 018 " DIA CIRC METAL
 LEN=0040 INSTALLED UNKN
 0020/2621 018 " DIA CIRC METAL
 LEN=0040 INSTALLED UNKN
 0020/2065 018 " DIA CAST IRON
 LEN=0040 INSTALLED UNKN

0020/1728

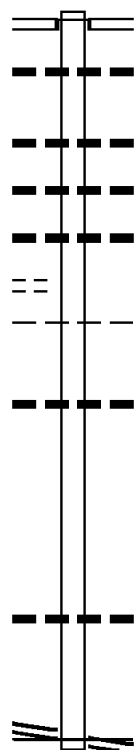
0020/1277 MAXATAWNY
 ROCKLAND T
 0020/0636 024 " DIA CIRC METAL
 LEN=0035 INSTALLED UNKN

001830 FT

001830 FT 2 0 06159 0 00 0028+41
 0020/0000 LENGTH(AH 3878 BK 1830)

2 0 06159 0 00 0000+00 000000 FT
 LYONS RD
 (SR1021 SEG 0110/2121) 0010/0000

0010/0049 015 " DIA CIRC CONCR
 LEN=0035 INSTALLED UNKN
 NC BOWERS RD
 LYONS RD
 000000 FT (SR1021 SEG 0110/2121)
 MFC BEGIN = D
 0010/0000 LENGTH(AH 1830 BK 0000)



EXTRACT DATE: 12/18/2023 ROADWAY MANAGEMENT SYSTEM PAGE NUMBER: 369
PRINT DATE: 12/19/2023 SLD COUNTY/SR - ANNUAL PRINT COUNTY: BERKS
DIR: B TOTAL LEN: 3.126 MI. DIST: 05-1 SR: 1012
LEFT MUN: RICHMOND T RIGHT MUN: RICHMOND T

CRYSTAL CAVE RD

016504 FT

016504 FT CRYSTAL RIDGE RD

DIR: B TOTAL LEN: 3.126 MI. DIST: 05-1 SR: 1012
 LEFT MUN: RICHMOND T RIGHT MUN: RICHMOND T

Segment ID	Start Station	End Station	Material	Length (ft)	Notes
(SR1006 SEG 0180/1373)	0060/3104	0060/3104	018" DIA CIRC METAL		
	0060/2733	0060/2733	018" DIA CIRC CONCR		INSTALLED UNKN
	0060/2161	0060/2161	024" DIA CIRC METAL		INSTALLED UNKN
	0060/1122	0060/1122	018" DIA CIRC METAL		INSTALLED UNKN
	0060/0459	0060/0459	018" DIA CIRC METAL		INSTALLED UNKN
013400 FT	0060/0037	0060/0037	018" DIA CIRC METAL		INSTALLED UNKN
	013400 FT	013400 FT	2 0 06169 0 00 0134+67		
	0060/0000	0060/0000	018" DIA CIRC METAL		LENGTH(AH 3104 BK 3323)
	0050/2685	0050/2685	018" DIA CIRC METAL		INSTALLED UNKN
	0050/1774	0050/1774	036" H 00" W MULT METAL		INSTALLED UNKN
	0050/1652	0050/1652	018" DIA CIRC METAL		INSTALLED UNKN
010077 FT	0050/0045	0050/0045	036" H 00" W MULT METAL		INSTALLED UNKN
	010077 FT	010077 FT	2 0 06169 0 00 0101+17		
	0050/0000	0050/0000	ADAM RD (T600)		LENGTH(AH 3323 BK 1915)
	0040/1515	0040/1515	036" H 00" W MULT METAL		INSTALLED UNKN
	0040/1010	0040/1010	018" DIA CIRC METAL		INSTALLED UNKN
	0040/0700	0040/0700	018" DIA CIRC METAL		INSTALLED UNKN
	0040/0390	0040/0390	018" DIA CIRC METAL		INSTALLED UNKN
008162 FT	0040/0195	0040/0195	018" DIA CIRC METAL		INSTALLED UNKN
	008162 FT	008162 FT	2 0 06169 0 00 0081+87		
	0040/0000	0040/0000	VALLEY RD (T768)		LENGTH(AH 1915 BK 3222)
			018" DIA CIRC METAL		

DIR: B TOTAL LEN: 3.126 MI. DIST: 05-1 SR: 1012
 LEFT MUN: RICHMOND T RIGHT MUN: RICHMOND T

SAUCONY RD
(T929)

0030/1313

GARMAN RD
(T762)

0020/2052

004940 FT

002381 FT

000000 FT

0030/3060	LEN=0030	016 "DIA	CIRC METAL	INSTALLED UNKN
0030/2490	LEN=0035	018 "DIA	CIRC METAL	INSTALLED UNKN
0030/1770	LEN=0040	018 "DIA	CIRC METAL	INSTALLED UNKN
0030/1126	LEN=0050	018 "DIA	CIRC METAL	INSTALLED UNKN
0030/0920	LEN=0040	018 "DIA	CIRC METAL	INSTALLED UNKN
0030/0370	LEN=0031	018 "DIA	CIRC METAL	INSTALLED UNKN
004940 FT	2 0 06169	0 00 0049+82		
0030/0000	LENGTH(AH	3222 BK 2559)		
0020/2192	LEN=0038	018 "DIA	CIRC METAL	INSTALLED UNKN
0020/1387	LEN=0048	018 "DIA	CIRC METAL	INSTALLED UNKN
0020/0854	LEN=0032	018 "DIA	CIRC METAL	INSTALLED UNKN
0020/0345	LEN=0030	018 "DIA	CIRC METAL	INSTALLED UNKN
0020/0143	LEN=0029	018 "DIA	CIRC METAL	INSTALLED UNKN
002381 FT	2 0 06169	0 00 0023+96		
0020/0000	LENGTH(AH	2559 BK 2381)		
0010/2108	LEN=0030	018 "DIA	CIRC METAL	INSTALLED UNKN
0010/1925	LEN=0033	018 "DIA	CIRC METAL	INSTALLED UNKN
0010/1431	LEN=0043	018 "DIA	CIRC METAL	INSTALLED UNKN
0010/0955	LEN=0041	018 "DIA	CIRC METAL	INSTALLED UNKN
0010/0650	LEN=0031	018 "DIA	CIRC METAL	INSTALLED UNKN
000000 FT	2 0 06169	0 00 0000+00		
	NC CR	CRYSTAL CAVE RD		
		CRYSTAL RIDGE RD		
	INTER-BK	(SR1006 SEG 0140/0766)		
		(SR1006 SEG 0140/0766)		
		MFC BEGIN = E		
0010/0000	LENGTH(AH	2381 BK 0000)		

DIR: B TOTAL LEN: 5.865 MI. DIST: 05-1 SR: 1011
 LEFT MUN: MAIDEN CREEK T RIGHT MUN: MAIDEN CREEK T

PRIVATE DR
 (PRDR)

030965 FT
 0120/3142

POI

030965 FT
 0120/3142

(APRA) HEIDELBERG CEMEN
 018 " DIA CIRC METAL
 LEN=0033 INSTALLED UNKN
 024 " DIA CIRC METAL
 LEN=0033 INSTALLED UNKN

0120/2945
 0120/2648

BUENA VISTA RD
 (T758)
 036 " DIA CIRC METAL
 LEN=0070 INSTALLED UNKN

==

0120/1542
 0120/1356

2 0 06122 0 00 0297+43
 MAIDENCREEK RD
 (SR1005 SEG 0050/0000)
 EVANSVILLE RD
 (T759)

027823 FT
 0120/0000
 027823 FT

W
 N

027823 FT
 INTER-BK
 0120/0000
 027823 FT
 7114/0000
 INTER-AHD

EVANSVILLE RD
 MAIDENCREEK RD
 (SR1005 SEG 0050/0000)
 MFC BEGIN = E
 LTH AH 003142 BK 000100
 LTH AH 000100 BK 000536
 MAIDENCREEK RD
 (SR1005 SEG 0050/1915)
 MAIDENCREEK RD
 (SR1005 SEG 0050/1915)
 FOR SR 1005 AND 1011
 (CONN)

==

0110/0536
 0110/0393

018 " DIA CIRC METAL
 LEN=0041 INSTALLED UNKN
 2 0 06122 0 00 0271+00
 GOLF LN
 (TWP)
 LENGTH(AH 0536 BK 2327)

 ==

0110/0357
 027287 FT

027287 FT

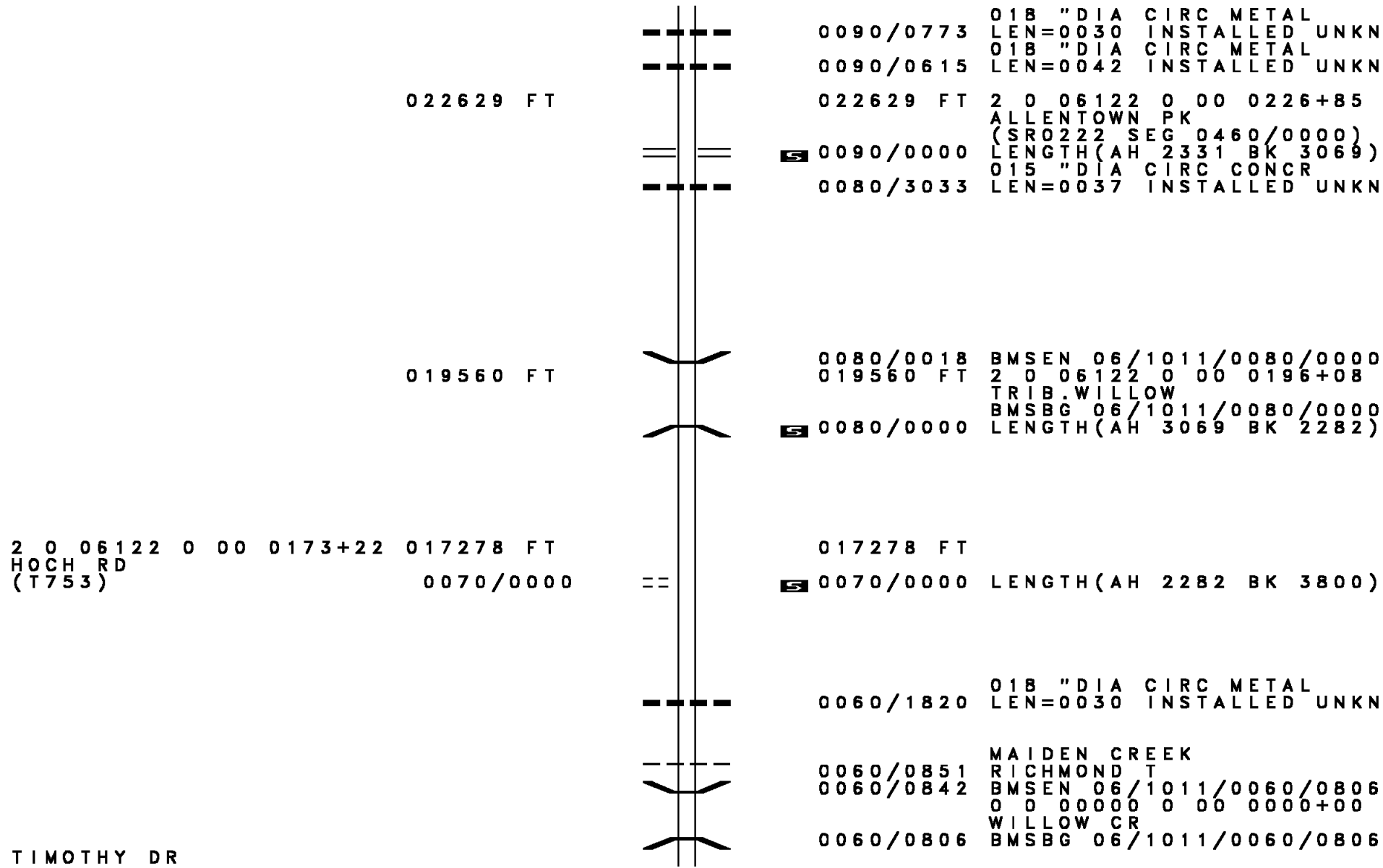
0110/0000

024960 FT

024960 FT
 0100/0000
 0090/2110

2 0 06122 0 00 0250+16
 LENGTH(AH 2327 BK 2331)
 024 " DIA CIRC METAL
 LEN=0033 INSTALLED UNKN

DIR: B TOTAL LEN: 5.865 MI. DIST: 05-1 SR: 1011
 LEFT MUN: MAIDEN CREEK T RIGHT MUN: MAIDEN CREEK T



TIMOTHY DR

DIR: B TOTAL LEN: 5.865 MI. DIST: 05-1 SR: 1011
 LEFT MUN: RICHMOND T RIGHT MUN: RICHMOND T

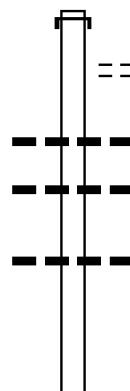
Location	Segment ID	Length (FT)	Material	Notes
(TWP)	0060/0216	013478		
VIEW RD (T754)	0050/2871			
	0050/2793		024" DIA CIRC METAL	LEN=0080 INSTALLED UNKN
	0050/2022			NC PLEASANT HILL RD
	0050/1702			PARK RD (SR1010 SEG 0090/1575)
	0050/1343		015" DIA CIRC METAL	LEN=0042 INSTALLED UNKN
	0050/1036		018" DIA CIRC METAL	LEN=0042 INSTALLED UNKN
	0050/0837		015" DIA CIRC METAL	LEN=0042 INSTALLED UNKN
	0050/0814			BERG RD (T935)
	0050/0746		018" DIA CIRC METAL	LEN=0042 INSTALLED UNKN
STEWARD LN (PRDR)	0050/0296	010583		
	0050/0000	010583		LENGTH(AH 2895 BK 2902)
	0040/2873			RICHMOND RUSCOMBMANOR T
	0040/2769		018" DIA CIR PLASTIC	LEN=0043 INSTALLED UNKN
	0040/2595		015" DIA CIRC METAL	LEN=0043 INSTALLED UNKN
	0040/2270		024" DIA CIRC METAL	LEN=0065 INSTALLED UNKN
KELLER RD (T725)	0040/1946			
	0040/0961			POPLAR RD (T897)
	0040/0539		018" DIA CIRC METAL	LEN=0043 INSTALLED UNKN
	007681	007681		LENGTH(AH 2902 BK 2681)
	0040/0000			STITZER RD (T724)

DIR: B TOTAL LEN: 5.865 MI. DIST: 05-1 SR: 1011
 LEFT MUN: RUSCOMBMANOR T RIGHT MUN: RUSCOMBMANOR T

Stationing	Notes	Material	Length	Installation
005000 FT	0030/0841	024 " DIA CIRC METAL	LEN=0042	INSTALLED UNKN
	005000 FT	2 0 06122 0 00 0049+04		
	0030/0000	LENGTH(AH 2681 BK 2514)		
	0020/2342	024 " DIA CIRC METAL	LEN=0050	INSTALLED UNKN
NOLL LN (PRDR)	0020/2135			
	0020/1832	018 " DIA CIR PLASTIC	LEN=0042	INSTALLED UNKN
	0020/1338	018 " DIA CIRC METAL	LEN=0040	INSTALLED UNKN
	0020/1018	018 " DIA CIRC METAL	LEN=0040	INSTALLED UNKN
002486 FT	0020/0591	018 " DIA CIRC METAL	LEN=0040	INSTALLED UNKN
	002486 FT	2 0 06122 0 00 0025+52		
		HARDY LN (PRDR)		
	0020/0000	LENGTH(AH 2514 BK 2486)		
	0010/2209	018 " DIA CIR PLASTIC	LEN=0048	INSTALLED UNKN
SANDHILL RD (T566)	0010/2007			
LC FOR HARTZ RD (CONN)	0010/1375			
HARTZ RD (T543)	0010/1299			
SANDMAN CT (T933)	0010/0603			
	0010/0293	SEYLER RD (T544)		
000000 FT	0010/0127	024 " DIA CIRC METAL	LEN=0042	INSTALLED UNKN
	000000 FT	2 0 06122 0 00 0000+00		
		NC WA PRICETOWN RD (SR0012 SEG 0190/0000)		
		INTER-BK WALNUTTOWN RD (T570)		
		MFC BEGIN = D		
	0010/0000	LENGTH(AH 2486 BK 0000)		

EXTRACT DATE: 12/18/2023 ROADWAY MANAGEMENT SYSTEM PAGE NUMBER: 362
 PRINT DATE: 12/19/2023 SLD COUNTY/SR - ANNUAL PRINT COUNTY: BERKS
 DIR: B TOTAL LEN: 23.875 MI. DIST: 05-1 SR: 1010
 LEFT MUN: HEREFORD T RIGHT MUN: HEREFORD T

126058 FT



123952 FT

126058 FT
 INTER-AHD UNKNOWN RD
 0480/2106 (TWP)
 HOCH RD
 0480/2048 (T938)
 0480/1200 012 " DIA CIRC METAL
 LEN=0030 INSTALLED UNKN
 0480/0962 024 " DIA CIRC METAL
 LEN=0030 INSTALLED UNKN
 0480/0105 012 " DIA CIRC METAL
 LEN=0030 INSTALLED UNKN
 123952 FT 2 0 06015 0 00 0023+16
 0480/0000 LENGTH(AH 2106 BK 2310)
 018 " DIA CIRC METAL

DIR: B TOTAL LEN: 23.875 MI. DIST: 05-1 SR: 1010
 LEFT MUN: HEREFORD T RIGHT MUN: HEREFORD T

Stationing	Structure / Feature	Description
121642 FT	0470/1148	LEN=0038 INSTALLED UNKN 057"H 38"W METAL ARCH
	0470/0694	LEN=0035 INSTALLED 2006 036"H 00"W **UNKNOWN**
121642 FT	0470/0390	LEN=0099 INSTALLED UNKN 2 0 06015 0 00 0000+00 SR 0029 SH (SR0029 SEG 0030/0000)
	NC SH UHLER RD	
	INTER-BK SR 0029 SH	(SR0029 SEG 0030/0000)
121642 FT	0470/0000	MFC BEGIN = E LTH AH 002310 BK 000100
	121642 FT	
	7464/0000	LTH AH 000100 BK 003177
	INTER-AHD	GRAVEL PK (SR0029 SEG 0040/0000)
CHESTNUT ST (SR0029 SEG 0040/0000)	0460/3177	CHESTNUT ST (SR0100 SEG 0180/2617)
	0460/2973	012 " DIA CIRC CONCR LEN=0099 INSTALLED UNKN
	0460/2868	STAR RD (T943)
STAR RD (T943)	0460/2845	(APRA) WOOD NATURALLY
	0460/2816	018 " DIA CIRC METAL
	0460/2384	LEN=0005 INSTALLED UNKN BMSSEN 06/1010/0460/2326 2 0 06119 0 01 0738+71
	0460/2326	PERKIOMEN CK BMSBG 06/1010/0460/2326
	0460/1757	SAYBROOK DR (TWP)
CONSTITUTION DR (TWP)	0460/1391	
	0460/0458	016 " DIA CIRC METAL LEN=0099 INSTALLED UNKN
	0460/0296	016 " DIA CIRC METAL LEN=0040 INSTALLED UNKN
118465 FT	0460/0000	2 0 06119 0 01 0716+08 LENGTH(AH 3177 BK 3488)
	0450/3435	012 " DIA CIRC METAL LEN=0038 INSTALLED UNKN
	0450/2812	016 " DIA CIRC METAL LEN=0036 INSTALLED UNKN 012 " DIA CIRC METAL

DIR: B TOTAL LEN: 23.875 MI. DIST: 05-1 SR: 1010
 LEFT MUN: HEREFORD T RIGHT MUN: HEREFORD T

STEIN RD
(T891)

0450/1526

0450/2330	LEN=0036	012 "DIA	CIRC METAL	INSTALLED UNKN
0450/1968	LEN=0030	012 "DIA	CIRC METAL	INSTALLED UNKN
0450/1564	LEN=0030	012 "DIA	CIRC METAL	INSTALLED UNKN
0450/1189	LEN=0030	016 "DIA	CIRC METAL	INSTALLED UNKN
0450/0610	LEN=0036	012 "DIA	CIRC METAL	INSTALLED UNKN

LOG HOUSE RD
(T924)

0450/0531

0450/0435	LEN=0038	012 "DIA	CIRC METAL	INSTALLED UNKN
0450/0290	LEN=0040	018 "H 00"	W MULT CONCR	INSTALLED UNKN

2 0 06119 0 01 0680+65 114977 FT
 DEER HILL RD
(T922)

0450/0000

0450/0000	LENGTH(AH 3488 BK 3002)	012 "H 16"	W ELLIP METAL	
0440/2750	LEN=0046	018 "DIA	CIRC METAL	INSTALLED UNKN
0440/2152	LEN=0046	016 "DIA	CIRC METAL	INSTALLED UNKN
0440/1837	LEN=0042	012 "DIA	CIRC METAL	INSTALLED UNKN
0440/1358	LEN=0036	012 "DIA	CIRC METAL	INSTALLED UNKN
0440/0998	LEN=0030	012 "DIA	CIRC METAL	INSTALLED UNKN

111975 FT

0440/0010	LEN=0024	018 "DIA	CIRC METAL	INSTALLED UNKN
0440/0000	LENGTH(AH 3002 BK 2166)	2 0 06119 0 01 0650+91	GUN CLUB RD	(T920)

0430/1449	LEN=0035	012 "DIA	CIRC METAL	INSTALLED UNKN
0430/1097	LEN=0099	036 "H 00"	W **UNKNOWN**	
0430/0699	LEN=0030	016 "DIA	CIRC METAL	INSTALLED UNKN

109809 FT

0430/0015	BMS EN 06/1010/0430/0016	2 0 06119 0 01 0629+09	MULBERRY HILL RD	(T914)
-----------	--------------------------	------------------------	------------------	--------

DIR: B TOTAL LEN: 23.875 MI. DIST: 05-1 SR: 1010
 LEFT MUN: HEREFORD T RIGHT MUN: HEREFORD T

ROAD NAME	SR	START	END	LEN	DIAMETER	MATERIAL	STATUS
FIVE POINTS RD (T915)	0420	2148	2148	0			
TERRACE LN (T951)	0420	1529	1529	0			
2 0 06119 0 01 0606+56 107564 FT TOWNSHIP RD (T918)	0420	0000	0000	107564			
	0410	3675	3675	0	016"	CIRC METAL	INSTALLED UNKN
	0410	2971	2971	0	016"	CIRC METAL	INSTALLED UNKN
	0410	2146	2146	0	018"	CIRC METAL	INSTALLED UNKN
	0410	1939	1939	0	016"	CIRC METAL	INSTALLED UNKN
	0410	1798	1798	0	016"	CIRC METAL	INSTALLED UNKN
	0410	1455	1455	0	016"	CIRC METAL	INSTALLED UNKN
	0410	1285	1285	0	016"	CIRC METAL	INSTALLED UNKN
	0410	0000	0000	103804			
ST PETER RD (SR1047 SEG 0100/0000)	0400	2043	2043	0			
	0400	2170	2170	0	018"	CIRC METAL	INSTALLED UNKN
	0400	2108	2108	0	012"	CIRC METAL	INSTALLED UNKN
	0400	2043	2043	0	024"	CIRC METAL	INSTALLED UNKN
	0400	1662	1662	0	024"	CIRC METAL	INSTALLED UNKN

PERKIOMEN CK
 BMSBG 06/1010/0430/0016
 LENGTH(AH 2166 BK 2245)
 OLD MILL RD
 (T916)
 012" DIA CIRC METAL
 LEN=0036 INSTALLED UNKN
 016" DIA CIRC METAL
 LEN=0035 INSTALLED UNKN
 016" DIA CIRC METAL
 LEN=0035 INSTALLED UNKN
 012" DIA CIRC METAL
 LEN=0040 INSTALLED UNKN
 LENGTH(AH 2245 BK 3760)
 016" DIA CIRC METAL
 LEN=0035 INSTALLED UNKN
 016" DIA CIRC METAL
 LEN=0035 INSTALLED UNKN
 018" DIA CIRC METAL
 LEN=0040 INSTALLED UNKN
 016" DIA CIRC METAL
 LEN=0030 INSTALLED UNKN
 016" DIA CIRC METAL
 LEN=0030 INSTALLED UNKN
 016" DIA CIRC METAL
 LEN=0025 INSTALLED UNKN
 016" DIA CIRC METAL
 LEN=0025 INSTALLED UNKN
 2 0 06119 0 01 0569+56
 NC SE ISHOLTZVILLE RD
 LENGTH(AH 3760 BK 2428)
 018" DIA CIRC METAL
 LEN=0026 INSTALLED UNKN
 012" DIA CIRC METAL
 LEN=0027 INSTALLED UNKN
 HUNTER FORGE RD
 (SR1047 SEG 0100/0000)
 024" DIA CIRC METAL
 LEN=0027 INSTALLED UNKN
 HEREFORD

DIR: B TOTAL LEN: 23.875 MI. DIST: 05-1 SR: 1010
 LEFT MUN: HEREFORD T RIGHT MUN: HEREFORD T

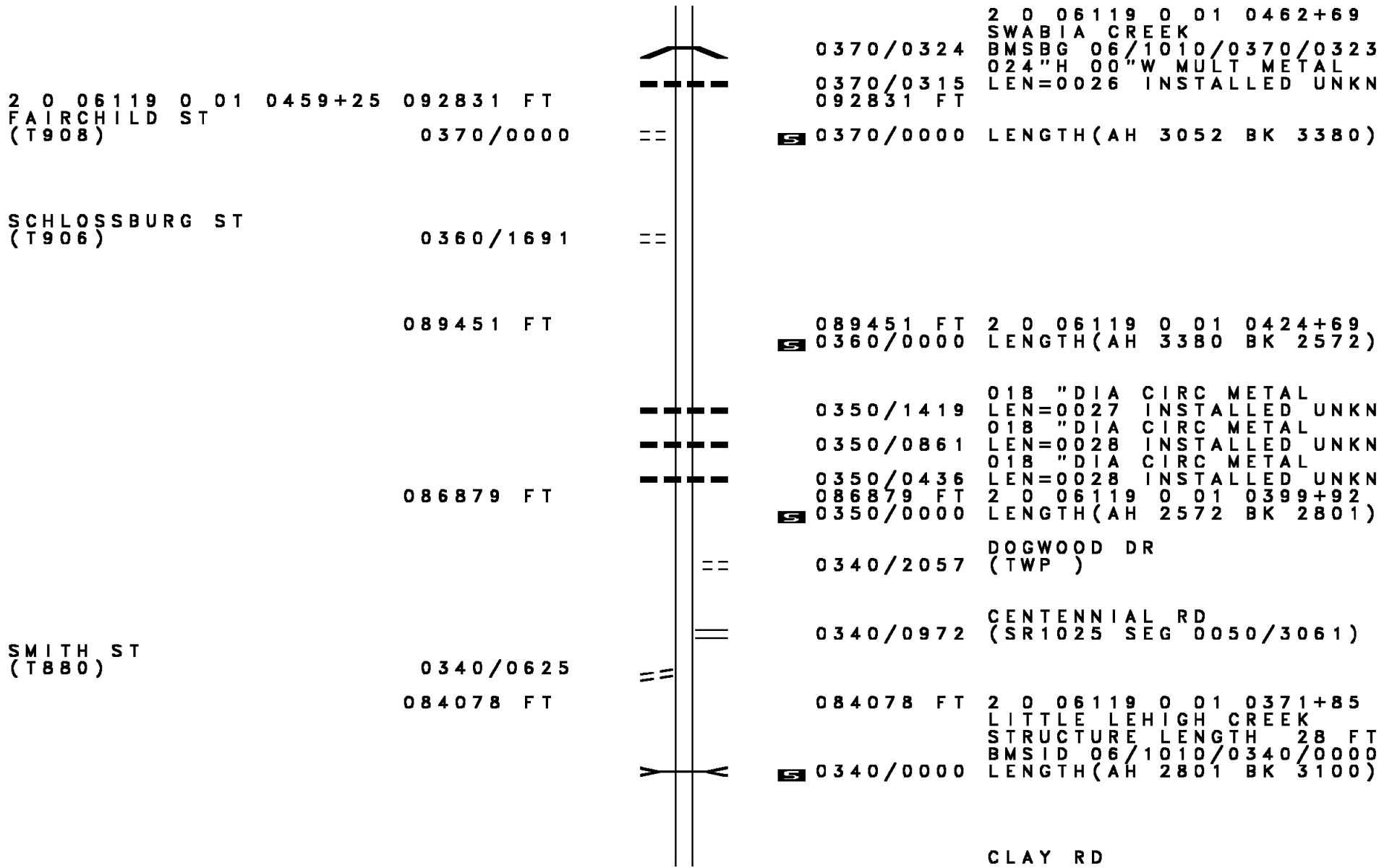
Stationing	Length	Material	Notes
0400/1128		024" DIA CIRC METAL	LONGSWAMP T
0400/1114		LEN=0030	INSTALLED UNKN
0400/0786			MOUNTAIN VILLAGE DR (TWP)
101376 FT		2 0 06119 0 01	0544+65
			WALKER RD (T872)
0390/2463		LEN=0000	LENGTH(AH 2428 BK 2492)
0390/1373		012" DIA CIRC METAL	LEN=0026 INSTALLED UNKN
0390/0145		018" DIA CIRC CONCR	LEN=0025 INSTALLED UNKN
098884 FT		2 0 06119 0 01	0517+83
			GAP RD (T904)
0390/0000		LEN=0000	LENGTH(AH 2492 BK 3001)
0380/2169			MOLL LN (PRDR)
0380/1844		036"H 00"W MULT METAL	LEN=0030 INSTALLED UNKN
0380/1555		018" DIA CIRC METAL	LEN=0026 INSTALLED UNKN
0380/0691		018" DIA CIRC METAL	LEN=0028 INSTALLED UNKN
095883 FT		2 0 06119 0 01	0487+45
0380/0573		018" DIA CIRC METAL	LEN=0028 INSTALLED UNKN
0380/0000		LEN=0000	LENGTH(AH 3001 BK 3052)
0370/2160		018" DIA CIRC METAL	LEN=0030 INSTALLED UNKN
0370/1373		018" DIA CIR PLASTIC	LEN=0030 INSTALLED UNKN
0370/0828		LEN=0030	INSTALLED UNKN
0370/0337		BMS EN 06	/1010/0370/0323

WALKER RD
(T872)

BUCKHILL LN
(PRDR)

MOUNTAIN RD
(SR1045 SEG 0010/0000) 0370/0828

DIR: B TOTAL LEN: 23.875 MI. DIST: 05-1 SR: 1010
 LEFT MUN: LONGSWAMP T RIGHT MUN: LONGSWAMP T



DIR: B TOTAL LEN: 23.875 MI. DIST: 05-1 SR: 1010
 LEFT MUN: LONGSWAMP T RIGHT MUN: LONGSWAMP T

Segment ID	Start Station	End Station	Length (FT)	Notes
0330/1514				(TWP)
0330/1208				LONGSDALE DR (TB67)
0330/0603				018 " DIA CIRC CONCR LEN=0024 INSTALLED UNKN HIDDEN VALLEY RD
0330/0567	0330/0567			(TB69)
0330/0400				024 " DIA CIRC CONCR LEN=0022 INSTALLED UNKN
080978 FT			080978 FT	2 0 06119 0 01 0340+73 CHURCH ST (TB99)
0330/0000				LENGTH(AH 3100 BK 3468) 018"H 18"W CON BOX CUL
0320/3225				LEN=0024 INSTALLED UNKN
0320/2477				018 " DIA CIRC CONCR LEN=0026 INSTALLED UNKN
0320/2203				018 " DIA CIRC CONCR LEN=0025 INSTALLED UNKN
0320/2044				018 " DIA CIRC CONCR LEN=0099 INSTALLED UNKN MABRY ST
0320/2002				(TB98)
0320/1368				012 " DIA CIRC CONCR LEN=0026 INSTALLED UNKN
0320/0924				012 " DIA CIRC CONCR LEN=0026 INSTALLED UNKN
0320/0430				018 " DIA CIRC CONCR LEN=0026 INSTALLED UNKN
0320/0139				018 " DIA CIRC CONCR LEN=0030 INSTALLED UNKN
077510 FT			077510 FT	
0320/0000				LENGTH(AH 3468 BK 1841) LUTHER LN (TWP)
0310/1360				012 " DIA CIRC CONCR LEN=0028 INSTALLED UNKN
0310/1352				018 " DIA CIRC CONCR LEN=0032 INSTALLED UNKN
0310/1032				
0310/0974	0310/0974			
075669 FT			075669 FT	2 0 06119 0 01 0287+65 024 " DIA CIRC CONCR LEN=0028 INSTALLED UNKN

LONGSWAMP RD
 (SR1039 SEG 0010/0000)

2 0 06119 0 01 0306+08 077510 FT
 CHESTNUT ST
 (SR1035 SEG 0010/0000)

STORE ST
 (T919)

DIR: B TOTAL LEN: 23.875 MI. DIST: 05-1 SR: 1010
 LEFT MUN: LONGSWAMP T RIGHT MUN: LONGSWAMP T

BARCLAY ST
(T611)

0310/0000

== ==

5 0310/0000

TOWER RD
(T613)
 LENGTH(AH 1841 BK 3431)
 018 "DIA CIRC CONCR
 LEN=0030 INSTALLED UNKN
 018 "DIA CIRC METAL
 LEN=0027 INSTALLED UNKN
 018 "DIA CIRC CONCR
 LEN=0030 INSTALLED UNKN
 018 "DIA CIRC CONCR
 LEN=0028 INSTALLED UNKN
 018 "DIA CIRC CONCR
 LEN=0028 INSTALLED UNKN

--- ---

0300/3203

--- ---

0300/2978

--- ---

0300/2400

--- ---

0300/2055

--- ---

0300/1917

--- ---

0300/1283

--- ---

0300/1020

--- ---

0300/0530

072238 FT

072238 FT 2 0 06119 0 01 0253+46
 NC ST STATE ST
 PARK AV
(T865)

== ==

5 0300/0000

LENGTH(AH 3431 BK 2626)
 018 "DIA CIRC CONCR
 LEN=0032 INSTALLED UNKN
 036 "DIA CIRC CONCR
 LEN=0028 INSTALLED UNKN

--- ---

0290/2584

--- ---

0290/2289

--- ---

0290/1988

--- ---

0290/1830

--- ---

0290/1619

--- ---

0290/1333

--- ---

0290/1114

--- ---

0290/0795

--- ---

0290/0595

WOODLAWN LN
(PRDR)

0290/0592

POI

(APRA) MOBILE HOME PARK
 012 "DIA CIRC CONCR
 LEN=0026 INSTALLED UNKN

--- ---

0290/0165

2 0 06119 0 01 0227+06 069612 FT

CHARLES DR
(TWP)

0290/0000

==

5 0290/0000

LENGTH(AH 2626 BK 1990)

DIR: B TOTAL LEN: 23.875 MI. DIST: 05-1 SR: 1010
 LEFT MUN: LONGSWAMP T RIGHT MUN: LONGSWAMP T

Street Name	Stationing	Length	Material	Notes
	0280/1112		036" DIA CIRC CONCR	LEN=0028 INSTALLED UNKN
	0280/0985		LONGSWAMP	TOPTON B
SAINT JOHN ST (BORO)	0280/0925			
	0280/0748		LOCUST ST (TB96)	
	0280/0436		HAAS ST (BORO)	
067622 FT	067622 FT		2 0 06119 0 01 0207+19	
	0280/0000		CROLL ST (BORO)	LENGTH(AH 1990 BK 1220)
	0270/0829		BIRCH DR (BORO)	
	0270/0650		HOME AV (BORO)	
CHERRY ST (BORO)	0270/0174		PINE DR (BORO)	
066402 FT	066402 FT		2 0 06119 0 01 0195+00	
	0270/0000		HENNINGSVILLE RD (SR1024 SEG 0150/0000)	LENGTH(AH 1220 BK 2366)
	0260/2120		024" DIA CIRC METAL	LEN=0099 INSTALLED UNKN
	0260/2020		036"H 00"W MULT METAL	LEN=0120 INSTALLED UNKN
CALLOWHILL ST (BORO)	0260/1825		FREEHALL ST (BORO)	
	0260/1825		018" DIA CIRC CONCR	LEN=0030 INSTALLED UNKN
	0260/1779		TOPTON	
	0260/1319		LONGSWAMP T	
	0260/1277		018" DIA CIRC CONCR	LEN=0099 INSTALLED UNKN
	0260/0943		018" DIA CIRC CONCR	LEN=0099 INSTALLED UNKN
HERBEIN DR (BORO)	0260/0799			
	0260/0680		018" DIA CIRC CONCR	LEN=0030 INSTALLED UNKN
	0260/0310		018" DIA CIRC CONCR	LEN=0035 INSTALLED UNKN
HOCH AV (BORO)	0260/0279			

DIR: B TOTAL LEN: 23.875 MI. DIST: 05-1 SR: 1010
 LEFT MUN: LONGSWAMP T RIGHT MUN: LONGSWAMP T

Stationing	Length	Notes	Material	Status
064036 FT		NC WEIS ST		
0260/0000	2366	FREE HALL ST (BORO)	BK 3039	INSTALLED UNKN
0250/2740	099	018" DIA	CIRC CONCR	INSTALLED UNKN
0250/2492	099	018" DIA	CIRC CONCR	INSTALLED UNKN
ZIMMERMAN LN (TWP)	0250/1857			
	0250/1840	018" DIA	CIRC CONCR	INSTALLED UNKN
	0250/1525	018" DIA	CIRC CONCR	INSTALLED UNKN
	0250/1257	018" DIA	CIRC CONCR	INSTALLED UNKN
	0250/0930	018" DIA	CIRC CONCR	INSTALLED UNKN
FORREST RD (T927)	0250/0864			
	0250/0518	018" DIA	CIRC CONCR	INSTALLED UNKN
	0250/0224	018" DIA	CIRC CONCR	INSTALLED UNKN
060997 FT		NC STATE ST		
0250/0000	3039	LENGTH(AH)	BK 2458	INSTALLED UNKN
	0240/2426	018" DIA	CIRC CONCR	INSTALLED UNKN
	0240/1996	018" DIA	CIRC CONCR	INSTALLED UNKN
	0240/1712	FORREST RD (T927)		
	0240/1425	018" DIA	CIRC CONCR	INSTALLED UNKN
	0240/1250	LONGSWAMP ROCKLAND T		
	0240/0757	BMSSEN 06/1010/0240/0722		
	0240/0722	TR. SACONY CK		
	0240/0150	018" DIA	CIRC CONCR	INSTALLED UNKN
2 0 06119 0 00 0100+15	058539 FT			
OLD BOWERS RD (T947)	0240/0000			
	0240/0000	LENGTH(AH)	BK 3072	INSTALLED UNKN
	0230/2800	018" DIA	CIRC CONCR	INSTALLED UNKN

DIR: B TOTAL LEN: 23.875 MI. DIST: 05-1 SR: 1010
 LEFT MUN: ROCKLAND T RIGHT MUN: ROCKLAND T

Segment Name	Segment ID	Start Station	End Station	Length	Material	Notes
OLD BOWERS RD (T947)	0230/2714	0230/2714	0230/2326	018" DIA	CIRC CONCR	LEN=0028 INSTALLED 2000
		0230/2326	0230/2030	018" DIA	CIRC CONCR	LEN=0099 INSTALLED UNKN
		0230/2030	0230/1950	ALFALFA LN		(T953)
		0230/1950	0230/1692	018" DIA	CIRC CONCR	LEN=0050 INSTALLED UNKN
		0230/1692	0230/1077	018" DIA	CIRC CONCR	LEN=0028 INSTALLED UNKN
		0230/1077	0230/0898	036" DIA	CIRC CONCR	LEN=0099 INSTALLED 2000
		0230/0898	0230/0591	018" DIA	CIRC CONCR	LEN=0099 INSTALLED UNKN
	055467 FT	0230/0591	055467 FT	2 0 06119	0 00 0067+82	(APRA) EASTERN INDUSTRIAL
		055467 FT				NC MAIN ST SMOCKETOWN RD (SR1029 SEG 0050/2014) ROCKLAND MAXATAWNY T
KOHLER RD (T955)	0230/0000	0230/0000	0220/1815	018" DIA	CIRC CONCR	LENGTH(AH 3072 BK 1815) LEN=0099 INSTALLED UNKN
		0220/1815	0220/1350	018" DIA	CIRC CONCR	LEN=0099 INSTALLED UNKN
FORRESTVIEW DR (T880)	0220/1080	0220/1080	0220/0888	016" DIA	CIRC CONCR	LEN=0036 INSTALLED UNKN
		0220/0888	0220/0491	BMSSEN 06/1010/0220/0441		0 0 00000 0 00 0000+00
		0220/0491	0220/0441	TR. SACONY CK		
		0220/0441	0220/0013	BMSBG 06/1010/0220/0441		
	053652 FT	0220/0013	053652 FT	BMSSEN 06/1010/0220/0000		2 0 06119 0 00 0049+69
		053652 FT		TR. SACONY CK		
			0220/0000	BMSBG 06/1010/0220/0000		
BOWER RD (T947)	0210/2060	0210/2060	0210/2060	LENGTH(AH 1815 BK 2217)		
CLOVER STRIP RD (TWP)	0210/1643	0210/1643	0210/0789	BOWERS RD		(SR1013 SEG 0020/3878)
		0210/0789		016" DIA	CIRC METAL	LEN=0099 INSTALLED UNKN

EXTRACT DATE: 12/18/2023
PRINT DATE: 12/19/2023

ROADWAY MANAGEMENT SYSTEM
SLD COUNTY/SR - ANNUAL PRINT

PAGE NUMBER: 351
COUNTY: BERKS

DIR: B TOTAL LEN: 23.875 MI.
LEFT MUN: MAXATAWNY T

DIST: 05-1 SR: 1010
RIGHT MUN: MAXATAWNY T

Street Name	Stationing	Length	Notes
	051435 FT		
		2 0 06119 0 00 0027+56	NC FLEETWOOD RD
			EAST PENN AV
			(T947)
		0210/0000	LENGTH(AH 2217 BK 2760)
		0200/1883	MAXATAWNY LYONS B
		0200/1040	016 "DIA CIRC CONCR LEN=0046 INSTALLED UNKN
		0200/0835	016 "DIA CIRC CONCR LEN=0048 INSTALLED UNKN
			MAIN ST
PINE ST (TWP)	0200/0468	0200/0691	(TWP)
			PINE ST
		0200/0468	(TWP)
		0200/0381	BMS EN 06/1010/0200/0371 2 0 06119 0 00 0003+53
			TR. SACONY CK
		0200/0371	BMS BG 06/1010/0200/0371
			096"H 60"W CONC STRUCT
		0200/0332	LEN=0099 INSTALLED UNKN
BIRCH ST (TWP)	0200/0183		
		0200/0133	PARK AV (TWP)
		0200/0071	016 "DIA CIRC CONCR LEN=0040 INSTALLED UNKN
			018 "DIA CIRC CONCR
		0200/0041	LEN=0099 INSTALLED UNKN
	048675 FT	048675 FT	2 0 06119 0 00 0000+00
			NC STATE AV
			LYONS RD
			(SR1021 SEG 0140/0000)
		0200/0000	LENGTH(AH 2760 BK 2160)
ASH ST (TWP)	0190/1984		
		0190/1702	016 "DIA CIRC CONCR LEN=0036 INSTALLED UNKN
		0190/0883	LC FROM EAST PENN MANUF (CONN)
		0190/0848	018 "DIA CIRC CONCR LEN=0040 INSTALLED UNKN
			EAST PENN MANUFACTURING (PRDR)
		0190/0776	LYONS

EXTRACT DATE: 12/18/2023
PRINT DATE: 12/19/2023

ROADWAY MANAGEMENT SYSTEM
SLD COUNTY/SR - ANNUAL PRINT

PAGE NUMBER: 350
COUNTY: BERKS

DIR: B TOTAL LEN: 23.875 MI.
LEFT MUN: LYONS B

DIST: 05-1 SR: 1010
RIGHT MUN: LYONS B

Stationing	Structure	Material	Length	Notes
046515 FT	0190/0747	RICHMOND T		
	0190/0670	LC TO EAST PENN MANUFAC (CONN)		
	0190/0319	016" DIA CIRC CONCR	LEN=0040	INSTALLED UNKN
	046515 FT	2 0 06118 0 00 0189+70		DEKA RD (T798)
	0190/0000	LENGTH(AH 2160 BK 3249)		
	0180/2707	BMSSEN 06/1010/0180/2510		
	0180/2510	2 0 06118 0 00 0182+53		NORFOLK SOUTHERN RAI RR BMSBG 06/1010/0180/2510
	0180/1349	012" DIA CIRC CONCR	LEN=0099	INSTALLED UNKN
	0180/1328	012" DIA CIRC CONCR	LEN=0099	INSTALLED UNKN
043266 FT	043266 FT	2 0 06118 0 00 0157+24		036"H 00"W MULT METAL
	0180/0000	LENGTH(AH 3249 BK 2691)		
	0170/1318	DEKA RD (T751)		
MERTZ RD (T930)	0170/0647	WEAVERS RD (TWP)		
	0170/0571	018" DIA CIRC CONCR	LEN=0099	INSTALLED UNKN
2 0 06118 0 00 0130+53	040575 FT	0170/0373		
BALDY RD (T606)	0170/0000	LENGTH(AH 2691 BK 3268)		
	0160/2191	018" DIA CIRC CONCR	LEN=0099	INSTALLED UNKN
	0160/1372	012" DIA CIRC CONCR	LEN=0048	INSTALLED UNKN
		018" DIA CIRC CONCR		

DIR: B TOTAL LEN: 23.875 MI. DIST: 05-1 SR: 1010
 LEFT MUN: RICHMOND T RIGHT MUN: RICHMOND T

Stationing	Segment	Length	Material	Notes
	0160/0632	LEN=0048	INSTALLED UNKN	
2 0 06118 0 00 0097+84	037307 FT			
OAKHAVEN RD (T796)	0160/0000	==	5 0160/0000	LENGTH(AH 3268 BK 3424) 018 "DIA CIRC CONCR
	0150/3142	---	LEN=0040	INSTALLED UNKN
STUMP RD (T602)	0150/2006	==		
	0150/1480	---	016 "DIA CIRC CONCR	LEN=0099 INSTALLED UNKN
	0150/0759	---	016 "DIA CIRC CONCR	LEN=0099 INSTALLED UNKN
SCHOOL RD (T757)	033883 FT			
	0150/0000	==	5 0150/0000	2 0 06118 0 00 0063+60 NC FL EETWOOD\LYONS RD LENGTH(AH 3424 BK 2418) 018 "DIA CIRC CONCR
	0140/1950	---	LEN=0099	INSTALLED 2000
	0140/1871	==		DRYVILLE RD (SR1022 SEG 0010/0000)
	0140/1541	---	018 "DIA CIRC CONCR	LEN=0099 INSTALLED UNKN
	0140/1055	---	BMSSEN 06/1010/0140/1023	0 0 00000 0 00 0000+00
	0140/1023	---	WILLOW CK.	BMSBG 06/1010/0140/1023
	0140/0453	---	RICHMOND	FLEETWOOD B
	0140/0335	---	018 "DIA CIRC METAL	LEN=0099 INSTALLED UNKN
	0140/0236	---	018 "DIA CIRC METAL	LEN=0099 INSTALLED UNKN
2 0 06118 0 00 0039+31	031465 FT			
ARCH ST (BORO)	0140/0000	==	5 0140/0000	LENGTH(AH 2418 BK 1959)
WASHINGTON ST (BORO)	0130/1358	==		
	0130/1316	==		OAK ST (BORO)
	0130/1076	==		ECK AL (BORO)
LC TO BEECH ST (CONN)	0130/1025	==		
LC FROM MAIN ST (CONN)	0130/0958	---		LC FROM MAIN ST (CONN)

DIR: B TOTAL LEN: 23.875 MI. DIST: 05-1 SR: 1010
 LEFT MUN: FLEETWOOD B RIGHT MUN: FLEETWOOD B

Stationing	Street Name	Notes
0130/0908	BEECH ST (BORO)	
0130/0249	PARK AL (BORO)	
029506 FT		
0130/0000	PARK AL (BORO)	
0120/0997	LAUREL ST (BORO)	
028143 FT		
0120/0000	FRANKLIN ST (SR0662 SEG 0300/0000)	
028143 FT		
0110/1959	RICHMOND ST (BORO)	
0110/1762	WINTERGREEN AL (BORO)	
0110/1297	CHESTNUT ST (BORO)	
026184 FT		
0130/0908	NC FLEETWOOD AV (BORO)	
0130/0485	BEECH ST (BORO)	
029506 FT		
0130/0000	(APRA) DE SOLTZFUS CON WILLOW ST (BORO)	
0120/0604	BUTTONWOOD ST (BORO)	
0120/0000	LENGTH(AH 1959 BK 1363)	
028143 FT		
0120/0000	FRANKLIN ST (BORO)	
028143 FT		
7114/0000	MAIN ST (SR0662 SEG 0300/0000)	
	LTH AH 001363 BK 000100	
	INTER-AHD	
	LTH AH 000100 BK 001959	
	MAIN ST (SR0662 SEG 0290/0000)	
	016" DIA CIRC CONCR	
	LEN=0099 INSTALLED UNKN	
	RICHMOND ST (SR0662 SEG 0290/0000)	
	016" DIA CIRC CONCR	
	LEN=0099 INSTALLED UNKN	
	012"H 18"W ELLIP CONC	
	LEN=0099 INSTALLED UNKN	
	012"H 18"W ELLIP CONC	
	LEN=0099 INSTALLED UNKN	
	BMS EN 06/1010/0110/0808	
	2 0 06117 0 00 0270+11	
	WILLOW CREEK	
	BMSBG 06/1010/0110/0808	
	026184 FT 2 0 06117 0 00 0261+88	
	NC MAIN ST	

EXTRACT DATE: 12/18/2023
PRINT DATE: 12/19/2023

ROADWAY MANAGEMENT SYSTEM
SLD COUNTY/SR - ANNUAL PRINT

PAGE NUMBER: 347
COUNTY: BERKS

DIR: B TOTAL LEN: 23.875 MI.
LEFT MUN: FLEETWOOD B

DIST: 05-1 SR: 1010
RIGHT MUN: FLEETWOOD B

Location	Segment ID	Length	Material	Status	Notes
HUYETT AV (PRDR)	0110/0000	1959 BK 3561	CONCR	INSTALLED	FLEETWOOD RICHMOND T
	0100/3510		CONCR	INSTALLED	BALLFIELD LN (TWP)
	0100/3498		CONCR	INSTALLED	048" DIA CIRC
	0100/3139		CONCR	INSTALLED	030" DIA CIRC
	0100/2655		CONCR	INSTALLED	016" DIA CIRC
	0100/2515		CONCR	INSTALLED	016" DIA CIRC
	0100/2356		CONCR	INSTALLED	016" DIA CIRC
	0100/2317		CONCR	INSTALLED	WITWER LN (TWP)
	0100/1955		CONCR	INSTALLED	016" DIA CIRC
	0100/1780		CONCR	INSTALLED	012" DIA CIRC
LENHART RD (TWP)	0100/1084		CONCR	INSTALLED	018" DIA CIRC
	0100/0688		CONCR	INSTALLED	016" DIA CIRC
	0100/0344		CONCR	INSTALLED	024" DIA CIRC
	022623 FT				LEN=0040
	0100/0000	3561 BK 2644	CONCR	INSTALLED	2 0 06117 0 00 0225+66
	0090/2492		CONCR	INSTALLED	018" DIA CIRC
	POE				LEN=0099
	0090/2396		CONCR	INSTALLED	(APRA) MOBILE HOME PARK WOLFE CT (TWP)
	0090/1672		CONCR	INSTALLED	018" DIA CIRC
	0090/1575		CONCR	INSTALLED	LEN=0099
PLEASANT HILL RD (SR1011 SEG 0050/2022)	0090/1200		CONCR	INSTALLED	WALNUTTOWN RD (SR1011 SEG 0050/2022)
	0090/0892		CONCR	INSTALLED	012" DIA CIRC
	0090/0875		CONCR	INSTALLED	LEN=0099
	0090/0875		CONCR	INSTALLED	BMSSEN 06/1010/0090/0875
	0090/0460		CONCR	INSTALLED	2 0 06117 0 00 0209+02 TR. WILLOW CK BMSBG 06/1010/0090/0875

DIR: B TOTAL LEN: 23.875 MI. DIST: 05-1 SR: 1010
 LEFT MUN: RICHMOND T RIGHT MUN: RICHMOND T

Stationing	Structure	Stationing	Description
019979 FT	---	0090/0158	018 "DIA CIRC CONCR
		019979 FT	LEN=0030 INSTALLED UNKN
			2 0 06117 0 00 0200+25
			(APRA) WALNUT COURT MOB
			KELLER RD
			(T725)
	POT	0090/0000	LENGTH(AH 2644 BK 2115)
		0080/1562	018 "DIA CIRC CONCR
			LEN=0099 INSTALLED UNKN
		0080/1247	RICHMOND
			MAIDEN CREEK T
		0080/0210	018 "DIA CIRC CONCR
		017864 FT	LEN=0099 INSTALLED UNKN
2 0 06117 0 00 0177+60 017864 FT			
CHIPMUNK DR		0080/0000	LENGTH(AH 2115 BK 2930)
(T818)			018 "DIA CIRC CONCR
		0070/2589	LEN=0099 INSTALLED UNKN
		0070/2535	016 "DIA CIRC CONCR
			LEN=0099 INSTALLED UNKN
			(APRA) RETIREMENT VILLA
			HILL RD
	POT	0070/2450	(T751)
			(APRA) RETIREMENT VILLA
WESSNER RD		0070/2348	LC TO HILL RD
(T777)		0070/2085	(CONN)
			BMSSEN 06/1010/0070/2065
			0 0 00000 0 00 0000+00
			TR.WILLOW CK
		0070/2065	BMSBG 06/1010/0070/2065
		0070/0901	016 "DIA CIRC CONCR
			LEN=0099 INSTALLED UNKN
		0070/0581	016 "DIA CIRC CONCR
			LEN=0099 INSTALLED UNKN
		0070/0216	016 "DIA CIRC CONCR
		014934 FT	LEN=0099 INSTALLED UNKN
014934 FT		0070/0000	2 0 06117 0 00 0150+08
			LENGTH(AH 2930 BK 1932)
			015 "DIA CIRC CONCR
		0060/1800	LEN=0030 INSTALLED UNKN
SOFIA BL			
(TWP)			
LC FROM SOFIA BL		0060/1496	

EXTRACT DATE: 12/18/2023
PRINT DATE: 12/19/2023

ROADWAY MANAGEMENT SYSTEM
SLD COUNTY/SR - ANNUAL PRINT

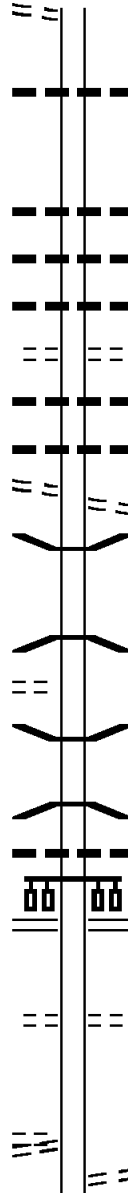
PAGE NUMBER: 345
COUNTY: BERKS

DIR: B TOTAL LEN: 23.875 MI.
LEFT MUN: MAIDEN CREEK T

DIST: 05-1 SR: 1010
RIGHT MUN: MAIDEN CREEK T

(CONN)

0060/1428



013002 FT

0060/0818

012 "DIA CIRC CONCR
LEN=0030 INSTALLED UNKN

013002 FT

2 0 06117 0 00 0130+56
LENGTH(AH 1932 BK 2456)

0060/0000

012 "DIA CIRC CONCR
LEN=0030 INSTALLED UNKN

0050/2181

012 "DIA CIRC CONCR
LEN=0099 INSTALLED UNKN

0050/1800

012 "DIA CIRC CONCR
LEN=0099 INSTALLED UNKN

0050/1519

012 "DIA CIRC CONCR
LEN=0099 INSTALLED UNKN

0050/1502

GULDIN RD
(T760)
012 "DIA CIRC CONCR
LEN=0099 INSTALLED UNKN

0050/1300

012 "DIA CIRC CONCR
LEN=0099 INSTALLED UNKN

0050/0750

012 "DIA CIRC CONCR
LEN=0099 INSTALLED UNKN

WESNER RD
(T777)

0050/0713

0050/0713

WESNER RD
(T777)

010546 FT

0050/0033

BMS EN 06/1010/0050/0000
2 0 06117 0 00 0105+96

010546 FT

TR. WILLOW CK
BMSBG 06/1010/0050/0000

0050/0000

LENGTH(AH 2456 BK 2169)

SPIRIT CT
(T826)

0040/1848

0040/1069

BMS EN 06/1010/0040/1057
0 0 00000 0 00 0000+00

0040/1057

TR. WILLOW CK
BMSBG 06/1010/0040/1057

0040/0490

012 "DIA CIRC CONCR
LEN=0030 INSTALLED UNKN

008377 FT

0040/0394

MAIN ST
(SR0073 SEG 0080/1774)
2 0 06117 0 00 0084+28

008377 FT

LINDBERGH AV
(T775)

0040/0000

LENGTH(AH 2169 BK 3445)

GIRARD AV
(T783)
BLANDON AV
(T785)

0030/2834

0030/2818

BLANDON AV
(T785)

DIR: B TOTAL LEN: 23.875 MI. DIST: 05-1 SR: 1010
 LEFT MUN: MAIDEN CREEK T RIGHT MUN: MAIDEN CREEK T

EXCELSIOR DR
(T789)

0030/1821

BLANDON AV
(T785)

0030/0991

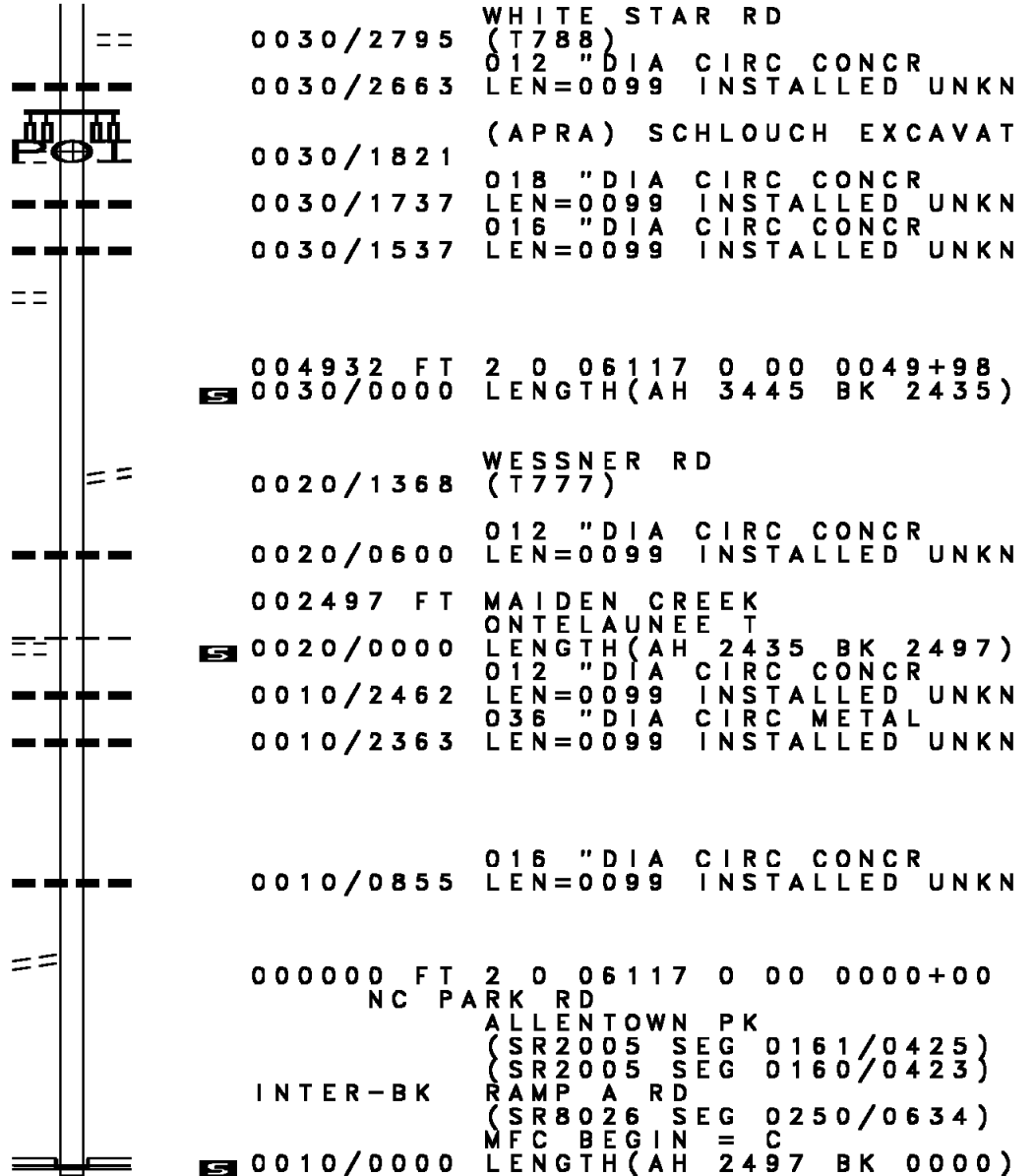
004932 FT

2 0 06117 0 00 0025+55
 DRIES RD
(T746)

002497 FT
0020/0000

TO 2005/0160 SH
(CONN)

0010/0228
000000 FT

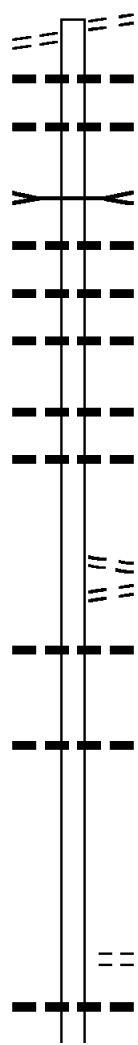


0030/2795 WHITE STAR RD
(T788)
012 " DIA CIRC CONCR
0030/2663 LEN=0099 INSTALLED UNKN
(APRA) SCHLOUCH EXCAVAT
0030/1821 018 " DIA CIRC CONCR
0030/1737 LEN=0099 INSTALLED UNKN
016 " DIA CIRC CONCR
0030/1537 LEN=0099 INSTALLED UNKN
==
004932 FT 2 0 06117 0 00 0049+98
S 0030/0000 LENGTH(AH 3445 BK 2435)
==
0020/1368 WESSNER RD
(T777)
012 " DIA CIRC CONCR
0020/0600 LEN=0099 INSTALLED UNKN
002497 FT MAIDEN CREEK
ONTELAUNEE T
S 0020/0000 LENGTH(AH 2435 BK 2497)
012 " DIA CIRC CONCR
0010/2462 LEN=0099 INSTALLED UNKN
036 " DIA CIRC METAL
0010/2363 LEN=0099 INSTALLED UNKN
016 " DIA CIRC CONCR
0010/0855 LEN=0099 INSTALLED UNKN
==
000000 FT 2 0 06117 0 00 0000+00
NC PA RD
ALLEN TOWN PK
(SR2005 SEG 0161/0425)
(SR2005 SEG 0160/0423)
INTER-BK RAMP A RD
(SR8026 SEG 0250/0634)
MFC BEGIN = C
S 0010/0000 LENGTH(AH 2497 BK 0000)

DIR: B TOTAL LEN: 5.394 MI. DIST: 05-1 SR: 1009
 LEFT MUN: GREENWICH T RIGHT MUN: GREENWICH T

KOHLERS HILL RD
 (TBC)

028479 FT
 0110/2809



025670 FT

022470 FT

028479 FT KOHLERS HILL RD
 0110/2809 (TBC)
 0110/2700 018 " DIA CIRC METAL
 LEN=0035 INSTALLED UNKN
 036 "H 00 "W MULT METAL
 0110/2355 LEN=0028 INSTALLED UNKN
 TR. SACONY CK
 STRUCTURE LENGTH 9 FT
 0110/2338 BMSID 06/1009/0110/2338
 018 " DIA CIRC METAL
 0110/1930 LEN=0030 INSTALLED UNKN
 018 " DIA CIRC METAL
 0110/1539 LEN=0030 INSTALLED UNKN
 018 " DIA CIR PLASTIC
 0110/1140 LEN=0032 INSTALLED UNKN
 018 " DIA CIR PLASTIC
 0110/0381 LEN=0030 INSTALLED UNKN
 018 " DIA CIRC METAL
 0110/0034 LEN=0032 INSTALLED UNKN
 025670 FT 2 0 06135 0 00 0263+87
 BOY SCOUT RD
 (T504)
 0110/0000 LENGTH(AH 2809 BK 3200)
 LC FOR BOY SCOUT RD
 (CONN)
 0100/3078 024 " DIA CIRC METAL
 0100/2854 LEN=0028 INSTALLED UNKN
 024 " DIA CIRC METAL
 0100/1954 LEN=0041 INSTALLED UNKN
 022470 FT 2 0 06135 0 00 0231+82
 PINK VALLEY RD
 (T769)
 0100/0000 LENGTH(AH 3200 BK 2634)
 018 " DIA CIRC METAL
 0094/2548 LEN=0030 INSTALLED UNKN
 018 " DIA CIRC METAL

DIR: B TOTAL LEN: 5.394 MI. DIST: 05-1 SR: 1009
 LEFT MUN: GREENWICH T RIGHT MUN: GREENWICH T

RAHN RD
(T507)

0094/0913

019836 FT

017154 FT

2 0 06135 0 00 0154+43 014802 FT
 MILLER RD
(T744)

0080/0000

0094/2152	LEN=0035	INSTALLED UNKN
018 "DIA	CIRC METAL	
0094/1666	LEN=0035	INSTALLED UNKN
018 "DIA	CIRC METAL	
0094/1144	LEN=0040	INSTALLED UNKN
024 "DIA	CIRC METAL	
0094/0522	LEN=0030	INSTALLED UNKN
019836 FT	2 0 06135 0 00 0205+00	
0094/0000	LENGTH(AH 2634 BK 2682)	
018 "DIA	CIRC METAL	
0090/2617	LEN=0035	INSTALLED UNKN
018 "DIA	CIRC METAL	
0090/2231	LEN=0035	INSTALLED UNKN
018 "DIA	CIRC METAL	
0090/1993	LEN=0035	INSTALLED UNKN
018 "DIA	CIRC METAL	
0090/1775	LEN=0030	INSTALLED UNKN
018 "DIA	CIRC METAL	
0090/1712	LEN=0030	INSTALLED UNKN
018 "DIA	CIRC METAL	
0090/1387	LEN=0030	INSTALLED UNKN
018 "DIA	CIRC METAL	
0090/0891	LEN=0030	INSTALLED UNKN
018 "DIA	CIRC METAL	
0090/0575	LEN=0035	INSTALLED UNKN
018 "DIA	CIRC METAL	
0090/0511	LEN=0030	INSTALLED UNKN
018 "DIA	CIRC METAL	
0090/0383	LEN=0030	INSTALLED UNKN
017154 FT	2 0 06135 0 00 0178+27	
0090/0000	LENGTH(AH 2682 BK 2352)	
018 "DIA	CIRC METAL	
0080/2312	LEN=0035	INSTALLED UNKN
018 "DIA	CIRC METAL	
0080/1962	LEN=0030	INSTALLED UNKN
018 "DIA	CIRC METAL	
0080/1462	LEN=0030	INSTALLED UNKN
018 "DIA	CIRC METAL	
0080/1060	LEN=0030	INSTALLED UNKN
018 "DIA	CIRC METAL	
0080/0919	LEN=0030	INSTALLED UNKN
018 "DIA	CIRC METAL	
0080/0584	LEN=0030	INSTALLED UNKN
012 "DIA	CIR PLASTIC	
0080/0200	LEN=0035	INSTALLED 1997
014802 FT		
0080/0000	LENGTH(AH 2352 BK 1806)	

DIR: B TOTAL LEN: 5.394 MI. DIST: 05-1 SR: 1009
 LEFT MUN: GREENWICH T RIGHT MUN: GREENWICH T

Stationing	Description	Material	Length
0070/1777	018" DIA	CIR PLASTIC	LEN=0035
0070/1184	018" DIA	CIRC METAL	LEN=0030
0070/0850	018" DIA	CIRC METAL	LEN=0030
0070/0712	018" DIA	CIRC METAL	LEN=0030
0070/0462	018" DIA	CIRC METAL	LEN=0030
0070/0258	012" DIA	CIRC METAL	LEN=0060
012996 FT	2 0 06135 0 00 0136+32		
0070/0000	LENGTH(AH 1806 BK 2442)		
0060/2073	018" DIA	CIRC METAL	LEN=0030
0060/1782	018" DIA	CIRC METAL	LEN=0030
0060/1668	018" DIA	CIRC METAL	LEN=0029
0060/1021	018" DIA	CIRC METAL	LEN=0030
0060/0751	018" DIA	CIRC METAL	LEN=0027
0060/0508	LC FOR HUMMELS HILL RD		
0060/0292	(CONN) HUMMELS HILL RD		
0060/0018	(T927) 036"H 00"W MULT METAL		
010554 FT	LEN=0035 INSTALLED UNKN		
010554 FT	2 0 06135 0 00 0111+84		
0060/0000	TR. SACYCK STRUCTURE LENGTH 9 FT		
0050/1073	BMSID 06/1009/0060/0000		
0050/0680	LENGTH(AH 2442 BK 1647)		
0050/0434	018" DIA CIRC METAL		
0050/0391	LEN=0035 INSTALLED UNKN		
008907 FT	018" DIA CIRC METAL		
008907 FT	LEN=0030 INSTALLED UNKN		
0050/0000	060"H 00"W MULT METAL		
0040/2327	LEN=0040 INSTALLED UNKN		
	T. SACYCK STRUCTURE LENGTH 11 FT		
	BMSID 06/1009/0050/0391		
	0050/0000 LENGTH(AH 1647 BK 2414)		
2 0 06135 0 00 0095+38	008907 FT		
DREIBELBIS STATION RD	0050/0000		
(T812)			
LC FOR DREIBELBIS STAT	0040/2327		
(CONN)			

DIR: B TOTAL LEN: 5.394 MI. DIST: 05-1 SR: 1009
 LEFT MUN: GREENWICH T RIGHT MUN: GREENWICH T

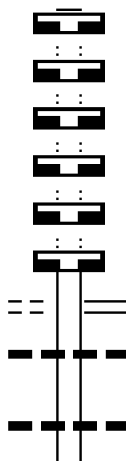
	0040/1790	024 " DIA	CIRC METAL
		LEN=0030	INSTALLED UNKN
	0040/1206	024 " DIA	CIRC METAL
		LEN=0030	INSTALLED UNKN
	0040/0922	018 " DIA	CIRC METAL
		LEN=0040	INSTALLED UNKN
006493 FT	0040/0375	024 " DIA	CIRC METAL
	006493 FT	LEN=0030	INSTALLED UNKN
		2 0 06135	0 00 0071+29
		SUNDAY RD	
		(T761)	
	0040/0000	LENGTH(AH 2414 BK 2113)	
	0030/1341	018 " DIA	CIRC METAL
		LEN=0045	INSTALLED UNKN
	0030/0801	018 " DIA	CIRC METAL
		LEN=0050	INSTALLED UNKN
004380 FT	0030/0512	018 " DIA	CIR PLASTIC
	004380 FT	LEN=0045	INSTALLED 1997
		2 0 06135	0 00 0050+16
	0030/0000	LENGTH(AH 2113 BK 2499)	
	0020/1880	024 " DIA	CIRC METAL
		LEN=0035	INSTALLED UNKN
	0020/1624	018 " DIA	CIRC METAL
		LEN=0031	INSTALLED UNKN
	0020/1147	018 " DIA	CIRC METAL
		LEN=0050	INSTALLED UNKN
	0020/0875	018 " DIA	CIRC METAL
		LEN=0050	INSTALLED UNKN
001881 FT	0020/0561	018 " DIA	CIRC METAL
	001881 FT	LEN=0030	INSTALLED UNKN
		2 0 06135	0 00 0025+17
		018 " DIA	CIRC METAL
		LEN=0030	INSTALLED UNKN
	0020/0000	LENGTH(AH 2499 BK 1881)	
	0010/1415	018 " DIA	CIRC METAL
		LEN=0030	INSTALLED UNKN
	0010/0404	018 " DIA	CIRC METAL
		LEN=0040	INSTALLED UNKN
	0010/0105	018 " DIA	CIRC METAL
		LEN=0040	INSTALLED UNKN
000000 FT	000000 FT	2 0 06135	0 00 0006+30
		NC DU UNKELS CHURCH RD	
		CRYSTAL CAVE RD	
		(SR1006 SEG 0120/0000)	
		MFC BEGIN = E	
	0010/0000	LENGTH(AH 1881 BK 0000)	

DIR: B TOTAL LEN: 2.649 MI. DIST: 05-1 SR: 1008
 LEFT MUN: WINDSOR T RIGHT MUN: WINDSOR T

SUNDAY RD
 (T823)

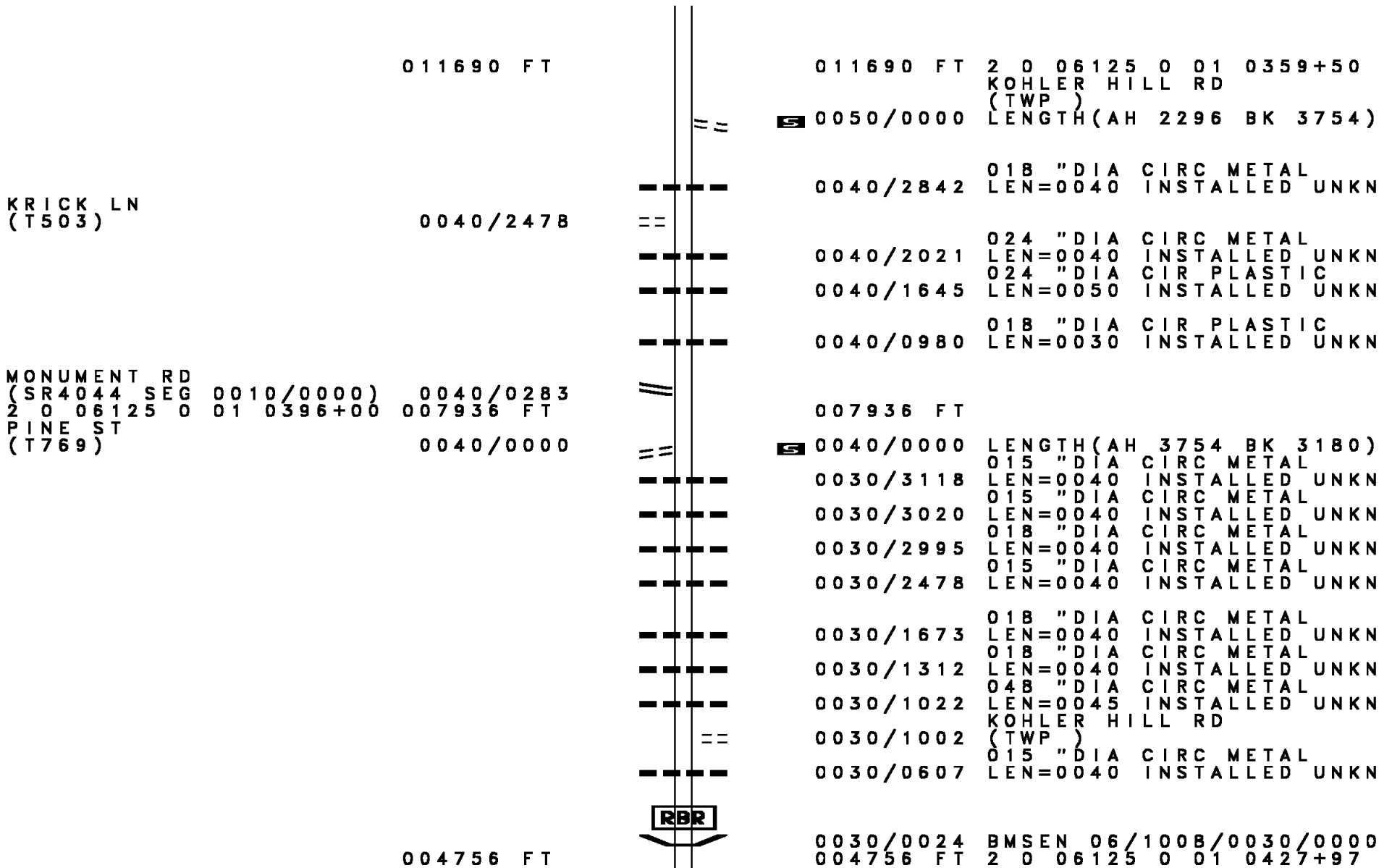
013986 FT
 013986 FT
 013986 FT
 013986 FT
 013986 FT
 013986 FT

0050/2296



013986 FT
 7110/0000 LENGTH(AH 3672 BK 2705)
 013986 FT
 7100/0000 LENGTH(AH 2705 BK 2340)
 013986 FT
 7090/0000 LENGTH(AH 2340 BK 3156)
 013986 FT
 7080/0000 LENGTH(AH 3156 BK 1811)
 013986 FT
 7070/0000 LENGTH(AH 1811 BK 2818)
 013986 FT
 7060/0000 LENGTH(AH 2818 BK 2296)
 WINDSOR CASTLE RD
 (SR1003 SEG 0190/1862)
 048 " DIA CIRC METAL
 0050/2296 LEN=0050 INSTALLED UNKN
 0050/2240
 015 " DIA CIRC METAL
 0050/1630 LEN=0040 INSTALLED UNKN

DIR: B TOTAL LEN: 2.649 MI. DIST: 05-1 SR: 1008
 LEFT MUN: WINDSOR T RIGHT MUN: WINDSOR T



EXTRACT DATE: 12/18/2023
PRINT DATE: 12/19/2023

ROADWAY MANAGEMENT SYSTEM
SLD COUNTY/SR - ANNUAL PRINT

PAGE NUMBER: 337
COUNTY: BERKS

DIR: B TOTAL LEN: 2.649 MI.
LEFT MUN: WINDSOR T

DIST: 05-1 SR: 1008
RIGHT MUN: WINDSOR T

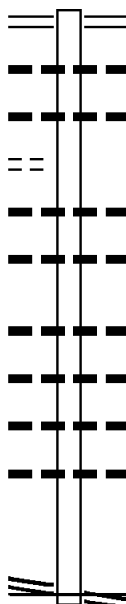
Location	Stationing	Length	Material	Status
	0030/0000	0020/1593	024 " DIA CIRC METAL	LEN=0040 INSTALLED UNKN
	0020/0437	0020/0100	036 " DIA CIRC METAL	LEN=0020 INSTALLED UNKN
	0020/0100	002386 FT	018 " DIA CIRC CONCR	LEN=0045 INSTALLED UNKN
	002386 FT	002386 FT	2 0 06125 0 01 0450+71	NC WINDSOR CASTLE RD
	0020/0000	0010/2208	024 " DIA CIRC CONCR	LEN=0045 INSTALLED UNKN
	0010/1875	0010/1875	015 " DIA CIRC CONCR	LEN=0045 INSTALLED UNKN
HAMBURG AREA HIGH SCH (PRDR)	0010/1642	0010/1642	015 " DIA CIRC CONCR	LEN=0045 INSTALLED UNKN
HAMBURG AREA HIGH SCH (PRDR)	0010/1133	0010/1133	015 " DIA CIRC CONCR	LEN=0045 INSTALLED UNKN
	0010/1046	0010/0780	015 " DIA CIRC CONCR	LEN=0045 INSTALLED UNKN
	0010/0722	0010/0456	015 " DIA CIRC CONCR	LEN=0045 INSTALLED UNKN
	0010/0412	0010/0208	015 " DIA CAST IRON	LEN=0099 INSTALLED UNKN
	000000 FT	000000 FT	2 0 06125 0 01 0475+42	NC WINDSOR ST
	INTER-BK	0010/0000	(SR4035 SEG 0020/0000)	WINDSOR ST
		0010/0000	MFC BEGIN = D	LENGTH(AH 2386 BK 0000)

GEHRET RD
(T770)

003784 FT

0010/2751

2 0 06198 0 00 0000+00 000000 FT
 MAIDENCREEK RD
 (SR1005 SEG 0080/1559) 0010/0000



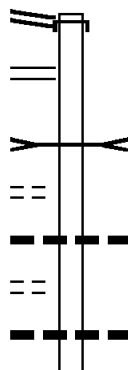
003784 FT MOSELEM SPRINGS RD
 0010/3784 (SR0662 SEG 0400/0000)
 018 " DIA CIRC METAL
 0010/3341 LEN=0050 INSTALLED UNKN
 018 " DIA CIRC METAL
 0010/2935 LEN=0050 INSTALLED UNKN
 018 " DIA CIRC METAL
 0010/2513 LEN=0050 INSTALLED UNKN
 018 " DIA CIRC METAL
 0010/2026 LEN=0040 INSTALLED UNKN
 018 " DIA CIRC METAL
 0010/1410 LEN=0045 INSTALLED UNKN
 018 " DIA CIRC METAL
 0010/1158 LEN=0043 INSTALLED UNKN
 018 " DIA CIRC METAL
 0010/0847 LEN=0035 INSTALLED UNKN
 036 " DIA CIRC METAL
 0010/0529 LEN=0035 INSTALLED UNKN
 NC CHURCH HILL RD
 MAIDENCREEK RD
 000000 FT (SR1005 SEG 0080/1559)
 MFC BEGIN = E
 0010/0000 LENGTH(AH 3784 BK 0000)

DIR: B TOTAL LEN: 5.277 MI. DIST: 05-1 SR: 1006
 LEFT MUN: RICHMOND T RIGHT MUN: RICHMOND T

RAMP B RD 027864 FT
 (SR8009 SEG 0010/1164) 0220/3190
 LINCOLN RD
 (SR1051 SEG 0010/0000) 0220/3169

OAKHAVEN RD
 (T796) 0220/2661

HALLS RD
 (T750) 0220/2192



INTER-AHD RAMP A RD
 0220/3190 (SR8009 SEG 0250/0000)

TR. MOSELEM
 STRUCTURE LENGTH 15 FT
 0220/3100 BMSID 06/1006/0220/3100

036"H 48"W CON BOX CUL
 0220/2570 LEN=0050 INSTALLED UNKN

015 " DIA CIRC CONCR
 0220/1698 LEN=0070 INSTALLED UNKN
 015 " DIA CIRC CONCR

DIR: B TOTAL LEN: 5.277 MI. DIST: 05-1 SR: 1006
 LEFT MUN: RICHMOND T RIGHT MUN: RICHMOND T

KUTZTOWN RD
 (SR1014 SEG 0010/0000) 0220/1314

0220/1348 LEN=0045 INSTALLED UNKN
 015 "DIA CIRC CONCR
 0220/1328 LEN=0045 INSTALLED UNKN

NC KUTZTOWN RD
 JENNIFER DR
 (TWP)

024674 FT

0220/0511 LEN=0030 INSTALLED UNKN
 024674 FT 2 0 06139 0 00 0249+41
 HEATH LN
 (PRDR)
 0220/0000 LENGTH(AH 3190 BK 1381)

RAMP K RD
 (SR8011 SEG 0750/0000)
 0210/0672 BMS EN 06/1006/0210/0211
 0210/0527 2 0 06139 0 00 0237+47
 SR 222 NB

023293 FT

0210/0211 BMS BG 06/1006/0210/0211
 0210/0207 015 "DIA CIRC CONCR
 023293 FT LEN=0035 INSTALLED UNKN
 2 0 06139 0 00 0235+49

RAMP J RD
 (SR8011 SEG 0500/0742)
 RICHMOND
 MAXATAWNY T
 0210/0000 LENGTH(AH 1381 BK 1598)

021695 FT

021695 FT 2 0 06139 0 00 0213+66
 EAGLE RD
 (T606)
 0200/0000 LENGTH(AH 1598 BK 3171)

SHARADIN RD
 (T606) 0190/2449

SOKOL DR
 (T954) 0190/1609

0190/1593 018 "DIA CIR PLASTIC
 LEN=0035 INSTALLED UNKN
 0190/1435 018 "DIA CIRC CONCR
 LEN=0099 INSTALLED UNKN

KEMPVILLE RD
 (T774) 0190/0758

DIR: B TOTAL LEN: 5.277 MI. DIST: 05-1 SR: 1006
 LEFT MUN: MAXATAWNY T RIGHT MUN: MAXATAWNY T

Segment ID	Start Station	End Station	Length (FT)	Material	Notes
2 0 06139 0 00 KNITTLE RD (T774)	0184+99	018524	018524	024 " DIA CIRC METAL	LEN=0045 INSTALLED UNKN
		0190/0000			
CRYSTAL CAVE RD (SR1012 SEG 0060/3104)		0180/1373		018 " DIA CIRC METAL	LEN=0044 INSTALLED UNKN
		0180/0649		018 " DIA CIRC METAL	LEN=0030 INSTALLED UNKN
	015689	0180/0238	015689	020 " DIA CIRC CONCR	LEN=0035 INSTALLED UNKN
ADAM RD (T600)		0170/0269		2 0 06139 0 00	0131+15 MOSELEM CHURCH RD (T599)
		013448			LEN=0035 INSTALLED UNKN
					0170/0000 LENGTH(AH 2835 BK 2241)
					0160/1490 015 " DIA CIRC CONCR
					LEN=0035 INSTALLED UNKN
					SIEGER RD (TWP)
					0160/0654
					009933 FT 2 0 06139 0 00 0096+07
					VIRGINVILLE RD (T737)
					0160/0000 LENGTH(AH 3515 BK 2454)

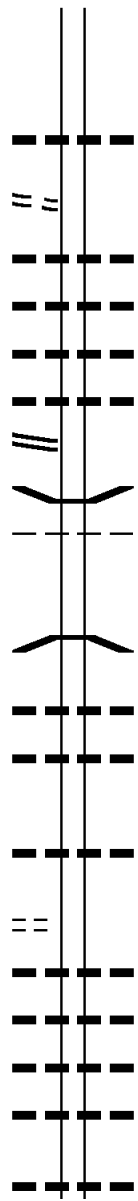
DIR: B TOTAL LEN: 5.277 MI. DIST: 05-1 SR: 1006
 LEFT MUN: RICHMOND T RIGHT MUN: RICHMOND T

2 0 06139 0 00 0071+45 007479 FT
 VALLEY RD
 (T768) 0150/0000

CRYSTAL CAVE RD
 (SR1012 SEG 0010/0000) 0140/0766

005439 FT

2 0 06139 0 00 0027+68 003349 FT
 SNOWDRIFT RD
 (T810) 0130/0000

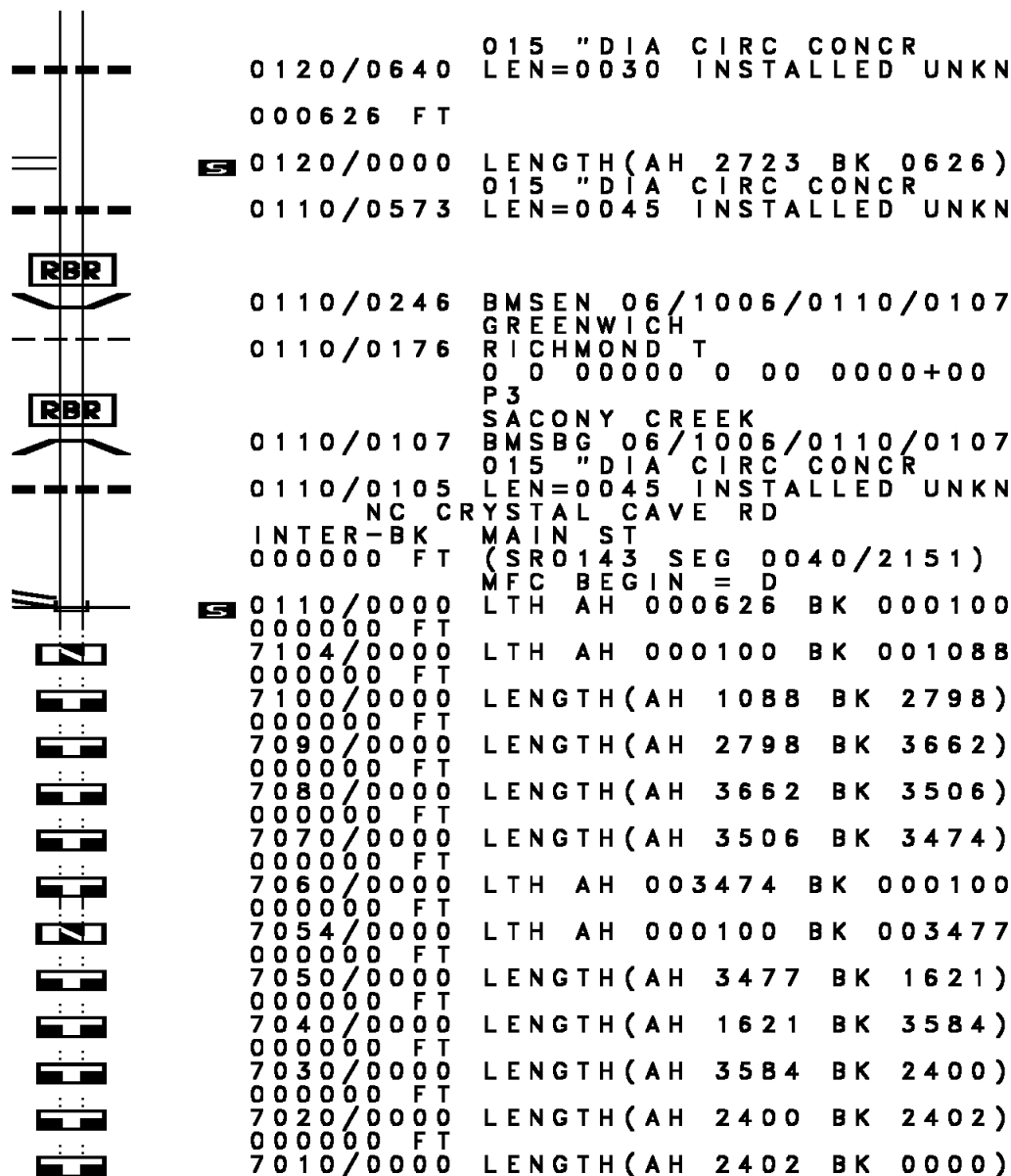


0150/0484	018 " DIA	CIRC METAL
007479 FT	LEN=0035	INSTALLED UNKN
5 0150/0000	LENGTH(AH 2454 BK 2040)	
0140/2000	018 " DIA	CIRC METAL
0140/1650	LEN=0040	INSTALLED UNKN
0140/1402	024 " DIA	CIRC METAL
0140/1088	LEN=0075	INSTALLED UNKN
	018 " DIA	CIRC METAL
	LEN=0030	INSTALLED UNKN
	012 " DIA	CAST IRON
	LEN=0030	INSTALLED UNKN
	NC CRYSTAL RIDGE RD	
0140/0128	BMS EN 06/1006/0140/0000	
0140/0064	RICHMOND	
005439 FT	GREENWICH T	
	2 0 06139 0 00 0049+36	
	SACONY CREEK	
5 0140/0000	BMSBG 06/1006/0140/0000	
	LENGTH(AH 2040 BK 2090)	
0130/1448	018 " DIA	CIRC METAL
0130/1028	LEN=0033	INSTALLED UNKN
	018 " DIA	CIRC METAL
	LEN=0035	INSTALLED UNKN
0130/0079	024 " DIA	CAST IRON
003349 FT	LEN=0030	INSTALLED UNKN
5 0130/0000	LENGTH(AH 2090 BK 2723)	
0120/2675	024 " DIA	CIRC METAL
0120/2371	LEN=0035	INSTALLED UNKN
0120/2251	018 " DIA	CIRC METAL
0120/1953	LEN=0030	INSTALLED UNKN
	024 " DIA	CIRC CONCR
	LEN=0030	INSTALLED UNKN
	018 " DIA	CIRC METAL
	LEN=0030	INSTALLED UNKN
0120/1336	018 " DIA	CIRC METAL
	LEN=0030	INSTALLED UNKN

DIR: B TOTAL LEN: 5.277 MI. DIST: 05-1 SR: 1006
 LEFT MUN: GREENWICH T RIGHT MUN: GREENWICH T

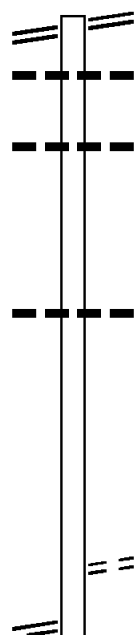
2 0 06139 0 00 0000+00 000626 FT
 DUNKLESCHURCH RD
 (SR1009 SEG 0010/0000) 0120/0000

2 0 06135 0 00 0000+00 000000 FT
 MAIN ST
 (SR0143 SEG 0040/2151) 0110/0000



0120/0640 015 "DIA CIRC CONCR
 LEN=0030 INSTALLED UNKN
 000626 FT
 0120/0000 LENGTH(AH 2723 BK 0626)
 015 "DIA CIRC CONCR
 0110/0573 LEN=0045 INSTALLED UNKN
 0110/0246 BMS EN 06/1006/0110/0107
 GREENWICH
 0110/0176 RICHMOND T
 0 0 00000 0 00 0000+00
 P3
 SACONY CREEK
 0110/0107 BMSBG 06/1006/0110/0107
 015 "DIA CIRC CONCR
 0110/0105 LEN=0045 INSTALLED UNKN
 NC CR
 INTER-BK MAIN ST
 000000 FT (SR0143 SEG 0040/2151)
 MFC BEGIN = D
 0110/0000 LTH AH 000626 BK 000100
 000000 FT
 7104/0000 LTH AH 000100 BK 001088
 000000 FT
 7100/0000 LENGTH(AH 1088 BK 2798)
 000000 FT
 7090/0000 LENGTH(AH 2798 BK 3662)
 000000 FT
 7080/0000 LENGTH(AH 3662 BK 3506)
 000000 FT
 7070/0000 LENGTH(AH 3506 BK 3474)
 000000 FT
 7060/0000 LTH AH 003474 BK 000100
 000000 FT
 7054/0000 LTH AH 000100 BK 003477
 000000 FT
 7050/0000 LENGTH(AH 3477 BK 1621)
 000000 FT
 7040/0000 LENGTH(AH 1621 BK 3584)
 000000 FT
 7030/0000 LENGTH(AH 3584 BK 2400)
 000000 FT
 7020/0000 LENGTH(AH 2400 BK 2402)
 000000 FT
 7010/0000 LENGTH(AH 2402 BK 0000)

MOSELEM SPRINGS RD 026187 FT
 (SR0662 SEG 0380/0307) 0100/2729



026187 FT MOSELEM SPRINGS RD
 0100/2729 (SR0662 SEG 0380/0307)
 0100/2330 018 "DIA CIRC METAL
 LEN=0030 INSTALLED UNKN
 0100/1455 018 "DIA CIRC METAL
 LEN=0040 INSTALLED UNKN

023458 FT

023458 FT 2 0 06197 0 00 0214+81
 S 0100/0000 LENGTH(AH 2729 BK 2472)
 0090/2372 018 "DIA CIRC METAL
 LEN=0035 INSTALLED UNKN

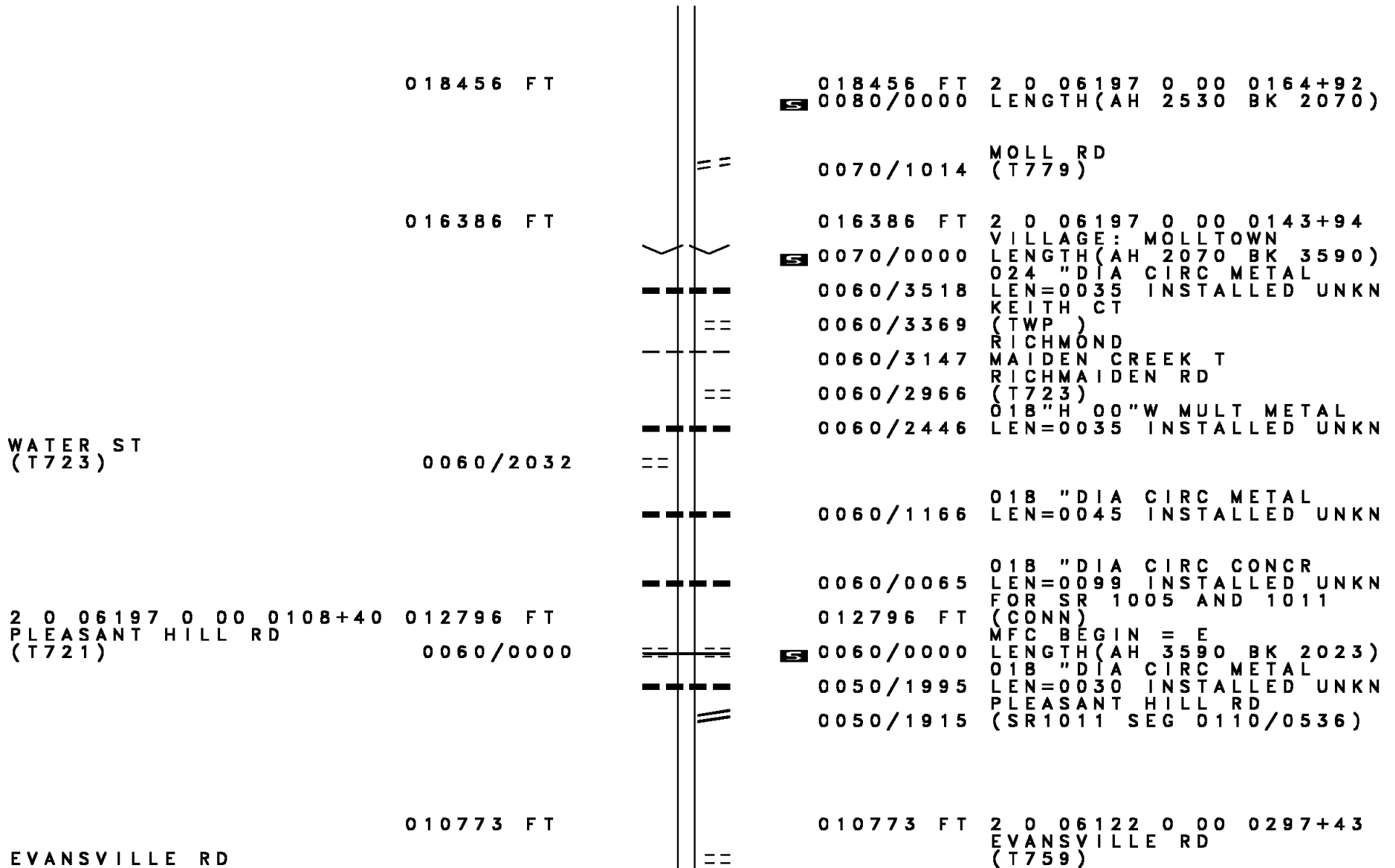
020986 FT

020986 FT 2 0 06197 0 00 0190+09
 S 0090/0000 LENGTH(AH 2472 BK 2530)

CHURCH HILL RD
 (SR1007 SEG 0010/0000) 0080/1559

0080/1915 RICHMOND RD
 (T723)

DIR: B TOTAL LEN: 4.960 MI. DIST: 05-1 SR: 1005
 LEFT MUN: RICHMOND T RIGHT MUN: RICHMOND T



DIR: B TOTAL LEN: 4.960 MI. DIST: 05-1 SR: 1005
 LEFT MUN: MAIDEN CREEK T RIGHT MUN: MAIDEN CREEK T

Stationing	Description	Material / Details
(SR1011 SEG 0120/0000) 0050/0000		0050/0000 LENGTH(AH 2023 BK 3329) 018 " DIA CIRC CONCR 0040/3225 LEN=0030 INSTALLED UNKN
007444 FT		007444 FT 2 0 06197 0 00 0075+00 0040/0000 LENGTH(AH 3329 BK 2725)
004719 FT	T. MAIDEN CK. STRUCTURE LENGTH 10 FT BMSID 06/1005/0030/0782	0030/0782 004719 FT 2 0 06197 0 00 0047+59 0030/0000 LENGTH(AH 2725 BK 2372)
002347 FT		0020/0047 018 " DIA CIR PLASTIC LEN=0035 INSTALLED UNKN 002347 FT 2 0 06197 0 00 0023+87 0020/0000 LENGTH(AH 2372 BK 2347)
CALCIUM RD (T600) 0010/1102		0010/0741 018 " DIA CIRC METAL LEN=0035 INSTALLED UNKN 0010/0606 024 " DIA CIRC METAL LEN=0040 INSTALLED UNKN
2 0 06197 0 00 0000+00 000000 FT LAKE SHORE DR (SR0073 SEG 0060/0000) 0010/0000	NC MAIDEN CREEK RD LAKE SHORE DR (SR0073 SEG 0060/0000) MFC BEGIN = D	0010/0000 LENGTH(AH 2347 BK 0000)

DIR: B TOTAL LEN: 5.077 MI. DIST: 05-1 SR: 1004
 LEFT MUN: ALSACE TOWNSHIP T RIGHT MUN: ALSACE TOWNSHIP T

Stationing	Structure	Material	Length	Status
026809 FT				
0130/2068	PRICETOWN RD	(SR0012 SEG 0160/1154)		
0130/1730	018" DIA	CIRC METAL		
0130/1497	LEN=0041	INSTALLED UNKN		
0130/1243	024" DIA	CIRC METAL		
	LEN=0041	INSTALLED UNKN		
	018" DIA	CIRC METAL		
	LEN=0041	INSTALLED UNKN		
0130/0415	018" DIA	CIRC METAL		
024741 FT	LEN=0041	INSTALLED UNKN		
0130/0000	LENGTH(AH 2068 BK 2702)			
0120/1905				
0120/1874	018" DIA	CIR PLASTIC		
	LEN=0042	INSTALLED UNKN		
0120/1188	012" DIA	CIRC METAL		
	LEN=0099	INSTALLED UNKN		
0120/0904				
0120/0660	015" DIA	CIRC METAL		
	LEN=0046	INSTALLED UNKN		
022039 FT				
2 0 06116 0 00 0153+37	MT. LAUREL CK			
	STRUCTURE LENGTH		8 FT	

EXTRACT DATE: 12/18/2023
PRINT DATE: 12/19/2023

ROADWAY MANAGEMENT SYSTEM
SLD COUNTY/SR - ANNUAL PRINT

PAGE NUMBER: 326
COUNTY: BERKS

DIR: B TOTAL LEN: 5.077 MI.
LEFT MUN: ALSACE TOWNSHIP T

DIST: 05-1 SR: 1004
RIGHT MUN: ALSACE TOWNSHIP T

2 0 06116 0 00 0127+00 019231 FT
HARTZ RD
(T543)

IRISH MTN RD
(T588)

0100/2888

015991 FT

	0120/0000	BMSID 06/1004/0120/0000 LENGTH(AH 2702 BK 2808)
	0110/2193	021"H 15"W PIPE ARCH * LEN=0060 INSTALLED 2005 SALEM HILL RD
	0110/2041	(TWP)
	0110/1855	024 "DIA CIRC METAL LEN=0042 INSTALLED UNKN
	0110/1503	018 "DIA CIRC METAL LEN=0036 INSTALLED UNKN
	0110/0111 019231 FT	018 "DIA CIRC METAL LEN=0049 INSTALLED UNKN
	0110/0000	LENGTH(AH 2808 BK 3240)
	0100/3190	015 "DIA CIRC METAL LEN=0045 INSTALLED UNKN
	0100/2920	024 "DIA CIR PLASTIC LEN=0050 INSTALLED UNKN
	0100/2764	018 "DIA CIR PLASTIC LEN=0040 INSTALLED UNKN
	0100/2654	024 "DIA CIRC METAL LEN=0045 INSTALLED UNKN
	0100/2553	HECKMAN RD (T588)
	0100/2264	018 "DIA CIRC METAL LEN=0035 INSTALLED UNKN
	0100/1750	DELP RD (T543)
	0100/1678	018 "DIA CIRC METAL LEN=0051 INSTALLED UNKN
	0100/1281	024 "DIA CIRC METAL LEN=0053 INSTALLED UNKN
	0100/0676	BMS EN 06/1004/0100/0659 0 0 00000 0 00 0000+00
	0100/0659	LAUREL RUN BMSBG 06/1004/0100/0659
	015991 FT	2 0 06116 0 00 0093+20 ALSACE TOWNSHIP MUHLENBERG T
	0100/0000	LENGTH(AH 3240 BK 2794) 015 "DIA CIRC METAL

DIR: B TOTAL LEN: 5.077 MI. DIST: 05-1 SR: 1004
LEFT MUN: MUHLENBERG T RIGHT MUN: MUHLENBERG T

MUSHROOM LN
(PRDR)

0090/1576

0090/2212 LEN=0050 INSTALLED UNKN
018 "DIA CIRC METAL
0090/2038 LEN=0050 INSTALLED UNKN
030 "DIA CIRC METAL
0090/1563 LEN=0033 INSTALLED UNKN
018 "DIA CIRC METAL
0090/1469 LEN=0028 INSTALLED UNKN
018 "DIA CIRC METAL
0090/1289 LEN=0037 INSTALLED UNKN
018 "DIA CIRC METAL
0090/0999 LEN=0030 INSTALLED UNKN

HILL CREST AV
(T699)

0080/2180

013197 FT
0090/0027 BMS EN 06/1004/0090/0000
013197 FT 2 0 06116 0 00 0065+00
LAUREL CK.
BMSBG 06/1004/0090/0000
5 0090/0000 LENGTH(AH 2794 BK 2517)

ISETT LN
(PRDR)

0080/0205

0080/2007 LC FOR FRUSH VALLEY RD
(CONN)
FRUSH VALLEY RD
0080/1883 (T549)
036"H 00"W MULT METAL
0080/1867 LEN=0037 INSTALLED UNKN
018 "DIA CIRC METAL
0080/1124 LEN=0037 INSTALLED UNKN
012 "DIA CIRC METAL
0080/0623 LEN=0036 INSTALLED UNKN

FOREST AV
(T636)

0070/1423

0080/0173 015 "DIA CIRC METAL
LEN=0117 INSTALLED UNKN
018 "DIA CIRC CONCR
0080/0069 LEN=0030 INSTALLED UNKN
010680 FT 2 0 06116 0 00 0040+60
HIRSCH ST
(T627)
5 0080/0000 LENGTH(AH 2517 BK 2136)
0070/1350 012 "DIA CIRC METAL
LEN=0139 INSTALLED 2000
HAY RD
0070/1301 (T598)

DIR: B TOTAL LEN: 5.077 MI. DIST: 05-1 SR: 1004
 LEFT MUN: MUHLENBERG T RIGHT MUN: MUHLENBERG T

Location / Description	Stationing	Length	Material / Details
	0070/1211	0053	012 " DIA CIRC METAL INSTALLED UNKN
	0070/0005	0040	024 " DIA CIRC CONCR INSTALLED UNKN
008544 FT	008544 FT	0018+45	2 0 06116 0 00 0018+45 MOUNT VERNON ST (T623)
MOUNTAIN SIDE RD (T702)	0060/1664		5 0070/0000 LENGTH(AH 2136 BK 1835)
	0060/1231		NC MT LAUREL RD COMMERCE ST (BORO)
	0060/1037	0060/0986	BMSSEN 06/1004/0060/0986 2 0 06116 0 00 0009+82
BRIDGE AL (BORO)	0060/0874		0060/0986 BMSBG 06/1004/0060/0986 LAUREL CK.
TEMPLE AV (BORO)	0060/0263		0060/0315 TENTH ST (BORO)
	006709 FT		006709 FT 2 0 06116 0 00 0000+00 NC MT LAUREL AV KUTZTOWN RD (SR2011 SEG 0100/0000)
	006709 FT		5 0060/0000 INTER-BK MT LAUREL AV (BORO) LTH AH 001835 BK 000041
	006709 FT		006709 FT 7050/0000 LTH AH 000041 BK 000992
	7042/0000		006709 FT LENGTH(AH 0992 BK 2061) 7042/0000 INTER-AHD LEESPORT AV (TWP)
	0040/2061		0040/2061 ALLENTOWN PK (SR2005 SEG 0140/0000)
	0040/1488		0040/1488 048 " DIA CIRC METAL INSTALLED UNKN
	0040/1039		0040/1039 018 "H 18 "W **UNKNOWN** LEN=0099 INSTALLED UNKN
	0040/0286		0040/0286 MUHLENBERG ONTELAUNEE T

EXTRACT DATE: 12/18/2023
PRINT DATE: 12/19/2023

ROADWAY MANAGEMENT SYSTEM
SLD COUNTY/SR - ANNUAL PRINT

PAGE NUMBER: 323
COUNTY: BERKS

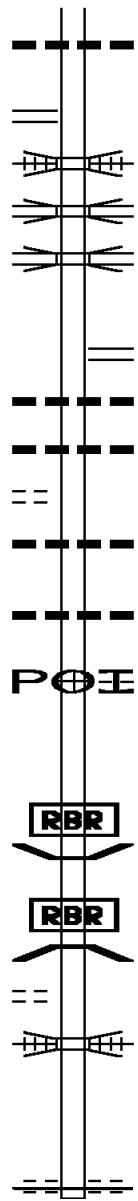
DIR: B TOTAL LEN: 5.077 MI.
LEFT MUN: MUHLENBERG T

DIST: 05-1 SR: 1004
RIGHT MUN: MUHLENBERG T

2 0 06201 0 00 0030+42 004648 FT
HULLER LN
(SR4032 SEG 0010/0000) 0040/0000

OESTERLING DR
(TWP)

WILLOW CREEK RD
(T707)



0040/0015 048 "DIA CIRC METAL
004648 FT LEN=0040 INSTALLED UNKN

5 0040/0000 LENGTH(AH 2061 BK 0688)
CONSOLIDATED RAIL CORPO
0030/0588 OVERPASS IS RR X-ING
US 0222 NB
0030/0444 OP ID 06/0222/0352/0000
US 0222 SB
0030/0372 OP ID 06/0222/0353/0000
003960 FT 2 0 06043 0 01 0172+24
WEST HULLER LN
(SR4030 SEG 0130/3535)

5 0030/0000 LENGTH(AH 0688 BK 1933)
024 "DIA CIRC METAL
0020/1866 LEN=0030 INSTALLED UNKN
018 "DIA CIR PLASTIC
0020/1741 LEN=0028 INSTALLED UNKN

0020/1196 018 "DIA CIRC METAL
LEN=0029 INSTALLED UNKN

0020/0400 018 "DIA CIRC METAL
LEN=0099 INSTALLED UNKN
(APRA) POHL CORP
PRIVATE DR
0020/0157 (PRDR)
002027 FT 2 0 06201 0 00 0050+07
5 0020/0000 LENGTH(AH 1933 BK 2027)

0010/0690 BMS EN 06/1004/0010/0619
0 0 00000 0 00 0000+00
P3
0010/0619 WILLOW CREEK
BMSBG 06/1004/0010/0619

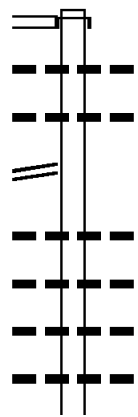
0010/0324 NORFOLK SOUTHERN
000000 FT OVERPASS IS RR X-ING
2 0 06201 0 00 0070+34
NC LE ESPORT AV
SNYDER RD
(TBC)
MFC BEGIN = D
5 0010/0000 LENGTH(AH 2027 BK 0000)

DIR: B TOTAL LEN: 6.229 MI. DIST: 05-1 SR: 1003
 LEFT MUN: WINDSOR T RIGHT MUN: WINDSOR T

WINDSOR CASTLE RD 032887 FT
 (SR1008 SEG 0050/2296) 0190/1862

SCHAPPELL RD
 (SR4038 SEG 0050/2159) 0190/1330

LC FOR ZION CHURCH RD

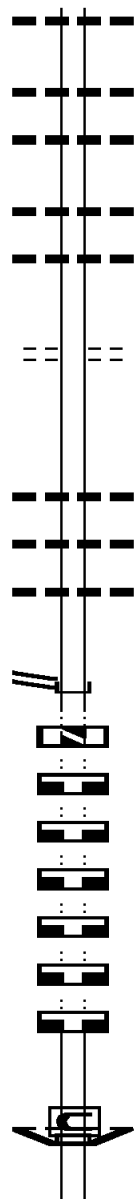


032887 FT
 INTER-AHD BALTHASER RD
 0190/1862 (T823)
 0190/1777 018 " DIA CIRC METAL
 LEN=0035 INSTALLED UNKN
 0190/1606 018 " DIA CIRC METAL
 LEN=0035 INSTALLED UNKN
 0190/0496 018 " DIA CAST IRON
 LEN=0035 INSTALLED UNKN
 0190/0386 018 " DIA CIRC METAL
 LEN=0035 INSTALLED UNKN
 0190/0292 015 " DIA CIRC METAL
 LEN=0035 INSTALLED UNKN
 0190/0148 018 " DIA CIRC METAL
 LEN=0035 INSTALLED UNKN

DIR: B TOTAL LEN: 6.229 MI. DIST: 05-1 SR: 1003
 LEFT MUN: WINDSOR T RIGHT MUN: WINDSOR T

Stationing	Notes	Length	Material	Status
0190/0126				
0190/0040	015 " DIA	LEN=0035	CIRC METAL	INSTALLED UNKN
031025 FT	HAAS RD			
	(T741)			
0190/0000	LENGTH(AH 1862 BK 3334)			
0180/2529	015 " DIA	LEN=0040	CIRC METAL	INSTALLED UNKN
0180/2054	015 " DIA	LEN=0035	CIRC METAL	INSTALLED UNKN
0180/1820	018 " DIA	LEN=0035	CIRC METAL	INSTALLED UNKN
0180/1813	WINDSOR PERRY T			
0180/1808	LEIBY RD (T502)			
0180/1434	015 " DIA	LEN=0035	CIRC METAL	INSTALLED UNKN
0180/1051	018 " DIA	LEN=0035	CIRC METAL	INSTALLED UNKN
0180/0463	015 " DIA	LEN=0040	CIRC METAL	INSTALLED UNKN
0180/0055	036 " DIA	LEN=0035	CIRC METAL	INSTALLED UNKN
027691 FT	2 0 06125 0 01 0284+45			
	VIRGINVILLE RD (TWP)			
0180/0000	LENGTH(AH 3334 BK 2474)			
0170/1679	036 " DIA	LEN=0035	CIRC METAL	INSTALLED UNKN
0170/1626				
0170/1340	015 " DIA	LEN=0035	CIR PLASTIC	INSTALLED UNKN
0170/0935	SCENIC AV (TWP)			
0170/0373	015 " DIA	LEN=0040	CIRC METAL	INSTALLED UNKN
025217 FT	2 0 06126 0 00 0064+35			
	FAIRVIEW RD (T737)			
0170/0000	LENGTH(AH 2474 BK 3638)			
0160/3246	015 " DIA	LEN=0035	CIRC METAL	INSTALLED UNKN
0160/2476	040 " DIA	LEN=0040	CIRC METAL	INSTALLED UNKN
	018 " DIA		CIRC METAL	

DIR: B TOTAL LEN: 6.229 MI. DIST: 05-1 SR: 1003
 LEFT MUN: PERRY T RIGHT MUN: PERRY T



	0160/2000	LEN=0040	INSTALLED UNKN
	0160/1376	018 " DIA	CIR PLASTIC
		LEN=0035	INSTALLED 2022
	0160/1145	018 " DIA	CIR PLASTIC
		LEN=0035	INSTALLED UNKN
	0160/0280	036 " DIA	CIRC METAL
		LEN=0040	INSTALLED UNKN
	0160/0049	024 " DIA	CIRC METAL
021579 FT	021579 FT	LEN=0065	INSTALLED UNKN
		2 0 06126	0 00 0027+91
		ONYX CAVE RD	
		(T735)	
	0160/0000	LENGTH(AH	3638 BK 2777)
	0150/1000	015 " DIA	CIRC METAL
		LEN=0040	INSTALLED UNKN
	0150/0640	018 " DIA	CIRC METAL
		LEN=0040	INSTALLED UNKN
	0150/0405	048 " DIA	CIRC METAL
		LEN=0040	INSTALLED UNKN
2 0 06126 0 00 0000+00	018802 FT	NDSOR CASTLE RD	
MOSELEM SPRINGS RD		MOSELEM SPRINGS RD	
(SR0662 SEG 0450/0437)	0150/0000	(SR0662 SEG 0450/0437)	
	018802 FT	LTH AH 002777	BK 000100
	018802 FT	7144/0000	LTH AH 000100 BK 002761
	018802 FT	018802 FT	
	018802 FT	7140/0000	LENGTH(AH 2761 BK 2366)
	018802 FT	018802 FT	
	018802 FT	7130/0000	LENGTH(AH 2366 BK 3383)
	018802 FT	018802 FT	
	018802 FT	7120/0000	LENGTH(AH 3383 BK 2441)
	018802 FT	018802 FT	
	018802 FT	7110/0000	LENGTH(AH 2441 BK 1944)
	018802 FT	018802 FT	
	018802 FT	7100/0000	LENGTH(AH 1944 BK 3185)
	018802 FT	018802 FT	
	018802 FT	7090/0000	LENGTH(AH 3185 BK 0403)
		BMSEN 06/1003/0090/0000	
		INTER-AHD	WEST SHORE DR
			(T960)
	0090/0403	MAIDEN CREEK T	
018399 FT	018399 FT	2 0 06216	0 00 0049+20
		NC WEST SHORE DR	

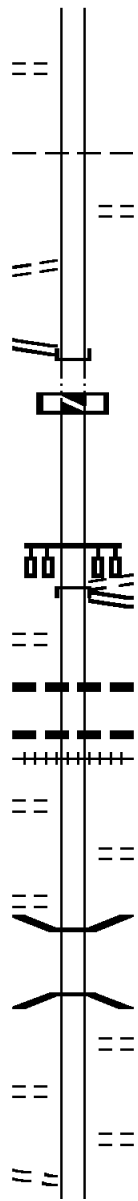
DIR: B TOTAL LEN: 6.229 MI. DIST: 05-1 SR: 1003
 LEFT MUN: MAIDEN CREEK T RIGHT MUN: MAIDEN CREEK T

					INTER-BK WESTSHORE DR (T960) BRIDGE CLOSED LAKE ONTELAU BMSBG 06/1003/0090/0000 LENGTH(AH 0403 BK 2555)
	018399 FT				0090/0000
	018399 FT				018399 FT
					7080/0000 LENGTH(AH 2555 BK 2554)
					018399 FT
					7070/0000 LENGTH(AH 2554 BK 2235)
SHOEMAKERSVILLE RD (SR4033 SEG 0010/0000)	0064/2235				INTER-AHD WEST SHORE DR (T960) ONTELAUNEE T
					0064/2235
					0064/1490 060 "DIA CIRC CONCR LEN=0035 INSTALLED UNKN
	016164 FT				0064/0075 030 "DIA CIRC METAL LEN=0035 INSTALLED UNKN
					016164 FT 2 0 06002 1 00 0026+61
					0064/0000 LENGTH(AH 2235 BK 2576)
					0060/1660 018 "DIA CAST IRON LEN=0045 INSTALLED UNKN
					0060/1056 BEECHWOOD DR (PRDR)
2 0 06002 1 00 0000+00 ONTELAUNEE DR (T752)	013588 FT 0060/0000				013588 FT ONTELAUNEE DR (SR4029 SEG 0020/2797)
					0060/0000 LENGTH(AH 2576 BK 3478)
CIDER MILL RUN RD (SR4031 SEG 0010/0000) BIRCH LN (BORO)	0050/1542 0050/0990				
	010110 FT				0050/0824 018 "DIA CIRC METAL LEN=0035 INSTALLED UNKN
					010110 FT 1 0 00506 0 00 0025+21
					NC KINDT CORNER RD
					0050/0000 LENGTH(AH 3478 BK 2526)

DIR: B TOTAL LEN: 6.229 MI. DIST: 05-1 SR: 1003
 LEFT MUN: ONTELAUNEE T RIGHT MUN: ONTELAUNEE T

LOOSE LN
 (T716)

0040/1862



0040/0841 ONTELAUNEE
 LEESPORT B
 HAVER DR
 (BORO)
 0040/0652
 007584 FT
 NC SH HACKAMAXON ST
 INTER-BK CENTRE AV
 (SR0061 SEG 0200/0810)
 0040/0000 LTH AH 002526 BK 000100
 007584 FT
 7034/0000 LTH AH 000100 BK 002811
 INTER-AHD CENTRE AV
 (SR0061 SEG 0200/0000)
 WALL ST
 (BORO)
 CENTRE AV
 (SR0061 SEG 0201/0000)
 (SR0061 SEG 0200/0000)
 0030/2811
 0030/2450 015 "DIA CIRC CONCR
 LEN=0013 INSTALLED UNKN
 0030/2135 015 "DIA CIRC CONCR
 LEN=0045 INSTALLED UNKN
 0030/2125 (AAR 530946S)#TRKS 02
 CANAL ST
 (BORO)
 0030/1849
 WATER ST
 (BORO)
 0030/1271
 0030/1213 BMS EN 06/1003/0030/0998
 1 0 00661 0 00 0262+46
 SCHUYLKILL RIVER
 0030/0998 BMSBG 06/1003/0030/0998
 SCHUYLKILL AV
 (BORO)
 0030/0954
 SCHUYLKILL AV
 (BORO)
 SCHUYLKILL AV
 (BORO)
 0030/0926
 RAILROAD AV
 (BORO)
 0030/0644
 UNKNWN AL
 (BORO)
 NC WALL ST

SPRING GARDEN ST
 (BORO)
 1 0 00506 0 00 0000+00
 CENTRE AV
 (SR0061 SEG 0201/0810)
 (SR0061 SEG 0200/0810)

0040/0326
 007584 FT
 0040/0000
 007584 FT

BUTCHER AL
 (BORO)

0030/2579

CANAL ST
 (BORO)

0030/1987

WATER ST
 (BORO)

0030/1271

SCHUYLKILL AV
 (BORO)

0030/0926

RAILROAD AV
 (BORO)

0030/0644

DIR: B TOTAL LEN: 6.229 MI. DIST: 05-1 SR: 1003
 LEFT MUN: LEESPORT B RIGHT MUN: LEESPORT B

Stationing	Description	Stationing	Description
1 0 00661 0 00 0262+46 004773 FT	PLUM ST (BORO)	0030/0000	NC RAILROAD AV RAILROAD AV (BORO)
		0030/0254	(AAR 592488B) #TRKS 01 LEESPORT AV (BORO)
		0030/0072	(BORO)
		004773 FT	
		0030/0000	NC LEE ST LENGTH(AH 2811 BK 1872) 015" DIA CIRC CONCR
		0020/1822	LEN=0099 INSTALLED UNKN
		0020/1795	MAIN ST (BORO)
		0020/1174	REESER ST (BORO)
		0020/1146	015" DIA CIRC CONCR LEN=0099 INSTALLED UNKN
UNKNOWN AL (BORO)	0020/0701	0020/0701	PINE ST (BORO)
		0020/0339	NICHOLS ST (BORO)
UNKNOWN LN (BORO) LEESPORT BERN TOWNSHIP T	0020/0283		
	0020/0039	002901 FT	
CHESTNUT ST (T572)	0010/2469	002901 FT	1 0 00661 0 00 0244+29
		0020/0000	LENGTH(AH 1872 BK 2901)
		0010/2010	024" DIA CIRC METAL LEN=0060 INSTALLED UNKN
		0010/1759	LEESPORT AV (TWP)
		0010/1727	036" DIA CIRC CONCR LEN=0040 INSTALLED UNKN
		0010/1258	LEESPORT BERN TOWNSHIP T WEST PINE ST (TWP)
		0010/1167	
		0010/0955	015" DIA CIRC METAL LEN=0040 INSTALLED UNKN
		0010/0418	036" DIA CIRC METAL LEN=0040 INSTALLED UNKN
	000000 FT	000000 FT	1 0 00661 0 00 0215+21
		0010/0000	NC MAIN ST CROSS KEYS RD (SR4030 SEG 0090/0000) MFC BEGIN = D
GRANGE RD (SR4030 SEG 0090/0000)	0010/0000	0010/0000	LENGTH(AH 2901 BK 0000)

EXTRACT DATE: 12/18/2023 ROADWAY MANAGEMENT SYSTEM PAGE NUMBER: 316
 PRINT DATE: 12/19/2023 SLD COUNTY/SR - ANNUAL PRINT COUNTY: BERKS
 DIR: N TOTAL LEN: .546 MI. DIST: 05-1 SR: 1001
 LEFT MUN: MAIDEN CREEK T RIGHT MUN: MAIDEN CREEK T

ORCHARD RD
(T717)

002881 FT

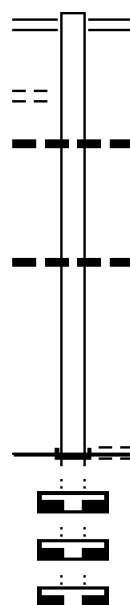
0040/2108

000000 FT

000000 FT

000000 FT

000000 FT



002881 FT ALLENTOWN PK
 (SR0222 SEG 0411/0000)
 0040/2881 (SR0222 SEG 0410/0000)

0040/1616 021"H 15"W METAL ARCH
 LEN=0030 INSTALLED 2006

0040/0250 018 " DIA CIRC METAL
 LEN=0025 INSTALLED 2000
 000000 FT 2 0 06100 0 00 0085+34
 NC SN YDNER RD
 DRIES RD
 (T746)

INTER-BK SNYDER RD
 (T801)
 MFC BEGIN = E

5 0040/0000 LENGTH(AH 2881 BK 3409)
 000000 FT
 7030/0000 LENGTH(AH 3409 BK 2402)
 000000 FT
 7020/0000 LENGTH(AH 2402 BK 2628)
 000000 FT
 7010/0000 LENGTH(AH 2628 BK 0000)

DIR: N TOTAL LEN: 10.576 MI. DIST: 05-1 SR: 737
 LEFT MUN: ALBANY TOWNSHIP T RIGHT MUN: ALBANY TOWNSHIP T

Location	Segment ID	Length (FT)	Material	Status	Year	Notes
	0190/2651		018" DIA	CIRC CONCR		
			LEN=0030	INSTALLED	UNKN	
	0190/2111		015" DIA	CIRC CONCR		
			LEN=0031	INSTALLED	UNKN	
	0190/0551		015" DIA	CIRC CONCR	1997	
			LEN=0030	INSTALLED		
046224 FT	0190/0068		015" DIA	CIRC CONCR		
			LEN=0200	INSTALLED	UNKN	
	046214 FT	2 0 06134	0 00 0500	+31		
	0190/0000		LENGTH(AH 2992 BK 3216)			
	0180/2782		015" DIA	CIRC CONCR		
			LEN=0030	INSTALLED	UNKN	
	0180/2077		015" DIA	CIRC CONCR		
			LEN=0030	INSTALLED	UNKN	
	0180/1647		015" DIA	CIRC CONCR		
			LEN=0029	INSTALLED	UNKN	
BRIGHAM WY (TWP)	0180/0788					
	0180/0102		015" DIA	CIRC CONCR		
			LEN=0042	INSTALLED	UNKN	
043008 FT	042998 FT	2 0 06134	0 00 0468	+34		
			WESSNERSVILLE RD			
			(SR1038 SEG 0010/0000)			
	0180/0000		LENGTH(AH 3216 BK 2812)			
UNKNOWN RD (TWP)	0170/2642					
	0170/2506		015" DIA	CIRC CONCR		
			LEN=0032	INSTALLED	UNKN	
SCOUT RD (TB17)	0170/2431		RED RD (TB17)			
	0170/2289		018" DIA	CIRC CONCR		
			LEN=0030	INSTALLED	UNKN	
	0170/2275		018" DIA	CAST IRON		
			LEN=0100	INSTALLED	UNKN	
	0170/2134		015" DIA	CIRC CONCR		
			LEN=0048	INSTALLED	UNKN	
			TURKEY RD			
	0170/2122		(TB19)			
	0170/1870		015" DIA	CIRC CONCR		
			LEN=0033	INSTALLED	UNKN	
	0170/1041		015" DIA	CIRC CONCR		
			LEN=0030	INSTALLED	UNKN	

EXTRACT DATE: 12/18/2023
PRINT DATE: 12/19/2023

ROADWAY MANAGEMENT SYSTEM
SLD COUNTY/SR - ANNUAL PRINT

PAGE NUMBER: 313
COUNTY: BERKS

DIR: N TOTAL LEN: 10.576 MI.
LEFT MUN: ALBANY TOWNSHIP T

DIST: 05-1 SR: 737
RIGHT MUN: ALBANY TOWNSHIP T

Stationing	Description	Stationing	Description
		0170/0633	015 "DIA CIRC CONCR LEN=0033 INSTALLED UNKN
		0170/0264	015 "DIA CIRC CONCR LEN=0034 INSTALLED UNKN
040196 FT		040186 FT	2 0 06134 0 00 0440+40
		0170/0000	LENGTH(AH 2812 BK 2487) 024 "DIA CIRC CONCR
		0160/2461	LEN=0045 INSTALLED UNKN
		0160/1997	036 "DIA CIRC CONCR LEN=0040 INSTALLED UNKN
		0160/1387	036 "DIA CIRC CONCR LEN=0038 INSTALLED UNKN
		0160/0561	BMSSEN 06/0737/0160/0518 2 0 06134 0 00 0420+57
		0160/0518	STONY CREEK BMSBG 06/0737/0160/0518
		0160/0009	015 "DIA CIRC CONCR LEN=0030 INSTALLED UNKN
2 0 06134 0 00 0415+12 STONY RUN VALLEY RD (SR1018 SEG 0070/2553)		037709 FT	
		0160/0000	LENGTH(AH 2487 BK 1935) KUNKELS MILL RD (SR1018 SEG 0080/0000)
		0150/1851	BMSSEN 06/0737/0150/1388 0 0 00000 0 00 0000+00
		0150/1399	TR. STONY CK. BMSBG 06/0737/0150/1388
		0150/1388	015 "DIA CIRC CONCR LEN=0034 INSTALLED UNKN
		0150/1264	015 "DIA CIRC CONCR LEN=0040 INSTALLED UNKN
		0150/0965	015 "DIA CIRC CONCR LEN=0035 INSTALLED UNKN
		0150/0702	016 "DIA CIRC CONCR LEN=0036 INSTALLED 1997
		0150/0380	015 "DIA CIRC CONCR LEN=0035 INSTALLED UNKN
		0150/0063	2 0 06134 0 00 0400+09
035774 FT		035764 FT	LENGTH(AH 1935 BK 2044) 016 "DIA CIRC CONCR
		0150/0000	LEN=0037 INSTALLED UNKN
		0140/1542	015 "DIA CIRC CONCR LEN=0037 INSTALLED UNKN
		0140/1347	015 "DIA CIRC CONCR LEN=0038 INSTALLED UNKN
		0140/0862	015 "DIA CIRC CONCR LEN=0032 INSTALLED UNKN
		0140/0602	015 "DIA CIRC CONCR LEN=0032 INSTALLED UNKN

DIR: N TOTAL LEN: 10.576 MI. DIST: 05-1 SR: 737
 LEFT MUN: ALBANY TOWNSHIP T RIGHT MUN: ALBANY TOWNSHIP T

Stationing	Notes	Stationing	Notes
033730 FT		033720 FT	2 0 06134 0 00 0371+30
		0140/0000	LENGTH(AH 2044 BK 2351)
		0130/2189	015 "DIA CIRC METAL
		0130/1962	LEN=0027 INSTALLED UNKN
			ALBANY TOWNSHIP
			GREENWICH T
		0130/1362	015 "DIA CIRC CONCR
			LEN=0033 INSTALLED UNKN
SNYDER RD (T744)	0130/0853		
	031379 FT	031369 FT	2 0 06134 0 00 0349+90
		0130/0000	LENGTH(AH 2351 BK 3811)
		0120/3188	015 "DIA CIRC CONCR
			LEN=0030 INSTALLED UNKN
		0120/2463	015 "DIA CIRC CONCR
			LEN=0039 INSTALLED UNKN
			OSWALD RD
			(T789)
OBYLE RD (T791)	0120/2463		
		0120/0596	015 "DIA CIRC CONCR
			LEN=0053 INSTALLED UNKN
		027558 FT	2 0 06134 0 00 0314+56
		0120/0000	LENGTH(AH 3811 BK 3000)
			LONG LANE RD
		0110/2574	(TBC)
		0110/2476	015 "DIA CIRC CONCR
			LEN=0032 INSTALLED UNKN
		0110/1522	012 "DIA CIRC CONCR
			LEN=0031 INSTALLED UNKN
		0110/0914	RHOADS RD
			(TB26)
		0110/0898	015 "DIA CIRC CONCR
			LEN=0100 INSTALLED UNKN
			(APRA) HIGHLAND ESTATES
			OLD ROUTE 22
			(SR4028 SEG 0340/0000)
		0110/0851	
		0110/0828	015 "DIA CIR UNKNOWN
			LEN=0070 INSTALLED UNKN

DIR: N TOTAL LEN: 10.576 MI. DIST: 05-1 SR: 737
 LEFT MUN: GREENWICH T RIGHT MUN: GREENWICH T

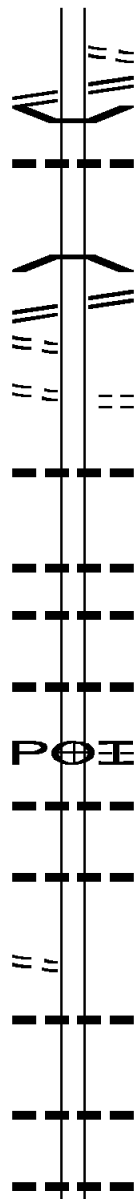
RAMP C RD
 (SR8020 SEG 0250/0000) 0110/0411

024568 FT

FROM 8020/0010 SH
 (SR8020 SEG 0010/1308) 0100/2026
 FROM 8020/0010 SH
 (CONN) 0100/1804
 RAUCH RD
 (TWP) 0100/1340

022368 FT

2 0 06134 0 00 0231+32 019359 FT
 SUTTER RD
 (T774) 0090/0000



0110/0540 FROM 8020/0500 SH
 (CONN)
 RAMP D RD
 0110/0411 (SR8020 SEG 0500/0740)
 0110/0227 BMSEN 06/0737/0110/0000
 018" DIA CIRC CONCR
 0110/0016 LEN=0050 INSTALLED UNKN
 024558 FT 2 0 06134 0 00 0282+53
 1-78 EB
 BMSBG 06/0737/0110/0000
 5 0110/0000 LENGTH(AH 3000 BK 2200)
 0100/2026 RAMP B RD
 (SR8020 SEG 0760/0000)

ZETTLEMOYER RD
 (TB22)

0100/0475 015" DIA CIRC CONCR
 022358 FT LEN=0039 INSTALLED UNKN
 2 0 06134 0 00 0260+16
 5 0100/0000 LENGTH(AH 2200 BK 3009)
 0090/2999 015" DIA CIRC CONCR
 0090/2617 LEN=0033 INSTALLED UNKN
 015" DIA CIRC CONCR
 LEN=0031 INSTALLED UNKN

0090/1742 030" DIA CIRC CONCR
 LEN=0030 INSTALLED UNKN
 (APRA) ENTRANCE TO SHED
 PENNDOT STOCKPILE #07
 0090/1246 (GOVT)
 0090/1238 036" DIA CIR PLASTIC
 LEN=0070 INSTALLED UNKN

0090/0621 012" DIA CIRC CONCR
 LEN=0030 INSTALLED UNKN
 019349 FT

5 0090/0000 LENGTH(AH 3009 BK 3741)
 0080/3732 018"H 18"W CON BOX CUL
 LEN=0032 INSTALLED UNKN

0080/2800 018" DIA CIRC CONCR
 LEN=0029 INSTALLED UNKN

0080/2112 018" DIA CIRC CONCR
 LEN=0034 INSTALLED UNKN

DIR: N TOTAL LEN: 10.576 MI. DIST: 05-1 SR: 737
 LEFT MUN: GREENWICH T RIGHT MUN: GREENWICH T

LC FOR KOHLERS HILL RD
 (CONN) 0080/0350
 KOHLERS HILL RD
 (TBC) 0080/0094
 015618 FT

WILTROUT RD
 (T502) 0070/1479

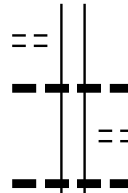
012372 FT

---	0080/1759	024"H 12"W ELLIP CONC LEN=0039 INSTALLED UNKN
==	0080/1480	SUNRISE BL (TWP)
---	0080/1014	015 "DIA CIRC CONCR LEN=0029 INSTALLED UNKN
==	0080/0350	
==	0080/0094	
^	0080/0051	BMS EN 06/0737/0080/0000
	015608 FT	2 0 06134 0 00 0194+30 TRIBUTARY TO MILL CREEK
^	0080/0000	BMSBG 06/0737/0080/0000 LENGTH(AH 3741 BK 3246)
^	0070/2539	BMS EN 06/0737/0070/2493 0 0 00000 0 00 0000+00
^	0070/2493	TR. MILL CK. BMSBG 06/0737/0070/2493
==	0070/2408	WESSNER RD (T778)
---	0070/2350	015 "DIA CIRC CONCR LEN=0038 INSTALLED UNKN
---	0070/1828	012 "DIA CIRC CONCR LEN=0035 INSTALLED UNKN
^	0070/1549	BMS EN 06/0737/0070/1514 0 0 00000 0 00 0000+00
^	0070/1514	TR. MILL CK. BMSBG 06/0737/0070/1514
==	0070/1479	
---	0070/1012	012 "DIA CIRC CONCR LEN=0035 INSTALLED UNKN
---	0070/0799	018 "DIA CIRC CONCR LEN=0034 INSTALLED UNKN
---	0070/0205	018 "DIA CIRC CONCR LEN=0035 INSTALLED UNKN
	012362 FT	2 0 06134 0 00 0163+70 SITTLER VALLEY RD (T797)
==	0070/0000	LENGTH(AH 3246 BK 2996) 018 "DIA CIRC CONCR
---	0060/2501	LEN=0036 INSTALLED UNKN
---	0060/1900	018"H 18"W ELLIP CONC LEN=0099 INSTALLED 2001
---	0060/1647	030 "DIA CIRC CONCR LEN=0036 INSTALLED UNKN

DIR: N TOTAL LEN: 10.576 MI. DIST: 05-1 SR: 737
 LEFT MUN: GREENWICH T RIGHT MUN: GREENWICH T

EBLING RD
 (T780)

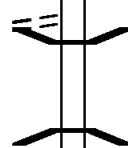
0060/1539



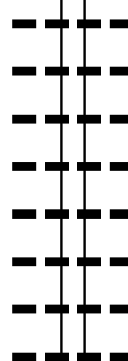
0060/1519 015 "DIA CIRC CONCR
 LEN=0036 INSTALLED UNKN
 GUN CLUB RD
 0060/1283 (T775)
 015 "DIA CIRC CONCR
 0060/0924 LEN=0035 INSTALLED UNKN

KUTZ MILL RD
 (T798)

0060/0248
 009376 FT

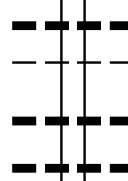


0060/0067 BMS EN 06/0737/0060/0000
 009366 FT 2 0 06134 0 00 0132+21
 MILL CREEK
 BMSBG 06/0737/0060/0000
 0060/0000 LENGTH(AH 2996 BK 3095)



006281 FT

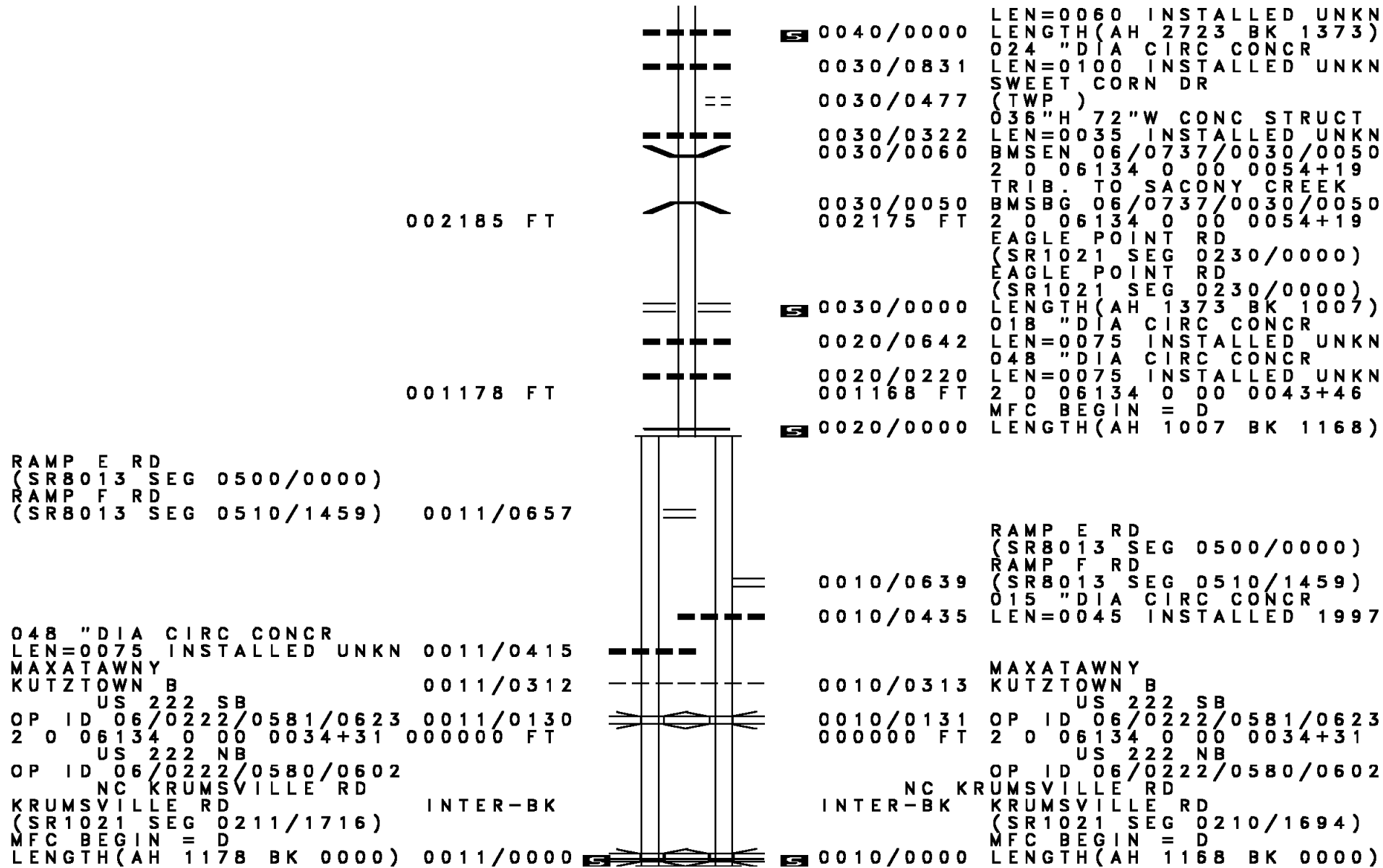
0050/1876 015 "DIA CIRC CONCR
 LEN=0030 INSTALLED UNKN
 0050/1585 021 "DIA CIRC CONCR
 LEN=0034 INSTALLED UNKN
 0050/1313 018 "DIA CIRC CONCR
 LEN=0043 INSTALLED UNKN
 0050/0989 021 "DIA CIRC CONCR
 LEN=0034 INSTALLED UNKN
 0050/0952 024 "DIA CIRC CONCR
 LEN=0034 INSTALLED UNKN
 0050/0675 017 "DIA CIRC CONCR
 LEN=0034 INSTALLED UNKN
 0050/0428 014 "DIA CIRC CONCR
 LEN=0034 INSTALLED UNKN
 0050/0158 017 "DIA CIRC CONCR
 LEN=0034 INSTALLED UNKN
 006271 FT 2 0 06134 0 00 0100+66
 0050/0000 LENGTH(AH 3095 BK 2723)



003558 FT

0040/1663 018 "DIA CIRC CONCR
 LEN=0066 INSTALLED UNKN
 GREENWICH
 0040/1340 MAXATAWNY T
 018 "DIA CIRC CONCR
 0040/1005 LEN=0035 INSTALLED UNKN
 018 "DIA CIRC CONCR
 0040/0700 LEN=0035 INSTALLED UNKN
 003548 FT 2 0 06134 0 00 0073+50
 024 "DIA CIRC METAL

DIR: N TOTAL LEN: 10.576 MI. DIST: 05-1 SR: 737
 LEFT MUN: MAXATAWNY T RIGHT MUN: MAXATAWNY T



RAMP E RD
 (SR8013 SEG 0500/0000)
 RAMP F RD
 (SR8013 SEG 0510/1459) 0011/0657

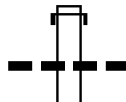
048 "DIA CIRC CONCR
 LEN=0075 INSTALLED UNKN 0011/0415
 MAXATAWNY
 KUTZTOWN B 0011/0312
 US 222 SB
 OP ID 06/0222/0581/0623 0011/0130
 2 0 06134 0 00 0034+31 000000 FT
 US 222 NB
 OP ID 06/0222/0580/0602
 NC KRUMSVILLE RD
 KRUMSVILLE RD INTER-BK
 (SR1021 SEG 0211/1716)
 MFC BEGIN = D
 LENGTH(AH 1178 BK 0000) 0011/0000

LEN=0060 INSTALLED UNKN
 LENGTH(AH 2723 BK 1373)
 024 "DIA CIRC CONCR
 0030/0831
 LEN=0100 INSTALLED UNKN
 SWEET CORN DR
 (TWP)
 0030/0477
 036"H 72"W CONC STRUCT
 LEN=0035 INSTALLED UNKN
 0030/0322
 0030/0060
 BMSSEN 06/0737/0030/0050
 2 0 06134 0 00 0054+19
 TRIB. TO SACONY CREEK
 0030/0050
 002175 FT
 BMSBG 06/0737/0030/0050
 2 0 06134 0 00 0054+19
 EAGLE POINT RD
 (SR1021 SEG 0230/0000)
 EAGLE POINT RD
 (SR1021 SEG 0230/0000)
 0030/0000
 LENGTH(AH 1373 BK 1007)
 018 "DIA CIRC CONCR
 0020/0642
 LEN=0075 INSTALLED UNKN
 048 "DIA CIRC CONCR
 0020/0220
 001168 FT
 2 0 06134 0 00 0043+46
 MFC BEGIN = D
 0020/0000
 LENGTH(AH 1007 BK 1168)

RAMP E RD
 (SR8013 SEG 0500/0000)
 RAMP F RD
 (SR8013 SEG 0510/1459)
 0010/0639
 015 "DIA CIRC CONCR
 0010/0435
 LEN=0045 INSTALLED 1997
 MAXATAWNY
 KUTZTOWN B
 US 222 SB
 OP ID 06/0222/0581/0623
 2 0 06134 0 00 0034+31
 000000 FT
 US 222 NB
 OP ID 06/0222/0580/0602
 NC KRUMSVILLE RD
 INTER-BK
 KRUMSVILLE RD
 (SR1021 SEG 0210/1694)
 MFC BEGIN = D
 0010/0000
 LENGTH(AH 1168 BK 0000)

EXTRACT DATE: 12/18/2023 ROADWAY MANAGEMENT SYSTEM PAGE NUMBER: 307
PRINT DATE: 12/19/2023 SLD COUNTY/SR - ANNUAL PRINT COUNTY: BERKS
DIR: B TOTAL LEN: 18.346 MI. DIST: 05-1 SR: 724
LEFT MUN: UNION T RIGHT MUN: UNION T

096869 FT



096769 FT AH-CHESTER (15)
INTER-AHD WEST SCHUYLKILL RD
0392/3413 (SR0724 SEG 0012/0000)
016 " DIA CIRC METAL
0392/2974 LEN=0069 INSTALLED UNKN

EXTRACT DATE: 12/18/2023
PRINT DATE: 12/19/2023

ROADWAY MANAGEMENT SYSTEM
SLD COUNTY/SR - ANNUAL PRINT

PAGE NUMBER: 306
COUNTY: BERKS

DIR: B TOTAL LEN: 18.346 MI.
LEFT MUN: UNION T

DIST: 05-1 SR: 724
RIGHT MUN: UNION T

093456 FT

091523 FT


0392/2197	018 " DIA CIRC METAL LEN=0045 INSTALLED UNKN
0392/2062	TRIB TO SCHUYLKILL RIVE STRUCTURE LENGTH 20 FT BMSID 06/0724/0392/2062
0392/1648	018 " DIA CIRC METAL LEN=0075 INSTALLED UNKN
0392/1200	018 " DIA CIRC METAL LEN=0060 INSTALLED UNKN
0392/0903	018 " DIA CIRC METAL LEN=0050 INSTALLED UNKN
0392/0582	018 " DIA CIRC METAL LEN=0045 INSTALLED UNKN
0392/0290	018 " DIA CIRC METAL LEN=0060 INSTALLED UNKN
093356 FT	1 0 00147 0 04 0829+45
0392/0000	LENGTH(AH 3413 BK 1933)
0382/1785	018 " DIA CIRC METAL LEN=0060 INSTALLED UNKN
0382/1387	016 " DIA CIRC METAL LEN=0060 INSTALLED UNKN
0382/0958	UNIONVILLE RD (T368)
0382/0320	018 " DIA CIRC METAL LEN=0160 INSTALLED UNKN
0382/0030	012 " DIA CIRC METAL LEN=0160 INSTALLED UNKN
091423 FT	1 0 00147 0 04 0801+64
0382/0000	IVY LN (T425) LENGTH(AH 1933 BK 2987)
0372/2741	012 " DIA CIRC METAL LEN=0160 INSTALLED UNKN
0372/2419	048 " DIA CIRC METAL LEN=0045 INSTALLED UNKN
0372/2263	MAGNOLIA DR (T419)
0372/2148	036 " DIA CIRC METAL LEN=0060 INSTALLED UNKN
0372/2047	BLACK MATT RD (T358)
0372/1819	018 " DIA CIRC METAL LEN=0045 INSTALLED UNKN
0372/1210	TRIB SCHUYLKILL RIVER STRUCTURE LENGTH 21 FT BMSID 06/0724/0372/1210
0372/0887	018 " DIA CIRC METAL LEN=0065 INSTALLED UNKN

DIR: B TOTAL LEN: 18.346 MI. DIST: 05-1 SR: 724
 LEFT MUN: UNION T RIGHT MUN: UNION T

1 0 00147 0 04 0781+00 088536 FT
 RIVER BRIDGE RD
 (SR2077 SEG 0010/0000) 0372/0000

0372/0566	018 " DIA CIRC METAL LEN=0120 INSTALLED UNKN
0372/0376 088436 FT	018 " DIA CIR PLASTIC LEN=0040 INSTALLED UNKN
0372/0000	LENGTH(AH 2987 BK 2001)
0362/1063	018 " DIA CIRC METAL LEN=0060 INSTALLED UNKN
0362/0909	018 " DIA CIRC METAL LEN=0049 INSTALLED UNKN
0362/0127 086435 FT	024 " DIA CIR PLASTIC LEN=0045 INSTALLED UNKN
0362/0000	1 0 00147 0 04 0760+06 LENGTH(AH 2001 BK 2249)
0352/2019	018 " DIA CIRC METAL LEN=0070 INSTALLED UNKN
0352/1651	TRIB. TO SCHUYLKILL RIVE STRUCTURE LENGTH 10 FT BMSID 06/0724/0352/1651
0352/1614	036 " H 60 " W CONC STRUCT LEN=0060 INSTALLED UNKN
0352/0689	RED CORNER RD (T436)
0352/0673	018 " DIA CIRC CONCR LEN=0065 INSTALLED UNKN
0352/0438 084186 FT	018 " DIA CIRC CONCR LEN=0060 INSTALLED UNKN
0352/0000	1 0 00147 0 04 0737+43 LENGTH(AH 2249 BK 2739)
0342/2513	048 " DIA CIR PLASTIC LEN=0060 INSTALLED 2022
0342/1577	018 " DIA CIRC CONCR LEN=0036 INSTALLED UNKN
081447 FT	1 0 00147 0 04 0709+93
0342/0000	LENGTH(AH 2739 BK 2917)
0332/2397	024 " DIA CIRC CONCR LEN=0071 INSTALLED UNKN
	036 " DIA CIRC CONCR

DIR: B TOTAL LEN: 18.346 MI. DIST: 05-1 SR: 724
 LEFT MUN: UNION T RIGHT MUN: UNION T



078630 FT

076066 FT

MAIN ST
 (SR2047 SEG 0010/0000) 0312/2453

0332/1930 LEN=0030 INSTALLED UNKN
 024 " DIA CIRC CONCR
 0332/1317 LEN=0030 INSTALLED UNKN
 024 " DIA CIRC CONCR
 0332/0925 LEN=0036 INSTALLED UNKN
 016 " DIA CIRC CONCR
 0332/0752 LEN=0036 INSTALLED UNKN
 016 " DIA CIRC CONCR
 0332/0547 LEN=0044 INSTALLED UNKN
 016 " DIA CIRC CONCR
 0332/0403 LEN=0039 INSTALLED UNKN
 016 " DIA CIRC CONCR
 0332/0182 LEN=0038 INSTALLED UNKN
 048 " H 48 " W CON BOX CUL
 0332/0013 LEN=0050 INSTALLED UNKN
 078530 FT 1 0 00147 0 04 0680+43
 0332/0000 LENGTH(AH 2917 BK 2564)
 0322/1921 012 " DIA CIRC CONCR
 LEN=0046 INSTALLED UNKN
 0322/1420 010 " DIA CIRC METAL
 LEN=0046 INSTALLED UNKN
 0322/1139 012 " DIA CIRC METAL
 LEN=0041 INSTALLED UNKN
 0322/0936 018 " DIA CIRC METAL
 LEN=0040 INSTALLED UNKN
 075966 FT 1 0 00147 0 04 0654+85
 0322/0000 LENGTH(AH 2564 BK 3783)
 018 " DIA CIRC CONCR
 0312/3742 LEN=0045 INSTALLED UNKN
 018 " DIA CIRC METAL
 0312/3289 LEN=0040 INSTALLED UNKN
 SHED RD
 0312/3087 (T437)
 018 " DIA CIRC METAL
 0312/2973 LEN=0035 INSTALLED UNKN
 LC TO SHED RD
 0312/2941 (CONN)
 SIXPENNY CK.
 STRUCTURE LENGTH 21 FT
 0312/2379 BMSID 06/0724/0312/2379
 018 " DIA CIRC METAL
 0312/1885 LEN=0032 INSTALLED UNKN

DIR: B TOTAL LEN: 18.346 MI. DIST: 05-1 SR: 724
 LEFT MUN: UNION T RIGHT MUN: UNION T

SCHOOL ST
 (T423)

0312/0598
 072283 FT

CAMPBELL FORD RD
 (TWP)

0302/1354

069390 FT

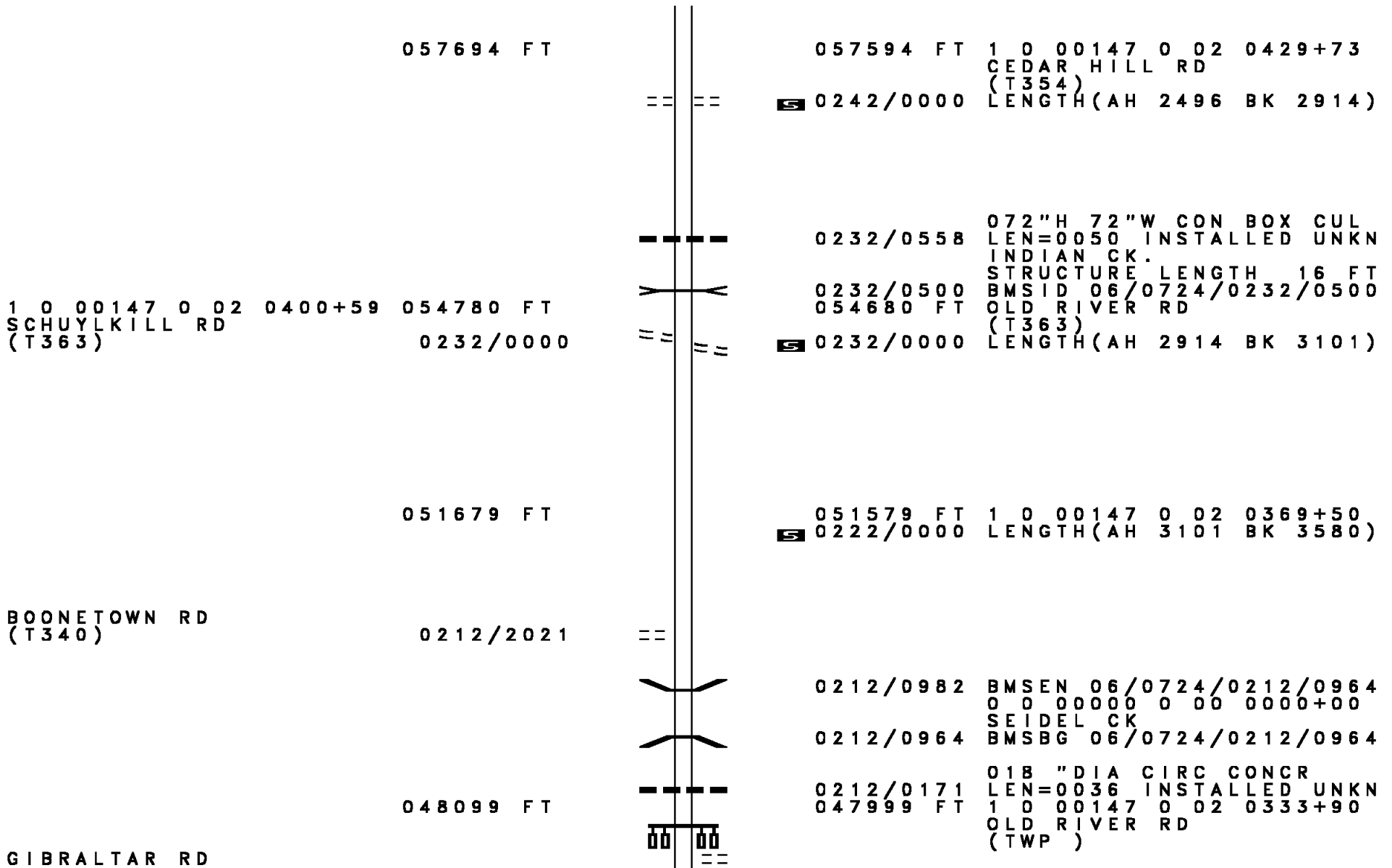
066013 FT

==	072183 FT	1 0 00147 0 03 0617+47
	NC WEST SCHUYLKILL RD	
5	0312/0000	LENGTH(AH 3783 BK 2893)
	036 "DIA CIRC METAL	
---	0302/2645	LEN=0031 INSTALLED UNKN
	021"H 21"W METAL ARCH	
---	0302/1996	LEN=0025 INSTALLED 1996
	CENTER RD	
==	0302/1354	(T362)
	GEORGE ST	
==	0302/0680	(TWP)
---	0302/0648	018 "DIA CIRC METAL
	LEN=0099 INSTALLED UNKN	
---	0302/0386	018 "DIA CIRC METAL
	LEN=0068 INSTALLED UNKN	
==	0302/0319	UNION ST
	(T421)	
---	0302/0253	024 "DIA CIRC METAL
	LEN=0016 INSTALLED UNKN	
---	0302/0061	024 "DIA CIRC METAL
	LEN=0016 INSTALLED UNKN	
	069290 FT	1 0 00147 0 03 0588+49
	WASHINGTON ST	
==	5 0302/0000	LENGTH(AH 2893 BK 3377)
	018 "DIA CAST IRON	
---	0292/3212	LEN=0027 INSTALLED UNKN
	GAREY RD	
==	0292/2481	(T353)
---	0292/2304	036 "DIA CIRC METAL
	LEN=0050 INSTALLED UNKN	
---	0292/1657	018 "DIA CIRC METAL
	LEN=0099 INSTALLED UNKN	
	065913 FT	1 0 00147 0 03 0554+43
	NC EAST MAIN ST	
	CHESTNUT ST	
	(SR0345 SEG 0120/0000)	
	INTER-BK	EAST MAIN ST

DIR: B TOTAL LEN: 18.346 MI. DIST: 05-1 SR: 724
 LEFT MUN: UNION T RIGHT MUN: UNION T

Location	Stationing	Length	Notes
CHESTNUT ST (BORO)	0292/0000	066013 FT	(SR0345 SEG 0120/0000) LTH AH 003377 BK 000100
FURNACE ST (SR0345 SEG 0130/0440)	0262/3283	0262/2710	LTH AH 000100 BK 003283 FURNACE ST (SR0345 SEG 0130/0440)
SCHUYLKILL RD (BORO)	0262/2375	0262/2684	BIRDSBORO BOROUGH B 060 " DIA CIRC CONCR LEN=0050 INSTALLED UNKN NORFOLK SOUTHERN OVERPASS IS RR X-ING
		0262/2215	018 " DIA CIRC CONCR LEN=0040 INSTALLED UNKN INDUSTRIAL DR (TWP)
		0262/1930	
	062730 FT	0262/0193	JACKSON ST (BORO) 1 0 00147 0 02 0480+17 TR. SCH. RIV. STRUCTURE LENGTH 10 FT BMSID 06/0724/0262/0000 BIRDSBORO BOROUGH ROBESON T
		0262/0000	LENGTH(AH 3283 BK 2540)
		0252/1782	024 " DIA CIRC METAL LEN=0041 INSTALLED UNKN
		0252/1389	018 " DIA CIRC CONCR LEN=0032 INSTALLED UNKN
	060190 FT	0252/0312	072"H 72"W CON BOX CUL LEN=0050 INSTALLED UNKN
		060090 FT	1 0 00147 0 02 0455+11
		0252/0000	LENGTH(AH 2540 BK 2496)
		0242/1075	072"H 72"W CON BOX CUL LEN=0050 INSTALLED UNKN TR. SCH. RIV. STRUCTURE LENGTH 10 FT
		0242/1035	BMSID 06/0724/0242/1035

DIR: B TOTAL LEN: 18.346 MI. DIST: 05-1 SR: 724
 LEFT MUN: ROBESON T RIGHT MUN: ROBESON T



GIBRALTAR RD

DIR: B TOTAL LEN: 18.346 MI. DIST: 05-1 SR: 724
 LEFT MUN: ROBESON T RIGHT MUN: ROBESON T

Segment ID	Start Station	End Station	Length (FT)	Notes
(SR2017 SEG 0010/0000)	0212/0000			LENGTH(AH 3580 BK 1407)
OLD GIBRALTAR RD (T351)	0202/0450	046692	046592	FT 1 0 00147 0 02 0319+87 VILLAGE: GILBRALTAR GREENHILLS RD (SR0568 SEG 0240/1732)
OLD RIVER RD (T361)	0202/0000			LENGTH(AH 1407 BK 2830) BMSSEN 06/0724/0192/2691 0 0 00000 0 00 0000+00 ALLEGHENY CK 0192/2691 BMSBG 06/0724/0192/2691 0192/2195 BMSSEN 06/0724/0192/2160 0 0 00000 0 00 0000+00 MILL RACE 0192/2160 BMSBG 06/0724/0192/2160 016 "DIA CIRC METAL 0192/1720 LEN=0057 INSTALLED UNKN ANNON ST (TWP) 0192/1661 016 "DIA CIRC METAL 0192/1414 LEN=0068 INSTALLED UNKN 014 "DIA CIRC CONCR 0192/1295 LEN=0068 INSTALLED UNKN MATLACK ST (TWP) 0192/1011
			043862	FT 1 0 00147 0 02 0291+23 LENGTH(AH 2830 BK 2794) 024 "DIA CIRC CONCR 0182/2783 LEN=0063 INSTALLED UNKN 024 "DIA CIRC METAL 0182/2329 LEN=0069 INSTALLED UNKN 024 "DIA CIRC METAL 0182/2103 LEN=0150 INSTALLED UNKN 016 "DIA CIRC METAL 0182/1632 LEN=0100 INSTALLED UNKN 030 "DIA CIRC CONCR 0182/1384 LEN=0100 INSTALLED UNKN ALLEY (TWP) 0182/1305 SEYFERT DR (T353) 0182/1165
OLD RIVER RD (T361)	0182/0324			

DIR: B TOTAL LEN: 18.346 MI. DIST: 05-1 SR: 724
 LEFT MUN: ROBESON T RIGHT MUN: ROBESON T

Stationing / Description	Length / Details	Notes / Material
041068 FT	0182/0296 (T353)	MAPLE RD
	040968 FT 1 0 00147 0 01 0262+85	NC MAIN ST
	0182/0000 LENGTH(AH 2794 BK 2738)	
	0172/2066 LEN=0042 INSTALLED UNKN	016 " DIA CIRC CONCR
	0172/1640 LEN=0100 INSTALLED UNKN	072 " DIA CIRC METAL
	0172/1590	ROBESON CUMRU T
	0172/1575 STRUCTURE LENGTH 11 FT	TR. SCH. RIV.
UNKNOWN RD (TWP)	0172/1319	BMSID 06/0724/0172/1575
LC FROM UNKOWN RD (TWP)	0172/1262	
	0172/1147 LEN=0100 INSTALLED UNKN	016 " DIA CIRC CONCR
	0172/0690 (AAR 591964G)#TRKS 01	
038330 FT	038230 FT 1 0 00147 0 01 0236+24	RIDGEWAY RD (T344)
PENN DOT STOCKPILE #06 (GOVT)	0172/0000 LENGTH(AH 2738 BK 1983)	
	0162/1725 LEN=0035 INSTALLED UNKN	018 " DIA CIRC CONCR
ANGSTADT LN (T659)	0162/1472	(APRA) READING BONE/WIN RAMP L RD
RAMP M RD (SR8005 SEG 0750/0000)	0162/1059	(SR8005 SEG 0010/1026)
TO 8005/0750 SH (CONN)	0162/1043	FROM 8005/0010 SH (CONN)
	0162/0821 OP ID 06/0176/0104/1305	I-176 NB
	0162/0718 OP ID 06/0176/0105/1350	I-176 SB
	0162/0523 TO 8005/0250 SH (CONN)	
FROM 8005/0500 SH (CONN)	0162/0439	RAMP J RD (SR8005 SEG 0250/0000)
RAMP K RD		

EXTRACT DATE: 12/18/2023
PRINT DATE: 12/19/2023

ROADWAY MANAGEMENT SYSTEM
SLD COUNTY/SR - ANNUAL PRINT

PAGE NUMBER: 298
COUNTY: BERKS

DIR: B TOTAL LEN: 18.346 MI.
LEFT MUN: CUMRU T

DIST: 05-1 SR: 724
RIGHT MUN: CUMRU T

(SR8005 SEG 0500/0509) 0162/0382
036347 FT
POPLAR NECK RD
(TWP) 0162/0000

033687 FT

031272 FT

036247 FT	1 0 00147 0 01 0215+95
NC FURNACE ST	
0162/0000	LENGTH(AH 1983 BK 2660)
0152/2498	025 " DIA CIRC CONCR
0152/2162	LEN=0070 INSTALLED UNKN
0152/2148	018 " DIA CIRC METAL
	LEN=0107 INSTALLED UNKN
	KENNEL RD (TWP)
0152/1341	018 " DIA CIRC METAL
	LEN=0058 INSTALLED UNKN
0152/0662	018 " DIA CIRC METAL
	LEN=0064 INSTALLED UNKN
0152/0420	018 " DIA CIRC METAL
	LEN=0062 INSTALLED UNKN
0152/0078	018 " DIA CIRC METAL
	LEN=0099 INSTALLED UNKN
033587 FT	2 0 06080 0 00 0049+17
0152/0000	LENGTH(AH 2660 BK 2415)
0142/1279	060 " DIA CIRC METAL
	LEN=0075 INSTALLED UNKN
	TR. SCHUY. RIV
0142/1243	STRUCTURE LENGTH 14 FT
	BMSID 06/0724/0142/1243
0142/1161	018 " DIA CIRC METAL
	LEN=0056 INSTALLED UNKN
0142/1093	VALLEY STREAM RD (T332)
0142/0982	018 " DIA CIRC METAL
	LEN=0061 INSTALLED UNKN
0142/0774	018 " DIA CIRC METAL
	LEN=0080 INSTALLED UNKN
0142/0574	018 " DIA CIRC METAL
	LEN=0048 INSTALLED UNKN
0142/0385	018 " DIA CIRC METAL
	LEN=0052 INSTALLED UNKN
0142/0220	018 " DIA CIRC METAL
	LEN=0055 INSTALLED UNKN
031172 FT	2 0 06080 0 00 0025+02
0142/0000	LENGTH(AH 2415 BK 2510)
0132/2460	018 " DIA CIRC METAL
	LEN=0049 INSTALLED UNKN
0132/2233	018 " DIA CIRC METAL
	LEN=0056 INSTALLED UNKN
	018 " DIA CIRC METAL

DIR: B TOTAL LEN: 18.346 MI. DIST: 05-1 SR: 724
 LEFT MUN: CUMRU T RIGHT MUN: CUMRU T

2 0 06080 0 00 0000+00 028762 FT
 MORGANTOWN RD
 (SR0010 SEG 0270/0000) 0132/0000
 028762 FT

FROM 0010/0260 SH
 (CONN) 0112/3465

DEERFIELD DR
 (TWP) 0112/1429
 CORBIT DR
 (TWP) 0112/1244

0132/2009	LEN=0052	INSTALLED UNKN
	018 " DIA	CIRC METAL
0132/1673	LEN=0047	INSTALLED UNKN
	016 " DIA	CIRC METAL
0132/1380	LEN=0042	INSTALLED UNKN
	018 " DIA	CIRC METAL
0132/0857	LEN=0045	INSTALLED UNKN
	018 " DIA	CIRC METAL
0132/0461	LEN=0045	INSTALLED UNKN
	016 " DIA	CIRC METAL
0132/0356	LEN=0036	INSTALLED UNKN
	016 " DIA	CIRC METAL
0132/0139	LEN=0027	INSTALLED UNKN
028662 FT		
INTER-BK		MORGANTOWN RD
		(SR0010 SEG 0270/0000)
0132/0000		LTH AH 002510 BK 000100
028662 FT		
7122/0000		LTH AH 000100 BK 003566
INTER-AHD		MORGANTOWN RD
		(SR0010 SEG 0260/2123)
0112/3566		MORGANTOWN RD
		(SR0010 SEG 0260/2123)
0112/3476		TRIB. TO ANGELICA CREEK
		STRUCTURE LENGTH 13 FT
0112/3465		BMSID 06/0724/0112/3476
		TO 0010/0260 SH
		(CONN)
0112/3298	LEN=0057	INSTALLED UNKN
	018 " DIA	CIRC METAL
0112/3042	LEN=0060	INSTALLED UNKN
	018 " DIA	CIRC METAL
0112/2758	LEN=0060	INSTALLED UNKN
	018 " DIA	CIRC METAL
0112/2551	LEN=0045	INSTALLED UNKN
	018 " DIA	CIRC METAL
0112/2261	LEN=0045	INSTALLED UNKN
	020 " DIA	CIRC METAL
0112/1876	LEN=0099	INSTALLED UNKN
	018 " DIA	CIRC CONCR
0112/1717	LEN=0044	INSTALLED UNKN
0112/1110	020 " DIA	CIRC CONCR
	LEN=0035	INSTALLED UNKN
	020 " DIA	CIRC CONCR

DIR: B TOTAL LEN: 18.346 MI. DIST: 05-1 SR: 724
 LEFT MUN: CUMRU T RIGHT MUN: CUMRU T

DAVIS DR
(T649)

0112/0240
025196 FT

HIGH BL
(TWP)

0112/0000

LC TO KENHORST PZ
(CONN)

0102/0616

KENHORST PZ
(PRDR)
LC FROM KENHORST PZ
(CONN)

0102/0462
0102/0435
021747 FT

0112/0580	LEN=0040	INSTALLED	UNKN
025096 FT	2 0 06079	0 00 0090+19	
0112/0000	LENGTH(AH 3566 BK 3449)		
0102/3195	018 "DIA CIRC CONCR		
0102/2989	LEN=0030 INSTALLED UNKN		
0102/2612	018 "DIA CIRC CONCR		
0102/2456	LEN=0031 INSTALLED UNKN		
0102/2455	020 "DIA CIRC CONCR		
0102/2413	LEN=0042 INSTALLED UNKN		
0102/1984	018 "DIA CIRC CONCR		
0102/1933	LEN=0030 INSTALLED UNKN		
0102/1853	020 "DIA CIRC CONCR		
0102/1583	LEN=0044 INSTALLED UNKN		
0102/1572	MT. VIEW RD (TWP)		
0102/1543	020 "DIA CIRC CONCR		
0102/1329	LEN=0040 INSTALLED UNKN		
0102/1101	020 "DIA CIRC CONCR		
0102/0960	LEN=0047 INSTALLED UNKN		
0102/0726	BMSSEN 06/0724/0102/1543		
0102/0616	0 0 00000 0 00 0000+00		
0102/0462	ANGELICA CK.		
0102/0435	BMSBG 06/0724/0102/1543		
021747 FT	018 "DIA CIRC CONCR		
0102/0000	LEN=0034 INSTALLED UNKN		
021647 FT	NEW HOLLAND RD (SR0625 SEG 0150/0000)		
0102/0000	018 "DIA CIRC CONCR		
	LEN=0099 INSTALLED UNKN		
	020 "DIA CIRC CONCR		
	LEN=0060 INSTALLED UNKN		
	CEDAR TOP RD (T404)		
	2 0 06079 0 00 0055+94		
	LENGTH(AH 3449 BK 3368)		
	020 "DIA CIRC CONCR		

DIR: B TOTAL LEN: 18.346 MI. DIST: 05-1 SR: 724
 LEFT MUN: CUMRU T RIGHT MUN: CUMRU T

Street Name	Segment ID	Length	Material	Status
	0092/2856	LEN=0055	020 "DIA CIRC CONC	INSTALLED UNKN
	0092/2559	LEN=0060	020 "DIA CIRC CONC	INSTALLED UNKN
	0092/2050	LEN=0055	NEW CASTLE DR	INSTALLED UNKN
	0092/1857	(TWP)	018 "DIA CIRC METAL	
GOVERNOR DR (TWP)	0092/1742	LEN=0093		INSTALLED UNKN
	0092/1387		BROAD ST (TWP)	
MARSHALL DR (TWP)	0092/1137			
MIFFLIN BL (T654)	0092/0959			
	018379 FT			
	018279 FT	2 0 06079 0 00 0022+41	ALLEY (PRDR) CUMRU SHILLINGTON B	
	0092/0000	LENGTH(AH 3368 BK 2265)	018 "DIA CIRC CONC	
	0082/2126	LEN=0052	KINGS BL (BORO)	INSTALLED UNKN
	0082/1907		SPRUCE ST (BORO)	
WAVERLY ST (BORO)	0082/1728		016 "DIA CIRC CONC	
	0082/1682	LEN=0048	CHESTNUT ST (BORO)	INSTALLED UNKN
	0082/1213		016 "DIA CIRC CONC	
	0082/1184	LEN=0054	018 "DIA CIRC CONC	INSTALLED UNKN
	0082/1029	LEN=0058		INSTALLED UNKN
SHILLING ST (BORO)	0082/1011		FRANKLIN ST (BORO)	
	0082/0717		018 "DIA CIRC CONC	
SCHOOL HOUSE LN (BORO)	0082/0650	LEN=0055		INSTALLED UNKN
	0082/0378		020 "DIA CIRC CONC	
	0082/0295	LEN=0061		INSTALLED UNKN

DIR: B TOTAL LEN: 18.346 MI. DIST: 05-1 SR: 724
 LEFT MUN: SHILLINGTON B RIGHT MUN: SHILLINGTON B

Stationing	Segment	Length	Notes
0000+00	0082/0058	016114 FT	016 "DIA CIRC CONCR LEN=0020 INSTALLED UNKN NC PHILADELPHIA AV NEW HOLLAND AV (BORO) MFC BEGIN = C
0000+00	0082/0000	0082/0000	LENGTH(AH 2265 BK 2148) MILLER ST (BORO)
0000+00	0072/1595	0072/1595	STERLEY ST (BORO)
0000+00	0072/1091	0072/1091	WYOMISSING AV (SR3009 SEG 0120/1996)
0000+00	0072/0646	0072/0646	HENDEL ST (BORO)
0000+00	0072/0311	0072/0311	ALLEY (BORO)
0000+00	0072/0133	013866 FT	1 0 00148 0 02 0308+96 MUSEUM RD (BORO)
0000+00	0072/0000	013966 FT	MFC BEGIN = B SHILLINGTON CUMRU T LENGTH(AH 2148 BK 1315)
0065/1350	0065/1350	0065/1350	018 "DIA CIRC CONCR LEN=0040 INSTALLED UNKN
0065/1130	0065/1130	0065/1130	016 "DIA CIRC CONCR LEN=0040 INSTALLED UNKN
0065/0983	0065/0983	0065/0983	BMSSEN 06/0724/0064/0901 0 0 00000 0 00 0000+00 WYOMISSING CK
0065/0932	0065/0932	0065/0932	BMSBG 06/0724/0064/0901
0065/0589	0065/0589	0065/0589	018 "DIA CIRC CONCR LEN=0060 INSTALLED UNKN TO 0724/0063 SH (CONN)
0065/0106	0065/0106	0065/0106	1 0 00148 0 01 0295+06 NC LANCASTER AV
0065/0000	0065/0000	0065/0000	LANCASTER AV (SR3222 SEG 0041/1861) (SR3222 SEG 0040/1809) LENGTH(AH 1370 BK 1424)
0064/0952	0064/0952	0064/0952	BMSSEN 06/0724/0064/0901 0 0 00000 0 00 0000+00 WYOMISSING CK
0064/0901	0064/0901	0064/0901	BMSBG 06/0724/0064/0901
0064/0868	0064/0868	0064/0868	024"H 48"W CON BOX CUL LEN=0040 INSTALLED UNKN
012551 FT	012551 FT	012551 FT	1 0 00148 0 01 0295+06 NC LANCASTER AV
0064/0000	0064/0000	0064/0000	LANCASTER AV (SR3222 SEG 0041/1861) (SR3222 SEG 0040/1809) LENGTH(AH 1315 BK 1379)

DIR: B TOTAL LEN: 18.346 MI. DIST: 05-1 SR: 724
 LEFT MUN: CUMRU T RIGHT MUN: CUMRU T

FROM 0724/0065 SH
 (CONN)

0063/1272



0062/1266

TO 3222/0041 SH
 (CONN)

018 "DIA CIRC CONCR
 LEN=0075 INSTALLED UNKN 0063/0987
 CUMRU
 WYOMISSING B 0063/0689
 018 "DIA CIRC CONCR
 LEN=0309 INSTALLED UNKN 0063/0554
 2 0 06071 0 00 0109+52 011172 FT
 MFC BEGIN = B
 LENGTH(AH 1424 BK 0545) 0063/0000

011172 FT 2 0 06071 0 00 0109+52
 MFC BEGIN = B
 LENGTH(AH 1379 BK 0545)
 018 "DIA CIRC CONCR
 LEN=0024 INSTALLED UNKN
 2 0 06071 0 00 0106+32
 JEFFERSON BL
 (TWP)

010627 FT

0052/0047
 010627 FT

WYOMISSING
 CUMRU T

0052/0000

0052/0000 LENGTH(AH 0545 BK 2086)
 018 "DIA CIRC CONCR
 LEN=0040 INSTALLED UNKN
 (APRA) PENN IRON
 OLD FRITZTOWN RD
 (T393)

HARVARD BL
 (T584)

0042/1682

0042/1682

PRINCETON AV
 (T587)

0042/0896

0042/1677 CUMRU
 SPRING T
 024"H 24"W CON BOX CUL
 LEN=0042 INSTALLED UNKN
 020 "DIA CIRC CONCR
 LEN=0042 INSTALLED UNKN
 024 "DIA CIRC CONCR
 LEN=0099 INSTALLED UNKN
 SPRINGSIDE DR
 (T629)
 024 "DIA CIRC CONCR
 LEN=0034 INSTALLED UNKN
 018 "DIA CIR UNKNOWN
 LEN=0099 INSTALLED UNKN

0042/0410

LC FROM CLOISTER CT
 (CONN)

0042/0354

018 "DIA CIRC CONCR
 LEN=0027 INSTALLED UNKN
 CLOISTER CT
 (PRDR)

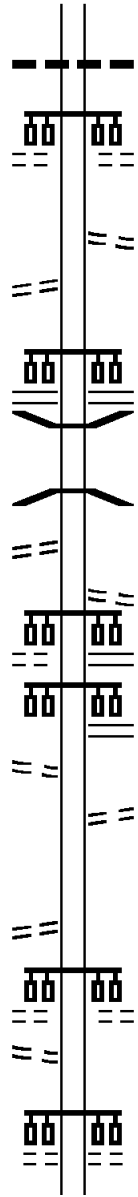
008541 FT

0042/0347
 008541 FT

2 0 06071 0 00 0086+90

DIR: B TOTAL LEN: 18.346 MI. DIST: 05-1 SR: 724
 LEFT MUN: SPRING T RIGHT MUN: SPRING T

WEST WYOMISSING BL (TWP) 0032/2898
 TO 8064/0750 SH (CONN) 0032/2106
 TO SPRING TOWN CENTER (CONN) 0032/1401
 SPRING TOWNE CTR (PRDR) 0032/1223
 FROM SPRING TOWNE CTR (CONN) 0032/1126
 TO SPRING TOWNE CTR (CONN) 0032/0084
 2 0 06071 0 00 0051+82 005154 FT
 SPRING TOWNE CTR (PRDR) 0032/0000
 LC FROM SPRING TOWNE CT (CONN) 0022/3261



0042/0000 LENGTH(AH 2086 BK 3387)
 048"H 48"W CON BOX CUL
 0032/3140 LEN=0026 INSTALLED UNKN
 NC REVERE BL
 MORGAN DR (TWP)
 0032/2898
 0032/2116 FROM 8064/0010 SH (CONN)
 RAMP O RD (SR8064 SEG 0750/0000)
 RAMP N RD (SR8064 SEG 0010/0780)
 0032/1912
 0032/1810 BMS EN 06/0724/0032/1695
 0 0 0000 0 00 0000+00
 SR 222 NB
 0032/1695 BMSBG 06/0724/0032/1695
 FROM 8064/0260 SH (CONN)
 RAMP Q RD (SR8064 SEG 0260/1099)
 0032/1223
 RAMP P RD (SR8064 SEG 0250/0000)
 0032/1196
 TO 8064/0250 SH (CONN)
 0032/1072
 SHAKESPEARE DR (T389)
 005154 FT
 0032/0000 LENGTH(AH 3387 BK 3319)
 SPOHN RD (TWP)
 0022/2582 018 "DIA CIRC CONCR

DIR: B TOTAL LEN: 18.346 MI. DIST: 05-1 SR: 724
 LEFT MUN: SPRING T RIGHT MUN: SPRING T

HIESTER BL
 (T394)
 GARFIELD AV
 (T619)

0022/1358
 0022/1005

001835 FT

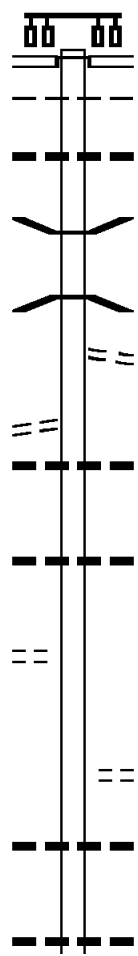
2 0 06071 0 00 0000+00 000000 FT
 PENN AV
 (SR0422 SEG 0291/0000)
 (SR0422 SEG 0290/0000) 0012/0000

---	0022/2506	LEN=0050	INSTALLED UNKN
---	0022/2162	024 " DIA	CIRC CONCR
---	0022/1373	LEN=0040	INSTALLED UNKN
==	0022/1358	024 " DIA	CIRC CONCR
==	0022/1005	LEN=0046	INSTALLED UNKN
---	0022/0986	024 " DIA	CIRC CONCR
---	0022/0707	LEN=0040	INSTALLED UNKN
00	0022/0660	018 " DIA	CIRC CONCR
00	0022/0215	LEN=0040	INSTALLED UNKN
---	0022/0175	024 " DIA	CIRC CONCR
---	001835 FT	LEN=0040	INSTALLED UNKN
---	0022/0000	2 0 06071 0 00 0019+49	SPRING SINKING SPRING B
---	0012/1723	LENGTH(AH 3319 BK 1835)	018 " DIA CIRC CONCR
---	0012/1271	LEN=0112	INSTALLED UNKN
---	0012/1053	014 " DIA	CIRC CONCR
==	0012/0866	LEN=0045	INSTALLED UNKN
---	0012/0862	JAMES ST (BORO)	048 " DIA CIRC CONCR
---	0012/0715	LEN=0099	INSTALLED UNKN
---	0012/0487	NORFOLK SOUTHERN OVERPASS	IS RR X-ING
---	0012/0269	018 " DIA	CIRC CONCR
---	0012/0268	LEN=0030	INSTALLED UNKN
---	0012/0000	048 " DIA	CIRC CONCR
---		LEN=0099	INSTALLED UNKN
---		036 " DIA	CIRC CONCR
---		LEN=0099	INSTALLED UNKN
---		036 " DIA	CIRC CONCR
---		LEN=0099	INSTALLED UNKN
---		NC SHILLINGTON RD	
---		PENN AV	
---		(SR0422 SEG 0291/0000)	
---		(SR0422 SEG 0290/0000)	
---		MFC BEGIN = B	
---		LENGTH(AH 1835 BK 0000)	

DIR: N TOTAL LEN: 24.402 MI. DIST: 05-1 SR: 662
 LEFT MUN: SHOEMAKERSVILLE B RIGHT MUN: SHOEMAKERSVILLE B

128814 FT

128842 FT
 INTER-AHD



NOBLE AV
 (SR4025 SEG 0060/1923)
 SHOEMAKER AV
 (SR0061 SEG 0291/1396)
 (SR0061 SEG 0290/1378)

0490/2112
 0490/1690 SHOEMAKERSVILLE
 PERRY T
 0490/1580 024 "DIA CIR PLASTIC
 LEN=0110 INSTALLED UNKN

0490/0665 BMSBN 06/0662/0490/0605
 0 0 00000 0 00 0000+00
 PIGEON CREEK
 0490/0605 BMSBG 06/0662/0490/0605
 DREIBELBIS MILL RD
 (T786)
 0490/0141
 126730 FT

2 0 06124 0 01 0040+50 126702 FT
 SKYLINE DR
 (T733) 0490/0000

S 0490/0000 LENGTH(AH 2112 BK 3139)
 018 "DIA CIRC METAL
 0480/2796 LEN=0040 INSTALLED UNKN

0480/1675 024 "DIA CIRC METAL
 LEN=0070 INSTALLED UNKN

SKYLINE DR
 (T733) 0480/0641
 123563 FT

123591 FT 2 0 06124 0 01 0071+85
 ENTRY DR
 (T956)
 S 0480/0000 LENGTH(AH 3139 BK 3012)

0470/2176 018 "DIA CIRC METAL
 LEN=0050 INSTALLED UNKN

0470/1125 018 "DIA CIRC METAL
 LEN=0035 INSTALLED UNKN

DIR: N TOTAL LEN: 24.402 MI. DIST: 05-1 SR: 662
 LEFT MUN: PERRY T RIGHT MUN: PERRY T

Location / Stationing	Segment ID	Length (FT)	Material / Notes
	0470/0814		018 "DIA CIRC METAL LEN=0038 INSTALLED UNKN
120551 FT	0470/0000	120579 FT	2 0 06124 0 01 0100+52 LENGTH(AH 3012 BK 2726) 018 "DIA CIR PLASTIC
	0460/2230		LEN=0029 INSTALLED UNKN SEIGER LN
STONE HILL RD (T766)	0460/1426		0460/1662 (T766)
	0460/0000	117825 FT	117853 FT
2 0 06124 0 01 0129+40 ORCHARD RD (T788)	0460/0000		0460/0000 LENGTH(AH 2726 BK 1974) 018 "DIA CIRC METAL
	0450/1612		LEN=0034 INSTALLED UNKN
	0450/0713		024 "DIA CIRC METAL LEN=0051 INSTALLED UNKN WINDSOR CASTLE RD
115851 FT	0450/0000	115879 FT	(SR1003 SEG 0150/0000) 2 0 06124 0 01 0149+22 LENGTH(AH 1974 BK 3500) 018 "DIA CIRC METAL
	0440/3302		LEN=0028 INSTALLED UNKN
	0440/1810		018 "DIA CIRC METAL LEN=0035 INSTALLED UNKN
	0440/0025	112351 FT	018 "DIA CIRC METAL LEN=0060 INSTALLED UNKN
2 0 06124 0 01 0184+26 WEST SHORE DR (T960)	0440/0000		112379 FT 0440/0000 LENGTH(AH 3500 BK 2407)
	0430/0670		018 "DIA CIRC METAL LEN=0065 INSTALLED UNKN 024 "DIA CIR PLASTIC

DIR: N TOTAL LEN: 24.402 MI. DIST: 05-1 SR: 662
 LEFT MUN: PERRY T RIGHT MUN: PERRY T

2 0 06124 0 01 0208+60 109944 FT
 STITZEL LN
 (T731) 0430/0000

0430/0053 LEN=0043 INSTALLED UNKN
 109972 FT
 0430/0000 LENGTH(AH 2407 BK 3521)
 0420/2791 024 "DIA CIRC METAL
 LEN=0030 INSTALLED UNKN
 0420/1959 015 "DIA CIR UNKNOWN
 LEN=0033 INSTALLED UNKN
 0420/1103 015 "DIA CIRC CONCR
 LEN=0033 INSTALLED UNKN

106423 FT

106451 FT 2 0 06124 0 01 0243+65
 ONTELAUNEE TR
 (T790)
 0420/0000 LENGTH(AH 3521 BK 3183)
 024 "DIA CIRC CONCR
 0410/3183 LEN=0045 INSTALLED UNKN
 018 "DIA CIRC METAL
 0410/2776 LEN=0043 INSTALLED UNKN
 018 "DIA CIRC METAL
 0410/2673 LEN=0060 INSTALLED UNKN
 048 "DIA CIRC CONCR
 0410/2449 LEN=0045 INSTALLED UNKN
 015 "DIA CIRC METAL
 0410/2024 LEN=0044 INSTALLED UNKN
 015 "DIA CIRC METAL
 0410/1627 LEN=0044 INSTALLED UNKN
 015 "DIA CIRC CONCR
 0410/1474 LEN=0040 INSTALLED UNKN
 036 "DIA CIRC CONCR
 0410/1100 LEN=0099 INSTALLED UNKN
 0410/0744 BMSSEN 06/0662/0410/0461
 0 0 00000 0 00 0000+00
 MAIDEN CREEK
 0410/0461 BMSBG 06/0662/0410/0461
 015 "DIA CIRC CONCR
 0410/0361 LEN=0040 INSTALLED UNKN

LC TO T800 RD
 (CONN) 0410/0160
 2 0 06124 0 02 0276+10 103240 FT
 LAKE RD
 (T800) 0410/0000

103268 FT PERRY
 RICHMOND T
 0410/0000 LENGTH(AH 3183 BK 2699)
 015 "DIA CIRC METAL
 0400/2688 LEN=0045 INSTALLED UNKN
 015 "DIA CAST IRON
 0400/2193 LEN=0044 INSTALLED UNKN

DIR: N TOTAL LEN: 24.402 MI. DIST: 05-1 SR: 662
 LEFT MUN: RICHMOND T RIGHT MUN: RICHMOND T

2 0 06124 0 02 0303+98 100541 FT
 CHURCH HILL RD
 (SR1007 SEG 0010/3784) 0400/0000

097524 FT

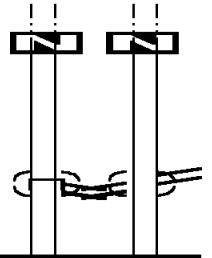
MAIDENCREEK RD
 (SR1005 SEG 0100/2729) 0380/0307

0400/1443	015 " DIA CIRC METAL LEN=0099 INSTALLED UNKN FORGE HILL RD
0400/1143	(T770) 018 " DIA CIRC METAL
0400/1002	LEN=0032 INSTALLED UNKN
0400/0031	018 " DIA CIR PLASTIC LEN=0060 INSTALLED 1999
0400/0000	LENGTH(AH 2699 BK 3017) 042 " DIA CIRC CONCR
0390/2816	LEN=0040 INSTALLED UNKN
0390/2308	018 " DIA CIRC METAL LEN=0040 INSTALLED UNKN
0390/1956	018 " DIA CAST IRON LEN=0040 INSTALLED UNKN
0390/1238	036 " DIA CIRC CONCR LEN=0036 INSTALLED UNKN
0390/0831	015 " DIA CIRC METAL LEN=0034 INSTALLED UNKN
097552 FT	2 0 06124 0 02 0333+83
0390/0000	LENGTH(AH 3017 BK 3752) 015 " DIA CIRC METAL
0380/3408	LEN=0047 INSTALLED UNKN
0380/2862	018 " DIA CIRC METAL LEN=0038 INSTALLED UNKN
0380/2371	GIFT RD (T598)
0380/2136	015 " DIA CIRC METAL LEN=0038 INSTALLED UNKN
0380/2005	024 " DIA CIRC CONCR LEN=0038 INSTALLED UNKN
0380/0908	015 " DIA CIRC METAL LEN=0038 INSTALLED UNKN
0380/0489	FOR SR 0143 AND 0662 (CONN)
0380/0332	HARD HILL RD (SR0143 SEG 0010/0000)
0380/0273	015 " DIA CIRC METAL LEN=0150 INSTALLED UNKN

DIR: N TOTAL LEN: 24.402 MI. DIST: 05-1 SR: 662
 LEFT MUN: RICHMOND T RIGHT MUN: RICHMOND T

Stationing	Description	Stationing	Description
093772 FT		093800 FT	2 0 06124 0 02 0371+67 EAGLE RD (T794)
		0380/0000	LENGTH(AH 3752 BK 2293) EAGLE RD (T607)
		0370/1816	024 " DIA CIRC METAL LEN=0033 INSTALLED UNKN
		0370/1745	015 " DIA CIRC METAL LEN=0033 INSTALLED UNKN
		0370/1376	024 " DIA CIR PLASTIC LEN=0033 INSTALLED UNKN
2 0 06124 0 02 0394+85	MINE RD (T794)	091479 FT	
		0370/0000	LENGTH(AH 2293 BK 1979) 028 " DIA CIR PLASTIC LEN=0040 INSTALLED 1999
		0360/1819	
089500 FT		089528 FT	2 0 06124 0 02 0414+86 LENGTH(AH 1979 BK 2047) KEHL DR (T922)
		0360/0000	018 " DIA CIRC METAL LEN=0099 INSTALLED 2001
		0354/1564	
		0354/1500	018 " DIA CIRC METAL LEN=0033 INSTALLED UNKN
		0354/0367	
087453 FT	FARMER DR (TWP)	087481 FT	2 0 06124 0 02 0435+33 MFC BEGIN = D
		0354/0000	LENGTH(AH 2047 BK 0100)
087353 FT	0 0 00000 0 00 0000+00 KUTZTOWN RD (SR0222 SEG 0485/0450) RICHMOND TWP - KUTZTWN (TWP) KUTZTOWN RD (SR0222 SEG 0485/0450) MFC BEGIN = D	087381 FT	2 0 06124 0 02 0436+60 KUTZTOWN RD (SR0222 SEG 0485/0525) RICHMOND TWP - KUTZTWN (TWP) KUTZTOWN RD (SR0222 SEG 0485/0525) MFC BEGIN = D
	INTER-BK		INTER-BK
0351/0000		0350/0000	LTH AH 000100 BK 000100

DIR: N TOTAL LEN: 24.402 MI. DIST: 05-1 SR: 662
 LEFT MUN: RICHMOND T RIGHT MUN: RICHMOND T

LTH AH 000100 BK 000100	087353 FT		087381 FT	LTH AH 000100 BK 000100
KUTZTOWN RD	7349/0000		7348/0000	KUTZTOWN RD
(SR0222 SEG 0484/0460)	INTER-AHD			(SR0222 SEG 0484/0530)
RICHMOND TWP - KUTZTWN				RICHMOND TWP - KUTZTWN
(TWP)				(TWP)
KUTZTOWN RD				KUTZTOWN RD
(SR0222 SEG 0484/0460)	0347/0100		0346/0100	(SR0222 SEG 0484/0530)
0 0 0000 0 00 0000+00	087253 FT		087281 FT	0 0 0000 0 00 0000+00
MFC BEGIN = C				MFC BEGIN = C
LENGTH(AH 0100 BK 1815)	0347/0000		0346/0000	LENGTH(AH 0100 BK 1815)

085438 FT	0344/0535	018 " DIA CIRC CONCR
	085466 FT	LEN=0034 INSTALLED UNKN
	0344/0000	2 0 06124 0 02 0456+77
		LENGTH(AH 1815 BK 2295)
	0340/2250	015 " DIA CIRC CONCR
		LEN=0035 INSTALLED 1997
	0340/1881	015 " DIA CIRC CONCR
		LEN=0031 INSTALLED UNKN
	0340/0768	015 " DIA CIRC CONCR
		LEN=0035 INSTALLED UNKN
	0340/0249	015 " DIA CIRC CONCR
		LEN=0030 INSTALLED UNKN
083143 FT	0340/0049	015 " DIA CAST IRON
	083171 FT	LEN=0036 INSTALLED UNKN
		2 0 06124 0 02 0479+72
		NC MO SELEM SPRINGS RD
		SCHEIRY RD
		(T749)
	0340/0000	LENGTH(AH 2295 BK 2090)
	0330/1708	015 " DIA CIRC CONCR
		LEN=0032 INSTALLED UNKN
	0330/0920	015 " DIA CIRC CONCR
		LEN=0029 INSTALLED UNKN
081053 FT	0330/0087	015 " DIA CIRC CONCR
	081081 FT	LEN=0032 INSTALLED UNKN
		2 0 06124 0 02 0500+07
	0330/0000	LENGTH(AH 2090 BK 2441)
	0320/1208	015 " DIA CIRC CONCR
		LEN=0035 INSTALLED UNKN

DIR: N TOTAL LEN: 24.402 MI. DIST: 05-1 SR: 662
 LEFT MUN: RICHMOND T RIGHT MUN: RICHMOND T

Stationing	Structure / Notes	Material / Dimensions
078612 FT	0320/0368	015 " DIA CIRC CONCR LEN=0032 INSTALLED UNKN
	0320/0008	015 " DIA CAST IRON LEN=0032 INSTALLED UNKN
	078640 FT	2 0 06124 0 02 0525+07
	0320/0000	LENGTH(AH 2441 BK 2395)
	0310/1731	BMSEN 06/0662/0310/1700 0 0 00000 0 00 0000+00
	0310/1700	WILLOW CK. BMSBG 06/0662/0310/1700
076217 FT	076245 FT	2 0 06124 0 02 0549+69
	0310/0000	RICHMOND FLEETWOOD B LENGTH(AH 2395 BK 1967)
VINE ST (BORO)	0300/1614	VINE ST (BORO)
ARCH ST (BORO)	0300/0901	RACE ST (BORO)
WASHINGTON ST (BORO)	0300/0463	ARCH ST (BORO)
UNKNOWN AL (BORO)	0300/0233	WASHINGTON ST (BORO)
	074250 FT	UNKNOWN AL (BORO)
	074278 FT	2 0 06124 0 02 0568+70
		MAIN ST (SR1010 SEG 0120/0000)
		NC FRANKLIN ST
PEARL ST (BORO)	0290/0190	FRANKLIN ST (BORO)
	0290/0014	LENGTH(AH 1967 BK 0622)
2 0 06118 0 00 0000+00	073628 FT	018 " DIA CIRC CONCR LEN=0035 INSTALLED UNKN
RICHMOND ST (BORO)		NC MAIN ST
MAIN ST (SR1010 SEG 0110/1959)	0290/0000	LENGTH(AH 0622 BK 2312)
UNKNOWN AL	0280/2130	FOUNDRY AL (BORO)

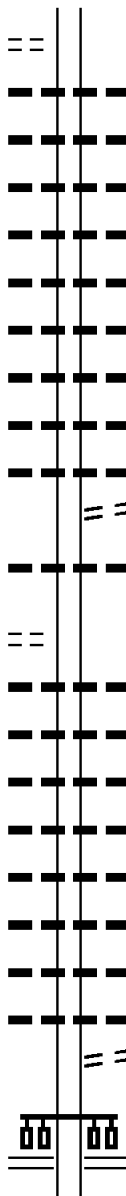
DIR: N TOTAL LEN: 24.402 MI. DIST: 05-1 SR: 662
 LEFT MUN: FLEETWOOD B RIGHT MUN: FLEETWOOD B

(CITY)	0280/2090	==							
			==		0280/1915	LOCUST ST			
			+++++		0280/1872	(BORO)			
ELM ST (BORO)	0280/1732	==				(AAR 592447W)#TRKS 03			
			---		0280/1700	024"H 24"W CON BOX CUL			
COTTON AL (BORO)	0280/1629	==				LEN=0030 INSTALLED 2001			
			==		0280/1530	POPLAR ST			
			==		0280/1299	(BORO)			
			==		0280/0919	SPRUCE ST			
			==		0280/0537	(BORO)			
			---		0280/0400	CEDAR ST			
JACKSON ST (BORO)	0280/0157 071316 FT	==				PINE ST			
					071344 FT	020" DIA CIRC METAL			
						LEN=0036 INSTALLED UNKN			
						JACKSON ST			
						(BORO)			
						NC RI CHMOND ST			
						FLEETWOOD			
						RUSCOMBMANOR T			
					0280/0000	LENGTH(AH 2312 BK 2749)			
					0270/2402	024" DIA CIRC CONCR			
					0270/2219	LEN=0031 INSTALLED UNKN			
					0270/2028	HOUCK RD			
						(T776)			
						BMSEN 06/0662/0270/2007			
						2 0 06010 0 00 0076+28			
						MAIDEN CREEK			
					0270/2007	BMSBG 06/0662/0270/2007			
					0270/1721	018" DIA CIRC CONCR			
					0270/1421	LEN=0031 INSTALLED UNKN			
					0270/1184	015" DIA CIRC CONCR			
					0270/0761	LEN=0039 INSTALLED UNKN			
					0270/0747	018" DIA CIRC CONCR			
					0270/0403	LEN=0034 INSTALLED UNKN			
					068567 FT	BOYER RD			
						(T905)			
						015" DIA CIRC CONCR			
						LEN=0034 INSTALLED UNKN			
						015" DIA CIRC CONCR			
						LEN=0036 INSTALLED UNKN			

DIR: N TOTAL LEN: 24.402 MI. DIST: 05-1 SR: 662
 LEFT MUN: RUSCOMBMANOR T RIGHT MUN: RUSCOMBMANOR T

POPLAR RD
 (T897)

0270/0000



0270/0000 LENGTH(AH 2749 BK 2866)
 015 " DIA CIRC CONCR
 0260/2866 LEN=0036 INSTALLED 2001
 018 " DIA CIRC CONCR
 0260/2692 LEN=0034 INSTALLED UNKN
 015 " DIA CIRC CONCR
 0260/2270 LEN=0036 INSTALLED UNKN
 015 " DIA CIRC CONCR
 0260/1784 LEN=0034 INSTALLED UNKN
 015 " DIA CIRC CONCR
 0260/1483 LEN=0031 INSTALLED UNKN
 015 " DIA CIRC CONCR
 0260/1095 LEN=0045 INSTALLED UNKN
 015 " DIA CIRC CONCR
 0260/0997 LEN=0045 INSTALLED UNKN
 015 " DIA CIRC CONCR
 0260/0640 LEN=0034 INSTALLED UNKN
 015 " DIA CIRC CONCR
 0260/0333 LEN=0034 INSTALLED UNKN
 HOUCK RD
 0260/0088 (T776)
 015 " DIA CIRC CONCR
 0260/0019 LEN=0041 INSTALLED UNKN
 065729 FT


2 0 06010 0 00 0027+35 065701 FT
 STITZER RD
 (T724)

0260/0000

0260/0000 LENGTH(AH 2866 BK 2736)
 015 " DIA CIRC CONCR
 0250/2605 LEN=0036 INSTALLED UNKN
 015 " DIA CIRC CONCR
 0250/2145 LEN=0029 INSTALLED UNKN
 015 " DIA CIRC CONCR
 0250/1807 LEN=0031 INSTALLED UNKN
 015 " DIA CIRC CONCR
 0250/1678 LEN=0031 INSTALLED UNKN
 015 " DIA CIRC CONCR
 0250/1431 LEN=0031 INSTALLED UNKN
 015 " DIA CIRC CONCR
 0250/1171 LEN=0031 INSTALLED UNKN
 015 " DIA CIRC CONCR
 0250/0880 LEN=0031 INSTALLED UNKN
 015 " DIA CIRC CONCR
 0250/0538 LEN=0031 INSTALLED UNKN
 CEMETERY RD
 0250/0160 (T899)
 PRICETOWN RD
 062993 FT (SR2026 SEG 0150/0000)

2 0 06010 0 00 0000+00 062965 FT
 PRICETOWN RD
 (SR0012 SEG 0200/2976) 0250/0000

DIR: N TOTAL LEN: 24.402 MI. DIST: 05-1 SR: 662
 LEFT MUN: RUSCOMBMANOR T RIGHT MUN: RUSCOMBMANOR T



059984 FT

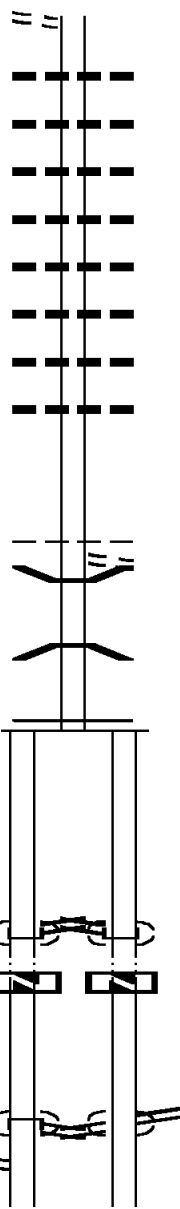
057230 FT

1 1 07202 0 01 0103+11 054545 FT
 FRY RD

054573 FT FRY RD
 (T903)

DIR: N TOTAL LEN: 24.402 MI. DIST: 05-1 SR: 662
 LEFT MUN: RUSCOMBMANOR T RIGHT MUN: RUSCOMBMANOR T

(T903) 0220/0000



0220/0000 LENGTH(AH 2685 BK 2812)
 015 " DIA CIRC CONCR
 0210/2551 LEN=0042 INSTALLED UNKN
 015 " DIA CIRC CONCR
 0210/2174 LEN=0042 INSTALLED UNKN
 015 " DIA CIRC CONCR
 0210/1823 LEN=0042 INSTALLED UNKN
 015 " DIA CIRC CONCR
 0210/1486 LEN=0060 INSTALLED UNKN
 015 " DIA CIRC CONCR
 0210/1141 LEN=0060 INSTALLED UNKN
 015 " DIA CIRC CONCR
 0210/0871 LEN=0060 INSTALLED UNKN
 018 " DIA CIRC CONCR
 0210/0331 LEN=0060 INSTALLED UNKN
 015 " DIA CIRC CONCR
 0210/0005 LEN=0050 INSTALLED UNKN
 051761 FT 1 1 07202 0 01 0075+63

051733 FT

MAIN ST
 (T671)
 RUSCOMBMANOR
 OLEY T

0210/0000 LENGTH(AH 2812 BK 0700)
 0208/0204 BMSSEN 06/0662/0208/0190
 0 0 00000 0 00 0000+00
 0208/0190 TRIB. TO MANATAWNY CREE
 051061 FT BMSBG 06/0662/0208/0190
 0 0 00000 0 00 0000+00

051033 FT

0208/0000 LENGTH(AH 0700 BK 0100)
 050961 FT 0 0 00000 0 00 0000+00

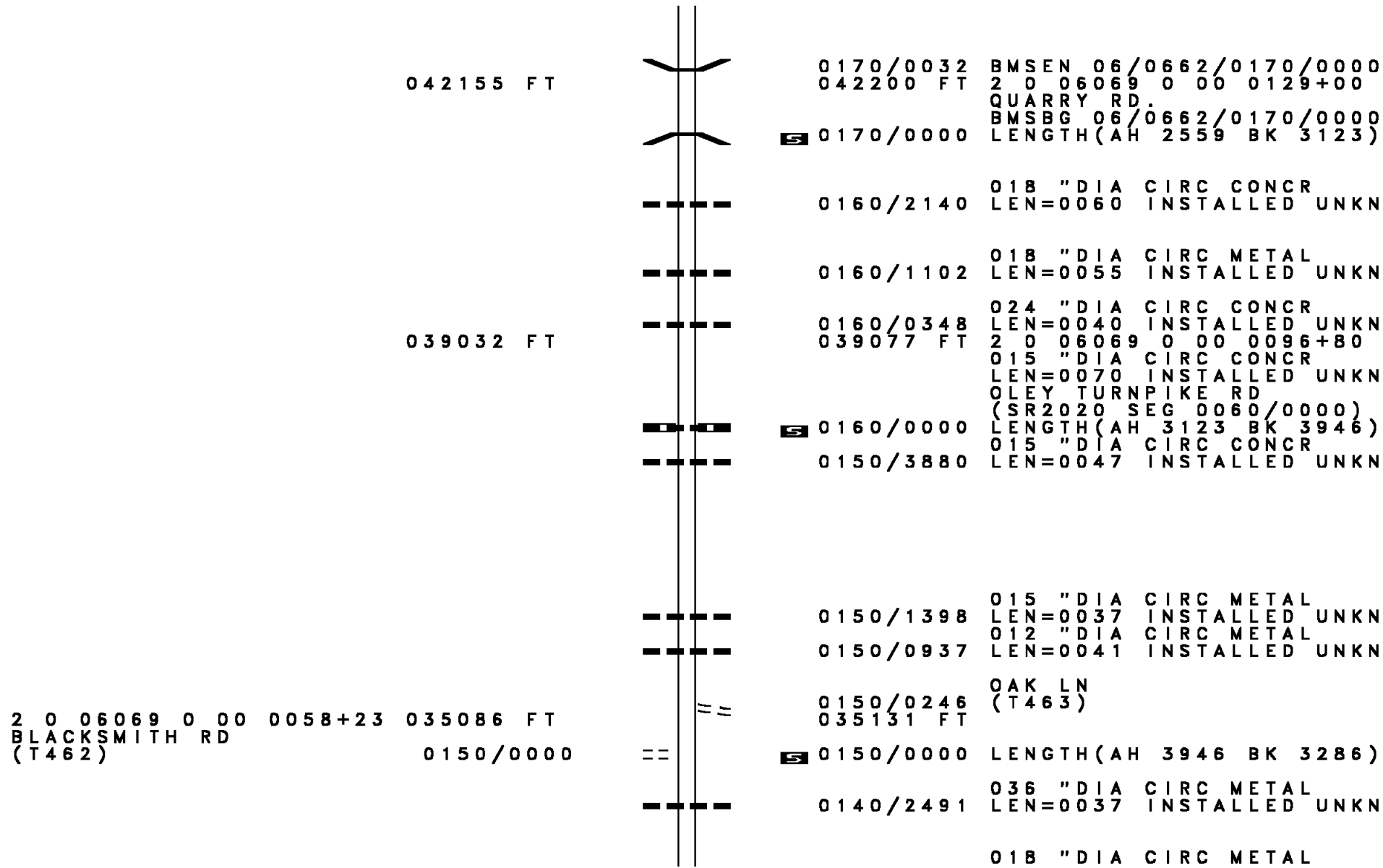
0 0 00000 0 00 0000+00 050933 FT
 BLANDON RD
 (SR0073 SEG 0185/0305)
 OLEY - BRANDON RD
 (TWP)
 BLANDON RD INTER-BK
 (SR0073 SEG 0185/0305)
 LTH AH 000100 BK 000100 0205/0000
 050933 FT
 LTH AH 000100 BK 000179 7195/0000
 MEMORIAL HW INTER-AHD
 (SR0073 SEG 0214/0362)
 OLEY TWP - MEMORIAL HW
 (TWP)
 MEMORIAL HW
 (SR0073 SEG 0214/0362) 0193/0179
 FROM 0073/0214 SH
 (CONN) 0193/0100
 0 0 00000 0 00 0000+00 050754 FT

BLANDON RD
 (SR0073 SEG 0185/0370)
 OLEY - BRANDON RD
 (TWP)
 BLANDON RD
 (SR0073 SEG 0185/0370)
 LTH AH 000100 BK 000100 0204/0000
 050961 FT
 7194/0000 LTH AH 000100 BK 000162
 MEMORIAL HW
 (SR0073 SEG 0214/0437)
 OLEY TWP - MEMORIAL HW
 (TWP)
 MEMORIAL HW
 (SR0073 SEG 0214/0437) 0192/0162
 050799 FT 0 0 00000 0 00 0000+00

DIR: N TOTAL LEN: 24.402 MI. DIST: 05-1 SR: 662
 LEFT MUN: OLEY T RIGHT MUN: OLEY T

Stationing	Notes	Stationing	Notes
0193/0000	MFC BEGIN = C LENGTH(AH 0179 BK 3209)	0192/0000	MFC BEGIN = C LENGTH(AH 0162 BK 3209)
		0190/3140	015 " DIA CIRC CONCR LEN=0045 INSTALLED UNKN
		0190/2301	015 " DIA CIRC CONCR LEN=0045 INSTALLED UNKN
		0190/2000	015 " DIA CIRC CONCR LEN=0040 INSTALLED UNKN
		0190/1524	BMSSEN 06/0662/0190/1485 0 0 00000 0 00 0000+00 L. MANATAWNY
		0190/1485	BMSBG 06/0662/0190/1485 015 " DIA CIRC CONCR
		0190/1264	LEN=0045 INSTALLED UNKN
		0190/0858	015 " DIA CIRC CONCR LEN=0045 INSTALLED UNKN
DETURK RD (T502)	0190/0752		
		0190/0514	BERTO LET MILL RD (T441)
		0190/0465	018 " DIA CIRC CONCR LEN=0104 INSTALLED UNKN
		0190/0464	018 " DIA CIRC CONCR LEN=0035 INSTALLED UNKN
		0190/0219	018 " DIA CIRC CONCR LEN=0245 INSTALLED UNKN
2 0 06069 0 00 0182+85 047545 FT MINE LN (T439)	0190/0000	0190/0000	LENGTH(AH 3209 BK 2831)
		0180/2718	018 " DIA CIRC CONCR LEN=0055 INSTALLED UNKN
		0180/2202	015 " DIA CIRC CONCR LEN=0055 INSTALLED UNKN
		0180/1862	015 " DIA CIRC CONCR LEN=0055 INSTALLED UNKN
		0180/0873	015 " DIA CIRC CONCR LEN=0055 INSTALLED UNKN
		0180/0397	024 " DIA CIRC CONCR LEN=0060 INSTALLED UNKN
044714 FT		044759 FT	2 0 06069 0 00 0154+68
		0180/0000	LENGTH(AH 2831 BK 2559)
		0170/2425	015 " DIA CIRC CONCR LEN=0057 INSTALLED UNKN
		0170/1478	018 " DIA CIRC CONCR LEN=0050 INSTALLED UNKN

DIR: N TOTAL LEN: 24.402 MI. DIST: 05-1 SR: 662
 LEFT MUN: OLEY T RIGHT MUN: OLEY T



042155 FT

0170/0032 BMS EN 06/0662/0170/0000
 042200 FT 2 0 06069 0 00 0129+00
 QUARRY RD.
 BMSBG 06/0662/0170/0000
 5 0170/0000 LENGTH(AH 2559 BK 3123)

0160/2140 018 " DIA CIRC CONCR
 LEN=0060 INSTALLED UNKN

0160/1102 018 " DIA CIRC METAL
 LEN=0055 INSTALLED UNKN

039032 FT

0160/0348 024 " DIA CIRC CONCR
 039077 FT LEN=0040 INSTALLED UNKN
 2 0 06069 0 00 0096+80
 015 " DIA CIRC CONCR
 LEN=0070 INSTALLED UNKN
 OLEY TURNPIKE RD
 (SR2020 SEG 0060/0000)

5 0160/0000 LENGTH(AH 3123 BK 3946)

0150/3880 015 " DIA CIRC CONCR
 LEN=0047 INSTALLED UNKN

0150/1398 015 " DIA CIRC METAL
 LEN=0037 INSTALLED UNKN

0150/0937 012 " DIA CIRC METAL
 LEN=0041 INSTALLED UNKN

2 0 06069 0 00 0058+23 035086 FT
 BLACKSMITH RD
 (T462) 0150/0000

0150/0246 OAK LN
 035131 FT (T463)

5 0150/0000 LENGTH(AH 3946 BK 3286)

0140/2491 036 " DIA CIRC METAL
 LEN=0037 INSTALLED UNKN

018 " DIA CIRC METAL

DIR: N TOTAL LEN: 24.402 MI. DIST: 05-1 SR: 662
 LEFT MUN: OLEY T RIGHT MUN: OLEY T

Stationing	Description	Material	Length	Status
0140/1406			LEN=0035	INSTALLED UNKN
031800 FT				
031845 FT	2 0 06069 0 00 0025+33			
0140/0000	LENGTH(AH 3286 BK 2558)			
0130/1797	018 "DIA CIRC METAL		LEN=0034	INSTALLED UNKN
029242 FT				
0130/0110	018 "DIA CIRC METAL		LEN=0034	INSTALLED UNKN
029287 FT	2 0 06069 0 00 0000+00			
0130/0000	COVERED BRIDGE RD (SR1030 SEG 0010/0000)		LENGTH(AH 2558 BK 1754)	
HUNTER RD (T540)				
0120/1254				
NC MEMORIAL HW				
2 0 06081 0 00 0000+00				
BOYERTOWN RD				
(SR0562 SEG 0150/0000)				
027488 FT				
027533 FT	BOYERTOWN RD (SR0562 SEG 0150/0000)			
0120/0000	OLEY AMITY TOWNSHIP T		LENGTH(AH 1754 BK 2586)	
0110/1817	018 "DIA CIRC CONCR		LEN=0042	INSTALLED UNKN
0110/0925	060 "DIA CIRC METAL		LEN=0053	INSTALLED UNKN
024902 FT				
024947 FT	1 1 01049 0 00 0250+00			
0110/0000	LENGTH(AH 2586 BK 2559)			
0100/2113	012 "H 00 "W MULT METAL		LEN=0032	INSTALLED UNKN
0100/1967	024 "DIA CIRC CONCR		LEN=0030	INSTALLED UNKN
024 "DIA CIRC CONCR				

EXTRACT DATE: 12/18/2023
PRINT DATE: 12/19/2023

ROADWAY MANAGEMENT SYSTEM
SLD COUNTY/SR - ANNUAL PRINT

PAGE NUMBER: 276
COUNTY: BERKS

DIR: N TOTAL LEN: 24.402 MI.
LEFT MUN: AMITY TOWNSHIP T

DIST: 05-1 SR: 662
RIGHT MUN: AMITY TOWNSHIP T

1 1 01049 0 00 0224+46 022343 FT
WEAVERTOWN LN
(T711)

0100/0000

COUNTRY LN
(TWP)

0090/2072

018852 FT

017358 FT

OLD AIRPORT RD
(T635)

0070/3180

WEAVERTOWN RD
(T710)

0070/2117

0100/0329	LEN=0026	INSTALLED UNKN
022388 FT		
0100/0000	LENGTH(AH 2559 BK 3491)	
0090/2129	024 "DIA CIRC CONCR	LEN=0037 INSTALLED UNKN
0090/0080	018 "DIA CIRC CONCR	LEN=0030 INSTALLED UNKN
0090/0079	018 "DIA CIRC CONCR	LEN=0026 INSTALLED UNKN
018897 FT	1 1 01049 0 00 0190+09	
0090/0000	LENGTH(AH 3491 BK 1494)	
0080/0349	024 "DIA CIRC CONCR	LEN=0029 INSTALLED UNKN
017403 FT	1 1 01049 0 00 0174+47	
	OLD AIRPORT RD	(SR2049 SEG 0060/0000)
0080/0000	LENGTH(AH 1494 BK 3187)	
0070/3180	015 "DIA CIR PLASTIC	LEN=0099 INSTALLED UNKN
0070/2739	015 "DIA CIRC CONCR	LEN=0029 INSTALLED UNKN
0070/2616	015 "DIA CIRC CONCR	LEN=0028 INSTALLED UNKN
0070/2225	015 "DIA CIRC CONCR	LEN=0043 INSTALLED UNKN
0070/2092	BLACKSMITH RD	(T470)
0070/1826	018 "DIA CIRC CONCR	LEN=0041 INSTALLED UNKN
0070/1825	018 "DIA CIRC METAL	LEN=0032 INSTALLED UNKN
0070/1684	015 "DIA CIRC CONCR	

DIR: N TOTAL LEN: 24.402 MI. DIST: 05-1 SR: 662
 LEFT MUN: AMITY TOWNSHIP T RIGHT MUN: AMITY TOWNSHIP T

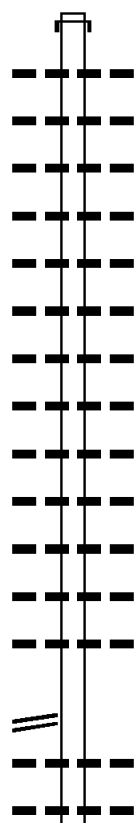
Stationing	Right of Way	Structure	Material	Notes
	0070/1386	LEN=0041	INSTALLED	UNKN
014171 FT	014216 FT	1 1 01049 0 00	0142+79	
			PINE FORGE RD	
			(SR2063 SEG 0100/2503)	
	0070/0000	LEN=0000	INSTALLED	UNKN
			018"H 00"W MULT METAL	
	0060/3716	LEN=0050	INSTALLED	UNKN
			012 " DIA CAST IRON	
	0060/3226	LEN=0031	INSTALLED	UNKN
			015 " DIA CIRC CONCR	
	0060/2633	LEN=0030	INSTALLED	UNKN
			AVIEMORE LN	
	0060/2344	LEN=0030	INSTALLED	UNKN
			(TWP)	
	0060/1925	LEN=0033	INSTALLED	UNKN
			015 " DIA CIRC CONCR	
BIEBER LN (T474)	0060/1856	LEN=0033	INSTALLED	UNKN
			015 " DIA CIRC CONCR	
	0060/1213	LEN=0030	INSTALLED	UNKN
010438 FT	010483 FT	1 1 01049 0 00	0105+42	
	0060/0000	LEN=0000	INSTALLED	UNKN
			LENGTH(AH 3733 BK 2600)	
	0050/1110	LEN=0032	INSTALLED	UNKN
			015 " DIA CIRC CONCR	
	0050/0176	LEN=0028	INSTALLED	UNKN
007838 FT	007883 FT	1 1 01049 0 00	0078+77	
			PINE LN	
			(T476)	
	0050/0000	LEN=0000	INSTALLED	UNKN
			LENGTH(AH 2600 BK 2906)	
MORLATTON RD (T443)	0040/2436	LEN=0000	INSTALLED	UNKN
			(APRA) AMERICAN CRANE	
RUSSELL AV (TWP)	0040/1591	LEN=0030	INSTALLED	UNKN
			018 " DIA CIRC CONCR	

DIR: N TOTAL LEN: 24.402 MI. DIST: 05-1 SR: 662
 LEFT MUN: AMITY TOWNSHIP T RIGHT MUN: AMITY TOWNSHIP T

Stationing / Description	Stationing / Description	Stationing / Description	Stationing / Description
004932 FT	004977 FT	1 1 01049 0 00 0050+17	0040/0000
	0030/2512	LEN=0029	0030/1590
NICHOLSON AV (T637)	0030/1620	015 "DIA CIRC CONCR	0030/1500
	0030/0727	LEN=0038	0030/0645
RICHARDS AV (T639)	0030/0208	TOLL GATE RD	0030/0208
	001958 FT	(SR2057 SEG 0020/2846)	0030/0111
WEST POSTAL RD (TWP)	0020/0143	015 "DIA CIRC CONCR	002003 FT
	000714 FT	LEN=0032	0030/0000
TO 0422/0641 SH (CONN)	0020/0000	POSTAL ST	0030/0000
	000759 FT	(TWP)	0030/0000
1 1 01049 0 00 0007+17	0020/0000	015 "DIA CIRC CONCR	0030/0000
BENJAMIN FRANKLIN HWY	0011/0714	LEN=0029	0030/0000
(SR0422 SEG 0651/0000)	0010/0650	INSTALLED UNKN	0030/0000
018 "DIA CIRC CONCR	0010/0575	015 "DIA CIRC CONCR	0030/0000
LEN=0035	0010/0486	LEN=0025	0030/0000
INSTALLED UNKN	0010/0020	INSTALLED UNKN	0030/0000
	000000 FT	018 "DIA CIRC CONCR	0030/0000
2 0 06180 0 00 0000+00	000000 FT	LEN=0035	0030/0000
NC CHURCH LN	000000 FT	INSTALLED UNKN	0030/0000
BEN FRANKLIN HY	000000 FT	018 "DIA CIRC CONCR	0030/0000
(SR0422 SEG 0640/2547)	000000 FT	LEN=0040	0030/0000
MFC BEGIN = C	000000 FT	INSTALLED UNKN	0030/0000
LENGTH(AH 0714 BK 0000)	000000 FT	018 "DIA CIRC CONCR	0030/0000
	000000 FT	LEN=0005	0030/0000
	000000 FT	INSTALLED UNKN	0030/0000
	000000 FT	024 "DIA CIRC CONCR	0030/0000
	000000 FT	LEN=0035	0030/0000
	000000 FT	INSTALLED UNKN	0030/0000
	000000 FT	1 1 01049 0 00 0000+00	0030/0000
	000000 FT	NC OL	0030/0000
	000000 FT	BEN FRANKLIN HWY	0030/0000
	000000 FT	(SR0422 SEG 0650/0000)	0030/0000
	000000 FT	MFC BEGIN = C	0030/0000
	000000 FT	LENGTH(AH 0759 BK 0000)	0030/0000

DIR: B TOTAL LEN: 7.958 MI. DIST: 05-1 SR: 645
 LEFT MUN: BETHEL TOWNSHIP T RIGHT MUN: BETHEL TOWNSHIP T

042019 FT



Stationing	Description	Material	Status
042019 FT	AH-SCHUYLKILL		(53)
INTER-AHD	GEARY WOLFE RD		
0150/3907	(SR0645 SEG 0010/0000)		
018 "DIA	CIRC METAL		
0150/3515	LEN=0050	INSTALLED	UNKN
018 "DIA	CIRC METAL		
0150/3243	LEN=0050	INSTALLED	UNKN
018 "DIA	CIRC METAL		
0150/2857	LEN=0050	INSTALLED	UNKN
018 "DIA	CIRC METAL		
0150/2594	LEN=0050	INSTALLED	UNKN
018 "DIA	CIRC METAL		
0150/2391	LEN=0050	INSTALLED	UNKN
018 "DIA	CIRC METAL		
0150/1891	LEN=0050	INSTALLED	UNKN
018 "DIA	CIRC METAL		
0150/1686	LEN=0054	INSTALLED	UNKN
018 "DIA	CIRC METAL		
0150/1457	LEN=0052	INSTALLED	UNKN
018 "DIA	CIRC METAL		
0150/1113	LEN=0053	INSTALLED	UNKN
018 "DIA	CIRC METAL		
0150/0770	LEN=0045	INSTALLED	UNKN
014 "DIA	CIRC CONCR		
0150/0479	LEN=0075	INSTALLED	UNKN
018 "DIA	CIRC METAL		
0150/0174	LEN=0040	INSTALLED	UNKN
018 "DIA	CIRC CONCR		
0150/0026	LEN=0052	INSTALLED	UNKN
038112 FT			
5 0150/0000	LENGTH(AH 3907 BK 2582)		
018 "DIA	CIRC METAL		
0140/2551	LEN=0050	INSTALLED	UNKN
018 "DIA	CIRC METAL		
0140/2383	LEN=0050	INSTALLED	UNKN

2 0 06004 0 01 0382+89 038112 FT
 MECKVILLE RD
 (SR4005 SEG 0040/3306) 0150/0000

EXTRACT DATE: 12/18/2023
PRINT DATE: 12/19/2023

ROADWAY MANAGEMENT SYSTEM
SLD COUNTY/SR - ANNUAL PRINT

PAGE NUMBER: 272
COUNTY: BERKS

DIR: B TOTAL LEN: 7.958 MI.
LEFT MUN: BETHEL TOWNSHIP T

DIST: 05-1 SR: 645
RIGHT MUN: BETHEL TOWNSHIP T

Stationing	Length	Material	Status
0140/2237	030 " DIA	CIRC METAL	UNKN
0140/1880	018 " DIA	CIRC METAL	UNKN
0140/1670	018 " DIA	CIRC METAL	UNKN
0140/1330	018 " DIA	CIRC METAL	UNKN
0140/1016	018 " DIA	CIRC METAL	UNKN
0140/0606	018 " DIA	CIRC METAL	UNKN
0140/0149	018 " DIA	CIRC METAL	UNKN
035530 FT	2 0 06004 0 01 0357+06		
0140/0000	LENTH(AH 2582 BK 2379)		
0130/2133	018 " DIA	CIRC METAL	UNKN
0130/0781	024 " DIA	CIRC METAL	UNKN
033151 FT	LEN=0048		
0130/0000	LENTH(AH 2379 BK 2687)		
0120/2530	018 " DIA	CIRC METAL	UNKN
0120/2210	018 " DIA	CIRC METAL	UNKN
0120/2133	018 " DIA	CIRC METAL	UNKN
0120/1578	018 " DIA	CIRC METAL	UNKN
0120/0884	024 " DIA	CIRC METAL	UNKN
0120/0581	024 " DIA	CIRC METAL	UNKN
0120/0365	018 " DIA	CIRC METAL	UNKN
0120/0306	036 " DIA	CIRC METAL	UNKN
030464 FT	LEN=0040		
0120/0000	2 0 06004 0 01 0304+69		
0110/1833	LENTH(AH 2687 BK 2436)		
	018 " DIA	CIRC METAL	UNKN
	001 " DIA	CIRC METAL	

EXTRACT DATE: 12/18/2023
PRINT DATE: 12/19/2023

ROADWAY MANAGEMENT SYSTEM
SLD COUNTY/SR - ANNUAL PRINT

PAGE NUMBER: 271
COUNTY: BERKS

DIR: B TOTAL LEN: 7.958 MI.
LEFT MUN: BETHEL TOWNSHIP T

DIST: 05-1 SR: 645
RIGHT MUN: BETHEL TOWNSHIP T

Stationing	Notes	Stationing	Notes
		0110/1549	LEN=0035 INSTALLED UNKN
		0110/0858	018 " DIA CIRC METAL LEN=0045 INSTALLED UNKN
		0110/0670	018 " DIA CIRC METAL LEN=0035 INSTALLED UNKN
		0110/0397	018 " DIA CIRC METAL LEN=0036 INSTALLED UNKN
028028 FT		0110/0083	018 " DIA CIRC METAL LEN=0036 INSTALLED UNKN
		028028 FT	2 0 06004 0 01 0280+67
		0110/0000	LENGTH(AH 2436 BK 2597) 018 " DIA CIRC METAL
		0100/2415	LEN=0035 INSTALLED UNKN
		0100/2029	018 " DIA CIRC METAL LEN=0035 INSTALLED UNKN
		0100/1736	SWOPE RD (T915) 018 " DIA CIRC METAL
		0100/1730	LEN=0035 INSTALLED UNKN
		0100/1463	018 " DIA CIRC CONCR LEN=0032 INSTALLED UNKN
		0100/1159	018 " DIA CIRC METAL LEN=0035 INSTALLED UNKN
		0100/0906	018 " DIA CIRC METAL LEN=0035 INSTALLED UNKN
		0100/0648	018 " DIA CIRC METAL LEN=0046 INSTALLED UNKN
025431 FT		0100/0032	BMS EN 06/0645/0100/0000 025431 FT 2 0 06004 0 01 0255+56
		0100/0000	T. CROSSKILL BMSBG 06/0645/0100/0000 LENGTH(AH 2597 BK 2761)
		0090/2513	018 " DIA CIRC METAL LEN=0050 INSTALLED UNKN
		0090/2105	SPUR RD (T677) 036 " DIA CIRC METAL
		0090/1845	LEN=0050 INSTALLED UNKN
		0090/1383	018 " DIA CIRC METAL LEN=0035 INSTALLED UNKN
		0090/0924	018 " DIA CIR PLASTIC LEN=0040 INSTALLED UNKN
022670 FT		022670 FT	2 0 06004 0 01 0227+96
MUSSELMAN RD (T674)		0090/0000	BASHORE ST (T639)
		0090/0000	LENGTH(AH 2761 BK 3749)

EXTRACT DATE: 12/18/2023
PRINT DATE: 12/19/2023

ROADWAY MANAGEMENT SYSTEM
SLD COUNTY/SR - ANNUAL PRINT

PAGE NUMBER: 270
COUNTY: BERKS


DIR: B TOTAL LEN: 7.958 MI.
LEFT MUN: BETHEL TOWNSHIP T

DIST: 05-1 SR: 645
RIGHT MUN: BETHEL TOWNSHIP T

2 0 06004 0 01 0190+29 018921 FT
DAUB RD
(T627) 0080/0000

RAMP D-1 RD
(SR8002 SEG 0250/0000) 0070/0510
TO 8002/0250 SH
(CONN) 0070/0431

FROM 8002/0010 SH



DIR: B TOTAL LEN: 7.958 MI. DIST: 05-1 SR: 645
 LEFT MUN: BETHEL TOWNSHIP T RIGHT MUN: BETHEL TOWNSHIP T

(CONN) 0060/3293
 RAMP C-1 RD
 (SR8002 SEG 0010/0961) 0060/3241

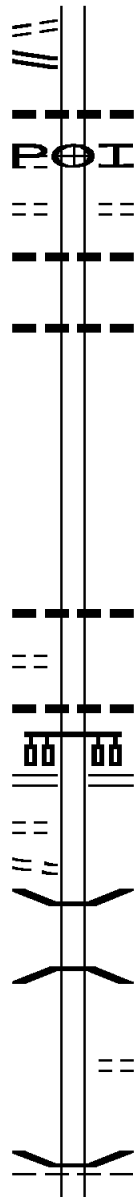
PRIVATE DR
 (PRDR) 0060/2797
 FLYING J TRUCK STOP
 (PRDR) 0060/2400

013603 FT

STRAWBERRY AL
 (TWP) 0050/1334

LONG AL
 (TWP) 0050/0879
 MAYS DR
 (T660) 0050/0616

009916 FT



0060/2830 018 "DIA CIRC CONCR
 LEN=0035 INSTALLED UNKN
 0060/2797 (APRA) FLYING J TRUCK S
 CENTRAL BL
 (T960)
 0060/2400 024 "DIA CIRC CONCR
 LEN=0033 INSTALLED UNKN
 0060/2045 018 "DIA CIRC CONCR
 LEN=0033 INSTALLED UNKN
 0060/1197 018 "DIA CIRC CONCR
 LEN=0033 INSTALLED UNKN
 013603 FT 2 0 06004 0 01 0135+50
 0060/0000 LENGTH(AH 3532 BK 3687)

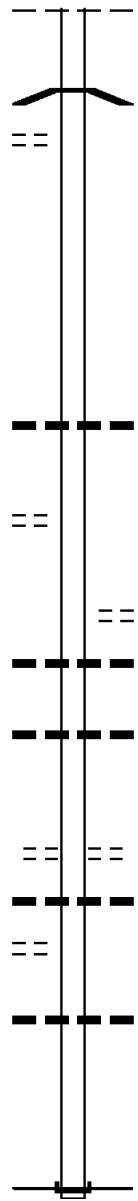
0050/1566 048 "DIA CIRC METAL
 LEN=0041 INSTALLED UNKN
 0050/1124 018 "DIA CIRC METAL
 LEN=0048 INSTALLED UNKN
 FRYSTOWN RD
 (SR4002 SEG 0040/0559)
 0050/1110
 0050/0458 BMS EN 06/0645/0050/0435
 0 0 00000 0 00 0000+00
 T.L. SWATARA
 0050/0435 BMSBG 06/0645/0050/0435
 009916 FT 2 0 06004 0 01 0099+50
 SEYMOUR DR
 (T686)
 0050/0000 LENGTH(AH 3687 BK 2437)

0040/1229 BMS EN 06/0645/0040/1029
 BETHEL TOWNSHIP

DIR: B TOTAL LEN: 7.958 MI. DIST: 05-1 SR: 645
 LEFT MUN: BETHEL TOWNSHIP T RIGHT MUN: BETHEL TOWNSHIP T

SADIE LN
(PRDR)

0040/0665
007479 FT



2 0 06004 0 00 0042+17 004195 FT
 GREENVILLE RD
(T625) 0030/0000

0040/1137 TULPEHOCKEN T
 0 0 00000 0 00 0000+00
 L. SWATARA CK
 0040/1029 BMSBG 06/0645/0040/1029
 007479 FT 2 0 06004 0 00 0074+88
 0040/0000 LENGTH(AH 2437 BK 3284)

0030/0615 018 "DIA CIRC CONCR
 LEN=0030 INSTALLED UNKN
 004195 FT
 0030/0000 LENGTH(AH 3284 BK 2494)

CLEMENT LN
(TWP)

0010/0908
000000 FT

0020/1424 MILL RD
 (TWP)
 0020/1378 018 "DIA CIRC CONCR
 LEN=0032 INSTALLED UNKN
 0020/0640 018 "DIA CIRC CONCR
 LEN=0180 INSTALLED UNKN
 001701 FT 2 0 06004 0 00 0020+54
 GREBLE RD
 (T621)
 0020/0000 LENGTH(AH 2494 BK 1701)
 0010/1503 018 "DIA CIRC METAL
 LEN=0034 INSTALLED UNKN
 0010/0290 018 "DIA CIRC METAL
 LEN=0034 INSTALLED UNKN
 000000 FT 2 0 06004 0 00 0000+00
 NC CAMP SWATARA RD
 INTER-BK HILLTOP RD
 (SR0645 SEG 0080/2901)
 MFC BEGIN = D
 BK-LEBANON (38)
 0010/0000 LENGTH(AH 1701 BK 0000)

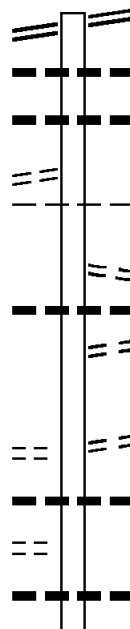
DIR: B TOTAL LEN: 8.490 MI. DIST: 05-1 SR: 625
 LEFT MUN: READING CITY C RIGHT MUN: READING CITY C

LANCASTER AV 044825 FT
 {SR3222 SEG 0101/0000}
 {SR3222 SEG 0100/0000} 0170/1564

FERN AV 0170/0895
 (BORO)

DANIELS AV 043261 FT
 (BORO) 0170/0000

BAKER AV 0160/2336
 (BORO)



044825 FT LANCASTER AV
 {SR3222 SEG 0101/0000}
 0170/1564 {SR3222 SEG 0100/0000}
 0170/1365 024 "DIA CIRC CONCR
 LEN=0099 INSTALLED UNKN
 0170/1346 024 "DIA CIRC CONCR
 LEN=0099 INSTALLED UNKN

0170/0881 READING CITY
 KENHORST B
 UNKNOWN AL
 (BORO)
 0170/0858 018 "DIA CIRC CONCR
 LEN=0040 INSTALLED UNKN
 0170/0740 PARK AV
 (BORO)
 043261 FT 1 0 00518 0 00 0429+71
 UPLAND BL
 (BORO)

5 0170/0000 LENGTH(AH 1564 BK 2785)
 015 "DIA CIRC CONCR
 0160/2718 LEN=0040 INSTALLED UNKN

0160/2295 015 "DIA CIRC CONCR
 LEN=0040 INSTALLED UNKN
 015 "DIA CIRC CONCR

DIR: B TOTAL LEN: 8.490 MI. DIST: 05-1 SR: 625
 LEFT MUN: KENHORST B RIGHT MUN: KENHORST B

Location / Segment	Stationing	Length	Material / Notes
MCADOO AV (BORO)	0160/1837	0160/1866	LEN=0040 INSTALLED UNKN
KENHORST BL (SR3030 SEG 0010/0000)	0160/1337	0160/1309	018 " DIA CIRC CONCR LEN=0040 INSTALLED UNKN
QUENTIN AV (BORO)	0160/0864	0160/0853	018 " DIA CIRC CONCR LEN=0040 INSTALLED UNKN
1 0 00518 0 00 0402+02 040476 FT	040476 FT	0160/0268	HAIG BL (BORO)
HARDING AV (BORO)	0160/0000	0150/2483	LENGTH(AH 2785 BK 2814) MILFORD AV (BORO)
		0150/2201	018 " DIA CIRC METAL LEN=0061 INSTALLED UNKN
		0150/2140	060 " DIA CIRC METAL LEN=0055 INSTALLED UNKN
HIGH BL (BORO)	0150/2031	0150/2031	HIGH BL (BORO)
		0150/0775	BMS EN 06/0625/0150/0765 1 0 00518 0 00 0381+64 RABBIT RUN
		0150/0765	BMS BG 06/0625/0150/0765
037662 FT	037662 FT	1 0 00518 0 00 0373+98	PHILADELPHIA RD (SR0724 SEG 0102/1101)
		0150/0000	KENHORST CUMRU T LENGTH(AH 2814 BK 2441)
		0140/2392	018 " DIA CIRC CONCR LEN=0040 INSTALLED UNKN
		0140/1800	015 " DIA CIRC CONCR LEN=0040 INSTALLED UNKN
		0140/1272	015 " DIA CIRC CONCR LEN=0050 INSTALLED UNKN
		0140/0957	015 " DIA CIRC CONCR LEN=0040 INSTALLED UNKN
		0140/0750	018 " DIA CIRC METAL LEN=0040 INSTALLED UNKN
			015 " DIA CIRC METAL

EXTRACT DATE: 12/18/2023
PRINT DATE: 12/19/2023

ROADWAY MANAGEMENT SYSTEM
SLD COUNTY/SR - ANNUAL PRINT

PAGE NUMBER: 265
COUNTY: BERKS

DIR: B TOTAL LEN: 8.490 MI.
LEFT MUN: CUMRU T

DIST: 05-1 SR: 625
RIGHT MUN: CUMRU T

Stationing	Notes	Stationing	Notes
035221 FT		0140/0479	LEN=0040 INSTALLED UNKN
		035221 FT	1 0 00518 0 00 0349+72
		0140/0000	LENGTH(AH 2441 BK 1890)
	RBR		
		0130/1351	BMSSEN 06/0625/0130/1318 0 0 00000 0 00 0000+00
	RBR		
		0130/1318	ANGELICA CREEK BMSBG 06/0625/0130/1318
		0130/1080	015 "DIA CIRC CONCR LEN=0040 INSTALLED UNKN
		0130/0753	MT.VIEW RD (BORO)
		0130/0578	015 "DIA CIRC CONCR LEN=0040 INSTALLED UNKN
		0130/0413	015 "DIA CIRC CONCR LEN=0040 INSTALLED UNKN
1 0 00518 0 00 0330+70 033331 FT CHURCH RD (BORO)		033331 FT	
		0130/0000	MFC BEGIN = C LENGTH(AH 1890 BK 3035)
		0120/2887	BMSSEN 06/0625/0120/2849 1 0 00518 0 00 0329+10
		0120/2849	ANGELICA CK. BMSBG 06/0625/0120/2849
		0120/2505	015 "DIA CIRC CONCR LEN=0040 INSTALLED UNKN
		0120/1715	BMSSEN 06/0625/0120/1676 0 0 00000 0 00 0000+00
		0120/1676	ANGELICA CK. BMSBG 06/0625/0120/1676
		0120/1253	015 "DIA CIRC CONCR LEN=0040 INSTALLED UNKN
		0120/1129	015 "DIA CIRC CONCR LEN=0045 INSTALLED UNKN
		0120/0211	015 "DIA CIRC CONCR LEN=0060 INSTALLED UNKN
030296 FT		030296 FT	1 0 00518 0 00 0300+18
		0120/0000	LENGTH(AH 3035 BK 3030)
		0110/2297	LOOKING GLASS LN (PRDR)
		0110/2264	BMSSEN 06/0625/0110/2222 1 0 00518 0 00 0292+27
		0110/2222	ANGELICA CREEK BMSBG 06/0625/0110/2222

DIR: B TOTAL LEN: 8.490 MI. DIST: 05-1 SR: 625
 LEFT MUN: CUMRU T RIGHT MUN: CUMRU T

Stationing	Notes	Material	Length	Status
0110/1550		015 " DIA CIRC CONCR	LEN=0040	INSTALLED UNKN
0110/0592		018 " DIA CIRC CONCR	LEN=0090	INSTALLED UNKN
0110/0416		015 " DIA CIRC CONCR	LEN=0040	INSTALLED UNKN
027266 FT		1 0 00518 0 00 0270+18		
0110/0000	5	LENGTH(AH 3030 BK 2524)		
0100/2398		015 " DIA CIRC CONCR	LEN=0040	INSTALLED UNKN
0100/2135		015 " DIA CIRC CONCR	LEN=0040	INSTALLED UNKN
0100/0992		FREEMANSVILLE RD (SR3003 SEG 0010/0000)		
0100/0927		018 " DIA CIRC CONCR	LEN=0040	INSTALLED UNKN
0100/0555		018 " DIA CIRC CONCR	LEN=0040	INSTALLED UNKN
0100/0046		015 " DIA CIRC CONCR	LEN=0050	INSTALLED UNKN
024742 FT		1 0 00518 0 00 0244+98		
0100/0000	5	HICKORY RD (T403) LENGTH(AH 2524 BK 2955)		
0090/2369		015 " DIA CIRC CONCR	LEN=0040	INSTALLED UNKN
0090/1994		015 " DIA CIRC CONCR	LEN=0040	INSTALLED UNKN
0090/1316		LEDGEROCK RD (T403)		
0090/1256		BMS EN 06/0625/0090/1228		
0090/1228		0 0 00000 0 00 0000+00		
0090/1200		ANGELICA CK. BMSBG 06/0625/0090/1228		
0090/1142		HILL LN (PRDR) 036 " DIA CIRC CONCR	LEN=0040	INSTALLED UNKN
0090/0761		036 " DIA CIRC CONCR	LEN=0040	INSTALLED UNKN
0090/0525		015 " DIA CIRC CONCR	LEN=0040	INSTALLED UNKN
0090/0021		015 " DIA CIRC CONCR	LEN=0040	INSTALLED UNKN

EXTRACT DATE: 12/18/2023
PRINT DATE: 12/19/2023

ROADWAY MANAGEMENT SYSTEM
SLD COUNTY/SR - ANNUAL PRINT

PAGE NUMBER: 263
COUNTY: BERKS

DIR: B TOTAL LEN: 8.490 MI.
LEFT MUN: CUMRU T

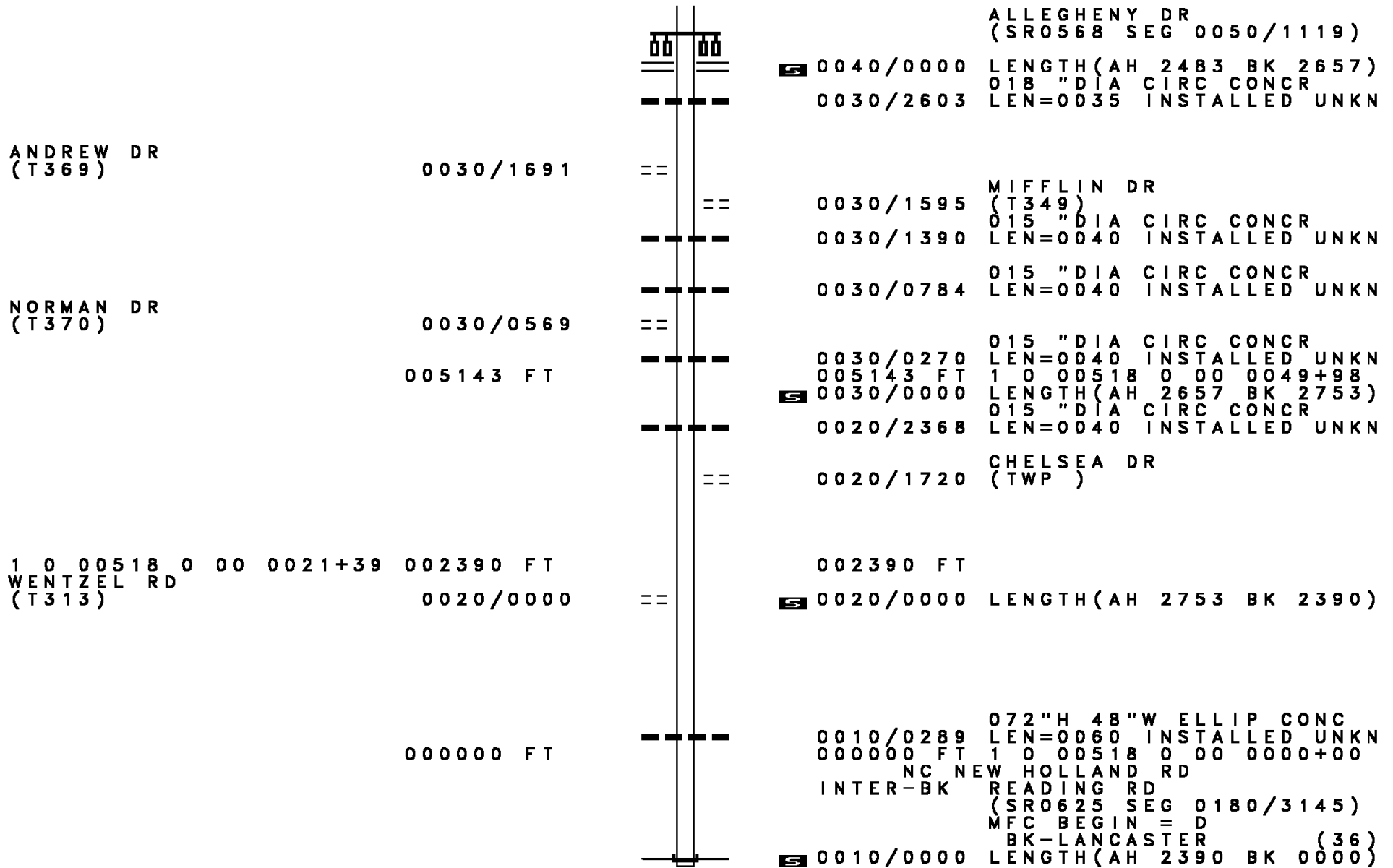
DIST: 05-1 SR: 625
RIGHT MUN: CUMRU T

Stationing	Notes	Stationing	Notes
021787 FT		021787 FT	1 0 00518 0 00 0215+38 CANDY RD (T330)
		0090/0000	LENGTH(AH 2955 BK 1508) 015 " DIA CIRC CONCR
		0080/1435	LEN=0035 INSTALLED UNKN 048 " DIA CIRC METAL
		0080/1072	LEN=0045 INSTALLED UNKN 015 " DIA CIRC CONCR
		0080/0665	LEN=0035 INSTALLED UNKN 024 " DIA CIRC CONCR
		0080/0580	LEN=0040 INSTALLED UNKN 015 " DIA CIRC CONCR
		0080/0321	LEN=0040 INSTALLED UNKN 015 " DIA CIRC CONCR
		0080/0094	LEN=0040 INSTALLED UNKN
020279 FT		020279 FT	1 0 00518 0 00 0201+82 MAPLE GROVE RD (TWP)
		0080/0000	LENGTH(AH 1508 BK 3900) 015 " DIA CIRC CONCR
		0070/3648	LEN=0035 INSTALLED UNKN 048 " DIA CIRC CONCR
		0070/3402	LEN=0035 INSTALLED UNKN 015 " DIA CIRC CONCR
		0070/3177	LEN=0035 INSTALLED UNKN 024 " DIA CIRC CONCR
		0070/2675	LEN=0040 INSTALLED UNKN 036 " DIA CIRC CONCR
		0070/2102	LEN=0035 INSTALLED UNKN 015 " DIA CIRC CONCR
		0070/2004	LEN=0035 INSTALLED UNKN
GREENBRIAR DR (TWP)		0070/1998	018 " DIA CIRC CONCR LEN=0035 INSTALLED UNKN
		0070/1652	015 " DIA CIRC CONCR LEN=0035 INSTALLED UNKN
		0070/1418	LEN=0035 INSTALLED UNKN MARSH RD (T401)
		0070/0965	030 " DIA CIRC CONCR LEN=0050 INSTALLED UNKN
		0070/0875	LEN=0050 INSTALLED UNKN
CHESTNUT HILL DR (PRDR)		0070/0700	018 " DIA CIRC CONCR LEN=0040 INSTALLED UNKN
		0070/0506	015 " DIA CIRC CONCR LEN=0035 INSTALLED UNKN
		0070/0145	LEN=0035 INSTALLED UNKN
016379 FT		016379 FT	1 0 00518 0 00 0162+64
		0070/0000	LENGTH(AH 3900 BK 2960)

DIR: B TOTAL LEN: 8.490 MI. DIST: 05-1 SR: 625
 LEFT MUN: CUMRU T RIGHT MUN: CUMRU T

Stationing	Segment	Length	Material	Notes
	0060/2915	015 " DIA	CIRC METAL	LEN=0040 INSTALLED UNKN
	0060/2260	015 " DIA	CIRC CONCR	LEN=0033 INSTALLED UNKN
	0060/1915	CUMRU	BRECKNOCK TOWNSHIP T	
	0060/1905	024 " DIA	CIRC CONCR	LEN=0045 INSTALLED UNKN
	0060/0819	015 " DIA	CIRC CONCR	LEN=0035 INSTALLED UNKN
	0060/0421	FITTERLING RD	(T324)	
1 0 00518 0 00 0131+65	013419 FT			
RUFFNER RD (T324)	0060/0000			
	0060/0000	LENGTH(AH 2960 BK 3136)		
	0050/2849	015 " DIA	CIRC CONCR	LEN=0035 INSTALLED UNKN
WELSH RD (T320)	0050/2092			
	0050/1618	015 " DIA	CIRC CONCR	LEN=0035 INSTALLED UNKN
WYOMISSING RD (SR3009 SEG 0010/0000)	0050/1346			
	0050/1297	015 " DIA	CIRC CONCR	LEN=0035 INSTALLED UNKN
	0050/0841	015 " DIA	CIRC CONCR	LEN=0035 INSTALLED UNKN
	010283 FT			
	0050/0000	LENGTH(AH 3136 BK 2483)		
REMP RD (T345)	0040/1756			
	0040/1456	015 " DIA	CIRC CONCR	LEN=0045 INSTALLED UNKN
	0040/0877	015 " DIA	CIRC CONCR	LEN=0035 INSTALLED UNKN
GOUGLERSVILLE RD (T322)	0040/0775			
	0040/0774	015 " DIA	CIRC CONCR	LEN=0045 INSTALLED UNKN
	0040/0691	015 " DIA	CIRC CONCR	LEN=0035 INSTALLED UNKN
	0040/0496	015 " DIA	CIRC CONCR	LEN=0035 INSTALLED UNKN
	007800 FT			
	007800 FT	1 0 00518 0 00 0075+03		

DIR: B TOTAL LEN: 8.490 MI. DIST: 05-1 SR: 625
 LEFT MUN: BRECKNOCK TOWNSHIP T RIGHT MUN: BRECKNOCK TOWNSHIP T



ANDREW DR
(T369)

0030/1691

NORMAN DR
(T370)

0030/0569

005143 FT

1 0 00518 0 00 0021+39
 WENTZEL RD
(T313)

002390 FT

0020/0000

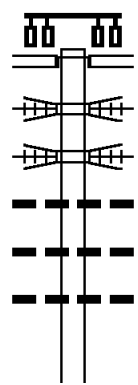
000000 FT

ALLEGHENY DR
(SR0568 SEG 0050/1119)
 S 0040/0000 LENGTH(AH 2483 BK 2657)
 018 " DIA CIRC CONCR
 0030/2603 LEN=0035 INSTALLED UNKN
 MIFFLIN DR
(T349)
 0030/1595 015 " DIA CIRC CONCR
 0030/1390 LEN=0040 INSTALLED UNKN
 0030/0784 015 " DIA CIRC CONCR
 LEN=0040 INSTALLED UNKN
 015 " DIA CIRC CONCR
 0030/0270 LEN=0040 INSTALLED UNKN
 005143 FT 1 0 00518 0 00 0049+98
 S 0030/0000 LENGTH(AH 2657 BK 2753)
 015 " DIA CIRC CONCR
 0020/2368 LEN=0040 INSTALLED UNKN
 CHELSEA DR
(TWP)
 0020/1720
 002390 FT
 S 0020/0000 LENGTH(AH 2753 BK 2390)
 072"H 48"W ELLIP CONC
 0010/0289 LEN=0060 INSTALLED UNKN
 000000 FT 1 0 00518 0 00 0000+00
 NC NEW HOLLAND RD
 INTER-BK READING RD
 (SR0625 SEG 0180/3145)
 MFC BEGIN = D
 BK-LANCASTER (36)
 S 0010/0000 LENGTH(AH 2390 BK 0000)

EXTRACT DATE: 12/18/2023 ROADWAY MANAGEMENT SYSTEM PAGE NUMBER: 260
 PRINT DATE: 12/19/2023 SLD COUNTY/SR - ANNUAL PRINT COUNTY: BERKS
 DIR: B TOTAL LEN: 11.527 MI. DIST: 05-1 SR: 568
 LEFT MUN: ROBESON T RIGHT MUN: ROBESON T

060861 FT

060861 FT
 INTER-AHD OLD RIVER RD
 (T361)
 MAIN ST
 (SR0724 SEG 0202/0000)
 0240/1732 NORFOLK SOUTHERN
 0240/1203 OVERPASS IS RR X-ING
 NORFOLK SOUTHERN
 0240/1176 OVERPASS IS RR X-ING
 024 "DIA CIRC METAL
 0240/1132 LEN=0040 INSTALLED UNKN
 018"H 00"W MULT METAL
 0240/0951 LEN=0045 INSTALLED UNKN
 018 "DIA CIRC METAL
 0240/0616 LEN=0035 INSTALLED UNKN
 059129 FT 2 0 06084 0 02 0430+60
 PROUDFOOT DR



059129 FT

DIR: B TOTAL LEN: 11.527 MI. DIST: 05-1 SR: 568
 LEFT MUN: ROBESON T RIGHT MUN: ROBESON T

055832 FT

053567 FT

Station	Description	Length	Material	Notes
0240/0000	(T343) LENGTH(AH 1732 BK 3297)			
0230/2937	018" DIA CIRC METAL	LEN=0032	INSTALLED	UNKN
0230/2714	018" DIA CIRC METAL	LEN=0035	INSTALLED	UNKN
0230/2137	024" DIA CIRC METAL	LEN=0032	INSTALLED	UNKN
0230/2007	024" DIA CIRC METAL	LEN=0032	INSTALLED	UNKN
0230/1594	018" DIA CIRC METAL	LEN=0032	INSTALLED	UNKN
0230/0967	018" DIA CIRC METAL	LEN=0034	INSTALLED	UNKN
0230/0502	018" DIA CIRC METAL	LEN=0030	INSTALLED	UNKN
0230/0063	BMSSEN 06/0568/0230/0001			
055832 FT	2 0 06084 0 02 0397+45			
0230/0000	ALLEGHENY CREEK	LENGTH(AH 3297 BK 2265)		
0220/1745	BMSBG 06/0568/0230/0001			
0220/1616	WHITE BEAR RD (TWP)			
0220/1433	018" DIA CIRC METAL	LEN=0036	INSTALLED	UNKN
0220/0772	018" DIA CIRC METAL	LEN=0035	INSTALLED	UNKN
0220/0536	018" DIA CIRC METAL	LEN=0035	INSTALLED	UNKN
0220/0212	021"H 15"W METAL ARCH	LEN=0030	INSTALLED	2004
053567 FT	2 0 06084 0 02 0374+97			
0220/0000	LENGTH(AH 2265 BK 2505)			
0210/2380	018" DIA CIRC METAL	LEN=0030	INSTALLED	UNKN
0210/2039	018" DIA CIRC METAL	LEN=0033	INSTALLED	UNKN
0210/1574	018" DIA CIRC METAL	LEN=0040	INSTALLED	UNKN
0210/1443	018" DIA CIRC METAL	LEN=0035	INSTALLED	UNKN
0210/1133	018" DIA CIRC METAL	LEN=0047	INSTALLED	UNKN
0210/0615	018" DIA CIRC METAL	LEN=0033	INSTALLED	UNKN

DIR: B TOTAL LEN: 11.527 MI. DIST: 05-1 SR: 568
 LEFT MUN: ROBESON T RIGHT MUN: ROBESON T

Location	Stationing	Length	Material	Notes	
RIDGEWAY RD (T344)	051062 FT	2 0 06084	0 02 0349+92		
	0210/0000	LENGTH(AH	2505 BK 2212)		
	0200/2197	036 " DIA	CIRC METAL		
	0200/1811	LEN=0033	INSTALLED UNKN		
	0200/1691	018 " DIA	CIRC METAL		
		LEN=0046	INSTALLED UNKN		
		018 " DIA	CIRC METAL		
		LEN=0030	INSTALLED UNKN		
		036 " DIA	CIRC METAL		
		LEN=0035	INSTALLED UNKN		
048850 FT	0200/1383	036 " DIA	CIRC METAL		
	0200/0946	LEN=0035	INSTALLED UNKN		
	0200/0681	036 " DIA	CIRC METAL		
	0200/0611	LEN=0035	INSTALLED UNKN		
		012 " DIA	CIR UNKNOWN		
		LEN=0030	INSTALLED UNKN		
		018 " DIA	CIR UNKNOWN		
		LEN=0030	INSTALLED 2000		
		048850 FT	2 0 06084	0 02 0328+41	
			EVERGREEN RD		
LAKE SHORE DR (TWP)	0200/0000	LENGTH(AH	2212 BK 3383)		
	0190/3131	BMSSEN 06/0568/0190/3062	2 0 06084 0 01 0324+36		
	0190/3062	ALLEGHENY CK			
		BMSBG 06/0568/0190/3062			
	0190/2556	024 " DIA	CIRC METAL		
	0190/2250	LEN=0032	INSTALLED UNKN		
		015 " DIA	CIRC METAL		
	0190/1813	LEN=0024	INSTALLED 2000		
		018 " DIA	CIRC METAL		
	0190/1450	LEN=0031	INSTALLED UNKN		
045467 FT	0190/1203	024 " DIA	CIRC METAL		
		LEN=0032	INSTALLED UNKN		
		030 " DIA	CIRC METAL		
		LEN=0030	INSTALLED UNKN		
		SPRING GARDEN LN			
		(PRDR)			
		0190/1143	024 " DIA	CIRC METAL	
		LEN=0030	INSTALLED UNKN		
		0190/0892	018 " DIA	CIRC METAL	
		LEN=0043	INSTALLED UNKN		
	024 " DIA	CIRC METAL			
	LEN=0030	INSTALLED UNKN			
	021 "H 15 "W	METAL ARCH			
	0190/0169	LEN=0035	INSTALLED 199B		
	045467 FT	2 0 06084	0 01 0294+98		
	0190/0000	LENGTH(AH	3383 BK 2648)		

DIR: B TOTAL LEN: 11.527 MI. DIST: 05-1 SR: 568
 LEFT MUN: ROBESON T RIGHT MUN: ROBESON T

SETON RD
(T395)

0180/0657

042819 FT

040185 FT

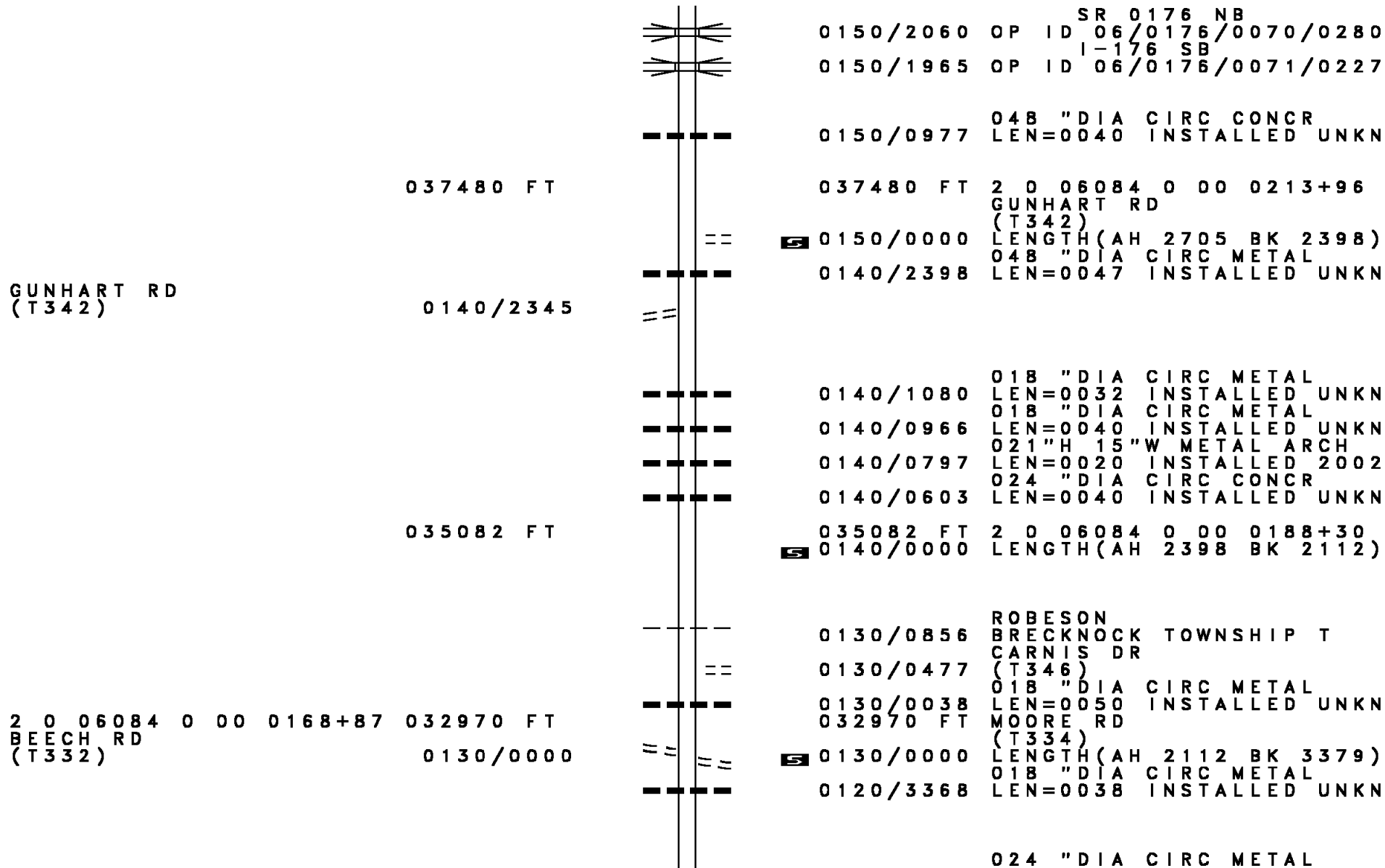
040185 FT

MORGANTOWN RD
(SR0010 SEG 0190/0404)

0150/2705

---	0180/2300	018 " DIA	CIRC METAL
---		LEN=0079	INSTALLED UNKN
---	0180/2015	030 " DIA	CIRC METAL
---		LEN=0041	INSTALLED UNKN
==			
---	0180/0640	036 " DIA	CIRC METAL
---		LEN=0042	INSTALLED UNKN
	042819 FT	2 0 06084	0 01 0261+83
		LENGTH(AH 2648	BK 2634)
---	0170/2630	036 " DIA	CIRC METAL
---		LEN=0036	INSTALLED UNKN
---	0170/2581	036 " DIA	CIRC METAL
---		LEN=0036	INSTALLED UNKN
---	0170/2362	036 " DIA	CIRC METAL
---		LEN=0028	INSTALLED UNKN
---	0170/2010	018 " DIA	CIRC METAL
---		LEN=0048	INSTALLED UNKN
---	0170/1781	018 " DIA	CIRC METAL
---		LEN=0042	INSTALLED UNKN
---	0170/1464	018 " DIA	CIRC METAL
---		LEN=0042	INSTALLED UNKN
---	0170/1372	018 " DIA	CIRC CONCR
---		LEN=0050	INSTALLED UNKN
==		CEDAR COMMONS LN	
---	0170/1333	(PRDR)	
---	0170/1035	048 " DIA	CIRC METAL
---		LEN=0042	INSTALLED UNKN
---	0170/0364	018 " DIA	CIRC METAL
---		LEN=0042	INSTALLED UNKN
---	0170/0082	036 "H 00" W	MULT METAL
---		LEN=0046	INSTALLED UNKN
	040185 FT	2 0 06084	0 01 0242+00
		MORGANTOWN RD	
		(SR0010 SEG 0190/0000)	
		NC GR	
		GREEN HILLS RD	
		MORGANTOWN RD	
		(SR0010 SEG 0190/0000)	
		LTH AH 002634	BK 000100
	040185 FT		
	7154/0000	LTH AH 000100	BK 002705
		MORGANTOWN RD	
		(SR0010 SEG 0190/0404)	
	0150/2705	018 " DIA	CIRC METAL
		LEN=0040	INSTALLED UNKN

DIR: B TOTAL LEN: 11.527 MI. DIST: 05-1 SR: 568
 LEFT MUN: ROBESON T RIGHT MUN: ROBESON T



SR 0176 NB
 0150/2060 OP ID 06/0176/0070/0280
 I-176 SB
 0150/1965 OP ID 06/0176/0071/0227

0150/0977 048 " DIA CIRC CONCR
 LEN=0040 INSTALLED UNKN

037480 FT 037480 FT 2 0 06084 0 00 0213+96
 GUNHART RD
 (T342)

5 0150/0000 LENGTH(AH 2705 BK 2398)
 0140/2398 048 " DIA CIRC METAL
 LEN=0047 INSTALLED UNKN

GUNHART RD
 (T342) 0140/2345

0140/1080 018 " DIA CIRC METAL
 LEN=0032 INSTALLED UNKN
 0140/0966 018 " DIA CIRC METAL
 LEN=0040 INSTALLED UNKN
 0140/0797 021 "H 15 "W METAL ARCH
 LEN=0020 INSTALLED 2002
 0140/0603 024 " DIA CIRC CONCR
 LEN=0040 INSTALLED UNKN

035082 FT 035082 FT 2 0 06084 0 00 0188+30
 5 0140/0000 LENGTH(AH 2398 BK 2112)

2 0 06084 0 00 0168+87 032970 FT
 BEECH RD
 (T332) 0130/0000

0130/0856 ROBESON
 BRECKNOCK TOWNSHIP T
 CARNIS DR
 (T346)
 0130/0477 018 " DIA CIRC METAL
 LEN=0050 INSTALLED UNKN
 0130/0038 032970 FT MOORE RD
 (T334)
 5 0130/0000 LENGTH(AH 2112 BK 3379)
 0120/3368 018 " DIA CIRC METAL
 LEN=0038 INSTALLED UNKN

024 " DIA CIRC METAL

DIR: B TOTAL LEN: 11.527 MI. DIST: 05-1 SR: 568
 LEFT MUN: BRECKNOCK TOWNSHIP T RIGHT MUN: BRECKNOCK TOWNSHIP T

					0120/1884	LEN=0031	INSTALLED UNKN
					0120/0779	018 " DIA	CIRC METAL
						LEN=0040	INSTALLED UNKN
					0120/0568	036 " DIA	CIRC METAL
						LEN=0045	INSTALLED UNKN
					0120/0443	018 " DIA	CIRC METAL
						LEN=0038	INSTALLED UNKN
					0120/0388	018 " DIA	CIRC METAL
					029591 FT	LEN=0040	INSTALLED UNKN
2 0 06084 0 00 0134+45 029591 FT					0120/0000	LENGTH(AH 3379 BK 2720)	
KREMP RD						CEDAR CT	
(T333)					0110/2286	(TWP)	
VISTA CT						042 " DIA	CIRC CONCR
(TWP)						LEN=0048	INSTALLED 1997
					0110/2267	049 " H 33 " W	METAL ARCH
						LEN=0040	INSTALLED 1997
					0110/1365	018 " DIA	CIRC METAL
						LEN=0040	INSTALLED UNKN
					0110/1020	018 " DIA	CIRC METAL
						LEN=0050	INSTALLED UNKN
2 0 06084 0 00 0109+00 026871 FT					026871 FT		
CANDY RD					0110/0000	LENGTH(AH 2720 BK 2589)	
(T331)						GEBHART SCHOOL RD	
					0100/2481	(T330)	
						018 " DIA	CIRC METAL
					0100/2025	LEN=0050	INSTALLED UNKN
						018 " DIA	CIRC METAL
					0100/1853	LEN=0040	INSTALLED UNKN
						024 " DIA	CIRC METAL
					0100/1522	LEN=0045	INSTALLED UNKN
						GLENNOLA DR	
					0100/0659	(TWP)	
SPRUCE LN							
(T368)					0100/0315		
2 0 06084 0 00 0079+95 024282 FT					024282 FT	MAPLE GROVE RD	
MAPLE GROVE RD						(T328)	
(T328)					0100/0000	LENGTH(AH 2589 BK 2669)	
						048 " DIA	CIRC METAL
						LEN=0048	INSTALLED UNKN

DIR: B TOTAL LEN: 11.527 MI. DIST: 05-1 SR: 568
 LEFT MUN: BRECKNOCK TOWNSHIP T RIGHT MUN: BRECKNOCK TOWNSHIP T

Stationing	Length	Material	Notes
2 0 06084 0 00 0054+40 021613 FT GILL RD (T324)	0090/0378 021613 FT	048 " DIA CIRC CONCR	LEN=0037 INSTALLED UNKN
	== 0090/0000	036 " DIA CIRC METAL	LENGTH(AH 2669 BK 2359)
	0080/2250	048 " DIA CIRC METAL	LEN=0035 INSTALLED UNKN
	== 0080/2231	HORNING RD	(T324)
	0080/0856	018 " DIA CIRC METAL	LEN=0030 INSTALLED UNKN
2 0 06084 0 00 0030+50 019254 FT SWEITZER RD (T317)	0080/0374 019254 FT	048 " DIA CIRC METAL	LEN=0040 INSTALLED UNKN
	== 0080/0000		LENGTH(AH 2359 BK 3038)
	0070/2031	048 " DIA CIRC METAL	LEN=0050 INSTALLED UNKN
ZIEGLER LN (T317)	0070/1755	048 " H 48 " W PIPE ARCH	LEN=0030 INSTALLED UNKN
	== 0070/1561	018 " DIA CIRC METAL	LEN=0035 INSTALLED UNKN
	0070/0796	POTTS AV (T353)	
	0070/0650	018 " DIA CIRC METAL	LEN=0035 INSTALLED UNKN
	0070/0439	018 " DIA CIRC METAL	LEN=0065 INSTALLED UNKN
016216 FT	016216 FT	2 0 06084 0 00 0000+00	ALLEGHENYVILLE RD (SR3024 SEG 0010/0000)
	== 0070/0000	NC KURTZ MILL RD	LENGTH(AH 3038 BK 3604)
	0060/3184	036 " DIA CIRC METAL	LEN=0055 INSTALLED UNKN
ZIEGLER LN (T317)	0060/2397	018 " DIA CIRC METAL	

DIR: B TOTAL LEN: 11.527 MI. DIST: 05-1 SR: 568
 LEFT MUN: BRECKNOCK TOWNSHIP T RIGHT MUN: BRECKNOCK TOWNSHIP T

0060/2090	LEN=0035	INSTALLED UNKN
0060/1675	BROOK LN (T372)	
0060/1430	018 " DIA	CIRC METAL
0060/1267	LEN=0035	INSTALLED UNKN
0060/0210	018 " DIA	CIRC METAL
012612 FT	LEN=0040	INSTALLED UNKN
	2 0 06082 0 00 0148+60	
	018 " DIA	CIRC METAL
	LEN=0049	INSTALLED UNKN
	MIFFLIN DR (T349)	
0060/0000	LENGTH(AH 3604 BK 2323)	
0050/1216	036 " DIA	CIRC CONCR
	LEN=0152	INSTALLED UNKN
	NEW HOLLAND DR (SR0625 SEG 0040/0000)	
0050/1119	018 " DIA	CIRC METAL
0050/0850	LEN=0030	INSTALLED 2000
0050/0722	018 " DIA	CIRC METAL
	LEN=0035	INSTALLED UNKN
0050/0628		
010289 FT	010289 FT	2 0 06082 0 00 0124+93
	0050/0000	LENGTH(AH 2323 BK 2492)
	0040/2220	036 " DIA CIRC METAL
	LEN=0035	INSTALLED UNKN
0040/1169	018 " DIA	CIRC METAL
	LEN=0035	INSTALLED UNKN
0040/0130	018 " DIA	CIRC METAL
007797 FT	LEN=0035	INSTALLED UNKN
	2 0 06082 0 00 0099+90	
	0040/0000	LENGTH(AH 2492 BK 2476)
	0030/1859	WITMER RD (T311)
	0030/1474	018 " DIA CIRC METAL
	LEN=0040	INSTALLED UNKN

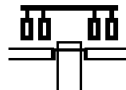
CATHY CT
(T354)

DIR: B TOTAL LEN: 11.527 MI. DIST: 05-1 SR: 568
 LEFT MUN: BRECKNOCK TOWNSHIP T RIGHT MUN: BRECKNOCK TOWNSHIP T

Location	Segment ID	Length (FT)	Material / Notes
	0030/0631	005321	018" DIA CIR PLASTIC LEN=0040 INSTALLED UNKN
	0030/0000	005321	2 0 06082 0 00 0074+94 LENGTH(AH 2476 BK 2660)
	0020/1464	0020	018" DIA CIRC METAL LEN=0033 INSTALLED UNKN
	0020/0667	0020	018" DIA CIRC METAL LEN=0045 INSTALLED UNKN
WALNUT LN (PRDR)	0020/0120	002661	2 0 06082 0 00 0050+02 LENGTH(AH 2660 BK 2661)
	0010/2624	0010	018" DIA CIRC METAL LEN=0035 INSTALLED UNKN
	0010/2339	0010	018" DIA CIRC CONCR LEN=0035 INSTALLED UNKN
	0010/1805	0010	018" DIA CIRC METAL LEN=0035 INSTALLED UNKN
PENNYPACKER RD (T316)	0010/1767	0010	018" DIA CIRC CONCR LEN=0035 INSTALLED UNKN
DEER CREEK RD (TWP)	0010/1228	0010	018" DIA CIRC METAL LEN=0035 INSTALLED UNKN
	0010/0838	0010	WITMER RD (TWP) RAMP B RD (SR8058 SEG 0020/0000) RAMP A RD (SR8058 SEG 0010/1210) TO 8058/0020 SH
	0010/0470	0010	018" DIA CIRC METAL LEN=0035 INSTALLED UNKN
	0010/0334	0010	(CONN) L. MUDDY CR. STRUCTURE LENGTH 22 FT
	0010/0155	000000	BMSID 06/0568/0010/0155 2 0 06082 0 00 0004+08 US 222 NB
	0010/0000	000000	OP ID 06/0222/0022/0000 LEGHENYVILLE RD READING RD (SR0272 SEG 0010/1937) MFC BEGIN = D
	0010/0000	000000	LENGTH(AH 2661 BK 0000)

EXTRACT DATE: 12/18/2023 ROADWAY MANAGEMENT SYSTEM PAGE NUMBER: 251
PRINT DATE: 12/19/2023 SLD COUNTY/SR - ANNUAL PRINT COUNTY: BERKS
DIR: B TOTAL LEN: 13.919 MI. DIST: 05-1 SR: 562
LEFT MUN: BOYERTOWN BOROUGH B RIGHT MUN: BOYERTOWN BOROUGH B

073490 FT



073490 FT
INTER-AHD

0270/3323

READING AV
(SR2067 SEG 0010/0000)
PHILADELPHIA AV
(SR0073 SEG 0430/0000)
024 "DIA CONC

DIR: B TOTAL LEN: 13.919 MI.
 LEFT MUN: BOYERTOWN BOROUGH B

DIST: 05-1 SR: 562
 RIGHT MUN: BOYERTOWN BOROUGH B

SECOND ST
 (BORO)
 COLLEGE ST
 (BORO)

APPLE ST
 (BORO)

WALKER DR
 (BORO)

WATER ST
 (SR2049 SEG 0190/2382)

INDIAN SPRING RD
 (T698)

0270/1966
 0270/1850
 0270/1108

070167 FT

0260/2563
 0260/2074

---	0270/3142	LEN=0034	INSTALLED	UNKN
==	0270/3082	PINE ST (BORO)		
---	0270/2950	015 "DIA	CIRC CONCR	
---	0270/2935	LEN=0015	INSTALLED	UNKN
---	0270/2749	015 "DIA	CIRC CONCR	
---	0270/2690	LEN=0015	INSTALLED	UNKN
==	0270/2033	THIRD ST (BORO) WARWICK ST (BORO)		
---	0270/1966	048 "DIA	CIRC CONCR	
---	0270/1850	LEN=0040	INSTALLED	UNKN
---	0270/1108	SECOND ST (BORO)		
---	0270/0705	036 "DIA	CIRC CONCR	
---	0270/0694	LEN=0034	INSTALLED	UNKN
---	0270/0350	ALLEY RD (BORO) 018 "DIA	CIRC CONCR	
---	0270/0322	LEN=0035	INSTALLED	UNKN
---	0270/0215	BOYERTOWN BOROUGH COLEBROOKDALE T 018 "DIA	CIRC CONCR	
---	0270/0189	LEN=0035	INSTALLED	UNKN
---	0270/0049	BMSFN 06/0562/0270/0000		
---	070167 FT	1 0 00284 0 00 0110+74		
---	0270/0000	IRONSTONE CK BMSBG 06/0562/0270/0000		
---	0260/2563	LENGTH(AH 3323 BK 2617)		
---	0260/2413	015 "DIA	CIRC CONCR	
---	0260/2192	LEN=0050	INSTALLED	UNKN
---		015 "DIA	CIRC METAL	
---		LEN=0040	INSTALLED	UNKN
---		036 "DIA	CIRC METAL	

EXTRACT DATE: 12/18/2023
PRINT DATE: 12/19/2023

ROADWAY MANAGEMENT SYSTEM
SLD COUNTY/SR - ANNUAL PRINT

PAGE NUMBER: 249
COUNTY: BERKS

DIR: B TOTAL LEN: 13.919 MI.
LEFT MUN: COLEBROOKDALE T

DIST: 05-1 SR: 562
RIGHT MUN: COLEBROOKDALE T

VILLAGE DR
(BORO)

0260/0719

PLUM ST
(BORO)

0260/0366

067550 FT

POE

0260/0269
067550 FT

064763 FT

064763 FT

EDGEHILL RD
(T487)

0240/2028

0240/1596

0240/1258

0260/2012 LEN=0060 INSTALLED UNKN
MILL ST
0260/1655 (T589)
018 " DIA CIRC METAL
0260/1626 LEN=0045 INSTALLED UNKN
024 " DIA CIRC CONCR
0260/0966 LEN=0040 INSTALLED UNKN
ELM ST
(BORO)
0260/0703
(APRA) WEST MOTOR FREIG
PRIVATE DR
(PRDR)
0260/0269 1 0 00284 0 00 0085+31
067550 FT FARMINGTON RD
(SR2040 SEG 0010/0000)
0260/0000 LENGTH(AH 2617 BK 2787)
015 " DIA CIRC CONCR
0250/2732 LEN=0040 INSTALLED UNKN
036 " DIA CIRC CONCR
0250/2405 LEN=0040 INSTALLED UNKN
015 " DIA CIRC CONCR
0250/1620 LEN=0040 INSTALLED UNKN
064763 FT 1 1 01031 0 01 0270+36
COLEBROOKDALE
DOUGLASS TWP T
0250/0000 LENGTH(AH 2787 BK 2663)
015 " DIA CIRC METAL
0240/2427 LEN=0099 INSTALLED UNKN
018 " DIA CIRC CONCR
0240/2046 LEN=0099 INSTALLED UNKN
GRESHVILLE RD
0240/2042 (SR2042 SEG 0010/0000)
018 " DIA CIRC CONCR
0240/1596 LEN=0099 INSTALLED UNKN
018 " DIA CIRC CONCR
0240/1258 LEN=0100 INSTALLED UNKN

DIR: B TOTAL LEN: 13.919 MI. DIST: 05-1 SR: 562
 LEFT MUN: DOUGLASS TWP T RIGHT MUN: DOUGLASS TWP T

Stationing	Notes	Stationing	Notes
062100 FT		062100 FT	1 1 01031 0 01 0243+75 DOUGLASS DR (TWP)
POPLAR RD (T368)	==	0240/0000	LENGTH(AH 2663 BK 2221)
0230/2203	==	0230/2121	024 "DIA CIRC CONCR LEN=0050 INSTALLED UNKN
059879 FT		059879 FT	1 1 01031 0 01 0221+27 WILCOX RD (TWP)
	==	0230/0000	LENGTH(AH 2221 BK 2749) 018 "DIA CIRC CONCR
	---	0220/2369	LEN=0040 INSTALLED UNKN
	---	0220/1763	018 "DIA CIRC CONCR LEN=0040 INSTALLED UNKN
	==	0220/1508	TROUT RUN DR (T480)
	---	0220/0943	018 "DIA CIRC CONCR LEN=0034 INSTALLED UNKN
	---	0220/0031	018 "DIA CIRC CONCR LEN=0040 INSTALLED UNKN
057130 FT		057130 FT	1 1 01031 0 01 0190+19 MAPLE AV (T655)
	==	0220/0000	LENGTH(AH 2749 BK 3405) 015 "DIA CIRC CONCR
	---	0210/3041	LEN=0040 INSTALLED UNKN NC READING AV
SUNRISE LN (T484)	==	0210/2712	SUNRISE LN (T484)
	---	0210/2174	BMSBG 06/0562/0210/2163 1 1 01031 0 01 0181+56 TR. IRONSTONE
	---	0210/2163	BMSBG 06/0562/0210/2163 DOUGLASS TWP
	---	0210/1993	EARL T 030 "DIA CIRC CONCR

DIR: B TOTAL LEN: 13.919 MI. DIST: 05-1 SR: 562
 LEFT MUN: EARL T RIGHT MUN: EARL T

VALE DR
(T630)

0210/1567

0210/1761 LEN=0180 INSTALLED UNKN

==

==

0210/1556 LINDEN LN
(PRDR)

0210/0686 024 "DIA CIRC CONCR
LEN=0040 INSTALLED UNKN

053725 FT

0210/0029 024 "DIA CIRC METAL
LEN=0045 INSTALLED UNKN

==

0210/0000 LENGTH(AH 3405 BK 2216)
015 "DIA CIRC CONCR

0200/2124 LEN=0040 INSTALLED UNKN

0200/1750 024 "DIA CIRC CONCR
LEN=0040 INSTALLED UNKN

0200/1275 015 "DIA CIRC CONCR
LEN=0042 INSTALLED 1998

0200/1233 015 "DIA CIRC CONCR
LEN=0040 INSTALLED UNKN

0200/1035 024 "DIA CIRC CONCR
LEN=0040 INSTALLED UNKN

051509 FT

==

051509 FT 1 1 01031 0 01 0137+75
015 "DIA CIRC CONCR

LEN=0060 INSTALLED 1998

0200/0000 LENGTH(AH 2216 BK 3221)
024 "DIA CIRC CONCR

0190/2620 LEN=0040 INSTALLED UNKN

0190/2436 EARL
AMITY TOWNSHIP T

MACHAMER RD
(TWP)

0190/2378

==

0190/2295 018 "DIA CIRC CONCR
LEN=0035 INSTALLED UNKN

0190/1862 012 "DIA CIRC CONCR
LEN=0040 INSTALLED UNKN

0190/1498 ORCHARD VIEW DR
(TWP)

==

024 "DIA CIRC CONCR

DIR: B TOTAL LEN: 13.919 MI. DIST: 05-1 SR: 562
 LEFT MUN: AMITY TOWNSHIP T RIGHT MUN: AMITY TOWNSHIP T

Segment ID	Start Station	End Station	Length (FT)	Right of Way	Material	Status
		0190/0678	LEN=0040	---	INSTALLED	UNKN
		0190/0325	(TWP)	==		
		0190/0156	LEN=0040	---	INSTALLED	UNKN
1 1 01031 0 01 0105+64	048288 FT	048288 FT				
GILDE RD (T470)		0190/0000		==		
		0180/2417	LEN=0050	---	INSTALLED	UNKN
		0180/2372	(T470)	==		
		0180/2102	LEN=0099	---	INSTALLED	UNKN
HESS LN (PRDR)		0180/1680		==		
		0180/1435	LEN=0040	---	INSTALLED	UNKN
		0180/0654	LEN=0045	---	INSTALLED	UNKN
MACHAMER RD (T478)		0180/0627		==		
		0180/0034	LEN=0040	---	INSTALLED	UNKN
1 1 01031 0 01 0075+64	045296 FT	045296 FT				
POWDER MILL HOLLOW RD (SR2049 SEG 0090/0000)		0180/0000		==		
		0170/2385	LEN=0040	---	INSTALLED	UNKN
		0170/2346	LEN=0040	---	INSTALLED	UNKN
MANATAWNY RD (SR2053 SEG 0010/0000)		0170/1850		==		
		0170/1331	SPOTTS MILL RD (T622)	==		
		0170/1272	BMSEN 06/0562/0170/1125	---		
		0170/1126	1 1 01031 0 00 0060+98 MANATAWNY CREEK BMSBG 06/0562/0170/1125	---		
TRUMBORE LN (PRDR)		0170/1083		==		
TRUMBORE LN (PRDR)		0170/0827		==		
		0170/0650	SHORE AV (T628)	==		
		0170/0625	LEN=0070	---	INSTALLED	UNKN
	042707 FT	042707 FT				
		1 1 01031 0 00 0049+75				

DIR: B TOTAL LEN: 13.919 MI. DIST: 05-1 SR: 562
 LEFT MUN: AMITY TOWNSHIP T RIGHT MUN: AMITY TOWNSHIP T

CAMP RD
(T618)

0160/1179

040838 FT

MEMORIAL HW
(SR0662 SEG 0120/0000)

0150/0000

034947 FT

Stationing	Notes	Material	Length	Notes
0170/0000	AMITY AV (T618)	018" DIA CIRC CONCR	0099	INSTALLED UNKN
0160/1858				
0160/0000	040838 FT	018" DIA CIRC CONCR	3105	INSTALLED UNKN
0150/1482		018" DIA CIRC CONCR	0040	INSTALLED UNKN
0150/0746	BMS EN 06/0562/0150/0735			
0150/0735	TR. MANATAWNY	BMS BG 06/0562/0150/0735		
0150/0112	037733 FT	018" DIA CIRC CONCR	0040	INSTALLED 1998
0150/0000	MEMORIAL HW (SR0662 SEG 0120/0000)	OLEY T	3105	BK 2786
0140/2713		015" DIA CAST IRON	0035	INSTALLED UNKN
0140/2156		OLEY		
0140/1465		015" DIA CIRC CONCR	0040	INSTALLED UNKN
0140/1415		GULDIN RD (T460)		
0140/0781		024"H 00"W MULT CONCR	0040	INSTALLED UNKN
0140/0000	034947 FT	048" DIA CIRC CONCR	0045	INSTALLED UNKN
0130/2071				

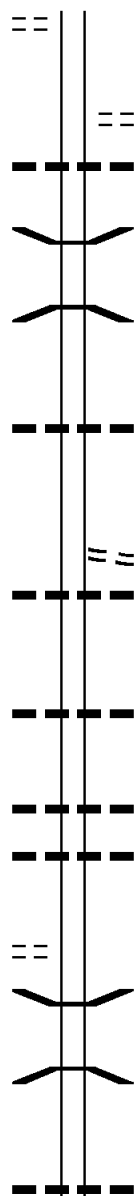
DIR: B TOTAL LEN: 13.919 MI. DIST: 05-1 SR: 562
 LEFT MUN: AMITY TOWNSHIP T RIGHT MUN: AMITY TOWNSHIP T

Location	Segment ID	Length	Material	Notes
	0130/0709	0040	015" DIA CIRC CONCR	INSTALLED UNKN
032730 FT	0130/0012	0045	015" DIA CIRC METAL	INSTALLED UNKN
	032730 FT	2006110	20 06110 0 00	0337+61 LIMEKILN RD (SR2025 SEG 0190/0000)
	0130/0000		LENGTH(AH 2217 BK 3539)	012"H 18"W CON BOX CUL
	0120/3192	0040	015" DIA CIRC CONCR	INSTALLED UNKN
	0120/2863	0040	015" DIA CIRC CONCR	INSTALLED UNKN
	0120/2144	0040	015" DIA CIRC CONCR	INSTALLED UNKN
	0120/1235	0040	015" DIA CIRC CONCR	INSTALLED UNKN
0120/0985				
	0120/0123		MEETING HOUSE RD (TWP)	
029191 FT	0120/0120	0045	015" DIA CIRC CONCR	INSTALLED UNKN
	029191 FT	2006110	20 06110 0 00	0302+48 AMITY TOWNSHIP EXETER T
	0120/0000		LENGTH(AH 3539 BK 3227)	
	0110/2465	0040	018" DIA CIRC CONCR	INSTALLED UNKN
	0110/2324		LIMEKILN CK. STRUCTURE LENGTH 10 FT	BMSID 06/0562/0110/2324
	0110/1227		W.B.LIMEKILN STRUCTURE LENGTH 12 FT	BMSID 06/0562/0110/1227
OLEY LINE RD	0110/0038	0040	015" DIA CIRC CONCR	INSTALLED UNKN

DIR: B TOTAL LEN: 13.919 MI. DIST: 05-1 SR: 562
 LEFT MUN: EXETER T RIGHT MUN: EXETER T

(T440)

0110/002B
 025964 FT



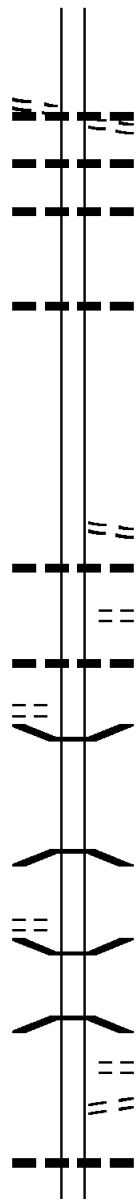
025964 FT 2 0 06110 0 00 0269+90
 OLD TULPEHOCKEN RD
 (TWP)
 0110/0000 LENGTH(AH 3227 BK 2990)
 015 "DIA CIRC CONCR
 0100/2939 LEN=0050 INSTALLED UNKN
 0100/2037 BMS EN 06/0562/0100/1989
 0 0 00000 0 00 0000+00
 MONOCACY CK.
 0100/1989 BMSBG 06/0562/0100/1989
 015 "DIA CIRC CONCR
 0100/0563 LEN=0040 INSTALLED UNKN
 022974 FT 2 0 06110 0 00 0240+25
 NC BO YERTOWN PK
 SCHOFFERS RD
 (T500)
 0100/0000 LENGTH(AH 2990 BK 3621)
 015 "DIA CIRC CONCR
 0090/3551 LEN=0100 INSTALLED UNKN
 015 "DIA CIRC CONCR
 0090/2210 LEN=0040 INSTALLED UNKN
 024 "DIA CIRC CONCR
 0090/1102 LEN=0040 INSTALLED UNKN
 015 "DIA CAST IRON
 0090/0684 LEN=0040 INSTALLED UNKN
 019353 FT
 0090/0000 LENGTH(AH 3621 BK 2780)
 0080/1991 BMS EN 06/0562/0080/1964
 2 0 06110 0 00 0195+78
 SPRING CREEK
 0080/1964 BMSBG 06/0562/0080/1964
 036 "DIA CIRC CONCR
 0080/0565 LEN=0040 INSTALLED UNKN

022974 FT

2 0 06110 0 00 0204+06 019353 FT
 LODER RD
 (T461) 0090/0000

DIR: B TOTAL LEN: 13.919 MI. DIST: 05-1 SR: 562
 LEFT MUN: EXETER T RIGHT MUN: EXETER T

2 0 06110 0 00 0176+18 016573 FT
 RITTERS RD
 (T458) 0080/0000



016573 FT 018 " DIA CIRC CONCR
 LEN=0083 INSTALLED UNKN
 WALNUT RD
 (T458)
 5 0080/0000 LENGTH(AH 2780 BK 2629)
 0070/2600 018 " DIA CIRC CONCR
 018 " DIA CIRC CONCR
 LEN=0099 INSTALLED UNKN
 LEN=0040 INSTALLED UNKN
 0070/2307
 0070/1225 018 " DIA CIRC CONCR
 LEN=0040 INSTALLED UNKN
 013944 FT 2 0 06110 0 00 0148+83
 5 0070/0000 LENGTH(AH 2629 BK 2201)
 SCHOFFERS RD
 (T504)
 0060/1155 024 " DIA CIRC CONCR
 0060/1027 LEN=0040 INSTALLED UNKN
 LC FOR SCHOFFERS RD
 (CONN)
 0060/0934 015 " DIA CIRC CONCR
 0060/0570 LEN=0040 INSTALLED UNKN
 FARMING RIDGE BL
 (T653) 0060/0408
 011743 FT 0060/0015 BMS EN 06/0562/0060/0000
 011743 FT 2 0 06110 0 00 0127+86
 NC BO YERTOWN RD
 TR. ANTIETAM
 BMSBG 06/0562/0060/0000
 5 0060/0000 LENGTH(AH 2201 BK 2500)
 WOOD LN
 (T549) 0050/1796
 0050/1621 BMS EN 06/0562/0050/1610
 2 0 06110 0 00 0103+00
 TR. ANTIETAM
 0050/1610 BMSBG 06/0562/0050/1610
 LC FOR SCHOFFERS RD
 (CONN)
 0050/1565 SCHOFFERS RD
 (T504)
 0050/1447 018 " DIA CIRC CONCR
 0050/1394 LEN=0030 INSTALLED 1998
 018 " DIA CIRC CONCR

DIR: B TOTAL LEN: 13.919 MI. DIST: 05-1 SR: 562
 LEFT MUN: EXETER T RIGHT MUN: EXETER T

Location	Segment ID	Length	Notes
CHURCH LN (T500)	0050/1275	0050/1277	LEN=0040 INSTALLED UNKN
		0050/1213	018 "DIA CIRC CONCR LEN=0040 INSTALLED UNKN
		0050/0958	KERR RD (T519)
LC TO OLEY TURNPIKE RD (CONN)	0050/0144	0050/0180	015 "DIA CIRC CONCR LEN=0047 INSTALLED UNKN
	009243 FT	0050/0037	048"H 48"W **UNKNOWN** LEN=0045 INSTALLED UNKN
		009243 FT	2 0 06110 0 00 0103+00
		0050/0000	NC BO YERTOWN PK LENGTH(AH 2500 BK 1890) SHELBOURNE RD (SR2033 SEG 0030/3665)
OLEY TURNPIKE RD (T631)	0040/1890	0040/1890	
UNKNOWN RD (PRDR)	0040/1383		
MARYWOOD DR (TWP)	0040/0936	0040/0989	024 "DIA CAST IRON LEN=0060 INSTALLED UNKN
		0040/0869	EXETER ST LAWRENCE B
		M0040/0681	CAVC 380
SEIDEL ST (T562)	0040/0333		
	007353 FT	0040/0314	036 "DIA CIRC CONCR LEN=0040 INSTALLED UNKN
1 0 00916 0 00 0074+48 TROUT ST (BORO)	0040/0000	0040/0000	LENGTH(AH 1890 BK 2334) 036 "DIA CIRC METAL
		0030/2140	LEN=0045 INSTALLED UNKN
LEVAN ST (BORO)	0030/1967		
		0030/1739	036 "DIA CIRC CONCR LEN=0053 INSTALLED UNKN
		0030/1609	ELM ST (BORO)
		0030/1026	BROWN ST (BORO)
GANSTER ST (BORO)	0030/0814		
		0030/0307	WALNUT ST (BORO)

DIR: B TOTAL LEN: 13.919 MI. DIST: 05-1 SR: 562
 LEFT MUN: ST LAWRENCE B RIGHT MUN: ST LAWRENCE B

ADAMS ST
(BORO)

CHESTNUT ST
(BORO)

PERKIOMEN AV

(SR2021 SEG 0050/0000) 0010/0000

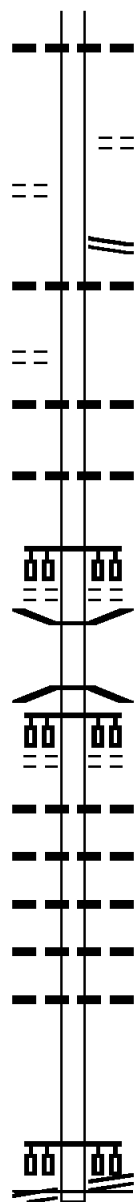
005019 FT

0020/2049

0020/0844

002567 FT

000000 FT



0030/0062 024 " DIA CIRC CONCR
 005019 FT LEN=0047 INSTALLED UNKN
 1 0 00916 0 00 0051+15
 BRUMBACH ST
 (BORO)
 S 0030/0000 LENGTH(AH 2334 BK 2452)
 0020/1506 OLEY TURNPIKE RD
 (SR2034 SEG 0020/1305)
 0020/1459 024 " DIA CIRC CONCR
 LEN=0046 INSTALLED UNKN
 0020/0834 036 " DIA CIRC METAL
 LEN=0099 INSTALLED UNKN
 0020/0094 018 " DIA CIRC CONCR
 002567 FT LEN=0040 INSTALLED UNKN
 1 0 00916 0 00 0026+72
 BINGAMAN ST
 (BORO)
 S 0020/0000 LENGTH(AH 2452 BK 2567)
 0010/2295 BMSSEN 06/0562/0010/2225
 1 0 00916 0 00 0000+00
 ANTIETAM CREEK
 0010/2225 BMSBG 06/0562/0010/2225
 PROSPECT ST
 (BORO)
 0010/1958 018 " DIA CIRC CONCR
 0010/1938 LEN=0030 INSTALLED UNKN
 024 " DIA CIRC CONCR
 0010/1738 LEN=0150 INSTALLED UNKN
 015 " DIA CIRC CONCR
 0010/1583 LEN=0040 INSTALLED UNKN
 018 " DIA CIRC CONCR
 0010/1215 LEN=0040 INSTALLED UNKN
 015 " DIA CIRC CONCR
 0010/0832 LEN=0040 INSTALLED UNKN
 000000 FT 1 0 00916 0 00 0000+00
 PERKIOMEN AV
 (SR2021 SEG 0050/0000)
 NC ST LAWRENCE AV
 S 0010/0000 MFC BEGIN = C
 LENGTH(AH 2567 BK 0000)

DIR: B TOTAL LEN: 10.223 MI. DIST: 05-1 SR: 501
 LEFT MUN: BETHEL TOWNSHIP T RIGHT MUN: BETHEL TOWNSHIP T

053978 FT

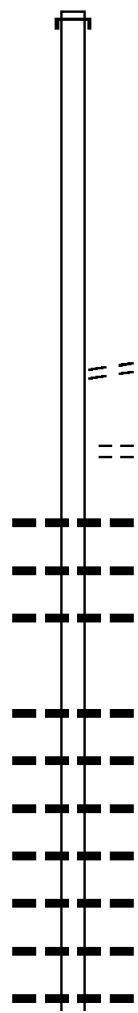
053978 FT AH-SCHUYLKILL (53)
 INTER-AHD BETHEL MTN RD
 0190/3703 (SR0501 SEG 0010/0000)

050275 FT

050275 FT 2 0 06005 0 00 0218+10
 PILGER RUE RD
 (T956)
 0190/0000 LENGTH(AH 3703 BK 2584)

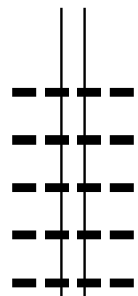
047691 FT

0180/1732 UNKNOWN RD
 (TWP)
 0180/0933 018 " DIA CIRC METAL
 LEN=0049 INSTALLED UNKN
 0180/0614 018 " DIA CIR PLASTIC
 LEN=0051 INSTALLED UNKN
 0180/0210 018 " DIA CIRC METAL
 LEN=0049 INSTALLED UNKN
 047691 FT 2 0 06005 0 00 0187+60
 0180/0000 LENGTH(AH 2584 BK 1760)
 0170/1562 018 " DIA CIRC METAL
 LEN=0049 INSTALLED UNKN
 0170/1342 018 " DIA CIRC METAL
 LEN=0049 INSTALLED UNKN
 0170/1025 018 " DIA CIRC METAL
 LEN=0049 INSTALLED UNKN
 0170/0805 018 " DIA CIRC METAL
 LEN=0049 INSTALLED UNKN
 0170/0498 018 " DIA CIR PLASTIC
 LEN=0046 INSTALLED UNKN
 0170/0290 018 " DIA CIRC METAL
 LEN=0049 INSTALLED UNKN
 0170/0217 018 " DIA CIRC METAL
 LEN=0049 INSTALLED UNKN



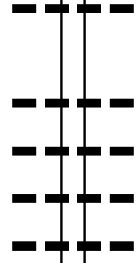
DIR: B TOTAL LEN: 10.223 MI. DIST: 05-1 SR: 501
 LEFT MUN: BETHEL TOWNSHIP T RIGHT MUN: BETHEL TOWNSHIP T

045931 FT



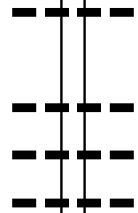
045931 FT 2 0 06005 0 00 0169+88
 S 0170/0000 LENGTH(AH 1760 BK 2545)
 018 " DIA CIR UNKNOWN
 0160/2360 LEN=0099 INSTALLED UNKN
 018 " DIA CIR METAL
 0160/1878 LEN=0045 INSTALLED UNKN
 036 " DIA CIR METAL
 0160/1663 LEN=0050 INSTALLED UNKN
 018 " DIA CIR METAL
 0160/1480 LEN=0045 INSTALLED UNKN
 036 " DIA CIR METAL
 0160/1330 LEN=0045 INSTALLED UNKN

043386 FT



0160/0488 030 " DIA CIR METAL
 LEN=0060 INSTALLED UNKN
 012 " DIA CIR METAL
 0160/0238 LEN=0053 INSTALLED UNKN
 018 " DIA CIR METAL
 0160/0119 LEN=0053 INSTALLED UNKN
 043386 FT 2 0 06005 0 00 0144+23
 S 0160/0000 LENGTH(AH 2545 BK 3855)
 060 " DIA CIR METAL
 0150/3742 LEN=0033 INSTALLED UNKN
 018 " DIA CIR UNKNOWN
 0150/3374 LEN=0099 INSTALLED UNKN
 036 " DIA CIR METAL
 0150/2787 LEN=0050 INSTALLED UNKN
 036 " DIA CIR METAL
 0150/2529 LEN=0041 INSTALLED UNKN

039531 FT



0150/0857 018 " DIA CIR PLASTIC
 LEN=0050 INSTALLED UNKN
 018 " DIA CIR PLASTIC
 0150/0372 LEN=0050 INSTALLED UNKN
 039531 FT 2 0 06005 0 00 0110+45
 S 0150/0000 LENGTH(AH 3855 BK 2429)
 018 " DIA CIR METAL
 0140/2020 LEN=0070 INSTALLED UNKN
 018 " DIA CIR CONCR
 0140/1584 LEN=0040 INSTALLED UNKN
 018 " DIA CIR PLASTIC
 0140/1107 LEN=0070 INSTALLED UNKN

FT HENRY RD
 (T956)

0140/0910



0140/0869 060 " DIA CIR METAL
 LEN=0070 INSTALLED UNKN
 018 " DIA CIR PLASTIC

DIR: B TOTAL LEN: 10.223 MI. DIST: 05-1 SR: 501
 LEFT MUN: BETHEL TOWNSHIP T RIGHT MUN: BETHEL TOWNSHIP T

Stationing / Description	Length (FT)	Material / Details
037102 FT	0140/0521	LEN=0120 INSTALLED UNKN
	037102 FT	2 0 06005 0 00 0087+02 BASHORE ST (T639)
	0140/0000	LENGTH(AH 2429 BK 3304)
	0130/2557	060"H 00"W MULT METAL LEN=0048 INSTALLED UNKN
	0130/1417	018 "DIA CIRC METAL LEN=0040 INSTALLED UNKN
2 0 06005 0 00 0053+88 N AIRPORT RD (T674)	033798 FT	0130/0405 033798 FT
	0130/0000	018 "DIA CIR PLASTIC LEN=0050 INSTALLED UNKN N AIRPORT RD (T674)
	0130/0000	LENGTH(AH 3304 BK 2935)
ENTR TO BERKS PARK 78 (CONN)	0124/0630	
BERKS PARK 78 (PRDR)	0124/0516	
EXIT FROM BERKS PARK 78 (CONN)	0124/0401	
	030863 FT	2 0 06005 0 00 0024+63 KLAHR RD (T964)
	0124/0000	LENGTH(AH 2935 BK 1497)
	0120/0824	(APRA) THE MEADOWS @ D SCHUBERT RD (T977)
	0120/0503	018 "DIA CIRC CONCR LEN=0100 INSTALLED UNKN
RAMP D-2 RD (SR8004 SEG 0250/0000)	0120/0321	RAMP A-2 RD (SR8004 SEG 0500/0522)
	0120/0220	018 "DIA CIRC CONCR LEN=0030 INSTALLED UNKN
	0120/0116	BMSSEN 06/0501/0120/0000
	0120/0013	018 "DIA CIRC CONCR LEN=0030 INSTALLED UNKN
	029366 FT	1 0 00423 0 00 0292+97

DIR: B TOTAL LEN: 10.223 MI. DIST: 05-1 SR: 501
 LEFT MUN: BETHEL TOWNSHIP T RIGHT MUN: BETHEL TOWNSHIP T

FROM 8004/0010 SH
 (CONN)

OLD 22 RD
 (T721)

SCHOOL RD
 (T627)
 ENTR TO BETHEL ELEM SCH
 (PRDR)

0110/0961

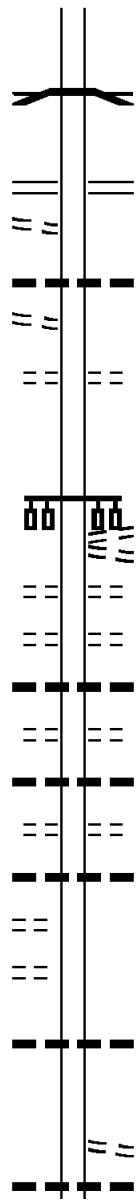
0110/0390

028172 FT

0100/0926

0100/0848

025493 FT



0120/0000

0110/1026

0110/0486

0110/0240

028172 FT

0110/0000

0100/2456

0100/2236

0100/2096

0100/2016

0100/1852

0100/1515

0100/0954

0100/0239

025493 FT

0100/0000

0090/2812

1-78 EB
 BMSBG 06/0501/0120/0000
 MFC BEGIN = D
 LENGTH(AH 1497 BK 1194)
 RAMP C-2 RD
 (SR8004 SEG 0010/0634)
 RAMP B-2 RD
 (SR8004 SEG 0750/0000)

018 "DIA CIRC CONCR
 LEN=0054 INSTALLED UNKN

GREEN AL
 (TWP)
 1 0 00423 0 00 0280+96
 LEGION DR
 (T965)

OLD 22
 (T721)
 LENGTH(AH 1194 BK 2679)
 STRAWBERRY AL

APPLE AL
 (TWP)
 018 "DIA CIRC CONCR
 LEN=0036 INSTALLED UNKN

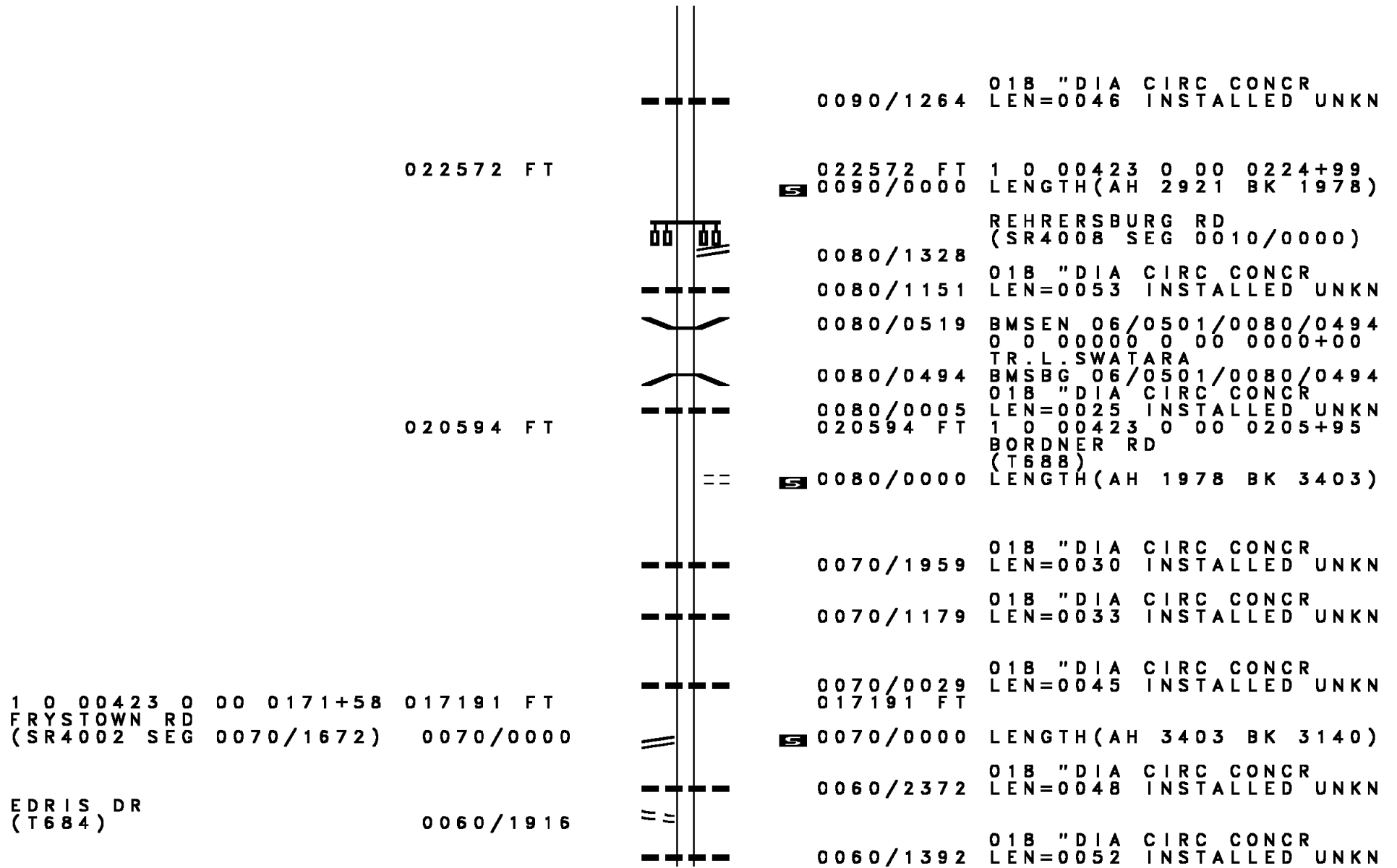
BARN AL
 (TWP)
 018 "DIA CIRC METAL
 LEN=0036 INSTALLED UNKN

HOUSE AL
 (TWP)
 018 "DIA CIRC METAL
 LEN=0039 INSTALLED UNKN

018 "DIA CIRC METAL
 LEN=0040 INSTALLED UNKN
 1 0 00423 0 00 0254+27
 SALEM RD
 (T627)

LENGTH(AH 2679 BK 2921)
 018 "DIA CIRC METAL
 LEN=0040 INSTALLED UNKN

DIR: B TOTAL LEN: 10.223 MI. DIST: 05-1 SR: 501
 LEFT MUN: BETHEL TOWNSHIP T RIGHT MUN: BETHEL TOWNSHIP T



EXTRACT DATE: 12/18/2023
PRINT DATE: 12/19/2023

ROADWAY MANAGEMENT SYSTEM
SLD COUNTY/SR - ANNUAL PRINT

PAGE NUMBER: 234
COUNTY: BERKS

DIR: B TOTAL LEN: 10.223 MI.
LEFT MUN: BETHEL TOWNSHIP T

DIST: 05-1 SR: 501
RIGHT MUN: BETHEL TOWNSHIP T

Stationing	Notes	Length	Material
014051 FT	0060/1003	0043	018" DIA CIRC CONCR INSTALLED UNKN
014051 FT	0060/0310	0045	018" DIA CIRC CONCR INSTALLED UNKN
	1 0 00423 0 00 0140+35		MARTIN DR (T637)
	0060/0000	3140	LENGTH(AH 3140 BK 1701)
	0050/1350	0050	018" DIA CIRC CONCR INSTALLED UNKN
012350 FT	0050/0733	0044	018" DIA CIRC CONCR INSTALLED UNKN
	012350 FT		1 0 00423 0 00 0123+52
	0050/0000	1701	LENGTH(AH 1701 BK 3293)
	0040/2750	0050	018" DIA CIRC CONCR INSTALLED UNKN
	0040/1308	0060	018" DIA CIRC CONCR INSTALLED UNKN
	0040/1003		BETHEL TOWNSHIP TULPEHOCKEN T
	0040/0979	0051	BMSSEN 06/0501/0040/0851
			0 0 00000 0 00 0000+00
	0040/0851	0051	L. SWATARA CK BMSBG 06/0501/0040/0851
	0040/0603	0045	018" DIA CIRC METAL INSTALLED UNKN
	0040/0357	0051	BMSSEN 06/0501/0040/0329
			0 0 00000 0 00 0000+00
	0040/0329	0051	BR. L. SWATARA BMSBG 06/0501/0040/0329
009057 FT	009057 FT		
1 0 00423 0 00 0090+36	0040/0000	3293	LENGTH(AH 3293 BK 2882)
MILL RD (T625)			GOOSE RUN RD (TWP)
	0030/2011		
	0030/1230	0040	018" DIA CIRC CONCR INSTALLED UNKN
006175 FT	0030/0406	0038	018" DIA CIRC CONCR INSTALLED UNKN
	006175 FT		1 0 00423 0 00 0061+67
			DECK RD

EXTRACT DATE: 12/18/2023
PRINT DATE: 12/19/2023

ROADWAY MANAGEMENT SYSTEM
SLD COUNTY/SR - ANNUAL PRINT

PAGE NUMBER: 233
COUNTY: BERKS

DIR: B TOTAL LEN: 10.223 MI.
LEFT MUN: TULPEHOCKEN T

DIST: 05-1 SR: 501
RIGHT MUN: TULPEHOCKEN T

MEADOWLARK LN
(TWP)

0020/2225

003262 FT

000000 FT

==	==	0030/0000	(TWP) LENGTH(AH 2882 BK 2913)
---	---	0020/2088	018 "DIA CIRC CONCR LEN=0038 INSTALLED UNKN
---	---	0020/1452	018 "DIA CIRC CONCR LEN=0035 INSTALLED UNKN
---	---	0020/0968	018 "DIA CIRC CONCR LEN=0099 INSTALLED UNKN
==	==	0020/0952	MILL ST (T890)
---	---	0020/0920	018 "DIA CIRC CONCR LEN=0048 INSTALLED UNKN
==	==	0020/0717	BLACKBERRY AL (TWP)
==	==	0020/0484	MARKET ST (T485)
==	==	0020/0243	CHERRY AL (TWP)
		003262 FT	1 0 00 423 0 00 0032+48 TANNER ST (T892)
==	==	0020/0000	LENGTH(AH 2913 BK 3262) STRAWBERRY AL
==	==	0010/2997	(TWP)
==	==	0010/2776	HUNSICKER LN (TWP)
---	---	0010/2652	036 "DIA CIRC CONCR LEN=0039 INSTALLED UNKN
---	---	0010/1740	TULPEHOCKEN MARION T
---	---	0010/1538	018 "DIA CIRC CONCR LEN=0048 INSTALLED UNKN
---	---	0010/1073	018 "DIA CIRC CONCR LEN=0047 INSTALLED UNKN
---	---	0010/0451	018 "DIA CIRC CONCR LEN=0025 INSTALLED UNKN
		000000 FT	1 0 00 423 0 00 0000+00 NC LA INTER-BK LANCASTER AV COLLEGE ST (SR0501 SEG 0230/3497) MFC BEGIN = C BK-LEBANON (38)
---	---	0010/0000	LENGTH(AH 3262 BK 0000)

DIR: B TOTAL LEN: 32.777 MI. DIST: 05-1 SR: 422
 LEFT MUN: DOUGLASS TWP T RIGHT MUN: DOUGLASS TWP T

AH-MONTGOMERY (46) 172969 FT POTTSTOWN BP INTER-AHD (SR0422 SEG 0011/0000) 0701/1300 TR.SCHLYL.RV STRUCTURE LENGTH 22 FT BMSID 06/0422/0700/1209 0701/1268		173061 FT INTER-AHD POTTSTOWN BP 0700/1281 (SR0422 SEG 0010/0000) TR.SCHLYL.RV STRUCTURE LENGTH 22 FT BMSID 06/0422/0700/1209
1 0 01041 0 00 0074+80 171669 FT LENGTH(AH 1300 BK 2490) 0701/0000 MILEPOST 169.00 0691/2213		171780 FT 1 0 01041 0 00 0074+81 0700/0000 LENGTH(AH 1281 BK 2524) 0690/2231 MILEPOST 169.00
1 0 01041 0 00 0049+32 169179 FT LENGTH(AH 2490 BK 2369) 0691/0000		169256 FT 1 0 01041 0 00 0049+61 0690/0000 LENGTH(AH 2524 BK 2411)
BMSEN 06/0422/0680/0000 0681/0053 1 0 01041 0 00 0025+62 166810 FT OLD PHILADELPHIA PIKE BMSBG 06/0422/0680/0000 LENGTH(AH 2369 BK 1645) 0681/0000 MILEPOST 168.00 0671/0948		0680/0053 BMSEN 06/0422/0680/0000 166845 FT 1 0 01041 0 00 0025+62 OLD PHILADELPHIA PIKE BMSBG 06/0422/0680/0000 LENGTH(AH 2411 BK 1658) MILEPOST 168.00

DIR: B TOTAL LEN: 32.777 MI. DIST: 05-1 SR: 422
 LEFT MUN: DOUGLASS TWP T RIGHT MUN: DOUGLASS TWP T

DOUGLASS TWP				DOUGLASS TWP			
AMITY TOWNSHIP T				AMITY TOWNSHIP T			
BMSID	SEG	START	END	BMSID	SEG	START	END
06/0422/0670/0000		0671/0383	0671/0278	0670/0323		0670/0000	0670/0000
1 0 01041	0 00 0009+86	165165 FT		165187 FT	1 0 01041	0 00 0001+80	
NC POTTSTOWN BP				NC POTTSTOWN BP			
NORFOLK SOUTHERN RAI RR				NORFOLK SOUTHERN RAI RR			
BMSBG 06/0422/0670/0000		0671/0000	0670/0000	BMSBG 06/0422/0670/0000		0670/0000	0670/0000
LENGTH(AH 1645 BK 2732)		0651/2352		LENGTH(AH 1658 BK 2321)			
BMSID 06/0422/0651/2293		0651/2293					
0 0 00000	0 00 0000+00						
SR 2022 EB				SR 2022 EB			
BMSBG 06/0422/0651/2293		0651/1860					
BENJAMIN FRANKLIN HY							
(SR2022 SEG 0011/0000)							
TR. TO SCH. RV				TR. TO SCH. RV			
STRUCTURE LENGTH 25 FT							
BMSID 06/0422/0651/1794		0651/1794		0650/1705			
018 "DIA CIRC CONCR				018 "DIA CIRC CONCR			
LEN=0048	INSTALLED UNKN	0651/1629		0650/1531			
RIVER BRIDGE RD				RIVER BRIDGE RD			
(SR2077 SEG 0010/2597)		0651/1073		0650/1478			
018 "DIA CIRC CONCR				018 "DIA CIRC CONCR			
LEN=0045	INSTALLED UNKN	0651/0947		0650/1195			
DRAINAGE				DRAINAGE			
STRUCTURE LENGTH 0 FT							
BMSID 06/0422/0651/0557		0651/0557		0650/0849			
024 "DIA CIRC CONCR							
LEN=0116	INSTALLED UNKN	0651/0030		0650/0713			
1 0 00146	0 00 0659+34	162433 FT					
OLD SWEDE RD				OLD SWEDE RD			
(SR0662 SEG 0020/0000)							
OLD SWEDE RD				OLD SWEDE RD			
(SR0662 SEG 0020/0000)				162866 FT	1 0 00146	3 00 0163+15	
CHURCH LN							
(SR0662 SEG 0020/0000)							
LENGTH(AH 2732 BK 1274)		0651/0000		0650/0000		LENGTH(AH 2321 BK 3289)	
CHURCH LN				CHURCH LN			
(SR0662 SEG 0011/0000)				0640/2547		(SR0662 SEG 0011/0000)	

DIR: B TOTAL LEN: 32.777 MI. DIST: 05-1 SR: 422
 LEFT MUN: AMITY TOWNSHIP T RIGHT MUN: AMITY TOWNSHIP T

Stationing	Description	Length	Notes
0640/1668	MAPLEWOOD DR (T642)		
0641/1152	FROM 0662/0020 SH (CONN)		
0641/0000	1 0 00146 0 00 0647+20 161159 FT MAPLEWOOD DR (T642) LENGTH(AH 1274 BK 2472)	159577 FT	1 0 00146 3 00 0130+10 LENGTH(AH 3289 BK 0875)
0631/0559	018 "DIA CIRC CONCR LEN=0099 INSTALLED UNKN		
0631/0103	018 "DIA CIRC CONCR LEN=0099 INSTALLED UNKN		
0631/0000	1 0 00146 0 00 0622+48 158687 FT 018 "DIA CIRC CONCR LEN=0099 INSTALLED UNKN LENGTH(AH 2472 BK 2554) PARK LN (TWP)	158702 FT	1 0 00146 3 00 0121+55 TR. SCH. RIV. STRUCTURE LENGTH 16 FT BMSID 06/0422/0630/0000 LENGTH(AH 0875 BK 2194)
0621/1763	TR. SCH. RIV. STRUCTURE LENGTH 16 FT BMSID 06/0422/0621/1763		
0621/1656	036 "DIA CIRC CONCR LEN=0144 INSTALLED UNKN GRIFFITH DR (TWP)		
0621/1450	018 "DIA CIRC CONCR LEN=0045 INSTALLED UNKN		
0621/0937	018 "DIA CIRC CONCR LEN=0045 INSTALLED UNKN		
0621/0794	OLD AIRPORT RD (SR2049 SEG 0010/0209)		
0621/0794	0620/0898		OLD AIRPORT RD (SR2049 SEG 0010/0000)
0621/0691	0620/0850		024 "DIA CIRC CONCR LEN=0065 INSTALLED UNKN
0621/0425	FROM 2049/0010 SH (CONN)		
0621/0119	018 "DIA CIRC CONCR LEN=0055 INSTALLED UNKN		
0621/0119	018 "DIA CIRC CONCR LEN=0045 INSTALLED UNKN		
0596+94	1 0 00146 0 00 0596+94 156133 FT	156508 FT	1 0 00146 3 00 0099+35

DIR: B TOTAL LEN: 32.777 MI. DIST: 05-1 SR: 422
LEFT MUN: AMITY TOWNSHIP T RIGHT MUN: AMITY TOWNSHIP T

Left Side Data	Center Line	Right Side Data
LENGTH(AH 2554 BK 2538) 0621/0000		0620/0000 LENGTH(AH 2194 BK 2540)
		018 "DIA CIRC CONCR LEN=0032 INSTALLED UNKN
		018 "DIA CIRC CONCR LEN=0099 INSTALLED UNKN
MONOCACY CREEK RD (SR2025 SEG 0312/0318)		MONOCACY CREEK RD (SR2025 SEG 0312/0318)
0611/0862		0610/1560
		0610/1160
		0610/0837
TR. SCHYKL. RV STRUCTURE LENGTH 8 FT BMSID 06/0422/0610/0229		TR. SCHYKL. RV STRUCTURE LENGTH 8 FT BMSID 06/0422/0610/0229
0611/0180		0610/0229 153968 FT
1 0 00146 0 00 0571+46 153595 FT		1 0 00146 0 00 0571+46 153595 FT
HILL RD (T464)		(APRA) EGAN'S HOMES
LENGTH(AH 2538 BK 3610) 0611/0000		018 "DIA CIRC CONCR LEN=0099 INSTALLED UNKN
		VALLEY VIEW MOBILE PARK (TWP)
		LENGTH(AH 2540 BK 3620) 018 "DIA CIRC CONCR LEN=0099 INSTALLED UNKN
018 "DIA CIRC METAL LEN=0070 INSTALLED UNKN		0601/2850
		0600/3530
		018 "DIA CIRC CONCR LEN=0099 INSTALLED 1998
		0600/2800
		018 "DIA CIRC CONCR LEN=0099 INSTALLED 1998
		018 "DIA CIRC CONCR LEN=0099 INSTALLED UNKN
		HILLVIEW RD (TWP)
015 "DIA CIRC CONCR LEN=0060 INSTALLED UNKN		0601/0830
036 "DIA CIRC CONCR LEN=0040 INSTALLED UNKN		0601/0478
024 "DIA CIRC CONCR LEN=0030 INSTALLED UNKN		0601/0010
		150348 FT
1 0 00146 0 00 0535+36 149985 FT		1 0 00146 0 00 0535+36
LENGTH(AH 3610 BK 2959) 0601/0000		018 "DIA CIRC CONCR LEN=0099 INSTALLED UNKN
		MONOCACY RD (SR2047 SEG 0020/1746)
		LENGTH(AH 3620 BK 2925)
		0600/0000

DIR: B TOTAL LEN: 32.777 MI. DIST: 05-1 SR: 422
 LEFT MUN: AMITY TOWNSHIP T RIGHT MUN: AMITY TOWNSHIP T

<p>018 "DIA CIRC CONCR LEN=0050 INSTALLED UNKN 0591/1610</p> <p>TR. MONOCACY STRUCTURE LENGTH 16 FT BMSID 06/0422/0590/1159 0591/1172</p> <p>1 0 00146 0 00 0506+13 147026 FT LIMEKILN RD (SR2025 SEG 0270/0000) MONOCACY CREEK RD (SR2025 SEG 0270/0000)</p> <p>LENGTH(AH 2959 BK 2437) 0591/0000 WB JUGHANDLE (SR9408 SEG 0250/0000) 0581/2096 024 "DIA CIRC METAL LEN=0040 INSTALLED UNKN 0581/2017</p> <p>018 "DIA CIRC CONCR LEN=0040 INSTALLED UNKN 0581/1510</p> <p>BMS EN 06/0422/0580/1232 0581/0876 0 0 00000 0 00 0000+00 MONOCACY CK. BMSBG 06/0422/0580/1232 0581/0810</p> <p>018 "DIA CIRC CONCR LEN=0100 INSTALLED UNKN 0581/0163</p> <p>1 0 00146 0 00 0481+75 144589 FT LENGTH(AH 2437 BK 2210) 0581/0000 FOR SR 0422W TO 0422E (CONN) 0571/1895 018 "DIA CIRC CONCR LEN=0090 INSTALLED UNKN 0571/1719</p> <p>024 "DIA CIRC CONCR</p>		<p>0590/1300</p> <p>0590/1159</p> <p>147423 FT</p> <p>0590/0000</p> <p>0580/2341</p> <p>0580/2004</p> <p>0580/1540</p> <p>0580/1298</p> <p>0580/1232</p> <p>144546 FT</p> <p>0580/0000</p>	<p>018 "DIA CIRC CONCR LEN=0099 INSTALLED UNKN TR. MONOCACY STRUCTURE LENGTH 16 FT BMSID 06/0422/0590/1159</p> <p>1 0 00146 0 00 0506+13 LIMEKILN RD (SR2025 SEG 0270/0000) MONOCACY CREEK RD (SR2025 SEG 0270/0000)</p> <p>LENGTH(AH 2925 BK 2877)</p> <p>EB JUGHANDLE (SR9408 SEG 0010/0000) 018 "DIA CIRC CONCR LEN=0099 INSTALLED UNKN</p> <p>018 "DIA CIRC CONCR LEN=0099 INSTALLED UNKN BMS EN 06/0422/0580/1232 0 0 00000 0 00 0000+00 MONOCACY CK. BMSBG 06/0422/0580/1232</p> <p>1 0 00146 0 00 0481+75 FOR SR 0422W TO 0422E (CONN) RIGALN (T667) LENGTH(AH 2877 BK 2389)</p>
---	--	--	--

DIR: B TOTAL LEN: 32.777 MI. DIST: 05-1 SR: 422
 LEFT MUN: AMITY TOWNSHIP T RIGHT MUN: AMITY TOWNSHIP T

Segment ID	Material	Length (ft)	Stationing	Notes
LEN=0134	INSTALLED UNKN	0571/0973		
024	"DIA CIRC CONCR			
LEN=0134	INSTALLED UNKN	0571/0474		
1 0 00146 0 00	0459+62 142379 FT			
MONOCACY HILL RD (T443)				
MONOCACY HILL RD (T443)				
LENGTH(AH 2210 BK 3625)	0571/0000	5	142157 FT	1 0 00146 3 00 0070+47
AMITY TOWNSHIP			5	0570/0000 LENGTH(AH 2389 BK 3291)
EXETER T	0561/3603			AMITY TOWNSHIP
				EXETER T
018 "DIA CIRC CONCR				
LEN=0168	INSTALLED UNKN	0561/2225		
DANIEL BOONE RD (SR2041 SEG 0010/0837)				
DANIEL BOONE RD (SR2041 SEG 0010/0837)				
	0561/1794		0560/2708	MONOCACY HILL RD (T443)
			0560/2301	DANIEL BOONE RD (SR2041 SEG 0010/0000)
			0560/1980	018 "DIA CIRC CONCR
				LEN=0042 INSTALLED UNKN
			0560/1370	BAUMSTOWN RD (T444)
018 "DIA CIRC CONCR				
LEN=0060	INSTALLED UNKN	0561/1007		
018 "DIA CIRC CONCR				
LEN=0095	INSTALLED UNKN	0561/0680		
1 0 00146 0 00	0423+37 138754 FT		138866 FT	1 0 00146 3 00 0037+89
SOUTH CENTER RD (SR0345 SEG 0150/1286)				
LENGTH(AH 3625 BK 3266)	0561/0000	5	5	0560/0000 LENGTH(AH 3291 BK 3320)
018 "DIA CIRC METAL				
LEN=0085	INSTALLED UNKN	0551/1568		
			0550/1499	ADA DR (T573)
024 "DIA CIRC CONCR				
LEN=0075	INSTALLED UNKN	0551/1288		
018 "DIA CIRC CONCR				

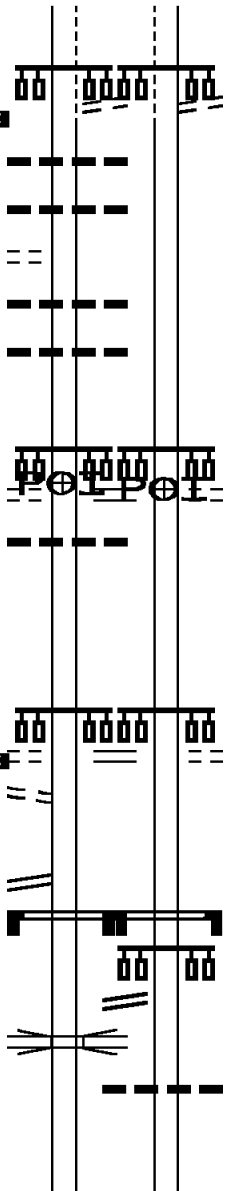
DIR: B TOTAL LEN: 32.777 MI. DIST: 05-1 SR: 422
 LEFT MUN: EXETER T RIGHT MUN: EXETER T

Stationing	Description	Length	Notes
0385+79	CROSSOVER RD (CONN)	135488 FT	LEN=0065 INSTALLED UNKN 0551/0643
0373+23	PINELAND RD (T440) SUNSET MANOR DR (TWP)	133742 FT	LEN=0034 INSTALLED UNKN 0531/1060
0336+02	STONETOWN RD (T500) HEISLERS CK.	130026 FT	LEN=0040 INSTALLED UNKN 0531/0555
0336+02	HEISLERS CK. STRUCTURE LENGTH 10 FT	130091 FT	BMSID 06/0422/0510/2754 0511/2850
0336+02	HEISTER RD (TWP)	130091 FT	0511/2403
0000+00	CROSSOVER RD (CONN) RED LANE RD (T442) 018" DIA CIR UNKNOWN	3320 FT	LEN=0099 INSTALLED UNKN
0000+00	PINELAND RD (T440) SUNSET MANOR DR (TWP)	3721 FT	LEN=0530/0000
0000+00	FAIRVIEW CHAPEL RD (T440)	2732 FT	LEN=0520/2732
0000+00	CARDINAL DR (TWP)	1837 FT	LEN=0520/1837
0000+00	TR. HEISLER STRUCTURE LENGTH 14 FT	14 FT	BMSID 06/0422/0520/0654 0520/0654
0000+00	(APRA) G & B SHEDS DONNA DR (T579)	133812 FT	LEN=0530/0540

DIR: B TOTAL LEN: 32.777 MI. DIST: 05-1 SR: 422
 LEFT MUN: EXETER T RIGHT MUN: EXETER T


018 "DIA CIRC CONCR LEN=0030 INSTALLED UNKN	0511/1638	----			
HARTLINE DR (TWP)	0511/0978	==			
			----	0510/0848	018 "DIA CIRC CONCR LEN=0040 INSTALLED 1998
			----	0510/0709	018 "DIA CIRC CONCR LEN=0020 INSTALLED 1998
VIRGINIA AV (TWP)	0511/0639	==			
018 "DIA CIRC CONCR LEN=0030 INSTALLED UNKN	0511/0360	----			
FAIRMOUNT AV (TWP)	0511/0298	==			
018 "DIA CIRC CONCR LEN=0030 INSTALLED UNKN	0511/0080	----			
1 0 00146 0 00 0305+51 126992 FT (APRA) BORDIC MOBILE HO				127028 FT	1 0 00146 0 00 0305+51 (APRA) BORDIC MOBILE HO
LINCOLN DR (T575)					LINCOLN DR (T575)
LINCOLN RD (T629)					LINCOLN RD (T629)
LENGTH(AH 3034 BK 3669)	0511/0000	=====		0510/0000	LENGTH(AH 3063 BK 3659)
018 "DIA CIRC CONCR LEN=0099 INSTALLED UNKN	0501/3210	----			
018 "DIA CIRC CONCR LEN=0099 INSTALLED UNKN	0501/3043	----			
018 "DIA CIRC CONCR LEN=0090 INSTALLED UNKN	0501/2814	----			
			----	0500/2633	018 "DIA CIRC CONCR LEN=0099 INSTALLED 1998
SHELBOURNE RD JUGHANDLE (SR9406 SEG 0500/0000)	0501/2343	==			
			=====		SHELBOURNE RD (T739)
SHELBOURNE RD (SR2033 SEG 0010/0000)	0501/1852	=====		0500/1852	SHELBOURNE RD (SR2033 SEG 0010/0000)
BMS EN 06/0422/0500/1365 0 0 0000 0 00 0000+00	0501/1416	=====		0500/1427	BMS EN 06/0422/0500/1365 0 0 0000 0 00 0000+00
ANTIETAM CK. BMSBG 06/0422/0500/1365	0501/1354	=====		0500/1365	ANTIETAM CK. BMSBG 06/0422/0500/1365
COUNTRY CLUB RD (PRDR)	0501/1133	==			
			=====	0500/0882	SHELBOURNE RD JUGHANDLE (SR9406 SEG 0010/0000)



DIR: B TOTAL LEN: 32.777 MI. DIST: 05-1 SR: 422
 LEFT MUN: EXETER T RIGHT MUN: EXETER T


1 0 00146 0 00 0268+91 123323 FT		123369 FT	1 0 00146 0 00 0268+78
LORANE RD			LORANE RD
(TWP)			(TWP)
LENGTH(AH 3669 BK 2574) 0501/0000		0500/0000	LENGTH(AH 3659 BK 2578)
018 "DIA CIRC CONCR			
LEN=0099 INSTALLED UNKN 0491/2429			
018 "DIA CIRC CONCR			
LEN=0099 INSTALLED UNKN 0491/2336			
FAIRLANE RD			
(T434)			
018 "DIA CIRC CONCR			
LEN=0099 INSTALLED UNKN 0491/1705			
018 "DIA CIRC CONCR			
LEN=0099 INSTALLED UNKN 0491/1326			
(APRA) G & G MOBILE HOM			(APRA) G & G MOBILE HOM
GIBRALTAR RD			GIBRALTAR RD
(TWP)			(T668)
GIBRALTAR RD			GIBRALTAR RD
(TWP)			(T668)
0491/1290		0490/1293	
018 "DIA CIRC CONCR			
LEN=0099 INSTALLED UNKN 0491/0998			
1 0 00146 0 00 0239+97 120749 FT		120791 FT	1 0 00146 0 00 0239+03
DEMOS RD			DEMOS RD
(TWP)			(TWP)
FORTYSEVENTH ST			FORTYSEVENTH ST
(T535)			(T535)
LENGTH(AH 2574 BK 3041) 0491/0000		0490/0000	LENGTH(AH 2578 BK 2868)
LC FROM DEMOS RD			
(CONN)			
0471/2939			
BENJAMIN FRANKLIN HW			
(SR2021 SEG 0010/0000) 0471/2318			
SIGN: 4 CHORD TRUSS			SIGN: CANTILEVER
BMSID 06/0422/0471/2205 0471/2205		0470/1881	BMSID 06/0422/0470/1881
		0470/1617	BENJAMIN FRANKLIN HW
			(SR2021 SEG 0011/0000)
SR 2021			
OP ID 06/2021/0011/0321 0471/1375		0470/1278	018 "DIA CIRC CONCR
			LEN=0099 INSTALLED UNKN
1 0 00793 0 01 0341+26 117708 FT		117923 FT	1 0 00793 0 01 0341+26

DIR: B TOTAL LEN: 32.777 MI. DIST: 05-1 SR: 422
 LEFT MUN: EXETER T RIGHT MUN: EXETER T



LENGTH(AH 3041 BK 1771) 0471/0000   0470/0000 LENGTH(AH 2868 BK 1841)




1 0 00793 0 01 0322+64 115937 FT  0460/0381 048 "DIA CIRC ALUMIN
 SR 2039 116082 FT LEN=0065 INSTALLED UNKN
 OP ID 06/2039/0010/0210 SR 2039 1 0 00793 0 01 0322+64

LENGTH(AH 1771 BK 3138) 0461/0000   0460/0000 OP ID 06/2039/0010/0210
 RAMP T RD LENGTH(AH 1841 BK 3118)
 (SR8048 SEG 0250/0656) 0451/2614 RAMP S RD
 018 "DIA CIRC CONCR (SR8048 SEG 0010/0000)
 LEN=0099 INSTALLED UNKN 0451/2471

TR.SCH.RIVER TR.SCH.RIVER
 STRUCTURE LENGTH 13 FT STRUCTURE LENGTH 13 FT
 BMSID 06/0422/0450/1830 0451/1915  0450/1830 BMSID 06/0422/0450/1830

SIGN: CENTER MOUNTD
 BMSID 06/0422/0451/0426 0451/0426  M 0450/0366 ATR 826
 ATR 826 0451/0367 M 0450/0031 BMSEN 06/0422/0450/0000 0451/0031
 1 0 00793 0 01 0291+32 112799 FT 112964 FT 1 0 00793 0 01 0291+32

T-443 T-443
 BMSBG 06/0422/0450/0000   0450/0000 BMSBG 06/0422/0450/0000
 LENGTH(AH 3138 BK 3219) 0451/0000 LENGTH(AH 3118 BK 3238)
 BMSEN 06/0422/0440/2528 0441/2674 BMSEN 06/0422/0440/2528
 1 0 00793 0 01 0284+18 1 0 00793 0 01 0284+18
 NORFOLK SOUTHERN RAI RR NORFOLK SOUTHERN RAI RR
 BMSBG 06/0422/0440/2528 0441/2513 BMSBG 06/0422/0440/2528

BMSEN 06/0422/0440/0638 0441/1207  0440/1218 BMSEN 06/0422/0440/0638
 EXETER EXETER
 CUMRU T 0441/0922  0440/0933 CUMRU T
 1 0 00793 0 01 0265+30 1 0 00793 0 01 0265+30
 SCHUY.RIVER SCHUY.RIVER
 BMSBG 06/0422/0440/0638 0441/0627  0440/0638 BMSBG 06/0422/0440/0638
 RAMP P RD
 (SR8007 SEG 0010/0917)

1 0 00793 0 01 0259+07 109580 FT  0440/0436 109726 FT 1 0 00793 0 01 0259+07
 018 "DIA CIRC CONCR
 LEN=0099 INSTALLED 2003

DIR: B TOTAL LEN: 32.777 MI. DIST: 05-1 SR: 422
 LEFT MUN: CUMRU T RIGHT MUN: CUMRU T

I-176 NB				I-176 NB			
OP ID	LENGTH(AH BK)	SR	STATION	OP ID	LENGTH(AH BK)	SR	STATION
06/0176/0110/1880	3219 3032	0441	0000	06/0176/0110/1880	3238 3040	0440	0000
SIGN: 3 CHORD TRUSS				SIGN: 3 CHORD TRUSS			
BMSID 06/0422/0430/2432 0431/2432				BMSID 06/0422/0430/2432 0430/2432			
RAMP R RD				RAMP N RD			
(SR8007 SEG 0500/0000) 0431/2304				(SR8007 SEG 0250/0000) 0430/2184			
SIGN: 3 CHORD TRUSS				SIGN: 3 CHORD TRUSS			
BMSID 06/0422/0430/1846 0431/1846				BMSID 06/0422/0430/1846 0430/1846			
018 "DIA CIRC CONCR				018 "DIA CIRC CONCR			
LEN=0099 INSTALLED UNKN 0431/1700				LEN=0028 INSTALLED UNKN 0430/2370			
RAMP S RD				RAMP N RD			
(SR8007 SEG 0510/1954) 0431/1557				(SR8007 SEG 0250/0000) 0430/2184			
018 "DIA CIRC CONCR				018 "DIA CIRC CONCR			
LEN=0099 INSTALLED UNKN 0431/1280				LEN=0099 INSTALLED UNKN 0430/1063			
BMSID 06/0422/0430/0427 0431/1061				BMSID 06/0422/0430/0427 0430/1063			
1 0 00793 0 01 0232+94				1 0 00793 0 01 0232+94			
SCHUY. RIVER				SCHUY. RIVER			
BMSBG 06/0422/0430/0427 0431/0425				BMSBG 06/0422/0430/0427 0430/0427			
018 "DIA CIRC CONCR				018 "DIA CIRC CONCR			
LEN=0099 INSTALLED UNKN 0431/0289				LEN=0099 INSTALLED UNKN 0430/0166			
BMSEN 06/0422/0430/0000 0431/0166				BMSEN 06/0422/0430/0000 0430/0166			
1 0 00793 0 01 0228+73 106548 FT				1 0 00793 0 01 0228+73 106686 FT			
NORFOLK SOUTHERN RAI RR				NORFOLK SOUTHERN RAI RR			
BMSBG 06/0422/0430/0000				BMSBG 06/0422/0430/0000			
LENGTH(AH 3032 BK 3672) 0431/0000				LENGTH(AH 3040 BK 3684) 0430/0000			
018 "DIA CIRC CONCR				018 "DIA CIRC CONCR			
LEN=0020 INSTALLED UNKN 0421/2319				LEN=0020 INSTALLED UNKN 0421/2079			
018 "DIA CIRC CONCR				018 "DIA CIRC CONCR			
LEN=0020 INSTALLED UNKN 0421/1813				SIGN: CENTER MOUNTD			
OTHER IN-PAV 400 0421/1732M				BMSID 06/0422/0420/1948 0420/1948			
SIGN: CANTILEVER				OTHER IN-PAV 400			
BMSID 06/0422/0421/1635 0421/1635				M 0420/1661			
018 "DIA CIRC CONCR				018 "DIA CIRC CONCR			
LEN=0020 INSTALLED UNKN 0421/1635				LEN=0034 INSTALLED 1998			
BMSEN 06/0422/0420/0000 0421/0700				BMSEN 06/0422/0420/0000 0420/1341			
				BMSEN 06/0422/0420/0000 0420/0700			





DIR: B TOTAL LEN: 32.777 MI. DIST: 05-1 SR: 422
LEFT MUN: CUMRU T RIGHT MUN: CUMRU T

Station	Structure	Material	Length	Notes
0420/0415	018 " DIA	CIRC CONCR	LEN=0099	INSTALLED UNKN
0421/0149	CUMRU READING CITY C			
0420/0155	018 " DIA	CIRC CONCR	LEN=0099	INSTALLED UNKN
103002 FT				
0421/0000	1 0 00793 0 01 0198+75		102876 FT	
0410/1422	SCHUYLKILL			
0410/1293	BMSBG 06/0422/0420/0000			
0411/1535	LENGTH(AH 3672 BK 1702)			
0410/1293	BMSSEN 06/0422/0410/1293			
0411/1406	0 0 00000 0 00 0000+00			
0411/1259	BRENTWOOD DR			
0410/1081	BMSBG 06/0422/0410/1293			
0410/0829	SIGN: CANTILEVER			
0410/0576	BMSID 06/0422/0411/1259			
0410/0315				
0410/0067	018 " DIA	CIRC CONCR	LEN=0099	INSTALLED UNKN
0410/0000	018 " DIA	CIRC CONCR	LEN=0040	INSTALLED UNKN
0400/2979	018 " DIA	CIRC CONCR	LEN=0040	INSTALLED UNKN
0400/2081	018 " DIA	CIRC CONCR	LEN=0040	INSTALLED 1998
0401/1010	018 " DIA	CIRC CONCR	LEN=0040	INSTALLED 1998
0401/0781	1 0 00793 0 01 0174+94		101174 FT	
0401/0527	LENGTH(AH 1702 BK 3007)			
0401/0278	018 " DIA	CIRC CONCR	LEN=0099	INSTALLED UNKN
0400/0183	SIGN: 3 CHORD TRUSS			
0401/0040	BMSID 06/0422/0400/2081			
098292 FT	024 " DIA	CIRC CONCR	LEN=0030	INSTALLED UNKN
0400/0000	024 " DIA	CIRC CONCR	LEN=0030	INSTALLED UNKN
0137+52	018 " DIA	CIRC CONCR	LEN=0030	INSTALLED UNKN
1625	018 " DIA	CIRC CONCR	LEN=0030	INSTALLED UNKN
	1 0 00793 0 00 0149+80		098167 FT	
	LENGTH(AH 3007 BK 1583)			
	SIGN: 2 CHORD TRUSS			

DIR: B TOTAL LEN: 32.777 MI. DIST: 05-1 SR: 422
 LEFT MUN: WEST READING B RIGHT MUN: WEST READING B

STRUCTURE LENGTH	21 FT								
BMSID 06/0422/0372/0401	0373/0677								
RAMP K (SR8044 SEG 0010/0000)	0373/0482					0372/0591	RAMP G RD (SR8044 SEG 0250/0576)		
						0372/0401	DRAINAGE STRUCTURE LENGTH 21 FT BMSID 06/0422/0372/0401		
						0372/0305	RAMP H RD (SR8044 SEG 0260/0000)		
RAMP L (SR8044 SEG 0020/0457)	0373/0267					0372/0275	018 "DIA CIRC CONCR LEN=0085 INSTALLED UNKN		
SIGN: CANTILEVER BMSID 06/0422/0373/0047	0373/0047					0372/0077	018 "DIA CIRC CONCR LEN=0085 INSTALLED UNKN		
1 0 00793 0 00 0083+09	092027 FT								
PENN AVE.						092021 FT	1 0 00793 0 00 0083+09 PENN AVE.		
OP ID 06/3422/0050/1146									
LENGTH(AH 2682 BK 1797)	0373/0000					0372/0000	OP ID 06/3422/0050/1146 LENGTH(AH 2450 BK 1787)		
							SIGN: CANTILEVER		
016 "DIA CIRC CONCR LEN=0099 INSTALLED UNKN	0363/1713					0362/1744	BMSID 06/0422/0362/1744		
RAMP J RD (SR8044 SEG 0750/0000)	0363/1506					0362/1582	RAMP F RD (SR8044 SEG 0500/0548)		
018 "DIA CIRC CONCR LEN=0099 INSTALLED UNKN	0363/1242								
RAMP I RD (SR8044 SEG 0760/0868)	0363/1099					0362/1170	RAMP E RD (SR8044 SEG 0510/0000)		
018 "DIA CIRC CONCR LEN=0099 INSTALLED UNKN	0363/1051								
018 "DIA CIRC CONCR LEN=0099 INSTALLED UNKN	0363/0564					0362/0992	018 "DIA CIRC CONCR LEN=0099 INSTALLED UNKN		
SIGN: CANTILEVER BMSID 06/0422/0363/0060	0363/0060					0362/0783	SIGN: CANTILEVER BMSID 06/0422/0362/0783		
1 0 00793 0 00 0064+58	090230 FT								
BUTTONWOOD STREET									
OP ID 06/7301/0000/9171						090234 FT	1 0 00793 0 00 0064+58 BUTTONWOOD STREET		
							OP ID 06/7301/0000/9171		

DIR: B TOTAL LEN: 32.777 MI. DIST: 05-1 SR: 422
 LEFT MUN: WEST READING B RIGHT MUN: WEST READING B

LENGTH(AH 1797 BK 2890) 0363/0000			0362/0000	LENGTH(AH 1787 BK 2788)
018 "DIA CIRC CONCR LEN=0060 INSTALLED UNKN			0352/2716	018 "DIA CIRC CONCR LEN=0080 INSTALLED UNKN
018 "DIA CIRC CONCR LEN=0050 INSTALLED UNKN			0352/2491	018 "DIA CIRC CONCR LEN=0080 INSTALLED UNKN
018 "DIA CIRC CONCR LEN=0050 INSTALLED UNKN			0352/2241	018 "DIA CIRC CONCR LEN=0080 INSTALLED UNKN
SIGN: CANTILEVER BMSID 06/0422/0353/2006				
036 "DIA CIRC CONCR LEN=0060 INSTALLED UNKN			0352/1741	036 "DIA CIRC CONCR LEN=0100 INSTALLED UNKN
CONSOLIDATED RAIL CORPO OVERPASS IS RR X-ING WEST READING WYOMISSING B				CONSOLIDATED RAIL CORPO OVERPASS IS RR X-ING WEST READING WYOMISSING B
0353/1856			0352/1420	018 "DIA CIRC CONCR LEN=0040 INSTALLED UNKN
018 "DIA CIRC CONCR LEN=0050 INSTALLED UNKN			0352/1150	
SIGN: 4 CHORD TRUSS BMSID 06/0422/0352/0706			0352/0706	SIGN: 4 CHORD TRUSS BMSID 06/0422/0352/0706
018 "DIA CIRC CONCR LEN=0080 INSTALLED UNKN				
RAMP R RD (SR8066 SEG 0010/0000)				
0353/0508			0352/0131	054 "DIA CIRC CONCR LEN=0100 INSTALLED UNKN
018 "DIA CIRC CONCR LEN=0050 INSTALLED UNKN				
0353/0065			087446 FT	1 0 00793 0 00 0037+15 RAMP Q RD (SR8066 SEG 0250/0510)
1 0 00793 0 00 0037+15				
LENGTH(AH 2890 BK 1285) 0353/0000			0352/0000	LENGTH(AH 2788 BK 1403)
N.WYO. BLVD.				N.WYO. BLVD.
OP ID 06/3019/0030/0511			0342/0964	OP ID 06/3019/0030/0511
018 "DIA CIRC CONCR LEN=0040 INSTALLED UNKN				
0343/0990			0342/0873	018 "DIA CIRC CONCR LEN=0040 INSTALLED UNKN
0343/0900				
RAMP S RD (SR8066 SEG 0750/0403)				RAMP P RD
0343/0612				

DIR: B TOTAL LEN: 32.777 MI. DIST: 05-1 SR: 422
 LEFT MUN: WYOMISSING B RIGHT MUN: WYOMISSING B

Item ID	Description	Stationing	Length	Material	Status	Notes
018	"DIA CIRC CONCR	0343/0500	0050	CONCRETE	INSTALLED	UNKN
SIGN: 4	CHORD TRUSS	0343/0258		TRUSS		
BMSID 06/0422/0342/0240		0342/0240				
1 0 00793 0 00 0022+99	NORFOLK SOUTHERN OVERPASS IS RR X-ING	0343/0000	086055 FT			
036	"DIA CIRC CONCR	0333/1934	0050	CONCRETE	INSTALLED	UNKN
036	"DIA CIRC CONCR	0332/1912	0070	CONCRETE	INSTALLED	UNKN
018	"DIA CIRC CONCR	0332/1772	0040	CONCRETE	INSTALLED	UNKN
018	"DIA CIRC CONCR	0332/1482	0040	CONCRETE	INSTALLED	UNKN
RETAINING WALL END		0333/1407				
SIGN: 4	CHORD TRUSS	0333/1349		TRUSS		
BMSID 06/0422/0332/1346		0332/1346				
042	"DIA CIRC CONCR	0333/1314	0100	CONCRETE	INSTALLED	UNKN
RAMP O RD		0333/1081				
(SR8042 SEG 0010/0000)		0333/1069				
018	"DIA CIRC CONCR	0332/0992	0060	CONCRETE	INSTALLED	UNKN
RETAINING WALL BEGIN		0333/0920				
024	"DIA CIRC CONCR	0333/0100	0075	CONCRETE	INSTALLED	UNKN
SIGN: 4	CHORD TRUSS	0333/0056		TRUSS		
BMSID 06/0422/0332/0061		0332/0061				
1 0 00793 0 00 0002+00	NC WEST RIVER DR	0332/0047	083981 FT			
036	"DIA CIRC CONCR	0332/0694	0060	CONCRETE	INSTALLED	UNKN
RAMP A RD		0332/0061				
(SR8042 SEG 0250/0722)		0332/0047				
SIGN: 4	CHORD TRUSS	0332/0061		TRUSS		
BMSID 06/0422/0332/0061		0332/0047				
018	"DIA CIRC CONCR	0332/0047	0050	CONCRETE	INSTALLED	UNKN
1 0 00793 0 00 0002+37	NC WEST RIVER DR	0332/0047	083971 FT			

EXTRACT DATE: 12/18/2023
PRINT DATE: 12/19/2023

ROADWAY MANAGEMENT SYSTEM
SLD COUNTY/SR - ANNUAL PRINT

PAGE NUMBER: 216
COUNTY: BERKS

DIR: B TOTAL LEN: 32.777 MI.
LEFT MUN: WYOMISSING B

DIST: 05-1 SR: 422
RIGHT MUN: WYOMISSING B

SR 222 SH INTER-BK
(SR0222 SEG 0202/0000)
LTH AH 002074 BK 000100 0333/0000
083981 FT
LTH AH 000100 BK 003144 7325/0000
PENN AV INTER-AHD
(SR3422 SEG 0011/0000)
SR 222
OP ID 06/0222/0152/0000 0321/3144

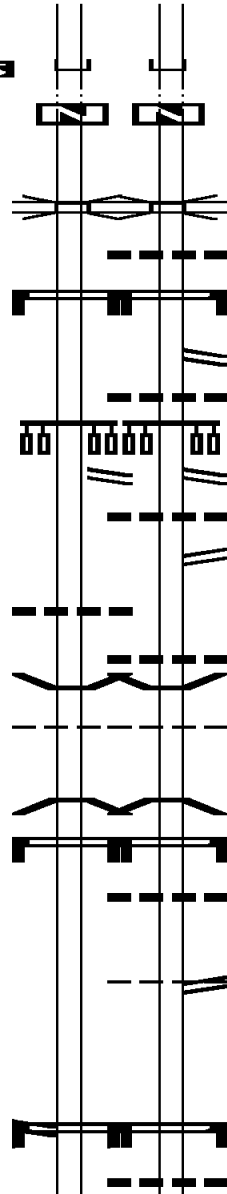
SIGN: 3 CHORD TRUSS
BMSID 06/0422/0320/2728 0321/2728

RAMP CF RD
(SR8028 SEG 0024/0000) 0321/2432

018 "DIA CIRC CONCR
LEN=0099 INSTALLED UNKN 0321/2100

BMS EN 06/0422/0320/1641 0321/2036
WYOMISSING
SPRING T 0321/1819
0 0 0000 0 00 0000+00
SR 8028 EB
BMSBG 06/0422/0320/1641 0321/1719
SIGN: 3 CHORD TRUSS
BMSID 06/0422/0320/1451 0321/1451

RAMP CE RD
(SR8028 SEG 0250/4016)
SIGN: 3 CHORD TRUSS
BMSID 06/0422/0320/1000
SPRING
WYOMISSING B 0321/1000



INTER-BK SR 222 SH
(SR0222 SEG 0203/0000)
LTH AH 002072 BK 000100 0332/0000
083971 FT
LTH AH 000100 BK 003118 7324/0000
PENN AV INTER-AHD
(SR3422 SEG 0010/0000)
SR 222
OP ID 06/0222/0152/0000 0320/3118
018 "DIA CIRC CONCR
LEN=0099 INSTALLED UNKN
SIGN: 3 CHORD TRUSS
BMSID 06/0422/0320/2728 0320/2728
RAMP CB RD
(SR8028 SEG 0030/0896)
018 "DIA CIRC CONCR
LEN=0162 INSTALLED UNKN
RAMP CF RD
(SR8028 SEG 0024/0000)
018 "DIA CIRC METAL
LEN=0030 INSTALLED UNKN
RAMP CA RD
(SR8028 SEG 0020/0000)

018 "DIA CIRC CONCR
LEN=0030 INSTALLED UNKN
BMS EN 06/0422/0320/1641 0320/1960
WYOMISSING 0320/1958
SPRING T 0320/1813
0 0 0000 0 00 0000+00
SR 8028 EB
BMSBG 06/0422/0320/1641 0320/1641
SIGN: 3 CHORD TRUSS
BMSID 06/0422/0320/1451 0320/1451
018 "DIA CIRC CONCR
LEN=0030 INSTALLED UNKN
RAMP CF RD
(SR8028 SEG 0010/0000)
SPRING
WYOMISSING B 0320/1088

SIGN: 3 CHORD TRUSS
BMSID 06/0422/0320/1000 0320/1000
018 "DIA CIRC CONCR
LEN=0030 INSTALLED UNKN 0320/0950

DIR: B TOTAL LEN: 32.777 MI. DIST: 05-1 SR: 422
 LEFT MUN: WYOMISSING B RIGHT MUN: WYOMISSING B

Left Side	Center	Right Side
WYOMISSING SPRING T MORWOOD AV (BORO)	0321/0867	WYOMISSING SPRING T MORWOOD AV (BORO)
018 "DIA CIRC CONCR LEN=0099 INSTALLED UNKN SIGN: 3 CHORD TRUSS	0321/0608	0320/0749
BMSID 06/0422/0320/0376 1 0 00149 0 02 0799+91 080837 FT	0321/0476	0320/0602
PERKASIE AV (BORO)	0321/0390	SIGN: 3 CHORD TRUSS BMSID 06/0422/0320/0376 1 0 00149 0 02 0799+91
MFC BEGIN = B LENGTH(AH 3144 BK 2814)	0321/0000	PERKASIE AV (BORO)
	0320/0000	MFC BEGIN = B LENGTH(AH 3118 BK 2814)
	0310/2207	TELFORD AV (BORO)
	0310/2110	018 "DIA CIRC CONCR LEN=0099 INSTALLED UNKN
	0310/2040	018 "DIA CIRC CONCR LEN=0099 INSTALLED UNKN
	0310/1554	WOODSIDE AV (BORO)
	0310/1550	018 "DIA CIRC CONCR LEN=0099 INSTALLED 1998
	0310/1000	060 "DIA CIRC CONCR LEN=0099 INSTALLED UNKN
RIEGEL AV (BORO)	0310/0992	
	0310/0822	018 "DIA CIRC CONCR LEN=0099 INSTALLED UNKN
INTERVILLA AV (BORO)	0310/0671	
CECIL AV (BORO)	0310/0319	0310/0319
1 0 00149 0 02 0772+68 078023 FT	0310/0141	018 "DIA CIRC CONCR LEN=0099 INSTALLED 1998
WILSON ST (TWP)	0310/0000	078039 FT
KEPPEL AV (TWP)	0300/3193	5 0310/0000 LENGTH(AH 2814 BK 3437)
LAIRD ST (TWP)	0300/2955	
	0300/2720	018 "DIA CIRC CONCR LEN=0099 INSTALLED UNKN
NORMAN ST (TWP)	0300/2714	

DIR: B TOTAL LEN: 32.777 MI. DIST: 05-1 SR: 422
 LEFT MUN: SPRING T RIGHT MUN: SPRING T

Location / Segment	Start Station	End Station	Length (FT)	Notes
HOWARD ST (TWP)	0300/2474	0300/2305	0169	018" DIA CIRC CONCR INSTALLED UNKN
COURT BL (TWP)	0300/1926	0300/2233	0307	DWIGHT ST (T578)
STEVENS AV (TWP)	0300/1180	0300/1180	0000	
		0300/0870	0310	018" DIA CIRC CONCR INSTALLED UNKN
		0300/0837	0333	018" DIA CIRC CONCR INSTALLED UNKN
		0300/0675	0625	SPRING SINKING SPRING B
		0300/0532	0757	018" DIA CIRC CONCR INSTALLED UNKN
		0300/0510	0779	018" DIA CIRC CONCR INSTALLED UNKN
		0300/0114	1665	024" DIA CIRC CONCR INSTALLED UNKN
		074602 FT	074602	QUEEN ST (BORO)
1 0 00149 0 02 0737+15 074586 FT BLANBRID DR (BORO)	0300/0000	0300/0000	0000	MFC BEGIN = B LENGTH(AH 3437 BK 1205)
1 0 00149 0 02 0725+15 073381 FT SHILLINGTON RD (SR0724 SEG 0012/0000)	0291/0000	0290/0180	0180	018" DIA CIRC CONCR INSTALLED UNKN
MFC BEGIN = B LENGTH(AH 1205 BK 2892) TO 3055/0010 SH (CONN)	0280/2823	0290/0000	0823	1 0 00149 0 02 0725+16 SHILLINGTON RD (SR0724 SEG 0012/0000)
MULL AV (SR3055 SEG 0010/0000)	0280/2660	0280/2660	0000	MFC BEGIN = B LENGTH(AH 1205 BK 2892)
		0280/2605	055	018" DIA CIRC CONCR INSTALLED UNKN
BROAD ST (BORO)	0280/2334	0280/2600	266	018" DIA CIRC CONCR INSTALLED UNKN

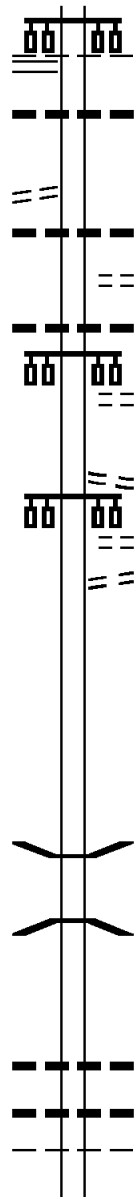
DIR: B TOTAL LEN: 32.777 MI. DIST: 05-1 SR: 422
 LEFT MUN: SINKING SPRING B RIGHT MUN: SINKING SPRING B

Location	Segment ID	Length (FT)	Structure Details
	0280/2325		018 " DIA CIRC CONCR LEN=0030 INSTALLED UNKN SINKING SPRG
	0280/2314		STRUCTURE LENGTH 14 FT BMSID 06/0422/0280/2314
CACOOSING AV (BORO)	0280/1652		COLUMBIA AV (SR3016 SEG 0100/1603)
	0280/1652		
HULL ST (BORO)	0280/1090		036"H 20"W UNKN CONCR LEN=0099 INSTALLED UNKN HULL ST
	0280/0601	070489 FT	(BORO)
			1 0 00149 0 02 0696+20 WOODROW AV (BORO)
SUMMIT BL (BORO)	0270/2042		0280/0000 LENGTH(AH 2892 BK 2328)
	0270/1905		EVANS AV (BORO)
	0270/1491		RALPH AV (BORO)
	0270/1129		036 " DIA CIRC CONCR LEN=0060 INSTALLED UNKN WYNNEWOOD AV
	0270/1076		(BORO)
	0270/1062		018 " DIA CIRC CONCR LEN=0099 INSTALLED UNKN
	0270/0260	068161 FT	018 " DIA CIRC CONCR LEN=0060 INSTALLED UNKN 1 0 00149 0 02 0672+90 PARK AV (BORO)
	0270/0000		0270/0000 LENGTH(AH 2328 BK 2175)
	0260/2142		BMSSEN 06/0422/0260/2101 1 0 00149 0 01 0672+21 CACOOSING CK
	0260/2101		BMSBG 06/0422/0260/2101
	0260/1670		015 " DIA CIRC CONCR LEN=0060 INSTALLED UNKN ASPEN AV
	0260/1452		(T597)
GREEN VALLEY RD	0260/0880		024 " DIA CIRC CONCR LEN=0060 INSTALLED UNKN

DIR: B TOTAL LEN: 32.777 MI. DIST: 05-1 SR: 422
 LEFT MUN: SINKING SPRING B RIGHT MUN: SINKING SPRING B

(SR3025 SEG 0010/0000)
 SINKING SPRING
 LOWER HEIDELBERG T

1 0 00149 0 01 0650+87 065986 FT
 GAUL RD
 (T388) 0260/0000



0260/0868 SINKING SPRING
 SOUTH HEIDELBERG T
 018 " DIA CIRC CONCR
 LEN=0060 INSTALLED UNKN

0260/0385
 066002 FT

5 0260/0000 LENGTH(AH 2175 BK 3087)
 018 " DIA CIRC CONCR
 LEN=0060 INSTALLED UNKN
 BEACON RD

0250/2900
 0250/2676 (TWP)
 024 " DIA CIRC CONCR
 LEN=0060 INSTALLED UNKN

0250/2428 SINKING SPRINGS PLAZA
 (PRDR)

0250/2219
 LC FROM T388
 (CONN)

0250/1478 KRICK LN
 (T388)

0250/1348
 LC TO T388
 (CONN)

062899 FT

5 062915 FT 1 0 00149 0 01 0620+00
 0250/0000 LENGTH(AH 3087 BK 3018)

0240/1034 BMS EN 06/0422/0240/0993
 1 0 00149 0 01 0600+00

0240/0993 L. CACOOSING
 BMSBG 06/0422/0240/0993

059881 FT

5 059897 FT 1 0 00149 0 01 0590+00
 0240/0000 LENGTH(AH 3018 BK 2744)

0230/2450 015 " DIA CIRC CONCR
 LEN=0060 INSTALLED UNKN

0230/2233 015 " DIA CIRC CONCR
 LEN=0060 INSTALLED UNKN
 SOUTH HEIDELBERG

0230/1812 WERNERSVILLE B

DIR: B TOTAL LEN: 32.777 MI. DIST: 05-1 SR: 422
 LEFT MUN: LOWER HEIDELBERG T RIGHT MUN: WERNERSVILLE B

Location / Segment	Segment ID	Length (FT)	Notes
LOWER HEIDELBERG WERNERSVILLE B	0230/1094		
N CHURCH RD (SR3027 SEG 0010/0000)	0230/0000	057137 FT	1 0 00149 0 01 0562+50
BUCKS ST (BORO)	0220/2421		
WALNUT ST (BORO)	0220/0697		
UNKNOWN AL (BORO) ELM ST (SR3029 SEG 0010/0000)	0220/0050	054175 FT	
LAUREL ST (BORO) PINE ST (BORO)	0210/1163		
	0210/0581	052472 FT	
S CHURCH RD (BORO)	0230/0105	057153 FT	
GERHART ST (BORO)	0220/2722		LENGTH(AH 2744 BK 2962)
REBER ST (BORO)	0220/2001		01B "DIA CIRC CONCR LEN=0045 INSTALLED UNKN
WERNER ST (BORO)	0220/1633		
STITZER AV (BORO)	0220/1585		012 "DIA CIRC CONCR LEN=0099 INSTALLED UNKN
SOUTH WALNUT ST (BORO)	0220/1274		
HILL RD (BORO)	0220/1225		012 "DIA CIRC CONCR LEN=0099 INSTALLED UNKN
	0220/0761		
	0220/0458		
ELM ST (BORO)	054191 FT		1 0 00149 0 01 0532+91 003"H 00"W **UNKNOWN** LEN=0099 INSTALLED UNKN
FURNACE RD (BORO)	0220/0000		LENGTH(AH 2962 BK 1703)
PEARL ST	0210/0581	052488 FT	1 0 00149 0 01 0515+86

DIR: B TOTAL LEN: 32.777 MI. DIST: 05-1 SR: 422
 LEFT MUN: WERNERSVILLE B RIGHT MUN: WERNERSVILLE B

MOUNTAIN BL
 (TWP)
 WERNERSVILLE
 LOWER HEIDELBERG T

0200/2542
 0200/2237

POINT RD
 (T374)

0200/1479

049243 FT

0200/1192 POINT RD
 (T374)

049259 FT 1 0 00149 0 01 0483+60
 GRAND BL
 (T396)

0200/0000 LENGTH(AH 3229 BK 2486)
 0190/2374 BMSSEN 06/0422/0190/2345
 0 0 00000 0 00 0000+00
 HOSPITAL CREEK
 0190/2345 BMSBG 06/0422/0190/2345

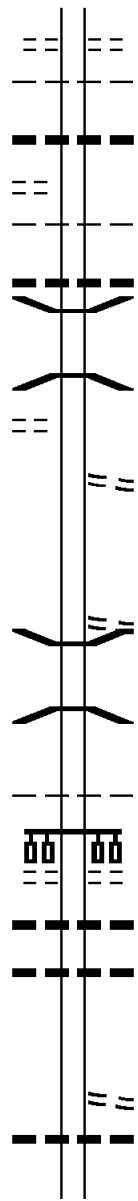
0190/1264 SOUTH HEIDELBERG
 LOWER HEIDELBERG T
 SPORTSMAN RD
 (T372)

0190/1225
 0190/0890 015 " DIA CIRC CONCR
 LEN=0055 INSTALLED UNKN
 018 " DIA CIRC CONCR
 0190/0645 LEN=0065 INSTALLED UNKN

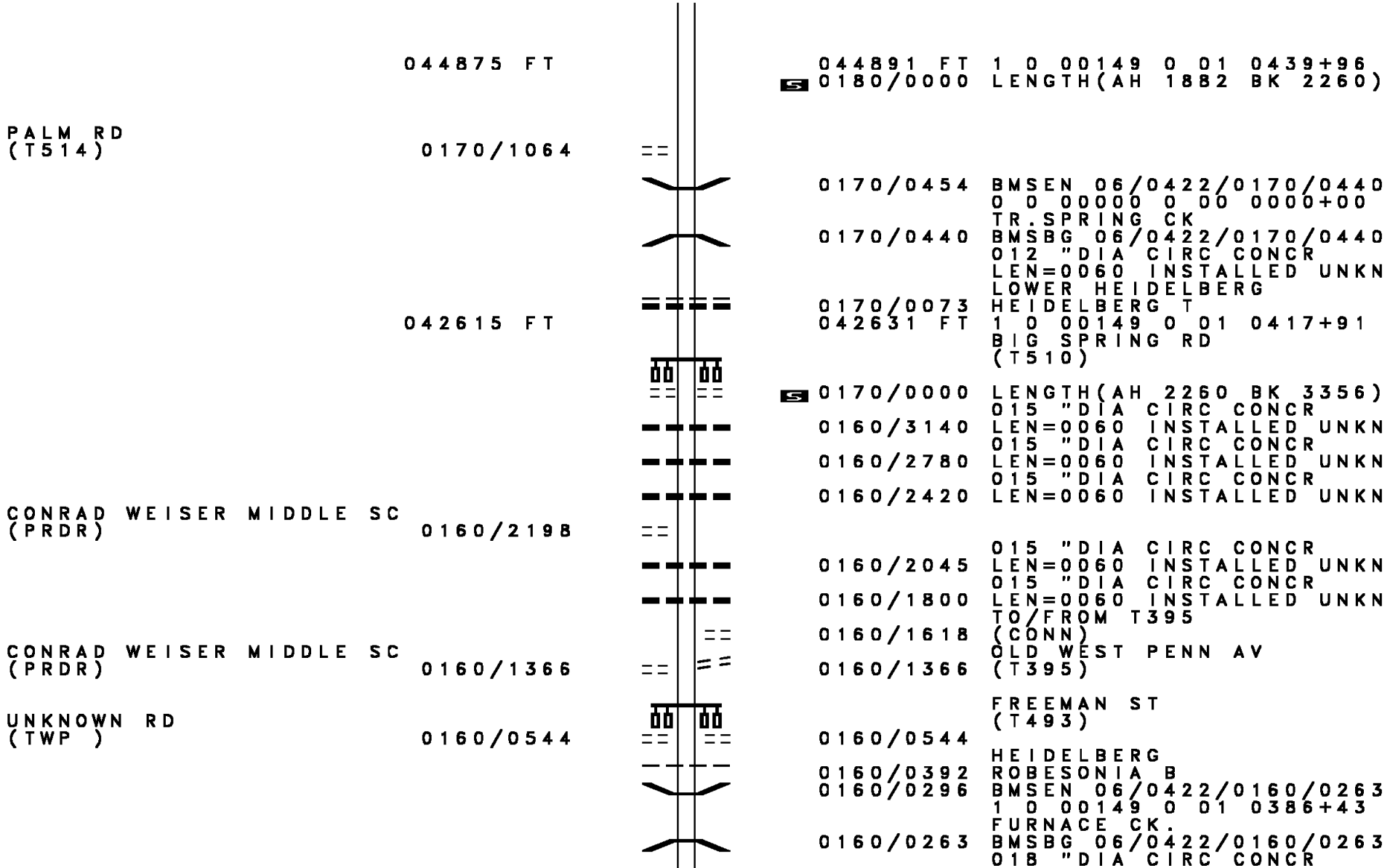
046757 FT

046773 FT 1 0 00149 0 01 0458+35
 OLD WEST PENN AV
 (T395)

0190/0000 LENGTH(AH 2486 BK 1882)
 018 " DIA CIRC CONCR
 0180/1839 LEN=0060 INSTALLED UNKN



DIR: B TOTAL LEN: 32.777 MI. DIST: 05-1 SR: 422
 LEFT MUN: LOWER HEIDELBERG T RIGHT MUN: LOWER HEIDELBERG T



DIR: B TOTAL LEN: 32.777 MI. DIST: 05-1 SR: 422
 LEFT MUN: ROBESONIA B RIGHT MUN: ROBESONIA B

Segment ID	Start Station	End Station	Length (FT)	Material / Notes
1 0 00149 0 01 0383+34	039259	039259	0	FT
LINDEN ST (BORO)	0160/0000			
UNKNOWN AL (BORO)	0150/1745			
ELM ST (BORO)	0150/1585			
	0150/1585			018" DIA CIRC CONCR LEN=0099 INSTALLED UNKN
	0150/1580			018" DIA CIRC CONCR LEN=0099 INSTALLED UNKN
	0150/1442			ELM ST (BORO)
	0150/1440			018" DIA CIRC CONCR LEN=0099 INSTALLED UNKN
	0150/1077			ROBESON ST (BORO)
BROOKE ST (BORO)	0150/1000			018" DIA CIRC CONCR LEN=0099 INSTALLED UNKN
	0150/0690			
	036789			FT
CHURCH ST (SR3010 SEG 0010/0000)	0150/0000			
	0150/0010			018" DIA CIRC CONCR LEN=0099 INSTALLED UNKN
	036805			FT
	0150/0000			1 0 00149 0 01 0359+10 CHURCH ST (BORO) LENGTH(AH 2470 BK 2729)
	0140/2192			PEARL ST (BORO)
	0140/1445			012"H 24"W CON BOX CUL LEN=0050 INSTALLED UNKN
BERNVILLE RD (SR3033 SEG 0010/0000)	0140/1301			MAY ST (BORO)
	0140/0631			
	0140/0359			ANNA ST (BORO) SPRUCE ST (BORO)
	0140/0240			012"H 24"W CON BOX CUL LEN=0050 INSTALLED 199B
1 0 00149 0 01 0340+78	034060	034060	0	FT
TULPEHOCKEN FORGE RD (SR3037 SEG 0010/0000)	0140/0000			
	0140/0000			ROBESONIA HEIDELBERG T LENGTH(AH 2729 BK 1583)
				015" DIA CIRC CONCR

DIR: B TOTAL LEN: 32.777 MI. DIST: 05-1 SR: 422
 LEFT MUN: HEIDELBERG T RIGHT MUN: HEIDELBERG T

Segment ID	Start Station	End Station	Length (FT)	Notes	Material	Status
		0130/1100			LEN=0090	INSTALLED UNKN
		0130/0525		JANICE LN (TWP)	024 " DIA	CIRC CONCR
1 0 00149 0 00 0324+92	032477	0130/0160			LEN=0055	INSTALLED UNKN
LAMM RD (T664)		032493				
	0130/0000					
		0120/2214			LENGTH(AH 1583 BK 2526)	
GINNA B DR (TWP)					015 " DIA	CIRC CONCR
	0120/1700				LEN=0055	INSTALLED UNKN
		0120/0796			018 " DIA	CIRC CONCR
GINNA B DR (TWP)					LEN=0055	INSTALLED UNKN
	0120/0773					
		0120/0498			018 " DIA	CIRC CONCR
	029951	029967			LEN=0055	INSTALLED UNKN
		0120/0000			LENGTH(AH 2526 BK 3175)	
		0110/3040			018 " DIA	CIRC CONCR
		0110/2773			LEN=0055	INSTALLED UNKN
		0110/2413			018 " DIA	CIRC CONCR
		0110/2200			LEN=0055	INSTALLED UNKN
		0110/2165			024 " DIA	CIRC CONCR
					015 " DIA	CIRC CONCR
HILL RD (T508)		0110/2153			LEN=0060	INSTALLED UNKN
		0110/1862			018 " DIA	CIRC CONCR
		0110/1500			LEN=0055	INSTALLED UNKN
DEPPEN DR (TWP)		0110/1298				
		0110/1172			015 " DIA	CIRC CONCR
		0110/0710			LEN=0099	INSTALLED UNKN
		0110/0695			WEISER PARK RD (TWP)	
	026776	026792			018 " DIA	CIRC METAL
					LEN=0055	INSTALLED UNKN
					1 0 00149 0 00 0271+98	
					MFC BEGIN = B	

DIR: B TOTAL LEN: 32.777 MI. DIST: 05-1 SR: 422
 LEFT MUN: HEIDELBERG T RIGHT MUN: HEIDELBERG T


Segment Description	Stationing	Material / Notes
018 "DIA CIRC CONCR LEN=0040 INSTALLED UNKN	0101/2684	0110/0000 LENGTH(AH 3175 BK 2923) 0100/2800 018 "DIA CIRC CONCR LEN=0040 INSTALLED UNKN
HIGH ST (SR3002 SEG 0010/3656) HEIDELBERG WOMELSDORF B	0101/2485	0100/2553 FROM 3002/0010 SH (CONN) HIGH ST 0100/2505 (SR3002 SEG 0010/3656) HEIDELBERG 0100/2367 WOMELSDORF B
018 "DIA CIRC CONCR LEN=0040 INSTALLED UNKN	0101/2205	0100/2180 018 "DIA CIRC CONCR LEN=0040 INSTALLED UNKN 0100/1764 018 "DIA CIRC CONCR LEN=0040 INSTALLED UNKN
018 "DIA CIRC CONCR LEN=0040 INSTALLED UNKN	0101/1566	
018 "DIA CIRC CONCR LEN=0040 INSTALLED UNKN	0101/1266	
LC TO SUMMIT CIRCLE RD (CONN) SUMMIT CIRCLE RD (TWP)	0101/1106	0100/1200 018 "DIA CIRC CONCR LEN=0040 INSTALLED 1998
	0101/1008	
018 "DIA CIRC CONCR LEN=0040 INSTALLED UNKN	0101/0824	0100/0906 018 "DIA CIRC CONCR LEN=0040 INSTALLED UNKN
		0100/0637 018 "DIA CIRC CONCR LEN=0040 INSTALLED UNKN
		0100/0500 018 "DIA CIRC CONCR LEN=0040 INSTALLED UNKN
		0100/0470 018 "DIA CIRC CONCR LEN=0040 INSTALLED UNKN
018 "DIA CIRC CONCR LEN=0040 INSTALLED UNKN	0101/0360	
BMSBG 06/0422/0100/0259 0 0 0000 0 00 0000+00	0101/0300	0100/0300 BMSBG 06/0422/0100/0259 0 0 0000 0 00 0000+00
TR.TULPE.CK. BMSBG 06/0422/0100/0259	0101/0259	0100/0259 TR.TULPE.CK. BMSBG 06/0422/0100/0259
1 0 00149 0 00 0224+32	023884 FT	023869 FT 1 0 00149 0 00 0238+78
WATER ST (TWP)		WATER ST (TWP)
WATER ST (SR3039 SEG 0010/0000)	0101/0000	0100/0000 WATER ST (SR3039 SEG 0010/0000)
LENGTH(AH 2892 BK 3305)		LENGTH(AH 2923 BK 3290)

DIR: B TOTAL LEN: 32.777 MI. DIST: 05-1 SR: 422
 LEFT MUN: WOMELSDORF B RIGHT MUN: WOMELSDORF B

				0090/3180	015 " DIA CIRC CONCR LEN=0040 INSTALLED UNKN
				0090/2965	018 " DIA CIRC CONCR LEN=0040 INSTALLED UNKN
				0090/2397	018 " DIA CIRC CONCR LEN=0040 INSTALLED UNKN
				0090/1905	018 " DIA CIRC CONCR LEN=0040 INSTALLED UNKN
018 " DIA CIRC CONCR LEN=0040 INSTALLED UNKN		0091/1690			
				0090/1588	015 " DIA CIRC CONCR LEN=0040 INSTALLED 1998
				0090/0633	FROM 0419/0042 SH (CONN)
TO 0419/0052 SH (CONN)		0091/0592			
				0090/0502	018 " DIA CIRC CONCR LEN=0099 INSTALLED UNKN
THIRD ST (SR0419 SEG 0052/0000)		0091/0451			THIRD ST (SR0419 SEG 0052/0000)
				0090/0464	
				0090/0343	TO 0419/0042 SH (CONN)
FROM 0419/0052 SH (CONN)		0091/0310			
1 0 00149 0 00 0189+43 020579 FT				020579 FT	1 0 00149 0 00 0205+96
MFC BEGIN = B				0090/0000	MFC BEGIN = B
LENGTH(AH 3305 BK 1837)		0091/0000			LENGTH(AH 3290 BK 1837)
				0080/1790	018 " DIA CIRC CONCR LEN=0060 INSTALLED UNKN
MILL RD (BORO)		0080/1742			MILL RD (BORO)
				0080/1163	BMSSEN 06/0422/0080/0859 WOMELSDORF
				0080/1024	MARION T 0 0 00000 0 00 0000+00
				0080/0859	TULPEHOCKEN BMSBG 06/0422/0080/0859
		018742 FT		018742 FT	1 0 00149 0 00 0187+44
				0080/0000	CANAL RD (T487)
CANAL RD (T487)		0070/2712			LENGTH(AH 1837 BK 2743)
				0070/2263	TR.TULPE.CK. STRUCTURE LENGTH 12 FT BMSID 06/0422/0070/2263

Stationing	Description	Structure	Length	Notes
015999 FT		TR. TULPE. CK. STRUCTURE	12 FT	BMSID 06/0422/0070/0610
0070/0610				
015999 FT		1 0 00149 0 00 0160+05		LENGTH(AH 2743 BK 2741)
0070/0000				
0060/1709		TR. TULPE. CK. STRUCTURE	35 FT	BMSID 06/0422/0060/1709
0060/0338		012 " DIA CIRC CONCR		LEN=0055 INSTALLED UNKN
013258 FT	SHERIDAN RD (T509)			
0060/0000		018 " DIA CIRC CONCR		LEN=0040 INSTALLED UNKN
0050/2167				
011091 FT		015 " DIA CIRC CONCR		LEN=0099 INSTALLED UNKN
0050/0000				
0040/1980		015 " DIA CIRC CONCR		LEN=0099 INSTALLED UNKN
ENTRANCE TO WEACO EQUIP (PRDR)				
0040/1584				(APRA) WEACO EQUIPMENT
009028 FT		015 " DIA CIRC CONCR		LEN=0055 INSTALLED UNKN
0040/0570				
009028 FT		1 0 00149 0 00 0090+26		MARION DR (T498)
0040/0000				LENGTH(AH 2063 BK 3025)
0030/2555		015 " DIA CIRC CONCR		LEN=0055 INSTALLED UNKN
0030/1876		CHURCH RD (T496)		

DIR: B TOTAL LEN: 32.777 MI. DIST: 05-1 SR: 422
 LEFT MUN: MARION T RIGHT MUN: MARION T



006003 FT

0030/1521 018 " DIA CIRC CONCR
 LEN=0055 INSTALLED UNKN

006003 FT 1 0 00149 0 00 0059+93
 015 " DIA CIRC CONCR
 LEN=0055 INSTALLED UNKN
 LENGTH(AH 3025 BK 2342)

0020/1661 TR.TULPE.CK.
 STRUCTURE LENGTH 14 FT
 BMSID 06/0422/0020/1661

003661 FT

0020/0620 LC TO T503 RD
 (CONN)
 018 " DIA CIRC CONCR
 LEN=0055 INSTALLED UNKN
 024 " DIA CIRC CONCR
 0020/0173 LEN=0060 INSTALLED UNKN
 003661 FT 1 0 00149 0 00 0036+50

0020/0000 MAIN ST
 (T503)
 HICKORY RD
 (T494)
 LENGTH(AH 2342 BK 3661)
 TULPEHOCKEN RD
 0010/3576 (T502)

STOUCHSBURG RD
 (T499)

0010/1192

0010/2579 SMALTZ RD
 (T492)

0010/1192 STOUCHSBURG RD
 (T499)

000000 FT

0010/0050 036 " DIA CIRC CONCR
 LEN=0060 INSTALLED UNKN
 000000 FT 1 0 00149 0 00 0000+00
 NC CO NRAD WEISER PY
 INTER-BK LINCOLN AV
 (SR0422 SEG 0394/1100)
 MFC BEGIN = B
 BK-LEBANON (38)
 0010/0000 LENGTH(AH 3661 BK 0000)

Stationing	Description	Material	Status
066558 FT	BERNVILLE RD		
0242/1982	(SR0183 SEG 0410/0997)		
0242/1884	TO 0183/0414 SH		
0242/1884	(CONN)		
0242/0580	018 "DIA CIRC CONCR		UNKN
0242/0090	LEN=0045 INSTALLED		
064576 FT	018 "DIA CIRC CONCR		UNKN
0242/0000	LEN=0045 INSTALLED		
0232/2510	1 0 00310 0 05 1389+50		
0232/2276	LENGTH(AH 1982 BK 2562)		
0232/1930	018 "DIA CAST IRON		UNKN
0232/1888	LEN=0040 INSTALLED		
0232/1710	018 "DIA CIRC METAL		UNKN
0232/1492	LEN=0042 INSTALLED		
0232/1054	024 "DIA CAST IRON		UNKN
0232/0306	LEN=0040 INSTALLED		
0232/0291	024 "DIA CAST IRON		UNKN
0232/0109	LEN=0042 INSTALLED		
0232/0049	018 "DIA CIRC METAL		UNKN
062014 FT	LEN=0040 INSTALLED		
	018 "DIA CAST IRON		UNKN
	LEN=0040 INSTALLED		
	BMS EN 06/0419/0232/0291		
	1 0 00310 0 05 1366+79		
	STONE CREEK		
	BMSBG 06/0419/0232/0291		
	018 "DIA CIRC METAL		UNKN
	LEN=0035 INSTALLED		
	018 "DIA CIRC METAL		UNKN
	LEN=0060 INSTALLED		
	FAUST NORTH RD		
	(T498)		

1 0 00310 0 05 1363+87 062014 FT
 FAUST NORTH RD

DIR: B TOTAL LEN: 12.606 MI. DIST: 05-1 SR: 419
 LEFT MUN: BETHEL TOWNSHIP T RIGHT MUN: BETHEL TOWNSHIP T

Stationing / Description	Stationing	Notes / Details
(T498) 0232/0000	0232/0000	LENGTH(AH 2562 BK 3038) 018 " DIA CAST IRON
	0222/2619	LEN=0039 INSTALLED UNKN 018 " DIA CAST IRON
	0222/2114	LEN=0040 INSTALLED UNKN 018 " DIA CAST IRON
	0222/1489	LEN=0045 INSTALLED UNKN 018 " DIA CAST IRON
	0222/0840	LEN=0047 INSTALLED UNKN 018 " DIA CAST IRON
058976 FT	058976 FT	1 0 00310 0 05 1333+60 SCHUBERT RD (T977)
	0222/0000	LENGTH(AH 3038 BK 2437)
HERSHEY RD (T973) 0212/0616	0212/0439	FROM 8008/0500 SH (CONN) 018 " DIA CIR UNKNOWN
	0212/0382	LEN=0040 INSTALLED UNKN RAMP A-5 RD
RAMP B-5 RD (SR8008 SEG 0250/0000) 0212/0328	0212/0328	(SR8008 SEG 0500/0475)
056539 FT	0212/0135	BMSSEN 06/0419/0212/0000 1 0 00310 0 04 1308+89 I-78 WB
	0212/0000	BMSBG 06/0419/0212/0000 LENGTH(AH 2437 BK 2593) RAMP D-5 RD (SR8008 SEG 0750/0000) RAMP C-5 RD (SR8008 SEG 0010/0558)
FROM 8008/0010 SH (CONN) MERKEY DR (T973) 0202/2317	0202/2428	
0202/2219	0202/2157	STONE CREEK STRUCTURE LENGTH 21 FT BMSID 06/0419/0202/2157
	0202/1073	018 " DIA CIRC METAL LEN=0050 INSTALLED UNKN

DIR: B TOTAL LEN: 12.606 MI. DIST: 05-1 SR: 419
 LEFT MUN: BETHEL TOWNSHIP T RIGHT MUN: BETHEL TOWNSHIP T

053946 FT		0202/0201 053946 FT	018 "DIA CIR PLASTIC LEN=0040 INSTALLED UNKN 1 0 00310 0 04 1283+08 OLD 22 (T721)
		0202/0000 0192/3429	LENGTH(AH 2593 BK 3469) 018 "DIA CIRC METAL LEN=0045 INSTALLED UNKN
		0192/2468	018 "DIA CIRC CONCR LEN=0040 INSTALLED UNKN
		0192/2241	015 "DIA CAST IRON LEN=0040 INSTALLED UNKN
		0192/1731	015 "DIA CAST IRON LEN=0042 INSTALLED UNKN
050477 FT		0192/0043 050477 FT	BMS EN 06/0419/0192/0000 1 0 00310 0 04 1248+46 LIL SWATARA BMSBG 06/0419/0192/0000 BETHEL TOWNSHIP TULPEHOCKEN T
		0192/0000	LENGTH(AH 3469 BK 3923)
		0182/2840	018 "DIA CIRC METAL LEN=0040 INSTALLED UNKN
		0182/2373	015 "DIA CAST IRON LEN=0047 INSTALLED UNKN
		0182/1559	024 "DIA CAST IRON LEN=0040 INSTALLED UNKN
046554 FT		046554 FT	1 0 00310 0 04 1209+24 STRAUSSTOWN RD (SR4018 SEG 0040/0000)
		0182/0000	LENGTH(AH 3923 BK 3844)
		0172/3103	018 "DIA CIRC METAL LEN=0023 INSTALLED UNKN
			018 "DIA CIRC METAL

EXTRACT DATE: 12/18/2023
PRINT DATE: 12/19/2023

ROADWAY MANAGEMENT SYSTEM
SLD COUNTY/SR - ANNUAL PRINT

PAGE NUMBER: 199
COUNTY: BERKS

DIR: B TOTAL LEN: 12.606 MI.
LEFT MUN: TULPEHOCKEN T

DIST: 05-1 SR: 419
RIGHT MUN: TULPEHOCKEN T

Stationing	Notes	Object ID	Length	Material	Status
		0172/2450	LEN=0045	INSTALLED	UNKN
		0172/0855	LEN=0049	018 "DIA CIRC METAL	INSTALLED UNKN
		0172/0821		POTTEIGER RD (TB99)	
042710 FT		0172/0074	LEN=0050	018 "DIA CIRC METAL	INSTALLED UNKN
		042710 FT	2 0 06009 0 00 0026+39	NEW SCHAEFFERSTOWN RD (SR4016 SEG 0010/2248)	
		0172/0000	LENGTH(AH 3844 BK 2598)	018 "DIA CIRC METAL	
		0162/2563	LEN=0030	INSTALLED	UNKN
		0162/1466	LEN=0042	018 "DIA CIRC METAL	INSTALLED UNKN
		0162/0625	LEN=0045	018 "DIA CIRC METAL	INSTALLED UNKN
040112 FT		040112 FT			
2 0 06009 0 00 0000+00 REHRERSBURG RD (SR4008 SEG 0060/3074) FOUR POINT RD (T625)		0162/0000	NC FOUR POINT RD	LENGTH(AH 2598 BK 2660)	
		0152/1544	LEN=0048	018 "DIA CIRC METAL	INSTALLED UNKN
		0152/1249	LEN=0052	018 "DIA CIRC METAL	INSTALLED UNKN
037452 FT		0152/0264	LEN=0045	018 "DIA CIRC METAL	INSTALLED UNKN
		037452 FT	1 0 00382 0 00 0316+45	SUMMER MOUNTAIN RD (SR4014 SEG 0010/0000)	
		0152/0000	LENGTH(AH 2660 BK 3161)	018 "DIA CIRC CONCR	
		0142/2890	LEN=0045	018 "DIA CIRC CONCR	INSTALLED UNKN
		0142/2484	LEN=0051	018 "DIA CIRC CONCR	INSTALLED UNKN

DIR: B TOTAL LEN: 12.606 MI. DIST: 05-1 SR: 419
 LEFT MUN: TULPEHOCKEN T RIGHT MUN: TULPEHOCKEN T

UNKNOWN RD
(TWP)

0142/1658

0142/2136 018 "DIA CIRC CONCR
 LEN=0050 INSTALLED UNKN
 0142/1937 018 "DIA CIRC METAL
 LEN=0045 INSTALLED UNKN

034291 FT

0142/1028 024 "DIA CIRC CONCR
 LEN=0039 INSTALLED UNKN

0142/0011 BMS EN 06/0419/0142/0000
 034291 FT 1 0 00382 0 00 0284+84
 MILL CREEK

0142/0000 BMSBG 06/0419/0142/0000
 LENGTH(AH 3161 BK 2454)

0132/1867 024 "DIA CIRC CONCR
 LEN=0040 INSTALLED UNKN

0132/1581 024 "DIA CIRC CONCR
 LEN=0040 INSTALLED UNKN

0132/1296 PARKSIDE INN RD
 (T623)

0132/0905 018 "DIA CIRC METAL
 LEN=0042 INSTALLED UNKN

031837 FT

0132/0015 BMS EN 06/0419/0132/0000
 031837 FT 1 0 00382 0 00 0260+39
 TRIB. MILL CK

0132/0000 BMSBG 06/0419/0132/0000
 LENGTH(AH 2454 BK 3275)

0122/2748 018 "DIA CIRC CONCR
 LEN=0042 INSTALLED UNKN

0122/2522 018 "DIA CIRC CONCR
 LEN=0035 INSTALLED UNKN

0122/2135 018 "DIA CIRC CONCR
 LEN=0039 INSTALLED UNKN

DECK RD
(T500)

0122/2073

0122/2056 018 "DIA CIRC CONCR
 LEN=0040 INSTALLED UNKN

0122/1993 018 "DIA CIRC CONCR
 LEN=0040 INSTALLED UNKN

0122/1817 018 "DIA CIRC CONCR
 LEN=0040 INSTALLED UNKN

0122/1390 018 "DIA CIRC CONCR
 LEN=0042 INSTALLED UNKN

0122/1076 018 "DIA CIRC CONCR
 LEN=0038 INSTALLED UNKN

WITMAN RD
(T623)

0122/0918

DIR: B TOTAL LEN: 12.606 MI. DIST: 05-1 SR: 419
 LEFT MUN: TULPEHOCKEN T RIGHT MUN: TULPEHOCKEN T

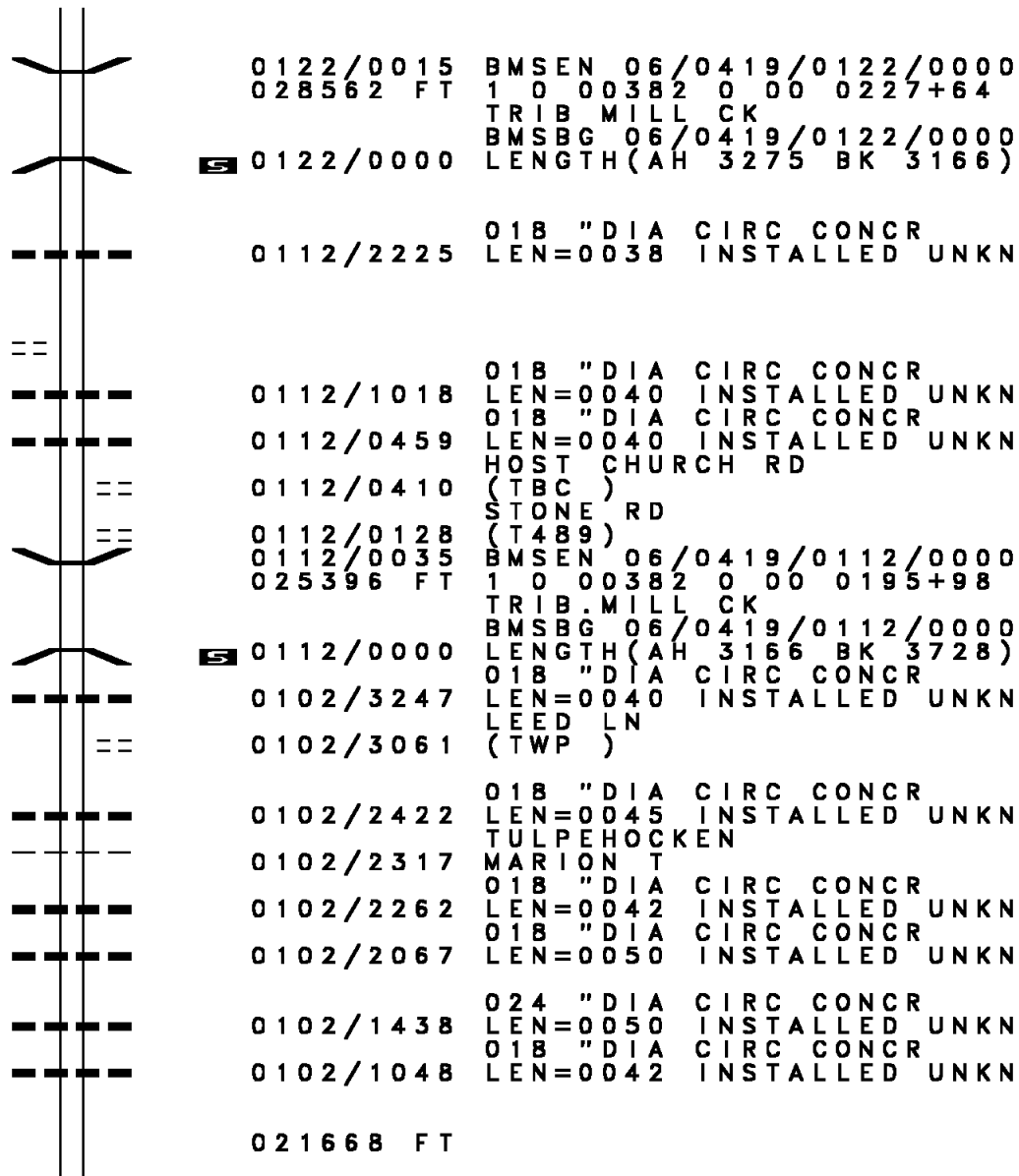
HOST RD
(T489)

028562 FT

0112/1305

025396 FT

1 0 00382 0 00 0158+70 021668 FT
 REICHERT RD



0122/0015 BMSSEN 06/0419/0122/0000
 028562 FT 1 0 00382 0 00 0227+64
 TRIB MILL CK
 BMSBG 06/0419/0122/0000
 5 0122/0000 LENGTH(AH 3275 BK 3166)

0112/2225 018 "DIA CIRC CONCR
 LEN=0038 INSTALLED UNKN

0112/1018 018 "DIA CIRC CONCR
 LEN=0040 INSTALLED UNKN
 0112/0459 018 "DIA CIRC CONCR
 LEN=0040 INSTALLED UNKN
 HOST CHURCH RD
 (TBC)
 STONE RD
 (T489)

0112/0128 BMSSEN 06/0419/0112/0000
 0112/0035 1 0 00382 0 00 0195+98
 025396 FT TRIB.MILL CK
 BMSBG 06/0419/0112/0000
 5 0112/0000 LENGTH(AH 3166 BK 3728)
 0102/3247 018 "DIA CIRC CONCR
 LEN=0040 INSTALLED UNKN
 LEED LN
 (TWP)
 0102/3061 018 "DIA CIRC CONCR
 LEN=0045 INSTALLED UNKN
 TULPEHOCKEN

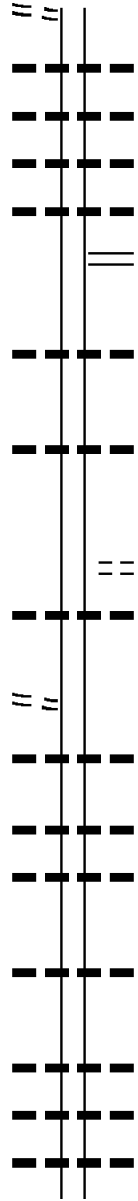
0102/2422 018 "DIA CIRC CONCR
 LEN=0045 INSTALLED UNKN
 TULPEHOCKEN
 0102/2317 MARION T
 0102/2262 018 "DIA CIRC CONCR
 LEN=0042 INSTALLED UNKN
 018 "DIA CIRC CONCR
 0102/2067 LEN=0050 INSTALLED UNKN
 0102/1438 024 "DIA CIRC CONCR
 LEN=0050 INSTALLED UNKN
 018 "DIA CIRC CONCR
 0102/1048 LEN=0042 INSTALLED UNKN

021668 FT

DIR: B TOTAL LEN: 12.606 MI. DIST: 05-1 SR: 419
 LEFT MUN: MARION T RIGHT MUN: MARION T

(T489)

0102/0000



0102/0000 LENGTH(AH 3728 BK 3301)
 018 " DIA CIRC CONCR
 0092/3004 LEN=0040 INSTALLED UNKN
 018 " DIA CIRC CONCR
 0092/2520 LEN=0040 INSTALLED UNKN
 018 " DIA CIRC CONCR
 0092/2040 LEN=0040 INSTALLED UNKN
 018 " DIA CIRC CONCR
 0092/1622 LEN=0045 INSTALLED UNKN
 CHRISTMAS VILLAGE RD
 0092/1419 (SR4010 SEG 0010/0000)

018367 FT

0092/0379 024 " DIA CIRC CONCR
 LEN=0040 INSTALLED UNKN
 018367 FT 1 0 00382 0 00 0124+97
 0092/0000 LENGTH(AH 3301 BK 2549)
 018 " DIA CIRC CONCR
 0082/1987 LEN=0042 INSTALLED UNKN

CHARMING FORGE RD
 (TWP)
 0082/0627 018 " DIA CIRC CONCR
 0082/0618 LEN=0045 INSTALLED UNKN

1 0 00382 0 00 0100+41 015818 FT
 SCHOOL RD
 (T510)


0082/0000

0082/0000 LENGTH(AH 2549 BK 2514)
 024 " DIA CIRC CONCR
 0072/2469 LEN=0039 INSTALLED UNKN
 024 " DIA CIRC CONCR
 0072/1729 LEN=0039 INSTALLED UNKN
 024 " DIA CIRC CONCR
 0072/1546 LEN=0039 INSTALLED UNKN

013304 FT

0072/0564 024 " DIA CIRC CONCR
 LEN=0040 INSTALLED UNKN
 013304 FT 1 0 00382 0 00 0075+00
 0072/0000 LENGTH(AH 2514 BK 2348)
 015 " DIA CIRC CONCR
 0062/2107 LEN=0040 INSTALLED UNKN
 018 " DIA CIRC CONCR
 0062/1818 LEN=0035 INSTALLED UNKN
 018 " DIA CIRC CONCR
 0062/1350 LEN=0042 INSTALLED UNKN
 018 " DIA CIRC METAL

DIR: B TOTAL LEN: 12.606 MI. DIST: 05-1 SR: 419
 LEFT MUN: MARION T RIGHT MUN: MARION T



010956 FT

TO 0422/0091 SH
(CONN)

0052/0177
007935 FT

FROM 0422/0090 SH
(CONN)

0042/2015

MILL RD
(BORO)

0042/1398

LYMAN AV
(BORO)

0042/1124

0062/0833 LEN=0035 INSTALLED UNKN
 018 "DIA CIRC CONCR
 0062/0300 LEN=0036 INSTALLED UNKN
 010956 FT 1 0 00382 0 00 0052+09
 NC RE
 0062/0000 LENGTH(AH 2348 BK 3021)
 024 "DIA CIRC CONCR
 0052/2990 LEN=0036 INSTALLED UNKN
 024 "DIA CIRC CONCR
 0052/2570 LEN=0036 INSTALLED UNKN
 0052/2095 BMS EN 06/0419/0052/1895
 MARION
 0052/1995 HEIDELBERG T
 1 0 00382 0 00 0040+94
 TULPEHOCKEN
 0052/1895 BMSBG 06/0419/0052/1895
 018 "DIA CIRC CONCR
 0052/1180 LEN=0039 INSTALLED UNKN
 018 "DIA CIRC CONCR
 0052/0760 LEN=0042 INSTALLED UNKN
 HEIDELBERG
 0052/0481 WOMELSDORF B
 FROM 0422/0091 SH
 0052/0177 (CONN)
 007935 FT 1 0 00382 0 00 0021+75
 CONRAD WEISER PY
 (SR0422 SEG 0091/0451)
 (SR0422 SEG 0090/0464)
 0052/0000 LENGTH(AH 3021 BK 2173)
 018 "DIA CIRC CONCR
 0042/2076 LEN=0030 INSTALLED UNKN
 TO 0422/0090 SH
 0042/1985 (CONN)
 018 "DIA CIRC CONCR
 0042/1844 LEN=0030 INSTALLED UNKN
 018 "DIA CIRC CONCR
 0042/1838 LEN=0049 INSTALLED UNKN
 LINE DR
 0042/1608 (TWP)
 MILL RD
 0042/1398 (BORO)
 024 "DIA CIRC CONCR
 0042/1312 LEN=0045 INSTALLED UNKN
 PEAR AL

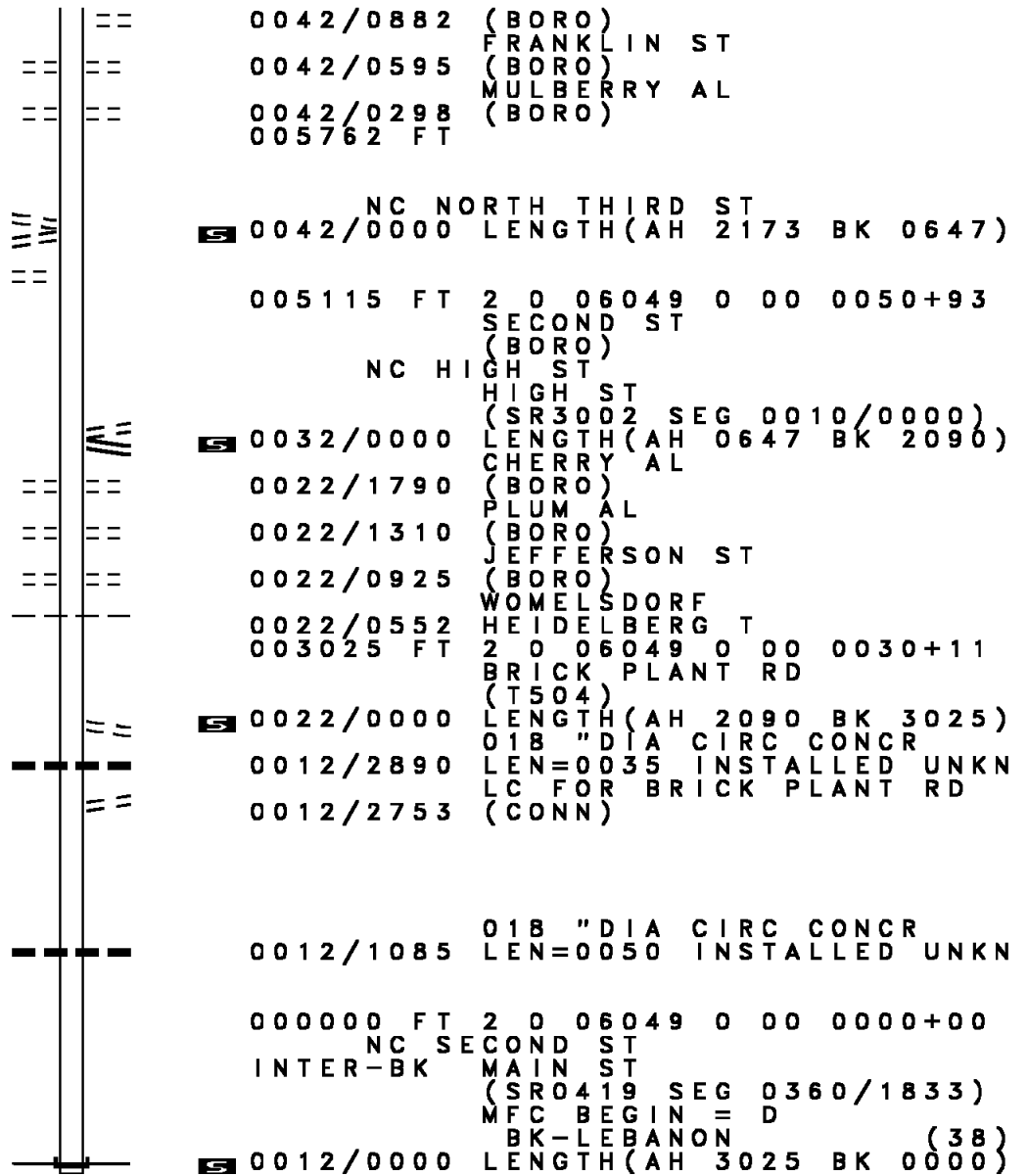
DIR: B TOTAL LEN: 12.606 MI. DIST: 05-1 SR: 419
 LEFT MUN: WOMELSDORF B RIGHT MUN: WOMELSDORF B

2 0 06049 0 00 0057+50 005762 FT
 HIGH ST
 (BORO)
 THIRD ST
 (BORO)
 UNKNOWN AL
 (BORO)

0042/0000
 0032/0427
 005115 FT

003025 FT

000000 FT

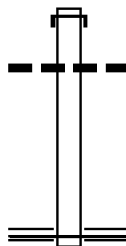


0042/0882 (BORO)
 FRANKLIN ST
 0042/0595 (BORO)
 MULBERRY AL
 0042/0298 (BORO)
 005762 FT
 NC NORTH THIRD ST
 5 0042/0000 LENGTH(AH 2173 BK 0647)
 005115 FT 2 0 06049 0 00 0050+93
 SECOND ST
 (BORO)
 NC HIGH ST
 HIGH ST
 (SR3002 SEG 0010/0000)
 5 0032/0000 LENGTH(AH 0647 BK 2090)
 CHERRY AL
 0022/1790 (BORO)
 PLUM AL
 0022/1310 (BORO)
 JEFFERSON ST
 0022/0925 (BORO)
 WOMELSDORF
 0022/0552 HEIDELBERG T
 003025 FT 2 0 06049 0 00 0030+11
 BRICK PLANT RD
 (T504)
 5 0022/0000 LENGTH(AH 2090 BK 3025)
 018 " DIA CIRC CONCR
 0012/2890 LEN=0035 INSTALLED UNKN
 LC FOR BRICK PLANT RD
 0012/2753 (CONN)
 018 " DIA CIRC CONCR
 0012/1085 LEN=0050 INSTALLED UNKN
 000000 FT 2 0 06049 0 00 0000+00
 INTER-BK NC SECOND ST
 MAIN ST
 (SR0419 SEG 0360/1833)
 MFC BEGIN = D
 BK-LEBANON (38)
 5 0012/0000 LENGTH(AH 3025 BK 0000)

EXTRACT DATE: 12/18/2023 ROADWAY MANAGEMENT SYSTEM PAGE NUMBER: 193
 PRINT DATE: 12/19/2023 SLD COUNTY/SR - ANNUAL PRINT COUNTY: BERKS
 DIR: B TOTAL LEN: .197 MI. DIST: 05-1 SR: 401
 LEFT MUN: CAERNARVON T RIGHT MUN: CAERNARVON T

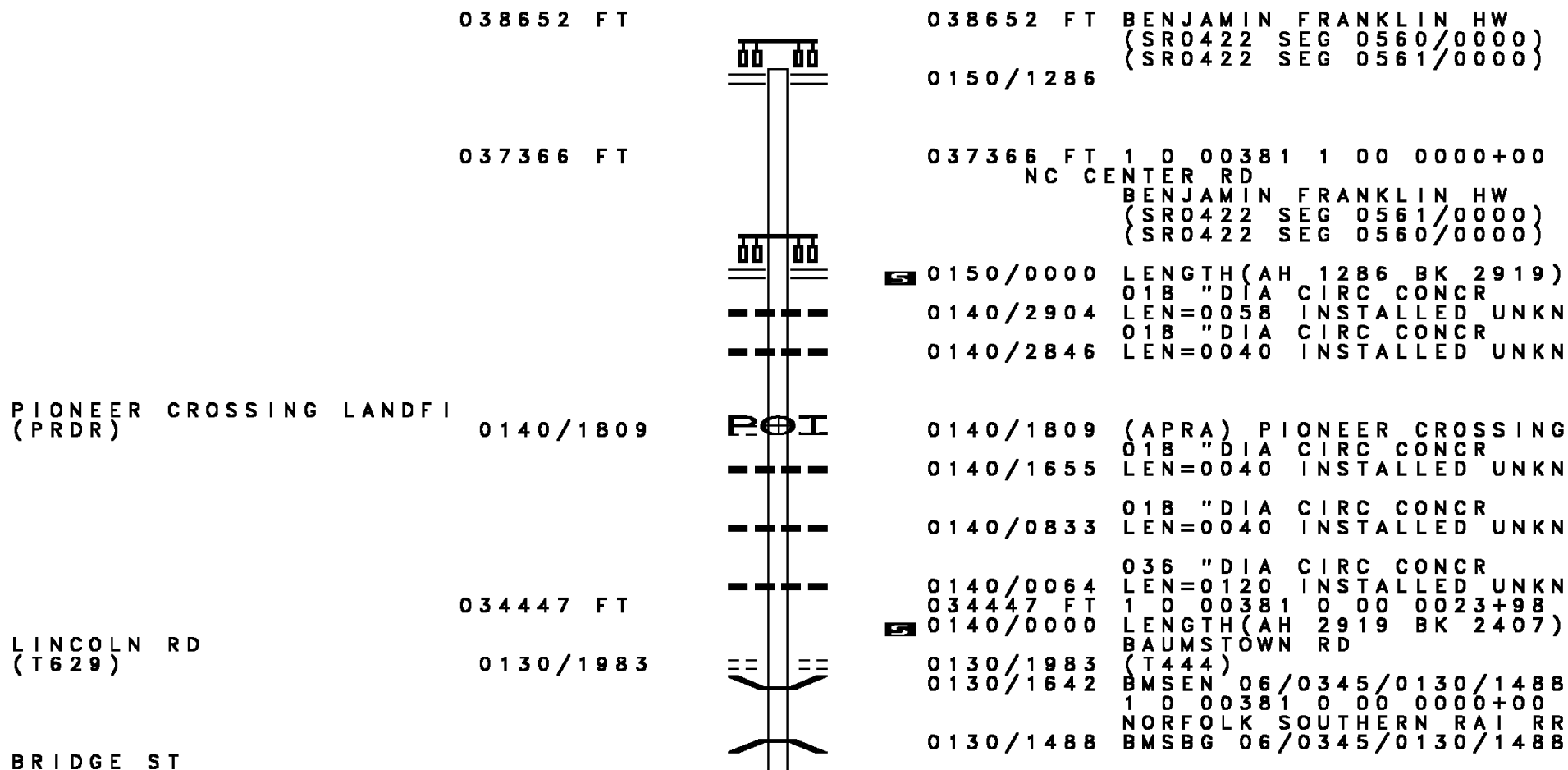
001041 FT

000000 FT



001041 FT AH-CHESTER (15)
 INTER-AHD CONESTOGA RD
 0010/1041 (SR0401 SEG 0010/0000)
 036 " DIA CIRC METAL
 0010/0766 LEN=0099 INSTALLED UNKN
 000000 FT 2 0 06093 0 00 0010+58
 NC CO NESTOGA RD
 MAIN ST
 (SR0023 SEG 0060/0000)
 MFC BEGIN = D
 0010/0000 LENGTH(AH 1041 BK 0000)

DIR: B TOTAL LEN: 7.320 MI. DIST: 05-1 SR: 345
 LEFT MUN: EXETER T RIGHT MUN: EXETER T



DIR: B TOTAL LEN: 7.320 MI. DIST: 05-1 SR: 345
 LEFT MUN: EXETER T RIGHT MUN: EXETER T

Segment ID	Description	Length	Material	Notes
(T438)		0130/1286		
		0130/1097	BMS EN 06/0345/0130/0560	
		0130/0747	EXETER BIRDSBORO BOROUGH B	
			1 0 00381 0 00 0000+00	
			SCHUYLKILL RIVER	
		0130/0560	BMSBG 06/0345/0130/0560	
WEST MAIN ST				
(SR0724 SEG 0262/3283)		0130/0440	NC SR 0345 SH	
			ARMORCAST RD	
FURNACE ST				
(SR2082 SEG 0192/2234)		032040 FT		
FURNACE ST				
(SR2082 SEG 0192/2234)		0130/0000	NC FURNACE ST	
			LENGTH(AH 2407 BK 3000)	
			018 "DIA CIRC CONCR	
		0120/2933	LEN=0099 INSTALLED UNKN	
			018 "DIA CIRC CONCR	
		0120/2912	LEN=0129 INSTALLED UNKN	
PLUM ST				
(BORO)		0120/2830		
MILL ST				
(BORO)		0120/2653		
			024 "DIA CIRC CONCR	
		0120/2572	LEN=0020 INSTALLED UNKN	
		0120/2472	BMS EN 06/0345/0120/2400	
			1 0 00147 0 03 0554+64	
			HAY CREEK	
		0120/2400	BMSBG 06/0345/0120/2400	
			018 "DIA CIRC CONCR	
		0120/2367	LEN=0099 INSTALLED UNKN	
NORTH WATER ST				
(BORO)		0120/2142		
			SCHOOL ST	
SPRUCE ST				
(BORO)		0120/0988		
WALNUT ST				
(BORO)		0120/0590		
		029040 FT		
			029040 FT 1 0 00147 0 03 0554+64	
			UNKNOWN AL	
			(BORO)	
			NC EAST MAIN ST	
			EAST MAIN ST	
			(SR0724 SEG 0292/0000)	
			MFC BEGIN = C	
		0120/0000	LENGTH(AH 3000 BK 2447)	
			UNKNOWN AL	
		0110/2258	(TWP)	
			018 "DIA CIRC CONCR	

DIR: B TOTAL LEN: 7.320 MI. DIST: 05-1 SR: 345
 LEFT MUN: BIRDSBORO BOROUGH B RIGHT MUN: BIRDSBORO BOROUGH B

Street Name	Address	Notes	Project ID	Length	Material	Status	Year
FIRST ST (TWP)	0110/2065	==	0110/2208	LEN=0045	018 "DIA CIRC CONCR	INSTALLED	UNKN
OAK CT (TWP)	0110/1811	==	0110/2009	LEN=0050	024 "DIA CIRC METAL	INSTALLED	UNKN
			0110/1798	LEN=0050	018 "DIA CIRC METAL	INSTALLED	UNKN
			0110/1734	LEN=0030	018 "DIA CAST IRON	INSTALLED	UNKN
			0110/1534	LEN=0050	018 "DIA CAST IRON	INSTALLED	UNKN
THIRD ST (TWP)	0110/0938	==	0110/1532	LEN=0050	SECOND ST (T428)	INSTALLED	UNKN
			0110/0814	LEN=0040	024 "DIA CIRC METAL	INSTALLED	UNKN
			0110/0774	LEN=0040	THIRD ST (T430)	INSTALLED	UNKN
			0110/0446	LEN=0045	015 "DIA CIRC CONCR	INSTALLED	1997
2006096001 0275+47 026593 FT FIFTH ST (TWP)	0110/0000	==	0110/0223	LEN=0223	018 "DIA CIRC CONCR	INSTALLED	UNKN
			026593 FT				
			0110/0000	LENGTH(AH 2447 BK 2846)	FIFTH ST (T433)		
			0100/2792	LEN=0050	018 "DIA CIRC CONCR	INSTALLED	2001
SEVENTH ST (TWP)	0100/2111	==	0100/2543	LEN=0050	018 "DIA CIRC CONCR	INSTALLED	2001
NINTH ST (TWP)	0100/1292	==	0100/1061	LEN=0050	024 "DIA CIRC CONCR	INSTALLED	UNKN
			0100/0970	LEN=0050	BIRDSBORO BOROUGH UNION T	INSTALLED	UNKN
			0100/0700	LEN=0050	018 "DIA CIRC METAL	INSTALLED	UNKN
			0100/0354	LEN=0099	018 "DIA CIRC CONCR	INSTALLED	UNKN
2006096001 0249+70 023747 FT HOPEWELL ST (T351)	0100/0000	==	0100/0354	LEN=0099	018 "DIA CIRC CONCR	INSTALLED	UNKN
			023747 FT				
			0100/0000	LENGTH(AH 2846 BK 2830)	015 "DIA CIRC CONCR		
			0090/2801	LEN=0050	015 "DIA CIRC CONCR	INSTALLED	1997

DIR: B TOTAL LEN: 7.320 MI. DIST: 05-1 SR: 345
 LEFT MUN: UNION T RIGHT MUN: UNION T

---	---	0090/2358	018 " DIA CIRC METAL LEN=0050 INSTALLED UNKN
---	---	0090/1650	018 " DIA CIRC CONCR LEN=0065 INSTALLED UNKN
---	---	0090/1115	018 " DIA CIRC METAL LEN=0050 INSTALLED UNKN
	020917 FT	020917 FT	2 0 06096 0 01 0219+10 CRUSHER RD (T438)
	==	5 0090/0000	LENGTH(AH 2830 BK 3435) 018 " DIA CIRC METAL
---	---	0080/3404	LEN=0050 INSTALLED UNKN CENTER RD
	==	0080/3334	(TWP)
---	---	0080/3183	018 " DIA CIRC METAL LEN=0045 INSTALLED UNKN
---	---	0080/2921	024 " DIA CIRC METAL LEN=0045 INSTALLED UNKN
	==	0080/2498	DAVIDHEISER RD (T424)
---	---	0080/2489	018 " DIA CIRC METAL LEN=0045 INSTALLED UNKN
---	---	0080/2140	018 " DIA CIRC METAL LEN=0050 INSTALLED UNKN
---	---	0080/0942	015 " DIA CIRC CONCR LEN=0075 INSTALLED UNKN
---	---	0080/0582	015 " DIA CIRC CONCR LEN=0050 INSTALLED UNKN
	==	0080/0513	DAVIDHEISER RD (T424)
---	---	0080/0297	018 " DIA CIRC CONCR LEN=0099 INSTALLED UNKN
	017482 FT	017482 FT	2 0 06096 0 01 0185+08
	==	5 0080/0000	NC CH HESTNUT ST LENGTH(AH 3435 BK 2672)
---	---	0070/2277	018 " DIA CIRC METAL LEN=0045 INSTALLED UNKN
---	---	0070/2015	018 " DIA CIRC METAL LEN=0045 INSTALLED UNKN
---	---	0070/1370	030 "H 00 "W MULT CONCR LEN=0050 INSTALLED UNKN

020917 FT

GEIGERTOWN RD
(T439)

017482 FT
0080/0000

EXTRACT DATE: 12/18/2023
PRINT DATE: 12/19/2023

ROADWAY MANAGEMENT SYSTEM
SLD COUNTY/SR - ANNUAL PRINT

PAGE NUMBER: 188
COUNTY: BERKS

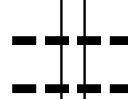
DIR: B TOTAL LEN: 7.320 MI.
LEFT MUN: UNION T

DIST: 05-1 SR: 345
RIGHT MUN: UNION T

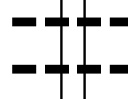
014810 FT



014810 FT 2 0 06145 0 00 0074+73
5 0070/0000 LENGTH(AH 2672 BK 2536)
018 "DIA CIRC METAL
0060/2300 LEN=0040 INSTALLED UNKN



0060/1561 018 "DIA CIRC METAL
LEN=0050 INSTALLED UNKN
018 "DIA CIRC METAL
0060/1291 LEN=0035 INSTALLED UNKN

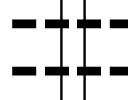


0060/0708 018 "DIA CIRC METAL
LEN=0035 INSTALLED UNKN
018 "DIA CIRC METAL
0060/0467 LEN=0035 INSTALLED UNKN

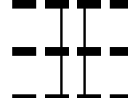


012274 FT

0060/0205 018 "DIA CIRC METAL
LEN=0040 INSTALLED UNKN
012274 FT 2 0 06145 0 00 0049+37
5 0060/0000 LENGTH(AH 2536 BK 2429)
018 "DIA CIRC METAL



0050/2355 LEN=0040 INSTALLED UNKN
015 "DIA CIRC METAL
0050/1834 LEN=0060 INSTALLED UNKN

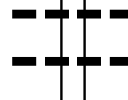


0050/1447 018 "DIA CIRC METAL
LEN=0050 INSTALLED UNKN
018 "DIA CIRC METAL
0050/1147 LEN=0045 INSTALLED UNKN

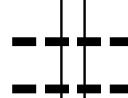


0050/0840 018 "DIA CIRC METAL
LEN=0055 INSTALLED UNKN
018 "DIA CIRC METAL
0050/0543 LEN=0050 INSTALLED UNKN

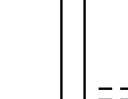
009845 FT



0050/0156 018 "DIA CIRC METAL
LEN=0040 INSTALLED UNKN
009845 FT 2 0 06145 0 00 0025+19
5 0050/0000 LENGTH(AH 2429 BK 2519)
018 "DIA CIRC METAL



0040/2156 LEN=0035 INSTALLED UNKN
018 "DIA CIRC METAL
0040/1745 LEN=0040 INSTALLED UNKN



0040/1404 018 "DIA CIRC METAL
LEN=0040 INSTALLED UNKN
018 "DIA CIRC METAL
0040/0925 LEN=0035 INSTALLED UNKN

007326 FT



0040/0588 018 "DIA CIRC METAL
LEN=0045 INSTALLED UNKN
007326 FT 2 0 06145 0 00 0000+00
NC HOPEWELL RD
SHED RD
(T437)
5 0040/0000 LENGTH(AH 2519 BK 0914)

DIR: B TOTAL LEN: 7.320 MI. DIST: 05-1 SR: 345
 LEFT MUN: UNION T RIGHT MUN: UNION T

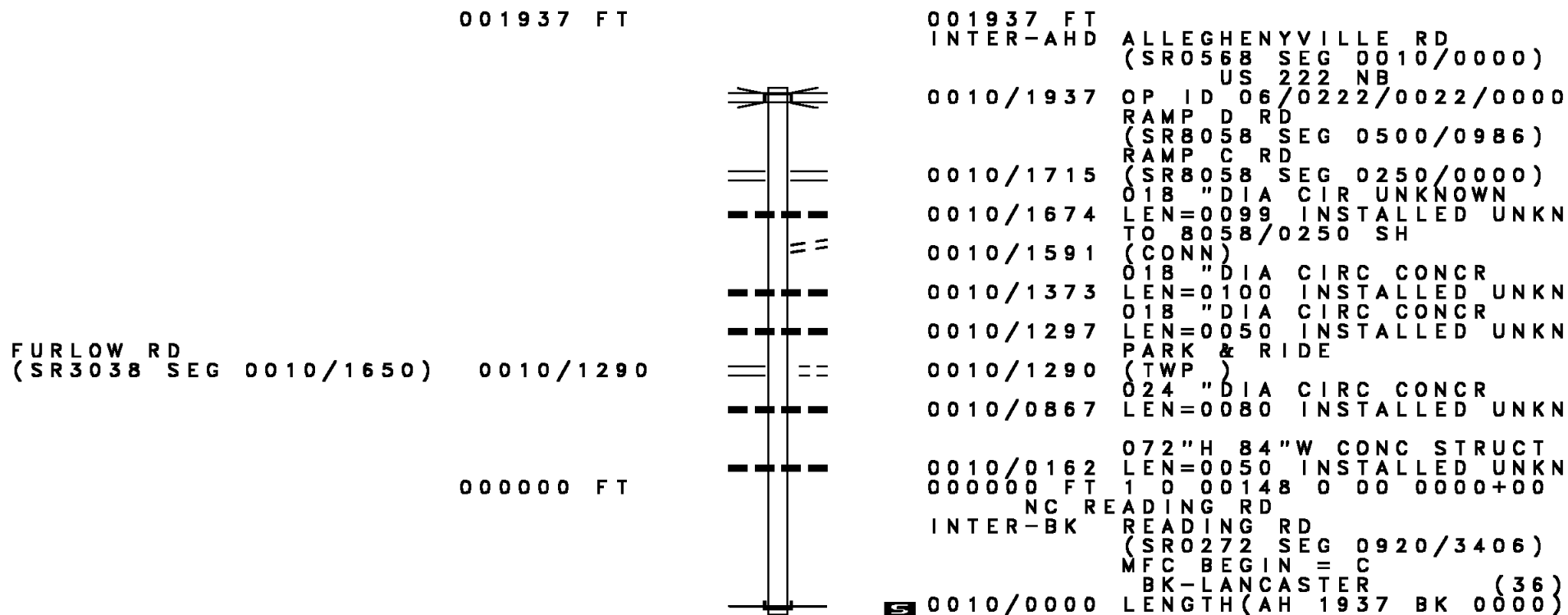
2 0 06097 0 00 0059+51 006412 FT
 PARK RD
 (T417) 0030/0000

0030/0000	LENGTH(AH 0914 BK 3612)
0020/3293	024 "DIA CIRC METAL
0020/3155	LEN=0045 INSTALLED UNKN
0020/2974	018 "DIA CIRC METAL
0020/2644	LEN=0035 INSTALLED UNKN
0020/2388	024 "DIA CIRC METAL
0020/2122	LEN=0040 INSTALLED UNKN
0020/1981	024 "DIA CIRC METAL
0020/1555	LEN=0045 INSTALLED UNKN
0020/1131	036 "DIA CIRC METAL
0020/0748	LEN=0050 INSTALLED UNKN

2 0 06097 0 00 0025+70 002800 FT
 MARK BIRD LN
 (PARK) 0020/0000

0020/0000	HOPEWELL RD
0010/2415	(T442) LENGTH(AH 3612 BK 2800)
0010/2397	BMSBG 06/0345/0010/2397
0010/1545	018 "DIA CIRC METAL
0010/1186	LEN=0045 INSTALLED UNKN
0010/1167	BMSBG 06/0345/0010/1167
0010/0473	018 "DIA CIRC METAL
0010/0176	LEN=0050 INSTALLED UNKN
000000 FT	024 "DIA CIRC METAL
	LEN=0045 INSTALLED UNKN
	2 0 06097 0 00 0000+00
	NC SHED RD
	INTER-BK PINE SWAMP RD
	(SRO345 SEG 0094/2803)
	MFC BEGIN = D
	BK-CHESTER (15)
0010/0000	LENGTH(AH 2800 BK 0000)

DIR: B TOTAL LEN: .367 MI. DIST: 05-1 SR: 272
 LEFT MUN: BRECKNOCK TOWNSHIP T RIGHT MUN: BRECKNOCK TOWNSHIP T



EXTRACT DATE: 12/18/2023 ROADWAY MANAGEMENT SYSTEM PAGE NUMBER: 185
PRINT DATE: 12/19/2023 SLD COUNTY/SR - ANNUAL PRINT COUNTY: BERKS
DIR: N TOTAL LEN: 32.911 MI. DIST: 05-1 SR: 222
LEFT MUN: MAXATAWNY T RIGHT MUN: MAXATAWNY T

173771 FT



173595 FT AH-LEHIGH
INTER-AHD SR 0222 SH

(39)

DIR: N TOTAL LEN: 32.911 MI. DIST: 05-1 SR: 222
 LEFT MUN: MAXATAWNY T RIGHT MUN: MAXATAWNY T

1 0 00157 0 02 1127+80 170140 FT
 ALBRIGHT RD
 (T864) 0680/0000

166849 FT

KUNKEL RD
 (T856)

164002 FT

0680/3631	(SR0222 SEG 0010/0000)
0680/3108	018 "DIA CIRC CONCR LEN=0036 INSTALLED UNKN
0680/2901	014 "DIA CIRC CONCR LEN=0042 INSTALLED UNKN
0680/2457	048 "DIA CIRC METAL LEN=0061 INSTALLED UNKN
0680/1803	OLD TOPTON RD (SR1031 SEG 0060/3713)
0680/0455	014 "DIA CIRC CONCR LEN=0036 INSTALLED UNKN 169964 FT
0680/0000	LENGTH(AH 3631 BK 3291) K LINES CORNER RD (TWP)
0670/3146	CHURCH RD (T945)
0670/3033	
0670/1300	012 "DIA CIRC CONCR LEN=0099 INSTALLED 2000 GRIM RD (T862)
0670/1170	
0670/1124	024 "DIA CIRC CONCR LEN=0061 INSTALLED UNKN
166673 FT	
0670/0000	LENGTH(AH 3291 BK 2847) 024 "DIA CIRC CONCR
0660/2270	LEN=0044 INSTALLED 2000
0660/1927	024 "DIA CIRC CONCR LEN=0044 INSTALLED UNKN
0660/1663	024 "DIA CIRC CONCR LEN=0044 INSTALLED UNKN
0660/0829	012 "DIA CIRC CONCR LEN=0039 INSTALLED UNKN
0660/0300	012 "DIA CIRC CONCR LEN=0041 INSTALLED UNKN
163826 FT	
1 0 00157 0 02 1090+26	
NC KU TIZTOWN RD	
TOPTON RD	

DIR: N TOTAL LEN: 32.911 MI. DIST: 05-1 SR: 222
 LEFT MUN: MAXATAWNY T RIGHT MUN: MAXATAWNY T

ROAD NAME / ID	START / END	LENGTH	STATUS / NOTES
CHRISTMAN RD (T853)	0660/0000		SR1049 SEG 0020/0723 LENGTH(AH 2847 BK 2787)
WYNVIEW RD (T833)	0650/0831	161215 FT	CHURCH RD (T945) 1 0 00157 0 02 1033+84 SR0650/0000 LENGTH(AH 2787 BK 2511)
	0640/1800		014 "DIA CIRC CONCR LEN=0060 INSTALLED UNKN
	0640/1600		014 "DIA CIRC CONCR LEN=0036 INSTALLED UNKN
	0640/0578		014 "DIA CIRC CONCR LEN=0099 INSTALLED UNKN
	0640/0125	158704 FT	014 "DIA CIRC CONCR LEN=0060 INSTALLED UNKN 1 0 00157 0 02 1008+96 LONG LN (SR1024 SEG 0090/0000)
	0640/0000		SR0640/0000 LENGTH(AH 2511 BK 2367) (APRA) EASTERN INDUSTRI QUARRY RD
	0630/1857		(T794)
	0630/0538	156337 FT	014 "DIA CIRC CONCR LEN=0099 INSTALLED 2000 156161 FT
1 0 00157 0 02 0985+35 HOTTENSTEIN RD (T795)	0630/0000	156337 FT	SR0630/0000 LENGTH(AH 2367 BK 2627) 016 "DIA CIRC CONCR
	0620/2620		LEN=0070 INSTALLED UNKN
	0620/1950		016 "DIA CIRC CONCR LEN=0063 INSTALLED UNKN
	0620/0652		014 "DIA CIRC CONCR LEN=0031 INSTALLED UNKN

DIR: N TOTAL LEN: 32.911 MI. DIST: 05-1 SR: 222
 LEFT MUN: MAXATAWNY T RIGHT MUN: MAXATAWNY T

HILLTOP RD
 (T830)

0620/0605 ==
 153710 FT

153534 FT 1 0 00157 0 02 0962+61
 NC SR 0222 SH

0620/0000 MFC BEGIN = B LENGTH(AH 2627 BK 2403)

024 "DIA CIRC CONCR
 LEN=0099 INSTALLED UNKN 0611/1477
 RAMP G RD
 (SR8015 SEG 0500/0000) 0611/1370

0610/1172 RAMP H RD
 (SR8015 SEG 0750/1438)

024 "DIA CIRC CONCR
 LEN=0099 INSTALLED UNKN 0611/0700
 024 "DIA CIRC CONCR
 LEN=0099 INSTALLED UNKN 0611/0550
 BMS EN 06/0222/0611/0000 0611/0221
 1 0 00157 0 01 0947+10 151436 FT

0610/0232 BMS EN 06/0222/0610/0000
 151131 FT 1 0 00157 0 01 0943+84

SR 8015
 BMSBG 06/0222/0611/0000
 LENGTH(AH 2274 BK 2087) 0611/0000
 018 "DIA CIRC CONCR
 LEN=0120 INSTALLED UNKN 0601/1984

0610/0000 BMSBG 06/0222/0610/0000
 LENGTH(AH 2403 BK 1934)

MAXATAWNY
 KUTZTOWN B 0601/0703

0600/0646 MAXATAWNY
 KUTZTOWN B

036 "H 12"W **UNKNOWN**
 LEN=0099 INSTALLED UNKN 0601/0410
 1 0 00157 0 01 0923+61 149349 FT
 LENGTH(AH 2087 BK 2586) 0601/0000

149197 FT 1 0 00157 0 01 0924+50
 0600/0000 LENGTH(AH 1934 BK 2856)

024 "DIA CIRC CONCR
 LEN=0099 INSTALLED UNKN 0591/1913

0590/2128 018 "DIA CIRC CONCR
 LEN=0090 INSTALLED UNKN

N. ELM ST.
 OP ID 06/1055/0010/0000 0591/1766

0590/2030 N. ELM ST.
 OP ID 06/1055/0010/0000

0590/1609 012 "H 16"W CON BOX CUL
 LEN=0090 INSTALLED UNKN

024 "DIA CIRC CONCR

EXTRACT DATE: 12/18/2023
PRINT DATE: 12/19/2023

ROADWAY MANAGEMENT SYSTEM
SLD COUNTY/SR - ANNUAL PRINT

PAGE NUMBER: 181
COUNTY: BERKS

DIR: N TOTAL LEN: 32.911 MI.
LEFT MUN: KUTZTOWN B

DIST: 05-1 SR: 222
RIGHT MUN: KUTZTOWN B

LEN=0099 INSTALLED UNKN 0591/0420 1 0 00157 0 01 0902+95 146763 FT			146341 FT	1 0 00157 0 01 0902+95
RAMP F RD (SR8013 SEG 0510/0000)				RAMP D RD (SR8013 SEG 0760/1628)
LENGTH(AH 2586 BK 2270) 0591/0000	5	5	0590/0000	LENGTH(AH 2856 BK 2036)
RAMP E RD (SR8013 SEG 0500/0963) 0581/1386				
			0580/1194	RAMP C RD (SR8013 SEG 0750/0000)
			0580/0837	018"H 18"W CON BOX CUL LEN=0090 INSTALLED UNKN
024 "DIA CIRC CONCR LEN=0099 INSTALLED UNKN 0581/0815				
BMSEN 06/0222/0581/0623 0581/0813			0580/0791	BMSEN 06/0222/0580/0602
KUTZTOWN				KUTZTOWN
MAXATAWNY T			0580/0785	MAXATAWNY T
1 0 00157 0 01 0882+81				1 0 00157 0 01 0882+15
SR 0737 NB				SR 0737 NB
BMSBG 06/0222/0581/0623 0581/0623			0580/0602	BMSBG 06/0222/0580/0602
024 "DIA CIRC CONCR				
LEN=0099 INSTALLED UNKN 0581/0250				
BMSEN 06/0222/0581/0000 0581/0248			0580/0248	BMSEN 06/0222/0580/0000
1 0 00157 0 01 0876+54 144493 FT			144305 FT	1 0 00157 0 01 0876+09
SACONY CREEK				SACONY CREEK
BMSBG 06/0222/0581/0000				BMSBG 06/0222/0580/0000
LENGTH(AH 2270 BK 2461) 0581/0000	5	5	0580/0000	LENGTH(AH 2036 BK 2399)
BMSEN 06/0222/0571/0000 0571/0158			0570/0158	BMSEN 06/0222/0570/0000
MAXATAWNY				
KUTZTOWN B				
			141906 FT	1 0 00157 0 01 0851+86
1 0 00157 0 01 0853+61 142032 FT				COLLEGE BLVD
COLLEGE BLVD				BMSBG 06/0222/0570/0000
BMSBG 06/0222/0571/0000				MAXATAWNY
LENGTH(AH 2461 BK 2671) 0571/0000	5	5	0570/0000	KUTZTOWN B LENGTH(AH 2399 BK 2024)
1 0 00157 0 01 0825+08 139361 FT			139882 FT	1 0 00157 0 01 0832+05

DIR: N TOTAL LEN: 32.911 MI. DIST: 05-1 SR: 222
 LEFT MUN: KUTZTOWN B RIGHT MUN: KUTZTOWN B

KUTZTOWN MAXATAWNY T LENGTH(AH 2671 BK 2821) 0561/0000		KUTZTOWN MAXATAWNY T LENGTH(AH 2024 BK 3435)
BMSEN 06/0222/0551/1490 0551/1631 0 0 00000 0 00 0000+00 T-606 BMSBG 06/0222/0551/1490 0551/1490		0550/1572 BMSEN 06/0222/0550/1431 1 0 00157 0 01 0811+65 T-606 0550/1431 BMSBG 06/0222/0550/1431
1 0 00157 0 01 0797+40 136540 FT LENGTH(AH 2821 BK 1894) 0551/0000 018 "DIA CIRC CONCR LEN=0099 INSTALLED UNKN 0541/1822		0550/0140 036"H 36"W CON BOX CUL 136447 FT LEN=0040 INSTALLED UNKN 0550/0000 1 0 00157 0 01 0797+56 LENGTH(AH 3435 BK 1969)
018 "DIA CIRC CONCR LEN=0099 INSTALLED UNKN 0541/1400		0540/1543 018 "DIA CIRC CONCR LEN=0060 INSTALLED UNKN
RAMP J RD (SR8011 SEG 0500/0000) 0541/0840 018 "DIA CIRC CONCR LEN=0099 INSTALLED UNKN 0541/0600 MAXATAWNY RICHMOND T 0541/0069		0540/1103 018 "DIA CIRC CONCR LEN=0060 INSTALLED UNKN RAMP K 0540/0917 (SR8011 SEG 0750/1089)
1 0 00157 0 01 0778+07 134646 FT SR 1006 OP ID 06/1006/0210/0211 LENGTH(AH 1894 BK 3765) 0541/0000 018 "DIA CIRC CONCR LEN=0099 INSTALLED UNKN 0531/3301 018 "DIA CIRC CONCR LEN=0099 INSTALLED UNKN 0531/2900		0540/0045 018 "DIA CIRC CONCR 134478 FT LEN=0060 INSTALLED UNKN 1 0 00157 0 01 0777+84 SR 1006 OP ID 06/1006/0210/0211 MAXATAWNY RICHMOND T 0540/0000 LENGTH(AH 1969 BK 3786)

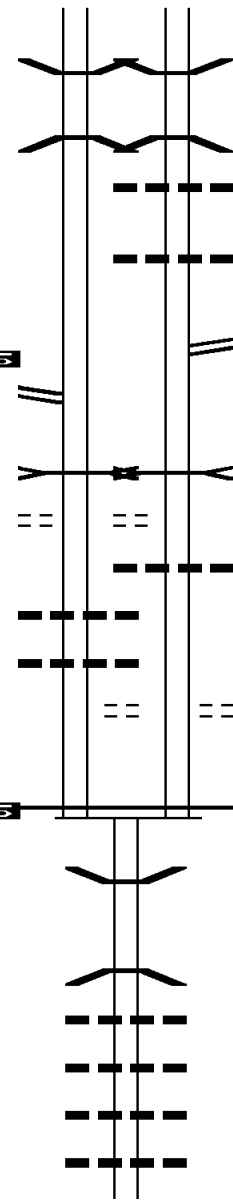
DIR: N TOTAL LEN: 32.911 MI. DIST: 05-1 SR: 222
 LEFT MUN: RICHMOND T RIGHT MUN: RICHMOND T

BMS EN 06/0222/0531/0705 0531/0867
 O 0 00000 0 00 0000+00
 SR 8009
 BMSBG 06/0222/0531/0705 0531/0705

1 0 00157 0 01 0740+23 130881 FT
 LENGTH(AH 3765 BK 1763) 0531/0000
 RAMP A RD
 (SR8009 SEG 0250/1741) 0521/1471
 TR. MOSELEM
 STRUCTURE LENGTH 16 FT
 BMSID 06/0222/0520/1008 0521/1029
 KEMPSVILLE RD
 (T774) 0521/0512

024 " DIA CIRC CONCR
 LEN=0099 INSTALLED UNKN 0521/0400
 012 " DIA CIRC CONCR
 LEN=0099 INSTALLED UNKN 0521/0300
 SCHULER RD
 (T774) 0521/0074
 1 0 00157 0 02 0722+93 129118 FT
 NC KUTZTOWN BP
 MFC BEGIN = B
 LENGTH(AH 1763 BK 1052) 0521/0000

128066 FT



0530/0961
 0530/0794
 0530/0793
 0530/0105
 130692 FT
 0530/0000

0520/1008
 0520/0477
 0520/0420
 0520/0061
 128956 FT
 0520/0000

0510/0040
 127904 FT
 0510/0000
 0500/2400
 0500/1950
 0500/1600
 0500/1200

BMS EN 06/0222/0530/0794
 O 0 00000 0 00 0000+00
 SR 8009
 BMSBG 06/0222/0530/0794
 018 " DIA CIRC CONCR
 LEN=0040 INSTALLED UNKN
 036 " H 36 " W CON BOX CUL
 LEN=0040 INSTALLED 2000
 1 0 00157 0 01 0740+79
 RAMP B RD
 (SR8009 SEG 0010/0000)
 LENGTH(AH 3786 BK 1736)

TR. MOSELEM
 STRUCTURE LENGTH 16 FT
 BMSID 06/0222/0520/1008
 KEMPSVILLE RD
 (T774)
 024 " DIA CIRC CONCR
 LEN=0040 INSTALLED UNKN

SCHULER RD
 (T774)
 1 0 00157 0 01 0722+93
 NC KUTZTOWN BP
 MFC BEGIN = B
 LENGTH(AH 1736 BK 1052)

BMS EN 06/0222/0510/0000
 1 0 00157 0 01 0712+25
 TR. MOSELEM
 BMSBG 06/0222/0510/0000
 LENGTH(AH 1052 BK 2840)
 018 " DIA CIRC CONCR
 LEN=0060 INSTALLED UNKN
 018 " DIA CIRC CONCR
 LEN=0099 INSTALLED 2000
 018 " DIA CIRC CONCR
 LEN=0060 INSTALLED UNKN
 018 " DIA CIRC CONCR
 LEN=0099 INSTALLED 2000
 018 " DIA CIRC CONCR

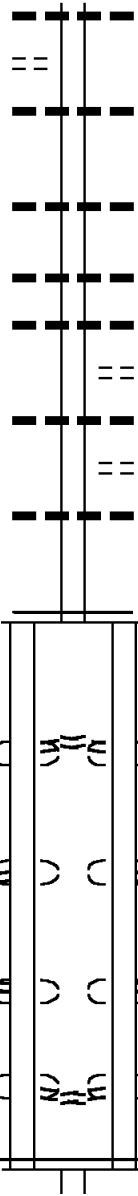
DIR: N TOTAL LEN: 32.911 MI. DIST: 05-1 SR: 222
 LEFT MUN: RICHMOND T RIGHT MUN: RICHMOND T

KRAUSE RD
 (T757)

0500/0722

125226 FT

122812 FT



0500/0740 LEN=0060 INSTALLED UNKN

0500/0319 018 " DIA CIRC CONCR
 LEN=0050 INSTALLED UNKN
 125064 FT 1 0 00157 0 01 0684+27
 0500/0000 LENGTH(AH 2840 BK 2414)

0490/2383 018 " DIA CIRC CONCR
 LEN=0050 INSTALLED UNKN

0490/1627 016 " DIA CIRC CONCR
 LEN=0060 INSTALLED UNKN
 0490/1365 016 " DIA CIRC CONCR
 LEN=0090 INSTALLED UNKN
 SCHOOL RD

0490/1327 (T757)
 0490/1293 016 " DIA CIRC CONCR
 LEN=0099 INSTALLED UNKN
 RICHMOND ELEM. SCHOOL
 (PRDR)

0490/0973 018 " DIA CIRC CONCR
 LEN=0099 INSTALLED UNKN

122650 FT 1 0 00157 0 01 0655+16
 MFC BEGIN = B
 0490/0000 LENGTH(AH 2414 BK 1105)

FOR SR 0222N TO 0222S 0
 (CONN)

RICHMOND TWP - KUTZTWN
 (TWP)

RICHMOND TWP - KUTZTWN
 (TWP)

MOSELEM SPRINGS RD
 (SR0662 SEG 0351/0000)

MOSELEM SPRINGS RD
 (SR0662 SEG 0350/0000)

MOSELEM SPRINGS RD
 (SR0662 SEG 0350/0000)

MOSELEM SPRINGS RD
 (SR0662 SEG 0351/0000)

RICHMOND TWP - KUTZTWN
 (TWP)

RICHMOND TWP - KUTZTWN
 (TWP)

FOR SR 0222S TO 0222N 0
 (CONN)

0 0 00000 0 00 0000+00 121726 FT
 MFC BEGIN = B

LENGTH(AH 1086 BK 2357)

0485/0555

0485/0525

0485/0450

0485/0420

0485/0000

0484/0555

0484/0530

0484/0460

0484/0410

0484/0000

FOR SR 0222N TO 0222S 0
 (CONN)

RICHMOND TWP - KUTZTWN
 (TWP)

RICHMOND TWP - KUTZTWN
 (TWP)

MOSELEM SPRINGS RD
 (SR0662 SEG 0346/0100)

MOSELEM SPRINGS RD
 (SR0662 SEG 0347/0100)

RICHMOND TWP - KUTZTWN
 (TWP)

RICHMOND TWP - KUTZTWN
 (TWP)

FOR SR 0222S TO 0222N 0
 (CONN)

0 0 00000 0 00 0000+00
 MFC BEGIN = B

LENGTH(AH 1105 BK 2357)

018 " DIA CIRC CONCR

DIR: N TOTAL LEN: 32.911 MI. DIST: 05-1 SR: 222
 LEFT MUN: RICHMOND T RIGHT MUN: RICHMOND T

FARMERS DR
 (TWP)

0480/1307

119369 FT

0480/1874 LEN=0090 INSTALLED UNKN

==

119188 FT 1 0 00157 0 01 0629+96
 MEADOW DR
 (T923)

0480/0000 LENGTH(AH 2357 BK 1567)

0470/1331 016 "DIA CIRC CONCR

0470/0832 LEN=0067 INSTALLED UNKN

018 "DIA CIRC CONCR

0470/0832 LEN=0060 INSTALLED UNKN

(APRA) ARMSTRONG MOBILE

MARTINIQUE LN

POE 0470/0410 (PRDR)

117802 FT

117621 FT 1 0 00157 0 01 0610+80

(APRA) ARMSTRONG MFGP H

RICHMOND RD

POI 0470/0000 (T747)

0464/3072 LENGTH(AH 1567 BK 3397)

018 "H 00 "W **UNKNOWN**

0464/2545 LEN=0050 INSTALLED UNKN

018 "DIA CIRC CONCR

0464/1996 LEN=0050 INSTALLED UNKN

018 "DIA CIRC CONCR

0464/1300 LEN=0060 INSTALLED UNKN

018 "DIA CIRC CONCR

0464/0760 LEN=0060 INSTALLED UNKN

018 "DIA CIRC CONCR

0464/0280 LEN=0060 INSTALLED UNKN

114224 FT 1 0 00157 0 01 0576+54

NC KU TZTOWN RD

RICHMAIDEN RD
 (T723)

114405 FT

0464/0000

POI 0464/0000 LENGTH(AH 3397 BK 2884)

016 "DIA CIRC CONCR

0460/2700 LEN=0080 INSTALLED UNKN

012 "DIA CIRC CONCR

0460/2556 LEN=0100 INSTALLED UNKN

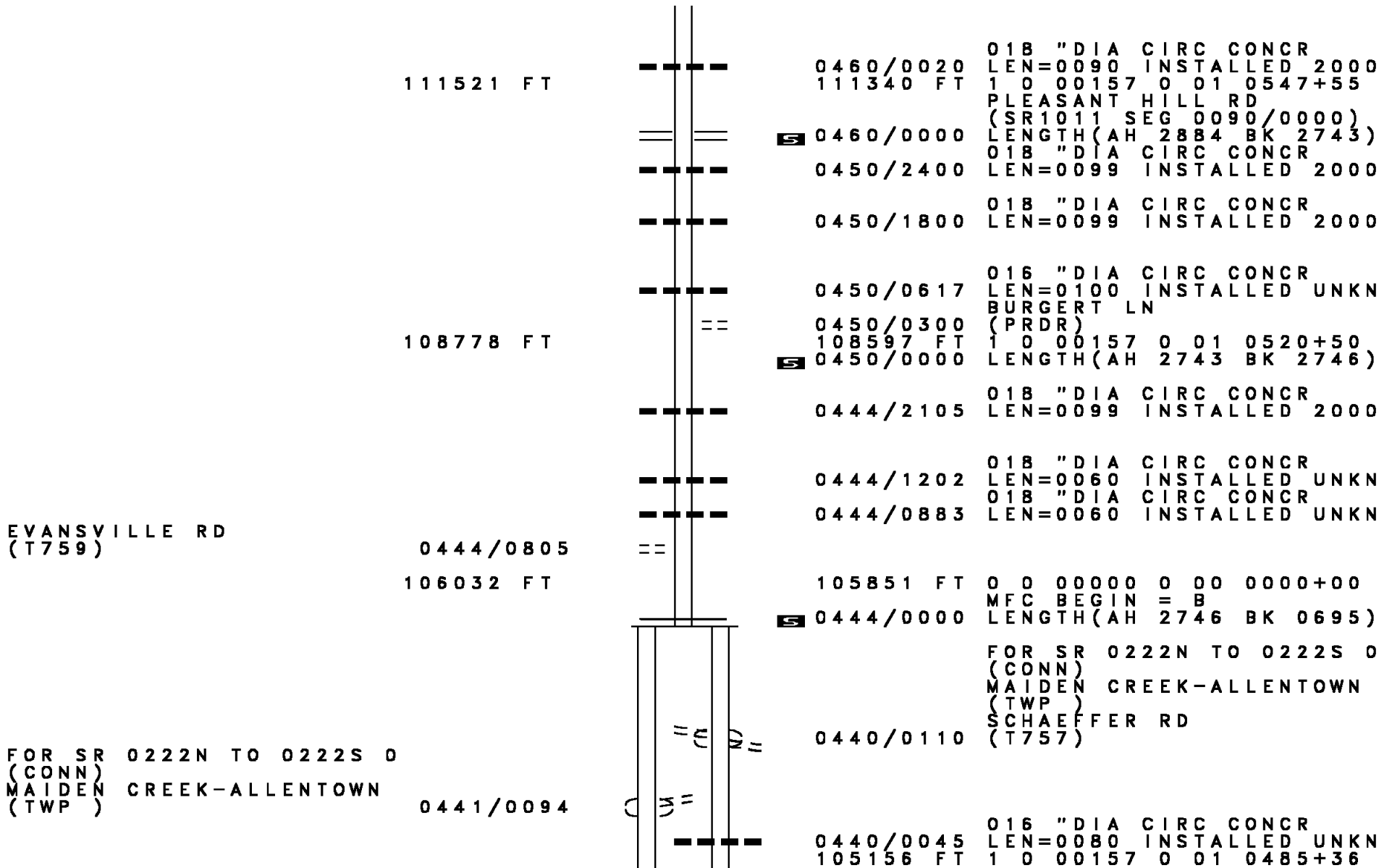
RICHMOND

0460/2470 MAIDEN CREEK T

012 "H 24 "W ELLIP METAL

0460/2133 LEN=0090 INSTALLED UNKN

DIR: N TOTAL LEN: 32.911 MI. DIST: 05-1 SR: 222
 LEFT MUN: MAIDEN CREEK T RIGHT MUN: MAIDEN CREEK T



EXTRACT DATE: 12/18/2023
PRINT DATE: 12/19/2023

ROADWAY MANAGEMENT SYSTEM
SLD COUNTY/SR - ANNUAL PRINT

PAGE NUMBER: 175
COUNTY: BERKS

DIR: N TOTAL LEN: 32.911 MI.
LEFT MUN: MAIDEN CREEK T

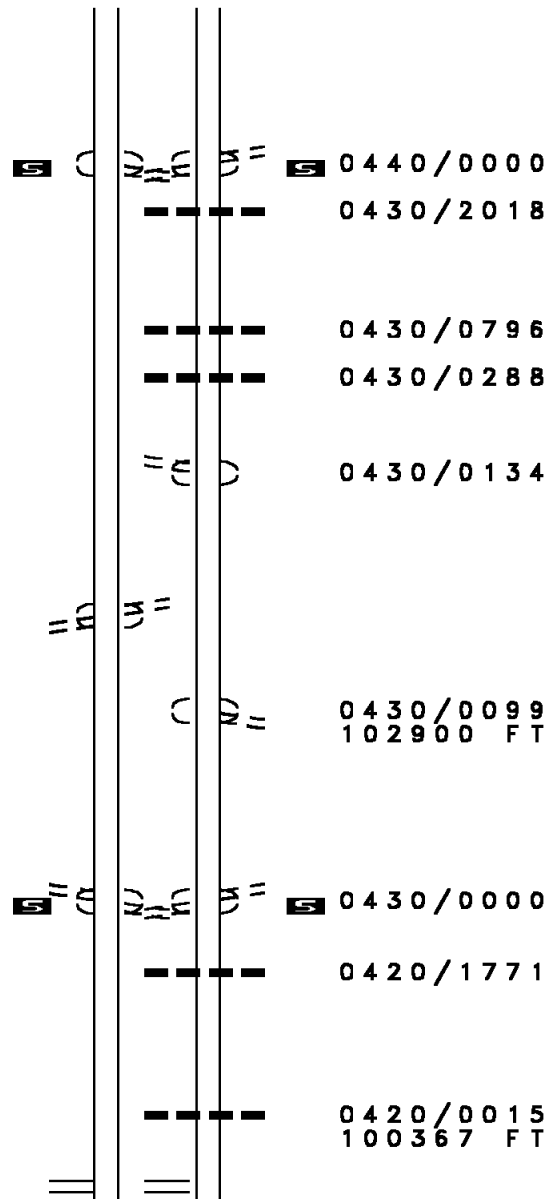
DIST: 05-1 SR: 222
RIGHT MUN: MAIDEN CREEK T

0 0 00000 0 00 0000+00 105385 FT
MAIDEN CREEK-ALLENTOWN
(TWP)
FOR SR 0222S TO 0222N 0
(CONN)
LENGTH(AH 0647 BK 2245) 0441/0000

FOR SR 0222N TO 0222S 0
(CONN)
MAIDEN CREEK-ALLENTOWN
(TWP)
TAMARACK BL
(TB21)

0 0 00000 0 00 0000+00 103140 FT
TAMARACK BL
(TB21)
ALLENTOWN PK
(TWP)
FOR SR 0222S TO 0222N 0
(CONN)
LENGTH(AH 2245 BK 2554) 0431/0000

0 0 00000 0 00 0000+00 100586 FT
CALCIUM RD
(SR0073 SEG 0070/0000)



SCHAEFFER RD
(T757)
MAIDEN CREEK-ALLENTOWN
(TWP)
FOR SR 0222S TO 0222N 0
(CONN)
LENGTH(AH 0695 BK 2256)
016 "DIA CIRC CONCR
LEN=0040 INSTALLED UNKN

012 "DIA CIRC CONCR
LEN=0040 INSTALLED UNKN
036 "DIA CIRC CONCR
LEN=0099 INSTALLED UNKN
FOR SR 0222N TO 0222S 0
(CONN)
MAIDEN CREEK-ALLENTOWN
(TWP)

MAIDEN CREEK-ALLENTOWN
(TWP)
GENESIS DR
(T797)
1 0 00157 0 01 0464+35
GENESIS DR
(T797)
MAIDEN CREEK-ALLENTOWN
(TWP)
FOR SR 0222S TO 0222N 0
(CONN)
LENGTH(AH 2256 BK 2533)

018 "DIA CIRC CONCR
LEN=0090 INSTALLED UNKN

018 "DIA CIRC CONCR
LEN=0099 INSTALLED UNKN
1 0 00157 0 00 0438+32
CALCIUM RD
(SR0073 SEG 0070/0000)

EXTRACT DATE: 12/18/2023
PRINT DATE: 12/19/2023

ROADWAY MANAGEMENT SYSTEM
SLD COUNTY/SR - ANNUAL PRINT

PAGE NUMBER: 174
COUNTY: BERKS

DIR: N TOTAL LEN: 32.911 MI.
LEFT MUN: MAIDEN CREEK T

DIST: 05-1 SR: 222
RIGHT MUN: MAIDEN CREEK T

MAIN ST
(SR0073 SEG 0070/0000)
LENGTH(AH 2554 BK 2001) 0421/0000

0 0 00000 0 00 0000+00 098585 FT
SNYDER RD
(SR1001 SEG 0040/2881)
LENGTH(AH 2001 BK 1945) 0411/0000

0 0 00000 0 00 0000+00 096640 FT
LENGTH(AH 1945 BK 1480) 0401/0000

SIGN: CANTILEVER
BMSID 06/0222/0391/0667 0391/0667

024 "DIA CIRC CONCR
LEN=0060 INSTALLED UNKN 0391/0073
LC TO DRIES RD
(CONN) 0391/0058
1 0 00157 0 00 0384+31 095160 FT

DRIES RD
(T746)
DRIES RD
(T772)
MAIDEN CREEK
ONTELAUNEE T
LENGTH(AH 1480 BK 2693) 0391/0000

SIGN: CANTILEVER
BMSID 06/0222/0385/2185 0385/2185

0420/0000
0410/1514

0410/0000

0400/0132
096453 FT

0400/0000

0390/0748

0390/0420

094942 FT

0390/0000

0384/2554

0384/2172

0384/1791

MAIN ST
(SR0073 SEG 0070/0000)
LENGTH(AH 2533 BK 1996)
036"H 18"W UNKN CONC
LEN=0099 INSTALLED UNKN

1 0 00157 0 00 0420+38
SNYDER RD
(SR1001 SEG 0040/2881)
LENGTH(AH 1996 BK 1918)

BMSEN 06/0222/0400/0000
1 0 00157 0 00 0395+85
WILLOW CREEK
BMSBG 06/0222/0400/0000
LENGTH(AH 1918 BK 1511)

016 "DIA CIRC CONCR
LEN=0027 INSTALLED UNKN

024 "DIA CIRC CONCR
LEN=0099 INSTALLED UNKN

1 0 00157 0 00 0384+00
DRIES RD
(T746)
DRIES RD
(T772)
LENGTH(AH 1511 BK 2616)
LC TO DRIES RD
(CONN)

018 "DIA CIRC CONCR
LEN=0099 INSTALLED UNKN
RAMP C RD
(SR8026 SEG 0760/2143)

EXTRACT DATE: 12/18/2023
PRINT DATE: 12/19/2023

ROADWAY MANAGEMENT SYSTEM
SLD COUNTY/SR - ANNUAL PRINT

PAGE NUMBER: 173
COUNTY: BERKS

DIR: N TOTAL LEN: 32.911 MI.
LEFT MUN: MAIDEN CREEK T

DIST: 05-1 SR: 222
RIGHT MUN: MAIDEN CREEK T

Left Side Data	Diagram	Right Side Data
SIGN: 2 CHORD TRUSS BMSID 06/0222/0384/0992 0385/1001		0384/1780 MAIDEN CREEK ONTELAUNEE T
RAMP B RD (SR8026 SEG 0500/0000) 0385/0517 US 222 SB		0384/0992 SIGN: 2 CHORD TRUSS BMSID 06/0222/0384/0992 RAMP D RD 0384/0866 (SR8026 SEG 0750/0000)
OP ID 06/0222/0363/2588 0385/0100 1 0 00157 0 00 0357+38 092467 FT US 0222 NB		0384/0086 OP ID 06/0222/0363/2588 092326 FT 1 0 00157 0 00 0357+88 US 0222 NB
OP ID 06/0222/0362/2514 NC ALLENTOWN PK		OP ID 06/0222/0362/2514 NC ALLENTOWN PK
SR 2005 SH INTER-BK (SR2005 SEG 0161/0619) LTH AH 002693 BK 000100 0385/0000 092467 FT		INTER-BK 0384/0000 092326 FT 7364/0000
LTH AH 000100 BK 002821 7365/0000		LTH AH 000100 BK 002747
BMSEN 06/0222/0363/2588 RAMP D RD INTER-AHD (SR8026 SEG 0750/1817) 0363/2821 0 0 00000 0 00 0000+00		INTER-AHD 0362/2747
US 222 NB BMSBG 06/0222/0363/2588 0363/2588		US 222 N BMSBG 06/0222/0362/2514
RAMP B RD (SR8026 SEG 0500/1130) 0363/1844		0362/1962 016 "DIA CIRC CONCR LEN=0120 INSTALLED UNKN
018 "DIA CIRC CONCR LEN=0099 INSTALLED UNKN 0363/1491		0362/1737 RAMP A RD (SR8026 SEG 0250/0000) SIGN: 3 CHORD TRUSS 0362/1503 BMSID 06/0222/0362/1503
BMSEN 06/0222/0363/0000 0363/0134 1 0 01035 0 00 0324+82 089646 FT T-707		0362/1360 016 "H 16 "W CONC STRUCT LEN=0099 INSTALLED UNKN
BMSBG 06/0222/0363/0000 LENGTH(AH 2821 BK 3213) 0363/0000		0362/0131 BMSEN 06/0222/0362/0000 089579 FT 1 0 01035 0 00 0324+82 T-707
018 "DIA CIRC CONCR LEN=0099 INSTALLED UNKN 0353/3034		0362/0000 BMSBG 06/0222/0362/0000 LENGTH(AH 2747 BK 3214)

DIR: N TOTAL LEN: 32.911 MI. DIST: 05-1 SR: 222
 LEFT MUN: ONTELAUNEE T RIGHT MUN: ONTELAUNEE T

Left Side Data	Structure Diagram	Right Side Data
SIGN: 3 CHORD TRUSS BMSID 06/0222/0352/2253 0353/2253		SIGN: 3 CHORD TRUSS BMSID 06/0222/0352/2253 018 "DIA CIRC CONCR LEN=0099 INSTALLED UNKN
BMSEN 06/0222/0353/0000 0353/0154 1 0 01035 0 00 0292+77 086433 FT SR 1004 BMSBG 06/0222/0353/0000 LENGTH(AH 3213 BK 2024) 0353/0000		0352/2170 0352/0146 086365 FT BMSEN 06/0222/0352/0000 1 0 01035 0 00 0292+77 SR 1004 BMSBG 06/0222/0352/0000 LENGTH(AH 3214 BK 2073)
018 "DIA CIRC CONCR LEN=0050 INSTALLED UNKN 0343/1378		0342/1378 0342/0830 018 "DIA CIRC CONCR LEN=0050 INSTALLED UNKN 018 "DIA CIRC CONCR LEN=0055 INSTALLED UNKN
CANTILEVER MONOTUB OP ID 06/0222/0343/0140 0343/0140		0342/0044 084292 FT 018 "DIA CIRC CONCR LEN=0060 INSTALLED UNKN
1 0 01035 0 00 0272+53 084409 FT NORFOLK SOUTHERN OVERPASS IS RR X-ING ONTELAUNEE MUHLENBERG T LENGTH(AH 2024 BK 1993) 0343/0000		1 0 01035 0 00 0272+53 NORFOLK SOUTHERN OVERPASS IS RR X-ING ONTELAUNEE MUHLENBERG T LENGTH(AH 2073 BK 1983) 012 "DIA CIRC CONCR LEN=0060 INSTALLED UNKN NORFOLK SOUTHERN OVERPASS IS RR X-ING
NORFOLK SOUTHERN OVERPASS IS RR X-ING 0333/1666 016 "DIA CIRC CONCR LEN=0045 INSTALLED UNKN 0333/1603 016 "DIA CIRC CONCR LEN=0045 INSTALLED UNKN 0333/1198		0332/1772 0332/1709 RAMP K RD (SR8024 SEG 0010/1302)
RAMP L RD (SR8024 SEG 0760/0000) 0333/0900		0332/1080 RAMP J RD (SR8024 SEG 0020/0000)
RAMP H RD (SR8024 SEG 0750/0668) 0333/0400		0332/0532 018 "DIA CIRC CONCR LEN=0060 INSTALLED UNKN
		0332/0129

DIR: N TOTAL LEN: 32.911 MI. DIST: 05-1 SR: 222
 LEFT MUN: MUHLENBERG T RIGHT MUN: MUHLENBERG T

018 "DIA CIRC CONCR LEN=0055 INSTALLED UNKN 0303/0647	-----	0302/0710 LEN=0090 INSTALLED UNKN
1 0 01035 0 00 0184+17 075526 FT SR 3067	-----	0302/0306 016 "DIA CIRC CONCR 075437 FT LEN=0090 INSTALLED UNKN
OP ID 06/3067/0010/0000 LENGTH(AH 2574 BK 2383) 0303/0000	-----	1 0 01035 0 00 0183+40 SR 3067 OP ID 06/3067/0010/0000 LENGTH(AH 2656 BK 2348)
016 "DIA CIRC CONCR LEN=0045 INSTALLED UNKN 0293/1938	-----	0302/0000
	-----	0292/1931 018 "DIA CIRC CONCR LEN=0090 INSTALLED UNKN
1 0 01035 0 00 0160+34 073143 FT LENGTH(AH 2383 BK 2579) 0293/0000	-----	073089 FT 1 0 01035 0 00 0160+06 0292/0000 LENGTH(AH 2348 BK 2568)
016 "DIA CIRC CONCR LEN=0055 INSTALLED UNKN 0283/2357	-----	0282/2403 016 "DIA CIRC CONCR LEN=0090 INSTALLED UNKN
016 "DIA CIRC CONCR LEN=0060 INSTALLED UNKN 0283/1448	-----	
BMSBN 06/0222/0283/0000 0283/0460	-----	0282/0460 BMSBN 06/0222/0282/0000 070521 FT 1 0 01035 0 00 0134+28
1 0 01035 0 00 0134+28 070564 FT SCHUY. RIV. BMSBG 06/0222/0283/0000	-----	SCHUY. RIV. BMSBG 06/0222/0282/0000 MUHLENBERG BERN TOWNSHIP T
LENGTH(AH 2579 BK 2432) 0283/0000	-----	0282/0000 LENGTH(AH 2568 BK 2402)
CROSSOVER RD (CONN) 0273/2104	-----	0272/2081 036 "DIA CIRC METAL LEN=0060 INSTALLED UNKN
016 "DIA CIRC METAL LEN=0055 INSTALLED UNKN 0273/1986	-----	CROSSOVER RD (CONN)
018 "DIA CIRC METAL LEN=0060 INSTALLED UNKN 0273/1587	-----	
	-----	0272/1238 018 "DIA CIRC CONCR LEN=0060 INSTALLED UNKN
018 "DIA CIRC METAL LEN=0060 INSTALLED UNKN 0273/1117	-----	
016 "DIA CIRC METAL	-----	

DIR: N TOTAL LEN: 32.911 MI. DIST: 05-1 SR: 222
 LEFT MUN: MUHLENBERG T RIGHT MUN: MUHLENBERG T

LEN=0150 INSTALLED UNKN 0273/0651		
BMS EN 06/0222/0273/0000 0273/0033 1 0 01035 0 00 0110+82 068132 FT LEISCZ'S BR. BMSBG 06/0222/0273/0000 MUHLENBERG BERN TOWNSHIP T LENGTH(AH 2432 BK 2746) 0273/0000		0272/0033 BMS EN 06/0222/0272/0000 068119 FT 1 0 01035 0 00 0110+32 LEISCZS BR. RD. T-938 BMSBG 06/0222/0272/0000 LENGTH(AH 2402 BK 2771)
016 "DIA CIRC METAL LEN=0060 INSTALLED UNKN 0263/1833 RAMP C-1 RD (SR8022 SEG 0750/0000) 0263/1414 016 "DIA CIRC CONCR LEN=0055 INSTALLED UNKN 0263/1159		
016 "DIA CIRC METAL LEN=0060 INSTALLED UNKN 0263/0861		0262/1027 024 "DIA CIRC METAL LEN=0100 INSTALLED UNKN
RAMP C RD (SR8022 SEG 0760/1518) 0263/0400 1 0 01035 0 00 0083+06 065386 FT SR 183 NB		0262/0747 RAMP D RD (SR8022 SEG 0010/0806) 065348 FT 1 0 01035 0 00 0082+56 SR 183 NB
OP ID 06/0183/0090/1308 LENGTH(AH 2746 BK 3646) 0263/0000		0262/0000 OP ID 06/0183/0090/1308 LENGTH(AH 2771 BK 3582) 018 "DIA CIRC CONCR LEN=0060 INSTALLED UNKN
016 "DIA CIRC CONCR LEN=0060 INSTALLED UNKN 0253/3501		
		0252/3183 018 "DIA CIRC CONCR LEN=0060 INSTALLED UNKN RAMP A RD (SR8022 SEG 0250/0000) 016 "DIA CIRC CONCR LEN=0060 INSTALLED UNKN
RAMP B RD (SR8022 SEG 0500/1383) 0253/2340		0252/2740
BMS EN 06/0222/0253/0000 0253/0035 1 0 01035 0 00 0046+71 061740 FT BLESSING LN. T-552		0252/0035 BMS EN 06/0222/0252/0000 061766 FT 1 0 01035 0 00 0046+71 T-552

DIR: N TOTAL LEN: 32.911 MI. DIST: 05-1 SR: 222
LEFT MUN: BERN TOWNSHIP T RIGHT MUN: BERN TOWNSHIP T

Item ID	Description	Length	Material	Status	Item ID	Description	Length	Material	Status
BMSBG 06/0222/0253/0000	LENGTH(AH 3646 BK 1919)	0253/0000			BMSBG 06/0222/0252/0000	LENGTH(AH 3582 BK 1969)	0252/0000		
SIGN: POLE MOUNTED									
BMSID 06/0222/0243/1347	0243/1347								
012 "DIA CIRC METAL									
LEN=0060	INSTALLED UNKN	0243/1305							
016 "DIA CIRC METAL					0242/1139	018 "DIA CIRC CONCR			
LEN=0064	INSTALLED UNKN	0243/0995				LEN=0060	INSTALLED UNKN		
016 "DIA CIRC CONCR									
LEN=0030	INSTALLED UNKN	0243/0971							
016 "DIA CIRC METAL									
LEN=0080	INSTALLED UNKN	0243/0689							
018 "DIA CIRC METAL					0242/0519	016 "DIA CIRC CONCR			
LEN=0050	INSTALLED UNKN	0243/0403				LEN=0169	INSTALLED UNKN		
BMSEN 06/0222/0243/0000	0243/0383								
BERN TOWNSHIP					0242/0383	BMSEN 06/0222/0242/0000			
SPRING T	0243/0281					BERN TOWNSHIP			
					0242/0281	SPRING T			
1 0 01035 0 00 0027+37	059821 FT					018 "DIA CIRC CONCR			
NC VAN REED RD					0242/0218	LEN=0060	INSTALLED UNKN		
T-602					059797 FT	1 0 01035 0 00 0027+37			
BMSBG 06/0222/0243/0000	LENGTH(AH 1919 BK 2668)	0243/0000			NC VAN REED RD				
027 "DIA CIRC CONCR					T-602				
LEN=0080	INSTALLED UNKN	0233/2480			BMSBG 06/0222/0242/0000	LENGTH(AH 1969 BK 2576)	0242/0000		
SIGN: 4 CHORD TRUSS									
BMSID 06/0222/0233/2360	0233/2360								
RAMP A RD									
(SR8050 SEG 0010/0000)	0233/2004								
					0232/2290	018 "DIA CIRC CONCR			
						LEN=0050	INSTALLED UNKN		
					0232/1620	018 "DIA CIRC CONCR			
						LEN=0080	INSTALLED UNKN		
					0232/1240	RAMP D RD			
						(SR8050 SEG 0250/0414)			
					0232/1145	018 "DIA CIRC CONCR			
						LEN=0070	INSTALLED UNKN		
018 "DIA CIRC CONCR									
LEN=0060	INSTALLED UNKN	0233/1040							
SIGN: CANTILEVER									
BMSID 06/0222/0233/0954	0233/0954								
SPRING RIDGE									
OP ID 06/3055/0070/1439	0233/0858				0232/0831	OP ID 06/3055/0070/1439			
						018 "DIA CIRC CONCR			

DIR: N TOTAL LEN: 32.911 MI. DIST: 05-1 SR: 222
 LEFT MUN: SPRING T RIGHT MUN: SPRING T

018 "DIA CIRC CONCR LEN=0060 INSTALLED UNKN RAMP B RD (SR8050 SEG 0750/0584)	0233/0505	0233/0314		0232/0590	LEN=0100 INSTALLED UNKN
021 "DIA CIRC CONCR LEN=0125 INSTALLED UNKN 0 0 00000 0 00 0000+00 057153 FT LENGTH(AH 2668 BK 2729)	0233/0190	0233/0000		0232/0303	RAMP C RD (SR8050 SEG 0500/0000)
048 "DIA CIRC CONCR LEN=0100 INSTALLED UNKN SIGN: 4 CHORD TRUSS BMSID 06/0222/0223/2437	0223/2610	0223/2437		0222/2650	LEN=0125 INSTALLED UNKN
018 "DIA CIRC CONCR LEN=0075 INSTALLED UNKN	0223/2207			0222/2633	SIGN: CANTILEVER BMSID 06/0222/0222/2633
SIGN: CANTILEVER BMSID 06/0222/0223/0952	0223/0952			0222/1534	SIGN: 4 CHORD TRUSS BMSID 06/0222/0222/1534
027 "DIA CIRC CONCR LEN=0110 INSTALLED UNKN	0223/0635			0222/0700	RAMP H RD (SR8052 SEG 0250/0704)
RAMP E RD (SR8052 SEG 0010/0000)	0223/0538			0222/0630	027 "DIA CIRC CONCR LEN=0130 INSTALLED UNKN
0 0 00000 0 00 0000+00 054424 FT LENGTH(AH 2729 BK 3123)	0223/0000			0222/0137	SIGN: CANTILEVER BMSID 06/0222/0222/0137
BMSEN 06/0222/0213/3090	0213/3122			054508 FT	0 0 00000 0 00 0000+00
T-702 BMSBG 06/0222/0213/3090	0213/3048			0222/0000	LENGTH(AH 2713 BK 3177)
018 "DIA CIRC CONCR LEN=0050 INSTALLED UNKN SIGN: CANTILEVER BMSID 06/0222/0213/2761	0213/3045	0213/2761		0212/3177	BMSEN 06/0222/0212/3103
018 "DIA CIRC CONCR LEN=0050 INSTALLED UNKN				0 0 00000 0 00 0000+00	T-702 (LOCAL ROAD)
				0212/3103	BMSBG 06/0222/0212/3103
				0212/3100	018 "DIA CIRC CONCR LEN=0050 INSTALLED UNKN
				0212/2675	018 "DIA CIRC CONCR LEN=0050 INSTALLED UNKN

DIR: N TOTAL LEN: 32.911 MI. DIST: 05-1 SR: 222
 LEFT MUN: SPRING T RIGHT MUN: SPRING T

LEN=0125 INSTALLED UNKN 0213/2655 RAMP F RD (SR8052 SEG 0750/0549) 0213/2506		0212/2413 RAMP G RD (SR8052 SEG 0500/0000)
018 "DIA CIRC CONCR LEN=0125 INSTALLED UNKN 0213/2275		SIGN: CANTILEVER BMSID 06/0222/0212/2020
018 "DIA CIRC CONCR LEN=0110 INSTALLED UNKN 0213/1825		018 "DIA CIRC CONCR LEN=0075 INSTALLED UNKN
SIGN: 3 CHORD TRUSS BMSID 06/0222/0213/1391 0213/1391 018 "DIA CIRC CONCR LEN=0075 INSTALLED UNKN 0213/1175		018 "DIA CIRC CONCR LEN=0075 INSTALLED UNKN SIGN: 4 CHORD TRUSS BMSID 06/0222/0212/0700
018 "DIA CIRC CONCR LEN=0060 INSTALLED UNKN 0213/0525 0 0 00000 0 00 0000+00 051301 FT SIGN: 4 CHORD TRUSS BMSID 06/0222/0213/0050 NC PARK RD ET		051331 FT 0 0 00000 0 00 0000+00 SPRING
SPRING WYOMISSING B LENGTH(AH 3123 BK 3147) 0213/0000 018 "DIA CIRC CONCR LEN=0075 INSTALLED UNKN 0203/3035		SPRING WYOMISSING B LENGTH(AH 3177 BK 3144) 018 "DIA CIRC CONCR LEN=0080 INSTALLED UNKN RAMP J RD (SR8042 SEG 0540/2665)
018 "DIA CIRC CONCR LEN=0075 INSTALLED UNKN 0203/2385		018 "DIA CIRC CONCR LEN=0060 INSTALLED UNKN BERKSHIRE BD
BERKSHIRE BD OP ID 06/3044/0010/0000 0203/2219 RAMP I RD (SR8042 SEG 0530/0000) 0203/2124 018 "DIA CIRC CONCR LEN=0065 INSTALLED UNKN 0203/1995		OP ID 06/3044/0010/0000
RAMP J OP ID 06/8042/0540/1746 0203/1762 RAMP K OP ID 06/8042/0750/0806 0203/1590		018 "DIA CIRC CONCR LEN=0099 INSTALLED UNKN RAMP J OP ID 06/8042/0540/1746 RAMP K OP ID 06/8042/0750/0806 042 "DIA CIRC CONCR

DIR: N TOTAL LEN: 32.911 MI. DIST: 05-1 SR: 222
 LEFT MUN: WYOMISSING B RIGHT MUN: WYOMISSING B

042 "DIA CIRC CONCR LEN=0100 INSTALLED UNKN	0203/1435		0202/1500 LEN=0070 INSTALLED UNKN
RAMP L RD (SR8042 SEG 0520/1287)	0203/0960		0202/1163 SIGN: CANTILEVER BMSID 06/0222/0202/1163
084 "DIA CIRC CONCR LEN=0100 INSTALLED UNKN	0203/0865		0202/0806 RAMP K RD (SR8042 SEG 0750/0000)
018 "DIA CIRC CONCR LEN=0060 INSTALLED UNKN	0203/0685		0202/0800 084 "DIA CIRC CONCR LEN=0150 INSTALLED UNKN
018 "DIA CIRC CONCR LEN=0060 INSTALLED UNKN	0203/0285		0202/0082 TRIB, TULP. CR STRUCTURE LENGTH 17 FT BMSID 06/0222/0202/0082
TRIB, TULP. CR STRUCTURE LENGTH 17 FT BMSID 06/0222/0202/0082	0203/0130		0202/0082 048187 FT 048187 FT 0 0 00000 0 00 0000+00
OP ID 06/0012/0010/0000 NC PARK RD	0203/0000		0202/0000 OP ID 06/0012/0010/0000 NC PARK RD ET
WEST RIVER DR (SR0422 SEG 0332/0000)	0203/0000		0202/0000 INTER-BK WEST RIVER DR (SR0422 SEG 0333/0000)
LTH AH 003147 BK 000100	048154 FT		0202/0000 048187 FT 048187 FT 0 0 00000 0 00 0000+00
LTH AH 000100 BK 002539	7195/0000		0202/0000 7194/0000 7194/0000 LTH AH 000100 BK 002534
WARREN ST BP (SR0012 SEG 0011/0000)	0193/2539		0192/2534 INTER-AHD WARREN ST BP (SR0012 SEG 0010/0000)
SIGN: 4 CHORD TRUSS BMSID 06/0222/0193/2278	0193/2278		0192/2277 (SR8042 SEG 0250/0000)
RAMP L RD (SR8042 SEG 0520/0000)	0193/1754		0192/1829 SIGN: 4 CHORD TRUSS BMSID 06/0222/0192/1829
OP ID 06/8042/0540/0384	0193/1429		0192/1388 SR 8042 OP ID 06/8042/0540/0384
RAMP K RD (SR8042 SEG 0750/2291)	0193/1222		0192/0970 RAMP J RD (SR8042 SEG 0540/0000)
SIGN: 4 CHORD TRUSS BMSID 06/0222/0192/0795	0193/0790		0192/0795 SIGN: 4 CHORD TRUSS BMSID 06/0222/0192/0795
018 "DIA CIRC CONCR LEN=0040 INSTALLED UNKN	0193/0343		0192/0105 RAMP J RD (SR8042 SEG 0540/0000)
BMSEN 06/0222/0192/0000	0193/0105		0192/0105 BMSEN 06/0222/0192/0000
2 0 06150 0 00 0036+94	045615 FT		045653 FT 2 0 06150 0 00 0040+93
CROSSING DR.			CROSSING DR.

EXTRACT DATE: 12/18/2023
PRINT DATE: 12/19/2023

ROADWAY MANAGEMENT SYSTEM
SLD COUNTY/SR - ANNUAL PRINT

PAGE NUMBER: 164
COUNTY: BERKS

DIR: N TOTAL LEN: 32.911 MI.
LEFT MUN: WYOMISSING B

DIST: 05-1 SR: 222
RIGHT MUN: WYOMISSING B

BMSBG 06/0222/0192/0000
LENGTH(AH 2539 BK 1012) 0193/0000
SIGN: 4 CHORD TRUSS
BMSID 06/0222/0182/0950 0183/0942
014 " DIA CIRC CONCR
LEN=0030 INSTALLED UNKN 0183/0693
RAMPS EB RD
(SR8062 SEG 0260/0000) 0183/0406
2 0 06150 0 00 0023+04 044603 FT
SIGN: CANTILEVER
BMSID 06/0222/0183/0000
LENGTH(AH 1012 BK 2635) 0183/0000

RAMP EA RD
(SR8062 SEG 0250/0844) 0173/2322

SIGN: 4 CHORD TRUSS
BMSID 06/0222/0172/1319 0173/1306

018 " DIA CIRC CONCR
LEN=0050 INSTALLED UNKN 0173/0687
SIGN: CANTILEVER
BMSID 06/0222/0173/0599 0173/0599

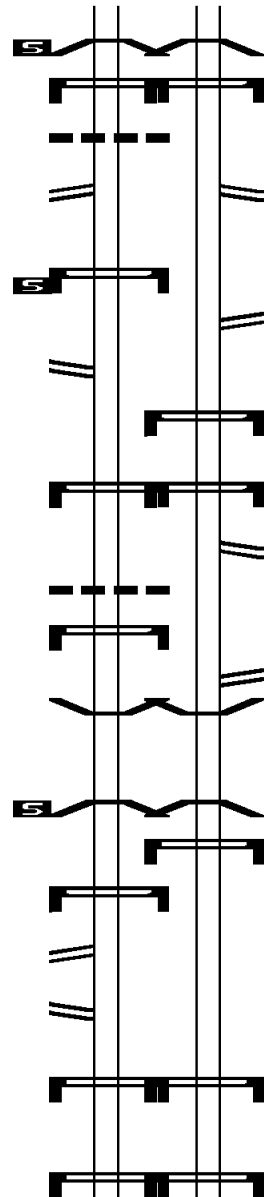
BMSEN 06/0222/0172/0000 0173/0134
2 0 06150 0 00 0000+00 041968 FT
STATE HILL NB
BMSBG 06/0222/0172/0000
LENGTH(AH 2635 BK 2389) 0173/0000

SIGN: 4 CHORD TRUSS
BMSID 06/0222/0162/2355 0163/2292
RAMP DB RD
(SR8030 SEG 0260/0000) 0163/2262

RAMP DA RD
(SR8030 SEG 0250/1196) 0163/1613

SIGN: 4 CHORD TRUSS
BMSID 06/0222/0162/0712 0163/0746

2 0 06150 1 00 0000+00 039579 FT
SIGN: 3 CHORD TRUSS
BMSID 06/0222/0162/0000



0192/0000
0182/0950
0182/0355
044624 FT
0182/0000
0172/2340
0172/2118
0172/1319
0172/0735
0172/0171
0172/0134
042051 FT
0172/0000
0162/2407
0162/0763
039578 FT

BMSBG 06/0222/0192/0000
LENGTH(AH 2534 BK 1029)
SIGN: 4 CHORD TRUSS
BMSID 06/0222/0182/0950
RAMP EC RD
(SR8062 SEG 0020/1141)
2 0 06150 0 00 0025+20
LENGTH(AH 1029 BK 2573)
RAMP ED RD
(SR8062 SEG 0010/0000)
SIGN: CANTILEVER
BMSID 06/0222/0172/2118
SIGN: 4 CHORD TRUSS
BMSID 06/0222/0172/1319
RAMP DE RD
(SR8030 SEG 0760/0318)
RAMP DC RD
(SR8030 SEG 0750/0000)
BMSEN 06/0222/0172/0000
2 0 06150 0 00 0000+00
STATE HILL NB
BMSBG 06/0222/0172/0000
LENGTH(AH 2573 BK 2473)
SIGN: 4 CHORD TRUSS
BMSID 06/0222/0162/2355
SIGN: 4 CHORD TRUSS
BMSID 06/0222/0162/0712
2 0 06150 1 00 0000+00
SIGN: 3 CHORD TRUSS
BMSID 06/0222/0162/0000

DIR: N TOTAL LEN: 32.911 MI. DIST: 05-1 SR: 222
LEFT MUN: WYOMISSING B RIGHT MUN: WYOMISSING B

LENGTH(AH 2389 BK 2537) 0163/0000	5	5	0162/0000 LENGTH(AH 2473 BK 2445)
RAMP CE RD			
(SR8028 SEG 0250/0000) 0153/2183			
SIGN: CANTILEVER			
BMSID 06/0222/0153/1708 0153/1645			
			0152/1498 RAMP CF RD
			(SR8028 SEG 0500/1092)
SIGN: 2 CHORD TRUSS			
BMSID 06/0222/0153/0846 0153/0783			
BMSEN 06/0222/0152/0000 0153/0520			0152/0520 BMSEN 06/0222/0152/0000
1 0 01075 0 00 0156+54 037042 FT			037133 FT 1 0 01075 0 00 0156+54
NC WARREN ST			NC WA
SR 8028 EB (RAMP F)			SR 8028 EB (RAMP F)
BMSBG 06/0222/0152/0000			BMSBG 06/0222/0152/0000
LENGTH(AH 2537 BK 2281) 0153/0000	5	5	0152/0000
			0142/2348
			0142/2027
			0142/1907
RAMP C-B RD			
(SR8028 SEG 0030/0000) 0143/1774			
			0142/1615
018 "DIA CIRC METAL			
LEN=0040 INSTALLED UNKN 0143/1487			
			0142/1531
			0142/1528
SIGN: 3 CHORD TRUSS			
BMSID 06/0222/0142/1324 0143/1271			0142/1324
RAMP C-A RD			
(SR8028 SEG 0020/0917)			
WYOMISSING			
SPRING T 0143/1193			
018 "DIA CIRC METAL			
LEN=0040 INSTALLED UNKN 0143/1090			
			0142/1136
BMSEN 06/0222/0142/0875 0143/0971			0142/1086
			0142/0875
018 "DIA CIRC METAL			
LEN=0050 INSTALLED UNKN 0143/0805			
0 0 00000 0 00 0000+00			
READING BLVD			
			018 "DIA CIRC METAL
			LEN=0045 INSTALLED UNKN
			BMSEN 06/0222/0142/0875
			0 0 00000 0 00 0000+00
			READING BLVD
			BMSBG 06/0222/0142/0875

DIR: N TOTAL LEN: 32.911 MI. DIST: 05-1 SR: 222
 LEFT MUN: SPRING T RIGHT MUN: SPRING T

Segment ID	Material	Length	Start Station	End Station	Notes
BMSBG 06/0222/0142/0875 0143/0760					
0142/0860	018" DIA CIRC METAL	LEN=0150			INSTALLED UNKN
0142/0317	018" DIA CIRC METAL	LEN=0040			INSTALLED UNKN
034742 FT	1 0 01075 0 00 0131+00 034761 FT				
SPRING NC SR 222 SH					
WYOMISSING B					
LENGTH(AH 2281 BK 2943) 0143/0000					
0142/0000	018" DIA CIRC CONCR				INSTALLED UNKN
0133/2875					
WYOMISSING					
SPRING T 0133/2575					
030" DIA CIRC CONCR					
LEN=0050 INSTALLED UNKN 0133/2500					
024" DIA CIRC CONCR					
LEN=0080 INSTALLED UNKN 0133/2350					
018" DIA CIRC CONCR					
LEN=0040 INSTALLED UNKN 0133/2295					
018" DIA CIRC CONCR					
LEN=0040 INSTALLED UNKN 0133/2185					
018" DIA CIRC CONCR					
LEN=0040 INSTALLED UNKN 0133/2060					
084" DIA CIRC CONCR					
LEN=0100 INSTALLED UNKN 0133/1975					
018" DIA CIRC CONCR					
LEN=0040 INSTALLED UNKN 0133/1585					
030" DIA CIRC CONCR					
LEN=0045 INSTALLED UNKN 0133/1245					
0142/0860	018" DIA CIRC METAL	LEN=0150			INSTALLED UNKN
0142/0317	018" DIA CIRC METAL	LEN=0040			INSTALLED UNKN
034742 FT	1 0 01075 0 00 0131+00				
SPRING NC SR 222 SH					
WYOMISSING B					
LENGTH(AH 2391 BK 2885) 0142/0000					
0142/0000	018" DIA CIRC CONCR				INSTALLED UNKN
0132/2810	018" DIA CIRC CONCR	LEN=0040			INSTALLED UNKN
0132/2515	WYOMISSING				
	SPRING T				
0132/2425	030" DIA CIRC CONCR	LEN=0040			INSTALLED UNKN
0132/2325	024" DIA CIRC CONCR	LEN=0125			INSTALLED UNKN
0132/2220	018" DIA CIRC CONCR	LEN=0040			INSTALLED UNKN
0132/2095	018" DIA CIRC CONCR	LEN=0040			INSTALLED UNKN
0132/1990	018" DIA CIRC CONCR	LEN=0040			INSTALLED UNKN
0132/1900	084" DIA CIRC CONCR	LEN=0110			INSTALLED UNKN
0132/1731	SIGN: CANTILEVER				
	BMSID 06/0222/0132/1731				
0132/1510	018" DIA CIRC CONCR	LEN=0040			INSTALLED UNKN
0132/1170	018" DIA CIRC CONCR	LEN=0040			INSTALLED UNKN

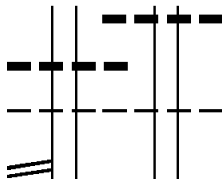
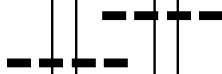
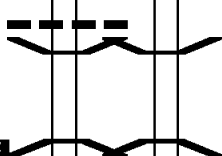
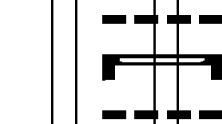
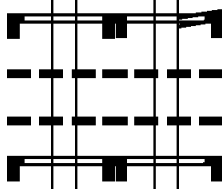
DIR: N TOTAL LEN: 32.911 MI. DIST: 05-1 SR: 222
 LEFT MUN: SPRING T RIGHT MUN: SPRING T

018 "DIA CIRC CONCR LEN=0040 INSTALLED UNKN 0133/0890	---	0132/0820	018 "DIA CIRC CONCR LEN=0050 INSTALLED UNKN
018 "DIA CIRC CONCR LEN=0050 INSTALLED UNKN 0133/0480	---	0132/0405	018 "DIA CIRC CONCR LEN=0050 INSTALLED UNKN
SIGN: CANTILEVER BMSID 06/0222/0133/0106 0133/0200	[CANTILEVER]		
018 "DIA CIRC CONCR LEN=0050 INSTALLED UNKN 0133/0050	---	031857 FT	0 0 00000 0 00 0000+00
0 0 00000 0 00 0000+00 031818 FT			JEFFERSON AV
OP ID 06/3042/0010/0000 LENGTH(AH 2943 BK 2189) 0133/0000	[ROADWAY]	0132/0000	OP ID 06/3042/0010/0000 LENGTH(AH 2885 BK 2249)
		0122/2210	018 "DIA CIRC CONCR LEN=0050 INSTALLED UNKN
018 "DIA CIRC CONCR LEN=0050 INSTALLED UNKN 0123/2055	---		W.WYO.BLVD
W.WYO.BLVD OP ID 06/3065/0010/0000 0123/1673	[ROADWAY]	0122/1642	OP ID 06/3065/0010/0000
018 "DIA CIRC CONCR LEN=0050 INSTALLED UNKN 0123/1635	---		
		0122/1360	018 "DIA CIRC CONCR LEN=0075 INSTALLED UNKN
EMERG.SPILLW STRUCTURE LENGTH 29 FT	[EMERG.SPILLW]		EMERG.SPILLW
BMSID 06/0222/0122/1284 0123/1254	[EMERG.SPILLW]	0122/1284	STRUCTURE LENGTH 29 FT
018 "DIA CIRC CONCR LEN=0050 INSTALLED UNKN 0123/1190	---		BMSID 06/0222/0122/1284
		0122/1180	030 "DIA CIRC CONCR LEN=0075 INSTALLED UNKN
SIGN: CANTILEVER BMSID 06/0222/0123/0972 0123/0972	[CANTILEVER]		
		0122/0775	RAMP O RD (SR8064 SEG 0750/0773)
0 0 00000 0 00 0000+00 029629 FT		0122/0340	018 "DIA CIRC CONCR LEN=0050 INSTALLED UNKN
SHILLINGTNRD		029608 FT	0 0 00000 0 00 0000+00
OP ID 06/0724/0032/1695			SHILLINGTNRD
LENGTH(AH 2189 BK 3172) 0123/0000	[ROADWAY]	0122/0000	OP ID 06/0724/0032/1695
018 "DIA CIRC CONCR LEN=0065 INSTALLED UNKN 0113/3080	---	0112/3080	LENGTH(AH 2249 BK 3120)
		0112/3075	018 "DIA CIRC CONCR LEN=0050 INSTALLED UNKN
			SIGN: CANTILEVER
RAMPQ RD (SR8064 SEG 0260/0000) 0113/2850	[RAMPQ RD]		BMSID 06/0222/0112/3075
027 "DIA CIRC CONCR			027 "DIA CIRC CONCR

DIR: N TOTAL LEN: 32.911 MI. DIST: 05-1 SR: 222
 LEFT MUN: SPRING T RIGHT MUN: SPRING T

Stationing	Description	Stationing	Description
LEN=0010	INSTALLED UNKN 0113/2550	0112/2550	LEN=0160 INSTALLED UNKN
			018 "DIA CIRC CONCR
		0112/2480	LEN=0140 INSTALLED UNKN
			RAMP N RD
		0112/2334	(SR8064 SEG 0010/0000)
SIGN: CANTILEVER			
BMSID 06/0222/0113/2327	0113/2327		
		0112/2270	048 "DIA CIRC CONCR
048 "DIA CIRC CONCR			LEN=0125 INSTALLED UNKN
LEN=0180 INSTALLED UNKN	0113/2220		
RAMP P RD			
(SR8064 SEG 0250/1350)	0113/1968		
018 "DIA CIRC CONCR		0112/1745	018 "DIA CIRC CONCR
LEN=0070 INSTALLED UNKN	0113/1745		LEN=0050 INSTALLED UNKN
018 "DIA CIRC CONCR			
LEN=0050 INSTALLED UNKN	0113/1275		
		0112/1270	018 "DIA CIRC CONCR
			LEN=0050 INSTALLED UNKN
			SIGN: CANTILEVER
		0112/1018	BMSID 06/0222/0112/1018
			018 "DIA CIRC CONCR
018 "DIA CIRC CONCR		0112/0820	LEN=0036 INSTALLED UNKN
LEN=0050 INSTALLED UNKN	0113/0620		018 "DIA CIRC CONCR
018 "DIA CIRC CONCR		0112/0620	LEN=0040 INSTALLED UNKN
LEN=0050 INSTALLED UNKN	0113/0420		036 "DIA CIRC CONCR
SIGN: CANTILEVER		0112/0420	LEN=0040 INSTALLED UNKN
BMSID 06/0222/0113/0153	0113/0153		
0 0 0000 0 00 0000+00	026457 FT	026488 FT	0 0 0000 0 00 0000+00
SR 3046			SR 3046
OP ID 06/3046/0010/0000		OP ID 06/3046/0010/0000	
LENGTH(AH 3172 BK 3054)	0113/0000	LENGTH(AH 3120 BK 3068)	0112/0000
		036 "DIA CIRC CONCR	
		LEN=0040 INSTALLED UNKN	
018 "DIA CIRC CONCR			
LEN=0040 INSTALLED UNKN	0103/3010		
		0102/3005	
		0102/2535	018 "DIA CIRC CONCR
			LEN=0040 INSTALLED UNKN
			SIGN: CANTILEVER
		0102/2530	BMSID 06/0222/0102/2530
018 "DIA CIRC CONCR			
LEN=0050 INSTALLED UNKN	0103/2535		
SIGN: CANTILEVER			
BMSID 06/0222/0103/2224	0103/2224		
		0102/2035	024 "DIA CIRC CONCR
			LEN=0050 INSTALLED UNKN
024 "DIA CIRC CONCR			
LEN=0060 INSTALLED UNKN	0103/2035		
			024 "DIA CIRC CONCR

DIR: N TOTAL LEN: 32.911 MI. DIST: 05-1 SR: 222
 LEFT MUN: SPRING T RIGHT MUN: SPRING T

024 "DIA CIRC CONCR LEN=0055 INSTALLED UNKN SPRING CUMRU T RAMP L RD (SR8060 SEG 0500/0000)	0103/1525 0103/1328 0103/0794		0102/1525 0102/1310	LEN=0050 INSTALLED UNKN SPRING CUMRU T
048 "DIA CIRC CONCR LEN=0075 INSTALLED UNKN	0103/0380		0102/0625	018 "DIA CIRC CONCR LEN=0070 INSTALLED UNKN
018 "DIA CIRC CONCR LEN=0050 INSTALLED UNKN BMSSEN 06/0222/0102/0000 0 0 00000 0 00 0000+00 BUS 222 SB BMSBG 06/0222/0102/0000 LENGTH(AH 3054 BK 3068)	0103/0150 0103/0106 023403 FT 0103/0000		0102/0375 0102/0350 0102/0200 0102/0106 023420 FT 0102/0000	018 "DIA CIRC CONCR LEN=0125 INSTALLED UNKN 048 "DIA CIRC CONCR LEN=0135 INSTALLED UNKN 018 "DIA CIRC CONCR LEN=0045 INSTALLED UNKN BMSSEN 06/0222/0102/0000 0 0 00000 0 00 0000+00 BUS 222 SB BMSBG 06/0222/0102/0000 LENGTH(AH 3068 BK 3100)
060 "DIA CIRC CONCR LEN=0180 INSTALLED UNKN 018 "DIA CIRC CONCR LEN=0100 INSTALLED UNKN 018 "DIA CIRC CONCR LEN=0100 INSTALLED UNKN	0093/2775 0093/2725 0093/2375		0092/3025 0092/2964 0092/2875	018 "DIA CIRC CONCR LEN=0125 INSTALLED UNKN SIGN: CANTILEVER BMSID 06/0222/0092/2964 060 "DIA CIRC CONCR LEN=0100 INSTALLED UNKN
SIGN: 3 CHORD TRUSS BMSID 06/0222/0092/2125 018 "DIA CIRC CONCR LEN=0115 INSTALLED UNKN 018 "DIA CIRC CONCR LEN=0070 INSTALLED UNKN SIGN: 3 CHORD TRUSS BMSID 06/0222/0092/1444 018 "DIA CIRC CONCR LEN=0040 INSTALLED UNKN	0093/2125 0093/2025 0093/1675 0093/1444 0093/1325		0092/2375 0092/2125 0092/2025 0092/1675 0092/1444 0092/1325	018 "DIA CIRC CONCR LEN=0070 INSTALLED UNKN SIGN: 3 CHORD TRUSS BMSID 06/0222/0092/2125 SR 3222 SH (SR3222 SEG 0010/0000) 018 "DIA CIRC CONCR LEN=0060 INSTALLED UNKN 018 "DIA CIRC CONCR LEN=0050 INSTALLED UNKN SIGN: 3 CHORD TRUSS BMSID 06/0222/0092/1444 018 "DIA CIRC CONCR LEN=0050 INSTALLED UNKN

EXTRACT DATE: 12/18/2023
PRINT DATE: 12/19/2023

ROADWAY MANAGEMENT SYSTEM
SLD COUNTY/SR - ANNUAL PRINT

PAGE NUMBER: 158
COUNTY: BERKS

DIR: N TOTAL LEN: 32.911 MI.
LEFT MUN: CUMRU T

DIST: 05-1 SR: 222
RIGHT MUN: CUMRU T

SR 3020
OP ID 06/3020/0006/0000 0093/1075

018 "DIA CIRC CONCR
LEN=0040 INSTALLED UNKN 0093/1000
018 "DIA CIRC CONCR
LEN=0040 INSTALLED UNKN 0093/0855

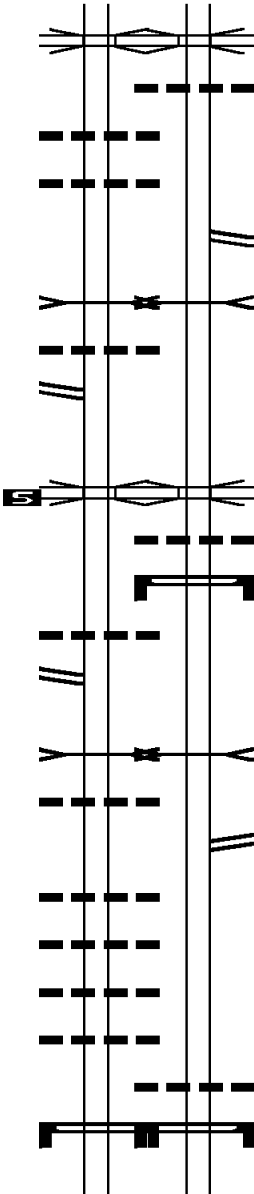
KLINES CREEK
STRUCTURE LENGTH 15 FT
BMSID 06/0222/0092/0722 0093/0700
030 "DIA CIRC CONCR
LEN=0075 INSTALLED UNKN 0093/0500
SR 3222 SH
(SR3222 SEG 0011/0000) 0093/0317
0 0 00000 0 00 0000+00 020335 FT

SR 3020
OP ID 06/3020/0004/0118
LENGTH(AH 3068 BK 3031) 0093/0000

024 "DIA CIRC CONCR
LEN=0075 INSTALLED UNKN 0083/2425
RAMP K RD
(SR8060 SEG 0250/0656) 0083/2380
KLINES CREEK
STRUCTURE LENGTH 17 FT
BMSID 06/0222/0082/2405 0083/2363
018 "DIA CIRC CONCR
LEN=0075 INSTALLED UNKN 0083/2245

018 "DIA CIRC CONCR
LEN=0070 INSTALLED UNKN 0083/2075
018 "DIA CIRC CONCR
LEN=0060 INSTALLED UNKN 0083/1900
018 "DIA CIRC CONCR
LEN=0060 INSTALLED UNKN 0083/1735
036 "DIA CIRC CONCR
LEN=0060 INSTALLED UNKN 0083/1490

SIGN: 3 CHORD TRUSS
BMSID 06/0222/0082/1171 0083/1090



SR 3020
OP ID 06/3020/0006/0000 0092/1100
018 "DIA CIRC CONCR
LEN=0060 INSTALLED UNKN 0092/1025

RAMP M RD
(SR8060 SEG 0750/0753)
KLINES CREEK
STRUCTURE LENGTH 15 FT
BMSID 06/0222/0092/0722

SR 3020
OP ID 06/3020/0004/0118
LENGTH(AH 3100 BK 3070) 020320 FT 0 0 00000 0 00 0000+00
0092/0000
018 "DIA CIRC CONCR
LEN=0065 INSTALLED UNKN 0082/2930
SIGN: CANTILEVER
BMSID 06/0222/0082/2727

KLINES CREEK
STRUCTURE LENGTH 17 FT
BMSID 06/0222/0082/2405

RAMP J RD
(SR8060 SEG 0010/0000) 0082/2263

036 "DIA CIRC CONCR
LEN=0080 INSTALLED UNKN 0082/1525
SIGN: 3 CHORD TRUSS
BMSID 06/0222/0082/1171 0082/1171

030 "DIA CIRC CONCR

DIR: N TOTAL LEN: 32.911 MI. DIST: 05-1 SR: 222
 LEFT MUN: CUMRU T RIGHT MUN: CUMRU T

Item ID	Description	Length	Material	Status	Stationing	Notes
0082/0508		LEN=0050	INSTALLED	UNKN		
018	"DIA CIRC CONCR	LEN=0075	INSTALLED	UNKN	0083/0426	
018	"DIA CIRC CONCR	LEN=0050	INSTALLED	UNKN	0083/0278	
0 0	00000 0 00 0000+00	017304	FT			
OP ID	06/3050/0010/0000					OLD LANCASTER PK
LENGTH(AH)	3031 BK 2950)	0083/0000				
018	"DIA CIRC CONCR	LEN=0055	INSTALLED	UNKN	0073/2920	
018	"DIA CIRC CONCR	LEN=0055	INSTALLED	UNKN	0073/2854	
						030 "DIA CIRC CONCR
					0072/2900	LEN=0100 INSTALLED UNKN
						018 "DIA CIRC CONCR
					0072/2854	LEN=0045 INSTALLED UNKN
018	"DIA CIRC CONCR	LEN=0050	INSTALLED	UNKN	0073/2598	
						018 "DIA CIRC CONCR
					0072/2598	LEN=0040 INSTALLED UNKN
018	"DIA CIRC CONCR	LEN=0050	INSTALLED	UNKN	0073/2257	
						018 "DIA CIRC CONCR
					0072/2257	LEN=0040 INSTALLED UNKN
SIGN:	CANTILEVER					
BMSID	06/0222/0073/2084	0073/2043				
018	"DIA CIRC CONCR	LEN=0040	INSTALLED	UNKN	0073/1929	
						018 "DIA CIRC CONCR
					0072/1929	LEN=0040 INSTALLED UNKN
018	"DIA CIRC CONCR	LEN=0040	INSTALLED	UNKN	0073/1673	
						018 "DIA CIRC CONCR
					0072/1673	LEN=0040 INSTALLED UNKN
018	"DIA CIRC CONCR	LEN=0040	INSTALLED	UNKN	0073/1417	
						018 "DIA CIRC CONCR
					0072/1417	LEN=0040 INSTALLED UNKN
018	"DIA CIRC CONCR	LEN=0050	INSTALLED	UNKN	0073/1148	
BMSEN	06/0222/0072/1137	0073/1035				
						0072/1145 BMSEN 06/0222/0072/1137
						0 0 00000 0 00 0000+00
						KLINES CK
0 0	00000 0 00 0000+00					0072/1137 BMSBG 06/0222/0072/1137
KLINES	CK					
BMSBG	06/0222/0072/1137	0073/1027				
						018 "DIA CIRC CONCR
					0072/0623	LEN=0065 INSTALLED UNKN

DIR: N TOTAL LEN: 32.911 MI. DIST: 05-1 SR: 222
 LEFT MUN: CUMRU T RIGHT MUN: CUMRU T

Item ID	Description	Length	Material	Status	Notes
BMSID 06/0222/0073/0657	024" H 00" W MULT CONCR	0073/0612	0073/0612	INSTALLED UNKN	
LEN=0065	INSTALLED UNKN	0073/0525			
018 "DIA CIRC CONCR		0073/0360		INSTALLED UNKN	
LEN=0100	INSTALLED UNKN	0073/0360			
018 "DIA CIRC CONCR		0073/0164		INSTALLED UNKN	
LEN=0075	INSTALLED UNKN	0073/0164			
0 0 00000 0 00 0000+00	014354 FT				
LENGTH(AH 2950 BK 2063)	0073/0000				
042 "DIA CIRC CONCR		0063/1476		INSTALLED UNKN	
LEN=0085	INSTALLED UNKN	0063/1476			
018 "DIA CIRC CONCR		0063/1394		INSTALLED UNKN	
LEN=0080	INSTALLED UNKN	0063/1394			
018 "DIA CIRC CONCR		0063/1066		INSTALLED UNKN	
LEN=0090	INSTALLED UNKN	0063/1066			
RAMP G RD		0063/0975			
(SR8054 SEG 0500/0000)		0063/0975			
018 "DIA CIRC CONCR		0063/0787		INSTALLED UNKN	
LEN=0050	INSTALLED UNKN	0063/0787			
SIGN: CANTILEVER					
BMSID 06/0222/0063/0614		0063/0614			
CUMRU					
SPRING T		0063/0560			
018 "DIA CIRC CONCR		0063/0394		INSTALLED UNKN	
LEN=0050	INSTALLED UNKN	0063/0394			
0 0 00000 0 00 0000+00	012291 FT				
SR 3018					
OP ID 06/3018/0040/0164		0063/0000			
LENGTH(AH 2063 BK 3497)		0063/0000			
018 "DIA CIRC CONCR		0053/2690		INSTALLED UNKN	
LEN=0050	INSTALLED UNKN	0053/2690			
0072/0466					
0072/0447					
0072/0360					
0072/0164					
014330 FT					
0072/0000					
0062/1854					
0062/1585					
0062/1380					
0062/1370					
0062/1000					
0062/0680					
012350 FT					
0062/0000					
0052/2680					

024" H 00" W MULT CONCR
 LEN=0120 INSTALLED UNKN
 SIGN: CANTILEVER
 BMSID 06/0222/0072/0447
 018 "DIA CIRC CONCR
 LEN=0065 INSTALLED UNKN
 018 "DIA CIRC CONCR
 LEN=0065 INSTALLED UNKN
 0 0 00000 0 00 0000+00
 LENGTH(AH 2920 BK 1980)
 018 "DIA CIRC CONCR
 LEN=0070 INSTALLED UNKN
 RAMP H RD
 (SR8054 SEG 0760/1496)
 042 "DIA CIRC CONCR
 LEN=0160 INSTALLED UNKN
 018 "DIA CIRC CONCR
 LEN=0050 INSTALLED UNKN
 018 "DIA CIRC CONCR
 LEN=0070 INSTALLED UNKN
 CUMRU
 SPRING T
 018 "DIA CIRC CONCR
 LEN=0045 INSTALLED UNKN
 RAMP E RD

DIR: N TOTAL LEN: 32.911 MI. DIST: 05-1 SR: 222
 LEFT MUN: SPRING T RIGHT MUN: SPRING T

Item ID	Description	Length	Status	Notes	Stationing	Material
024	"DIA CIRC CONCR LEN=0090 INSTALLED UNKN RAMP F RD (SR8054 SEG 0260/1181)	0053/2231	UNKN		0052/2640	(SR8054 SEG 0010/0000)
048	"DIA CIRC CONCR LEN=0225 INSTALLED UNKN	0053/2084	UNKN		0052/2165	048 "DIA CIRC CONCR LEN=0165 INSTALLED UNKN
024	"DIA CIRC CONCR LEN=0060 INSTALLED UNKN	0053/1756	UNKN		0052/1706	018 "DIA CIRC CONCR LEN=0050 INSTALLED UNKN SIGN: 2 CHORD TRUSS
018	"DIA CIRC CONCR LEN=0050 INSTALLED UNKN	0053/1034	UNKN		0052/1328	BMSID 06/0222/0052/1328
024	"DIA CIRC CONCR LEN=0150 INSTALLED UNKN	0053/0772	UNKN		0052/1312	018 "DIA CIRC CONCR LEN=0050 INSTALLED UNKN
018	"DIA CIRC CONCR LEN=0045 INSTALLED UNKN	0053/0706	UNKN		0052/0984	018 "DIA CIRC CONCR LEN=0050 INSTALLED UNKN
018	"DIA CIRC CONCR LEN=0045 INSTALLED UNKN	0053/0378	UNKN		0052/0770	024 "DIA CIRC METAL LEN=0115 INSTALLED UNKN
018	"DIA CIRC CONCR LEN=0045 INSTALLED UNKN	0053/0132	UNKN		0052/0656	018 "DIA CIRC CONCR LEN=0050 INSTALLED UNKN
018	"DIA CIRC CONCR LEN=0045 INSTALLED UNKN SIGN: CANTILEVER BMSID 06/0222/0053/0085	0053/0085	UNKN		0052/0328	018 "DIA CIRC CONCR LEN=0050 INSTALLED UNKN
00	00000 0 00 0000+00 SR 3048 OLD LANCASTERS	008794 FT			0052/0082	018 "DIA CIRC CONCR LEN=0050 INSTALLED UNKN
OP ID	06/3048/0010/0000 LENGTH(AH 3497 BK 1763)	0053/0000			008872 FT	0 0 00000 0 00 0000+00 SR 3048 OLD LANCASTERS
018	"DIA CIRC CONCR LEN=0045 INSTALLED UNKN	0043/1640	UNKN		0052/0000	OP ID 06/3048/0010/0000 LENGTH(AH 3478 BK 1827)
018	"DIA CIRC CONCR LEN=0050 INSTALLED UNKN	0043/1400	UNKN		0042/1640	018 "DIA CIRC CONCR LEN=0050 INSTALLED UNKN
					0042/1378	018 "DIA CIRC CONCR LEN=0050 INSTALLED UNKN
					0042/1115	018 "DIA CIRC CONCR LEN=0055 INSTALLED UNKN

DIR: N TOTAL LEN: 32.911 MI. DIST: 05-1 SR: 222
 LEFT MUN: SPRING T RIGHT MUN: SPRING T

042 "DIA CIRC CONCR LEN=0010 INSTALLED UNKN 0043/0804	0042/0919	018 "DIA CIRC CONCR LEN=0120 INSTALLED UNKN
018 "DIA CIRC CONCR LEN=0040 INSTALLED UNKN 0043/0131	0042/0459	018 "DIA CIRC CONCR LEN=0050 INSTALLED UNKN
0 0 00000 0 00 0000+00 007031 FT LENGTH(AH 1763 BK 2305) 0043/0000 LEN=0070 INSTALLED UNKN 0033/2305	0042/0020 007045 FT 0042/0000	048 "DIA CIRC CONCR LEN=0075 INSTALLED UNKN 0 0 00000 0 00 0000+00 LENGTH(AH 1827 BK 2305)
018 "DIA CIRC CONCR LEN=0040 INSTALLED UNKN 0033/2182		
018 "DIA CIRC CONCR LEN=0040 INSTALLED UNKN 0033/1722		
018 "DIA CIRC CONCR LEN=0040 INSTALLED UNKN 0033/1525	0032/1525	018 "DIA CIRC CONCR LEN=0070 INSTALLED UNKN
024 "DIA CIRC CONCR LEN=0065 INSTALLED UNKN 0033/1198	0032/1230	024 "DIA CIRC CONCR LEN=0050 INSTALLED UNKN
018 "DIA CIRC CONCR LEN=0050 INSTALLED UNKN 0033/0804	0032/1181	SIGN: CANTILEVER BMSID 06/0222/0032/1181
018 "DIA CIRC CONCR LEN=0050 INSTALLED UNKN 0033/0475		
	0032/0321	DRAINAGE STRUCTURE LENGTH 0 FT BMSID 06/0222/0032/0411
024 "DIA CIRC CONCR LEN=0050 INSTALLED UNKN 0033/0223	0032/0230	018 "DIA CIRC CONCR LEN=0040 INSTALLED UNKN
018 "DIA CIRC CONCR LEN=0040 INSTALLED UNKN 0033/0115		
BMSEN 06/0222/0032/0000 0033/0066 0 0 00000 0 00 0000+00 004726 FT L. MUDDY CR.	0032/0066 004740 FT	BMSEN 06/0222/0032/0000 0 0 00000 0 00 0000+00 L. MUDDY CR.
BMSBG 06/0222/0032/0000 LENGTH(AH 2305 BK 2640) 0033/0000	0032/0000	BMSBG 06/0222/0032/0000 LENGTH(AH 2305 BK 2605)
018 "DIA CIRC CONCR LEN=0040 INSTALLED UNKN 0023/2526		
018 "DIA CIRC CONCR LEN=0090 INSTALLED UNKN 0023/2263	0022/2526	018 "DIA CIRC CONCR LEN=0040 INSTALLED UNKN
SIGN: CANTILEVER		

DIR: N TOTAL LEN: 32.911 MI. DIST: 05-1 SR: 222
 LEFT MUN: SPRING T RIGHT MUN: SPRING T

BMSID	DESCRIPTION	START	END	LENGTH	STATUS
06/0222/0023/2260	0023/2260				
018	"DIA CIRC CONCR LEN=0070 INSTALLED UNKN RAMP D RD (SR8058 SEG 0500/0000)	0023/1125			
024	"DIA CIRC CONCR LEN=0060 INSTALLED UNKN	0023/0921			
0023/0450	SPRING BRECKNOCK TOWNSHIP T	0023/0450			
06/0222/0022/0000	0023/0079 0 0 00000 0 00 0000+00 SR 272 BMSBG 06/0222/0022/0000 LENGTH(AH 2640 BK 2086)	0023/0079	0022/0738	0022/0650	0022/0426
0023/0000	L. MUDDY CK STRUCTURE LENGTH 19 FT BMSID 06/0222/0012/1985	0013/1985	0022/0079	0022/0000	0022/2135
0013/1686	024 "DIA CIRC CONCR LEN=0100 INSTALLED UNKN	0013/1686	0012/2135	0012/0000	0012/1985
0013/0932	RAMP C RD (SR8058 SEG 0250/0951) 048 "DIA CIRC CONCR LEN=0115 INSTALLED UNKN	0013/0932	0012/1985	0012/1752	0012/1693
0013/0000	0 0 00000 0 00 0000+00 SR 0222 SH INTER-BK (SR0222 SEG 1041/1053) MFC BEGIN = B LENGTH(AH 2086 BK 0000)	0013/0000	0012/1693	0012/1686	0012/1222
0012/0833	048 "DIA CIRC CONCR LEN=0115 INSTALLED UNKN	0012/0833	0012/1222	0012/0833	0012/0833
0012/0488	018 "DIA CIRC CONCR LEN=0070 INSTALLED UNKN 0 0 00000 0 00 0000+00 SIGN: CANTILEVER BMSID 06/0222/0012/0000 SR 0222 SH SR 0222 SH INTER-BK (SR0222 SEG 1040/1127) MFC BEGIN = B BK-LANCASTER (36) LENGTH(AH 2135 BK 0000)	0012/0488	0012/0833	0012/0488	0012/0488
0012/0000		0012/0000	0012/0488	000000 FT	0012/0000

DIR: N TOTAL LEN: 22.098 MI. DIST: 05-1 SR: 183
 LEFT MUN: BETHEL TOWNSHIP T RIGHT MUN: BETHEL TOWNSHIP T

<p>AH-SCHUYLKILL (53) 116679 FT SR 0183 SH INTER-AHD (SR0183 SEG 0011/0000) 0441/0956 018 "DIA CIRC CONCR LEN=0038 INSTALLED 2001 0441/0707 018 "DIA CIRC CONCR LEN=0040 INSTALLED UNKN 0441/0376</p> <p>018 "DIA CIRC METAL LEN=0040 INSTALLED UNKN 0441/0150</p> <p>1 0 00310 0 05 1466+04 115723 FT NC SR 0183 SH MFC BEGIN = C LENGTH(AH 0956 BK 2800) 0441/0000</p>		<p>112134 FT INTER-AHD SR 0183 SH 0440/0915 (SR0183 SEG 0010/0000)</p> <p>0440/0314 018 "DIA CIRC METAL LEN=0036 INSTALLED UNKN</p> <p>0440/0029 018 "DIA CIRC METAL LEN=0042 INSTALLED UNKN 111219 FT 1 0 00310 0 05 1466+04 NC SR 0183 SH MFC BEGIN = C 0440/0000 LENGTH(AH 0915 BK 2800) 0430/2343 018 "DIA CIRC CONCR LEN=0060 INSTALLED UNKN</p> <p>0430/1270 018 "DIA CAST IRON LEN=0060 INSTALLED UNKN 0430/0830 018 "DIA CAST IRON LEN=0040 INSTALLED UNKN</p> <p>112923 FT 108419 FT 1 0 00310 0 05 1441+93 0430/0000 LENGTH(AH 2800 BK 2365) 0420/2057 018 "DIA CAST IRON LEN=0040 INSTALLED UNKN 0420/1800 018 "DIA CAST IRON LEN=0040 INSTALLED UNKN 0420/1437 018 "DIA CAST IRON LEN=0040 INSTALLED UNKN 0420/0850 018 "DIA CIRC METAL LEN=0040 INSTALLED UNKN 0420/0411 018 "DIA CAST IRON LEN=0040 INSTALLED UNKN 110558 FT 106054 FT 1 0 00310 0 05 1418+00 0420/0000 LENGTH(AH 2365 BK 1736)</p> <p>WYE RD (SR9101 SEG 0010/0000) 0410/1413 FOUR POINT RD (SR0419 SEG 0242/1982) 0410/0997</p>
--	--	---

DIR: N TOTAL LEN: 22.098 MI. DIST: 05-1 SR: 183
 LEFT MUN: BETHEL TOWNSHIP T RIGHT MUN: BETHEL TOWNSHIP T

FROM 0419/0252 SH
 (CONN)

0410/0919

108822 FT

104997 FT

CLUB RD
 (TWP)

0390/1997

==	0410/0820	018 " DIA CIRC CONCR
---		LEN=0060 INSTALLED 2001
---	0410/0575	048 " DIA CIRC CONCR
---		LEN=0050 INSTALLED UNKN
---	0410/0226	024 " DIA CIRC CONCR
---	104318 FT	LEN=0050 INSTALLED UNKN
		1 0 00310 7 00 0087+16
		048 " DIA CIRC CONCR
		LEN=0050 INSTALLED UNKN
		BETHEL TOWNSHIP
		UPPER TULPEHOCKEN T
---	0410/0000	LENGTH(AH 1736 BK 3825)
---		024 " DIA CIRC CONCR
---	0400/3577	LEN=0036 INSTALLED UNKN
---		018 " DIA CIRC CONCR
---	0400/3284	LEN=0008 INSTALLED UNKN
---		018 " DIA CIRC CONCR
---	0400/3054	LEN=0008 INSTALLED UNKN
---		018 " DIA CIRC CONCR
---	0400/2756	LEN=0036 INSTALLED UNKN
---		018 " DIA CIRC CONCR
---	0400/2498	LEN=0008 INSTALLED UNKN
---		048 " DIA CIRC CONCR
---	0400/0973	LEN=0055 INSTALLED UNKN
---		018 " DIA CIRC CONCR
---	0400/0520	LEN=0099 INSTALLED UNKN
---		024 " DIA CIRC CONCR
---	0400/0182	LEN=0080 INSTALLED UNKN
---	100493 FT	1 0 00310 7 00 0049+14
		JACKSON CK.
		STRUCTURE LENGTH 10 FT
		BMSID 06/0183/0400/0000
---	0400/0000	LENGTH(AH 3825 BK 2436)
---		024 " DIA CIRC CONCR
---	0390/2029	LEN=0080 INSTALLED UNKN
---		BLOODY SPRING RD
==	0390/1997	(T651)
---		018 " DIA CIRC CONCR
---	0390/1650	LEN=0040 INSTALLED UNKN
---		018 " DIA CIRC CONCR
---	0390/1347	LEN=0040 INSTALLED UNKN
---		018 " DIA CIRC CONCR
---	0390/0995	LEN=0044 INSTALLED UNKN

DIR: N TOTAL LEN: 22.098 MI. DIST: 05-1 SR: 183
 LEFT MUN: UPPER TULPEHOCKEN T RIGHT MUN: UPPER TULPEHOCKEN T

Location / Description	Stationing	Length / Notes	Material / Details
	0390/0331	018" DIA CIRC CONCR LEN=0040 INSTALLED UNKN	
102561 FT	0390/0029	018" DIA CIRC CONCR LEN=0040 INSTALLED UNKN	
	098057 FT	1 0 00310 7 00 0024+94	
	0390/0000	LENGTH(AH 2436 BK 2577)	
	0380/2339	018" DIA CIRC CONCR LEN=0040 INSTALLED UNKN	
	0380/1873	018" DIA CIRC CONCR LEN=0064 INSTALLED UNKN	
	0380/1154	024" DIA CIRC CONCR LEN=0070 INSTALLED UNKN	
SCHUBERT RD (T912)	0380/0463		
	0380/0314	RAMP D-6 RD (SR8010 SEG 0250/0000) RAMP A-6 RD (SR8010 SEG 0500/0693) FROM 8010/0500 SH	
	0380/0236	(CONN)	
099984 FT	0380/0124	BMS EN 06/0183/0380/0000	
	095480 FT	1 0 00310 7 00 0000+00 I-78 WB	
FROM 8010/0010 SH (CONN)	0370/1824	BMSBG 06/0183/0380/0000	
RAMP C-6 RD (SR8010 SEG 0010/0566)	0370/1780	LENGTH(AH 2577 BK 1865)	
	0370/1748	RAMP B-6 RD (SR8010 SEG 0750/0000)	
	0370/0978	048" DIA CIRC CONCR LEN=0120 INSTALLED UNKN	
	0370/0955	TR. BIRCH CK. STRUCTURE LENGTH 9 FT	
PENNDOT STOCKPILE #02 (GOVT)	0370/0629	BMSID 06/0183/0370/0955	
	0370/0629	(APRA) ENTRANCE TO SHED	
2 0 06016 0 00 0196+71	098119 FT	OLD 22 (SR4040 SEG 0130/0000)	
MAIN ST (SR4018 SEG 0100/2751)	0370/0000	LENGTH(AH 1865 BK 3025)	
	0360/2667	036" DIA CIRC CONCR LEN=0100 INSTALLED UNKN	
EAST AV (TWP)	0360/2309		

DIR: N TOTAL LEN: 22.098 MI. DIST: 05-1 SR: 183
 LEFT MUN: UPPER TULPEHOCKEN T RIGHT MUN: UPPER TULPEHOCKEN T

MILL RD
(T651)

095094 FT

0350/2642

092321 FT

---	0360/2186	018 " DIA CIRC CONCR LEN=0060 INSTALLED UNKN
---	0360/2185	018 " DIA CIRC CONCR LEN=0038 INSTALLED UNKN
---	0360/1838	018 " DIA CIRC CONCR LEN=0060 INSTALLED UNKN
---	0360/0504	048 " DIA CIRC CONCR LEN=0064 INSTALLED UNKN
---	0360/0083	BMSSEN 06/0183/0360/0058 0 0 00000 0 00 0000+00
---	0360/0058	T.L.NORTHKIL BMSBG 06/0183/0360/0058
---	090590 FT	2 0 06016 0 00 0166+00
==	0360/0000	LAKEVIEW RD (T651) LENGTH(AH 3025 BK 2773)
---	0350/2042	018 " DIA CIRC CONCR LEN=0042 INSTALLED UNKN
---	0350/1425	BMSSEN 06/0183/0350/1390 0 0 00000 0 00 0000+00
---	0350/1390	L.NORTHKILL BMSBG 06/0183/0350/1390
---	0350/1103	024 " DIA CIRC CONCR LEN=0048 INSTALLED UNKN
---	0350/0789	015 " DIA CIRC METAL LEN=0060 INSTALLED UNKN
---	0350/0156	030 " DIA CIRC CONCR LEN=0065 INSTALLED UNKN
---	087817 FT	2 0 06016 0 00 0138+85
==	0350/0000	SPRING RD (T655) LENGTH(AH 2773 BK 2955)
---	0340/2669	015 " DIA CIRC METAL LEN=0045 INSTALLED UNKN
---	0340/2388	018 " DIA CIRC CONCR LEN=0045 INSTALLED UNKN
---	0340/1951	024 " DIA CIRC CONCR LEN=0045 INSTALLED UNKN
---	0340/1753	018 " DIA CIRC METAL LEN=0044 INSTALLED UNKN
---	0340/1293	084 "H 95 "W CONC STRUCT LEN=0058 INSTALLED UNKN

DIR: N TOTAL LEN: 22.098 MI. DIST: 05-1 SR: 183
 LEFT MUN: UPPER TULPEHOCKEN T RIGHT MUN: UPPER TULPEHOCKEN T

		T. L.	NORTH	HK	IL	STRUCTURE	LENGTH	12	FT
		0340/1280	BMSID 06/0183/0340/1280						
		0340/0945	018 "DIA	CIRC	CONCR				UNKN
		0340/0757	018 "DIA	CIRC	CONCR				UNKN
		0340/0614	024 "DIA	CIRC	CONCR				UNKN
		0340/0477	018 "DIA	CIRC	CONCR				UNKN
089366 FT		084862 FT	2 0 06016	0 00	0109+10				
		0340/0000	LENGTH(AH	2955	BK 3338)				
		0330/3338	024 "DIA	CIR	PLASTIC				UNKN
		0330/2900	036 "DIA	CIRC	METAL				
		0330/2501	LEN=0080						2001
			030 "DIA	CIRC	METAL				
			LEN=0075						UNKN
		0330/1801	018 "DIA	CIRC	CONCR				
			LEN=0048						UNKN
		0330/1350	036 "DIA	CIRC	METAL				
			LEN=0076						UNKN
		0330/0590	030 "DIA	CIRC	CONCR				
			LEN=0062						UNKN
		0330/0082	SPANGLER DR						
			(TWP)						
		0330/0068	030 "DIA	CIRC	CONCR				
086028 FT			LEN=0075						UNKN
		081524 FT	2 0 06016	0 00	0076+46				
		0330/0000	LENGTH(AH	3338	BK 1565)				
HENNE RD (T647)		0320/1207							
		0320/1146	048 "DIA	CIRC	CONCR				
			LEN=0037						UNKN
		0320/0750	018 "DIA	CIRC	METAL				
			LEN=0042						UNKN
		0320/0580	DRY HOLLOW RD						
			(T910)						
		0320/0375	018 "DIA	CIRC	METAL				
084463 FT			LEN=0052						UNKN
		079959 FT	2 0 06016	0 00	0056+85				
			UPPER TULPEHOCKEN						
			JEFFERSON T						
		0320/0000	LENGTH(AH	1565	BK 3917)				
			030 "DIA	CIRC	METAL				
		0310/3738	LEN=0056						UNKN

DIR: N TOTAL LEN: 22.098 MI. DIST: 05-1 SR: 183
 LEFT MUN: JEFFERSON T RIGHT MUN: JEFFERSON T

Stationing	Notes	Material	Length	Status
0310/2680		024 " DIA CIRC CONCR	LEN=0035	INSTALLED UNKN
0310/2196		024 " DIA CIRC CONCR	LEN=0048	INSTALLED UNKN
0310/2133		024 " DIA CIRC CONCR	LEN=0046	INSTALLED UNKN
0310/1781		018 " DIA CIRC CONCR	LEN=0043	INSTALLED UNKN
0310/1470		018 " DIA CIRC CONCR	LEN=0045	INSTALLED UNKN
0310/0723		018 " DIA CIRC METAL	LEN=0038	INSTALLED UNKN
0310/0370		018 " DIA CIRC METAL	LEN=0035	INSTALLED UNKN
076042 FT				
2 0 06016 0 00 0020+87 080546 FT				
JAMES DR				
(T960)				
0310/0000				
0310/0000		LENGTH(AH 3917 BK 2017)		
0300/2000		015 " DIA CIRC METAL	LEN=0040	INSTALLED 2001
0300/1324		015 " DIA CIRC METAL	LEN=0050	INSTALLED UNKN
WALDEN WEST RD				
(T959)				
0300/0723				
0300/0220		BMSEN 06/0183/0300/0166		
0300/0166		0 0 00000 0 00 0000+00		
0300/0061		T.L. NORTHKILL CR		
074025 FT		BMSBG 06/0183/0300/0166		
0300/0000		FROM 0183/0290 SH		
0290/2459		(CONN)		
0290/2350		LENGTH(AH 2017 BK 2591)		
0290/2093		018 " DIA CIRC METAL	LEN=0040	INSTALLED UNKN
0290/2037		TO 0183/0300 SH		
0290/1376		(CONN)		
SUMMER MOUNTAIN RD		BMSEN 06/0183/0290/2037		
(SR4014 SEG 0110/2646)		1 0 00310 0 02 0810+09		
0290/0810		LIL NORTHKIL		
		BMSBG 06/0183/0290/2037		
		024 " DIA CIRC CONCR	LEN=0080	INSTALLED UNKN
		015 " DIA CIRC METAL		

EXTRACT DATE: 12/18/2023
PRINT DATE: 12/19/2023

ROADWAY MANAGEMENT SYSTEM
SLD COUNTY/SR - ANNUAL PRINT

PAGE NUMBER: 146
COUNTY: BERKS

DIR: N TOTAL LEN: 22.098 MI.
LEFT MUN: JEFFERSON T

DIST: 05-1 SR: 183
RIGHT MUN: JEFFERSON T

075938 FT

072941 FT

SOLLY LN
(T649)

0270/1169

069466 FT

0290/0770	LEN=0060	INSTALLED UNKN	
018 "DIA	CIRC CONCR		
0290/0517	LEN=0058	INSTALLED UNKN	
024 "DIA	CIRC CONCR		
0290/0123	LEN=0058	INSTALLED UNKN	
071434 FT	1 0 00310	0 02 0810+09	
5 0290/0000	LENGTH(AH	2591 BK 2997)	
018 "DIA	CIR UNKNOWN		
0280/2685	LEN=0099	INSTALLED UNKN	
0280/1592	018 "DIA	CIRC CONCR	
LEN=0068	INSTALLED UNKN		
0280/1273	018 "DIA	CIRC CONCR	
LEN=0061	INSTALLED UNKN		
0280/0848	024 "DIA	CIRC CONCR	
LEN=0070	INSTALLED UNKN		
068437 FT	1 0 00310	0 02 0780+46	
5 0280/0000	LENGTH(AH	2997 BK 3475)	
015 "DIA	CIRC CONCR		
0270/3168	LEN=0043	INSTALLED UNKN	
018 "DIA	CIRC CONCR		
0270/2791	LEN=0030	INSTALLED UNKN	
018 "DIA	CIRC CONCR		
0270/2489	LEN=0065	INSTALLED UNKN	
024 "DIA	CIRC CONCR		
0270/1937	LEN=0030	INSTALLED UNKN	
0270/0766	BMS EN 06/0183/0270/0700	JEFFERSON	
0270/0717	PENN T		
0 0 00000	0 00 0000+00		
0270/0700	NORTHKILL CK		
BMSBG 06/0183/0270/0700			
064962 FT	1 0 00310	0 02 0746+26	
SHARTLESVILLE RD			
(SR4011 SEG 0010/0000)			
5 0270/0000	LENGTH(AH	3475 BK 2103)	
PENN			
0260/2032	JEFFERSON T		
PRES. CONDUIT			
STRUCTURE LENGTH	13 FT		
0260/1919	BMSID 06/0183/0260/1919		
048"H 48"W CON BOX CUL			
0260/1854	LEN=0100	INSTALLED UNKN	
BR. NORTHKILL			

EXTRACT DATE: 12/18/2023
PRINT DATE: 12/19/2023

ROADWAY MANAGEMENT SYSTEM
SLD COUNTY/SR - ANNUAL PRINT

PAGE NUMBER: 145
COUNTY: BERKS

DIR: N TOTAL LEN: 22.098 MI.
LEFT MUN: JEFFERSON T

DIST: 05-1 SR: 183
RIGHT MUN: JEFFERSON T

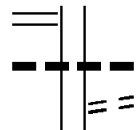
STRUCTURE	LENGTH	9 FT
0260/1823	BMSID 06/0183/0260/1823	048"H 48"W CON BOX CUL
0260/1721	LEN=0100	INSTALLED UNKN
0260/1688	BR. NORTHKILL	STRUCTURE LENGTH 9 FT
0260/1163	BMSID 06/0183/0260/1688	JEFFERSON BERNVILLE BOROUGH B
0260/1024	WASHINGTON ST	(BORO)
0260/0703	PRES. CONDUIT	STRUCTURE LENGTH 15 FT
0260/0700	BMSID 06/0183/0260/0703	060" DIA CIRC CONCR
067363 FT	LEN=0090	INSTALLED UNKN
062859 FT	1 0 00310 0 02 0725+00	FOURTH ST (BORO)
0260/0000	LENGTH(AH 2103 BK 3026)	018" DIA CIRC CONCR
0250/2650	LEN=0040	INSTALLED UNKN
0250/2535	018" DIA CIRC CONCR	LEN=0040 INSTALLED UNKN
0250/2484	THIRD ST (BORO)	018" DIA CIRC CONCR
0250/2437	LEN=0040	INSTALLED UNKN
0250/2303	018" DIA CIRC CONCR	LEN=0134 INSTALLED UNKN
0250/2086	SECOND ST (SR4020 SEG 0010/0000)	018" DIA CIRC CONCR
0250/2074	LEN=0040	INSTALLED UNKN
0250/1521	BR. NORTHKILL	STRUCTURE LENGTH 13 FT
0250/1342	BMSID 06/0183/0250/1521	GARFIELD RD (BORO)
0250/0971	048"H 72"W CON BOX CUL	LEN=0060 INSTALLED UNKN
0250/0742	015" DIA CIRC CONCR	LEN=0100 INSTALLED UNKN
0250/0731	BERNVILLE BOROUGH	PENN T
0250/0288	018" DIA CIRC CONCR	LEN=0100 INSTALLED UNKN
059833 FT		
1 0 00310 0 02 0694+98	064337 FT	
NORTH HEIDELBERG RD		

SECOND ST
(BORO)

0250/2086

DIR: N TOTAL LEN: 22.098 MI. DIST: 05-1 SR: 183
 LEFT MUN: PENN T RIGHT MUN: PENN T

(SR3033 SEG 0110/2946) 0250/0000

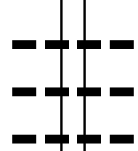


0250/0000 LENGTH(AH 3026 BK 2428)
 036 "DIA CIRC CONCR
 0240/2175 LEN=0100 INSTALLED UNKN
 BEYERLE HILL RD
 0240/2021 (T714)

061909 FT



057405 FT 1 0 00310 0 02 0669+74
 0240/0000 LENGTH(AH 2428 BK 3000)
 054 "DIA CIRC CONCR
 0230/2862 LEN=0100 INSTALLED UNKN

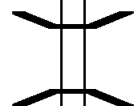


0230/1552 024 "DIA CIRC CONCR
 LEN=0030 INSTALLED UNKN
 0230/1306 015 "DIA CIRC CONCR
 LEN=0050 INSTALLED UNKN
 0230/1007 015 "DIA CIRC CONCR
 LEN=0050 INSTALLED UNKN

058909 FT

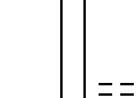


054405 FT 1 0 00310 0 02 0639+62
 0230/0000 LENGTH(AH 3000 BK 2588)
 043 "DIA CIRC CONCR
 0220/2389 LEN=0100 INSTALLED UNKN



0220/0826 BMS EN 06/0183/0220/0657
 0 0 00000 0 00 0000+00
 POWDERMILL C
 0220/0657 BMSBG 06/0183/0220/0657

056321 FT



051817 FT 1 0 00310 0 02 0619+45
 BRIGHT SCHOOL RD
 (T489)
 0220/0000 LENGTH(AH 2588 BK 3356)

FISH & GAME COMMISSION
 (GOVT)

0210/2392



0210/2302 054 "DIA CIRC CONCR
 LEN=0080 INSTALLED UNKN
 M0210/1977 CAVC 850

DIR: N TOTAL LEN: 22.098 MI. DIST: 05-1 SR: 183
 LEFT MUN: PENN T RIGHT MUN: PENN T

1 0 00310 0 02 0582+64 052965 FT
 OLD CHURCH RD
 (SR3006 SEG 0050/1710) 0210/0000

0210/1129 048 "DIA CIRC CONCR
 LEN=0060 INSTALLED UNKN

048461 FT

5 0210/0000 LENGTH(AH 3356 BK 1973)

050992 FT

0200/0493 048 "DIA CIRC CONCR
 046488 FT LEN=0100 INSTALLED UNKN
 5 0200/0000 1 0 00310 0 02 0561+19
 LENGTH(AH 1973 BK 1872)
 MT PLEASANT RD
 (T713)

1 0 00310 0 02 0543+55 049120 FT
 TULPEHOCKEN DR
 (T523) 0190/0000

044616 FT

5 0190/0000 LENGTH(AH 1872 BK 2284)

0180/2270 015 "DIA CIRC CONCR
 LEN=0040 INSTALLED UNKN

0180/1630 018 "DIA CIRC CONCR
 LEN=0125 INSTALLED UNKN
 0180/1207 MT PLEASANT RD
 (T713)

046836 FT

0180/0222 BMS EN 06/0183/0180/0000
 042332 FT 1 0 00310 0 02 0528+24
 LICKING CK.
 5 0180/0000 BMSBG 06/0183/0180/0000
 LENGTH(AH 2284 BK 1880)
 OLD STATE RD
 (T712)

0170/0763 015 "DIA CIRC CONCR
 LEN=0060 INSTALLED UNKN

044956 FT

040452 FT 1 0 00310 0 02 0501+90
 5 0170/0000 LENGTH(AH 1880 BK 2981)

0160/2086 018 "DIA CIRC METAL
 LEN=0060 INSTALLED UNKN

018 "DIA CIRC CONCR

DIR: N TOTAL LEN: 22.098 MI. DIST: 05-1 SR: 183
 LEFT MUN: PENN T RIGHT MUN: PENN T

Station	Length	Description	Material	Status
0160/1124	LEN=0051	INSTALLED UNKN	OLD STATE RD	
0160/1086	(T712)			
0160/0667	018" DIA	CIRC CONCR		
0160/0648	LEN=0060	INSTALLED UNKN	HILL RD	
	(T555)			
041975 FT	037471 FT	1 0 00310 0 02 0472+09		
	0160/0000	LENGTH(AH 2981 BK 3341)		
	0150/2792	015" DIA	CIRC CONCR	
	0150/2200	LEN=0061	INSTALLED UNKN	
	0150/2017	015" DIA	CIRC CONCR	
	0150/1758	LEN=0045	INSTALLED UNKN	
	0150/1525	018" DIA	CIRC CONCR	
	0150/1374	LEN=0042	INSTALLED UNKN	
		015" DIA	CIRC CONCR	
		LEN=0060	INSTALLED UNKN	
		JAMES ST		
		(T712)		
PENN BERN RD (T554)	0150/0514			
	0150/0432	BMS EN 06/0183/0150/0388		
		0 0 00000 0 00 0000+00		
		PLUM CREEK		
	0150/0388	BMSBG 06/0183/0150/0388		
		018" DIA	CIRC CONCR	
	0150/0199	LEN=0025	INSTALLED UNKN	
		PENN		
		BERN TOWNSHIP T		
038634 FT	0150/0090	1 0 00310 0 02 0438+68		
	034130 FT	PLUM CREEK RD		
		(SR4030 SEG 0010/0000)		
	0150/0000	LENGTH(AH 3341 BK 2542)		
PALISADES DR (T937) SHURR RD (T552)	0140/2181			
	0140/2154	CEMETERY LN		
		(TWP)		
	0140/2130	024" DIA	CIRC CONCR	
		LEN=0030	INSTALLED UNKN	
		OLD BERNVILLE RD		
	0140/2095	(T914)		
		015" DIA	CIRC CONCR	
	0140/2046	LEN=0065	INSTALLED UNKN	
		015" DIA	CIRC CONCR	
	0140/1684	LEN=0045	INSTALLED UNKN	
		015" DIA	CIRC CONCR	

DIR: N TOTAL LEN: 22.098 MI. DIST: 05-1 SR: 183
 LEFT MUN: BERN TOWNSHIP T RIGHT MUN: BERN TOWNSHIP T

Stationing	Notes	Segment ID	Material	Length	Status
		0140/1260		LEN=0055	INSTALLED UNKN
036092 FT		031588 FT	1 0 00310 0 02 0413+41 HILLTOP RD (T556)		
		0140/0000		LENGTH(AH 2542 BK 3367)	
		0130/2286	015 "DIA CIRC CONCR	LEN=0045	INSTALLED UNKN
		0130/1288	018 "DIA CIRC CONCR	LEN=0050	INSTALLED 1997
032725 FT		028221 FT	1 0 00310 0 02 0380+00		
		0130/0000		LENGTH(AH 3367 BK 2930)	
		0120/2800	036 "DIA CIRC METAL	LEN=0050	INSTALLED UNKN
		0120/2503	015 "DIA CIRC CONCR	LEN=0049	INSTALLED UNKN
		0120/1396	FAIRVEIW DR (T558)		
PRISON RD (SR3047 SEG 0030/1665)		0120/1379			
		0120/1252	015 "DIA CIRC CONCR	LEN=0045	INSTALLED UNKN
		0120/0960	018 "DIA CIRC METAL	LEN=0050	INSTALLED UNKN
		0120/0599	018 "DIA CIRC CONCR	LEN=0040	INSTALLED UNKN
		0120/0218	060"H 00"W MULT CONCR	LEN=0060	INSTALLED UNKN
		0120/0137	TR. TULPEHOCK STRUCTURE LENGTH 15 FT BMSID 06/0183/0120/0137		
029795 FT		0120/0080	018 "DIA CIRC CONCR	LEN=0035	INSTALLED UNKN
		025291 FT	1 0 00310 0 02 0351+78		
		0120/0000		LENGTH(AH 2930 BK 3314)	
		0110/2560	018 "DIA CIRC CONCR	LEN=0040	INSTALLED UNKN

DIR: N TOTAL LEN: 22.098 MI. DIST: 05-1 SR: 183
 LEFT MUN: BERN TOWNSHIP T RIGHT MUN: BERN TOWNSHIP T

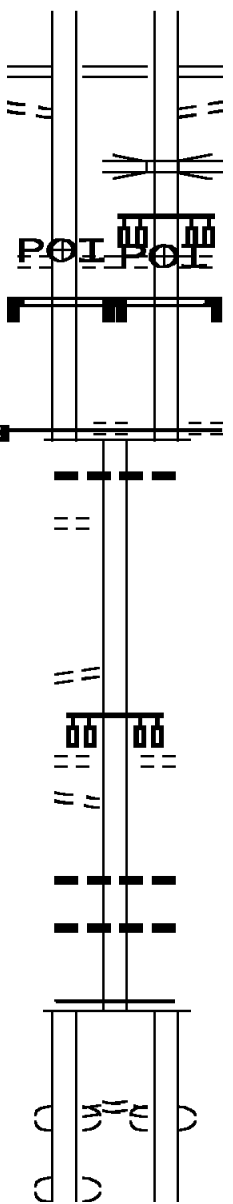
(SR8022 SEG 0250/0663)
 RAMP D RD
 (SR8022 SEG 0010/0000) 0091/1159
 FROM 8022/0250 SH
 (CONN) 0091/1112

(APRA) DICKINSON CRANE
 VAN REED RD
 (T560) 0091/0808
 SIGN: SHAPE OR TUBE
 BMSID 06/0183/0090/0423 0091/0431
 1 0 00310 0 02 0273+93 022156 FT
 MACARTHUR RD
 (T935)
 MFC BEGIN = C
 LENGTH(AH 2716 BK 2310) 0091/0000

RED BRIDGE RD
 (T621) 0080/1761

LC TO HOSPITAL DR
 (CONN) 0080/0113
 1 0 00310 0 02 0250+83 019846 FT
 HOSPITAL DR
 (PRDR) 0080/0000
 LC FROM HOSPITAL DR
 (CONN) 0074/1001

FOR SR 0183N TO 0183S
 (CONN)
 BERN TWP - BERNVILLE RD
 (TWP) 0073/0350
 BERN TWP - BERNVILLE RD
 (TWP)
 ACADIA HEALTH DR



0090/1150
 0090/1121
 0090/1059
 0090/0808
 0090/0423
 017652 FT
 0090/0000
 0080/1856

015342 FT
 0080/0000
 0074/0246
 0074/0187
 014203 FT
 0074/0000

0072/0350

(SR8022 SEG 0250/0663)
 RAMP D RD
 (SR8022 SEG 0010/0000)
 TO 8022/0010 SH
 (CONN)
 CANTILEVER MONOTUB
 OP ID 06/0183/0090/1059
 (APRA) DICKINSON CRANE
 VAN REED RD
 (T560)
 SIGN: SHAPE OR TUBE
 BMSID 06/0183/0090/0423
 1 0 00310 0 02 0273+93
 MACARTHUR RD
 (T935)
 MFC BEGIN = C
 LENGTH(AH 2716 BK 2310)
 015 "DIA CIRC CONCR
 LEN=0043 INSTALLED UNKN

MACARTHUR RD
 (T935)
 LENGTH(AH 2310 BK 1139)
 018 "DIA CIRC CONCR
 LEN=0040 INSTALLED UNKN
 024 "DIA CIRC CONCR
 LEN=0078 INSTALLED UNKN
 0 0 00000 0 00 0000+00
 MFC BEGIN = C
 LENGTH(AH 1139 BK 0564)

FOR SR 0183N TO 0183S
 (CONN)
 BERN TWP - BERNVILLE RD
 (TWP)

DIR: N TOTAL LEN: 22.098 MI. DIST: 05-1 SR: 183
LEFT MUN: BERN TOWNSHIP T RIGHT MUN: BERN TOWNSHIP T

Segment Description	Segment ID	Length (FT)	Material / Notes
(PRDR) ACADIA HEALTH DR	0073/0320		
(PRDR) BERN TWP - BERNVILLE RD	0073/0260		
(TWP) BERN TWP - BERNVILLE RD			
(CONN) FOR SR 0183S TO 0183N	0073/0215	013639 FT	036" DIA CIRC CONCR
O O 00000 0 00 0000+00	018127 FT		
MFC BEGIN = C			
LENGTH(AH 0580 BK 1426)	0073/0000		
LC TO TELEFLEX DR (CONN)	0070/0392		
TELEFLEX DR (PRDR)	0070/0293	012213 FT	015" DIA CIRC CONCR
	016701 FT		
	0070/0000		
	0060/0740		
	0060/0652		
	0060/0582		
	0060/0452		
	0060/0289		
EGLE RD (T918)	0060/0246	009634 FT	024" DIA CIRC CONCR
	014122 FT		
	0060/0000		
MORRISON RD (T919)	0050/2711		
	0050/2955		
	0050/2662		
	0072/0000		
	0070/1402		
	0070/0860		
	0072/0215		
	013639 FT		
	0072/0000		
	0070/1402		
	0070/0860		
	0070/0293		
	012213 FT		
	0070/0000		
	0060/0740		
	0060/0652		
	0060/0582		
	0060/0452		
	0060/0289		
	009634 FT		
	0060/0000		
	0050/2955		
	0050/2662		
	0072/0000		
	0070/1402		
	0070/0860		
	0072/0215		
	013639 FT		
	0072/0000		
	0070/1402		
	0070/0860		
	0070/0293		
	012213 FT		
	0070/0000		
	0060/0740		
	0060/0652		
	0060/0582		
	0060/0452		
	0060/0289		
	009634 FT		
	0060/0000		
	0050/2955		
	0050/2662		
	0072/0000		
	0070/1402		
	0070/0860		
	0072/0215		
	013639 FT		
	0072/0000		
	0070/1402		
	0070/0860		
	0070/0293		
	012213 FT		
	0070/0000		
	0060/0740		
	0060/0652		
	0060/0582		
	0060/0452		
	0060/0289		
	009634 FT		
	0060/0000		
	0050/2955		
	0050/2662		
	0072/0000		
	0070/1402		
	0070/0860		
	0072/0215		
	013639 FT		
	0072/0000		
	0070/1402		
	0070/0860		
	0070/0293		
	012213 FT		
	0070/0000		
	0060/0740		
	0060/0652		
	0060/0582		
	0060/0452		
	0060/0289		
	009634 FT		
	0060/0000		
	0050/2955		
	0050/2662		
	0072/0000		
	0070/1402		
	0070/0860		
	0072/0215		
	013639 FT		
	0072/0000		
	0070/1402		
	0070/0860		
	0070/0293		
	012213 FT		
	0070/0000		
	0060/0740		
	0060/0652		
	0060/0582		
	0060/0452		
	0060/0289		
	009634 FT		
	0060/0000		
	0050/2955		
	0050/2662		
	0072/0000		
	0070/1402		
	0070/0860		
	0072/0215		
	013639 FT		
	0072/0000		
	0070/1402		
	0070/0860		
	0070/0293		
	012213 FT		
	0070/0000		
	0060/0740		
	0060/0652		
	0060/0582		
	0060/0452		
	0060/0289		
	009634 FT		
	0060/0000		
	0050/2955		
	0050/2662		
	0072/0000		
	0070/1402		
	0070/0860		
	0072/0215		
	013639 FT		
	0072/0000		
	0070/1402		
	0070/0860		
	0070/0293		
	012213 FT		
	0070/0000		
	0060/0740		
	0060/0652		
	0060/0582		
	0060/0452		
	0060/0289		
	009634 FT		
	0060/0000		
	0050/2955		
	0050/2662		
	0072/0000		
	0070/1402		
	0070/0860		
	0072/0215		
	013639 FT		
	0072/0000		
	0070/1402		
	0070/0860		
	0070/0293		
	012213 FT		
	0070/0000		
	0060/0740		
	0060/0652		
	0060/0582		
	0060/0452		
	0060/0289		
	009634 FT		
	0060/0000		
	0050/2955		
	0050/2662		
	0072/0000		
	0070/1402		
	0070/0860		
	0072/0215		
	013639 FT		
	0072/0000		
	0070/1402		
	0070/0860		
	0070/0293		
	012213 FT		
	0070/0000		
	0060/0740		
	0060/0652		
	0060/0582		
	0060/0452		
	0060/0289		
	009634 FT		
	0060/0000		
	0050/2955		
	0050/2662		
	0072/0000		
	0070/1402		
	0070/0860		
	0072/0215		
	013639 FT		
	0072/0000		
	0070/1402		
	0070/0860		
	0070/0293		
	012213 FT		
	0070/0000		
	0060/0740		
	0060/0652		
	0060/0582		
	0060/0452		
	0060/0289		
	009634 FT		
	0060/0000		
	0050/2955		
	0050/2662		
	0072/0000		
	0070/1402		
	0070/0860		
	0072/0215		
	013639 FT		
	0072/0000		
	0070/1402		
	0070/0860		
	0070/0293		
	012213 FT		
	0070/0000		
	0060/0740		
	0060/0652		
	0060/0582		
	0060/0452		
	0060/0289		
	009634 FT		
	0060/0000		
	0050/2955		
	0050/2662		
	0072/0000		
	0070/1402		
	0070/0860		
	0072/0215		
	013639 FT		
	0072/0000		
	0070/1402		
	0070/0860		
	0070/0293		
	012213 FT		
	0070/0000		
	0060/0740		
	0060/0652		
	0060/0582		
	0060/0452		
	0060/0289		
	009634 FT		
	0060/0000		
	0050/2955		
	0050/2662		
	0072/0000		
	0070/1402		
	0070/0860		
	0072/0215		
	013639 FT		
	0072/0000		
	0070/1402		
	0070/0860		
	0070/0293		
	012213 FT		
	0070/0000		
	0060/0740		
	0060/0652		
	0060/0582		
	0060/0452		
	0060/0289		
	009634 FT		
	0060/0000		
	0050/2955		
	0050/2662		
	0072/0000		
	0070/1402		
	0070/0860		
	0072/0215		
	013639 FT		
	0072/0000		
	0070/1402		
	0070/0860		
	0070/0293		
	012213 FT		
	0070/0000		
	0060/0740		
	0060/0652		
	0060/0582		
	0060/0452		
	0060/0289		
	009634 FT		
	0060/0000		
	0050/2955		
	0050/2662		
	0072/0000		
	0070/1402		
	0070/0860		
	0072/0215		
	013639 FT		
	0072/0000		
	0070/1402		
	0070/0860		
	0070/0293		
	012213 FT		
	0070/0000		
	0060/0740		
	0060/0652		
	0060/0582		
	0060/0452		
	0060/0289		
	009634 FT		
	0060/0000		
	0050/2955		
	0050/2662		
	0072/0000		
	0070/1402		
	0070/0860		
	0072/0215		
	013639 FT		
	0072/0000		
	0070/1402		
	0070/0860		
	0070/0293		
	012213 FT		
	0070/0000		
	0060/0740		
	0060/0652		
	0060/0582		
	0060/0452		
	0060/0289		
	009634 FT		
	0060/0000		
	0050/2955		
	0050/2662		
	0072/0000		
	0070/1402		
	0070/0860		
	0072/0215		
	013639 FT		
	0072/0000		
	0070/1402		
	0070/0860		
	0070/0293		
	012213 FT		
	0070/0000		
	0060/0740		
	0060/0652		
	0060/0582		
	0060/0452		
	0060/0289		
	009634 FT		
	0060/0000		
	0050/2955		
	0050/2662		
	0072/0000		
	0070/1402		
	0070/0860		
	0072/0215		
	013639 FT		
	0072/0000		
	0070/1402		
	0070/0860		
	0070/0293		
	012213 FT		
	0070/0000		
	0060/0740		
	0060/0652		
	0060/0582		
	0060/0452		
	0060/0289		
	009634 FT		
	0060/0000		
	0050/2955		
	0050/2662		
	0072/0000		
	0070/1402		
	0070/0860		
	0072/0215		
	013639 FT		
	0072/0000		
	0070/1402		
	0070/0860		
	0070/0293		
	012213 FT		
	0070/0000		
	0060/0740		
	0060/0652		
	0060/0582		
	0060/0452		
	0060/0289		
	009634 FT		
	0060/0000		
	0050/2955		
	0050/2662		
	0072/000		

DIR: N TOTAL LEN: 22.098 MI. DIST: 05-1 SR: 183
 LEFT MUN: BERN TOWNSHIP T RIGHT MUN: BERN TOWNSHIP T

Location / Stationing	Stationing	Notes / Details
OAK GROVE RD (T564)	0050/1821	0050/1917 024 " DIA CIRC CONCR LEN=0189 INSTALLED UNKN
NORTH TULPEHOCKEN RD (T577)	0050/1334	0050/1815 015 " DIA CIRC CONCR LEN=0072 INSTALLED UNKN WOODWARD DR (T584)
SOUTH TULPEHOCKEN RD (T579)	010878 FT 0050/0000	0050/0682 015 " DIA CIRC CONCR LEN=0060 INSTALLED UNKN 006390 FT 1 0 00310 0 02 0161+80 NC BERNVILLE RD 5 0050/0000 LENGTH(AH 3244 BK 2866) BERN TOWNSHIP 0040/2381 READING CITY C MERCER ST 0040/2361 (CITY)
LACKAWANNA ST (TO SR 12 (SR3032 SEG 0010/1461))	0040/1741	LACKAWANNA ST (CITY) 0040/1741 0040/1178 BMS EN 06/0183/0040/1102 1 0 00310 0 02 0143+93 PA 12 EB 0040/1102 BMSBG 06/0183/0040/1102 018 " DIA CIRC CONCR LEN=0030 INSTALLED UNKN 018 " DIA CIRC CONCR LEN=0030 INSTALLED UNKN A AV 0040/0871 (CITY)
LEHIGH ST (TO SR 12 E) (SR3034 SEG 0010/1153)	0040/0520	0040/0520 0040/0287 B AV 003524 FT (CITY)
COLUMBIA ST (CITY)	0040/0000	0040/0287 5 0040/0000 LENGTH(AH 2866 BK 1923)
BMS EN 06/0183/0030/1799 0 0 00000 0 00 0000+00	0031/1868	0030/1886 BMS EN 06/0183/0030/1799 0 0 00000 0 00 0000+00
NORFOLK SOUTHERN RAI RR BMSBG 06/0183/0030/1799	0031/1781	0030/1799 NORFOLK SOUTHERN RAI RR BMSBG 06/0183/0030/1799
BMS EN 06/0183/0030/0309	0031/1171	0030/1185 BMS EN 06/0183/0030/0309

DIR: N TOTAL LEN: 22.098 MI. DIST: 05-1 SR: 183
 LEFT MUN: READING CITY C RIGHT MUN: READING CITY C

Item	Len	Inst	Year	Station	Notes
018 "DIA CAST IRON	0030	INSTALLED	2001	0031/1160	
(APRA) CARPENTER TECHN					(APRA) CARPENTER TECHN
BLAIR AV					BLAIR AV
(CITY)					(CITY)
024 "DIA CIRC CONCR	0030			0031/1153	
LEN=0025 INSTALLED 2001	0031	INSTALLED	2001	0031/1110	
0 0 00000 0 00 0000+00					0 0 00000 0 00 0000+00
RIVER ROAD					RIVER ROAD
BMSBG 06/0183/0030/0309	0031			0031/0295	
024 "DIA CIRC CONCR	0030			0030/0309	
LEN=0040 INSTALLED 2001	0030	INSTALLED	2001		
WEST WINDSOR ST					WEST WINDSOR ST
(CITY)					(CITY)
0031/0060					0030/0057
					(CITY)
					001601 FT
					1 0 00310 0 02 0113+90
					UNKNOWN RD
					(CITY)
					NC SCHUYLKILL AV
					WINDSOR ST
					(CITY)
1 0 00310 0 02 0113+90	0061			006104 FT	
UNKNOWN RD					INTER-BK SCHUYLKILL AV
(CITY)					(CITY)
WINDSOR ST					MFC BEGIN = C
(CITY)					LTH AH 001923 BK 000100
LENGTH(AH 1908 BK 2395)	0031			0031/0000	
WEST DOUGLASS ST					
(CITY)					
WEST DOUGLASS ST					
(CITY)					
ALLEY					
(CITY)					
HOLLENBACH ST					
(CITY)					
ALLEY					
(CITY)					
WEST OLEY ST					
(CITY)					
WEST OLEY ST					
(CITY)					
WEST GREENWICH ST					
(CITY)					
LINCOLN ST					
(CITY)					
WEST GREENWICH ST					
(CITY)					

DIR: N TOTAL LEN: 22.098 MI. DIST: 05-1 SR: 183
LEFT MUN: READING CITY C RIGHT MUN: READING CITY C

STREET NAME	START	END	LENGTH	TYPE	MARKING	DETAILS
WEST GREEN ST (CITY)	0027/0595	0027/0021	003709 FT	02	0089+89	
WEST GREEN ST (CITY)	0027/0000	0027/0000	0000	00	0000+00	001601 FT 7026/0000 LTH AH 000100 BK 000100
RITTER ST (CITY)	0025/1955	0025/1856	0099	00	0000+00	
BMS EN 06/0183/0025/1778 0 0 0000 0 00 0000+00	0025/1778	0025/1778	0000	00	0000+00	
NORFOLK SOUTHERN RAI RR BMSBG 06/0183/0025/1778	0025/1778	0025/1778	0000	00	0000+00	
UNKNOWN AL (CITY)	0025/1754	0025/1754	0000	00	0000+00	
BUTTONWOOD ST (CITY)	0025/1273	0025/1273	0000	00	0000+00	
ELM ST (CITY)	0025/0588	0025/0588	0000	00	0000+00	
ALLEY (CITY)	0025/0481	0025/0481	0000	00	0000+00	
JEFFERSON ST (CITY)	0025/0371	0025/0371	0000	00	0000+00	
RIVER OAK DR (CITY)	0025/0363	0025/0363	0000	00	0000+00	
FRONT ST (CITY)	0025/0363	0025/0363	0000	00	0000+00	
NC SCHUYLKILL AV WALNUT ST (SR2012 SEG 0010/0000) MFC BEGIN = C	0025/0000	0025/0000	0000	00	0000+00	001601 FT 7024/0000 LTH AH 000100 BK 001070
FISCHER LN (PRDR)	0020/0824	0020/0824	0000	00	0000+00	0020/1070 (SR2012 SEG 0010/0000) 015 " DIA CIRC CONCR 0020/0994 LEN=0005 INSTALLED UNKN 015 " DIA CIRC CONCR 0020/0826 LEN=0010 INSTALLED UNKN
WASHINGTON ST (CITY)	0020/0683	0020/0683	0000	00	0000+00	SIGN: CANTILEVER BMSID 06/0183/0020/0683 015 " DIA CIRC CONCR 0020/0581 LEN=0048 INSTALLED UNKN

DIR: N TOTAL LEN: 22.098 MI. DIST: 05-1 SR: 183
LEFT MUN: READING CITY C RIGHT MUN: READING CITY C

LC FROM RIVER RD (CONN)	0020/0536	==	NC FRONT ST ALLEY (CITY)	0020/0408
		==	SIGN: CANTILEVER	0020/0397
		==	BMSID 06/0183/0020/0397	0020/0343
		==	015 "DIA CIRC CONCR	0020/0278
		==	LEN=0051 INSTALLED UNKN	0020/0264
		==	PEAR ST (CITY)	
		==	015 "DIA CIRC CONCR	
TO 0183/0011 SH (CONN)	0020/0095	==	LEN=0010 INSTALLED UNKN	
	000595 FT	==	015 "DIA CIRC CONCR	
		==	LEN=0042 INSTALLED UNKN	
		==	1 0 00310 0 01 0059+79	
		==	SECOND ST (CITY)	
		==	MFC BEGIN = C	
		==	LENGTH(AH 1070 BK 0531)	
FROM 0183/0020 SH (CONN)	0011/0554	==		
183N 183S TO 2ND ST CON (CONN)	0011/0497	==		
SIGN: CANTILEVER		==		
BMSID 06/0183/0011/0497		==		
		==	183N 183S TO 2ND ST CON (CONN)	0010/0449
COURT ST (CITY)	0011/0337	==		
		==	THORN ST (CITY)	0010/0264
TO 3422/0051 SH (CONN)	0011/0095	==		
		==	SIGN: CANTILEVER	0010/0063
		==	BMSID 06/0183/0010/0063	
1 0 00310 0 01 0053+79 000000 FT		==		
NC SECOND ST		==		
PENN ST (CITY)		==		
PENN AV		==		
(SR3422 SEG 0051/2857)		==		
(SR3422 SEG 0050/2861)		==		
		==	000000 FT 2 0 06233 0 00 0005+41	
		==	NC WASHINGTON ST THIRD ST (CITY)	
SECOND ST (SR2008 SEG 0002/0000)	INTER-BK	==		
MFC BEGIN = B		==		
LENGTH(AH 0595 BK 0000)	0011/0000	==	INTER-BK WASHINGTON ST (SR2010 SEG 0011/0000)	0010/0000
		==	MFC BEGIN = B	
		==	LENGTH(AH 0531 BK 0000)	

DIR: N TOTAL LEN: 11.355 MI. DIST: 05-1 SR: 176
LEFT MUN: CUMRU T RIGHT MUN: CUMRU T

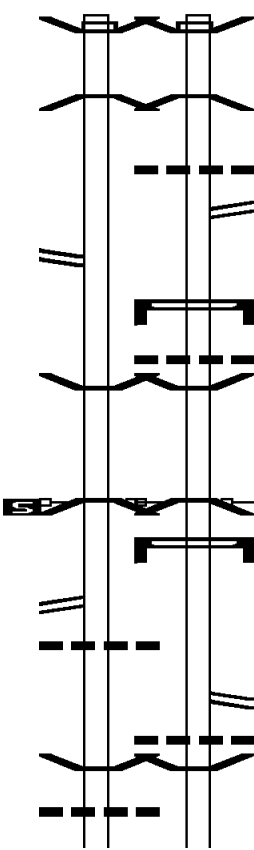
BMSEN 06/0176/0110/1880059952 FT
RAMP R RD INTER-AHD
(SR8007 SEG 0500/1679) 0111/1930
1 0 01011 0 00 0576+29
US 422 EB
BMSBG 06/0176/0110/1880 0111/1856

RAMP N RD
(SR8007 SEG 0250/1225) 0111/1051

BMSEN 06/0176/0110/0000 0111/0226
1 0 01011 0 00 0576+29 058022 FT
NORFOLK SOUTHERN RAI RR
BMSBG 06/0176/0110/0000
MILEPOST 011.00
LENGTH(AH 1930 BK 2536) 0111/0000

RAMP K RD
(SR8005 SEG 0500/0000) 0105/2110
016 "DIA CIRC CONCR
LEN=0100 INSTALLED UNKN 0105/2050

BMSEN 06/0176/0105/1350 0105/1473
016 "DIA CIRC CONCR
LEN=0100 INSTALLED UNKN 0105/1416
0 0 00000 0 00 0000+00



059878 FT BMSEN 06/0176/0110/1880
INTER-AHD RAMP S RD
0110/1954 (SR8007 SEG 0510/0000)
0 0 00000 0 00 0000+00
US 422 EB
BMSBG 06/0176/0110/1880

0110/1880 016 "DIA CIRC CONCR
LEN=0100 INSTALLED UNKN
RAMP P RD
0110/1061 (SR8007 SEG 0010/0000)

0110/0690 SIGN: 2 CHORD TRUSS
BMSID 06/0176/0110/0690
036 "DIA CIRC CONCR
LEN=0063 INSTALLED UNKN
0110/0435 BMSEN 06/0176/0110/0000
0110/0226 1 0 01011 0 00 0580+20
057924 FT NORFOLK SOUTHERN RAI RR
BMSBG 06/0176/0110/0000
MILEPOST 011.00

0110/0000 LENGTH(AH 1954 BK 2502)
SIGN: 2 CHORD TRUSS
0104/2373 BMSID 06/0176/0104/2373

0104/1954 RAMP M RD
(SR8005 SEG 0750/0737)
016 "DIA CIRC CONCR
LEN=0125 INSTALLED UNKN
0104/1615 BMSEN 06/0176/0104/1305
0104/1428

0 0 00000 0 00 0000+00

EXTRACT DATE: 12/18/2023
PRINT DATE: 12/19/2023

ROADWAY MANAGEMENT SYSTEM
SLD COUNTY/SR - ANNUAL PRINT

PAGE NUMBER: 132
COUNTY: BERKS

DIR: N TOTAL LEN: 11.355 MI.
LEFT MUN: CUMRU T

DIST: 05-1 SR: 176
RIGHT MUN: CUMRU T

PA 0724
BMSBG 06/0176/0105/1350 0105/1350

RAMP J RD
(SR8005 SEG 0250/1103) 0105/0447

1 0 01011 0 00 0548+13 055486 FT
LENGTH(AH 2536 BK 2640) 0105/0000

016 "DIA CIRC CONCR
LEN=0100 INSTALLED UNKN 0101/0919

016 "DIA CIRC METAL
LEN=0060 INSTALLED UNKN 0101/0529

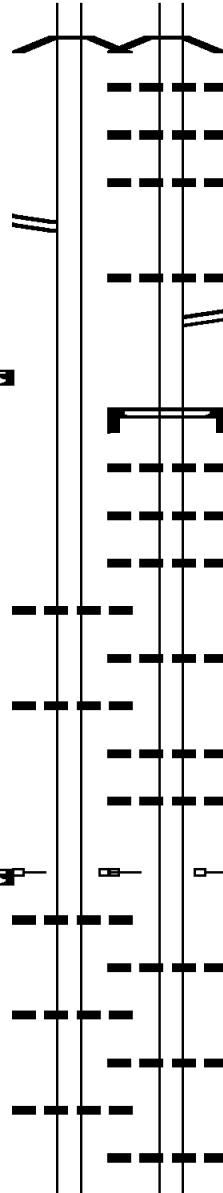
1 0 01011 0 00 0529+77 052846 FT
MILEPOST 010.00

LENGTH(AH 2640 BK 2563) 0101/0000
018 "DIA CIRC CONCR
LEN=0080 INSTALLED UNKN 0095/2504

018 "DIA CIRC CONCR
LEN=0080 INSTALLED UNKN 0095/2152

018 "DIA CIRC CONCR
LEN=0080 INSTALLED UNKN 0095/1796

016 "DIA CIRC CONCR



0104/1305
0104/1225
0104/0837
0104/0600

0104/0248
0104/0175
055422 FT
0104/0000

0100/2328
0100/1833
0100/1536
0100/1200

0100/0900

0100/0500

0100/0159
052779 FT

0100/0000

0094/2361

0094/2025

0094/1665

PA 0724
BMSBG 06/0176/0104/1305
016 "DIA CIRC CONCR
LEN=0120 INSTALLED UNKN
016 "DIA CIRC CONCR
LEN=0050 INSTALLED UNKN
016 "DIA CIRC CONCR
LEN=0050 INSTALLED UNKN

016 "DIA CIRC CONCR
LEN=0050 INSTALLED UNKN
RAMP L
(SR8005 SEG 0010/0000)
1 0 01011 0 00 0549+48
LENGTH(AH 2502 BK 2643)

SIGN: 3 CHORD TRUSS
BMSID 06/0176/0100/2328
016 "DIA CIRC CONCR
LEN=0090 INSTALLED UNKN
016 "DIA CIRC CONCR
LEN=0100 INSTALLED UNKN
016 "DIA CIRC CONCR
LEN=0060 INSTALLED UNKN

016 "DIA CIRC CONCR
LEN=0090 INSTALLED UNKN

016 "DIA CIRC CONCR
LEN=0090 INSTALLED UNKN
016 "DIA CIRC CONCR
LEN=0080 INSTALLED UNKN
1 0 01011 0 00 0529+77
MILEPOST 010.00
LENGTH(AH 2643 BK 2604)

016 "DIA CIRC CONCR
LEN=0050 INSTALLED UNKN

016 "DIA CIRC CONCR
LEN=0080 INSTALLED UNKN

016 "DIA CIRC CONCR
LEN=0060 INSTALLED UNKN

DIR: N TOTAL LEN: 11.355 MI. DIST: 05-1 SR: 176
 LEFT MUN: CUMRU T RIGHT MUN: CUMRU T

LEN=0100	INSTALLED UNKN	0095/1444	---	---					
016 "DIA	CIRC CONCR				0094/1300	016 "DIA	CIRC CONCR		
LEN=0100	INSTALLED UNKN	0095/1088	---	---		LEN=0060	INSTALLED UNKN		
016 "DIA	CIRC CONCR				0094/1077	016 "DIA	CIRC CONCR		
LEN=0090	INSTALLED UNKN	0095/0732	---	---		LEN=0150	INSTALLED UNKN		
CROSSOVER RD					0094/0706	016 "DIA	CIRC CONCR		
(CONN)		0095/0417		↔	0094/0419	LEN=0099	INSTALLED UNKN		
016 "DIA	CIRC CONCR					CROSSOVER RD			
LEN=0100	INSTALLED UNKN	0095/0380	---	---		(CONN)			
1 0 01011	0 00 0496+28	050283 FT			0094/0370	016 "DIA	CIRC CONCR		
LENGTH(AH 2563	BK 2640)	0095/0000	5		050175 FT	LEN=0200	INSTALLED UNKN		
					5 0094/0000	1 0 01011	0 00 0498+35		
						LENGTH(AH 2604	BK 2644)		
016 "DIA	CIRC CONCR								
LEN=0100	INSTALLED UNKN	0091/1498	---	---					
016 "DIA	CIRC CONCR								
LEN=0100	INSTALLED UNKN	0091/1300	---	---					
016 "DIA	CIRC CONCR				0090/0930	016 "DIA	CIRC CONCR		
LEN=0150	INSTALLED UNKN	0091/0875	---	---		LEN=0150	INSTALLED UNKN		
016 "DIA	CIRC CONCR								
LEN=0099	INSTALLED UNKN	0091/0276	---	---					
1 0 01011	0 00 0477+70	047643 FT			047531 FT	1 0 01011	0 00 0477+70		
MILEPOST	009.00					MILEPOST	009.00		
LENGTH(AH 2640	BK 2684)	0091/0000	5		5 0090/0000	LENGTH(AH 2644	BK 2640)		
016 "DIA	CIRC CONCR								
LEN=0200	INSTALLED UNKN	0085/2487	---	---					
016 "DIA	CIRC CONCR								
LEN=0200	INSTALLED UNKN	0085/2148	---	---					
016 "DIA	CIRC CONCR								
LEN=0200	INSTALLED UNKN	0085/1807	---	---					
016 "DIA	CIRC CONCR								
LEN=0150	INSTALLED UNKN	0085/1439	---	---					
016 "DIA	CIRC CONCR								
LEN=0175	INSTALLED UNKN	0085/1047	---	---					
RAMP H RD									
(SR9404	SEG 0500/0000)	0085/0958	==						
016 "DIA	CIRC CONCR								
LEN=0099	INSTALLED UNKN	0085/0694	---	---					
					0084/0411	018 "DIA	CIRC CONCR		
						LEN=0099	INSTALLED UNKN		

DIR: N TOTAL LEN: 11.355 MI. DIST: 05-1 SR: 176
 LEFT MUN: ROBESON T RIGHT MUN: ROBESON T

Item ID	Description	Length (ft)	Material	Notes
BMS EN 06/0176/0071/0227	0071/0430	0070/0830	LEN=0050	INSTALLED UNKN
0 0 00000 0 00 0000+00		0070/0533	BMS EN 06/0176/0070/0280	
PA 568			1 0 01011 0 00 0369+31	
BMS BG 06/0176/0071/0227	0071/0227	0070/0280	SR 0568	
016 "DIA CIRC CONCR			BMS BG 06/0176/0070/0280	
LEN=0080	INSTALLED UNKN 0071/0137			
1 0 01011 0 00 0369+19	037052 FT	0070/0050	018 "DIA CIRC CONCR	
		036969 FT	LEN=0050	INSTALLED UNKN
			1 0 01011 0 00 0369+31	
LENGTH(AH 2622 BK 2674)	0071/0000	0070/0000	LENGTH(AH 2640 BK 2642)	
CROSSOVER RD		0064/2461	CROSSOVER RD	
(CONN)	0065/2491		(CONN)	
016 "DIA CIRC CONCR				
LEN=0080	INSTALLED UNKN 0065/1872			
016 "DIA CIRC CONCR				
LEN=0080	INSTALLED UNKN 0065/1453			
		0064/1166	018 "DIA CIRC CONCR	
			LEN=0002	INSTALLED UNKN
016 "DIA CIRC CONCR				
LEN=0080	INSTALLED UNKN 0065/1061			
016 "DIA CIRC CONCR				
LEN=0050	INSTALLED UNKN 0065/0457			
016 "DIA CIRC CONCR				
LEN=0050	INSTALLED UNKN 0065/0144			
1 0 01011 0 00 0339+72	034378 FT	034327 FT	1 0 01011 0 00 0339+91	
LENGTH(AH 2674 BK 2662)	0065/0000	0064/0000	LENGTH(AH 2642 BK 2641)	
016 "DIA CIRC CONCR				
LEN=0099	INSTALLED UNKN 0061/1881			
016 "DIA CIRC CONCR				
LEN=0099	INSTALLED UNKN 0061/1656			
		0060/1590	018 "DIA CIRC CONCR	
			LEN=0060	INSTALLED UNKN
016 "DIA CIRC CONCR				
LEN=0050	INSTALLED UNKN 0061/1207			
		0060/0952	018 "DIA CIRC CONCR	
			LEN=0060	INSTALLED UNKN
016 "DIA CIRC CONCR				
LEN=0050	INSTALLED UNKN 0061/0822			
1 0 01011 0 00 0317+86	031716 FT	031686 FT	1 0 01011 0 00 0317+86	
			LENGTH(AH 2641 BK 2641)	
LENGTH(AH 2662 BK 2649)	0061/0000	0060/0000		
016 "DIA CIRC CONCR				
LEN=0050	INSTALLED UNKN 0055/2372			
			018 "DIA CIRC CONCR	

DIR: N TOTAL LEN: 11.355 MI. DIST: 05-1 SR: 176
 LEFT MUN: ROBESON T RIGHT MUN: ROBESON T

016 "DIA CIRC CONCR LEN=0050 INSTALLED UNKN 0055/1958	0054/2250	LEN=0050	INSTALLED UNKN
016 "DIA CIRC CONCR LEN=0050 INSTALLED UNKN 0055/1641	0054/1950	018 "DIA CIRC CONCR LEN=0050	INSTALLED UNKN
014 "DIA CIRC CONCR LEN=0034 INSTALLED UNKN 0055/1351	0054/1641	018 "DIA CIRC CONCR LEN=0050	INSTALLED UNKN
016 "DIA CIRC CONCR LEN=0050 INSTALLED UNKN 0055/1048	0054/1302	018 "DIA CIRC CONCR LEN=0050	INSTALLED UNKN
016 "DIA CIRC CONCR LEN=0050 INSTALLED UNKN 0055/0671	0054/1004	018 "DIA CIRC CONCR LEN=0050	INSTALLED UNKN
016 "DIA CIRC CONCR LEN=0050 INSTALLED UNKN 0055/0302	0054/0673	018 "DIA CIRC CONCR LEN=0050	INSTALLED UNKN
BMSBG 06/0176/0055/0259 0055/0259 0 0 00000 0 00 0000+00 WESTLEY RD. 1 0 01011 0 00 0287+41 029067 FT LENGTH(AH 2649 BK 2615) 0055/0000	0054/0312	BMSBG 06/0176/0054/0278 0 0 00000 0 00 0000+00 WESTLEY RD. 1 0 01011 0 00 0286+94 LENGTH(AH 2641 BK 2640)	0054/0278 029045 FT 0054/0000
016 "DIA CIRC CONCR LEN=0034 INSTALLED UNKN 0051/2036	0050/2097	018 "DIA CIRC CONCR LEN=0050	INSTALLED UNKN
016 "DIA CIRC CONCR LEN=0034 INSTALLED UNKN 0051/1829	0050/1959	018 "DIA CIRC CONCR LEN=0050	INSTALLED UNKN
016 "DIA CIRC CONCR LEN=0034 INSTALLED UNKN 0051/1536	0050/1493	018 "DIA CIRC CONCR LEN=0050	INSTALLED UNKN
016 "DIA CIRC CONCR LEN=0034 INSTALLED UNKN 0051/1236	0050/1044	018 "DIA CIRC CONCR LEN=0100	INSTALLED UNKN
016 "DIA CIRC CONCR LEN=0034 INSTALLED UNKN 0051/0727			
016 "DIA CIRC CONCR LEN=0034 INSTALLED UNKN 0051/0587			
		016 "DIA CIRC METAL	

DIR: N TOTAL LEN: 11.355 MI. DIST: 05-1 SR: 176
 LEFT MUN: ROBESON T RIGHT MUN: ROBESON T

016 "DIA CIRC CONCR LEN=0200 INSTALLED UNKN 0051/0236	0050/0269 LEN=0200 INSTALLED UNKN
1 0 01011 0 00 0264+83 026452 FT MILEPOST 005.00	026405 FT 1 0 01011 0 00 0264+83 MILEPOST 005.00
LENGTH(AH 2615 BK 2621) 0051/0000	0050/0000 LENGTH(AH 2640 BK 2640)
018 "DIA CIRC CONCR LEN=0012 INSTALLED UNKN 0045/2467	
018 "DIA CIRC CONCR LEN=0099 INSTALLED UNKN 0045/2179	0044/2320 012 "DIA CIRC CONCR LEN=0200 INSTALLED UNKN
016 "DIA CIRC CONCR LEN=0099 INSTALLED UNKN 0045/1896	0044/1990 016 "DIA CIRC CONCR LEN=0200 INSTALLED UNKN
016 "DIA CIRC CONCR LEN=0050 INSTALLED UNKN 0045/1609	0044/1760 016 "DIA CIRC CONCR LEN=0195 INSTALLED UNKN
016 "DIA CIRC CONCR LEN=0034 INSTALLED UNKN 0045/1319	0044/1402 016 "DIA CIRC CONCR LEN=0210 INSTALLED UNKN
014 "DIA CIRC CONCR LEN=0100 INSTALLED UNKN 0045/1089	0044/1113 016 "DIA CIRC CONCR LEN=0175 INSTALLED UNKN
016 "DIA CIRC CONCR LEN=0050 INSTALLED UNKN 0045/1001	
016 "DIA CIRC CONCR LEN=0050 INSTALLED UNKN 0045/0705	
MAPLE GROVE OP ID 06/3024/0100/0000 0045/0526	MAPLE GROVE OP ID 06/3024/0100/0000 0044/0577
016 "DIA CIRC CONCR LEN=0034 INSTALLED UNKN 0045/0364	0044/0460 016 "DIA CIRC CONCR LEN=0200 INSTALLED UNKN
024 "DIA CIRC CONCR LEN=0040 INSTALLED UNKN 0045/0108	
1 0 01011 0 00 0235+48 023831 FT LENGTH(AH 2621 BK 2649) 0045/0000	023765 FT 1 0 01011 0 00 0236+08 0044/0000 LENGTH(AH 2640 BK 2641)
016 "DIA CIRC CONCR LEN=0030 INSTALLED UNKN 0041/2460	
	0040/2424 016 "DIA CIRC CONCR LEN=0150 INSTALLED UNKN SIGN: POLE MOUNTED
	0040/2365 BMSID 06/0176/0040/2365
	016 "DIA CIRC METAL LEN=0120 INSTALLED UNKN

DIR: N TOTAL LEN: 11.355 MI. DIST: 05-1 SR: 176
 LEFT MUN: ROBESON T RIGHT MUN: ROBESON T

Item ID	Description	Length	Material	Status	Stationing	Notes
016	"DIA CIRC CONCR	LEN=0034	INSTALLED	UNKN	0041/2001	
016	"DIA CIRC CONCR	LEN=0034	INSTALLED	UNKN	0041/1528	
016	"DIA CIRC CONCR	LEN=0034	INSTALLED	UNKN	0041/1117	
CROSSOVER RD (CONN) 0041/0833						
024	"DIA CIRC CONCR	LEN=0200	INSTALLED	UNKN	0041/0708	
1 0 01011 0 00	0212+22	021182 FT				
	MILEPOST	004.00				
LENGTH(AH 2649 BK 2669)	0041/0000					
						0040/0835 CROSSOVER RD (CONN)
1 0 01011 0 00	021124 FT					
	MILEPOST	004.00				
LENGTH(AH 2641 BK 2640)	0040/0000					
016	"DIA CIRC CONCR	LEN=0100	INSTALLED	UNKN	0034/2552	
016	"DIA CIRC CONCR	LEN=0100	INSTALLED	UNKN	0034/2199	
016	"DIA CIRC CONCR	LEN=0120	INSTALLED	UNKN	0034/1970	
016	"DIA CIRC CONCR	LEN=0036	INSTALLED	UNKN	0035/1834	
016	"DIA CIRC CONCR	LEN=0036	INSTALLED	UNKN	0035/1546	
CHESTNUTHILL						
OP ID 06/2001/0050/1161	0035/1278					
016	"DIA CIRC CONCR	LEN=0036	INSTALLED	UNKN	0035/1240	
016	"DIA CIRC CONCR	LEN=0036	INSTALLED	UNKN	0035/0933	
1 0 01011 0 00	0185+71	018513 FT				
LENGTH(AH 2669 BK 2669)	0035/0000					
						018484 FT
						0034/0000
016	"DIA CIRC CONCR	LEN=0099	INSTALLED	UNKN	0030/2310	
016	"DIA CIRC CONCR	LEN=0099	INSTALLED	UNKN	0030/1850	
016	"DIA CIRC CONCR	LEN=0099	INSTALLED	UNKN	0030/1450	
018	"DIA CIR UNKNOWN	LEN=0060	INSTALLED	UNKN	0031/1400	
016	"DIA CIRC CONCR	LEN=0120	INSTALLED	UNKN	0030/1027	

DIR: N TOTAL LEN: 11.355 MI. DIST: 05-1 SR: 176
 LEFT MUN: ROBESON T RIGHT MUN: ROBESON T

018 "DIA CIR UNKNOWN LEN=0060 INSTALLED UNKN 0031/0972	0030/0630	016 "DIA CIRC CONCR LEN=0100 INSTALLED UNKN
018 "DIA CIR UNKNOWN LEN=0060 INSTALLED UNKN 0031/0560	0030/0237 015842 FT	016 "DIA CIRC CONCR LEN=0100 INSTALLED UNKN 1 0 01011 0 00 0159+56
1 0 01011 0 00 0161+08 015844 FT MILEPOST 003.00 LENGTH(AH 2669 BK 2677) 0031/0000	0030/0000	LENGTH(AH 2642 BK 2640) ROBESON CAERNARVON T
ROBESON CAERNARVON T 016 "DIA CIRC CONCR LEN=0037 INSTALLED UNKN 0025/2253	0024/2254	016 "DIA CIRC CONCR LEN=0210 INSTALLED UNKN
016 "DIA CIRC CONCR LEN=0037 INSTALLED UNKN 0025/2008	0024/1364	016 "DIA CIRC CONCR LEN=0210 INSTALLED UNKN
016 "DIA CIRC CONCR LEN=0015 INSTALLED UNKN 0025/0860	0024/0911	016 "DIA CIRC CONCR LEN=0150 INSTALLED UNKN
1 0 01011 0 00 0140+34 013167 FT LENGTH(AH 2677 BK 2665) 0025/0000	0024/0640 0024/0294 013202 FT	016 "DIA CIRC CONCR LEN=0100 INSTALLED UNKN 1 0 01011 0 00 0139+45
014 "DIA CIRC CONCR LEN=0037 INSTALLED UNKN 0021/2498	0024/0000	LENGTH(AH 2640 BK 2641) 016 "DIA CIRC CONCR LEN=0080 INSTALLED UNKN
014 "DIA CIRC CONCR LEN=0037 INSTALLED UNKN 0021/2135	0020/2531	016 "DIA CIRC CONCR LEN=0080 INSTALLED UNKN
	0020/2181	016 "DIA CIRC CONCR LEN=0220 INSTALLED UNKN
	0020/1851	016 "DIA CIRC CONCR LEN=0210 INSTALLED UNKN
	0020/1240	016 "DIA CIRC CONCR LEN=0200 INSTALLED UNKN
	0020/1019	CROSSOVER RD (CONN)
CROSSOVER RD (CONN) SIGN: CENTER MOUNTD BMSID 06/0176/0021/0418 0021/0418	0020/0476	CROSSOVER RD (CONN)
018 "DIA CIR UNKNOWN LEN=0060 INSTALLED UNKN 0021/0245	010561 FT	1 0 01011 0 00 0109+25
1 0 01011 0 00 0109+25 010502 FT		

DIR: N TOTAL LEN: 11.355 MI. DIST: 05-1 SR: 176
 LEFT MUN: CAERNARVON T RIGHT MUN: CAERNARVON T

MILEPOST	002.00					MILEPOST	002.00
LENGTH(AH 2665 BK 2638)	0021/0000	5	5	5	5	LENGTH(AH 2641 BK 2640)	0020/0000
018 "DIA CIR UNKN							
LEN=0060 INSTALLED UNKN	0019/2460						
018 "DIA CIRC CONCR							
LEN=0225 INSTALLED UNKN	0019/2164						
SHILOH RD.						SHILOH RD.	
OP ID 06/2013/0054/0000	0019/2109					OP ID 06/2013/0054/0000	0018/2038
SIGN: 4 CHORD TRUSS							
BMSID 06/0176/0019/1127	0019/1127						
018 "DIA CIRC CONCR						MORGANTOWN EX	
LEN=0200 INSTALLED UNKN	0019/0450					(SR2089 SEG 0030/3045)	0018/0669
MORGANTOWN EX						018 "DIA CIRC CONCR	
(SR2089 SEG 0031/2714)	0019/0240					LEN=0100 INSTALLED UNKN	0018/0450
018 "DIA CIRC CONCR						018 "DIA CIRC CONCR	
LEN=0260 INSTALLED UNKN	0019/0025					LEN=0120 INSTALLED UNKN	0018/0026
0 0 00000 0 00 0000+00	007864 FT					0 0 00000 0 00 0000+00	007921 FT
LENGTH(AH 2638 BK 2706)	0019/0000	5			5	LENGTH(AH 2640 BK 2640)	0018/0000
018 "DIA CIRC CONCR						024 "DIA CIRC CONCR	
LEN=0075 INSTALLED UNKN	0013/2570					LEN=0225 INSTALLED UNKN	0012/2590
018 "DIA CIRC CONCR						018 "DIA CIRC CONCR	
LEN=0130 INSTALLED UNKN	0013/1838					LEN=0055 INSTALLED UNKN	0012/1838
CAERNARVON						CAERNARVON	
NEW MORGAN B	0013/1623					NEW MORGAN B	0012/1623
018 "DIA CIRC CONCR						BMSEN 06/0176/0012/1452	
LEN=0125 INSTALLED UNKN	0013/1498					0 0 00000 0 00 0000+00	0012/1599
BMSEN 06/0176/0013/1365	0013/1471					SR 2089 NB	
0 0 00000 0 00 0000+00						BMSBG 06/0176/0012/1452	0012/1452
SR 2089 NB							
BMSBG 06/0176/0013/1365	0013/1365						
018 "DIA CIRC CONCR						024 "DIA CIRC CONCR	
LEN=0050 INSTALLED UNKN	0013/0138					LEN=0060 INSTALLED UNKN	0012/0138
0 0 00000 0 00 0000+00	005158 FT					0 0 00000 0 00 0000+00	005281 FT
MILEPOST	001.00					MILEPOST	001.00
LENGTH(AH 2706 BK 2558)	0013/0000	5	5	5	5	LENGTH(AH 2640 BK 2640)	0012/0000
SIGN: 4 CHORD TRUSS							
BMSID 06/0176/0009/2221	0009/2221						
030 "DIA CIRC CONCR							
LEN=0075 INSTALLED UNKN	0009/2178						

Stationing	Notes	Length	Material	Status
068588 FT		068588 FT	AH-LEHIGH INTER-AHD	(39)
		0240/3021	KINGS HW (SR0143 SEG 0010/0000)	
		0240/1755	024 " DIA CIRC CONCR	LEN=0045 INSTALLED UNKN
		0240/0520	018 " DIA CIRC CONCR	LEN=0045 INSTALLED UNKN
1 0 00285 0 01 0601+03 BAILEY RD (T813)		065567 FT		
		0240/0000	LENGTH(AH 3021 BK 2566)	
		0230/2541	036 " DIA CIRC CONCR	LEN=0045 INSTALLED UNKN
		0230/2280	018 " DIA CIRC CONCR	LEN=0045 INSTALLED UNKN
		0230/2015	030 " DIA CIRC CONCR	LEN=0045 INSTALLED UNKN
		0230/1254	015 " DIA CIRC CONCR	LEN=0040 INSTALLED UNKN
		0230/0874	015 " DIA CIRC CONCR	LEN=0038 INSTALLED UNKN
		0230/0621	024 " DIA CAST IRON	LEN=0038 INSTALLED UNKN
		063001 FT		
		0230/0000	LENGTH(AH 2566 BK 2588)	
		0220/2402	015 " DIA CIRC CONCR	LEN=0040 INSTALLED UNKN
		0220/2020	018 " DIA CIRC CONCR	LEN=0050 INSTALLED UNKN
OLD PHILLY PIKE (T805)		0220/1995	OLD PHILLY PIKE (SR1017 SEG 0010/3675)	
		0220/1568	015 " DIA CIRC CONCR	LEN=0040 INSTALLED UNKN
			030 " DIA CIRC CONCR	

DIR: B TOTAL LEN: 12.990 MI. DIST: 05-1 SR: 143
 LEFT MUN: ALBANY TOWNSHIP T RIGHT MUN: ALBANY TOWNSHIP T

Stationing	Length	Description	Notes
060413 FT	0220/0026	LEN=0075 INSTALLED UNKN	
	060413 FT	1 0 00285 0 01 0549+59	
	0220/0000	LENGTH(AH 2588 BK 2445)	
057968 FT	0214/0167	FOR SR 0143 AND 0737 (CONN)	
	057968 FT	1 0 00285 0 01 0525+30	
	0214/0000	KRUMSVILLE RD (SR0737 SEG 0220/1952)	
	0210/1903	LENGTH(AH 2445 BK 1903)	
	0210/1859	BMSBG 06/0143/0210/1859	
	0210/1649	0 0 00000 0 00 0000+00	
	0210/0943	KISTLER CK. BMSBG 06/0143/0210/1859	
	0210/0605	015 "DIA CIRC CONCR	
	0210/0605	LEN=0036 INSTALLED UNKN	
	0210/0605	016 "DIA CIRC CONCR	
	0210/0605	LEN=0050 INSTALLED UNKN	
	0210/0605	(APRA) KEMPTON EXCAVATI	
	0210/0605	PRIVATE DR (PRDR)	
056065 FT	056065 FT	STONY RUN VALLEY RD	
	0210/0000	(SR1018 SEG 0010/0000)	
	0204/1933	LENGTH(AH 1903 BK 1991)	
	0204/1042	048 "DIA CIRC CONCR	
	0204/1042	LEN=0110 INSTALLED UNKN	
	0204/0287	018 "DIA CIRC METAL	
	054074 FT	LEN=0038 INSTALLED UNKN	
	054074 FT	1 0 00285 0 01 0486+50	
	0204/0000	LENGTH(AH 1991 BK 2093)	
051981 FT	0200/0768	018 "DIA CIRC CONCR	
	051981 FT	LEN=0040 INSTALLED UNKN	
	051981 FT	1 0 00285 0 01 0465+57	
	0200/0000	LENGTH(AH 2093 BK 2880)	

KUNKEL RD

DIR: B TOTAL LEN: 12.990 MI. DIST: 05-1 SR: 143
 LEFT MUN: ALBANY TOWNSHIP T RIGHT MUN: ALBANY TOWNSHIP T

Location / Segment	Segment ID	Length	Material / Details
(T791)	0190/2490		
	0190/1504		BMS EN 06/0143/0190/1458 1 0 00285 0 01 0451+37
PINE CREEK RD (T808)	0190/1372		PINE CREEK BMSBG 06/0143/0190/1458
BOND RD (T906)	0190/0359		
	0190/0271		016 " DIA CIRC CONCR LEN=0035 INSTALLED UNKN
049101 FT	0190/0043		018 " DIA CIRC CONCR LEN=0037 INSTALLED UNKN
	049101 FT		1 0 00285 0 01 0436+95 LITTLE ROUND TOP RD (T814)
	0190/0000		LENGTH(AH 2880 BK 3715) 016 " DIA CIRC CONCR
	0180/3651		LEN=0036 INSTALLED UNKN 024"H 36"W ELLIP CONCR
	0180/3443		LEN=0035 INSTALLED UNKN
	0180/3055		016 " DIA CIRC CONCR LEN=0042 INSTALLED UNKN
	0180/2727		030 " DIA CIRC CONCR LEN=0039 INSTALLED UNKN
	0180/2326		016 " DIA CIRC CONCR LEN=0039 INSTALLED UNKN
BOND RD (T906)	0180/2253		
	0180/2248		016 " DIA CIRC CONCR LEN=0035 INSTALLED UNKN
	0180/1916		015 " DIA CIRC METAL LEN=0035 INSTALLED UNKN
	0180/1597		015 " DIA CIRC CONCR LEN=0035 INSTALLED UNKN
	0180/0989		024 " DIA CIRC CONCR LEN=0035 INSTALLED UNKN
	0180/0682		018 " DIA CIRC CONCR LEN=0030 INSTALLED UNKN
045386 FT	045386 FT		1 0 00285 0 01 0399+65
	0180/0000		LENGTH(AH 3715 BK 2267) 036 " DIA CIRC CONCR
	0170/2221		LEN=0030 INSTALLED UNKN 016 " DIA CIRC CONCR

DIR: B TOTAL LEN: 12.990 MI. DIST: 05-1 SR: 143
 LEFT MUN: ALBANY TOWNSHIP T RIGHT MUN: ALBANY TOWNSHIP T

		0170/1879	LEN=0034	INSTALLED UNKN
		0170/1500	018 "DIA CIRC CONCR	INSTALLED UNKN
		0170/1102	036 "DIA CIRC CONCR	INSTALLED UNKN
	043119 FT	043119 FT	1 0 00285 0 01 0377+42	ALBANY TOWNSHIP
		5 0170/0000	LENGTH(AH 2267 BK 3952)	GREENWICH T
		0160/3600	018 "DIA CIRC CONCR	INSTALLED UNKN
SOUSLEY RD (T783)	0160/2794	0160/2780	BMS EN 06/0143/0160/2765	0 0 00000 0 00 0000+00
		0160/2765	TR. MAIDEN CK	BMSBG 06/0143/0160/2765
SKY HOLLOW DR (PRDR)	0160/2515	0160/2482	018 "DIA CIRC CONCR	INSTALLED UNKN
		0160/2072	020 "DIA CIRC CONCR	INSTALLED UNKN
		0160/1280	020 "H 36 "W ELLIP CONC	INSTALLED UNKN
		0160/0903	018 "DIA CIRC CONCR	INSTALLED UNKN
	039167 FT	039167 FT	1 0 00285 0 01 0349+54	LONG RD
MOUNTAIN RD (SR4044 SEG 0090/0733)	0160/0000	5 0160/0000	LENGTH(AH 3952 BK 1765)	TR. MAIDEN CK
		0150/1695	STRUCTURE LENGTH 12 FT	BMSID 06/0143/0150/1695
		0150/1463	015 "DIA CIRC CONCR	INSTALLED UNKN
		0150/0748	024 "DIA CIRC CONCR	INSTALLED UNKN
	037402 FT	037402 FT	1 0 00285 0 01 0319+82	
		5 0150/0000	LENGTH(AH 1765 BK 2289)	
		0140/2269	036 "DIA CIRC CONCR	INSTALLED UNKN

DIR: B TOTAL LEN: 12.990 MI. DIST: 05-1 SR: 143
 LEFT MUN: GREENWICH T RIGHT MUN: GREENWICH T

Segment Description	Segment ID	Length	Material / Notes
	0140/1655		018 " DIA CIRC CONCR LEN=0047 INSTALLED UNKN
	0140/1435		018 " DIA CIRC CONCR LEN=0047 INSTALLED UNKN
	0140/1024		018 " DIA CIRC CONCR LEN=0047 INSTALLED UNKN
TO 8018/0250 SH (CONN)	0140/0575		RAMP D RD (SR8018 SEG 0250/0000) RAMP C RD (SR8018 SEG 0260/0530)
	0140/0493		036 " DIA CIRC CONCR LEN=0040 INSTALLED UNKN
FROM 8018/0260 SH (CONN)	0140/0475		016 " DIA CIRC METAL LEN=0037 INSTALLED UNKN
	0140/0232	035113 FT	1 0 00285 0 01 0296+82 LR 285 SPUR OP ID 06/0078/0354/0688
TO 8018/0020 SH (CONN)	0134/1344		NC SR 0143 SH LENGTH(AH 2289 BK 1460)
	0134/1307		RAMP B RD (SR8018 SEG 0020/0000) RAMP A RD (SR8018 SEG 0010/0896)
FROM 8018/0010 SH (CONN)	0134/1243		016 " DIA CIRC CONCR LEN=0045 INSTALLED UNKN
	0134/1200		048 " DIA CIRC CONCR LEN=0050 INSTALLED UNKN
	0134/0818		BMSFN 06/0143/0134/0797 0 0 00000 0 00 0000+00 FURNACE CK
	0134/0797		BMSBG 06/0143/0134/0797
	0134/0389		016 " DIA CIRC CONCR LEN=0035 INSTALLED UNKN
UNKNOWN ALLEY (BORO)	0134/0185		
2 0 06168 0 00 0198+87 WEST PENN ST (SR4028 SEG 0230/1564)	0134/0000	033653 FT	NC WILLOW ST GREENWICH LENHARTSVILLE B LENGTH(AH 1460 BK 2711) EAST PENN ST T966 (BORO)
	0130/2594		

EXTRACT DATE: 12/18/2023
PRINT DATE: 12/19/2023

ROADWAY MANAGEMENT SYSTEM
SLD COUNTY/SR - ANNUAL PRINT

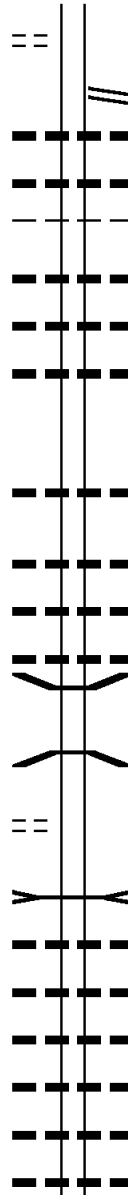
PAGE NUMBER: 116
COUNTY: BERKS

DIR: B TOTAL LEN: 12.990 MI.
LEFT MUN: LENHARTSVILLE B

DIST: 05-1 SR: 143
RIGHT MUN: LENHARTSVILLE B

HILL RD
(BORO)

0130/2254



030942 FT

2 0 06168 0 00 0150+09 028653 FT
HEIN RD
(T800)

0120/0000

0130/2219 OLD ROUTE 22
(SR4028 SEG 0240/0000)
018 " DIA CIRC METAL
LEN=0035 INSTALLED UNKN
024 " DIA CIRC METAL
0130/1543 LEN=0048 INSTALLED UNKN
LENHARTSVILLE
0130/1511 GREENWICH T
036 " DIA CIRC METAL
0130/0992 LEN=0045 INSTALLED UNKN
018 " DIA CIRC METAL
0130/0419 LEN=0055 INSTALLED UNKN
024 " DIA CIRC CONCR
0130/0125 LEN=0043 INSTALLED UNKN
030942 FT
5 0130/0000 LENGTH(AH 2711 BK 2289)
018 " DIA CIRC CONCR
0120/1670 LEN=0045 INSTALLED UNKN
036 " DIA CIRC CONCR
0120/1050 LEN=0045 INSTALLED UNKN
024 " DIA CIRC CONCR
0120/0777 LEN=0045 INSTALLED UNKN
024 " DIA CIRC CONCR
0120/0588 LEN=0045 INSTALLED UNKN
0120/0108 BMS EN 06/0143/0120/0091
2 0 06168 0 00 0151+15
TR. MAIDENCK
0120/0091 BMSBG 06/0143/0120/0091
028653 FT
5 0120/0000 LENGTH(AH 2289 BK 3000)
TR. MAIDEN CK
STRUCTURE LENGTH 10 FT
0110/2486 BMSID 06/0143/0110/2486
048 "H 00 "W MULT CONCR
LEN=0003 INSTALLED UNKN
024 " DIA CIRC CONCR
0110/2279 LEN=0037 INSTALLED UNKN
018 " DIA CIRC METAL
0110/1817 LEN=0037 INSTALLED UNKN
018 " DIA CIRC CONCR
0110/1279 LEN=0034 INSTALLED UNKN
024 " DIA CIRC CONCR
0110/0705 LEN=0032 INSTALLED UNKN
018 " DIA CIRC CONCR
0110/0348 LEN=0032 INSTALLED UNKN

EXTRACT DATE: 12/18/2023
PRINT DATE: 12/19/2023

ROADWAY MANAGEMENT SYSTEM
SLD COUNTY/SR - ANNUAL PRINT

PAGE NUMBER: 115
COUNTY: BERKS

DIR: B TOTAL LEN: 12.990 MI.
LEFT MUN: GREENWICH T

DIST: 05-1 SR: 143
RIGHT MUN: GREENWICH T

025653 FT

LOG CABIN LN
(TWP)

0100/1999

2 0 06168 0 00 0093+55 022872 FT
BALTHASER RD
(TWP)

0100/0000

	025653 FT	2 0 06168	0 00 0120+06
5	0110/0000	LENGTH(AH 3000 BK 2781)	
	0100/2684	018 " DIA CIRC CONCR	
	0100/2473	LEN=0099 INSTALLED UNKN	
	0100/2380	015 " DIA CIRC METAL	
	0100/2281	LEN=0035 INSTALLED UNKN	
		018 " DIA CIRC METAL	
		LEN=0075 INSTALLED UNKN	
		BMSSEN 06/0143/0100/2266	
		0 0 00000 0 00 0000+00	
		TR. MAIDEN CK	
	0100/2266	BMSBG 06/0143/0100/2266	
		GREENWICH WINDSOR T	
	0100/1849	018 " DIA CIRC CONCR	
	0100/1842	LEN=0040 INSTALLED UNKN	
	0100/1601	018 " DIA CIRC CONCR	
		LEN=0040 INSTALLED UNKN	
		COVERED BRIDGE RD	
	0100/1511	(T745)	
		018 " DIA CIRC CONCR	
	0100/1480	LEN=0042 INSTALLED UNKN	
		018 " DIA CIRC CONCR	
	0100/1250	LEN=0040 INSTALLED UNKN	
		015 " DIA CIRC CONCR	
	0100/0920	LEN=0037 INSTALLED UNKN	
		CREEK LN	
	0100/0861	(TWP)	
		018 " DIA CIRC METAL	
	0100/0460	LEN=0045 INSTALLED UNKN	
	022872 FT		
5	0100/0000	LENGTH(AH 2781 BK 3272)	
	0090/3022	048 " DIA CIRC METAL	
		LEN=0034 INSTALLED UNKN	
	0090/2570	015 " DIA CIRC METAL	
		LEN=0050 INSTALLED UNKN	
		018 " DIA CIRC METAL	
	0090/1793	LEN=0035 INSTALLED UNKN	
		018 " DIA CIR PLASTIC	
	0090/1775	LEN=0035 INSTALLED UNKN	
		018 " DIA CIRC METAL	
	0090/1075	LEN=0035 INSTALLED UNKN	
		018 " DIA CIRC CONCR	
	0090/0657	LEN=0037 INSTALLED UNKN	
		018 " DIA CIR PLASTIC	

DIR: B TOTAL LEN: 12.990 MI. DIST: 05-1 SR: 143
 LEFT MUN: WINDSOR T RIGHT MUN: WINDSOR T

Stationing	Length	Material	Notes
2 0 06168 0 00 0060+15	019600 FT	0090/0100	LEN=0035 INSTALLED UNKN
CHRISTMAN RD (T771)	0090/0000	019600 FT	
		5 0090/0000	LENGTH(AH 3272 BK 1532) 048"H 00"W MULT METAL
		0080/1382	LEN=0052 INSTALLED UNKN ADAMS CREEK
		0080/1321	STRUCTURE LENGTH 9 FT BMSID 06/0143/0080/1321
2 0 06168 0 00 0043+28	018068 FT	0080/0540	018 "DIA CIRC METAL
STRAUSSER RD (T761)	0080/0000	018068 FT	LEN=0040 INSTALLED UNKN
		5 0080/0000	LENGTH(AH 1532 BK 1858) WINDSOR
		0070/1781	PERRY T
		0070/1643	036 "DIA CIRC METAL LEN=0035 INSTALLED UNKN
		0070/0646	018 "DIA CIRC METAL LEN=0035 INSTALLED UNKN
		0070/0236	018 "DIA CIRC METAL LEN=0040 INSTALLED UNKN
	016210 FT	016210 FT	2 0 06168 0 00 0025+47
		5 0070/0000	LENGTH(AH 1858 BK 2523) 018 "DIA CIR PLASTIC
		0060/1975	LEN=0040 INSTALLED UNKN
		0060/1903	018 "DIA CIR PLASTIC LEN=0055 INSTALLED UNKN
		0060/1028	020 "DIA CIR PLASTIC LEN=0020 INSTALLED UNKN
		0060/0961	036 "DIA CIRC METAL LEN=0046 INSTALLED UNKN
2 0 06168 0 00 0000+00	013687 FT	0060/0015	018 "DIA CIRC METAL
VIRGINVILLE RD (T959)	0060/0000	013687 FT	LEN=0040 INSTALLED UNKN
		5 0060/0000	LENGTH(AH 2523 BK 0753) 024 "DIA CIRC METAL
		0050/0203	LEN=0035 INSTALLED UNKN
	012934 FT	012934 FT	2 0 06125 0 01 0130+70
ONTELAUNEE TRAIL (T790)	0050/0000	0050/0000	NC SR 0143 SH
		5 0050/0000	LENGTH(AH 0753 BK 3216) 036 "DIA CIRC METAL
		0040/2846	LEN=0040 INSTALLED UNKN

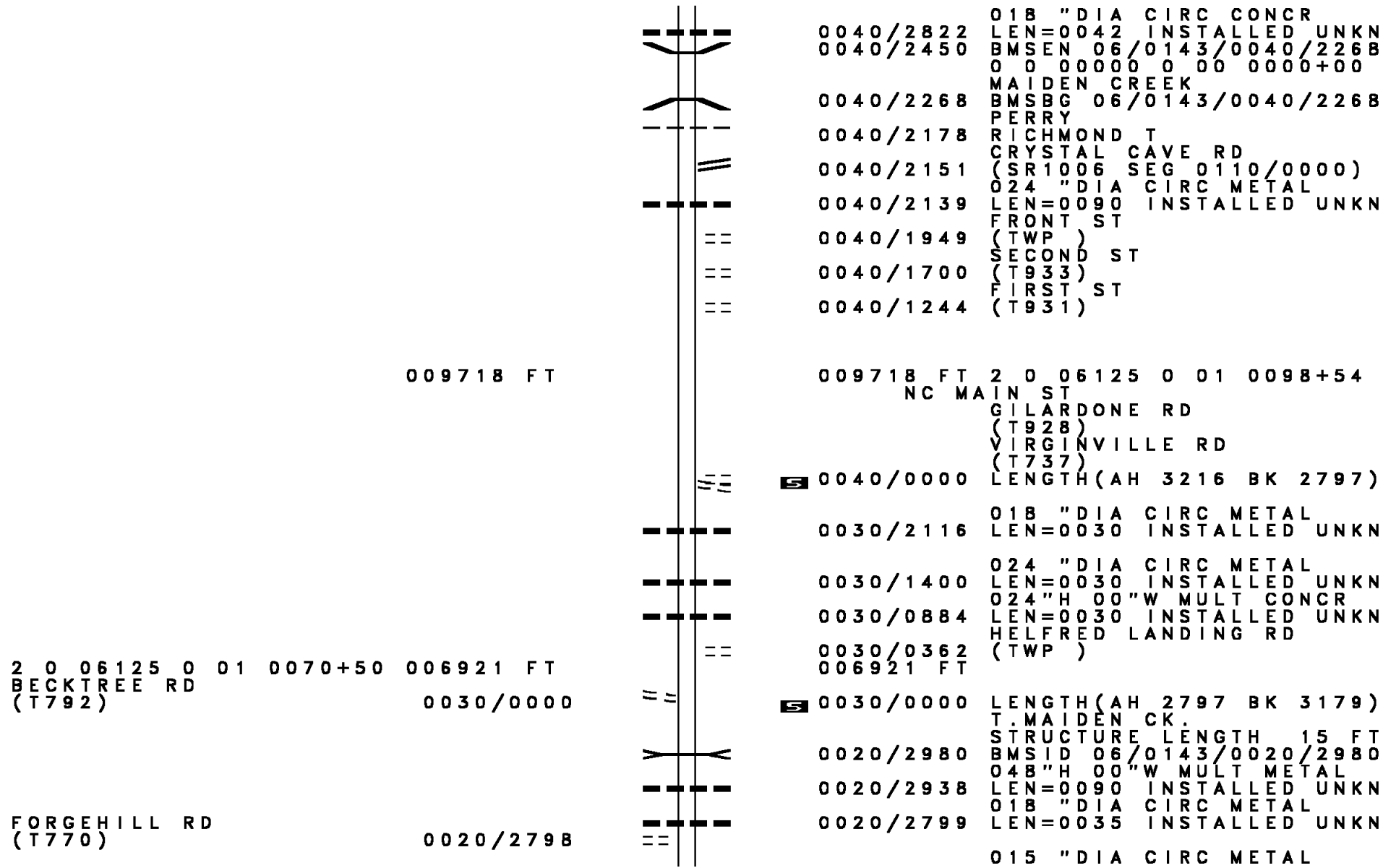
EXTRACT DATE: 12/18/2023
PRINT DATE: 12/19/2023

ROADWAY MANAGEMENT SYSTEM
SLD COUNTY/SR - ANNUAL PRINT

PAGE NUMBER: 113
COUNTY: BERKS

DIR: B TOTAL LEN: 12.990 MI.
LEFT MUN: PERRY T

DIST: 05-1 SR: 143
RIGHT MUN: PERRY T



2 0 06125 0 01 0070+50 006921 FT
BECKTREE RD
(T792) 0030/0000

FORGEHILL RD
(T770) 0020/2798

0040/2822 018 " DIA CIRC CONCR
LEN=0042 INSTALLED UNKN
0040/2450 BMSID 06/0143/0040/2268
0 0 00000 0 00 0000+00
MAIDEN CREEK
0040/2268 BMSBG 06/0143/0040/2268
PERRY
0040/2178 RICHMOND T
CRYSTAL CAVE RD
0040/2151 (SR1006 SEG 0110/0000)
024 " DIA CIRC METAL
0040/2139 LEN=0090 INSTALLED UNKN
FRONT ST
0040/1949 (TWP)
SECOND ST
0040/1700 (T933)
FIRST ST
0040/1244 (T931)

009718 FT 2 0 06125 0 01 0098+54
NC MA IN ST
GILARDONE RD
(T928)
VIRGINVILLE RD
(T737)
5 0040/0000 LENGTH(AH 3216 BK 2797)

0030/2116 018 " DIA CIRC METAL
LEN=0030 INSTALLED UNKN

0030/1400 024 " DIA CIRC METAL
LEN=0030 INSTALLED UNKN
0030/0884 024 "H 00 "W MULT CONCR
LEN=0030 INSTALLED UNKN
HELFRID LANDING RD
0030/0362 (TWP)
006921 FT

5 0030/0000 LENGTH(AH 2797 BK 3179)
T. MAIDEN CK.
STRUCTURE LENGTH 15 FT
0020/2980 BMSID 06/0143/0020/2980
048 "H 00 "W MULT METAL
0020/2938 LEN=0090 INSTALLED UNKN
018 " DIA CIRC METAL
0020/2798 LEN=0035 INSTALLED UNKN

015 " DIA CIRC METAL

DIR: B TOTAL LEN: 12.990 MI. DIST: 05-1 SR: 143
 LEFT MUN: RICHMOND T RIGHT MUN: RICHMOND T

Stationing	Description	Length	Material	Status
0020/2780	024" DIA CIRC METAL	LEN=0035	INSTALLED	UNKN
0020/2680	018" DIA CIRC METAL	LEN=0036	INSTALLED	UNKN
0020/2566	018" DIA CIRC METAL	LEN=0030	INSTALLED	UNKN
0020/2222	018" DIA CIRC METAL	LEN=0045	INSTALLED	UNKN
0020/2136	SIEGER RD (T770)			
0020/1485	018" DIA CIRC METAL	LEN=0045	INSTALLED	UNKN
0020/1100	015" DIA CIRC METAL	LEN=0043	INSTALLED	UNKN
0020/0807	024" DIA CIRC METAL	LEN=0047	INSTALLED	UNKN
0020/0016	018" DIA CIRC METAL	LEN=0035	INSTALLED	UNKN
003742 FT				
0020/0000				
0020/0000	LENGTH(AH 3179 BK 3742)			
0010/2680	018" DIA CIRC METAL	LEN=0036	INSTALLED	UNKN
0010/2550	018" DIA CIRC METAL	LEN=0036	INSTALLED	UNKN
0010/2242				
0010/0932	018" DIA CIRC CONCR	LEN=0040	INSTALLED	UNKN
0010/0603	MOSELEM CHURCH RD (T600)			
0010/0438	BMSSEN 06/0143/0010/0366			
0010/0366	MOSELEM CK. BMSBG 06/0143/0010/0366			
0010/0185				
0010/0170	018" DIA CIRC CONCR	LEN=0050	INSTALLED	UNKN
000000 FT	NC HARD HILL RD			
000000 FT	MOSELEM SPRINGS RD (SR0662 SEG 0380/0332)			
0010/0000	MFC BEGIN = D LENGTH(AH 3742 BK 0000)			

2 0 06125 0 01 0038+68 003742 FT
 GIFT RD
 (T598)

JEANETTE DR
 (TWP)

FOR SR 0143 AND 0662
 (CONN)

2 0 06125 0 00 0000+00 000000 FT
 MOSELEM SPRINGS RD
 (SR0662 SEG 0380/0332)

Stationing	Description	Stationing	Description
048633 FT		048610 FT	AH-LEHIGH (39)
		INTER-AHD	CHESTNUT ST
SEISHOLTZVILLE RD			(SR0029 SEG 0040/0000)
(SR1010 SEG 0460/3177)	0180/2617	0180/2617	GRAVEL PK
			(SR0029 SEG 0040/0000)
		0180/2222	018 " DIA CIRC CONCR
			LEN=0025 INSTALLED UNKN
		0180/2200	018"H 24"W ELLIP CONC
			LEN=0030 INSTALLED UNKN
		0180/1723	018 " DIA CIRC CONCR
			LEN=0060 INSTALLED UNKN
STAR RD		0180/1438	(APRA) WOOD NATURALLY
(T943)	0180/1438		
KRIEBEL RD		0180/0825	SCHOOL HOUSE RD
(T926)	0180/0825		(T925)
		0180/0047	BMS EN 06/0100/0180/0000
		045993 FT	1 0 00284 0 00 0660+49
			PERKIOMEN CK
		0180/0000	BMSBG 06/0100/0180/0000
			LENGTH(AH 2617 BK 2076)
		0170/1214	036 " DIA CIRC CONCR
			LEN=0090 INSTALLED UNKN
		0170/0952	036 " DIA CIRC CONCR
			LEN=0080 INSTALLED UNKN
		043917 FT	1 0 00284 0 00 0639+93
		0170/0000	LENGTH(AH 2076 BK 2962)
		0160/2851	018 " DIA CIRC CONCR
			LEN=0060 INSTALLED UNKN
		0160/1686	018 " DIA CIRC CONCR
			LEN=0080 INSTALLED UNKN
		0160/1551	018 " DIA CIRC CONCR
			LEN=0070 INSTALLED UNKN
		0160/1432	024 " DIA CIRC CONCR
			LEN=0030 INSTALLED UNKN
NANNY GOAT HILL RD			FETTERMAN RD

DIR: N TOTAL LEN: 9.211 MI. DIST: 05-1 SR: 100
 LEFT MUN: HEREFORD T RIGHT MUN: HEREFORD T

Stationing	Description	Length	Material	Status
(T940) 0160/1400	==			
0160/1392	018" DIA	0060	CIRC CONCR	INSTALLED UNKN
0160/0789	018" DIA	0060	CIRC CONCR	INSTALLED UNKN
0160/0540	018" DIA	0070	CIRC CONCR	INSTALLED UNKN
040978 FT	1 0 00284 0 00 0610+13			
0160/0000	LENGTH(AH 2962 BK 2531)			
0150/2400	014" DIA	0053	CIRC CONCR	INSTALLED UNKN
0150/2160	018" DIA	0053	CIRC CONCR	INSTALLED UNKN
0150/1140	014" DIA	0058	CIRC CONCR	INSTALLED UNKN
0150/1085	TOLL GATE RD			(SR1022 SEG 0280/0000)
0150/0308	BMS EN 06/0100/0150/0276			0 0 00000 0 00 0000+00
0150/0276	TR. PERKIOMEN			BMSBG 06/0100/0150/0276
0150/0234	CREAMERY RD			(PRDR)
038447 FT	1 0 00284 0 00 0584+79			
HUFFS CHURCH RD	(SR1022 SEG 0270/2605)	0150/0000		
0150/0000	LENGTH(AH 2531 BK 2641)			
0140/1815	018" DIA	0050	CIRC CONCR	INSTALLED UNKN
0140/1563	014" DIA	0040	CIRC CONCR	INSTALLED UNKN
0140/1361	014" DIA	0043	CIRC CONCR	INSTALLED UNKN
0140/0928	018" DIA	0035	CIRC CONCR	INSTALLED UNKN
0140/0606	014" DIA	0037	CIRC CONCR	INSTALLED UNKN
0140/0008	018" DIA	0099	CIRC CONCR	INSTALLED UNKN
035783 FT	KUTZTOWN RD			(SR1034 SEG 0010/0000)
0140/0000	HEREFORD WASHINGTON T			LENGTH(AH 2641 BK 2845)
0140/0000	024"H 60"W CONC STRUCT			

DIR: N TOTAL LEN: 9.211 MI. DIST: 05-1 SR: 100
 LEFT MUN: WASHINGTON T RIGHT MUN: WASHINGTON T

Station	Right of Way	Structure	Material	Status
	0130/2150	LEN=0040	INSTALLED	UNKN
	0130/1276	024 " DIA CIRC CONCR LEN=0036	INSTALLED	UNKN
032961 FT	0130/0400	012 " DIA CIRC CONCR LEN=0099	INSTALLED	UNKN
	032938 FT	1 0 00284 0 00 0529+88		
	0130/0000	LENGTH(AH 2845 BK 2232) 014"H 24"W ELLIP CONC		
	0120/1929	LEN=0050	INSTALLED	UNKN
	0120/1520	014 " DIA CIRC CONCR LEN=0048	INSTALLED	1997
	0120/1212	BMSSEN 06/0100/0120/1197 0 0 00000 0 00 0000+00		
	0120/1197	TR. PERKIOMEN BMSBG 06/0100/0120/1197		
	0120/0918	016 " DIA CIRC CONCR LEN=0042	INSTALLED	UNKN
	0120/0120	018 " DIA CIRC CONCR LEN=0115	INSTALLED	UNKN
030729 FT	0120/0111	014 " DIA CIRC CONCR LEN=0036	INSTALLED	UNKN
	030706 FT	1 0 00284 0 00 0507+20		
	0120/0000	WASHINGTON BALLY BOROUGH B LENGTH(AH 2232 BK 3764)		
	0110/3581	018 " DIA CIRC CONCR LEN=0099	INSTALLED	UNKN
	0110/3484	NINTH ST (BORO)		
	0110/3163	024"H 48"W ELLIP CONC LEN=0034	INSTALLED	UNKN
EIGHTH ST (BORO)	0110/2961			
	0110/2463	018 " DIA CIRC METAL LEN=0034	INSTALLED	UNKN
	0110/2436	SEVENTH ST (BORO)		
	0110/2150	018 " DIA CIRC CONCR LEN=0034	INSTALLED	UNKN
	0110/1773	CHURCH ST (BORO)		
	0110/1255	018"H 72"W ELLIP CONC LEN=0034	INSTALLED	UNKN
FIFTH ST (BORO)	0110/1221			
	0110/0680	BMSSEN 06/0100/0110/0667 1 0 00284 0 00 0476+39		

DIR: N TOTAL LEN: 9.211 MI. DIST: 05-1 SR: 100
 LEFT MUN: BALLY BOROUGH B RIGHT MUN: BALLY BOROUGH B

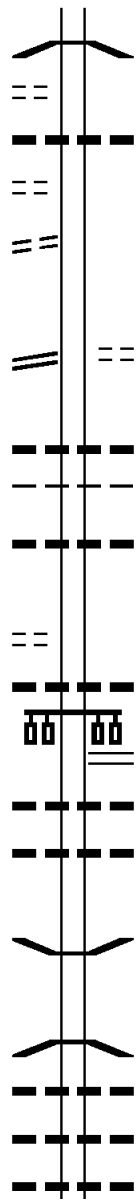
FOURTH ST (BORO) 0110/0650

THIRD ST (BORO) 0110/0257
 TO 2069/0130 SH (CONN) 0110/0088
 026965 FT

BARTO AV (SR2069 SEG 0130/1142) 0110/0000

1 1 00975 7 00 0020+75 025086 FT
 DAIRY LN (T859) 0100/0000

022914 FT



0110/0667 TR. PERKIOMEN BMSBG 06/0100/0110/0667

0110/0319 018 "DIA CIRC METAL LEN=0034 INSTALLED UNKN

026942 FT 1 0 00284 0 00 0470+80
 NC MAIN ST

0110/0000 SECOND ST (BORO) LENGTH(AH 3764 BK 1879)

0100/0847 018 "DIA CIRC CONCR LEN=0040 INSTALLED UNKN

0100/0835 BALLY BOROUGH WASHINGTON T

0100/0630 018 "DIA CIRC CONCR LEN=0040 INSTALLED UNKN

025063 FT

0100/0000 LENGTH(AH 1879 BK 2172) 016 "DIA CIRC CONCR

0090/2011 LEN=0056 INSTALLED UNKN NIAN TIC RD

0090/1948 (SR2048 SEG 0010/0000)

0090/1775 016 "DIA CIRC CONCR LEN=0043 INSTALLED UNKN

0090/1482 016 "DIA CIRC CONCR LEN=0040 INSTALLED UNKN

0090/0120 BMS EN 06/0100/0090/0000 2 0 06026 0 01 0195+41

0090/0000 W. BR. PERKIOMEN CREEK BMSBG 06/0100/0090/0000 LENGTH(AH 2172 BK 1830)

0080/1417 036 "DIA CIRC CONCR LEN=0040 INSTALLED UNKN

0080/1298 018 "DIA CIRC CONCR LEN=0119 INSTALLED UNKN

0080/1100 018 "DIA CIRC CONCR LEN=0099 INSTALLED 2001

DIR: N TOTAL LEN: 9.211 MI. DIST: 05-1 SR: 100
 LEFT MUN: WASHINGTON T RIGHT MUN: WASHINGTON T

Stationing	Segment	Material	Length	Status
20060260010177+11	021084 FT			
BARTO RD (T858)	0080/0000			
	021061 FT	GEHRINGER RD (T857)		
	0080/0000	LENGTH(AH 1830 BK 3013)		
	0070/2731	015 " DIA CIRC CONCR		INSTALLED 2005
	0070/2192	024 " DIA CIRC CONCR		INSTALLED UNKN
	0070/1710	018 " DIA CIRC CONCR		INSTALLED UNKN
	018071 FT	016 " DIA CIRC CONCR		INSTALLED UNKN
	018048 FT	20060260010147+14		
	0070/0000	HOFFMANSVILLE RD (SR2046 SEG 0010/0000)		
STAUFFER RD (T845)	0060/2240	LENGTH(AH 3013 BK 2682)		
	0060/2130	018 " DIA CIRC CONCR		INSTALLED UNKN
	0060/1617	012 " DIA CIRC CONCR		INSTALLED UNKN
	0060/1261	018 " DIA CIRC METAL		INSTALLED UNKN
	0060/1054	018 " DIA CIRC CONCR		INSTALLED UNKN
	0060/0480	018 " DIA CIRC METAL		INSTALLED UNKN
	0060/0020	018 " DIA CIR PLASTIC		INSTALLED UNKN
015389 FT	015366 FT	20060260010120+19		
	0060/0000	PASSMORE RD (T841)		
LIMEKILN RD (T841)	0060/0000	LENGTH(AH 2682 BK 3036)		
	0050/2850	018 " DIA CIRC CONCR		INSTALLED UNKN
	0050/2226	018 " DIA CIRC CONCR		INSTALLED UNKN
	0050/1949	018 " DIA CIRC CONCR		INSTALLED UNKN
	0050/1730	018 " DIA CIRC CONCR		INSTALLED UNKN

DIR: N TOTAL LEN: 9.211 MI. DIST: 05-1 SR: 100
 LEFT MUN: WASHINGTON T RIGHT MUN: WASHINGTON T

CHESTNUT ST
 (SR2032 SEG 0130/2303) 0050/0826

012353 FT

MILL ST
 (SR2044 SEG 0010/1211) 0050/0000

0050/1425	LEN=0060	INSTALLED UNKN
0050/1111	018 "DIA	CIR PLASTIC
0050/0826	LEN=0099	INSTALLED 2001
0050/0235	EHST RD	
012330 FT	(T615)	
0050/0000	036 "DIA	CIRC CONCR
0040/3016	LEN=0040	INSTALLED UNKN
0040/2750	20006026	0010089+87
0040/2488	EHST RD	
0040/2138	(T615)	
0040/1925	LENGTH(AH 3036 BK 3048)	
0040/1528	018 "DIA	CIRC CONCR
0040/1312	LEN=0099	INSTALLED UNKN
0040/1040	018 "DIA	CIRC CONCR
0040/0987	016 "DIA	CIRC METAL
0040/0228	LEN=0100	INSTALLED UNKN
0040/0000	018 "DIA	CIRC METAL
0030/3080	LEN=0099	INSTALLED UNKN
0030/1552	018 "DIA	CIRC CONCR
0030/1529	LEN=0099	INSTALLED UNKN
0030/1279	018 "DIA	CIRC CONCR
	WASHINGTON	
	COLEBROOKDALE T	
	BMSSEN 06/0100/0040/0987	
	20006026	0010068+45
	W. SWAMP CK.	
	BMSBG 06/0100/0040/0987	
	012 "DIA	CIRC CONCR
	LEN=0099	INSTALLED UNKN
	20006026	0010059+52
	TOWNSHIP LINE RD	
	(T621)	
	LENGTH(AH 3048 BK 3665)	
	016 "DIA	CIRC CONCR
	LEN=0080	INSTALLED UNKN
	BMSSEN 06/0100/0030/1476	
	00000000	0000000+00
	TR. W. SWAMP	
	BMSBG 06/0100/0030/1476	

LC TO WALMART PZ
 (CONN)
 ENTR WALMART PLAZA

EXTRACT DATE: 12/18/2023
PRINT DATE: 12/19/2023

ROADWAY MANAGEMENT SYSTEM
SLD COUNTY/SR - ANNUAL PRINT

PAGE NUMBER: 105
COUNTY: BERKS

DIR: N TOTAL LEN: 9.211 MI.
LEFT MUN: COLEBROOKDALE T

DIST: 05-1 SR: 100
RIGHT MUN: COLEBROOKDALE T

(PRDR) 0030/1164
LC FROM WALMART PZ
(CONN) 0030/1081

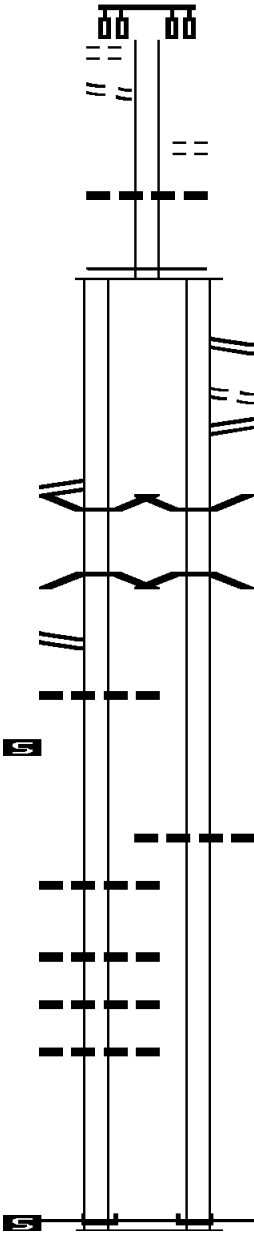
RAMP K RD
(SR8056 SEG 0500/0000) 0021/1818
BMSSEN 06/0100/0020/1429 0021/1473
0 0 00000 0 00 0000+00
T-666
BMSBG 06/0100/0020/1429 0021/1357

RAMP L RD
(SR8056 SEG 0250/0584) 0021/0753
018 "DIA CIRC CONCR
LEN=0040 INSTALLED UNKN 0021/0521
1 0 00779 0 00 0030+11 003011 FT
LENGTH(AH 2629 BK 3011) 0021/0000

018 "DIA CIRC CONCR
LEN=0040 INSTALLED UNKN 0011/1818

018 "DIA CIRC CONCR
LEN=0040 INSTALLED UNKN 0011/1045
018 "DIA CIRC CONCR
LEN=0040 INSTALLED UNKN 0011/0900
018 "DIA CIRC CONCR
LEN=0040 INSTALLED UNKN 0011/0431

1 0 00779 0 00 0000+00 000000 FT
NC NEW 100
POTTSTOWN BOYERTOWN BP INTER-BK
(SR0100 SEG 0131/1021)
MFC BEGIN = B
LENGTH(AH 3011 BK 0000) 0011/0000



0030/1164
0030/0604 BAUSE RD
(TWP)
016 "DIA CIRC CONCR
LEN=0040 INSTALLED UNKN
005617 FT 2 0 06026 0 01 0028+47
MFC BEGIN = B
0030/0000 LENGTH(AH 3665 BK 2637)

0020/2309 RAMP I RD
(SR8056 SEG 0760/0677)
FROM 8056/0760 SH
0020/2285 (CONN)
0020/1894 RAMP J RD
(SR8056 SEG 0750/0000)

0020/1497 BMSSEN 06/0100/0020/1429
1 0 00779 0 00 0029+80
T-666
0020/1381 BMSBG 06/0100/0020/1429

002980 FT 1 0 00779 0 00 0029+80
0020/0000 LENGTH(AH 2637 BK 2980)

0010/2048 018 "DIA CIRC CONCR
LEN=0040 INSTALLED UNKN

000000 FT 1 0 00779 0 00 0000+00
NC NEW 100
INTER-BK POTTSTOWN BOYERTOWN BP
(SR0100 SEG 0130/1047)
MFC BEGIN = B
BK-MONTGOMERY (46)
0010/0000 LENGTH(AH 2980 BK 0000)

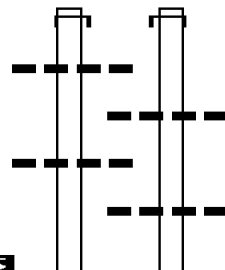
EXTRACT DATE: 12/18/2023 ROADWAY MANAGEMENT SYSTEM PAGE NUMBER: 104
 PRINT DATE: 12/19/2023 SLD COUNTY/SR - ANNUAL PRINT COUNTY: BERKS

DIR: E TOTAL LEN: 35.327 MI. DIST: 05-1 SR: 78
 LEFT MUN: MAXATAWNY T RIGHT MUN: MAXATAWNY T

AH-LEHIGH (39) 186417 FT
 WILLIAM PENN HW INTER-AHD
 (SR0078 SEG 0437/0000) 0435/0740
 016 "DIA CIRC CONCR
 LEN=0080 INSTALLED UNKN 0435/0686

018 "DIA CIRC CONCR
 LEN=0099 INSTALLED UNKN 0435/0382

1 0 00285 7 00 0413+45 185677 FT
 LENGTH(AH 0740 BK 2705) 0435/0000



186528 FT
 INTER-AHD WILLIAM PENN HW
 0434/0802 (SR0078 SEG 0436/0000)

0434/0550 018 "DIA CIRC CONCR
 LEN=0099 INSTALLED UNKN

0434/0248 018 "DIA CIRC CONCR
 185726 FT LEN=0099 INSTALLED UNKN
 0434/0000 LENGTH(AH 0802 BK 2691)

DIR: E TOTAL LEN: 35.327 MI. DIST: 05-1 SR: 78
 LEFT MUN: MAXATAWNY T RIGHT MUN: MAXATAWNY T

MAXATAWNY					0430/2540	018 "DIA CIRC CONCR
GREENWICH T						LEN=0040 INSTALLED UNKN
018 "DIA CIRC CONCR	0431/2552				0430/2503	MAXATAWNY
LEN=0030 INSTALLED 2000						GREENWICH T
018 "DIA CIRC CONCR	0431/2500					
LEN=0030 INSTALLED UNKN	0431/2252					
					0430/2210	018 "DIA CIRC CONCR
						LEN=0040 INSTALLED UNKN
018 "DIA CIRC CONCR					0430/1990	018 "DIA CIRC CONCR
LEN=0030 INSTALLED UNKN	0431/1953					LEN=0099 INSTALLED UNKN
018 "DIA CIRC CONCR						
LEN=0030 INSTALLED UNKN	0431/1662					
					0430/1682	016 "DIA CIRC CONCR
BMS EN 06/0078/0430/1264	0431/1264					LEN=0060 INSTALLED UNKN
					0430/1300	BMS EN 06/0078/0430/1264
018 "DIA CIRC CONCR						
LEN=0030 INSTALLED UNKN	0431/1230					
1 0 00285 7 00 0392+78						1 0 00285 7 00 0400+18
BRIDGE CLOSED						BRIDGE CLOSED
STUMP ROAD						STUMP ROAD
BMSBG 06/0078/0430/1264	0431/1228				0430/1264	BMSBG 06/0078/0430/1264
MILL CREEK						MILL CREEK
STRUCTURE LENGTH 28 FT						STRUCTURE LENGTH 28 FT
BMSID 06/0078/0430/0642	0431/0868				0430/0642	BMSID 06/0078/0430/0642
018 "DIA CIRC CONCR						
LEN=0099 INSTALLED UNKN	0431/0757					
					0430/0472	018 "DIA CIRC CONCR
						LEN=0099 INSTALLED UNKN
018 "DIA CIRC CONCR						
LEN=0030 INSTALLED UNKN	0431/0156					
1 0 00285 7 00 0392+78	182972 FT				183035 FT	1 0 00285 7 00 0392+78
MILEPOST 043.00						MILEPOST 043.00
LENGTH(AH 2705 BK 2698)	0431/0000				0430/0000	LENGTH(AH 2691 BK 2684)
SIGN: POLE MOUNTED						
BMSID 06/0078/0425/2203	0425/2203					
018 "DIA CIRC CONCR						
LEN=0099 INSTALLED UNKN	0425/2190					
018 "H 12" W ELLIP CONC					0424/1894	018 "DIA CIRC CONCR
LEN=0099 INSTALLED UNKN	0425/1894					LEN=0099 INSTALLED UNKN
018 "DIA CIRC CONCR						
LEN=0099 INSTALLED UNKN	0425/1593					
					0424/1285	018 "DIA CIRC CONCR
						LEN=0099 INSTALLED UNKN
018 "DIA CIRC CONCR						
LEN=0099 INSTALLED UNKN	0425/1277					

DIR: E TOTAL LEN: 35.327 MI. DIST: 05-1 SR: 78
 LEFT MUN: GREENWICH T RIGHT MUN: GREENWICH T

Stationing	Material	Length	Notes	Stationing	Material	Length	Notes
0424/0992	018 "DIA CIRC CONCR	LEN=0099	INSTALLED UNKN	0424/0992	018 "DIA CIRC CONCR	LEN=0099	INSTALLED UNKN
0425/0981	018 "DIA CIRC CONCR	LEN=0099	INSTALLED UNKN	0424/0404	018 "DIA CIRC CONCR	LEN=0060	INSTALLED UNKN
0425/0212	020 "DIA CIRC CONCR	LEN=0050	INSTALLED UNKN	0425/0212	018 "DIA CIRC CONCR	LEN=0060	INSTALLED UNKN
0425/0100	018 "DIA CIRC CONCR	LEN=0099	INSTALLED UNKN	0425/0100	020 "DIA CIRC CONCR	LEN=0050	INSTALLED UNKN
0424/0070	1 0 00285 7 00 0365+86	180274 FT		0424/0070	1 0 00285 7 00 0367+07	180351 FT	
0425/0000	LENGTH(AH 2698 BK 2626)	0425/0000		0424/0000	LENGTH(AH 2684 BK 2650)	0424/0000	
0421/2531	018 "DIA CIRC CONCR	LEN=0099	INSTALLED UNKN	0420/2495	018 "DIA CIRC CONCR	LEN=0099	INSTALLED UNKN
0421/2301	018 "DIA CIRC CONCR	LEN=0099	INSTALLED UNKN	0420/2216	018 "DIA CIRC CONCR	LEN=0060	INSTALLED UNKN
0421/2029	018 "DIA CIRC CONCR	LEN=0099	INSTALLED UNKN	0420/1989	018 "DIA CIRC CONCR	LEN=0060	INSTALLED UNKN
0421/1810	018 "DIA CIRC CONCR	LEN=0099	INSTALLED UNKN	0420/1746	018 "DIA CIRC CONCR	LEN=0060	INSTALLED UNKN
0421/1564	018 "DIA CIRC CONCR	LEN=0099	INSTALLED UNKN	0420/1474	018 "DIA CIRC CONCR	LEN=0060	INSTALLED UNKN
0421/1348	BMSBG 06/0078/0420/1305	0421/1348		0420/1338	018 "DIA CIRC CONCR	LEN=0060	INSTALLED UNKN
0421/1315	1 0 00285 7 00 0337+50	177648 FT		0420/1305	BMSBG 06/0078/0420/1305	0420/1305	
0421/1064	BRIDGE CLOSED			0421/1064	1 0 00285 7 00 0347+64	177701 FT	
	GENSINGER RD				BRIDGE CLOSED		
	BMSBG 06/0078/0420/1305	0421/1315			GENSINGER RD		
	018 "DIA CIRC CONCR	LEN=0030	INSTALLED UNKN		BMSBG 06/0078/0420/1305	0420/1305	
0421/0000	1 0 00285 7 00 0337+50	177648 FT		0420/0000	1 0 00285 7 00 0339+98	177701 FT	
	MILEPOST 042.00				MILEPOST 042.00		
	LENGTH(AH 2626 BK 2649)	0421/0000			LENGTH(AH 2650 BK 2644)	0420/0000	
					018 "DIA CIRC CONCR	LEN=0099	INSTALLED UNKN
					018 "DIA CIRC CONCR	LEN=0099	INSTALLED UNKN

DIR: E TOTAL LEN: 35.327 MI. DIST: 05-1 SR: 78
 LEFT MUN: GREENWICH T RIGHT MUN: GREENWICH T

Item ID	Description	Stationing	Length	Material	Status
018	"DIA CIRC CONCR	0414/1816	LEN=0099	INSTALLED UNKN	
018	"DIA CIRC CONCR	0415/1780	LEN=0130	INSTALLED UNKN	
018	"DIA CIRC CONCR	0415/1477	LEN=0130	INSTALLED UNKN	
018	"DIA CIRC CONCR	0415/1181	LEN=0130	INSTALLED UNKN	
018	"DIA CIRC CONCR	0414/0607	LEN=0090	INSTALLED UNKN	
018	"DIA CIRC CONCR	0415/0575	LEN=0130	INSTALLED UNKN	
1 0 00285 7 00 0313+70	174999 FT	0414/0309	LEN=0040	INSTALLED UNKN	
LENGTH(AH 2649 BK 2612)	0415/0000	0414/0000	LEN=0085	INSTALLED UNKN	
018	"DIA CIRC CONCR	0410/2583	LEN=0080	INSTALLED UNKN	
018	"DIA CIRC CONCR	0411/2265	LEN=0099	INSTALLED UNKN	
018	"DIA CIRC CONCR	0411/1966	LEN=0099	INSTALLED UNKN	
0410/1994	016 "DIA CIRC CONCR	LEN=0090	INSTALLED UNKN		
0410/1687	016 "DIA CIRC CONCR	LEN=0090	INSTALLED UNKN		
BMSEN 06/0078/0410/1495	0411/1472	0410/1552	BMSEN 06/0078/0410/1495		
1 0 00285 7 00 0287+18	BRIDGE CLOSED	0410/1495	BMSBG 06/0078/0410/1495		
LONG LANE		0410/0760	LEN=0090	INSTALLED UNKN	
BMSBG 06/0078/0410/1495	0411/1415	0410/0000	LEN=0050	INSTALLED UNKN	
1 0 00285 7 00 0287+18	172387 FT	0410/0000	LEN=0050	INSTALLED UNKN	
MILEPOST 041.00		0405/2397	LEN=0050	INSTALLED UNKN	
LENGTH(AH 2612 BK 2651)	0411/0000	0405/1795	OP ID 06/0078/0405/1795		
018	"DIA CIRC CONCR	0405/1795	LEN=0050	INSTALLED UNKN	
CANTILEVER MONOTUB		0404/1519	LEN=0099	INSTALLED UNKN	
OP ID 06/0078/0405/1795	0405/1795				
018	"DIA CIRC CONCR	0405/1481	LEN=0050	INSTALLED UNKN	
				016 "DIA CIRC METAL	

DIR: E TOTAL LEN: 35.327 MI. DIST: 05-1 SR: 78
 LEFT MUN: GREENWICH T RIGHT MUN: GREENWICH T

016 "DIA CIRC CONCR LEN=0050 INSTALLED UNKN	0405/1179		0404/1217	LEN=0099	INSTALLED UNKN
RAMP D RD (SR8020 SEG 0500/0000)	0405/0675		0404/0908	RAMP B RD (SR8020 SEG 0760/1390)	
018 "DIA CIRC CONCR LEN=0050 INSTALLED UNKN	0405/0288		169805 FT	1 0 00285 7 00 0260+46	
1 0 00285 7 00 0254+62 169736 FT			0404/0000	LENGTH(AH 2638 BK 2647)	
LENGTH(AH 2651 BK 2644)	0405/0000		0400/2316	OP ID 06/0737/0110/0000	
OP ID 06/0737/0110/0000	0401/2391				
018 "DIA CIRC CONCR LEN=0099 INSTALLED UNKN	0401/2305		0400/2297	018 "DIA CIRC CONCR LEN=0099 INSTALLED 2000	
018 "DIA CIRC CONCR LEN=0099 INSTALLED UNKN	0401/2066		0400/2059	018 "DIA CIRC CONCR LEN=0099 INSTALLED 2000	
018 "DIA CIRC CONCR LEN=0099 INSTALLED UNKN	0401/1765		0400/1769	018 "DIA CIRC CONCR LEN=0099 INSTALLED 2000	
RAMP C RD (SR8020 SEG 0250/0812)	0401/1708				
018 "DIA CIRC CONCR LEN=0099 INSTALLED UNKN	0400/1500		0400/1500	018 "DIA CIRC CONCR LEN=0099 INSTALLED 2000	
018 "DIA CIRC CONCR LEN=0099 INSTALLED UNKN	0400/0800		0400/0800	018 "DIA CIRC CONCR LEN=0099 INSTALLED 2000	
1 0 00285 7 00 0234+38 167092 FT			0400/0782	RAMP A RD (SR8020 SEG 0010/0000)	
MILEPOST 040.00			0400/0079	016 "DIA CIRC CONCR LEN=0075 INSTALLED UNKN	
LENGTH(AH 2644 BK 2620)	0401/0000		167158 FT	1 0 00285 7 00 0234+38	
			0400/0000	MILEPOST 040.00	
			0394/2436	LENGTH(AH 2647 BK 2646)	
			0394/2277	018 "DIA CIRC CONCR LEN=0070 INSTALLED UNKN	
			0394/2131	CANTILEVER MONOTUB	
			0394/1826	OP ID 06/0078/0394/2277	
BMSSEN 06/0078/0394/1332	0395/1592		0394/1523	012"H 30"W ELLIP CONC LEN=0100 INSTALLED UNKN	
				012"H 24"W ELLIP CONC LEN=0100 INSTALLED UNKN	
				BMSSEN 06/0078/0394/1332	

EXTRACT DATE: 12/18/2023
PRINT DATE: 12/19/2023

ROADWAY MANAGEMENT SYSTEM
SLD COUNTY/SR - ANNUAL PRINT

PAGE NUMBER: 99
COUNTY: BERKS

DIR: E TOTAL LEN: 35.327 MI.
LEFT MUN: GREENWICH T

DIST: 05-1 SR: 78
RIGHT MUN: GREENWICH T

1 0 00285 7 00 0206+99
BRIDGE CLOSED
OLD 22
BMSBG 06/0078/0394/1332 0395/1401
TR.MAIDEN CK
STRUCTURE LENGTH 17 FT
BMSID 06/0078/0394/0475 0395/1216
018 "DIA CIRC CONCR
LEN=0050 INSTALLED UNKN 0395/0782

018 "DIA CIRC CONCR
LEN=0050 INSTALLED UNKN 0395/0484
018 "DIA CIRC CONCR
LEN=0090 INSTALLED UNKN 0395/0198
1 0 00285 7 00 0206+99 164472 FT
LENGTH(AH 2620 BK 2626) 0395/0000
018 "DIA CIRC CONCR
LEN=0090 INSTALLED UNKN 0391/2224
018 "DIA CIRC CONCR
LEN=0090 INSTALLED UNKN 0391/1926

018 "DIA CIRC CONCR
LEN=0090 INSTALLED UNKN 0391/1638
018 "DIA CIRC CONCR
LEN=0090 INSTALLED UNKN 0391/1341

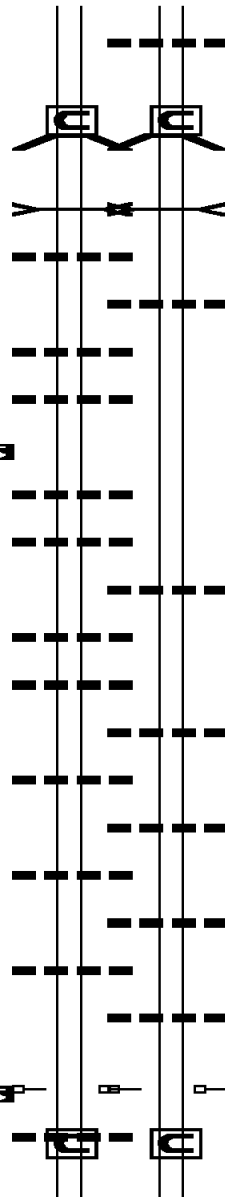
018 "DIA CIRC CONCR
LEN=0030 INSTALLED UNKN 0391/1040

018 "DIA CIRC CONCR
LEN=0030 INSTALLED UNKN 0391/0740

018 "DIA CIRC CONCR
LEN=0030 INSTALLED UNKN 0391/0444

1 0 00285 7 00 0181+58 161846 FT
MILEPOST 039.00
LENGTH(AH 2626 BK 2646) 0391/0000
018 "DIA CIRC CONCR
LEN=0030 INSTALLED UNKN 0385/2565
0385/2057

DRAINAGE



0394/1474 012"H 30"W ELLIP CONC
LEN=0100 INSTALLED UNKN
1 0 00285 7 00 0216+54
BRIDGE CLOSED
OLD 22
0394/1332 BMSBG 06/0078/0394/1332
TR.MAIDEN CK
STRUCTURE LENGTH 17 FT
0394/1248 BMSID 06/0078/0394/0475

0394/0773 014 "DIA CIRC CONCR
LEN=0050 INSTALLED UNKN

164512 FT 1 0 00285 7 00 0215+70
0394/0000 LENGTH(AH 2646 BK 2639)

0390/1647 016 "DIA CIRC CONCR
LEN=0050 INSTALLED UNKN

0390/1301 014 "DIA CIRC CONCR
LEN=0050 INSTALLED UNKN

0390/1031 014 "DIA CIRC CONCR
LEN=0050 INSTALLED UNKN

0390/0713 014 "DIA CIRC CONCR
LEN=0050 INSTALLED 2000

0390/0402 014 "DIA CIRC CONCR
LEN=0050 INSTALLED 2000
161873 FT 1 0 00285 7 00 0181+58
MILEPOST 039.00
0390/0000 LENGTH(AH 2639 BK 2647)

0384/2029

DRAINAGE

DIR: E TOTAL LEN: 35.327 MI. DIST: 05-1 SR: 78
LEFT MUN: GREENWICH T RIGHT MUN: GREENWICH T

BMSID	06/0078/0374/0173	0375/0182			0374/0173	BMSID	06/0078/0374/0173
1 0 00285 7 00 0099+79		153919 FT			153960 FT	1 0 00285 7 00 0110+45	
LENGTH(AH 2642 BK 2634)	0375/0000				0374/0000	LENGTH(AH 2636 BK 2638)	
018 "DIA CIRC CONCR							
LEN=0099	INSTALLED UNKN	0371/2450					
018 "DIA CIRC CONCR							
LEN=0099	INSTALLED UNKN	0371/2181					
DONAT ROAD						DONAT ROAD	
OP ID 06/1015/0080/0000		0371/1969			0370/1968	OP ID 06/1015/0080/0000	
018 "DIA CIRC CONCR							
LEN=0099	INSTALLED UNKN	0371/1622					
018 "DIA CIRC CONCR							
LEN=0099	INSTALLED UNKN	0371/0935					
018 "DIA CIRC CONCR							
LEN=0099	INSTALLED UNKN	0371/0576					
018 "DIA CIRC CONCR							
LEN=0099	INSTALLED UNKN	0371/0264					
1 0 00285 7 00 0075+98		151285 FT			151322 FT	1 0 00285 7 00 0075+98	
LENGTH(AH 2634 BK 2632)	0371/0000				0370/0000	LENGTH(AH 2638 BK 2643)	
MILEPOST 037.00						MILEPOST 037.00	
018 "DIA CIRC CONCR							
LEN=0090	INSTALLED UNKN	0365/2582					
018 "DIA CIRC CONCR							
LEN=0090	INSTALLED UNKN	0365/1984					
018 "DIA CIRC CONCR							
LEN=0090	INSTALLED UNKN	0365/1686					
					0364/1430	018 "DIA CIRC CONCR	
						LEN=0099	INSTALLED UNKN
					0364/1132	018 "DIA CIRC CONCR	
						LEN=0099	INSTALLED UNKN
					0364/0852	036 "DIA CIRC CONCR	
						LEN=0100	INSTALLED UNKN
					0364/0242	016 "DIA CIRC CONCR	
						LEN=0050	INSTALLED UNKN
1 0 00285 7 00 0049+22		148653 FT			148679 FT	1 0 00285 7 00 0054+57	
LENGTH(AH 2632 BK 2626)	0365/0000				0364/0000	LENGTH(AH 2643 BK 2632)	
SADDLE ROAD						SADDLE ROAD	
OP ID 06/1053/0010/0000		0361/2364			0360/2397	OP ID 06/1053/0010/0000	
016 "DIA CIRC CONCR						016 "DIA CIRC CONCR	
LEN=0050	INSTALLED UNKN	0360/2277				LEN=0050	INSTALLED UNKN
016 "DIA CIRC CONCR						016 "DIA CIRC CONCR	
LEN=0050	INSTALLED UNKN	0360/2005				LEN=0050	INSTALLED UNKN
		0361/1861			0360/1848		
BR.MAIDEN CK						BR.MAIDEN CK	
STRUCTURE LENGTH 39 FT						STRUCTURE LENGTH 39 FT	
BMSID 06/0078/0360/1809		0361/1822			0360/1809	BMSID 06/0078/0360/1809	
016 "DIA CIRC CONCR						016 "DIA CIRC CONCR	
LEN=0050	INSTALLED UNKN				0360/1754	LEN=0050	INSTALLED UNKN

DIR: E TOTAL LEN: 35.327 MI. DIST: 05-1 SR: 78
 LEFT MUN: GREENWICH T RIGHT MUN: GREENWICH T

018 "DIA CIRC CONCR LEN=0030 INSTALLED UNKN	0361/1482	---	---	0360/1500	016 "DIA CIRC CONCR LEN=0050 INSTALLED UNKN
018 "DIA CIRC CONCR LEN=0030 INSTALLED UNKN	0361/1236	---	---	0360/1239	016 "DIA CIRC CONCR LEN=0050 INSTALLED UNKN
018 "DIA CIRC CONCR LEN=0090 INSTALLED UNKN	0361/0960	---	---		
018 "DIA CIRC CONCR LEN=0090 INSTALLED UNKN	0361/0671	---	---		
018 "DIA CIRC CONCR LEN=0200 INSTALLED UNKN	0361/0351	---	---		
1 0 00285 7 00 0023+18 MILEPOST 036.00	146027 FT			146047 FT	1 0 00285 7 00 0023+18 MILEPOST 036.00
LENGTH(AH 2626 BK 2632) 018 "DIA CIRC CONCR LEN=0190 INSTALLED UNKN	0361/0000	---	---	0360/0000	LENGTH(AH 2632 BK 2638)
018 "DIA CIRC CONCR LEN=0190 INSTALLED UNKN	0355/2218	---	---		
018 "DIA CIRC CONCR LEN=0190 INSTALLED UNKN	0355/1948	---	---		
018 "DIA CIRC CONCR LEN=0211 INSTALLED UNKN	0355/1673	---	---		
BMSBG 06/0078/0354/0688	0355/1345	---	---	0354/1355	BMSBG 06/0078/0354/0688
1 0 00285 7 00 0000+00 LR 285					1 0 00285 7 00 0004+01 LR 285
BMSBG 06/0078/0354/0688	0355/0678	---	---	0354/0688	BMSBG 06/0078/0354/0688
024 "DIA CIRC METAL LEN=0100 INSTALLED UNKN	0355/0500	---	---		
RAMP C RD (SR8018 SEG 0260/0000)	0355/0167	---	---	0354/0330	RAMP B RD (SR8018 SEG 0020/0695)
024 "DIA CIRC METAL LEN=0100 INSTALLED UNKN	0355/0011	---	---	0354/0030	RAMP A RD (SR8018 SEG 0010/0000)
1 0 00285 7 00 0000+00	143395 FT			143409 FT	1 0 00285 7 00 0004+01
LENGTH(AH 2632 BK 2659) RAMP D RD (SR8018 SEG 0250/0739)	0355/0000	---	---	0354/0000	LENGTH(AH 2638 BK 2629)
018 "DIA CIRC CONCR LEN=0100 INSTALLED UNKN	0351/2505	---	---		
018 "DIA CIRC CONCR LEN=0100 INSTALLED UNKN	0351/2370	---	---		
018 "DIA CIRC CONCR LEN=0100 INSTALLED UNKN	0351/2270	---	---		
018 "DIA CIRC CONCR LEN=0100 INSTALLED UNKN	0351/2086	---	---		

DIR: E TOTAL LEN: 35.327 MI. DIST: 05-1 SR: 78
 LEFT MUN: GREENWICH T RIGHT MUN: GREENWICH T

Item ID	Description	Length (FT)	Start Station	End Station	Material	Status
018	"DIA CIRC CONCR	LEN=0100	0351/1936	0350/1810	"DIA CIRC CONCR	INSTALLED UNKN
018	"DIA CIRC CONCR	LEN=0099	0351/1100	0350/0986	"DIA CIRC CONCR	INSTALLED UNKN
018	"DIA CIRC CONCR	LEN=0099	0351/0528	0350/0535	"DIA CIRC CONCR	INSTALLED UNKN
1 0 00285	0 00 0284+57	140736 FT	140780 FT	0350/0053	"DIA CIRC CONCR	INSTALLED UNKN
LENGTH(MILEPOST 035.00)				0350/0000	"DIA CIRC CONCR	INSTALLED UNKN
FURNACE CK.				0344/2352	"DIA CIRC CONCR	INSTALLED UNKN
STRUCTURE LENGTH 23 FT				0344/2315	"DIA CIRC CONCR	INSTALLED UNKN
BMSID 06/0078/0344/2352				0344/2000	"DIA CIRC CONCR	INSTALLED UNKN
BMSID 06/0078/0344/2352				0344/1674	"DIA CIRC CONCR	INSTALLED UNKN
BMSID 06/0078/0344/2352				0344/1460	"DIA CIRC CONCR	INSTALLED UNKN
TRIB. FURNACE	STRUCTURE LENGTH 24 FT			0344/1005	"DIA CIRC CONCR	INSTALLED UNKN
BMSID 06/0078/0344/1005				0344/0819	"DIA CIRC CONCR	INSTALLED UNKN
BMSID 06/0078/0344/1005				0344/0616	"DIA CIRC CONCR	INSTALLED UNKN
BMSID 06/0078/0344/1005				0344/0466	"DIA CIRC CONCR	INSTALLED UNKN
BMSID 06/0078/0344/1005				0344/0133	"DIA CIRC CONCR	INSTALLED UNKN
1 0 00285	0 00 0240+68	138086 FT	138156 FT	0344/0000	"DIA CIRC CONCR	INSTALLED UNKN
LENGTH(AH 2650 BK 2650)				0340/2496	"DIA CIRC CONCR	INSTALLED UNKN
LENGTH(AH 2650 BK 2650)				0340/2218	"DIA CIRC CONCR	INSTALLED UNKN
018	"DIA CIRC CONCR	LEN=0099	0341/2184	0340/1919	"DIA CIRC CONCR	INSTALLED UNKN
018	"DIA CIRC CONCR	LEN=0050	0340/1919	0340/1919	"DIA CIRC CONCR	INSTALLED UNKN

DIR: E TOTAL LEN: 35.327 MI. DIST: 05-1 SR: 78
 LEFT MUN: GREENWICH T RIGHT MUN: GREENWICH T

018 "DIA CIRC CONCR LEN=0099 INSTALLED UNKN	0341/1624	0340/1646	018 "DIA CIRC CONCR LEN=0050 INSTALLED UNKN
016 "DIA CIRC CONCR LEN=0040 INSTALLED UNKN	0341/1240	0340/1346	018 "DIA CIRC CONCR LEN=0050 INSTALLED UNKN
018 "DIA CIRC CONCR LEN=0099 INSTALLED UNKN	0341/1030	0340/1263	024 "DIA CIRC CONCR LEN=0100 INSTALLED UNKN
GREENWICH WINDSOR T	0341/0608	0340/1046	018 "DIA CIRC CONCR LEN=0050 INSTALLED UNKN
018 "DIA CIRC CONCR LEN=0099 INSTALLED UNKN	0341/0480	0340/0608	GREENWICH WINDSOR T
1 0 00285 0 00 0225+64 135436 FT MILEPOST 034.00		0340/0243	016 "H 16" W CON BOX CUL LEN=0050 INSTALLED UNKN
LENGTH(AH 2650 BK 2640) 0341/0000		0340/0001	018 "DIA CIRC CONCR LEN=0050 INSTALLED UNKN
		135519 FT	1 0 00285 0 00 0238+18 MILEPOST 034.00
			LENGTH(AH 2637 BK 2635)
024 "DIA CIRC CONCR LEN=0200 INSTALLED UNKN	0335/2326	0334/2350	024 "DIA CIRC CONCR LEN=0100 INSTALLED UNKN
FURNACE CK. STRUCTURE LENGTH 18 FT		0334/1966	018 "DIA CIRC CONCR LEN=0050 INSTALLED UNKN
BMSID 06/0078/0334/1849	0335/1786	0334/1780	FURNACE CK. STRUCTURE LENGTH 18 FT BMSID 06/0078/0334/1849
1 0 00285 0 00 0223+01 132796 FT			
020 "DIA CIRC CONCR LEN=0099 INSTALLED UNKN	0335/0000	132884 FT	1 0 00285 0 00 0206+97
LENGTH(AH 2640 BK 2637)		0334/0000	LENGTH(AH 2635 BK 2638)
018 "DIA CIRC CONCR LEN=0099 INSTALLED UNKN	0331/1750		
SHRP WIM 106	0331/1330M	0330/1372	018 "DIA CIRC CONCR LEN=0070 INSTALLED UNKN
		M 0330/1330	SHRP WIM 106
		0330/1007	018 "DIA CIRC CONCR LEN=0080 INSTALLED UNKN

EXTRACT DATE: 12/18/2023
PRINT DATE: 12/19/2023

ROADWAY MANAGEMENT SYSTEM
SLD COUNTY/SR - ANNUAL PRINT

PAGE NUMBER: 93
COUNTY: BERKS

DIR: E TOTAL LEN: 35.327 MI.
LEFT MUN: WINDSOR T

DIST: 05-1 SR: 78
RIGHT MUN: WINDSOR T

BMS EN 06/0078/0330/0859 0331/0963
1 0 00285 0 00 0190+09
MONUMENT RD.
BMSBG 06/0078/0330/0859 0331/0924
018 "DIA CIRC CONCR
LEN=0040 INSTALLED UNKN 0331/0858
018 "DIA CIRC CONCR
LEN=0099 INSTALLED UNKN 0331/0492
018 "DIA CIRC CONCR
LEN=0040 INSTALLED UNKN 0331/0167
1 0 00285 0 00 0185+38 130159 FT
MILEPOST 033.00
LENGTH(AH 2637 BK 2635) 0331/0000

018 "DIA CIRC CONCR
LEN=0040 INSTALLED UNKN 0325/2184

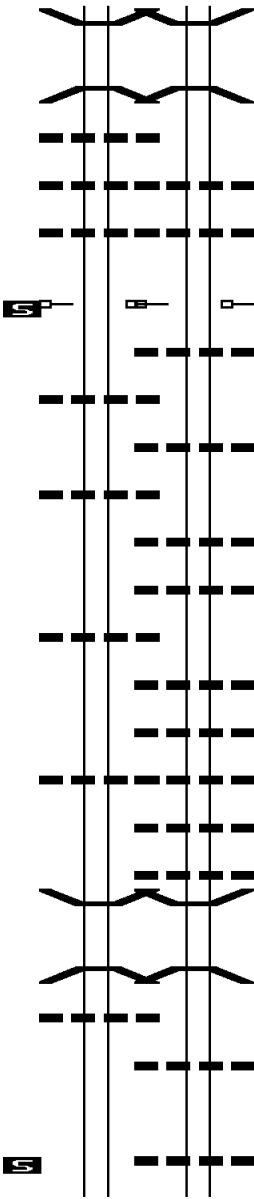
018 "DIA CIRC CONCR
LEN=0065 INSTALLED UNKN 0325/1524

024 "DIA CIRC CONCR
LEN=0075 INSTALLED UNKN 0325/1219

018 "DIA CIRC CONCR
LEN=0050 INSTALLED UNKN 0325/0874

BMS EN 06/0078/0324/0329 0325/0359
1 0 00285 0 00 0158+08
RESERVOIR RD
BMSBG 06/0078/0324/0329 0325/0329
072"H 72"W CON BOX CUL
LEN=0075 INSTALLED UNKN 0325/0245

1 0 00285 0 00 0158+08 127524 FT
LENGTH(AH 2635 BK 2627) 0325/0000



0330/0898 BMS EN 06/0078/0330/0859
1 0 00285 0 00 0190+09
MONUMENT RD.
0330/0859 BMSBG 06/0078/0330/0859

0330/0492 018 "DIA CIRC CONCR
LEN=0040 INSTALLED UNKN
0330/0167 018 "DIA CIRC CONCR
LEN=0040 INSTALLED UNKN
1 0 00285 0 00 0185+38 130246 FT
MILEPOST 033.00
0330/0000 LENGTH(AH 2638 BK 2645)
018 "DIA CIRC CONCR
LEN=0048 INSTALLED UNKN

0324/2204 018 "DIA CIRC CONCR
LEN=0050 INSTALLED UNKN

0324/1904 018 "DIA CIRC CONCR
LEN=0040 INSTALLED UNKN
0324/1489 018 "DIA CIRC CONCR
LEN=0070 INSTALLED UNKN
0324/1324 024 "DIA CIRC CONCR
LEN=0130 INSTALLED UNKN
0324/0979 018 "DIA CIRC CONCR
LEN=0060 INSTALLED UNKN
0324/0874 018 "DIA CIRC CONCR
LEN=0060 INSTALLED UNKN
0324/0679 018 "DIA CIRC CONCR
LEN=0050 INSTALLED UNKN
0324/0404 018 "DIA CIRC CONCR
LEN=0050 INSTALLED UNKN
0324/0359 BMS EN 06/0078/0324/0329
1 0 00285 0 00 0158+08
RESERVOIR RD
0324/0329 BMSBG 06/0078/0324/0329

0324/0101 018 "DIA CIRC CONCR
LEN=0060 INSTALLED UNKN
127601 FT
0324/0000 018 "DIA CIRC CONCR
LEN=0060 INSTALLED UNKN
LENGTH(AH 2645 BK 2634)

DIR: E TOTAL LEN: 35.327 MI. DIST: 05-1 SR: 78
 LEFT MUN: WINDSOR T RIGHT MUN: WINDSOR T

018 "DIA CIRC CONCR LEN=0040	INSTALLED UNKN	0321/2437	---	---	---	0320/2460	LEN=0045	INSTALLED UNKN
018 "DIA CIRC CONCR LEN=0040	INSTALLED UNKN	0321/2137	---	---	---	0320/2160	018 "DIA CIRC CONCR LEN=0045	INSTALLED UNKN
018 "DIA CIRC CONCR LEN=0040	INSTALLED UNKN	0321/1837	---	---	---	0320/1860	018 "DIA CIRC CONCR LEN=0005	INSTALLED UNKN
018 "DIA CIRC CONCR LEN=0035	INSTALLED UNKN	0321/1612	---	---	---	0320/1655	018 "DIA CIRC CONCR LEN=0045	INSTALLED UNKN
018 "DIA CIRC CONCR LEN=0040	INSTALLED UNKN	0321/1412	---	---	---	0320/1435	018 "DIA CIRC CONCR LEN=0045	INSTALLED UNKN
024 "DIA CIRC CONCR LEN=0075	INSTALLED UNKN	0321/1200	---	---	---	0320/0940	018 "DIA CIRC CONCR LEN=0055	INSTALLED UNKN
018 "DIA CIRC CONCR LEN=0060	INSTALLED UNKN	0321/0912	---	---	---	0320/0345	018 "DIA CIRC CONCR LEN=0040	INSTALLED UNKN
018 "DIA CIRC CONCR LEN=0050	INSTALLED UNKN	0321/0602	---	---	---	0320/0045	018 "DIA CIRC CONCR LEN=0040	INSTALLED UNKN
018 "DIA CIRC CONCR LEN=0060	INSTALLED UNKN	0321/0312	---	---	---	0320/0000	018 "DIA CIRC CONCR LEN=0040	INSTALLED UNKN
018 "DIA CIRC CONCR LEN=0099	INSTALLED UNKN	0321/0012	---	---	---	124967 FT	1 0 00285 0 00 0132+58	124897 FT
1 0 00285 0 00 0132+58	124897 FT					MILEPOST 032.00	MILEPOST 032.00	
MILEPOST 032.00						LENGTH(AH 2627 BK 2630)	LENGTH(AH 2634 BK 2625)	
LENGTH(AH 2627 BK 2630)		0321/0000	---	---	---	0320/0000	018 "DIA CIRC CONCR LEN=0040	INSTALLED UNKN
			---	---	---	0314/2322	018 "DIA CIRC CONCR LEN=0040	INSTALLED UNKN
018 "DIA CIRC CONCR LEN=0060	INSTALLED UNKN	0315/2292	---	---	---	0314/2072	018 "DIA CIRC CONCR LEN=0040	INSTALLED UNKN
018 "DIA CIRC CONCR LEN=0060	INSTALLED UNKN	0315/2042	---	---	---	0314/1782	018 "DIA CIRC CONCR LEN=0050	INSTALLED UNKN
018 "DIA CIRC CONCR LEN=0060	INSTALLED UNKN	0315/1742	---	---	---			

DIR: E TOTAL LEN: 35.327 MI. DIST: 05-1 SR: 78
 LEFT MUN: WINDSOR T RIGHT MUN: WINDSOR T

018 "DIA CIRC CONCR LEN=0060 INSTALLED UNKN	0315/1442	---	0314/1482	018 "DIA CIRC CONCR LEN=0050 INSTALLED UNKN
018 "DIA CIRC CONCR LEN=0050 INSTALLED UNKN	0315/1142	---	0314/1172	018 "DIA CIRC CONCR LEN=0040 INSTALLED UNKN
SIGN: CANTILEVER BMSID 06/0078/0315/0200 0315/0200		┌───┐	0314/0912	018 "DIA CIRC CONCR LEN=0045 INSTALLED UNKN
MILL CREEK STRUCTURE LENGTH 18 FT BMSID 06/0078/0314/0095 0315/0125		┌───┐	0314/0582	018 "DIA CIRC CONCR LEN=0040 INSTALLED UNKN
1 0 00285 0 00 0103+14 122267 FT		┌───┐		
LENGTH(AH 2630 BK 2658) 0315/0000		┌───┐	0314/0095	MILL CREEK STRUCTURE LENGTH 18 FT BMSID 06/0078/0314/0095
		┌───┐	122342 FT	1 0 00285 0 00 0107+20
		┌───┐	0314/0000	LENGTH(AH 2625 BK 2638)
BR. MILL CK. STRUCTURE LENGTH 10 FT BMSID 06/0078/0310/1947 0311/1936		┌───┐	0310/1947	BR. MILL CK. STRUCTURE LENGTH 10 FT BMSID 06/0078/0310/1947
BMSEN 06/0078/0310/1822 0311/1853		┌───┐	0310/1818	BMSEN 06/0078/0310/1822
1 0 00285 0 00 0093+96		┌───┐		1 0 00285 0 00 0079+78
INST. RD		┌───┐	0310/1796	INST. RD
BMSBG 06/0078/0310/1822 0311/1831		┌───┐		BMSBG 06/0078/0310/1822
		┌───┐	0310/1600	018 "DIA CIRC CONCR LEN=0065 INSTALLED UNKN
		┌───┐	0310/1300	018 "DIA CIRC CONCR LEN=0045 INSTALLED UNKN
		┌───┐	0310/1025	018 "DIA CIRC CONCR LEN=0045 INSTALLED UNKN
018 "DIA CIRC CONCR LEN=0099 INSTALLED UNKN	0311/0365	---	0310/0365	018 "DIA CIRC CONCR LEN=0040 INSTALLED UNKN
SIGN: CANTILEVER BMSID 06/0078/0311/0300 0311/0300		┌───┐		
1 0 00285 0 00 0079+78 119609 FT		┌───┐		
018 "DIA CIRC CONCR LEN=0040 INSTALLED UNKN		┌───┐	119704 FT	1 0 00285 0 00 0079+78
MILEPOST 031.00		┌───┐		MILEPOST 031.00
LENGTH(AH 2658 BK 2635) 0311/0000		┌───┐	0310/0000	LENGTH(AH 2638 BK 2639)
		┌───┐		018 "DIA CIRC CONCR LEN=0039 INSTALLED UNKN
		┌───┐	0304/2600	018 "DIA CIRC CONCR LEN=0099 INSTALLED UNKN
		┌───┐	0304/2590	
018 "DIA CIRC CONCR LEN=0036 INSTALLED UNKN	0305/2080	---		
018 "DIA CIRC CONCR		---		

DIR: E TOTAL LEN: 35.327 MI. DIST: 05-1 SR: 78
 LEFT MUN: HAMBURG B RIGHT MUN: HAMBURG B

Item ID	Description	Material	Length	Stationing	Notes
0300/0660	LEN=0040	INSTALLED UNKN			
RWIS SITE/EXIT 29	0301/0607	W			
030 "DIA CIRC CONCR	LEN=0040	INSTALLED UNKN	0301/0488		
018 "DIA CIRC CONCR	LEN=0090	INSTALLED UNKN	0301/0438		
BMSEN 06/0078/0300/0000	0301/0143				
018 "DIA CIRC CONCR	LEN=0090	INSTALLED UNKN	0301/0138		
1 0 00285 0 00 0032+49	115141 FT				
PORT CLINTON AVE					
BMSBG 06/0078/0300/0000	0301/0000				
LENGTH(AH 1833 BK 3439)	0300/0000				
SIGN: 3 CHORD TRUSS					
BMSID 06/0078/0294/3358	0295/3319				
018 "DIA CIRC CONCR	LEN=0050	INSTALLED UNKN	0295/3299		
BMSEN 06/0078/0294/1480	0295/3287				
HAMBURG					
TILDEN T	0295/3106				
MILEPOST 030.00	0295/2636				
0 0 00000 0 00 0000+00					
T-571 INDUSTRIAL DRIVE					
BMSBG 06/0078/0294/1480	0295/1485				
SIGN: 4 CHORD TRUSS					
BMSID 06/0078/0294/1137	0295/1450				
RAMP D RD					
(SR8014 SEG 0512/0000)	0295/1121				
SIGN: CANTILEVER					
BMSID 06/0078/0295/0052	0295/0372				
PA 61 NB					
OP ID 06/0061/0374/0001	0295/0320				
1 0 00285 0 00 0000+00	111702 FT				
LENGTH(AH 3439 BK 2638)	0295/0000				
024 "DIA CIRC CONCR	LEN=0060	INSTALLED UNKN	0291/2487		
024 "DIA CIRC CONCR	LEN=0050	INSTALLED UNKN	0291/1916		
0300/0010	060 "DIA CIRC CONCR	LEN=0010	INSTALLED UNKN		
1 0 00285 0 00 0032+76					
PORT CLINTON AVE					
BMSBG 06/0078/0300/0000					
LENGTH(AH 1818 BK 3454)	0300/0000				
SIGN: 3 CHORD TRUSS					
BMSID 06/0078/0294/3358	0294/3323				
018 "DIA CIRC CONCR	LEN=0050	INSTALLED UNKN	0294/3300		
BMSEN 06/0078/0294/1480	0294/3282				
HAMBURG					
TILDEN T	0294/3262				
MILEPOST 030.00	0294/2637				
1 0 00285 0 00 0014+51					
T-571 INDUSTRIAL DRIVE					
BMSBG 06/0078/0294/1480	0294/1480				
SIGN: 4 CHORD TRUSS					
BMSID 06/0078/0294/1137	0294/1448				
OP ID 06/0061/0374/0001	0294/0318				
1 0 00285 0 00 0000+00	111793 FT				
LENGTH(AH 3454 BK 2643)	0294/0000				
RAMP H RD					
(SR8014 SEG 0032/0920)	0290/2566				
RAMP G RD					
(SR8014 SEG 0022/0000)	0290/1985				

DIR: E TOTAL LEN: 35.327 MI. DIST: 05-1 SR: 78
 LEFT MUN: TILDEN T RIGHT MUN: TILDEN T

Segment ID	Material	Length	Stationing	Notes
RAMP E RD				
(SR8014 SEG 0262/0887)			0291/1859	
024 "DIA CIRC CONCR				
LEN=0040	INSTALLED UNKN		0291/1622	
015 "DIA CIRC CONCR				
LEN=0040	INSTALLED UNKN		0291/1270	
SIGN: 3 CHORD TRUSS				
BMSID 06/0078/0290/1755			0291/1135	0290/1129 SIGN: 3 CHORD TRUSS BMSID 06/0078/0290/1755
024 "DIA CIRC CONCR				
LEN=0060	INSTALLED 2000		0291/0920	
015 "DIA CIRC CONCR				
LEN=0050	INSTALLED UNKN		0291/0245	
015 "DIA CIRC CONCR				
LEN=0060	INSTALLED UNKN		0291/0020	
1 0 00141 0 00 1098+82 109064 FT				109150 FT 1 0 00141 0 00 1087+69
MILEPOST 029.00				MILEPOST 029.00
LENGTH(AH 2638 BK 2638)			0291/0000	0290/0000 LENGTH(AH 2643 BK 2645)
024 "DIA CIRC CONCR				
LEN=0024	INSTALLED UNKN		0285/2390	0284/2480 012 "DIA CIRC CONCR LEN=0080 INSTALLED UNKN
024 "DIA CIRC CONCR				
LEN=0024	INSTALLED UNKN		0285/2145	0284/2232 057 "DIA CIRC METAL LEN=0110 INSTALLED 2005
014 "DIA CIRC CONCR				
LEN=0024	INSTALLED UNKN		0285/2125	
024 "DIA CIRC CONCR				
LEN=0024	INSTALLED UNKN		0285/1434	0284/1580 016 "DIA CIRC CONCR LEN=0080 INSTALLED UNKN
024 "DIA CIRC CONCR				
LEN=0044	INSTALLED UNKN		0285/1129	0284/1281 012 "DIA CIRC CONCR LEN=0090 INSTALLED UNKN
024 "DIA CIRC CONCR				
LEN=0024	INSTALLED 2000		0285/0870	0284/0977 012 "DIA CIRC CONCR LEN=0080 INSTALLED UNKN
024 "DIA CIRC CONCR				
LEN=0048	INSTALLED UNKN		0285/0580	0284/0660 012 "DIA CIRC CONCR LEN=0080 INSTALLED UNKN
024 "DIA CIRC CONCR				
LEN=0024	INSTALLED UNKN		0285/0185	
BMSEN 06/0078/0284/0009			0285/0047	0284/0042 BMSEN 06/0078/0284/0009
1 0 00141 0 00 1061+48				1 0 00141 0 00 1061+78
T558 PINE RD				T558 PINE RD
BMSBG 06/0078/0284/0009			0285/0014	0284/0009 BMSBG 06/0078/0284/0009

DIR: E TOTAL LEN: 35.327 MI. DIST: 05-1 SR: 78
 LEFT MUN: TILDEN T RIGHT MUN: TILDEN T

Item ID	Material	Length	Stationing	Notes
LEN=0037	INSTALLED UNKN		0271/0442	
0270/0370	016 "DIA CIRC CONCR	LEN=0315		INSTALLED UNKN
0270/0360	014 "DIA CIRC CONCR	LEN=0058		INSTALLED UNKN
1 0 00141 0 00 0982+82 098501 FT				
LENGTH(AH 2653 BK 2616)			0271/0000	
SIGN: POLE MOUNTED				
BMSID 06/0078/0265/2603			0265/2603	
020 "DIA CIRC CONCR				
LEN=0024	INSTALLED UNKN		0265/2540	
024 "DIA CIRC CONCR				
LEN=0063	INSTALLED UNKN		0265/2251	
020 "DIA CIRC CONCR				
LEN=0024	INSTALLED UNKN		0265/1595	
020 "DIA CIRC CONCR				
LEN=0030	INSTALLED UNKN		0265/1336	
020 "DIA CIRC CONCR				
LEN=0038	INSTALLED UNKN		0265/1034	
0264/0992	SIGN: POLE MOUNTED			
0264/0513	BMSID 06/0078/0264/0992			
020 "DIA CIRC CONCR	016 "DIA CIRC CONCR	LEN=0050		INSTALLED UNKN
LEN=0040	INSTALLED 2000		0265/0480	
020 "DIA CIRC CONCR				
LEN=0040	INSTALLED 2000		0265/0250	
0264/0292	014 "DIA CIRC CONCR	LEN=0058		INSTALLED UNKN
020 "DIA CIRC CONCR				
LEN=0064	INSTALLED UNKN		0265/0020	
1 0 00141 0 00 0954+17 095885 FT				
LENGTH(AH 2616 BK 2636)			0265/0000	
012 "DIA CIRC CONCR				
LEN=0060	INSTALLED UNKN		0261/2403	
018 "DIA CIRC CONCR				
LEN=0099	INSTALLED UNKN		0261/2327	
0264/0054	014 "DIA CIRC CONCR	LEN=0050		INSTALLED UNKN
095928 FT				
0264/0000	1 0 00141 0 00 0957+22			LENGTH(AH 2643 BK 2636)
018 "DIA CIRC CONCR				

DIR: E TOTAL LEN: 35.327 MI. DIST: 05-1 SR: 78
 LEFT MUN: TILDEN T RIGHT MUN: TILDEN T

Stationing	Description	Stationing	Description
0261/1727	LEN=0060 INSTALLED UNKN		
018 "DIA CIRC CONCR			
0261/1470	LEN=0060 INSTALLED UNKN		
TR. MILL CK			TR. MILL CK
STRUCTURE LENGTH 21 FT			STRUCTURE LENGTH 21 FT
BMSID 06/0078/0260/1183	0261/1215	0260/1250	BMSID 06/0078/0260/1183
BMSEN 06/0078/0260/1098	0261/1181	0260/1203	BMSEN 06/0078/0260/1098
018 "DIA CIRC CONCR			
LEN=0060 INSTALLED UNKN	0261/1170		
0 0 00000 0 00 0000+00			0 0 00000 0 00 0000+00
TILDEN RD.			TILDEN RD.
BMSBG 06/0078/0260/1098	0261/1143	0260/1165	BMSBG 06/0078/0260/1098
024 "DIA CIRC CONCR			
LEN=0060 INSTALLED UNKN	0261/0844		
		0260/0750	016 "DIA CIRC CONCR
018 "DIA CIRC CONCR			LEN=0099 INSTALLED UNKN
LEN=0060 INSTALLED UNKN	0261/0590		
		0260/0435	016 "DIA CIRC CONCR
018 "DIA CIRC CONCR			LEN=0099 INSTALLED UNKN
LEN=0060 INSTALLED UNKN	0261/0367		
		0260/0180	014 "DIA CIRC CONCR
018 "DIA CIRC CONCR			LEN=0058 INSTALLED UNKN
LEN=0060 INSTALLED UNKN	0261/0099		
1 0 00141 0 00 0930+02	093249 FT	093292 FT	1 0 00141 0 00 0930+02
MILEPOST 026.00			MILEPOST 026.00
LENGTH(AH 2636 BK 2674)	0261/0000	0260/0000	LENGTH(AH 2636 BK 2671)
		0254/2590	012 "DIA CIRC CONCR
			LEN=0040 INSTALLED UNKN
		0254/2431	018 "DIA CIRC CONCR
024 "DIA CIRC CONCR			LEN=0060 INSTALLED UNKN
LEN=0040 INSTALLED UNKN	0255/2316		
		0254/2179	024 "DIA CIRC CONCR
024 "DIA CIRC CONCR			LEN=0060 INSTALLED UNKN
LEN=0040 INSTALLED UNKN	0255/2047		
		0254/1930	018 "DIA CIRC CONCR
024 "DIA CIRC CONCR			LEN=0060 INSTALLED UNKN
LEN=0040 INSTALLED UNKN	0255/1780		
		0254/1684	018 "DIA CIRC CONCR
018 "DIA CIRC CONCR			LEN=0060 INSTALLED UNKN
LEN=0099 INSTALLED UNKN	0255/1690		
TILDEN			TILDEN

DIR: E TOTAL LEN: 35.327 MI. DIST: 05-1 SR: 78
 LEFT MUN: TILDEN T RIGHT MUN: TILDEN T

Segment ID	Description	Material	Length (ft)	Stationing	Notes
018	"DIA CIRC CONCR	INSTALLED UNKN	099	0255/0704 - 0255/0336	UPPER BERN T
018	"DIA CIRC CONCR	INSTALLED UNKN	099	0255/0112	
1 0 00141 0 00 0904+11	090575 FT				
LENGTH(AH 2674 BK 2631)	0255/0000				
018	"DIA CIRC CONCR	INSTALLED UNKN	024	0251/2150	
018	"DIA CIRC CONCR	INSTALLED UNKN	024	0251/1906	
012	"DIA CIRC CONCR	INSTALLED UNKN	024	0251/1575	
012	"DIA CIRC CONCR	INSTALLED UNKN	024	0251/1555	
012	"DIA CIRC CONCR	INSTALLED UNKN	024	0251/0965	
012	"DIA CIRC CONCR	INSTALLED UNKN	024	0251/0950	
012	"DIA CIRC CONCR	INSTALLED UNKN	024	0251/0650	
012	"DIA CIRC CONCR	INSTALLED UNKN	024	0251/0391	
012	"DIA CIRC CONCR	INSTALLED UNKN	024	0251/0118	
012	"DIA CIRC CONCR	INSTALLED UNKN	024	0251/0100	
1 0 00141 0 00 0877+72	087944 FT				
MILEPOST 025.00					
LENGTH(AH 2631 BK 2634)	0251/0000				
012	"DIA CIRC CONCR	INSTALLED UNKN	024	0245/2386	
MILL CREEK					
STRUCTURE LENGTH 20 FT					
BMSID 06/0078/0244/1889	0245/2129				
012	"DIA CIRC CONCR	INSTALLED UNKN	024	0245/2062	
MILL RD.					
OP ID 06/4047/0010/0000	0245/1973				
012	"DIA CIRC METAL				
0254/0647	UPPER BERN T				
018	"DIA CIRC CONCR	INSTALLED UNKN	060	0254/0333	
018	"DIA CIRC CONCR	INSTALLED UNKN	040	0254/0033	
1 0 00141 0 00 0904+21	090621 FT				
LENGTH(AH 2671 BK 2651)	0254/0000				
018	"DIA CIRC CONCR	INSTALLED UNKN	060	0250/1595	
018	"DIA CIRC CONCR	INSTALLED UNKN	080	0250/1292	
018	"DIA CIRC CONCR	INSTALLED UNKN	060	0250/0135	
1 0 00141 0 00 0877+72	087970 FT				
MILEPOST 025.00					
LENGTH(AH 2651 BK 2631)	0250/0000				
MILL CREEK					
STRUCTURE LENGTH 20 FT					
BMSID 06/0078/0244/1889	0244/2116				
MILL RD.					
OP ID 06/4047/0010/0000	0244/1943				

DIR: E TOTAL LEN: 35.327 MI. DIST: 05-1 SR: 78
 LEFT MUN: UPPER BERN T RIGHT MUN: UPPER BERN T

LEN=0100	INSTALLED	UNKN	0245/1962	---	---					
012 "DIA	CIRC	CONCR		---	---					
LEN=0024	INSTALLED	UNKN	0245/1629	---	---					
014 "DIA	CIRC	CONCR		---	---					
LEN=0024	INSTALLED	UNKN	0245/1327	---	---					
012 "DIA	CIRC	CONCR		---	---					
LEN=0039	INSTALLED	UNKN	0245/1317	---	---					
						0244/1277	018 "DIA	CIRC	CONCR	
							LEN=0060	INSTALLED	UNKN	
020 "DIA	CIRC	CONCR		---	---					
LEN=0024	INSTALLED	UNKN	0245/1032	---	---					
020 "DIA	CIRC	CONCR		---	---					
LEN=0036	INSTALLED	UNKN	0245/0983	---	---					
012 "DIA	CIRC	CONCR		---	---					
LEN=0041	INSTALLED	UNKN	0245/0769	---	---					
012 "DIA	CIRC	CONCR		---	---					
LEN=0024	INSTALLED	UNKN	0245/0754	---	---					
						0244/0727	018 "DIA	CIRC	CONCR	
012 "DIA	CIRC	CONCR		---	---		LEN=0080	INSTALLED	UNKN	
LEN=0041	INSTALLED	UNKN	0245/0507	---	---					
						0244/0477	018 "DIA	CIRC	CONCR	
012 "DIA	CIRC	CONCR		---	---		LEN=0060	INSTALLED	UNKN	
LEN=0041	INSTALLED	UNKN	0245/0253	---	---					
						0244/0227	018 "DIA	CIRC	CONCR	
							LEN=0060	INSTALLED	UNKN	
							018 "DIA	CIRC	CONCR	
							LEN=0099	INSTALLED	UNKN	
1 0 00141	0 00	0849+43	085310 FT			0244/0002	1 0 00141	0 00	0854+78	
LENGTH(AH	2634	BK	2656)	0245/0000	5	0244/0000	LENGTH(AH	2631	BK	2654)
012 "DIA	CIRC	CONCR		---	---					
LEN=0020	INSTALLED	UNKN	0241/2356	---	---					
						0240/2055	018 "DIA	CIRC	CONCR	
							LEN=0060	INSTALLED	UNKN	
						0240/1743	024 "DIA	CIRC	CONCR	
							LEN=0060	INSTALLED	UNKN	
						0240/1434	024 "DIA	CIRC	CONCR	
							LEN=0060	INSTALLED	UNKN	
014 "DIA	CIRC	CONCR		---	---					
LEN=0024	INSTALLED	UNKN	0241/1411	---	---					
014 "DIA	CIRC	CONCR		---	---					
LEN=0028	INSTALLED	UNKN	0241/0862	---	---					
1 0 00141	0 00	0825+39	082654 FT			082685 FT	1 0 00141	0 00	0825+39	
MILEPOST	024.00						MILEPOST	024.00		
LENGTH(AH	2656	BK	2641)	0241/0000	5	0240/0000	LENGTH(AH	2654	BK	2637)
018 "DIA	CIRC	CONCR		---	---					
LEN=0099	INSTALLED	UNKN	0235/2158	---	---					
018 "DIA	CIRC	CONCR		---	---					

EXTRACT DATE: 12/18/2023
PRINT DATE: 12/19/2023

ROADWAY MANAGEMENT SYSTEM
SLD COUNTY/SR - ANNUAL PRINT

PAGE NUMBER: 81
COUNTY: BERKS

DIR: E TOTAL LEN: 35.327 MI.
LEFT MUN: UPPER BERN T

DIST: 05-1 SR: 78
RIGHT MUN: UPPER BERN T

LEN=0099 INSTALLED UNKN 0235/1896

TR.MILL CK
STRUCTURE LENGTH 12 FT
BMSID 06/0078/0234/1902 0235/1881
BMSSEN 06/0078/0234/1756 0235/1781
1 0 00141 0 00 0796+46
SCHOOLHOUSE
BMSBG 06/0078/0234/1756 0235/1752

012 "DIA CIRC CONCR
LEN=0040 INSTALLED UNKN 0235/1546

012 "DIA CIRC CONCR
LEN=0040 INSTALLED UNKN 0235/1273

018 "DIA CIRC CONCR
LEN=0099 INSTALLED UNKN 0235/0969

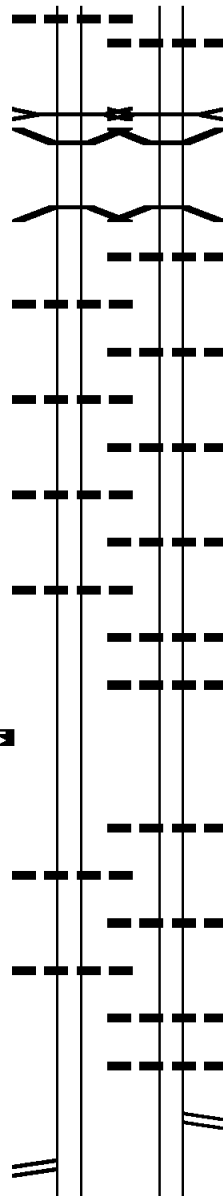
012 "DIA CIRC CONCR
LEN=0040 INSTALLED UNKN 0235/0637

1 0 00141 0 00 0796+46 080013 FT
LENGTH(AH 2641 BK 2633) 0235/0000

018 "DIA CIRC CONCR
LEN=0040 INSTALLED UNKN 0231/1500

016 "DIA CIRC CONCR
LEN=0040 INSTALLED UNKN 0231/1247

RAMP A-7 RD
(SR8012 SEG 0500/0000) 0231/0389
TR.NORTHKILL



0234/1916

0234/1902
0234/1785

0234/1756

0234/1639

0234/1292

0234/0993

0234/0689

0234/0422

0234/0105
080048 FT
0234/0000

0230/1515

0230/1258

0230/1010

0230/0753

0230/0403

016 "DIA CIRC CONCR
LEN=0030 INSTALLED UNKN
TR.MILL CK
STRUCTURE LENGTH 12 FT
BMSID 06/0078/0234/1902
BMSSEN 06/0078/0234/1756
1 0 00141 0 00 0818+22
SCHOOLHOUSE
BMSBG 06/0078/0234/1756
016 "DIA CIRC CONCR
LEN=0058 INSTALLED UNKN

014 "DIA CIRC CONCR
LEN=0065 INSTALLED UNKN

014 "DIA CIRC CONCR
LEN=0059 INSTALLED UNKN

014 "DIA CIRC CONCR
LEN=0064 INSTALLED UNKN

014 "DIA CIRC CONCR
LEN=0053 INSTALLED UNKN
016 "DIA CIRC CONCR
LEN=0040 INSTALLED 2000
1 0 00141 0 00 0800+31
LENGTH(AH 2637 BK 2653)

014 "DIA CIRC CONCR
LEN=0050 INSTALLED UNKN

014 "DIA CIRC CONCR
LEN=0056 INSTALLED UNKN

014 "DIA CIRC CONCR
LEN=0058 INSTALLED UNKN
014 "DIA CIRC CONCR
LEN=0058 INSTALLED UNKN
RAMP D-7 RD
(SR8012 SEG 0750/0631)

TR.NORTHKILL

DIR: E TOTAL LEN: 35.327 MI. DIST: 05-1 SR: 78
 LEFT MUN: UPPER BERN T RIGHT MUN: UPPER BERN T

Item ID	Description	Length	Material	Status	Stationing	Notes
018	"DIA CIRC CONCR	0040	INSTALLED	UNKN	0221/0401	
NORTHKILL RD						
OP ID	06/4045/0010/0000	0221/0188				0220/0175 OP ID 06/4045/0010/0000
018	"DIA CIRC CONCR	0040	INSTALLED	UNKN	0221/0100	
1 0	00141 0 00 0720+57	072103	FT			072100 FT 1 0 00141 0 00 0720+57
MILEPOST 022.00						
LENGTH(AH	2628 BK 2647)	0221/0000				0220/0000 LENGTH(AH 2650 BK 2649)
018	"DIA CIRC CONCR	0090	INSTALLED	UNKN	0215/2472	
018	"DIA CIRC CONCR	0049	INSTALLED	UNKN	0215/1917	
024	"DIA CIRC CONCR	0050	INSTALLED	UNKN	0215/1187	
TR. MOLLHEAD						
STRUCTURE	LENGTH 19 FT					TR. MOLLHEAD
BMSID	06/0078/0214/1053	0215/0671				0214/1053 BMSID 06/0078/0214/1053
						020 "DIA CIRC CONCR
						LEN=0040 INSTALLED UNKN
						016 "DIA CIRC CONCR
						LEN=0100 INSTALLED UNKN
018	"DIA CIRC CONCR	0015	INSTALLED	UNKN	0215/0455	
						0214/0245 012 "DIA CIRC CONCR
						LEN=0040 INSTALLED UNKN
018	"DIA CIRC CONCR	0045	INSTALLED	UNKN	0215/0226	
1 0	00141 0 00 0693+76	069456	FT			069451 FT 1 0 00141 0 00 0689+94
LENGTH(AH	2647 BK 2645)	0215/0000				0214/0000 LENGTH(AH 2649 BK 2641)
						012 "DIA CIRC CONCR
						LEN=0090 INSTALLED UNKN
018	"DIA CIRC CONCR	0099	INSTALLED	2000	0211/2550	
						0210/2372 012 "DIA CIRC CONCR
						LEN=0080 INSTALLED UNKN
018	"DIA CIRC CONCR	0040	INSTALLED	UNKN	0211/2352	
						0210/0678 016 "DIA CIRC CONCR
						LEN=0080 INSTALLED UNKN
018	"DIA CIRC CONCR	0099	INSTALLED	UNKN	0211/0655	

DIR: E TOTAL LEN: 35.327 MI. DIST: 05-1 SR: 78
 LEFT MUN: UPPER TULPEHOCKEN T RIGHT MUN: UPPER TULPEHOCKEN T

Stationing	Description	Length	Material	Notes
0667+01 to 0668+11	MILEPOST 021.00	0211/0000		
0668+10		0210/0000		
0205/1638	016 "DIA CIRC CONCR	LEN=0060	INSTALLED UNKN	0204/1698 012 "DIA CIRC CONCR LEN=0080 INSTALLED UNKN
0205/1330	018 "DIA CIRC CONCR	LEN=0060	INSTALLED UNKN	0204/1421 016 "DIA CIRC CONCR LEN=0080 INSTALLED UNKN
0205/0761	MOLLHEAD CK STRUCTURE LENGTH 17 FT BMSID 06/0078/0204/0880			0204/0870 016 "DIA CIRC CONCR LEN=0080 INSTALLED UNKN MOLLHEAD CK STRUCTURE LENGTH 17 FT BMSID 06/0078/0204/0880
0639+71 to 0641+64	MILEPOST 021.00	0205/0000		
0201/2558	POWER DRIVE OP ID 06/4043/0010/0000	0201/2558		0204/0811 018 "DIA CIRC CONCR LEN=0060 INSTALLED UNKN 0204/0516 064158 FT 1 0 00141 0 00 0639+71 0204/0000 LENGTH(AH 2652 BK 2643) 018 "DIA CIRC CONCR LEN=0040 INSTALLED UNKN
0201/2251	018 "DIA CIRC CONCR	LEN=0099	INSTALLED UNKN	0200/2598 POWER DRIVE OP ID 06/4043/0010/0000
0201/1980	018 "DIA CIRC CONCR	LEN=0099	INSTALLED UNKN	0200/2547 018 "DIA CIRC CONCR LEN=0040 INSTALLED UNKN
0201/1682	018 "DIA CIRC CONCR	LEN=0099	INSTALLED UNKN	0200/1980 018 "DIA CIRC CONCR LEN=0040 INSTALLED UNKN
0201/1040	018 "DIA CIRC CONCR	LEN=0099	INSTALLED UNKN	0200/1080 018 "DIA CIRC CONCR LEN=0040 INSTALLED UNKN
0201/0777	018 "DIA CIRC CONCR	LEN=0099	INSTALLED UNKN	0200/0820 018 "DIA CIRC CONCR LEN=0040 INSTALLED UNKN
0201/0102	018 "DIA CIRC CONCR	LEN=0099	INSTALLED UNKN	0200/0520 018 "DIA CIRC CONCR LEN=0040 INSTALLED UNKN
	MOLLHEAD CK. STRUCTURE LENGTH 10 FT			MOLLHEAD CK. STRUCTURE LENGTH 10 FT

DIR: E TOTAL LEN: 35.327 MI. DIST: 05-1 SR: 78
 LEFT MUN: UPPER TULPEHOCKEN T RIGHT MUN: UPPER TULPEHOCKEN T

BMSID	06/0078/0200/0012	0201/0008	0200/0012	BMSID	06/0078/0200/0012
1 0 00141	0 00 0614+21	061521 FT	061515 FT	1 0 00141	0 00 0614+21
MILEPOST	020.00			MILEPOST	020.00
LENGTH(AH 2643 BK 2645)	0201/0000		0200/0000	LENGTH(AH 2643 BK 2636)	016 "DIA CIRC CONCR
018 "DIA CIRC CONCR	LEN=0024	INSTALLED UNKN	0195/2238	0194/2517	LEN=0058 INSTALLED UNKN
014 "DIA CIRC CONCR	LEN=0024	INSTALLED UNKN	0195/2223		
014 "DIA CIRC CONCR	LEN=0024	INSTALLED UNKN	0195/1992	0194/2221	016 "DIA CIRC CONCR
					LEN=0249 INSTALLED 2000
014 "DIA CIRC CONCR	LEN=0024	INSTALLED UNKN	0195/1958	0194/1990	014 "DIA CIRC CONCR
014 "DIA CIRC CONCR	LEN=0036	INSTALLED UNKN	0195/1698		LEN=0050 INSTALLED UNKN
014 "DIA CIRC CONCR	LEN=0050	INSTALLED UNKN	0195/1432		
014 "DIA CIRC CONCR	LEN=0051	INSTALLED UNKN	0195/1145		
014 "DIA CIRC CONCR	LEN=0048	INSTALLED UNKN	0195/0882		
016 "DIA CIRC CONCR	LEN=0074	INSTALLED UNKN	0195/0617	0194/0636	016 "DIA CIRC CONCR
					LEN=0060 INSTALLED UNKN
014 "DIA CIRC CONCR	LEN=0029	INSTALLED UNKN	0195/0336	0194/0348	016 "DIA CIRC CONCR
TR. NORTHKILL	STRUCTURE LENGTH 10 FT				LEN=0060 INSTALLED UNKN
BMSID 06/0078/0194/0139	0195/0247		0194/0248		TR. NORTHKILL
					STRUCTURE LENGTH 10 FT
1 0 00141	0 00 0582+96	058876 FT	058879 FT	BMSID 06/0078/0194/0139	018 "DIA CIRC CONCR
LENGTH(AH 2645 BK 2649)	0195/0000		0194/0141	018 "DIA CIRC CONCR	LEN=0058 INSTALLED UNKN
			058879 FT	1 0 00141	0 00 0587+90
018 "DIA CIRC CONCR	LEN=0099	INSTALLED UNKN	0191/2399	LENGTH(AH 2636 BK 2642)	014 "DIA CIRC CONCR
					LEN=0050 INSTALLED UNKN
014 "DIA CIRC CONCR	LEN=0040	INSTALLED 2000	0191/2030	0190/2514	
				0190/2260	014 "DIA CIRC CONCR
					LEN=0058 INSTALLED UNKN
					014 "DIA CIRC CONCR

DIR: E TOTAL LEN: 35.327 MI. DIST: 05-1 SR: 78
 LEFT MUN: UPPER TULPEHOCKEN T RIGHT MUN: UPPER TULPEHOCKEN T

					0190/1953	LEN=0057	INSTALLED UNKN
014 "DIA CIRC CONCR							
LEN=0044	INSTALLED UNKN	0191/1032					
					0190/0986	014 "DIA CIRC CONCR	LEN=0056 INSTALLED UNKN
014 "DIA CIRC CONCR							
LEN=0024	INSTALLED UNKN	0191/0620					
014 "DIA CIRC CONCR							
LEN=0024	INSTALLED UNKN	0191/0600					
					0190/0541	014 "DIA CIRC CONCR	LEN=0054 INSTALLED UNKN
					0190/0139	RAMP B-6 RD	(SR8010 SEG 0750/0687)
RAMP A-6 RD							
(SR8010 SEG 0500/0000)		0191/0079					
BIRCH CREEK							
STRUCTURE LENGTH 16 FT							
BMSID 06/0078/0190/0099		0191/0072			0190/0099	BIRCH CREEK	STRUCTURE LENGTH 16 FT
1 0 00141 0 00 0561+47	056227 FT				056237 FT	BMSID 06/0078/0190/0099	1 0 00141 0 00 0561+47
MILEPOST 019.00						MILEPOST 019.00	
LENGTH(AH 2649 BK 2644)		0191/0000			0190/0000	LENGTH(AH 2642 BK 2640)	
014 "DIA CIRC CONCR							
LEN=0024	INSTALLED UNKN	0185/2115					
OP ID 06/0183/0380/0000		0185/2029			0184/2061	OP ID 06/0183/0380/0000	
					0184/1815	016 "DIA CIRC CONCR	LEN=0050 INSTALLED UNKN
018 "DIA CIRC CONCR							
LEN=0099	INSTALLED UNKN	0185/1789					
					0184/1523	RAMP C-6 RD	(SR8010 SEG 0010/0000)
014 "DIA CIRC CONCR							
LEN=0024	INSTALLED UNKN	0185/1475					
RAMP D-6 RD							
(SR8010 SEG 0250/0625)		0185/1359					
014 "DIA CIRC CONCR							
LEN=0024	INSTALLED UNKN	0185/1208					
014 "DIA CIRC CONCR							
LEN=0024	INSTALLED UNKN	0185/0932					
014 "DIA CIRC CONCR							
LEN=0024	INSTALLED UNKN	0185/0622					
014 "DIA CIRC CONCR							
LEN=0024	INSTALLED UNKN	0185/0505					
1 0 00141 0 00 0538+24	053583 FT				053597 FT	1 0 00141 0 00 0535+02	
LENGTH(AH 2644 BK 2650)		0185/0000			0184/0000	LENGTH(AH 2640 BK 2644)	
018 "DIA CIRC CONCR							
LEN=0099	INSTALLED 2000	0181/2340					
					0180/2094	014 "DIA CIRC CONCR	LEN=0052 INSTALLED UNKN

DIR: E TOTAL LEN: 35.327 MI. DIST: 05-1 SR: 78
 LEFT MUN: BETHEL TOWNSHIP T RIGHT MUN: BETHEL TOWNSHIP T

018 "DIA CIRC CONCR LEN=0099 INSTALLED UNKN 0161/2555	---				
014 "DIA CIRC CONCR LEN=0048 INSTALLED UNKN 0161/2327	---				
014 "DIA CIRC CONCR LEN=0050 INSTALLED UNKN 0161/0833	---				
014 "DIA CIRC CONCR LEN=0056 INSTALLED UNKN 0161/0470	---				
014 "DIA CIRC CONCR LEN=0049 INSTALLED UNKN 0161/0125	---				
1 0 00141 0 00 0403+00 040379 FT MILEPOST 016.00					
LENGTH(AH 2647 BK 2643) 0161/0000	---				
BMSSEN 06/0078/0154/1683 0155/1710	---				
1 0 00141 0 00 0369+88					
TR.L.SWATARA					
BMSBG 06/0078/0154/1683 0155/1683	---				
RAMP A-4 RD (SR8006 SEG 0500/0000) 0155/1320	---				
MIDWAY RD					
OP ID 06/4041/0010/0000 0155/0713	---				
RAMP D-4 RD (SR8006 SEG 0250/0565) 0155/0140	---				
1 0 00141 0 00 0369+88 037736 FT					
LENGTH(AH 2643 BK 2639) 0155/0000	---				
018 "DIA CIRC CONCR LEN=0099 INSTALLED UNKN 0151/1297	---				
018 "DIA CIRC CONCR LEN=0099 INSTALLED UNKN 0151/1043	---				
018 "DIA CIRC CONCR LEN=0099 INSTALLED UNKN 0151/0788	---				
		0160/0140	018 "DIA CIRC CONCR LEN=0140 INSTALLED UNKN		
		040362 FT 1 0 00141 0 00 0403+00	MILEPOST 016.00		
		0160/0000	LENGTH(AH 2653 BK 2645)		
		0154/1710	BMSSEN 06/0078/0154/1683 0 0 00000 0 00 0000+00		
		0154/1683	TR.L.SWATARA		
		0154/1503	BMSBG 06/0078/0154/1683 018 "DIA CIRC CONCR LEN=0099 INSTALLED UNKN		
		0154/1432	RAMP B-4 RD (SR8006 SEG 0750/0651)		
		0154/1192	018 "DIA CIRC CONCR LEN=0099 INSTALLED UNKN		
		0154/0716	MIDWAY RD OP ID 06/4041/0010/0000		
		0154/0267	RAMP C-4 RD (SR8006 SEG 0010/0000)		
		037717 FT 1 0 00141 0 00 0377+62	LENGTH(AH 2645 BK 2639)		
		0154/0000	018 "DIA CIRC CONCR LEN=0099 INSTALLED UNKN		
		0150/2382			

DIR: E TOTAL LEN: 35.327 MI. DIST: 05-1 SR: 78
 LEFT MUN: BETHEL TOWNSHIP T RIGHT MUN: BETHEL TOWNSHIP T

018 "DIA CIRC CONCR	LEN=0099	INSTALLED UNKN	0151/0548	---	---	
018 "DIA CIRC CONCR	LEN=0099	INSTALLED UNKN	0151/0304	---	---	
BMSSEN 06/0078/0150/0302	1 0 00141 0 00	0353+12			0150/0316	BMSSEN 06/0078/0150/0302
TR.L.SWATARA						TR.L.SWATARA
BMSBG 06/0078/0150/0302	1 0 00141 0 00	0348+58	035097 FT		0150/0302	BMSBG 06/0078/0150/0302
MILEPOST 015.00					035078 FT	MILEPOST 015.00
LENGTH(AH 2639 BK 2646)					0150/0000	LENGTH(AH 2639 BK 2629)
016 "DIA CIRC CONCR	LEN=0099	INSTALLED 2000	0145/2300	---	---	
LC FROM T492 RD						LC FROM T492 RD
(CONN)					0144/2225	(CONN)
LC TO T492 RD						LC TO T492 RD
(CONN)					0144/2038	(CONN)
016 "DIA CIRC CONCR	LEN=0060	INSTALLED UNKN	0145/2028	---	---	
016 "DIA CIRC CONCR	LEN=0060	INSTALLED UNKN	0145/1809	---	---	
					0144/1520	016 "DIA CIRC CONCR
018 "DIA CIRC CONCR	LEN=0099	INSTALLED 2000	0145/1439	---	---	LEN=0040 INSTALLED 2000
					0144/1200	016 "DIA CIRC CONCR
018 "DIA CIRC CONCR	LEN=0099	INSTALLED 2000	0145/1193	---	---	LEN=0040 INSTALLED 2000
					0144/0608	016 "DIA CIRC CONCR
016 "DIA CIRC CONCR	LEN=0040	INSTALLED UNKN	0145/0593	---	---	LEN=0080 INSTALLED 2000
016 "DIA CIRC CONCR	LEN=0040	INSTALLED UNKN	0145/0198	---	---	
1 0 00141 0 00	0323+81	032451 FT			032449 FT	1 0 00141 0 00
LENGTH(AH 2646 BK 2655)					0144/0000	LENGTH(AH 2629 BK 2646)
					0140/2593	016 "DIA CIRC CONCR
016 "DIA CIRC CONCR	LEN=0040	INSTALLED UNKN	0141/2580	---	---	LEN=0020 INSTALLED UNKN
AIRPORT RD						AIRPORT RD
OP ID 06/4039/0010/0000					0140/2265	OP ID 06/4039/0010/0000
018 "DIA CIRC CONCR	LEN=0324	INSTALLED UNKN	0141/1297	---	---	
					0140/0981	016 "DIA CIRC CONCR
016 "DIA CIRC CONCR						LEN=0020 INSTALLED UNKN

DIR: E TOTAL LEN: 35.327 MI. DIST: 05-1 SR: 78
 LEFT MUN: BETHEL TOWNSHIP T RIGHT MUN: BETHEL TOWNSHIP T

Item ID	Description	Length	Stationing	Notes
LEN=0040	INSTALLED UNKN	0141/0973		
016	"DIA CIRC CONCR	LEN=0075	0140/0737	INSTALLED UNKN
LEN=0040	INSTALLED UNKN	0141/0728		
MILL CREEK	STRUCTURE LENGTH 21 FT			
BMSID 06/0078/0140/0057	0141/0068		0140/0057	
1 0 00141 0 00 0297+45	029796 FT		029803 FT	
MILEPOST 014.00				
LEN=0040	INSTALLED UNKN	0141/0000	0140/0000	
016	"DIA CIRC CONCR	LEN=0047	0135/0595	INSTALLED UNKN
1 0 00141 0 00 0269+67	027156 FT		027160 FT	
LEN=0040	INSTALLED UNKN	0135/0000	0134/0000	
016	"DIA CIRC CONCR	LEN=0020	0131/2045	INSTALLED UNKN
TR.L.SWATARA	STRUCTURE LENGTH 18 FT			
BMSID 06/0078/0130/1990	0131/2000		0130/1990	
012	"DIA CIRC CONCR	LEN=0040	0131/1505	INSTALLED UNKN
014	"DIA CIRC CONCR	LEN=0063	0130/1403	INSTALLED UNKN
014	"DIA CIRC CONCR	LEN=0072	0130/0475	INSTALLED UNKN
RAMP B-2 RD	(SR8004 SEG 0750/0565)			
1 0 00141 0 00 0243+61	024511 FT		024520 FT	
MILEPOST 013.00				
LEN=0040	INSTALLED UNKN	0131/0000	0130/0000	
RAMP A-2 RD	(SR8004 SEG 0500/0000)	0125/2628		
014	"DIA CIRC CONCR	LEN=0064	0124/2182	INSTALLED UNKN

LANCASTER AV.

DIR: E TOTAL LEN: 35.327 MI. DIST: 05-1 SR: 78
 LEFT MUN: BETHEL TOWNSHIP T RIGHT MUN: BETHEL TOWNSHIP T

1 0 00141 0 00 0190+38 019208 FT				019221 FT	1 0 00141 0 00 0190+38
MILEPOST 012.00				MILEPOST 012.00	
LENGTH(AH 2656 BK 2640) 0121/0000				LENGTH(AH 2647 BK 2640)	
018 "DIA CIRC CONCR LEN=0099 INSTALLED UNKN 0115/0865	---	---	---	0120/0000	014 "DIA CIRC CONCR LEN=0038 INSTALLED UNKN
012 "DIA CIRC METAL LEN=0070 INSTALLED UNKN 0115/0498	---	---	---	0114/2077	014 "DIA CIRC CONCR LEN=0043 INSTALLED UNKN
				0114/1689	014 "DIA CIRC CONCR LEN=0039 INSTALLED UNKN
				0114/1492	014 "DIA CIRC CONCR LEN=0072 INSTALLED UNKN
				0114/1178	014 "DIA CIRC CONCR LEN=0060 INSTALLED UNKN
				0114/0880	
					014 "DIA CAST IRON LEN=0062 INSTALLED UNKN
					016 "DIA CIRC CONCR LEN=0313 INSTALLED UNKN
012 "DIA CIRC METAL LEN=0080 INSTALLED UNKN 0115/0191	---	---	---	0114/0491	
				0114/0485	
					014 "DIA CIRC CONCR LEN=0036 INSTALLED UNKN
1 0 00141 0 00 0160+56 016568 FT				0114/0172	1 0 00141 0 00 0165+81
LENGTH(AH 2640 BK 2637) 0115/0000				016581 FT	LENGTH(AH 2640 BK 2635)
014 "DIA CIRC CONCR LEN=0099 INSTALLED UNKN 0111/2530	---	---	---	0114/0000	
					015 "DIA CIRC CONCR LEN=0050 INSTALLED UNKN
014 "DIA CIRC CONCR LEN=0032 INSTALLED 2000 0111/2223	---	---	---	0110/2509	
					015 "DIA CIRC CONCR LEN=0055 INSTALLED UNKN
014 "DIA CIRC CONCR LEN=0051 INSTALLED 2000 0111/2014	---	---	---	0110/2208	
					018 "DIA CIRC CONCR LEN=0100 INSTALLED UNKN
014 "DIA CIRC CONCR LEN=0040 INSTALLED UNKN 0111/1676	---	---	---	0110/2012	
					015 "DIA CIRC CONCR LEN=0060 INSTALLED UNKN
016 "DIA CIRC CONCR LEN=0036 INSTALLED UNKN 0111/1365	---	---	---	0110/1659	
					015 "DIA CIRC CONCR LEN=0055 INSTALLED UNKN
				0110/1360	015 "DIA CIRC CONCR LEN=0050 INSTALLED UNKN
				0110/0986	
018 "DIA CIRC CONCR LEN=0099 INSTALLED UNKN 0111/0670	---	---	---		015 "DIA CIRC CONCR

DIR: E TOTAL LEN: 35.327 MI. DIST: 05-1 SR: 78
 LEFT MUN: BETHEL TOWNSHIP T RIGHT MUN: BETHEL TOWNSHIP T

018 "DIA CIRC CONCR LEN=0099 INSTALLED UNKN 0111/0404	0110/0669 LEN=0075 INSTALLED UNKN
1 0 00141 0 00 0134+19 013931 FT	0110/0403 015 "DIA CIRC CONCR LEN=0060 INSTALLED UNKN
MILEPOST 011.00	016 "DIA CAST IRON LEN=0005 INSTALLED UNKN
LENGTH(AH 2637 BK 2641) 0111/0000	0110/0127 013946 FT 1 0 00141 0 00 0139+46
	MILEPOST 011.00
	LENGTH(AH 2635 BK 2645)
018 "DIA CIRC CONCR LEN=0040 INSTALLED UNKN 0105/0531	
RAMP A-1 RD (SR8002 SEG 0500/0000) 0105/0390	
1 0 00141 0 00 0114+52 011290 FT	0104/0324 RAMP B-1 RD (SR8002 SEG 0750/0643)
LENGTH(AH 2641 BK 2647) 0105/0000	011301 FT 1 0 00141 0 00 0113+36
CAMP SWATARA RD	LENGTH(AH 2645 BK 2644)
OP ID 06/0645/0070/0000 0101/2305	0104/0000 OP ID 06/0645/0070/0000
RAMP D-1 RD (SR8002 SEG 0250/0843) 0101/1489	0100/2285
CROSSKILL CK STRUCTURE LENGTH 40 FT	0100/1420 RAMP C-1 RD (SR8002 SEG 0010/0000)
BMSID 06/0078/0100/1096 0101/1128	CROSSKILL CK STRUCTURE LENGTH 40 FT
1 0 00141 0 00 0090+38 008643 FT	0100/1096 BMSID 06/0078/0100/1096
MILEPOST 010.00	008657 FT 1 0 00141 0 00 0086+51
LENGTH(AH 2647 BK 2645) 0101/0000	MILEPOST 010.00
	LENGTH(AH 2644 BK 2650)
DMS SIGN STRUCTURE BMSID 06/0078/0094/1093 0095/1089	DMS SIGN STRUCTURE BMSID 06/0078/0094/1093
1 0 00141 0 00 0061+89 005998 FT	006007 FT 1 0 00141 0 00 0059+90
LENGTH(AH 2645 BK 2644) 0095/0000	0094/0000 LENGTH(AH 2650 BK 2675)

DIR: E TOTAL LEN: 35.327 MI. DIST: 05-1 SR: 78
 LEFT MUN: BETHEL TOWNSHIP T RIGHT MUN: BETHEL TOWNSHIP T

Item ID	Description	Length	Stationing	Notes
018	" DIA CIRC METAL	LEN=0070	0091/1552	
OP ID	MECKVILLE RD	06/4003/0060/1931	0091/1479	
0090	MECKVILLE RD	0090/1526	0090/1400	OP ID 06/4003/0060/1931 016 " DIA CIRC METAL LEN=0080 INSTALLED UNKN
018	" DIA CIRC CONCR	LEN=0030	0091/1107	
018	" DIA CIRC CONCR	LEN=0030	0091/0960	
018	" DIA CIRC CONCR	LEN=0040	0091/0782	
018	" DIA CIRC CONCR	LEN=0030	0091/0652	
018	" DIA CIRC CONCR	LEN=0035	0091/0501	
018	" DIA CIRC CONCR	LEN=0030	0091/0309	
BMS	SEN 06/0078/0090/0233	0091/0245	0090/0267	BMS 06/0078/0090/0233 1 0 00141 0 00 0039+82
CROSS	KILL CK	0091/0211	0090/0233	CROSSKILL CK BMSBG 06/0078/0090/0233
018	" DIA CIRC CONCR	LEN=0030	0091/0152	
1 0	00141 0 00 0032+95	003354 FT	003332 FT	1 0 00141 0 00 0033+21
LENGTH	(AH 2644 BK 3354)	0091/0000	0090/0000	LENGTH (AH 2675 BK 3332)
018	" DIA CIRC CONCR	LEN=0003	0083/0461	
018	" DIA CIRC CONCR	LEN=0003	0083/0395	
0082	1350	0082/1350	0082/0900	018 " DIA CIRC CONCR LEN=0099 INSTALLED UNKN
0082	0900	0082/0900	0082/0460	018 " DIA CIRC CONCR LEN=0099 INSTALLED UNKN
0082	0460	0082/0460	0082/0170	018 " DIA CIRC CONCR LEN=0099 INSTALLED UNKN
1 0	01045 0 00 0000+00	000000 FT	000000 FT	1 0 01045 0 00 0000+00
SR	0078 SH	INTER-BK	INTER-BK	NC WILLIAM PENN HW SR 0078 SH (SR0078 SEG 0080/1939) MFC BEGIN = A BK-LEBANON (38)
LENGTH	(AH 3354 BK 0000)	0083/0000	0082/0000	LENGTH (AH 3332 BK 0000)

DIR: B TOTAL LEN: 21.010 MI. DIST: 05-1 SR: 73
 LEFT MUN: BOYERTOWN BOROUGH B RIGHT MUN: BOYERTOWN BOROUGH B

110935 FT

110927 FT	AH-MONTGOMERY (46)
INTER-AHD	PHILADELPHIA AV
0430/3637	(SR0073 SEG 0010/0000)
0430/3292	BERKS ST
0430/2740	(BORO)
0430/2482	MADISON ST
0430/2216	(BORO)
0430/1796	KOHL ST
0430/1757	(BORO)
0430/1344	MONROE ST
0430/0924	(BORO)
0430/0893	JEFFERSON ST
0430/0706	(BORO)
0430/0672	024 " DIA CIRC METAL
0430/0525	LEN=0035 INSTALLED UNKN
0430/0490	FRANKLIN ST
0430/0188	(BORO)
107290 FT	WASHINGTON ST
0430/0000	(BORO)
0420/1252	024 " DIA CIRC CONCR
0420/1045	LEN=0029 INSTALLED UNKN
0420/0863	(AAR 589494B) #TRKS 03
0420/0333	012 " DIA CAST IRON
0420/0318	LEN=0025 INSTALLED UNKN
	CHESTNUT ST
	(BORO)
	024 " DIA CAST IRON
	LEN=0035 INSTALLED UNKN
	UNKNOWN AL
	(BORO)
	READING AV
	(SR0562 SEG 0270/3323)
	5 0430/0000 LENGTH(AH 3637 BK 1296)
	024 " DIA CIRC METAL
	LEN=0030 INSTALLED UNKN
	UNKNOWN AL
	(BORO)
	WALNUT ST
	(BORO)
	COLLEGE ST
	(BORO)
	024 " DIA CIRC CONCR
	LEN=0035 INSTALLED UNKN

1 0 00197 0 02 0986+24 107298 FT
 READING AV
 (SR2067 SEG 0010/0000) 0430/0000

WALNUT ST
 (BORO) 0420/0936

DIR: B TOTAL LEN: 21.010 MI. DIST: 05-1 SR: 73
LEFT MUN: BOYERTOWN BOROUGH B RIGHT MUN: BOYERTOWN BOROUGH B

Stationing	Segment	Material	Length	Notes
106002 FT				
105994 FT	0420/0000	015 " DIA CIRC CONCR	1296 BK 1399	LENGTH(AH 1296 BK 1399)
	0410/0528	015 " DIA CIRC CONCR		SECOND ST (TWP)
	0410/0406	015 " DIA CIRC CONCR		BOYERTOWN BOROUGH B
	0410/0165	015 " DIA CIRC CONCR		LEN=0045 INSTALLED UNKN
	0410/0140	015 " DIA CIRC CONCR		BOYERTOWN BOROUGH B
104603 FT	0410/0000	015 " DIA CIRC CONCR	1399 BK 3096	LENGTH(AH 1399 BK 3096)
ORCHARD HILLS DR (TWP)	0400/2498	015 " DIA CIRC CONCR		IRONSTONE DR (T671)
	0400/1200	048 " DIA CIRC CONCR		LEN=0057 INSTALLED UNKN
	0400/0909	048 " DIA CIRC CONCR		LEN=0057 INSTALLED UNKN
	0400/0747	015 " DIA CIRC CONCR		LEN=0057 INSTALLED UNKN
	0400/0554	048 " DIA CIRC CONCR		LEN=0048 INSTALLED UNKN
	0400/0383	024 " DIA CIRC METAL		LEN=0171 INSTALLED UNKN
101507 FT	0400/0000	015 " DIA CIRC CONCR	3096 BK 1506	LENGTH(AH 3096 BK 1506)
FUNK RD (T656)	0390/1466	018 " DIA CIR PLASTIC		LEN=0080 INSTALLED UNKN
	0390/0156	015 " DIA CIRC CONCR		LEN=0045 INSTALLED UNKN
	0390/0005	015 " DIA CIRC CONCR		LEN=0060 INSTALLED UNKN
100001 FT	099993 FT	015 " DIA CIRC CONCR		100001 FT
	0390/0000	015 " DIA CIRC CONCR	1506 BK 2688	LENGTH(AH 1506 BK 2688)

EXTRACT DATE: 12/18/2023
PRINT DATE: 12/19/2023

ROADWAY MANAGEMENT SYSTEM
SLD COUNTY/SR - ANNUAL PRINT

PAGE NUMBER: 64
COUNTY: BERKS

DIR: B TOTAL LEN: 21.010 MI.
LEFT MUN: COLEBROOKDALE T

DIST: 05-1 SR: 73
RIGHT MUN: COLEBROOKDALE T

Address	Segment ID	Length	Material	Status
IRONSTONE DR (T671)	0380/2547	LEN=0050	015 "DIA CIRC CONCR	INSTALLED UNKN
	0380/2277	LEN=0051	024 "DIA CIRC METAL	INSTALLED UNKN
	0380/2055	LEN=0051	015 "DIA CIRC METAL	INSTALLED UNKN
	0380/1863	LEN=0120	015 "DIA CIRC CONCR	INSTALLED UNKN
	0380/1584	LEN=0070		INSTALLED UNKN
IRONSTONE DR (T671)	0380/1019			
	0380/0860	LEN=0056	018 "DIA CIRC METAL	INSTALLED UNKN
	0380/0398	LEN=0126	015 "DIA CIRC CONCR	INSTALLED UNKN
IRONSTONE DR (T671)	0380/0122	LEN=0030		INSTALLED UNKN
	097305 FT			
IRONSTONE DR (T671)	0380/0000	LENGTH(AH 2688 BK 2602)	015 "DIA CIRC CONCR	
	0370/2456	LEN=0055	024 "DIA CIRC CONCR	INSTALLED UNKN
IRONSTONE DR (T671)	0370/2302	LEN=0051		INSTALLED UNKN
	0370/1799	LEN=0060	018 "DIA CIRC CONCR	INSTALLED UNKN
CLEAVER SCHOOL RD (T368)	0370/1365		CLEAVER SCHOOL RD (T368)	
	0370/1307	LEN=0057	024 "DIA CIRC CONCR	INSTALLED UNKN
CLEAVER SCHOOL RD (T368)	0370/0934	LEN=0061	015 "DIA CIRC CONCR	INSTALLED UNKN
	0370/0740	LEN=0060	018 "DIA CIRC METAL	INSTALLED UNKN
	0370/0505	LEN=0045	048 "DIA CIRC CONCR	INSTALLED UNKN
	0370/0330	LEN=0040	015 "DIA CIRC CONCR	INSTALLED UNKN
	094703 FT		GRIMS MILL RD (T605)	
	0370/0000	LENGTH(AH 2602 BK 2751)	036 "DIA CIRC CONCR	
	0360/2719	LEN=0030	020 "DIA CIRC CONCR	INSTALLED UNKN
GRIMS MILL RD (T605)	0360/2260	LEN=0060		INSTALLED UNKN

EXTRACT DATE: 12/18/2023
PRINT DATE: 12/19/2023

ROADWAY MANAGEMENT SYSTEM
SLD COUNTY/SR - ANNUAL PRINT

PAGE NUMBER: 63
COUNTY: BERKS

DIR: B TOTAL LEN: 21.010 MI.
LEFT MUN: EARL T

DIST: 05-1 SR: 73
RIGHT MUN: EARL T

1 0 00197 0 01 0821+94 091960 FT
LITTLE GETTING LN
(T872) 0360/0000

090046 FT

0360/1996	015 " DIA	CIRC CONCR
0360/1580	LEN=0060	INSTALLED UNKN
0360/1250	018 " DIA	CIRC CONCR
0360/1000	LEN=0065	INSTALLED UNKN
0360/0695	035 " DIA	CIRC CONCR
0360/0520	LEN=0045	INSTALLED UNKN
0360/0302	015 " DIA	CIRC CONCR
0360/0166	LEN=0052	INSTALLED UNKN
0360/0011	015 " DIA	CIRC CONCR
091952 FT	LEN=0048	INSTALLED UNKN
0360/0000	015 " DIA	CIRC CONCR
0350/1914	LEN=0060	INSTALLED UNKN
0350/1658	015 " DIA	CIRC CONCR
0350/1585	LEN=0060	INSTALLED UNKN
0350/1306	012 " DIA	CIRC CONCR
0350/1023	LEN=0060	INSTALLED UNKN
0350/0907	015 " DIA	CIRC CONCR
0350/0595	LEN=0060	INSTALLED UNKN
0350/0355	015 " DIA	CIRC CONCR
0350/0018	LEN=0060	INSTALLED UNKN
090038 FT	018 " DIA	CIRC CONCR
0350/0000	LEN=0060	INSTALLED UNKN
0340/2462	1 0 00197 0 01 0801+88	
0340/2070	POND RD	
0340/1802	(T628)	
	LENGTH (AH 1914 BK 2909)	
	015 " DIA	CIRC CONCR
	LEN=0060	INSTALLED UNKN
	012 " DIA	CIRC UNKNOWN
	LEN=0060	INSTALLED UNKN
	018 " DIA	CIRC CONCR
	LEN=0060	INSTALLED UNKN

DIR: B TOTAL LEN: 21.010 MI. DIST: 05-1 SR: 73
 LEFT MUN: EARL T RIGHT MUN: EARL T

TERRACE RD
 (T605)
 1 0 00197 0 01 0772+75 087137 FT
 SUNSET HILL RD
 (T626)

IRONSTONE DR
 (T671)

MERKEL RD
 (T671)

0340/1403	018 " DIA CIRC CONCR LEN=0060 INSTALLED UNKN TR. IRONSTONE
0340/1110	STRUCTURE LENGTH 11 FT BMSID 06/0073/0340/1110
0340/0924	018 " DIA CIRC CONCR LEN=0045 INSTALLED UNKN
0340/0791	018 " DIA CIRC CONCR LEN=0040 INSTALLED UNKN
0340/0497	018 " DIA CIRC CONCR LEN=0084 INSTALLED UNKN
0340/0438	TERRACE RD (T605)
087129 FT	SUNSET HILL RD (T603)
0340/0000	LENGTH(AH 2909 BK 3820)
0330/3734	018 " DIA CIRC CONCR LEN=0060 INSTALLED UNKN
0330/3470	018 " DIA CIRC CONCR LEN=0060 INSTALLED UNKN
0330/3120	036 " DIA CIRC CONCR LEN=0045 INSTALLED UNKN
0330/2846	015 " DIA CIRC CONCR LEN=0060 INSTALLED UNKN
0330/2554	018 " DIA CIR PLASTIC LEN=0055 INSTALLED UNKN
0330/1035	030 " DIA CIRC CONCR LEN=0062 INSTALLED UNKN
0330/0676	015 " DIA CIRC CONCR LEN=0064 INSTALLED UNKN
0330/0310	018 " DIA CIRC CONCR LEN=0045 INSTALLED UNKN
083309 FT	1 0 00197 0 01 0735+00 WATER ST (T638)
0330/0000	LENGTH(AH 3820 BK 3519)
0320/3474	024 " DIA CIRC METAL LEN=0170 INSTALLED UNKN
0320/2932	018 " DIA CIRC CONCR LEN=0052 INSTALLED UNKN
	018 " DIA CIRC METAL

DIR: B TOTAL LEN: 21.010 MI. DIST: 05-1 SR: 73
 LEFT MUN: EARL T RIGHT MUN: EARL T

ROAD NAME	SECTION ID	START	END	LEN	TYPE	STATUS
MERKEL RD (T671)	0320/1989	0320/2158	0320/2158	0055	018 " DIA CIRC METAL	INSTALLED UNKN
		0320/1981	0320/1981	0055	018 " DIA CIRC METAL	INSTALLED UNKN
		0320/1737	0320/1737	0052	012 " DIA CIRC CONCR	INSTALLED UNKN
		0320/1410	0320/1410	0050	018 " DIA CIRC METAL	INSTALLED UNKN
SCHOOL HOUSE RD (T616)	0320/0695	0320/0695	0320/0695	0040	LONGVIEW RD (SR2053 SEG 0080/2445)	
		0320/0641	0320/0641	0200	015 " DIA CIRC CONCR	INSTALLED UNKN
	079798 FT	0320/0115	0320/0115	0040	015 " DIA CIRC CONCR	INSTALLED UNKN
		079790 FT	079790 FT	00197	1 0 00197 0 01 0698+80	
		0320/0000	0320/0000	3519	LENGTH(AH 3519 BK 2348)	
		0310/2166	0310/2166	0052	036 " DIA CIRC CONCR	INSTALLED UNKN
		0310/1960	0310/1960	0100	018 " DIA CIRC CONCR	INSTALLED UNKN
		0310/1644	0310/1644	0050	018 " DIA CIRC CONCR	INSTALLED UNKN
		0310/1394	0310/1394	0150	024 " DIA CIRC CONCR	INSTALLED UNKN
		0310/0994	0310/0994	0062	018 " DIA CIRC CONCR	INSTALLED UNKN
		0310/0676	0310/0676	0064	015 " DIA CIRC CONCR	INSTALLED UNKN
		0310/0554	0310/0554	0064	CHAPEL RD (T671)	
		0310/0493	0310/0493	0073	BMSSEN 06/0073/0310/0470	
		0310/0470	0310/0470	0073	TR. MANATAWNY BMSBG 06/0073/0310/0470	
HILL RD (T636)	0310/0224	0310/0310	0310/0310	0045	018 " DIA CIRC CONCR	INSTALLED UNKN
		0310/0223	0310/0223	0045	036 " DIA CIRC CONCR	INSTALLED UNKN
	077450 FT	0310/0004	0310/0004	0005	018 " DIA CIRC CONCR	INSTALLED UNKN
		077442 FT	077442 FT	00197	1 0 00197 0 01 0676+19	
	0310/0000	0310/0000	2348	CEDAR LN (TWP) LENGTH(AH 2348 BK 1869)		
				018 " DIA CIRC CONCR		

DIR: B TOTAL LEN: 21.010 MI. DIST: 05-1 SR: 73
 LEFT MUN: EARL T RIGHT MUN: EARL T

IRONSTONE DR
(T671)

0300/0708

0300/1250 LEN=0060 INSTALLED UNKN
 018 "DIA CIRC CONCR
 0300/0760 LEN=0048 INSTALLED UNKN
 TOLL HOUSE RD
 (T589)
 0300/0757

075581 FT

0300/0600 012 "DIA CIRC CONCR
 LEN=0080 INSTALLED UNKN
 0300/0501 015 "DIA CIRC CONCR
 LEN=0048 INSTALLED UNKN
 018 "DIA CIRC CONCR
 0300/0097 018 "DIA CIRC CONCR
 LEN=0046 INSTALLED UNKN
 075573 FT 1 0 00197 0 00 0598+31
 5 0300/0000 LENGTH(AH 1869 BK 2163)
 018 "DIA CIRC CONCR
 0290/2048 LEN=0048 INSTALLED UNKN

ERNST RD
(T671)

0290/1920

0290/1720 018 "DIA CIRC CONCR
 LEN=0046 INSTALLED UNKN
 SHOEMAKER RD
 (T671)
 0290/1678 018 "DIA CIRC CONCR
 LEN=0050 INSTALLED UNKN
 018 "DIA CIRC CONCR
 0290/0940 LEN=0046 INSTALLED UNKN
 MANATAWNY RD
 (SR2051 SEG 0070/3936)
 0290/0811

CLUB RD
(T620)

0290/0782

0290/0515 015 "DIA CIRC CONCR
 LEN=0046 INSTALLED UNKN

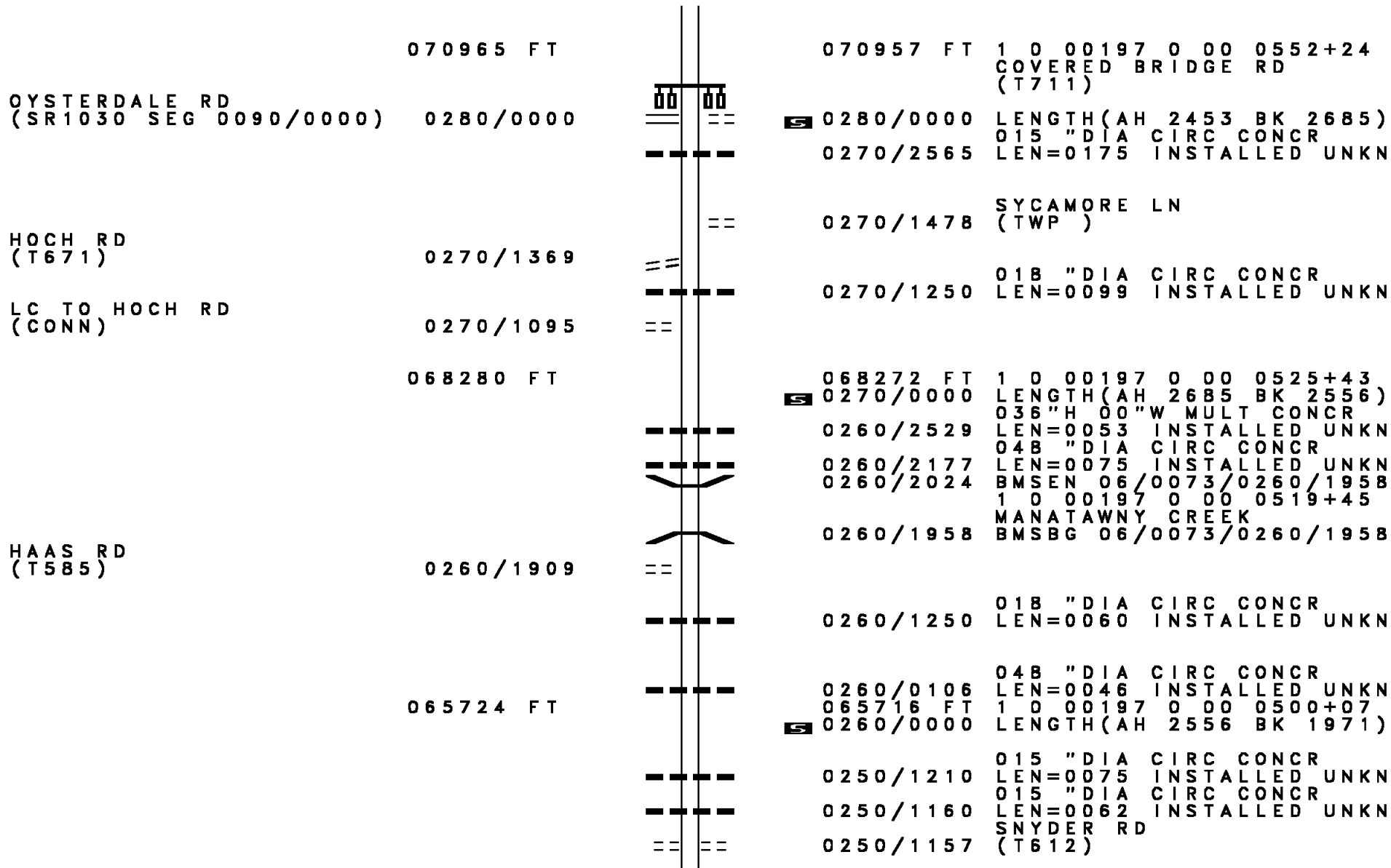
PETERS RD
(T671)

0290/0421

0290/0282 025 "DIA CIRC CONCR
 LEN=0046 INSTALLED UNKN
 073410 FT 1 0 00197 0 00 0576+94
 EARL
 OLEY T
 5 0290/0000 LENGTH(AH 2163 BK 2453)
 018 "DIA CIRC CONCR
 0280/2453 LEN=0099 INSTALLED UNKN

0280/1059 BMS EN 06/0073/0280/0995
 1 0 00197 0 00 0562+16
 OYSTERVILLE CREEK
 0280/0995 BMSBG 06/0073/0280/0995

DIR: B TOTAL LEN: 21.010 MI. DIST: 05-1 SR: 73
 LEFT MUN: OLEY T RIGHT MUN: OLEY T



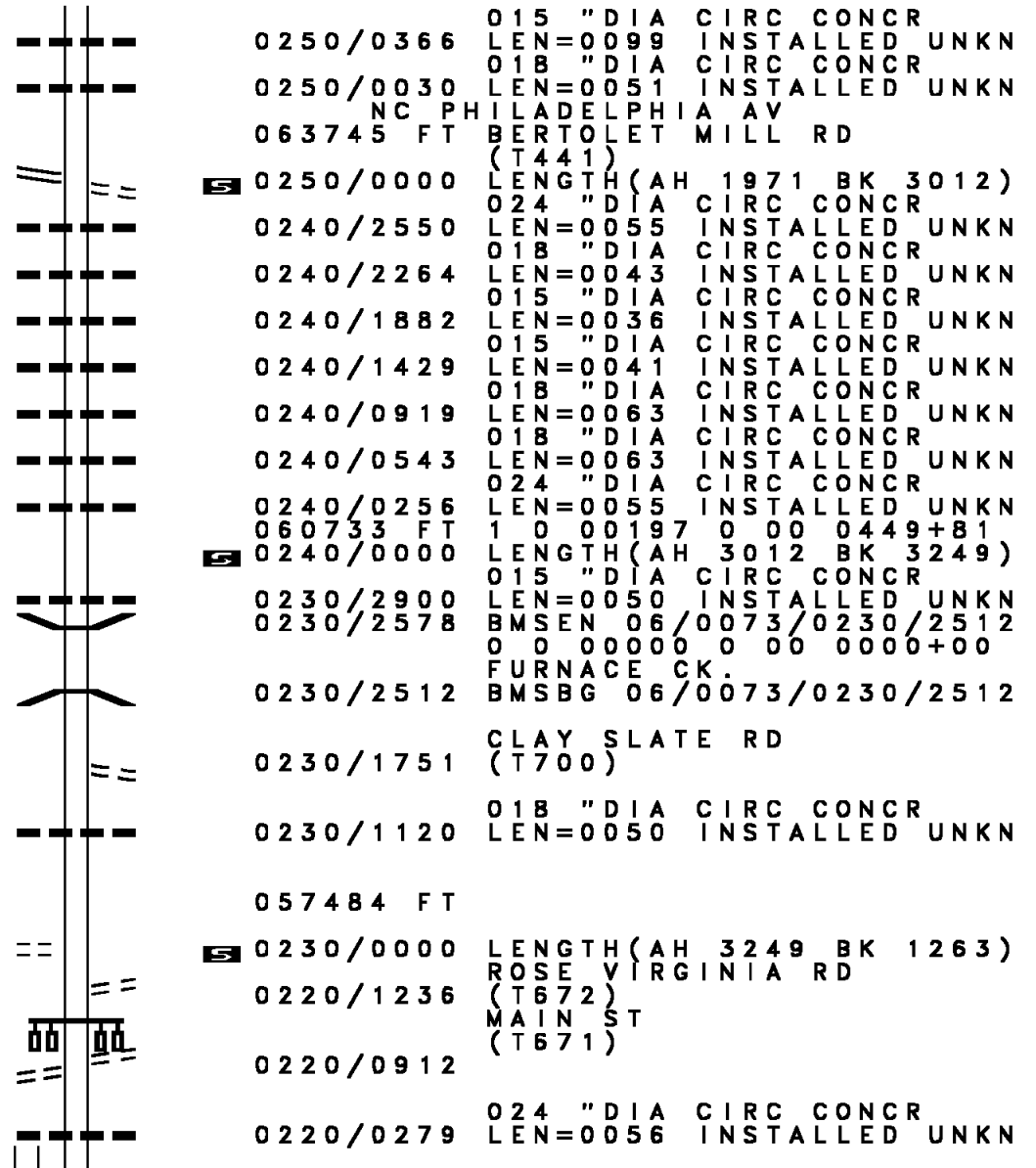
DIR: B TOTAL LEN: 21.010 MI. DIST: 05-1 SR: 73
 LEFT MUN: OLEY T RIGHT MUN: OLEY T

1 0 00197 0 00 0480+07 063753 FT
 BERTOLET MILL RD
 (SR1026 SEG 0010/0000) 0250/0000

060741 FT

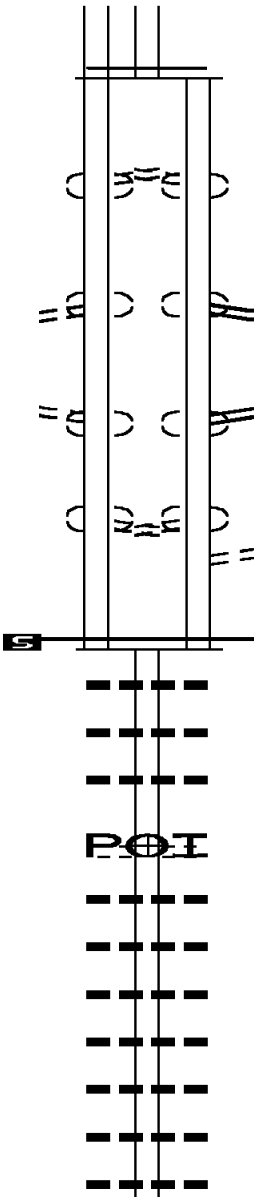
1 0 00197 0 00 0426+55 057492 FT
 ROSE VIRGINIA RD
 (T672) 0230/0000

MAIN ST
 (T671) 0220/0912



DIR: B TOTAL LEN: 21.010 MI. DIST: 05-1 SR: 73
 LEFT MUN: OLEY T RIGHT MUN: OLEY T

Stationing	Description	Stationing	Description
056229 FT		056221 FT	1 0 00197 0 00 0401+10
			MFC BEGIN = C
		0220/0000	LENGTH(AH 1263 BK 0539)
FOR 73E TO 73W		FOR SR 73E TO 73W	
(CONN)		(CONN)	
OLEY - MEMORIAL HW		OLEY - MEMORIAL HW	
(TWP)		(TWP)	
0215/0442		0214/0462	
OLEY - MEMORIAL HW		OLEY - MEMORIAL HW	
(TWP)		(TWP)	
LYNX DR		MEMORIAL HW	
(T715)		(SR0662 SEG 0193/0179)	
0215/0417		0214/0437	(SR0662 SEG 0192/0162)
LYNX DR		MEMORIAL HW	
(T715)		(SR0662 SEG 0192/0162)	
OLEY - MEMORIAL HW		OLEY - MEMORIAL HW	
(TWP)		(TWP)	
0215/0367		0214/0362	(SR0662 SEG 0193/0179)
OLEY - MEMORIAL HW		OLEY - MEMORIAL HW	
(TWP)		(TWP)	
FOR 73W TO 73E		FOR SR 73W TO 73E	
(CONN)		(CONN)	
0215/0322		0214/0322	TO 0662/0193 SH
0 0 00000 0 00 0000+00		0214/0237	(CONN)
MFC BEGIN = C		055682 FT	0 0 00000 0 00 0000+00
LENGTH(AH 0530 BK 2620)		0214/0000	MFC BEGIN = C
			LENGTH(AH 0539 BK 2620)
		0210/2461	024 " DIA CIRC CONCR
			LEN=0040 INSTALLED UNKN
		0210/2318	018 " DIA CIRC CONCR
			LEN=0014 INSTALLED UNKN
		0210/2304	036 " DIA CIRC CONCR
			LEN=0050 INSTALLED UNKN
			(APRA) BROOK LEDGE INC
			DETURK RD
		0210/2133	(T502)
			018 " DIA CIRC CONCR
		0210/2120	LEN=0050 INSTALLED UNKN
			024 " DIA CIRC CONCR
		0210/1849	LEN=0045 INSTALLED UNKN
			016 " DIA CIRC CONCR
		0210/1803	LEN=0080 INSTALLED UNKN
			016 " DIA CIRC CONCR
		0210/1600	LEN=0090 INSTALLED UNKN
			016 " DIA CIR PLASTIC
		0210/1280	LEN=0050 INSTALLED UNKN
			006 " DIA CIRC CONCR
		0210/1263	LEN=0045 INSTALLED UNKN
			018 " DIA CIRC METAL
		0210/0754	LEN=0040 INSTALLED UNKN



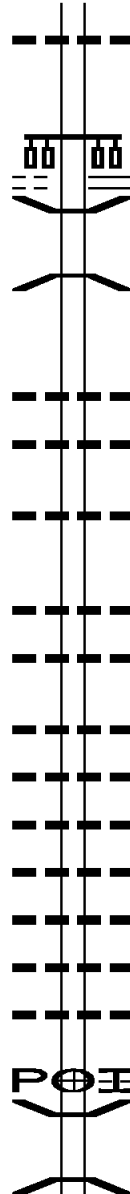
DIR: B TOTAL LEN: 21.010 MI. DIST: 05-1 SR: 73
 LEFT MUN: OLEY T RIGHT MUN: OLEY T

FRIEDENSBURG RD
 (T454)

053079 FT

0210/0000

050574 FT



0210/0260	024 " DIA CIRC METAL
053062 FT	LEN=0040 INSTALLED UNKN
NC MEMORIAL HW	1 0 00197 0 00 0374+20
	FRIEDENSBURG RD
	(SR2023 SEG 0150/2933)
0210/0000	LENGTH(AH 2620 BK 2505)
0200/2326	BMSSEN 06/0073/0200/2288
	1 1 07202 0 00 0010+19
	L. MANATAWNY CREEK
0200/2288	BMSBG 06/0073/0200/2288
0200/1060	018 " DIA CIRC CONCR
	LEN=0030 INSTALLED UNKN
0200/0850	018 " DIA CIRC CONCR
	LEN=0045 INSTALLED UNKN
0200/0108	018 "H 18 "W **UNKNOWN**
050557 FT	LEN=0099 INSTALLED UNKN
0200/0000	1 1 07202 0 00 0024+90
	LENGTH(AH 2505 BK 3716)
0190/3192	018 " DIA CIRC CONCR
	LEN=0040 INSTALLED UNKN
0190/2906	018 " DIA CIRC CONCR
	LEN=0040 INSTALLED UNKN
0190/2263	018 " DIA CIRC CONCR
	LEN=0053 INSTALLED UNKN
0190/1936	024 " DIA CIRC CONCR
	LEN=0053 INSTALLED UNKN
0190/1638	018 " DIA CIRC CONCR
	LEN=0053 INSTALLED UNKN
0190/1337	024 " DIA CIRC CONCR
	LEN=0050 INSTALLED UNKN
0190/1102	018 " DIA CIRC CONCR
	LEN=0050 INSTALLED UNKN
0190/0679	018 " DIA CIRC CONCR
	LEN=0048 INSTALLED UNKN
0190/0430	024 " DIA CIRC CONCR
	LEN=0040 INSTALLED UNKN
0190/0396	(APRA) ROTA-MILL INC (M
0190/0237	PRIVATE DR
	(PRDR)
	BMSSEN 06/0073/0190/0218
	1 1 07202 0 00 0059+09
	L. MANATAWNY
0190/0218	BMSBG 06/0073/0190/0218

DIR: B TOTAL LEN: 21.010 MI. DIST: 05-1 SR: 73
 LEFT MUN: OLEY T RIGHT MUN: OLEY T

Stationing	Description	Stationing	Description
046858 FT		046841 FT	1 1 07202 0 00 0060+94 MFC BEGIN = C OLEY RUSCOMBMANOR T LENGTH(AH 3716 BK 0661)
FOR SR 73E TO 73W (CONN) OLEY - BRANDON RD (TWP) OLEY - BRANDON RD (TWP) OLEY RD (SR0662 SEG 0205/0000) (SR0662 SEG 0204/0000) OLEY RD (SR0662 SEG 0204/0000) (SR0662 SEG 0205/0000) OLEY - BRANDON RD (TWP) OLEY - BRANDON RD (TWP) FOR SR 73W TO 73E (CONN) 0 0 00000 0 00 0000+00 MFC BEGIN = C LENGTH(AH 0678 BK 1734)	0185/0395 0185/0370 0185/0305 0185/0270 046180 FT 0185/0000	0184/0430 0184/0405 0184/0345 0184/0315 046180 FT 0184/0000 0180/1408	FOR SR 73E TO 73W (CONN) OLEY - BRANDON RD (TWP) OLEY - BRANDON RD (TWP) OLEY RD (T571) OLEY RD (T571) OLEY - BRANDON RD (TWP) OLEY - BRANDON RD (TWP) FOR SR 73W TO 73E (CONN) 0 0 00000 0 00 0000+00 MFC BEGIN = C LENGTH(AH 0661 BK 1734) 018 " DIA CIRC CONCR LEN=0065 INSTALLED UNKN
044446 FT		0180/0487 0180/0191 044446 FT 0180/0000 0170/2530 0170/2507 0170/2256 0170/2010 0170/1749 0170/1669	018 " DIA CIRC CONCR LEN=0050 INSTALLED UNKN 018 " DIA CIRC CONCR LEN=0048 INSTALLED UNKN 2 0 06121 0 00 0024+53 LENGTH(AH 1734 BK 2572) 018 " DIA CIRC CONCR LEN=0042 INSTALLED UNKN 018 " DIA CIRC CONCR LEN=0047 INSTALLED UNKN 018 " DIA CIRC CONCR LEN=0046 INSTALLED UNKN 018 " DIA CIRC CONCR LEN=0046 INSTALLED UNKN 018 " DIA CIRC CONCR LEN=0035 INSTALLED UNKN 018 " DIA CIRC CONCR LEN=0046 INSTALLED UNKN 018 " DIA CIRC CONCR

DIR: B TOTAL LEN: 21.010 MI. DIST: 05-1 SR: 73
 LEFT MUN: RUSCOMBMANOR T RIGHT MUN: RUSCOMBMANOR T

Station	Length	Material	Status
0170/1323	LEN=0050	018" DIA CIRC CONCR	INSTALLED UNKN
0170/1074	LEN=0048	018" DIA CIRC CONCR	INSTALLED UNKN
0170/0812	LEN=0050	018" DIA CIRC CONCR	INSTALLED UNKN
0170/0632	LEN=0050	024" DIA CIRC METAL	INSTALLED UNKN
0170/0625	LEN=0072	018" DIA CIRC CONCR	INSTALLED UNKN
0170/0370	LEN=0050	018" DIA CIRC CONCR	INSTALLED UNKN
041874 FT	2 0 06121 0 00 0050+25	024" DIA CIRC CONCR	
0170/0000	LEN=0029	LENGTH(AH 2572 BK 2348)	INSTALLED UNKN
0160/2133	LEN=0036	018" DIA CIRC CONCR	INSTALLED UNKN
0160/1879	LEN=0036	018" DIA CIRC CONCR	INSTALLED UNKN
0160/1515	BMSSEN 06/0073/0160/1502	2 0 06121 0 00 0059+46	
0160/1502	T.L. MANATAWN	BMSBG 06/0073/0160/1502	
0160/1116	LEN=0074	018" DIA CIRC CONCR	INSTALLED UNKN
0160/0827	LEN=0074	018" DIA CIRC CONCR	INSTALLED UNKN
0160/0826	LINK RD (T568)	018" DIA CIRC CONCR	
0160/0779	LEN=0048	024" DIA CIRC CONCR	INSTALLED UNKN
0160/0643	LEN=0045	024" DIA CIRC CONCR	INSTALLED UNKN
0160/0345	LEN=0050	024" DIA CIRC CONCR	INSTALLED UNKN
039526 FT	2 0 06121 0 00 0073+62		
0160/0000	LEN=0090	LENGTH(AH 2348 BK 3090)	INSTALLED UNKN
0150/2418	T.L. MANATAWN	STRUCTURE LENGTH 8 FT	
0150/2280	BMSID 06/0073/0150/2418	015"H 15"W **UNKNOWN**	
0150/2005	LEN=0065	018" DIA CIRC CONCR	INSTALLED UNKN
0150/1862	LEN=0035	DAISY LN (T907)	INSTALLED UNKN
0150/1749	LEN=0035	018" DIA CIRC CONCR	INSTALLED UNKN

FRASER RD
(T569)

EXTRACT DATE: 12/18/2023
PRINT DATE: 12/19/2023

ROADWAY MANAGEMENT SYSTEM
SLD COUNTY/SR - ANNUAL PRINT

PAGE NUMBER: 53
COUNTY: BERKS

DIR: B TOTAL LEN: 21.010 MI.
LEFT MUN: RUSCOMBMANOR T

DIST: 05-1 SR: 73
RIGHT MUN: RUSCOMBMANOR T

2 0 06121 0 00 0105+19 036436 FT
FRY RD
(T903)

0150/0000

033916 FT

0150/1502	LEN=0035	INSTALLED UNKN
018 "DIA	CIRC CONCR	
0150/1248	LEN=0035	INSTALLED UNKN
024 "DIA	CIRC CONCR	
0150/0965	LEN=0060	INSTALLED UNKN
RIDGE CREST DR		
(T920)		
0150/0854	018 "DIA	CIRC CONCR
0150/0821	LEN=0035	INSTALLED UNKN
015 "DIA	CIRC CONCR	
0150/0620	LEN=0035	INSTALLED UNKN
018 "DIA	CIRC CONCR	
0150/0306	LEN=0035	INSTALLED UNKN
036436 FT		
0150/0000	LENGTH(AH 3090 BK 2520)	
018 "DIA	CIRC CONCR	
0140/2516	LEN=0055	INSTALLED UNKN
024 "DIA	CIRC CONCR	
0140/2301	LEN=0060	INSTALLED UNKN
WINFIELD DR		
(TWP)		
0140/2142	018 "DIA	CIRC CONCR
0140/1650	LEN=0135	INSTALLED UNKN
SPUN RD		
(T901)		
0140/1647	PRICETOWN RD	
(SR0012 SEG 0180/0000)		
0140/1249	012 "DIA	CIRC METAL
0140/0750	LEN=0035	INSTALLED UNKN
0140/0035	024 "DIA	CIRC CONCR
LEN=0057	INSTALLED UNKN	
2 0 06121 0 00 0130+66		
0140/0000	LENGTH(AH 2520 BK 3054)	
024 "DIA	CIRC CONCR	
0130/2888	LEN=0057	INSTALLED UNKN
018 "DIA	CIRC CONCR	
0130/2326	LEN=0040	INSTALLED UNKN
018 "DIA	CIRC CONCR	
0130/2287	LEN=0099	INSTALLED UNKN
018 "DIA	CIRC CONCR	
0130/2134	LEN=0045	INSTALLED UNKN
018 "DIA	CIRC CONCR	
0130/1779	LEN=0038	INSTALLED UNKN
018 "DIA	CIRC CONCR	
0130/1507	LEN=0038	INSTALLED UNKN
018 "DIA	CIRC CONCR	
0130/1250	LEN=0038	INSTALLED UNKN

DIR: B TOTAL LEN: 21.010 MI. DIST: 05-1 SR: 73
 LEFT MUN: RUSCOMBMANOR T RIGHT MUN: RUSCOMBMANOR T

BREEZY PARK DR
 (T917)

0130/1156

POI

0130/1156 (APRA) PENNDOT STOCKPIL
 018 " DIA CIRC CONCR
 0130/0967 LEN=0038 INSTALLED UNKN
 018 " DIA CIRC CONCR
 0130/0723 LEN=0037 INSTALLED UNKN
 018 " DIA CIRC CONCR
 0130/0497 LEN=0037 INSTALLED UNKN
 018 " DIA CIRC CONCR
 0130/0272 LEN=0037 INSTALLED UNKN
 030862 FT 2 0 06121 0 00 0160+94
 SCHMEHL RD

030862 FT

0130/0000 LENGTH(AH 3054 BK 3005)
 TR. LAUREL CK
 STRUCTURE LENGTH 10 FT
 0120/2670 BMSID 06/0073/0120/2670
 SCHMEHL RD

Y

0120/2151 (T610)
 018 " DIA CIRC CONCR
 0120/1775 LEN=0080 INSTALLED UNKN
 HARTZ RD

0120/1752 (T543)
 024 " DIA CIRC CONCR
 0120/1462 LEN=0058 INSTALLED UNKN
 036 " DIA CIRC CONCR

==

0120/0911 LEN=0060 INSTALLED UNKN
 018 " DIA CIRC CONCR
 0120/0795 LEN=0060 INSTALLED UNKN
 018 " DIA CIRC CONCR

0120/0559 LEN=0075 INSTALLED UNKN
 015 " DIA CIRC CONCR
 0120/0210 LEN=0063 INSTALLED UNKN
 027857 FT 2 0 06121 0 00 0190+07

027857 FT

0120/0000 LENGTH(AH 3005 BK 3123)
 T. LAUREL CK.
 STRUCTURE LENGTH 9 FT
 0110/2743 BMSID 06/0073/0110/2743

Y

0110/2440 024 " DIA CIRC CONCR
 LEN=0055 INSTALLED UNKN
 018 " DIA CIRC CONCR
 0110/2342 LEN=0055 INSTALLED UNKN
 018 " DIA CIRC CONCR

0110/1990 LEN=0055 INSTALLED UNKN

PINE LN
 (T898)

0110/1939

==

0110/1286 TAMMY LOUISE DR
 (T422)
 072 " DIA CIRC CONCR

==

DIR: B TOTAL LEN: 21.010 MI. DIST: 05-1 SR: 73
 LEFT MUN: RUSCOMBMANOR T RIGHT MUN: RUSCOMBMANOR T

2 0 06121 0 00 0222+04 024734 FT
 SANDHILL RD
 (T566) 0110/0000

RONALD GLENN AV
 (TWP) 0100/1328

2 0 06121 0 00 0244+18 022526 FT
 GULDIN RD
 (T760) 0100/0000

GROVE RD
 (T756) 0090/1475

0110/1149	LEN=0090	INSTALLED UNKN
024 "DIA	CIRC CONCR	
0110/0691	LEN=0184	INSTALLED UNKN
024 "DIA	CIRC CONCR	
0110/0384	LEN=0060	INSTALLED UNKN
036 "DIA	CIRC CONCR	
0110/0059	LEN=0074	INSTALLED UNKN
024734 FT		
NC BL		
0110/0000	LENGTH(AH 3123 BK 2208)	
018 "DIA	CIRC CONCR	
0100/1884	LEN=0074	INSTALLED UNKN
018 "DIA	CIRC CONCR	
0100/1545	LEN=0039	INSTALLED UNKN
024 "DIA	CIRC CONCR	
0100/1254	LEN=0039	INSTALLED UNKN
024 "DIA	CIRC CONCR	
0100/0971	LEN=0074	INSTALLED UNKN
	RUSCOMBMANOR	
0100/0857	MAIDEN CREEK T	
0100/0680	BMS EN 06/0073/0100/0665	
	0 0 00000 0 00 0000+00	
	TR. WILLOW CK	
0100/0665	BMSBG 06/0073/0100/0665	
018 "DIA	CIRC CONCR	
0100/0473	LEN=0050	INSTALLED UNKN
024 "DIA	CIRC CONCR	
0100/0162	LEN=0050	INSTALLED UNKN
022526 FT		
0100/0000	LENGTH(AH 2208 BK 2614)	
024 "DIA	CIRC CONCR	
0090/2529	LEN=0070	INSTALLED UNKN
018 "DIA	CIRC CONCR	
0090/2320	LEN=0036	INSTALLED UNKN
018 "DIA	CIRC CONCR	
0090/2144	LEN=0028	INSTALLED UNKN
018 "DIA	CIRC CONCR	
0090/1849	LEN=0035	INSTALLED UNKN
018 "DIA	CIRC CONCR	
0090/1548	LEN=0030	INSTALLED UNKN
018 "DIA	CIRC CONCR	
0090/1266	LEN=0034	INSTALLED UNKN
018 "DIA	CIRC CONCR	
0090/0984	LEN=0034	INSTALLED UNKN
018 "DIA	CIRC CONCR	

EXTRACT DATE: 12/18/2023
PRINT DATE: 12/19/2023

ROADWAY MANAGEMENT SYSTEM
SLD COUNTY/SR - ANNUAL PRINT


PAGE NUMBER: 50
COUNTY: BERKS

DIR: B TOTAL LEN: 21.010 MI.
LEFT MUN: MAIDEN CREEK T

DIST: 05-1 SR: 73
RIGHT MUN: MAIDEN CREEK T

Station	Length	Notes
0090/0616	LEN=0075	INSTALLED UNKN (APRA) FARINA EXCAVATIN MOUNTAIN SPRING RD (T776) WESNER RD
0090/0439	LEN=0052	INSTALLED UNKN (T777) 024 " DIA CIRC CONCR
0090/0284	LEN=0060	INSTALLED UNKN 018 " DIA CIRC CONCR
019912 FT	019912 FT	2 0 06121 0 00 0270+25 (AAR 592437R)#TRKS 02
0090/0000	LENGTH(AH 2614 BK 3076)	CHESTNUT ST (T777)
0080/2757	LEN=0045	INSTALLED UNKN 018 " DIA CIRC CONCR
0080/2748	LEN=0030	INSTALLED UNKN 036"H 72"W CON BOX CUL
0080/2617	LEN=0040	INSTALLED UNKN 016 " DIA CIRC METAL
0080/2067	LEN=0042	INSTALLED UNKN 018 " DIA CIRC CONCR
0080/1812	LEN=0042	INSTALLED UNKN PARK RD (SR1010 SEG 0040/0394)
0080/1774		MARDEN DR (TWP)
0080/1195	LEN=0034	INSTALLED UNKN 016 " DIA CIRC CONCR
0080/0964	LEN=0034	INSTALLED UNKN 016 " DIA CIRC CONCR
016836 FT	016836 FT	2 0 06121 0 00 0300+86 INA AV (T793)
0080/0000	LENGTH(AH 3076 BK 2314)	016 " DIA CIRC METAL
0070/1825	LEN=0032	INSTALLED UNKN 018 " DIA CIR PLASTIC
0070/1425	LEN=0034	INSTALLED UNKN
0070/1386		ADELE AV (T787)
0070/1137		BMSBN 06/0073/0070/0581
0070/0661		0 0 00000 0 00 0000+00 WILLOW CK.
0070/0581		BMSBG 06/0073/0070/0581 015 " DIA CIRC CONCR

DIR: B TOTAL LEN: 21.010 MI. DIST: 05-1 SR: 73
 LEFT MUN: MAIDEN CREEK T RIGHT MUN: MAIDEN CREEK T



014522 FT

0070/0315 LEN=0063 INSTALLED UNKN
 014522 FT 2 0 06121 0 00 0324+03
 NC MA IN ST
 ALLENTOWN PK

5 0070/0000 LENGTH(AH 2314 BK 2188)
 024 "DIA CIRC CONCR

0060/2110 LEN=0035 INSTALLED UNKN
 024 "DIA CIRC CONCR

0060/1990 LEN=0035 INSTALLED UNKN
 030 "DIA CIRC METAL

0060/1454 LEN=0093 INSTALLED UNKN
 018 "DIA CIRC CONCR

0060/1203 LEN=0093 INSTALLED UNKN
 QUARRY RD

0060/1176 (T791)

1 0 00506 0 00 0216+70 012334 FT
 MAIDENCREEK RD
 (SR1005 SEG 0010/0000) 0060/0000

012334 FT

5 0060/0000 LENGTH(AH 2188 BK 2420)

0050/1040 BMS EN 06/0073/0050/1020
 1 0 00506 0 00 0191+51
 NORFOLK SOUTHERN RAI RR

0050/0997 BMSBG 06/0073/0050/1020

0050/0184 LC TO ORCHARD RD
 (CONN)

SLATER RD
 (T600)

0050/0157

0050/0150 036 "DIA CIR PLASTIC
 LEN=0060 INSTALLED UNKN
 ORCHARD RD

009914 FT

0050/0124 (T717)
 009914 FT 1 0 00506 0 00 0191+51

5 0050/0000 LENGTH(AH 2420 BK 2875)

0040/1883 MAIDEN CREEK
 ONTELAUNEE T

0040/0908 016 "DIA CIRC METAL
 LEN=0031 INSTALLED UNKN

DIR: B TOTAL LEN: 21.010 MI. DIST: 05-1 SR: 73
 LEFT MUN: ONTELAUNEE T RIGHT MUN: ONTELAUNEE T

Stationing / Description	Length (FT)	Material / Notes
007039 FT	007039 FT	1 0 00506 0 00 0164+01
	0040/0000	LENGTH(AH 2875 BK 2461)
004578 FT	0030/0544	BMS EN 06/0073/0030/0000
	004578 FT	1 0 00506 0 00 0141+97
		MAIDEN CREEK
	0030/0000	BMSBG 06/0073/0030/0000
	0020/2403	LENGTH(AH 2461 BK 2497) BOWERS RD (T749)
002081 FT	0020/0550	018 "DIA CIRC METAL
	002081 FT	LEN=0058 INSTALLED UNKN
		1 0 00506 0 00 0114+37
		014 "DIA CIRC METAL
		LEN=0035 INSTALLED UNKN
		ONTELAUNEE DR (T752)
ONTELAUNEE DR (SR4029 SEG 0010/0000)	0020/0000	0020/0000 LENGTH(AH 2497 BK 2081)
		014 "DIA CIRC METAL
CENTRAL VALLEY HIGH SCH (PRDR)	0010/1802	0010/2077 LEN=0040 INSTALLED UNKN
		018 "DIA CIR PLASTIC
CENTRAL VALLEY HIGH SCH (PRDR)	0010/0623	0010/0798 LEN=0035 INSTALLED UNKN
		018 "DIA CIRC METAL
	000000 FT	0010/0301 LEN=0050 INSTALLED UNKN
		000000 FT 1 0 00506 1 00 0000+00
		NC LAKE SHORE DR
		POTTSVILLE PK
		(SR0061 SEG 0171/1928)
		(SR0061 SEG 0170/1926)
		INTER-BK NEW ENTERPRISE DR (PRDR)
	0010/0000	MFC BEGIN = C LENGTH(AH 2081 BK 0000)

DIR: N TOTAL LEN: 17.863 MI. DIST: 05-1 SR: 61
 LEFT MUN: TILDEN T RIGHT MUN: TILDEN T


AH-SCHUYLKILL (53) 094214 FT
 SR 0061 SH INTER-AHD
 (SR0061 SEG 0011/0000) 0391/2984

BMSEN 06/0061/0390/2040 0391/2160
 0 0 00000 0 00 0000+00
 NO UNDERPASS INFORMATIO
 BMSBG 06/0061/0390/2040 0391/2056

016 "DIA CIRC CONCR
 LEN=0020 INSTALLED UNKN 0391/2014
 016 "DIA CIRC CONCR
 LEN=0099 INSTALLED UNKN 0391/2013

016 "DIA CIRC CONCR
 LEN=0099 INSTALLED UNKN 0391/1180

016 "DIA CIRC CONCR



094316 FT
 INTER-AHD SR 0061 SH
 0390/2978 (SR0061 SEG 0010/0000)

0390/2146 016 "DIA CIRC CONCR
 0390/2144 LEN=0090 INSTALLED UNKN
 BMSEN 06/0061/0390/2040
 0 0 00000 0 00 0000+00
 NO UNDERPASS INFORMATIO
 BMSBG 06/0061/0390/2040
 016 "DIA CIRC CONCR
 0390/2030 LEN=0090 INSTALLED UNKN

0390/1870 018 "DIA CIRC CONCR
 LEN=0090 INSTALLED UNKN
 0390/1382 016 "DIA CIRC CONCR
 LEN=0090 INSTALLED UNKN

0390/1078 018 "DIA CIRC CONCR
 LEN=0090 INSTALLED UNKN

DIR: N TOTAL LEN: 17.863 MI. DIST: 05-1 SR: 61
 LEFT MUN: TILDEN T RIGHT MUN: TILDEN T

Stationing	Description	Stationing	Description
LEN=0099	INSTALLED UNKN 0391/0893		
016	"DIA CIRC CONCR		
LEN=0020	INSTALLED UNKN 0391/0892		
1 0 00141 0 00 1166+03	091230 FT	0390/0120	018 "DIA CIRC CONCR
(APRA) PENNDOT STOCKPIL		091338 FT	LEN=0099 INSTALLED UNKN
LOWLAND RD			1 0 00141 0 00 1166+03
(T744)			(APRA) PENNDOT STOCKPIL
LENGTH(AH 2984 BK 3118)	0391/0000	5	POINT POINT=5
018 "DIA CIRC CONCR		0390/0000	LOWLAND RD
LEN=0099 INSTALLED UNKN 0381/2889			(T744)
			LENGTH(AH 2978 BK 3159)
LC TO LOWLAND RD		0380/2862	018 "DIA CIRC CONCR
(CONN)	0381/2540		LEN=0099 INSTALLED UNKN
LOWLAND RD		0380/2583	018 "DIA CIRC CONCR
(TWP)			LEN=0099 INSTALLED UNKN
LC FROM LOWLAND RD		0380/2474	LOWLAND RD
(CONN)	0381/2337		(TWP)
018 "DIA CIRC CONCR		0380/2307	018 "DIA CIRC CONCR
LEN=0200 INSTALLED UNKN 0381/1888			LEN=0099 INSTALLED UNKN
018 "DIA CIRC CONCR			
LEN=0099 INSTALLED UNKN 0381/1574		0380/1475	018 "DIA CIRC CONCR
LC TO CABELA DR			LEN=0099 INSTALLED 1997
(CONN)	0381/1312	0380/1349	LC FROM JETSON DR
(APRA) CABELAS			(CONN)
CABELA DR			(APRA) CABELAS
(TWP)			CABELA DR
JETSON DR			(TWP)
(T574)			JETSON DR
		0380/1268	(T574)
LC FROM CABELA DR		0380/1241	018 "DIA CIRC CONCR
(CONN)	0381/1095		LEN=0099 INSTALLED UNKN
018 "DIA CIRC CONCR		0380/1116	LC TO JETSON DR
LEN=0099 INSTALLED UNKN 0381/0990			(CONN)
			018 "DIA CIRC CONCR

DIR: N TOTAL LEN: 17.863 MI. DIST: 05-1 SR: 61
 LEFT MUN: TILDEN T RIGHT MUN: TILDEN T

				0380/0934	LEN=0099	INSTALLED UNKN
				0380/0692	LEN=0099	INSTALLED UNKN
048 "DIA CIRC CONCR						
LEN=0099	INSTALLED UNKN	0381/0540				
SIGN: 3 CHORD TRUSS				0380/0390	LEN=0099	INSTALLED UNKN
BMSID 06/0061/0381/0210	0381/0210			0380/0249	BMSID 06/0061/0381/0210	
1 0 00141 0 00 1134+21	088112 FT			0380/0080	LEN=0099	INSTALLED UNKN
LENGTH(AH 3118 BK 1609)	0381/0000			088179 FT	1 0 00141 0 00 1134+21	
036 "DIA CIRC CONCR				0380/0000	LENGTH(AH 3159 BK 1612)	
LEN=0040	INSTALLED UNKN	0375/1571				
RAMP E SPUR RD				0374/1459	024"H 00"W **UNKNOWN**	
(SR8014 SEG 0252/0000)	0375/0942			0374/1172	LEN=0045	INSTALLED UNKN
018 "DIA CIRC CONCR					018 "DIA CIRC CONCR	
LEN=0200	INSTALLED UNKN	0375/0917			LEN=0150	INSTALLED UNKN
RAMP E RD				0374/0896	RAMP C SPUR RD	
(SR8014 SEG 0262/0000)					(SR8014 SEG 0502/0271)	
RAMP C RD						
(SR8014 SEG 0512/1128)	0375/0697					
BMS EN 06/0061/0374/0001	0375/0120			0374/0686	RAMP E RD	
1 0 00141 0 00 1119+09	086503 FT			0374/0605	(SR8014 SEG 0262/0000)	
I 78 EB				0374/0120	RAMP C RD	
BMSBG 06/0061/0374/0001				086567 FT	(SR8014 SEG 0512/1128)	
LENGTH(AH 1609 BK 2612)	0375/0000				SIGN: CANTILEVER	
RAMP H RD SPUR RD				0374/0000	BMSID 06/0061/0374/0605	
(SR8014 SEG 0042/0000)	0371/2344				BMS EN 06/0061/0374/0001	
RAMP H RD					1 0 00141 0 00 1119+09	
(SR8014 SEG 0032/0000)					I 78 EB	
RAMP B RD					BMSBG 06/0061/0374/0001	
(SR8014 SEG 0022/1272)	0371/2120				LENGTH(AH 1612 BK 2613)	
					RAMP H RD	
					(SR8014 SEG 0032/0000)	
					RAMP B RD	

DIR: N TOTAL LEN: 17.863 MI. DIST: 05-1 SR: 61
 LEFT MUN: TILDEN T RIGHT MUN: TILDEN T

Segment Description	Stationing	Notes
RAMP G RD (SR8014 SEG 0012/0391) SIGN: 3 CHORD TRUSS BMSID 06/0061/0370/1391	0371/1754 0371/1603	
BMSEN 06/0061/0370/0000	0371/0874	
TILDEN HAMBURG B	0371/0748	
1 0 00160 0 03 0856+98 083891 FT SR4028-OLD22 BMSBG 06/0061/0370/0000 LENGTH(AH 2612 BK 1141)	0371/0000	
BMSEN 06/0061/0360/0000 1 0 00160 0 03 0836+61 082750 FT MILL CREEK BMSBG 06/0061/0360/0000 LENGTH(AH 1141 BK 3176)	0361/0029 0361/0000	
GRAND ST (BORO)	0351/2948	
016 "DIA CIRC CONCR LEN=0099 INSTALLED UNKN BMSEN 06/0061/0350/1781 0 0 00000 0 00 0000+00 KAERCHERS CK BMSBG 06/0061/0350/1781	0351/2149 0351/1839 0351/1814	
016 "DIA CIRC CONCR LEN=0099 INSTALLED UNKN 016 "DIA CIRC CONCR LEN=0099 INSTALLED UNKN	0351/1254 0351/1004	
	0350/2979	
	0350/2869	
	0350/2794	
	0350/2373	
	0350/1806	
	0350/1781	
	0350/0400	
	0350/0150	

(SR8014 SEG 0022/1272)

0370/2105

0370/1391

0370/0996
0370/0874

0370/0262

083954 FT

0370/0000

0360/0029
082818 FT

0360/0000

0350/2979

0350/2869

0350/2794

0350/2373

0350/1806

0350/1781

0350/0400

0350/0150

SIGN: 3 CHORD TRUSS
BMSID 06/0061/0370/1391
SIGN: 3 CHORD TRUSS
BMSID 06/0061/0370/1391
BMSEN 06/0061/0370/0000

TILDEN HAMBURG B

1 0 00160 0 03 0856+98
SR4028-OLD22
BMSBG 06/0061/0370/0000
LENGTH(AH 2613 BK 1136)

BMSEN 06/0061/0360/0000
1 0 00160 0 03 0836+61
MILL CREEK
BMSBG 06/0061/0360/0000
LENGTH(AH 1136 BK 3137)

LC FROM GRAND ST
(CONN)
GRAND ST (BORO)
LC TO GRAND ST
(CONN)
018 "DIA CIRC CONCR
LEN=0070 INSTALLED UNKN

BMSEN 06/0061/0350/1781
0 0 00000 0 00 0000+00
KAERCHERS CK
BMSBG 06/0061/0350/1781

018 "DIA CIRC CONCR
LEN=0020 INSTALLED 1997
018 "DIA CIRC CONCR
LEN=0020 INSTALLED 1997

DIR: N TOTAL LEN: 17.863 MI. DIST: 05-1 SR: 61
 LEFT MUN: HAMBURG B RIGHT MUN: HAMBURG B

Stationing	Description	Stationing	Description
0351/0115	BMSEN 06/0061/0350/0000 0351/0115	0350/0115	BMSEN 06/0061/0350/0000 0350/0115
079574 FT	1 0 00160 0 03 0806+40 079574 FT	079681 FT	1 0 00160 0 03 0806+40 079681 FT
	READING, BLUE MOUNTA RR		READING, BLUE MOUNTA RR
0351/0000	BMSBG 06/0061/0350/0000 0351/0000	0350/0000	BMSBG 06/0061/0350/0000 0350/0000
	LENGTH(AH 3176 BK 1479)		LENGTH(AH 3137 BK 1639)
		0340/0892	FROM 4035/0015 SH (CONN)
0341/0634	TO PA61(S) FROM SR 4035 (CONN) STATION RD (BORO) TO 4035/0014 SH (CONN)	0340/0718	STATION RD (BORO)
0341/0628	TO 4035/0015 SH (CONN)		
		0340/0608	030 " DIA CIRC CONCR LEN=0025 INSTALLED UNKN
		0340/0394	016 " DIA CIRC CONCR LEN=0099 INSTALLED UNKN
		0340/0284	016 " DIA CIRC CONCR LEN=0099 INSTALLED UNKN
		0340/0188	SOUTH FOURTH ST (SR4035 SEG 0010/0000)
0341/0000	1 0 00160 0 03 0790+30 078095 FT	0340/0000	1 0 00160 0 03 0790+01 078042 FT
	NC SR 0061 SH		NC SR 0061 SH
	LENGTH(AH 1479 BK 2232)		LENGTH(AH 1639 BK 2143)
	CHRISTMAN RN		CHRISTMAN RN
	STRUCTURE LENGTH 21 FT		STRUCTURE LENGTH 21 FT
0331/1785	BMSID 06/0061/0330/1815 0331/1785	0330/1815	BMSID 06/0061/0330/1815 0330/1815
	HAMBURG		HAMBURG
0331/1481	WINDSOR T 0331/1481	0330/1511	WINDSOR T 0330/1511
		0330/0420	012"H 12"W CON BOX CUL LEN=0070 INSTALLED UNKN
0331/0000	1 0 00160 0 03 0767+45 075863 FT	0330/0000	1 0 00160 0 03 0767+45 075899 FT
	SCHAPPELL RD (SR4038 SEG 0010/0000)		SCHAPPELL RD (SR4038 SEG 0010/0000)
	LENGTH(AH 2232 BK 3693)		LENGTH(AH 2143 BK 3696)
	016 " DIA CIRC CONCR LEN=0099 INSTALLED UNKN		016 " DIA CIRC CONCR LEN=0070 INSTALLED UNKN
0321/2947	HUGES HILL RD (T953) 0321/2947	0320/2942	HUGES HILL RD (T953) 0320/2942
			018 " DIA CIRC CONCR

DIR: N TOTAL LEN: 17.863 MI. DIST: 05-1 SR: 61
 LEFT MUN: WINDSOR T RIGHT MUN: WINDSOR T

Station	Description	Length	Material	Status	Notes
0321/2631	WINDSOR PERRY T				
0320/2919	WINDSOR PERRY T	LEN=0070		INSTALLED UNKN	
0320/2514	WINDSOR PERRY T				
0320/0373	LOGISTICS DR (PRDR)				
0320/0123	LOGISTICS DR (PRDR)				
072203 FT		1 0 00160 0 03 0730+43			
0321/0000		LENGTH(AH 3693 BK 3141)			
0320/0000		LENGTH(AH 3696 BK 3068)			
0311/1700	024 "DIA CIRC CONCR ZWEIZIG RD (T732) LOGISTICS DR (PRDR)	LEN=0099		INSTALLED UNKN	
0311/1438					
0311/1224	018 "DIA CIRC CONCR	LEN=0099		INSTALLED UNKN	
0311/0957	018 "DIA CIRC CONCR	LEN=0099		INSTALLED UNKN	
0311/0649	016 "DIA CIRC METAL	LEN=0099		INSTALLED UNKN	
0310/0566	018 "DIA CIRC CONCR	LEN=0040		INSTALLED UNKN	
0311/0158	012 "DIA CIRC CONCR	LEN=0050		INSTALLED UNKN	
069135 FT		1 0 00160 0 03 0699+83 069029 FT			
0311/0000		LENGTH(AH 3141 BK 3515)			
0310/0000		LENGTH(AH 3068 BK 3615)			
0300/3585	018 "DIA CIRC CONCR (APRA) HOUCK MOBILE HOM PRIVATE DR (PRDR)	LEN=0070		INSTALLED UNKN	
0300/3375					
0301/3208	016 "DIA CIRC METAL	LEN=0099		INSTALLED UNKN	
0301/3028	016 "DIA CIRC CONCR	LEN=0050		INSTALLED UNKN	
0300/2843	018 "DIA CIRC CONCR	LEN=0070		INSTALLED UNKN	
0301/2672	014 "DIA CIRC CONCR	LEN=0050		INSTALLED UNKN	

DIR: N TOTAL LEN: 17.863 MI. DIST: 05-1 SR: 61
 LEFT MUN: PERRY T RIGHT MUN: PERRY T

016 "DIA CIRC CONCR LEN=0025 INSTALLED UNKN	0271/1138	---	---	0270/1157	018 "DIA CIRC CONCR LEN=0099 INSTALLED UNKN
1 0 00160 0 03 0579+84 057116 FT LENGTH(AH 2558 BK 2006) 0271/0000	5	---	---	0270/1014	018 "DIA CIRC CONCR LEN=0099 INSTALLED UNKN
018 "DIA CIRC CONCR LEN=0099 INSTALLED UNKN	0261/1508	---	---	0270/0611	018 "DIA CIRC CONCR LEN=0099 INSTALLED UNKN
018 "DIA CIRC CONCR LEN=0099 INSTALLED UNKN	0261/1098	---	---	0270/0300	018 "DIA CIRC CONCR LEN=0099 INSTALLED UNKN
1 0 00160 0 03 0559+78 055110 FT LENGTH(AH 2006 BK 2225) 0261/0000	5	---	---	057142 FT	1 0 00160 0 03 0580+11
024 "DIA CIRC CONCR LEN=0020 INSTALLED UNKN	0251/1851	---	---	5	5
018 "DIA CIRC CONCR LEN=0099 INSTALLED UNKN	0251/0018	---	---	0260/1159	012 "DIA CIRC CONCR LEN=0025 INSTALLED UNKN
1 0 00160 0 03 0536+00 052885 FT NC POTTSVILLE PK BIRCH HILL RD (T961)	5	---	---	0260/0759	024 "DIA CIRC CONCR LEN=0099 INSTALLED UNKN
018 "DIA CIRC CONCR LEN=0030 INSTALLED UNKN	0241/1670	---	---	0260/0162	018 "DIA CIRC CONCR LEN=0040 INSTALLED UNKN
024 "DIA CIRC CONCR LEN=0099 INSTALLED UNKN	0241/1500	---	---	055130 FT	1 0 00160 0 03 0559+75
BIRCH HILL RD (T793)	0241/1487	==	==	5	5
				0260/0000	LENGTH(AH 2012 BK 2209)
				0250/2100	024 "DIA CIRC CONCR LEN=0040 INSTALLED UNKN
				0250/1448	012 "DIA CIRC CONCR LEN=0099 INSTALLED UNKN
				0250/0502	020 "DIA CIRC CONCR LEN=0025 INSTALLED UNKN
				052921 FT	1 0 00160 0 03 0536+00
				NC POTTSVILLE PK BIRCH HILL RD (T961)	
				5	5
				0250/0000	LENGTH(AH 2209 BK 1915)
				0240/1529	BIRCH HILL RD (T793)

DIR: N TOTAL LEN: 17.863 MI. DIST: 05-1 SR: 61
 LEFT MUN: PERRY T RIGHT MUN: PERRY T

Stationing	Structure / Material	Length	Status	Notes
0518+76	03 DIA CIRC CONCR	050994 FT	INSTALLED UNKN	
0518+76	03 DIA CIRC CONCR	0241/0000	INSTALLED UNKN	
0518+76	03 DIA CIRC CONCR	0231/1650	INSTALLED UNKN	
0518+76	03 DIA CIRC CONCR	0231/1238	INSTALLED UNKN	
0518+76	03 DIA CIRC CONCR	0231/1200	INSTALLED UNKN	
0518+76	03 DIA CIRC CONCR	0231/0619	INSTALLED UNKN	
0518+76	03 DIA CIRC CONCR	0231/0500	INSTALLED UNKN	
0518+76	03 DIA CIRC CONCR	0231/0281	INSTALLED UNKN	
0518+76	03 DIA CIRC CONCR	0231/0055	INSTALLED UNKN	
0518+76	03 DIA CIRC CONCR	0231/0025	INSTALLED UNKN	
0518+76	03 DIA CIRC CONCR	0231/0000	INSTALLED UNKN	
0518+76	03 DIA CIRC CONCR	0221/2800	INSTALLED UNKN	
0518+76	03 DIA CIRC CONCR	0221/2513	INSTALLED UNKN	
0518+76	03 DIA CIRC CONCR	0221/2409	INSTALLED UNKN	
0518+76	03 DIA CIRC CONCR	0221/2198	INSTALLED UNKN	
0518+76	03 DIA CIRC CONCR	0220/1870	INSTALLED UNKN	
0518+76	03 DIA CIRC CONCR	0220/1656	INSTALLED UNKN	
0518+76	03 DIA CIRC CONCR	0220/1450	INSTALLED UNKN	
0518+59	03 DIA CIRC CONCR	0240/0000	INSTALLED UNKN	
0518+59	03 DIA CIRC CONCR	0230/1568	INSTALLED UNKN	
0518+59	03 DIA CIRC CONCR	0230/1145	INSTALLED UNKN	
0518+59	03 DIA CIRC CONCR	0230/0903	INSTALLED UNKN	
0518+59	03 DIA CIRC CONCR	0230/0375	INSTALLED UNKN	
0518+59	03 DIA CIRC CONCR	0230/0025	INSTALLED UNKN	
0518+59	03 DIA CIRC CONCR	0230/0000	INSTALLED UNKN	
0518+59	03 DIA CIRC CONCR	0220/2643	INSTALLED UNKN	
0518+59	03 DIA CIRC CONCR	0220/2371	INSTALLED UNKN	
0518+59	03 DIA CIRC CONCR	0214/1870	INSTALLED UNKN	
0518+59	03 DIA CIRC CONCR	0214/1656	INSTALLED UNKN	
0518+59	03 DIA CIRC CONCR	0214/1450	INSTALLED UNKN	

DIR: N TOTAL LEN: 17.863 MI. DIST: 05-1 SR: 61
 LEFT MUN: ONTELAUNEE T RIGHT MUN: ONTELAUNEE T

Item ID	Description	Length	Material	Status	Notes
018	"DIA CIRC CONCR	0030	INSTALLED	UNKN	0221/0814
TR. SCHUYLKIL	STRUCTURE LENGTH	9 FT			
BMSID 06/0061/0220/0139					0221/0139
016	"DIA CIRC CONCR	0050	INSTALLED	UNKN	0221/0122
1 0 00160 0 03 0471+37	BELLEMANS CHURCH RD	046206 FT			
(T959)					
BELLEMANS CHURCH RD					
(SR4017 SEG 0130/1196)					
0220/0725	INDIAN MANOR DR				
(T959)					
TR. SCHUYLKIL	STRUCTURE LENGTH	9 FT			
BMSID 06/0061/0220/0139					0220/0139
046271 FT	1 0 00160 0 03 0471+37				
NC SHOEMAKER AV					
BELLEMANS CHURCH RD					
(T959)					
BELLEMANS CHURCH RD					
(SR4017 SEG 0130/1196)					
0220/0000	LENGTH(AH 2802 BK 2146)	0221/0000			
016	"DIA CIRC CONCR	0040	INSTALLED	UNKN	0211/1439
ONTELAUNEE					
LEESPORT B					0211/1065
016	"DIA CIRC CONCR	0080	INSTALLED	UNKN	0211/0947
016	"DIA CIRC CONCR	0060	INSTALLED	UNKN	0211/0615
UNKNOWN RD					
(TWP)					0211/0407
1 0 00160 0 03 0450+13	NC SHOEMAKER AV	044060 FT			
LENGTH(AH 2146 BK 2119)					0211/0000
014	"DIA CIRC CONCR	0030	INSTALLED	UNKN	0210/1318
ONTELAUNEE					
LEESPORT B					0210/1048
014	"DIA CIRC CONCR	0028	INSTALLED	UNKN	0210/0773
012	"DIA CIRC CONCR	0026	INSTALLED	UNKN	0210/0500
014	"DIA CIRC CONCR	0020	INSTALLED	UNKN	0210/0248
INDIAN MANOR DR					
(T959)					
LENGTH(AH 2107 BK 2130)					0210/0000
016	"DIA CIRC METAL	0020	INSTALLED	UNKN	0200/2119
BUTTONWOOD ST					
(T750)					0200/1727
014	"DIA CIRC CONCR	0020	INSTALLED	UNKN	0200/1100
018	"DIA CIRC CONCR				

DIR: N TOTAL LEN: 17.863 MI. DIST: 05-1 SR: 61
 LEFT MUN: LEESPORT B RIGHT MUN: LEESPORT B

Segment ID	Description	Start Station	End Station	Material	Length	Notes
0201/0917	SHACKAMAXON ST (T711)	0201/0853	0201/0917	UNKNOWN	64 FT	
0201/0810	SHACKAMAXON ST (SR1003 SEG 0040/0000)	0201/0810	0201/0853	UNKNOWN	43 FT	
041941 FT	WALL ST (SR1003 SEG 0030/2811)	041941 FT	042034 FT	UNKNOWN	93 FT	
0200/0000	LENGTH(AH 2119 BK 3227)	0200/0000	0200/0030	UNKNOWN	30 FT	
0191/3020	UNKNOWN AL (BORO)	0191/3020	0191/2996	UNKNOWN	24 FT	
0191/2970	018 "DIA CIRC METAL	0191/2970	0191/2950	UNKNOWN	20 FT	
0191/2950	024 "DIA CIRC CONCR	0191/2950	0191/2840	UNKNOWN	110 FT	
0191/2840	024 "DIA CIRC CONCR	0191/2840	0191/2730	UNKNOWN	110 FT	
0191/2730	024 "DIA CIRC CONCR	0191/2730	0191/2689	UNKNOWN	41 FT	
0191/2689	APPLE ST (BORO)	0191/2689	0191/2658	UNKNOWN	31 FT	
0191/2658	018 "DIA CIRC CONCR	0191/2658	0191/2610	UNKNOWN	48 FT	
0191/2610	024 "DIA CIRC CONCR	0191/2610	0191/2580	UNKNOWN	30 FT	
0191/2580	024 "DIA CIRC CONCR	0191/2580	0191/2538	UNKNOWN	42 FT	
0191/2538	036 "DIA CIRC CONCR	0191/2538	0191/2380	UNKNOWN	158 FT	
0191/2380	LEN=0099 INSTALLED UNKN	0191/2380	0191/2227	UNKNOWN	153 FT	
0191/2227	LC FROM PEACH ST (CONN)	0191/2227	0191/2194	UNKNOWN	33 FT	
0191/2194	016 "DIA CIRC METAL	0191/2194	0191/2153	UNKNOWN	41 FT	
0191/2153	LEN=0024 INSTALLED 1997	0191/2153	0191/2049	UNKNOWN	104 FT	
0191/2049	PEACH ST (BORO)	0191/2049	0191/1934	UNKNOWN	115 FT	
0191/1934	018 "DIA CIRC METAL	0191/1934	0191/1749	UNKNOWN	185 FT	
0191/1749	LEN=0160 INSTALLED UNKN	0191/1749	0190/1749	UNKNOWN	0 FT	
0190/1749	016 "H 00"W UNKN METAL	0190/1749	0190/1749	UNKNOWN	0 FT	
0190/1749	LEN=0024 INSTALLED UNKN	0190/1749	0190/1749	UNKNOWN	0 FT	

DIR: N TOTAL LEN: 17.863 MI. DIST: 05-1 SR: 61
 LEFT MUN: LEESPORT B RIGHT MUN: LEESPORT B

Item ID	Description	Length	Material	Status	Year	Stationing	Notes
018	"DIA CIRC METAL	0200	INSTALLED	UNKN	0191/1591		
	LC TO CHERRY ST (CONN)				0191/1195		0190/1207 LC FROM CHERRY ST (CONN)
018	"DIA CIRC METAL	0200	INSTALLED	UNKN	0191/1180		
	CHERRY ST (BORO)						CHERRY ST (BORO)
	LEESPORT ONTELAUNEE T				0191/1125		0190/1125 LEESPORT ONTELAUNEE T
	LC FROM CHERRY ST (CONN)				0191/1034		0190/1013 LC TO CHERRY ST (CONN)
024	"DIA CIRC CONCR	0099	INSTALLED	UNKN	0191/1000		
018	"DIA CIRC METAL	0100	INSTALLED	UNKN	0191/0896		
048	"H 48"W CON BOX CUL	0100	INSTALLED	UNKN	0191/0192		
	1 0 00160 0 02 0395+96 038714 FT						0190/0079 LC FROM ASHLEY WY (CONN)
	ORCHARD LN (T750)						038800 FT 1 0 00160 0 02 0395+84 NC CENTRE AV
	ASHLEY WY (TWP)						ORCHARD LN (T750) ASHLEY WY (TWP)
	LENGTH(AH 3227 BK 2118)	0050	INSTALLED	1997	0181/2118		0190/0000 LENGTH(AH 3234 BK 2116)
	LC TO ASHLEY WY (TWP)						0180/2016 LC TO ASHLEY WY (TWP)
	020 "DIA CIRC CONCR	0317	INSTALLED	UNKN	0180/1198		0180/1198 020 "DIA CIRC CONCR LEN=0317 INSTALLED UNKN
018	"DIA CIRC CONCR	0050	INSTALLED	UNKN	0181/1100		
018	"DIA CIRC CONCR	0050	INSTALLED	UNKN	0181/0622		
016	"DIA CIRC CONCR	0050	INSTALLED	UNKN	0181/0460		
	1 0 00160 0 02 0374+60 036596 FT						036684 FT 1 0 00160 0 02 0375+01
	LENGTH(AH 2118 BK 2686)	0000					0180/0000 LENGTH(AH 2116 BK 2695)

DIR: N TOTAL LEN: 17.863 MI. DIST: 05-1 SR: 61
 LEFT MUN: ONTELAUNEE T RIGHT MUN: ONTELAUNEE T

(TWP) LAKE SHORE DR (SR0073 SEG 0010/0000)	0171/1928	==	0170/1926	(TWP) LAKE SHORE DR (SR0073 SEG 0010/0000)
018 "DIA CIRC CONCR LEN=0075 INSTALLED UNKN	0171/1047	---	0170/1760	018 "DIA CIRC METAL LEN=0070 INSTALLED UNKN
024 "DIA CIRC CONCR LEN=0080 INSTALLED UNKN	0171/0750	---	0170/0920	WILEYS RD (T709)
018 "DIA CIRC CONCR LEN=0050 INSTALLED UNKN	0171/0312	---	0170/0735	018 "DIA CIRC CONCR LEN=0070 INSTALLED UNKN
1 0 00160 0 02 0347+74 033910 FT LENGTH(AH 2686 BK 3161)	0171/0000	==	0170/0288 033989 FT	018 "DIA CIRC CONCR LEN=0070 INSTALLED UNKN
016 "DIA CIRC CONCR LEN=0070 INSTALLED UNKN	0161/2780	---	0170/0000	1 0 00160 0 02 0348+21 LENGTH(AH 2695 BK 3209)
BMSEN 06/0061/0160/1504 0161/1888 0 0 00000 0 00 0000+00 MAIDEN CREEK	0161/1453	---	0160/2860	018 "DIA CIRC CONCR LEN=0024 INSTALLED UNKN
BMSBG 06/0061/0160/1504 0161/1453		---	0160/1939	BMSEN 06/0061/0160/1504 0 0 00000 0 00 0000+00 MAIDEN CREEK
		---	0160/1504	BMSBG 06/0061/0160/1504 LC FROM BERKLEY PARK RD
		---	0160/1373	(CONN)
		---	0160/1273	BERKLEY PARK RD (T754)
		---	0160/1197	020 "DIA CIRC CONCR LEN=0024 INSTALLED UNKN
		---	0160/0821	020 "DIA CIRC CONCR LEN=0024 INSTALLED UNKN
		---	0160/0820	020 "DIA CIRC CONCR LEN=0024 INSTALLED UNKN
		---	0160/0261	020 "DIA CIRC CONCR LEN=0024 INSTALLED UNKN
		---	0160/0230	020 "DIA CIRC CONCR LEN=0024 INSTALLED UNKN
1 0 00160 0 02 0316+12 030749 FT		---	030780 FT	1 0 00160 0 02 0316+12
SNYDER RD (T801)		---		SNYDER RD (T801)
SNYDER RD (T801)		---		SNYDER RD (T801)











DIR: N TOTAL LEN: 17.863 MI. DIST: 05-1 SR: 61
LEFT MUN: ONTELAUNEE T RIGHT MUN: ONTELAUNEE T

Stationing	Length	Material	Notes	Stationing	Length	Material	Notes
0161+00.00	0161/0000	5		0160+00.00	0160/0000	5	LENGTH(AH 3209 BK 2834)
024 "DIA CIRC CONCR				0150+28.30	0150/2830		024 "DIA CIRC CONCR
LEN=0099 INSTALLED UNKN	0151/2800						LEN=0050 INSTALLED UNKN
018 "DIA CIRC CONCR							
LEN=0099 INSTALLED UNKN	0151/2688						
BMSID 06/0061/0150/2336	0151/2391			0150+23.90	0150/2390		BMSID 06/0061/0150/2336
0 0 00000 0 00 0000+00							0 0 00000 0 00 0000+00
WILLOW CREEK				0150+23.36	0150/2336		WILLOW CREEK
BMSBG 06/0061/0150/2336	0151/2337						BMSBG 06/0061/0150/2336
018 "DIA CIRC CONCR							
LEN=0099 INSTALLED UNKN	0151/1141						
018 "DIA CIRC CONCR							
LEN=0045 INSTALLED UNKN	0151/0800						
024 "DIA CIRC CONCR							
LEN=0099 INSTALLED UNKN	0151/0400						
1 0 00160 0 02 0287+50	027917 FT			0150+01.45	0150/0145		018 "DIA CIRC CONCR
BERKLEY RD				027946 FT			LEN=0046 INSTALLED UNKN
(T800)							1 0 00160 0 02 0287+67
ENERGY LN							BERKLEY RD
(TWP)							(T800)
							ENERGY LN
							(TWP)
LENGTH(AH 2832 BK 0852)	0151/0000	5		0150+00.00	0150/0000	5	LENGTH(AH 2834 BK 0860)
024 "DIA CIRC CONCR							
LEN=0099 INSTALLED UNKN	0141/0706						
024 "DIA CIRC CONCR							
LEN=0099 INSTALLED UNKN	0141/0645						
SIGN: CANTILEVER							
BMSID 06/0061/0141/0596	0141/0596						
024 "DIA CIRC CONCR							
LEN=0099 INSTALLED UNKN	0141/0559						
024 "DIA CIRC CONCR							
LEN=0099 INSTALLED UNKN	0141/0447						
024 "DIA CIRC CONCR							
LEN=0099 INSTALLED UNKN	0141/0359						
024 "DIA CIRC CONCR							
LEN=0099 INSTALLED UNKN	0141/0207						
024 "DIA CIRC CONCR							
LEN=0099 INSTALLED UNKN	0141/0063						
1 0 00160 0 01 0279+49	027065 FT			027086 FT			1 0 00160 0 01 0279+40
READING, BLUE MOUNTAIN							READING, BLUE MOUNTAIN
OVERPASS IS RR X-ING							OVERPASS IS RR X-ING
LENGTH(AH 0852 BK 2738)	0141/0000	5		0140+00.00	0140/0000	5	LENGTH(AH 0860 BK 2715)
							024 "DIA CIRC CONCR
							LEN=0099 INSTALLED UNKN

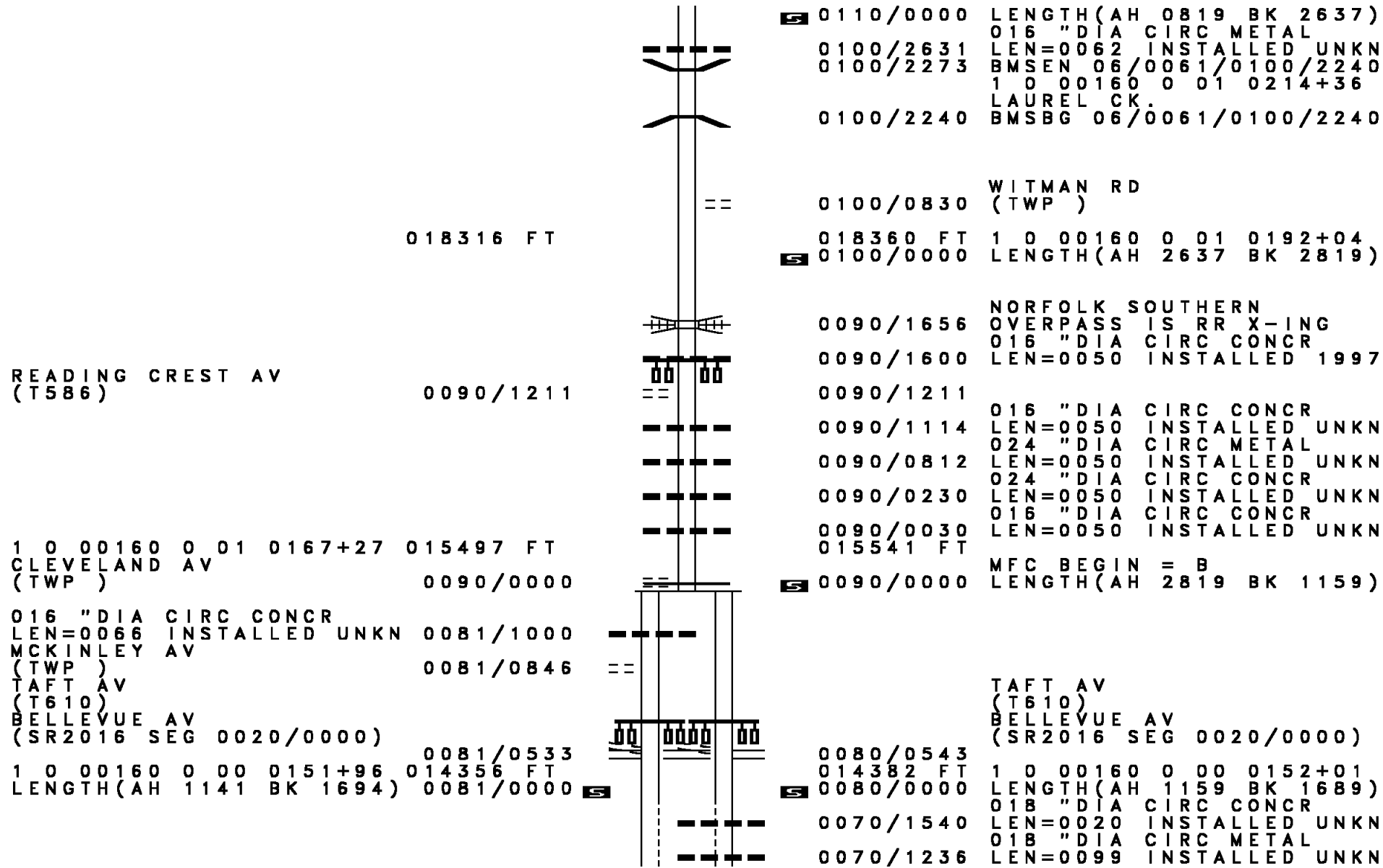
DIR: N TOTAL LEN: 17.863 MI. DIST: 05-1 SR: 61
 LEFT MUN: ONTELAUNEE T RIGHT MUN: ONTELAUNEE T

Item Description	Segment ID	Length (MI)	Material / Notes
018 "DIA CIRC METAL LEN=0099 INSTALLED UNKN	0131/2528		
RIVERSIDE DR (T958)	0131/1888		
018 "DIA CIRC CONCR LEN=0090 INSTALLED UNKN	0131/1720		
CROSS KEYS RD (SR4030 SEG 0130/0000) HULLER LN (SR4030 SEG 0130/0000)	0131/1609		
TRI. TO SCHUYLKILL RIVE STRUCTURE LENGTH 13 FT BMSID 06/0061/0130/1406	0131/1368		
SIGN: CANTILEVER BMSID 06/0061/0131/0878	0131/0878		
RAMP F (SR8024 SEG 0510/0000)	0131/0733		
RAMP G RD (SR8024 SEG 0500/1086)	0131/0580		
0130/2618		024 "DIA CIRC CONCR LEN=0099 INSTALLED UNKN	
0130/2570		024 "DIA CIRC CONCR LEN=0099 INSTALLED UNKN	
0130/2541		024 "DIA CIRC CONCR LEN=0099 INSTALLED UNKN	
0130/2464		024 "DIA CIRC CONCR LEN=0099 INSTALLED UNKN	
0130/2317		024 "DIA CIRC CONCR LEN=0099 INSTALLED UNKN	
0130/2167		018 "DIA CIRC CONCR LEN=0099 INSTALLED UNKN	
0130/1811		018 "DIA CIRC CONCR LEN=0099 INSTALLED UNKN	
0130/1598		CROSS KEYS RD (SR4030 SEG 0130/0000) HULLER LN (SR4030 SEG 0130/0000)	
0130/1433		020 "DIA CIRC CONCR LEN=0099 INSTALLED UNKN	
0130/1406		TRI. TO SCHUYLKILL RIVE STRUCTURE LENGTH 13 FT BMSID 06/0061/0130/1406	
0130/1374		024 "DIA CIRC CONCR LEN=0099 INSTALLED UNKN	
0130/1320		024 "DIA CIRC CONCR LEN=0099 INSTALLED UNKN	
0130/1274		024 "DIA CIRC CONCR LEN=0099 INSTALLED UNKN	
0130/1191		ONTELAUNEE MUHLENBERG T	
0130/1009		RAMP L RD (SR8024 SEG 0760/0850)	
0130/0786		RAMP H RD (SR8024 SEG 0750/0000)	
0130/0721		SIGN: CANTILEVER BMSID 06/0061/0130/0788	

DIR: N TOTAL LEN: 17.863 MI. DIST: 05-1 SR: 61
 LEFT MUN: ONTELAUNEE T RIGHT MUN: ONTELAUNEE T

SIGN: CANTILEVER							
BMSID 06/0061/0131/0547	0131/0547			0130/0485	BMSEN 06/0061/0130/0337		
BMSEN 06/0061/0130/0337	0131/0542				0 0 00000 0 00 0000+00		
1 0 00160 0 01 0249+01					US 0222 NB		
US 0222 NB					BMSBG 06/0061/0130/0337		
BMSBG 06/0061/0130/0337	0131/0394			0130/0337	RAMP J RD		
					(SR8024 SEG 0020/1155)		
RAMP K RD				0130/0272	RAMP K RD		
(SR8024 SEG 0010/0000)				0130/0242	(SR8024 SEG 0010/0000)		
	0131/0246						
ONTELAUNEE							
MUHLENBERG T	0131/0197						
RAMP E RD							
(SR8024 SEG 0250/0739)							
	0131/0166						
1 0 00160 0 01 0249+01	024327 FT			0130/0119	TO 8024/0010 SH		
LENGTH(AH 2738 BK 2555)	0131/0000			024371 FT	(CONN)		
				0130/0000	1 0 00160 0 01 0246+73		
					LENGTH(AH 2715 BK 2555)		
					CANTILEVER MONOTUB		
				0120/2507	OP ID 06/0061/0130/0014		
				0120/2105	LC FROM CROSS ROADS BL		
					(CONN)		
CORPORATE CENTER DR					CORPORATE CENTER DR		
(TWP)					(TWP)		
CROSS ROADS BL				0120/2063	CROSS ROADS BL		
(TWP)	0121/2063			0120/1959	(TWP)		
					LC TO CROSS ROADS BL		
					(CONN)		
(APRA) LAUREL COMMONS M				0120/0719	012 "DIA CIRC CONCR		
TUCKERTON RD					LEN=0040 INSTALLED UNKN		
(T547)					(APRA) LAUREL COMMONS M		
					TUCKERTON RD		
					(T547)		
1 0 00160 0 01 0226+54	021772 FT			0120/0529			
MFC BEGIN = B	0121/0529			021816 FT	1 0 00160 0 01 0226+54		
LENGTH(AH 2555 BK 0819)	0121/0000			0120/0000	MFC BEGIN = B		
					LENGTH(AH 2555 BK 0819)		
	020953 FT			0110/0049	012 "DIA CIRC METAL		
				020997 FT	LEN=0060 INSTALLED UNKN		
					1 0 00160 0 01 0218+35		
					WATER ST		
					(T454)		

DIR: N TOTAL LEN: 17.863 MI. DIST: 05-1 SR: 61
 LEFT MUN: MUHLENBERG T RIGHT MUN: MUHLENBERG T



5 0110/0000 LENGTH(AH 0819 BK 2637)
 016 "DIA CIRC METAL
 0100/2631 LEN=0062 INSTALLED UNKN
 0100/2273 BMSSEN 06/0061/0100/2240
 1 0 00160 0 01 0214+36
 LAUREL CK.
 0100/2240 BMSBG 06/0061/0100/2240

0100/0830 WITMAN RD
 (TWP)
 018360 FT 1 0 00160 0 01 0192+04
 5 0100/0000 LENGTH(AH 2637 BK 2819)

0090/1656 NORFOLK SOUTHERN
 OVERPASS IS RR X-ING
 016 "DIA CIRC CONCR
 0090/1600 LEN=0050 INSTALLED 1997
 0090/1211 016 "DIA CIRC CONCR
 0090/1114 LEN=0050 INSTALLED UNKN
 024 "DIA CIRC METAL
 0090/0812 LEN=0050 INSTALLED UNKN
 024 "DIA CIRC CONCR
 0090/0230 LEN=0050 INSTALLED UNKN
 016 "DIA CIRC CONCR
 0090/0030 LEN=0050 INSTALLED UNKN
 015541 FT
 5 0090/0000 MFC BEGIN = B
 LENGTH(AH 2819 BK 1159)

0081/1000 016 "DIA CIRC CONCR
 LEN=0066 INSTALLED UNKN
 MCKINLEY AV
 (TWP)
 0081/0846 TAFT AV
 (T610)
 BELLEVUE AV
 (SR2016 SEG 0020/0000)

0080/0543 0081/0533
 014382 FT 014356 FT
 5 0080/0000 1 0 00160 0 00 0152+01
 LENGTH(AH 1159 BK 1689)
 018 "DIA CIRC CONCR
 0070/1540 LEN=0020 INSTALLED UNKN
 018 "DIA CIRC METAL
 0070/1236 LEN=0099 INSTALLED UNKN

DIR: N TOTAL LEN: 17.863 MI. DIST: 05-1 SR: 61
 LEFT MUN: MUHLENBERG T RIGHT MUN: MUHLENBERG T

Item Description	Stationing	Notes	Item Description	Stationing	Notes
GRANT AV (TWP)	0071/1098	== ==	GRANT AV (TWP)	0070/1097	
016 " DIA CIRC CONCR					
LEN=0099 INSTALLED UNKN	0071/0826	---			
LINCOLN AV (TWP)	0071/0801	== ==	LINCOLN AV (TWP)	0070/0792	
			024"H 16"W CONC STRUCT	0070/0724	LEN=0040 INSTALLED UNKN
TR.SCHUYLKIL			TR.SCHUYLKIL		
STRUCTURE LENGTH 8 FT			STRUCTURE LENGTH 8 FT		
BMSID 06/0061/0070/0713	0071/0706	> <	BMSID 06/0061/0070/0713	0070/0713	
1 0 00160 0 00 0134+98 012662 FT			012693 FT	1 0 00160 0 00 0135+17	
LENGTH(AH 1694 BK 2093)	0071/0000	5	0070/0000	LENGTH(AH 1689 BK 2027)	
018 " DIA CIRC CONCR					
LEN=0050 INSTALLED UNKN	0061/2000	---			
			018 " DIA CIRC CONCR	0060/1869	LEN=0020 INSTALLED UNKN
GEORGE ST (T413)	0061/1119	00 0000 00	GEORGE ST (T413)	0060/1051	
U TURN B (SR9405 SEG 0010/0325)		== ==	U-TURN B (SR9405 SEG 0010/0325)	0060/0517	
HARTMAN RD (TWP)	0061/0596	00 0000 00	HARTMAN RD (TWP)	0060/0282	
SIGN: CANTILEVER			U-TURN B (SR9405 SEG 0010/0000)	010666 FT	1 0 00160 0 00 0113+35
BMSID 06/0061/0061/0429	0061/0429	≡	NORFOLK SOUTHERN	0060/0000	OVERPASS IS RR X-ING
1 0 00160 0 00 0113+35 010569 FT			LENGTH(AH 2093 BK 2102)	0061/0000	018 " DIA CIRC CONCR
NORFOLK SOUTHERN			LEN=0099 INSTALLED UNKN	0051/1730	U-TURN A RD
OVERPASS IS RR X-ING			(SR9403 SEG 0500/0000)	0051/1719	SIGN: CANTILEVER
LENGTH(AH 2093 BK 2102)	0061/0000	5	BMSID 06/0061/0051/1519	0051/1519	U-TURN A RD
018 " DIA CIRC CONCR			U-TURN A RD	0051/1483	(SR9403 SEG 0500/0347)
LEN=0099 INSTALLED UNKN	0051/1730	---	RAMP K RD	0050/1485	(SR8034 SEG 0500/0000)
U-TURN A RD				0050/1202	
(SR9403 SEG 0500/0000)	0051/1719	≡		0050/0875	PA 12 EB
SIGN: CANTILEVER				OP ID 06/0012/0060/0000	SIGN: CANTILEVER
BMSID 06/0061/0051/1519	0051/1519	≡			
U-TURN A RD					
(SR9403 SEG 0500/0347)	0051/1483	≡			
RAMP B RD					
(SR8034 SEG 0250/0000)	0051/1016	≡			
PA 12 EB					
OP ID 06/0012/0060/0000	0051/0869	> <			

DIR: N TOTAL LEN: 17.863 MI. DIST: 05-1 SR: 61
 LEFT MUN: MUHLENBERG T RIGHT MUN: MUHLENBERG T

RAMP A RD
 (SR8034 SEG 0010/0480) 0051/0586
 MUHLENBERG
 READING CITY C 0051/0559

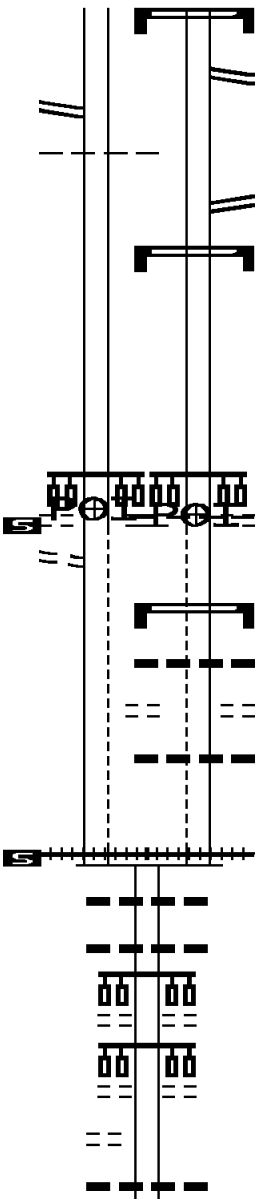
1 0 00160 0 00 0093+01 008467 FT
 (APRA) CARPENTER TECHNO
 NC POTTSVILLE PK
 CATHEDRAL ST
 (CITY)
 BERKS ST
 (TWP)

LENGTH(AH 2102 BK 1104) 0051/0000
 LC FROM CATHEDRAL ST
 (CONN) 0041/0833

ROCKLAND ST
 (CITY) 0041/0191

1 0 00160 0 00 0082+06 007363 FT
 (AAR 592047D)#TRKS 01
 MFC BEGIN = B
 LENGTH(AH 1104 BK 3332) 0041/0000

UNION ST
 (CITY) 0030/1627



0050/0818 BMSID 06/0061/0050/0818
 RAMP C RD
 0050/0678 (SR8034 SEG 0750/0536)

0050/0491 RAMP D RD
 (SR8034 SEG 0760/0000)
 SIGN: CANTILEVER
 0050/0250 BMSID 06/0061/0050/0250
 008489 FT 1 0 00160 0 00 0093+01
 (APRA) CARPENTER TECHNO
 NC POTTSVILLE PK
 CATHEDRAL ST
 (CITY)
 BERKS ST
 (TWP)

MUHLENBERG
 READING CITY C
 LENGTH(AH 2177 BK 1095) 0050/0000

SIGN: CANTILEVER
 BMSID 06/0061/0040/0628
 012 "DIA CIRC CONCR
 LEN=0040 INSTALLED UNKN
 0040/0212 ROCKLAND ST
 (CITY)

012 "DIA CIRC CONCR
 LEN=0040 INSTALLED UNKN
 0040/0200 007394 FT 1 0 00160 0 00 0082+06
 (AAR 592047D)#TRKS 01
 MFC BEGIN = B

LENGTH(AH 1095 BK 3332) 0040/0000
 016 "DIA CIRC CONCR
 LEN=0040 INSTALLED UNKN
 0030/2751 018 "DIA CIRC CONCR
 LEN=0040 INSTALLED UNKN

0030/2743 BERN ST
 (CITY)

0030/2723 EXETER ST
 (CITY)

0030/2175

0030/1600 018 "DIA CIRC CONCR
 LEN=0290 INSTALLED UNKN

DIR: N TOTAL LEN: 17.863 MI. DIST: 05-1 SR: 61
 LEFT MUN: READING CITY C RIGHT MUN: READING CITY C

AMITY ST
 (CITY)
 PIKE ST
 (CITY)

0030/1087
 0030/0541
 004031 FT

ROBESON ST
 (CITY)

0020/1181

SPRING ST
 (CITY)

0020/0599

1 0 00160 0 00 0025+91
 WINDSOR ST
 (CITY)
 THIRD ST
 (CITY)
 DOUGLASS ST
 (CITY)

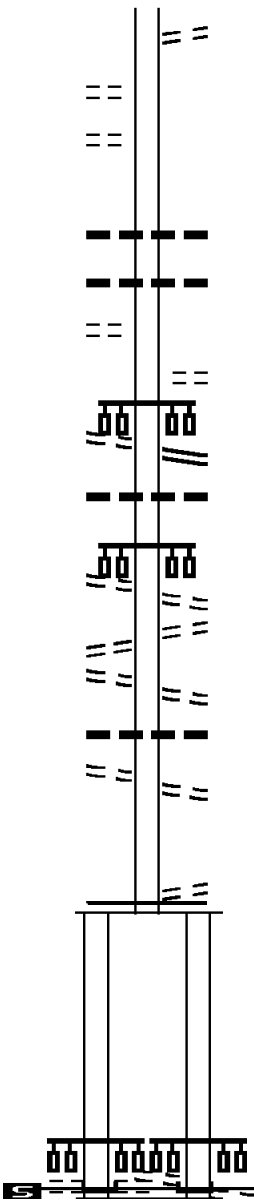
001747 FT
 0020/0000
 0014/1263
 0014/0884

OLEY ST
 (CITY)

0014/0291
 000263 FT

2 0 06220 0 00 0060+12 000000 FT
 NC FOURTH ST
 GREENWICH ST
 (CITY)

FOURTH ST
 (SR2003 SEG 0021/2745)
 MFC BEGIN = B
 LENGTH(AH 0263 BK 0000) 0011/0000



0030/1439 EVANS AV
 (CITY)

004062 FT 1 0 00160 0 00 0048+74
 0030/0000 LENGTH(AH 3332 BK 2284)
 018 " DIA CIRC METAL
 0020/2201 LEN=0020 INSTALLED UNKN
 024 " DIA CIRC CONCR
 0020/1650 LEN=0099 INSTALLED UNKN

0020/0770 ROBESON ST
 (CITY)

0020/0599 SPRING ST
 (SR2014 SEG 0010/0000)
 036 " DIA CIRC CONCR
 0020/0585 LEN=0020 INSTALLED UNKN

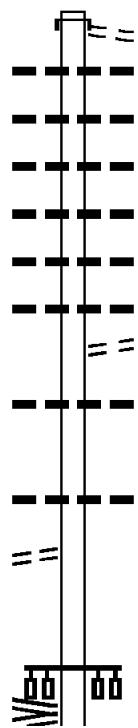
001778 FT WINDSOR ST
 (CITY)
 0020/0000 LENGTH(AH 2284 BK 1484)
 THIRD ST
 (CITY)
 0014/1263 DOUGLASS ST
 (CITY)
 0014/0884 012 " DIA CIRC CONCR
 0014/0830 LEN=0020 INSTALLED UNKN
 OLEY ST
 (CITY)
 0014/0291 000294 FT 1 0 00160 0 00 0010+45
 FOURTH ST
 (CITY)
 MFC BEGIN = B
 0014/0000 LENGTH(AH 1484 BK 0294)

000000 FT 1 0 00160 0 00 0008+02
 GREENWICH ST
 (CITY)
 NC CENTRE AV

GREENWICH ST
 (CITY)
 CENTRE AV
 (SR2087 SEG 0010/0786)
 MFC BEGIN = B
 0010/0000 LENGTH(AH 0294 BK 0000)

011721 FT

011721 FT AH-LEHIGH (39)
 INTER-AHD CHESTNUT ST



(SR0029 SEG 0010/0000)
 SPRING HILL RD

0050/2553 (T941)

024 " DIA CIRC CONCR
 0050/2443 LEN=0045 INSTALLED UNKN

015 " DIA CIRC METAL
 0050/2137 LEN=0050 INSTALLED UNKN

018 " DIA CIRC METAL
 0050/1895 LEN=0048 INSTALLED UNKN

018 " DIA CIRC METAL
 0050/1645 LEN=0080 INSTALLED UNKN

024 " DIA CIRC METAL
 0050/1266 LEN=0080 INSTALLED UNKN

024 " DIA CIRC METAL
 0050/0949 LEN=0070 INSTALLED UNKN

STRUNK RD

0050/0674 (T933)

018 " DIA CAST IRON
 0050/0518 LEN=0080 INSTALLED UNKN

009168 FT

1 0 00158 0 00 0075+16 007514 FT

0050/0000 LENGTH(AH 2553 BK 1654)
 018 " DIA CIRC UNKNOWN

OLD ROUTE 100
 (T943)

0040/0950

0040/1264 LEN=0099 INSTALLED UNKN

1 0 00158 0 00 0075+16 007514 FT

007514 FT

SEISHOLTZVILLE RD

(SR1010 SEG 0460/3177)

MAIN ST

(SR0100 SEG 0180/2617) 0040/0000

NC CHESTNUT ST

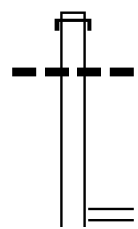
0040/0000 LENGTH(AH 1654 BK 2622)

DIR: B TOTAL LEN: 2.220 MI. DIST: 05-1 SR: 29
 LEFT MUN: HEREFORD T RIGHT MUN: HEREFORD T

Stationing	Description	Material	Length	Notes
0030/2583		018" DIA CIRC CONCR	LEN=0032	INSTALLED UNKN
0030/1616	PINE TREE RD (T932)			
004892 FT		1 0 00158 0 00 0049+02		
0030/0000	SHUHLER RD (SR1010 SEG 0470/0000)		LENGTH(AH 2622 BK 3138)	
0020/2232		018" DIA CIRC METAL	LEN=0070	INSTALLED UNKN
0020/2183	SCHOOL HOUSE RD (T926)			
0020/2138	HEREFORD ELEM SCHOOL (PRDR)			
0020/1776	HEREFORD ELEM SCHOOL (PRDR)			
0020/1645		018" DIA CIRC CONCR	LEN=0035	INSTALLED UNKN
0020/1459		018" DIA CIRC ALUMIN	LEN=0122	INSTALLED UNKN
0020/1233		018" DIA CIRC CONCR	LEN=0040	INSTALLED UNKN
001754 FT				
0020/0000	1 0 00158 0 00 0019+30 SHIFFERT RD (T930)		LENGTH(AH 3138 BK 1754)	
0010/1562		018" DIA CIRC CONCR	LEN=0035	INSTALLED UNKN
0010/0930		018" DIA CIRC CONCR	LEN=0045	INSTALLED UNKN
000000 FT				
0010/0000	TOLL GATE RD (SR1022 SEG 0300/3444)	1 0 00158 0 00 0000+00 NC GRAVEL PK INTER-BK TOLL GATE RD (SR0029 SEG 0580/1421) MFC BEGIN = B BK-MONTGOMERY (46)	LENGTH(AH 1754 BK 0000)	

EXTRACT DATE: 12/18/2023 ROADWAY MANAGEMENT SYSTEM PAGE NUMBER: 24
 PRINT DATE: 12/19/2023 SLD COUNTY/SR - ANNUAL PRINT COUNTY: BERKS
 DIR: E TOTAL LEN: 2.541 MI. DIST: 05-1 SR: 23
 LEFT MUN: CAERNARVON T RIGHT MUN: CAERNARVON T

013415 FT



013415 FT AH-CHESTER (15)
 INTER-AHD WATER ST
 0060/1644 (SR0023 SEG 0010/0000)
 018 " DIA CIRC CONCR
 0060/1197 LEN=0066 INSTALLED UNKN

011771 FT

011771 FT 1 0 00412 0 00 0089+40
 CONESTOGA RD
 (SR0401 SEG 0010/0000)
 0060/0000 LENGTH(AH 1644 BK 1955)

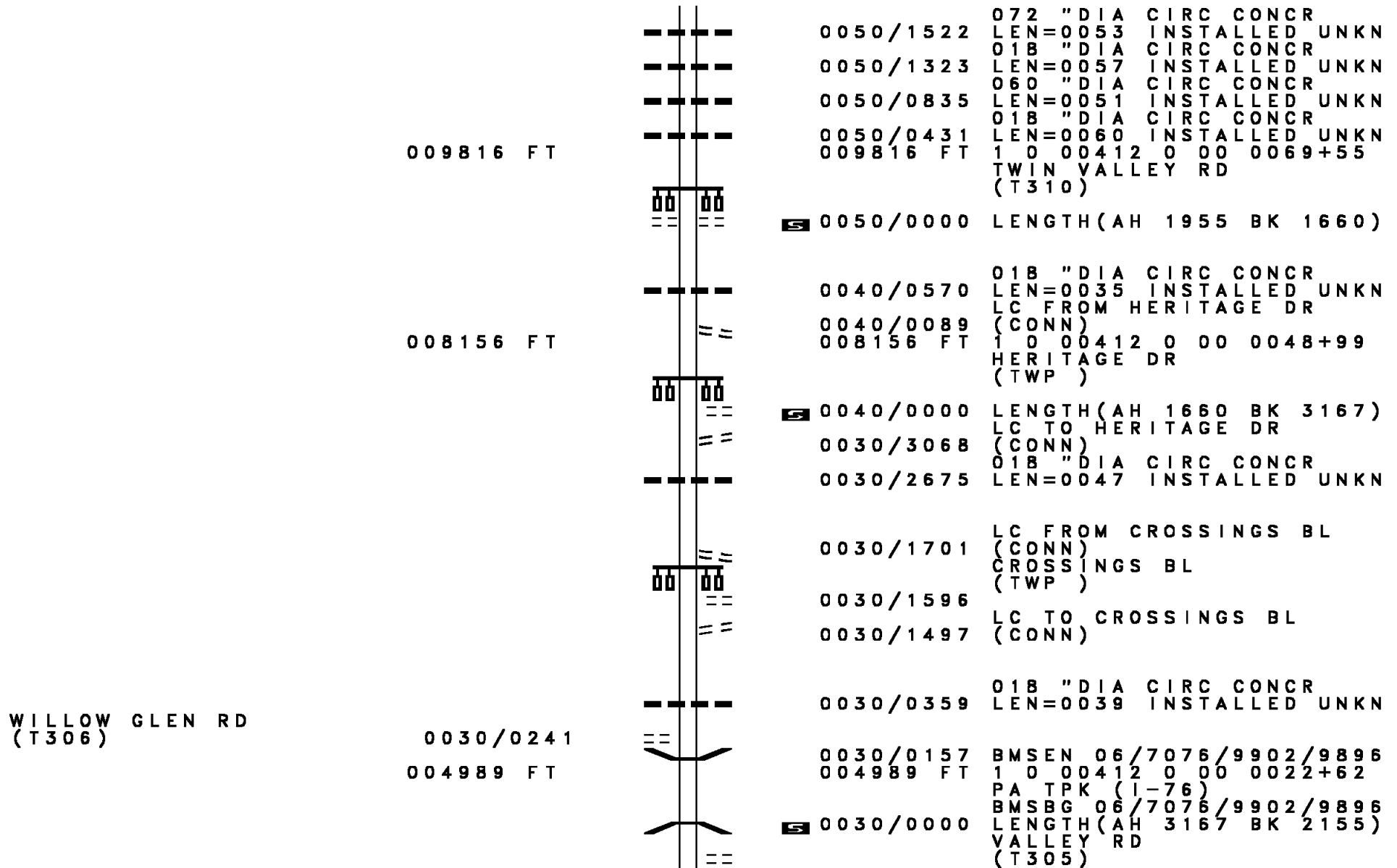
EXTRACT DATE: 12/18/2023
PRINT DATE: 12/19/2023

ROADWAY MANAGEMENT SYSTEM
SLD COUNTY/SR - ANNUAL PRINT

PAGE NUMBER: 23
COUNTY: BERKS

DIR: E TOTAL LEN: 2.541 MI.
LEFT MUN: CAERNARVON T

DIST: 05-1 SR: 23
RIGHT MUN: CAERNARVON T



EXTRACT DATE: 12/18/2023
PRINT DATE: 12/19/2023

ROADWAY MANAGEMENT SYSTEM
SLD COUNTY/SR - ANNUAL PRINT

PAGE NUMBER: 22
COUNTY: BERKS

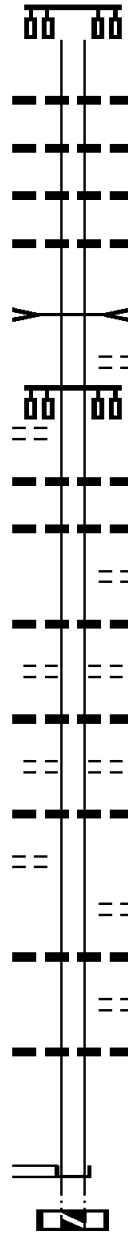
DIR: E TOTAL LEN: 2.541 MI.
LEFT MUN: CAERNARVON T

DIST: 05-1 SR: 23
RIGHT MUN: CAERNARVON T

1 0 00412 0 00 0000+00 002834 FT
MORGAN WY
(T350) 0020/0000

CHESTNUT ST
(T343) 0010/0672

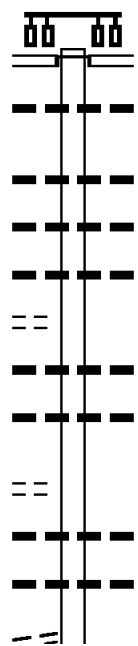
MORGANTOWN RD
(SR0010 SEG 0020/0000) 0010/0000
000000 FT



0020/1715 018 " DIA CIRC CONCR
LEN=0032 INSTALLED UNKN
0020/1640 015 " DIA CIRC CONCR
LEN=0032 INSTALLED UNKN
0020/1300 018 " DIA CIRC CONCR
LEN=0035 INSTALLED UNKN
0020/1009 024 " DIA CIRC CONCR
LEN=0037 INSTALLED UNKN
0020/0800 CONESTOGA CK
STRUCTURE LENGTH 46 FT
BMSID 06/0023/0020/0270
MAST RD
(TWP)
0020/0197
002834 FT
5 0020/0000 LENGTH(AH 2155 BK 2834)
024 " DIA CIRC CONCR
LEN=0028 INSTALLED UNKN
0010/2738 020 " DIA CIR UNKNOWN
LEN=0055 INSTALLED UNKN
FOURTH AV
(T341)
0010/2735 018 " DIA CIRC CONCR
LEN=0034 INSTALLED UNKN
THIRD AV
(T340)
0010/1996 018 " DIA CIRC CONCR
LEN=0026 INSTALLED UNKN
WASHINGTON ST
(T339)
0010/1810 018 " DIA CIRC CONCR
LEN=0032 INSTALLED UNKN
0010/1340 018 " DIA CIRC CONCR
LEN=0032 INSTALLED UNKN
0010/1190 CHESTNUT ST
(T343)
0010/1006 015 " DIA CIRC CONCR
LEN=0040 INSTALLED UNKN
MILL RD
(T304)
0010/0659 018 " DIA CIRC CONCR
LEN=0024 INSTALLED UNKN
0010/0160 1 0 00274 0 00 0024+24
0010/0144 NC MA
MAIN ST
INTER-BK MAIN ST
(SR0010 SEG 0020/0000)
5 0010/0000 LTH AH 002834 BK 000100
000000 FT BK-LANCASTER (36)
7004/0000 LTH AH 000100 BK 000000

DIR: E TOTAL LEN: 9.566 MI. DIST: 05-1 SR: 12
 LEFT MUN: RUSCOMBMANOR T RIGHT MUN: RUSCOMBMANOR T

	050408 FT				050509 FT	
					INTER-AHD	PRICETOWN RD
						(SR2026 SEG 0150/0000)
						MEMORIAL HW
						(SR0662 SEG 0250/0000)
					0200/2976	
					0200/2785	015 " DIA CIRC CONCR
						LEN=0033 INSTALLED UNKN
					0200/1993	015 " DIA CIRC CONCR
						LEN=0033 INSTALLED UNKN
					0200/1766	018 " DIA CIRC CONCR
						LEN=0033 INSTALLED UNKN
					0200/1395	015 " DIA CIRC CONCR
						LEN=0033 INSTALLED UNKN
HIGHLAND HILLS DR						
(T926)	0200/0947					
					0200/0612	015 " DIA CIRC CONCR
						LEN=0033 INSTALLED UNKN
					0200/0150	030 " DIA CIRC CONCR
					047533 FT	LEN=0030 INSTALLED UNKN
2 0 06113 0 01 0374+52 047432 FT					5 0200/0000	LENGTH(AH 2976 BK 3084)
GLENVIEW DR	0200/0000					015 " DIA CIRC CONCR
(T925)						LEN=0030 INSTALLED UNKN
					0190/2811	018 " DIA CIRC CONCR
						LEN=0015 INSTALLED UNKN
SEYLER RD					0190/2462	
(T544)	0190/2172					



EXTRACT DATE: 12/18/2023
PRINT DATE: 12/19/2023

ROADWAY MANAGEMENT SYSTEM
SLD COUNTY/SR - ANNUAL PRINT

PAGE NUMBER: 20
COUNTY: BERKS

DIR: E TOTAL LEN: 9.566 MI.
LEFT MUN: RUSCOMBMANOR T

DIST: 05-1 SR: 12
RIGHT MUN: RUSCOMBMANOR T

Stationing	Segment	Length	Material	Status
	0190/2030	015 " DIA	CIRC CONCR	INSTALLED UNKN
	0190/1750	015 " DIA	CIRC CONCR	INSTALLED UNKN
	0190/1282	018 " DIA	CIRC CONCR	INSTALLED UNKN
	0190/0882	015 " DIA	CIRC CONCR	INSTALLED UNKN
	0190/0734	015 " DIA	CIRC CONCR	INSTALLED UNKN
	0190/0287	048 " H 48 " W	CON BOX CUL	INSTALLED UNKN
044348 FT	044449 FT	2 0 06113 0 01	0350+00	
WALNUTTOWN RD (SR1011 SEG 0010/0000)				
0190/0000		LENGTH(AH 3064 BK 3064)		
	0180/2548	015 " DIA	CIRC CONCR	INSTALLED UNKN
	0180/2148	018 " DIA	CIRC CONCR	INSTALLED UNKN
	0180/1675	018 " DIA	CIRC CONCR	INSTALLED UNKN
	0180/0425	015 " DIA	CIRC CONCR	INSTALLED UNKN
041284 FT	041385 FT	2 0 06113 0 01	0319+63	
BLANDON RD (SR0073 SEG 0140/1249)				
	0180/0000	LENGTH(AH 3064 BK 2565)		
	0170/2487	018 " DIA	CIRC CONCR	INSTALLED UNKN
	0170/2333	015 " DIA	CIRC CONCR	INSTALLED UNKN
	0170/1518	015 " DIA	CIRC CONCR	INSTALLED UNKN
	0170/1111	GOULD LN (T900)		
	0170/0803	018 " DIA	CIRC CONCR	INSTALLED UNKN
	0170/0316	018 " DIA	CIRC CONCR	INSTALLED UNKN
038719 FT	038820 FT	2 0 06113 0 01	0293+58	
RUSCOMBMANOR ALSACE TOWNSHIP T				
	0170/0000	LENGTH(AH 2565 BK 3261)		

DIR: E TOTAL LEN: 9.566 MI. DIST: 05-1 SR: 12
 LEFT MUN: ALSACE TOWNSHIP T RIGHT MUN: ALSACE TOWNSHIP T

MT LAUREL RD
 (SR1004 SEG 0130/2068) 0160/1154

035458 FT

032946 FT

JUNIPER LN
 (PRDR)

0140/3007

---	0160/2427	018 " DIA	CIRC CONCR
---		LEN=0024	INSTALLED UNKN
---	0160/1984	015 " DIA	CIRC CONCR
---		LEN=0032	INSTALLED UNKN
---	0160/1670	015 " DIA	CIRC CONCR
---		LEN=0031	INSTALLED UNKN
---	0160/1331	015 " DIA	CIRC CONCR
---		LEN=0030	INSTALLED UNKN
==			
---	0160/1123	015 " DIA	CIRC METAL
---		LEN=0064	INSTALLED UNKN
---	0160/0841	018 " DIA	CIRC CONCR
---		LEN=0038	INSTALLED UNKN
==		WOODSIDE AV	
---	0160/0467	(T571)	
---	0160/0384	018 " DIA	CIRC CONCR
---		LEN=0027	INSTALLED UNKN
---	035559 FT	2 0 06113	0 01 0261+10
---		ANTIETAM RD	
---	0160/0000	(SR2029 SEG 0050/2542)	
---		LENGTH(AH 3261 BK 2512)	
---	0150/2469	015 " DIA	CIRC CONCR
---		LEN=0031	INSTALLED UNKN

---	0150/1415	015 " DIA	CIRC CONCR
---		LEN=0035	INSTALLED UNKN
==			
---	0150/0169	HEMLOCK LN	
---		(PRDR)	
---	033047 FT	2 0 06113	0 01 0235+87
---	0150/0000	LENGTH(AH 2512 BK 3642)	
---		018 " DIA	CIRC CONCR
---	0140/3500	LEN=0031	INSTALLED UNKN
---		MAGNOLIA LN	
---	0140/3077	(PRDR)	
==			
---	0140/2792	018 " DIA	CIRC CONCR
---		LEN=0031	INSTALLED UNKN
---	0140/2497	018 " DIA	CIRC CONCR
---		LEN=0031	INSTALLED UNKN
---	0140/2212	018 " DIA	CIRC CONCR
---		LEN=0034	INSTALLED UNKN
---	0140/1866	018 " DIA	CIRC CONCR
---		LEN=0034	INSTALLED UNKN
---		015 " DIA	CIRC CONCR

DIR: E TOTAL LEN: 9.566 MI. DIST: 05-1 SR: 12
 LEFT MUN: MUHLENBERG T RIGHT MUN: MUHLENBERG T

Left Side Description	Left Side ID	Right Side ID	Right Side Description
13TH STREET BMSBG 06/0012/0090/0000 LENGTH(AH 2606 BK 2506)	0091/0000	0090/0000	13TH STREET BMSBG 06/0012/0090/0000 LENGTH(AH 2303 BK 2491)
SIGN: 4 CHORD TRUSS BMSID 06/0012/0080/1978	0081/1994	0080/2324 0080/1978	RAMP C RD (SR8038 SEG 0010/1002) SIGN: 4 CHORD TRUSS BMSID 06/0012/0080/1978
RAMP B RD (SR8038 SEG 0750/0000)	0081/1809	0080/1897	012"H 12"W CON BOX CUL LEN=0035 INSTALLED UNKN
BMSEN 06/0012/0080/1105 0 0 0000 0 00 0000+00 WARREN ST BP NB BMSBG 06/0012/0080/1105	0081/1290 0081/1102	0080/1355 0080/1293	018"H 24"W CON BOX CUL LEN=0035 INSTALLED UNKN BMSEN 06/0012/0080/1105 0 0 0000 0 00 0000+00 WARREN ST BP NB BMSBG 06/0012/0080/1105
RAMP A RD (SR8038 SEG 0500/0325) 018"H 30"W CON BOX CUL LEN=0060 INSTALLED UNKN SIGN: 4 CHORD TRUSS BMSID 06/0012/0080/0555	0081/0759 0081/0586 0081/0571	0080/1105 0080/1104 0080/0826	018"DIA CIRC CONCR LEN=0035 INSTALLED UNKN RAMP D RD (SR8038 SEG 0250/0000)
BMSEN 06/0012/0080/0000 1 0 00784 0 00 0106+48 013966 FT KUTZTN RD. BMSBG 06/0012/0080/0000 LENGTH(AH 2506 BK 1818)	0081/0457 0081/0000	0080/0555 0080/0528 0080/0457 013962 FT	SIGN: 4 CHORD TRUSS BMSID 06/0012/0080/0555 024"DIA CIRC CONCR LEN=0040 INSTALLED UNKN BMSEN 06/0012/0080/0000 1 0 00784 0 00 0106+48 KUTZTN RD. BMSBG 06/0012/0080/0000 LENGTH(AH 2491 BK 1812)
018"DIA CIRC CONCR LEN=0050 INSTALLED UNKN SIGN: 4 CHORD TRUSS BMSID 06/0012/0070/1260	0071/1810 0071/1282	0070/1810 0070/1260 0070/1214	012"H 12"W CON BOX CUL LEN=0035 INSTALLED UNKN
RAMP I RD (SR8036 SEG 0510/0000) 024"DIA CIRC CONCR LEN=0075 INSTALLED UNKN	0071/1043 0071/0939	0070/0535 0070/0434	SIGN: 4 CHORD TRUSS BMSID 06/0012/0070/1260 RAMP K RD (SR8036 SEG 0760/1263)
			018"DIA CIRC CONCR LEN=0075 INSTALLED 2000 RAMP J RD (SR8036 SEG 0750/0000)

DIR: E TOTAL LEN: 9.566 MI. DIST: 05-1 SR: 12
 LEFT MUN: MUHLENBERG T RIGHT MUN: MUHLENBERG T

RAMP H RD (SR8036 SEG 0500/0856) 0071/0180 018 "DIA CIRC CONCR LEN=0060 INSTALLED UNKN 0071/0135 1 0 00784 0 00 0088+96 012148 FT SIGN: STRUC MOUNTED BMSID 06/2005/0080/0001 5TH STREET OP ID 06/2005/0080/0000 LENGTH(AH 1818 BK 1976) 0071/0000		012150 FT 1 0 00784 0 00 0088+96 SIGN: STRUC MOUNTED BMSID 06/2005/0080/0001 5TH STREET OP ID 06/2005/0080/0000 LENGTH(AH 1812 BK 1978)
RAMP G RD (SR8036 SEG 0250/0795) 0061/1493 NORFOLK SOUTHERN OVERPASS IS RR X-ING 0061/0902		0070/0000 0060/0901 0060/0435 (SR8034 SEG 0760/0639)
RAMP K RD (SR8034 SEG 0500/0447) 0061/0374		
BMSEN 06/0012/0060/0000 0061/0095 1 0 00784 0 00 0070+13 010172 FT PA 61 NB BMSBG 06/0012/0060/0000 LENGTH(AH 1976 BK 1501) 0061/0000		0060/0225 0060/0095 010172 FT RAMP C RD (SR8034 SEG 0750/0000) BMSEN 06/0012/0060/0000 1 0 00784 0 00 0069+19 PA 61 NB BMSBG 06/0012/0060/0000 LENGTH(AH 1978 BK 1594) SIGN: CANTILEVER BMSID 06/0012/0050/1460 RAMP A RD (SR8034 SEG 0010/0000)
RAMP B RD (SR8034 SEG 0250/0523) 0051/1046 012 "DIA CIRC CONCR LEN=0100 INSTALLED 2000 0051/0920		
BMSEN 06/0012/0050/0787 0051/0914 0 0 00000 0 00 0000+00 PRIVATE RD. 1 SPAN 2 BMSBG 06/0012/0050/0787 0051/0710 012 "DIA CIRC CONCR LEN=0100 INSTALLED UNKN 0051/0700		0050/0995 0050/0991 0050/0787
012 "DIA CIRC CONCR LEN=0100 INSTALLED UNKN 0051/0375 NORFOLK SOUTHERN OVERPASS IS RR X-ING 0051/0269		0050/0716 0050/0291 0050/0262 0050/0100
		016 "DIA CIRC CONCR LEN=0099 INSTALLED 2000 BMSEN 06/0012/0050/0787 0 0 00000 0 00 0000+00 PRIVATE RD. 1 SPAN 2 BMSBG 06/0012/0050/0787 016 "DIA CIRC CONCR LEN=0099 INSTALLED UNKN NORFOLK SOUTHERN OVERPASS IS RR X-ING 018 "DIA CIRC CONCR LEN=0099 INSTALLED UNKN 018 "DIA CIRC CONCR LEN=0099 INSTALLED UNKN

DIR: E TOTAL LEN: 9.566 MI. DIST: 05-1 SR: 12
 LEFT MUN: MUHLENBERG T RIGHT MUN: MUHLENBERG T

Segment ID	Description	Length (ft)	Stationing	Material	Status	Notes
016	"DIA CIRC CONCR	0040	0051/0074	CONCRETE	INSTALLED	UNKN
1 0	00784 0 00 0053+73	008671	FT			
008578	FT	1 0	00784 0 00 0054+03			
MUHLENBERG	READING CITY C					
024	"DIA CIRC CONCR	0050	0000	CONCRETE	INSTALLED	UNKN
024	"DIA CIRC CONCR	0099	0041/2440	CONCRETE	INSTALLED	UNKN
RAMP J RD	(SR8032 SEG 0510/0000)	0041/2091				
RAMP G RD	(SR8032 SEG 0500/0470)	0041/1916				
BMS EN	06/0012/0040/1135	0041/1517				
0 0	00000 0 00 0000+00					
RIVER ROAD	BMSBG 06/0012/0040/1135	0041/0737				
018	"DIA CIRC CONCR	0099	0041/0700	CONCRETE	INSTALLED	UNKN
018	"DIA CIRC CONCR	0099	0041/0430	CONCRETE	INSTALLED	UNKN
018	"DIA CIRC CONCR	0099	0041/0210	CONCRETE	INSTALLED	UNKN
1 0	00784 0 00 0025+98	006031	FT			
005670	FT	1 0	00784 0 00 0022+39			
0040/0000	LENGTH(AH 2640 BK 2782)	0041/0000				
024	"DIA CIRC CONCR	0050	0031/2763	CONCRETE	INSTALLED	UNKN
0030/2198	018 "DIA CIRC CONCR	0099	INSTALLED UNKN			
0030/1950	018 "DIA CIRC CONCR	0099	INSTALLED UNKN			
0030/1700	018 "DIA CIRC CONCR	0099	INSTALLED UNKN			
0030/0997	018 "DIA CIRC CONCR	0099	INSTALLED UNKN			
0030/0700	018 "DIA CIRC CONCR	0099	INSTALLED UNKN			
0030/0431	018 "DIA CIRC CONCR	0099	INSTALLED UNKN			
0030/0204	018 "DIA CIRC CONCR	0099	INSTALLED UNKN			

DIR: E TOTAL LEN: 9.566 MI. DIST: 05-1 SR: 12
LEFT MUN: READING CITY C RIGHT MUN: READING CITY C

Stationing	Description	Stationing	Description
1 0 00784 0 00 0000+00 003249 FT		003250 FT 1 0 00784 0 00 0000+00	
PA 183		PA 183	
OP ID 06/0183/0040/1102		OP ID 06/0183/0040/1102	
LENGTH(AH 2782 BK 2478) 0031/0000		LENGTH(AH 2420 BK 2497) 0030/0000	
		014 " DIA CIRC CONCR	
		LEN=0020 INSTALLED UNKN	
		FROM 3034/0010 SH	
		(CONN)	
		BUTLER ST (TO SR 183)	
		(SR3034 SEG 0004/0000)	
CARBON ST (TO SR 183)			
(SR3032 SEG 0010/0000) 0021/1660			
		CARBON ST	
		(CITY)	
FROM 3032/0010 SH			
(CONN) 0021/1509			
		ALLEGHENY AV	
		(CITY)	
(APRA) EMPIRE WRECKING			
PRIVATE DR			
(PRDR) 0021/1117			
SIGN: 2 CHORD TRUSS			
BMSID 06/0012/0020/1099 0021/1099			
		SIGN: 2 CHORD TRUSS	
		BMSID 06/0012/0020/1099	
		CLARION ST	
		(CITY)	
		014 " DIA CIRC CONCR	
		LEN=0099 INSTALLED UNKN	
		CHESTER ST	
		(CITY)	
024 " DIA CIRC CONCR			
LEN=0099 INSTALLED UNKN 0021/0588			
SIGN: 2 CHORD TRUSS			
BMSID 06/0012/0020/0378 0021/0378			
		SIGN: 2 CHORD TRUSS	
		BMSID 06/0012/0020/0378	
024 " DIA CIRC CONCR			
LEN=0099 INSTALLED UNKN 0021/0282			
2 0 06150 0 00 0069+44 000771 FT			
LENGTH(AH 2478 BK 0771) 0021/0000			
		000753 FT 2 0 06150 0 00 0069+44	
		LENGTH(AH 2497 BK 0753)	
		WEST RIVER DR	
		(SR8042 SEG 0010/1203)	
		BMSEN 06/0012/0010/0000	
		READING CITY	
		WYOMISSING B	
		0010/0225	
		000000 FT 2 0 06150 0 00 0061+66	
		NC WARREN ST BP	
		INTER-BK	
		WARREN ST	
		(SR0222 SEG 0193/2539)	
		US222SB	
		(SR0222 SEG 0192/2534)	
		US222SB	
		BMSBG 06/0012/0010/0000	
		MFC BEGIN = B	
		LENGTH(AH 0753 BK 0000)	

EXTRACT DATE: 12/18/2023 ROADWAY MANAGEMENT SYSTEM PAGE NUMBER: 12
 PRINT DATE: 12/19/2023 SLD COUNTY/SR - ANNUAL PRINT COUNTY: BERKS
 DIR: B TOTAL LEN: 14.792 MI. DIST: 05-1 SR: 10
 LEFT MUN: READING CITY C RIGHT MUN: READING CITY C

UNKNOWN AL
 (CITY)

078103 FT

0300/2919



078103 FT LANCASTER AV
 {SR3222 SEG 0101/3159}
 {SR3222 SEG 0100/3152}
 0300/3167
 0300/3038 015 "DIA CIRC CONCR
 LEN=0099 INSTALLED UNKN
 0300/2867 015 "DIA CIRC CONCR
 LEN=0099 INSTALLED UNKN

DIR: B TOTAL LEN: 14.792 MI. DIST: 05-1 SR: 10
 LEFT MUN: READING CITY C RIGHT MUN: READING CITY C

Location	Stationing	Notes	Length	Material	Notes
FERN AV (CITY)	0300/2236	==			
PARK AV (CITY)	0300/1815	==			
SUMMIT AV (CITY)	0300/1444	==	0300/1763	015 "DIA CIRC CONCR	LEN=0099 INSTALLED UNKN
		==	0300/0759	EBERLY ST (CITY)	
		==	0300/0541	PROSPECT AV (CITY)	
074936 FT		==	074936 FT	1 0 00274 0 04 0789+02	BELVEDERE AV (CITY)
		==	0300/0000	LENGTH(AH 3167 BK 2170)	
		==	0290/2112	015 "DIA CAST IRON	LEN=0099 INSTALLED UNKN
		==	0290/2094	018 "DIA CIRC METAL	LEN=0030 INSTALLED UNKN
UPLAND AV (CITY)	0290/1624	==			
ORRTON AV (CITY)	0290/1084	==			
		==	0290/0675	BRENTWOOD DR (TWP)	
072766 FT		==	072766 FT	1 0 00274 0 04 0765+77	NORFOLK SOUTHERN OVERPASS IS RR X-ING
		==	0290/0000	LENGTH(AH 2170 BK 2771)	
		==	0280/2159	BMSBN 06/0010/0280/2079	0 0 00000 0 00 0000+00
		==	0280/2079	ANGELICA CK	BMSBG 06/0010/0280/2079
ALVERNIA UNIVERSITY (PRDR)	0280/1839	==			
		==	0280/1619	READING CITY CUMRU T	
MT VIEW RD (TWP)	0280/1160	==			
		==	0280/0714	015 "DIA CIRC METAL	LEN=0072 INSTALLED UNKN
		==	0280/0370	018 "DIA CIRC CONCR	LEN=0045 INSTALLED UNKN
		==	0280/0011	018 "DIA CIRC METAL	LEN=0080 INSTALLED 2000

DIR: B TOTAL LEN: 14.792 MI. DIST: 05-1 SR: 10
 LEFT MUN: CUMRU T RIGHT MUN: CUMRU T

TRANQUILITY LN
 (PRDR)
 TRANQUILITY LN
 (TWP)


0240/0846

0240/0469

1 0 00274 0 02 0614+80 059176 FT
 MT PENN RD
 (T332)

0240/0000

056164 FT



DIR: B TOTAL LEN: 14.792 MI. DIST: 05-1 SR: 10
 LEFT MUN: CUMRU T RIGHT MUN: CUMRU T

Location / Description	Segment ID	Length (FT)	Material / Details
(CONN) PHEASANT RD (T405) LC FROM PHEASANT RD (CONN)	0220/0171		
	0220/0119		
	0220/0044		
	053631 FT		018 " DIA CIR PLASTIC LEN=0070 INSTALLED UNKN 1 0 00274 0 02 0559+58 CUMRU ROBESON T LENGTH(AH 2533 BK 2829)
GUNHART RD (TWP)	0210/1014		TR. ALLEGHENY STRUCTURE LENGTH 14 FT BMSID 06/0010/0210/1078
	0210/0260		018 " DIA CIRC METAL LEN=0045 INSTALLED UNKN I-176 SB
	0210/0105		OP ID 06/0176/0075/2046 024 " DIA CIRC METAL
	0210/0020		LEN=0055 INSTALLED UNKN 1 0 00274 0 02 0530+73 I-176 NB
	050802 FT		OP ID 06/0176/0074/2021 LENGTH(AH 2829 BK 2813) FRY RD
	0200/2609		(TWP)
	0200/2560		018 " DIA CIRC METAL LEN=0045 INSTALLED UNKN
	0200/2516		018 " DIA CIRC METAL LEN=0045 INSTALLED UNKN
	0200/2509		LAUCK RD (T356)
	0200/1816		LAUCK RD (T356)
	0200/1700		024 " DIA CIRC METAL LEN=0045 INSTALLED UNKN
	0200/1358		SETON RD (T395)
	0200/1245		OLD SETON RD (TWP)
	0200/1200		024 " DIA CIRC CONCR LEN=0060 INSTALLED UNKN

DIR: B TOTAL LEN: 14.792 MI. DIST: 05-1 SR: 10
 LEFT MUN: ROBESON T RIGHT MUN: ROBESON T

ADDINGTON ST
 (TWP)
 TO 9402/0750 SH
 (CONN)

0200/0290
 0200/0115
 047989 FT

KURTZ MILL RD
 (SR0568 SEG 0150/2705)

0190/0404
 046103 FT

043891 FT

---	0200/0998	015 " DIA	CIRC METAL
---		LEN=0045	INSTALLED UNKN
---	0200/0827	018 " DIA	CIRC METAL
---		LEN=0045	INSTALLED UNKN
==			
==	047989 FT	1 0 00274	0 02 0502+73
		RAMP F RD	
		(SR9402	SEG 0750/0000)
		RAMP E RD	
		(SR9402	SEG 0010/0472)
==	0200/0000	LENGTH(AH	2813 BK 1886)
---	0190/1165	072 " DIA	CIRC METAL
---		LEN=0040	INSTALLED UNKN
==			
==	0190/0231	BMS EN 06/0010/0190/0195	
		1 0 00274	0 02 0485+81
		ALLEGHENY CK	
		BMSBG 06/0010/0190/0195	
	0190/0195	1 0 00274	0 02 0483+85
	046103 FT	GREEN HILLS RD	
		(SR0568	SEG 0170/0000)
==	0190/0000	LENGTH(AH	1886 BK 2212)
---	0180/1812	036 " DIA	CIR PLASTIC
---		LEN=0120	INSTALLED UNKN
---	0180/1455	018 " DIA	CIRC METAL
---		LEN=0045	INSTALLED UNKN
---	0180/1213	018 " DIA	CIRC METAL
---		LEN=0040	INSTALLED UNKN

---	0180/0205	018 " DIA	CIRC METAL
---		LEN=0040	INSTALLED UNKN
	043891 FT	1 0 00274	0 02 0462+00
==	0180/0000	LENGTH(AH	2212 BK 2186)
---	0170/2022	018 " DIA	CIRC CONCR
---		LEN=0040	INSTALLED UNKN
---	0170/1644	018 " DIA	CIRC CONCR
---		LEN=0040	INSTALLED UNKN

---	0170/0485	018 " DIA	CIRC METAL
---		LEN=0050	INSTALLED UNKN
---	0170/0438	018 " DIA	CIRC CONCR
---		LEN=0045	INSTALLED UNKN

DIR: B TOTAL LEN: 14.792 MI. DIST: 05-1 SR: 10
 LEFT MUN: ROBESON T RIGHT MUN: ROBESON T

Stationing	Right of Way	Material	Length	Notes
041705 FT	0170/0355	018" DIA CIRC CONCR	LEN=0050	INSTALLED UNKN
	041705 FT	1 0 00274 0 02 0440+22		
	0170/0000	LENGTH(AH 2186 BK 3301)		
	0160/3044	018" DIA CIRC CONCR	LEN=0040	INSTALLED UNKN
	0160/2789	018" DIA CIRC CONCR	LEN=0040	INSTALLED UNKN
	0160/2101	018" DIA CIRC METAL	LEN=0050	INSTALLED UNKN
	0160/2041	GOLF COURSE RD		(T325)
	0160/1915	018" DIA CIRC METAL	LEN=0040	INSTALLED UNKN
WESTLEY RD (T340)	0160/1380	018" DIA CIRC METAL	LEN=0050	INSTALLED UNKN
	0160/1320	036" DIA CIRC METAL	LEN=0050	INSTALLED UNKN
	0160/1297	018" DIA CIRC METAL	LEN=0050	INSTALLED UNKN
	0160/0532	018" DIA CIRC METAL	LEN=0050	INSTALLED 2005
	0160/0244	018" DIA CIRC METAL	LEN=0050	INSTALLED UNKN
038404 FT	038404 FT	1 0 00274 0 02 0406+69		ZION RD (T340)
	0160/0000	LENGTH(AH 3301 BK 2738)		
	0150/2493	018" DIA CIRC METAL	LEN=0040	INSTALLED UNKN
	0150/2220	018" DIA CIRC METAL	LEN=0040	INSTALLED UNKN
	0150/1858	018" DIA CIRC METAL	LEN=0040	INSTALLED UNKN
	0150/1398	018" DIA CIRC METAL	LEN=0040	INSTALLED UNKN
	0150/0749	018" DIA CIRC METAL	LEN=0040	INSTALLED UNKN
1 0 00274 0 02 0379+41	035666 FT			
PRINTZ RD (T341)	0150/0000	LENGTH(AH 2738 BK 3078)		
	0140/2992	018" DIA CIRC CONCR	LEN=0060	INSTALLED UNKN
	0140/2616	PLOW RD (TWP)		

DIR: B TOTAL LEN: 14.792 MI. DIST: 05-1 SR: 10
 LEFT MUN: ROBESON T RIGHT MUN: ROBESON T

Location / Segment	Segment ID	Length (FT)	Notes
ALLEGHENYVILLE RD (SR3024 SEG 0100/1435)	0140/0684	032588 FT	015 " DIA CIRC METAL LEN=0040 INSTALLED UNKN BUCK HOLLOW RD (T341)
	0140/0000		1 0 00274 0 02 0348+69 WEAVER RD (T335) LENGTH(AH 3078 BK 3228)
CHESTNUT HILL RD (SR2001 SEG 0060/2829)	0130/1816		024 " DIA CIRC METAL LEN=0040 INSTALLED UNKN
	0130/1770		018 " DIA CIRC METAL LEN=0055 INSTALLED UNKN 024 " DIA CIRC METAL LEN=0040 INSTALLED UNKN
1 0 00274 0 02 0316+87 MILLER RD (T356)	029360 FT 0130/0000		0130/0403 029360 FT LENGTH(AH 3228 BK 2398)
	0120/1480		BMS EN 06/0010/0120/1468 1 0 00274 0 02 0307+27 HAY CREEK
	0120/1468		BMS BG 06/0010/0120/1468 018 " DIA CIRC METAL LEN=0035 INSTALLED UNKN
MILLER RD (T356) ROBESON NEW MORGAN B	0120/0737		MOYER RD (T336)
	0120/0053	026962 FT	018 " DIA CIRC METAL LEN=0055 INSTALLED UNKN 1 0 00274 0 02 0292+61 LENGTH(AH 2398 BK 3779)
	0110/3460		018 " DIA CIRC METAL LEN=0040 INSTALLED UNKN
	0110/3027		015 " DIA CIRC METAL LEN=0050 INSTALLED UNKN

EXTRACT DATE: 12/18/2023
PRINT DATE: 12/19/2023

ROADWAY MANAGEMENT SYSTEM
SLD COUNTY/SR - ANNUAL PRINT

PAGE NUMBER: 4
COUNTY: BERKS

DIR: B TOTAL LEN: 14.792 MI.
LEFT MUN: NEW MORGAN B

DIST: 05-1 SR: 10
RIGHT MUN: NEW MORGAN B

023183 FT

019783 FT

017616 FT

0110/2234	018 " DIA CIRC METAL
0110/1935	LEN=0040 INSTALLED UNKN
	BMSSEN 06/0010/0110/1922
	1 0 00274 0 02 0273+98
	HAY CREEK
0110/1922	BMSBG 06/0010/0110/1922
	048"H 84"W CON BOX CUL
0110/1023	LEN=0040 INSTALLED UNKN
	036 "DIA CIRC METAL
0110/0641	LEN=0050 INSTALLED 2005
	030 "DIA CIRC METAL
0110/0375	LEN=0040 INSTALLED UNKN
	FURNACE RD
0110/0165	(T398)
	018 " DIA CIRC METAL
0110/0146	LEN=0040 INSTALLED UNKN
0110/0018	BMSSEN 06/0010/0110/0000
023183 FT	1 0 00274 0 01 0183+79
	HAY CREEK
0110/0000	BMSBG 06/0010/0110/0000
	LENGTH(AH 3779 BK 3400)
	015 " DIA CIRC CONCR
0100/2670	LEN=0045 INSTALLED UNKN
	015 "DIA CIRC CONCR
0100/2210	LEN=0045 INSTALLED UNKN
	ROBESON
	NEW MORGAN B
0100/1872	018 "DIA CIRC CONCR
	LEN=0100 INSTALLED UNKN
0100/1786	015 "DIA CIRC CONCR
	LEN=0045 INSTALLED UNKN
	015 " DIA CIRC CONCR
0100/0212	LEN=0045 INSTALLED UNKN
019783 FT	1 0 00274 0 01 0149+95
0100/0000	LENGTH(AH 3400 BK 2167)
	015 " DIA CIRC CONCR
0090/2122	LEN=0040 INSTALLED UNKN
	015 " DIA CIRC CONCR
0090/1342	LEN=0040 INSTALLED UNKN
	015 " DIA CIRC CONCR
017616 FT	1 0 00274 0 01 0128+26
0090/0000	LENGTH(AH 2167 BK 2486)
	015 " DIA CIRC CONCR

EXTRACT DATE: 12/18/2023
PRINT DATE: 12/19/2023

ROADWAY MANAGEMENT SYSTEM
SLD COUNTY/SR - ANNUAL PRINT

PAGE NUMBER: 3
COUNTY: BERKS

DIR: B TOTAL LEN: 14.792 MI.
LEFT MUN: NEW MORGAN B

DIST: 05-1 SR: 10
RIGHT MUN: NEW MORGAN B

HARMONY RD
(T300)

0080/0686

1 0 00274 0 01 0103+40 015130 FT
HARMONY RD
(T334)

0080/0000

RANCK RD
(T312)

0070/0000

0080/2436	LEN=0085	INSTALLED	UNKN
0080/1907	DRAINAGE STRUCTURE	LENGTH	14 FT
0080/1646	BMSID 06/0010/0080/1907	018 " DIA	CIRC CONCR
0080/0809	LEN=0040	INSTALLED	UNKN
0080/0686	018 " DIA	CIRC CONCR	PARK VILLAGE LN (PRDR)
015130 FT	ELVERSON RD (T351)	NEW MORGAN	CAERNARVON T
0080/0000	LENGTH(AH 2486	BK 1975)	015 " DIA
0070/1947	CIRC CONCR	LEN=0070	INSTALLED UNKN
0070/1436	015 " DIA	CIRC CONCR	LEN=0050
0070/1004	INSTALLED UNKN	024 " DIA	CIRC CONCR
0070/0524	LEN=0050	INSTALLED UNKN	015 " DIA
0070/0425	CIRC CONCR	CAERNARVON	NEW MORGAN B
0070/0240	015 " DIA	CIRC CONCR	LEN=0050
0070/0008	INSTALLED UNKN	018 " DIA	CIRC CONCR
013155 FT	LEN=0060	INSTALLED UNKN	2 0 06090 0 00 0083+57
0070/0000	RANCK RD (T312)	NEW MORGAN	CAERNARVON T
0070/0000	LENGTH(AH 1975	BK 3393)	018 " DIA
0060/2492	CIRC CONCR	LEN=0075	INSTALLED UNKN
0060/2393	CAERNARVON	NEW MORGAN B	018 " DIA
0060/1747	CIRC CONCR	LEN=0090	INSTALLED UNKN
	JOANNA RD (T350)		

EXTRACT DATE: 12/18/2023
PRINT DATE: 12/19/2023

ROADWAY MANAGEMENT SYSTEM
SLD COUNTY/SR - ANNUAL PRINT

PAGE NUMBER: 2
COUNTY: BERKS

DIR: B TOTAL LEN: 14.792 MI.
LEFT MUN: NEW MORGAN B

DIST: 05-1 SR: 10
RIGHT MUN: NEW MORGAN B

Location	Stationing	Length	Notes
CAERNARVON NEW MORGAN B	0060/0792	009762 FT	NEW MORGAN CAERNARVON T 015 "DIA CIRC CONCR LEN=0040 INSTALLED UNKN 2 0 06090 0 00 0050+02 MORGAN WAY (T350)
	0060/0434		
	0060/0000		5 0060/0000 LENGTH(AH 3393 BK 2180) TR. CONESTOGA STRUCTURE LENGTH 16 FT BMSID 06/0010/0050/1975
	0050/1975		
	0050/1220		BMSID 06/0010/0050/1166 0 0 00000 0 00 0000+00 T. CONESTOGA
NEW MORGAN CAERNARVON T	0050/1166		BMSBG 06/0010/0050/1166
	0050/1000		
TURNPIKE RAMP RD (TNPK)	0050/0940		QUARRY RD (T306) RAMP Q RD (SR8001 SEG 0750/0000)
	0050/0492		
	0050/0321		
	0050/0191	007582 FT	TURNPIKE RAMP RD (TNPK) 2 0 06090 0 00 0020+51 PA TPK (RAMP) OP ID 06/7076/9902/9829
	0050/0000		5 0050/0000 LENGTH(AH 2180 BK 2824) TURNPIKE RAMP RD (TNPK)
	0040/2651		
	0040/1984		RAMP Q RD (SR8001 SEG 0500/2057) 015 "DIA CIRC CONCR
	0040/1415		LEN=0045 INSTALLED UNKN
	0040/0562		030 "DIA CIRC CONCR LEN=0099 INSTALLED UNKN
MINE VIEW DR (T333)	0040/0546		
2 0 06090 0 00 0000+00	0040/0546	004758 FT	
SHILOH RD (TWP)	0040/0000		
	0040/0000		5 0040/0000 LENGTH(AH 2824 BK 1267) BMSID 06/7076/9902/9788
	0030/1154		2 0 06089 0 00 0009+36 PA TPK (I-76)
	0030/1053		BMSBG 06/7076/9902/9788

DIR: B TOTAL LEN: 14.792 MI. DIST: 05-1 SR: 10
 LEFT MUN: CAERNARVON T RIGHT MUN: CAERNARVON T

2 0 06089 0 00 0009+36 003491 FT
 MALL ENT
 (PRDR) 0030/0000

002540 FT

TO 2089/0010 SH
 (CONN) 0010/0300

MORGANTOWN EX
 (SR2089 SEG 0011/0000) 0010/0182

FROM 2089/0011 SH
 (CONN) 0010/0064
 000000 FT



0030/0249 024 "DIA CIRC CONCR
 003491 FT LEN=0080 INSTALLED UNKN

S 0030/0000 LENGTH(AH 1267 BK 0951)
 015 "DIA CIRC CONCR
 0020/0630 LEN=0035 INSTALLED UNKN
 015 "DIA CIRC CONCR
 0020/0337 LEN=0030 INSTALLED UNKN
 NORTH ST
 0020/0314 (T328)
 002540 FT 2 0 06089 0 00 0000+00
 MAIN ST
 (SR0023 SEG 0010/0000)
 NC MORGANTOWN RD

S 0020/0000 LENGTH(AH 0951 BK 2540)
 018 "DIA CIRC CONCR
 0010/2180 LEN=0030 INSTALLED UNKN
 MULBERRY ST
 0010/2175 (T329)
 WALNUT ST
 0010/1639 (T338)
 0010/1404 015 "DIA CIRC CONCR
 LEN=0030 INSTALLED UNKN

0010/0669 BMS EN 06/0010/0010/0649
 1 0 00274 0 00 0005+18
 CONESTOGA CK
 0010/0649 BMSBG 06/0010/0010/0649
 MORVIEW BL
 0010/0486 (T346)
 030 "DIA CIRC CONCR
 0010/0402 LEN=0045 INSTALLED UNKN

CLOCK TOWER PZ
 (PRDR)
 0010/0182
 TO CLOCK TOWER PZ
 (CONN)
 0010/0113

000000 FT 1 0 00274 0 00 0000+00
 NC MA IN ST
 INTER-BK SR 0010 SH
 (SR0010 SEG 0070/0894)
 MFC BEGIN = C
 BK-LANCASTER (36)

S 0010/0000 LENGTH(AH 2540 BK 0000)