

Straight Line Diagram

Berks 6

January 2024

This document was produced by the Pennsylvania Department of Transportation (PENNDOT) as an internal management tool for State maintained highways and is not to be used for other purposes. The printed information was compiled from the Department's computerized Roadway Management System (RMS) and is subject to change without notice. Use of any or all of the printed information for purposes other than those intended by the Department may not satisfy other accuracy and completeness requirements and the Department does not warrant that such printed information is accurate or complete.

ROADWAY MANAGEMENT SYSTEM
 INDEX FOR SR'S LOCATED IN THE COUNTY OF BERKS

SR	BGN	PAGE	END	PAGE	SR	BGN	PAGE	END	PAGE	SR	BGN	PAGE	END	PAGE
0010		1		9	1029		312		314	2032		422		425
0012		10		16	1030		315		320	2033		426		427
0023		17		18	1031		321		322	2034		428		428
0029		19		20	1032		323		324	2035		429		429
0061		21		34	1033		325		326	2036		430		430
0073		35		47	1034		327		327	2037		431		431
0078		48		66	1035		328		329	2038		432		433
0100		67		72	1036		330		330	2039		434		434
0143		73		80	1037		331		331	2040		435		435
0176		81		86	1038		332		332	2041		436		438
0183		87		101	1039		333		334	2042		439		439
0222		102		123	1041		335		335	2043		440		440
0272		124		124	1043		336		338	2044		441		441
0345		125		129	1045		339		339	2045		442		442
0401		130		130	1047		340		342	2046		443		443
0419		131		137	1049		343		343	2047		444		444
0422		138		160	1051		344		344	2048		445		445
0501		161		166	1053		345		345	2049		446		450
0562		167		175	1055		346		346	2050		451		451
0568		176		181	2001		347		348	2051		452		454
0625		182		186	2002		349		349	2053		455		457
0645		187		191	2003		350		351	2054		458		459
0662		192		205	2004		352		353	2055		460		460
0724		206		217	2005		354		361	2057		461		461
0737		218		223	2006		362		362	2059		462		462
1001		224		224	2007		363		365	2063		463		463
1003		225		229	2008		366		367	2065		464		465
1004		230		233	2009		368		370	2067		466		467
1005		234		236	2010		371		372	2068		468		468
1006		237		240	2011		373		376	2069		469		472
1007		241		241	2012		377		378	2071		473		474
1008		242		243	2013		379		379	2073		475		475
1009		244		246	2014		380		381	2075		476		476
1010		247		260	2015		382		382	2077		477		477
1011		261		264	2016		383		385	2079		478		478
1012		265		266	2017		386		386	2081		479		479
1013		267		267	2018		387		387	2082		480		484
1014		268		268	2019		388		388	2083		485		485
1015		269		270	2020		389		390	2085		486		486
1017		271		271	2021		391		394	2087		487		487
1018		272		275	2022		395		396	2089		488		489
1019		276		276	2023		397		402	3001		490		490
1021		277		285	2024		403		403	3002		491		491
1022		286		293	2025		404		411	3003		492		493
1023		294		296	2026		412		414	3004		494		495
1024		297		302	2027		415		416	3006		496		497
1025		303		304	2028		417		417	3008		498		501
1026		305		309	2029		418		419	3009		502		505
1027		310		310	2030		420		420	3010		506		508
1028		311		311	2031		421		421	3012		509		510

ROADWAY MANAGEMENT SYSTEM
INDEX FOR SR'S LOCATED IN THE COUNTY OF BERKS

SR	BGN	PAGE	END	PAGE	SR	BGN	PAGE	END	PAGE	SR	BGN	PAGE	END	PAGE
3016	511		514		4007	595		595		8011	694		694	
3017	515		515		4008	596		597		8012	695		695	
3018	516		517		4009	598		598		8013	696		696	
3019	518		519		4010	599		601		8014	697		698	
3020	520		521		4011	602		606		8015	699		699	
3021	522		523		4012	607		607		8016	700		700	
3022	524		524		4013	608		608		8018	701		701	
3023	525		528		4014	609		611		8020	702		703	
3024	529		531		4015	612		614		8022	704		705	
3025	532		533		4016	615		617		8024	706		707	
3026	534		535		4017	618		621		8026	708		709	
3027	536		537		4018	622		623		8028	710		712	
3029	538		539		4019	624		625		8030	713		714	
3030	540		540		4020	626		627		8032	715		715	
3031	541		541		4021	628		628		8034	716		716	
3032	542		542		4022	629		631		8036	717		718	
3033	543		546		4023	632		633		8038	719		720	
3034	547		547		4024	634		635		8040	721		721	
3035	548		549		4025	636		637		8042	722		723	
3036	550		550		4026	638		642		8044	724		725	
3037	551		553		4027	643		643		8046	726		727	
3038	554		554		4028	644		653		8048	728		728	
3039	555		555		4029	654		654		8050	729		729	
3041	556		556		4030	655		658		8052	730		731	
3042	557		557		4031	659		659		8054	732		733	
3043	558		558		4032	660		660		8056	734		734	
3044	559		559		4033	661		661		8058	735		736	
3045	560		560		4034	662		662		8060	737		738	
3046	561		561		4035	663		664		8062	739		740	
3047	562		562		4036	665		665		8064	741		742	
3048	563		563		4037	666		666		8066	743		743	
3049	564		564		4038	667		668		9101	744		744	
3050	565		565		4039	669		669		9300	745		745	
3051	566		567		4040	670		674		9401	746		746	
3053	568		568		4041	675		675		9402	747		747	
3055	569		571		4042	676		676		9403	748		748	
3059	572		572		4043	677		677		9404	749		749	
3061	573		573		4044	678		680		9405	750		750	
3063	574		574		4045	681		681		9406	751		751	
3065	575		575		4047	682		682		9408	752		752	
3067	576		576		4049	683		683						
3069	577		577		8001	684		684						
3222	578		581		8002	685		685						
3422	582		585		8004	686		686						
4001	586		586		8005	687		687						
4002	587		588		8006	688		689						
4003	589		590		8007	690		690						
4004	591		591		8008	691		691						
4005	592		593		8009	692		692						
4006	594		594		8010	693		693						



December 30, 2023

Pennsylvania State Roads - Straight Line Diagrams

Contained within this document are the 2024 Pennsylvania Straight Line Diagrams (SLDs) for State Routes by county within a particular PennDOT district. At the end of each year, PennDOT takes a snapshot of its current SLD database and creates PDF files from the SLD snapshot. The SLDs are a graphical representation of State Routes (SRs) that PennDOT maintains. The information shown on the SLD is generated from data found in PennDOT's Roadway Management System (RMS) database. The data from RMS is constantly being updated to match actual roadway inventory data found on Pennsylvania's state highways. PennDOT's SR system is explained briefly in this document along with symbol definitions for each type of roadway feature or attribute found on the SLD. This PDF version of the SLD contains an individual county list of all state roads found in that county. The SRs found on the list are linked to the actual pages that show the individual SLDs. To find an SLD for a particular road that you want, simply point to that road on the SR index list and click on it to jump to the beginning page of that SLD.

If you have any questions or comments concerning information found in this document, please contact Ty Reed, Chief, Roadway Inventory and Testing Unit, Asset Management Division, Bureau of Operations, by calling (717) 787-7294.

Additional information on state owned highways is available from your local PENNDOT Engineering District Office, RMS Unit, RMS Coordinator.

Straight Line Diagram Disclaimer: This document is for informational purposes only and may be viewed by anyone. No part of the information contained in this document may be altered or redistributed without prior written consent of PENNDOT. Straight Line Diagram information is provided "as is" without warranty of any kind, either expressed or implied. This information could include technical inaccuracies or errors of omission. Changes may be made periodically to the information herein.

Copyright © 2023 by the Commonwealth of Pennsylvania. All rights reserved.



Asset Management Division

Mission Statement

To protect and preserve Pennsylvania's infrastructure by providing meaningful, timely, and accurate pavement and roadway management, design, standards, strategies, inventory and condition, as well as fair, consistent and efficient application of Commonwealth laws and regulations.

CUSTOMER SERVICE RATING FORM

Straight Line Diagram (SLD) – Customer Service Rating

As means to improve customer service, we would like you to rate the product/ service you have received, by circling a “grade” from “A” (excellent) to “E” (fail).

A **B** **C** **D** **E**

If your rating is not an “A,” please let us know what we could do better.

Name and Organization (optional)

Thank You.

(Fold along line, and tape or staple together before mailing)

(Cut along dashed line)

Bureau of Operations
Asset Management Division – PennDOT Annex
907 Elmerton Avenue
Harrisburg, PA 17110
ATTN: Ty Reed

PENNSYLVANIA DEPARTMENT OF TRANSPORTATION
Bureau of Operations, Asset Management Division

Location Referencing System (LRS) – Definitions, Uses & Testing

The Department's LRS, implemented in 1987, is the mechanism to designate the State highway network, to define roadway lengths, locations, and route connectivity, and to serve as the basis for the collection, storage, and integration of roadway information.

An LRS key is a unique series of numbers that identifies the location of each point or feature along a State route. The fourteen digit number is an integral part of the Roadway Management System (RMS) where roadway data is stored. 07/4016/0100/0857 is an example of an LRS key, which identifies County (CO) = 07, State Route (SR) = 4016, Segment (SEG) = 0100, and Offset = 0857.

County (CO)

Each of Pennsylvania's sixty-seven counties is identified by a number.

Name	#	Name	#	Name	#	Name	#
Adams	1	Clinton	18	Lackawanna	35	Potter	52
Allegheny	2	Columbia	19	Lancaster	36	Schuylkill	53
Armstrong	3	Crawford	20	Lawrence	37	Snyder	54
Beaver	4	Cumberland	21	Lebanon	38	Somerset	55
Bedford	5	Dauphin	22	Lehigh	39	Sullivan	56
Berks	6	Delaware	23	Luzerne	40	Susquehanna	57
Blair	7	Elk	24	Lycoming	41	Tioga	58
Bradford	8	Erie	25	McKean	42	Union	59
Bucks	9	Fayette	26	Mercer	43	Venango	60
Butler	10	Forest	27	Mifflin	44	Warren	61
Cambria	11	Franklin	28	Monroe	45	Washington	62
Cameron	12	Fulton	29	Montgomery	46	Wayne	63
Carbon	13	Greene	30	Montour	47	Westmoreland	64
Centre	14	Huntingdon	31	Northampton	48	Wyoming	65
Chester	15	Indiana	32	Northumberland	49	York	66
Clarion	16	Jefferson	33	Perry	50	Philadelphia	67
Clearfield	17	Juniata	34	Pike	51		

State Route (SR)

State Routes (SR's) are identified by four-digit numbers. SR numbers are assigned as follows:

- | | |
|--|-----------|
| 1. Traffic Routes: Routes designated as Interstates, US or PA Routes | 0001-0999 |
| 2. Quadrant Routes (Non-Traffic Routes) | 1001-4999 |
| 3. Relocated Traffic Routes | 6000-6999 |
| 4. Turned Back, Abandoned, or Null Routes | 7000-7999 |
| 5. Interchanges | 8001-8999 |
| 6. WYE's | 9101-9199 |
| 7. Rest Areas | 9201-9299 |
| 8. Truck Escape Ramps | 9301-9399 |
| 9. Others | 9401-9499 |
| 10. Park and Rides | 9501-9599 |

Even/Odd Convention: Even numbers are typically given to SR's in the East/West direction, and odd numbers to SR's that run North/South. This convention applies to Interstate Routes (except those that are Beltways or Spurs), and Quadrant Routes. This convention may or may not apply to PA or US Traffic Routes.

Hierarchy: If two or more traffic routes occupy the same section of roadway, the SR number is based on the "higher" type route, according to the following hierarchy. If the traffic routes are the same hierarchy class, then the SR number is assigned the lower numbered traffic route (Figure 1).

1. Interstates
2. U.S. Routes
3. PA Routes
4. Quadrant Routes

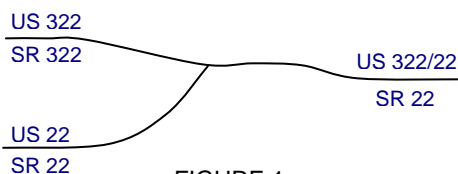


FIGURE 1

Other Numbering Conventions:

1. The first digit of a quadrant route is based on which quadrant of the county the route is located, as shown in the following diagram (Figure 2).
2. The last three digits of a Relocated Traffic Route are the same as the Traffic Route that was relocated.
3. Interchanges are numbered sequentially. Odd numbers are given to interchanges along SR's in the North/South direction; even numbers are given to interchanges along SR's in the East/West direction (Figure 3).
4. WYE's are given odd numbers if the connecting SR is odd numbered, and even numbers if the connecting SR is even numbered.
5. Rest Areas or Truck Escape Ramps are given odd numbers if they connect to the Southbound or Westbound side of an SR, and even numbers if they connect to the Northbound or Eastbound side.

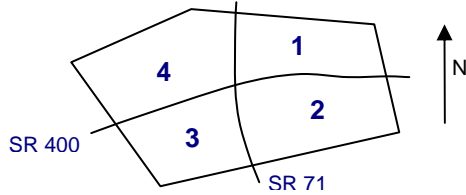


FIGURE 2

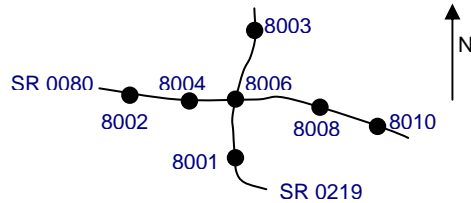


FIGURE 3

Segment (SEG)

State routes are divided into segments, which are approximately one-half mile long, and are identified by a four-digit number. Segment begin and end points are placed at physical features where possible. Segment numbers increase in the North or East direction, and typically by 10's (Figure 4). Segments are even numbered on undivided roadways, and in the Northbound or Eastbound direction of divided roadways. Segments are odd numbered in the Southbound or Westbound direction of divided roadways (Figure 5). Interstate segments are associated with the mile posts (Figure 6).

Undivided Roadways

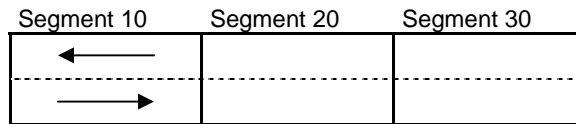


FIGURE 4

Divided Roadways

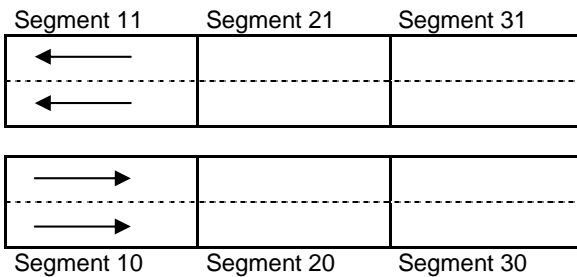


FIGURE 5

Interstate Roadways

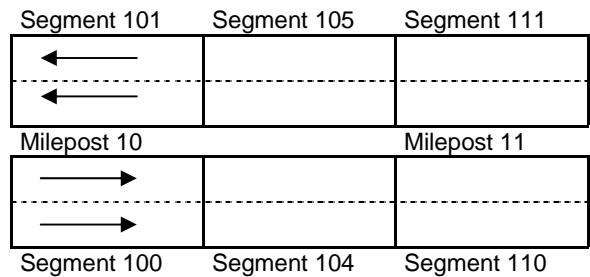


FIGURE 6

Turned Back, Abandoned, and Null Segments are given numbers in the range of 7000-7999. For two coinciding State routes, the route with "lower" hierarchy is "nulled."

Segment numbering restarts on Traffic Routes at County boundaries, except Interstates (Figure 7).

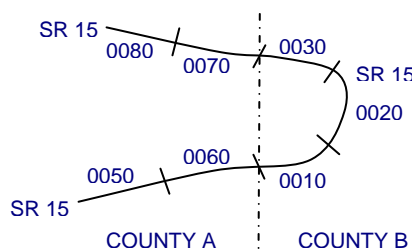


FIGURE 7

Offset

The offset, a subdivision of the segment, is the distance (in feet) from the beginning of the segment, expressed as a four-digit number. Offsets are measured in the increasing segment direction.

Segment Markers

Segment markers, which allow for easy identification of the LRS location on the State highway system, indicate the State route and segment number at the point that each segment is entered. If the beginning of a segment occurs at a physical feature, then the point of reference is at the physical feature and not the sign. At intersections, signs are used to identify beginning or ending State routes or segments.



Users of the LRS

Locations of all intersections, structures, and other points of interest are field verified and inventoried in the RMS. This information can be displayed on Straight Line Diagrams (SLD's) which can be viewed in the RMS, or hardcopy form. SLD books are refreshed and printed annually for distribution to the Department's District and County offices, as well as too many external entities.

A list of those within the Department that use the LRS to identify locations in the RMS and in the field includes personnel from the following organizations: Pavement Testing, County Maintenance, Traffic, Design, Surveys, Construction, Bridge, Permits, Crash Review, Planning and Programming, Posted & Bonded Roads, Tort Liability, and Emergency Management.

Users outside the Department include: County & Municipal governments, County 911, Planning Commissions, Federal Highway Administration, State & Local Police, Local Emergency Management, Delivery Services (UPS, Fed Ex, etc.), Fire Departments, Utility Companies, Contractors, and Consultants.

Without segment markers located in the field, all of these users would have to rely solely on the SLD, which would be extremely cumbersome at best and impossible for some.

Verification, QA & QC

In order to assure that LRS information is indicated properly in the RMS, on SLD's, and in the field, LRS Quality Assurance (QA) and Quality Commitment (QC) programs are performed each year. The Bureau of Operations, Asset Management Division, Roadway Inventory & Testing Unit (RITU) performs all Statewide QC testing. Field verification and QA is also performed by RITS, except in Engineering Districts 2-0, 11-0, and 12-0, where it is done "in-house." Each Engineering District is responsible for its own LRS completeness and maintenance with respect to the RMS.

Twenty percent of each county is field tested annually as part of the QA program, and five percent of each county is tested for the annual QC program. The goal of the QC program is to maintain at least 90% accuracy between the RMS and the actual field locations of highway features. Annual QC ratings are developed and reported to the Engineering Districts.









































Field testing is performed by two-person teams (a permanent employee that operates the test, and a temporary employee that drives the device) with the use of vans equipped with an on-board computer and a Data Measurement Subsystem. Testing is typically performed during the months of April through November.

Vehicle location and roadway features are displayed on the van's computer screen in SLD format, and the software accepts operator inputs verifying or modifying roadway feature locations, as well as comments. Though the system can function at greater speed, test speeds are typically less than 25 mph to ensure accuracy.

There are five categories of information that is verified and/or modified:

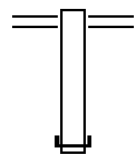
1. State Route Length
2. Segment Length
3. Roadway Geometry (lane count, pavement & shoulder types & widths)
4. Intersecting Feature Location (intersections & bridges)
5. Segment Marker Location

STRAIGHT LINE DIAGRAM (SLD) ANNUAL REFRESH ATTRIBUTE KEY PAGE 1 OF 2

 SEGMENT MARKER	 AHEAD LEFT INTER STATE OWNED	 RAILROAD CROSSING	 INTERSTATE MILEPOST
 TURNBACK	 AHEAD LEFT INTER NON-STATE	 RAILROAD OVER-PASS	 MFC BEGIN
 NULL	 AHEAD RIGHT INTE STATE OWNED	 OVER-PASS	 MUNICIPAL BOUNDARY
 UNDIVIDED HIGHWAY	 AHEAD RIGHT INTE NON-STATE	 BRIDGE END	 VILLAGE BEGIN
 PHYSICALLY DIVIDED	 BACK LEFT INTER STATE OWNED	 BRIDGE BEGIN	AH - LENGTH FORWARD TO NEXT SEGMENT BEGIN BK - LENGTH BACKWARD TO PREVIOUS SEGMENT BEGIN
 PAINT DIVIDED	 BACK LEFT INTER NON-STATE	 TUNNEL	
 INTERSECTION AHEAD	 BACK RIGHT INTER STATE OWNED	 SIGN STRUCTURE	MFC - MAINTENANCE FUNCTIONAL CLASS A = INTERSTATE EXPRESSWAY AND/OR PRINCIPLE ARTERIAL C = MINOR ARTERIAL D = COLLECTOR E = LOCAL ACCESS F = INTERCHANGE RAMP
 INTERSECTION BACK	 BACK RIGHT INTER NON-STATE	 P3 BRIDGE	
 REFERENCE AHEAD/BACK	 T-LEFT INTERSEC STATE OWNED	 RETAINING WALL	
 DIVIDED CONNECTOR	 T-LEFT INTERSEC NON-STATE	 BRIDGE/CULVERT UNDER FILL	NULL AND TURNBACK SEGMENTS ARE DISPLAYED IN THE DEPARTMENT'S ROADWAY MANAGEMENT SYSTEM (RMS) AS 100 FEET IN LENGTH. ACTUAL SEGMENT AND SECTION LENGTHS MAY VARY SIGNIFICANTLY
 CROSS INTERSEC STATE OWNED	 T-RIGHT INTERSEC STATE OWNED	 PIPE (STAMPP)	
 CROSS INTERSEC NON-STATE	 T-RIGHT INTERSEC NON-STATE	 ROTARY INTERSEC	

001061 FT

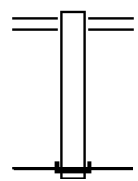
000575 FT



001061 FT

LIMEKILN RD
 (SR2025 SEG 0260/2268)
 000575 FT 0 0 00000 0 00 0000+00
 NC WB JUGHANDLE RD
 INTER-BK BENJAMIN FRANKLIN HW
 (SR0422 SEG 0581/2096)
 0250/0000 LENGTH(AH 0486 BK 0575)

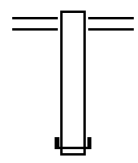
000000 FT



MONOCACY CREEK RD
 (SR2025 SEG 0270/0187)
 000000 FT 0 0 00000 0 00 0000+00
 NC EB JUGHANDLE RD
 INTER-BK BENJAMIN FRANKLIN HW
 (SR0422 SEG 0580/2341)
 MFC BEGIN = F
 0010/0000 LENGTH(AH 0575 BK 0000)

EXTRACT DATE: 12/18/2023 ROADWAY MANAGEMENT SYSTEM PAGE NUMBER: 751
 PRINT DATE: 12/19/2023 SLD COUNTY/SR - ANNUAL PRINT COUNTY: BERKS
 DIR: E TOTAL LEN: .335 MI. DIST: 05-1 SR: 9406
 LEFT MUN: EXETER T RIGHT MUN: EXETER T

001767 FT

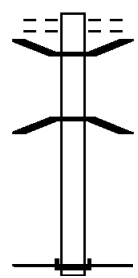


001767 FT SHELBOURNE RD
 0500/0692 (SR2033 SEG 0010/0448)

001075 FT

001075 FT 0 0 00000 0 00 0000+00
 INTER-BK BENJAMIN FRANKLIN HW
 (SR0422 SEG 0501/2343)
 0500/0000 LENGTH(AH 0692 BK 1075)

000000 FT

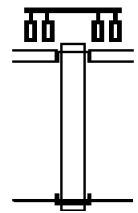


0010/1075 SHELBOURNE RD
 (T739)
 0010/0698 BMSSEN 06/9406/0010/0500
 0 0 00000 0 00 0000+00
 ANTIETAM CREEK
 0010/0500 BMSBG 06/9406/0010/0500
 000000 FT 0 0 00000 0 00 0000+00
 NC SH SHELBOURNE RD JUGHANDLE
 INTER-BK BENJAMIN FRANKLIN HW
 (SR0422 SEG 0500/0882)
 MFC BEGIN = F
 0010/0000 LENGTH(AH 1075 BK 0000)

EXTRACT DATE: 12/18/2023 ROADWAY MANAGEMENT SYSTEM PAGE NUMBER: 750
 PRINT DATE: 12/19/2023 SLD COUNTY/SR - ANNUAL PRINT COUNTY: BERKS
 DIR: N TOTAL LEN: .062 MI. DIST: 05-1 SR: 9405
 LEFT MUN: MUHLENBERG T RIGHT MUN: MUHLENBERG T

000325 FT

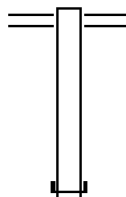
000000 FT



000325 FT
 INTER-AHD HARTMAN RD
 (TBC)
 POTTSVILLE PK
 (SR0061 SEG 0061/0596)
 (SR0061 SEG 0060/0517)
 0010/0325
 000000 FT 0 0 00000 0 00 0000+00
 NC RAMP RD
 INTER-BK POTTSVILLE PK
 (SR0061 SEG 0060/0282)
 MFC BEGIN = F
 0010/0000 LENGTH(AH 0325 BK 0000)

EXTRACT DATE: 12/18/2023 ROADWAY MANAGEMENT SYSTEM PAGE NUMBER: 749
 PRINT DATE: 12/19/2023 SLD COUNTY/SR - ANNUAL PRINT COUNTY: BERKS
 DIR: S TOTAL LEN: .561 MI. DIST: 05-1 SR: 9404
 LEFT MUN: CUMRU T RIGHT MUN: CUMRU T

002961 FT



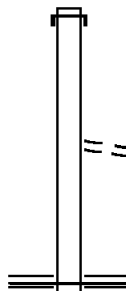
002961 FT MORGANTOWN RD
 0500/1398 (SR0010 SEG 0230/0000)

001563 FT

001563 FT 1 0 01011 2 03 0000+00
 INTER-BK MORGANTOWN EX
 (SR0176 SEG 0085/0958)
 0500/0000 LENGTH(AH 1398 BK 1563)

INTER-AHD MORGANTOWN EX
 0250/1563 (SR0176 SEG 0081/2299)

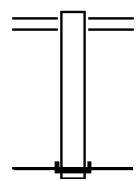
000000 FT



0250/0079 FROM 0010/0220 SH
 (CONN)
 000000 FT 1 0 01011 2 02 0000+00
 NC RAMP G RD
 MORGANTOWN RD
 (SR0010 SEG 0230/0000)
 MFC BEGIN = F
 0250/0000 LENGTH(AH 1563 BK 0000)

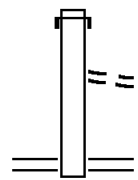
EXTRACT DATE: 12/18/2023 ROADWAY MANAGEMENT SYSTEM PAGE NUMBER: 748
 PRINT DATE: 12/19/2023 SLD COUNTY/SR - ANNUAL PRINT COUNTY: BERKS
 DIR: N TOTAL LEN: .066 MI. DIST: 05-1 SR: 9403
 LEFT MUN: MUHLENBERG T RIGHT MUN: MUHLENBERG T

000347 FT
 000000 FT



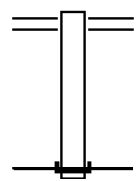
000347 FT POTTSVILLE PK
 (SR0061 SEG 0051/1483)
 0500/0347 (SR0061 SEG 0050/1485)
 000000 FT 0 0 00000 0 00 0000+00
 NC RAMP RD
 INTER-BK POTTSVILLE PK
 (SR0061 SEG 0051/1719)
 MFC BEGIN = F
 0500/0000 LENGTH(AH 0347 BK 0000)

000874 FT



000874 FT
 INTER-AHD MORGANTOWN EX
 0750/0402 (SR0176 SEG 0070/2442)
 FROM 0010/0200 SH
 (CONN)
 0750/0066 1 0 01011 2 01 0000+00
 000472 FT MORGANTOWN RD
 (SR0010 SEG 0200/0000)
 0750/0000 LENGTH(AH 0402 BK 0472)

000472 FT



0010/0472 MORGANTOWN RD
 (SR0010 SEG 0200/0000)
 000000 FT 1 0 01011 2 00 0000+00
 NC RAMP E RD
 INTER-BK MORGANTOWN EX
 (SR0176 SEG 0070/1969)
 MFC BEGIN = F
 0010/0000 LENGTH(AH 0472 BK 0000)

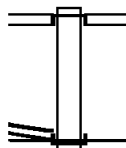
000000 FT

EXTRACT DATE: 12/18/2023 ROADWAY MANAGEMENT SYSTEM PAGE NUMBER: 746
PRINT DATE: 12/19/2023 SLD COUNTY/SR - ANNUAL PRINT COUNTY: BERKS

DIR: N TOTAL LEN: .056 MI. DIST: 05-1 SR: 9401
LEFT MUN: EXETER T RIGHT MUN: EXETER T

000296 FT

2 0 06107 2 00 0000+00 000000 FT
DANIEL BOONE RD
(SR2041 SEG 0020/2018) 0010/0000

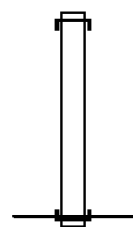


000296 FT
INTER-AHD DANIEL BOONE HOMESTEAD
(GOVT)
DANIEL BOONE RD
0010/0296 (SR2041 SEG 0020/2271)
NC JU GHANDLE RD
INTER-BK DANIEL BOONE RD
000000 FT (SR2041 SEG 0020/2018)
MFC BEGIN = F
0010/0000 LENGTH(AH 0296 BK 0000)

EXTRACT DATE: 12/18/2023 ROADWAY MANAGEMENT SYSTEM PAGE NUMBER: 745
 PRINT DATE: 12/19/2023 SLD COUNTY/SR - ANNUAL PRINT COUNTY: BERKS
 DIR: S TOTAL LEN: .173 MI. DIST: 05-1 SR: 9300
 LEFT MUN: CAERNARVON T RIGHT MUN: CAERNARVON T

000915 FT

000000 FT



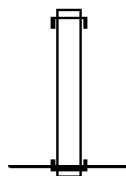
000915 FT
 INTER-AHD END SR
 0010/0915 (GOVT)

000000 FT 0 0 00000 0 00 0000+00
 NC TRUCK ESCAPE LN
 INTER-BK MORGANTOWN EX
 (SR0176 SEG 0007/1578)
 MFC BEGIN = F
 0010/0000 LENGTH(AH 0915 BK 0000)

EXTRACT DATE: 12/18/2023 ROADWAY MANAGEMENT SYSTEM PAGE NUMBER: 744
 PRINT DATE: 12/19/2023 SLD COUNTY/SR - ANNUAL PRINT COUNTY: BERKS
 DIR: S TOTAL LEN: .075 MI. DIST: 05-1 SR: 9101
 LEFT MUN: BETHEL TOWNSHIP T RIGHT MUN: BETHEL TOWNSHIP T

000397 FT

000000 FT




000397 FT
 INTER-AHD FOUR POINT RD
 0010/0397 (SRO419 SEG 0242/1844)
 000000 FT 0 0 00000 0 00 0000+00
 NC WYE RD
 INTER-BK BERNVILLE RD
 (SRO183 SEG 0410/1413)
 MFC BEGIN = F
 0010/0000 LENGTH(AH 0397 BK 0000)

DIR: W TOTAL LEN: .330 MI. DIST: 05-1 SR: 8066
 LEFT MUN: WYOMISSING B RIGHT MUN: WYOMISSING B

001744 FT

001341 FT



001744 FT
 INTER-AHD WEST RIVER DR
 0750/0403 (SR0422 SEG 0343/0612)
 001341 FT 0 0 00000 0 00 0000+00
 NC RAMP S RD
 NORTH WYOMISSING BLVD
 (SR3019 SEG 0030/0681)
 INTER-BK RAMP R RD
 (SR8066 SEG 0010/0543)
 0750/0000 LENGTH(AH 0403 BK 0288)

001053 FT



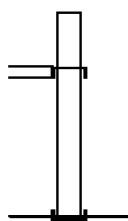
INTER-AHD NORTH WYOMISSING BL
 0500/0288 (SR3019 SEG 0030/0318)
 001053 FT 0 0 00000 0 00 0000+00
 NC RAMP P RD
 INTER-BK WEST RIVER DR
 (SR0422 SEG 0342/0666)
 0500/0000 LENGTH(AH 0288 BK 0510)

000543 FT



INTER-AHD WEST RIVER DR
 0250/0510 (SR0422 SEG 0352/0000)
 000543 FT 0 0 00000 0 00 0000+00
 NC RAMP Q RD
 INTER-BK NORTH WYOMISSING BL
 (SR3019 SEG 0030/0279)
 0250/0000 LENGTH(AH 0510 BK 0543)

000000 FT

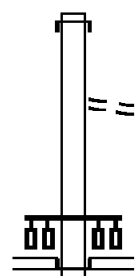


INTER-AHD RAMP S RD
 (SR8066 SEG 0750/0000)
 NORTH WYOMISSING BLVD
 0010/0543 (SR3019 SEG 0030/0681)
 000000 FT 0 0 00000 0 00 0000+00
 NC RAMP R RD
 INTER-BK WEST RIVER DR
 (SR0422 SEG 0353/0277)
 MFC BEGIN = F
 0010/0000 LENGTH(AH 0543 BK 0000)

EXTRACT DATE: 12/18/2023 ROADWAY MANAGEMENT SYSTEM PAGE NUMBER: 742
 PRINT DATE: 12/19/2023 SLD COUNTY/SR - ANNUAL PRINT COUNTY: BERKS
 DIR: N TOTAL LEN: .758 MI. DIST: 05-1 SR: 8064
 LEFT MUN: SPRING T RIGHT MUN: SPRING T

004002 FT

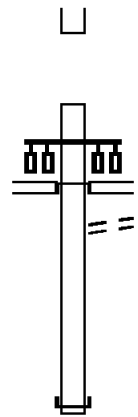
003229 FT



004002 FT
 INTER-AHD SR 0222 SH
 0750/0773 (SR0222 SEG 0122/0775)
 FROM 0724/0032 SH
 0750/0148 (CONN)
 003229 FT 1 0 00000 0 00 0000+00
 NC RAMP O RD
 SHILLINGTON RD
 (SR0724 SEG 0032/1912)
 INTER-BK RAMP N RD
 (SR8064 SEG 0010/0780)

DIR: N TOTAL LEN: .758 MI. DIST: 05-1 SR: 8064
 LEFT MUN: SPRING T RIGHT MUN: SPRING T

002130 FT



0750/0000 LENGTH(AH 0773 BK 1099)

INTER-AHD SPRING TOWNE CENTER
 (PRDR)
 SHILLINGTON RD
 (SR0724 SEG 0032/1223)

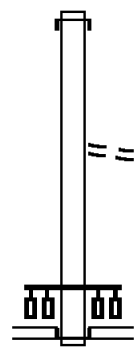
0260/1099
 0260/0957 TO 0724/0032 SH
 (CONN)

002130 FT 1 0 00000 0 00 0000+00
 NC RAMP Q RD

INTER-BK SR 0222 SH
 (SR0222 SEG 0113/2850)

0260/0000 LENGTH(AH 1099 BK 1350)

000780 FT



INTER-AHD SR 0222 SH
 0250/1350 (SR0222 SEG 0113/1968)

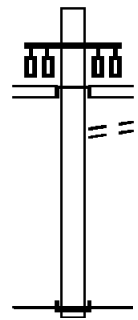
0250/0102 FROM 0724/0032 SH
 (CONN)

000780 FT 1 0 00000 0 00 0000+00
 NC RAMP P RD
 SHILLINGTON RD
 (SR0724 SEG 0032/1196)

INTER-BK SPRING TOWNE CENTER
 (PRDR)

0250/0000 LENGTH(AH 1350 BK 0780)

000000 FT



INTER-AHD RAMP O RD
 (SR8064 SEG 0750/0000)
 SHILLINGTON RD
 (SR0724 SEG 0032/1912)

0010/0780
 0010/0623 TO 0724/0032 SH
 (CONN)

000000 FT 1 0 00000 0 00 0000+00
 NC RAMP N RD

INTER-BK SR 0222 SH
 (SR0222 SEG 0112/2334)
 MFC BEGIN = F

0010/0000 LENGTH(AH 0780 BK 0000)

EXTRACT DATE: 12/18/2023 ROADWAY MANAGEMENT SYSTEM PAGE NUMBER: 740
PRINT DATE: 12/19/2023 SLD COUNTY/SR - ANNUAL PRINT COUNTY: BERKS
DIR: S TOTAL LEN: .806 MI. DIST: 05-1 SR: 8062
LEFT MUN: WYOMISSING B RIGHT MUN: WYOMISSING B

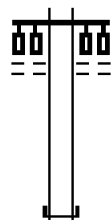
004258 FT



004258 FT
INTER-AHD PAPERMILL RD
(SR3021 SEG 0010/0000)

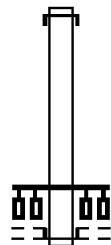
DIR: S TOTAL LEN: .806 MI. DIST: 05-1 SR: 8062
 LEFT MUN: WYOMISSING B RIGHT MUN: WYOMISSING B

003379 FT



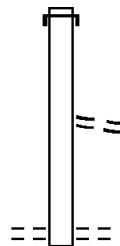
WOODLAND RD
 (TWP)
 0260/0879
 003379 FT 1 0 01075 2 04 0000+00
 NC RAMP EB RD
 INTER-BK WARREN ST BP
 (SR0222 SEG 0183/0406)
 0260/0000 LENGTH(AH 0879 BK 0844)

002535 FT



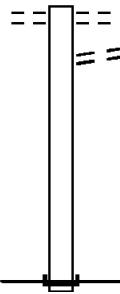
INTER-AHD WARREN ST BP
 0250/0844 (SR0222 SEG 0173/2322)
 002535 FT 1 0 01075 2 05 0000+00
 NC RAMP EA RD
 WOODLAND RD
 (TWP)
 INTER-BK PAPERMILL RD
 (SR3021 SEG 0011/0000)
 0250/0000 LENGTH(AH 0844 BK 1141)

001394 FT



INTER-AHD WARREN ST BP
 0020/1141 (SR0222 SEG 0182/0355)
 LC FROM CROSSING DR
 (CONN)
 0020/0169
 001394 FT 1 0 01075 2 03 0000+00
 NC RAMP EC RD
 CROSSING DR
 (BORO)
 0020/0000 LENGTH(AH 1141 BK 1394)

000000 FT

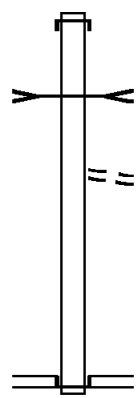


CROSSING DR
 (BORO)
 LC TO CROSSING DR
 (CONN)
 0010/1394
 0010/1281
 000000 FT 1 0 01075 2 02 0000+00
 NC RAMP ED RD
 INTER-BK WARREN ST BP
 (SR0222 SEG 0172/2340)
 MFC BEGIN = F
 0010/0000 LENGTH(AH 1394 BK 0000)

DIR: E TOTAL LEN: 1.129 MI. DIST: 05-1 SR: 8060
 LEFT MUN: CUMRU T RIGHT MUN: CUMRU T

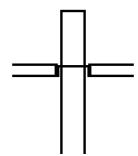
005959 FT

005959 FT
 INTER-AHD SR 0222 SH
 0750/0753 (SR0222 SEG 0092/0750)
 KLINES CREEK
 STRUCTURE LENGTH 15 FT
 0750/0718 BMSID 06/0222/0092/0722



005206 FT

0750/0044 LC FROM GATEWAY AT GRIN
 (CONN)
 005206 FT 0 0 00000 0 00 0000+00
 NC RAMP M RD
 GRINGS HILL RD
 (SR3020 SEG 0004/0000)
 GATEWAY AT GRINGSVILLE
 (PRDR)
 INTER-BK RAMP J RD
 (SR8060 SEG 0010/0800)
 0750/0000 LENGTH(AH 0753 BK 3750)



INTER-AHD RAMP K RD
 (SR8060 SEG 0250/0000)
 GRINGS HILL RD
 0500/3750 (SR3020 SEG 0004/0355)
 KLINES CREEK
 STRUCTURE LENGTH 15 FT

EXTRACT DATE: 12/18/2023
PRINT DATE: 12/19/2023

ROADWAY MANAGEMENT SYSTEM
SLD COUNTY/SR - ANNUAL PRINT

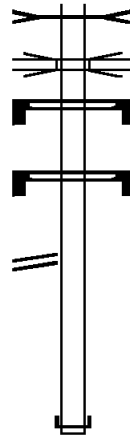
PAGE NUMBER: 737
COUNTY: BERKS

DIR: E TOTAL LEN: 1.129 MI.
LEFT MUN: CUMRU T

DIST: 05-1 SR: 8060
RIGHT MUN: CUMRU T

SR 3222 SH
(SR3222 SEG 0011/2335) 0500/1079

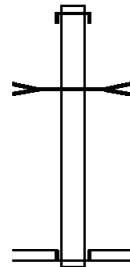
001456 FT



0500/3065 BMSID 06/0222/0092/0722
SR 3020
0500/2669 OP ID 06/3020/0006/0000
SIGN: CANTILEVER
0500/2626 BMSID 06/3222/0011/0447
SIGN: 3 CHORD TRUSS
0500/1940 BMSID 06/3222/0011/1130

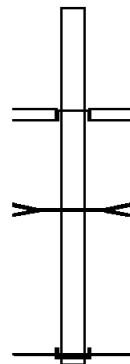
001456 FT 0 0 00000 0 00 0000+00
NC RAMP L RD
INTER-BK SR 0222 SH
(SR0222 SEG 0103/0794)
5 0500/0000 LENGTH(AH 3750 BK 0656)

000800 FT



INTER-AHD SR 0222 SH
0250/0656 (SR0222 SEG 0083/2380)
KLINES CREEK
STRUCTURE LENGTH 17 FT
0250/0563 BMSID 06/0222/0082/2405
000800 FT 0 0 00000 0 00 0000+00
NC RAMP K RD
GRINGS HILL RD
(SR3020 SEG 0004/0355)
INTER-BK RAMP L RD
(SR8060 SEG 0500/3750)
5 0250/0000 LENGTH(AH 0656 BK 0800)

000000 FT



INTER-AHD RAMP M RD
(SR8060 SEG 0750/0000)
SR 3020 SH
(SR3020 SEG 0004/0000)
GATEWAY AT GRINGSVILLE
(PRDR)
0010/0800
KLINES CREEK
STRUCTURE LENGTH 17 FT
0010/0043 BMSID 06/0222/0082/2405
000000 FT 0 0 00000 0 00 0000+00
NC RAMP J RD
INTER-BK SR 0222 SH
(SR0222 SEG 0082/2263)
MFC BEGIN = F
5 0010/0000 LENGTH(AH 0800 BK 0000)

EXTRACT DATE: 12/18/2023 ROADWAY MANAGEMENT SYSTEM PAGE NUMBER: 736
PRINT DATE: 12/19/2023 SLD COUNTY/SR - ANNUAL PRINT COUNTY: BERKS

DIR: E TOTAL LEN: .773 MI. DIST: 05-1 SR: 8058
LEFT MUN: BRECKNOCK TOWNSHIP T RIGHT MUN: BRECKNOCK TOWNSHIP T


004081 FT



004081 FT
INTER-AHD RAMP C RD
(SR8058 SEG 0250/0000)
READING RD
0500/0986 (SR0272 SEG 0010/1715)

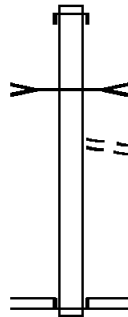
DIR: E TOTAL LEN: .773 MI. DIST: 05-1 SR: 8058
 LEFT MUN: BRECKNOCK TOWNSHIP T RIGHT MUN: BRECKNOCK TOWNSHIP T

003095 FT



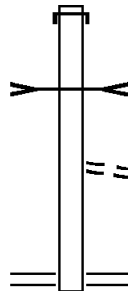
003095 FT 0 0 00000 0 00 0000+00
 NC RAMP D RD
 INTER-BK SR 0222 SH
 (SR0222 SEG 0023/0921)
 0500/0000 LENGTH(AH 0986 BK 0951)

002144 FT



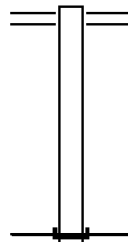
INTER-AHD SR 0222 SH
 0250/0951 (SR0222 SEG 0013/1115)
 LITTLE MUDDY CREEK
 STRUCTURE LENGTH 26 FT
 0250/0364 BMSID 06/8058/0250/0364
 FROM 0272/0010 SH
 0250/0100 (CONN)
 002144 FT 0 0 00000 0 00 0000+00
 NC RAMP C RD
 READING RD
 INTER-BK (SR0272 SEG 0010/1715)
 RAMP D RD
 (SR8058 SEG 0500/0986)
 0250/0000 LENGTH(AH 0951 BK 0934)

001210 FT



INTER-AHD SR 0222 SH
 0020/0934 (SR0222 SEG 0012/2135)
 L. MUDDY CK
 STRUCTURE LENGTH 19 FT
 0020/0807 BMSID 06/0222/0012/1985
 FROM 0568/0010 SH
 0020/0119 (CONN)
 001210 FT 0 0 00000 0 00 0000+00
 NC RAMP B RD
 ALLEGHENYVILLE RD
 (SR0568 SEG 0010/0470)
 0020/0000 LENGTH(AH 0934 BK 1210)

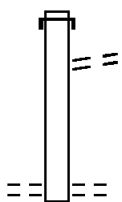
000000 FT



0010/1210 ALLEGHENYVILLE RD
 (SR0568 SEG 0010/0470)
 000000 FT 0 0 00000 0 00 0000+00
 NC RAMP A RD
 INTER-BK SR 0222 SH
 (SR0222 SEG 0012/1222)
 MFC BEGIN = F
 0010/0000 LENGTH(AH 1210 BK 0000)

DIR: S TOTAL LEN: .439 MI. DIST: 05-1 SR: 8056
 LEFT MUN: COLEBROOKDALE T RIGHT MUN: COLEBROOKDALE T

002318 FT



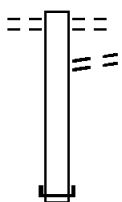
002318 FT
 INTER-AHD SR 0100 SH
 0760/0677 (SR0100 SEG 0020/2309)
 TO 0100/0020 SH
 (CONN)

001641 FT

0760/0592
 001641 FT 1 0 00779 2 00 0000+00
 NC RAMP I RD
 SWAMP CREEK RD
 (T666)

0760/0000 LENGTH(AH 0677 BK 0541)

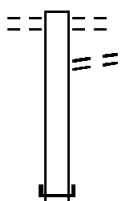
001100 FT



0750/0541 SWAMP CREEK RD
 (T666)
 LC TO SWAMP CREEK RD
 0750/0390 (CONN)
 001100 FT 1 0 00779 2 01 0000+00
 NC RAMP J RD

INTER-BK NEW 100
 (SR0100 SEG 0020/1894)
 0750/0000 LENGTH(AH 0541 BK 0516)

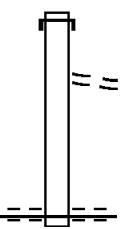
000584 FT



0500/0516 SWAMP CREEK RD
 (T666)
 TO 2067/0030 SH
 0500/0415 (CONN)
 000584 FT 1 0 00779 2 03 0000+00
 NC RAMP K RD

INTER-BK SR 0100 SH
 (SR0100 SEG 0021/1818)
 0500/0000 LENGTH(AH 0516 BK 0584)

000000 FT



INTER-AHD SR 0100 SH
 0250/0584 (SR0100 SEG 0021/0753)
 LC FROM T666 RD
 0250/0103 (CONN)
 000000 FT 1 0 00779 2 02 0000+00
 NC RAMP L RD

SWAMP CREEK RD
 (T666)
 MFC BEGIN = F
 0250/0000 LENGTH(AH 0584 BK 0000)

EXTRACT DATE: 12/18/2023 ROADWAY MANAGEMENT SYSTEM PAGE NUMBER: 733
PRINT DATE: 12/19/2023 SLD COUNTY/SR - ANNUAL PRINT COUNTY: BERKS

DIR: N TOTAL LEN: .892 MI. DIST: 05-1 SR: 8054
LEFT MUN: CUMRU T RIGHT MUN: CUMRU T

004709 FT

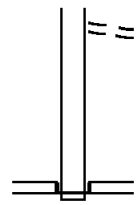


004709 FT
INTER-AHD SR 0222 SH
0760/1496 (SR0222 SEG 0062/1585)

FROM 3018/0040 SH

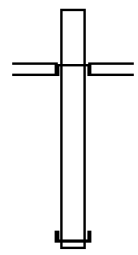
DIR: N TOTAL LEN: .892 MI. DIST: 05-1 SR: 8054
 LEFT MUN: CUMRU T RIGHT MUN: CUMRU T

003213 FT



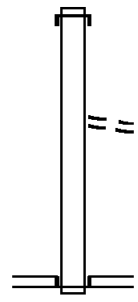
0760/0130 (CONN)
 003213 FT 1 0 00148 2 01 0000+00
 NC RAMP H RD
 MOHN'S HILL RD
 (SR3018 SEG 0040/0430)
 INTER-BK RAMP E RD
 (SR8054 SEG 0010/0935)
 0760/0000 LENGTH(AH 1496 BK 1097)

002116 FT



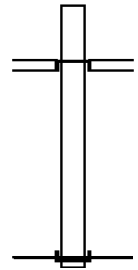
INTER-AHD RAMP F RD
 (SR8054 SEG 0260/0000)
 MOHN'S HILL RD
 0500/1097 (SR3018 SEG 0040/0000)
 002116 FT 0 0 00000 0 00 0000+00
 NC RAMP G RD
 INTER-BK SR 0222 SH
 (SR0222 SEG 0063/0975)
 0500/0000 LENGTH(AH 1097 BK 1181)

000935 FT



INTER-AHD SR 0222 SH
 0260/1181 (SR0222 SEG 0053/2214)
 0260/0110 LC FROM MOHNS HILL RD
 (CONN)
 000935 FT 1 0 00148 2 00 0000+00
 NC RAMP F RD
 MOHN'S HILL RD
 (SR3018 SEG 0040/0000)
 INTER-BK RAMP G RD
 (SR8054 SEG 0500/1097)
 0260/0000 LENGTH(AH 1181 BK 0935)

000000 FT



INTER-AHD RAMP H RD
 (SR8054 SEG 0760/0000)
 MOHN'S HILL RD
 0010/0935 (SR3018 SEG 0040/0430)
 000000 FT 0 0 00000 0 00 0000+00
 NC RAMP E RD
 INTER-BK SR 0222 SH
 (SR0222 SEG 0052/2640)
 MFC BEGIN = F
 0010/0000 LENGTH(AH 0935 BK 0000)

EXTRACT DATE: 12/18/2023 ROADWAY MANAGEMENT SYSTEM PAGE NUMBER: 731
PRINT DATE: 12/19/2023 SLD COUNTY/SR - ANNUAL PRINT COUNTY: BERKS
DIR: E TOTAL LEN: .490 MI. DIST: 05-1 SR: 8052
LEFT MUN: SPRING T RIGHT MUN: SPRING T

002587 FT

002587 FT
INTER-AHD PARK RD ET

EXTRACT DATE: 12/18/2023
PRINT DATE: 12/19/2023

ROADWAY MANAGEMENT SYSTEM
SLD COUNTY/SR - ANNUAL PRINT

PAGE NUMBER: 730
COUNTY: BERKS

DIR: E TOTAL LEN: .490 MI.
LEFT MUN: SPRING T

DIST: 05-1 SR: 8052
RIGHT MUN: SPRING T

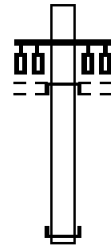
002038 FT



0750/0549 (SR0222 SEG 0213/2506)
LC FROM BROADCASTING RD
0750/0156 (CONN)
002038 FT 0 0 00000 0 00 0000+00
NC RAMP F RD
BROADCASTING RD
(T702)

INTER-BK RAMP E RD
(SR8052 SEG 0010/0599)
5 0750/0000 LENGTH(AH 0549 BK 0735)

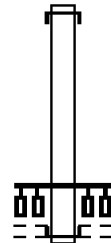
001303 FT



INTER-AHD RAMP H RD
(SR8052 SEG 0250/0000)
BROADCASTING RD
(T702)

0500/0735
001303 FT 0 0 00000 0 00 0000+00
NC RAMP G RD
INTER-BK PARK RD ET
(SR0222 SEG 0212/2413)
5 0500/0000 LENGTH(AH 0735 BK 0704)

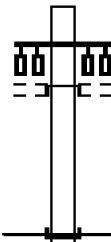
000599 FT



INTER-AHD PARK RD ET
0250/0704 (SR0222 SEG 0222/0700)
000599 FT 0 0 00000 0 00 0000+00
NC RAMP H RD
BROADCASTING RD
(T702)

INTER-BK RAMP G RD
(SR8052 SEG 0500/0735)
5 0250/0000 LENGTH(AH 0704 BK 0599)

000000 FT

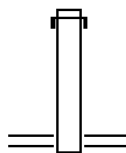


INTER-AHD RAMP F RD
(SR8052 SEG 0750/0000)
BROADCASTING RD
(T702)

0010/0599
000000 FT 0 0 00000 0 00 0000+00
NC RAMP E RD
INTER-BK PARK RD ET
(SR0222 SEG 0223/0538)
MFC BEGIN = F
5 0010/0000 LENGTH(AH 0599 BK 0000)

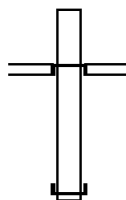
DIR: E TOTAL LEN: .394 MI. DIST: 05-1 SR: 8050
 LEFT MUN: SPRING T RIGHT MUN: SPRING T

002078 FT



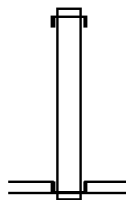
002078 FT
 INTER-AHD PARK RD ET
 0750/0584 (SR0222 SEG 0233/0314)
 001494 FT 0 0 00000 0 00 0000+00
 NC RAMP B RD
 SPRING RIDGE DR
 (SR3055 SEG 0070/1352)
 0750/0000 LENGTH(AH 0584 BK 0434)

001494 FT



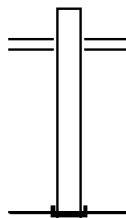
INTER-AHD RAMP D RD
 (SR8050 SEG 0250/0000)
 SPRING RIDGE DR
 0500/0434 (SR3055 SEG 0070/1700)
 001060 FT 0 0 00000 0 00 0000+00
 NC RAMP C RD
 INTER-BK PARK RD ET
 (SR0222 SEG 0232/0303)
 0500/0000 LENGTH(AH 0434 BK 0414)

001060 FT



INTER-AHD PARK RD ET
 0250/0414 (SR0222 SEG 0232/1240)
 000646 FT 0 0 00000 0 00 0000+00
 NC RAMP D RD
 SPRING RIDGE DR
 (SR3055 SEG 0070/1700)
 INTER-BK RAMP C RD
 (SR8050 SEG 0500/0434)
 0250/0000 LENGTH(AH 0414 BK 0646)

000646 FT



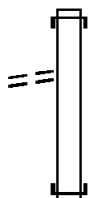
PAPER MILL RD
 (SR3021 SEG 0044/2164)
 (SR3021 SEG 0045/2115)
 0010/0646
 000000 FT 0 0 00000 0 00 0000+00
 NC RAMP A RD
 INTER-BK PARK RD ET
 (SR0222 SEG 0233/2004)
 MFC BEGIN = F
 0010/0000 LENGTH(AH 0646 BK 0000)

000000 FT

FROM 2039/0010 SH
 (CONN)

001008 FT

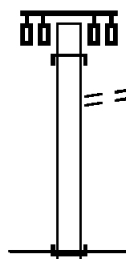
0250/0079
 000352 FT



001008 FT
 INTER-AHD BENJAMIN FRANKLIN HW
 0250/0656 (SR0422 SEG 0451/2614)

000352 FT 1 0 00793 2 16 0000+00
 NC RAMP T RD
 INTER-BK NEVERSINK RD

0250/0000 LENGTH(AH 0656 BK 0352)



000000 FT

INTER-AHD NEVERSINK RD
 (SR2039 SEG 0010/0101)

0010/0352 TO 2039/0010 SH
 (CONN)

000000 FT 1 0 00793 2 15 0000+00
 NC RAMP S RD

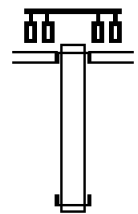
INTER-BK BENJAMIN FRANKLIN HW
 (SR0422 SEG 0450/2617)

0010/0000 MFC BEGIN = F
 LENGTH(AH 0352 BK 0000)

EXTRACT DATE: 12/18/2023 ROADWAY MANAGEMENT SYSTEM PAGE NUMBER: 727
 PRINT DATE: 12/19/2023 SLD COUNTY/SR - ANNUAL PRINT COUNTY: BERKS
 DIR: E TOTAL LEN: .562 MI. DIST: 05-1 SR: 8046
 LEFT MUN: READING CITY C RIGHT MUN: READING CITY C

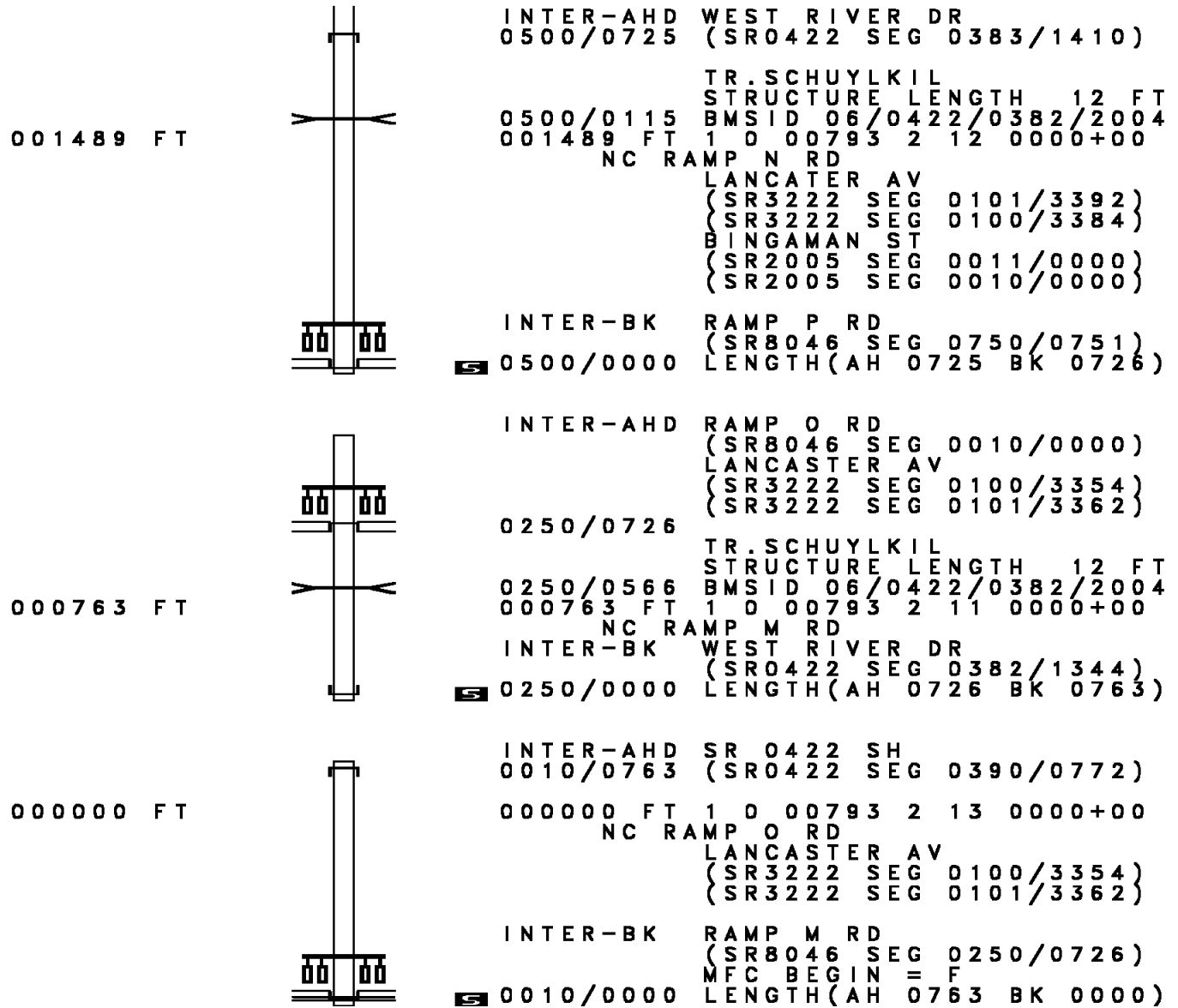
002965 FT

002965 FT
 INTER-AHD RAMP N RD
 (SR8046 SEG 0500/0000)
 LANCASTER AV
 (SR3222 SEG 0100/3384)
 (SR3222 SEG 0101/3392)
 BINGAMAN ST
 (SR2005 SEG 0011/0000)
 (SR2005 SEG 0010/0000)



002214 FT

0750/0751
 002214 FT 1 0 00793 2 14 0000+00
 NC RAMP P RD
 INTER-BK SR 0422 SH
 (SR0422 SEG 0391/0815)
 0750/0000 LENGTH(AH 0751 BK 0725)



001489 FT

INTER-AHD WEST RIVER DR
 0500/0725 (SR0422 SEG 0383/1410)
 TR. SCHUYLKIL
 STRUCTURE LENGTH 12 FT
 0500/0115 BMSID 06/0422/0382/2004
 001489 FT 1 0 00793 2 12 0000+00
 NC RAMP N RD
 LANCASTER AV
 (SR3222 SEG 0101/3392)
 (SR3222 SEG 0100/3384)
 BINGAMAN ST
 (SR2005 SEG 0011/0000)
 (SR2005 SEG 0010/0000)

INTER-BK RAMP P RD
 (SR8046 SEG 0750/0751)
 0500/0000 LENGTH(AH 0725 BK 0726)

000763 FT

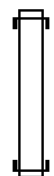
INTER-AHD RAMP O RD
 (SR8046 SEG 0010/0000)
 LANCASTER AV
 (SR3222 SEG 0100/3354)
 (SR3222 SEG 0101/3362)
 0250/0726 TR. SCHUYLKIL
 STRUCTURE LENGTH 12 FT
 0250/0566 BMSID 06/0422/0382/2004
 000763 FT 1 0 00793 2 11 0000+00
 NC RAMP M RD
 INTER-BK WEST RIVER DR
 (SR0422 SEG 0382/1344)
 0250/0000 LENGTH(AH 0726 BK 0763)

000000 FT

INTER-AHD SR 0422 SH
 0010/0763 (SR0422 SEG 0390/0772)
 000000 FT 1 0 00793 2 13 0000+00
 NC RAMP O RD
 LANCASTER AV
 (SR3222 SEG 0100/3354)
 (SR3222 SEG 0101/3362)
 INTER-BK RAMP M RD
 (SR8046 SEG 0250/0726)
 MFC BEGIN = F
 0010/0000 LENGTH(AH 0763 BK 0000)

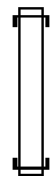
DIR: E TOTAL LEN: .914 MI. DIST: 05-1 SR: 8044
 LEFT MUN: WEST READING B RIGHT MUN: WEST READING B

004824 FT



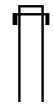
004824 FT
 INTER-AHD SHORE BP
 0760/0868 (SR0422 SEG 0363/1099)
 003956 FT 1 0 00793 2 07 0000+00
 NC RAMP I RD
 INTER-BK PENN AV
 (SR3422 SEG 0051/1591)
 0760/0000 LENGTH(AH 0868 BK 0639)

003956 FT



INTER-AHD PENN AV
 0750/0639 (SR3422 SEG 0051/1343)
 003317 FT 1 0 00793 2 08 0000+00
 NC RAMP J RD
 INTER-BK W. SHORE BP
 (SR0422 SEG 0363/1506)
 0750/0000 LENGTH(AH 0639 BK 0699)

003317 FT






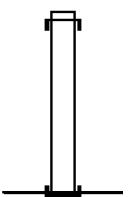


INTER-AHD PENN AV
 0510/0699 (SR3422 SEG 0051/0709)
 002618 FT 1 0 00793 2 03 0000+00
 NC RAMP E RD

002618 FT

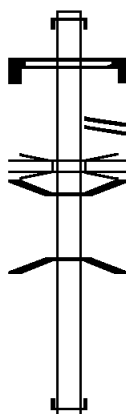
DIR: E TOTAL LEN: .914 MI.
LEFT MUN: WEST READING B

DIST: 05-1 SR: 8044
RIGHT MUN: WEST READING B

		INTER-BK W. SHORE BP (SR0422 SEG 0362/1170) 0510/0000 LENGTH(AH 0699 BK 0548)
002070 FT		INTER-AHD W. SHORE BP 0500/0548 (SR0422 SEG 0362/1582) 002070 FT 1 0 00793 2 04 0000+00 NC RAMP F RD INTER-BK PENN AV (SR3422 SEG 0051/0984) 0500/0000 LENGTH(AH 0548 BK 0434)
001636 FT		INTER-AHD PENN AV 0260/0434 (SR3422 SEG 0050/0956) 001636 FT 1 0 00793 2 05 0000+00 NC RAMP H RD INTER-BK W. SHORE BP (SR0422 SEG 0372/0305) 0260/0000 LENGTH(AH 0434 BK 0576)
001060 FT		INTER-AHD W. SHORE BP 0250/0576 (SR0422 SEG 0372/0591) 001060 FT 1 0 00793 2 06 0000+00 NC RAMP G RD INTER-BK PENN AV (SR3422 SEG 0050/0723) 0250/0000 LENGTH(AH 0576 BK 0457)
000603 FT		INTER-AHD W. SHORE BP 0020/0457 (SR0422 SEG 0373/0267) 000603 FT 0 0 00000 0 00 0000+00 NC RAMP L RD INTER-BK PENN AV (SR3422 SEG 0050/1318) 0020/0000 LENGTH(AH 0457 BK 0603)
000000 FT		INTER-AHD PENN AV 0010/0603 (SR3422 SEG 0050/1528) 000000 FT 1 0 00793 2 09 0000+00 NC RAMP K RD INTER-BK W. SHORE BP (SR0422 SEG 0373/0482) MFC BEGIN = F 0010/0000 LENGTH(AH 0603 BK 0000)

DIR: W TOTAL LEN: 1.674 MI. DIST: 05-1 SR: 8042
 LEFT MUN: WYOMISSING B RIGHT MUN: WYOMISSING B


008839 FT



008839 FT INTER-AHD WARREN ST
 0750/2291 (SR0222 SEG 0193/1222)
 SIGN: CANTILEVER
 0750/1910 BMSID 06/8042/0750/1910
 RAMP I RD
 0750/1323 (SR8042 SEG 0530/0671)
 RAMP J
 0750/1141 OP ID 06/8042/0540/1522
 0750/0981 BMSEN 06/8042/0750/0806
 0 0 00000 0 00 0000+00
 US222 NB
 0750/0806 BMSBG 06/8042/0750/0806

006548 FT

006548 FT 0 0 00000 0 00 0000+00
 NC RAMP K RD
 INTER-BK PARK RD EXTENSION
 (SR0222 SEG 0202/0806)
 0750/0000 LENGTH(AH 2291 BK 2665)



INTER-AHD PARK RD EXTENSION
 0540/2665 (SR0222 SEG 0202/2636)
 BERKSHIRE BD
 0540/2249 OP ID 06/3044/0010/0000
 0540/2025 BMSEN 06/8042/0540/1746
 0 0 00000 0 00 0000+00
 SR 222 NB
 0540/1746 BMSBG 06/8042/0540/1746
 0540/1630 BMSEN 06/8042/0540/1522
 0 0 00000 0 00 0000+00
 RAMP K
 0540/1522 BMSBG 06/8042/0540/1522
 SIGN: CANTILEVER
 0540/1219 BMSID 06/8042/0540/1219
 0540/0507 BMSEN 06/8042/0540/0384
 0 0 00000 0 00 0000+00
 US 222 NB
 0540/0384 BMSBG 06/8042/0540/0384
 003883 FT 0 0 00000 0 00 0000+00
 NC RAMP J RD
 INTER-BK WARREN ST
 (SR0222 SEG 0192/0970)

003883 FT

DIR: W TOTAL LEN: 1.674 MI. DIST: 05-1 SR: 8042
 LEFT MUN: WYOMISSING B RIGHT MUN: WYOMISSING B

	□	0540/0000 LENGTH(AH 2665 BK 0671) INTER-AHD RAMP K RD 0530/0671 (SR8042 SEG 0750/1323) 003212 FT 0 0 00000 0 00 0000+00 NC RAMP I RD INTER-BK PARK RD EXTENSION (SR0222 SEG 0203/2124) 0530/0000 LENGTH(AH 0671 BK 1287)
003212 FT		INTER-AHD PARK RD EXTENSION 0520/1287 (SR0222 SEG 0203/0960) 001925 FT 0 0 00000 0 00 0000+00 NC RAMP L RD INTER-BK WARREN ST (SR0222 SEG 0193/1754) 0520/0000 LENGTH(AH 1287 BK 0722)
001925 FT		INTER-AHD WEST RIVER DR 0250/0722 (SR0422 SEG 0332/0694) 001203 FT 1 0 00793 2 00 0000+00 NC RAMP N RD INTER-BK WARREN ST (SR0222 SEG 0192/2277) 0250/0000 LENGTH(AH 0722 BK 1203)
001203 FT		INTER-AHD WARREN ST 0010/1203 (SR0012 SEG 0010/0542) 0010/1074 BMSEN 06/8042/0010/0694 READING CITY 0010/0880 WYOMISSING B 1 0 00000 0 00 0000+00 CITY ST. 0010/0694 BMSBG 06/8042/0010/0694 000000 FT 1 0 00793 0 00 0017+23 NC RAMP O RD INTER-BK WEST RIVER DR (SR0422 SEG 0333/1081) MFC BEGIN = F 0010/0000 LENGTH(AH 1203 BK 0000)
000000 FT		

DIR: S TOTAL LEN: .683 MI. DIST: 05-1 SR: 8040
LEFT MUN: MUHLENBERG T RIGHT MUN: MUHLENBERG T

003605 FT

003605 FT
INTER-AHD WARREN ST BP
0750/0758 (SR0012 SEG 0110/0763)

002847 FT

0750/0112 LC FROM SPRING VALLEY R
(CONN)
002847 FT 1 0 00784 2 22 0000+00
NC RAMP N RD
SPRING VALLEY RD
(T413)
INTER-BK RAMP F RD
(SR8040 SEG 0010/0685)
0750/0000 LENGTH(AH 0758 BK 1103)

001744 FT

0510/1103 SPRING VALLEY RD
(T413)
001744 FT 1 0 00784 2 21 0000+00
NC RAMP M RD
INTER-BK WARREN ST BP
(SR0012 SEG 0111/1232)
0510/0000 LENGTH(AH 1103 BK 1059)

000685 FT

INTER-AHD WARREN ST BP
0500/1059 (SR0012 SEG 0111/0352)
0500/0098 LC FROM SPRING VALLEY R
(CONN)
000685 FT 1 0 00784 2 23 0000+00
NC RAMP E RD
SPRING VALLEY RD
(T413)
0500/0000 LENGTH(AH 1059 BK 0685)

000000 FT

INTER-AHD RAMP N RD
(SR8040 SEG 0750/0000)
0010/0685 SPRING VALLEY RD
(T413)
000000 FT 1 0 00784 2 20 0000+00
NC RAMP F RD
INTER-BK WARREN ST BP
(SR0012 SEG 0100/1520)
MFC BEGIN = F
0010/0000 LENGTH(AH 0685 BK 0000)

EXTRACT DATE: 12/18/2023 ROADWAY MANAGEMENT SYSTEM PAGE NUMBER: 720
PRINT DATE: 12/19/2023 SLD COUNTY/SR - ANNUAL PRINT COUNTY: BERKS
DIR: E TOTAL LEN: .492 MI. DIST: 05-1 SR: 8038
LEFT MUN: MUHLENBERG T RIGHT MUN: MUHLENBERG T


002598 FT



002598 FT
INTER-AHD RAMP A RD
(SR8038 SEG 0500/0000)
ELEVENTH ST

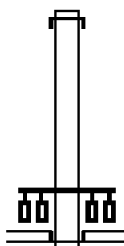
DIR: E TOTAL LEN: .492 MI. DIST: 05-1 SR: 8038
 LEFT MUN: MUHLENBERG T RIGHT MUN: MUHLENBERG T

001862 FT



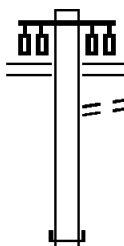
(SR2011 SEG 0031/1085)
 (SR2011 SEG 0030/1085)
 0750/0736
 001862 FT 1 0 00784 2 17 0000+00
 NC RAMP B RD
 INTER-BK WARREN ST BP
 (SR0012 SEG 0081/1809)
 0750/0000 LENGTH(AH 0736 BK 0325)

001537 FT



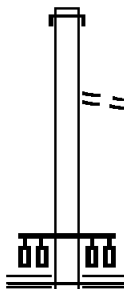
INTER-AHD WARREN ST BP
 0500/0325 (SR0012 SEG 0081/0759)
 001537 FT 1 0 00784 2 16 0000+00
 NC RAMP A RD
 ELEVENTH ST
 (SR2011 SEG 0030/1085)
 (SR2011 SEG 0031/1085)
 INTER-BK RAMP B RD
 (SR8038 SEG 0750/0736)
 0500/0000 LENGTH(AH 0325 BK 0535)

001002 FT



ELEVENTH ST
 (SR2011 SEG 0030/0554)
 (SR2011 SEG 0031/0549)
 0250/0535
 TO 2011/0031 SH
 0250/0441 (CONN)
 001002 FT 1 0 00784 2 19 0000+00
 NC RAMP D RD
 INTER-BK WARREN ST BP
 (SR0012 SEG 0080/0826)
 0250/0000 LENGTH(AH 0535 BK 1002)

000000 FT

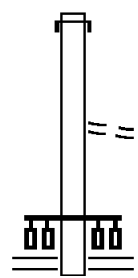


INTER-AHD WARREN ST BP
 0010/1002 (SR0012 SEG 0080/2324)
 FROM 2011/0030 SH
 0010/0103 (CONN)
 000000 FT 1 0 00784 2 18 0000+00
 NC RAMP C RD
 ELEVENTH ST
 (SR2011 SEG 0031/0539)
 (SR2011 SEG 0030/0538)
 0010/0000 MFC BEGIN = F
 LENGTH(AH 1002 BK 0000)

EXTRACT DATE: 12/18/2023 ROADWAY MANAGEMENT SYSTEM PAGE NUMBER: 718
 PRINT DATE: 12/19/2023 SLD COUNTY/SR - ANNUAL PRINT COUNTY: BERKS
 DIR: S TOTAL LEN: .914 MI. DIST: 05-1 SR: 8036
 LEFT MUN: MUHLENBERG T RIGHT MUN: MUHLENBERG T

004826 FT

003563 FT

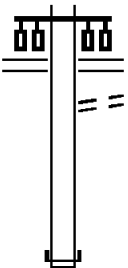


004826 FT
 INTER-AHD WARREN ST BP
 0760/1263 (SR0012 SEG 0070/1214)

FROM 2005/0070 SH
 0760/0125 (CONN)
 003563 FT 1 0 00784 2 15 0000+00
 NC RAMP K RD
 FIFTH ST HW
 (SR2005 SEG 0070/1672)

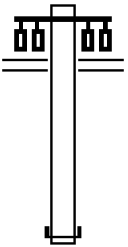
0760/0000 LENGTH(AH 1263 BK 0801)

002762 FT



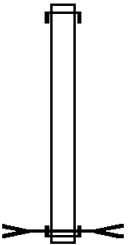
FIFTH ST HW
 (SR2005 SEG 0070/1692)
 0750/0801 TO 2005/0070 SH
 0750/0643 (CONN)
 002762 FT 1 0 00784 2 14 0000+00
 NC RAMP J RD
 INTER-BK WARREN ST BP
 (SR0012 SEG 0070/0434)
 0750/0000 LENGTH(AH 0801 BK 1111)

001651 FT



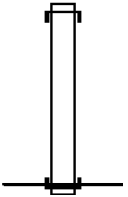
FIFTH ST HW
 (SR2005 SEG 0081/0681)
 (SR2005 SEG 0080/0657)
 0510/1111
 001651 FT 1 0 00784 2 13 0000+00
 NC RAMP I RD
 INTER-BK WARREN ST BP
 (SR0012 SEG 0071/1043)
 0510/0000 LENGTH(AH 1111 BK 0856)

000795 FT



INTER-AHD WARREN ST BP
 0500/0856 (SR0012 SEG 0071/0180)
 000795 FT 1 0 00784 2 12 0000+00
 NC RAMP H RD
 DRAINAGE
 STRUCTURE LENGTH 16 FT
 BMSID 06/8036/0500/1240
 INTER-BK FIFTH ST HW
 (SR2005 SEG 0080/0539)
 0500/0000 LENGTH(AH 0856 BK 0795)

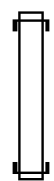
000000 FT



INTER-AHD WARREN ST BP
 0250/0795 (SR0012 SEG 0061/1493)
 000000 FT 1 0 00784 2 11 0000+00
 NC RAMP G RD
 INTER-BK FIFTH ST HW
 (SR2005 SEG 0081/0642)
 MFC BEGIN = F
 0250/0000 LENGTH(AH 0795 BK 0000)

DIR: S TOTAL LEN: .497 MI. DIST: 05-1 SR: 8034
 LEFT MUN: MUHLENBERG T RIGHT MUN: MUHLENBERG T

002625 FT

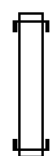


002625 FT
 INTER-AHD WARREN ST BP
 0760/0639 (SR0012 SEG 0060/0435)

001986 FT

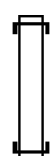
001986 FT 1 0 00784 2 09 0000+00
 NC RAMP D RD
 INTER-BK POTTSVILLE PK
 (SR0061 SEG 0050/0491)
 0760/0000 LENGTH(AH 0639 BK 0536)

001450 FT



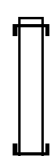
INTER-AHD POTTSVILLE PK
 0750/0536 (SR0061 SEG 0050/0678)
 001450 FT 1 0 00784 2 08 0000+00
 NC RAMP C RD
 INTER-BK WARREN ST BP
 (SR0012 SEG 0060/0225)
 0750/0000 LENGTH(AH 0536 BK 0447)

001003 FT



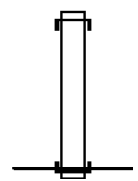
INTER-AHD WARREN ST BP
 0500/0447 (SR0012 SEG 0061/0374)
 001003 FT 1 0 00784 2 10 0000+00
 NC RAMP K RD
 INTER-BK POTTSVILLE PK
 (SR0061 SEG 0050/1202)
 0500/0000 LENGTH(AH 0447 BK 0523)

000480 FT



INTER-AHD WARREN ST BP
 0250/0523 (SR0012 SEG 0051/1046)
 000480 FT 1 0 00784 2 07 0000+00
 NC RAMP B RD
 INTER-BK POTTSVILLE PK
 (SR0061 SEG 0051/1016)
 0250/0000 LENGTH(AH 0523 BK 0480)

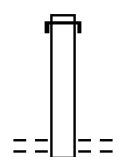
000000 FT



INTER-AHD POTTSVILLE PK
 0010/0480 (SR0061 SEG 0051/0586)
 000000 FT 1 0 00784 2 06 0000+00
 NC RAMP A RD
 INTER-BK WARREN ST BP
 (SR0012 SEG 0050/1130)
 MFC BEGIN = F
 0010/0000 LENGTH(AH 0480 BK 0000)

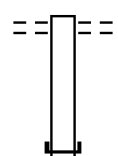
DIR: W TOTAL LEN: .416 MI. DIST: 05-1 SR: 8032
 LEFT MUN: READING CITY C RIGHT MUN: READING CITY C

002198 FT



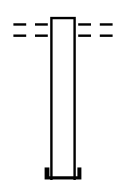
002198 FT
 INTER-AHD WARREN ST BP
 0760/0590 (SR0012 SEG 0040/2356)
 001608 FT 1 0 00784 2 02 0000+00
 NC RAMP HI RD
 RIVER RD
 (CITY)
 0760/0000 LENGTH(AH 0590 BK 0518)

001608 FT



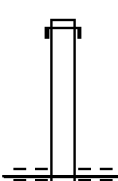
RIVER RD
 (CITY)
 0750/0518
 001090 FT 1 0 00784 2 01 0000+00
 NC RAMP H RD
 INTER-BK WARREN ST BP
 (SR0012 SEG 0040/2244)
 0750/0000 LENGTH(AH 0518 BK 0620)

001090 FT



RIVER RD
 (CITY)
 0510/0620
 000470 FT 1 0 00784 2 03 0000+00
 NC RAMP GJ RD
 INTER-BK WARREN ST BP
 (SR0012 SEG 0041/2091)
 0510/0000 LENGTH(AH 0620 BK 0470)

000470 FT



INTER-AHD WARREN ST BP
 0500/0470 (SR0012 SEG 0041/1916)
 000000 FT 1 0 00784 2 00 0000+00
 NC RAMP G RD
 RIVER RD
 (CITY)
 MFC BEGIN = F
 0500/0000 LENGTH(AH 0470 BK 0000)

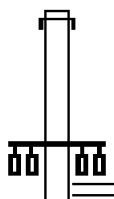
000000 FT

EXTRACT DATE: 12/18/2023 ROADWAY MANAGEMENT SYSTEM PAGE NUMBER: 714
PRINT DATE: 12/19/2023 SLD COUNTY/SR - ANNUAL PRINT COUNTY: BERKS

DIR: W TOTAL LEN: 1.060 MI. DIST: 05-1 SR: 8030
LEFT MUN: WYOMISSING B RIGHT MUN: WYOMISSING B

005597 FT

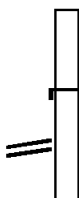
005341 FT



005597 FT
INTER-AHD RAMP DD & DE
0764/0256 (SR8030 SEG 0760/0311)
005341 FT 2 0 06038 2 05 0000+00
NC RAMP DE RD
STATE HILL RD
(SR3023 SEG 0021/0000)
(SR3023 SEG 0020/0000)

5 0764/0000 LENGTH(AH 0256 BK 1318)

RAMP DE RD
(SR8030 SEG 0764/0256) 0760/0311
004023 FT



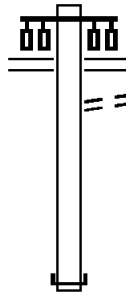
INTER-AHD WARREN ST BP
0760/0318 (SR0222 SEG 0172/0735)

004023 FT 2 0 06038 2 06 0000+00
INTER-BK STATE HILL RD

DIR: W TOTAL LEN: 1.060 MI. DIST: 05-1 SR: 8030
 LEFT MUN: WYOMISSING B RIGHT MUN: WYOMISSING B

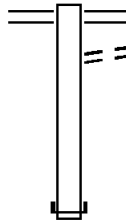


0760/0000 (SR3023 SEG 0010/1166)
 LENGTH(AH 1318 BK 1374)



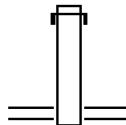
002649 FT

STATE HILL RD
 (SR3023 SEG 0021/0000)
 (SR3023 SEG 0020/0000)
 0750/1374
 0750/1090 TO 3023/0020 SH
 (CONN)
 002649 FT 2 0 06150 2 02 0000+00
 NC RAMP DD RD
 INTER-BK WARREN ST BP
 (SR0222 SEG 0172/0171)
 0750/0000 LENGTH(AH 1374 BK 1174)



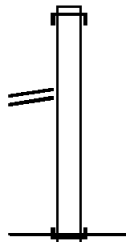
001475 FT

STATE HILL RD
 (SR3023 SEG 0021/0812)
 TO 3023/0021 SH
 0260/1174
 0260/0846 (CONN)
 001475 FT 2 0 06038 2 02 0000+00
 NC RAMP DB RD
 INTER-BK WARREN ST BP
 (SR0222 SEG 0163/2262)
 0260/0000 LENGTH(AH 1174 BK 0279)



001196 FT

INTER-AHD RAMP DA
 0254/0279 (SR8030 SEG 0250/0386)
 001196 FT 2 0 06038 2 01 0000+00
 STATE HILL RD
 (SR3023 SEG 0021/0812)
 0254/0000 LENGTH(AH 0279 BK 1196)



RAMP DA (SR8030 SEG 0254/0279) 0250/0386
 000000 FT

INTER-AHD WARREN ST BP
 0250/1196 (SR0222 SEG 0163/1613)
 000000 FT 2 0 06038 2 00 0000+00
 NC RAMP DA RD
 INTER-BK STATE HILL RD
 (SR3023 SEG 0021/1122)
 MFC BEGIN = F
 0250/0000 LENGTH(AH 1196 BK 0000)

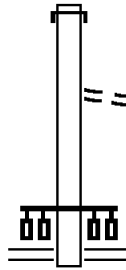
DIR: E TOTAL LEN: 2.236 MI. DIST: 05-1 SR: 8028
 LEFT MUN: WYOMISSING B RIGHT MUN: WYOMISSING B

011808 FT

011808 FT
 INTER-AHD WARREN ST BP
 0760/0949 (SR0222 SEG 0142/2027)

010859 FT

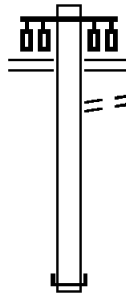
0760/0125 FROM 3422/0010 SH
 (CONN)
 010859 FT 1 0 01075 2 12 0000+00
 NC RAMP CD RD
 PENN AV
 (SR3422 SEG 0011/0165)
 (SR3422 SEG 0010/0209)



0760/0000 LENGTH(AH 0949 BK 1073)

009786 FT

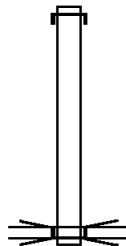
PENN AV
 (SR3422 SEG 0011/0187)
 (SR3422 SEG 0010/0230)
 0750/1073 TO 3422/0010 SH
 0750/0986 (CONN)



009786 FT 1 0 01075 2 09 0000+00
 NC RAMP CC RD
 INTER-BK WARREN ST BP
 (SR0222 SEG 0142/1615)
 0750/0000 LENGTH(AH 1073 BK 1092)

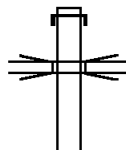
008694 FT

INTER-AHD WARREN ST
 0500/1092 (SR0222 SEG 0152/1498)
 008694 FT 2 0 06150 2 00 0011+27
 SR 222
 OP ID 06/0222/0152/0000
 NC RAMP CF RD
 INTER-BK RAMP CF RD
 (SR8028 SEG 0260/1629)
 0500/0000 LENGTH(AH 1092 BK 0345)

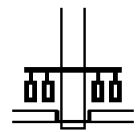


008349 FT

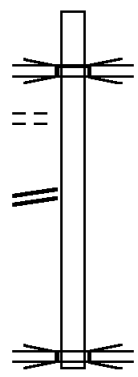
INTER-AHD RAMP CF RD
 0262/0345 (SR8028 SEG 0260/0296)
 PEDESTRIAN
 0262/0055 OP ID 06/8028/0262/0055
 008349 FT 2 0 00000 0 00 0000+00
 NC WYOMISSING HILLS BL RAMP
 RAMP CE RD



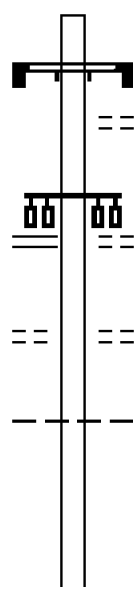
DIR: E TOTAL LEN: 2.236 MI. DIST: 05-1 SR: 8028
 LEFT MUN: WYOMISSING B RIGHT MUN: WYOMISSING B



(SR8028 SEG 0250/3294)
 INTER-BK WYOMISSING HILLS BL
 (BORO)
 0262/0000 LENGTH(AH 0345 BK 1629)



INTER-AHD RAMP CF RD
 (SR8028 SEG 0500/0000)
 SR 222
 0260/1629 OP ID 06/0222/0152/0000



006720 FT 2 0 06150 2 00 0011+27
 PENN AVE.
 OP ID 06/0422/0320/1641
 INTER-BK RAMP CF RD
 (SR8028 SEG 0010/0644)
 0260/0000 LENGTH(AH 1629 BK 4016)

TO 8028/0250 SH
 (CONN) 0260/1154
 WYOMISSING HILLS BL RAM
 (SR8028 SEG 0262/0345) 0260/0296
 006720 FT

FROM 8028/0260 SH
 (CONN) 0250/2147

SIGN: 3 CHORD TRUSS
 BMSID 06/0422/0320/1000
 INTER-AHD PENN AV
 (SR0422 SEG 0321/1000)
 0250/4016 NORTHFIELD RD
 (BORO)
 0250/3891 WYOMISSING HILLS BL RAM
 (SR8028 SEG 0262/0000)
 WYOMISSING HILLS BL
 (BORO)
 0250/3294

HILLSIDE RD
 (BORO)
 0250/2147
 WYOMISSING
 SPRING T
 RETAINING WALL END
 0250/1010 BMSID 06/8028/0250/0350
 0250/1001
 RETAINING WALL BEGIN
 0250/0350 BMSID 06/8028/0250/0350
 002704 FT 2 0 06150 2 01 0000+00

002704 FT

DIR: E TOTAL LEN: 2.236 MI. DIST: 05-1 SR: 8028
 LEFT MUN: SPRING T RIGHT MUN: SPRING T



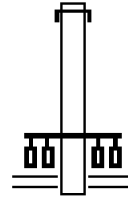
NC RAMP CE RD
 INTER-BK WARREN ST
 (SR0222 SEG 0153/2183)
 0250/0000 LENGTH(AH 4016 BK 0896)

001808 FT



INTER-AHD PENN AV
 0030/0896 (SR0422 SEG 0320/2459)
 001808 FT 1 0 01075 2 08 0000+00
 NC RAMP CB RD
 INTER-BK WARREN ST BP
 (SR0222 SEG 0143/1774)
 0030/0000 LENGTH(AH 0896 BK 0247)

001561 FT



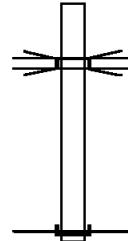
INTER-AHD SR 8028 SH
 0024/0247 (SR8028 SEG 0020/0279)
 001561 FT 1 0 01075 2 06 0000+00
 NC RAMP CF RD
 E PENN AV
 (SR0422 SEG 0321/2432)
 (SR0422 SEG 0320/2339)
 0024/0000 LENGTH(AH 0247 BK 0917)

RAMP C-F
 (SR8028 SEG 0024/0247) 0020/0279
 000644 FT



INTER-AHD WARREN ST BP
 0020/0917 (SR0222 SEG 0143/1193)
 000644 FT 1 0 01075 2 07 0000+00
 NC RAMP CA RD
 INTER-BK PENN AV
 (SR0422 SEG 0320/2114)
 0020/0000 LENGTH(AH 0917 BK 0644)

000000 FT



INTER-AHD RAMP CF RD
 (SR8028 SEG 0260/0000)
 PENN AVE
 0010/0644 OP ID 06/0422/0320/1641
 000000 FT 2 0 06150 2 00 0000+00
 NC RAMP CF RD
 INTER-BK PENN AV
 (SR0422 SEG 0320/1088)
 MFC BEGIN = F
 0010/0000 LENGTH(AH 0644 BK 0000)

EXTRACT DATE: 12/18/2023 ROADWAY MANAGEMENT SYSTEM PAGE NUMBER: 709
PRINT DATE: 12/19/2023 SLD COUNTY/SR - ANNUAL PRINT COUNTY: BERKS
DIR: W TOTAL LEN: 1.084 MI. DIST: 05-1 SR: 8026
LEFT MUN: ONTELAUNEE T RIGHT MUN: ONTELAUNEE T

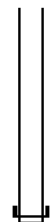
005724 FT



005724 FT
INTER-AHD ALLENTOWN PK
0760/2143 (SR0222 SEG 0384/1791)

DIR: W TOTAL LEN: 1.084 MI. DIST: 05-1 SR: 8026
 LEFT MUN: ONTELAUNEE T RIGHT MUN: ONTELAUNEE T

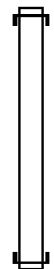
003581 FT



003581 FT 1 0 01035 2 02 0000+00
 NC RAMP C RD
 INTER-BK VAN REED RD
 (SR0222 SEG 0362/2747)
 0760/0000 LENGTH(AH 2143 BK 1817)

INTER-AHD VAN REED RD
 0750/1817 (SR0222 SEG 0363/2821)

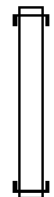
001764 FT



001764 FT 1 0 01035 2 03 0000+00
 NC RAMP D RD
 INTER-BK ALLENTOWN PK
 (SR0222 SEG 0384/0866)
 0750/0000 LENGTH(AH 1817 BK 1130)

INTER-AHD SR 0222 SH
 0500/1130 (SR0222 SEG 0363/1844)

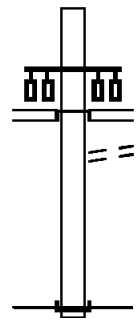
000634 FT



000634 FT 1 0 01035 2 01 0000+00
 NC RAMP B RD
 INTER-BK SR 0222 SH
 (SR0222 SEG 0385/0517)
 0500/0000 LENGTH(AH 1130 BK 0634)

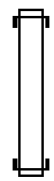
INTER-AHD PARK RD
 (SR1010 SEG 0010/0000)
 ALLENTOWN PK
 (SR2005 SEG 0160/0423)
 (SR2005 SEG 0161/0425)

000000 FT



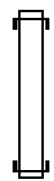
0250/0634 TO 2005/0161 SH
 0250/0400 (CONN)
 000000 FT 1 0 01035 2 00 0000+00
 NC RAMP A RD
 INTER-BK SR 0222 SH
 (SR0222 SEG 0362/1737)
 MFC BEGIN = F
 0250/0000 LENGTH(AH 0634 BK 0000)

007190 FT



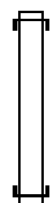
007190 FT
 INTER-AHD POTTSVILLE PK
 0760/0850 (SR0061 SEG 0130/1009)
 006340 FT 0 0 00000 0 00 0000+00
 NC RAMP L RD
 INTER-BK SR 0222 SH
 (SR0222 SEG 0333/0900)
 0760/0000 LENGTH(AH 0850 BK 0668)

006340 FT



INTER-AHD SR 0222 SH
 0750/0668 (SR0222 SEG 0333/0400)
 005672 FT 1 0 01035 2 06 0000+00
 NC RAMP H RD
 INTER-BK POTTSVILLE PK
 (SR0061 SEG 0130/0786)
 0750/0000 LENGTH(AH 0668 BK 1390)

005672 FT

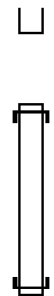


INTER-AHD SR 0222 SH
 0510/1390 (SR0222 SEG 0323/1290)
 004282 FT 1 0 01035 2 05 0000+00
 NC RAMP F RD
 INTER-BK POTTSVILLE PK
 (SR0061 SEG 0131/0733)

004282 FT

DIR: E TOTAL LEN: 1.362 MI. DIST: 05-1 SR: 8024
 LEFT MUN: MUHLENBERG T RIGHT MUN: MUHLENBERG T

003196 FT



0510/0000 LENGTH(AH 1390 BK 1086)

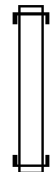
INTER-AHD POTTSVILLE PK
 0500/1086 (SR0061 SEG 0131/0580)

003196 FT 1 0 01035 2 12 0000+00

NC RAMP G RD
 INTER-BK SR 0222 SH
 (SR0222 SEG 0323/1747)

0500/0000 LENGTH(AH 1086 BK 0739)

002457 FT



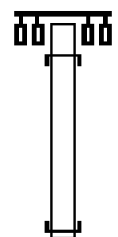
INTER-AHD POTTSVILLE PK
 0250/0739 (SR0061 SEG 0131/0166)

002457 FT 1 0 01035 2 04 0000+00

NC RAMP E RD
 INTER-BK SR 0222 SH
 (SR0222 SEG 0322/1327)

0250/0000 LENGTH(AH 0739 BK 1155)

001302 FT



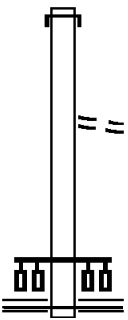
INTER-AHD POTTSVILLE PK
 0020/1155 (SR0061 SEG 0130/0272)

001302 FT 1 0 01035 2 07 0000+00

NC RAMP J RD
 INTER-BK SR 0222 SH
 (SR0222 SEG 0332/0532)

0020/0000 LENGTH(AH 1155 BK 1302)

000000 FT



INTER-AHD SR 0222 SH
 0010/1302 (SR0222 SEG 0332/1080)

0010/0140 FROM 0061/0130 SH
 (CONN)

000000 FT 1 0 01035 2 13 0000+00

NC RAMP K RD
 POTTSVILLE PK
 (SR0061 SEG 0131/0246)
 (SR0061 SEG 0130/0242)

MFC BEGIN = F
 0010/0000 LENGTH(AH 1302 BK 0000)

EXTRACT DATE: 12/18/2023 ROADWAY MANAGEMENT SYSTEM PAGE NUMBER: 705
PRINT DATE: 12/19/2023 SLD COUNTY/SR - ANNUAL PRINT COUNTY: BERKS

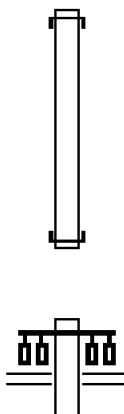
DIR: N TOTAL LEN: 1.095 MI. DIST: 05-1 SR: 8022
LEFT MUN: BERN TOWNSHIP T RIGHT MUN: BERN TOWNSHIP T

005783 FT

005783 FT
INTER-AHD SR 0222 SH
0760/1518 (SR0222 SEG 0263/0400)

004265 FT

004265 FT 0 0 00000 0 00 0000+00
NC RAMP C RD
INTER-BK BERNVILLE RD
(SR0183 SEG 0090/1707)
S 0760/0000 LENGTH(AH 1518 BK 1413)



BERNVILLE RD
(SR0183 SEG 0091/2200)
(SR0183 SEG 0090/2200)
0750/1413

DIR: N TOTAL LEN: 1.095 MI. DIST: 05-1 SR: 8022
 LEFT MUN: BERN TOWNSHIP T RIGHT MUN: BERN TOWNSHIP T

002852 FT



002852 FT 1 0 01035 2 10 0000+00
 NC RAMP C-1 RD
 INTER-BK SR 0222 SH
 (SR0222 SEG 0263/1414)
 0750/0000 LENGTH(AH 1413 BK 1383)

INTER-AHD SR 0222 SH
 0500/1383 (SR0222 SEG 0253/2340)

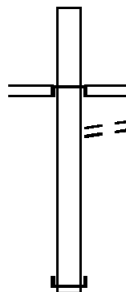
001469 FT



001469 FT 1 0 01035 2 09 0000+00
 NC RAMP B RD
 INTER-BK BERNVILLE RD
 (SR0183 SEG 0091/1650)
 0500/0000 LENGTH(AH 1383 BK 0663)

INTER-AHD RAMP D RD
 (SR8022 SEG 0010/0000)
 BERNVILLE RD
 (SR0183 SEG 0090/1150)
 0250/0663 (SR0183 SEG 0091/1159)
 TO 0183/0091 SH
 0250/0613 (CONN)

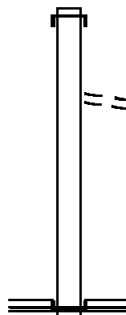
000806 FT



000806 FT 1 0 01035 2 08 0000+00
 NC RAMP A RD
 INTER-BK SR 0222 SH
 (SR0222 SEG 0252/2819)
 0250/0000 LENGTH(AH 0663 BK 0806)

INTER-AHD SR 0222 SH
 0010/0806 (SR0222 SEG 0262/0747)

000000 FT



0010/0050 FROM 0183/0090 SH
 (CONN)
 000000 FT 1 0 01035 2 11 0000+00
 NC RAMP D RD
 BERNVILLE RD
 (SR0183 SEG 0091/1159)
 (SR0183 SEG 0090/1150)
 INTER-BK RAMP A RD
 (SR8022 SEG 0250/0663)
 MFC BEGIN = F
 0010/0000 LENGTH(AH 0806 BK 0000)

EXTRACT DATE: 12/18/2023 ROADWAY MANAGEMENT SYSTEM PAGE NUMBER: 703
PRINT DATE: 12/19/2023 SLD COUNTY/SR - ANNUAL PRINT COUNTY: BERKS
DIR: N TOTAL LEN: .805 MI. DIST: 05-1 SR: 8020
LEFT MUN: GREENWICH T RIGHT MUN: GREENWICH T

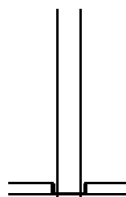
004250 FT



004250 FT
INTER-AHD WILLIAM PENN HW
0760/1390 (SR0078 SEG 0404/0908)

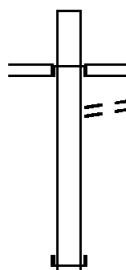
DIR: N TOTAL LEN: .805 MI. DIST: 05-1 SR: 8020
 LEFT MUN: GREENWICH T RIGHT MUN: GREENWICH T

002860 FT



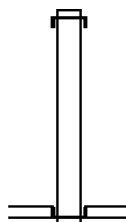
002860 FT 1 0 00285 2 10 0000+00
 NC RAMP B-AB RD
 KRUMSVILLE RD
 (SR0737 SEG 0100/2026)
 INTER-BK RAMP A RD
 (SR8020 SEG 0010/1308)
 0760/0000 LENGTH(AH 1390 BK 0740)

002120 FT



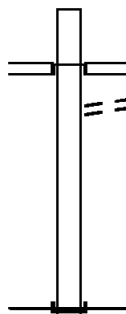
INTER-AHD RAMP C RD
 (SR8020 SEG 0250/0000)
 KRUMSVILLE RD
 0500/0740 (SR0737 SEG 0110/0411)
 TO 0737/0110 SH
 0500/0626 (CONN)
 002120 FT 1 0 00285 2 13 0000+00
 NC RAMP D RD
 INTER-BK WILLIAM PENN HW
 (SR0078 SEG 0405/0675)
 0500/0000 LENGTH(AH 0740 BK 0812)

001308 FT



INTER-AHD WILLIAM PENN HW
 0250/0812 (SR0078 SEG 0401/1708)
 001308 FT 1 0 00285 2 12 0000+00
 NC RAMP C RD
 KRUMSVILLE RD
 (SR0737 SEG 0110/0411)
 INTER-BK RAMP D RD
 (SR8020 SEG 0500/0740)
 0250/0000 LENGTH(AH 0812 BK 1308)

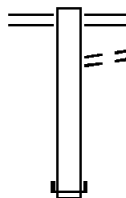
000000 FT



INTER-AHD RAMP B-AB RD
 (SR8020 SEG 0760/0000)
 KRUMSVILLE RD
 0010/1308 (SR0737 SEG 0100/2026)
 TO 0737/0100 SH
 0010/1116 (CONN)
 000000 FT 0 0 00000 0 00 0000+00
 NC RAMP A RD
 INTER-BK WILLIAM PENN HW
 (SR0078 SEG 0400/0782)
 MFC BEGIN = F
 0010/0000 LENGTH(AH 1308 BK 0000)

DIR: S TOTAL LEN: .542 MI. DIST: 05-1 SR: 8018
 LEFT MUN: GREENWICH T RIGHT MUN: GREENWICH T

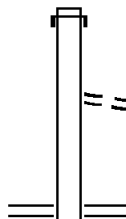
002860 FT



002860 FT ONTELAUNEE TR
 0260/0530 (SR0143 SEG 0140/0493)
 TO 0143/0140 SH
 (CONN)
 0260/0478
 002330 FT 1 0 00285 2 06 0000+00
 NC RAMP C RD
 INTER-BK SR 0078 SH
 (SR0078 SEG 0355/0167)
 0260/0000 LENGTH(AH 0530 BK 0739)

002330 FT

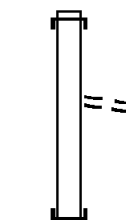
INTER-AHD WILLIAM PENN HW
 0250/0739 (SR0078 SEG 0351/2505)



FROM 0143/0140 SH
 (CONN)
 0250/0134
 001591 FT 1 0 00285 2 07 0000+00
 NC RAMP D RD
 ONTELAUNEE TR
 (SR0143 SEG 0140/0493)
 0250/0000 LENGTH(AH 0739 BK 0695)

001591 FT

INTER-AHD WILLIAM PENN HW
 0020/0695 (SR0078 SEG 0354/0330)



FROM 0143/0134 SH
 (CONN)
 0020/0066
 000896 FT 1 0 00285 2 05 0000+00
 NC RAMP B RD
 INTER-BK ONTELAUNEE TR
 (SR0143 SEG 0134/1307)
 0020/0000 LENGTH(AH 0695 BK 0896)

000896 FT

ONTELAUNEE TR
 0010/0896 (SR0143 SEG 0134/1307)
 TO 0143/0134 SH
 (CONN)

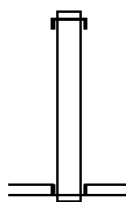


0010/0842
 000000 FT 1 0 00285 2 04 0000+00
 NC RAMP A RD
 INTER-BK WILLIAM PENN HW
 (SR0078 SEG 0354/0030)
 MFC BEGIN = F
 0010/0000 LENGTH(AH 0896 BK 0000)

000000 FT

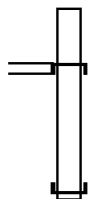
DIR: E TOTAL LEN: .388 MI. DIST: 05-1 SR: 8016
 LEFT MUN: HAMBURG B RIGHT MUN: HAMBURG B

002047 FT



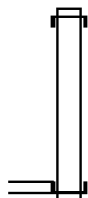
002047 FT INTER-AHD WILLIAM PENN HW
 0750/0468 (SR0078 SEG 0300/1768)
 001579 FT 0 0 00000 0 00 0000+00
 NC RAMP C RD
 NORTH FOURTH ST
 (SR4035 SEG 0030/1273)
 INTER-BK RAMP D RD
 (SR8016 SEG 0010/0527)
 0750/0000 LENGTH(AH 0468 BK 0515)

001579 FT



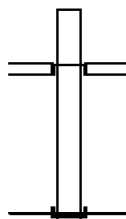
INTER-AHD RAMP A RD
 (SR8016 SEG 0250/0000)
 NORTH FOURTH ST
 0500/0515 (SR4035 SEG 0030/1590)
 001064 FT 0 0 00000 0 00 0000+00
 NC RAMP B RD
 INTER-BK WILLIAM PENN HW
 (SR0078 SEG 0305/0069)
 0500/0000 LENGTH(AH 0515 BK 0537)

001064 FT



INTER-AHD WILLIAM PENN HW
 0250/0537 (SR0078 SEG 0301/0868)
 000527 FT 0 0 00000 0 00 0000+00
 NC RAMP A RD
 NORTH FOURTH ST
 (SR4035 SEG 0030/1590)
 INTER-BK RAMP B RD
 (SR8016 SEG 0500/0515)
 0250/0000 LENGTH(AH 0537 BK 0527)

000527 FT



INTER-AHD RAMP C RD
 (SR8016 SEG 0750/0000)
 NORTH FOURTH ST
 0010/0527 (SR4035 SEG 0030/1273)
 000000 FT 0 0 00000 0 00 0000+00
 NC RAMP D RD
 INTER-BK WILLIAM PENN HW
 (SR0078 SEG 0300/0792)
 MFC BEGIN = F
 0010/0000 LENGTH(AH 0527 BK 0000)

000000 FT

DIR: W TOTAL LEN: .624 MI. DIST: 05-1 SR: 8015
 LEFT MUN: MAXATAWNY T RIGHT MUN: MAXATAWNY T

003294 FT

003294 FT
 INTER-AHD KUTZTOWN BP
 0750/1438 (SR0222 SEG 0610/1172)

001856 FT

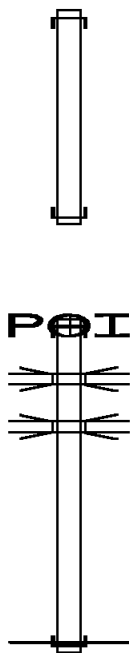
001856 FT 1 0 00157 2 09 0000+00
 NC RAMP H RD
 INTER-BK MAIN ST
 (T948)
 0750/0000 LENGTH(AH 1438 BK 1856)

POI

(APRA) D. E. STOLTZFUS
 INTER-AHD MAIN ST
 0500/1856 (T948)
 US 222 NB
 0500/1430 OP ID 06/0222/0610/0000
 US 222 SB
 0500/1305 OP ID 06/0222/0611/0000

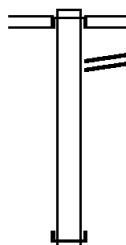
000000 FT

000000 FT 1 0 00157 2 08 0000+00
 NC RAMP G RD
 INTER-BK KUTZTOWN BP
 (SR0222 SEG 0611/1370)
 MFC BEGIN = F
 0500/0000 LENGTH(AH 1856 BK 0000)



DIR: E TOTAL LEN: 1.036 MI. DIST: 05-1 SR: 8014
 LEFT MUN: TILDEN T RIGHT MUN: TILDEN T

005471 FT



005471 FT
 INTER-AHD RAMP E RD
 (SR8014 SEG 0262/0000)
 SR 0061 SH
 0512/1128 (SR0061 SEG 0375/0697)
 RAMP C SPUR RD
 0512/0938 (SR8014 SEG 0502/0000)

004343 FT



004343 FT 0 0 00000 0 00 0000+00
 NC RAMP C RD
 INTER-BK WILLIAM PENN HW
 (SR0078 SEG 0295/1121)
 0512/0000 LENGTH(AH 1128 BK 0271)

004072 FT



INTER-AHD SR 0061 SH
 0502/0271 (SR0061 SEG 0374/0896)
 004072 FT 0 0 00000 0 00 0000+00
 NC RAMP C SPUR RD
 INTER-BK RAMP C RD
 (SR8014 SEG 0512/0938)
 0502/0000 LENGTH(AH 0271 BK 0887)

003185 FT





INTER-AHD WILLIAM PENN HW
 0262/0887 (SR0078 SEG 0291/1859)
 RAMP E SPUR RD
 0262/0167 (SR8014 SEG 0252/0288)
 003185 FT 0 0 00000 0 00 0000+00
 NC RAMP E RD
 SR 0061 SH
 (SR0061 SEG 0374/0686)
 INTER-BK RAMP C RD
 (SR8014 SEG 0512/1128)
 0262/0000 LENGTH(AH 0887 BK 0288)

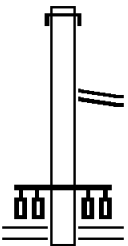
002897 FT

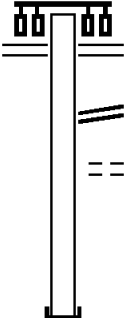
INTER-AHD RAMP E RD
 0252/0288 (SR8014 SEG 0262/0167)
 002897 FT 0 0 00000 0 00 0000+00
 NC RAMP E SPUR RD
 INTER-BK SR 0061 SH


DIR: E TOTAL LEN: 1.036 MI. DIST: 05-1 SR: 8014
 LEFT MUN: TILDEN T RIGHT MUN: TILDEN T

002583 FT  0252/0000 (SR0061 SEG 0375/0942)
 LENGTH(AH 0288 BK 0314)

002583 FT  INTER-AHD RAMP H RD
 0042/0314 (SR8014 SEG 0032/0314)
 002583 FT 0 0 00000 0 00 0000+00
 NC RAMP H SPUR RD
 INTER-BK SR 0061 SH
 (SR0061 SEG 0371/2344)
 0042/0000 LENGTH(AH 0314 BK 0920)

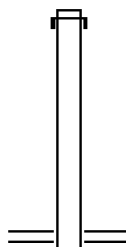
001663 FT  INTER-AHD WILLIAM PENN HW
 0032/0920 (SR0078 SEG 0290/2566)
 0032/0314 RAMP H SPUR RD
 (SR8014 SEG 0042/0314)
 001663 FT 0 0 00000 0 00 0000+00
 NC RAMP H RD
 SR 0061 SH
 (SR0061 SEG 0370/2105)
 0032/0000 LENGTH(AH 0920 BK 1272)

000391 FT  SR 0061 SH
 (SR0061 SEG 0370/2105)
 0022/1272 RAMP G SPUR RD
 (SR8014 SEG 0012/0000)
 NC RAMP B RD
 LC EMERGENCY ENTRANCE R
 (CONN)
 0022/0652
 000391 FT 0 0 00000 0 00 0000+00
 NC RAMP G RD
 INTER-BK WILLIAM PENN HW
 (SR0078 SEG 0290/1985)
 0022/0000 LENGTH(AH 1272 BK 0391)

000000 FT  INTER-AHD SR 0061 SH
 0012/0391 (SR0061 SEG 0371/1754)
 000000 FT 0 0 00000 0 00 0000+00
 NC RAMP G SPUR RD
 INTER-BK RAMP G RD
 (SR8014 SEG 0022/1046)
 MFC BEGIN = F
 0012/0000 LENGTH(AH 0391 BK 0000)

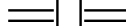
DIR: W TOTAL LEN: 1.029 MI. DIST: 05-1 SR: 8013
 LEFT MUN: KUTZTOWN B RIGHT MUN: KUTZTOWN B

005433 FT



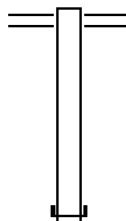
005433 FT
 INTER-AHD KUTZTOWN BP
 0760/1628 (SR0222 SEG 0590/0000)

003805 FT



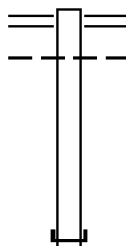
003805 FT 1 0 00157 2 04 0000+00
 NC RAMP D RD
 CONSTITUTION BL
 (SR1021 SEG 0210/1437)
 0760/0000 LENGTH(AH 1628 BK 1383)

002422 FT



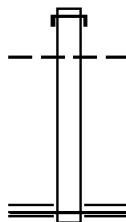
0750/1383 CONSTITUTION BL
 (SR1021 SEG 0210/1437)
 002422 FT 1 0 00157 2 05 0000+00
 NC RAMP C RD
 INTER-BK KUTZTOWN BP
 (SR0222 SEG 0580/1194)
 0750/0000 LENGTH(AH 1383 BK 1459)

000963 FT



0510/1459 KRUMSVILLE RD
 (SR0737 SEG 0010/0639)
 0510/1009 MAXATAWNY
 KUTZTOWN B
 000963 FT 1 0 00157 2 07 0000+00
 NC RAMP F RD
 INTER-BK KUTZTOWN BP
 (SR0222 SEG 0591/0000)
 0510/0000 LENGTH(AH 1459 BK 0963)

000000 FT



INTER-AHD KUTZTOWN BP
 0500/0963 (SR0222 SEG 0581/1386)
 KUTZTOWN
 0500/0465 MAXATAWNY T
 000000 FT 1 0 00157 2 06 0000+00
 NC RAMP E RD
 KRUMSVILLE RD
 (SR0737 SEG 0010/0639)
 MFC BEGIN = F
 0500/0000 LENGTH(AH 0963 BK 0000)

EXTRACT DATE: 12/18/2023
PRINT DATE: 12/19/2023

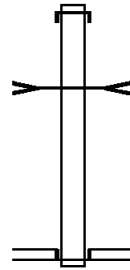
ROADWAY MANAGEMENT SYSTEM
SLD COUNTY/SR - ANNUAL PRINT

PAGE NUMBER: 695
COUNTY: BERKS

DIR: S TOTAL LEN: .426 MI.
LEFT MUN: UPPER BERN T

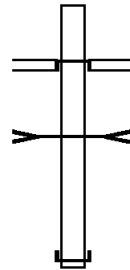
DIST: 05-1 SR: 8012
RIGHT MUN: UPPER BERN T

002247 FT



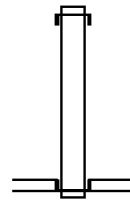
002247 FT
INTER-AHD WILLIAM PENN HW
0750/0631 (SR0078 SEG 0230/0403)
TR. NORTHKILL
STRUCTURE LENGTH 12 FT
0750/0200 BMSID 06/0078/0230/0058
001616 FT 1 0 00141 2 42 0000+00
NC RAMP B-7 RD
MOUNTAIN RD
(SR4011 SEG 0132/0519)
INTER-BK RAMP C7 RD
(SR8012 SEG 0010/0524)
0750/0000 LENGTH(AH 0631 BK 0527)

001616 FT



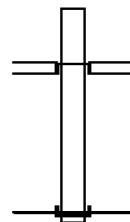
INTER-AHD RAMP D7 RD
(SR8012 SEG 0250/0000)
MOUNTAIN RD
0500/0527 (SR4011 SEG 0140/0257)
TR. NORTHKILL
STRUCTURE LENGTH 12 FT
0500/0200 BMSID 06/0078/0230/0058
001089 FT 1 0 00141 2 40 0000+00
NC RAMP A-7 RD
INTER-BK WILLIAM PENN HW
(SR0078 SEG 0231/0389)
0500/0000 LENGTH(AH 0527 BK 0565)

001089 FT



INTER-AHD WILLIAM PENN HW
0250/0565 (SR0078 SEG 0225/1968)
000524 FT 1 0 00141 2 46 0000+00
NC RAMP D-7 RD
MOUNTAIN RD
(SR4011 SEG 0140/0257)
INTER-BK RAMP A7 RD
(SR8012 SEG 0500/0527)
0250/0000 LENGTH(AH 0565 BK 0524)

000524 FT

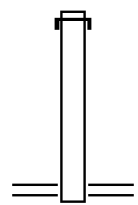


INTER-AHD RAMP B7
(SR8012 SEG 0750/0000)
MOUNTAIN RD
0010/0524 (SR4011 SEG 0132/0519)
000000 FT 1 0 00141 2 44 0000+00
NC RAMP C-7 RD
INTER-BK WILLIAM PENN HW
(SR0078 SEG 0224/1908)
MFC BEGIN = F
0010/0000 LENGTH(AH 0524 BK 0000)

000000 FT

EXTRACT DATE: 12/18/2023 ROADWAY MANAGEMENT SYSTEM PAGE NUMBER: 694
 PRINT DATE: 12/19/2023 SLD COUNTY/SR - ANNUAL PRINT COUNTY: BERKS
 DIR: W TOTAL LEN: .347 MI. DIST: 05-1 SR: 8011
 LEFT MUN: MAXATAWNY T RIGHT MUN: MAXATAWNY T

001831 FT

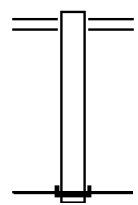


001831 FT
 INTER-AHD KUTZTOWN BP
 0750/1089 (SR0222 SEG 0540/0917)

000742 FT

000742 FT 1 0 00157 2 03 0000+00
 NC RAMP K RD
 CRYSTAL CAVE RD
 (SR1006 SEG 0210/0672)
 0750/0000 LENGTH(AH 1089 BK 0742)

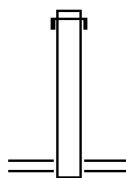
000000 FT



0500/0742 CRYSTAL CAVE RD
 (SR1006 SEG 0210/0000)
 000000 FT 1 0 00157 2 02 0000+00
 NC RAMP J RD
 INTER-BK KUTZTOWN BP
 (SR0222 SEG 0541/0840)
 MFC BEGIN = F
 0500/0000 LENGTH(AH 0742 BK 0000)

DIR: S TOTAL LEN: .487 MI. DIST: 05-1 SR: 8010
 LEFT MUN: UPPER TULPEHOCKEN T RIGHT MUN: UPPER TULPEHOCKEN T

002571 FT



002571 FT
 INTER-AHD WILLIAM PENN HW
 0750/0687 (SR0078 SEG 0190/0139)

001884 FT

001884 FT 1 0 00141 2 34 0000+00
 NC RAMP B-6 RD
 BERNSVILLE RD
 (SR0183 SEG 0370/1748)
 0750/0000 LENGTH(AH 0687 BK 0693)

TO 0183/0380 SH
 (CONN)

0500/0643

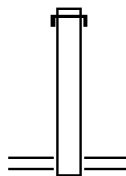


INTER-AHD BERNSVILLE RD
 0500/0693 (SR0183 SEG 0380/0314)

001191 FT

001191 FT 1 0 00141 2 32 0000+00
 NC RAMP A-6 RD
 INTER-BK WILLIAM PENN HW
 (SR0078 SEG 0191/0079)
 0500/0000 LENGTH(AH 0693 BK 0625)

000566 FT

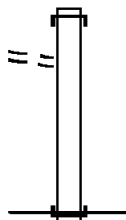


INTER-AHD WILLIAM PENN HW
 0250/0625 (SR0078 SEG 0185/1359)

000566 FT 1 0 00141 2 38 0000+00
 NC RAMP D-6 RD
 BERNSVILLE RD
 (SR0183 SEG 0380/0314)
 0250/0000 LENGTH(AH 0625 BK 0566)

TO 0183/0370 SH
 (CONN)

0010/0504
 000000 FT

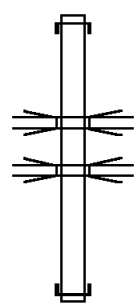


INTER-AHD BERNSVILLE RD
 0010/0566 (SR0183 SEG 0370/1780)

000000 FT 1 0 00141 2 36 0000+00
 NC RAMP C-6 RD
 INTER-BK WILLIAM PENN HW
 (SR0078 SEG 0184/1523)
 MFC BEGIN = F
 0010/0000 LENGTH(AH 0566 BK 0000)

002905 FT

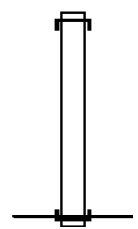
002905 FT
 INTER-AHD SR 0222 SH
 0250/1741 (SR0222 SEG 0521/1471)



001164 FT

0250/0555 OP ID US 222 S.B.
 US 222 N.B.
 0250/0453 OP ID 06/0222/0531/0705
 001164 FT 1 0 00157 2 00 0000+00
 NC RAMP A RD
 INTER-BK CRYSTAL CAVE RD
 (SR1006 SEG 0220/3190)
 0250/0000 LENGTH(AH 1741 BK 1164)

INTER-AHD CRYSTAL CAVE RD
 0010/1164 (SR1006 SEG 0220/3190)

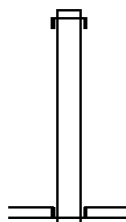


000000 FT

000000 FT 1 0 00157 2 01 0000+00
 NC RAMP B RD
 INTER-BK SR 0222 SH
 (SR0222 SEG 0530/0000)
 MFC BEGIN = F
 0010/0000 LENGTH(AH 1164 BK 0000)

DIR: S TOTAL LEN: .442 MI. DIST: 05-1 SR: 8008
 LEFT MUN: BETHEL TOWNSHIP T RIGHT MUN: BETHEL TOWNSHIP T

002333 FT



002333 FT
 INTER-AHD WILLIAM PENN HW
 0750/0725 (SR0078 SEG 0164/2279)

001608 FT

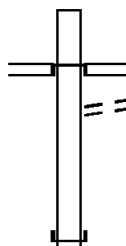
001608 FT 1 0 00141 2 26 0000+00
 NC RAMP D-5 RD

FOUR POINT RD
 (SR0419 SEG 0202/2428)

INTER-BK RAMP C5 RD
 (SR8008 SEG 0010/0558)

0750/0000 LENGTH(AH 0725 BK 0475)

001133 FT



INTER-AHD RAMP B5 RD
 (SR8008 SEG 0250/0000)

0500/0475 (SR0419 SEG 0212/0328)
 FOUR POINT RD

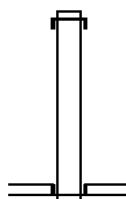
TO 0419/0212 SH
 (CONN)

0500/0390
 001133 FT 1 0 00141 2 24 0000+00

NC RAMP A-5 RD
 INTER-BK WILLIAM PENN HW
 (SR0078 SEG 0165/2270)

0500/0000 LENGTH(AH 0475 BK 0575)

000558 FT



INTER-AHD RAMP B5 RD
 0250/0575 (SR0078 SEG 0165/1189)

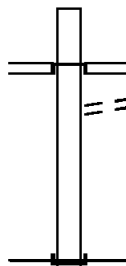
000558 FT 1 0 00141 2 30 0000+00
 NC RAMP B-5 RD

FOUR POINT RD
 (SR0419 SEG 0212/0328)

INTER-BK RAMP A5 RD
 (SR8008 SEG 0500/0475)

0250/0000 LENGTH(AH 0575 BK 0558)

000000 FT



INTER-AHD RAMP D5 RD
 (SR8008 SEG 0750/0000)

0010/0558 (SR0419 SEG 0202/2428)
 FOUR POINT RD

TO 0419/0202 SH
 (CONN)

0010/0461
 000000 FT 1 0 00141 2 28 0000+00

NC RAMP C-5 RD
 INTER-BK WILLIAM PENN HW
 (SR0078 SEG 0164/0975)

MFC BEGIN = F
 0010/0000 LENGTH(AH 0558 BK 0000)

DIR: E TOTAL LEN: 1.094 MI. DIST: 05-1 SR: 8007
LEFT MUN: CUMRU T RIGHT MUN: CUMRU T

005775 FT

005775 FT
INTER-AHD WARREN ST
0510/1954 (SR0422 SEG 0431/1557)

003821 FT

003821 FT 1 0 01011 2 11 0000+00
NC RAMP S RD
INTER-BK MORGANTOWN EX
(SR0176 SEG 0110/1954)
5 0510/0000 LENGTH(AH 1954 BK 1679)

INTER-AHD MORGANTOWN EX
0500/1679 (SR0176 SEG 0111/1930)

002142 FT

002142 FT 1 0 01011 2 10 0000+00
NC RAMP R RD
INTER-BK WARREN ST
(SR0422 SEG 0431/2304)
5 0500/0000 LENGTH(AH 1679 BK 1225)

INTER-AHD MORGANTOWN EX
0250/1225 (SR0176 SEG 0111/1051)

000917 FT

000917 FT 1 0 01011 2 08 0000+00
NC RAMP N RD
INTER-BK WARREN ST
(SR0422 SEG 0430/2184)
5 0250/0000 LENGTH(AH 1225 BK 0917)

INTER-AHD WARREN ST
0010/0917 (SR0422 SEG 0440/0436)

000000 FT

000000 FT 1 0 01011 2 09 0000+00
NC RAMP P RD
INTER-BK MORGANTOWN EX
(SR0176 SEG 0110/1061)
MFC BEGIN = F
5 0010/0000 LENGTH(AH 0917 BK 0000)

EXTRACT DATE: 12/18/2023 ROADWAY MANAGEMENT SYSTEM PAGE NUMBER: 689
PRINT DATE: 12/19/2023 SLD COUNTY/SR - ANNUAL PRINT COUNTY: BERKS
DIR: S TOTAL LEN: .438 MI. DIST: 05-1 SR: 8006
LEFT MUN: BETHEL TOWNSHIP T RIGHT MUN: BETHEL TOWNSHIP T

EXTRACT DATE: 12/18/2023
PRINT DATE: 12/19/2023

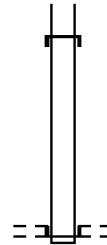
ROADWAY MANAGEMENT SYSTEM
SLD COUNTY/SR - ANNUAL PRINT

PAGE NUMBER: 688
COUNTY: BERKS

DIR: S TOTAL LEN: .438 MI.
LEFT MUN: BETHEL TOWNSHIP T

DIST: 05-1 SR: 8006
RIGHT MUN: BETHEL TOWNSHIP T

001660 FT



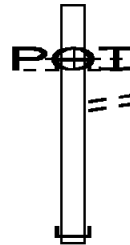
INTER-AHD WILLIAM PENN HW
0750/0651 (SR0078 SEG 0154/1432)

001660 FT 1 0 00141 2 18 0000+00
NC RAMP B-4 RD

S MIDWAY RD
(T688)

INTER-BK RAMP C4 RD
0750/0000 (SR8006 SEG 0010/0450)
LENGTH(AH 0651 BK 0645)

001015 FT



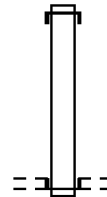
INTER-AHD (APRA) BARRY C. BAYSHOR
RAMP D4 RD
(SR8006 SEG 0250/0000)

0500/0645 (T688)
LC TO N MIDWAY RD

0500/0590 (CONN)
001015 FT 1 0 00141 2 16 0000+00

NC RAMP A-4 RD
INTER-BK WILLIAM PENN HW
0500/0000 (SR0078 SEG 0155/1320)
LENGTH(AH 0645 BK 0565)

000450 FT



INTER-AHD WILLIAM PENN HW
0250/0565 (SR0078 SEG 0155/0140)

000450 FT 1 0 00141 2 22 0000+00
NC RAMP D-4 RD

N MIDWAY RD
(T688)

INTER-BK RAMP A4 RD
0250/0000 (SR8006 SEG 0500/0645)
LENGTH(AH 0565 BK 0450)

000000 FT



INTER-AHD (APRA) BARRY C. BAYSHOR
RAMP B4 RD
(SR8006 SEG 0750/0000)

0010/0450 (T688)
LC TO S MIDWAY RD

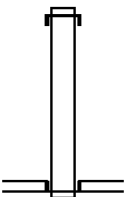
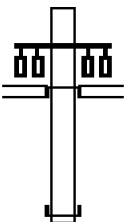
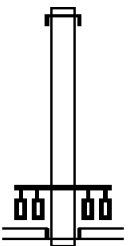
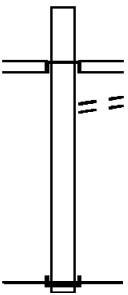
0010/0419 (CONN)
000000 FT 1 0 00141 2 20 0000+00

NC RAMP C-4 RD
INTER-BK WILLIAM PENN HW
0010/0000 (SR0078 SEG 0154/0267)
MFC BEGIN = F
LENGTH(AH 0450 BK 0000)

DIR: E TOTAL LEN: .639 MI. DIST: 05-1 SR: 8005
 LEFT MUN: CUMRU T RIGHT MUN: CUMRU T

FROM (CONN)	TO (CONN)	Length (FT)	Segment Description
FROM 0724/0162 SH (CONN)	TO 0724/0162 SH (CONN)	003375 FT	INTER-AHD MORGANTOWN EX (SR0176 SEG 0104/1954)
		0750/0091 002638 FT	NC RAMP M RD INTER-BK FURNACE ST (SR0724 SEG 0162/1059)
			002638 FT 1 0 01011 2 07 0000+00
			0750/0000 LENGTH(AH 0737 BK 0509)
TO 0724/0162 SH (CONN)	TO 0724/0162 SH (CONN)	0500/0413 002129 FT	INTER-AHD FURNACE ST (SR0724 SEG 0162/0382)
			NC RAMP K RD INTER-BK MORGANTOWN EX (SR0176 SEG 0105/2110)
			002129 FT 1 0 01011 2 05 0000+00
			0500/0000 LENGTH(AH 0509 BK 1103)
FROM 0724/0162 SH (CONN)	TO 0724/0162 SH (CONN)	0250/0069 001026 FT	INTER-AHD MORGANTOWN EX (SR0176 SEG 0105/0447)
			NC RAMP J RD INTER-BK FURNACE ST (SR0724 SEG 0162/0439)
			001026 FT 1 0 01011 2 04 0000+00
			0250/0000 LENGTH(AH 1103 BK 1026)
TO 0724/0162 SH (CONN)	TO 0724/0162 SH (CONN)	0010/0928 000000 FT	INTER-AHD FURNACE ST (SR0724 SEG 0162/1160)
			NC RAMP L RD INTER-BK MORGANTOWN EX (SR0176 SEG 0104/0175)
			000000 FT 1 0 01011 2 06 0000+00
			0010/0000 LENGTH(AH 1026 BK 0000)

DIR: S	TOTAL LEN: .462 MI.	DIST: 05-1	SR: 8004
LEFT MUN: BETHEL TOWNSHIP T		RIGHT MUN: BETHEL TOWNSHIP T	

002437 FT		002437 FT INTER-AHD WILLIAM PENN HW 0750/0565 (SR0078 SEG 0130/0040) 001872 FT 1 0 00141 2 06 0000+00 NC RAMP B-2 RD LANCASTER AV (SR0501 SEG 0110/1026) INTER-BK RAMP C2 RD (SR8004 SEG 0010/0634) 0750/0000 LENGTH(AH 0565 BK 0522)
001872 FT		INTER-AHD RAMP D2 RD (SR8004 SEG 0250/0000) LANCASTER AV (SR0501 SEG 0120/0321) 0500/0522 001350 FT 1 0 00141 2 04 0000+00 NC RAMP A-2 RD INTER-BK WILLIAM PENN HW (SR0078 SEG 0125/2628) 0500/0000 LENGTH(AH 0522 BK 0716)
001350 FT		INTER-AHD WILLIAM PENN HW 0250/0716 (SR0078 SEG 0125/1445) 000634 FT 1 0 00141 2 10 0000+00 NC RAMP D-2 RD LANCASTER AV (SR0501 SEG 0120/0321) INTER-BK RAMP A2 RD (SR8004 SEG 0500/0522) 0250/0000 LENGTH(AH 0716 BK 0634)
000634 FT		INTER-AHD RAMP B2 RD (SR8004 SEG 0750/0000) LANCASTER AV (SR0501 SEG 0110/1026) TO 0501/0110 SH 0010/0634 (CONN) 0010/0600 000000 FT 1 0 00141 2 08 0000+00 NC RAMP C-2 RD INTER-BK WILLIAM PENN HW (SR0078 SEG 0124/1472) MFC BEGIN = F 0010/0000 LENGTH(AH 0634 BK 0000)
000000 FT		

DIR: S TOTAL LEN: .608 MI. DIST: 05-1 SR: 8002
 LEFT MUN: BETHEL TOWNSHIP T RIGHT MUN: BETHEL TOWNSHIP T

FROM 0645/0060 SH (CONN)	003209 FT 0750/0043 002566 FT		003209 FT INTER-AHD WILLIAM PENN HW 0750/0643 (SR0078 SEG 0104/0324) 002566 FT 1 0 00141 2 01 0000+00 NC RAMP B-1 RD INTER-BK CAMP SWATARA RD (SR0645 SEG 0060/3395) 0750/0000 LENGTH(AH 0643 BK 0762)
TO 0645/0070 SH (CONN)	0500/0715 001804 FT		INTER-AHD CAMP SWATARA RD 0500/0762 (SR0645 SEG 0070/0329) 001804 FT 1 0 00141 2 00 0000+00 NC RAMP A-1 RD INTER-BK WILLIAM PENN HW (SR0078 SEG 0105/0390) 0500/0000 LENGTH(AH 0762 BK 0843)
FROM 0645/0070 SH (CONN)	0250/0031 000961 FT		INTER-AHD WILLIAM PENN HW 0250/0843 (SR0078 SEG 0101/1489) 000961 FT 1 0 00141 2 03 0000+00 NC RAMP D-1 RD INTER-BK CAMP SWATARA RD (SR0645 SEG 0070/0510) 0250/0000 LENGTH(AH 0843 BK 0961)
TO 0645/0060 SH (CONN)	0010/0936 000000 FT		INTER-AHD CAMP SWATARA RD 0010/0961 (SR0645 SEG 0060/3241) 000000 FT 1 0 00141 2 02 0000+00 NC RAMP C-1 RD INTER-BK WILLIAM PENN HW (SR0078 SEG 0100/1420) MFC BEGIN = F 0010/0000 LENGTH(AH 0961 BK 0000)

003875 FT

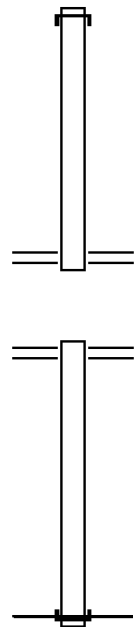
003875 FT
 INTER-AHD SR 0176 SH
 0750/1818 (SR0176 SEG 0006/1059)

002057 FT

002057 FT 0 0 00000 0 00 0000+00
 NC RAMP Q RD
 MORGANTOWN RD
 (SR0010 SEG 0050/0492)
 0750/0000 LENGTH(AH 1818 BK 2057)

000000 FT

0500/2057 MORGANTOWN RD
 (SR0010 SEG 0040/1984)
 000000 FT 0 0 00000 0 00 0000+00
 NC RAMP O RD
 INTER-BK SR 0176 SH
 (SR0176 SEG 0007/2312)
 MFC BEGIN = F
 0500/0000 LENGTH(AH 2057 BK 0000)



EXTRACT DATE: 12/18/2023 ROADWAY MANAGEMENT SYSTEM PAGE NUMBER: 683
 PRINT DATE: 12/19/2023 SLD COUNTY/SR - ANNUAL PRINT COUNTY: BERKS
 DIR: B TOTAL LEN: .028 MI. DIST: 05-1 SR: 4049
 LEFT MUN: HAMBURG B RIGHT MUN: HAMBURG B

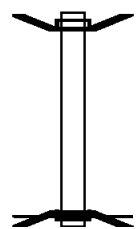
000148 FT
 000000 FT



000148 FT BMSFN 06/4049/0010/0000
 INTER-AHD FIFTH ST
 0010/0148 (BORO)
 000000 FT 0 0 00000 0 00 0000+00
 NC F I FTH ST
 INTER-BK FIFTH ST
 (BORO)
 I-78 EB
 BMSBG 06/4049/0010/0000
 MFC BEGIN = E
 0010/0000 LENGTH(AH 0148 BK 0000)

EXTRACT DATE: 12/18/2023 ROADWAY MANAGEMENT SYSTEM PAGE NUMBER: 682
 PRINT DATE: 12/19/2023 SLD COUNTY/SR - ANNUAL PRINT COUNTY: BERKS
 DIR: B TOTAL LEN: .030 MI. DIST: 05-1 SR: 4047
 LEFT MUN: UPPER BERN T RIGHT MUN: UPPER BERN T

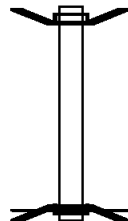
000157 FT
 000000 FT



000157 FT BMS EN 06/4047/0010/0000
 INTER-AHD N MILL RD
 0010/0157 (T667)
 000000 FT 0 0 00000 0 00 0000+00
 NC MI LL RD
 INTER-BK S MILL RD
 (T667)
 I-78 EB
 BMSBG 06/4047/0010/0000
 MFC BEGIN = E
 0010/0000 LENGTH(AH 0157 BK 0000)

EXTRACT DATE: 12/18/2023 ROADWAY MANAGEMENT SYSTEM PAGE NUMBER: 681
 PRINT DATE: 12/19/2023 SLD COUNTY/SR - ANNUAL PRINT COUNTY: BERKS
 DIR: B TOTAL LEN: .020 MI. DIST: 05-1 SR: 4045
 LEFT MUN: UPPER TULPEHOCKEN T RIGHT MUN: UPPER TULPEHOCKEN T

000107 FT
 000000 FT



000107 FT BMS EN 06/4045/0010/0000
 INTER-AHD NORTHKILL RD
 0010/0107 (T704)
 000000 FT 0 0 00000 0 00 0000+00
 NC NO NORTHKILL RD
 INTER-BK NORTHKILL RD
 (T704)
 I-78 WB
 BMSBG 06/4045/0010/0000
 MFC BEGIN = E
 0010/0000 LENGTH(AH 0107 BK 0000)

EXTRACT DATE: 12/18/2023 ROADWAY MANAGEMENT SYSTEM PAGE NUMBER: 680
PRINT DATE: 12/19/2023 SLD COUNTY/SR - ANNUAL PRINT COUNTY: BERKS
DIR: B TOTAL LEN: 4.167 MI. DIST: 05-1 SR: 4044
LEFT MUN: GREENWICH T RIGHT MUN: GREENWICH T

022004 FT

022004 FT
INTER-AHD

LONG RD
(T787)
ONTELAUNEE TR



DIR: B TOTAL LEN: 4.167 MI. DIST: 05-1 SR: 4044
 LEFT MUN: GREENWICH T RIGHT MUN: GREENWICH T

BLUE ROCKS RD
 (T766)

0090/0070
 021271 FT



0090/0733 (SR0143 SEG 0160/0000)

0090/0027 BMS EN 06/4044/0090/0000
 021271 FT 2 0 06127 1 00 0000+00
 T. MAIDEN CK.
 BMSBG 06/4044/0090/0000
 0090/0000 LENGTH(AH 0733 BK 3192)

018079 FT

018079 FT 2 0 06127 0 00 0260+00
 BONAVENTURA RD
 (T969)
 0080/0000 LENGTH(AH 3192 BK 2058)

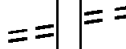
016021 FT

016021 FT 2 0 06127 0 00 0239+67
 0070/0000 LENGTH(AH 2058 BK 2845)

0060/2178 GREENWICH
 WINDSOR T

BLUE ROCK RD
 (T766)

013176 FT
 0060/0000



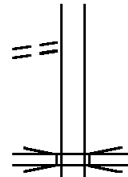
013176 FT 2 0 06127 0 00 0211+80
 BEAR RD
 (T766)
 0060/0000 LENGTH(AH 2845 BK 2739)

0050/0970 TOWNSHIP 0802 RT
 (T802)

DIR: B TOTAL LEN: 4.167 MI. DIST: 05-1 SR: 4044
 LEFT MUN: WINDSOR T RIGHT MUN: WINDSOR T

MONUMENT RD
 (T816)

0050/0030
 010437 FT



NC MOUNTAIN RD
 010437 FT 2 0 06127 0 00 0184+18
 0050/0000 LENGTH(AH 2739 BK 2175)

0040/1558 OP ID 06/0078/0330/0859

008262 FT

OLD 22 SH
 (SR4028 SEG 0180/0000) 0040/0000

008262 FT 2 0 06128 0 00 0082+86
 OLD 22 SH
 (SR4028 SEG 0180/0000)
 0040/0000 LENGTH(AH 2175 BK 2745)

0030/1595 BLEILE RD
 (T767)

005517 FT

005517 FT 2 0 06128 0 00 0055+55
 0030/0000 LENGTH(AH 2745 BK 2657)

002860 FT

002860 FT 2 0 06128 0 00 0029+94
 0020/0000 LENGTH(AH 2657 BK 2860)

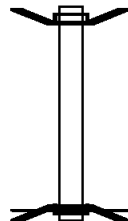
000000 FT

WINDSOR CASTLE RD
 (SR1008 SEG 0040/0283) 0010/0000

0010/0486 BMS EN 06/4044/0010/0471
 2 0 06128 0 00 0004+80
 WINDSOR CREEK
 0010/0471 BMSBG 06/4044/0010/0471
 000000 FT 2 0 06128 0 00 0000+00
 WINDSOR CASTLE RD
 (SR1008 SEG 0040/0283)
 NC MONUMENT RD
 MFC BEGIN = E
 0010/0000 LENGTH(AH 2860 BK 0000)

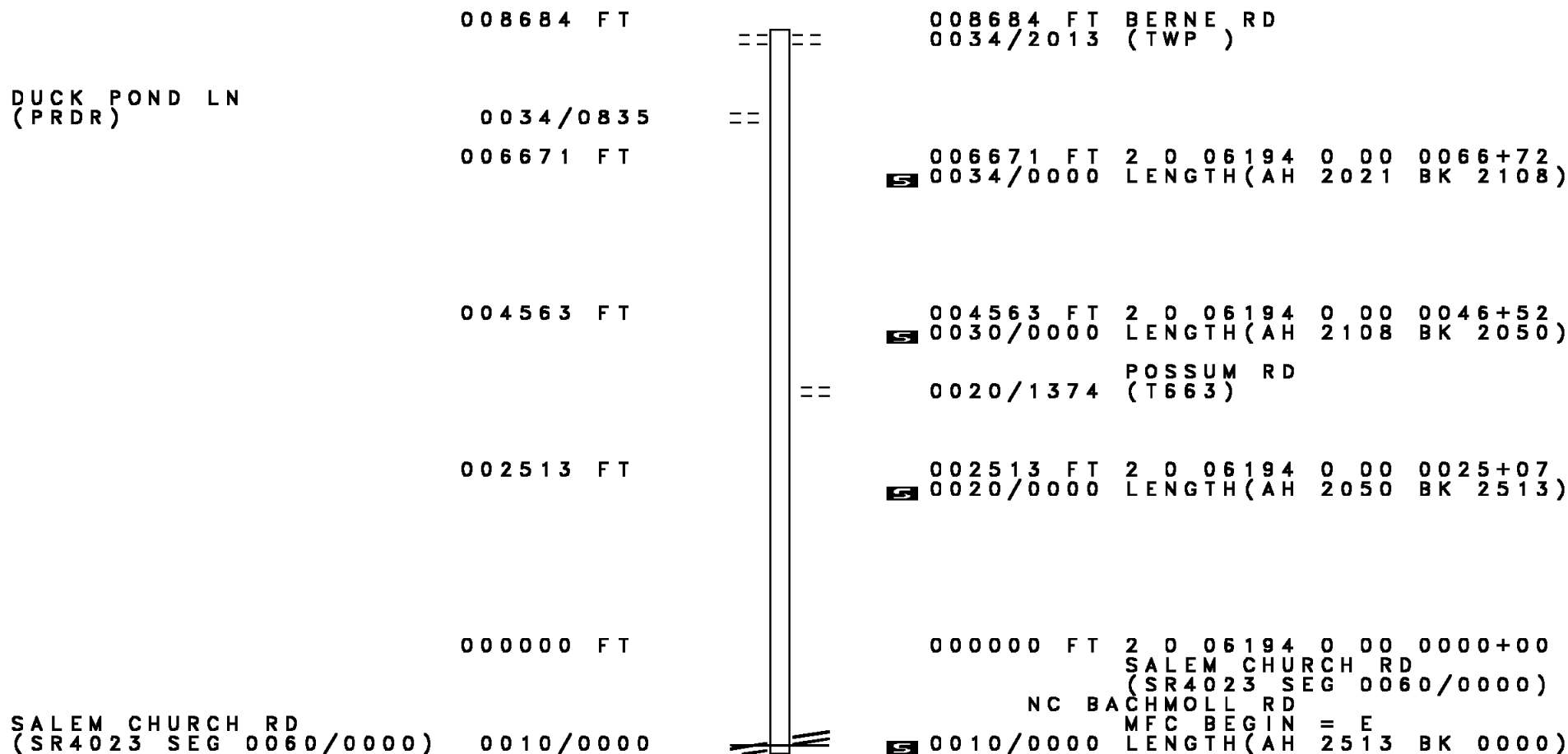
EXTRACT DATE: 12/18/2023 ROADWAY MANAGEMENT SYSTEM PAGE NUMBER: 677
 PRINT DATE: 12/19/2023 SLD COUNTY/SR - ANNUAL PRINT COUNTY: BERKS
 DIR: B TOTAL LEN: .020 MI. DIST: 05-1 SR: 4043
 LEFT MUN: UPPER TULPEHOCKEN T RIGHT MUN: UPPER TULPEHOCKEN T

000107 FT
 000000 FT



000107 FT BMS EN 06/4043/0010/0000
 INTER-AHD POWER DR
 0010/0107 (T598)
 000000 FT 2 0 00000 0 00 0000+00
 NC POWER DR
 INTER-BK POWER DR
 (T598)
 I-78 WB
 BMSBG 06/4043/0010/0000
 MFC BEGIN = E
 0010/0000 LENGTH(AH 0107 BK 0000)

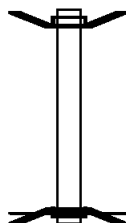
DIR: B TOTAL LEN: 1.646 MI. DIST: 05-1 SR: 4042
 LEFT MUN: TILDEN T RIGHT MUN: TILDEN T



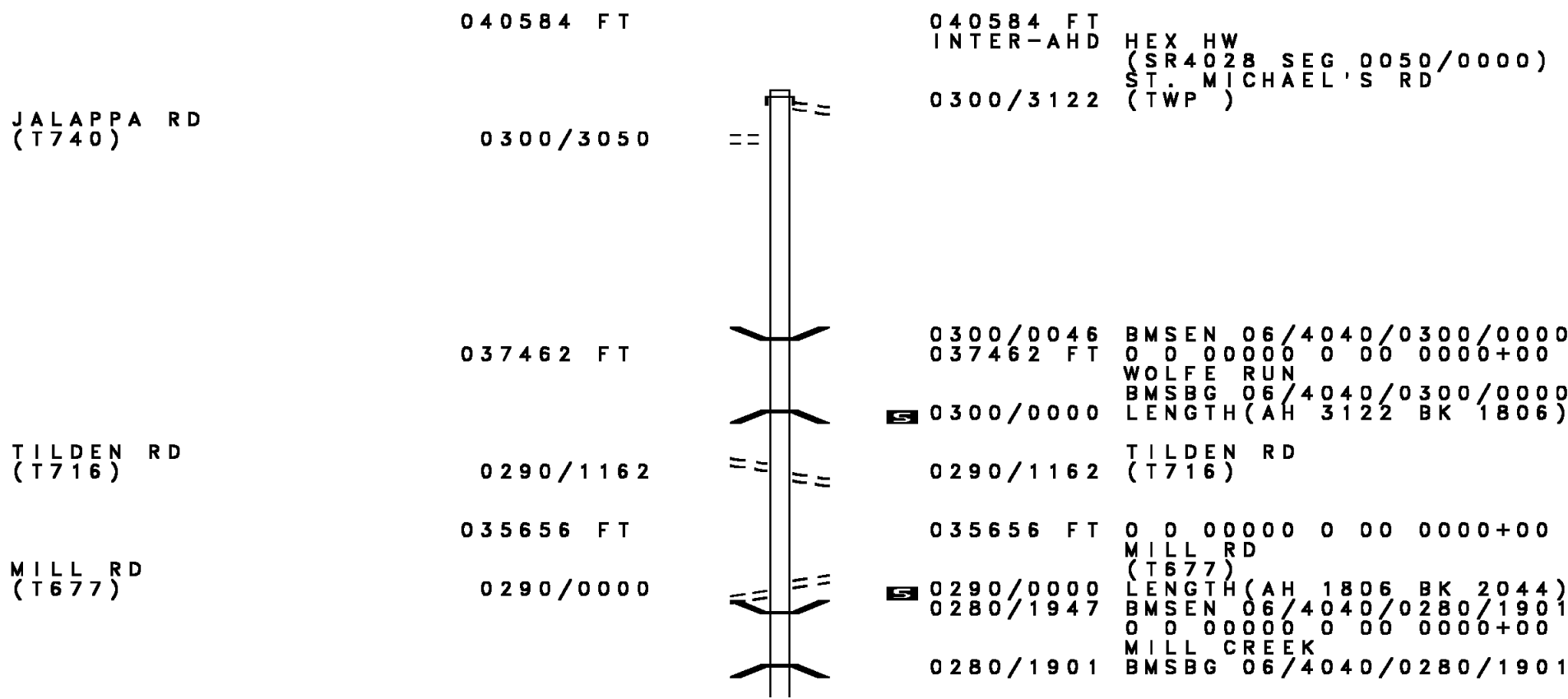
EXTRACT DATE: 12/18/2023 ROADWAY MANAGEMENT SYSTEM PAGE NUMBER: 675
PRINT DATE: 12/19/2023 SLD COUNTY/SR - ANNUAL PRINT COUNTY: BERKS

DIR: B TOTAL LEN: .023 MI. DIST: 05-1 SR: 4041
LEFT MUN: BETHEL TOWNSHIP T RIGHT MUN: BETHEL TOWNSHIP T

000119 FT
000000 FT



000119 FT BMS EN 06/4041/0010/0000
INTER-AHD N MIDWAY RD
0010/0119 (T688)
000000 FT 0 0 00000 0 00 0000+00
NC MI DWAY RD
INTER-BK S MIDWAY RD
(T688)
I-78 WB
BMSBG 06/4041/0010/0000
MFC BEGIN = E
0010/0000 LENGTH(AH 0119 BK 0000)



040584 FT

040584 FT
 INTER-AHD
 0300/3122
 HEX HW
 (SR4028 SEG 0050/0000)
 ST. MICHAEL'S RD
 (TWP)

JALAPPA RD
 (T740)

0300/3050

037462 FT

0300/0046 BMSBG 06/4040/0300/0000
 037462 FT 0 0 00000 0 00 0000+00
 WOLFE RUN
 BMSBG 06/4040/0300/0000
 S 0300/0000 LENGTH(AH 3122 BK 1806)

TILDEN RD
 (T716)

0290/1162

0290/1162
 TILDEN RD
 (T716)

035656 FT

035656 FT 0 0 00000 0 00 0000+00
 MILL RD
 (T677)

MILL RD
 (T677)

0290/0000

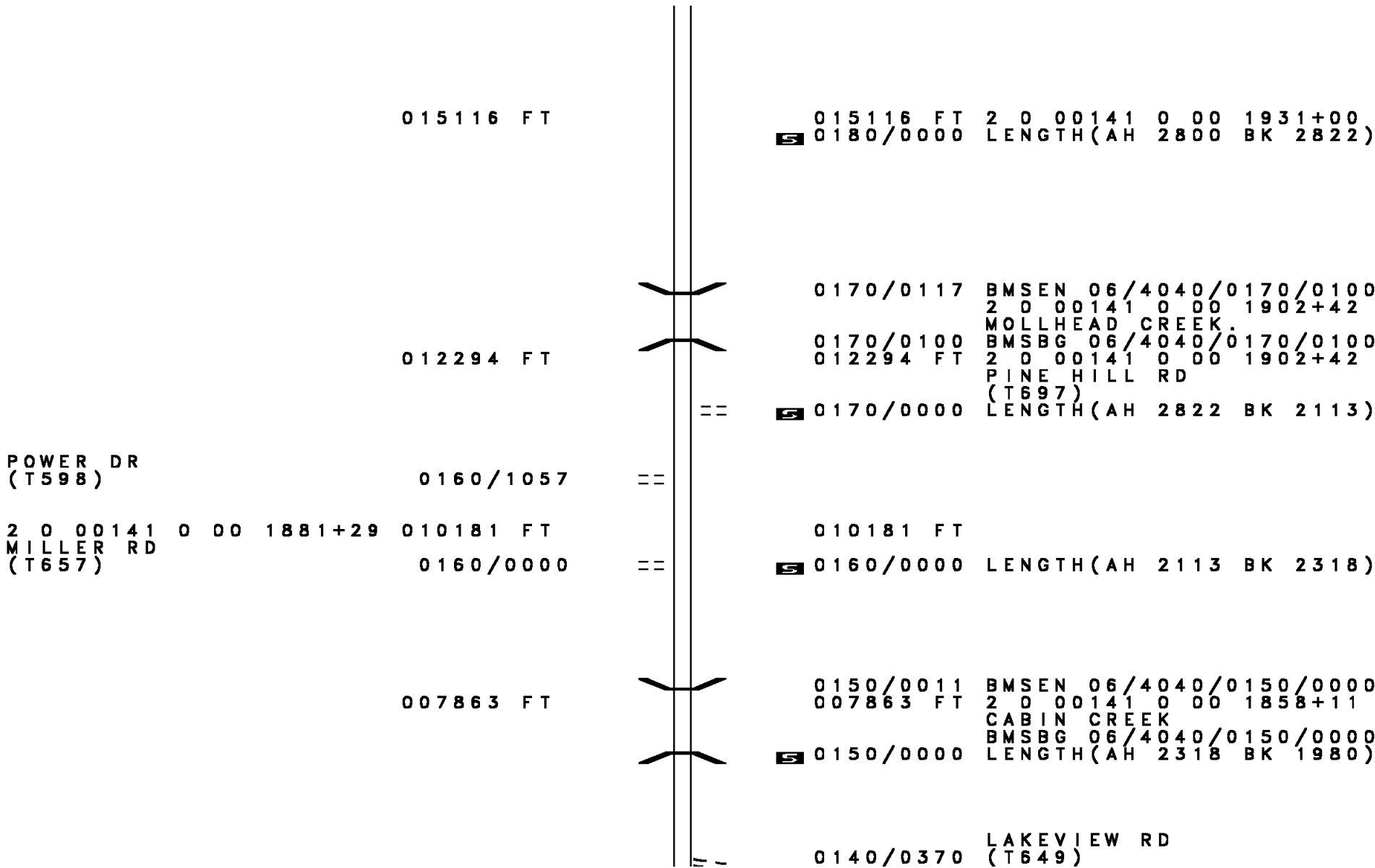
S 0290/0000 LENGTH(AH 1806 BK 2044)
 0280/1947 BMSBG 06/4040/0280/1901
 0 0 00000 0 00 0000+00
 MILL CREEK
 0280/1901 BMSBG 06/4040/0280/1901

DIR: B TOTAL LEN: 7.686 MI. DIST: 05-1 SR: 4040
 LEFT MUN: TILDEN T RIGHT MUN: TILDEN T

033612 FT		033612 FT	0 0 00000	0 00	0000+00
			NC HEX HW		
			TILDEN		
			UPPER BERN T		
		0280/0000	LENGTH(AH	2044	BK 1900)
		0270/1750	CREAMERY RD		(T736)
031712 FT		031712 FT	2 0 00141	0 00	2158+50
			MILL HILL RD		(T718)
		0270/0000	LENGTH(AH	1900	BK 2392)
029320 FT		029320 FT	2 0 00141	0 00	2134+30
		0260/0000	LENGTH(AH	2392	BK 2500)
026820 FT		026820 FT	2 0 00141	0 00	2109+27
		0250/0000	LENGTH(AH	2500	BK 2387)
0240/1501					
024433 FT		024433 FT	2 0 00141	0 00	2084+17
			OLD RTE 22		(SR4026 SEG 0030/0000)
		INTER-BK	OLD RTE 22		(SR4026 SEG 0030/0000)
		0240/0000	LTH AH	002387	BK 000100
024433 FT		024433 FT			

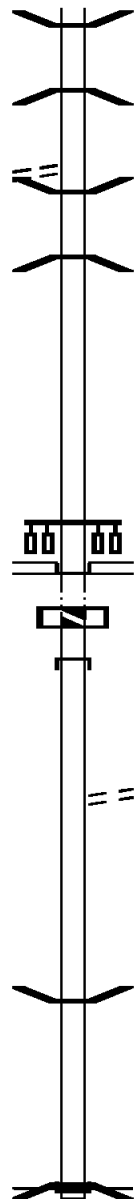
BERGER LN
(T711)

DIR: B TOTAL LEN: 7.686 MI. DIST: 05-1 SR: 4040
 LEFT MUN: UPPER TULPEHOCKEN T RIGHT MUN: UPPER TULPEHOCKEN T



DIR: B TOTAL LEN: 7.686 MI. DIST: 05-1 SR: 4040
 LEFT MUN: UPPER TULPEHOCKEN T RIGHT MUN: UPPER TULPEHOCKEN T

2 0 00141 0 00 1838+31 005883 FT
 BIRCH LN
 (T652) 0140/0000



0140/0048 BMS EN 06/4040/0140/0030
 2 0 00141 0 00 1838+31
 LITTLE NORTHKILL CK
 0140/0030 BMSBG 06/4040/0140/0030
 005883 FT

5 0140/0000 LENGTH(AH 1980 BK 2310)
 0130/2282 BMS EN 06/4040/0130/2270
 2 0 00141 0 00 1814+88
 BIRCH CREEK
 0130/2270 BMSBG 06/4040/0130/2270

003573 FT 003573 FT 2 0 00141 0 00 1814+88
 BERNVILLE RD
 (SR0183 SEG 0370/0000)

INTER-BK MAIN ST
 (SR4018 SEG 0100/2751)
 5 0130/0000 LTH AH 002310 BK 000100
 003573 FT
 7124/0000 LTH AH 000100 BK 001000
 INTER-AHD OLD RTE 22
 0120/1000 (T721)

002573 FT 002573 FT 2 0 00141 0 00 1764+00
 TRIANGLE RD
 (T909)
 5 0120/0000 LENGTH(AH 1000 BK 2573)

000000 FT 0110/0018 BMS EN 06/4040/0110/0000
 000000 FT 2 0 00141 0 00 1738+32
 NC OL D RTE 22
 INTER-BK OLD RTE 22
 (T721)
 SWATARA CREEK
 BMSBG 06/4040/0110/0000
 MFC BEGIN = D
 5 0110/0000 LENGTH(AH 2573 BK 0000)

EXTRACT DATE: 12/18/2023 ROADWAY MANAGEMENT SYSTEM PAGE NUMBER: 669
 PRINT DATE: 12/19/2023 SLD COUNTY/SR - ANNUAL PRINT COUNTY: BERKS
 DIR: B TOTAL LEN: .023 MI. DIST: 05-1 SR: 4039
 LEFT MUN: BETHEL TOWNSHIP T RIGHT MUN: BETHEL TOWNSHIP T

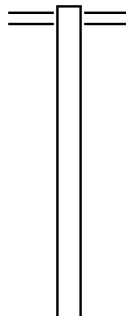
000121 FT
 000000 FT



000121 FT BMS EN 06/4039/0010/0000
 INTER-AHD N AIRPORT RD
 0010/0121 (T674)
 000000 FT 0 0 00000 0 00 0000+00
 NC AIRPORT RD
 INTER-BK S AIRPORT RD
 (T674)
 I-78 WEST
 BMSBG 06/4039/0010/0000
 MFC BEGIN = E
 0010/0000 LENGTH(AH 0121 BK 0000)

EXTRACT DATE: 12/18/2023 ROADWAY MANAGEMENT SYSTEM PAGE NUMBER: 668
PRINT DATE: 12/19/2023 SLD COUNTY/SR - ANNUAL PRINT COUNTY: BERKS
DIR: B TOTAL LEN: 2.574 MI. DIST: 05-1 SR: 4038
LEFT MUN: WINDSOR T RIGHT MUN: WINDSOR T

013589 FT



013589 FT WINDSOR CASTLE RD
0050/2159 (SR1003 SEG 0190/1330)

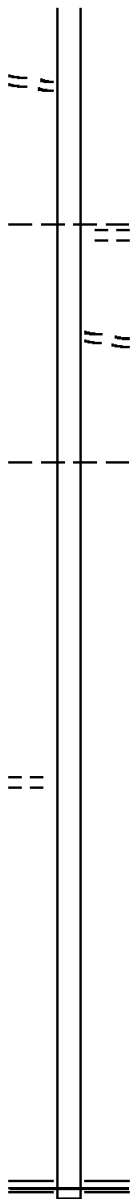
011430 FT

011430 FT 2 0 06189 0 00 0114+41
5 0050/0000 LENGTH(AH 2159 BK 2629)

DIR: B TOTAL LEN: 2.574 MI. DIST: 05-1 SR: 4038
 LEFT MUN: WINDSOR T RIGHT MUN: WINDSOR T

FOCHT LN
 (T786)

0040/0274
 008801 FT



008801 FT 2 0 06189 0 00 0088+12
 DREIBELBIS MILL RD
 (T786)
 WINDSOR
 PERRY T

0040/0000 LENGTH(AH 2629 BK 1989)

0030/0963 MERKEL LN
 (T784)

006812 FT

006812 FT 2 0 06189 0 00 0068+75
 PERRY
 WINDSOR T

0030/0000 LENGTH(AH 1989 BK 3323)

2 0 06189 0 00 0034+78 003489 FT
 DONNE RD
 (T784) 0020/0000

003489 FT

0020/0000 LENGTH(AH 3323 BK 3489)

000000 FT

000000 FT 2 0 06189 0 00 0000+00
 NC SCHAPPELL RD
 POTTSVILLE PK
 (SR0061 SEG 0331/0000)
 (SR0061 SEG 0330/0000)
 MFC BEGIN = E

0010/0000 LENGTH(AH 3489 BK 0000)









EXTRACT DATE: 12/18/2023 ROADWAY MANAGEMENT SYSTEM PAGE NUMBER: 666
PRINT DATE: 12/19/2023 SLD COUNTY/SR - ANNUAL PRINT COUNTY: BERKS
DIR: N TOTAL LEN: .000 MI. DIST: 05-1 SR: 4037
LEFT MUN: HAMBURG B RIGHT MUN: HAMBURG B

000000 FT
000000 FT



000000 FT
7020/0000 LENGTH(AH 3713 BK 2614)
000000 FT
7010/0000 LENGTH(AH 2614 BK 0000)

EXTRACT DATE: 12/18/2023 ROADWAY MANAGEMENT SYSTEM PAGE NUMBER: 665
 PRINT DATE: 12/19/2023 SLD COUNTY/SR - ANNUAL PRINT COUNTY: BERKS
 DIR: N TOTAL LEN: .000 MI. DIST: 05-1 SR: 4036
 LEFT MUN: HAMBURG B RIGHT MUN: HAMBURG B

000000 FT		000000 FT	
000000 FT		7050/0000	LENGTH(AH 2834 BK 2510)
000000 FT		000000 FT	
000000 FT		7040/0000	LENGTH(AH 2510 BK 2477)
000000 FT		000000 FT	
000000 FT		7030/0000	LENGTH(AH 2477 BK 2471)
000000 FT		000000 FT	
000000 FT		7020/0000	LENGTH(AH 2471 BK 2544)
		000000 FT	
		7010/0000	LENGTH(AH 2544 BK 0000)

DIR: N TOTAL LEN: 1.584 MI. DIST: 05-1 SR: 4035
 LEFT MUN: HAMBURG B RIGHT MUN: HAMBURG B

WALNUT ST (BORO) 0020/0978

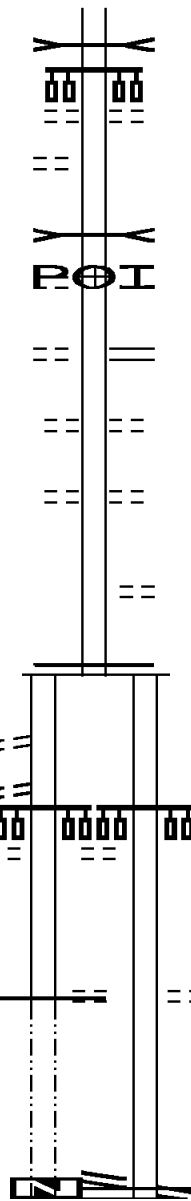
GRAND ST (BORO) 0020/0313
 2 0 06 217 1 00 0000+00 003053 FT
 WINDSOR ST (BORO) 0020/0000

000341 FT

TO 0061/0340 SH (CONN) 0015/0340
 TO PA61(S) FROM SR 4035 (CONN) 0015/0315
 FROM 0061/0341 SH (CONN) 0015/0182

0 0 00000 0 00 0000+00 0000000 FT
 NC SOUTH FOURTH ST (BORO) 000295 FT
 MFC BEGIN = D LTH AH 000341 BK 000295 0015/0000

000000 FT
 LTH AH 000295 BK 000000 7011/0000



0020/1632 STRUCTURE LENGTH 19 FT
 BMSID 06/4035/0020/1632
 PINE ST (BORO)
 0020/1474

0020/0879 T. SCHUYLKILL STRUCTURE LENGTH 13 FT
 BMSID 06/4035/0020/0879
 0020/0313 (APRA) KREITZ MOTOR EXP
 003349 FT WINDSOR ST (SR1008 SEG 0010/0000)
 0020/0000 LENGTH(AH 3423 BK 2712)

0016/2074 ARCH ST (BORO)

0016/1463 MAPLE ST (BORO)

0016/0480 HAWK RIDGE DR (BORO)
 000637 FT 0 0 00000 0 00 0000+00
 MFC BEGIN = D 0016/0000 LENGTH(AH 2712 BK 0342)

FROM 0061/0341 SH (CONN)

0014/0182
 000295 FT 2 0 06125 0 01 0505+87
 WOODLAND RD (BORO)
 0014/0000 LENGTH(AH 0342 BK 0295)
 000000 FT 2 0 06125 0 01 0509+91
 SR 0061 SH (SR0061 SEG 0340/0188)

NC SOUTH FOURTH ST (SR0061 SH) (SR0061 SEG 0340/0188)
 MFC BEGIN = D 0010/0000 LENGTH(AH 0295 BK 0000)

EXTRACT DATE: 12/18/2023 ROADWAY MANAGEMENT SYSTEM PAGE NUMBER: 662
PRINT DATE: 12/19/2023 SLD COUNTY/SR - ANNUAL PRINT COUNTY: BERKS
DIR: B TOTAL LEN: .000 MI. DIST: 05-1 SR: 4034
LEFT MUN: ONTELAUNEE T RIGHT MUN: ONTELAUNEE T

000000 FT
000000 FT

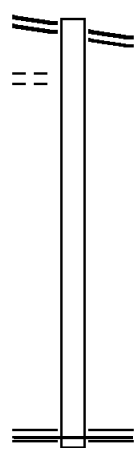


000000 FT
7020/0000 LENGTH(AH 3238 BK 2580)
000000 FT
7010/0000 LENGTH(AH 2580 BK 0000)

EXTRACT DATE: 12/18/2023 ROADWAY MANAGEMENT SYSTEM PAGE NUMBER: 660
 PRINT DATE: 12/19/2023 SLD COUNTY/SR - ANNUAL PRINT COUNTY: BERKS
 DIR: B TOTAL LEN: .699 MI. DIST: 05-1 SR: 4032
 LEFT MUN: ONTELAUNEE T RIGHT MUN: ONTELAUNEE T

ALLENTOWN PK 003693 FT
 (SR2005 SEG 0150/1455) 0010/3693
 WILLOWCREEK RD
 (T707) 0010/3158

000000 FT



003693 FT ALLENTOWN PK
 0010/3693 (SR2005 SEG 0150/1455)

000000 FT 2 0 06043 0 01 0179+25
 NC HULLER LN
 LEESPORT AV
 (SR1004 SEG 0040/0000)
 MFC BEGIN = E
 0010/0000 LENGTH(AH 3693 BK 0000)

DIR: B TOTAL LEN: 1.378 MI. DIST: 05-1 SR: 4031
 LEFT MUN: ONTELAUNEE T RIGHT MUN: ONTELAUNEE T

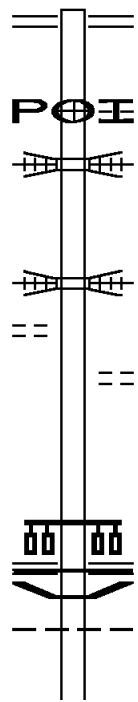
	007278 FT		007278 FT SHOEMAKERSVILLE RD 0030/2362 (SR4033 SEG 0020/0000)
	004916 FT		004916 FT 2 0 06200 0 00 0049+31 NC OHLINGER RD S 0030/0000 LENGTH(AH 2362 BK 2100)
ONTELAUNEE DR (T752)	0020/0783		
	002816 FT		002816 FT 2 0 06200 0 00 0027+60 ONTELAUNEE DR (T752) S 0020/0000 LENGTH(AH 2100 BK 2816)
GERNANTS CHURCH RD (T713) TODD DR (TWP) TRAILER DR (TWP)	0010/1708		NC GERNANTS CHURCH RD
	0010/1269		
	0010/0868		
	000000 FT		000000 FT 2 0 06200 0 00 0000+00 KINDT CORNER RD (SR1003 SEG 0050/1542) NC CIDER MILL RUN RD MFC BEGIN = E
KINDT CORNER RD (SR1003 SEG 0050/1542)	0010/0000		S 0010/0000 LENGTH(AH 2816 BK 0000)

KOCH RD
(T755)

038614 FT

0130/0457

035079 FT



038614 FT LEESPORT AV
 0130/3535 (SR1004 SEG 0030/0000)
 (APRA) ROYAL GREEN MET.
 ROYAL GREEN MET. RECY C
 0130/2704 (PRDR)
 0130/2421 READING, BLUE MOUNTAIN
 OVERPASS IS RR X-ING
 READING, BLUE MOUNTAIN
 0130/0986 OVERPASS IS RR X-ING
 WINGCO LN
 0130/0350 (T962)
 035079 FT 2 0 06043 0 01 0137+14
 NC HU LLER LN
 POTTSVILLE PK
 (SR0061 SEG 0130/1598)
 (SR0061 SEG 0131/1609)
 MFC BEGIN = E
 0130/0000 LENGTH(AH 3535 BK 2201)
 0124/2117 BMSN 06/4030/0124/1764
 ONTELAUNEE
 0124/1961 BERN TOWNSHIP T
 0 0 00000 0 00 0000+00
 SCHUYLKILL

DIR: B TOTAL LEN: 7.313 MI. DIST: 05-1 SR: 4030
 LEFT MUN: BERN TOWNSHIP T RIGHT MUN: BERN TOWNSHIP T

0124/1764 BMSBG 06/4030/0124/1764

032878 FT

032878 FT 0 0 00000 0 00 0000+00
 0124/0000 LENGTH(AH 2201 BK 2202)

030676 FT

030676 FT 2 0 06043 0 00 0091+73
 0120/0000 LENGTH(AH 2202 BK 3731)

2 0 06043 0 00 0054+60 026945 FT
 WASHINGTON RD
 (T574) 0110/0000

+++++ 0110/0746 (AAR 592483S)#TRKS 01
 026945 FT
 0110/0000 LENGTH(AH 3731 BK 2928)
 RICKENBACH RD
 0100/2396 (T573)

2 0 06043 0 00 0025+35 024017 FT
 SILLMAN LN
 (T568) 0100/0000

024017 FT
 0100/0000 LENGTH(AH 2928 BK 2466)
 W LEESPORT RD
 0090/1935 (TWP)

MAIN ST 021551 FT
 (SR1003 SEG 0010/0000) 0090/0000

021551 FT 2 0 06043 0 00 0000+00
 NC CROSS KEYS RD
 0090/0000 LENGTH(AH 2466 BK 2257)

DIR: B TOTAL LEN: 7.313 MI. DIST: 05-1 SR: 4030
 LEFT MUN: BERN TOWNSHIP T RIGHT MUN: BERN TOWNSHIP T

019294 FT

019294 FT 1 0 00661 0 00 0193+31
 WHITE OAK LN
 (TWP)
 == 5 0080/0000 LENGTH(AH 2257 BK 2891)

016403 FT

016403 FT 1 0 00661 0 00 0166+05
 SNYDER DR
 (T570)
 == 5 0070/0000 LENGTH(AH 2891 BK 3608)

ZEIGLER RD
 (T527)

0060/2103

==

1 0 00661 0 00 0128+14 012795 FT
 FAIRVIEW DR
 (T558) 0060/0000

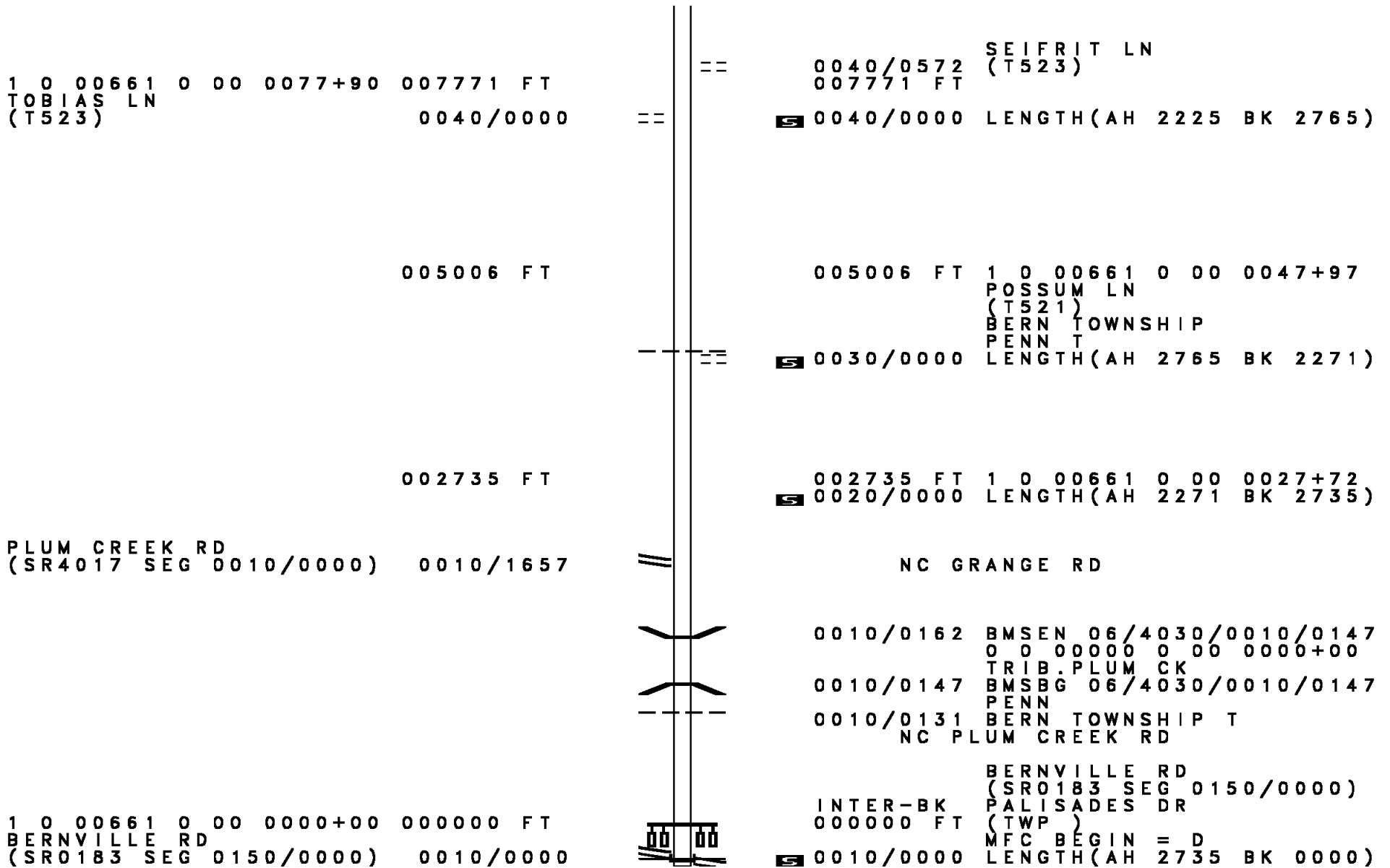
==

012795 FT FAIRVIEW DR
 (T558)
 == 5 0060/0000 LENGTH(AH 3608 BK 2799)

009996 FT

009996 FT 1 0 00661 0 00 0100+38
 STRAUSE LN
 (TWP)
 == 5 0050/0000 LENGTH(AH 2799 BK 2225)

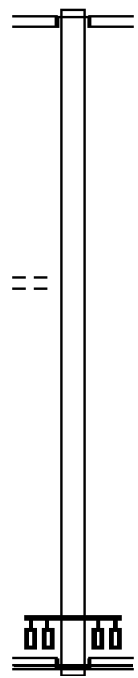
DIR: B TOTAL LEN: 7.313 MI. DIST: 05-1 SR: 4030
 LEFT MUN: BERN TOWNSHIP T RIGHT MUN: BERN TOWNSHIP T



EXTRACT DATE: 12/18/2023 ROADWAY MANAGEMENT SYSTEM PAGE NUMBER: 654
 PRINT DATE: 12/19/2023 SLD COUNTY/SR - ANNUAL PRINT COUNTY: BERKS
 DIR: B TOTAL LEN: 1.032 MI. DIST: 05-1 SR: 4029
 LEFT MUN: ONTELAUNEE T RIGHT MUN: ONTELAUNEE T

005450 FT

005450 FT
 INTER-AHD ONTELAUNEE DR
 (T752)
 KINDT CORNER RD
 0020/2797 (SR1003 SEG 0060/0000)



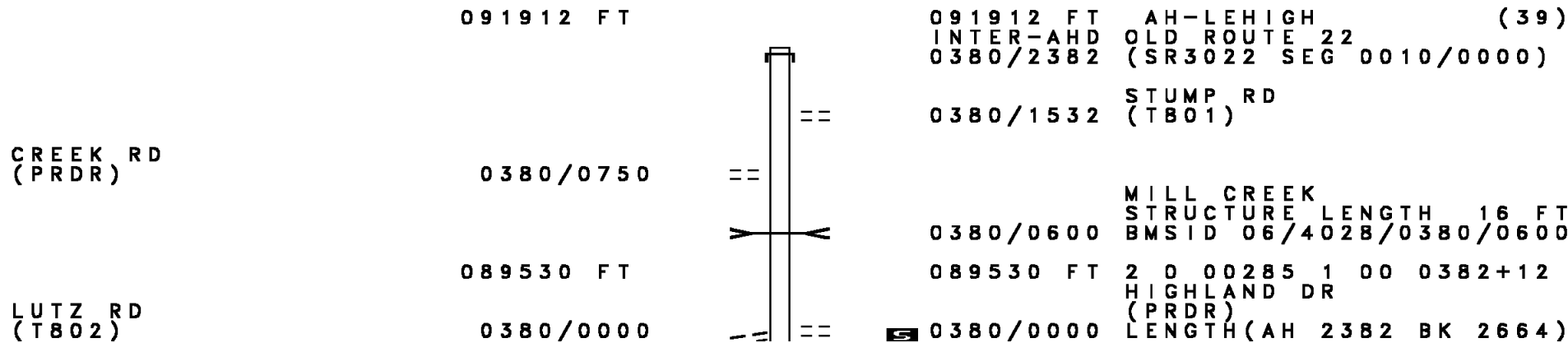
1 0 00506 0 00 0085+00 002653 FT
 ASHLEY WY
 (TWP) 0020/0000

002653 FT
 0020/0000 LENGTH(AH 2797 BK 2653)

000000 FT

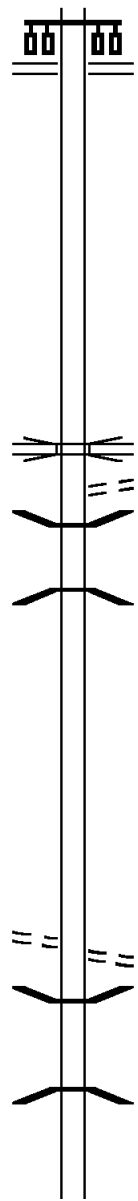
000000 FT 1 0 00506 0 00 0114+37
 NC ONTELAUNEE DR
 LAKE SHORE DR
 (SR0073 SEG 0020/0000)
 INTER-BK ONTELAUNEE DR
 (T752)
 MFC BEGIN = D
 0010/0000 LENGTH(AH 2653 BK 0000)

EXTRACT DATE: 12/18/2023 ROADWAY MANAGEMENT SYSTEM PAGE NUMBER: 653
 PRINT DATE: 12/19/2023 SLD COUNTY/SR - ANNUAL PRINT COUNTY: BERKS
 DIR: B TOTAL LEN: 17.408 MI. DIST: 05-1 SR: 4028
 LEFT MUN: GREENWICH T RIGHT MUN: GREENWICH T



DIR: B TOTAL LEN: 17.408 MI. DIST: 05-1 SR: 4028
 LEFT MUN: GREENWICH T RIGHT MUN: GREENWICH T

(SR0737 SEG 0110/0851)



0340/0000 LENGTH(AH 2962 BK 2000)

075112 FT

075112 FT 2 0 00285 1 00 0238+95
 0330/0000 LENGTH(AH 2000 BK 1942)

073170 FT

073170 FT 2 0 00285 1 00 0219+17
 I-78 EB
 OP ID 06/0078/0394/1332
 0320/0000 LENGTH(AH 1942 BK 2875)
 SNOWMOBILE RD
 (T974)
 0310/2746
 0310/2397 BMSSEN 06/4028/0310/2375
 2 0 00285 1 00 0190+42
 TRIB. MAIDEN CREEK
 0310/2375 BMSBG 06/4028/0310/2375

070295 FT

070295 FT 2 0 00285 1 00 0190+42
 0310/0000 LENGTH(AH 2875 BK 2625)

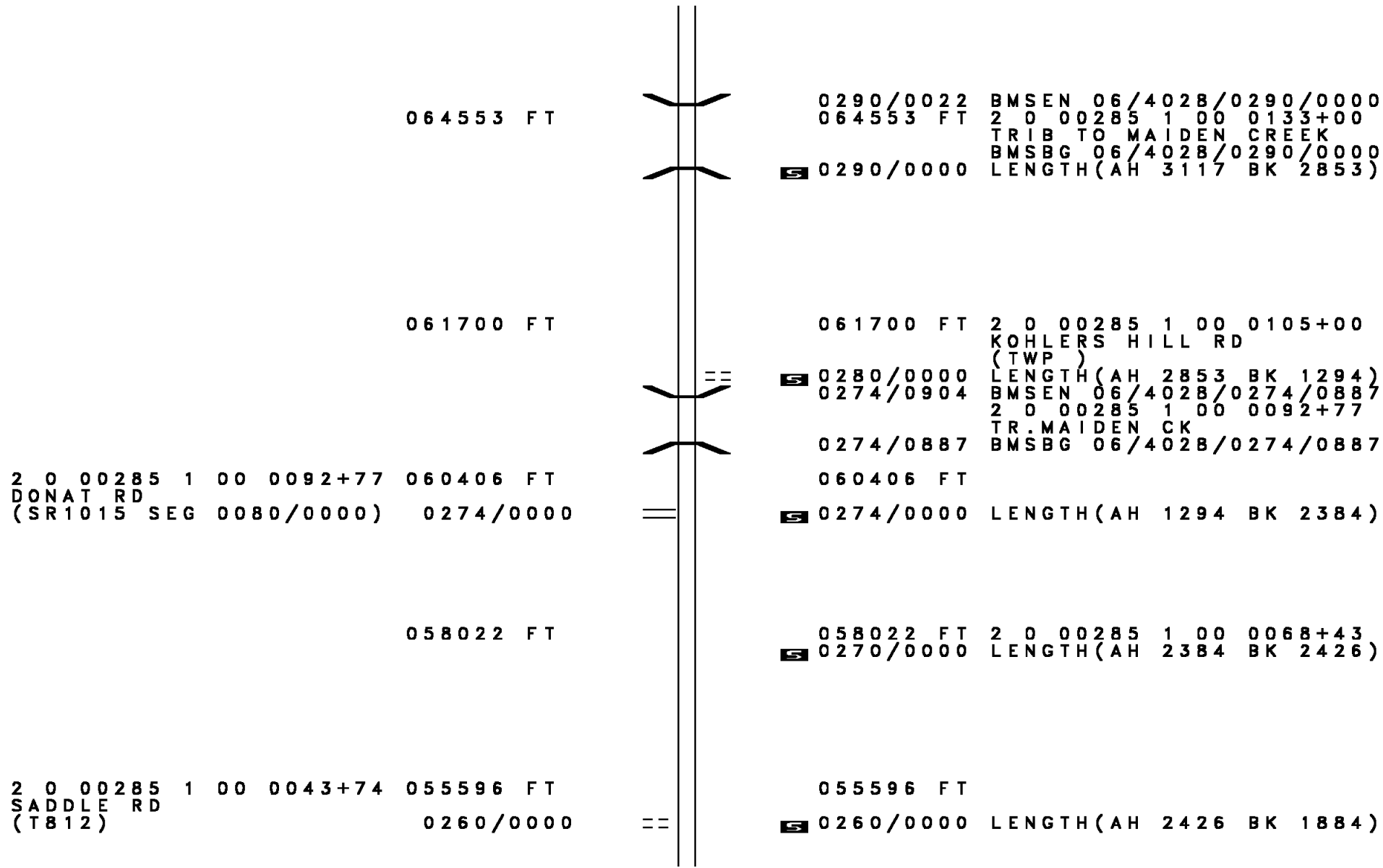
HAUSMAN RD
 (T771)

0300/0647

0300/0647 SUTTER RD
 (T772)
 0300/0017 BMSSEN 06/4028/0300/0000
 067670 FT 2 0 00285 1 00 0164+17
 MAIDEN CREEK
 BMSBG 06/4028/0300/0000
 0300/0000 LENGTH(AH 2625 BK 3117)

067670 FT

DIR: B TOTAL LEN: 17.408 MI. DIST: 05-1 SR: 4028
 LEFT MUN: GREENWICH T RIGHT MUN: GREENWICH T



064553 FT

0290/0022 BMSSEN 06/4028/0290/0000
 064553 FT 2 0 00285 1 00 0133+00
 TRIB TO MAIDEN CREEK
 BMSBG 06/4028/0290/0000
 S 0290/0000 LENGTH(AH 3117 BK 2853)

061700 FT

061700 FT 2 0 00285 1 00 0105+00
 KOHLERS HILL RD
 (TWP)
 S 0280/0000 LENGTH(AH 2853 BK 1294)
 0274/0904 BMSSEN 06/4028/0274/0887
 2 0 00285 1 00 0092+77
 TR. MAIDEN CK
 0274/0887 BMSBG 06/4028/0274/0887

2 0 00285 1 00 0092+77 060406 FT
 DONAT RD
 (SR1015 SEG 0080/0000) 0274/0000

S 0274/0000 LENGTH(AH 1294 BK 2384)

058022 FT

S 058022 FT 2 0 00285 1 00 0068+43
 S 0270/0000 LENGTH(AH 2384 BK 2426)

2 0 00285 1 00 0043+74 055596 FT
 SADDLE RD
 (T812) 0260/0000

S 055596 FT
 S 0260/0000 LENGTH(AH 2426 BK 1884)

DIR: B TOTAL LEN: 17.408 MI. DIST: 05-1 SR: 4028
 LEFT MUN: GREENWICH T RIGHT MUN: GREENWICH T

Stationing	Notes	Stationing	Notes
053712 FT		053712 FT	2 0 00285 1 00 0024+89 DREIBELBIS STATION RD (T813)
		0250/0000	LENGTH(AH 1884 BK 1926)
		0240/1865	BMSBN 06/4028/0240/1807 2 0 00285 1 00 0006+00 TRIBUTARY MAIDEN CREEK
		0240/1807	BMSBG 06/4028/0240/1807
PENN ST (T966)		0240/0723	BMSBN 06/4028/0240/0506 GREENWICH
		0240/0581	LENHARTSVILLE B 2 0 00285 1 00 0006+00 MAIDEN CREEK
		0240/0558	BMSBG 06/4028/0240/0506
		051786 FT	2 0 00285 1 00 0006+00 SR 0143 SH (SR0143 SEG 0130/2219)
SR 0143 SH (SR0143 SEG 0130/2219)		0240/0000	NC OLD ROUTE 22
		051786 FT	LTH AH 001926 BK 000100
WILLOW ST (SR0143 SEG 0134/0000)		0230/0000	LTH AH 000100 BK 001564
PARK AV (BORO)		0230/1564	INTER-AHD CHESTNUT ST (SR0143 SEG 0134/0000)
		0230/1183	
		050222 FT	2 0 06224 0 00 0000+00 NC PENN ST LENHARTSVILLE GREENWICH T
		0230/0000	LENGTH(AH 1564 BK 3310)
MET ED RD (T793)		0220/2643	
		046912 FT	2 0 06226 0 00 0091+35 HILL TOP RD

DIR: B TOTAL LEN: 17.408 MI. DIST: 05-1 SR: 4028
 LEFT MUN: GREENWICH T RIGHT MUN: GREENWICH T

Stationing	Distance (FT)	Right of Way Description	Length (FT)	Right of Way Reference
045228	045228	GREENWICH WINDSOR T	0210/0692	(T964) LENGTH(AH 3310 BK 1684)
045228	045228	CLAUSS RD (T504)	0200/1549	LENGTH(AH 1684 BK 2515)
042713	042713	CLAUSS RD (T504)	0200/1549	LENGTH(AH 2515 BK 2419)
0190	0190	CHRIS DR (TWP)	0190/1253	LENGTH(AH 2419 BK 2576)
040294	040294	SUNDAY RD (T802)	0190/0000	LENGTH(AH 2419 BK 2576)
037718	037718	MONUMENT RD (SR4044 SEG 0040/0000)	0180/0000	LENGTH(AH 2576 BK 2315)
035403	035403	RESERVIOR RD (T808)	0170/0000	LENGTH(AH 2315 BK 3296)

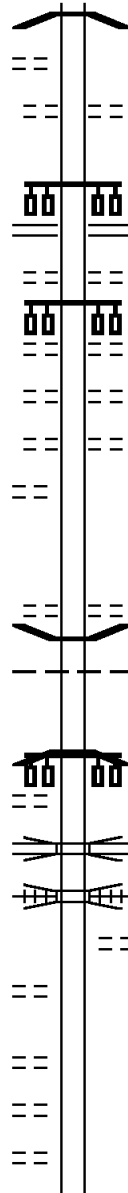
DIR: B TOTAL LEN: 17.408 MI. DIST: 05-1 SR: 4028
 LEFT MUN: WINDSOR T RIGHT MUN: WINDSOR T

Stationing	Segment	Length	Start Station	End Station	Notes
	0160/1379				POND VIEW DR (TWP)
	0160/0821				WILLOW ST (T970)
032107 FT	032107 FT		2 0 06225	0 00 0054+51	VALLEY RD (TB06)
	0160/0000				LENGTH(AH 3296 BK 2917)
	0150/2289				FRANCIS RD (TB12)
	0150/1638				MABEL LN (TB11)
029190 FT	029190 FT		2 0 06225	0 00 0025+47	
	0150/0000				LENGTH(AH 2917 BK 2755)
	0140/0912				HELENE CT (BORO)
	0140/0398				WINDSOR HAMBURG B
026435 FT	026435 FT		2 0 06225	0 00 0000+00	
FRANKLIN ST (BORO)	0140/0000				NC OLD RTE 22 LENGTH(AH 2755 BK 1238)
	0130/1086				FRANKLIN AV (BORO)
	0130/0546				VILLA CT (BORO)
2 0 06046 7 00 0060+38	025197 FT				
BELMONT AV (BORO)	0130/0000				LENGTH(AH 1238 BK 1593)
	0120/0867				CHURCH ST (BORO)
CHURCH ST (BORO)	0120/0580				BMSSEN 06/4028/0120/0541
					0 0 00000 0 00 0000+00
					MILL CREEK

DIR: B TOTAL LEN: 17.408 MI. DIST: 05-1 SR: 4028
 LEFT MUN: HAMBURG B RIGHT MUN: HAMBURG B

FIFTH ST
(BORO)

0120/0419
 023604 FT



0120/0541 BMSBG 06/4028/0120/0541

0120/0221 PRIMROSE ST
 023604 FT (BORO)
 2 0 06046 7 00 0044+43
 FOURTH ST
 (SR4035 SEG 0020/2181)

0120/0000 LENGTH(AH 1593 BK 1787)
 APPLE AL
 0110/1560 (BORO)
 THIRD ST
 (BORO)

0110/1341 PEACH ST
 0110/1130 (BORO)
 0110/0618 SECOND ST
 (BORO)

SCHUYKILL AV
(BORO)

0110/0409
 021817 FT

021817 FT 2 0 06046 7 00 0026+78
 NC STATE ST
 FRONT ST
 (BORO)

0110/0000 LENGTH(AH 1787 BK 2654)
 0100/2396 BMSBG 06/4028/0100/2004
 HAMBURG
 0100/2021 TILDEN T
 2 0 06046 7 00 0019+78
 SCHUYLKILL
 0100/2004 BMSBG 06/4028/0100/2004

INDUSTRIAL DR
(T744)

0100/1805

0100/1805
 0100/1253 PA 61
 OP ID 06/0061/0370/0000
 READING, BLUE MOUNTAIN
 0100/1143 OVERPASS IS RR X-ING
 HILL DR
 0100/0852 (T805)

DIAMOND DR
(T802)

0100/0577
 019163 FT

019163 FT 2 0 06046 7 00 0000+00
 NC WEST STATE ST

MAPLE DR
 (TWP)
 ENTR TILDEN ELEM SCHOOL
 (PRDR)
 EXIT TILDEN ELEM SCHOOL
 (PRDR)
 CLAYTON AV

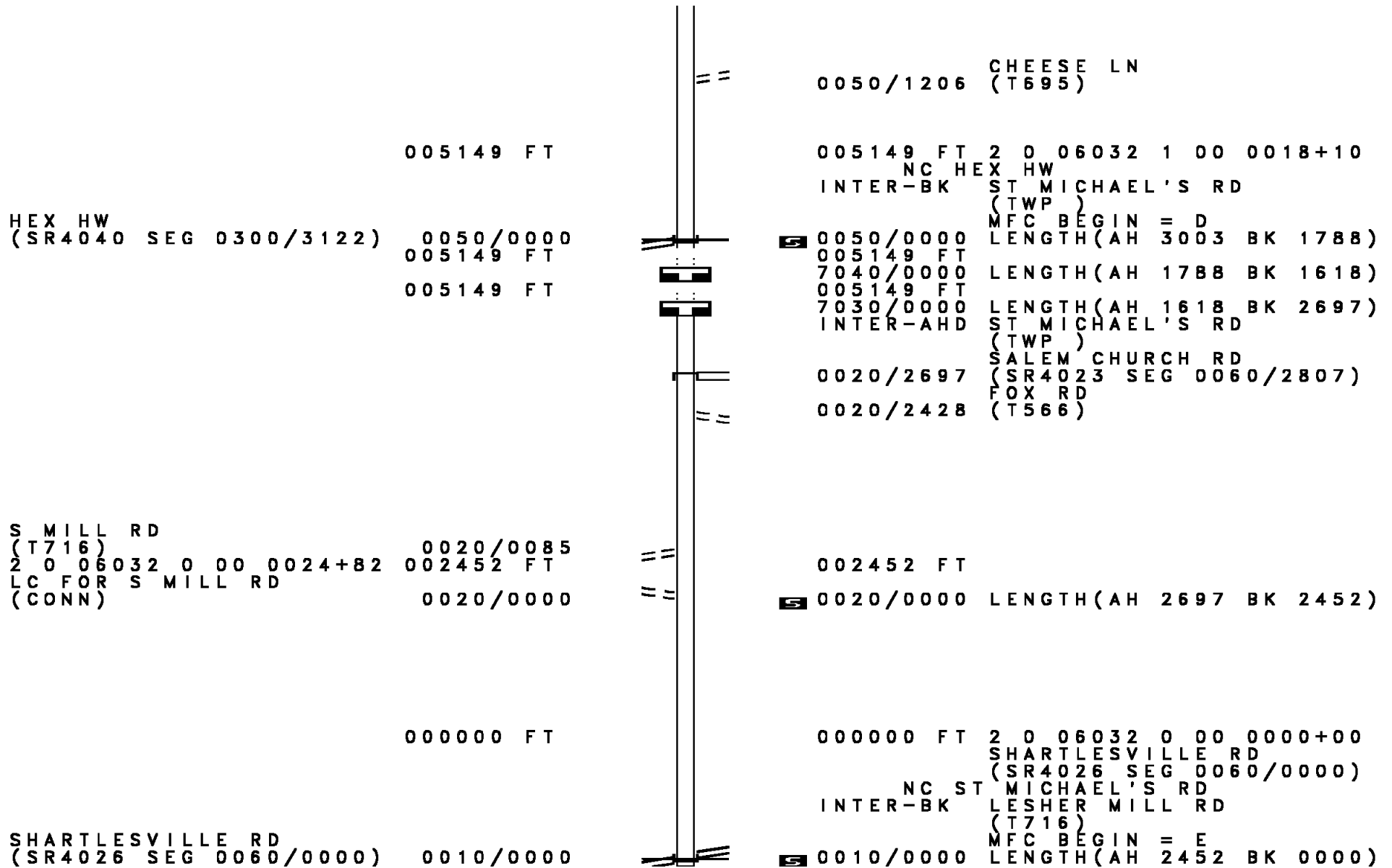
0100/0000
 0090/1251
 0090/0884

0100/0000 LENGTH(AH 2654 BK 1793)

DIR: B TOTAL LEN: 17.408 MI. DIST: 05-1 SR: 4028
 LEFT MUN: TILDEN T RIGHT MUN: TILDEN T

Address	Length	Notes	Address	Length	Notes
(T698)	0090/0394 017370 FT	==	017370 FT	2 0 06046 0 01	0112+59 BERNE RD (TWP)
RAINBOW DR (T724)	0080/2966	==	5 0090/0000		LENGTH(AH 1793 BK 3463)
	013907 FT		013907 FT	2 0 06032 1 00	0105+52 FISHER DAM RD (T558)
PINE RD (T800)	0070/2164	==	5 0080/0000		LENGTH(AH 3463 BK 2558)
			0070/1961	BMS EN 06/4028/0070/1936	
			0070/1936	BMSBG 06/4028/0070/1936	
	011349 FT		011349 FT	2 0 06032 1 00	0079+85
			5 0070/0000		LENGTH(AH 2558 BK 3197)
WALNUT RD (T745)	0060/1938	==			
	008152 FT		0060/0029	BMS EN 06/4028/0060/0000	
			008152 FT	2 0 06032 1 00	0048+09 TR.MILL CK.
			5 0060/0000	BMSBG 06/4028/0060/0000	
WILLOW RD (T738)	0050/2922	==			LENGTH(AH 3197 BK 3003)

DIR: B TOTAL LEN: 17.408 MI. DIST: 05-1 SR: 4028
 LEFT MUN: TILDEN T RIGHT MUN: TILDEN T



HEX HW
 (SR4040 SEG 0300/3122) 0050/0000
 005149 FT
 005149 FT

S MILL RD
 (T716) 0020/0085
 2 0 06032 0 00 0024+82 002452 FT
 LC FOR S MILL RD
 (CONN) 0020/0000

SHARTLESVILLE RD
 (SR4026 SEG 0060/0000) 0010/0000

0050/1206 CHEESE LN
 (T695)
 005149 FT 2 0 06032 1 00 0018+10
 NC HEX HW
 INTER-BK ST MICHAEL'S RD
 (TWP)
 MFC BEGIN = D
 0050/0000 LENGTH(AH 3003 BK 1788)
 005149 FT
 7040/0000 LENGTH(AH 1788 BK 1618)
 005149 FT
 7030/0000 LENGTH(AH 1618 BK 2697)
 INTER-AHD ST MICHAEL'S RD
 (TWP)
 SALEM CHURCH RD
 (SR4023 SEG 0060/2807)
 FOX RD
 0020/2697 (T566)
 0020/2428

002452 FT
 0020/0000 LENGTH(AH 2697 BK 2452)

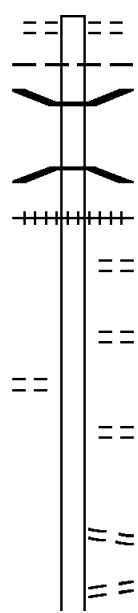
000000 FT 2 0 06032 0 00 0000+00
 SHARTLESVILLE RD
 (SR4026 SEG 0060/0000)
 NC ST MICHAEL'S RD
 INTER-BK LESHAR MILL RD
 (T716)
 MFC BEGIN = E
 0010/0000 LENGTH(AH 2452 BK 0000)

EXTRACT DATE: 12/18/2023 ROADWAY MANAGEMENT SYSTEM PAGE NUMBER: 643
 PRINT DATE: 12/19/2023 SLD COUNTY/SR - ANNUAL PRINT COUNTY: BERKS
 DIR: B TOTAL LEN: .000 MI. DIST: 05-1 SR: 4027
 LEFT MUN: PERRY T RIGHT MUN: PERRY T

000000	FT		000000	FT	
000000	FT	■	7070/0000	LENGTH(AH 2287 BK 2610)	
000000	FT	■■	000000	FT	
000000	FT	■■■	7060/0000	LENGTH(AH 2610 BK 3305)	
000000	FT	■■■■	000000	FT	
000000	FT	■■■■■	7050/0000	LENGTH(AH 3305 BK 2526)	
000000	FT	■■■■■	000000	FT	
000000	FT	■■■■■	7040/0000	LENGTH(AH 2526 BK 2507)	
000000	FT	■■■■■	000000	FT	
000000	FT	■■■■■	7030/0000	LENGTH(AH 2507 BK 2495)	
000000	FT	■■■■■	000000	FT	
000000	FT	■■■■■	7020/0000	LENGTH(AH 2495 BK 1525)	
000000	FT	■■■■■	000000	FT	
		■■■■■	7010/0000	LENGTH(AH 1525 BK 0000)	

EXTRACT DATE: 12/18/2023 ROADWAY MANAGEMENT SYSTEM PAGE NUMBER: 642
 PRINT DATE: 12/19/2023 SLD COUNTY/SR - ANNUAL PRINT COUNTY: BERKS
 DIR: B TOTAL LEN: 8.613 MI. DIST: 05-1 SR: 4026
 LEFT MUN: PERRY T RIGHT MUN: PERRY T

045475 FT



045475 FT MOHRSVILLE RD
 0160/2547 (T753)
 PERRY
 0160/2492 CENTRE T
 0160/2489 BMSEN 06/4026/0160/2203
 2 0 06031 0 00 0026+00
 SCHUYLKILL RIVER
 0160/2203 BMSBG 06/4026/0160/2203
 0160/1601 (AAR 592491J) #TRKS 01
 RAILROAD RD
 0160/1451 (T574)
 0160/0560 APPLE AL
 (PRDR)
 0160/0211 PEACH AL
 (TWP)
 042928 FT 2 0 06031 0 00 0026+00
 TINY RD
 (T683)
 0160/0000 LENGTH (AH 2547 BK 3477)
 0150/2740 PEAR RD
 (T732)

CROWN MILL DR
 (TWP)

0160/0514

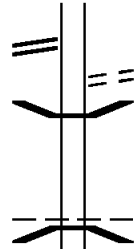
042928 FT

DIR: B TOTAL LEN: 8.613 MI. DIST: 05-1 SR: 4026
 LEFT MUN: CENTRE T RIGHT MUN: CENTRE T

ADAM ST (BORO)	0150/2624	==			
UNKNOWN AL (BORO)	0150/1647	==		0150/2244	EASTER ST (T681)
	039451 FT			039451 FT	2 0 06031 0 00 0060+39
				0150/0000	LENGTH(AH 3477 BK 2982)
2 0 06031 0 00 0091+34	036469 FT			036469 FT	
SHOEY RD (SR4025 SEG 0010/0000)	0140/0000	==		0140/0000	LENGTH(AH 2982 BK 3242)
				0130/2902	BMSBN 06/4026/0130/2894
					2 0 06031 0 00 0093+48
					TR. IRISH CK.
HORSESHOE DR (TWP)	0130/2542	==		0130/2894	BMSBG 06/4026/0130/2894
				0130/2177	CENTRE CENTERPORT B
APPALOOSA LN (TWP)	0130/0854	==			
	033227 FT			0130/0114	CENTERPORT RD (SR4021 SEG 0060/0935)
				033227 FT	2 0 06031 0 00 0122+37
					IRISH CREEK RD (SR4022 SEG 0140/0767)
CHESTNUT ST (BORO)	0120/0847	==		0130/0000	LENGTH(AH 3242 BK 1021)
MAPLE ST (BORO)	0120/0502	==			
2 0 06031 0 00 0132+19	032206 FT	==		0120/0502	MAPLE AL (BORO)
WALNUT ST (BORO)		==		032206 FT	

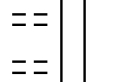
DIR: B TOTAL LEN: 8.613 MI. DIST: 05-1 SR: 4026
 LEFT MUN: CENTERPORT B RIGHT MUN: CENTERPORT B

BERNE RD
 (SR4023 SEG 0010/0000) 0120/0000



NC MAIN ST
 0120/0000 LENGTH(AH 1021 BK 2747)
 PLUM AL
 (BORO)
 0110/2498
 0110/2372 BMSSEN 06/4026/0110/2335
 2 0 06031 0 00 0136+38
 PLUM CREEK
 BMSBG 06/4026/0110/2335
 CENTERPORT
 0110/2335 CENTRE T

MANOR DR (T743) 0110/1617
 MANOR DR (T743) 0110/1207



029459 FT

029459 FT 2 0 06031 0 00 0160+10
 0110/0000 LENGTH(AH 2747 BK 2273)

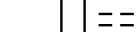
027186 FT

027186 FT 2 0 06031 0 00 0187+17
 DRAKE RD
 (T734)
 0100/0000 LENGTH(AH 2273 BK 2750)

024436 FT

TROLLEY RD
 (T726)
 024436 FT 2 0 06031 0 00 0210+12
 0090/0000 LENGTH(AH 2750 BK 3630)

0080/0964 ROLLING GLEN DR
 (TWP)



DIR: B TOTAL LEN: 8.613 MI. DIST: 05-1 SR: 4026
 LEFT MUN: CENTRE T RIGHT MUN: CENTRE T

FOX RD
(T566)

020806 FT

0070/0852

019478 FT

016818 FT

2 0 06031 0 00 0307+19 015048 FT
 ST MICHAELS RD
 (SR4028 SEG 0010/0000) 0060/0000

2 0 06031 0 00 0333+20 012151 FT
 MILL HILL RD
 (T712) 0050/0000

020806 FT 2 0 06031 0 00 0246+60
 TILDEN RD
 (SR4015 SEG 0060/0000)
 LENGTH(AH 3630 BK 1328)

S

019478 FT 2 0 06031 0 00 0259+78
 CENTRE
 TILDEN T
 LENGTH(AH 1328 BK 2660)

S

016818 FT 2 0 06031 0 00 0286+50
 LENGTH(AH 2660 BK 1770)

S

015048 FT LESHERMILL RD
 (T716)
 LENGTH(AH 1770 BK 2897)
 TILDEN
 0050/2591 UPPER BERN T

S

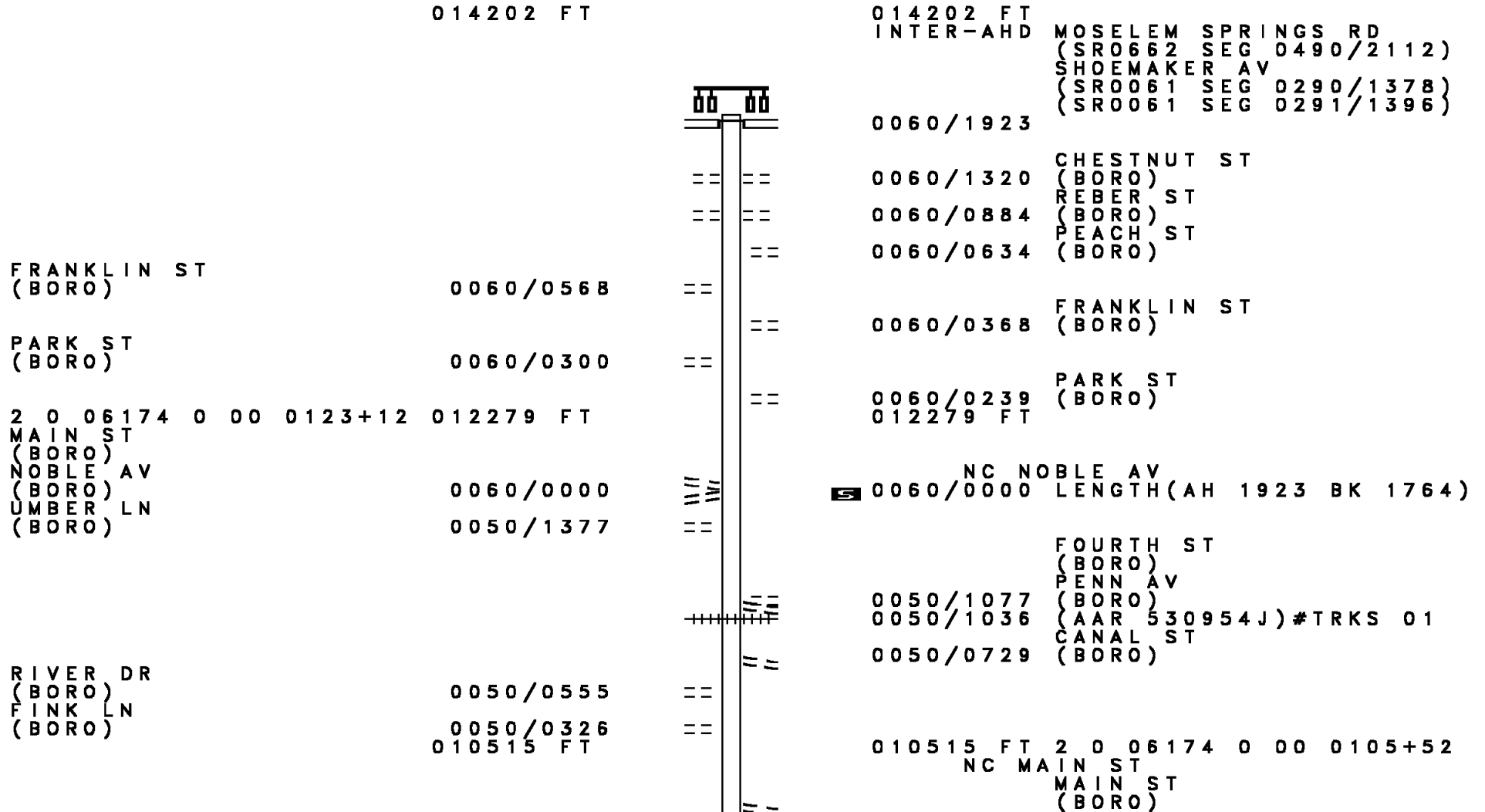
012151 FT
 LENGTH(AH 2897 BK 3255)

S

0040/1675 NAFTZINGERTOWN RD
 (T712)

DIR: B TOTAL LEN: 8.613 MI. DIST: 05-1 SR: 4026
 LEFT MUN: UPPER BERN T RIGHT MUN: UPPER BERN T

	008896 FT		008896 FT 2 0 06031 0 00 0365+61
			0040/0000 LENGTH(AH 3255 BK 3436)
		==	0030/1452 PEACOCK RD (T710)
		==	0030/0073 FROM 4040/0240 SH (CONN)
2 0 06031 0 00 0401+73 005460 FT		==	005460 FT
OLD RTE 22		==	0030/0000 NC SH HARTLESVILLE RD
(SR4040 SEG 0240/0000) 0030/0000		==	0030/0000 LENGTH(AH 3436 BK 3470)
		==	TO 4026/0030 SH
		==	0022/3318 (CONN)
		==	
		==	0022/0840 SCHOOLHOUSE RD (T566)
	001990 FT	==	001990 FT 0 0 00000 0 00 0000+00
		==	SIXTH ST (T732)
		==	0022/0000 LENGTH(AH 3470 BK 1990)
		==	FIFTH ST (T726)
		==	FOURTH ST (T722)
		==	THIRD ST (T723)
		==	
SECOND ST (T724)	0012/0367	==	000000 FT 0 0 00000 0 00 0000+00
	000000 FT	==	WOLF CREEK RD (T720)
		==	NC OLD RTE 22
		==	INTER-BK OLD RTE 22
		==	(SR4011 SEG 0126/0000)
		==	MFC BEGIN = D
		==	0012/0000 LENGTH(AH 1990 BK 0000)

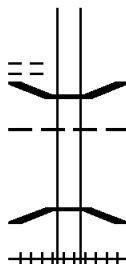


DIR: B TOTAL LEN: 2.690 MI.
 LEFT MUN: SHOEMAKERSVILLE B

DIST: 05-1 SR: 4025
 RIGHT MUN: SHOEMAKERSVILLE B

APPLE LN
 (BORO)

0040/2872



0050/0000 LENGTH(AH 1764 BK 3021)

0040/2688 BMS EN 06/4025/0040/2467
 SHOEMAKERSVILLE

0040/2606 CENTRE T
 2 0 06174 0 00 0074+99

0040/2440 SCHUYLKILL RIVER
 BMSBG 06/4025/0040/2467

0040/1673 (AAR 592493X)#TRKS 01

007494 FT

007494 FT 2 0 06174 0 00 0074+99
 NC MILLER ST

0040/0000 LENGTH(AH 3021 BK 2198)

NORTH END RD
 (T687)

0030/0343
 005296 FT



005296 FT 2 0 06174 0 00 0052+85
 0030/0000 LENGTH(AH 2198 BK 2717)

002579 FT

002579 FT 2 0 06174 0 00 0025+12
 0020/0000 LENGTH(AH 2717 BK 2579)

000000 FT

000000 FT 2 0 06174 0 00 0000+00
 NC SHOEY RD

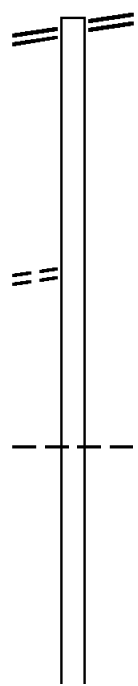
MAIN ST
 (SR4026 SEG 0140/0000)
 MFC BEGIN = D
 0010/0000 LENGTH(AH 2579 BK 0000)

EXTRACT DATE: 12/18/2023 ROADWAY MANAGEMENT SYSTEM PAGE NUMBER: 635
 PRINT DATE: 12/19/2023 SLD COUNTY/SR - ANNUAL PRINT COUNTY: BERKS
 DIR: B TOTAL LEN: 3.138 MI. DIST: 05-1 SR: 4024
 LEFT MUN: CENTRE T RIGHT MUN: CENTRE T

TILDEN RD 016571 FT
 (SR4015 SEG 0020/0000) 0070/2554

2 0 06178 0 02 0139+17 014017 FT
 JUNGLE RD 0070/0000
 (T663)

012382 FT



016571 FT TILDEN RD
 0070/2554 (SR4015 SEG 0020/0000)

014017 FT
 0070/0000 LENGTH(AH 2554 BK 1635)

012382 FT 2 0 06178 0 02 0123+12
 CENTRE
 PENN T
 0060/0000 LENGTH(AH 1635 BK 3226)

DIR: B TOTAL LEN: 3.138 MI. DIST: 05-1 SR: 4024
 LEFT MUN: PENN T RIGHT MUN: PENN T

009156 FT

009156 FT 2 0 06178 0 02 0090+65
 FOCHT DR
 (T524)
 0050/0000 LENGTH(AH 3226 BK 3282)

005874 FT

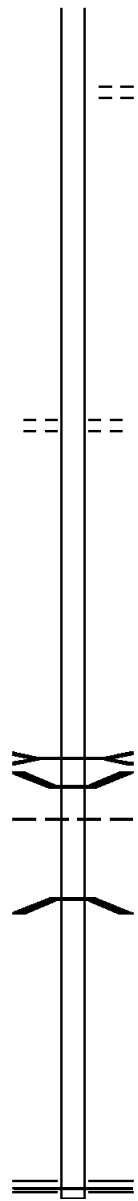
005874 FT 2 0 06178 0 02 0057+70
 NC N BOUNDARY RD
 MOLASSES HILL RD
 (T529)
 0040/0000 LENGTH(AH 3282 BK 3137)

002737 FT

002737 FT 2 0 06178 0 02 0029+15
 TR. NORTHKILL
 STRUCTURE LENGTH 10 FT
 BMSID 06/4024/0030/0000
 0030/0000 LENGTH(AH 3137 BK 2737)
 0010/2250 BMSSEN 06/4024/0010/2192
 PENN
 0010/2224 UPPER TULPEHOCKEN T
 0 0 00000 0 00 0000+00
 NORTHKILL CK
 0010/2192 BMSBG 06/4024/0010/2192

000000 FT

000000 FT 2 0 06178 0 00 0000+00
 NC BO BOUNDARY LINE RD
 SHARTLESVILLE RD
 (SR4011 SEG 0080/0000)
 MFC BEGIN = E
 0010/0000 LENGTH(AH 2737 BK 0000)



DIR: B TOTAL LEN: 3.198 MI. DIST: 05-1 SR: 4023
 LEFT MUN: TILDEN T RIGHT MUN: TILDEN T

ST MICHAEL'S RD 016885 FT
 (SR4028 SEG 0020/2697) 0060/2807



016885 FT ST MICHAEL'S RD
 0060/2807 (TWP)

0060/2175 CREAMERY RD
 (T736)

014078 FT

014078 FT 2 0 06165 0 00 0050+45
 BACHMOLL RD
 (SR4042 SEG 0010/0000)
 LENGTH(AH 2807 BK 3106)

2 0 06165 0 00 0022+13 010972 FT
 DOGWOOD RD
 (T693) 0050/0000



010972 FT
 LENGTH(AH 3106 BK 1858)

009114 FT



0040/0503 TILDEN
 CENTRE T
 POSSUM RD
 (T663)
 0040/0110
 009114 FT 2 0 06165 0 00 0000+00
 BERNE RD
 (SR4015 SEG 0080/0350)
 NC SALEM CHURCH RD

DIR: B TOTAL LEN: 3.198 MI. DIST: 05-1 SR: 4023
 LEFT MUN: CENTRE T RIGHT MUN: CENTRE T

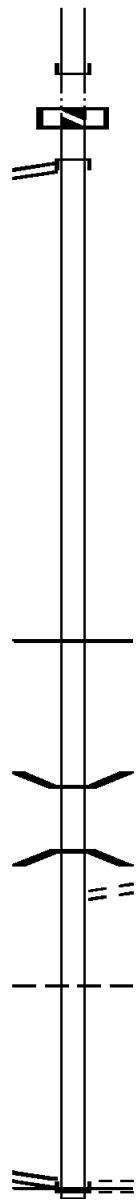
TILDEN RD
 (SR4015 SEG 0080/0000) 0030/2859

009114 FT

006255 FT

003627 FT

2 0 06164 0 00 0000+00 000000 FT
 SHARTLESVILLE RD
 (SR4026 SEG 0120/0000) 0010/0000



INTER-BK BERNE RD
 (SR4015 SEG 0080/0350)
 0040/0000 LTH AH 001858 BK 000100
 009114 FT
 7034/0000 LTH AH 000100 BK 002859
 INTER-AHD BERNE RD
 0030/2859 (SR4015 SEG 0080/0000)

006255 FT 2 0 06164 0 01 0061+60
 0030/0000 LENGTH(AH 2859 BK 2628)

003627 FT 2 0 06164 0 01 0035+32
 MFC BEGIN = E
 0020/0000 LENGTH(AH 2628 BK 3627)

0010/1798 BMS EN 06/4023/0010/1787
 2 0 06164 0 01 0016+93
 TRIB. PLUM CK
 0010/1787 BMSBG 06/4023/0010/1787
 NORTH END RD
 0010/1607 (T687)

0010/0620 CENTRE
 CENTERPORT B

NC BERNE RD
 WALNUT ST
 (BORO)
 INTER-BK MAIN ST
 000000 FT (SR4026 SEG 0120/0000)
 MFC BEGIN = D
 0010/0000 LENGTH(AH 3627 BK 0000)

EXTRACT DATE: 12/18/2023 ROADWAY MANAGEMENT SYSTEM PAGE NUMBER: 631
 PRINT DATE: 12/19/2023 SLD COUNTY/SR - ANNUAL PRINT COUNTY: BERKS

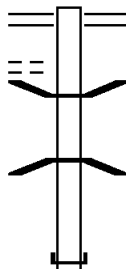
DIR: B TOTAL LEN: 3.916 MI. DIST: 05-1 SR: 4022
 LEFT MUN: CENTERPORT B RIGHT MUN: CENTERPORT B

PLUM AL
 (BORO)

020676 FT

0140/0561

019909 FT



020676 FT MAIN ST
 0140/0767 (SR4026 SEG 0130/0000)

0140/0455 BMSBN 06/4022/0140/0420
 2 0 06019 0 01 0354+38
 PLUM CREEK

0140/0420 BMSBG 06/4022/0140/0420
 019909 FT 2 0 06019 0 01 0349+75
 INTER-BK IRISH CREEK RD
 (T747)

0140/0000 LENGTH(AH 0767 BK 2531)

DIR: B TOTAL LEN: 3.916 MI. DIST: 05-1 SR: 4022
 LEFT MUN: CENTRE T RIGHT MUN: CENTRE T

Stationing / Description	Length (FT)	Right Side Stationing / Description	Length (FT)
	019909 FT	019909 FT	
	019909 FT	7140/0000	LENGTH(AH 2531 BK 1688)
	019909 FT	019909 FT	
	019909 FT	7130/0000	LENGTH(AH 1688 BK 2140)
	019909 FT	019909 FT	
	019909 FT	7120/0000	LENGTH(AH 2140 BK 2147)
	019909 FT	019909 FT	
	019909 FT	7110/0000	LENGTH(AH 2147 BK 3568)
	019909 FT	019909 FT	
	019909 FT	7100/0000	LENGTH(AH 3568 BK 2834)
	019909 FT	019909 FT	
	019909 FT	7090/0000	LENGTH(AH 2834 BK 2767)
		INTER-AHD	IRISH CREEK RD
TILDEN RD (SR4015 SEG 0010/0000)	0080/2767		(T747)
		0080/2767	CENTRE T
HOOK RD (T712)	0080/1045		
	017142 FT	017142 FT	2 0 06019 0 00 0171+63
			CENTRE
			PENN T
		0080/0000	LENGTH(AH 2767 BK 2971)
2 0 06019 0 00 0141+61	014171 FT	014171 FT	
FOCHT DR (T524)	0070/0000	0070/0000	LENGTH(AH 2971 BK 1876)
	012295 FT	012295 FT	2 0 06019 0 00 0123+01
		0060/0000	LENGTH(AH 1876 BK 2020)
		0050/1202	SCULL HILL LOOP RD (T669)
MOLASSES HILL RD			

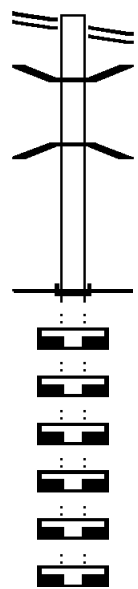
DIR: B TOTAL LEN: 3.916 MI. DIST: 05-1 SR: 4022
 LEFT MUN: PENN T RIGHT MUN: PENN T

Stationing	Description	Length	Notes
(T529)		0050/0351 010275 FT	
2 0 06019 0 00 0103+00	MOLASSES HILL RD (T529)	010275 FT	
		0050/0000	LENGTH(AH 2020 BK 2916)
2 0 06019 0 00 0075+91	PADDOCK DR (T725)	007359 FT	
		0040/0000	LENGTH(AH 2916 BK 2731)
2 0 06019 0 00 0050+23	NORTHKILL ROD GUN CLUB (PRDR)	004628 FT	
		0030/0000	LENGTH(AH 2731 BK 1938)
		002690 FT	
		0020/0013	BMS EN 06/4022/0020/0000
		002690 FT	2 0 06019 0 00 0027+00 TR. NORTHKILL
		0020/0000	BMSBG 06/4022/0020/0000 LENGTH(AH 1938 BK 2690)
		000000 FT	
		000000 FT	2 0 06019 0 00 0000+00 NC IRISH CREEK RD SHARTLESVILLE RD (SR4011 SEG 0020/1799) MFC BEGIN = D
		0010/0000	LENGTH(AH 2690 BK 0000)

MAIN ST
 (SR4026 SEG 0130/0114) 000935 FT
 0060/0935

 000000 FT

 000000 FT
 000000 FT
 000000 FT
 000000 FT
 000000 FT
 000000 FT
 000000 FT

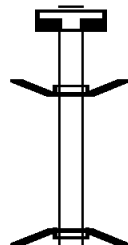


000935 FT MAIN ST
 0060/0935 (SR4026 SEG 0130/0114)
 0060/0150 BMS EN 06/4021/0060/0037
 0 0 00000 0 00 0000+00
 IRISH CK.
 0060/0037 BMSBG 06/4021/0060/0037
 000000 FT 2 0 06163 0 00 0129+78
 NC CENTERPORT RD
 INTER-BK CENTERPORT RD
 (TWP)
 MFC BEGIN = E
 5 0060/0000 LENGTH(AH 0935 BK 2017)
 000000 FT
 7060/0000 LENGTH(AH 2017 BK 1519)
 000000 FT
 7050/0000 LENGTH(AH 1519 BK 2365)
 000000 FT
 7040/0000 LENGTH(AH 2365 BK 2559)
 000000 FT
 7030/0000 LENGTH(AH 2559 BK 1997)
 000000 FT
 7020/0000 LENGTH(AH 1997 BK 2470)
 000000 FT
 7010/0000 LENGTH(AH 2470 BK 0000)

EXTRACT DATE: 12/18/2023 ROADWAY MANAGEMENT SYSTEM PAGE NUMBER: 627
 PRINT DATE: 12/19/2023 SLD COUNTY/SR - ANNUAL PRINT COUNTY: BERKS
 DIR: B TOTAL LEN: .506 MI. DIST: 05-1 SR: 4020
 LEFT MUN: CENTRE T RIGHT MUN: CENTRE T

002673 FT

002614 FT



002673 FT
 7104/0000 LENGTH(AH 0119 BK 0059)
 INTER-AHD BMSBN 06/4020/0100/0000
 0100/0059 PLUM RD
 002614 FT (T729)
 NC PLUM RD 2 0 06037 0 01 0271+62
 INTER-BK PLUM RD
 (T729)
 PLUM CREEK
 BMSBG 06/4020/0100/0000

EXTRACT DATE: 12/18/2023
PRINT DATE: 12/19/2023

ROADWAY MANAGEMENT SYSTEM
SLD COUNTY/SR - ANNUAL PRINT

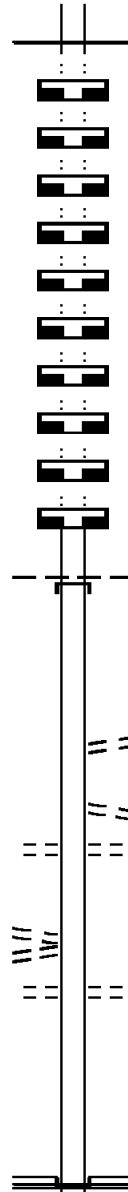
PAGE NUMBER: 626
COUNTY: BERKS

DIR: B TOTAL LEN: .506 MI.
LEFT MUN: CENTRE T

DIST: 05-1 SR: 4020
RIGHT MUN: CENTRE T

SECOND ST
(BORO)
MAIN ST
(BORO)

002614 FT
002614 FT
002614 FT
002614 FT
002614 FT
002614 FT
002614 FT
002614 FT
002614 FT
002614 FT
002614 FT
002614 FT
001632 FT
0010/0477
000000 FT

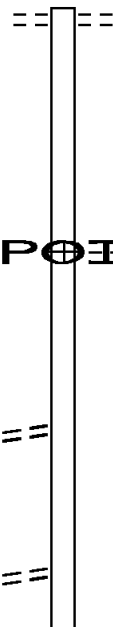


5 0100/0000 MFC BEGIN = D
002614 FT LENGTH(AH 0059 BK 2020)
7100/0000
002614 FT LENGTH(AH 2020 BK 2544)
7090/0000
002614 FT LENGTH(AH 2544 BK 2105)
7082/0000
002614 FT LENGTH(AH 2105 BK 1629)
7080/0000
002614 FT LENGTH(AH 1629 BK 2443)
7070/0000
002614 FT LENGTH(AH 2443 BK 3840)
7060/0000
002614 FT LENGTH(AH 3840 BK 2983)
7050/0000
002614 FT LENGTH(AH 2983 BK 2811)
7040/0000
002614 FT LENGTH(AH 2811 BK 1656)
7030/0000
002614 FT LENGTH(AH 1656 BK 2323)
7022/0000
INTER-AHD GARFIELD RD
(T721)
0020/0982 BERNVILLE BOROUGH B
001632 FT 2 0 06037 0 00 0016+26
BYERLE RD
(BORO)
5 0020/0000 NC GARFIELD RD
LENGTH(AH 0982 BK 1632)
GARFIELD RD
0010/1367 (BORO)
FRONT ST
0010/1043 (BORO)
NC MAIN ST
FOX ST
0010/0182 (BORO)
000000 FT 2 0 06037 0 00 0000+00
NC SECOND ST
BERNVILLE RD
(SR0183 SEG 0250/2086)
INTER-BK SECOND ST
(BORO)
MFC BEGIN = E
5 0010/0000 LENGTH(AH 1632 BK 0000)

EXTRACT DATE: 12/18/2023 ROADWAY MANAGEMENT SYSTEM PAGE NUMBER: 625
 PRINT DATE: 12/19/2023 SLD COUNTY/SR - ANNUAL PRINT COUNTY: BERKS
 DIR: B TOTAL LEN: 3.280 MI. DIST: 05-1 SR: 4019
 LEFT MUN: CENTRE T RIGHT MUN: CENTRE T

017316 FT

017316 FT IRISH CREEK RD
 0060/3247 (TWP)



(APRA) E & S ASSOCIATES
 PRIVATE DR
 (PRDR)

014069 FT

0060/0612
 014069 FT 2 0 06045 0 00 0140+95
 0060/0000 LENGTH(AH 3247 BK 2932)

HICKORY RD
 (T722)

0050/1926

PONY RD
 (T566)
 2 0 06045 0 00 0111+17 0050/0337
 PONY RD 011137 FT

011137 FT

DIR: B TOTAL LEN: 3.280 MI. DIST: 05-1 SR: 4019
 LEFT MUN: CENTRE T RIGHT MUN: CENTRE T

(T566)	0050/0000	==	0050/0000	LENGTH(AH 2932 BK 3435)
			0040/1503	TOWER RD (T726)
2 0 06045 0 00 0076+92	007702 FT		007702 FT	
PINE RD (T669)	0040/0000	==	0040/0000	LENGTH(AH 3435 BK 3308)
			0030/3060	LYNN DR (TWP)
	004394 FT		004394 FT	2 0 06045 0 00 0043+80 INDIAN TRAIL RD (T728)
			0030/0000	LENGTH(AH 3308 BK 1895)
	002499 FT		002499 FT	2 0 06045 0 00 0024+86
			0020/0000	LENGTH(AH 1895 BK 2499)
	000000 FT		000000 FT	2 0 06045 0 00 0000+00 NC BELLEMANS CHURCH RD BELLEMANS CHURCH RD (SR4017 SEG 0110/0000)
GARFIELD RD (SR4017 SEG 0110/0000)	0010/0000	==	0010/0000	MFC BEGIN = E LENGTH(AH 2499 BK 0000)

DIR: B TOTAL LEN: 2.336 MI. DIST: 05-1 SR: 4018
 LEFT MUN: UPPER TULPEHOCKEN T RIGHT MUN: UPPER TULPEHOCKEN T

Stationing	Location	Stationing	Location
012335 FT		012335 FT	INTER-AHD
			OLD RTE 22 (SR4040 SEG 0130/0000) BERNVILLE RD (SR0183 SEG 0370/0000)
		0100/2751	TALBERT RD
		0100/2158	(BORO)
		0100/2030	EAST AV (BORO)
		0100/1922	UNKNOWN AL (BORO)
DIETRICH AV (BORO)	0100/1613		
UNKNOWN AL (BORO)	0100/1258	0100/1456	UNKNOWN AL (BORO)
UNKNOWN ST (BORO)	0100/0971	0100/1258	WALNUT ST (BORO)
		0100/1022	UNKNOWN AL (BORO)
		0100/0510	GOODMAN ST (BORO)
		0100/0071	HIESTER ST (TWP)
OLD 22 (T721)	009584 FT	009584 FT	2 0 06009 0 00 0225+03
	0100/0000	0100/0000	NC MA IN ST LENGTH(AH 2751 BK 0604)
		0094/0353	WASHINGTON AV (TWP)
	008980 FT	008980 FT	2 0 06009 0 00 0218+99
		INTER-BK	EAST REHRERSBURG RD (TWP)
		0094/0000	LENGTH(AH 0604 BK 0947)
	008980 FT	008980 FT	008980 FT
	008980 FT	7090/0000	LENGTH(AH 0947 BK 2315)
		008980 FT	008980 FT
	008980 FT	7080/0000	LENGTH(AH 2315 BK 3512)
		008980 FT	008980 FT
	008980 FT	7070/0000	LENGTH(AH 3512 BK 3554)
		008980 FT	008980 FT
		7060/0000	LENGTH(AH 3554 BK 0780)

DIR: B TOTAL LEN: 2.336 MI. DIST: 05-1 SR: 4018
 LEFT MUN: TULPEHOCKEN T RIGHT MUN: TULPEHOCKEN T

Stationing	Description	Length (ft)	Notes
008980	008980 FT	7054/0000	LENGTH(AH 0780 BK 1469) INTER-AHD EAST REHRERSBURG RD (TWP) NC EAST REHRERSBURG RD 0050/1469 TULPEHOCKEN T
007511	007511 FT	0050/0000	2 0 06009 0 00 0091+97 LENGTH(AH 1469 BK 2761)
004750	004750 FT	0040/0000	2 0 06009 0 00 0064+71 FOUR POINT RD (SR0419 SEG 0182/0000) LENGTH(AH 2761 BK 1718)
1 0 00310 0 04 1191+99	S MIDWAY RD (T688)	003032 FT 0030/0000	003032 FT LENGTH(AH 1718 BK 2448)
000584	CHESTNUT ST (T629)	0020/0000	000584 FT 1 0 00310 0 04 1167+38 NC STRAUSS TOWN RD LENGTH(AH 2448 BK 0584) CHURCH ST (TWP)
000000		000000 FT	0010/0310 (TWP) 000000 FT 1 0 00310 0 04 1161+82 NC MARIA ST GODFREY ST (SR4008 SEG 0050/0000) INTER-BK TEEN CHALLENGE RD (T492) MFC BEGIN = D
			0010/0000 LENGTH(AH 0584 BK 0000)

DIR: B TOTAL LEN: 6.511 MI. DIST: 05-1 SR: 4017
 LEFT MUN: ONTELAUNEE T RIGHT MUN: ONTELAUNEE T

034377 FT

034377 FT
 INTER-AHD

BELLEMANS CHURCH RD
 (TWP)
 POTTSVILLE PK
 (SR0061 SEG 0220/0000)
 (SR0061 SEG 0221/0000)

0130/1196
 0130/1079
 0130/0684

(AAR 530949M)#TRKS 01
 BMSSEN 06/4017/0130/0343
 ONTELAUNEE

0130/0514

CENTRE T
 0 0 00000 0 00 0000+00
 SCHUYLKILL R

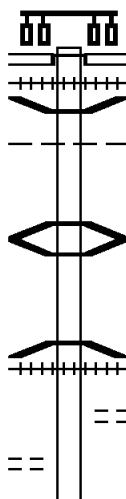
0130/0343
 0130/0076
 033181 FT

BMSBG 06/4017/0130/0343
 BMSSEN 06/4017/0130/0000
 2 0 06036 0 01 0335+61

033181 FT

5 0130/0000
 0120/2992
 0120/2815

IRISH CREEK
 BMSBG 06/4017/0130/0000
 LENGTH(AH 1196 BK 3221)
 (AAR 592490C)#TRKS 01
 SCHUYKILL HILL RD
 (T574)



RAILROAD RD
 (T572)

0120/2628

DIR: B TOTAL LEN: 6.511 MI. DIST: 05-1 SR: 4017
 LEFT MUN: CENTRE T RIGHT MUN: CENTRE T

ASHLAND ST (TWP)	0120/1160	==	0120/1540 BOSSLER RD (T730)
2 0 06036 0 01 0302+70 029960 FT			029960 FT
GIN MILL RD (T730)	0120/0000	==	5 0120/0000 LENGTH(AH 3221 BK 3767)
CENTERPORT RD (T746)	0110/0942	==	
026193 FT			0110/0517 SNADER LN (PRDR)
BELLEMAN'S CHURCH RD (SR4019 SEG 0010/0000)	0110/0000	==	026193 FT 2 0 06036 0 01 0264+85 NC BELLEMAN'S CHURCH RD
			5 0110/0000 LENGTH(AH 3767 BK 2808)
			0100/1783 DATA RD (T529)
			0100/1275 CENTER RD (T557)
			0100/1214 BMSSEN 06/4017/0100/1197 0 0 00000 0 00 0000+00
			0100/1197 TR. IRISH CK. BMSBG 06/4017/0100/1197
023385 FT			023385 FT 2 0 06036 0 01 0236+46
			BOAR RD (T530)
			5 0100/0000 LENGTH(AH 2808 BK 2078)
021307 FT			021307 FT 2 0 06036 0 01 0214+91
			5 0094/0000 LENGTH(AH 2078 BK 2716)

DIR: B TOTAL LEN: 6.511 MI. DIST: 05-1 SR: 4017
 LEFT MUN: CENTRE T RIGHT MUN: CENTRE T

SHANNALEIGH DR (TWP)	0090/1047	==	
2 0 06036 0 01 0188+06 018591 FT QUARRY RD (T568)	0090/0000	==	018591 FT 5 0090/0000 LENGTH(AH 2716 BK 1284)
	017307 FT		017307 FT 2 0 06036 0 01 0174+22 BOAR RD (T530) PARK RD (T566)
		==	5 0080/0000 LENGTH(AH 1284 BK 3350)
2 0 06036 0 01 0140+30 013957 FT PONY RD (T724)	0070/0000	==	013957 FT 5 0070/0000 LENGTH(AH 3350 BK 1679)
2 0 06036 0 01 0123+40 012278 FT SCHOOL RD (T722)	0060/0000	==	012278 FT 5 0060/0000 LENGTH(AH 1679 BK 3147)
2 0 06036 0 01 0091+55 009131 FT PLUM RD (T729)	0050/0000	==	009131 FT NC GARFIELD RD 5 0050/0000 LENGTH(AH 3147 BK 1895)

DIR: B TOTAL LEN: 6.511 MI. DIST: 05-1 SR: 4017
 LEFT MUN: CENTRE T RIGHT MUN: CENTRE T

Stationing	Description	Length	Notes
0040/1687	CENTRE PENN T		
007236 FT			
007236 FT	2 0 06036 0 00 0072+36 BLOOMSBURG RD (T490)		
0040/0000	LENGTH(AH 1895 BK 2755)		
004481 FT			
2 0 06036 0 00 0044+89 DAVIS BRIDGE RD (T519)			
0030/0000	004481 FT TOBIAS RD (T522)		
	LENGTH(AH 2755 BK 1764)		
	0020/0933 PLEASANT DR (T723)		
002717 FT			
002717 FT	2 0 06036 0 00 0027+19 MEADOWHILL DR (T717)		
0020/0000	LENGTH(AH 1764 BK 2717)		
	0010/1584 PENN RIDGE DR (T719)		
FISHER MILL STREAM RD (T521)			
0010/0313			
000000 FT			
0010/0066	TR. PLUM CK. STRUCTURE LENGTH 16 FT		
000000 FT	BMSID 06/4017/0010/0066		
	2 0 06036 0 00 0000+00		
	NC PLUM CREEK RD		
	GRANGE RD		
	(SR4030 SEG 0010/1657)		
	INTER-BK PLUM CREEK RD		
	(SR4030 SEG 0010/1657)		
	MFC BEGIN = D		
0010/0000	LENGTH(AH 2717 BK 0000)		

DIR: B TOTAL LEN: 5.231 MI. DIST: 05-1 SR: 4016
 LEFT MUN: JEFFERSON T RIGHT MUN: JEFFERSON T

027620 FT
 NEW SCHAEFFERSTOWN RD
 (SR0183 SEG 0300/0000) 0110/0381
 027239 FT




027620 FT
 INTER-AHD BERNVILLE RD
 (SR0183 SEG 0300/0000)
 0110/0381
 027239 FT 1 0 00310 0 04 0840+37
 0110/0000 LENGTH(AH 0381 BK 2479)

024760 FT

024760 FT 1 0 00310 0 03 0894+28
 0100/0000 LENGTH(AH 2479 BK 2145)

1 0 00310 0 03 0915+73 022615 FT
 DERR RD
 (T506) 0090/0000

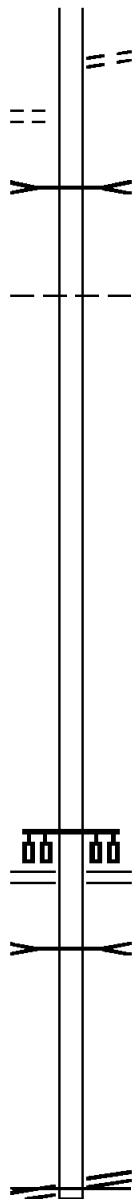


022615 FT OAK LN
 (T506)
 0090/0000 LENGTH(AH 2145 BK 2354)

DIR: B TOTAL LEN: 5.231 MI. DIST: 05-1 SR: 4016
 LEFT MUN: JEFFERSON T RIGHT MUN: JEFFERSON T

SIEGFRIED RD
(T498)

0040/1039



0040/1083 SCHAFFER RD
(T498)

TR. NORTHKILL
STRUCTURE LENGTH 8 FT
BMSID 06/4016/0040/0690

008902 FT

008902 FT 1 0 00310 0 03 1052+97

JEFFERSON
TULPEHOCKEN T
LENGTH(AH 3810 BK 2635)

5 0040/0000

006267 FT

006267 FT 1 0 00310 0 03 1079+32

5 0030/0000 LENGTH(AH 2635 BK 2546)


003721 FT

003721 FT 1 0 00310 0 03 1104+82

5 0020/0000 LENGTH(AH 2546 BK 3721)



0010/2248 FOUR POINT RD
(SR0419 SEG 0172/0000)



0010/1714 TR. L. SWATARA
STRUCTURE LENGTH 12 FT
BMSID 06/4016/0010/1714

000000 FT













000000 FT 1 0 00310 0 03 1142+19

REHRERSBURG RD
(SR4008 SEG 0060/0000)
NC NEW SCHAEFFERSTOWN RD

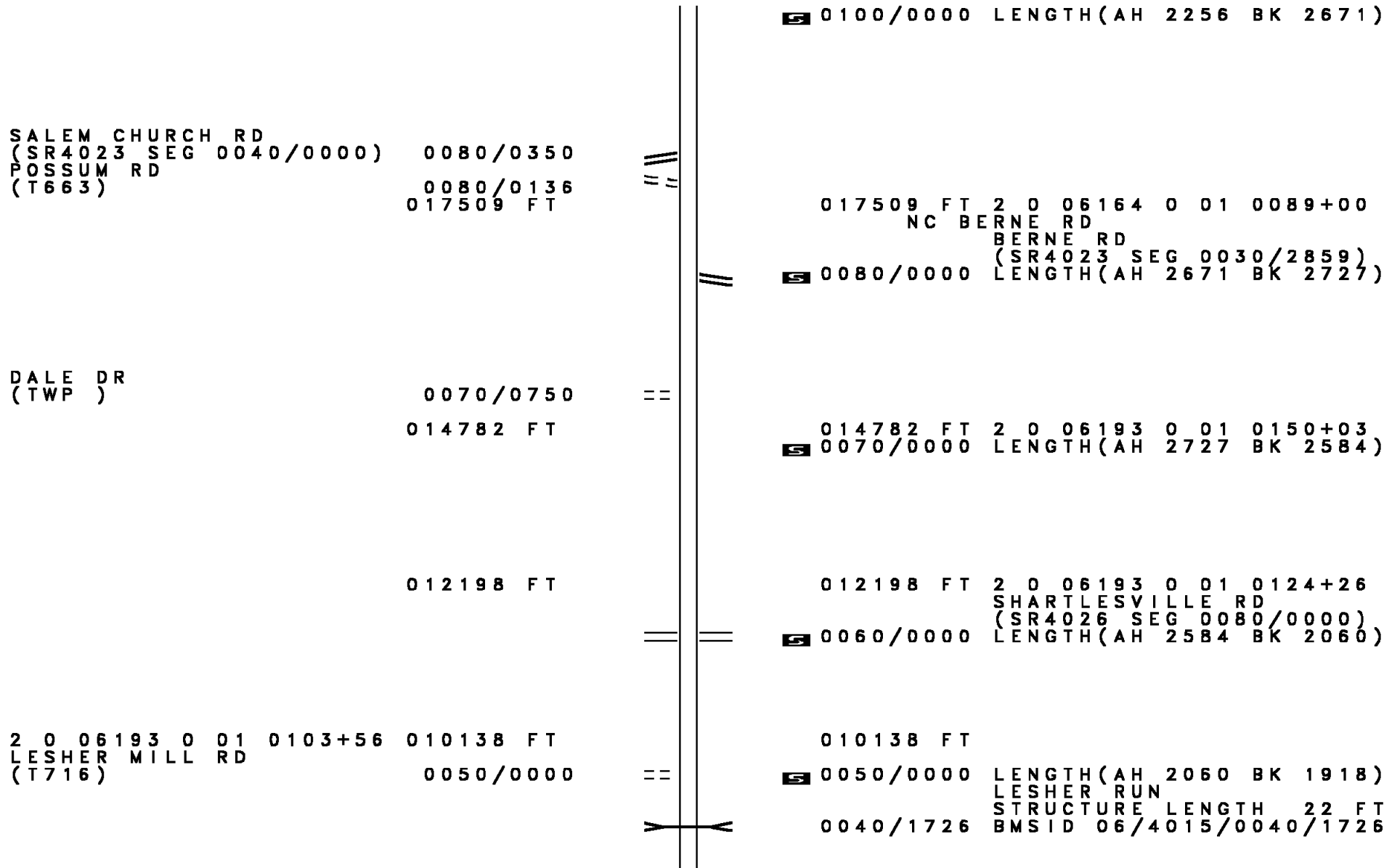
REHRERSBURG RD
(SR4008 SEG 0060/0000) 0010/0000

5 0010/0000 MFC BEGIN = D
LENGTH(AH 3721 BK 0000)

DIR: B TOTAL LEN: 4.530 MI. DIST: 05-1 SR: 4015
 LEFT MUN: TILDEN T RIGHT MUN: TILDEN T

023920 FT		023920 FT	
023920 FT		7170/0000	LTH AH 001602 BK 000100
023920 FT		023920 FT	
023920 FT		7164/0000	LTH AH 000100 BK 003270
023920 FT		023920 FT	
023920 FT		7160/0000	LENGTH(AH 3270 BK 2945)
023920 FT		023920 FT	
023920 FT		7150/0000	LENGTH(AH 2945 BK 2763)
023920 FT		023920 FT	
023920 FT		7140/0000	LENGTH(AH 2763 BK 0717)
		023920 FT	
		7134/0000	LENGTH(AH 0717 BK 0126)
			BMSSEN 06/4015/0132/0000
		INTER-AHD	BERNE RD
023794 FT		0132/0126	(TWP)
		023794 FT	2 0 06046 0 00 0000+00
		INTER-BK	BERNE RD
			(TWP)
			MILL CREEK
			BMSBG 06/4015/0132/0000
			MFC BEGIN = D
023794 FT		0132/0000	LENGTH(AH 0126 BK 1401)
023794 FT		023794 FT	
		7130/0000	LENGTH(AH 1401 BK 3096)
		023794 FT	
		7120/0000	LENGTH(AH 3096 BK 1358)
		INTER-AHD	BERNE RD
			(TWP)
		0110/1358	CENTRE T
022436 FT		022436 FT	2 0 06164 0 01 0136+82
		0110/0000	LENGTH(AH 1358 BK 2256)
020180 FT		020180 FT	2 0 06164 0 01 0114+26

DIR: B TOTAL LEN: 4.530 MI. DIST: 05-1 SR: 4015
 LEFT MUN: CENTRE T RIGHT MUN: CENTRE T



DIR: B TOTAL LEN: 4.530 MI. DIST: 05-1 SR: 4015
 LEFT MUN: CENTRE T RIGHT MUN: CENTRE T

2 0 06193 0 01 0084+47 008220 FT
 PHILLIP LN
 (TWP) 0040/0000

008220 FT
 0040/0000 LENGTH(AH 1918 BK 2776)

005444 FT

005444 FT 2 0 06193 0 01 0056+70
 BLOTTADALL RD
 (T714)

0030/0000 LENGTH(AH 2776 BK 3269)
 0020/2974 BMSID 06/4015/0020/2961

WINTER HILL RD
 (T663) 0020/2712

0020/2961 TR. IRISH CK.
 BMSBG 06/4015/0020/2961

2 0 06193 0 01 0023+87 002175 FT
 BOUNDARY RD
 (SR4024 SEG 0070/2554) 0020/0000
 HOOK RD
 (T712) 0010/1902

002175 FT
 0020/0000 LENGTH(AH 3269 BK 2175)

000000 FT

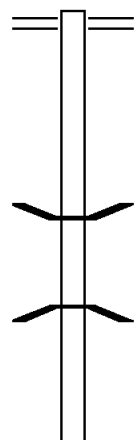
0010/0476 MEADOW DR
 (TWP)
 TR. IRISH CK.
 STRUCTURE LENGTH 21 FT
 0010/0179 BMSID 06/4015/0010/0179
 000000 FT 2 0 06193 0 00 0000+00
 NC T I LDEN RD

IRISH CREEK RD
 (SR4022 SEG 0080/2767) 0010/0000

0010/0000 IRISH CREEK RD
 (T747)
 MFC BEGIN = E
 LENGTH(AH 2175 BK 0000)

EXTRACT DATE: 12/18/2023 ROADWAY MANAGEMENT SYSTEM PAGE NUMBER: 611
 PRINT DATE: 12/19/2023 SLD COUNTY/SR - ANNUAL PRINT COUNTY: BERKS
 DIR: B TOTAL LEN: 5.299 MI. DIST: 05-1 SR: 4014
 LEFT MUN: JEFFERSON T RIGHT MUN: JEFFERSON T

027979 FT



027979 FT BERNVILLE RD
 0110/2646 (SR0183 SEG 0290/0810)

025333 FT

0110/0055 BMS EN 06/4014/0110/0000
 025333 FT 2 0 06013 0 00 0255+48
 LI. NORTHKILL
 BMSBG 06/4014/0110/0000
 5 0110/0000 LENGTH(AH 2646 BK 1765)

023568 FT

023568 FT 2 0 06013 0 00 0237+83






DIR: B TOTAL LEN: 5.299 MI. DIST: 05-1 SR: 4014
 LEFT MUN: JEFFERSON T RIGHT MUN: JEFFERSON T

Stationing	Distance	Right of Way	Property	Length	Area	Block
		0100/0000	GROFF RD (T506)		1765	2578
2 0 06013 0 00 0211+60	020990 FT	020990 FT				
OAK LN (T506)	0090/0000	0090/0000			2578	3254
		0080/2176	SPEICHER RD (TWP)			
SUMMER HILL RD (T518)	0080/1972					
	017736 FT	017736 FT				
		0080/0000			3254	2284
	015452 FT	015452 FT				
		0070/0000	ZERBE RD (T694)		2284	2932
SCHOOL RD (T694)	0060/1883					
	012520 FT	012520 FT				
		0060/0000			2932	3096

DIR: B TOTAL LEN: 5.299 MI. DIST: 05-1 SR: 4014
 LEFT MUN: JEFFERSON T RIGHT MUN: JEFFERSON T

2 0 06013 0 00 0100+59 009424 FT JEN AIR RD (T498)	0050/0000	==	==	009424 FT HARRY STOUT DR (T498) 0050/0000 LENGTH(AH 3096 BK 1905)
007519 FT		-	-	007519 FT 2 0 06013 0 00 0075+42 JEFFERSON TULPEHOCKEN T 0040/0000 LENGTH(AH 1905 BK 2455)
005064 FT				005064 FT 2 0 06013 0 00 0050+87 0030/0000 LENGTH(AH 2455 BK 2515)
002549 FT				002549 FT 2 0 06013 0 00 0025+72 0020/0000 LENGTH(AH 2515 BK 2549)
CHERRY TREE LN (TWP)	0010/0415 000000 FT	==	==	000000 FT 2 0 06013 0 00 0000+00 NC SUMMER MOUNTAIN RD REHRERSBURG RD (SR0419 SEG 0152/0000) MFC BEGIN = E 0010/0000 LENGTH(AH 2549 BK 0000)

EXTRACT DATE: 12/18/2023 ROADWAY MANAGEMENT SYSTEM PAGE NUMBER: 608
 PRINT DATE: 12/19/2023 SLD COUNTY/SR - ANNUAL PRINT COUNTY: BERKS
 DIR: B TOTAL LEN: .000 MI. DIST: 05-1 SR: 4013
 LEFT MUN: JEFFERSON T RIGHT MUN: JEFFERSON T

000000 FT		000000 FT	
000000 FT		7040/0000	LENGTH(AH 2861 BK 2861)
000000 FT		000000 FT	
000000 FT		7030/0000	LENGTH(AH 2861 BK 3591)
000000 FT		000000 FT	
		7020/0000	LENGTH(AH 3591 BK 0668)
		000000 FT	
		7010/0000	LENGTH(AH 0668 BK 0000)

DIR: B TOTAL LEN: .010 MI. DIST: 05-1 SR: 4012
 LEFT MUN: JEFFERSON T RIGHT MUN: JEFFERSON T

000055 FT		000055 FT	
000055 FT		7050/0000	LENGTH(AH 2779 BK 1797)
		000055 FT	
		7044/0000	LENGTH(AH 1797 BK 0022)
		INTER-AHD	BMSBN 06/4012/0042/0000
000033 FT		0042/0022	HOST CHURCH RD
		000033 FT	(TWP)
		INTER-BK	0 0 00000 0 00 0000+00
			HOST CHURCH RD
			(TWP)
			MILL CREEK
			BMSBG 06/4012/0042/0000
000033 FT		0042/0000	LENGTH(AH 0022 BK 1503)
000033 FT		000033 FT	
000033 FT		7040/0000	LENGTH(AH 1503 BK 0372)
000033 FT		000033 FT	
000033 FT		7032/0000	LENGTH(AH 0372 BK 2032)
000033 FT		000033 FT	
000033 FT		7030/0000	LENGTH(AH 2032 BK 2664)
000033 FT		000033 FT	
000033 FT		7020/0000	LENGTH(AH 2664 BK 1235)
000033 FT		000033 FT	
		7014/0000	LENGTH(AH 1235 BK 0033)
			BMSBN 06/4012/0012/0000
		INTER-AHD	HOST CHURCH RD
			(TWP)
000000 FT		0012/0033	TULPEHOCKEN T
		000000 FT	0 0 00000 0 00 0000+00
		NC HO	ST CHURCH RD
		INTER-BK	HOST CHURCH RD
			(TWP)
			MILL CK.
			BMSBG 06/4012/0012/0000
			MFC BEGIN = E
000000 FT		0012/0000	LENGTH(AH 0033 BK 1315)
		000000 FT	
		7010/0000	LENGTH(AH 1315 BK 0000)

EXTRACT DATE: 12/18/2023 ROADWAY MANAGEMENT SYSTEM PAGE NUMBER: 606
PRINT DATE: 12/19/2023 SLD COUNTY/SR - ANNUAL PRINT COUNTY: BERKS
DIR: B TOTAL LEN: 5.845 MI. DIST: 05-1 SR: 4011
LEFT MUN: UPPER BERN T RIGHT MUN: UPPER BERN T

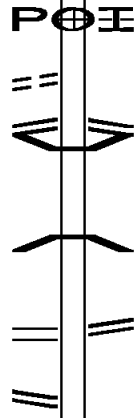
030862 FT
030862 FT



030862 FT
7250/0000 LENGTH(AH 2746 BK 2611)
030862 FT

DIR: B TOTAL LEN: 5.845 MI. DIST: 05-1 SR: 4011
 LEFT MUN: UPPER BERN T RIGHT MUN: UPPER BERN T

030862	FT	7240/0000	LENGTH(AH 2611 BK 2016)
030862	FT	030862	FT
030862	FT	7234/0000	LENGTH(AH 2016 BK 2713)
030862	FT	030862	FT
030862	FT	7230/0000	LENGTH(AH 2713 BK 1649)
030862	FT	030862	FT
030862	FT	7228/0000	LENGTH(AH 1649 BK 2827)
030862	FT	030862	FT
030862	FT	7224/0000	LENGTH(AH 2827 BK 2191)
030862	FT	030862	FT
030862	FT	7220/0000	LENGTH(AH 2191 BK 2143)
030862	FT	030862	FT
030862	FT	7210/0000	LENGTH(AH 2143 BK 2878)
030862	FT	030862	FT
030862	FT	7200/0000	LENGTH(AH 2878 BK 3027)
030862	FT	030862	FT
030862	FT	7190/0000	LENGTH(AH 3027 BK 2119)
030862	FT	030862	FT
030862	FT	7184/0000	LENGTH(AH 2119 BK 1958)
030862	FT	030862	FT
030862	FT	7180/0000	LENGTH(AH 1958 BK 2824)
030862	FT	030862	FT
030862	FT	7170/0000	LENGTH(AH 2824 BK 3229)
030862	FT	030862	FT
030862	FT	7160/0000	LENGTH(AH 3229 BK 2966)
030862	FT	030862	FT
030862	FT	7150/0000	LENGTH(AH 2966 BK 0961)
030862	FT	030862	FT
030862	FT	7144/0000	LENGTH(AH 0961 BK 0905)



MOTEL DR (T951)
 RAMP B-7 RD (SR8012 SEG 0250/0000)
 0140/0429
 0140/0257
 029957 FT
 2 0 06017 0 02 0307+40 029320 FT
 OLD RTE 22 (SR4040 SEG 0210/2674)
 0132/0000

0140/0790 INTER-AHD MOUNTAIN RD (TWP) (APRA) CHROME PALACE DI ENTRANCE TO TRUCK STOP (PRDR)
 0140/0257 RAMP A-7 RD (SR8012 SEG 0500/0527)
 0140/0112 BMS EN 06/4011/0140/0000
 029957 FT 2 0 06030 0 00 0000+00
 1-78 WB
 0140/0000 BMSBG 06/4011/0140/0000 LENGTH(AH 0905 BK 0637)
 RAMP D-7 RD (SR8012 SEG 0750/0000)
 RAMP C-7 RD (SR8012 SEG 0010/0524)
 0132/0519 029320 FT
 NC MOUNTAIN RD
 0132/0000 LENGTH(AH 0637 BK 0644)

DIR: B TOTAL LEN: 5.845 MI. DIST: 05-1 SR: 4011
 LEFT MUN: UPPER BERN T RIGHT MUN: UPPER BERN T

FIRST ST
 (T725)

0126/0154

==

028676 FT

==

028676 FT

028676 FT



026939 FT

==

024519 FT

021970 FT

FEICK DR
 (T659)

0090/0994

==

2 0 06017 0 01 0201+05
 N OLD BERNVILLE RD
 (T500)

019871 FT

0090/0000

==

FIRST ST
 (T725)
 0 0 00000 0 00 0000+00
 NC OLD RTE 22
 OLD RTE 22
 (SR4026 SEG 0012/0000)
 LENGTH(AH 0644 BK 0388)
 0126/0000
 028676 FT
 7124/0000 LENGTH(AH 0388 BK 0687)
 028676 FT
 7122/0000 LENGTH(AH 0687 BK 1737)
 INTER-AHD WOLF CREEK RD
 0120/1737 (T720)

026939 FT 2 0 06017 0 02 0274+56
 0120/0000 LENGTH(AH 1737 BK 2420)

0110/1667 VALLEY RD
 (T528)

024519 FT 2 0 06017 0 02 0250+25
 0110/0000 LENGTH(AH 2420 BK 2549)

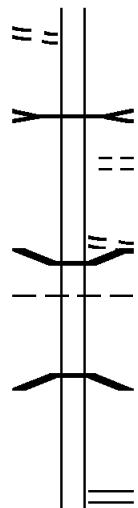
021970 FT 2 0 06017 0 02 0225+32
 0100/0000 LENGTH(AH 2549 BK 2099)

019871 FT
 0090/0000 LENGTH(AH 2099 BK 2817)

DIR: B TOTAL LEN: 5.845 MI. DIST: 05-1 SR: 4011
 LEFT MUN: UPPER BERN T RIGHT MUN: UPPER BERN T

OLD BERNVILLE RD
 (T500)

0080/1679



BR. NORTH CK.
 STRUCTURE LENGTH 12 FT
 BMSID 06/4011/0080/1585
 PHEASANT RD
 (T659)
 0080/1585
 0080/1498
 OLD RD
 (T500)
 0080/0690
 0080/0228 BMSEN 06/4011/0080/0178
 UPPER BERN
 0080/0203 UPPER TULPEHOCKEN T
 0 0 00000 0 00 0000+00
 NORTHKILL CK
 0080/0178 BMSBG 06/4011/0080/0178
 017054 FT 2 0 06017 0 01 0172+80
 NC WO LF CREEK RD
 BOUNDARY LINE RD
 (SR4024 SEG 0010/0000)
 0080/0000 LENGTH(AH 2817 BK 2727)

017054 FT

TULLEY DR
 (TBC)

0070/0648

014327 FT

014327 FT 2 0 06017 0 01 0145+43
 0070/0000 LENGTH(AH 2727 BK 2456)

011871 FT

011871 FT 2 0 06017 0 01 0120+66
 0060/0000 LENGTH(AH 2456 BK 2670)
 UPPER TULPEHOCKEN
 0050/2507 JEFFERSON T

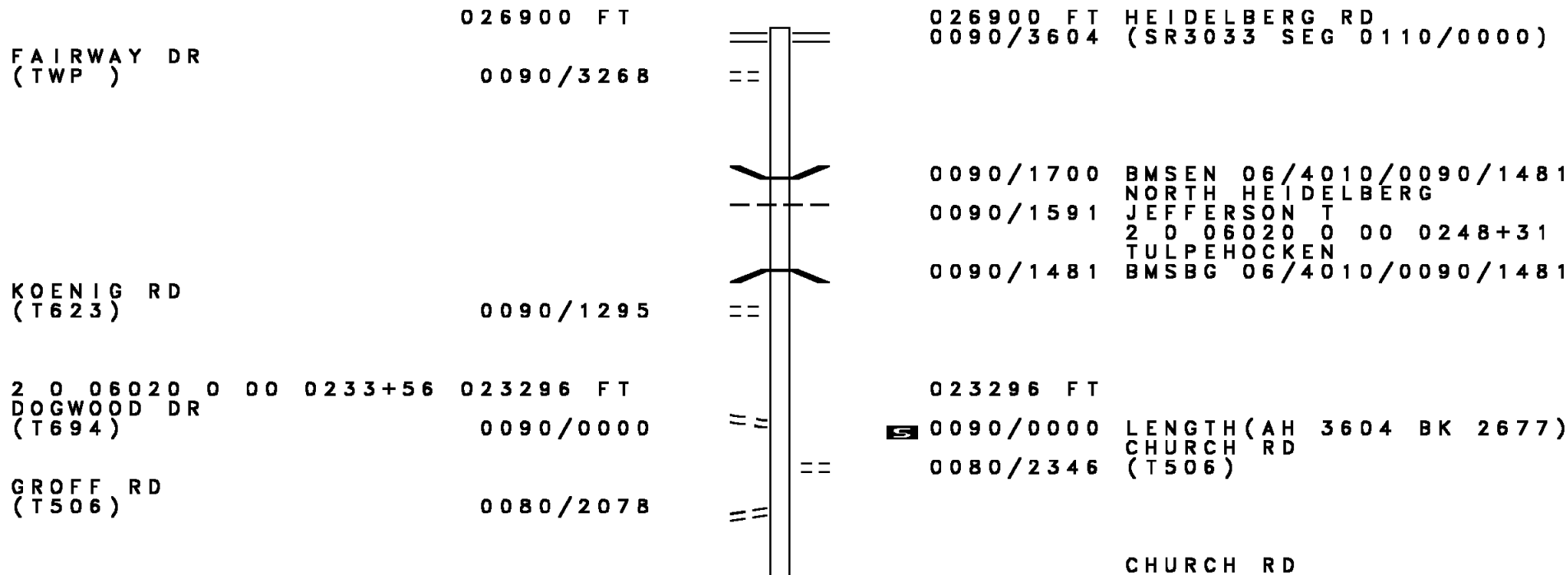
009201 FT

009201 FT 2 0 06017 0 01 0093+96

DIR: B TOTAL LEN: 5.845 MI. DIST: 05-1 SR: 4011
 LEFT MUN: UPPER TULPEHOCKEN T RIGHT MUN: UPPER TULPEHOCKEN T

Stationing	Description	Length	Notes
2 0 06017 0 00 0076+56	MANBECK RD (T698)	007628 FT	0040/0000
0040/0000			
0030/1757	BMS EN 06/4011/0030/1696		0 0 00000 0 00 0000+00
0030/1696	NORTHKILL CK		
0030/1552	BMSBG 06/4011/0030/1696		BERGER SCHOOL RD (T710)
0030/0061	JEFFERSON PENN T		
004522 FT			
0030/0000			LENGTH(AH 3106 BK 2025)
0020/1799	IRISH CREEK RD		(SR4022 SEG 0010/0000)
002497 FT			
0020/0000			LENGTH(AH 2025 BK 2497)
0010/0974	ENTR PENN BERNVILLE ELE (PRDR)		
0010/0209	ENTR PENN BERNVILLE ELE (PRDR)		
000000 FT			
0010/0209	MAIN ST (T715)		
000000 FT			
2 0 06017 0 00 0000+00	NC SHARTLESVILLE RD		
	BERNVILLE RD		
	(SR0183 SEG 0270/0000)		
	MFC BEGIN = D		
0010/0000			LENGTH(AH 2497 BK 0000)

DIR: B TOTAL LEN: 5.095 MI. DIST: 05-1 SR: 4010
 LEFT MUN: NORTH HEIDELBERG T RIGHT MUN: NORTH HEIDELBERG T



DIR: B TOTAL LEN: 5.095 MI. DIST: 05-1 SR: 4010
 LEFT MUN: JEFFERSON T RIGHT MUN: JEFFERSON T

Stationing	Length	Right of Way	Property	Notes
		0080/1014		(T949)
020619 FT		020619 FT	2 0 06020 0 00	0206+00
		0080/0000		LENGTH(AH 2677 BK 3139)
		0070/2436		GRANDVIEW RD (T507)
2 0 06020 0 00 0174+82	017480 FT	017480 FT		
REBER HILL RD (T948)		0070/0000		LENGTH(AH 3139 BK 2505)
		014975 FT	2 0 06020 0 00	0149+88
		0060/0000		LENGTH(AH 2505 BK 2708)
		0050/0843		STATION RD (T518)
2 0 06020 0 00 0122+33	012267 FT	012267 FT		
BATDORF RD (T518)		0050/0000		LENGTH(AH 2708 BK 2416)
		0040/2319		BMSBN 06/4010/0040/2302
		0040/2302		2 0 06020 0 00 0121+74
		0040/2302		MILL CREEK BMSBG 06/4010/0040/2302
HOST CHURCH RD (TBC)	0040/2003	0040/1791		BMSBN 06/4010/0040/1748
		0040/1748		O 0 00000 0 00 0000+00
		0040/1561		MILL CREEK BMSBG 06/4010/0040/1748
CROSS KEY RD (T958)				

DIR: B TOTAL LEN: 5.095 MI. DIST: 05-1 SR: 4010
 LEFT MUN: JEFFERSON T RIGHT MUN: JEFFERSON T

STONE RD
(T489)

009851 FT

==

009851 FT 2 0 06020 0 00 0098+70
 KRICKSMILL RD
 (T489)
 0040/0000 LENGTH(AH 2416 BK 3511)

0030/1057

==

006340 FT

006340 FT 2 0 06020 0 00 0063+02
 JEFFERSON
 MARION T
 0030/0000 LENGTH(AH 3511 BK 3802)

==

0020/1602 FORGE RD
 (T438)

002538 FT











002538 FT 2 0 06020 0 00 0025+46
 0020/0000 LENGTH(AH 3802 BK 2538)

000000 FT

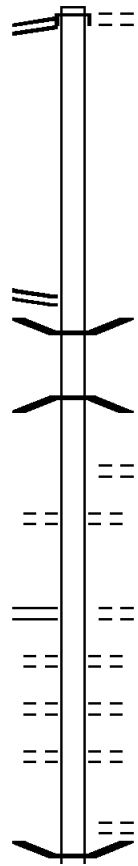
==

000000 FT 2 0 06020 0 00 0000+00
 NC CHRISTMAS VILLAGE RD
 REHRERSBURG RD
 (SRO419 SEG 0092/1419)
 MFC BEGIN = D
 0010/0000 LENGTH(AH 2538 BK 0000)

EXTRACT DATE: 12/18/2023 ROADWAY MANAGEMENT SYSTEM PAGE NUMBER: 598
 PRINT DATE: 12/19/2023 SLD COUNTY/SR - ANNUAL PRINT COUNTY: BERKS
 DIR: B TOTAL LEN: .000 MI. DIST: 05-1 SR: 4009
 LEFT MUN: TULPEHOCKEN T RIGHT MUN: TULPEHOCKEN T

000000 FT		000000 FT	
000000 FT		7060/0000	LENGTH(AH 1956 BK 2430)
000000 FT		000000 FT	
000000 FT		7050/0000	LENGTH(AH 2430 BK 2011)
000000 FT		000000 FT	
000000 FT		7040/0000	LENGTH(AH 2011 BK 2369)
000000 FT		000000 FT	
000000 FT		7030/0000	LENGTH(AH 2369 BK 2434)
000000 FT		000000 FT	
000000 FT		7020/0000	LENGTH(AH 2434 BK 3565)
		000000 FT	
		7010/0000	LENGTH(AH 3565 BK 0000)

Stationing	Description	Length	Notes
016587 FT	INTER-AHD	0060/3074	
016587 FT	REHRERSBURG RD (SR0419 SEG 0162/0000)	0060/3074	FOUR POINT RD (T625)
013513 FT	NEW SCHAEFFERSTOWN RD (SR4016 SEG 0010/0000)	0060/0000	
013513 FT	TR. L. SWATARA BMSBG 06/4008/0050/1727	0050/1727	
011629 FT	MARIA ST (SR4018 SEG 0010/0000)	0050/0000	
011629 FT	TEEN CHALLENGE RD (T409)	0050/0996	
011629 FT	TEEN CHALLENGE RD (T492)	0050/0522	
0040/3266	JACOB ST (T492)	0050/0000	
0040/2742	MAGDELENA ST (T629)	0040/3266	
0040/2218	REHRER ST (T630)	0040/2742	
0040/1643	CHERRY HILL RD (T674)	0040/2218	
0040/1395	BMSSEN 06/4008/0040/1382	0040/1643	



DIR: B TOTAL LEN: 3.141 MI. DIST: 05-1 SR: 4008
 LEFT MUN: TULPEHOCKEN T RIGHT MUN: TULPEHOCKEN T

Segment Description	Stationing	Length (FT)	Notes
S AIRPORT RD (T674)	0040/1304	007835	0040/1382 BMSBG 06/4008/0040/1382
LITTLE SWATARA CHURCH R (T672)	0056+24	005475	007835 FT 2 0 06007 0 00 0079+66 0040/0000 LENGTH(AH 3794 BK 2360)
LITTLE SWATARA CHURCH R (T672)	0056+24	005475	0030/0223 (T672) 005475 FT 0030/0000 LENGTH(AH 2360 BK 3523)
SALEM RD (T627)	0020+90	001952	001952 FT 0020/0000 LENGTH(AH 3523 BK 1952)
LANCASTER AV (SR0501 SEG 0080/1328)	0010/0024	000000	0010/1277 (T490) 0010/0895 BMSEN 06/4008/0010/0739 2 0 06007 0 00 0000+00 LITTLE SWATARA CREEK 0010/0739 BMSBG 06/4008/0010/0739 TULPEHOCKEN BETHEL TOWNSHIP T 000000 FT 2 0 06007 0 00 0000+00 NC RE HRERSBURG RD INTER-BK LANCASTER AV (SR0501 SEG 0080/1328) MFC BEGIN = D 0010/0000 LENGTH(AH 1952 BK 0000)

006814 FT

006814 FT
 INTER-AHD MECKVILLE RD
 (SR4005 SEG 0030/0000)
 0030/1784 MECKVILLE RD
 (SR4005 SEG 0030/0000)

005030 FT

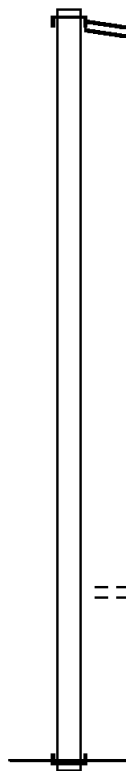
005030 FT 2 0 06161 0 00 0050+00
 0030/0000 LENGTH(AH 1784 BK 2485)

002545 FT

002545 FT 2 0 06161 0 00 0025+00
 0020/0000 LENGTH(AH 2485 BK 2545)

000000 FT

0010/0030 DOVE RD
 (T674)
 000000 FT 2 0 06161 0 00 0000+00
 NC PI NEGROVE RD
 INTER-BK PINE GROVE RD
 (SR1007 SEG 0080/2091)
 MFC BEGIN = E
 BK-LEBANON (38)
 0010/0000 LENGTH(AH 2545 BK 0000)



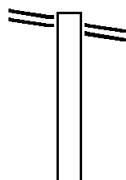
EXTRACT DATE: 12/18/2023 ROADWAY MANAGEMENT SYSTEM PAGE NUMBER: 594
 PRINT DATE: 12/19/2023 SLD COUNTY/SR - ANNUAL PRINT COUNTY: BERKS
 DIR: B TOTAL LEN: .000 MI. DIST: 05-1 SR: 4006
 LEFT MUN: BETHEL TOWNSHIP T RIGHT MUN: BETHEL TOWNSHIP T

000000	FT		000000	FT	
000000	FT	■	7090/0000	LENGTH(AH 1920 BK 2007)	
000000	FT	■	000000	FT	
000000	FT	■	7080/0000	LENGTH(AH 2007 BK 3113)	
000000	FT	■	000000	FT	
000000	FT	■	7070/0000	LENGTH(AH 3113 BK 2354)	
000000	FT	■	000000	FT	
000000	FT	■	7060/0000	LENGTH(AH 2354 BK 2512)	
000000	FT	■	000000	FT	
000000	FT	■	7050/0000	LENGTH(AH 2512 BK 2497)	
000000	FT	■	000000	FT	
000000	FT	■	7040/0000	LENGTH(AH 2497 BK 2949)	
000000	FT	■	000000	FT	
000000	FT	■	7030/0000	LENGTH(AH 2949 BK 3124)	
000000	FT	■	000000	FT	
000000	FT	■	7020/0000	LENGTH(AH 3124 BK 3424)	
000000	FT	■	000000	FT	
		■	7010/0000	LENGTH(AH 3424 BK 0000)	

EXTRACT DATE: 12/18/2023 ROADWAY MANAGEMENT SYSTEM PAGE NUMBER: 593
PRINT DATE: 12/19/2023 SLD COUNTY/SR - ANNUAL PRINT COUNTY: BERKS

DIR: B TOTAL LEN: 2.125 MI. DIST: 05-1 SR: 4005
LEFT MUN: BETHEL TOWNSHIP T RIGHT MUN: BETHEL TOWNSHIP T

CAMP SWATARA RD 011219 FT
(SR0645 SEG 0150/0000) 0040/3306



011219 FT CAMP SWATARA RD
0040/3306 (SR0645 SEG 0150/0000)

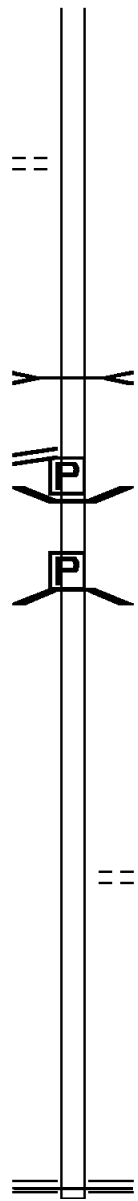
DIR: B TOTAL LEN: 2.125 MI. DIST: 05-1 SR: 4005
 LEFT MUN: BETHEL TOWNSHIP T RIGHT MUN: BETHEL TOWNSHIP T

2 0 06161 0 01 0093+69 007913 FT
 CAMP STRAUSS RD
 (T639) 0040/0000

2 0 06161 0 01 0068+00 005344 FT
 PINEGROVE RD
 (SR4007 SEG 0030/1784) 0030/0000

002428 FT

000000 FT



007913 FT
 0040/0000 LENGTH(AH 3306 BK 2569)

0030/0337 TR. MECK CK.
 005344 FT STRUCTURE LENGTH 19 FT
 BMSID 06/4005/0030/0337

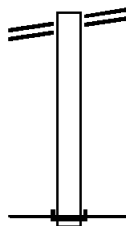
0030/0000 LENGTH(AH 2569 BK 2916)
 0020/2749 BMSSEN 06/4005/0020/2720
 BRIDGE POSTED (TONS)
 0 0 00000 0 00 0000+00
 SGL MECK CREEK 29 COMB 40
 0020/2720 BMSBG 06/4005/0020/2720

002428 FT 2 0 06161 0 00 0150+48
 BEAGLE RD
 (T639)
 0020/0000 LENGTH(AH 2916 BK 2428)

000000 FT 2 0 06161 0 00 0126+16
 NC MECKVILLE RD
 COUNTY LINE RD
 (SR4003 SEG 0030/0653)
 MFC BEGIN = E
 0010/0000 LENGTH(AH 2428 BK 0000)

EXTRACT DATE: 12/18/2023 ROADWAY MANAGEMENT SYSTEM PAGE NUMBER: 591
 PRINT DATE: 12/19/2023 SLD COUNTY/SR - ANNUAL PRINT COUNTY: BERKS
 DIR: B TOTAL LEN: .216 MI. DIST: 05-1 SR: 4004
 LEFT MUN: BETHEL TOWNSHIP T RIGHT MUN: BETHEL TOWNSHIP T

FRYSTOWN RD 001138 FT
 (SR4002 SEG 0020/0000) 0010/1138
 000000 FT



001138 FT FRYSTOWN RD
 0010/1138 (SR4002 SEG 0020/0000)
 000000 FT 2 0 38053 6 00 0049+22
 NC SHIRKSVILLE RD
 INTER-BK SHIRKSVILLE RD
 (TBC)
 MFC BEGIN = E
 0010/0000 LENGTH(AH 1138 BK 0000)

EXTRACT DATE: 12/18/2023 ROADWAY MANAGEMENT SYSTEM PAGE NUMBER: 590
 PRINT DATE: 12/19/2023 SLD COUNTY/SR - ANNUAL PRINT COUNTY: BERKS

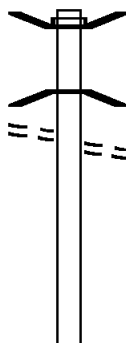
DIR: B TOTAL LEN: 2.525 MI. DIST: 05-1 SR: 4003
 LEFT MUN: BETHEL TOWNSHIP T RIGHT MUN: BETHEL TOWNSHIP T

MYER DR
 (T957)

013334 FT

0060/1422

011212 FT



013334 FT BMS EN 06/4003/0060/1931
 INTER-AHD MECKVILLE RD
 0060/2122 (T680)
 0 0 00000 0 00 0000+00
 I-78 EB
 0060/1931 BMSBG 06/4003/0060/1931
 0060/1422 MYER DR
 (T957)

011212 FT 2 0 06001 0 01 0120+77
 0060/0000 LENGTH(AH 2122 BK 2638)

DIR: B TOTAL LEN: 2.525 MI. DIST: 05-1 SR: 4003
 LEFT MUN: BETHEL TOWNSHIP T RIGHT MUN: BETHEL TOWNSHIP T

2 0 06001 0 01 0094+50 008574 FT
 MUSSELMAN RD
 (T674) 0050/0000

008574 FT
 0050/0000 LENGTH(AH 2638 BK 1856)

006718 FT

006718 FT 2 0 06001 0 01 0075+73
 0040/0000 LENGTH(AH 1856 BK 2426)

MECKVILLE RD
 (SR4005 SEG 0010/0000) 0030/0653

NC MECKVILLE RD
 0030/0600 BMSBN 06/4003/0030/0561
 2 0 06001 0 00 0055+88
 CROSSKILL CK

2 0 06001 0 00 0050+23 004292 FT
 DOVE RD
 (T674) 0030/0000

0030/0561 BMSBG 06/4003/0030/0561
 004292 FT
 0030/0000 LENGTH(AH 2426 BK 1518)

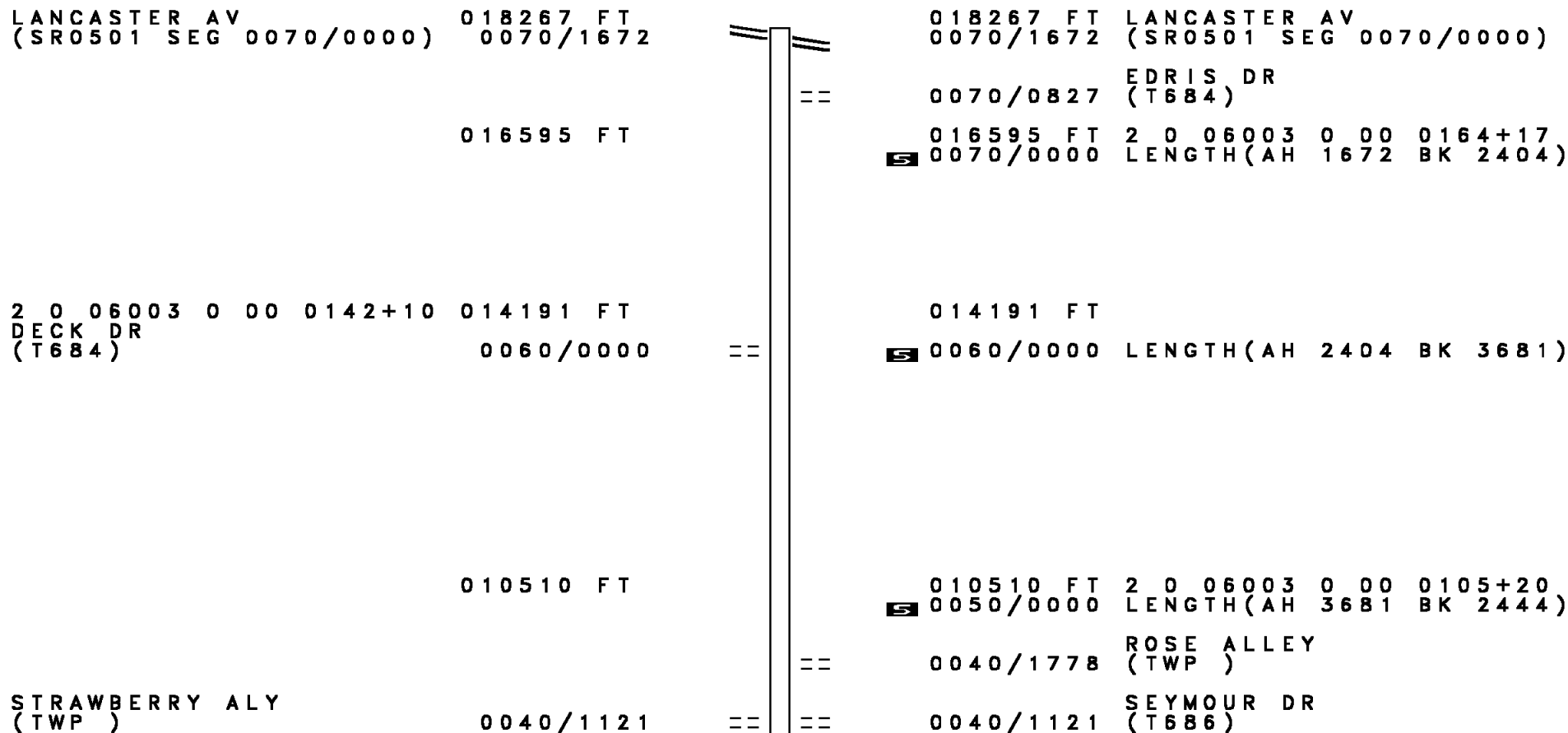
002774 FT

002774 FT 2 0 06001 0 00 0024+81
 0020/0000 LENGTH(AH 1518 BK 2774)

000000 FT

NC COUNTY LINE RD
 BETHEL TOWNSHIP
 0010/0275 BETHEL T
 000000 FT 2 0 06001 0 00 0000+00
 NC MOUNT ZION RD
 INTER-BK MT ZION RD
 (SR1011 SEG 0170/2672)
 MFC BEGIN = E
 BK-LEBANON (38)
 0010/0000 LENGTH(AH 2774 BK 0000)

DIR: B TOTAL LEN: 3.460 MI. DIST: 05-1 SR: 4002
 LEFT MUN: BETHEL TOWNSHIP T RIGHT MUN: BETHEL TOWNSHIP T



EXTRACT DATE: 12/18/2023
PRINT DATE: 12/19/2023

ROADWAY MANAGEMENT SYSTEM
SLD COUNTY/SR - ANNUAL PRINT

PAGE NUMBER: 587
COUNTY: BERKS

DIR: B TOTAL LEN: 3.460 MI.
LEFT MUN: BETHEL TOWNSHIP T

DIST: 05-1 SR: 4002
RIGHT MUN: BETHEL TOWNSHIP T

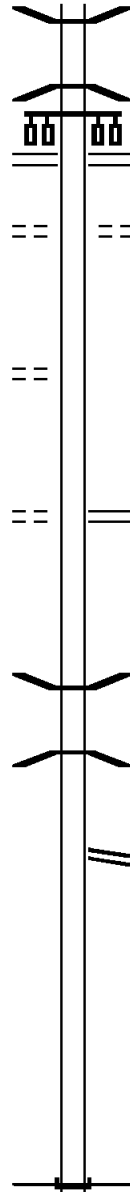
2 0 06003 0 00 0078+82 008066 FT
WAX AL
(TWP) 0040/0000

MECKVILLE RD
(TWP) 0030/1366

2 0 06003 0 00 0049+81 004976 FT
LITTLE MOUNTAIN RD
(T682) 0030/0000

002567 FT

000000 FT



0040/0882 BMS EN 06/4002/0040/0857
2 0 06003 0 00 0089+35

0040/0857 TR.L.SWATARA
BMSBG 06/4002/0040/0857
CAMP SWATARA RD
(SR0645 SEG 0050/1110)

0040/0559 MAYS DR
008066 FT (T660)
5 0040/0000 LENGTH(AH 2444 BK 3090)

004976 FT LITTLE MOUNTAIN RD
(SR4001 SEG 0020/3267)
5 0030/0000 LENGTH(AH 3090 BK 2409)

0020/0235 BMS EN 06/4002/0020/0170
0 0 00000 0 00 0000+00
CROSSKILL CK

0020/0170 BMSBG 06/4002/0020/0170
002567 FT 2 0 06003 0 00 0025+82
SHIRKSVILLE RD
(SR4004 SEG 0010/1138)
5 0020/0000 LENGTH(AH 2409 BK 2567)

000000 FT 2 0 06003 0 00 0000+00
NC FR FRYSTOWN RD
INTER-BK FRYSTOWN RD
(SR1018 SEG 0020/1624)
MFC BEGIN = D
BK-LEBANON (38)
5 0010/0000 LENGTH(AH 2567 BK 0000)

DIR: B TOTAL LEN: 1.055 MI. DIST: 05-1 SR: 4001
 LEFT MUN: BETHEL TOWNSHIP T RIGHT MUN: BETHEL TOWNSHIP T

COTTAGE RD
(T633)

005573 FT

005573 FT
 INTER-AHD LITTLE MOUNTAIN RD
 (T682)
 FRYSTOWN RD
 0020/3267 (SR4002 SEG 0030/0000)

0020/2018 BMS EN 06/4001/0020/1819
 BETHEL TOWNSHIP
 0020/1962 TULPEHOCKEN T
 0 0 00000 0 00 0000+00
 LIL. SWATARA
 0020/1873 BMSBG 06/4001/0020/1819

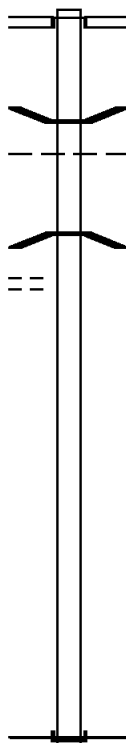
0020/1681

002306 FT

002306 FT 2 0 06023 0 00 0023+39
 0020/0000 LENGTH(AH 3267 BK 2306)

000000 FT

000000 FT 2 0 06023 0 00 0000+00
 INTER-BK LITTLE MT RD
 KUTZTOWN RD
 (SR1015 SEG 0060/1807)
 MFC BEGIN = E
 BK-LEBANON (38)
 0010/0000 LENGTH(AH 2306 BK 0000)



EXTRACT DATE: 12/18/2023 ROADWAY MANAGEMENT SYSTEM PAGE NUMBER: 585
PRINT DATE: 12/19/2023 SLD COUNTY/SR - ANNUAL PRINT COUNTY: BERKS
DIR: E TOTAL LEN: 2.506 MI. DIST: 05-1 SR: 3422
LEFT MUN: READING CITY C RIGHT MUN: READING CITY C

013175 FT

013234 FT

DIR: E TOTAL LEN: 2.506 MI. DIST: 05-1 SR: 3422
 LEFT MUN: READING CITY C RIGHT MUN: READING CITY C

PENN ST (CITY) SECOND ST (SR0183 SEG 0011/0000) SECOND ST (SR2008 SEG 0002/0000)	INTER-AHD		INTER-AHD	PENN ST (CITY) SECOND ST (SR0183 SEG 0011/0000) SECOND ST (SR2008 SEG 0002/0000)
FROM 0183/0011 SH (CONN) BMSSEN 06/3422/0050/1493	0051/2857 0051/2796 0051/2584		0050/2861	
READING CITY WEST READING B RAMP I RD (SR8044 SEG 0760/0000)	0051/1700 0051/1591		0050/2762 0050/2584 0050/2157	TO 2008/0002 SH (CONN) BMSSEN 06/3422/0050/1493 READING CITY WEST READING B
0 0 00000 0 00 0000+00 FRONT ST. BMSBG 06/3422/0050/1493 RAMP J RD (SR8044 SEG 0750/0639)	0051/1493 0051/1343		0050/1528 0050/1493	RAMP K RD (SR8044 SEG 0010/0603) 0 0 00000 0 00 0000+00 FRONT ST. BMSBG 06/3422/0050/1493
SIGN: CANTILEVER BMSID 06/3422/0051/1297 BMSSEN 06/3422/0050/1146 0 0 00000 0 00 0000+00 US 422 EB BMSBG 06/3422/0050/1146	0051/1303 0051/1252 0051/1146		0050/1318 0050/1252 0050/1146	RAMP L RD (SR8044 SEG 0020/0000)
BMSID 06/3422/0050/1060 RAMP F RD (SR8044 SEG 0500/0000)	0051/1060 0051/0984		0050/1060 0050/0956 0050/0723	BMSSEN 06/3422/0050/1146 0 0 00000 0 00 0000+00 US 422 EB BMSBG 06/3422/0050/1146 SIGN: CANTILEVER BMSID 06/3422/0050/1060
RAMP E RD (SR8044 SEG 0510/0699) NORFOLK SOUTHERN OVERPASS IS RR X-ING	0051/0709 0051/0615		0050/0615 0050/0457 010373 FT	RAMP H RD (SR8044 SEG 0260/0434) RAMP G RD (SR8044 SEG 0250/0000)
1 0 00149 0 03 0934+75 010318 FT THIRD AV (BORO) MFC BEGIN = B				NORFOLK SOUTHERN OVERPASS IS RR X-ING SECOND AV (BORO) 1 0 00149 0 03 0934+75 THIRD AV (BORO) MFC BEGIN = B

EXTRACT DATE: 12/18/2023
PRINT DATE: 12/19/2023

ROADWAY MANAGEMENT SYSTEM
SLD COUNTY/SR - ANNUAL PRINT

PAGE NUMBER: 583
COUNTY: BERKS

DIR: E TOTAL LEN: 2.506 MI.
LEFT MUN: WEST READING B

DIST: 05-1 SR: 3422
RIGHT MUN: WEST READING B

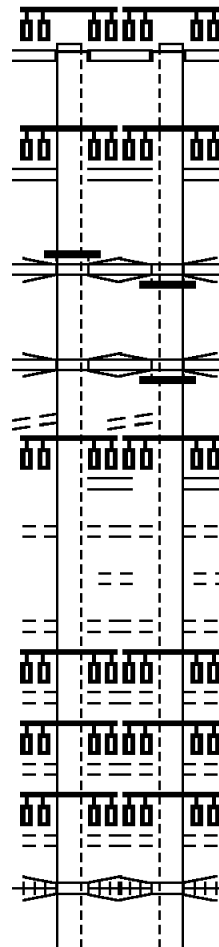
Left Side	Center	Right Side
LENGTH(AH 2857 BK 2815) 0051/0000		0050/0000 LENGTH(AH 2861 BK 2815)
TULPEHOCKEN AV (BORO)		FOURTH AV (BORO)
0040/1937		0040/2249
		FIFTH AV (BORO)
		0040/1679
		SIXTH AV (BORO)
		0040/1121
		SEVENTH AV (BORO)
007503 FT		0040/0560
		007558 FT
		1 0 00149 0 03 0906+60
		EIGHTH AV (BORO)
		WEST READING WYOMISSING B
		0040/0000 LENGTH(AH 2815 BK 2282)
PARK RD (SR3019 SEG 0010/0000)		PARK RD (BORO)
0030/1651		0030/1651
		TERRACE AV (BORO)
		0030/0946
READING AV (BORO)		READING BL (BORO)
0030/0850		0030/0850
		READING BL (BORO)
		0030/0757
BERN RD (BORO)		FAIRVIEW AV (BORO)
0030/0592		0030/0545
		BELMONT AV (BORO)
AHEADL AV (BORO)		0030/0342
0030/0435		005276 FT
005221 FT		1 0 00149 0 03 0883+78
		TRENT AV (BORO)
		0030/0000 LENGTH(AH 2282 BK 2961)
		LYNNE AV (BORO)
		0020/2470
		LC FROM WYOMISSING BL (CONN)
		0020/2347

DIR: E TOTAL LEN: 2.506 MI. DIST: 05-1 SR: 3422
 LEFT MUN: WYOMISSING B RIGHT MUN: WYOMISSING B

Location / Segment	Stationing	Structure / Sign	Stationing	Location / Segment
STATE HILL RD (SR3023 SEG 0010/0000)	0020/2257	==	0020/2257	WYOMISSING BL (BORO)
		==	0020/1667	BERKS PL (BORO)
		==	0020/1100	LAKE AV (BORO)
		==	0020/0549	FOREST AV (BORO)
002260 FT		==	002315 FT	1 0 00149 0 03 0858+40 WYOMING AV (BORO)
		==	0020/0000	MFC BEGIN = B LENGTH(AH 2961 BK 2315)
SIGN: CANTILEVER BMSID 06/3422/0011/2154	0011/2154	==	0010/2178	PENN AV (BORO)
EVANS AV (BORO)	0011/1416	==	0010/1470	EVANS AV (BORO)
SIGN: 3 CHORD TRUSS BMSID 06/3422/0010/1314	0011/1271	==	0010/1314	SIGN: 3 CHORD TRUSS BMSID 06/3422/0010/1314
CLAYTON AV (BORO)	0011/0639	==	0010/0682	CLAYTON AV (BORO)
SIGN: 3 CHORD TRUSS BMSID 06/3422/0010/0403	0011/0361	==	0010/0403	SIGN: 3 CHORD TRUSS BMSID 06/3422/0010/0403
RAMP CC RD (SR8028 SEG 0750/1073)	0011/0187	==	0010/0343	PENN AV (BORO)
RAMP CD RD (SR8028 SEG 0760/0000)	0011/0165	==	0010/0230	FROM 8028/0750 SH (CONN)
		==	0010/0209	RAMP CC RD (SR8028 SEG 0750/1073)
		==	0010/0064	RAMP CD RD (SR8028 SEG 0760/0000)
1 0 00149 0 02 0829+63 000000 FT		==	000000 FT	TO 8028/0760 SH (CONN)
SR 222		==		1 0 00149 0 02 0829+63 SR 222
OP ID 06/0222/0152/0000		==		OP ID 06/0222/0152/0000
NC PENN AV		==		NC PENN AV
PENN AV (SRO422 SEG 0321/3144)	INTER-BK	==		PENN AV (SRO422 SEG 0320/3118)
MFC BEGIN = B		==		MFC BEGIN = B
LENGTH(AH 2260 BK 0000)	0011/0000	==	0010/0000	LENGTH(AH 2315 BK 0000)

DIR: N TOTAL LEN: 4.168 MI. DIST: 05-1 SR: 3222
 LEFT MUN: READING CITY C RIGHT MUN: READING CITY C

BINGAMAN ST (SR2005 SEG 0011/0000) RAMP N RD (SR8046 SEG 0500/0000) RAMP P RD (SR8046 SEG 0750/0751)	022008 FT INTER-AHD				
RAMP M RD (SR8046 SEG 0250/0726) RAMP O RD (SR8046 SEG 0010/0000)	0101/3392			020051 FT INTER-AHD	BINGAMAN ST (SR2005 SEG 0010/0000) RAMP N RD (SR8046 SEG 0500/0000) RAMP P RD (SR8046 SEG 0750/0751)
SIGN: STRUC MOUNTED BMSID 06/0422/0382/2107 US 422 OP ID 06/0422/0382/2106	0101/3362			0100/3384	RAMP M RD (SR8046 SEG 0250/0726) RAMP O RD (SR8046 SEG 0010/0000)
THUN TRAIL OP ID 06/3222/0100/3223 WYOMISSING BL (CITY) MORGANTOWN RD (SR0010 SEG 0300/3167)	0101/3309			0100/3354	SIGN: STRUC MOUNTED BMSID 06/0422/0382/2107 US 422 OP ID 06/0422/0382/2106
ARLINGTON ST (CITY) CRESTMONT ST (CITY) CARROLL ST (CITY) GRACE ST (CITY)	0101/3223			0100/3328	SIGN: STRUC MOUNTED BMSID 06/3222/0100/3225 THUN TRAIL OP ID 06/3222/0100/3223
NOBLE ST (CITY)	0101/3201			0100/3212	WYOMISSING BL (CITY) MORGANTOWN RD (SR0010 SEG 0300/3167)
ANGELICA ST (CITY)	0101/3159			0100/3152	ARLINGTON ST (CITY) CRESTMONT ST (CITY) CARROLL ST (CITY) GRACE ST (CITY)
CONSOLIDATED RAIL CORPO OVERPASS IS RR X-ING 1 0 00148 0 02 0441+49 018616 FT	0101/2718			0100/2728	NOBLE ST (CITY)
NEW HOLLAND RD	0101/2461			0100/2466	ANGELICA ST (CITY)
	0101/2196			0100/2197	CONSOLIDATED RAIL CORPO OVERPASS IS RR X-ING 1 0 00148 0 02 0441+49 018616 FT
	0101/1619			0100/1616	NEW HOLLAND RD
	0101/1082			0100/1074	
	0101/0522			0100/0518	
	0101/0225			0100/0209	



EXTRACT DATE: 12/18/2023
PRINT DATE: 12/19/2023

ROADWAY MANAGEMENT SYSTEM
SLD COUNTY/SR - ANNUAL PRINT

PAGE NUMBER: 580
COUNTY: BERKS

DIR: N TOTAL LEN: 4.168 MI.
LEFT MUN: READING CITY C

DIST: 05-1 SR: 3222
RIGHT MUN: READING CITY C

Address / Segment	Start Station	End Station	Length (FT)	Notes	Address / Segment	Start Station	End Station	Length (FT)	Notes
(SR0625 SEG 0170/1564) LENGTH(AH 3392 BK 2245)	0101/0000				(SR0625 SEG 0170/1564) LENGTH(AH 3384 BK 2241)	0100/0000			
HANCOCK BL (CITY)					HANCOCK BL (CITY)				
	0091/1555					0090/1552			
DANIELS AV (CITY)					DANIELS AV (CITY)				
BROOKLINE PL (CITY)	0091/1008				BROOKLINE PL (CITY)	0090/0999			
BAKER ST (CITY)	0091/0698				BAKER ST (CITY)	0090/0697			
1 0 00148 0 02 0419+09	0091/0501				1 0 00148 0 02 0419+09	0090/0499			
MCADOO AV (CITY)	016371 FT				MCADOO AV (CITY)	014426 FT			
LENGTH(AH 2245 BK 1591)	0091/0000				LENGTH(AH 2241 BK 1587)	0090/0000			
KENHORST BL (BORO)					KENHORST BL (BORO)				
KENHORST BL (SR3030 SEG 0010/1456)					KENHORST BL (SR3030 SEG 0010/1456)				
	0081/1098					0080/1086			
MCARTHUR AV (BORO)					MCARTHUR AV (BORO)				
	0081/0500					0080/0495			
1 0 00148 0 02 0403+53	014780 FT				1 0 00148 0 02 0403+53	012839 FT			
FUNSTON AV (BORO)					FUNSTON AV (BORO)				
MFC BEGIN = B READING CITY					MFC BEGIN = B READING CITY				
LTH AH 001591 BK 002444	0081/0000				LTH AH 001591 BK 002444	0080/0000			
CUMRU T PERSHING BL (BORO)	0070/2169				CUMRU T PERSHING BL (BORO)	0070/1668			
	0070/1893					0070/1337			
CUMRU SHILLINGTON B WOODLAND AV (BORO)	0070/1082				CUMRU SHILLINGTON B WOODLAND AV (BORO)	0070/0762			
	0070/0762					0070/0574			
1 0 00148 0 02 0378+72	012336 FT				1 0 00148 0 02 0378+72	010395 FT			
LYNOAK AV (BORO)	0070/0000				LYNOAK AV (BORO)	0070/0000			
					LENGTH(AH 2444 BK 3055)				
					MIFFLIN BL				

EXTRACT DATE: 12/18/2023
PRINT DATE: 12/19/2023

ROADWAY MANAGEMENT SYSTEM
SLD COUNTY/SR - ANNUAL PRINT

PAGE NUMBER: 579
COUNTY: BERKS

DIR: N TOTAL LEN: 4.168 MI.
LEFT MUN: SHILLINGTON B

DIST: 05-1 SR: 3222
RIGHT MUN: SHILLINGTON B

WHEATLAND AV
(BORO)

0060/2302

STATE ST
(BORO)

0060/1226

LIBERTY ST
(BORO)

0060/0026
009281 FT

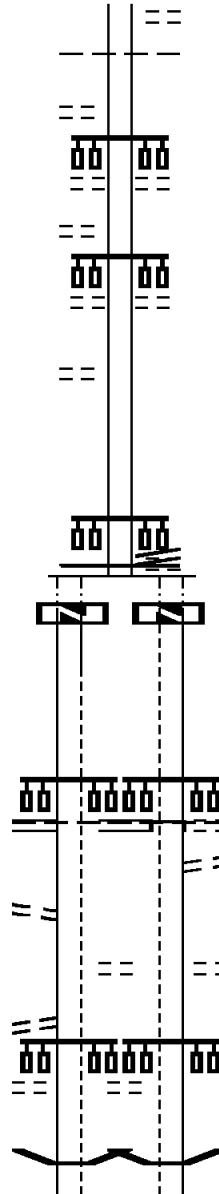
LTH AH 000100 BK 001861
009281 FT
7043/0000

OLLIES SHOPPING CENTER
(PRDR)
PHILADELPHIA AV
(SR0724 SEG 0064/0000)
(SR0724 SEG 0065/0000)

CUMRU T 0041/1861

FROM 0724/0062 SH
(CONN) 0041/1767
THOMAS DR (TWP) 0041/1410
LC TO KMART CENTER RD (CONN) 0041/1087
KMART SHOPPING CENTER (PRDR) 0041/1015

BMSEN 06/3222/0040/0000 0041/0015
1 0 00148 0 01 0276+97 007420 FT



0060/2877 (BORO)
CUMRU
0060/2868 SHILLINGTON B

0060/1765
WAVERLY ST
(BORO)

0060/0685
BROBST ST
(BORO)

007340 FT 1 0 00148 0 02 0348+21
PHILADELPHIA AV
(SR0724 SEG 0082/0000)
NEW HOLLAND AV
(BORO)

0060/0000 MFC BEGIN = B
007340 FT LTH AH 003055 BK 000100
7042/0000 LTH AH 000100 BK 001809
INTER-AHD LANCASTER AV
(SR0724 SEG 0065/0000)

OLLIES SHOPPING CENTER
(PRDR)
LANCASTER AV
(SR0724 SEG 0065/0000)
(SR0724 SEG 0064/0000)

0040/1809 CUMRU T
0040/1735 LC TO OLLIES SHOPPING
(CONN)

0040/1348 THOMAS DR
(TWP)

0040/0977 KMART SHOPPING CENTER
(PRDR)

0040/0015 BMSEN 06/3222/0040/0000
005531 FT 1 0 00148 0 01 0276+97

DIR: N TOTAL LEN: 4.168 MI. DIST: 05-1 SR: 3222
 LEFT MUN: CUMRU T RIGHT MUN: CUMRU T

Location / Segment	Start Station	End Station	Length (FT)	Notes
T. WYOMISSING BMSBG 06/3222/0040/0000	0041/0000	0040/0000	0040/0000	SR 222 SH
LENGTH(AH 1861 BK 2693)				
(APRA) PENN IRON				
MONTROSE BL	0031/2536	0030/2519	0030/2519	
(T518)				
WILLIAMS ST	0031/2417	0030/2389	0030/2389	
(T607)				
ARDMORE AV	0031/1984	0030/1980	0030/1980	
(T600)				
FAYNE ST	0031/1048	0030/1036	0030/1036	
(T604)				
HILGERT AV	0031/0570	0030/0536	0030/0536	
(T647)				
1 0 00148 0 01 0249+90	004727 FT	002816 FT	002816 FT	
MFC BEGIN = B				
LENGTH(AH 2693 BK 0977)	0031/0000	0030/0000	0030/0000	
WILMA AV	0020/0280	001839 FT	001839 FT	
(TWP)	003750 FT	0020/0000	0020/0000	
SIGN: CANTILEVER				
BMSID 06/3222/0011/2860	0011/3206			
US 222				
OP ID 06/0222/0102/0000	0011/2831			
RAMP L RD				
(SR8060 SEG 0500/1079)	0011/2335			
SIGN: 3 CHORD TRUSS				
BMSID 06/3222/0011/1130	0011/1484			
SIGN: CANTILEVER				
BMSID 06/3222/0011/0447	0011/0791			
SR 3020				
OP ID 06/3020/0006/0000	0011/0757			
0 0 00000 0 00 0000+00	000000 FT	000000 FT	000000 FT	
SR 222 SR				
(SR0222 SEG 0093/0317)				
NC LANCASTER AV				
SR 222 SH				
(SR0222 SEG 0093/0317)				
MFC BEGIN = B				
LENGTH(AH 3750 BK 0000)	0011/0000	0010/0000	0010/0000	
T. WYOMISSING BMSBG 06/3222/0040/0000				
LENGTH(AH 1809 BK 2715)				
MONTROSE BL				
(T518)				
WILLIAMS ST				
(T607)				
ARDMORE AV				
(T600)				
FAYNE ST				
(T604)				
HILGERT AV				
(T647)				
1 0 00148 0 01 0249+90				
MFC BEGIN = B				
LENGTH(AH 2715 BK 0977)				
0 0 00000 0 00 0000+00				
SIGN: 3 CHORD TRUSS				
BMSID 06/0222/0092/2125				
SR 222 SH				
(SR0222 SEG 0092/2125)				
NC LANCASTER AV				
SR 222 SH				
(SR0222 SEG 0092/2125)				
MFC BEGIN = B				
LENGTH(AH 1839 BK 0000)				

DIR: B TOTAL LEN: .411 MI. DIST: 05-1 SR: 3069
 LEFT MUN: WYOMISSING B RIGHT MUN: WYOMISSING B

SPRING ST
 (BORO)

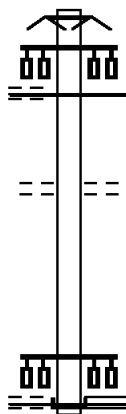
WYOMISSING BL
 (BORO)

002172 FT

0010/1461

000000 FT

0010/0000



002172 FT ROAD CLOSED
 0010/2172 ROAD CLOSED AHEAD

0010/1461 MFC BEGIN = E

0010/0374 DOUGLASS ST
 (BORO)
 000000 FT 2 0 06070 0 00 0030+94
 NC PARK RD
 WYOMISSING BL
 (SR3019 SEG 0024/0000)

INTER-BK PARK RD
 (SR3019 SEG 0024/0000)
 MFC BEGIN = C
 0010/0000 LENGTH(AH 2172 BK 0000)

EXTRACT DATE: 12/18/2023 ROADWAY MANAGEMENT SYSTEM PAGE NUMBER: 576
 PRINT DATE: 12/19/2023 SLD COUNTY/SR - ANNUAL PRINT COUNTY: BERKS
 DIR: B TOTAL LEN: .037 MI. DIST: 05-1 SR: 3067
 LEFT MUN: MUHLENBERG T RIGHT MUN: MUHLENBERG T

000195 FT
 000000 FT



000195 FT BMS EN 06/3067/0010/0000
 INTER-AHD STOUDT'S FERRY RD
 0010/0195 (TWP)
 000000 FT 0 0 00000 0 00 0000+00
 NC ST STOUDT'S FERRY RD
 INTER-BK STOUDT'S FERRY RD
 (TWP)
 US 0222 N
 BMSBG 06/3067/0010/0000
 MFC BEGIN = E
 0010/0000 LENGTH(AH 0195 BK 0000)

EXTRACT DATE: 12/18/2023 ROADWAY MANAGEMENT SYSTEM PAGE NUMBER: 575
 PRINT DATE: 12/19/2023 SLD COUNTY/SR - ANNUAL PRINT COUNTY: BERKS
 DIR: B TOTAL LEN: .034 MI. DIST: 05-1 SR: 3065
 LEFT MUN: SPRING T RIGHT MUN: SPRING T

000179 FT
 000000 FT

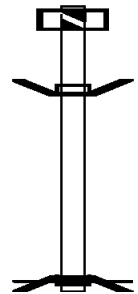


000179 FT BMS EN 06/3065/0010/0000
 INTER-AHD WEST WYOMISSING BL
 0010/0179 (T572)
 000000 FT 0 0 00000 0 00 0000+00
 NC WEST WYOMISSING BL
 INTER-BK WEST WYOMISSING BL
 (T572)
 US 222 N
 BMSBG 06/3065/0010/0000
 MFC BEGIN = C
 0010/0000 LENGTH(AH 0179 BK 0000)

EXTRACT DATE: 12/18/2023 ROADWAY MANAGEMENT SYSTEM PAGE NUMBER: 574
 PRINT DATE: 12/19/2023 SLD COUNTY/SR - ANNUAL PRINT COUNTY: BERKS
 DIR: B TOTAL LEN: .013 MI. DIST: 05-1 SR: 3063
 LEFT MUN: MARION T RIGHT MUN: MARION T

000066 FT

000000 FT



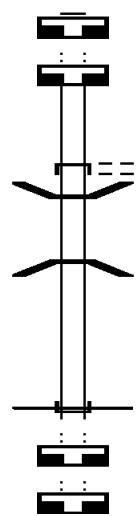
000066 FT
 7014/0000 LTH AH 000100 BK 000066
 BMSBN 06/3063/0010/0000
 INTER-AHD RICHLAND RD
 0010/0066 (TWP)
 000000 FT 2 0 06022 0 00 0026+34
 NC RI CHLAND RD
 INTER-BK RICHLAND RD
 (TWP)
 TULPEHOCKEN CREEK
 BMSBG 06/3063/0010/0000
 MFC BEGIN = E
 0010/0000 LENGTH(AH 0066 BK 0000)

EXTRACT DATE: 12/18/2023 ROADWAY MANAGEMENT SYSTEM PAGE NUMBER: 573
 PRINT DATE: 12/19/2023 SLD COUNTY/SR - ANNUAL PRINT COUNTY: BERKS
 DIR: B TOTAL LEN: .043 MI. DIST: 05-1 SR: 3061
 LEFT MUN: MARION T RIGHT MUN: MARION T

000225 FT
 000225 FT

 000000 FT

 000000 FT
 000000 FT



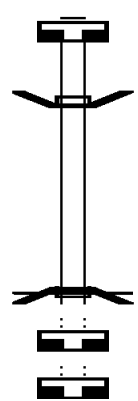
000225 FT
 7018/0000 LENGTH(AH 0100 BK 0146)
 000225 FT
 7014/0000 LENGTH(AH 0146 BK 0225)
 INTER-AHD (TBK) WILLIAM PENN BL
 (T503)
 SHERIDAN RD
 (T509)
 0012/0225 BMSSEN 06/3061/0012/0000
 0012/0162 0 0 00000 0 00 0000+00
 TULPEHOCKEN CREEK
 0012/0079 BMSBG 06/3061/0012/0000
 000000 FT 2 0 06024 0 00 0042+96
 NC SHERIDAN RD
 INTER-BK (TBK) WILLIAM PENN BL
 (T503)
 MFC BEGIN = E
 0012/0000 LENGTH(AH 0225 BK 0142)
 000000 FT
 7010/0000 LENGTH(AH 0142 BK 0100)
 000000 FT
 7008/0000 LENGTH(AH 0100 BK 0000)

EXTRACT DATE: 12/18/2023 ROADWAY MANAGEMENT SYSTEM PAGE NUMBER: 572
 PRINT DATE: 12/19/2023 SLD COUNTY/SR - ANNUAL PRINT COUNTY: BERKS
 DIR: B TOTAL LEN: .009 MI. DIST: 05-1 SR: 3059
 LEFT MUN: MUHLENBERG T RIGHT MUN: MUHLENBERG T

000045 FT

 000000 FT

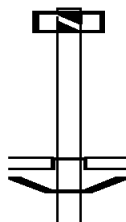
 000000 FT
 000000 FT



000045 FT
 7024/0000 LENGTH(AH 1162 BK 0045)
 BMSFN 06/3059/0022/0000
 INTER-AHD LEISZ'S BRIDGE RD
 0022/0045 (TWP)
 000000 FT 0 0 00000 0 00 0000+00
 NC LEISZ'S BRIDGE RD
 INTER-BK LEISZ'S BRIDGE RD
 (TWP)
 LAUREL CK.
 BMSBG 06/3059/0022/0000
 MFC BEGIN = D
 0022/0000 LENGTH(AH 0045 BK 1277)
 000000 FT
 7020/0000 LENGTH(AH 1277 BK 3106)
 000000 FT
 7010/0000 LENGTH(AH 3106 BK 0000)

EXTRACT DATE: 12/18/2023 ROADWAY MANAGEMENT SYSTEM PAGE NUMBER: 571
 PRINT DATE: 12/19/2023 SLD COUNTY/SR - ANNUAL PRINT COUNTY: BERKS
 DIR: B TOTAL LEN: 3.140 MI. DIST: 05-1 SR: 3055
 LEFT MUN: SPRING T RIGHT MUN: SPRING T

016581 FT



016581 FT
 7084/0000 INTER-AHD LTH AH 001737 BK 001700
 (TB18) SPRING RIDGE DR
 RAMP D RD
 (SR8050 SEG 0250/0000)
 RAMP C RD
 (SR8050 SEG 0500/0434)
 0070/1700 BMS EN 06/3055/0070/1439
 0070/1592 0 0 0000 0 00 0000+00

DIR: B TOTAL LEN: 3.140 MI. DIST: 05-1 SR: 3055
 LEFT MUN: SPRING T RIGHT MUN: SPRING T

TO 3021/0044 SH
 (CONN)

0070/1052

FROM 3021/0045 SH
 (CONN)

0070/0863

014881 FT

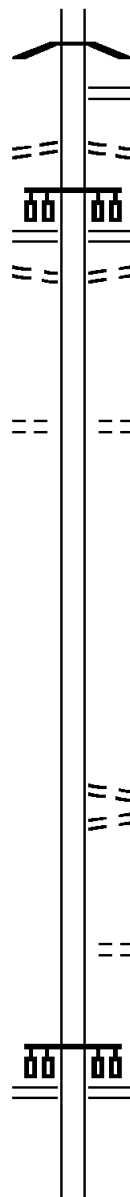
PRENDERGAST RD
 (T495)

0060/1407

013040 FT

010938 FT

008711 FT



0070/1439 US 222 NB
 BMSBG 06/3055/0070/1439
 RAMP B RD
 0070/1352 (SR8050 SEG 0750/0000)
 FROM 3021/0044 SH
 0070/1052 (CONN)
 PAPER MILL RD
 (SR3021 SEG 0045/1338)
 (SR3021 SEG 0044/1415)
 0070/0975 TO 3021/0045 SH
 0070/0863 (CONN)
 014881 FT 0 0 00000 0 00 0000+00
 NC SP RING RIDGE DR
 0070/0000 LENGTH(AH 1700 BK 1841)
 WOODS WAY
 0060/1407 (PRDR)
 013040 FT 2 0 06039 0 00 0130+20
 0060/0000 LENGTH(AH 1841 BK 2102)
 010938 FT 2 0 06039 0 00 0109+83
 LC FROM NORTH VILLAGE D
 (CONN)
 0050/0000 LENGTH(AH 2102 BK 2227)
 LC TO NORTH VILLAGE DR
 0040/2091 (CONN)
 0040/0742 VILLAGE DR
 (TWP)
 008711 FT 2 0 06039 0 00 0087+08
 STATE HILL RD
 (SR3023 SEG 0060/0000)
 0040/0000 LENGTH(AH 2227 BK 2799)

DIR: B TOTAL LEN: 3.140 MI. DIST: 05-1 SR: 3055
 LEFT MUN: SPRING T RIGHT MUN: SPRING T

LC TO SNYDER RD
 (CONN) 0030/0764

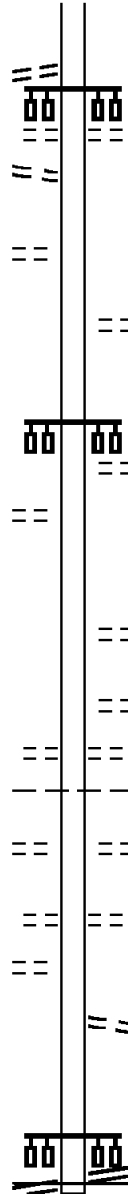
LC FROM SNYDER RD
 (CONN) 0030/0551
 2 0 06039 0 00 0056+36 005912 FT
 WHITFIELD BL
 (T716) 0030/0000

WILSHIRE BL
 (T714) 0020/0461
 003074 FT

WEIDMAN AV
 (BORO) 0010/1577














ELIZABETH DR
 (BORO) 0010/0335

EAST PENN AV
 (SR0422 SEG 0280/2660) 0010/0000



0030/0671 SNYDER RD
 (T398)
 005912 FT
 0030/0000 LENGTH(AH 2799 BK 2838)
 0020/2203 BERKS PL
 (T669)
 0020/0867 DWIGHT ST
 (T578)
 003074 FT 2 0 06039 0 00 0028+67
 NC VAN REED RD
 BREVITY LN
 (T633)
 0020/0000 LENGTH(AH 2838 BK 3074)
 0010/2347 STEVENS AV
 (T624)
 0010/1950 THOMAS PL
 (T625)
 0010/1925 SPRING
 SINKING SPRING B
 CREST RD
 (BORO)
 0010/1577 GERNANT AV
 (BORO)
 0010/0878
 0010/0187 FROM 0422/0280 SH
 (CONN)
 000000 FT 2 0 06039 0 00 0000+00
 EAST PENN AV
 (SR0422 SEG 0280/2660)
 NC MULL AV
 0010/0000 MFC BEGIN = C
 LENGTH(AH 3074 BK 0000)

EXTRACT DATE: 12/18/2023 ROADWAY MANAGEMENT SYSTEM PAGE NUMBER: 568
 PRINT DATE: 12/19/2023 SLD COUNTY/SR - ANNUAL PRINT COUNTY: BERKS
 DIR: B TOTAL LEN: .000 MI. DIST: 05-1 SR: 3053
 LEFT MUN: BERN TOWNSHIP T RIGHT MUN: BERN TOWNSHIP T

000000 FT		000000 FT	
000000 FT		7070/0000	LENGTH(AH 3025 BK 2948)
000000 FT		000000 FT	
000000 FT		7060/0000	LENGTH(AH 2948 BK 2339)
000000 FT		000000 FT	
000000 FT		7050/0000	LENGTH(AH 2339 BK 2325)
000000 FT		000000 FT	
000000 FT		7040/0000	LENGTH(AH 2325 BK 2983)
000000 FT		000000 FT	
000000 FT		7030/0000	LENGTH(AH 2983 BK 2690)
000000 FT		000000 FT	
000000 FT		7020/0000	LENGTH(AH 2690 BK 1834)
000000 FT		000000 FT	
		7010/0000	LENGTH(AH 1834 BK 0000)

EXTRACT DATE: 12/18/2023 ROADWAY MANAGEMENT SYSTEM PAGE NUMBER: 567
PRINT DATE: 12/19/2023 SLD COUNTY/SR - ANNUAL PRINT COUNTY: BERKS

DIR: B TOTAL LEN: 1.746 MI. DIST: 05-1 SR: 3051
LEFT MUN: BERN TOWNSHIP T RIGHT MUN: BERN TOWNSHIP T

BERNVILLE RD 009221 FT   009200 FT BERNVILLE RD
(SR0183 SEG 0110/0117) (SR0183 SEG 0110/0000)

EXTRACT DATE: 12/18/2023
PRINT DATE: 12/19/2023

ROADWAY MANAGEMENT SYSTEM
SLD COUNTY/SR - ANNUAL PRINT

PAGE NUMBER: 566
COUNTY: BERKS

DIR: B TOTAL LEN: 1.746 MI.
LEFT MUN: BERN TOWNSHIP T

DIST: 05-1 SR: 3051
RIGHT MUN: BERN TOWNSHIP T

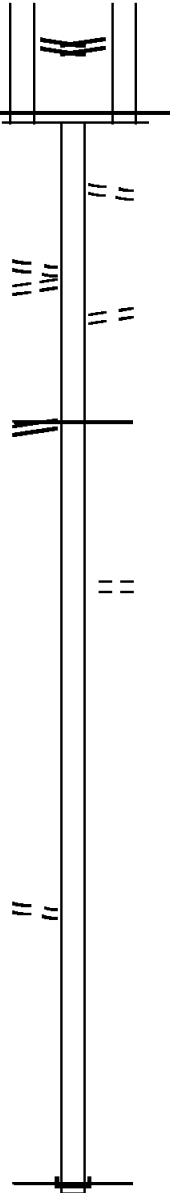
BERNVILLE RD
(SR0183 SEG 0110/0117) 0045/0066
2 0 06039 0 01 0270+00 009155 FT
MFC BEGIN = D
LENGTH(AH 0066 BK 1655) 0045/0000

LEESPORT RD
(TWP)
COUNTY WELFARE RD
(TWP) 0040/0808

2 0 06039 0 01 0253+35 007500 FT
REBERS BRIDGE RD
(SR3008 SEG 0140/3470) 0040/0000

2 0 06039 0 01 0196+00 001821 FT
HILL TOP RD
(T552) 0020/0000

000000 FT



0044/0045
009155 FT

0044/0000

0040/0916

0040/0707

007500 FT

0040/0000

0030/1309

004185 FT
0030/0000

001821 FT

0020/0000

000000 FT

0010/0000

BERNVILLE RD
(SR0183 SEG 0110/0000)
2 0 06039 0 01 0270+00
MFC BEGIN = D
LENGTH(AH 0045 BK 1655)

FROM 3051/0040 SH
(CONN)

TO 3051/0040 SH
(CONN)

MFC BEGIN = D
LENGTH(AH 1655 BK 3315)

BEECHWOOD LN
(TWP)

2 0 06039 0 01 0220+00
LENGTH(AH 3315 BK 2364)

LENGTH(AH 2364 BK 1821)

000000 FT 2 0 06039 0 01 0173+66
NC UPPER VAN REED RD
INTER-BK UPPER VAN REED RD
(T560)
MFC BEGIN = E
LENGTH(AH 1821 BK 0000)

EXTRACT DATE: 12/18/2023 ROADWAY MANAGEMENT SYSTEM PAGE NUMBER: 565
 PRINT DATE: 12/19/2023 SLD COUNTY/SR - ANNUAL PRINT COUNTY: BERKS
 DIR: B TOTAL LEN: .057 MI. DIST: 05-1 SR: 3050
 LEFT MUN: SPRING T RIGHT MUN: SPRING T

000299 FT
 000000 FT

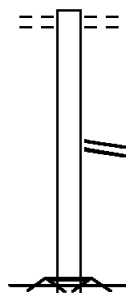


000299 FT BMS EN 06/3050/0010/0000
 INTER-AHD OLD LANCASTER PK
 0010/0299 (TWP)
 000000 FT 0 0 00000 0 00 0000+00
 NC OLD LANCASTER PK
 INTER-BK OLD LANCASTER PK
 (TWP)
 US 222 S
 BMSBG 06/3050/0010/0000
 MFC BEGIN = B
 0010/0000 LENGTH(AH 0299 BK 0000)

EXTRACT DATE: 12/18/2023 ROADWAY MANAGEMENT SYSTEM PAGE NUMBER: 564
 PRINT DATE: 12/19/2023 SLD COUNTY/SR - ANNUAL PRINT COUNTY: BERKS
 DIR: B TOTAL LEN: .244 MI. DIST: 05-1 SR: 3049
 LEFT MUN: SPRING T RIGHT MUN: SPRING T

001286 FT

000000 FT



001286 FT TULPEHOCKEN RD
 0010/1286 (T511)

NC PAPER MILL RD
 PAPER MILL RD
 (SR3021 SEG 0045/2379)
 0010/0534 (SR3021 SEG 0044/2500)
 000000 FT 2 0 06039 0 00 0158+74
 NC VAN REED RD

MFC BEGIN = D
 CEMENT BARRICADE
 ROAD CLOSED BACK
 0010/0000 LENGTH(AH 1286 BK 0000)

EXTRACT DATE: 12/18/2023 ROADWAY MANAGEMENT SYSTEM PAGE NUMBER: 563
 PRINT DATE: 12/19/2023 SLD COUNTY/SR - ANNUAL PRINT COUNTY: BERKS
 DIR: B TOTAL LEN: .047 MI. DIST: 05-1 SR: 3048
 LEFT MUN: CUMRU T RIGHT MUN: CUMRU T

000246 FT
 000000 FT



000246 FT BMS EN 06/3048/0010/0000
 INTER-AHD OLD LANCASTER PK
 0010/0246 (TWP)
 000000 FT 0 0 00000 0 00 0000+00
 NC OLD LANCASTER PK
 INTER-BK OLD LANCASTER PK
 (TWP)
 SR 222 N
 BMSBG 06/3048/0010/0000
 MFC BEGIN = B
 0010/0000 LENGTH(AH 0246 BK 0000)

DIR: B TOTAL LEN: 1.509 MI. DIST: 05-1 SR: 3047
 LEFT MUN: BERN TOWNSHIP T RIGHT MUN: BERN TOWNSHIP T

BERNVILLE RD 007968 FT
 (SR0183 SEG 0120/1379) 0030/1665

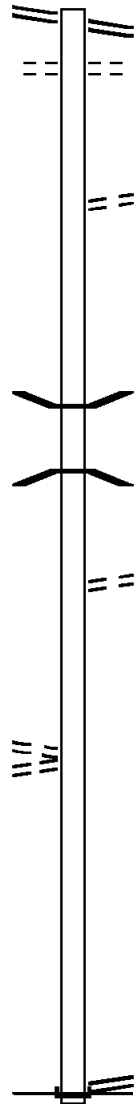
006303 FT

003626 FT

HILLTOP RD
 (T552)
 COUNTY RD
 (CNTY)

0010/2336

000000 FT



007968 FT BERNVILLE RD
 0030/1665 (SR0183 SEG 0120/1379)
 MULL AV
 (T607)

006303 FT 2 0 06177 0 00 0063+91
 KERCHER AV
 (T606)
 0030/0000 LENGTH(AH 1665 BK 2677)

0020/0149 BMS EN 06/3047/0020/0120
 2 0 06177 0 00 0037+71

0020/0120 TRIB. PLUM CK
 BMSBG 06/3047/0020/0120
 003626 FT 2 0 06177 0 00 0036+55
 COUNTY RD
 (TWP)

0020/0000 NC PRISON RD
 LENGTH(AH 2677 BK 3626)

NC COUNTY RD

000000 FT 2 0 06177 0 00 0000+00
 REBERS BRIDGE RD
 (SR3008 SEG 0140/0000)

NC HI LLTOP RD
 INTER-BK REBERS BRIDGE RD
 (SR3008 SEG 0140/0000)
 MFC BEGIN = E

0010/0000 LENGTH(AH 3626 BK 0000)

EXTRACT DATE: 12/18/2023 ROADWAY MANAGEMENT SYSTEM PAGE NUMBER: 561
 PRINT DATE: 12/19/2023 SLD COUNTY/SR - ANNUAL PRINT COUNTY: BERKS
 DIR: B TOTAL LEN: .018 MI. DIST: 05-1 SR: 3046
 LEFT MUN: SPRING T RIGHT MUN: SPRING T

000095 FT
 000000 FT



000095 FT BMS EN 06/3046/0010/0000
 INTER-AHD OLD FRITZTOWN RD
 0010/0095 (TWP)
 000000 FT 0 0 00000 0 00 0000+00
 NC OLD FRITZTOWN RD
 INTER-BK OLD FRITZTOWN RD
 (TWP)
 US 222 S
 BMSBG 06/3046/0010/0000
 MFC BEGIN = D
 0010/0000 LENGTH(AH 0095 BK 0000)

EXTRACT DATE: 12/18/2023 ROADWAY MANAGEMENT SYSTEM PAGE NUMBER: 560
PRINT DATE: 12/19/2023 SLD COUNTY/SR - ANNUAL PRINT COUNTY: BERKS
DIR: B TOTAL LEN: .000 MI. DIST: 05-1 SR: 3045
LEFT MUN: WYOMISSING B RIGHT MUN: WYOMISSING B

000000 FT



000000 FT
7010/0000 LENGTH(AH 0100 BK 0000)

EXTRACT DATE: 12/18/2023 ROADWAY MANAGEMENT SYSTEM PAGE NUMBER: 559
 PRINT DATE: 12/19/2023 SLD COUNTY/SR - ANNUAL PRINT COUNTY: BERKS
 DIR: B TOTAL LEN: .047 MI. DIST: 05-1 SR: 3044
 LEFT MUN: WYOMISSING B RIGHT MUN: WYOMISSING B

000249 FT
 000000 FT



000249 FT BMS EN 06/3044/0010/0000
 INTER-AHD BERKSHIRE BL
 0010/0249 (BORO)
 000000 FT 0 0 00000 0 00 0000+00
 NC BE BERKSHIRE BL
 INTER-BK BERKSHIRE BL
 (BORO)
 RAMP - J
 BMSBG 06/3044/0010/0000
 MFC BEGIN = E
 0010/0000 LENGTH(AH 0249 BK 0000)

EXTRACT DATE: 12/18/2023 ROADWAY MANAGEMENT SYSTEM PAGE NUMBER: 558
 PRINT DATE: 12/19/2023 SLD COUNTY/SR - ANNUAL PRINT COUNTY: BERKS
 DIR: B TOTAL LEN: .000 MI. DIST: 05-1 SR: 3043
 LEFT MUN: SPRING T RIGHT MUN: SPRING T

000000	FT		000000	FT	
000000	FT	■	7070/0000	LENGTH(AH 1731 BK 1786)	
		::	000000	FT	
000000	FT	■	7062/0000	LENGTH(AH 1786 BK 0804)	
		::	000000	FT	
000000	FT	■	7060/0000	LENGTH(AH 0804 BK 2463)	
		::	000000	FT	
000000	FT	■	7050/0000	LENGTH(AH 2463 BK 3467)	
		::	000000	FT	
000000	FT	■	7040/0000	LENGTH(AH 3467 BK 3364)	
		::	000000	FT	
000000	FT	■	7030/0000	LENGTH(AH 3364 BK 2156)	
		::	000000	FT	
000000	FT	■	7020/0000	LENGTH(AH 2156 BK 2004)	
		::	000000	FT	
000000	FT	■	7010/0000	LENGTH(AH 2004 BK 0000)	

EXTRACT DATE: 12/18/2023 ROADWAY MANAGEMENT SYSTEM PAGE NUMBER: 557
 PRINT DATE: 12/19/2023 SLD COUNTY/SR - ANNUAL PRINT COUNTY: BERKS
 DIR: B TOTAL LEN: .041 MI. DIST: 05-1 SR: 3042
 LEFT MUN: SPRING T RIGHT MUN: SPRING T

000219 FT
 000000 FT



000219 FT BMS EN 06/3042/0010/0000
 INTER-AHD JEFFERSON AV
 0010/0219 (T600)
 000000 FT 0 0 00000 0 00 0000+00
 NC JEFFERSON BL
 INTER-BK JEFFERSON AV
 (T600)
 SR 222 N
 BMSBG 06/3042/0010/0000
 MFC BEGIN = D
 0010/0000 LENGTH(AH 0219 BK 0000)

EXTRACT DATE: 12/18/2023 ROADWAY MANAGEMENT SYSTEM PAGE NUMBER: 556
PRINT DATE: 12/19/2023 SLD COUNTY/SR - ANNUAL PRINT COUNTY: BERKS
DIR: B TOTAL LEN: .000 MI. DIST: 05-1 SR: 3041
LEFT MUN: HEIDELBERG T RIGHT MUN: HEIDELBERG T

000000 FT
000000 FT



000000 FT
7020/0000 LENGTH(AH 3266 BK 2658)
000000 FT
7010/0000 LENGTH(AH 2658 BK 0000)

DIR: B TOTAL LEN: 1.504 MI. DIST: 05-1 SR: 3039
 LEFT MUN: HEIDELBERG T RIGHT MUN: HEIDELBERG T

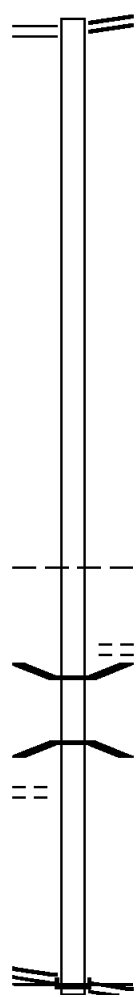
TULPEHOCKEN FORGE RD 007943 FT
 (SR3037 SEG 0060/0000) 0030/1696

006247 FT

003738 FT

WESTVIEW TERR DR 0010/0264
 (PRDR)

2 0 06050 0 00 0013+15 000000 FT
 CONRAD WEISER PY
 (SR0422 SEG 0101/0000)
 (SR0422 SEG 0100/0000) 0010/0000



007943 FT TULPEHOCKEN FORGE RD
 0030/1696 (SR3037 SEG 0060/0000)

006247 FT 2 0 06050 0 00 0076+18
 0030/0000 LENGTH(AH 1696 BK 2509)

003738 FT 2 0 06050 0 00 0051+09
 0020/0000 LENGTH(AH 2509 BK 3738)

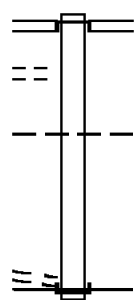
0010/1352 HEIDELBERG
 WOMELSDORF B
 0010/0494 BUNKER HILL RD
 (TWP)
 0010/0438 BMSEN 06/3039/0010/0393
 0 0 00000 0 00 0000+00
 TR. TULPEHOC.
 0010/0393 BMSBG 06/3039/0010/0393

NC WATER ST
 CONRAD WEISER PY
 (SR0422 SEG 0100/0000)
 000000 FT (SR0422 SEG 0101/0000)
 INTER-BK WATER ST
 (TWP)
 MFC BEGIN = E
 0010/0000 LENGTH(AH 3738 BK 0000)

























EXTRACT DATE: 12/18/2023 ROADWAY MANAGEMENT SYSTEM PAGE NUMBER: 554
 PRINT DATE: 12/19/2023 SLD COUNTY/SR - ANNUAL PRINT COUNTY: BERKS

DIR: B TOTAL LEN: .313 MI. DIST: 05-1 SR: 3038
 LEFT MUN: BRECKNOCK TOWNSHIP T RIGHT MUN: BRECKNOCK TOWNSHIP T

	001650 FT		001650 FT	
			INTER-AHD	PARK & RIDE
				(TWP)
ADAMS DR			0010/1650	ADAMSTOWN RD
(TWP)	0010/1445	==		(SR0272 SEG 0010/1290)
			0010/0768	BRECKNOCK TOWNSHIP
				SPRING T
			NC FURLOW RD	
2 0 06082 0 00 0000+00	000000 FT		INTER-BK	OLD LANCASTER PK
OLD LANCASTER PK			000000 FT	(T597)
(T597)	0010/0000	==		MFC BEGIN = D
			0010/0000	LENGTH(AH 1650 BK 0000)



DIR: B TOTAL LEN: 3.041 MI. DIST: 05-1 SR: 3037
 LEFT MUN: MARION T RIGHT MUN: MARION T

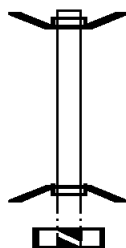
016056	FT		016056	FT				
016056	FT		7200/0000	FT	LENGTH(AH	2513	BK	2621)
016056	FT		016056	FT				
016056	FT		7190/0000	FT	LENGTH(AH	2621	BK	2396)
016056	FT		016056	FT				
016056	FT		7180/0000	FT	LENGTH(AH	2396	BK	2542)
016056	FT		016056	FT				
016056	FT		7170/0000	FT	LENGTH(AH	2542	BK	2474)
016056	FT		016056	FT				
016056	FT		7160/0000	FT	LENGTH(AH	2474	BK	2530)
016056	FT		016056	FT				
016056	FT		7150/0000	FT	LENGTH(AH	2530	BK	3437)
016056	FT		016056	FT				
016056	FT		7140/0000	FT	LENGTH(AH	3437	BK	2256)
016056	FT		016056	FT				
016056	FT		7130/0000	FT	LENGTH(AH	2256	BK	3529)
016056	FT		016056	FT				
016056	FT		7120/0000	FT	LENGTH(AH	3529	BK	2888)
016056	FT		016056	FT				
016056	FT		7110/0000	FT	LENGTH(AH	2888	BK	0100)
016056	FT		016056	FT				
016056	FT		7104/0000	FT	LENGTH(AH	0100	BK	2368)
016056	FT		016056	FT				
016056	FT		7100/0000	FT	LENGTH(AH	2368	BK	2339)

DIR: B TOTAL LEN: 3.041 MI. DIST: 05-1 SR: 3037
 LEFT MUN: HEIDELBERG T RIGHT MUN: HEIDELBERG T

	009034 FT		009034 FT	2 0 06051 0 00	0090+52
					QUARRY RD
					(T506)
			0050/0000		LENGTH(AH 3057 BK 1501)
					LC FOR QUARRY RD
			0040/1380		(CONN)
	007533 FT		007533 FT	2 0 06051 0 00	0075+97
			0040/0000		LENGTH(AH 1501 BK 2579)
	004954 FT		004954 FT	2 0 06051 0 00	0049+61
			0030/0000		LENGTH(AH 2579 BK 2143)
BUNKER HILL RD (T495)	0020/0990				
	002811 FT		002811 FT	2 0 06051 0 00	0028+05
					BUNKER HILL RD
					(T495)
			0020/0000		LENGTH(AH 2143 BK 2811)
BIRDSFOOT DR (T929)	0010/0486				
	000000 FT		000000 FT	2 0 06051 0 00	0000+00
					NC TU LPEHOCKEN FORGE RD
					PENN AV
					(SRO422 SEG 0140/0000)
					MFC BEGIN = E
			0010/0000		LENGTH(AH 2811 BK 0000)

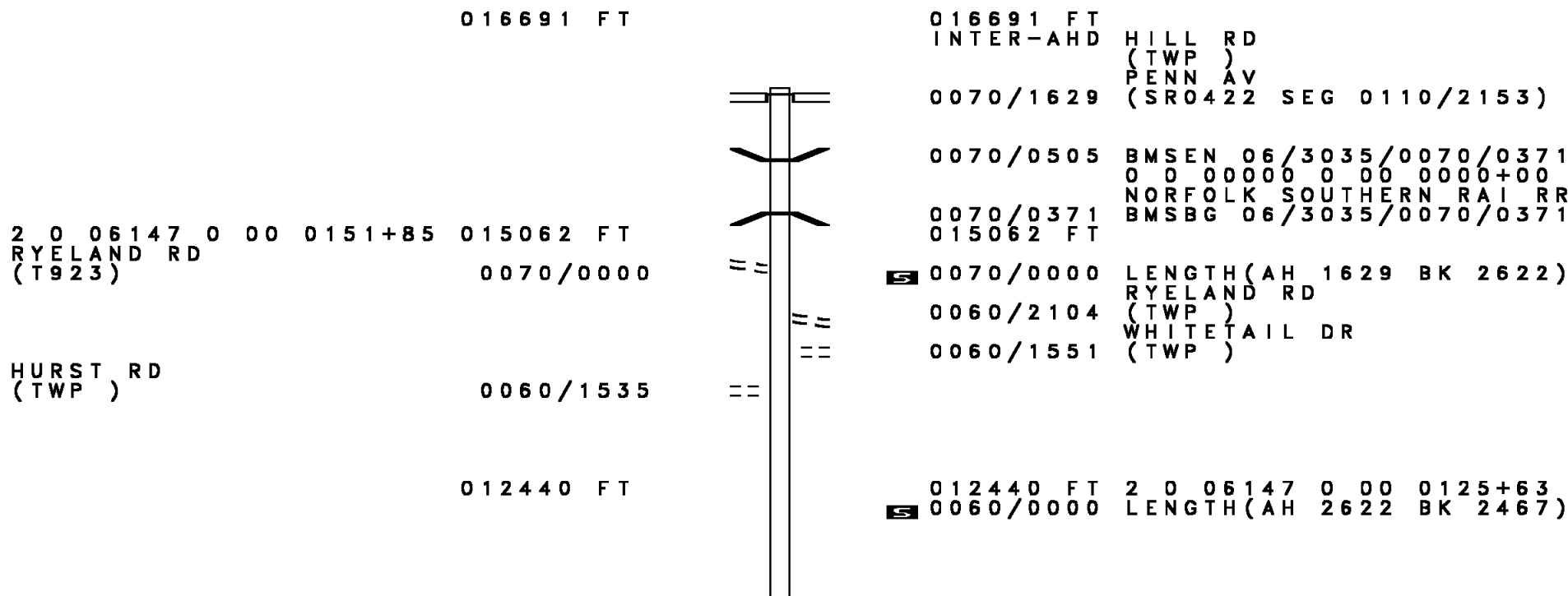
EXTRACT DATE: 12/18/2023 ROADWAY MANAGEMENT SYSTEM PAGE NUMBER: 550
 PRINT DATE: 12/19/2023 SLD COUNTY/SR - ANNUAL PRINT COUNTY: BERKS
 DIR: B TOTAL LEN: .014 MI. DIST: 05-1 SR: 3036
 LEFT MUN: SOUTH HEIDELBERG T RIGHT MUN: SOUTH HEIDELBERG T

000072 FT
 000000 FT
 000000 FT



000072 FT BMS EN 06/3036/0010/0000
 INTER-AHD SPORTSMAN RD
 0010/0072 (T372)
 000000 FT 2 0 06 068 0 00 0122+64
 NC SR 3036 SH
 INTER-BK SPORTSMAN RD
 (T372)
 NORFOLK SOUTHERN RAI RR
 BMSBG 06/3036/0010/0000
 5 0010/0000 LTH AH 000072 BK 000100
 000000 FT
 7010/0000 LTH AH 000100 BK 000000

DIR: B TOTAL LEN: 3.161 MI. DIST: 05-1 SR: 3035
 LEFT MUN: HEIDELBERG T RIGHT MUN: HEIDELBERG T

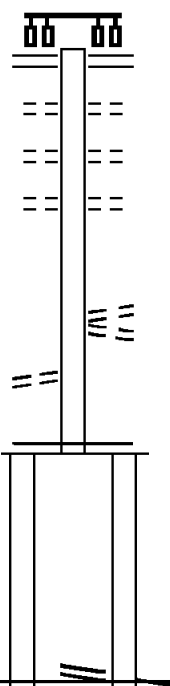


DIR: B TOTAL LEN: 3.161 MI. DIST: 05-1 SR: 3035
 LEFT MUN: HEIDELBERG T RIGHT MUN: HEIDELBERG T

Stationing	Distance (FT)	Street Name	Length (FT)	Other Data
0069+00	006858	EAGLES PEAK RD (T493)	0040/0000	2 0 06147 0 00 0049+62 FURNACE ST (T493)
009973	009973	LIVINGHOUSE LN (PRDR)	0050/0000	2 0 06147 0 00 0100+15
004936	004936	NC HILL RD	0030/0000	2 0 06147 0 00 0049+62 FURNACE ST (T493)
002490	002490	INTER-BK TEXTER MISSION RD (TWP)	0020/0000	2 0 06147 0 00 0025+16
000000	000000	MFC BEGIN = E	0010/0000	2 0 06147 0 00 0000+00

DIR: E TOTAL LEN: .232 MI. DIST: 05-1 SR: 3034
 LEFT MUN: READING CITY C RIGHT MUN: READING CITY C

001213 FT



001225 FT SCHUYLKILL AV
 (SR0183 SEG 0040/0520)
 0010/1153 UNKNOWN AL
 0010/0992 (CITY)
 LUZERNE ST
 0010/0838 (CITY)
 UNKNOWN AL
 0010/0684 (CITY)
 BUTLER ST
 (CITY)
 NC LEHIGH ST
 LEHIGH ST
 0010/0549 (CITY)

TO 0012/0020 SH
 (CONN)

0010/0014
 000060 FT

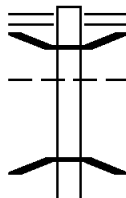
000072 FT 2 0 06150 5 00 0000+00
 MFC BEGIN = C
 0010/0000 LENGTH(AH 1153 BK 0072)

0 0 00000 0 00 0000+00 000000 FT
 MFC BEGIN = C
 LENGTH(AH 0060 BK 0000) 0005/0000

NC BUTLER ST
 000000 FT 0 0 00000 0 00 0000+00
 WARREN ST BP
 (SR0012 SEG 0020/1817)
 WARREN ST BP
 (SR0012 SEG 0020/1817)
 MFC BEGIN = C
 0004/0000 LENGTH(AH 0072 BK 0000)

EXTRACT DATE: 12/18/2023 ROADWAY MANAGEMENT SYSTEM PAGE NUMBER: 546
 PRINT DATE: 12/19/2023 SLD COUNTY/SR - ANNUAL PRINT COUNTY: BERKS
 DIR: B TOTAL LEN: 6.038 MI. DIST: 05-1 SR: 3033
 LEFT MUN: JEFFERSON T RIGHT MUN: JEFFERSON T

031880 FT



031880 FT BERNVILLE RD
 0110/2946 (SR0183 SEG 0250/0000)
 0110/2461 BMSBN 06/3033/0110/2145
 JEFFERSON
 0110/2219 NORTH HEIDELBERG T
 0 0 00000 0 00 0000+00
 TULPEHOCKEN
 0110/2145 BMSBG 06/3033/0110/2145

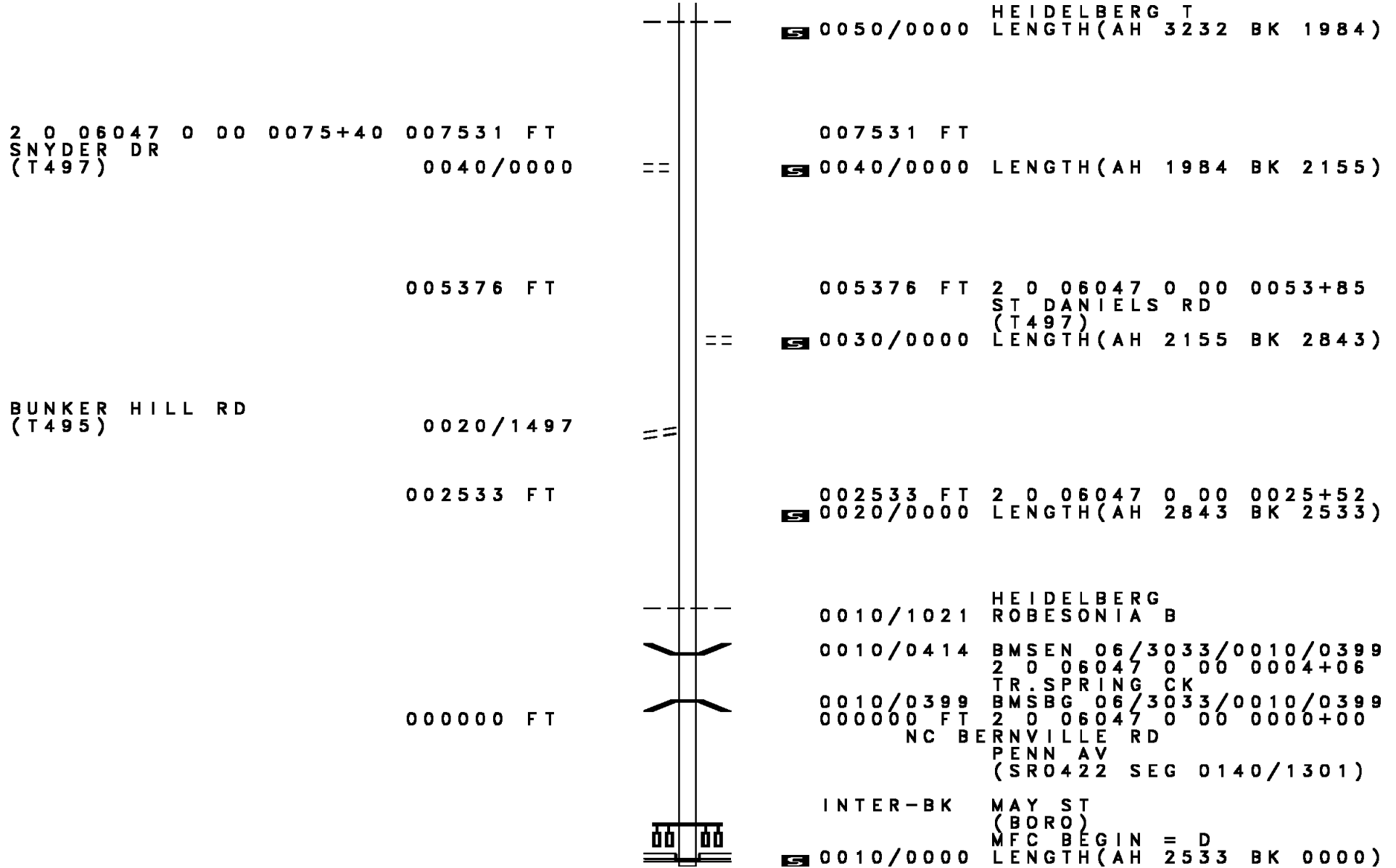
DIR: B TOTAL LEN: 6.038 MI. DIST: 05-1 SR: 3033
 LEFT MUN: NORTH HEIDELBERG T RIGHT MUN: NORTH HEIDELBERG T

CHALET DR (TWP)	0110/1516	==	
FAIRWAY DR (TWP)	0110/0681	==	
2 0 06047 0 00 0287+57	028934 FT		028934 FT
CHRISTMAS VILLAGE RD (SR4010 SEG 0090/3604)	0110/0000	==	5 0110/0000 LENGTH(AH 2946 BK 2379)
HEIDELBERG FARMS LN (TWP)	0100/1826	==	
2 0 06047 0 00 0265+73	026555 FT		026555 FT
HILL VIEW RD (T508)	0100/0000	==	5 0100/0000 LENGTH(AH 2379 BK 2981)
		==	0090/2528 STUMP LN (T528)
	023574 FT		023574 FT 2 0 06047 0 00 0235+37
			5 0090/0000 LENGTH(AH 2981 BK 2461)
	021113 FT		0084/0023 BMS EN 06/3033/0084/0000
			021113 FT 2 0 06047 0 00 0210+89
			TRIB TULPEHOCKEN CL
			BMSBG 06/3033/0084/0000
GRAEFF RD (T489)	0080/1396	==	5 0084/0000 LENGTH(AH 2461 BK 1539)
		==	0080/1351 SHEIDY RD (T489)
		==	0080/0189 FOR SR 3006 AND 3033 (CONN)

DIR: B	TOTAL LEN:	6.038 MI.	DIST: 05-1	SR: 3033
LEFT MUN: NORTH HEIDELBERG T			RIGHT MUN: NORTH HEIDELBERG T	
	019574 FT		019574 FT	2 0 06047 0 00 0195+50 OLD CHURCH RD (SR3006 SEG 0010/0000)
			S 0080/0000	LENGTH(AH 1539 BK 3898)
CHARMING FORGE RD (SR3004 SEG 0070/2986)	0070/1563			
HICKORY LN (PRDR)	0070/0685			
	015676 FT		015676 FT	2 0 06047 0 00 0156+63 MILESTONE RD (T501)
			S 0070/0000	LENGTH(AH 3898 BK 2929)
			0060/0837	BMS EN 06/3033/0060/0816 2 0 06047 0 00 0135+53 TR. SPRING CK
			0060/0816	BMSBG 06/3033/0060/0816
MEADOW RD (T503)	0060/0027			
	012747 FT		012747 FT	2 0 06047 0 00 0127+45 MEADOW RD (T503)
			S 0060/0000	LENGTH(AH 2929 BK 3232)
PRIVATE DR (PRDR)	0050/0885		0050/0885	(APRA) W D ZWICKY & SON
	009515 FT		009515 FT	2 0 06047 0 00 0095+06 NC NORTH HEIDELBERG RD BROWNSVILLE RD (SR3008 SEG 0010/0000) NORTH HEIDELBERG

POI

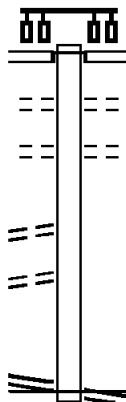
DIR: B TOTAL LEN: 6.038 MI. DIST: 05-1 SR: 3033
 LEFT MUN: NORTH HEIDELBERG T RIGHT MUN: NORTH HEIDELBERG T



EXTRACT DATE: 12/18/2023 ROADWAY MANAGEMENT SYSTEM PAGE NUMBER: 542
 PRINT DATE: 12/19/2023 SLD COUNTY/SR - ANNUAL PRINT COUNTY: BERKS
 DIR: B TOTAL LEN: .277 MI. DIST: 05-1 SR: 3032
 LEFT MUN: READING CITY C RIGHT MUN: READING CITY C

001461 FT

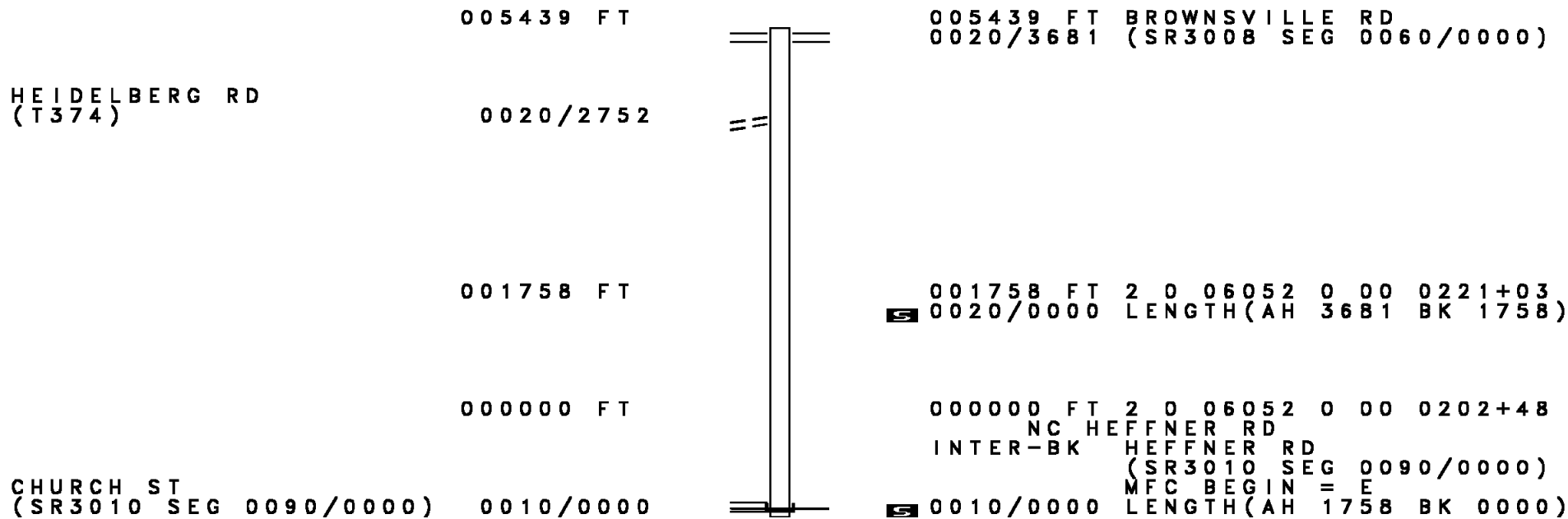
LACKAWANNA ST
 (CITY) 0010/0637
 TO 0012/0021 SH 0010/0084
 (CONN)
 2 0 06150 4 00 0000+00 000000 FT
 WARREN ST BP
 (SR0012 SEG 0021/1660) 0010/0000



001461 FT
 INTER-AHD LACKAWANNA ST
 (CITY)
 SCHUYKILL AV
 (SR0183 SEG 0040/1741)
 0010/1461
 UNKNOWN AL
 0010/1301 (CITY)
 LUZERNE ST
 0010/1146 (CITY)
 NC LACKAWANNA ST

NC CARBON ST
 WARREN ST BP
 000000 FT (SR0012 SEG 0021/1660)
 MFC BEGIN = C
 0010/0000 LENGTH(AH 1461 BK 0000)

EXTRACT DATE: 12/18/2023 ROADWAY MANAGEMENT SYSTEM PAGE NUMBER: 541
 PRINT DATE: 12/19/2023 SLD COUNTY/SR - ANNUAL PRINT COUNTY: BERKS
 DIR: B TOTAL LEN: 1.030 MI. DIST: 05-1 SR: 3031
 LEFT MUN: LOWER HEIDELBERG T RIGHT MUN: LOWER HEIDELBERG T



HEIDELBERG RD
(T374)

005439 FT

0020/2752

001758 FT

000000 FT

CHURCH ST
(SR3010 SEG 0090/0000) 0010/0000

005439 FT BROWNSVILLE RD
(SR3008 SEG 0060/0000)

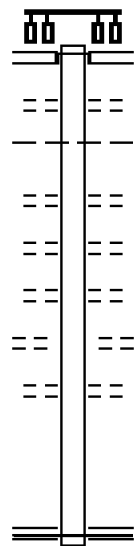
001758 FT 2 0 06052 0 00 0221+03
 LENGTH(AH 3681 BK 1758)

000000 FT 2 0 06052 0 00 0202+48
 INTER-BK HEFFNER RD
 (SR3010 SEG 0090/0000)
 MFC BEGIN = E

0010/0000 LENGTH(AH 1758 BK 0000)

001456 FT

001456 FT
 INTER-AHD



COLUMBIA AV
 (BORO)

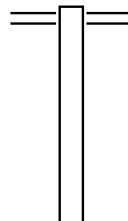
0010/0583

000000 FT

0010/1456 KENHORST BL
 (BORO)
 LANCASTER AV
 (SR3222 SEG 0081/1098)
 (SR3222 SEG 0080/1086)
 0010/1235 UNKNOWN AL
 (BORO)
 READING CITY
 0010/1230 KENHORST B
 FERN AV
 (BORO)
 0010/1039 UNKNOWN AL
 (BORO)
 0010/0897 BROOKE BL
 (BORO)
 0010/0736 UNKNOWN AL
 (BORO)
 0010/0583 LIBERTY AV
 (BORO)
 0010/0290
 (BORO)
 000000 FT 1 0 00518 1 00 0000+00
 NC KE NHORST BL
 NEW HOLLAND RD
 (SR0625 SEG 0160/1337)
 MFC BEGIN = C
 0010/0000 LENGTH(AH 1456 BK 0000)

EXTRACT DATE: 12/18/2023 ROADWAY MANAGEMENT SYSTEM PAGE NUMBER: 539
PRINT DATE: 12/19/2023 SLD COUNTY/SR - ANNUAL PRINT COUNTY: BERKS
DIR: B TOTAL LEN: 1.192 MI. DIST: 05-1 SR: 3029
LEFT MUN: LOWER HEIDELBERG T RIGHT MUN: LOWER HEIDELBERG T

006295 FT



006295 FT CHURCH RD
0030/3744 (SR3027 SEG 0030/0000)

DIR: B TOTAL LEN: 1.192 MI. DIST: 05-1 SR: 3029
 LEFT MUN: LOWER HEIDELBERG T RIGHT MUN: LOWER HEIDELBERG T

SADDLEBROOK DR
 (T543)

002551 FT


002551 FT 2 0 06148 0 00 0059+30
 NC FAIRMONT AV
 RUTH AV
 (T530)



5 0030/0000 LENGTH(AH 3744 BK 0929)
 COLLEGE AV
 (T509)



0020/0622 (T543)
 CHARLES ST



0020/0184
 001622 FT

0020/0184 (T543)
 001622 FT 2 0 06148 0 00 0049+96
 LOWER HEIDELBERG
 WERNERSVILLE B



5 0020/0000 LENGTH(AH 0929 BK 1557)
 NORMAN ST




0010/1360 (BORO)
 WEST WILSON AV



0010/0969 (BORO)
 WEST GAUL ST



0010/0612 (BORO)
 FAIRVIEW ST



000065 FT

000065 FT 2 0 06148 0 00 0034+51
 WEST PENN AV
 (SR0422 SEG 0220/0050)



NC ELM ST
 INTER-BK PENN AV
 (SR0422 SEG 0220/0050)



5 0010/0000 LTH AH 001557 BK 000100
 000065 FT



000065 FT

7008/0000 LTH AH 000100 BK 000675



000065 FT

000065 FT LENGTH(AH 0675 BK 0250)




000065 FT

000065 FT LENGTH(AH 0250 BK 0065)



7004/0000 BMSBN 06/3029/0004/0000



INTER-AHD FURNACE ST
 (TWP)



000000 FT

000000 FT 2 0 06148 0 00 0022+91
 NC FURNACE ST




INTER-BK FURNACE ST
 (TWP)



NORFOLK SOUTHERN RAI RR
 BMSBG 06/3029/0004/0000



MFC BEGIN = E



5 0004/0000 LENGTH(AH 0065 BK 0086)
 000000 FT



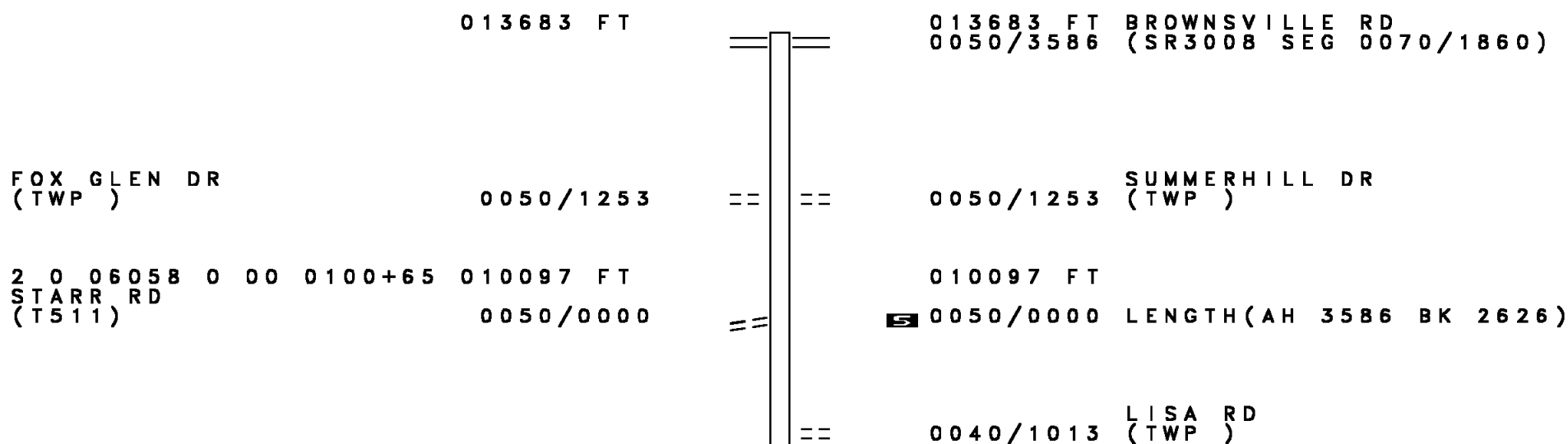
000000 FT

7002/0000 LENGTH(AH 0086 BK 0000)



EXTRACT DATE: 12/18/2023 ROADWAY MANAGEMENT SYSTEM PAGE NUMBER: 537
PRINT DATE: 12/19/2023 SLD COUNTY/SR - ANNUAL PRINT COUNTY: BERKS

DIR: B TOTAL LEN: 2.591 MI. DIST: 05-1 SR: 3027
LEFT MUN: LOWER HEIDELBERG T RIGHT MUN: LOWER HEIDELBERG T



DIR: B TOTAL LEN: 2.591 MI. DIST: 05-1 SR: 3027
 LEFT MUN: LOWER HEIDELBERG T RIGHT MUN: LOWER HEIDELBERG T

	007471 FT		007471 FT	2 0 06058 0 00 0074+68
		==		GAUL RD
		==	0040/0000	(T388)
		==		LENGTH(AH 2626 BK 1933)
HEFFNER RD				
(SR3010 SEG 0100/2393)	0030/0887	==		
WOOLTOWN RD		==		
(T495)	0030/0864	==		
		==		
2 0 06058 0 00 0055+50	005538 FT	==	0030/0370	STEELY RD
FAIRMONT AV		==	005538 FT	(T496)
(SR3029 SEG 0030/3744)	0030/0000	==	0030/0000	LENGTH(AH 1933 BK 3213)
		==		
		==		
TIMBERLAKE LN				
(TWP)	0020/0310	==		
2 0 06058 0 00 0023+26	002325 FT	==	002325 FT	
COLLEGE AV		==		
(T509)	0020/0000	==	0020/0000	LENGTH(AH 3213 BK 2325)
		==		
		==		
WILSON AV				
(T545)	0010/1073	==	0010/1073	URSINUS DR
		==		(BORO)
		==		LOWER HEIDELBERG
GAUL ST			0010/1035	WERNERSVILLE B
(BORO)	0010/0801	==	0010/0801	URSINUS DR
		==		(BORO)
		==		WASHINGTON ST
FAIRVIEW ST			0010/0527	(BORO)
(BORO)	0010/0344	==		
	000000 FT	==	000000 FT	2 0 06058 0 00 0000+00
		==		NC CHURCH RD
		==		PENN AV
		==		(SR0422 SEG 0230/0000)
		==		
		==		MFC BEGIN = D
		==	0010/0000	LENGTH(AH 2325 BK 0000)



EXTRACT DATE: 12/18/2023 ROADWAY MANAGEMENT SYSTEM PAGE NUMBER: 535
PRINT DATE: 12/19/2023 SLD COUNTY/SR - ANNUAL PRINT COUNTY: BERKS
DIR: B TOTAL LEN: 2.096 MI. DIST: 05-1 SR: 3026
LEFT MUN: BRECKNOCK TOWNSHIP T RIGHT MUN: BRECKNOCK TOWNSHIP T

011065 FT



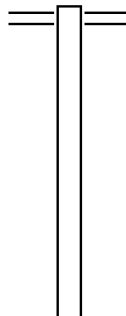
011065 FT ALLEGHENYVILLE RD
0040/2018 (SR3024 SEG 0060/0290)
SCHNADER RD

DIR: B TOTAL LEN: 2.096 MI. DIST: 05-1 SR: 3026
 LEFT MUN: BRECKNOCK TOWNSHIP T RIGHT MUN: BRECKNOCK TOWNSHIP T

Location / Segment	Length (FT)	Segment ID	Start Station	End Station	Notes
					0040/1909 (T343)
	009047 FT		0090+40	0090+40	2 0 06083 0 00 KACHEL RD (T327)
		0040/0000			LENGTH(AH 2018 BK 2894)
MAPLE GROVE RD (T328)	0030/0429 006153 FT		0061+55	0061+55	2 0 06083 0 00 MAPLE GROVE RD (T328)
		0030/0000			LENGTH(AH 2894 BK 3670)
	002483 FT		0025+01	0025+01	2 0 06083 0 00
		0020/0000			LENGTH(AH 3670 BK 2483)
SCHLOUCH RD (SR3001 SEG 0010/0000)	0010/1440				
	000000 FT		0000+00	0000+00	2 0 06083 0 00
		0010/0000			NC BOWMANVILLE RD INTER-BK MAPLE GROVE RD (SR1046 SEG 0150/2180) MFC BEGIN = D BK-LANCASTER (36)
		0010/0000			LENGTH(AH 2483 BK 0000)

EXTRACT DATE: 12/18/2023 ROADWAY MANAGEMENT SYSTEM PAGE NUMBER: 533
PRINT DATE: 12/19/2023 SLD COUNTY/SR - ANNUAL PRINT COUNTY: BERKS
DIR: B TOTAL LEN: 2.531 MI. DIST: 05-1 SR: 3025
LEFT MUN: LOWER HEIDELBERG T RIGHT MUN: LOWER HEIDELBERG T

013364 FT



013364 FT BROWNSVILLE RD
0050/3773 (SR3008 SEG 0080/1611)

009591 FT

009591 FT 2 0 06061 0 00 0095+75

DIR: B TOTAL LEN: 2.531 MI. DIST: 05-1 SR: 3025
 LEFT MUN: LOWER HEIDELBERG T RIGHT MUN: LOWER HEIDELBERG T

Stationing	Description	Stationing	Description
			RIEGEL RD (T515)
		0050/0000	LENGTH(AH 3773 BK 2320)
007271 FT		007271 FT	2 0 06061 0 00 0072+67
		0040/0000	LENGTH(AH 2320 BK 1973)
005298 FT		005298 FT	2 0 06061 0 00 0052+94
			FAUST RD (T497)
GREEN VALLEY ELEM SCHOO (GOVT) 0020/2278		0030/0000	LENGTH(AH 1973 BK 2875)
		0020/2278	VERMONT AV (TWP)
GREEN VALLEY ELEM SCHOO (GOVT) 0020/1055		0020/1055	GRANDE BLVD (TWP)
002423 FT		002423 FT	2 0 06061 0 00 0024+23
			PARK PLACE DR (TWP)
		0020/0000	LENGTH(AH 2875 BK 2423)
SUNSET CT (TWP) 0010/1215		0010/1300	STATES AV (TWP)
		0010/0967	BITTNER AV (TWP)
000000 FT		000000 FT	2 0 06061 0 00 0000+00
			NC GR GREEN VALLEY RD EAST PENN AV (SR0422 SEG 0260/0868)
		0010/0000	MFC BEGIN = D LENGTH(AH 2423 BK 0000)

EXTRACT DATE: 12/18/2023 ROADWAY MANAGEMENT SYSTEM PAGE NUMBER: 531
 PRINT DATE: 12/19/2023 SLD COUNTY/SR - ANNUAL PRINT COUNTY: BERKS
 DIR: B TOTAL LEN: 5.072 MI. DIST: 05-1 SR: 3024
 LEFT MUN: ROBESON T RIGHT MUN: ROBESON T

026781 FT

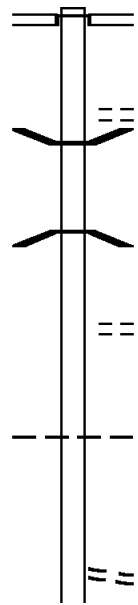
026781 FT
 INTER-AHD BUCK HOLLOW RD
 (TWP)
 MORGANTOWN RD
 0100/1435 (SR0010 SEG 0140/0684)

025346 FT

0100/0312 SAPPHIRE LN
 (PRDR)
 0100/0155 BMS EN 06/3024/0100/0000
 025346 FT 2 0 06082 0 00 0438+51
 1-176 NB
 BMSBG 06/3024/0100/0000
 0100/0000 LENGTH(AH 1435 BK 3126)

022220 FT

0090/2040 RIDGE RD
 (T334)
 0090/0798 ROBESON
 BRECKNOCK TOWNSHIP T
 022220 FT 2 0 06082 0 00 0405+66
 DIEHL RD
 (T340)
 0090/0000 LENGTH(AH 3126 BK 2935)

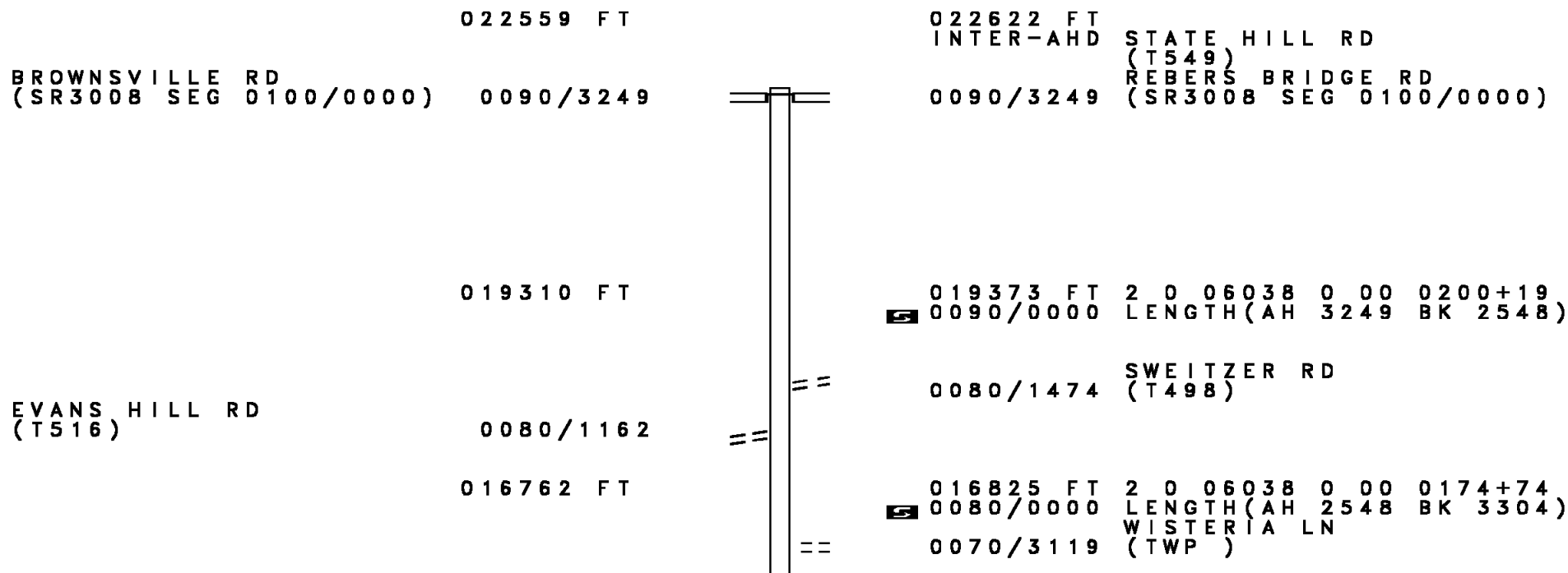


DIR: B TOTAL LEN: 5.072 MI. DIST: 05-1 SR: 3024
 LEFT MUN: BRECKNOCK TOWNSHIP T RIGHT MUN: BRECKNOCK TOWNSHIP T

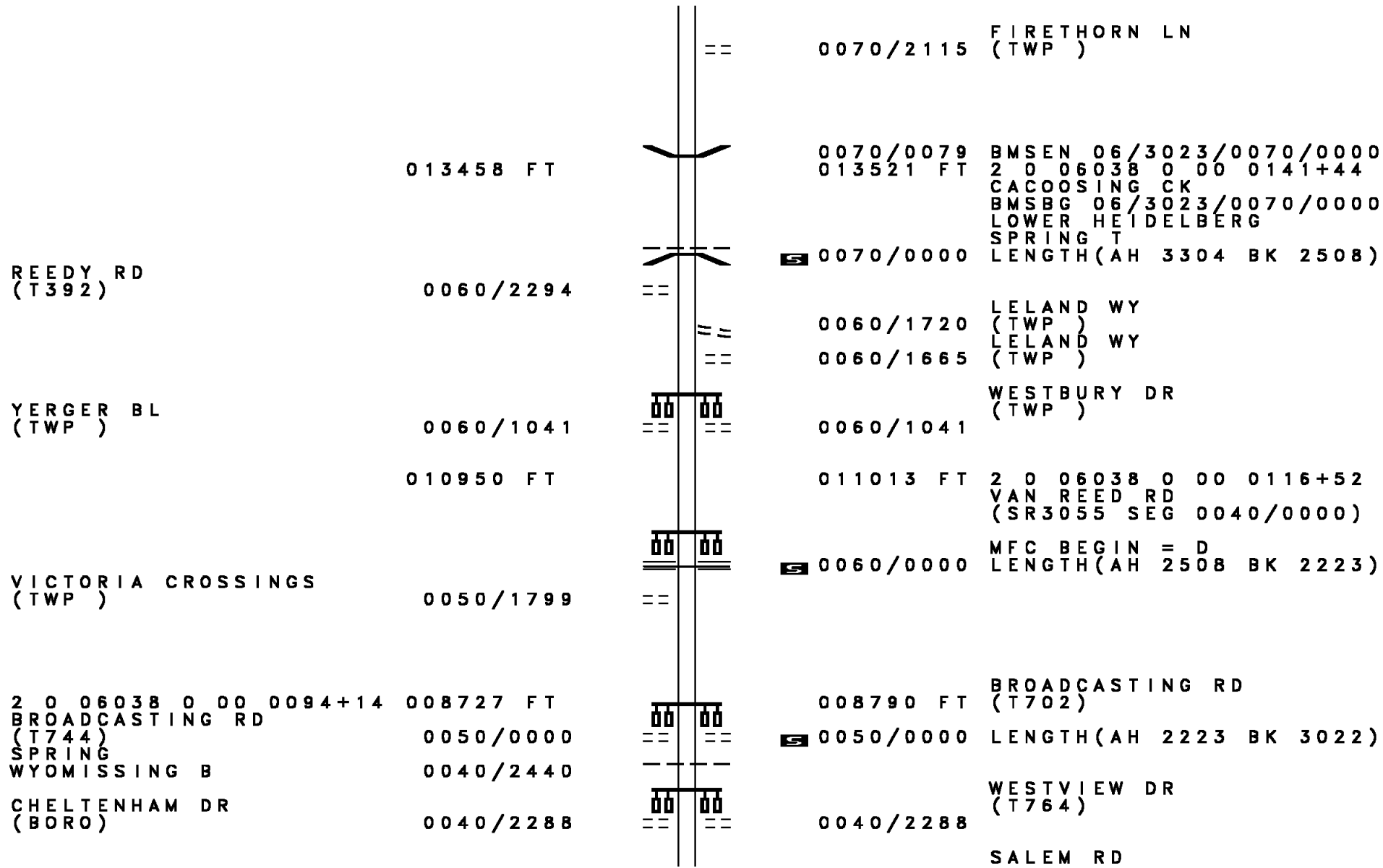
2 0 06082 0 00 0375+63 019285 FT SHEA DR (T373)	0080/0000	==	0080/0265 PIRO LN 019285 FT (PRDR)
	0080/0000	==	0080/0000 LENGTH(AH 2935 BK 3011)
2 0 06082 0 00 0346+24 016274 FT SPECK RD (T335)	0070/0000	==	016274 FT
	0070/0000	==	0070/0000 LENGTH(AH 3011 BK 2317)
2 0 06082 0 00 0324+23 013957 FT GEBHART SCHOOL RD (T330) LIGHTFOOT LN (PRDR)	0060/0000 0050/1940	== ==	0060/0290 BOWMANVILLE RD 013957 FT (SR3026 SEG 0040/2018)
	011455 FT	==	0060/0000 LENGTH(AH 2317 BK 2502)
		==	011455 FT 2 0 06082 0 00 0298+98 MAPLE GROVE RD (T328) NC ALLEGHENYVILLE RD ALLEGHENYVILLE RD (T321)
		==	0050/0000 LENGTH(AH 2502 BK 3385)

Left Side Description	Left Side Length	Right Side Description	Right Side Length
MAPLE GROVE RD (T325)	008070 FT 0040/0000	NC MAPLE GROVE RD LENGTH(AH 3385 BK 2442)	008070 FT 2 0 06082 0 00 0264+99
HORNING RD (T324)	005628 FT 0030/0000	MFC BEGIN = D LENGTH(AH 2442 BK 2480)	005628 FT
		CHERRYWOOD DR (TWP)	0020/1189
		SCHLOUCH RD (TWP)	0020/0827
	003148 FT	ALLEGHENYVILLE RD (SR3001 SEG 0030/3759)	003148 FT 2 0 06082 0 00 0212+16
		NC KRAMER RD LENGTH(AH 2480 BK 3148)	0020/0000
		HARDWOOD LN (PRDR)	0010/1912
		TR. ALLEGHENY STRUCTURE LENGTH 9 FT	0010/1504
MEADOW LN (TWP)	0010/0501	HOSCHAAR RD (TWP)	0010/0501
KURTZ MILL RD (SR0568 SEG 0070/0000)	000000 FT 0010/0000	NC ALLEGHENYVILLE RD KURTZ MILL RD (SR0568 SEG 0070/0000)	000000 FT
		MFC BEGIN = E LENGTH(AH 3148 BK 0000)	0010/0000

EXTRACT DATE: 12/18/2023 ROADWAY MANAGEMENT SYSTEM PAGE NUMBER: 528
 PRINT DATE: 12/19/2023 SLD COUNTY/SR - ANNUAL PRINT COUNTY: BERKS
 DIR: N TOTAL LEN: 4.284 MI. DIST: 05-1 SR: 3023
 LEFT MUN: LOWER HEIDELBERG T RIGHT MUN: LOWER HEIDELBERG T



DIR: N TOTAL LEN: 4.284 MI. DIST: 05-1 SR: 3023
 LEFT MUN: LOWER HEIDELBERG T RIGHT MUN: LOWER HEIDELBERG T



EXTRACT DATE: 12/18/2023
PRINT DATE: 12/19/2023

ROADWAY MANAGEMENT SYSTEM
SLD COUNTY/SR - ANNUAL PRINT

PAGE NUMBER: 526
COUNTY: BERKS

DIR: N TOTAL LEN: 4.284 MI.
LEFT MUN: WYOMISSING B

DIST: 05-1 SR: 3023
RIGHT MUN: WYOMISSING B

WELLINGTON BL
(BORO)

0040/1441



0040/1441

(T671)

VISTA RD
(BORO)
WINGERT RD
(BORO)
VALLEY RD
(BORO)
VALLEY GREEN CR
(BORO)

0030/1326



0030/1326

COLONY DR
(TWP)
SPRING
WYOMISSING B

005705 FT

0040/0120
005768 FT

LC FROM COLONY DR
(CONN)
2 0 06038 0 00 0064+88
COLONY DR
(T670)

WOODLAND PLAZA
(BORO)
WOODLAND RD
(BORO)
WOODLAND RD
(BORO)

0021/2345



0020/2360

WOODLAND PLAZA
(BORO)
WOODLAND RD
(BORO)
WOODLAND RD
(BORO)

GREENWOOD MALL ST
(PRDR)
BERKSHIRE MALL RD
(PRDR)

0021/1510



0020/1523

LC FROM BERKSHIRE MALL
(CONN)
GREENWOOD MALL ST
(PRDR)
BERKSHIRE MALL RD
(PRDR)

SIGN: 3 CHORD TRUSS
BMSID 06/3023/0020/1250 0021/1250
RAMP DA RD

003792 FT

2 0 06038 0 00 0041+00
MFC BEGIN = C

0030/0000

LENGTH(AH 1976 BK 2427)



EXTRACT DATE: 12/18/2023
PRINT DATE: 12/19/2023

ROADWAY MANAGEMENT SYSTEM
SLD COUNTY/SR - ANNUAL PRINT

PAGE NUMBER: 525
COUNTY: BERKS

DIR: N TOTAL LEN: 4.284 MI.
LEFT MUN: WYOMISSING B

DIST: 05-1 SR: 3023
RIGHT MUN: WYOMISSING B

(SR8030 SEG 0250/0000) 0021/1122

RAMP DA-DA RD
(SR8030 SEG 0254/0000)
RAMP DB RD
(SR8030 SEG 0260/1174)

0021/0812
FROM 8030/0260 SH
(CONN) 0021/0593

SR 222
OP ID 06/0222/0172/0000 0021/0318

2 0 06038 0 00 0013+31 001324 FT
8030/0764
(SR8030 SEG 0764/0000)
RAMP DD RD
(SR8030 SEG 0750/1374)

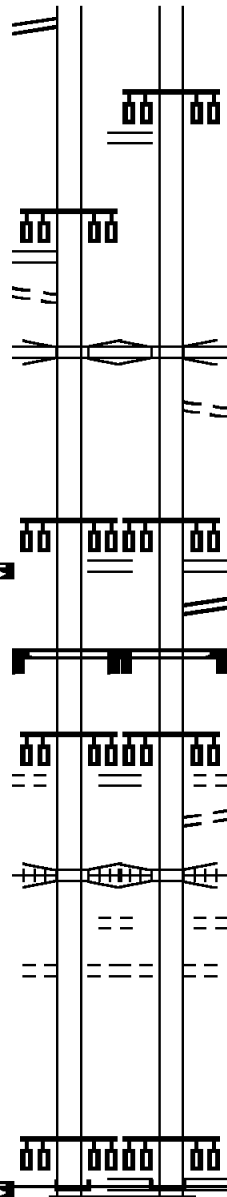
LENGTH(AH 2405 BK 1324) 0021/0000

SIGN: 3 CHORD TRUSS
BMSID 06/3023/0010/1056 0011/1022
GRANITE PT DR
(BORO)
SPRING ST
(BORO)

0011/0915
CONSOLIDATED RAIL CORPO
OVERPASS IS RR X-ING 0011/0607
HOBART AV
(BORO) 0011/0349
COURT LN
(BORO) 0011/0198

2 0 06038 0 00 0000+00 000000 FT
NC STATE HILL RD

WYOMISSING BL INTER-BK
(BORO)
MFC BEGIN = C
LENGTH(AH 1324 BK 0000) 0011/0000



RAMP DA RD
(SR8030 SEG 0254/0000)
RAMP DB RD
(SR8030 SEG 0260/1174)

0020/0834

SR 222
OP ID 06/0222/0172/0000
FROM 8030/0750 SH
(CONN)
2 0 06038 0 00 0013+31
SR8030/0764 SH
(SR8030 SEG 0764/0000)
RAMP DD RD
(SR8030 SEG 0750/1374)

0020/0348
0020/0220
001365 FT

LENGTH(AH 2427 BK 1365)
RAMP DE RD
(SR8030 SEG 0760/0000)
SIGN: 3 CHORD TRUSS
BMSID 06/3023/0010/1056
GRANITE PT DR
(BORO)
SPRING ST
(BORO)

0020/0000
0010/1166
0010/1056
0010/0917
0010/0789
0010/0627
0010/0347
0010/0202
000000 FT
NC ST
STATE HILL RD
PENN AV
(SR3422 SEG 0020/2257)

INTER-BK WYOMISSING BL
(BORO)
MFC BEGIN = C
LENGTH(AH 1365 BK 0000)

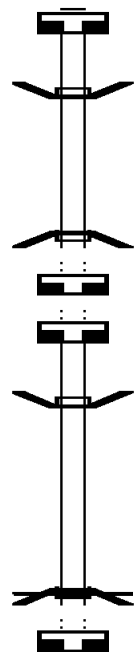
000066 FT

 000051 FT

 000051 FT
 000051 FT

 000000 FT

 000000 FT



000066 FT
 7054/0000 LENGTH(AH 0100 BK 0015)
 BMSBN 06/3022/0050/0000
 INTER-AHD CHURCH RD
 0050/0015 (TWP)
 000051 FT 2 0 06181 0 00 0108+89
 INTER-BK CHURCH RD
 (TWP)
 ANGELICA CK.
 BMSBG 06/3022/0050/0000
 0050/0000 LENGTH(AH 0015 BK 0100)
 000051 FT
 7044/0000 LENGTH(AH 0100 BK 0990)
 000051 FT
 7012/0000 LENGTH(AH 0990 BK 0051)
 BMSBN 06/3022/0010/0000
 INTER-AHD CHURCH RD
 0010/0051 (TWP)
 000000 FT 2 0 06181 0 00 0005+05
 NC CHURCH RD
 INTER-BK CHURCH RD
 (TWP)
 WYOMISSING
 BMSBG 06/3022/0010/0000
 MFC BEGIN = D
 0010/0000 LENGTH(AH 0051 BK 0510)
 000000 FT
 7008/0000 LENGTH(AH 0510 BK 0000)

DIR: N TOTAL LEN: 1.863 MI. DIST: 05-1 SR: 3021
 LEFT MUN: SPRING T RIGHT MUN: SPRING T

PAPERMILL RD (SR3049 SEG 0010/0534)	009774 FT INTER-AHD		009834 FT INTER-AHD	PAPERMILL RD (SR3049 SEG 0010/0534)
VAN REED RD (SR3049 SEG 0010/0534)	0045/2379		0044/2500	PAPERMILL RD (SR3049 SEG 0010/0534)
RAMP A RD (SR8050 SEG 0010/0646)	0045/2115		0044/2164	RAMP A RD (SR8050 SEG 0010/0646)
TO 3055/0070 SH (CONN)	0045/1435		0044/1511	FROM 3055/0070 SH (CONN)
VAN REED RD (SR3055 SEG 0070/0975)				VAN REED RD (SR3055 SEG 0070/0975)
SPRING RIDGE DR (SR3055 SEG 0070/0975)	0045/1338		0044/1415	SPRING RIDGE DR (SR3055 SEG 0070/0975)
FROM 3055/0070 SH (CONN)	0045/1252		0044/1313	TO 3055/0070 SH (CONN)
LC TO READING HOSPITAL (CONN)	0045/0560			ENTR TO READING HOSPITA (PRDR)
ENTR TO READING HOSPITA (PRDR)				ENTR TO HOMEWOOD SUITES (PRDR)
ENTR TO HOMEWOOD SUITES (PRDR)	0045/0478		0044/0582	
LC FROM READING HOSPITA (CONN)	0045/0391		0044/0103	FROM MALL RD (CONN)
			007334 FT	0 0 00000 0 00 0134+79
0 0 00000 0 00 0000+00	007395 FT			TO MALL RD (CONN)
LENGTH(AH 2379 BK 3050)	0045/0000		0044/0000	LC FROM BROADCASTING SQ (CONN)
CENTURY BL (TWP)			0034/2504	CENTURY BL (TWP)
BROADCASTING SQ DR (TWP)	0035/2405		0034/2405	BROADCASTING SQ DR (TWP)
			0034/2310	LC TO BROADCASTING SQ (CONN)
				LC FROM MERIDIAN BL

DIR: N TOTAL LEN: 1.863 MI. DIST: 05-1 SR: 3021
 LEFT MUN: SPRING T RIGHT MUN: SPRING T

Left Side Description	Left Side Stationing	Right Side Description	Right Side Stationing
MERIDIAN BL (T783)		0034/1508 (CONN)	
N MERIDIAN BL (TWP)		MERIDIAN BL (T783)	
		N MERIDIAN BL (TWP)	
0035/1424		0034/1424	
0 0 00000 0 00 0000+00 004345 FT		004345 FT	2 0 06070 0 01 0104+29
BROADCASTING RD (T702)		BROADCASTING RD (T702)	
LENGTH(AH 3050 BK 1423) 0035/0000		0034/0000 LENGTH(AH 2989 BK 1423)	
ETHAN DR (TWP)	0031/0838	ETHAN DR (TWP)	0030/0840
LC FROM ETHAN DR (CONN)	0031/0779		
0 0 00000 0 00 0000+00 002922 FT		002922 FT	2 0 06070 0 01 0089+89
CROMWELL DR (T105)		CROMWELL DR (T105)	
LENGTH(AH 1423 BK 1923) 0031/0000		0030/0000 LENGTH(AH 1423 BK 1923)	
COLONY DR (TWP)	0021/1280	COLONY DR (TWP)	0020/1280
SINGER RD (T756)	0021/0993	SINGER RD (T756)	0020/0993
SPRING WYOMISSING B	0021/0977	SPRING WYOMISSING B	0020/0977
0 0 00000 0 00 0000+00 000999 FT		000999 FT	2 0 06070 0 01 0070+65
BERKSHIRE BL (TWP)		BERKSHIRE BL (TWP)	
LENGTH(AH 1923 BK 0999) 0021/0000		0020/0000 LENGTH(AH 1923 BK 0999)	
0 0 00000 0 00 0000+00 000000 FT		000000 FT	2 0 06070 0 01 0060+88
WOODLAND RD (TWP)		WOODLAND RD (TWP)	
RAMP EA RD (SR8062 SEG 0250/0000)	INTER-BK	RAMP EB RD (SR8062 SEG 0260/0879)	
MFC BEGIN = C		MFC BEGIN = C	
LENGTH(AH 0999 BK 0000) 0011/0000		0010/0000 LENGTH(AH 0999 BK 0000)	

DIR: B TOTAL LEN: 2.301 MI. DIST: 05-1 SR: 3020
 LEFT MUN: MOHNTON B RIGHT MUN: MOHNTON B

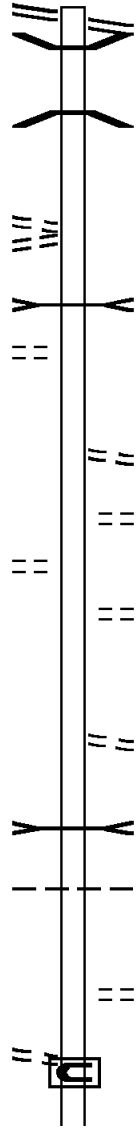
WYOMISSING AV 012150 FT
 (SR3009 SEG 0100/2281) 0030/3229

HILL AV
 (BORO) MOHNTON BL
 (BORO) 0030/2340

MAPLEWOOD AV
 (BORO) 0030/1987

MAPLEWOOD AV
 (BORO) 0030/0194
 008921 FT

2 0 06076 0 00 0030+11 006052 FT
 FAIRMONT AV
 (T407) 0020/0000



012150 FT WYOMISSING AV
 0030/3229 (SR3009 SEG 0100/2281)
 0030/3142 BMSID 06/3020/0030/3126
 0 0 00000 0 00 0000+00
 T.WYOMISSING
 0030/3126 BMSBG 06/3020/0030/3126

TRIB WYOMISSING CREEK
 STRUCTURE LENGTH 8 FT
 0030/2284 BMSID 06/3020/0030/2284

0030/0983 F SKIP ZERBE ST
 (BORO)

0030/0209 GRAPE ST
 (BORO)

0030/0042 CHURCH ST
 (BORO)
 008921 FT 2 0 06076 0 00 0059+88
 NC MA

5 0030/0000 MADISON ST
 (BORO)
 LENGTH(AH 3229 BK 2869)

0020/2149 DRAINAGE
 STRUCTURE LENGTH 7 FT
 BMSID 06/3020/0020/2149

0020/1490 MOHNTON
 CUMRU T

0020/0530 SYCAMORE RD
 (TWP)
 006052 FT

5 0020/0000 NC CHURCH ST
 LENGTH(AH 2869 BK 2037)
 0010/1543 T.WYOMISSING

DIR: B TOTAL LEN: 2.301 MI. DIST: 05-1 SR: 3020
 LEFT MUN: CUMRU T RIGHT MUN: CUMRU T

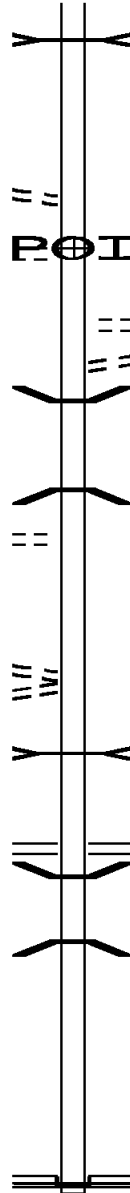
2 0 06076 0 00 0008+96 004015 FT
 OLD LANCASTER PK
 (T592) 0010/0000
 ENTRANCE TO SHED
 (GOVT) 0006/1559

HAIN RD
 (T396) 0004/1791

GRINGS HILL RD
 (T761)
 OLD LANCASTER PK
 (T592) 0004/0668

001987 FT

000000 FT



0010/1534 STRUCTURE LENGTH 9 FT
 BMSID 06/3020/0010/1534

004015 FT
 NC FAIRMONT AV
 5 0010/0000 LENGTH(AH 2037 BK 2028)

0006/1559 (APRA) PENNDOT STOCKPIL
 JOSEPHS WY
 (TWP)
 MADISON RD
 (T396)
 0006/0308
 0006/0174 BMSSEN 06/3020/0006/0000
 001987 FT 0 0 00000 0 00 0000+00
 US 222 (NB)
 BMSBG 06/3020/0006/0000
 5 0006/0000 LENGTH(AH 2028 BK 1987)

NC OLD LANCASTER PK
 KLINES CREEK
 STRUCTURE LENGTH 26 FT
 0004/0511 BMSID 06/3020/0004/0511
 SR 8060 SH
 (SR8060 SEG 0250/0000)
 SR 8060 SH
 (SR8060 SEG 0500/3750)
 0004/0355
 0004/0240 BMSSEN 06/3020/0004/0118
 0 0 00000 0 00 0000+00
 US 222 NB
 0004/0118 BMSBG 06/3020/0004/0118
 000000 FT 0 0 00000 0 00 0000+00
 NC GRINGS HILL RD
 SR 8060 SH
 (SR8060 SEG 0010/0800)
 SR 8060 SH
 (SR8060 SEG 0750/0000)
 INTER-BK GATEWAY AT GRINGSVILLE
 (PRDR)
 MFC BEGIN = D
 5 0004/0000 LENGTH(AH 1987 BK 0000)

EXTRACT DATE: 12/18/2023 ROADWAY MANAGEMENT SYSTEM PAGE NUMBER: 519
 PRINT DATE: 12/19/2023 SLD COUNTY/SR - ANNUAL PRINT COUNTY: BERKS

DIR: B TOTAL LEN: .909 MI. DIST: 05-1 SR: 3019
 LEFT MUN: WYOMISSING B RIGHT MUN: WYOMISSING B

004792 FT

RAMP P RD
 (SR8066 SEG 0500/0288) 0030/0318

004111 FT



004801 FT RAMP S RD
 (SR8066 SEG 0750/0000)
 RAMP R RD
 (SR8066 SEG 0010/0543)
 0030/0681 BMSSEN 06/3019/0030/0511
 0030/0601 0 0 00000 0 00 0000+00
 SR 422 EB
 0030/0511 BMSBG 06/3019/0030/0511

0030/0279 RAMP Q RD
 (SR8066 SEG 0250/0000)
 NORFOLK SOUTHERN
 OVERPASS IS RR X-ING
 0030/0102 0 0 00000 0 00 0000+00
 004120 FT NORFOLK SOUTHERN
 OVERPASS IS RR X-ING

DIR: B TOTAL LEN: .909 MI. DIST: 05-1 SR: 3019
 LEFT MUN: WYOMISSING B RIGHT MUN: WYOMISSING B

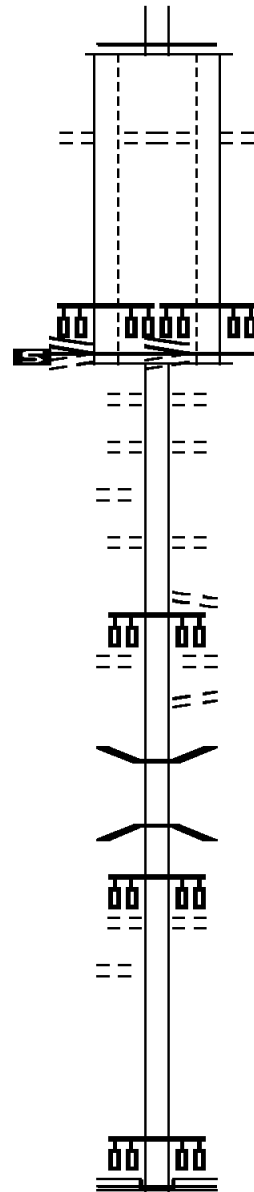
FOURTH ST
 (BORO) 0025/0575
 0 0 00000 0 00 0000+00 003088 FT
 PARK RD
 (SR3069 SEG 0010/0000)
 NC NORTH WYOMISSING BL
 WYOMISSING BLVD
 (BORO)

MFC BEGIN = C
 LENGTH(AH 1023 BK 3088) 0025/0000

ALLEY
 (BORO) 0010/2571

VAN REED RD
 (BORO) 0010/2073

COURT LN
 (BORO) 0010/0184
 000000 FT



0030/0000 MFC BEGIN = C
 LENGTH(AH 0681 BK 1032)

FOURTH ST
 (BORO) 0024/0575
 0 0 00000 0 00 0000+00
 PARK RD
 (SR3069 SEG 0010/0000)
 NC NORTH WYOMISSING BL
 WYOMISSING BLVD
 (BORO)

MFC BEGIN = C
 LENGTH(AH 1032 BK 3088) 0024/0000

ALLEY
 (BORO) 0010/2894
 OLEY ST
 (BORO) 0010/2728

GREENWICH ST
 (BORO) 0010/2404
 LC FROM INNOVATION WY
 (CONN) 0010/2155
 INNOVATION WY
 (BORO) 0010/2073

LC TO INNOVATION WY
 (CONN) 0010/1996
 0010/1291 BMS EN 06/3019/0010/1111
 0 0 00000 0 00 0000+00
 NORFOLK SOUTHERN RAI RR
 0010/1111 BMSBG 06/3019/0010/1111

HILL AV
 (BORO) 0010/0368

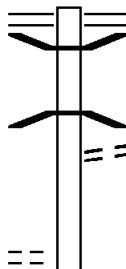
000000 FT 2 0 06070 0 00 0000+00
 NC PARK RD
 PENN AV
 (SR3422 SEG 0030/1651)

INTER-BK PARK RD
 (BORO)
 MFC BEGIN = C
 LENGTH(AH 3088 BK 0000) 0010/0000

EXTRACT DATE: 12/18/2023 ROADWAY MANAGEMENT SYSTEM PAGE NUMBER: 517
PRINT DATE: 12/19/2023 SLD COUNTY/SR - ANNUAL PRINT COUNTY: BERKS

DIR: B TOTAL LEN: 1.370 MI. DIST: 05-1 SR: 3018
LEFT MUN: CUMRU T RIGHT MUN: CUMRU T

007236 FT



1 0 00660 0 00 0049+54 006204 FT
HAMPSHIRE RD
(T385) 0070/0000

007236 FT WYOMISSING RD
0070/1032 (SR3009 SEG 0050/0000)
0070/0953 BMSBN 06/3018/0070/0922
1 0 00660 0 00 0058+96
WYOMISSING
0070/0922 BMSBG 06/3018/0070/0922
YORKSHIRE RD
0070/0883 (T316)
006204 FT
5 0070/0000 LENGTH(AH 1032 BK 2415)

DIR: B TOTAL LEN: 1.370 MI. DIST: 05-1 SR: 3018
 LEFT MUN: CUMRU T RIGHT MUN: CUMRU T

FOXFIELD LN
 (TWP)

0060/0316
 003789 FT

==

003789 FT 1 0 00660 0 00 0024+95
 0060/0000 LENGTH(AH 2415 BK 2447)
 LARK LN
 0050/1894 (TWP)

1 0 00660 0 00 0001+05
 OLD LANCASTER PK
 (T592)

001342 FT
 0050/0000

==
 ==
 ==

NC VERMONT RD
 GOUGLERSVILLE RD
 (T322)
 001342 FT OLD LANCASTER PK
 (T592)
 0050/0000 LENGTH(AH 2447 BK 1342)
 LC FOR OLD LANCASTER PK
 0040/1181 (CONN)

TO 8054/0760 SH
 (CONN)

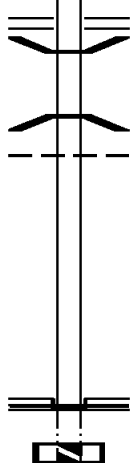
0040/0565

==




RAMP H RD
 (SR8054 SEG 0760/0000)
 RAMP E RD
 (SR8054 SEG 0010/0935)
 0040/0430
 0040/0269 BMS EN 06/3018/0040/0164
 2 0 06074 0 00 0119+06
 US 222 SB
 0040/0164 BMSBG 06/3018/0040/0164
 CUMRU
 0040/0140 SPRING T
 000000 FT 2 0 06074 0 00 0119+06
 NC MOHNS HILL RD
 RAMP G RD
 (SR8054 SEG 0500/1097)
 RAMP F RD
 (SR8054 SEG 0260/0000)
 INTER-BK MOHNS HILL RD
 (T758)
 MFC BEGIN = D
 0040/0000 LTH AH 001342 BK 000100
 000000 FT
 7030/0000 LTH AH 000100 BK 000000

000000 FT

000000 FT



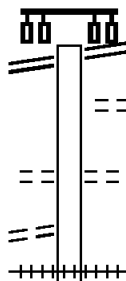
EXTRACT DATE: 12/18/2023 ROADWAY MANAGEMENT SYSTEM PAGE NUMBER: 515
 PRINT DATE: 12/19/2023 SLD COUNTY/SR - ANNUAL PRINT COUNTY: BERKS
 DIR: B TOTAL LEN: .000 MI. DIST: 05-1 SR: 3017
 LEFT MUN: SINKING SPRING B RIGHT MUN: SINKING SPRING B

000000 FT		000000 FT	
000000 FT		7020/0000 FT	LENGTH(AH 1981 BK 0909)
000000 FT		000000 FT	
		7012/0000 FT	LENGTH(AH 0909 BK 1817)
		000000 FT	
		7010/0000 FT	LENGTH(AH 1817 BK 0000)

EXTRACT DATE: 12/18/2023 ROADWAY MANAGEMENT SYSTEM PAGE NUMBER: 514
 PRINT DATE: 12/19/2023 SLD COUNTY/SR - ANNUAL PRINT COUNTY: BERKS
 DIR: B TOTAL LEN: 5.161 MI. DIST: 05-1 SR: 3016
 LEFT MUN: SINKING SPRING B RIGHT MUN: SINKING SPRING B

PENN AV 027252 FT
 (SR0422 SEG 0280/1815) 0100/1603

VESTER PL 0100/0511
 (BORO) 025649 FT



027252 FT PENN AV
 (SR0422 SEG 0280/1815)
 0100/1603
 0100/1313 KRICK AV
 (BORO)
 0100/0530 HULL ST
 (BORO)
 025649 FT 2 0 06062 0 00 0254+86
 (AAR 592237G)#TRKS 03

DIR: B TOTAL LEN: 5.161 MI. DIST: 05-1 SR: 3016
 LEFT MUN: SINKING SPRING B RIGHT MUN: SINKING SPRING B

				0100/0000	LENGTH(AH 1603 BK 3203)
WOODROW AV (BORO)	0090/2531				
NEW ST (BORO)	0090/2233	==		0090/2233	READING BL (BORO)
MOUNTAIN HOME RD (SR3012 SEG 0060/2740)	0090/1732	==		0090/1661	WINN AV (BORO)
		==		0090/1376	MICHIGAN DR (BORO)
	022446 FT			022446 FT	2 0 06062 0 00 0224+29 NC CO LUMBIA AV SINKING SPRING SPRING T
PRIVATE DR (PRDR)	0080/3770	POI		0090/0000	LENGTH(AH 3203 BK 3843)
		POI		0080/3770	(APRA) SUNOCO OIL TERMI (APRA) PENN IRON OLD FRITZTOWN RD (T393)
				0080/3258	
MONTELLO RD (T381)	0080/1637	==			
	018603 FT			018603 FT	2 0 06062 0 00 0186+09 (AAR 591559S)#TRKS 01
LUTZ DR (TWP)	0070/3614	POI		0080/0000	LENGTH(AH 3843 BK 3738)
		POI		0070/3614	(APRA) STEELCO
				0070/1207	CHAPEL HILL RD (TWP)

DIR: B TOTAL LEN: 5.161 MI. DIST: 05-1 SR: 3016
 LEFT MUN: SPRING T RIGHT MUN: SPRING T

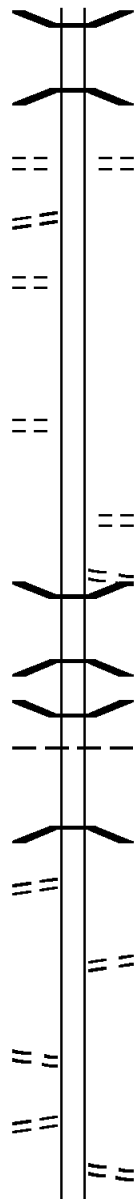
WERNERSVILLE RD
 (TWP) 0070/0414
 LC TO WERNERSVILLE RD
 (CONN) 0070/0049
 2 0 06062 0 00 0148+55 014865 FT
 WERNERSVILLE RD
 (TWP) 0070/0000

ARTHUR DR
 (TWP) 0060/0518
 012732 FT

OLD FRITZTOWN RD
 (T585) 0050/0036
 011251 FT

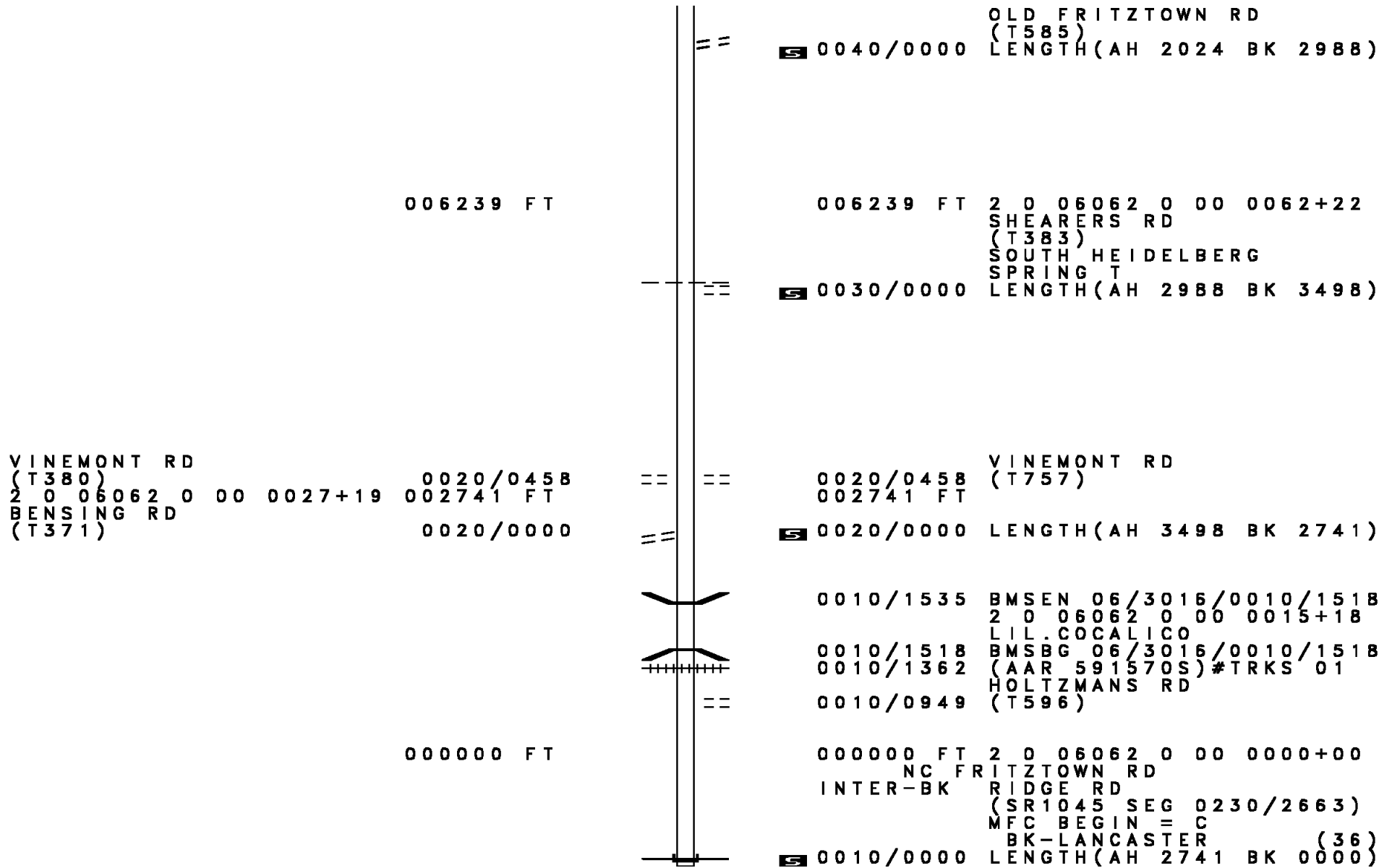
OLD FRITZTOWN RD
 (T585) 0040/0866
 E GALEN HALL RD
 (T609) 0040/0365

009227 FT



0070/1170 BMS EN 06/3016/0070/1128
 2 0 06062 0 00 0159+93
 CACOOSING CK
 0070/1128 BMSBG 06/3016/0070/1128
 JENNIFER CT
 (TWP)
 0070/0414
 014865 FT
 0070/0000 LENGTH(AH 3738 BK 2133)
 012732 FT 2 0 06062 0 00 0130+26
 BRAN RD
 (T388)
 0060/0000 LENGTH(AH 2133 BK 1481)
 BAKER RD
 (T595)
 0050/1395 BMS EN 06/3016/0050/0997
 0050/1012 0 0 00000 0 00 0000+00
 CACOOSING CK
 0050/0997 BMSBG 06/3016/0050/0997
 0050/0188 BMS EN 06/3016/0050/0177
 SPRING
 0050/0182 SOUTH HEIDELBERG T
 2 0 06062 0 00 0114+21
 CACOOSING CK
 0050/0177 BMSBG 06/3016/0050/0177
 011251 FT 2 0 06062 0 00 0112+58
 OLD FRITZTOWN RD
 (T595)
 0050/0000 LENGTH(AH 1481 BK 2024)
 OLD FRITZTOWN RD
 (T585)
 0040/0342
 009227 FT 2 0 06062 0 00 0092+00

DIR: B TOTAL LEN: 5.161 MI. DIST: 05-1 SR: 3016
 LEFT MUN: SOUTH HEIDELBERG T RIGHT MUN: SOUTH HEIDELBERG T



OLD FRITZTOWN RD
 (T585)
 0040/0000 LENGTH(AH 2024 BK 2988)

006239 FT 006239 FT 2 0 06062 0 00 0062+22
 SHEARERS RD
 (T383)

0030/0000 LENGTH(AH 2988 BK 3498)

VINEMONT RD
 (T380)
 2 0 06062 0 00 0027+19 002741 FT
 BENSING RD
 (T371)
 0020/0458
 002741 FT
 0020/0000

VINEMONT RD
 (T757)
 0020/0458
 002741 FT
 0020/0000 LENGTH(AH 3498 BK 2741)

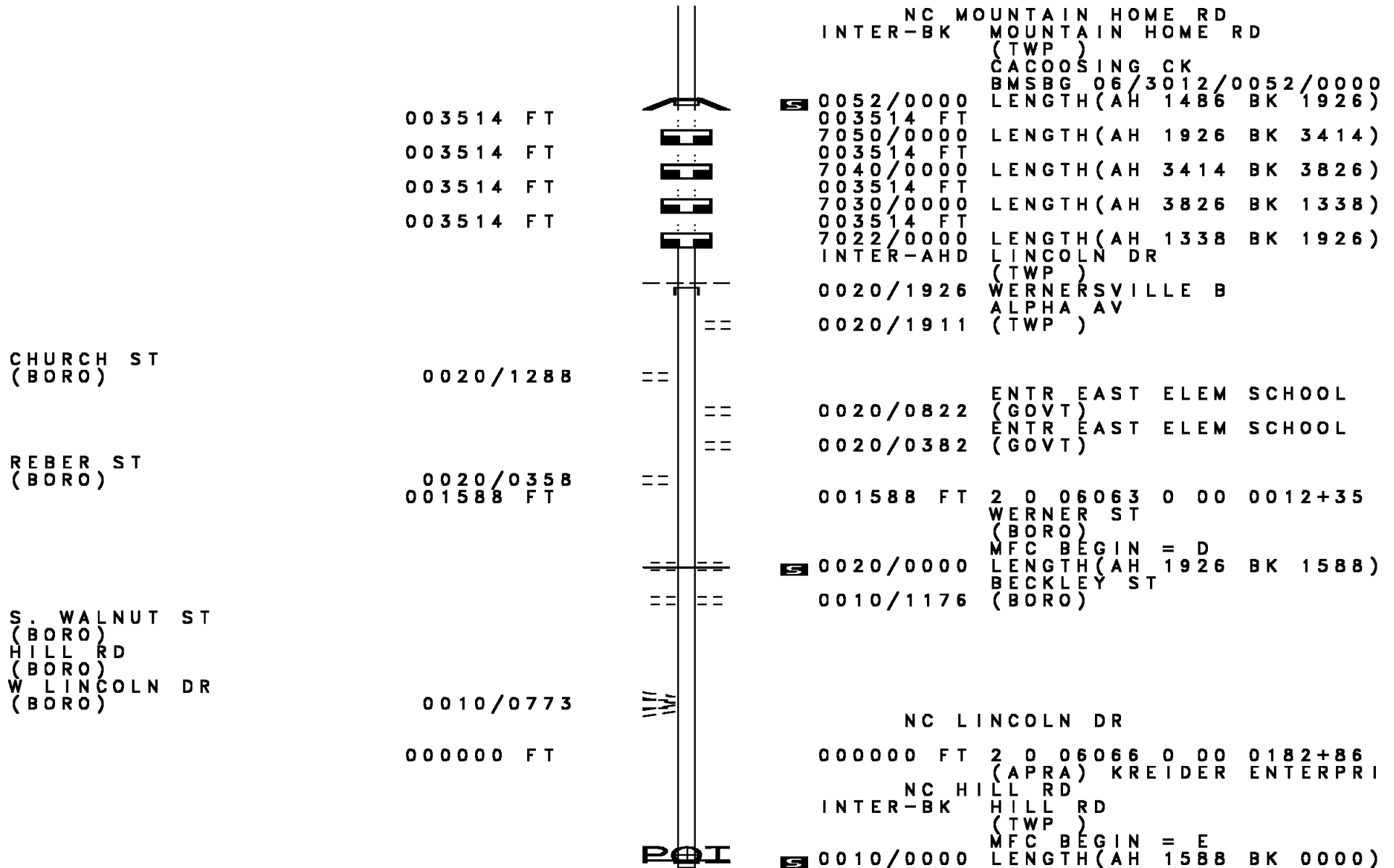
0010/1535 BMSBG 06/3016/0010/1518
 2 0 06062 0 00 0015+18
 LIL. COCALICO
 0010/1518 BMSBG 06/3016/0010/1518
 0010/1362 (AAR 591570S) #TRKS 01
 HOLTZMANS RD
 (T596)
 0010/0949

000000 FT 000000 FT 2 0 06062 0 00 0000+00
 NC FR RITZTOWN RD
 INTER-BK RIDGE RD
 (SR1045 SEG 0230/2663)
 MFC BEGIN = C
 BK-LANCASTER (36)
 0010/0000 LENGTH(AH 2741 BK 0000)

DIR: B TOTAL LEN: 1.466 MI. DIST: 05-1 SR: 3012
 LEFT MUN: SINKING SPRING B RIGHT MUN: SINKING SPRING B

COLUMBIA AV (SR3016 SEG 0090/1732)	007740 FT 0060/2740	<p>The diagram shows a vertical road segment with several features: a double line at the top, a dashed line, a POI symbol, a solid line, a dashed line, another POI symbol, a dashed line, and a third POI symbol at the bottom. A small square with the number '5' is located to the left of the road segment.</p>	007740 FT COLUMBIA AV 0060/2740 (SR3016 SEG 0090/1732)
PRIVATE DR (PRDR)	0060/1535		0060/1656 (AAR 591556W)#TRKS 01 0060/1535 (APRA) PETROLEUM PRODUC
	005000 FT		SINKING SPRING 0060/0352 SPRING T 005000 FT 2 0 06063 0 01 0153+56 5 0060/0000 LENGTH(AH 2740 BK 1486)
PRIVATE DR (PRDR)	0052/0849		0052/0849 (APRA) AMERIGAS DIST TE
PRIVATE DR (PRDR)	0052/0356		0052/0356 (APRA) AMERIGAS DIST TE 0052/0056 BMSN 06/3012/0052/0000 SPRING
	003514 FT		0052/0020 SOUTH HEIDELBERG T 003514 FT 0 0 00000 0 00 0000+00

DIR: B TOTAL LEN: 1.466 MI. DIST: 05-1 SR: 3012
 LEFT MUN: SPRING T RIGHT MUN: SPRING T



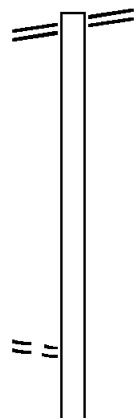
EXTRACT DATE: 12/18/2023 ROADWAY MANAGEMENT SYSTEM PAGE NUMBER: 508
 PRINT DATE: 12/19/2023 SLD COUNTY/SR - ANNUAL PRINT COUNTY: BERKS
 DIR: B TOTAL LEN: 4.652 MI. DIST: 05-1 SR: 3010
 LEFT MUN: LOWER HEIDELBERG T RIGHT MUN: LOWER HEIDELBERG T

CHURCH RD 024565 FT
 (SR3027 SEG 0030/0887) 0100/2393

022172 FT

STARR RD
 (T511)
 HEFFNER RD

0090/0408
 020097 FT




024565 FT CHURCH RD
 0100/2393 (SR3027 SEG 0030/0887)


022172 FT 2 0 06060 0 00 0024+52
 0100/0000 LENGTH(AH 2393 BK 2075)

020097 FT 2 0 06060 0 00 0045+45
 NC HEFFNER RD



DIR: B TOTAL LEN: 4.652 MI. DIST: 05-1 SR: 3010
 LEFT MUN: LOWER HEIDELBERG T RIGHT MUN: LOWER HEIDELBERG T



(SR3031 SEG 0010/0000) 0090/0000  0090/0000 LENGTH(AH 2075 BK 1302)

018795 FT  0080/0129 HAINS MILL RD
 018795 FT (T530)
 2 0 06052 0 00 0188+54
 LOWER HEIDELBERG

 0080/0000 LENGTH(AH 1302 BK 2706)
 0070/2699 BMSEN 06/3010/0070/2640
 2 0 06052 0 00 0188+14
 SPRING CREEK
 0070/2640 BMSBG 06/3010/0070/2640

HEIDELBERG RD
 (T374) 0070/0907

016089 FT  016089 FT 2 0 06052 0 00 0161+43
 HEIDELBERG RD
 (T374)
 0070/0000 LENGTH(AH 2706 BK 3113)

012976 FT  012976 FT 2 0 06052 0 00 0130+16
 0060/0000 LENGTH(AH 3113 BK 2659)

0050/1211 SHOWERS RD
 (T372)

2 0 06052 0 00 0103+21 010317 FT
 STRICKER RD
 (T372) 0050/0000

010317 FT  0050/0000 LENGTH(AH 2659 BK 3330)

DIR: B TOTAL LEN: 4.652 MI. DIST: 05-1 SR: 3010
 LEFT MUN: HEIDELBERG T RIGHT MUN: HEIDELBERG T

2 0 06052 0 00 0070+13 006987 FT MANBECK RD (T512)	0040/0000	==	006987 FT S 0040/0000 LENGTH(AH 3330 BK 2792)
2 0 06052 0 00 0042+05 004195 FT ST DANIELS RD (T497)	0030/0000	== ==	004195 FT BIG SPRING RD (T495) S 0030/0000 LENGTH(AH 2792 BK 3264)
CROSSGATE LN (TWP)	0020/2528	==	
STEEPLE DR (TWP)	0020/1645	==	
		--	0020/0918 HEIDELBERG ROBESONIA B
	000931 FT		000931 FT 2 0 06052 0 00 0008+58 LINCOLN AV (BORO)
		==	S 0020/0000 LENGTH(AH 3264 BK 0931)
		==	0010/0592 CHESTNUT AV (BORO)
		==	0010/0298 EAST MAPLE AV (BORO)
WEST MAPLE AV (BORO)	0010/0247 000000 FT	==	000000 FT 2 0 06052 0 00 0000+00 NC CHURCH ST PENN AV (SR0422 SEG 0150/0000)
			INTER-BK CHURCH ST (BORO)
			MFC BEGIN = E
			S 0010/0000 LENGTH(AH 0931 BK 0000)

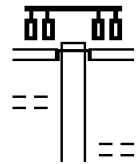
EXTRACT DATE: 12/18/2023 ROADWAY MANAGEMENT SYSTEM PAGE NUMBER: 505
PRINT DATE: 12/19/2023 SLD COUNTY/SR - ANNUAL PRINT COUNTY: BERKS

DIR: B TOTAL LEN: 4.980 MI. DIST: 05-1 SR: 3009
LEFT MUN: SHILLINGTON B RIGHT MUN: SHILLINGTON B

CATHERINE ST
(BORO)

026292 FT

0120/1799



026292 FT
INTER-AHD

0120/1996

0120/1674

WYOMISSING AV
(BORO)
LANCASTER AV
(SR0724 SEG 0072/0646)

CATHERINE ST
(BORO)

DIR: B TOTAL LEN: 4.980 MI. DIST: 05-1 SR: 3009
 LEFT MUN: SHILLINGTON B RIGHT MUN: SHILLINGTON B

UNKNOWN AL (BORO)	0120/1577	==		
		==	0120/1312	WASHINGTON ST (BORO)
		==		WEST BROAD ST (BORO)
		==	0120/0896	MADISON ST (BORO)
		==	0120/0341	
TROUT LN (BORO)	0120/0038	==	024296 FT	
2 0 06075 0 00 0043+77	024296 FT			
SHILLINGTON CUMRU T	0120/0000	---	0120/0000	LENGTH(AH 1996 BK 1597) KERRICK RD (TWP) SHILLINGTON CUMRU T
		==	0110/1156	UNKNOWN RD (TWP)
		---	0110/0774	
		==	0110/0714	
	022699 FT		022699 FT	2 0 06075 0 00 0028+60 PENNWYN PL (TWP)
		==	0110/0000	LENGTH(AH 1597 BK 2779) BMSSEN 06/3009/0100/2335 0 0 00000 0 00 0000+00 WYOMISSING
		---	0100/2370	
		==	0100/2335	BMSBG 06/3009/0100/2335
MOHNTON BL (SR3020 SEG 0030/3229) CUMRU MOHNTON B	0100/2281	---		
		==		
	019920 FT		019920 FT	2 0 06075 0 00 0000+00 WERNER ST (BORO) CUMRU MOHNTON B
		==	0100/0000	LENGTH(AH 2779 BK 2527) WALNUT ST (BORO)
		==	0090/2100	
LOCUST ST (CLOSED) (BORO)	0090/1347	==		

DIR: B TOTAL LEN: 4.980 MI. DIST: 05-1 SR: 3009
 LEFT MUN: MOHNTON B RIGHT MUN: MOHNTON B

Stationing	Street Name	Notes
017393 FT	CHESTNUT ST (BORO)	0090/1007 MAIN ST (BORO)
0080/1688		017393 FT 1 0 00660 0 00 0136+41 CHURCH ST (BORO)
015267 FT		0090/0000 LENGTH(AH 2527 BK 2126)
		0080/0817 BMSBG 06/3009/0080/0756 1 0 00660 0 00 0122+70 WYOMISSING
		0080/0756 BMSBG 06/3009/0080/0756 WOODLAND AV (BORO)
		0080/0711
		015267 FT 1 0 00660 0 00 0115+14 MOHNTON CUMRU T
		0080/0000 LENGTH(AH 2126 BK 1868)
		RBR
		0070/1715 BMSBG 06/3009/0070/1675
		0070/1693 MFC BEGIN = C 0 0 00000 0 00 0000+00 P3
		RBR
		0070/1675 WYOMISSING BMSBG 06/3009/0070/1675
		0070/1268
		0070/0028 BMSBG 06/3009/0070/0000 1 0 00660 0 00 0096+70 WYOMISSING
		013399 FT BMSBG 06/3009/0070/0000
		0070/0000 LENGTH(AH 1868 BK 2102)
		011297 FT 1 0 00660 0 00 0076+18
		0060/0000 LENGTH(AH 2102 BK 1543)

DIR: B TOTAL LEN: 4.980 MI. DIST: 05-1 SR: 3009
 LEFT MUN: CUMRU T RIGHT MUN: CUMRU T

1 0 00660 0 00 0060+33 009754 FT VERMONT RD (SR3018 SEG 0070/1032) 0050/0000	==	009754 FT 0050/0000 LENGTH(AH 1543 BK 2313)
007441 FT		007441 FT 2 0 06077 0 00 0074+47 0040/0000 LENGTH(AH 2313 BK 1922)
PINECREEK RD (PRDR) 0030/1049	==	
005519 FT		005519 FT 2 0 06077 0 00 0055+25 HUNTERS RD (T316)
	==	0030/0000 LENGTH(AH 1922 BK 3256)
	==	0020/1238 AMBER LN (PRDR)
FORD LN (PRDR) 0020/0446 002263 FT	==	002263 FT 2 0 06077 0 00 0022+63 0020/0000 LENGTH(AH 3256 BK 2263)
	==	0010/1513 COLT LN (PRDR) CUMRU
	==	0010/1216 BRECKNOCK TOWNSHIP T
BUTLERS LN (TWP) 0010/0425 000000 FT	==	000000 FT 2 0 06077 0 00 0000+00 NC WYOMISSING RD NEW HOLLAND RD (SR0625 SEG 0050/1346) MFC BEGIN = D
	==	0010/0000 LENGTH(AH 2263 BK 0000)

DIR: B TOTAL LEN: 8.373 MI. DIST: 05-1 SR: 3008
LEFT MUN: BERN TOWNSHIP T RIGHT MUN: BERN TOWNSHIP T

UPPER VAN REED RD 044207 FT
(SR3051 SEG 0040/0000) 0140/3470

044207 FT UPPER VAN REED RD
0140/3470 (SR3051 SEG 0040/0000)

2 0 06149 0 00 0108+60 040737 FT
HILLTOP RD
(SR3047 SEG 0010/0000) 0140/0000

040737 FT
[S] 0140/0000 LENGTH(AH 3470 BK 2658)
0130/2179 HILLTOP RD
(T556)

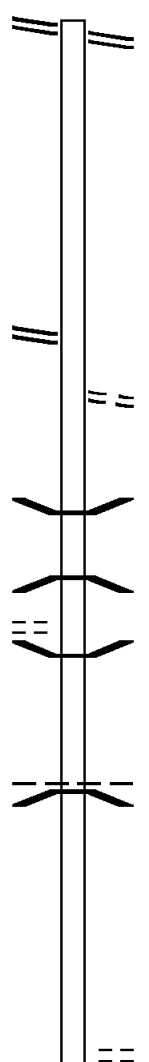
PALISADES DR
(T937) 0130/0312
038079 FT

0130/0561 BMSBG 06/3008/0130/0521
2 0 06149 0 00 0086+56
PLUM CREEK
0130/0521 BMSBG 06/3008/0130/0521

0130/0206 BMSBG 06/3008/0130/0000
038079 FT 2 0 06149 0 00 0081+27
TULPEHOCKEN
BMSBG 06/3008/0130/0000
BERN TOWNSHIP
[S] 0130/0000 LOWER HEIDELBERG T
LENGTH(AH 2658 BK 2698)

035381 FT

035381 FT 2 0 06149 0 00 0051+80
PAPER MILL RD
(T501)
[S] 0120/0000 LENGTH(AH 2698 BK 2357)



DIR: B TOTAL LEN: 8.373 MI. DIST: 05-1 SR: 3008
 LEFT MUN: LOWER HEIDELBERG T RIGHT MUN: LOWER HEIDELBERG T

2 0 06149 0 00 0028+25 033024 FT WATER RD (T501)	0110/0000	==	0110/1109 WAGNER RD (T538)
		==	033024 FT
		==	0110/0000 LENGTH(AH 2357 BK 2814)
		==	0100/1204 LAKEVIEW CT (TWP)
	030210 FT	==	0100/0345 MARKS RD (T547)
STATE HILL RD (T549)	0100/0000	==	030210 FT 2 0 06149 0 00 0000+00 NC REBERS BRIDGE RD STATE HILL RD (SR3023 SEG 0090/3249)
		==	0100/0000 LENGTH(AH 2814 BK 3076)
ENTR STATE HILL BOAT RA (GOVT)	0090/0704	==	
	027134 FT	==	027134 FT 2 0 06056 0 00 0273+74
		==	0090/0000 LENGTH(AH 3076 BK 3390)
		==	0080/1611 GREEN VALLEY RD (SR3025 SEG 0050/3773)
	023744 FT	==	023744 FT 2 0 06056 0 00 0240+08
		==	0080/0000 LENGTH(AH 3390 BK 3139)

DIR: B TOTAL LEN: 8.373 MI. DIST: 05-1 SR: 3008
 LEFT MUN: LOWER HEIDELBERG T RIGHT MUN: LOWER HEIDELBERG T

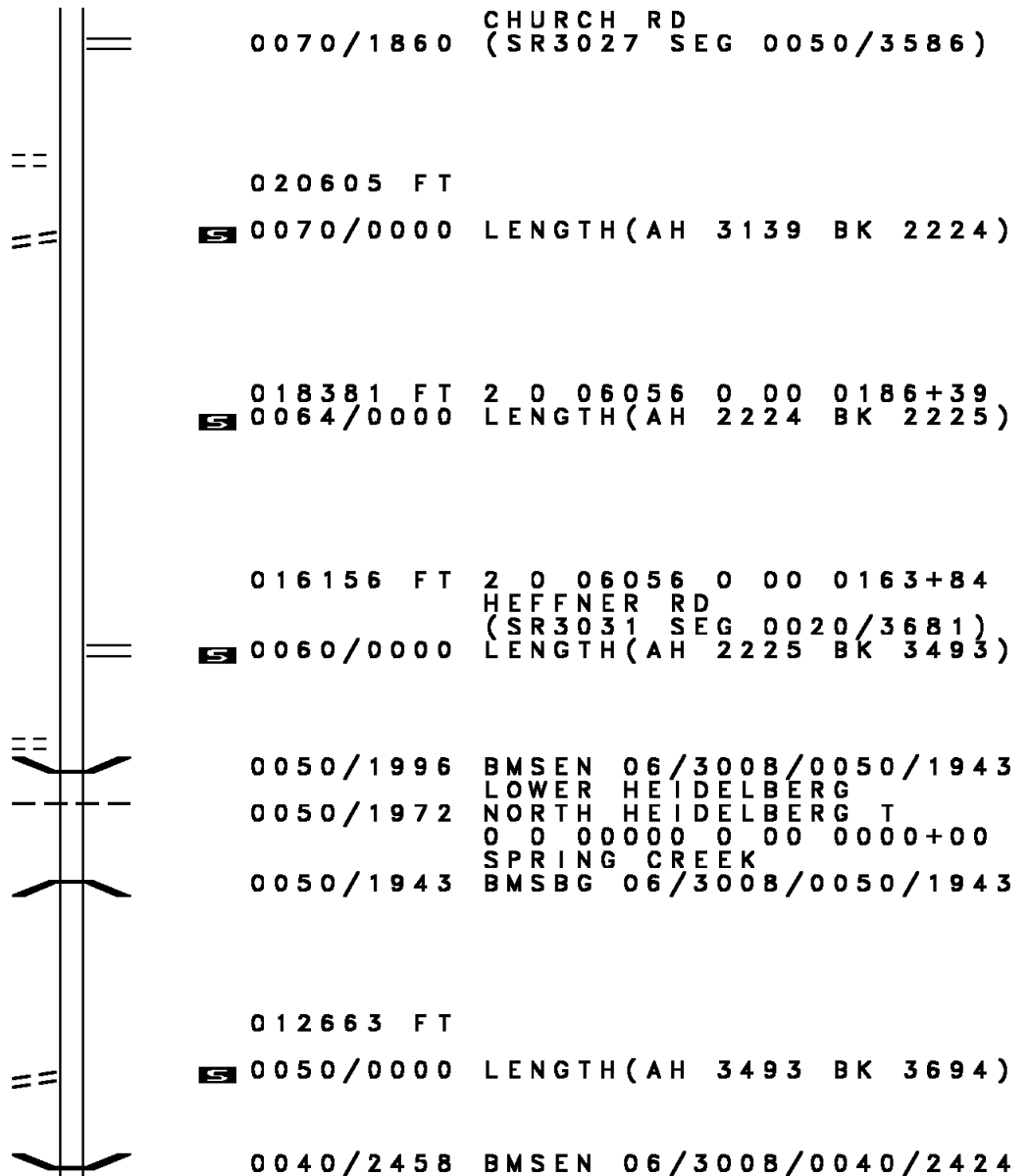
HIGHLAND RD
 (TWP)
 2 0 06056 0 00 0208+63 020605 FT
 JUSTA RD
 (T501)
 0070/0572
 0070/0000

018381 FT

016156 FT

SLEEPY HOLLOW RD
 (T374)
 0050/2410

2 0 06056 0 00 0126+50 012663 FT
 MILESTONE RD
 (T501)
 0050/0000

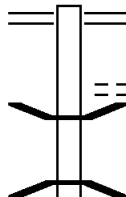


DIR: B TOTAL LEN: 8.373 MI. DIST: 05-1 SR: 3008
 LEFT MUN: NORTH HEIDELBERG T RIGHT MUN: NORTH HEIDELBERG T

Stationing	Distance (FT)	Notes	Stationing	Distance (FT)	Notes
			0040/2424	0000+00	TR. SPRING CK BMSBG 06/3008/0040/2424
	008969		0040/0000	0090+04	LENGTH(AH 3694 BK 3195)
		==	0030/1494		STRICKER RD (T372)
	005774		0030/0000	0059+00	MANBECK RD (T512) LENGTH(AH 3195 BK 3123)
		==			
	002651		0020/0000	0026+79	LENGTH(AH 3123 BK 2651)
HEIDEL RD (T522)		==			
	0010/1178				
		---	0010/0401		NORTH HEIDELBERG HEIDELBERG T
	000000		000000	0000+00	NC BR BROWNSVILLE RD
BERNVILLE RD (SR3033 SEG 0050/0000)		==	0010/0000		NORTH HEIDELBERG RD (SR3033 SEG 0050/0000) MFC BEGIN = D LENGTH(AH 2651 BK 0000)

EXTRACT DATE: 12/18/2023 ROADWAY MANAGEMENT SYSTEM PAGE NUMBER: 497
 PRINT DATE: 12/19/2023 SLD COUNTY/SR - ANNUAL PRINT COUNTY: BERKS
 DIR: B TOTAL LEN: 2.185 MI. DIST: 05-1 SR: 3006
 LEFT MUN: PENN T RIGHT MUN: PENN T

011539 FT



009829 FT

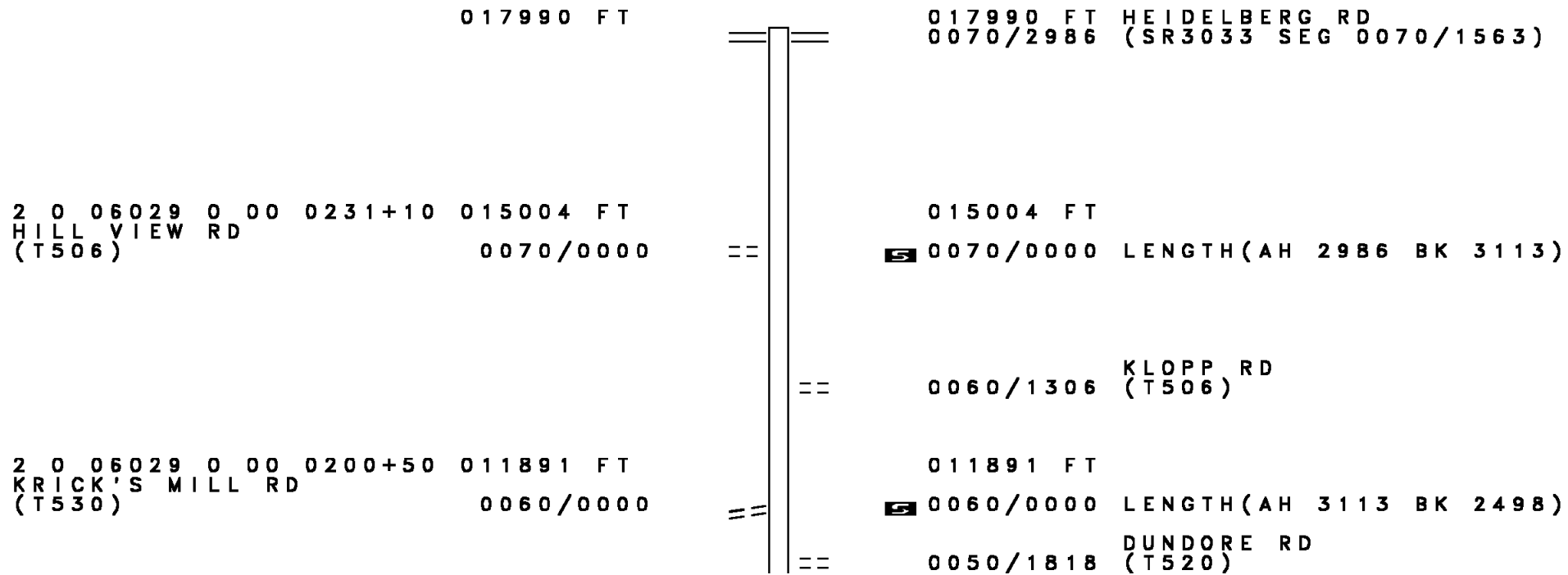
011539 FT BERNVILLE RD
 0050/1710 (SR0183 SEG 0210/0000)

0050/0920 FISH COMMISSION RD
 (GOVT)
 0050/0338 BMSEN 06/3006/0050/0000
 009829 FT 0 0 00000 0 00 0000+00
 TULPEHOCKEN
 BMSBG 06/3006/0050/0000

DIR: B TOTAL LEN: 2.185 MI. DIST: 05-1 SR: 3006
 LEFT MUN: PENN T RIGHT MUN: PENN T

Stationing	Segment	Description	Length
0050+00	0050/0000	PENN NORTH HEIDELBERG T LENGTH(AH 1710 BK 2645)	0050/0000
007184 FT	007184 FT	2 0 06048 0 00 0071+04 LAKE RD (T374)	007184 FT
0040+00	0040/0000	LENGTH(AH 2645 BK 2295)	0040/0000
004889 FT	0030/0118	LC FOR SCHOOL LN (CONN)	0030/0118
004889 FT	004889 FT	2 0 06048 0 00 0049+45 SCHOOL LN (T524)	004889 FT
0030+00	0030/0000	LENGTH(AH 2295 BK 2720)	0030/0000
SHEIDY RD (T524)	0020/2227		0020/2227
002169 FT	002169 FT	2 0 06048 0 00 0021+06	002169 FT
0020+00	0020/0000	LENGTH(AH 2720 BK 2169) DYNAMITE RD (T512)	0020/0000
0010+00	0010/2082		0010/2082
FOR SR 3006 AND 3033 (CONN)	0010/0183	DYNAMITE RD (T512)	0010/0183
2 0 06048 0 00 0000+00	000000 FT	NC OLD CHURCH RD NORTH HEIDELBERG RD	000000 FT
NORTH HEIDELBERG RD (SR3033 SEG 0080/0000)	0010/0000	(SR3033 SEG 0080/0000) MFC BEGIN = D	0010/0000
0010+00	0010/0000	LENGTH(AH 2169 BK 0000)	0010/0000

EXTRACT DATE: 12/18/2023 ROADWAY MANAGEMENT SYSTEM PAGE NUMBER: 495
 PRINT DATE: 12/19/2023 SLD COUNTY/SR - ANNUAL PRINT COUNTY: BERKS
 DIR: B TOTAL LEN: 3.407 MI. DIST: 05-1 SR: 3004
 LEFT MUN: NORTH HEIDELBERG T RIGHT MUN: NORTH HEIDELBERG T



DIR: B TOTAL LEN: 3.407 MI. DIST: 05-1 SR: 3004
 LEFT MUN: NORTH HEIDELBERG T RIGHT MUN: NORTH HEIDELBERG T

MILL RD
 (T530)

0050/1791



009393 FT

009393 FT 2 0 06029 0 00 0174+84
 0050/0000 LENGTH(AH 2498 BK 2581)

006812 FT

006812 FT 2 0 06029 0 00 0149+14
 0040/0000 LENGTH(AH 2581 BK 3418)

FOREST RD
 (T518)

0030/1473



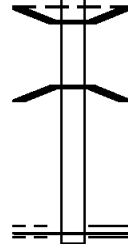
0030/1709 REIDER RD
 (T518)

003394 FT

003394 FT 2 0 06029 0 00 0125+05
 0030/0000 LENGTH(AH 3418 BK 3394)

CHARMING FORGE RD
 (TWP)

0010/0000



0010/0559 BMSEN 06/3004/0010/0384
 NORTH HEIDELBERG
 MARION T
 2 0 06029 0 00 0085+15
 TULPEHOCKEN
 0010/0384 BMSBG 06/3004/0010/0384
 000000 FT 2 0 06029 0 00 0081+58
 NC CHARMING FORGE RD
 TULPEHOCKEN FORGE RD
 (SR3037 SEG 0070/3019)
 MFC BEGIN = E
 0010/0000 LENGTH(AH 3394 BK 0000)

EXTRACT DATE: 12/18/2023 ROADWAY MANAGEMENT SYSTEM PAGE NUMBER: 493
PRINT DATE: 12/19/2023 SLD COUNTY/SR - ANNUAL PRINT COUNTY: BERKS

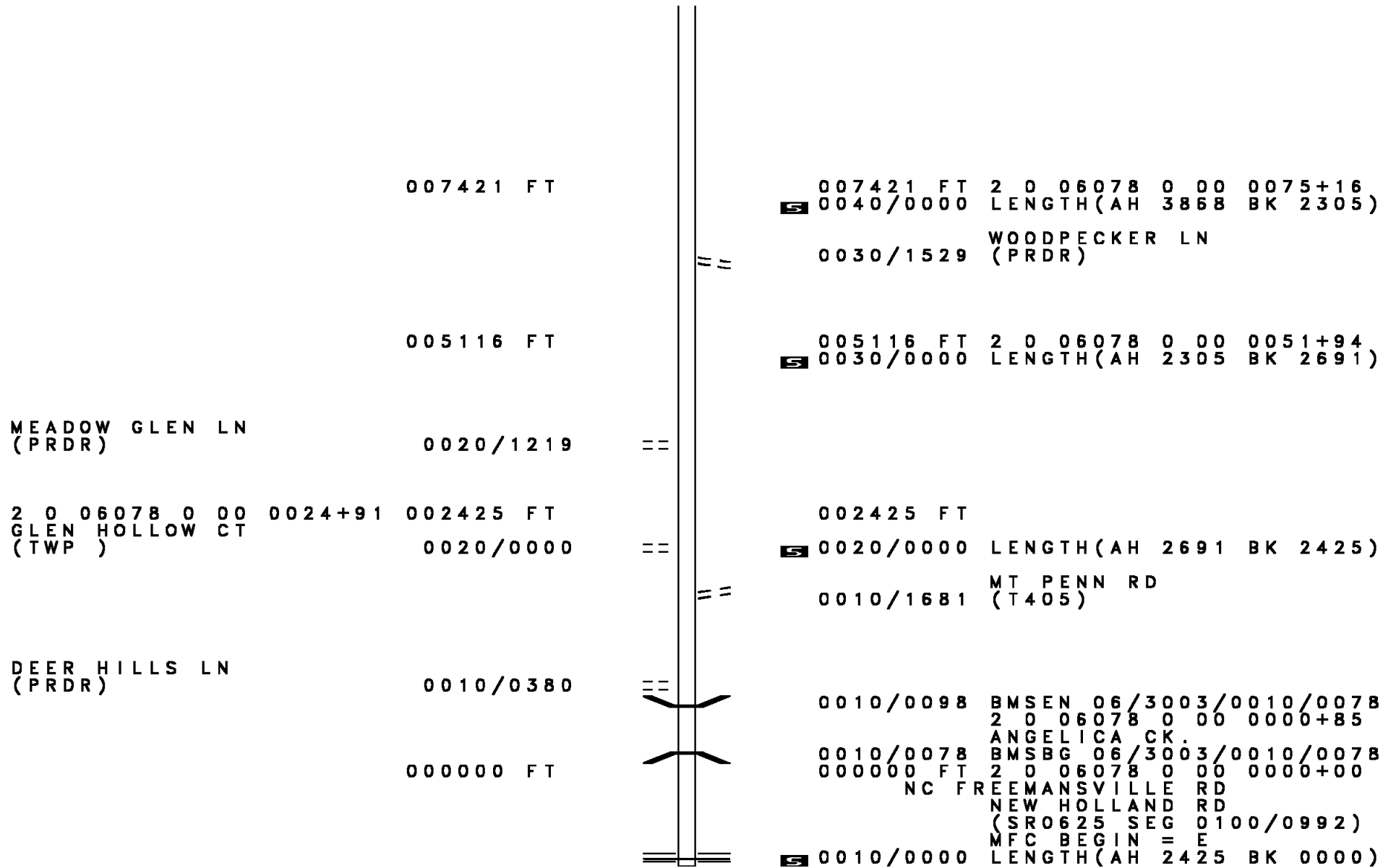
DIR: B TOTAL LEN: 2.138 MI. DIST: 05-1 SR: 3003
LEFT MUN: CUMRU T RIGHT MUN: CUMRU T

MORGANTOWN RD 011289 FT
(SR0010 SEG 0250/0000) 0040/3868



011289 FT MORGANTOWN RD
0040/3868 (SR0010 SEG 0250/0000)

DIR: B TOTAL LEN: 2.138 MI. DIST: 05-1 SR: 3003
 LEFT MUN: CUMRU T RIGHT MUN: CUMRU T



DIR: B TOTAL LEN: .692 MI. DIST: 05-1 SR: 3002
 LEFT MUN: HEIDELBERG T RIGHT MUN: HEIDELBERG T

MULBERRY AL
(BORO)

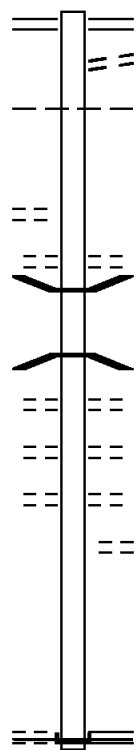
SECOND ST
(BORO)

003656 FT

0010/2347

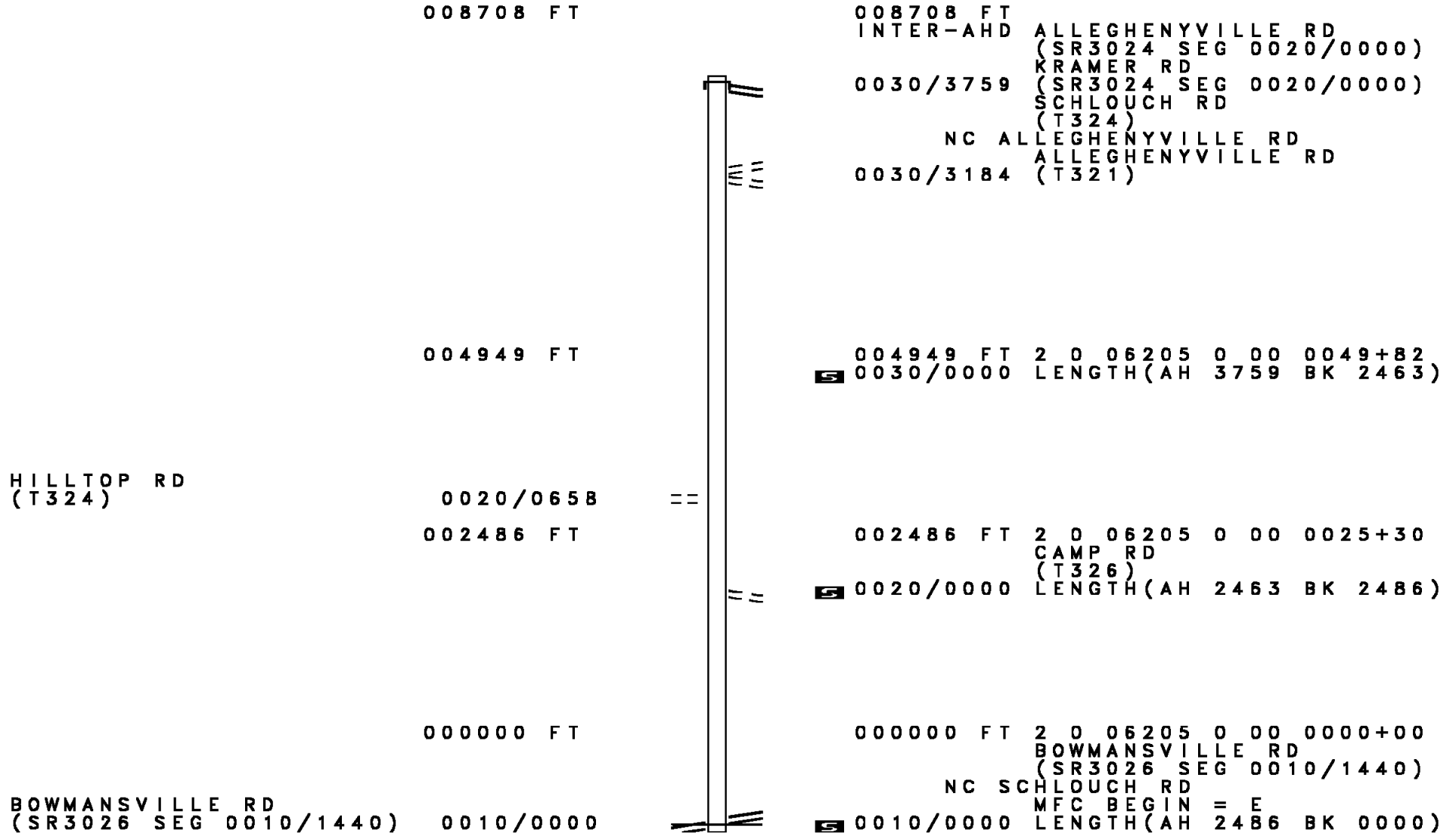
000000 FT

0010/0000



003656 FT PENN AV
 (SRO422 SEG 0101/2485)
 0010/3656 (SRO422 SEG 0100/2505)
 TO 0422/0100 SH
 0010/3495 (CONN)
 HEIDELBERG
 0010/3492 WOMELSDORF B

0010/1933 PINE ST
 (BORO)
 0010/1598 BMSBN 06/3002/0010/1588
 0 0 00000 0 00 0000+00
 T. TULPE. CK.
 0010/1588 BMSBG 06/3002/0010/1588
 WATER ST
 (BORO)
 0010/1365 LINDEN AL
 (BORO)
 0010/0893 FRONT ST
 (BORO)
 0010/0583 UNKNOWN AL
 (BORO)
 0010/0222 (BORO)
 000000 FT 2 0 06218 0 00 0000+00
 NC HIGH ST
 INTER-BK SECOND ST
 (SRO419 SEG 0032/0000)
 HIGH ST
 (SRO419 SEG 0032/0000)
 MFC BEGIN = D
 0010/0000 LENGTH(AH 3656 BK 0000)



EXTRACT DATE: 12/18/2023 ROADWAY MANAGEMENT SYSTEM PAGE NUMBER: 489
PRINT DATE: 12/19/2023 SLD COUNTY/SR - ANNUAL PRINT COUNTY: BERKS

DIR: N TOTAL LEN: 1.577 MI. DIST: 05-1 SR: 2089
LEFT MUN: CAERNARVON T RIGHT MUN: CAERNARVON T

008324 FT
INTER-AHD MORGANTOWN EX
(SR0176 SEG 0018/0669)
MORGANTOWN EX
0030/3045 (SR0176 SEG 0018/0669)



DIR: N TOTAL LEN: 1.577 MI. DIST: 05-1 SR: 2089
 LEFT MUN: CAERNARVON T RIGHT MUN: CAERNARVON T

MORGANTOWN EX INTER-AHD
 (SR0176 SEG 0019/0240)
 MORGANTOWN EX
 (SR0176 SEG 0019/0240) 0031/2714

1 0 01011 0 00 0053+35 005114 FT
 LENGTH(AH 2714 BK 2073) 0031/0000

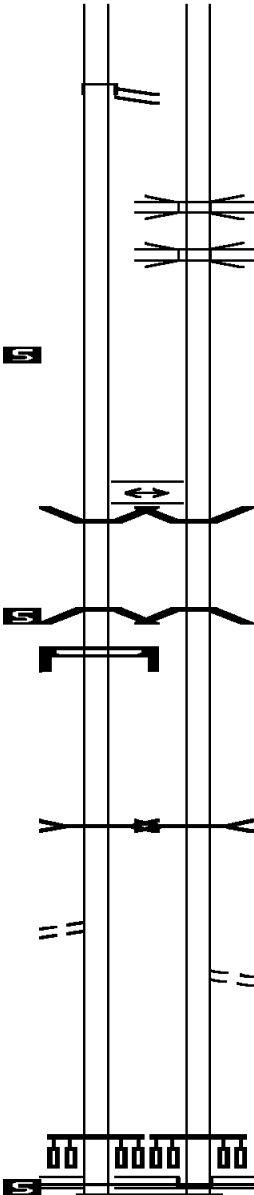
CROSSOVER RD
 (CONN) 0021/0573
 BMS EN 06/2089/0021/0000 0021/0254
 1 0 01011 0 00 0030+41 003041 FT
 PA TURNPIKE
 BMSBG 06/2089/0021/0000
 LENGTH(AH 2073 BK 3041) 0021/0000
 SIGN: 4 CHORD TRUSS
 BMSID 06/2089/0011/2918 0011/2918

CONESTOGA CK
 STRUCTURE LENGTH 21 FT
 BMSID 06/2089/0010/1239 0011/1318

TO 0010/0010 SH
 (CONN) 0011/0130

1 0 01011 0 00 0000+00 000000 FT
 NC MORGANTOWN EX
 SR 0010 SH
 (SR0010 SEG 0010/0182)

MFC BEGIN = B
 LENGTH(AH 3041 BK 0000) 0011/0000



0030/1286 OP ID SR 176 (NB)
 06/0176/0012/1452
 0030/1133 OP ID SR 176 (SB)
 06/0176/0013/1365

005279 FT 1 0 01011 0 00 0053+35
 0030/0000 LENGTH(AH 3045 BK 2262)

0020/0656 CROSSOVER RD
 0020/0252 (CONN)
 003017 FT BMS EN 06/2089/0020/0000
 1 0 01011 0 00 0029+89
 PA TURNPIKE
 BMSBG 06/2089/0020/0000
 LENGTH(AH 2262 BK 3017)

CONESTOGA CK
 STRUCTURE LENGTH 21 FT
 BMSID 06/2089/0010/1239 0010/1239

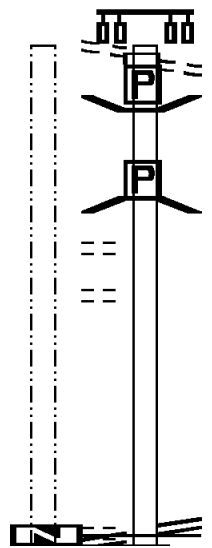
0010/0115 FROM 0010/0010 SH
 000000 FT (CONN)
 1 0 01011 0 00 0000+00
 NC MO MORGANTOWN EX
 SR 0010 SH
 (SR0010 SEG 0010/0182)

INTER-BK CLOCK TOWER PZ
 (PRDR)
 MFC BEGIN = B
 LENGTH(AH 3017 BK 0000)

EXTRACT DATE: 12/18/2023 ROADWAY MANAGEMENT SYSTEM PAGE NUMBER: 487
 PRINT DATE: 12/19/2023 SLD COUNTY/SR - ANNUAL PRINT COUNTY: BERKS

DIR: N TOTAL LEN: .149 MI. DIST: 05-1 SR: 2087
 LEFT MUN: READING CITY C RIGHT MUN: READING CITY C

LTH AH 000802 BK 000000 000000 FT 7011/0000

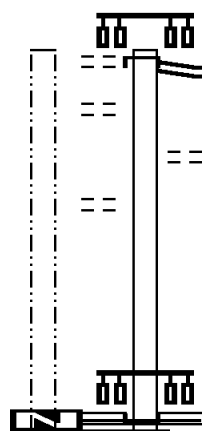


000786 FT INTER-AHD CENTRE AV
 (SR0061 SEG 0010/0000)
 GREENWICH ST
 (CITY)
 0010/0786 GREENWICH ST
 (CITY)
 0010/0495 BMSSEN 06/2087/0010/0441
 BRIDGE POSTED (TONS)
 0 0 00000 0 00 0000+00
 SGL 12 COMB 22
 0010/0441 NORFOLK SOUTHERN RAI RR
 BMSBG 06/2087/0010/0441
 GREEN TE
 0010/0303 (CITY)
 UNKNOWN AL
 0010/0170 (CITY)
 000000 FT 1 0 00160 0 00 0000+00
 FIFTH ST
 (SR2005 SEG 0040/0000)
 NC CENTRE AV
 WOODWARD ST
 (CITY)
 FIFTH ST
 (SR2005 SEG 0040/0000)
 MFC BEGIN = B
 0010/0000 LENGTH(AH 0786 BK 0000)

EXTRACT DATE: 12/18/2023 ROADWAY MANAGEMENT SYSTEM PAGE NUMBER: 486
 PRINT DATE: 12/19/2023 SLD COUNTY/SR - ANNUAL PRINT COUNTY: BERKS

DIR: N TOTAL LEN: .115 MI. DIST: 05-1 SR: 2085
 LEFT MUN: READING CITY C RIGHT MUN: READING CITY C

LTH AH 000607 BK 000000 000000 FT 7011/0000



000607 FT
 INTER-AHD ELEVENTH ST
 (SR2021 SEG 0090/0000)
 PENN ST
 (CITY)

0010/0607 PERKIOMEN AV
 (SR2021 SEG 0090/0000)
 CHERRY ST
 (CITY)

0010/0284 CHERRY ST
 (CITY)

0010/0239 CHERRY ST
 (CITY)

0010/0145 UNKNOWN AL
 (CITY)

000000 FT 2 0 06209 0 00 0000+00
 NC EL ELEVENTH ST
 FRANKLIN ST
 (SR2008 SEG 0020/1628)

INTER-BK ELEVENTH ST
 (CITY)

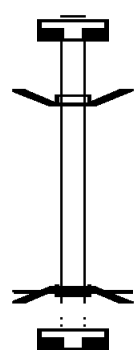
0010/0000 MFC BEGIN = D
 LENGTH(AH 0607 BK 0000)

EXTRACT DATE: 12/18/2023 ROADWAY MANAGEMENT SYSTEM PAGE NUMBER: 485
 PRINT DATE: 12/19/2023 SLD COUNTY/SR - ANNUAL PRINT COUNTY: BERKS
 DIR: B TOTAL LEN: .004 MI. DIST: 05-1 SR: 2083
 LEFT MUN: UNION T RIGHT MUN: UNION T

000021 FT

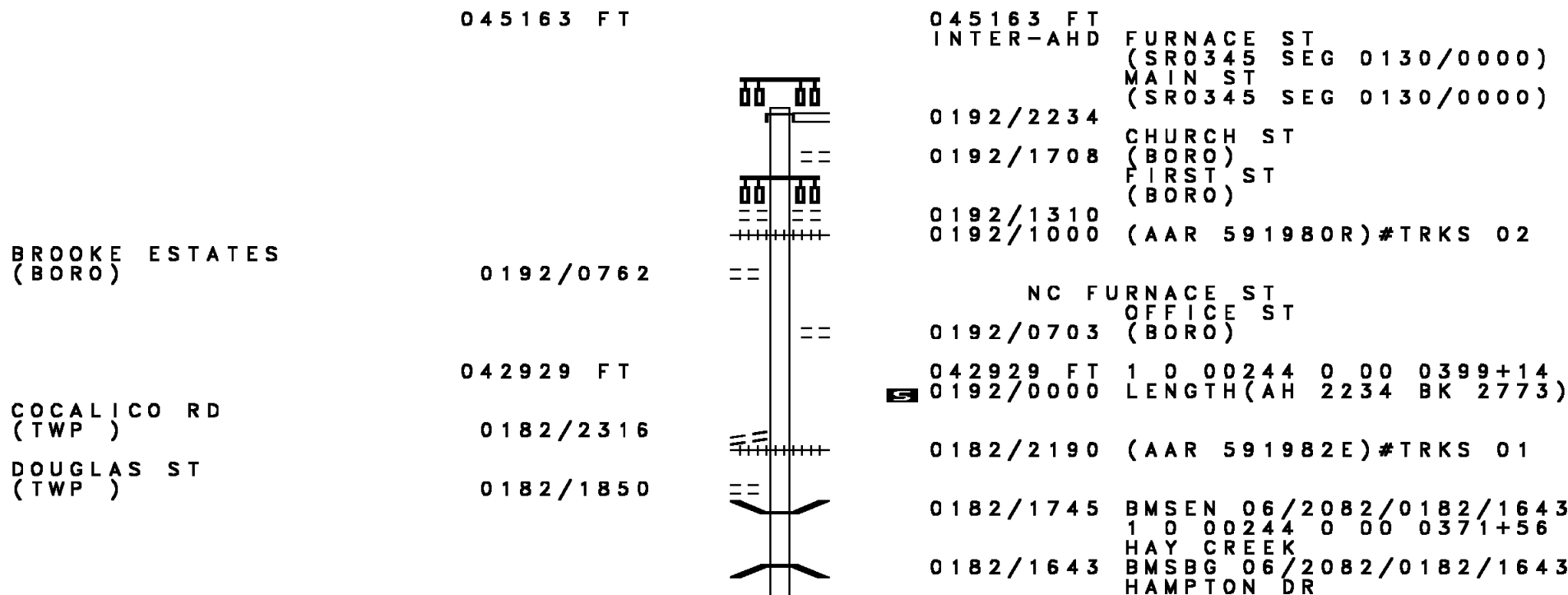
 000000 FT

 000000 FT



000021 FT
 7014/0000 LENGTH(AH 0100 BK 0021)
 INTER-AHD BMSSEN 06/2083/0010/0000
 0010/0021 CRUSHER RD
 (T438)
 000000 FT 2 0 06099 0 00 0067+96
 NC CRUSHER RD
 INTER-BK CRUSHER RD
 (T438)
 SIX PENNY CK
 BMSBG 06/2083/0010/0000
 MFC BEGIN = E
 0010/0000 LENGTH(AH 0021 BK 0100)
 000000 FT
 7008/0000 LENGTH(AH 0100 BK 0000)

DIR: B TOTAL LEN: 8.554 MI. DIST: 05-1 SR: 2082
 LEFT MUN: BIRDSBORO BOROUGH B RIGHT MUN: BIRDSBORO BOROUGH B



DIR: B TOTAL LEN: 8.554 MI. DIST: 05-1 SR: 2082
 LEFT MUN: BIRDSBORO BOROUGH B RIGHT MUN: BIRDSBORO BOROUGH B

Stationing	Distance	Notes
	0182/1293	(TWP)
	0182/0915	BIRD ST (TWP)
	0182/0555	HOPEWELL ST (TWP)
	0182/0072	MFC BEGIN = D (APRA) BIRDSBORO MATER I BIRDSBORO MATERIALS DR (PRDR)
040156 FT	040156 FT	1 0 00244 0 00 0371+56 BIRDSBORO BOROUGH
	0182/0000	ROBESON T
039707 FT	0172/0449	LENGTH(AH 2773 BK 0449) (AAR 591984T)#TRKS 01
	039707 FT	1 0 00244 0 00 0365+28 INTER-BK PARK RD (GOVT)
039707 FT	0172/0000	LTH AH 000449 BK 000100
	039707 FT	LTH AH 000100 BK 001181 INTER-AHD PARK RD (GOVT)
	0142/1181	
038526 FT	038526 FT	1 0 00244 0 00 0269+76
	0142/0000	LENGTH(AH 1181 BK 2982)
035544 FT	035544 FT	1 0 00244 0 00 0239+94
	0132/0000	LENGTH(AH 2982 BK 3093)
ROCKHOLLOW RD (T348)	0122/1915	
	0122/1656	MULLEN HOLLOW RD (TWP)
1 0 00244 0 00 0205+30 WHITE BEAR RD (TWP)	032451 FT	
	0122/0000	MFC BEGIN = E
	0112/1554	LENGTH(AH 3093 BK 2043) BMSSEN 06/2082/0112/144B

DIR: B TOTAL LEN: 8.554 MI. DIST: 05-1 SR: 2082
 LEFT MUN: ROBESON T RIGHT MUN: ROBESON T

BUCK HOLLOW RD
 (T341)

0112/1069

030408 FT

1 0 00244 0 00 0165+30
 FURNACE RD
 (T398)

028160 FT

0102/0000

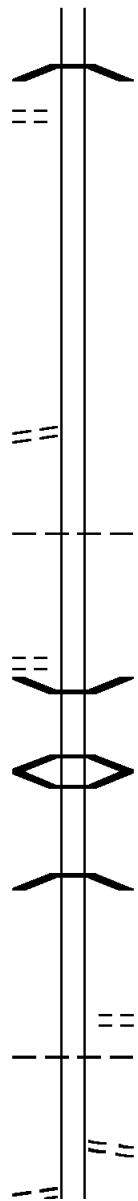
CHAPEL RD
 (T412)

0092/0350

025174 FT

MILL RD
 (T357)

0082/0635



1 0 00244 0 00 0187+42
 HAY CREEK
 0112/1448 BMSBG 06/2082/0112/1448

030408 FT 1 0 00244 0 00 0187+42
 0112/0000 LENGTH(AH 2043 BK 2248)

028160 FT
 0102/0000 LENGTH(AH 2248 BK 2986)

0092/1686 ROBESON
 UNION T

0092/0098 BMSEN 06/2082/0092/0057
 1 0 00328 0 00 0251+48
 HAY CREEK
 0092/0057 BMSBG 06/2082/0092/0057
 0092/0021 BMSEN 06/2082/0092/0000
 025174 FT 1 0 00328 0 00 0251+48
 COLD RUN
 BMSBG 06/2082/0092/0000
 0092/0000 LENGTH(AH 2986 BK 3744)

0082/2171 GEIGERTOWN RD
 (T439)
 UNION
 0082/1712 ROBESON T

0082/0888 COLD RUN RD
 (TWP)

DIR: B TOTAL LEN: 8.554 MI. DIST: 05-1 SR: 2082
 LEFT MUN: ROBESON T RIGHT MUN: ROBESON T

Stationing	Left Side Description	Right Side Description
0213+95 021430 FT	GEIGERTOWN RD (T339)	FIRE TOWER RD (T339)
0082/0000	== ==	0082/0000 LENGTH(AH 3744 BK 3074)
0072/2313	==	
018356 FT		0072/0011 BMSBN 06/2082/0072/0000
		018356 FT 1 0 00328 0 00 0183+13
		TRIB. HAY CK.
		0072/0000 BMSBG 06/2082/0072/0000
		0072/0000 LENGTH(AH 3074 BK 3776)
0145+20 014580 FT	MOUNTZ RD (TWP)	BROMHEAD RD (T357)
0062/0000	== ==	0062/0000 LENGTH(AH 3776 BK 2873)
011707 FT		MOUNTZ RD (T357)
		011707 FT 1 0 00328 0 00 0114+32
		NC HAYCREEK RD
		ROBESON
		CAERNARVON T
		0052/0000 LENGTH(AH 2873 BK 3361)
		HIDDEN CT

DIR: B TOTAL LEN: 8.554 MI. DIST: 05-1 SR: 2082
 LEFT MUN: CAERNARVON T RIGHT MUN: CAERNARVON T

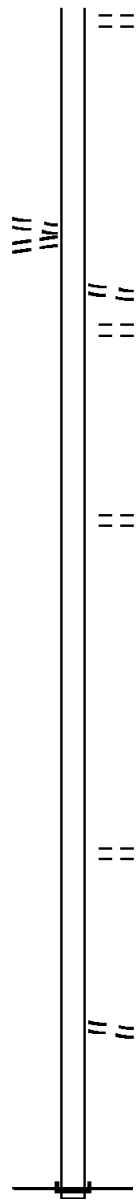
1 0 00328 0 00 0083+90 008346 FT
 ELVERSON RD
 (T351)
 TWIN VALLEY RD
 (T310)

0042/0000

006025 FT

002944 FT

000000 FT



0042/1671 (TWP)

008346 FT

NC TWIN VALLEY RD
 0042/0000 LENGTH(AH 3361 BK 2321)
 HOPEWELL RD
 0032/1752 (TWP)
 LC FOR HOPEWELL RD
 0032/1635 (CONN)

006025 FT 1 0 00328 0 00 0060+49
 RED HILL RD
 (T301)

0032/0000 LENGTH(AH 2321 BK 3081)

002944 FT 1 0 00328 0 00 0029+81
 0022/0000 LENGTH(AH 3081 BK 2944)

0012/2161 AMMON RD
 (T314)

0012/0254 PARK AV
 (T309)
 000000 FT 1 0 00328 0 00 0000+00

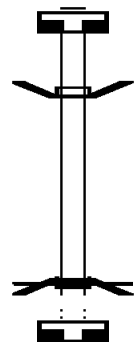
NC ELVERSON RD
 INTER-BK CHESTNUT ST
 (SR4082 SEG 0012/2663)
 MFC BEGIN = D
 BK-CHESTER (15)
 0012/0000 LENGTH(AH 2944 BK 0000)

EXTRACT DATE: 12/18/2023 ROADWAY MANAGEMENT SYSTEM PAGE NUMBER: 479
 PRINT DATE: 12/19/2023 SLD COUNTY/SR - ANNUAL PRINT COUNTY: BERKS
 DIR: B TOTAL LEN: .004 MI. DIST: 05-1 SR: 2081
 LEFT MUN: UNION T RIGHT MUN: UNION T

000021 FT

000000 FT

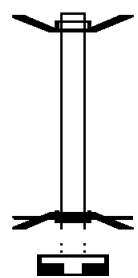
000000 FT



000021 FT
 7014/0000 LENGTH(AH 0100 BK 0021)
 INTER-AHD BMSBN 06/2081/0010/0000
 0010/0021 GEIGERTOWN RD
 (T439)
 000000 FT 2 0 06096 0 00 0021+65
 NC GEIGERTOWN RD
 INTER-BK GEIGERTOWN RD
 (T439)
 TR. HAY CREEK
 BMSBG 06/2081/0010/0000
 MFC BEGIN = D
 0010/0000 LENGTH(AH 0021 BK 0100)
 000000 FT
 7006/0000 LENGTH(AH 0100 BK 0000)

EXTRACT DATE: 12/18/2023 ROADWAY MANAGEMENT SYSTEM PAGE NUMBER: 478
 PRINT DATE: 12/19/2023 SLD COUNTY/SR - ANNUAL PRINT COUNTY: BERKS
 DIR: B TOTAL LEN: .002 MI. DIST: 05-1 SR: 2079
 LEFT MUN: UNION T RIGHT MUN: UNION T

000009 FT
 000000 FT
 000000 FT



000009 FT BMS EN 06/2079/0010/0000
 INTER-AHD RED CORNER RD
 0010/0009 (T436)
 000000 FT 2 0 06153 0 00 0088+32
 NC RED CORNER RD
 INTER-BK RED CORNER RD
 (T436)
 TRIB. SCHUYLKILL RIVER
 BMSBG 06/2079/0010/0000
 MFC BEGIN = E
 0010/0000 LENGTH(AH 0009 BK 0100)
 000000 FT
 7008/0000 LENGTH(AH 0100 BK 0000)

DIR: B TOTAL LEN: .492 MI. DIST: 05-1 SR: 2077
 LEFT MUN: AMITY TOWNSHIP T RIGHT MUN: AMITY TOWNSHIP T

FROM 0422/0650 SH
 (CONN)

LC FOR OLD PHILA PK
 (CONN)
 OLD PHILADELPHIA PK
 (TWP)

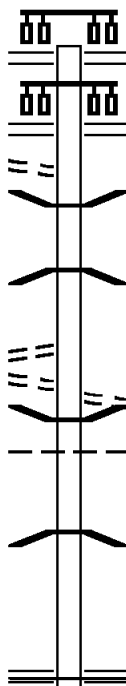
002597 FT

0010/2233

0010/1291

0010/1108

000000 FT



002597 FT BENJAMIN FRANKLIN HW
 (SR0422 SEG 0651/1073)

0010/2597
 BENJAMIN FRANKLIN HW
 (SR0422 SEG 0650/0849)

0010/2365

0010/2068 BMS EN 06/2077/0010/1904
 1 0 00147 1 00 0018+70
 NORFOLK SOUTHERN RAI RR
 0010/1904 BMSBG 06/2077/0010/1904

0010/1108 OLD PHILADELPHIA PK
 (TWP)
 0010/0669 BMS EN 06/2077/0010/0055
 AMITY TOWNSHIP
 0010/0188 UNION T

1 0 00147 1 00 0000+53
 SCHUYLKILL RIVER
 0010/0055 BMSBG 06/2077/0010/0055
 000000 FT 1 0 00147 1 00 0000+00
 NC RIVER BRIDGE RD

MAIN ST
 (SR0724 SEG 0372/0000)
 MFC BEGIN = C

0010/0000 LENGTH(AH 2597 BK 0000)

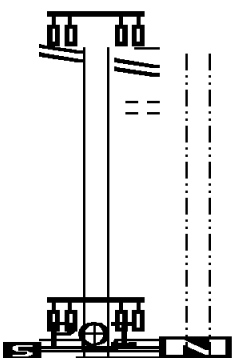
EXTRACT DATE: 12/18/2023 ROADWAY MANAGEMENT SYSTEM PAGE NUMBER: 476
PRINT DATE: 12/19/2023 SLD COUNTY/SR - ANNUAL PRINT COUNTY: BERKS

DIR: B TOTAL LEN: .087 MI. DIST: 05-1 SR: 2075
LEFT MUN: READING CITY C RIGHT MUN: READING CITY C

NINTH ST 000459 FT
(SR2007 SEG 0050/0000)

000100 FT

NINTH ST
(SR2007 SEG 0050/0000) 0011/0459
FROM 2007/0040 SH
(CONN) 0011/0276
2 0 06143 0 00 0034+81 000000 FT
(APRA) ROSE CORPORATION
NC EIGHTH ST



SPRING ST
(SR2014 SEG 0030/0000)

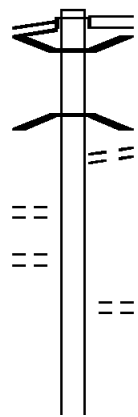
EIGHTH ST INTER-BK
(CITY)
MFC BEGIN = C
LENGTH(AH 0459 BK 0000) 0011/0000

000000 FT
7010/0000 LTH AH 000100 BK 000000

DIR: B TOTAL LEN: 1.789 MI. DIST: 05-1 SR: 2071
 LEFT MUN: LOWER ALSACE T RIGHT MUN: LOWER ALSACE T

009446 FT
 ANTIETAM RD
 (SR2025 SEG 0010/0000) 0040/2547

 OLD ANGORA RD
 (T418) 0040/2389
 SESSER LN
 (TWP) 0040/2125



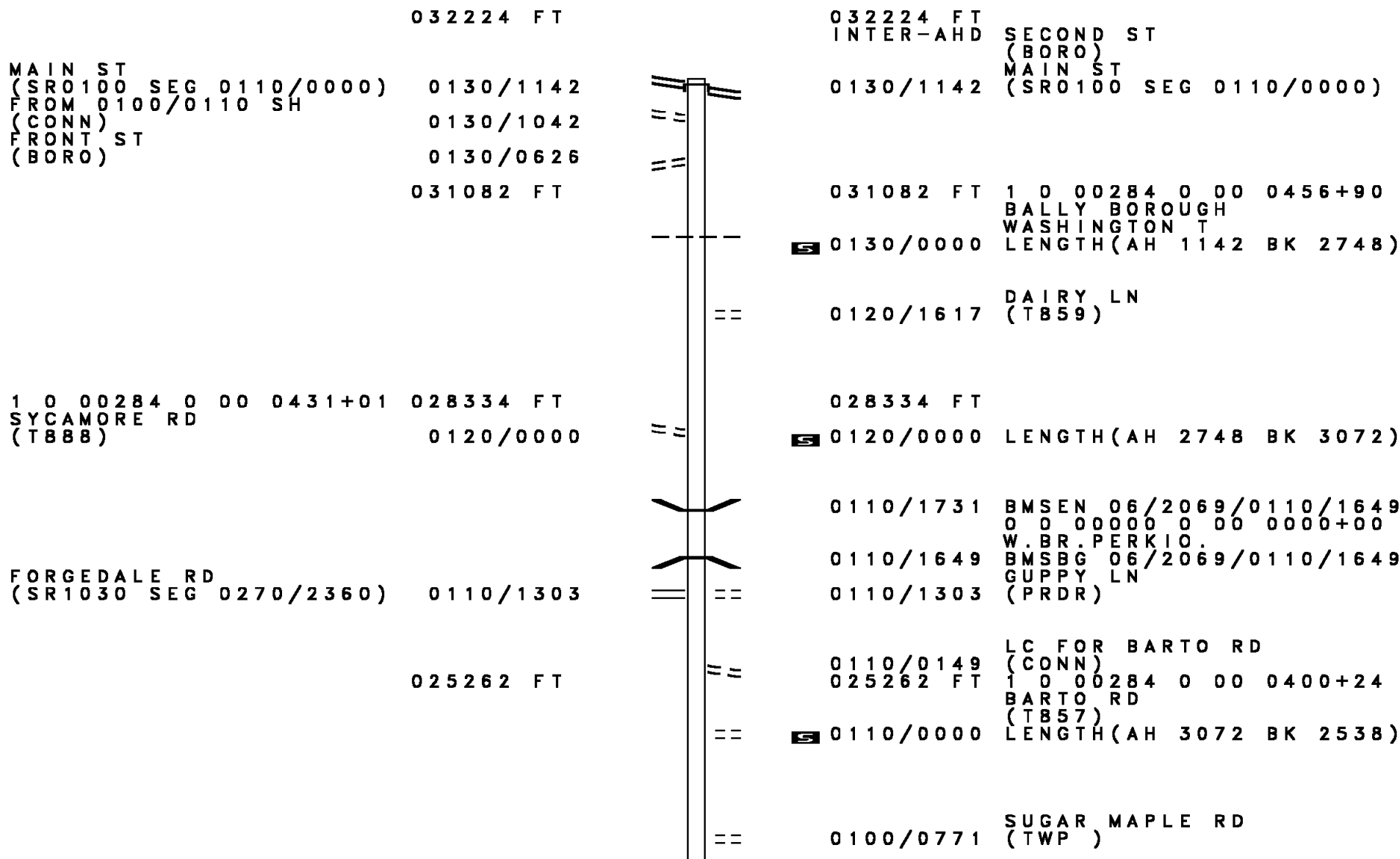
009446 FT
 INTER-AHD FRIEDENSBURG RD
 (SR2023 SEG 0070/0046)
 CARSONIA AV
 (SR2023 SEG 0070/0046)
 0040/2547
 0040/2508 BMS EN 06/2023/0070/0002
 1 0 00197 0 00 0077+90
 NO UNDERPASS INFORMATIO
 0040/2482 BMSBG 06/2023/0070/0002
 TO 2023/0060 SH
 0040/2447 (CONN)

 TAFT AV
 0040/1684 (T435)

DIR: B TOTAL LEN: 1.789 MI. DIST: 05-1 SR: 2071
 LEFT MUN: LOWER ALSACE T RIGHT MUN: LOWER ALSACE T

Left Side	Right Side
006899 FT	006899 FT 1 0 00197 0 00 0077+90
WOLTERS LN (TWP)	MELROSE AV (T423)
0030/2621	0040/0000 LENGTH(AH 2547 BK 2721)
004178 FT	004178 FT 1 0 00197 0 00 0050+00
SPOOK LN (T411)	PARK LN (T411)
0020/2191	0030/0000 LENGTH(AH 2721 BK 2335)
	0020/1888 CHERRYDALE AV (T419)
	0020/1423 CORNELL ST (T417)
1 0 00197 0 00 0034+82 001843 FT	0020/0182 LOS ROBLES CT (T415)
PARK PL (T415)	001843 FT
0020/0000	0020/0000 LENGTH(AH 2335 BK 1843)
BROOKE ST (BORO)	0010/1566 LOWER ALSACE MT PENN B
ENDLICH AV (BORO)	0010/1254
0010/0927	0010/0891 ENDLICH AV (BORO)
CAMERON ST (BORO)	0010/0404
000000 FT	000000 FT 1 0 00197 0 00 0009+23
	CARSONIA AV (SR2023 SEG 0020/0000)
	NC FRIEDENSBURG RD
	FILBERT AV (BORO)
TWENTYTHIRD ST (SR2023 SEG 0020/0000)	0010/0000 MFC BEGIN = E
0010/0000	0010/0000 LENGTH(AH 1843 BK 0000)

DIR: B TOTAL LEN: 6.103 MI. DIST: 05-1 SR: 2069
 LEFT MUN: BALLY BOROUGH B RIGHT MUN: BALLY BOROUGH B



032224 FT
 MAIN ST
 (SR0100 SEG 0110/0000) 0130/1142
 FROM 0100/0110 SH
 (CONN) 0130/1042
 FRONT ST 0130/0626
 (BORO)

1 0 00284 0 00 0431+01 028334 FT
 SYCAMORE RD
 (T888) 0120/0000

FORGEDALE RD
 (SR1030 SEG 0270/2360) 0110/1303

025262 FT

032224 FT
 INTER-AHD SECOND ST
 (BORO)
 MAIN ST
 (SR0100 SEG 0110/0000) 0130/1142

031082 FT 1 0 00284 0 00 0456+90
 BALLY BOROUGH
 WASHINGTON T
 LENGTH(AH 1142 BK 2748)

0120/1617 DAIRY LN
 (T859)

028334 FT
 LENGTH(AH 2748 BK 3072)

0110/1731 BMSBG 06/2069/0110/1649
 W.BR. PERKIO.
 0 0 00000 0 00 0000+00

0110/1649 BMSBG 06/2069/0110/1649
 GUPPY LN
 (PRDR) 0110/1303

LC FOR BARTO RD
 (CONN)
 1 0 00284 0 00 0400+24
 BARTO RD
 (T857)
 LENGTH(AH 3072 BK 2538)

0100/0771 SUGAR MAPLE RD
 (TWP)

DIR: B TOTAL LEN: 6.103 MI. DIST: 05-1 SR: 2069
 LEFT MUN: WASHINGTON T RIGHT MUN: WASHINGTON T

Segment	Start Station	End Station	Length (FT)	Notes	Segment	Start Station	End Station	Length (FT)	Notes
		022724	022724	0 FT			022724	022724	0 FT
LENAPE RD (T845)		0090/1882	0090/1882	0 FT		0090/1768	0090/1768	0 FT	ESHBACH LN (PRDR)
						0090/1289	0090/1289	0 FT	STAUFFER RD (T845)
						0090/1195	0090/1195	0 FT	BMSSEN 06/2069/0090/1176
						0090/1176	0090/1176	0 FT	ESHBACH CK.
									BMSBG 06/2069/0090/1176
1 0 00284 0 00 0349+70	ROBIN HILL RD (T919)	020193	020193	0 FT		020193	020193	0 FT	
		0090/0000	0090/0000	0 FT		0090/0000	0090/0000	0 FT	LENGTH(AH 2531 BK 3659)
GABLE LN (PRDR)		0080/2670	0080/2670	0 FT					
OBERHOLTZER RD (T841)		0080/1728	0080/1728	0 FT					
									NC OLD ROUTE 100
						0080/1582	0080/1582	0 FT	WASHINGTON
						0080/1524	0080/1524	0 FT	BECHTELSTVILLE BOROUGH B
									LIMEKILN RD (T841)
						0080/0508	0080/0508	0 FT	WEISS RD (BORO)
						0080/0346	0080/0346	0 FT	SPRING ST (BORO)
1 0 00284 0 00 0313+06	CHESTNUT ST (BORO)	016534	016534	0 FT		016534	016534	0 FT	CHESTNUT ST (SR2032 SEG 0130/0000)
		0080/0000	0080/0000	0 FT		0080/0000	0080/0000	0 FT	LENGTH(AH 3659 BK 3866)
						0070/3718	0070/3718	0 FT	BMSSEN 06/2069/0070/3688
									W. SWAMP CK.
						0070/3688	0070/3688	0 FT	BMSBG 06/2069/0070/3688
RACE ST (SR2032 SEG 0110/2910)		0070/3601	0070/3601	0 FT					
CHERRY ST (BORO)		0070/3100	0070/3100	0 FT					

DIR: B TOTAL LEN: 6.103 MI. DIST: 05-1 SR: 2069
 LEFT MUN: BECHTELSTVILLE BOROUG B RIGHT MUN: BECHTELSTVILLE BOROUG B

Left Side Description	Left Side Stationing	Right Side Description	Right Side Stationing
FRANKLIN ST (BORO)	0070/1871	0070/2135 GREEN ST (BORO)	
		0070/1512 MILL ST (SR2044 SEG 0010/0000)	
	012668 FT	012668 FT 1 0 00284 0 00 0271+68 NC MA IN ST	
		BECHTELSTVILLE BOROUG COLEBROOKDALE T	
		5 0070/0000 LENGTH(AH 3866 BK 1725)	
PRIVATE DR (PRDR)	0060/0936	0060/0936 (APRA) MARTIN STONE QUA	
PRIVATE DR (PRDR)	0060/0608	0060/0608 (APRA) MARTIN STONE QUA	
		TOWNSHIP LINE RD	
	010943 FT	0060/0543 (T621)	
		010943 FT 1 0 00284 0 00 0256+00	
		RAILROAD ST	
		(TWP)	
		5 0060/0000 LENGTH(AH 1725 BK 3426)	
		TR. SWAMP CK.	
		STRUCTURE LENGTH 13 FT	
		BMSID 06/2069/0050/1743	
		UNGER LN	
		0050/1743 (T656)	
		0050/1516	
LC TO WEISSTOWN RD (CONN)	0050/0165		
1 0 00284 0 00 0223+00	007517 FT	007517 FT	
WEISSTOWN RD (T613)	0050/0000	5 0050/0000 LENGTH(AH 3426 BK 1443)	
		ROWELL RD	
FEGLEY AV (T689)	0040/0710	0040/1245 (TWP)	
LANDIS LN (T658)	0040/0345		
1 0 00284 0 00 0207+23	006074 FT	006074 FT	

DIR: B TOTAL LEN: 6.103 MI. DIST: 05-1 SR: 2069
 LEFT MUN: COLEBROOKDALE T RIGHT MUN: COLEBROOKDALE T

Location / Segment	Start Station	End Station	Length (FT)	Notes
HUGHES AV (TWP)	0040/0000	0040/0000	LENGTH(AH 1443 BK 1750)	
ROTHERMEL DR (TWP)	0030/0410	004324 FT	004324 FT	ROTHERMEL DR (TWP)
READING AV (SR2067 SEG 0020/2553)	0020/1867	004324 FT	004324 FT	1 0 00284 0 00 0191+00 MONTGOMERY AV (SR2067 SEG 0030/0000) NC READING AV INTER-BK READING AV (SR2067 SEG 0030/0000) LTH AH 001750 BK 000100
ALLEY (TWP)	0020/1423	0020/1790	0020/1790	7024/0000 LTH AH 000100 BK 001867 INTER-AHD READING AV (SR2067 SEG 0020/2553) TO 2067/0020 SH (CONN)
ENTR COLEBROOKDALE ELM (GOVT)	0020/0622	0020/0295	0020/0295	
EXIT COLEBROOKDALE ELM (GOVT)	0020/0295	002457 FT	002457 FT	002457 FT 2 0 06105 0 00 0022+09 LENGTH(AH 1867 BK 2457)
BERKS ST (T682)	0010/0867	0010/1950	0010/1950	BOTTLE DR (PRDR)
EIGHTH ST (T684)	0010/0056	0010/1787	0010/1787	MOLD MAKER DR (PRDR)
	000000 FT	000000 FT	000000 FT	2 0 06105 0 00 0000+00 COUNTY LINE RD (T668) NC MONTGOMERY AV INTER-BK MONTGOMERY AV (TWP) MFC BEGIN = D
				0010/0000 LENGTH(AH 2457 BK 0000)

EXTRACT DATE: 12/18/2023 ROADWAY MANAGEMENT SYSTEM PAGE NUMBER: 468
PRINT DATE: 12/19/2023 SLD COUNTY/SR - ANNUAL PRINT COUNTY: BERKS
DIR: B TOTAL LEN: .000 MI. DIST: 05-1 SR: 2068
LEFT MUN: COLEBROOKDALE T RIGHT MUN: COLEBROOKDALE T

000000 FT
000000 FT



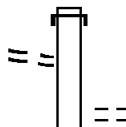
000000 FT
7012/0000 LENGTH(AH 0100 BK 0100)
000000 FT
7008/0000 LENGTH(AH 0100 BK 0000)

EXTRACT DATE: 12/18/2023 ROADWAY MANAGEMENT SYSTEM PAGE NUMBER: 467
PRINT DATE: 12/19/2023 SLD COUNTY/SR - ANNUAL PRINT COUNTY: BERKS
DIR: B TOTAL LEN: 1.039 MI. DIST: 05-1 SR: 2067
LEFT MUN: COLEBROOKDALE T RIGHT MUN: COLEBROOKDALE T

FROM 8056/0500 SH
(CONN)

005488 FT

0030/0670



005488 FT
INTER-AHD SWAMP CREEK RD
0030/0848 (T666)

0030/0127 MILLERS CT
(PRDR)

DIR: B TOTAL LEN: 1.039 MI. DIST: 05-1 SR: 2067
 LEFT MUN: COLEBROOKDALE T RIGHT MUN: COLEBROOKDALE T

2 0 06026 0 00 0000+00 004640 FT
 READING AV
 (SR2069 SEG 0030/0000) 0030/0000

HENRY AV
 (T605) 0020/2496

BRICKYARD LN
 (TWP) 0020/1621

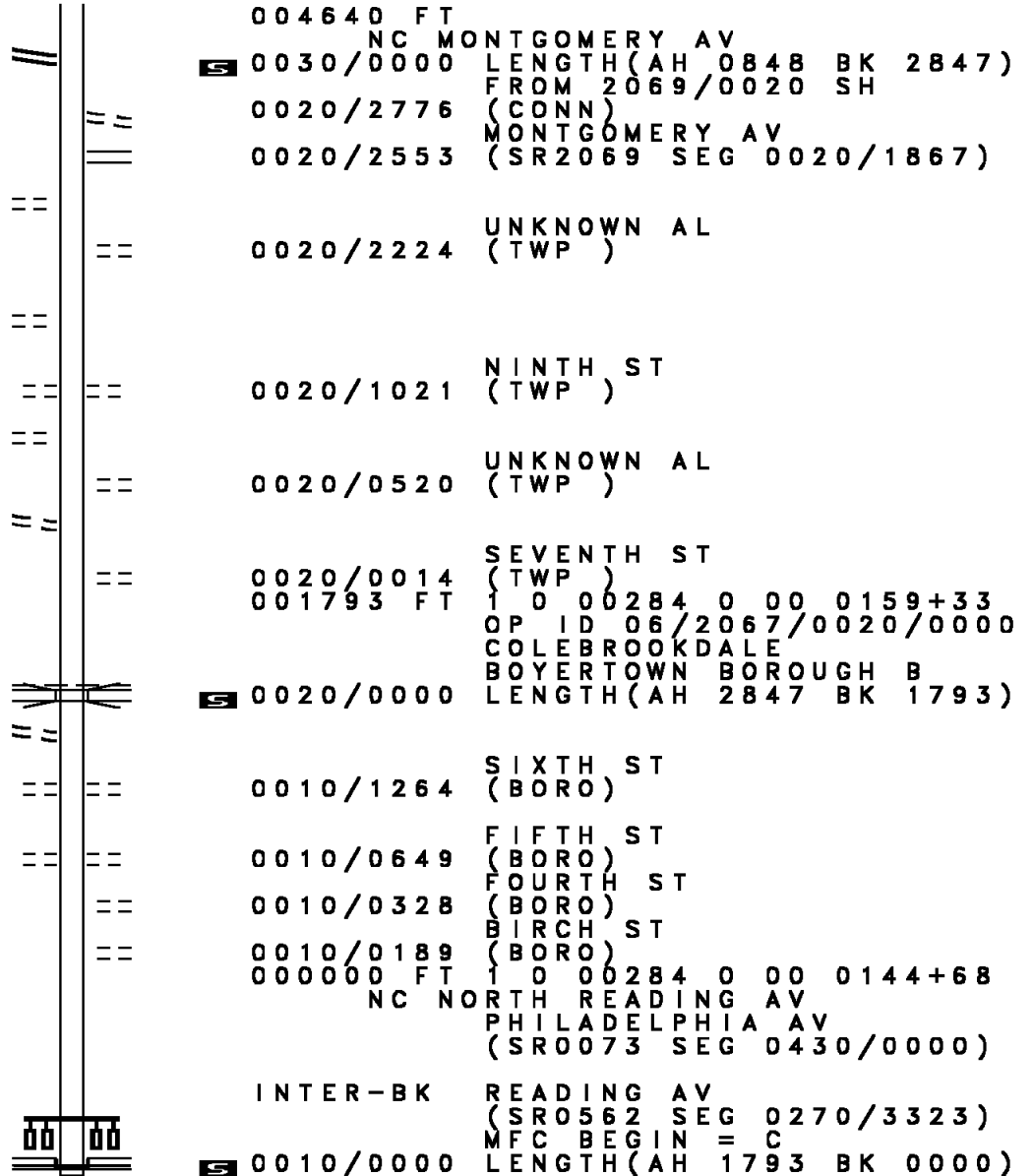
EIGHTH ST
 (T674) 0020/0621

ROTHERMEL DR
 (TWP) 0020/0088

001793 FT

SPRING ST
 (BORO) 0010/1702

000000 FT



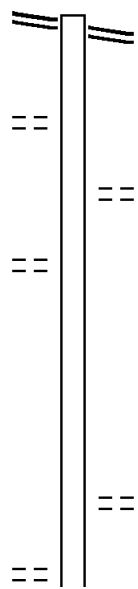
DIR: B TOTAL LEN: 3.161 MI. DIST: 05-1 SR: 2065
 LEFT MUN: DOUGLASS TWP T RIGHT MUN: DOUGLASS TWP T

FARMINGTON RD 016692 FT
 (SR2040 SEG 0030/1844) 0060/2181

WOODSIDE LN
 (T485) 0060/1237

2 0 06103 0 00 0144+65 014511 FT
 SUNSET DR
 (T481) 0060/0000

2 0 06103 0 00 0116+58 011624 FT
 WEST PINE FORD RD
 (T479) 0050/0000



016692 FT FARMINGTON RD
 0060/2181 (SR2040 SEG 0030/1844)

0060/0464 EVANS RD
 014511 FT (T481)
 0060/0000 LENGTH(AH 2181 BK 2887)

0050/0019 EAST PINE FORD RD
 011624 FT (T479)
 0050/0000 LENGTH(AH 2887 BK 3587)

DIR: B TOTAL LEN: 3.161 MI. DIST: 05-1 SR: 2065
 LEFT MUN: DOUGLASS TWP T RIGHT MUN: DOUGLASS TWP T

Stationing	Segment	Length	Notes
0079+90	008037 FT	0040/0000	LEVENGOOD RD (T661)
2 0 06103 0 00	008037 FT	0040/0000	WINDING RD (T471)
0044+05	004445 FT	0030/0000	GOOSE RUN RD (T477)
2 0 06103 0 00	004445 FT	0030/0000	PINE FORGE RD (SR2038 SEG 0020/2981)
0020+35	001769 FT	0020/1760	THOMPSON DR (TWP)
2 0 06103 0 00	001769 FT	0020/0000	MANATAWNY DR (SR2036 SEG 0022/2351)
0000+00	000000 FT	0010/0000	NC MANATAWNY DR INTER-BK (SR4037 SEG 0050/1891) MFC BEGIN = D BK-MONTGOMERY (46)
			NC COLEBROOKDALE RD (SR4037 SEG 0050/1891) MFC BEGIN = D BK-MONTGOMERY (46)

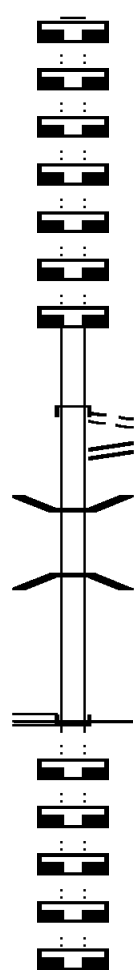
DIR: B TOTAL LEN: 1.713 MI. DIST: 05-1 SR: 2063
 LEFT MUN: AMITY TOWNSHIP T RIGHT MUN: AMITY TOWNSHIP T

Street Name	Stationing	Length	Notes
	009045 FT	009045 FT	PA 662 OLD SWEDE RD (SR0662 SEG 0070/0000)
AVIEMORE LN (T719)	0100/1774		
FELWICK LN (T720)	0100/1184		
	006542 FT	006542 FT	2 0 06102 0 00 0025+03 LENGTH(AH 2503 BK 2502)
PINE LN (T476)	0090/0526 004040 FT	0090/0763	PINE LANE CT (T685)
		004040 FT	2 0 06102 0 00 0050+05 LENGTH(AH 2502 BK 2351)
WOODBROOK DR (T688)	0080/1007		
	001689 FT	001689 FT	2 0 06102 0 00 0073+57 AMITY TOWNSHIP DOUGLASS TWP T LENGTH(AH 2351 BK 1689)
DOUGLASS DR (TWP)	000000 FT 0070/0000 000000 FT 000000 FT 000000 FT 000000 FT	000000 FT 000000 FT 7064/0000 000000 FT 7040/0000 000000 FT 7030/0000 000000 FT 7020/0000	2 0 06102 0 00 0090+46 NC PINE FORGE RD DOUGLASS DR (SR2059 SEG 0050/0000) LTH AH 001689 BK 000100 LTH AH 000100 BK 003303 LENGTH(AH 3303 BK 3489) LENGTH(AH 3489 BK 3330) LENGTH(AH 3330 BK 0000)

001196 FT		001196 FT	7120/0000	LENGTH(AH 2260 BK 2909)
001196 FT	☐	001196 FT	7110/0000	LENGTH(AH 2909 BK 2768)
001196 FT	☐	001196 FT	7100/0000	LENGTH(AH 2768 BK 3875)
001196 FT	☐	001196 FT	7090/0000	LENGTH(AH 3875 BK 3412)
001196 FT	☐	001196 FT	7080/0000	LENGTH(AH 3412 BK 1993)
001196 FT	☐	001196 FT	7070/0000	LENGTH(AH 1993 BK 0788)
001196 FT	☐	001196 FT	7062/0000	LENGTH(AH 0788 BK 1196)
	☐	INTER-AHD	DOUGLASS DR	
			(TWP)	
			FOR SR 2038 AND 2059	
		0050/1196	(CONN)	
		0050/1000	PINE FORGE RD	
			(SR2038 SEG 0004/0000)	
		0050/0205	BMS EN 06/2059/0050/0052	
			2 0 06102 0 00 0090+95	
			MANATAWNY CK	
		0050/0052	BMSBG 06/2059/0050/0052	
		000000 FT	2 0 06102 0 00 0090+46	
			NC DOUGLASS DR	
		INTER-BK	DOUGLASS DR	
			(TWP)	
			MFC BEGIN = D	
		0050/0000	LENGTH(AH 1196 BK 3321)	
	☐	000000 FT		
	☐	7040/0000	LENGTH(AH 3321 BK 2212)	
	☐	000000 FT		
	☐	7030/0000	LENGTH(AH 2212 BK 3471)	
	☐	000000 FT		
	☐	7020/0000	LENGTH(AH 3471 BK 2446)	
	☐	000000 FT		
	☐	7010/0000	LENGTH(AH 2446 BK 2697)	
	☐	000000 FT		
	☐	7006/0000	LENGTH(AH 2697 BK 0000)	

PINE FORGE RD
 (SR2063 SEG 0070/0000)

0050/0000	
000000 FT	
000000 FT	
000000 FT	
000000 FT	
000000 FT	
000000 FT	



5

DIR: B TOTAL LEN: 1.205 MI. DIST: 05-1 SR: 2057
 LEFT MUN: AMITY TOWNSHIP T RIGHT MUN: AMITY TOWNSHIP T

006361 FT

006361 FT OLD SWEDE RD
 0020/2846 (SR0662 SEG 0030/1500)

003515 FT

003515 FT 2 0 06204 0 00 0035+26
 NC TO LL GATE RD
 TOWNSHIP LINE RD
 (T355)
 AMITY TOWNSHIP

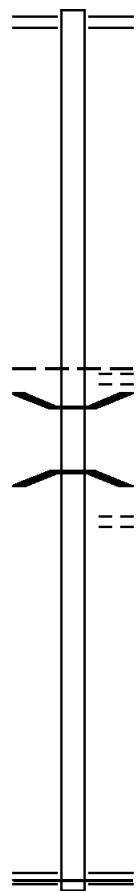
0020/0000 DOUGLASS TWP T
 0010/3489 LENGTH(AH 2846 BK 3515)
 BMSEN 06/2057/0010/3466
 0 0 00000 0 00 0000+00

0010/3466 LEAF CREEK
 BMSBG 06/2057/0010/3466
 OAK LN
 0010/2944 (T443)

000000 FT

000000 FT 2 0 06204 0 00 0000+00
 NC TO WNSHIP LINE RD
 BENJAMIN FRANKLIN HW
 (SR2022 SEG 0021/0000)
 (SR2022 SEG 0020/0000)
 MFC BEGIN = E

0010/0000 LENGTH(AH 3515 BK 0000)



EXTRACT DATE: 12/18/2023 ROADWAY MANAGEMENT SYSTEM PAGE NUMBER: 460
PRINT DATE: 12/19/2023 SLD COUNTY/SR - ANNUAL PRINT COUNTY: BERKS
DIR: B TOTAL LEN: .000 MI. DIST: 05-1 SR: 2055
LEFT MUN: MT PENN B RIGHT MUN: MT PENN B

000000 FT



000000 FT
7010/0000 LENGTH(AH 2733 BK 0000)

EXTRACT DATE: 12/18/2023 ROADWAY MANAGEMENT SYSTEM PAGE NUMBER: 459
PRINT DATE: 12/19/2023 SLD COUNTY/SR - ANNUAL PRINT COUNTY: BERKS
DIR: B TOTAL LEN: 1.182 MI. DIST: 05-1 SR: 2054
LEFT MUN: MT PENN B RIGHT MUN: MT PENN B

006242 FT
INTER-AHD PERKIOMEN AV
(SR2021 SEG 0054/0000)
HOWARD BL



DIR: B TOTAL LEN: 1.182 MI. DIST: 05-1 SR: 2054
 LEFT MUN: MT PENN B RIGHT MUN: MT PENN B

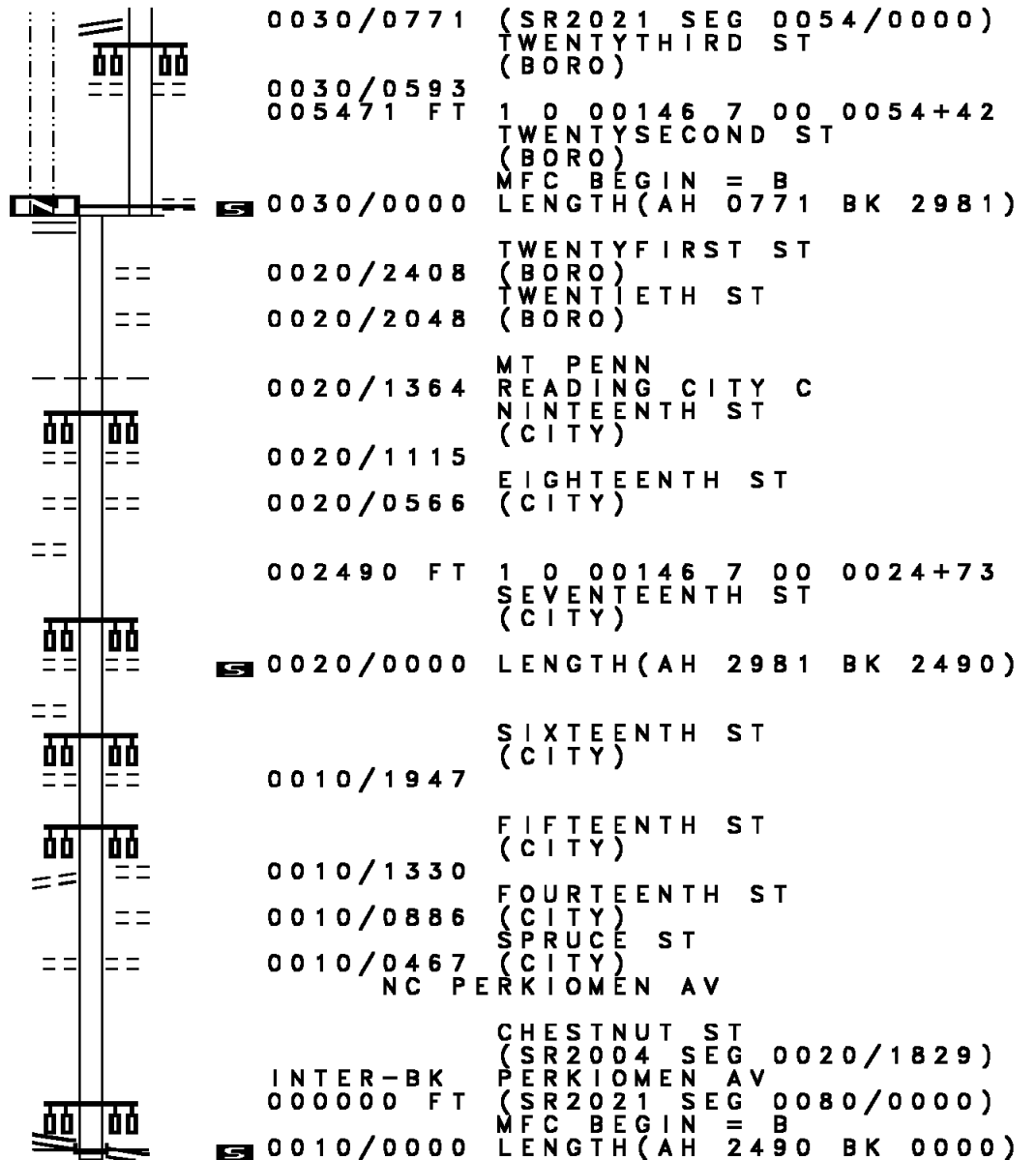
LTH AH 000750 BK 002981 005471 FT
 (SR2073 SEG 0011/0000) 7031/0000
 0020/2981

SEVENTEEN AND HALF ST
 (CITY) 0020/0286
 002490 FT

HOSKINS PL
 (CITY) 0010/2252

CLYMER ST
 (CITY) 0010/1330

1 0 00146 7 00 0000+00 000000 FT
 MINERAL SPRING RD
 (SR2021 SEG 0080/0000) 0010/0000



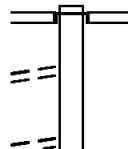
EXTRACT DATE: 12/18/2023 ROADWAY MANAGEMENT SYSTEM PAGE NUMBER: 457
PRINT DATE: 12/19/2023 SLD COUNTY/SR - ANNUAL PRINT COUNTY: BERKS
DIR: B TOTAL LEN: 4.111 MI. DIST: 05-1 SR: 2053
LEFT MUN: EARL T RIGHT MUN: EARL T

CHAPEL RD
(T671)
SHENKEL RD
(T618)

021704 FT

0080/2314

0080/1685



021704 FT
INTER-AHD

0080/2445

SCHOOL HOUSE RD
(T616)
PHILADELPHIA AV
(SR0073 SEG 0320/0695)

DIR: B TOTAL LEN: 4.111 MI. DIST: 05-1 SR: 2053
 LEFT MUN: EARL T RIGHT MUN: EARL T

Stationing	Segment Description	Length	Segment ID	Stationing	Segment Description	Length	Segment ID
019259 FT				019259 FT	2 0 06034 0 01 0184+35 MOUNTAIN RD (T588)		
				0080/0000	LENGTH(AH 2445 BK 2977)		
016282 FT				016282 FT	2 0 06034 0 01 0154+04 SUNSET HILL RD (T603)		
				0074/0000	LENGTH(AH 2977 BK 1574)		
2 0 06034 0 01 0138+17 FURNACE RUN RD (T600)	014708 FT			014708 FT			
	0070/0000			0070/0000	LENGTH(AH 1574 BK 2291)		
				0060/1467	(APRA) MOBILIFE LONG LANE RD (T626)		
				012417 FT	2 0 06034 0 01 0114+97 POWER LINE RD (T579)		
WOODCHOPPERTOWN RD (T501)	0050/2097			0060/0000	LENGTH(AH 2291 BK 2282)		
010135 FT				010135 FT	2 0 06034 0 00 0090+60 LAUREL RD (T630)		
				0050/0000	LENGTH(AH 2282 BK 3333)		

DIR: B TOTAL LEN: 4.111 MI. DIST: 05-1 SR: 2053
 LEFT MUN: EARL T RIGHT MUN: EARL T

ASPEN LN
(TWP)

0040/0795 ==

006802 FT

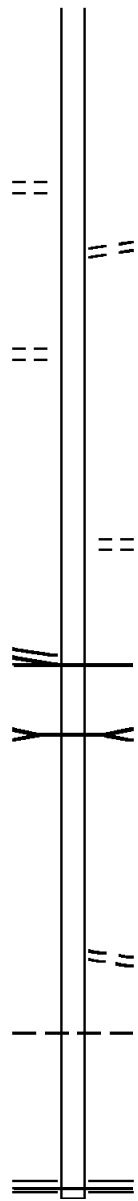
LOST WOODS RD
(TWP)

0030/3280 ==

2 0 06034 0 00 0020+84 003190 FT
 MANATAWNY RD
 (SR2051 SEG 0010/0000) 0030/0000

001103 FT

000000 FT



ROBIN RD
(TWP)
 0040/0048
 006802 FT 2 0 06034 0 00 0057+77
 0040/0000 LENGTH(AH 3333 BK 3612)

ALICE CT
(TWP)
 0030/1110
 003190 FT
 NC LONGVIEW RD
 MFC BEGIN = E
 0030/0000 LENGTH(AH 3612 BK 2087)
 TROUT RUN
 STRUCTURE LENGTH 12 FT
 BMSID 06/2053/0020/1820

0020/1820

001103 FT 2 0 06034 0 00 0000+00
 EARL RD
 (TB70)
 0020/0000 LENGTH(AH 2087 BK 1103)

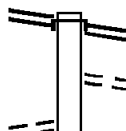
0010/0150 EARL AMITY TOWNSHIP T
 000000 FT 2 0 06053 1 00 0000+00
 NC MANATAWNY RD
 BOYERTOWN PK
 (SR0562 SEG 0170/1850)
 MFC BEGIN = D
 0010/0000 LENGTH(AH 1103 BK 0000)

EXTRACT DATE: 12/18/2023 ROADWAY MANAGEMENT SYSTEM PAGE NUMBER: 454
PRINT DATE: 12/19/2023 SLD COUNTY/SR - ANNUAL PRINT COUNTY: BERKS

DIR: B TOTAL LEN: 4.088 MI. DIST: 05-1 SR: 2051
LEFT MUN: EARL T RIGHT MUN: EARL T

021586 FT

PHILADELPHIA AV
(SR0073 SEG 0290/0811) 0070/3936

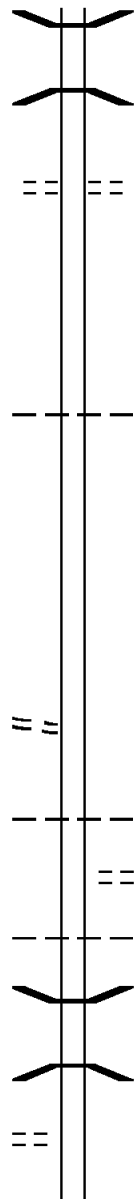


HAFER RD
(T587) 0070/3427

021586 FT
INTER-AHD

CLUB RD
(T620)
PHILADELPHIA AV
(SR0073 SEG 0290/0811)
SHOEMAKER RD
(T669)
0070/3936
0070/3473

DIR: B TOTAL LEN: 4.088 MI. DIST: 05-1 SR: 2051
 LEFT MUN: EARL T RIGHT MUN: EARL T



0070/3182 BMS EN 06/2051/0070/3170
 2 0 06156 0 00 0175+72
 UNT OYSTERVILLE CREEK
 0070/3170 BMSBG 06/2051/0070/3170

0070/2218 TOLLHOUSE RD
 (T628)

017650 FT

017650 FT 2 0 06156 0 00 0175+72
 EARL
 OLEY T
 5 0070/0000 LENGTH(AH 3936 BK 3409)

2 0 06156 0 00 0144+00 014241 FT
 SPANGSVILLE RD
 (T577) 0060/0000

014241 FT
 5 0060/0000 LENGTH(AH 3409 BK 2729)

0050/1813 OLEY
 EARL T
 WOODCHOPPERTOWN RD
 0050/1571 (T579)

0050/0940 EARL
 OLEY T

0050/0240 BMS EN 06/2051/0050/0217
 0 0 00000 0 00 0000+00
 FURNACE RUN

2 0 06156 0 00 0116+05 011512 FT
 KULP RD
 (T615) 0050/0000

0050/0217 BMSBG 06/2051/0050/0217
 011512 FT
 5 0050/0000 LENGTH(AH 2729 BK 2944)

DIR: B TOTAL LEN: 4.088 MI. DIST: 05-1 SR: 2051
 LEFT MUN: OLEY T RIGHT MUN: OLEY T

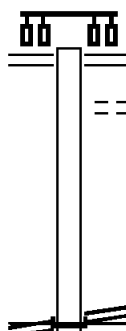
2 0 06156 0 00 0086+48 008568 FT FISHER MILL RD (T575)	0040/0000	==	008568 FT 5 0040/0000 LENGTH(AH 2944 BK 1834)
	006734 FT	==	0030/0379 UNKNOWN RD 006734 FT (PRDR) 2 0 06156 0 00 0068+14 OLEY EARL T
RUBIE LN (PRDR)	0020/3159	==	5 0030/0000 LENGTH(AH 1834 BK 3362)
	003372 FT	==	0020/0443 DIENER DR 003372 FT (TWP) 2 0 06156 0 00 0033+95 PARK RD (T590)
		==	5 0020/0000 LENGTH(AH 3362 BK 3372)
		==	0010/1914 PARK RD (T590)
	000000 FT		000000 FT 2 0 06156 0 00 0000+00 LONGVIEW RD (SR2053 SEG 0030/0000)
MANATAWNY RD (SR2053 SEG 0030/0000)	0010/0000	==	5 0010/0000 NC MA NATAWNY RD MFC BEGIN = D LENGTH(AH 3372 BK 0000)

EXTRACT DATE: 12/18/2023 ROADWAY MANAGEMENT SYSTEM PAGE NUMBER: 451
 PRINT DATE: 12/19/2023 SLD COUNTY/SR - ANNUAL PRINT COUNTY: BERKS

DIR: B TOTAL LEN: .128 MI. DIST: 05-1 SR: 2050
 LEFT MUN: MT PENN B RIGHT MUN: MT PENN B

000678 FT

000000 FT



MINERAL SPRINGS RD
 {SR2021 SEG 0060/0000}
 {SR2021 SEG 0061/0000} 0010/0000

000678 FT TWENTYTHIRD ST
 (SR2023 SEG 0010/0312)
 0010/0678 UNKNOWN AL
 0010/0492 (BORO)
 000000 FT 2 0 06223 0 00 0000+00
 HOWARD BL
 (SR2021 SEG 0061/0000)
 (SR2021 SEG 0060/0000)
 NC DE ENGLER ST
 INTER-BK TWENTYSECOND ST
 (SR2073 SEG 0011/0434)
 MFC BEGIN = D
 0010/0000 LENGTH(AH 0678 BK 0000)

DIR: B TOTAL LEN: 9.227 MI. DIST: 05-1 SR: 2049
 LEFT MUN: COLEBROOKDALE T RIGHT MUN: COLEBROOKDALE T

	048717 FT		048717 FT READING AV 0190/2382 (SR0562 SEG 0260/2563)
		==	0190/1379 POPODICKON DR (T691)
2 0 06106 0 00 0023+55	046335 FT		046335 FT
IRONSTONE DR	0190/0000	==	NC WATER ST
(T671)		==	5 0190/0000 LENGTH(AH 2382 BK 1678)
			0180/1149 PHEASANT RUN RD (TWP)
2 0 06106 0 00 0040+07	044657 FT		044657 FT
FUNK RD	0180/0000	==	5 0180/0000 LENGTH(AH 1678 BK 3436)
(SR2045 SEG 0010/0000)			0170/3225 BMS EN 06/2049/0170/3208
			0 0 0000 0 00 0000+00
			TR. IRONSTONE
IRONSTONE DR	0170/2844		0170/3208 BMSBG 06/2049/0170/3208
(T671)			NC IRONSTONE DR
			TRIB TO IRONSTONE CREEK
			STRUCTURE LENGTH 14 FT
			0170/2487 BMSID 06/2049/0170/2487
			0170/0905 FRECON RD (T669)
	041221 FT		041221 FT 2 0 06053 0 02 0209+92
	0170/0000		FRECON RD
JOHNSON RD			(T669)
(T368)			5 0170/0000 LENGTH(AH 3436 BK 2661)
			0160/2056 POPLAR RD (T368)

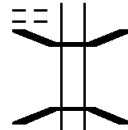
DIR: B TOTAL LEN: 9.227 MI. DIST: 05-1 SR: 2049
 LEFT MUN: EARL T RIGHT MUN: EARL T

Left Side Description	Left Side Stationing	Right Side Stationing	Right Side Description
HEMLOCK RD (T648)	0120/0000	0120/0000	LENGTH(AH 2365 BK 2612)
2 0 06053 0 00 0058+25 OLD POWDER MILL RD (T870)	025794 FT 0110/0000	025794 FT 0110/0000	LENGTH(AH 2612 BK 2829)
OLD POWDER MILL RD (T870)	0100/2203		
	022965 FT	022965 FT	2 0 06053 0 00 0029+58 LENGTH(AH 2829 BK 2980)
EARL RD (T871)	0090/1309	0090/0150	EARL AMITY TOWNSHIP T
	019985 FT	019985 FT	2 0 06053 0 00 0000+00 BOYERTOWN PK (SR0562 SEG 0180/0000)
			NC POWDER MILL HOLLOW RD INTER-BK BOYERTOWN PK (SR0562 SEG 0180/0000)
	019985 FT	0090/0000	LTH AH 002980 BK 000100
BOYERTOWN PK (SR0562 SEG 0170/2385)	0080/1429	019985 FT 7084/0000	LTH AH 000100 BK 001429
		0080/1429	BOYERTOWN PK (SR0562 SEG 0170/2385)
2 0 06109 0 00 0050+65 SPOTTS MILL RD	018556 FT	0080/0259 018556 FT	WINDING CREEK DR (TWP)

DIR: B TOTAL LEN: 9.227 MI. DIST: 05-1 SR: 2049
 LEFT MUN: AMITY TOWNSHIP T RIGHT MUN: AMITY TOWNSHIP T

(T622)

0080/0000



0080/0000 LENGTH(AH 1429 BK 2584)
 0070/2358 BMSEN 06/2049/0070/2202
 0 0 00000 0 00 0000+00
 MANATAWNY CK
 0070/2202 BMSBG 06/2049/0070/2202

015972 FT

015972 FT 2 0 06109 0 00 0025+09
 0070/0000 LENGTH(AH 2584 BK 2498)

2 0 06109 0 00 0000+00 013474 FT
 OLD SWEDE RD
 (SR0662 SEG 0080/0000) 0060/0000
 013474 FT



013474 FT OLD SWEDE RD
 INTER-BK (SR0662 SEG 0080/0000)
 OLD AIRPORT RD
 (T635)
 0060/0000 LTH AH 002498 BK 000100
 013474 FT
 7054/0000 LTH AH 000100 BK 003008
 INTER-AHD OLD AIRPORT RD
 (T635)
 WEAVERTOWN RD
 0050/3008 (T710)

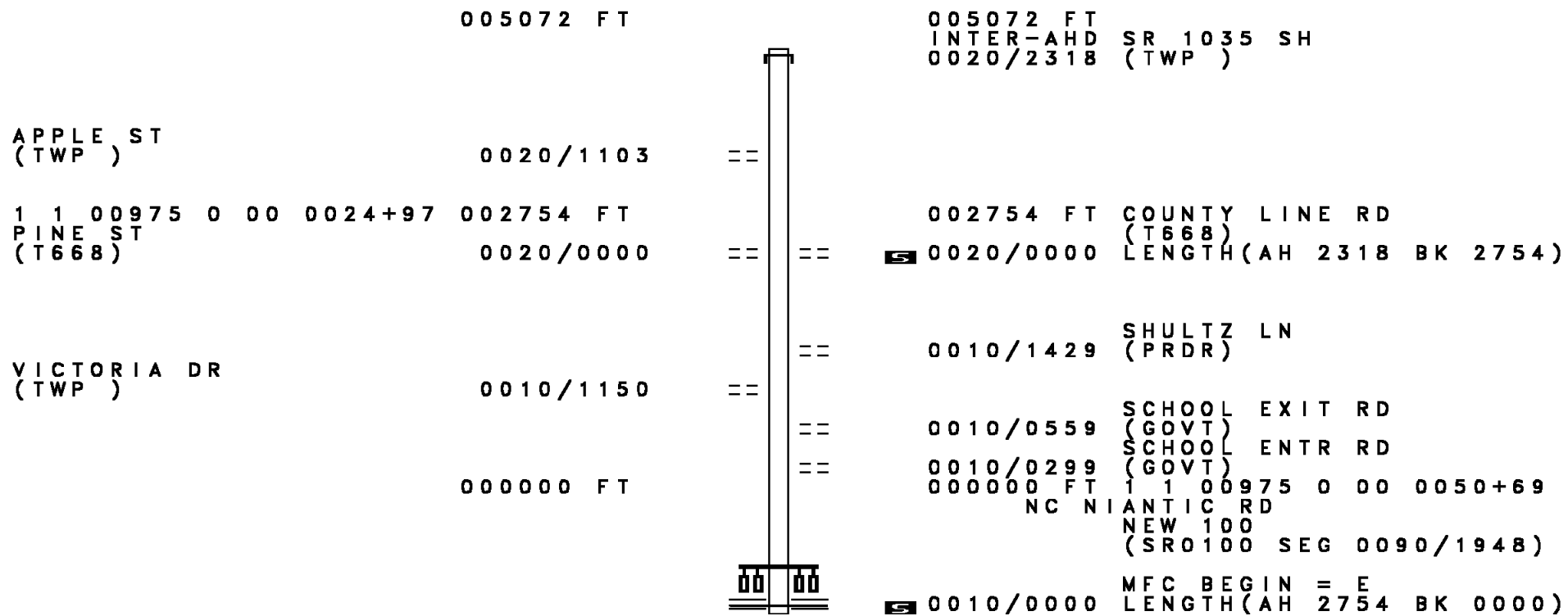
010466 FT

0050/0727 ROSECLIFF DR
 (TWP)
 010466 FT 2 0 06187 0 00 0104+33
 0050/0000 LENGTH(AH 3008 BK 2521)

0040/1310 ROSECLIFF DR
 (TWP)

DIR: B TOTAL LEN: 9.227 MI. DIST: 05-1 SR: 2049
 LEFT MUN: AMITY TOWNSHIP T RIGHT MUN: AMITY TOWNSHIP T

Stationing	Description	Length	Notes
2 0 06187 0 00 0079+30	HILL RD (T443)	007945 FT	0040/0000
			007945 FT
			0040/0000 LENGTH(AH 2521 BK 2464)
		005481 FT	
			005481 FT 2 0 06187 0 00 0054+67 MORLATTON RD (T443)
			0030/0000 LENGTH(AH 2464 BK 2422)
			0020/1337 RUSSELL AV (T657)
	HILL DR (T666)	0020/0386 003059 FT	
			003059 FT 2 0 06187 0 00 0030+37 MAGNOLIA DR (T656)
			0020/0000 LENGTH(AH 2422 BK 3059)
	LOYALSOCK DR (TWP)	0010/2430	
			0010/2022 POPLAR DR (T655)
			0010/1230 HOLLY DR (T651)
			0010/0609 WELSH DR (T649)
	TO SR 0422/0621 SH (CONN)	0010/0331	
			BENJAMIN FRANKLIN HW (SR0422 SEG 0621/0794)
		000000 FT	
			0010/0209 D AIRPORT RD (SR0422 SEG 0620/0898)
			000000 FT NC OL
			MFC BEGIN = D
			0010/0000 LENGTH(AH 3059 BK 0000)



DIR: B TOTAL LEN: .960 MI. DIST: 05-1 SR: 2047
 LEFT MUN: AMITY TOWNSHIP T RIGHT MUN: AMITY TOWNSHIP T

	005071 FT				005071 FT BEN FRANKLIN HW 0020/1746 (SR0422 SEG 0600/0000)
					HILLVIEW RD
					(T414)
					NC MO NOCACY RD
					INTER-BK MONOCACY CREEK RD
1 0 00663 0 00 0037+02	003325 FT				(SR2025 SEG 0280/1611)
MONOCACY CREEK RD					MFC BEGIN = E
(SR2025 SEG 0280/1611)	0020/0000				LTH AH 001746 BK 000100
	003325 FT				LTH AH 000100 BK 003325
					MONOCACY CREEK RD
					(SR2025 SEG 0300/0000)
					MONOCACY CREEK RD
					(SR2025 SEG 0300/0000)
					MILL RACE
					STRUCTURE LENGTH 12 FT
					BMSID 06/2047/0010/3197
					BMSEN 06/2047/0010/2997
					0 0 00000 0 00 0000+00
					MONOCACY CK.
					BMSBG 06/2047/0010/2997
					BMSEN 06/2047/0010/2973
					0 0 00000 0 00 0000+00
					MONOCACY CK.
					BMSBG 06/2047/0010/2973
PENNSYLVANIA AV (T626)	0010/2456				(AAR 589965N)#TRKS 02
					BMSEN 06/2047/0010/0913
					AMITY TOWNSHIP
					UNION T
					0 0 00000 0 00 0000+00
					SCHUYLKILL R
					BMSBG 06/2047/0010/0913
SCHOOL ST (T423)	0010/0442				000000 FT
	000000 FT				1 0 00663 0 00 0000+00
					MAIN ST
					(SR0724 SEG 0312/2453)
					NC MA IN ST
MAIN ST (SR0724 SEG 0312/2453)	0010/0000				MFC BEGIN = D
					LENGTH(AH 3325 BK 0000)

AUDREY DR
(T960)

005854 FT

0020/0847

003368 FT

000000 FT



005854 FT
 INTER-AHD HOFFMANVILLE RD
 0020/2486 (TWP)

0020/1405 COUNTY LINE RD
 (T668)

003368 FT 2 0 06033 0 00 0024+88
 0020/0000 LENGTH(AH 2486 BK 3368)

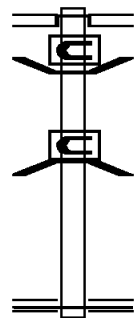
0010/1790 PASSMORE RD
 (T844)

000000 FT 2 0 06033 0 00 0058+61
 NC HOFFMANVILLE RD
 NEW 100
 (SR0100 SEG 0070/0000)
 MFC BEGIN = C

0010/0000 LENGTH(AH 3368 BK 0000)

EXTRACT DATE: 12/18/2023 ROADWAY MANAGEMENT SYSTEM PAGE NUMBER: 442
 PRINT DATE: 12/19/2023 SLD COUNTY/SR - ANNUAL PRINT COUNTY: BERKS
 DIR: B TOTAL LEN: .087 MI. DIST: 05-1 SR: 2045
 LEFT MUN: COLEBROOKDALE T RIGHT MUN: COLEBROOKDALE T

000460 FT



000000 FT

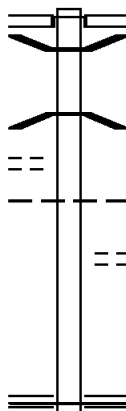
000460 FT
 INTER-AHD FUNK RD
 (T656)
 PHILADELPHIA AV
 0010/0460 (SR0073 SEG 0400/0000)
 0010/0373 BMSEN 06/2045/0010/0350
 2 0 06053 0 02 0248+07
 BRIDGE CLOSED
 TR. IRONSTONE
 0010/0350 BMSBG 06/2045/0010/0350
 000000 FT 2 0 06053 0 02 0244+53
 NC FUNK RD
 IRONSTONE DR
 (SR2049 SEG 0180/0000)
 MFC BEGIN = D
 0010/0000 LENGTH(AH 0460 BK 0000)

PHEASANT RD
(TWP)

001211 FT

0010/0639

000000 FT



001211 FT
INTER-AHD

0010/1211
0010/0802

0010/0741

0010/0600

0010/0178
000000 FT

NC MI

0010/0000

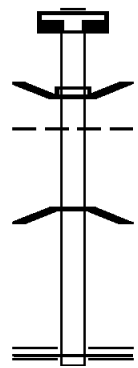
EHST RD
(TWP)
SR 0100 SH
(SR0100 SEG 0050/0000)
BMSSEN 06/2044/0010/0741
0 0 00000 0 00 0000+00
W.BR. SWAMP
BMSBG 06/2044/0010/0741

WASHINGTON
BECHTELSVILLE BOROUG B
UNKNOWN RD
(PRDR)
2 0 06195 0 00 0000+00
LL ST
MAIN ST
(SR2069 SEG 0070/1512)
MFC BEGIN = E
LENGTH(AH 1211 BK 0000)

EXTRACT DATE: 12/18/2023 ROADWAY MANAGEMENT SYSTEM PAGE NUMBER: 440
 PRINT DATE: 12/19/2023 SLD COUNTY/SR - ANNUAL PRINT COUNTY: BERKS
 DIR: B TOTAL LEN: .021 MI. DIST: 05-1 SR: 2043
 LEFT MUN: EXETER T RIGHT MUN: EXETER T

000112 FT

000000 FT



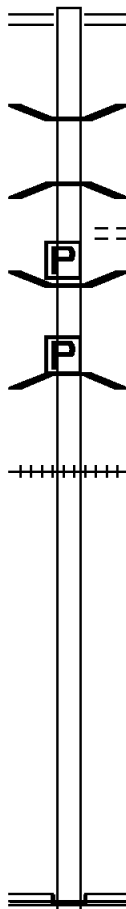
000112 FT
 7012/0000 LENGTH(AH 3793 BK 0112)
 BMSSEN 06/2043/0010/0083
 INTER-AHD OLD TULPEHOCKEN RD
 0010/0112 (TWP)
 EXETER
 0010/0086 AMITY TOWNSHIP T
 0 0 00000 0 00 0000+00
 MONOCACY CK.
 0010/0083 BMSBG 06/2043/0010/0083
 000000 FT 2 0 06107 0 01 0119+80
 NC OLD TULPEHOCKEN RD
 WEAVERTOWN RD
 (SR2041 SEG 0050/0000)
 MFC BEGIN = D
 0010/0000 LENGTH(AH 0112 BK 0000)

DANIEL BOONE RD
 (SR2041 SEG 0050/0000) 0010/0000

DIR: B TOTAL LEN: 1.122 MI. DIST: 05-1 SR: 2042
 LEFT MUN: DOUGLASS TWP T RIGHT MUN: DOUGLASS TWP T

005925 FT

005925 FT FARMINGTON AV
 0020/2410 (SR2040 SEG 0030/0861)



0020/1087 BMSBG 06/2042/0020/1074
 0 0 00000 0 00 0000+00
 TRIB. TO IRONSTONE CREE
 0020/1074 BMSBG 06/2042/0020/1074
 WINDING RD
 0020/0841 (T482)
 0020/0803 BMSBG 06/2042/0020/0763
 BRIDGE POSTED (TONS)
 2 0 06104 0 00 0043+00
 SGL 25 COMB 40
 IRONSTONE CK
 0020/0763 BMSBG 06/2042/0020/0763





003515 FT

003515 FT 2 0 06104 0 00 0035+23
 (AAR 589500C)#TRKS 01
 0020/0000 LENGTH(AH 2410 BK 3515)

000000 FT

000000 FT 2 0 06104 0 00 0000+00
 NC GR FRESHVILLE RD
 READING AV
 (SR0562 SEG 0240/2042)
 INTER-BK EDGE HILL RD
 (TWP)
 MFC BEGIN = D
 0010/0000 LENGTH(AH 3515 BK 0000)

EXTRACT DATE: 12/18/2023 ROADWAY MANAGEMENT SYSTEM PAGE NUMBER: 438
 PRINT DATE: 12/19/2023 SLD COUNTY/SR - ANNUAL PRINT COUNTY: BERKS
 DIR: B TOTAL LEN: 3.063 MI. DIST: 05-1 SR: 2041
 LEFT MUN: AMITY TOWNSHIP T RIGHT MUN: AMITY TOWNSHIP T

016174 FT		016174 FT	7100/0000	LENGTH(AH 2790 BK 1757)
016174 FT		016174 FT	7090/0000	LENGTH(AH 1757 BK 3345)
016174 FT		016174 FT	7080/0000	LENGTH(AH 3345 BK 2768)
016174 FT		016174 FT	7072/0000	LENGTH(AH 2768 BK 0009)

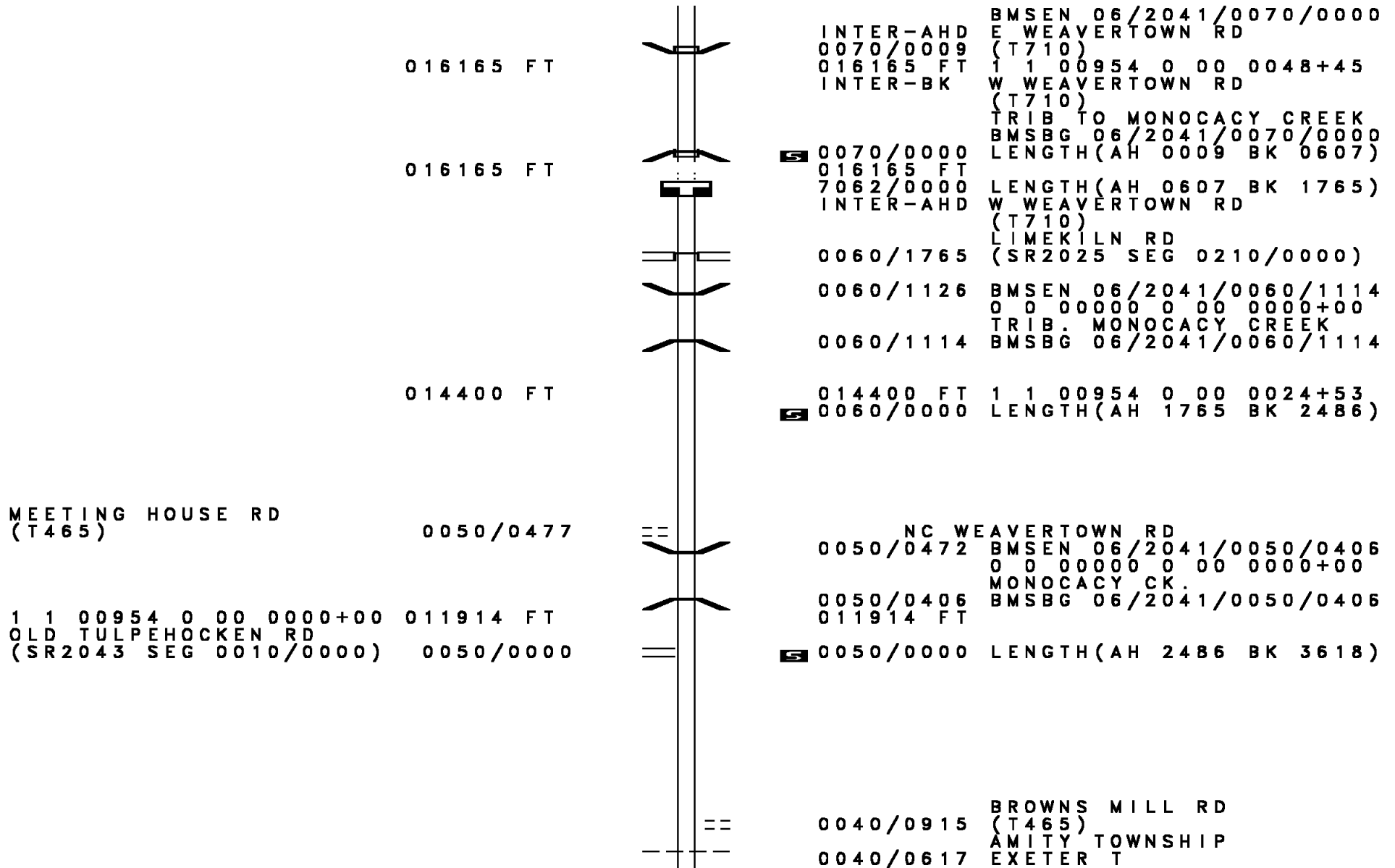
EXTRACT DATE: 12/18/2023
PRINT DATE: 12/19/2023

ROADWAY MANAGEMENT SYSTEM
SLD COUNTY/SR - ANNUAL PRINT

PAGE NUMBER: 437
COUNTY: BERKS

DIR: B TOTAL LEN: 3.063 MI.
LEFT MUN: AMITY TOWNSHIP T

DIST: 05-1 SR: 2041
RIGHT MUN: AMITY TOWNSHIP T



DIR: B TOTAL LEN: 3.063 MI. DIST: 05-1 SR: 2041
 LEFT MUN: AMITY TOWNSHIP T RIGHT MUN: AMITY TOWNSHIP T

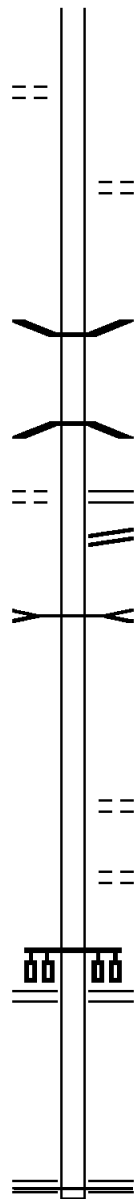
2 0 06107 0 01 0083+83 008296 FT
 DANIEL BOONE RD
 (T458) 0040/0000

DANIEL BOONE HOMESTEAD
 (GOVT) 0020/2271

005244 FT

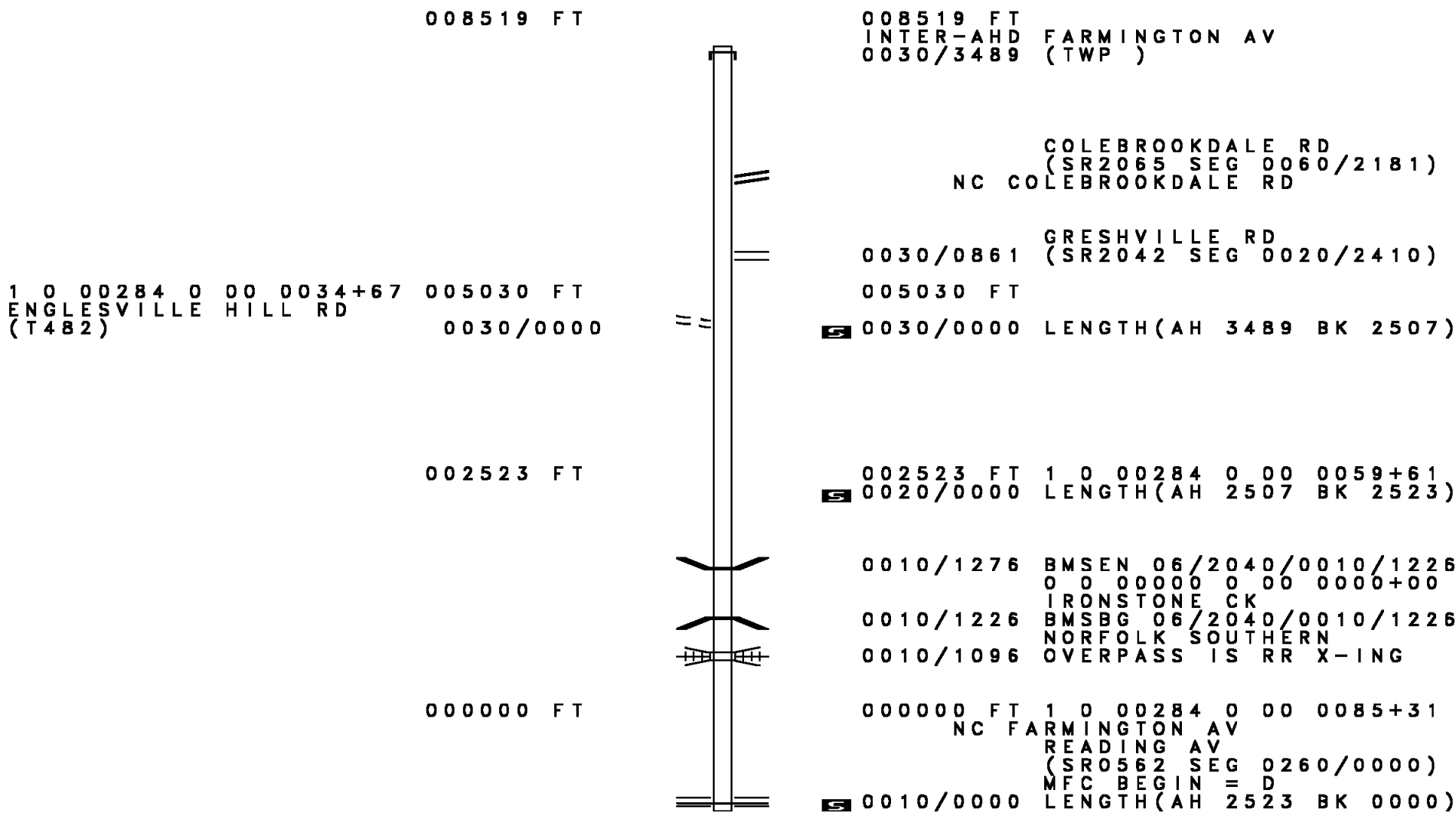
002233 FT

000000 FT



008296 FT
 0040/0000 LENGTH(AH 3618 BK 3052)
 0030/1887 VALLEY RD
 (TWP)
 0030/0033 BMS EN 06/2041/0030/0000
 005244 FT 2 0 06107 0 00 0052+63
 OWATIN CREEK
 BMSBG 06/2041/0030/0000
 0030/0000 LENGTH(AH 3052 BK 3011)
 JUGHANDLE RAMP
 (SR9401 SEG 0010/0296)
 JUGHANDLE RAMP
 (SR9401 SEG 0010/0000)
 MOLASSES CK.
 STRUCTURE LENGTH 10 FT
 BMSID 06/2041/0020/1717
 0020/1717
 002233 FT 2 0 06107 0 00 0022+34
 EVANGELINE DR
 (T574)
 0020/0000 LENGTH(AH 3011 BK 2233)
 0010/1625 FOURTH AV
 (TWP)
 BENJAMIN FRANKLIN HW
 (SR0422 SEG 0560/2301)
 (SR0422 SEG 0561/1794)
 0010/0837
 000000 FT 2 0 06107 0 00 0000+00
 NC DA DANIEL BOONE RD
 BENJAMIN FRANKLIN HW
 (SR0422 SEG 0561/1794)
 (SR0422 SEG 0560/2301)
 MFC BEGIN = D
 0010/0000 LENGTH(AH 2233 BK 0000)

DIR: B TOTAL LEN: 1.613 MI. DIST: 05-1 SR: 2040
 LEFT MUN: DOUGLASS TWP T RIGHT MUN: DOUGLASS TWP T








EXTRACT DATE: 12/18/2023 ROADWAY MANAGEMENT SYSTEM PAGE NUMBER: 433
PRINT DATE: 12/19/2023 SLD COUNTY/SR - ANNUAL PRINT COUNTY: BERKS
DIR: B TOTAL LEN: 1.793 MI. DIST: 05-1 SR: 2038
LEFT MUN: DOUGLASS TWP T RIGHT MUN: DOUGLASS TWP T

009467 FT



009467 FT
INTER-AHD PINE FORGE RD
(T477)

EXTRACT DATE: 12/18/2023 ROADWAY MANAGEMENT SYSTEM PAGE NUMBER: 431
 PRINT DATE: 12/19/2023 SLD COUNTY/SR - ANNUAL PRINT COUNTY: BERKS
 DIR: B TOTAL LEN: .000 MI. DIST: 05-1 SR: 2037
 LEFT MUN: DOUGLASS TWP T RIGHT MUN: DOUGLASS TWP T

000000 FT		000000 FT	
000000 FT		7040/0000	LENGTH(AH 2695 BK 2501)
000000 FT		000000 FT	
000000 FT		7030/0000	LENGTH(AH 2501 BK 1839)
000000 FT		000000 FT	
		7020/0000	LENGTH(AH 1839 BK 3224)
		000000 FT	
		7010/0000	LENGTH(AH 3224 BK 0000)

EXTRACT DATE: 12/18/2023 ROADWAY MANAGEMENT SYSTEM PAGE NUMBER: 429
PRINT DATE: 12/19/2023 SLD COUNTY/SR - ANNUAL PRINT COUNTY: BERKS
DIR: B TOTAL LEN: .000 MI. DIST: 05-1 SR: 2035
LEFT MUN: ST LAWRENCE B RIGHT MUN: ST LAWRENCE B

000000 FT



000000 FT
7010/0000 LENGTH(AH 2494 BK 0000)

BINGAMAN ST
(BORO)

PROSPECT ST
(BORO)

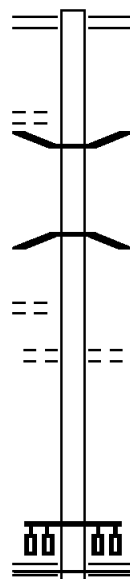
003002 FT

0020/0107

001697 FT

0010/1091

000000 FT



003002 FT ST LAWRENCE AV
 0020/1305 (SR0562 SEG 0020/1506)

0020/0053 BMSBN 06/2034/0020/0000
 001697 FT 2 0 06211 0 00 0017+01
 ANTIETAM CK.
 BMSBG 06/2034/0020/0000
 0020/0000 LENGTH(AH 1305 BK 1697)

0010/0751 PARK VIEW RD
 (BORO)
 000000 FT 2 0 06211 0 00 0000+00
 NC OL EY TURNPIKE RD
 PERKIOMEN AV
 (SR2021 SEG 0041/0000)
 (SR2021 SEG 0040/0000)

0010/0000 MFC BEGIN = D
 LENGTH(AH 1697 BK 0000)

EXTRACT DATE: 12/18/2023 ROADWAY MANAGEMENT SYSTEM PAGE NUMBER: 427
PRINT DATE: 12/19/2023 SLD COUNTY/SR - ANNUAL PRINT COUNTY: BERKS

DIR: B TOTAL LEN: 1.946 MI. DIST: 05-1 SR: 2033
LEFT MUN: EXETER T RIGHT MUN: EXETER T

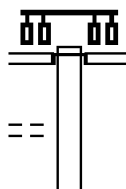
010273 FT

010273 FT
INTER-AHD

OLEY TURNPIKE RD
(TWP)
BOYERTOWN RD
(SR0562 SEG 0040/1890)

HUNTERS RUN BL
(TWP)

0030/2770



0030/3665

KERR RD

DIR: B TOTAL LEN: 1.946 MI. DIST: 05-1 SR: 2033
 LEFT MUN: EXETER T RIGHT MUN: EXETER T

GIBRALTAR RD
 (T434)

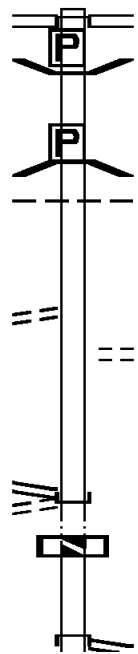
	==	0030/2112 (T519)	
006608 FT		006608 FT	2 0 06110 0 00 0066+00 SCOTLAND DR (T662)
	==	5 0030/0000	LENGTH(AH 3665 BK 3134)
	==	0020/1870	CONSTITUTION AV (TWP)
0020/1573	==	0020/1573	PENNSYLVANIA AV (TWP)
	==	0020/0250	WINGSPREAD DR (T664)
003474 FT		0020/0012	BMSEN 06/2033/0020/0000
		003474 FT	2 0 06110 0 00 0034+66 BR. ANTIETAM CREEK BMSBG 06/2033/0020/0000
		5 0020/0000	LENGTH(AH 3134 BK 3474)
	==	0010/1176	RUGBY RD (T630)
	==	0010/0809	FAIRWAY ST (T505)
000000 FT	==	0010/0448	SHELBOURNE RD JUGHANDLE (SR9406 SEG 0500/0692)
		000000 FT	2 0 06110 0 00 0000+00 NC SH SHELBOURNE RD BENJAMIN FRANKLIN HW (SR0422 SEG 0500/1852) (SR0422 SEG 0501/1852)
		INTER-BK	SHELBOURNE RD (T739)
		5 0010/0000	MFC BEGIN = D LENGTH(AH 3474 BK 0000)



033746 FT

033746 FT
 INTER-AHD

EHST RD
 (BORO)
 NEW 100
 (SR0100 SEG 0050/0826)
 BMSEN 06/2032/0130/1871
 BRIDGE POSTED (TONS)
 2 0 06098 1 00 0018+74
 SGL 28 COMB 40
 BR. W. SWAMP
 BMSBG 06/2032/0130/1871
 WASHINGTON
 BECHTELSTVILLE BOROUG B



0130/2303
 0130/1896
 0130/1871
 0130/1808

RAILROAD ST
 (BORO)

0130/0828

0130/0707 CHURCH ST
 (BORO)

2 0 06098 1 00 0000+00 031443 FT
 MAIN ST
 (SR2069 SEG 0080/0000)
 CHESTNUT ST
 (BORO)

0130/0000
 031443 FT

031443 FT
 INTER-BK CHESTNUT ST
 MAIN ST
 (SR2069 SEG 0080/0000)
 LTH AH 002303 BK 000227
 LTH AH 000227 BK 002910
 INTER-AHD MAIN ST
 (SR2069 SEG 0070/3601)
 MAIN ST
 (SR2069 SEG 0070/3601)

5

0110/2910

DIR: B TOTAL LEN: 6.391 MI. DIST: 05-1 SR: 2032
 LEFT MUN: WASHINGTON T RIGHT MUN: WASHINGTON T

GOAT HILL RD
 (T648)

0080/0436
 019988 FT

==

019988 FT 2 0 06098 0 00 0197+97
 0080/0000 LENGTH(AH 2686 BK 2870)

017118 FT

017118 FT 2 0 06098 0 00 0169+67
 0070/0000 LENGTH(AH 2870 BK 2045)

HESS RD
 (T839)

0060/1321

==

2 0 06098 0 00 0149+90 015073 FT
 LANDIS STORE RD
 (SR1043 SEG 0010/0000) 0060/0000
 MOUNTAIN MARY RD
 (T617) 0050/2515

==

015073 FT
 0060/0000 LENGTH(AH 2045 BK 3052)

==

0050/2454 FRANKLIN RD
 (T615)

==

0050/0981 WELLER RD
 (T618)

==

012021 FT

012021 FT 2 0 06098 0 00 0119+90
 0050/0000 LENGTH(AH 3052 BK 3031)
 WARDS WAY RD
 0040/2591 (PRDR)

==

008990 FT

008990 FT 2 0 06098 0 00 0089+88
 OLD STATE RD

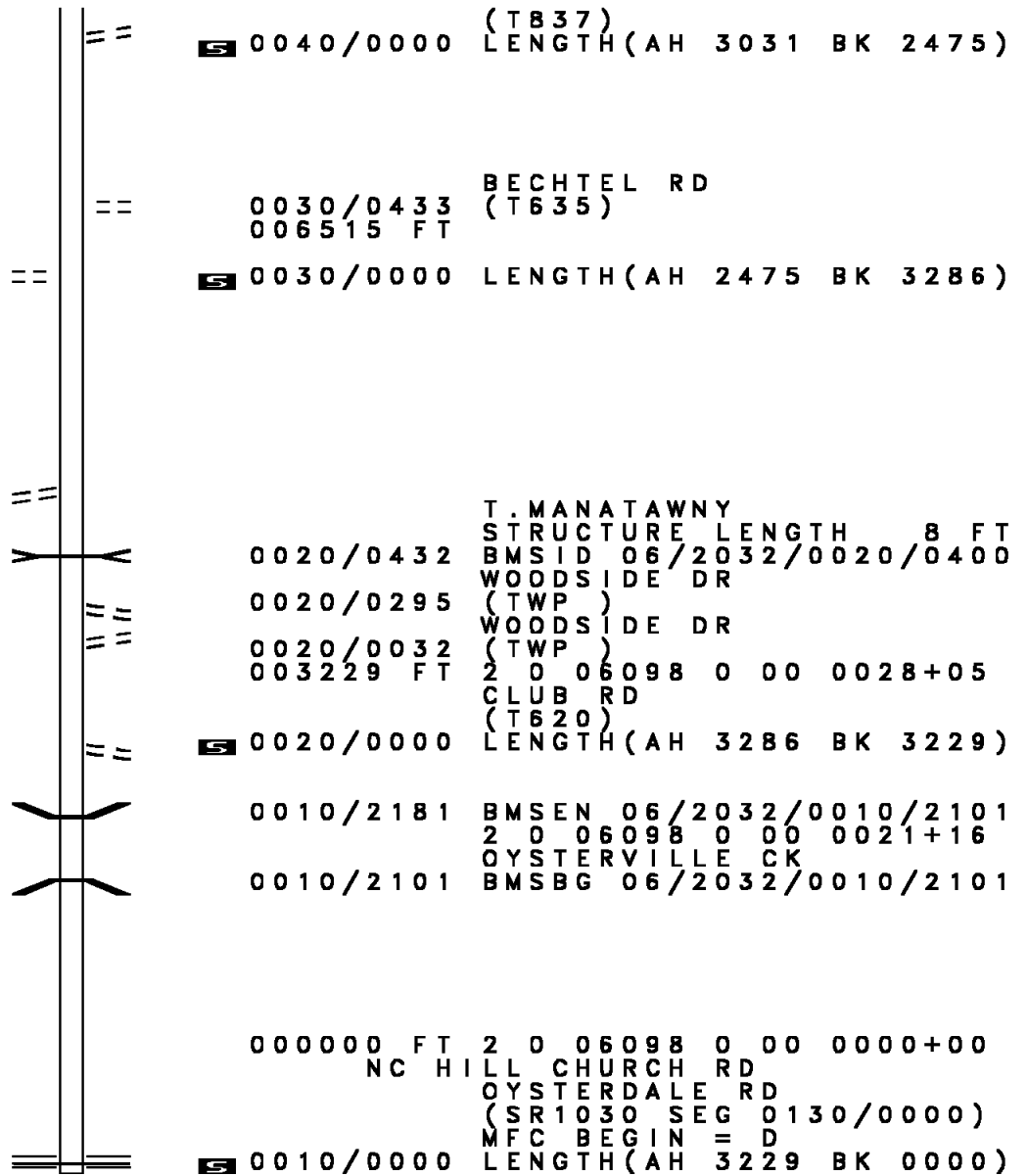
DIR: B TOTAL LEN: 6.391 MI. DIST: 05-1 SR: 2032
 LEFT MUN: PIKE T RIGHT MUN: PIKE T

2 0 06098 0 00 0065+30 006515 FT
 MOUNTAIN MARY RD
 (T617) 0030/0000

CARL RD
 (T634) 0020/0875

003229 FT

000000 FT



0040/0000 (T837)
 LENGTH(AH 3031 BK 2475)

0030/0433 BECHTEL RD
 006515 FT (T635)



















0030/0000 LENGTH(AH 2475 BK 3286)

0020/0432 T. MANATAWNY
 STRUCTURE LENGTH 8 FT
 BMSID 06/2032/0020/0400
 WOODSIDE DR
 (TWP)
 0020/0295 WOODSIDE DR
 (TWP)
 0020/0032 2 0 06098 0 00 0028+05
 003229 FT CLUB RD
 (T620)
 0020/0000 LENGTH(AH 3286 BK 3229)

0010/2181 BMS EN 06/2032/0010/2101
 2 0 06098 0 00 0021+16
 OYSTERVILLE CK
 0010/2101 BMSBG 06/2032/0010/2101

000000 FT 2 0 06098 0 00 0000+00
 NC HI LL CHURCH RD
 OYSTERDALE RD
 (SR1030 SEG 0130/0000)
 MFC BEGIN = D
 0010/0000 LENGTH(AH 3229 BK 0000)

DIR: B TOTAL LEN: .027 MI. DIST: 05-1 SR: 2031
 LEFT MUN: ROBESON T RIGHT MUN: ROBESON T

000144 FT		000144 FT 7084/0000	LENGTH(AH 0178 BK 0072) BMSSEN 06/2031/0080/0000
000072 FT		INTER-AHD 0080/0072 000072 FT INTER-BK	WHITE BEAR RD (T396) 2 0 06 087 0 00 0212+34 WHITE BEAR RD (T396)
000072 FT		0080/0000	ALLEGHENY CK BMSBG 06/2031/0080/0000
000072 FT		000072 FT	LENGTH(AH 0072 BK 1451)
000072 FT		7080/0000	LENGTH(AH 1451 BK 2582)
000072 FT		000072 FT	LENGTH(AH 2582 BK 2204)
000072 FT		7070/0000	LENGTH(AH 2204 BK 2224)
000072 FT		000072 FT	LENGTH(AH 2224 BK 2949)
000072 FT		7060/0000	LENGTH(AH 2949 BK 3102)
000072 FT		000072 FT	LENGTH(AH 3102 BK 3723)
000072 FT		7050/0000	LENGTH(AH 3723 BK 2692)
000072 FT		000072 FT	LENGTH(AH 2692 BK 0072)
000072 FT		7040/0000	BMSSEN 06/2031/0010/0000
000072 FT		000072 FT	INTER-AHD WHITE BEAR RD (T396)
000000 FT		0010/0072 000000 FT INTER-BK	WHITE BEAR RD (T396) 2 0 06 087 0 00 0002+68 WHITE BEAR RD (T396)
000000 FT		0010/0000	HAY CREEK BMSBG 06/2031/0010/0000
000000 FT		000000 FT	LENGTH(AH 0072 BK 0253)
000000 FT		7010/0000	LENGTH(AH 0253 BK 0000)

EXTRACT DATE: 12/18/2023 ROADWAY MANAGEMENT SYSTEM PAGE NUMBER: 420
PRINT DATE: 12/19/2023 SLD COUNTY/SR - ANNUAL PRINT COUNTY: BERKS
DIR: B TOTAL LEN: .000 MI. DIST: 05-1 SR: 2030
LEFT MUN: ALSACE TOWNSHIP T RIGHT MUN: ALSACE TOWNSHIP T

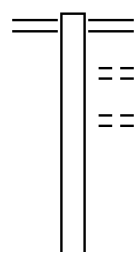
000000 FT
000000 FT



000000 FT
7020/0000 LENGTH(AH 1184 BK 2475)
000000 FT
7010/0000 LENGTH(AH 2475 BK 0000)

EXTRACT DATE: 12/18/2023 ROADWAY MANAGEMENT SYSTEM PAGE NUMBER: 419
 PRINT DATE: 12/19/2023 SLD COUNTY/SR - ANNUAL PRINT COUNTY: BERKS
 DIR: B TOTAL LEN: 2.400 MI. DIST: 05-1 SR: 2029
 LEFT MUN: ALSACE TOWNSHIP T RIGHT MUN: ALSACE TOWNSHIP T

012671 FT



012671 FT PRICETOWN RD
 0050/2542 (SR0012 SEG 0160/0000)
 ALSACE AV
 0050/1972 (T613)
 POPLAR AV
 0050/1450 (T615)

010129 FT

010129 FT 2 0 06054 0 00 0179+67
 0050/0000 LENGTH(AH 2542 BK 2424)

DIR: B TOTAL LEN: 2.400 MI. DIST: 05-1 SR: 2029
LEFT MUN: ALSACE TOWNSHIP T RIGHT MUN: ALSACE TOWNSHIP T

MAGNOLIA LN
(TWP) 0040/1804 ==

2 0 06054 0 00 0155+50 007705 FT
BECKERS RD
(T418) 0040/0000 ==

2 0 06054 0 00 0124+00 004557 FT
BLANKENBILLER RD
(T539) 0030/0000 ==

2 0 06054 0 00 0101+31 002303 FT
ANTIETAM RD
(SR2025 SEG 0050/0000) 0020/0000 ==

WANSHOP RD
(T606) 0010/0251 ==
000000 FT

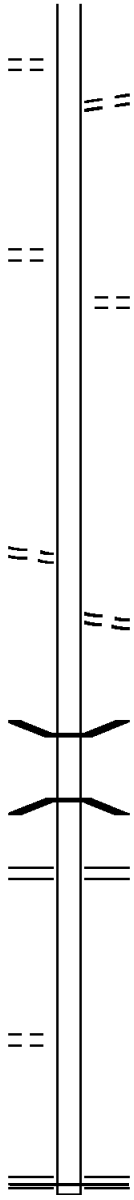
0040/1236 MEXICO RD
(T565)

007705 FT
5 0040/0000 LENGTH(AH 2424 BK 3148)
JORDAN WY
(T641)
0030/2757









004557 FT
5 0030/0000 NC ANTIETAM RD
LENGTH(AH 3148 BK 2254)
MILLER LN
(TWP)

0020/0195 BMSBN 06/2029/0020/0170
2 0 06054 0 00 0103+03
ANTIETAM CK.
0020/0170 BMSBG 06/2029/0020/0170
002303 FT BASKET RD
(SR2025 SEG 0050/0000)
5 0020/0000 LENGTH(AH 2254 BK 2303)

000000 FT 2 0 06229 0 00 0023+12
NC CHURCH HILL RD
SPIES CHURCH RD
(SR2025 SEG 0070/0000)
MFC BEGIN = D
5 0010/0000 LENGTH(AH 2303 BK 0000)

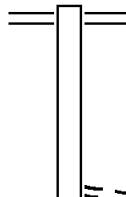


EXTRACT DATE: 12/18/2023 ROADWAY MANAGEMENT SYSTEM PAGE NUMBER: 417
 PRINT DATE: 12/19/2023 SLD COUNTY/SR - ANNUAL PRINT COUNTY: BERKS
 DIR: B TOTAL LEN: .000 MI. DIST: 05-1 SR: 2028
 LEFT MUN: ALSACE TOWNSHIP T RIGHT MUN: ALSACE TOWNSHIP T

000000 FT		000000 FT	
000000 FT		7040/0000	LENGTH(AH 2587 BK 3162)
000000 FT		000000 FT	
000000 FT		7032/0000	LENGTH(AH 3162 BK 0125)
000000 FT		000000 FT	
000000 FT		7030/0000	LENGTH(AH 0125 BK 3305)
000000 FT		000000 FT	
000000 FT		7020/0000	LENGTH(AH 3305 BK 2613)
		000000 FT	
		7010/0000	LENGTH(AH 2613 BK 0000)

EXTRACT DATE: 12/18/2023 ROADWAY MANAGEMENT SYSTEM PAGE NUMBER: 416
PRINT DATE: 12/19/2023 SLD COUNTY/SR - ANNUAL PRINT COUNTY: BERKS
DIR: B TOTAL LEN: 2.209 MI. DIST: 05-1 SR: 2027
LEFT MUN: ALSACE TOWNSHIP T RIGHT MUN: ALSACE TOWNSHIP T

011665 FT



010024 FT

011665 FT PRICETOWN RD
0050/1641 (SR0012 SEG 0140/0000)

010024 FT 2 0 06151 0 00 0075+55
BLANKENBILLER RD
(T539)

DIR: B TOTAL LEN: 2.209 MI. DIST: 05-1 SR: 2027
 LEFT MUN: ALSACE TOWNSHIP T RIGHT MUN: ALSACE TOWNSHIP T

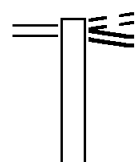
				5	0050/0000	LENGTH(AH 1641 BK 2633)
LAUREL AV (TWP)	0040/1672	==				
	007391 FT			5	0040/0000	007391 FT 2 0 06151 0 00 0048+71 LENGTH(AH 2633 BK 2562)
ORIOLE LN (TWP)	0030/1348	==				
		==			0030/1084	REDWOOD DR (TWP)
		==			0030/0627	BEECH LN (TWP)
	004829 FT			5	0030/0000	004829 FT 2 0 06151 0 00 0023+09 LENGTH(AH 2562 BK 2309)
		==			0020/2041	MELON LN (TWP)
	002520 FT					
		==		5	0020/0000	002520 FT 2 0 06151 0 00 0000+00 NC SKYLINE DR BINGAMAN RD (T413) LENGTH(AH 2309 BK 2520)
		==				
		==			0010/0048	ALSACE RD (T621)
	000000 FT				000000 FT 2 0 06228 0 00 0000+00	
					INTER-BK	NC MCKNIGHTS GAP RD (T413) MFC BEGIN = D
				5	0010/0000	LENGTH(AH 2520 BK 0000)

EXTRACT DATE: 12/18/2023 ROADWAY MANAGEMENT SYSTEM PAGE NUMBER: 414
 PRINT DATE: 12/19/2023 SLD COUNTY/SR - ANNUAL PRINT COUNTY: BERKS
 DIR: B TOTAL LEN: 4.400 MI. DIST: 05-1 SR: 2026
 LEFT MUN: ROCKLAND T RIGHT MUN: ROCKLAND T

LYONS RD
 (SR1023 SEG 0070/0000) 0230/1715

023232 FT

021517 FT



023232 FT DEYSHER RD
 (TB48)
 LOBACHSVILLE RD
 (SR1023 SEG 0070/0000) 0230/1715

021517 FT 2 0 06113 0 01 0625+65

DIR: B TOTAL LEN: 4.400 MI. DIST: 05-1 SR: 2026
 LEFT MUN: ROCKLAND T RIGHT MUN: ROCKLAND T

WOODLAND DR
 (TWP)

0220/2232 ==

017995 FT

0230/0000 LENGTH(AH 1715 BK 3522)

017995 FT 2 0 06113 0 01 0590+43
 0220/0000 LENGTH(AH 3522 BK 2612)

FORGEDALE RD
 (SR1021 SEG 0070/0000) 0210/0684

2 0 06113 0 01 0563+37 015383 FT
 KUTZ RD
 (SR1033 SEG 0010/0000) 0210/0000

0210/0684 FORGEDALE RD
 0210/0138 (SR1021 SEG 0070/0000)
 BMSSEN 06/2026/0210/0095
 0 0 00000 0 00 0000+00
 BIEBER CK.
 0210/0095 BMSBG 06/2026/0210/0095
 015383 FT

0210/0000 LENGTH(AH 2612 BK 3960)

0200/2807 ROCKLAND
 RUSCOMBMANOR T

011423 FT

011423 FT 2 0 06113 0 01 0523+98
 0200/0000 LENGTH(AH 3960 BK 2668)

008755 FT

008755 FT 2 0 06113 0 01 0497+50

DIR: B TOTAL LEN: 4.400 MI. DIST: 05-1 SR: 2026
 LEFT MUN: RUSCOMBMANOR T RIGHT MUN: RUSCOMBMANOR T

Left Side Description	Left Side Stationing	Right Side Description	Right Side Stationing
ORCHARD RD (T607)	0180/2163	ORCHARD RD (T607) LENGTH(AH 2668 BK 2287) LC TO ORCHARD RD (CONN)	0190/0000 0180/2163
2 0 06113 0 01 0475+12 WILLOW RD (T778)	006468 FT 0180/0000	DREAMLAND PARK DR (TWP)	0180/0785 006468 FT
		CHINKAPIN DR (T914)	0170/0989 004554 FT
	004554 FT	OLEY FURNACE RD (T593) LENGTH(AH 1914 BK 1972)	0170/0000 004554 FT
	002582 FT	HILLSIDE DR (T909) LENGTH(AH 1972 BK 2582)	0160/0000 002582 FT
		OAK LN (T779)	0150/1303 000000 FT
	000000 FT	PRICETOWN RD MEMORIAL HW (SR0662 SEG 0250/0000)	2 0 06113 0 01 0410+63 NC PR 000000 FT
		PRICETOWN RD (SR0012 SEG 0200/2976) MFC BEGIN = D LENGTH(AH 2582 BK 0000)	0150/0000

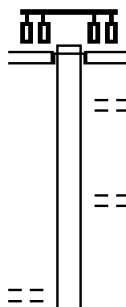
EXTRACT DATE: 12/18/2023 ROADWAY MANAGEMENT SYSTEM PAGE NUMBER: 411
 PRINT DATE: 12/19/2023 SLD COUNTY/SR - ANNUAL PRINT COUNTY: BERKS

DIR: B TOTAL LEN: 14.394 MI. DIST: 05-1 SR: 2025
 LEFT MUN: AMITY TOWNSHIP T RIGHT MUN: AMITY TOWNSHIP T

076002 FT

076002 FT
 INTER-AHD

MONACACY CREEK RD
 (TWP)
 BENJAMIN FRANKLIN HW
 (SR0422 SEG 0611/0862)
 (SR0422 SEG 0610/0837)



075684 FT

0312/0318

STUMP RD
 (TWP)
 0 0 00000 0 00 0000+00
 LENGTH(AH 0318 BK 1695)
 THAILA LN
 (TWP)

5

ENTR TO TRAILER PARK
 (PRDR)

0310/0291

DIR: B TOTAL LEN: 14.394 MI. DIST: 05-1 SR: 2025
 LEFT MUN: AMITY TOWNSHIP T RIGHT MUN: AMITY TOWNSHIP T

Stationing / Description	Stationing	Length (FT)	Other Data
	073989	FT	073989 FT 2 0 06179 0 00 0066+38 S 0310/0000 LENGTH(AH 1695 BK 2356)
	071633	FT	071633 FT 2 0 06179 0 00 0041+67 MAIN ST (SR2047 SEG 0010/3325) S 0300/0000 LENGTH(AH 2356 BK 2022)
MONOCACY RD (SR2047 SEG 0020/0000)	0280/1611		GALAHAD LN (TWP) 0280/1191
	069611	FT	069611 FT 2 0 06179 0 00 0025+10 S 0280/0000 LENGTH(AH 2022 BK 2508) 0270/2225 BMS EN 06/2025/0270/2209 2 0 06179 0 00 0000+00 UNNAMED STREAM 0270/2209 BMSBG 06/2025/0270/2209
	067103	FT	EB JUGHANDLE (SR9408 SEG 0010/0575) 067103 FT 2 0 06179 0 00 0000+00 NC MONOCACY CREEK RD BEN FRANKLIN HW (SR0422 SEG 0591/0000) (SR0422 SEG 0590/0000)
	0270/0000		MFC BEGIN = D S 0270/0000 LENGTH(AH 2508 BK 2516) WB JUGHANDLE 0260/2268 (SR9408 SEG 0250/0486)
	064587	FT	064587 FT 2 0 06059 0 00 0025+25 S 0260/0000 LENGTH(AH 2516 BK 1736)

DIR: B TOTAL LEN: 14.394 MI. DIST: 05-1 SR: 2025
 LEFT MUN: AMITY TOWNSHIP T RIGHT MUN: AMITY TOWNSHIP T

2 0 06059 0 00 0042+60 062851 FT MONOCACY HILL RD (T443)	== ==	0250/0072 MONOCACY HILL RD 062851 FT (T443) 5 0250/0000 LENGTH(AH 1736 BK 2224)
2 0 06059 0 00 0064+70 060627 FT AMITY PARK RD (TWP)	== ==	060627 FT 5 0240/0000 LENGTH(AH 2224 BK 2408)
058219 FT	== <----->	0230/0523 SUNSET DR (PRDR) BR. SCHUYLKIL STRUCTURE LENGTH 8 FT 0230/0332 BMSID 06/2025/0230/0332 058219 FT 2 0 06059 0 00 0088+48 5 0230/0000 LENGTH(AH 2408 BK 2860)
055359 FT	== ==	055359 FT 2 0 06059 0 00 0117+90 BROWNS MILL RD (T465) 5 0220/0000 LENGTH(AH 2860 BK 3288)

DIR: B TOTAL LEN: 14.394 MI. DIST: 05-1 SR: 2025
 LEFT MUN: AMITY TOWNSHIP T RIGHT MUN: AMITY TOWNSHIP T

2 0 06059 0 00 0150+69 052071 FT
 WEAVERTOWN RD
 (T710) 0210/0000

052071 FT WEAVERTOWN RD
 (SR2041 SEG 0060/1765)
 MFC BEGIN = E
 0210/0000 LENGTH(AH 3288 BK 2510)

049561 FT

049561 FT 2 0 06188 0 00 0024+89
 0200/0000 LENGTH(AH 2510 BK 2656)

LEHMANN DR
 (TWP) 0190/1781

GULDIN RD
 (T460) 0190/0510
 046905 FT

046905 FT 2 0 06188 0 00 0051+52
 BOYERTOWN PK
 (SR0562 SEG 0130/0000)
 0190/0000 LENGTH(AH 2656 BK 2505)

AMITY TOWNSHIP
 OLEY T 0180/0809

2 0 06027 0 00 0025+09 044400 FT
 BLACKSMITH RD
 (T462) 0180/0000

0180/0808 WALNUT LN
 (T462)
 044400 FT AMITY TOWNSHIP
 EXETER T
 0180/0000 LENGTH(AH 2505 BK 1785)

042615 FT

042615 FT 2 0 06027 0 00 0042+84
 PRIVATE DR
 (PRDR)
 0170/0000 LENGTH(AH 1785 BK 2196)

DIR: B TOTAL LEN: 14.394 MI. DIST: 05-1 SR: 2025
 LEFT MUN: OLEY T RIGHT MUN: EXETER T

	040419 FT		0160/0021	BMS	SEN	06/2025	0160/0000
			040419 FT	2 0	06027	0 00	0064+58
				W.BR.LIMEKIL			
			0160/0000	BMSBG	06/2025	0160/0000	
				LENGTH(AH 2196 BK 3811)			
REIFSNYDER RD (T440)	0150/0484 036608 FT	==	036608 FT	2 0	06027	0 00	0102+95
				OLEY LINE RD (T440)			
			0150/0000	LENGTH(AH 3811 BK 1995)			
2 0 06027 0 00 0122+86 OLEY TURNPIKE RD (SR2020 SEG 0010/0406)	034613 FT 0144/0000 034613 FT		034613 FT	INTER-BK	MEKILN RD OLEY TURNPIKE RD (SR2020 SEG 0010/0406)		
			0144/0000	LTH AH	001995	BK	000394
			034613 FT				
			7142/0000	LTH AH	000394	BK	000883
			INTER-AHD	OLEY TURNPIKE RD (SR2020 SEG 0010/0000)			
				NC OL	OLEY TURNPIKE RD		
			0140/0883	OLEY TURNPIKE RD (SR2020 SEG 0010/0000)			
	033730 FT		033730 FT	2 0	06027	0 00	0131+57
			0140/0000	LENGTH(AH 0883 BK 2220)			
	031510 FT		031510 FT	2 0	06027	0 00	0153+92
				WEGMAN RD (T460)			

DIR: B TOTAL LEN: 14.394 MI.
 LEFT MUN: OLEY T

DIST: 05-1 SR: 2025
 RIGHT MUN: EXETER T

Left Side Description	Left Side Stationing	Right Side Description	Right Side Stationing
		0130/0000 LENGTH(AH 2220 BK 2574)	
	028936 FT	028936 FT 2 0 06027 0 00 0179+63 HARTMAN RD (T500)	
WIEST SCHOOL RD (T500) LC TO WIEST SCHOOL RD (CONN)	0110/2356 0110/2149	0120/0000 LENGTH(AH 2574 BK 2515)	
	026421 FT	026421 FT 2 0 06027 0 00 0201+92 0110/0000 LENGTH(AH 2515 BK 2705)	
OLEY ALSACE TOWNSHIP T	0100/2602		
CASSEL RD (TWP)	0100/1401		
2 0 06027 0 00 0227+29 OLD STATE RD (T454)	023716 FT 0100/0000	023716 FT 0100/0000 LENGTH(AH 2705 BK 1705)	
ALSACE TOWNSHIP EXETER T	0090/0600		
		NC LIMEKILN RD OLD FRIEDENSBURG RD (T454) OLD FRIEDENSBURG RD (SR2023 SEG 0110/0000)	
2 0 06027 0 00 0249+12 OLD FRIEDENSBURG RD (SR2023 SEG 0110/0000)	022011 FT 0090/0000	022011 FT EXETER ALSACE TOWNSHIP T 0090/0000 LENGTH(AH 1705 BK 2462)	

DIR: B TOTAL LEN: 14.394 MI. DIST: 05-1 SR: 2025
 LEFT MUN: ALSACE TOWNSHIP T RIGHT MUN: ALSACE TOWNSHIP T

SILVER SWALLOW RD
 (TWP)

0080/1819 ==

019549 FT

019549 FT 2 0 06054 0 00 0024+09
 0080/0000 LENGTH(AH 2462 BK 3365)

0070/1967 FREY RD
 (T563)

016184 FT

016184 FT 2 0 06054 0 00 0058+33
 CHURCH HILL RD
 (SR2029 SEG 0010/0000)
 MFC BEGIN = D

0070/0000 LENGTH(AH 3365 BK 1979)

APPLE LN
 (T539)

0060/1724 ==

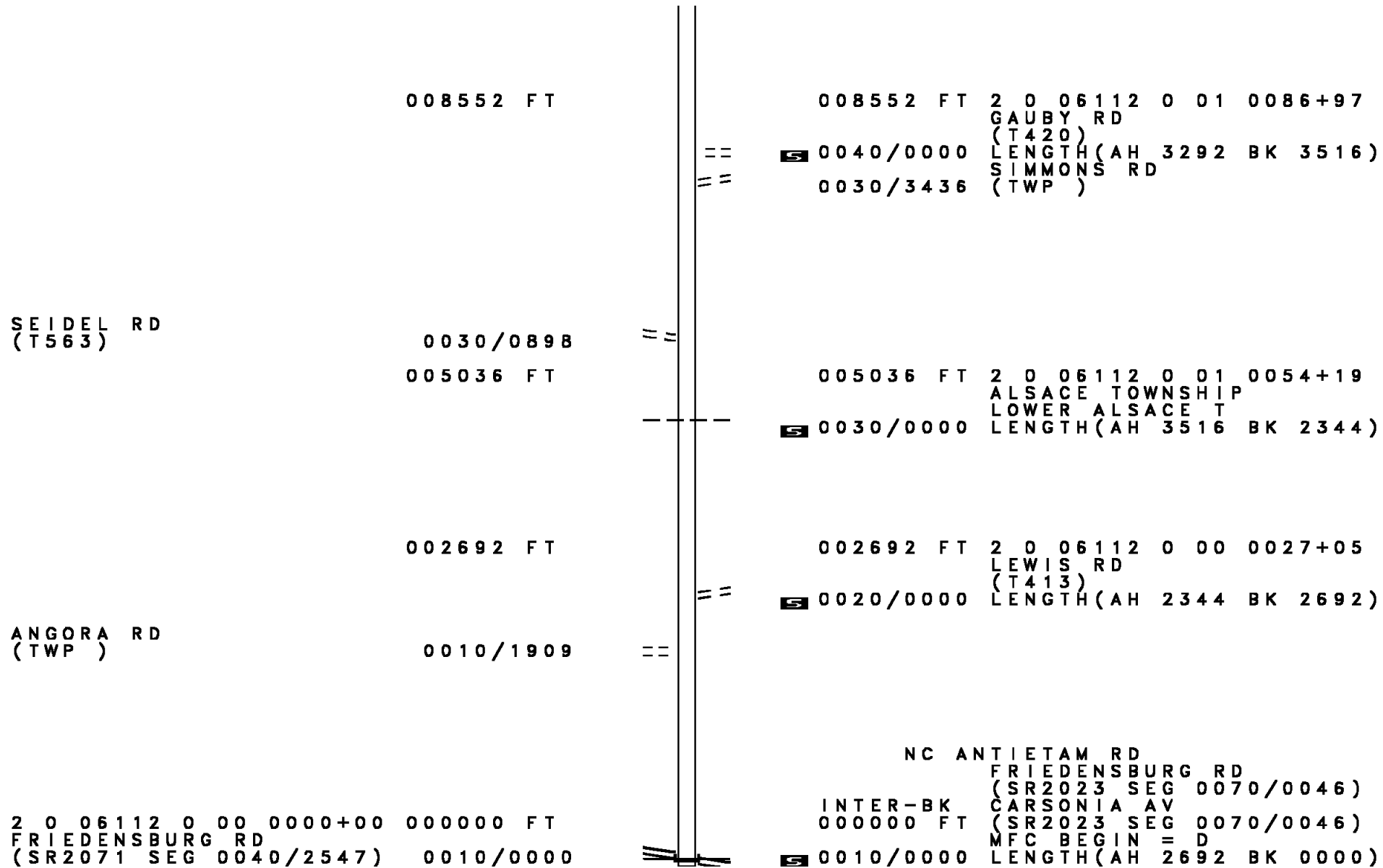
2 0 06054 0 00 0077+97 014205 FT
 BASKET RD
 (T606) 0060/0000 ==

014205 FT
 NC SPIES CHURCH RD
 0060/0000 LENGTH(AH 1979 BK 2361)

011844 FT

011844 FT 2 0 06054 0 00 0101+31
 NC BASKET RD
 CHURCH HILL RD
 (SR2029 SEG 0020/0000)
 MFC BEGIN = E
 0050/0000 LENGTH(AH 2361 BK 3292)

DIR: B TOTAL LEN: 14.394 MI. DIST: 05-1 SR: 2025
 LEFT MUN: ALSACE TOWNSHIP T RIGHT MUN: ALSACE TOWNSHIP T



008552 FT

008552 FT 2 0 06112 0 01 0086+97
 GAUBY RD
 (T420)
 0040/0000 LENGTH(AH 3292 BK 3516)
 SIMMONS RD
 (TWP)

SEIDEL RD
 (T563)

0030/0898
 005036 FT

005036 FT 2 0 06112 0 01 0054+19
 ALSACE TOWNSHIP
 LOWER ALSACE T
 0030/0000 LENGTH(AH 3516 BK 2344)

002692 FT

002692 FT 2 0 06112 0 00 0027+05
 LEWIS RD
 (T413)
 0020/0000 LENGTH(AH 2344 BK 2692)

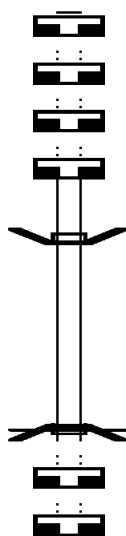
ANGORA RD
 (TWP)

0010/1909

2 0 06112 0 00 0000+00 000000 FT
 FRIEDENSBURG RD
 (SR2071 SEG 0040/2547) 0010/0000

NC ANTIETAM RD
 FRIEDENSBURG RD
 (SR2023 SEG 0070/0046)
 CARSONIA AV
 INTER-BK (SR2023 SEG 0070/0046)
 000000 FT MFC BEGIN = D
 0010/0000 LENGTH(AH 2692 BK 0000)

000028 FT		000028 FT	
000028 FT		7050/0000	LENGTH(AH 2426 BK 1960)
000028 FT		000028 FT	
000028 FT		7040/0000	LENGTH(AH 1960 BK 2568)
000028 FT		000028 FT	
000028 FT		7030/0000	LENGTH(AH 2568 BK 2583)
		000028 FT	
		7024/0000	LENGTH(AH 2583 BK 0028)
		BMSSEN 06/2024/0022/0000	
		INTER-AHD KAUFFMAN RD	
000000 FT		0022/0028	(TWP)
		000000 FT	2 0 06086 0 00 0023+84
		NC KAUFFMAN RD	
		INTER-BK KAUFFMAN RD	
		(TWP)	
		L.MANATAWNY	
		BMSBG 06/2024/0022/0000	
		MFC BEGIN = E	
000000 FT		0022/0000	LENGTH(AH 0028 BK 0065)
		000000 FT	
000000 FT		7020/0000	LENGTH(AH 0065 BK 2379)
		000000 FT	
		7010/0000	LENGTH(AH 2379 BK 0000)



EXTRACT DATE: 12/18/2023 ROADWAY MANAGEMENT SYSTEM PAGE NUMBER: 402
 PRINT DATE: 12/19/2023 SLD COUNTY/SR - ANNUAL PRINT COUNTY: BERKS
 DIR: B TOTAL LEN: 7.057 MI. DIST: 05-1 SR: 2023
 LEFT MUN: OLEY T RIGHT MUN: OLEY T

037249 FT

037260 FT
 INTER-AHD

FRIEDENSBURG RD
 (T454)
 MEMORIAL HW
 (SR0073 SEG 0210/0000)

0150/2933
 0150/2599

BMSBN 06/2023/0150/2565
 1 0 00197 0 00 0370+51
 L MANATAWNY

0150/2565

BMSBG 06/2023/0150/2565



OLD STATE RD
 (T454)

0150/2544

==

DIR: B TOTAL LEN: 7.057 MI. DIST: 05-1 SR: 2023
 LEFT MUN: OLEY T RIGHT MUN: OLEY T

ANNABETH RD
 (T703)
 MAST RD
 (T702)

CAREER CT
 (PRDR)

0150/1751 ==
 0150/1323 ==
 0150/0454 ==
 034316 FT ==

OLEY VALLEY MIDDLE SCHO
 (GOVT)
 1 0 00 197 0 00 0344+99
 LENGTH(AH 2933 BK 2506)
 OLEY VALLEY MIDDLE SCHO
 (GOVT)
 NEW HOPE BL
 (TWP)
 NEW HOPE BL
 (TWP)

031810 FT

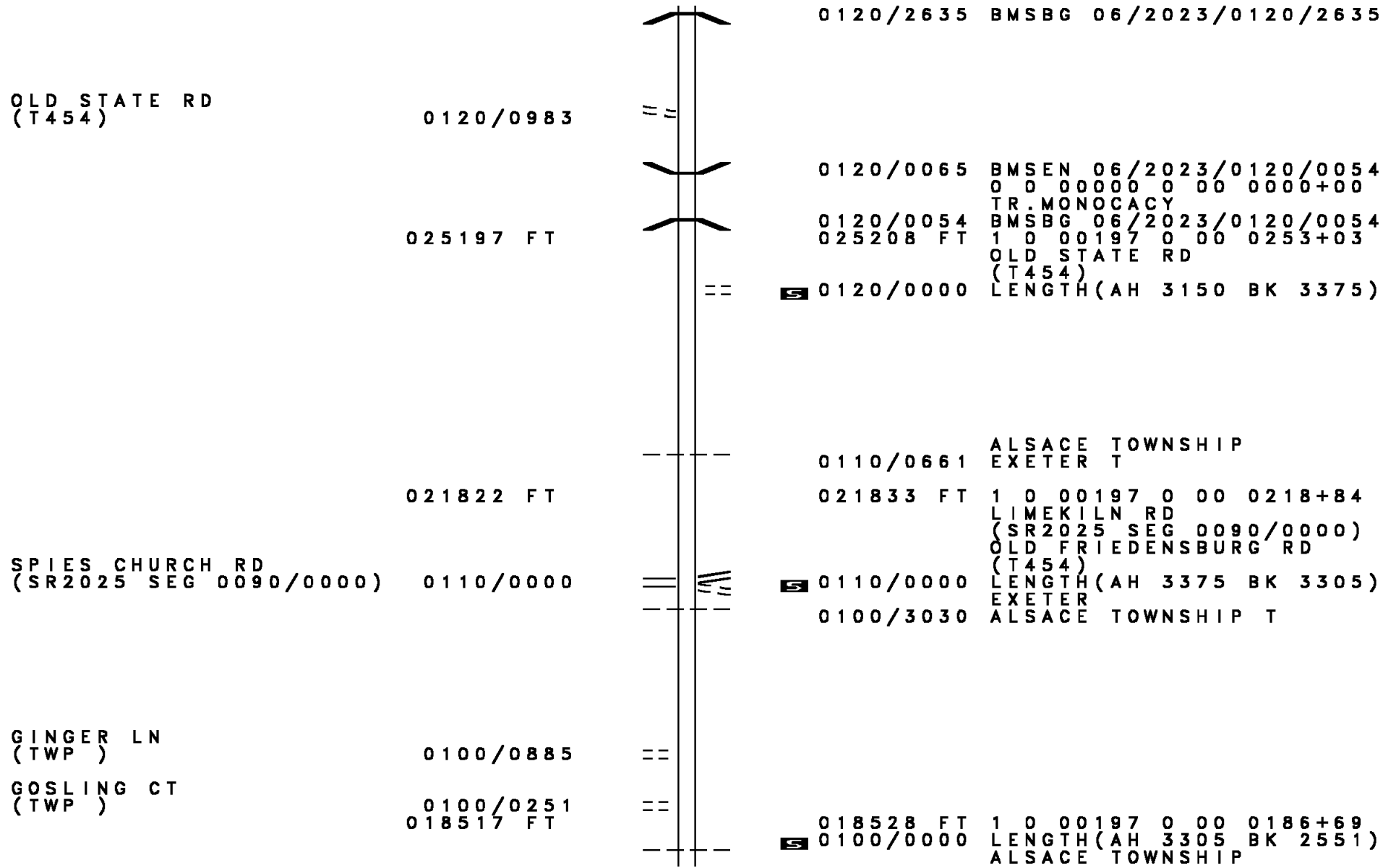
0140/0015 BMS EN 06/2023/0140/0000
 031821 FT 1 0 00 197 0 00 0320+00
 TR. MONOCACY
 BMSBG 06/2023/0140/0000
 LENGTH(AH 2506 BK 3463)

HEFFNER LN
 (TWP)
 0130/2532 BMS EN 06/2023/0130/2374
 0130/2387 0 0 00 000 0 00 0000+00
 TR. MONOCACY
 0130/2374 BMSBG 06/2023/0130/2374

028347 FT

0130/0571 BMS EN 06/2023/0130/0556
 0 0 00 000 0 00 0000+00
 TR. MONOCACY
 0130/0556 BMSBG 06/2023/0130/0556
 WIEST SCHOOL RD
 (T539)
 0130/0502 1 0 00 197 0 00 0285+30
 028358 FT OLEY
 ALSACE TOWNSHIP T
 LENGTH(AH 3463 BK 3150)
 0130/0000 BMS EN 06/2023/0120/2635
 0120/2648 0 0 00 000 0 00 0000+00
 TR. MONOCACY

DIR: B TOTAL LEN: 7.057 MI. DIST: 05-1 SR: 2023
 LEFT MUN: ALSACE TOWNSHIP T RIGHT MUN: ALSACE TOWNSHIP T



OLD STATE RD
(T454)

0120/0983

0120/2635 BMSBG 06/2023/0120/2635

025197 FT

0120/0065 BMSBG 06/2023/0120/0054
 0 0 00000 0 00 0000+00
 TR. MONOCACY
 0120/0054 BMSBG 06/2023/0120/0054
 025208 FT 1 0 00197 0 00 0253+03
 OLD STATE RD
 (T454)
 0120/0000 LENGTH(AH 3150 BK 3375)

SPIES CHURCH RD
(SR2025 SEG 0090/0000)

0110/0000

0110/0661 ALSACE TOWNSHIP
 EXETER T
 021822 FT
 021833 FT 1 0 00197 0 00 0218+84
 LIMEKILN RD
 (SR2025 SEG 0090/0000)
 OLD FRIEDENSBURG RD
 (T454)
 0110/0000 LENGTH(AH 3375 BK 3305)
 EXETER
 0100/3030 ALSACE TOWNSHIP T

GINGER LN
(TWP)

0100/0885

GOSLING CT
(TWP)

0100/0251
 018517 FT

018528 FT 1 0 00197 0 00 0186+69
 0100/0000 LENGTH(AH 3305 BK 2551)
 ALSACE TOWNSHIP

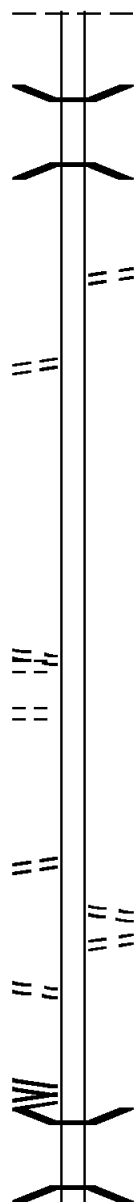
DIR: B TOTAL LEN: 7.057 MI. DIST: 05-1 SR: 2023
 LEFT MUN: ALSACE TOWNSHIP T RIGHT MUN: ALSACE TOWNSHIP T

1 0 00197 0 00 0160+43 015966 FT
 OLD FRIENDENSBURG RD
 (T413) 0090/0000

1 0 00197 0 00 0132+02 013191 FT
 OLD FRIEDENSBURG RD
 (T413)
 OLD SPIES CHURCH RD
 (T606) 0080/0000
 LEWIS RD
 (T413) 0070/2731

KRAEMER AV
 (T618) 0070/1147

KRAMER AV
 (T618) 0070/0099
 ANTIETAM RD
 (SR2025 SEG 0010/0000)
 FRIEDENSBURG RD
 (SR2071 SEG 0040/2547) 0070/0046
 010129 FT



0090/2467 LOWER ALSACE T

0090/1544 BMS EN 06/2023/0090/1527
 0 0 00000 0 00 0000+00
 TR. ANTIETAM

0090/1527 BMSBG 06/2023/0090/1527

0090/0122 OLD FRIENDENSBURG RD
 015977 FT (T413)

5 0090/0000 LENGTH(AH 2551 BK 2775)

013202 FT

5 0080/0000 LENGTH(AH 2775 BK 3062)

0070/0629 LC TO EXETER RD
 (CONN)
 0070/0243 EXETER RD
 (T441)

0070/0026 NC FRIEDENSBURG RD
 010140 FT BMS EN 06/2023/0070/0002
 1 1 05722 0 00 0051+11
 NO UNDERPASS INFORMATIO
 BMSBG 06/2023/0070/0002

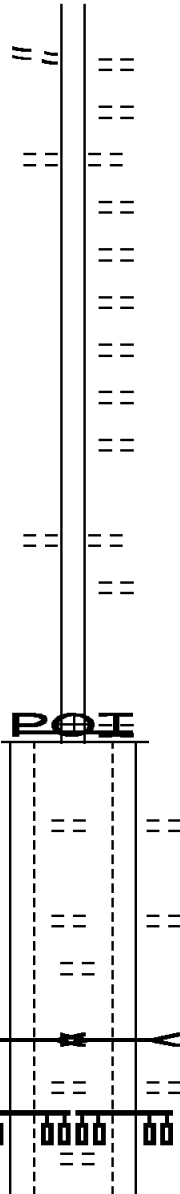
DIR: B TOTAL LEN: 7.057 MI. DIST: 05-1 SR: 2023
 LEFT MUN: LOWER ALSACE T RIGHT MUN: LOWER ALSACE T

FROM 2071/0040 SH
 (CONN)

0060/2444

007651 FT

007086 FT



0070/0000 LENGTH(AH 3062 BK 2478)
 ANTIETAM RD
 (T439)
 0060/2444 LOGAN ST
 (T437)
 0060/2068 TAFT AV
 (T435)
 0060/1674 WILSON AV
 (T433)
 0060/1451 HEIDELBERG AV
 (T431)
 0060/1248 WOODLAND AV
 (T429)
 0060/1063 MIDLAND AV
 (T427)
 0060/0818 OAK LN
 (T466)
 0060/0538 COLUMBIA AV
 (T425)
 007662 FT 1 1 05722 0 00 0026+31
 MELROSE AV
 (T423)
 0060/0000 LENGTH(AH 2478 BK 0565)
 MONTGOMERY AV
 (T421)
 0050/0289 1 1 05722 0 00 0020+50
 007097 FT (APRA) PENN VEIW PARK L
 PARKVIEW AV
 (T611)
 MFC BEGIN = C
 0050/0000 LENGTH(AH 0565 BK 3273)

NAVELLA AV
 (T612)
 0040/2388
 LAKE ST
 (T609)
 0041/1804 HARVEY AV
 (T610)
 0040/1405
 HARVEY AV
 (T610)
 0041/1399 PARK LN
 (T411)
 0040/1202
 PARK LN
 (T411)
 0041/1197 BR. ANTIETAM
 STRUCTURE LENGTH 8 FT
 0040/1108 BMSID 06/2023/0040/1108
 BR. ANTIETAM
 STRUCTURE LENGTH 8 FT
 0041/0934 PARK ST
 (T419)
 0040/0801
 PARK ST
 (T419)
 0041/0808 CHERRYDALE AV
 (T419)
 0040/0619
 CHERRYDALE AV
 (T419)
 0041/0620
 HILBERT CT

DIR: B TOTAL LEN: 7.057 MI. DIST: 05-1 SR: 2023
 LEFT MUN: LOWER ALSACE T RIGHT MUN: LOWER ALSACE T

Segment	Stationing	Length	Notes	Segment	Stationing	Length	Notes
(TWP)	0041/0385						
CORNELL ST							
(T417)	0041/0150						
2 0 06146 0 00 0030+26	003821 FT			003824 FT	2 0 06146 0 00 0029+51		
PROSPECT ST					PROSPECT ST		
(T417)					(T417)		
LENGTH(AH 3265 BK 1535)	0041/0000			0040/0000	LENGTH(AH 3273 BK 1538)		
PROSPECT ST					PROSPECT AV		
(T417)	0031/1476				(T417)		
HIGH ST					HIGH ST		
(BORO)	0031/0734				(BORO)		
LOS ROBLES CT							
(BORO)	0031/0460				0030/0740		
2 0 06146 0 00 0014+18	002286 FT			002286 FT	2 0 06146 0 00 0014+18		
BROOKE ST					BROOKE ST		
(BORO)					(BORO)		
MFC BEGIN = C					MFC BEGIN = C		
LOWER ALSACE					LOWER ALSACE		
MT PENN B					MT PENN B		
LENGTH(AH 1535 BK 1399)	0031/0000			0030/0000	LENGTH(AH 1538 BK 1399)		
					ENDLICH AV		
					(BORO)		
					0020/0797		
					PENN MAWR CT		
					(BORO)		
					0020/0597		
					WEIMOR CT		
					(BORO)		
	000887 FT				0020/0456		
					000887 FT	2 0 06146 0 00 0000+00	
					FILBERT AV		
					(BORO)		
					NC CARSONIA AV		
FRIEDENSBURG RD							
(SR2071 SEG 0010/0000)	0020/0000			0020/0000	LENGTH(AH 1399 BK 0887)		
					CUMBERLAND AV		
					(BORO)		
					0010/0498		
DENGLER ST					0010/0312		
(SR2050 SEG 0010/0678)	0010/0312				0010/0312		
					GRANT ST		
					(BORO)		
					0010/0161		
LEINBACH LN							
(BORO)	0010/0098						
					NC TWENTYTHIRD ST		
					HOWARD BL		
					(SR2021 SEG 0054/0165)		
					INTER-BK		
					000000 FT		
					(BORO)		
					MFC BEGIN = C		
1 0 00197 0 00 0000+00	000000 FT			0010/0000	LENGTH(AH 0887 BK 0000)		
HOWARD BL							
(SR2021 SEG 0054/0165)	0010/0000						

DIR: E TOTAL LEN: 1.660 MI. DIST: 05-1 SR: 2022
 LEFT MUN: DOUGLASS TWP T RIGHT MUN: DOUGLASS TWP T

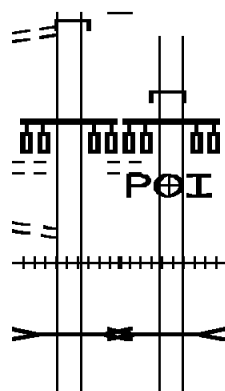
AH-MONTGOMERY (46)
 HIGH ST INTER-AHD
 (SR4031 SEG 0420/1758)
 LC TO QUARRY RD
 (CONN) 0041/3575
 008672 FT

QUARRY RD
 (TWP) 0041/3483

LC FROM QUARRY RD
 (CONN) 0041/3395
 (AAR 589336B)#TRKS 01 0041/3376

TR.SCH.RIV.
 STRUCTURE LENGTH 12 FT
 BMSID 06/2022/0040/2813 0041/2813

LC TO BROADMOOR BL



008766 FT AH-MONTGOMERY (46)
 INTER-AHD HIGH ST
 0040/3577 (SR4031 SEG 0421/1750)
 QUARRY RD
 (TWP)

0040/3490
 0040/3480 (APRA) DOUGLASSVILLE QU

0040/3376 (AAR 589336B)#TRKS 01
 TR.SCH.RIV.
 STRUCTURE LENGTH 12 FT
 0040/2813 BMSID 06/2022/0040/2813

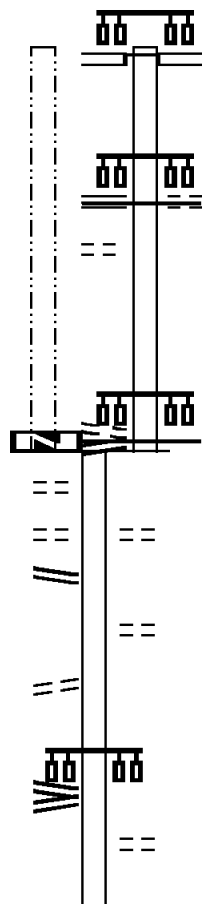
DIR: E TOTAL LEN: 1.660 MI. DIST: 05-1 SR: 2022
 LEFT MUN: DOUGLASS TWP T RIGHT MUN: DOUGLASS TWP T

Segment Description	Segment ID	Start Station	End Station	Length (FT)	Notes	Segment Description	Segment ID	Start Station	End Station	Length (FT)	Notes
(CONN) BROADMOOR BL (TWP)	0041/2020					BROADMOOR BL (TWP)	0040/1897				
LC FROM BROADMOOR BL (CONN)	0041/1897										
	0041/1805										
1 0 00146 0 01 0729+06 SQUIRREL HOLLOW RD (T432)	0041/0000	005097		005189		1 0 00146 0 01 0729+06 SQUIRREL HOLLOW RD (T432)	0040/0000	005189		005189	
LENGTH(AH 3575 BK 2725)						LENGTH(AH 3577 BK 2733)					
1 0 00146 0 01 0701+77 OLD DOUGLASS DR (T368)	0031/0000	002372		002456		1 0 00146 0 01 0701+77 OLD DOUGLASS DR (T368)	0030/0000	002456		002456	
LENGTH(AH 2725 BK 1602)						LENGTH(AH 2733 BK 1602)					
0 0 00146 0 00 0686+21 TOWNSHIP LINE RD (SR2057 SEG 0010/0000) DOUGLASS TWP AMITY TOWNSHIP T	0021/0000	000770		000854		1 0 00146 0 01 0187+44 TOWNSHIP LINE RD (SR2057 SEG 0010/0000) DOUGLASS TWP AMITY TOWNSHIP T	0020/0000	000854		000854	
LENGTH(AH 1602 BK 0770)						LENGTH(AH 1602 BK 0854)					
						US 422 WB					
						OP ID 06/0422/0651/2293					
						LEAFS RUN					
						STRUCTURE LENGTH 21 FT					
						BMSID 06/0422/0650/1705					
1 0 00146 3 00 0678+51 POTTSTOWN BP (SR0422 SEG 0651/1860)	0011/0000	000000		000000		1 0 00146 3 00 0178+40 POTTSTOWN BP (SR0422 SEG 0650/1531)	0010/0000	000000		000000	
(SR0422 SEG 0651/1860)						(SR0422 SEG 0650/1531)					
BEN FRANKLIN HW (SR0422 SEG 0651/1860)	INTER-BK					BEN FRANKLIN HW (SR0422 SEG 0650/1531)	INTER-BK				
MFC BEGIN = B						MFC BEGIN = B					
LENGTH(AH 0770 BK 0000)						LENGTH(AH 0854 BK 0000)					

LTH AH 001117 BK 001660 019067 FT
 WUNDER ST 7091/0000
 (CITY) 0080/1382
 FRANKLIN AV
 (CITY) 0080/0824
 FRANKLIN ST
 (SR2008 SEG 0020/2303) 0080/0724

TO 2004/0020 SH
 (CONN) 0080/0126
 1 0 00146 0 00 0048+82 017407 FT
 CHESTNUT ST
 (SR2004 SEG 0020/1829)
 PERKIOMEN AV
 (SR2054 SEG 0010/0000) 0080/0000

SPRUCE ST



021399 FT
 INTER-AHD ELEVENTH ST
 (CITY)
 WALNUT ST
 (SR2012 SEG 0020/3263)
 WALNUT ST
 (SR2009 SEG 0010/0000)

0090/1117 WASHINGTON ST
 (CITY)
 WASHINGTON ST
 (SR2010 SEG 0021/2432)

0090/0572 MFC BEGIN = C
 COURT ST
 (CITY)
 0090/0299
 020282 FT 2 0 06209 0 00 0006+01
 PENN ST
 (CITY)

ELEVENTH ST
 (SR2085 SEG 0010/0607)
 MFC BEGIN = B
 0090/0000 LENGTH(AH 1117 BK 1660)

0080/0824 HILL RD
 (CITY)

0080/0416 ECKERT AV
 (CITY)

018622 FT
 NC ELEVENTH ST
 0080/0000 LENGTH(AH 1660 BK 2855)
 GOOD ST
 (CITY)
 0074/2777

EXTRACT DATE: 12/18/2023
PRINT DATE: 12/19/2023

ROADWAY MANAGEMENT SYSTEM
SLD COUNTY/SR - ANNUAL PRINT

PAGE NUMBER: 393
COUNTY: BERKS

DIR: N TOTAL LEN: 4.053 MI.
LEFT MUN: READING CITY C

DIST: 05-1 SR: 2021
RIGHT MUN: READING CITY C

(CITY)
CLYMER ST
(CITY)

0074/2090



0074/2090

CLYMER ST
(CITY)

SIXTEENTH ST
(CITY)
SEVENTEENTH ST
(CITY)
EIGHTEENTH ST
(CITY)

0074/1186



0074/0617



0074/0048

0074/0048

014552 FT



0074/0015

015767 FT

0074/0000

HESSIAN RD
(CITY)

1 0 00146 0 00 0076+70

MFC BEGIN = B
LENGTH(AH 2855 BK 1188)

BMS EN 06/2021/0070/0056 0071/0619
1 0 00146 0 00 0088+91

CITY STS.
BMSBG 06/2021/0070/0056 0071/0056

1 0 00146 0 00 0088+73 013330 FT

OVER GLEN RD
(CITY)

LENGTH(AH 1222 BK 1324) 0071/0000

READING CITY
MT PENN B

0061/0503

1 0 00146 0 00 0102+29 012006 FT

NC MINERAL SPRINGS RD
TWENTYSECOND ST

(SR2073 SEG 0011/0434)

DENGLER ST
(SR2050 SEG 0010/0000)

MFC BEGIN = B

LTH AH 001324 BK 000860 0061/0000

READING CITY
MT PENN B

0060/0373

013282 FT

1 0 00146 0 00 0102+29

NC MINERAL SPRINGS RD
TWENTYSECOND ST

(SR2073 SEG 0011/0434)

DENGLER ST
(SR2050 SEG 0010/0000)

LENGTH(AH 1297 BK 0860)

FERN ST
(BORO)

DENGLER DR
(BORO)

TWENTYTHIRD ST
(BORO)

TWENTYTHIRD ST
(SR2023 SEG 0010/0000)

1 0 00146 0 00 0110+89

0070/0619

0070/0056

014579 FT

0070/0000

0070/0000

0060/0373

013282 FT

0060/0000

0054/0365

0054/0165

012422 FT

BMS EN 06/2021/0070/0056
1 0 00146 0 00 0088+91

CITY STS.
BMSBG 06/2021/0070/0056

1 0 00146 0 00 0088+73

OVER GLEN RD
(CITY)

LENGTH(AH 1188 BK 1297)

READING CITY
MT PENN B

0060/0373

013282 FT

1 0 00146 0 00 0102+29

NC MINERAL SPRINGS RD
TWENTYSECOND ST

(SR2073 SEG 0011/0434)

DENGLER ST
(SR2050 SEG 0010/0000)

LENGTH(AH 1297 BK 0860)

FERN ST
(BORO)

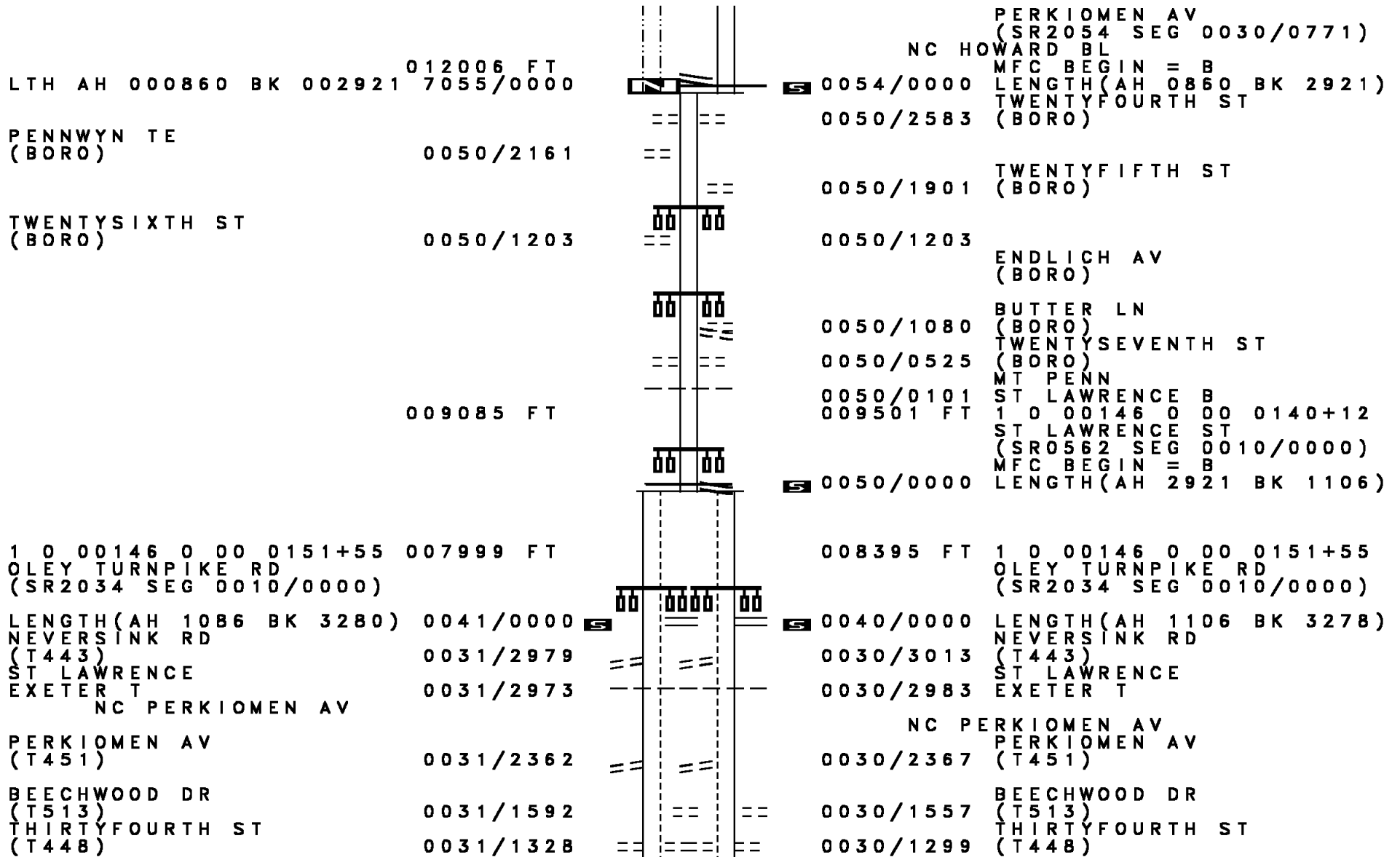
DENGLER DR
(BORO)

TWENTYTHIRD ST
(BORO)

TWENTYTHIRD ST
(SR2023 SEG 0010/0000)

1 0 00146 0 00 0110+89

DIR: N TOTAL LEN: 4.053 MI. DIST: 05-1 SR: 2021
 LEFT MUN: MT PENN B RIGHT MUN: MT PENN B



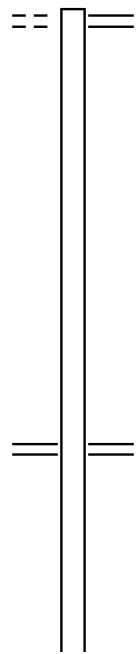
DIR: N TOTAL LEN: 4.053 MI. DIST: 05-1 SR: 2021
LEFT MUN: EXETER T RIGHT MUN: EXETER T

Stationing	Description	Length	Notes	Stationing	Description	Length	Notes
0031/0651	THIRTY-SIXTH ST (T452)	0030/0638	THIRTY-SIXTH ST (T452)				
004719 FT	1 0 00146 0 00 0184+35	005117 FT	1 0 00146 0 00 0184+35				
0031/0000	THIRTY-SEVENTH ST (T532)	0030/0000	THIRTY-SEVENTH ST (T532)				
0031/0000	LENGTH(AH 3280 BK 2182)	0030/0000	LENGTH(AH 3278 BK 2196)				
0021/1069	THIRTY-NINTH ST (T427)	0020/1081	THIRTY-NINTH ST (T427)				
002537 FT	1 0 00146 0 00 0206+48	002921 FT	1 0 00146 0 00 0206+48				
0021/0000	ENTR TO PROMENADE PLAZA (PRDR) NEVERSINK DR (SR2039 SEG 0010/3260)	0020/0000	ENTR TO PROMENADE PLAZA (PRDR) NEVERSINK DR (SR2039 SEG 0010/3260)				
0021/0000	LENGTH(AH 2182 BK 2537)	0020/0000	LENGTH(AH 2196 BK 2921)				
0011/1361	ENTR TO MALL (PRDR)	0010/1815	ENTR TO MALL (PRDR)				
0011/1016	FROM 2021/0010 SH (CONN)	0010/1394	TO 2021/0011 SH (CONN)				
0011/0902	SIGN: CANTILEVER BMSID 06/2021/0011/0902						
0011/0879	TO 2021/0010 SH (CONN)	0010/1026	FROM 2021/0011 SH (CONN) LOWES PLAZA (PRDR)				
0011/0481	BMS EN 06/2021/0011/0321						
0011/0321	1 0 00146 0 00 0237+00 US 422 BMSBG 06/2021/0011/0321						
000000 FT	1 0 00146 0 00 0237+00	0010/0124	SIGN: 4 CHORD TRUSS BMSID 06/0422/0471/2205				
0011/0000	BENJAMIN FRANKLIN HW (SR0422 SEG 0470/1617) NC BUSINESS 0422	000000 FT	1 0 00146 0 00 0237+00 BENJAMIN FRANKLIN HW (SR0422 SEG 0471/2318) NC BUSINESS 0422				
0011/0000	BENJAMIN FRANKLIN HW (SR0422 SEG 0470/1617) MFC BEGIN = B	0010/0000	INTER-BK BUSINESS 0422 BENJAMIN FRANKLIN HW (SR0422 SEG 0471/2318) MFC BEGIN = B				
0011/0000	LENGTH(AH 2537 BK 0000)	0010/0000	LENGTH(AH 2921 BK 0000)				

EXTRACT DATE: 12/18/2023 ROADWAY MANAGEMENT SYSTEM PAGE NUMBER: 390
 PRINT DATE: 12/19/2023 SLD COUNTY/SR - ANNUAL PRINT COUNTY: BERKS
 DIR: B TOTAL LEN: 3.170 MI. DIST: 05-1 SR: 2020
 LEFT MUN: OLEY T RIGHT MUN: OLEY T

COVERED BRIDGE RD
(T711)

016735 FT
0070/2296



016735 FT COVERED BRIDGE RD
0070/2296 (SR1030 SEG 0030/3591)

014439 FT

014439 FT 1 0 00916 0 02 0380+37
 0070/0000 LENGTH(AH 2296 BK 2354)

012085 FT

012085 FT 1 0 00916 0 02 0356+83
 MEMORIAL HW
 (SR0662 SEG 0160/0000)
 0060/0000 LENGTH(AH 2354 BK 2684)

009401 FT

009401 FT 1 0 00916 0 01 0329+69

DIR: B TOTAL LEN: 3.170 MI. DIST: 05-1 SR: 2020
LEFT MUN: OLEY T RIGHT MUN: OLEY T

Stationing	Description	Length (FT)	Segment	Notes
006958		006958	0050/0000	LENGTH(AH 2684 BK 2443)
004442	1 0 00916 0 01 0280+10 BIEBER MILL RD (T541) MINE LN (T440)	004442	0040/0000	006958 FT 1 0 00916 0 01 0305+26 LENGTH(AH 2443 BK 2516)
002346		002346	0030/0000	004442 FT LENGTH(AH 2516 BK 2096)
002346		002346	0020/0000	002346 FT 1 0 00916 0 01 0258+93 (APRA) EASTERN INDUSTRI HUNTER RD (T540)
000000		000000	0010/0406	LENGTH(AH 2096 BK 2346)
000000		000000	0010/0200	LIMEKILN RD (SR2025 SEG 0144/0000) OLEY EXETER T BMSSEN 06/2020/0010/0166 1 0 00916 0 01 0235+00 MONOCACY CK.
000000		000000	0010/0166	BMSBG 06/2020/0010/0166 000000 FT 1 0 00916 0 01 0235+00
0010/0000	LIMEKILN RD (SR2025 SEG 0140/0883)	0010/0000	0010/0000	INTER-BK OLEY TURNPIKE RD (T631) MFC BEGIN = D LENGTH(AH 2346 BK 0000)

EXTRACT DATE: 12/18/2023 ROADWAY MANAGEMENT SYSTEM PAGE NUMBER: 388
PRINT DATE: 12/19/2023 SLD COUNTY/SR - ANNUAL PRINT COUNTY: BERKS
DIR: B TOTAL LEN: .000 MI. DIST: 05-1 SR: 2019
LEFT MUN: EXETER T RIGHT MUN: EXETER T

000000 FT
000000 FT



000000 FT
7020/0000 LENGTH(AH 2925 BK 2713)
000000 FT
7010/0000 LENGTH(AH 2713 BK 0000)

EXTRACT DATE: 12/18/2023 ROADWAY MANAGEMENT SYSTEM PAGE NUMBER: 387
PRINT DATE: 12/19/2023 SLD COUNTY/SR - ANNUAL PRINT COUNTY: BERKS
DIR: B TOTAL LEN: .000 MI. DIST: 05-1 SR: 2018
LEFT MUN: EXETER T RIGHT MUN: EXETER T

000000 FT



000000 FT
7010/0000 LENGTH(AH 2576 BK 0000)

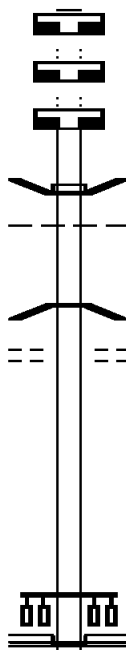
DIR: B TOTAL LEN: .424 MI. DIST: 05-1 SR: 2017
 LEFT MUN: EXETER T RIGHT MUN: EXETER T

BRIDGE VIEW CT
 (TWP)

002240 FT
 002240 FT
 002240 FT

0010/1246

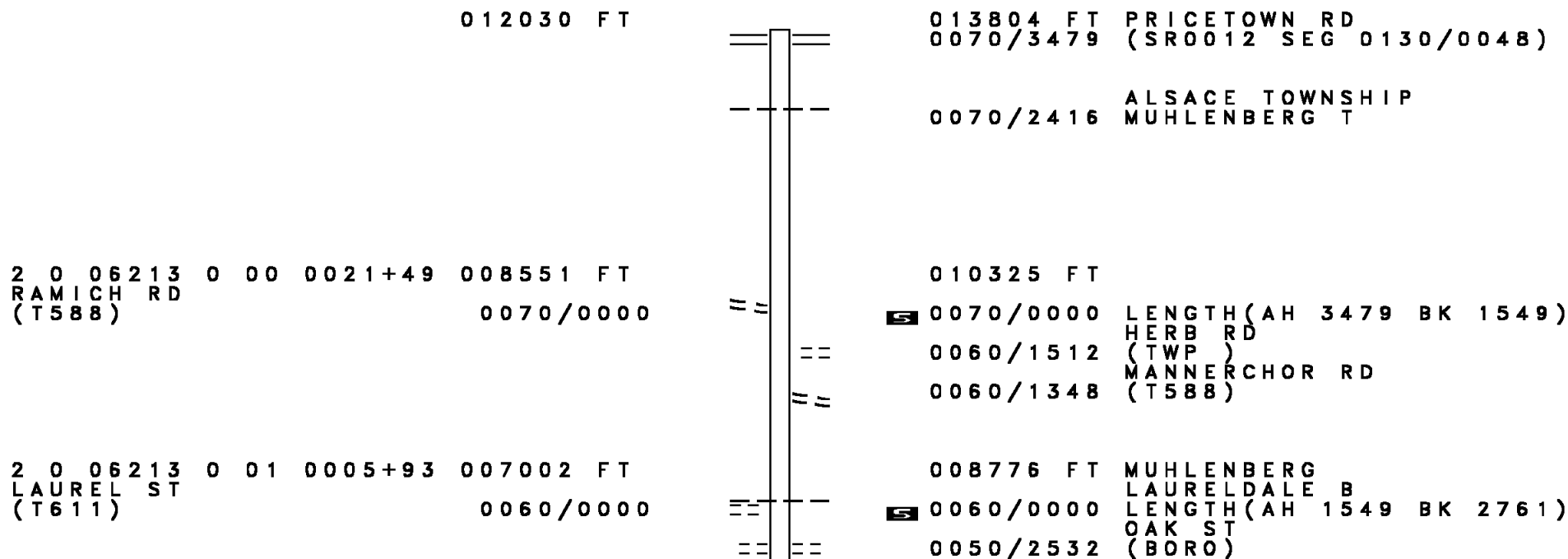
000000 FT



002240 FT
 7030/0000 LENGTH(AH 2659 BK 3698)
 002240 FT
 7020/0000 LENGTH(AH 3698 BK 0963)
 002240 FT
 7012/0000 LENGTH(AH 0963 BK 2240)
 BMSBG 06/2017/0010/1780
 INTER-AHD GIBALTAR RD
 0010/2240 (T668)
 EXETER
 0010/2004 ROBESON T
 0 0 00000 0 00 0000+00
 SCHUYLKILL R
 0010/1780 BMSBG 06/2017/0010/1780
 BROWNS LANE
 0010/1246 (PRDR)

 000000 FT 2 0 06152 0 00 0000+00
 NC GIBALTAR RD
 MAIN ST
 (SR0724 SEG 0212/0000)
 INTER-BK OLD RIVER RD
 (TWP)
 MFC BEGIN = C
 0010/0000 LENGTH(AH 2240 BK 0000)

DIR: B TOTAL LEN: 2.614 MI. DIST: 05-1 SR: 2016
 LEFT MUN: ALSACE TOWNSHIP T RIGHT MUN: ALSACE TOWNSHIP T



012030 FT

013804 FT PRICETOWN RD
 0070/3479 (SR0012 SEG 0130/0048)

0070/2416 ALSACE TOWNSHIP
 MUHLENBERG T

2 0 06213 0 00 0021+49 008551 FT
 RAMICH RD
 (T588) 0070/0000

010325 FT
 5 0070/0000 LENGTH (AH 3479 BK 1549)
 HERB RD
 (TWP) 0060/1512
 MANNERCHOR RD
 (T588) 0060/1348

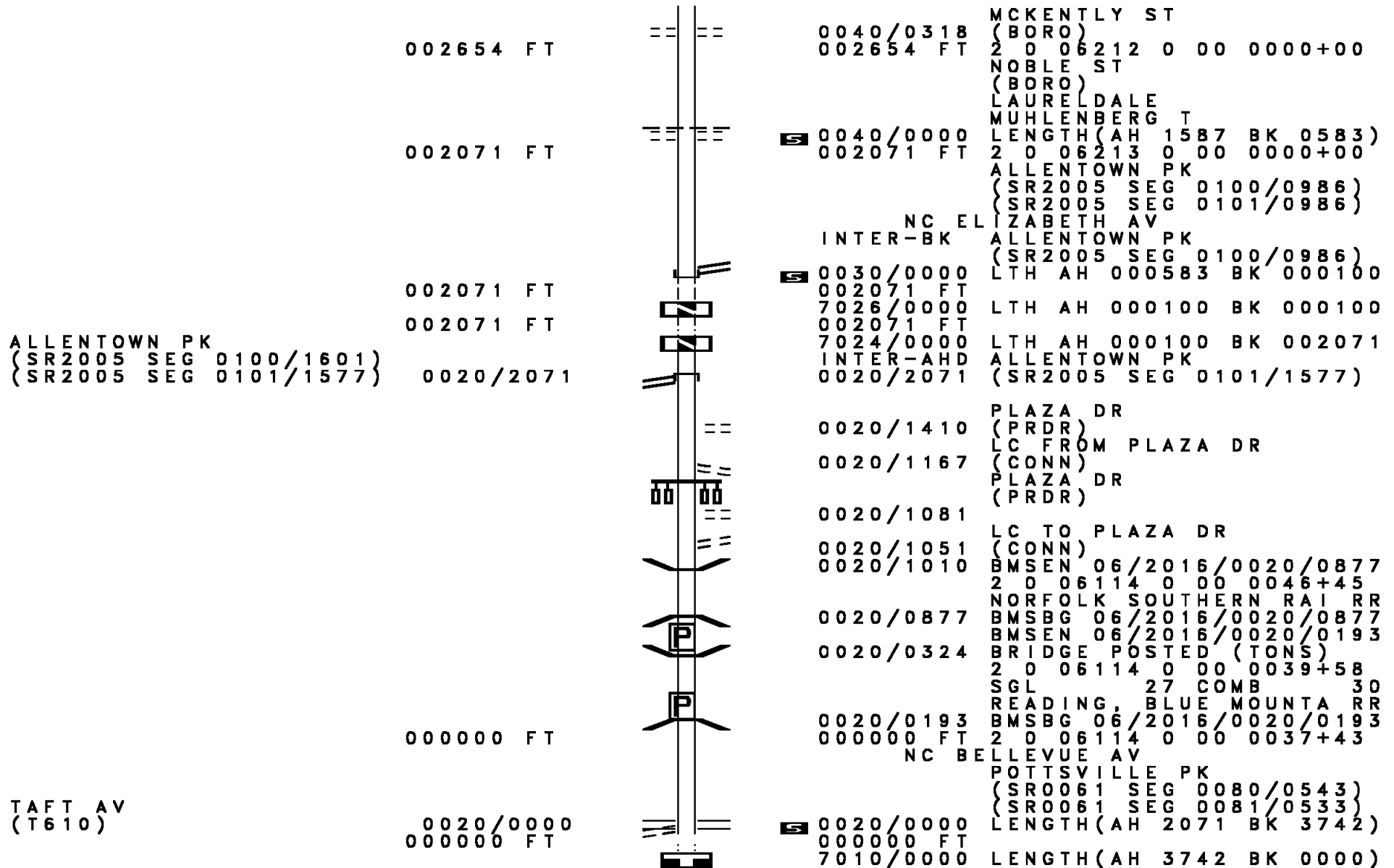
2 0 06213 0 01 0005+93 007002 FT
 LAUREL ST
 (T611) 0060/0000

008776 FT MUHLENBERG
 LAURELDALE B
 5 0060/0000 LENGTH (AH 1549 BK 2761)
 OAK ST
 (BORO) 0050/2532

DIR: B TOTAL LEN: 2.614 MI. DIST: 05-1 SR: 2016
 LEFT MUN: LAURELDALE B RIGHT MUN: LAURELDALE B

CHESTNUT ST (BORO)	0050/2223	==	==	0050/2099	CHESTNUT ST (BORO)
GRAY ST (BORO)	0050/1905	==	==	0050/1865	GRAY ST (BORO)
				0050/1603	EARL ST (BORO)
				0050/1296	RAYMOND ST (BORO)
				0050/0967	MARION ST (BORO)
				0050/0638	MONT ROSE AV (BORO)
				0050/0473	BMS EN 06/2016/0050/0442 0 0 00000 0 00 0000+00 NO UNDERPASS INFORMATIO
				0050/0442	BMSBG 06/2016/0050/0442 ROSEDALE AV
2 0 06212 0 00 0037+18 004241 FT				0050/0380	(BORO)
MONT CLARE ST (BORO)	0050/0000	==	==	006015 FT	MFC BEGIN = C LENGTH(AH 2761 BK 1774)
				0042/1701	MONT CLARE ST (BORO)
				0042/1379	RIDGEWAY ST (BORO)
				0042/1080	ARLINGTON ST (BORO)
				0042/0777	FREEMONT ST (BORO)
				0042/0475	FAIRFIELD ST (BORO)
				0042/0176	ORCHARD PL (BORO)
				004241 FT	2 0 06212 0 00 0015+90 KUTZTOWN RD (SR2011 SEG 0050/0000)
LTH AH 000100 BK 001587 004241 FT	7043/0000			0042/0000	MFC BEGIN = C LENGTH(AH 1774 BK 1587)
BOYER ST (BORO)	0040/1273	==	==	0040/0958	HOLTRY ST (BORO)
				0040/0633	FULTON ST (BORO)

DIR: B TOTAL LEN: 2.614 MI. DIST: 05-1 SR: 2016
 LEFT MUN: LAURELDALE B RIGHT MUN: LAURELDALE B
















ALLENTOWN PK
 {SR2005 SEG 0100/1601}
 {SR2005 SEG 0101/1577}

TAFT AV
 (T610)

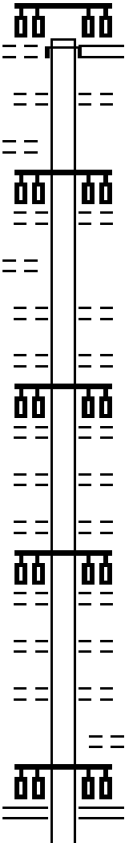
0020/0000
 000000 FT

0020/0000
 000000 FT
 7010/0000 LENGTH(AH 3742 BK 0000)

EXTRACT DATE: 12/18/2023 ROADWAY MANAGEMENT SYSTEM PAGE NUMBER: 382
 PRINT DATE: 12/19/2023 SLD COUNTY/SR - ANNUAL PRINT COUNTY: BERKS
 DIR: B TOTAL LEN: .000 MI. DIST: 05-1 SR: 2015
 LEFT MUN: READING CITY C RIGHT MUN: READING CITY C

000000 FT		000000 FT	
000000 FT		7060/0000	LENGTH(AH 2818 BK 3179)
000000 FT		000000 FT	
000000 FT		7050/0000	LENGTH(AH 3179 BK 2632)
000000 FT		000000 FT	
000000 FT		7040/0000	LENGTH(AH 2632 BK 2895)
000000 FT		000000 FT	
000000 FT		7030/0000	LENGTH(AH 2895 BK 2484)
000000 FT		000000 FT	
000000 FT		7020/0000	LENGTH(AH 2484 BK 1974)
000000 FT		000000 FT	
000000 FT		7014/0000	LENGTH(AH 1974 BK 0347)
000000 FT		000000 FT	
		7010/0000	LENGTH(AH 0347 BK 0000)

DIR: B TOTAL LEN: 1.095 MI. DIST: 05-1 SR: 2014
 LEFT MUN: READING CITY C RIGHT MUN: READING CITY C

	005781 FT		005781 FT	
			INTER-AHD	HAMPDEN BL
				(SR2009 SEG 0040/0000)
THIRTEENTH ST				THIRTEENTH ST
(CITY)	0030/2310		0030/2310	(SR2009 SEG 0040/0000)
				BIRCH ST
UNKNOWN AL	0030/1905		0030/2036	(CITY)
(CITY)				TWELFTH ST
				(CITY)
UNKNOWN AL	0030/1625		0030/1764	
(CITY)				LOCUST ST
			0030/1488	(CITY)
			0030/1367	UNKNOWN AL
				(CITY)
				ELEVENTH ST
			0030/1217	(CITY)
			0030/1072	UNKNOWN AL
				(CITY)
			0030/0943	MULBERRY ST
				(CITY)
				TENTH ST
			0030/0669	(CITY)
			0030/0531	CLOVER ST
				(CITY)
			0030/0399	MOSS ST
				(CITY)
			0030/0271	MILL ST
				(CITY)
				NINTH ST
			0030/0128	(SR2007 SEG 0040/1622)
			003471 FT	
				2 0 06221 0 00 0000+00
	003471 FT			

DIR: B TOTAL LEN: 1.095 MI. DIST: 05-1 SR: 2014
 LEFT MUN: READING CITY C RIGHT MUN: READING CITY C

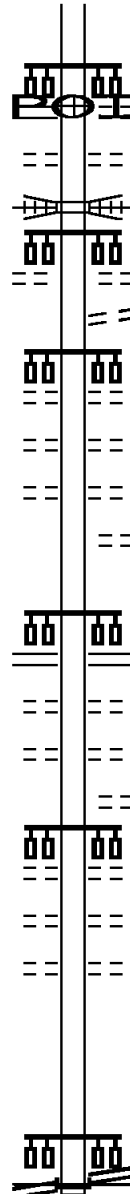
EIGHTH ST
 (SR2075 SEG 0011/0000) 0030/0000

ENTR TO PENN TECH
 (PRDR) 0020/0983

001430 FT

000000 FT

CENTRE AV
 (SR0061 SEG 0020/0599) 0010/0000



(APRA) ROSE CORPORATION
 EIGHTH ST
 (CITY)

5 0030/0000 LENGTH(AH 2310 BK 2041)
 NICOLLS ST
 (CITY)

0020/1869
 NORFOLK SOUTHERN
 OVERPASS IS RR X-ING
 RAILROAD ST
 (PRDR)

0020/1509

0020/0983
 LC TO RAILROAD ST
 (CONN)

0020/0897
 SIXTH ST
 (CITY)

0020/0550
 UNKNOWN AL
 (CITY)

0020/0407
 CHURCH ST
 (CITY)

0020/0279
 UNKNOWN AL
 (CITY)

0020/0152
 2 0 06143 0 00 0014+34
 FIFTH ST
 (SR2005 SEG 0040/2812)

5 0020/0000 LENGTH(AH 2041 BK 1430)
 UNKNOWN AL
 (CITY)

0010/1277
 MADISON AV
 (CITY)

0010/1152
 UNKNOWN AL
 (CITY)

0010/1027
 FOURTH ST
 (CITY)

0010/0883
 ROSE ST
 (CITY)

0010/0611
 THIRD ST
 (CITY)





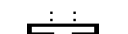




0010/0352
 2 0 06143 0 00 0000+00
 CENTRE AV
 (SR0061 SEG 0020/0599)

NC SPRING ST

INTER-BK SPRING ST
 (CITY)

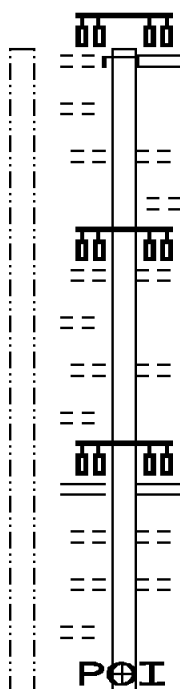
5 0010/0000 MFC BEGIN = C
 LENGTH(AH 1430 BK 0000)

DIR: E TOTAL LEN: .069 MI. DIST: 05-1 SR: 2013
 LEFT MUN: CAERNARVON T RIGHT MUN: CAERNARVON T

000364 FT		000364 FT	LENGTH(AH 2271 BK 1572)
000364 FT		7060/0000	
		000364 FT	LENGTH(AH 1572 BK 0159)
		7056/0000	BMSSEN 06/2013/0054/0000
		INTER-AHD	SHILOH RD
		0054/0159	(TWP)
000205 FT		000205 FT	0 0 00000 0 00 0000+00
		INTER-BK	SHILOH RD
			(TWP)
			I-176 NB
			BMSBG 06/2013/0054/0000
		0054/0000	LENGTH(AH 0159 BK 0813)
000205 FT		000205 FT	
		7050/0000	LENGTH(AH 0813 BK 2310)
000205 FT		000205 FT	
		7040/0000	LENGTH(AH 2310 BK 1940)
000205 FT		000205 FT	
		7034/0000	LENGTH(AH 1940 BK 0205)
			BMSSEN 06/2013/0030/0000
		INTER-AHD	SHILOH RD
			(TWP)
		0030/0205	NEW MORGAN B
000000 FT		000000 FT	2 0 06089 0 00 0054+73
			NC SH
		INTER-BK	SHILOH RD
			(TWP)
			I-176 NB
			BMSBG 06/2013/0030/0000
			MFC BEGIN = E
		0030/0000	LENGTH(AH 0205 BK 2270)
000000 FT		000000 FT	
		7020/0000	LENGTH(AH 2270 BK 1199)
000000 FT		000000 FT	
		7010/0000	LENGTH(AH 1199 BK 0000)

DIR: E TOTAL LEN: 1.028 MI. DIST: 05-1 SR: 2012
 LEFT MUN: READING CITY C RIGHT MUN: READING CITY C

	005430 FT		
	INTER-AHD	WALNUT ST	
		(SR2009 SEG 0010/0000)	
		ELEVENTH ST	
		(CITY)	
		ELEVENTH ST	
		(SR2021 SEG 0090/1117)	
	0020/3263	DUMNS CT	
		(CITY)	
	0020/3131	MULBERRY ST	
		(CITY)	
	0020/2990	UNNAMED AL	
		(CITY)	
	0020/2852	TENTH ST	
		(CITY)	
	0020/2713	FISHER CT	
		(CITY)	
	0020/2575	MOSS ST	
		(CITY)	
	0020/2446	UNNAMED AL	
		(CITY)	
	0020/2323	NINTH ST	
		(SR2007 SEG 0020/1139)	
	0020/2177	UNNAMED AL	
		(CITY)	
	0020/2038	CEDAR ST	
		(CITY)	
	0020/1900	UNNAMED AL	
		(CITY)	
	0020/1785	(APRA) ROSE CORPORATION	
		EIGHTH ST	



EXTRACT DATE: 12/18/2023
PRINT DATE: 12/19/2023

ROADWAY MANAGEMENT SYSTEM
SLD COUNTY/SR - ANNUAL PRINT

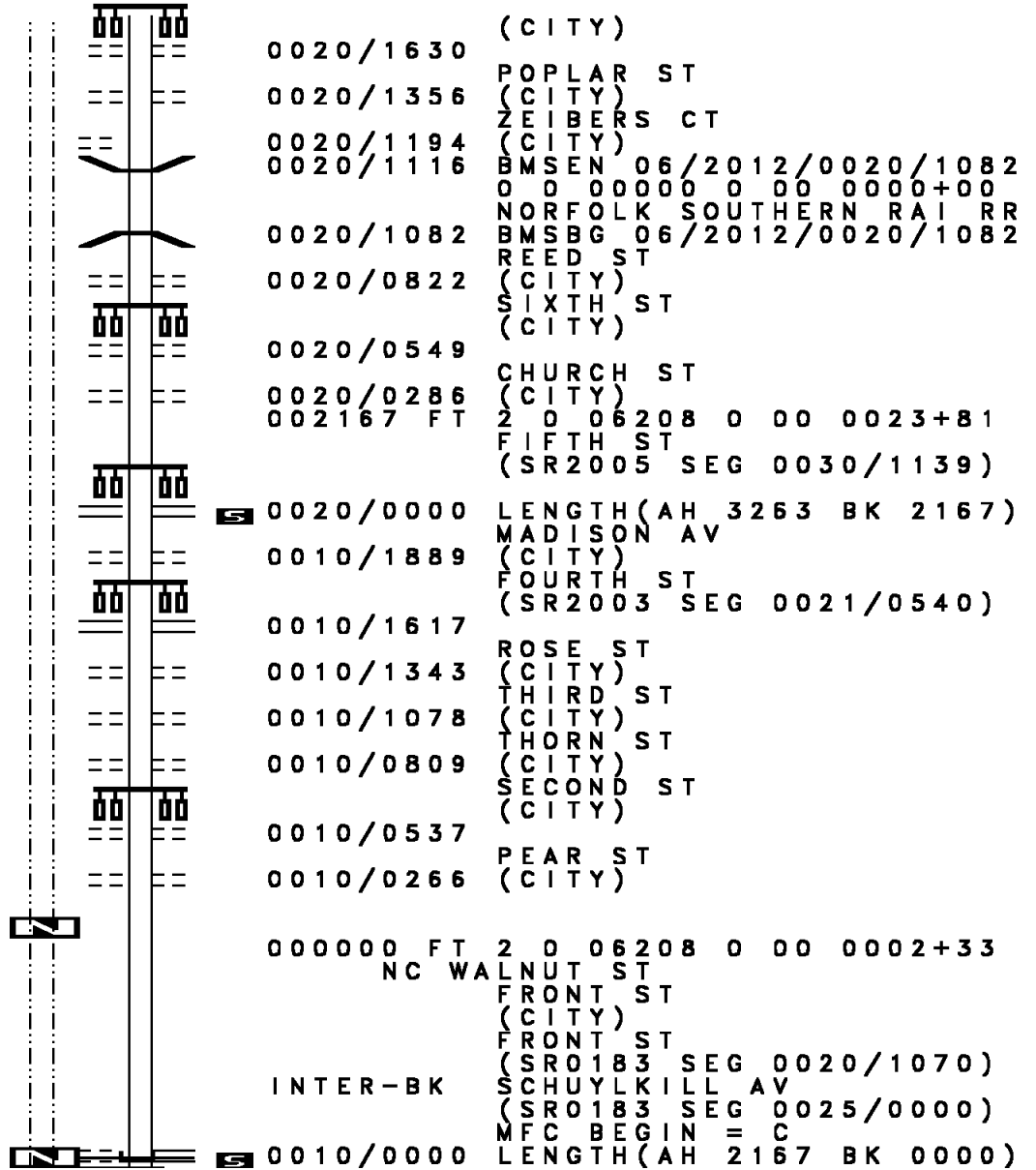
PAGE NUMBER: 377
COUNTY: BERKS

DIR: E TOTAL LEN: 1.028 MI.
LEFT MUN: READING CITY C

DIST: 05-1 SR: 2012
RIGHT MUN: READING CITY C

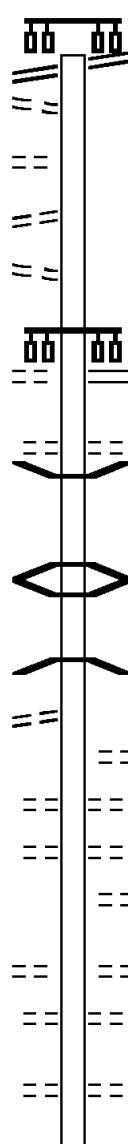
LTH AH 003263 BK 002167 000000 FT
7021/0000

LTH AH 002167 BK 000000 000000 FT
7011/0000



(CITY)
0020/1630
POPLAR ST
(CITY)
0020/1356
ZEIBERS CT
(CITY)
0020/1194
0020/1116 BMSEN 06/2012/0020/1082
000000000000000000000000
NORFOLK SOUTHERN RAI RR
0020/1082 BMSBG 06/2012/0020/1082
REED ST
(CITY)
0020/0822
SIXTH ST
(CITY)
0020/0549
CHURCH ST
(CITY)
0020/0286
002167 FT 2 0 06208 0 00 0023+81
FIFTH ST
(SR2005 SEG 0030/1139)
S 0020/0000 LENGTH(AH 3263 BK 2167)
MADISON AV
(CITY)
0010/1889
FOURTH ST
(SR2003 SEG 0021/0540)
0010/1617
ROSE ST
(CITY)
0010/1343
THIRD ST
(CITY)
0010/1078
THORN ST
(CITY)
0010/0809
SECOND ST
(CITY)
0010/0537
PEAR ST
(CITY)
0010/0266
000000 FT 2 0 06208 0 00 0002+33
NC WA LNUT ST
FRONT ST
(CITY)
FRONT ST
(SR0183 SEG 0020/1070)
INTER-BK SCHUYLKILL AV
(SR0183 SEG 0025/0000)
MFC BEGIN = C
S 0010/0000 LENGTH(AH 2167 BK 0000)

DIR: B TOTAL LEN: 4.115 MI. DIST: 05-1 SR: 2011
 LEFT MUN: MUHLENBERG T RIGHT MUN: MUHLENBERG T

ALLENTOWN PK (SR2005 SEG 0140/1008) FROM 2005/0140 SH (CONN) HARTMAN AV (BORO) TUCKERTON AV (BORO)	021693 FT 0100/1435 0100/1190 0100/0905 0100/0663		021729 FT 0100/1435	ALLENTOWN PK (SR2005 SEG 0140/1008)
LEESPORT AV (CITY)	0100/0045			
1 0 00157 7 01 0060+02 MT LAUREL RD (BORO)	020258 FT 0100/0000		020294 FT 0100/0000	MT LAUREL RD (SR1004 SEG 0060/0000) LENGTH(AH 1435 BK 1009)
	019249 FT		0080/0167 0080/0019 019285 FT	EUCLID AV (BORO) BMSSEN 06/2011/0080/0000 1 0 00157 7 01 0049+91 LAUREL CK BMSBG 06/2011/0080/0000
			0080/0000 0070/1750	LENGTH(AH 1009 BK 2332) BMSSEN 06/2011/0070/1721 0 0 00000 0 00 0000+00 TR. LAUREL CK BMSBG 06/2011/0070/1721
WATER ST (BORO)	0070/1463		0070/1721	
			0070/1409	WATER ST (BORO)
			0070/1017	MILLER ST (BORO)
			0070/0637	HAY RD (BORO)
			0070/0308 016953 FT	UNKNOWN AL (TWP)
1 0 00157 7 00 0026+68 NORTH TEMPLE BL (TBC)	016917 FT 0070/0000		0070/0000	NORTH TEMPLE BL (T603) LENGTH(AH 2332 BK 1806) ELNORE AV (T602)
			0060/1360	
			0060/0665	PARK AV (T561)
	015111 FT		015147 FT	2 0 06143 0 01 0208+32

EXTRACT DATE: 12/18/2023
PRINT DATE: 12/19/2023

ROADWAY MANAGEMENT SYSTEM
SLD COUNTY/SR - ANNUAL PRINT

PAGE NUMBER: 375
COUNTY: BERKS

DIR: B TOTAL LEN: 4.115 MI.
LEFT MUN: MUHLENBERG T

DIST: 05-1 SR: 2011
RIGHT MUN: MUHLENBERG T

TEMPLE BL
(T559) 0060/0000

SHARP AV
(T675) 0050/2751

ENTR TO MUHLENBERG ELEM
(PRDR) 0050/1906

BELLEVUE AV
(BORO) 0050/0615
011551 FT

ELIZABETH AV
(SR2016 SEG 0042/0000) 0050/0000

BELMONT AV
(BORO) 0040/2890

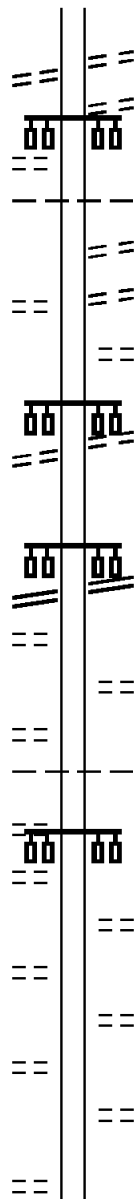
EMERSON AV
(BORO) 0040/2188

HYDE PARK AV
(TWP) 0040/1809
FLORIN AV
(TWP) 0040/1616

GEORGE ST
(BORO) 0040/1099

GIRARD AV
(T539) 0040/0512

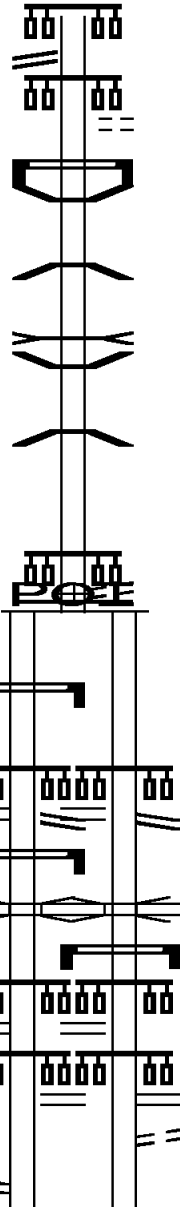
2 0 06143 0 01 0135+23 008143 FT
MONROE ST
(T613) 0040/0000



TEMPLE BL
(T559) 0060/0000 LENGTH(AH 1806 BK 3560)
MIDWAY AV
(T643) 0050/3263
0050/2751
0050/2532 MUHLENBERG
LAURELDALE B
FRUSH VALLEY RD
(BORO) 0050/2433
MARGARET ST
(BORO) 0050/1906
FREEMONT ST
(BORO) 0050/1362
BELLEVUE AV
(BORO) 0050/0615
011587 FT 2 0 06143 0 01 0172+78
ELIZABETH AV
(SR2016 SEG 0042/0000) 0050/0000 LENGTH(AH 3560 BK 3408)
GROVE ST
(TWP) 0040/2765
LAURELDALE
MUHLENBERG T 0040/1985
ROTHERMEL ST
(T662) 0040/1266
SUMMIT AV
(TWP) 0040/0665
SEMINARY AV
(T626) 0040/0065
008179 FT 0040/0000 LENGTH(AH 3408 BK 1989)

DIR: B TOTAL LEN: 4.115 MI. DIST: 05-1 SR: 2011
 LEFT MUN: MUHLENBERG T RIGHT MUN: MUHLENBERG T

OLD KUTZTOWN RD
 (SR2007 SEG 0090/1987) 0034/1539



NC KUTZTOWN RD
 0034/1539
 MOYERS LA
 (TWP)
 0034/1428
 SIGN: CANTILEVER
 0034/0967 BMSID 06/2011/0034/0967
 0034/0928 BMSID 06/2011/0034/0759
 0 0 0000 0 00 0000+00
 T-413
 0034/0759 BMSBG 06/2011/0034/0759
 BERNHART CK.
 STRUCTURE LENGTH 15 FT
 0034/0567 BMSID 06/2011/0034/0567
 0034/0296 BMSID 06/2011/0034/0132
 2 0 06143 0 00 0131+03
 READING COMPANY - TR RR
 0034/0132 BMSBG 06/2011/0034/0132
 006190 FT 2 0 06143 0 00 0129+72
 (APRA) EXIDE BATTERIES
 EXPOSITION AV
 (TWP)
 MFC BEGIN = C
 0034/0000 LENGTH(AH 1989 BK 1565)

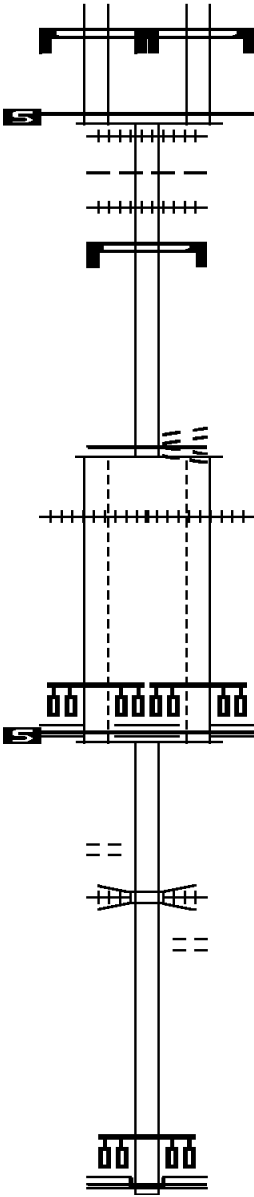
006154 FT

SIGN: CANTILEVER
 BMSID 06/2011/0031/1412 0031/1412
 RAMP A RD
 (SR8038 SEG 0500/0000)
 RAMP B RD
 (SR8038 SEG 0750/0736) 0031/1085
 SIGN: CANTILEVER
 BMSID 06/2011/0031/0935 0031/0935
 PA 0012
 OP ID 06/0012/0080/1105 0031/0845
 RAMP D RD
 (SR8038 SEG 0250/0535) 0031/0549
 RAMP C RD
 (SR8038 SEG 0010/0000) 0031/0539
 FROM 8038/0250 SH
 (CONN) 0031/0421

RAMP A RD
 (SR8038 SEG 0500/0000)
 RAMP B RD
 (SR8038 SEG 0750/0736) 0030/1085
 PA 0012
 OP ID 06/0012/0080/1105 0030/0846
 SIGN: CANTILEVER
 BMSID 06/2011/0030/0752 0030/0752
 RAMP D RD
 (SR8038 SEG 0250/0535) 0030/0554
 RAMP C RD
 (SR8038 SEG 0010/0000) 0030/0538
 TO 8038/0010 SH
 (CONN) 0030/0437

DIR: B TOTAL LEN: 4.115 MI. DIST: 05-1 SR: 2011
 LEFT MUN: MUHLENBERG T RIGHT MUN: MUHLENBERG T

SIGN: 3 CHORD TRUSS
 BMSID 06/2011/0030/0276 0031/0277
 2 0 06143 0 00 0113+16 004604 FT
 MFC BEGIN = C
 LENGTH(AH 1550 BK 1284) 0031/0000



SIGN: 3 CHORD TRUSS
 BMSID 06/2011/0030/0276 0030/0276
 2 0 06143 0 00 0114+53
 MFC BEGIN = C
 LENGTH(AH 1565 BK 1284) 0030/0000

003320 FT

0024/0850
 0024/0727
 0024/0485
 0024/0317
 003341 FT

(AAR 592107K)#TRKS 01 0021/1024

2 0 06143 0 00 0085+04 002257 FT
 NC ROCKLAND ST
 KUTZTOWN RD
 (SR2007 SEG 0080/0000)

MFC BEGIN = C
 LENGTH(AH 1063 BK 2257) 0021/0000

BELMONT AV
 (CITY)

0010/0883

000000 FT

0024/0000

0020/1019 (AAR 592107K)#TRKS 01

002257 FT 2 0 06143 0 00 0090+36
 NC ROCKLAND ST
 KUTZTOWN RD
 (SR2007 SEG 0080/0000)

0020/0000 MFC BEGIN = C
 LENGTH(AH 1084 BK 2257)

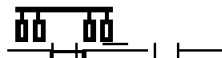
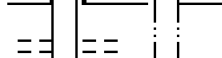


0010/0550 NORFOLK SOUTHERN
 OVERPASS IS RR X-ING
 SIXTH ST
 (CITY)

0010/0471
 000000 FT 2 0 06231 0 00 0000+00
 NC HEISTERS LN
 FIFTH ST
 (SR2005 SEG 0061/2424)
 (SR2005 SEG 0060/2413)

INTER-BK RICHMOND ST
 (CITY)

0010/0000 MFC BEGIN = C
 LENGTH(AH 2257 BK 0000)

EXTRACT DATE: 12/18/2023 ROADWAY MANAGEMENT SYSTEM PAGE NUMBER: 372
 PRINT DATE: 12/19/2023 SLD COUNTY/SR - ANNUAL PRINT COUNTY: BERKS
 DIR: B TOTAL LEN: .824 MI. DIST: 05-1 SR: 2010
 LEFT MUN: READING CITY C RIGHT MUN: READING CITY C

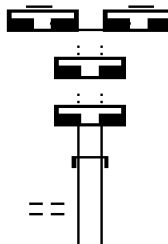
WASHINGTON ST (CITY)	INTER-AHD		
ELEVENTH ST (SR2021 SEG 0090/0572)	004351 FT		001889 FT ELEVENTH ST
MULBERRY ST (CITY)	0021/2432		7020/2432 (SR2021 SEG 0090/0572)
TENTH ST (CITY)	0021/2160		
	0021/1889		

DIR: B TOTAL LEN: .824 MI. DIST: 05-1 SR: 2010
 LEFT MUN: READING CITY C RIGHT MUN: READING CITY C

UNKNOWN AL (CITY)	0021/1751	==		
MOSS ST (CITY)	0021/1617	==	==	
UNKNOWN AL (CITY)	0021/1483	==		
NINTH ST (SR2007 SEG 0020/0602)	0021/1349	==	==	
UNKNOWN AL (CITY)	0021/1212	==		
CEDAR ST (CITY)	0021/1076	==		
EIGHTH ST (CITY)	0021/0806	==	==	
POPLAR ST (CITY)	0021/0531	==		
BMS EN 06/2010/0021/0231 0 0 0000 0 00 0000+00	0021/0295			
NORFOLK SOUTHERN RAI RR BMSBG 06/2010/0021/0231 2 0 06233 0 00 0024+55 001919 FT	0021/0231			
REED ST (CITY)	0021/0000	==	==	000000 FT 7020/0000 LTH AH 002432 BK 002461
LENGTH(AH 2432 BK 1919) SIXTH ST (CITY)	0011/1646	==	==	
CHURCH ST (CITY)	0011/1372	==	==	
FIFTH ST (SR2005 SEG 0030/0604)	0011/1091	==	==	
MADISON AV (CITY)	0011/0811	==	==	
FOURTH ST (SR2003 SEG 0021/0000)	0011/0542	==	==	
ROSE ST (CITY)	0011/0272	==		
2 0 06233 0 00 0000+00 000000 FT NC WASHINGTON ST				
THIRD ST (CITY)				
WASHINGTON ST (SR0183 SEG 0010/0000)	INTER-BK			
MFC BEGIN = B LENGTH(AH 1919 BK 0000)	0011/0000	==	==	000000 FT 7010/0000 LTH AH 002461 BK 000000

EXTRACT DATE: 12/18/2023 ROADWAY MANAGEMENT SYSTEM PAGE NUMBER: 370
 PRINT DATE: 12/19/2023 SLD COUNTY/SR - ANNUAL PRINT COUNTY: BERKS
 DIR: B TOTAL LEN: 2.339 MI. DIST: 05-1 SR: 2009
 LEFT MUN: READING CITY C RIGHT MUN: READING CITY C

LENGTH(AH 0921 BK 2653) 7101/0000
 012348 FT
 012348 FT
 CITY LINE ST
 (CITY) 0080/1374



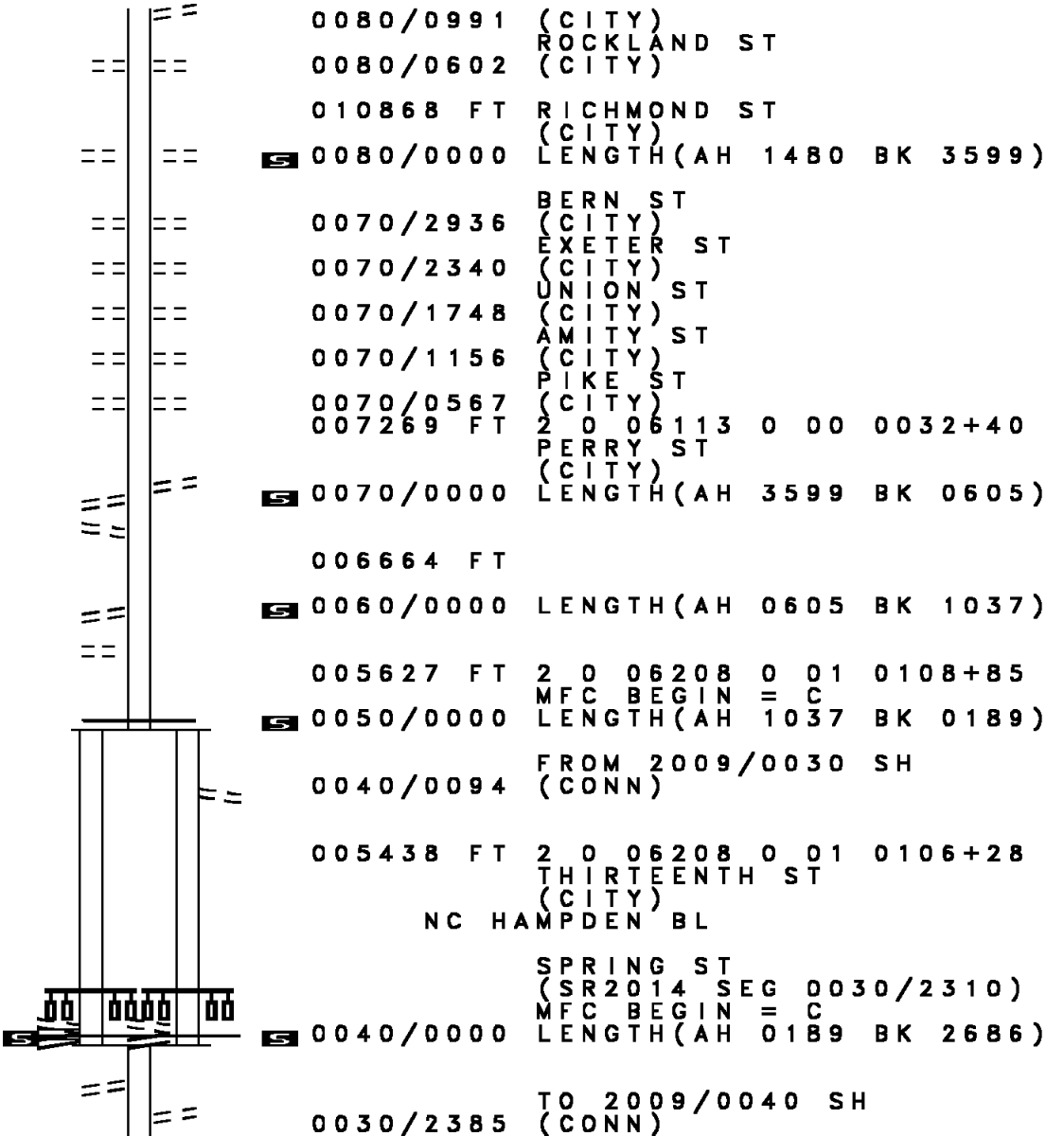
012348 FT
 7100/0000 LENGTH(AH 0959 BK 2653)
 012348 FT
 7090/0000 LENGTH(AH 2653 BK 0141)
 012348 FT
 7082/0000 LENGTH(AH 0141 BK 1480)
 INTER-AHD HAMPDEN BL
 0080/1480 (TWP)
 BERKS ST

DIR: B TOTAL LEN: 2.339 MI. DIST: 05-1 SR: 2009
LEFT MUN: READING CITY C RIGHT MUN: READING CITY C

2 0 06113 0 00 0068+78 010868 FT
COLLEGE ST
(CITY) 0080/0000

PERRY ST
(CITY) 0070/0000
FOURTEENTH ST
(CITY) 0060/0168
2 0 06113 0 00 0026+33 006664 FT
MARION ST
(CITY) 0060/0000
ROBESON ST
(CITY) 0050/0448
005627 FT

2 0 06208 0 01 0106+05 005438 FT
THIRTEENTH ST
(CITY)
NC HAMPDEN BL
SPRING ST
(SR2014 SEG 0030/2310)
SPRING ST
(SR2014 SEG 0030/2310)
MFC BEGIN = C
LENGTH(AH 0189 BK 2686) 0041/0000
HAMPDEN BL
(CITY) 0030/2489

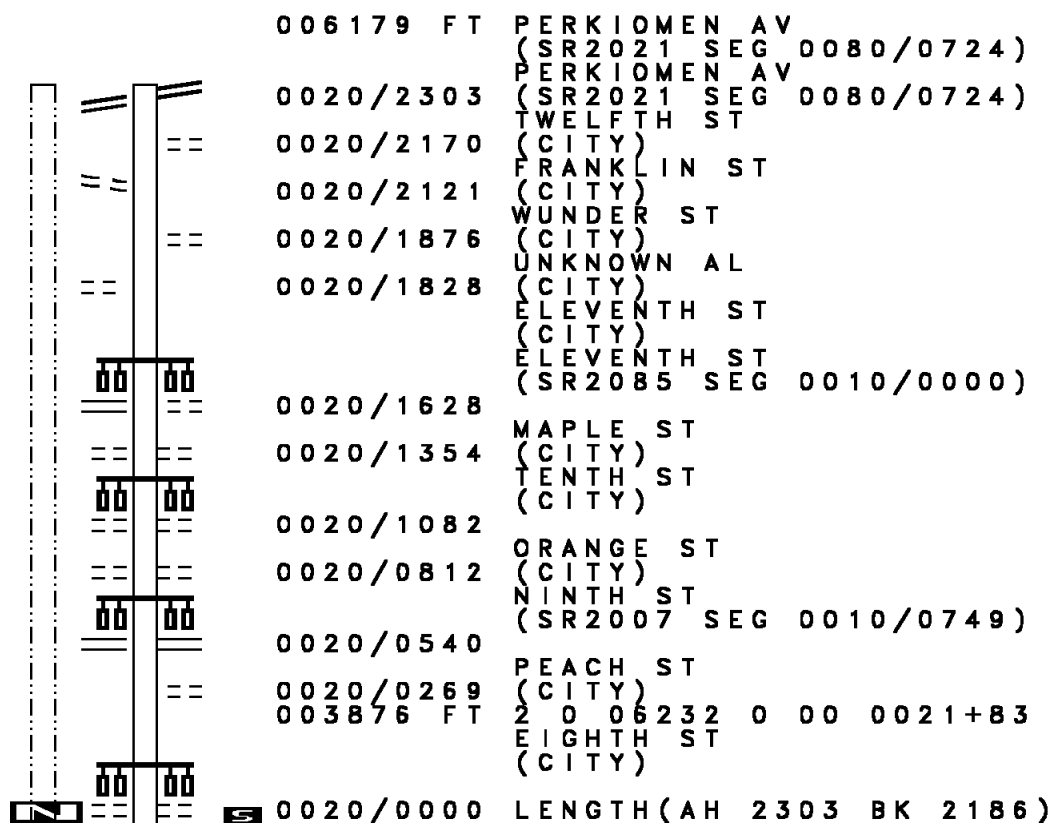


DIR: B TOTAL LEN: 2.339 MI. DIST: 05-1 SR: 2009
 LEFT MUN: READING CITY C RIGHT MUN: READING CITY C

Location / Description	Segment ID	Length	Notes
WINDSOR ST (CITY)	0030/2165		
DOUGLASS ST (CITY)	0030/1621		
UNKNOWN AL (CITY)	0030/0676		
UNKNOWN AL (CITY)	0030/0401	002752 FT	
UNKNOWN AL (CITY)	0020/1535		
ENTRANCE TO READING H.S (GOVT) LOCUST ST (CITY)	0010/0542		
	0010/0269	000000 FT	
ELEVENTH ST (CITY)	0010/0000		
	0030/1899		READING SENIOR H.S. (PRDR)
	0030/1621		OLEY ST (CITY)
	0030/1083		UNKNOWN AL (CITY)
	0030/0777		UNKNOWN AL (CITY)
	0030/0537		GREENWICH ST (CITY)
	002752 FT	2 0 06208 0 01 0081+90	GREEN ST (CITY)
	0030/0000		LENGTH(AH 2686 BK 1930)
	0020/1397		BUTTONWOOD ST (CITY)
	0020/0818		ELM ST (CITY)
	0020/0278		WALNUT ST (CITY)
	000822 FT	2 0 06208 0 00 0064+56	NC THIRTEENTH ST THIRTEENTH ST (CITY)
	0020/0000		LENGTH(AH 1930 BK 0822)
	0010/0542		TWELFTH ST (CITY)
	000000 FT	2 0 06208 0 00 0056+41	NC WALNUT ST ELEVENTH ST (SR2021 SEG 0090/1117)
	INTER-BK		WALNUT ST (SR2012 SEG 0020/3263)
	0010/0000		MFC BEGIN = C LENGTH(AH 0822 BK 0000)

DIR: E TOTAL LEN: 1.170 MI. DIST: 05-1 SR: 2008
 LEFT MUN: READING CITY C RIGHT MUN: READING CITY C

LTH AH 002308 BK 002186 000000 FT
 7021/0000



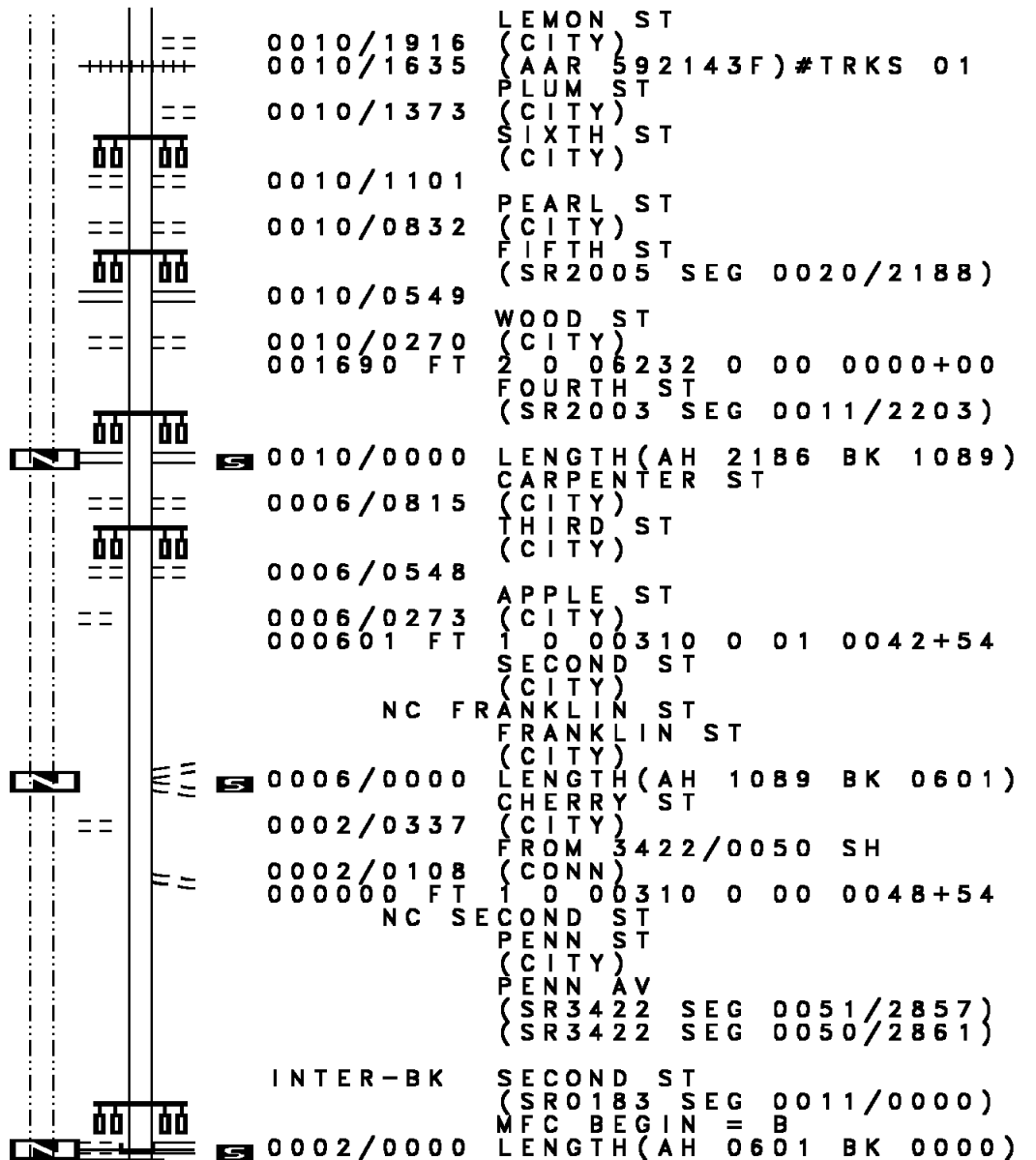
006179 FT PERKIOMEN AV
 (SR2021 SEG 0080/0724)
 PERKIOMEN AV
 (SR2021 SEG 0080/0724)
 0020/2303 TWELFTH ST
 (CITY)
 0020/2170 FRANKLIN ST
 (CITY)
 0020/2121 WUNDER ST
 (CITY)
 0020/1876 UNKNOWN AL
 (CITY)
 0020/1828 ELEVENTH ST
 (CITY)
 ELEVENTH ST
 (SR2085 SEG 0010/0000)
 0020/1628 MAPLE ST
 (CITY)
 0020/1354 TENTH ST
 (CITY)
 0020/1082 ORANGE ST
 (CITY)
 0020/0812 NINTH ST
 (SR2007 SEG 0010/0749)
 0020/0540 PEACH ST
 (CITY)
 0020/0269 2006232 000 0021+83
 003876 FT EIGHTH ST
 (CITY)
 0020/0000 LENGTH(AH 2303 BK 2186)

DIR: E TOTAL LEN: 1.170 MI. DIST: 05-1 SR: 2008
 LEFT MUN: READING CITY C RIGHT MUN: READING CITY C

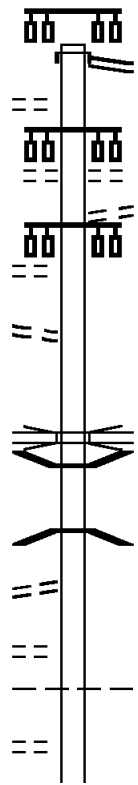
LTH AH 002186 BK 001089 000000 FT
 7011/0000

LTH AH 001089 BK 001197 000000 FT
 7007/0000

LTH AH 001197 BK 000000 000000 FT
 7003/0000



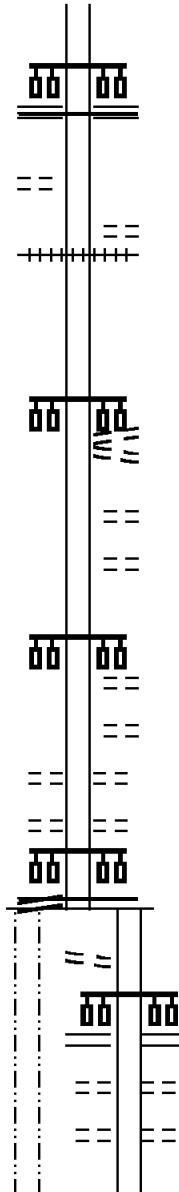
	009458 FT		016742 FT	
			INTER-AHD	KUTZTOWN RD
				(SR2011 SEG 0034/1539)
LAFAYETTE ST			0090/1987	ELEVENTH ST
(TWP)	0090/1760	==		(SR2011 SEG 0034/1539)
				MADISON AV
			0090/1319	(TWP)
BERNHART ST			0090/0992	SPRING VALLEY RD
(TWP)	0090/0978	==	0090/0978	(TWP)
JEFFERSON ST				
(TWP)	0090/0367	==		
	007471 FT		014755 FT	0 0 00000 0 00 0000+00
				PA 12 EB
			0090/0000	OP ID 06/0012/0080/0000
			0080/2292	LENGTH(AH 1987 BK 2386)
				BMSSEN 06/2007/0080/2265
				0 0 00000 0 00 0000+00
			0080/2265	BERNHART CK
DELTA AV				BMSBG 06/2007/0080/2265
(TWP)	0080/2190	==		
ADAMS ST				
(TWP)	0080/1343	==		
BERKS ST			0080/0812	MUHLENBERG
(TWP)	0080/0625	==		READING CITY C



DIR: N TOTAL LEN: 3.171 MI. DIST: 05-1 SR: 2007
 LEFT MUN: READING CITY C RIGHT MUN: READING CITY C

0 0 0000 0 00 0000+00 005085 FT
 HEISTERS LN
 (SR2011 SEG 0021/0000) 0080/0000
 WILLIAM LN
 (CITY) 0070/0826

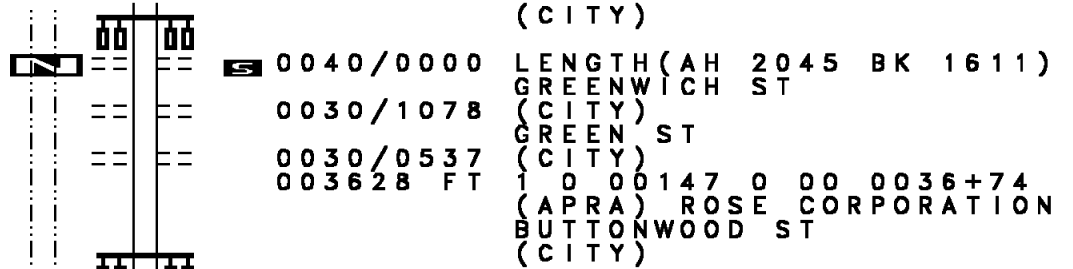
DROSE ST
 (SR2075 SEG 0011/0459) 0050/0000



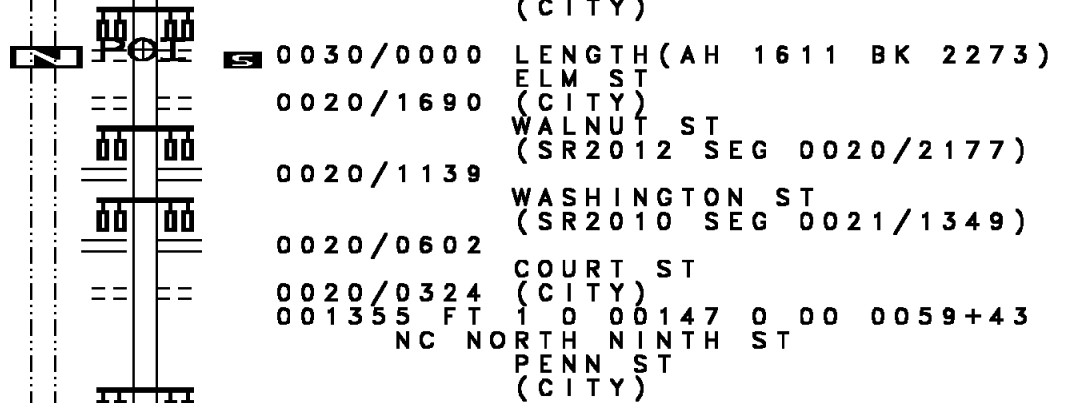
012369 FT
 0080/0000 ROCKLAND RD
 (SR2011 SEG 0020/0000)
 MFC BEGIN = D
 LENGTH(AH 2386 BK 1610)
 0070/0516 READING BUREAU OF WATER
 (CITY)
 0070/0394 (AAR 592105W)#TRKS 01
 010759 FT 2 0 06143 0 00 0073+76
 EXETER ST
 (CITY)
 NC KUTZTOWN RD
 0070/0000 MOSS ST
 (CITY)
 LENGTH(AH 1610 BK 1742)
 0060/1080 UNION ST
 (CITY)
 0060/0548 AMITY ST
 (CITY)
 009017 FT 2 0 06143 0 00 0056+55
 PIKE ST
 (CITY)
 0060/0000 LENGTH(AH 1742 BK 1733)
 PERRY ST
 (CITY)
 0050/1193 MARION ST
 (CITY)
 0050/0654 ROBESON ST
 (CITY)
 0050/0114 (CITY)
 007284 FT 2 0 06143 0 00 0039+50
 MFC BEGIN = C
 0050/0000 LENGTH(AH 1733 BK 2045)
 TO 2075/0011 SH
 (CONN)
 SPRING ST
 (SR2014 SEG 0030/0128)
 0040/1856 WINDSOR ST
 (CITY)
 0040/1622 DOUGLASS ST
 (CITY)
 0040/1087 (CITY)
 0040/0546
 005239 FT 1 0 00147 0 00 0020+57
 OLEY ST

DIR: N TOTAL LEN: 3.171 MI. DIST: 05-1 SR: 2007
 LEFT MUN: READING CITY C RIGHT MUN: READING CITY C

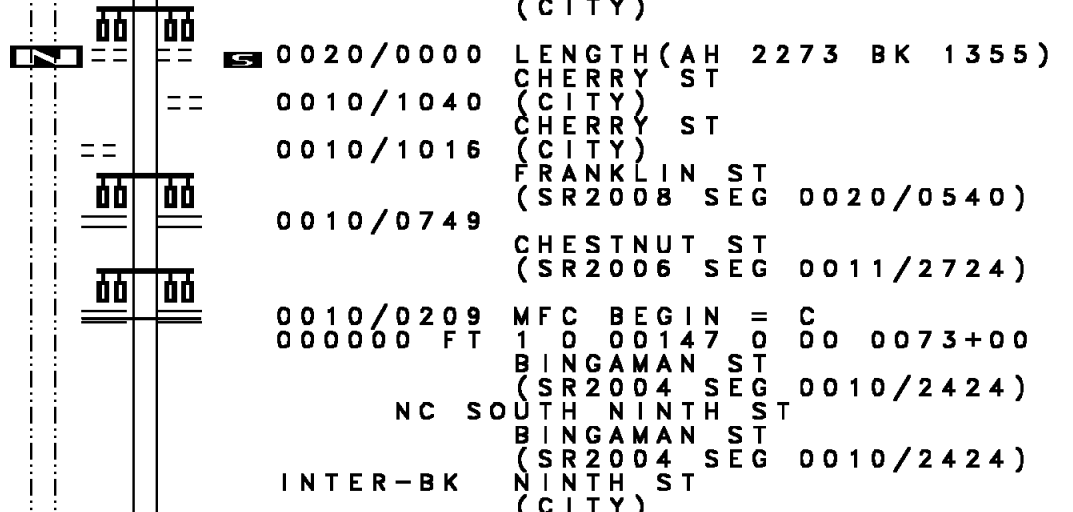
LTH AH 002045 BK 001611 000000 FT
 7041/0000



LTH AH 001611 BK 002267 000000 FT
 7031/0000



LTH AH 002267 BK 001350 000000 FT
 7021/0000



LTH AH 001350 BK 000000 000000 FT
 7011/0000



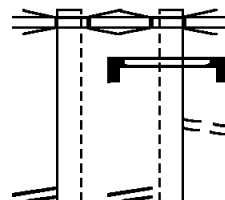
CHESTNUT ST (SR2004 SEG 0020/0000)	INTER-AHD			
BINGAMAN ST (SR2004 SEG 0020/0000)	0011/3162			
ORANGE ST (CITY)	0011/2992	==	==	
NINTH ST (SR2007 SEG 0010/0209)	0011/2724	00	00	
PEACH ST (CITY)	0011/2453	==	==	
EIGHTH ST (CITY)	0011/2181	00	00	
LEMON ST (CITY)	0011/1911	==	==	
(AAR 592142Y)#TRKS 01	0011/1649	++++	++++	
PLUM ST (CITY)	0011/1372	==	==	
SIXTH ST (CITY)	0011/1099	00	00	
UNKNOWN AL (CITY)	0011/0954	==	==	
PEARL ST (CITY)	0011/0832	==	==	
UNKNOWN AL (CITY)	0011/0706	==	==	
FIFTH ST (SR2005 SEG 0020/1645)	0011/0546	00	00	
WOOD ST (CITY)	0011/0272	==	==	
UNKNOWN AL (CITY)	0011/0138	==	==	
1 0 00310 0 00 0031+63	000000 FT			
NC CHESTNUT ST				
FOURTH ST (SR2003 SEG 0011/1663)				
CHESTNUT ST (CITY)	INTER-BK 003162 FT			
MFC BEGIN = C				
LENGTH(AH 3162 BK 0000)	0011/0000	00	00	
		002992 FT		
		000000 FT		
		7010/0000		
		LTH AH 003162 BK 000000		

EXTRACT DATE: 12/18/2023 ROADWAY MANAGEMENT SYSTEM PAGE NUMBER: 361
PRINT DATE: 12/19/2023 SLD COUNTY/SR - ANNUAL PRINT COUNTY: BERKS

DIR: N TOTAL LEN: 7.720 MI. DIST: 05-1 SR: 2005
LEFT MUN: ONTELAUNEE T RIGHT MUN: ONTELAUNEE T

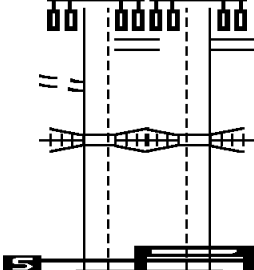


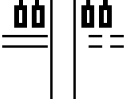
SR 0222 SH 040154 FT
(SR0222 SEG 0385/0000) INTER-AHD
US 0222 NB
OP ID 06/0222/0362/2514 0161/0619

RAMP A RD
(SR8026 SEG 0250/0634)
PARK RD



040762 FT
INTER-AHD ALLENTOWN PK
(SR0222 SEG 0384/0000)
US 0222 NB
OP ID 06/0222/0362/2514
SIGN: CANTILEVER
BMSID 06/2005/0160/0606
FROM 1010/0010 SH
0160/0565 (CONN)
RAMP A RD
(SR8026 SEG 0250/0634)
PARK RD

DIR: N TOTAL LEN: 7.720 MI. DIST: 05-1 SR: 2005
 LEFT MUN: ONTELAUNEE T RIGHT MUN: ONTELAUNEE T

(SR1010 SEG 0010/0000)				(SR1010 SEG 0010/0000)
FROM 8026/0250 SH	0161/0425		0160/0423	
(CONN)	0161/0216			
NORFOLK SOUTHERN	0161/0090		0160/0116	NORFOLK SOUTHERN
OVERPASS IS RR X-ING			040093 FT	OVERPASS IS RR X-ING
0 0 00000 0 00 0000+00	039535 FT			0 0 00000 0 00 0000+00
MFC BEGIN = B				SIGN: CANTILEVER
LENGTH(AH 0619 BK 3106)	0161/0000		0160/0000	BMSID 06/2005/0160/0000
				MFC BEGIN = B
				LENGTH(AH 0669 BK 3106)
HULLER LN				
(SR4032 SEG 0010/3693)	0150/1455		0150/1443	SIGN: CANTILEVER
				BMSID 06/2005/0150/1443
	036429 FT		036987 FT	1 0 00157 0 00 0320+16
				ONTELAUNEE
			0150/0000	MUHLENBERG T
				LENGTH(AH 3106 BK 3045)
NORTH READING PLAZA RD				
(PRDR)	0140/1008		0140/1008	KUTZTOWN RD
			0140/0733	(SR2011 SEG 0100/1435)
	033384 FT			TO 2011/0100 SH
			033942 FT	(CONN)
				1 0 00157 0 00 0289+52
				LEESPORT AV
LEESPORT AV				(TWP)
(SR1004 SEG 0040/2061)	0140/0000		0140/0000	LENGTH(AH 3045 BK 3235)
			0130/2457	EIGHTH AV
LAS VEGAS DR	0130/2267			(T659)
(T646)				
SAN MATEO LN	0130/1637			
(T652)				

DIR: N TOTAL LEN: 7.720 MI. DIST: 05-1 SR: 2005
 LEFT MUN: MUHLENBERG T RIGHT MUN: MUHLENBERG T

TUCKERTON RD
(T547)

0130/0856

030149 FT

PENNDOT 5-1 MAINTENANCE
(GOVT)

0120/1529

027951 FT

LC TO SHOPPING PLAZA
(CONN)

0111/3075

NORTH TEMPLE BL
(TWP)
ELNORE AV
(T603)

0111/2946

LC FROM SHOPPING PLAZA
(CONN)
LC TO SOUTH TEMPLE BL
(CONN)

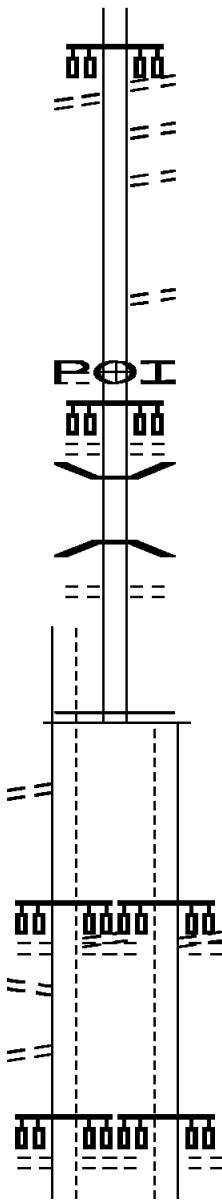
0111/2870

0111/2455

SOUTH TEMPLE BL
(T559)

0111/2370

LC FROM SOUTH TEMPLE BL



TUCKERTON AV
(T547)

0130/0856

0130/0622

0130/0414

030707 FT

5 0130/0000

0120/1529

0120/1106

0120/1061

0120/1025

0120/0910

028509 FT

5 0120/0000

ALLEY
(TWP)
MT LAUREL AV
(T661)

1 0 00157 0 00 0258+06

EUCLID AV
(TWP)

NC AL LENTOWN PK
LENGTH(AH 3235 BK 2198)

(APRA) OFFICE ENTRANCE
WATER ST
(T545)

BMS EN 06/2005/0120/2025
1 0 00157 0 00 0235+20

LAUREL RUN
BMSBG 06/2005/0120/2025
DARBY AV

(T672)

1 0 00157 0 00 0235+20

MFC BEGIN = B
LENGTH(AH 2198 BK 3370)


NORTH TEMPLE BL
(TWP)
SHOPPING PLAZA
(PRDR)
ELNORE AV
(T603)

0110/3003

SHOPPING PLAZA
(PRDR)
SOUTH TEMPLE BL
(T559)

0110/2370

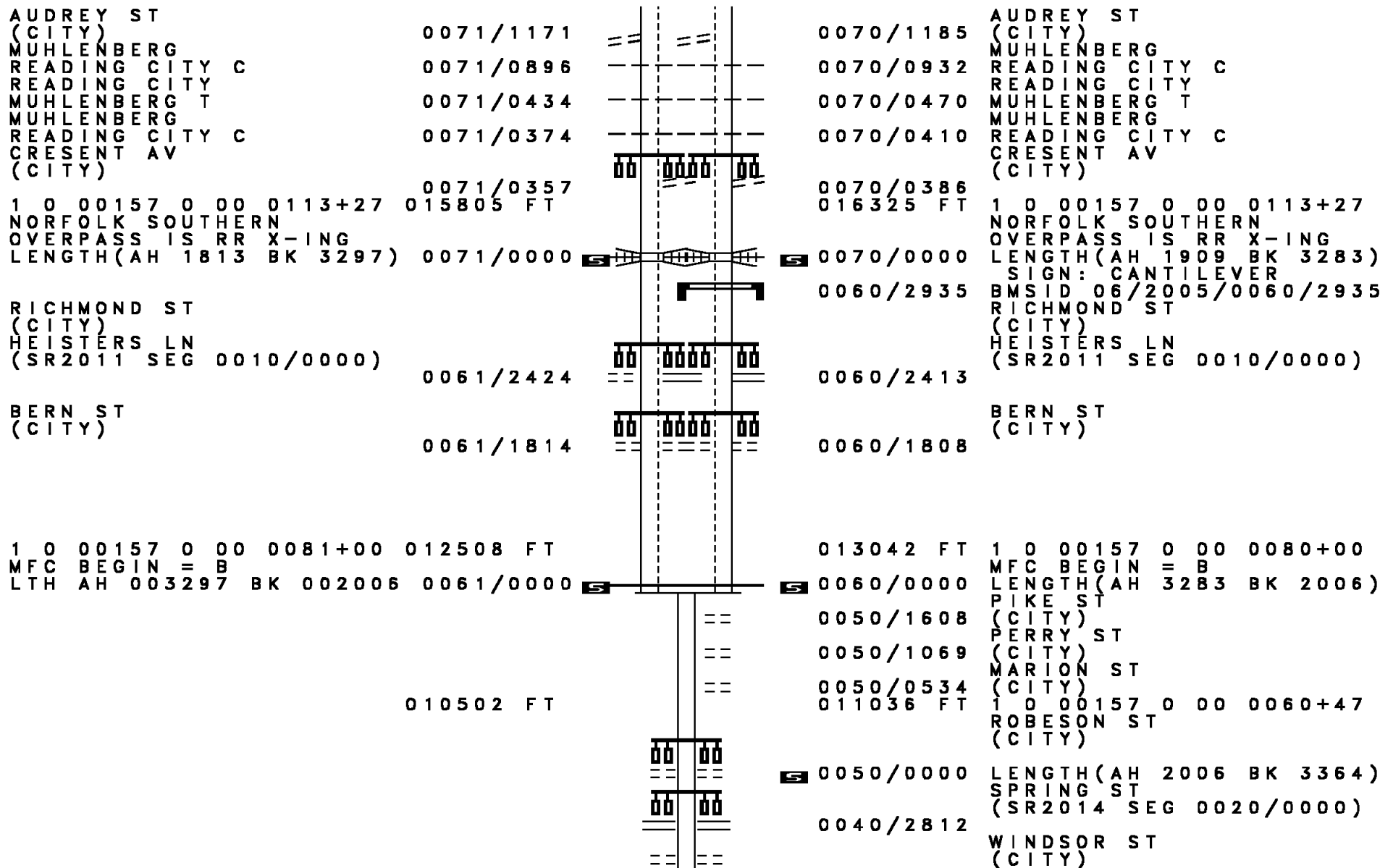
DIR: N TOTAL LEN: 7.720 MI. DIST: 05-1 SR: 2005
 LEFT MUN: MUHLENBERG T RIGHT MUN: MUHLENBERG T



DIR: N TOTAL LEN: 7.720 MI. DIST: 05-1 SR: 2005
 LEFT MUN: MUHLENBERG T RIGHT MUN: MUHLENBERG T

Stationing / Description	Stationing / Description	Stationing / Description	Stationing / Description
(T539)	0091/1168	0090/1191	FAIRVIEW ST
WILSON ST		0090/0960	(T574)
(T605)			WILSON ST
WILSON ST			(T605)
(T605)	0091/0511	0090/0529	WILSON ST
			(T605)
MUHLENBERG AV		0090/0199	UNKNOWN AL
(TWP)			(TWP)
1 0 00157 0 00 0144+08 018849 FT	0091/0123	019423 FT	1 0 00157 0 00 0144+08
MADISON AV			MADISON AV
(TWP)			(TWP)
LENGTH(AH 2769 BK 1231)	0091/0000	0090/0000	LENGTH(AH 2743 BK 1189)
SIGN: 4 CHORD TRUSS			SIGN: 4 CHORD TRUSS
BMSID 06/2005/0080/0929	0081/0970	0080/0929	BMSID 06/2005/0080/0929
RAMP I RD			RAMP I RD
(SR8036 SEG 0510/1111)			(SR8036 SEG 0510/1111)
	0081/0681	0080/0657	
RAMP G RD			
(SR8036 SEG 0250/0000)	0081/0642		
		0080/0539	RAMP H RD
SIGN: 4 CHORD TRUSS			(SR8036 SEG 0500/0000)
BMSID 06/2005/0080/0247	0081/0285	0080/0247	SIGN: 4 CHORD TRUSS
BMSEN 06/2005/0080/0000	0081/0221	0080/0221	BMSID 06/2005/0080/0247
1 0 00157 0 00 0133+19 017618 FT		018234 FT	BMSEN 06/2005/0080/0000
PA 0012 EB			1 0 00157 0 00 0133+19
BMSBG 06/2005/0080/0000			PA 0012 EB
LENGTH(AH 1231 BK 1813)	0081/0000	0080/0000	BMSBG 06/2005/0080/0000
			LENGTH(AH 1189 BK 1909)
		0070/1876	FROM 8036/0750 SH
			(CONN)
		0070/1692	RAMP J RD
			(SR8036 SEG 0750/0801)
RAMP J RD			
(SR8036 SEG 0750/0801)	0071/1662		
		0070/1672	RAMP K RD
			(SR8036 SEG 0760/0000)
RAMP K RD			
(SR8036 SEG 0760/0000)	0071/1643		
		0070/1508	TO 8036/0760 SH
			(CONN)
SIGN: 3 CHORD TRUSS		0070/1476	SIGN: 3 CHORD TRUSS
BMSID 06/2005/0070/1476	0071/1417		BMSID 06/2005/0070/1476

DIR: N TOTAL LEN: 7.720 MI. DIST: 05-1 SR: 2005
 LEFT MUN: MUHLENBERG T RIGHT MUN: MUHLENBERG T



EXTRACT DATE: 12/18/2023
PRINT DATE: 12/19/2023

ROADWAY MANAGEMENT SYSTEM
SLD COUNTY/SR - ANNUAL PRINT

PAGE NUMBER: 355
COUNTY: BERKS

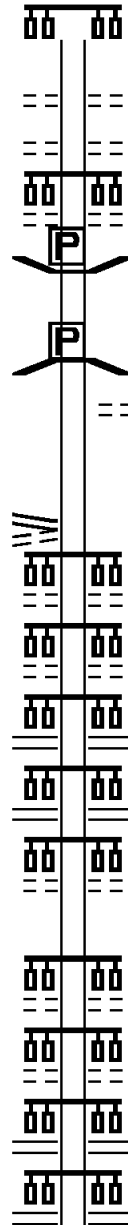
DIR: N TOTAL LEN: 7.720 MI.
LEFT MUN: READING CITY C

DIST: 05-1 SR: 2005
RIGHT MUN: READING CITY C

1 0 00157 0 00 0027+01 007138 FT
CENTRE AV
(SR2087 SEG 0010/0000)
WOODWARD ST
(CITY)

0040/0000

004441 FT



0040/2272 DOUGLASS ST
0040/1731 (CITY)
0040/1194 OLEY ST
(CITY)
GREENWICH ST
(CITY)
0040/0658
0040/0380 BMS EN 06/2005/0040/0300
BRIDGE POSTED (TONS)
1 0 00157 0 00 0030+01
SGL 29 COMB 40
0040/0312 NORFOLK SOUTHERN RAIL RR
BMSBG 06/2005/0040/0300
WOODWARD ST
(CITY)
0040/0014
007672 FT

5 0040/0000 LENGTH(AH 3364 BK 2697)
BUTTONWOOD ST
(CITY)
0030/2263
ELM ST
(CITY)
0030/1713
WALNUT ST
(SR2012 SEG 0020/0000)
0030/1139
WASHINGTON ST
(SR2010 SEG 0011/1091)
0030/0604
COURT ST
(CITY)
0030/0338
004975 FT 1 0 00157 0 00 0000+00
PENN ST
(CITY)
5 0030/0000 LENGTH(AH 2697 BK 2784)
CHERRY ST
(CITY)
0020/2449
FRANKLIN ST
(SR2008 SEG 0010/0549)
0020/2188
CHESTNUT ST
(SR2006 SEG 0011/0546)
0020/1645

DIR: N TOTAL LEN: 7.720 MI. DIST: 05-1 SR: 2005
 LEFT MUN: READING CITY C RIGHT MUN: READING CITY C

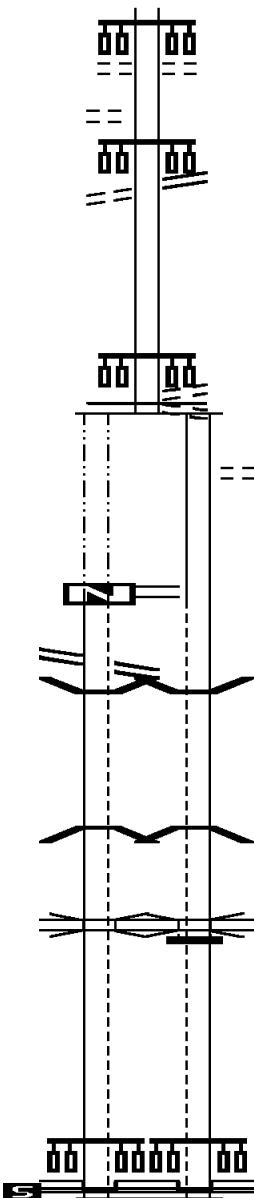
PINE ST (CITY) 0020/0558
 BINGAMAN ST (CITY) 0020/0403
 001657 FT

LTH AH 000100 BK 001657 001657 FT
 (SR2003 SEG 0011/0183) 7013/0000
 FOURTH ST (SR2003 SEG 0011/0183) 0011/1657
 BMS EN 06/2005/0010/0112 0011/1591

1 0 00148 0 02 0469+04
 2ND ST BMSBG 06/2005/0010/0112 0011/0115

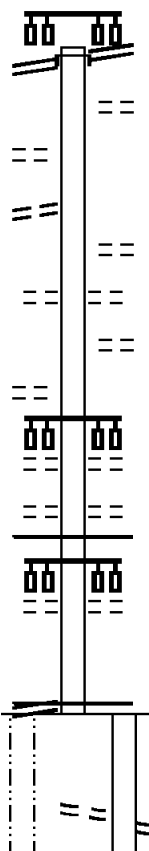
US 422
 OP ID 06/0422/0383/1730 0011/0103
 1 0 00148 0 02 0469+04 000000 FT
 NC BINGAMAN ST
 RAMP N RD (SR8046 SEG 0500/0000)
 RAMP P RD (SR8046 SEG 0750/0751)

LANCASTER AV INTER-BK
 (SR3222 SEG 0101/3392)
 MFC BEGIN = B
 LENGTH(AH 1657 BK 0000) 0011/0000



SPRUCE ST (CITY) 0020/1104
 BINGAMAN ST (SR2004 SEG 0010/0000) 0020/0403
 002191 FT 1 0 00518 0 00 0445+23
 LAUREL ST (CITY)
 NC FIFTH ST
 FIFTH ST (CITY)
 MFC BEGIN = B
 LENGTH(AH 2784 BK 0544) 0020/0000
 WOOD ST (CITY) 0012/0259
 001647 FT 1 0 00148 0 02 0490+96
 NC LAUREL ST
 FOURTH ST (SR2003 SEG 0011/0000) 0012/0000
 LENGTH(AH 0544 BK 1647)
 BMS EN 06/2005/0010/0112 0010/1588
 1 0 00148 0 02 0475+74
 2ND ST BMSBG 06/2005/0010/0112 0010/0112
 SIGN: STRUC MOUNTED
 BMSID 06/0422/0383/1731
 US 422
 OP ID 06/0422/0383/1730 0010/0103
 000000 FT 1 0 00148 0 02 0474+59
 NC BINGAMAN ST
 RAMP N RD (SR8046 SEG 0500/0000)
 RAMP P RD (SR8046 SEG 0750/0751)
 INTER-BK LANCASTER AV (SR3222 SEG 0100/3384)
 MFC BEGIN = B
 LENGTH(AH 1647 BK 0000) 0010/0000

DIR: E TOTAL LEN: .899 MI. DIST: 05-1 SR: 2004
 LEFT MUN: READING CITY C RIGHT MUN: READING CITY C

	001829 FT		004747 FT	
			INTER-AHD	MINERAL SPRINGS RD
				(SR2021 SEG 0080/0000)
PERKIOMEN AV	0020/1829		0020/1829	PERKIOMEN AV
(SR2021 SEG 0080/0000)				(SR2054 SEG 0010/0000)
			0020/1746	SOUTH THIRTEENTH ST
FROM 2021/0080 SH	0020/1736			(CITY)
(CONN)				
WEIMER ST	0020/1604		0020/1464	CHAPEL TE
(CITY)				(CITY)
			0020/1179	SOUTH TWELFTH ST
				(CITY)
			0020/0909	WUNDER ST
				(CITY)
WUNDER ST	0020/0892			SOUTH ELEVENTH ST
(CITY)			0020/0637	(CITY)
			0020/0366	MAPLE ST
			0020/0159	(CITY)
				MFC BEGIN = C
				SOUTH TENTH ST
			0020/0095	(CITY)
	000000 FT		002918 FT	1 0 00148 0 03 0526+24
CHESTNUT ST	0020/0000		NC CH	CHESTNUT ST
(SR2006 SEG 0011/3162)				MFC BEGIN = D
			5 0020/0000	LENGTH(AH 1829 BK 2918)
				ORANGE ST
				(CITY)
			0010/2725	ORANGE ST
				(CITY)
				SOUTH NINTH ST

EXTRACT DATE: 12/18/2023
PRINT DATE: 12/19/2023

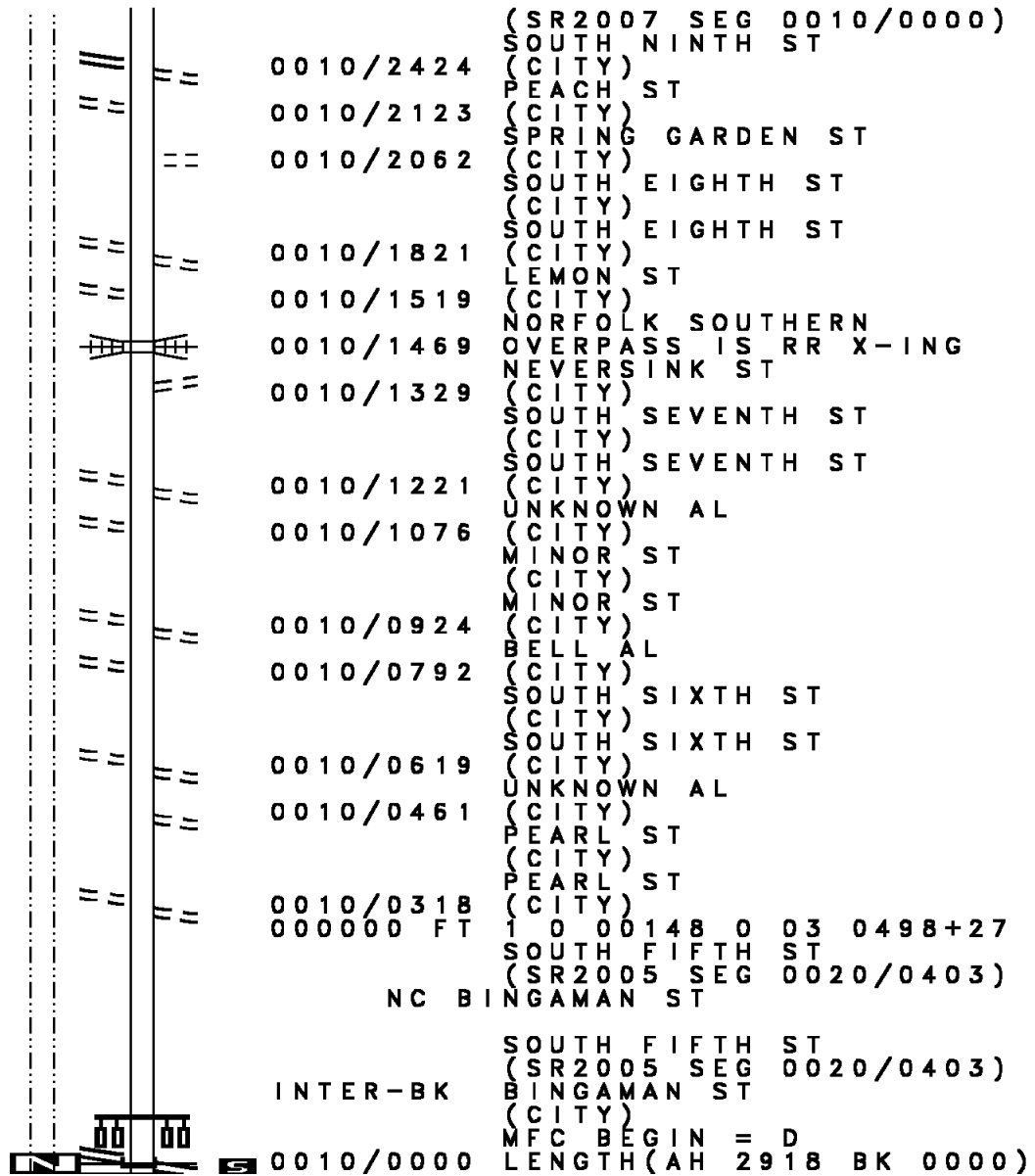
ROADWAY MANAGEMENT SYSTEM
SLD COUNTY/SR - ANNUAL PRINT

PAGE NUMBER: 352
COUNTY: BERKS

DIR: E TOTAL LEN: .899 MI.
LEFT MUN: READING CITY C

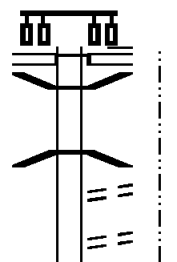
DIST: 05-1 SR: 2004
RIGHT MUN: READING CITY C

LTH AH 002918 BK 000000 000000 FT
7011/0000



DIR: B TOTAL LEN: 1.165 MI. DIST: 05-1 SR: 2003
 LEFT MUN: READING CITY C RIGHT MUN: READING CITY C

FOURTH ST INTER-AHD
 (SR0061 SEG 0011/0000)
 GREENWICH ST
 (SR0061 SEG 0011/0000) 006151 FT
 BMS EN 06/2003/0021/2466 0021/2745
 2 0 06220 0 00 0057+30 0021/2503
 NORFOLK SOUTHERN RAI RR
 BMSBG 06/2003/0021/2466 0021/2466
 GREEN TERRACE
 (CITY) 0021/2174
 UNKNOWN AL
 (CITY) 0021/2031











000100 FT

DIR: B TOTAL LEN: 1.165 MI. DIST: 05-1 SR: 2003
 LEFT MUN: READING CITY C RIGHT MUN: READING CITY C

WOODWARD ST (CITY)	0021/1833	==	
BUTTONWOOD ST (CITY)	0021/1674	==	
ELM ST (CITY)	0021/1121	==	
WALNUT ST (SR2012 SEG 0010/1617)	0021/0540	==	
2 0 06220 0 00 0032+60 003406 FT			
WASHINGTON ST (SR2010 SEG 0011/0542)			
MFC BEGIN = C LENGTH(AH 2745 BK 3406)	0021/0000	==	000000 FT 7020/0000 LTH AH 000100 BK 000100
COURT ST (CITY)	0011/3137	==	
PENN ST (CITY)	0011/2806	==	
CHERRY ST (CITY)	0011/2466	==	
FRANKLIN ST (SR2008 SEG 0010/0000)	0011/2203	==	
CHESTNUT ST (CITY)	0011/1663	==	
CHESTNUT ST (SR2006 SEG 0011/0000)			
SPRUCE ST (CITY)	0011/1119	==	
PINE ST (CITY)	0011/0575	==	
RIVER FRONT DR (CITY)	0011/0343	==	
BINGAMAN ST (SR2005 SEG 0011/1657)	0011/0183	==	
2 0 06220 0 00 0000+00 000000 FT			
NC FOURTH ST			
LAUREL ST (SR2005 SEG 0012/0000)			
MFC BEGIN = B LENGTH(AH 3406 BK 0000)	0011/0000	==	000000 FT 7010/0000 LTH AH 000100 BK 000000

EXTRACT DATE: 12/18/2023 ROADWAY MANAGEMENT SYSTEM PAGE NUMBER: 349
 PRINT DATE: 12/19/2023 SLD COUNTY/SR - ANNUAL PRINT COUNTY: BERKS
 DIR: B TOTAL LEN: .000 MI. DIST: 05-1 SR: 2002
 LEFT MUN: ROBESON T RIGHT MUN: ROBESON T

000000 FT		000000 FT	
000000 FT		7050/0000	LENGTH(AH 2290 BK 2428)
000000 FT		000000 FT	
000000 FT		7040/0000	LENGTH(AH 2428 BK 3096)
000000 FT		000000 FT	
000000 FT		7030/0000	LENGTH(AH 3096 BK 2516)
000000 FT		000000 FT	
000000 FT		7020/0000	LENGTH(AH 2516 BK 2470)
		000000 FT	
		7010/0000	LENGTH(AH 2470 BK 0000)

EXTRACT DATE: 12/18/2023 ROADWAY MANAGEMENT SYSTEM PAGE NUMBER: 348
 PRINT DATE: 12/19/2023 SLD COUNTY/SR - ANNUAL PRINT COUNTY: BERKS
 DIR: B TOTAL LEN: 2.980 MI. DIST: 05-1 SR: 2001
 LEFT MUN: ROBESON T RIGHT MUN: ROBESON T

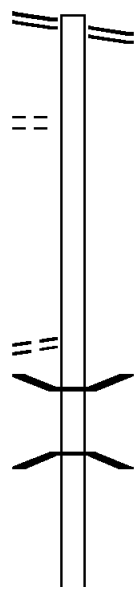
MORGANTOWN RD 015735 FT
 (SR0010 SEG 0130/1816) 0060/2829

 MCCORMICK RD
 (T323) 0060/1810

 012906 FT

 WOZ LN
 (T362) 0050/2078

 010482 FT



015735 FT MORGANTOWN RD
 0060/2829 (SR0010 SEG 0130/1816)

 012906 FT 2 0 06089 0 01 0235+36
 0060/0000 LENGTH(AH 2829 BK 2424)

 0050/1294 BMSBN 06/2001/0050/1161
 0 0 00000 0 00 0000+00
 1-176 NB
 0050/1161 BMSBG 06/2001/0050/1161

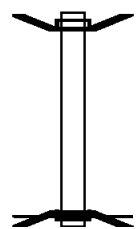
 010482 FT 2 0 06089 0 01 0211+73
 0050/0000 LENGTH(AH 2424 BK 2686)

DIR: B TOTAL LEN: 2.980 MI. DIST: 05-1 SR: 2001
 LEFT MUN: ROBESON T RIGHT MUN: ROBESON T

Street Name	Segment ID	Length (FT)	Start Station	End Station	Notes
SETTLERS TR (T352)	0040/0432	007796	0184+82	0184+82	ROBESON CAERNARVON T
	0040/0000	007796	0184+82	0184+82	LENGTH(AH 2686 BK 3709)
MOUNTAINEER BL (T352)	0030/1865	004087	0147+52	0147+52	NC CHESTNUT HILL RD SHILOH RD (TBC)
	0030/0000	004087	0147+52	0147+52	LENGTH(AH 3709 BK 2461)
	0020/0088	001626	0018+60	0018+60	BMS EN 06/7076/9902/9575 PA TPK (1-76)
	0020/0000	001626	0018+60	0018+60	BMSBG 06/7076/9902/9575 LENGTH(AH 2461 BK 1626)
	0010/0000	000000	0000+00	0000+00	NC CA CALIFORNIA RD INTER-BK CALIFORNIA RD (SR1019 SEG 0090/3114) MFC BEGIN = E BK-LANCASTER (36)
	0010/0000	000000	0000+00	0000+00	LENGTH(AH 1626 BK 0000)

EXTRACT DATE: 12/18/2023 ROADWAY MANAGEMENT SYSTEM PAGE NUMBER: 346
 PRINT DATE: 12/19/2023 SLD COUNTY/SR - ANNUAL PRINT COUNTY: BERKS
 DIR: B TOTAL LEN: .046 MI. DIST: 05-1 SR: 1055
 LEFT MUN: KUTZTOWN B RIGHT MUN: KUTZTOWN B

000243 FT
 000000 FT



000243 FT BMS EN 06/1055/0010/0000
 INTER-AHD ELM ST
 0010/0243 (BORO)
 000000 FT 0 0 00000 0 00 0000+00
 NC ELM STREET
 INTER-BK ELM ST
 (BORO)
 US 222 NB
 BMSBG 06/1055/0010/0000
 MFC BEGIN = E
 0010/0000 LENGTH(AH 0243 BK 0000)

EXTRACT DATE: 12/18/2023 ROADWAY MANAGEMENT SYSTEM PAGE NUMBER: 345
 PRINT DATE: 12/19/2023 SLD COUNTY/SR - ANNUAL PRINT COUNTY: BERKS
 DIR: B TOTAL LEN: .021 MI. DIST: 05-1 SR: 1053
 LEFT MUN: GREENWICH T RIGHT MUN: GREENWICH T

000109 FT
 000000 FT



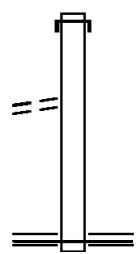
000109 FT BMS EN 06/1053/0010/0000
 INTER-AHD SADDLE RD
 0010/0109 (TB12)
 000000 FT 0 0 00000 0 00 0000+00
 NC SADDLE RD
 INTER-BK SADDLE RD
 (TB12)
 I-78 EB
 BMSBG 06/1053/0010/0000
 MFC BEGIN = E
 0010/0000 LENGTH(AH 0109 BK 0000)

EXTRACT DATE: 12/18/2023 ROADWAY MANAGEMENT SYSTEM PAGE NUMBER: 344
 PRINT DATE: 12/19/2023 SLD COUNTY/SR - ANNUAL PRINT COUNTY: BERKS
 DIR: B TOTAL LEN: .167 MI. DIST: 05-1 SR: 1051
 LEFT MUN: RICHMOND T RIGHT MUN: RICHMOND T

ENTRANCE PARKING LOT
(PRDR)

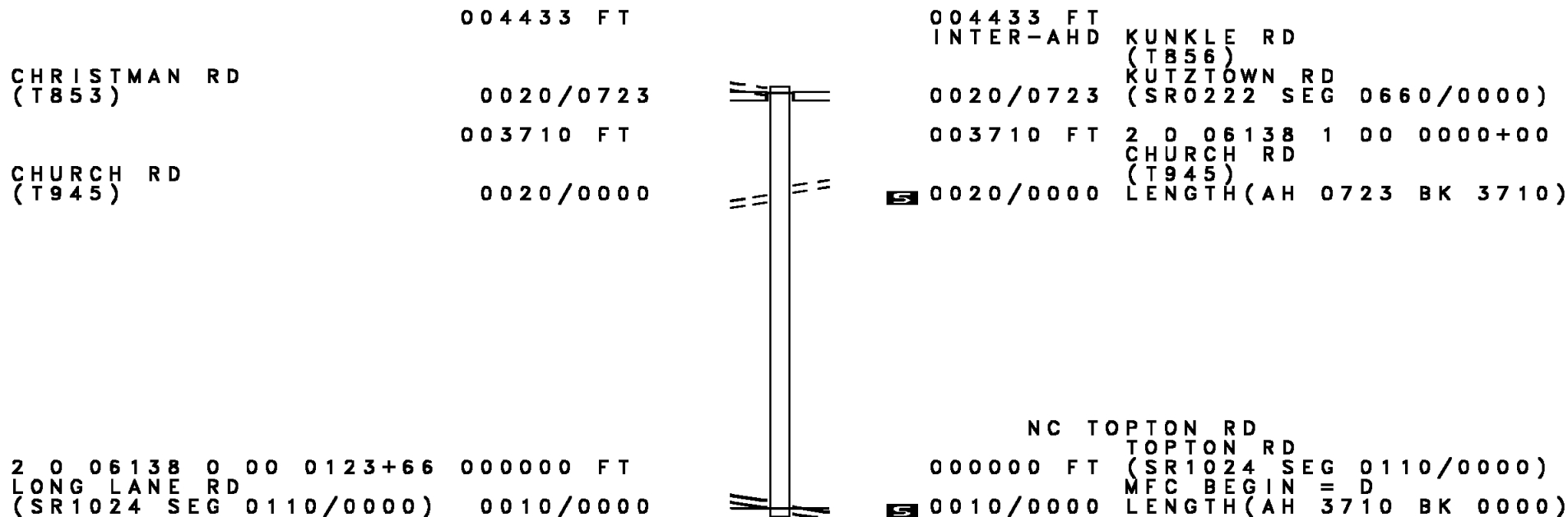
000883 FT

0010/0127
000000 FT



000883 FT
INTER-AHD PRIVATE DR
0010/0883 (PRDR)

000000 FT 0 0 00000 0 00 0000+00
 NC LINCOLN RD
 KUTZTOWN RD
 (SR1006 SEG 0220/3169)
 MFC BEGIN = D
 0010/0000 LENGTH(AH 0883 BK 0000)



DIR: B TOTAL LEN: 5.848 MI. DIST: 05-1 SR: 1047
 LEFT MUN: HEREFORD T RIGHT MUN: HEREFORD T

SWEETWOOD DR (T922)	030878 FT	== ==	030878 FT AH-LEHIGH (39) INTER-AHD SAINT PETERS RD 0120/2633 (SR2023 SEG 0010/0000) 0120/2364 (T922) WEAVER RD
WETZEL RD (T918)	028245 FT	==	028245 FT 2 0 06014 0 00 0282+90 HOLLYBERRY RD (T918) 0120/0000 LENGTH(AH 2633 BK 3372)
	0110/3172	==	
	024873 FT		024873 FT 2 0 06014 0 00 0249+14 0110/0000 LENGTH(AH 3372 BK 2223)
2 0 06014 0 00 0227+02 MAIN ST (SR1010 SEG 0400/2043)	022650 FT	== ==	NC ST PETERS RD 022650 FT MAIN ST (SR1010 SEG 0400/2043) 0100/0000 LENGTH(AH 2223 BK 2304)
	020346 FT		020346 FT 2 0 06014 0 00 0204+14

DIR: B TOTAL LEN: 5.848 MI. DIST: 05-1 SR: 1047
 LEFT MUN: HEREFORD T RIGHT MUN: HEREFORD T

					0090/0000	LENGTH(AH 2304 BK 1877)
018469	FT			018469	FT	2 0 06014 0 00 0189+21 HERT LN (TWP)
		==			0080/0000	LENGTH(AH 1877 BK 2024)
016445	FT			016445	FT	2 0 06014 0 00 0165+00 OLD MILL RD (T916)
		==			0070/0000	LENGTH(AH 2024 BK 3419)
				013026	FT	INTER FORGE RD
2 0 06014 0 00 0130+72	013026	FT		INTER-BK		HUFF'S CHURCH RD
HUFF'S CHURCH RD						(SR1022 SEG 0210/0823)
(SR1022 SEG 0210/0823)	0060/0000			0060/0000	LTH AH 003419	BK 000100
	013026	FT		013026	FT	
				7054/0000	LTH AH 000100	BK 003167
				INTER-AHD		HUFF'S CHURCH RD
						(SR1022 SEG 0210/0895)
						HUFF'S CHURCH RD
				0050/3167		(SR1022 SEG 0210/0895)
APACHE RUN RD				0050/0490		==
(PRDR)				0050/0310		==
SQUAW CR						
(PRDR)						

DIR: B TOTAL LEN: 5.848 MI. DIST: 05-1 SR: 1047
 LEFT MUN: HEREFORD T RIGHT MUN: HEREFORD T

Stationing	Description	Length	Notes
009859 FT		009859 FT	2 0 06014 0 00 0099+97 LENGTH(AH 3167 BK 2977)
CAMP MENSCH MILL RD (T883)		0040/1659	
2 0 06014 0 00 0066+75 AIRPORT RD (T942)		006882 FT	0040/0000 LENGTH(AH 2977 BK 2693)
		0030/0963	DAIRY LN (T914) W.B.R. PERKIOM STRUCTURE LENGTH 9 FT
		0030/0374	BMSID 06/1047/0030/0374 HEREFORD
004189 FT		0030/0036	WASHINGTON T
		004189 FT	2 0 06014 0 00 0041+91 LENGTH(AH 2693 BK 1703)
002486 FT		002486 FT	2 0 06014 0 00 0024+88 LENGTH(AH 1703 BK 2486)
		0010/0466	CROW HILL RD (T861)
		0010/0437	BMSEN 06/1047/0010/0392 2 0 06014 0 00 0004+02 T.W.B. PERKIO
000000 FT		0010/0392	BMSBG 06/1047/0010/0392
		000000 FT	2 0 06014 0 00 0000+00 NC DA LE RD FORGEDALE RD (SR1030 SEG 0250/0000) MFC BEGIN = D
		0010/0000	LENGTH(AH 2486 BK 0000)

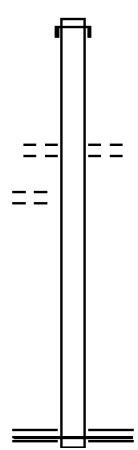
EXTRACT DATE: 12/18/2023 ROADWAY MANAGEMENT SYSTEM PAGE NUMBER: 339
 PRINT DATE: 12/19/2023 SLD COUNTY/SR - ANNUAL PRINT COUNTY: BERKS
 DIR: B TOTAL LEN: .669 MI. DIST: 05-1 SR: 1045
 LEFT MUN: LONGSWAMP T RIGHT MUN: LONGSWAMP T

BARBARA DR
(T931)

003532 FT

0010/1522

000000 FT

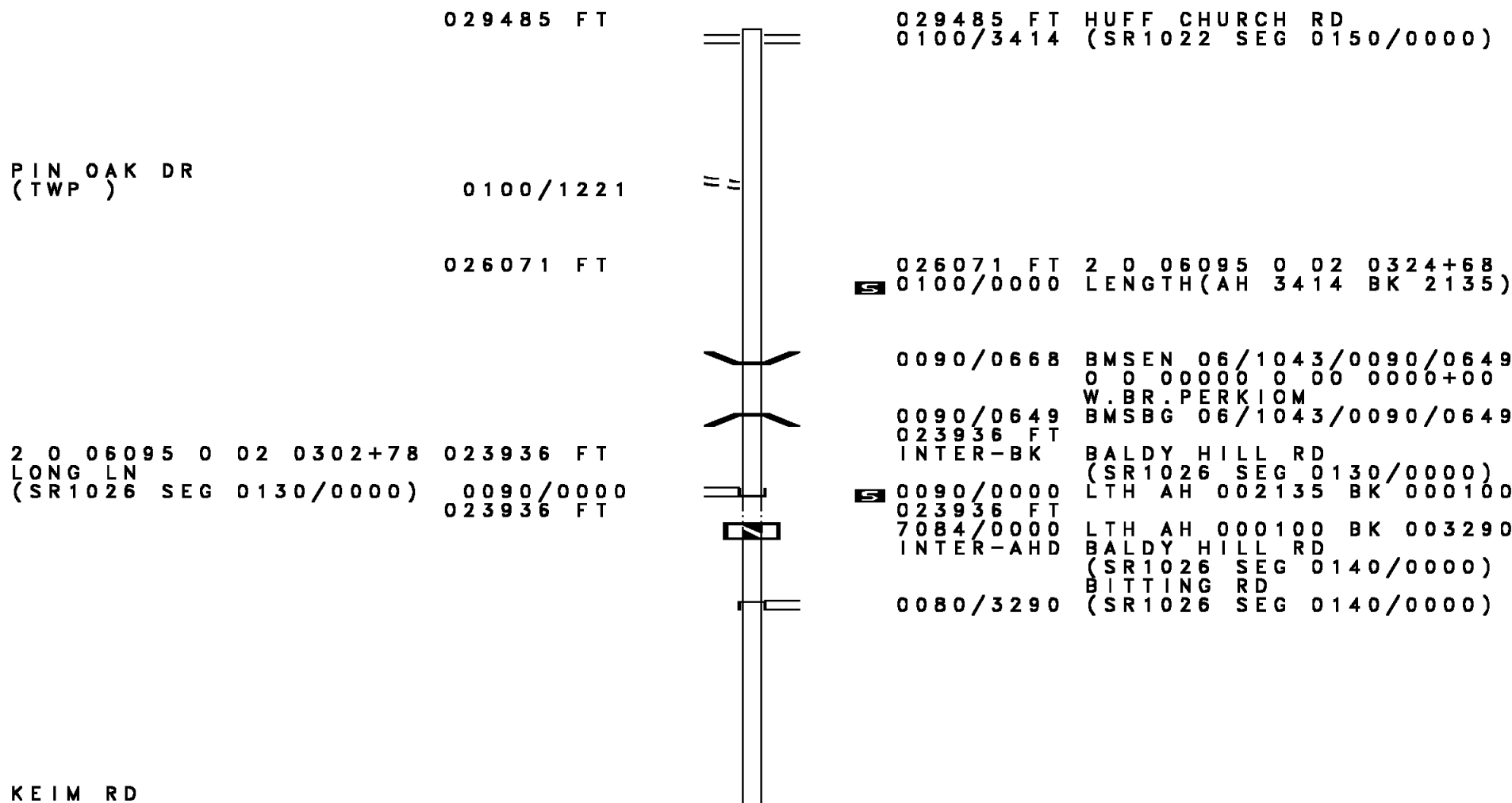


003532 FT AH-LEHIGH (39)
 INTER-AHD MOUNTAIN RD
 0010/3532 (SR2018 SEG 0010/0000)

0010/2086 BARBARA DR
(T931)

000000 FT 2 0 06012 0 00 0000+00
 NC MO MOUNTAIN RD
 STATE ST
 (SR1010 SEG 0370/0828)
 MFC BEGIN = D
 0010/0000 LENGTH(AH 3532 BK 0000)

DIR: B TOTAL LEN: 5.584 MI. DIST: 05-1 SR: 1043
 LEFT MUN: DISTRICT T RIGHT MUN: DISTRICT T



029485 FT

029485 FT HUFF CHURCH RD
 0100/3414 (SR1022 SEG 0150/0000)

PIN OAK DR
 (TWP)

0100/1221

026071 FT

026071 FT 2 0 06095 0 02 0324+68
 0100/0000 LENGTH(AH 3414 BK 2135)

2 0 06095 0 02 0302+78 023936 FT
 LONG LN (SR1026 SEG 0130/0000) 0090/0000
 023936 FT

0090/0668 BMS EN 06/1043/0090/0649
 0 0 00000 0 00 0000+00
 W.BR. PERKIOM
 0090/0649 BMSBG 06/1043/0090/0649

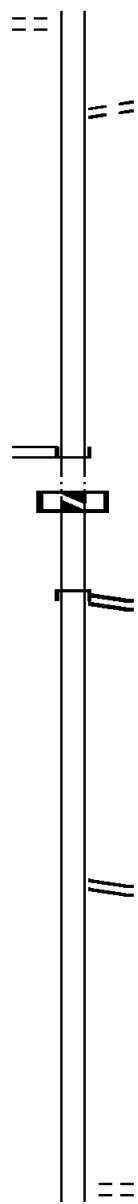
023936 FT INTER-BK BALDY HILL RD
 (SR1026 SEG 0130/0000)
 0090/0000 LTH AH 002135 BK 000100
 023936 FT INTER-AHD BALDY HILL RD
 (SR1026 SEG 0140/0000)
 BITTING RD
 0080/3290 (SR1026 SEG 0140/0000)

KEIM RD

DIR: B TOTAL LEN: 5.584 MI. DIST: 05-1 SR: 1043
 LEFT MUN: DISTRICT T RIGHT MUN: DISTRICT T

(TWP)

0080/0067
 020646 FT



020646 FT 2 0 06095 0 02 0254+51
 TREICHLER RD
 (T872)
 0080/0000 LENGTH(AH 3290 BK 3111)

017535 FT

OYSTERDALE RD
 (SR1030 SEG 0200/0000)

0070/0000
 017535 FT

017535 FT 2 0 06095 0 02 0223+34
 NC BALDY HILL RD
 INTER-BK BALDY HILL RD
 (SR1030 SEG 0200/0000)
 0070/0000 LTH AH 003111 BK 000100
 017535 FT
 7064/0000 LTH AH 000100 BK 002882
 INTER-AHD FORGEDALE RD
 (SR1030 SEG 0200/0157)
 0060/2882 FORGEDALE RD
 (SR1030 SEG 0200/0157)

014653 FT

014653 FT 2 0 06157 0 01 0151+38
 DEER RUN RD
 (SR1028 SEG 0010/0000)
 0060/0000 LENGTH(AH 2882 BK 2734)

011919 FT

011919 FT 2 0 06157 0 01 0126+19
 0050/0000 LENGTH(AH 2734 BK 3231)
 WEIL RD
 (T845)

DIR: B TOTAL LEN: 5.584 MI. DIST: 05-1 SR: 1043
 LEFT MUN: DISTRICT T RIGHT MUN: DISTRICT T

LUTZ RD
 (TWP)

0040/1898

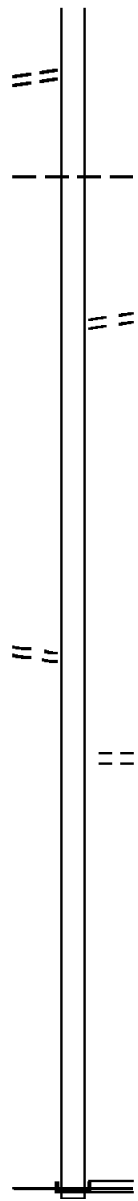
008688 FT

005814 FT

LUTZ RD
 (T841)

0020/0568
 003355 FT

000000 FT



DISTRICT
 PIKE T
 0040/0543
 008688 FT 2 0 06157 0 00 0088+14
 0040/0000 LENGTH(AH 3231 BK 2874)

MERKLE RD
 (T870)
 0030/1846

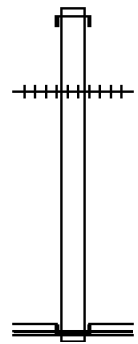
005814 FT 2 0 06157 0 00 0059+59
 0030/0000 LENGTH(AH 2874 BK 2459)

003355 FT 2 0 06157 0 00 0034+78
 GEHRIS RD
 (T841)
 0020/0000 LENGTH(AH 2459 BK 3355)

000000 FT 2 0 06157 0 00 0000+00
 NC LANDIS STORE RD
 HILL CHURCH RD
 (SR2032 SEG 0060/0000)
 INTER-BK LANDIS STORE RD
 (SR2032 SEG 0060/0000)
 MFC BEGIN = E
 0010/0000 LENGTH(AH 3355 BK 0000)

EXTRACT DATE: 12/18/2023 ROADWAY MANAGEMENT SYSTEM PAGE NUMBER: 335
 PRINT DATE: 12/19/2023 SLD COUNTY/SR - ANNUAL PRINT COUNTY: BERKS
 DIR: B TOTAL LEN: .429 MI. DIST: 05-1 SR: 1041
 LEFT MUN: LONGSWAMP T RIGHT MUN: LONGSWAMP T

002264 FT



000000 FT

002264 FT AH-LEHIGH (39)
 INTER-AHD HILL TOP RD
 0010/2264 (SR3004 SEG 0010/0000)
 0010/1148 (AAR 592381Y)#TRKS 02
 000000 FT 2 0 06215 0 00 0000+00
 NC HI LLTOP RD
 LONGSWAMP RD
 (SR1039 SEG 0040/1476)
 INTER-BK SCHLOSSBURG ST
 (T906)
 MFC BEGIN = E
 0010/0000 LENGTH(AH 2264 BK 0000)

EXTRACT DATE: 12/18/2023 ROADWAY MANAGEMENT SYSTEM PAGE NUMBER: 334
PRINT DATE: 12/19/2023 SLD COUNTY/SR - ANNUAL PRINT COUNTY: BERKS
DIR: B TOTAL LEN: 2.045 MI. DIST: 05-1 SR: 1039
LEFT MUN: LONGSWAMP T RIGHT MUN: LONGSWAMP T

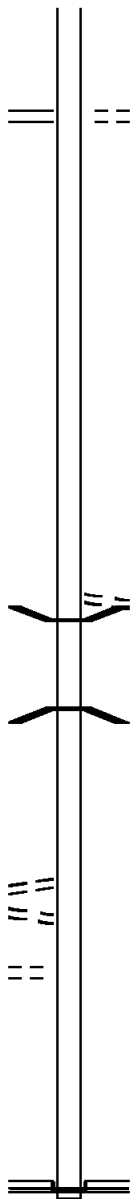
010797 FT



010797 FT AH-LEHIGH (39)
INTER-AHD LONGSWAMP RD
0040/3322 (SR3002 SEG 0010/0000)

DIR: B TOTAL LEN: 2.045 MI. DIST: 05-1 SR: 1039
 LEFT MUN: LONGSWAMP T RIGHT MUN: LONGSWAMP T

HILLTOP RD
 (SR1041 SEG 0010/0000) 0040/1476



0040/1476 SCHLOSSBURG ST
 (T906)

007475 FT

007475 FT 2 0 06035 0 00 0074+89
 0040/0000 LENGTH(AH 3322 BK 2453)

005022 FT

005022 FT 2 0 06035 0 00 0050+41
 0030/0000 LENGTH(AH 2453 BK 2095)

002927 FT

0020/0490 SMITH ST
 (T880)
 0020/0047 BMSEN 06/1039/0020/0000
 002927 FT 2 0 06035 0 00 0029+40
 LIL. LEHIGH
 BMSBG 06/1039/0020/0000
 0020/0000 LENGTH(AH 2095 BK 2927)

LC FOR KENNEDY AV
 (CONN)
 KENNEDY AV
 (T876)
 COLT DR
 (TWP)

0010/1113
 0010/1006
 0010/0835
 000000 FT

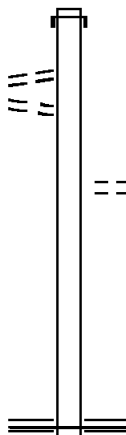
000000 FT 2 0 06035 0 00 0000+00
 NC LONGSWAMP RD

STATE ST
 (SR1010 SEG 0330/0567)
 INTER-BK HIDDEN VALLEY RD
 (TWP)
 MFC BEGIN = D
 0010/0000 LENGTH(AH 2927 BK 0000)

EXTRACT DATE: 12/18/2023 ROADWAY MANAGEMENT SYSTEM PAGE NUMBER: 332
 PRINT DATE: 12/19/2023 SLD COUNTY/SR - ANNUAL PRINT COUNTY: BERKS
 DIR: B TOTAL LEN: .664 MI. DIST: 05-1 SR: 1038
 LEFT MUN: ALBANY TOWNSHIP T RIGHT MUN: ALBANY TOWNSHIP T

RED CHURCH RD
 (TB05)
 RED CHURCH RD
 (TB05)

003506 FT
 0010/3132
 0010/2612



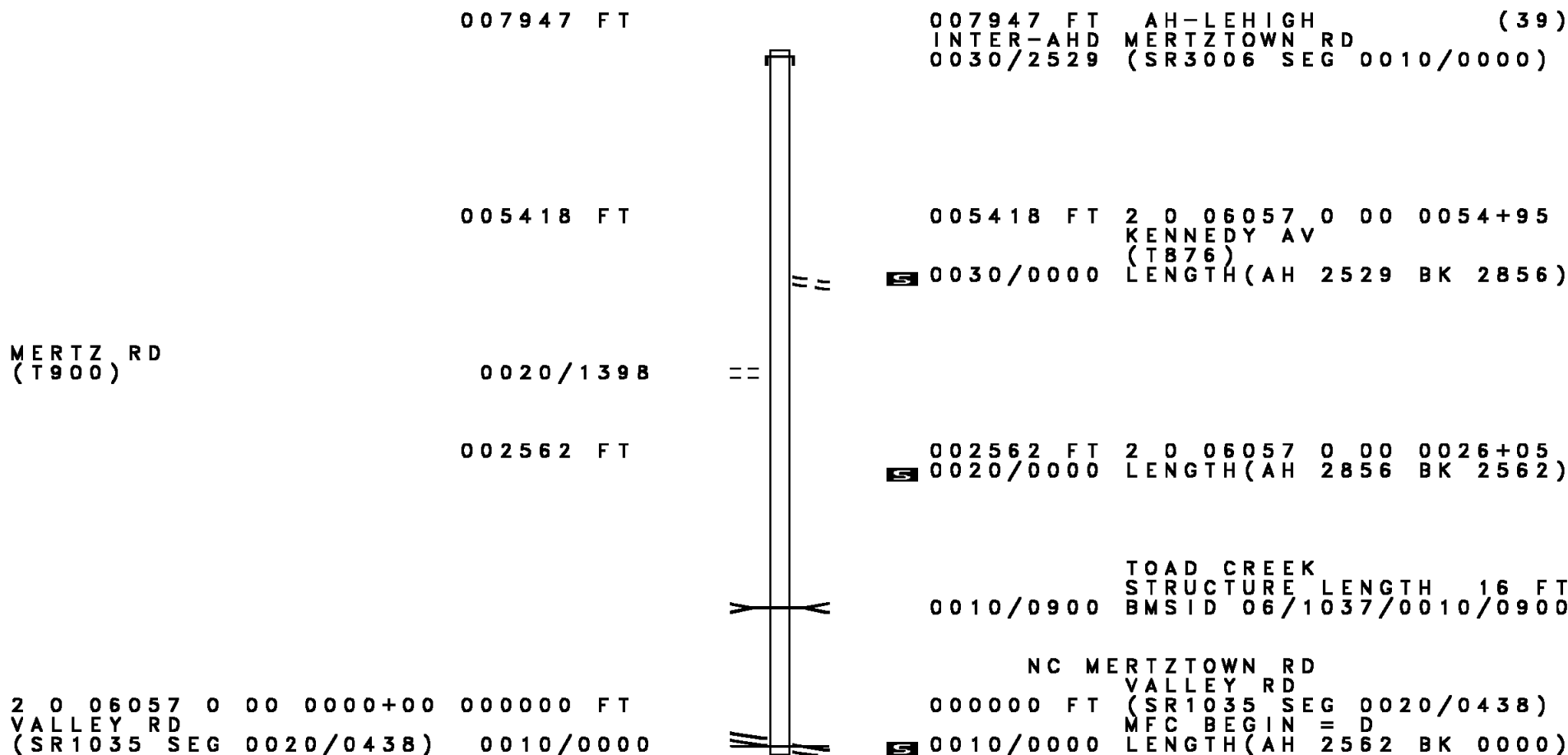
003506 FT AH-LEHIGH (39)
 INTER-AHD WESSNERSVILLE RD
 0010/3506 (SR4039 SEG 0010/0000)

0010/1786 DOG ST
 (TB21)

000000 FT

000000 FT 2 0 06171 0 00 0000+00
 NC WE SSNERSVILLE RD
 KRUMSVILLE RD
 (SR0737 SEG 0180/0000)
 MFC BEGIN = E
 0010/0000 LENGTH(AH 3506 BK 0000)

DIR: B TOTAL LEN: 1.505 MI. DIST: 05-1 SR: 1037
 LEFT MUN: LONGSWAMP T RIGHT MUN: LONGSWAMP T



007947 FT

007947 FT AH-LEHIGH (39)
 INTER-AHD MERTZTOWN RD
 0030/2529 (SR3006 SEG 0010/0000)

005418 FT

005418 FT 2 0 06057 0 00 0054+95
 KENNEDY AV
 (T876)
 S 0030/0000 LENGTH(AH 2529 BK 2856)

MERTZ RD
 (T900)

0020/1398

002562 FT

002562 FT 2 0 06057 0 00 0026+05
 S 0020/0000 LENGTH(AH 2856 BK 2562)

TOAD CREEK
 STRUCTURE LENGTH 16 FT
 0010/0900 BMSID 06/1037/0010/0900

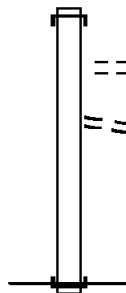
2 0 06057 0 00 0000+00 000000 FT
 VALLEY RD
 (SR1035 SEG 0020/0438) 0010/0000

NC MERTZTOWN RD
 VALLEY RD
 000000 FT (SR1035 SEG 0020/0438)
 MFC BEGIN = D
 S 0010/0000 LENGTH(AH 2562 BK 0000)

EXTRACT DATE: 12/18/2023 ROADWAY MANAGEMENT SYSTEM PAGE NUMBER: 330
 PRINT DATE: 12/19/2023 SLD COUNTY/SR - ANNUAL PRINT COUNTY: BERKS
 DIR: B TOTAL LEN: .072 MI. DIST: 05-1 SR: 1036
 LEFT MUN: ALBANY TOWNSHIP T RIGHT MUN: ALBANY TOWNSHIP T

000378 FT

000000 FT



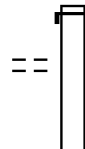
000378 FT AH-LEHIGH (39)
 INTER-AHD STEINSVILLE RD
 0010/0378 (SR4038 SEG 0020/0000)
 LOVERS LN
 0010/0335 (T842)
 MOUNTAIN RD
 0010/0062 (T908)
 000000 FT 2 0 39075 6 00 0046+76
 NC ST STEINSVILLE RD
 INTER-BK STEINSVILLE RD
 (SR4038 SEG 0010/2932)
 MFC BEGIN = E
 BK-LEHIGH (39)
 0010/0000 LENGTH(AH 0378 BK 0000)

EXTRACT DATE: 12/18/2023 ROADWAY MANAGEMENT SYSTEM PAGE NUMBER: 329
PRINT DATE: 12/19/2023 SLD COUNTY/SR - ANNUAL PRINT COUNTY: BERKS
DIR: B TOTAL LEN: 2.223 MI. DIST: 05-1 SR: 1035
LEFT MUN: LONGSWAMP T RIGHT MUN: LONGSWAMP T

PINE ST
(T879)

011740 FT

0040/3891



011740 FT AH-LEHIGH (39)
INTER-AHD FARMINGTON RD
0040/3923 (SR3011 SEG 0010/0000)

DIR: B TOTAL LEN: 2.223 MI. DIST: 05-1 SR: 1035
 LEFT MUN: LONGSWAMP T RIGHT MUN: LONGSWAMP T

Segment ID	Start Station	End Station	Length (FT)	Notes
MAGNOLIA DR (T902)	0040	1577	1537	
2 0 06041 0 00 0078+72	0078	17	007817	HAAS RD (T877)
0040	0000			007817 FT LENGTH(AH 3923 BK 2857)
				DORNEY RD (TB77)
	004960			004960 FT 2 0 06041 0 00 0050+16
	0030			0030/0000 LENGTH(AH 2857 BK 2429)
ROTH AV (PRDR)	0020	1728	1708	
ROTH AV (PRDR)	0020	0774	0554	
	002531			MERTZTOWN RD (SR1037 SEG 0010/0000)
	002531			2 0 06041 0 00 0025+71 TOAD CREEK STRUCTURE LENGTH 11 FT
	0020			BMSID 06/1035/0020/0000 LENGTH(AH 2429 BK 2531)
CHESTNUT ST (T875)	0010	1490	1480	
STORE ST (T919)	0010	0602	0492	
				NC VALLEY RD (AAR 592375V)#TRKS 03
2 0 06041 0 00 0000+00	0000	0000	000000	STATE ST (SR1010 SEG 0320/0000)
0010	0000			MFC BEGIN = D LENGTH(AH 2531 BK 0000)

EXTRACT DATE: 12/18/2023 ROADWAY MANAGEMENT SYSTEM PAGE NUMBER: 327
 PRINT DATE: 12/19/2023 SLD COUNTY/SR - ANNUAL PRINT COUNTY: BERKS
 DIR: B TOTAL LEN: .930 MI. DIST: 05-1 SR: 1034
 LEFT MUN: WASHINGTON T RIGHT MUN: WASHINGTON T

COUNTY LINE RD
(T887)

004910 FT

004910 FT AH-MONTGOMERY (46)
 INTER-AHD KUITZTOWN RD
 (SR1033 SEG 0050/3869)
 COUNTY LINE RD
 (T956)

0020/2357



002553 FT

002553 FT 2 0 06067 0 00 0025+08
 LENGTH(AH 2357 BK 2553)
 WASHINGTON
 0010/2437 HEREFORD T



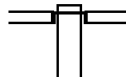
000000 FT

000000 FT 2 0 06067 0 00 0000+00
 NC KUITZTOWN RD
 MAIN ST
 (SR0100 SEG 0140/0000)
 INTER-BK CHURCH HILL RD
 (T928)
 MFC BEGIN = C
 0010/0000 LENGTH(AH 2553 BK 0000)



EXTRACT DATE: 12/18/2023 ROADWAY MANAGEMENT SYSTEM PAGE NUMBER: 326
PRINT DATE: 12/19/2023 SLD COUNTY/SR - ANNUAL PRINT COUNTY: BERKS
DIR: B TOTAL LEN: 2.104 MI. DIST: 05-1 SR: 1033
LEFT MUN: RICHMOND T RIGHT MUN: RICHMOND T

011109 FT



011109 FT
INTER-AHD RUTH RD
(T752)
0040/3411 DRYVILLE RD
(SR1022 SEG 0040/0862)

WEAVERS RD

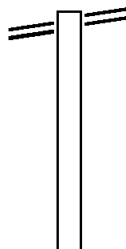
DIR: B TOTAL LEN: 2.104 MI. DIST: 05-1 SR: 1033
 LEFT MUN: RICHMOND T RIGHT MUN: RICHMOND T

Left Side	Right Side
(TWP) 0040/2620	
	0040/1814 RICHMOND
	ROCKLAND T
	0040/1555 BEAVER CREEK RD
LAKE RD (T756) 0040/1170	(T755)
007698 FT	007698 FT 2 0 06175 0 00 0076+96
	CLAY VALLEY RD
	(T753)
	0040/0000 LENGTH(AH 3411 BK 3243)
UNKNOWN RD (TWP) 0030/0731	
2 0 06175 0 00 0044+70 004455 FT	004455 FT
RAPP RD (T729) 0030/0000	0030/0000 LENGTH(AH 3243 BK 2051)
002404 FT	0020/0731 ROCKLAND
	RUSCOMBMANOR T
	002404 FT 2 0 06175 0 00 0024+09
	RUSCOMBMANOR
	ROCKLAND T
	0020/0000 LENGTH(AH 2051 BK 2404)
000000 FT	000000 FT 2 0 06175 0 00 0000+00
	PRICETOWN RD
	(SR2026 SEG 0210/0000)
PRICETOWN RD (SR2026 SEG 0210/0000) 0010/0000	NC KUTZ RD
	MFC BEGIN = E
	0010/0000 LENGTH(AH 2404 BK 0000)

EXTRACT DATE: 12/18/2023 ROADWAY MANAGEMENT SYSTEM PAGE NUMBER: 324
PRINT DATE: 12/19/2023 SLD COUNTY/SR - ANNUAL PRINT COUNTY: BERKS

DIR: B TOTAL LEN: 2.585 MI. DIST: 05-1 SR: 1032
LEFT MUN: HEREFORD T RIGHT MUN: HEREFORD T

HUFF'S CHURCH RD 013650 FT
(SR1022 SEG 0210/0000) 0050/3143



013650 FT HUFF'S CHRUCH RD
0050/3143 (SR1022 SEG 0210/0000)

DIR: B TOTAL LEN: 2.585 MI. DIST: 05-1 SR: 1032
 LEFT MUN: HEREFORD T RIGHT MUN: HEREFORD T

010507 FT

010507 FT 2 0 06157 0 01 0285+60
 CAMP MENSCH MILL RD
 (T883)
 0050/0000 LENGTH(AH 3143 BK 2888)

007619 FT

0040/0412 HEREFORD DISTRICT T
 007619 FT 2 0 06157 0 01 0256+54
 0040/0000 LENGTH(AH 2888 BK 2552)

005067 FT

005067 FT 2 0 06157 0 01 0231+09
 KEMP RD
 (T851)
 0030/0000 LENGTH(AH 2552 BK 2541)
 CHEW RD
 (T880)

002526 FT

002526 FT 2 0 06157 0 01 0205+57
 0020/0000 LENGTH(AH 2541 BK 2526)

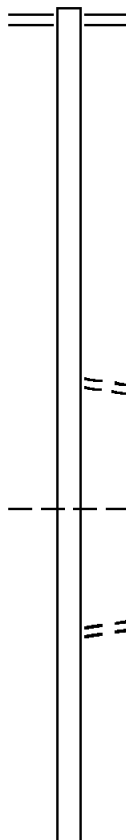
000000 FT

000000 FT 2 0 06157 0 01 0180+19
 FORGEDALE RD
 (SR1030 SEG 0200/0565)
 NC CONRAD RD
 MFC BEGIN = E
 0010/0000 LENGTH(AH 2526 BK 0000)

FORGEDALE RD
 (SR1030 SEG 0200/0565) 0010/0000

EXTRACT DATE: 12/18/2023 ROADWAY MANAGEMENT SYSTEM PAGE NUMBER: 322
 PRINT DATE: 12/19/2023 SLD COUNTY/SR - ANNUAL PRINT COUNTY: BERKS
 DIR: B TOTAL LEN: 3.397 MI. DIST: 05-1 SR: 1031
 LEFT MUN: MAXATAWNY T RIGHT MUN: MAXATAWNY T

017936 FT



017936 FT KUTZTOWN RD
0060/3713 (SR0222 SEG 0680/1803)

014223 FT

014223 FT 2 0 06160 0 00 0162+88
FOLK RD
(T902)
5 0060/0000 LENGTH(AH 3713 BK 2141)

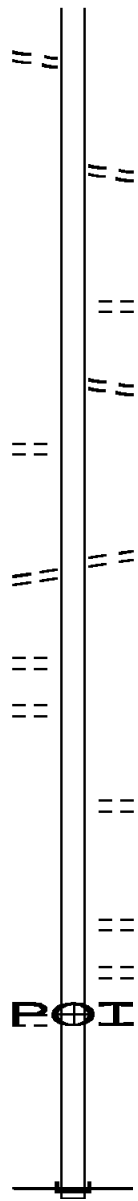
012082 FT

0050/0613 MAXATAWNY
LONGSWAMP T
012082 FT 2 0 06160 0 00 0141+60
MINE ST
(T612)
5 0050/0000 LENGTH(AH 2141 BK 3190)

DIR: B TOTAL LEN: 3.397 MI. DIST: 05-1 SR: 1031
 LEFT MUN: LONGSWAMP T RIGHT MUN: LONGSWAMP T

KLINES CORNER RD
 (T877)

0040/0023
 008892 FT



008892 FT 2 0 06160 0 00 0109+50
 HAAS RD
 (T877)
 0040/0000 LENGTH(AH 3190 BK 3698)

0030/2104 KURT DR
 (TWP)
 0030/1453 PARK AV
 (T864)

CLEARVIEW DR
 (TWP)

0030/0644
 005194 FT

005194 FT 2 0 06160 0 00 0072+65
 LINDEN RD
 (T827)
 0030/0000 LENGTH(AH 3698 BK 2141)

LINDEN RD
 (T827)

0030/0000

GABRIELLA DR
 (TWP)
 WALNUT DR
 (TWP)

0020/1087
 0020/0572
 003053 FT

003053 FT 2 0 06160 0 00 0051+05
 0020/0000 LENGTH(AH 2141 BK 3053)
 JEFFERSON ST
 (T920)

PRIVATE DR
 (PRDR)

0010/0677
 000000 FT

0010/1502 BRANDYWINE HIGH SCHOOL
 (PRDR)
 0010/1127 BRANDYWINE HIGH SCHOOL
 (PRDR)
 0010/0677 (APRA) DEKA CO INC
 000000 FT 2 0 06160 0 00 0021+52
 NC OLD TOPTON RD
 INTER-BK OLD TOPTON RD
 (BORO)
 MFC BEGIN = E
 0010/0000 LENGTH(AH 3053 BK 0000)

059668 FT

059668 FT
 INTER-AHD PRIVATE DR
 (PRDR)
 OLD 100
 0270/2360 (SR2069 SEG 0110/1303)
 0270/2120 BMSSEN 06/1030/0270/2060
 2 0 06095 0 00 0002+40
 W.BR.PERKIOM
 0270/2060 BMSBG 06/1030/0270/2060

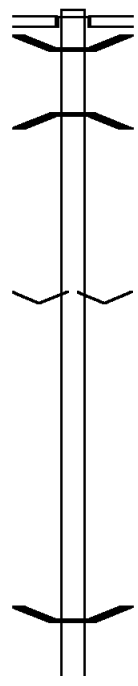
057308 FT

057308 FT 2 0 06095 0 00 0020+80
 VILLAGE: BARTO
 0270/0000 LENGTH(AH 2360 BK 2641)

054667 FT

054667 FT 2 0 06095 0 00 0049+88
 0260/0000 LENGTH(AH 2641 BK 2965)

0250/1554 BMSSEN 06/1030/0250/1479
 2 0 06095 0 00 0064+74
 W.BR.PERKIOM



DIR: B TOTAL LEN: 11.301 MI. DIST: 05-1 SR: 1030
 LEFT MUN: WASHINGTON T RIGHT MUN: WASHINGTON T

2 0 06095 0 01 0079+80 051702 FT
 DALE RD
 (SR1047 SEG 0010/0000) 0250/0000

0250/1479 BMSBG 06/1030/0250/1479

051702 FT

0250/0000 LENGTH(AH 2965 BK 3090)
 0240/2541 BMSBG 06/1030/0240/2522
 0 0 00000 0 00 0000+00
 W.BR.PERKIOM
 0240/2522 BMSBG 06/1030/0240/2522

048612 FT

048612 FT 2 0 06095 0 02 0112+27

LENAPE RD
 (T884)
 0240/0000 LENGTH(AH 3090 BK 2013)
 WASHINGTON
 0230/1663 HEREFORD T

0230/0999 HEREFORD DISTRICT T

046599 FT

046599 FT 2 0 06095 0 02 0132+44

KEMP RD
 (T851) 0230/0000

HARDT HILL RD
 (T871)
 0230/0000 LENGTH(AH 2013 BK 3752)

2 0 06095 0 02 0170+50 042847 FT
 BULL RD
 (T882) 0220/0000

042847 FT

0220/0000 LENGTH(AH 3752 BK 2517)

DIR: B TOTAL LEN: 11.301 MI. DIST: 05-1 SR: 1030
 LEFT MUN: DISTRICT T RIGHT MUN: DISTRICT T

2 0 06095 0 02 0195+37 040330 FT
 CHEW RD
 (T880) 0210/0000

040330 FT
 0210/0000 LENGTH(AH 2517 BK 2804)

CONRAD RD
 (SR1032 SEG 0010/0000) 0200/0565

0200/0157 LANDIS STORE RD
 (SR1043 SEG 0060/2882)
 037526 FT 2 0 06095 0 02 0223+34

BALDY HILL RD
 (SR1043 SEG 0070/0000) 0200/0000

NC FORGEDALE RD
 0200/0000 LENGTH(AH 2804 BK 2903)

HAAS LN
 (T727) 034623 FT
 0190/0000

034623 FT 2 0 06094 0 00 0241+82
 VILLAGE: LANDIS STORE
 0190/0000 LENGTH(AH 2903 BK 2679)

031944 FT

031944 FT 2 0 06094 0 00 0214+07
 DISTRICT
 PIKE T
 0180/0000 LENGTH(AH 2679 BK 3091)

POE

(APRA) ROLLING ROCK BUI
 ROLLING ROCK RD
 0170/1701 (T843)

DIR: B TOTAL LEN: 11.301 MI. DIST: 05-1 SR: 1030
 LEFT MUN: PIKE T RIGHT MUN: PIKE T

028853 FT

028853 FT 2 0 06094 0 00 0182+99
 0170/0000 LENGTH(AH 3091 BK 2710)

026143 FT

026143 FT 2 0 06094 0 00 0156+08
 0160/0000 LENGTH(AH 2710 BK 2516)

023627 FT

0150/0113 LC TO HARTLINE RD
 (CONN)
 023627 FT 2 0 06094 0 00 0132+37
 HARTLINE RD
 (T615)
 0150/0000 LENGTH(AH 2516 BK 2744)

KEIM RD
 (T872)

0140/1182

020883 FT

020883 FT 2 0 06094 0 00 0104+37
 CARL RD
 (T634)
 0140/0000 LENGTH(AH 2744 BK 3060)

ROHRBACH RD
 (T849)

0130/0025

DIR: B TOTAL LEN: 11.301 MI. DIST: 05-1 SR: 1030
 LEFT MUN: PIKE T RIGHT MUN: PIKE T

	017823 FT		017823 FT	2 0 06094 0 00 0073+85
				HILL CHURCH RD
				(SR2032 SEG 0010/0000)
			5 0130/0000	LENGTH(AH 3060 BK 1978)
LC FOR MINE RD	0120/1043	==		
(CONN)		==		
MINE RD	0120/0887	==		
(T612)				
	015845 FT		015845 FT	2 0 06094 0 00 0054+20
				MARBURGER RD
				(T848)
			5 0120/0000	LENGTH(AH 1978 BK 2937)
LOBACHSVILLE RD	0110/2106	==		
(SR1023 SEG 0010/0000)				
			0110/1167	PIKE OLEY T
CLEAVER RD	0110/0513	==		
(T613)	012908 FT	==		
			012908 FT	2 0 06094 0 00 0024+96
				VILLAGE: PIKEVILLE
			5 0110/0000	LENGTH(AH 2937 BK 2644)
	010264 FT		010264 FT	2 0 06094 0 00 0000+00
				YODER RD
				(T595)
			5 0100/0000	LENGTH(AH 2644 BK 0999)
	009265 FT		009265 FT	1 0 00916 0 02 0530+36
				NC OYSTERDALE RD
				PHILADELPHIA AV
				(SR0073 SEG 0280/0000)
			INTER-BK	COVERED BRIDGE RD
				(TWP)
	009265 FT		5 0090/0000	LENGTH(AH 0999 BK 2418)
				009265 FT

DIR: B TOTAL LEN: 11.301 MI. DIST: 05-1 SR: 1030
 LEFT MUN: OLEY T RIGHT MUN: OLEY T

Segment Description	Length (FT)	Stationing	Notes
OLEY TURNPIKE RD (SR2020 SEG 0070/2296)	009265 FT	0030/3591	INTER-AHD COVERED BRIDGE RD (TWP)
	009265 FT		FISHER MILL RD (T575)
OAK LN (T463)	005674 FT	0020/2502	2 0 06081 0 00 0073+85 CREEKS EDGE RD (T464)
	002922 FT		2 0 06081 0 00 0047+36 MEMORIAL HW (SR0662 SEG 0130/0000)
			NC COVERED BRIDGE RD MEMORIAL HW (SR0662 SEG 0130/0000) MFC BEGIN = D

EXTRACT DATE: 12/18/2023 ROADWAY MANAGEMENT SYSTEM PAGE NUMBER: 314
 PRINT DATE: 12/19/2023 SLD COUNTY/SR - ANNUAL PRINT COUNTY: BERKS
 DIR: B TOTAL LEN: 3.065 MI. DIST: 05-1 SR: 1029
 LEFT MUN: KUTZTOWN B RIGHT MUN: KUTZTOWN B

016184 FT

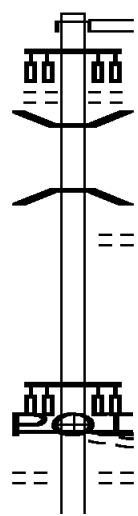
016184 FT
 INTER-AHD MAIN ST
 (SR1021 SEG 0201/0000)
 GREENWICH ST
 (SR1021 SEG 0201/0000)
 CONSTITUTION BL
 (BORO)

0160/0571
 0160/0415 BMS EN 06/1029/0160/0324
 2 0 06141 0 01 0233+30
 SACONY CREEK

0160/0324 BMSBG 06/1029/0160/0324
 ROELLER AL
 (TWP)

015217 FT

015217 FT 2 0 06141 0 01 0230+06
 (APRA) W E YODER INC
 NC MAIN ST



MAIN ST
 (BORO)
 MFC BEGIN = D
 LENGTH(AH 0967 BK 2427)
 JAMES ST
 (BORO)

0160/0000
 0150/2201

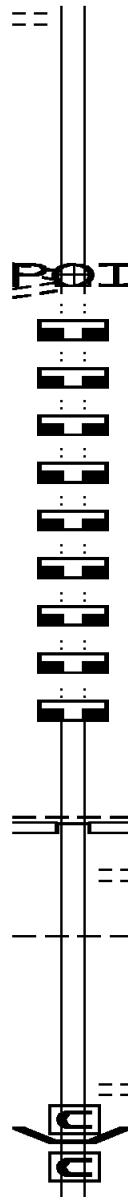
0150/2201

SANDER AL
 (BORO)
 INDUSTRIAL AV

DIR: B TOTAL LEN: 3.065 MI. DIST: 05-1 SR: 1029
 LEFT MUN: KUTZTOWN B RIGHT MUN: KUTZTOWN B

(BORO)

0150/1842 ==



012790 FT

012790 FT 2 0 06141 0 00 0204+00
 (APRA) D E STOLTZ FUS CO

NORMAL AV
 (BORO)
 WILLOW ST
 (BORO)

NC WI
 INTER-BK
 LLOW ST
 KOHLER RD
 (BORO)

0150/0000
 012790 FT

5 0150/0000
 012790 FT

012790 FT

7140/0000 LENGTH(AH 2912 BK 1860)

012790 FT

012790 FT

012790 FT

7130/0000 LENGTH(AH 1860 BK 2938)

012790 FT

012790 FT

012790 FT

7120/0000 LENGTH(AH 2938 BK 2473)

012790 FT

012790 FT

012790 FT

7110/0000 LENGTH(AH 2473 BK 2480)

012790 FT

012790 FT

012790 FT

7100/0000 LENGTH(AH 2480 BK 2525)

012790 FT

012790 FT

012790 FT

7090/0000 LENGTH(AH 2525 BK 2532)

012790 FT

7080/0000 LENGTH(AH 2532 BK 2438)

012790 FT

012790 FT

012790 FT

7070/0000 LENGTH(AH 2438 BK 1286)

012790 FT

012790 FT

012790 FT

7060/0000 LENGTH(AH 1286 BK 2014)

INTER-AHD
 KOHLER RD
 (T955)
 FLEETWOOD RD
 (SR1010 SEG 0230/0000)

0050/2014
 MAXATAWNY T
 MINE RD
 (T825)

0050/1937

MAXATAWNY
 ROCKLAND T

0050/1048

010776 FT

010776 FT 2 0 06158 0 00 0109+40
 CIDERMILL RD
 (T500)

5 0050/0000
 LENGTH(AH 2014 BK 3301)

0040/2908
 BMS EN 06/1029/0040/2870

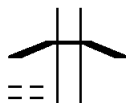
0 0 00000 0 00 0000+00

BRIDGE CLOSED

DIR: B TOTAL LEN: 3.065 MI. DIST: 05-1 SR: 1029
 LEFT MUN: ROCKLAND T RIGHT MUN: ROCKLAND T

UNKNOWN RD
 (PRDR)

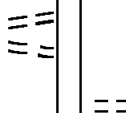
0040/2782



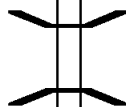
0040/2870 L.SACONY CK.
 BMSBG 06/1029/0040/2870

2 0 06158 0 00 0075+25 007475 FT
 CARLS HILL RD
 (T456)
 LC FOR CARLS HILL RD
 (CONN)

0040/0000
 0030/2612



007475 FT
 0040/0000 LENGTH(AH 3301 BK 2722)
 0030/2431 SALLY ANN FURNACE RD
 (TB25)



004753 FT

0030/0963 BMSEN 06/1029/0030/0955
 0 0 00000 0 00 0000+00
 L.SACONY CK.
 0030/0955 BMSBG 06/1029/0030/0955
 004753 FT 2 0 06158 0 00 0048+88
 0030/0000 LENGTH(AH 2722 BK 2058)

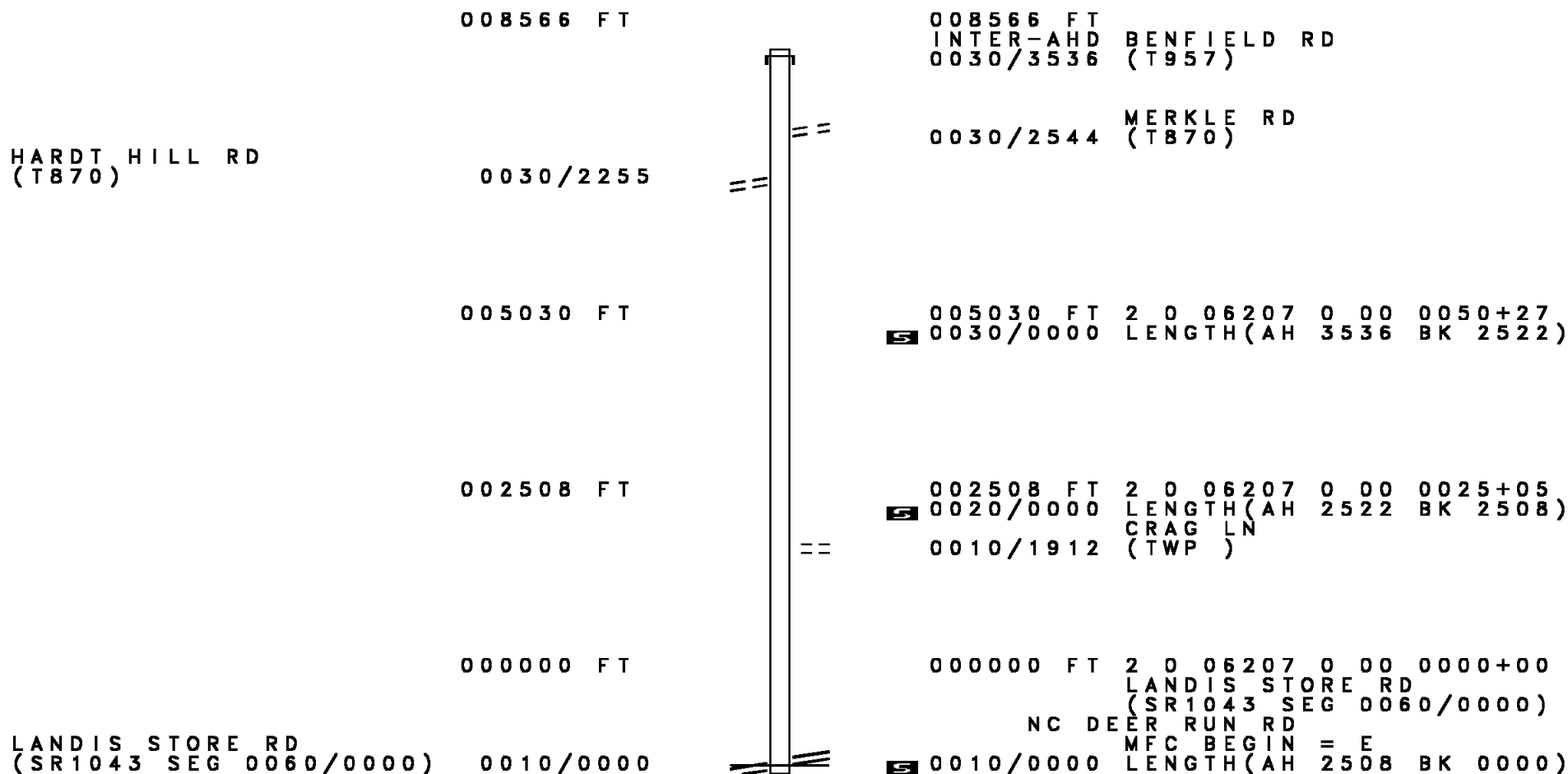
002695 FT

002695 FT 2 0 06158 0 00 0026+47
 0020/0000 LENGTH(AH 2058 BK 2695)














000000 FT

000000 FT 2 0 06158 0 00 0000+00
 NC SMOKETOWN RD
 FREDERICKSVILLE RD
 (SR1022 SEG 0110/0000)
 MFC BEGIN = E
 0010/0000 LENGTH(AH 2695 BK 0000)

DIR: B TOTAL LEN: 1.622 MI. DIST: 05-1 SR: 1028
 LEFT MUN: DISTRICT T RIGHT MUN: DISTRICT T

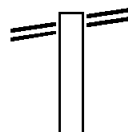


EXTRACT DATE: 12/18/2023 ROADWAY MANAGEMENT SYSTEM PAGE NUMBER: 310
 PRINT DATE: 12/19/2023 SLD COUNTY/SR - ANNUAL PRINT COUNTY: BERKS
 DIR: B TOTAL LEN: .000 MI. DIST: 05-1 SR: 1027
 LEFT MUN: DISTRICT T RIGHT MUN: DISTRICT T

000000 FT		000000 FT	
000000 FT		7070/0000	LENGTH(AH 3199 BK 2451)
000000 FT		000000 FT	
000000 FT		7060/0000	LENGTH(AH 2451 BK 3198)
000000 FT		000000 FT	
000000 FT		7050/0000	LENGTH(AH 3198 BK 3592)
000000 FT		000000 FT	
000000 FT		7040/0000	LENGTH(AH 3592 BK 3319)
000000 FT		000000 FT	
000000 FT		7030/0000	LENGTH(AH 3319 BK 1683)
000000 FT		000000 FT	
000000 FT		7020/0000	LENGTH(AH 1683 BK 3259)
000000 FT		000000 FT	
		7010/0000	LENGTH(AH 3259 BK 0000)

EXTRACT DATE: 12/18/2023 ROADWAY MANAGEMENT SYSTEM PAGE NUMBER: 309
PRINT DATE: 12/19/2023 SLD COUNTY/SR - ANNUAL PRINT COUNTY: BERKS
DIR: B TOTAL LEN: 8.355 MI. DIST: 05-1 SR: 1026
LEFT MUN: DISTRICT T RIGHT MUN: DISTRICT T

HUFF'S CHURCH RD 044113 FT
(SR1022 SEG 0190/0000) 0170/2128



044113 FT HUFF'S CHURCH RD
0170/2128 (SR1022 SEG 0190/0000)

DIR: B TOTAL LEN: 8.355 MI. DIST: 05-1 SR: 1026
 LEFT MUN: DISTRICT T RIGHT MUN: DISTRICT T

041985 FT

041985 FT 2 0 06202 0 00 0070+82
 0170/0000 LENGTH(AH 2128 BK 2903)

2 0 06202 0 00 0041+79 039082 FT
 DELONG RD
 (T876) 0160/0000

==

039082 FT
 0160/0000 LENGTH(AH 2903 BK 1669)

037413 FT

037413 FT 2 0 06202 0 00 0025+10
 0150/0000 LENGTH(AH 1669 BK 2511)

034902 FT

034902 FT 2 0 06202 0 00 0000+00
 BALDY HILL RD
 (SR1043 SEG 0080/3290)
 NC BITTING RD
 0140/0000 LENGTH(AH 2511 BK 1495)

==

BALDY HILL RD
 (SR1043 SEG 0090/0000) 033407 FT
 0130/0000

==

033407 FT 2 0 06095 0 02 0302+78
 NC BALDY HILL RD
 0130/0000 LENGTH(AH 1495 BK 3371)

030036 FT

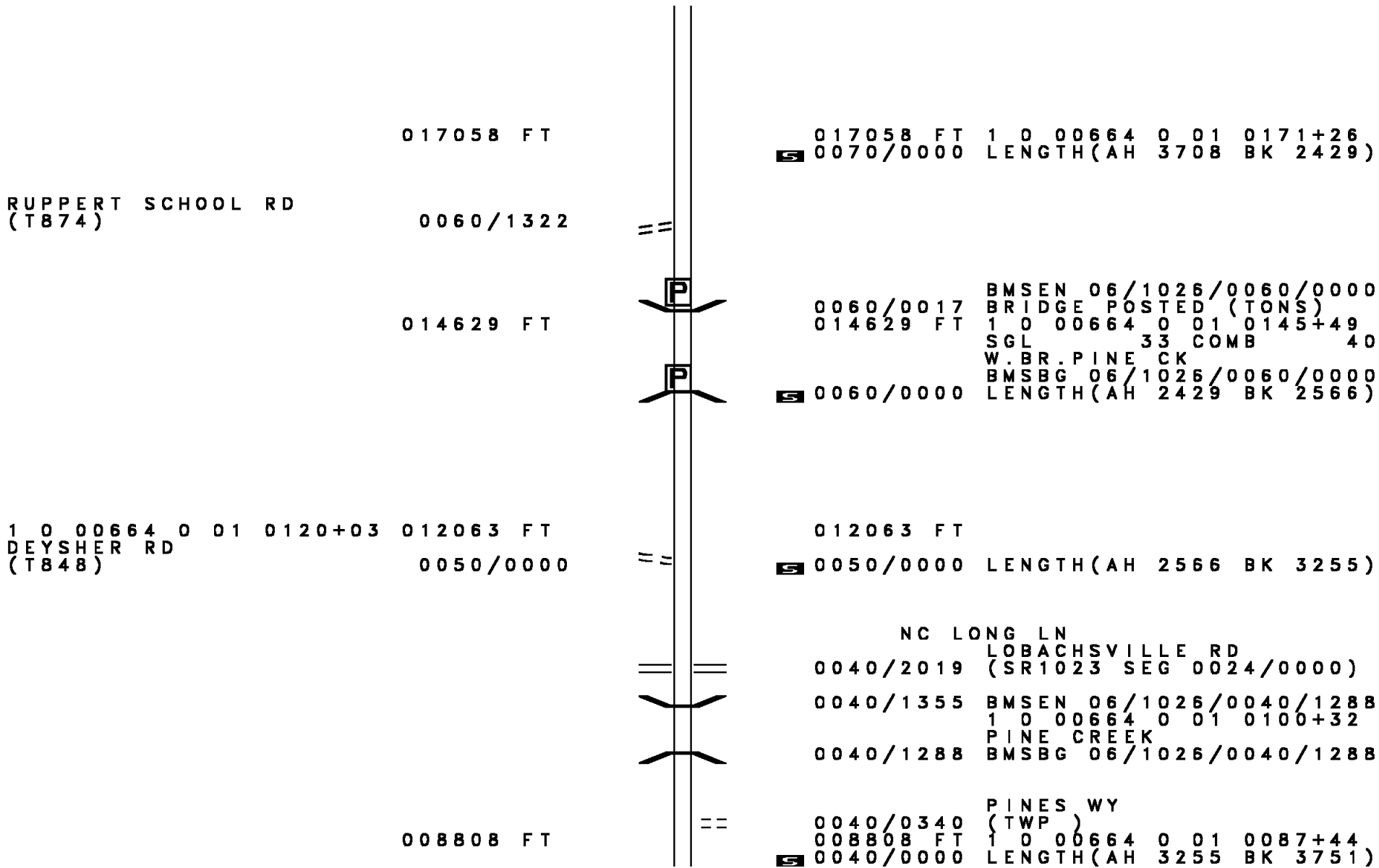
030036 FT 2 0 06144 0 00 0049+09

DIR: B TOTAL LEN: 8.355 MI. DIST: 05-1 SR: 1026
 LEFT MUN: DISTRICT T RIGHT MUN: DISTRICT T

LC TO WEIDNER RD
 (CONN)
 WEIDNER RD
 (T727)

			0120/0000	LENGTH(AH 3371 BK 2643)
027393 FT			0110/0012	BMSEN 06/1026/0110/0000
			027393 FT	2 0 06144 0 00 0022+66
				BR. PINE CK.
			0110/0000	BMSBG 06/1026/0110/0000
				LENGTH(AH 2643 BK 1815)
			0100/0752	MINE RD
				(T612)
			0100/0157	
			0100/0064	
			025578 FT	
			025578 FT	2 0 06144 0 00 0000+00
			0100/0000	LENGTH(AH 1815 BK 2306)
				DISTRICT
			0090/1906	PIKE T
			0090/1704	BMSEN 06/1026/0090/1662
				1 0 00664 0 01 0253+28
				PINE CREEK
			0090/1662	BMSBG 06/1026/0090/1662
023272 FT			023272 FT	1 0 00664 0 01 0236+66
			0090/0000	LENGTH(AH 2306 BK 2506)
020766 FT			020766 FT	1 0 00664 0 01 0207+27
				HEILIGS SCHOOL RD
				(T615)
			0080/0000	LENGTH(AH 2506 BK 3708)

DIR: B TOTAL LEN: 8.355 MI. DIST: 05-1 SR: 1026
 LEFT MUN: PIKE T RIGHT MUN: PIKE T



017058 FT

017058 FT 1 0 00664 0 01 0171+26
 0070/0000 LENGTH(AH 3708 BK 2429)

RUPPERT SCHOOL RD
 (T874)

0060/1322

==

014629 FT

P

0060/0017 BMSBG 06/1026/0060/0000
 014629 FT BRIDGE POSTED (TONS)
 1 0 00664 0 01 0145+49
 SGL 33 COMB 40
 W. BR. PINE CK

P

0060/0000 BMSBG 06/1026/0060/0000
 LENGTH(AH 2429 BK 2566)

1 0 00664 0 01 0120+03
 DEYSHER RD
 (T848)

012063 FT

==

0050/0000

012063 FT

0050/0000 LENGTH(AH 2566 BK 3255)

==

==

==

NC LONG LN
 LOBACHSVILLE RD
 (SR1023 SEG 0024/0000)

0040/1355 BMSBG 06/1026/0040/1288
 1 0 00664 0 01 0100+32

0040/1288 PINE CREEK
 BMSBG 06/1026/0040/1288

008808 FT

==

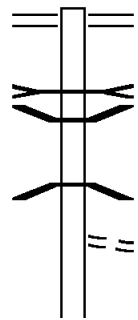
0040/0340 PINES WY
 (TWP)
 008808 FT 1 0 00664 0 01 0087+44
 0040/0000 LENGTH(AH 3255 BK 3751)

DIR: B TOTAL LEN: 8.355 MI. DIST: 05-1 SR: 1026
 LEFT MUN: PIKE T RIGHT MUN: PIKE T

ROAD NAME / SEGMENT	START STATION	END STATION	LENGTH (FT)	DESCRIPTION
BORTZ RD (T593)	0030/2216	0030/2216	005057	PIKE OLEY T BMSSEN 06/1026/0030/3112 1 0 00664 0 00 0080+67 PINE CREEK
			005057	BMSBG 06/1026/0030/3112 0030/2623 BMSSEN 06/1026/0030/2599 1 0 00664 0 00 0075+50 BIEBER CREEK
			005057	BMSBG 06/1026/0030/2599
HOCH RD (SR1021 SEG 0010/0000)	0020/1397	0020/1397	002529	HOCH RD (T670) MFC BEGIN = E
MUD RUN RD (T582)	0010/1969	0010/1969	000000	002529 FT 1 0 00664 0 00 0024+94 0020/0000 LENGTH(AH 2528 BK 2529)
			0010/1727	SNYDER RD (T612)
			0010/1668	BMSSEN 06/1026/0010/1655 0 0 00000 0 00 0000+00 TR. FURNACE C
			0010/1655	BMSBG 06/1026/0010/1655
PHILADELPHIA AV (SR0073 SEG 0250/0000)	0010/0000	0010/0000	000000	000000 FT 1 0 00664 0 00 0000+00 PHILADELPHIA AV (SR0073 SEG 0250/0000) NC BE BERTOLET MILL RD INTER-BK BERTOLET MILL RD (T441) MFC BEGIN = D
			0010/0000	0010/0000 LENGTH(AH 2529 BK 0000)

EXTRACT DATE: 12/18/2023 ROADWAY MANAGEMENT SYSTEM PAGE NUMBER: 304
 PRINT DATE: 12/19/2023 SLD COUNTY/SR - ANNUAL PRINT COUNTY: BERKS
 DIR: B TOTAL LEN: 2.647 MI. DIST: 05-1 SR: 1025
 LEFT MUN: LONGSWAMP T RIGHT MUN: LONGSWAMP T

013974 FT



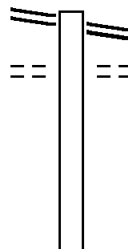
013974 FT	STATE ST
0050/3061	(SR1010 SEG 0340/0972)
	TR. L. LEHIGH
	STRUCTURE LENGTH 9 FT
0050/2481	BMSID 06/1025/0050/2541
0050/2021	BMSEN 06/1025/0050/1992
	2 0 06120 0 00 0298+96
	L. LEHIGH CK.
0050/1992	BMSBG 06/1025/0050/1992
	MARY ANN DR
0050/1514	(T876)

DIR: B TOTAL LEN: 2.647 MI. DIST: 05-1 SR: 1025
 LEFT MUN: LONGSWAMP T RIGHT MUN: LONGSWAMP T

Stationing	Description	Length	Start Station	End Station	Notes
010913 FT		0050/0000	010913 FT	0298+96	LENGTH(AH 3061 BK 3002)
007911 FT		0040/0000	007911 FT	0269+66	LENGTH(AH 3002 BK 2544)
2 0 06120 0 00 0244+56	GLEN RD (T871)	0030/0000	005367 FT	0030/0404	BR. L. LEHIGH STRUCTURE LENGTH 10 FT BMSID 06/1025/0030/0403 LENGTH(AH 2544 BK 2978)
002389 FT		0020/0000	002389 FT	0214+78	LENGTH(AH 2978 BK 2389)
000000 FT		0010/0000	000000 FT	0190+15	CENTENNIAL RD (SR1024 SEG 0230/0000) NC CENTENNIAL RD INTER-BK WOODSIDE AV (SR1024 SEG 0230/0000) MFC BEGIN = E LENGTH(AH 2389 BK 0000)

EXTRACT DATE: 12/18/2023 ROADWAY MANAGEMENT SYSTEM PAGE NUMBER: 302
 PRINT DATE: 12/19/2023 SLD COUNTY/SR - ANNUAL PRINT COUNTY: BERKS
 DIR: B TOTAL LEN: 9.776 MI. DIST: 05-1 SR: 1024
 LEFT MUN: DISTRICT T RIGHT MUN: DISTRICT T

HUFFS CHURCH RD 051617 FT
 (SR1022 SEG 0170/0000) 0240/2362
 MARYANN DR 0240/2160
 (TWP)



049255 FT

051617 FT HUFFS CHURCH RD
 0240/2362 (SR1022 SEG 0170/0000)
 DELONG RD
 0240/2160 (T876)

049255 FT 2 0 06173 0 00 0023+15

DIR: B TOTAL LEN: 9.776 MI. DIST: 05-1 SR: 1024
 LEFT MUN: DISTRICT T RIGHT MUN: DISTRICT T

Left Side Description	Left Side Stationing	Right Side Description	Right Side Stationing
PILGERT ST (T894)	0240/0000	NC CENTENNIAL RD DISTRICT LONGSWAMP T LENGTH(AH 2362 BK 3863)	0240/0000
2 0 06173 0 00 0062+04 045392 FT CENTENNIAL RD (SR1025 SEG 0010/0000)	0230/0000	GREISS ST (T826) 045392 FT LENGTH(AH 3863 BK 1983)	0230/0000
2 0 06120 0 00 0170+20 043409 FT TOWER RD (T613)	0220/0000	043409 FT LENGTH(AH 1983 BK 2013)	0220/0000
WOOD LN (TWP)	0210/1131		
WOOD LN (TWP)	0210/0704		
	041396 FT	041396 FT	0210/0000
MAPLE LN (TWP)	0200/2303	LENGTH(AH 2013 BK 2601)	0210/0000
	038795 FT	FIVE POINTS RD (T612) 038795 FT	0200/0701
		2 0 06120 0 00 0124+20 SALLY ANN FURNACE RD (T851) LENGTH(AH 2601 BK 2530)	0200/0000

DIR: B TOTAL LEN: 9.776 MI. DIST: 05-1 SR: 1024
 LEFT MUN: LONGSWAMP T RIGHT MUN: LONGSWAMP T

STONY HILL LN
 (TWP)

0190/0796 ==

036265 FT

036265 FT 2 0 06120 0 00 0100+25
 0190/0000 LENGTH(AH 2530 BK 2301)

033964 FT

033964 FT 2 0 06120 0 00 0075+22
 0180/0000 LENGTH(AH 2301 BK 2494)

031470 FT

031470 FT 2 0 06120 0 00 0049+79
 0170/0000 LENGTH(AH 2494 BK 3426)

HOME RD
 (T870)

0160/0144 ==
 028044 FT

028044 FT 2 0 06120 0 00 0015+53
 NC WOODSIDE AV
 LONGSWAMP

0160/0000 LENGTH(AH 3426 BK 1556)
 TOPTON B

0150/1306 LONGSWAMP T

0150/1020 LONGSWAMP
 TOPTON B

KELLER ST
 (TWP)

0150/0357 ==
 026488 FT

026488 FT 2 0 06120 0 00 0000+00
 NC HENNINGSVILLE RD
 WEIS ST
 (SR1010 SEG 0270/0000)

DIR: B TOTAL LEN: 9.776 MI. DIST: 05-1 SR: 1024
 LEFT MUN: TOPTON B RIGHT MUN: TOPTON B

ROADWAY	START STATION	END STATION	LENGTH (FT)	RIGHT OF WAY	ADJACENT PROPERTY	ADDITIONAL INFO
	026488		026488			
					0150/0000	LTH AH 001556 BK 000100
					026488	FT
					7144/0000	LTH AH 000100 BK 002067
					INTER-AHD	MAIN ST (BORO)
					0140/2067	LONGSWAMP T
	024421		024421			
					024421	FT 2 0 06138 0 00 0059+94
						LONGSWAMP
						MAXATAWNY T
					0140/0000	LENGTH(AH 2067 BK 2678)
WALNUT DR (T950)	0130	2328				
CHESTNUT RD (T882)	0130	1487				
LINDEN RD (T827)	0130	0270				
2 0 06138 0 00 0083+51	021743					
LINDEN RD (T827)	0130	0000				
						(APRA) EASTERN INDUSTRIAL HINTERLEITER RD (T827)
					0130/0270	
					021743	FT
					0130/0000	LENGTH(AH 2678 BK 2765)
	018978		018978			
					018978	FT 2 0 06138 0 00 0110+16
					0120/0000	LENGTH(AH 2765 BK 1257)
OLD TOPTON RD (SR1049 SEG 0010/0000)	017721		017721			
					017721	FT 2 0 06138 0 00 0123+66
						NC TOPTON RD
					0110/0000	LENGTH(AH 1257 BK 2381)
						HIGH RD (T856)
					0100/2318	

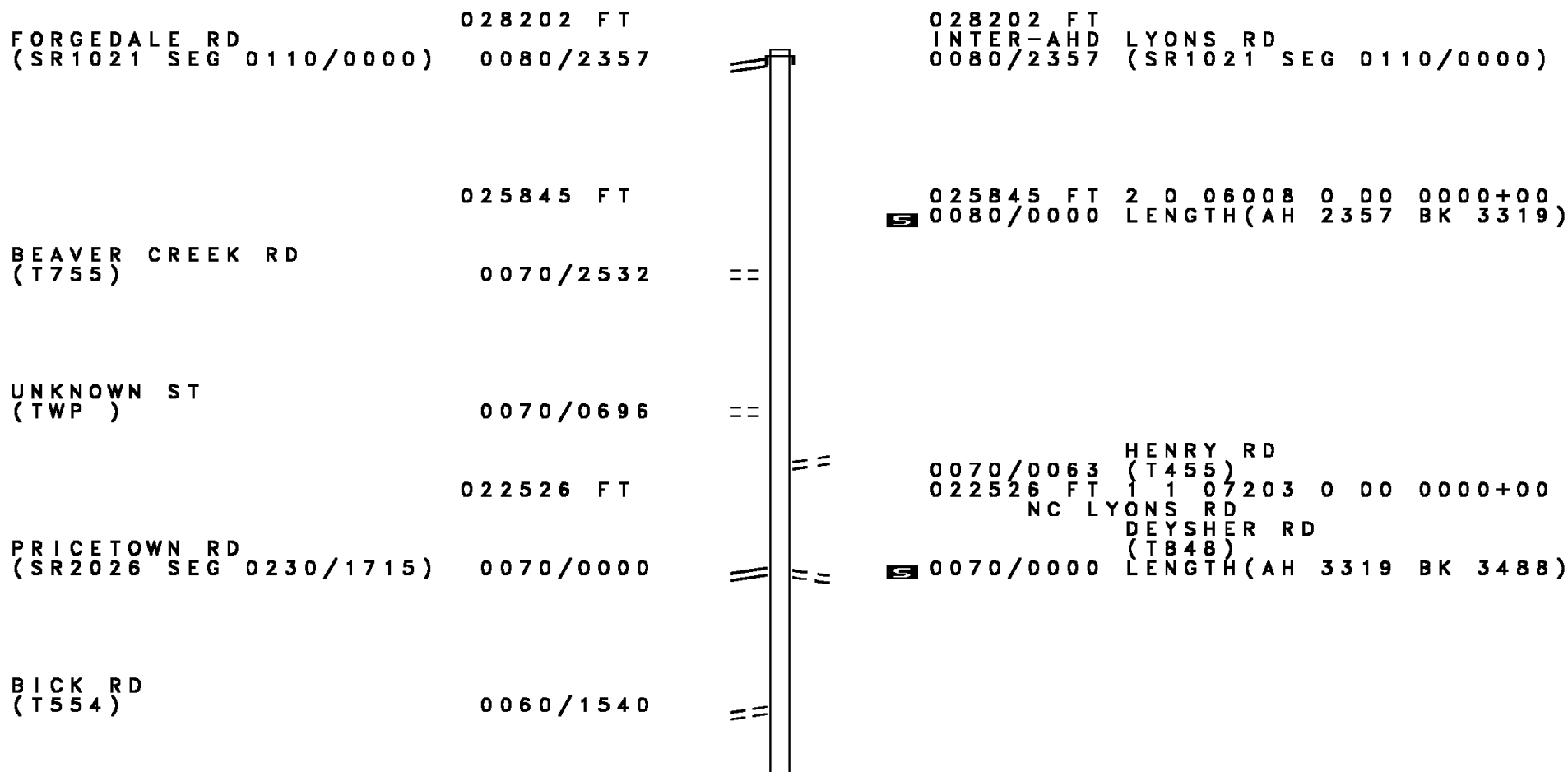
DIR: B TOTAL LEN: 9.776 MI. DIST: 05-1 SR: 1024
 LEFT MUN: MAXATAWNY T RIGHT MUN: MAXATAWNY T

	015340 FT			015340 FT 2 0 06136 0 00 0024+28
				0100/0000 LENGTH(AH 2381 BK 3207)
	012133 FT			012133 FT 2 0 06136 0 00 0056+35
				KUTZTOWN RD
				(SR0222 SEG 0640/0000)
				0090/0000 LENGTH(AH 3207 BK 1813)
TOMAHAWK DR (TWP)	0080/1231	==		
DELAWARE DR (TWP)	0080/0091	==		
	010320 FT			010320 FT 2 0 06136 0 00 0074+91
				0080/0000 LENGTH(AH 1813 BK 3990)
2 0 06136 0 00 0114+54	006330 FT			006330 FT
WESSNER RD (T775)	0070/0000	==		0070/0000 LENGTH(AH 3990 BK 2534)

EXTRACT DATE: 12/18/2023 ROADWAY MANAGEMENT SYSTEM PAGE NUMBER: 297
 PRINT DATE: 12/19/2023 SLD COUNTY/SR - ANNUAL PRINT COUNTY: BERKS
 DIR: B TOTAL LEN: 9.776 MI. DIST: 05-1 SR: 1024
 LEFT MUN: MAXATAWNY T RIGHT MUN: MAXATAWNY T

003796 FT		0060/0083 (CONN)	
		003796 FT 2 0 06136 0 00 0139+80	
		EAGLE POINT RD	
		(SR1021 SEG 0280/0000)	
		INTER-BK LONG LN	
		(SR1021 SEG 0280/0000)	
003796 FT		0060/0000 LTH AH 002534 BK 000100	
SIEGFRIEDALE RD		003796 FT	
(T831)		7054/0000 LTH AH 000100 BK 001785	
MILL CREEK RD		INTER-AHD LONG LN	
(SR1021 SEG 0290/0000)	0054/1785	0054/1785 (SR1021 SEG 0290/0000)	
		BMS EN 06/1024/0054/1510	
		0054/1565 BRIDGE POSTED (TONS)	
		2 0 06136 0 01 0153+99	
		SGL 27 COMB 32	
		0054/1510 MILL CREEK	
		BMSBG 06/1024/0054/1510	
2 0 06136 0 01 0169+28	002011 FT		
DEER RUN RD		002011 FT	
(T828)		0054/0000 LENGTH(AH 1785 BK 2011)	
LC FOR DEER RUN RD			
(CONN)	0052/1949		
		TR. MILL CK.	
		STRUCTURE LENGTH 13 FT	
		0052/0135 BMSID 06/1024/0052/0110	
000000 FT		000000 FT 2 0 06136 0 01 0189+32	
		NC LONG LANE RD	
		INTER-BK LONG LANE RD	
		(TWP)	
000000 FT		0052/0000 LENGTH(AH 2011 BK 1116)	
000000 FT		000000 FT	
000000 FT		7050/0000 LENGTH(AH 1116 BK 2402)	
000000 FT		000000 FT	
000000 FT		7040/0000 LENGTH(AH 2402 BK 2664)	
000000 FT		000000 FT	
000000 FT		7030/0000 LENGTH(AH 2664 BK 3427)	
000000 FT		000000 FT	
000000 FT		7020/0000 LENGTH(AH 3427 BK 3726)	
000000 FT		000000 FT	
		7010/0000 LENGTH(AH 3726 BK 0000)	

DIR: B TOTAL LEN: 5.341 MI. DIST: 05-1 SR: 1023
 LEFT MUN: ROCKLAND T RIGHT MUN: ROCKLAND T



DIR: B TOTAL LEN: 5.341 MI. DIST: 05-1 SR: 1023
 LEFT MUN: ROCKLAND T RIGHT MUN: ROCKLAND T

019038 FT

019038 FT 2 0 06055 0 00 0190+01
 VILLAGE: NEW JERUSELUM
 0060/0000 LENGTH(AH 3488 BK 3327)

KELLER RD
 (T727)
 LC TO KELLER RD
 (CONN)

0050/0239
 0050/0153
 015711 FT

015711 FT 2 0 06055 0 00 0156+77
 SCHWEITZ RD
 (TWP)
 0050/0000 LENGTH(AH 3327 BK 3658)

012053 FT

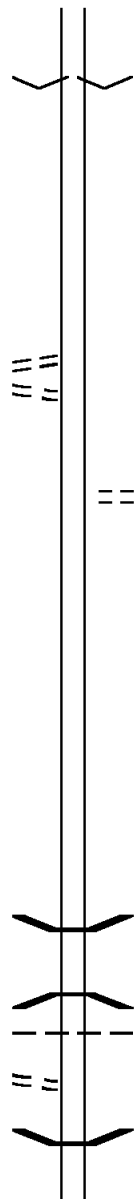
012053 FT 2 0 06055 0 00 0119+99
 0040/0000 LENGTH(AH 3658 BK 3425)

ANGSTADT RD
 (T946)

0030/1387

0030/1912 BMS EN 06/1023/0030/1893
 0 0 00000 0 00 0000+00
 TR.W.BR.PINE
 0030/1893 BMSBG 06/1023/0030/1893
 ROCKLAND
 0030/1574 PIKE T

0030/0686 BMS EN 06/1023/0030/0669
 0 0 00000 0 00 0000+00
 TR.W.BR.PINE

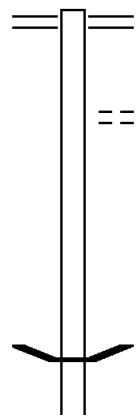


DIR: B TOTAL LEN: 5.341 MI. DIST: 05-1 SR: 1023
 LEFT MUN: PIKE T RIGHT MUN: PIKE T

Segment Description	Length (FT)	Segment ID	Start Station	End Station	Notes
BOYER RD (T500)	008628	0030/0000	0030/0000	0030/0669	BMSBG 06/1023/0030/0669
NO NAME RD (T876)	0024	0024/0939	0024/0939	0024/0000	2 0 06055 0 00 0086+14 OLD BOYER RD (T500) LENGTH(AH 3425 BK 2994)
NO NAME RD (T876)	0024	0024/0483	0024/0483	0024/0000	005634 FT LONG LN (SR1026 SEG 0040/2019)
BERTOLET MILL RD (SR1026 SEG 0040/2019)	005634	0024/0000	0024/0000	0020/2350	2 0 06055 0 00 0056+21 BERTOLET MILL RD (SR1026 SEG 0040/2019) LENGTH(AH 2994 BK 2389)
				0020/2277	BMSBG 06/1023/0020/2277
	003245	0020/0410	0020/0410	0020/2277	MILL RD (T848) 2 0 06055 0 00 0032+55 VILLAGE: LOBACHSVILLE ROHRBACH RD (T848)
				0020/0000	LENGTH(AH 2389 BK 3245)
	000000	000000	000000	0010/0000	2 0 06055 0 00 0000+00 VILLAGE: PIKEVILLE NC LOBACHSVILLE RD OYSTERDALE RD (SR1030 SEG 0110/2106) MFC BEGIN = D LENGTH(AH 3245 BK 0000)

EXTRACT DATE: 12/18/2023 ROADWAY MANAGEMENT SYSTEM PAGE NUMBER: 293
 PRINT DATE: 12/19/2023 SLD COUNTY/SR - ANNUAL PRINT COUNTY: BERKS
 DIR: B TOTAL LEN: 15.319 MI. DIST: 05-1 SR: 1022
 LEFT MUN: HEREFORD T RIGHT MUN: HEREFORD T

SR 0029 SH 080882 FT
 (SR0029 SEG 0010/0000) 0300/3444



080882 FT GRAVEL PK
 0300/3444 (SR0029 SEG 0580/1421)

0300/2410 LESHAR MILL RD
 (TWP)

077438 FT

077438 FT 1 1 00001 0 00 0048+85
 0300/0000 LENGTH(AH 3444 BK 2247)
 0290/1994 BMSSEN 06/1022/0290/1889
 0 0 00000 0 00 0000+00
 PERKIOMEN CK

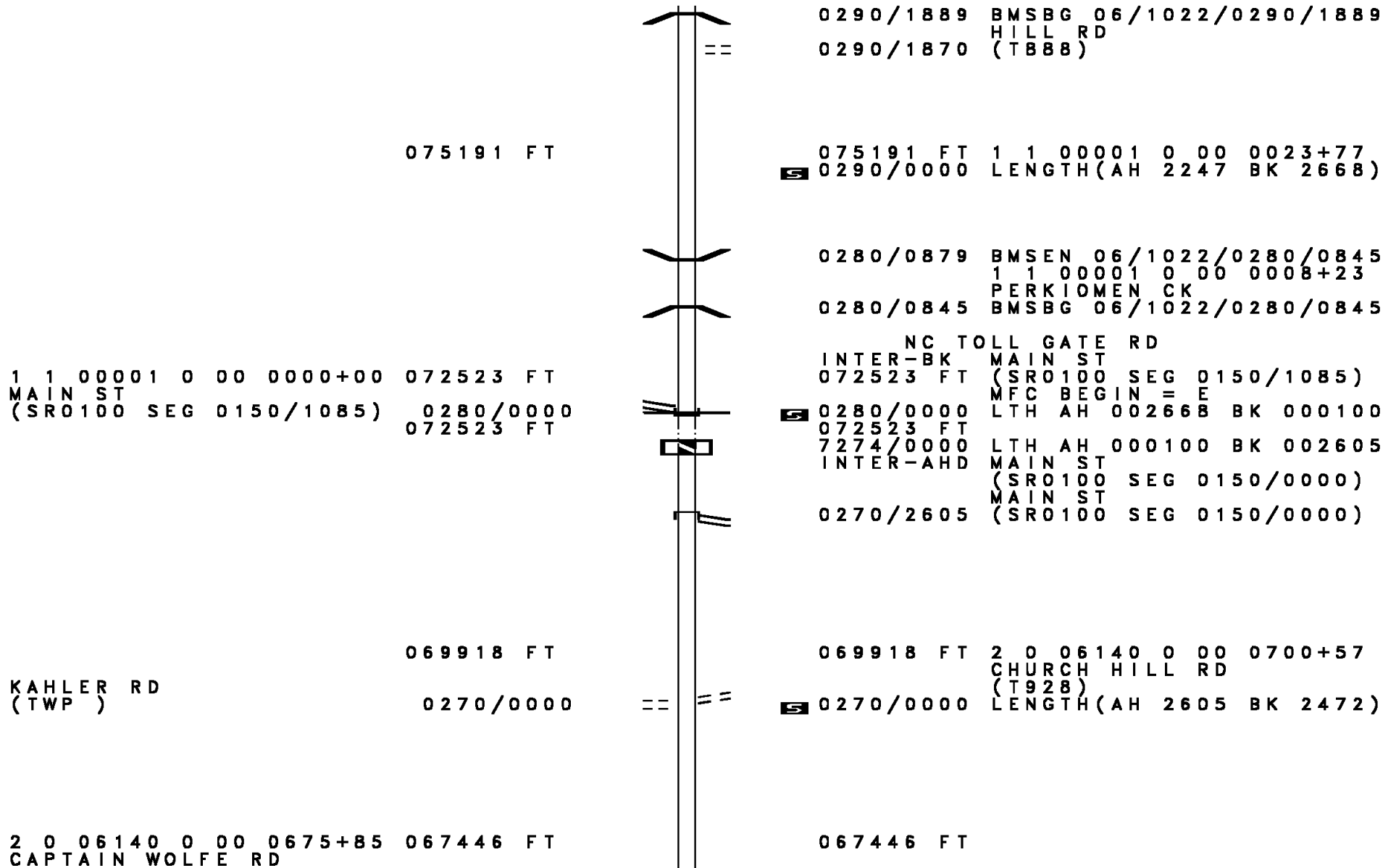
EXTRACT DATE: 12/18/2023
PRINT DATE: 12/19/2023

ROADWAY MANAGEMENT SYSTEM
SLD COUNTY/SR - ANNUAL PRINT

PAGE NUMBER: 292
COUNTY: BERKS

DIR: B TOTAL LEN: 15.319 MI.
LEFT MUN: HEREFORD T

DIST: 05-1 SR: 1022
RIGHT MUN: HEREFORD T



0290/1889 BMSBG 06/1022/0290/1889
HILL RD
0290/1870 (T888)

075191 FT

075191 FT 1 1 00001 0 00 0023+77
0290/0000 LENGTH(AH 2247 BK 2668)

0280/0879 BMSEN 06/1022/0280/0845
1 1 00001 0 00 0008+23
PERKIOMEN CK
0280/0845 BMSBG 06/1022/0280/0845

1 1 00001 0 00 0000+00 072523 FT
MAIN ST
(SR0100 SEG 0150/1085) 0280/0000
072523 FT

NC TOLL GATE RD
INTER-BK MAIN ST
072523 FT (SR0100 SEG 0150/1085)
MFC BEGIN = E
0280/0000 LTH AH 002668 BK 000100
072523 FT
7274/0000 LTH AH 000100 BK 002605
INTER-AHD MAIN ST
MAIN ST
0270/2605 (SR0100 SEG 0150/0000)

KAHLER RD
(TWP)

069918 FT

0270/0000

069918 FT 2 0 06140 0 00 0700+57
CHURCH HILL RD
(T928)
0270/0000 LENGTH(AH 2605 BK 2472)

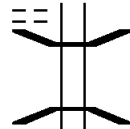
2 0 06140 0 00 0675+85 067446 FT
CAPTAIN WOLFE RD

067446 FT

DIR: B TOTAL LEN: 15.319 MI. DIST: 05-1 SR: 1022
LEFT MUN: HEREFORD T RIGHT MUN: HEREFORD T

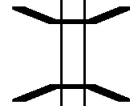
(T926)

0260/0000



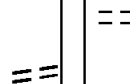
0260/0000 LENGTH(AH 2472 BK 2595)
0250/2457 BMSSEN 06/1022/0250/2438
2 0 06140 0 00 0649+70
BR. PERKIOMEN
0250/2438 BMSBG 06/1022/0250/2438

064851 FT



064851 FT 2 0 06140 0 00 0649+70
0250/0000 LENGTH(AH 2595 BK 2424)
0240/2198 BMSSEN 06/1022/0240/2188
0 0 00000 0 00 0000+00
BR. PERKIOMEN
0240/2188 BMSBG 06/1022/0240/2188

062427 FT



062427 FT 2 0 06140 0 00 0625+32
0240/0000 LENGTH(AH 2424 BK 2590)
DAIRY LN
0230/2004 (T914)

MULBERRY HILL RD
(T914)

0230/1968

059837 FT

059837 FT 2 0 06140 0 00 0599+21
0230/0000 LENGTH(AH 2590 BK 2194)

2 0 06140 0 00 0577+63 057643 FT
GREEN HOUSE LN
(T912) 0220/0000



057643 FT
0220/0000 LENGTH(AH 2194 BK 2692)

DIR: B TOTAL LEN: 15.319 MI.
 LEFT MUN: HEREFORD T

DIST: 05-1 SR: 1022
 RIGHT MUN: HEREFORD T

HUNTER FORGE RD
 (SR1047 SEG 0060/0000) 0210/0823

054951 FT

BOB WHITE RD
 (T618) 0200/3351

2 0 06140 0 00 0513+20 051212 FT
 BENFIELD RD
 (T872) 0200/0000

048905 FT

CHERRY DR
 (TWP) 0180/3166

0210/0895 DALE RD
 (SR1047 SEG 0050/3167)

0210/0324 BMS EN 06/1022/0210/0285
 0 0 00000 0 00 0000+00
 BR. PERKIOMEN

0210/0285 BMSBG 06/1022/0210/0285
 054951 FT 2 0 06140 0 00 0550+80

0210/0000 CONRAD RD
 (SR1032 SEG 0050/3143)
 LENGTH(AH 2692 BK 3739)

0200/1524 HEREFORD
 DISTRICT T

051212 FT

0200/0000 LENGTH(AH 3739 BK 2307)

0190/0489 TREICHLER RD
 (T872)
 048905 FT 2 0 06140 0 00 0489+37

0190/0000 BITTING RD
 (SR1026 SEG 0170/2128)
 LENGTH(AH 2307 BK 3242)

DIR: B TOTAL LEN: 15.319 MI. DIST: 05-1 SR: 1022
LEFT MUN: DISTRICT T RIGHT MUN: DISTRICT T

Left Side	Right Side
2 0 06140 0 00 0457+52 045663 FT DOGWOOD DR (T878) 0180/0000	045663 FT 0180/0000 LENGTH(AH 3242 BK 1742)
2 0 06140 0 00 0439+57 043921 FT WOODSIDE RD (SR1024 SEG 0240/2362) 0170/0000 DELONG RD (T876) 0160/3587	043921 FT 0170/0000 LENGTH(AH 1742 BK 3873) DELONG RD (T876) 0160/3587
040048 FT	040048 FT 2 0 06140 0 00 0401+23 0160/0000 LENGTH(AH 3873 BK 2421) CHESTNUT DR (PRDR) 0150/2196
STONE AV (T892) 0150/0729	
037627 FT	037627 FT 2 0 06140 0 00 0377+17 BALDY HILL RD (SR1043 SEG 0100/3414) 0150/0000 LENGTH(AH 2421 BK 3656)
033971 FT	033971 FT 2 0 06140 0 00 0340+53 NC HUFF'S CHURCH RD DISTRICT

DIR: B TOTAL LEN: 15.319 MI. DIST: 05-1 SR: 1022
 LEFT MUN: DISTRICT T RIGHT MUN: DISTRICT T

FIVE POINTS RD
(T612)

0130/1439

031480 FT

2 0 06140 0 00 0290+00 028836 FT
 HERTZOG SCHOOL RD
(T852)

0120/0000

2 0 06140 0 00 0266+82 026505 FT
 SMOKETOWN RD
(SR1029 SEG 0010/0000)

0110/0000

023562 FT

0140/0000 ROCKLAND T
 LENGTH(AH 3656 BK 2491)

0130/1468 FIVE POINTS RD
(T612)

031480 FT 2 0 06140 0 00 0315+08
 0130/0000 LENGTH(AH 2491 BK 2644)

0120/0507 OAK RD
 028836 FT (TWP)

0120/0000 LENGTH(AH 2644 BK 2331)

0110/1689 STONY RIDGE DR
(TWP)

0110/0503 GRESSLEY RD
 026505 FT (T501)

0110/0000 LENGTH(AH 2331 BK 2943)

023562 FT 2 0 06140 0 00 0233+00
 HIGH VIEW LN
(TWP)

0100/0000 LENGTH(AH 2943 BK 2615)

DIR: B TOTAL LEN: 15.319 MI. DIST: 05-1 SR: 1022
 LEFT MUN: ROCKLAND T RIGHT MUN: ROCKLAND T

		==	0090/0962	SHADY CREEK LN (TWP)
	020947 FT		020947 FT	2 0 06140 0 00 0208+57 [S] 0090/0000 LENGTH(AH 2615 BK 1520)
2 0 06140 0 00 0195+05 CARLS HILL RD (T456)	019427 FT	==	019427 FT	SCHWEITZ RD (T961)
	0080/0000	==	[S] 0080/0000	LENGTH(AH 1520 BK 3000)
	016427 FT		016427 FT	2 0 06140 0 00 0165+03 NC FREDERICKSVILLE RD LYONS RD (SR1021 SEG 0110/0345)
		==	[S] 0070/0000	LENGTH(AH 3000 BK 2656)
	013771 FT		013771 FT	2 0 06140 0 00 0138+38 STIMMEL RD (T752)
		==	[S] 0060/0000	LENGTH(AH 2656 BK 2224)
HEFFNER RD (T571)	0050/1491	==		
	011547 FT		011547 FT	2 0 06140 0 00 0116+12 NC FLEETWOOD RD ROCKLAND RICHMOND T
		-	[S] 0050/0000	LENGTH(AH 2224 BK 3324)

Left Side	Right Side
RUTH RD (T752) 0040/0862	KUTZ RD (SR1033 SEG 0040/3411) 0040/0862
2 0 06140 0 00 0082+44 008223 FT WEAVERS RD (TWP) 0040/0000	BALDY RD (T798) LENGTH(AH 3324 BK 3300) 0040/0000
004923 FT	004923 FT 2 0 06140 0 00 0049+81 LENGTH(AH 3300 BK 2054)
002869 FT	002869 FT 2 0 06140 0 00 0029+38 NORFOLK SOUTHERN OVERPASS IS RR X-ING LENGTH(AH 2054 BK 2869)
	0010/1855 BMS EN 06/1022/0010/1818 2 0 06140 0 00 0019+07 TR. WILLOW CK
	0010/1818 BMSBG 06/1022/0010/1818 LOCUST ST (TWP)
000000 FT	000000 FT 2 0 06140 0 00 0000+00 NC DR YVILLE RD FLEETWOOD LYONS RD (SR1010 SEG 0140/1871) MFC BEGIN = D LENGTH(AH 2869 BK 0000)

DIR: B TOTAL LEN: 14.790 MI. DIST: 05-1 SR: 1021
 LEFT MUN: MAXATAWNY T RIGHT MUN: MAXATAWNY T

078089 FT

077371 FT AH-LEHIGH (39)
 INTER-AHD MILL CREEK RD
 0310/2250 (SR3013 SEG 0010/0000)

075839 FT

075121 FT 2 0 06137 0 00 0060+30
 0310/0000 LENGTH(AH 2250 BK 2320)

FENSTERMACHER RD
 (T799)

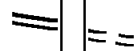
0300/0767 ==

073519 FT

072801 FT 2 0 06137 0 00 0036+38
 MOYER RD
 (T799)
 0300/0000 LENGTH(AH 2320 BK 3707)

2 0 06137 0 00 0000+00 069812 FT
 LONG LANE RD
 (SR1024 SEG 0054/1785) 0290/0000

NC MILL CREEK RD
 069094 FT SIEGFRIEDALE RD
 (TB31)
 0290/0000 LENGTH(AH 3707 BK 1068)



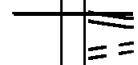
TR. MILL CK.
 STRUCTURE LENGTH 18 FT
 0280/0834 BMSID 06/1021/0280/0834

068744 FT

068026 FT 2 0 06136 0 00 0139+80
 NC LONG LN
 LONG LN
 (SR1024 SEG 0060/0000)
 MFC BEGIN = D



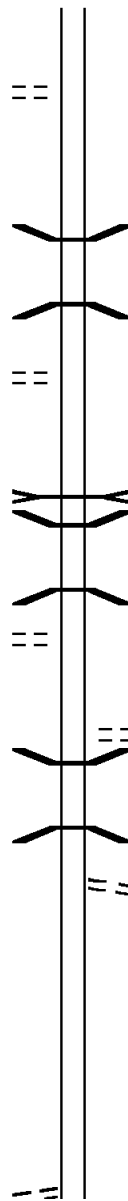
0280/0000 LENGTH(AH 1068 BK 3585)
 FOR SR 1021 AND 1024
 0270/3487 (CONN)



DIR: B TOTAL LEN: 14.790 MI. DIST: 05-1 SR: 1021
 LEFT MUN: MAXATAWNY T RIGHT MUN: MAXATAWNY T

BENNICOFF RD
 (T858)

0270/2248



2 0 06203 0 00 0101+00 065159 FT
 BENNICOFF RD
 (T858)

0270/0000

0270/0239 BMSID 06/1021/0270/0154
 0 0 00000 0 00 0000+00
 MILL CREEK
 0270/0154 BMSBG 06/1021/0270/0154
 064441 FT
 0270/0000 LENGTH(AH 3585 BK 1761)

HOTTENSTEIN RD
 (T795)

0260/0018
 063398 FT

TAIL RACE
 STRUCTURE LENGTH 11 FT
 0260/0626 BMSID 06/1021/0260/0626
 0260/0515 BMSID 06/1021/0260/0451
 2 0 06203 0 00 0088+58
 MILL CREEK
 0260/0451 BMSBG 06/1021/0260/0451
 062680 FT 2 0 06203 0 00 0083+84
 HOTTENSTEIN RD
 (T795)
 0260/0000 LENGTH(AH 1761 BK 1934)
 0250/1768 BMSID 06/1021/0250/1735
 2 0 06203 0 00 0081+90
 TRIB. TO MILL CREEK
 0250/1735 BMSBG 06/1021/0250/1735
 HILLTOP RD
 (T830)
 0250/1567

061464 FT

060746 FT 2 0 06203 0 00 0064+87
 0250/0000 LENGTH(AH 1934 BK 2633)

LC FOR GUN CLUB RD
 (CONN)

0240/0817

DIR: B TOTAL LEN: 14.790 MI. DIST: 05-1 SR: 1021
 LEFT MUN: MAXATAWNY T RIGHT MUN: MAXATAWNY T

GUN CLUB RD
 (T775)

0240/0625
 058831 FT

058113 FT 2 0 06203 0 00 0038+10
 KEMP RD
 (T616)
 0240/0000 LENGTH(AH 2633 BK 3795)

2 0 06203 0 00 0000+00 055036 FT
 KRUMSVILLE RD
 (SR0737 SEG 0030/0000) 0230/0000
 055036 FT

NC EAGLE POINT RD
 INTER-BK KRUMSVILLE RD
 054318 FT (SR0737 SEG 0030/0000)
 MFC BEGIN = E
 0230/0000 LTH AH 003795 BK 000100

KRUMSVILLE RD INTER-AHD
 (SR0737 SEG 0011/0000) 0211/1716
 KUTZTOWN B

0230/0000 LTH AH 000100 BK 001694
 054318 FT INTER-AHD KRUMSVILLE RD
 7220/0000 (SR0737 SEG 0010/0000)
 INTER-AHD KUTZTOWN B
 0210/1694 RAMP D RD
 (SR8013 SEG 0760/0000)
 0210/1437 RAMP C RD
 (SR8013 SEG 0750/1383)

RAMP D RD
 (SR8013 SEG 0760/0000)
 RAMP C RD
 (SR8013 SEG 0750/1383) 0211/1450

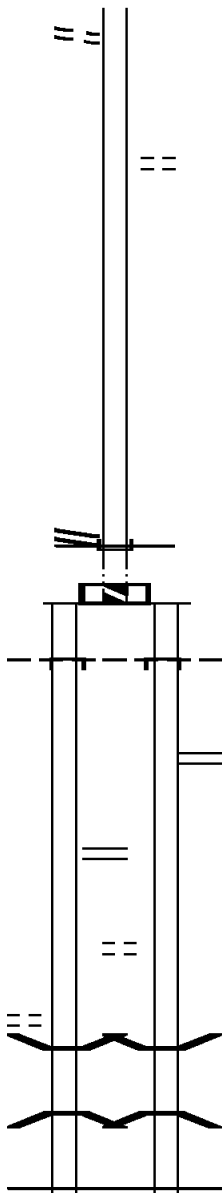
NC KRUMSVILLE RD
 BROOKLYN RD
 0210/0594 (TWP)

NC KRUMSVILLE RD
 BROOKLYN RD
 (TWP) 0211/0611
 BMS EN 06/1021/0210/0257 0211/0513
 0 0 00000 0 00 0000+00

0210/0444 BMS EN 06/1021/0210/0257
 0 0 00000 0 00 0000+00
 SACONY CK.

BMSBG 06/1021/0210/0257 0211/0326
 2 0 06134 0 00 0024+31 053320 FT
 NC CONSTITUTION BL
 MFC BEGIN = D

0210/0257 BMSBG 06/1021/0210/0257
 052624 FT 2 0 06134 0 00 0024+31
 NC CONSTITUTION BL
 MFC BEGIN = D



DIR: B TOTAL LEN: 14.790 MI.
 LEFT MUN: KUTZTOWN B

DIST: 05-1 SR: 1021
 RIGHT MUN: KUTZTOWN B

Length (AH BK)	Segment ID	Start Station	End Station	Notes
0211/0000	5			
0204/1222				FAIRVIEW DR (TWP)
0204/0876				WENTZ ST (BORO)
0204/0672				CEMETERY LN (BORO)
052049 FT				
0201/0537				VINE AL (BORO)
0201/0410				WALNUT ST (BORO)
0201/0202				SACONY AL (BORO)
051353 FT				SACONY AL (BORO)
2 0 06134 0 00 0000+00				2 0 06134 0 00 0000+00
0201/0000	5			MAIN ST (SR1029 SEG 0160/0967)
0190/2317				NC GREENWICH ST
0190/2317				MFC BEGIN = D
048843 FT				LENGTH(AH 0696 BK 2510)
0190/2317				WEST MAIN ST (BORO)
0210/0000	5			
0204/0615				KEITER AL (BORO)
0204/0136				PEACH ST (BORO)
051353 FT				2 0 06134 0 00 0007+08
0204/0000	5			NC GR GREENWICH ST
0204/0000	5			CONSTITUTION BL (BORO)
051353 FT				LTH AH 001271 BK 000100
7200/0000				LTH AH 000100 BK 002510
0190/2510				MAIN ST (SR1029 SEG 0160/0967)
0190/2317				
0190/2113				SANDERS AL (BORO)
0190/1428				HOCH AV (BORO)
0190/0895				NORMAL AV (BORO)
0190/0435				KEYSTONE AV (BORO)
048843 FT				2 0 06142 0 00 0136+03
0190/0000	5			TREXLER AV (BORO)
0180/2744				LENGTH(AH 2510 BK 3230)
				DEISHER LN (TWP)

DIR: B TOTAL LEN: 14.790 MI. DIST: 05-1 SR: 1021
 LEFT MUN: KUTZTOWN B RIGHT MUN: KUTZTOWN B

Property Name	Parcel ID	Length	Width	Area	County	Block	Stationing
COMMONS RD (TWP)	0180/2136						
	0180/1954				KOFFEE LN (TWP)		
	0180/1884				KUTZTOWN MAXATAWNY T		
ROSECREST DR (TWP)	0180/0296				DEYSHER RD (TB27)		
	045613 FT	2 0	06142	0 00	PERSHING RD (TWP)		0103+00
					LENGTH (AH 3230 BK 3419)		
					FOCH ST (TWP)		
	042194 FT	2 0	06142	0 00	BASTIAN RD (TB25)		0069+55
					LENGTH (AH 3419 BK 1856)		
	040338 FT	2 0	06142	0 00			0049+99
					LENGTH (AH 1856 BK 2346)		
MERTZ RD (T930)	0150/1345						
	037992 FT	2 0	06142	0 00	NC NOBLE ST MAXATAWNY LYONS B		0027+04
					LENGTH (AH 2346 BK 2691)		

DIR: B TOTAL LEN: 14.790 MI. DIST: 05-1 SR: 1021
 LEFT MUN: LYONS B RIGHT MUN: LYONS B

FRANKLIN ST
 (BORO)

0140/2307

==

PENN ST
 (BORO)

0140/1647

==

035301 FT

==

031878 FT

==

==

PENN ST
 (BORO)

NC MAIN ST
 MAIN ST
 (BORO)

0140/2109

NC PENN ST
 MILL ST
 (BORO)

0140/1467

NORTH RAILROAD ST

0140/1284

(AAR 592459R)#TRKS 02

0140/1248

SOUTH RAILROAD ST

0140/1204

(BORO) WILLOW ST

0140/1015

(BORO) HUNTER ST

0140/0840

(BORO) BROCK ST

0140/0417

(BORO) KEMP ST

035301 FT

2 0 06142 0 00 0000+00

(SR1010 SEG 0200/0000)

0140/0000 LENGTH(AH 2691 BK 3423)

NC KEMP ST
 LYONS

0130/2675

ROCKLAND T

STETTTLER RD
 (T944)

0130/0846

031878 FT

2 0 06008 0 00 0058+36

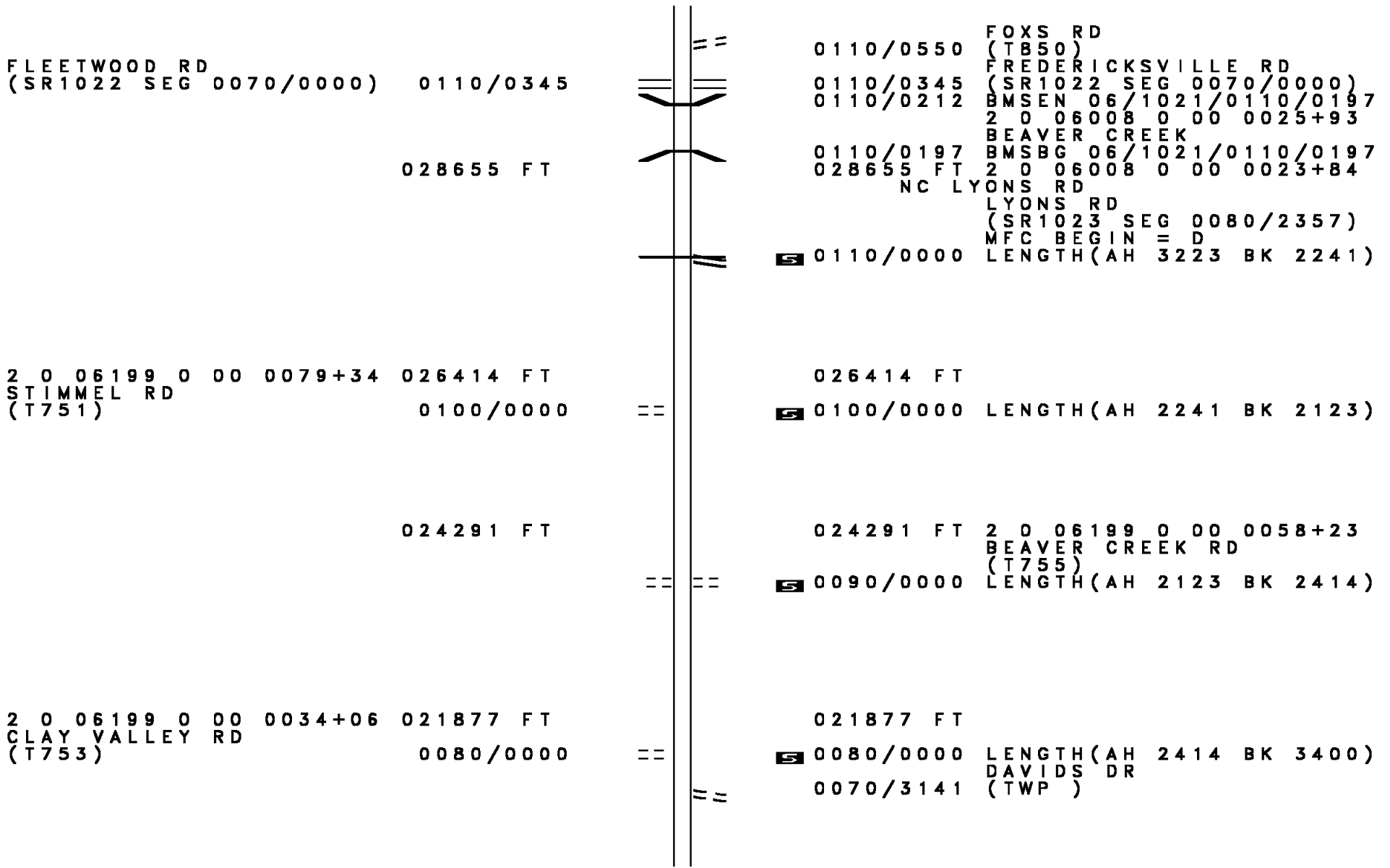
STETTTLER RD
 (T944)

0130/0000 LENGTH(AH 3423 BK 3223)

BOWERS RD
 (SR1013 SEG 0010/0000)

0110/2121

DIR: B TOTAL LEN: 14.790 MI. DIST: 05-1 SR: 1021
 LEFT MUN: ROCKLAND T RIGHT MUN: ROCKLAND T



FLEETWOOD RD
 (SR1022 SEG 0070/0000) 0110/0345

028655 FT

2 0 06199 0 00 0079+34 026414 FT
 STIMMEL RD
 (T751) 0100/0000

024291 FT

2 0 06199 0 00 0034+06 021877 FT
 CLAY VALLEY RD
 (T753) 0080/0000

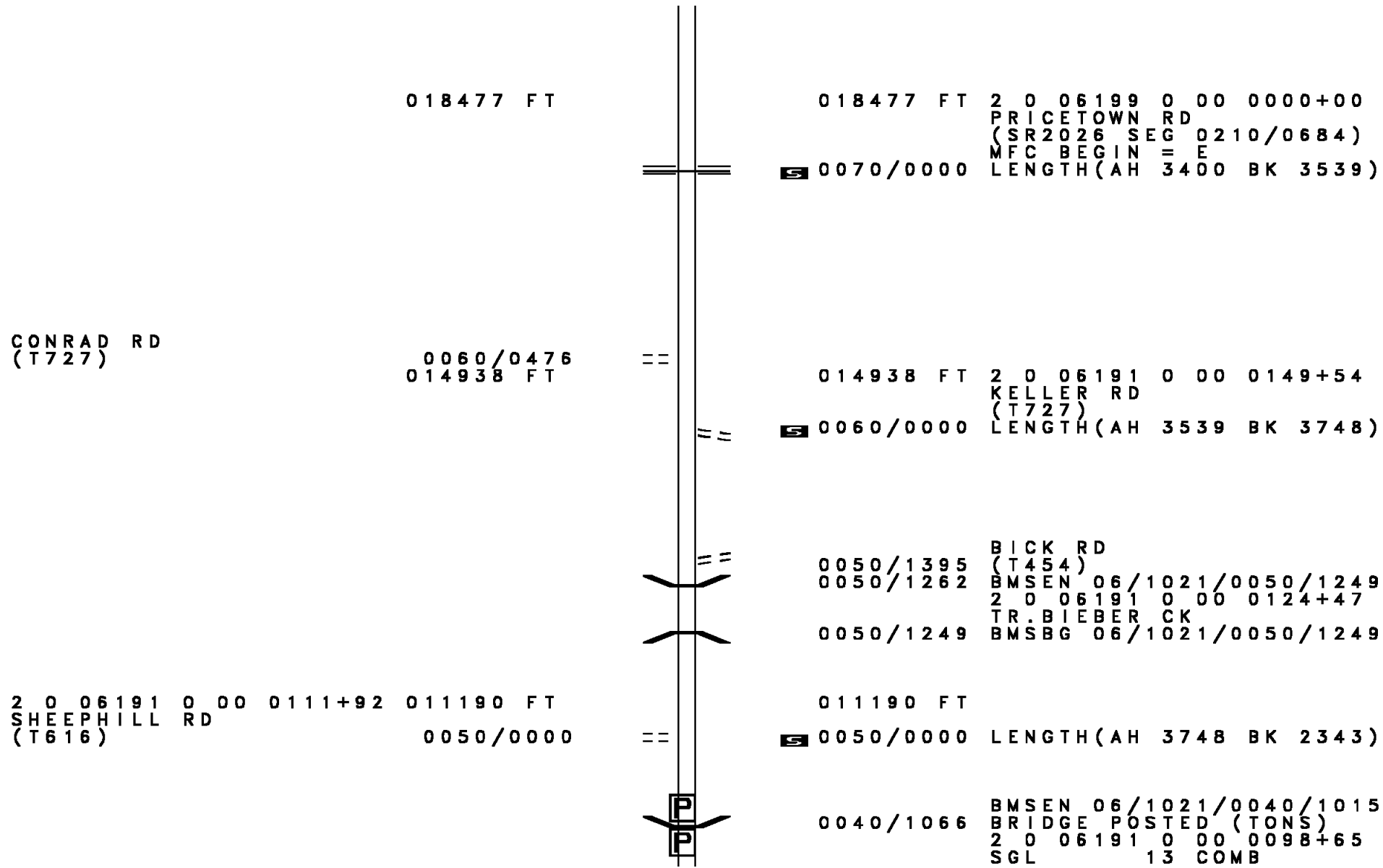
0110/0550 FOXS RD
 (T850)
 0110/0345 FREDERICKSVILLE RD
 (SR1022 SEG 0070/0000)
 0110/0212 BMSSEN 06/1021/0110/0197
 2 0 06008 0 00 0025+93
 BEAVER CREEK
 0110/0197 BMSBG 06/1021/0110/0197
 028655 FT 2 0 06008 0 00 0023+84
 NC LYONS RD
 LYONS RD
 (SR1023 SEG 0080/2357)
 MFC BEGIN = D
 0110/0000 LENGTH(AH 3223 BK 2241)

026414 FT
 0100/0000 LENGTH(AH 2241 BK 2123)

024291 FT 2 0 06199 0 00 0058+23
 BEAVER CREEK RD
 (T755)
 0090/0000 LENGTH(AH 2123 BK 2414)

021877 FT
 0080/0000 LENGTH(AH 2414 BK 3400)
 DAVIDS DR
 0070/3141 (TWP)

DIR: B TOTAL LEN: 14.790 MI. DIST: 05-1 SR: 1021
 LEFT MUN: ROCKLAND T RIGHT MUN: ROCKLAND T



018477 FT

018477 FT 2 0 06199 0 00 0000+00
 PRICETOWN RD
 (SR2026 SEG 0210/0684)
 MFC BEGIN = E
 S 0070/0000 LENGTH(AH 3400 BK 3539)

CONRAD RD
 (T727)

0060/0476
 014938 FT

014938 FT 2 0 06191 0 00 0149+54
 KELLER RD
 (T727)
 S 0060/0000 LENGTH(AH 3539 BK 3748)

BICK RD
 (T454)

0050/1395
 0050/1262 BMSSEN 06/1021/0050/1249
 2 0 06191 0 00 0124+47
 TR. BIEBER CK
 0050/1249 BMSBG 06/1021/0050/1249

2 0 06191 0 00 0111+92 011190 FT
 SHEEPHILL RD
 (T616) 0050/0000

011190 FT
 S 0050/0000 LENGTH(AH 3748 BK 2343)




0040/1066 BMSSEN 06/1021/0040/1015
 BRIDGE POSTED (TONS)
 2 0 06191 0 00 0098+65
 SGL 13 COMB

DIR: B TOTAL LEN: 14.790 MI. DIST: 05-1 SR: 1021
 LEFT MUN: ROCKLAND T RIGHT MUN: ROCKLAND T

Location / Segment	Length (FT)	Segment ID	Notes / Details
ORCHARD RD (T593)	008847	0030/2088	BIEBER CREEK BMSBG 06/1021/0040/1015
WATER ST (T456)	006021	0020/2853	008847 FT 2 0 06191 0 00 0085+33 LENGTH(AH 2343 BK 2826)
JEFFERSON ST (T503)	003022	0020/0000	006021 FT 2 0 06191 0 00 0060+27 NC FORGEDALE RD ROCKLAND OLEY T LENGTH(AH 2826 BK 2999)
WALKER RD (T669)	0010	0010/2157	0020/1798 BORTZ RD (T593) 0020/1243 BOYER RD (T500)
BERTOLET MILL RD (SR1026 SEG 0020/1397)	000000	0010/0000	003022 FT LENGTH(AH 2999 BK 3022)
	000000	0010/0000	000000 FT 2 0 06191 0 00 0000+00 NC HOCH RD BERTOLET MILL RD (SR1026 SEG 0020/1397) INTER-BK HOCH RD (T670) MFC BEGIN = D LENGTH(AH 3022 BK 0000)

DIR: B TOTAL LEN: 1.800 MI. DIST: 05-1 SR: 1019
 LEFT MUN: ALBANY TOWNSHIP T RIGHT MUN: ALBANY TOWNSHIP T



OLD PHILLY PK
 (T805)
 2 0 06133 0 00 0066+35 006165 FT
 OLD PHILLY PK
 (T805)

009502 FT AH-LEHIGH (39)
 INTER-AHD KISTLER VALLEY RD
 0030/3337 (SR4040 SEG 0010/0000)
 0030/2520 RED CHURCH RD
 (T806)
 0030/2026 RED CHURCH RD
 (T806)

006165 FT
 0030/0000 LENGTH(AH 3337 BK 3631)

002534 FT
 0020/0000 LENGTH(AH 3631 BK 2534)

CREEK RD
 (SR1017 SEG 0010/0000) 0010/0630

0010/0664 UNKNOWN AL
 (TWP)

KRUMSVILLE RD
 (SR0737 SEG 0210/2382) 0010/0000

0010/0276 SECOND ST
 (TWP)
 000000 FT 2 0 06133 0 00 0000+00
 INTER-BK KISTLER VALLEY RD
 KRUMSVILLE RD
 (SR0737 SEG 0210/2382)
 MFC BEGIN = D
 0010/0000 LENGTH(AH 2534 BK 0000)

EXTRACT DATE: 12/18/2023 ROADWAY MANAGEMENT SYSTEM PAGE NUMBER: 275
PRINT DATE: 12/19/2023 SLD COUNTY/SR - ANNUAL PRINT COUNTY: BERKS


DIR: B TOTAL LEN: 6.032 MI. DIST: 05-1 SR: 1018
LEFT MUN: ALBANY TOWNSHIP T RIGHT MUN: ALBANY TOWNSHIP T

031849 FT

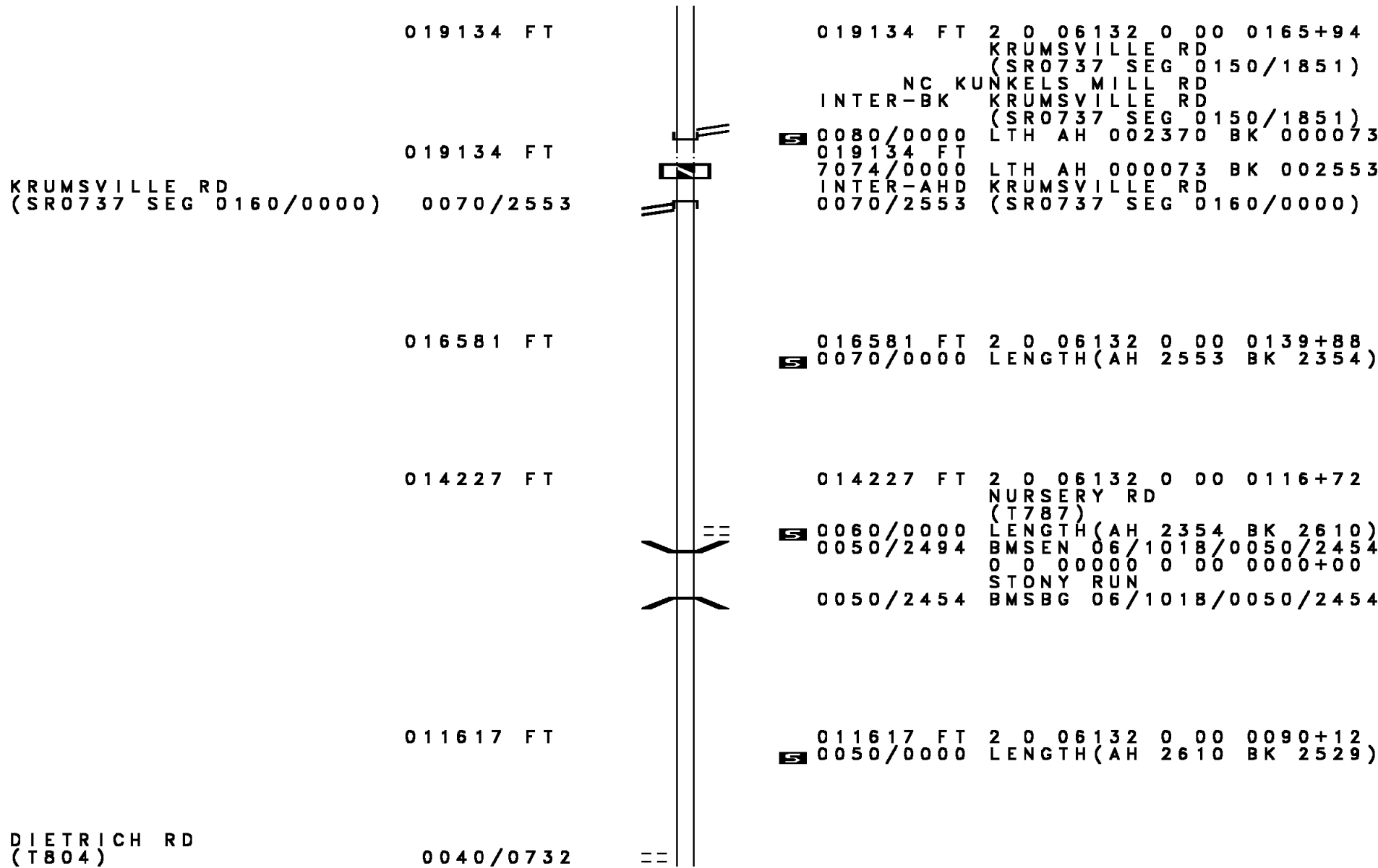


031849 FT AH-LEHIGH (39)
INTER-AHD RHOADES RD
0110/3577 (SR4033 SEG 0010/0000)
STAGECOACH RD
(T798)

DIR: B TOTAL LEN: 6.032 MI. DIST: 05-1 SR: 1018
 LEFT MUN: ALBANY TOWNSHIP T RIGHT MUN: ALBANY TOWNSHIP T



DIR: B TOTAL LEN: 6.032 MI. DIST: 05-1 SR: 1018
 LEFT MUN: ALBANY TOWNSHIP T RIGHT MUN: ALBANY TOWNSHIP T



019134 FT

019134 FT 2 0 06132 0 00 0165+94
 KRUMSVILLE RD
 (SR0737 SEG 0150/1851)
 NC KUNKELS MILL RD
 INTER-BK KRUMSVILLE RD
 (SR0737 SEG 0150/1851)
 0080/0000 LTH AH 002370 BK 000073
 019134 FT
 7074/0000 LTH AH 000073 BK 002553
 INTER-AHD KRUMSVILLE RD
 0070/2553 (SR0737 SEG 0160/0000)

KRUMSVILLE RD
 (SR0737 SEG 0160/0000) 0070/2553

016581 FT

016581 FT 2 0 06132 0 00 0139+88
 0070/0000 LENGTH(AH 2553 BK 2354)

014227 FT

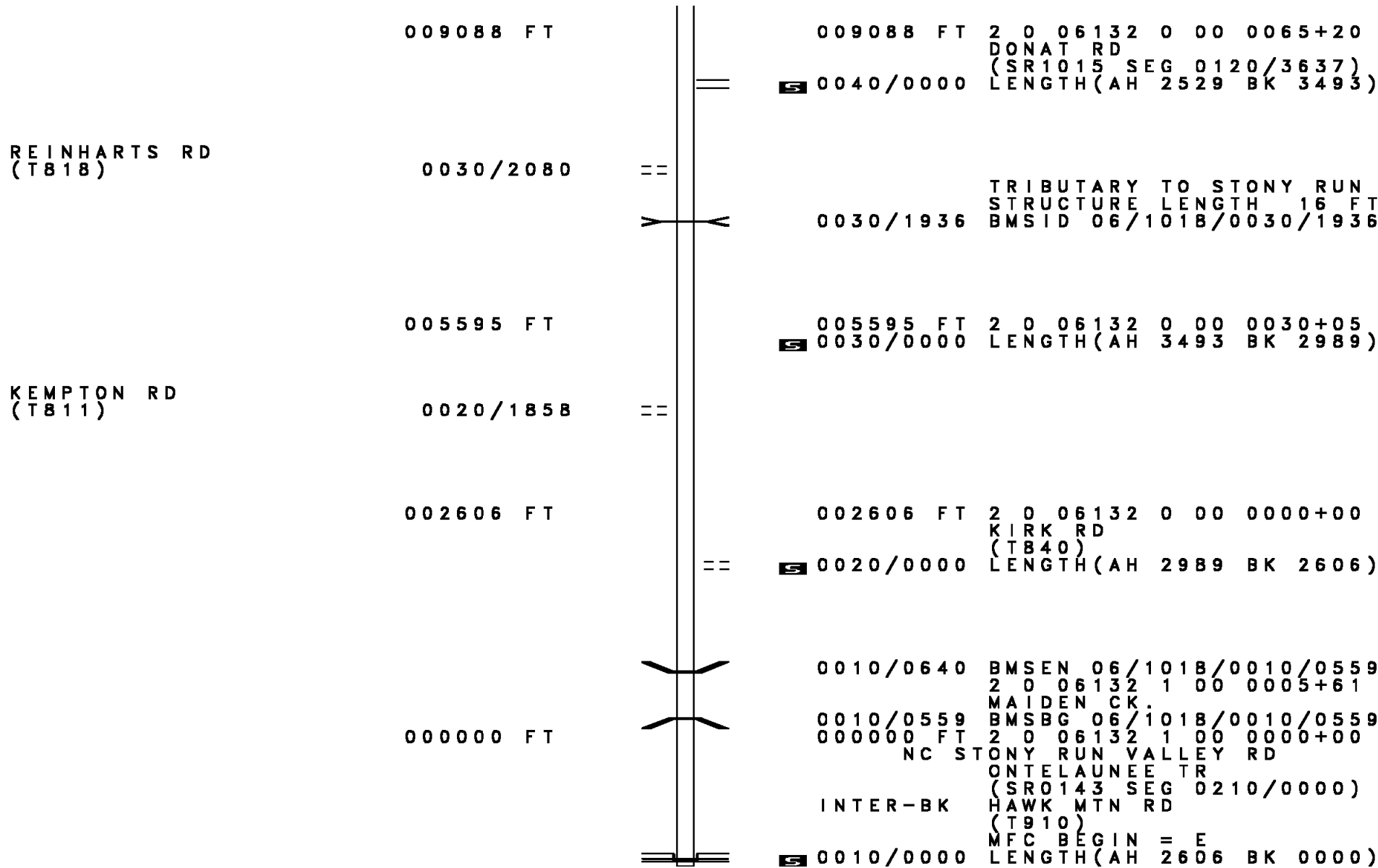
014227 FT 2 0 06132 0 00 0116+72
 NURSERY RD
 (T787)
 0060/0000 LENGTH(AH 2354 BK 2610)
 0050/2494 BMSBN 06/1018/0050/2454
 0 0 00000 0 00 0000+00
 STONY RUN
 0050/2454 BMSBG 06/1018/0050/2454

011617 FT

011617 FT 2 0 06132 0 00 0090+12
 0050/0000 LENGTH(AH 2610 BK 2529)

DIETRICH RD
 (T804) 0040/0732

DIR: B TOTAL LEN: 6.032 MI. DIST: 05-1 SR: 1018
 LEFT MUN: ALBANY TOWNSHIP T RIGHT MUN: ALBANY TOWNSHIP T



009088 FT

009088 FT 2 0 06132 0 00 0065+20
 DONAT RD
 (SR1015 SEG 0120/3637)
 S 0040/0000 LENGTH(AH 2529 BK 3493)

REINHARTS RD
 (T818)

0030/2080

==

0030/1936 TRIBUTARY TO STONY RUN
 STRUCTURE LENGTH 16 FT
 BMSID 06/1018/0030/1936

005595 FT

005595 FT 2 0 06132 0 00 0030+05
 S 0030/0000 LENGTH(AH 3493 BK 2989)

KEMPTON RD
 (T811)

0020/1858

==

002606 FT

002606 FT 2 0 06132 0 00 0000+00
 KIRK RD
 (T840)
 S 0020/0000 LENGTH(AH 2989 BK 2606)

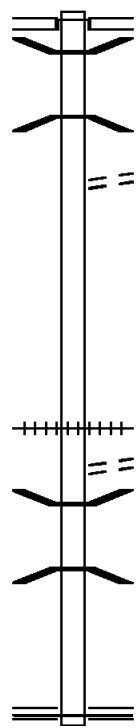
000000 FT

0010/0640 BMSEN 06/1018/0010/0559
 2 0 06132 1 00 0005+61
 MAIDEN CK.
 0010/0559 BMSBG 06/1018/0010/0559
 000000 FT 2 0 06132 1 00 0000+00
 NC ST TONY RUN VALLEY RD
 ONTELAUNEE TR
 (SR0143 SEG 0210/0000)
 INTER-BK HAWK MTN RD
 (T910)
 MFC BEGIN = E
 S 0010/0000 LENGTH(AH 2606 BK 0000)

DIR: B TOTAL LEN: .696 MI. DIST: 05-1 SR: 1017
 LEFT MUN: ALBANY TOWNSHIP T RIGHT MUN: ALBANY TOWNSHIP T

003675 FT

003675 FT
 INTER-AHD OLD PHILLY PIKE
 (TBO5)
 ONTELAUNEE TR
 (SR0143 SEG 0220/1995)
 0010/3675
 0010/3615 BMSEN 06/1017/0010/3534
 0 0 00000 0 00 0000+00
 ONTELAUNEE
 0010/3534 BMSBG 06/1017/0010/3534
 OLD PHILLY PIKE
 (TBO5)
 NC OLD PHILLY PIKE

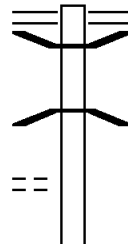


000000 FT

0010/0322 (AAR 858526X)#TRKS 01
 COMMUNITY CENTER DR
 (TWP)
 0010/0141
 0010/0140 BMSEN 06/1017/0010/0121
 2 0 06172 0 00 0000+81
 KISTLER CREEK
 0010/0075 BMSBG 06/1017/0010/0121
 000000 FT 2 0 06172 0 00 0000+00
 NC CR
 KISTLER VALLEY RD
 (SR1019 SEG 0010/0630)
 MFC BEGIN = E
 0010/0000 LENGTH(AH 3675 BK 0000)

EXTRACT DATE: 12/18/2023 ROADWAY MANAGEMENT SYSTEM PAGE NUMBER: 270
 PRINT DATE: 12/19/2023 SLD COUNTY/SR - ANNUAL PRINT COUNTY: BERKS
 DIR: B TOTAL LEN: 1.108 MI. DIST: 05-1 SR: 1015
 LEFT MUN: ALBANY TOWNSHIP T RIGHT MUN: ALBANY TOWNSHIP T

005852 FT



005852 FT STONEY RUN VALLEY RD
 0120/3637 (SR1018 SEG 0040/0000)
 0120/3230 BMS EN 06/1015/0120/3191
 0 0 00000 0 00 0000+00
 STONEY RUN
 0120/3191 BMSBG 06/1015/0120/3191

GUINEA RD
 (T791)

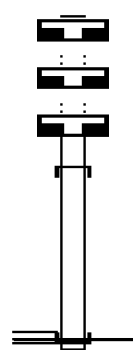
0120/2365

DIR: B TOTAL LEN: 1.108 MI. DIST: 05-1 SR: 1015
 LEFT MUN: ALBANY TOWNSHIP T RIGHT MUN: ALBANY TOWNSHIP T

Distance (FT)	Stationing	Description
	0120/1067	WOODS RD (T791)
002215	002215 FT	2 0 06196 0 00 0109+64
	0120/0000	NURSERY RD (T787) LENGTH(AH 3637 BK 1640)
000575	000575 FT	2 0 06196 0 00 0088+49
	0114/0000	INTER-BK DONAT RD (TBC) LENGTH(AH 1640 BK 1002)
000575	000575 FT	7110/0000 LENGTH(AH 1002 BK 2849)
000575	000575 FT	7100/0000 LENGTH(AH 2849 BK 2888)
000575	000575 FT	7090/0000 LENGTH(AH 2888 BK 1918)
000575	000575 FT	7084/0000 LENGTH(AH 1918 BK 0575)
	0080/0575	INTER-AHD DONAT RD (TWP)
	0080/0476	GREENWICH T BMSSEN 06/1015/0080/0000 2 0 06044 0 00 0168+39 1-78 EB
	0080/0233	BMSBG 06/1015/0080/0000 MFC BEGIN = E
000000	000000 FT	2 0 06196 0 00 0000+00 NC DONAT RD
	0080/0000	OLD ROUTE 22 (SR4028 SEG 0274/0000) LENGTH(AH 0575 BK 1694)
000000	000000 FT	7060/0000 LENGTH(AH 1694 BK 2973)
000000	000000 FT	7050/0000 LENGTH(AH 2973 BK 3066)
000000	000000 FT	7040/0000 LENGTH(AH 3066 BK 2487)
000000	000000 FT	7030/0000 LENGTH(AH 2487 BK 2501)
000000	000000 FT	7020/0000 LENGTH(AH 2501 BK 2589)
000000	000000 FT	7010/0000 LENGTH(AH 2589 BK 0000)

EXTRACT DATE: 12/18/2023 ROADWAY MANAGEMENT SYSTEM PAGE NUMBER: 268
 PRINT DATE: 12/19/2023 SLD COUNTY/SR - ANNUAL PRINT COUNTY: BERKS
 DIR: B TOTAL LEN: .161 MI. DIST: 05-1 SR: 1014
 LEFT MUN: RICHMOND T RIGHT MUN: RICHMOND T

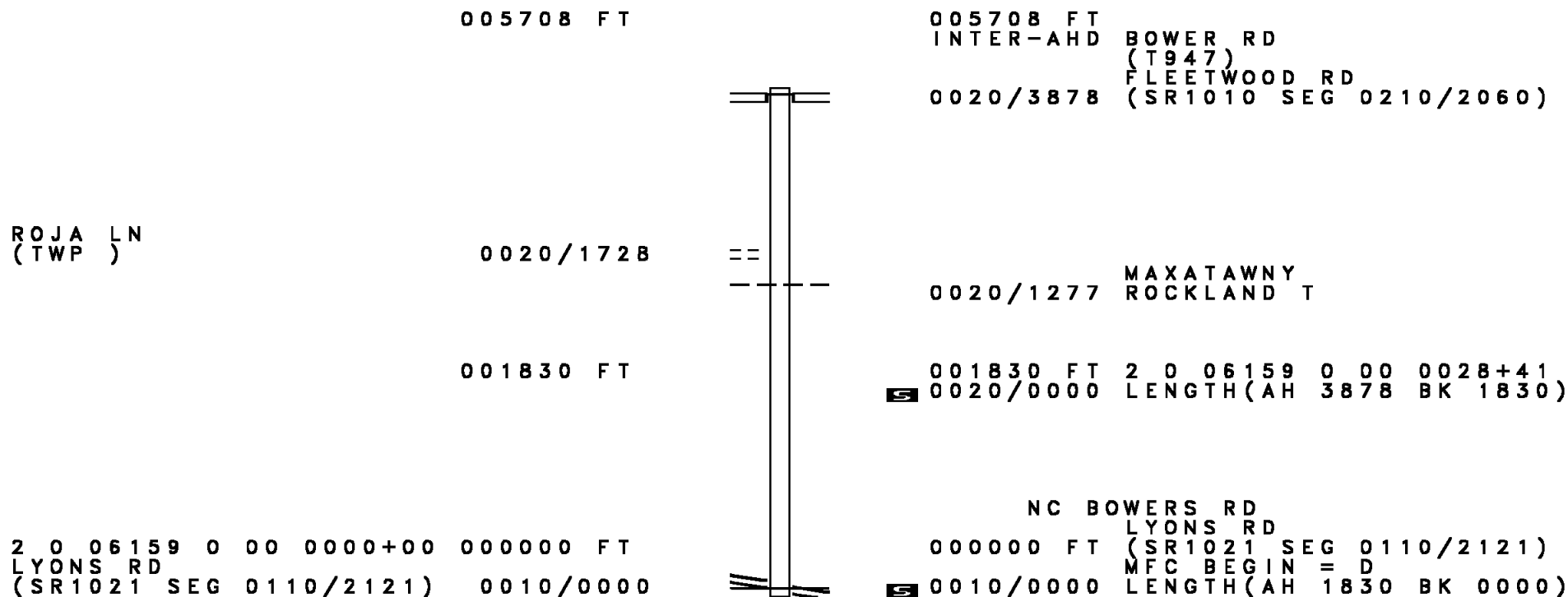
000851 FT
 000851 FT
 000851 FT
 000000 FT



000851 FT
 7030/0000 LENGTH(AH 2382 BK 1805)
 000851 FT
 7020/0000 LENGTH(AH 1805 BK 2368)
 000851 FT
 7014/0000 LENGTH(AH 2368 BK 0851)
 INTER-AHD KUTZTOWN RD
 0010/0851 (BORO)
 000000 FT 1 0 00157 4 00 0000+00
 NC KU TZTOWN RD
 INTER-BK KUTZTOWN RD
 (SR1006 SEG 0220/1314)
 MFC BEGIN = D
 0010/0000 LENGTH(AH 0851 BK 0000)

CRYSTAL CAVE RD
 (SR1006 SEG 0220/1314) 0010/0000

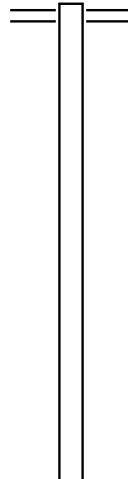
DIR: B TOTAL LEN: 1.081 MI. DIST: 05-1 SR: 1013
 LEFT MUN: MAXATAWNY T RIGHT MUN: MAXATAWNY T



EXTRACT DATE: 12/18/2023 ROADWAY MANAGEMENT SYSTEM PAGE NUMBER: 266
PRINT DATE: 12/19/2023 SLD COUNTY/SR - ANNUAL PRINT COUNTY: BERKS
DIR: B TOTAL LEN: 3.126 MI. DIST: 05-1 SR: 1012
LEFT MUN: RICHMOND T RIGHT MUN: RICHMOND T

CRYSTAL CAVE RD 016504 FT
(SR1006 SEG 0180/1373) 0060/3104

013400 FT



016504 FT CRYSTAL RIDGE RD
0060/3104 (SR1006 SEG 0180/1373)

013400 FT 2 0 06169 0 00 0134+67
5 0060/0000 LENGTH(AH 3104 BK 3323)

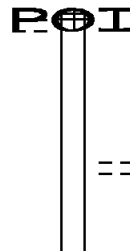
DIR: B TOTAL LEN: 3.126 MI. DIST: 05-1 SR: 1012
 LEFT MUN: RICHMOND T RIGHT MUN: RICHMOND T

	010077 FT	==	010077 FT	2 0 06169 0 00 0101+17
				ADAM RD (T600)
			5 0050/0000	LENGTH(AH 3323 BK 1915)
	008162 FT		008162 FT	2 0 06169 0 00 0081+87
				VALLEY RD (T768)
			5 0040/0000	LENGTH(AH 1915 BK 3222)
SAUCONY RD (T929)	0030/1313	==		
	004940 FT		004940 FT	2 0 06169 0 00 0049+82
			5 0030/0000	LENGTH(AH 3222 BK 2559)
GARMAN RD (T762)	0020/2052	==		
	002381 FT		002381 FT	2 0 06169 0 00 0023+96
			5 0020/0000	LENGTH(AH 2559 BK 2381)
	000000 FT		000000 FT	2 0 06169 0 00 0000+00
				NC CRYSTAL CAVE RD CRYSTAL RIDGE RD (SR1006 SEG 0140/0766)
			INTER-BK	CRYSTAL CAVE RD (SR1006 SEG 0140/0766)
				MFC BEGIN = E
			5 0010/0000	LENGTH(AH 2381 BK 0000)

EXTRACT DATE: 12/18/2023 ROADWAY MANAGEMENT SYSTEM PAGE NUMBER: 264
PRINT DATE: 12/19/2023 SLD COUNTY/SR - ANNUAL PRINT COUNTY: BERKS
DIR: B TOTAL LEN: 5.865 MI. DIST: 05-1 SR: 1011
LEFT MUN: MAIDEN CREEK T RIGHT MUN: MAIDEN CREEK T

PRIVATE DR
(PRDR)

030965 FT
0120/3142



030965 FT
0120/3142 (APRA) HEIDELBERG CEMEN

0120/1542 BUENA VISTA RD
(T758)

DIR: B TOTAL LEN: 5.865 MI. DIST: 05-1 SR: 1011
 LEFT MUN: MAIDEN CREEK T RIGHT MUN: MAIDEN CREEK T

2 0 06122 0 00 0297+43 027823 FT
 MAIDENCREEK RD
 (SR1005 SEG 0050/0000)
 EVANSVILLE RD
 (T759)

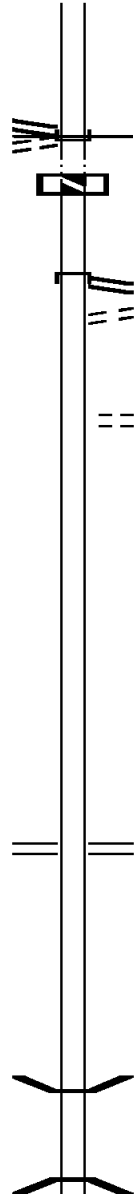
0120/0000
 027823 FT

027287 FT

024960 FT

022629 FT

019560 FT



027823 FT
 INTER-BK EVANSVILLE RD
 MAIDENCREEK RD
 (SR1005 SEG 0050/0000)
 MFC BEGIN = E
 LTH AH 003142 BK 000100
 0120/0000
 027823 FT
 7114/0000
 INTER-AHD LTH AH 000100 BK 000536
 MAIDENCREEK RD
 (SR1005 SEG 0050/1915)
 MAIDENCREEK RD
 (SR1005 SEG 0050/1915)
 FOR SR 1005 AND 1011
 (CONN)
 0110/0536
 0110/0393
 027287 FT
 2 0 06122 0 00 0271+00
 GOLF LN
 (TWP)
 0110/0000 LENGTH(AH 0536 BK 2327)

024960 FT 2 0 06122 0 00 0250+16
 0100/0000 LENGTH(AH 2327 BK 2331)

022629 FT 2 0 06122 0 00 0226+85
 ALLENTOWN PK
 (SR0222 SEG 0460/0000)
 0090/0000 LENGTH(AH 2331 BK 3069)

0080/0018 BMSBN 06/1011/0080/0000
 019560 FT 2 0 06122 0 00 0196+08
 TRIB. WILLOW
 BMSBG 06/1011/0080/0000
 0080/0000 LENGTH(AH 3069 BK 2282)

DIR: B TOTAL LEN: 5.865 MI. DIST: 05-1 SR: 1011
 LEFT MUN: MAIDEN CREEK T RIGHT MUN: MAIDEN CREEK T

2 0 06122 0 00 0173+22 017278 FT HOCH RD (T753)	0070/0000	==	017278 FT 0070/0000 LENGTH(AH 2282 BK 3800)
TIMOTHY DR (TWP)	0060/0216 013478 FT	==	MAIDEN CREEK 0060/0851 RICHMOND T 0060/0842 BMSBN 06/1011/0060/0806 0 0 00000 0 00 0000+00 WILLOW CR 0060/0806 BMSBG 06/1011/0060/0806
VIEW RD (T754)	0050/2871	==	013478 FT 2 0 06122 0 00 0135+03 CRISSCROSS RD (T754) 0060/0000 LENGTH(AH 3800 BK 2895)
STEWARD LN (PRDR)	0050/0296 010583 FT	==	NC PLEASANT HILL RD PARK RD 0050/2022 (SR1010 SEG 0090/1575) 0050/1702 (AAR 592443U)#TRKS 02 BERG RD 0050/0814 (T935)
KELLER RD (T725)	0040/1946	==	010583 FT 2 0 06122 0 00 0105+85 0050/0000 LENGTH(AH 2895 BK 2902) RICHMOND 0040/2873 RUSCOMBMANOR T

DIR: B TOTAL LEN: 5.865 MI. DIST: 05-1 SR: 1011
 LEFT MUN: RUSCOMBMANOR T RIGHT MUN: RUSCOMBMANOR T

Left Side Description	Left Side Length	Right Side Description	Right Side Length	Right Side Stationing
		POPLAR RD (T897)	0040/0961	
	007681 FT	STITZER RD (T724)	007681 FT	2 0 06122 0 00 0076+00
		LENGTH(AH 2902 BK 2681)	5 0040/0000	
	005000 FT		005000 FT	2 0 06122 0 00 0049+04
NOLL LN (PRDR)	0020/2135	LENGTH(AH 2681 BK 2514)	5 0030/0000	
	002486 FT	HARDY LN (PRDR)	002486 FT	2 0 06122 0 00 0025+52
SANDHILL RD (T566)	0010/2007	LENGTH(AH 2514 BK 2486)	5 0020/0000	
LC FOR HARTZ RD (CONN)	0010/1375			
HARTZ RD (T543)	0010/1299			
SANDMAN CT (T933)	0010/0603			
	000000 FT	SEYLER RD (T544)	0010/0293	
		LNUTTOWN RD	000000 FT	2 0 06122 0 00 0000+00
		PRICETOWN RD (SR0012 SEG 0190/0000)		
		WALNUTTOWN RD (T570)	INTER-BK	
		MFC BEGIN = D	5 0010/0000	
		LENGTH(AH 2486 BK 0000)		

126058 FT

126058 FT
 INTER-AHD UNKNOWN RD
 0480/2106 (TWP)
 HOCH RD
 0480/2048 (T938)

123952 FT

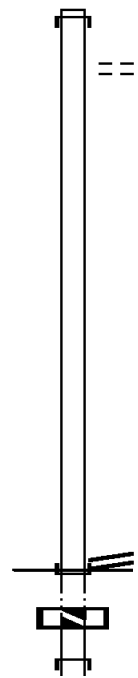
123952 FT 2 0 06015 0 00 0023+16
 0480/0000 LENGTH(AH 2106 BK 2310)

121642 FT

121642 FT 2 0 06015 0 00 0000+00
 SR 0029 SH
 (SR0029 SEG 0030/0000)
 NC SH UHLER RD
 INTER-BK SR 0029 SH
 (SR0029 SEG 0030/0000)
 MFC BEGIN = E

121642 FT

0470/0000 LTH AH 002310 BK 000100
 121642 FT
 7464/0000 LTH AH 000100 BK 003177
 INTER-AHD GRAVEL PK
 (SR0029 SEG 0040/0000)



DIR: B TOTAL LEN: 23.875 MI. DIST: 05-1 SR: 1010
 LEFT MUN: HEREFORD T RIGHT MUN: HEREFORD T

CHESTNUT ST
 (SR0029 SEG 0040/0000) 0460/3177

STAR RD
 (T943) 0460/2845

CONSTITUTION DR
 (TWP) 0460/1391

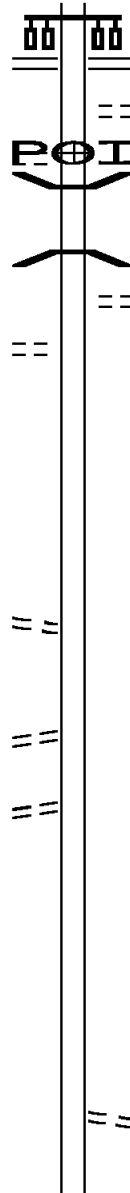
118465 FT

STEIN RD
 (T891) 0450/1526

LOG HOUSE RD
 (T924) 0450/0531

2 0 06119 0 01 0680+65 114977 FT
 DEER HILL RD
 (T922) 0450/0000

111975 FT



CHESTNUT ST
 (SR0100 SEG 0180/2617) 0460/3177

STAR RD
 (T943) 0460/2868

(APRA) WOOD NATURALLY
 0460/2845 BMSBG 06/1010/0460/2326
 0460/2384 2 0 06119 0 01 0738+71

PERKIOMEN CK
 0460/2326 BMSBG 06/1010/0460/2326

SAYBROOK DR
 (TWP) 0460/1757

118465 FT 2 0 06119 0 01 0716+08
 0460/0000 LENGTH(AH 3177 BK 3488)

114977 FT
 0450/0000 LENGTH(AH 3488 BK 3002)

111975 FT 2 0 06119 0 01 0650+91
 GUN CLUB RD
 (T920)
 0440/0000 LENGTH(AH 3002 BK 2166)


DIR: B TOTAL LEN: 23.875 MI. DIST: 05-1 SR: 1010
LEFT MUN: HEREFORD T RIGHT MUN: HEREFORD T

Segment	Stationing	Length	Notes
	109809 FT		0430/0015 BMS EN 06/1010/0430/0016 109809 FT 2 0 06119 0 01 0629+09 MULBERRY HILL RD (T914) PERKIOMEN CK
FIVE POINTS RD (T915)	0420/2148		0430/0000 BMSBG 06/1010/0430/0016 LENGTH(AH 2166 BK 2245) OLD MILL RD (T916)
TERRACE LN (T951)	0420/1529		
2 0 06119 0 01 0606+56 TOWNSHIP RD (T918)	107564 FT 0420/0000		107564 FT 0420/0000 LENGTH(AH 2245 BK 3760)
	103804 FT		103804 FT 2 0 06119 0 01 0569+56 NC SEISHOLTZVILLE RD 0410/0000 LENGTH(AH 3760 BK 2428) HUNTER FORGE RD 0400/2043 (SR1047 SEG 0100/0000)
ST PETER RD (SR1047 SEG 0100/0000)	0400/2043		
	0400/1128		HEREFORD LONGSWAMP T MOUNTAIN VILLAGE DR (TWP)
	0400/0786		
	101376 FT		101376 FT 2 0 06119 0 01 0544+65 WALKER RD (T872)
WALKER RD	0400/0000		0400/0000 LENGTH(AH 2428 BK 2492)

DIR: B TOTAL LEN: 23.875 MI. DIST: 05-1 SR: 1010
 LEFT MUN: LONGSWAMP T RIGHT MUN: LONGSWAMP T

Segment	Start Station	End Station	Length	Notes
(T872)	0390/2463			
	098884 FT			
		098884 FT		2 0 06119 0 01 0517+83 GAP RD (T904)
		0390/0000		LENGTH(AH 2492 BK 3001)
BUCKHILL LN (PRDR)	0380/2169			
	095883 FT			
		0380/0691		MOLL LN (PRDR)
		095883 FT		2 0 06119 0 01 0487+45
		0380/0000		LENGTH(AH 3001 BK 3052)
MOUNTAIN RD (SR1045 SEG 0010/0000)	0370/0828			
		0370/0337		BMS EN 06/1010/0370/0323 2 0 06119 0 01 0462+69
		0370/0324		SWABIA CREEK
		092831 FT		BMSBG 06/1010/0370/0323
2 0 06119 0 01 0459+25 FAIRCHILD ST (T908)	0370/0000			LENGTH(AH 3052 BK 3380)
SCHLOSSBURG ST (T906)	0360/1691			
	089451 FT			
		089451 FT		2 0 06119 0 01 0424+69
		0360/0000		LENGTH(AH 3380 BK 2572)

DIR: B TOTAL LEN: 23.875 MI. DIST: 05-1 SR: 1010
 LEFT MUN: LONGSWAMP T RIGHT MUN: LONGSWAMP T



086879 FT

086879 FT 2 0 06119 0 01 0399+92
 S 0350/0000 LENGTH(AH 2572 BK 2801)

== 0340/2057 DOGWOOD DR (TWP)

SMITH ST (T880)

0340/0625

== 0340/0972 CENTENNIAL RD (SR1025 SEG 0050/3061)

084078 FT

084078 FT 2 0 06119 0 01 0371+85
 LITTLE LEHIGH CREEK STRUCTURE LENGTH 28 FT
 BMSID 06/1010/0340/0000
 S 0340/0000 LENGTH(AH 2801 BK 3100)

LONGSWAMP RD (SR1039 SEG 0010/0000)

0330/0567
 080978 FT

== 0330/1514 CLAY RD (TWP)
 == 0330/1208 LONGSDALE DR (T867)

== 0330/0567 HIDDEN VALLEY RD (T869)
 080978 FT 2 0 06119 0 01 0340+73
 CHURCH ST (T899)
 S 0330/0000 LENGTH(AH 3100 BK 3468)

== 0320/2002 MABRY ST (T898)

2 0 06119 0 01 0306+08 077510 FT

077510 FT

DIR: B TOTAL LEN: 23.875 MI. DIST: 05-1 SR: 1010
 LEFT MUN: LONGSWAMP T RIGHT MUN: LONGSWAMP T

Left Side Description	Left Side Stationing	Right Side Description	Right Side Stationing
CHESTNUT ST (SR1035 SEG 0010/0000)	0320/0000	0320/0000 LENGTH(AH 3468 BK 1841) LUTHER LN	0310/1360 (TWP)
STORE ST (T919)	0310/0974		
2 0 06119 0 01 0287+65 BARCLAY ST (T611)	075669 FT 0310/0000	075669 FT TOWER RD (T613)	0310/0000 LENGTH(AH 1841 BK 3431)
	072238 FT	072238 FT 2 0 06119 0 01 0253+46 NC STATE ST PARK AV (T865)	0300/0000 LENGTH(AH 3431 BK 2626)
		TINA LN (PRDR)	0290/1988
WOODLAWN LN (PRDR)	0290/0592	0290/0592 (APRA) MOBILE HOME PARK 069612 FT	
2 0 06119 0 01 0227+06 CHARLES DR (TWP)	069612 FT 0290/0000		0290/0000 LENGTH(AH 2626 BK 1990)
		LONGSWAMP TOPTON B	0280/0985
SAINT JOHN ST (BORO)	0280/0925		
		LOCUST ST (T896)	0280/0748
		HAAS ST (BORO)	0280/0436
	067622 FT	2 0 06119 0 01 0207+19 CROLL ST (BORO)	067622 FT

DIR: B TOTAL LEN: 23.875 MI. DIST: 05-1 SR: 1010
 LEFT MUN: TOPTON B RIGHT MUN: TOPTON B

CHERRY ST
(BORO)

0270/0174
066402 FT

CALLOWHILL ST
(BORO)

0260/1825

HERBEIN DR
(BORO)
HOCH AV
(BORO)

0260/0799
0260/0279
064036 FT

ZIMMERMAN LN
(TWP)

0250/1857

FORREST RD
(T927)

0250/0864
060997 FT

2 0 06119 0 00 0100+15 058539 FT



0280/0000 LENGTH(AH 1990 BK 1220)
BIRCH DR
0270/0829 (BORO)
HOME AV
(BORO)
0270/0650 PINE DR
(BORO)
0270/0473 (BORO)
066402 FT 2 0 06119 0 01 0195+00
HENNINGSVILLE RD
(SR1024 SEG 0150/0000)
0270/0000 LENGTH(AH 1220 BK 2366)
FREEHALL ST
0260/1825 (BORO)
TOPTON
0260/1319 LONGSWAMP T
064036 FT 2 0 06119 0 00 0148+18
NC WEIS ST
FREE HALL ST
(BORO)
0260/0000 LENGTH(AH 2366 BK 3039)
0250/0000 LENGTH(AH 3039 BK 2458)
FORREST RD
(T927)
LONGSWAMP
0240/1250 ROCKLAND T
0240/0757 BMS EN 06/1010/0240/0722
0 0 00000 0 00 0000+00
TR. SACONY CK
0240/0722 BMSBG 06/1010/0240/0722
058539 FT

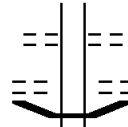
DIR: B TOTAL LEN: 23.875 MI. DIST: 05-1 SR: 1010
 LEFT MUN: ROCKLAND T RIGHT MUN: ROCKLAND T

Left Side	Left Segment	Center	Right Segment	Right Side
OLD BOWERS RD (T947)	0240/0000	==	5 0240/0000	LENGTH(AH 2458 BK 3072)
OLD BOWERS RD (T947)	0230/2714	==		
			0230/1950	ALFALFA LN (T953)
	055467 FT		055467 FT	2 0 06119 0 00 0067+82 (APRA) EASTERN INDUSTRI NC MA IN ST SMOKETOWN RD (SR1029 SEG 0050/2014) ROCKLAND MAXATAWNY T
KOHLER RD (T955)	0230/0000	POE	5 0230/0000	LENGTH(AH 3072 BK 1815)
FORRESTVIEW DR (T880)	0220/1080	==		
			0220/0491	BMSEN 06/1010/0220/0441 0 0 00000 0 00 0000+00 TR. SACONY CK
			0220/0441	BMSBG 06/1010/0220/0441
	053652 FT		0220/0013	BMSEN 06/1010/0220/0000
			053652 FT	2 0 06119 0 00 0049+69 TR. SACONY CK
			5 0220/0000	BMSBG 06/1010/0220/0000 LENGTH(AH 1815 BK 2217)
BOWER RD (T947)	0210/2060	==	0210/2060	BOWERS RD (SR1013 SEG 0020/3878)
CLOVER STRIP RD (TWP)	0210/1643	==		
	051435 FT		051435 FT	2 0 06119 0 00 0027+56 NC FL EETWOOD RD EAST PENN AV (T947)
			5 0210/0000	LENGTH(AH 2217 BK 2760)
			0200/1883	MAXATAWNY LYONS B

DIR: B TOTAL LEN: 23.875 MI. DIST: 05-1 SR: 1010
 LEFT MUN: MAXATAWNY T RIGHT MUN: MAXATAWNY T

PINE ST
(TWP)

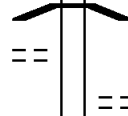
0200/0468



0200/0691 MAIN ST
(TWP)
 0200/0468 PINE ST
(TWP)
 0200/0381 BMSSEN 06/1010/0200/0371
 2 0 06119 0 00 0003+53
 TR.SACONY CK
 0200/0371 BMSBG 06/1010/0200/0371

BIRCH ST
(TWP)

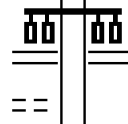
0200/0183



0200/0133 PARK AV
(TWP)
 048675 FT 2 0 06119 0 00 0000+00
 NC ST STATE AV
 LYONS RD
 (SR1021 SEG 0140/0000)

ASH ST
(TWP)

0190/1984



0200/0000 LENGTH(AH 2760 BK 2160)

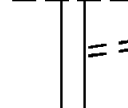
0190/0883 LC FROM EAST PENN MANUF
(CONN)
 EAST PENN MANUFACTURING
(PRDR)

0190/0776



0190/0747 LYONS
RICHMOND T
 0190/0670 LC TO EAST PENN MANUFAC
(CONN)

046515 FT

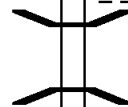


046515 FT 2 0 06118 0 00 0189+70
 DEKA RD
 (T798)

0190/0000 LENGTH(AH 2160 BK 3249)
 0180/2707 BMSSEN 06/1010/0180/2510
 2 0 06118 0 00 0182+53

0180/2510 NORFOLK SOUTHERN RAI RR
 BMSBG 06/1010/0180/2510

043266 FT



043266 FT 2 0 06118 0 00 0157+24
 0180/0000 LENGTH(AH 3249 BK 2691)

DIR: B TOTAL LEN: 23.875 MI. DIST: 05-1 SR: 1010
 LEFT MUN: RICHMOND T RIGHT MUN: RICHMOND T

		==	0170/1318	DEKA RD (T751)
MERTZ RD (T930)	0170/0647	==		
		==	0170/0571 040575 FT	WEAVERS RD (TWP)
2 0 06118 0 00 0130+53 040575 FT BALDY RD (T606)	0170/0000	==	5 0170/0000	LENGTH(AH 2691 BK 3268)
			037307 FT	
2 0 06118 0 00 0097+84 037307 FT OAKHAVEN RD (T796)	0160/0000	==	5 0160/0000	LENGTH(AH 3268 BK 3424)
STUMP RD (T602)	0150/2006	==		
	033883 FT		033883 FT	
SCHOOL RD (T757)	0150/0000	==	5 0150/0000	2 0 06118 0 00 0063+60 NC FLEETWOOD\LYONS RD LENGTH(AH 3424 BK 2418)
				DRYVILLE RD (SR1022 SEG 0010/0000)
			0140/1871	
			0140/1055	BMSSEN 06/1010/0140/1023 0 0 00000 0 00 0000+00
			0140/1023	WILLOW CK. BMSBG 06/1010/0140/1023
			0140/0453	RICHMOND
2 0 06118 0 00 0039+31 031465 FT ARCH ST (BORO)	0140/0000	==	031465 FT	FLEETWOOD B
			5 0140/0000	LENGTH(AH 2418 BK 1959)

DIR: B TOTAL LEN: 23.875 MI. DIST: 05-1 SR: 1010
LEFT MUN: FLEETWOOD B RIGHT MUN: FLEETWOOD B











Location	Segment	Start	End	Length	Notes
WASHINGTON ST (BORO)	0130/1358				
					OAK ST (BORO)
					ECK AL (BORO)
LC TO BEECH ST (CONN)	0130/1025				
LC FROM MAIN ST (CONN)	0130/0958				LC FROM MAIN ST (CONN)
					MAIN ST (BORO)
BEECH ST (BORO)	0130/0908				NC FL EETWOOD AV
					BEECH ST (BORO)
					(APRA) D E SOLTZFUS CON
					WILLOW ST (BORO)
PARK AL (BORO)	0130/0249				
2 0 06118 0 00 0019+78	029506 FT				
PARK AL (BORO)	0130/0000				
LAUREL ST (BORO)	0120/0997				
					029506 FT BUTTONWOOD ST (BORO)
					0130/0000 LENGTH (AH 1959 BK 1363)
					0120/0604 WALNUT ST (BORO)
					028143 FT FRANKLIN ST (BORO)
2 0 06118 0 00 0006+24	028143 FT				
FRANKLIN ST (SR0662 SEG 0300/0000)	0120/0000				MAIN ST (SR0662 SEG 0300/0000)
	028143 FT				LTH AH 001363 BK 000100
					028143 FT LTH AH 000100 BK 001959
					INTER-AHD MAIN ST (SR0662 SEG 0290/0000)
					RICHMOND ST (SR0662 SEG 0290/0000)
RICHMOND ST (BORO)	0110/1959				
WINTERGREEN AL (BORO)	0110/1762				
CHESTNUT ST (BORO)	0110/1297				
					0110/0854 BMS EN 06/1010/0110/0808
					2 0 06117 0 00 0270+11
					WILLOW CREEK
					0110/0808 BMSBG 06/1010/0110/0808

DIR: B TOTAL LEN: 23.875 MI.
LEFT MUN: FLEETWOOD B

DIST: 05-1 SR: 1010
RIGHT MUN: FLEETWOOD B

Stationing	Segment	Length	Notes
026184 FT			
			NC MAIN ST
			FLEETWOOD
			RICHMOND T
0110/0000			LENGTH(AH 1959 BK 3561)
0100/3510			BALLFIELD LN (TWP)
HUYETT AV (PRDR)	0100/2515		
			WITWER LN (TWP)
LENHART RD (TWP)	0100/1132		
022623 FT			
0100/0000			LENGTH(AH 3561 BK 2644) (APRA) MOBILE HOME PARK WOLFE CT (TWP)
			POE
PLEASANT HILL RD (SR1011 SEG 0050/2022)	0090/1575		
			WALNUTTOWN RD (SR1011 SEG 0050/2022)
			BMS EN 06/1010/0090/0875 2 0 06117 0 00 0209+02
			TR. WILLOW CK
			BMS BG 06/1010/0090/0875
019979 FT			
			2 0 06117 0 00 0200+25 (APRA) WALNUT COURT MOB KELLER RD (T725)
			POI
			0090/0000 LENGTH(AH 2644 BK 2115)
			RICHMOND MAIDEN CREEK T
2 0 06117 0 00 0177+60			
CHIPMUNK DR (T818)	017864 FT		
			0080/0000
			POI
			0080/0000 LENGTH(AH 2115 BK 2930) (APRA) RETIREMENT VILLA HILL RD (T751)
			0070/2450

DIR: B TOTAL LEN: 23.875 MI. DIST: 05-1 SR: 1010
 LEFT MUN: MAIDEN CREEK T RIGHT MUN: MAIDEN CREEK T

Left Side Description	Left Side Stationing	Centerline	Right Side Stationing	Right Side Description
WESSNER RD (T777)	0070/2348		0070/2348 0070/2085	(APRA) RETIREMENT VILLA LC TO HILL RD (CONN) BMSSEN 06/1010/0070/2065 0 0 00000 0 00 0000+00 TR.WILLOW CK
			0070/2065	BMSBG 06/1010/0070/2065
GOLDEN DR (T803)	0070/1397	==		
HOCH RD (T753)	0070/0395 014934 FT	==	014934 FT 2 0 06117 0 00 0150+08	
SOFIA BL (TWP) LC FROM SOFIA BL (CONN)	0060/1496 0060/1428	== ==	 0070/0000	LENGTH(AH 2930 BK 1932)
	013002 FT		013002 FT 2 0 06117 0 00 0130+56	
			 0060/0000	LENGTH(AH 1932 BK 2456)
		== ==	0050/1502	GULDIN RD (T760)
WESNER RD (T777)	0050/0713	== ==	0050/0713	WESNER RD (T777)
	010546 FT		0050/0033 010546 FT	BMSSEN 06/1010/0050/0000 2 0 06117 0 00 0105+96 TR.WILLOW CK
			 0050/0000	BMSBG 06/1010/0050/0000 LENGTH(AH 2456 BK 2169)
SPIRIT CT (T826)	0040/1848	==		
			0040/1069	BMSSEN 06/1010/0040/1057 0 0 00000 0 00 0000+00 TR.WILLOW CK
			0040/1057	BMSBG 06/1010/0040/1057
				MAIN ST (SR0073 SEG 0080/1774)
	008377 FT		0040/0394 008377 FT	2 0 06117 0 00 0084+28

DIR: B TOTAL LEN: 23.875 MI. DIST: 05-1 SR: 1010
 LEFT MUN: MAIDEN CREEK T RIGHT MUN: MAIDEN CREEK T

GIRARD AV
 (T783)
 BLANDON AV
 (T785)

0030/2834

EXCELSIOR DR
 (T789)

0030/1821

BLANDON AV
 (T785)

0030/0991

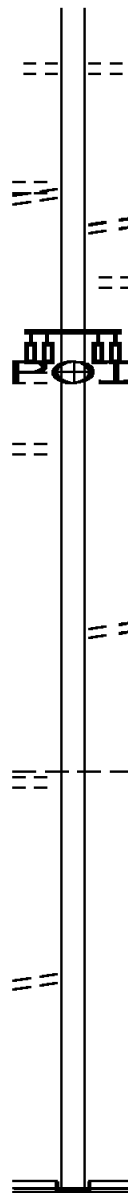
004932 FT

2 0 06117 0 00 0025+55
 DRIES RD
 (T746)

002497 FT
 0020/0000

TO 2005/0160 SH
 (CONN)

0010/0228
 000000 FT



LINDBERGH AV
 (T775)
 0040/0000 LENGTH(AH 2169 BK 3445)

BLANDON AV
 (T785)
 0030/2818
 WHITE STAR RD
 (T788)
 0030/2795
 (APRA) SCHLOUCH EXCAVAT
 0030/1821

004932 FT 2 0 06117 0 00 0049+98
 0030/0000 LENGTH(AH 3445 BK 2435)

WESSNER RD
 (T777)
 0020/1368

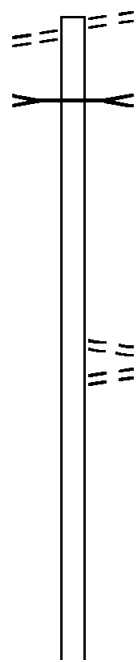
002497 FT MAIDEN CREEK
 ONTELAUNEE T
 0020/0000 LENGTH(AH 2435 BK 2497)

000000 FT 2 0 06117 0 00 0000+00
 NC PARK RD
 ALLENTOWN PK
 (SR2005 SEG 0161/0425)
 (SR2005 SEG 0160/0423)
 INTER-BK RAMP A RD
 (SR8026 SEG 0250/0634)
 MFC BEGIN = C
 0010/0000 LENGTH(AH 2497 BK 0000)

EXTRACT DATE: 12/18/2023 ROADWAY MANAGEMENT SYSTEM PAGE NUMBER: 246
 PRINT DATE: 12/19/2023 SLD COUNTY/SR - ANNUAL PRINT COUNTY: BERKS
 DIR: B TOTAL LEN: 5.394 MI. DIST: 05-1 SR: 1009
 LEFT MUN: GREENWICH T RIGHT MUN: GREENWICH T

KOHLERS HILL RD
 (TBC)

028479 FT
 0110/2809



028479 FT KOHLERS HILL RD
 0110/2809 (TBC)
 TR. SACONY CK
 STRUCTURE LENGTH 9 FT
 0110/2338 BMSID 06/1009/0110/2338

025670 FT

025670 FT 2 0 06135 0 00 0263+87
 BOY SCOUT RD
 (T504)
 0110/0000 LENGTH (AH 2809 BK 3200)
 LC FOR BOY SCOUT RD
 0100/3078 (CONN)

022470 FT

022470 FT 2 0 06135 0 00 0231+82
 PINK VALLEY RD

DIR: B TOTAL LEN: 5.394 MI. DIST: 05-1 SR: 1009
 LEFT MUN: GREENWICH T RIGHT MUN: GREENWICH T

RAHN RD
(T507)

0094/0913 ==

019836 FT

(T769)
 S 0100/0000 LENGTH(AH 3200 BK 2634)

019836 FT 2 0 06135 0 00 0205+00
 S 0094/0000 LENGTH(AH 2634 BK 2682)

017154 FT

017154 FT 2 0 06135 0 00 0178+27
 S 0090/0000 LENGTH(AH 2682 BK 2352)

2 0 06135 0 00 0154+43 014802 FT
 MILLER RD
(T744)

0080/0000 ==

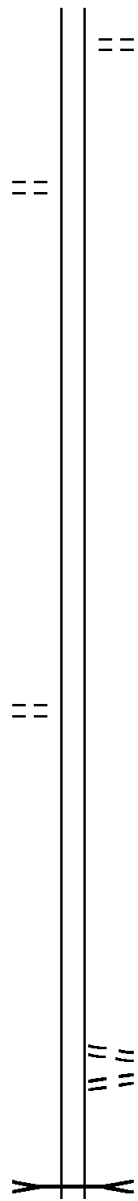
014802 FT
 S 0080/0000 LENGTH(AH 2352 BK 1806)

012996 FT

012996 FT 2 0 06135 0 00 0136+32
 S 0070/0000 LENGTH(AH 1806 BK 2442)

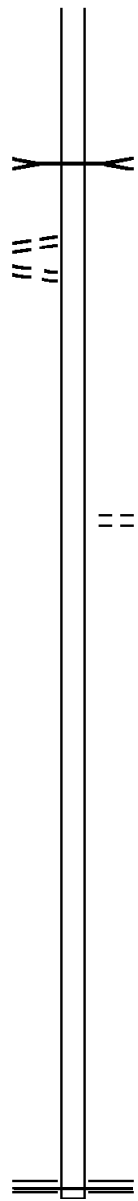
010554 FT

0060/0508 LC FOR HUMMELS HILL RD
 (CONN)
 0060/0292 HUMMELS HILL RD
 (T927)
 010554 FT 2 0 06135 0 00 0111+84
 TR. SACONY CK
 STRUCTURE LENGTH 9 FT
 BMSID 06/1009/0060/0000



DIR: B TOTAL LEN: 5.394 MI. DIST: 05-1 SR: 1009
 LEFT MUN: GREENWICH T RIGHT MUN: GREENWICH T

2 0 06135 0 00 0095+38 008907 FT
 DREIBELBIS STATION RD
 (T812) 0050/0000
 LC FOR DREIBELBIS STAT
 (CONN) 0040/2327



0060/0000 LENGTH(AH 2442 BK 1647)

0050/0391 T. SACONY CK.
 008907 FT STRUCTURE LENGTH 11 FT
 BMSID 06/1009/0050/0391

0050/0000 LENGTH(AH 1647 BK 2414)

006493 FT

006493 FT 2 0 06135 0 00 0071+29
 SUNDAY RD
 (T761)
 0040/0000 LENGTH(AH 2414 BK 2113)

004380 FT

004380 FT 2 0 06135 0 00 0050+16
 0030/0000 LENGTH(AH 2113 BK 2499)

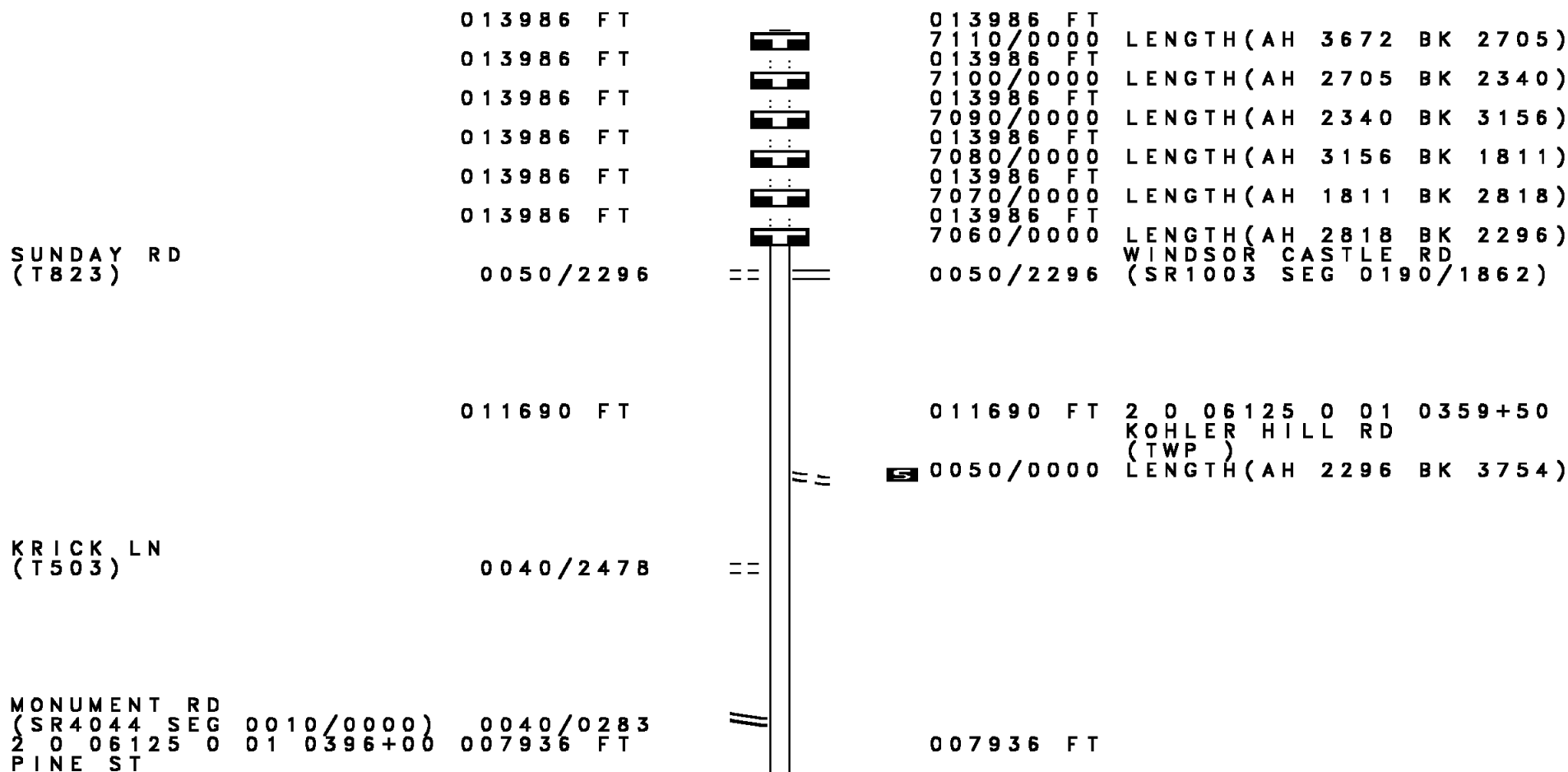
001881 FT

001881 FT 2 0 06135 0 00 0025+17
 0020/0000 LENGTH(AH 2499 BK 1881)

000000 FT

000000 FT 2 0 06135 0 00 0006+30
 NC DUNKELS CHURCH RD
 CRYSTAL CAVE RD
 (SR1006 SEG 0120/0000)
 MFC BEGIN = E
 0010/0000 LENGTH(AH 1881 BK 0000)

DIR: B TOTAL LEN: 2.649 MI. DIST: 05-1 SR: 1008
 LEFT MUN: WINDSOR T RIGHT MUN: WINDSOR T

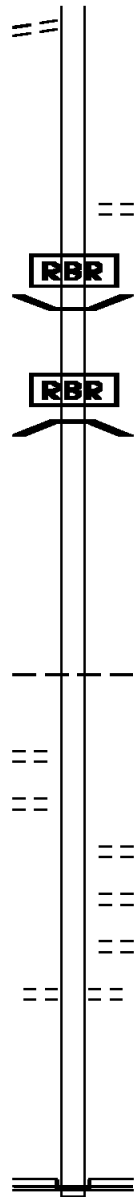


DIR: B TOTAL LEN: 2.649 MI. DIST: 05-1 SR: 1008
 LEFT MUN: WINDSOR T RIGHT MUN: WINDSOR T

(T769)

0040/0000

0040/0000 LENGTH(AH 3754 BK 3180)



0030/1002 KOHLER HILL RD
 (TWP)

004756 FT

0030/0024 BMS EN 06/1008/0030/0000
 004756 FT 2 0 06125 0 01 0427+97
 P3

RBR

RBR

0030/0000 BMSBG 06/1008/0030/0000
 LENGTH(AH 3180 BK 2370)

002386 FT

002386 FT 2 0 06125 0 01 0450+71
 NC WINDSOR CASTLE RD

0020/0000 WINDSOR HAMBURG B
 LENGTH(AH 2370 BK 2386)

HAMBURG AREA HIGH SCH (PRDR)
 HAMBURG AREA HIGH SCH (PRDR)

0010/1642

0010/1133

0010/1046 SOUTH SEVENTH ST
 (BORO)

0010/0722 SOUTH SIXTH ST
 (BORO)

0010/0412 SOUTH FIFTH ST
 (BORO)

0010/0208 PRINROSE AL
 (BORO)

000000 FT

000000 FT 2 0 06125 0 01 0475+42
 NC WINDSOR ST

(SR4035 SEG 0020/0000)

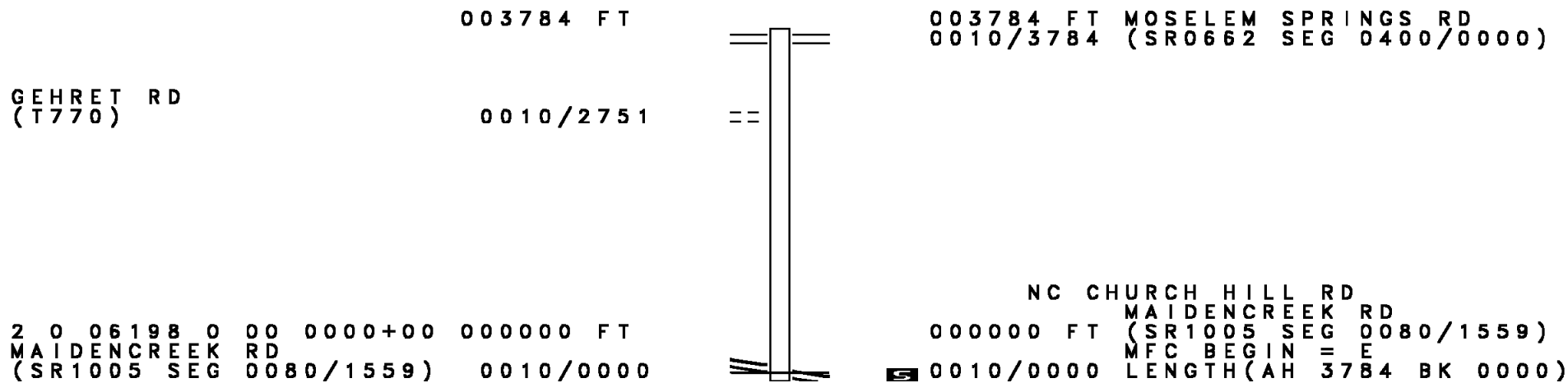
INTER-BK WINDSOR ST
 (BORO)

MFC BEGIN = D

0010/0000 LENGTH(AH 2386 BK 0000)

EXTRACT DATE: 12/18/2023 ROADWAY MANAGEMENT SYSTEM PAGE NUMBER: 241
PRINT DATE: 12/19/2023 SLD COUNTY/SR - ANNUAL PRINT COUNTY: BERKS

DIR: B TOTAL LEN: .717 MI. DIST: 05-1 SR: 1007
LEFT MUN: RICHMOND T RIGHT MUN: RICHMOND T



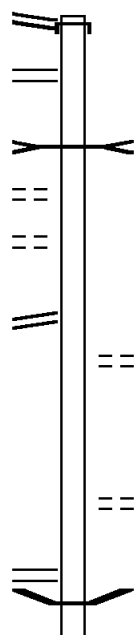
DIR: B TOTAL LEN: 5.277 MI. DIST: 05-1 SR: 1006
 LEFT MUN: RICHMOND T RIGHT MUN: RICHMOND T

RAMP B RD 027864 FT
 (SR8009 SEG 0010/1164) 0220/3190
 LINCOLN RD
 (SR1051 SEG 0010/0000) 0220/3169

OAKHAVEN RD
 (T796) 0220/2661
 HALLS RD
 (T750) 0220/2192

KUTZTOWN RD
 (SR1014 SEG 0010/0000) 0220/1314

024674 FT



INTER-AHD RAMP A RD
 0220/3190 (SR8009 SEG 0250/0000)

TR. MOSELEM
 STRUCTURE LENGTH 15 FT
 0220/3100 BMSID 06/1006/0220/3100

NC KUTZTOWN RD
 JENNIFER DR
 (TWP)
 0220/1139

024674 FT 2 0 06139 0 00 0249+41
 HEATH LN
 (PRDR)
 0220/0000 LENGTH(AH 3190 BK 1381)

RAMP K RD
 (SR8011 SEG 0750/0000)
 BMSEN 06/1006/0210/0211
 2 0 06139 0 00 0237+47

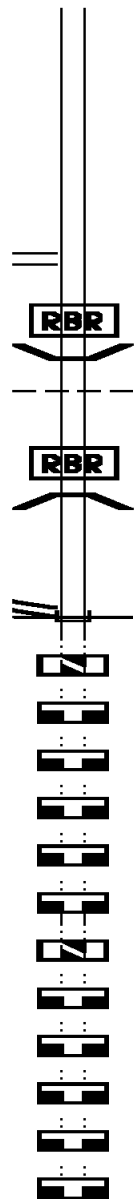
DIR: B TOTAL LEN: 5.277 MI. DIST: 05-1 SR: 1006
 LEFT MUN: RICHMOND T RIGHT MUN: RICHMOND T

Left Side Description	Left Side Stationing	Right Side Stationing	Right Side Description
	023293 FT	0210/0211 023293 FT	SR 222 NB BMSBG 06/1006/0210/0211 2 0 06139 0 00 0235+49 RAMP J RD (SR8011 SEG 0500/0742) RICHMOND MAXATAWNY T
		0210/0000	LENGTH(AH 1381 BK 1598)
	021695 FT	021695 FT	2 0 06139 0 00 0213+66 EAGLE RD (T606)
		0200/0000	LENGTH(AH 1598 BK 3171)
SHARADIN RD (T606)	0190/2449		
SOKOL DR (T954)	0190/1609		
		0190/0758	KEMPVILLE RD (T774)
2 0 06139 0 00 0184+99 KNITTLE RD (T774)	018524 FT 0190/0000	018524 FT 0190/0000	LENGTH(AH 3171 BK 2835) MAXATAWNY RICHMOND T
		0180/2694	
CRYSTAL CAVE RD (SR1012 SEG 0060/3104)	0180/1373		NC CRYSTAL CAVE RD
	015689 FT	015689 FT	2 0 06139 0 00 0153+70 LINSOL RD (T938)
		0180/0000	LENGTH(AH 2835 BK 2241)
ADAM RD (T600)	0170/0269		

DIR: B TOTAL LEN: 5.277 MI. DIST: 05-1 SR: 1006
 LEFT MUN: GREENWICH T RIGHT MUN: GREENWICH T

2 0 06139 0 00 0000+00 000626 FT
 DUNKLESCHURCH RD
 (SR1009 SEG 0010/0000) 0120/0000

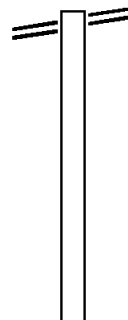
2 0 06135 0 00 0000+00 000000 FT
 MAIN ST
 (SR0143 SEG 0040/2151) 0110/0000
 000000 FT
 000000 FT
 000000 FT
 000000 FT
 000000 FT
 000000 FT
 000000 FT
 000000 FT
 000000 FT
 000000 FT
 000000 FT
 000000 FT
 000000 FT
 000000 FT
 000000 FT
 000000 FT
 000000 FT
 000000 FT
 000000 FT
 000000 FT



000626 FT
 5 0120/0000 LENGTH(AH 2723 BK 0626)
 0110/0246 BMSBN 06/1006/0110/0107
 GREENWICH
 0110/0176 RICHMOND T
 0 0 00000 0 00 0000+00
 P3
 0110/0107 SACONY CREEK
 BMSBG 06/1006/0110/0107
 NC CR YSTAL CAVE RD
 INTER-BK MAIN ST
 000000 FT (SR0143 SEG 0040/2151)
 MFC BEGIN = D
 5 0110/0000 LTH AH 000626 BK 000100
 000000 FT
 7104/0000 LTH AH 000100 BK 001088
 000000 FT
 7100/0000 LENGTH(AH 1088 BK 2798)
 000000 FT
 7090/0000 LENGTH(AH 2798 BK 3662)
 000000 FT
 7080/0000 LENGTH(AH 3662 BK 3506)
 000000 FT
 7070/0000 LENGTH(AH 3506 BK 3474)
 000000 FT
 7060/0000 LTH AH 003474 BK 000100
 000000 FT
 7054/0000 LTH AH 000100 BK 003477
 000000 FT
 7050/0000 LENGTH(AH 3477 BK 1621)
 000000 FT
 7040/0000 LENGTH(AH 1621 BK 3584)
 000000 FT
 7030/0000 LENGTH(AH 3584 BK 2400)
 000000 FT
 7020/0000 LENGTH(AH 2400 BK 2402)
 000000 FT
 7010/0000 LENGTH(AH 2402 BK 0000)

EXTRACT DATE: 12/18/2023 ROADWAY MANAGEMENT SYSTEM PAGE NUMBER: 236
 PRINT DATE: 12/19/2023 SLD COUNTY/SR - ANNUAL PRINT COUNTY: BERKS
 DIR: B TOTAL LEN: 4.960 MI. DIST: 05-1 SR: 1005
 LEFT MUN: RICHMOND T RIGHT MUN: RICHMOND T

MOSELEM SPRINGS RD 026187 FT
 (SR0662 SEG 0380/0307) 0100/2729



026187 FT MOSELEM SPRINGS RD
 0100/2729 (SR0662 SEG 0380/0307)


023458 FT

023458 FT 2 0 06197 0 00 0214+81
 5 0100/0000 LENGTH(AH 2729 BK 2472)

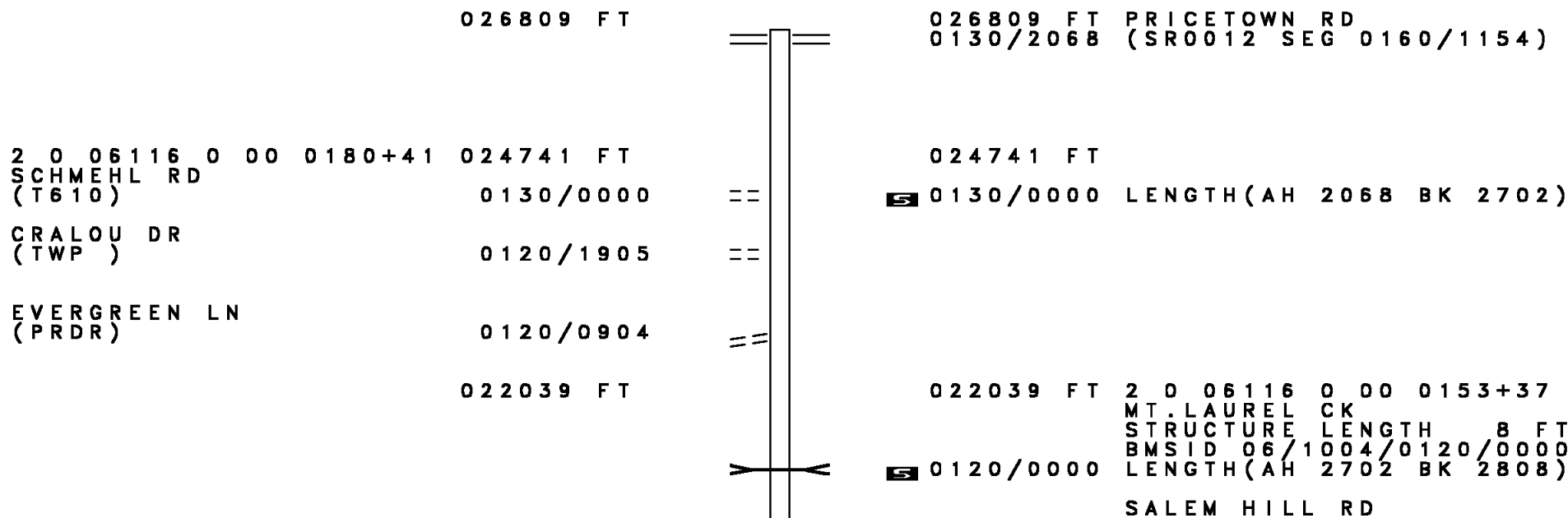
DIR: B TOTAL LEN: 4.960 MI. DIST: 05-1 SR: 1005
 LEFT MUN: RICHMOND T RIGHT MUN: RICHMOND T

	020986 FT		020986 FT	2 0 06197 0 00 0190+09
			0090/0000	LENGTH(AH 2472 BK 2530)
			0080/1915	RICHMOND RD (T723)
CHURCH HILL RD (SR1007 SEG 0010/0000)	0080/1559			
	018456 FT		018456 FT	2 0 06197 0 00 0164+92
			0080/0000	LENGTH(AH 2530 BK 2070)
			0070/1014	MOLL RD (T779)
	016386 FT		016386 FT	2 0 06197 0 00 0143+94
			0070/0000	VILLAGE: MOLLTOWN LENGTH(AH 2070 BK 3590)
			0060/3369	KEITH CT (TWP)
			0060/3147	RICHMOND MAIDEN CREEK T
			0060/2966	RICHMAIDEN RD (T723)
WATER ST (T723)	0060/2032			
			012796 FT	FOR SR 1005 AND 1011 (CONN)
2 0 06197 0 00 0108+40 PLEASANT HILL RD (T721)	012796 FT 0060/0000		0060/0000	MFC BEGIN = E LENGTH(AH 3590 BK 2023)
			0050/1915	PLEASANT HILL RD (SR1011 SEG 0110/0536)

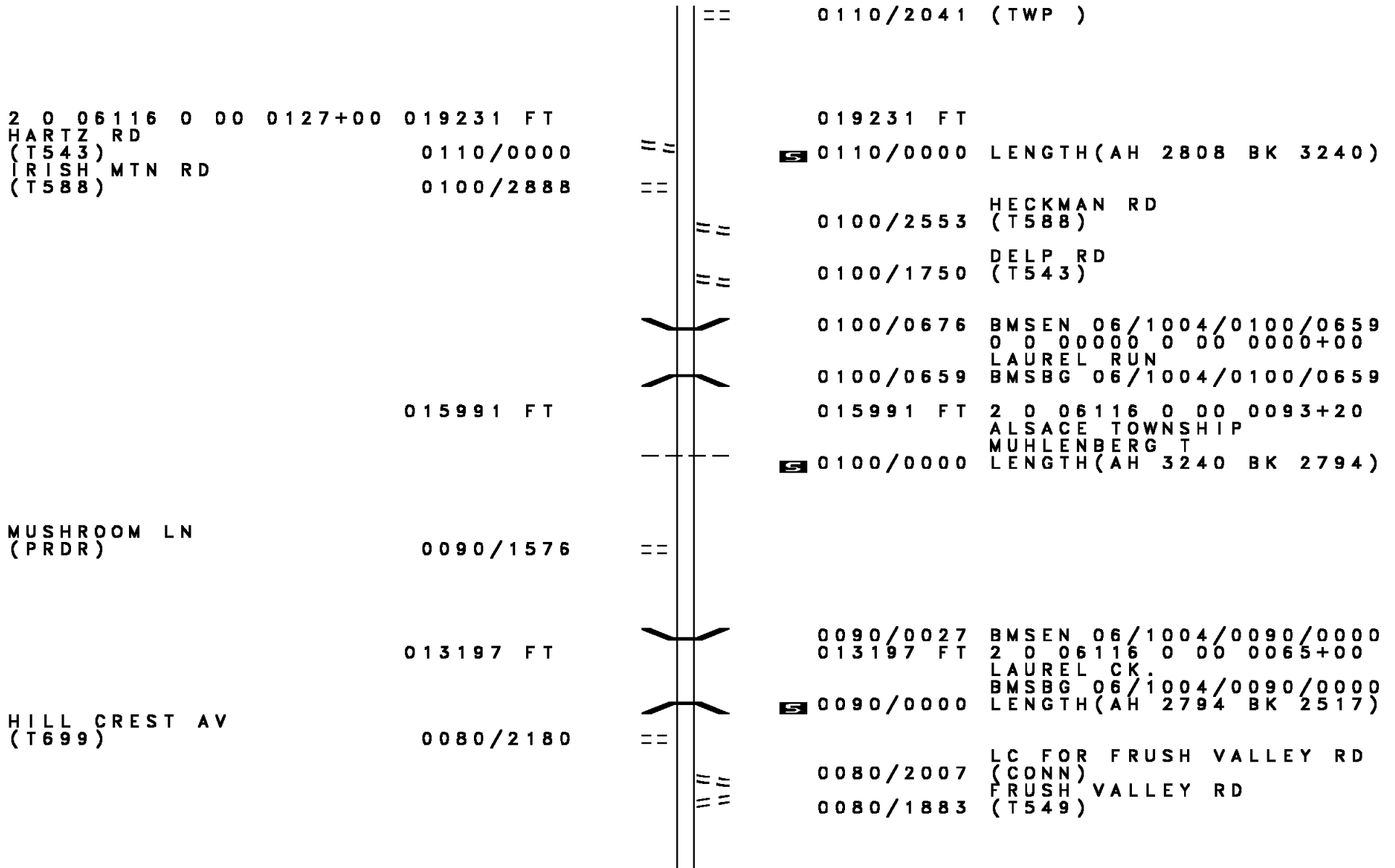
DIR: B TOTAL LEN: 4.960 MI. DIST: 05-1 SR: 1005
 LEFT MUN: MAIDEN CREEK T RIGHT MUN: MAIDEN CREEK T



DIR: B TOTAL LEN: 5.077 MI. DIST: 05-1 SR: 1004
 LEFT MUN: ALSACE TOWNSHIP T RIGHT MUN: ALSACE TOWNSHIP T



DIR: B TOTAL LEN: 5.077 MI. DIST: 05-1 SR: 1004
 LEFT MUN: ALSACE TOWNSHIP T RIGHT MUN: ALSACE TOWNSHIP T



2 0 06116 0 00 0127+00 019231 FT
 HARTZ RD
 (T543)
 IRISH MTN RD
 (T588)

MUSHROOM LN
 (PRDR) 0090/1576

HILL CREST AV
 (T699) 0080/2180

0110/2041 (TWP)
 019231 FT
 5 0110/0000 LENGTH(AH 2808 BK 3240)
 0100/2553 HECKMAN RD
 (T588)
 0100/1750 DELP RD
 (T543)
 0100/0676 BMSBN 06/1004/0100/0659
 0 0 00000 0 00 0000+00
 LAUREL RUN
 0100/0659 BMSBG 06/1004/0100/0659
 015991 FT
 015991 FT 2 0 06116 0 00 0093+20
 ALSACE TOWNSHIP
 MUHLENBERG T
 5 0100/0000 LENGTH(AH 3240 BK 2794)
 0090/0027 BMSBN 06/1004/0090/0000
 013197 FT 2 0 06116 0 00 0065+00
 LAUREL CK.
 BMSBG 06/1004/0090/0000
 5 0090/0000 LENGTH(AH 2794 BK 2517)
 0080/2007 LC FOR FRUSH VALLEY RD
 (CONN)
 0080/1883 FRUSH VALLEY RD
 (T549)

DIR: B TOTAL LEN: 5.077 MI. DIST: 05-1 SR: 1004
 LEFT MUN: MUHLENBERG T RIGHT MUN: MUHLENBERG T

ISETT LN
 (PRDR)

0080/0205
 010680 FT

==

010680 FT 2 0 06116 0 00 0040+60
 HIRSCH ST
 (T627)

==

5 0080/0000 LENGTH(AH 2517 BK 2136)

FOREST AV
 (T636)

0070/1423

==

0070/1301 HAY RD
 (T598)

==

008544 FT

008544 FT 2 0 06116 0 00 0018+45
 MOUNT VERNON ST
 (T623)

==

5 0070/0000 LENGTH(AH 2136 BK 1835)

MOUNTAIN SIDE RD
 (T702)

0060/1664

==

NC MT LAUREL RD
 COMMERCE ST
 (BORO)

==

0060/1231
 0060/1037 BMS EN 06/1004/0060/0986
 2 0 06116 0 00 0009+82

==

0060/0986 LAUREL CK.
 BMSBG 06/1004/0060/0986

BRIDGE AL
 (BORO)

0060/0874

==

TENTH ST
 (BORO)

==

0060/0315

TEMPLE AV
 (BORO)

0060/0263
 006709 FT

==

006709 FT 2 0 06116 0 00 0000+00
 NC MT LAUREL AV

KUTZTOWN RD
 (SR2011 SEG 0100/0000)

==

INTER-BK MT LAUREL AV
 (BORO)
 5 0060/0000 LTH AH 001835 BK 000041
 006709 FT

==

006709 FT

==

7050/0000 LTH AH 000041 BK 000992
 006709 FT

==

006709 FT

==

7042/0000 LENGTH(AH 0992 BK 2061)
 INTER-AHD LEESPORT AV

==

(TWP)
 ALLENTOWN PK
 (SR2005 SEG 0140/0000)

==

==

==

==

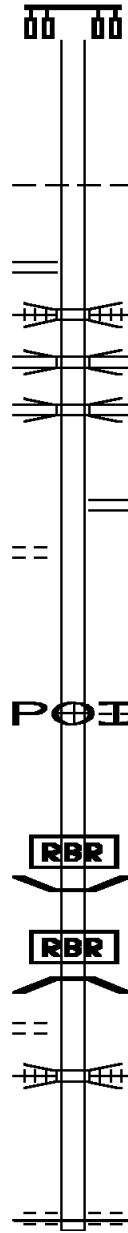
DIR: B TOTAL LEN: 5.077 MI. DIST: 05-1 SR: 1004
 LEFT MUN: MUHLENBERG T RIGHT MUN: MUHLENBERG T

2 0 06201 0 00 0030+42 004648 FT
 HULLER LN
 (SR4032 SEG 0010/0000) 0040/0000

OESTERLING DR
 (TWP) 0020/1680

WILLOW CREEK RD
 (T707) 0010/0570

000000 FT



0040/2061

0040/0286 MUHLENBERG
 004648 FT ONTELAUNEE T

5 0040/0000 LENGTH(AH 2061 BK 0688)
 CONSOLIDATED RAIL CORPO

0030/0588 OVERPASS IS RR X-ING

0030/0444 OP ID 06/0222/0352/0000
 US 0222 NB
 US 0222 SB

003960 FT

0030/0372 OP ID 06/0222/0353/0000
 003960 FT 2 0 06043 0 01 0172+24

5 0030/0000 WEST HULLER LN
 (SR4030 SEG 0130/3535)
 LENGTH(AH 0688 BK 1933)

(APRA) POHL CORP
 PRIVATE DR

002027 FT

POE

5 0020/0157 (PRDR)
 002027 FT 2 0 06201 0 00 0050+07
 0020/0000 LENGTH(AH 1933 BK 2027)

RBR

0010/0690 BMSBN 06/1004/0010/0619
 0 0 00000 0 00 0000+00
 P3

RBR

0010/0619 WILLOW CREEK
 BMSBG 06/1004/0010/0619

0010/0324 NORFOLK SOUTHERN
 000000 FT OVERPASS IS RR X-ING
 2 0 06201 0 00 0070+34

NC LEESPORT AV
 SNYDER RD
 (TBC)

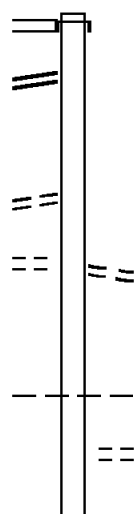
5 0010/0000 MFC BEGIN = D
 LENGTH(AH 2027 BK 0000)

EXTRACT DATE: 12/18/2023 ROADWAY MANAGEMENT SYSTEM PAGE NUMBER: 229
 PRINT DATE: 12/19/2023 SLD COUNTY/SR - ANNUAL PRINT COUNTY: BERKS

DIR: B TOTAL LEN: 6.229 MI. DIST: 05-1 SR: 1003
 LEFT MUN: WINDSOR T RIGHT MUN: WINDSOR T

WINDSOR CASTLE RD 032887 FT
 (SR1008 SEG 0050/2296) 0190/1862
 SCHAPPELL RD
 (SR4038 SEG 0050/2159) 0190/1330

LC FOR ZION CHURCH RD
 (CONN) 0190/0126
 2 0 06125 0 01 0317+66 031025 FT
 ZION CHURCH RD
 (T501) 0190/0000



032887 FT
 INTER-AHD BALTHASER RD
 0190/1862 (TB23)

031025 FT HAAS RD
 (T741)
 5 0190/0000 LENGTH(AH 1862 BK 3334)

0180/1813 WINDSOR
 PERRY T
 0180/1808 LEIBY RD
 (T502)

DIR: B TOTAL LEN: 6.229 MI. DIST: 05-1 SR: 1003
 LEFT MUN: PERRY T RIGHT MUN: PERRY T

	027691 FT		027691 FT	2 0 06125 0 01 0284+45
				VIRGINVILLE RD
				(TWP)
		==	5 0180/0000	LENGTH(AH 3334 BK 2474)
DIETRICH LN	0170/1626	==		
(TWP)				
			0170/0935	SCENIC AV
				(TWP)
	025217 FT		025217 FT	2 0 06126 0 00 0064+35
				FAIRVIEW RD
				(T737)
		==	5 0170/0000	LENGTH(AH 2474 BK 3638)
	021579 FT		021579 FT	2 0 06126 0 00 0027+91
				ONYX CAVE RD
				(T735)
		==	5 0160/0000	LENGTH(AH 3638 BK 2777)
			018802 FT	NDSOR CASTLE RD
2 0 06126 0 00 0000+00	018802 FT		INTER-BK	MOSELEM SPRINGS RD
MOSELEM SPRINGS RD				(SR0662 SEG 0450/0437)
(SR0662 SEG 0450/0437)	0150/0000		5 0150/0000	LTH AH 002777 BK 000100
	018802 FT		018802 FT	
			7144/0000	LTH AH 000100 BK 002761
	018802 FT		018802 FT	
			7140/0000	LENGTH(AH 2761 BK 2366)

EXTRACT DATE: 12/18/2023
PRINT DATE: 12/19/2023

ROADWAY MANAGEMENT SYSTEM
SLD COUNTY/SR - ANNUAL PRINT

PAGE NUMBER: 227
COUNTY: BERKS

DIR: B TOTAL LEN: 6.229 MI.
LEFT MUN: MAIDEN CREEK T

DIST: 05-1 SR: 1003
RIGHT MUN: MAIDEN CREEK T

Stationing	Direction	Length	Notes
018802	FT		
018802	FT		
018802	FT		
018802	FT		
018802	FT		
018802	FT		
018399	FT		
018399	FT		
018399	FT		
016164	FT		
013588	FT		
0064/2235			
0064/0000			
0060/1056			
0060/0000			

SHOEMAKERSVILLE RD
(SR4033 SEG 0010/0000)

016164 FT

013588 FT
ONTELAUNEE DR
(T752)

0064/2235

0064/0000

0060/1056

0060/0000

018802 FT
7130/0000 LENGTH(AH 2366 BK 3383)
018802 FT
7120/0000 LENGTH(AH 3383 BK 2441)
018802 FT
7110/0000 LENGTH(AH 2441 BK 1944)
018802 FT
7100/0000 LENGTH(AH 1944 BK 3185)
018802 FT
7090/0000 LENGTH(AH 3185 BK 0403)
BMSEN 06/1003/0090/0000
INTER-AHD WEST SHORE DR
(T960)

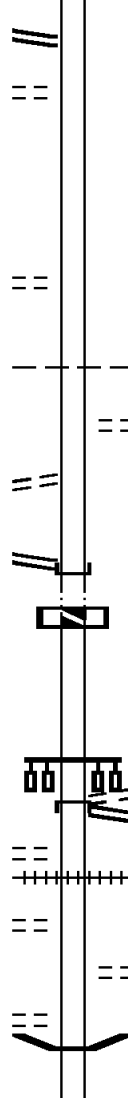
0090/0403 MAIDEN CREEK T
018399 FT 2 0 06216 0 00 0049+20
NC WE ST SHORE DR
INTER-BK WESTSHORE DR
(T960)
BRIDGE CLOSED
LAKE ONTELAU
BMSBG 06/1003/0090/0000
0090/0000 LENGTH(AH 0403 BK 2555)
018399 FT
7080/0000 LENGTH(AH 2555 BK 2554)
018399 FT
7070/0000 LENGTH(AH 2554 BK 2235)
INTER-AHD WEST SHORE DR
(T960)
0064/2235 ONTELAUNEE T

016164 FT 2 0 06002 1 00 0026+61
0064/0000 LENGTH(AH 2235 BK 2576)

0060/1056 BEECHWOOD DR
(PRDR)

013588 FT ONTELAUNEE DR
(SR4029 SEG 0020/2797)
0060/0000 LENGTH(AH 2576 BK 3478)

DIR: B TOTAL LEN: 6.229 MI. DIST: 05-1 SR: 1003
 LEFT MUN: ONTELAUNEE T RIGHT MUN: ONTELAUNEE T

CIDER MILL RUN RD (SR4031 SEG 0010/0000) BIRCH LN (BORO)	0050/1542 0050/0990		010110 FT 010110 FT 1 0 00506 0 00 0025+21 NC KINDT CORNER RD 5 0050/0000 LENGTH(AH 3478 BK 2526)
LOOSE LN (T716)	0040/1862		0040/0841 ONTELAUNEE LEESPORT B HAFER DR 0040/0652 (BORO)
SPRING GARDEN ST (BORO) 1 0 00506 0 00 0000+00 CENTRE AV (SR0061 SEG 0201/0810) (SR0061 SEG 0200/0810)	0040/0326 007584 FT 0040/0000 007584 FT		007584 FT ONTELAUNEE NC SH HACKAMAXON ST INTER-BK CENTRE AV 5 0040/0000 (SR0061 SEG 0200/0810) 007584 FT LTH AH 002526 BK 000100 7034/0000 LTH AH 000100 BK 002811 INTER-AHD CENTRE AV (SR0061 SEG 0200/0000) WALL ST (BORO)
BUTCHER AL (BORO)	0030/2579		CENTRE AV (SR0061 SEG 0201/0000) (SR0061 SEG 0200/0000) 0030/2811
CANAL ST (BORO)	0030/1987		0030/2125 (AAR 530946S)#TRKS 02
WATER ST (BORO)	0030/1271		0030/1849 CANAL ST (BORO) 0030/1213 BMSEN 06/1003/0030/099B 1 0 00661 0 00 0262+46 SCHUYLKILL RIVER

DIR: B TOTAL LEN: 6.229 MI.
 LEFT MUN: LEESPORT B

DIST: 05-1 SR: 1003
 RIGHT MUN: LEESPORT B

SCHUYLKILL AV
 (BORO) 0030/0926

RAILROAD AV
 (BORO) 0030/0644

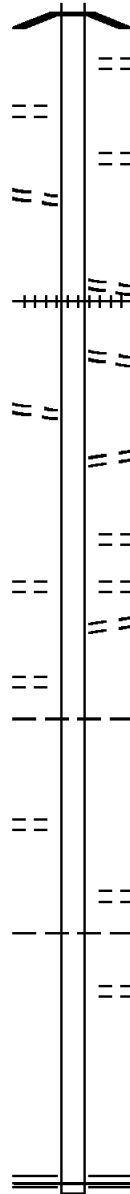
1 0 00661 0 00 0262+46 004773 FT
 PLUM ST
 (BORO) 0030/0000

UNKNOWN AL
 (BORO) 0020/0701

UNKNOWN LN
 (BORO) 0020/0283
 LEESPORT
 BERN TOWNSHIP T 0020/0039
 002901 FT

CHESTNUT ST
 (T572) 0010/2469

000000 FT
 GRANGE RD
 (SR4030 SEG 0090/0000) 0010/0000



0030/0998 BMSBG 06/1003/0030/0998
 SCHUYLKILL AV
 (BORO) 0030/0954

0030/0785 UNKOWN AL
 (BORO)

NC WALL ST
 NC RAILROAD AV
 RAILROAD AV
 (BORO) 0030/0353
 (AAR 592488B) #TRKS 01
 LEESPORT AV
 (BORO) 0030/0072
 004773 FT

5 0030/0000 NC LEE ST
 LENGTH(AH 2811 BK 1872)
 MAIN ST
 (BORO) 0020/1795

0020/1174 REESER ST
 (BORO)
 PINE ST
 (BORO) 0020/0701
 NICHOLS ST
 (BORO) 0020/0339

002901 FT 1 0 00661 0 00 0244+29
 5 0020/0000 LENGTH(AH 1872 BK 2901)

0010/1759 LEESPORT AV
 (TWP)
 LEESPORT
 BERN TOWNSHIP T 0010/1258
 WEST PINE ST
 (TWP) 0010/1167

000000 FT 1 0 00661 0 00 0215+21
 NC MAIN ST
 CROSS KEYS RD
 (SR4030 SEG 0090/0000)
 MFC BEGIN = D
 5 0010/0000 LENGTH(AH 2901 BK 0000)

ORCHARD RD
(T717)

002881 FT

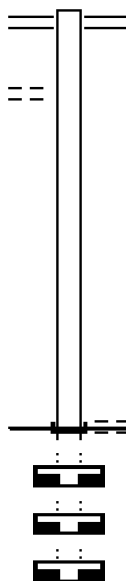
0040/2108

000000 FT

000000 FT

000000 FT

000000 FT



002881 FT ALLENTOWN PK
 (SR0222 SEG 0411/0000)
 0040/2881 (SR0222 SEG 0410/0000)

000000 FT 2 0 06100 0 00 0085+34
 NC SN NYDER RD

DRIES RD
 (T746)
 INTER-BK SNYDER RD
 (T801)

MFC BEGIN = E
 5 0040/0000 LENGTH(AH 2881 BK 3409)
 000000 FT
 7030/0000 LENGTH(AH 3409 BK 2402)
 000000 FT
 7020/0000 LENGTH(AH 2402 BK 2628)
 000000 FT
 7010/0000 LENGTH(AH 2628 BK 0000)

DIR: N TOTAL LEN: 10.576 MI. DIST: 05-1 SR: 737
 LEFT MUN: ALBANY TOWNSHIP T RIGHT MUN: ALBANY TOWNSHIP T

ONTELAUNEE TR 055840 FT
 (SR0143 SEG 0214/0000) 0220/1952

055830 FT ONTELAUNEE TR
 0220/1952 (SR0143 SEG 0214/0000)
 0220/1800 FOR SR 0143 AND 0737
 (CONN)

053888 FT

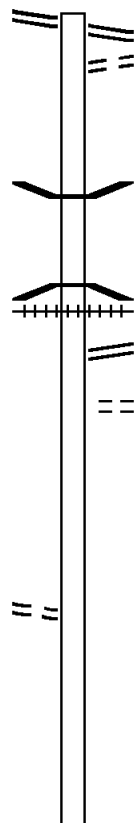
0220/0133 BMS EN 06/0737/0220/0000
 053878 FT 2 0 06134 0 00 0578+56
 MAIDEN CK.
 BMSBG 06/0737/0220/0000
 0220/0000 LENGTH(AH 1952 BK 2973)
 0210/2427 (AAR 858528L)#TRKS 01
 KISTLER VALLEY RD
 0210/2382 (SR1019 SEG 0010/0000)
 0210/2362 UNKNOWN ALLEY
 (TWP)

2 0 06134 0 00 0547+83 050915 FT
 KEMPTON RD 0210/0000
 (T811)

050905 FT
 0210/0000 LENGTH(AH 2973 BK 1699)

049216 FT

049206 FT 2 0 06134 0 00 0530+23
 0200/0000 LENGTH(AH 1699 BK 2992)

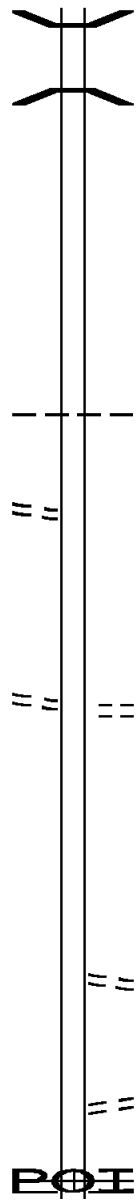


DIR: N TOTAL LEN: 10.576 MI. DIST: 05-1 SR: 737
 LEFT MUN: ALBANY TOWNSHIP T RIGHT MUN: ALBANY TOWNSHIP T

	046224 FT				046214 FT 2 0 06134 0 00 0500+31 S 0190/0000 LENGTH(AH 2992 BK 3216)
BRIGHAM WY (TWP)	0180/0788	==			
	043008 FT				042998 FT 2 0 06134 0 00 0468+34 WESSNERSVILLE RD (SR1038 SEG 0010/0000)
UNKNOWN RD (TWP)	0170/2642	==			S 0180/0000 LENGTH(AH 3216 BK 2812)
SCOUT RD (TB17)	0170/2431	==	==		0170/2431 RED RD (TB17) TURKEY RD
					0170/2122 (TB19)
	040196 FT				040186 FT 2 0 06134 0 00 0440+40 S 0170/0000 LENGTH(AH 2812 BK 2487)
					0160/0561 BMS EN 06/0737/0160/0518 2 0 06134 0 00 0420+57 STONY CREEK
2 0 06134 0 00 0415+12	037709 FT				0160/0518 BMSBG 06/0737/0160/0518 037699 FT
STONY RUN VALLEY RD (SR1018 SEG 0070/2553)	0160/0000				S 0160/0000 LENGTH(AH 2487 BK 1935) KUNKELS MILL RD (SR1018 SEG 0080/0000)
					0150/1851

DIR: N TOTAL LEN: 10.576 MI.
 LEFT MUN: ALBANY TOWNSHIP T

DIST: 05-1 SR: 737
 RIGHT MUN: ALBANY TOWNSHIP T



0150/1399 BMS EN 06/0737/0150/1388
 0 0 00000 0 00 0000+00
 TR. STONY CK.
 0150/1388 BMSBG 06/0737/0150/1388

035774 FT

035764 FT 2 0 06134 0 00 0400+09
 5 0150/0000 LENGTH(AH 1935 BK 2044)

033730 FT

033720 FT 2 0 06134 0 00 0371+30
 5 0140/0000 LENGTH(AH 2044 BK 2351)
 ALBANY TOWNSHIP
 0130/1962 GREENWICH T

SNYDER RD
 (T744)

0130/0853

031379 FT

031369 FT 2 0 06134 0 00 0349+90
 5 0130/0000 LENGTH(AH 2351 BK 3811)

OBYLE RD
 (T791)

0120/2463

0120/2463 OSWALD RD
 (T789)

027568 FT

027558 FT 2 0 06134 0 00 0314+56
 5 0120/0000 LENGTH(AH 3811 BK 3000)
 LONG LANE RD
 0110/2574 (TBC)

0110/0914 RHOADS RD
 (T826)
 (APRA) HIGHLAND ESTATES
 OLD ROUTE 22
 (SR4028 SEG 0340/0000)

POE

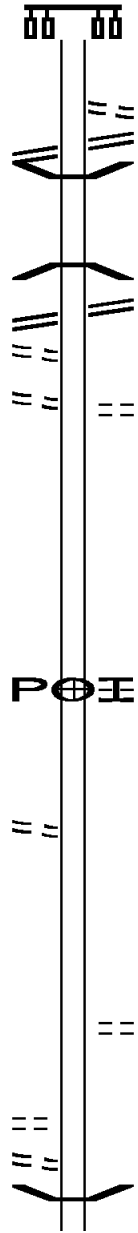
DIR: N TOTAL LEN: 10.576 MI. DIST: 05-1 SR: 737
 LEFT MUN: GREENWICH T RIGHT MUN: GREENWICH T

RAMP C RD
 (SR8020 SEG 0250/0000) 0110/0411
 024568 FT

FROM 8020/0010 SH
 (SR8020 SEG 0010/1308) 0100/2026
 (CONN) 0100/1804
 RAUCH RD
 (TWP) 0100/1340
 022368 FT

2 0 06134 0 00 0231+32 019359 FT
 SUTTER RD
 (T774) 0090/0000

LC FOR KOHLERS HILL RD
 (CONN) 0080/0350
 KOHLERS HILL RD
 (TBC) 0080/0094
 015618 FT



0110/0851 FROM 8020/0500 SH
 (CONN)
 RAMP D RD
 (SR8020 SEG 0500/0740)
 0110/0411
 0110/0227 BMSSEN 06/0737/0110/0000
 024558 FT 2 0 06134 0 00 0282+53
 I-78 EB
 BMSBG 06/0737/0110/0000
 0110/0000 LENGTH(AH 3000 BK 2200)
 RAMP B RD
 (SR8020 SEG 0760/0000)
 0100/2026
 ZETTLEMOYER RD
 (TB22)
 0100/1340
 022358 FT 2 0 06134 0 00 0260+16
 0100/0000 LENGTH(AH 2200 BK 3009)
 (APRA) ENTRANCE TO SHED
 PENNDOT STOCKPILE #07
 (GOVT)
 0090/1246
 019349 FT
 0090/0000 LENGTH(AH 3009 BK 3741)
 SUNRISE BL
 (TWP)
 0080/1480
 0080/0051 BMSSEN 06/0737/0080/0000
 015608 FT 2 0 06134 0 00 0194+30

EXTRACT DATE: 12/18/2023
PRINT DATE: 12/19/2023

ROADWAY MANAGEMENT SYSTEM
SLD COUNTY/SR - ANNUAL PRINT

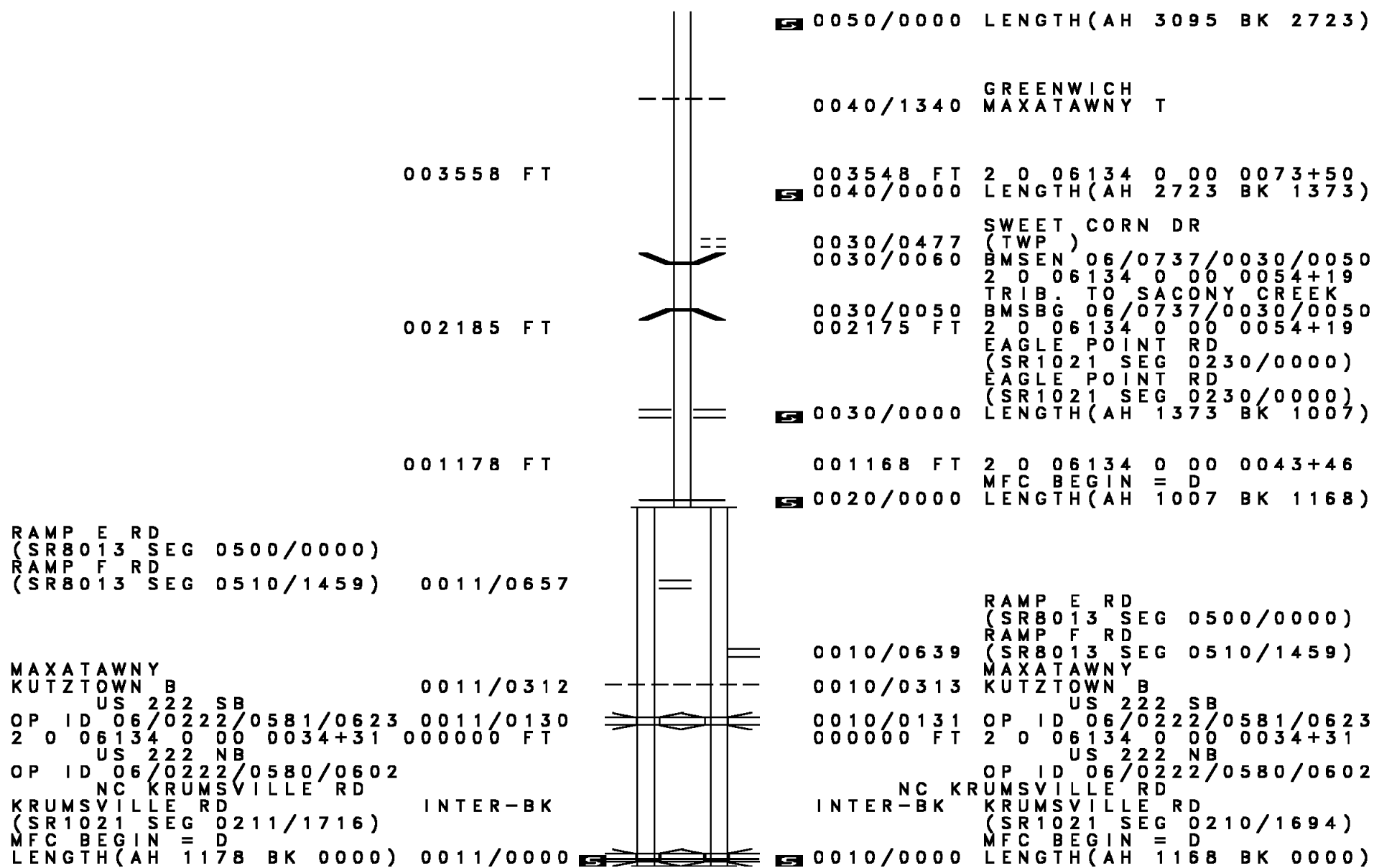
PAGE NUMBER: 219
COUNTY: BERKS

DIR: N TOTAL LEN: 10.576 MI.
LEFT MUN: GREENWICH T

DIST: 05-1 SR: 737
RIGHT MUN: GREENWICH T

RD NAME	STATION	TYPE	STATION	DESCRIPTION
				TRIBUTARY TO MILL CREEK
				BMSBG 06/0737/0080/0000
				LENGTH(AH 3741 BK 3246)
				0070/2539 BMSEN 06/0737/0070/2493
				0 0 00000 0 00 0000+00
				TR.MILL CK.
				0070/2493 BMSBG 06/0737/0070/2493
				WESSNER RD
				(T778)
				0070/2408
				0070/1549 BMSEN 06/0737/0070/1514
				0 0 00000 0 00 0000+00
				TR.MILL CK.
				0070/1514 BMSBG 06/0737/0070/1514
WILTROUT RD (T502)	0070/1479	==		
	012372 FT			
				012362 FT 2 0 06134 0 00 0163+70
				SITTLER VALLEY RD
				(T797)
				0070/0000 LENGTH(AH 3246 BK 2996)
EBLING RD (T780)	0060/1539	==		
				0060/1283 GUN CLUB RD
				(T775)
KUTZ MILL RD (T798)	0060/0248	==		
	009376 FT			
				0060/0067 BMSEN 06/0737/0060/0000
				2 0 06134 0 00 0132+21
				MILL CREEK
				BMSBG 06/0737/0060/0000
				LENGTH(AH 2996 BK 3095)
	006281 FT			
				006271 FT 2 0 06134 0 00 0100+66

DIR: N TOTAL LEN: 10.576 MI. DIST: 05-1 SR: 737
 LEFT MUN: GREENWICH T RIGHT MUN: GREENWICH T



0050/0000 LENGTH(AH 3095 BK 2723)

0040/1340 GREENWICH
MAXATAWNY T

003558 FT

003548 FT 2 0 06134 0 00 0073+50
 0040/0000 LENGTH(AH 2723 BK 1373)

002185 FT

0030/0477 SWEET CORN DR
 (TWP)
 0030/0060 BMS EN 06/0737/0030/0050
 2 0 06134 0 00 0054+19
 TRIB. TO SACONY CREEK
 0030/0050 BMSBG 06/0737/0030/0050
 002175 FT 2 0 06134 0 00 0054+19
 EAGLE POINT RD
 (SR1021 SEG 0230/0000)
 EAGLE POINT RD
 (SR1021 SEG 0230/0000)

0030/0000 LENGTH(AH 1373 BK 1007)

001178 FT

001168 FT 2 0 06134 0 00 0043+46
 MFC BEGIN = D
 0020/0000 LENGTH(AH 1007 BK 1168)

RAMP E RD
 (SR8013 SEG 0500/0000)
 RAMP F RD
 (SR8013 SEG 0510/1459) 0011/0657

RAMP E RD
 (SR8013 SEG 0500/0000)
 RAMP F RD
 (SR8013 SEG 0510/1459)

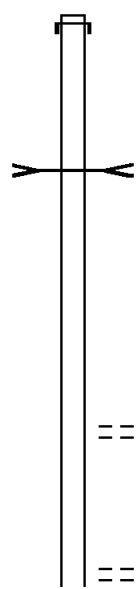
MAXATAWNY
 KUTZTOWN B 0011/0312
 US 222 SB
 OP ID 06/0222/0581/0623 0011/0130
 2 0 06134 0 00 0034+31 000000 FT
 US 222 NB
 OP ID 06/0222/0580/0602
 NC KRUMSVILLE RD
 KRUMSVILLE RD INTER-BK
 (SR1021 SEG 0211/1716)
 MFC BEGIN = D
 LENGTH(AH 1178 BK 0000) 0011/0000

0010/0639
 0010/0313
 0010/0131 OP ID 06/0222/0581/0623
 000000 FT 2 0 06134 0 00 0034+31
 US 222 NB
 OP ID 06/0222/0580/0602
 NC KRUMSVILLE RD
 INTER-BK KRUMSVILLE RD
 (SR1021 SEG 0210/1694)
 MFC BEGIN = D
 0010/0000 LENGTH(AH 1168 BK 0000)

EXTRACT DATE: 12/18/2023 ROADWAY MANAGEMENT SYSTEM PAGE NUMBER: 217
 PRINT DATE: 12/19/2023 SLD COUNTY/SR - ANNUAL PRINT COUNTY: BERKS
 DIR: B TOTAL LEN: 18.346 MI. DIST: 05-1 SR: 724
 LEFT MUN: UNION T RIGHT MUN: UNION T

096869 FT

096769 FT AH-CHESTER (15)
 INTER-AHD WEST SCHUYLKILL RD
 0392/3413 (SR0724 SEG 0012/0000)



0392/2062 TRIB TO SCHUYLKILL RIVE
 STRUCTURE LENGTH 20 FT
 BMSID 06/0724/0392/2062

093456 FT

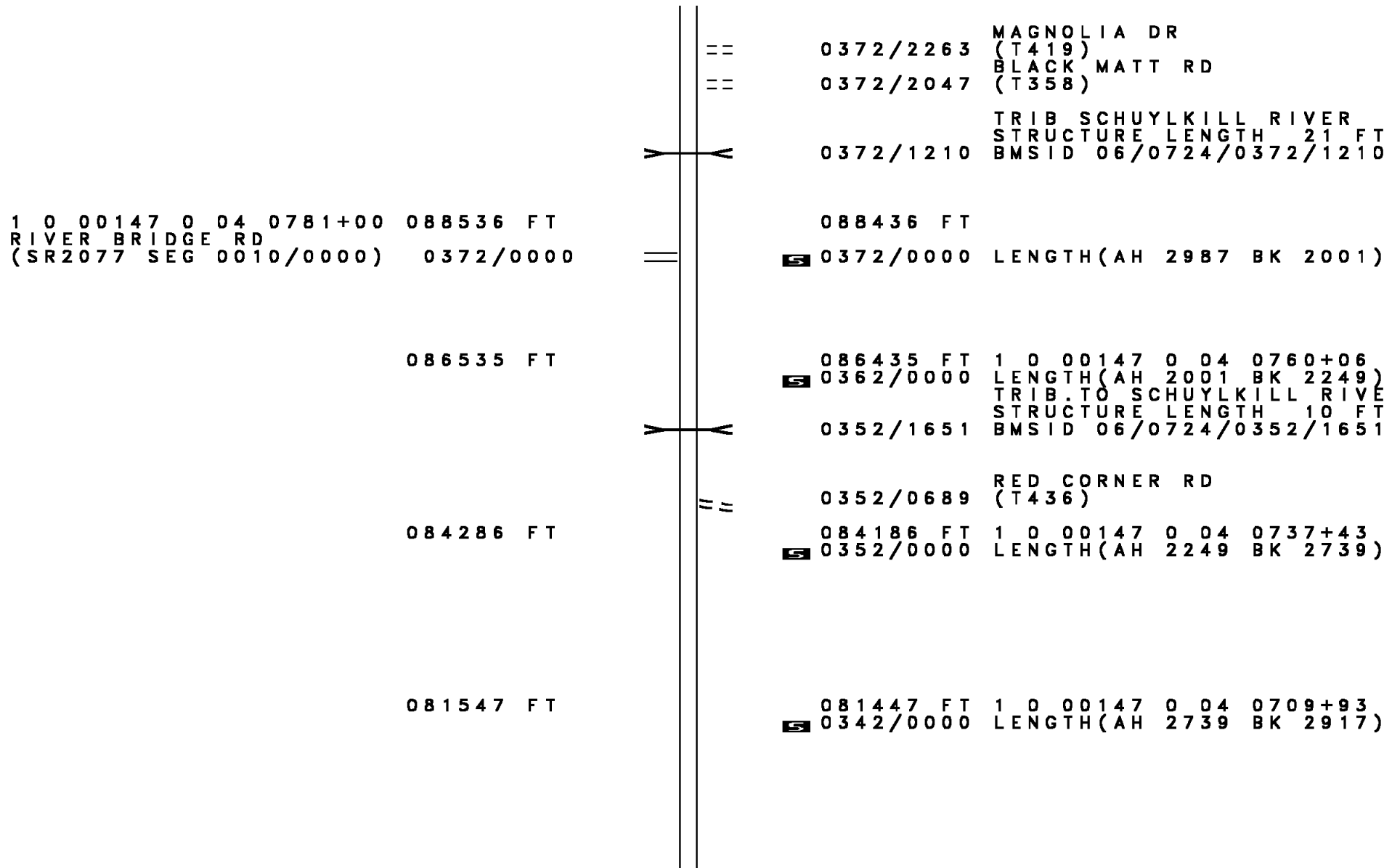
093356 FT 1 0 00147 0 04 0829+45
 0392/0000 LENGTH(AH 3413 BK 1933)

= 0382/0958 UNIONVILLE RD
 (T368)

091523 FT

091423 FT 1 0 00147 0 04 0801+64
 IVY LN
 (T425)
 0382/0000 LENGTH(AH 1933 BK 2987)

DIR: B TOTAL LEN: 18.346 MI. DIST: 05-1 SR: 724
 LEFT MUN: UNION T RIGHT MUN: UNION T

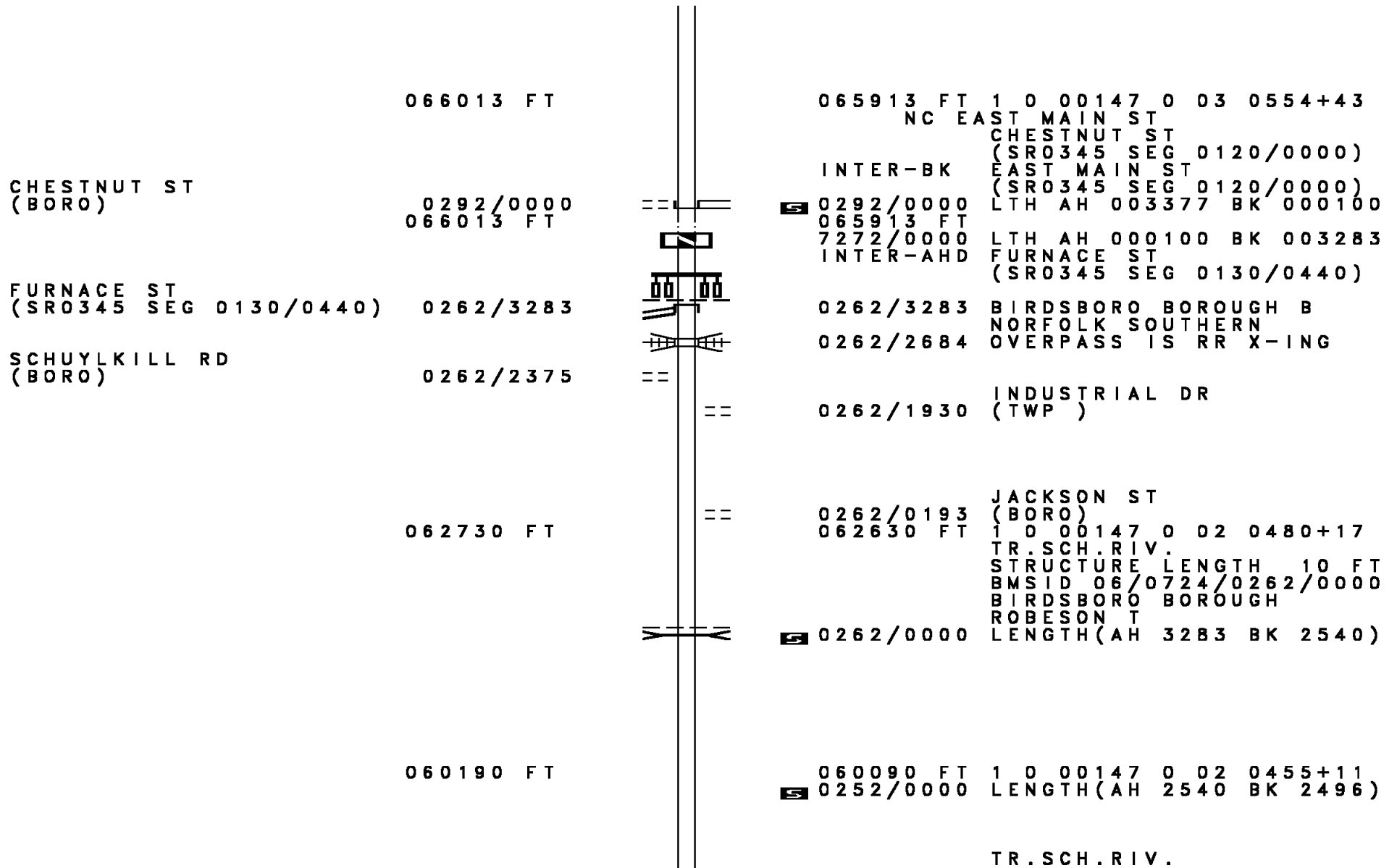


== 0372/2263 MAGNOLIA DR (T419)
 == 0372/2047 BLACK MATT RD (T358)
 \rightrightarrows 0372/1210 TRIB SCHUYLKILL RIVER STRUCTURE LENGTH 21 FT BMSID 06/0724/0372/1210
 088436 FT
 == 0372/0000 LENGTH(AH 2987 BK 2001)
 086535 FT
 086435 FT 1 0 00147 0 04 0760+06
 0362/0000 LENGTH(AH 2001 BK 2249) TRIB. TO SCHUYLKILL RIVE STRUCTURE LENGTH 10 FT BMSID 06/0724/0352/1651
 \rightrightarrows 0352/1651
 0352/0689 RED CORNER RD (T436)
 084286 FT
 084186 FT 1 0 00147 0 04 0737+43
 0352/0000 LENGTH(AH 2249 BK 2739)
 081547 FT
 081447 FT 1 0 00147 0 04 0709+93
 0342/0000 LENGTH(AH 2739 BK 2917)

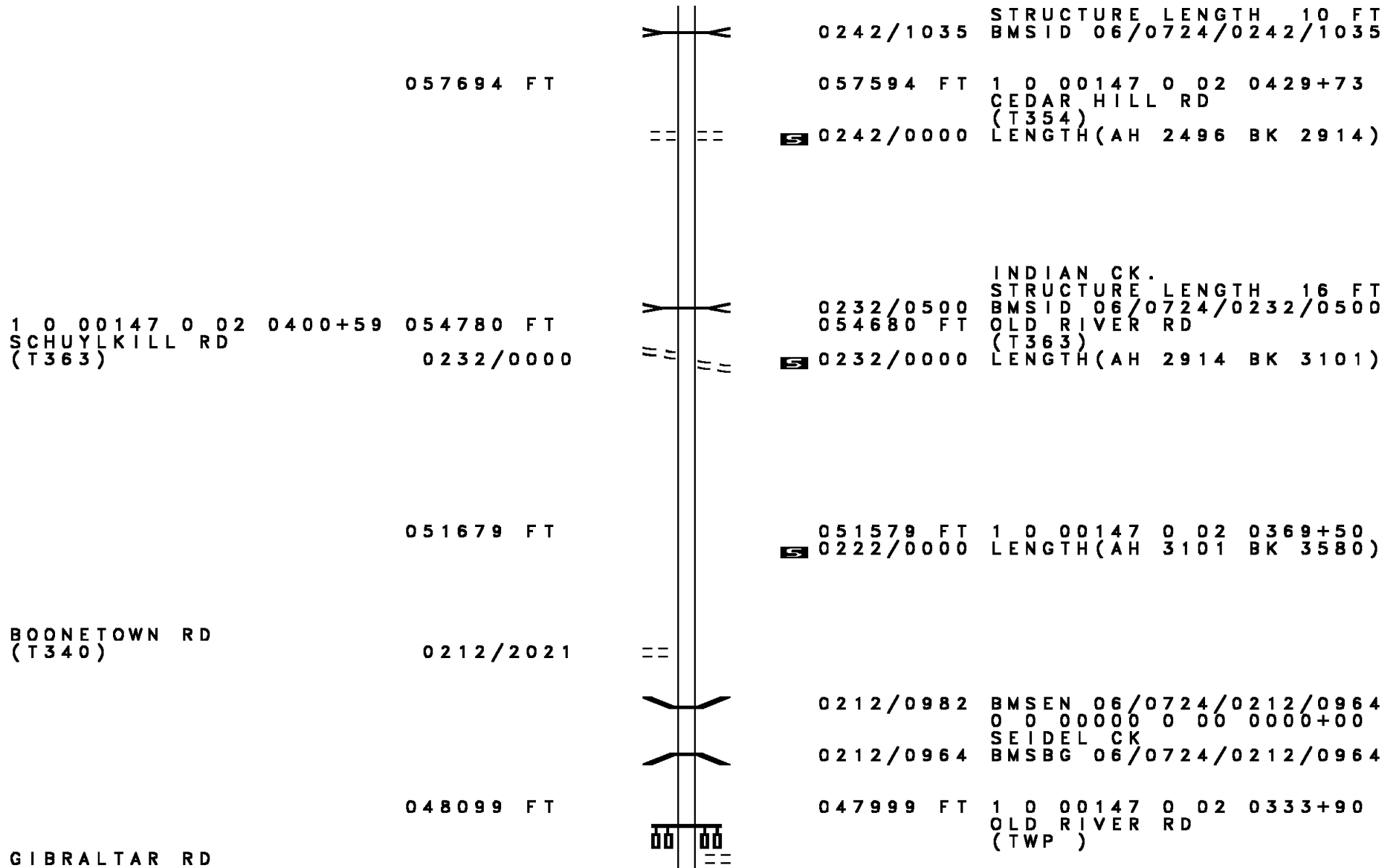
DIR: B TOTAL LEN: 18.346 MI. DIST: 05-1 SR: 724
 LEFT MUN: UNION T RIGHT MUN: UNION T

Left Side Description	Left Side Stationing	Right Side Description	Right Side Stationing
	078630 FT	078530 FT 1 0 00147 0 04 0680+43	
		5 0332/0000 LENGTH(AH 2917 BK 2564)	
	076066 FT	075966 FT 1 0 00147 0 04 0654+85	
		5 0322/0000 LENGTH(AH 2564 BK 3783)	
MAIN ST (SR2047 SEG 0010/0000)	0312/2453	SHED RD (T437) LC TO SHED RD (CONN)	0312/3087 0312/2941
		SIXPENNY CK. STRUCTURE LENGTH 21 FT BMSID 06/0724/0312/2379	0312/2379
SCHOOL ST (T423)	0312/0598 072283 FT	072183 FT 1 0 00147 0 03 0617+47 NC WEST SCHUYLKILL RD	
		5 0312/0000 LENGTH(AH 3783 BK 2893)	
CAMPBELL FORD RD (TWP)	0302/1354	CENTER RD (T362)	0302/1354
		GEORGE ST (TWP) UNION ST (T421)	0302/0680 0302/0319
	069390 FT	069290 FT 1 0 00147 0 03 0588+49 WASHINGTON ST (T360)	
		5 0302/0000 LENGTH(AH 2893 BK 3377)	
		GAREY RD (T353)	0292/2481

DIR: B TOTAL LEN: 18.346 MI. DIST: 05-1 SR: 724
 LEFT MUN: UNION T RIGHT MUN: UNION T



DIR: B TOTAL LEN: 18.346 MI. DIST: 05-1 SR: 724
 LEFT MUN: ROBESON T RIGHT MUN: ROBESON T



057694 FT

0242/1035 STRUCTURE LENGTH 10 FT
 BMSID 06/0724/0242/1035

057594 FT 1 0 00147 0 02 0429+73
 CEDAR HILL RD
 (T354)

5 0242/0000 LENGTH(AH 2496 BK 2914)

1 0 00147 0 02 0400+59 054780 FT
 SCHUYLKILL RD
 (T363)

0232/0000

0232/0500 INDIAN CK.
 STRUCTURE LENGTH 16 FT
 BMSID 06/0724/0232/0500
 054680 FT OLD RIVER RD
 (T363)

5 0232/0000 LENGTH(AH 2914 BK 3101)

051679 FT

051579 FT 1 0 00147 0 02 0369+50
 5 0222/0000 LENGTH(AH 3101 BK 3580)

BOONETOWN RD
 (T340)

0212/2021

0212/0982 BMS EN 06/0724/0212/0964
 0 0 00000 0 00 0000+00
 SEIDEL CK
 0212/0964 BMSBG 06/0724/0212/0964

048099 FT

047999 FT 1 0 00147 0 02 0333+90
 OLD RIVER RD
 (TWP)

GIBRALTAR RD

DIR: B TOTAL LEN: 18.346 MI. DIST: 05-1 SR: 724
 LEFT MUN: ROBESON T RIGHT MUN: ROBESON T

Segment / Stationing	Length (FT)	Notes / Details
(SR2017 SEG 0010/0000) 0212/0000		5 0212/0000 LENGTH(AH 3580 BK 1407)
OLD GIBRALTAR RD (T351) 0202/0450 046692 FT	046692	046592 FT 1 0 00147 0 02 0319+87 VILLAGE: GILBRALTAR GREENHILLS RD (SR0568 SEG 0240/1732)
OLD RIVER RD (T361) 0202/0000		5 0202/0000 LENGTH(AH 1407 BK 2830) 0192/2764 BMS EN 06/0724/0192/2691 0 0 00000 0 00 0000+00 ALLEGHENY CK
		0192/2691 BMSBG 06/0724/0192/2691 0192/2195 BMS EN 06/0724/0192/2160 0 0 00000 0 00 0000+00 MILL RACE
		0192/2160 BMSBG 06/0724/0192/2160 ANNON ST
		0192/1661 (TWP)
		0192/1011 MATLACK ST (TWP)
043862 FT	043762	5 043762 FT 1 0 00147 0 02 0291+23 0192/0000 LENGTH(AH 2830 BK 2794)
		0182/1305 ALLEY (TWP)
		0182/1165 SEYFERT DR (T353)
OLD RIVER RD (T361) 0182/0324	041068	0182/0296 MAPLE RD (T353) 040968 FT 1 0 00147 0 01 0262+85 NC MA IN ST
		5 0182/0000 LENGTH(AH 2794 BK 2738)
		0172/1590 ROBESON CUMRU T
		0172/1575 TR. SCH. RIV. STRUCTURE LENGTH 11 FT BMS ID 06/0724/0172/1575

DIR: B TOTAL LEN: 18.346 MI. DIST: 05-1 SR: 724
 LEFT MUN: CUMRU T RIGHT MUN: CUMRU T

UNKNOWN RD (TWP)	0172/1319	==	
LC FROM UNKOWN RD (TWP)	0172/1262	==	
	038330 FT	+++++	0172/0690 (AAR 591964G)#TRKS 01
			038230 FT 1 0 00147 0 01 0236+24 RIDGEWAY RD (T344)
PENN DOT STOCKPILE #06 (GOVT) ANGSTADT LN (T659)	0162/1807	==	5 0172/0000 LENGTH(AH 2738 BK 1983)
	0162/1472	==	0162/1472 (APRA) READING BONE/WIN RAMP L RD
RAMP M RD (SR8005 SEG 0750/0000)	0162/1059	==	0162/1160 (SR8005 SEG 0010/1026)
		==	0162/1043 FROM 8005/0010 SH (CONN)
TO 8005/0750 SH (CONN)	0162/0967	==	
		==	0162/0821 OP ID I-176 NB 06/0176/0104/1305
		==	0162/0718 OP ID I-176 SB 06/0176/0105/1350
		==	0162/0523 TO 8005/0250 SH (CONN)
FROM 8005/0500 SH (CONN)	0162/0439	==	0162/0439 RAMP J RD (SR8005 SEG 0250/0000)
RAMP K RD (SR8005 SEG 0500/0509)	0162/0382	==	
	036347 FT	==	036247 FT 1 0 00147 0 01 0215+95 NC FURNACE ST
POPLAR NECK RD (TWP)	0162/0000	==	5 0162/0000 LENGTH(AH 1983 BK 2660) KENNEL RD
		==	0152/2148 (TWP)
	033687 FT		5 033587 FT 2 0 06080 0 00 0049+17 0152/0000 LENGTH(AH 2660 BK 2415)
			TR. SCHUY. RIV STRUCTURE LENGTH 14 FT
			0142/1243 BMSID 06/0724/0142/1243

DIR: B TOTAL LEN: 18.346 MI. DIST: 05-1 SR: 724
 LEFT MUN: CUMRU T RIGHT MUN: CUMRU T

Stationing / Description	Distance (FT)	Notes / Details
0142/1093		VALLEY STREAM RD (T332)
031272 FT		
2 0 06080 0 00 0000+00	028762 FT	
MORGANTOWN RD (SR0010 SEG 0270/0000)	0132/0000	
	028762 FT	
0132/0000		MORGANTOWN RD (SR0010 SEG 0270/0000) LTH AH 002510 BK 000100
028662 FT		
7122/0000		MORGANTOWN RD (SR0010 SEG 0260/2123)
INTER-AHD		
0112/3566		MORGANTOWN RD (SR0010 SEG 0260/2123) TRIB. TO ANGELICA CREEK STRUCTURE LENGTH 13 FT
0112/3476		BMSID 06/0724/0112/3476 TO 0010/0260 SH
FROM 0010/0260 SH (CONN)	0112/3465	
DEERFIELD DR (TWP)	0112/1429	
CORBIT DR (TWP)	0112/1244	
DAVIS DR (T649)	0112/0240	
	025196 FT	
HIGH BL (TWP)	0112/0000	
025096 FT		2 0 06079 0 00 0090+19 HIGH BL (T410)
0112/0000		LENGTH(AH 3566 BK 3449)
0102/2455		FRITZ AV (T522)

DIR: B TOTAL LEN: 18.346 MI. DIST: 05-1 SR: 724
 LEFT MUN: CUMRU T RIGHT MUN: CUMRU T

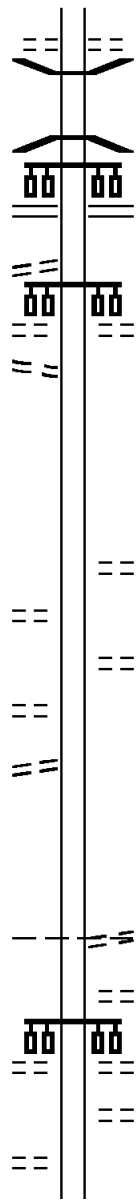
LC TO KENHORST PZ (CONN) 0102/0616
 KENHORST PZ (PRDR) 0102/0462
 LC FROM KENHORST PZ (CONN) 0102/0435
 021747 FT

 GOVERNOR DR (TWP) 0092/1387

 MARSHALL DR (TWP) 0092/1137
 MIFFLIN BL (T654) 0092/0959
 018379 FT

 WAVERLY ST (BORO) 0082/1728

 SHILLING ST (BORO) 0082/1011



0102/1933 MT. VIEW RD (TWP)
 0102/1572 BMSSEN 06/0724/0102/1543
 0 0 00000 0 00 0000+00
 ANGELICA CK.
 0102/1543 BMSBG 06/0724/0102/1543
 NEW HOLLAND RD
 (SR0625 SEG 0150/0000)
 0102/1101

 CEDAR TOP RD (T404)
 0102/0462

 021647 FT 2 0 06079 0 00 0055+94
 0102/0000 LENGTH(AH 3449 BK 3368)

 0092/1857 NEW CASTLE DR (TWP)

 0092/1344 BROAD ST (TWP)

 018279 FT 2 0 06079 0 00 0022+41
 ALLEY (PRDR) CUMRU
 0092/0000 SHILLINGTON B LENGTH(AH 3368 BK 2265)
 KINGS BL
 0082/1907 (BORO) SPRUCE ST (BORO)
 0082/1728
 0082/1213 CHESTNUT ST (BORO)

 FRANKLIN ST

DIR: B TOTAL LEN: 18.346 MI. DIST: 05-1 SR: 724
 LEFT MUN: SHILLINGTON B RIGHT MUN: SHILLINGTON B

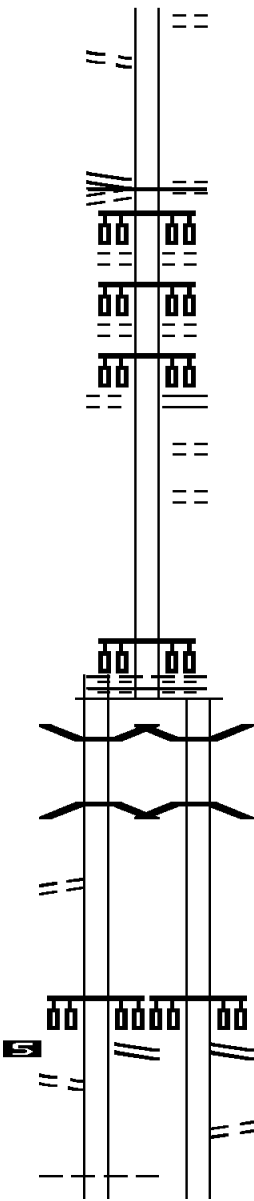
SCHOOL HOUSE LN
 (BORO) 0082/0378
 2 0 06079 0 00 0000+00 016114 FT
 LANCASTER AV
 (SR3222 SEG 0060/0000)
 LIBERTY ST
 (BORO) 0082/0000

WYOMISSING AV
 (BORO) 0072/0646
 013966 FT

BMS EN 06/0724/0064/0901 0065/0983
 0 0 00000 0 00 0000+00
 WYOMISSING CK
 BMSBG 06/0724/0064/0901 0065/0932
 TO 0724/0063 SH
 (CONN) 0065/0106
 1 0 00148 0 01 0295+06 012596 FT
 NC LANCASTER AV

LANCASTER AV
 (SR3222 SEG 0041/1861)
 (SR3222 SEG 0040/1809)
 LENGTH(AH 1370 BK 1424) 0065/0000
 FROM 0724/0065 SH
 (CONN) 0063/1272

CUMRU
 WYOMISSING B 0063/0689



0082/0717 (BORO)
 016014 FT
 NC PHILADELPHIA AV
 NEW HOLLAND AV
 (BORO)
 MFC BEGIN = C
 LENGTH(AH 2265 BK 2148)
 MILLER ST
 (BORO) 0082/0000
 0072/1595
 STERLEY ST
 (BORO) 0072/1091
 WYOMISSING AV
 (SR3009 SEG 0120/1996) 0072/0646
 HENDEL ST
 (BORO) 0072/0311
 ALLEY
 (BORO) 0072/0133
 013866 FT 1 0 00148 0 02 0308+96
 MUSEUM RD
 (BORO)
 MFC BEGIN = B
 SHILLINGTON
 CUMRU T
 LENGTH(AH 2148 BK 1315) 0072/0000
 0064/0952 BMS EN 06/0724/0064/0901
 0 0 00000 0 00 0000+00
 WYOMISSING CK
 BMSBG 06/0724/0064/0901 0064/0901
 012551 FT 1 0 00148 0 01 0295+06
 NC LANCASTER AV
 LANCASTER AV
 (SR3222 SEG 0041/1861)
 (SR3222 SEG 0040/1809)
 LENGTH(AH 1315 BK 1379) 0064/0000
 TO 3222/0041 SH
 (CONN) 0062/1266

DIR: B TOTAL LEN: 18.346 MI. DIST: 05-1 SR: 724
 LEFT MUN: CUMRU T RIGHT MUN: CUMRU T

2 0 06071 0 00 0109+52 011172 FT
 MFC BEGIN = B
 LENGTH(AH 1424 BK 0545) 0063/0000
 010627 FT

WYOMISSING CUMRU T 0052/0000

HARVARD BL (T584) 0042/1682

PRINCETON AV (T587) 0042/0896

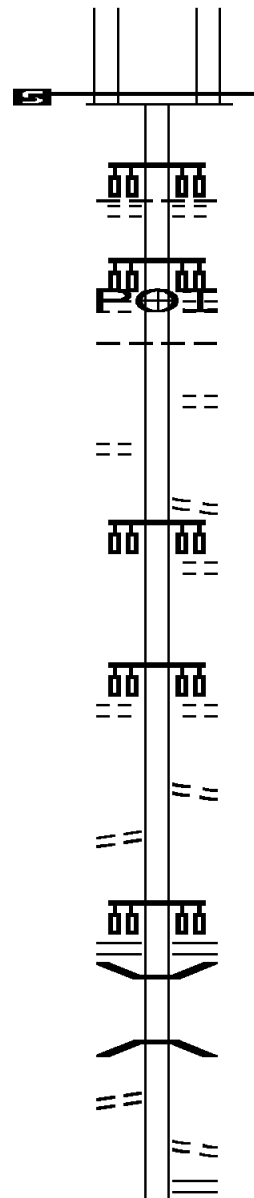
008541 FT

WEST WYOMISSING BL (TWP) 0032/2898

TO 8064/0750 SH (CONN) 0032/2106

TO SPRING TOWN CENTER (CONN) 0032/1401

SPRING TOWNE CTR



011172 FT 2 0 06071 0 00 0109+52
 MFC BEGIN = B
 LENGTH(AH 1379 BK 0545)
 010627 FT 2 0 06071 0 00 0106+32
 JEFFERSON BL (TWP)

0052/0000 LENGTH(AH 0545 BK 2086)
 (APRA) PENN IRON
 OLD FRITZTOWN RD (T393)

0042/1682 CUMRU
 0042/1677 SPRING T
 SPRINGSIDE DR (T629)

0042/1247 LC FROM CLOISTER CT
 (CONN)
 CLOISTER CT (PRDR)

0042/0347 2 0 06071 0 00 0086+90
 008541 FT LENGTH(AH 2086 BK 3387)
 0042/0000 NC REVERE BL
 MORGAN DR (TWP)

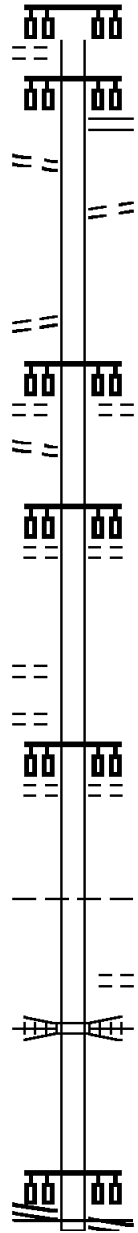
0032/2898 FROM 8064/0010 SH
 (CONN)

0032/2116 RAMP O RD
 (SR8064 SEG 0750/0000)
 RAMP N RD
 (SR8064 SEG 0010/0780)

0032/1912 BMS EN 06/0724/0032/1695
 0032/1810 O 0 00000 0 00 0000+00
 SR 222 NB
 0032/1695 BMSBG 06/0724/0032/1695

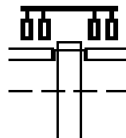
0032/1391 FROM 8064/0260 SH
 (CONN)
 RAMP Q RD
 (SR8064 SEG 0260/1099)

DIR: B	TOTAL LEN: 18.346 MI.	DIST: 05-1	SR: 724
LEFT MUN: SPRING T		RIGHT MUN: SPRING T	
(PRDR)	0032/1223	0032/1223	
			RAMP P RD (SR8064 SEG 0250/0000)
FROM SPRING TOWNE CTR (CONN)	0032/1126	0032/1196	
		0032/1072	TO 8064/0250 SH (CONN)
TO SPRING TOWNE CTR (CONN)	0032/0084		
2 0 06071 0 00 0051+82	005154 FT	005154 FT	SHAKESPEARE DR (T389)
SPRING TOWNE CTR (PRDR)	0032/0000	0032/0000	LENGTH(AH 3387 BK 3319)
LC FROM SPRING TOWNE CT (CONN)	0022/3261		
			SPOHN RD (TWP)
		0022/2582	
HIESTER BL (T394)	0022/1358		
GARFIELD AV (T619)	0022/1005		
			IROQUOIS AV (T706)
	001835 FT	0022/0660	
		001835 FT	2 0 06071 0 00 0019+49 SPRING SINKING SPRING B
		0022/0000	LENGTH(AH 3319 BK 1835)
			JAMES ST (BORO)
		0012/1053	NORFOLK SOUTHERN OVERPASS IS RR X-ING
		0012/0862	
			NC SHILLINGTON RD
2 0 06071 0 00 0000+00	000000 FT	000000 FT	PENN AV (SR0422 SEG 0291/0000) (SR0422 SEG 0290/0000)
PENN AV (SR0422 SEG 0291/0000)	0012/0000	0012/0000	MFC BEGIN = B LENGTH(AH 1835 BK 0000)
(SR0422 SEG 0290/0000)			



EXTRACT DATE: 12/18/2023 ROADWAY MANAGEMENT SYSTEM PAGE NUMBER: 205
 PRINT DATE: 12/19/2023 SLD COUNTY/SR - ANNUAL PRINT COUNTY: BERKS
 DIR: N TOTAL LEN: 24.402 MI. DIST: 05-1 SR: 662
 LEFT MUN: SHOEMAKERSVILLE B RIGHT MUN: SHOEMAKERSVILLE B

128814 FT



128842 FT
INTER-AHD

NOBLE AV
 (SR4025 SEG 0060/1923)
 SHOEMAKER AV
 (SR0061 SEG 0291/1396)
 (SR0061 SEG 0290/1378)

0490/2112
0490/1690

SHOEMAKERSVILLE
 PERRY T

DIR: N TOTAL LEN: 24.402 MI. DIST: 05-1 SR: 662
 LEFT MUN: SHOEMAKERSVILLE B RIGHT MUN: SHOEMAKERSVILLE B

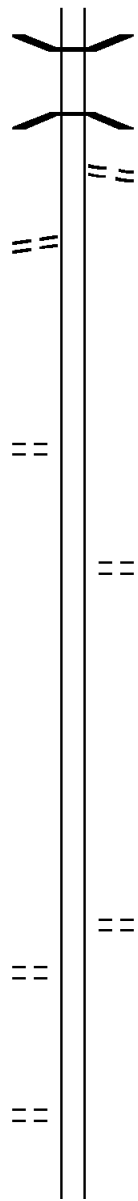
2 0 06124 0 01 0040+50 126702 FT
 SKYLINE DR
 (T733) 0490/0000

SKYLINE DR
 (T733) 0480/0641
 123563 FT

120551 FT

STONE HILL RD
 (T766) 0460/1426

2 0 06124 0 01 0129+40 117825 FT
 ORCHARD RD
 (T788) 0460/0000



0490/0665 BMS EN 06/0662/0490/0605
 0 0 00000 0 00 0000+00
 PIGEON CREEK
 0490/0605 BMSBG 06/0662/0490/0605
 DREIBELBIS MILL RD
 0490/0141 (T786)
 126730 FT

0490/0000 LENGTH(AH 2112 BK 3139)

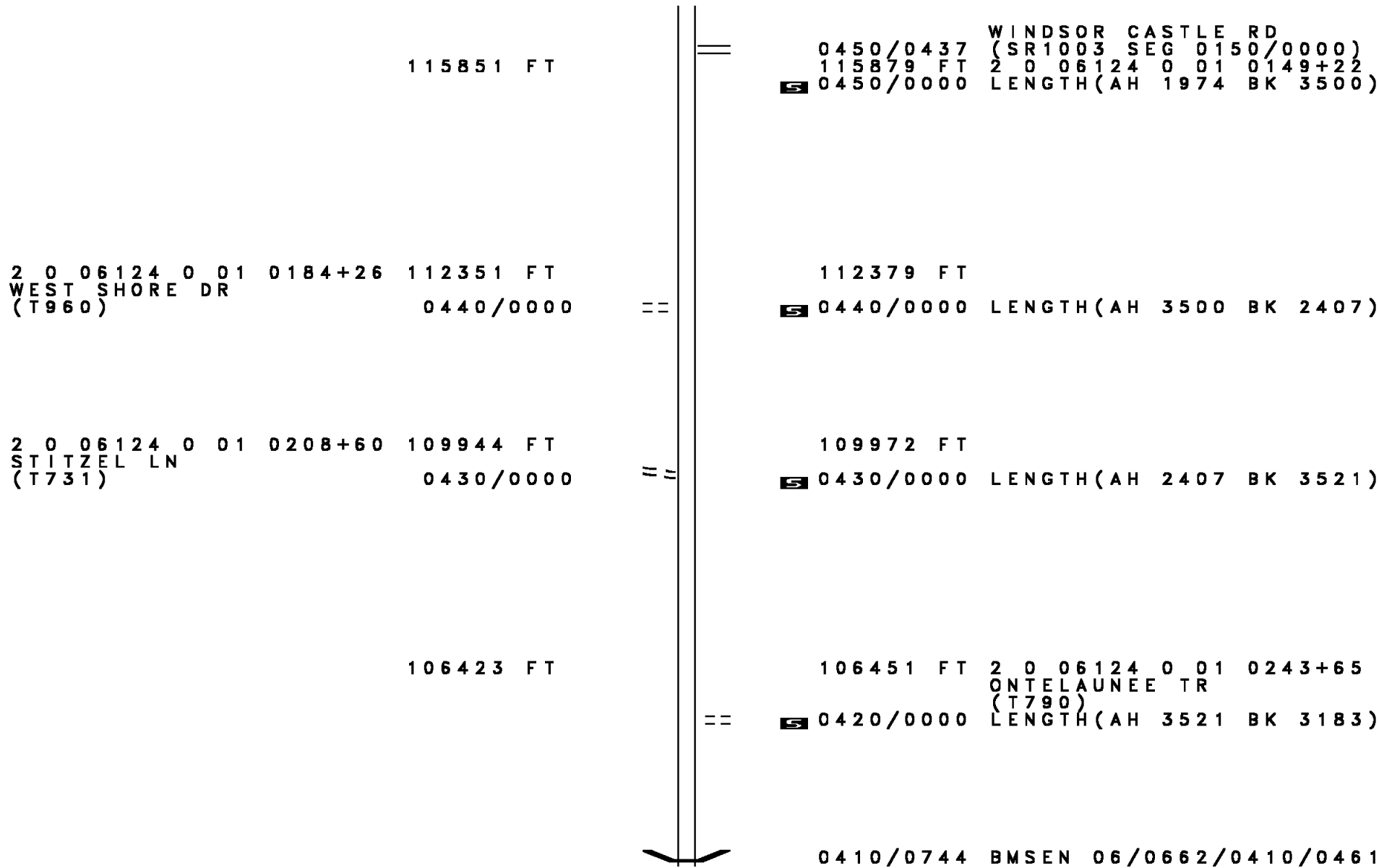
123591 FT 2 0 06124 0 01 0071+85
 ENTRY DR
 (T956)
 0480/0000 LENGTH(AH 3139 BK 3012)

120579 FT 2 0 06124 0 01 0100+52
 0470/0000 LENGTH(AH 3012 BK 2726)

0460/1662 SEIGER LN
 (T766)

117853 FT
 0460/0000 LENGTH(AH 2726 BK 1974)

DIR: N TOTAL LEN: 24.402 MI. DIST: 05-1 SR: 662
 LEFT MUN: PERRY T RIGHT MUN: PERRY T



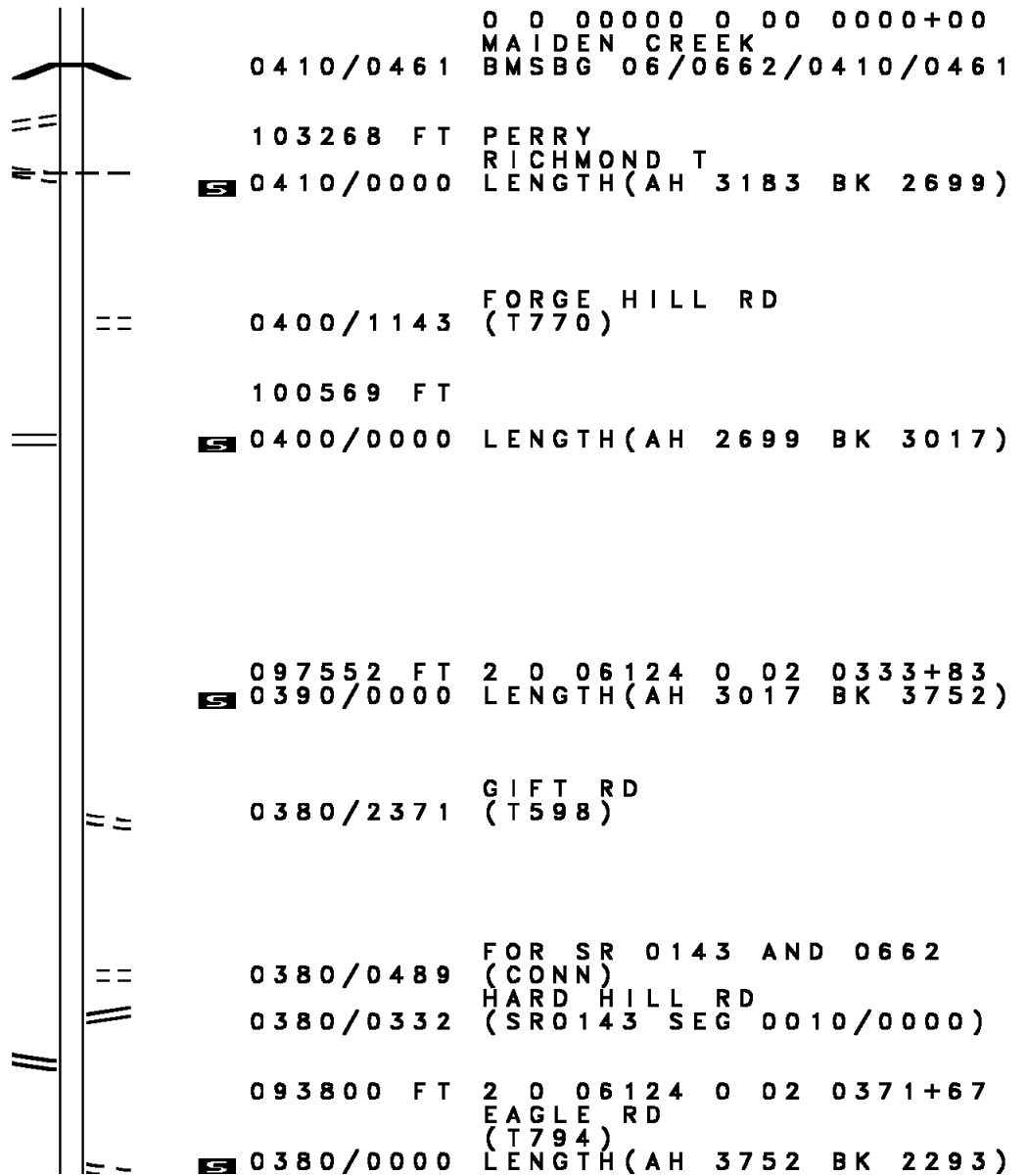
DIR: N TOTAL LEN: 24.402 MI. DIST: 05-1 SR: 662
 LEFT MUN: PERRY T RIGHT MUN: PERRY T

LC TO T800 RD
 (CONN) 0410/0160
 2 0 06124 0 02 0276+10 103240 FT
 LAKE RD
 (T800) 0410/0000

2 0 06124 0 02 0303+98 100541 FT
 CHURCH HILL RD
 (SR1007 SEG 0010/3784) 0400/0000

097524 FT

MAIDENCREEK RD
 (SR1005 SEG 0100/2729) 0380/0307
 093772 FT



0 0 00000 0 00 0000+00
 MAIDEN CREEK
 0410/0461 BMSBG 06/0662/0410/0461

103268 FT PERRY
 RICHMOND T
 0410/0000 LENGTH(AH 3183 BK 2699)

0400/1143 FORGE HILL RD
 (T770)

100569 FT
 0400/0000 LENGTH(AH 2699 BK 3017)

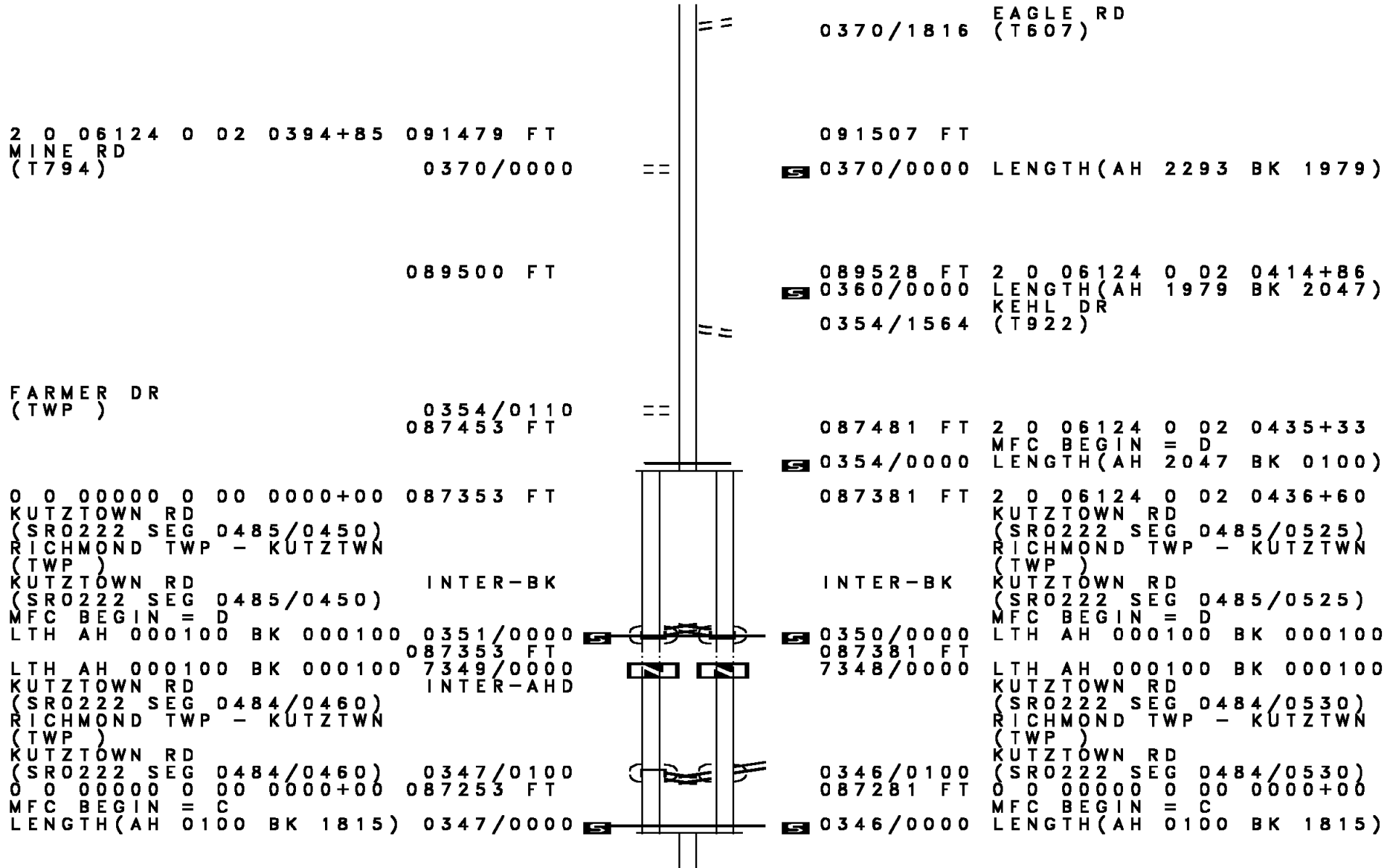
097552 FT 2 0 06124 0 02 0333+83
 0390/0000 LENGTH(AH 3017 BK 3752)

0380/2371 GIFT RD
 (T598)

0380/0489 FOR SR 0143 AND 0662
 (CONN)
 0380/0332 HARD HILL RD
 (SR0143 SEG 0010/0000)

093800 FT 2 0 06124 0 02 0371+67
 EAGLE RD
 (T794)
 0380/0000 LENGTH(AH 3752 BK 2293)

DIR: N TOTAL LEN: 24.402 MI. DIST: 05-1 SR: 662
 LEFT MUN: RICHMOND T RIGHT MUN: RICHMOND T



2 0 06124 0 02 0394+85 091479 FT
 MINE RD
 (T794) 0370/0000

0370/1816 EAGLE RD
 (T607)

091507 FT

0370/0000 LENGTH(AH 2293 BK 1979)

089500 FT

089528 FT 2 0 06124 0 02 0414+86
 0360/0000 LENGTH(AH 1979 BK 2047)
 KEHL DR
 (T922)
 0354/1564

FARMER DR
 (TWP) 0354/0110
 087453 FT

087481 FT 2 0 06124 0 02 0435+33
 MFC BEGIN = D
 0354/0000 LENGTH(AH 2047 BK 0100)

0 0 00000 0 00 0000+00 087353 FT
 KUTZTOWN RD
 (SRO222 SEG 0485/0450)
 RICHMOND TWP - KUTZTWN
 (TWP)
 KUTZTOWN RD INTER-BK
 (SRO222 SEG 0485/0450)
 MFC BEGIN = D

087381 FT 2 0 06124 0 02 0436+60
 KUTZTOWN RD
 (SRO222 SEG 0485/0525)
 RICHMOND TWP - KUTZTWN
 (TWP)
 KUTZTOWN RD INTER-BK
 (SRO222 SEG 0485/0525)
 MFC BEGIN = D

LTH AH 000100 BK 000100 0351/0000
 087353 FT
 7349/0000
 KUTZTOWN RD INTER-AHD
 (SRO222 SEG 0484/0460)
 RICHMOND TWP - KUTZTWN
 (TWP)
 KUTZTOWN RD

0350/0000
 087381 FT
 7348/0000
 LTH AH 000100 BK 000100
 KUTZTOWN RD
 (SRO222 SEG 0484/0530)
 RICHMOND TWP - KUTZTWN
 (TWP)
 KUTZTOWN RD

(SRO222 SEG 0484/0460) 0347/0100
 0 0 00000 0 00 0000+00 087253 FT
 MFC BEGIN = C
 LENGTH(AH 0100 BK 1815) 0347/0000

0346/0100 (SRO222 SEG 0484/0530)
 087281 FT 0 0 00000 0 00 0000+00
 MFC BEGIN = C
 0346/0000 LENGTH(AH 0100 BK 1815)

085438 FT

085466 FT 2 0 06124 0 02 0456+77
 0344/0000 LENGTH(AH 1815 BK 2295)

083143 FT

083171 FT 2 0 06124 0 02 0479+72
 NC MO SELEM SPRINGS RD
 SCHEIRY RD
 (T749)
 0340/0000 LENGTH(AH 2295 BK 2090)

081053 FT

081081 FT 2 0 06124 0 02 0500+07
 0330/0000 LENGTH(AH 2090 BK 2441)

078612 FT

078640 FT 2 0 06124 0 02 0525+07
 0320/0000 LENGTH(AH 2441 BK 2395)
 0310/1731 BMS EN 06/0662/0310/1700
 0 0 0000 0 00 0000+00
 WILLOW CK.
 0310/1700 BMSBG 06/0662/0310/1700

076217 FT

076245 FT 2 0 06124 0 02 0549+69
 RICHMOND
 FLEETWOOD B
 0310/0000 LENGTH(AH 2395 BK 1967)
 VINE ST
 0300/1614 (BORO)
 RACE ST
 0300/1300 (BORO)
 ARCH ST

VINE ST
 (BORO)

0300/1614

ARCH ST

DIR: N TOTAL LEN: 24.402 MI.
 LEFT MUN: FLEETWOOD B

DIST: 05-1 SR: 662
 RIGHT MUN: FLEETWOOD B

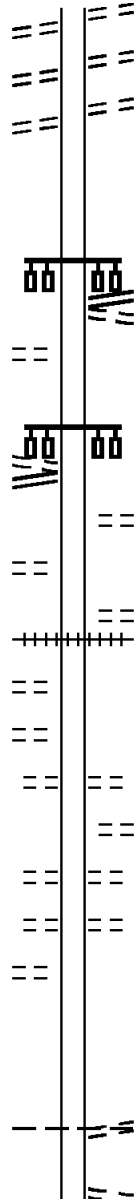
(BORO) 0300/0901
 WASHINGTON ST
 (BORO) 0300/0463
 UNKNOWN AL
 (BORO) 0300/0233
 074250 FT

PEARL ST
 (BORO) 0290/0190
 2 0 06118 0 00 0000+00 073628 FT
 RICHMOND ST
 (BORO)
 MAIN ST
 (SR1010 SEG 0110/1959) 0290/0000

UNKNOWN AL
 (CITY) 0280/2090

ELM ST
 (BORO) 0280/1732
 COTTON AL
 (BORO) 0280/1629

JACKSON ST
 (BORO) 0280/0157
 071316 FT



0300/0901 (BORO)
 WASHINGTON ST
 (BORO) 0300/0463
 UNKNOWN AL
 (BORO) 0300/0233
 074278 FT 2 0 06124 0 02 0568+70
 MAIN ST
 (SR1010 SEG 0120/0000)
 NC FRANKLIN ST
 FRANKLIN ST
 (BORO) 0300/0000 LENGTH(AH 1967 BK 0622)
 073656 FT
 NC MAIN ST
 0290/0000 LENGTH(AH 0622 BK 2312)
 FOUNDRY AL
 (BORO) 0280/2130
 LOCUST ST
 (BORO) 0280/1915
 0280/1872 (AAR 592447W)#TRKS 03
 POPLAR ST
 (BORO) 0280/1530
 SPRUCE ST
 (BORO) 0280/1299
 CEDAR ST
 (BORO) 0280/0919
 PINE ST
 (BORO) 0280/0537
 071344 FT 2 0 06010 0 00 0083+86
 JACKSON ST
 (BORO)
 NC RICHMOND ST
 FLEETWOOD
 RUSCOMBMANOR T
 0280/0000 LENGTH(AH 2312 BK 2749)
 HOUCK RD
 (T776) 0270/2219

EXTRACT DATE: 12/18/2023
PRINT DATE: 12/19/2023

ROADWAY MANAGEMENT SYSTEM
SLD COUNTY/SR - ANNUAL PRINT

PAGE NUMBER: 198
COUNTY: BERKS

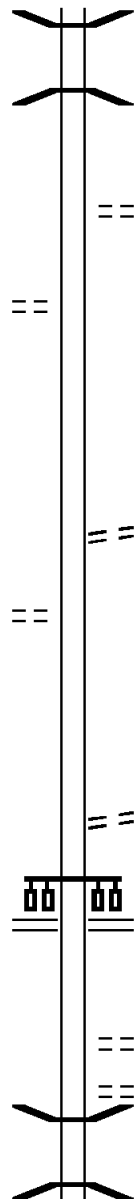
DIR: N TOTAL LEN: 24.402 MI.
LEFT MUN: RUSCOMBMANOR T

DIST: 05-1 SR: 662
RIGHT MUN: RUSCOMBMANOR T

2 0 06010 0 00 0056+25 068567 FT
POPLAR RD
(T897) 0270/0000

2 0 06010 0 00 0027+35 065701 FT
STITZER RD
(T724) 0260/0000

2 0 06010 0 00 0000+00 062965 FT
PRICETOWN RD
(SR0012 SEG 0200/2976) 0250/0000



0270/2028 BMS EN 06/0662/0270/2007
2 0 06010 0 00 0076+28
MAIDEN CREEK
0270/2007 BMSBG 06/0662/0270/2007

0270/0761 BOYER RD
(T905)
068595 FT

5 0270/0000 LENGTH(AH 2749 BK 2866)

0260/0088 HOUCK RD
(T776)
065729 FT

5 0260/0000 LENGTH(AH 2866 BK 2736)

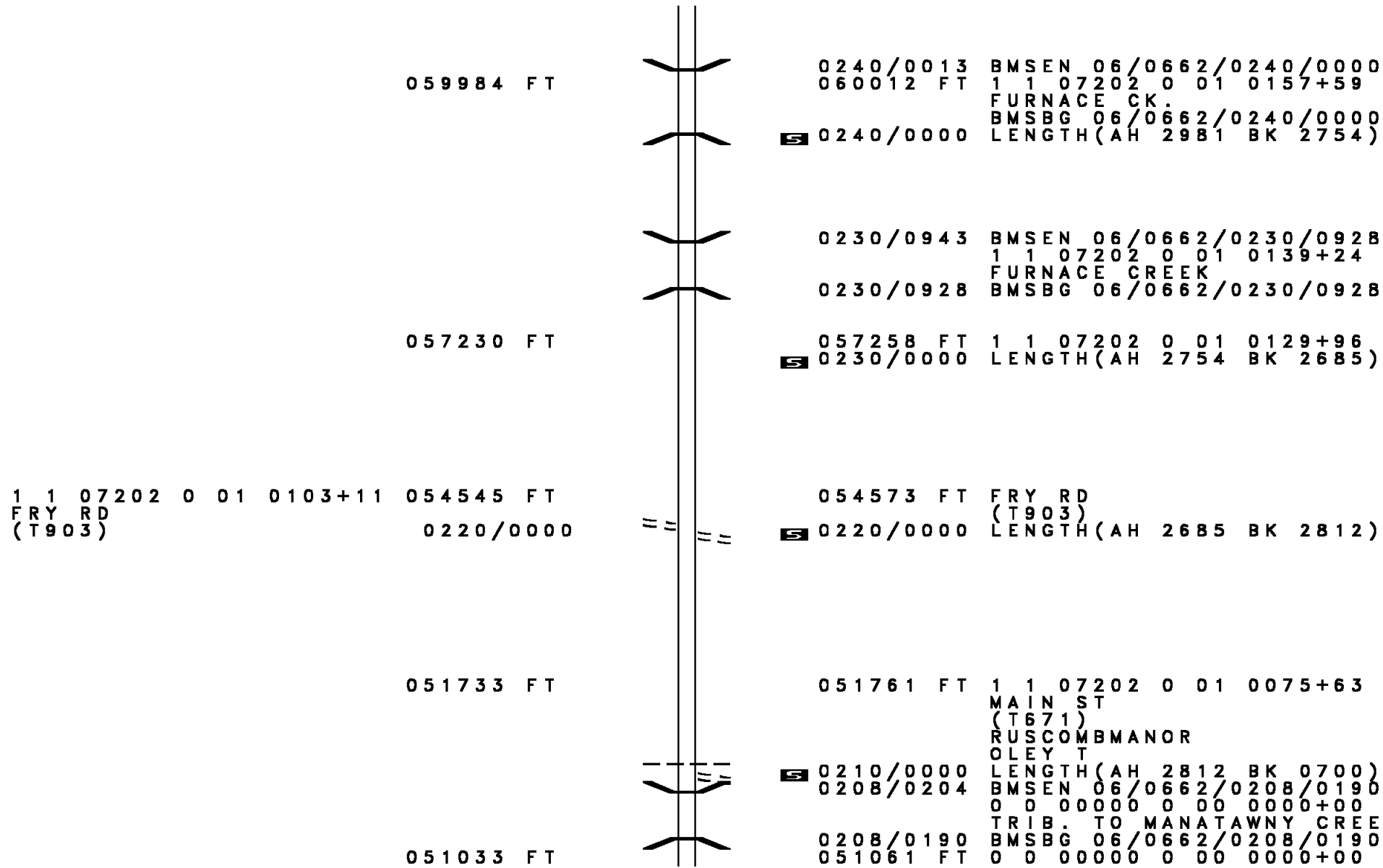
0250/0160 CEMETERY RD
(T899)
062993 FT PRICETOWN RD
(SR2026 SEG 0150/0000)

5 0250/0000 LENGTH(AH 2736 BK 2981)

0240/1509 STONE HEDGE DR
(PRDR)
ERHARDT LN

0240/1296 (PRDR)
0240/1245 BMS EN 06/0662/0240/1232
0 0 00000 0 00 0000+00
TR. FURNACE
0240/1232 BMSBG 06/0662/0240/1232

DIR: N TOTAL LEN: 24.402 MI. DIST: 05-1 SR: 662
 LEFT MUN: RUSCOMBMANOR T RIGHT MUN: RUSCOMBMANOR T



059984 FT 0240/0013 BMSSEN 06/0662/0240/0000
 060012 FT 1 1 07202 0 01 0157+59
 FURNACE CK.
 BMSBG 06/0662/0240/0000
 5 0240/0000 LENGTH(AH 2981 BK 2754)

0230/0943 BMSSEN 06/0662/0230/0928
 1 1 07202 0 01 0139+24
 FURNACE CREEK
 0230/0928 BMSBG 06/0662/0230/0928
 057230 FT 057258 FT 1 1 07202 0 01 0129+96
 5 0230/0000 LENGTH(AH 2754 BK 2685)

1 1 07202 0 01 0103+11 054545 FT FRY RD
 FRY RD (T903) 0220/0000 5 0220/0000 LENGTH(AH 2685 BK 2812)

051733 FT 051761 FT 1 1 07202 0 01 0075+63
 MAIN ST
 (T671)
 RUSCOMBMANOR
 OLEY T
 5 0210/0000 LENGTH(AH 2812 BK 0700)
 0208/0204 BMSSEN 06/0662/0208/0190
 0 0 00000 0 00 0000+00
 TRIB. TO MANATAWNY CREEK
 051033 FT 0208/0190 BMSBG 06/0662/0208/0190
 051061 FT 0 0 00000 0 00 0000+00

EXTRACT DATE: 12/18/2023
PRINT DATE: 12/19/2023

ROADWAY MANAGEMENT SYSTEM
SLD COUNTY/SR - ANNUAL PRINT

PAGE NUMBER: 196
COUNTY: BERKS

DIR: N TOTAL LEN: 24.402 MI.
LEFT MUN: OLEY T

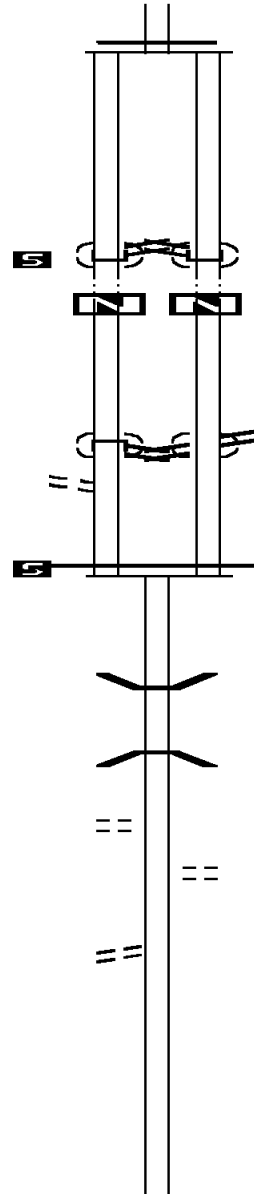
DIST: 05-1 SR: 662
RIGHT MUN: OLEY T

0 0 00000 0 00 0000+00 050933 FT
BLANDON RD
(SR0073 SEG 0185/0305)
OLEY - BRANDON RD
(TWP)
BLANDON RD INTER-BK
(SR0073 SEG 0185/0305)
LTH AH 000100 BK 000100 0205/0000
050933 FT
LTH AH 000100 BK 000179 7195/0000
MEMORIAL HW INTER-AHD
(SR0073 SEG 0214/0362)
OLEY TWP - MEMORIAL HW
(TWP)
MEMORIAL HW
(SR0073 SEG 0214/0362) 0193/0179
FROM 0073/0214 SH 0193/0100
(CONN)
0 0 00000 0 00 0000+00 050754 FT
MFC BEGIN = C
LENGTH(AH 0179 BK 3209) 0193/0000

DETURK RD
(T502) 0190/0752

2 0 06069 0 00 0182+85 047545 FT
MINE LN
(T439) 0190/0000

044714 FT



0208/0000 MFC BEGIN = C
LENGTH(AH 0700 BK 0100)
050961 FT 0 0 00000 0 00 0000+00
BLANDON RD
(SR0073 SEG 0185/0370)
OLEY - BRANDON RD
(TWP)
BLANDON RD INTER-BK
(SR0073 SEG 0185/0370)
LTH AH 000100 BK 000100 0204/0000
050961 FT
7194/0000 LTH AH 000100 BK 000162
MEMORIAL HW
(SR0073 SEG 0214/0437)
OLEY TWP - MEMORIAL HW
(TWP)
MEMORIAL HW
(SR0073 SEG 0214/0437)
050799 FT 0 0 00000 0 00 0000+00
MFC BEGIN = C
0192/0000 LENGTH(AH 0162 BK 3209)

0190/1524 BMSBN 06/0662/0190/1485
0 0 00000 0 00 0000+00
L. MANATAWNY
0190/1485 BMSBG 06/0662/0190/1485

0190/0514 BERTOLET MILL RD
047590 FT (T441)

0190/0000 LENGTH(AH 3209 BK 2831)

044759 FT 2 0 06069 0 00 0154+68
0180/0000 LENGTH(AH 2831 BK 2559)

DIR: N TOTAL LEN: 24.402 MI. DIST: 05-1 SR: 662
 LEFT MUN: OLEY T RIGHT MUN: OLEY T

042155 FT

0170/0032 BMS EN 06/0662/0170/0000
 042200 FT 2 0 06069 0 00 0129+00
 QUARRY RD.
 BMSBG 06/0662/0170/0000
 0170/0000 LENGTH(AH 2559 BK 3123)

039032 FT

039077 FT 2 0 06069 0 00 0096+80
 OLEY TURNPIKE RD
 (SR2020 SEG 0060/0000)
 0160/0000 LENGTH(AH 3123 BK 3946)

2 0 06069 0 00 0058+23 035086 FT
 BLACKSMITH RD
 (T462) 0150/0000

0150/0246 OAK LN
 035131 FT (T463)
 0150/0000 LENGTH(AH 3946 BK 3286)

DIR: N TOTAL LEN: 24.402 MI. DIST: 05-1 SR: 662
 LEFT MUN: OLEY T RIGHT MUN: OLEY T

Stationing	Segment	Length (FT)	Notes
		031800	
		031845	2 0 06069 0 00 0025+33
		0140/0000	LENGTH(AH 3286 BK 2558)
		029242	
		029287	2 0 06069 0 00 0000+00
			COVERED BRIDGE RD
			(SR1030 SEG 0010/0000)
		0130/0000	LENGTH(AH 2558 BK 1754)
HUNTER RD (T540)		0120/1254	
			NC MEMORIAL HW
			BOYERTOWN RD
			(SR0562 SEG 0150/0000)
2 0 06081 0 00 0000+00		027488	
BOYERTOWN RD			
(SR0562 SEG 0150/0000)		0120/0000	
			OLEY
			AMITY TOWNSHIP T
		0120/0000	LENGTH(AH 1754 BK 2586)
		024902	
		024947	1 1 01049 0 00 0250+00
		0110/0000	LENGTH(AH 2586 BK 2559)
		022343	
1 1 01049 0 00 0224+46			
WEAVERTOWN LN			
(T711)		0100/0000	
		022388	
		0100/0000	LENGTH(AH 2559 BK 3491)
COUNTRY LN (TWP)		0090/2072	

DIR: N TOTAL LEN: 24.402 MI. DIST: 05-1 SR: 662
 LEFT MUN: AMITY TOWNSHIP T RIGHT MUN: AMITY TOWNSHIP T


	018852 FT		018897 FT	1 1 01049 0 00 0190+09
			0090/0000	LENGTH(AH 3491 BK 1494)
	017358 FT		017403 FT	1 1 01049 0 00 0174+47
				OLD AIRPORT RD
				(SR2049 SEG 0060/0000)
OLD AIRPORT RD			0080/0000	LENGTH(AH 1494 BK 3187)
(T635)	0070/3180		0070/3180	
WEAVERTOWN RD				
(T710)	0070/2117			
			0070/1826	BLACKSMITH RD
				(T470)
	014171 FT		014216 FT	1 1 01049 0 00 0142+79
				PINE FORGE RD
				(SR2063 SEG 0100/2503)
			0070/0000	LENGTH(AH 3187 BK 3733)
BIEBER LN			0060/2344	AVIEMORE LN
(T474)	0060/1856			(TWP)
	010438 FT		010483 FT	1 1 01049 0 00 0105+42
			0060/0000	LENGTH(AH 3733 BK 2600)

DIR: N TOTAL LEN: 24.402 MI. DIST: 05-1 SR: 662
 LEFT MUN: AMITY TOWNSHIP T RIGHT MUN: AMITY TOWNSHIP T

Stationing	Right of Way	Structure	Stationing	Right of Way	Structure	Description
007838 FT			007883 FT			1 1 01049 0 00 0078+77 PINE LN (T476)
MORLATTON RD (T443)	0040/2436	POI	0050/0000			LENGTH(AH 2600 BK 2906)
RUSSELL AV (TWP)	0040/1589		0040/2436			(APRA) AMERICAN CRANE
004932 FT			004977 FT			1 1 01049 0 00 0050+17
			0040/0000			LENGTH(AH 2906 BK 2974)
NICHOLSON AV (T637)	0030/1620		0030/1500			TOLL GATE RD (SR2057 SEG 0020/2846)
RICHARDS AV (T639)	0030/0727					POSTAL ST (TWP)
WEST POSTAL RD (TWP)	0030/0208		0030/0208			
	001958 FT		002003 FT			1 1 01049 0 00 0025+43
			0030/0000			LENGTH(AH 2974 BK 1244)
TO 0422/0641 SH (CONN)	0020/0143					
1 1 01049 0 00 0007+17	000714 FT		000759 FT			BENJAMIN FRANKLIN HWY (SR0422 SEG 0651/0000)
BENJAMIN FRANKLIN HWY (SR0422 SEG 0651/0000)	0020/0000		0020/0000			MFC BEGIN = C LENGTH(AH 1244 BK 0759)
2 0 06180 0 00 0000+00	000000 FT		000000 FT			1 1 01049 0 00 0000+00
BEN FRANKLIN HWY (SR0422 SEG 0640/2547)						NC OLD SWEDE RD
MFC BEGIN = C						BEN FRANKLIN HWY (SR0422 SEG 0650/0000)
LENGTH(AH 0714 BK 0000)	0011/0000		0010/0000			MFC BEGIN = C LENGTH(AH 0759 BK 0000)

EXTRACT DATE: 12/18/2023 ROADWAY MANAGEMENT SYSTEM PAGE NUMBER: 191
PRINT DATE: 12/19/2023 SLD COUNTY/SR - ANNUAL PRINT COUNTY: BERKS
DIR: B TOTAL LEN: 7.958 MI. DIST: 05-1 SR: 645
LEFT MUN: BETHEL TOWNSHIP T RIGHT MUN: BETHEL TOWNSHIP T

042019 FT



042019 FT AH-SCHUYLKILL (53)
INTER-AHD GEARY WOLFE RD
0150/3907 (SR0645 SEG 0010/0000)

DIR: B TOTAL LEN: 7.958 MI. DIST: 05-1 SR: 645
LEFT MUN: BETHEL TOWNSHIP T RIGHT MUN: BETHEL TOWNSHIP T

2 0 06004 0 01 0382+89 038112 FT
MECKVILLE RD
(SR4005 SEG 0040/3306) 0150/0000

038112 FT

5 0150/0000 LENGTH(AH 3907 BK 2582)

035530 FT

035530 FT 2 0 06004 0 01 0357+06
5 0140/0000 LENGTH(AH 2582 BK 2379)

2 0 06004 0 01 0331+71 033151 FT
LITTLE MOUNTAIN RD
(T682) 0130/0000

033151 FT

5 0130/0000 LENGTH(AH 2379 BK 2687)

030464 FT

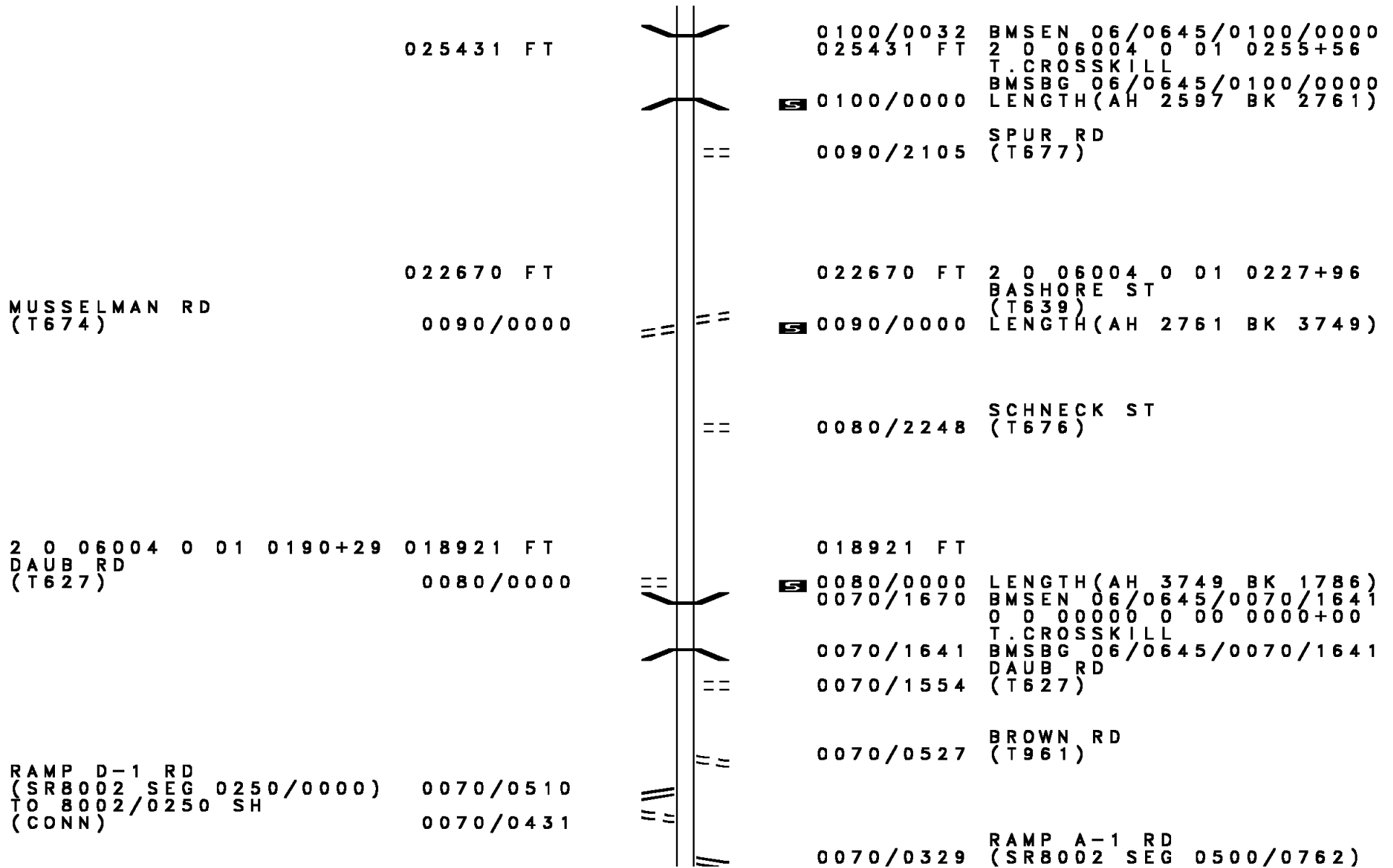
030464 FT 2 0 06004 0 01 0304+69
5 0120/0000 LENGTH(AH 2687 BK 2436)

028028 FT

028028 FT 2 0 06004 0 01 0280+67
5 0110/0000 LENGTH(AH 2436 BK 2597)

==
0100/1736 SWOPE RD
(T915)

DIR: B TOTAL LEN: 7.958 MI. DIST: 05-1 SR: 645
 LEFT MUN: BETHEL TOWNSHIP T RIGHT MUN: BETHEL TOWNSHIP T



DIR: B TOTAL LEN: 7.958 MI. DIST: 05-1 SR: 645
LEFT MUN: BETHEL TOWNSHIP T RIGHT MUN: BETHEL TOWNSHIP T

FROM	TO	DESCRIPTION	STATIONING
	017135	0070/0269 (CONN)	
	017135	0070/0167 BMSSEN 06/0645/0070/0000	
	017135	2 0 06004 0 01 0174+11	
		1- 78 EB	
	0070/0000	BMSBG 06/0645/0070/0000	
	0060/3435	LENGTH(AH 1786 BK 3532)	
	0060/3395	TO 8002/0750 SH	
		(CONN)	
		RAMP B-1 RD	
		(SR8002 SEG 0750/0000)	
FROM 8002/0010 SH	0060/3293		
(CONN)			
RAMP C-1 RD	0060/3241		
(SR8002 SEG 0010/0961)			
PRIVATE DR	0060/2797		
(PRDR)			
FLYING J TRUCK STOP	0060/2400		
(PRDR)			
	013603	0060/2797 (APRA) FLYING J TRUCK S	
		CENTRAL BL	
		(T960)	
	013603	0060/2400	
	013603	2 0 06004 0 01 0135+50	
	0060/0000	LENGTH(AH 3532 BK 3687)	
	0050/1334		
STRAWBERRY AL			
(TWP)			
	0050/1110	FRYSTOWN RD	
		(SR4002 SEG 0040/0559)	
	0050/0879		
LONG AL			
(TWP)			
MAYS DR	0050/0616		
(T660)			
	0050/0458	BMSSEN 06/0645/0050/0435	
		0 0 00000 0 00 0000+00	
	0050/0435	T.L. SWATARA	
	009916	BMSBG 06/0645/0050/0435	
		2 0 06004 0 01 0099+50	
		SEYMOUR DR	
		(T686)	

DIR: B TOTAL LEN: 7.958 MI. DIST: 05-1 SR: 645
 LEFT MUN: BETHEL TOWNSHIP T RIGHT MUN: BETHEL TOWNSHIP T

SADIE LN
(PRDR)

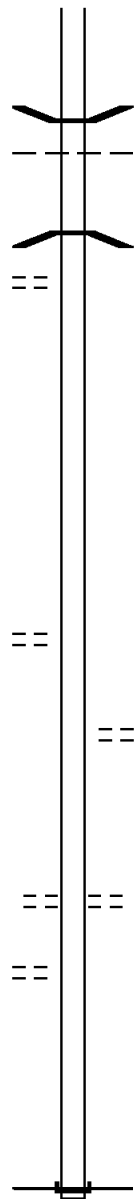
0040/0665
007479 FT

2 0 06004 0 00 0042+17 004195 FT
 GREENVILLE RD
(T625) 0030/0000

001701 FT

CLEMENT LN
(TWP)

0010/0908
000000 FT



0050/0000 LENGTH(AH 3687 BK 2437)

0040/1229 BMS EN 06/0645/0040/1029
 BETHEL TOWNSHIP
 0040/1137 TULPEHOCKEN T
 0 0 00000 0 00 0000+00
 L. SWATARA CK
 0040/1029 BMSBG 06/0645/0040/1029

007479 FT 2 0 06004 0 00 0074+88
 0040/0000 LENGTH(AH 2437 BK 3284)

004195 FT
 0030/0000 LENGTH(AH 3284 BK 2494)

0020/1424 MILL RD
(TWP)

001701 FT 2 0 06004 0 00 0020+54
 GREBLE RD
(T621)
 0020/0000 LENGTH(AH 2494 BK 1701)

000000 FT 2 0 06004 0 00 0000+00
 NC CAMP SWATARA RD
 INTER-BK HILLTOP RD
 (SRO645 SEG 0080/2901)
 MFC BEGIN = D
 BK-LEBANON (38)
 0010/0000 LENGTH(AH 1701 BK 0000)

DIR: B TOTAL LEN: 8.490 MI. DIST: 05-1 SR: 625
 LEFT MUN: READING CITY C RIGHT MUN: READING CITY C

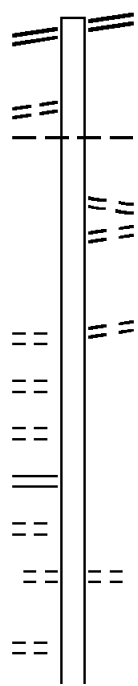
LANCASTER AV 044825 FT
 (SR3222 SEG 0101/0000)
 (SR3222 SEG 0100/0000) 0170/1564

FERN AV
 (BORO) 0170/0895

043261 FT

DANIELS AV
 (BORO) 0170/0000
 BAKER AV
 (BORO) 0160/2336
 MCADOO AV
 (BORO) 0160/1837
 KENHORST BL
 (SR3030 SEG 0010/0000) 0160/1337
 QUENTIN AV
 (BORO) 0160/0864

1 0 00518 0 00 0402+02 040476 FT
 HARDING AV
 (BORO) 0160/0000



044825 FT LANCASTER AV
 0170/1564 (SR3222 SEG 0101/0000)
 (SR3222 SEG 0100/0000)

0170/0881 READING CITY
 0170/0858 KENHORST B
 (BORO) UNKNOWN AL
 0170/0379 (BORO) PARK AV
 043261 FT (BORO) 1 0 00518 0 00 0429+71
 UPLAND BL
 (BORO) LENGTH(AH 1564 BK 2785)
 0170/0000

0160/0268 HAIG BL
 040476 FT (BORO)
 0160/0000 LENGTH(AH 2785 BK 2814)
 MILFORD AV

DIR: B TOTAL LEN: 8.490 MI. DIST: 05-1 SR: 625
 LEFT MUN: KENHORST B RIGHT MUN: KENHORST B

HIGH BL
(BORO)

0150/2031

0150/2483 (BORO)
 HIGH BL
 0150/2031 (BORO)

037662 FT

0150/0775 BMSSEN 06/0625/0150/0765
 1 0 00518 0 00 0381+64
 RABBIT RUN
 0150/0765 BMSBG 06/0625/0150/0765
 037662 FT 1 0 00518 0 00 0373+98
 PHILADELPHIA RD
 (SR0724 SEG 0102/1101)

0150/0000 KENHORST
 CUMRU T
 LENGTH(AH 2814 BK 2441)

035221 FT

035221 FT 1 0 00518 0 00 0349+72
 0140/0000 LENGTH(AH 2441 BK 1890)

RBR

0130/1351 BMSSEN 06/0625/0130/1318
 0 0 00000 0 00 0000+00
 P3

RBR

0130/1318 ANGELICA CREEK
 BMSBG 06/0625/0130/1318
 MT.VIEW RD
 0130/0753 (BORO)

1 0 00518 0 00 0330+70 033331 FT
 CHURCH RD
 (BORO) 0130/0000

033331 FT
 0130/0000 MFC BEGIN = C
 LENGTH(AH 1890 BK 3035)
 0120/2887 BMSSEN 06/0625/0120/2849
 1 0 00518 0 00 0329+10
 ANGELICA CK.
 0120/2849 BMSBG 06/0625/0120/2849

0120/1715 BMSSEN 06/0625/0120/1676
 0 0 00000 0 00 0000+00
 ANGELICA CK.

DIR: B TOTAL LEN: 8.490 MI. DIST: 05-1 SR: 625
 LEFT MUN: CUMRU T RIGHT MUN: CUMRU T

Stationing	Distance	Notes	Stationing	Distance	Notes
			0120/1676		BMSBG 06/0625/0120/1676
030296	FT		030296	FT	1 0 00518 0 00 0300+18
			0120/0000		LENGTH(AH 3035 BK 3030)
			0110/2297		LOOKING GLASS LN (PRDR)
			0110/2264		BMSEN 06/0625/0110/2222
					1 0 00518 0 00 0292+27
					ANGELICA CREEK
			0110/2222		BMSBG 06/0625/0110/2222
027266	FT		027266	FT	1 0 00518 0 00 0270+18
			0110/0000		LENGTH(AH 3030 BK 2524)
			0100/0992		FREEMANSVILLE RD (SR3003 SEG 0010/0000)
024742	FT		024742	FT	1 0 00518 0 00 0244+98
					HICKORY RD (T403)
			0100/0000		LENGTH(AH 2524 BK 2955)
0090/1316			0090/1256		BMSEN 06/0625/0090/1228
					0 0 00000 0 00 0000+00
					ANGELICA CK.
			0090/1228		BMSBG 06/0625/0090/1228
					HILL LN (PRDR)
			0090/1200		
021787	FT		021787	FT	1 0 00518 0 00 0215+38

LEDGEROCK RD (T403)

DIR: B TOTAL LEN: 8.490 MI. DIST: 05-1 SR: 625
 LEFT MUN: CUMRU T RIGHT MUN: CUMRU T

Left Side Description	Left Side Length	Right Side Description	Right Side Length
		CANDY RD (T330)	
		0090/0000 LENGTH(AH 2955 BK 1508)	
020279 FT		020279 FT 1 0 00518 0 00 0201+82	
		MAPLE GROVE RD (TWP)	
		0080/0000 LENGTH(AH 1508 BK 3900)	
GREENBRIAR DR (TWP)	0070/1998		
		MARSH RD (T401)	
CHESTNUT HILL DR (PRDR)	0070/0700		
016379 FT		016379 FT 1 0 00518 0 00 0162+64	
		0070/0000 LENGTH(AH 3900 BK 2960)	
		CUMRU BRECKNOCK TOWNSHIP T	
1 0 00518 0 00 0131+65 013419 FT		FITTERLING RD (T324)	
RUFFNER RD (T324)	0060/0000	0060/0421 013419 FT	
		0060/0000 LENGTH(AH 2960 BK 3136)	
WELSH RD (T320)	0050/2092		
WYOMISSING RD (SR3009 SEG 0010/0000)	0050/1346		
010283 FT		010283 FT 1 0 00518 0 00 0100+02	

DIR: B TOTAL LEN: 8.490 MI. DIST: 05-1 SR: 625
 LEFT MUN: BRECKNOCK TOWNSHIP T RIGHT MUN: BRECKNOCK TOWNSHIP T

REMP RD
 (T345) 0040/1756

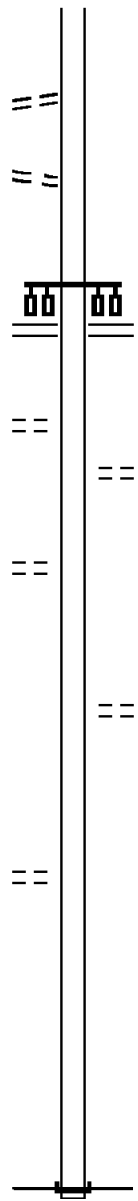
GOUGLERSVILLE RD
 (T322) 0040/0775
 007800 FT

ANDREW DR
 (T369) 0030/1691

NORMAN DR
 (T370) 0030/0569
 005143 FT

1 0 00518 0 00 0021+39 002390 FT
 WENTZEL RD
 (T313) 0020/0000

000000 FT



0050/0000 LENGTH(AH 3136 BK 2483)

007800 FT 1 0 00518 0 00 0075+03
 ALLEGHENY DR
 (SR0568 SEG 0050/1119)

0040/0000 LENGTH(AH 2483 BK 2657)

0030/1595 MIFFLIN DR
 (T349)

005143 FT 1 0 00518 0 00 0049+98
 0030/0000 LENGTH(AH 2657 BK 2753)

0020/1720 CHELSEA DR
 (TWP)

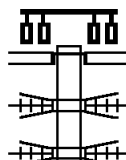
002390 FT
 0020/0000 LENGTH(AH 2753 BK 2390)

000000 FT 1 0 00518 0 00 0000+00
 NC NEW HOLLAND RD
 INTER-BK READING RD
 (SR0625 SEG 0180/3145)
 MFC BEGIN = D
 BK-LANCASTER (36)
 0010/0000 LENGTH(AH 2390 BK 0000)

DIR: B TOTAL LEN: 11.527 MI. DIST: 05-1 SR: 568
 LEFT MUN: ROBESON T RIGHT MUN: ROBESON T

060861 FT

060861 FT
 INTER-AHD OLD RIVER RD
 (T361)
 MAIN ST
 (SR0724 SEG 0202/0000)



0240/1732
 0240/1203 NORFOLK SOUTHERN
 OVERPASS IS RR X-ING
 0240/1176 NORFOLK SOUTHERN
 OVERPASS IS RR X-ING

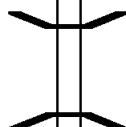
059129 FT

059129 FT 2 0 06084 0 02 0430+60
 PROUDFOOT DR
 (T343)
 0240/0000 LENGTH(AH 1732 BK 3297)



055832 FT

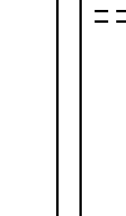
0230/0063 BMS EN 06/0568/0230/0001
 055832 FT 2 0 06084 0 02 0397+45
 ALLEGHENY CREEK
 BMSBG 06/0568/0230/0001
 0230/0000 LENGTH(AH 3297 BK 2265)



0220/1616 WHITE BEAR RD
 (TWP)

053567 FT

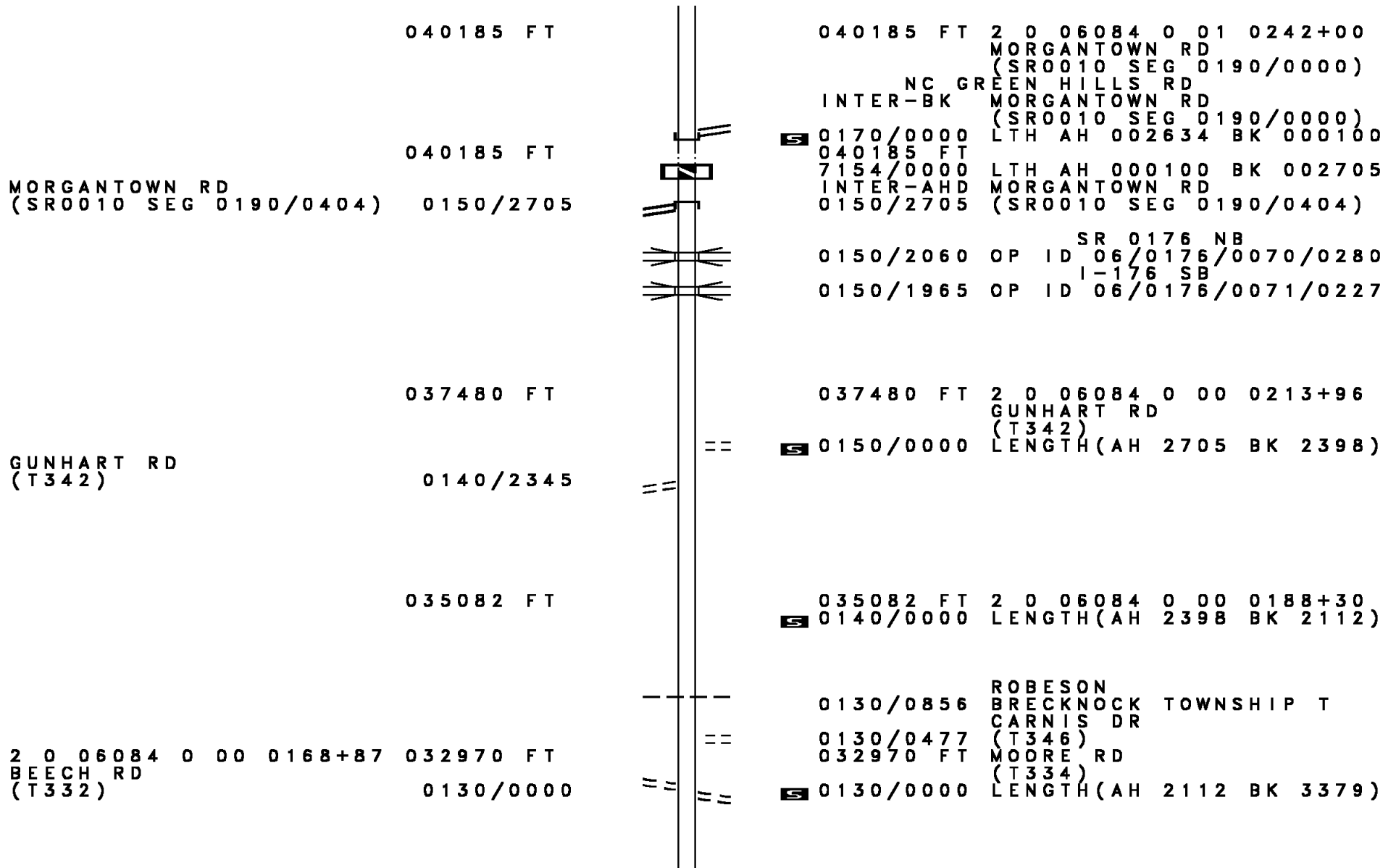
053567 FT 2 0 06084 0 02 0374+97
 0220/0000 LENGTH(AH 2265 BK 2505)



DIR: B TOTAL LEN: 11.527 MI. DIST: 05-1 SR: 568
 LEFT MUN: ROBESON T RIGHT MUN: ROBESON T

Street Name	Stationing	Length (FT)	Notes
	051062 FT		
RIDGEWAY RD (T344)	0200/1383	048850 FT	051062 FT 2 0 06084 0 02 0349+92 S 0210/0000 LENGTH(AH 2505 BK 2212)
	048850 FT		
	0200/0000		048850 FT 2 0 06084 0 02 0328+41 EVERGREEN RD (T344) S 0200/0000 LENGTH(AH 2212 BK 3383)
	0190/3131		0190/3131 BMSSEN 06/0568/0190/3062 2 0 06084 0 01 0324+36 ALLEGHENY CK
	0190/3062		0190/3062 BMSBG 06/0568/0190/3062
LAKE SHORE DR (TWP)	0190/0745	045467 FT	0190/1143 SPRING GARDEN LN (PRDR) 045467 FT 2 0 06084 0 01 0294+98 S 0190/0000 LENGTH(AH 3383 BK 2648)
SETON RD (T395)	0180/0657	042819 FT	042819 FT 2 0 06084 0 01 0261+83 S 0180/0000 LENGTH(AH 2648 BK 2634)
	0170/1333		0170/1333 CEDAR COMMONS LN (PRDR)

DIR: B TOTAL LEN: 11.527 MI. DIST: 05-1 SR: 568
 LEFT MUN: ROBESON T RIGHT MUN: ROBESON T



040185 FT

040185 FT 2 0 06084 0 01 0242+00

MORGANTOWN RD
 (SR0010 SEG 0190/0000)

NC GREEN HILLS RD
 INTER-BK MORGANTOWN RD
 (SR0010 SEG 0190/0000)

040185 FT

0170/0000 LTH AH 002634 BK 000100

040185 FT

7154/0000 LTH AH 000100 BK 002705

MORGANTOWN RD
 (SR0010 SEG 0190/0404) 0150/2705

INTER-AHD MORGANTOWN RD
 0150/2705 (SR0010 SEG 0190/0404)

SR 0176 NB

0150/2060 OP ID 06/0176/0070/0280

I-176 SB

0150/1965 OP ID 06/0176/0071/0227

037480 FT

037480 FT 2 0 06084 0 00 0213+96

GUNHART RD
 (T342)

0150/0000 LENGTH(AH 2705 BK 2398)

GUNHART RD
 (T342)

0140/2345

035082 FT

035082 FT 2 0 06084 0 00 0188+30
 0140/0000 LENGTH(AH 2398 BK 2112)

2 0 06084 0 00 0168+87 032970 FT
 BEECH RD
 (T332) 0130/0000

0130/0856 ROBESON BRECKNOCK TOWNSHIP T
 CARNIS DR (T346)
 0130/0477 MOORE RD (T334)
 032970 FT
 0130/0000 LENGTH(AH 2112 BK 3379)

DIR: B TOTAL LEN: 11.527 MI. DIST: 05-1 SR: 568
 LEFT MUN: BRECKNOCK TOWNSHIP T RIGHT MUN: BRECKNOCK TOWNSHIP T

2 0 06084 0 00 0134+45 029591 FT		029591 FT	
KREMP RD			
(T333)	0120/0000 ==	5 0120/0000	LENGTH(AH 3379 BK 2720)
VISTA CT			CEDAR CT
(TWP)	0110/2286 ==	0110/2286 ==	(TWP)
2 0 06084 0 00 0109+00 026871 FT		026871 FT	
CANDY RD			
(T331)	0110/0000 ==	5 0110/0000	LENGTH(AH 2720 BK 2589)
			GEBHART SCHOOL RD
		0100/2481 ==	(T330)
		0100/0659 ==	GLENNOLA DR
SPRUCE LN			(TWP)
(T368)	0100/0315 ==		
2 0 06084 0 00 0079+95 024282 FT		024282 FT	MAPLE GROVE RD
MAPLE GROVE RD			(T328)
(T328)	0100/0000 ==	5 0100/0000	LENGTH(AH 2589 BK 2669)
2 0 06084 0 00 0054+40 021613 FT		021613 FT	
GILL RD			
(T324)	0090/0000 ==	5 0090/0000	LENGTH(AH 2669 BK 2359)
			HORNING RD
		0080/2231 ==	(T324)

DIR: B TOTAL LEN: 11.527 MI. DIST: 05-1 SR: 568
 LEFT MUN: BRECKNOCK TOWNSHIP T RIGHT MUN: BRECKNOCK TOWNSHIP T

Stationing	Distance	Property/Address	Notes
2 0 06084 0 00 0030+50	019254 FT	SWEITZER RD (T317)	0080/0000 ==
			019254 FT
			0080/0000 LENGTH(AH 2359 BK 3038)
ZIEGLER LN (T317)	0070/1675		==
		POTTS AV (T353)	==
	016216 FT		==
		2 0 06084 0 00 0000+00 ALLEGHENYVILLE RD (SR3024 SEG 0010/0000)	
		NC KURTZ MILL RD	
		0070/0000 LENGTH(AH 3038 BK 3604)	==
ZIEGLER LN (T317)	0060/2397		==
		BROOK LN (T372)	==
	012612 FT		==
		2 0 06082 0 00 0148+60 MIFFLIN DR (T349)	
		0060/0000 LENGTH(AH 3604 BK 2323)	==
		NEW HOLLAND DR (SR0625 SEG 0040/0000)	
		0050/1119	==
CATHY CT (T354)	0050/0628		==
	010289 FT		==
		2 0 06082 0 00 0124+93	
		0050/0000 LENGTH(AH 2323 BK 2492)	==

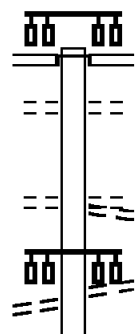
DIR: B TOTAL LEN: 11.527 MI. DIST: 05-1 SR: 568
 LEFT MUN: BRECKNOCK TOWNSHIP T RIGHT MUN: BRECKNOCK TOWNSHIP T

	007797 FT	==	007797 FT 2 0 06082 0 00 0099+90 0040/0000 LENGTH(AH 2492 BK 2476)
			0030/1859 WITMER RD (T311)
	005321 FT		005321 FT 2 0 06082 0 00 0074+94 0030/0000 LENGTH(AH 2476 BK 2660)
WALNUT LN (PRDR)	0020/0120 002661 FT	==	002661 FT 2 0 06082 0 00 0050+02 0020/0000 LENGTH(AH 2660 BK 2661)
PENNYPACKER RD (T316)	0010/1767	==	
DEER CREEK RD (TWP)	0010/1228	==	
		==	0010/0838 WITMER RD (TWP) RAMP B RD (SR8058 SEG 0020/0000) RAMP A RD
		==	0010/0470 (SR8058 SEG 0010/1210) TO 8058/0020 SH
		==	0010/0334 (CONN) L. MUDDY CR. STRUCTURE LENGTH 22 FT
	000000 FT	==	0010/0155 BMSID 06/0568/0010/0155 000000 FT 2 0 06082 0 00 0004+08 US 222 NB
			OP ID 06/0222/0022/0000 NC AL LEGHENYVILLE RD INTER-BK READING RD (SR0272 SEG 0010/1937) MFC BEGIN = D
			0010/0000 LENGTH(AH 2661 BK 0000)

EXTRACT DATE: 12/18/2023 ROADWAY MANAGEMENT SYSTEM PAGE NUMBER: 175
 PRINT DATE: 12/19/2023 SLD COUNTY/SR - ANNUAL PRINT COUNTY: BERKS
 DIR: B TOTAL LEN: 13.919 MI. DIST: 05-1 SR: 562
 LEFT MUN: BOYERTOWN BOROUGH B RIGHT MUN: BOYERTOWN BOROUGH B

073490 FT

073490 FT
 INTER-AHD



READING AV
 (SR2067 SEG 0010/0000)
 PHILADELPHIA AV
 (SR0073 SEG 0430/0000)

0270/3323

PINE ST
 (BORO)
 THIRD ST
 (BORO)
 WARWICK ST
 (BORO)

0270/3082

0270/2690

SECOND ST
 (BORO)

0270/1966

SECOND ST
 (BORO)
 COLLEGE ST

0270/1966

DIR: B TOTAL LEN: 13.919 MI. DIST: 05-1 SR: 562
 LEFT MUN: BOYERTOWN BOROUGH B RIGHT MUN: BOYERTOWN BOROUGH B

Location / Segment	Segment ID	Length (FT)	Notes
(BORO)	0270/1850		
APPLE ST (BORO)	0270/1108		
WALKER DR (BORO)	0270/0322		
	0270/0215	070167 FT	BOYERTOWN BOROUGH COLEBROOKDALE T
	0270/0049		BMSSEN 06/0562/0270/0000
	070167 FT		1 0 00284 0 00 0110+74
	0270/0000		IRONSTONE CK BMSBG 06/0562/0270/0000
WATER ST (SR2049 SEG 0190/2382) INDIAN SPRING RD (T698)	0260/2563		LENGTH(AH 3323 BK 2617)
	0260/2074		
VILLAGE DR (BORO)	0260/0719		MILL ST (T589)
PLUM ST (BORO)	0260/0366		ELM ST (BORO)
	0260/0269	067550 FT	(APRA) WEST MOTOR FREIG PRIVATE DR (PRDR)
	067550 FT		1 0 00284 0 00 0085+31
	0260/0000		FARMINGTON RD (SR2040 SEG 0010/0000)
			LENGTH(AH 2617 BK 2787)
		064763 FT	
	0250/0000		COLEBROOKDALE DOUGLASS TWP T
			LENGTH(AH 2787 BK 2663)
			GRESHVILLE RD

POE

DIR: B TOTAL LEN: 13.919 MI. DIST: 05-1 SR: 562
 LEFT MUN: DOUGLASS TWP T RIGHT MUN: DOUGLASS TWP T

ROAD NAME	SECTION ID	LENGTH (FT)	SR	SEG	START STATION	END STATION	DESCRIPTION
EDGEHILL RD (T487)	0240/2028	062100	0240	2042	0010	0000	SR2042 SEG 0010/0000
		062100			0243+75		DOUGLASS DR (TWP)
POPLAR RD (T368)	0230/2203	059879	0240	0000			LENGTH(AH 2663 BK 2221)
		059879	0230	0000	0221+27		WILCOX RD (TWP)
							LENGTH(AH 2221 BK 2749)
							TROUT RUN DR (T480)
		057130	0220	0000	0190+19		MAPLE AV (T655)
							LENGTH(AH 2749 BK 3405) NC READING AV
SUNRISE LN (T484)	0210/3022	0210/2712	0210	2712			SUNRISE LN (T484)
		0210/2174	06	0562	0210	2163	BMSBN 06/0562/0210/2163
					0181+56		1 1 01031 0 01 0181+56
		0210/2163	06	0562	0210	2163	TR. IRONSTONE BMSBG 06/0562/0210/2163
							DOUGLASS TWP
VALE DR (T630)	0210/1567	0210/1993					EARL T

DIR: B TOTAL LEN: 13.919 MI. DIST: 05-1 SR: 562
 LEFT MUN: EARL T RIGHT MUN: EARL T

		==	0210/1556	LINDEN LN (PRDR)
	053725 FT		053725 FT	1 1 01031 0 01 0159+95 FANCY HILL RD (T624)
		==	0210/0000	LENGTH(AH 3405 BK 2216)
		==	0200/1220	STAUFFER LN (PRDR)
	051509 FT		051509 FT	1 1 01031 0 01 0137+75 WORMAN RD (T478)
		==	0200/0000	LENGTH(AH 2216 BK 3221)
MACHAMER RD (TWP)	0190/2378	--	0190/2436	EARL AMITY TOWNSHIP T
		==	0190/1498	ORCHARD VIEW DR (TWP)
1 1 01031 0 01 0105+64 048288 FT GILDE RD (T470)	0190/0000	==	0190/0325 048288 FT	FARMINGDALE DR (TWP)
		==	0190/0000	LENGTH(AH 3221 BK 2992)
		==	0180/2372	BLACKSMITH RD (T470)
HESS LN (PRDR)	0180/1680	==		
MACHAMER RD (T478)	0180/0627	==		
1 1 01031 0 01 0075+64 045296 FT POWDER MILL HOLLOW RD (SR2049 SEG 0090/0000)	0180/0000	==	045296 FT	
		==	0180/0000	LENGTH(AH 2992 BK 2589)

DIR: B TOTAL LEN: 13.919 MI. DIST: 05-1 SR: 562
 LEFT MUN: AMITY TOWNSHIP T RIGHT MUN: AMITY TOWNSHIP T

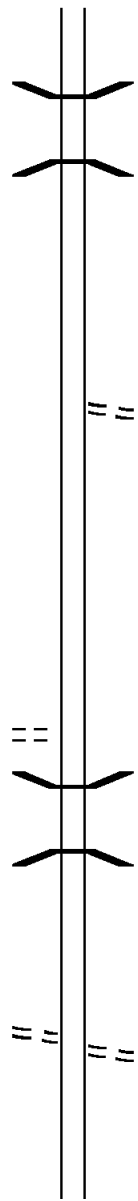
ROAD NAME / SEGMENT	START STATION	END STATION	LENGTH (FT)	ADDITIONAL INFO
MANATAWNY RD (SR2053 SEG 0010/0000)	0170/1850	0170/2385		OLD AIRPORT RD (SR2049 SEG 0080/1429)
		0170/1331		SPOTTS MILL RD (T622)
		0170/1272		BMS EN 06/0562/0170/1125 1 1 01031 0 00 0060+98
		0170/1126		MANATAWNY CREEK BMSBG 06/0562/0170/1125
TRUMBORE LN (PRDR)	0170/1083			
TRUMBORE LN (PRDR)	0170/0827			
		0170/0650		SHORE AV (T628)
	042707 FT	042707 FT		1 1 01031 0 00 0049+75
		0170/0000		AMITY AV (T618) LENGTH(AH 2589 BK 1869)
CAMP RD (T618)	0160/1179			
	040838 FT	040838 FT		1 1 01031 0 00 0024+82
		0160/0000		LENGTH(AH 1869 BK 3105)
		0150/0746		BMS EN 06/0562/0150/0735 0 0 00000 0 00 0000+00
		0150/0735		TR. MANATAWNY BMSBG 06/0562/0150/0735
	037733 FT	037733 FT		1 1 01031 0 00 0000+00
				OLD SWEDE RD (SR0662 SEG 0120/0000)
MEMORIAL HW (SR0662 SEG 0120/0000)	0150/0000			AMITY TOWNSHIP OLEY T
		0150/0000		LENGTH(AH 3105 BK 2786)
		0140/2156		OLEY AMITY TOWNSHIP T

DIR: B TOTAL LEN: 13.919 MI. DIST: 05-1 SR: 562
 LEFT MUN: OLEY T RIGHT MUN: OLEY T

Stationing	Segment	Length	Start Station	End Station	Notes
	0140/1415				GULDIN RD (T460)
034947 FT	0140/0000	034947 FT	2 0 06110 0 00	0359+77	LENGTH(AH 2786 BK 2217)
032730 FT	0130/0000	032730 FT	2 0 06110 0 00	0337+61	LIMEKILN RD (SR2025 SEG 0190/0000) LENGTH(AH 2217 BK 3539)
0120/0985	0120/0123				MEETING HOUSE RD (TWP)
029191 FT	0120/0000	029191 FT	2 0 06110 0 00	0302+48	AMITY TOWNSHIP EXETER T LENGTH(AH 3539 BK 3227)
	0110/2324				LIMEKILN CK. STRUCTURE LENGTH 10 FT BMSID 06/0562/0110/2324
	0110/1227				W.B. LIMEKILN STRUCTURE LENGTH 12 FT BMSID 06/0562/0110/1227
OLEY LINE RD (T440)	0110/0028	025964 FT	2 0 06110 0 00	0269+90	OLD TULPEHOCKEN RD (TWP)

DIR: B TOTAL LEN: 13.919 MI.
LEFT MUN: EXETER T

DIST: 05-1 SR: 562
RIGHT MUN: EXETER T



0110/0000 LENGTH(AH 3227 BK 2990)

0100/2037 BMS EN 06/0562/0100/1989
0 0 00000 0 00 0000+00

MONOCACY CK.

0100/1989 BMSBG 06/0562/0100/1989

022974 FT

022974 FT 2 0 06110 0 00 0240+25
NC BOYERTOWN PK

SCHOFFERS RD

(T500)

0100/0000 LENGTH(AH 2990 BK 3621)

2 0 06110 0 00 0204+06 019353 FT
LODER RD
(T461) 0090/0000

019353 FT

0090/0000 LENGTH(AH 3621 BK 2780)

0080/1991 BMS EN 06/0562/0080/1964
2 0 06110 0 00 0195+78

SPRING CREEK

0080/1964 BMSBG 06/0562/0080/1964

2 0 06110 0 00 0176+18 016573 FT
RITTERS RD
(T458) 0080/0000

016573 FT WALNUT RD
(T458)

0080/0000 LENGTH(AH 2780 BK 2629)

DIR: B TOTAL LEN: 13.919 MI. DIST: 05-1 SR: 562
 LEFT MUN: EXETER T RIGHT MUN: EXETER T

Stationing	Right-of-Way Description	Stationing	Right-of-Way Description
013944 FT		013944 FT	2 0 06110 0 00 0148+83
		0070/0000	LENGTH(AH 2629 BK 2201)
		0060/1155	SCHOFFERS RD (T504)
		0060/0934	LC FOR SCHOFFERS RD (CONN)
FARMING RIDGE BL (T653)	0060/0408	0060/0015	BMSEN 06/0562/0060/0000
	011743 FT	011743 FT	2 0 06110 0 00 0127+86
			NC BO YERTOWN RD TR. ANTIETAM
		0060/0000	BMSBG 06/0562/0060/0000
			LENGTH(AH 2201 BK 2500)
WOOD LN (T549)	0050/1796	0050/1621	BMSEN 06/0562/0050/1610
			2 0 06110 0 00 0103+00
			TR. ANTIETAM
		0050/1610	BMSBG 06/0562/0050/1610
			LC FOR SCHOFFERS RD (CONN)
		0050/1565	SCHOFFERS RD (T504)
CHURCH LN (T500)	0050/1275	0050/1447	
		0050/0958	KERR RD (T519)
LC TO OLEY TURNPIKE RD (CONN)	0050/0144	009243 FT	2 0 06110 0 00 0103+00
	009243 FT		NC BO YERTOWN PK
		0050/0000	LENGTH(AH 2500 BK 1890)
			SHELBOURNE RD (SR2033 SEG 0030/3665)
OLEY TURNPIKE RD (T631)	0040/1890	0040/1890	
UNKNOWN RD (PRDR)	0040/1383		
MARYWOOD DR (TWP)	0040/0936		
SEIDEL ST (T562)	0040/0333	0040/0869	EXETER ST LAWRENCE B
		M0040/0681	CAVC 380

EXTRACT DATE: 12/18/2023
PRINT DATE: 12/19/2023

ROADWAY MANAGEMENT SYSTEM
SLD COUNTY/SR - ANNUAL PRINT

PAGE NUMBER: 167
COUNTY: BERKS

DIR: B TOTAL LEN: 13.919 MI.
LEFT MUN: ST LAWRENCE B

DIST: 05-1 SR: 562
RIGHT MUN: ST LAWRENCE B

1 0 00916 0 00 0074+48 007353 FT
TROUT ST
(BORO) 0040/0000
LEVAN ST
(BORO) 0030/1967

GANSTER ST
(BORO) 0030/0814

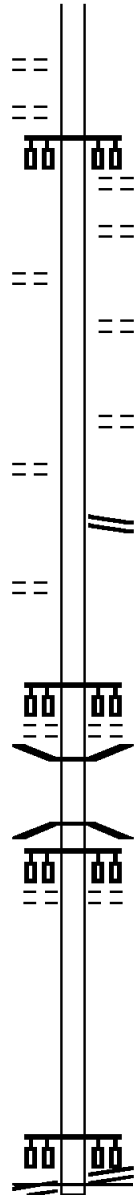
005019 FT

ADAMS ST
(BORO) 0020/2049

CHESTNUT ST
(BORO) 0020/0844

002567 FT

PERKIOMEN AV
(SR2021 SEG 0050/0000) 0010/0000

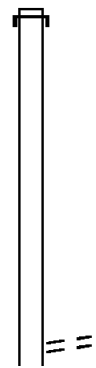


007353 FT
0040/0000 LENGTH(AH 1890 BK 2334)
ELM ST
(BORO)
0030/1609
BROWN ST
(BORO)
0030/1026
WALNUT ST
(BORO)
0030/0307
005019 FT 1 0 00916 0 00 0051+15
BRUMBACH ST
(BORO)
0030/0000 LENGTH(AH 2334 BK 2452)
OLEY TURNPIKE RD
(SR2034 SEG 0020/1305)
0020/1506
002567 FT 1 0 00916 0 00 0026+72
BINGAMAN ST
(BORO)
0020/0000 LENGTH(AH 2452 BK 2567)
0010/2295 BMSBG 06/0562/0010/2225
1 0 00916 0 00 0000+00
ANTIETAM CREEK
0010/2225 BMSBG 06/0562/0010/2225
PROSPECT ST
(BORO)
0010/1958
000000 FT 1 0 00916 0 00 0000+00
PERKIOMEN AV
(SR2021 SEG 0050/0000)
NC ST LAWRENCE AV
MFC BEGIN = C
0010/0000 LENGTH(AH 2567 BK 0000)

EXTRACT DATE: 12/18/2023 ROADWAY MANAGEMENT SYSTEM PAGE NUMBER: 166
PRINT DATE: 12/19/2023 SLD COUNTY/SR - ANNUAL PRINT COUNTY: BERKS
DIR: B TOTAL LEN: 10.223 MI. DIST: 05-1 SR: 501
LEFT MUN: BETHEL TOWNSHIP T RIGHT MUN: BETHEL TOWNSHIP T

053978 FT

053978 FT AH-SCHUYLKILL (53)
INTER-AHD BETHEL MTN RD
0190/3703 (SR0501 SEG 0010/0000)



050275 FT

050275 FT 2 0 06005 0 00 0218+10
PILGER RUE RD
(T956)

DIR: B TOTAL LEN: 10.223 MI. DIST: 05-1 SR: 501
 LEFT MUN: BETHEL TOWNSHIP T RIGHT MUN: BETHEL TOWNSHIP T

		0190/0000	LENGTH(AH 3703 BK 2584)
	==	0180/1732	UNKNOWN RD (TWP)
047691 FT		047691 FT 2 0 06005 0 00 0187+60	0180/0000 LENGTH(AH 2584 BK 1760)
045931 FT		045931 FT 2 0 06005 0 00 0169+88	0170/0000 LENGTH(AH 1760 BK 2545)
043386 FT		043386 FT 2 0 06005 0 00 0144+23	0160/0000 LENGTH(AH 2545 BK 3855)
039531 FT		039531 FT 2 0 06005 0 00 0110+45	0150/0000 LENGTH(AH 3855 BK 2429)
FT HENRY RD (T956)		0140/0910	
037102 FT		037102 FT 2 0 06005 0 00 0087+02	BASHORE ST (T639)
	==	0140/0000	LENGTH(AH 2429 BK 3304)

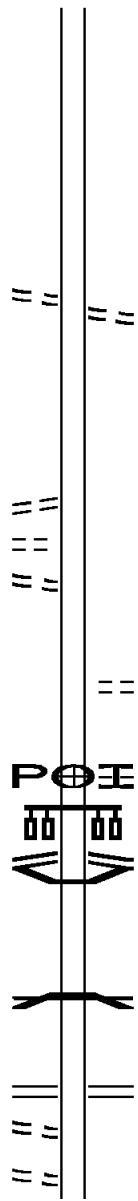
DIR: B TOTAL LEN: 10.223 MI. DIST: 05-1 SR: 501
LEFT MUN: BETHEL TOWNSHIP T RIGHT MUN: BETHEL TOWNSHIP T

2 0 06005 0 00 0053+88 033798 FT
N AIRPORT RD
(T674) 0130/0000

ENTR TO BERKS PARK 78 0124/0630
(CONN)
BERKS PARK 78 0124/0516
(PRDR)
EXIT FROM BERKS PARK 78 0124/0401
(CONN) 030863 FT

RAMP D-2 RD
(SR8004 SEG 0250/0000) 0120/0321
029366 FT

FROM 8004/0010 SH 0110/0961
(CONN)
OLD 22 RD 0110/0390
(T721)



033798 FT N AIRPORT RD
(T674)
S 0130/0000 LENGTH(AH 3304 BK 2935)

030863 FT 2 0 06005 0 00 0024+63
KLAHR RD
(T964)
S 0124/0000 LENGTH(AH 2935 BK 1497)

0120/0824 (APRA) THE MEADOWS @ D
SCHUBERT RD
(T977)

0120/0321 RAMP A-2 RD
(SR8004 SEG 0500/0522)
0120/0116 BMSSEN 06/0501/0120/0000
029366 FT 1 0 00423 0 00 0292+97
I-78 EB

S 0120/0000 BMSBG 06/0501/0120/0000
MFC BEGIN = D
LENGTH(AH 1497 BK 1194)
RAMP C-2 RD
(SR8004 SEG 0010/0634)
RAMP B-2 RD
(SR8004 SEG 0750/0000)

DIR: B TOTAL LEN: 10.223 MI. DIST: 05-1 SR: 501
 LEFT MUN: BETHEL TOWNSHIP T RIGHT MUN: BETHEL TOWNSHIP T

Stationing	Description	Stationing	Description
028172 FT		0110/0240	GREEN AL (TWP)
		028172 FT	1 0 00423 0 00 0280+96
			LEGION DR (T965)
			OLD 22 (T721)
		0110/0000	LENGTH(AH 1194 BK 2679)
		0100/2456	STRAWBERRY AL (TWP)
		0100/2236	APPLE AL (TWP)
		0100/2016	BARN AL (TWP)
		0100/1515	HOUSE AL (TWP)
SCHOOL RD (T627) ENTR TO BETHEL ELEM SCH (PRDR)	0100/0926		
	0100/0848		
025493 FT		025493 FT	1 0 00423 0 00 0254+27
			SALEM RD (T627)
		0100/0000	LENGTH(AH 2679 BK 2921)
022572 FT		022572 FT	1 0 00423 0 00 0224+99
		0090/0000	LENGTH(AH 2921 BK 1978)
			REHRERSBURG RD (SR4008 SEG 0010/0000)
		0080/1328	
		0080/0519	BMSEN 06/0501/0080/0494
			0 0 00000 0 00 0000+00
			TR. L. SWATARA
020594 FT		0080/0494	BMSBG 06/0501/0080/0494
		020594 FT	1 0 00423 0 00 0205+95
			BORDNER RD (T688)
		0080/0000	LENGTH(AH 1978 BK 3403)

DIR: B TOTAL LEN: 10.223 MI. DIST: 05-1 SR: 501
 LEFT MUN: BETHEL TOWNSHIP T RIGHT MUN: BETHEL TOWNSHIP T

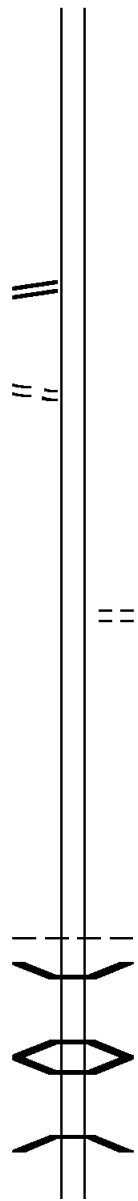
1 0 00423 0 00 0171+58 017191 FT
 FRYSTOWN RD
 (SR4002 SEG 0070/1672) 0070/0000

EDRIS DR
 (T684) 0060/1916

014051 FT

012350 FT

1 0 00423 0 00 0090+36 009057 FT
 MILL RD



017191 FT
 0070/0000 LENGTH(AH 3403 BK 3140)

014051 FT 1 0 00423 0 00 0140+35
 MARTIN DR
 (T637)
 0060/0000 LENGTH(AH 3140 BK 1701)

012350 FT 1 0 00423 0 00 0123+52
 0050/0000 LENGTH(AH 1701 BK 3293)

0040/1003 BETHEL TOWNSHIP
 0040/0979 TULPEHOCKEN T
 BMSSEN 06/0501/0040/0851
 0 0 00000 0 00 0000+00
 L. SWATARA CK
 0040/0851 BMSBG 06/0501/0040/0851
 0040/0357 BMSSEN 06/0501/0040/0329
 0 0 00000 0 00 0000+00
 BR. L. SWATARA
 0040/0329 BMSBG 06/0501/0040/0329
 009057 FT

DIR: B TOTAL LEN: 10.223 MI. DIST: 05-1 SR: 501
 LEFT MUN: TULPEHOCKEN T RIGHT MUN: TULPEHOCKEN T

Stationing	Description	Stationing	Description
(T625)	0040/0000 ==	0040/0000	LENGTH(AH 3293 BK 2882)
		0030/2011	GOOSE RUN RD (TWP)
006175 FT		006175 FT	1 0 00423 0 00 0061+67 DECK RD (TWP)
		0030/0000	LENGTH(AH 2882 BK 2913)
MEADOWLARK LN (TWP)	0020/2225 ==		
		0020/0952	MILL ST (TB90)
		0020/0717	BLACKBERRY AL (TWP)
		0020/0484	MARKET ST (T485)
		0020/0243	CHERRY AL (TWP)
003262 FT		003262 FT	1 0 00423 0 00 0032+48 TANNER ST (TB92)
		0020/0000	LENGTH(AH 2913 BK 3262) STRAWBERRY AL
		0010/2997	(TWP)
		0010/2776	HUNSICKER LN (TWP)
		0010/1740	TULPEHOCKEN MARION T
000000 FT		000000 FT	1 0 00423 0 00 0000+00 NC LANCASTER AV INTER-BK COLLEGE ST (SR0501 SEG 0230/3497) MFC BEGIN = C BK-LEBANON (38)
		0010/0000	LENGTH(AH 3262 BK 0000)

EXTRACT DATE: 12/18/2023 ROADWAY MANAGEMENT SYSTEM PAGE NUMBER: 160
 PRINT DATE: 12/19/2023 SLD COUNTY/SR - ANNUAL PRINT COUNTY: BERKS
 DIR: B TOTAL LEN: 32.777 MI. DIST: 05-1 SR: 422
 LEFT MUN: DOUGLASS TWP T RIGHT MUN: DOUGLASS TWP T

<p>AH-MONTGOMERY (46) 172969 FT POTTSTOWN BP INTER-AHD (SR0422 SEG 0011/0000) 0701/1300 TR.SCHLYL.RV STRUCTURE LENGTH 22 FT BMSID 06/0422/0700/1209 0701/1268</p>		<p>173061 FT INTER-AHD 0700/1281</p>	<p>POTTSTOWN BP (SR0422 SEG 0010/0000) TR.SCHLYL.RV STRUCTURE LENGTH 22 FT BMSID 06/0422/0700/1209</p>
<p>1 0 01041 0 00 0074+80 171669 FT LENGTH(AH 1300 BK 2490) 0701/0000 MILEPOST 169.00 0691/2213</p>		<p>171780 FT 0700/0000 0690/2231</p>	<p>1 0 01041 0 00 0074+81 LENGTH(AH 1281 BK 2524) MILEPOST 169.00</p>
<p>1 0 01041 0 00 0049+32 169179 FT LENGTH(AH 2490 BK 2369) 0691/0000</p>		<p>169256 FT 0690/0000</p>	<p>1 0 01041 0 00 0049+61 LENGTH(AH 2524 BK 2411)</p>

DIR: B TOTAL LEN: 32.777 MI. DIST: 05-1 SR: 422
LEFT MUN: DOUGLASS TWP T RIGHT MUN: DOUGLASS TWP T

BMS EN 06/0422/0680/0000	0681/0053	0680/0053	BMS EN 06/0422/0680/0000
1 0 01041 0 00 0025+62	166810 FT	166845 FT	1 0 01041 0 00 0025+62
OLD PHILADELPHIA PIKE			OLD PHILADELPHIA PIKE
BMSBG 06/0422/0680/0000			BMSBG 06/0422/0680/0000
LENGTH(AH 2369 BK 1645)	0681/0000	0680/0000	LENGTH(AH 2411 BK 1658)
MILEPOST 168.00	0671/0948	0670/0999	MILEPOST 168.00
DOUGLASS TWP			DOUGLASS TWP
AMITY TOWNSHIP T	0671/0383	0670/0323	AMITY TOWNSHIP T
BMS EN 06/0422/0670/0000	0671/0278	0670/0278	BMS EN 06/0422/0670/0000
1 0 01041 0 00 0009+86	165165 FT	165187 FT	1 0 01041 0 00 0001+80
NC POTTSTOWN BP			NC POTTSTOWN BP
NORFOLK SOUTHERN RAI RR			NORFOLK SOUTHERN RAI RR
BMSBG 06/0422/0670/0000	0671/0000	0670/0000	BMSBG 06/0422/0670/0000
LENGTH(AH 1645 BK 2732)	0671/0000	0670/0000	LENGTH(AH 1658 BK 2321)
BMS EN 06/0422/0651/2293	0651/2352		
0 0 00000 0 00 0000+00			
SR 2022 EB			
BMSBG 06/0422/0651/2293	0651/2293		
BENJAMIN FRANKLIN HY			
(SR2022 SEG 0011/0000)	0651/1860		
TR. TO SCH. RV			
STRUCTURE LENGTH 25 FT			
BMSID 06/0422/0651/1794	0651/1794	0650/1705	LEAFS RUN
		0650/1531	STRUCTURE LENGTH 21 FT
		0650/1195	BMSID 06/0422/0650/1705
RIVER BRIDGE RD		0650/0849	BENJAMIN FRANKLIN HY
(SR2077 SEG 0010/2597)	0651/1073	0650/0713	(SR2022 SEG 0010/0000)
			SIGN: CANTILEVER
			BMSID 06/0422/0650/1195
			RIVER BRIDGE RD
			(SR2077 SEG 0010/2365)
			TO 2077/0010 SH
			(CONN)
DRAINAGE			
STRUCTURE LENGTH 0 FT			
BMSID 06/0422/0651/0557	0651/0557		
1 0 00146 0 00 0659+34	162433 FT		
OLD SWEDE RD			
(SR0662 SEG 0020/0000)			
OLD SWEDE RD			
(SR0662 SEG 0020/0000)			
CHURCH LN			
(SR0662 SEG 0020/0000)			
		162866 FT	1 0 00146 3 00 0163+15
			OLD SWEDE RD
			(SR0662 SEG 0010/0000)

EXTRACT DATE: 12/18/2023
PRINT DATE: 12/19/2023

ROADWAY MANAGEMENT SYSTEM
SLD COUNTY/SR - ANNUAL PRINT

PAGE NUMBER: 158
COUNTY: BERKS

DIR: B TOTAL LEN: 32.777 MI.
LEFT MUN: AMITY TOWNSHIP T

DIST: 05-1 SR: 422
RIGHT MUN: AMITY TOWNSHIP T

LENGTH(AH 2732 BK 1274) 0651/0000

0650/0000 LENGTH(AH 2321 BK 3289)

FROM 0662/0020 SH
(CONN)

0641/1152

0640/2547 CHURCH LN
(SR0662 SEG 0011/0000)

0640/1668 MAPLEWOOD DR
(T642)

1 0 00146 0 00 0647+20 161159 FT
MAPLEWOOD DR

(T642)
LENGTH(AH 1274 BK 2472) 0641/0000

159577 FT 1 0 00146 3 00 0130+10
0640/0000 LENGTH(AH 3289 BK 0875)

1 0 00146 0 00 0622+48 158687 FT
LENGTH(AH 2472 BK 2554) 0631/0000
PARK LN
(TWP) 0621/2377

158702 FT 1 0 00146 3 00 0121+55
TR.SCH.RIV.
STRUCTURE LENGTH 16 FT
BMSID 06/0422/0630/0000
0630/0000 LENGTH(AH 0875 BK 2194)

TR.SCH.RIV.
STRUCTURE LENGTH 16 FT
BMSID 06/0422/0621/1763 0621/1763
GRIFFITH DR
(TWP) 0621/1450

OLD AIRPORT RD
(SR2049 SEG 0010/0209) 0621/0794
FROM 2049/0010 SH
(CONN) 0621/0691

OLD AIRPORT RD
(SR2049 SEG 0010/0000) 0620/0898

1 0 00146 0 00 0596+94 156133 FT
LENGTH(AH 2554 BK 2538) 0621/0000

156508 FT 1 0 00146 3 00 0099+35
0620/0000 LENGTH(AH 2194 BK 2540)

MONOCACY CREEK RD

MONOCACY CREEK RD

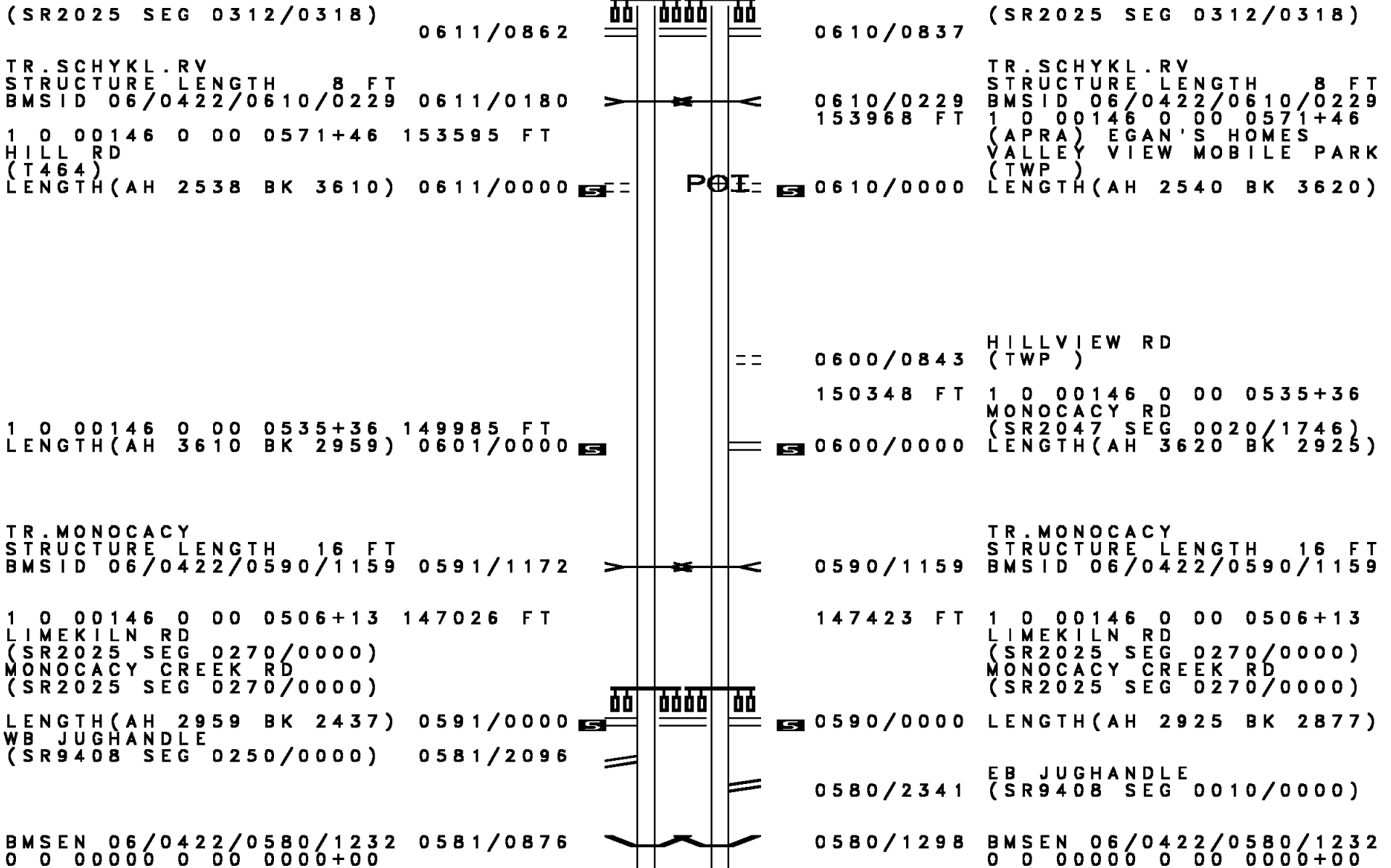
EXTRACT DATE: 12/18/2023
PRINT DATE: 12/19/2023

ROADWAY MANAGEMENT SYSTEM
SLD COUNTY/SR - ANNUAL PRINT




PAGE NUMBER: 157
COUNTY: BERKS

DIR: B TOTAL LEN: 32.777 MI.
LEFT MUN: AMITY TOWNSHIP T


DIST: 05-1 SR: 422
RIGHT MUN: AMITY TOWNSHIP T



DIR: B TOTAL LEN: 32.777 MI. DIST: 05-1 SR: 422
 LEFT MUN: AMITY TOWNSHIP T RIGHT MUN: AMITY TOWNSHIP T

MONOCACY CK. BMSBG 06/0422/0580/1232	0581/0810		0580/1232	MONOCACY CK. BMSBG 06/0422/0580/1232
				144546 FT 1 0 00146 0 00 0481+75 FOR SR 0422W TO 0422E (CONN) RIGALN (T667)
1 0 00146 0 00 0481+75 144589 FT LENGTH(AH 2437 BK 2210) FOR SR 0422W TO 0422E (CONN)	0581/0000	==	0580/0000	LENGTH(AH 2877 BK 2389)
	0571/1895	==		
1 0 00146 0 00 0459+62 142379 FT MONOCACY HILL RD (T443) MONOCACY HILL RD (T443) LENGTH(AH 2210 BK 3625) AMITY TOWNSHIP EXETER T	0571/0000	==	142157 FT 1 0 00146 3 00 0070+47 0570/0000 LENGTH(AH 2389 BK 3291) AMITY TOWNSHIP EXETER T	
	0561/3603	==	0560/3249	
		==	0560/2708	MONOCACY HILL RD (T443)
DANIEL BOONE RD (SR2041 SEG 0010/0837) DANIEL BOONE RD (SR2041 SEG 0010/0837)	0561/1794		0560/2301	DANIEL BOONE RD (SR2041 SEG 0010/0000)
		==	0560/1370	BAUMSTOWN RD (T444)
1 0 00146 0 00 0423+37 138754 FT SOUTH CENTER RD (SR0345 SEG 0150/1286)	0561/0000		138866 FT 1 0 00146 3 00 0037+89 SOUTH CENTER RD (SR0345 SEG 0150/0000)	
LENGTH(AH 3625 BK 3266)	0561/0000	==	0560/0000	LENGTH(AH 3291 BK 3320)

DIR: B TOTAL LEN: 32.777 MI. DIST: 05-1 SR: 422
 LEFT MUN: EXETER T RIGHT MUN: EXETER T



DIR: B TOTAL LEN: 32.777 MI. DIST: 05-1 SR: 422
 LEFT MUN: EXETER T RIGHT MUN: EXETER T

HARTLINE DR (TWP)	0511/0978	==					
VIRGINIA AV (TWP)	0511/0639	==					
FAIRMOUNT AV (TWP)	0511/0298	==					
1 0 00146 0 00 0305+51 126992 FT					127028 FT	1 0 00146 0 00 0305+51	
(APRA) BORDIC MOBILE HO						(APRA) BORDIC MOBILE HO	
LINCOLN DR (T575)						LINCOLN DR (T575)	
LINCOLN RD (T629)						LINCOLN RD (T629)	
LENGTH(AH 3034 BK 3669)	0511/0000	==			0510/0000	LENGTH(AH 3063 BK 3659)	
SHELBOURNE RD JUGHANDLE (SR9406 SEG 0500/0000)	0501/2343	==				SHELBOURNE RD (T739)	
SHELBOURNE RD (SR2033 SEG 0010/0000)	0501/1852	==			0500/1852	SHELBOURNE RD (SR2033 SEG 0010/0000)	
BMSEN 06/0422/0500/1365	0501/1416	==			0500/1427	BMSEN 06/0422/0500/1365	
0 0 00000 0 00 0000+00						0 0 00000 0 00 0000+00	
ANTIETAM CK.						ANTIETAM CK.	
BMSBG 06/0422/0500/1365	0501/1354	==			0500/1365	BMSBG 06/0422/0500/1365	
COUNTRY CLUB RD (PRDR)	0501/1133	==				SHELBOURNE RD JUGHANDLE (SR9406 SEG 0010/0000)	
1 0 00146 0 00 0268+91 123323 FT					0500/0882	123369 FT	1 0 00146 0 00 0268+78
LORANE RD (TWP)						LORANE RD (TWP)	
LENGTH(AH 3669 BK 2574)	0501/0000	==			0500/0000	LENGTH(AH 3659 BK 2578)	
FAIRLANE RD (T434)	0491/1913	==				(APRA) G & G MOBILE HOM	
(APRA) G & G MOBILE HOM						GIBRALTAR RD (T668)	
GIBRALTAR RD (TWP)						GIBRALTAR RD (T668)	
GIBRALTAR RD (TWP)	0491/1290	==			0490/1293	GIBRALTAR RD (T668)	

DIR: B TOTAL LEN: 32.777 MI. DIST: 05-1 SR: 422
 LEFT MUN: EXETER T RIGHT MUN: EXETER T

1 0 00146 0 00 0239+97 120749 FT
 DEMOSS RD
 (TWP)
 FORTYSEVENTH ST
 (T535)

LENGTH(AH 2574 BK 3041) 0491/0000
 LC FROM DEMOS RD
 (CONN) 0471/2939

BENJAMIN FRANKLIN HW
 (SR2021 SEG 0010/0000) 0471/2318
 SIGN: 4 CHORD TRUSS
 BMSID 06/0422/0471/2205 0471/2205

SR 2021
 OP ID 06/2021/0011/0321 0471/1375

1 0 00793 0 01 0341+26 117708 FT
 LENGTH(AH 3041 BK 1771) 0471/0000

1 0 00793 0 01 0322+64 115937 FT
 SR 2039
 OP ID 06/2039/0010/0210
 LENGTH(AH 1771 BK 3138) 0461/0000

RAMP T RD
 (SR8048 SEG 0250/0656) 0451/2614

TR.SCH.RIVER
 STRUCTURE LENGTH 13 FT
 BMSID 06/0422/0450/1830 0451/1915

SIGN: CENTER MOUNTD
 BMSID 06/0422/0451/0426 0451/0426

120791 FT 1 0 00146 0 00 0239+03
 DEMOSS RD
 (TWP)
 FORTYSEVENTH ST
 (T535)

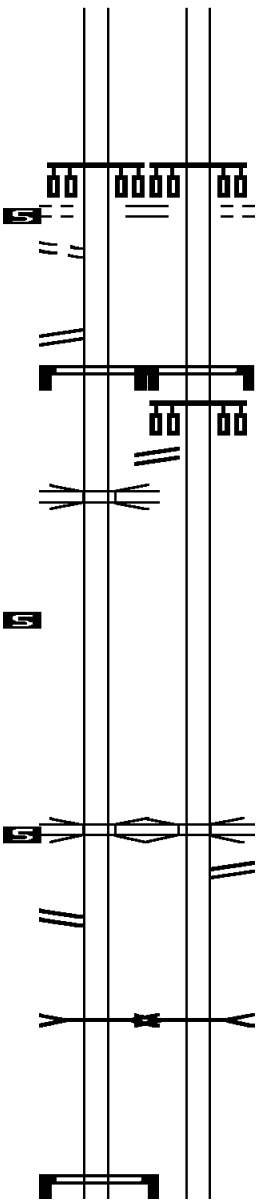
0490/0000 LENGTH(AH 2578 BK 2868)
 0470/1881 SIGN: CANTILEVER
 BMSID 06/0422/0470/1881

0470/1617 BENJAMIN FRANKLIN HW
 (SR2021 SEG 0011/0000)

117923 FT 1 0 00793 0 01 0341+26
 0470/0000 LENGTH(AH 2868 BK 1841)

116082 FT 1 0 00793 0 01 0322+64
 SR 2039
 OP ID 06/2039/0010/0210
 LENGTH(AH 1841 BK 3118)
 RAMP S RD
 (SR8048 SEG 0010/0000)

0450/1830 TR.SCH.RIVER
 STRUCTURE LENGTH 13 FT
 BMSID 06/0422/0450/1830







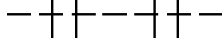







EXTRACT DATE: 12/18/2023
PRINT DATE: 12/19/2023

ROADWAY MANAGEMENT SYSTEM
SLD COUNTY/SR - ANNUAL PRINT

PAGE NUMBER: 152
COUNTY: BERKS

DIR: B TOTAL LEN: 32.777 MI.
LEFT MUN: EXETER T

DIST: 05-1 SR: 422
RIGHT MUN: EXETER T

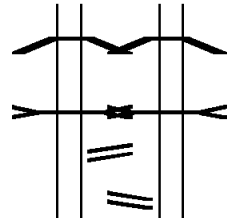
ATR	826	0451/0367M		M	0450/0366	ATR	826
BMS EN 06/0422/0450/0000	0451/0031				0450/0031	BMS EN 06/0422/0450/0000	
1 0 00793 0 01 0291+32	112799 FT				112964 FT	1 0 00793 0 01 0291+32	
T-443						T-443	
BMSBG 06/0422/0450/0000					0450/0000	BMSBG 06/0422/0450/0000	
LENGTH(AH 3138 BK 3219)	0451/0000				0440/2689	LENGTH(AH 3118 BK 3238)	
BMS EN 06/0422/0440/2528	0441/2674				0440/2528	BMS EN 06/0422/0440/2528	
1 0 00793 0 01 0284+18						1 0 00793 0 01 0284+18	
NORFOLK SOUTHERN RAI RR						NORFOLK SOUTHERN RAI RR	
BMSBG 06/0422/0440/2528	0441/2513				0440/2528	BMSBG 06/0422/0440/2528	
BMS EN 06/0422/0440/0638	0441/1207				0440/1218	BMS EN 06/0422/0440/0638	
EXETER						EXETER	
CUMRU T	0441/0922				0440/0933	CUMRU T	
1 0 00793 0 01 0265+30						1 0 00793 0 01 0265+30	
SCHUY. RIVER						SCHUY. RIVER	
BMSBG 06/0422/0440/0638	0441/0627				0440/0638	BMSBG 06/0422/0440/0638	
					0440/0436	(SR8007 SEG 0010/0917)	
1 0 00793 0 01 0259+07	109580 FT				109726 FT	1 0 00793 0 01 0259+07	
I-176 NB						I-176 NB	
OP ID 06/0176/0110/1880					0440/0000	OP ID 06/0176/0110/1880	
LENGTH(AH 3219 BK 3032)	0441/0000				0430/2432	LENGTH(AH 3238 BK 3040)	
SIGN: 3 CHORD TRUSS					0430/2184	SIGN: 3 CHORD TRUSS	
BMSID 06/0422/0430/2432	0431/2432				0430/1846	BMSID 06/0422/0430/2432	
RAMP R RD						RAMP N RD	
(SR8007 SEG 0500/0000)	0431/2304				0430/1846	(SR8007 SEG 0250/0000)	
					0430/1846	SIGN: 3 CHORD TRUSS	
SIGN: 3 CHORD TRUSS					0430/1063	BMSID 06/0422/0430/1846	
BMSID 06/0422/0430/1846	0431/1846					BMS EN 06/0422/0430/0427	
RAMP S RD						1 0 00793 0 01 0232+94	
(SR8007 SEG 0510/1954)	0431/1557					SCHUY. RIVER	
BMS EN 06/0422/0430/0427	0431/1061				0430/0427	BMSBG 06/0422/0430/0427	
					0430/0166	BMS EN 06/0422/0430/0000	
1 0 00793 0 01 0232+94					106686 FT	1 0 00793 0 01 0228+73	
SCHUY. RIVER						NORFOLK SOUTHERN RAI RR	
BMSBG 06/0422/0430/0427	0431/0425				0430/0000	BMSBG 06/0422/0430/0000	
BMS EN 06/0422/0430/0000	0431/0166					LENGTH(AH 3040 BK 3684)	
1 0 00793 0 01 0228+73	106548 FT						
NORFOLK SOUTHERN RAI RR							
BMSBG 06/0422/0430/0000					0430/0000	BMSBG 06/0422/0430/0000	
LENGTH(AH 3032 BK 3672)	0431/0000						

DIR: B TOTAL LEN: 32.777 MI. DIST: 05-1 SR: 422
LEFT MUN: CUMRU T RIGHT MUN: CUMRU T

Stationing	Structure	Length	Notes	Stationing	Structure	Length	Notes
0421/1732M	CANTILEVER	0421/1635		0420/1948	CENTER MOUNTD	0420/1661	
06/0422/0421/1635		0421/1635		06/0422/0420/1948		0420/1661	
06/0422/0420/0000		0421/0700		06/0422/0420/0000		0420/0700	
0421/0149	READING CITY C	0421/0149		0420/0155	READING CITY C	0420/0155	
102876 FT		102876 FT		103002 FT		103002 FT	
06/0422/0420/0000	SCHUYLKILL	0421/0000		06/0422/0420/0000	SCHUYLKILL	0420/0000	
0411/1535		0411/1535		0410/1422		0410/1422	
06/0422/0410/1293		0411/1406		06/0422/0410/1293		0410/1293	
0411/1259	BRENTWOOD DR	0411/1259		0410/1293	BRENTWOOD DR	0410/1293	
06/0422/0411/1259		0411/1259		06/0422/0410/1293		0410/1293	
101174 FT		101174 FT		101404 FT		101404 FT	
0411/0000		0411/0000		0410/0000		0410/0000	
06/0422/0400/2081	3 CHORD TRUSS	0401/2144		06/0422/0400/2081	3 CHORD TRUSS	0400/2081	
098167 FT		098167 FT		098292 FT		098292 FT	
0401/0000		0401/0000		0400/0000		0400/0000	
06/0422/0391/1530	2 CHORD TRUSS	0391/1530		06/0422/0391/1530	2 CHORD TRUSS	0391/1530	
0391/0815	RAMP P RD	0391/0815		0390/0772	RAMP O RD	0390/0772	
096584 FT		096584 FT		096667 FT		096667 FT	
0391/0000		0391/0000		0390/0000		0390/0000	
06/0422/0383/1875	NC BENJAMIN FRANKLIN HW	0383/1875		06/0422/0382/2106	NC BENJAMIN FRANKLIN HW	0382/2196	
0383/1875		0383/1875		0382/2196		0382/2196	
06/0422/0382/2106		0382/2196		06/0422/0382/2106		0382/2196	
0382/2196		0382/2196		0382/2196		0382/2196	

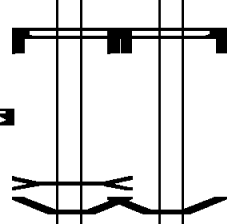
DIR: B TOTAL LEN: 32.777 MI. DIST: 05-1 SR: 422
LEFT MUN: READING CITY C RIGHT MUN: READING CITY C

SR 2005 NB
BMSBG 06/0422/0383/1730 0383/1730
TR. SCHUYLKIL
STRUCTURE LENGTH 12 FT
BMSID 06/0422/0382/2004 0383/1683
RAMP N RD
(SR8046 SEG 0500/0725) 0383/1410



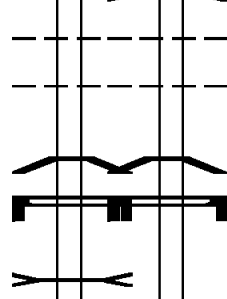
US 222 NB
BMSBG 06/0422/0382/2106
TR. SCHUYLKIL
STRUCTURE LENGTH 12 FT
BMSID 06/0422/0382/2004
RAMP M RD
(SR8046 SEG 0250/0000)
0382/2106
0382/2004
0382/1344

SIGN: CANTILEVER
BMSID 06/0422/0383/0412 0383/0412
1 0 00793 0 00 0108+00 094709 FT
LENGTH(AH 1875 BK 2682) 0383/0000
WYOMISSING
STRUCTURE LENGTH 36 FT
BMSID 06/0422/0372/1921 0373/2153
BMSEN 06/0422/0372/1174 0373/1939



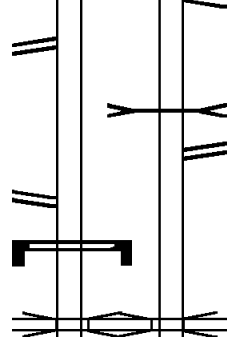
SIGN: CANTILEVER
BMSID 06/0422/0382/0667
1 0 00793 0 00 0108+00
LENGTH(AH 2196 BK 2450)
WYOMISSING
STRUCTURE LENGTH 36 FT
BMSID 06/0422/0372/1174
BMSEN 06/0422/0372/1174
WYOMISSING
STRUCTURE LENGTH 36 FT
BMSID 06/0422/0372/1921
READING CITY
CUMRU T
CUMRU
WEST READING B
0 0 00000 0 00 0000+00
NO UNDERPASS INFORMATIO
BMSBG 06/0422/0372/1174 0373/1186
SIGN: 3 CHORD TRUSS
BMSID 06/0422/0372/0847 0373/0847
DRAINAGE
STRUCTURE LENGTH 21 FT
BMSID 06/0422/0372/0401 0373/0677

READING CITY
CUMRU T
CUMRU 0373/1804
WEST READING B
0 0 00000 0 00 0000+00 0373/1508
NO UNDERPASS INFORMATIO
BMSBG 06/0422/0372/1174 0373/1186
SIGN: 3 CHORD TRUSS
BMSID 06/0422/0372/0847 0373/0847
DRAINAGE
STRUCTURE LENGTH 21 FT
BMSID 06/0422/0372/0401 0373/0677



0372/1927
0372/1921
0372/1856
0372/1620
0372/1174
0372/0847
RAMP G RD
(SR8044 SEG 0250/0576)
0372/0591
DRAINAGE
STRUCTURE LENGTH 21 FT
BMSID 06/0422/0372/0401
RAMP H RD
(SR8044 SEG 0260/0000)
0372/0401
0372/0305

RAMP K
(SR8044 SEG 0010/0000) 0373/0482
RAMP L
(SR8044 SEG 0020/0457) 0373/0267
SIGN: CANTILEVER
BMSID 06/0422/0373/0047 0373/0047
1 0 00793 0 00 0083+09 092027 FT
PENN AVE.
OP ID 06/3422/0050/1146



092021 FT 1 0 00793 0 00 0083+09
PENN AVE.
OP ID 06/3422/0050/1146

DIR: B TOTAL LEN: 32.777 MI. DIST: 05-1 SR: 422
 LEFT MUN: WEST READING B RIGHT MUN: WEST READING B

STRUCTURE	START	END	TYPE	START	END	TYPE	
LENGTH(AH 2682 BK 1797)	0373	0000	5	0372	0000	LENGTH(AH 2450 BK 1787)	
RAMP J RD (SR8044 SEG 0750/0000)	0363	1506		0362	1744	SIGN: CANTILEVER BMSID 06/0422/0362/1744	
RAMP I RD (SR8044 SEG 0760/0868)	0363	1099		0362	1582	RAMP F RD (SR8044 SEG 0500/0548)	
SIGN: CANTILEVER BMSID 06/0422/0363/0060	0363	0060		0362	1170	RAMP E RD (SR8044 SEG 0510/0000)	
1 0 00793 0 00 0064+58 090230 FT BUTTONWOOD STREET OP ID 06/7301/0000/9171	0363	0000	5	0362	0783	SIGN: CANTILEVER BMSID 06/0422/0362/0783	
LENGTH(AH 1797 BK 2890)	0363	0000	5	0362	0000	090234 FT 1 0 00793 0 00 0064+58 BUTTONWOOD STREET OP ID 06/7301/0000/9171	
SIGN: CANTILEVER BMSID 06/0422/0353/2006	0353	2121		0362	0000	LENGTH(AH 1787 BK 2788)	
CONSOLIDATED RAIL CORPO OVERPASS IS RR X-ING WEST READING WYOMISSING B	0353	1567		0352	1420	CONSOLIDATED RAIL CORPO OVERPASS IS RR X-ING WEST READING WYOMISSING B	
SIGN: 4 CHORD TRUSS BMSID 06/0422/0352/0706	0353	0832		0352	0706	SIGN: 4 CHORD TRUSS BMSID 06/0422/0352/0706	
RAMP R RD (SR8066 SEG 0010/0000)	0353	0277		087446 FT 1 0 00793 0 00 0037+15 RAMP Q RD (SR8066 SEG 0250/0510)	0352	0000	LENGTH(AH 2788 BK 1403)
1 0 00793 0 00 0037+15 087340 FT LENGTH(AH 2890 BK 1285)	0343	0990	5	0342	0964	OP ID 06/3019/0030/0511	
OP ID 06/3019/0030/0511	0343	0612		0342	0666	RAMP P RD (SR8066 SEG 0500/0000)	
RAMP S RD (SR8066 SEG 0750/0403)	0343	0258		0342	0485	DRAINAGE STRUCTURE LENGTH 163 FT BMSID 06/0422/0342/0485	
SIGN: 4 CHORD TRUSS BMSID 06/0422/0342/0240	0343	0258		0342	0240	SIGN: 4 CHORD TRUSS BMSID 06/0422/0342/0240	
				0342	0102	RETAINING WALL END BMSID 06/0422/0342/0042	
						RETAINING WALL BEGIN	

DIR: B TOTAL LEN: 32.777 MI. DIST: 05-1 SR: 422
LEFT MUN: WYOMISSING B RIGHT MUN: WYOMISSING B

1 0 00793 0 00 0022+99 086055 FT		0342/0042	BMSID 06/0422/0342/0042
NORFOLK SOUTHERN		086043 FT	1 0 00793 0 00 0022+99
OVERPASS IS RR X-ING			NORFOLK SOUTHERN
LENGTH(AH 1285 BK 2074) 0343/0000		0342/0000	OVERPASS IS RR X-ING
RETAINING WALL END			LENGTH(AH 1403 BK 2072)
BMSID 06/0422/0333/0920 0333/1407			
SIGN: 4 CHORD TRUSS			SIGN: 4 CHORD TRUSS
BMSID 06/0422/0332/1346 0333/1349		0332/1346	BMSID 06/0422/0332/1346
RAMP O RD			
(SR8042 SEG 0010/0000) 0333/1081			
RETAINING WALL BEGIN			
BMSID 06/0422/0333/0920 0333/0920			
			RAMP A RD
		0332/0694	(SR8042 SEG 0250/0722)
SIGN: 4 CHORD TRUSS			SIGN: 4 CHORD TRUSS
BMSID 06/0422/0332/0061 0333/0056		0332/0061	BMSID 06/0422/0332/0061
1 0 00793 0 00 0002+00 083981 FT		083971 FT	1 0 00793 0 00 0002+37
NC WEST RIVER DR			NC WEST RIVER DR
SR 222 SH INTER-BK			SR 222 SH INTER-BK
(SR0222 SEG 0202/0000)			(SR0222 SEG 0203/0000)
LTH AH 002074 BK 000100 0333/0000		0332/0000	LTH AH 002072 BK 000100
083981 FT		083971 FT	
LTH AH 000100 BK 003144 7325/0000		7324/0000	LTH AH 000100 BK 003118
PENN AV INTER-AHD			PENN AV INTER-AHD
(SR3422 SEG 0011/0000)			(SR3422 SEG 0010/0000)
SR 222			SR 222
OP ID 06/0222/0152/0000 0321/3144		0320/3118	OP ID 06/0222/0152/0000
SIGN: 3 CHORD TRUSS			SIGN: 3 CHORD TRUSS
BMSID 06/0422/0320/2728 0321/2728		0320/2728	BMSID 06/0422/0320/2728
RAMP CF RD			RAMP CB RD
(SR8028 SEG 0024/0000)			(SR8028 SEG 0030/0896)
		0320/2459	RAMP CF RD
			(SR8028 SEG 0024/0000)
		0320/2339	
			RAMP CA RD
BMSEN 06/0422/0320/1641 0321/2036		0320/2114	(SR8028 SEG 0020/0000)
WYOMISSING		0320/1958	BMSEN 06/0422/0320/1641
SPRING T			WYOMISSING
0 0 00000 0 00 0000+00 0321/1819		0320/1813	SPRING T
SR 8028 EB			0 0 00000 0 00 0000+00
BMSBG 06/0422/0320/1641 0321/1719		0320/1641	SR 8028 EB
SIGN: 3 CHORD TRUSS			BMSBG 06/0422/0320/1641
BMSID 06/0422/0320/1451 0321/1451		0320/1451	SIGN: 3 CHORD TRUSS
			BMSID 06/0422/0320/1451
			RAMP CF RD
			(SR8028 SEG 0010/0000)
			SPRING

DIR: B TOTAL LEN: 32.777 MI. DIST: 05-1 SR: 422
 LEFT MUN: SPRING T RIGHT MUN: SPRING T

RAMP CE RD
 (SR8028 SEG 0250/4016)
 SIGN: 3 CHORD TRUSS
 BMSID 06/0422/0320/1000

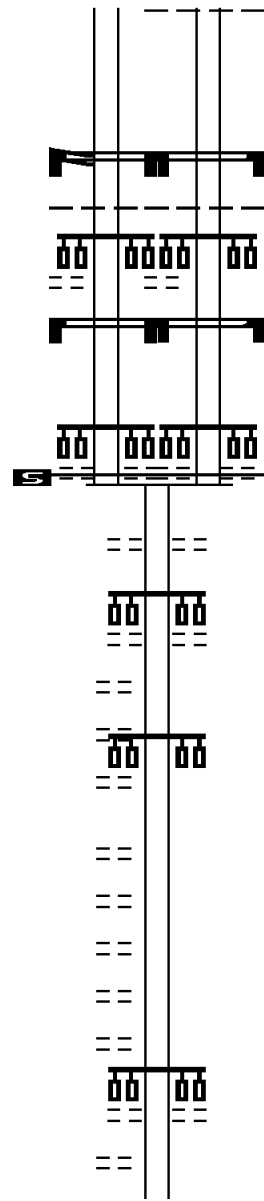
SPRING
 WYOMISSING B 0321/1000
 WYOMISSING 0321/0867
 SPRING T
 MORWOOD AV
 (BORO) 0321/0608

SIGN: 3 CHORD TRUSS
 BMSID 06/0422/0320/0376 0321/0390
 1 0 00149 0 02 0799+91 080837 FT
 PERKASIE AV
 (BORO)

MFC BEGIN = B
 LENGTH(AH 3144 BK 2814) 0321/0000

RIEGEL AV
 (BORO) 0310/0992
 INTERVILLA AV
 (BORO) 0310/0671
 CECIL AV
 (BORO) 0310/0319
 1 0 00149 0 02 0772+68 078023 FT
 WILSON ST
 (TWP) 0310/0000
 KEPPEL AV
 (TWP) 0300/3193
 LAIRD ST
 (TWP) 0300/2955
 NORMAN ST
 (TWP) 0300/2714
 HOWARD ST
 (TWP) 0300/2474

COURT BL
 (TWP) 0300/1926



0320/1088 WYOMISSING B

SIGN: 3 CHORD TRUSS
 BMSID 06/0422/0320/1000
 WYOMISSING 0320/1000
 SPRING T 0320/0749
 MORWOOD AV
 (BORO) 0320/0602

SIGN: 3 CHORD TRUSS
 BMSID 06/0422/0320/0376 0320/0376
 1 0 00149 0 02 0799+91 080853 FT
 PERKASIE AV
 (BORO)

MFC BEGIN = B
 LENGTH(AH 3118 BK 2814) 0320/0000

0310/2207 TELFORD AV
 (BORO)

0310/1554 WOODSIDE AV
 (BORO)

0310/0319
 078039 FT

0310/0000 LENGTH(AH 2814 BK 3437)

0300/2233 DWIGHT ST
 (T578)

DIR: B TOTAL LEN: 32.777 MI. DIST: 05-1 SR: 422
 LEFT MUN: SPRING T RIGHT MUN: SPRING T

STEVENS AV (TWP)	0300/1180		0300/1180	SPRING SINKING SPRING B
1 0 00149 0 02 0737+15 074586 FT BLANBRID DR (BORO)	0300/0000		074602 FT 0300/0000	QUEEN ST (BORO) MFC BEGIN = B LENGTH(AH 3437 BK 1205)
1 0 00149 0 02 0725+15 073381 FT SHILLINGTON RD (SR0724 SEG 0012/0000)	073397 FT		073397 FT	1 0 00149 0 02 0725+16 SHILLINGTON RD (SR0724 SEG 0012/0000)
MFC BEGIN = B LENGTH(AH 1205 BK 2892) TO 3055/0010 SH (CONN) MULL AV (SR3055 SEG 0010/0000) BROAD ST (BORO)	0291/0000 0280/2823 0280/2660 0280/2334		0290/0000 0280/2660	MFC BEGIN = B LENGTH(AH 1205 BK 2892)
	0280/2314		0280/2314	SINKING SPRG STRUCTURE LENGTH 14 FT BMSID 06/0422/0280/2314
CACOOSING AV (BORO)	0280/1652		0280/1815 0280/1652	COLUMBIA AV (SR3016 SEG 0100/1603)
HULL ST (BORO)	0280/0601 070489 FT		0280/0601 070505 FT	HULL ST (BORO) 1 0 00149 0 02 0696+20 WOODROW AV (BORO)
SUMMIT BL (BORO)	0270/2042		0280/0000 0270/1905 0270/1491	LENGTH(AH 2892 BK 2328) EVANS AV (BORO) RALPH AV (BORO)

EXTRACT DATE: 12/18/2023
PRINT DATE: 12/19/2023

ROADWAY MANAGEMENT SYSTEM
SLD COUNTY/SR - ANNUAL PRINT

PAGE NUMBER: 145
COUNTY: BERKS

DIR: B TOTAL LEN: 32.777 MI.
LEFT MUN: SINKING SPRING B

DIST: 05-1 SR: 422
RIGHT MUN: SINKING SPRING B

GREEN VALLEY RD
(SR3025 SEG 0010/0000)
SINKING SPRING
LOWER HEIDELBERG T
1 0 00149 0 01 0650+87
GAUL RD
(T388)

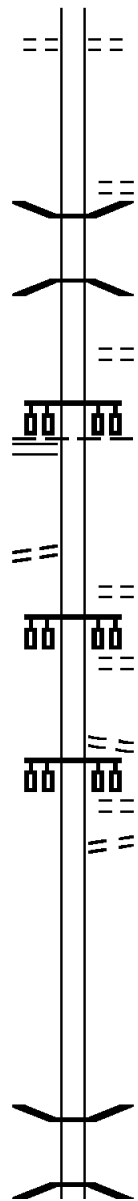
068161 FT

0260/0868

065986 FT

0260/0000

062899 FT



0270/1076 WYNNEWOOD AV
(BORO)
068177 FT 1 0 00149 0 02 0672+90
PARK AV
(BORO)
S 0270/0000 LENGTH(AH 2328 BK 2175)
0260/2142 BMSEN 06/0422/0260/2101
1 0 00149 0 01 0672+21
CACOOSING CK
0260/2101 BMSBG 06/0422/0260/2101
0260/1452 ASPEN AV
(T597)
0260/0868 SINKING SPRING
SOUTH HEIDELBERG T
066002 FT
S 0260/0000 LENGTH(AH 2175 BK 3087)
BEACON RD
0250/2676 (TWP)
SINKING SPRINGS PLAZA
(PRDR)
0250/2219
0250/1478 LC FROM T388
(CONN)
KRICK LN
(T388)
0250/1348
0250/1240 LC TO T388
(CONN)
062915 FT 1 0 00149 0 01 0620+00
S 0250/0000 LENGTH(AH 3087 BK 3018)
0240/1034 BMSEN 06/0422/0240/0993
1 0 00149 0 01 0600+00
L.CACOOSING
0240/0993 BMSBG 06/0422/0240/0993

DIR: B TOTAL LEN: 32.777 MI. DIST: 05-1 SR: 422
 LEFT MUN: LOWER HEIDELBERG T RIGHT MUN: WERNERSVILLE B

Stationing	Description	Stationing	Description
059881 FT		059897 FT	1 0 00149 0 01 0590+00
		0240/0000	LENGTH(AH 3018 BK 2744)
LOWER HEIDELBERG WERNERSVILLE B	0230/1094	0230/1812	SOUTH HEIDELBERG WERNERSVILLE B
			S CHURCH RD (BORO)
1 0 00149 0 01 0562+50	057137 FT	0230/0105	
N CHURCH RD		057153 FT	
(SR3027 SEG 0010/0000)	0230/0000	0230/0000	LENGTH(AH 2744 BK 2962)
		0220/2722	GERHART ST (BORO)
BUCKS ST (BORO)	0220/2421		REBER ST (BORO)
		0220/2001	WERNER ST (BORO)
		0220/1633	STITZER AV (BORO)
		0220/1274	SOUTH WALNUT ST (BORO)
WALNUT ST (BORO)	0220/0697	0220/0761	HILL RD (BORO)
		0220/0458	
UNKNOWN AL (BORO)	0220/0393		
ELM ST		054191 FT	1 0 00149 0 01 0532+91
(SR3029 SEG 0010/0000)	0220/0050		ELM ST (BORO)
	054175 FT	0220/0000	LENGTH(AH 2962 BK 1703)
			FURNACE RD (BORO)
LAUREL ST (BORO)	0210/1163	0210/0581	
PINE ST (BORO)	0210/0581	052488 FT	1 0 00149 0 01 0515+86
	052472 FT		

DIR: B TOTAL LEN: 32.777 MI. DIST: 05-1 SR: 422
 LEFT MUN: WERNERSVILLE B RIGHT MUN: WERNERSVILLE B

MOUNTAIN BL
 (TWP)
 WERNERSVILLE
 LOWER HEIDELBERG T

0200/2542
 0200/2237

POINT RD
 (T374)

0200/1479

049243 FT

0200/1634 BMSEN 06/0422/0200/1609
 0 0 00000 0 00 0000+00
 MANOR CREEK
 0200/1609 BMSBG 06/0422/0200/1609

0200/1192 POINT RD
 (T374)
 049259 FT 1 0 00149 0 01 0483+60

0200/0000 LENGTH(AH 3229 BK 2486)
 0190/2374 BMSEN 06/0422/0190/2345
 0 0 00000 0 00 0000+00
 HOSPITAL CREEK
 0190/2345 BMSBG 06/0422/0190/2345

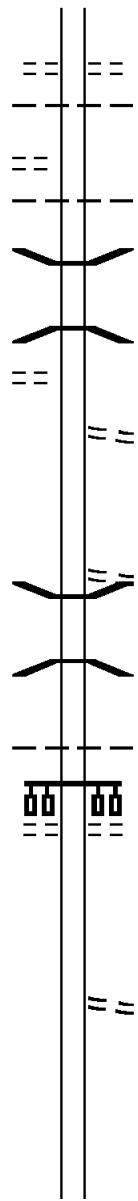
0190/1264 SOUTH HEIDELBERG
 LOWER HEIDELBERG T
 SPORTSMAN RD
 (T372)
 0190/1225

046757 FT

046773 FT 1 0 00149 0 01 0458+35
 OLD WEST PENN AV
 (T395)
 0190/0000 LENGTH(AH 2486 BK 1882)

044875 FT

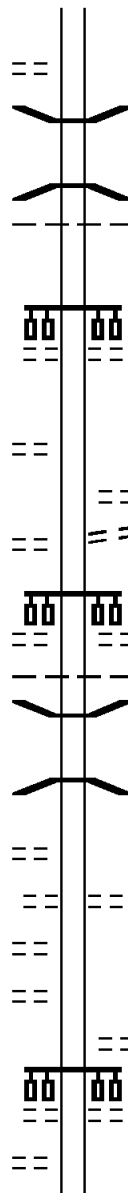
044891 FT 1 0 00149 0 01 0439+96
 0180/0000 LENGTH(AH 1882 BK 2260)



DIR: B TOTAL LEN: 32.777 MI. DIST: 05-1 SR: 422
 LEFT MUN: LOWER HEIDELBERG T RIGHT MUN: LOWER HEIDELBERG T

PALM RD
(T514)

0170/1064



0170/0454 BMS EN 06/0422/0170/0440
 0 0 00000 0 00 0000+00
 TR. SPRING CK
 0170/0440 BMSBG 06/0422/0170/0440
 LOWER HEIDELBERG
 HEIDELBERG T
 0170/0073 HEIDELBERG T
 042631 FT 1 0 00149 0 01 0417+91
 BIG SPRING RD
 (T510)

042615 FT

0170/0000 LENGTH(AH 2260 BK 3356)

CONRAD WEISER MIDDLE SC
(PRDR)

0160/2198

CONRAD WEISER MIDDLE SC
(PRDR)

0160/1366

0160/1618 TO/FROM T395
 (CONN)
 0160/1366 OLD WEST PENN AV
 (T395)

UNKNOWN RD
(TWP)

0160/0544

0160/0544 FREEMAN ST
 (T493)

1 0 00149 0 01 0383+34 039259 FT
 LINDEN ST
 (BORO)

0160/0000

0160/0392 HEIDELBERG
 0160/0296 ROBESONIA B
 BMS EN 06/0422/0160/0263
 1 0 00149 0 01 0386+43
 FURNACE CK.
 0160/0263 BMSBG 06/0422/0160/0263
 039275 FT

0160/0000 LENGTH(AH 3356 BK 2470)
 WAYNE ST
 (BORO)

UNKNOWN AL
 (BORO)
 ELM ST
 (BORO)

0150/1745

0150/1585

0150/2091 ELM ST
 (BORO)
 ROBESON ST
 (BORO)

BROOKE ST
 (BORO)

0150/0690

0150/1077

BROOKE ST

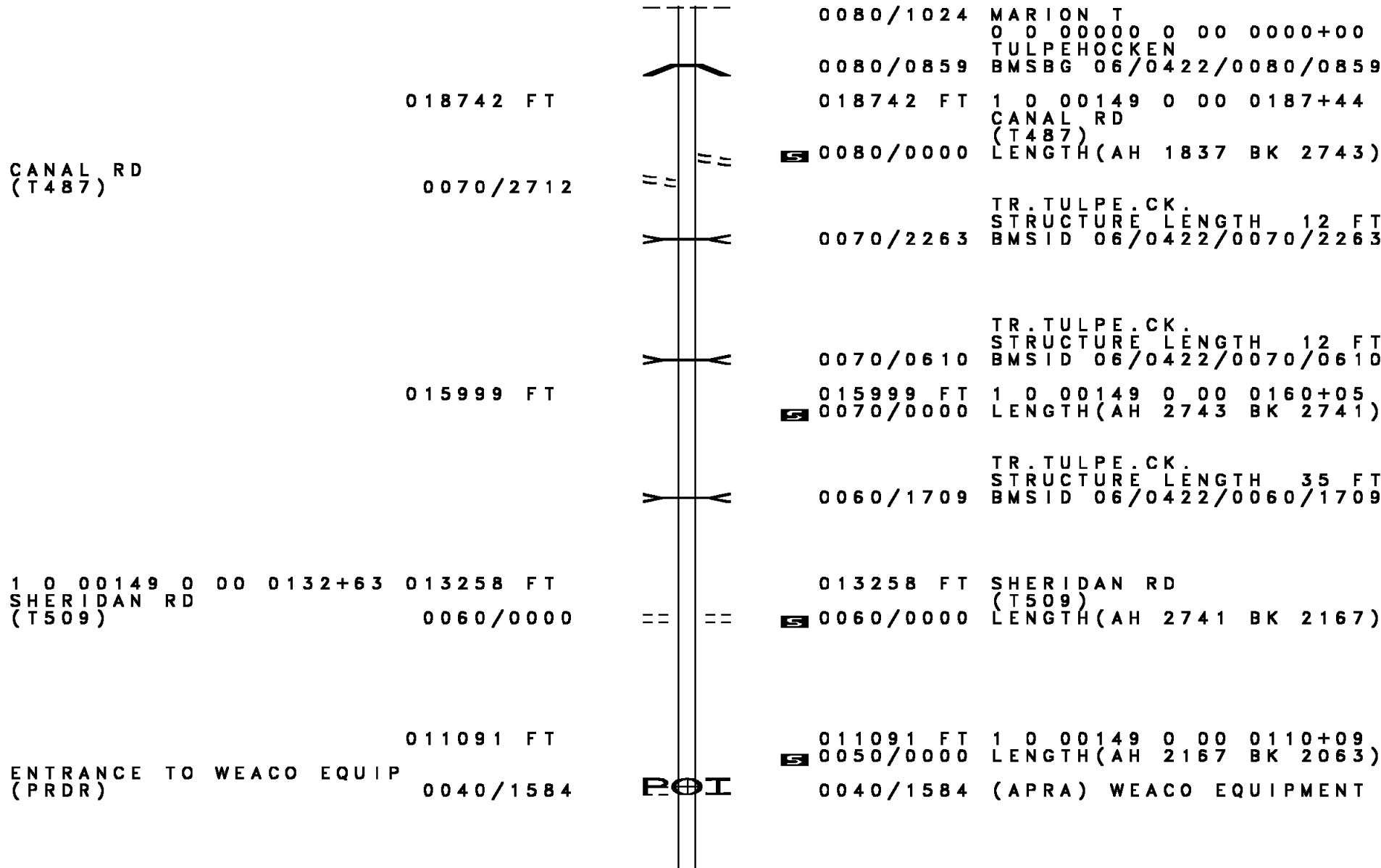
DIR: B TOTAL LEN: 32.777 MI. DIST: 05-1 SR: 422
 LEFT MUN: ROBESONIA B RIGHT MUN: ROBESONIA B

Segment	Length (FT)	Stationing	Notes
CHURCH ST (SR3010 SEG 0010/0000)	036789 FT	0150/0000	0150/0525 (BORO) 036805 FT 1 0 00149 0 01 0359+10 CHURCH ST (BORO)
BERNVILLE RD (SR3033 SEG 0010/0000)	0140/1301	0140/1301	0150/0000 LENGTH(AH 2470 BK 2729) PEARL ST (BORO) MAY ST (BORO)
TULPEHOCKEN FORGE RD (SR3037 SEG 0010/0000)	034060 FT	0140/0000	0140/0631 (BORO) SPRUCE ST (BORO) 0140/0359 (BORO) 034076 FT ROBESONIA HEIDELBERG T
LAMM RD (T664)	032477 FT	0130/0000	0140/0000 LENGTH(AH 2729 BK 1583)
GINNA B DR (TWP)	0120/1700	0120/0000	0130/0525 (TWP) 032493 FT
GINNA B DR (TWP)	0120/0773	0120/0000	0130/0000 LENGTH(AH 1583 BK 2526)
HILL RD (T508)	0110/2153	0110/2153	029951 FT 1 0 00149 0 00 0300+00 0120/0000 LENGTH(AH 2526 BK 3175)
DEPPEN DR (TWP)	0110/1298	0110/0710	NC PENN AV HILL RD (SR3035 SEG 0070/1629)
	026776 FT	0110/0000	WEISER PARK RD (TWP) 026792 FT 1 0 00149 0 00 0271+98 MFC BEGIN = B 0110/0000 LENGTH(AH 3175 BK 2923)

DIR: B TOTAL LEN: 32.777 MI. DIST: 05-1 SR: 422
 LEFT MUN: HEIDELBERG T RIGHT MUN: HEIDELBERG T

HIGH ST (SR3002 SEG 0010/3656) HEIDELBERG WOMELSDORF B	0101/2485 0101/2367		0100/2553 0100/2505 0100/2367	FROM 3002/0010 SH (CONN) HIGH ST (SR3002 SEG 0010/3656) HEIDELBERG WOMELSDORF B
LC TO SUMMIT CIRCLE RD (CONN) SUMMIT CIRCLE RD (TWP)	0101/1106 0101/1008			
BMS EN 06/0422/0100/0259 0 0 00000 0 00 0000+00 TR.TULPE.CK. BMSBG 06/0422/0100/0259 1 0 00149 0 00 0224+32 023884 FT WATER ST (TWP) WATER ST (SR3039 SEG 0010/0000) LENGTH(AH 2892 BK 3305)	0101/0300 0101/0259 0101/0000		0100/0300 0100/0259 0100/0000	BMS EN 06/0422/0100/0259 0 0 00000 0 00 0000+00 TR.TULPE.CK. BMSBG 06/0422/0100/0259 1 0 00149 0 00 0238+78 WATER ST (TWP) WATER ST (SR3039 SEG 0010/0000) LENGTH(AH 2923 BK 3290)
TO 0419/0052 SH (CONN) THIRD ST (SR0419 SEG 0052/0000)	0091/0592 0091/0451		0090/0633 0090/0464 0090/0343	FROM 0419/0042 SH (CONN) THIRD ST (SR0419 SEG 0052/0000) TO 0419/0042 SH (CONN)
FROM 0419/0052 SH (CONN) 1 0 00149 0 00 0189+43 020579 FT MFC BEGIN = B LENGTH(AH 3305 BK 1837) MILL RD (BORO)	0091/0310 0091/0000 0080/1742		020579 FT 0090/0000 0080/1742 0080/1163	1 0 00149 0 00 0205+96 MFC BEGIN = B LENGTH(AH 3290 BK 1837) MILL RD (BORO) BMS EN 06/0422/0080/0859 WOMELSDORF

DIR: B TOTAL LEN: 32.777 MI. DIST: 05-1 SR: 422
 LEFT MUN: WOMELSDORF B RIGHT MUN: WOMELSDORF B



0080/1024 MARION T
 0 0 00000 0 00 0000+00
 TULPEHOCKEN
 0080/0859 BMSBG 06/0422/0080/0859
 018742 FT 1 0 00149 0 00 0187+44
 CANAL RD
 (T487)
 5 0080/0000 LENGTH(AH 1837 BK 2743)
 TR.TULPE.CK.
 STRUCTURE LENGTH 12 FT
 0070/2263 BMSID 06/0422/0070/2263
 TR.TULPE.CK.
 STRUCTURE LENGTH 12 FT
 0070/0610 BMSID 06/0422/0070/0610
 015999 FT 1 0 00149 0 00 0160+05
 5 0070/0000 LENGTH(AH 2743 BK 2741)
 TR.TULPE.CK.
 STRUCTURE LENGTH 35 FT
 0060/1709 BMSID 06/0422/0060/1709
 013258 FT SHERIDAN RD
 (T509)
 5 0060/0000 LENGTH(AH 2741 BK 2167)
 011091 FT
 5 0050/0000 LENGTH(AH 2167 BK 2063)
 0040/1584 (APRA) WEACO EQUIPMENT

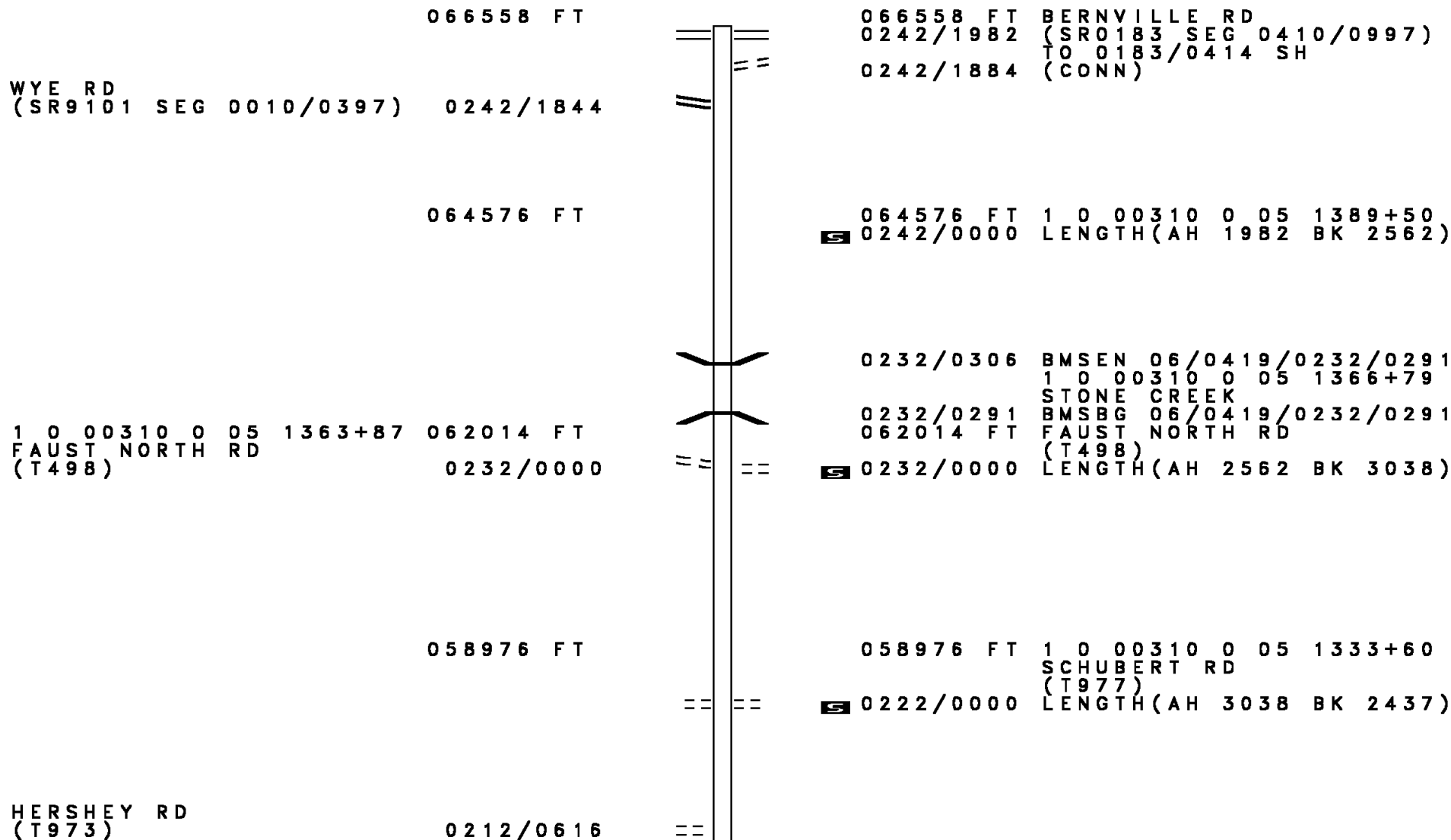
018742 FT
 CANAL RD
 (T487)
 0070/2712
 015999 FT
 1 0 00149 0 00 0132+63 013258 FT
 SHERIDAN RD
 (T509)
 0060/0000
 011091 FT
 ENTRANCE TO WEACO EQUIP
 (PRDR)
 0040/1584

POI

DIR: B TOTAL LEN: 32.777 MI. DIST: 05-1 SR: 422
 LEFT MUN: MARION T RIGHT MUN: MARION T

Stationing	Distance	Description	Stationing	Distance	Description
009028	FT		009028	FT	1 0 00149 0 00 0090+26 MARION DR (T498)
			0040/0000		LENGTH(AH 2063 BK 3025)
			0030/1876		CHURCH RD (T496)
006003	FT		006003	FT	1 0 00149 0 00 0059+93
			0030/0000		LENGTH(AH 3025 BK 2342)
			0020/1661		TR.TULPE.CK. STRUCTURE LENGTH 14 FT BMSID 06/0422/0020/1661
			0020/0620		LC TO T503 RD (CONN)
003661	FT		003661	FT	1 0 00149 0 00 0036+50 MAIN ST (T503)
			0020/0000		HICKORY RD (T494) LENGTH(AH 2342 BK 3661)
			0010/3576		TULPEHOCKEN RD (T502)
			0010/2579		SMALTZ RD (T492)
STOUCHSBURG RD (T499)			0010/1192		STOUCHSBURG RD (T499)
000000	FT		000000	FT	1 0 00149 0 00 0000+00 NC CONRAD WEISER PY INTER-BK LINCOLN AV (SR0422 SEG 0394/1100) MFC BEGIN = B BK-LEBANON (38)
			0010/0000		LENGTH(AH 3661 BK 0000)

DIR: B TOTAL LEN: 12.606 MI. DIST: 05-1 SR: 419
 LEFT MUN: BETHEL TOWNSHIP T RIGHT MUN: BETHEL TOWNSHIP T



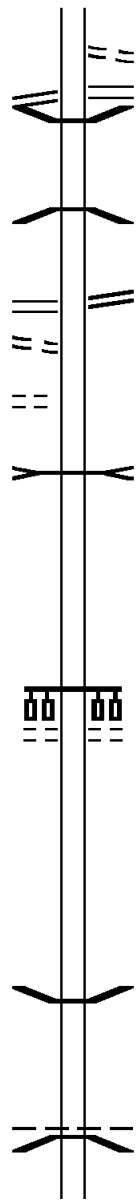
DIR: B TOTAL LEN: 12.606 MI. DIST: 05-1 SR: 419
 LEFT MUN: BETHEL TOWNSHIP T RIGHT MUN: BETHEL TOWNSHIP T

RAMP B-5 RD
 (SR8008 SEG 0250/0000) 0212/0328
 056539 FT

FROM 8008/0010 SH
 (CONN)
 MERKEY DR
 (T973) 0202/2317
 0202/2219

053946 FT

050477 FT



0212/0439 FROM 8008/0500 SH
 (CONN)
 RAMP A-5 RD
 (SR8008 SEG 0500/0475)
 0212/0328 BMSEN 06/0419/0212/0000
 0212/0135 1 0 00310 0 04 1308+89
 056539 FT 1-78 WB
 BMSBG 06/0419/0212/0000
 5 0212/0000 LENGTH(AH 2437 BK 2593)
 RAMP D-5 RD
 (SR8008 SEG 0750/0000)
 RAMP C-5 RD
 (SR8008 SEG 0010/0558)
 0202/2428
 STONE CREEK
 STRUCTURE LENGTH 21 FT
 0202/2157 BMSID 06/0419/0202/2157
 053946 FT 1 0 00310 0 04 1283+08
 OLD 22
 (T721)
 5 0202/0000 LENGTH(AH 2593 BK 3469)
 0192/0043 BMSEN 06/0419/0192/0000
 050477 FT 1 0 00310 0 04 1248+46
 LIL SWATARA
 BMSBG 06/0419/0192/0000
 BETHEL TOWNSHIP
 TULPEHOCKEN T
 5 0192/0000 LENGTH(AH 3469 BK 3923)

DIR: B TOTAL LEN: 12.606 MI. DIST: 05-1 SR: 419
 LEFT MUN: TULPEHOCKEN T RIGHT MUN: TULPEHOCKEN T

046554 FT

046554 FT 1 0 00310 0 04 1209+24
 STRAUSSTOWN RD
 (SR4018 SEG 0040/0000)
 0182/0000 LENGTH(AH 3923 BK 3844)

042710 FT

POTTEIGER RD
 (T899)
 0172/0821
 042710 FT 2 0 06009 0 00 0026+39
 NEW SCHAEFFERSTOWN RD
 (SR4016 SEG 0010/2248)
 0172/0000 LENGTH(AH 3844 BK 2598)

2 0 06009 0 00 0000+00 040112 FT
 REHRERSBURG RD
 (SR4008 SEG 0060/3074)
 FOUR POINT RD
 (T625) 0162/0000

040112 FT
 NC FOUR POINT RD
 0162/0000 LENGTH(AH 2598 BK 2660)

EXTRACT DATE: 12/18/2023
PRINT DATE: 12/19/2023

ROADWAY MANAGEMENT SYSTEM
SLD COUNTY/SR - ANNUAL PRINT

PAGE NUMBER: 134
COUNTY: BERKS

DIR: B TOTAL LEN: 12.606 MI.
LEFT MUN: TULPEHOCKEN T

DIST: 05-1 SR: 419
RIGHT MUN: TULPEHOCKEN T

Left Side	Distance	Right Side	Notes
	037452 FT	037452 FT	1 0 00382 0 00 0316+45 SUMMER MOUNTAIN RD (SR4014 SEG 0010/0000)
		5 0152/0000	LENGTH(AH 2660 BK 3161)
UNKNOWN RD (TWP)	0142/1658		
	034291 FT	0142/0011	BMSSEN 06/0419/0142/0000
		034291 FT	1 0 00382 0 00 0284+84 MILL CREEK
		5 0142/0000	BMSBG 06/0419/0142/0000 LENGTH(AH 3161 BK 2454)
		0132/1296	PARKSIDE INN RD (T623)
	031837 FT	0132/0015	BMSSEN 06/0419/0132/0000
		031837 FT	1 0 00382 0 00 0260+39 TRIB. MILL CK
		5 0132/0000	BMSBG 06/0419/0132/0000 LENGTH(AH 2454 BK 3275)
DECK RD (T500)	0122/2073		
WITMAN RD (T623)	0122/0918		
	028562 FT	0122/0015	BMSSEN 06/0419/0122/0000
		028562 FT	1 0 00382 0 00 0227+64 TRIB MILL CK
		5 0122/0000	BMSBG 06/0419/0122/0000 LENGTH(AH 3275 BK 3166)

DIR: B TOTAL LEN: 12.606 MI. DIST: 05-1 SR: 419
 LEFT MUN: TULPEHOCKEN T RIGHT MUN: TULPEHOCKEN T

HOST RD
 (T489)

0112/1305 ==

==

0112/0410 HOST CHURCH RD
 (TBC)

==

0112/0128 (T489)

025396 FT

0112/0035 BMSEN 06/0419/0112/0000
 025396 FT 1 0 00382 0 00 0195+98

==

TRIB.MILL CK

==

0112/0000 BMSBG 06/0419/0112/0000
 LENGTH(AH 3166 BK 3728)

==

0102/3061 LEED LN
 (TWP)

==

0102/2317 TULPEHOCKEN
 MARION T

1 0 00382 0 00 0158+70 021668 FT
 REICHERT RD
 (T489)

0102/0000

==

021668 FT

0102/0000 LENGTH(AH 3728 BK 3301)

==

0092/1419 CHRISTMAS VILLAGE RD
 (SR4010 SEG 0010/0000)

018367 FT

018367 FT 1 0 00382 0 00 0124+97
 0092/0000 LENGTH(AH 3301 BK 2549)

==

0082/0627 CHARMING FORGE RD
 (TWP)

1 0 00382 0 00 0100+41 015818 FT

015818 FT

DIR: B TOTAL LEN: 12.606 MI. DIST: 05-1 SR: 419
 LEFT MUN: MARION T RIGHT MUN: MARION T

SCHOOL RD
 (T510)

0082/0000



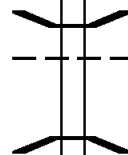
0082/0000 LENGTH(AH 2549 BK 2514)

013304 FT

013304 FT 1 0 00382 0 00 0075+00
 0072/0000 LENGTH(AH 2514 BK 2348)

010956 FT

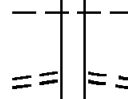
010956 FT 1 0 00382 0 00 0052+09
 NC REHRERSBURG RD
 0062/0000 LENGTH(AH 2348 BK 3021)



0052/2095 BMSBN 06/0419/0052/1895
 MARION
 0052/1995 HEIDELBERG T
 1 0 00382 0 00 0040+94
 TULPEHOCKEN
 0052/1895 BMSBG 06/0419/0052/1895

TO 0422/0091 SH
 (CONN)

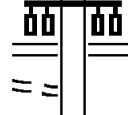
0052/0177
 007935 FT



0052/0481 HEIDELBERG
 WOMELSDORF B
 FROM 0422/0091 SH
 0052/0177 (CONN)
 007935 FT 1 0 00382 0 00 0021+75
 CONRAD WEISER PY
 (SR0422 SEG 0091/0451)
 (SR0422 SEG 0090/0464)

FROM 0422/0090 SH
 (CONN)

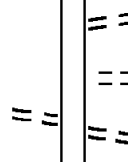
0042/2015



0052/0000 LENGTH(AH 3021 BK 2173)

MILL RD
 (BORO)
 LYMAN AV

0042/1398



0042/1985 TO 0422/0090 SH
 (CONN)
 0042/1608 LINE DR
 (TWP)
 0042/1398 MILL RD
 (BORO)

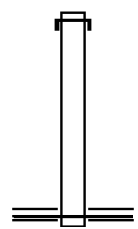
DIR: B TOTAL LEN: 12.606 MI. DIST: 05-1 SR: 419
 LEFT MUN: WOMELSDORF B RIGHT MUN: WOMELSDORF B

Stationing	Description	Stationing	Description
(BORO) 0042/1124	==	0042/0882	PEAR AL (BORO)
	==	0042/0595	FRANKLIN ST (BORO)
	==	0042/0298	MULBERRY AL (BORO)
2 0 06049 0 00 0057+50 005762 FT		005762 FT	
HIGH ST (BORO)			
THIRD ST (BORO)			
UNKNOWN AL (BORO)			
0042/0000		0042/0000	NC NORTH THIRD ST LENGTH(AH 2173 BK 0647)
0032/0427	==	005115 FT	2 0 06049 0 00 0050+93
005115 FT			SECOND ST (BORO)
			NC HIGH ST HIGH ST
		0032/0000	(SR3002 SEG 0010/0000) LENGTH(AH 0647 BK 2090)
	==	0022/1790	CHERRY AL (BORO)
	==	0022/1310	PLUM AL (BORO)
	==	0022/0925	JEFFERSON ST (BORO)
	---	0022/0552	WOMELSDORF HEIDELBERG T
003025 FT		003025 FT	2 0 06049 0 00 0030+11
			BRICK PLANT RD (T504)
		0022/0000	LENGTH(AH 2090 BK 3025)
	==	0012/2753	LC FOR BRICK PLANT RD (CONN)
000000 FT		000000 FT	2 0 06049 0 00 0000+00
			NC SECOND ST INTER-BK MAIN ST
			(SR0419 SEG 0360/1833) MFC BEGIN = D
			BK-LEBANON (38)
		0012/0000	LENGTH(AH 3025 BK 0000)

EXTRACT DATE: 12/18/2023 ROADWAY MANAGEMENT SYSTEM PAGE NUMBER: 130
 PRINT DATE: 12/19/2023 SLD COUNTY/SR - ANNUAL PRINT COUNTY: BERKS
 DIR: B TOTAL LEN: .197 MI. DIST: 05-1 SR: 401
 LEFT MUN: CAERNARVON T RIGHT MUN: CAERNARVON T

001041 FT

000000 FT



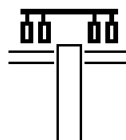
001041 FT AH-CHESTER (15)
 INTER-AHD CONESTOGA RD
 0010/1041 (SR0401 SEG 0010/0000)

 000000 FT 2 0 06093 0 00 0010+58
 NC CONESTOGA RD
 MAIN ST
 (SR0023 SEG 0060/0000)
 MFC BEGIN = D
 0010/0000 LENGTH(AH 1041 BK 0000)

EXTRACT DATE: 12/18/2023 ROADWAY MANAGEMENT SYSTEM PAGE NUMBER: 129
PRINT DATE: 12/19/2023 SLD COUNTY/SR - ANNUAL PRINT COUNTY: BERKS

DIR: B TOTAL LEN: 7.320 MI. DIST: 05-1 SR: 345
LEFT MUN: EXETER T RIGHT MUN: EXETER T

038652 FT



038652 FT BENJAMIN FRANKLIN HW
{SR0422 SEG 0560/0000}
0150/1286 {SR0422 SEG 0561/0000}

DIR: B TOTAL LEN: 7.320 MI. DIST: 05-1 SR: 345
 LEFT MUN: EXETER T RIGHT MUN: EXETER T

Stationing	Description	Stationing	Description
037366 FT		037366 FT	NC CENTER RD BENJAMIN FRANKLIN HW (SR0422 SEG 0561/0000) (SR0422 SEG 0560/0000)
		5 0150/0000	LENGTH(AH 1286 BK 2919)
PIONEER CROSSING LANDFI (PRDR)	0140/1809	0140/1809	(APRA) PIONEER CROSSING
		034447 FT	
LINCOLN RD (T629)	0130/1983	5 034447 FT	LENGTH(AH 2919 BK 2407)
		0140/0000	BAUMSTOWN RD (T444)
		0130/1983	BMSSEN 06/0345/0130/1488
		0130/1642	1 0 00381 0 00 0000+00
		0130/1488	NORFOLK SOUTHERN RAI RR BMSBG 06/0345/0130/1488
BRIDGE ST (T438)	0130/1286	0130/1097	BMSSEN 06/0345/0130/0560
		0130/0747	EXETER BIRDSBORO BOROUGH B 1 0 00381 0 00 0000+00
		0130/0560	SCHUYLKILL RIVER BMSBG 06/0345/0130/0560
WEST MAIN ST (SR0724 SEG 0262/3283)	0130/0440		NC SR 0345 SH ARMORCAST RD (BORO)
FURNACE ST (SR2082 SEG 0192/2234)	032040 FT	0130/0240	
FURNACE ST (SR2082 SEG 0192/2234)	0130/0000	032040 FT	1 0 00381 0 00 0000+00
PLUM ST (BORO)	0120/2830	5 0130/0000	NC FURNACE ST LENGTH(AH 2407 BK 3000)
MILL ST (BORO)	0120/2653		
		0120/2472	BMSSEN 06/0345/0120/2400
		0120/2400	1 0 00147 0 03 0554+64 HAY CREEK BMSBG 06/0345/0120/2400
NORTH WATER ST (BORO)	0120/2142		

DIR: B TOTAL LEN: 7.320 MI. DIST: 05-1 SR: 345
 LEFT MUN: BIRDSBORO BOROUGH B RIGHT MUN: BIRDSBORO BOROUGH B

STREET NAME	ADDRESS	TYPE	STREET NAME	ADDRESS	TYPE
SPRUCE ST (BORO)	0120/0988	==	SCHOOL ST (BORO)	0120/1550	==
WALNUT ST (BORO)	0120/0590	==			
	029040 FT			029040 FT	
				1 0 00147 0 03 0554+64	
				UNKNOWN AL	
				(BORO)	
				NC EAST MAIN ST	
				EAST MAIN ST	
				(SR0724 SEG 0292/0000)	
				MFC BEGIN = C	
				LENGTH(AH 3000 BK 2447)	
				UNKNOWN AL	
FIRST ST (TWP)	0110/2065	==		0110/2258	==
OAK CT (TWP)	0110/1811	==			
				SECOND ST (T428)	
THIRD ST (TWP)	0110/0938	==		0110/1532	==
				THIRD ST (T430)	
				0110/0774	==
2 0 06096 0 01 0275+47 026593 FT				026593 FT	
FIFTH ST (TWP)	0110/0000	==		0110/0000	==
				LENGTH(AH 2447 BK 2846)	
				FIFTH ST	
				0100/2792	==
				(T433)	
SEVENTH ST (TWP)	0100/2111	==			
NINTH ST (TWP)	0100/1292	==			
				BIRDSBORO BOROUGH UNION T	
				0100/0970	==
2 0 06096 0 01 0249+70 023747 FT				023747 FT	
HOPEWELL ST (T351)	0100/0000	==		0100/0000	==
				LENGTH(AH 2846 BK 2830)	

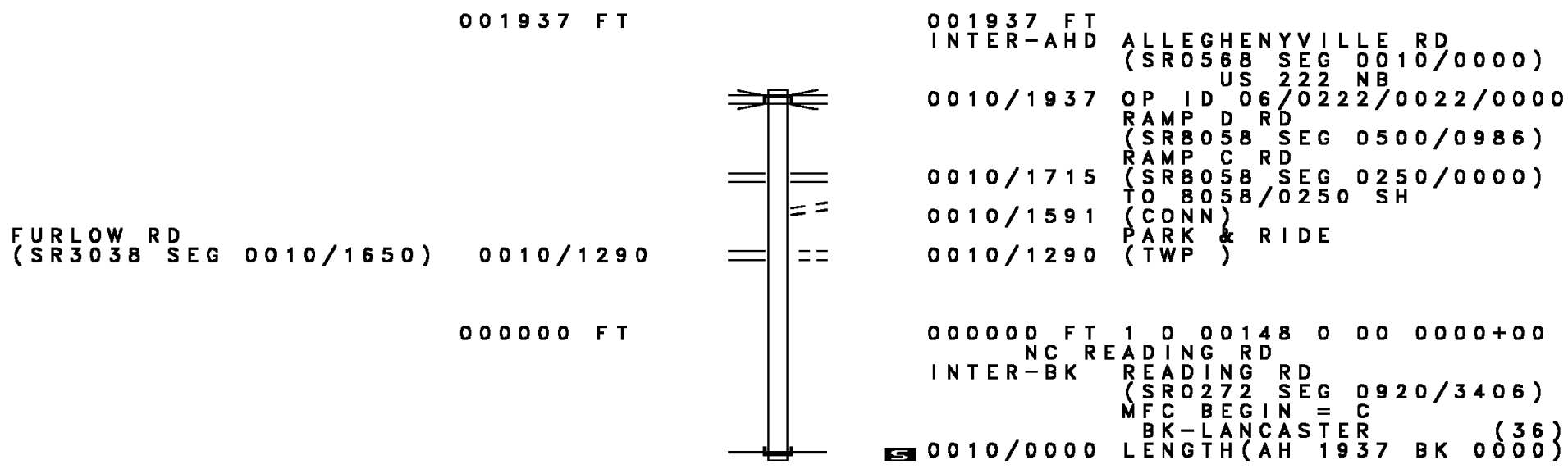
DIR: B TOTAL LEN: 7.320 MI. DIST: 05-1 SR: 345
 LEFT MUN: UNION T RIGHT MUN: UNION T

020917 FT		020917 FT	2 0 06096 0 01	0219+10
			CRUSHER RD	
			(T438)	
		0090/0000	LENGTH(AH 2830 BK 3435)	
		0080/3334	CENTER RD	
			(TWP)	
		0080/2498	DAVIDHEISER RD	
			(T424)	
			DAVIDHEISER RD	
		0080/0513	(T424)	
017482 FT		017482 FT	2 0 06096 0 01	0185+08
			NC CHESTNUT ST	
0080/0000		0080/0000	LENGTH(AH 3435 BK 2672)	
		014810 FT	2 0 06145 0 00	0074+73
		0070/0000	LENGTH(AH 2672 BK 2536)	
		012274 FT	2 0 06145 0 00	0049+37
		0060/0000	LENGTH(AH 2536 BK 2429)	
		009845 FT	2 0 06145 0 00	0025+19
		0050/0000	LENGTH(AH 2429 BK 2519)	

GEIGERTOWN RD
(T439)

DIR: B TOTAL LEN: 7.320 MI. DIST: 05-1 SR: 345
 LEFT MUN: UNION T RIGHT MUN: UNION T

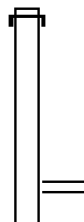
		007326 FT			007326 FT	2 0 06145 0 00 0000+00
						NC HOPEWELL RD
						SHED RD
						(T437)
			==		5 0040/0000	LENGTH(AH 2519 BK 0914)
2 0 06097 0 00 0059+51		006412 FT			006412 FT	
PARK RD						
(T417)		0030/0000	==		5 0030/0000	LENGTH(AH 0914 BK 3612)
2 0 06097 0 00 0025+70		002800 FT			002800 FT	HOPEWELL RD
MARK BIRD LN						(T442)
(PARK)		0020/0000	==		5 0020/0000	LENGTH(AH 3612 BK 2800)
					0010/2415	BMS EN 06/0345/0010/2397
						0 0 00000 0 00 0000+00
						TR. FRENCH CK
					0010/2397	BMSBG 06/0345/0010/2397
					0010/1186	BMS EN 06/0345/0010/1167
						0 0 00000 0 00 0000+00
						FRENCH CREEK
					0010/1167	BMSBG 06/0345/0010/1167
		000000 FT			000000 FT	2 0 06097 0 00 0000+00
						NC SHED RD
					INTER-BK	PINE SWAMP RD
						(SRO345 SEG 0094/2803)
						MFC BEGIN = D
						BK-CHESTER (15)
					5 0010/0000	LENGTH(AH 2800 BK 0000)



EXTRACT DATE: 12/18/2023 ROADWAY MANAGEMENT SYSTEM PAGE NUMBER: 123
PRINT DATE: 12/19/2023 SLD COUNTY/SR - ANNUAL PRINT COUNTY: BERKS

DIR: N TOTAL LEN: 32.911 MI. DIST: 05-1 SR: 222
LEFT MUN: MAXATAWNY T RIGHT MUN: MAXATAWNY T

173771 FT



173595 FT AH-LEHIGH (39)
INTER-AHD SR 0222 SH
0680/3631 (SR0222 SEG 0010/0000)

0680/1803 OLD TOPTON RD
(SR1031 SEG 0060/3713)

DIR: N TOTAL LEN: 32.911 MI. DIST: 05-1 SR: 222
 LEFT MUN: MAXATAWNY T RIGHT MUN: MAXATAWNY T

1 0 00157 0 02 1127+80 170140 FT
 ALBRIGHT RD
 (T864) 0680/0000

==

169964 FT

0680/0000 LENGTH(AH 3631 BK 3291)
 K LINES CORNER RD
 (TWP)
 CHURCH RD
 (T945)

==

0670/3146

==

0670/3033

==

==

0670/1170 GRIM RD
 (T862)

166849 FT

166673 FT 1 0 00157 0 02 1090+26
 0670/0000 LENGTH(AH 3291 BK 2847)

KUNKEL RD
 (T856) 164002 FT
 CHRISTMAN RD
 (T853) 0660/0000

==

163826 FT 1 0 00157 0 02 1061+66
 NC KUITZTOWN RD
 TOPTON RD
 (SR1049 SEG 0020/0723)
 0660/0000 LENGTH(AH 2847 BK 2787)

WYNVIEW RD
 (T833) 0650/0831

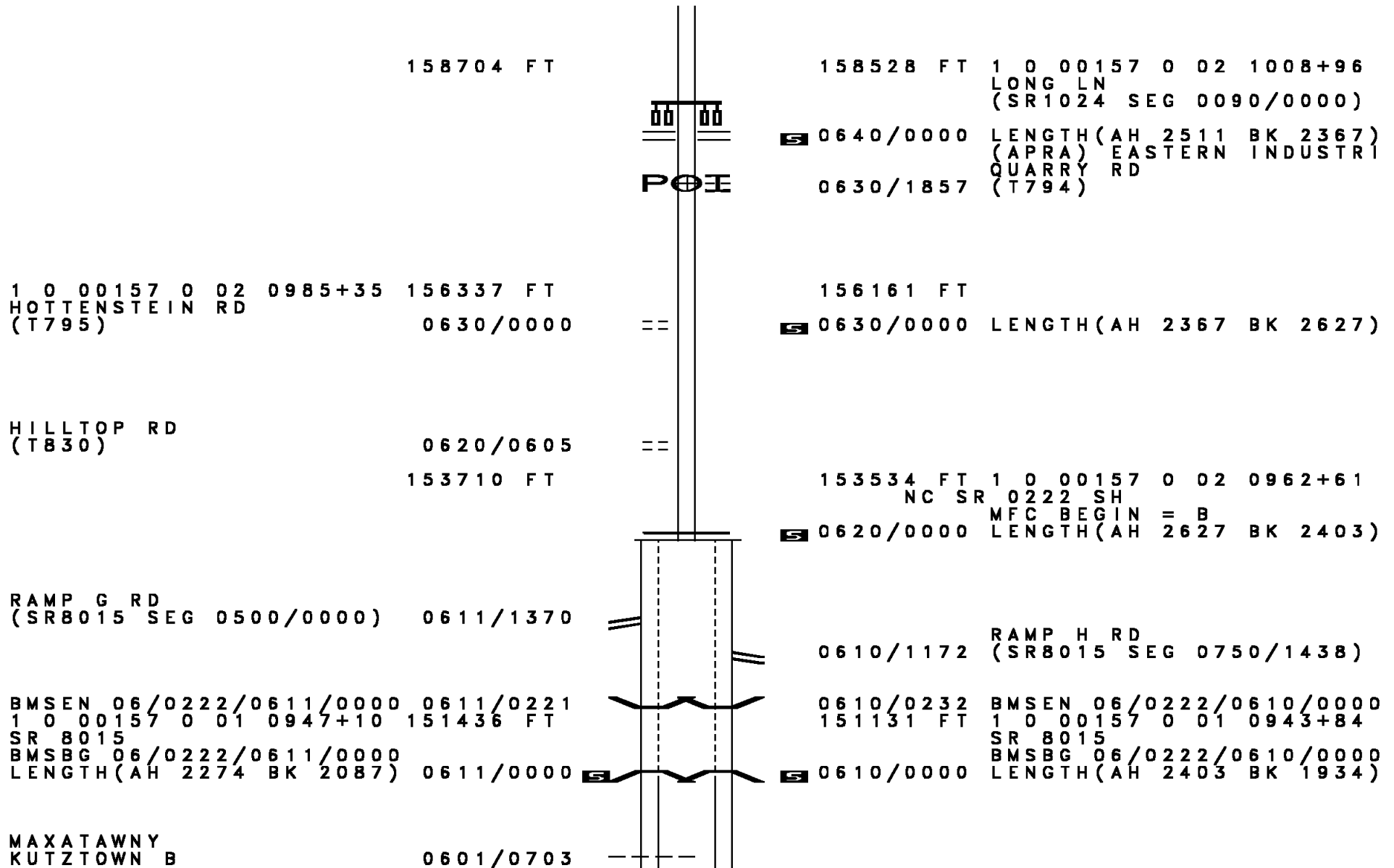
==

0650/0579 CHURCH RD
 (T945)
 161039 FT 1 0 00157 0 02 1033+84
 0650/0000 LENGTH(AH 2787 BK 2511)

==

161215 FT

DIR: N TOTAL LEN: 32.911 MI. DIST: 05-1 SR: 222
 LEFT MUN: MAXATAWNY T RIGHT MUN: MAXATAWNY T



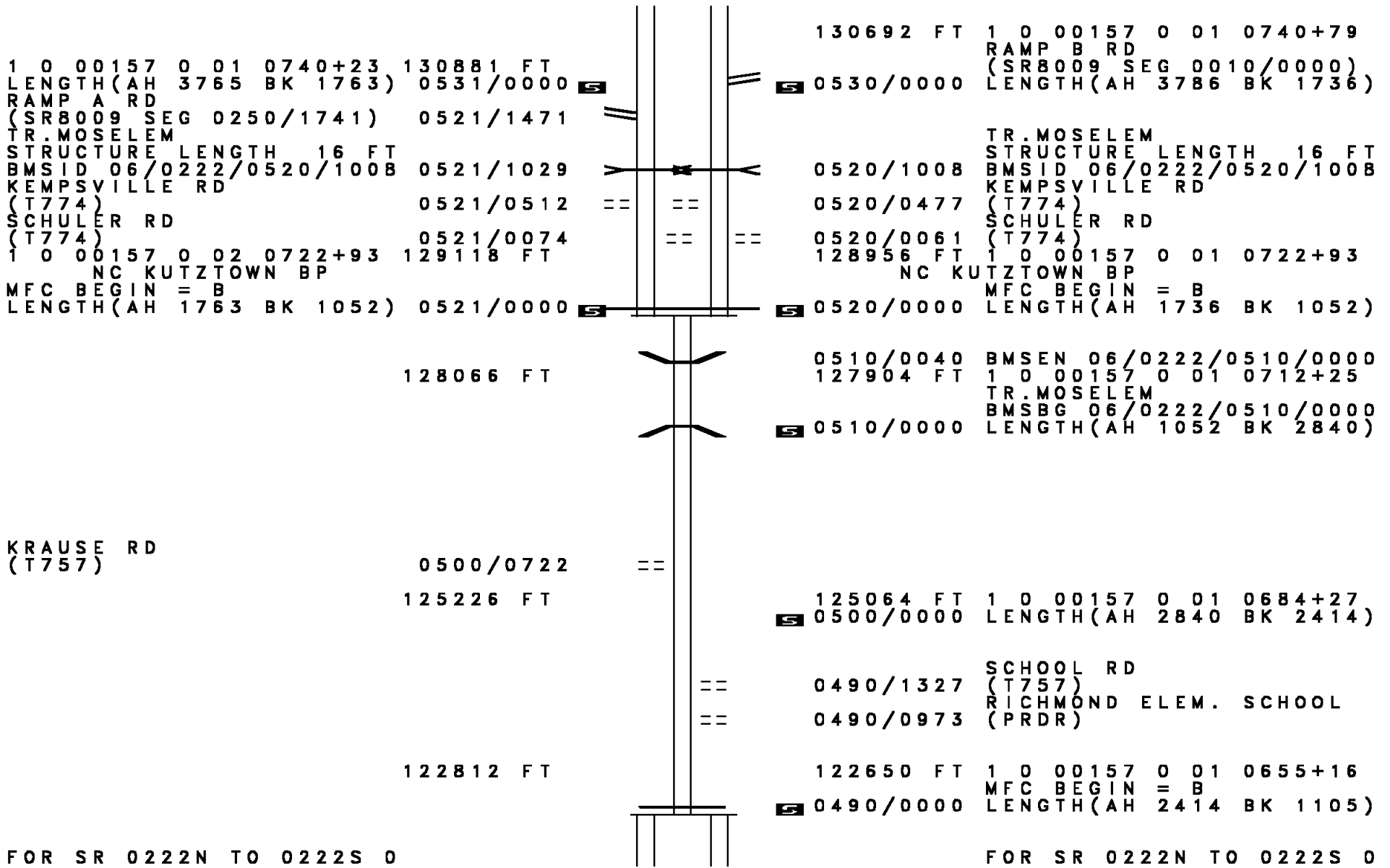
DIR: N TOTAL LEN: 32.911 MI. DIST: 05-1 SR: 222
 LEFT MUN: MAXATAWNY T RIGHT MUN: MAXATAWNY T

Stationing	Length	Notes	Stationing	Length	Notes
1 0 00157 0 01 0923+61	149349 FT		149197 FT	1 0 00157 0 01 0924+50	
LENGTH(AH 2087 BK 2586) 0601/0000			0600/0000	LENGTH(AH 1934 BK 2856)	
OP ID 06/1055/0010/0000	0591/1766	N. ELM ST.	OP ID 06/1055/0010/0000	0590/2030	N. ELM ST.
1 0 00157 0 01 0902+95	146763 FT		146341 FT	1 0 00157 0 01 0902+95	
RAMP F RD (SR8013 SEG 0510/0000)	0591/0000		0590/0000	RAMP D RD (SR8013 SEG 0760/1628)	
LENGTH(AH 2586 BK 2270)				LENGTH(AH 2856 BK 2036)	
RAMP E RD (SR8013 SEG 0500/0963)	0581/1386				
BMS EN 06/0222/0581/0623	0581/0813		0580/1194	RAMP C RD (SR8013 SEG 0750/0000)	
KUTZTOWN			0580/0791	BMS EN 06/0222/0580/0602	
MAXATAWNY T	0581/0810		0580/0785	KUTZTOWN	
1 0 00157 0 01 0882+81			0580/0602	MAXATAWNY T	
SR 0737 NB			0580/0248	1 0 00157 0 01 0882+15	
BMSBG 06/0222/0581/0623	0581/0623		144305 FT	SR 0737 NB	
BMS EN 06/0222/0581/0000	0581/0248			BMSBG 06/0222/0580/0602	
1 0 00157 0 01 0876+54	144493 FT			BMS EN 06/0222/0580/0000	
SACONY CREEK				1 0 00157 0 01 0876+09	
BMSBG 06/0222/0581/0000				SACONY CREEK	
LENGTH(AH 2270 BK 2461) 0581/0000				BMSBG 06/0222/0580/0000	
				LENGTH(AH 2036 BK 2399)	
BMS EN 06/0222/0571/0000	0571/0158		0570/0158	BMS EN 06/0222/0570/0000	
MAXATAWNY					
KUTZTOWN B	0571/0071		141906 FT	1 0 00157 0 01 0851+86	
				COLLEGE BLVD	
1 0 00157 0 01 0853+61	142032 FT			BMSBG 06/0222/0570/0000	
COLLEGE BLVD				MAXATAWNY	
BMSBG 06/0222/0571/0000				KUTZTOWN B	
LENGTH(AH 2461 BK 2671) 0571/0000				LENGTH(AH 2399 BK 2024)	

DIR: N TOTAL LEN: 32.911 MI. DIST: 05-1 SR: 222
LEFT MUN: KUTZTOWN B RIGHT MUN: KUTZTOWN B

1 0 00157 0 01 0825+08 139361 FT KUTZTOWN MAXATAWNY T LENGTH(AH 2671 BK 2821) 0561/0000	5	139882 FT	1 0 00157 0 01 0832+05 KUTZTOWN MAXATAWNY T LENGTH(AH 2024 BK 3435)
BMS EN 06/0222/0551/1490 0551/1631 0 0 00000 0 00 0000+00 T-606 BMSBG 06/0222/0551/1490 0551/1490		0550/1572	BMS EN 06/0222/0550/1431 1 0 00157 0 01 0811+65 T-606 BMSBG 06/0222/0550/1431
1 0 00157 0 01 0797+40 136540 FT LENGTH(AH 2821 BK 1894) 0551/0000	5	136447 FT	1 0 00157 0 01 0797+56 LENGTH(AH 3435 BK 1969)
RAMP J RD (SR8011 SEG 0500/0000) 0541/0840 MAXATAWNY RICHMOND T 0541/0069		0540/0917	RAMP K (SR8011 SEG 0750/1089)
1 0 00157 0 01 0778+07 134646 FT SR 1006 OP ID 06/1006/0210/0211 LENGTH(AH 1894 BK 3765) 0541/0000	5	134478 FT	1 0 00157 0 01 0777+84 SR 1006 OP ID 06/1006/0210/0211 MAXATAWNY RICHMOND T LENGTH(AH 1969 BK 3786)
BMS EN 06/0222/0531/0705 0531/0867 0 0 00000 0 00 0000+00 SR 8009 BMSBG 06/0222/0531/0705 0531/0705		0530/0961	BMS EN 06/0222/0530/0794 0 0 00000 0 00 0000+00 SR 8009 BMSBG 06/0222/0530/0794

DIR: N TOTAL LEN: 32.911 MI. DIST: 05-1 SR: 222
 LEFT MUN: RICHMOND T RIGHT MUN: RICHMOND T



DIR: N TOTAL LEN: 32.911 MI. DIST: 05-1 SR: 222
 LEFT MUN: RICHMOND T RIGHT MUN: RICHMOND T

Left Side Description	Left Side ID	Center Line	Right Side ID	Right Side Description
(CONN) RICHMOND TWP - KUTZTWN (TWP)	0485/0555		0484/0555	(CONN) RICHMOND TWP - KUTZTWN (TWP)
RICHMOND TWP - KUTZTWN (TWP)				RICHMOND TWP - KUTZTWN (TWP)
MOSELEM SPRINGS RD (SR0662 SEG 0351/0000)	0485/0525		0484/0530	MOSELEM SPRINGS RD (SR0662 SEG 0346/0100)
MOSELEM SPRINGS RD (SR0662 SEG 0350/0000)				MOSELEM SPRINGS RD (SR0662 SEG 0347/0100)
MOSELEM SPRINGS RD (SR0662 SEG 0355/0000)				MOSELEM SPRINGS RD (SR0662 SEG 0347/0100)
MOSELEM SPRINGS RD (SR0662 SEG 0351/0000)				MOSELEM SPRINGS RD (SR0662 SEG 0347/0100)
RICHMOND TWP - KUTZTWN (TWP)	0485/0450		0484/0460	RICHMOND TWP - KUTZTWN (TWP)
RICHMOND TWP - KUTZTWN (TWP)				RICHMOND TWP - KUTZTWN (TWP)
FOR SR 0222S TO 0222N 0 (CONN)	0485/0420		0484/0410	FOR SR 0222S TO 0222N 0 (CONN)
0 0 0000 0 00 0000+00 121726 FT			121545 FT	0 0 00000 0 00 0000+00
MFC BEGIN = B				MFC BEGIN = B
LENGTH(AH 1086 BK 2357)	0485/0000		0484/0000	LENGTH(AH 1105 BK 2357)
FARMERS DR (TWP)	0480/1307			
119369 FT			119188 FT	1 0 00157 0 01 0629+96
				MEADOW DR (T923)
			0480/0000	LENGTH(AH 2357 BK 1567)
		POE	0470/0410	(APRA) ARMSTRONG MOBILE MARTINIQUE LN (PRDR)
117802 FT			117621 FT	1 0 00157 0 01 0610+80
		POI		(APRA) ARMSTRONG MFGP H RICHMOND RD (T747)
			0470/0000	LENGTH(AH 1567 BK 3397)

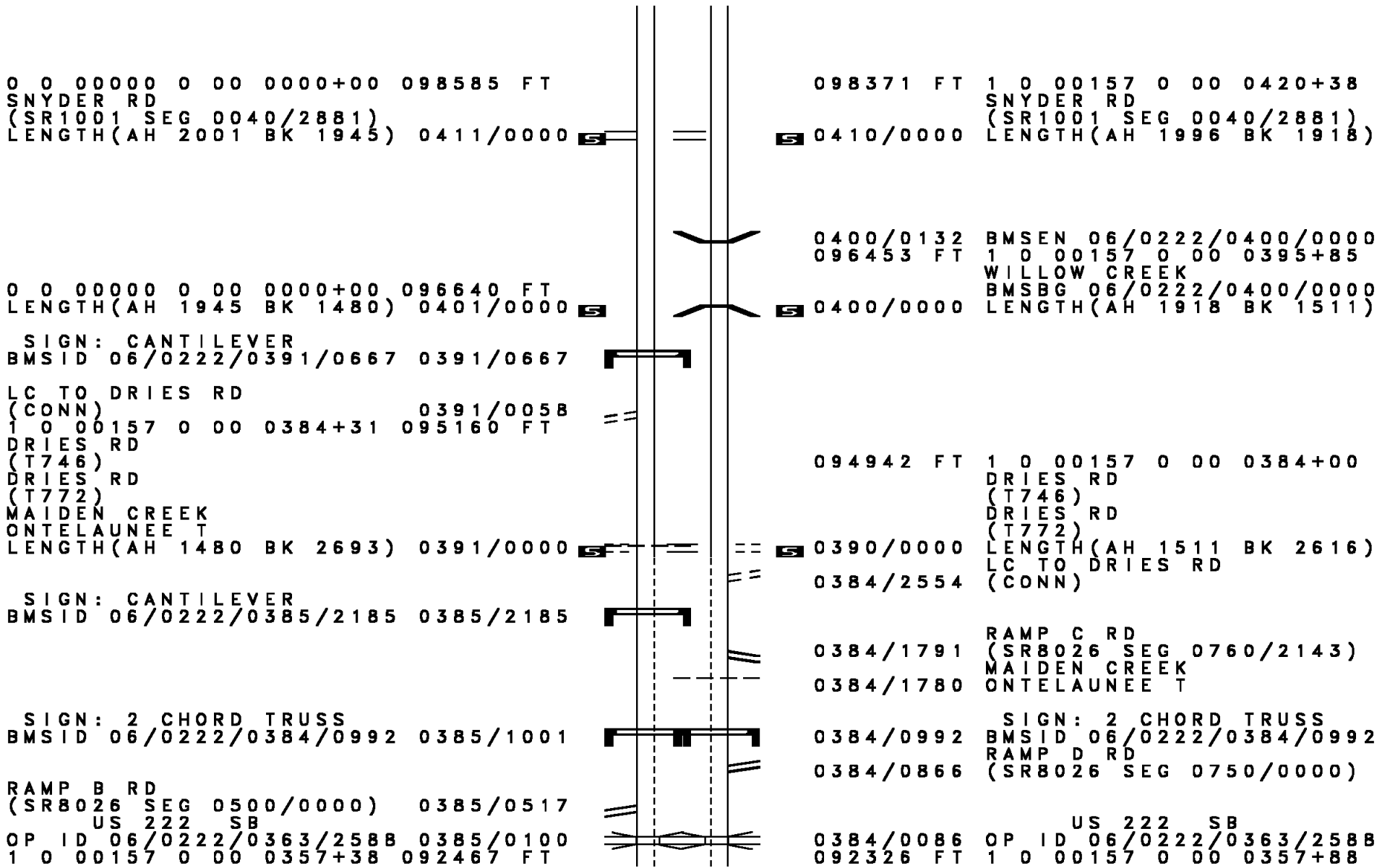
DIR: N TOTAL LEN: 32.911 MI. DIST: 05-1 SR: 222
 LEFT MUN: RICHMOND T RIGHT MUN: RICHMOND T

Stationing	Segment	Length	Start Station	End Station	Notes
114405 FT	RICHMAIDEN RD (T723)	0464/0000	114224 FT	114224 FT	NC KUTZTOWN RD
			0464/0000	0460/2470	LENGTH(AH 3397 BK 2884) RICHMOND MAIDEN CREEK T
111521 FT			111340 FT	111340 FT	PLEASANT HILL RD
			0460/0000	0460/0000	(SR1011 SEG 0090/0000) LENGTH(AH 2884 BK 2743)
108778 FT			0450/0300	108597 FT	BURGERT LN (PRDR)
			0450/0000	0450/0000	LENGTH(AH 2743 BK 2746)
106032 FT	EVANSVILLE RD (T759)	0444/0805	105851 FT	105851 FT	MFC BEGIN = B
			0444/0000	0444/0000	LENGTH(AH 2746 BK 0695)
0441/0094	FOR SR 0222N TO 0222S 0 (CONN) MAIDEN CREEK-ALLENTOWN (TWP)		0440/0110	0440/0110	FOR SR 0222N TO 0222S 0 (CONN) MAIDEN CREEK-ALLENTOWN (TWP) SCHAEFFER RD (T757)

DIR: N TOTAL LEN: 32.911 MI. DIST: 05-1 SR: 222
 LEFT MUN: MAIDEN CREEK T RIGHT MUN: MAIDEN CREEK T

Stationing	Description	Length	Stationing	Description	Length
0 0 00000 0 00 0000+00	MAIDEN CREEK-ALLENTOWN (TWP) FOR SR 0222S TO 0222N 0 (CONN) LENGTH(AH 0647 BK 2245)	105385 FT	105156 FT	SCHAEFFER RD (T757) MAIDEN CREEK-ALLENTOWN (TWP) FOR SR 0222S TO 0222N 0 (CONN) LENGTH(AH 0695 BK 2256)	0440/0000
FOR SR 0222N TO 0222S 0 (CONN) MAIDEN CREEK-ALLENTOWN (TWP) TAMARACK BL (T821)		0431/0106	0430/0134	FOR SR 0222N TO 0222S 0 (CONN) MAIDEN CREEK-ALLENTOWN (TWP)	
0 0 00000 0 00 0000+00	TAMARACK BL (T821) ALLENTOWN PK (TWP) FOR SR 0222S TO 0222N 0 (CONN) LENGTH(AH 2245 BK 2554)	103140 FT	102900 FT	MAIDEN CREEK-ALLENTOWN (TWP) GENESIS DR (T797) GENESIS DR (T797) MAIDEN CREEK-ALLENTOWN (TWP) FOR SR 0222S TO 0222N 0 (CONN) LENGTH(AH 2256 BK 2533)	0430/0099
0 0 00000 0 00 0000+00	CALCIUM RD (SR0073 SEG 0070/0000) MAIN ST (SR0073 SEG 0070/0000) LENGTH(AH 2554 BK 2001)	100586 FT	100367 FT	CALCIUM RD (SR0073 SEG 0070/0000) MAIN ST (SR0073 SEG 0070/0000) LENGTH(AH 2533 BK 1996)	0430/0000

DIR: N TOTAL LEN: 32.911 MI. DIST: 05-1 SR: 222
 LEFT MUN: MAIDEN CREEK T RIGHT MUN: MAIDEN CREEK T



EXTRACT DATE: 12/18/2023
PRINT DATE: 12/19/2023

ROADWAY MANAGEMENT SYSTEM
SLD COUNTY/SR - ANNUAL PRINT

PAGE NUMBER: 113
COUNTY: BERKS

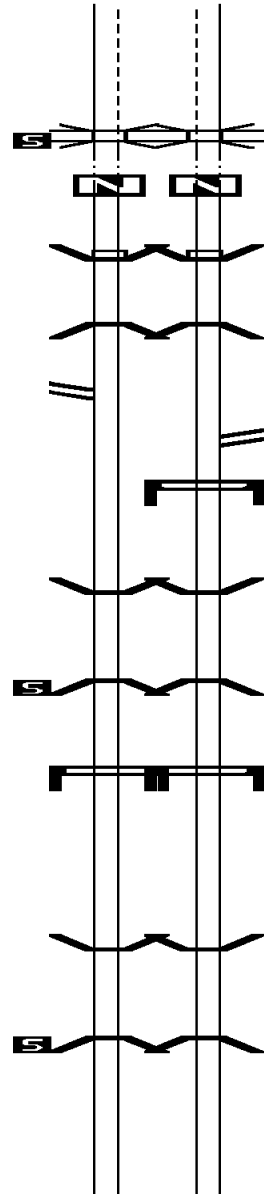
DIR: N TOTAL LEN: 32.911 MI.
LEFT MUN: ONTELAUNEE T

DIST: 05-1 SR: 222
RIGHT MUN: ONTELAUNEE T

US 0222 NB
OP ID 06/0222/0362/2514
NC ALLENTOWN PK
SR 2005 SH INTER-BK
(SR2005 SEG 0161/0619)
LTH AH 002693 BK 000100 0385/0000
092467 FT
LTH AH 000100 BK 002821 092467 FT
BMSEN 06/0222/0363/2588 7365/0000
RAMP D RD INTER-AHD
(SR8026 SEG 0750/1817) 0363/2821
O 0 0000 0 00 0000+00
US 222 NB
BMSBG 06/0222/0363/2588 0363/2588
RAMP B RD
(SR8026 SEG 0500/1130) 0363/1844

BMSEN 06/0222/0363/0000 0363/0134
1 0 01035 0 00 0324+82 089646 FT
T-707
BMSBG 06/0222/0363/0000
LENGTH(AH 2821 BK 3213) 0363/0000
SIGN: 3 CHORD TRUSS
BMSID 06/0222/0352/2253 0353/2253

BMSEN 06/0222/0353/0000 0353/0154
1 0 01035 0 00 0292+77 086433 FT
SR 1004
BMSBG 06/0222/0353/0000
LENGTH(AH 3213 BK 2024) 0353/0000



NC AL
INTER-BK
0384/0000
092326 FT
7364/0000
INTER-AHD
0362/2747
0362/2514
0362/1737
0362/1503
0362/0131
089579 FT
0362/0000
0352/2253

0352/0146
086365 FT
0352/0000

US 0222 NB
OP ID 06/0222/0362/2514
NC ALLENTOWN PK
SR 2005 SH
(SR2005 SEG 0160/0669)
LTH AH 002616 BK 000100
LTH AH 000100 BK 002747
BMSEN 06/0222/0362/2514
RAMP C RD
(SR8026 SEG 0760/0000)
O 0 0000 0 00 0000+00
US 222 N
BMSBG 06/0222/0362/2514
RAMP A RD
(SR8026 SEG 0250/0000)
SIGN: 3 CHORD TRUSS
BMSID 06/0222/0362/1503

BMSEN 06/0222/0362/0000
1 0 01035 0 00 0324+82
T-707
BMSBG 06/0222/0362/0000
LENGTH(AH 2747 BK 3214)
SIGN: 3 CHORD TRUSS
BMSID 06/0222/0352/2253

BMSEN 06/0222/0352/0000
1 0 01035 0 00 0292+77
SR 1004
BMSBG 06/0222/0352/0000
LENGTH(AH 3214 BK 2073)

CANTILEVER MONOTUB

DIR: N TOTAL LEN: 32.911 MI. DIST: 05-1 SR: 222
 LEFT MUN: ONTELAUNEE T RIGHT MUN: ONTELAUNEE T

OP ID 06/0222/0343/0140 0343/0140		084292 FT	1 0 01035 0 00 0272+53
1 0 01035 0 00 0272+53 084409 FT			
NORFOLK SOUTHERN			NORFOLK SOUTHERN
OVERPASS IS RR X-ING			OVERPASS IS RR X-ING
ONTELAUNEE			ONTELAUNEE
MUHLENBERG T			MUHLENBERG T
LENGTH(AH 2024 BK 1993) 0343/0000		0342/0000	LENGTH(AH 2073 BK 1983)
			NORFOLK SOUTHERN
		0332/1709	OVERPASS IS RR X-ING
NORFOLK SOUTHERN			
OVERPASS IS RR X-ING			
0333/1666			
		0332/1080	RAMP K RD
			(SR8024 SEG 0010/1302)
RAMP L RD			
(SR8024 SEG 0760/0000)		0332/0532	RAMP J RD
			(SR8024 SEG 0020/0000)
RAMP H RD			
(SR8024 SEG 0750/0668)			
CANTILEVER MONOTUB			
OP ID 06/0222/0333/0115 0333/0115		082309 FT	1 0 01035 0 00 0254+17
1 0 01035 0 00 0253+27 082416 FT			
PA 61			PA 61
OP ID 06/0061/0130/0337			OP ID 06/0061/0130/0337
LENGTH(AH 1993 BK 2477) 0333/0000		0332/0000	LENGTH(AH 1983 BK 2129)
			SIGN: CANTILEVER
		0322/2022	BMSID 06/0222/0322/2022
RAMP G RD			
(SR8024 SEG 0500/0000)		0322/1327	RAMP E RD
			(SR8024 SEG 0250/0000)
RAMP F RD			
(SR8024 SEG 0510/1390)		0322/0807	SIGN: 3 CHORD TRUSS
			BMSID 06/0222/0322/0807
DRAINAGE			DRAINAGE
STRUCTURE LENGTH 13 FT			STRUCTURE LENGTH 13 FT
BMSID 06/0222/0322/0030		0322/0030	BMSID 06/0222/0322/0030
1 0 01035 0 00 0228+81 079939 FT		080180 FT	1 0 01035 0 00 0230+90
LENGTH(AH 2477 BK 1839) 0323/0000		0322/0000	LENGTH(AH 2129 BK 2087)
BMSEN 06/0222/0313/1677 0313/1839		0312/1778	BMSEN 06/0222/0312/1616
0 0 00000 0 00 0000+00			0 0 00000 0 00 0000+00
READING, BLUE MOUNTA RR			READING, BLUE MOUNTA RR
BMSBG 06/0222/0313/1677 0313/1677		0312/1616	BMSBG 06/0222/0312/1616
1 0 01035 0 00 0210+42 078100 FT		078093 FT	1 0 01035 0 00 0210+03

DIR: N TOTAL LEN: 32.911 MI. DIST: 05-1 SR: 222
LEFT MUN: MUHLENBERG T RIGHT MUN: MUHLENBERG T

LENGTH(AH 1839 BK 2574) 0313/0000 0312/0000 LENGTH(AH 2087 BK 2656)

1 0 01035 0 00 0184+17 075526 FT 075437 FT 1 0 01035 0 00 0183+40
SR 3067 SR 3067
OP ID 06/3067/0010/0000 OP ID 06/3067/0010/0000
LENGTH(AH 2574 BK 2383) 0303/0000 0302/0000 LENGTH(AH 2656 BK 2348)

1 0 01035 0 00 0160+34 073143 FT 073089 FT 1 0 01035 0 00 0160+06
LENGTH(AH 2383 BK 2579) 0293/0000 0292/0000 LENGTH(AH 2348 BK 2568)

BMSEN 06/0222/0283/0000 0283/0460 0282/0460 BMSEN 06/0222/0282/0000
070521 FT 1 0 01035 0 00 0134+28
SCHUY. RIV.
BMSBG 06/0222/0283/0000 BMSBG 06/0222/0282/0000
MUHLENBERG
BERN TOWNSHIP T
LENGTH(AH 2579 BK 2432) 0283/0000 0282/0000 LENGTH(AH 2568 BK 2402)
CROSSOVER RD CROSSOVER RD
(CONN) 0273/2104 0272/2074 (CONN)

BMSEN 06/0222/0273/0000 0273/0033 0272/0033 BMSEN 06/0222/0272/0000
1 0 01035 0 00 0110+82 068132 FT 068119 FT 1 0 01035 0 00 0110+32
LEISCZ'S BR. RD. T-938
BMSBG 06/0222/0273/0000 BMSBG 06/0222/0272/0000
MUHLENBERG
BERN TOWNSHIP T
LENGTH(AH 2432 BK 2746) 0273/0000 0272/0000 LENGTH(AH 2402 BK 2771)

DIR: N TOTAL LEN: 32.911 MI. DIST: 05-1 SR: 222
 LEFT MUN: BERN TOWNSHIP T RIGHT MUN: BERN TOWNSHIP T

RAMP C-1 RD (SR8022 SEG 0750/0000) 0263/1414		0262/0747 RAMP D RD (SR8022 SEG 0010/0806)
RAMP C RD (SR8022 SEG 0760/1518) 0263/0400 1 0 01035 0 00 0083+06 065386 FT		065348 FT 1 0 01035 0 00 0082+56 SR 183 NB
OP ID 06/0183/0090/1308 LENGTH(AH 2746 BK 3646) 0263/0000		OP ID 06/0183/0090/1308 LENGTH(AH 2771 BK 3582) 0262/0000
RAMP B RD (SR8022 SEG 0500/1383) 0253/2340		0252/2819 RAMP A RD (SR8022 SEG 0250/0000)
BMS EN 06/0222/0253/0000 0253/0035 1 0 01035 0 00 0046+71 061740 FT		0252/0035 BMS EN 06/0222/0252/0000 061766 FT 1 0 01035 0 00 0046+71
BLESSING LN. T-552 BMSBG 06/0222/0253/0000 LENGTH(AH 3646 BK 1919) 0253/0000		T-552 BMSBG 06/0222/0252/0000 LENGTH(AH 3582 BK 1969) 0252/0000
SIGN: POLE MOUNTED BMSID 06/0222/0243/1347 0243/1347		
BMS EN 06/0222/0243/0000 0243/0383 BERN TOWNSHIP		0242/0383 BMS EN 06/0222/0242/0000 BERN TOWNSHIP
SPRING T 0243/0281 1 0 01035 0 00 0027+37 059821 FT		0242/0281 BMS EN 06/0222/0242/0000 059797 FT 1 0 01035 0 00 0027+37
NC VAN REED RD T-602 BMSBG 06/0222/0243/0000 LENGTH(AH 1919 BK 2668) 0243/0000		NC VA N REED RD T-602 BMSBG 06/0222/0242/0000 LENGTH(AH 1969 BK 2576) 0242/0000
SIGN: 4 CHORD TRUSS BMSID 06/0222/0233/2360 0233/2360		
RAMP A RD (SR8050 SEG 0010/0000) 0233/2004		
SIGN: CANTILEVER BMSID 06/0222/0233/0954 0233/0954		0232/1240 RAMP D RD (SR8050 SEG 0250/0414)
SPRING RIDGE		SPRING RIDGE

DIR: N TOTAL LEN: 32.911 MI. DIST: 05-1 SR: 222
 LEFT MUN: SPRING T RIGHT MUN: SPRING T

OP ID	SEG	START	END	LEN	TYPE	SR	OP ID	SEG	START	END	LEN	TYPE	SR
06/3055/0070/1439	0233/0858				RAMP B RD		06/3055/0070/1439	0232/0831				RAMP C RD	
(SR8050	SEG 0750/0584)						(SR8050	SEG 0500/0000)					
0 0 00000	0 00 0000+00	057153	FT				0 0 00000	0 00 0000+00					
LENGTH(AH 2668	BK 2729)	0233/0000					LENGTH(AH 2576	BK 2713)					
SIGN: 4	CHORD TRUSS						SIGN: CANTILEVER						
BMSID 06/0222/0223/2437	0223/2437						BMSID 06/0222/0222/2633	0222/2633					
SIGN: CANTILEVER							SIGN: 4 CHORD TRUSS						
BMSID 06/0222/0223/0952	0223/0952						BMSID 06/0222/0222/1534	0222/1534					
RAMP E RD							RAMP H RD						
(SR8052	SEG 0010/0000)						(SR8052	SEG 0250/0704)					
0 0 00000	0 00 0000+00	054424	FT				0 0 00000	0 00 0000+00					
LENGTH(AH 2729	BK 3123)	0223/0000					LENGTH(AH 2713	BK 3177)					
BMSEN 06/0222/0213/3090	0213/3122						BMSEN 06/0222/0212/3103	0212/3177					
0 0 00000	0 00 0000+00						0 0 00000	0 00 0000+00					
T-702							T-702	(LOCAL ROAD)					
BMSBG 06/0222/0213/3090	0213/3048						BMSBG 06/0222/0212/3103	0212/3103					
SIGN: CANTILEVER							SIGN: CANTILEVER						
BMSID 06/0222/0213/2761	0213/2761						BMSID 06/0222/0212/2020	0212/2020					
RAMP F RD							RAMP G RD						
(SR8052	SEG 0750/0549)						(SR8052	SEG 0500/0000)					
0 0 00000	0 00 0000+00	051301	FT				0 0 00000	0 00 0000+00					
SIGN: 3 CHORD TRUSS							SIGN: 4 CHORD TRUSS						
BMSID 06/0222/0213/1391	0213/1391						BMSID 06/0222/0212/0700	0212/0700					
0 0 00000	0 00 0000+00	051331	FT				0 0 00000	0 00 0000+00					
SIGN: 4 CHORD TRUSS							SIGN: CANTILEVER						
BMSID 06/0222/0213/0050	0213/0050						BMSID 06/0222/0212/2020	0212/2020					
NC PARK RD ET							RAMP J RD						
SPRING							SPRING						
WYOMISSING B							WYOMISSING B						
LENGTH(AH 3123	BK 3147)	0213/0000					LENGTH(AH 3177	BK 3144)					

DIR: N TOTAL LEN: 32.911 MI. DIST: 05-1 SR: 222
 LEFT MUN: WYOMISSING B RIGHT MUN: WYOMISSING B

Left Side Data	Diagram	Right Side Data
BERKSHIRE BD OP ID 06/3044/0010/0000 0203/2219 RAMP I RD (SR8042 SEG 0530/0000) 0203/2124 RAMP J OP ID 06/8042/0540/1746 0203/1762 RAMP K OP ID 06/8042/0750/0806 0203/1590		0202/2636 (SR8042 SEG 0540/2665) BERKSHIRE BD 0202/2236 OP ID 06/3044/0010/0000
RAMP L RD (SR8042 SEG 0520/1287) 0203/0960		0202/1892 OP ID RAMP J 06/8042/0540/1746 RAMP K 0202/1602 OP ID 06/8042/0750/0806 SIGN: CANTILEVER 0202/1163 BMSID 06/0222/0202/1163
TRIB, TULP. CR STRUCTURE LENGTH 17 FT BMSID 06/0222/0202/0082 0203/0130 0 0 0000 0 00 0000+00 048154 FT		0202/0806 RAMP K RD (SR8042 SEG 0750/0000)
PA 12 OP ID 06/0012/0010/0000 NC PARK RD WEST RIVER DR INTER-BK (SR0422 SEG 0332/0000) LTH AH 003147 BK 000100 0203/0000 048154 FT LTH AH 000100 BK 002539 7195/0000 WARREN ST BP INTER-AHD (SR0012 SEG 0011/0000) 0193/2539		0202/0082 TRIB, TULP. CR STRUCTURE LENGTH 17 FT BMSID 06/0222/0202/0082 048187 FT 0 0 0000 0 00 0000+00 PA 12 OP ID 06/0012/0010/0000 NC PARK RD WEST RIVER DR INTER-BK (SR0422 SEG 0333/0000) LTH AH 003144 BK 000100 0202/0000 048187 FT 7194/0000 INTER-AHD 0192/2534
SIGN: 4 CHORD TRUSS BMSID 06/0222/0193/2278 0193/2278 RAMP L RD (SR8042 SEG 0520/0000) 0193/1754 SR 8042 OP ID 06/8042/0540/0384 0193/1429 RAMP K RD (SR8042 SEG 0750/2291) 0193/1222		0192/2277 RAMP N RD (SR8042 SEG 0250/0000) SIGN: 4 CHORD TRUSS 0192/1829 BMSID 06/0222/0192/1829
SIGN: 4 CHORD TRUSS BMSID 06/0222/0192/0795 0193/0790		0192/1388 SR 8042 OP ID 06/8042/0540/0384
BMSEN 06/0222/0192/0000 0193/0105 2 0 06150 0 00 0036+94 045615 FT CROSSING DR. BMSBG 06/0222/0192/0000 LENGTH(AH 2539 BK 1012) 0193/0000		0192/0970 RAMP J RD (SR8042 SEG 0540/0000) SIGN: 4 CHORD TRUSS 0192/0795 BMSID 06/0222/0192/0795
		0192/0105 BMSEN 06/0222/0192/0000 2 0 06150 0 00 0040+93 CROSSING DR. BMSBG 06/0222/0192/0000 LENGTH(AH 2534 BK 1029) 0192/0000

DIR: N TOTAL LEN: 32.911 MI. DIST: 05-1 SR: 222
 LEFT MUN: WYOMISSING B RIGHT MUN: WYOMISSING B

SIGN: 4 CHORD TRUSS BMSID 06/0222/0182/0950 0183/0942 RAMPS EB RD (SR8062 SEG 0260/0000) 0183/0406 2 0 06150 0 00 0023+04 044603 FT		0182/0950 0182/0355 044624 FT 0182/0000 0172/2340	SIGN: 4 CHORD TRUSS BMSID 06/0222/0182/0950 RAMP EC RD (SR8062 SEG 0020/1141) 2 0 06150 0 00 0025+20 LENGTH(AH 1029 BK 2573) RAMP ED RD (SR8062 SEG 0010/0000)
SIGN: CANTILEVER BMSID 06/0222/0183/0000 LENGTH(AH 1012 BK 2635) 0183/0000		0172/2118	SIGN: CANTILEVER BMSID 06/0222/0172/2118
RAMP EA RD (SR8062 SEG 0250/0844) 0173/2322		0172/1319 0172/0735	SIGN: 4 CHORD TRUSS BMSID 06/0222/0172/1319 RAMP DE RD (SR8030 SEG 0760/0318)
SIGN: 4 CHORD TRUSS BMSID 06/0222/0172/1319 0173/1306		0172/0171 0172/0134 042051 FT	RAMP DC RD (SR8030 SEG 0750/0000) BMSEN 06/0222/0172/0000 2 0 06150 0 00 0000+00 041968 FT STATE HILL NB
SIGN: CANTILEVER BMSID 06/0222/0173/0599 0173/0599		0172/0000 0162/2407	BMSBG 06/0222/0172/0000 LENGTH(AH 2573 BK 2473) SIGN: 4 CHORD TRUSS BMSID 06/0222/0162/2355
BMSEN 06/0222/0172/0000 0173/0134 2 0 06150 0 00 0000+00 041968 FT STATE HILL NB BMSBG 06/0222/0172/0000 LENGTH(AH 2635 BK 2389) 0173/0000		0163/2292 0163/2262	
SIGN: 4 CHORD TRUSS BMSID 06/0222/0162/2355 0163/2292 RAMP DB RD (SR8030 SEG 0260/0000) 0163/2262		0162/0763 039578 FT	SIGN: 4 CHORD TRUSS BMSID 06/0222/0162/0712
RAMP DA RD (SR8030 SEG 0250/1196) 0163/1613		0162/0000	2 0 06150 1 00 0000+00 039579 FT SIGN: 3 CHORD TRUSS BMSID 06/0222/0162/0000 LENGTH(AH 2389 BK 2537) 0163/0000 RAMP CE RD (SR8028 SEG 0250/0000) 0153/2183 SIGN: CANTILEVER BMSID 06/0222/0153/1708 0153/1645
SIGN: 4 CHORD TRUSS BMSID 06/0222/0162/0712 0163/0746			RAMP CF RD
2 0 06150 1 00 0000+00 039579 FT SIGN: 3 CHORD TRUSS BMSID 06/0222/0162/0000 LENGTH(AH 2389 BK 2537) 0163/0000 RAMP CE RD (SR8028 SEG 0250/0000) 0153/2183 SIGN: CANTILEVER BMSID 06/0222/0153/1708 0153/1645			

DIR: N TOTAL LEN: 32.911 MI. DIST: 05-1 SR: 222
LEFT MUN: WYOMISSING B RIGHT MUN: WYOMISSING B

Stationing	Structure	Stationing	Structure
0152/1498	(SR8028 SEG 0500/1092)	0152/1498	(SR8028 SEG 0500/1092)
SIGN: 2 CHORD TRUSS			
BMSID 06/0222/0153/0846 0153/0783		0152/0520	BMSEN 06/0222/0152/0000
BMSEN 06/0222/0152/0000 0153/0520		037133 FT	1 0 01075 0 00 0156+54 037042 FT
1 0 01075 0 00 0156+54 037042 FT			NC WARREN ST
NC WARREN ST			SR 8028 EB (RAMP F)
SR 8028 EB (RAMP F)			BMSBG 06/0222/0152/0000
BMSBG 06/0222/0152/0000		0152/0000	LENGTH(AH 2445 BK 2391)
LENGTH(AH 2537 BK 2281) 0153/0000			RAMP C-D RD
		0142/2027	(SR8028 SEG 0760/0949)
RAMP C-B RD			
(SR8028 SEG 0030/0000) 0143/1774			
		0142/1615	RAMP C-C RD
			(SR8028 SEG 0750/0000)
			WYOMISSING
		0142/1531	SPRING T
SIGN: 3 CHORD TRUSS			SIGN: 3 CHORD TRUSS
BMSID 06/0222/0142/1324 0143/1271		0142/1324	BMSID 06/0222/0142/1324
RAMP C-A RD			
(SR8028 SEG 0020/0917)			
WYOMISSING			
SPRING T			
BMSEN 06/0222/0142/0875 0143/1193		0142/1086	BMSEN 06/0222/0142/0875
0143/0971			0 0 00000 0 00 0000+00
			READING BLVD
		0142/0875	BMSBG 06/0222/0142/0875
0 0 00000 0 00 0000+00			
READING BLVD			
BMSBG 06/0222/0142/0875 0143/0760			
		034742 FT	1 0 01075 0 00 0131+00
1 0 01075 0 00 0131+00 034761 FT			NC SR 222 SH
NC SR 222 SH			SPRING
SPRING			WYOMISSING B
WYOMISSING B			LENGTH(AH 2391 BK 2885)
LENGTH(AH 2281 BK 2943) 0143/0000		0142/0000	WYOMISSING
WYOMISSING			SPRING T
SPRING T		0132/2515	
0133/2575			
		0132/1731	SIGN: CANTILEVER
			BMSID 06/0222/0132/1731
SIGN: CANTILEVER			
BMSID 06/0222/0133/0106 0133/0200			
0 0 00000 0 00 0000+00 031818 FT		031857 FT	0 0 00000 0 00 0000+00
JEFFERSON AV			JEFFERSON AV


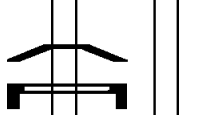
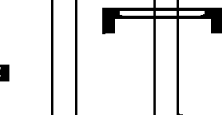
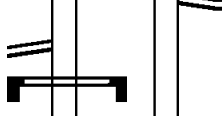
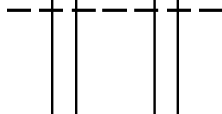
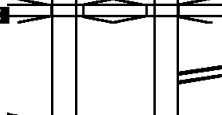
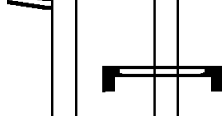
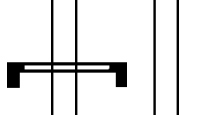
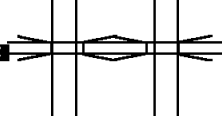
DIR: N TOTAL LEN: 32.911 MI. DIST: 05-1 SR: 222
 LEFT MUN: SPRING T RIGHT MUN: SPRING T

OP ID	LENGTH(AH BK)	SR	SEG	START	END	FT	STRUCTURE	SR	SEG	START	END	FT	STRUCTURE
06/3042/0010/0000	2943 BK 2189	0133	0000					0132	0000				
W. WYO. BLVD													
06/3065/0010/0000		0123	1673					0122	1642				
EMERG. SPILLW													
STRUCTURE LENGTH 29 FT													
06/0222/0122/1284		0123	1254					0122	1284				
SIGN: CANTILEVER													
06/0222/0123/0972		0123	0972										
RAMP O RD (SR8064 SEG 0750/0773)													
000000 000 0000+00		0296	29 FT					0296	08 FT				
SHILLINGTNRD													
06/0724/0032/1695		0123	0000					0122	0000				
LENGTH(AH 2189 BK 3172)													
RAMPQ RD (SR8064 SEG 0260/0000)													
0113	2850							0112	3075				
SIGN: CANTILEVER													
06/0222/0113/2327		0113	2327										
RAMP P RD (SR8064 SEG 0250/1350)													
0113	1968							0112	2334				
RAMP N RD (SR8064 SEG 0010/0000)													
SIGN: CANTILEVER													
06/0222/0112/1018		0112	1018										
SIGN: CANTILEVER													
06/0222/0113/0153		0113	0153										
000000 000 0000+00 026457 FT													
SR 3046													
06/3046/0010/0000		0113	0000					0112	0000				
LENGTH(AH 3172 BK 3054)													
SIGN: CANTILEVER													
06/0222/0103/2224		0103	2224										
SIGN: CANTILEVER													
06/0222/0103/1328		0103	1328										
SPRING CUMRU T													
06/0222/0103/0794		0103	0794										
RAMP L RD (SR8060 SEG 0500/0000)													
06/0222/0102/0000		0103	0106					0102	0106				
BMS EN 06/0222/0102/0000													
000000 000 0000+00		0234	03 FT					0234	20 FT				
BMS EN 06/0222/0102/0000													
000000 000 0000+00													

DIR: N TOTAL LEN: 32.911 MI. DIST: 05-1 SR: 222
LEFT MUN: CUMRU T RIGHT MUN: CUMRU T

Structure / Sign Description	Stationing	Structure / Sign Description	Stationing
BUS 222 SB BMSBG 06/0222/0102/0000 LENGTH(AH 3054 BK 3068)	0103/0000	BUS 222 SB BMSBG 06/0222/0102/0000 LENGTH(AH 3068 BK 3100)	0102/0000
SIGN: 3 CHORD TRUSS BMSID 06/0222/0092/2125	0093/2125	SIGN: 3 CHORD TRUSS BMSID 06/0222/0092/2125 SR 3222 SH (SR3222 SEG 0010/0000)	0092/2964
SIGN: 3 CHORD TRUSS BMSID 06/0222/0092/1444	0093/1444	SIGN: 3 CHORD TRUSS BMSID 06/0222/0092/1444	0092/2125
SR 3020 OP ID 06/3020/0006/0000	0093/1075	SR 3020 OP ID 06/3020/0006/0000	0092/1444
KLINES CREEK STRUCTURE LENGTH 15 FT BMSID 06/0222/0092/0722	0093/0700	KLINES CREEK STRUCTURE LENGTH 15 FT BMSID 06/0222/0092/0722	0092/1100
SR 3222 SH (SR3222 SEG 0011/0000)	0093/0317	SR 3222 SH (SR3222 SEG 0011/0000)	0092/0750
0 0 00000 0 00 0000+00	020335 FT	0 0 00000 0 00 0000+00	0092/0722
SR 3020 OP ID 06/3020/0004/0118	0093/0000	SR 3020 OP ID 06/3020/0004/0118	020320 FT
LENGTH(AH 3068 BK 3031)	0093/0000	LENGTH(AH 3100 BK 3070)	0092/0000
RAMP K RD (SR8060 SEG 0250/0656)	0083/2380	RAMP M RD (SR8060 SEG 0750/0753)	0082/2727
KLINES CREEK STRUCTURE LENGTH 17 FT BMSID 06/0222/0082/2405	0083/2363	KLINES CREEK STRUCTURE LENGTH 17 FT BMSID 06/0222/0082/2405	0082/2727
SIGN: 3 CHORD TRUSS BMSID 06/0222/0082/1171	0083/1090	SIGN: 3 CHORD TRUSS BMSID 06/0222/0082/1171	0082/2405
0 0 00000 0 00 0000+00	017304 FT	0 0 00000 0 00 0000+00	0082/2263
OLD LANCASTER PK OP ID 06/3050/0010/0000	0083/0000	OLD LANCASTER PK OP ID 06/3050/0010/0000	0082/1171
LENGTH(AH 3031 BK 2950)	0083/0000	LENGTH(AH 3070 BK 2920)	017250 FT
SIGN: CANTILEVER BMSID 06/0222/0073/2084	0073/2043	SIGN: CANTILEVER BMSID 06/0222/0073/2084	0082/0000

DIR: N TOTAL LEN: 32.911 MI. DIST: 05-1 SR: 222
LEFT MUN: CUMRU T RIGHT MUN: CUMRU T

BMSID 06/0222/0072/1137 0073/1035		0072/1145	BMSID 06/0222/0072/1137 0 0 00000 0 00 0000+00 KLINES CK BMSBG 06/0222/0072/1137
0 0 00000 0 00 0000+00 KLINES CK BMSBG 06/0222/0072/1137 0073/1027 SIGN: CANTILEVER BMSID 06/0222/0073/0657 0073/0612		0072/1137	BMSBG 06/0222/0072/1137
0 0 00000 0 00 0000+00 014354 FT LENGTH(AH 2950 BK 2063) 0073/0000		0072/0447 014330 FT 0072/0000	SIGN: CANTILEVER BMSID 06/0222/0072/0447 0 0 00000 0 00 0000+00 LENGTH(AH 2920 BK 1980) RAMP H RD (SR8054 SEG 0760/1496)
RAMP G RD (SR8054 SEG 0500/0000) 0063/0975 SIGN: CANTILEVER BMSID 06/0222/0063/0614 0063/0614 CUMRU SPRING T 0063/0560		0062/1585	
0 0 00000 0 00 0000+00 012291 FT SR 3018 OP ID 06/3018/0040/0164 LENGTH(AH 2063 BK 3497) 0063/0000		0062/0680 012350 FT	CUMRU SPRING T 0 0 00000 0 00 0000+00 SR 3018 OP ID 06/3018/0040/0164 LENGTH(AH 1980 BK 3478)
RAMP F RD (SR8054 SEG 0260/1181) 0053/2214		0052/2640	RAMP E RD (SR8054 SEG 0010/0000)
SIGN: CANTILEVER BMSID 06/0222/0053/0085 0053/0085 0 0 00000 0 00 0000+00 008794 FT SR 3048 OLD LANCASTER OP ID 06/3048/0010/0000 LENGTH(AH 3497 BK 1763) 0053/0000		0052/1328	SIGN: 2 CHORD TRUSS BMSID 06/0222/0052/1328
0 0 00000 0 00 0000+00 007031 FT		008872 FT	0 0 00000 0 00 0000+00 SR 3048 OLD LANCASTER OP ID 06/3048/0010/0000 LENGTH(AH 3478 BK 1827)
0 0 00000 0 00 0000+00 007045 FT		007045 FT	0 0 00000 0 00 0000+00

DIR: N TOTAL LEN: 32.911 MI. DIST: 05-1 SR: 222
 LEFT MUN: SPRING T RIGHT MUN: SPRING T

LENGTH(AH 1763 BK 2305) 0043/0000 0042/0000 LENGTH(AH 1827 BK 2305)

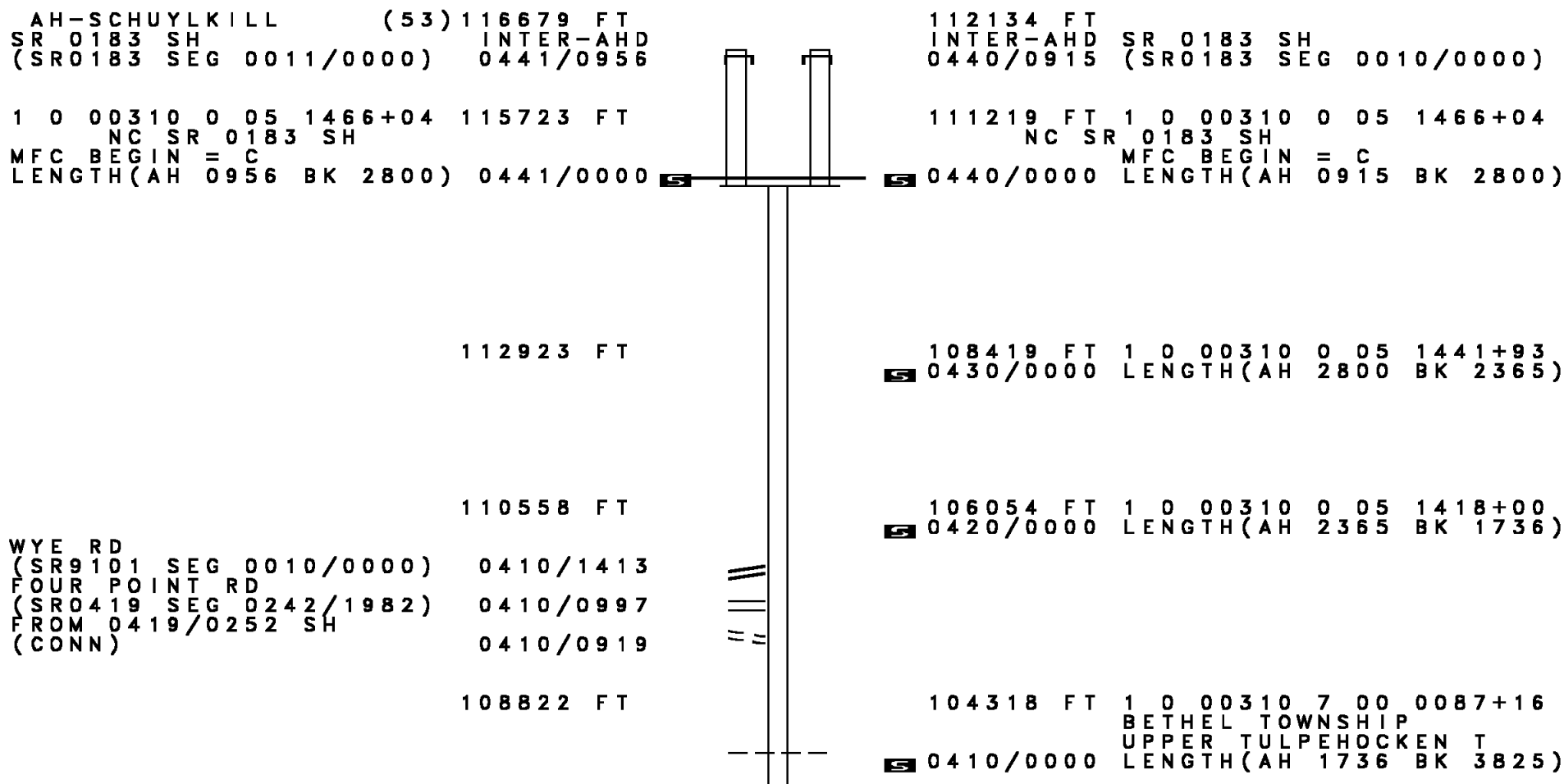
BMSID 06/0222/0032/1181 SIGN: CANTILEVER
 BMSID 06/0222/0032/0411 DRAINAGE STRUCTURE LENGTH 0 FT
 BMSID 06/0222/0032/0000 BMSID 06/0222/0032/0000
 0 0 00000 0 00 0000+00 004726 FT 004740 FT 0 0 00000 0 00 0000+00
 L.MUDDY CR. L.MUDDY CR.
 BMSBG 06/0222/0032/0000 BMSBG 06/0222/0032/0000
 LENGTH(AH 2305 BK 2640) 0033/0000 0032/0000 LENGTH(AH 2305 BK 2605)
 SIGN: CANTILEVER
 BMSID 06/0222/0023/2260 0023/2260

RAMP D RD (SR8058 SEG 0500/0000) 0023/0921
 SPRING BRECKNOCK TOWNSHIP T 0023/0450
 BMSID 06/0222/0022/0000 0023/0079
 0 0 00000 0 00 0000+00 002086 FT 0022/0650 SPRING BRECKNOCK TOWNSHIP T
 SR 272 0022/0079 BMSID 06/0222/0022/0000
 BMSBG 06/0222/0022/0000 0023/0000 0022/0000
 LENGTH(AH 2640 BK 2086) 0023/0000 0022/0000
 RAMP B RD (SR8058 SEG 0020/0934)

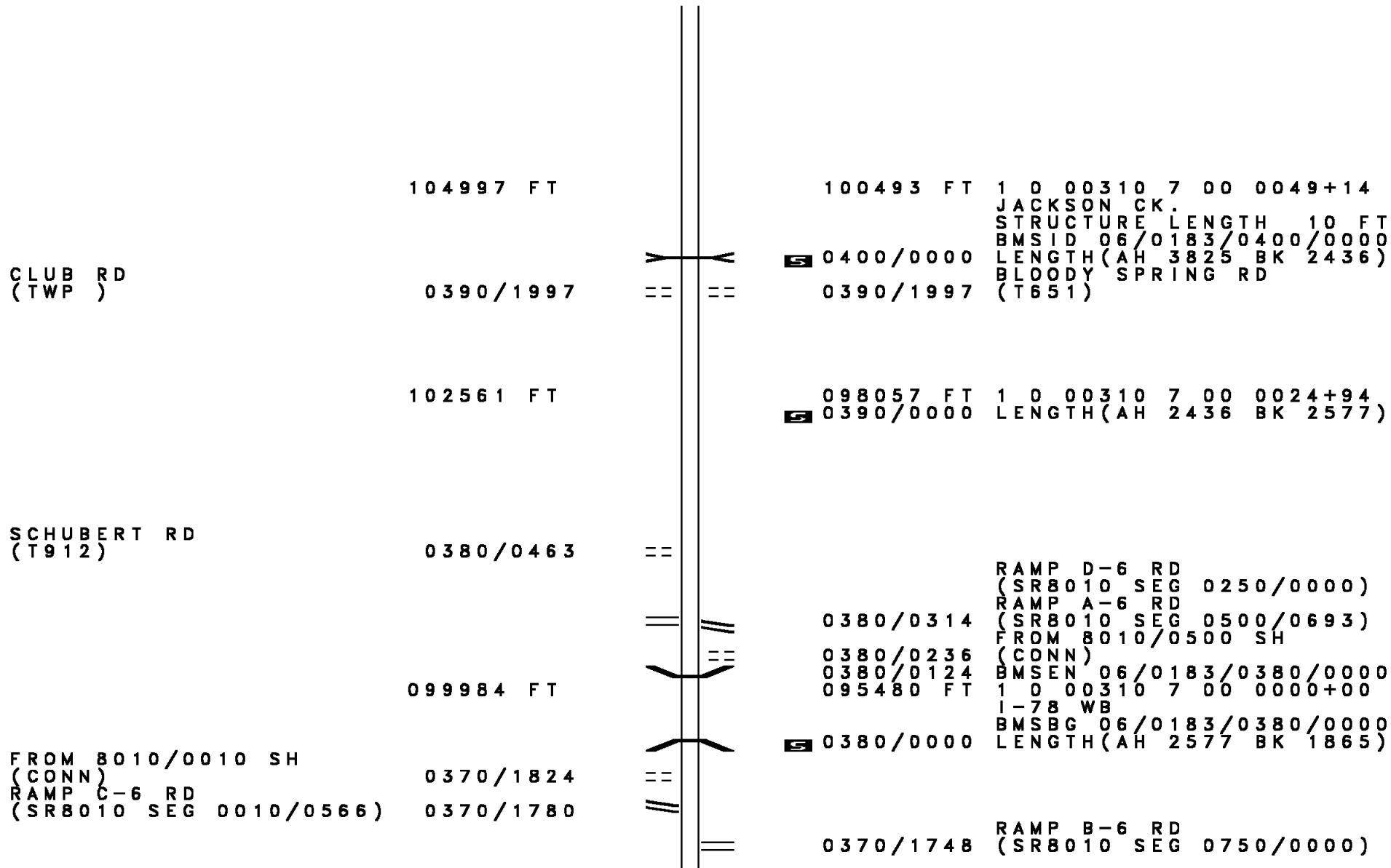
L.MUDDY CK STRUCTURE LENGTH 19 FT 0012/2135 L.MUDDY CK STRUCTURE LENGTH 19 FT
 BMSID 06/0222/0012/1985 0013/1985 0012/1985 BMSID 06/0222/0012/1985
 SIGN: CANTILEVER
 0012/1693 BMSID 06/0222/0012/1693
 RAMP A RD (SR8058 SEG 0010/0000)
 RAMP C RD (SR8058 SEG 0250/0951) 0013/1115

000000 FT 0 0 00000 0 00 0000+00
 SIGN: CANTILEVER
 BMSID 06/0222/0012/0000
 NC SR 0222 SH INTER-BK (SR0222 SH SEG 1040/1127)
 SR 0222 SH INTER-BK (SR0222 SH SEG 1040/1127)
 MFC BEGIN = B BK-LANCASTER (36)
 LENGTH(AH 2086 BK 0000) 0013/0000 0012/0000 LENGTH(AH 2135 BK 0000)

DIR: N TOTAL LEN: 22.098 MI. DIST: 05-1 SR: 183
 LEFT MUN: BETHEL TOWNSHIP T RIGHT MUN: BETHEL TOWNSHIP T



DIR: N TOTAL LEN: 22.098 MI. DIST: 05-1 SR: 183
 LEFT MUN: UPPER TULPEHOCKEN T RIGHT MUN: UPPER TULPEHOCKEN T



104997 FT

CLUB RD
(TWP)

0390/1997

102561 FT

SCHUBERT RD
(T912)

0380/0463

099984 FT

FROM 8010/0010 SH
(CONN)
RAMP C-6 RD
(SR8010 SEG 0010/0566)

0370/1824

0370/1780

100493 FT

1 0 00310 7 00 0049+14
 JACKSON CK.
 STRUCTURE LENGTH 10 FT
 BMSID 06/0183/0400/0000
 LENGTH(AH 3825 BK 2436)
 BLOODY SPRING RD
 (T651)

0400/0000

0390/1997

098057 FT

1 0 00310 7 00 0024+94
 LENGTH(AH 2436 BK 2577)

0390/0000

RAMP D-6 RD
 (SR8010 SEG 0250/0000)
 RAMP A-6 RD
 (SR8010 SEG 0500/0693)
 FROM 8010/0500 SH
 (CONN)
 BMSSEN 06/0183/0380/0000
 1 0 00310 7 00 0000+00
 I-78 WB
 BMSBG 06/0183/0380/0000
 LENGTH(AH 2577 BK 1865)

0380/0314

0380/0236

0380/0124

095480 FT

0380/0000

0370/1748

RAMP B-6 RD
 (SR8010 SEG 0750/0000)

DIR: N TOTAL LEN: 22.098 MI. DIST: 05-1 SR: 183
 LEFT MUN: UPPER TULPEHOCKEN T RIGHT MUN: UPPER TULPEHOCKEN T

PENNDOT STOCKPILE #02
 (GOVT) 0370/0629

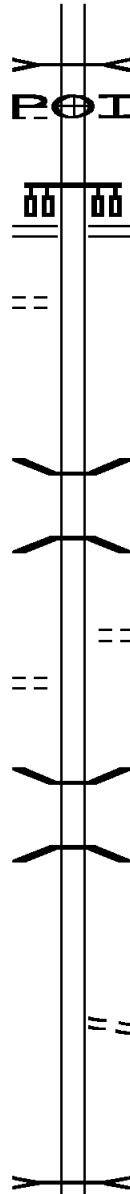
2 0 06016 0 00 0196+71 098119 FT
 MAIN ST
 (SR4018 SEG 0100/2751) 0370/0000

EAST AV
 (TWP) 0360/2309

MILL RD
 (T651) 0350/2642

095094 FT

092321 FT



TR. BIRCH CK.
 STRUCTURE LENGTH 9 FT
 BMSID 06/0183/0370/0955

0370/0955 (APRA) ENTRANCE TO SHED

093615 FT OLD 22
 (SR4040 SEG 0130/0000)

0370/0000 LENGTH(AH 1865 BK 3025)

0360/0083 BMS EN 06/0183/0360/0058
 0 0 00000 0 00 0000+00

0360/0058 T.L. NORTHKIL
 BMSBG 06/0183/0360/0058
 090590 FT 2 0 06016 0 00 0166+00

0360/0000 LAKEVIEW RD
 (T651)
 LENGTH(AH 3025 BK 2773)

0350/1425 BMS EN 06/0183/0350/1390
 0 0 00000 0 00 0000+00

0350/1390 L. NORTHKILL
 BMSBG 06/0183/0350/1390

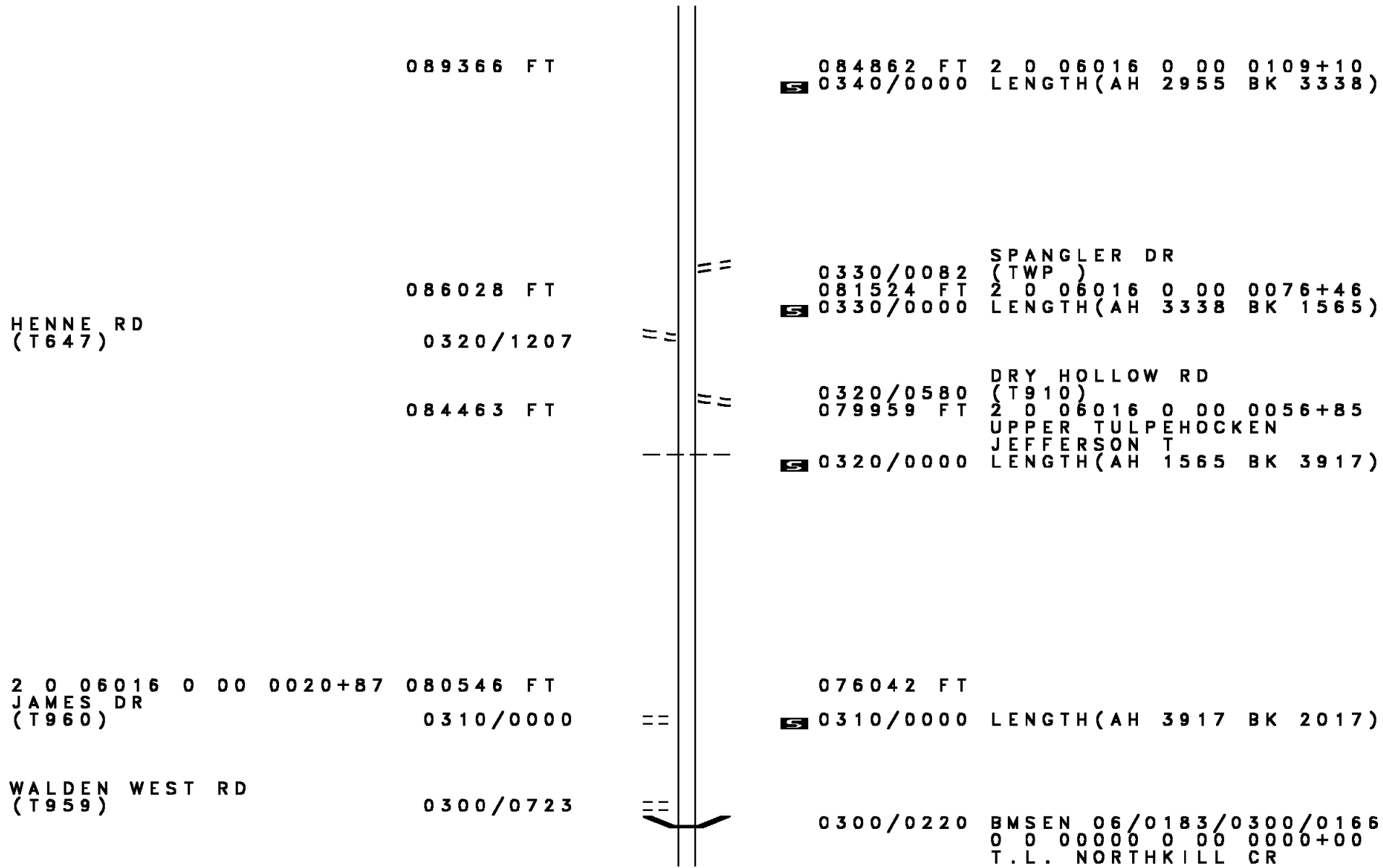
087817 FT 2 0 06016 0 00 0138+85
 SPRING RD
 (T655)

0350/0000 LENGTH(AH 2773 BK 2955)

T.L. NORTHKIL
 STRUCTURE LENGTH 12 FT
 BMSID 06/0183/0340/1280

0340/1280

DIR: N TOTAL LEN: 22.098 MI. DIST: 05-1 SR: 183
 LEFT MUN: UPPER TULPEHOCKEN T RIGHT MUN: UPPER TULPEHOCKEN T



089366 FT

084862 FT 2 0 06016 0 00 0109+10
 5 0340/0000 LENGTH(AH 2955 BK 3338)

HENNE RD
(T647)

086028 FT

0330/0082 SPANGLER DR
 081524 FT (TWP)
 5 0330/0000 LENGTH(AH 3338 BK 1565)
 2 0 06016 0 00 0076+46

0320/1207

084463 FT

0320/0580 DRY HOLLOW RD
 079959 FT (T910)
 5 0320/0000 LENGTH(AH 1565 BK 3917)
 2 0 06016 0 00 0056+85
 UPPER TULPEHOCKEN
 JEFFERSON T

2 0 06016 0 00 0020+87 080546 FT
 JAMES DR
 (T960) 0310/0000

076042 FT
 5 0310/0000 LENGTH(AH 3917 BK 2017)

WALDEN WEST RD
(T959)

0300/0723

0300/0220 BMS EN 06/0183/0300/0166
 0 0 00000 0 00 0000+00
 T.L. NORTHKILL CR

DIR: N TOTAL LEN: 22.098 MI. DIST: 05-1 SR: 183
 LEFT MUN: JEFFERSON T RIGHT MUN: JEFFERSON T

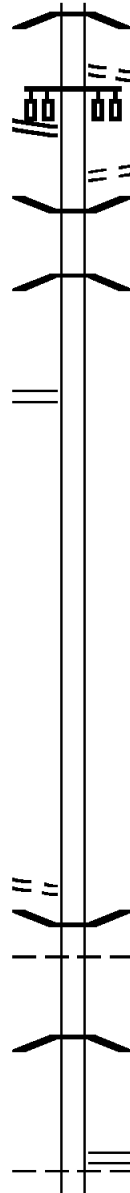
2 0 06016 0 00 0000+60 078529 FT
 NEW SCHAEFFERTOWN RD
 (SR4016 SEG 0110/0381) 0300/0000

SUMMER MOUNTAIN RD
 (SR4014 SEG 0110/2646) 0290/0810
 075938 FT

072941 FT

SOLLY LN
 (T649) 0270/1169

069466 FT



0300/0166 BMSBG 06/0183/0300/0166
 FROM 0183/0290 SH
 (CONN)

0300/0061
 074025 FT

5 0300/0000 LENGTH(AH 2017 BK 2591)
 TO 0183/0300 SH
 (CONN)

0290/2350
 0290/2093 BMSSEN 06/0183/0290/2037
 1 0 00310 0 02 0810+09
 LIL NORTHKIL

0290/2037 BMSBG 06/0183/0290/2037

071434 FT 1 0 00310 0 02 0810+09
 5 0290/0000 LENGTH(AH 2591 BK 2997)

068437 FT 1 0 00310 0 02 0780+46
 5 0280/0000 LENGTH(AH 2997 BK 3475)

0270/0766 BMSSEN 06/0183/0270/0700
 JEFFERSON


0270/0717 PENN T
 0 0 00000 0 00 0000+00
 NORTHKILL CK

0270/0700 BMSBG 06/0183/0270/0700

064962 FT 1 0 00310 0 02 0746+26
 SHARTLESVILLE RD
 (SR4011 SEG 0010/0000)

5 0270/0000 LENGTH(AH 3475 BK 2103)
 PENN

DIR: N TOTAL LEN: 22.098 MI. DIST: 05-1 SR: 183
 LEFT MUN: PENN T RIGHT MUN: PENN T



SECOND ST
(BORO)

067363 FT

0250/2086

1 0 00310 0 02 0694+98 064337 FT
 NORTH HEIDELBERG RD
 (SR3033 SEG 0110/2946) 0250/0000

061909 FT

0260/2032 JEFFERSON T
 PRES. CONDUIT
 STRUCTURE LENGTH 13 FT
 0260/1919 BMSID 06/0183/0260/1919
 BR. NORTHKILL
 STRUCTURE LENGTH 9 FT
 0260/1823 BMSID 06/0183/0260/1823
 BR. NORTHKILL
 STRUCTURE LENGTH 9 FT
 0260/1688 BMSID 06/0183/0260/1688
 JEFFERSON
 BERNVILLE BOROUGH B
 WASHINGTON ST
 0260/1024 (BORO)
 PRES. CONDUIT
 STRUCTURE LENGTH 15 FT
 0260/0703 BMSID 06/0183/0260/0703
 062859 FT 1 0 00310 0 02 0725+00
 FOURTH ST
 (BORO)
 LENGTH(AH 2103 BK 3026)
 THIRD ST
 (BORO)
 SECOND ST
 (SR4020 SEG 0010/0000)
 BR. NORTHKILL
 STRUCTURE LENGTH 13 FT
 BMSID 06/0183/0250/1521
 GARFIELD RD
 (BORO)
 BERNVILLE BOROUGH
 PENN T
 0250/0731
 059833 FT
 0250/0000 LENGTH(AH 3026 BK 2428)
 BEYERLE HILL RD
 (T714)
 0240/2021
 057405 FT 1 0 00310 0 02 0669+74
 LENGTH(AH 2428 BK 3000)

DIR: N TOTAL LEN: 22.098 MI. DIST: 05-1 SR: 183
 LEFT MUN: PENN T RIGHT MUN: PENN T

058909 FT		054405 FT	1 0 00310 0 02 0639+62
		5 0230/0000	LENGTH(AH 3000 BK 2588)
		0220/0826	BMS EN 06/0183/0220/0657
			0 0 00000 0 00 0000+00
			POWDERMILL C
		0220/0657	BMSBG 06/0183/0220/0657
056321 FT		051817 FT	1 0 00310 0 02 0619+45
			BRIGHT SCHOOL RD
			(T489)
		5 0220/0000	LENGTH(AH 2588 BK 3356)
FISH & GAME COMMISSION (GOVT)	0210/2392	5 M0210/1977	CAVC 850
1 0 00310 0 02 0582+64	052965 FT	048461 FT	
OLD CHURCH RD		5 0210/0000	LENGTH(AH 3356 BK 1973)
(SR3006 SEG 0050/1710)	0210/0000		
050992 FT		046488 FT	1 0 00310 0 02 0561+19
		5 0200/0000	LENGTH(AH 1973 BK 1872)
			MT PLEASANT RD
		0190/1482	(T713)
1 0 00310 0 02 0543+55	049120 FT	044616 FT	
TULPEHOCKEN DR		5 0190/0000	LENGTH(AH 1872 BK 2284)
(T523)	0190/0000		

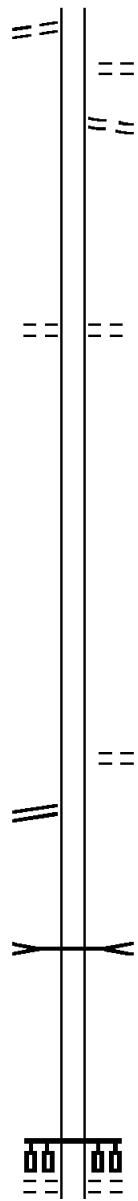
DIR: N TOTAL LEN: 22.098 MI. DIST: 05-1 SR: 183
 LEFT MUN: PENN T RIGHT MUN: PENN T

Stationing	Distance	Right of Way	Segment	Length	Notes
		==	0180/1207		MT PLEASANT RD (T713)
046836	FT	⌢	0180/0222		BMS EN 06/0183/0180/0000
			042332	FT	1 0 00310 0 02 0528+24
					LICKING CK.
		⌢	0180/0000		BMSBG 06/0183/0180/0000
					LENGTH(AH 2284 BK 1880)
					OLD STATE RD
		==	0170/1386		(T712)
044956	FT		040452	FT	1 0 00310 0 02 0501+90
			0170/0000		LENGTH(AH 1880 BK 2981)
		==	0160/1086		OLD STATE RD (T712)
			0160/0648		HILL RD (T555)
041975	FT	⌢	037471	FT	1 0 00310 0 02 0472+09
			0160/0000		LENGTH(AH 2981 BK 3341)
		==	0150/1374		JAMES ST (T712)
PENN BERN RD (T554)		⌢	0150/0514		
			0150/0432		BMS EN 06/0183/0150/0388
					0 0 00000 0 00 0000+00
			0150/0388		PLUM CREEK
		⌢	0150/0090		BMSBG 06/0183/0150/0388
038634	FT				PENN BERN TOWNSHIP T
			034130	FT	1 0 00310 0 02 0438+68
					PLUM CREEK RD
PALISADES DR (T937)					(SR4030 SEG 0010/0000)
SHURR RD		==	0150/0000		LENGTH(AH 3341 BK 2542)

DIR: N TOTAL LEN: 22.098 MI. DIST: 05-1 SR: 183
 LEFT MUN: BERN TOWNSHIP T RIGHT MUN: BERN TOWNSHIP T

(T552)

0140/2181



0140/2154 CEMETERY LN
 (TWP)
 0140/2095 OLD BERNVILLE RD
 (T914)

036092 FT

031588 FT 1 0 00310 0 02 0413+41
 HILLTOP RD
 (T556)
 0140/0000 LENGTH(AH 2542 BK 3367)

032725 FT

028221 FT 1 0 00310 0 02 0380+00
 0130/0000 LENGTH(AH 3367 BK 2930)

PRISON RD
 (SR3047 SEG 0030/1665) 0120/1379

0120/1396 FAIRVEIW DR
 (T558)

029795 FT

TR. TULPEHOCK
 STRUCTURE LENGTH 15 FT
 BMSID 06/0183/0120/0137
 025291 FT 1 0 00310 0 02 0351+78
 0120/0000 LENGTH(AH 2930 BK 3314)

0110/1250 W LEESPORT RD
 (TWP)

DIR: N TOTAL LEN: 22.098 MI. DIST: 05-1 SR: 183
LEFT MUN: BERN TOWNSHIP T RIGHT MUN: BERN TOWNSHIP T

UPPER VAN REED RD (SR3051 SEG 0044/0045) 1 0 00310 0 02 0317+37	0110/0117 026481 FT	0110/1170	LC TO W LEESPORT RD (CONN)
UPPER VAN REED RD (SR3051 SEG 0045/0066) (SR3051 SEG 0044/0045)	0110/0000	021977 FT	
SUBURBAN RD (T912)	0100/0772 024872 FT	0110/0000	LENGTH(AH 3314 BK 1609)
SUBURBAN RD (T912)	0091/2635	020368 FT	1 0 00310 0 02 0301+01 MFC BEGIN = C
RAMP C-1 RD (SR8022 SEG 0750/1413)	0091/2200	0100/0000	LENGTH(AH 1609 BK 2716)
SIGN: SHAPE OR TUBE BMSID 06/0183/0091/2065	0091/2065		RAMP C-1 RD (SR8022 SEG 0750/1413)
RAMP B RD (SR8022 SEG 0500/0000)	0091/1650	0090/2200	SIGN: SHAPE OR TUBE
BMS EN 06/0183/0090/1308 1 0 00310 0 02 0273+93	0091/1425	0090/2051	BMSID 06/0183/0091/2065
SR 222 NB BMSBG 06/0183/0090/1308	0091/1270	0090/1707	RAMP C RD (SR8022 SEG 0760/0000)
RAMP A RD (SR8022 SEG 0250/0663)	0091/1159	0090/1527	OP ID 06/0183/0090/1527
RAMP D RD (SR8022 SEG 0010/0000)	0091/1112	0090/1463	BMS EN 06/0183/0090/1308
FROM 8022/0250 SH (CONN)	0091/0808	0090/1308	0 0 00000 0 00 0000+00
(APRA) DICKINSON CRANE VAN REED RD (T560)	0091/0431	0090/1150	SR 222 NB
SIGN: SHAPE OR TUBE BMSID 06/0183/0090/0423	0091/0431	0090/1121	BMSBG 06/0183/0090/1308
		0090/1059	RAMP A RD (SR8022 SEG 0250/0663)
		0090/0808	RAMP D RD (SR8022 SEG 0010/0000)
		0090/0423	TO 8022/0010 SH (CONN)
			OP ID 06/0183/0090/1059
			(APRA) DICKINSON CRANE
			VAN REED RD (T560)
			SIGN: SHAPE OR TUBE
			BMSID 06/0183/0090/0423

DIR: N TOTAL LEN: 22.098 MI. DIST: 05-1 SR: 183
 LEFT MUN: BERN TOWNSHIP T RIGHT MUN: BERN TOWNSHIP T

1 0 00310 0 02 0273+93 022156 FT	017652 FT	1 0 00310 0 02 0273+93
MACARTHUR RD		MACARTHUR RD
(T935)		(T935)
MFC BEGIN = C		MFC BEGIN = C
LENGTH(AH 2716 BK 2310) 0091/0000	5 0090/0000	LENGTH(AH 2716 BK 2310)
RED BRIDGE RD		
(T621)		

LC TO HOSPITAL DR
 (CONN) 0080/0113

1 0 00310 0 02 0250+83 019846 FT
 HOSPITAL DR
 (PRDR) 0080/0000
 LC FROM HOSPITAL DR
 (CONN) 0074/1001

018707 FT

FOR SR 0183N TO 0183S
 (CONN)
 BERN TWP - BERNVILLE RD 0073/0350
 BERN TWP - BERNVILLE RD
 (TWP)
 ACADIA HEALTH DR
 (PRDR) 0073/0320
 ACADIA HEALTH DR
 (PRDR)
 BERN TWP - BERNVILLE RD
 (TWP) 0073/0260
 BERN TWP - BERNVILLE RD
 (TWP)
 FOR SR 0183S TO 0183N
 (CONN) 0073/0215
 0 0 00000 0 00 0000+00 018127 FT
 MFC BEGIN = C
 LENGTH(AH 0580 BK 1426) 5 0073/0000

LC TO TELEFLEX DR
 (CONN) 0070/0392
 TELEFLEX DR

015342 FT
 5 0080/0000

014203 FT
 5 0074/0000

0072/0350

0072/0215
 013639 FT
 5 0072/0000

MACARTHUR RD
 (T935)
 LENGTH(AH 2310 BK 1139)

0 0 00000 0 00 0000+00
 MFC BEGIN = C
 LENGTH(AH 1139 BK 0564)

FOR SR 0183N TO 0183S
 (CONN)
 BERN TWP - BERNVILLE RD
 (TWP)

BERN TWP - BERNVILLE RD
 (TWP)
 FOR SR 0183S TO 0183N
 (CONN)
 0 0 00000 0 00 0000+00
 MFC BEGIN = C
 LENGTH(AH 0564 BK 1426)

EXIT FROM READING AIRPO
 (PRDR)

DIR: N TOTAL LEN: 22.098 MI. DIST: 05-1 SR: 183
 LEFT MUN: BERN TOWNSHIP T RIGHT MUN: BERN TOWNSHIP T

Segment	Start	End	Length	Notes
(PRDR)	0070/0293	016701 FT		
	0060/0740			AVIATION RD (TWP)
	0060/0582			BOEING AV (T929)
	0060/0289			CURTIS AV (T922)
EGLE RD (T918)	0060/0246	014122 FT		
	009634 FT			MARTIN AV (T916)
	0060/0000			LENGTH(AH 2579 BK 3244) LOCKHEED AV (T915)
MORRISON RD (T919)	0050/2711			
	0050/2662			BARLOW AV (T925)
OAK GROVE RD (T564)	0050/1821			
	0050/1465			WOODWARD DR (T584)
NORTH TULPEHOCKEN RD (T577)	0050/1334			
	006390 FT			NC BERNVILLE RD
SOUTH TULPEHOCKEN RD (T579)	010878 FT	0050/0000		LENGTH(AH 3244 BK 2866) BERN TOWNSHIP
	0040/2381			READING CITY C
	0040/2361			MERCER ST (CITY)
LACKAWANNA ST (TO SR 12 (SR3032 SEG 0010/1461))	0040/1741			LACKAWANNA ST (CITY)
	0040/1741			
	0040/1178			BMS EN 06/0183/0040/1102
				1 0 00310 0 02 0143+93
				PA 12 EB

EXTRACT DATE: 12/18/2023
PRINT DATE: 12/19/2023

ROADWAY MANAGEMENT SYSTEM
SLD COUNTY/SR - ANNUAL PRINT

PAGE NUMBER: 89
COUNTY: BERKS

DIR: N TOTAL LEN: 22.098 MI.
LEFT MUN: READING CITY C

DIST: 05-1 SR: 183
RIGHT MUN: READING CITY C

LEHIGH ST (TO SR 12 E)
(SR3034 SEG 0010/1153) 0040/0520

1 0 00310 0 02 0133+04 008012 FT
COLUMBIA ST
(CITY) 0040/0000

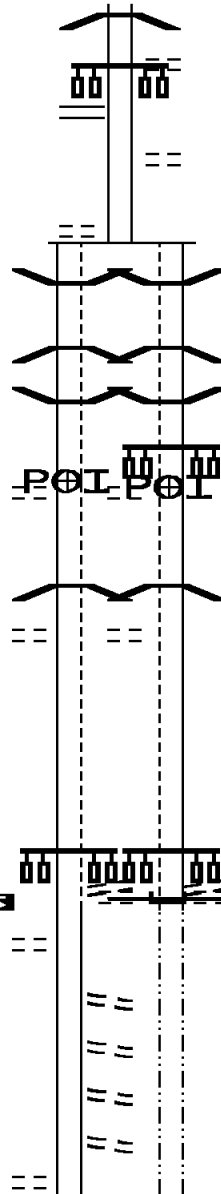
BMSBN 06/0183/0030/1799 0031/1868
0 0 00000 0 00 0000+00
NORFOLK SOUTHERN RAI RR
BMSBG 06/0183/0030/1799 0031/1781

BMSBN 06/0183/0030/0309 0031/1171
(APRA) CARPENTER TECHNO
BLAIR AV
(CITY) 0031/1153

0 0 00000 0 00 0000+00
RIVER ROAD
BMSBG 06/0183/0030/0309 0031/0295
WEST WINDSOR ST
(CITY) 0031/0060

1 0 00310 0 02 0113+90 006104 FT
UNKNOWN RD
(CITY)
WINDSOR ST
(CITY)

LENGTH(AH 1908 BK 2395) 0031/0000
WEST DOUGLASS ST
(CITY) 0027/1952
WEST DOUGLASS ST
(CITY) 0027/1803
ALLEY
(CITY) 0027/1641
HOLLENBACH ST
(CITY) 0027/1499
ALLEY
(CITY) 0027/1359
WEST OLEY ST
(CITY)



0040/1102 BMSBG 06/0183/0040/1102
A AV
(CITY)

0040/0871
0040/0520
0040/0287 B AV
003524 FT (CITY)

0040/0000 LENGTH(AH 2866 BK 1923)

0030/1886 BMSBN 06/0183/0030/1799
0 0 00000 0 00 0000+00
NORFOLK SOUTHERN RAI RR
0030/1799 BMSBG 06/0183/0030/1799

0030/1185 BMSBN 06/0183/0030/0309
(APRA) CARPENTER TECHNO
BLAIR AV
(CITY) 0030/1161

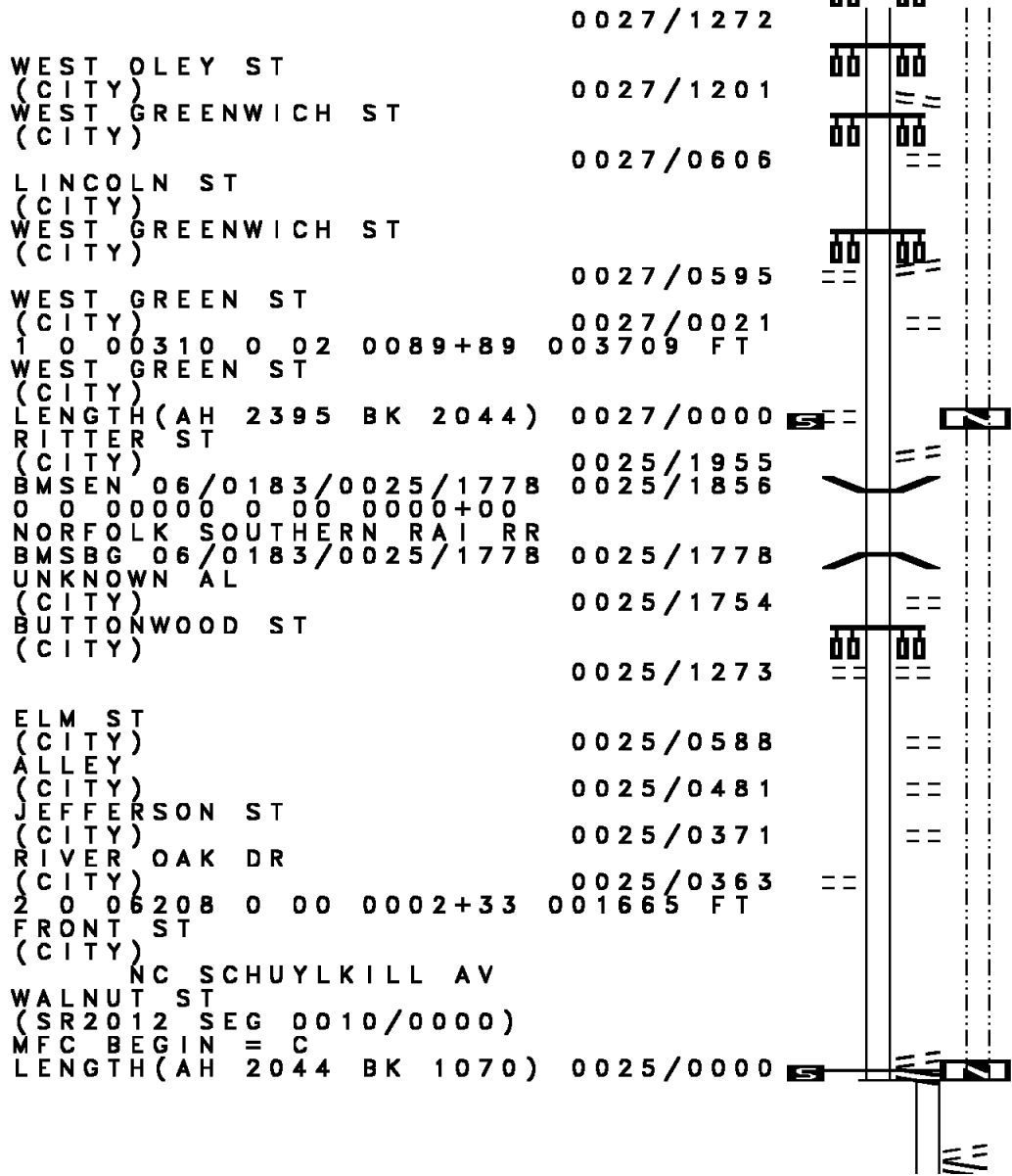
0 0 00000 0 00 0000+00
RIVER ROAD
0030/0309 BMSBG 06/0183/0030/0309
WEST WINDSOR ST
(CITY) 0030/0057
001601 FT 1 0 00310 0 02 0113+90
UNKNOWN RD
(CITY)

NC SCHUYLKILL AV
WINDSOR ST
(CITY)

INTER-BK SCHUYLKILL AV
(CITY)
MFC BEGIN = C
0030/0000 LTH AH 001923 BK 000100

DIR: N TOTAL LEN: 22.098 MI.
 LEFT MUN: READING CITY C

DIST: 05-1 SR: 183
 RIGHT MUN: READING CITY C



0027/1272
 WEST OLEY ST (CITY) 0027/1201
 WEST GREENWICH ST (CITY) 0027/0606
 LINCOLN ST (CITY)
 WEST GREENWICH ST (CITY) 0027/0595
 WEST GREEN ST (CITY) 0027/0021
 1 0 00310 0 02 0089+89 003709 FT
 WEST GREEN ST (CITY)
 LENGTH(AH 2395 BK 2044) 0027/0000
 RITTER ST (CITY) 0025/1955
 BMS EN 06/0183/0025/1778 0025/1856
 0 0 00000 0 00 0000+00
 NORFOLK SOUTHERN RAI RR
 BMSBG 06/0183/0025/1778 0025/1778
 UNKNOWN AL (CITY) 0025/1754
 BUTTONWOOD ST (CITY) 0025/1273
 ELM ST (CITY) 0025/0588
 ALLEY (CITY) 0025/0481
 JEFFERSON ST (CITY) 0025/0371
 RIVER OAK DR (CITY) 0025/0363
 2 0 06208 0 00 0002+33 001665 FT
 FRONT ST (CITY)
 NC SCHUYLKILL AV
 WALNUT ST (SR2012 SEG 0010/0000)
 MFC BEGIN = C
 LENGTH(AH 2044 BK 1070) 0025/0000

001601 FT
 7026/0000 LTH AH 000100 BK 000100

001601 FT
 7024/0000 LTH AH 000100 BK 001070
 FRONT ST (CITY)
 WALNUT ST (SR2012 SEG 0010/0000)
 0020/1070

DIR: N TOTAL LEN: 22.098 MI. DIST: 05-1 SR: 183
 LEFT MUN: READING CITY C RIGHT MUN: READING CITY C

FISCHER LN (PRDR)	0020/0824	==			
		┌───┐		0020/0683	SIGN: CANTILEVER BMSID 06/0183/0020/0683
WASHINGTON ST (CITY) LC FROM RIVER RD (CONN)	0020/0536				NC FRONT ST ALLEY (CITY)
		==		0020/0408	(CITY)
		┌───┐		0020/0397	SIGN: CANTILEVER BMSID 06/0183/0020/0397
		==		0020/0278	PEAR ST (CITY)
TO 0183/0011 SH (CONN)	0020/0095 000595 FT	==		000531 FT	1 0 00310 0 01 0059+79 SECOND ST (CITY)
		==		0020/0000	MFC BEGIN = C LENGTH(AH 1070 BK 0531)
FROM 0183/0020 SH (CONN) 183N 183S TO 2ND ST CON (CONN)	0011/0554	==			
SIGN: CANTILEVER		┌───┐		0010/0449	183N 183S TO 2ND ST CON (CONN)
BMSID 06/0183/0011/0497	0011/0497	==			
COURT ST (CITY)	0011/0337	==		0010/0264	THORN ST (CITY)
TO 3422/0051 SH (CONN)	0011/0095	==		0010/0063	SIGN: CANTILEVER BMSID 06/0183/0010/0063
1 0 00310 0 01 0053+79 000000 FT		┌───┐		000000 FT	2 0 06233 0 00 0005+41 NC WASHINGTON ST THIRD ST (CITY)
NC SECOND ST		==			
PENN ST (CITY)					
PENN AV					
(SR3422 SEG 0051/2857)					
(SR3422 SEG 0050/2861)					
SECOND ST	INTER-BK			INTER-BK	WASHINGTON ST (SR2010 SEG 0011/0000)
(SR2008 SEG 0002/0000)					MFC BEGIN = B
MFC BEGIN = B					LENGTH(AH 0531 BK 0000)
LENGTH(AH 0595 BK 0000)	0011/0000	┌───┐		0010/0000	LENGTH(AH 0531 BK 0000)

DIR: N TOTAL LEN: 11.355 MI. DIST: 05-1 SR: 176
 LEFT MUN: CUMRU T RIGHT MUN: CUMRU T

BMSEN 06/0176/0110/1880059952 FT
 RAMP R RD INTER-AHD
 (SR8007 SEG 0500/1679) 0111/1930
 1 0 01011 0 00 0576+29
 US 422 EB
 BMSBG 06/0176/0110/1880 0111/1856

RAMP N RD
 (SR8007 SEG 0250/1225) 0111/1051

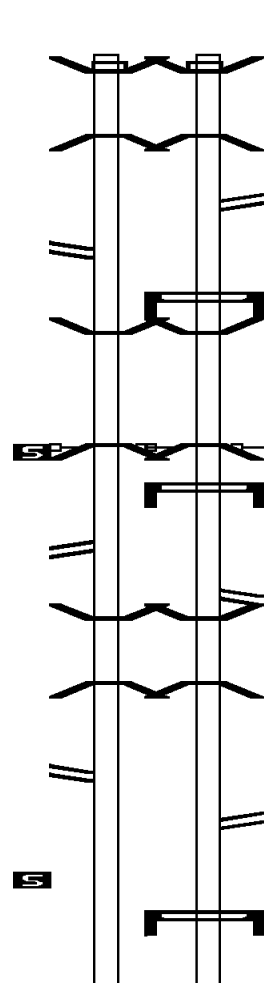
BMSEN 06/0176/0110/0000 0111/0226
 1 0 01011 0 00 0576+29 058022 FT
 NORFOLK SOUTHERN RAI RR
 BMSBG 06/0176/0110/0000
 MILEPOST 011.00
 LENGTH(AH 1930 BK 2536) 0111/0000

RAMP K RD
 (SR8005 SEG 0500/0000) 0105/2110

BMSEN 06/0176/0105/1350 0105/1473
 0 0 00000 0 00 0000+00
 PA 0724
 BMSBG 06/0176/0105/1350 0105/1350

RAMP J RD
 (SR8005 SEG 0250/1103) 0105/0447

1 0 01011 0 00 0548+13 055486 FT
 LENGTH(AH 2536 BK 2640) 0105/0000



059878 FT BMSEN 06/0176/0110/1880
 INTER-AHD RAMP S RD
 0110/1954 (SR8007 SEG 0510/0000)
 0 0 00000 0 00 0000+00
 US 422 EB
 BMSBG 06/0176/0110/1880

0110/1880
 0110/1061 RAMP P RD
 (SR8007 SEG 0010/0000)

0110/0690 SIGN: 2 CHORD TRUSS
 0110/0226 BMSID 06/0176/0110/0690
 057924 FT BMSEN 06/0176/0110/0000
 1 0 01011 0 00 0580+20
 NORFOLK SOUTHERN RAI RR
 BMSBG 06/0176/0110/0000
 MILEPOST 011.00
 LENGTH(AH 1954 BK 2502)
 SIGN: 2 CHORD TRUSS
 0110/0000 BMSID 06/0176/0104/2373
 0104/2373

0104/1954 RAMP M RD
 0104/1428 (SR8005 SEG 0750/0737)
 BMSEN 06/0176/0104/1305
 0 0 00000 0 00 0000+00
 PA 0724
 BMSBG 06/0176/0104/1305

0104/0175 RAMP L
 055422 FT (SR8005 SEG 0010/0000)
 0104/0000 1 0 01011 0 00 0549+48
 LENGTH(AH 2502 BK 2643)
 SIGN: 3 CHORD TRUSS
 0100/2328 BMSID 06/0176/0100/2328

DIR: N TOTAL LEN: 11.355 MI. DIST: 05-1 SR: 176
LEFT MUN: CUMRU T RIGHT MUN: CUMRU T

1 0 01011 0 00 0529+77 052846 FT
MILEPOST 010.00
LENGTH(AH 2640 BK 2563) 0101/0000

052779 FT 1 0 01011 0 00 0529+77
MILEPOST 010.00
LENGTH(AH 2643 BK 2604)

CROSSOVER RD
(CONN) 0095/0417
1 0 01011 0 00 0496+28 050283 FT
LENGTH(AH 2563 BK 2640) 0095/0000

CROSSOVER RD
(CONN) 0094/0419
050175 FT 1 0 01011 0 00 0498+35
LENGTH(AH 2604 BK 2644)

1 0 01011 0 00 0477+70 047643 FT
MILEPOST 009.00
LENGTH(AH 2640 BK 2684) 0091/0000

047531 FT 1 0 01011 0 00 0477+70
MILEPOST 009.00
LENGTH(AH 2644 BK 2640)

RAMP H RD
(SR9404 SEG 0500/0000) 0085/0958

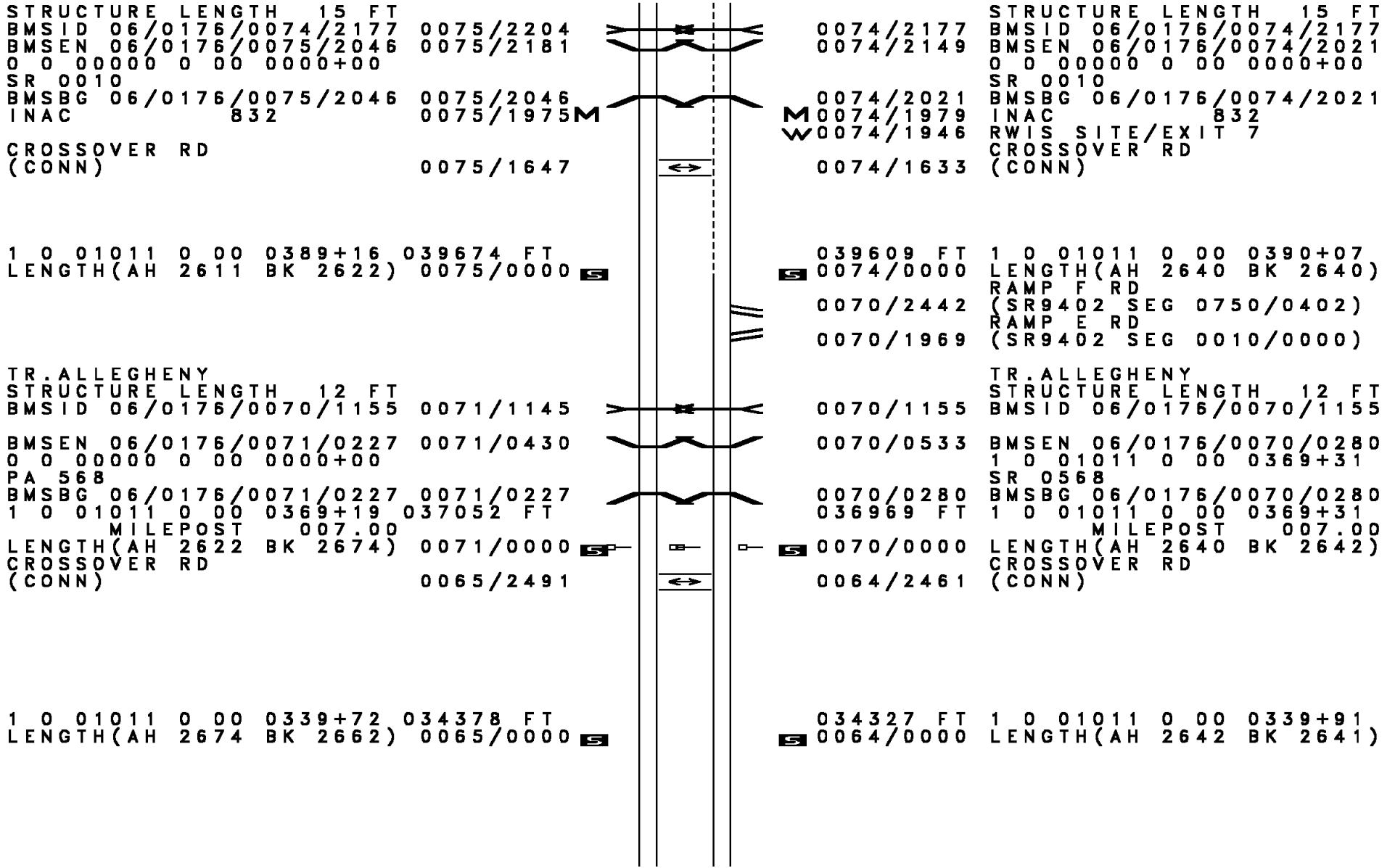
1 0 01011 0 00 0444+36 044959 FT
LENGTH(AH 2684 BK 2674) 0085/0000
RAMP G RD
(SR9404 SEG 0250/1563) 0081/2299

044891 FT 1 0 01011 0 00 0444+06
LENGTH(AH 2640 BK 2642)

CUMRU
ROBESON T 0081/0402
1 0 01011 0 00 0423+93 042285 FT
MILEPOST 008.00
LENGTH(AH 2674 BK 2611) 0081/0000
BR. ALLEGHENY

CUMRU
ROBESON T 0080/0470
042249 FT 1 0 01011 0 00 0423+93
MILEPOST 008.00
LENGTH(AH 2642 BK 2640)
BR. ALLEGHENY

DIR: N TOTAL LEN: 11.355 MI. DIST: 05-1 SR: 176
 LEFT MUN: ROBESON T RIGHT MUN: ROBESON T



1 0 01011 0 00 0389+16 039674 FT
 LENGTH(AH 2611 BK 2622) 0075/0000

039609 FT
 0074/0000

1 0 01011 0 00 0390+07
 LENGTH(AH 2640 BK 2640)

TR. ALLEGHENY
 STRUCTURE LENGTH 12 FT
 BMSID 06/0176/0070/1155 0071/1145

0070/1155

TR. ALLEGHENY
 STRUCTURE LENGTH 12 FT
 BMSID 06/0176/0070/1155

BMSEN 06/0176/0071/0227 0071/0430
 0 0 00000 0 00 0000+00

0070/0533

BMSEN 06/0176/0070/0280
 1 0 01011 0 00 0369+31

PA 568
 BMSBG 06/0176/0071/0227 0071/0227
 1 0 01011 0 00 0369+19 037052 FT

0070/0280
 036969 FT

SR 0568
 BMSBG 06/0176/0070/0280
 1 0 01011 0 00 0369+31

MILEPOST 007.00
 LENGTH(AH 2622 BK 2674) 0071/0000

0070/0000

MILEPOST 007.00
 LENGTH(AH 2640 BK 2642)

CROSSOVER RD
 (CONN) 0065/2491

0064/2461

CROSSOVER RD
 (CONN)

1 0 01011 0 00 0339+72 034378 FT
 LENGTH(AH 2674 BK 2662) 0065/0000

034327 FT
 0064/0000

1 0 01011 0 00 0339+91
 LENGTH(AH 2642 BK 2641)

DIR: N TOTAL LEN: 11.355 MI. DIST: 05-1 SR: 176
LEFT MUN: ROBESON T RIGHT MUN: ROBESON T

1 0 01011 0 00 0317+86 031716 FT 031686 FT 1 0 01011 0 00 0317+86
MILEPOST 006.00 MILEPOST 006.00
LENGTH(AH 2662 BK 2649) 0061/0000 LENGTH(AH 2641 BK 2641)

BMS EN 06/0176/0055/0259 0055/0293 0054/0312 BMS EN 06/0176/0054/0278
0 0 00000 0 00 0000+00 0 0 00000 0 00 0000+00
WESTLEY RD. WESTLEY RD.
BMSBG 06/0176/0055/0259 0055/0259 0054/0278 BMSBG 06/0176/0054/0278
1 0 01011 0 00 0287+41 029067 FT 029045 FT 1 0 01011 0 00 0286+94
LENGTH(AH 2649 BK 2615) 0055/0000 LENGTH(AH 2641 BK 2640)

1 0 01011 0 00 0264+83 026452 FT 026405 FT 1 0 01011 0 00 0264+83
MILEPOST 005.00 MILEPOST 005.00
LENGTH(AH 2615 BK 2621) 0051/0000 LENGTH(AH 2640 BK 2640)

MAPLE GROVE MAPLE GROVE
OP ID 06/3024/0100/0000 0045/0526 0044/0577 OP ID 06/3024/0100/0000
1 0 01011 0 00 0235+48 023831 FT 023765 FT 1 0 01011 0 00 0236+08
LENGTH(AH 2621 BK 2649) 0045/0000 LENGTH(AH 2640 BK 2641)
SIGN: POLE MOUNTED
BMSID 06/0176/0040/2365

CROSSOVER RD CROSSOVER RD
(CONN) 0041/0833 0040/0835 (CONN)
1 0 01011 0 00 0212+22 021182 FT 021124 FT 1 0 01011 0 00 0212+22
MILEPOST 004.00 MILEPOST 004.00
LENGTH(AH 2649 BK 2669) 0041/0000 LENGTH(AH 2641 BK 2640)

DIR: N TOTAL LEN: 11.355 MI. DIST: 05-1 SR: 176
LEFT MUN: ROBESON T RIGHT MUN: ROBESON T

OP ID 06/2001/0050/1161 0035/1278 0034/1277 OP ID 06/2001/0050/1161

1 0 01011 0 00 0185+71 018513 FT 018484 FT 1 0 01011 0 00 0184+01
LENGTH(AH 2669 BK 2669) 0035/0000 0034/0000 LENGTH(AH 2640 BK 2642)

1 0 01011 0 00 0161+08 015844 FT 015842 FT 1 0 01011 0 00 0159+56
MILEPOST 003.00 MILEPOST 003.00
LENGTH(AH 2669 BK 2677) 0031/0000 0030/0000 LENGTH(AH 2642 BK 2640)
ROBESON ROBESON
CAERNARVON T 0025/2253 0024/2254 CAERNARVON T

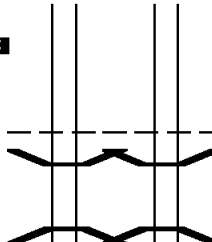
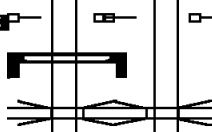

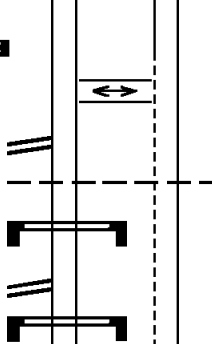
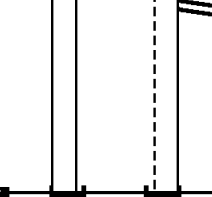
1 0 01011 0 00 0140+34 013167 FT 013202 FT 1 0 01011 0 00 0139+45
LENGTH(AH 2677 BK 2665) 0025/0000 0024/0000 LENGTH(AH 2640 BK 2641)

CROSSOVER RD CROSSOVER RD
(CONN) 0021/0481 0020/0476 (CONN)
SIGN: CENTER MOUNTD
BMSID 06/0176/0021/0418 0021/0418
1 0 01011 0 00 0109+25 010502 FT 010561 FT 1 0 01011 0 00 0109+25
MILEPOST 002.00 MILEPOST 002.00
LENGTH(AH 2665 BK 2638) 0021/0000 0020/0000 LENGTH(AH 2641 BK 2640)

SHILOH RD. SHILOH RD.
OP ID 06/2013/0054/0000 0019/2109 0018/2038 OP ID 06/2013/0054/0000


SIGN: 4 CHORD TRUSS
BMSID 06/0176/0019/1127 0019/1127
MORGANTOWN EX MORGANTOWN EX
(SR2089 SEG 0031/2714) 0019/0240 0018/0669 (SR2089 SEG 0030/3045)

DIR: N TOTAL LEN: 11.355 MI. DIST: 05-1 SR: 176
 LEFT MUN: CAERNARVON T RIGHT MUN: CAERNARVON T

0 0 00000 0 00 0000+00 007864 FT LENGTH(AH 2638 BK 2706) 0019/0000		007921 FT 0 0 00000 0 00 0000+00 0018/0000 LENGTH(AH 2640 BK 2640)
CAERNARVON NEW MORGAN B BMS EN 06/0176/0013/1365 0013/1623 0 0 00000 0 00 0000+00 0013/1471 SR 2089 NB BMSBG 06/0176/0013/1365 0013/1365		CAERNARVON NEW MORGAN B BMS EN 06/0176/0012/1452 0012/1623 0 0 00000 0 00 0000+00 0012/1599 SR 2089 NB BMSBG 06/0176/0012/1452 0012/1452
0 0 00000 0 00 0000+00 005158 FT MILEPOST 001.00 LENGTH(AH 2706 BK 2558) 0013/0000 SIGN: 4 CHORD TRUSS BMSID 06/0176/0009/2221 0009/2221 OP ID 06/2013/0030/0000 0009/2062 SHILOH RD.		005281 FT 0 0 00000 0 00 0000+00 MILEPOST 001.00 0012/0000 LENGTH(AH 2640 BK 2640) SHILOH RD. OP ID 06/2013/0030/0000 0008/2181
SIGN: 4 CHORD TRUSS BMSID 06/0176/0009/1068 0009/1068		
0 0 00000 0 00 0000+00 002600 FT LENGTH(AH 2558 BK 2600) 0009/0000 CROSSOVER RD (CONN) 0007/2347 RAMP Q RD (SR8001 SEG 0500/0000) 0007/2312 NEW MORGAN CAERNARVON T 0007/2268 SIGN: CANTILEVER BMSID 06/0176/0007/2002 0007/2002 TRUCK ESCAPE RAMP (SR9300 SEG 0010/0000) 0007/1578 SIGN: CANTILEVER BMSID 06/0176/0007/1310 0007/1310		002641 FT 0 0 00000 0 00 0000+00 0008/0000 LENGTH(AH 2640 BK 2641) CROSSOVER RD (CONN) 0006/2408 NEW MORGAN CAERNARVON T 0006/2268 RAMP Q RD (SR8001 SEG 0750/1818) 0006/1059
0 0 00000 0 00 0000+00 000000 FT NC MORGANTOWN EX TURNPIKE RAMP RD INTER-BK (TNPK) MFC BEGIN = A LENGTH(AH 2600 BK 0000) 0007/0000		000000 FT 0 0 00000 0 00 0000+00 NC MORGANTOWN EX TURNPIKE RAMP RD INTER-BK (TNPK) MFC BEGIN = A LENGTH(AH 2641 BK 0000) 0006/0000

EXTRACT DATE: 12/18/2023 ROADWAY MANAGEMENT SYSTEM PAGE NUMBER: 80
PRINT DATE: 12/19/2023 SLD COUNTY/SR - ANNUAL PRINT COUNTY: BERKS
DIR: B TOTAL LEN: 12.990 MI. DIST: 05-1 SR: 143
LEFT MUN: ALBANY TOWNSHIP T RIGHT MUN: ALBANY TOWNSHIP T

068588 FT



068588 FT AH-LEHIGH (39)
INTER-AHD KINGS HW
0240/3021 (SR0143 SEG 0010/0000)

DIR: B TOTAL LEN: 12.990 MI. DIST: 05-1 SR: 143
 LEFT MUN: ALBANY TOWNSHIP T RIGHT MUN: ALBANY TOWNSHIP T

1 0 00285 0 01 0601+03 065567 FT
 BAILEY RD
 (T813) 0240/0000

065567 FT
 0240/0000 LENGTH(AH 3021 BK 2566)

063001 FT
 OLD PHILLY PIKE
 (T805) 0220/1995

063001 FT 1 0 00285 0 01 0575+60
 0230/0000 LENGTH(AH 2566 BK 2588)
 OLD PHILLY PIKE
 0220/1995 (SR1017 SEG 0010/3675)

060413 FT

060413 FT 1 0 00285 0 01 0549+59
 0220/0000 LENGTH(AH 2588 BK 2445)

057968 FT

0214/0167 FOR SR 0143 AND 0737
 057968 FT (CONN)
 1 0 00285 0 01 0525+30
 KRUMSVILLE RD
 (SR0737 SEG 0220/1952)
 0214/0000 LENGTH(AH 2445 BK 1903)
 0210/1903 BMSSEN 06/0143/0210/1859
 0 0 00000 0 00 0000+00
 KISTLER CK.
 0210/1859 BMSBG 06/0143/0210/1859

POE

1 0 00285 0 01 0506+41 056065 FT

(APRA) KEMPTON EXCAVATI
 PRIVATE DR
 (PRDR) 0210/0605
 056065 FT STONY RUN VALLEY RD

DIR: B TOTAL LEN: 12.990 MI. DIST: 05-1 SR: 143
 LEFT MUN: ALBANY TOWNSHIP T RIGHT MUN: ALBANY TOWNSHIP T

ROAD NAME	START STATION	END STATION	LENGTH	SR	BK	DESCRIPTION
HAWK MT RD (T910)	0210/0000	0210/0000		SR1018	0010	0000
			054074 FT	1903	BK	1991
				00285	001	0486+50
				0204	0000	LENGTH(AH 1991 BK 2093)
			051981 FT	1991	BK	2093
				00285	001	0465+57
KUNKEL RD (T791)	0190/2490	0190/2490		0200	0000	LENGTH(AH 2093 BK 2880)
				051981	FT	1 0 00285 0 01 0465+57
				0190	1504	BMSEN 06/0143/0190/1458
				1 0 00285	0 01	0451+37
				0190	1458	PINE CREEK
PINE CREEK RD (T808)	0190/1372	0190/1372		BMSBG	06/0143/0190/1458	
				0190	0359	049101 FT
				049101	FT	1 0 00285 0 01 0436+95
				0190	0000	LITTLE ROUND TOP RD
				0190	0000	(T814)
				0190	0000	LENGTH(AH 2880 BK 3715)
BOND RD (T906)	0180/2253	0180/2253		0180	0000	LENGTH(AH 3715 BK 2267)
				045386	FT	1 0 00285 0 01 0399+65
				0180	0000	LENGTH(AH 3715 BK 2267)

DIR: B TOTAL LEN: 12.990 MI. DIST: 05-1 SR: 143
 LEFT MUN: ALBANY TOWNSHIP T RIGHT MUN: ALBANY TOWNSHIP T

Stationing / Description	Distance (FT)	Notes	Stationing / Description	Distance (FT)	Notes
	043119 FT			043119 FT	1 0 00285 0 01 0377+42 ALBANY TOWNSHIP GREENWICH T
			5	0170/0000	LENGTH(AH 2267 BK 3952)
SOUSLEY RD (T783)	0160/2794	==		0160/2780	BMS EN 06/0143/0160/2765 0 0 00000 0 00 0000+00 TR. MAIDEN CK
				0160/2765	BMS BG 06/0143/0160/2765
SKY HOLLOW DR (PRDR)	0160/2515	==			
	039167 FT			039167 FT	1 0 00285 0 01 0349+54 LONG RD
MOUNTAIN RD (SR4044 SEG 0090/0733)	0160/0000	== ==	5	0160/0000	(T787) LENGTH(AH 3952 BK 1765) TR. MAIDEN CK
				0150/1695	STRUCTURE LENGTH 12 FT BMS ID 06/0143/0150/1695
	037402 FT		5	037402 FT	1 0 00285 0 01 0319+82
				0150/0000	LENGTH(AH 1765 BK 2289)
TO 8018/0250 SH (CONN)	0140/0575	==			RAMP D RD (SR8018 SEG 0250/0000)
				0140/0493	RAMP C RD (SR8018 SEG 0260/0530)
FROM 8018/0260 SH (CONN)	0140/0455 035113 FT	==		035113 FT	1 0 00285 0 01 0296+82

DIR: B TOTAL LEN: 12.990 MI. DIST: 05-1 SR: 143
 LEFT MUN: GREENWICH T RIGHT MUN: GREENWICH T

TO 8018/0020 SH
 (CONN) 0134/1344

FROM 8018/0010 SH
 (CONN) 0134/1243

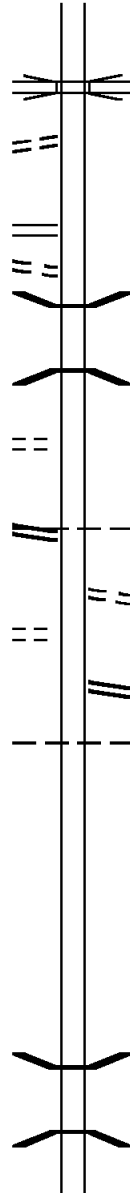
UNKNOWN ALLEY
 (BORO) 0134/0185

2 0 06168 0 00 0198+87 033653 FT
 WEST PENN ST
 (SR4028 SEG 0230/1564) 0134/0000

HILL RD
 (BORO) 0130/2254

030942 FT

2 0 06168 0 00 0150+09 028653 FT
 HEIN RD



LR 285 SPUR
 OP ID 06/0078/0354/0688
 NC SR 0143 SH
 0140/0000 LENGTH(AH 2289 BK 1460)

RAMP B RD
 (SR8018 SEG 0020/0000)
 RAMP A RD
 (SR8018 SEG 0010/0896)

0134/1307
 0134/0818 BMSFN 06/0143/0134/0797
 0 0 00000 0 00 0000+00
 0134/0797 FURNACE CK:
 BMSBG 06/0143/0134/0797

NC WILLOW ST
 033653 FT GREENWICH
 0134/0000 LENHARTSVILLE B
 LENGTH(AH 1460 BK 2711)
 0130/2594 EAST PENN ST T966
 (BORO)

0130/2219 OLD ROUTE 22
 (SR4028 SEG 0240/0000)
 0130/1511 LENHARTSVILLE
 GREENWICH T

030942 FT 2 0 06168 0 00 0172+98
 0130/0000 LENGTH(AH 2711 BK 2289)

0120/0108 BMSFN 06/0143/0120/0091
 2 0 06168 0 00 0151+15
 TR. MAIDENCK
 0120/0091 BMSBG 06/0143/0120/0091
 028653 FT

DIR: B TOTAL LEN: 12.990 MI. DIST: 05-1 SR: 143
 LEFT MUN: GREENWICH T RIGHT MUN: GREENWICH T

(T800)	0120/0000	==	5 0120/0000	LENGTH(AH 2289 BK 3000)
				TR.MAIDEN CK
			0110/2486	STRUCTURE LENGTH 10 FT
				BMSID 06/0143/0110/2486
	025653 FT		025653 FT	2 0 06168 0 00 0120+06
			5 0110/0000	LENGTH(AH 3000 BK 2781)
			0100/2281	BMSEN 06/0143/0100/2266
				O 0 00000 0 00 0000+00
				TR.MAIDEN CK
LOG CABIN LN	0100/1999	==	0100/2266	BMSBG 06/0143/0100/2266
(TWP)				
			0100/1849	GREENWICH WINDSOR T
			0100/1511	COVERED BRIDGE RD (T745)
			0100/0861	CREEK LN (TWP)
2 0 06168 0 00 0093+55	022872 FT		022872 FT	
BALTHASER RD	0100/0000	==	5 0100/0000	LENGTH(AH 2781 BK 3272)
(TWP)				
2 0 06168 0 00 0060+15	019600 FT		019600 FT	
CHRISTMAN RD	0090/0000	==	5 0090/0000	LENGTH(AH 3272 BK 1532)
(T771)				ADAMS CREEK
			0080/1321	STRUCTURE LENGTH 9 FT
				BMSID 06/0143/0080/1321
2 0 06168 0 00 0043+28	018068 FT		018068 FT	
STRAUSSER RD				

DIR: B TOTAL LEN: 12.990 MI. DIST: 05-1 SR: 143
 LEFT MUN: WINDSOR T RIGHT MUN: WINDSOR T

Stationing	Description	Stationing	Description
(T761) 0080/0000		0080/0000	LENGTH(AH 1532 BK 1858) WINDSOR
		0070/1781	PERRY T
016210 FT		016210 FT	2 0 06168 0 00 0025+47
		0070/0000	LENGTH(AH 1858 BK 2523)
2 0 06168 0 00 0000+00	013687 FT	013687 FT	
VIRGINVILLE RD		0060/0000	LENGTH(AH 2523 BK 0753)
(T959)		012934 FT	2 0 06125 0 01 0130+70
ONTELAUNEE TRAIL	012934 FT	NC SR 0143 SH	
(T790)	0050/0000	0050/0000	LENGTH(AH 0753 BK 3216)
		0040/2450	BMSBN 06/0143/0040/2268 0 0 00000 0 00 0000+00
		0040/2268	MAIDEN CREEK BMSBG 06/0143/0040/2268
		0040/2178	PERRY
		0040/2151	CRYSTAL CAVE RD (SR1006 SEG 0110/0000)
		0040/1949	FRONT ST (TWP)
		0040/1700	SECOND ST (T933)
		0040/1244	FIRST ST (T931)
009718 FT		009718 FT	2 0 06125 0 01 0098+54
		NC MA	IN ST
			GILARDONE RD (T928)
			VIRGINVILLE RD (T737)
		0040/0000	LENGTH(AH 3216 BK 2797)

Stationing	Length	Right of Way	Notes
2 0 06125 0 01 0070+50	006921 FT	0030/0000	HELFPRED LANDING RD (TWP)
BECKTREE RD (T792)			
FORGEHILL RD (T770)	0020/2798		LENGTH(AH 2797 BK 3179) T. MAIDEN CK. STRUCTURE LENGTH 15 FT BMSID 06/0143/0020/2980
			SIEGER RD (T770)
2 0 06125 0 01 0038+68	003742 FT	0020/0000	
GIFT RD (T598)			003742 FT
JEANETTE DR (TWP)	0010/2242		LENGTH(AH 3179 BK 3742)
			MOSELEM CHURCH RD (T600)
FOR SR 0143 AND 0662 (CONN)	0010/0185		BMSEN 06/0143/0010/0366 0 0 00000 0 00 0000+00 MOSELEM CK. BMSBG 06/0143/0010/0366
2 0 06125 0 00 0000+00	000000 FT	0010/0000	NC HARD HILL RD
MOSELEM SPRINGS RD (SR0662 SEG 0380/0332)			MOSELEM SPRINGS RD (SR0662 SEG 0380/0332) MFC BEGIN = D
			LENGTH(AH 3742 BK 0000)

EXTRACT DATE: 12/18/2023 ROADWAY MANAGEMENT SYSTEM PAGE NUMBER: 72
PRINT DATE: 12/19/2023 SLD COUNTY/SR - ANNUAL PRINT COUNTY: BERKS
DIR: N TOTAL LEN: 9.211 MI. DIST: 05-1 SR: 100
LEFT MUN: HEREFORD T RIGHT MUN: HEREFORD T

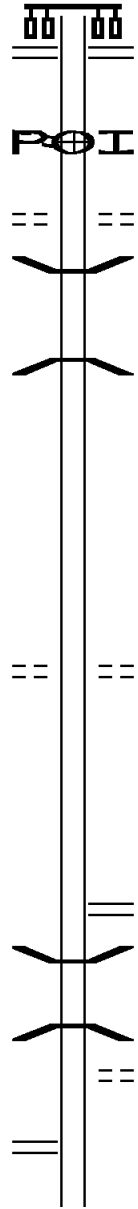
048633 FT



048610 FT AH-LEHIGH (39)
INTER-AHD CHESTNUT ST
(SR0029 SEG 0040/0000)
GRAVEL PK

DIR: N TOTAL LEN: 9.211 MI. DIST: 05-1 SR: 100
 LEFT MUN: HEREFORD T RIGHT MUN: HEREFORD T

ROAD NAME / SEGMENT	START STATION	END STATION	LENGTH (FT)	ROAD TYPE / NOTES
SEISHOLTZVILLE RD (SR1010 SEG 0460/3177)	0180/2617	0180/2617		(SR0029 SEG 0040/0000)
STAR RD (T943)	0180/1438	0180/1438		(APRA) WOOD NATURALLY
KRIEBEL RD (T926)	0180/0825	0180/0825		SCHOOL HOUSE RD (T925)
	046016 FT	0180/0047	045993 FT	BMS EN 06/0100/0180/0000 1 0 00284 0 00 0660+49 PERKIOMEN CK
		0180/0000		BMSBG 06/0100/0180/0000 LENGTH(AH 2617 BK 2076)
	043940 FT	043917 FT	0170/0000	1 0 00284 0 00 0639+93 LENGTH(AH 2076 BK 2962)
NANNY GOAT HILL RD (T940)	0160/1400	0160/1400		FETTERMAN RD (T887)
	040978 FT	040955 FT	0160/0000	1 0 00284 0 00 0610+13 LENGTH(AH 2962 BK 2531)
		0150/1085		TOLL GATE RD (SR1022 SEG 0280/0000)
		0150/0308		BMS EN 06/0100/0150/0276 0 0 00000 0 00 0000+00 TR. PERKIOMEN
		0150/0276		BMSBG 06/0100/0150/0276 CREAMERY RD
		0150/0234	038424 FT	(PRDR)
1 0 00284 0 00 0584+79 HUFFS CHURCH RD (SR1022 SEG 0270/2605)	038447 FT	0150/0000		LENGTH(AH 2531 BK 2641)



DIR: N TOTAL LEN: 9.211 MI. DIST: 05-1 SR: 100
 LEFT MUN: HEREFORD T RIGHT MUN: HEREFORD T

Stationing	Distance (FT)	Notes
1 0 00284 0 00 0558+55 CHURCH HILL RD (T928)	035806 FT 0140/0000	KUTZTOWN RD (SR1034 SEG 0010/0000) HEREFORD WASHINGTON T LENGTH(AH 2641 BK 2845)
	032961 FT	032938 FT 1 0 00284 0 00 0529+88 LENGTH(AH 2845 BK 2232)
	030729 FT	0120/1212 BMSBN 06/0100/0120/1197 0 0 00000 0 00 0000+00 TR. PERKIOMEN 0120/1197 BMSBG 06/0100/0120/1197
EIGHTH ST (BORO)	0110/2961	030706 FT 1 0 00284 0 00 0507+20 WASHINGTON BALLY BOROUGH B LENGTH(AH 2232 BK 3764) NINTH ST (BORO)
FIFTH ST (BORO)	0110/1221	0110/3484 (BORO) SEVENTH ST (BORO) CHURCH ST (BORO)
FOURTH ST (BORO)	0110/0650	0110/0680 BMSBN 06/0100/0110/0667 1 0 00284 0 00 0476+39 TR. PERKIOMEN 0110/0667 BMSBG 06/0100/0110/0667
THIRD ST		

DIR: N TOTAL LEN: 9.211 MI. DIST: 05-1 SR: 100
 LEFT MUN: BALLY BOROUGH B RIGHT MUN: BALLY BOROUGH B

(BORO)	0110/0257	==	
TO 2069/0130 SH			
(CONN)	0110/0088	==	
	026965 FT		026942 FT 1 0 00284 0 00 0470+80
			NC MAIN ST
BARTO AV			SECOND ST
(SR2069 SEG 0130/1142)	0110/0000	==	(BORO)
			LENGTH(AH 3764 BK 1879)
			BALLY BOROUGH
			WASHINGTON T
1 1 00975 7 00 0020+75	025086 FT		0100/0835
DAIRY LN			025063 FT
(T859)	0100/0000	==	0100/0000
			LENGTH(AH 1879 BK 2172)
			NANTIC RD
			(SR2048 SEG 0010/0000)
			0090/1948
	022914 FT		0090/0120
			BMSN 06/0100/0090/0000
			022891 FT
			2 0 06026 0 01 0195+41
			W. BR. PERKIOMEN CREEK
			BMSBG 06/0100/0090/0000
			0090/0000
			LENGTH(AH 2172 BK 1830)
2 0 06026 0 01 0177+11	021084 FT		021061 FT
BARTO RD			GEHRINGER RD
(T858)	0080/0000	==	(T857)
			0080/0000
			LENGTH(AH 1830 BK 3013)
	018071 FT		018048 FT
			2 0 06026 0 01 0147+14
			HOFFMANSVILLE RD
			(SR2046 SEG 0010/0000)

DIR: N TOTAL LEN: 9.211 MI. DIST: 05-1 SR: 100
 LEFT MUN: WASHINGTON T RIGHT MUN: WASHINGTON T

Segment ID	Length	Start Station	End Station	Notes
STAUFFER RD (T845)	0060/2240	015389 FT	015366 FT	0070/0000 LENGTH(AH 3013 BK 2682)
LIMEKILN RD (T841)	0060/0000	012353 FT	012330 FT	0060/0000 LENGTH(AH 2682 BK 3036) PASSMORE RD (T841)
CHESTNUT ST (SR2032 SEG 0130/2303)	0050/0826	009305 FT	009282 FT	0050/0826 EHST RD (T615) 0050/0000 LENGTH(AH 3036 BK 3048) WASHINGTON COLEBROOKDALE T
MILL ST (SR2044 SEG 0010/1211)	0050/0000			0040/1312 BMSBG 06/0100/0040/0987 0040/1040 W. SWAMP CK: BMSBG 06/0100/0040/0987 0040/0987 TOWNSHIP LINE RD (T621) 0040/0000 LENGTH(AH 3048 BK 3665)
				0030/1552 BMSBG 06/0100/0030/1476

DIR: N TOTAL LEN: 9.211 MI. DIST: 05-1 SR: 100
 LEFT MUN: COLEBROOKDALE T RIGHT MUN: COLEBROOKDALE T

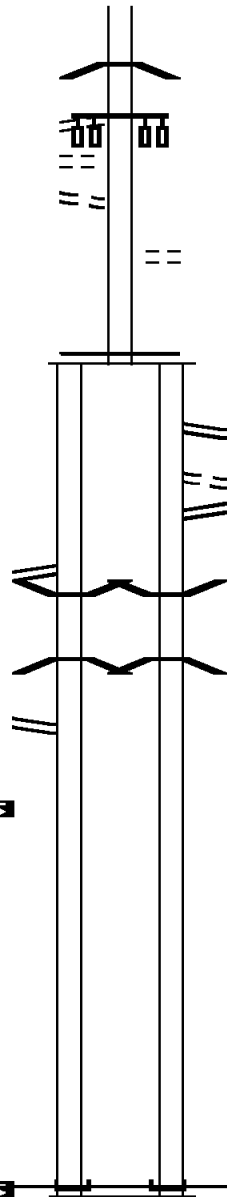
LC TO WALMART PZ
 (CONN) 0030/1279
 ENTR WALMART PLAZA
 (PRDR) 0030/1164
 LC FROM WALMART PZ
 (CONN) 0030/1081

005640 FT

RAMP K RD
 (SR8056 SEG 0500/0000) 0021/1818
 BMSBG 06/0100/0020/1429 0021/1473
 0 0 00000 0 00 0000+00
 T-666
 BMSBG 06/0100/0020/1429 0021/1357

RAMP L RD
 (SR8056 SEG 0250/0584) 0021/0753
 1 0 00779 0 00 0030+11 003011 FT
 LENGTH(AH 2629 BK 3011) 0021/0000

1 0 00779 0 00 0000+00 000000 FT
 NC NEW 100
 POTTSTOWN BOYERTOWN BP INTER-BK
 (SR0100 SEG 0131/1021)
 MFC BEGIN = B
 LENGTH(AH 3011 BK 0000) 0011/0000



0 0 00000 0 00 0000+00
 TR.W.SWAMP
 0030/1529 BMSBG 06/0100/0030/1476

0030/1164

0030/0604 BAUSE RD
 (TWP)

005617 FT 2 0 06026 0 01 0028+47
 MFC BEGIN = B
 0030/0000 LENGTH(AH 3665 BK 2637)

0020/2309 RAMP I RD
 (SR8056 SEG 0760/0677)
 FROM 8056/0760 SH
 (CONN)
 0020/2285 RAMP J RD
 (SR8056 SEG 0750/0000)
 0020/1894

0020/1497 BMSBG 06/0100/0020/1429
 1 0 00779 0 00 0029+80
 T-666
 0020/1381 BMSBG 06/0100/0020/1429

002980 FT 1 0 00779 0 00 0029+80
 0020/0000 LENGTH(AH 2637 BK 2980)

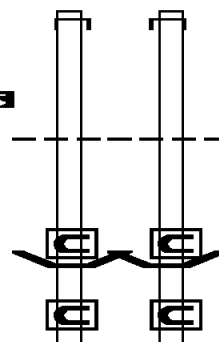
000000 FT 1 0 00779 0 00 0000+00
 NC NEW 100
 INTER-BK POTTSTOWN BOYERTOWN BP
 (SR0100 SEG 0130/1047)
 MFC BEGIN = B
 BK-MONTGOMERY (46)
 0010/0000 LENGTH(AH 2980 BK 0000)

EXTRACT DATE: 12/18/2023 ROADWAY MANAGEMENT SYSTEM PAGE NUMBER: 66
 PRINT DATE: 12/19/2023 SLD COUNTY/SR - ANNUAL PRINT COUNTY: BERKS

DIR: E TOTAL LEN: 35.327 MI. DIST: 05-1 SR: 78
 LEFT MUN: MAXATAWNY T RIGHT MUN: MAXATAWNY T

AH-LEHIGH (39) 186417 FT
 WILLIAM PENN HW INTER-AHD
 (SR0078 SEG 0437/0000) 0435/0740
 1 0 00285 7 00 0413+45 185677 FT
 LENGTH(AH 0740 BK 2705) 0435/0000
 MAXATAWNY
 GREENWICH T 0431/2552











BMSEN 06/0078/0430/1264
 1 0 00285 7 00 0392+78
 BRIDGE CLOSED
 STUMP ROAD 0431/1264



186528 FT
 INTER-AHD WILLIAM PENN HW
 0434/0802 (SR0078 SEG 0436/0000)
 185726 FT 1 0 00285 7 00 0413+42
 LENGTH(AH 0802 BK 2691)
 MAXATAWNY
 GREENWICH T 0430/2503

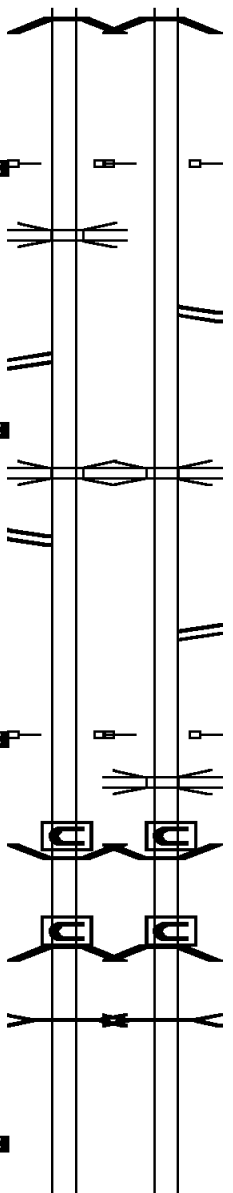
BMSEN 06/0078/0430/1264
 1 0 00285 7 00 0400+18
 BRIDGE CLOSED
 STUMP ROAD 0430/1300

DIR: E TOTAL LEN: 35.327 MI. DIST: 05-1 SR: 78
LEFT MUN: GREENWICH T RIGHT MUN: GREENWICH T

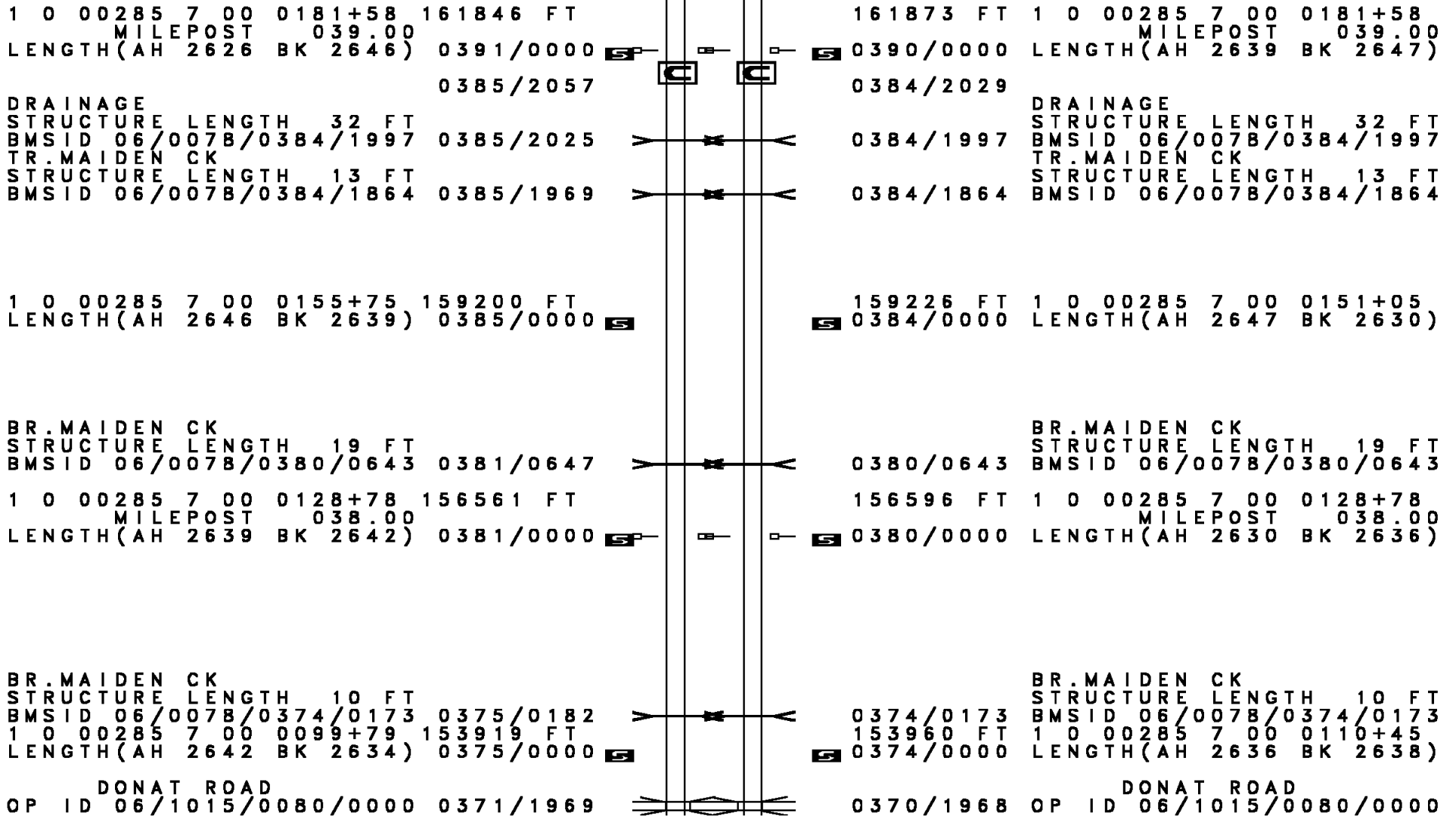
BMSBG 06/0078/0430/1264	0431/1228		0430/1264	BMSBG 06/0078/0430/1264
MILL CREEK				MILL CREEK
STRUCTURE LENGTH 28 FT				STRUCTURE LENGTH 28 FT
BMSID 06/0078/0430/0642	0431/0868		0430/0642	BMSID 06/0078/0430/0642
1 0 00285 7 00 0392+78	182972 FT		183035 FT	1 0 00285 7 00 0392+78
MILEPOST 043.00				MILEPOST 043.00
LENGTH(AH 2705 BK 2698)	0431/0000		0430/0000	LENGTH(AH 2691 BK 2684)
SIGN: POLE MOUNTED				
BMSID 06/0078/0425/2203	0425/2203			
1 0 00285 7 00 0365+86	180274 FT		180351 FT	1 0 00285 7 00 0367+07
LENGTH(AH 2698 BK 2626)	0425/0000		0424/0000	LENGTH(AH 2684 BK 2650)
BMSEN 06/0078/0420/1305	0421/1348		0420/1338	BMSEN 06/0078/0420/1305
1 0 00285 7 00 0337+50				1 0 00285 7 00 0347+64
BRIDGE CLOSED				BRIDGE CLOSED
GENSINGER RD				GENSINGER RD
BMSBG 06/0078/0420/1305	0421/1315		0420/1305	BMSBG 06/0078/0420/1305
1 0 00285 7 00 0337+50	177648 FT		177701 FT	1 0 00285 7 00 0339+98
MILEPOST 042.00				MILEPOST 042.00
LENGTH(AH 2626 BK 2649)	0421/0000		0420/0000	LENGTH(AH 2650 BK 2644)
1 0 00285 7 00 0313+70	174999 FT		175057 FT	1 0 00285 7 00 0313+05
LENGTH(AH 2649 BK 2612)	0415/0000		0414/0000	LENGTH(AH 2644 BK 2614)
BMSEN 06/0078/0410/1495	0411/1472		0410/1552	BMSEN 06/0078/0410/1495
1 0 00285 7 00 0287+18				0 0 00000 0 00 0000+00
BRIDGE CLOSED				BRIDGE CLOSED
LONG LANE				LONG LANE

DIR: E TOTAL LEN: 35.327 MI. DIST: 05-1 SR: 78
 LEFT MUN: GREENWICH T RIGHT MUN: GREENWICH T

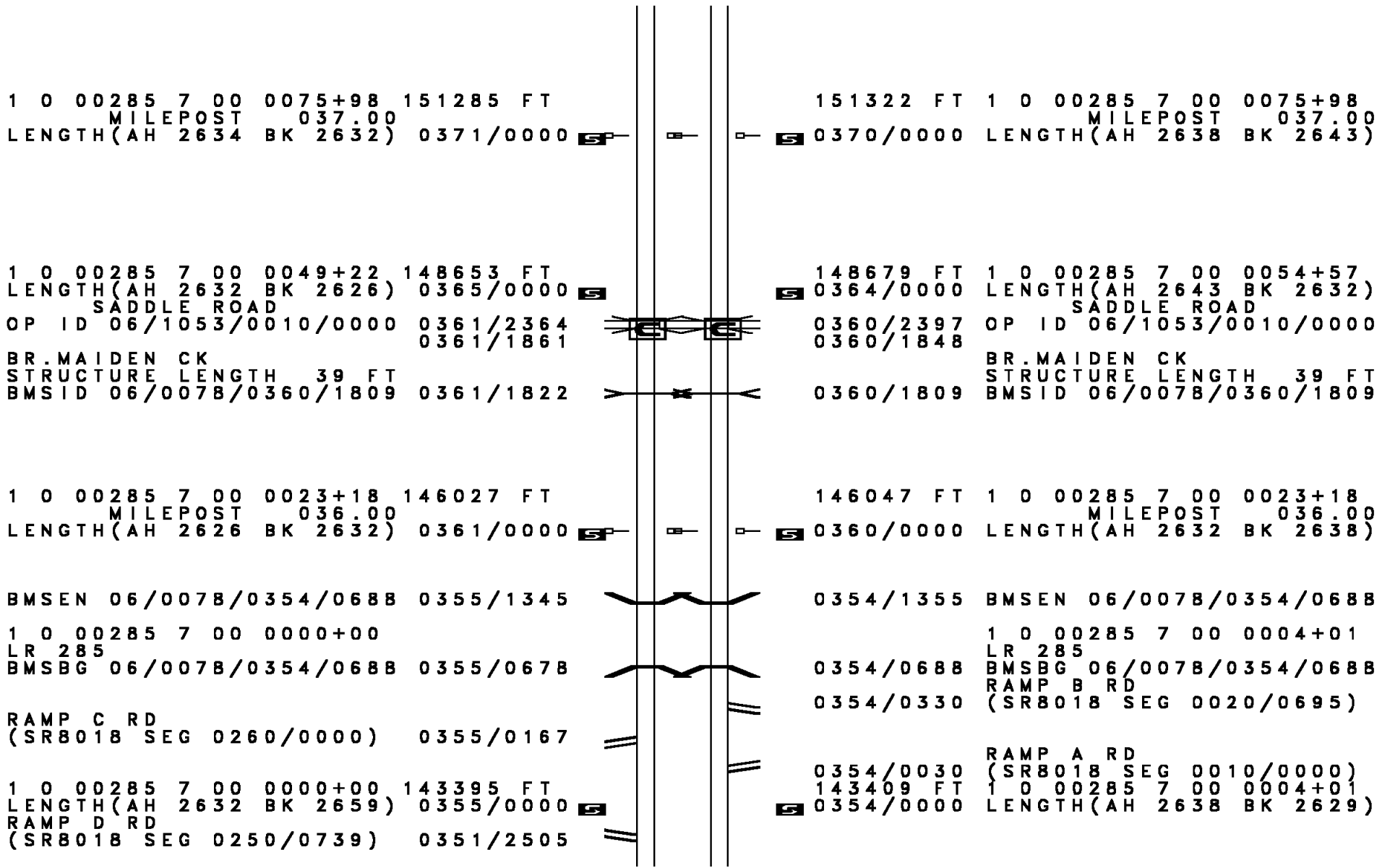
BMSBG 06/0078/0410/1495	0411/1415		0410/1495	BMSBG 06/0078/0410/1495
1 0 00285 7 00 0287+18	172387 FT		172443 FT	1 0 00285 7 00 0287+18
MILEPOST 041.00				MILEPOST 041.00
LENGTH(AH 2612 BK 2651)	0411/0000	5	0410/0000	LENGTH(AH 2614 BK 2638)
OP ID 06/0078/0405/1795	0405/1795			
CANTILEVER MONOTUB				
RAMP D RD			0404/0908	RAMP B RD
(SR8020 SEG 0500/0000)	0405/0675			(SR8020 SEG 0760/1390)
1 0 00285 7 00 0254+62	169736 FT		169805 FT	1 0 00285 7 00 0260+46
MILEPOST 040.00				MILEPOST 040.00
LENGTH(AH 2651 BK 2644)	0405/0000	5	0404/0000	LENGTH(AH 2638 BK 2647)
OP ID 06/0737/0110/0000	0401/2391		0400/2316	OP ID 06/0737/0110/0000
KRUMSVILLE RD				KRUMSVILLE RD
RAMP C RD				
(SR8020 SEG 0250/0812)	0401/1708			
			0400/0782	RAMP A RD
				(SR8020 SEG 0010/0000)
1 0 00285 7 00 0234+38	167092 FT		167158 FT	1 0 00285 7 00 0234+38
MILEPOST 040.00				MILEPOST 040.00
LENGTH(AH 2644 BK 2620)	0401/0000	5	0400/0000	LENGTH(AH 2647 BK 2646)
OP ID 06/0078/0394/2277			0394/2277	OP ID 06/0078/0394/2277
				CANTILEVER MONOTUB
BMSEN 06/0078/0394/1332	0395/1592		0394/1523	BMSEN 06/0078/0394/1332
1 0 00285 7 00 0206+99				1 0 00285 7 00 0216+54
BRIDGE CLOSED				BRIDGE CLOSED
OLD 22				OLD 22
BMSBG 06/0078/0394/1332	0395/1401		0394/1332	BMSBG 06/0078/0394/1332
TR. MAIDEN CK				TR. MAIDEN CK
STRUCTURE LENGTH 17 FT				STRUCTURE LENGTH 17 FT
BMSID 06/0078/0394/0475	0395/1216		0394/1248	BMSID 06/0078/0394/0475
1 0 00285 7 00 0206+99	164472 FT		164512 FT	1 0 00285 7 00 0215+70
MILEPOST 040.00				MILEPOST 040.00
LENGTH(AH 2620 BK 2626)	0395/0000	5	0394/0000	LENGTH(AH 2646 BK 2639)




DIR: E TOTAL LEN: 35.327 MI. DIST: 05-1 SR: 78
 LEFT MUN: GREENWICH T RIGHT MUN: GREENWICH T



DIR: E TOTAL LEN: 35.327 MI. DIST: 05-1 SR: 78
 LEFT MUN: GREENWICH T RIGHT MUN: GREENWICH T



DIR: E TOTAL LEN: 35.327 MI. DIST: 05-1 SR: 78
LEFT MUN: GREENWICH T RIGHT MUN: GREENWICH T



DIR: E TOTAL LEN: 35.327 MI. DIST: 05-1 SR: 78
 LEFT MUN: WINDSOR T RIGHT MUN: WINDSOR T

BMSBG 06/0078/0330/0859 0331/0924 0330/0859 BMSBG 06/0078/0330/0859

1 0 00285 0 00 0185+38 130159 FT 130246 FT 1 0 00285 0 00 0185+38
 MILEPOST 033.00 MILEPOST 033.00
 LENGTH(AH 2637 BK 2635) 0331/0000 0330/0000 LENGTH(AH 2638 BK 2645)






BMSEN 06/0078/0324/0329 0325/0359 0324/0359 BMSEN 06/0078/0324/0329
 1 0 00285 0 00 0158+08 1 0 00285 0 00 0158+08
 RESERVOIR RD RESERVOIR RD
 BMSBG 06/0078/0324/0329 0325/0329 0324/0329 BMSBG 06/0078/0324/0329
 1 0 00285 0 00 0158+08 127524 FT 127601 FT 1 0 00285 0 00 0158+08
 LENGTH(AH 2635 BK 2627) 0325/0000 0324/0000 LENGTH(AH 2645 BK 2634)

1 0 00285 0 00 0132+58 124897 FT 124967 FT 1 0 00285 0 00 0132+58
 MILEPOST 032.00 MILEPOST 032.00
 LENGTH(AH 2627 BK 2630) 0321/0000 0320/0000 LENGTH(AH 2634 BK 2625)

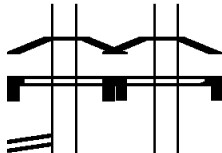




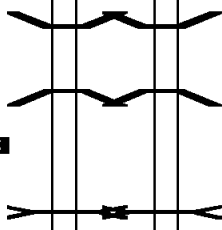
SIGN: CANTILEVER
 BMSID 06/0078/0315/0200 0315/0200 MILL CREEK
 STRUCTURE LENGTH 18 FT STRUCTURE LENGTH 18 FT
 BMSID 06/0078/0314/0095 0315/0125 MILL CREEK
 1 0 00285 0 00 0103+14 122267 FT BMSID 06/0078/0314/0095
 LENGTH(AH 2630 BK 2658) 0315/0000 0314/0095
 122342 FT 1 0 00285 0 00 0107+20
 LENGTH(AH 2625 BK 2638)

BR. MILL CK.
 STRUCTURE LENGTH 10 FT BR. MILL CK.
 STRUCTURE LENGTH 10 FT
 BMSID 06/0078/0310/1947 0311/1936 BMSID 06/0078/0310/1947
 BMSEN 06/0078/0310/1822 0311/1853 BMSEN 06/0078/0310/1822
 1 0 00285 0 00 0093+96 1 0 00285 0 00 0079+78
 INST. RD INST. RD
 BMSBG 06/0078/0310/1822 0311/1831 BMSBG 06/0078/0310/1822

DIR: E TOTAL LEN: 35.327 MI. DIST: 05-1 SR: 78
 LEFT MUN: WINDSOR T RIGHT MUN: WINDSOR T

SIGN: CANTILEVER BMSID 06/0078/0311/0300 0311/0300 1 0 00285 0 00 0079+78 119609 FT MILEPOST 031.00 LENGTH(AH 2658 BK 2635) 0311/0000		119704 FT 1 0 00285 0 00 0079+78 MILEPOST 031.00 0310/0000 LENGTH(AH 2638 BK 2639)
TR. SCHUYLKIL STRUCTURE LENGTH 10 FT BMSID 06/0078/0304/1918 0305/1692 WINDSOR HAMBURG B 0305/1687 SIGN: STRUC MOUNTED BMSID 06/0078/0304/0001 0305/1238		TR. SCHUYLKIL STRUCTURE LENGTH 10 FT BMSID 06/0078/0304/1918 0304/1918 WINDSOR HAMBURG B 0304/1661 SIGN: STRUC MOUNTED BMSID 06/0078/0304/0001 0304/1252
FIFTH ST. OP ID 06/4049/0010/0000 0305/0324 RAMP B RD (SR8016 SEG 0500/0000) 0305/0069 1 0 00285 0 00 0052+56 116974 FT LENGTH(AH 2635 BK 1833) 0305/0000		FIFTH ST. OP ID 06/4049/0010/0000 0304/0293 RAMP C RD (SR8016 SEG 0750/0468) 0300/1768 N 4TH ST OP ID 06/4035/0030/1388 0300/1341 RAMP D RD (SR8016 SEG 0010/0000) 0300/0792
N 4TH ST OP ID 06/4035/0030/1388 0301/1364 RAMP A RD (SR8016 SEG 0250/0537) 0301/0868		OP ID 06/4035/0030/1388 0300/1341 RAMP D RD (SR8016 SEG 0010/0000) 0300/0792
RWIS SITE/EXIT 29 BMSEN 06/0078/0300/0000 0301/0607 1 0 00285 0 00 0032+49 115141 FT PORT CLINTON AVE BMSBG 06/0078/0300/0000 0301/0000 LENGTH(AH 1833 BK 3439) SIGN: 3 CHORD TRUSS BMSID 06/0078/0294/3358 0295/3319 BMSEN 06/0078/0294/1480 0295/3287 HAMBURG TILDEN T 0295/3106 MILEPOST 030.00 0295/2636		OP ID 06/4035/0030/1388 0300/1341 RAMP D RD (SR8016 SEG 0010/0000) 0300/0792 BMSEN 06/0078/0300/0000 0300/0143 1 0 00285 0 00 0032+76 115247 FT PORT CLINTON AVE BMSBG 06/0078/0300/0000 0300/0000 LENGTH(AH 1818 BK 3454) SIGN: 3 CHORD TRUSS BMSID 06/0078/0294/3358 0294/3323 BMSEN 06/0078/0294/1480 0294/3282 HAMBURG TILDEN T 0294/3262 MILEPOST 030.00 0294/2637
0 0 00000 0 00 0000+00		1 0 00285 0 00 0014+51

DIR: E TOTAL LEN: 35.327 MI. DIST: 05-1 SR: 78
 LEFT MUN: TILDEN T RIGHT MUN: TILDEN T

T-571 INDUSTRIAL DRIVE BMSBG 06/0078/0294/1480 0295/1485 SIGN: 4 CHORD TRUSS BMSID 06/0078/0294/1137 0295/1450 RAMP D RD (SR8014 SEG 0512/0000) 0295/1121		0294/1480 0294/1448	T-571 INDUSTRIAL DRIVE BMSBG 06/0078/0294/1480 SIGN: 4 CHORD TRUSS BMSID 06/0078/0294/1137
SIGN: CANTILEVER BMSID 06/0078/0295/0052 0295/0372 PA 61 NB OP ID 06/0061/0374/0001 0295/0320 1 0 00285 0 00 0000+00 111702 FT LENGTH(AH 3439 BK 2638) 0295/0000		0294/0318 111793 FT 0294/0000 0290/2566 0290/1985	OP ID 06/0061/0374/0001 1 0 00285 0 00 0000+00 LENGTH(AH 3454 BK 2643) RAMP H RD (SR8014 SEG 0032/0920) RAMP G RD (SR8014 SEG 0022/0000)
RAMP E RD (SR8014 SEG 0262/0887) 0291/1859			
SIGN: 3 CHORD TRUSS BMSID 06/0078/0290/1755 0291/1135		0290/1129	SIGN: 3 CHORD TRUSS BMSID 06/0078/0290/1755
1 0 00141 0 00 1098+82 109064 FT MILEPOST 029.00 LENGTH(AH 2638 BK 2638) 0291/0000		109150 FT 0290/0000	1 0 00141 0 00 1087+69 MILEPOST 029.00 LENGTH(AH 2643 BK 2645)
BMSEN 06/0078/0284/0009 0285/0047 1 0 00141 0 00 1061+48 T558 PINE RD BMSBG 06/0078/0284/0009 0285/0014 1 0 00141 0 00 1061+48 106426 FT LENGTH(AH 2638 BK 2643) 0285/0000 TR. MILL CK STRUCTURE LENGTH 18 FT BMSID 06/0078/0280/2460 0281/2439		0284/0042 0284/0009 106505 FT 0284/0000 0280/2460	BMSEN 06/0078/0284/0009 1 0 00141 0 00 1061+78 T558 PINE RD BMSBG 06/0078/0284/0009 1 0 00141 0 00 1061+78 LENGTH(AH 2645 BK 2641) TR. MILL CK STRUCTURE LENGTH 18 FT BMSID 06/0078/0280/2460

DIR: E TOTAL LEN: 35.327 MI. DIST: 05-1 SR: 78
LEFT MUN: TILDEN T RIGHT MUN: TILDEN T

Stationing	Structure	Length	Notes	Stationing	Structure	Length	Notes
1 0 00141 0 00 1035+31 103783 FT				103864 FT			
MILEPOST 028.00				MILEPOST 028.00			
LENGTH(AH 2643 BK 2629) 0281/0000				LENGTH(AH 2641 BK 2648)			
BMSEN 06/0078/0274/1688 0275/1692				0274/1690	BMSEN 06/0078/0274/1688		
1 0 00141 0 00 1025+76					1 0 00141 0 00 1010+24		
ACADEMY RD.					ACADEMY RD.		
BMSBG 06/0078/0274/1688 0275/1658				0274/1656	BMSBG 06/0078/0274/1688		
1 0 00141 0 00 1008+44 101154 FT				101216 FT	1 0 00141 0 00 1010+24		
LENGTH(AH 2629 BK 2653) 0275/0000				0274/0000	LENGTH(AH 2648 BK 2645)		
TR.MILL CK					TR.MILL CK		
STRUCTURE LENGTH 14 FT					STRUCTURE LENGTH 14 FT		
BMSID 06/0078/0270/2450 0271/2438				0270/2450	BMSID 06/0078/0270/2450		
1 0 00141 0 00 0982+82 098501 FT				098571 FT	1 0 00141 0 00 0982+82		
MILEPOST 027.00				MILEPOST 027.00			
LENGTH(AH 2653 BK 2616) 0271/0000				0270/0000	LENGTH(AH 2645 BK 2643)		
SIGN: POLE MOUNTED							
BMSID 06/0078/0265/2603 0265/2603							
					SIGN: POLE MOUNTED		
					BMSID 06/0078/0264/0992		
1 0 00141 0 00 0954+17 095885 FT				095928 FT	1 0 00141 0 00 0957+22		
LENGTH(AH 2616 BK 2636) 0265/0000				0264/0000	LENGTH(AH 2643 BK 2636)		
TR.MILL CK							
STRUCTURE LENGTH 21 FT					TR.MILL CK		
BMSID 06/0078/0260/1183 0261/1215				0260/1250	BMSID 06/0078/0260/1183		
BMSEN 06/0078/0260/1098 0261/1181				0260/1203	BMSEN 06/0078/0260/1098		
0 0 00000 0 00 0000+00					0 0 00000 0 00 0000+00		
TILDEN RD.					TILDEN RD.		
BMSBG 06/0078/0260/1098 0261/1143				0260/1165	BMSBG 06/0078/0260/1098		

DIR: E TOTAL LEN: 35.327 MI. DIST: 05-1 SR: 78
 LEFT MUN: TILDEN T RIGHT MUN: TILDEN T

1 0 00141 0 00 0930+02 093249 FT		093292 FT	1 0 00141 0 00 0930+02
MILEPOST 026.00			MILEPOST 026.00
LENGTH(AH 2636 BK 2674) 0261/0000	5	0260/0000	LENGTH(AH 2636 BK 2671)

TILDEN UPPER BERN T	0255/0704	0254/0647	TILDEN UPPER BERN T
1 0 00141 0 00 0904+11 090575 FT		090621 FT	1 0 00141 0 00 0904+21
LENGTH(AH 2674 BK 2631) 0255/0000	5	0254/0000	LENGTH(AH 2671 BK 2651)

1 0 00141 0 00 0877+72 087944 FT		087970 FT	1 0 00141 0 00 0877+72
MILEPOST 025.00			MILEPOST 025.00
LENGTH(AH 2631 BK 2634) 0251/0000	5	0250/0000	LENGTH(AH 2651 BK 2631)
MILL CREEK			MILL CREEK
STRUCTURE LENGTH 20 FT			STRUCTURE LENGTH 20 FT
BMSID 06/0078/0244/1889 0245/2129		0244/2116	BMSID 06/0078/0244/1889
MILL RD.			MILL RD.
OP ID 06/4047/0010/0000 0245/1973		0244/1943	OP ID 06/4047/0010/0000

1 0 00141 0 00 0849+43 085310 FT		085339 FT	1 0 00141 0 00 0854+78
LENGTH(AH 2634 BK 2656) 0245/0000	5	0244/0000	LENGTH(AH 2631 BK 2654)

1 0 00141 0 00 0825+39 082654 FT		082685 FT	1 0 00141 0 00 0825+39
MILEPOST 024.00			MILEPOST 024.00
LENGTH(AH 2656 BK 2641) 0241/0000	5	0240/0000	LENGTH(AH 2654 BK 2637)
TR.MILL CK			TR.MILL CK
STRUCTURE LENGTH 12 FT			STRUCTURE LENGTH 12 FT

DIR: E TOTAL LEN: 35.327 MI. DIST: 05-1 SR: 78
LEFT MUN: UPPER BERN T RIGHT MUN: UPPER BERN T

BMSID 06/0078/0234/1902 0235/1881 <---> 0234/1902 BMSID 06/0078/0234/1902
BMSSEN 06/0078/0234/1756 0235/1781 <---> 0234/1785 BMSSEN 06/0078/0234/1756
1 0 00141 0 00 0796+46 <---> 1 0 00141 0 00 0818+22
SCHOOLHOUSE <---> SCHOOLHOUSE
BMSBG 06/0078/0234/1756 0235/1752 <---> 0234/1756 BMSBG 06/0078/0234/1756

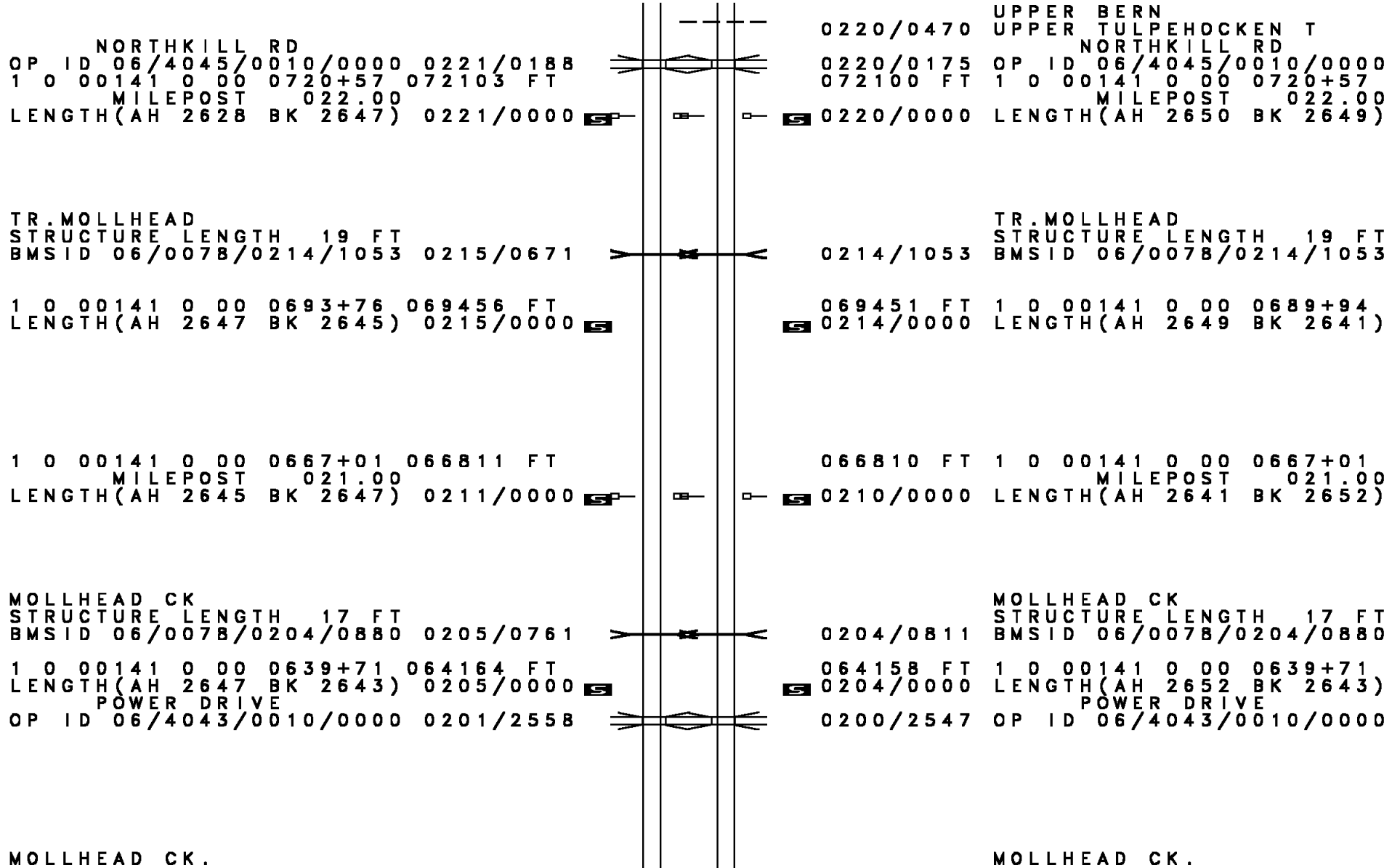
1 0 00141 0 00 0796+46 080013 FT 080048 FT 1 0 00141 0 00 0800+31
LENGTH(AH 2641 BK 2633) 0235/0000 [S] 0234/0000 LENGTH(AH 2637 BK 2653)

RAMP A-7 RD <---> 0230/0403 RAMP D-7 RD
(SR8012 SEG 0500/0000) 0231/0389 (SR8012 SEG 0750/0631)
TR. NORTHKILL <---> TR. NORTHKILL
STRUCTURE LENGTH 12 FT <---> STRUCTURE LENGTH 12 FT
BMSID 06/0078/0230/0058 0231/0050 <---> 0230/0058 BMSID 06/0078/0230/0058
1 0 00141 0 00 0772+64 077380 FT <---> 077395 FT 1 0 00141 0 00 0772+64
MILEPOST 023.00 <---> MILEPOST 023.00
LENGTH(AH 2633 BK 2649) 0231/0000 [S] 0230/0000 LENGTH(AH 2653 BK 2645)
MOUNTAIN RD <---> MOUNTAIN RD
OP ID 06/4011/0140/0000 0225/2471 <---> 0224/2488 OP ID 06/4011/0140/0000
RAMP B-7 RD <---> RAMP C-7 RD
(SR8012 SEG 0250/0565) 0225/1968 (SR8012 SEG 0010/0000)

1 0 00141 0 00 0746+07 074731 FT 074750 FT 1 0 00141 0 00 0748+13
LENGTH(AH 2649 BK 2628) 0225/0000 [S] 0224/0000 LENGTH(AH 2645 BK 2650)

UPPER BERN <---> <--->
UPPER TULPEHOCKEN T 0221/0653 <--->
NORTHKILL CK <---> NORTHKILL CK
STRUCTURE LENGTH 24 FT <---> STRUCTURE LENGTH 24 FT
BMSID 06/0078/0220/0502 0221/0500 <---> 0220/0502 BMSID 06/0078/0220/0502

DIR: E TOTAL LEN: 35.327 MI. DIST: 05-1 SR: 78
 LEFT MUN: UPPER BERN T RIGHT MUN: UPPER BERN T



MOLLHEAD CK.

MOLLHEAD CK.

DIR: E TOTAL LEN: 35.327 MI. DIST: 05-1 SR: 78
 LEFT MUN: UPPER TULPEHOCKEN T RIGHT MUN: UPPER TULPEHOCKEN T

STRUCTURE LENGTH 10 FT						STRUCTURE LENGTH 10 FT
BMSID 06/0078/0200/0012	0201/0008			0200/0012		BMSID 06/0078/0200/0012
1 0 00141 0 00 0614+21	061521 FT			061515 FT		1 0 00141 0 00 0614+21
MILEPOST 020.00				MILEPOST 020.00		MILEPOST 020.00
LENGTH(AH 2643 BK 2645)	0201/0000			0200/0000		LENGTH(AH 2643 BK 2636)

TR. NORTHKILL						TR. NORTHKILL
STRUCTURE LENGTH 10 FT				STRUCTURE LENGTH 10 FT		STRUCTURE LENGTH 10 FT
BMSID 06/0078/0194/0139	0195/0247			0194/0248		BMSID 06/0078/0194/0139
1 0 00141 0 00 0582+96	058876 FT			058879 FT		1 0 00141 0 00 0587+90
LENGTH(AH 2645 BK 2649)	0195/0000			0194/0000		LENGTH(AH 2636 BK 2642)

RAMP A-6 RD						RAMP B-6 RD
(SR8010 SEG 0500/0000)	0191/0079			0190/0139		(SR8010 SEG 0750/0687)
BIRCH CREEK						BIRCH CREEK
STRUCTURE LENGTH 16 FT				STRUCTURE LENGTH 16 FT		STRUCTURE LENGTH 16 FT
BMSID 06/0078/0190/0099	0191/0072			0190/0099		BMSID 06/0078/0190/0099
1 0 00141 0 00 0561+47	056227 FT			056237 FT		1 0 00141 0 00 0561+47
MILEPOST 019.00				MILEPOST 019.00		MILEPOST 019.00
LENGTH(AH 2649 BK 2644)	0191/0000			0190/0000		LENGTH(AH 2642 BK 2640)

OP ID 06/0183/0380/0000	0185/2029			0184/2061		OP ID 06/0183/0380/0000
				0184/1523		RAMP C-6 RD
						(SR8010 SEG 0010/0000)

RAMP D-6 RD						
(SR8010 SEG 0250/0625)	0185/1359					
1 0 00141 0 00 0538+24	053583 FT			053597 FT		1 0 00141 0 00 0535+02
LENGTH(AH 2644 BK 2650)	0185/0000			0184/0000		LENGTH(AH 2640 BK 2644)

DIR: E TOTAL LEN: 35.327 MI. DIST: 05-1 SR: 78
 LEFT MUN: UPPER TULPEHOCKEN T RIGHT MUN: UPPER TULPEHOCKEN T

STRUCTURE LENGTH	16 FT	BMSID	06/0078/0180/0945	0181/0959	0180/0945	STRUCTURE LENGTH	16 FT	BMSID	06/0078/0180/0945
1 0 00141 0 00 0508+58	050933 FT				050953 FT	1 0 00141 0 00 0508+58			
MILEPOST	018.00					MILEPOST	018.00		
LENGTH(AH 2650 BK 2647)	0181/0000				0180/0000	LENGTH(AH 2644 BK 2643)			
UPPER TULPEHOCKEN						UPPER TULPEHOCKEN			
BETHEL TOWNSHIP T	0175/2212				0174/2056	BETHEL TOWNSHIP T			
LIT. SWATARA						LIT. SWATARA			
STRUCTURE LENGTH	18 FT				0174/1955	STRUCTURE LENGTH	18 FT		
BMSID 06/0078/0174/1955	0175/1997					BMSID 06/0078/0174/1955			
1 0 00141 0 00 0481+57	048286 FT				048310 FT	1 0 00141 0 00 0482+57			
LENGTH(AH 2647 BK 2613)	0175/0000				0174/0000	LENGTH(AH 2643 BK 2640)			
1 0 00141 0 00 0455+80	045673 FT				045670 FT	1 0 00141 0 00 0461+50			
MILEPOST	017.00					MILEPOST	017.00		
LENGTH(AH 2613 BK 2647)	0171/0000				0170/0000	LENGTH(AH 2640 BK 2655)			
STONE CREEK						STONE CREEK			
STRUCTURE LENGTH	16 FT				0164/2527	STRUCTURE LENGTH	16 FT		
BMSID 06/0078/0164/2527	0165/2289				0164/2279	BMSID 06/0078/0164/2527			
RAMP A-5 RD						RAMP B-5 RD			
(SR8008 SEG 0500/0000)	0165/2270					(SR8008 SEG 0750/0725)			
FOUR POINT RD					0164/1656	FOUR POINT RD			
OP ID 06/0419/0212/0000	0165/1666					OP ID 06/0419/0212/0000			
RAMP D-5 RD					0164/0975	RAMP C-5 RD			
(SR8008 SEG 0250/0575)	0165/1189					(SR8008 SEG 0010/0000)			
STONE CREEK						STONE CREEK			
STRUCTURE LENGTH	16 FT				0164/0826	STRUCTURE LENGTH	16 FT		
BMSID 06/0078/0164/0826	0165/0828					BMSID 06/0078/0164/0826			
1 0 00141 0 00 0426+00	043026 FT				043015 FT	1 0 00141 0 00 0430+34			
LENGTH(AH 2647 BK 2647)	0165/0000				0164/0000	LENGTH(AH 2655 BK 2653)			

DIR: E TOTAL LEN: 35.327 MI. DIST: 05-1 SR: 78
LEFT MUN: BETHEL TOWNSHIP T RIGHT MUN: BETHEL TOWNSHIP T

1 0 00141 0 00 0403+00 040379 FT		040362 FT	1 0 00141 0 00 0403+00
MILEPOST 016.00		MILEPOST 016.00	
LENGTH(AH 2647 BK 2643) 0161/0000	5	LENGTH(AH 2653 BK 2645) 0160/0000	5
BMSEN 06/0078/0154/1683 0155/1710		0154/1710	BMSEN 06/0078/0154/1683
1 0 00141 0 00 0369+88		0 0 00000 0 00 0000+00	
TR.L.SWATARA		TR.L.SWATARA	
BMSBG 06/0078/0154/1683 0155/1683		0154/1683	BMSBG 06/0078/0154/1683
		0154/1432	RAMP B-4 RD
RAMP A-4 RD			(SR8006 SEG 0750/0651)
(SR8006 SEG 0500/0000) 0155/1320			
MIDWAY RD			
OP ID 06/4041/0010/0000 0155/0713		0154/0716	OP ID 06/4041/0010/0000
		0154/0267	RAMP C-4 RD
RAMP D-4 RD			(SR8006 SEG 0010/0000)
(SR8006 SEG 0250/0565) 0155/0140			
1 0 00141 0 00 0369+88 037736 FT		037717 FT	1 0 00141 0 00 0377+62
LENGTH(AH 2643 BK 2639) 0155/0000	5	LENGTH(AH 2645 BK 2639) 0154/0000	5
BMSEN 06/0078/0150/0302 0151/0283		0150/0316	BMSEN 06/0078/0150/0302
1 0 00141 0 00 0353+12		0150/0302	1 0 00141 0 00 0353+12
TR.L.SWATARA		035078 FT	TR.L.SWATARA
BMSBG 06/0078/0150/0302 0151/0269			BMSBG 06/0078/0150/0302
1 0 00141 0 00 0348+58 035097 FT			1 0 00141 0 00 0348+58
MILEPOST 015.00			MILEPOST 015.00
LENGTH(AH 2639 BK 2646) 0151/0000	5	LENGTH(AH 2639 BK 2629) 0150/0000	5
LC FROM T492 RD		LC FROM T492 RD	
(CONN) 0145/2244		(CONN) 0144/2225	
LC TO T492 RD		LC TO T492 RD	
(CONN) 0145/2112		(CONN) 0144/2038	
1 0 00141 0 00 0323+81 032451 FT		032449 FT	1 0 00141 0 00 0322+16
LENGTH(AH 2646 BK 2655) 0145/0000	5	LENGTH(AH 2629 BK 2646) 0144/0000	5

DIR: E TOTAL LEN: 35.327 MI. DIST: 05-1 SR: 78
LEFT MUN: BETHEL TOWNSHIP T RIGHT MUN: BETHEL TOWNSHIP T

AIRPORT RD				AIRPORT RD			
OP	ID	SEG	LEN	OP	ID	SEG	LEN
	06/4039/0010/0000	0141/2265			06/4039/0010/0000	0140/2265	
MILL CREEK				MILL CREEK			
STRUCTURE	LENGTH	21 FT		STRUCTURE	LENGTH	21 FT	
BMSID	06/0078/0140/0057	0141/0068		BMSID	06/0078/0140/0057	0140/0057	
1 0 00141 0 00	0297+45	029796 FT		1 0 00141 0 00	0297+45	029803 FT	
MILEPOST 014.00				MILEPOST 014.00			
LENGTH(AH	2655	BK 2640)	0141/0000	LENGTH(AH	2646	BK 2643)	0140/0000
1 0 00141 0 00 0269+67 027156 FT				1 0 00141 0 00 0268+37			
LENGTH(AH	2640	BK 2645)	0135/0000	LENGTH(AH	2643	BK 2640)	0134/0000
TR. L. SWATARA				TR. L. SWATARA			
STRUCTURE	LENGTH	18 FT		STRUCTURE	LENGTH	18 FT	
BMSID	06/0078/0130/1990	0131/2000		BMSID	06/0078/0130/1990	0130/1990	
1 0 00141 0 00 0243+61 024511 FT				1 0 00141 0 00 0243+61			
LENGTH(AH	2645	BK 2647)	0131/0000	LENGTH(AH	2640	BK 2652)	0130/0000
MILEPOST 013.00				MILEPOST 013.00			
RAMP A-2 RD				RAMP B-2 RD			
(SR8004 SEG 0500/0000) 0125/2628				(SR8004 SEG 0750/0565)			
LANCASTER AV.				LANCASTER AV.			
OP ID	06/0501/0120/0000	0125/2144		OP ID	06/0501/0120/0000	0124/2135	
RAMP D-2 RD				RAMP C-2 RD			
(SR8004 SEG 0250/0716) 0125/1445				(SR8004 SEG 0010/0000)			
1 0 00141 0 00 0211+45 021864 FT				1 0 00141 0 00 0218+72			

DIR: E TOTAL LEN: 35.327 MI. DIST: 05-1 SR: 78
 LEFT MUN: BETHEL TOWNSHIP T RIGHT MUN: BETHEL TOWNSHIP T


LENGTH(AH 2647 BK 2656) 0125/0000   0124/0000 LENGTH(AH 2652 BK 2647)

T.LIT.SWAT. STRUCTURE LENGTH 8 FT T.LIT.SWAT. STRUCTURE LENGTH 8 FT
 BMSID 06/0078/0120/1648 0121/1631    0120/1648 BMSID 06/0078/0120/1648


1 0 00141 0 00 0190+38 019208 FT 019221 FT 1 0 00141 0 00 0190+38
 MILEPOST 012.00 MILEPOST 012.00
 LENGTH(AH 2656 BK 2640) 0121/0000    0120/0000 LENGTH(AH 2647 BK 2640)


1 0 00141 0 00 0160+56 016568 FT 016581 FT 1 0 00141 0 00 0165+81
 LENGTH(AH 2640 BK 2637) 0115/0000   0114/0000 LENGTH(AH 2640 BK 2635)


1 0 00141 0 00 0134+19 013931 FT 013946 FT 1 0 00141 0 00 0139+46
 MILEPOST 011.00 MILEPOST 011.00
 LENGTH(AH 2637 BK 2641) 0111/0000    0110/0000 LENGTH(AH 2635 BK 2645)

RAMP A-1 RD
 (SR8002 SEG 0500/0000) 0105/0390 

1 0 00141 0 00 0114+52 011290 FT 0104/0324
 LENGTH(AH 2641 BK 2647) 0105/0000 

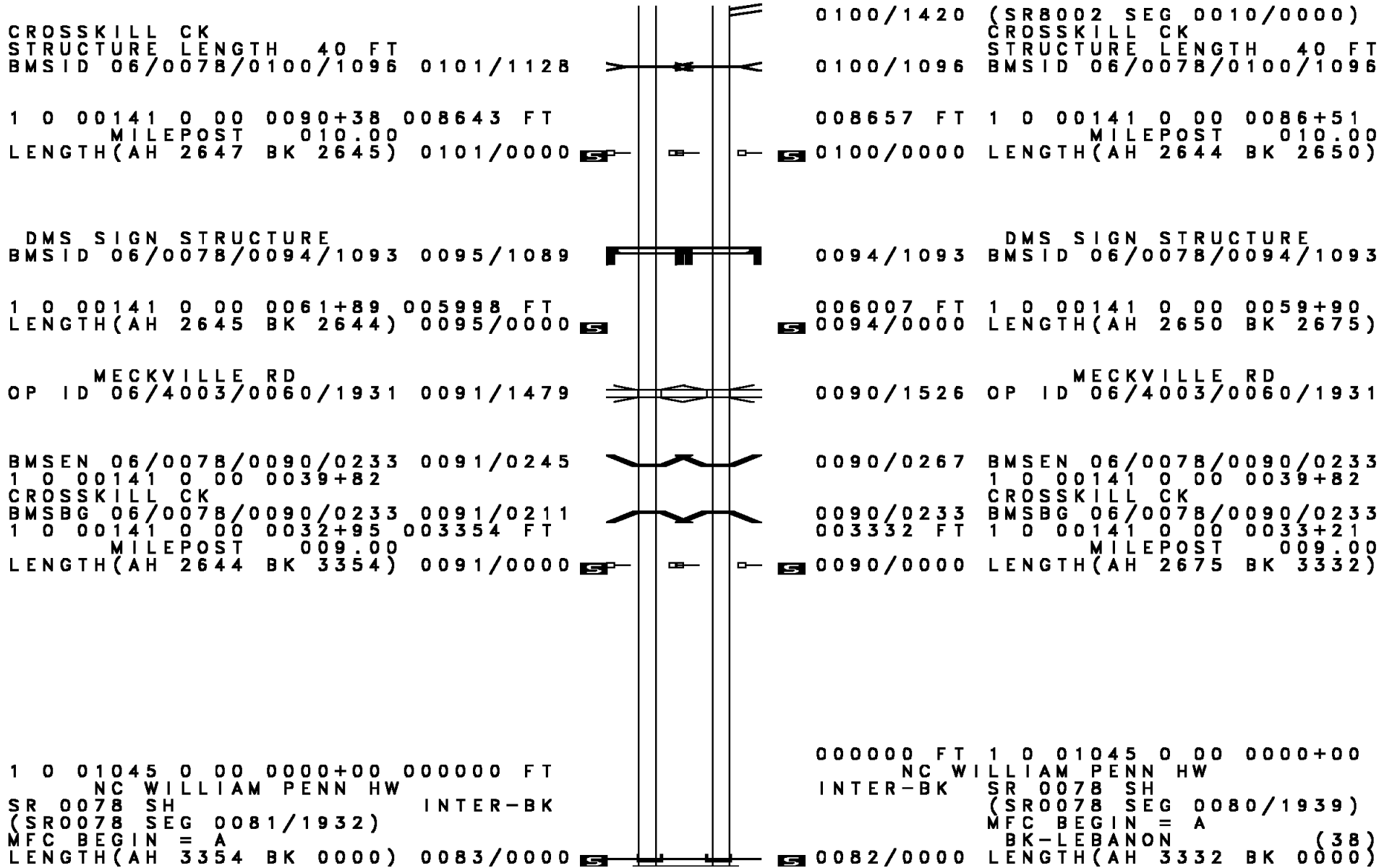
CAMP SWATARA RD
 OP ID 06/0645/0070/0000 0101/2305 

RAMP D-1 RD
 (SR8002 SEG 0250/0843) 0101/1489 

RAMP B-1 RD
 (SR8002 SEG 0750/0643)
 1 0 00141 0 00 0113+36 011301 FT
 LENGTH(AH 2645 BK 2644)
 CAMP SWATARA RD
 OP ID 06/0645/0070/0000 0100/2285 

RAMP C-1 RD

DIR: E TOTAL LEN: 35.327 MI. DIST: 05-1 SR: 78
 LEFT MUN: BETHEL TOWNSHIP T RIGHT MUN: BETHEL TOWNSHIP T



CROSSKILL CK
 STRUCTURE LENGTH 40 FT
 BMSID 06/0078/0100/1096 0101/1128

1 0 00141 0 00 0090+38 008643 FT
 MILEPOST 010.00
 LENGTH(AH 2647 BK 2645) 0101/0000

DMS SIGN STRUCTURE
 BMSID 06/0078/0094/1093 0095/1089

1 0 00141 0 00 0061+89 005998 FT
 LENGTH(AH 2645 BK 2644) 0095/0000

MECKVILLE RD
 OP ID 06/4003/0060/1931 0091/1479

BMSEN 06/0078/0090/0233 0091/0245
 1 0 00141 0 00 0039+82
 CROSSKILL CK
 BMSBG 06/0078/0090/0233 0091/0211
 1 0 00141 0 00 0032+95 003354 FT
 MILEPOST 009.00
 LENGTH(AH 2644 BK 3354) 0091/0000

1 0 01045 0 00 0000+00 000000 FT
 NC WILLIAM PENN HW
 SR 0078 SH INTER-BK
 (SR0078 SEG 0081/1932)
 MFC BEGIN = A
 LENGTH(AH 3354 BK 0000) 0083/0000

0100/1420 (SR8002 SEG 0010/0000)
 CROSSKILL CK
 STRUCTURE LENGTH 40 FT
 BMSID 06/0078/0100/1096

008657 FT 1 0 00141 0 00 0086+51
 MILEPOST 010.00
 LENGTH(AH 2644 BK 2650) 0100/0000

DMS SIGN STRUCTURE
 BMSID 06/0078/0094/1093 0094/1093

006007 FT 1 0 00141 0 00 0059+90
 LENGTH(AH 2650 BK 2675) 0094/0000

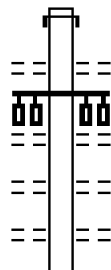
MECKVILLE RD
 OP ID 06/4003/0060/1931 0090/1526

0090/0267 BMSEN 06/0078/0090/0233
 1 0 00141 0 00 0039+82
 CROSSKILL CK
 BMSBG 06/0078/0090/0233 0090/0233
 003332 FT 1 0 00141 0 00 0033+21
 MILEPOST 009.00
 LENGTH(AH 2675 BK 3332) 0090/0000

000000 FT 1 0 01045 0 00 0000+00
 NC WILLIAM PENN HW
 INTER-BK SR 0078 SH
 (SR0078 SEG 0080/1939)
 MFC BEGIN = A
 BK-LEBANON (38)
 LENGTH(AH 3332 BK 0000) 0082/0000

EXTRACT DATE: 12/18/2023 ROADWAY MANAGEMENT SYSTEM PAGE NUMBER: 47
 PRINT DATE: 12/19/2023 SLD COUNTY/SR - ANNUAL PRINT COUNTY: BERKS
 DIR: B TOTAL LEN: 21.010 MI. DIST: 05-1 SR: 73
 LEFT MUN: BOYERTOWN BOROUGH B RIGHT MUN: BOYERTOWN BOROUGH B

110935 FT



110927 FT AH-MONTGOMERY (46)
 INTER-AHD PHILADELPHIA AV
 0430/3637 (SR0073 SEG 0010/0000)
 BERKS ST
 0430/3292 (BORO)
 MADISON ST
 (BORO)
 0430/2740 KOHL ST
 (BORO)
 0430/2482 MONROE ST
 (BORO)
 0430/2216 JEFFERSON ST

DIR: B TOTAL LEN: 21.010 MI.
 LEFT MUN: BOYERTOWN BOROUGH B

DIST: 05-1 SR: 73
 RIGHT MUN: BOYERTOWN BOROUGH B

1 0 00197 0 02 0986+24 107298 FT
 READING AV
 (SR2067 SEG 0010/0000) 0430/0000

WALNUT ST
 (BORO) 0420/0936

106002 FT

1 0 00197 0 01 0947+43 104603 FT
 ORCHARD HILLS DR
 (TWP) 0410/0000

1 0 00197 0 01 0916+82 101507 FT

==	==	0430/1796	(BORO)
==	==	0430/1344	FRANKLIN ST (BORO)
			WASHINGTON ST (BORO)
==	==	0430/0924	
++++	++++	0430/0706	(AAR 589494B)#TRKS 03 CHESTNUT ST (BORO)
==	==	0430/0525	UNKNOWN AL (BORO)
==	==	0430/0188	READING AV 107290 FT (SR0562 SEG 0270/3323)
		0430/0000	LENGTH(AH 3637 BK 1296) UNKNOWN AL (BORO)
==	==	0420/1045	
==	==	0420/0863	WALNUT ST (BORO)
==	==	0420/0333	COLLEGE ST (BORO)
		105994 FT	1 0 00197 0 02 0973+09 TERRACE ST (BORO)
---	---	0420/0000	BOYERTOWN BOROUGH COLEBROOKDALE T LENGTH(AH 1296 BK 1399)
==	==	0410/0528	SECOND ST (TWP)
---	---	0410/0406	COLEBROOKDALE BOYERTOWN BOROUGH B
---	---	0410/0140	BOYERTOWN BOROUGH COLEBROOKDALE T
		104595 FT	
==	==	0410/0000	LENGTH(AH 1399 BK 3096) IRONSTONE DR (T671)
==	==	0400/2498	
		101499 FT	FUNK RD

DIR: B TOTAL LEN: 21.010 MI. DIST: 05-1 SR: 73
 LEFT MUN: COLEBROOKDALE T RIGHT MUN: COLEBROOKDALE T

Left Side Description	Left Side Stationing	Right Side Description	Right Side Stationing
FUNK RD (T656)	0400/0000	(SR2045 SEG 0010/0460) LENGTH(AH 3096 BK 1506)	0400/0000
	100001 FT	1 0 00197 0 01 0901+62 IRONSTONE DR (T671) LENGTH(AH 1506 BK 2688)	099993 FT
IRONSTONE DR (T671)	0380/1019		0390/0000
1 0 00197 0 01 0874+54 IRONSTONE DR (T671)	097313 FT 0380/0000		097305 FT 0380/0000
IRONSTONE DR (T671)	0370/2060		0370/0000
CLEAVER SCHOOL RD (T368)	0370/1365	CLEAVER SCHOOL RD (T368) MFC BEGIN = B	0370/1365
1 0 00197 0 01 0848+70 GRIMS MILL RD (T605)	094711 FT 0370/0000	GRIMS MILL RD (T605) COLEBROOKDALE EARL T LENGTH(AH 2602 BK 2751)	094703 FT 0370/0000
1 0 00197 0 01 0821+94 LITTLE GETTING LN (T872)	091960 FT 0360/0000		091952 FT 0360/0000
		STRUCTURE LENGTH 21 FT BMSID 06/0073/0350/1658	0350/1658

DIR: B TOTAL LEN: 21.010 MI. DIST: 05-1 SR: 73
 LEFT MUN: EARL T RIGHT MUN: EARL T

Left Side Description	Left Side Stationing	Right Side Description	Right Side Stationing
	090046 FT	090038 FT 1 0 00197 0 01 0801+88 POND RD (T628)	
		0350/0000 LENGTH(AH 1914 BK 2909)	
		TR. IRONSTONE STRUCTURE LENGTH 11 FT BMSID 06/0073/0340/1110	
TERRACE RD (T605) 1 0 00197 0 01 0772+75	0340/0438 087137 FT	TERRACE RD (T605) 0340/0438 087129 FT	
SUNSET HILL RD (T626)	0340/0000	0340/0000 LENGTH(AH 2909 BK 3820)	
IRONSTONE DR (T671)	0330/0712 083317 FT	083309 FT 1 0 00197 0 01 0735+00 WATER ST (T638)	
MERKEL RD (T671)	0320/3089	0330/0000 LENGTH(AH 3820 BK 3519)	
MERKEL RD (T671)	0320/1989		
SCHOOL HOUSE RD (T616)	0320/0695 079798 FT	LONGVIEW RD (SR2053 SEG 0080/2445) 0320/0695 079790 FT 1 0 00197 0 01 0698+80	

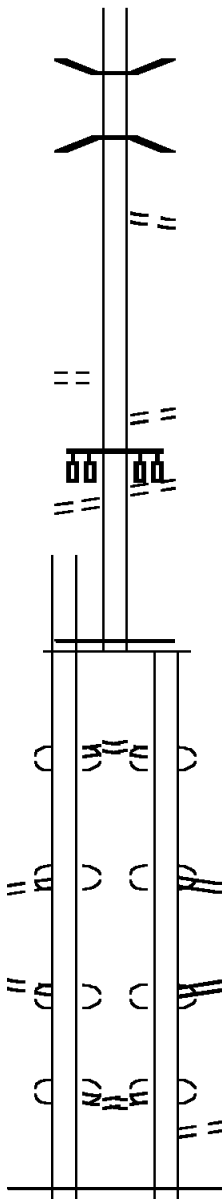
DIR: B TOTAL LEN: 21.010 MI. DIST: 05-1 SR: 73
 LEFT MUN: EARL T RIGHT MUN: EARL T

				0320/0000	LENGTH(AH 3519 BK 2348)
				0310/0554	CHAPEL RD
				0310/0493	(T671)
					BMSEN 06/0073/0310/0470
					1 0 00197 0 01 0680+91
					TR. MANATAWNY
				0310/0470	BMSBG 06/0073/0310/0470
HILL RD				077442	FT 1 0 00197 0 01 0676+19
(T636)	0310/0224				CEDAR LN
	077450				(TWP)
				0310/0000	LENGTH(AH 2348 BK 1869)
				0300/0757	TOLL HOUSE RD
					(T589)
IRONSTONE DR	0300/0708			075573	FT 1 0 00197 0 00 0598+31
(T671)	075581			0300/0000	LENGTH(AH 1869 BK 2163)
				0290/1678	SHOEMAKER RD
ERNST RD	0290/1920				(T671)
(T671)				0290/0811	MANATAWNY RD
					(SR2051 SEG 0070/3936)
CLUB RD	0290/0782			073410	FT 1 0 00197 0 00 0576+94
(T620)	0290/0421				EARL
PETERS RD	073418			0290/0000	OLEY T
(T671)					LENGTH(AH 2163 BK 2453)
				0280/1059	BMSEN 06/0073/0280/0995
					1 0 00197 0 00 0562+16
				0280/0995	OYSTERVILLE CREEK
					BMSBG 06/0073/0280/0995

DIR: B TOTAL LEN: 21.010 MI. DIST: 05-1 SR: 73
LEFT MUN: OLEY T RIGHT MUN: OLEY T

Stationing	Description	Stationing	Description
070965 FT		070957 FT	1 0 00197 0 00 0552+24 COVERED BRIDGE RD (T711)
0280/0000	OYSTERDALE RD (SR1030 SEG 0090/0000)	0280/0000	LENGTH(AH 2453 BK 2685)
0270/1369	HOCH RD (T671) LC TO HOCH RD (CONN)	0270/1478	SYCAMORE LN (TWP)
0270/1095			
068280 FT		068272 FT	1 0 00197 0 00 0525+43 LENGTH(AH 2685 BK 2556)
		0270/0000	BMSEN 06/0073/0260/1958
		0260/2024	1 0 00197 0 00 0519+45 MANATAWNY CREEK
		0260/1958	BMSBG 06/0073/0260/1958
0260/1909	HAAS RD (T585)		
065724 FT		065716 FT	1 0 00197 0 00 0500+07 LENGTH(AH 2556 BK 1971)
		0260/0000	
		0250/1157	SNYDER RD (T612)
063753 FT	1 0 00197 0 00 0480+07 BERTOLET MILL RD (SR1026 SEG 0010/0000)	063745 FT	NC PHILADELPHIA AV BERTOLET MILL RD (T441)
0250/0000		0250/0000	LENGTH(AH 1971 BK 3012)
060741 FT		060733 FT	1 0 00197 0 00 0449+81

DIR: B TOTAL LEN: 21.010 MI. DIST: 05-1 SR: 73
 LEFT MUN: OLEY T RIGHT MUN: OLEY T



1 0 00197 0 00 0426+55 057492 FT
 ROSE VIRGINIA RD
 (T672)

MAIN ST
 (T671)

056229 FT

FOR 73E TO 73W
 (CONN)
 OLEY - MEMORIAL HW
 (TWP)

OLEY - MEMORIAL HW
 (TWP)
 LYNX DR
 (T715)

LYNX DR
 (T715)
 OLEY - MEMORIAL HW
 (TWP)

OLEY - MEMORIAL HW
 (TWP)
 FOR 73W TO 73E
 (CONN)

0 0 00000 0 00 0000+00 055699 FT
 MFC BEGIN = C

0240/0000 LENGTH(AH 3012 BK 3249)

0230/2578 BMS EN 06/0073/0230/2512
 0 0 00000 0 00 0000+00

0230/2512 BMSBG 06/0073/0230/2512
 FURNACE CK.

0230/1751 CLAY SLATE RD
 (T700)

057484 FT

0230/0000 LENGTH(AH 3249 BK 1263)
 ROSE VIRGINIA RD

0220/1236 (T672)
 MAIN ST
 (T671)

0220/0912

056221 FT 1 0 00197 0 00 0401+10
 MFC BEGIN = C

0220/0000 LENGTH(AH 1263 BK 0539)

FOR SR 73E TO 73W
 (CONN)

OLEY - MEMORIAL HW
 (TWP)

OLEY - MEMORIAL HW
 (TWP)

MEMORIAL HW
 (SR0662 SEG 0193/0179)

(SR0662 SEG 0192/0162)
 MEMORIAL HW

(SR0662 SEG 0192/0162)
 (SR0662 SEG 0193/0179)

OLEY - MEMORIAL HW
 (TWP)

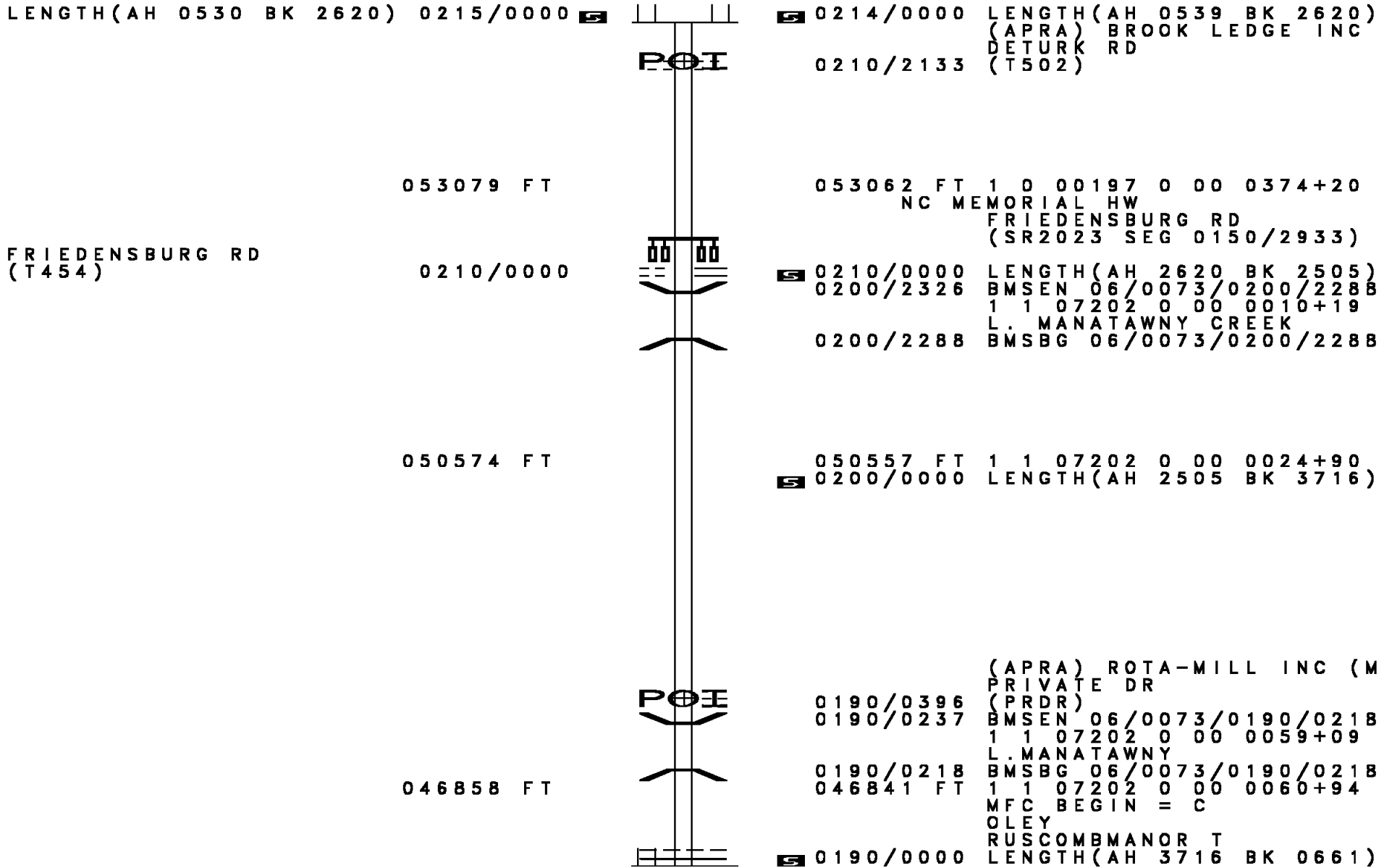
OLEY - MEMORIAL HW
 (TWP)

FOR SR 73W TO 73E
 (CONN)

TO 0662/0193 SH
 (CONN)

0 0 00000 0 00 0000+00
 MFC BEGIN = C

DIR: B TOTAL LEN: 21.010 MI. DIST: 05-1 SR: 73
 LEFT MUN: OLEY T RIGHT MUN: OLEY T



FRIEDENSBURG RD
(T454)

053079 FT

0210/0000

050574 FT

046858 FT

0214/0000 LENGTH(AH 0539 BK 2620)
 (APRA) BROOK LEDGE INC
 DETURK RD
 (T502)
 0210/2133

053062 FT 1 0 00197 0 00 0374+20
 NC MEMORIAL HWY
 FRIEDENSBURG RD
 (SR2023 SEG 0150/2933)

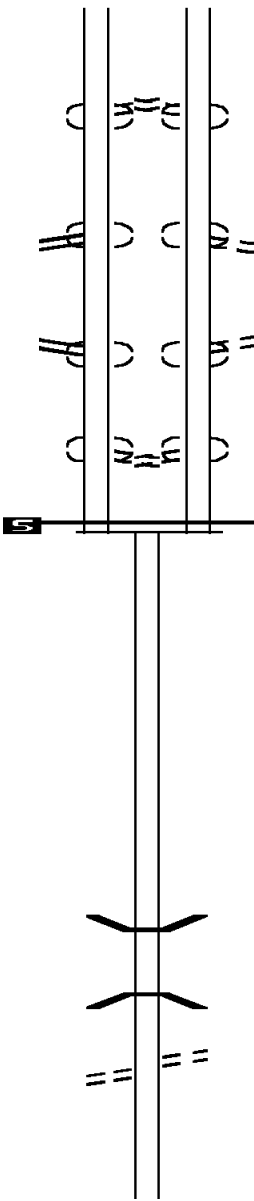
0210/0000 LENGTH(AH 2620 BK 2505)
 0200/2326 BMSEN 06/0073/0200/2288
 1 1 07202 0 00 0010+19
 L. MANATAWNY CREEK
 0200/2288 BMSBG 06/0073/0200/2288

050557 FT 1 1 07202 0 00 0024+90
 0200/0000 LENGTH(AH 2505 BK 3716)

(APRA) ROTA-MILL INC (M
 PRIVATE DR
 (PRDR)
 0190/0396 BMSEN 06/0073/0190/0218
 0190/0237 1 1 07202 0 00 0059+09
 L. MANATAWNY
 0190/0218 BMSBG 06/0073/0190/0218
 046841 FT 1 1 07202 0 00 0060+94
 MFC BEGIN = C
 OLEY
 RUSCOMBMANOR T
 0190/0000 LENGTH(AH 3716 BK 0661)

DIR: B TOTAL LEN: 21.010 MI. DIST: 05-1 SR: 73
 LEFT MUN: RUSCOMBMANOR T RIGHT MUN: RUSCOMBMANOR T

FOR SR 73E TO 73W
 (CONN)
 OLEY - BRANDON RD 0185/0395
 OLEY - BRANDON RD
 (TWP)
 OLEY RD
 (SR0662 SEG 0205/0000)
 (SR0662 SEG 0204/0000) 0185/0370
 OLEY RD
 (SR0662 SEG 0204/0000)
 (SR0662 SEG 0205/0000)
 OLEY - BRANDON RD
 (TWP) 0185/0305
 OLEY - BRANDON RD
 (TWP)
 FOR SR 73W TO 73E
 (CONN) 0185/0270
 0 0 00000 0 00 0000+00 046180 FT
 MFC BEGIN = C
 LENGTH(AH 0678 BK 1734) 0185/0000



FOR SR 73E TO 73W
 (CONN)
 OLEY - BRANDON RD 0184/0430
 OLEY - BRANDON RD
 (TWP)
 OLEY - BRANDON RD
 (TWP)
 OLEY RD
 (T571) 0184/0405
 OLEY RD
 (T571)
 OLEY - BRANDON RD
 (TWP) 0184/0345
 OLEY - BRANDON RD
 (TWP)
 FOR SR 73W TO 73E
 (CONN) 0184/0315
 0 0 00000 0 00 0000+00
 MFC BEGIN = C
 LENGTH(AH 0661 BK 1734) 0184/0000

044446 FT

044446 FT 2 0 06121 0 00 0024+53
 0180/0000 LENGTH(AH 1734 BK 2572)

041874 FT

041874 FT 2 0 06121 0 00 0050+25
 0170/0000 LENGTH(AH 2572 BK 2348)

0160/1515 BMS EN 06/0073/0160/1502
 2 0 06121 0 00 0059+46
 T.L.MANATAWN
 0160/1502 BMSBG 06/0073/0160/1502

FRASER RD
 (T569)

0160/0826

0160/0826

LINK RD
 (T568)

039526 FT

039526 FT 2 0 06121 0 00 0073+62
 0160/0000 LENGTH(AH 2348 BK 3090)

T.L.MANATAWN

DIR: B TOTAL LEN: 21.010 MI. DIST: 05-1 SR: 73
 LEFT MUN: RUSCOMBMANOR T RIGHT MUN: RUSCOMBMANOR T

2 0 06121 0 00 0105+19 036436 FT
 FRY RD
 (T903) 0150/0000

BREEZY PARK DR
 (T917) 0130/1156

033916 FT

030862 FT

027857 FT

Structure ID	Length (FT)	Structure Name	Notes
0150/2418	8	DAISY LN	STRUCTURE LENGTH 8 FT BMSID 06/0073/0150/2418
0150/1862		(T907)	
0150/0854		RIDGE CREST DR	
036436		(T920)	
0150/0000		WINFIELD DR	LENGTH(AH 3090 BK 2520)
0140/2142		SPUN RD	(TWP)
0140/1647		PRICETOWN RD	(T901)
0140/1249		(SR0012 SEG 0180/0000)	
033916		0140/0000	LENGTH(AH 2520 BK 3054)
0130/1156		(APRA) PENNDOT STOCKPIL	
030862		SCHMEHL RD	2 0 06121 0 00 0160+94
0130/0000		TR. LAUREL CK	LENGTH(AH 3054 BK 3005)
0120/2670	10	SCHMEHL RD	STRUCTURE LENGTH 10 FT
0120/2151		HARTZ RD	BMSID 06/0073/0120/2670
0120/1752		(T543)	(T610)
027857		0120/0000	LENGTH(AH 3005 BK 3123)

DIR: B TOTAL LEN: 21.010 MI. DIST: 05-1 SR: 73
 LEFT MUN: RUSCOMBMANOR T RIGHT MUN: RUSCOMBMANOR T

PINE LN
(T898) 0110/1939

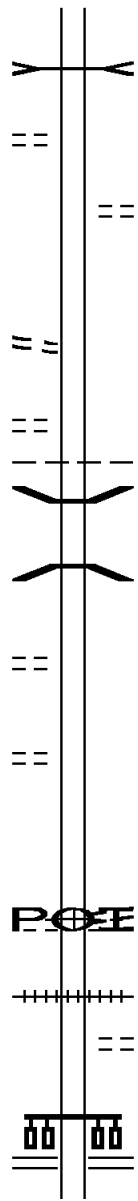
2 0 06121 0 00 0222+04 024734 FT
 SANDHILL RD
(T566) 0110/0000

RONALD GLENN AV
(TWP) 0100/1328

2 0 06121 0 00 0244+18 022526 FT
 GULDIN RD
(T760) 0100/0000

GROVE RD
(T756) 0090/1475

019912 FT



T. LAUREL CK.
 STRUCTURE LENGTH 9 FT
 0110/2743 BMSID 06/0073/0110/2743

0110/1286 TAMMY LOUISE DR
(T422)

024734 FT
 NC BLANDON RD
 5 0110/0000 LENGTH(AH 3123 BK 2208)

0100/0857 RUSCOMBMANOR
 0100/0680 MAIDEN CREEK T
 BMSEN 06/0073/0100/0665
 0 0 00000 0 00 0000+00

0100/0665 TR. WILLOW CK
 BMSBG 06/0073/0100/0665

022526 FT
 5 0100/0000 LENGTH(AH 2208 BK 2614)

(APRA) FARINA EXCAVATION
 MOUNTAIN SPRING RD
 (T776)

POE 0090/0439 WESNER RD
 019912 FT (T777)
 5 0090/0000 2 0 06121 0 00 0270+25
 (AAR 592437R)#TRKS 02
 LENGTH(AH 2614 BK 3076)

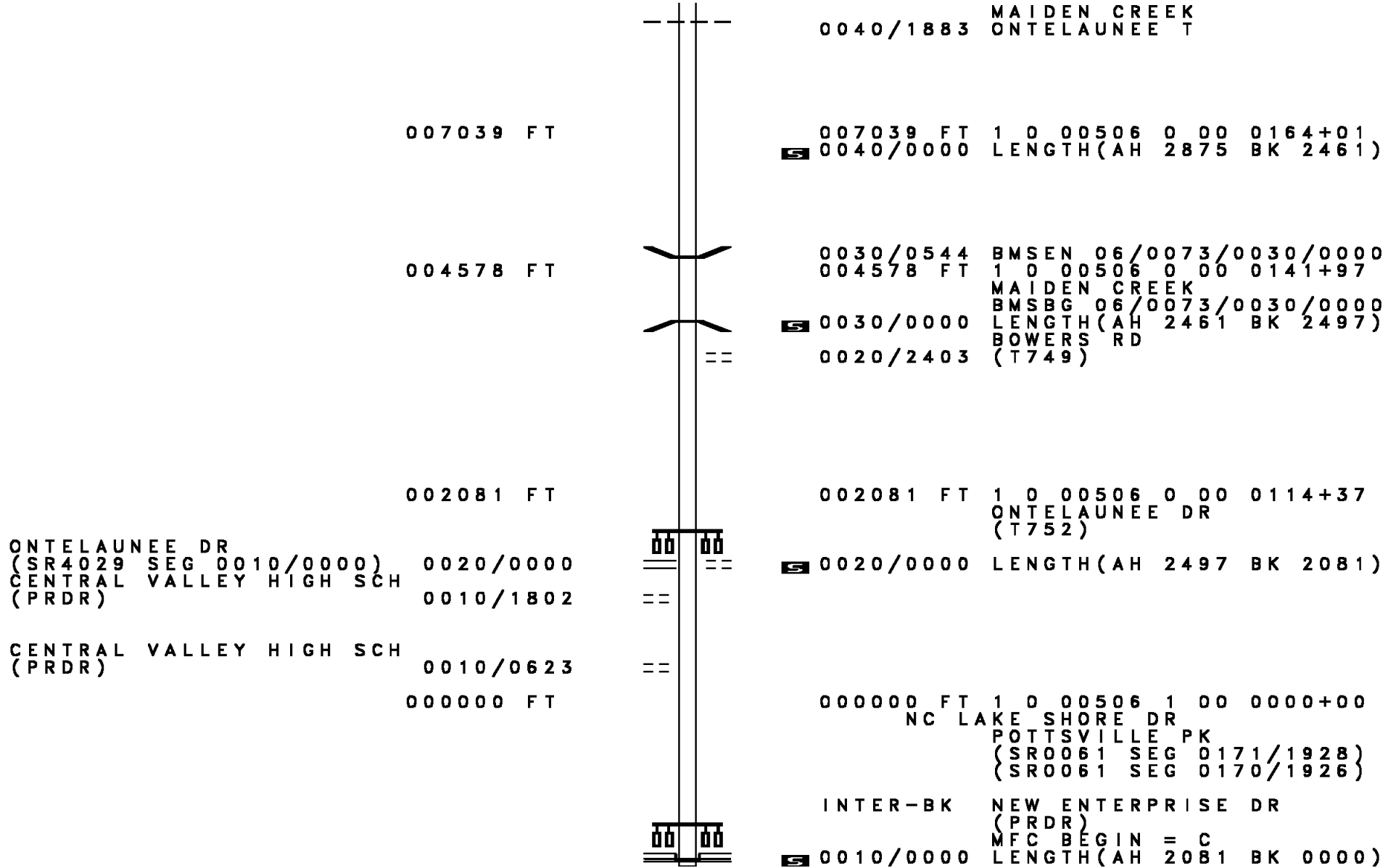
0080/2757 CHESTNUT ST
(T777)

0080/1774 PARK RD
 (SR1010 SEG 0040/0394)
 MARDEN DR

DIR: B TOTAL LEN: 21.010 MI. DIST: 05-1 SR: 73
 LEFT MUN: MAIDEN CREEK T RIGHT MUN: MAIDEN CREEK T

Stationing	Distance	Right of Way	Notes
		0080/1195	(TWP)
	016836 FT	016836 FT	2 0 06121 0 00 0300+86 INA AV (T793)
		0080/0000	LENGTH(AH 3076 BK 2314)
SPIRIT CT (TWP)	0070/1386		
		0070/1137	ADELE AV (T787)
		0070/0661	BMSSEN 06/0073/0070/0581 0 0 00000 0 00 0000+00 WILLOW CK.
	014522 FT	0070/0581	BMSBG 06/0073/0070/0581 014522 FT 2 0 06121 0 00 0324+03 NC MAIN ST
		0070/0000	ALLENTOWN PK (SR0222 SEG 0421/0000) (SR0222 SEG 0420/0000) LENGTH(AH 2314 BK 2188)
		0060/1176	QUARRY RD (T791)
1 0 00506 0 00 0216+70 012334 FT MAIDENCREEK RD (SR1005 SEG 0010/0000)	0060/0000	0060/0000	LENGTH(AH 2188 BK 2420)
		0050/1040	BMSSEN 06/0073/0050/1020 1 0 00506 0 00 0191+51 NORFOLK SOUTHERN RAI RR
		0050/0997	BMSBG 06/0073/0050/1020
		0050/0184	LC TO ORCHARD RD (CONN)
SLATER RD (T600)	0050/0157		
	009914 FT	0050/0124	ORCHARD RD (T717)
		0050/0000	009914 FT 1 0 00506 0 00 0191+51 LENGTH(AH 2420 BK 2875)

DIR: B TOTAL LEN: 21.010 MI. DIST: 05-1 SR: 73
 LEFT MUN: MAIDEN CREEK T RIGHT MUN: MAIDEN CREEK T



0040/1883 MAIDEN CREEK ONTELAUNEE T

007039 FT

007039 FT 1 0 00506 0 00 0164+01
 0040/0000 LENGTH(AH 2875 BK 2461)

004578 FT

0030/0544 BMSBG 06/0073/0030/0000
 004578 FT 1 0 00506 0 00 0141+97
 MAIDEN CREEK
 0030/0000 LENGTH(AH 2461 BK 2497)
 BOWERS RD
 (T749)

002081 FT

002081 FT 1 0 00506 0 00 0114+37
 ONTELAUNEE DR
 (T752)
 0020/0000 LENGTH(AH 2497 BK 2081)

ONTELAUNEE DR
 (SR4029 SEG 0010/0000) 0020/0000
 CENTRAL VALLEY HIGH SCH
 (PRDR) 0010/1802

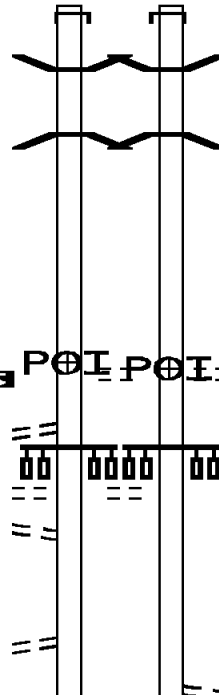
CENTRAL VALLEY HIGH SCH
 (PRDR) 0010/0623
 000000 FT

000000 FT 1 0 00506 1 00 0000+00
 NC LAKE SHORE DR
 POTTSVILLE PK
 (SR0061 SEG 0171/1928)
 (SR0061 SEG 0170/1926)

INTER-BK NEW ENTERPRISE DR
 (PRDR)
 MFC BEGIN = C
 0010/0000 LENGTH(AH 2081 BK 0000)

AH-SCHUYLKILL (53) 094214 FT
 SR 0061 SH INTER-AHD
 (SR0061 SEG 0011/0000) 0391/2984
 BMS EN 06/0061/0390/2040 0391/2160
 0 0 00000 0 00 0000+00
 NO UNDERPASS INFORMATIO
 BMSBG 06/0061/0390/2040 0391/2056

1 0 00141 0 00 1166+03 091230 FT
 (APRA) PENNDOT STOCKPIL
 LOWLAND RD
 (T744)
 LENGTH(AH 2984 BK 3118) 0391/0000
 LC TO LOWLAND RD
 (CONN) 0381/2540
 LOWLAND RD
 (TWP)
 LC FROM LOWLAND RD
 (CONN) 0381/2430
 0381/2337
 LC TO CABELA DR
 (CONN) 0381/1312



094316 FT
 INTER-AHD SR 0061 SH
 0390/2978 (SR0061 SEG 0010/0000)
 0390/2144 BMS EN 06/0061/0390/2040
 0 0 00000 0 00 0000+00
 NO UNDERPASS INFORMATIO
 BMSBG 06/0061/0390/2040

091338 FT 1 0 00141 0 00 1166+03
 (APRA) PENNDOT STOCKPIL
 LOWLAND RD
 (T744)
 LENGTH(AH 2978 BK 3159) 0390/0000
 LC TO LOWLAND RD
 (CONN) 0381/2540
 LOWLAND RD
 (TWP)
 LC FROM LOWLAND RD
 (CONN) 0381/2430
 0380/2474
 LC FROM JETSON DR
 (CONN) 0380/1349

EXTRACT DATE: 12/18/2023
PRINT DATE: 12/19/2023

ROADWAY MANAGEMENT SYSTEM
SLD COUNTY/SR - ANNUAL PRINT

PAGE NUMBER: 33
COUNTY: BERKS

DIR: N TOTAL LEN: 17.863 MI.
LEFT MUN: TILDEN T

DIST: 05-1 SR: 61
RIGHT MUN: TILDEN T

(APRA) CABELAS
CABELA DR
(TWP)
JETSON DR
(T574)

LC FROM CABELA DR
(CONN)

SIGN: 3 CHORD TRUSS
BMSID 06/0061/0381/0210 0381/0210
1 0 00141 0 00 1134+21 088112 FT
LENGTH(AH 3118 BK 1609) 0381/0000

RAMP E SPUR RD
(SR8014 SEG 0252/0000) 0375/0942

RAMP E RD
(SR8014 SEG 0262/0000)
RAMP C RD
(SR8014 SEG 0512/1128) 0375/0697

BMS EN 06/0061/0374/0001 0375/0120
1 0 00141 0 00 1119+09 086503 FT
I 78 EB

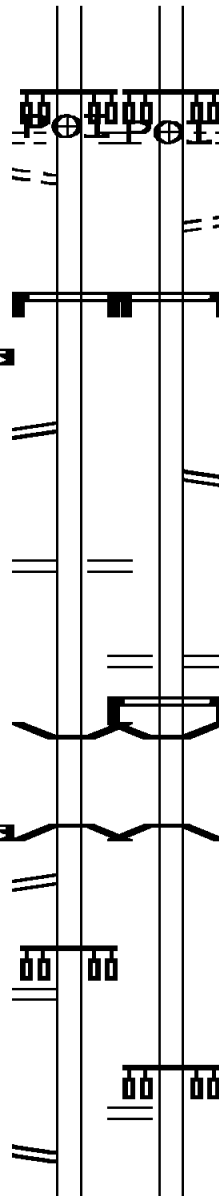
BMSBG 06/0061/0374/0001
LENGTH(AH 1609 BK 2612) 0375/0000

RAMP H RD SPUR RD
(SR8014 SEG 0042/0000) 0371/2344

RAMP H RD
(SR8014 SEG 0032/0000)

RAMP B RD
(SR8014 SEG 0022/1272) 0371/2120

RAMP G RD
(SR8014 SEG 0012/0391) 0371/1754
SIGN: 3 CHORD TRUSS



(APRA) CABELAS
CABELA DR
(TWP)
JETSON DR
(T574)

LC TO JETSON DR
(CONN)

SIGN: 3 CHORD TRUSS
BMSID 06/0061/0381/0210
1 0 00141 0 00 1134+21
LENGTH(AH 3159 BK 1612)

RAMP C SPUR RD
(SR8014 SEG 0502/0271)

RAMP E RD
(SR8014 SEG 0262/0000)
RAMP C RD
(SR8014 SEG 0512/1128)

SIGN: CANTILEVER
BMSID 06/0061/0374/0605
BMS EN 06/0061/0374/0001
1 0 00141 0 00 1119+09
I 78 EB

BMSBG 06/0061/0374/0001
LENGTH(AH 1612 BK 2613)

RAMP H RD
(SR8014 SEG 0032/0000)

RAMP B RD
(SR8014 SEG 0022/1272)

RAMP H RD
(SR8014 SEG 0032/0000)

RAMP B RD
(SR8014 SEG 0022/1272)

0380/1268

0380/1116

0380/0249

0380/0000

0374/0896

0374/0686

0374/0605

0374/0120

0374/0000

0370/2105

DIR: N TOTAL LEN: 17.863 MI. DIST: 05-1 SR: 61
 LEFT MUN: TILDEN T RIGHT MUN: TILDEN T

BMSID 06/0061/0370/1391	0371/1603		0370/1391	SIGN: 3 CHORD TRUSS BMSID 06/0061/0370/1391
BMSEN 06/0061/0370/0000	0371/0874		0370/0996 0370/0874	SIGN: 3 CHORD TRUSS BMSID 06/0061/0370/1391 BMSEN 06/0061/0370/0000
TILDEN HAMBURG B	0371/0748	-----	0370/0262	TILDEN HAMBURG B
1 0 00160 0 03 0856+98	083891 FT		083954 FT	1 0 00160 0 03 0856+98
SR4028-OLD22 BMSBG 06/0061/0370/0000	LENGTH(AH 2612 BK 1141)		0370/0000	SR4028-OLD22 BMSBG 06/0061/0370/0000
BMSEN 06/0061/0360/0000	0361/0029		0360/0029	BMSEN 06/0061/0360/0000
1 0 00160 0 03 0836+61	082750 FT		082818 FT	1 0 00160 0 03 0836+61
MILL CREEK BMSBG 06/0061/0360/0000	LENGTH(AH 1141 BK 3176)		0360/0000	MILL CREEK BMSBG 06/0061/0360/0000
GRAND ST (BORO)	0351/2948		0350/2979	LC FROM GRAND ST (CONN) GRAND ST (BORO)
BMSEN 06/0061/0350/1781	0351/1839		0350/1806	BMSEN 06/0061/0350/1781
0 0 00000 0 00 0000+00 KAERCHERS CK	BMSBG 06/0061/0350/1781		0350/1781	0 0 00000 0 00 0000+00 KAERCHERS CK BMSBG 06/0061/0350/1781
BMSEN 06/0061/0350/0000	0351/0115		0350/0115	BMSEN 06/0061/0350/0000
1 0 00160 0 03 0806+40	079574 FT		079681 FT	1 0 00160 0 03 0806+40
READING, BLUE MOUNTA RR BMSBG 06/0061/0350/0000	LENGTH(AH 3176 BK 1479)		0350/0000	READING, BLUE MOUNTA RR BMSBG 06/0061/0350/0000
TO PA61(S) FROM SR 4035 (CONN) STATION RD			0340/0892	FROM 4035/0015 SH (CONN)

DIR: N TOTAL LEN: 17.863 MI. DIST: 05-1 SR: 61
LEFT MUN: HAMBURG B RIGHT MUN: HAMBURG B

Station	Station	Station	Station
(BORO) TO 4035/0014 SH (CONN)	0341/0634	0340/0718	STATION RD (BORO)
TO 4035/0015 SH (CONN)	0341/0628		
1 0 00160 0 03 0790+30 078095 FT		0340/0188	SOUTH FOURTH ST
NC SR 0061 SH		078042 FT	(SR4035 SEG 0010/0000)
LENGTH(AH 1479 BK 2232) 0341/0000		NC SR 0061 SH	1 0 00160 0 03 0790+01
CHRISTMAN RN		0340/0000	LENGTH(AH 1639 BK 2143)
STRUCTURE LENGTH 21 FT			CHRISTMAN RN
BMSID 06/0061/0330/1815 0331/1785		0330/1815	STRUCTURE LENGTH 21 FT
HAMBURG			BMSID 06/0061/0330/1815
WINDSOR T	0331/1481	0330/1511	HAMBURG
			WINDSOR T
1 0 00160 0 03 0767+45 075863 FT		075899 FT	1 0 00160 0 03 0767+45
SCHAPPELL RD			SCHAPPELL RD
(SR4038 SEG 0010/0000)		0330/0000	(SR4038 SEG 0010/0000)
LENGTH(AH 2232 BK 3693) 0331/0000			LENGTH(AH 2143 BK 3696)
HUGES HILL RD		0320/2942	HUGES HILL RD
(T953)			(T953)
WINDSOR		0320/2514	WINDSOR
PERRY T	0321/2631		PERRY T
		0320/0373	LOGISTICS DR
			(PRDR)
		0320/0123	LOGISTICS DR
			(PRDR)
1 0 00160 0 03 0730+51 072170 FT		072203 FT	1 0 00160 0 03 0730+43
LENGTH(AH 3693 BK 3141) 0321/0000		0320/0000	LENGTH(AH 3696 BK 3068)
ZWEIZIG RD			ZWEIZIG RD
(T732)			(T732)
LOGISTICS DR			LOGISTICS DR
(PRDR)			(PRDR)

DIR: N TOTAL LEN: 17.863 MI. DIST: 05-1 SR: 61
LEFT MUN: PERRY T RIGHT MUN: PERRY T



0311/1438

0310/1375

1 0 00160 0 03 0699+83 069029 FT
LENGTH(AH 3141 BK 3515) 0311/0000 [S]

069135 FT 1 0 00160 0 03 0699+95
[S] 0310/0000 LENGTH(AH 3068 BK 3615)
(APRA) HOUCK MOBILE HOM
PRIVATE DR
(PRDR)

BELLEVUE AV
(T733) 0301/1561 == ==
TR. SCHUYLKIL
STRUCTURE LENGTH 14 FT
BMSID 06/0061/0300/1239 0301/1047 <==

0300/1594 BELLEVUE AV
(T733)
TR. SCHUYLKIL
STRUCTURE LENGTH 14 FT
0300/1239 BMSID 06/0061/0300/1239

1 0 00160 0 03 0663+20 065514 FT
LENGTH(AH 3515 BK 3379) 0301/0000 [S]
NC POTTSVILLE PK
PERRY
SHOEMAKERSVILLE B 0291/3261 ---
NINTH ST
(BORO) 0291/2499 ==

065520 FT 1 0 00160 0 03 0663+37
NC POTTSVILLE PK
PERRY
SHOEMAKERSVILLE B
[S] 0300/0000 LENGTH(AH 3615 BK 3303)

NOBLE AV
(SR4025 SEG 0060/1923)
MOSELEM SPRINGS RD
(SR0662 SEG 0490/2112) 0291/1396 ==

NOBLE AV
(SR4025 SEG 0060/1923)
MOSELEM SPRINGS RD
(SR0662 SEG 0490/2112) 0290/1378

1 0 00160 0 03 0630+57 062135 FT
NC SHOEMAKER AV
PIGEON CK.
STRUCTURE LENGTH 38 FT
BMSID 06/0061/0290/0000
SHOEMAKERSVILLE

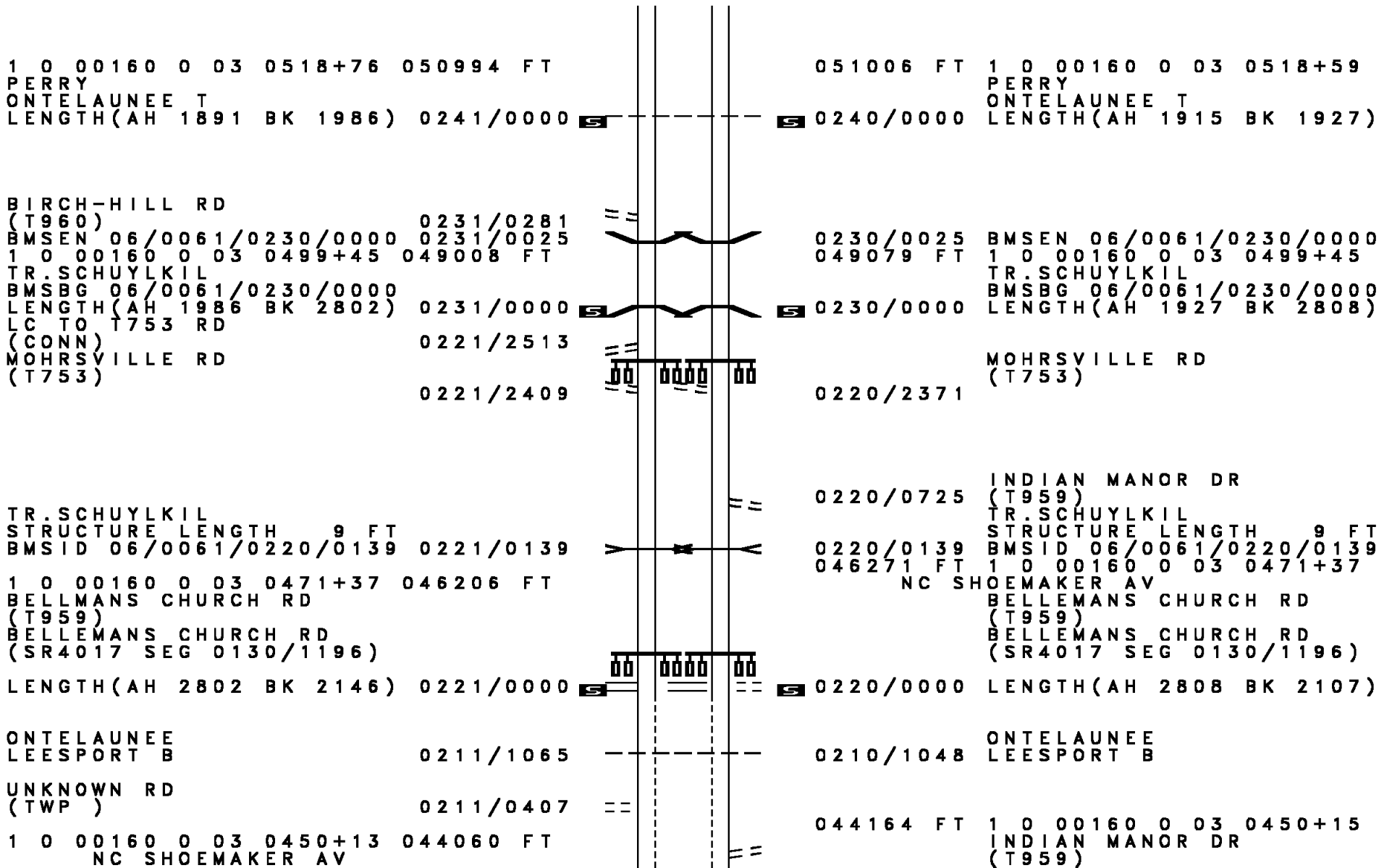
0290/0027 SHOEMAKERSVILLE
PERRY T
062217 FT 1 0 00160 0 03 0630+56
NC SHOEMAKER AV
PIGEON CK.
STRUCTURE LENGTH 38 FT



DIR: N TOTAL LEN: 17.863 MI. DIST: 05-1 SR: 61
 LEFT MUN: PERRY T RIGHT MUN: PERRY T

Left Side Details	Left Side Length	Right Side Length	Right Side Details
PERRY T RIDGE RD (T762) CHURCH AV (T685)	0291/0000	0290/0000	BMSID 06/0061/0290/0000 LENGTH(AH 3303 BK 2500) RIDGE RD (T762) CHURCH AV (T685)
	0281/2225	0280/2226	
1 0 00160 0 03 0605+83 059674 FT SHOEMAKERSVILLE RD (T965) SHOEMAKERSVILLE RD (T965)	0281/0000	059717 FT	1 0 00160 0 03 0605+79 SHOEMAKERSVILLE RD (T965) SHOEMAKERSVILLE RD (T965)
LENGTH(AH 2461 BK 2558)	0281/0000	0280/0000	LENGTH(AH 2500 BK 2575)
TR. SCHUYLKIL STRUCTURE LENGTH 8 FT BMSID 06/0061/0270/1708 (AAR 530951N)#TRKS 01	0271/1658 0271/1455	0270/1708 0270/1428	TR. SCHUYLKIL STRUCTURE LENGTH 8 FT BMSID 06/0061/0270/1708 (AAR 530951N)#TRKS 01
1 0 00160 0 03 0579+84 057116 FT LENGTH(AH 2558 BK 2006)	0271/0000	057142 FT 0270/0000	1 0 00160 0 03 0580+11 LENGTH(AH 2575 BK 2012)
1 0 00160 0 03 0559+78 055110 FT LENGTH(AH 2006 BK 2225)	0261/0000	055130 FT 0260/0000	1 0 00160 0 03 0559+75 LENGTH(AH 2012 BK 2209)
1 0 00160 0 03 0536+00 052885 FT NC POTTSVILLE PK BIRCH HILL RD (T961)	0251/0000	052921 FT	1 0 00160 0 03 0536+00 NC POTTSVILLE PK BIRCH HILL RD (T961)
LENGTH(AH 2225 BK 1891)	0251/0000	0250/0000	LENGTH(AH 2209 BK 1915)
BIRCH HILL RD (T793)	0241/1487	0240/1529	BIRCH HILL RD (T793)

DIR: N TOTAL LEN: 17.863 MI. DIST: 05-1 SR: 61
 LEFT MUN: PERRY T RIGHT MUN: PERRY T



DIR: N TOTAL LEN: 17.863 MI. DIST: 05-1 SR: 61
 LEFT MUN: LEESPORT B RIGHT MUN: LEESPORT B

STREET	START	END	LENGTH	STREET	START	END	LENGTH
BUTTONWOOD ST (T750)	0201/0000	0201/1727	1727	BUTTONWOOD ST (T750)	0200/0000	0200/1727	1727
SHACKAMAXON ST (T711)	0201/0853			SHACKAMAXON ST (T711)	0200/0853		
SHACKAMAXON ST (SR1003 SEG 0040/0000)	0201/0810			SHACKAMAXON ST (SR1003 SEG 0040/0000)	0200/0810		
WALL ST (SR1003 SEG 0030/2811)	041941	0428+81	00090	WALL ST (SR1003 SEG 0030/2811)	042034	0428+81	000847
UNKNOWN AL (BORO)	0201/0000	0191/2996	2996	APPLE ST (BORO)	0200/0000	0190/2694	2694
APPLE ST (BORO)	0191/2689			LC FROM PEACH ST (CONN)	0190/2227		
PEACH ST (BORO)	0191/2141			PEACH ST (BORO)	0190/2153		
LC TO CHERRY ST (CONN)	0191/1195			LC TO PEACH ST (CONN)	0190/2049		
CHERRY ST (BORO)	0191/1125			LC FROM CHERRY ST (CONN)	0190/1207		
LEESPORT ONTELAUNEE T (CONN)	0191/1034			CHERRY ST (BORO)	0190/1125		
ORCHARD LN (T750)	038714	0395+96	00082	LEESPORT ONTELAUNEE T	0190/1013		
ASHLEY WY (TWP)				LC TO CHERRY ST (CONN)	0190/0079		
				LC FROM ASHLEY WY (CONN)	038800	0395+84	00074

DIR: N TOTAL LEN: 17.863 MI. DIST: 05-1 SR: 61
LEFT MUN: ONTELAUNEE T RIGHT MUN: ONTELAUNEE T

Stationing	Length	Segment	Notes	Stationing	Length	Segment	Notes
0191+00.00	0191/0000			0190+00.00	0190/0000		LENGTH(AH 3234 BK 2116)
				0180+20.16	0180/2016		LC TO ASHLEY WY (TWP)
0365+96.00	036596 FT			0366+84.00	036684 FT		
0181+00.00	0181/0000			0180+00.00	0180/0000		LENGTH(AH 2116 BK 2695)
							BERKS PRODUCTS DR (TWP)
							LAKE SHORE DR (SR0073 SEG 0010/0000)
0171+19.28	0171/1928			0170+19.26	0170/1926		
							WILEYS RD (T709)
0339+10.00	033910 FT			0339+89.00	033989 FT		
0171+00.00	0171/0000			0170+00.00	0170/0000		LENGTH(AH 2695 BK 3209)
0161+18.88	0161/1888			0160+19.39	0160/1939		BMSBG 06/0061/0160/1504
0000+00.00	0000/0000			0160+15.04	0160/1504		MAIDEN CREEK
0161+14.53	0161/1453			0160+13.73	0160/1373		BMSBG 06/0061/0160/1504
				0160+12.73	0160/1273		LC FROM BERKLEY PARK RD (CONN)
							BERKLEY PARK RD (T754)
0307+49.00	030749 FT			0307+80.00	030780 FT		
							LENGTH(AH 3209 BK 2834)
							BMSBG 06/0061/0150/2336
							WILLOW CREEK
							BMSBG 06/0061/0150/2336

DIR: N TOTAL LEN: 17.863 MI. DIST: 05-1 SR: 61
 LEFT MUN: ONTELAUNEE T RIGHT MUN: ONTELAUNEE T

1 0 00160 0 02 0287+50 027917 FT
 BERKLEY RD
 (T800)
 ENERGY LN
 (TWP)

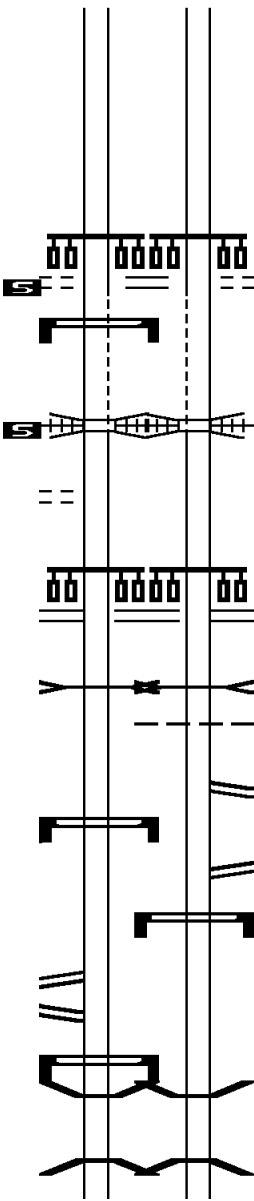
LENGTH(AH 2832 BK 0852) 0151/0000
 SIGN: CANTILEVER
 BMSID 06/0061/0141/0596 0141/0596
 1 0 00160 0 01 0279+49 027065 FT
 READING, BLUE MOUNTAIN
 OVERPASS IS RR X-ING
 LENGTH(AH 0852 BK 2738) 0141/0000

RIVERSIDE DR
 (T958) 0131/1888
 CROSS KEYS RD
 (SR4030 SEG 0130/0000)
 HULLER LN
 (SR4030 SEG 0130/0000) 0131/1609

TRI. TO SCHUYLKILL RIVE
 STRUCTURE LENGTH 13 FT
 BMSID 06/0061/0130/1406 0131/1368

SIGN: CANTILEVER
 BMSID 06/0061/0131/0878 0131/0878

RAMP F
 (SR8024 SEG 0510/0000) 0131/0733
 RAMP G RD
 (SR8024 SEG 0500/1086) 0131/0580
 SIGN: CANTILEVER
 BMSID 06/0061/0131/0547 0131/0547
 BMSEN 06/0061/0130/0337 0131/0542
 1 0 00160 0 01 0249+01
 US 0222 NB
 BMSBG 06/0061/0130/0337 0131/0394



027946 FT 1 0 00160 0 02 0287+67
 BERKLEY RD
 (T800)
 ENERGY LN
 (TWP)

LENGTH(AH 2834 BK 0860) 0150/0000
 027086 FT 1 0 00160 0 01 0279+40
 READING, BLUE MOUNTAIN
 OVERPASS IS RR X-ING
 LENGTH(AH 0860 BK 2715) 0140/0000

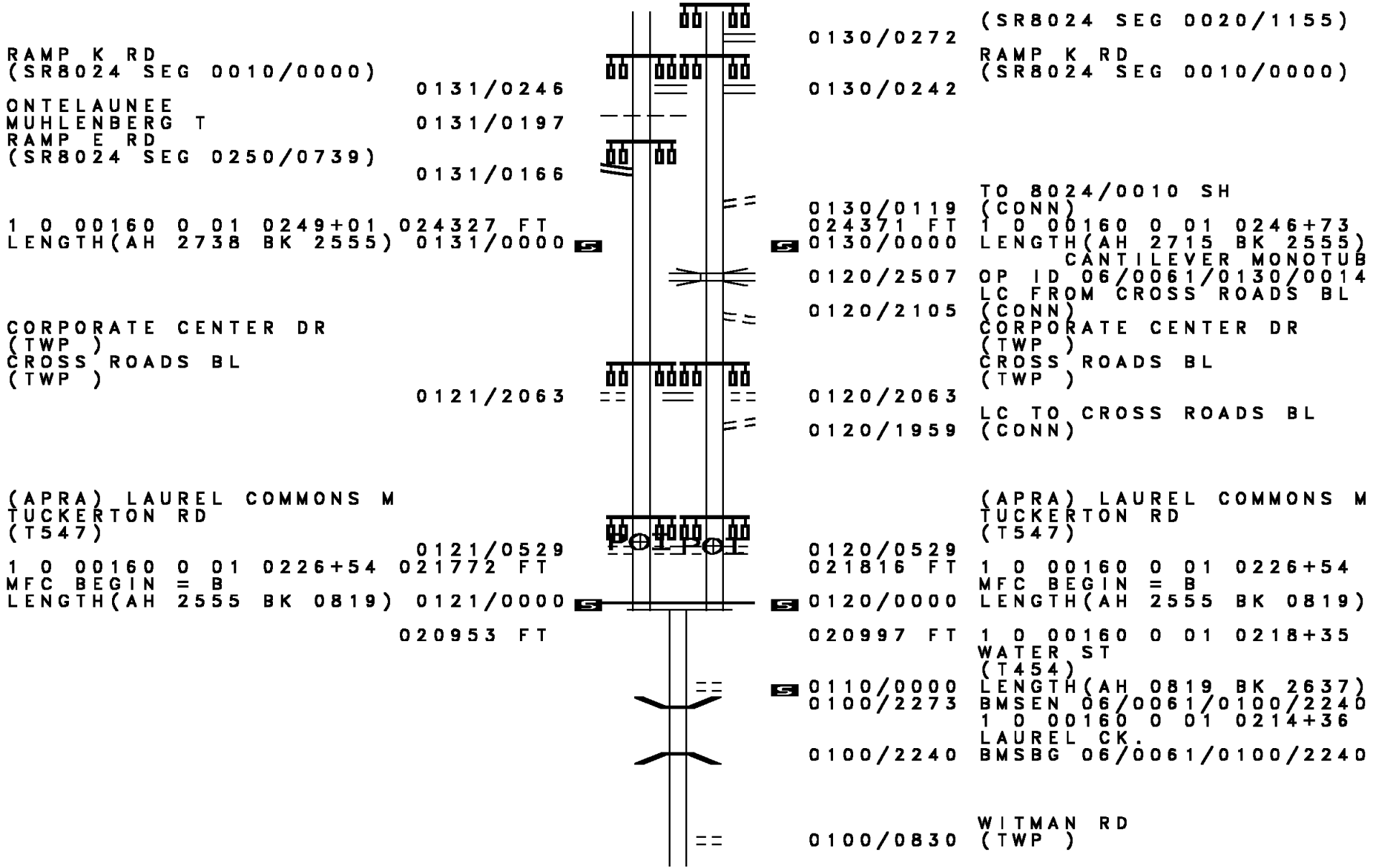
CROSS KEYS RD
 (SR4030 SEG 0130/0000)
 HULLER LN
 (SR4030 SEG 0130/0000) 0130/1598

TRI. TO SCHUYLKILL RIVE
 STRUCTURE LENGTH 13 FT
 BMSID 06/0061/0130/1406 0130/1406
 ONTELAUNEE
 MUHLENBERG T
 RAMP L RD
 (SR8024 SEG 0760/0850) 0130/1191
 0130/1009

RAMP H RD
 (SR8024 SEG 0750/0000)
 SIGN: CANTILEVER
 BMSID 06/0061/0130/0788 0130/0786
 0130/0721

BMSEN 06/0061/0130/0337 0130/0485
 0 0 00000 0 00 0000+00
 US 0222 NB
 BMSBG 06/0061/0130/0337 0130/0337
 RAMP J RD

DIR: N TOTAL LEN: 17.863 MI. DIST: 05-1 SR: 61
 LEFT MUN: ONTELAUNEE T RIGHT MUN: ONTELAUNEE T



RAMP K RD
 (SR8024 SEG 0010/0000)

0131/0246

ONTELAUNEE
 MUHLENBERG T
 RAMP E RD
 (SR8024 SEG 0250/0739)

0131/0197

0131/0166

1 0 00160 0 01 0249+01 024327 FT
 LENGTH(AH 2738 BK 2555) 0131/0000

CORPORATE CENTER DR
 (TWP)
 CROSS ROADS BL
 (TWP)

0121/2063

(APRA) LAUREL COMMONS M
 TUCKERTON RD
 (T547)

0121/0529

1 0 00160 0 01 0226+54 021772 FT
 MFC BEGIN = B
 LENGTH(AH 2555 BK 0819) 0121/0000

020953 FT

0130/0272

0130/0242

0130/0119

024371 FT

0130/0000

0120/2507

0120/2105

0120/2063

0120/1959

0120/0529

021816 FT

0120/0000

020997 FT

0110/0000

0100/2273

0100/2240

0100/0830

(SR8024 SEG 0020/1155)

RAMP K RD
 (SR8024 SEG 0010/0000)

TO 8024/0010 SH

(CONN)
 1 0 00160 0 01 0246+73
 LENGTH(AH 2715 BK 2555)

CANTILEVER MONOTUB
 OP ID 06/0061/0130/0014
 LC FROM CROSS ROADS BL

(CONN)
 CORPORATE CENTER DR
 (TWP)

CROSS ROADS BL
 (TWP)

LC TO CROSS ROADS BL
 (CONN)

(APRA) LAUREL COMMONS M
 TUCKERTON RD
 (T547)

1 0 00160 0 01 0226+54
 MFC BEGIN = B
 LENGTH(AH 2555 BK 0819)

1 0 00160 0 01 0218+35
 WATER ST
 (T454)

LENGTH(AH 0819 BK 2637)
 BMSSEN 06/0061/0100/2240

1 0 00160 0 01 0214+36
 LAUREL CK.




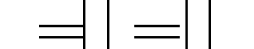
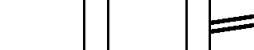
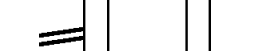
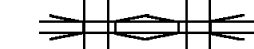

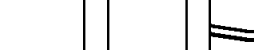
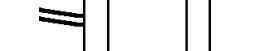
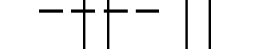
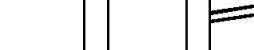

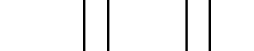
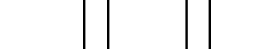
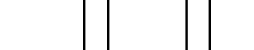




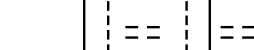
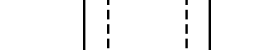
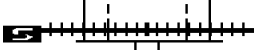
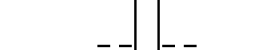
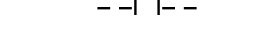


BMSBG 06/0061/0100/2240

WITMAN RD
 (TWP)

DIR: N TOTAL LEN: 17.863 MI. DIST: 05-1 SR: 61
 LEFT MUN: MUHLENBERG T RIGHT MUN: MUHLENBERG T

	018316 FT				018360 FT	1 0 00160 0 01 0192+04	
					0100/0000	LENGTH(AH 2637 BK 2819)	
READING CREST AV (T586)	0090/1211				0090/1656	NORFOLK SOUTHERN OVERPASS IS RR X-ING	
					0090/1211		
1 0 00160 0 01 0167+27	015497 FT				015541 FT		
CLEVELAND AV (TWP)	0090/0000				0090/0000	MFC BEGIN = B LENGTH(AH 2819 BK 1159)	
MCKINLEY AV (TWP)	0081/0846	==					
TAFT AV (T610)						TAFT AV (T610)	
BELLEVUE AV (SR2016 SEG 0020/0000)	0081/0533				0080/0543	BELLEVUE AV (SR2016 SEG 0020/0000)	
1 0 00160 0 00 0151+96	014356 FT				014382 FT	1 0 00160 0 00 0152+01	
LENGTH(AH 1141 BK 1694)	0081/0000				0080/0000	LENGTH(AH 1159 BK 1689)	
GRANT AV (TWP)	0071/1098	==			0070/1097	GRANT AV (TWP)	
LINCOLN AV (TWP)	0071/0801	==			0070/0792	LINCOLN AV (TWP)	
TR. SCHUYLKIL STRUCTURE LENGTH 8 FT	0071/0706				0070/0713	TR. SCHUYLKIL STRUCTURE LENGTH 8 FT	
BMSID 06/0061/0070/0713					0070/0713	BMSID 06/0061/0070/0713	
1 0 00160 0 00 0134+98	012662 FT				012693 FT	1 0 00160 0 00 0135+17	
LENGTH(AH 1694 BK 2093)	0071/0000				0070/0000	LENGTH(AH 1689 BK 2027)	
GEORGE ST (T413)	0061/1119				0060/1051	GEORGE ST (T413)	
U TURN B (SR9405 SEG 0010/0325)	0061/0596				0060/0517	U-TURN B (SR9405 SEG 0010/0325)	
HARTMAN RD (TWP)						HARTMAN RD (TWP)	
SIGN: CANTILEVER BMSID 06/0061/0061/0429	0061/0429						
1 0 00160 0 00 0113+35	010569 FT				0060/0282	U-TURN B (SR9405 SEG 0010/0000)	
NORFOLK SOUTHERN					010666 FT	1 0 00160 0 00 0113+35	
						NORFOLK SOUTHERN	

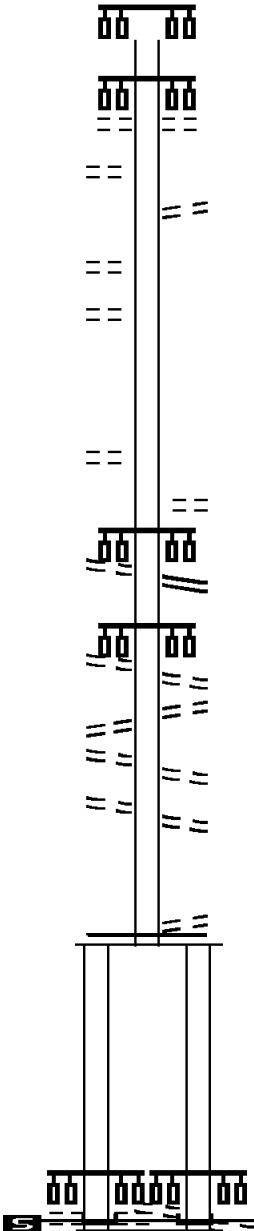
DIR: N TOTAL LEN: 17.863 MI. DIST: 05-1 SR: 61
 LEFT MUN: MUHLENBERG T RIGHT MUN: MUHLENBERG T

OVERPASS IS RR X-ING LENGTH(AH 2093 BK 2102) 0061/0000		0060/0000	OVERPASS IS RR X-ING LENGTH(AH 2027 BK 2177)
U-TURN A RD (SR9403 SEG 0500/0000) 0051/1719			
SIGN: CANTILEVER BMSID 06/0061/0051/1519 0051/1519			
U-TURN A RD (SR9403 SEG 0500/0347) 0051/1483		0050/1485	U-TURN A RD (SR9403 SEG 0500/0347)
RAMP B RD (SR8034 SEG 0250/0000) 0051/1016		0050/1202	RAMP K RD (SR8034 SEG 0500/0000)
OP ID 06/0012/0060/0000 0051/0869		0050/0875	OP ID 06/0012/0060/0000
RAMP A RD (SR8034 SEG 0010/0480) 0051/0586		0050/0818	PA 12 EB SIGN: CANTILEVER
MUHLENBERG READING CITY C 0051/0559		0050/0678	BMSID 06/0061/0050/0818 RAMP C RD (SR8034 SEG 0750/0536)
		0050/0491	RAMP D RD (SR8034 SEG 0760/0000)
		0050/0250	SIGN: CANTILEVER
		008489 FT	BMSID 06/0061/0050/0250
1 0 00160 0 00 0093+01 008467 FT			1 0 00160 0 00 0093+01
(APRA) CARPENTER TECHNO			(APRA) CARPENTER TECHNO
NC POTTSVILLE PK			NC POTTSVILLE PK
CATHEDRAL ST			CATHEDRAL ST
(CITY)			(CITY)
BERKS ST			BERKS ST
(TWP)			(TWP)
LENGTH(AH 2102 BK 1104) 0051/0000		0050/0000	MUHLENBERG READING CITY C
LC FROM CATHEDRAL ST			LENGTH(AH 2177 BK 1095)
(CONN) 0041/0833		0040/0628	SIGN: CANTILEVER
ROCKLAND ST		0040/0207	BMSID 06/0061/0040/0628
(CITY) 0041/0191		007394 FT	ROCKLAND ST
1 0 00160 0 00 0082+06 007363 FT			(CITY)
(AAR 592047D)#TRKS 01			1 0 00160 0 00 0082+06
MFC BEGIN = B			(AAR 592047D)#TRKS 01
LENGTH(AH 1104 BK 3332) 0041/0000		0040/0000	MFC BEGIN = B
			LENGTH(AH 1095 BK 3332)
			BERN ST (CITY)

DIR: N TOTAL LEN: 17.863 MI.
 LEFT MUN: READING CITY C

DIST: 05-1 SR: 61
 RIGHT MUN: READING CITY C

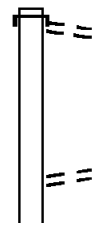
UNION ST (CITY) 0030/1627
 AMITY ST (CITY) 0030/1087
 PIKE ST (CITY) 0030/0541
 004031 FT
 ROBESON ST (CITY) 0020/1181
 SPRING ST (CITY) 0020/0599
 1 0 00160 0 00 0025+91 001747 FT
 WINDSOR ST (CITY) 0020/0000
 THIRD ST (CITY) 0014/1263
 DOUGLASS ST (CITY) 0014/0884
 OLEY ST (CITY) 0014/0291
 000263 FT
 2 0 06220 0 00 0060+12 000000 FT
 NC FOURTH ST
 GREENWICH ST (CITY)
 FOURTH ST (SR2003 SEG 0021/2745) INTER-BK
 MFC BEGIN = B
 LENGTH(AH 0263 BK 0000) 0011/0000



0030/2723 EXETER ST (CITY)
 0030/2175
 0030/1439 EVANS AV (CITY)
 004062 FT 1 0 00160 0 00 0048+74
 0030/0000 LENGTH(AH 3332 BK 2284)
 0020/0770 ROBESON ST (CITY)
 0020/0599 SPRING ST (SR2014 SEG 0010/0000)
 001778 FT WINDSOR ST (CITY)
 0020/0000 LENGTH(AH 2284 BK 1484)
 0014/1263 THIRD ST (CITY)
 0014/0884 DOUGLASS ST (CITY)
 0014/0291 OLEY ST (CITY)
 000294 FT 1 0 00160 0 00 0010+45
 FOURTH ST (CITY)
 MFC BEGIN = B
 0014/0000 LENGTH(AH 1484 BK 0294)
 000000 FT 1 0 00160 0 00 0008+02
 GREENWICH ST (CITY)
 NC CENTRE AV
 GREENWICH ST (CITY)
 CENTRE AV (SR2087 SEG 0010/0786)
 MFC BEGIN = B
 0010/0000 LENGTH(AH 0294 BK 0000)

EXTRACT DATE: 12/18/2023 ROADWAY MANAGEMENT SYSTEM PAGE NUMBER: 20
PRINT DATE: 12/19/2023 SLD COUNTY/SR - ANNUAL PRINT COUNTY: BERKS
DIR: B TOTAL LEN: 2.220 MI. DIST: 05-1 SR: 29
LEFT MUN: HEREFORD T RIGHT MUN: HEREFORD T

011721 FT








011721 FT AH-LEHIGH (39)
INTER-AHD CHESTNUT ST
(SR0029 SEG 0010/0000)
0050/2553 SPRING HILL RD
(T941)

0050/0674 STRUNK RD
(T933)

DIR: B TOTAL LEN: 2.220 MI. DIST: 05-1 SR: 29
 LEFT MUN: HEREFORD T RIGHT MUN: HEREFORD T

Segment Description	Start Station	End Station	Length (FT)	Notes
			009168 FT	
OLD ROUTE 100 (T943)		0040/0950		
1 0 00158 0 00 0075+16 SEISHOLTZVILLE RD (SR1010 SEG 0460/3177) MAIN ST (SR0100 SEG 0180/2617)		007514 FT		
		0040/0000		
			004892 FT	
SCHOOL HOUSE RD (T926) HEREFORD ELEM SCHOOL (PRDR) HEREFORD ELEM SCHOOL (PRDR)		0020/2183		
		0020/2138		
		0020/1776		
1 0 00158 0 00 0019+30 SHIFFERT RD (T930)		001754 FT		
		0020/0000		
			000000 FT	
TOLL GATE RD (SR1022 SEG 0300/3444)		0010/0000		
			009168 FT	1 0 00158 0 00 0091+86
			0050/0000	LENGTH(AH 2553 BK 1654)
			007514 FT	
				NC CHESTNUT ST
			0040/0000	LENGTH(AH 1654 BK 2622)
			0030/1616	PINE TREE RD (T932)
			004892 FT	1 0 00158 0 00 0049+02
			0030/0000	SHUHLER RD (SR1010 SEG 0470/0000) LENGTH(AH 2622 BK 3138)
			001754 FT	
			0020/0000	LENGTH(AH 3138 BK 1754)
			000000 FT	1 0 00158 0 00 0000+00
				NC GRAVEL PK INTER-BK TOLL GATE RD (SR0029 SEG 0580/1421) MFC BEGIN = B BK-MONTGOMERY (46)
			0010/0000	LENGTH(AH 1754 BK 0000)

DIR: E TOTAL LEN: 2.541 MI. DIST: 05-1 SR: 23
 LEFT MUN: CAERNARVON T RIGHT MUN: CAERNARVON T

013415 FT		013415 FT AH-CHESTER (15) INTER-AHD WATER ST 0060/1644 (SR0023 SEG 0010/0000)
011771 FT		011771 FT 1 0 00412 0 00 0089+40 CONESTOGA RD (SR0401 SEG 0010/0000) 0060/0000 LENGTH(AH 1644 BK 1955)
009816 FT		009816 FT 1 0 00412 0 00 0069+55 TWIN VALLEY RD (T310) 0050/0000 LENGTH(AH 1955 BK 1660)
008156 FT		0040/0089 LC FROM HERITAGE DR (CONN) 008156 FT 1 0 00412 0 00 0048+99 HERITAGE DR (TWP) 0040/0000 LENGTH(AH 1660 BK 3167) 0030/3068 LC TO HERITAGE DR (CONN)
		0030/1701 LC FROM CROSSINGS BL (CONN)

EXTRACT DATE: 12/18/2023
PRINT DATE: 12/19/2023

ROADWAY MANAGEMENT SYSTEM
SLD COUNTY/SR - ANNUAL PRINT

PAGE NUMBER: 17
COUNTY: BERKS

DIR: E TOTAL LEN: 2.541 MI.
LEFT MUN: CAERNARVON T

DIST: 05-1 SR: 23
RIGHT MUN: CAERNARVON T

WILLOW GLEN RD
(T306)

0030/0241
004989 FT

1 0 00412 0 00 0000+00 002834 FT
MORGAN WY
(T350)

0020/0000

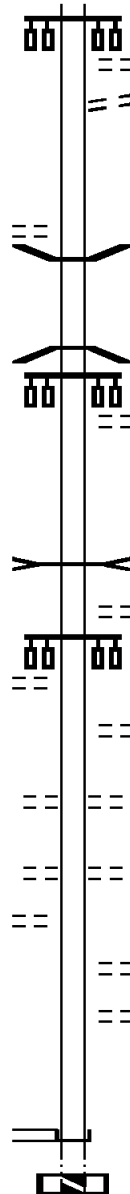
CHESTNUT ST
(T343)

0010/0672

000000 FT

MORGANTOWN RD
(SR0010 SEG 0020/0000)

0010/0000
000000 FT



CROSSINGS BL
(TWP)
0030/1596
LC TO CROSSINGS BL
(CONN)
0030/1497
0030/0157 BMS EN 06/7076/9902/9896
004989 FT 1 0 00412 0 00 0022+62
PA TPK (1-76)
BMSBG 06/7076/9902/9896
5 0030/0000 LENGTH (AH 3167 BK 2155)
VALLEY RD
(T305)
0020/1715
CONESTOGA CK
STRUCTURE LENGTH 46 FT
0020/0270 BMSID 06/0023/0020/0270
MAST RD
0020/0197 (TWP)
002834 FT
5 0020/0000 LENGTH (AH 2155 BK 2834)
FOURTH AV
0010/2446 (T341)
THIRD AV
0010/1810 (T340)
WASHINGTON ST
0010/1190 (T339)
CHESTNUT ST
0010/0659 (T343)
MILL RD
0010/0144 (T304)
000000 FT 1 0 00274 0 00 0024+24
NC MA IN ST
INTER-BK MAIN ST
(SR0010 SEG 0020/0000)
5 0010/0000 LTH AH 002834 BK 000100
000000 FT BK-LANCASTER (36)
7004/0000 LTH AH 000100 BK 000000

EXTRACT DATE: 12/18/2023 ROADWAY MANAGEMENT SYSTEM PAGE NUMBER: 16
PRINT DATE: 12/19/2023 SLD COUNTY/SR - ANNUAL PRINT COUNTY: BERKS
DIR: E TOTAL LEN: 9.566 MI. DIST: 05-1 SR: 12
LEFT MUN: RUSCOMBMANOR T RIGHT MUN: RUSCOMBMANOR T

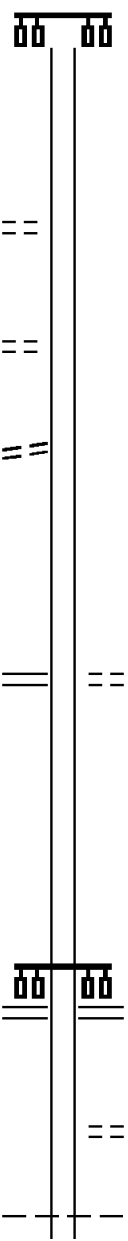
050408 FT

050509 FT
INTER-AHD

PRICETOWN RD
(SR2026 SEG 0150/0000)
MEMORIAL HW
(SR0662 SEG 0250/0000)



DIR: E TOTAL LEN: 9.566 MI. DIST: 05-1 SR: 12
 LEFT MUN: RUSCOMBMANOR T RIGHT MUN: RUSCOMBMANOR T



HIGHLAND HILLS DR (T926)	0200/0947	==		0200/2976
2 0 06113 0 01 0374+52	047432 FT			047533 FT
GLENVIEW DR (T925)	0200/0000	==		5 0200/0000 LENGTH(AH 2976 BK 3084)
SEYLER RD (T544)	0190/2172	==		
	044348 FT			044449 FT
WALNUTTOWN RD (SR1011 SEG 0010/0000)	0190/0000	==	==	2 0 06113 0 01 0350+00 WALNUTTOWN RD (T570) 5 0190/0000 LENGTH(AH 3084 BK 3064)
	041284 FT			041385 FT
				2 0 06113 0 01 0319+63 BLANDON RD (SR0073 SEG 0140/1249) 5 0180/0000 LENGTH(AH 3064 BK 2565)
				0170/1111 GOULD LN (T900)
	038719 FT			038820 FT
				2 0 06113 0 01 0293+58 RUSCOMBMANOR

DIR: E TOTAL LEN: 9.566 MI. DIST: 05-1 SR: 12
 LEFT MUN: RUSCOMBMANOR T RIGHT MUN: RUSCOMBMANOR T


MT LAUREL RD
 (SR1004 SEG 0130/2068) 0160/1154

035458 FT

JUNIPER LN
 (PRDR)

0140/3007

029304 FT



0170/0000 ALSACE TOWNSHIP T
 LENGTH(AH 2565 BK 3261)

0160/0467 WOODSIDE AV
 (T571)
 035559 FT 2 0 06113 0 01 0261+10
 ANTIETAM RD
 (SR2029 SEG 0050/2542)
 0160/0000 LENGTH(AH 3261 BK 2512)

0150/0169 HEMLOCK LN
 (PRDR)
 033047 FT 2 0 06113 0 01 0235+87
 0150/0000 LENGTH(AH 2512 BK 3642)
 MAGNOLIA LN
 (PRDR)

029405 FT 2 0 06113 0 01 0199+54
 SKYLINE DR
 (SR2027 SEG 0050/1641)
 0140/0000 LENGTH(AH 3642 BK 3201)

DIR: E TOTAL LEN: 9.566 MI. DIST: 05-1 SR: 12
 LEFT MUN: ALSACE TOWNSHIP T RIGHT MUN: ALSACE TOWNSHIP T

ELIZABETH AV
 (SR2016 SEG 0070/3479) 0130/0048

026103 FT

0130/0018 BMS EN 06/0012/0130/0000
 026204 FT 2 0 06113 0 01 0147+42
 NC PR ICETOWN RD

0130/0000 BMSBG 06/0012/0130/0000
 LENGTH(AH 3201 BK 1916)
 0120/1900 HILL VIEW RD
 (TWP)

024187 FT

024288 FT 1 0 00784 0 00 0205+53
 MFC BEGIN = C
 ALSACE TOWNSHIP

0120/0000 MUHLENBERG T
 LENGTH(AH 1916 BK 3387)

SIGN: 3 CHORD TRUSS
 BMSID 06/0012/0110/1456 0111/1443
 RAMP M RD
 (SR8040 SEG 0510/0000) 0111/1232

RAMP E RD
 (SR8040 SEG 0500/1059) 0111/0352
 BMS EN 06/0012/0111/0000 0111/0187
 1 0 00784 0 00 0176+19 020819 FT
 SPRING VALLEY ROAD
 BMSBG 06/0012/0111/0000
 LENGTH(AH 3368 BK 1741) 0111/0000

SIGN: 3 CHORD TRUSS
 BMSID 06/0012/0110/1456

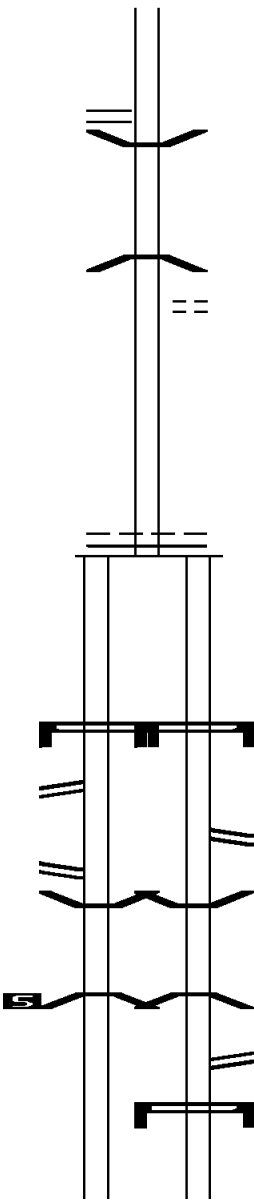
0110/0763 RAMP N RD
 (SR8040 SEG 0750/0758)

0110/0187 BMS EN 06/0012/0110/0000
 020901 FT 1 0 00784 0 00 0176+18

0110/0000 SPRING VALLEY ROAD
 BMSBG 06/0012/0110/0000
 LENGTH(AH 3387 BK 2145)

0100/1520 RAMP F RD
 (SR8040 SEG 0010/0000)

0100/1315 SIGN: 3 CHORD TRUSS
 BMSID 06/0012/0100/1315



DIR: E TOTAL LEN: 9.566 MI. DIST: 05-1 SR: 12
LEFT MUN: MUHLENBERG T RIGHT MUN: MUHLENBERG T

1 0 00784 0 00 0154+58 019078 FT 018756 FT 1 0 00784 0 00 0154+82
LENGTH(AH 1741 BK 2606) 0101/0000 S S 0100/0000 LENGTH(AH 2145 BK 2303)

BMS EN 06/0012/0090/0000 0091/0105 0090/0105 BMS EN 06/0012/0090/0000
1 0 00784 0 00 0132+08 016472 FT 016453 FT 1 0 00784 0 00 0132+08
13TH STREET 13TH STREET
BMSBG 06/0012/0090/0000 BMSBG 06/0012/0090/0000
LENGTH(AH 2606 BK 2506) 0091/0000 S S 0090/0000 LENGTH(AH 2303 BK 2491)

SIGN: 4 CHORD TRUSS
BMSID 06/0012/0080/1978 0081/1994 0080/1978 BMSID 06/0012/0080/1978
RAMP B RD

(SR8038 SEG 0750/0000) 0081/1809 0080/1293 BMS EN 06/0012/0080/1105
BMS EN 06/0012/0080/1105 0081/1290 0080/1105 BMS EN 06/0012/0080/1105
0 0 00000 0 00 0000+00 0080/1293 0 0 00000 0 00 0000+00
WARREN ST BP NB WARREN ST BP NB
BMSBG 06/0012/0080/1105 0081/1102 0080/1105 BMSBG 06/0012/0080/1105
RAMP D RD

RAMP A RD (SR8038 SEG 0500/0325) 0081/0759 0080/0826 (SR8038 SEG 0250/0000)

SIGN: 4 CHORD TRUSS
BMSID 06/0012/0080/0555 0081/0571 0080/0555 BMSID 06/0012/0080/0555
BMS EN 06/0012/0080/0000 0081/0457 0080/0457 BMS EN 06/0012/0080/0000
1 0 00784 0 00 0106+48 013966 FT 013962 FT 1 0 00784 0 00 0106+48

KUTZTN RD. KUTZTN RD.
BMSBG 06/0012/0080/0000 BMSBG 06/0012/0080/0000
LENGTH(AH 2506 BK 1818) 0081/0000 S S 0080/0000 LENGTH(AH 2491 BK 1812)

SIGN: 4 CHORD TRUSS
BMSID 06/0012/0070/1260 0071/1282 0070/1260 BMSID 06/0012/0070/1260
RAMP K RD

RAMP I RD (SR8036 SEG 0510/0000) 0071/1043 0070/1214 (SR8036 SEG 0760/1263)

RAMP H RD (SR8036 SEG 0500/0856) 0071/0180 0070/0434 RAMP J RD (SR8036 SEG 0750/0000)

1 0 00784 0 00 0088+96 012148 FT 012150 FT 1 0 00784 0 00 0088+96
SIGN: STRUC MOUNTED SIGN: STRUC MOUNTED
BMSID 06/2005/0080/0001 BMSID 06/2005/0080/0001

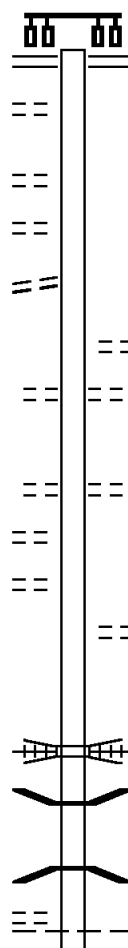
5TH STREET 5TH STREET

DIR: E TOTAL LEN: 9.566 MI. DIST: 05-1 SR: 12
 LEFT MUN: MUHLENBERG T RIGHT MUN: MUHLENBERG T

OP ID	SEG	START	END	LENGTH	DESCRIPTION	OP ID	SEG	START	END	LENGTH	DESCRIPTION
06/2005/0080/0000				0071/0000	RAMP G RD	06/2005/0080/0000				0070/0000	RAMP G RD
(SR8036	SEG	0250/0795)		0061/1493		(SR8034	SEG	0750/0000)		0060/0901	NORFOLK SOUTHERN OVERPASS IS RR X-ING
NORFOLK SOUTHERN										0060/0435	RAMP D RD
OVERPASS IS RR X-ING											(SR8034 SEG 0760/0639)
RAMP K RD				0061/0374		RAMP C RD				0060/0225	(SR8034 SEG 0750/0000)
(SR8034 SEG 0500/0447)						BMSEN 06/0012/0060/0000				0060/0095	BMSEN 06/0012/0060/0000
BMSEN 06/0012/0060/0000				0061/0095		1 0 00784 0 00 0070+13				010172 FT	1 0 00784 0 00 0069+19
1 0 00784 0 00 0070+13				010172 FT		PA 61 NB					PA 61 NB
PA 61 NB						BMSBG 06/0012/0060/0000				0060/0000	BMSBG 06/0012/0060/0000
BMSBG 06/0012/0060/0000				0061/0000		LENGTH(AH 1978 BK 1594)				0050/1460	LENGTH(AH 1978 BK 1594)
LENGTH(AH 1976 BK 1501)						SIGN: CANTILEVER				0050/1130	SIGN: CANTILEVER
RAMP B RD				0051/1046		BMSID 06/0012/0050/1460					BMSID 06/0012/0050/1460
(SR8034 SEG 0250/0523)						RAMP A RD					RAMP A RD
(SR8034 SEG 0250/0523)				0051/0914		(SR8034 SEG 0010/0000)					(SR8034 SEG 0010/0000)
BMSEN 06/0012/0050/0787				0051/0914		BMSEN 06/0012/0050/0787				0050/0991	BMSEN 06/0012/0050/0787
0 0 00000 0 00 0000+00						0 0 00000 0 00 0000+00					0 0 00000 0 00 0000+00
PRIVATE RD.1 SPAN 2						PRIVATE RD.1 SPAN 2				0050/0787	PRIVATE RD.1 SPAN 2
BMSBG 06/0012/0050/0787				0051/0710		BMSBG 06/0012/0050/0787					BMSBG 06/0012/0050/0787
BMSBG 06/0012/0050/0787				0051/0269		NORFOLK SOUTHERN				0050/0291	NORFOLK SOUTHERN
NORFOLK SOUTHERN						OVERPASS IS RR X-ING				008578 FT	OVERPASS IS RR X-ING
OVERPASS IS RR X-ING				0051/0269		1 0 00784 0 00 0054+03					1 0 00784 0 00 0054+03
1 0 00784 0 00 0053+73				008671 FT		MUHLENBERG					MUHLENBERG
1 0 00784 0 00 0053+73				008671 FT		READING CITY C				0050/0000	READING CITY C
MUHLENBERG						LENGTH(AH 1594 BK 2908)					LENGTH(AH 1594 BK 2908)
READING CITY C						RAMP I RD				0040/2356	RAMP I RD
LENGTH(AH 1501 BK 2640)				0051/0000		(SR8032 SEG 0760/0590)					(SR8032 SEG 0760/0590)
LENGTH(AH 1501 BK 2640)				0051/0000		RAMP H RD				0040/2244	RAMP H RD
RAMP J RD						(SR8032 SEG 0750/0000)				0040/1915	(SR8032 SEG 0750/0000)
(SR8032 SEG 0510/0000)				0041/2091		BMSEN 06/0012/0040/1135					BMSEN 06/0012/0040/1135
(SR8032 SEG 0510/0000)				0041/1916		0 0 00000 0 00 0000+00					0 0 00000 0 00 0000+00
RAMP G RD						RIVER ROAD				0040/1135	RIVER ROAD
(SR8032 SEG 0500/0470)				0041/1517		BMSBG 06/0012/0040/1135					BMSBG 06/0012/0040/1135
(SR8032 SEG 0500/0470)				0041/1517		1 0 00784 0 00 0022+39				005670 FT	1 0 00784 0 00 0022+39
BMSEN 06/0012/0040/1135				0041/1517		LENGTH(AH 2908 BK 2420)				0040/0000	LENGTH(AH 2908 BK 2420)
BMSEN 06/0012/0040/1135				0041/1517							
0 0 00000 0 00 0000+00											
RIVER ROAD											
BMSBG 06/0012/0040/1135				0041/0737							
BMSBG 06/0012/0040/1135				0041/0737							
1 0 00784 0 00 0025+98				006031 FT							
1 0 00784 0 00 0025+98				006031 FT							
LENGTH(AH 2640 BK 2782)				0041/0000							
LENGTH(AH 2640 BK 2782)				0041/0000							

DIR: E TOTAL LEN: 9.566 MI. DIST: 05-1 SR: 12
 LEFT MUN: READING CITY C RIGHT MUN: READING CITY C

Stationing	Description	Stationing	Description
1 0 00784 0 00 0000+00 003249 FT		003250 FT 1 0 00784 0 00 0000+00	
PA 183		PA 183	
OP ID 06/0183/0040/1102		OP ID 06/0183/0040/1102	
LENGTH(AH 2782 BK 2478) 0031/0000		LENGTH(AH 2420 BK 2497) 0030/0000	
		FROM 3034/0010 SH	
		(CONN)	
		BUTLER ST (TO SR 183)	
		(SR3034 SEG 0004/0000)	
CARBON ST (TO SR 183)			
(SR3032 SEG 0010/0000) 0021/1660			
		CARBON ST	
		(CITY) 0020/1575	
FROM 3032/0010 SH			
(CONN) 0021/1509			
		ALLEGHENY AV	
		(CITY) 0020/1260	
(APRA) EMPIRE WRECKING			
PRIVATE DR			
(PRDR) 0021/1117			
SIGN: 2 CHORD TRUSS			
BMSID 06/0012/0020/1099 0021/1099		0020/1099	
		SIGN: 2 CHORD TRUSS	
		BMSID 06/0012/0020/1099	
		CLARION ST	
		(CITY) 0020/0947	
		CHESTER ST	
		(CITY) 0020/0639	
SIGN: 2 CHORD TRUSS			
BMSID 06/0012/0020/0378 0021/0378		0020/0378	
2 0 06150 0 00 0069+44 000771 FT		000753 FT	
LENGTH(AH 2478 BK 0771) 0021/0000		0020/0000	
		WEST RIVER DR	
		(SR8042 SEG 0010/1203)	
BMSEN 06/0012/0010/0000 0011/0398		0010/0542	
READING CITY		0010/0398	
WYOMISSING B 0011/0225			
2 0 06150 0 00 0061+66 000000 FT		0010/0225	
NC WARREN ST BP		000000 FT	
WARREN ST		NC WA	
(SR0222 SEG 0193/2539)		INTER-BK	
US222SB			
BMSBG 06/0012/0010/0000			
MFC BEGIN = B			
LENGTH(AH 0771 BK 0000) 0011/0000		0010/0000	
		LENGTH(AH 0753 BK 0000)	

	078103 FT		078103 FT LANCASTER AV (SR3222 SEG 0101/3159) (SR3222 SEG 0100/3152)
UNKNOWN AL (CITY)	0300/2919	==	0300/3167
FERN AV (CITY)	0300/2236	==	
PARK AV (CITY)	0300/1815	==	
SUMMIT AV (CITY)	0300/1444	==	
		==	0300/0759 EBERLY ST (CITY)
		==	0300/0541 PROSPECT AV (CITY)
	074936 FT	==	074936 FT 1 0 00274 0 04 0789+02 BELVEDERE AV (CITY)
		==	5 0300/0000 LENGTH(AH 3167 BK 2170)
UPLAND AV (CITY)	0290/1624	==	
ORRTON AV (CITY)	0290/1084	==	
		==	0290/0675 BRENTWOOD DR (TWP)
	072766 FT	==	072766 FT 1 0 00274 0 04 0765+77 NORFOLK SOUTHERN OVERPASS IS RR X-ING
		==	5 0290/0000 LENGTH(AH 2170 BK 2771)
		==	0280/2159 BMSBN 06/0010/0280/2079 0 0 00000 0 00 0000+00
		==	0280/2079 ANGELICA CK BMSBG 06/0010/0280/2079
ALVERNIA UNIVERSITY (PRDR)	0280/1839	==	READING CITY

DIR: B TOTAL LEN: 14.792 MI. DIST: 05-1 SR: 10
 LEFT MUN: READING CITY C RIGHT MUN: READING CITY C

MT VIEW RD
 (TWP)

0280/1160

069995 FT

0280/1619 CUMRU T

069995 FT 1 0 00274 0 03 0735+99
 0280/0000 LENGTH(AH 2771 BK 2996)

066999 FT

0270/0068
 066999 FT

TR. SCHUYLKIL
 STRUCTURE LENGTH 16 FT
 BMSID 06/0010/0270/0068
 1 0 00274 0 03 0705+86
 FURNACE ST
 (SR0724 SEG 0132/0000)

0270/0000 LENGTH(AH 2996 BK 2559)

TO 0724/0112 SH
 (CONN)
 PHILADELPHIA AV
 (SR0724 SEG 0112/3566)
 FROM 0724/0112 SH
 (CONN)

0260/2249

0260/2123

0260/2043

0260/2123

064440 FT

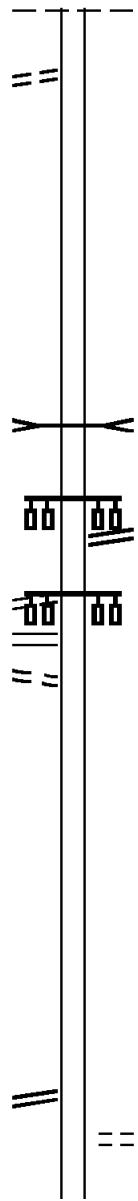
064440 FT 1 0 00274 0 03 0674+88
 0260/0000 LENGTH(AH 2559 BK 2475)

1 0 00274 0 03 0655+40 061965 FT
 FREEMANSVILLE RD
 (SR3003 SEG 0040/3868) 0250/0000

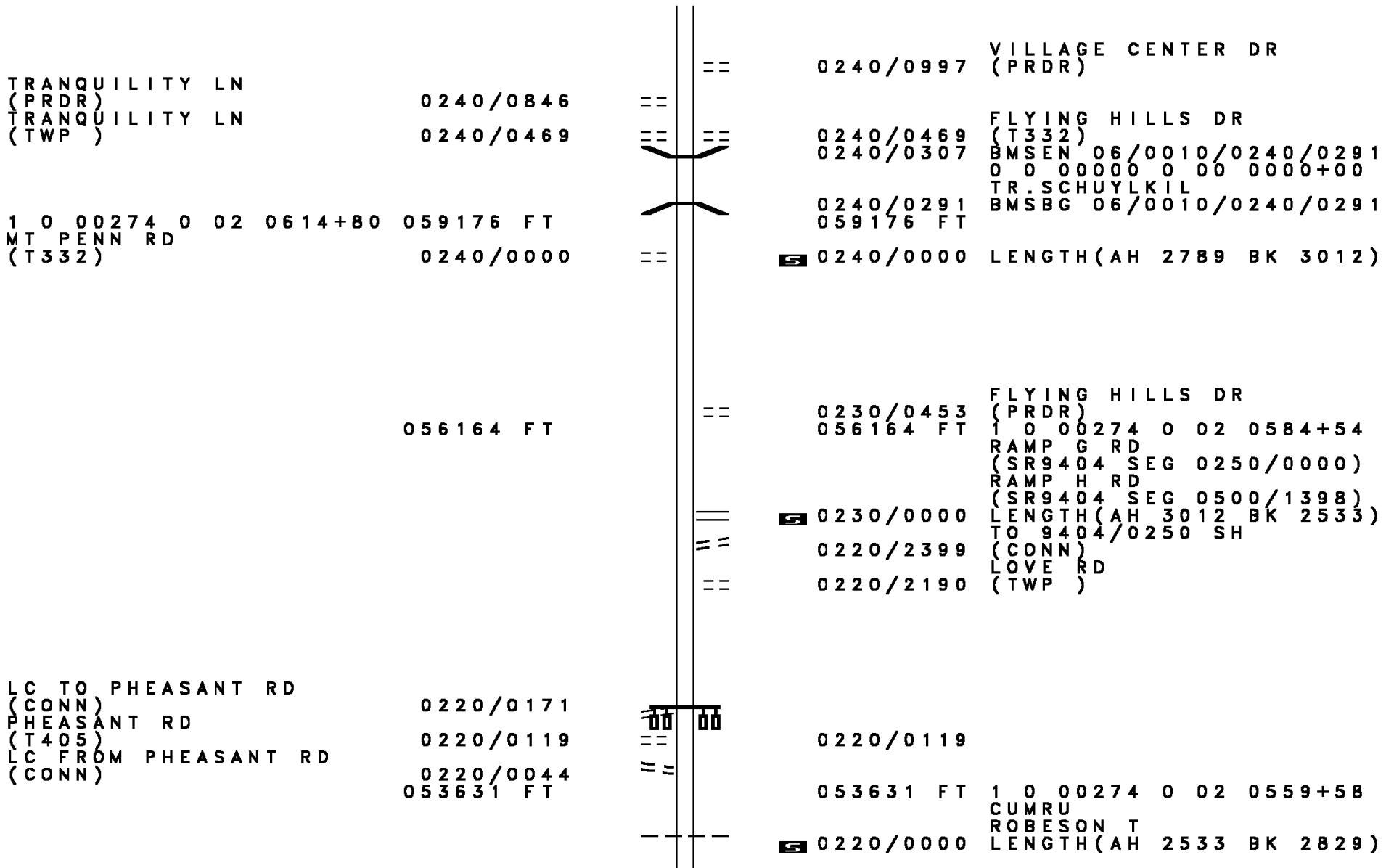
061965 FT

0250/0000 LENGTH(AH 2475 BK 2789)
 PINE HILL DR

0240/2634 (TWP)



DIR: B TOTAL LEN: 14.792 MI. DIST: 05-1 SR: 10
 LEFT MUN: CUMRU T RIGHT MUN: CUMRU T



TRANQUILITY LN
 (PRDR)
 TRANQUILITY LN
 (TWP)

0240/0846

0240/0469

1 0 00274 0 02 0614+80 059176 FT
 MT PENN RD
 (T332)

0240/0000

056164 FT

LC TO PHEASANT RD
 (CONN)
 PHEASANT RD
 (T405)
 LC FROM PHEASANT RD
 (CONN)

0220/0171

0220/0119

0220/0044
 053631 FT

0240/0997 VILLAGE CENTER DR
 (PRDR)

0240/0469 FLYING HILLS DR
 (T332)

0240/0307 BMSBG 06/0010/0240/0291
 0 0 00000 0 00 0000+00
 TR. SCHUYLKIL
 0240/0291 BMSBG 06/0010/0240/0291
 059176 FT

5 0240/0000 LENGTH(AH 2789 BK 3012)

0230/0453 FLYING HILLS DR
 (PRDR)

056164 FT 1 0 00274 0 02 0584+54
 RAMP G RD
 (SR9404 SEG 0250/0000)

5 0230/0000 LENGTH(AH 3012 BK 2533)
 TO 9404/0250 SH

0220/2399 (CONN)
 LOVE RD
 0220/2190 (TWP)

0220/0119

053631 FT 1 0 00274 0 02 0559+58
 CUMRU

5 0220/0000 LENGTH(AH 2533 BK 2829)
 ROBESON T

DIR: B TOTAL LEN: 14.792 MI. DIST: 05-1 SR: 10
 LEFT MUN: ROBESON T RIGHT MUN: ROBESON T

Location / Segment	Segment ID	Length (FT)	Structure / Notes
GUNHART RD (TWP)	0210/1014		TR. ALLEGHENY STRUCTURE LENGTH 14 FT BMSID 06/0010/0210/1078
	0210/1078		
	0210/0105	050802 FT	I-176 SB OP ID 06/0176/0075/2046 1 0 00274 0 02 0530+73
	0210/0000		I-176 NB OP ID 06/0176/0074/2021 LENGTH(AH 2829 BK 2813)
	0200/2609		FRY RD (TWP)
	0200/2509		LAUCK RD (T356)
	0200/1816		LAUCK RD (T356)
	0200/1358		SETON RD (T395)
	0200/1245		OLD SETON RD (TWP)
ADDINGTON ST (TWP)	0200/0290		
TO 9402/0750 SH (CONN)	0200/0115	047989 FT	
	0200/0000		1 0 00274 0 02 0502+73 RAMP F RD (SR9402 SEG 0750/0000) RAMP E RD (SR9402 SEG 0010/0472) LENGTH(AH 2813 BK 1886)
KURTZ MILL RD (SR0568 SEG 0150/2705)	0190/0404		
	0190/0231		BMS EN 06/0010/0190/0195 1 0 00274 0 02 0485+81 ALLEGHENY CK
	0190/0195	046103 FT	BMSBG 06/0010/0190/0195 1 0 00274 0 02 0483+85 GREEN HILLS RD

DIR: B TOTAL LEN: 14.792 MI. DIST: 05-1 SR: 10
LEFT MUN: ROBESON T RIGHT MUN: ROBESON T

Stationing	Segment Length	Segment Description	Segment ID	Segment Length	Segment Description
			0190/0000	0190/0000	(SR0568 SEG 0170/0000) LENGTH(AH 1886 BK 2212)
043891 FT	043891 FT		0180/0000	043891 FT 1 0 00274 0 02 0462+00	LENGTH(AH 2212 BK 2186)
041705 FT	041705 FT		0170/0000	041705 FT 1 0 00274 0 02 0440+22	LENGTH(AH 2186 BK 3301)
			0160/2041		GOLF COURSE RD (T325)
WESTLEY RD (T340)	0160/1380				
038404 FT	038404 FT		0160/0000	038404 FT 1 0 00274 0 02 0406+69	ZION RD (T340) LENGTH(AH 3301 BK 2738)
1 0 00274 0 02 0379+41 035666 FT	035666 FT		0150/0000	035666 FT	LENGTH(AH 2738 BK 3078)
PRINTZ RD (T341)	0150/0000				FLOW RD (TWP)

DIR: B TOTAL LEN: 14.792 MI. DIST: 05-1 SR: 10
 LEFT MUN: ROBESON T RIGHT MUN: ROBESON T

ALLEGHENYVILLE RD
 (SR3024 SEG 0100/1435) 0140/0684
 032588 FT

BUCK HOLLOW RD
 (T341)
 032588 FT 1 0 00274 0 02 0348+69
 WEAVER RD
 (T335)
 0140/0000 LENGTH(AH 3078 BK 3228)

CHESTNUT HILL RD
 (SR2001 SEG 0060/2829) 0130/1816

1 0 00274 0 02 0316+87 029360 FT
 MILLER RD
 (T356) 0130/0000

029360 FT
 0130/0000 LENGTH(AH 3228 BK 2398)

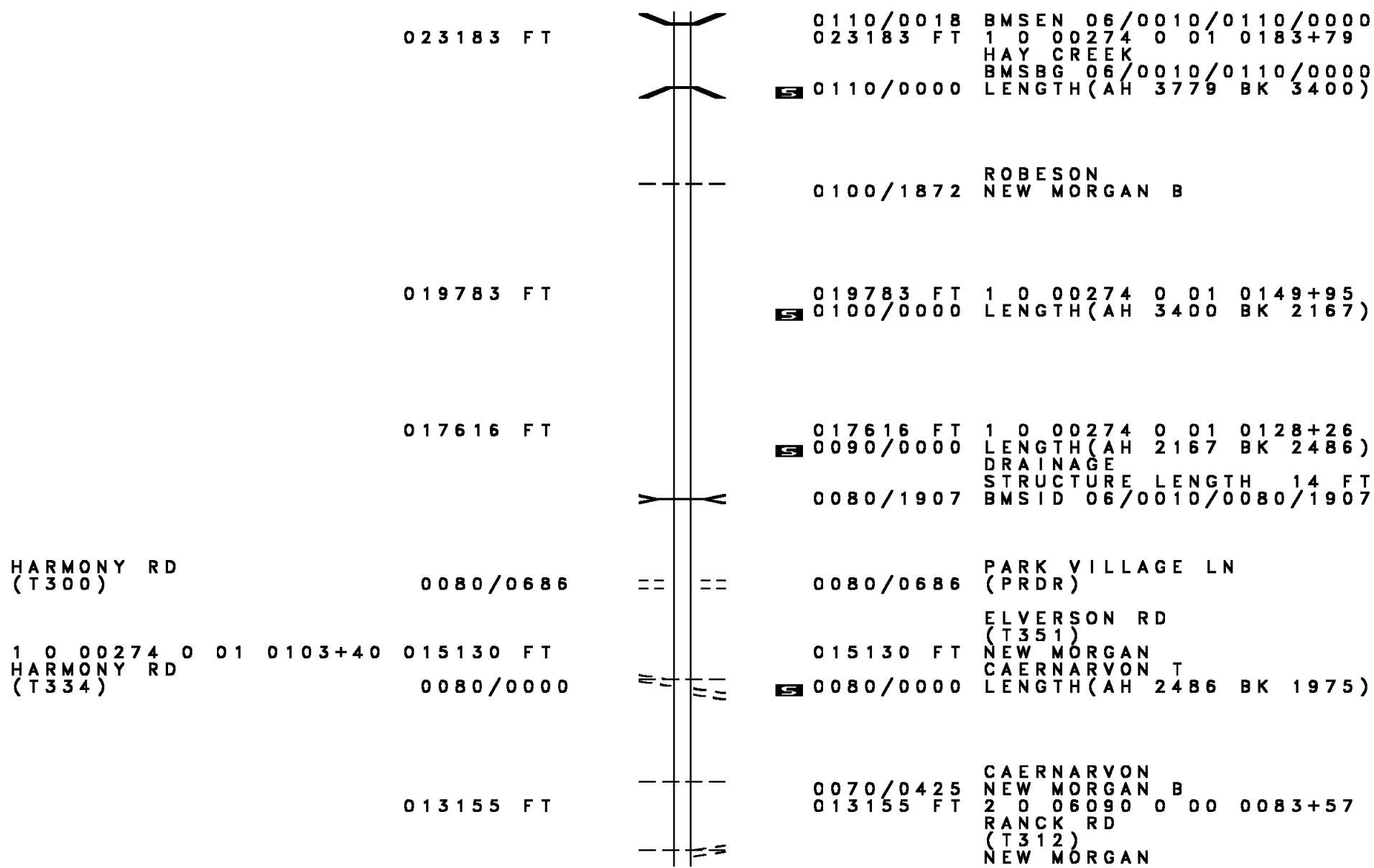
MILLER RD
 (T356)
 ROBESON
 NEW MORGAN B 0120/0737
 026962 FT

0120/1480 BMS EN 06/0010/0120/1468
 1 0 00274 0 02 0307+27
 HAY CREEK
 0120/1468 BMSBG 06/0010/0120/1468
 MOYER RD
 (T336)
 0120/0737
 026962 FT 1 0 00274 0 02 0292+61
 0120/0000 LENGTH(AH 2398 BK 3779)

0110/1935 BMS EN 06/0010/0110/1922
 1 0 00274 0 02 0273+98
 HAY CREEK
 0110/1922 BMSBG 06/0010/0110/1922

0110/0165 FURNACE RD
 (T398)

DIR: B TOTAL LEN: 14.792 MI. DIST: 05-1 SR: 10
 LEFT MUN: NEW MORGAN B RIGHT MUN: NEW MORGAN B



DIR: B TOTAL LEN: 14.792 MI. DIST: 05-1 SR: 10
 LEFT MUN: NEW MORGAN B RIGHT MUN: NEW MORGAN B

Segment Description	Segment ID	Length	Notes
RANCK RD (T312)	0070/0000		CAERNARVON T LENGTH(AH 1975 BK 3393)
	0060/2393		CAERNARVON NEW MORGAN B
	0060/0792		JOANNA RD (T350) NEW MORGAN CAERNARVON T
	009762 FT	009762 FT	2 0 06090 0 00 0050+02 MORGAN WAY (T350)
CAERNARVON NEW MORGAN B	0060/0000		LENGTH(AH 3393 BK 2180) TR. CONESTOGA STRUCTURE LENGTH 16 FT BMSID 06/0010/0050/1975
	0050/1975		BMSID 06/0010/0050/1975
	0050/1220		BMSID 06/0010/0050/1166 0 0 00000 0 00 0000+00 T. CONESTOGA
NEW MORGAN CAERNARVON T	0050/1000		BMSBG 06/0010/0050/1166
	0050/0940		QUARRY RD (T306)
	0050/0492		RAMP Q RD (SR8001 SEG 0750/0000)
TURNPIKE RAMP RD (TNPK)	0050/0321		TURNPIKE RAMP RD (TNPK)
	007582 FT	007582 FT	2 0 06090 0 00 0020+51 PA TPK (RAMP) OP ID 06/7076/9902/9829
	0050/0000		LENGTH(AH 2180 BK 2824) TURNPIKE RAMP RD
	0040/2651		(TNPK)
	0040/1984		RAMP Q RD (SR8001 SEG 0500/2057)
MINE VIEW DR			

DIR: B TOTAL LEN: 14.792 MI.
 LEFT MUN: CAERNARVON T

DIST: 05-1 SR: 10
 RIGHT MUN: CAERNARVON T

(T333)
 2 0 06090 0 00 0000+00 004758 FT
 SHILOH RD
 (TWP) 0040/0000

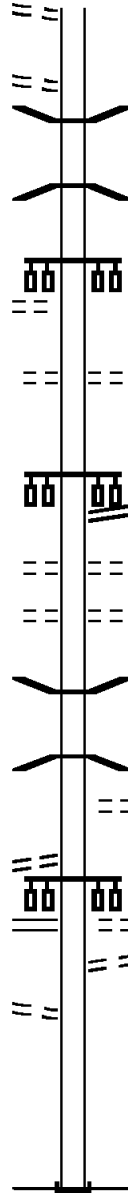
2 0 06089 0 00 0009+36 003491 FT
 MALL ENT
 (PRDR) 0030/0000

002540 FT

TO 2089/0010 SH
 (CONN) 0010/0300

MORGANTOWN EX
 (SR2089 SEG 0011/0000) 0010/0182

FROM 2089/0011 SH
 (CONN) 0010/0064
 000000 FT



004758 FT

5 0040/0000 LENGTH(AH 2824 BK 1267)
 0030/1154 BMSSEN 06/7076/9902/9788
 2 0 06089 0 00 0009+36
 PA TPK (1-76)
 0030/1053 BMSBG 06/7076/9902/9788

003491 FT

5 0030/0000 LENGTH(AH 1267 BK 0951)
 NORTH ST
 (T328)
 0020/0314 2 0 06089 0 00 0000+00
 002540 FT MAIN ST
 (SR0023 SEG 0010/0000)
 NC MORGANTOWN RD

5 0020/0000 LENGTH(AH 0951 BK 2540)
 MULBERRY ST
 (T329)
 0010/2175 WALNUT ST
 (T338)
 0010/1639

0010/0669 BMSSEN 06/0010/0010/0649
 1 0 00274 0 00 0005+18

0010/0649 CONESTOGA CK
 BMSBG 06/0010/0010/0649
 MORVIEW BL
 0010/0486 (T346)

CLOCK TOWER PZ
 (PRDR)

0010/0182
 0010/0113 TO CLOCK TOWER PZ
 (CONN)

000000 FT 1 0 00274 0 00 0000+00

NC MA IN ST
 INTER-BK SR 0010 SH
 (SR0010 SEG 0070/0894)
 MFC BEGIN = C
 BK-LANCASTER (36)
 5 0010/0000 LENGTH(AH 2540 BK 0000)