

Straight Line Diagram

(Including Drain Pipes)

**Lehigh
39**

January 2024

This document was produced by the Pennsylvania Department of Transportation (PENNDOT) as an internal management tool for State maintained highways and is not to be used for other purposes. The printed information was compiled from the Department's computerized Roadway Management System (RMS) and is subject to change without notice. Use of any or all of the printed information for purposes other than those intended by the Department may not satisfy other accuracy and completeness requirements and the Department does not warrant that such printed information is accurate or complete.

ROADWAY MANAGEMENT SYSTEM
INDEX FOR SR'S LOCATED IN THE COUNTY OF LEHIGH

SR	BGN	PAGE	END	PAGE	SR	BGN	PAGE	END	PAGE	SR	BGN	PAGE	END	PAGE
0022		1		15	2013	285		285		3011	408		408	
0029		16		24	2014	286		286		3012	409		411	
0078		25		49	2015	287		289		3013	412		413	
0100		50		65	2016	290		290		3014	414		416	
0143		66		71	2017	291		294		3015	417		418	
0145		72		89	2018	295		299		3017	419		419	
0222		90		106	2019	300		300		3019	420		420	
0309	107			131	2020	301		302		3022	421		423	
0329		132		137	2021	303		305		4001	424		425	
0378		138		145	2022	306		307		4002	426		427	
0863		146		155	2023	308		315		4003	428		437	
0873		156		163	2024	316		318		4004	438		441	
0987		164		165	2025	319		320		4005	442		443	
1001		166		166	2026	321		322		4006	444		446	
1002		167		182	2027	323		328		4007	447		449	
1003		183		185	2028	329		330		4008	450		452	
1004		186		189	2029	331		339		4009	453		455	
1005		190		191	2030	340		341		4010	456		457	
1006		192		195	2031	342		344		4011	458		460	
1007		196		198	2032	345		345		4012	461		461	
1008		199		199	2033	346		346		4013	462		463	
1009		200		207	2034	347		348		4014	464		472	
1010		208		209	2035	349		350		4015	473		474	
1011		210		211	2036	351		352		4016	475		475	
1012		212		213	2037	353		354		4017	476		476	
1013		214		214	2038	355		357		4018	477		480	
1014		215		216	2039	358		359		4019	481		487	
1015		217		220	2040	360		363		4020	488		489	
1016		221		221	2041	364		364		4021	490		491	
1017		222		227	2042	365		365		4022	492		495	
1018		228		228	2043	366		367		4023	496		496	
1019		229		235	2044	368		370		4024	497		505	
1020		236		236	2045	371		373		4025	506		511	
1021		237		238	2047	374		375		4026	512		513	
1023		239		240	2049	376		377		4027	514		514	
1025		241		242	2051	378		378		4028	515		516	
1027		243		244	2053	379		380		4029	517		519	
1031		245		245	2055	381		381		4030	520		522	
1033		246		246	2057	382		382		4031	523		523	
2001		247		247	2059	383		383		4032	524		526	
2002		248		257	3001	384		388		4033	527		531	
2003		258		259	3002	389		391		4034	532		532	
2004		260		263	3003	392		394		4035	533		534	
2005		264		271	3004	395		396		4036	535		537	
2007		272		274	3005	397		397		4037	538		540	
2008		275		276	3006	398		398		4038	541		542	
2009		277		277	3007	399		400		4039	543		543	
2010		278		279	3008	401		404		4040	544		550	
2011		280		280	3009	405		406		4042	551		551	
2012		281		284	3010	407		407		4044	552		552	



December 30, 2023

Pennsylvania State Roads - Straight Line Diagrams

Contained within this document are the 2024 Pennsylvania Straight Line Diagrams (SLDs) for State Routes by county within a particular PennDOT district. At the end of each year, PennDOT takes a snapshot of its current SLD database and creates PDF files from the SLD snapshot. The SLDs are a graphical representation of State Routes (SRs) that PennDOT maintains. The information shown on the SLD is generated from data found in PennDOT's Roadway Management System (RMS) database. The data from RMS is constantly being updated to match actual roadway inventory data found on Pennsylvania's state highways. PennDOT's SR system is explained briefly in this document along with symbol definitions for each type of roadway feature or attribute found on the SLD. This PDF version of the SLD contains an individual county list of all state roads found in that county. The SRs found on the list are linked to the actual pages that show the individual SLDs. To find an SLD for a particular road that you want, simply point to that road on the SR index list and click on it to jump to the beginning page of that SLD.

If you have any questions or comments concerning information found in this document, please contact Ty Reed, Chief, Roadway Inventory and Testing Unit, Asset Management Division, Bureau of Operations, by calling (717) 787-7294.

Additional information on state owned highways is available from your local PENNDOT Engineering District Office, RMS Unit, RMS Coordinator.

Straight Line Diagram Disclaimer: This document is for informational purposes only and may be viewed by anyone. No part of the information contained in this document may be altered or redistributed without prior written consent of PENNDOT. Straight Line Diagram information is provided "as is" without warranty of any kind, either expressed or implied. This information could include technical inaccuracies or errors of omission. Changes may be made periodically to the information herein.

Copyright © 2023 by the Commonwealth of Pennsylvania. All rights reserved.



Asset Management Division

Mission Statement

To protect and preserve Pennsylvania's infrastructure by providing meaningful, timely, and accurate pavement and roadway management, design, standards, strategies, inventory and condition, as well as fair, consistent and efficient application of Commonwealth laws and regulations.

CUSTOMER SERVICE RATING FORM

Straight Line Diagram (SLD) – Customer Service Rating

As means to improve customer service, we would like you to rate the product/ service you have received, by circling a “grade” from “A” (excellent) to “E” (fail).

A **B** **C** **D** **E**

If your rating is not an “A,” please let us know what we could do better.

Name and Organization (optional)

Thank You.

(Fold along line, and tape or staple together before mailing)

(Cut along dashed line)

Bureau of Operations
Asset Management Division – PennDOT Annex
907 Elmerton Avenue
Harrisburg, PA 17110
ATTN: Ty Reed

PENNSYLVANIA DEPARTMENT OF TRANSPORTATION
Bureau of Operations, Asset Management Division

Location Referencing System (LRS) – Definitions, Uses & Testing

The Department's LRS, implemented in 1987, is the mechanism to designate the State highway network, to define roadway lengths, locations, and route connectivity, and to serve as the basis for the collection, storage, and integration of roadway information.

An LRS key is a unique series of numbers that identifies the location of each point or feature along a State route. The fourteen digit number is an integral part of the Roadway Management System (RMS) where roadway data is stored. 07/4016/0100/0857 is an example of an LRS key, which identifies County (CO) = 07, State Route (SR) = 4016, Segment (SEG) = 0100, and Offset = 0857.

County (CO)

Each of Pennsylvania's sixty-seven counties is identified by a number.

Name	#	Name	#	Name	#	Name	#
Adams	1	Clinton	18	Lackawanna	35	Potter	52
Allegheny	2	Columbia	19	Lancaster	36	Schuylkill	53
Armstrong	3	Crawford	20	Lawrence	37	Snyder	54
Beaver	4	Cumberland	21	Lebanon	38	Somerset	55
Bedford	5	Dauphin	22	Lehigh	39	Sullivan	56
Berks	6	Delaware	23	Luzerne	40	Susquehanna	57
Blair	7	Elk	24	Lycoming	41	Tioga	58
Bradford	8	Erie	25	McKean	42	Union	59
Bucks	9	Fayette	26	Mercer	43	Venango	60
Butler	10	Forest	27	Mifflin	44	Warren	61
Cambria	11	Franklin	28	Monroe	45	Washington	62
Cameron	12	Fulton	29	Montgomery	46	Wayne	63
Carbon	13	Greene	30	Montour	47	Westmoreland	64
Centre	14	Huntingdon	31	Northampton	48	Wyoming	65
Chester	15	Indiana	32	Northumberland	49	York	66
Clarion	16	Jefferson	33	Perry	50	Philadelphia	67
Clearfield	17	Juniata	34	Pike	51		

State Route (SR)

State Routes (SR's) are identified by four-digit numbers. SR numbers are assigned as follows:

- | | |
|----------------------------------------------------------------------|-----------|
| 1. Traffic Routes: Routes designated as Interstates, US or PA Routes | 0001-0999 |
| 2. Quadrant Routes (Non-Traffic Routes) | 1001-4999 |
| 3. Relocated Traffic Routes | 6000-6999 |
| 4. Turned Back, Abandoned, or Null Routes | 7000-7999 |
| 5. Interchanges | 8001-8999 |
| 6. WYE's | 9101-9199 |
| 7. Rest Areas | 9201-9299 |
| 8. Truck Escape Ramps | 9301-9399 |
| 9. Others | 9401-9499 |
| 10. Park and Rides | 9501-9599 |

Even/Odd Convention: Even numbers are typically given to SR's in the East/West direction, and odd numbers to SR's that run North/South. This convention applies to Interstate Routes (except those that are Beltways or Spurs), and Quadrant Routes. This convention may or may not apply to PA or US Traffic Routes.

Hierarchy: If two or more traffic routes occupy the same section of roadway, the SR number is based on the "higher" type route, according to the following hierarchy. If the traffic routes are the same hierarchy class, then the SR number is assigned the lower numbered traffic route (Figure 1).

1. Interstates
2. U.S. Routes
3. PA Routes
4. Quadrant Routes

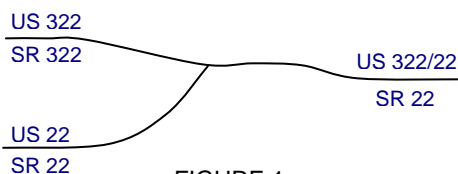


FIGURE 1

Other Numbering Conventions:

1. The first digit of a quadrant route is based on which quadrant of the county the route is located, as shown in the following diagram (Figure 2).
2. The last three digits of a Relocated Traffic Route are the same as the Traffic Route that was relocated.
3. Interchanges are numbered sequentially. Odd numbers are given to interchanges along SR's in the North/South direction; even numbers are given to interchanges along SR's in the East/West direction (Figure 3).
4. WYE's are given odd numbers if the connecting SR is odd numbered, and even numbers if the connecting SR is even numbered.
5. Rest Areas or Truck Escape Ramps are given odd numbers if they connect to the Southbound or Westbound side of an SR, and even numbers if they connect to the Northbound or Eastbound side.

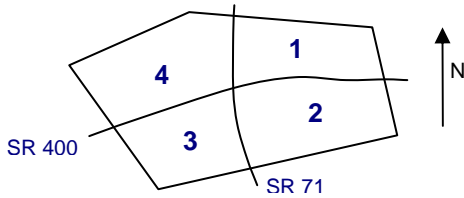


FIGURE 2

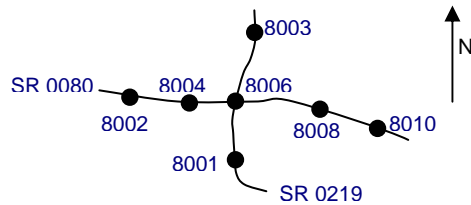


FIGURE 3

Segment (SEG)

State routes are divided into segments, which are approximately one-half mile long, and are identified by a four-digit number. Segment begin and end points are placed at physical features where possible. Segment numbers increase in the North or East direction, and typically by 10's (Figure 4). Segments are even numbered on undivided roadways, and in the Northbound or Eastbound direction of divided roadways. Segments are odd numbered in the Southbound or Westbound direction of divided roadways (Figure 5). Interstate segments are associated with the mile posts (Figure 6).

Undivided Roadways

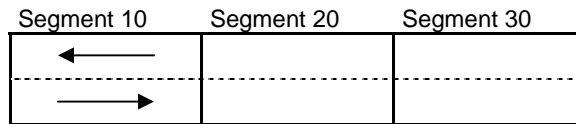


FIGURE 4

Divided Roadways

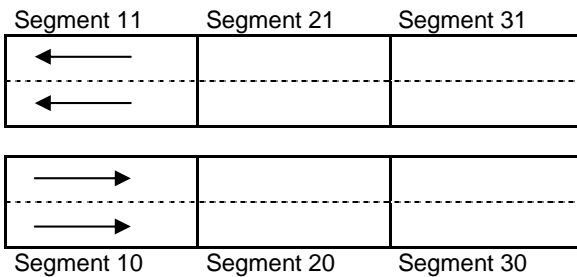


FIGURE 5

Interstate Roadways

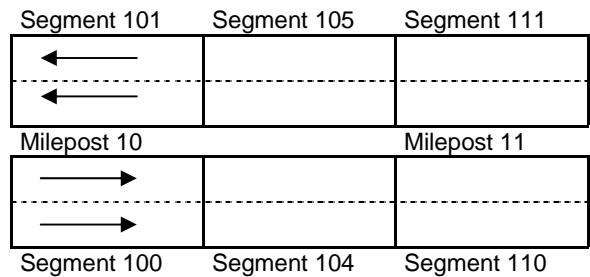


FIGURE 6

Turned Back, Abandoned, and Null Segments are given numbers in the range of 7000-7999. For two coinciding State routes, the route with "lower" hierarchy is "nulled."

Segment numbering restarts on Traffic Routes at County boundaries, except Interstates (Figure 7).

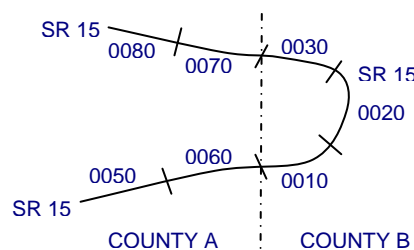


FIGURE 7

Offset

The offset, a subdivision of the segment, is the distance (in feet) from the beginning of the segment, expressed as a four-digit number. Offsets are measured in the increasing segment direction.

Segment Markers

Segment markers, which allow for easy identification of the LRS location on the State highway system, indicate the State route and segment number at the point that each segment is entered. If the beginning of a segment occurs at a physical feature, then the point of reference is at the physical feature and not the sign. At intersections, signs are used to identify beginning or ending State routes or segments.



Users of the LRS

Locations of all intersections, structures, and other points of interest are field verified and inventoried in the RMS. This information can be displayed on Straight Line Diagrams (SLD's) which can be viewed in the RMS, or hardcopy form. SLD books are refreshed and printed annually for distribution to the Department's District and County offices, as well as too many external entities.

A list of those within the Department that use the LRS to identify locations in the RMS and in the field includes personnel from the following organizations: Pavement Testing, County Maintenance, Traffic, Design, Surveys, Construction, Bridge, Permits, Crash Review, Planning and Programming, Posted & Bonded Roads, Tort Liability, and Emergency Management.

Users outside the Department include: County & Municipal governments, County 911, Planning Commissions, Federal Highway Administration, State & Local Police, Local Emergency Management, Delivery Services (UPS, Fed Ex, etc.), Fire Departments, Utility Companies, Contractors, and Consultants.

Without segment markers located in the field, all of these users would have to rely solely on the SLD, which would be extremely cumbersome at best and impossible for some.

Verification, QA & QC

In order to assure that LRS information is indicated properly in the RMS, on SLD's, and in the field, LRS Quality Assurance (QA) and Quality Commitment (QC) programs are performed each year. The Bureau of Operations, Asset Management Division, Roadway Inventory & Testing Unit (RITU) performs all Statewide QC testing. Field verification and QA is also performed by RITS, except in Engineering Districts 2-0, 11-0, and 12-0, where it is done "in-house." Each Engineering District is responsible for its own LRS completeness and maintenance with respect to the RMS.

Twenty percent of each county is field tested annually as part of the QA program, and five percent of each county is tested for the annual QC program. The goal of the QC program is to maintain at least 90% accuracy between the RMS and the actual field locations of highway features. Annual QC ratings are developed and reported to the Engineering Districts.









































Field testing is performed by two-person teams (a permanent employee that operates the test, and a temporary employee that drives the device) with the use of vans equipped with an on-board computer and a Data Measurement Subsystem. Testing is typically performed during the months of April through November.

Vehicle location and roadway features are displayed on the van's computer screen in SLD format, and the software accepts operator inputs verifying or modifying roadway feature locations, as well as comments. Though the system can function at greater speed, test speeds are typically less than 25 mph to ensure accuracy.

There are five categories of information that is verified and/or modified:

1. State Route Length
2. Segment Length
3. Roadway Geometry (lane count, pavement & shoulder types & widths)
4. Intersecting Feature Location (intersections & bridges)
5. Segment Marker Location

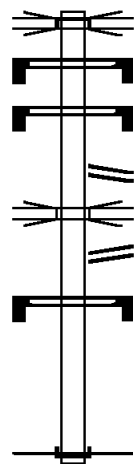
STRAIGHT LINE DIAGRAM (SLD) ANNUAL REFRESH ATTRIBUTE KEY PAGE 1 OF 2

 SEGMENT MARKER	 AHEAD LEFT INTER STATE OWNED	 RAILROAD CROSSING	 INTERSTATE MILEPOST
 TURNBACK	 AHEAD LEFT INTER NON-STATE	 RAILROAD OVER-PASS	 MFC BEGIN
 NULL	 AHEAD RIGHT INTE STATE OWNED	 OVER-PASS	 MUNICIPAL BOUNDARY
 UNDIVIDED HIGHWAY	 AHEAD RIGHT INTE NON-STATE	 BRIDGE END	 VILLAGE BEGIN
 PHYSICALLY DIVIDED	 BACK LEFT INTER STATE OWNED	 BRIDGE BEGIN	AH - LENGTH FORWARD TO NEXT SEGMENT BEGIN BK - LENGTH BACKWARD TO PREVIOUS SEGMENT BEGIN
 PAINT DIVIDED	 BACK LEFT INTER NON-STATE	 TUNNEL	
 INTERSECTION AHEAD	 BACK RIGHT INTER STATE OWNED	 SIGN STRUCTURE	MFC - MAINTENANCE FUNCTIONAL CLASS A = INTERSTATE EXPRESSWAY AND/OR PRINCIPLE ARTERIAL C = MINOR ARTERIAL D = COLLECTOR E = LOCAL ACCESS F = INTERCHANGE RAMP
 INTERSECTION BACK	 BACK RIGHT INTER NON-STATE	 P3 BRIDGE	
 REFERENCE AHEAD/BACK	 T-LEFT INTERSEC STATE OWNED	 RETAINING WALL	
 DIVIDED CONNECTOR	 T-LEFT INTERSEC NON-STATE	 BRIDGE/CULVERT UNDER FILL	NULL AND TURNBACK SEGMENTS ARE DISPLAYED IN THE DEPARTMENT'S ROADWAY MANAGEMENT SYSTEM (RMS) AS 100 FEET IN LENGTH. ACTUAL SEGMENT AND SECTION LENGTHS MAY VARY SIGNIFICANTLY
 CROSS INTERSEC STATE OWNED	 T-RIGHT INTERSEC STATE OWNED	 PIPE (STAMPP)	
 CROSS INTERSEC NON-STATE	 T-RIGHT INTERSEC NON-STATE	 ROTARY INTERSEC	

002303 FT

002303 FT AH-NORTHAMPTON (48)

000000 FT



INTER-AHD SR 9402 SH
 (SR9402 SEG 0010/0000)
 SCHOENERSVIL
 0010/2303 OP ID 39/1009/0050/0000
 SIGN: 2 CHORD TRUSS
 0010/2231 BMSID 39/9406/0010/2231
 SIGN: 2 CHORD TRUSS
 0010/1680 BMSID 39/9406/0010/2126
 RAMP LD RD
 0010/1454 (SR8020 SEG 0750/0697)
 PA 378
 0010/0979 OP ID 39/0378/0140/2495
 RAMP LA RD
 0010/0467 (SR8020 SEG 0010/0000)
 SIGN: 2 CHORD TRUSS
 0010/0281 BMSID 39/9406/0010/0724
 000000 FT 0 0 00000 0 00 0000+00
 NC SR 9406 SH
 INTER-BK LEHIGH VALLEY THRUWAY
 (SR0022 SEG 0250/0717)
 MFC BEGIN = F
 0010/0000 LENGTH(AH 2303 BK 0000)

DIR: W TOTAL LEN: .315 MI. DIST: 05-3 SR: 9405
 LEFT MUN: UPPER SAUCON T RIGHT MUN: UPPER SAUCON T

001665 FT



001069 FT

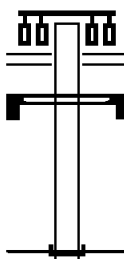
001665 FT
 INTER-AHD SR 309 SH
 0760/0596 (SR0309 SEG 0090/0454)
 001069 FT 0 0 00000 0 00 0000+00
 INTER-BK CENTER VALLEY PK
 (SR2044 SEG 0011/0354)
 0760/0000 LENGTH(AH 0596 BK 0526)

000543 FT



INTER-AHD CENTER VALLEY PK
 0750/0526 (SR2044 SEG 0011/0284)
 000543 FT 0 0 00000 0 00 0000+00
 INTER-BK SR 309 SH
 (SR0309 SEG 0090/0279)
 0750/0000 LENGTH(AH 0526 BK 0543)

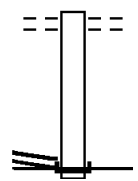
000000 FT



SAUCON VALLEY RD
 (SR2036 SEG 0010/3187)
 0500/0543
 SIGN: 2 CHORD TRUSS
 0500/0227 BMSID 39/9405/0500/0227
 000000 FT 0 0 00000 0 00 0000+00
 NC RAMP RE RD
 INTER-BK SR 309 SH
 (SR0309 SEG 0091/0579)
 MFC BEGIN = F
 0500/0000 LENGTH(AH 0543 BK 0000)

EXTRACT DATE: 12/18/2023 ROADWAY MANAGEMENT SYSTEM PAGE NUMBER: 603
 PRINT DATE: 12/19/2023 SLD COUNTY/SR - ANNUAL PRINT COUNTY: LEHIGH
 DIR: N TOTAL LEN: .115 MI. DIST: 05-3 SR: 9404
 LEFT MUN: SOUTH WHITEHALL T RIGHT MUN: SOUTH WHITEHALL T

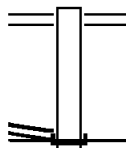
000608 FT
 0 0 00000 0 00 0000+00 000000 FT
 HAMILTON BL
 (SR0222 SEG 0171/0445) 0010/0000



000608 FT LINCOLN AV
 0010/0608 (T518)
 NC RAMP RD
 INTER-BK HAMILTON BL
 000000 FT (SR0222 SEG 0171/0445)
 MFC BEGIN = F
 0010/0000 LENGTH(AH 0608 BK 0000)

EXTRACT DATE: 12/18/2023 ROADWAY MANAGEMENT SYSTEM PAGE NUMBER: 602
 PRINT DATE: 12/19/2023 SLD COUNTY/SR - ANNUAL PRINT COUNTY: LEHIGH
 DIR: E TOTAL LEN: .086 MI. DIST: 05-3 SR: 9403
 LEFT MUN: WHITEHALL T RIGHT MUN: WHITEHALL T

000456 FT
 1 0 00555 2 04 0000+00 000000 FT
 MACARTHUR RD
 (SR0145 SEG 0140/2993) 0010/0000

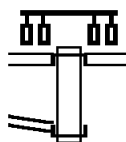


000456 FT EBERHART RD
 0010/0456 (SR1010 SEG 0010/0188)
 NC RAMP E RD
 INTER-BK MACARTHUR RD
 000000 FT (SR0145 SEG 0140/2993)
 MFC BEGIN = F
 0010/0000 LENGTH(AH 0456 BK 0000)

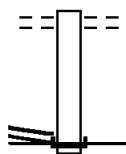
DIR: E TOTAL LEN: .152 MI. DIST: 05-3 SR: 9402
 LEFT MUN: WHITEHALL T RIGHT MUN: WHITEHALL T

000802 FT

1 0 00555 2 03 0000+00 000362 FT
 MACARTHUR RD
 (SR0145 SEG 0141/0298) 0500/0000



1 0 00555 2 02 0000+00 000000 FT
 MACARTHUR RD
 (SR0145 SEG 0130/2349) 0010/0000



000802 FT
 INTER-AHD HEMLOCK DR
 (TWP)
 SCHADT AV
 (SR1008 SEG 0020/2209)
 0500/0440
 INTER-BK MACARTHUR RD
 (SR0145 SEG 0141/0298)
 0500/0000 LENGTH(AH 0440 BK 0362)



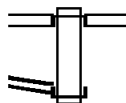
0010/0362 SCHADT AV
 (TWP)
 NC RAMP C RD
 INTER-BK MACARTHUR RD
 000000 FT (SR0145 SEG 0130/2349)
 MFC BEGIN = F
 0010/0000 LENGTH(AH 0362 BK 0000)



DIR: E TOTAL LEN: .214 MI. DIST: 05-3 SR: 9401
 LEFT MUN: WHITEHALL T RIGHT MUN: WHITEHALL T

001131 FT

1 0 00555 2 01 0000+00 000589 FT
 MACARTHUR RD
 (SR0145 SEG 0121/2520) 0500/0000

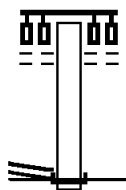


001131 FT
 INTER-AHD

GRAPE ST
 (TWP)
 MACARTHUR RD
 (SR0145 SEG 0120/2290)
 (SR0145 SEG 0121/2252)
 MACARTHUR RD
 (SR0145 SEG 0121/2520)
 LENGTH(AH 0542 BK 0589)

0500/0542
 INTER-BK
 0500/0000

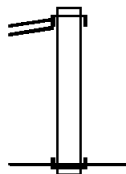
1 0 00555 2 00 0000+00 000000 FT
 MACARTHUR RD
 (SR0145 SEG 0120/1755) 0010/0000



GRAPE ST
 (CITY)
 NC RAMP A RD
 INTER-BK MACARTHUR RD
 000000 FT (SR0145 SEG 0120/1755)
 MFC BEGIN = F
 0010/0000 LENGTH(AH 0589 BK 0000)

EXTRACT DATE: 12/18/2023 ROADWAY MANAGEMENT SYSTEM PAGE NUMBER: 599
 PRINT DATE: 12/19/2023 SLD COUNTY/SR - ANNUAL PRINT COUNTY: LEHIGH
 DIR: N TOTAL LEN: .095 MI. DIST: 05-3 SR: 9103
 LEFT MUN: NORTH WHITEHALL T RIGHT MUN: NORTH WHITEHALL T

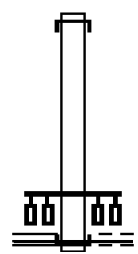
MACARTHUR RD 000500 FT
 (SR0145 SEG 0240/2639) 0010/0500
 000000 FT



000500 FT
 INTER-AHD MACARTHUR RD
 0010/0500 (SR0145 SEG 0240/2639)
 000000 FT 0 0 00000 0 00 0000+00
 NC SR 9103 SH
 INTER-BK SECOND ST
 (SR1027 SEG 0030/1865)
 MFC BEGIN = F
 0010/0000 LENGTH(AH 0500 BK 0000)

EXTRACT DATE: 12/18/2023 ROADWAY MANAGEMENT SYSTEM PAGE NUMBER: 598
 PRINT DATE: 12/19/2023 SLD COUNTY/SR - ANNUAL PRINT COUNTY: LEHIGH
 DIR: N TOTAL LEN: .062 MI. DIST: 05-3 SR: 9102
 LEFT MUN: UPPER MACUNGIE T RIGHT MUN: UPPER MACUNGIE T

000328 FT
 000000 FT



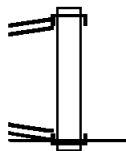
000328 FT
 INTER-AHD SR 0222 SH
 0010/0328 (SR0222 SEG 0146/2370)
 000000 FT 0 0 00000 0 00 0000+00
 NC WYE RD
 KRESSLER RD
 (T479)

KRESSLER RD
 (SR2011 SEG 0004/0000) 0010/0000

INTER-BK HAMILTON BL
 (SR6222 SEG 0100/2359)
 MFC BEGIN = F
 0010/0000 LENGTH(AH 0328 BK 0000)

EXTRACT DATE: 12/18/2023 ROADWAY MANAGEMENT SYSTEM PAGE NUMBER: 597
 PRINT DATE: 12/19/2023 SLD COUNTY/SR - ANNUAL PRINT COUNTY: LEHIGH
 DIR: S TOTAL LEN: .095 MI. DIST: 05-3 SR: 9101
 LEFT MUN: WHITEHALL T RIGHT MUN: WHITEHALL T

MACARTHUR RD 000500 FT
 (SR0145 SEG 0171/1258) 0010/0500
 1 0 00555 7 00 0000+00 000000 FT
 CHURCH ST
 (SR1023 SEG 0010/0254) 0010/0000



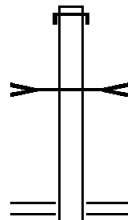
000500 FT
 INTER-AHD MACARTHUR RD
 0010/0500 (SR0145 SEG 0171/1258)
 NC CHURCH ST
 INTER-BK CHURCH ST
 000000 FT (SR1023 SEG 0010/0254)
 MFC BEGIN = F
 0010/0000 LENGTH(AH 0500 BK 0000)

EXTRACT DATE: 12/18/2023 ROADWAY MANAGEMENT SYSTEM PAGE NUMBER: 595
 PRINT DATE: 12/19/2023 SLD COUNTY/SR - ANNUAL PRINT COUNTY: LEHIGH
 DIR: N TOTAL LEN: .701 MI. DIST: 05-3 SR: 8030
 LEFT MUN: UPPER MACUNGIE T RIGHT MUN: UPPER MACUNGIE T

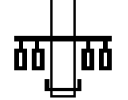
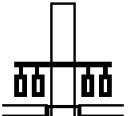
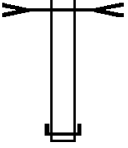
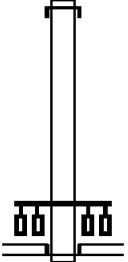
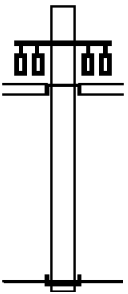
003699 FT

003699 FT
 INTER-AHD SR 222 SH
 0750/1006 (SR0222 SEG 0112/1034)
 UNNAMED TRIBUTARY
 STRUCTURE LENGTH 19 FT
 0750/0671 BMSID 39/0222/0112/0771
 002693 FT 0 0 00000 0 00 0000+00
 NC RAMP B RD
 PA 100 SB
 (SR6100 SEG 0041/0747)

002693 FT



DIR: N TOTAL LEN: .701 MI. DIST: 05-3 SR: 8030
 LEFT MUN: UPPER MACUNGIE T RIGHT MUN: UPPER MACUNGIE T

		INTER-BK RAMP C RD (SR8030 SEG 0010/0996) 0750/0000 LENGTH(AH 1006 BK 0873)
		INTER-AHD RAMP D RD (SR8030 SEG 0250/0000) PA 100 NB (SR0100 SEG 0143/0246) (SR0100 SEG 0142/0246) 0500/0873
001820 FT		UNNAMED TRIBUTARY STRUCTURE LENGTH 19 FT 0500/0166 BMSID 39/0222/0112/0771 001820 FT 0 0 00000 0 00 0000+00 NC RAMP A RD INTER-BK SR 222 SH (SR0222 SEG 0113/0958) 0500/0000 LENGTH(AH 0873 BK 0824)
000996 FT		INTER-AHD PA 100 SB 0250/0824 (SR0222 SEG 0103/1777) 000996 FT 0 0 00000 0 00 0000+00 NC RAMP D RD PA 100 NB (SR0100 SEG 0143/0246) (SR0100 SEG 0142/0246) INTER-BK RAMP A RD (SR8030 SEG 0500/0873) 0250/0000 LENGTH(AH 0824 BK 0996)
000000 FT		INTER-AHD RAMP B RD (SR8030 SEG 0750/0000) PA 100 NB (SR6100 SEG 0040/0764) 0010/0996 000000 FT 0 0 00000 0 00 0000+00 NC RAMP C RD INTER-BK PA 100 NB (SR0222 SEG 0102/1548) MFC BEGIN = F 0010/0000 LENGTH(AH 0996 BK 0000)

EXTRACT DATE: 12/18/2023 ROADWAY MANAGEMENT SYSTEM PAGE NUMBER: 593
PRINT DATE: 12/19/2023 SLD COUNTY/SR - ANNUAL PRINT COUNTY: LEHIGH
DIR: S TOTAL LEN: 1.034 MI. DIST: 05-3 SR: 8028
LEFT MUN: UPPER SAUCON T RIGHT MUN: UPPER SAUCON T

005462 FT

005462 FT
INTER-AHD SR 0078 SH

DIR: S TOTAL LEN: 1.034 MI. DIST: 05-3 SR: 8028
 LEFT MUN: UPPER SAUCON T RIGHT MUN: UPPER SAUCON T

0750/1555 (SR0078 SEG 0604/1146)

003907 FT 003907 FT 0 0 00000 0 00 0000+00
 NC RAMP RG RD
 INTER-BK SR 0309 SH
 (SR0309 SEG 0090/1597)
 0750/0000 LENGTH(AH 1555 BK 2430)

INTER-AHD PIKE AV
 0500/2430 (SR0145 SEG 0014/0000)

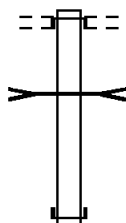
001477 FT 0500/0626 RETAINING WALL END
 BMSID 39/8028/0500/0000
 001477 FT 0 0 00000 0 00 0000+00
 NC RAMP B RD
 RETAINING WALL BEGIN
 BMSID 39/8028/0500/0000
 INTER-BK SR 0078 SH
 (SR0078 SEG 0605/0565)
 0500/0000 LENGTH(AH 2430 BK 0641)

000836 FT 0250/0641 SR 0309 SH
 (SR0309 SEG 0093/1721)
 000836 FT 0 0 00000 0 00 0000+00
 NC RAMP D RD
 INTER-BK SR 0078 SH
 (SR0078 SEG 0601/0787)
 0250/0000 LENGTH(AH 0641 BK 0836)

000000 FT 0010/0836 SR 0309 SH
 (SR0309 SEG 0091/2718)
 000000 FT 0 0 00000 0 00 0000+00
 NC RAMP RC RD
 INTER-BK SR 0078 SH
 (SR0078 SEG 0600/1900)
 MFC BEGIN = F
 0010/0000 LENGTH(AH 0836 BK 0000)

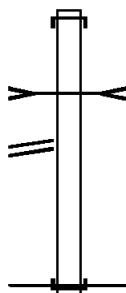
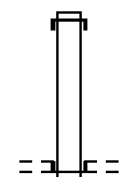
DIR: S TOTAL LEN: .328 MI. DIST: 05-3 SR: 8026
 LEFT MUN: BETHLEHEM C RIGHT MUN: BETHLEHEM C

001732 FT



000933 FT

000718 FT



RAMP FB
 (SR8026 SEG 0510/0215) 0500/0289
 000000 FT

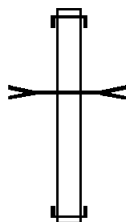
001732 FT
 INTER-AHD KELCHNER RD
 (CITY)
 0520/0799 W CATASAUQUA RD
 (CITY)
 STORM DRAIN
 STRUCTURE LENGTH 17 FT
 0520/0534 BMSID 39/8026/0500/0339
 000933 FT 1 0 01007 2 09 0000+00
 NC RAMP FA RD
 INTER-BK PA 378
 (SR0378 SEG 0141/0495)
 0520/0000 LENGTH(AH 0799 BK 0215)

INTER-AHD RAMP FB RD
 0510/0215 (SR8026 SEG 0500/0289)
 000718 FT 1 0 01007 2 09 0015+03
 W CATASAUQUA RD
 (CITY)
 INTER-BK KELCHNER RD
 (CITY)
 0510/0000 LENGTH(AH 0215 BK 0718)

INTER-AHD SPUR ROUTE
 0500/0718 (SR0378 SEG 0131/2437)
 STORM DRAIN
 STRUCTURE LENGTH 17 FT
 0500/0339 BMSID 39/8026/0500/0339
 000000 FT 1 0 01007 2 10 0000+00
 NC RAMP FB RD
 INTER-BK W CATASAUQUA RD
 (CITY)
 MFC BEGIN = F
 0500/0000 LENGTH(AH 0718 BK 0000)

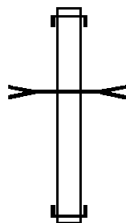
DIR: N TOTAL LEN: 1.082 MI. DIST: 05-3 SR: 8024
 LEFT MUN: BETHLEHEM C RIGHT MUN: BETHLEHEM C

005713 FT



005713 FT
 INTER-AHD SPUR ROUTE
 0760/0905 (SR0378 SEG 0100/1382)
 STORM DRAIN.
 STRUCTURE LENGTH 17 FT
 0760/0525 BMSID 39/8024/0750/0330
 004808 FT 1 0 01007 2 05 0000+00
 NC RAMP CA RD
 INTER-BK EIGHTH AV
 (SR1011 SEG 0011/0592)
 0760/0000 LENGTH(AH 0905 BK 0756)

004808 FT

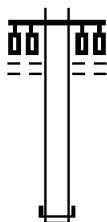


INTER-AHD EIGHTH AV
 0750/0756 (SR1011 SEG 0011/0340)
 STORM DRAIN.
 STRUCTURE LENGTH 17 FT
 0750/0330 BMSID 39/8024/0750/0330
 004052 FT 1 0 01007 2 06 0000+00
 NC RAMP CB RD
 INTER-BK SPUR ROUTE
 (SR0378 SEG 0100/0950)
 0750/0000 LENGTH(AH 0756 BK 0883)

004052 FT

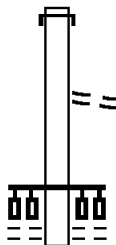
DIR: N TOTAL LEN: 1.082 MI. DIST: 05-3 SR: 8024
 LEFT MUN: BETHLEHEM C RIGHT MUN: BETHLEHEM C

003169 FT



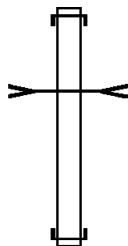
EIGHTH AV
 (CITY)
 0510/0883
 003169 FT 1 0 01007 2 07 0000+00
 NC RAMP DB RD
 INTER-BK SPUR ROUTE
 (SR0378 SEG 0111/0240)
 0510/0000 LENGTH(AH 0883 BK 0887)

002282 FT



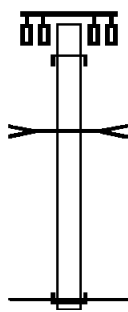
INTER-AHD SR 0378 SH
 0500/0887 (SR0378 SEG 0101/2187)
 LC FROM EIGHTH AV
 (CONN)
 0500/0245
 002282 FT 1 0 01007 2 08 0000+00
 NC RAMP DA RD
 EIGHTH AV
 (CITY)
 0500/0000 LENGTH(AH 0887 BK 1058)

001224 FT



INTER-AHD SPUR ROUTE
 0020/1058 (SR0378 SEG 0100/0118)
 STORM DRAIN.
 STRUCTURE LENGTH 16 FT
 0020/0792 BMSID 39/8024/0010/0667
 001224 FT 1 0 01007 2 04 0000+00
 NC RAMP BB RD
 INTER-BK EIGHTH AV
 (SR1011 SEG 0010/0352)
 0020/0000 LENGTH(AH 1058 BK 1224)

000000 FT



INTER-AHD EIGHTH AV
 0010/1224 (SR1011 SEG 0010/0539)
 STORM DRAIN.
 STRUCTURE LENGTH 16 FT
 0010/0667 BMSID 39/8024/0010/0667
 000000 FT 1 0 01007 2 03 0000+00
 NC RAMP BA RD
 INTER-BK SPUR ROUTE
 (SR0378 SEG 0090/3515)
 MFC BEGIN = F
 0010/0000 LENGTH(AH 1224 BK 0000)

DIR: S TOTAL LEN: .407 MI. DIST: 05-3 SR: 8022
 LEFT MUN: BETHLEHEM C RIGHT MUN: BETHLEHEM C

002150 FT

002150 FT
 INTER-AHD SPUR ROUTE
 0750/0715 (SR0378 SEG 0090/2280)

001435 FT

001435 FT 1 0 01007 2 00 0000+00
 (APRA) CENTER CITY BETH
 NC RAMP AA RD
 UNION BL
 (CITY)

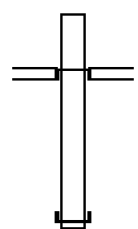


0750/0000 LENGTH(AH 0715 BK 0695)

INTER-AHD NORTH ST
 (CITY)
 THIRD AV
 0260/0695 (SR1001 SEG 0010/0000)

000740 FT

000740 FT 1 0 01007 2 02 0000+00
 NC RAMP AC RD
 INTER-BK SPUR ROUTE
 (SR0378 SEG 0091/1353)

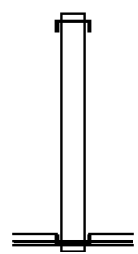


0260/0000 LENGTH(AH 0695 BK 0740)

INTER-AHD SPUR ROUTE
 0250/0740 (SR0378 SEG 0091/0812)

000000 FT

000000 FT 1 0 01007 2 01 0000+00
 NC RAMP AB RD
 THIRD AV
 (SR1001 SEG 0010/0000)

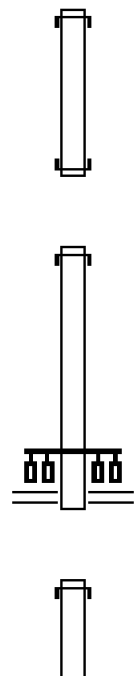


INTER-BK NORTH ST
 (CITY)
 MFC BEGIN = F
 0250/0000 LENGTH(AH 0740 BK 0000)

007668 FT

006971 FT

005586 FT



007668 FT
 INTER-AHD SR 9406 SH
 0750/0697 (SR9406 SEG 0010/1454)
 006971 FT 1 0 01007 2 15 0000+00
 NC RAMP LD RD
 INTER-BK SPUR ROUTE
 (SR0378 SEG 0140/1967)
 0750/0000 LENGTH(AH 0697 BK 1385)

INTER-AHD RAMP LB RD
 0500/1385 (SR8020 SEG 0252/0000)
 005586 FT 1 0 01007 2 11 0000+00
 NC RAMP F RD
 SCHOENERSVILLE RD
 (SR1009 SEG 0050/0350)
 (SR1009 SEG 0051/0370)
 0500/0000 LENGTH(AH 1385 BK 2400)

INTER-AHD SPUR ROUTE
 0260/2400 (SR0378 SEG 0141/3152)


DIR: S TOTAL LEN: 1.452 MI. DIST: 05-3 SR: 8020
 LEFT MUN: BETHLEHEM C RIGHT MUN: BETHLEHEM C

003186 FT



003186 FT 1 0 01007 2 14 0000+00
 NC RAMP LC RD
 INTER-BK LEHIGH VALLEY THRUWAY
 (SR0022 SEG 0251/1541)
 0260/0000 LENGTH(AH 2400 BK 0895)

002291 FT



INTER-AHD LEHIGH VALLEY THRUWAY
 0254/0895 (SR0022 SEG 0251/0400)
 002291 FT 1 0 01007 2 13 0019+95
 INTER-BK RAMP LB RD
 (SR8020 SEG 0252/1156)
 0254/0000 LENGTH(AH 0895 BK 1156)

001135 FT



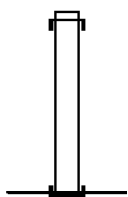
INTER-AHD RAMP LB RD
 0252/1156 (SR8020 SEG 0254/0000)
 001135 FT 1 0 01007 2 13 0006+67
 RAMP F RD
 (SR8020 SEG 0500/1385)
 INTER-BK RAMP LB RD
 (SR8020 SEG 0250/0441)
 0252/0000 LENGTH(AH 1156 BK 0441)

000694 FT



INTER-AHD RAMP LB
 0250/0441 (SR8020 SEG 0252/0000)
 000694 FT 1 0 01007 2 13 0000+00
 NC RAMP LB RD
 INTER-BK SPUR ROUTE
 (SR0378 SEG 0140/2670)
 0250/0000 LENGTH(AH 0441 BK 0694)

000000 FT

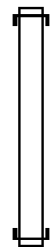


INTER-AHD SPUR ROUTE
 0010/0694 (SR0378 SEG 0141/2562)
 000000 FT 1 0 01007 2 12 0000+00
 NC RAMP LA RD
 INTER-BK SR 9406 SH
 (SR9406 SEG 0010/0467)
 MFC BEGIN = F
 0010/0000 LENGTH(AH 0694 BK 0000)

DIR: S TOTAL LEN: 1.939 MI. DIST: 05-3 SR: 8018
LEFT MUN: HANOVER T RIGHT MUN: HANOVER T

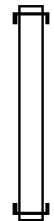
010237 FT

010237 FT
INTER-AHD LEHIGH VALLEY THRUWAY
0760/1524 (SR0022 SEG 0240/0846)



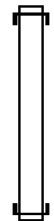
008713 FT

008713 FT 1 0 00771 2 29 0000+00
NC RAMP B RD
INTER-BK AIRPORT RD
(SR1003 SEG 0030/1258)
0760/0000 LENGTH(AH 1524 BK 1414)



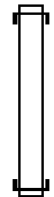
007299 FT

INTER-AHD AIRPORT RD
0750/1414 (SR1003 SEG 0030/1589)
007299 FT 1 0 00771 2 28 0000+00
NC RAMP A RD
INTER-BK LEHIGH VALLEY THRUWAY
(SR0022 SEG 0240/0421)
0750/0000 LENGTH(AH 1414 BK 1277)



006022 FT

INTER-AHD AIRPORT RD
0510/1277 (SR0987 SEG 0010/1473)
006022 FT 1 0 00771 2 35 0000+00
NC RAMP H RD
INTER-BK LEHIGH VALLEY THRUWAY
(SR0022 SEG 0241/1569)
0510/0000 LENGTH(AH 1277 BK 1062)



004960 FT

INTER-AHD LEHIGH VALLEY THRUWAY
0500/1062 (SR0022 SEG 0241/0901)
004960 FT 1 0 00771 2 34 0000+00
NC RAMP G RD
INTER-BK AIRPORT RD
(SR0987 SEG 0010/0862)
0500/0000 LENGTH(AH 1062 BK 1226)

INTER-AHD AIRPORT RD

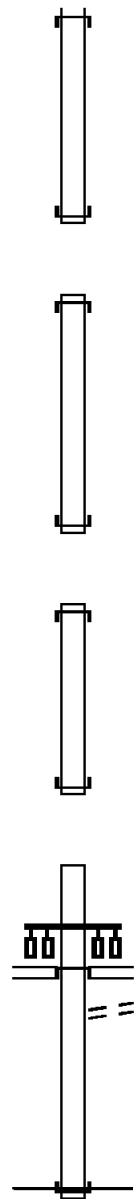
DIR: S TOTAL LEN: 1.939 MI. DIST: 05-3 SR: 8018
 LEFT MUN: HANOVER T RIGHT MUN: HANOVER T

003734 FT
 0260/1226 (SR0987 SEG 0011/0484)
 003734 FT 1 0 00771 2 33 0000+00
 NC RAMP F RD
 INTER-BK LEHIGH VALLEY THRUWAY
 (SR0022 SEG 0231/2541)
 0260/0000 LENGTH(AH 1226 BK 1567)

002167 FT
 INTER-AHD LEHIGH VALLEY THRUWAY
 0250/1567 (SR0022 SEG 0231/2042)
 002167 FT 1 0 00771 2 32 0000+00
 NC RAMP E RD
 INTER-BK AIRPORT RD
 (SR0987 SEG 0011/1202)
 0250/0000 LENGTH(AH 1567 BK 1024)

001143 FT
 INTER-AHD LEHIGH VALLEY THRUWAY
 0020/1024 (SR0022 SEG 0230/1526)
 001143 FT 1 0 00771 2 31 0000+00
 NC RAMP D RD
 INTER-BK AIRPORT RD
 (SR1003 SEG 0031/1228)
 0020/0000 LENGTH(AH 1024 BK 1143)

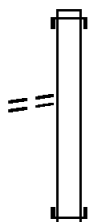
000000 FT
 INTER-AHD CATASQUA RD
 (TWP)
 AIRPORT RD
 (SR1003 SEG 0031/0806)
 (SR1003 SEG 0030/0793)
 0010/1143 TO 1003/0031 SH
 0010/0892 (CONN)
 000000 FT 1 0 00771 2 30 0000+00
 NC RAMP C RD
 INTER-BK LEHIGH VALLEY THRUWAY
 (SR0022 SEG 0230/0754)
 MFC BEGIN = F
 0010/0000 LENGTH(AH 1143 BK 0000)



DIR: S TOTAL LEN: .385 MI. DIST: 05-3 SR: 8016
 LEFT MUN: WHITEHALL T RIGHT MUN: WHITEHALL T

FROM 1015/0031 SH
 (CONN)

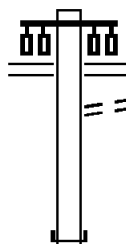
002035 FT



002035 FT
 INTER-AHD LEHIGH VALLEY THRUWAY
 0750/0715 (SR0022 SEG 0190/2623)

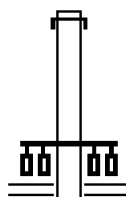
0750/0039
 001320 FT

001320 FT 1 0 00771 2 25 0000+00
 NC RAMP B RD
 INTER-BK FULLERTON AV
 (SR1015 SEG 0030/0142)
 0750/0000 LENGTH(AH 0715 BK 0411)



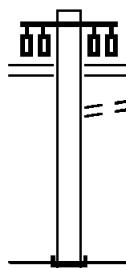
000909 FT

0260/0411
 FULLERTON AV
 (SR1015 SEG 0030/0790)
 (SR1015 SEG 0031/0785)
 TO 1015/0031 SH
 (CONN)
 000909 FT 1 0 00771 2 26 0000+00
 NC RAMP C RD
 INTER-BK LEHIGH VALLEY THRUWAY
 (SR0022 SEG 0191/1761)
 0260/0000 LENGTH(AH 0411 BK 0498)



000411 FT

0250/0498 INTER-AHD LEHIGH VALLEY THRUWAY
 (SR0022 SEG 0191/1610)
 000411 FT 1 0 00771 2 27 0000+00
 NC RAMP D RD
 FULLERTON AV
 (SR1015 SEG 0030/0817)
 (SR1015 SEG 0031/0806)
 0250/0000 LENGTH(AH 0498 BK 0411)



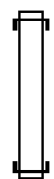
000000 FT

0010/0411 FULLERTON AV
 (SR1015 SEG 0031/0419)
 (SR1015 SEG 0030/0399)
 TO 1015/0031 SH
 (CONN)
 000000 FT 1 0 00771 2 24 0000+00
 NC RAMP A RD
 INTER-BK LEHIGH VALLEY THRUWAY
 (SR0022 SEG 0190/1874)
 MFC BEGIN = F
 0010/0000 LENGTH(AH 0411 BK 0000)

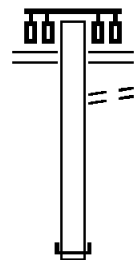
EXTRACT DATE: 12/18/2023 ROADWAY MANAGEMENT SYSTEM PAGE NUMBER: 582
 PRINT DATE: 12/19/2023 SLD COUNTY/SR - ANNUAL PRINT COUNTY: LEHIGH
 DIR: S TOTAL LEN: .935 MI. DIST: 05-3 SR: 8014
 LEFT MUN: WHITEHALL T RIGHT MUN: WHITEHALL T

004935 FT

004133 FT



004935 FT
 INTER-AHD LEHIGH VALLEY THRUWAY
 0760/0802 (SR0022 SEG 0180/2492)
 004133 FT 1 0 00771 2 18 0000+00
 NC RAMP C RD
 INTER-BK MACARTHUR RD
 (SR0145 SEG 0110/0646)
 0760/0000 LENGTH(AH 0802 BK 0907)



003226 FT

MACARTHUR RD
 (SR0145 SEG 0120/0447)
 0510/0907 TO 0145/0120 SH
 (CONN)
 003226 FT 1 0 00771 2 20 0000+00
 NC RAMP E RD
 INTER-BK LEHIGH VALLEY THRUWAY
 (SR0022 SEG 0181/2575)
 0510/0000 LENGTH(AH 0907 BK 0787)

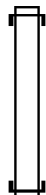
DIR: S TOTAL LEN: .935 MI. DIST: 05-3 SR: 8014
 LEFT MUN: WHITEHALL T RIGHT MUN: WHITEHALL T

002439 FT



INTER-AHD LEHIGH VALLEY THRUWAY
 0500/0787 (SR0022 SEG 0181/2316)
 002439 FT 1 0 00771 2 21 0000+00
 NC RAMP F RD
 INTER-BK MACARTHUR RD
 (SR0145 SEG 0120/0353)
 0500/0000 LENGTH(AH 0787 BK 0900)

001539 FT



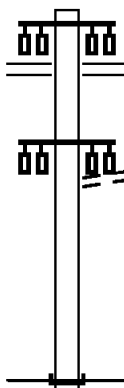
INTER-AHD LEHIGH VALLEY THRUWAY
 0250/0900 (SR0022 SEG 0181/0942)
 001539 FT 1 0 00771 2 23 0000+00
 NC RAMP H RD
 INTER-BK MACARTHUR RD
 (SR0145 SEG 0121/0468)
 0250/0000 LENGTH(AH 0900 BK 0736)

000803 FT



INTER-AHD LEHIGH VALLEY THRUWAY
 0020/0736 (SR0022 SEG 0180/1252)
 000803 FT 1 0 00771 2 17 0000+00
 NC RAMP B RD
 INTER-BK MACARTHUR RD
 (SR0145 SEG 0111/0575)
 0020/0000 LENGTH(AH 0736 BK 0803)

000000 FT



MACARTHUR RD
 (SR0145 SEG 0110/0477)
 (SR0145 SEG 0111/0487)
 0010/0803
 0010/0791 RETAINING WALL END
 BMSID 39/8014/0010/0396
 TO 0145/0111 SH
 (CONN)
 0010/0678
 0010/0396 RETAINING WALL BEGIN
 BMSID 39/8014/0010/0396
 000000 FT 1 0 00771 2 16 0000+00
 NC RAMP A RD
 INTER-BK LEHIGH VALLEY THRUWAY
 (SR0022 SEG 0180/0989)
 MFC BEGIN = F
 0010/0000 LENGTH(AH 0803 BK 0000)

DIR: E TOTAL LEN: 1.151 MI. DIST: 05-3 SR: 8013
LEFT MUN: SOUTH WHITEHALL T RIGHT MUN: SOUTH WHITEHALL T

006076 FT

006076 FT
INTER-AHD SR 309 SH
0760/0772 (SR0309 SEG 0240/0840)

005304 FT

005304 FT 2 0 39043 2 01 0000+00
NC RAMP D RD
INTER-BK TILGHMAN ST
(SR1002 SEG 0121/2786)
0760/0000 LENGTH(AH 0772 BK 0650)


004654 FT


INTER-AHD TILGHMAN ST
0750/0650 (SR1002 SEG 0121/2627)
004654 FT 2 0 39043 2 00 0000+00
NC RAMP C RD
INTER-BK SR 309 SH
(SR0309 SEG 0240/0568)
0750/0000 LENGTH(AH 0650 BK 0825)


003829 FT


INTER-AHD TILGHMAN ST
0510/0825 (SR1002 SEG 0121/2008)
003829 FT 2 0 39043 2 02 0000+00
NC RAMP E RD
INTER-BK SR 309 SH
(SR0309 SEG 0241/0803)
0510/0000 LENGTH(AH 0825 BK 0744)

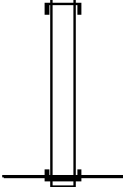
DIR: E TOTAL LEN: 1.151 MI. DIST: 05-3 SR: 8013
 LEFT MUN: SOUTH WHITEHALL T RIGHT MUN: SOUTH WHITEHALL T

003085 FT  INTER-AHD SR 309 SH
 0500/0744 (SR0309 SEG 0241/0529)
 003085 FT 2 0 39043 2 03 0000+00
 NC RAMP F RD
 INTER-BK TILGHMAN ST
 (SR1002 SEG 0121/2162)
 0500/0000 LENGTH(AH 0744 BK 0677)

002408 FT  INTER-AHD TILGHMAN ST
 0260/0677 (SR1002 SEG 0120/2110)
 002408 FT 1 0 00781 2 04 0000+00
 NC RAMP B RD
 INTER-BK SR 309 SH
 (SR0309 SEG 0231/2088)
 0260/0000 LENGTH(AH 0677 BK 0765)

001643 FT  INTER-AHD SR 309 SH
 0250/0765 (SR0309 SEG 0231/1812)
 001643 FT 1 0 00781 2 03 0000+00
 NC RAMP A RD
 INTER-BK TILGHMAN ST
 (SR1002 SEG 0120/2007)
 0250/0000 LENGTH(AH 0765 BK 0781)

000862 FT  INTER-AHD SR 309 SH
 0020/0781 (SR0309 SEG 0230/1984)
 000862 FT 1 0 00781 2 05 0000+00
 NC RAMP G RD
 INTER-BK TILGHMAN ST
 (SR1002 SEG 0120/2602)
 0020/0000 LENGTH(AH 0781 BK 0862)

000000 FT  INTER-AHD TILGHMAN ST
 0010/0862 (SR1002 SEG 0120/2765)
 000000 FT 1 0 00781 2 06 0000+00
 NC RAMP H RD
 INTER-BK SR 309 SH
 (SR0309 SEG 0230/1742)
 MFC BEGIN = F
 0010/0000 LENGTH(AH 0862 BK 0000)

EXTRACT DATE: 12/18/2023 ROADWAY MANAGEMENT SYSTEM PAGE NUMBER: 578
PRINT DATE: 12/19/2023 SLD COUNTY/SR - ANNUAL PRINT COUNTY: LEHIGH
DIR: E TOTAL LEN: .758 MI. DIST: 05-3 SR: 8012
LEFT MUN: SOUTH WHITEHALL T RIGHT MUN: SOUTH WHITEHALL T

004000 FT

004000 FT
INTER-AHD MAUCH CHUNK RD

DIR: E TOTAL LEN: .758 MI. DIST: 05-3 SR: 8012
 LEFT MUN: SOUTH WHITEHALL T RIGHT MUN: SOUTH WHITEHALL T

Segment Description	Stationing	Length (FT)	Notes
LC TO MAUCH CHUNK RD (CONN)	0510/1139	002691	INTER-BK LEHIGH VALLEY THRUWAY (SR0022 SEG 0161/1973) LENGTH(AH 1309 BK 0865)
LC FROM MAUCH CHUNK RD (CONN)	0500/0073	001826	INTER-BK MAUCH CHUNK RD (T603) LENGTH(AH 0865 BK 0831)
LC FROM MAUCH CHUNK RD (CONN)	0020/0105	000995	INTER-BK MAUCH CHUNK RD (T603) LENGTH(AH 0831 BK 0995)
LC TO MAUCH CHUNK RD (CONN)	0010/0737	000000	INTER-BK LEHIGH VALLEY THRUWAY (SR0022 SEG 0160/0285) MFC BEGIN = F LENGTH(AH 0995 BK 0000)

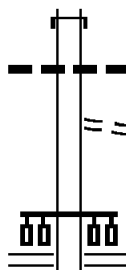
EXTRACT DATE: 12/18/2023 ROADWAY MANAGEMENT SYSTEM PAGE NUMBER: 576
PRINT DATE: 12/19/2023 SLD COUNTY/SR - ANNUAL PRINT COUNTY: LEHIGH
DIR: W TOTAL LEN: .604 MI. DIST: 05-3 SR: 8010
LEFT MUN: SOUTH WHITEHALL T RIGHT MUN: SOUTH WHITEHALL T

003188 FT

003188 FT
INTER-AHD LEHIGH VALLEY THRUWAY

DIR: W TOTAL LEN: .604 MI. DIST: 05-3 SR: 8010
 LEFT MUN: SOUTH WHITEHALL T RIGHT MUN: SOUTH WHITEHALL T

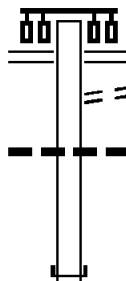
002268 FT



0760/0920 (SR0022 SEG 0130/0909)
 060"H 00"W MULT CONCR
 0760/0636 LEN=0038 INSTALLED 1998
 FROM 1019/0060 SH
 0760/0076 (CONN)
 002268 FT 1 0 00771 2 11 0000+00
 NC RAMP D RD
 CEDAR CREST BL
 (SR1019 SEG 0060/3695)

5 0760/0000 LENGTH(AH 0920 BK 0783)

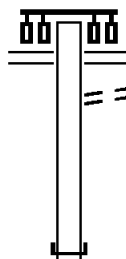
001485 FT



CEDAR CREST BL
 (SR1019 SEG 0060/3714)
 0750/0783 TO 1019/0060 SH
 0750/0744 (CONN)
 060"H 00"W MULT CONCR
 0750/0163 LEN=0048 INSTALLED 1998
 001485 FT 1 0 00771 2 10 0000+00
 NC RAMP C RD
 INTER-BK LEHIGH VALLEY THRUWAY
 (SR0022 SEG 0130/0719)

5 0750/0000 LENGTH(AH 0783 BK 0844)

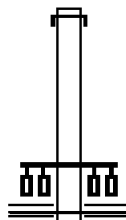
000641 FT



CEDAR CREST BL
 (SR1019 SEG 0070/0252)
 0510/0844 TO 1019/0070 SH
 0510/0777 (CONN)
 000641 FT 1 0 00771 2 08 0000+00
 NC RAMP B RD
 INTER-BK LEHIGH VALLEY THRUWAY
 (SR0022 SEG 0131/0775)

5 0510/0000 LENGTH(AH 0844 BK 0641)

000000 FT



INTER-AHD LEHIGH VALLEY THRUWAY
 0500/0641 (SR0022 SEG 0131/0472)
 000000 FT 1 0 00771 2 09 0000+00
 NC RAMP A RD
 CEDAR CREST BL
 (SR1019 SEG 0070/0232)

5 0500/0000 MFC BEGIN = F
 LENGTH(AH 0641 BK 0000)

DIR: S TOTAL LEN: 1.393 MI. DIST: 05-3 SR: 8009
 LEFT MUN: SOUTH WHITEHALL T RIGHT MUN: SOUTH WHITEHALL T

007355 FT

005893 FT

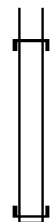
004870 FT



007355 FT
 INTER-AHD SR 0078 SH
 0750/1462 (SR0078 SEG 0544/1552)
 SOUTH WHITEHALL
 0750/0900 LOWER MACUNGIE T
 FROM 0222/0150 SH
 (CONN)
 0750/0386 0 0 00000 0 00 0000+00
 005893 FT NC RAMP HJ RD
 HAMILTON BL
 (SR0222 SEG 0151/0675)
 (SR0222 SEG 0150/0652)
 INTER-BK RAMP HI RD
 (SR8009 SEG 0010/0797)
 0750/0000 LENGTH(AH 1462 BK 1023)
 INTER-AHD HAMILTON BL
 0510/1023 (SR0222 SEG 0160/0987)
 004870 FT 0 0 00000 0 00 0000+00
 NC RAMP HD RD
 INTER-BK SR 0078 SH
 (SR0078 SEG 0545/1652)
 0510/0000 LENGTH(AH 1023 BK 0966)

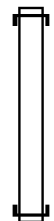
DIR: S TOTAL LEN: 1.393 MI. DIST: 05-3 SR: 8009
 LEFT MUN: SOUTH WHITEHALL T RIGHT MUN: SOUTH WHITEHALL T

003904 FT



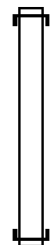
INTER-AHD SR 0078 SH
 0500/0966 (SR0078 SEG 0545/0996)
 003904 FT 0 0 00000 0 00 0000+00
 NC RAMP HC RD
 INTER-BK HAMILTON BL
 (SR0222 SEG 0160/0582)
 0500/0000 LENGTH(AH 0966 BK 1493)

002411 FT



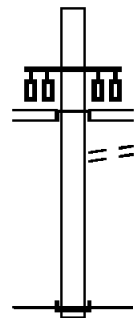
INTER-AHD HAMILTON BL
 0260/1493 (SR0222 SEG 0161/0417)
 002411 FT 0 0 00000 0 00 0000+00
 NC RAMP HA RD
 INTER-BK SR 0078 SH
 (SR0078 SEG 0545/0016)
 0260/0000 LENGTH(AH 1493 BK 1614)

000797 FT



INTER-AHD SR 0078 SH
 0250/1614 (SR0078 SEG 0541/2178)
 000797 FT 0 0 00000 0 00 0000+00
 NC RAMP HB RD
 INTER-BK HAMILTON BL
 (SR0222 SEG 0161/0957)
 0250/0000 LENGTH(AH 1614 BK 0797)

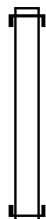
000000 FT



INTER-AHD RAMP HJ RD
 (SR8009 SEG 0750/0000)
 HAMILTON BL
 (SR0222 SEG 0150/0652)
 (SR0222 SEG 0151/0675)
 0010/0797
 TO 0222/0151 SH
 0010/0488 (CONN)
 000000 FT 0 0 00000 0 00 0000+00
 NC RAMP HI RD
 INTER-BK SR 0078 SH
 (SR0078 SEG 0540/2125)
 MFC BEGIN = F
 0010/0000 LENGTH(AH 0797 BK 0000)

DIR: S TOTAL LEN: 1.559 MI. DIST: 05-3 SR: 8008
 LEFT MUN: SOUTH WHITEHALL T RIGHT MUN: SOUTH WHITEHALL T

008232 FT



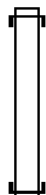
008232 FT
 INTER-AHD LEHIGH VALLEY THRUWAY
 0760/1458 (SR0022 SEG 0100/1203)

006774 FT

006774 FT 1 0 00771 2 06 0000+00
 NC RAMP H RD
 INTER-BK SR 0309 SH
 (SR0309 SEG 0250/0381)
 0760/0000 LENGTH(AH 1458 BK 0985)

INTER-AHD SR 309 SH
 0750/0985 (SR0309 SEG 0250/1003)

005789 FT



005789 FT 1 0 00771 2 07 0000+00
 NC RAMP G RD
 INTER-BK LEHIGH VALLEY THRUWAY
 (SR0022 SEG 0100/0505)
 0750/0000 LENGTH(AH 0985 BK 0750)

INTER-AHD SR 309 SH
 0510/0750 (SR0309 SEG 0250/1857)

005039 FT



005039 FT 1 0 00771 2 02 0000+00
 NC RAMP D RD
 INTER-BK LEHIGH VALLEY THRUWAY
 (SR0022 SEG 0101/0691)
 0510/0000 LENGTH(AH 0750 BK 0690)

INTER-AHD LEHIGH VALLEY THRUWAY
 0500/0690 (SR0022 SEG 0101/0460)

004349 FT



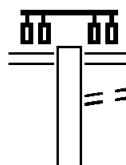
004349 FT 1 0 00771 2 03 0000+00

DIR: S TOTAL LEN: 1.559 MI. DIST: 05-3 SR: 8008
 LEFT MUN: SOUTH WHITEHALL T RIGHT MUN: SOUTH WHITEHALL T

		NC RAMP C RD INTER-BK SR 309 SH (SR0309 SEG 0250/1573) 0500/0000 LENGTH(AH 0690 BK 0627)
003722 FT		INTER-AHD SR 309 SH 0260/0627 (SR0309 SEG 0251/1652) 003722 FT 1 0 00771 2 05 0000+00 NC RAMP F RD INTER-BK LEHIGH VALLEY THRUWAY (SR0022 SEG 0091/2519) 0260/0000 LENGTH(AH 0627 BK 1151)
002571 FT		INTER-AHD LEHIGH VALLEY THRUWAY 0250/1151 (SR0022 SEG 0091/2113) 002571 FT 1 0 00771 2 04 0000+00 NC RAMP E RD INTER-BK SR 309 SH (SR0309 SEG 0251/2292) 0250/0000 LENGTH(AH 1151 BK 1044)
001527 FT		INTER-AHD LEHIGH VALLEY THRUWAY 0020/1044 (SR0022 SEG 0090/2494) 001527 FT 1 0 00771 2 01 0000+00 NC RAMP B RD INTER-BK SR 309 SH (SR0309 SEG 0251/1048) 0020/0000 LENGTH(AH 1044 BK 1527)
000000 FT		INTER-AHD SR 309 SH 0010/1527 (SR0309 SEG 0251/0291) 000000 FT 1 0 00771 2 00 0000+00 NC RAMP A RD INTER-BK LEHIGH VALLEY THRUWAY (SR0022 SEG 0090/1796) MFC BEGIN = F 0010/0000 LENGTH(AH 1527 BK 0000)

EXTRACT DATE: 12/18/2023 ROADWAY MANAGEMENT SYSTEM PAGE NUMBER: 570
PRINT DATE: 12/19/2023 SLD COUNTY/SR - ANNUAL PRINT COUNTY: LEHIGH
DIR: S TOTAL LEN: .724 MI. DIST: 05-3 SR: 8007
LEFT MUN: SALISBURY T RIGHT MUN: SALISBURY T

003824 FT



003824 FT CEDAR CREST BL
(SR1019 SEG 0010/0291)
0510/1111 TO 1019/0010 SH
0510/0962 (CONN)

DIR: S TOTAL LEN: .724 MI. DIST: 05-3 SR: 8007
 LEFT MUN: SALISBURY T RIGHT MUN: SALISBURY T

002713 FT



002713 FT 0 0 00000 0 00 0000+00
 NC RAMP D RD
 INTER-BK SR 0078 SH
 (SR0078 SEG 0555/2274)
 0510/0000 LENGTH(AH 1111 BK 0977)

001736 FT



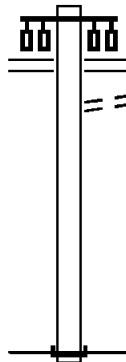
INTER-AHD SR 0078 SH
 0500/0977 (SR0078 SEG 0555/1744)
 FROM 1019/0010 SH
 0500/0145 (CONN)
 001736 FT 0 0 00000 0 00 0000+00
 NC RAMP C RD
 CEDAR CREST BL
 (SR1019 SEG 0010/0291)
 0500/0000 LENGTH(AH 0977 BK 0780)

000956 FT



INTER-AHD SR 0078 SH
 0020/0780 (SR0078 SEG 0554/0952)
 FROM 0029/0171 SH
 0020/0103 (CONN)
 000956 FT 0 0 00000 0 00 0000+00
 NC RAMP B RD
 CEDAR CREST BL
 (SR0029 SEG 0170/1857)
 (SR0029 SEG 0171/1899)
 0020/0000 LENGTH(AH 0780 BK 0956)

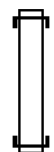
000000 FT



CEDAR CREST BL
 (SR0029 SEG 0170/1857)
 (SR0029 SEG 0171/1899)
 0010/0956 TO 0029/0171 SH
 0010/0852 (CONN)
 RETAINING WALL END
 0010/0511 BMSID 39/8007/0010/0320
 RETAINING WALL BEGIN
 0010/0320 BMSID 39/8007/0010/0320
 000000 FT 0 0 00000 0 00 0000+00
 NC RAMP A RD
 INTER-BK SR 0078 SH
 (SR0078 SEG 0554/0431)
 MFC BEGIN = F
 0010/0000 LENGTH(AH 0956 BK 0000)

DIR: E TOTAL LEN: .291 MI. DIST: 05-3 SR: 8006
 LEFT MUN: UPPER MACUNGIE T RIGHT MUN: UPPER MACUNGIE T

001538 FT

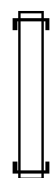


001538 FT
 INTER-AHD LEHIGH VALLEY THRUWAY
 0750/0200 (SR0022 SEG 0070/1851)
 001338 FT 1 0 00443 2 11 0000+00
 NC RAMP R RD
 INTER-BK TILGHMAN ST
 (SR1002 SEG 0070/1465)
 0750/0000 LENGTH(AH 0200 BK 0627)

001338 FT

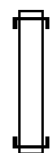
INTER-AHD TILGHMAN ST
 0510/0627 (SR1002 SEG 0071/1867)
 000711 FT 1 0 00443 2 13 0000+00
 NC RAMP T RD
 INTER-BK LEHIGH VALLEY THRUWAY
 (SR0022 SEG 0081/0310)
 0510/0000 LENGTH(AH 0627 BK 0207)

000711 FT

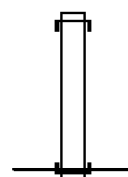


INTER-AHD LEHIGH VALLEY THRUWAY
 0500/0207 (SR0022 SEG 0071/1578)
 000504 FT 1 0 00443 2 12 0000+00
 NC RAMP S RD
 INTER-BK TILGHMAN ST
 (SR1002 SEG 0071/1757)
 0500/0000 LENGTH(AH 0207 BK 0504)

000504 FT

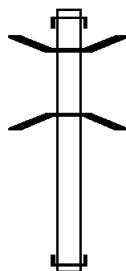


000000 FT



INTER-AHD TILGHMAN ST
 0010/0504 (SR1002 SEG 0070/1465)
 000000 FT 1 0 00443 2 10 0000+00
 NC RAMP Q RD
 INTER-BK LEHIGH VALLEY THRUWAY
 (SR0022 SEG 0070/1169)
 MFC BEGIN = F
 0010/0000 LENGTH(AH 0504 BK 0000)

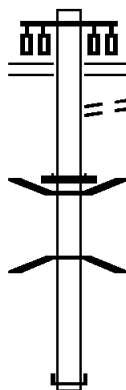
006442 FT



006442 FT
 INTER-AHD SR 0078 SH
 0750/1077 (SR0078 SEG 0574/1079)
 0750/0944 BMSSEN 39/8005/0750/0773
 0 0 00000 0 00 0000+00
 NORFOLK SOUTHERN RAI RR
 0750/0773 BMSBG 39/8005/0750/0773

005365 FT

005365 FT 0 0 00000 0 00 0000+00
 NC RAMP LD RD
 INTER-BK LEHIGH ST
 (SR2005 SEG 0060/1655)
 0750/0000 LENGTH(AH 1077 BK 1372)



LEHIGH ST
 (SR2005 SEG 0071/0944)
 (SR2005 SEG 0070/0943)
 0510/1372 TO 2005/0070 SH
 0510/1162 (CONN)
 SIGN: 4 CHORD TRUSS
 0510/0921 BMSID 39/8005/0510/0921
 0510/0589 BMSSEN 39/8005/0510/0389
 0 0 00000 0 00 0000+00
 NORFOLK SOUTHERN RAI RR
 0510/0389 BMSBG 39/8005/0510/0389
 003993 FT 0 0 00000 0 00 0000+00
 NC RAMP LB RD
 INTER-BK SR 0078 SH
 (SR0078 SEG 0575/1397)
 0510/0000 LENGTH(AH 1372 BK 1194)

003993 FT

DIR: S TOTAL LEN: 1.220 MI. DIST: 05-3 SR: 8005
 LEFT MUN: ALLENTOWN C RIGHT MUN: ALLENTOWN C

002799 FT



INTER-AHD SR 0078 SH
 0500/1194 (SR0078 SEG 0575/0370)
 002799 FT 0 0 00000 0 00 0000+00
 NC RAMP LA RD
 INTER-BK LEHIGH ST
 (SR2005 SEG 0070/0497)
 0500/0000 LENGTH(AH 1194 BK 0725)

002074 FT



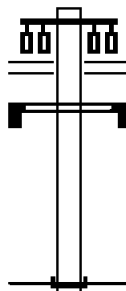
INTER-AHD SR 0078 SH
 (SR0078 SEG 0571/2359)
 RETAINING WALL END
 0250/0725 BMSID 39/8005/0250/0615
 RETAINING WALL BEGIN
 0250/0615 BMSID 39/8005/0250/0615
 002074 FT 0 0 00000 0 00 0000+00
 NC RAMP LH RD
 INTER-BK LEHIGH ST
 (SR2005 SEG 0071/0399)
 0250/0000 LENGTH(AH 0725 BK 0770)

001304 FT








INTER-AHD SR 0078 SH
 0020/0770 (SR0078 SEG 0570/2613)
 001304 FT 0 0 00000 0 00 0000+00
 NC RAMP LDD RD
 INTER-BK LEHIGH ST
 (SR2005 SEG 0061/1934)
 0020/0000 LENGTH(AH 0770 BK 1304)

000000 FT



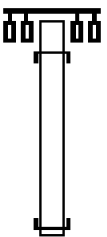








LEHIGH ST
 (SR2005 SEG 0061/1747)
 (SR2005 SEG 0060/1747)
 0010/1304
 SIGN: 4 CHORD TRUSS
 0010/0726 BMSID 39/8005/0010/0726
 000000 FT 0 0 00000 0 00 0000+00
 NC RAMP LE RD
 INTER-BK SR 0078 SH
 (SR0078 SEG 0570/1529)
 MFC BEGIN = F
 0010/0000 LENGTH(AH 1304 BK 0000)

DIR: S TOTAL LEN: 1.825 MI. DIST: 05-3 SR: 8004
 LEFT MUN: UPPER MACUNGIE T RIGHT MUN: UPPER MACUNGIE T

009636 FT		009636 FT INTER-AHD WILLIAM PENN HW 0760/1104 (SR0078 SEG 0494/2159)
008532 FT		008532 FT 1 0 00000 0 00 0000+00 NC RAMP D RD INTER-BK SR 0100 SH (SR0100 SEG 0170/1488) 0760/0000 LENGTH(AH 1104 BK 0966)
007566 FT		INTER-AHD SR 0100 SH 0750/0966 (SR0100 SEG 0170/1998) 007566 FT 1 0 00000 0 00 0000+00 NC RAMP C RD INTER-BK WILLIAM PENN HW (SR0078 SEG 0494/1694) 0750/0000 LENGTH(AH 0966 BK 1364)
006202 FT		INTER-AHD SR 0100 SH 0510/1364 (SR0100 SEG 0174/0829) 006202 FT 1 0 00000 0 00 0000+00 NC RAMP B RD INTER-BK WILLIAM PENN HW (SR0078 SEG 0495/2247) 0510/0000 LENGTH(AH 1364 BK 1287)
004915 FT		INTER-AHD WILLIAM PENN HW 0500/1287 (SR0078 SEG 0495/1846) 004915 FT 1 0 00443 2 01 0000+00 NC RAMP A RD INTER-BK SR 0100 SH

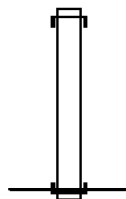
DIR: S TOTAL LEN: 1.825 MI. DIST: 05-3 SR: 8004
 LEFT MUN: UPPER MACUNGIE T RIGHT MUN: UPPER MACUNGIE T

		0500/0000	(SR0100 SEG 0174/0410) LENGTH(AH 1287 BK 1008)
		INTER-AHD SR 0100 SH 0260/1008	(SR0100 SEG 0175/0399)
003907 FT		003907 FT 1 0 00000 0 00 0000+00 NC RAMP G RD INTER-BK WILLIAM PENN HW (SR0078 SEG 0495/0703)	0260/0000 LENGTH(AH 1008 BK 1190)
		INTER-AHD WILLIAM PENN HW 0250/1190	(SR0078 SEG 0495/0251)
002717 FT		002717 FT 1 0 00000 0 00 0000+00 NC RAMP H RD INTER-BK SR 0100 SH (SR0100 SEG 0175/0977)	0250/0000 LENGTH(AH 1190 BK 1317)
		INTER-AHD WILLIAM PENN HW 0020/1317	(SR0078 SEG 0494/0566)
001400 FT		001400 FT 0 0 00000 0 00 0000+00 NC RAMP E RD INTER-BK SR 0100 SH (SR0100 SEG 0171/2110)	0020/0000 LENGTH(AH 1317 BK 1400)
		INTER-AHD SR 0100 SH 0010/1400	(SR0100 SEG 0171/1783)
000000 FT		000000 FT 0 0 00000 0 00 0000+00 NC RAMP F RD INTER-BK WILLIAM PENN HW (SR0078 SEG 0494/0117) MFC BEGIN = F	0010/0000 LENGTH(AH 1400 BK 0000)

EXTRACT DATE: 12/18/2023 ROADWAY MANAGEMENT SYSTEM PAGE NUMBER: 563
 PRINT DATE: 12/19/2023 SLD COUNTY/SR - ANNUAL PRINT COUNTY: LEHIGH
 DIR: W TOTAL LEN: .163 MI. DIST: 05-3 SR: 8003
 LEFT MUN: ALLENTOWN C RIGHT MUN: ALLENTOWN C

000863 FT

000000 FT



000863 FT
 INTER-AHD EMMAUS AV
 0250/0863 (SR2002 SEG 0051/0705)
 000000 FT 0 0 00000 0 00 0000+00
 NC RAMP LG RD
 INTER-BK SR 0078 SH
 (SR0078 SEG 0575/2454)
 MFC BEGIN = F
 0250/0000 LENGTH(AH 0863 BK 0000)

EXTRACT DATE: 12/18/2023 ROADWAY MANAGEMENT SYSTEM PAGE NUMBER: 562
PRINT DATE: 12/19/2023 SLD COUNTY/SR - ANNUAL PRINT COUNTY: LEHIGH
DIR: S TOTAL LEN: .495 MI. DIST: 05-3 SR: 8002
LEFT MUN: WEISENBERG T RIGHT MUN: WEISENBERG T

002615 FT

002615 FT
INTER-AHD WILLIAM PENN HW

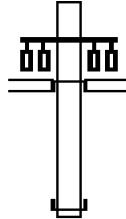
DIR: S TOTAL LEN: .495 MI. DIST: 05-3 SR: 8002
 LEFT MUN: WEISENBERG T RIGHT MUN: WEISENBERG T

002108 FT



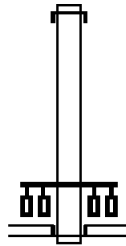
0750/0507 (SR0078 SEG 0450/1925)
 FROM 0863/0060 SH
 0750/0078 (CONN)
 002108 FT 1 0 00443 2 15 0000+00
 NC RAMP K RD
 GOLDEN KEY RD
 (SR0863 SEG 0060/2140)
 INTER-BK RAMP M RD
 (SR8002 SEG 0010/0766)
 0750/0000 LENGTH(AH 0507 BK 0599)

001509 FT



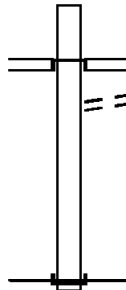
INTER-AHD RAMP L RD
 (SR8002 SEG 0250/0000)
 GOLDEN KEY RD
 (SR0863 SEG 0070/0267)
 0500/0599
 001509 FT 1 0 00443 2 14 0000+00
 NC RAMP J RD
 INTER-BK WILLIAM PENN RD
 (SR0078 SEG 0451/1991)
 0500/0000 LENGTH(AH 0599 BK 0743)

000766 FT



INTER-AHD WILLIAM PENN HW
 0250/0743 (SR0078 SEG 0451/0634)
 000766 FT 1 0 00443 2 16 0000+00
 NC RAMP L RD
 GOLDEN KEY RD
 (SR0863 SEG 0070/0267)
 INTER-BK RAMP J RD
 (SR8002 SEG 0500/0599)
 0250/0000 LENGTH(AH 0743 BK 0766)

000000 FT



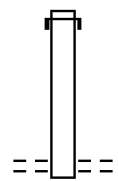
INTER-AHD RAMP K RD
 (SR8002 SEG 0750/0000)
 GOLDEN KEY RD
 (SR0863 SEG 0060/2140)
 TO 0863/0060 SH
 0010/0711 (CONN)
 000000 FT 1 0 00443 2 17 0000+00
 NC RAMP M RD
 INTER-BK WILLIAM PENN HW
 (SR0078 SEG 0450/0644)
 MFC BEGIN = F
 0010/0000 LENGTH(AH 0766 BK 0000)

001659 FT

001659 FT
 INTER-AHD SR 0078 SH
 0260/0866 (SR0078 SEG 0591/1277)

000793 FT

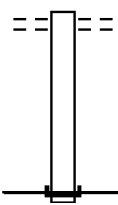
000793 FT 0 0 00000 0 00 0000+00
 NC RAMP SB RD
 E WEST ROCK RD
 (T500)



0260/0000 LENGTH(AH 0866 BK 0793)

000000 FT

0020/0793 W WEST ROCK RD
 (T500)
 000000 FT 0 0 00000 0 00 0000+00
 NC RAMP SA RD
 INTER-BK SR 0078 SH
 (SR0078 SEG 0590/1347)
 MFC BEGIN = F
 0020/0000 LENGTH(AH 0793 BK 0000)

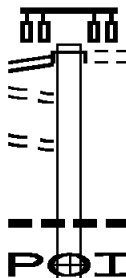


EXTRACT DATE: 12/18/2023 ROADWAY MANAGEMENT SYSTEM PAGE NUMBER: 559
 PRINT DATE: 12/19/2023 SLD COUNTY/SR - ANNUAL PRINT COUNTY: LEHIGH

DIR: N TOTAL LEN: 4.717 MI. DIST: 05-3 SR: 6222
 LEFT MUN: LOWER MACUNGIE T RIGHT MUN: LOWER MACUNGIE T

024811 FT

KRESSLER RD
 (SR2011 SEG 0005/0000) 0100/2359
 LC FROM KRESSLER RD
 (CONN) 0100/2219
 CEDARBROOKE RD
 (PRDR) 0100/1762



024908 FT
 INTER-AHD

SR 9102 SH
 (SR9102 SEG 0010/0000)
 KRESSLER RD
 (T479)

0100/2359

0100/1074

018 " DIA CIRC CONCR
 LEN=0040 INSTALLED UNKN
 (APRA) EASTERN INDUSTRI
 MINESITE RD

EXTRACT DATE: 12/18/2023
PRINT DATE: 12/19/2023

ROADWAY MANAGEMENT SYSTEM
SLD COUNTY/SR - ANNUAL PRINT

PAGE NUMBER: 558
COUNTY: LEHIGH

DIR: N TOTAL LEN: 4.717 MI.
LEFT MUN: LOWER MACUNGIE T

DIST: 05-3 SR: 6222
RIGHT MUN: LOWER MACUNGIE T

SCHANTZ RD
(SR2015 SEG 0050/0000) 0100/0780



0100/0780
0100/0689

(SR2015 SEG 0050/0000)

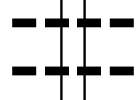
BMS EN 39/7476/9900/5531
018 "DIA CIRC CONCR
LEN=0020 INSTALLED UNKN
1 0 00157 0 00 0384+44
PA TPK (1-476)



0100/0670

0100/0610

BMSBG 39/7476/9900/5531
018 "DIA CIRC METAL
LEN=0020 INSTALLED UNKN
018 "DIA CIRC CONCR
LEN=0050 INSTALLED UNKN
BROOKSIDE RD



0100/0510

0100/0370

022549 FT

(SR2017 SEG 0090/0000)

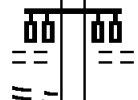
1 0 00157 0 00 0384+44 022452 FT
BROOKSIDE RD
(SR2017 SEG 0090/0000) 0100/0000



5 0100/0000

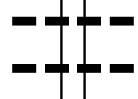
LENGTH(AH 2359 BK 2773)

ENTR TO HAMILTON CROSS I
(PRDR) 0090/1985
LC FROM HAMILTON CROSS I
(CONN) 0090/1885



0090/1985

ETHAN ALLEN RD
(PRDR)



0090/1630

018 "DIA CIR UNKNOWN
LEN=0357 INSTALLED UNKN
018 "H 00 "W **UNKNOWN**
LEN=0099 INSTALLED UNKN
014 "DIA CIRC CONCR
LEN=0060 INSTALLED UNKN
014 "DIA CIRC CONCR
LEN=0040 INSTALLED UNKN
VILLAGE ROUND RD
(TWP)



0090/1503

0090/1039

0090/0620

0090/0311

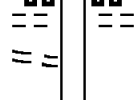
LC TO KROCKS RD
(CONN) 0090/0078



019776 FT

BAIRD MEDICAL RD
(PRDR)

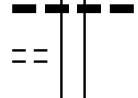
1 0 00157 0 00 0358+41 019679 FT
KROCKS RD
(TWP) 0090/0000
LC FROM KROCKS RD
(CONN) 0080/1437



5 0090/0000

LENGTH(AH 2773 BK 1580)

BROAD ST
(T542) 0080/0981



0080/1116

012 "DIA CIRC CONCR
LEN=0050 INSTALLED UNKN

1 0 00157 0 00 0342+11 018099 FT
KROCKS CT



0080/0276

018 "DIA CAST IRON
LEN=0070 INSTALLED UNKN

018196 FT

KROCKS RD
(T498)

DIR: N TOTAL LEN: 4.717 MI. DIST: 05-3 SR: 6222
 LEFT MUN: LOWER MACUNGIE T RIGHT MUN: LOWER MACUNGIE T

Stationing / Description	Stationing	Notes / Details
(T498)	0080/0000	0080/0000 LENGTH(AH 1580 BK 2209) 016 "DIA CIRC CONCR 0070/2160 LEN=0093 INSTALLED UNKN
		018 "DIA CIRC CONCR 0070/0905 LEN=0010 INSTALLED UNKN
LC TO MACUNGIE CROSSING (CONN)	0070/0769	016 "DIA CIRC CONCR 0070/0762 LEN=0060 INSTALLED UNKN SHEPHERD LN (T568)
MACUNGIE CROSSING RD (PRDR)	0070/0646	0070/0646
LC FROM MACUNGIE CROSSING (CONN)	0070/0504	015987 FT
1 0 00157 0 00 0319+05 015890 FT GRANGE RD (T540)	0070/0000	0070/0000 LENGTH(AH 2209 BK 1680)
		014210 FT
		014307 FT 1 0 00157 0 00 0302+37 0064/0000 LENGTH(AH 1680 BK 2491) 040 "DIA CIRC CONCR 0060/2301 LEN=0090 INSTALLED UNKN 018 "DIA CIRC CONCR 0060/2075 LEN=0130 INSTALLED UNKN UNREGULATED WATERCOURSE STRUCTURE LENGTH 21 FT 0060/1988 BMSID 39/6222/0060/195B 030 "DIA CIRC CONCR 0060/1975 LEN=0061 INSTALLED UNKN
LC TO MILL CREEK RD (CONN)	0060/1881	LC FROM MILL CREEK RD (CONN) MILL CREEK RD (TWP)
		0060/1737
LC FROM MILL CREEK RD (CONN)	0060/1573	LC TO MILL CREEK RD (CONN)
		016 "DIA CIRC CONCR 0060/1134 LEN=0060 INSTALLED UNKN 024 "DIA CIRC CONCR 0060/0597 LEN=0099 INSTALLED UNKN

EXTRACT DATE: 12/18/2023
PRINT DATE: 12/19/2023

ROADWAY MANAGEMENT SYSTEM
SLD COUNTY/SR - ANNUAL PRINT

PAGE NUMBER: 556
COUNTY: LEHIGH

DIR: N TOTAL LEN: 4.717 MI.
LEFT MUN: LOWER MACUNGIE T

DIST: 05-3 SR: 6222
RIGHT MUN: LOWER MACUNGIE T

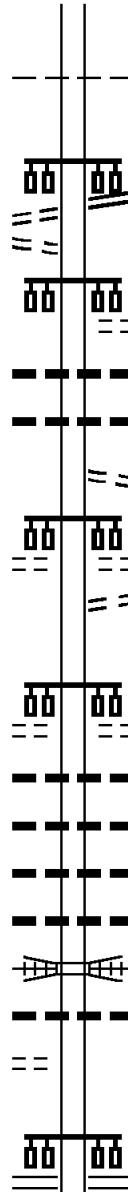
011719 FT

AIR PRODUCTS DRIVEWAY
(PRDR) 0050/1389
LC FROM AIR PRODUCTS
(CONN) 0050/1214

1 0 00157 0 00 0251+64 009149 FT
AIR PRODUCTS
(PRDR) 0050/0000

AIR PRODUCTS DRIVEWAY
(PRDR) 0040/1579

TREXLER CR
(T901) 0040/0549
006363 FT



011816 FT 1 0 00157 0 00 0278+00
LOWER MACUNGIE
UPPER MACUNGIE T
LENGTH(AH 2491 BK 2570)

0060/0000 LOWER MACUNGIE RD
(SR2012 SEG 0010/0000)

0050/1389
0050/0920 ENTR TO TREXLER MALL
(PRDR)

0050/0428 012 " DIA CIRC CONCR
LEN=0099 INSTALLED UNKN

0050/0103 012 " DIA CIRC CONCR
LEN=0070 INSTALLED UNKN

0050/0064 LC FROM TREXLER MALL
(CONN)
TREXLER MALL

009246 FT (PRDR)
0050/0000 LENGTH(AH 2570 BK 2786)
LC TO TREXLER MALL

0040/2700 (CONN)

CONTINENTAL WY
(TWP)
0040/1579

0040/1554 018 " DIA CIRC CONCR
LEN=0099 INSTALLED UNKN

0040/1400 018 " DIA CIRC CONCR
LEN=0045 INSTALLED UNKN

0040/1000 018 " DIA CIRC CONCR
LEN=0030 INSTALLED UNKN

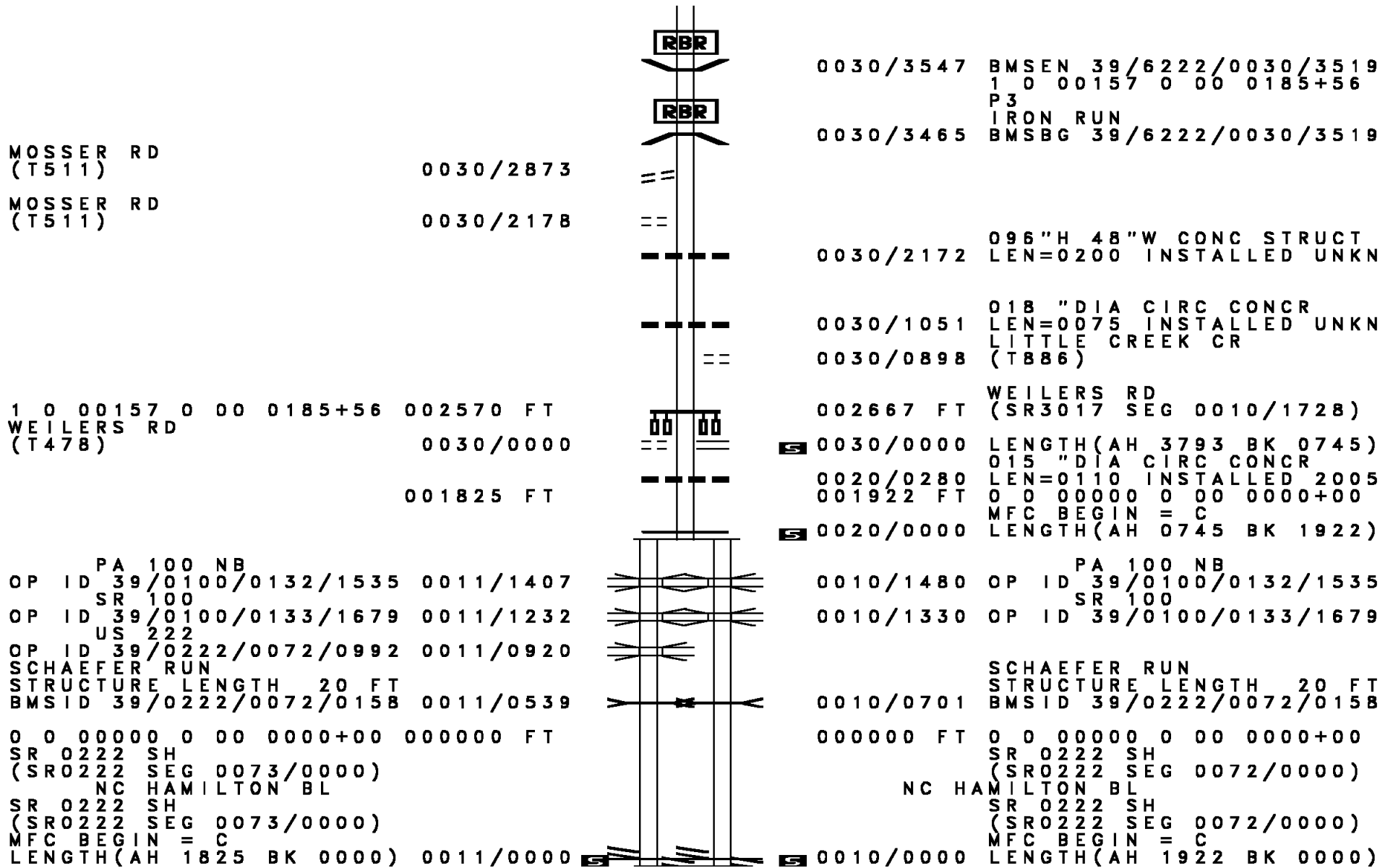
0040/0947 024 "H 24 "W CON BOX CUL
LEN=0030 INSTALLED UNKN

0040/0942 NORFOLK SOUTHERN
OVERPASS IS RR X-ING

0040/0888 012 " DIA CIRC CONCR
LEN=0030 INSTALLED UNKN

006460 FT 1 0 00157 0 00 0223+82
SR 6100 SH
(SR6100 SEG 0030/0000)

0040/0000 LENGTH(AH 2786 BK 3793)



MOSSER RD
(T511) 0030/2873

MOSSER RD
(T511) 0030/2178

1 0 00157 0 00 0185+56 002570 FT
 WEILERS RD
(T478) 0030/0000

001825 FT

OP ID PA 100 NB 39/0100/0132/1535 0011/1407
 SR 100
 OP ID 39/0100/0133/1679 0011/1232
 US 222
 OP ID 39/0222/0072/0992 0011/0920
 SCHAEFER RUN
 STRUCTURE LENGTH 20 FT
 BMSID 39/0222/0072/0158 0011/0539

0 0 00000 0 00 0000+00 000000 FT
 SR 0222 SH
 (SR0222 SEG 0073/0000)
 NC HAMILTON BL
 SR 0222 SH
 (SR0222 SEG 0073/0000)
 MFC BEGIN = C
 LENGTH(AH 1825 BK 0000) 0011/0000

0030/3547 BMS EN 39/6222/0030/3519
 1 0 00157 0 00 0185+56
 P3
 IRON RUN
 0030/3465 BMSBG 39/6222/0030/3519

0030/2172 096"H 48"W CONC STRUCT
 LEN=0200 INSTALLED UNKN

0030/1051 018 "DIA CIRC CONCR
 LEN=0075 INSTALLED UNKN
 LITTLE CREEK CR
 0030/0898 (T886)

002667 FT WEILERS RD
 (SR3017 SEG 0010/1728)

S 0030/0000 LENGTH(AH 3793 BK 0745)
 015 "DIA CIRC CONCR
 0020/0280 LEN=0110 INSTALLED 2005
 001922 FT 0 0 00000 0 00 0000+00
 MFC BEGIN = C

S 0020/0000 LENGTH(AH 0745 BK 1922)

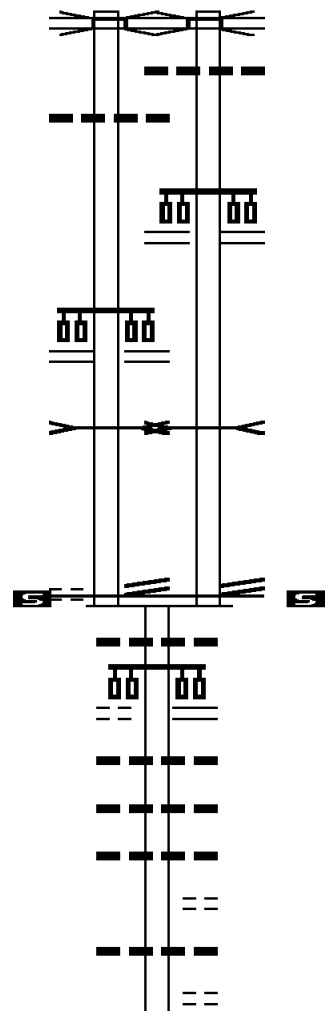
OP ID PA 100 NB 39/0100/0132/1535 0010/1480
 SR 100
 OP ID 39/0100/0133/1679 0010/1330
 OP ID 39/0100/0133/1679

0010/0701 SCHAEFER RUN
 STRUCTURE LENGTH 20 FT
 BMSID 39/0222/0072/0158

000000 FT 0 0 00000 0 00 0000+00
 SR 0222 SH
 (SR0222 SEG 0072/0000)
 NC HAMILTON BL

SR 0222 SH
 (SR0222 SEG 0072/0000)
 MFC BEGIN = C
 S 0010/0000 LENGTH(AH 1922 BK 0000)

TREXLERTOWN RD 009368 FT
 (SR0100 SEG 0143/0000) INTER-AHD
 US 222 NB
 OP ID 39/0222/0112/0000 0041/1015
 018 "DIA CIR UNKNOWN
 LEN=0070 INSTALLED 2005 0041/0790
 RAMP C RD
 (SR8030 SEG 0010/0996)
 RAMP B RD
 (SR8030 SEG 0750/0000) 0041/0747
 IRON RUN TRIBUTARY
 STRUCTURE LENGTH 24 FT
 BMSID 39/6100/0040/0121 0041/0377
 0 0 00000 0 00 0000+00 008353 FT
 RUPPSVILLE RD
 (SR3009 SEG 0010/0000)
 CROSS CREEK CR
 (PRDR)
 MFC BEGIN = B
 LENGTH(AH 1015 BK 3022) 0041/0000
 CETRONIA RD
 (TWP) 0030/2514



009396 FT
 INTER-AHD TREXLERTOWN RD
 (SR0100 SEG 0142/0000)
 US 222 NB
 OP ID 39/0222/0112/0000 0040/1043
 018 "DIA CIR UNKNOWN
 LEN=0060 INSTALLED 2005 0040/0800
 RAMP C RD
 (SR8030 SEG 0010/0996)
 RAMP B RD
 (SR8030 SEG 0750/0000) 0040/0764
 IRON RUN TRIBUTARY
 STRUCTURE LENGTH 24 FT
 BMSID 39/6100/0040/0121 0040/0414
 0 0 00000 0 00 0000+00 008353 FT
 RUPPSVILLE RD
 (SR3009 SEG 0010/0000)
 MFC BEGIN = B
 LENGTH(AH 1043 BK 3022) 0040/0000
 018"H 28"W ELLIP CONC
 LEN=0080 INSTALLED 2005 0030/3000
 CETRONIA RD
 (SR3008 SEG 0010/0000) 0030/2514
 024 "DIA CIR PLASTIC
 LEN=0050 INSTALLED UNKN 0030/2366
 024 "DIA CIR METAL
 LEN=0050 INSTALLED UNKN 0030/1871
 016 "DIA CIR METAL
 LEN=0040 INSTALLED UNKN 0030/1650
 RAILROAD ST
 (TB59) 0030/1214
 016 "DIA CIR CONCR
 LEN=0040 INSTALLED UNKN 0030/0914
 KUHN DR
 (TB63) 0030/0610

DIR: B TOTAL LEN: 1.780 MI. DIST: 05-3 SR: 6100
 LEFT MUN: UPPER MACUNGIE T RIGHT MUN: UPPER MACUNGIE T

CROSS CREEK CR
 (PRDR)

0030/0001
 005331 FT

WILLOW ST
 (T860)

0020/2735

ENTR TO MOBILE HOME PAR
 (PRDR)

0020/0863

002195 FT

000000 FT

SPRING CREEK RD
 (SR3001 SEG 0080/0000)

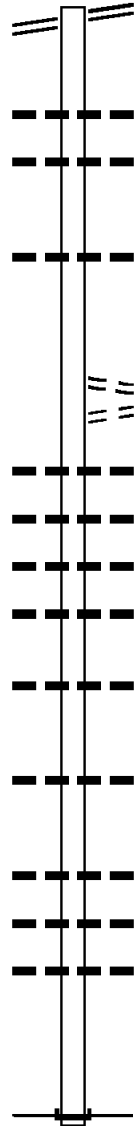
0010/0000

0030/0355	020 " DIA CIRC METAL LEN=0060 INSTALLED UNKN
0030/0292	018 " DIA CIRC METAL LEN=0030 INSTALLED UNKN
005331 FT	1 0 00672 0 00 0000+00 HAMILTON BL (SR6222 SEG 0040/0000)
0030/0000	LENGTH(AH 3022 BK 3136)
0020/2734	024 " DIA CIRC METAL LEN=0030 INSTALLED UNKN
0020/2636	BRANDYWINE CR (TWP)
0020/2277	016 "H 16 "W CON BOX CUL LEN=0050 INSTALLED UNKN
0020/1901	018 " DIA CIRC CONCR LEN=0099 INSTALLED UNKN
0020/1488	CHURCH LN (T469)
0020/0946	UPPER MACUNGIE LOWER MACUNGIE T
0020/0201	016 " DIA CIRC CONCR LEN=0050 INSTALLED UNKN
002195 FT	1 0 00486 0 01 0285+12
0020/0000	LENGTH(AH 3136 BK 2195)
0010/0238	BMS EN 39/6100/0010/0155 0 0 00000 0 00 0000+00 SPRING CREEK
0010/0155	BMSBG 39/6100/0010/0155 018 " DIA CIR UNKNOWN
0010/0100	LEN=0060 INSTALLED 2005
000000 FT	1 0 00486 0 00 0263+40 SPRING CREEK RD (SR3001 SEG 0080/0000) NC TREXLERTOWN RD
0010/0000	MFC BEGIN = B LENGTH(AH 2195 BK 0000)

Stationing	Description	Length	Material	Status
008755 FT	WERLEYS CORNER RD (SR4019 SEG 0020/0000)	0030/2641	018" DIA CIRC METAL	INSTALLED UNKN
		0030/1643	018" DIA CIRC METAL	INSTALLED UNKN
		0030/0441	018" DIA CIRC METAL	INSTALLED UNKN
2 0 39123 0 00 0026+00	STONEY RIDGE RD (T640)	006114 FT	018" DIA CIRC METAL	INSTALLED UNKN
		0030/0139	018" DIA CIRC METAL	INSTALLED UNKN
		006114 FT		
		0030/0000	LENGTH(AH 2641 BK 3403)	
		0020/2425	018" DIA CIRC METAL	INSTALLED UNKN
		0020/1883	018" DIA CIRC METAL	INSTALLED UNKN
		0020/1200	016" DIA CIRC METAL	INSTALLED UNKN
		0020/0155	018" DIA CIRC METAL	INSTALLED UNKN
2 0 39123 0 00 0061+00	MUSE RD (T641)	002711 FT		
		0020/0000	LENGTH(AH 3403 BK 2711)	
		0010/2499	014" H 00" W MULT CAST I	INSTALLED UNKN
		0010/2392	048" DIA CAST IRON	INSTALLED UNKN
		0010/1952	014" DIA CIRC METAL	INSTALLED 2000
		0010/1087	015" DIA CIRC METAL	INSTALLED UNKN
000000 FT	CH VALLEY RD (SR0863 SEG 0150/0606)	000000 FT		
	GOLDEN KEY RD (SR0863 SEG 0150/0606)			
	MFC BEGIN = E			
		0010/0000	LENGTH(AH 2711 BK 0000)	

GOLDEN KEY RD 007784 FT
 (SR0863 SEG 0160/1505) 0030/3243

007784 FT GOLDEN KEY RD
 0030/3243 (SR0863 SEG 0160/1505)



004541 FT

0030/2095 015 " DIA CIRC PLASTIC
 LEN=0065 INSTALLED UNKN
 0030/1575 018 " DIA CIRC METAL
 LEN=0045 INSTALLED UNKN

0030/0646 018 " DIA CIRC METAL
 LEN=0037 INSTALLED UNKN

004541 FT 2 0 39101 0 00 0045+00
 LC FOR KEMP SCHOOL RD
 (CONN)

5 0030/0000 LENGTH(AH 3243 BK 1992)
 KEMP SCHOOL RD
 (T555)

0020/1881 018 " DIA CIRC METAL
 LEN=0030 INSTALLED UNKN

0020/1608 018 " DIA CIRC METAL
 LEN=0035 INSTALLED UNKN

0020/1317 018 " DIA CIRC METAL
 LEN=0030 INSTALLED UNKN

0020/1130 018 " DIA CIRC METAL
 LEN=0040 INSTALLED UNKN

0020/1009 018 " DIA CIRC METAL
 LEN=0028 INSTALLED UNKN

002549 FT

002549 FT 2 0 39101 0 00 0024+78
 5 0020/0000 LENGTH(AH 1992 BK 2549)

0010/2004 018 " DIA CIRC METAL
 LEN=0030 INSTALLED UNKN

0010/0947 018 " DIA CIRC METAL
 LEN=0031 INSTALLED UNKN

0010/0783 018 " DIA CIRC METAL
 LEN=0035 INSTALLED UNKN

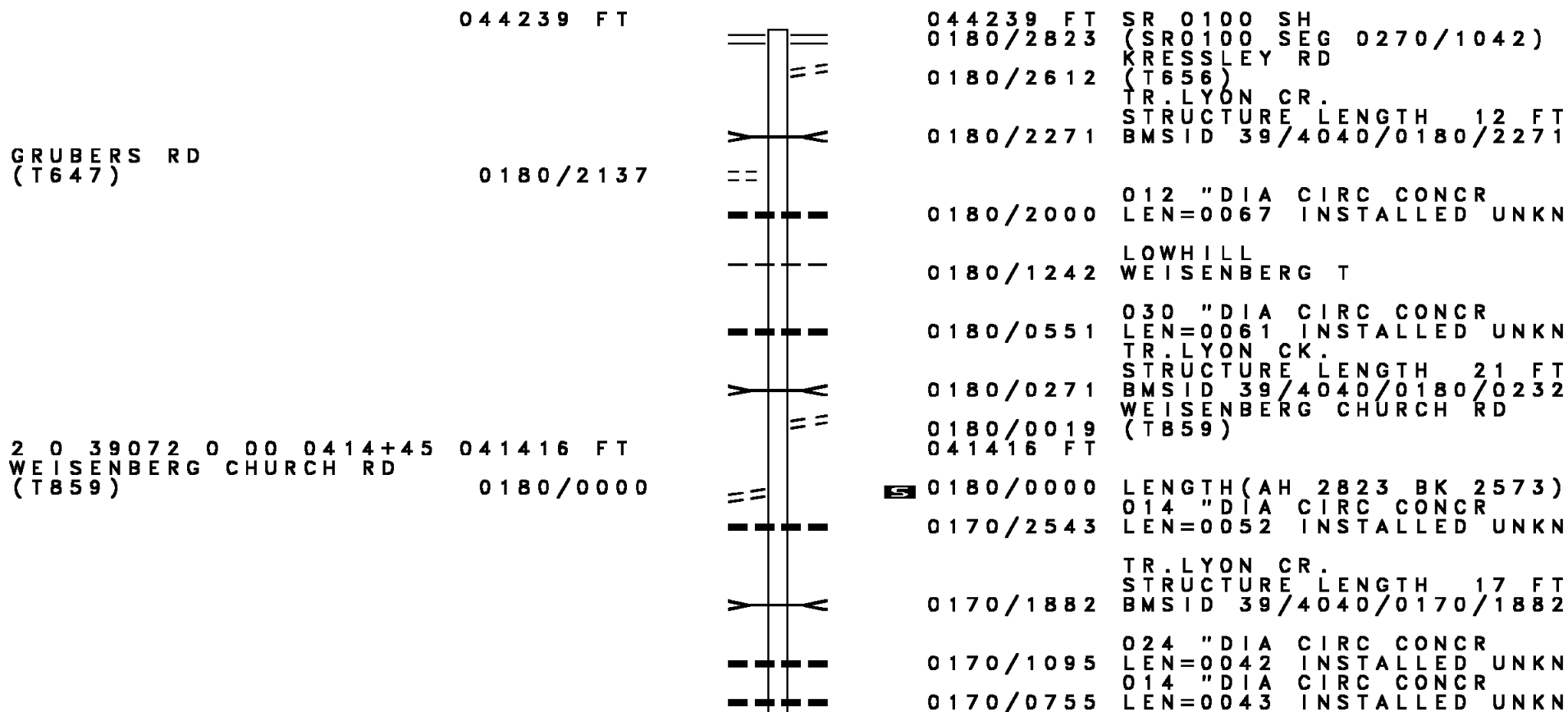
0010/0333 018 " DIA CIRC METAL
 LEN=0035 INSTALLED UNKN

000000 FT

000000 FT 2 0 39101 0 00 0000+00
 NC KU NKELS MILL RD
 INTER-BK KUNKELS MILL RD
 (T823)

5 0010/0000 MFC BEGIN = E
 LENGTH(AH 2549 BK 0000)

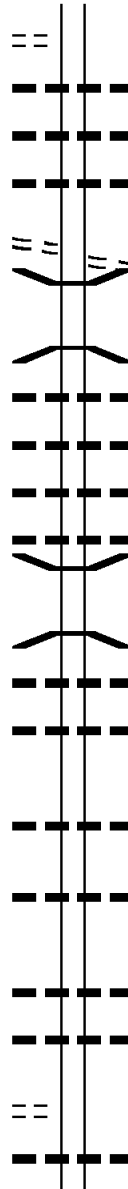
DIR: B TOTAL LEN: 8.379 MI. DIST: 05-3 SR: 4040
 LEFT MUN: LOWHILL T RIGHT MUN: LOWHILL T



DIR: B TOTAL LEN: 8.379 MI. DIST: 05-3 SR: 4040
 LEFT MUN: WEISENBERG T RIGHT MUN: WEISENBERG T

HILLSIDE CT
 (TWP)

0170/0682



0170/0532

016 " DIA CIRC CONCR
 LEN=0047 INSTALLED UNKN
 016 " DIA CIRC CONCR
 LEN=0051 INSTALLED UNKN
 014 " DIA CIRC CONCR
 LEN=0060 INSTALLED UNKN

0170/0332

0170/0052
 038843 FT

2 0 39072 0 00 0388+78 038843 FT
 RUN RD
 (T642)

0170/0000

5

0170/0000
 0160/2185

LENGTH(AH 2573 BK 2299)
 BMSSEN 39/4040/0160/2170
 2 0 39072 0 00 0387+49
 TR. LYON CR.

0160/2170

BMSBG 39/4040/0160/2170
 014 " DIA CIRC CONCR

0160/1813

LEN=0047 INSTALLED UNKN
 014 " DIA CIRC CONCR

0160/1613

LEN=0045 INSTALLED UNKN
 014 " DIA CIRC CONCR

0160/1410

LEN=0071 INSTALLED UNKN
 022 " DIA CIRC CONCR

0160/1176
 0160/0969

LEN=0042 INSTALLED UNKN
 BMSSEN 39/4040/0160/0956
 2 0 39072 0 00 0375+22
 TR. LYON CR.

0160/0956

BMSBG 39/4040/0160/0956
 014 " DIA CIRC CONCR

0160/0653

LEN=0057 INSTALLED UNKN
 014 " DIA CIRC CONCR

036544 FT

0160/0460
 036544 FT

LEN=0050 INSTALLED UNKN
 2 0 39072 0 00 0365+66

5

0160/0000
 0150/2342

LENGTH(AH 2299 BK 2527)
 014 " DIA CIRC CONCR
 LEN=0046 INSTALLED UNKN

0150/1494

048"H 72"W ELLIP METAL
 LEN=0057 INSTALLED UNKN

0150/0511

014 " DIA CIRC CONCR
 LEN=0030 INSTALLED UNKN

0150/0341
 034017 FT

036"H 72"W ELLIP CONC
 LEN=0046 INSTALLED UNKN

2 0 39072 0 00 0339+50 034017 FT
 FIVE POINT RD
 (T635)

0150/0000

5

0150/0000
 0140/2546

LENGTH(AH 2527 BK 2667)
 014 " DIA CIRC CONCR

LEN=0048 INSTALLED UNKN
 014 " DIA CIRC CONCR

DIR: B TOTAL LEN: 8.379 MI. DIST: 05-3 SR: 4040
 LEFT MUN: WEISENBERG T RIGHT MUN: WEISENBERG T

031350 FT

027583 FT

0140/2371	LEN=0039	INSTALLED UNKN
	014 "DIA	CIRC METAL
0140/2131	LEN=0042	INSTALLED UNKN
	014 "DIA	CIRC CONCR
0140/1814	LEN=0054	INSTALLED UNKN
	014 "DIA	CIRC CONCR
0140/0962	LEN=0042	INSTALLED UNKN
	SENNY CT	
0140/0839	(T507)	
	014 "DIA	CIRC CONCR
0140/0015	LEN=0037	INSTALLED 199B
031350 FT	2 0 39072	0 00 0313+73
	WERLEYS CORNER RD	
	(SR4019	SEG 0040/0000)
0140/0000	LENGTH(AH 2667 BK 3767)	
	014 "DIA	CIRC CONCR
0130/3704	LEN=0065	INSTALLED UNKN
	014 "DIA	CIRC CONCR
0130/3408	LEN=0045	INSTALLED UNKN
	014 "DIA	CIRC CONCR
0130/2876	LEN=0045	INSTALLED UNKN
	014 "DIA	CIRC CONCR
0130/2499	LEN=0045	INSTALLED UNKN
	014 "DIA	CIRC CONCR
0130/2107	LEN=0045	INSTALLED UNKN
	014 "DIA	CIRC CONCR
0130/1698	LEN=0045	INSTALLED UNKN
	CARPET RD	
0130/1424	(T648)	
	014 "DIA	CIRC CONCR
0130/0501	LEN=0045	INSTALLED UNKN
	014 "DIA	CIRC CONCR
0130/0419	LEN=0046	INSTALLED UNKN
027583 FT	2 0 39072	0 00 0275+70
	CREAMERY RD	
	(T643)	
0130/0000	LENGTH(AH 3767 BK 1842)	
	014 "DIA	CIRC CONCR
0120/1626	LEN=0048	INSTALLED UNKN
	TR. SWITZER	
	STRUCTURE LENGTH 11 FT	
0120/1411	BMSID 39/4040/0120/1411	
	014 "DIA	CIRC CONCR
0120/0278	LEN=0037	INSTALLED UNKN

EXTRACT DATE: 12/18/2023
PRINT DATE: 12/19/2023

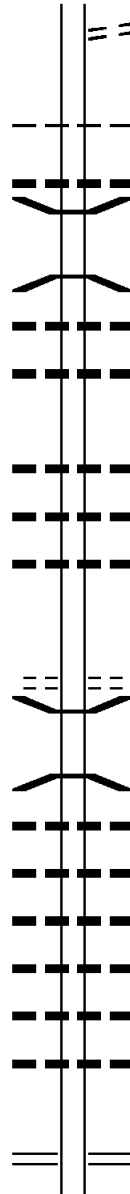
ROADWAY MANAGEMENT SYSTEM
SLD COUNTY/SR - ANNUAL PRINT

PAGE NUMBER: 547
COUNTY: LEHIGH

DIR: B TOTAL LEN: 8.379 MI.
LEFT MUN: WEISENBERG T

DIST: 05-3 SR: 4040
RIGHT MUN: WEISENBERG T

025741 FT



0120/0198
025741 FT

WINDING RD
(T656)
2 0 39072 0 00 0256+87
WEISENBERG

5 0120/0000

LYNN T
LENGTH(AH 1842 BK 2642)
014 "DIA CIRC CONCR
LEN=0052 INSTALLED UNKN
0110/2375
0110/2011 BMSSEN 39/4040/0110/1974
0 0 00000 0 00 0000+00
SWITZER CR.

0110/1974

BMSBG 39/4040/0110/1974
014 "DIA CIRC CONCR

0110/1799

LEN=0056 INSTALLED UNKN
014 "DIA CIRC CONCR

0110/1440

LEN=0049 INSTALLED UNKN

0110/0480

014 "DIA CIRC CONCR
LEN=0038 INSTALLED 1998
014 "DIA CIRC CONCR

0110/0378

LEN=0043 INSTALLED UNKN
014 "DIA CIRC CONCR

023099 FT

0110/0028

LEN=0049 INSTALLED UNKN
023099 FT 2 0 39072 0 00 0230+38
NC HO

5 0110/0000

LBENS VALLEY RD
RABBIT RUN RD
(T753)

0100/2074

LENGTH(AH 2642 BK 2144)
BMSSEN 39/4040/0100/2063
2 0 39072 0 00 0230+28
SWEITZER CR.

0100/2063

BMSBG 39/4040/0100/2063
014 "DIA CIRC CONCR

0100/1691

LEN=0042 INSTALLED UNKN
014 "DIA CIRC CONCR

0100/1302

LEN=0044 INSTALLED UNKN
014 "DIA CIRC CONCR

0100/0898

LEN=0043 INSTALLED UNKN
014 "DIA CIRC CONCR

0100/0587

LEN=0040 INSTALLED UNKN
014 "DIA CIRC CONCR

0100/0134

LEN=0042 INSTALLED UNKN
014 "DIA CIRC CONCR

020955 FT

0100/0017

LEN=0048 INSTALLED UNKN
020955 FT 2 0 39072 0 00 0209+63
SCHOCHARY RD

5 0100/0000

(SR4033 SEG 0090/0000)
LENGTH(AH 2144 BK 1984)
014 "DIA CIRC CONCR

DIR: B TOTAL LEN: 8.379 MI. DIST: 05-3 SR: 4040
 LEFT MUN: LYNN T RIGHT MUN: LYNN T

0090/1861	LEN=0035	INSTALLED UNKN
014 "DIA	CIRC CONCR	
0090/1672	LEN=0036	INSTALLED UNKN
OWL VALLEY RD		
(T772)		
0090/1106	014 "DIA	CIRC CONCR
	LEN=0044	INSTALLED UNKN
0090/0486	018 "DIA	CIRC CONCR
	LEN=0043	INSTALLED UNKN
0090/0163	2 0 39072 0 00 0187+97	
018971 FT	LENGTH(AH 1984 BK 2870)	
0090/0000	018 "DIA	CIRC CONCR
	LEN=0060	INSTALLED UNKN
0080/2350	014 "DIA	CIRC CONCR
	LEN=0055	INSTALLED UNKN
0080/2114	014 "DIA	CIRC CONCR
	LEN=0047	INSTALLED UNKN
0080/1686	014 "DIA	CIRC CONCR
	LEN=0053	INSTALLED UNKN
0080/1263	018 "DIA	CIRC CONCR
	LEN=0039	INSTALLED UNKN
0080/0890	014 "DIA	CIRC CONCR
	LEN=0047	INSTALLED UNKN
0080/0596	014 "DIA	CIRC CONCR
	LEN=0036	INSTALLED UNKN
0080/0268	2 0 39072 0 00 0159+27	
016101 FT	014 "DIA	CIRC CONCR
	LEN=0033	INSTALLED UNKN
0080/0000	LENGTH(AH 2870 BK 2536)	
	014 "DIA	CIRC CONCR
0070/2141	LEN=0032	INSTALLED UNKN
	014 "DIA	CIRC CONCR
0070/1792	LEN=0036	INSTALLED UNKN
	018 "DIA	CIRC CONCR
0070/1237	LEN=0040	INSTALLED UNKN
	018 "DIA	CIRC CONCR
0070/0832	LEN=0040	INSTALLED UNKN
	014 "DIA	CIRC CONCR
0070/0458	LEN=0038	INSTALLED UNKN
	014 "DIA	CIRC CONCR
	LEN=0041	INSTALLED UNKN
0070/0026		
013565 FT		
0070/0000	LENGTH(AH 2536 BK 1848)	
	014 "DIA	CIRC CONCR
	LEN=0038	INSTALLED UNKN
0060/1700	014 "DIA	CIRC CONCR

018971 FT

016101 FT

FOR SR 4035 AND 4040 (CONN) 0070/0280

2 0 39072 0 00 0135+56 013565 FT
 SECHLER RD
 (SR4035 SEG 0010/0000) 0070/0000

EXTRACT DATE: 12/18/2023
PRINT DATE: 12/19/2023

ROADWAY MANAGEMENT SYSTEM
SLD COUNTY/SR - ANNUAL PRINT

PAGE NUMBER: 545
COUNTY: LEHIGH

DIR: B
LEFT MUN: LYNN T

TOTAL LEN: 8.379 MI.

DIST: 05-3
RIGHT MUN: LYNN T

SR: 4040

011717 FT

009533 FT

007535 FT

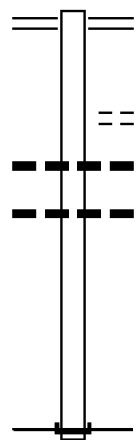
0060/1390	LEN=0036	INSTALLED UNKN
0060/1005	014 "DIA CIRC CONCR	INSTALLED UNKN
0060/0670	014 "DIA CIRC CONCR	INSTALLED UNKN
0060/0323	014 "DIA CIRC CONCR	INSTALLED UNKN
0060/0146	014 "DIA CIRC CONCR	INSTALLED UNKN
011717 FT	2 0 39072 0 00 0116+40	
5 0060/0000	LENGTH(AH 1848 BK 2184)	
0050/1960	012 "DIA CIRC CONCR	INSTALLED UNKN
0050/1625	012 "DIA CIRC CONCR	INSTALLED UNKN
0050/1568	HUMMINGBIRD RD	
==	(T768)	
0050/1347	TR. KISTLER C	
	STRUCTURE LENGTH 10 FT	
	BMSID 39/4040/0050/1347	
0050/1170	012 "DIA CIRC CONCR	INSTALLED UNKN
0050/0963	012 "DIA CIRC CONCR	INSTALLED UNKN
0050/0552	012 "DIA CIRC CONCR	INSTALLED UNKN
0050/0125	012 "DIA CIRC CONCR	INSTALLED UNKN
009533 FT	2 0 39072 0 00 0094+56	
5 0050/0000	LENGTH(AH 2184 BK 1998)	
0040/1429	014 "DIA CIRC CONCR	INSTALLED 1998
0040/1095	014 "DIA CIRC CONCR	INSTALLED UNKN
0040/0765	014 "DIA CIRC CONCR	INSTALLED UNKN
0040/0415	014 "DIA CIRC CONCR	INSTALLED UNKN
0040/0040	014 "DIA CIRC CONCR	INSTALLED UNKN
007535 FT	2 0 39072 0 00 0075+36	
5 0040/0000	LENGTH(AH 1998 BK 2507)	
0030/2320	014 "DIA CIRC CONCR	INSTALLED UNKN
0030/1898	LEN=0042	INSTALLED UNKN
	GOLDEN KEY RD	
	(SR0863 SEG 0210/0000)	
	TR. KISTLER C	
	STRUCTURE LENGTH 16 FT	
0030/1661	BMSID 39/4040/0030/1661	
	018 "DIA CIRC CONCR	

DIR: B TOTAL LEN: 8.379 MI. DIST: 05-3 SR: 4040
 LEFT MUN: LYNN T RIGHT MUN: LYNN T

Stationing	Description	Material	Length	Status
	0030/1609	LEN=0066	INSTALLED	UNKN
005028 FT	0030/0160	014 " DIA CIRC CONCR	LEN=0046	INSTALLED UNKN
	005028 FT	2 0 39072 0 00 0049+71		
	0030/0000	LENGTH(AH 2507 BK 2737)		
	0020/2326	032 " DIA CIRC CONCR	LEN=0038	INSTALLED UNKN
	0020/1617	ZIMMERMAN RD (TB54)		
	0020/1507	014 " DIA CIRC CONCR	LEN=0032	INSTALLED UNKN
	0020/0968	014 " DIA CIRC CONCR	LEN=0036	INSTALLED UNKN
	0020/0618	014 " DIA CIRC CONCR	LEN=0037	INSTALLED UNKN
002291 FT	0020/0159	014 " DIA CIRC CONCR	LEN=0036	INSTALLED UNKN
	002291 FT	2 0 39072 0 00 0023+20		
	0020/0000	WESSNERSVILLE RD (SR4039 SEG 0010/2401)		
	0010/2245	LENGTH(AH 2737 BK 2291)		
	0010/2228	BMSBG 39/4040/0010/2228		
	0010/1923	2 0 39072 0 00 0022+31		
	0010/1461	TR. KISTLER C		
	0010/1183	BMSBG 39/4040/0010/2228		
	0010/1179	014 " DIA CIRC CONCR	LEN=0040	INSTALLED UNKN
	0010/1000	014 " DIA CIRC CONCR	LEN=0039	INSTALLED UNKN
	0010/0820	014 " DIA CIRC CONCR	LEN=0041	INSTALLED UNKN
000000 FT	0010/0593	014 " DIA CIRC CONCR	LEN=0041	INSTALLED UNKN
	000000 FT	2 0 39072 0 00 0000+00		
	0010/0000	NC KISTLER VALLEY RD		
	0010/0000	INTER-BK KISTLER VALLEY RD (SR1019 SEG 0030/3337)		
	0010/0000	MFC BEGIN = D		
	0010/0000	BK-BERKS (06)		
	0010/0000	LENGTH(AH 2291 BK 0000)		

EXTRACT DATE: 12/18/2023 ROADWAY MANAGEMENT SYSTEM PAGE NUMBER: 543
 PRINT DATE: 12/19/2023 SLD COUNTY/SR - ANNUAL PRINT COUNTY: LEHIGH
 DIR: B TOTAL LEN: .455 MI. DIST: 05-3 SR: 4039
 LEFT MUN: LYNN T RIGHT MUN: LYNN T

002401 FT



002401 FT KISTLER VALLEY RD
 0010/2401 (SR4040 SEG 0020/0000)

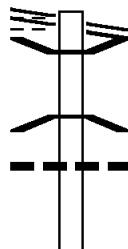
0010/1439 EILE DAHL RD
 (T747)
 018 " DIA CIRC METAL
 0010/1222 LEN=0045 INSTALLED UNKN
 021"H 15"W METAL ARCH
 0010/1090 LEN=0036 INSTALLED 1998

000000 FT

000000 FT 2 0 39089 0 00 0000+00
 NC WE WESSNERSVILLE RD
 INTER-BK WESSNERSVILLE RD
 (SR1038 SEG 0010/3506)
 MFC BEGIN = E
 BK-BERKS (06)
 0010/0000 LENGTH(AH 2401 BK 0000)

EXTRACT DATE: 12/18/2023 ROADWAY MANAGEMENT SYSTEM PAGE NUMBER: 542
 PRINT DATE: 12/19/2023 SLD COUNTY/SR - ANNUAL PRINT COUNTY: LEHIGH
 DIR: B TOTAL LEN: 1.375 MI. DIST: 05-3 SR: 4038
 LEFT MUN: LYNN T RIGHT MUN: LYNN T

KINGS HW 007259 FT
 (SR0143 SEG 0020/1727)
 SLATEVILLE RD
 (T865) 0030/2960



007259 FT
 0030/2960
 0030/2841
 0030/2826
 0030/2654

KINGS HW
 (SR0143 SEG 0020/1727)
 BMSBN 39/4038/0030/2826
 2 0 39075 0 00 0003+08
 T. ONTELAUNEE
 BMSBG 39/4038/0030/2826
 012 " DIA CIRC METAL
 LEN=0046 INSTALLED UNKN

018 " DIA CIRC METAL

DIR: B TOTAL LEN: 1.375 MI. DIST: 05-3 SR: 4038
 LEFT MUN: LYNN T RIGHT MUN: LYNN T

2 0 39075 0 00 0029+52 004299 FT
 BLUE MT HOUSE RD
 (T748) 0030/0000

002932 FT

002932 FT

000000 FT

SLATEVILLE RD
 (T865) 0010/0000

0030/1459	LEN=0044	INSTALLED UNKN
0030/1232	012 "DIA	CAST IRON
0030/1201	LEN=0012	INSTALLED UNKN
0030/0935	CLOVER RD	
0030/0437	(SR4036	SEG 0010/0000)
004299 FT	018 "DIA	CIRC METAL
0030/0000	LEN=0040	INSTALLED UNKN
0020/0510	024 "DIA	CIRC METAL
002932 FT	LEN=0040	INSTALLED UNKN
INTER-BK	5 0030/0000	LENGTH(AH 2960 BK 1367)
0020/0000	018 "DIA	CIRC METAL
002932 FT	LEN=0055	INSTALLED UNKN
7014/0000	2 0 39075 0 00	0043+22
INTER-AHD	STEINSVILLE RD	
0010/2932	(SR1036	SEG 0010/0378)
0010/2728	BK-BERKS	(06)
0010/2532	LTH AH 001367	BK 000100
0010/2342	AH-BERKS	(06)
0010/2265	STEINSVILLE RD	
0010/1988	(SR1036	SEG 0010/0000)
0010/0025	018 "DIA	CIRC CONCR
000000 FT	LEN=0030	INSTALLED UNKN
NC ST	018 "DIA	CIRC METAL
QUAKER CITY RD	LEN=0030	INSTALLED UNKN
DRESHER RD	018 "DIA	CIRC METAL
(T733)	036"H 84"W	ELLIP CONC
MFC BEGIN = E	LEN=0021	INSTALLED UNKN
5 0010/0000	018 "DIA	CIRC CONCR
LENGTH(AH 2932	LEN=0038	INSTALLED UNKN
BK 0000)		
	018 "DIA	CIR PLASTIC
	LEN=0040	INSTALLED 2000
	2 0 39075 0 01	0076+56

EXTRACT DATE: 12/18/2023 ROADWAY MANAGEMENT SYSTEM PAGE NUMBER: 540
PRINT DATE: 12/19/2023 SLD COUNTY/SR - ANNUAL PRINT COUNTY: LEHIGH
DIR: B TOTAL LEN: 3.165 MI. DIST: 05-3 SR: 4037
LEFT MUN: LYNN T RIGHT MUN: LYNN T

016711 FT



016711 FT
INTER-AHD PLEASURE CT
(T727)
KINGS HW
0070/2590 (SR0143 SEG 0050/0000)

DIR: B TOTAL LEN: 3.165 MI. DIST: 05-3 SR: 4037
 LEFT MUN: LYNN T RIGHT MUN: LYNN T

	0070/1978	030 " DIA CIRC METAL LEN=0050 INSTALLED UNKN
	0070/1600	018 " DIA CIRC METAL LEN=0040 INSTALLED UNKN
	0070/1235	030 " DIA CIRC METAL LEN=0040 INSTALLED UNKN
	0070/0766	014 " DIA CIRC CONCR LEN=0036 INSTALLED UNKN
	0070/0156	BMS EN 39/4037/0070/0063 2 0 39103 0 00 0142+87 ONTELAUNEE CREEK
014121 FT	0070/0063 014121 FT	BMS BG 39/4037/0070/0063 2 0 39103 0 00 0142+31 ALLEMAENGEL RD (SR4036 SEG 0050/0000)
	0070/0000	LENGTH(AH 2590 BK 1642)
012479 FT	012479 FT 0060/0000	2 0 39103 0 00 0125+67 LENGTH(AH 1642 BK 2525)
	0050/2471	018 " DIA CIRC METAL LEN=0040 INSTALLED UNKN
	0050/1126	014 " DIA CIRC METAL LEN=0030 INSTALLED UNKN
009954 FT	0050/0460 009954 FT 0050/0000	036 " DIA CIRC METAL LEN=0042 INSTALLED UNKN 2 0 39103 0 00 0100+64 LENGTH(AH 2525 BK 2480)
	0040/2215	024 " DIA CIRC METAL LEN=0052 INSTALLED UNKN
	0040/2015	018 " DIA CIRC METAL LEN=0019 INSTALLED UNKN
	0040/1323	018 " DIA CIRC METAL LEN=0051 INSTALLED UNKN
007474 FT	007474 FT 0040/0000	2 0 39103 0 00 0074+91 LENGTH(AH 2480 BK 2452)
		018 " DIA CIRC METAL

DIR: B TOTAL LEN: 3.165 MI. DIST: 05-3 SR: 4037
 LEFT MUN: LYNN T RIGHT MUN: LYNN T

005022 FT

002569 FT

000000 FT

0030/1311	LEN=0030	INSTALLED UNKN
	024 " DIA	CIRC METAL
0030/0905	LEN=0060	INSTALLED UNKN
0030/0279	018 " DIA	CIRC METAL
	LEN=0040	INSTALLED UNKN
005022 FT	2 0 39103	0 00 0049+83
0030/0000	LENGTH(AH	2452 BK 2453)
	036 " DIA	CIRC METAL
0020/2135	LEN=0041	INSTALLED UNKN
	018 " DIA	CIRC METAL
0020/2051	LEN=0036	INSTALLED UNKN
	LC FOR	HERRNHUTTER STR
0020/1967	(CONN)	
	HERRNHUTTER	STRASS RD
0020/1770	(T737)	
	018 " DIA	CIRC METAL
0020/1396	LEN=0030	INSTALLED UNKN
	018 " DIA	CIRC METAL
0020/1264	LEN=0040	INSTALLED UNKN
	014 " DIA	CIRC METAL
0020/0615	LEN=0027	INSTALLED UNKN
	021"H 15"W	METAL ARCH
0020/0165	LEN=0040	INSTALLED 1998
002569 FT	2 0 39103	0 00 0025+30
0020/0000	LENGTH(AH	2453 BK 2569)
	014 " DIA	CIRC METAL
0010/1732	LEN=0036	INSTALLED UNKN
	036 " DIA	CIR PLASTIC
0010/0708	LEN=0026	INSTALLED UNKN
	BMSFN 39/4037/0010/0139	
0010/0151	2 0 39103	0 00 0001+33
	BRIDGE	CLOSED
	KISTLER	CR.
0010/0139	BMSBG 39/4037/0010/0139	
	036 " DIA	CIRC METAL
0010/0133	LEN=0032	INSTALLED UNKN
	036 " DIA	CIR PLASTIC
0010/0097	LEN=0040	INSTALLED 2005
000000 FT	2 0 39103	0 00 0000+00
	NC DO	NATS PEAK RD
	KISTLER	VALLEY RD
	(SR4040	SEG 0010/1179)
	MFC	BEGIN = E
0010/0000	LENGTH(AH	2569 BK 0000)

EXTRACT DATE: 12/18/2023 ROADWAY MANAGEMENT SYSTEM PAGE NUMBER: 537
PRINT DATE: 12/19/2023 SLD COUNTY/SR - ANNUAL PRINT COUNTY: LEHIGH
DIR: B TOTAL LEN: 2.461 MI. DIST: 05-3 SR: 4036
LEFT MUN: LYNN T RIGHT MUN: LYNN T

ALLEMAENGEL RD 012996 FT
(SR0863 SEG 0250/0000) 0060/1871



012996 FT GOLDEN KEY RD
0060/1871 (SR0863 SEG 0250/0000)
0060/1738 BMSSEN 39/4036/0060/1727
2 0 39112 0 00 0119+58

DIR: B TOTAL LEN: 2.461 MI. DIST: 05-3 SR: 4036
 LEFT MUN: LYNN T RIGHT MUN: LYNN T

Stationing	Material	Length	Notes
0060/1727	072" DIA CIR PLASTIC	0054	INSTALLED UNKN
0060/1213	018" DIA CIRC CONC	0046	INSTALLED UNKN
011125 FT			
0060/0000	018" DIA CIRC METAL	0060	INSTALLED UNKN
0050/2446	018" DIA CIRC METAL	0032	INSTALLED UNKN
0050/2264	018" DIA CIRC METAL	0060	INSTALLED UNKN
0050/1784	030" DIA CIRC METAL	0043	INSTALLED UNKN
0050/1181	018" DIA CIR PLASTIC	0060	INSTALLED UNKN
0050/0990	024" DIA CIRC METAL	0039	INSTALLED UNKN
0050/0870	018" DIA CIRC METAL	0032	INSTALLED UNKN
0050/0374	012" DIA CAST IRON	0031	INSTALLED UNKN
0050/0178	018" DIA CIRC METAL	0035	INSTALLED UNKN
008462 FT			
008462 FT	DONATS PEAK RD		
0050/0000	(SR4037 SEG 0070/0000)		
0040/2368	018" DIA CIRC METAL	0060	INSTALLED UNKN
0040/1686	048" DIA CIRC METAL	0032	INSTALLED UNKN
0040/1163	018" DIA CIRC METAL	0041	INSTALLED UNKN
0040/0565	018" DIA CIRC METAL	0033	INSTALLED UNKN
0040/0508	PHANTOM DR		
0040/0283	(PRDR)		
006092 FT	ALLEMAENGEL RD		
0040/0000	(PRDR)		
0040/0000	ALLEMAENGEL RD		
	NC AL		
	ALLEMAENGEL RD		
	LENGTH(AH 2370 BK 1860)		

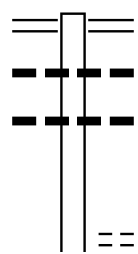
ALLEMAENGEL RD
(T735)

DIR: B TOTAL LEN: 2.461 MI. DIST: 05-3 SR: 4036
 LEFT MUN: LYNN T RIGHT MUN: LYNN T

Segment ID	Length (FT)	Material / Notes
0030/1826		018" DIA CIRC CONCR
0030/1577		LEN=0032 INSTALLED UNKN
0030/1389		012" DIA CIRC METAL
0030/1220		LEN=0030 INSTALLED UNKN
0030/0815		018" DIA CIRC METAL
0030/0492		LEN=0032 INSTALLED UNKN
004232 FT		018" H 48" W ELLIP METAL
004232 FT		LEN=0020 INSTALLED UNKN
0030/0000		012" DIA CIRC CONCR
0020/2334		LEN=0020 INSTALLED UNKN
0020/0309		ROAD/BRIDGE CLOSED
0020/0150		ROAD CLOSED BACK
001587 FT		048" DIA CIRC METAL
		LEN=0050 INSTALLED UNKN
		2 0 39112 0 00 0023+58
		ROAD/BRIDGE CLOSED
		ROAD CLOSED AHEAD
		NC PERRY LONG CT
LEVANS RD (T746)		INTER-BK LEVANS RD
0020/0000		(T746)
001587 FT		LEN=0000 LENGTH(AH 2645 BK 0017)
001587 FT		7020/0000 LENGTH(AH 0017 BK 0756)
		001587 FT
		7012/0000 LENGTH(AH 0756 BK 1587)
		INTER-AHD LEVANS RD
		(T835)
KINGS HW (SR0143 SEG 0020/0000)		KINGS HW
0010/1587		(SR0143 SEG 0020/0000)
0010/1044		018" DIA CIRC CONCR
0010/0475		LEN=0029 INSTALLED UNKN
000000 FT		018" DIA CIRC CONCR
		LEN=0030 INSTALLED UNKN
		2 0 39112 0 00 0000+00
		NC CLOVER RD
		STEINSVILLE RD
		(SR4038 SEG 0030/1201)
		MFC BEGIN = E
		0010/0000 LENGTH(AH 1587 BK 0000)

EXTRACT DATE: 12/18/2023 ROADWAY MANAGEMENT SYSTEM PAGE NUMBER: 534
 PRINT DATE: 12/19/2023 SLD COUNTY/SR - ANNUAL PRINT COUNTY: LEHIGH
 DIR: B TOTAL LEN: 2.025 MI. DIST: 05-3 SR: 4035
 LEFT MUN: LYNN T RIGHT MUN: LYNN T

010692 FT



010692 FT SCHOCHARY RD
 0040/3059 (SR4033 SEG 0120/0000)
 020 " DIA CIRC METAL
 0040/2947 LEN=0038 INSTALLED UNKN
 021"H 15"W METAL ARCH
 0040/2861 LEN=0040 INSTALLED 1998

 0040/1603 DIAMOND DR
 (PRDR)

DIR: B TOTAL LEN: 2.025 MI. DIST: 05-3 SR: 4035
 LEFT MUN: LYNN T RIGHT MUN: LYNN T

Location	Segment ID	Length (FT)	Material	Notes
ULRICH MILL RD (T739)	0040/0742		WEDGE DR (PRDR)	
	0040/0621		018" DIA CIR PLASTIC	LEN=0040 INSTALLED UNKN
	0040/0085		018" DIA CIRC METAL	LEN=0035 INSTALLED UNKN
	007633 FT		2 0 39070 0 00 0075+04	
	0040/0000		LENGTH(AH 3059 BK 2255)	
	0030/2148		018" DIA CIRC METAL	LEN=0035 INSTALLED UNKN
	0030/1269		018" DIA CIRC METAL	LEN=0045 INSTALLED UNKN
	0030/1246		018" DIA CIRC METAL	LEN=0034 INSTALLED UNKN
	005378 FT		2 0 39070 0 00 0052+49	
	0030/0000		LENGTH(AH 2255 BK 2410)	
	0020/1817		018" DIA CIRC METAL	LEN=0035 INSTALLED UNKN
	0020/0529		018" DIA CIRC METAL	LEN=0035 INSTALLED UNKN
	002968 FT		2 0 39070 0 00 0027+25	
	0020/0000		LENGTH(AH 2410 BK 2968)	
	0010/2830		016" DIA CIRC METAL	LEN=0040 INSTALLED UNKN
	0010/2130		018" DIA CIRC METAL	LEN=0033 INSTALLED UNKN
	0010/0310		060" DIA CIRC METAL	LEN=0040 INSTALLED UNKN
	0010/0177		FOR SR 4035 AND 4040 (CONN)	
	000000 FT		2 0 39070 0 00 0000+00	
KISTLER VALLEY RD (SR4040 SEG 0070/0000)	0010/0000		KISTLER VALLEY RD (SR4040 SEG 0070/0000)	
	0010/0000		NC SECHLER RD MFC BEGIN = E	LENGTH(AH 2968 BK 0000)

OSWALD RD
(T770)

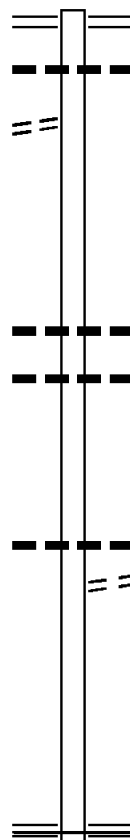
006589 FT

0030/1448

004563 FT

001997 FT

000000 FT



006589 FT SCHOCHARY RD
 0030/2026 (SR4033 SEG 0130/0000)
 060 " DIA CAST IRON
 0030/1973 LEN=0022 INSTALLED UNKN

004563 FT 2 0 39122 0 00 0025+05
 0030/0000 LENGTH(AH 2026 BK 2566)

0020/1560 024 " DIA CIRC METAL
 LEN=0045 INSTALLED UNKN
 0020/1290 036 " DIA CIR PLASTIC
 LEN=0050 INSTALLED 2001

001997 FT 2 0 39122 0 00 0050+39
 0020/0000 LENGTH(AH 2566 BK 1997)
 048 " DIA CIR PLASTIC
 0010/1674 LEN=0030 INSTALLED UNKN
 HATCHERY DR
 0010/1646 (TWP)

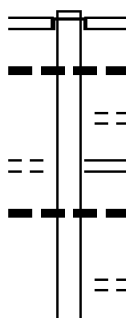
000000 FT 2 0 39122 0 00 0070+60
 NC ZE ISLOFF RD
 ALLEMAENGEL RD
 (SR4032 SEG 0040/0000)
 MFC BEGIN = E
 0010/0000 LENGTH(AH 1997 BK 0000)

EXTRACT DATE: 12/18/2023 ROADWAY MANAGEMENT SYSTEM PAGE NUMBER: 531
 PRINT DATE: 12/19/2023 SLD COUNTY/SR - ANNUAL PRINT COUNTY: LEHIGH
 DIR: B TOTAL LEN: 6.758 MI. DIST: 05-3 SR: 4033
 LEFT MUN: LYNN T RIGHT MUN: LYNN T

MARKET ST
(T864)

035682 FT

0130/3219



035682 FT
INTER-AHD

0130/3662

0130/3486

0130/3480

0130/3219

0130/3007

0130/2369

WATER ST
(T774)
DECATUR ST
(SR0143 SEG 0150/0000)
024 "DIA CIRC CONCR
LEN=0004 INSTALLED UNKN
ALLEY
(TWP)
CAMP MEETING RD
(SR4030 SEG 0010/0000)
012 "DIA CIRC CONCR
LEN=0040 INSTALLED UNKN
ADAMS ST
(TWP)
LINCOLN CT

DIR: B TOTAL LEN: 6.758 MI. DIST: 05-3 SR: 4033
 LEFT MUN: LYNN T RIGHT MUN: LYNN T

STREET NAME	STREET ID	START POINT	END POINT	LENGTH	STATUS	DETAILS
FALCON ST (TWP)	0130/1267				==	0130/2039 (TWP) 018" DIA CIRC METAL
					---	0130/1490 LEN=0034 INSTALLED UNKN
FALCON ST (TWP)	0130/0776				==	NC MADISON ST 024" DIA CIRC METAL
					---	0130/1048 LEN=0039 INSTALLED UNKN
					---	0130/0380 018" DIA CIRC METAL
					---	LEN=0040 INSTALLED 2006
					---	0130/0230 024" DIA CIRC METAL
					---	032020 FT LEN=0042 INSTALLED UNKN
2 0 39070 0 00 0128+00 032020 FT ZEISLOFF RD (SR4034 SEG 0030/2026)	0130/0000				==	5 0130/0000 LENGTH(AH 3662 BK 2201)
GRAPEVINE DR (TWP)	0120/0372				==	0120/0851 018" DIA CIRC METAL
					---	LEN=0050 INSTALLED UNKN
					---	0120/0281 018" DIA CIRC METAL
					---	LEN=0050 INSTALLED UNKN
					---	0120/0057 036" DIA CIRC METAL
					---	029819 FT LEN=0033 INSTALLED UNKN
2 0 39070 0 00 0105+82 029819 FT SECHLER RD (SR4035 SEG 0040/3059)	0120/0000				==	5 0120/0000 LENGTH(AH 2201 BK 3547)
					---	0110/3350 018" DIA CIRC METAL
					---	LEN=0036 INSTALLED UNKN
HERSTRA CT (T869)	0110/2182				==	FLINT HILL RD (T739)
					---	0110/2507 018" DIA CIRC METAL
					---	0110/2273 LEN=0040 INSTALLED UNKN
					==	0110/1045 HILLTOP CT (T870)
					---	026272 FT 2 0 39068 0 00 0042+30
					---	BACHMAN RD (T741)
					==	5 0110/0000 LENGTH(AH 3547 BK 1659)
					---	018" DIA CIRC METAL

DIR: B TOTAL LEN: 6.758 MI. DIST: 05-3 SR: 4033
 LEFT MUN: LYNN T RIGHT MUN: LYNN T

Stationing	Segment	Length	Notes
	0100/1085	LEN=0040	INSTALLED UNKN
024613 FT	024613 FT	2 0 39068 0 00 0025+12	
	0100/0000	LENGTH(AH 1659 BK 2573)	
	0090/0230		BAUSCH RD (T649)
	0090/0047		048"H 60"W ELLIP CONC
2 0 39068 0 00 0000+00	022040 FT		LEN=0040 INSTALLED UNKN
KISTLER VALLEY RD			HOLBENS VALLEY RD
(SR4040 SEG 0100/0000)	0090/0000		(SR4040 SEG 0100/0000)
	0090/0000		MFC BEGIN = D
	0080/2314		LENGTH(AH 2573 BK 2315)
OWL VALLEY RD (T649)	0080/2267		012 "DIA CIRC CONCR
	0080/2314		LEN=0099 INSTALLED UNKN
	0080/0610		018 "DIA CIRC METAL
	0080/0151		LEN=0027 INSTALLED UNKN
019725 FT	019725 FT		060 "DIA CIRC METAL
	0080/0000		LEN=0028 INSTALLED UNKN
	0070/3225		2 0 39067 0 01 0196+67
ST PETERS RD (T753)	0070/2731		RABBIT RUN RD (T753)
	0070/1768		LENGTH(AH 2315 BK 3353)
	0070/1693		018 "DIA CIRC METAL
	0070/1527		LEN=0085 INSTALLED UNKN
	0070/1468		012"H 18"W ELLIP CONC
			LEN=0031 INSTALLED UNKN
			CREAMERY RD (T643)
			STONY RIDGE RD (T640)
			018 "DIA CIRC METAL
			LEN=0045 INSTALLED UNKN

DIR: B TOTAL LEN: 6.758 MI. DIST: 05-3 SR: 4033
 LEFT MUN: LYNN T RIGHT MUN: LYNN T

Location / Description	Segment ID	Length (FT)	Material / Notes
	0070/0620	016372 FT	018" DIA CIRC METAL LEN=0029 INSTALLED UNKN
	0070/0000		2 0 39067 0 01 0162+95 HUMMINGBIRD RD (T650) LENGTH(AH 3353 BK 3142)
	0060/3114		018" DIA CIRC METAL LEN=0039 INSTALLED UNKN
	0060/2612		018" DIA CIRC METAL LEN=0028 INSTALLED UNKN
	0060/1838		018" DIA CIRC METAL LEN=0028 INSTALLED UNKN
OWL VALLEY RD (T772)	0060/0978		" "
CARDINAL RD (T751)	0060/0764		" "
LC FOR BLUE JAY RD (CONN)	0060/0122		" "
2 0 39067 0 01 0130+95	013230 FT	013230 FT	
BLUE JAY RD (T747)	0060/0000		LENGTH(AH 3142 BK 3477)
	0050/2781		024" DIA CIRC METAL LEN=0025 INSTALLED UNKN
	0050/0357	009753 FT	021"H 15"W METAL ARCH LEN=0040 INSTALLED 2001
	0050/0000		2 0 39067 0 01 0096+79 NC SC HOCHARY RD GOLDEN KEY RD (SR0863 SEG 0160/0000) LENGTH(AH 3477 BK 2799)
	0040/2305		016" DIA CIR PLASTIC LEN=0026 INSTALLED UNKN
	0040/2143		024" DIA CIR PLASTIC LEN=0035 INSTALLED UNKN
	0040/1065		LYNN WEISENBERG T

DIR: B TOTAL LEN: 6.758 MI. DIST: 05-3 SR: 4033
 LEFT MUN: LYNN T RIGHT MUN: LYNN T

2 0 39067 0 00 0069+88 006954 FT
 KEMP SCHOOL RD
 (T502)

0040/0000
 005705 FT

0040/1041	018 " DIA CIRC METAL LEN=0030	INSTALLED UNKN
0040/0033 006954 FT	018 " DIA CIR PLASTIC LEN=0030	INSTALLED UNKN
0040/0000	5	LENGTH(AH 2799 BK 1249)
005705 FT	2 0 39067 0 00 0057+12 TRI-TOWNSHIP RD (T629)	5 0030/0000 LENGTH(AH 1249 BK 3160)
002545 FT	0020/0840 0020/0440 002545 FT	018 " DIA CIRC METAL LEN=0037 INSTALLED UNKN 018 " DIA CIRC METAL LEN=0035 INSTALLED UNKN 2 0 39067 0 00 0025+32
0020/0000	5	018 " DIA CIR PLASTIC LEN=0027 INSTALLED UNKN LENGTH(AH 3160 BK 2545)
0010/2436	018 " DIA CIRC METAL LEN=0025	INSTALLED UNKN
0010/2116	018 " DIA CIRC METAL LEN=0028	INSTALLED UNKN
000000 FT	0010/0276 000000 FT	018 " DIA CIRC METAL LEN=0030 INSTALLED 2001 2 0 39067 0 00 0000+00 021"H 15"W METAL ARCH LEN=0040 INSTALLED 2001
INTER-BK	NC RH ROADS RD STAGE COACH RD (SR1018 SEG 0110/3577) MFC BEGIN = E BK-BERKS (06)	5 0010/0000 LENGTH(AH 2545 BK 0000)

EXTRACT DATE: 12/18/2023 ROADWAY MANAGEMENT SYSTEM PAGE NUMBER: 526
PRINT DATE: 12/19/2023 SLD COUNTY/SR - ANNUAL PRINT COUNTY: LEHIGH
DIR: B TOTAL LEN: 2.704 MI. DIST: 05-3 SR: 4032
LEFT MUN: LYNN T RIGHT MUN: LYNN T

014278 FT

014278 FT

DIR: B TOTAL LEN: 2.704 MI. DIST: 05-3 SR: 4032
 LEFT MUN: LYNN T RIGHT MUN: LYNN T

KINGS HW
 (SR0143 SEG 0140/0000) 0050/3185

INTER-AHD	DECATUR ST
0050/3185	(SR0143 SEG 0140/0000)
0050/3102	018 " DIA CIRC UNKNOWN
0050/2658	LEN=0075 INSTALLED UNKN
0050/2516	018 " DIA CIRC METAL
0050/2360	LEN=0075 INSTALLED UNKN
	018 " DIA CIRC METAL
	LEN=0032 INSTALLED UNKN
	OSWALD RD
	(T740)
0050/1476	024 " DIA CIRC CONCR
	LEN=0038 INSTALLED UNKN
	LEH CT
0050/1270	(TWP)
	036 " DIA CIRC METAL
0050/0957	LEN=0050 INSTALLED UNKN
	BROADTAIL CT
0050/0763	(TWP)
	018 " DIA CIRC CONCR
0050/0117	LEN=0028 INSTALLED UNKN
011093 FT	
0050/0000	LENGTH(AH 3185 BK 3120)
	018 " DIA CIRC METAL
0040/2880	LEN=0032 INSTALLED UNKN
	018 " DIA CAST IRON
0040/1985	LEN=0029 INSTALLED UNKN
	018 " DIA CIRC CONCR
0040/1656	LEN=0025 INSTALLED UNKN
	018 " DIA CIRC METAL
0040/1217	LEN=0033 INSTALLED UNKN
	018 " DIA CIRC METAL
0040/0690	LEN=0045 INSTALLED UNKN
	018 " DIA CIRC METAL
0040/0580	LEN=0038 INSTALLED UNKN
	036 " DIA CIRC METAL
0040/0060	LEN=0099 INSTALLED UNKN
007973 FT	
	2 0 39113 0 01 0083+75
	ZEISLOFF RD
	(SR4034 SEG 0010/0000)
0040/0000	LENGTH(AH 3120 BK 3030)
	018 " DIA CIRC CONCR
0030/2325	LEN=0030 INSTALLED UNKN
	ULRICH MILL RD
0030/1824	(T739)
	BMSEN 39/4032/0030/1352

2 0 39113 0 01 0115+15 011093 FT
 GUN CLUB RD
 (T770) 0050/0000

ULRICH MILL RD
 (T739)

0030/1824

EXTRACT DATE: 12/18/2023
PRINT DATE: 12/19/2023

ROADWAY MANAGEMENT SYSTEM
SLD COUNTY/SR - ANNUAL PRINT

PAGE NUMBER: 524
COUNTY: LEHIGH

DIR: B
LEFT MUN: LYNN T

TOTAL LEN: 2.704 MI.

DIST: 05-3
RIGHT MUN: LYNN T

SR: 4032

Station	Description	Material	Length	Notes
004943 FT	BRIDGE POSTED (TONS)	2 0 39113 0 01 0066+71		
	SGL	17 COMB		31
	T.ONTELAUNEE			
0030/1352	BMSBG 39/4032/0030/1352			
0030/0809	018 "DIA CIRC CONCR			LEN=0055 INSTALLED UNKN
004943 FT	2 0 39113 0 00 0049+61			CURVY DR
	(TWP)			
0030/0000	LENGTH(AH 3030 BK 1908)			
0020/1279	BMSEN 39/4032/0020/1267			
	2 0 39113 0 00 0043+27			
	T.ONTELAUNEE			
0020/1267	BMSBG 39/4032/0020/1267			
0020/0415	018 "DIA CIRC METAL			LEN=0028 INSTALLED UNKN
0020/0260	018 "DIA CIRC METAL			LEN=0032 INSTALLED UNKN
003035 FT	2 0 39113 0 00 0030+65			SCHOLLER RD
	(T762)			
0020/0000	LENGTH(AH 1908 BK 3035)			
0010/2890	024 "DIA CIRC METAL			LEN=0045 INSTALLED UNKN
0010/2588	018 "DIA CIRC METAL			LEN=0040 INSTALLED UNKN
0010/2401	018 "DIA CIRC METAL			LEN=0040 INSTALLED UNKN
0010/2045	018 "DIA CIRC METAL			LEN=0037 INSTALLED UNKN
0010/2004	024 "DIA CIRC CONCR			LEN=0030 INSTALLED UNKN
000000 FT	018 "DIA CIRC METAL			LEN=0050 INSTALLED UNKN
	2 0 39113 0 00 0000+00			
	NC AL			LEMAENGAL RD
	BEHLER RD			(SR0863 SEG 0260/1614)
	MFC BEGIN = E			
0010/0000	LENGTH(AH 3035 BK 0000)			

BOYER CT
(T762)

Distance (FT)	Stationing	Structure / Notes
006238 FT	0030/1670	INTER-AHD SELL RD (T655) KISTLER RD (SR4025 SEG 0160/0000) 036" DIA CIRC CONCR
	0030/1641	LEN=0030 INSTALLED UNKN
	0030/0811	016" DIA CIRC METAL LEN=0020 INSTALLED UNKN
004568 FT	004568 FT	2 0 39090 0 00 0048+26 BLUE BIRD DR (TWP)
	0030/0000	LENGTH(AH 1670 BK 2090) 018"H 00"W UNKN METAL
	0020/1842	LEN=0020 INSTALLED UNKN
	0020/0969	024" DIA CIRC CONCR LEN=0045 INSTALLED UNKN
	0020/0482	018" DIA CIRC METAL LEN=0035 INSTALLED UNKN
	0020/0398	024" DIA CIRC CONCR LEN=0020 INSTALLED UNKN
2 0 39090 0 00 0028+25 KELLY RD (T686)	002478 FT	
	0020/0000	LENGTH(AH 2090 BK 2478) 013" DIA CIRC CONCR
	0010/1973	LEN=0040 INSTALLED UNKN
	0010/1434	WARDEN RD (T653) 018" DIA CIRC METAL
	0010/1282	LEN=0050 INSTALLED UNKN
	0010/1134	018" DIA CIRC METAL LEN=0050 INSTALLED UNKN
	0010/0293	018" DIA CIRC CONCR LEN=0060 INSTALLED UNKN
	0010/0286	BITTNER'S CORNER RD (T682)
000000 FT	000000 FT	2 0 39090 0 00 0003+90 NC SE LL RD SR 100 SH (SR0100 SEG 0310/0167) MFC BEGIN = E
	0010/0000	LENGTH(AH 2478 BK 0000)

Segment Description	Start Station	End Station	Length (FT)	Notes
018639 FT				WERLEYS CORNER RD (SR4019 SEG 0100/0000)
	0070/2550			018 " DIA CIRC METAL
	0070/2506			LEN=0024 INSTALLED UNKN
	0070/1976			018 " DIA CIR PLASTIC
				LEN=0025 INSTALLED UNKN
LC FOR KERSCHNER RD (T663)	0070/1858			
KERSCHNER RD (T663)	0070/1788			
				BERRY DR (PRDR)
	0070/1716			012 " DIA CIR UNKNOWN
	0070/1695			LEN=0026 INSTALLED UNKN
MUSKET RD (T866)	0070/0631			
				018 " DIA CIRC METAL
	0070/0456			LEN=0030 INSTALLED UNKN
2 0 39063 0 00 0274+76	016089 FT			
POWDER HORN CT (T867)	0070/0000			
				LENGTH(AH 2550 BK 3650)
	0060/3292			018 " DIA CIRC METAL
				LEN=0030 INSTALLED UNKN
	0060/3236			012 " DIA CIRC METAL
				LEN=0025 INSTALLED UNKN
	0060/2895			018 " DIA CIRC METAL
				LEN=0037 INSTALLED UNKN

DIR: B TOTAL LEN: 3.530 MI. DIST: 05-3 SR: 4030
 LEFT MUN: HEIDELBERG T RIGHT MUN: HEIDELBERG T

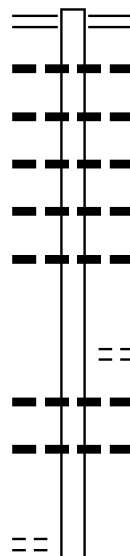
---	---	0060/2248	014 " DIA CIRC METAL LEN=0028 INSTALLED UNKN
==	==	0060/2065	DOGWOOD DR (PRDR)
---	---	0060/1045	036 " DIA CAST IRON LEN=0035 INSTALLED UNKN
	012439 FT	012439 FT	2 0 39063 0 00 0306+30
==	==	0060/0000	LONG CT (T670) LENGTH(AH 3650 BK 2581)
---	---	0050/2561	018 " DIA CIRC METAL LEN=0035 INSTALLED UNKN
---	---	0050/2428	HEIDELBERG LYNN T
---	---	0050/1835	018 " DIA CIRC METAL LEN=0033 INSTALLED UNKN
---	---	0050/1058	018 " DIA CIRC METAL LEN=0030 INSTALLED UNKN
---	---	0050/0517	018 " DIA CIRC METAL LEN=0031 INSTALLED UNKN
---	---	0050/0241	018 " DIA CIRC METAL LEN=0025 INSTALLED UNKN
---	---	0050/0153	018 " DIA CIRC METAL LEN=0032 INSTALLED UNKN
---	---	0050/0030	048 " DIA CIRC METAL LEN=0030 INSTALLED UNKN
	009858 FT	009858 FT	2 0 39069 0 00 0098+25
==	==	0050/0000	MILLER RD (T653) LENGTH(AH 2581 BK 3382)
---	---	0040/3308	018 " DIA CIRC METAL LEN=0035 INSTALLED UNKN
---	---	0040/2945	018 " DIA CIRC METAL LEN=0040 INSTALLED UNKN
---	---	0040/2668	018 " DIA CIRC METAL LEN=0035 INSTALLED UNKN
---	---	0040/0441	024 " DIA CIRC METAL LEN=0030 INSTALLED UNKN

LONG CT
(SR4029 SEG 0010/0000) 0060/0000

DIR: B TOTAL LEN: 3.530 MI. DIST: 05-3 SR: 4030
 LEFT MUN: LYNN T RIGHT MUN: LYNN T

Stationing	Description	Material	Length	Status
006476 FT	0040/0062	018" DIA CIRC METAL	LEN=0045	INSTALLED UNKN
	006476 FT	2 0 39069 0 00 0065+10		
		NC FLINT HILL RD		
		FLINT HILL RD		
		(T774)		
	0040/0000	LENGTH(AH 3382 BK 1678)		
	0030/1395	036"H 72"W CONCR ARCH		
		LEN=0030		INSTALLED UNKN
	0030/0902	016" DIA CIRC METAL		
		LEN=0030		INSTALLED UNKN
		018" DIA CIRC METAL		
	0030/0289	LEN=0032		INSTALLED UNKN
	004798 FT			
2 0 39069 0 00 0047+70	004798 FT			
SCHNEIDER SHULE RD				
(PRDR)	0030/0000	LENGTH(AH 1678 BK 2278)		
LC FOR SCHNEIDER SHULE				
(CONN)	0020/2199			
		036"H 00"W MULT ALUMIN		
	0020/1995	LEN=0035		INSTALLED UNKN
		018" DIA CIRC METAL		
	0020/0984	LEN=0035		INSTALLED UNKN
		030" DIA CIRC METAL		
	0020/0485	LEN=0027		INSTALLED UNKN
		018" DIA CIRC METAL		
	0020/0171	LEN=0032		INSTALLED UNKN
002520 FT	002520 FT	2 0 39069 0 00 0025+21		
	0020/0000	LENGTH(AH 2278 BK 2520)		
		014" DIA CIRC METAL		
	0010/2319	LEN=0030		INSTALLED UNKN
		018" DIA CIRC METAL		
	0010/1447	LEN=0030		INSTALLED UNKN
		018" DIA CIR PLASTIC		
	0010/0632	LEN=0095		INSTALLED 2001
	000000 FT	2 0 39069 0 00 0000+00		
		NC CAMP MEETING RD		
		MADISON ST		
		(SR4033 SEG 0130/3219)		
	INTER-BK	MARKET ST		
		(TWP)		
		MFC BEGIN = E		
	0010/0000	LENGTH(AH 2520 BK 0000)		

020881 FT



020881 FT MOUNTAIN RD
 0080/1875 (SR4024 SEG 0070/2186)
 018 " DIA CIRC CONCR
 0080/1834 LEN=0045 INSTALLED UNKN
 018 " DIA CIRC METAL
 0080/1290 LEN=0030 INSTALLED UNKN
 018 " DIA CIRC CONCR
 0080/0876 LEN=0030 INSTALLED 1996
 018 " DIA CIR PLASTIC
 0080/0608 LEN=0040 INSTALLED 1996
 018 " DIA CIR PLASTIC
 0080/0294 LEN=0050 INSTALLED UNKN
 019006 FT 2 0 39063 0 00 0513+70
 MANTZ RD
 (T721)
 5 0080/0000 LENGTH (AH 1875 BK 2901)
 018 " DIA CIR PLASTIC
 0070/2801 LEN=0040 INSTALLED UNKN
 018 " DIA CIR PLASTIC
 0070/2538 LEN=0050 INSTALLED UNKN

019006 FT

REESER RD
 (T721)

0070/1567

Stationing	Notes	Material	Quantity	Location
016105 FT	0070/0062	024 " DIA CIRC METAL	LEN=0060	INSTALLED UNKN
	016105 FT	2 0 39063 0 00	0483+50	BUCKERY RD (T723)
	0070/0000	036 "H 36 "W ELLIP METAL	LEN=0025	INSTALLED UNKN
GERMANS CORNER RD (T723)	0060/2118			
012701 FT	012701 FT	2 0 39063 0 00	0449+25	
	0060/0000		LENGTH(AH 3404 BK 0990)	
MEMORIAL RD (SR4028 SEG 0040/0000)	011711 FT	011711 FT	2 0 39063 0 00	0439+35
	0050/0000	NC HAWK VIEW RD	LTH AH 000990	BK 000100
MEMORIAL RD (SR4028 SEG 0030/0000)	011711 FT	011711 FT	7044/0000	LTH AH 000100 BK 003510
	0040/3510	INTER-AHD	MEMORIAL RD (SR4028 SEG 0030/0000)	
	0040/2755	018 " DIA CIRC METAL	LEN=0035	INSTALLED UNKN
	0040/2698	014 " DIA CAST IRON	LEN=0030	INSTALLED UNKN
	0040/2050	018 " DIA CIRC METAL	LEN=0030	INSTALLED UNKN
	0040/1485	HEIL RD (T860)		
	0040/0985	024 " DIA CIR PLASTIC	LEN=0030	INSTALLED UNKN
008201 FT	0040/0159	018 " DIA CIRC METAL	LEN=0035	INSTALLED UNKN
	008201 FT	2 0 39063 0 00	0388+80	
	0040/0000		LENGTH(AH 3510 BK 2635)	
		018 " DIA CIRC METAL		

DIR: B TOTAL LEN: 3.955 MI. DIST: 05-3 SR: 4029
 LEFT MUN: HEIDELBERG T RIGHT MUN: HEIDELBERG T

HUNTERS HILL RD
 (T778)

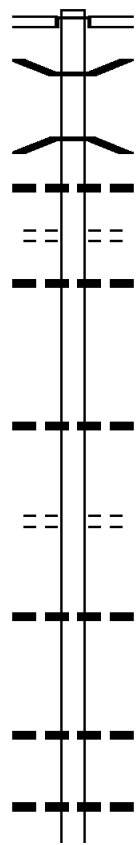
0030/0695
 005566 FT

0030/2214	LEN=0040	INSTALLED UNKN
0030/1468	012 "DIA CAST IRON LEN=0040	INSTALLED UNKN
0030/0695	NC ORIOLE RD	
005566 FT	2 0 39063 0 00 0363+30	NC HUNTERS HILL RD HUNTERS HILL RD (T778)
0030/0000	LENGTH(AH 2635 BK 3053)	
0020/1950	018 "DIA CIRC CONCR LEN=0040	INSTALLED UNKN
0020/1114	NORTHWEST PARK RD (PRDR)	
0020/0386	NC NORTHWEST RD SR 0309 SH (SR0309 SEG 0490/1380)	
0020/0345	024 "DIA CIRC CONCR LEN=0036	INSTALLED UNKN
0020/0016	018 "DIA CIR PLASTIC LEN=0016	INSTALLED UNKN
002513 FT	002513 FT 2 0 39063 0 00 0331+30	WEISS RD (T859)
0020/0000	LENGTH(AH 3053 BK 2513)	
0010/2490	018 "DIA CIRC CONCR LEN=0018	INSTALLED UNKN
000000 FT	000000 FT 2 0 39063 0 00 0306+30	NC LONG CT FLINT HILL RD (SR4030 SEG 0060/0000)
INTER-BK	LONG CT (T864)	
0010/0000	MFC BEGIN = E LENGTH(AH 2513 BK 0000)	

DIR: B TOTAL LEN: 2.441 MI. DIST: 05-3 SR: 4028
 LEFT MUN: HEIDELBERG T RIGHT MUN: HEIDELBERG T

012891 FT

012891 FT
 INTER-AHD MEMORIAL RD
 (T719)
 BAKE OVEN RD
 0050/3169 (SR4019 SEG 0160/0000)
 0050/2510 BMS EN 39/4028/0050/2478
 2 0 39110 0 00 0061+23
 BR. JORDAN CR
 0050/2478 BMS BG 39/4028/0050/2478
 012 " DIA CAST IRON
 0050/2200 LEN=0099 INSTALLED UNKN
 PRIMROSE DR
 0050/2069 (PRDR)
 012 " DIA CIRC METAL
 0050/1574 LEN=0099 INSTALLED UNKN



009722 FT

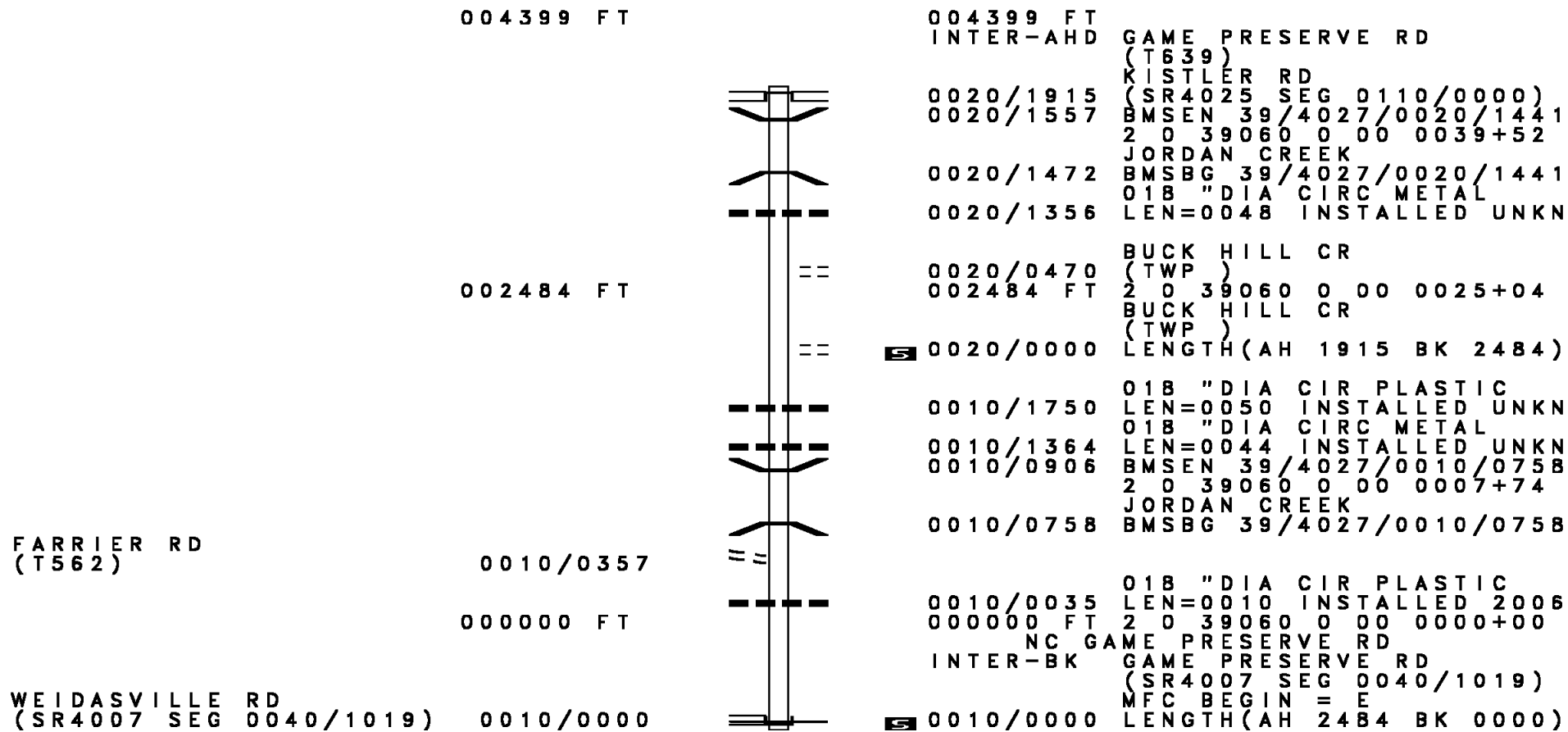
0050/0044 018 " DIA CIRC METAL
 LEN=0045 INSTALLED UNKN
 009722 FT 2 0 39110 0 00 0036+40
 CENTRAL RD
 (T788)
 0050/0000 LENGTH(AH 3169 BK 3494)
 0040/2470 018 " DIA CIRC METAL
 LEN=0030 INSTALLED UNKN
 0040/1174 018 " DIA CIRC METAL
 LEN=0035 INSTALLED UNKN
 0040/0489 018 " DIA CIRC METAL
 LEN=0037 INSTALLED UNKN
 006228 FT

2 0 39110 0 00 0000+00 006228 FT

DIR: B TOTAL LEN: 2.441 MI. DIST: 05-3 SR: 4028
 LEFT MUN: HEIDELBERG T RIGHT MUN: HEIDELBERG T

ROADWAY	SEG	START	END	LEN	DESCRIPTION
HAWK VIEW RD	(SR4029 SEG 0050/0000)	0040/0000			
				0040/0000	LENGTH(AH 3494 BK 1640)
				0030/1120	018 " DIA CIRC METAL
				0030/0719	LEN=0030 INSTALLED UNKN
					036 " DIA CIRC CONCR
					LEN=0025 INSTALLED UNKN
				0030/0088	018 " DIA CIR PLASTIC
004588 FT				004588 FT	LEN=0025 INSTALLED UNKN
					2 0 39063 0 00 0424+90
					ORIOLE RD
					(SR4029 SEG 0040/3510)
					HEIDELBERG
					LYNN T
SHADY DR	(PRDR)	0020/2550			
				0030/0000	LENGTH(AH 1640 BK 2558)
				0020/0601	024 " DIA CIRC METAL
				0020/0427	LEN=0039 INSTALLED UNKN
					018 " DIA CIR PLASTIC
					LEN=0040 INSTALLED UNKN
					018 " DIA CIRC METAL
002030 FT				0020/0164	LEN=0035 INSTALLED UNKN
				002030 FT	2 0 39115 0 00 0020+55
					LOCHLAND RD
					(T776)
				0020/0000	LENGTH(AH 2558 BK 2030)
				0010/2000	018 " DIA CIRC METAL
					LEN=0049 INSTALLED UNKN
					012 " DIA CAST IRON
				0010/1474	LEN=0035 INSTALLED UNKN
				0010/0551	018 " DIA CIRC CONCR
					LEN=0080 INSTALLED UNKN
				0010/0306	018 " DIA CIRC CONCR
					LEN=0042 INSTALLED UNKN
					HERBERT DR
000000 FT				0010/0201	(PRDR)
				000000 FT	2 0 39115 0 00 0000+00
					NC MEMORIAL RD
					SR 0309 SH
					(SR0309 SEG 0530/0000)
					MFC BEGIN = E
				0010/0000	LENGTH(AH 2030 BK 0000)

DIR: B TOTAL LEN: .833 MI. DIST: 05-3 SR: 4027
 LEFT MUN: LOWHILL T RIGHT MUN: LOWHILL T



004399 FT

004399 FT INTER-AHD
 GAME PRESERVE RD (T639)
 KISTLER RD (SR4025 SEG 0110/0000)
 0020/1915 BMSSEN 39/4027/0020/1441
 0020/1557 2 0 39060 0 00 0039+52
 JORDAN CREEK
 0020/1472 BMSBG 39/4027/0020/1441
 018 "DIA CIRC METAL
 0020/1356 LEN=0048 INSTALLED UNKN

002484 FT

0020/0470 BUCK HILL CR (TWP)
 002484 FT 2 0 39060 0 00 0025+04
 BUCK HILL CR (TWP)
 5 0020/0000 LENGTH(AH 1915 BK 2484)

FARRIER RD (T562)

0010/0357

0010/1750 018 "DIA CIR PLASTIC
 LEN=0050 INSTALLED UNKN
 0010/1364 018 "DIA CIRC METAL
 LEN=0044 INSTALLED UNKN
 0010/0906 BMSSEN 39/4027/0010/0758
 2 0 39060 0 00 0007+74
 JORDAN CREEK
 0010/0758 BMSBG 39/4027/0010/0758

000000 FT

0010/0035 018 "DIA CIR PLASTIC
 LEN=0010 INSTALLED 2006
 000000 FT 2 0 39060 0 00 0000+00

WEIDASVILLE RD (SR4007 SEG 0040/1019)

0010/0000

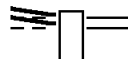
INTER-BK GAME PRESERVE RD (SR4007 SEG 0040/1019)
 MFC BEGIN = E
 5 0010/0000 LENGTH(AH 2484 BK 0000)

EXTRACT DATE: 12/18/2023 ROADWAY MANAGEMENT SYSTEM PAGE NUMBER: 513
PRINT DATE: 12/19/2023 SLD COUNTY/SR - ANNUAL PRINT COUNTY: LEHIGH
DIR: B TOTAL LEN: 1.306 MI. DIST: 05-3 SR: 4026
LEFT MUN: HEIDELBERG T RIGHT MUN: HEIDELBERG T

RESERVOIR RD
(SR4014 SEG 0040/0900)
CHURCH RD
(T804)

006897 FT

0030/1305



006897 FT

0030/1305

RESERVOIR RD
(SR4014 SEG 0040/0900)
018 " DIA CIRC METAL

DIR: B TOTAL LEN: 1.306 MI. DIST: 05-3 SR: 4026
 LEFT MUN: HEIDELBERG T RIGHT MUN: HEIDELBERG T

2 0 39054 0 00 0056+12 005592 FT
 HANDWERK RD
 (T725) 0030/0000

2 0 39054 0 00 0027+68 002761 FT
 BACHMAN RD
 (T723) 0020/0000

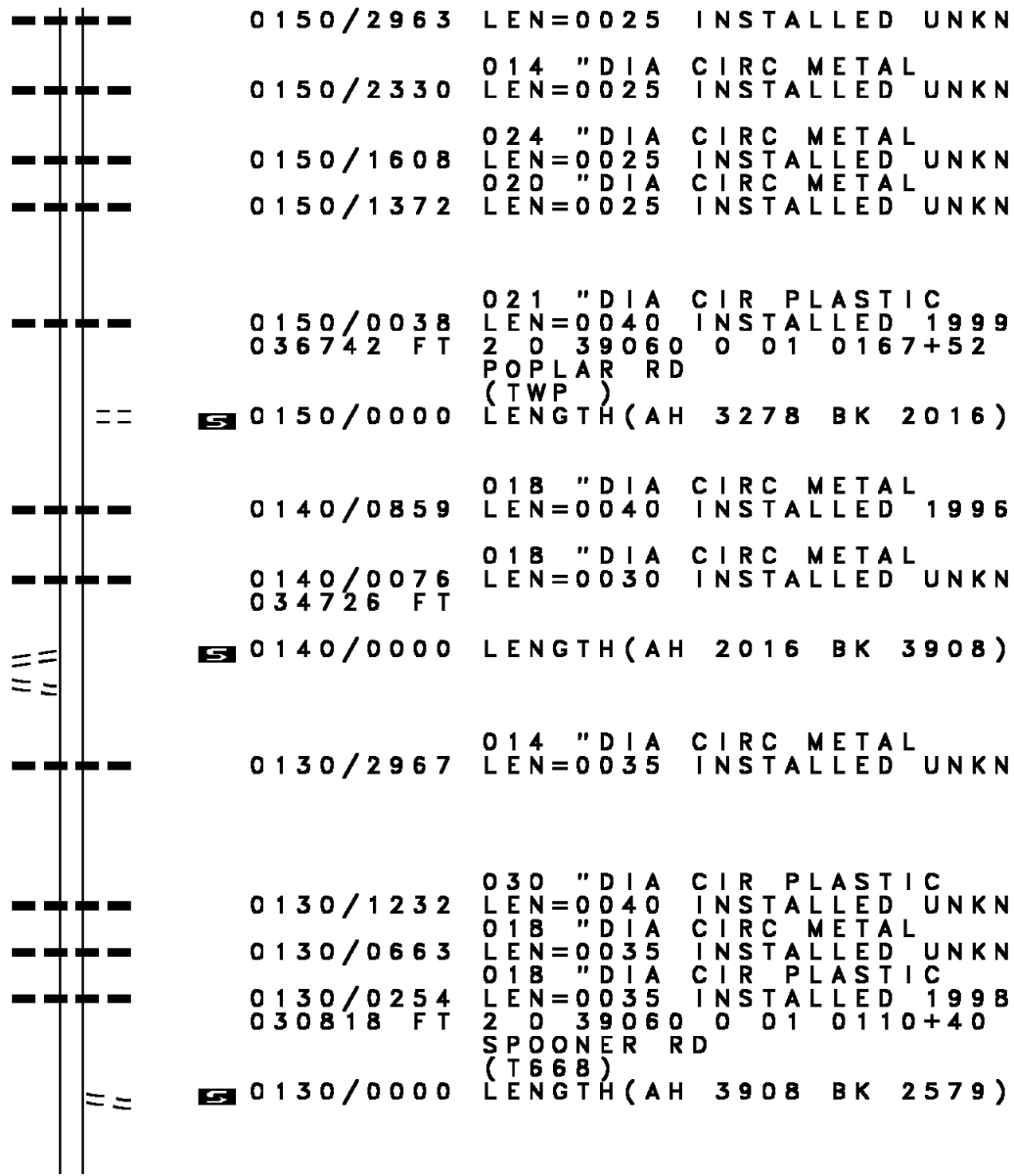
2 0 39054 0 00 0000+00 000000 FT
 BAKE OVEN RD
 (SR4019 SEG 0160/0799) 0010/0000

0030/1279	LEN=0040	INSTALLED UNKN
018 "DIA	CIRC METAL	
0030/1038	LEN=0026	INSTALLED UNKN
024 "DIA	CIR PLASTIC	
0030/0425	LEN=0028	INSTALLED UNKN
018 "DIA	CIRC METAL	
0030/0340	LEN=0030	INSTALLED UNKN
005592 FT		
5 0030/0000	LENGTH(AH 1305 BK 2831)	
018 "DIA	CIRC METAL	
0020/2791	LEN=0030	INSTALLED UNKN
014 "DIA	CIRC METAL	
0020/2538	LEN=0032	INSTALLED UNKN
018 "DIA	CIRC METAL	
0020/2133	LEN=0045	INSTALLED UNKN
018 "DIA	CIRC METAL	
0020/1831	LEN=0030	INSTALLED UNKN
024 "DIA	CIRC METAL	
0020/1371	LEN=0034	INSTALLED UNKN
018 "DIA	CIRC METAL	
0020/1218	LEN=0030	INSTALLED UNKN
018 "DIA	CIRC METAL	
0020/0700	LEN=0030	INSTALLED UNKN
018 "DIA	CIRC METAL	
0020/0424	LEN=0040	INSTALLED UNKN
018 "DIA	CIRC METAL	
0020/0315	LEN=0045	INSTALLED UNKN
SAW MILL RD		
0020/0062	(T790)	
002761 FT		
5 0020/0000	LENGTH(AH 2831 BK 2761)	
024 "DIA	CIRC METAL	
0010/2694	LEN=0050	INSTALLED UNKN
018 "DIA	CIRC METAL	
0010/1709	LEN=0035	INSTALLED UNKN
048 "DIA	CIRC METAL	
0010/0351	LEN=0035	INSTALLED UNKN
NC RA ILLROAD RD		
BAKE OVEN RD		
000000 FT	(SR4019 SEG 0160/0799)	
MFC BEGIN = E		
5 0010/0000	LENGTH(AH 2761 BK 0000)	

DIR: B TOTAL LEN: 9.059 MI. DIST: 05-3 SR: 4025
 LEFT MUN: HEIDELBERG T RIGHT MUN: HEIDELBERG T

Stationing	Structure	Material	Notes
047834 FT	INTER-AHD	047834 FT	SUNSET RD (T798)
0180/2125		0180/2125	SR 0309 SH (SR0309 SEG 0450/1402)
0180/1825		0180/1825	040"H 72"W CONCR ARCH LEN=0020 INSTALLED UNKN
2 0 39060 0 01 0256+62 045709 FT		045709 FT	
SADDLE RD (T668)		0180/0000	LENGTH(AH 2125 BK 3048) 020 "DIA CIRC METAL
		0170/2890	LEN=0020 INSTALLED UNKN
		0170/2217	014 "DIA CIRC METAL LEN=0020 INSTALLED UNKN
		0170/1904	020 "DIA CIRC METAL LEN=0020 INSTALLED UNKN
		0170/1149	RIDGE RD (T657)
042661 FT		0170/0070	020 "DIA CIRC METAL LEN=0060 INSTALLED UNKN
		042661 FT	2 0 39060 0 01 0225+75
		0170/0000	LENGTH(AH 3048 BK 2641)
		0160/1765	018 "DIA CIRC METAL LEN=0035 INSTALLED UNKN
		0160/1224	030 "DIA CIRC METAL LEN=0040 INSTALLED UNKN
		0160/1097	WATERFOWL RD (T881)
HOLLY HILL CT (T657)		0160/0773	
		040020 FT	018 "DIA CIRC METAL LEN=0040 INSTALLED UNKN
		040020 FT	2 0 39060 0 01 0200+43 SELL RD (T656)
PETERS RD (SR4031 SEG 0030/1670)		0160/0000	HEIDELBERG LOWHILL T LENGTH(AH 2641 BK 3278) 020 "DIA CIRC METAL

DIR: B TOTAL LEN: 9.059 MI. DIST: 05-3 SR: 4025
 LEFT MUN: LOWHILL T RIGHT MUN: LOWHILL T



036742 FT

2 0 39060 0 01 0146+53 034726 FT
 WARDEN RD
 (T653)
 LC FOR WARDEN RD
 (CONN)
 0140/0000
 0130/3743

030818 FT

0150/2963 LEN=0025 INSTALLED UNKN
 0150/2330 014 "DIA CIRC METAL
 LEN=0025 INSTALLED UNKN
 0150/1608 024 "DIA CIRC METAL
 LEN=0025 INSTALLED UNKN
 0150/1372 020 "DIA CIRC METAL
 LEN=0025 INSTALLED UNKN
 0150/0038 021 "DIA CIR PLASTIC
 LEN=0040 INSTALLED 1999
 036742 FT 2 0 39060 0 01 0167+52
 POPLAR RD
 (TWP)
 5 0150/0000 LENGTH(AH 3278 BK 2016)
 0140/0859 018 "DIA CIRC METAL
 LEN=0040 INSTALLED 1996
 0140/0076 018 "DIA CIRC METAL
 LEN=0030 INSTALLED UNKN
 034726 FT
 5 0140/0000 LENGTH(AH 2016 BK 3908)
 0130/2967 014 "DIA CIRC METAL
 LEN=0035 INSTALLED UNKN
 0130/1232 030 "DIA CIR PLASTIC
 LEN=0040 INSTALLED UNKN
 0130/0663 018 "DIA CIRC METAL
 LEN=0035 INSTALLED UNKN
 0130/0254 018 "DIA CIR PLASTIC
 LEN=0035 INSTALLED 1998
 030818 FT 2 0 39060 0 01 0110+40
 SPOONER RD
 (T668)
 5 0130/0000 LENGTH(AH 3908 BK 2579)

DIR: B TOTAL LEN: 9.059 MI. DIST: 05-3 SR: 4025
 LEFT MUN: LOWHILL T RIGHT MUN: LOWHILL T

Stationing	Description	Material	Length	Notes
0120/0851	018 " DIA	CIRC METAL	LEN=0025	INSTALLED UNKN
0120/0302	SCH EIRERS RD		(T672)	
0120/0220	024 " DIA	CIRC CONCR	LEN=0030	INSTALLED UNKN
028239 FT	2 0 39060 0 01 0082+65	BEAR RD		(T669)
0120/0000	LENGTH(AH 2579 BK 3374)			
0110/3196	BMS EN 39/4025/0110/3037		2 0 39060 0 01 0079+31	JORDAN CREEK
0110/3082	BMSBG 39/4025/0110/3037			
0110/2195	030 " DIA	CIR PLASTIC	LEN=0025	INSTALLED UNKN
0110/1817	014 " DIA	CIRC METAL	LEN=0030	INSTALLED UNKN
0110/1537	012 " DIA	CIRC METAL	LEN=0024	INSTALLED UNKN
0110/1123	018 " DIA	CIRC METAL	LEN=0024	INSTALLED UNKN
0110/0266	012 " DIA	CIR PLASTIC	LEN=0025	INSTALLED 1998
024865 FT	GAME PRESERVE RD		(SR4027 SEG 0020/1915)	
0110/0000	LENGTH(AH 3374 BK 2807)			
0100/1610	018 " DIA	CIRC METAL	LEN=0040	INSTALLED UNKN
0100/1170	018 " DIA	CIRC METAL	LEN=0040	INSTALLED UNKN
0100/0796	018 " DIA	CIRC METAL	LEN=0024	INSTALLED UNKN
0100/0172	018 " DIA	CIRC CONCR	LEN=0043	INSTALLED 1998
0100/0052	BMS EN 39/4025/0100/0000		2 0 39059 0 00 0051+70	LYON CREEK
022058 FT	BMSBG 39/4025/0100/0000			
0100/0000	LENGTH(AH 2807 BK 3273)			
0090/2492	024 " DIA	CIRC METAL	LEN=0035	INSTALLED UNKN
	WINDY RD			

DIR: B TOTAL LEN: 9.059 MI. DIST: 05-3 SR: 4025
 LEFT MUN: LOWHILL T RIGHT MUN: LOWHILL T

Stationing	Structure	Material	Length	Notes
0090/2283	(T596)			
0090/1370	018" DIA	CIRC METAL	LEN=0045	INSTALLED UNKN
0090/0946	018" DIA	CIRC METAL	LEN=0040	INSTALLED UNKN
0090/0498	018" DIA	CIRC METAL	LEN=0040	INSTALLED UNKN
0090/0019	018" DIA	CIRC METAL	LEN=0040	INSTALLED UNKN
018785 FT	2 0 39059 0 00 0000+00			0018+15 PINETREE RD
0090/0000	(T635)			
0080/1641	5			LENGTH (AH 3273 BK 1696) BMSSEN 39/4025/0080/1582 0 0 00000 0 00 0000+00 LYON CREEK
0080/1582				BMSBG 39/4025/0080/1582
0080/1316				
0080/0966				BMSSEN 39/4025/0080/0938 2 0 39059 0 00 0010+54 TR. LYON CR.
0080/0938				BMSBG 39/4025/0080/0938
0080/0661	018" DIA	CIRC CONCR	LEN=0045	INSTALLED UNKN
0080/0391	HAUSMAN CR (T652)			
0080/0389	018" DIA	CIRC CONCR	LEN=0099	INSTALLED UNKN
017089 FT	STLER RD			
017089 FT	INTER-BK			SR 0100 SH (SR0100 SEG 0260/1653)
0080/0000	5			LTH AH 001696 BK 000100
017089 FT				
7074/0000				LTH AH 000100 BK 001570
0070/1570	INTER-AHD			SR 0100 SH (SR0100 SEG 0260/0000) HAUSMAN CR (T652) SR 0100 SH (SR0100 SEG 0260/0000)
0070/1520	018" DIA	CIRC CONCR	LEN=0035	INSTALLED UNKN
0070/1327	018" DIA	CIRC METAL	LEN=0030	INSTALLED UNKN
0070/1180	018" DIA	CIRC METAL	LEN=0020	INSTALLED UNKN
	030" H 36" W	ELLIP METAL		

DIR: B TOTAL LEN: 9.059 MI. DIST: 05-3 SR: 4025
 LEFT MUN: LOWHILL T RIGHT MUN: LOWHILL T

CARPET RD
 (T633)

0070/0598

015519 FT

013006 FT

2 0 39064 0 00 0104+45 010402 FT
 MOYER CT
 (T594) 0050/0000

---	0070/0987	LEN=0025	INSTALLED UNKN
---		014 "DIA	CIRC METAL
---	0070/0632	LEN=0040	INSTALLED UNKN
==			
---	0070/0485	014 "DIA	CIRC METAL
---		LEN=0040	INSTALLED UNKN
---		020 "DIA	CIR PLASTIC
---	0070/0049	LEN=0060	INSTALLED UNKN
---	015519 FT	2 0 39064 0 01	0155+60
		VALLEY RD (T581) LOWHILL WEISENBERG T	
5	0070/0000	LENGTH(AH 1570 BK 2513)	
	0060/2022	BMSBN 39/4025/0060/1983	
		0 0 00000 0 00	0000+00
		LYON CREEK	
	0060/1983	BMSBG 39/4025/0060/1983	
---		018 "DIA	CIRC CONCR
---	0060/1790	LEN=0030	INSTALLED UNKN
---		018 "DIA	CIR PLASTIC
---	0060/1408	LEN=0035	INSTALLED UNKN
---		018 "DIA	CIRC METAL
---	0060/0977	LEN=0040	INSTALLED UNKN
		018 "DIA	CIRC METAL
	0060/0215	LEN=0025	INSTALLED UNKN
	013006 FT	2 0 39064 0 00	0130+56
5	0060/0000	LENGTH(AH 2513 BK 2604)	
		018 "DIA	CIRC METAL
	0050/2054	LEN=0025	INSTALLED UNKN
		MASTERS HILL RD (T578)	
==	0050/1656		
	010402 FT		
==			
5	0050/0000	LENGTH(AH 2604 BK 3057)	
		018 "DIA	CIRC METAL
---	0040/3045	LEN=0025	INSTALLED UNKN
		018 "DIA	CIRC METAL
---	0040/1232	LEN=0035	INSTALLED UNKN

DIR: B TOTAL LEN: 9.059 MI. DIST: 05-3 SR: 4025
 LEFT MUN: WEISENBERG T RIGHT MUN: WEISENBERG T

BLACKSMITH RD
(T555)

0040/0885

007345 FT

2 0 39064 0 00 0044+45
 KUHNS HILL RD
(T646)

0030/0000

003237 FT

000000 FT

==	0040/1165	SHALE HEAD RD (T552)
==	0040/0600	018 "DIA CIR PLASTIC LEN=0025 INSTALLED UNKN
---	007345 FT	2 0 39064 0 00 0073+19
---	0040/0000	LENGTH(AH 3057 BK 2900)
---	0030/2190	018 "DIA CIRC METAL LEN=0030 INSTALLED UNKN
---	0030/1149	018 "DIA CIRC METAL LEN=0035 INSTALLED UNKN
	004445 FT	
==	0030/0000	LENGTH(AH 2900 BK 1208) 018 "DIA CIR PLASTIC
---	0020/1160	LEN=0030 INSTALLED UNKN
	003237 FT	2 0 39064 0 00 0032+31 BOGER STADT RD (T532)
==	0020/0000	LENGTH(AH 1208 BK 3237) 018 "DIA CIRC METAL
---	0010/3052	LEN=0030 INSTALLED UNKN
---	0010/0976	018 "DIA CIRC METAL LEN=0020 INSTALLED UNKN
	000000 FT	2 0 39064 0 00 0000+00 018 "DIA CIRC METAL LEN=0030 INSTALLED 1998
		NC LYON VALLEY RD GOLDEN KEY RD (SRO863 SEG 0090/1521)
	INTER-BK	MILITIA RD (T618)
---	0010/0000	MFC BEGIN = E LENGTH(AH 3237 BK 0000)

EXTRACT DATE: 12/18/2023 ROADWAY MANAGEMENT SYSTEM PAGE NUMBER: 505
PRINT DATE: 12/19/2023 SLD COUNTY/SR - ANNUAL PRINT COUNTY: LEHIGH
DIR: B TOTAL LEN: 11.754 MI. DIST: 05-3 SR: 4024
LEFT MUN: WASHINGTON T RIGHT MUN: WASHINGTON T

LEHIGH GAP BL 062060 FT
(SR0873 SEG 0160/1549) 0230/2034



062060 FT LEHIGH GAP BL
0230/2034 (SR0873 SEG 0160/1549)
018 " DIA CIRC METAL

DIR: B TOTAL LEN: 11.754 MI. DIST: 05-3 SR: 4024
 LEFT MUN: WASHINGTON T RIGHT MUN: WASHINGTON T

Location	Segment ID	Length	Material	Status
SUMMIT CR (TWP)	0230/1991	LEN=0023	018 "DIA CIRC METAL	INSTALLED UNKN
	0230/1895	LEN=0024	018 "DIA CIRC METAL	INSTALLED UNKN
	0230/1250	LEN=0053	018 "DIA CIRC METAL	INSTALLED UNKN
	0230/0747	LEN=0050	018 "DIA CIRC METAL	INSTALLED UNKN
	0230/0713	LEN=0024	024 "DIA CIRC METAL	INSTALLED UNKN
	0230/0354	LEN=0050	018 "DIA CIRC METAL	INSTALLED UNKN
	060026 FT	2 0 39119	0 00 0211+40	
	0230/0000	LENGTH(AH 2034 BK 2002)		
	0220/1782			
	0220/1695	LEN=0039	024 "DIA CIRC METAL	INSTALLED UNKN
058024 FT	0220/0923		PIN OAK LN (TWP)	
	0220/0527	LEN=0050	024 "DIA CIRC METAL	INSTALLED UNKN
	0220/0100	LEN=0035	018 "DIA CIRC METAL	INSTALLED UNKN
	058024 FT	2 0 39119	0 00 0191+38	
	0220/0000	LENGTH(AH 2002 BK 2641)		
TRANSLATER LN (PRDR)	0210/2312	LEN=0034	018 "DIA CIRC METAL	INSTALLED UNKN
	0210/1935	LEN=0040	018 "DIA CIRC METAL	INSTALLED UNKN
	0210/1151	LEN=0040	018 "DIA CIRC METAL	INSTALLED UNKN
	0210/0944	LEN=0034	015 "DIA CIRC METAL	INSTALLED UNKN
055383 FT	0210/0330	LEN=0032	016 "DIA CIRC METAL	INSTALLED UNKN
	0210/0006	LEN=0035	018 "DIA CIRC METAL	INSTALLED UNKN
	055383 FT	2 0 39119	0 00 0166+48	
	0210/0000	LENGTH(AH 2641 BK 2385)		
	0200/2037	LEN=0035	018 "DIA CIRC METAL	INSTALLED UNKN
	0200/1705	LEN=0035	018 "DIA CIRC METAL	INSTALLED UNKN

EXTRACT DATE: 12/18/2023
PRINT DATE: 12/19/2023

ROADWAY MANAGEMENT SYSTEM
SLD COUNTY/SR - ANNUAL PRINT

PAGE NUMBER: 503
COUNTY: LEHIGH

DIR: B TOTAL LEN: 11.754 MI.
LEFT MUN: WASHINGTON T

DIST: 05-3 SR: 4024
RIGHT MUN: WASHINGTON T

	0200/1448	LEN=0035	INSTALLED UNKN
	0200/0797	018 "DIA CIRC METAL LEN=0035	INSTALLED UNKN
	0200/0505	018 "DIA CIRC METAL LEN=0035	INSTALLED UNKN
052998 FT	0200/0029	018 "DIA CIRC METAL LEN=0035	INSTALLED UNKN
	052998 FT	2 0 39119 0 00 0141+30	
	0200/0000	LENGTH(AH 2385 BK 2346) 018 "DIA CIRC METAL	
	0190/2067	LEN=0038	INSTALLED UNKN
	0190/1669	018 "DIA CIRC METAL LEN=0040	INSTALLED UNKN
	0190/0875	018 "DIA CIRC METAL LEN=0040	INSTALLED UNKN
050652 FT	0190/0400	TURNPIKE MAINTENANCE BL (GOVT)	
	050652 FT	2 0 39119 0 00 0117+19	
	0190/0000	LENGTH(AH 2346 BK 3348)	
	0180/3270	BMSSEN 39/7476/9900/7023 2 0 39119 0 00 0084+37	
	0180/3187	PA TPK (I-476) BMSBG 39/7476/9900/7023	
	0180/3062	REXTOWN RD (TB10)	
	0180/2202	018 "DIA CIRC CONCR LEN=0050	INSTALLED UNKN
	0180/1438	030 "DIA CIRC METAL LEN=0034	INSTALLED UNKN
	0180/0370	015 "DIA CIR PLASTIC LEN=0010	INSTALLED 2003
047304 FT	0180/0043	036 "DIA CIRC CONCR LEN=0040	INSTALLED UNKN
	047304 FT	2 0 39119 0 00 0084+37	
	0180/0000	DEER RD (TB26) LENGTH(AH 3348 BK 3343)	
	0170/2600	060 "DIA CIRC METAL LEN=0030	INSTALLED UNKN
	0170/1705	BROWN ST (SR4017 SEG 0020/2519)	

DEERVEIW LN

DIR: B TOTAL LEN: 11.754 MI. DIST: 05-3 SR: 4024
 LEFT MUN: WASHINGTON T RIGHT MUN: WASHINGTON T

(PRDR)

Stationing	Structure / Road	Material / Length	Notes
0170/1586			
043961 FT		018" DIA CIRC METAL LEN=0040 INSTALLED UNKN	
		043961 FT 2 0 39119 0 00 0050+72	
		0170/0000 LENGTH(AH 3343 BK 2473)	
		0160/1324 018" DIA CIRC CONCR LEN=0040 INSTALLED UNKN	
		0160/1265 LOOP RD (T783)	
		0160/0800 TR. TROUT CK. STRUCTURE LENGTH 10 FT	
041488 FT		BMSID 39/4024/0160/0800	
		041488 FT 2 0 39119 0 00 0026+45	
		0160/0000 LENGTH(AH 2473 BK 2579)	
		0150/0420 018" DIA CIRC CONCR LEN=0040 INSTALLED UNKN	
		0150/0015 012" DIA CIRC METAL LEN=0050 INSTALLED UNKN	
2 0 39119 0 00 0000+00 038909 FT	ASHFIELD RD (T822)	038909 FT WEST MAIN ST (SR4018 SEG 0010/0000)	
		0150/0000 LENGTH(AH 2579 BK 2932)	
		0140/0937 TOWNSHIP 878 RT (T878)	
		0140/0864 BMSSEN 39/4024/0140/0831 1 1 00745 0 01 0007+93	
		0140/0831 TROUT CREEK BMSBG 39/4024/0140/0831	
		0140/0694 015" DIA CIRC METAL LEN=0056 INSTALLED UNKN	
FURNACE RD (T790)		0140/0677 FURNACE RD (T859)	
		0140/0616 042"H 72"W CON BOX CUL LEN=0036 INSTALLED UNKN	

DIR: B TOTAL LEN: 11.754 MI. DIST: 05-3 SR: 4024
 LEFT MUN: WASHINGTON T RIGHT MUN: WASHINGTON T

Location	Segment ID	Length (FT)	Material	Status
	0140/0548		024" DIA CAST IRON	LEN=0054 INSTALLED UNKN
	0140/0526		(T790)	SAEGERSVILLE RD
	0140/0260		016" DIA CIRC METAL	LEN=0050 INSTALLED UNKN
	035977 FT		1 1 00745 0 00 0000+00	
DELONG DR (PRDR)	0140/0000		015" DIA CIRC METAL	LEN=0043 INSTALLED UNKN
	0130/3021		WASHINGTON HEIDELBERG T	LENGTH(AH 2932 BK 3187)
	0130/2947		018" DIA CIR PLASTIC	LEN=0039 INSTALLED UNKN
	0130/2621		024" DIA CIRC METAL	LEN=0043 INSTALLED UNKN
	0130/2100		015" DIA CIRC METAL	LEN=0043 INSTALLED UNKN
	032790 FT			
	0130/0000		2 0 39056 0 01 0341+53	JONES RD (T794)
			LENGTH(AH 3187 BK 2210)	
RESERVOIR RD (T792)	0120/0765		RESERVOIR RD	(SR4014 SEG 0010/0000)
	0120/0179		018" DIA CIRC METAL	LEN=0039 INSTALLED UNKN
2 0 39056 0 01 0317+62 BLANCHE CT (T863)	0120/0000			LENGTH(AH 2210 BK 3179)
	0110/2812		015" DIA CIR PLASTIC	LEN=0040 INSTALLED UNKN
	0110/1833		SENSINGER RD	(T802)
	0110/1344		018" DIA CIRC METAL	LEN=0045 INSTALLED UNKN

DIR: B TOTAL LEN: 11.754 MI. DIST: 05-3 SR: 4024
 LEFT MUN: HEIDELBERG T RIGHT MUN: HEIDELBERG T

Station	Notes	Station	Notes
027401 FT	--- ---	0110/0297	018 "DIA CIRC METAL LEN=0050 INSTALLED UNKN
		027401 FT	2 0 39056 0 01 0287+64 CHURCH RD (T804)
	== ==	5 0110/0000	LENGTH(AH 3179 BK 3319)
	--- ---	0100/3312	012 "DIA CIRC METAL LEN=0020 INSTALLED UNKN
	--- ---	0100/2460	012 "DIA CIRC METAL LEN=0039 INSTALLED UNKN
	--- ---	0100/2408	018 "DIA CIR PLASTIC LEN=0050 INSTALLED UNKN
	--- ---	0100/1392	015 "DIA CIRC METAL LEN=0097 INSTALLED UNKN
BAKE OVEN RD (T806)	== ==	0100/0716	BAKE OVEN RD (SR4019 SEG 0190/3472) 066"H 84"W CON BOX CUL
024082 FT	--- ---	0100/0435	LEN=0031 INSTALLED UNKN
		024082 FT	2 0 39056 0 00 0240+49
		5 0100/0000	LENGTH(AH 3319 BK 2515)
	--- ---	0090/2375	018 "DIA CIRC METAL LEN=0041 INSTALLED UNKN
	--- ---	0090/1793	015 "DIA CIRC METAL LEN=0042 INSTALLED UNKN
	== ==	0090/1193	OSWALD DR (PRDR)
	--- ---	0090/0937	015 "DIA CIRC METAL LEN=0038 INSTALLED UNKN
	--- ---	0090/0290	036 "DIA CIRC CONCR LEN=0046 INSTALLED UNKN
021567 FT	--- ---	0090/0087	016 "DIA CIRC METAL LEN=0038 INSTALLED UNKN
		021567 FT	2 0 39056 0 00 0215+34
		5 0090/0000	LENGTH(AH 2515 BK 2450)
	--- ---	0080/2199	016 "DIA CIRC METAL LEN=0071 INSTALLED UNKN
	--- ---	0080/2078	BMSSEN 39/4024/0080/2070 2 0 39056 0 00 0191+50
	--- ---	0080/2070	TR. JORDAN CK BMSBG 39/4024/0080/2070
	== ==	0080/1841	CHESTER RD (T803)

DIR: B TOTAL LEN: 11.754 MI. DIST: 05-3 SR: 4024
 LEFT MUN: HEIDELBERG T RIGHT MUN: HEIDELBERG T

ULRICH RD
(T808)

0080/1099

FENSTERMACHER RD
(T854)

0080/0230
019117 FT

FENSTERMACHER RD
(T854)

0070/1408

015526 FT

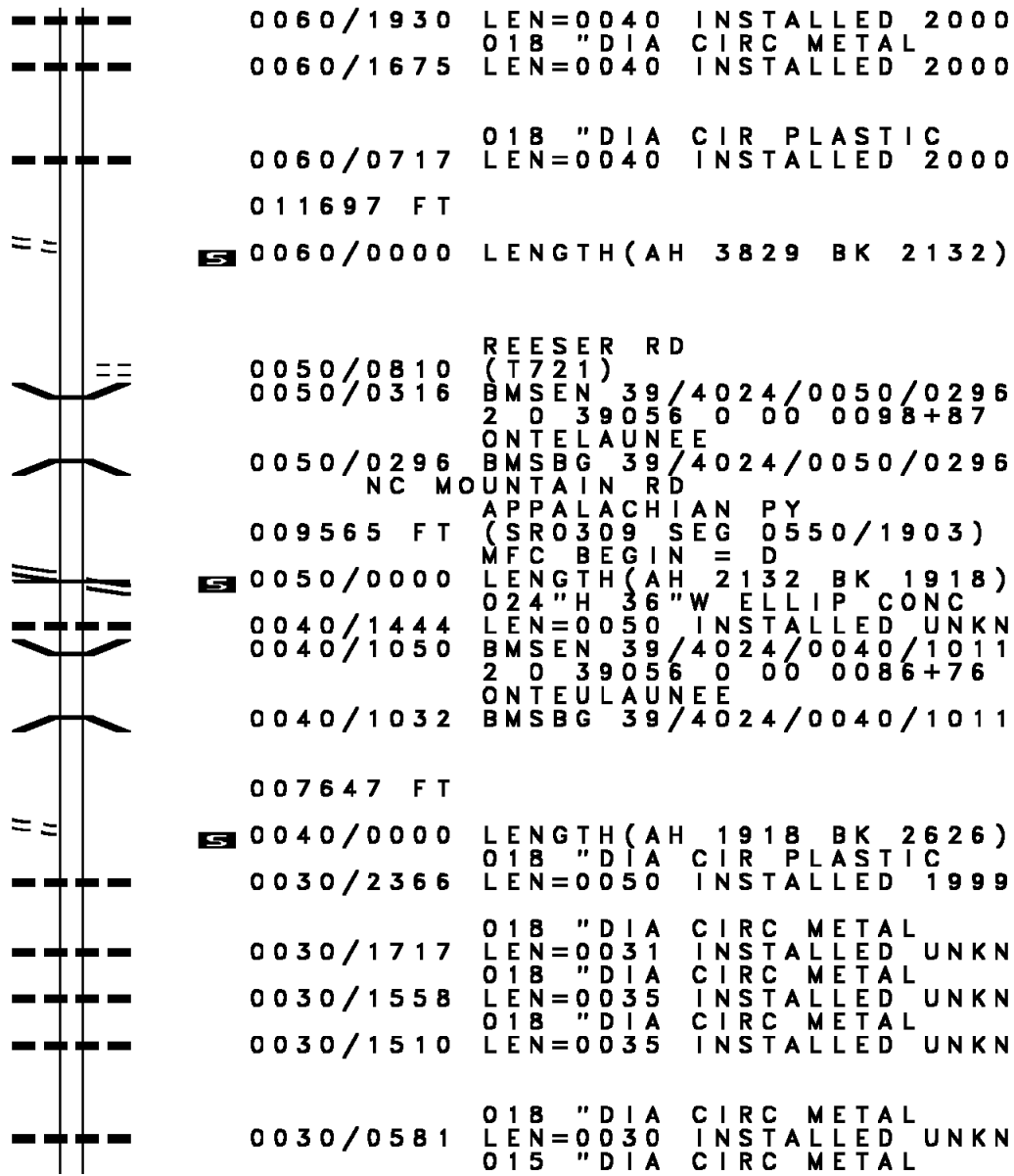
0080/1646	036 " DIA	CIRC CONCR	LEN=0058	INSTALLED UNKN
0080/1073	016 " DIA	CIRC METAL	LEN=0047	INSTALLED UNKN
019117 FT	2 0 39056	0 00 0191+50	SHORT CT	
0080/0000	LENGTH(AH 2450 BK 3591)			
0070/3226	015 " DIA	CIRC METAL	LEN=0045	INSTALLED UNKN
0070/2930	024 " DIA	CIRC METAL	LEN=0045	INSTALLED UNKN
0070/2733	BMSSEN 39/4024/0070/2722	2 0 39056 0 00 0182+31		
0070/2722	TR. JORDAN CK	BMSBG 39/4024/0070/2722		
0070/2335	016 " DIA	CIRC METAL	LEN=0045	INSTALLED UNKN
0070/2296	BMSSEN 39/4024/0070/2280	2 0 39056 0 00 0177+79		
0070/2280	TR. JORDAN CK	BMSBG 39/4024/0070/2280		
0070/2186	HAWKVIEW RD	(SR4029 SEG 0080/1875)		
0070/1669	016 " DIA	CIRC METAL	LEN=0042	INSTALLED UNKN
0070/1164	014 " DIA	CIRC METAL	LEN=0042	INSTALLED UNKN
0070/0672	014 " DIA	CIRC METAL	LEN=0040	INSTALLED UNKN
0070/0170	012 " DIA	CIRC METAL	LEN=0040	INSTALLED UNKN
015526 FT	2 0 39056	0 00 0155+29	HEIDELBERG	
0070/0000	LYNN T	LENGTH(AH 3591 BK 3829)		
0060/2921	016 " DIA	CIRC METAL	LEN=0039	INSTALLED UNKN
	016 " DIA	CIRC METAL		

DIR: B TOTAL LEN: 11.754 MI. DIST: 05-3 SR: 4024
 LEFT MUN: LYNN T RIGHT MUN: LYNN T

2 0 39056 0 00 0116+85 011697 FT
 OHL CT
 (T860) 0060/0000

2 0 39056 0 00 0095+79 009565 FT
 APPALACHIAN PY
 (SR0309 SEG 0550/1903) 0050/0000

2 0 39056 0 00 0076+70 007647 FT
 LENTZ RD
 (T755) 0040/0000



0060/1930 LEN=0040 INSTALLED 2000
 018 "DIA CIRC METAL
 0060/1675 LEN=0040 INSTALLED 2000
 018 "DIA CIR PLASTIC
 0060/0717 LEN=0040 INSTALLED 2000
 011697 FT
 0060/0000 LENGTH(AH 3829 BK 2132)
 REESER RD
 (T721)
 0050/0810 BMSSEN 39/4024/0050/0296
 0050/0316 2 0 39056 0 00 0098+87
 ONTELAUNEE
 0050/0296 BMSBG 39/4024/0050/0296
 NC MO
 009565 FT APPALACHIAN PY
 (SR0309 SEG 0550/1903)
 MFC BEGIN = D
 0050/0000 LENGTH(AH 2132 BK 1918)
 024"H 36"W ELLIP CONC
 0040/1444 LEN=0050 INSTALLED UNKN
 0040/1050 BMSSEN 39/4024/0040/1011
 2 0 39056 0 00 0086+76
 ONTEULAUNEE
 0040/1032 BMSBG 39/4024/0040/1011
 007647 FT
 0040/0000 LENGTH(AH 1918 BK 2626)
 018 "DIA CIR PLASTIC
 0030/2366 LEN=0050 INSTALLED 1999
 018 "DIA CIRC METAL
 0030/1717 LEN=0031 INSTALLED UNKN
 018 "DIA CIRC METAL
 0030/1558 LEN=0035 INSTALLED UNKN
 018 "DIA CIRC METAL
 0030/1510 LEN=0035 INSTALLED UNKN
 018 "DIA CIRC METAL
 0030/0581 LEN=0030 INSTALLED UNKN
 015 "DIA CIRC METAL

DIR: B TOTAL LEN: 11.754 MI. DIST: 05-3 SR: 4024
 LEFT MUN: LYNN T RIGHT MUN: LYNN T

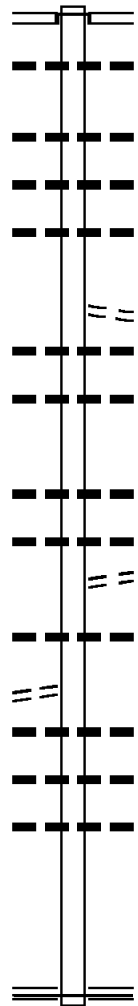
Stationing	Notes	Object ID	Length	Material	Status
005021 FT		0030/0170	LEN=0029	INSTALLED	UNKN
		005021 FT	2 0 39056	0 00 0050+43	
		0030/0000	LENGTH(AH 2626 BK 2474)		
		0020/1850	LEN=0035	INSTALLED	UNKN
		0020/1644	LEN=0049	INSTALLED	UNKN
		0020/1534	LEN=0037	INSTALLED	UNKN
		0020/1455	LEN=0036	INSTALLED	UNKN
		0020/1184	LEN=0046	INSTALLED	UNKN
		0020/0732	LEN=0041	INSTALLED	UNKN
		0020/0350	LEN=0031	INSTALLED	UNKN
		0020/0232	LEN=0031	INSTALLED	UNKN
002547 FT		0020/0029	LEN=0031	INSTALLED	UNKN
		002547 FT	2 0 39056	0 00 0025+56	
		0020/0000	LENGTH(AH 2474 BK 2547)		
		0010/2133	LEN=0052	INSTALLED	UNKN
		0010/1812	LEN=0037	INSTALLED	UNKN
		0010/1419	LEN=0040	INSTALLED	UNKN
		0010/1215	LEN=0035	INSTALLED	UNKN
		0010/1163	BMSSEN 39/4024/0010/1120		
		0010/1120	2 0 39056	0 00 0011+35	
		0010/0588	ONTELAUNEE		
		0010/0490	BMSBG 39/4024/0010/1120		
		0010/0367	014 "DIA CIRC METAL		
		0010/0186	LEN=0035	INSTALLED	UNKN
000000 FT		000000 FT	2 0 39056	0 00 0000+00	
		0010/0000	NC MOSSERVILLE RD		
		0010/0000	KINGS HW		
		0010/0000	(SR0143 SEG 0130/0000)		
		0010/0000	MFC BEGIN = E		
		0010/0000	LENGTH(AH 2547 BK 0000)		

BORMAN RD
(T740)

006422 FT

006422 FT INTER-AHD MEMORIAL RD (T790)
 0020/3952 SAEGERSVILLE RD (SR4021 SEG 0030/0000)
 048 " DIA CIRC METAL
 0020/3425 LEN=0037 INSTALLED UNKN
 042 " DIA CIRC METAL
 0020/2796 LEN=0040 INSTALLED UNKN
 018 " DIA CIRC METAL
 0020/2249 LEN=0036 INSTALLED UNKN
 018 " DIA CIRC METAL
 0020/1778 LEN=0034 INSTALLED UNKN
 NC MEMORIAL RD
 0020/1451 (T719)
 018 " DIA CIRC METAL
 0020/0978 LEN=0037 INSTALLED UNKN
 018 " DIA CIRC METAL
 0020/0496 LEN=0035 INSTALLED UNKN
 002470 FT 2 0 39094 0 00 0024+69
 0020/0000 LENGTH(AH 3952 BK 2470)
 018 " DIA CIRC METAL
 0010/2435 LEN=0035 INSTALLED UNKN
 018 " DIA CIRC METAL
 0010/2156 LEN=0040 INSTALLED UNKN
 PHILLIPS RD
 0010/2135 (T800)
 018 " DIA CAST IRON
 0010/1817 LEN=0052 INSTALLED UNKN
 018 " DIA CIRC METAL
 0010/1530 LEN=0045 INSTALLED UNKN
 015 " DIA CIRC METAL
 0010/1136 LEN=0030 INSTALLED UNKN
 048 " DIA CIRC METAL
 0010/0765 LEN=0038 INSTALLED UNKN
 000000 FT 2 0 39094 0 00 0000+00
 NC PETERS RD
 SR 309 SH
 (SR0309 SEG 0450/0000)
 MFC BEGIN = E
 0010/0000 LENGTH(AH 2470 BK 0000)

002470 FT



SUNSET RD (T798)

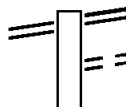
0010/1757

000000 FT

EXTRACT DATE: 12/18/2023 ROADWAY MANAGEMENT SYSTEM PAGE NUMBER: 495
PRINT DATE: 12/19/2023 SLD COUNTY/SR - ANNUAL PRINT COUNTY: LEHIGH
DIR: B TOTAL LEN: 3.990 MI. DIST: 05-3 SR: 4022
LEFT MUN: WASHINGTON T RIGHT MUN: WASHINGTON T

SR 0873 SH 021066 FT
(SR0873 SEG 0060/0000) 0100/2320

MOUNTAIN VIEW DR



021066 FT SR 0873 SH
0100/2320 (SR0873 SEG 0060/0000)
0100/2215 (T730) OPOSSUM LN

DIR: B TOTAL LEN: 3.990 MI. DIST: 05-3 SR: 4022
 LEFT MUN: WASHINGTON T RIGHT MUN: WASHINGTON T

Segment ID	Length (FT)	Start Station	End Station	Notes
(TWP)		0100/1715		
			0100/1271	VENTURA DR (TB91)
			0100/1028	014 " DIA CIRC METAL LEN=0034 INSTALLED UNKN
			0100/0838	ROBIN CR (TWP)
			0100/0453	014 " DIA CIRC METAL LEN=0036 INSTALLED UNKN
2 0 39054 0 00 0256+75	018746 FT		018746 FT	EAGLE CR (TWP)
EAGLE RD (T855)		0100/0000		5 0100/0000 LENGTH(AH 2320 BK 2379) 018 " DIA CIRC METAL
			0090/2342	LEN=0099 INSTALLED UNKN
OLD GRANGE RD (T818)		0090/2106		
			0090/1379	018 " DIA CIRC METAL LEN=0030 INSTALLED UNKN
LOWER CT (TWP)		0090/1360		
			0090/1041	018 " DIA CIRC METAL LEN=0029 INSTALLED UNKN
			0090/0791	HILLDALE RD (T801)
	016367 FT		016367 FT	2 0 39054 0 00 0232+85 APPLE BUTTER RD (SR4013 SEG 0040/1484)
			5 0090/0000	LENGTH(AH 2379 BK 2345)
			0080/1293	030 " DIA CIRC METAL LEN=0040 INSTALLED UNKN
			0080/0810	018 " DIA CIRC METAL LEN=0035 INSTALLED UNKN
			0080/0420	014 " DIA CIRC METAL LEN=0038 INSTALLED UNKN
014022 FT		014022 FT		2 0 39054 0 00 0209+00 CLOVER HOLLOW RD (T795)
FRIEDENS RD (SR4020 SEG 0010/0000)		0080/0000		5 0080/0000 LENGTH(AH 2345 BK 2742)
			0070/1992	018 " DIA CIRC METAL LEN=0020 INSTALLED 2002
			0070/1737	030 " DIA CIRC METAL LEN=0040 INSTALLED UNKN
SPUR RD (T805)		0070/1532		
				016 " DIA CIRC METAL

DIR: B TOTAL LEN: 3.990 MI. DIST: 05-3 SR: 4022
 LEFT MUN: WASHINGTON T RIGHT MUN: WASHINGTON T

2 0 39054 0 00 0182+01 011280 FT
 OLD MILL RD
 (T902)

COUNTY BRIDGE RD
 (T851) 0060/0745
 009823 FT

LOVERS LN
 (T736) 0040/1727

FURNACE RD
 (T859) 0040/1019

---	0070/1334	LEN=0031	INSTALLED UNKN
---	0070/0888	016 " DIA	CIRC METAL
---	0070/0113	LEN=0029	INSTALLED UNKN
---	0070/0029	024 " DIA	CIRC METAL
---	011280 FT	LEN=0050	INSTALLED UNKN
==	5 0070/0000	LENGTH(AH 2742 BK 1457)	
---	0060/1378	036 " DIA	CIRC CONCR
---	0060/0805	LEN=0040	INSTALLED UNKN
---	0060/0781	BMSSEN 39/4022/0060/0781	
---		0 0 00000 0 00 0000+00	
---		TROUT CREEK	
---		BMSBG 39/4022/0060/0781	
==			
---	009823 FT	2 0 39054 0 00 0167+43	
---		SWAMP HOLLOW RD	
---		(T738)	
==	5 0060/0000	LENGTH(AH 1457 BK 1832)	
---	0050/1760	018 " DIA	CIRC METAL
---		LEN=0053	INSTALLED UNKN
---	0050/0814	048"H 36"W CONC STRUCT	
---	0050/0470	LEN=0025	INSTALLED UNKN
---		024 " DIA	CIRC METAL
---		LEN=0022	INSTALLED UNKN
---		018 " DIA	CIRC METAL
---	0050/0007	LEN=0042	INSTALLED UNKN
---	007991 FT	2 0 39054 0 00 0149+17	
---		IRVIN RD	
---		(SR4015 SEG 0030/2264)	
---		MFC BEGIN = D	
==	5 0050/0000	LENGTH(AH 1832 BK 2183)	
---	0040/1881	030 " DIA	CIRC METAL
---		LEN=0034	INSTALLED UNKN

---		WERLEY RD	
---		(T877)	

---	0040/0498	BMSSEN 39/4022/0040/0484	
---		2 0 39054 0 00 0131+95	
---		L.TROUT CK.	

EXTRACT DATE: 12/18/2023
PRINT DATE: 12/19/2023

ROADWAY MANAGEMENT SYSTEM
SLD COUNTY/SR - ANNUAL PRINT

PAGE NUMBER: 492
COUNTY: LEHIGH

DIR: B TOTAL LEN: 3.990 MI.
LEFT MUN: WASHINGTON T

DIST: 05-3 SR: 4022
RIGHT MUN: WASHINGTON T

Stationing	Distance	Notes	Material	Status
0040/0484		BMSBG 39/4022/0040/0484		
0040/0262		WASHINGTON		
005808 FT		HEIDELBERG T		
005808 FT		2 0 39054 0 00 0127+11		
0040/0000		LENGTH(AH 2183 BK 2281)		
0030/1861		018 "DIA CIRC METAL		UNKN
0030/1575		LEN=0032 INSTALLED		UNKN
0030/1076		018 "DIA CIRC METAL		UNKN
0030/0690		LEN=0032 INSTALLED		UNKN
0030/0375		014 "DIA CIR PLASTIC		UNKN
0030/0070		LEN=0025 INSTALLED		UNKN
003527 FT		016 "DIA CIRC METAL		UNKN
003527 FT		LEN=0031 INSTALLED		UNKN
0030/0000		016 "DIA CIRC METAL		UNKN
0020/2276		LEN=0032 INSTALLED		UNKN
0020/2085		016 "DIA CIRC METAL		UNKN
0020/1234		LEN=0030 INSTALLED		UNKN
0020/1229		018 "DIA CIRC METAL		UNKN
0020/1192		LEN=0030 INSTALLED		UNKN
0020/1187		SAEGERSVILLE RD		
0020/0762		(T790)		
0020/0342		030 "DIA CIRC METAL		UNKN
0020/0077		LEN=0038 INSTALLED		UNKN
001196 FT		024 "DIA CIRC METAL		UNKN
001196 FT		LEN=0031 INSTALLED		UNKN
0020/0000		018 "DIA CIR PLASTIC		UNKN
0010/0285		LEN=0031 INSTALLED		UNKN
000000 FT		024 "DIA CIRC METAL		UNKN
000000 FT		LEN=0032 INSTALLED		UNKN
0010/0000		2 0 39054 0 00 0079+91		
		LENGTH(AH 2331 BK 1196)		
		018 "DIA CIRC METAL		UNKN
		LEN=0033 INSTALLED		UNKN
		2 0 39054 0 00 0068+94		
		NC BE ST STATION RD		
		CHURCH RD		
		(SR4014 SEG 0050/0000)		
		MFC BEGIN = E		
		LENGTH(AH 1196 BK 0000)		

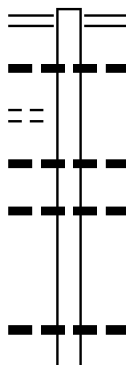
EXTRACT DATE: 12/18/2023 ROADWAY MANAGEMENT SYSTEM PAGE NUMBER: 491
 PRINT DATE: 12/19/2023 SLD COUNTY/SR - ANNUAL PRINT COUNTY: LEHIGH
 DIR: B TOTAL LEN: 1.737 MI. DIST: 05-3 SR: 4021
 LEFT MUN: HEIDELBERG T RIGHT MUN: HEIDELBERG T

BULLHEAD RD
(T781)

009170 FT

0040/1438

007122 FT



009170 FT CHURCH RD
 0040/2048 (SR4014 SEG 0060/0000)
 018 " DIA CIRC METAL
 0040/1457 LEN=0060 INSTALLED UNKN
 018 " DIA CIRC METAL
 0040/1288 LEN=0045 INSTALLED UNKN
 018 " DIA CIRC METAL
 0040/0867 LEN=0050 INSTALLED UNKN
 007122 FT 2 0 39108 0 00 0025+29
 0040/0000 LENGTH(AH 2048 BK 2520)
 040 " DIA CIRC METAL
 0030/2461 LEN=0041 INSTALLED UNKN

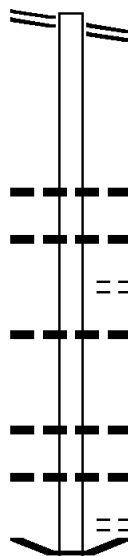
DIR: B TOTAL LEN: 1.737 MI. DIST: 05-3 SR: 4021
 LEFT MUN: HEIDELBERG T RIGHT MUN: HEIDELBERG T

Location	Segment ID	Length (FT)	Material	Status
MEMORIAL RD (T719)	0030/1860	0045	030 " DIA CIRC METAL	INSTALLED UNKN
	0030/1369	0045	018 " DIA CIRC METAL	INSTALLED UNKN
	0030/0717	0037	018 " DIA CIRC METAL	INSTALLED UNKN
	0030/0392	0035	018 " DIA CIRC METAL	INSTALLED UNKN
	004602 FT	2039108	PHILLIPS RD	0000+00
	0030/0000	2520	(SR4023 SEG 0020/3952) MFC BEGIN = D	LENGTH(AH 2520 BK 2612)
	0020/2405		PFIEFFER CR	
	0020/2234		(PRDR) PFIEFFER CR	
	0020/2231	0339	012 " DIA CIRC METAL	INSTALLED UNKN
	0020/2223	0040	036 " DIA CIRC METAL	INSTALLED UNKN
SAWMILL RD (T791)	0020/1992			
	0020/1606	0033	018 " DIA CIRC METAL	INSTALLED UNKN
	0020/1461	0035	018 " DIA CIR PLASTIC	INSTALLED UNKN
	0020/0198	0033	018 " DIA CIRC METAL	INSTALLED UNKN
CENTRAL RD (T842)	001990 FT	2039094	LEGERSVILLE RD	00089+13
	0020/0000	2612	LENGTH(AH 2612 BK 1990)	
	0010/1884	0037	024 " DIA CIRC METAL	INSTALLED UNKN
	0010/1323	0032	018 " DIA CIR PLASTIC	INSTALLED UNKN
	0010/1012	0035	018 " DIA CIRC METAL	INSTALLED UNKN
	0010/0484	0050	012 " DIA CAST IRON	INSTALLED UNKN
BAKE OVEN RD (SR4019 SEG 0140/0000)	000000 FT	000000 FT	BAKE OVEN RD	(SR4019 SEG 0140/0000)
	0010/0000	1990	LENGTH(AH 1990 BK 0000)	

EXTRACT DATE: 12/18/2023 ROADWAY MANAGEMENT SYSTEM PAGE NUMBER: 489
 PRINT DATE: 12/19/2023 SLD COUNTY/SR - ANNUAL PRINT COUNTY: LEHIGH
 DIR: B TOTAL LEN: 1.897 MI. DIST: 05-3 SR: 4020
 LEFT MUN: WASHINGTON T RIGHT MUN: WASHINGTON T

MAIN ST 010018 FT
 (SR0873 SEG 0100/0000) 0040/2561

007457 FT



010018 FT MAIN ST
 0040/2561 (SR0873 SEG 0100/0000)

0040/0678 018 " DIA CIR PLASTIC
 LEN=0060 INSTALLED UNKN
 0040/0385 018 " DIA CIRC METAL
 LEN=0045 INSTALLED UNKN
 MEADOW LN
 0040/0332 (TWP)
 018 " DIA CIRC METAL
 0040/0177 LEN=0035 INSTALLED UNKN
 007457 FT 2 0 39116 0 00 0075+06
 0040/0000 LENGTH(AH 2561 BK 2514)
 018 " DIA CIRC METAL
 0030/2209 LEN=0050 INSTALLED UNKN
 018 " DIA CIRC METAL
 0030/1883 LEN=0030 INSTALLED 2001
 HILL RD
 0030/1390 (T793)
 0030/1327 BMS EN 39/7476/9900/6759

DIR: B TOTAL LEN: 1.897 MI. DIST: 05-3 SR: 4020
 LEFT MUN: WASHINGTON T RIGHT MUN: WASHINGTON T

SMITH HILL RD
 (T793)

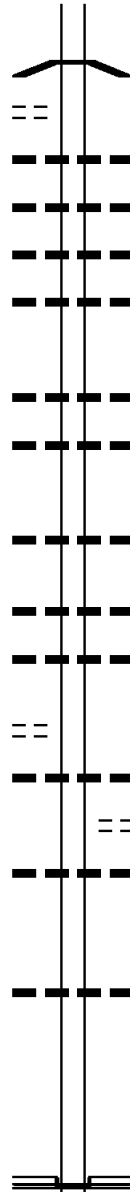
0030/1130

004943 FT

2 0 39116 0 00 0025+00 002496 FT
 CHRISTMAS LN
 (T818)

0020/0000

000000 FT



2 0 39116 0 00 0050+01
 PA TPK (1-476)
 BMSBG 39/7476/9900/6759

0030/1223

0030/1126 018 "DIA CIRC METAL
 LEN=0040 INSTALLED UNKN

0030/0936 018 "DIA CIRC METAL
 LEN=0025 INSTALLED UNKN

0030/0533 018 "DIA CIRC METAL
 LEN=0040 INSTALLED UNKN

0030/0021 016 "DIA CIRC METAL
 LEN=0042 INSTALLED UNKN

004943 FT 2 0 39116 0 00 0050+01
 S 0030/0000 LENGTH(AH 2514 BK 2447)
 036 "DIA CIRC METAL

0020/2160 018 "DIA CIRC METAL
 LEN=0030 INSTALLED UNKN

0020/1839 018 "DIA CIRC METAL
 LEN=0030 INSTALLED UNKN

0020/0922 018 "DIA CIRC METAL
 LEN=0040 INSTALLED UNKN

0020/0225 064 "DIA CIRC METAL
 LEN=0040 INSTALLED 2003
 030 "DIA CIRC METAL

0020/0017 018 "DIA CIRC METAL
 LEN=0045 INSTALLED UNKN
 002496 FT

0020/0000 S LENGTH(AH 2447 BK 2496)
 018 "DIA CIRC METAL

0010/2151 018 "DIA CIRC METAL
 LEN=0040 INSTALLED UNKN
 OLD GRANGE RD

0010/1884 (T818)
 018 "DIA CIRC METAL

0010/1466 018 "DIA CIRC METAL
 LEN=0026 INSTALLED UNKN

0010/0090 018 "DIA CIRC METAL
 LEN=0120 INSTALLED UNKN
 000000 FT 2 0 39116 0 00 0000+00
 NC FR IEDENS RD
 BEST STATION RD
 (SR4022 SEG 0080/0000)
 INTER-BK CLOVER HOLLOW RD
 (T795)
 MFC BEGIN = E

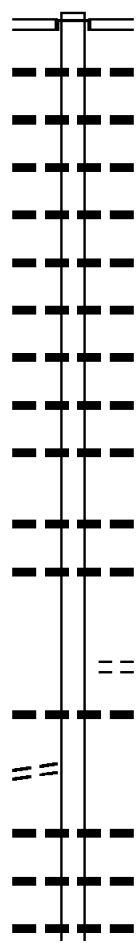
S 0010/0000 LENGTH(AH 2496 BK 0000)

DIR: B TOTAL LEN: 9.149 MI. DIST: 05-3 SR: 4019
 LEFT MUN: HEIDELBERG T RIGHT MUN: HEIDELBERG T

048306 FT

048306 FT
 INTER-AHD

BAKE OVEN RD
 (T806)
 MOUNTAIN RD
 (SR4024 SEG 0100/0716)
 015 " DIA CIRC METAL
 LEN=0047 INSTALLED UNKN
 018 " DIA CIR PLASTIC
 0190/3249 LEN=0037 INSTALLED UNKN
 018 " DIA CIRC METAL
 0190/2703 LEN=0035 INSTALLED UNKN
 018 " DIA CIRC METAL
 0190/2535 LEN=0038 INSTALLED UNKN
 018 " DIA CIR PLASTIC
 0190/2031 LEN=0050 INSTALLED UNKN
 018 " DIA CIRC METAL
 0190/1747 LEN=0042 INSTALLED UNKN
 018 " DIA CIRC METAL
 0190/1442 LEN=0030 INSTALLED UNKN
 018 " DIA CIRC METAL
 0190/1311 LEN=0045 INSTALLED UNKN
 015 " DIA CIRC METAL
 0190/0970 LEN=0042 INSTALLED UNKN



018 " DIA CIRC METAL
 LEN=0030 INSTALLED UNKN
 018 " DIA CIRC METAL
 0190/0020 LEN=0050 INSTALLED UNKN
 044834 FT 2 0 39061 0 00 0164+68
 FRITZINGER RD
 (T721)
 0190/0000 LENGTH(AH 3472 BK 1981)
 024 " DIA CIRC METAL
 0180/1930 LEN=0047 INSTALLED UNKN
 018 " DIA CIR PLASTIC
 0180/1080 LEN=0045 INSTALLED UNKN
 024 " DIA CIRC METAL
 0180/0805 LEN=0035 INSTALLED UNKN
 024 " DIA CIRC METAL
 0180/0610 LEN=0035 INSTALLED UNKN

044834 FT

REIDY MILL RD
 (T851)

0180/1725

DIR: B TOTAL LEN: 9.149 MI. DIST: 05-3 SR: 4019
 LEFT MUN: HEIDELBERG T RIGHT MUN: HEIDELBERG T

2 0 39061 0 00 0144+75 042853 FT
 MANTZ RD
 (T851)

REX RD
 (T725)

0180/0000

0170/1452

040596 FT

---	0180/0465	018 " DIA	CIR PLASTIC
---		LEN=0032	INSTALLED UNKN
---	0180/0271	018 " DIA	CIRC METAL
---		LEN=0035	INSTALLED UNKN
---	0180/0055	018 " DIA	CIR PLASTIC
---	042853 FT	LEN=0060	INSTALLED UNKN
==	5 0180/0000	LENGTH(AH 1981 BK 2257)	
---		018 " DIA	CIR PLASTIC
---	0170/1848	LEN=0030	INSTALLED UNKN
==		HANDWERK RD	
---	0170/1614	(T725)	
---		024 " DIA	CIRC METAL
---	0170/1470	LEN=0060	INSTALLED UNKN
==			
---	0170/1272	018 " DIA	CIRC METAL
---		LEN=0050	INSTALLED UNKN
---	0170/0796	018 " DIA	CIRC METAL
---		LEN=0045	INSTALLED UNKN
==		BACHMAN RD	
---	0170/0621	(T850)	
---		018 " DIA	CIRC METAL
---	0170/0352	LEN=0036	INSTALLED UNKN
---	040596 FT	2 0 39061 0 00 0122+08	
==		BUCKERY RD	
==	5 0170/0000	LENGTH(AH 2257 BK 3746)	
---		018 " DIA	CIRC METAL
---	0160/3524	LEN=0033	INSTALLED UNKN
---		018 " DIA	CIRC METAL
---	0160/3411	LEN=0029	INSTALLED UNKN
---		018 " DIA	CIRC METAL
---	0160/3197	LEN=0030	INSTALLED UNKN
---		018 " DIA	CIRC METAL
---	0160/2870	LEN=0033	INSTALLED UNKN
---		018 " DIA	CIR PLASTIC
---	0160/2467	LEN=0030	INSTALLED UNKN
---		018 " DIA	CIR PLASTIC
---	0160/2220	LEN=0028	INSTALLED UNKN
---		024 " DIA	CIRC METAL
---	0160/2044	LEN=0078	INSTALLED UNKN

---	0160/1097	BMS EN 39/4019/0160/1057	
---		2 0 39061 0 00 0095+27	
---		TR. JORDAN CK	
---	0160/1083	BMSBG 39/4019/0160/1057	
---		RAILROAD RD	

EXTRACT DATE: 12/18/2023
PRINT DATE: 12/19/2023

ROADWAY MANAGEMENT SYSTEM
SLD COUNTY/SR - ANNUAL PRINT

PAGE NUMBER: 485
COUNTY: LEHIGH

DIR: B TOTAL LEN: 9.149 MI.
LEFT MUN: HEIDELBERG T

DIST: 05-3 SR: 4019
RIGHT MUN: HEIDELBERG T

ENTRANCE TO SHED
(GOVT)

0160/0718

POI

0160/0799 (SR4026 SEG 0010/0000)

0160/0718 (APRA) PENNDOT STOCKPIL
DAFFODIL DR

0160/0137

(PRDR)
030 " DIA CIRC METAL

036850 FT

0160/0020 LEN=0070 INSTALLED UNKN
036850 FT 2 0 39061 0 00 0084+55

MEMORIAL RD
(SR4028 SEG 0050/3169)

0160/0000

==

5 0160/0000 LENGTH(AH 3746 BK 3118)

HUNTERS HILL RD
(T778)

0150/2451

==

0150/2546 012 " DIA CIRC METAL
LEN=0040 INSTALLED UNKN

0150/2333 018 " DIA CIRC METAL
LEN=0039 INSTALLED UNKN

0150/2200 012 " DIA CAST IRON
LEN=0040 INSTALLED UNKN

0150/2144 015 " DIA CAST IRON
LEN=0030 INSTALLED UNKN

0150/1918 018 " DIA CIRC METAL
LEN=0035 INSTALLED UNKN

0150/1655 024 " DIA CIR PLASTIC
LEN=0050 INSTALLED UNKN

0150/1383 018 " DIA CIR PLASTIC
LEN=0038 INSTALLED UNKN

0150/1133 018 " DIA CIR PLASTIC
LEN=0040 INSTALLED UNKN

0150/0647 018 " DIA CIR PLASTIC
LEN=0045 INSTALLED UNKN

033732 FT

0150/0212 018 " DIA CIRC METAL
033732 FT 2 0 39061 0 00 0053+00

SCHALLER CT
(TB79)

5 0150/0000 LENGTH(AH 3118 BK 2347)

0140/2192 018 " DIA CIRC METAL
LEN=0036 INSTALLED UNKN

0140/1921 012 " DIA CAST IRON
LEN=0040 INSTALLED UNKN

0140/1637 018 " DIA CIRC METAL
LEN=0040 INSTALLED UNKN

0140/1429 018 " DIA CIR PLASTIC
LEN=0031 INSTALLED UNKN

031385 FT

==

0140/0362 CENTRAL RD
031385 FT (T790)
2 0 39061 0 00 0029+17

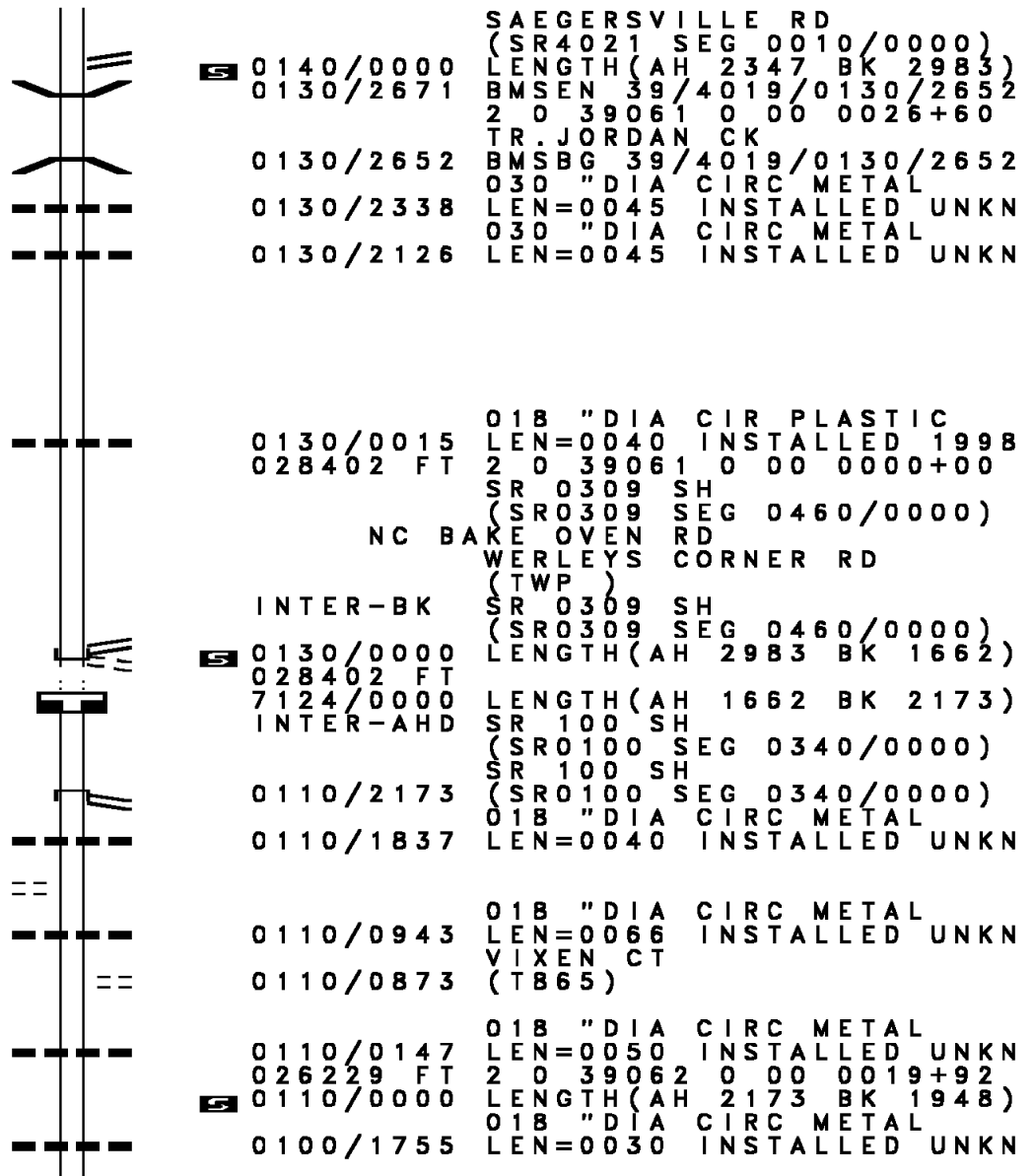
EXTRACT DATE: 12/18/2023
PRINT DATE: 12/19/2023

ROADWAY MANAGEMENT SYSTEM
SLD COUNTY/SR - ANNUAL PRINT

PAGE NUMBER: 484
COUNTY: LEHIGH

DIR: B TOTAL LEN: 9.149 MI.
LEFT MUN: HEIDELBERG T

DIST: 05-3 SR: 4019
RIGHT MUN: HEIDELBERG T



028402 FT

028402 FT

KERSCHNER RD
(T663)

0110/1288

026229 FT

5 0140/0000
0130/2671

0130/2652

0130/2338

0130/2126

0130/0015
028402 FT

5 0130/0000
028402 FT
7124/0000
INTER-AHD

0110/2173

0110/1837

0110/0943

0110/0873

5 0110/0147
026229 FT
0110/0000

0100/1755

SAEGERSVILLE RD
(SR4021 SEG 0010/0000)
LENGTH(AH 2347 BK 2983)
BMS EN 39/4019/0130/2652
2 0 39061 0 00 0026+60
TR. JORDAN CK
BMSBG 39/4019/0130/2652
030 "DIA CIRC METAL
LEN=0045 INSTALLED UNKN
030 "DIA CIRC METAL
LEN=0045 INSTALLED UNKN

018 "DIA CIR PLASTIC
LEN=0040 INSTALLED 199B
2 0 39061 0 00 0000+00
SR 0309 SH
(SR0309 SEG 0460/0000)
NC BAKE OVEN RD
WERLEYS CORNER RD
(TWP)

INTER-BK
SR 0309 SH
(SR0309 SEG 0460/0000)
LENGTH(AH 2983 BK 1662)

LENGTH(AH 1662 BK 2173)
SR 100 SH
(SR0100 SEG 0340/0000)
SR 100 SH
(SR0100 SEG 0340/0000)

018 "DIA CIRC METAL
LEN=0040 INSTALLED UNKN

018 "DIA CIRC METAL
LEN=0066 INSTALLED UNKN
VIXEN CT
(T865)

018 "DIA CIRC METAL
LEN=0050 INSTALLED UNKN
2 0 39062 0 00 0019+92
LENGTH(AH 2173 BK 1948)
018 "DIA CIRC METAL
LEN=0030 INSTALLED UNKN

DIR: B TOTAL LEN: 9.149 MI. DIST: 05-3 SR: 4019
 LEFT MUN: WEISENBERG T RIGHT MUN: WEISENBERG T


Location	Segment ID	Length (FT)	Material	Notes
HOMESTEAD RD (T849)	0070/0000		018" DIA CIR PLASTIC	LENGTH(AH 2477 BK 2975)
	0060/1655		018" DIA CIR PLASTIC	LEN=0030 INSTALLED UNKN
	0060/1235		018" DIA CIR PLASTIC	LEN=0040 INSTALLED UNKN
	0060/0725		018" DIA CIRC METAL	LEN=0037 INSTALLED UNKN
	015412 FT			2 0 39063 0 00 0154+25 SWEITZER RD
	0060/0000		018" DIA CIR PLASTIC	LENGTH(AH 2975 BK 3660)
	0050/3199		018" DIA CIR PLASTIC	LEN=0039 INSTALLED UNKN
	0050/2105		018" DIA CIRC METAL	LEN=0055 INSTALLED UNKN
2 0 39063 0 00 0117+35 FIVE POINT RD (T637)	0050/1627		018" DIA CIRC METAL	LEN=0040 INSTALLED UNKN
	0050/0406		018" DIA CIRC METAL	LEN=0035 INSTALLED UNKN
	011752 FT			
ROSS VALLEY RD (T654)	0050/0000			LENGTH(AH 3660 BK 2503) WEISENBERG CHURCH RD
	0040/2364			(T859)
	0040/1496			
	0040/0724		018" DIA CIRC METAL	LEN=0034 INSTALLED 1997
	0040/0245		018" DIA CIRC METAL	LEN=0034 INSTALLED UNKN
	009249 FT			2 0 39063 0 00 0092+31
	0040/0000		018" DIA CIRC METAL	LEN=0033 INSTALLED UNKN HOLBENS VALLEY RD (SR4040 SEG 0140/0000)
				LENGTH(AH 2503 BK 3504)
			018" DIA CIRC METAL	

DIR: B TOTAL LEN: 9.149 MI. DIST: 05-3 SR: 4019
 LEFT MUN: WEISENBERG T RIGHT MUN: WEISENBERG T

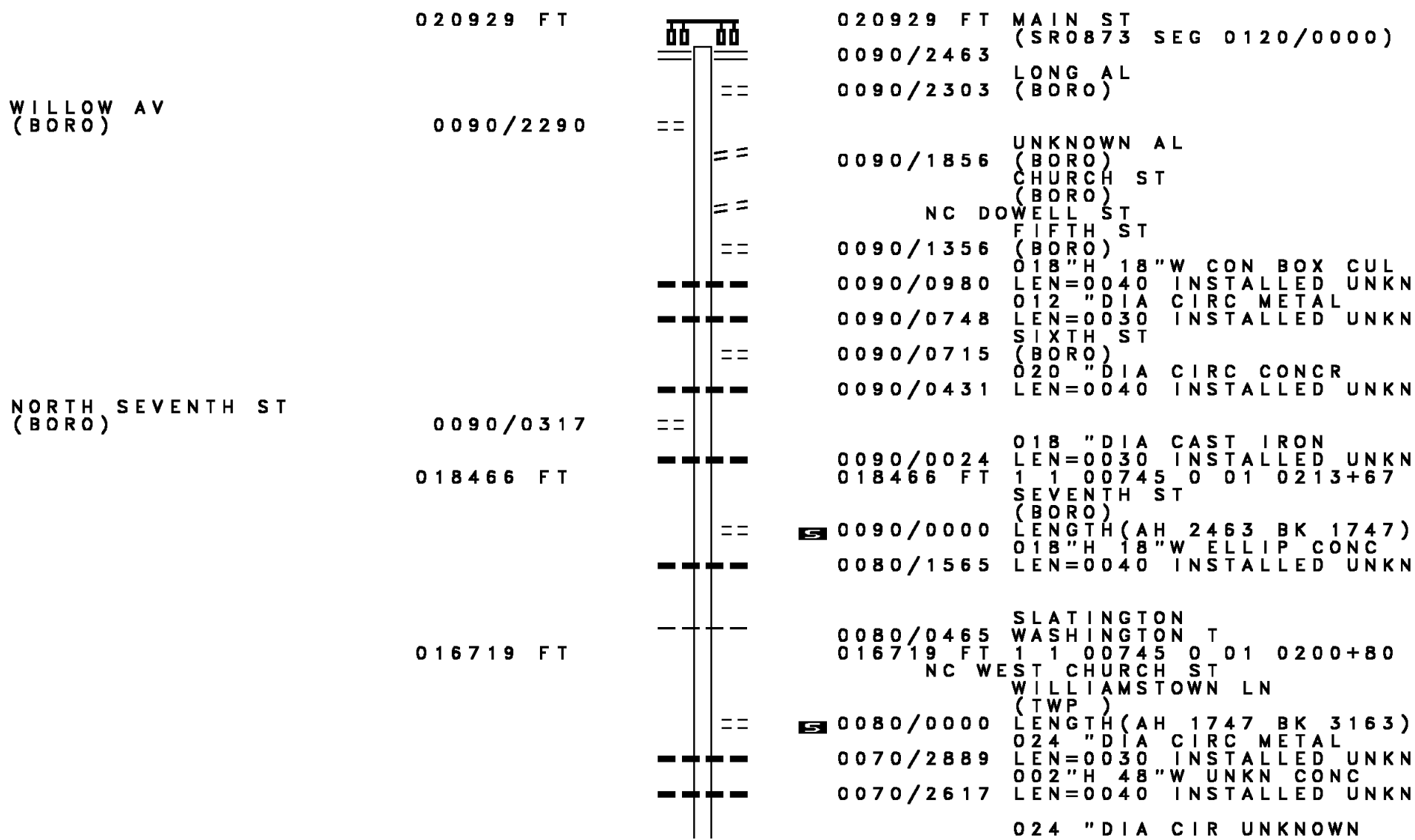
2 0 39063 0 00 0057+30 005745 FT
 CARPET RD
 (T648) 0030/0000

2 0 39063 0 00 0036+57 003678 FT
 LOCH VALLEY RD
 (SR4044 SEG 0030/2641) 0020/0000

2 0 39063 0 00 0000+00 000000 FT
 GOLDEN KEY RD
 (SR0863 SEG 0120/0578) 0010/0000



DIR: B TOTAL LEN: 3.964 MI. DIST: 05-3 SR: 4018
 LEFT MUN: SLATINGTON B RIGHT MUN: SLATINGTON B



DIR: B TOTAL LEN: 3.964 MI. DIST: 05-3 SR: 4018
 LEFT MUN: WASHINGTON T RIGHT MUN: WASHINGTON T

FRANKLIN ST
 (T809)
 UNKNOWN AL
 (TWP)

0070/0636
 0070/0548

CENTER ST
 (T852)
 UNKNOWN AL
 (TWP)

013556 FT

FRANKLIN ST
 (T854)

0070/0000
 0060/2258

REXTOWN RD
 (T858)

010994 FT
 0060/0000

0070/1801	LEN=0050	INSTALLED UNKN
	024 "DIA	CIRC METAL
0070/1303	LEN=0050	INSTALLED UNKN
	024 "DIA	CIRC METAL
0070/0993	LEN=0050	INSTALLED UNKN
	PA TPK (1-476)	
0070/0800	OP ID 39/7476/9900/6853	
	024 "DIA	CIR PLASTIC
0070/0664	LEN=0080	INSTALLED UNKN
0070/0540	036 "DIA	CIRC METAL
	LEN=0060	INSTALLED UNKN
	CENTER ST	
0070/0015	(T852)	
013556 FT	1 1 00745 0 01 0164+28	
	(APRA) PENNDOT STOCKPIL	
	018 "DIA	CIRC METAL
0070/0000	LEN=0129	INSTALLED UNKN
0060/2258	LENGTH(AH 3163 BK 2562)	
0060/2127	PENN ST	
	(TWP)	
0060/1750	012 "DIA	CAST IRON
	LEN=0060	INSTALLED UNKN
0060/1580	012 "DIA	CAST IRON
	LEN=0060	INSTALLED UNKN
0060/0922	OLD MILL RD	
	(T902)	
	TRIBUTARY TO TROUT CREE	
	STRUCTURE LENGTH 18 FT	
0060/0783	BMSID 39/4018/0060/0759	
0060/0637	BMSSEN 39/4018/0060/0568	
	1 1 00745 0 01 0144+78	
	TROUT CREEK	
0060/0594	BMSBG 39/4018/0060/0568	
	012 "DIA	CAST IRON
0060/0330	LEN=0040	INSTALLED UNKN
010994 FT	1 1 00745 0 01 0138+65	
	NC EAST MAIN ST	
0060/0000	LENGTH(AH 2562 BK 2449)	
	018 "DIA	CAST IRON
0050/2449	LEN=0070	INSTALLED UNKN
	012 "DIA	CAST IRON

DIR: B TOTAL LEN: 3.964 MI. DIST: 05-3 SR: 4018
 LEFT MUN: WASHINGTON T RIGHT MUN: WASHINGTON T

Stationing	Length	Material	Notes
0050/2054	LEN=0045	018" DIA CIRC CONCR	INSTALLED UNKN
0050/1714	LEN=0040	018" DIA CIRC METAL	INSTALLED UNKN
0050/1390	LEN=0040		INSTALLED UNKN
008545 FT	008545 FT	1 1 00745 0 01 0114+11	LOVERS LN (T721)
0050/0000	LENGTH(AH 2449 BK 2042)	024" DIA CIRC METAL	
0040/1680	LEN=0035		INSTALLED UNKN
0040/1395		018" DIA CIR PLASTIC	
0040/1311	LEN=0035		INSTALLED UNKN
0040/1020	LEN=0035	012" DIA CAST IRON	INSTALLED UNKN
0040/0955		018" DIA CAST IRON	
0040/0938	LEN=0040		INSTALLED UNKN
0040/0733	LEN=0045	018" DIA CIR PLASTIC	INSTALLED UNKN
0040/0727			
0040/0486		LC FROM FACTORY AV (CONN)	
0040/0425	LEN=0200	012" DIA CIR UNKNOWN	INSTALLED UNKN
0040/0355			FACTORY AV (TWP)
0040/0297		018" DIA CIRC METAL	
0040/0009	LEN=0050		INSTALLED UNKN
006503 FT	006503 FT	NC MA IN ST	WEST GRANT ST (T786)
0040/0000	LENGTH(AH 2042 BK 2266)		
0030/2132			FACTORY AV (T787)
0030/2036	BMSSEN 39/4018/0030/2006		
0030/2006	1 1 00745 0 01 0091+21		TROUT CREEK
0030/1982	BMSBG 39/4018/0030/2006	018" DIA CIRC METAL	INSTALLED UNKN

SPRING LN (T789)

EAST AV (TWP)

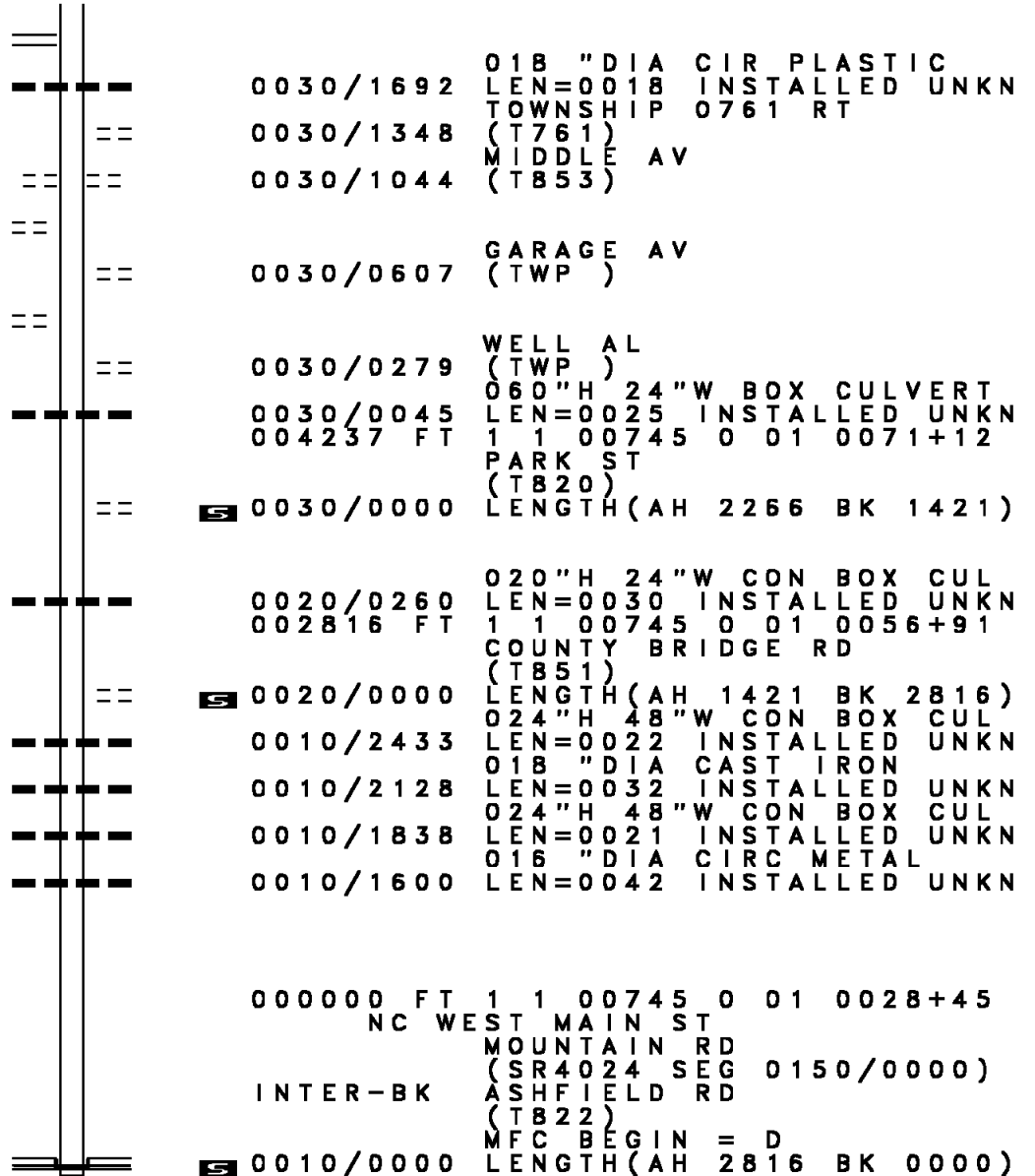
UNKNOWN AL (TWP)

WILLIAMS ST (T862)

1 1 00745 0 01 0094+00 006503 FT
 EAST GRANT ST (T787)
 MORGAN ST (T863)

DIR: B TOTAL LEN: 3.964 MI. DIST: 05-3 SR: 4018
 LEFT MUN: WASHINGTON T RIGHT MUN: WASHINGTON T

BROWN ST
 (SR4017 SEG 0010/0000) 0030/1777



ALLEY
 (TWP) 0030/0618

UNKNOWN AL
 (TWP) 0030/0542

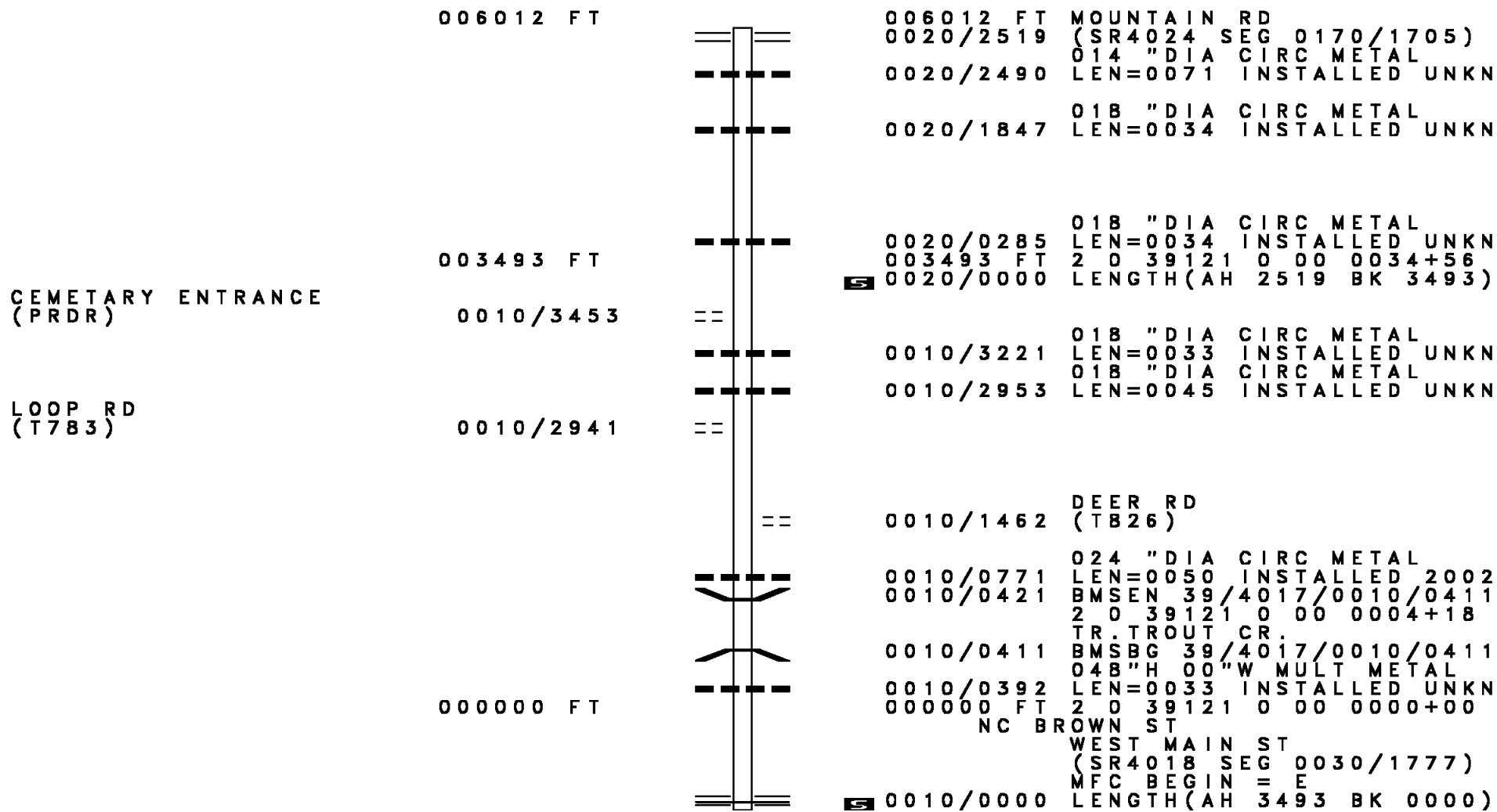
004237 FT

002816 FT

000000 FT

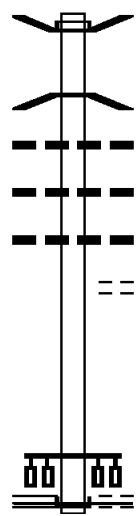
0030/1692 018 " DIA CIR PLASTIC
 LEN=0018 INSTALLED UNKN
 TOWNSHIP 0761 RT
 (T761)
 MIDDLE AV
 (T853)
 0030/1348
 0030/1044
 GARAGE AV
 (TWP)
 0030/0607
 WELL AL
 (TWP)
 060"H 24"W BOX CULVERT
 LEN=0025 INSTALLED UNKN
 004237 FT 1 1 00745 0 01 0071+12
 PARK ST
 (T820)
 0030/0000 LENGTH(AH 2266 BK 1421)
 0020/0260 020"H 24"W CON BOX CUL
 LEN=0030 INSTALLED UNKN
 002816 FT 1 1 00745 0 01 0056+91
 COUNTY BRIDGE RD
 (T851)
 0020/0000 LENGTH(AH 1421 BK 2816)
 0010/2433 024"H 48"W CON BOX CUL
 LEN=0022 INSTALLED UNKN
 0010/2128 018 " DIA CAST IRON
 LEN=0032 INSTALLED UNKN
 0010/1838 024"H 48"W CON BOX CUL
 LEN=0021 INSTALLED UNKN
 0010/1600 016 " DIA CIRC METAL
 LEN=0042 INSTALLED UNKN
 000000 FT 1 1 00745 0 01 0028+45
 NC WEST MAIN ST
 MOUNTAIN RD
 (SR4024 SEG 0150/0000)
 INTER-BK ASHFIELD RD
 (T822)
 MFC BEGIN = D
 0010/0000 LENGTH(AH 2816 BK 0000)

DIR: B TOTAL LEN: 1.139 MI. DIST: 05-3 SR: 4017
 LEFT MUN: WASHINGTON T RIGHT MUN: WASHINGTON T



001199 FT

001199 FT AH-NORTHAMPTON (48)
 BMSBN 39/4016/0010/0780
 INTER-AHD MAIN ST
 0010/1199 (SR4022 SEG 0010/0000)
 1 0 00175 0 01 0221+25
 LEHIGH RIVER
 0010/0780 BMSBG 39/4016/0010/0780
 018 " DIA CIRC CONCR
 0010/0506 LEN=0035 INSTALLED UNKN
 018 " DIA CIRC CONCR
 0010/0405 LEN=0035 INSTALLED UNKN
 024 " DIA CIRC CONCR
 0010/0395 LEN=0099 INSTALLED UNKN
 RAILROAD ST
 0010/0308 (TWP)
 000000 FT 1 0 00175 0 01 0226+85
 NC MA IN ST
 WALNUT ST
 (BORO)
 INTER-BK MAIN ST
 (SR0873 SEG 0130/0000)
 MFC BEGIN = C
 0010/0000 LENGTH(AH 1199 BK 0000)



000000 FT

WALNUT ST
 (SR0873 SEG 0130/0000) 0010/0000

EXTRACT DATE: 12/18/2023 ROADWAY MANAGEMENT SYSTEM PAGE NUMBER: 474
 PRINT DATE: 12/19/2023 SLD COUNTY/SR - ANNUAL PRINT COUNTY: LEHIGH
 DIR: B TOTAL LEN: 1.254 MI. DIST: 05-3 SR: 4015
 LEFT MUN: WASHINGTON T RIGHT MUN: WASHINGTON T

BEST STATION RD 006623 FT
 (SR4022 SEG 0050/0000) 0030/2264



006623 FT BEST STATION RD
 0030/2264 (SR4022 SEG 0050/0000)
 TRESTLE LN
 0030/2244 (PRDR)
 0030/2041 024 " DIA CIRC METAL
 LEN=0080 INSTALLED UNKN
 018 " DIA CIRC METAL

DIR: B TOTAL LEN: 1.254 MI. DIST: 05-3 SR: 4015
 LEFT MUN: WASHINGTON T RIGHT MUN: WASHINGTON T

WERLEY RD
 (T877)

Stationing	Notes	Object ID	Length	Material	Status
0030/1420	==	0030/1859	LEN=0030	INSTALLED	UNKN
		0030/1117	018"H 00"W	MULT METAL	INSTALLED UNKN
		0030/1008	018"DIA	CIRC METAL	INSTALLED UNKN
		0030/0760	036"H 00"W	MULT METAL	INSTALLED UNKN
		0030/0481	048"DIA	CIRC METAL	INSTALLED UNKN
004359 FT		004359 FT	2 0 39055	0 00 0043+68	
		0030/0000	LENGTH(AH 2264 BK 1866)		
		0020/1488	018"DIA	CIRC METAL	INSTALLED UNKN
		0020/1230	018"DIA	CIRC METAL	INSTALLED UNKN
		0020/0969	018"DIA	CIRC METAL	INSTALLED UNKN
		0020/0496	036"DIA	CIRC METAL	INSTALLED UNKN
		0020/0123	018"DIA	CIRC METAL	INSTALLED UNKN
002493 FT		002493 FT	2 0 39055	0 00 0024+93	
		0020/0000	LENGTH(AH 1866 BK 2493)		
		0010/2345	024"DIA	CIRC METAL	INSTALLED UNKN
		0010/1652	018"DIA	CIRC METAL	INSTALLED UNKN
		0010/1632	HILLDALE RD (T801)		
		0010/0612	018"DIA	CIRC METAL	INSTALLED UNKN
		0010/0279	036"DIA	CIRC METAL	INSTALLED UNKN
		0010/0149	024"DIA	CIR PLASTIC	INSTALLED UNKN
		0010/0119	012"DIA	CIRC METAL	INSTALLED UNKN
000000 FT		000000 FT	2 0 39055	0 00 0000+00	
		0010/0000	NC I R VIN RD CHURCH RD (SR4014 SEG 0070/0000) MFC BEGIN = D		
		0010/0000	LENGTH(AH 2493 BK 0000)		

EXTRACT DATE: 12/18/2023 ROADWAY MANAGEMENT SYSTEM PAGE NUMBER: 472
 PRINT DATE: 12/19/2023 SLD COUNTY/SR - ANNUAL PRINT COUNTY: LEHIGH
 DIR: B TOTAL LEN: 11.826 MI. DIST: 05-3 SR: 4014
 LEFT MUN: NORTH WHITEHALL T RIGHT MUN: NORTH WHITEHALL T

062442 FT



062442 FT
 INTER-AHD MAUSER ST
 (T705)
 MACARTHUR RD
 0230/2143 (SR0145 SEG 0270/0955)
 0230/2085 BMSBN 39/4014/0230/2054
 20390520010370+49
 FELLE CREEK
 0230/2054 BMSBG 39/4014/0230/2054
 FOR SR 0145 AND 4014
 0230/1998 (CONN)
 036" DIA CIRC METAL
 0230/1933 LEN=0099 INSTALLED UNKN
 EGYPT RD
 0230/1325 (T716)

EXTRACT DATE: 12/18/2023
PRINT DATE: 12/19/2023

ROADWAY MANAGEMENT SYSTEM
SLD COUNTY/SR - ANNUAL PRINT

PAGE NUMBER: 471
COUNTY: LEHIGH

DIR: B TOTAL LEN: 11.826 MI.
LEFT MUN: NORTH WHITEHALL T

DIST: 05-3 SR: 4014
RIGHT MUN: NORTH WHITEHALL T

Stationing	Notes	Stationing	Notes
		0230/1044	018 " DIA CIRC METAL LEN=0022 INSTALLED UNKN
		0230/0450	018 " DIA CIRC METAL LEN=0025 INSTALLED UNKN
060299 FT		060299 FT	2 0 39052 0 01 0350+04
		0230/0000	LENGTH(AH 2143 BK 3179) 014 " DIA CIRC METAL
		0220/2778	LEN=0024 INSTALLED UNKN
		0220/1118	018 " DIA CIRC METAL LEN=0020 INSTALLED UNKN
		0220/0198	BMS EN 39/4014/0220/0170 2 0 39052 0 01 0319+88
		0220/0170	FELLS CREEK BMSBG 39/4014/0220/0170
2 0 39052 0 01 0318+60 LEDGE RD (T712)		057120 FT	
		0220/0000	LENGTH(AH 3179 BK 3249) 012 " DIA CIRC METAL
		0210/2726	LEN=0099 INSTALLED UNKN OVERLOOK RD
		0210/2377	(T712)
		0210/2142	012 " DIA CIRC METAL LEN=0016 INSTALLED UNKN
		0210/1291	012 " DIA CIRC METAL LEN=0099 INSTALLED UNKN
		0210/0433	BMS EN 39/4014/0210/0418 2 0 39052 0 01 0289+90
		0210/0418	FELLS CREEK BMSBG 39/4014/0210/0418
053871 FT		053871 FT	2 0 39052 0 01 0285+92
		0210/0000	SPARROW LN (T706) LENGTH(AH 3249 BK 2595)
		0200/1799	021 "H 15 "W METAL ARCH LEN=0040 INSTALLED 2001
		0200/0479	OAKLAND RD (T702) 024 " DIA CIRC METAL

DIR: B TOTAL LEN: 11.826 MI. DIST: 05-3 SR: 4014
 LEFT MUN: NORTH WHITEHALL T RIGHT MUN: NORTH WHITEHALL T

2 0 39052 0 01 0260+05 051276 FT
 RIVERVIEW RD
 (T702) 0200/0000

0200/0399	LEN=0020	INSTALLED UNKN
024 "DIA	CIRC METAL	
0200/0094	LEN=0020	INSTALLED UNKN
051276 FT		
0200/0000	LENGTH(AH 2595 BK 3004)	
0190/2184	024 "DIA	CIR PLASTIC
	LEN=0040	INSTALLED UNKN
0190/1781	024 "DIA	CIRC METAL
	LEN=0027	INSTALLED UNKN
0190/1759	018 "DIA	CIRC METAL
	LEN=0090	INSTALLED 199B
0190/0785	018 "DIA	CIRC METAL
	LEN=0030	INSTALLED 2002
0190/0334	018 "DIA	CIRC METAL
048272 FT	LEN=0090	INSTALLED 199B
	2 0 39052 0 01 0229+68	
	SCHEIDYS RD	
	(SR1025 SEG 0050/1745)	
0190/0000	LENGTH(AH 3004 BK 2053)	
0180/1995	BMSSEN 39/4014/0180/1932	
	2 0 39052 0 00 0228+75	
	FELLS CREEK	
0180/1969	BMSBG 39/4014/0180/1932	
	018 "DIA	CIRC METAL
0180/1371	LEN=0024	INSTALLED 199B
	014 "DIA	CAST IRON
0180/1157	LEN=0020	INSTALLED 199B
0180/0942	016 "H 16 "W	BOX CULVRT*
	LEN=0099	INSTALLED 199B
0180/0825	024 "DIA	CIRC METAL
	LEN=0054	INSTALLED UNKN
0180/0410	012 "DIA	CAST IRON
046219 FT	LEN=0043	INSTALLED 199B
	2 0 39052 0 00 0209+34	
0180/0000	LENGTH(AH 2053 BK 2538)	
	018 "DIA	CIRC METAL
0170/2062	LEN=0024	INSTALLED UNKN
0170/1750	018 "DIA	CIRC METAL
	LEN=0024	INSTALLED UNKN
0170/1281	018 "DIA	CIRC METAL
	LEN=0036	INSTALLED UNKN
	014 "DIA	CIRC METAL

RIDGE RD
 (T718) 0180/1043

COBBLESTONE DR
 (TWP) 0170/1995

DIR: B TOTAL LEN: 11.826 MI. DIST: 05-3 SR: 4014
 LEFT MUN: NORTH WHITEHALL T RIGHT MUN: NORTH WHITEHALL T

ROADWAY NAME	SEGMENT	START STATION	END STATION	LENGTH (FT)	DESCRIPTION
PARADISE RD	(SR4012 SEG 0020/2398)	0170/0767	0170/0952	0034	LEN=0034 INSTALLED UNKN
			0170/0593	0026	012 "DIA CIRC CONCR INSTALLED UNKN
			0170/0430	0041	BMSSEN 39/4014/0170/0411
				0042	2 0 39052 0 00 0187+56
				0041	FELLS CREEK
			0170/0411	0042	BMSBG 39/4014/0170/0411
			0170/0213	0042	014 "DIA CIRC CONCR INSTALLED UNKN
	043681 FT		043681 FT	0042	2 0 39052 0 00 0183+83
				0041	COBBLER RD (T694)
			0170/0000	2538	LENGTH(AH 2538 BK 2772)
			0160/2650	0041	030 "DIA CIRC CONCR INSTALLED UNKN
FELLS CREEK RD	(TWP)	0160/2265			LEN=0041 INSTALLED UNKN
			0160/1954	0035	024 "DIA CIRC CONCR INSTALLED UNKN
			0160/1452	0048	018 "DIA CIRC METAL INSTALLED UNKN
					CARRIAGE PATH DR (TWP)
			0160/0654	0029	018 "DIA CIRC CONCR INSTALLED UNKN
SUNSET DR	(TWP)	0160/0333			LEN=0029 INSTALLED UNKN
		040909 FT			2 0 39052 0 00 0155+80
					OLD POST RD (SR4011 SEG 0030/0000)
			0160/0000	2098	LENGTH(AH 2772 BK 2098)
ROBERTS RD	(TWP)	0150/1759			
STEPHANIE DR	(TWP)	0150/1215			
HOFFMAN DR N	(TWP)	0150/0622			HOFFMAN DR S (TWP)
		038811 FT			2 0 39052 0 00 0133+78
					CIDER PRESS RD (T670)
			0150/0000	2098	LENGTH(AH 2098 BK 3200)
			0140/2785	0041	BMSSEN 39/4014/0140/2769
				0041	2 0 39052 0 00 0130+71
					COPLAY CREEK
			0140/2769	0041	BMSBG 39/4014/0140/2769
					HUFF LN

DIR: B TOTAL LEN: 11.826 MI. DIST: 05-3 SR: 4014
 LEFT MUN: NORTH WHITEHALL T RIGHT MUN: NORTH WHITEHALL T

Location / Description	Segment ID	Length / Notes	Material / Details
PARK VALLEY RD (T672)	0140/2246		
MANOR RD (T865)	0140/1556		PA TPK (I-476) OP ID 39/7476/9900/6451 030"H 48"W ELLIP CONC LEN=0047 INSTALLED UNKN TANNERY RD
FIRE LN (T866)	0140/0574		(TWP) 036" DIA CIRC METAL LEN=0070 INSTALLED UNKN NC NEFFS LAURYS RD
	0140/1198		NEFFS LAURYS RD (T731)
	0140/0195	035611 FT	016" DIA CIRC METAL LEN=0032 INSTALLED UNKN 2 0 39052 0 00 0103+17 MAIN ST (SR0873 SEG 0030/1386)
	0140/0000		LENGTH(AH 3200 BK 3346)
	0130/2337		(APRA) HOHENSILT WELDI GROVE ST (T844)
	0130/2257		NORTH WHITEHALL WASHINGTON T
	0130/2017		OAKWOOD LN (T726)
	0130/1396		030" DIA CIRC METAL LEN=0050 INSTALLED UNKN
2 0 39052 0 00 0069+80 BOTTOM RD (T728)	0130/0000	032265 FT	LENGTH(AH 3346 BK 3674)
	0120/2950		018" DIA CAST IRON LEN=0050 INSTALLED UNKN
	0120/2557		032" DIA CIRC METAL LEN=0045 INSTALLED UNKN TRIB. MILL CK
	0120/2287		STRUCTURE LENGTH 8 FT BMSID 39/4014/0120/2287 072" DIA CIRC METAL

DIR: B TOTAL LEN: 11.826 MI. DIST: 05-3 SR: 4014
 LEFT MUN: WASHINGTON T RIGHT MUN: WASHINGTON T

028591 FT

025257 FT

---	0120/2281	LEN=0030	INSTALLED UNKN
==	0120/2087	OPOSSUM LN (T730)	
==	0120/1394	HOFFMAN LN (TWP)	
==	0120/0491	ASH CT (T892)	
---	0120/0455	024" DIA CIRC METAL LEN=0038	INSTALLED 1998
	028591 FT	2 0 39052 0 00 0033+05	
==	0120/0000	VALLEY RD (T732)	LENGTH(AH 3674 BK 3334)
---	0110/2249	036" DIA CIRC METAL LEN=0032	INSTALLED UNKN
---	0110/1964	018" DIA CIRC METAL LEN=0032	INSTALLED UNKN
---	0110/1583	018" DIA CIR PLASTIC LEN=0024	INSTALLED UNKN
==	0110/1239	SCHOOL RD (T850)	
==	0110/0405	SCHOOL RD (T850)	
---	0110/0159	020" DIA CIRC METAL LEN=0036	INSTALLED UNKN
==	0110/0120	FOR SR 4009 AND 4014 (CONN)	
	025257 FT	2 0 39052 0 00 0000+00	
==	0110/0000	NEWSIDE RD (SR4009 SEG 0080/0477)	LENGTH(AH 3334 BK 2502)
---	0100/1881	WASHINGTON HEIDELBERG T	
---	0100/1408	018" DIA CIR PLASTIC LEN=0036	INSTALLED UNKN
==	0100/0722	HEIDELBERG HEIGHTS RD (T672)	
---	0100/0519	060"H 00"W MULT METAL LEN=0040	INSTALLED UNKN
		TR.MILL CK.	STRUCTURE LENGTH 11 FT

EXTRACT DATE: 12/18/2023
PRINT DATE: 12/19/2023

ROADWAY MANAGEMENT SYSTEM
SLD COUNTY/SR - ANNUAL PRINT

PAGE NUMBER: 466
COUNTY: LEHIGH

DIR: B TOTAL LEN: 11.826 MI.
LEFT MUN: HEIDELBERG T

DIST: 05-3 SR: 4014
RIGHT MUN: HEIDELBERG T

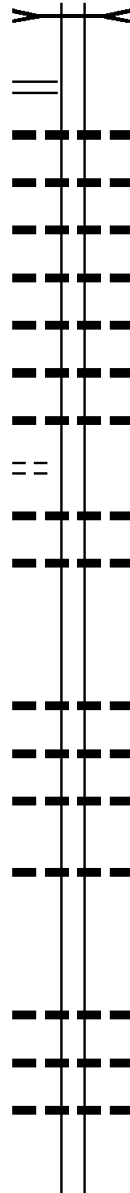
2 0 39057 0 02 0337+26 022755 FT
APPLE BUTTER RD
(SR4013 SEG 0010/0000) 0100/0000

LIMEKILN RD
(T738)

0090/1619

019048 FT

017059 FT



0100/0498 BMSID 39/4014/0100/0498
022755 FT

5 0100/0000 LENGTH(AH 2502 BK 3707)
018 " DIA CIRC METAL
0090/3169 LEN=0042 INSTALLED UNKN
036 " DIA CIR PLASTIC
0090/2877 LEN=0036 INSTALLED 2006
018 " DIA CIR UNKNOWN
0090/2400 LEN=0099 INSTALLED UNKN
018 " DIA CIRC METAL
0090/2333 LEN=0028 INSTALLED UNKN
018 " DIA CIRC METAL
0090/2256 LEN=0042 INSTALLED UNKN
018 " DIA CIRC METAL
0090/2105 LEN=0042 INSTALLED UNKN
016 " DIA CIRC METAL
0090/1647 LEN=0042 INSTALLED UNKN

036 " DIA CIRC METAL
0090/1561 LEN=0030 INSTALLED UNKN
018 " DIA CIR PLASTIC
0090/1073 LEN=0030 INSTALLED UNKN

019048 FT 2 0 39057 0 02 0374+54
5 0090/0000 LENGTH(AH 3707 BK 1989)
018 " DIA CIR PLASTIC
0080/1919 LEN=0030 INSTALLED UNKN
018 " DIA CIRC METAL
0080/1537 LEN=0024 INSTALLED UNKN
018 " DIA CIRC METAL
0080/1276 LEN=0030 INSTALLED UNKN

036 " DIA CIRC METAL
0080/0616 LEN=0024 INSTALLED UNKN

017059 FT 2 0 39057 0 02 0394+43
5 0080/0000 LENGTH(AH 1989 BK 2127)
014 " DIA CIRC METAL
0070/1351 LEN=0099 INSTALLED 1998
036 " DIA CIRC METAL
0070/1140 LEN=0045 INSTALLED UNKN
014 " DIA CIRC METAL
0070/1052 LEN=0036 INSTALLED UNKN

018 " DIA CIRC METAL

DIR: B TOTAL LEN: 11.826 MI. DIST: 05-3 SR: 4014
 LEFT MUN: HEIDELBERG T RIGHT MUN: HEIDELBERG T

2 0 39057 0 02 0415+78 014932 FT
 IRVIN RD
 (SR4015 SEG 0010/0000) 0070/0000

0070/0136 LEN=0030 INSTALLED UNKN
 014932 FT
 0070/0000 LENGTH(AH 2127 BK 2628)
 012 " DIA CAST IRON
 0060/2604 LEN=0058 INSTALLED UNKN
 018 " DIA CIRC METAL
 0060/1952 LEN=0030 INSTALLED UNKN
 018 " DIA CIRC METAL
 0060/1619 LEN=0030 INSTALLED UNKN
 PHILLIPS RD
 (TB00)
 0060/1524
 018 " DIA CIRC METAL
 0060/0725 LEN=0030 INSTALLED 1998
 018 " DIA CIRC METAL
 0060/0650 LEN=0030 INSTALLED 1998

012304 FT

SAEGERSVILLE RD
 (T790)

0050/2415

012304 FT 2 0 39057 0 03 0442+92
 SAEGERSVILLE RD
 (SR4021 SEG 0040/2048)
 MFC BEGIN = D
 0060/0000 LENGTH(AH 2628 BK 2429)
 018 " DIA CIRC METAL
 0050/2390 LEN=0020 INSTALLED UNKN
 018 " DIA CIR PLASTIC
 0050/0835 LEN=0099 INSTALLED UNKN
 018 " DIA CIRC METAL
 0050/0030 LEN=0024 INSTALLED UNKN
 009875 FT

2 0 39057 0 03 0467+13 009875 FT
 BEST STATION RD
 (SR4022 SEG 0010/0000) 0050/0000

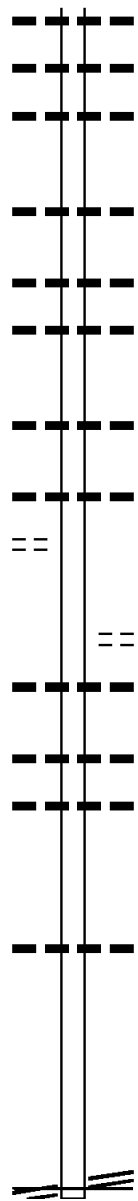
0050/0000 LENGTH(AH 2429 BK 2243)
 024 " DIA CIRC METAL
 0040/1555 LEN=0022 INSTALLED UNKN
 RAILROAD ST
 (SR4026 SEG 0030/1305)
 NC CHURCH RD
 CHURCH RD
 0040/0900 (TB04)
 024 " DIA CIR PLASTIC

DIR: B TOTAL LEN: 11.826 MI. DIST: 05-3 SR: 4014
 LEFT MUN: HEIDELBERG T RIGHT MUN: HEIDELBERG T

Stationing	Length	Material	Notes
0040/0855	LEN=0035	INSTALLED UNKN	
0040/0368	LEN=0042	INSTALLED UNKN	
0040/0091	LEN=0018	INSTALLED UNKN	
007632 FT	2 0 39057 0 03 0489+66		
0040/0000	LENGTH(AH 2243 BK 3065)		
0030/2911	LEN=0022	INSTALLED UNKN	
0030/2201	LEN=0015	INSTALLED UNKN	
0030/1734	LEN=0015	INSTALLED UNKN	
0030/0755	LEN=0024	INSTALLED UNKN	
0030/0115	LEN=0022	INSTALLED UNKN	
0030/0082	004567 FT		
004567 FT	2 0 39057 0 03 0520+42		
0030/0000	LENGTH(AH 3065 BK 2078)		
0020/1565	LEN=0023	INSTALLED 1998	
0020/0941	LEN=0022	INSTALLED UNKN	
0020/0681	LEN=0040	INSTALLED UNKN	
002489 FT	2 0 39057 0 03 0544+55		
0020/0000	LENGTH(AH 2078 BK 2489)		
0010/1617	LEN=0032	INSTALLED UNKN	
000000 FT	000000 FT		
000000 FT	2 0 39057 0 03 0566+30		
0010/0000	LENGTH(AH 2489 BK 0000)		

HARTER RD
(T721)

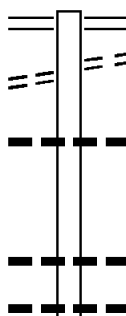
MOUNTAIN RD
(SR4024 SEG 0120/0735)



EXTRACT DATE: 12/18/2023 ROADWAY MANAGEMENT SYSTEM PAGE NUMBER: 463
 PRINT DATE: 12/19/2023 SLD COUNTY/SR - ANNUAL PRINT COUNTY: LEHIGH
 DIR: B TOTAL LEN: 1.703 MI. DIST: 05-3 SR: 4013
 LEFT MUN: WASHINGTON T RIGHT MUN: WASHINGTON T

HILDALE RD
(T801)

008994 FT
 0040/1036
 007510 FT



008994 FT BEST STATION RD
 0040/1484 (SR4022 SEG 0090/0000)
 0040/1036 HILDALE RD
 (T801)
 016 " DIA CIRC METAL
 0040/0203 LEN=0040 INSTALLED UNKN
 007510 FT 2 0 39120 0 00 0075+31
 0040/0000 LENGTH(AH 1484 BK 2514)
 012 " DIA CIRC METAL
 0030/1831 LEN=0035 INSTALLED UNKN
 012 " DIA CIRC METAL
 0030/1630 LEN=0029 INSTALLED 2000

EXTRACT DATE: 12/18/2023
PRINT DATE: 12/19/2023

ROADWAY MANAGEMENT SYSTEM
SLD COUNTY/SR - ANNUAL PRINT

PAGE NUMBER: 462
COUNTY: LEHIGH

DIR: B TOTAL LEN: 1.703 MI.
LEFT MUN: WASHINGTON T

DIST: 05-3 SR: 4013
RIGHT MUN: WASHINGTON T

004996 FT

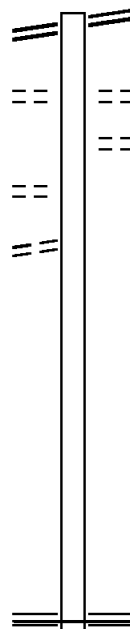
002585 FT

000000 FT

0030/1310	030 " DIA CIRC METAL LEN=0025 INSTALLED UNKN
0030/0444	018 " DIA CIRC METAL LEN=0035 INSTALLED UNKN
0030/0221	018 " DIA CIRC METAL LEN=0065 INSTALLED UNKN
004996 FT	2 0 39120 0 00 0049+34
0030/0000	LENGTH(AH 2514 BK 2411) 024 " DIA CAST IRON LEN=0052 INSTALLED UNKN
0020/1990	012 " DIA CAST IRON LEN=0035 INSTALLED UNKN
0020/1686	012 " DIA CIRC METAL LEN=0037 INSTALLED UNKN
0020/1494	CIDER PRESS RD
0020/1426	(T717) 018 " DIA CIRC METAL LEN=0030 INSTALLED UNKN
0020/1340	010 " DIA CIR PLASTIC LEN=0040 INSTALLED UNKN
0020/0446	012 " DIA CIRC METAL LEN=0040 INSTALLED UNKN
0020/0132	2 0 39120 0 00 0025+23
002585 FT	LENGTH(AH 2411 BK 2585) 016 " DIA CIRC METAL LEN=0040 INSTALLED UNKN
0010/2500	018 " DIA CIRC METAL LEN=0034 INSTALLED UNKN
0010/2125	072"H 95"W ELLIP METAL LEN=0040 INSTALLED UNKN
0010/1434	BMSSEN 39/4013/0010/1415
0010/1423	2 0 39120 0 00 0014+36
0010/1415	TR.MILL CR. BMSBG 39/4013/0010/1415
0010/0186	WASHINGTON HEIDELBERG T 018 " DIA CIR PLASTIC LEN=0041 INSTALLED UNKN
0010/0045	2 0 39120 0 00 0000+00
000000 FT	NC AP PLE BUTTER RD CHURCH RD (SR4014 SEG 0100/0000) MFC BEGIN = E
0010/0000	LENGTH(AH 2585 BK 0000)

EXTRACT DATE: 12/18/2023 ROADWAY MANAGEMENT SYSTEM PAGE NUMBER: 461
 PRINT DATE: 12/19/2023 SLD COUNTY/SR - ANNUAL PRINT COUNTY: LEHIGH
 DIR: B TOTAL LEN: .938 MI. DIST: 05-3 SR: 4012
 LEFT MUN: NORTH WHITEHALL T RIGHT MUN: NORTH WHITEHALL T

NEFFS LAURYS RD 004953 FT
 (SR4014 SEG 0170/0767) 0020/2398
 COBBLESTONE DR 0020/1697
 (TWP)
 BRIDLE PATH ST 0020/1071
 (TWP)
 PARADISE RD 0020/0766
 (T772)
 002555 FT
 000000 FT

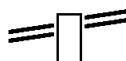


004953 FT NEFFS LAURYS RD
 0020/2398 (SR4014 SEG 0170/0767)
 COBBLESTONE CT
 (TWP)
 MEADOW LN
 (TWP)
 NC PARADISE RD
 002555 FT 2 0 39053 0 00 0025+30
 0020/0000 LENGTH(AH 2398 BK 2555)
 000000 FT 2 0 39053 0 00 0049+39
 NC RISING SUN RD
 OLD POST RD
 (SR4011 SEG 0040/0000)
 MFC BEGIN = E
 0010/0000 LENGTH(AH 2555 BK 0000)

EXTRACT DATE: 12/18/2023 ROADWAY MANAGEMENT SYSTEM PAGE NUMBER: 460
PRINT DATE: 12/19/2023 SLD COUNTY/SR - ANNUAL PRINT COUNTY: LEHIGH

DIR: B TOTAL LEN: 3.522 MI. DIST: 05-3 SR: 4011
LEFT MUN: WASHINGTON T RIGHT MUN: WASHINGTON T

MAIN ST 018597 FT
(SR0873 SEG 0080/0000) 0080/1643



018597 FT MAIN ST
0080/1643 (SR0873 SEG 0080/0000)

DIR: B TOTAL LEN: 3.522 MI. DIST: 05-3 SR: 4011
 LEFT MUN: WASHINGTON T RIGHT MUN: WASHINGTON T

Location / Stationing	Segment ID	Start Station	End Station	Length	Notes
CHURCH ST (T803)	0080/0966				
RIP CT (TWP)	0080/0222	016954 FT			
				016954 FT	2 0 39053 0 01 0149+84
				0080/0000	LENGTH(AH 1643 BK 2529)
				0070/2330	024 "DIA CIRC CONCR
				0070/2312	LEN=0050 INSTALLED UNKN
				0070/1650	ENTR TO TRAILER PARK (PRDR)
					024 "DIA CIRC METAL
					LEN=0050 INSTALLED UNKN
2 0 39053 0 01 0124+78		014425 FT			
RAMBLEWOOD LN (TWP)				014425 FT	
CUTOFF RD (T674)	0070/0000				
				0070/0000	LENGTH(AH 2529 BK 2385)
				0060/0931	018 "DIA CIRC METAL
					LEN=0050 INSTALLED UNKN
		012040 FT		0060/0313	018 "DIA CIRC METAL
				012040 FT	LEN=0030 INSTALLED UNKN
					2 0 39053 0 01 0100+86
					WOODBINE ST (T709)
				0060/0000	LENGTH(AH 2385 BK 2614)
				0050/1522	024 "DIA CIRC METAL
					LEN=0035 INSTALLED UNKN
				0050/1511	WASHINGTON
SPRING VALLEY RD (T709)	0050/1457				NORTH WHITEHALL T
		009426 FT			
				009426 FT	2 0 39053 0 01 0074+60
				0050/0000	LENGTH(AH 2614 BK 2526)

DIR: B TOTAL LEN: 3.522 MI. DIST: 05-3 SR: 4011
 LEFT MUN: NORTH WHITEHALL T RIGHT MUN: NORTH WHITEHALL T

PARK VALLEY RD
(T707)

0040/1116

006900 FT

004111 FT

WAGON WHEEL DR
(TWP)

0020/0378

002520 FT

STANLEY DR
(TWP)

0010/1144

000000 FT

BELLVIEW RD
(SR0329 SEG 0040/0000)

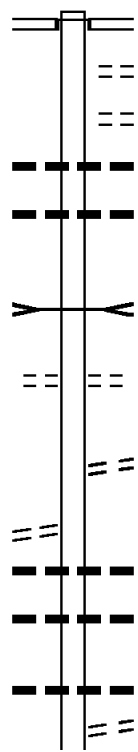
0010/0000

0040/1208	024 " DIA CIRC METAL LEN=0050 INSTALLED UNKN ROCKDALE RD
0040/1116	(T707) 018 " DIA CIRC METAL LEN=0030 INSTALLED UNKN
0040/0770	LEN=0030 INSTALLED UNKN
006900 FT	2 0 39053 0 00 0049+39 RISING SUN RD (SR4012 SEG 0010/0000)
0040/0000	LENGTH(AH 2526 BK 2789) 036 " DIA CIRC METAL LEN=0030 INSTALLED UNKN
0030/2578	LEN=0030 INSTALLED UNKN
004111 FT	2 0 39099 0 00 0041+34 NEFFS LAURY RD (SR4014 SEG 0160/0000)
0030/0000	LENGTH(AH 2789 BK 1591) 012 " DIA CIRC METAL LEN=0030 INSTALLED UNKN
0020/1387	LEN=0030 INSTALLED UNKN
0020/0378	FAIRLAND DR (TWP) 018 " DIA CIRC METAL LEN=0025 INSTALLED UNKN
0020/0168	LEN=0025 INSTALLED UNKN
002520 FT	2 0 39099 0 00 0025+12
0020/0000	LENGTH(AH 1591 BK 2520)
0010/0644	018 " DIA CIRC METAL LEN=0065 INSTALLED UNKN
0010/0644	LEN=0065 INSTALLED UNKN
000000 FT	2 0 39099 0 00 0000+00 NC OLD POST RD INTER-BK OLD POST RD (SR0329 SEG 0040/0000)
0010/0000	MFC BEGIN = D LENGTH(AH 2520 BK 0000)

DIR: B TOTAL LEN: 2.227 MI. DIST: 05-3 SR: 4010
 LEFT MUN: NORTH WHITEHALL T RIGHT MUN: NORTH WHITEHALL T

011757 FT

011757 FT
 INTER-AHD AUDREY DR
 (PRDR)
 WILLOW ST
 0040/3030 (SR1017 SEG 0150/0000)
 VINE ST
 0040/2872 (TWP)
 PENN ST
 0040/2714 (TWP)
 018 " DIA CIR PLASTIC
 0040/2195 LEN=0050 INSTALLED UNKN
 012 " DIA CIRC METAL
 0040/2024 LEN=0040 INSTALLED UNKN



TR. COPLAY CR
 STRUCTURE LENGTH 13 FT
 0040/1336 BMSID 39/4010/0040/1336

008727 FT

COFFEETOWN RD
 0040/0517 (T678)
 008727 FT 2 0 39091 0 00 0087+37
 MAPLE ST
 (T680)
 0040/0000 LENGTH(AH 3030 BK 3164)

MAPLE ST
 (T680)

0030/3078

072 " DIA CIRC METAL
 0030/2960 LEN=0095 INSTALLED UNKN
 018 " DIA CIRC METAL
 0030/2910 LEN=0050 INSTALLED UNKN
 018 " DIA CIRC METAL
 0030/2103 LEN=0045 INSTALLED UNKN
 WOOD ST
 0030/1680 (T691)

DIR: B TOTAL LEN: 2.227 MI. DIST: 05-3 SR: 4010
 LEFT MUN: NORTH WHITEHALL T RIGHT MUN: NORTH WHITEHALL T

Street Name	Segment ID	Length (FT)	Notes
VALLEY GREEN DR (T949)	0030/0995	0030/1193	018" DIA CIRC METAL LEN=0040 INSTALLED UNKN
	005563 FT	005563 FT	2 0 39091 0 00 0059+99 LAND LN (T895)
MALLARD RD (T671)	0020/1789	0030/0000	LENGTH(AH 3164 BK 2499)
	0020/1358	0020/0777	036" DIA CIRC METAL LEN=0040 INSTALLED UNKN
	0020/0742	0020/0742	BMSBG 39/4010/0020/0742 COPLAY CREEK RD
	003064 FT	0020/0291	(T850)
		003064 FT	2 0 39091 0 00 0030+42 PA TPK (I-476)
		0020/0000	OP ID 39/7476/9900/6284 LENGTH(AH 2499 BK 3064)
		0010/2598	024" DIA CIRC METAL LEN=0050 INSTALLED UNKN
		0010/2220	028" DIA CIRC METAL LEN=0050 INSTALLED UNKN
		0010/2063	024"H 36"W ELLIP METAL LEN=0040 INSTALLED UNKN
		0010/1837	PARK VIEW DR (T893)
		0010/1301	SPRING HILL DR (T908)
UNKNOWN AL (PRDR)	0010/0209	0010/0228	018" DIA CIRC METAL LEN=0030 INSTALLED UNKN
	000000 FT	000000 FT	2 0 39091 0 00 0000+00 NC SAND SPRING RD MAIN ST (SR0309 SEG 0370/0000)
		0010/0000	INTER-BK ORCHARD RD (T684) MFC BEGIN = D LENGTH(AH 3064 BK 0000)

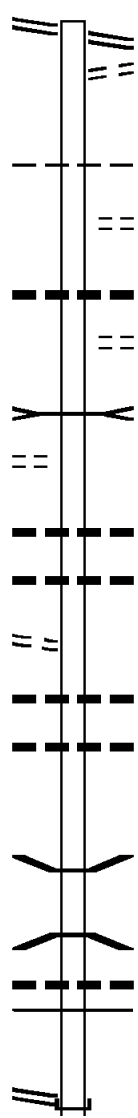
CHURCH RD 016918 FT
 (SR4014 SEG 0110/0000) 0080/0477

016441 FT

MEMORIAL RD 0070/1145
 (T855)

2 0 39057 0 01 0276+20 013512 FT
 PINE TOP RD 0070/0000
 (T855)

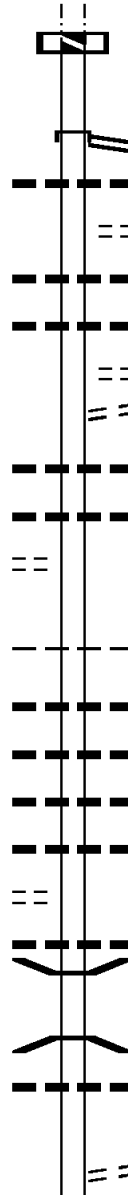
2 0 39057 0 01 0253+48 011267 FT
 SR 0309 SH
 (SR0309 SEG 0410/1600) 0060/0000



016918 FT PARK AV
 0080/0477 (SR4014 SEG 0110/0000)
 FOR SR 4009 AND 4014
 (CONN)
 0080/0347 2 0 39057 0 01 0303+61
 016441 FT LENGTH(AH 0477 BK 2929)
 5 0080/0000 WASHINGTON
 HEIDELBERG T
 RACHEL DR
 (TWP)
 0070/2786
 0070/2686 024 " DIA CIRC METAL
 LEN=0030 INSTALLED UNKN
 WASHINGTON ST
 (T714)
 MILL CREEK
 STRUCTURE LENGTH 25 FT
 BMSID 39/4009/0070/1276
 0070/1932
 0070/1634
 0070/1276
 0070/0513 024"H 00"W MULT METAL
 LEN=0030 INSTALLED UNKN
 018 " DIA CIRC METAL
 LEN=0030 INSTALLED UNKN
 0070/0263
 013512 FT
 5 0070/0000 LENGTH(AH 2929 BK 2245)
 018 " DIA CIRC METAL
 LEN=0030 INSTALLED UNKN
 0060/1864 021"H 15"W METAL ARCH
 LEN=0030 INSTALLED 2001
 0060/1811
 0060/0213 BMS EN 39/4009/0060/0235
 2 0 39057 0 01 0253+48
 TR. MILL CR.
 0060/0200 BMSBG 39/4009/0060/0235
 018 " DIA CIRC METAL
 LEN=0040 INSTALLED UNKN
 0060/0026 MFC BEGIN = D
 0060/0001 W SIDE RD
 011267 FT SR 0309 SH
 INTER-BK (SR0309 SEG 0410/1600)
 5 0060/0000 LTH AH 002245 BK 000100

DIR: B TOTAL LEN: 3.204 MI. DIST: 05-3 SR: 4009
 LEFT MUN: HEIDELBERG T RIGHT MUN: HEIDELBERG T

011267 FT



011267 FT

7054/0000 LTH AH 000100 BK 001282
 INTER-AHD SR 0309 SH
 (SR0309 SEG 0410/1306)
 SR 0309 SH
 (SR0309 SEG 0410/1306)
 018" DIA CIRC PLASTIC
 0050/1282 LEN=0040 INSTALLED 2004
 CREEK DR
 0050/1220 (PRDR)
 014" DIA CIRC METAL
 0050/1074 LEN=0013 INSTALLED UNKN
 018" DIA CIRC METAL
 0050/0975 LEN=0030 INSTALLED UNKN
 LOFTIN DR
 (PRDR)
 LC FOR LOFTIN DR
 0050/0478 (CONN)
 030" DIA CIRC METAL
 0050/0214 LEN=0025 INSTALLED UNKN
 024" DIA CIRC METAL
 0050/0128 LEN=0025 INSTALLED UNKN

JUNIPER DR
 (PRDR)

0050/0106
 009985 FT

009985 FT

2 0 39057 0 01 0239+04
 HEIDELBERG
 LOWHILL T
 5 0050/0000 LENGTH(AH 1282 BK 2156)
 014" DIA CIRC METAL
 0040/1746 LEN=0020 INSTALLED UNKN
 014" DIA CIRC METAL
 0040/1293 LEN=0020 INSTALLED UNKN
 014" DIA CIRC METAL
 0040/1028 LEN=0025 INSTALLED UNKN
 018"H 00"W MULT METAL
 0040/0471 LEN=0030 INSTALLED UNKN

BROWNING RD
 (T665)

0040/0417

018" DIA CIRC METAL
 0040/0396 LEN=0030 INSTALLED UNKN
 0040/0236 BMSFN 39/4009/0040/0205
 2 0 39057 0 01 0220+88
 MILL CREEK
 0040/0205 BMSBG 39/4009/0040/0205
 021"H 15"W METAL ARCH
 0040/0079 LEN=0080 INSTALLED 1999
 007829 FT 2 0 39057 0 01 0217+48
 MILL RD
 (T665)
 5 0040/0000 LENGTH(AH 2156 BK 3369)

007829 FT

DIR: B TOTAL LEN: 3.204 MI. DIST: 05-3 SR: 4009
 LEFT MUN: LOWHILL T RIGHT MUN: LOWHILL T

2 0 39057 0 00 0184+00 004460 FT
 WINCHESTER RD
 (T667) 0030/0000

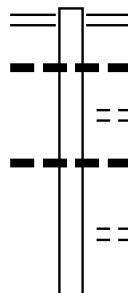
2 0 39057 0 00 0154+70 001532 FT
 BEAR RD
 (T669) 0020/0000

000000 FT

0030/3080	018 "DIA	CIR PLASTIC
	LEN=0025	INSTALLED UNKN
0030/2115	018 "DIA	CIRC METAL
	LEN=0025	INSTALLED UNKN
0030/1432	018 "DIA	CIRC METAL
	LEN=0030	INSTALLED UNKN
0030/1189	030 "DIA	CIRC METAL
	LEN=0040	INSTALLED UNKN
004460 FT		
0030/0000	LENGTH(AH 3369 BK 2928)	
0020/2877	018 "DIA	CIRC METAL
	LEN=0025	INSTALLED UNKN
0020/2526	018 "DIA	CIRC METAL
	LEN=0025	INSTALLED UNKN
0020/2373	028 "H 00 "W	MULT PLSTIC
	LEN=0030	INSTALLED UNKN
0020/1517	024 "DIA	CIR PLASTIC
	LEN=0080	INSTALLED 2004
0020/1340	018 "DIA	CIR PLASTIC
	LEN=0024	INSTALLED UNKN
001532 FT		
0020/0000	LENGTH(AH 2928 BK 1532)	
0010/1429	018 "DIA	CIR PLASTIC
	LEN=0040	INSTALLED 2004
0010/0796	018 "DIA	CIRC METAL
	LEN=0020	INSTALLED UNKN
0010/0546	021 "DIA	CIR PLASTIC
	LEN=0040	INSTALLED 2004
0010/0114	BMSFN 39/4009/0010/0034	
	2 0 39057 0 00 0139+66	
	JORDAN CREEK	
0010/0034	BMSBG 39/4009/0010/0034	
000000 FT	2 0 39057 0 00 0139+25	
	NC MI	
	LL CREEK RD	
	GAME PRESERVE RD	
	(SR4007 SEG 0070/0000)	
	MFC BEGIN = E	
0010/0000	LENGTH(AH 1532 BK 0000)	

EXTRACT DATE: 12/18/2023 ROADWAY MANAGEMENT SYSTEM PAGE NUMBER: 452
 PRINT DATE: 12/19/2023 SLD COUNTY/SR - ANNUAL PRINT COUNTY: LEHIGH
 DIR: B TOTAL LEN: 3.384 MI. DIST: 05-3 SR: 4008
 LEFT MUN: NORTH WHITEHALL T RIGHT MUN: NORTH WHITEHALL T

017869 FT



017869 FT OLD POST RD
 0070/2506 (SR0329 SEG 0080/0474)
 024 " DIA CIRC METAL
 0070/2267 LEN=0036 INSTALLED UNKN
 UNKNOWN RD
 0070/2051 (TWP)
 036 "H 00 "W MULT METAL
 0070/1805 LEN=0042 INSTALLED UNKN
 JUNIPER DR
 0070/1196 (TWP)

DIR: B TOTAL LEN: 3.384 MI. DIST: 05-3 SR: 4008
 LEFT MUN: NORTH WHITEHALL T RIGHT MUN: NORTH WHITEHALL T

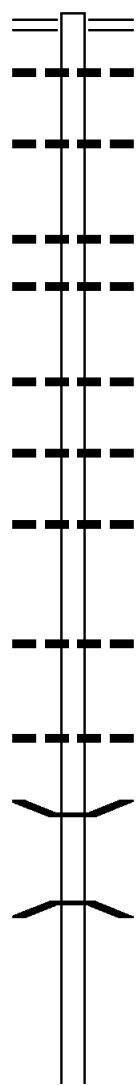
Street Name	Stationing	Length	Material	Notes
	015363 FT	2 0 39049 0 00	0154+28	
	0070/0000	LENGTH(AH 2506 BK 1840)		
	0060/1289	018 "DIA CIRC METAL		
		LEN=0038	INSTALLED UNKN	
HILL ST (T687)	0060/1215			
	0060/1191	018 "DIA CIRC METAL		
		LEN=0080	INSTALLED UNKN	
	0060/1109	PORTLAND ST (T687)		
	013523 FT	2 0 39049 0 00	0136+15	
		LIMESTONE ST (T848)		
	0060/0000	LENGTH(AH 1840 BK 2485)		
	0050/2043	020 "DIA CIRC METAL		
		LEN=0038	INSTALLED UNKN	
BUCHANAN ST (T884)	0050/1351			
LINCOLN ST (T883)	0050/0757			
	011038 FT	2 0 39049 0 00	0111+19	
		MAUCH CHUNK RD (SR1017 SEG 0140/0000)		
	0050/0000	LENGTH(AH 2485 BK 2674)		
	0040/1856	036"H 48"W METAL STRUC		
		LEN=0025	INSTALLED 2001	
	0040/1855	018 "DIA CIRC METAL		
		LEN=0025	INSTALLED UNKN	
	0040/0438	018 "DIA CIRC METAL		
		LEN=0060	INSTALLED UNKN	
MAPLE ST (T680)	0040/0117	LC FOR MAPLE ST (CONN)		
	008364 FT	2 0 39049 0 00	0083+55	
		MAPLE ST (T680)		
	0040/0000	018 "DIA CIRC CONCR		
		LEN=0060	INSTALLED UNKN	
		LENGTH(AH 2674 BK 3028)		
COFFEETOWN RD				COFFEETOWN RD

DIR: B TOTAL LEN: 3.384 MI. DIST: 05-3 SR: 4008
 LEFT MUN: NORTH WHITEHALL T RIGHT MUN: NORTH WHITEHALL T

Stationing	Notes	Stationing	Notes
(T678) 0030/1899		0030/1899	(SR4005 SEG 0030/2845)
		0030/0915	018 " DIA CIRC METAL LEN=0050 INSTALLED UNKN
005336 FT		005336 FT	2 0 39049 0 00 0053+50
		0030/0000	LENGTH(AH 3028 BK 2291)
		0020/1646	BMS EN 39/4008/0020/1609 2 0 39049 0 00 0046+69
		0020/1609	COPLAY CREEK BMSBG 39/4008/0020/1609
		0020/1500	COPLAY CREEK RD (T692)
		0020/0570	016 " DIA CIRC METAL LEN=0050 INSTALLED UNKN
003045 FT		003045 FT	2 0 39049 0 00 0030+66 PA TPK (1-476)
		0020/0000	OP ID 39/7476/9900/6182 LENGTH(AH 2291 BK 3045)
		0010/2914	024 " DIA CIRC METAL LEN=0050 INSTALLED UNKN
		0010/2774	WOLF HOLLOW RD (TWP)
		0010/2455	018 " DIA CIRC METAL LEN=0050 INSTALLED UNKN
		0010/2151	APPLE RD (T669)
		0010/1844	018 " DIA CIRC METAL LEN=0050 INSTALLED UNKN
LOCUST DR (T696)			
INDEPENDENCE DR (TWP)		0010/0748	EASTVIEW DR (T961)
		0010/0542	012 " DIA CIRC CONCR LEN=0099 INSTALLED UNKN
000000 FT		000000 FT	2 0 39049 0 00 0000+00 NC LEVANS RD SR 309 SH (SR0309 SEG 0351/0000) (SR0309 SEG 0350/0000)
		0010/0000	MFC BEGIN = E LENGTH(AH 3045 BK 0000)

DIR: B TOTAL LEN: 5.022 MI. DIST: 05-3 SR: 4007
 LEFT MUN: NORTH WHITEHALL T RIGHT MUN: NORTH WHITEHALL T

026516 FT



026516 FT MAIN ST
 0110/2654 (SR0309 SEG 0370/0989)
 016 " DIA CIRC METAL
 0110/2470 LEN=0050 INSTALLED UNKN
 020 " DIA CIRC METAL
 0110/1785 LEN=0045 INSTALLED UNKN

023862 FT

S

036 " DIA CIRC METAL
 0110/0712 LEN=0054 INSTALLED UNKN
 018 " DIA CIRC METAL
 0110/0421 LEN=0030 INSTALLED UNKN
 023862 FT 2 0 39058 0 00 0100+14
 0110/0000 LENGTH(AH 2654 BK 2553)
 060 " DIA CIRC METAL
 0100/2340 LEN=0050 INSTALLED UNKN

021309 FT

S

024 " DIA CAST IRON
 0100/1504 LEN=0075 INSTALLED UNKN
 018 " DIA CIRC METAL
 0100/0830 LEN=0050 INSTALLED UNKN
 021309 FT 2 0 39058 0 00 0074+61
 0100/0000 LENGTH(AH 2553 BK 2389)
 024 " DIA CAST IRON
 0090/2083 LEN=0075 INSTALLED UNKN

018920 FT

S

016 " DIA CIR PLASTIC
 0090/1047 LEN=0030 INSTALLED UNKN
 0090/0116 BMS EN 39/4007/0090/0000
 018920 FT 2 0 39058 0 00 0050+75
 JORDAN CREEK
 BMSBG 39/4007/0090/0000
 0090/0000 LENGTH(AH 2389 BK 2233)

016687 FT

016687 FT 2 0 39058 0 00 0028+23

DIR: B TOTAL LEN: 5.022 MI. DIST: 05-3 SR: 4007
 LEFT MUN: NORTH WHITEHALL T RIGHT MUN: NORTH WHITEHALL T

2 0 39058 0 00 0000+00 013864 FT
 MILL CREEK RD
 (SR4009 SEG 0010/0000) 0070/0000

011706 FT

009956 FT

GAME PRESERVE RD
 (SR4027 SEG 0010/0000) 0040/1019

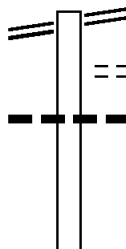
Stationing	Material	Length	Notes
0080/0000	016 " DIA CIRC METAL	0030	INSTALLED UNKN
0070/2658	024 " DIA CIR PLASTIC	0030	INSTALLED UNKN
0070/1985	016 " DIA CIRC METAL	0030	INSTALLED UNKN
0070/1450	016 " DIA CIRC PLASTIC	0030	INSTALLED UNKN
0070/0481	016 " DIA CIRC PLASTIC	0030	INSTALLED UNKN
0070/0000	018 " DIA CIRC CONC	0040	INSTALLED UNKN
0060/1591	018 " DIA CIRC CONC	0040	INSTALLED UNKN
0060/1506	024 " DIA CIRC METAL	0030	INSTALLED UNKN
0060/0846	016 " DIA CIRC PLASTIC	0033	INSTALLED UNKN
0060/0533	016 " DIA CIRC PLASTIC	0033	INSTALLED UNKN
0060/0000	012 " DIA CIRC METAL	0030	INSTALLED UNKN
0050/1259	030 " DIA CIRC METAL	0042	INSTALLED UNKN
0050/0405	012 " DIA CIRC METAL	0030	INSTALLED UNKN
0050/0000	018 " DIA CIRC METAL	0033	INSTALLED UNKN
0040/2811	018 " DIA CIRC METAL	0033	INSTALLED UNKN
0040/2295	018 " DIA CIRC METAL	0033	INSTALLED UNKN
0040/1179	BMSBG 39/4007/0040/1153		
0040/1167	BMSBG 39/4007/0040/1153		
	NC GAME PRESERVE RD		
	030 " DIA CIRC METAL		

DIR: B TOTAL LEN: 5.022 MI. DIST: 05-3 SR: 4007
 LEFT MUN: LOWHILL T RIGHT MUN: LOWHILL T

ROAD NAME	START	END	LEN	STATUS	DETAILS
CONSTITUTION RD (T689)	0040/0584	0040/1000	0099	INSTALLED UNKN	
	006959 FT	0040/0012	0030	INSTALLED UNKN	024 " DIA CIRC METAL
		006959 FT	0070+25		2 0 39057 0 00 0070+25
		0040/0000			MOLASSES RD (T679)
		0030/1401	0040	INSTALLED 2000	LENGTH(AH 2997 BK 1959)
		0030/1087	0030	INSTALLED UNKN	018 " DIA CIR PLASTIC
		0030/0870	0030	INSTALLED UNKN	012 " DIA CIRC METAL
	005000 FT	005000 FT	0050+35		016 " DIA CIRC METAL
		0030/0000	0000		LEN=0030 INSTALLED UNKN
		0020/2306	0047	INSTALLED UNKN	2 0 39057 0 00 0050+35
		0020/1735	0038	INSTALLED UNKN	LENGTH(AH 1959 BK 2396)
		0020/1323	0030	INSTALLED UNKN	024 " DIA CIRC METAL
		0020/0804	0099	INSTALLED UNKN	018 " DIA CIRC METAL
		0020/0663	0045	INSTALLED UNKN	018 " DIA CIRC METAL
	002604 FT	0020/0241	0022	INSTALLED 2000	012 " DIA CIRC METAL
		002604 FT	0026+35		LEN=0099 INSTALLED UNKN
CHURCH RD (T633)	0020/0000	0020/0000	0000		036 " DIA CIRC METAL
		0010/2325	0050	INSTALLED UNKN	LEN=0045 INSTALLED UNKN
ERICKA CR (TWP)	0010/1835				012 " DIA CIRC CONCR
ERICKA CR (TWP)	0010/1426				012 " DIA CIRC CONCR
		0010/0731	0030	INSTALLED UNKN	LEN=0022 INSTALLED 2000
		0010/0462			2 0 39057 0 00 0026+35
		000000 FT	0150/0933		HIGHLAND RD (T582)
		0010/0000	0000		LENGTH(AH 2396 BK 2604)
2 0 39057 0 00 0000+00	000000 FT				018 " DIA CIRC METAL
KERNSVILLE RD (SR4003 SEG 0150/0933)	0010/0000				LEN=0050 INSTALLED UNKN
					HORSE SHOE RD (T573)
					NC WE IDASVILLE RD
					KERNSVILLE RD
					(SR4003 SEG 0150/0933)
					MFC BEGIN = E
					LENGTH(AH 2604 BK 0000)

EXTRACT DATE: 12/18/2023 ROADWAY MANAGEMENT SYSTEM PAGE NUMBER: 446
 PRINT DATE: 12/19/2023 SLD COUNTY/SR - ANNUAL PRINT COUNTY: LEHIGH
 DIR: B TOTAL LEN: 3.159 MI. DIST: 05-3 SR: 4006
 LEFT MUN: SOUTH WHITEHALL T RIGHT MUN: SOUTH WHITEHALL T

MAUCH CHUNK RD 016677 FT
 (SR1017 SEG 0100/1005) 0070/3357

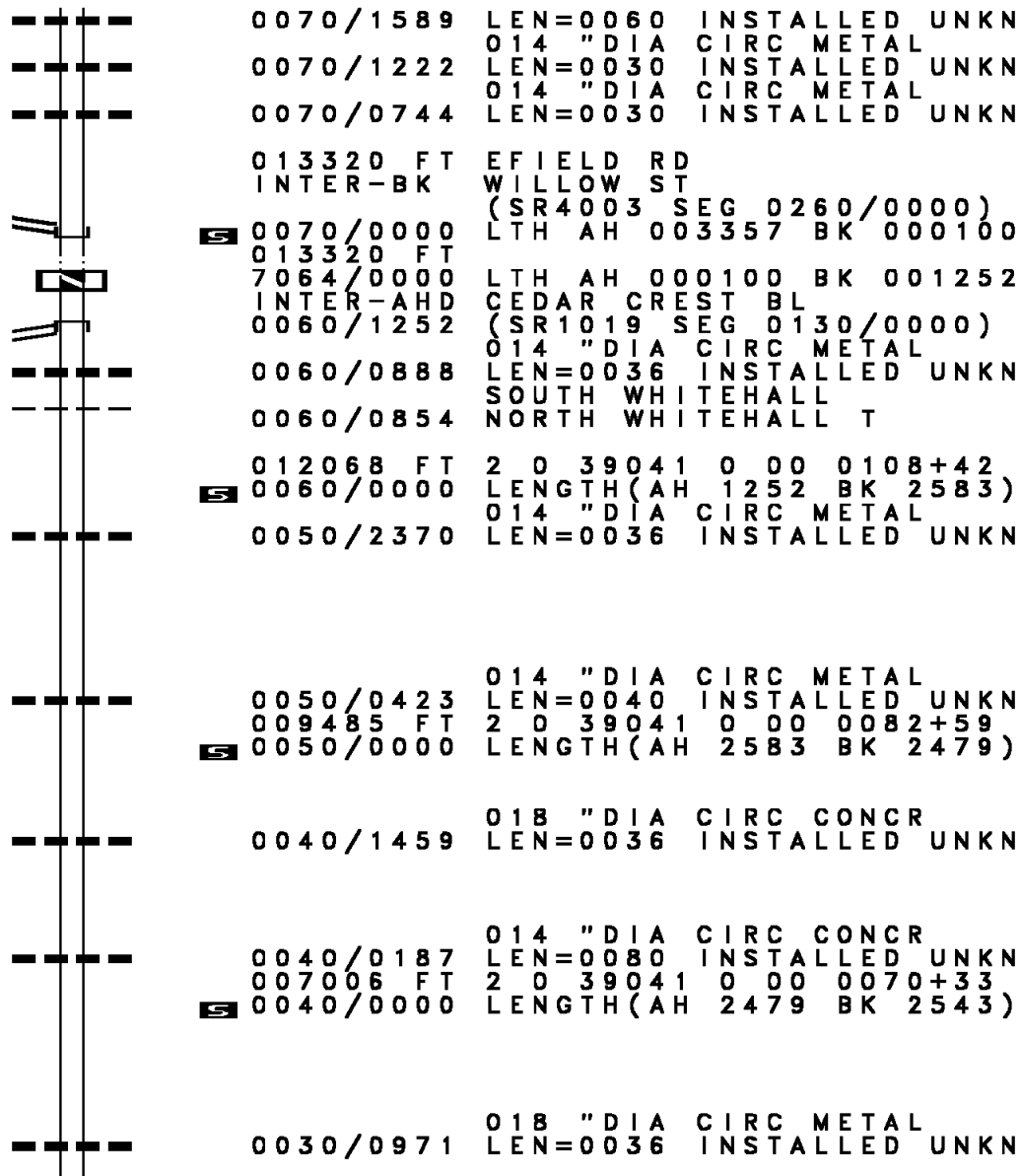


016677 FT MAUCH CHUNK RD
 0070/3357 (SR1017 SEG 0100/1005)
 PEACHTREE RD
 0070/3230 (TWP)
 0070/3221 018 " DIA CIRC METAL
 LEN=0030 INSTALLED UNKN

014 " DIA CIRC METAL

DIR: B TOTAL LEN: 3.159 MI. DIST: 05-3 SR: 4006
 LEFT MUN: SOUTH WHITEHALL T RIGHT MUN: SOUTH WHITEHALL T

2 0 39042 0 00 0120+94 013320 FT
 WILLOW ST
 (SR4003 SEG 0260/0000) 0070/0000
 013320 FT
 CEDAR CREST BL
 (SR1019 SEG 0130/0000) 0060/1252



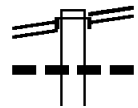
0070/1589 LEN=0060 INSTALLED UNKN
 014 "DIA CIRC METAL
 0070/1222 LEN=0030 INSTALLED UNKN
 014 "DIA CIRC METAL
 0070/0744 LEN=0030 INSTALLED UNKN
 013320 FT EFIELD RD
 INTER-BK WILLOW ST
 (SR4003 SEG 0260/0000)
 S 0070/0000 LTH AH 003357 BK 000100
 013320 FT
 7064/0000 LTH AH 000100 BK 001252
 INTER-AHD CEDAR CREST BL
 0060/1252 (SR1019 SEG 0130/0000)
 014 "DIA CIRC METAL
 0060/0888 LEN=0036 INSTALLED UNKN
 SOUTH WHITEHALL
 0060/0854 NORTH WHITEHALL T
 012068 FT
 012068 FT 2 0 39041 0 00 0108+42
 S 0060/0000 LENGTH(AH 1252 BK 2583)
 014 "DIA CIRC METAL
 0050/2370 LEN=0036 INSTALLED UNKN
 014 "DIA CIRC METAL
 0050/0423 LEN=0040 INSTALLED UNKN
 009485 FT 2 0 39041 0 00 0082+59
 S 0050/0000 LENGTH(AH 2583 BK 2479)
 018 "DIA CIRC CONCR
 0040/1459 LEN=0036 INSTALLED UNKN
 014 "DIA CIRC CONCR
 0040/0187 LEN=0080 INSTALLED UNKN
 007006 FT 2 0 39041 0 00 0070+33
 S 0040/0000 LENGTH(AH 2479 BK 2543)
 018 "DIA CIRC METAL
 0030/0971 LEN=0036 INSTALLED UNKN

DIR: B TOTAL LEN: 3.159 MI. DIST: 05-3 SR: 4006
 LEFT MUN: NORTH WHITEHALL T RIGHT MUN: NORTH WHITEHALL T

004463 FT		004463 FT	2 0 39041 0 00 0044+90
			COFFEETOWN RD
		5 0030/0000	(SR4005 SEG 0020/0000)
			LENGTH(AH 2543 BK 1921)
		0020/1044	018 "DIA CIRC METAL
			LEN=0032 INSTALLED UNKN
		0020/0868	018 "DIA CIRC METAL
			LEN=0060 INSTALLED UNKN
		0020/0215	018 "DIA CIRC CONCR
			LEN=0060 INSTALLED 199B
		0020/0180	BMSSEN 39/7476/9900/6111
			2 0 39041 0 00 0024+18
			PA TPK (1-476)
		0020/0080	BMSBG 39/7476/9900/6111
002542 FT		002542 FT	2 0 39041 0 00 0024+18
			WOLFS CROSSING RD
		5 0020/0000	(T677)
			LENGTH(AH 1921 BK 2542)
		0010/2290	036 "DIA CIRC METAL
			LEN=0040 INSTALLED UNKN
		0010/2004	018 "DIA CIRC METAL
			LEN=0036 INSTALLED UNKN
LI-L WOLF DR (PRDR)		0010/1495	
			FAYE DR
		0010/1292	(T936)
LUMAR ST (T862)		0010/1255	
APPLE RD (T669)		0010/0791	
		0010/0634	018 "DIA CIRC METAL
			LEN=0030 INSTALLED UNKN
		0010/0395	024 "DIA CIRC METAL
			LEN=0030 INSTALLED UNKN
ALLEY (TWP)		0010/0248	
		0010/0246	024 "DIA CIRC METAL
			LEN=0030 INSTALLED UNKN
000000 FT		000000 FT	2 0 39041 0 00 0000+00
			NC SHANKWEILER RD
			SR 309 SH
			(SR0309 SEG 0340/0000)
		INTER-BK	SHANKWEILER RD
			(T674)
		5 0010/0000	MFC BEGIN = D
			LENGTH(AH 2542 BK 0000)

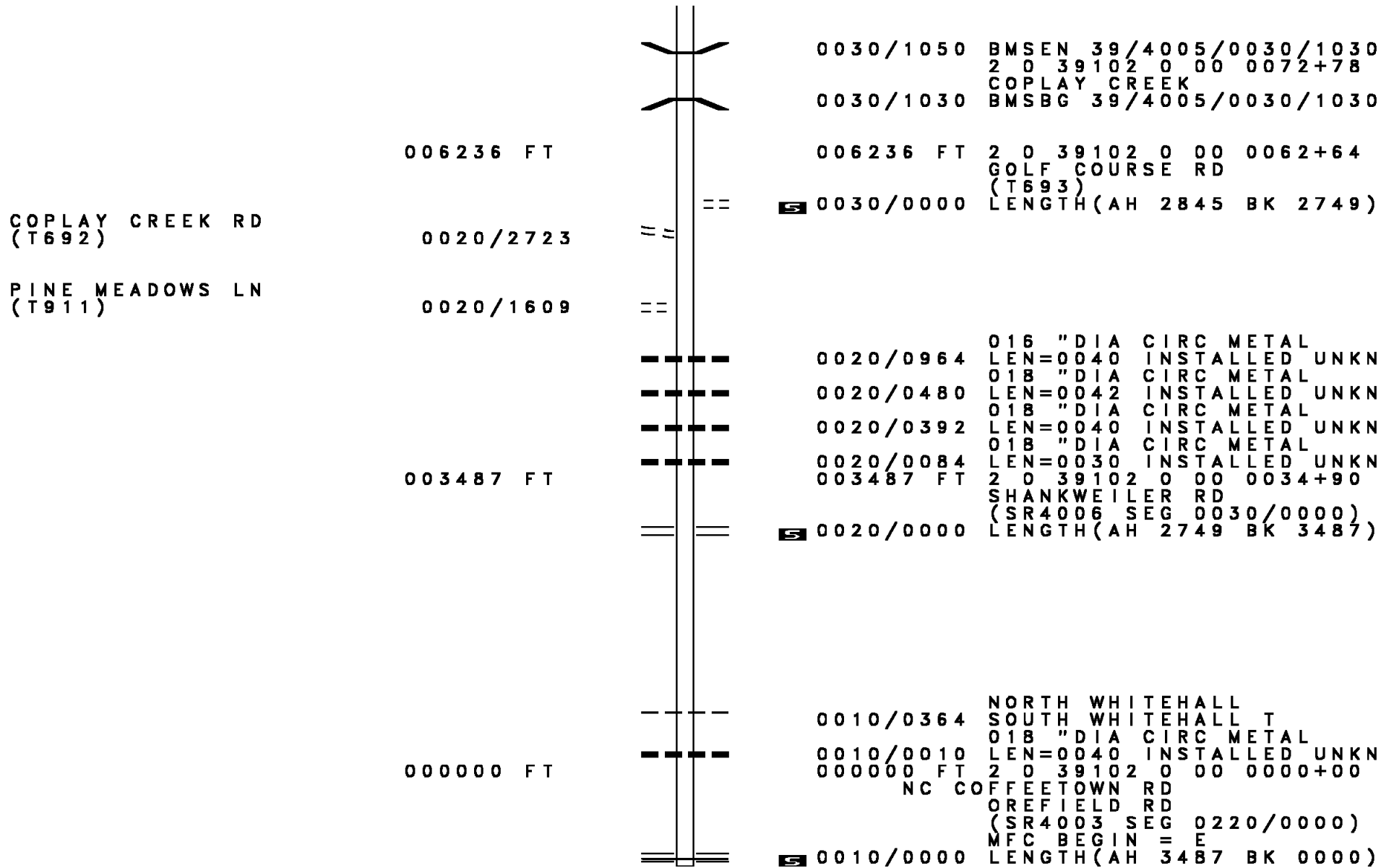
EXTRACT DATE: 12/18/2023 ROADWAY MANAGEMENT SYSTEM PAGE NUMBER: 443
 PRINT DATE: 12/19/2023 SLD COUNTY/SR - ANNUAL PRINT COUNTY: LEHIGH
 DIR: B TOTAL LEN: 1.720 MI. DIST: 05-3 SR: 4005
 LEFT MUN: NORTH WHITEHALL T RIGHT MUN: NORTH WHITEHALL T

009081 FT
 LEVANS RD
 (SR4008 SEG 0030/1899) 0030/2845



009081 FT
 INTER-AHD COFFEETOWN RD
 (T678)
 LEVANS RD
 0030/2845 (SR4008 SEG 0030/1899)
 0030/2415 024 " DIA CIRC METAL
 LEN=0045 INSTALLED UNKN

DIR: B TOTAL LEN: 1.720 MI. DIST: 05-3 SR: 4005
 LEFT MUN: NORTH WHITEHALL T RIGHT MUN: NORTH WHITEHALL T



0030/1050 BMS EN 39/4005/0030/1030
 2 0 39102 0 00 0072+78

0030/1030 BMSBG 39/4005/0030/1030

006236 FT 006236 FT 2 0 39102 0 00 0062+64
 GOLF COURSE RD
 (T693)

COPLAY CREEK RD (T692) 0020/2723 0030/0000 LENGTH(AH 2845 BK 2749)

PINE MEADOWS LN (T911) 0020/1609

0020/0964 016 "DIA CIRC METAL
 LEN=0040 INSTALLED UNKN
 0020/0480 018 "DIA CIRC METAL
 LEN=0042 INSTALLED UNKN
 0020/0392 018 "DIA CIRC METAL
 LEN=0040 INSTALLED UNKN
 0020/0084 018 "DIA CIRC METAL
 LEN=0030 INSTALLED UNKN

003487 FT 003487 FT 2 0 39102 0 00 0034+90

SHANKWEILER RD
 (SR4006 SEG 0030/0000)
 0020/0000 LENGTH(AH 2749 BK 3487)

0010/0364 NORTH WHITEHALL
 SOUTH WHITEHALL T
 018 "DIA CIRC METAL

000000 FT 0010/0010 LEN=0040 INSTALLED UNKN
 000000 FT 2 0 39102 0 00 0000+00

OFFEETOWN RD
 OREFIELD RD
 (SR4003 SEG 0220/0000)
 MFC BEGIN = E

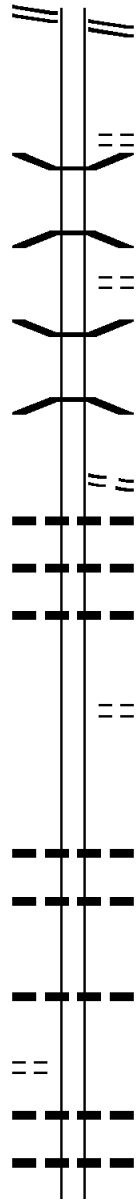
0010/0000 LENGTH(AH 3487 BK 0000)

EXTRACT DATE: 12/18/2023 ROADWAY MANAGEMENT SYSTEM PAGE NUMBER: 441
PRINT DATE: 12/19/2023 SLD COUNTY/SR - ANNUAL PRINT COUNTY: LEHIGH
DIR: B TOTAL LEN: 3.893 MI. DIST: 05-3 SR: 4004
LEFT MUN: SOUTH WHITEHALL T RIGHT MUN: SOUTH WHITEHALL T

DIR: B TOTAL LEN: 3.893 MI. DIST: 05-3 SR: 4004
 LEFT MUN: SOUTH WHITEHALL T RIGHT MUN: SOUTH WHITEHALL T

(SR0309 SEG 0290/2742) 0070/2836

0070/2836 (SR0309 SEG 0290/2742)



NC V I L L A G E R D
 H U C K L E B E R R Y R D
 0070/1903 (T559)
 0070/1827 BMS EN 39/4004/0070/1808
 0 0 00000 0 00 0000+00
 T R . J O R D A N C K
 0070/1808 BMSBG 39/4004/0070/1808
 B L U E B A R N R D
 0070/1732 (T572)
 0070/1058 BMS EN 39/4004/0070/1043
 0 0 00000 0 00 0000+00
 T R . J O R D A N C K
 0070/1043 BMSBG 39/4004/0070/1043
 N C H U C K L E B E R R Y R D
 H U C K L E B E R R Y R D
 0070/0812 (T559)
 016 " D I A C I R C M E T A L
 0070/0291 L E N = 0028 I N S T A L L E D U N K N
 018 " D I A C I R P L A S T I C
 0070/0117 L E N = 0040 I N S T A L L E D 2007
 024 " D I A C I R C M E T A L
 0070/0040 L E N = 0035 I N S T A L L E D U N K N
 017721 FT 2 0 39071 0 01 0177+86
 B A L D W I N L N
 (T W P)
 0070/0000 LENGTH (AH 2836 BK 3645)
 0060/1930 018 " D I A C I R C C O N C R
 L E N = 0110 I N S T A L L E D U N K N
 0060/1375 018 " D I A C I R C C O N C R
 L E N = 0080 I N S T A L L E D U N K N
 0060/0339 020 " D I A C I R C M E T A L
 L E N = 0038 I N S T A L L E D U N K N
 014076 FT 2 0 39071 0 01 0141+30
 N C J O R D A N R D
 0060/0000 LENGTH (AH 3645 BK 1846)
 0050/1640 016 " D I A C I R C M E T A L
 L E N = 0071 I N S T A L L E D U N K N
 0050/1590 016 " D I A C I R C M E T A L
 L E N = 0038 I N S T A L L E D U N K N

017721 FT

014076 FT

0060/0000

JORDAN RD
 (T578)

DIR: B TOTAL LEN: 3.893 MI. DIST: 05-3 SR: 4004
 LEFT MUN: SOUTH WHITEHALL T RIGHT MUN: SOUTH WHITEHALL T

VALLEY RD
(T575)

0050/0673

012230 FT

008671 FT

HICKORY LN
(T574)

0030/1148

0050/0772	012 " DIA CIRC METAL LEN=0030	INSTALLED UNKN
0050/0116	016 " DIA CIRC METAL LEN=0028	INSTALLED UNKN
012230 FT	2 0 39071 0 01 0123+64 APPLEWOOD DR (T578)	
0050/0000	LENGTH(AH 1846 BK 3559) 024 " DIA CIR PLASTIC	
0040/3449	LEN=0014	INSTALLED 2007
0040/1928	024 " DIA CIR PLASTIC LEN=0040	INSTALLED 2007
0040/1218	036 " DIA CIRC METAL LEN=0064	INSTALLED UNKN
0040/0831	016 " DIA CIRC METAL LEN=0040	INSTALLED UNKN
0040/0381	016 " DIA CIRC METAL LEN=0031	INSTALLED UNKN
008671 FT	2 0 39071 0 01 0087+05 SOUTH WHITEHALL UPPER MACUNGIE T	
0040/0000	LENGTH(AH 3559 BK 3648) 016 " DIA CIRC METAL	
0030/3560	LEN=0039	INSTALLED UNKN
0030/2650	016 " DIA CIRC METAL LEN=0039	INSTALLED UNKN
0030/2526	036 " DIA CIRC METAL LEN=0039	INSTALLED UNKN
0030/2168	030 " DIA CIRC METAL LEN=0040	INSTALLED 2007
0030/1425	014 " DIA CIR PLASTIC LEN=0039	INSTALLED UNKN
0030/1137	HICKORY LN (T574)	
0030/1129	014 " DIA CIRC METAL LEN=0048	INSTALLED UNKN

DIR: B TOTAL LEN: 3.893 MI. DIST: 05-3 SR: 4004
 LEFT MUN: UPPER MACUNGIE T RIGHT MUN: UPPER MACUNGIE T

Stationing	Description	Material	Length	Notes
005023 FT		014" DIA CIRC METAL	0054	INSTALLED UNKN
005023 FT		2 0 39071 0 01 0050+76		
0030/0000		LENGTH(AH 3648 BK 2650)		
0020/2290		018" DIA CIRC METAL	0035	INSTALLED UNKN
0020/1815		012" DIA CAST IRON	0041	INSTALLED UNKN
0020/1730		018" DIA CIRC METAL	0044	INSTALLED UNKN
0020/1658		BECKER ST (T571)		
0020/1224		014" DIA CIRC METAL	0045	INSTALLED UNKN
TOWNSHIP LINE RD (T584)	0020/1212			
0020/0264		020"H 20"W **UNKNOWN**	0057	INSTALLED UNKN
0020/0222		BMSSEN 39/4004/0020/0164		
2 0 39071 0 00 0023+46	002373 FT	2 0 39071 0 00 0025+29		
NORTH LN (T586)	0020/0000	HASSEN CREEK		
	0020/0000	BMSBG 39/4004/0020/0164		
0010/2291		LENGTH(AH 2650 BK 2373)		
0010/0381		014" DIA CIRC CONCR	0047	INSTALLED UNKN
BEECHWOOD ST (TWP)	0010/0329			
0010/0162		035" DIA CIRC METAL	0040	INSTALLED 2007
0010/0119		BMSSEN 39/4004/0010/0119		
000000 FT		2 0 39071 0 00 0001+17		
		HASSEN CREEK		
		BMSBG 39/4004/0010/0119		
		2 0 39071 0 00 0000+00		
		NC HAASADAHL RD		
		HILLTOP RD (T556)		
		INTER-BK HAASADAHL RD (CNTY)		
MOHRS RD (T555)	0010/0000	MFC BEGIN = E		
		LENGTH(AH 2373 BK 0000)		

EXTRACT DATE: 12/18/2023 ROADWAY MANAGEMENT SYSTEM PAGE NUMBER: 437
PRINT DATE: 12/19/2023 SLD COUNTY/SR - ANNUAL PRINT COUNTY: LEHIGH

DIR: B TOTAL LEN: 13.723 MI. DIST: 05-3 SR: 4003
LEFT MUN: WHITEHALL T RIGHT MUN: WHITEHALL T

CHURCH ST 072458 FT
(SR1023 SEG 0040/0000) 0300/1852



072458 FT CHURCH ST
0300/1852 (SR1023 SEG 0040/0000)

DIR: B TOTAL LEN: 13.723 MI. DIST: 05-3 SR: 4003
 LEFT MUN: WHITEHALL T RIGHT MUN: WHITEHALL T

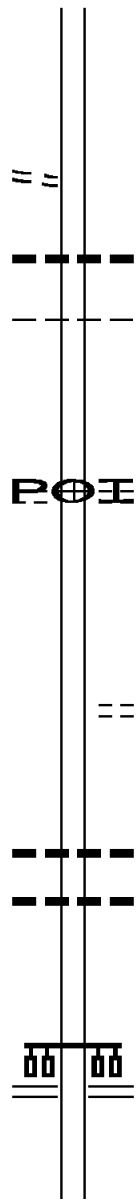
2 0 39111 0 00 0099+75 070606 FT
 BRIDGE ST
 (TWP) 0300/0000

EASTERN INDUSTRIES
 (PRDR) 0280/1800

068199 FT

065972 FT

063247 FT



070606 FT
 NC RUCHVILLE RD
 0300/0000 LENGTH(AH 1852 BK 2407)

0290/1736 018 "DIA CIR PLASTIC
 LEN=0060 INSTALLED 2000

0290/1112 WHITEHALL
 NORTH WHITEHALL T

068199 FT 2 0 39111 0 00 0076+34
 0290/0000 LENGTH(AH 2407 BK 2227)
 (APRA) ORMROD QUARRY

0280/1800 BRIDGE ST
 (TWP)

065972 FT 2 0 39111 0 00 0050+23
 SHELBY DR
 (TWP)
 0280/0000 LENGTH(AH 2227 BK 2725)

0270/1216 020"H 36"W ELLIP CONC
 LEN=0045 INSTALLED UNKN

0270/1211 020"H 36"W ELLIP CONC
 LEN=0040 INSTALLED 1999

063247 FT 2 0 39111 0 00 0024+79
 MAUCH CHUNK RD
 (SR1017 SEG 0110/0000)

0270/0000 LENGTH(AH 2725 BK 2463)

TO 1019/0120 SH
 (CONN)

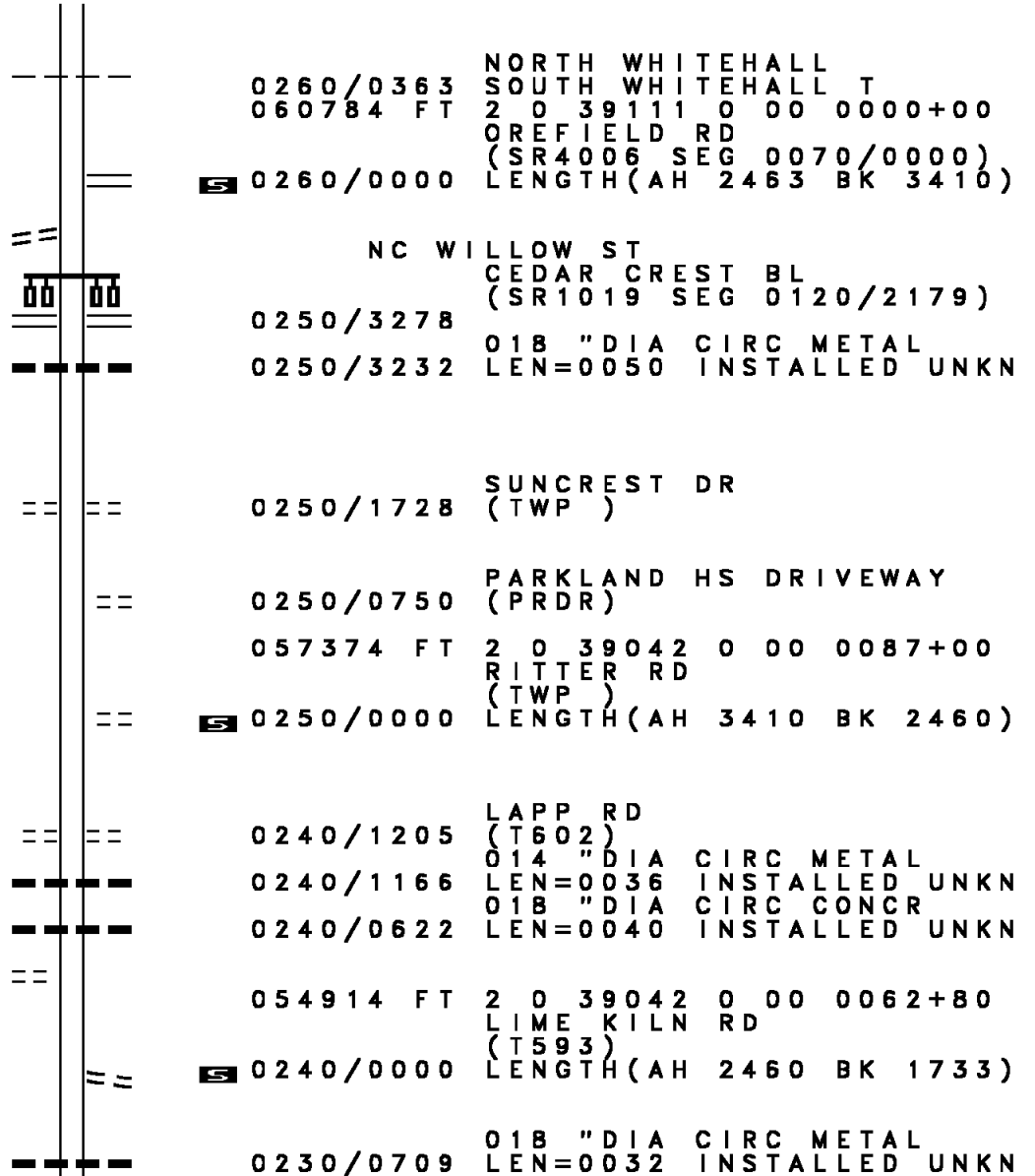
CAROLE LN
 (TWP)

060784 FT

0250/3372

057374 FT

0240/0434
 054914 FT



0260/0363 NORTH WHITEHALL
 060784 FT SOUTH WHITEHALL T
 2 0 39111 0 00 0000+00
 OREFIELD RD
 (SR4006 SEG 0070/0000)
 0260/0000 LENGTH(AH 2463 BK 3410)

NC WILLOW ST
 CEDAR CREST BL
 (SR1019 SEG 0120/2179)
 0250/3278
 0250/3232 018" DIA CIRC METAL
 LEN=0050 INSTALLED UNKN

0250/1728 SUNCREST DR
 (TWP)

0250/0750 PARKLAND HS DRIVEWAY
 (PRDR)
 057374 FT 2 0 39042 0 00 0087+00
 RITTER RD
 (TWP)
 0250/0000 LENGTH(AH 3410 BK 2460)

0240/1205 LAPP RD
 (T602)
 014" DIA CIRC METAL
 0240/1166 LEN=0036 INSTALLED UNKN
 018" DIA CIRC CONCR
 0240/0622 LEN=0040 INSTALLED UNKN

054914 FT 2 0 39042 0 00 0062+80
 LIME KILN RD
 (T593)
 0240/0000 LENGTH(AH 2460 BK 1733)

0230/0709 018" DIA CIRC METAL
 LEN=0032 INSTALLED UNKN

DIR: B TOTAL LEN: 13.723 MI. DIST: 05-3 SR: 4003
 LEFT MUN: SOUTH WHITEHALL T RIGHT MUN: SOUTH WHITEHALL T

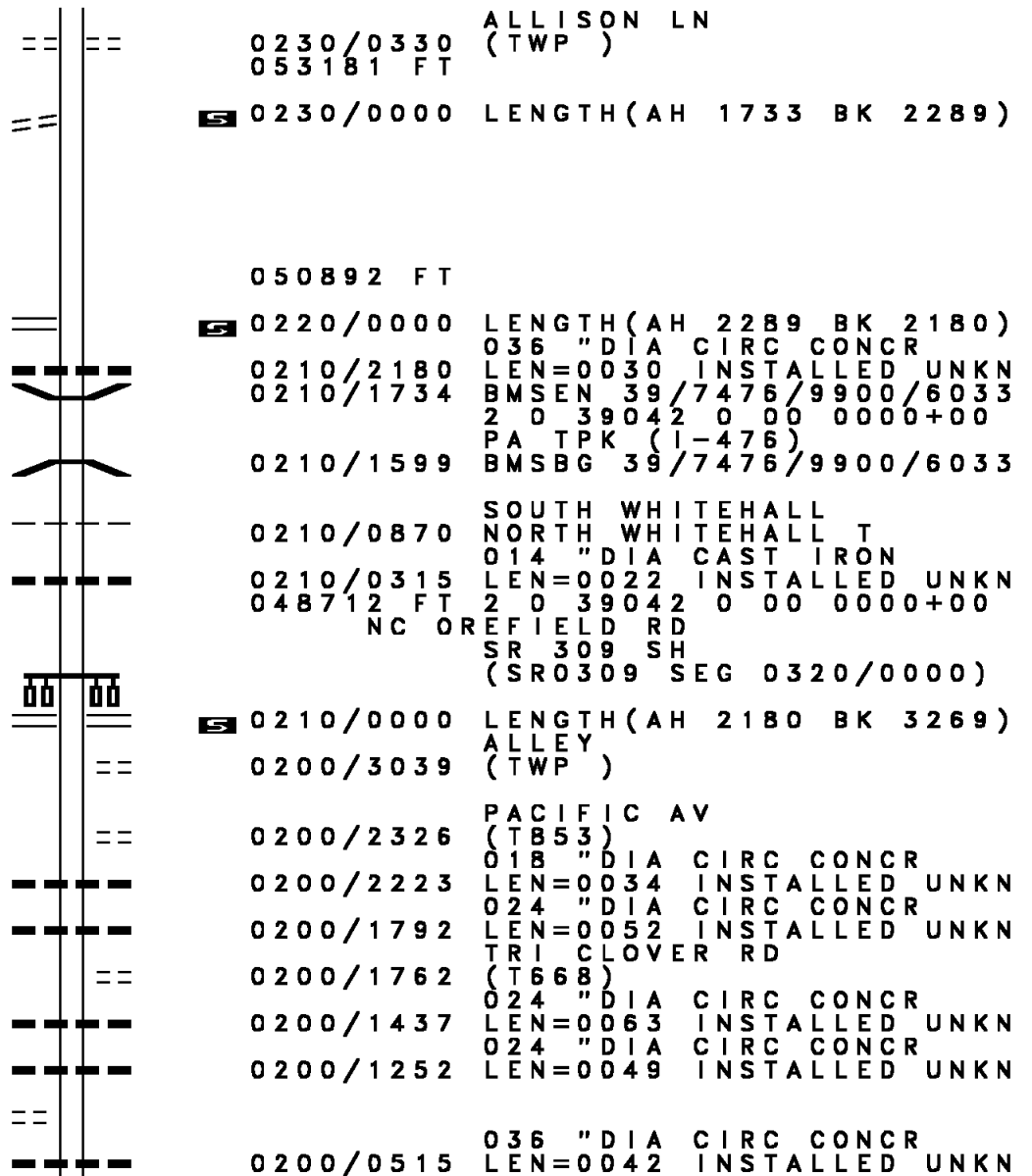
2 0 39042 0 00 0045+22 053181 FT
 STROHL RD
 (TWP) 0230/0000

2 0 39042 0 00 0022+00 050892 FT
 COFFETOWN RD
 (SR4005 SEG 0010/0000) 0220/0000

048712 FT

WOODLANE AV
 (T676)

0200/1065



0230/0330 ALLISON LN
 053181 FT (TWP)
 5 0230/0000 LENGTH(AH 1733 BK 2289)
 050892 FT
 5 0220/0000 LENGTH(AH 2289 BK 2180)
 0210/2180 036 "DIA CIRC CONCR
 0210/1734 LEN=0030 INSTALLED UNKN
 BMSEN 39/7476/9900/6033
 2 0 39042 0 00 0000+00
 PA TPK (1-476)
 0210/1599 BMSBG 39/7476/9900/6033
 SOUTH WHITEHALL
 0210/0870 NORTH WHITEHALL T
 014 "DIA CAST IRON
 0210/0315 LEN=0022 INSTALLED UNKN
 048712 FT 2 0 39042 0 00 0000+00
 NC OR REFIELD RD
 SR 309 SH
 (SR0309 SEG 0320/0000)
 5 0210/0000 LENGTH(AH 2180 BK 3269)
 ALLEY
 0200/3039 (TWP)
 PACIFIC AV
 0200/2326 (T653)
 018 "DIA CIRC CONCR
 0200/2223 LEN=0034 INSTALLED UNKN
 024 "DIA CIRC CONCR
 0200/1792 LEN=0052 INSTALLED UNKN
 TRI CLOVER RD
 (T668)
 0200/1762 024 "DIA CIRC CONCR
 0200/1437 LEN=0063 INSTALLED UNKN
 024 "DIA CIRC CONCR
 0200/1252 LEN=0049 INSTALLED UNKN
 036 "DIA CIRC CONCR
 0200/0515 LEN=0042 INSTALLED UNKN

DIR: B TOTAL LEN: 13.723 MI. DIST: 05-3 SR: 4003
 LEFT MUN: NORTH WHITEHALL T RIGHT MUN: NORTH WHITEHALL T

2 0 39048 0 00 0332+00 045443 FT
 ROTH RD
 (T843)

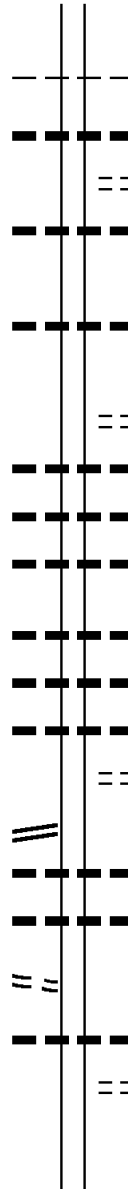
GRISTMILL RD
 (T577)

JORDAN RD
 (T593)

Stationing	Notes
045443 FT	
0200/0000	5 0200/0000 LENGTH(AH 3269 BK 3093) 018 " DIA CIRC METAL
0190/2523	LEN=0043 INSTALLED UNKN SHANKWEILER RD
0190/2484	(T674)
0190/2146	018 " DIA CIRC CONCR LEN=0038 INSTALLED UNKN
0190/1697	HOFFMANSVILLE RD (T598)
0190/1584	
0190/1554	BMS EN 39/4003/0190/1411 2 0 39048 0 00 0300+40
0190/1411	JORDAN CREEK BMSBG 39/4003/0190/1411
0190/0962	LC TO/FROM JORDAN RD (T578)
0190/0804	JORDAN RD (CONN)
0190/0708	016 " DIA CIRC CONCR LEN=0104 INSTALLED UNKN
042350 FT	
0190/0000	5 042350 FT 2 0 39048 0 00 0300+40 LENGTH(AH 3093 BK 3304)
0180/2185	016 " DIA CIRC CONCR LEN=0073 INSTALLED UNKN
0180/1918	016 " DIA CIRC CONCR LEN=0049 INSTALLED UNKN
0180/1584	016 " DIA CIRC CONCR LEN=0047 INSTALLED UNKN
0180/1169	016 " DIA CIRC CONCR LEN=0049 INSTALLED UNKN
0180/0737	016 " DIA CIRC CONCR LEN=0050 INSTALLED UNKN
0180/0283	OLD MILE HILL RD (T571)
039046 FT	
0180/0000	5 039046 FT 2 0 39048 0 00 0278+00 LENGTH(AH 3304 BK 2007)
0170/1406	VALLEY RD (T575)
0170/0533	020 " DIA CIRC CONCR LEN=0006 INSTALLED UNKN
0170/0355	COLUMBUS BL (T928)

DIR: B TOTAL LEN: 13.723 MI. DIST: 05-3 SR: 4003
 LEFT MUN: NORTH WHITEHALL T RIGHT MUN: NORTH WHITEHALL T

037039 FT



037039 FT 2 0 39048 0 00 0247+18
 NORTH WHITEHALL
 LOWHILL T
 0170/0000 LENGTH(AH 2007 BK 2419)
 012 " DIA CIRC CONCR
 0160/2303 LEN=0029 INSTALLED UNKN
 WILSHIRE CT
 0160/1759 (TWP)
 016 " DIA CIRC CONCR
 0160/1678 LEN=0050 INSTALLED UNKN

034620 FT

016 " DIA CIRC CONCR
 0160/0569 LEN=0050 INSTALLED UNKN
 034620 FT 2 0 39048 0 00 0223+46
 HICKORY LN
 (T574)
 0160/0000 LENGTH(AH 2419 BK 3097)
 024 " DIA CIRC CONCR
 0150/3064 LEN=0075 INSTALLED UNKN
 024 " DIA CIRC CONCR
 0150/2672 LEN=0064 INSTALLED UNKN
 016 " DIA CIRC CONCR
 0150/2421 LEN=0039 INSTALLED UNKN
 012 " DIA CIRC CONCR
 0150/1683 LEN=0060 INSTALLED UNKN
 012 " DIA CIRC CONCR
 0150/1256 LEN=0040 INSTALLED UNKN
 012 " DIA CIRC CONCR
 0150/1012 LEN=0038 INSTALLED UNKN
 POST RD
 0150/1000 (T582)

WEIDASVILLE RD
 (SR4007 SEG 0010/0000) 0150/0933

2 0 39048 0 00 0192+00 031523 FT
 HORSESHOE RD
 (T573) 0150/0000

006 " DIA CIRC CONCR
 0150/0389 LEN=0080 INSTALLED UNKN
 018 " DIA CIRC CONCR
 0150/0159 LEN=0047 INSTALLED UNKN
 031523 FT
 0150/0000 LENGTH(AH 3097 BK 2582)
 018 " DIA CIRC CONCR
 0140/2200 LEN=0038 INSTALLED UNKN
 TOWNSHIP LINE RD
 0140/2175 (T584)

024 " DIA CIRC CONCR

DIR: B TOTAL LEN: 13.723 MI. DIST: 05-3 SR: 4003
 LEFT MUN: LOWHILL T RIGHT MUN: LOWHILL T

BETZ CT
(TWP)

0140/0691
028941 FT

==

0140/0947 LEN=0042 INSTALLED UNKN

028941 FT 2 0 39048 0 00 0166+66
NORTH LN

5 0140/0000 LENGTH(AH 2582 BK 2357)
ORCHARD RD

0130/1868 (T562)
018 " DIA CIR PLASTIC
LEN=0030 INSTALLED UNKN
024 " DIA CIRC CONCR
0130/0862 LEN=0064 INSTALLED UNKN

EDGEWOOD CT
(T690)

0130/0211
026584 FT

==

0130/0178 FROM 0100/0220 SH
(CONN)
026584 FT 2 0 39048 0 00 0142+35
SR 0100 SH
(SR0100 SEG 0230/0050)
NC KERNSVILLE RD

SR 0100 SH
(SR0100 SEG 0230/0050)
FROM 0100/0230 SH
(CONN)

0130/0000
0120/2104

==

5 0130/0000 LENGTH(AH 2357 BK 2285)

0120/2046 016 " DIA CIRC CONCR
LEN=0032 INSTALLED UNKN
WINDY RD

0120/1610 (T597)
0120/1600 016 " DIA CIRC CONCR
LEN=0024 INSTALLED 2006
TYCOLIA CT

CORPORATE CT
(T874)

0120/1271
024299 FT

==

0120/1271 (T862)
0120/0870 016 " DIA CIRC METAL
LEN=0024 INSTALLED UNKN

024299 FT 2 0 39048 0 00 0119+54
LOWHILL

5 0120/0000 LENGTH(AH 2285 BK 1650)

0110/0777 018 " DIA CIR PLASTIC
LEN=0030 INSTALLED UNKN

2 0 39048 0 00 0103+04
MASTERS HILL RD
(T579)

022649 FT
0110/0000

==

5 0110/0000 LENGTH(AH 1650 BK 3046)
FENSAMAUS CT

DIR: B TOTAL LEN: 13.723 MI. DIST: 05-3 SR: 4003
 LEFT MUN: WEISENBERG T RIGHT MUN: WEISENBERG T

Location / Description	Segment ID	Length (FT)	Material / Notes
	0100/2691		(TWP)
	0100/2070		01B "DIA CIR PLASTIC LEN=0040 INSTALLED UNKN GRUNDSAU CT
	0100/1884		(TWP)
	0100/1370		01B "DIA CIRC METAL LEN=0050 INSTALLED 2002
PRIVATE RD (PRDR)	0100/0000	019603 FT	2 0 39048 0 00 0072+63 GRANGE RD (T555) LENGTH(AH 3046 BK 2902)
DISTILLERY RD (T598)	0090/0000	016701 FT	2 0 39048 0 00 0043+76 016 "DIA CIRC METAL LEN=0030 INSTALLED UNKN LENGTH(AH 2902 BK 2415)
HEDGEROW CT (T506)	0080/1791		
FIELD CT (T505)	0080/0664		
BOGER STADT RD (T532)	0080/0000	014286 FT	0080/0486 014286 FT 016 "DIA CIRC CONCR LEN=0025 INSTALLED UNKN
	0080/0000		LENGTH(AH 2415 BK 1936) SHORT RD (T532)
	0070/1608		01B "DIA CIRC METAL LEN=0070 INSTALLED UNKN
	0070/1598		
	0070/0555	012350 FT	01B "DIA CIRC METAL LEN=0034 INSTALLED UNKN 2 0 39048 0 00 0000+00 SEIPSTOWN RD (SR3014 SEG 0040/0000)

DIR: B TOTAL LEN: 13.723 MI. DIST: 05-3 SR: 4003
 LEFT MUN: WEISENBERG T RIGHT MUN: WEISENBERG T

Stationing	Description	Notes
012350 FT	INTER-BK	NC CLAUSSVILLE RD
012350 FT	7064/0000	SEIPSTOWN RD
012350 FT	7060/0000	(SR3014 SEG 0040/0000)
012234 FT	7054/0000	LTH AH 001936 BK 000100
012234 FT	0052/0116	LTH AH 000100 BK 002452
0040/3290	INTER-AHD	LENGTH(AH 2452 BK 1061)
0040/3258	0052/0116	LENGTH(AH 1061 BK 0116)
0040/2246	012234 FT	BMSBN 39/4003/0052/0000
0040/1925	7050/0000	KECKS RD
0040/1805	0040/3555	(TWP)
0040/1644	0040/3258	2 0 39083 0 00 0131+92
0040/0778	0040/2246	NC KECKS RD
008679 FT	0040/1925	INTER-BK
	0040/1805	KECKS RD
	0040/1644	(TWP)
	0040/0778	I-78 EB
	008679 FT	BMSBG 39/4003/0052/0000
		MFC BEGIN = D
		LENGTH(AH 0116 BK 0629)
		LENGTH(AH 0629 BK 3555)
		KECKS RD
		(TWP)
		OLD ROUTE 22
		(SR3022 SEG 0070/0000)
		018 "DIA CIRC METAL
		LEN=0060 INSTALLED UNKN
		018 "DIA CIRC METAL
		LEN=0035 INSTALLED UNKN
		018 "DIA CIRC METAL
		LEN=0040 INSTALLED UNKN
		018 "DIA CIRC METAL
		LEN=0030 INSTALLED UNKN
		2 0 39083 0 00 0087+25
		CEMETERY RD

ZIEGELS CHURCH RD
 (T577)
 KECKS RD
 (T594)

VINE RD
 (T545)
 HORSESHOE CR
 (T858)

HORSESHOE CR
 (T858)

DIR: B TOTAL LEN: 13.723 MI. DIST: 05-3 SR: 4003
 LEFT MUN: WEISENBERG T RIGHT MUN: WEISENBERG T

SARATOGA CR
(TWP)

0030/1482

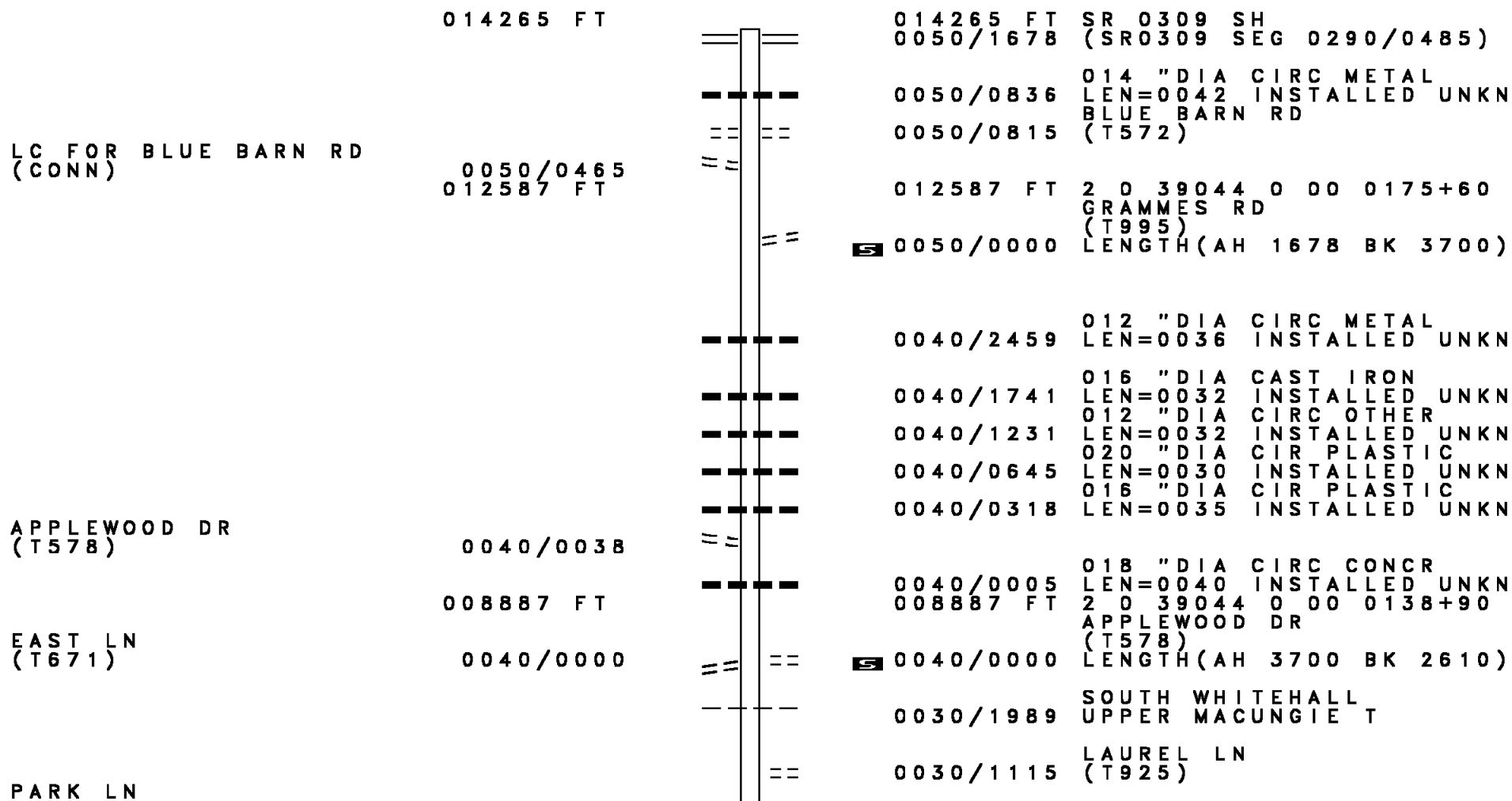
SARATOGA CR
(TWP)

0030/0240
006456 FT

2 0 39083 0 00 0000+00 000000 FT
 INDEPENDENT RD
 (SR0863 SEG 0020/0000) 0010/0000

==	0040/0000	(T554)	LENGTH(AH 3555 BK 2223)
---	0030/1907	018 " DIA CIRC METAL	LEN=0032 INSTALLED UNKN
==	0030/0940	WINDSWEPT RD	(T519)
==	0030/0422	WOOD LN	(T517)
---	0030/0407	018 " DIA CIRC METAL	LEN=0045 INSTALLED UNKN
==	006456 FT	2 0 39083 0 00 0063+08	LENGTH(AH 2223 BK 3978)
---	0020/0000	WEISENBERG	
---	0020/3699	UPPER MACUNGIE T	018 " DIA CIR PLASTIC
---	0020/3450	LEN=0025 INSTALLED UNKN	WEISS RD
==	0020/2971	(T521)	
---	0020/2500	024 "H 48 "W CONC STRUCT	LEN=0025 INSTALLED UNKN
---	0020/2068	016 " DIA CIR PLASTIC	LEN=0048 INSTALLED UNKN
---	0020/1781	016 " DIA CIRC METAL	LEN=0032 INSTALLED UNKN
---	0020/0893	024 " DIA CIRC METAL	LEN=0045 INSTALLED UNKN
==	0020/0678	CORMDRANT DR	(TWP)
---	0020/0500	018 " DIA CIRC METAL	LEN=0040 INSTALLED UNKN
002478 FT	002478 FT	2 0 39083 0 00 0025+39	
---	0020/0000	LENGTH(AH 3978 BK 2478)	
---	0010/1447	018 " DIA CIRC METAL	LEN=0040 INSTALLED UNKN
---	0010/0304	018 " DIA CIRC METAL	LEN=0040 INSTALLED UNKN
	NC Z I	EGELS CHURCH RD	
	000000 FT	INDEPENDENT RD	(SR0863 SEG 0020/0000)
		MFC BEGIN = E	
	0010/0000	LENGTH(AH 2478 BK 0000)	

DIR: B TOTAL LEN: 2.702 MI. DIST: 05-3 SR: 4002
 LEFT MUN: SOUTH WHITEHALL T RIGHT MUN: SOUTH WHITEHALL T



014265 FT

LC FOR BLUE BARN RD
(CONN)

0050/0465
012587 FT

APPLEWOOD DR
(T578)

0040/0038

EAST LN
(T671)

008887 FT

0040/0000

PARK LN

014265 FT SR 0309 SH
0050/1678 (SR0309 SEG 0290/0485)

0050/0836 014 " DIA CIRC METAL
LEN=0042 INSTALLED UNKN
BLUE BARN RD
0050/0815 (T572)

012587 FT 2 0 39044 0 00 0175+60
GRAMMES RD
(T995)

5 0050/0000 LENGTH(AH 1678 BK 3700)

0040/2459 012 " DIA CIRC METAL
LEN=0036 INSTALLED UNKN

0040/1741 016 " DIA CAST IRON
LEN=0032 INSTALLED UNKN

0040/1231 012 " DIA CIRC OTHER
LEN=0032 INSTALLED UNKN

0040/0645 020 " DIA CIR PLASTIC
LEN=0030 INSTALLED UNKN

0040/0318 016 " DIA CIR PLASTIC
LEN=0035 INSTALLED UNKN

0040/0005 018 " DIA CIRC CONCR
LEN=0040 INSTALLED UNKN

008887 FT 2 0 39044 0 00 0138+90
APPLEWOOD DR
(T578)

5 0040/0000 LENGTH(AH 3700 BK 2610)

0030/1989 SOUTH WHITEHALL
UPPER MACUNGIE T

0030/1115 LAUREL LN
(T925)

DIR: B TOTAL LEN: 2.702 MI. DIST: 05-3 SR: 4002
 LEFT MUN: UPPER MACUNGIE T RIGHT MUN: UPPER MACUNGIE T

Segment ID	Start Station	End Station	Description	Notes
(T569)	0030/0705			
CENTRAL PARK LN (T947)	0030/0224	006277 FT		
			0030/0687 PARK LN (T569)	
			0030/0475 018"H 00"W MULT CAST I LEN=0040 INSTALLED 1998	
			006277 FT 2 0 39044 0 00 0112+20 NC SNOWDRIFT RD	
			SNOWDRIFT RD (T568)	
			0030/0000 LENGTH(AH 2610 BK 3552) 024 " DIA CIRC CONCR	
			0020/3344 LEN=0099 INSTALLED UNKN	
			LC FOR SNOWDRIFT RD (CONN)	
WOODLEDGE DR (T924)	0020/2879			
BARKWOOD DR (T923)	0020/1981			
			002725 FT 2 0 39044 0 00 0076+95 HICKORY LN (T574)	
			0020/0000 LENGTH(AH 3552 BK 2725) 030 " DIA CIRC CONCR	
			0010/2429 LEN=0050 INSTALLED UNKN	
WHISPERING WOODS CR (TWP)	0010/2093			
			0010/1913 024 " DIA CIR PLASTIC LEN=0035 INSTALLED UNKN	
			0010/0986 LEHIGH CT (TWP)	
			0010/0467 014 " DIA CIRC CONCR LEN=0028 INSTALLED UNKN	
			000000 FT 2 0 39044 0 00 0050+00 NC HILL TOP RD	
			MILL RD (T904)	
			INTER-BK HILLTOP RD (T556)	
FIELDSTONE ST (TWP)	0010/0000			
			0010/0000 MFC BEGIN = D LENGTH(AH 2725 BK 0000)	

DIR: B TOTAL LEN: 2.092 MI. DIST: 05-3 SR: 4001
 LEFT MUN: SOUTH WHITEHALL T RIGHT MUN: SOUTH WHITEHALL T

GRAMMES RD
(T995)

011048 FT

011048 FT
INTER-AHD

POPE RD
(T946)
SR 0309 SH
(SR0309 SEG 0281/0000)
(SR0309 SEG 0280/0000)

0040/1950

0040/1622

018"H 18"W CON BOX CUL
LEN=0185 INSTALLED UNKN

0040/1527

0040/1388

0040/1183

016 "DIA CIR PLASTIC
LEN=0205 INSTALLED UNKN
024 "DIA CIR PLASTIC
LEN=0040 INSTALLED UNKN

009098 FT

0040/0198

009098 FT

018 "DIA CIRC METAL
LEN=0040 INSTALLED UNKN
2 0 39088 0 00 0090+45
CHURCH RD
(T878)

0040/0000

0030/3210

LENGTH(AH 1950 BK 3314)
018 "DIA CIR PLASTIC
LEN=0048 INSTALLED UNKN

0030/2536

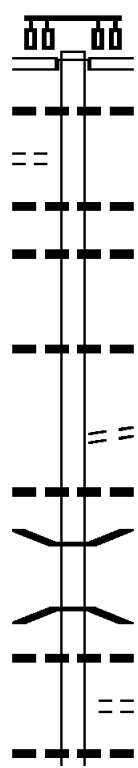
0030/2457

0030/2350

0030/2182

0030/1841

BMS EN 39/7476/9900/5823
2 0 39088 0 00 0057+92
PA TPK (I-476)
BMS BG 39/7476/9900/5823
036 "DIA CIRC METAL
LEN=0050 INSTALLED UNKN
ECK RD
(T498)
018 "DIA CIRC METAL
LEN=0045 INSTALLED UNKN




DIR: B TOTAL LEN: 2.092 MI. DIST: 05-3 SR: 4001
 LEFT MUN: SOUTH WHITEHALL T RIGHT MUN: SOUTH WHITEHALL T

2 0 39088 0 00 0057+92 005784 FT
 BLUE BARN RD
 (T572) 0030/0000
 CHAPMANS RD
 (T557) 0020/2947

RUSSET RD
 (T868) 0020/0134
 002812 FT

PRIVATE DR
 (PRDR) 0010/1807

000000 FT



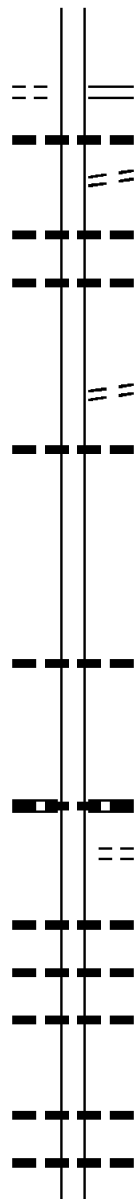
0030/1304 018 " DIA CIRC CONCR
 LEN=0040 INSTALLED UNKN
 0030/1029 018 " DIA CIRC METAL
 LEN=0035 INSTALLED UNKN
 0030/0682 012 " DIA CIR PLASTIC
 LEN=0042 INSTALLED UNKN
 005784 FT
 NC CHAPMANS RD
 5 0030/0000 LENGTH(AH 3314 BK 2972)
 SADDLEBRED RD
 (TWP)
 0020/1778 012 " DIA CIRC METAL
 LEN=0045 INSTALLED UNKN
 0020/1196 BLACK FOREST DR
 (TWP)
 0020/0991 016 " DIA CIRC METAL
 LEN=0042 INSTALLED UNKN
 0020/0707 036"H 60"W CONC STRUCT
 LEN=0030 INSTALLED UNKN
 0020/0358
 002812 FT 2 0 39088 0 00 0028+18
 SOUTH WHITEHALL
 UPPER MACUNGIE T
 5 0020/0000 LENGTH(AH 2972 BK 2812)
 0010/2317 018 " DIA CIRC METAL
 LEN=0036 INSTALLED UNKN
 POI 0010/1807 (APRA) KENNETH SCHUCK T
 0010/1415 (AAR 591379U)#TRKS 01
 0010/0560 024 " DIA CIRC CONCR
 LEN=0020 INSTALLED 2001
 CRACKERSPORT RD
 (T535)
 0010/0216 2 0 39088 0 00 0000+00
 000000 FT NC BL
 BLUE BARN RD
 TILGHMAN ST
 (SR1002 SEG 0060/1990)
 (SR1002 SEG 0061/2058)
 INTER-BK BLUE BARN RD
 (TBC)
 MFC BEGIN = E
 5 0010/0000 LENGTH(AH 2812 BK 0000)

DIR: B TOTAL LEN: 4.270 MI. DIST: 05-3 SR: 3022
 LEFT MUN: WEISENBERG T RIGHT MUN: WEISENBERG T

Location / Notes	Start Station	End Station	Length (FT)	Material / Details
FOLK RD (T541)	0090/1037	022547	022547	INTER-AHD MAIN ST (T463) 034" DIA CIRC CONCR LEN=0070 INSTALLED UNKN
	0090/0959	0090/0948		BMSBG 39/3022/0090/0500 UNNAMED STREAM 060"H 95"W CONC STRUCT LEN=0050 INSTALLED UNKN
	0090/0935	0090/0300		018" DIA CIRC CONCR LEN=0050 INSTALLED UNKN
1 0 00443 0 00 0853+15 HEFFNER RD (T543)	0090/0000	020723	020723	LENGTH(AH 1824 BK 2935) SR 78 OP ID 39/0078/0470/0193 018" DIA CIRC CONCR LEN=0070 INSTALLED UNKN
	0080/2723	0080/2590		036" DIA CIRC CONCR LEN=0100 INSTALLED UNKN
	0080/1490	0080/0644		BARTHOLOMEW CT (T539) 044" DIA CIRC CONCR LEN=0060 INSTALLED UNKN
CEMETERY CT (T561)	0080/0000	017788	017788	1 0 00443 0 00 0882+50 CEMETERY RD (T554) LENGTH(AH 2935 BK 2514) 016" DIA CIRC CONCR LEN=0090 INSTALLED UNKN
	0070/2460	0070/2030		016" DIA CIRC CONCR LEN=0070 INSTALLED UNKN
	0070/1780	0070/1240		028" DIA CIR PLASTIC LEN=0090 INSTALLED UNKN
	0070/1240	0070/0915		016" DIA CIRC CONCR LEN=0070 INSTALLED UNKN
	0070/0915	0070/0915		016" DIA CIRC CONCR LEN=0075 INSTALLED UNKN

DIR: B TOTAL LEN: 4.270 MI. DIST: 05-3 SR: 3022
 LEFT MUN: WEISENBERG T RIGHT MUN: WEISENBERG T

1 0 00443 0 00 0909+26 015274 FT
 KECKS RD
 (TWP)



015274 FT ZIEGELS CHURCH RD
 (SR4003 SEG 0040/3555)
 0070/0000 LENGTH(AH 2514 BK 1806)
 012 " DIA CIRC METAL
 0060/1355 LEN=0085 INSTALLED UNKN
 ZIEGELS CHURCH RD
 (T549)
 0060/1270 020 " DIA CIRC CONCR
 0060/1220 LEN=0150 INSTALLED UNKN
 016 " DIA CIRC CONCR
 0060/0795 LEN=0065 INSTALLED UNKN
 013468 FT 1 0 00443 0 00 0927+32
 KLINES MILL RD
 (T556)
 0060/0000 LENGTH(AH 1806 BK 2625)
 018 " DIA CIRC CONCR
 0050/2625 LEN=0120 INSTALLED UNKN
 018 " DIA CIRC CONCR
 0050/0055 LEN=0050 INSTALLED UNKN
 010843 FT 1 0 00443 0 00 0953+57
 012 " DIA CIRC CONCR
 0050/0000 LEN=0065 INSTALLED UNKN
 INDEPENDENT RD
 (SR0863 SEG 0060/1666)
 0050/0000 LENGTH(AH 2625 BK 2693)
 KEY CT
 (TWP)
 0040/2164 012 " DIA CIR UNKNOWN
 0040/1415 LEN=0065 INSTALLED UNKN
 062 " DIA CIRC CONCR
 0040/0845 LEN=0080 INSTALLED UNKN
 012 " DIA CIRC CONCR
 0040/0380 LEN=0050 INSTALLED UNKN
 008150 FT 1 0 00443 0 00 0980+50
 0040/0000 LENGTH(AH 2693 BK 2500)
 016 " DIA CIRC CONCR
 0030/2465 LEN=0105 INSTALLED UNKN
 016 " DIA CIRC CONCR
 0030/2255 LEN=0100 INSTALLED UNKN

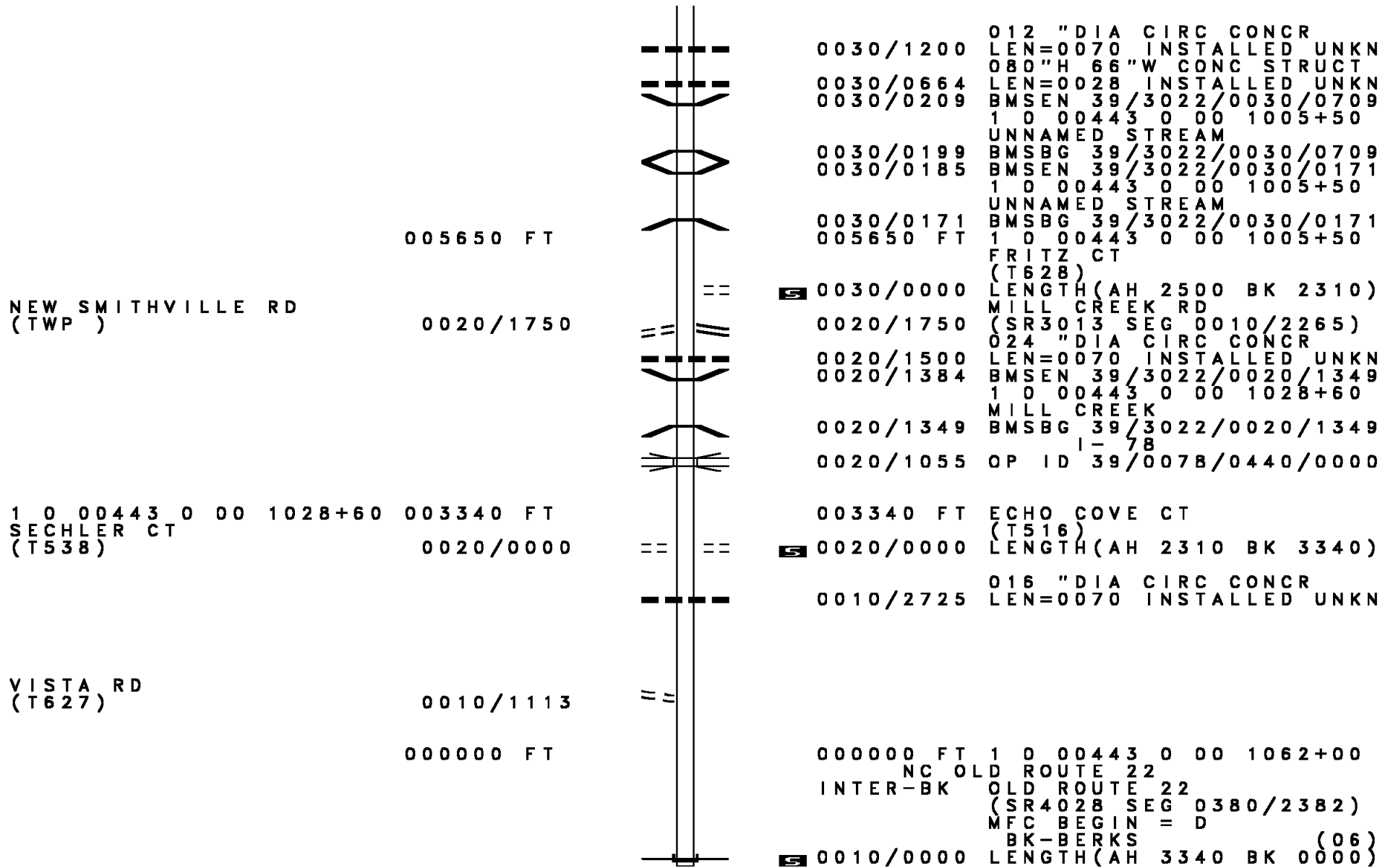
013468 FT

010843 FT

GOLDEN KEY RD
 (SR0863 SEG 0060/1666) 0050/0000

008150 FT

DIR: B TOTAL LEN: 4.270 MI. DIST: 05-3 SR: 3022
 LEFT MUN: WEISENBERG T RIGHT MUN: WEISENBERG T



EXTRACT DATE: 12/18/2023 ROADWAY MANAGEMENT SYSTEM PAGE NUMBER: 420
 PRINT DATE: 12/19/2023 SLD COUNTY/SR - ANNUAL PRINT COUNTY: LEHIGH
 DIR: B TOTAL LEN: .310 MI. DIST: 05-3 SR: 3019
 LEFT MUN: UPPER MACUNGIE T RIGHT MUN: UPPER MACUNGIE T

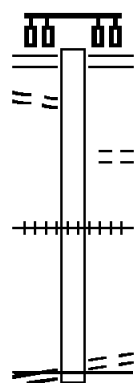
FROM 1002/0050 SH
 (CONN)

RUPPSVILLE RD
 (SR3009 SEG 0050/1749) 0010/0000

001635 FT

0010/1437

000000 FT



001635 FT TILGHMAN ST
 (SR1002 SEG 0051/0435)
 (SR1002 SEG 0050/0435)

0010/1635

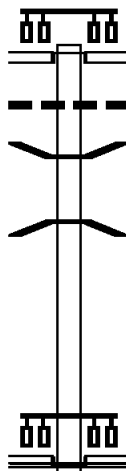
0010/1396 FIRST AV
 (T892)

0010/0403 (AAR 591386E) #TRKS 01
 000000 FT 0 0 00000 0 00 0000+00

RUPPSVILLE RD
 (T570)
 NC RUPPSVILLE RD
 MFC BEGIN = E
 0010/0000 LENGTH(AH 1635 BK 0000)

EXTRACT DATE: 12/18/2023 ROADWAY MANAGEMENT SYSTEM PAGE NUMBER: 419
 PRINT DATE: 12/19/2023 SLD COUNTY/SR - ANNUAL PRINT COUNTY: LEHIGH
 DIR: B TOTAL LEN: .327 MI. DIST: 05-3 SR: 3017
 LEFT MUN: UPPER MACUNGIE T RIGHT MUN: UPPER MACUNGIE T

001728 FT



000000 FT

001728 FT
 INTER-AHD WEILERS RD
 (TWP)
 HAMILTON BL
 (SR6222 SEG 0030/0000)
 0010/1728 018 " DIA CIR UNKNOWN
 0010/1650 LEN=0060 INSTALLED 2005
 0010/0869 BMSEN 39/3017/0010/0237
 0 0 00000 0 00 0000+00
 SCHAEFFER RUN
 0010/0843 BMSBG 39/3017/0010/0237
 000000 FT 0 0 00000 0 00 0000+00
 NC WEILERS RD
 PA 100 SB
 (SR0100 SEG 0133/0000)
 INTER-BK SCHAEFFER RUN RD
 (TWP)
 MFC BEGIN = E
 0010/0000 LENGTH(AH 1728 BK 0000)

DIR: B TOTAL LEN: 2.829 MI. DIST: 05-3 SR: 3015
 LEFT MUN: WEISENBERG T RIGHT MUN: WEISENBERG T

TERCHA RD
 (T588)
 LC FOR TERCHA RD
 (TWP)

014936 FT

0050/2766

0050/2689

HAAF RD
 (T520)

0040/1792

011876 FT

014936 FT SEIPSTOWN RD
 0050/3060 (SR3014 SEG 0060/0000)

0050/1080 014 " DIA CIRC METAL
 LEN=0064 INSTALLED UNKN

0050/0457 018 " DIA CIRC METAL
 011876 FT LEN=0099 INSTALLED UNKN
 2 0 39047 0 01 0119+32

0050/0000 WEISENBERG
 UPPER MACUNGIE T
 LENGTH(AH 3060 BK 3227)

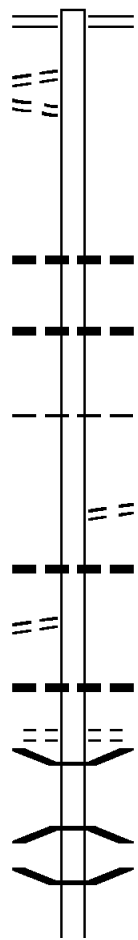
0040/2249 HAAF RD
 (T520)
 0040/1922 024 " DIA CIRC METAL
 LEN=0050 INSTALLED UNKN

0040/1169 012 " DIA CIR PLASTIC
 LEN=0030 INSTALLED UNKN
 MAIN ST

0040/1136 (T463)
 0040/0990 BMSSEN 39/3015/0040/0970
 2 0 39047 0 00 0097+65
 IRON RUN

0040/0970 BMSBG 39/3015/0040/0970

0040/0211 BMSSEN 39/3015/0040/0088
 2 0 39047 0 00 0087+62
 SR 0078 EB



DIR: B TOTAL LEN: 2.829 MI. DIST: 05-3 SR: 3015
 LEFT MUN: UPPER MACUNGIE T RIGHT MUN: UPPER MACUNGIE T

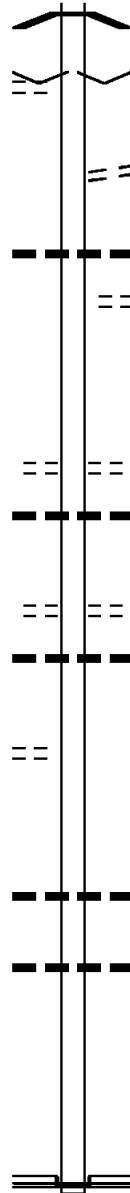
WEIS RD
(T521)

008649 FT
0040/0000

2 0 39047 0 00 0030+55 003053 FT
WOOD LN
(T552)

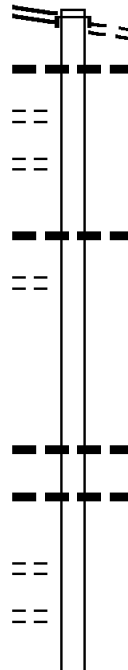
0020/0000

000000 FT



0040/0088 BMSBG 39/3015/0040/0088
 008649 FT 2 0 39047 0 00 0086+69
 VILLAGE: HAFFSVILLE
 0040/0000 LENGTH(AH 3227 BK 3038)
 0030/2056 BULLFROG LN
 (T465)
 0030/1323 018 "DIA CIRC CONCR
 LEN=0035 INSTALLED UNKN
 NESTLE WY
 0030/1252 (T960)
 005611 FT 2 0 39047 0 00 0056+32
 OLDT RD
 (T517)
 0030/0000 LENGTH(AH 3038 BK 2558)
 014 "DIA CIRC METAL
 0020/2042 LEN=0050 INSTALLED UNKN
 ARROWHEAD LN
 (T545)
 0020/1073 014 "DIA CIRC METAL
 0020/0636 LEN=0030 INSTALLED UNKN
 003053 FT
 0020/0000 LENGTH(AH 2558 BK 3053)
 0010/1363 021"H 21"W UNKN METAL
 LEN=0030 INSTALLED UNKN
 0010/0753 018 "DIA CIRC METAL
 LEN=0030 INSTALLED UNKN
 000000 FT 2 0 39047 0 00 0000+00
 NC ADAMS RD
 SCHANTZ RD
 (SR3012 SEG 0040/0000)
 INTER-BK TILLAGE RD
 (T548)
 MFC BEGIN = E
 0010/0000 LENGTH(AH 3053 BK 0000)

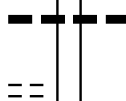
DIR: B TOTAL LEN: 4.314 MI. DIST: 05-3 SR: 3014
 LEFT MUN: UPPER MACUNGIE T RIGHT MUN: UPPER MACUNGIE T

	022780 FT		022780 FT	
MAIN ST			INTER-AHD	CHURCH ST
(SR1002 SEG 0010/0000)	0090/2273		0090/2273	(T466)
			0090/2215	OLD ROUTE 22
STATION AL	0090/2100			(T463)
(TWP)	0090/1958			015 " DIA CAST IRON
LIME ST				LEN=0040 INSTALLED UNKN
(T853)				
			0090/1353	024 " DIA CAST IRON
MOYER RD	0090/0766			LEN=0065 INSTALLED UNKN
(T564)				
	020507 FT		020507 FT	2 0 39084 0 00 0080+46
			0090/0000	LENGTH(AH 2273 BK 1522)
			0080/0476	016 " DIA CIRC METAL
				LEN=0037 INSTALLED UNKN
			0080/0047	018 " DIA CIRC METAL
2 0 39084 0 00 0064+61	018985 FT		018985 FT	LEN=0099 INSTALLED 2000
PACKHOUSE RD				
(T533)	0080/0000		0080/0000	LENGTH(AH 1522 BK 3198)
CREEK VIEW DR	0070/2634			
(TWP)				

DIR: B TOTAL LEN: 4.314 MI. DIST: 05-3 SR: 3014
 LEFT MUN: UPPER MACUNGIE T RIGHT MUN: UPPER MACUNGIE T

CREEK VIEW DR
 (TWP)

0070/0361
 015787 FT



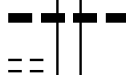
0070/1110 018 "DIA CIRC METAL
 LEN=0050 INSTALLED UNKN

015787 FT 2 0 39084 0 00 0032+98
 NC CHURCH ST
 UPPER MACUNGIE
 WEISENBERG T

0070/0000 LENGTH(AH 3198 BK 3298)

CLEARWATER CR
 (TWP)

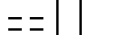
0060/2257



0060/2311 016 "DIA CIRC METAL
 LEN=0034 INSTALLED UNKN

CLEARWATER CR
 (TWP)

0060/1403



012489 FT

012489 FT 2 0 39084 0 00 0000+00
 ADAMS RD

0060/0000 LENGTH(AH 3298 BK 3494)
 (SR3015 SEG 0050/3060)

0050/1618 FOLK RD
 (T541)

2 0 39047 0 01 0185+22 008995 FT
 WERTMAN RD
 (T579)

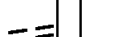
0050/0000



008995 FT
 0050/0000 LENGTH(AH 3494 BK 2001)
 016 "DIA CIRC METAL
 LEN=0031 INSTALLED UNKN

SHORT RD
 (T534)

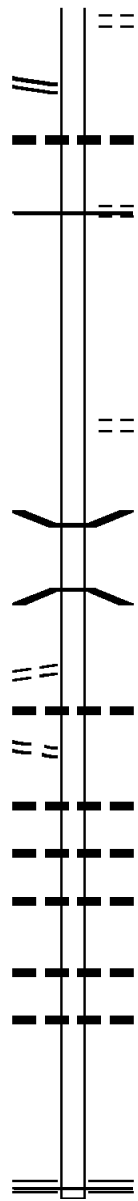
0040/1593



BUCKHORN RD

DIR: B TOTAL LEN: 4.314 MI. DIST: 05-3 SR: 3014
 LEFT MUN: WEISENBERG T RIGHT MUN: WEISENBERG T

2 0 39047 0 01 0205+10 006994 FT
 CLAUSVILLE RD
 (SR4003 SEG 0070/0000) 0040/0000



0040/0371 (TWP)
 006994 FT
 0040/0000 LENGTH(AH 2001 BK 2377)
 016 " DIA CIRC METAL
 0030/2070 LEN=0038 INSTALLED UNKN
 KECKS RD
 (TWP)
 0030/1988 MFC BEGIN = D

004617 FT

004617 FT 2 0 39047 0 01 0229+53
 HEFFNER RD
 (T543)
 0030/0000 LENGTH(AH 2377 BK 1632)

2 0 39047 0 01 0245+50 002985 FT
 BLEILER HILL RD
 (T537) 0020/0000

0020/0177 BMS EN 39/3014/0020/0163
 2 0 39047 0 01 0243+25
 TR. LYON CK.
 0020/0163 BMSBG 39/3014/0020/0163
 002985 FT

VALLEY RD
 (T581) 0010/2842

0020/0000 LENGTH(AH 1632 BK 2985)
 016 " DIA CAST IRON
 0010/2889 LEN=0044 INSTALLED UNKN

0010/2680 015 " DIA CIR PLASTIC
 LEN=0099 INSTALLED UNKN
 0010/2588 015 " DIA CIR PLASTIC
 LEN=0028 INSTALLED UNKN
 0010/2081 015 " DIA CIRC METAL
 LEN=0027 INSTALLED UNKN

0010/1427 018 " DIA CIR PLASTIC
 LEN=0030 INSTALLED UNKN
 0010/0834 018 " DIA CIR PLASTIC
 LEN=0034 INSTALLED UNKN

000000 FT

000000 FT 2 0 39047 0 01 0275+48
 NC SE IPSTOWN RD
 GOLDEN KEY RD
 (SR0863 SEG 0080/0662)
 MFC BEGIN = E
 0010/0000 LENGTH(AH 2985 BK 0000)

002321 FT		002321 FT	LENGTH(AH 3348 BK 3309)
002321 FT		7080/0000	
002321 FT		002321 FT	LENGTH(AH 3309 BK 2707)
		7070/0000	
		002321 FT	LENGTH(AH 2707 BK 0017)
		7060/0000	BMSEN 39/3013/0052/0000
		INTER-AHD	NEW SMITHVILLE RD
002304 FT		0052/0017	(TWP)
		002304 FT	2 0 39082 0 00 0093+14
		INTER-BK	NEW SMITHVILLE RD
		(TWP)	
		MILL CREEK	
		BMSBG 39/3013/0052/0000	
002304 FT	5 0052/0000	LENGTH(AH 0017 BK 1844)	
002304 FT	002304 FT		
002304 FT	7050/0000	LENGTH(AH 1844 BK 2319)	
002304 FT	002304 FT		
002304 FT	7040/0000	LENGTH(AH 2319 BK 2512)	
	002304 FT		

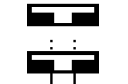




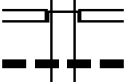
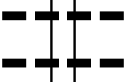
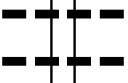
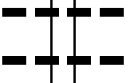
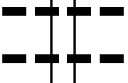
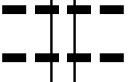
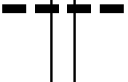
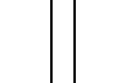
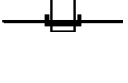
EXTRACT DATE: 12/18/2023
PRINT DATE: 12/19/2023

ROADWAY MANAGEMENT SYSTEM
SLD COUNTY/SR - ANNUAL PRINT

PAGE NUMBER: 412
COUNTY: LEHIGH

DIR: B TOTAL LEN: .440 MI.
LEFT MUN: WEISENBERG T

DIST: 05-3 SR: 3013
RIGHT MUN: WEISENBERG T

002304 FT		7030/0000 LENGTH(AH 2512 BK 2130) 002304 FT 7028/0000
002282 FT		LENGTH(AH 2130 BK 0022) BMSEN 39/3013/0026/0000 INTER-AHD NEW SMITHVILLE RD 0026/0022 (TWP) 002282 FT 2 0 39082 0 00 0004+84 INTER-BK NEW SMITHVILLE RD (TWP) MILL CREEK
002282 FT		5 0026/0000 LENGTH(AH 0022 BK 0290) 002282 FT 7024/0000
002265 FT		BMSEN 39/3013/0022/0000 INTER-AHD NEW SMITHVILLE RD 0022/0017 (TWP) 002265 FT 2 0 39082 0 00 0002+57 NC NEW SMITHVILLE RD INTER-BK NEW SMITHVILLE RD (TWP) TR. MILL CK.
002265 FT		5 0022/0000 LENGTH(AH 0017 BK 0172) 002265 FT 7020/0000
		INTER-AHD NEW SMITHVILLE RD (TWP) OLD ROUTE 22 0010/2265 (SR3022 SEG 0020/1750)
		024 "DIA CIRC METAL LEN=0099 INSTALLED UNKN
		036 "DIA CIRC METAL LEN=0099 INSTALLED UNKN
		018 "DIA CIRC METAL LEN=0099 INSTALLED UNKN
		024 "DIA CIRC METAL LEN=0032 INSTALLED UNKN
		024 "DIA CIRC METAL LEN=0032 INSTALLED UNKN
		018 "DIA CIR PLASTIC LEN=0040 INSTALLED 2006
000000 FT		000000 FT 2 0 39065 0 00 0000+00 NC MI LL CREEK RD INTER-BK EAGLE POINT RD (SR1021 SEG 0310/2250) MFC BEGIN = E BK-BERKS (06)
		5 0010/0000 LENGTH(AH 2265 BK 0000)

DIR: B TOTAL LEN: 3.761 MI. DIST: 05-3 SR: 3012
 LEFT MUN: UPPER MACUNGIE T RIGHT MUN: UPPER MACUNGIE T

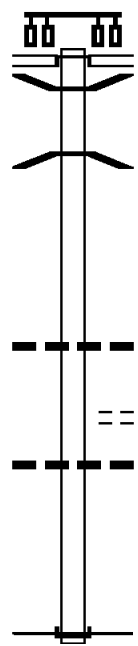
Location / Description	Stationing	Length / Notes	Material / Details
FOGEL RD (T523)	0070/1527		0 0 00000 0 00 0000+00 IRON RUN BMSBG 39/3012/0070/1687
			0070/1687
			0070/1287 028 " DIA CIRC METAL LEN=0060 INSTALLED UNKN
LC TO NESTLE WY (CONN)	0070/0159		0070/0639 024 " DIA CIRC CONCR LEN=0060 INSTALLED UNKN
			0070/0077 LC FROM GRIM RD (CONN) GRIM RD (T481)
2 0 39046 0 00 0104+42 NESTLE WY (T960)	015239 FT		015239 FT
LC FROM NESTLE WY (CONN)	0070/0000		5 0070/0000 LENGTH(AH 2171 BK 2153) LC TO GRIM RD (CONN)
	0060/2066		0060/2066
			0060/0997 018 " DIA CAST IRON LEN=0040 INSTALLED UNKN
	013086 FT		013086 FT 2 0 39046 0 00 0079+19 5 0060/0000 LENGTH(AH 2153 BK 2608)
ARROWHEAD LN (T545)	0050/1387		TWIN PONDS RD (T546)
			0050/0910 036 " DIA CIRC METAL LEN=0035 INSTALLED UNKN
			0050/0386 020 " DIA CIRC METAL LEN=0030 INSTALLED UNKN
	010478 FT		010478 FT 2 0 39046 0 00 0053+11 5 0050/0000 LENGTH(AH 2608 BK 2995)
			0040/1774 BMSBG 39/3012/0040/1763 2 0 39046 0 00 0023+19 BREINIG RUN
			0040/1763 BMSBG 39/3012/0040/1763
			0040/1181 018 " DIA CIRC METAL LEN=0040 INSTALLED UNKN
			0040/1114 018 " DIA CAST IRON LEN=0032 INSTALLED UNKN

DIR: B TOTAL LEN: 3.761 MI. DIST: 05-3 SR: 3012
 LEFT MUN: UPPER MACUNGIE T RIGHT MUN: UPPER MACUNGIE T

Segment Description	Segment Length (FT)	Stationing	Notes
ADAMS RD (SR3015 SEG 0010/0000)	007483 FT	0040/0000	2 0 39046 0 00 0023+19 TILLAGE RD (T548) LENGTH(AH 2995 BK 2293)
	005190 FT	0030/0151	016 " DIA CIRC METAL LEN=0038 INSTALLED UNKN 2 0 39046 0 00 0000+00 NEWTOWN RD (T856) LENGTH(AH 2293 BK 2640)
		0020/2136	025"H 66"W CONC STRUCT LEN=0030 INSTALLED UNKN
		0020/1643	025"H 00"W MULT CONCR LEN=0030 INSTALLED 2002
		0020/1642	018"H 00"W MULT CONCR LEN=0047 INSTALLED UNKN
DIETRICH RD (T550)	0020/0821	0020/1170	012 " DIA CIRC CONCR LEN=0030 INSTALLED UNKN
	002550 FT	0020/0000	2 0 39046 1 00 0026+16 HAAS HILL RD (T509) LENGTH(AH 2640 BK 2550)
		0010/1892	BMS EN 39/3012/0010/1870 2 0 39046 1 00 0000+00 SCHAEFER RUN TRIBUTARY
INDEPENDENT RD (SR0863 SEG 0010/0308)	0010/1414	0010/1870	BMSBG 39/3012/0010/1870 FARMINGTON RD
	000000 FT	0010/1414	(SR0863 SEG 0010/0308)
		000000 FT	2 0 39046 1 00 0000+00 HAMILTON BL (SR0222 SEG 0010/1339) NC SCHANTZ RD
HAMILTON BL (SR0222 SEG 0010/1339)	0010/0000	0010/0000	MFC BEGIN = C LENGTH(AH 2550 BK 0000)

003919 FT

003919 FT
 INTER-AHD FARMINGTON RD
 (SR0863 SEG 0010/0000)
 HAMILTON BL
 (SR0222 SEG 0020/0000)



0020/1419
 0020/1028 BMS EN 39/3011/0020/1013
 0 0 00000 0 00 0000+00
 TR. SCHAFFER
 0020/1013 BMSBG 39/3011/0020/1013

002500 FT

002500 FT 2 0 39066 0 00 0025+45
 5 0020/0000 LENGTH(AH 1419 BK 2500)

0010/1321 014 " DIA CIRC METAL
 LEN=0030 INSTALLED UNKN

0010/0459 TRELXER RD
 (T507)
 018 " DIA CIRC METAL

000000 FT

0010/0370 LEN=0046 INSTALLED UNKN
 000000 FT 2 0 39066 0 00 0000+00
 NC FARMINGTON RD

INTER-BK VALLEY RD
 (SR1035 SEG 0040/3923)
 MFC BEGIN = E
 BK-BERKS (06)

5 0010/0000 LENGTH(AH 2500 BK 0000)

EXTRACT DATE: 12/18/2023 ROADWAY MANAGEMENT SYSTEM PAGE NUMBER: 407
PRINT DATE: 12/19/2023 SLD COUNTY/SR - ANNUAL PRINT COUNTY: LEHIGH
DIR: B TOTAL LEN: .000 MI. DIST: 05-3 SR: 3010
LEFT MUN: UPPER MACUNGIE T RIGHT MUN: UPPER MACUNGIE T

000000 FT

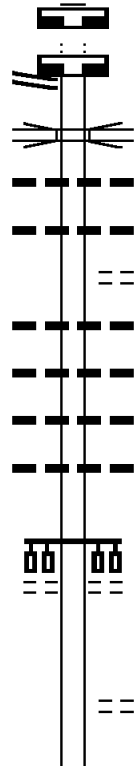


000000 FT
7010/0000 LENGTH(AH 0820 BK 0000)

RUPPSVILLE RD
 (SR3019 SEG 0010/0000)

010364 FT
 010364 FT
 0050/1749


008615 FT



010364 FT
 7060/0000 LENGTH(AH 3690 BK 1102)
 010364 FT
 7054/0000 LENGTH(AH 1102 BK 1749)
 I - 78
 0050/1560 OP ID 39/0078/0504/2223
 024 " DIA CIRC CONCR
 0050/1467 LEN=0045 INSTALLED UNKN
 024 " DIA CIRC CONCR
 0050/1188 LEN=0040 INSTALLED UNKN
 ANDROSKY DR
 0050/1152 (T464)
 020 " DIA CIRC CONCR
 0050/0951 LEN=0040 INSTALLED UNKN
 016 " DIA CIRC CONCR
 0050/0715 LEN=0099 INSTALLED UNKN
 018 " DIA CIR PLASTIC
 0050/0200 LEN=0099 INSTALLED UNKN
 016 " DIA CIR PLASTIC
 0050/0024 LEN=0036 INSTALLED UNKN
 008615 FT 20 39045 0 00 0104+58
 SCHANTZ RD
 (T527)
 0050/0000 LENGTH(AH 1749 BK 2812)
 IROQUOIS TRL
 (TWP)
 0040/1474
 018 " DIA CIRC METAL

DIR: B TOTAL LEN: 1.963 MI. DIST: 05-3 SR: 3009
 LEFT MUN: UPPER MACUNGIE T RIGHT MUN: UPPER MACUNGIE T

PATTERSON CT
 (TWP)



2 0 39045 0 00 0000+00 000000 FT
 SR 6100 SH
 (SR6100 SEG 0041/0000)
 (SR6100 SEG 0040/0000) 0010/0000

NC RUPPSVILLE RD
 SR 6100 SH
 000000 FT (SR6100 SEG 0040/0000)
 (SR6100 SEG 0041/0000)
 MFC BEGIN = E
 S 0010/0000 LENGTH(AH 1150 BK 0000)

EXTRACT DATE: 12/18/2023 ROADWAY MANAGEMENT SYSTEM PAGE NUMBER: 404
PRINT DATE: 12/19/2023 SLD COUNTY/SR - ANNUAL PRINT COUNTY: LEHIGH

DIR: B TOTAL LEN: 3.895 MI. DIST: 05-3 SR: 3008
LEFT MUN: SOUTH WHITEHALL T RIGHT MUN: SOUTH WHITEHALL T

020563 FT



020563 FT
INTER-AHD HAUSMAN RD
(T959)
TILGHMAN ST

DIR: B TOTAL LEN: 3.895 MI. DIST: 05-3 SR: 3008
 LEFT MUN: SOUTH WHITEHALL T RIGHT MUN: SOUTH WHITEHALL T

Location / Description	Segment ID	Material / Details
	0070/3671	(SR1002 SEG 0121/1423) (SR1002 SEG 0120/1425)
	0070/3330	018 "DIA CIRC CONCR LEN=0040 INSTALLED UNKN NC HA USMAN RD BROADWAY ST (T870)
	0070/3233	018 "DIA CIRC CONCR LEN=0099 INSTALLED UNKN
	0070/3121	018 "DIA CIRC CONCR LEN=0099 INSTALLED UNKN
	0070/2953	018 "DIA CIRC CONCR LEN=0099 INSTALLED UNKN
	0070/2545	018 "DIA CIRC CONCR LEN=0030 INSTALLED UNKN
LC TO MALL (CONN)	0070/2508	
MALL ENTRANCE/EXIT (PRDR)	0070/2419	LC FROM ST LUKE'S MED C (CONN) ST LUKE'S MEDICAL CENTE (PRDR)
LC FROM MALL (CONN)	0070/2334	030 "DIA CIRC METAL LEN=0099 INSTALLED UNKN
LC TO INTEGRATED HEALTH (CONN)	0070/1689	LC TO ST LUKE'S MED CTR (CONN)
INTEGRATED HEALTH CAMPUS (PRDR)	0070/1595	SOUTH WHITEHALL UPPER MACUNGIE T
LC FROM INTEGRATED HEALTH (CONN)	0070/1492	
	0070/0400	024 "DIA CIR PLASTIC LEN=0050 INSTALLED 1998 SCHANTZ RD (SR2015 SEG 0070/1567)
	0070/0383	
	0070/0335	BMS EN 39/3008/0070/0323 2 0 39043 0 00 0000+00 CEDAR CREEK
	0070/0323	BMSBG 39/3008/0070/0323
	0070/0300	024 "DIA CIRC METAL LEN=0050 INSTALLED 1998

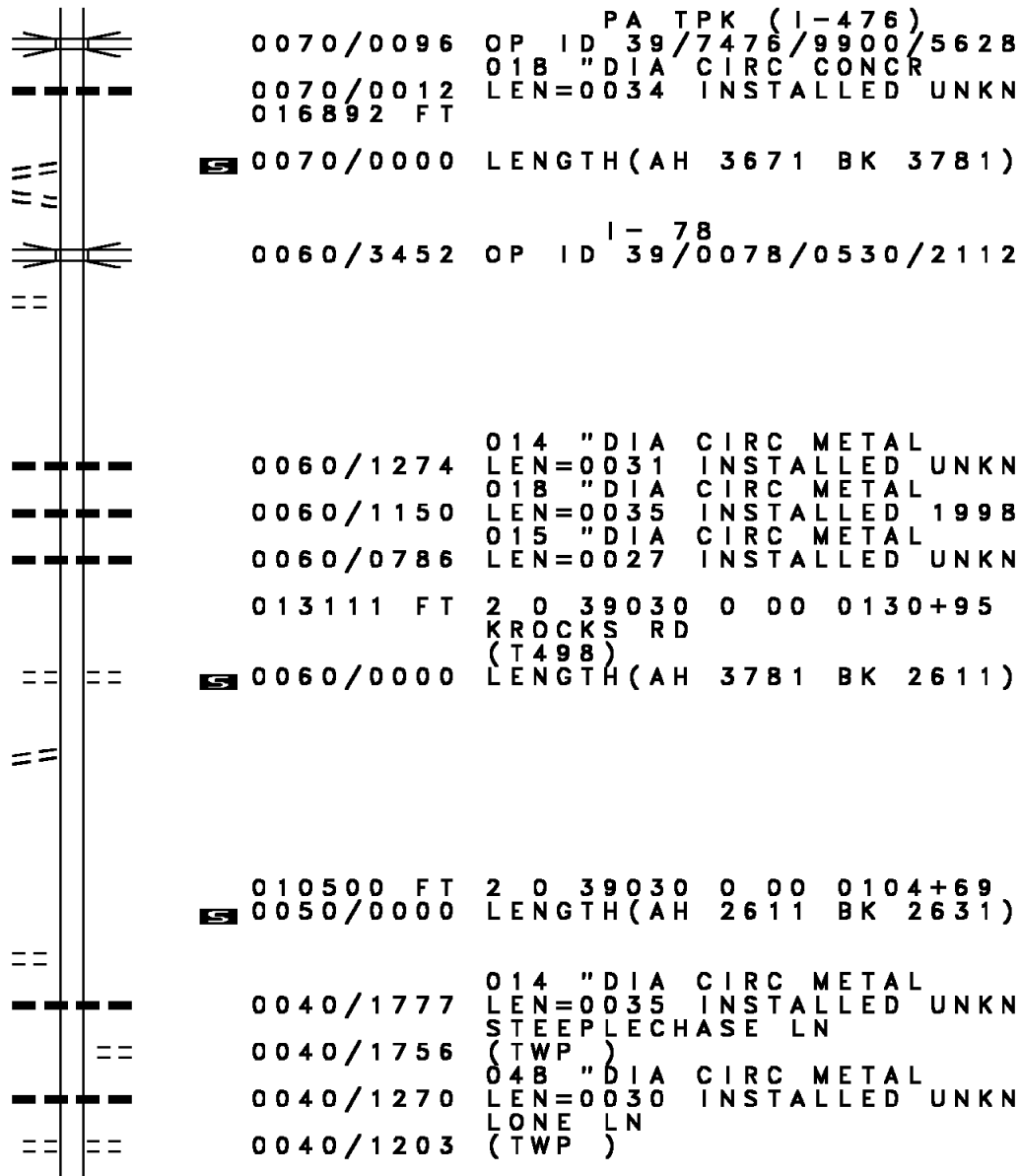
DIR: B TOTAL LEN: 3.895 MI. DIST: 05-3 SR: 3008
 LEFT MUN: UPPER MACUNGIE T RIGHT MUN: UPPER MACUNGIE T

2 0 39043 0 00 0000+00 016892 FT
 WERLEY RD
 (T527)
 LC FROM WERLEY RD
 (CONN)

SCHANTZ RD
 (T527)

DANIEL ST
 (T855)

STONEGATE CT
 (TWP)



0070/0096 PA TPK (1-476)
 OP ID 39/7476/9900/5628
 018 "DIA CIRC CONCR
 016892 FT LEN=0034 INSTALLED UNKN

5 0070/0000 LENGTH(AH 3671 BK 3781)

0060/3452 OP ID 1-78
 39/0078/0530/2112

0060/1274 014 "DIA CIRC METAL
 LEN=0031 INSTALLED UNKN
 0060/1150 018 "DIA CIRC METAL
 LEN=0035 INSTALLED 1998
 0060/0786 015 "DIA CIRC METAL
 LEN=0027 INSTALLED UNKN

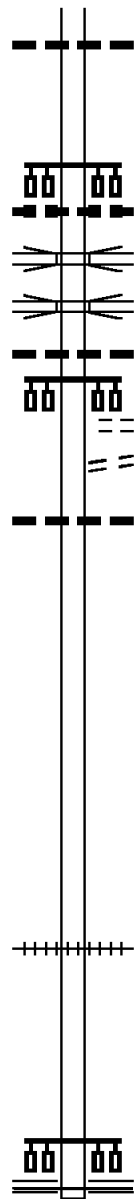
013111 FT 2 0 39030 0 00 0130+95
 KROCKS RD
 (T498)
 5 0060/0000 LENGTH(AH 3781 BK 2611)

010500 FT 2 0 39030 0 00 0104+69
 5 0050/0000 LENGTH(AH 2611 BK 2631)

0040/1777 014 "DIA CIRC METAL
 LEN=0035 INSTALLED UNKN
 STEEPLCHASE LN
 (TWP)
 0040/1756 04B "DIA CIRC METAL
 LEN=0030 INSTALLED UNKN
 LONE LN
 (TWP)

DIR: B TOTAL LEN: 3.895 MI. DIST: 05-3 SR: 3008
 LEFT MUN: UPPER MACUNGIE T RIGHT MUN: UPPER MACUNGIE T

007869 FT



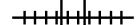
0040/0456 018"H 00"W MULT CONCR
 LEN=0070 INSTALLED UNKN
 007869 FT 2 0 39030 0 00 0078+35
 018 "DIA CIRC METAL
 LEN=0030 INSTALLED UNKN
 GRANGE RD
 (T540)
 0040/0000 LENGTH(AH 2631 BK 2790)
 US 222 SB
 0030/2225 OP ID 39/0222/0123/1870
 US 222 NB
 0030/2127 OP ID 39/0222/0122/1847
 014 "DIA CIRC METAL
 0030/1962 LEN=0050 INSTALLED UNKN
 GRANGE RD
 (TWP)
 0030/1793 LC TO GRANGE RD
 (CONN)
 0030/1657 014"H 00"W MULT CONCR
 0030/1255 LEN=0050 INSTALLED UNKN

005079 FT

005079 FT 2 0 39030 0 00 0049+99
 0030/0000 LENGTH(AH 2790 BK 2567)

002512 FT

002512 FT 2 0 39030 0 00 0024+85
 0020/0000 LENGTH(AH 2567 BK 2512)



0010/1200 (AAR 591393P)#TRKS 01

000000 FT

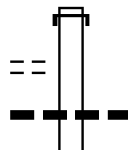
000000 FT 2 0 39030 0 00 0000+00
 NC CE TRONIA RD
 SR 6100 SH
 (SR6100 SEG 0030/2514)
 MFC BEGIN = D
 0010/0000 LENGTH(AH 2512 BK 0000)

EXTRACT DATE: 12/18/2023 ROADWAY MANAGEMENT SYSTEM PAGE NUMBER: 400
 PRINT DATE: 12/19/2023 SLD COUNTY/SR - ANNUAL PRINT COUNTY: LEHIGH
 DIR: B TOTAL LEN: 1.495 MI. DIST: 05-3 SR: 3007
 LEFT MUN: UPPER MACUNGIE T RIGHT MUN: UPPER MACUNGIE T

COLONIAL RD
 (T547)

007893 FT

0030/2085



007893 FT
 INTER-AHD CUL-DE-SAC
 0030/2312 (GOVT)

0030/1628 016 " DIA CIRC CONCR
 LEN=0040 INSTALLED UNKN
 FRITZ DR

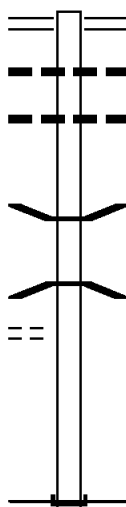
DIR: B TOTAL LEN: 1.495 MI. DIST: 05-3 SR: 3007
 LEFT MUN: UPPER MACUNGIE T RIGHT MUN: UPPER MACUNGIE T

ROADWAY NAME	START STATION	END STATION	DESCRIPTION
BREINIGSVILLE PARK RD (PRDR)	0030/1005	0030/1094	(PRDR)
		0030/0354	FOR SR 3005 AND 3007 (CONN)
		0030/0267	BROOKDALE RD (SR3005 SEG 0020/3732)
		0030/0102	BMSBG 39/3007/0030/0088 2 0 39098 1 00 0000+94
		0030/0088	BREINIG RUN BMSBG 39/3007/0030/0088
BREINIGSVILLE RD (T858)	005581 FT	005581 FT	2 0 39098 1 00 0000+00
	0030/0000	0030/0000	NC BR REINIGSVILLE RD LENGTH(AH 2312 BK 3007)
		0020/2715	016 "DIA CIRC CONCR LEN=0041 INSTALLED UNKN
		0020/2287	016 "DIA CIRC CONCR LEN=0030 INSTALLED UNKN
		0020/1664	BMSBG 39/3007/0020/1623 2 0 39098 0 00 0042+16
		0020/1623	SCHAEFER RUN BMSBG 39/3007/0020/1623
		0020/1480	018 "DIA CIRC METAL LEN=0040 INSTALLED UNKN
		0020/0760	018 "DIA CIR PLASTIC LEN=0024 INSTALLED UNKN
		0020/0684	SCHAEFER RUN RD (TWP)
	002574 FT	002574 FT	2 0 39098 0 00 0025+20
		0020/0000	UPPER MACUNGIE LOWER MACUNGIE T LENGTH(AH 3007 BK 2574)
		0010/2021	ASH LN (T505)
		0010/1664	018"H 10"W ELLIP METAL LEN=0024 INSTALLED UNKN
	000000 FT	000000 FT	2 0 39098 0 00 0000+00
		0010/0000	NC BU TZ RD MERTZTOWN RD (SR3004 SEG 0030/0000) MFC BEGIN = D LENGTH(AH 2574 BK 0000)

MERTZTOWN RD 002203 FT
 (SR3004 SEG 0020/0000) 0010/2203

ASH LN
 (T472)

0010/0023
 000000 FT



002203 FT HILL TOP RD
 0010/2203 (SR3004 SEG 0020/0000)
 016 " DIA CIRC METAL
 0010/2152 LEN=0040 INSTALLED UNKN
 012 " DIA CIRC METAL
 0010/1875 LEN=0030 INSTALLED UNKN

 0010/0600 BMS EN 39/3006/0010/0583
 0 0 00000 0 00 0000+00
 TOAD CREEK
 0010/0583 BMSBG 39/3006/0010/0583

 000000 FT 2 0 39023 0 00 0006+14
 NC MERTZTOWN RD
 INTER-BK MERTZTOWN RD
 (SR1037 SEG 0030/2529)
 MFC BEGIN = D
 BK-BERKS (06)
 0010/0000 LENGTH(AH 2203 BK 0000)

DIR: B TOTAL LEN: 1.379 MI. DIST: 05-3 SR: 3005
 LEFT MUN: UPPER MACUNGIE T RIGHT MUN: UPPER MACUNGIE T

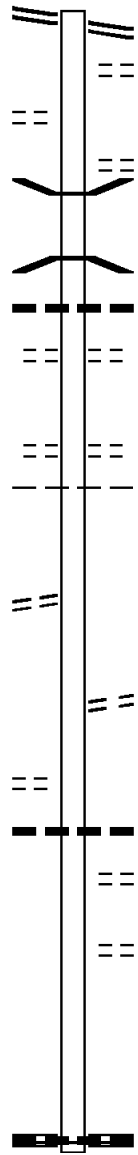
BREINIGSVILLE RD 007279 FT
 (SR3007 SEG 0030/0267) 0020/3732

UNKNOWN AL 0020/3362
 (TWP)

2 0 39021 0 00 0182+03 003547 FT
 LOCUST LN
 (T478) 0020/0000

WALBERT LN 0010/1717
 (T463)

000000 FT



007279 FT BREINIGSVILLE RD
 0020/3732 (SR3007 SEG 0030/0267)
 0020/3618 FOR SR 3005 AND 3007
 (CONN)

0020/3076 FRITZ DR
 0020/2731 (PRDR)
 BMSSEN 39/3005/0020/2709
 2 0 39021 0 00 0209+40
 0020/2709 SCHAEFFER RUN
 BMSBG 39/3005/0020/2709
 0020/2331 012 " DIA CAST IRON
 LEN=0040 INSTALLED UNKN
 0020/1969 CASCADE RD
 (TWP)

0020/1050 SCHAEFFER RUN RD
 0020/0890 (TWP)
 UPPER MACUNGIE
 LOWER MACUNGIE T

003547 FT
 0020/0000 LENGTH(AH 3732 BK 3547)

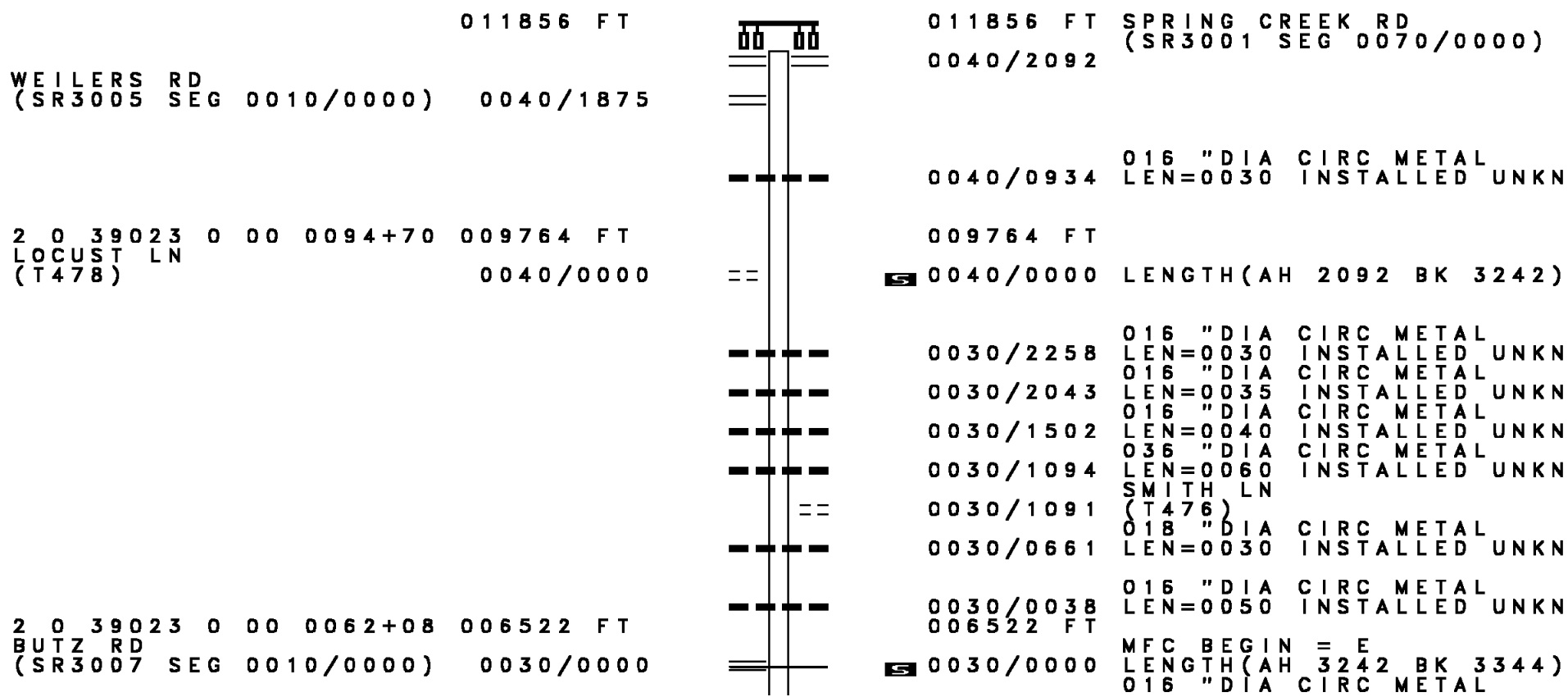
WEILERS RD
 (T478)
 NC BROOKDALE RD

0010/1550 018 " DIA CIRC METAL
 LEN=0030 INSTALLED UNKN
 0010/1246 CREAMERY RD
 (T463)

0010/0359 ELM RD
 000000 FT (T465)
 2 0 39021 0 00 0144+00
 024 " DIA CIRC CONCR
 LEN=0050 INSTALLED UNKN

NC WEILERS RD
 MERTZTOWN RD
 (SR3004 SEG 0040/1875)
 MFC BEGIN = E
 0010/0000 LENGTH(AH 3547 BK 0000)

DIR: B TOTAL LEN: 2.245 MI. DIST: 05-3 SR: 3004
 LEFT MUN: LOWER MACUNGIE T RIGHT MUN: LOWER MACUNGIE T



011856 FT

WEILERS RD
 (SR3005 SEG 0010/0000) 0040/1875

011856 FT SPRING CREEK RD
 0040/2092 (SR3001 SEG 0070/0000)

2 0 39023 0 00 0094+70 009764 FT
 LOCUST LN
 (T478) 0040/0000

0040/0934 016 "DIA CIRC METAL
 LEN=0030 INSTALLED UNKN

009764 FT
 0040/0000 LENGTH(AH 2092 BK 3242)

2 0 39023 0 00 0062+08 006522 FT
 BUTZ RD
 (SR3007 SEG 0010/0000) 0030/0000

0030/2258 016 "DIA CIRC METAL
 LEN=0030 INSTALLED UNKN
 0030/2043 016 "DIA CIRC METAL
 LEN=0035 INSTALLED UNKN
 0030/1502 016 "DIA CIRC METAL
 LEN=0040 INSTALLED UNKN
 0030/1094 036 "DIA CIRC METAL
 LEN=0060 INSTALLED UNKN
 SMITH LN
 0030/1091 (T476)
 018 "DIA CIRC METAL
 LEN=0030 INSTALLED UNKN

0030/0038 016 "DIA CIRC METAL
 006522 FT LEN=0050 INSTALLED UNKN
 0030/0000 MFC BEGIN = E
 LENGTH(AH 3242 BK 3344)
 016 "DIA CIRC METAL

EXTRACT DATE: 12/18/2023
PRINT DATE: 12/19/2023

ROADWAY MANAGEMENT SYSTEM
SLD COUNTY/SR - ANNUAL PRINT

PAGE NUMBER: 395
COUNTY: LEHIGH

DIR: B TOTAL LEN: 2.245 MI.
LEFT MUN: LOWER MACUNGIE T

DIST: 05-3 SR: 3004
RIGHT MUN: LOWER MACUNGIE T

MERTZTOWN RD
(SR3006 SEG 0010/2203) 0020/0000

003178 FT

000000 FT

0020/3043	LEN=0030	INSTALLED UNKN
0020/2178	016 " DIA CIRC METAL LEN=0030	INSTALLED UNKN
0020/1906	016 " DIA CIRC METAL LEN=0030	INSTALLED UNKN
0020/1679	018 " DIA CIRC METAL LEN=0025	INSTALLED UNKN
0020/1031	016 " DIA CIR PLASTIC LEN=0030	INSTALLED UNKN
0020/0459	016 " DIA CIRC METAL LEN=0030	INSTALLED UNKN
003178 FT	2 0 39023 0 00 0028+45	NC MERTZTOWN RD
0020/0000	MFC BEGIN = D LENGTH(AH 3344 BK 3178)	
0010/3145	016 " DIA CIRC METAL LEN=0030	INSTALLED UNKN
0010/2961	BMSSEN 39/3004/0010/2938 2 0 39022 0 00 0031+83	TOAD CREEK
0010/2938	BMSBG 39/3004/0010/2938	
0010/2287	018 " DIA CIRC METAL LEN=0040	INSTALLED UNKN
0010/2038	018 " DIA CIRC CONCR LEN=0060	INSTALLED UNKN
0010/1471	018 " DIA CIRC CONCR LEN=0060	INSTALLED UNKN
0010/1186	016 " DIA CIRC CONCR LEN=0020	INSTALLED UNKN
0010/0956	012 " DIA CIRC CONCR LEN=0060	INSTALLED UNKN
0010/0852	018 " DIA CIRC CONCR LEN=0060	INSTALLED UNKN
0010/0690	BMSSEN 39/3004/0010/0637 BRIDGE POSTED (TONS)	
0010/0637	2 0 39022 0 00 0008+79 SGL 33 COMB 39 L. LEHIGH CK.	
000000 FT	BMSBG 39/3004/0010/0637	
000000 FT	2 0 39022 0 00 0006+59	NC HI
INTER-BK	LL TOP RD SCHLOSSBURG RD (SR1041 SEG 0010/2264)	
0010/0000	MFC BEGIN = E BK-BERKS (06)	
0010/0000	LENGTH(AH 3178 BK 0000)	

EXTRACT DATE: 12/18/2023 ROADWAY MANAGEMENT SYSTEM PAGE NUMBER: 394
PRINT DATE: 12/19/2023 SLD COUNTY/SR - ANNUAL PRINT COUNTY: LEHIGH
DIR: B TOTAL LEN: 2.759 MI. DIST: 05-3 SR: 3003
LEFT MUN: LOWER MACUNGIE T RIGHT MUN: LOWER MACUNGIE T

DIR: B TOTAL LEN: 2.759 MI. DIST: 05-3 SR: 3003
 LEFT MUN: LOWER MACUNGIE T RIGHT MUN: LOWER MACUNGIE T

MORNING STAR DR
 (TWP)

0050/2831

SHILOH RD
 (TWP)

0050/2006

011218 FT

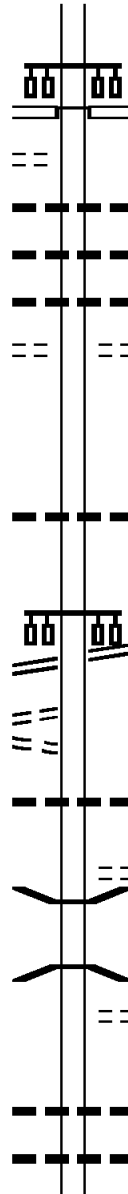
LOWER MACUNGIE RD
 (SR2012 SEG 0050/0000)
 ALLEY
 (TWP)
 WILLOW SPUR RD
 (TWP)

0050/0000

0040/2036

0040/1638

008984 FT



INTER-AHD EAST TEXAS RD
 (TWP)
 BROOKSIDE RD
 (SR2017 SEG 0070/0000)

0050/3350

0050/2618 018 " DIA CIRC METAL
 LEN=0250 INSTALLED UNKN
 0050/2542 018 " DIA CIRC METAL
 LEN=0076 INSTALLED UNKN
 0050/2475 018 " DIA CIRC METAL
 LEN=0067 INSTALLED UNKN
 0050/2006 LAMP LIGHTER DR
 (T746)

0050/0080 018 " DIA CIRC CONCR
 LEN=0099 INSTALLED UNKN
 011218 FT 2 0 39024 0 00 0000+00
 LOWER MACUNGIE RD
 (SR2012 SEG 0050/0000)
 NC EAST TEXAS RD

5 0050/0000 LENGTH(AH 3350 BK 2234)

0040/1270 018 " DIA CIRC CONCR
 LEN=0045 INSTALLED UNKN

0040/0658 OLD LR 39085
 (PRDR)
 0040/0543 BMSSEN 39/3003/0040/0385
 2 0 39085 0 00 0088+11
 LIL. LEHIGH

0040/0385 BMSBG 39/3003/0040/0385
 OLD LR 39085
 (PRDR)

5 0040/0000 LENGTH(AH 2234 BK 2893)

0030/2579 014 " DIA CIRC METAL
 LEN=0099 INSTALLED UNKN
 0030/2232 020 " DIA CIRC METAL
 LEN=0045 INSTALLED UNKN
 018 " DIA CIR UNKNOWN

EXTRACT DATE: 12/18/2023
PRINT DATE: 12/19/2023

ROADWAY MANAGEMENT SYSTEM
SLD COUNTY/SR - ANNUAL PRINT

PAGE NUMBER: 392
COUNTY: LEHIGH

DIR: B TOTAL LEN: 2.759 MI.
LEFT MUN: LOWER MACUNGIE T

DIST: 05-3 SR: 3003
RIGHT MUN: LOWER MACUNGIE T

Stationing	Length	Description	Material	Status
	0030/1790	JOHN FRIES DR		INSTALLED UNKN
	0030/1338	(TWP)		
006091 FT	006091 FT	SAUERKRAUT LN		
	0030/0000	LENGTH(AH 2893 BK 3242)		
	0020/2816	018" DIA CIRC METAL		INSTALLED UNKN
	0020/1943	WHEATLAND DR		
	0020/1350	(TWP)		
	0020/0558	SONOMA WY		
	0020/0558	MAPLE LN		
	0020/0080	(T714)		
2 0 39085 0 00 0028+28	002849 FT	018" DIA CIRC METAL		INSTALLED UNKN
MILL CREEK SPUR RD	002849 FT			
(T498)	0020/0000	LENGTH(AH 3242 BK 2849)		
	0010/2825	018" DIA CIRC METAL		INSTALLED UNKN
	0010/2525	SEQUOIA DR		
	0010/1886	(T717)		
	0010/1418	MULBERRY LN		
	0010/1133	(T718)		
	0010/0998	018" DIA CIRC METAL		INSTALLED UNKN
VILLAGE LN	0010/0605	PINECREST LN		
(TWP)	000000 FT	(T757)		
	0010/0442	018" DIA CIRC METAL		INSTALLED UNKN
	000000 FT	SEQUOIA DR		
		(TWP)		
		2 0 39085 0 00 0000+00		
		018" DIA CIRC METAL		
		LEN=0030		INSTALLED UNKN
		NC WI		
		LLOW LN		
		SR 0100 SH		
		(SR0100 SEG 0060/1002)		
		MFC BEGIN = E		
	0010/0000	LENGTH(AH 2849 BK 0000)		

016287 FT

016287 FT
 INTER-AHD DONEGAL DR
 (TWP)
 SR 0100 SH
 (SR0100 SEG 0060/2348)
 0070/1312
 0070/1213 018 " DIA CIRC CONCR
 LEN=0070 INSTALLED UNKN

014975 FT


014975 FT 2 0 39020 0 01 0149+87
 0070/0000 LENGTH(AH 1312 BK 2399)

012576 FT

0060/0562 ORCHARD RD
 (T481)
 018 " DIA CIR PLASTIC
 LEN=0040 INSTALLED 2007
 012576 FT 2 0 39020 0 01 0125+48
 0060/0000 LENGTH(AH 2399 BK 3528)
 0050/2883 018 " DIA CIRC METAL
 LEN=0040 INSTALLED UNKN
 0050/2105 SCHOENECK RD
 (T480)
 018 " DIA CAST IRON
 0050/2023 LEN=0039 INSTALLED UNKN



DIR: B TOTAL LEN: 3.085 MI. DIST: 05-3 SR: 3002
 LEFT MUN: LOWER MACUNGIE T RIGHT MUN: LOWER MACUNGIE T



0050/0362 CHURCH ST
 (T490)
 018 " DIA CIRC METAL
 0050/0345 LEN=0040 INSTALLED UNKN
 009048 FT 2 0 39020 0 01 0089+98
 NC AL BURTIS RD
 LOWER MACUNGIE
 ALBURTIS B
 0050/0000 LENGTH(AH 3528 BK 3296)
 020 " DIA CIRC METAL
 0040/2970 LEN=0099 INSTALLED UNKN

0040/1803 012 " DIA CIRC CONCR
 LEN=0050 INSTALLED UNKN
 0040/1611 012 " DIA CIRC CONCR
 LEN=0050 INSTALLED UNKN

0040/0710 (AAR 591403T)#TRKS 01
 005752 FT
 NC EAST PENN AV
 INTER-BK MAIN ST
 (SR3001 SEG 0040/0694)
 0040/0000 LTH AH 003296 BK 000100
 005752 FT
 7034/0000 LTH AH 000100 BK 001390
 INTER-AHD MAIN ST
 (SR3001 SEG 0040/0416)
 MAIN ST
 (SR3001 SEG 0040/0416)
 0030/1390 ORE AL
 (BORO)
 0030/1190 012 " DIA CIRC METAL
 LEN=0099 INSTALLED UNKN
 0030/1185 014 " DIA CIRC METAL
 LEN=0035 INSTALLED UNKN
 0030/1066 CHESTNUT ST
 (BORO)
 0030/0895 016 "H 16 "W BOX CULVRT*
 LEN=0052 INSTALLED UNKN
 0030/0872 014 " DIA CIRC METAL
 LEN=0062 INSTALLED UNKN
 0030/0487 WALNUT ST
 (BORO)
 0030/0474 014 " DIA CIRC METAL

DIR: B TOTAL LEN: 3.085 MI. DIST: 05-3 SR: 3002
 LEFT MUN: ALBURTIS B RIGHT MUN: ALBURTIS B

PENN AV
(BORO)

0030/0044
004362 FT

ALBURTIS
LOWER MACUNGIE T

0030/0000

0030/0391 LEN=0040 INSTALLED UNKN
 004362 FT 2 0 39020 0 01 0043+35
 ELM ST
 (BORO)
 0030/0000 LENGTH(AH 1390 BK 1659)
 012 "DIA CIRC METAL
 0020/1640 LEN=0050 INSTALLED UNKN

0020/0699 ALBURTIS
 LOWER MACUNGIE T
 NC FRONT ST
 RIDGEVIEW DR
 (TWP)

002703 FT

0020/0616 006 "DIA CIRC CONCR
 0020/0332 LEN=0229 INSTALLED UNKN
 017"H 13"W METAL ARCH
 0020/0135 LEN=0040 INSTALLED 2003
 002703 FT 2 0 39020 0 01 0030+06
 0020/0000 LENGTH(AH 1659 BK 2703)

SMITH LN
(T476)

0010/2025

0010/2029 012"H 00"W UNKN METAL
 LEN=0036 INSTALLED UNKN

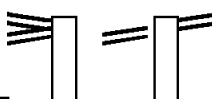




0010/1985 MATHEWS LN
 (T476)

0010/1619 018 "DIA CIRC METAL
 LEN=0030 INSTALLED UNKN
 024 "DIA CIRC METAL
 0010/1540 LEN=0037 INSTALLED UNKN
 030 "DIA CIRC METAL
 0010/1241 LEN=0030 INSTALLED UNKN
 018 "DIA CIRC METAL
 0010/0893 LEN=0030 INSTALLED UNKN
 FAIRCHILD RD

000000 FT

0010/0651 021"H 15"W METAL ARCH
 0010/0648 LEN=0020 INSTALLED 2003
 018 "DIA CIRC METAL
 0010/0254 LEN=0030 INSTALLED UNKN
 000000 FT 2 0 39020 0 00 0000+00
 NC LONGSWAMP RD
 INTER-BK ALBURTIS RD
 (SR1039 SEG 0040/3322)
 MFC BEGIN = D
 BK-BERKS (06)
 0010/0000 LENGTH(AH 2703 BK 0000)

DIR: B TOTAL LEN: 5.578 MI. DIST: 05-3 SR: 3001
 LEFT MUN: LOWER MACUNGIE T RIGHT MUN: LOWER MACUNGIE T

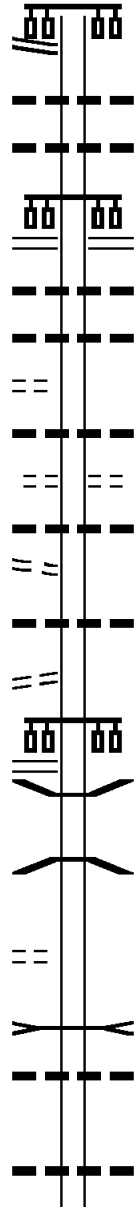
LOWER MACUNGIE RD (SR2012 SEG 0040/0000)	029454 FT		029429 FT	LOWER MACUNGIE RD (SR2012 SEG 0040/0062)
LOWER MACUNGIE RD (SR2012 SEG 0040/0000)	0125/0061		0124/0036	LOWER MACUNGIE RD (SR2012 SEG 0040/0062)
0 0 00000 0 00 0000+00	029393 FT		029393 FT	0 0 00000 0 00 0000+00
MFC BEGIN = D				MFC BEGIN = D
LENGTH(AH 0061 BK 2112)	0125/0000			LENGTH(AH 0036 BK 2112)
ENTR TO LEHIGH COMMONS (TWP)	0120/1303	==	0120/1303	ROLLING MEADOW DR (TWP)
		==		
	027281 FT	==	0120/0652	MILL CREEK RD (T497)
		==	027281 FT	2 0 39023 0 01 0243+99
		==		LENGTH(AH 2112 BK 2255)
		==	0110/1898	018 "DIA CIRC METAL LEN=0032 INSTALLED UNKN
MILL CREEK RD (TWP)	0110/1275	==		
LC FROM MILL CREEK RD (CONN)	0110/1205	==		
		==	0110/1200	012 "DIA CIRC METAL LEN=0032 INSTALLED UNKN
	025026 FT	==		
		==	025026 FT	2 0 39023 0 01 0220+52
		==		LENGTH(AH 2255 BK 2709)
		==	0100/2535	028 "DIA CIRC METAL LEN=0030 INSTALLED 2005
		==	0100/2021	012 "DIA CIRC METAL LEN=0030 INSTALLED UNKN
		==	0100/1789	018 "DIA CIRC METAL LEN=0034 INSTALLED UNKN
CHERRY LN (T574)	0100/1567	==		
		==	0100/1180	021"H 15"W METAL ARCH LEN=0100 INSTALLED 1998
OAK DR		==		

DIR: B TOTAL LEN: 5.578 MI. DIST: 05-3 SR: 3001
 LEFT MUN: LOWER MACUNGIE T RIGHT MUN: LOWER MACUNGIE T

Stationing	Right of Way	Notes	Material	Length	Installation
(T549)	0100/1160	==			
WALNUT LN (T550)	0100/0757	==			
HEATHER RD (T577)	0100/0521	==			
SHASTA LN (T583)	0100/0268	==			
2 0 39023 0 01 0193+43	022317 FT	---			
SPRING CREEK CR (T584)	0100/0000	==			
	0100/0000	---	5	LENGTH(AH 2709 BK 3220)	
	0090/3209	---		014 "DIA CIRC METAL	INSTALLED UNKN
	0090/2367	---		014 "DIA CIRC METAL	INSTALLED UNKN
LAUREL LN (T578)	0090/2132	==			
WOODBINE LN (T595)	0090/1905	==			
	0090/1884	---		014 "DIA CIRC METAL	INSTALLED UNKN
BEECH LN (T596)	0090/1393	==			
HILLCREST DR (T582)	0090/1144	==			
CATALPA DR (T598)	0090/0892	==			
2 0 39023 0 01 0160+22	019097 FT				
RED OAK LN (T601)	0090/0000	==	5	LENGTH(AH 3220 BK 1275)	
	0080/0368	---		BMS EN 39/3001/0080/0270	
	0080/0270	---		2 0 39023 0 01 0150+70	
	0080/0207	---		SPRING CREEK	
	0080/0085	---		BMSBG 39/3001/0080/0270	
	0080/0032	---		(AAR 591397S) #TRKS 01	
	017822 FT	---		021 "DIA CIR UNKNOWN	
		---		LEN=0090 INSTALLED 2005	
		---		021 "DIA CIRC METAL	
		---		LEN=0090 INSTALLED 2005	
		---		018 "DIA CIRC CONCR	
		---		LEN=0032 INSTALLED 2005	

DIR: B TOTAL LEN: 5.578 MI. DIST: 05-3 SR: 3001
 LEFT MUN: LOWER MACUNGIE T RIGHT MUN: LOWER MACUNGIE T

TREXLERTOWN RD
 (SR6100 SEG 0010/0000) 0080/0000



0080/0000 LENGTH(AH 1275 BK 3020)
 018 " DIA CIRC CONCR
 0070/2957 LEN=0020 INSTALLED 2005
 018 " DIA CIRC CONCR
 0070/2757 LEN=0190 INSTALLED 2005
 SR 100 SH
 (SR0100 SEG 0113/0761)
 (SR0100 SEG 0112/0718)

0070/2351
 018 " DIA CIR UNKNOWN
 0070/2190 LEN=0020 INSTALLED 2005
 018 " DIA CIRC CONCR
 0070/1861 LEN=0152 INSTALLED 2005

HERITAGE DR
 (TWP) 0070/1720

0070/1567 018 " DIA CIRC CONCR
 LEN=0086 INSTALLED 2005
 CREAMERY RD
 (T463)

0070/1429 014 " DIA CIRC METAL
 0070/1321 LEN=0099 INSTALLED UNKN

LC FROM CREAMERY RD
 (CONN) 0070/1312

0070/0858 014 " DIA CIRC METAL
 LEN=0040 INSTALLED UNKN

ELM RD
 (T465) 0070/0815

014802 FT

2 0 39023 0 01 0113+69 014802 FT
 MERTZTOWN RD
 (SR3004 SEG 0040/2092) 0070/0000

0070/0000 LENGTH(AH 3020 BK 2423)
 0060/1984 BMSID 39/3001/0060/1922
 2 0 39021 0 00 0142+92
 L.LEHIGH CR.
 0060/1922 BMSBG 39/3001/0060/1922

RUTH LN
 (T486) 0060/0969

T.L.LEHIGH
 STRUCTURE LENGTH 11 FT
 BMSID 39/3001/0060/0698
 012 " DIA CIRC CONCR

0060/0411
 012379 FT
 0060/0000

0060/0411 LEN=0050 INSTALLED UNKN
 012379 FT 2 0 39021 0 00 0123+80
 0060/0000 LENGTH(AH 2423 BK 2513)
 048"H 48"W CON BOX CUL
 0050/2435 LEN=0038 INSTALLED UNKN
 T.L.LEHIGH

DIR: B TOTAL LEN: 5.578 MI. DIST: 05-3 SR: 3001
 LEFT MUN: LOWER MACUNGIE T RIGHT MUN: LOWER MACUNGIE T

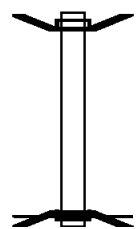
Structure ID	Structure Description	Length	Notes
0050/2421	STRUCTURE LENGTH 11 FT BMSID 39/3001/0050/2421		
0050/1720	LC TO CONGDON HILL DR (CONN)	0050/1720	
0050/1647	LC FROM SAUERKRAUT LN (CONN) 018" DIA CIRC CONCR LEN=0036 INSTALLED UNKN SAUERKRAUT LN (TWP)	0050/1647	
0050/1610	CONGDON HILL DR (TWP)	0050/1610	
0050/1503	LC FROM CONGDON HILL DR (CONN)	0050/1503	
0050/1111	LC TO SAUERKRAUT LN (CONN) 014" DIA CIRC CONCR LEN=0036 INSTALLED UNKN	0050/1111	
009866 FT	009866 FT 2 0 39021 0 00 0098+68 NC SP RING CREEK RD LOWER MACUNGIE ALBURTIS B		
0050/0000	LENGTH(AH 2513 BK 1730) 018" DIA CIRC METAL	0050/0000	
0040/1247	LEN=0036 INSTALLED UNKN 021"H 15"W METAL ARCH	0040/1247	
0040/0956	LEN=0030 INSTALLED 2003 EAST PENN AV	0040/0956	
0040/0694	(SR3002 SEG 0040/0000) 0040/0493 (AAR 592385B)#TRKS 03	0040/0694	
0040/0416	0040/0493 (AAR 592385B)#TRKS 03	0040/0416	
008136 FT	008136 FT 2 0 39021 0 00 0082+34 NC MA	008136 FT	
0040/0000	LENGTH(AH 1730 BK 2155) AMBER AL	0040/0000	
0030/1729	(BORO)	0030/1729	
0030/1519	GOLD AL (BORO)	0030/1519	
0030/1487	024" DIA CIRC CONCR LEN=0030 INSTALLED UNKN COPPER AL	0030/1487	
0030/1454	(BORO)	0030/1454	
0030/1120	CHURCH ST (BORO)	0030/1120	
0030/0886	030" DIA CAST IRON	0030/0886	
0030/0782	CHURCH ST (BORO)	0030/0782	

DIR: B TOTAL LEN: 5.578 MI. DIST: 05-3 SR: 3001
 LEFT MUN: ALBURTIS B RIGHT MUN: ALBURTIS B

Location	Segment ID	Length (FT)	Material / Details
	0030/0720	0030	INSTALLED UNKN
	0030/0020	0030	014 " DIA CIRC METAL INSTALLED UNKN
005981 FT	005981 FT	005981	2 0 39021 0 00 0059+76 THOMAS ST (BORO)
	0030/0000	0030	LENGTH(AH 2155 BK 2496) 020 " DIA CAST IRON
	0020/2355	0030	INSTALLED UNKN
	0020/2236	0030	010 " DIA CAST IRON INSTALLED UNKN
FORT SUMPTER RD (BORO)	0020/2109		
	0020/1799	0030	018 " DIA CAST IRON INSTALLED UNKN
	0020/1135	0030	014 " DIA CIRC METAL INSTALLED UNKN
	0020/0114	0030	BMS EN 39/3001/0020/0092 2 0 39021 0 00 0034+74 SWABIA CREEK
003485 FT	003485 FT	003485	BMS BG 39/3001/0020/0092 2 0 39021 0 00 0034+74 NC FRANKLIN ST ALBURTIS
	0020/0000	0020	LENGTH(AH 2496 BK 3485) 021 " DIA CIRC METAL
	0010/3300	0035	INSTALLED 2006
	0010/2463		CHESTNUT RD (T464)
GUN CLUB RD (T468)	0010/1305		
	000000 FT	000000	2 0 39021 0 00 0000+00 MOUNTAIN RD (SR2018 SEG 0010/1012)
	0010/0000	0010	NC HE SINGERSVILLE RD INTER-BK HENSINGERSVILLE RD (T468) MFC BEGIN = D
MOUNTAIN RD (SR2018 SEG 0010/1012)	0010/0000	0010	LENGTH(AH 3485 BK 0000)

EXTRACT DATE: 12/18/2023 ROADWAY MANAGEMENT SYSTEM PAGE NUMBER: 383
 PRINT DATE: 12/19/2023 SLD COUNTY/SR - ANNUAL PRINT COUNTY: LEHIGH
 DIR: B TOTAL LEN: .056 MI. DIST: 05-3 SR: 2059
 LEFT MUN: UPPER SAUCON T RIGHT MUN: UPPER SAUCON T

000294 FT
 000000 FT



000294 FT BMS EN 39/2059/0010/0000
 INTER-AHD E WEST ROCK RD
 0010/0294 (T500)
 000000 FT 0 0 00000 0 00 0000+00
 NC WEST ROCK RD
 INTER-BK W WEST ROCK RD
 (T500)
 I-78 EB
 BMSBG 39/2059/0010/0000
 MFC BEGIN = E
 0010/0000 LENGTH(AH 0294 BK 0000)

EXTRACT DATE: 12/18/2023 ROADWAY MANAGEMENT SYSTEM PAGE NUMBER: 382
 PRINT DATE: 12/19/2023 SLD COUNTY/SR - ANNUAL PRINT COUNTY: LEHIGH
 DIR: B TOTAL LEN: .031 MI. DIST: 05-3 SR: 2057
 LEFT MUN: SOUTH WHITEHALL T RIGHT MUN: SOUTH WHITEHALL T

000163 FT
 000000 FT



000163 FT BMS EN 39/2057/0010/0000
 INTER-AHD HILLVIEW RD
 0010/0163 (T518)
 000000 FT 0 0 00000 0 00 0000+00
 NC HI LLVIEW RD
 INTER-BK HILLVIEW RD
 (T518)
 I-78 EB
 BMSBG 39/2057/0010/0000
 MFC BEGIN = E
 0010/0000 LENGTH(AH 0163 BK 0000)

002655 FT

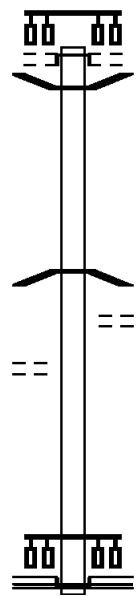
002655 FT INTER-AHD EIGHTH ST (CITY) UNION ST (CITY)
 0020/1959
 0020/1793 BMS EN 39/2055/0020/0000

000696 FT

000696 FT 1 0 00158 4 00 0019+58 HARRISON ST. BMSBG 39/2055/0020/0000
 0020/0000 LENGTH(AH 1959 BK 0696)
 0010/0433 PITTSTON ST (CITY)

0010/0274
 000000 FT

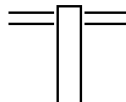
000000 FT 1 0 00158 4 00 0026+47 NC EIGHTH ST LEHIGH ST (SR2005 SEG 0121/0449)
 INTER-BK EIGHTH ST (CITY) MFC BEGIN = D
 0010/0000 LENGTH(AH 0696 BK 0000)



ALLEY (CITY)

EXTRACT DATE: 12/18/2023 ROADWAY MANAGEMENT SYSTEM PAGE NUMBER: 380
PRINT DATE: 12/19/2023 SLD COUNTY/SR - ANNUAL PRINT COUNTY: LEHIGH
DIR: B TOTAL LEN: 1.997 MI. DIST: 05-3 SR: 2053
LEFT MUN: SALISBURY T RIGHT MUN: SALISBURY T

010544 FT



010544 FT EMMAUS AV
0040/2991 (SR2002 SEG 0100/0669)

DIR: B TOTAL LEN: 1.997 MI. DIST: 05-3 SR: 2053
 LEFT MUN: SALISBURY T RIGHT MUN: SALISBURY T

Stationing	Location	Length	Material	Notes
007553 FT	BLACK RIVER RD	2 0 39117 0 00 0094+35		
0040/0000	(T457)	LENGTH(AH 2991 BK 3280)	018 "DIA CIRC METAL	
0030/3201		LEN=0067	INSTALLED UNKN	
0030/2754		LEN=0041	INSTALLED 2002	
0030/2273		LEN=0056	INSTALLED 2002	
0030/1961		LEN=0051	INSTALLED 2002	
0030/1154	SOUR APPLE LN (TWP)			
0030/0551	EAST ROCK RD (T457)			
004273 FT	SALISBURY UPPER SAUCON T	2 0 39117 0 00 0061+59		
0030/0000		LENGTH(AH 3280 BK 2660)	018 "DIA CIRC METAL	
0020/1616		LEN=0024	INSTALLED 2002	
0020/0607		LEN=0020	INSTALLED 2004	
001613 FT		2 0 39117 0 00 0035+04		
0020/0000		LENGTH(AH 2660 BK 1613)	024 "DIA CIR PLASTIC	
0010/0074		LEN=0100	INSTALLED 2005	
000000 FT	NC HO NEYSUCKLE RD STONESTHROW RD (SR2051 SEG 0020/0000) MFC BEGIN = E	2 0 39117 0 00 0018+85		
0010/0000		LENGTH(AH 1613 BK 0000)		

005737 FT

005737 FT
 7024/0000 LENGTH(AH 0100 BK 3584)
 INTER-AHD CHURCH RD
 0020/3584 (T458)

STONESTHROW RD
 (T462)
 NC CHURCH RD

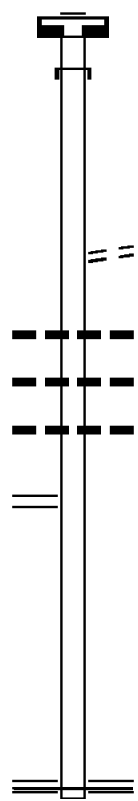
2 0 39118 0 00 0000+00 002153 FT
 HONEYSUCKLE RD
 (SR2053 SEG 0010/0000) 0020/0000

0020/0909 024 " DIA CIR PLASTIC
 LEN=0028 INSTALLED UNKN
 0020/0589 018 " DIA CIR PLASTIC
 LEN=0031 INSTALLED UNKN
 0020/0054 024 " DIA CIR PLASTIC
 LEN=0042 INSTALLED UNKN
 002153 FT

5 0020/0000 LENGTH(AH 3584 BK 2153)

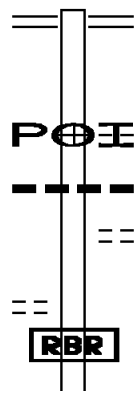
000000 FT

000000 FT 2 0 39117 0 00 0000+00
 NC STONESTHROW RD
 OAKHURST DR
 (SR2038 SEG 0032/0000)
 MFC BEGIN = E
 5 0010/0000 LENGTH(AH 2153 BK 0000)



EXTRACT DATE: 12/18/2023 ROADWAY MANAGEMENT SYSTEM PAGE NUMBER: 377
 PRINT DATE: 12/19/2023 SLD COUNTY/SR - ANNUAL PRINT COUNTY: LEHIGH
 DIR: N TOTAL LEN: 1.753 MI. DIST: 05-3 SR: 2049
 LEFT MUN: UPPER SAUCON T RIGHT MUN: UPPER SAUCON T

008713 FT



009258 FT SAUCON VALLEY RD
 0040/2051 (SR2036 SEG 0050/0000)

(APRA) EASTERN INDUSTRI
 EASTERN INDUSTRIES DRIV
 (PRDR)
 018"H 48"W ELLIP METAL
 0040/0979 LEN=0040 INSTALLED UNKN
 0040/0535 EASTERN INDUSTRIES DRIV
 (PRDR)
 0040/0484
 007207 FT

2 0 39081 0 00 0074+39 006662 FT
 EAST VALLEY RD
 (TWP) 0040/0000

0040/0000 LENGTH(AH 2051 BK 2627)

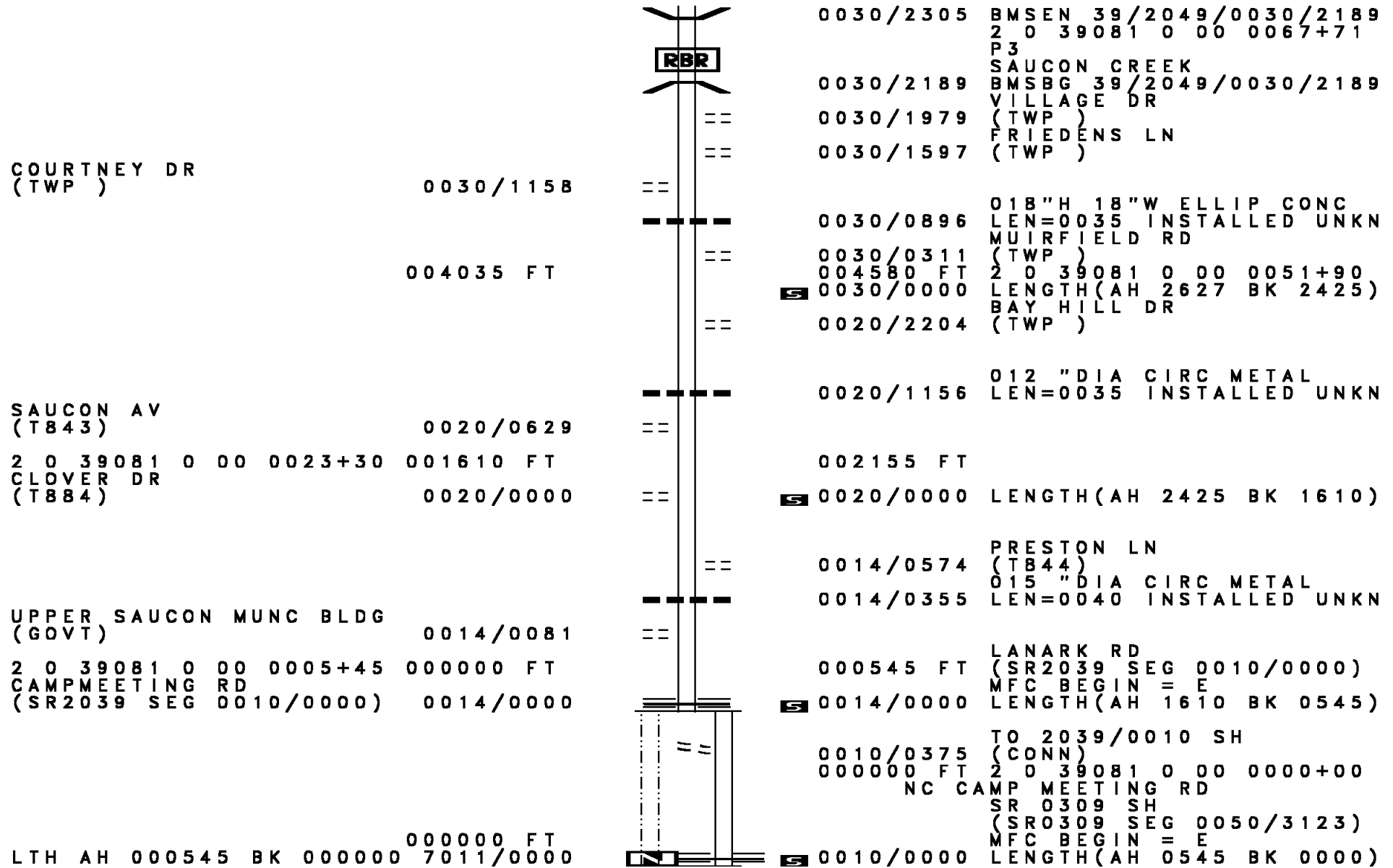
EXTRACT DATE: 12/18/2023
PRINT DATE: 12/19/2023

ROADWAY MANAGEMENT SYSTEM
SLD COUNTY/SR - ANNUAL PRINT

PAGE NUMBER: 376
COUNTY: LEHIGH

DIR: N TOTAL LEN: 1.753 MI.
LEFT MUN: UPPER SAUCON T

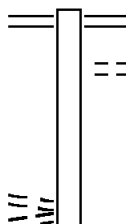
DIST: 05-3 SR: 2049
RIGHT MUN: UPPER SAUCON T



EXTRACT DATE: 12/18/2023 ROADWAY MANAGEMENT SYSTEM PAGE NUMBER: 375
PRINT DATE: 12/19/2023 SLD COUNTY/SR - ANNUAL PRINT COUNTY: LEHIGH

DIR: B TOTAL LEN: 1.397 MI. DIST: 05-3 SR: 2047
LEFT MUN: UPPER SAUCON T RIGHT MUN: UPPER SAUCON T

007374 FT
2 0 39078 1 00 0000+00 006340 FT
LANDIS MILL RD
(T110)
OLD BETHLEHEM PK
(T835)
0030/0000



007374 FT SPRING VALLEY RD
0030/1034 (SR2034 SEG 0020/0000)
DU VILLAGE AV
0030/0691 (TWP)
006340 FT
NC OLD BETHLEHEM PK
0030/0000 LENGTH(AH 1034 BK 3611)

EXTRACT DATE: 12/18/2023
PRINT DATE: 12/19/2023

ROADWAY MANAGEMENT SYSTEM
SLD COUNTY/SR - ANNUAL PRINT

PAGE NUMBER: 374
COUNTY: LEHIGH

DIR: B TOTAL LEN: 1.397 MI.
LEFT MUN: UPPER SAUCON T

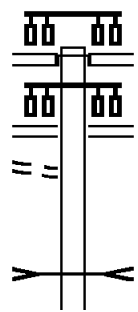
DIST: 05-3 SR: 2047
RIGHT MUN: UPPER SAUCON T

Station	Length	Description
		016 " DIA CIRC METAL LEN=0031 INSTALLED UNKN
		018 " DIA CIRC METAL LEN=0025 INSTALLED UNKN
		018 " DIA CIRC METAL LEN=0024 INSTALLED UNKN
		030"H 36"W ELLIP CONC LEN=0026 INSTALLED UNKN
		024"H 00"W MULT METAL LEN=0043 INSTALLED UNKN
		036"H 00"W MULT METAL LEN=0037 INSTALLED UNKN
		BMS EN 39/2047/0020/1959 2 0 39078 0 00 0046+86 S. BRANCH SAUCON CREEK
		BMS BG 39/2047/0020/1959
		012 " DIA CAST IRON LEN=0021 INSTALLED UNKN
		WASHINGTON LN (T456)
002729 FT	002729 FT	2 0 39078 0 00 0027+88 WEYHILL DR (SR2032 SEG 0010/0000)
		LENGTH(AH 3611 BK 2729)
		016 " DIA CIR PLASTIC LEN=0032 INSTALLED UNKN
		DESALES DR (PRDR)
		048 " DIA CIRC METAL LEN=0016 INSTALLED UNKN
		048 " DIA CIRC METAL LEN=0024 INSTALLED UNKN
PRESTON LN (TWP)	0010/0767	
		018 " DIA CIRC METAL LEN=0040 INSTALLED UNKN
000000 FT	000000 FT	2 0 39078 0 00 0000+00 NC LA
		STATION AV (SR2030 SEG 0024/0000)
		INTER-BK LANDIS MILL RD (T448)
STATION AV (TBC)	0010/0000	MFC BEGIN = E LENGTH(AH 2729 BK 0000)

EXTRACT DATE: 12/18/2023 ROADWAY MANAGEMENT SYSTEM PAGE NUMBER: 373
 PRINT DATE: 12/19/2023 SLD COUNTY/SR - ANNUAL PRINT COUNTY: LEHIGH
 DIR: B TOTAL LEN: 2.258 MI. DIST: 05-3 SR: 2045
 LEFT MUN: UPPER SAUCON T RIGHT MUN: UPPER SAUCON T

011920 FT

011920 FT
 INTER-AHD SR 0378 SH
 (SR0378 SEG 0010/0000)
 SR 0309 SH
 (SR0309 SEG 0050/0162)
 0050/2613 SR 0309 SH
 (SR0309 SEG 0041/1331)
 0050/2187



FROM 0309/0041 SH
 (CONN)

0050/2097

LIBERTY RD

0050/1414 TR. SAUCON CK
 STRUCTURE LENGTH 13 FT
 BMSID 39/2045/0050/1414

DIR: B TOTAL LEN: 2.258 MI. DIST: 05-3 SR: 2045
 LEFT MUN: UPPER SAUCON T RIGHT MUN: UPPER SAUCON T

Stationing	Notes	Stationing	Notes
(T415) 0050/1277	==	0050/0591	BMSSEN 39/2045/0050/0516 016 " DIA CIRC CONCR
	---	0050/0571	LEN=0030 INSTALLED UNKN 1 0 00153 7 00 0098+59 S. BRANCH OF SAUCON CREE
	---	0050/0516	BMSBG 39/2045/0050/0516 018 " DIA CIRC CONCR
009307 FT	---	0050/0103	LEN=0048 INSTALLED UNKN 1 0 00153 7 00 0093+50 WEST PASSER RD (SR2028 SEG 0010/0000)
	==	0050/0000	LENGTH(AH 2613 BK 2962) 012 " DIA CAST IRON
	---	0040/2752	LEN=0060 INSTALLED UNKN
	---	0040/2222	BMSSEN 39/2045/0040/2187 1 0 00153 7 00 0085+32 TUMBLE BROOK
	---	0040/2187	BMSBG 39/2045/0040/2187
MILL RD (SR2024 SEG 0060/1774) 0040/1513	==	0040/1363	SAUCONIA RD (TB54)
	==	0040/0950	LINCOLN AV (TB42)
	---	0040/0615	UPPER SAUCON COOPERSBURG B FAIRMOUNT ST (BORO)
	==	0040/0532	012 " DIA CIRC METAL
FAIRMOUNT ST (BORO) 0040/0395	---	0040/0511	LEN=0035 INSTALLED UNKN
	==	0040/0374	024 " DIA CAST IRON
006345 FT	---	006345 FT	LEN=0028 INSTALLED UNKN 1 0 00153 7 00 0063+96 LENGTH(AH 2962 BK 1410)
	---	0040/0000	012 " DIA CIRC CONCR
	---	0030/1290	LEN=0050 INSTALLED UNKN FAIRVIEW ST (BORO)
	==	0030/1178	LANDIS ST (BORO)
	==	0030/0797	024 " H 24 " W CON BOX CUL LEN=0032 INSTALLED UNKN
	---	0030/0730	OXFORD ST (BORO)
	==	0030/0519	0030/0519 (BORO)

EXTRACT DATE: 12/18/2023
PRINT DATE: 12/19/2023

ROADWAY MANAGEMENT SYSTEM
SLD COUNTY/SR - ANNUAL PRINT

PAGE NUMBER: 371
COUNTY: LEHIGH

DIR: B TOTAL LEN: 2.258 MI.
LEFT MUN: COOPERSBURG B

DIST: 05-3 SR: 2045
RIGHT MUN: COOPERSBURG B

STREET NAME	SEGMENT	START STATION	END STATION	LENGTH (FT)	DESCRIPTION
		0030/0372	0030/0182		012" DIA CIRC CONCR LEN=0099 INSTALLED UNKN
		0030/0182	0030/0155		BMSSEN 39/2045/0030/0155 1 0 00153 7 00 0051+32
		0030/0155	0030/0155		TRIB. TO SAUCON CREEK BMSBG 39/2045/0030/0155
		004935 FT	004935 FT		1 0 00153 7 00 0049+55 STATE ST (BORO)
STATE ST	(SR2026 SEG 0010/3550)	0030/0000	0030/0000		5 0030/0000 LENGTH(AH 1410 BK 2749) CARPENTER AL
		0020/2526	0020/2320		(BORO) STATION AV
LOCUST ST	(BORO)	0020/1911	0020/1911		(SR2026 SEG 0020/0000) THOMAS ST
		0020/1396	0020/0898		(BORO) CHARLES ST
		0020/0898	0020/0893		(BORO) CHERRY ST
TILGHMAN ST	(BORO)	0020/0516	0020/0516		018" DIA CIRC CONCR LEN=0030 INSTALLED UNKN
LINDEN ST	(SR2043 SEG 0040/1648)	0020/0243	0020/0243		LINDEN ST
		002186 FT	002186 FT		(BORO) 1 0 00153 7 00 0021+98
		0020/0000	0010/1910		COOPERSBURG UPPER SAUCON T
		0010/1910	0010/1896		5 0020/0000 LENGTH(AH 2749 BK 2186) BMSSEN 39/2045/0010/1896
		0010/1896	0010/1896		1 0 00153 7 00 0018+88 TR. SAUCON CK
HOMESTEAD DR	(T109)	0010/1522	0010/1522		BMSBG 39/2045/0010/1896
		0010/1133	0010/1133		018" DIA CIRC CONCR LEN=0045 INSTALLED UNKN
		0010/0159	000000 FT		HILLTOP RD (TB29)
		000000 FT	000000 FT		1 0 00153 7 00 0000+00
		INTER-BK			NC MAIN ST OLD BETHLEHEM PK (SR4063 SEG 0090/3575)
		0010/0000	0010/0000		MFC BEGIN = D BK-BUCKS (09) 5 0010/0000 LENGTH(AH 2186 BK 0000)

DIR: E TOTAL LEN: 2.310 MI. DIST: 05-3 SR: 2044
 LEFT MUN: UPPER SAUCON T RIGHT MUN: UPPER SAUCON T

SR 378 SH (SR0378 SEG 0070/0490)	012198 FT		012144 FT	SR 378 SH (SR0378 SEG 0070/0490)
	0041/3245	==	0040/3173	TO 0378/0070 SH (CONN)
FROM 0378/0070 SH (CONN)	0041/3104	==	0040/3077	
024 "DIA CIRC CONCR LEN=0099 INSTALLED 2002	0041/3080	==		
OLD BETHLEHEM PIKE (TB35)	0041/2263	==	0040/2202	OLD BETHLEHEM PIKE (TB35)
018 "DIA CIRC CONCR LEN=0105 INSTALLED 2002	0041/1825	==		
018 "DIA CIRC CONCR LEN=0105 INSTALLED 2002	0041/1645	==		
CROSSOVER RD (CONN)	0041/1577	↔	0040/1557	CROSSOVER RD (CONN)
018 "DIA CIRC CONCR LEN=0099 INSTALLED 2002	0041/0740	==		
0 0 00000 0 00 0000+00 008953 FT CROSSOVER RD (CONN)	0041/0000	↔	008971 FT	0 0 00000 0 00 0000+00 CROSSOVER RD (CONN)
LENGTH(AH 3245 BK 2656)			0040/0000	LENGTH(AH 3173 BK 2702)
018 "DIA CIRC CONCR LEN=0020 INSTALLED 2002	0031/1872	==	0030/1850	030 "DIA CIRC CONCR LEN=0035 INSTALLED 2002
018 "DIA CIRC CONCR LEN=0020 INSTALLED 2002	0031/1776	==	0030/1700	018 "DIA CIRC CONCR LEN=0035 INSTALLED 2002
SAUCON CREEK RD (TWP)	0031/1348	==	0030/1390	SAUCON CREEK RD (TWP)
		==	0030/1315	018 "DIA CIRC CONCR LEN=0035 INSTALLED 2002
		==	0030/1135	018 "DIA CIRC CONCR LEN=0035 INSTALLED 2002
		==	0030/0930	018 "DIA CIRC CONCR LEN=0035 INSTALLED 2002
		==	0030/0725	018 "DIA CIRC CONCR LEN=0035 INSTALLED 2002
		==	0030/0515	018 "DIA CIRC CONCR LEN=0035 INSTALLED 2002
018 "DIA CIRC CONCR LEN=0040 INSTALLED 2002	0031/0300	==		

DIR: E TOTAL LEN: 2.310 MI. DIST: 05-3 SR: 2044
 LEFT MUN: UPPER SAUCON T RIGHT MUN: UPPER SAUCON T

Stationing / Description	Stationing / Description	Stationing / Description	Stationing / Description
LC TO SAUCON VALLEY CR (CONN) 0031/0128 0 0 00000 0 00 0000+00 006297 FT	006269 FT 0 0 00000 0 00 0000+00	SAUCON VALLEY CR (PRDR) E SAUCON VALLEY RD (SR2036 SEG 0044/0000)	SAUCON VALLEY CR (PRDR) E SAUCON VALLEY RD (SR2036 SEG 0044/0000)
LENGTH(AH 2656 BK 2961) 0031/0000 LC FROM SAUCON VALLER C (CONN) 0021/2845	0030/0000 LENGTH(AH 2702 BK 2933)		
018 "DIA CIRC CONCR LEN=0099 INSTALLED 2002 0021/2560	0020/2836 024 "DIA CIRC CONCR LEN=0099 INSTALLED 2002		
	0020/2570 018 "DIA CIRC CONCR LEN=0099 INSTALLED 2002		
	0020/2120 018 "DIA CIRC CONCR LEN=0099 INSTALLED 2002		
LC TO SAUCON VALLEY CR (CONN) 0021/1272	0020/1248 036 "DIA CIRC CONCR LEN=0030 INSTALLED 2002		
024 "DIA CIRC CONCR LEN=0020 INSTALLED UNKN 0021/1210		SAUCON VALLEY CR (PRDR) CLUBHOUSE DR (PRDR)	
SAUCON VALLEY CR (PRDR) CLUBHOUSE DR (PRDR) 0021/1147	0020/1159		
LC FROM SAUCON VALLEY C (CONN) 0021/1032			
024 "DIA CIRC CONCR LEN=0020 INSTALLED 2002 0021/0800	0020/0460 036 "DIA CIRC CONCR LEN=0099 INSTALLED 2002		
LC TO CORP PKWY EAST (CONN) 0021/0140	0020/0070 024 "DIA CIRC CONCR LEN=0099 INSTALLED 2002		
TR. SAUCON CK STRUCTURE LENGTH 37 FT BMSID 39/2044/0020/0003 0021/0037	003336 FT 0 0 00000 0 00 0000+00		
0 0 00000 0 00 0000+00 003336 FT	TR. SAUCON CK STRUCTURE LENGTH 37 FT BMSID 39/2044/0020/0003		
CORPORATE PKWY EAST (PRDR)	CORPORATE PKWY EAST (PRDR)		
LENGTH(AH 2961 BK 3336) 0021/0000	0020/0000 LENGTH(AH 2933 BK 3336)		

DIR: E TOTAL LEN: 2.310 MI. DIST: 05-3 SR: 2044
 LEFT MUN: UPPER SAUCON T RIGHT MUN: UPPER SAUCON T

Item Description	Stationing	Notes	Stationing	Notes
LC FROM CORPORATE PY (CONN)	0011/3285			
018 "DIA CIRC CONCR	LEN=0099 INSTALLED 2002	0011/2575		
018 "DIA CIRC CONCR	LEN=0099 INSTALLED 2002	0011/2400		
018 "DIA CIRC CONCR	LEN=0099 INSTALLED 2002	0011/2175		
018 "DIA CIRC CONCR	LEN=0099 INSTALLED 2002	0011/1975		
LC TO CORP PKWY WEST (CONN)	0011/1330			
CORPORATE PKWY WEST (PRDR)	0011/1202		0010/1209	CORPORATE PKWY WEST (PRDR)
024 "DIA CIRC CONCR	LEN=0099 INSTALLED 2002	0011/1160		
TR. SAUCON CR STRUCTURE LENGTH 17 FT	BMSID 39/2044/0010/1050	0011/1050	0010/1050	TR. SAUCON CR STRUCTURE LENGTH 17 FT BMSID 39/2044/0010/1050
LC FROM CORP PKWY WEST (CONN)	0011/0970			
024 "DIA CIRC CONCR	LEN=0099 INSTALLED 2002	0011/0560		
024 "DIA CIRC CONCR	LEN=0099 INSTALLED 2002	0011/0500		
SIGN: 4 CHORD TRUSS	BMSID 39/2044/0010/0420	0011/0420	0010/0420	SIGN: 4 CHORD TRUSS BMSID 39/2044/0010/0420
RIGHT TURN RAMP (SR9405 SEG 0760/0000)	0011/0354			
SAUCON VALLEY RD JH (SR9405 SEG 0750/0526)	0011/0284			
018 "DIA CIRC CONCR	LEN=0099 INSTALLED 2002	0011/0225		
0 0 00000 0 00 0000+00 000000 FT			0010/0130	036 "DIA CIRC CONCR
NC CENTER VALLEY PY			000000 FT	LEN=0099 INSTALLED 2002
SR 0309 SH (SR0309 SEG 0090/0000)				0 0 00000 0 00 0000+00
(SR0309 SEG 0091/0000)				NC CENTER VALLEY PY
SAUCON VALLEY RD INTER-BK (SR2036 SEG 0010/3502)				SR 0309 SH (SR0309 SEG 0090/0000)
MFC BEGIN = D				(SR0309 SEG 0091/0000)
LENGTH(AH 3336 BK 0000)	0011/0000		0010/0000	LENGTH(AH 3336 BK 0000)

DIR: B TOTAL LEN: 1.990 MI. DIST: 05-3 SR: 2043
 LEFT MUN: COOPERSBURG B RIGHT MUN: COOPERSBURG B

	010506 FT		010506 FT	
			INTER-AHD	LINDEN ST (BORO)
			0040/1648	MAIN ST (SR2045 SEG 0020/0243)
			0040/1115	COOPERSBURG UPPER SAUCON T
MAPLEWOOD RD (BORO)	0040/0420	==		
2 0 39008 0 00 0088+59 008858 FT		---	0040/0218	014 " DIA CAST IRON LEN=0040 INSTALLED UNKN
LOCUST ST (T413)	0040/0000	==	008858 FT	
		---	0040/0000	LENGTH(AH 1648 BK 2976) 021"H 15"W METAL ARCH
POPLAR ST (TWP)	0030/2754	==	0030/2837	LEN=0060 INSTALLED 2004
		---		NC LINDEN ST
GUN CLUB RD (SR2041 SEG 0010/0000)	0030/1803	---	0030/2320	048 " DIA CIRC METAL LEN=0030 INSTALLED UNKN
		==		
		---	0030/1770	018 " DIA CIR PLASTIC LEN=0030 INSTALLED 1996

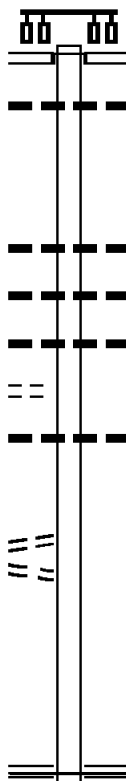
DIR: B TOTAL LEN: 1.990 MI. DIST: 05-3 SR: 2043
 LEFT MUN: UPPER SAUCON T RIGHT MUN: UPPER SAUCON T

Location / Segment	Length (FT)	Start Station	End Station	Notes / Details
	005882 FT		0030/0020	016 " DIA CIRC METAL LEN=0061 INSTALLED UNKN
BLUE CHURCH RD (SR2040 SEG 0110/3467)	0030/0000		005882 FT	2 0 39008 0 00 0059+10 BLUE CHURCH RD (T407)
NICHOLAS CR (TWP)	0020/2236		0030/0000	LENGTH(AH 2976 BK 2997) 036"H 72"W ELLIP METAL
PATRICK LN (TWP)	0020/1543		0020/2808	LEN=0030 INSTALLED UNKN
			0020/1543	PATRICK CR (TWP)
			0020/1512	014 " DIA CIRC METAL LEN=0030 INSTALLED 2000
			0020/1341	018"H 36"W CON BOX CUL LEN=0099 INSTALLED UNKN
MARY DR (TWP)	0020/0523 002885 FT		0020/0704	018 " DIA CIRC METAL LEN=0070 INSTALLED UNKN
			002885 FT	2 0 39008 0 00 0028+03 UPPER SAUCON LOWER MILFORD T
DYLAN DR (T446)	0010/2598		0020/0000	LENGTH(AH 2997 BK 2885) 018"H 00"W MULT PLSTIC
			0010/2798	LEN=0040 INSTALLED UNKN
VALLEY VIEW RD (T405)	0010/1676			
	000000 FT		0010/0445	TROLLEY BRIDGE RD (T405)
			000000 FT	2 0 39008 0 00 0000+00 NC LO CUST VALLEY RD INTER-BK ALLENTOWN RD (SR4027 SEG 0290/2233) MFC BEGIN = E BK-BUCKS (09)
			0010/0000	LENGTH(AH 2885 BK 0000)

DIR: B TOTAL LEN: .851 MI. DIST: 05-3 SR: 2042
 LEFT MUN: LOWER MACUNGIE T RIGHT MUN: LOWER MACUNGIE T

004493 FT

004493 FT INTER-AHD RIVERBEND RD
 (T504)
 CEDAR CREST BL
 (SR0029 SEG 0150/0000)
 0020/2797 048 " DIA CAST IRON
 0020/2706 LEN=0099 INSTALLED UNKN



0020/1130 024 " DIA CIRC METAL
 LEN=0099 INSTALLED UNKN
 0020/1060 016 " DIA CIRC METAL
 LEN=0032 INSTALLED UNKN
 0020/0879 018 " DIA CIRC METAL
 LEN=0036 INSTALLED UNKN

BROOKHAVEN DR
 (T546)

0020/0687

0020/0137 018 " DIA CAST IRON
 LEN=0028 INSTALLED UNKN
 001696 FT 2 0 39087 0 01 0024+93
 0020/0000 LENGTH(AH 2797 BK 1696)

RIVERBEND RD
 (T504)
 LITTLE SPUR RD
 (TWP)

001696 FT

0010/1350

0010/1115

NC RIVERBEND RD

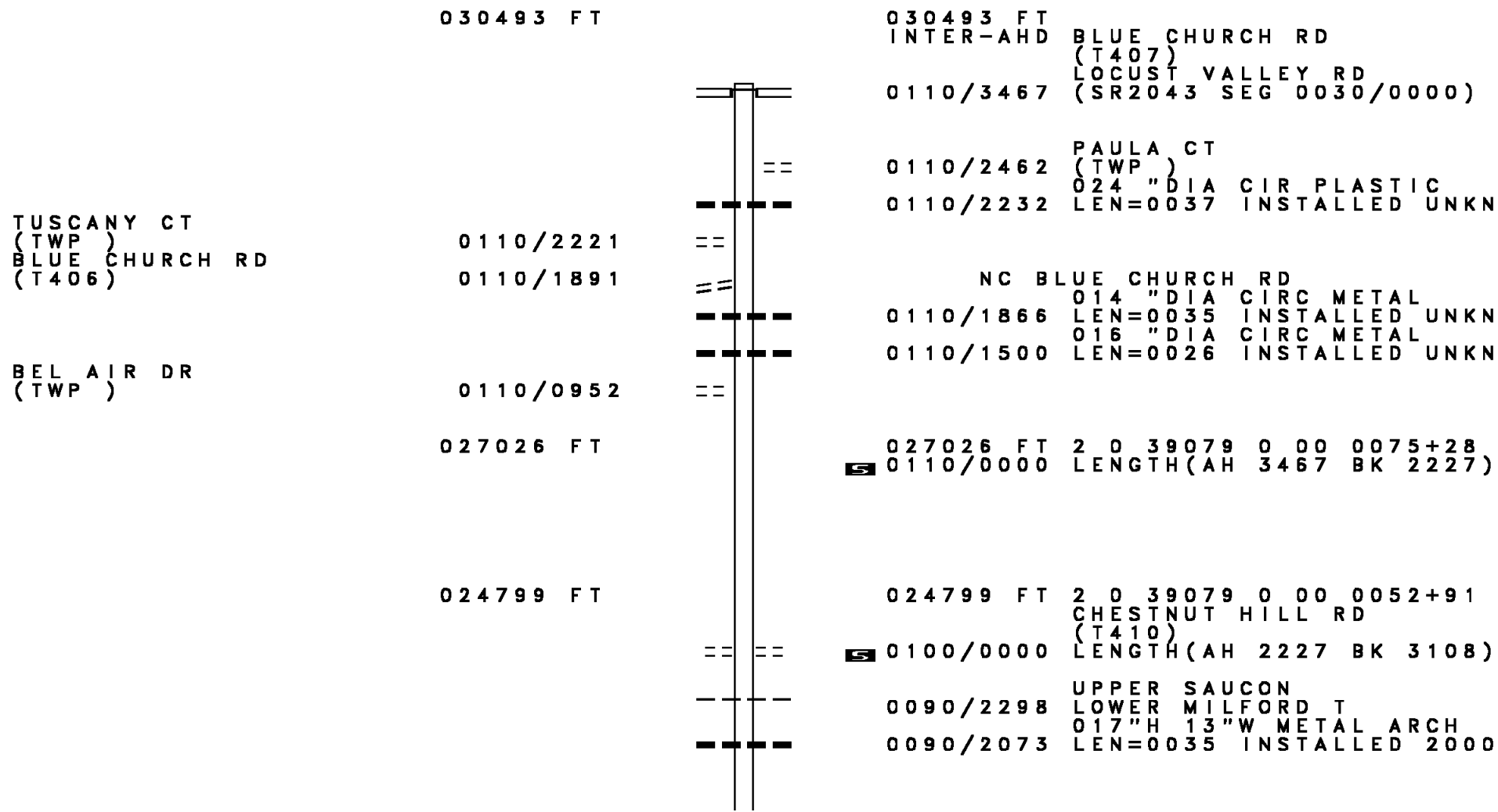
000000 FT

000000 FT 2 0 39087 0 00 0000+00
 NC LITTLE SPUR RD
 LOWER MACUNGIE RD
 (SR2012 SEG 0080/1502)
 MFC BEGIN = E
 0010/0000 LENGTH(AH 1696 BK 0000)

DIR: B TOTAL LEN: 1.073 MI. DIST: 05-3 SR: 2041
 LEFT MUN: UPPER SAUCON T RIGHT MUN: UPPER SAUCON T

MILL RD (SR2024 SEG 0040/0842) TREE LINE DR (TWP)	005663 FT 0020/2893 0020/2363	==	005663 FT 0020/2893	MILL RD (SR2024 SEG 0040/0842)
		---	0020/2034	018 " DIA CIRC METAL LEN=0040 INSTALLED UNKN
		---	0020/1825	018 " DIA CIRC METAL LEN=0040 INSTALLED UNKN
STATE ST (T390)	0020/1102	==	0020/1102	STATE ST (SR2026 SEG 0010/0000)
		---	0020/0917	024 " DIA CIRC METAL LEN=0030 INSTALLED UNKN
		==	0020/0708	REMINGTON DR (TWP)
		---	0020/0005	014 " DIA CIRC METAL LEN=0040 INSTALLED UNKN
2 0 39097 0 00 0027+86 PRICE AV (T855) PETE SHAH BL (PRDR)	002770 FT 0020/0000 0010/2580	==	002770 FT 0020/0000	LENGTH(AH 2893 BK 2770) 014 " DIA CIRC METAL LEN=0099 INSTALLED UNKN
		---	0010/2580	036 " DIA CIR PLASTIC LEN=0010 INSTALLED 2004
		==	0010/2270	TILGHMAN ST (T443)
WHITE OAK DR (TWP)	0010/1601	==	0010/1860	
		==	0010/1403	DOGWOOD LN (TWP)
RED OAK DR (TWP)	0010/1330	==	0010/0992	BUTTERNUT RD (TWP)
		==	0010/0641	POPLAR ST (TWP)
		---	0010/0325	030 " DIA CIRC METAL LEN=0030 INSTALLED UNKN
	000000 FT	---	000000 FT	2 0 39097 0 00 0000+00 NC GUN CLUB RD LOCUST VALLEY RD (SR2043 SEG 0030/1803) MFC BEGIN = E
		---	0010/0000	LENGTH(AH 2770 BK 0000)

DIR: B TOTAL LEN: 5.775 MI. DIST: 05-3 SR: 2040
 LEFT MUN: UPPER SAUCON T RIGHT MUN: UPPER SAUCON T



030493 FT

030493 FT
 INTER-AHD BLUE CHURCH RD
 (T407)
 0110/3467 LOCUST VALLEY RD
 (SR2043 SEG 0030/0000)

TUSCANY CT
 (TWP)
 BLUE CHURCH RD
 (T406)

0110/2221
 0110/1891

0110/2462 PAULA CT
 (TWP)
 024 " DIA CIR PLASTIC
 0110/2232 LEN=0037 INSTALLED UNKN

BEL AIR DR
 (TWP)

0110/0952

NC BLUE CHURCH RD
 014 " DIA CIRC METAL
 0110/1866 LEN=0035 INSTALLED UNKN
 016 " DIA CIRC METAL
 0110/1500 LEN=0026 INSTALLED UNKN

027026 FT

027026 FT 2 0 39079 0 00 0075+28
 0110/0000 LENGTH(AH 3467 BK 2227)

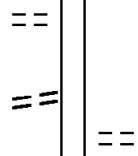
024799 FT

024799 FT 2 0 39079 0 00 0052+91
 CHESTNUT HILL RD
 (T410)
 0100/0000 LENGTH(AH 2227 BK 3108)

0090/2298 UPPER SAUCON
 LOWER MILFORD T
 017"H 13"W METAL ARCH
 0090/2073 LEN=0035 INSTALLED 2000

DIR: B TOTAL LEN: 5.775 MI. DIST: 05-3 SR: 2040
 LEFT MUN: LOWER MILFORD T RIGHT MUN: LOWER MILFORD T

LAMOUR ST
 (T436)
 2 0 39079 0 00 0021+92 021691 FT
 BRENT ST
 (T431)



021691 FT
 0090/0000 LENGTH(AH 3108 BK 2203)
 GABLE DR
 (T440)
 0080/1762

GLEN RD
 (T389)

SHERIDAN RD
 (T435)

019488 FT

0080/0045 024 " DIA CIRC METAL
 LEN=0030 INSTALLED UNKN
 019488 FT 2 0 39079 0 00 0000+00
 NC BEVERLY HILLS RD
 LIMEPORT PK
 (SR2029 SEG 0160/0000)

MEADOW CT
 (TWP)

0074/1779

0080/0000 LENGTH(AH 2203 BK 2363)

0074/1580 BMS EN 39/2040/0074/1218
 2 0 39106 0 02 0245+72
 T. SAUCON CR.

HOFFMAN LN
 (T402)

0074/1347

0074/1563 BMSBG 39/2040/0074/1218

017125 FT

017125 FT 2 0 39106 0 02 0245+72
 0074/0000 LENGTH(AH 2363 BK 1918)
 PADDOCK CT

2 0 39106 0 02 0226+54 015207 FT
 CHESTNUT HILL CHURCH RD
 (T392)

SHADY DR
 (TWP)

0070/0000

0070/1344 (TWP)
 018 " DIA CIRC METAL
 LEN=0038 INSTALLED UNKN
 024 " DIA CIRC METAL
 LEN=0047 INSTALLED UNKN
 SUGAR MAPLE CR
 (PRDR)
 0070/0451
 015207 FT

0070/0000 LENGTH(AH 1918 BK 2675)
 024 " DIA CIRC METAL
 LEN=0040 INSTALLED UNKN
 0060/2556

DIR: B TOTAL LEN: 5.775 MI. DIST: 05-3 SR: 2040
 LEFT MUN: LOWER MILFORD T RIGHT MUN: LOWER MILFORD T

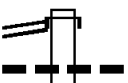
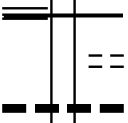
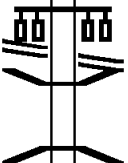
Segment ID	Length (FT)	Start Station	End Station	Description	Material	Status
0060/2058				CHESTNUT HILL CHURCH RD (SR2033 SEG 0020/1587)		
0060/0035	012532			BELL GATE RD	024" DIA CIRC METAL	INSTALLED UNKN
0060/0000				LENGTH(AH 2675 BK 2563)		
0050/2320					024" DIA CIRC METAL	INSTALLED UNKN
0050/2126					024" DIA CIRC METAL	INSTALLED UNKN
0050/2080					032" DIA CIRC METAL	INSTALLED UNKN
0050/1610					018" DIA CIRC METAL	INSTALLED UNKN
0050/1250					018" DIA CIRC METAL	INSTALLED UNKN
0050/0646					018" DIA CIRC METAL	INSTALLED UNKN
0050/0244	009969				018" DIA CIRC METAL	INSTALLED UNKN
0050/0000				LENGTH(AH 2563 BK 2584)		
0040/2557					024" DIA CIRC METAL	INSTALLED UNKN
0040/2020					024" H 00" W MULT METAL	INSTALLED UNKN
0040/1050					024" DIA CIRC METAL	INSTALLED UNKN
0040/0913					024" H 00" W MULT METAL	INSTALLED UNKN
0040/0058	007385			LOWER MILFORD UPPER MILFORD T	024" DIA CIRC METAL	INSTALLED UNKN
0040/0000				LENGTH(AH 2584 BK 1902)		
0030/1662						

FAITH RD
(T978)
HOPE DR

DIR: B TOTAL LEN: 5.775 MI. DIST: 05-3 SR: 2040
 LEFT MUN: UPPER MILFORD T RIGHT MUN: UPPER MILFORD T

Stationing	Notes	Stationing	Notes
(T979) 0030/1097	==	0030/0756	UNKNOWN RD (PRDR)
BLEILER RD (T429) 0030/0518	==	0030/0218	016 "DIA CIRC CONCR
005483 FT	--- ---	005483 FT	LEN=0024 INSTALLED UNKN 2 0 39106 0 00 0125+79 PA TPK (1-476)
		5 0030/0000	OP ID 39/7476/9900/4903 LENGTH(AH 1902 BK 3578)
	--- ---	0020/3503	018 "DIA CIRC CONCR
	--- ---	0020/3145	LEN=0027 INSTALLED UNKN 018 "DIA CIRC CONCR
	--- ---	0020/2822	LEN=0027 INSTALLED UNKN 036 "DIA CIRC CONCR
	--- ---	0020/2568	LEN=0035 INSTALLED UNKN 016 "DIA CIRC CONCR
	--- ---	0020/2291	LEN=0027 INSTALLED UNKN 050"H 60"W CON BOX CUL
GEHO RD (T430) 0020/1784	+++++	0020/2081	LEN=0042 INSTALLED UNKN (AAR 589549L)#TRKS 01
	==	0020/0632	018 "DIA CIRC METAL LEN=0032 INSTALLED UNKN
001905 FT	--- ---	001905 FT	2 0 39106 0 00 0089+73
		5 0020/0000	LENGTH(AH 3578 BK 1905) 024 "DIA CIR PLASTIC
	--- ---	0010/1736	LEN=0035 INSTALLED UNKN
	--- ---	0010/1033	018 "DIA CAST IRON LEN=0031 INSTALLED UNKN
	--- ---	0010/0558	036 "DIA CIRC METAL LEN=0032 INSTALLED UNKN
		0010/0280	LC TO/FROM T380 (CONN) DILLINGERSVILLE RD
000000 FT	==	0010/0189	(T380)
		000000 FT	2 0 39106 0 00 0071+71 VERA CRUZ RD (SR2027 SEG 0120/0000)
VERA CRUZ RD (SR2027 SEG 0120/0000) 0010/0000		NC CHURCHVIEW RD INTER-BK (T984) MFC BEGIN = E	
		5 0010/0000	LENGTH(AH 1905 BK 0000)

DIR: B TOTAL LEN: 2.653 MI. DIST: 05-3 SR: 2039
 LEFT MUN: UPPER SAUCON T RIGHT MUN: UPPER SAUCON T

VERA CRUZ RD (SR2023 SEG 0210/1184)	014009 FT 0050/2448		014009 FT INTER-AHD 0050/2448 0050/2395	VERA CRUZ RD (SR2023 SEG 0210/1184) 012 " DIA CAST IRON LEN=0048 INSTALLED UNKN
2 0 39114 0 01 0114+44 LIMEPORT PK (SR2029 SEG 0230/2235)	011561 FT 0050/0000		011561 FT 0050/0000 0040/1663 0040/1150	MFC BEGIN = D LENGTH(AH 2448 BK 2025) ABBOTT ST (TB40) 022 " DIA CAST IRON LEN=0025 INSTALLED UNKN
2 0 39114 0 01 0094+08 WEST SAUCON VALLEY RD (SR2036 SEG 0010/1983)	009536 FT 0040/0000		009536 FT 0040/0000 0030/3028 0030/2985	WEST SAUCON VALLEY RD (SR2036 SEG 0010/1983) LENGTH(AH 2025 BK 3609) BMSSEN 39/2039/0030/2985 2 0 39114 0 01 0087+73 SAUCON CREEK BMSBG 39/2039/0030/2985
ALLEGIANT ST (PRDR)	0030/2062	==	==	==
VICTORY CT (PRDR)	0030/0702	==	==	0030/1444 0030/0702
2 0 39114 0 01 0057+90 WEST HOPEWELL RD (T443)	005927 FT 0030/0000	==	005927 FT 0030/0000	APPLE BLOSSOM DR (TWP) HUCKLEBERRY DR (TWP) 005927 FT LENGTH(AH 3609 BK 2897)

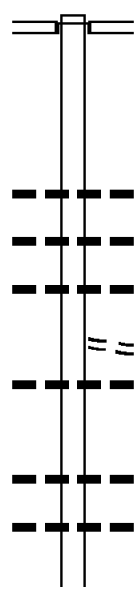
DIR: B TOTAL LEN: 2.653 MI. DIST: 05-3 SR: 2039
 LEFT MUN: UPPER SAUCON T RIGHT MUN: UPPER SAUCON T

Left Side Description	Left Side ID	Left Side Length	Right Side Description	Right Side ID	Right Side Length
SHEAF LN (TWP)	0020/2434	==	WEST HOPEWELL RD (T443)	0020/2434	==
FIELDSTONE CT (T125)	0020/1368	==	CHESTNUT DR (TB46)	0020/1368	==
SPRING DR (T876)	0020/0795	==	ESTATES DR (TB77)	0020/0566	==
			WINDSOR PL (TB33)	0020/0201	==
2 0 39114 0 01 0028+90 003030 FT			MFC BEGIN = E	003030 FT	
BLUE CHURCH RD (SR2024 SEG 0010/0000)	0020/0000	≡≡	LENGTH(AH 2897 BK 3030)	0020/0000	≡≡
			CHELTEN LN (TB75)	0010/2854	==
			WATERFORD DR (TWP)	0010/2172	==
			008"H 24"W BOX CULVRT*	0010/1770	---
			LEN=0030 INSTALLED UNKN	0010/1640	==
			WEST VALLEY RD (T458)	0010/1293	---
			018" DIA CIR PLASTIC		
CUMORAH DR (TWP)	0010/1114	==	LEN=0030 INSTALLED UNKN		
TO 0309/0051 SH (CONN)	0010/0589	==	FROM 0309/0061 SH	0010/0589	==
			(CONN)		
			SR 0309 SH		
			(SR0309 SEG 0060/0000)		
			(SR0309 SEG 0061/0000)		
			LANARK RD	0010/0485	==
			LANARK RD		
			(SR0309 SEG 0061/0000)		
			(SR0309 SEG 0060/0000)		
			024" DIA CIRC CONCR	0010/0418	---
			LEN=0030 INSTALLED UNKN	0010/0326	---
FROM 2049/0010 SH (CONN)	0010/0084	==	018" DIA CIRC CONCR		
			LEN=0030 INSTALLED UNKN	0010/0050	---
			NC CAMP MEETING RD		
			CAMP MEETING RD		
			(SR2049 SEG 0014/0000)	000000 FT	
2 0 39114 0 00 0000+00 000000 FT			MFC BEGIN = D		
CAMP MEETING RD (SR2049 SEG 0014/0000)	0010/0000	≡≡	LENGTH(AH 3030 BK 0000)	0010/0000	≡≡

015873 FT

015194 FT

012648 FT



015873 FT
 INTER-AHD COLESVILLE RD
 (T517)
 SR 0378 SH
 0060/0679 (SR0378 SEG 0070/2183)
 015194 FT 2 0 39076 0 01 0135+37
 NC OLD BETHLEHEM PK
 0060/0000 LENGTH(AH 0679 BK 2546)
 NC OLD BETHLEHEM OK
 014 "DIA CIRC CONCR
 0050/2508 LEN=0025 INSTALLED UNKN
 018 "DIA CIRC METAL
 0050/2269 LEN=0054 INSTALLED UNKN
 014 "DIA CIRC CONCR
 0050/1917 LEN=0024 INSTALLED UNKN
 OLD BETHLEHEM PK
 0050/1913 (T835)
 018 "DIA CIRC METAL
 0050/1802 LEN=0030 INSTALLED UNKN
 014 "DIA CIRC METAL
 0050/0642 LEN=0021 INSTALLED UNKN
 024 "DIA CIRC METAL
 0050/0442 LEN=0023 INSTALLED UNKN
 012648 FT 2 0 39076 0 01 0110+07
 0050/0000 LENGTH(AH 2546 BK 2165)

EXTRACT DATE: 12/18/2023
PRINT DATE: 12/19/2023

ROADWAY MANAGEMENT SYSTEM
SLD COUNTY/SR - ANNUAL PRINT

PAGE NUMBER: 356
COUNTY: LEHIGH

DIR: B TOTAL LEN: 3.006 MI.
LEFT MUN: UPPER SAUCON T

DIST: 05-3 SR: 2038
RIGHT MUN: UPPER SAUCON T

010483 FT

0040/1643	018 " DIA	CIRC METAL
	LEN=0021	INSTALLED UNKN
0040/1267	018 " DIA	CIRC METAL
	LEN=0024	INSTALLED UNKN
0040/0990	018 " DIA	CIRC METAL
	LEN=0021	INSTALLED 2002
0040/0521	018 " DIA	CIRC METAL
	LEN=0024	INSTALLED UNKN
0040/0162	018 " DIA	CIR PLASTIC
	LEN=0022	INSTALLED UNKN
010483 FT	2 0 39076	0 01 0088+38
0040/0000	LENGTH(AH	2165 BK 3039)
0032/2926	018 " DIA	CIRC METAL
	LEN=0025	INSTALLED UNKN
0032/2719	018 " DIA	CIRC METAL
	LEN=0024	INSTALLED UNKN
0032/2476	018 " DIA	CIRC METAL
	LEN=0022	INSTALLED UNKN
0032/2103	030 "H 00	"W MULT METAL
	LEN=0036	INSTALLED UNKN
0032/1078	014 " DIA	CIRC CONCR
	LEN=0040	INSTALLED UNKN
0032/0940	014 " DIA	CIRC CONCR
	LEN=0040	INSTALLED UNKN
0032/0664	BMSSEN 39/2038/0032/0200	
0032/0650	014 " DIA	CIRC CONCR
	LEN=0040	INSTALLED 1998
	0 0 00000	0 00 0000+00
	1-78	EB
0032/0226	BMSBG 39/2038/0032/0200	
007444 FT		
0032/0000	LENGTH(AH	3039 BK 3560)
0020/3501	030 " DIA	CIRC CONCR
	LEN=0099	INSTALLED UNKN
0020/2685	016 " DIA	CIRC CONCR
	LEN=0022	INSTALLED UNKN
0020/2018	030 " DIA	CIRC METAL
	LEN=0024	INSTALLED UNKN
0020/1549	018 " DIA	CIRC METAL
	LEN=0031	INSTALLED UNKN
0020/1316	018 " DIA	CIRC METAL
	LEN=0024	INSTALLED UNKN
	GLENGATE	DR

2 0 39076 0 00 0057+11 007444 FT
STONESTHROW RD
(SR2051 SEG 0010/0000) 0032/0000
HARMONY LN
(PRDR) 0020/3513

DIR: B TOTAL LEN: 3.006 MI. DIST: 05-3 SR: 2038
 LEFT MUN: UPPER SAUCON T RIGHT MUN: UPPER SAUCON T

LAUREL LN
(TWP)

0020/0644

```

    ==
    ---
    ---
    ---
    ---
    ==
    0020/1200 (PRDR)
    018 "DIA CIRC METAL
    0020/1184 LEN=0024 INSTALLED UNKN
    018 "DIA CIRC METAL
    0020/1005 LEN=0024 INSTALLED UNKN
    018 "DIA CIRC METAL
    0020/0865 LEN=0030 INSTALLED UNKN
    BITTERSWEET RD
    0020/0805 (T860)
    
```

2 0 39076 0 00 0017+00 003884 FT
 JUNIPER RD
(TWP)

0020/0000

```

    ==
    ---
    ---
    ==
    0020/0558 014"H 14"W CON BOX CUL
    LEN=0030 INSTALLED UNKN
    014 "DIA CIRC METAL
    0020/0203 LEN=0020 INSTALLED UNKN
    JUNIPER RD
    0020/0123 (T894)
    003884 FT
    S 0020/0000 LENGTH(AH 3560 BK 2550)
    024 "DIA CIRC METAL
    0010/2341 LEN=0036 INSTALLED UNKN
    018 "DIA CIRC METAL
    0010/1881 LEN=0032 INSTALLED UNKN
    
```

BALSAM RD
(T865)

0010/1754

```

    ==
    ---
    ---
    ==
    0010/1714 018 "DIA CIRC METAL
    LEN=0040 INSTALLED UNKN
    036 "DIA CIRC METAL
    0010/1464 LEN=0058 INSTALLED UNKN
    BITTERSWEET RD
    0010/1014 (T860)
    
```

001334 FT

```

    S 0010/0000 001334 FT 2 0 39076 0 00 0000+00
    LENGTH(AH 2550 BK 1334)
    
```

000000 FT

```

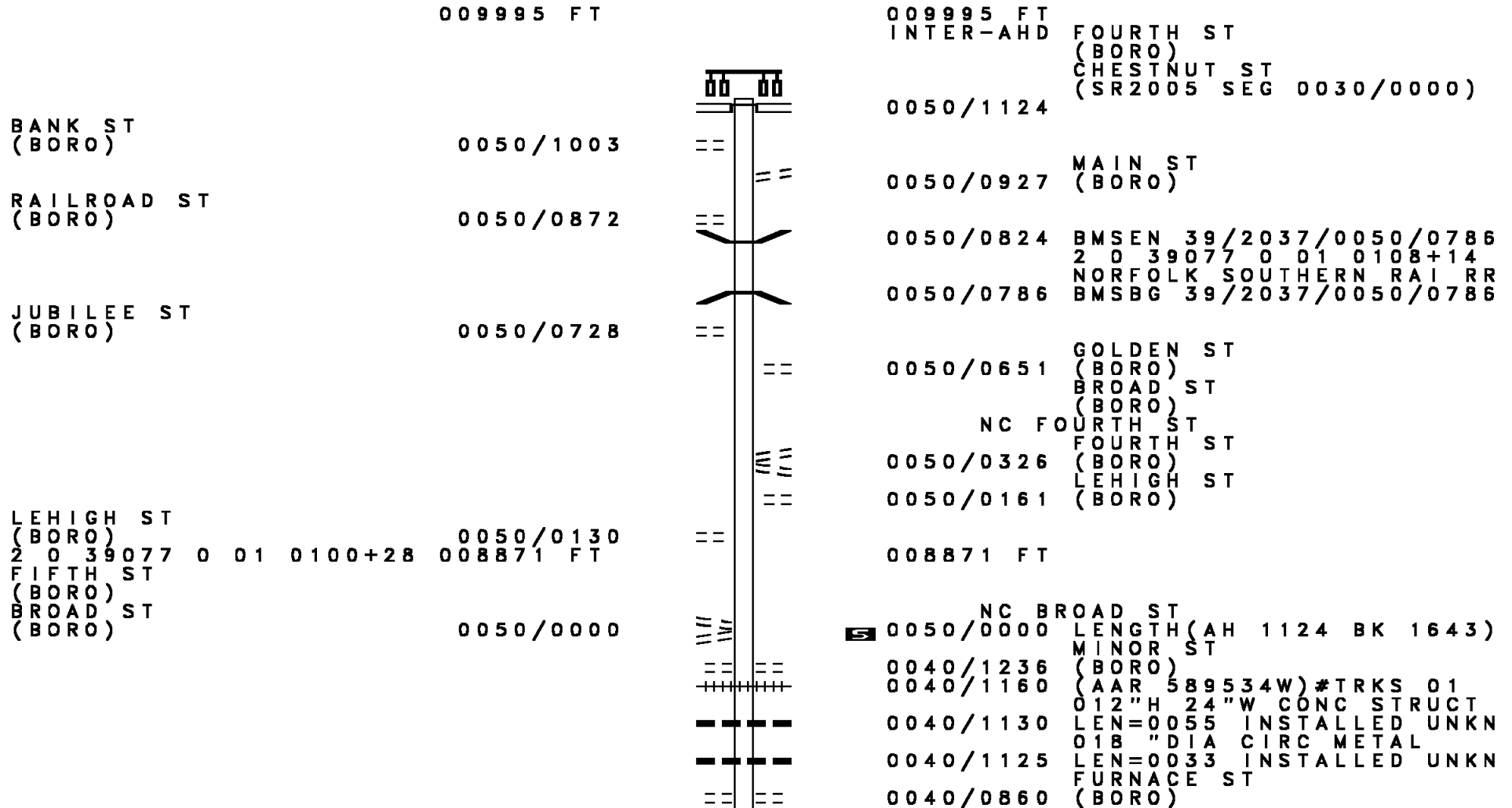
    ---
    ---
    0004/0076 018 "DIA CIRC CONCR
    LEN=0072 INSTALLED UNKN
    000000 FT 0 0 00000 0 00 0000+00
    NC OA KHURST DR
    PIKE AV
    (SR0145 SEG 0014/1169)
    
```

INTER-BK VERA CRUZ RD
(SR2023 SEG 0210/2440)

```

    S 0004/0000 MFC BEGIN = C
    LENGTH(AH 1334 BK 0000)
    
```





DIR: B TOTAL LEN: 1.893 MI. DIST: 05-3 SR: 2037
 LEFT MUN: EMMAUS B RIGHT MUN: EMMAUS B

WOOD ST
 (BORO)
 FAIRVIEW ST
 (BORO)

0040/0488
 ==
 0040/0128
 007228 FT

0040/0835 018 " DIA CIRC METAL
 LEN=0033 INSTALLED UNKN
 0040/0525 018 " DIA CIRC CONCR
 LEN=0033 INSTALLED UNKN
 ==
 007228 FT 2 0 39077 0 00 0082+26
 EMMAUS
 UPPER MILFORD T
 S 0040/0000 LENGTH(AH 1643 BK 2267)

004961 FT

0030/1054 024 " DIA CIRC METAL
 LEN=0010 INSTALLED 2003
 PLAIN VIEW RD
 (T981)
 ==
 0030/0846
 004961 FT 2 0 39077 0 00 0057+00
 COLUMBUS DR
 (T943)
 S 0030/0000 LENGTH(AH 2267 BK 2494)

SOUTH MOUNTAIN DR
 (T839)

0020/1215

==

2 0 39077 0 00 0033+50 002467 FT
 SKYTOP DR
 (T971) 0020/0000

002467 FT
 S 0020/0000 LENGTH(AH 2494 BK 2467)
 024 " DIA CIR PLASTIC
 0010/2303 LEN=0035 INSTALLED UNKN

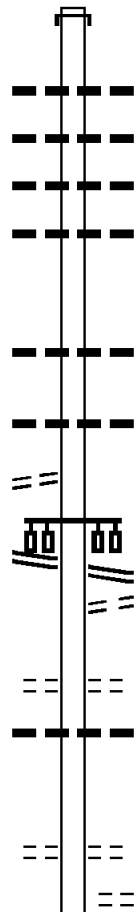
2 0 39077 0 00 0009+40 000000 FT
 BRUNNER RD
 (SR2023 SEG 0150/0000) 0010/0000

0010/0790 018 " DIA CIRC METAL
 LEN=0042 INSTALLED UNKN
 0010/0536 018 " DIA CIR PLASTIC
 LEN=0044 INSTALLED UNKN
 NC F I FTH ST
 BRUNNER RD
 (SR2023 SEG 0150/0000)
 MFC BEGIN = D
 S 0010/0000 LENGTH(AH 2467 BK 0000)

DIR: B TOTAL LEN: 2.329 MI. DIST: 05-3 SR: 2036
 LEFT MUN: UPPER SAUCON T RIGHT MUN: UPPER SAUCON T

012297 FT

012297 FT
 INTER-AHD SAUCON VALLEY RD
 0070/2348 (TWP)



0070/1722 018 " DIA CIRC CONCR
 LEN=0030 INSTALLED UNKN
 0070/1295 012 " DIA CIR PLASTIC
 LEN=0030 INSTALLED UNKN
 0070/0748 012 " DIA CIRC METAL
 LEN=0040 INSTALLED UNKN
 0070/0422 012"H 12"W CON BOX CUL
 LEN=0040 INSTALLED UNKN
 009949 FT 2 0 39002 0 03 0710+18
 0070/0000 LENGTH(AH 2348 BK 1756)

009949 FT

0060/1140 023 " DIA CIRC METAL
 LEN=0035 INSTALLED UNKN
 0060/0413 024 " DIA CIR PLASTIC
 LEN=0040 INSTALLED 2001

TO 0378/0060 SH
 (CONN)

0060/0132

2 0 39002 0 03 0692+55 008193 FT
 BETHLEHEM PK
 (SR0378 SEG 0060/0000) 0060/0000

008193 FT BETHLEHEM PK
 (SR0378 SEG 0060/0000)
 0060/0000 LENGTH(AH 1756 BK 3858)
 TO 0378/0050 SH
 (CONN)
 0050/3724

0050/2982 OLD BETHLEHEM PK
 (TB35)
 0050/2955 012"H 18"W ELLIP METAL
 LEN=0030 INSTALLED 2004

0050/1456 SAUCON CREEK RD
 (TWP)
 0050/0888 ALDI DISTRIBUTION PRDR
 (PRDR)

DIR: B TOTAL LEN: 2.329 MI. DIST: 05-3 SR: 2036
 LEFT MUN: UPPER SAUCON T RIGHT MUN: UPPER SAUCON T

0 0 00000 0 00 0000+00
 CENTER VALLEY PY
 (SR2044 SEG 0031/0000)
 (SR2044 SEG 0030/0000)
 SAUCON VALER CR
 (PRDR)

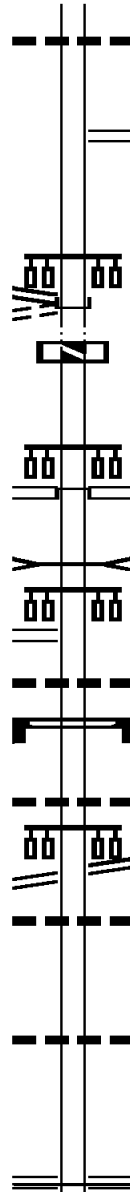
LANARK RD
 (SR2039 SEG 0040/0000)

004335 FT

003502 FT

0044/0000
 003502 FT

000000 FT



0050/0400
 004335 FT

0050/0000

003502 FT

INTER-BK

0044/0000
 003502 FT
 7020/0000

0010/3502

0010/3440

0010/3187

0010/2808

0010/2802

0010/2095

0010/1983

0010/1398

0010/0141
 000000 FT

0010/0000

018 "DIA CIRC METAL
 LEN=0030 INSTALLED UNKN
 2 0 39002 0 03 0661+32
 CAMP MEETING RD
 (SR2049 SEG 0040/2051)
 LENGTH(AH 3858 BK 0833)

CENTER VALLEY PY
 (SR2044 SEG 0030/0000)
 LTH AH 000833 BK 000100
 LTH AH 000100 BK 003502
 CENTER VALLEY PY
 (SR2044 SEG 0010/0000)
 SR 0309 SH
 (SR0309 SEG 0091/0000)
 (SR0309 SEG 0090/0000)

TR. SAUCON CK
 STRUCTURE LENGTH 12 FT
 BMSID 39/2036/0010/3440
 RAMP RE RD
 (SR9405 SEG 0500/0543)

018 "DIA CIRC CONCR
 LEN=0030 INSTALLED UNKN
 SIGN: CANTILEVER
 BMSID 39/2036/0010/2802

024 "DIA CIRC METAL
 LEN=0030 INSTALLED UNKN
 LANARK RD
 (SR2039 SEG 0040/0000)

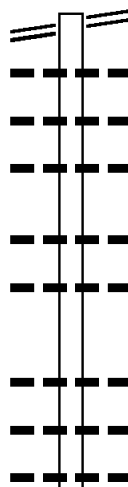
018 "DIA CIR PLASTIC
 LEN=0050 INSTALLED UNKN

024 "DIA CIRC CONCR
 LEN=0031 INSTALLED UNKN
 2 0 39002 0 01 0545+95
 NC SAUCON VALLEY RD
 LIMEPORT PK
 (SR2029 SEG 0230/0000)
 MFC BEGIN = D
 LENGTH(AH 3502 BK 0000)

EXTRACT DATE: 12/18/2023 ROADWAY MANAGEMENT SYSTEM PAGE NUMBER: 350
 PRINT DATE: 12/19/2023 SLD COUNTY/SR - ANNUAL PRINT COUNTY: LEHIGH
 DIR: B TOTAL LEN: 2.098 MI. DIST: 05-3 SR: 2035
 LEFT MUN: LOWER MILFORD T RIGHT MUN: LOWER MILFORD T

LIMEPORT PK 011079 FT
 (SR2029 SEG 0150/1967) 0040/2136

008943 FT



011079 FT	LIMEPORT PK
0040/2136	(SR2029 SEG 0150/1967)
0040/2070	048"H 72"W CON BOX CUL
0040/1478	LEN=0016 INSTALLED UNKN
0040/1350	016 " DIA CIRC METAL
	018 " DIA CIRC METAL
	LEN=0021 INSTALLED UNKN
	018 " DIA CIRC METAL
0040/0748	LEN=0035 INSTALLED UNKN
	018 " DIA CIR PLASTIC
0040/0348	LEN=0040 INSTALLED UNKN
008943 FT	2 0 39004 0 01 0089+37
5 0040/0000	LENGTH(AH 2136 BK 2424)
	018 " DIA CIRC METAL
0030/2016	LEN=0047 INSTALLED UNKN
	018 " DIA CIRC METAL
0030/1914	LEN=0045 INSTALLED UNKN
	024 " DIA CIRC METAL
0030/1878	LEN=0099 INSTALLED UNKN

DIR: B TOTAL LEN: 2.098 MI. DIST: 05-3 SR: 2035
 LEFT MUN: LOWER MILFORD T RIGHT MUN: LOWER MILFORD T

Stationing	Length	Description	Material	Status
0030/1260		STANDARD LN	(T407)	
0030/0822		018 " DIA CIRC METAL		LEN=0018 INSTALLED UNKN
0030/0193		WIND HILL RD	(T405)	
0065+00 006519 FT				
0030/0000		LENGTH(AH 2424 BK 3622)	018 " DIA CIRC METAL	LEN=0033 INSTALLED UNKN
0020/3526				
0020/2302		018 " DIA CIRC METAL		LEN=0022 INSTALLED UNKN
0020/1644		008 " DIA CAST IRON		LEN=0023 INSTALLED UNKN
0020/0854		CRESTED RD	(TWP)	
0020/0260		018 " DIA CAST IRON		LEN=0040 INSTALLED UNKN
0028+75 002897 FT				
0020/0000		LENGTH(AH 3622 BK 2897)	024 " DIA CIR PLASTIC	LEN=0040 INSTALLED UNKN
0010/2710				
0010/2107		HILL ST	(TWP)	
0010/1788		016 " DIA CIRC METAL		LEN=0032 INSTALLED UNKN
0010/1304		016 " DIA CIRC METAL		LEN=0030 INSTALLED UNKN
URFFER RD (T391)				
0010/1203				
000000 FT				
0010/0325		014 " DIA CIRC METAL		LEN=0024 INSTALLED UNKN
000000 FT		2 0 39004 0 00 0000+00		
INTER-BK		NC ST EINSBURG RD		
		LIMEPORT RD		
		(SR4083 SEG 0010/1587)		
		MFC BEGIN = E		
		BK-BUCKS		(09)
0010/0000		LENGTH(AH 2897 BK 0000)		

DIR: B TOTAL LEN: 1.956 MI. DIST: 05-3 SR: 2034
 LEFT MUN: UPPER SAUCON T RIGHT MUN: UPPER SAUCON T

FRANKLIN LN
(T455)

010326 FT

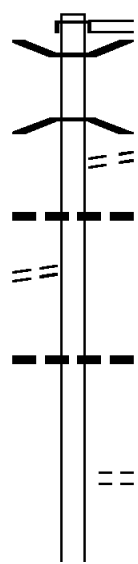
010326 FT
 INTER-AHD SPRING VALLEY RD
 (TWP)
 STATION AV
 (SR2030 SEG 0060/2020)
 0040/3296 BMSEN 39/2034/0040/3210
 0040/3223 2 0 39010 0 00 0096+93
 SPRING CREEK
 0040/3210 BMSBG 39/2034/0040/3210
 FRANKLIN LN
 0040/2954 (T455)
 0040/2949 018 " DIA CAST IRON
 LEN=0036 INSTALLED UNKN

 0040/1887 012 " DIA CAST IRON
 LEN=0030 INSTALLED UNKN

 0040/0471 AUGUSTA DR
 (TWP)
 007030 FT 2 0 39010 0 00 0064+60
 0040/0000 LENGTH(AH 3296 BK 2942)
 018 " DIA CIRC METAL

0040/2920

007030 FT



EXTRACT DATE: 12/18/2023
PRINT DATE: 12/19/2023

ROADWAY MANAGEMENT SYSTEM
SLD COUNTY/SR - ANNUAL PRINT

PAGE NUMBER: 347
COUNTY: LEHIGH

DIR: B TOTAL LEN: 1.956 MI.
LEFT MUN: UPPER SAUCON T

DIST: 05-3 SR: 2034
RIGHT MUN: UPPER SAUCON T

	0030/2942	LEN=0030	INSTALLED	2002
	0030/1897	010 "DIA	CIRC METAL	
		LEN=0034	INSTALLED UNKN	
	0030/1350	008 "DIA	CAST IRON	
		LEN=0030	INSTALLED UNKN	
	0030/0806	014 "DIA	CIRC METAL	
		LEN=0035	INSTALLED UNKN	
004088 FT	004088 FT	2 0 39010	0 00 0035+14	
		WASHINGTON LN		
		(T456)		
	0030/0000	LENGTH(AH 2942 BK 3508)		
	0020/2242	014 "DIA	CIRC METAL	
		LEN=0025	INSTALLED UNKN	
	0020/2077	018"H 00"W	MULT METAL	
		LEN=0036	INSTALLED UNKN	
	0020/2062	018 "DIA	CIR PLASTIC	
		LEN=0120	INSTALLED 2003	
	0020/1850	012 "DIA	CAST IRON	
		LEN=0030	INSTALLED UNKN	
	0020/1173	BMS EN 39/2034/0020/1116		
		2 0 39010	0 00 0011+11	
		SAUCON CREEK		
	0020/1116	BMSBG 39/2034/0020/1116		
		024 "DIA	CIRC METAL	
	0020/0983	LEN=0030	INSTALLED UNKN	
		ENTR TO EPERNAY HOMES		
	0020/0593	(PRDR)		
	0020/0192	018 "DIA	CIRC METAL	
		LEN=0030	INSTALLED UNKN	
000580 FT	000580 FT	2 0 39010	0 00 0000+00	
		OLD BETHLEHEM PK		
	0020/0000	(SR2047	SEG 0030/1034)	
		LENGTH(AH 3508 BK 0580)		
	0010/0554	012 "DIA	CIRC CONCR	
		LEN=0045	INSTALLED UNKN	
	0010/0010	021"H 15"W	METAL ARCH	
		LEN=0100	INSTALLED 2002	
000000 FT	000000 FT	2 0 39010	1 00 0000+00	
		NC SPRING VALLEY RD		
		SR 0378	SH	
		(SR0378	SEG 0040/0000)	
		MFC BEGIN	= E	
	0010/0000	LENGTH(AH 0580 BK 0000)		

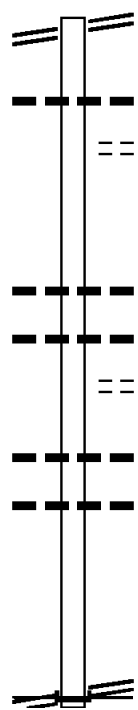
DIR: B TOTAL LEN: .761 MI. DIST: 05-3 SR: 2033
 LEFT MUN: LOWER MILFORD T RIGHT MUN: LOWER MILFORD T

CHURCHVIEW RD 004018 FT
 (SR2040 SEG 0060/2058) 0020/1587

002431 FT

000000 FT

LIMEPORT RD
 (SR2029 SEG 0140/0000) 0010/0000



004018 FT CHURCHVIEW RD
 0020/1587 (SR2040 SEG 0060/2058)

0020/0710 018 "DIA CIR UNKNOWN
 LEN=0045 INSTALLED UNKN
 BRIDLE PATH LN

0020/0350 (TWP)
 002431 FT 2 0 39002 1 00 0024+34
 0020/0000 LENGTH(AH 1587 BK 2431)

0010/1447 016 "DIA CIRC CONCR
 LEN=0035 INSTALLED UNKN

0010/1274 018 "DIA CIRC METAL
 LEN=0065 INSTALLED UNKN
 PINE TREE RD

0010/1214 (T403)

0010/0610 016 "DIA CIR PLASTIC
 LEN=0030 INSTALLED UNKN

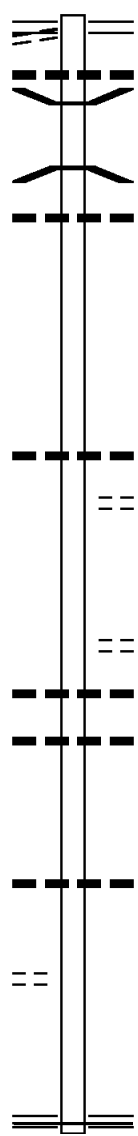
0010/0535 016 "DIA CIRC METAL
 LEN=0030 INSTALLED UNKN
 000000 FT 2 0 39002 1 00 0000+00
 LIMEPORT RD
 (SR2029 SEG 0140/0000)

NC CH CHESTNUT HILL CHURCH RD
 INTER-BK CHESTNUT HILL CHURCH RD
 (T392)
 MFC BEGIN = E
 0010/0000 LENGTH(AH 2431 BK 0000)

DIR: B TOTAL LEN: 1.438 MI. DIST: 05-3 SR: 2032
 LEFT MUN: UPPER SAUCON T RIGHT MUN: UPPER SAUCON T

FRANKLIN LN
 (T455)

007590 FT
 0030/2651



007590 FT STATION AV
 0030/2651 (SR2030 SEG 0060/1538)
 012" DIA CAST IRON
 0030/2499 LEN=0035 INSTALLED UNKN
 0030/2473 BMSSEN 39/2032/0030/2460
 2 0 39080 0 00 0073+90
 SPRING CREEK
 0030/2460 BMSBG 39/2032/0030/2460
 014"H 08"W **UNKNOWN**
 0030/2151 LEN=0099 INSTALLED UNKN

004939 FT

004939 FT 2 0 39080 0 00 0050+17
 0030/0000 LENGTH(AH 2651 BK 2418)
 016" DIA CIRC CONCR
 0020/2367 LEN=0040 INSTALLED UNKN
 RAINLILLY DR
 0020/2327 (TWP)

==

==

0020/0615 BLUE BELLE DR
 (TWP)
 012"H 12"W CON BOX CUL
 0020/0211 LEN=0040 INSTALLED UNKN
 018" DIA CIRC CONCR
 0020/0025 LEN=0040 INSTALLED UNKN
 002521 FT 2 0 39080 0 00 0025+12
 0020/0000 LENGTH(AH 2418 BK 2521)

002521 FT

0010/1571 018" DIA CIRC METAL
 LEN=0025 INSTALLED UNKN

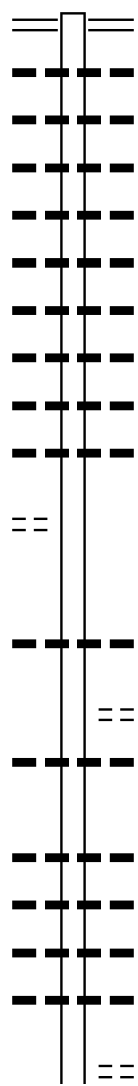
BALLY BUNION RD
 (TWP)

0010/0391
 000000 FT

000000 FT 2 0 39080 0 00 0000+00
 NC WEYHILL DR
 LANDIS MILL RD
 (SR2047 SEG 0020/0000)
 MFC BEGIN = E
 0010/0000 LENGTH(AH 2521 BK 0000)

DIR: B TOTAL LEN: 4.069 MI. DIST: 05-3 SR: 2031
 LEFT MUN: LOWER MILFORD T RIGHT MUN: LOWER MILFORD T

021485 FT



021485 FT KINGS HW
 0070/2930 (SR2027 SEG 0100/0000)
 018" DIA CIRC METAL
 0070/2607 LEN=0036 INSTALLED UNKN
 018" DIA CIRC PLASTIC
 0070/2201 LEN=0036 INSTALLED UNKN
 018" DIA CIRC PLASTIC
 0070/1975 LEN=0040 INSTALLED UNKN
 018" DIA CAST IRON
 0070/1765 LEN=0040 INSTALLED UNKN
 014"H 14"W ELLIP METAL
 0070/1177 LEN=0036 INSTALLED UNKN
 018" DIA CIRC METAL
 0070/0917 LEN=0036 INSTALLED UNKN
 018" DIA CIRC METAL
 0070/0629 LEN=0036 INSTALLED UNKN
 018" DIA CAST IRON
 0070/0326 LEN=0036 INSTALLED UNKN
 024" DIA CIRC PLASTIC
 0070/0187 LEN=0036 INSTALLED UNKN
 018555 FT

2 0 39003 0 01 0185+85 018555 FT
 SCHOOL HOUSE LN
 (T404) 0070/0000

0070/0000 LENGTH(AH 2930 BK 3833)

0060/2404 016"H 12"W CON BOX CUL
 LEN=0023 INSTALLED UNKN
 NC Z I ONSVILLE RD
 DILLINGERSVILLE RD
 0060/2381 (T380)
 018" DIA CIRC PLASTIC
 0060/2160 LEN=0030 INSTALLED UNKN

0060/1042 024" DIA CIRC METAL
 LEN=0045 INSTALLED UNKN
 012" DIA CIRC METAL
 0060/0698 LEN=0030 INSTALLED UNKN
 018" DIA CIRC METAL
 0060/0588 LEN=0040 INSTALLED UNKN
 018" DIA CIRC METAL
 0060/0118 LEN=0040 INSTALLED UNKN
 014722 FT 2 0 39003 0 01 0147+40
 ELEMENTARY RD
 (T397)

014722 FT

EXTRACT DATE: 12/18/2023
PRINT DATE: 12/19/2023

ROADWAY MANAGEMENT SYSTEM
SLD COUNTY/SR - ANNUAL PRINT

PAGE NUMBER: 343
COUNTY: LEHIGH

DIR: B TOTAL LEN: 4.069 MI.
LEFT MUN: LOWER MILFORD T

DIST: 05-3 SR: 2031
RIGHT MUN: LOWER MILFORD T

Stationing	Object ID	Description	Material	Length	Status
	0060/0000	LENGTH(AH 3833 BK 3243)	018" DIA CIRC METAL		
	0050/3243	LEN=0030	INSTALLED UNKN		
	0050/2308	012" DIA CIRC METAL	LEN=0030	INSTALLED UNKN	
	0050/1833	018" DIA CIRC METAL	LEN=0030	INSTALLED UNKN	
	0050/0881	018" DIA CIR PLASTIC	LEN=0044	INSTALLED UNKN	
	0050/0314	018" DIA CIR PLASTIC	LEN=0045	INSTALLED UNKN	
	0050/0082	018" DIA CIRC METAL	LEN=0058	INSTALLED UNKN	
011479 FT	011479 FT	2 0 39003 0 01 0115+02	LIMEPORT PK		
		(SR2029 SEG 0110/0901)	NC DI LLINGERSVILLE RD		
		INTER-BK	LIMEPORT PK		
011479 FT	0050/0000	LTH AH 003243 BK 000100			
	011479 FT				
	7044/0000	LIMEPORT PK			
LIMEPORT PK (SR2029 SEG 0110/0000)	0040/2084	INTER-AHD			
	0040/2084	(SR2029 SEG 0110/0000)			
	0040/2015	BMSSEN 39/2031/0040/1984			
		2 0 39003 0 01 0113+82	HOSENSACK CREEK		
	0040/1963	BMSBG 39/2031/0040/1984			
	0040/1336	024" DIA CIRC METAL	LEN=0036	INSTALLED UNKN	
009395 FT	009395 FT	2 0 39003 0 01 0094+70	PLOVER LN		
		(T393)			
	0040/0000	LENGTH(AH 2084 BK 3685)	036" DIA CIRC METAL		
	0030/3342	LEN=0045	INSTALLED UNKN		
	0030/3218	024" DIA CIR PLASTIC	LEN=0040	INSTALLED UNKN	
	0030/2065	024"H 00"W MULT PLSTIC	LEN=0040	INSTALLED UNKN	

DIR: B TOTAL LEN: 4.069 MI. DIST: 05-3 SR: 2031
 LEFT MUN: LOWER MILFORD T RIGHT MUN: LOWER MILFORD T

ORCHARD RD
(T395)

0030/1529

005710 FT

005710 FT 2 0 39003 0 01 0057+10
 CHESTNUT HILL CHURCH RD
 (T392)
 EBERHARD RD
 (T378)

SCHOOL HOUSE LN
(T378)

0020/2041

0030/0000 LENGTH(AH 3685 BK 2436)
 018 "DIA CIR PLASTIC
 0020/2145 LEN=0030 INSTALLED UNKN

003274 FT

0020/2013 018 "DIA CIRC METAL
 LEN=0030 INSTALLED 1998
 0020/1145 018 "DIA CIR PLASTIC
 LEN=0036 INSTALLED UNKN

003274 FT 2 0 39003 0 01 0032+95
 CASSEL RD
 (T383)
 0020/0000 LENGTH(AH 2436 BK 3274)

ORCHARD RD
(T384)
 COUNTY LINE RD
(T384)

0010/1578

0010/1685 018 "DIA CIRC METAL
 LEN=0042 INSTALLED UNKN

0010/1030

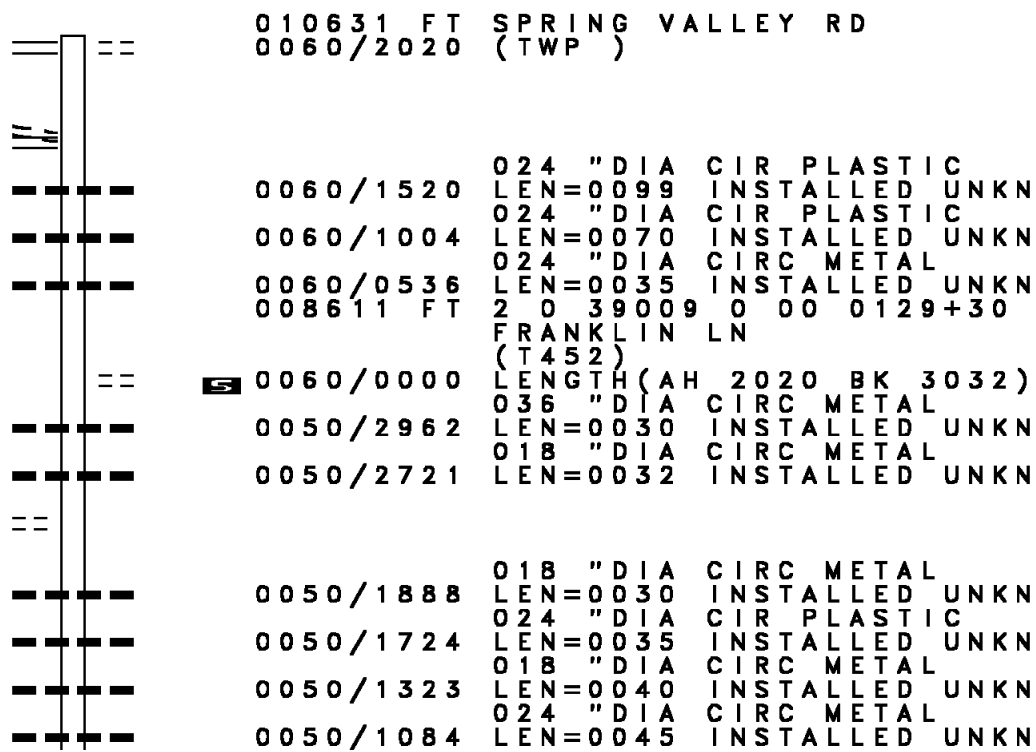
000000 FT

0010/0060 018 "DIA CIRC METAL
 LEN=0042 INSTALLED UNKN
 000000 FT 2 0 39003 0 00 0000+00
 NC SP INNERSTOWN RD
 HIETER RD
 (T377)
 INTER-BK KRAMMES RD
 (SR4057 SEG 0050/3271)
 MFC BEGIN = D
 BK-BUCKS (09)
 0010/0000 LENGTH(AH 3274 BK 0000)

SPRING VALLEY RD 010631 FT
 (SR2034 SEG 0040/3296) 0060/2020
 FRANKLIN LN
 (T452)
 WEYHILL DR
 (SR2032 SEG 0030/2651) 0060/1538

 008611 FT

 FAWN LN
 (TWP) 0050/2520



010631 FT SPRING VALLEY RD
 0060/2020 (TWP)

 0060/1520 024 " DIA CIR PLASTIC
 LEN=0099 INSTALLED UNKN
 0060/1004 024 " DIA CIR PLASTIC
 LEN=0070 INSTALLED UNKN
 0060/0536 024 " DIA CIRC METAL
 LEN=0035 INSTALLED UNKN
 008611 FT 2 0 39009 0 00 0129+30
 FRANKLIN LN
 (T452)
 5 0060/0000 LENGTH(AH 2020 BK 3032)
 036 " DIA CIRC METAL
 0050/2962 LEN=0030 INSTALLED UNKN
 018 " DIA CIRC METAL
 0050/2721 LEN=0032 INSTALLED UNKN

 0050/1888 018 " DIA CIRC METAL
 LEN=0030 INSTALLED UNKN
 0050/1724 024 " DIA CIR PLASTIC
 LEN=0035 INSTALLED UNKN
 018 " DIA CIRC METAL
 0050/1323 LEN=0040 INSTALLED UNKN
 024 " DIA CIRC METAL
 0050/1084 LEN=0045 INSTALLED UNKN

EXTRACT DATE: 12/18/2023
PRINT DATE: 12/19/2023

ROADWAY MANAGEMENT SYSTEM
SLD COUNTY/SR - ANNUAL PRINT

PAGE NUMBER: 340
COUNTY: LEHIGH

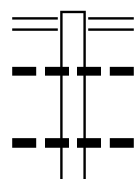
DIR: B TOTAL LEN: 2.013 MI.
LEFT MUN: UPPER SAUCON T

DIST: 05-3 SR: 2030
RIGHT MUN: UPPER SAUCON T

Stationing	Structure	Description
005579 FT	0050/0781	024 " DIA CIRC METAL LEN=0040 INSTALLED UNKN
	005579 FT	2 0 39009 0 00 0098+60 HAY ST (T450)
	0050/0000	LENGTH(AH 3032 BK 2328) 015"H 21"W ELLIP METAL
	0040/2254	LEN=0045 INSTALLED 2023
	0040/1408	018 " DIA CIRC METAL LEN=0040 INSTALLED UNKN
003251 FT	003251 FT	2 0 39009 0 00 0075+64
	0040/0000	LENGTH(AH 2328 BK 2512)
	0030/0882	036"H 09"W CONC STRUCT LEN=0030 INSTALLED UNKN
	0030/0864	BMSSEN 39/2030/0030/0855 2 0 39009 0 00 0059+20 TR. SAUCON CK
	0030/0855	BMSBG 39/2030/0030/0855 DESALES DR
	0030/0623	(PRDR)
000739 FT	000739 FT	2 0 39009 0 00 0050+46
	0030/0000	LENGTH(AH 2512 BK 0739) 030"H 00"W MULT CONCR
	0024/0399	LEN=0030 INSTALLED UNKN BRISSON DR
	0024/0275	(PRDR)
	0024/0015	036 " DIA CIRC CONCR LEN=0250 INSTALLED UNKN
000000 FT	000000 FT	2 0 39009 0 00 0043+13 NC ST STATION AV LANDIS MILL RD (T448)
	INTER-BK	STATION AV (TBC)
LANDIS MILL RD (SR2047 SEG 0010/0000)	0024/0000	MFC BEGIN = E
	000000 FT	LENGTH(AH 0739 BK 2249)
	7020/0000	LENGTH(AH 2249 BK 1815)
	000000 FT	
	7014/0000	LENGTH(AH 1815 BK 0000)

EXTRACT DATE: 12/18/2023 ROADWAY MANAGEMENT SYSTEM PAGE NUMBER: 339
 PRINT DATE: 12/19/2023 SLD COUNTY/SR - ANNUAL PRINT COUNTY: LEHIGH
 DIR: B TOTAL LEN: 10.548 MI. DIST: 05-3 SR: 2029
 LEFT MUN: UPPER SAUCON T RIGHT MUN: UPPER SAUCON T

055691 FT



055691 FT LANARK RD
 0230/2235 (SR2039 SEG 0050/0000)
 036 " DIA CIRC CONCR
 0230/1760 LEN=0040 INSTALLED UNKN
 016 " DIA CIRC CONCR
 0230/1018 LEN=0034 INSTALLED UNKN
 018 "H 00 "W **UNKNOWN**

EXTRACT DATE: 12/18/2023
PRINT DATE: 12/19/2023

ROADWAY MANAGEMENT SYSTEM
SLD COUNTY/SR - ANNUAL PRINT

PAGE NUMBER: 338
COUNTY: LEHIGH

DIR: B TOTAL LEN: 10.548 MI.
LEFT MUN: UPPER SAUCON T

DIST: 05-3 SR: 2029
RIGHT MUN: UPPER SAUCON T

Stationing	Notes	Stationing	Notes
		0230/0472	LEN=0099 INSTALLED UNKN 018" DIA CIRC CONC
		0230/0395	LEN=0034 INSTALLED UNKN
053456 FT		053456 FT	2 0 39012 0 00 0000+00 WEST SAUCON VALLEY RD (SR2036 SEG 0010/0000)
		0230/0000	LENGTH(AH 2235 BK 2489)
		0220/2470	BMSSEN 39/2029/0220/2420 0 0 00000 0 00 0000+00 TR. SAUCON CK
		0220/2420	BMSBG 39/2029/0220/2420
		0220/2161	BMSSEN 39/2029/0220/2116 2 0 39002 0 01 0542+04 SAUCON CREEK
		0220/2116	BMSBG 39/2029/0220/2116
		0220/1406	018 " DIA CIRC CONC LEN=0030 INSTALLED UNKN
		0220/0654	016 " DIA CIRC CONC LEN=0031 INSTALLED UNKN
050967 FT		050967 FT	2 0 39002 0 01 0523+49 GREENE LN (PRDR)
		0220/0000	LENGTH(AH 2489 BK 2784)
		0210/2506	016 " DIA CIRC CONC LEN=0030 INSTALLED UNKN
ANIMALS IN DISTRESS RD (TWP)		0210/1311	018 " DIA CIRC METAL LEN=0028 INSTALLED UNKN
0210/1990		0210/1176	018 " DIA CIRC METAL LEN=0027 INSTALLED UNKN
		0210/0799	016 " DIA CIRC CONC LEN=0027 INSTALLED UNKN
		0210/0294	016 " DIA CIRC CONC LEN=0026 INSTALLED UNKN GREEN LN
		0210/0150	(T108)
2 0 39002 0 01 0493+00 048183 FT WAGNER RD (T441)		048183 FT	
0210/0000		0210/0000	LENGTH(AH 2784 BK 3368) 016 " DIA CIRC CONC
		0200/3330	LEN=0028 INSTALLED UNKN
		0200/2605	018 " DIA CAST IRON LEN=0033 INSTALLED 2000 CHESTNUT HILL RD

DIR: B TOTAL LEN: 10.548 MI. DIST: 05-3 SR: 2029
 LEFT MUN: UPPER SAUCON T RIGHT MUN: UPPER SAUCON T

Stationing	Segment	Length	Material	Notes
(T410)	0200/2583			
	0200/2287		014" DIA CIRC CONCR	LEN=0033 INSTALLED UNKN
	0200/2088		036" DIA CIRC CONCR	LEN=0032 INSTALLED UNKN
	0200/2048		014" DIA CIRC CONCR	LEN=0031 INSTALLED UNKN
	0200/0597		014" DIA CIRC CONCR	LEN=0027 INSTALLED UNKN
	0200/0156		SUNSET DR	(T870)
2 0 39002 0 01 0459+27 044815 FT	0200/0000			
KOZY KORNER RD				
(T440)				
	0190/1285		016" DIA CIRC CONCR	LEN=0040 INSTALLED UNKN
	0190/0785		018" DIA CIRC CONCR	LEN=0030 INSTALLED UNKN
	0190/0439		024" DIA CAST IRON	LEN=0035 INSTALLED UNKN
	0190/0248		030" DIA CAST IRON	LEN=0030 INSTALLED UNKN
042989 FT			2 0 39002 0 01 0423+17	ACKERMANS LN
	0190/0000			(T850)
	0180/3196		016" DIA CIRC CONCR	LEN=0028 INSTALLED UNKN
	0180/1650		036" DIA CIRC CONCR	LEN=0030 INSTALLED UNKN
	0180/1449		ST JOSEPHS RD	(TWP)
	0180/1267		036" DIA CIRC CONCR	LEN=0033 INSTALLED UNKN
	0180/0850		016" DIA CIRC CONCR	LEN=0031 INSTALLED UNKN
	0180/0675		016" DIA CIRC CONCR	LEN=0033 INSTALLED UNKN
	0180/0505		016" DIA CIRC CONCR	LEN=0025 INSTALLED UNKN
2 0 39002 0 01 0412+11 039756 FT			UPPER SAUCON	
EMMAUS RD			LOWER MILFORD T	
(SR2020 SEG 0040/3405) 0180/0000				
	0180/0000			LENGTH(AH 3233 BK 1368)

DIR: B TOTAL LEN: 10.548 MI. DIST: 05-3 SR: 2029
 LEFT MUN: LOWER MILFORD T RIGHT MUN: LOWER MILFORD T

HOFFMAN LN
(T402)

038388 FT

0160/3080

2 0 39002 0 01 0358+70 034741 FT
 CHURCH VIEW RD
 (SR2040 SEG 0080/0000) 0160/0000

BRIAR HILL RD
(TWP)

0150/2591

0170/1075	018 " DIA	CIRC	CONCR	
	LEN=0025	INSTALLED	UNKN	
0170/0995	016 " DIA	CIRC	CONCR	
	LEN=0025	INSTALLED	UNKN	
0170/0717	024 " DIA	CIRC	METAL	
	LEN=0022	INSTALLED	UNKN	
0170/0374	016 " DIA	CIRC	CONCR	
	LEN=0045	INSTALLED	UNKN	
0170/0103	BMSID 39/2029/0170/0091			
	2 0 39002 0 01 0395+77			
	TRIB. TO SAUCON CREEK			
0170/0091	BMSID 39/2029/0170/0091			
038388 FT	2 0 39002 0 01 0395+77			
	BLUE CHURCH RD			
	(SR2022 SEG 0010/0000)			
0170/0000	LENGTH(AH 1368 BK 3647)			
0160/2744	016 " DIA	CIRC	CONCR	
	LEN=0038	INSTALLED	UNKN	
0160/2436	016 " DIA	CIRC	CONCR	
	LEN=0033	INSTALLED	UNKN	
0160/2096	016 " DIA	CIRC	CONCR	
	LEN=0046	INSTALLED	UNKN	
0160/1689	016 " DIA	CIRC	CONCR	
	LEN=0046	INSTALLED	UNKN	
0160/1078	024 " DIA	CIRC	CONCR	
	LEN=0033	INSTALLED	UNKN	
0160/1070	JILL DR			
	(TWP)			
0160/0490	018 " DIA	CIRC	CONCR	
	LEN=0035	INSTALLED	UNKN	
0160/0013	020 " DIA	CIRC	METAL	
	LEN=0060	INSTALLED	UNKN	
034741 FT	BEVERLY HILLS			
	(SR2040 SEG 0080/0000)			
0160/0000	LENGTH(AH 3647 BK 3789)			
0150/3611	014 " DIA	CIRC	CONCR	
	LEN=0045	INSTALLED	UNKN	
0150/3428	WESTVIEW DR			
	(T437)			
0150/2600	TR. SAUCON CK			
	STRUCTURE LENGTH 11 FT			
	BMSID 39/2029/0150/2600			
	016 " DIA	CIRC	CONCR	

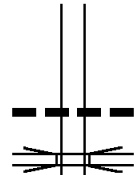
DIR: B TOTAL LEN: 10.548 MI. DIST: 05-3 SR: 2029
 LEFT MUN: LOWER MILFORD T RIGHT MUN: LOWER MILFORD T

ROAD NAME	SR	START	END	LEN	STATUS	DETAILS
				0150/2194	LEN=0047	INSTALLED UNKN
					STEINSBURG RD	
				0150/1967	(SR2035 SEG 0040/2136)	
					016 "DIA CIRC CONCR	
				0150/1894	LEN=0047	INSTALLED UNKN
					016 "DIA CIRC CONCR	
PINE TREE RD (T403)				0150/1581	LEN=0043	INSTALLED UNKN
					016 "DIA CIRC CONCR	
				0150/0967	LEN=0043	INSTALLED UNKN
					016 "DIA CIRC CONCR	
				0150/0888	LEN=0043	INSTALLED UNKN
					016 "DIA CIRC CONCR	
				0150/0535	LEN=0043	INSTALLED UNKN
					016 "DIA CIRC CONCR	
				0150/0324	LEN=0043	INSTALLED UNKN
2 0 39002 0 01 0320+75 030952 FT MCFETT RIDGE LN (T400)				030952 FT	MCFETT RIDGE LN	
					(T400)	
				0150/0000	LENGTH(AH 3789 BK 1883)	
					024 "DIA CIRC CONCR	
				0140/1766	LEN=0045	INSTALLED UNKN
					016 "DIA CIRC CONCR	
				0140/1417	LEN=0034	INSTALLED UNKN
					016 "DIA CIRC CONCR	
				0140/1037	LEN=0034	INSTALLED UNKN
					016 "DIA CIRC CONCR	
				0140/0702	LEN=0034	INSTALLED UNKN
					LEH ST	
				0140/0358	(T447)	
					016 "DIA CIRC CONCR	
				0140/0280	LEN=0033	INSTALLED UNKN
					016 "DIA CIRC CONCR	
				0140/0011	LEN=0065	INSTALLED UNKN
2 0 39002 0 01 0301+66 029069 FT CHESTNUT HILL CHURCH RD (SR2033 SEG 0010/0000)				029069 FT	CHESTNUT HILL CHURCH RD	
					(T392)	
				0140/0000	LENGTH(AH 1883 BK 2213)	
					014 "DIA CIRC CONCR	
				0130/2160	LEN=0025	INSTALLED UNKN
					012 "DIA CIRC CONCR	
				0130/1557	LEN=0030	INSTALLED UNKN
					016 "DIA CIRC CONCR	
				0130/1044	LEN=0040	INSTALLED UNKN
					024 "DIA CIRC CONCR	
				0130/0745	LEN=0063	INSTALLED UNKN
BELL GATE RD (T398)					BELL RD	
				0130/0409	(T398)	
					014 "DIA CIRC CONCR	
				0130/0368	LEN=0040	INSTALLED UNKN

DIR: B TOTAL LEN: 10.548 MI. DIST: 05-3 SR: 2029
 LEFT MUN: LOWER MILFORD T RIGHT MUN: LOWER MILFORD T

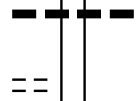
026856 FT

026856 FT 2 0 39002 0 01 0280+61
 0130/0000 LENGTH(AH 2213 BK 2328)
 0120/1464 024 "DIA CIR PLASTIC
 LEN=0080 INSTALLED 2001
 PA TPK (1-476)
 0120/1367 OP ID 39/7476/9900/4740

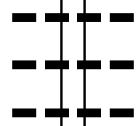


2 0 39002 0 01 0256+37 024528 FT
 ELEMENTARY RD
 (T396) 0120/0000

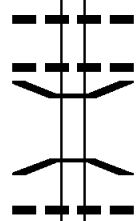
0120/0029 018 "DIA CIRC METAL
 024528 FT LEN=0040 INSTALLED UNKN
 0120/0000 LENGTH(AH 2328 BK 2956)



0110/2227 020"H 00"W MULT METAL
 LEN=0034 INSTALLED UNKN
 0110/2217 029"H 00"W MULT METAL
 LEN=0050 INSTALLED 2023
 012 "DIA CAST IRON
 0110/2037 LEN=0028 INSTALLED UNKN



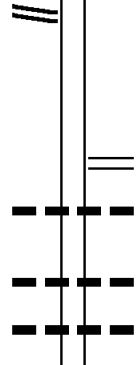
0110/1061 030"H 00"W MULT METAL
 LEN=0042 INSTALLED UNKN
 0110/1054 020"H 00"W MULT METAL
 LEN=0064 INSTALLED UNKN
 0110/1022 BMSSEN 39/2029/0110/1000
 0 0 00000 0 00 0000+00
 T.HOSENSACK
 0110/1000 BMSBG 39/2029/0110/1000
 0110/0960 024 "DIA CIRC METAL
 LEN=0036 INSTALLED UNKN



DILLINGERSVILLE RD
 (SR2031 SEG 0050/0000) 0110/0901

021572 FT

021572 FT 2 0 39002 0 01 0226+85
 SPINNERSTOWN RD
 (SR2031 SEG 0040/2084)
 0110/0000 LENGTH(AH 2956 BK 2332)
 0100/2325 024 "DIA CIRC METAL
 LEN=0034 INSTALLED UNKN
 0100/1706 018 "DIA CIRC METAL
 LEN=0035 INSTALLED UNKN
 0100/1393 024 "DIA CIRC METAL
 LEN=0034 INSTALLED UNKN
 024 "DIA CIR PLASTIC



DIR: B TOTAL LEN: 10.548 MI. DIST: 05-3 SR: 2029
 LEFT MUN: LOWER MILFORD T RIGHT MUN: LOWER MILFORD T

	0100/1264	LEN=0035	INSTALLED	UNKN
		016 "DIA	CIRC METAL	
	0100/1184	LEN=0032	INSTALLED	UNKN
		016 "DIA	CIRC METAL	
	0100/1112	LEN=0032	INSTALLED	UNKN
		016 "DIA	CIRC METAL	
	0100/1043	LEN=0031	INSTALLED	UNKN
		024 "DIA	CIR PLASTIC	
	0100/0968	LEN=0034	INSTALLED	UNKN
		012 "DIA	CIRC METAL	
	0100/0436	LEN=0036	INSTALLED	UNKN
		048 "DIA	CIRC METAL	
	0100/0012	LEN=0032	INSTALLED	UNKN
019240 FT	019240 FT	2 0 39002	0 01 0203+47	
	5 0100/0000	LENGTH(AH	2332 BK 2787)	
		020 "DIA	CIRC METAL	
	0090/2020	LEN=0029	INSTALLED	UNKN
		014 "DIA	CIRC METAL	
	0090/0701	LEN=0026	INSTALLED	UNKN
		018 "DIA	CIRC METAL	
	0090/0372	LEN=0035	INSTALLED	UNKN
016453 FT	016453 FT	2 0 39002	0 01 0175+46	
	5 0090/0000	LENGTH(AH	2787 BK 2075)	
		018 "DIA	CIR PLASTIC	
	0080/1623	LEN=0024	INSTALLED	UNKN
		020 "DIA	CIRC METAL	
	0080/1118	LEN=0035	INSTALLED	UNKN
		020 "DIA	CIRC METAL	
	0080/0798	LEN=0045	INSTALLED	UNKN
		014 "DIA	CIRC METAL	
	014378 FT	2 0 39002	0 01 0154+71	
		SCHOOL HOUSE LN		
		(T378)		
	5 0080/0000	LENGTH(AH	2075 BK 1440)	
		018 "DIA	CIRC METAL	
	0070/1437	LEN=0035	INSTALLED	UNKN
	0070/0901	BMSFN 39/2029/0070/0872		
		2 0 39002	0 01 0149+08	
		HOSENSACK CK		
	0070/0872	BMSBG 39/2029/0070/0872		
		SPRING RD		
		(T433)		
		024 "DIA	CIR PLASTIC	
	0070/0294	LEN=0030	INSTALLED	UNKN
		020 "DIA	CIRC METAL	
	0070/0029	LEN=0035	INSTALLED	UNKN

DIR: B TOTAL LEN: 10.548 MI. DIST: 05-3 SR: 2029
 LEFT MUN: LOWER MILFORD T RIGHT MUN: LOWER MILFORD T

Stationing	Notes	Stationing	Description
012938 FT		012938 FT	2 0 39002 0 01 0139+73
		0070/0000	LENGTH(AH 1440 BK 2560)
		0060/2137	020 " DIA CIRC METAL
		0060/2033	LEN=0026 INSTALLED UNKN
		0060/1686	018 " DIA CIRC METAL
		0060/1293	LEN=0035 INSTALLED UNKN
			024 " DIA CIRC METAL
			LEN=0035 INSTALLED UNKN
			024 " DIA CIRC METAL
			LEN=0035 INSTALLED UNKN
			MILKY WAY RD
		0060/0466	(T442)
		0060/0145	018 " DIA CIR UNKNOWN
		0060/0022	LEN=0099 INSTALLED UNKN
010378 FT		010378 FT	024 " DIA CAST IRON
			LEN=0048 INSTALLED UNKN
			2 0 39002 0 01 0114+70
			KINGS HW
			(SR2027 SEG 0060/0000)
			NC LIMPORT PK
			INTER-BK KINGS HW
			(SR2027 SEG 0060/0000)
			MFC BEGIN = D
		0060/0000	LTH AH 002560 BK 000100
010378 FT		010378 FT	LTH AH 000100 BK 002455
		7054/0000	KINGS HW
			(SR2027 SEG 0070/0000)
			NC KINGS HW
		0050/2440	018 " DIA CIRC METAL
			LEN=0050 INSTALLED UNKN
			(AAR 593504L)#TRKS 01
		0050/1480	
		0050/0636	BMSBG 39/2029/0050/0608
			2 0 39002 0 01 0086+24
			HOSENSACK CREEK
		0050/0608	BMSBG 39/2029/0050/0608
		007923 FT	2 0 39002 0 01 0079+84
		0050/0000	LENGTH(AH 2455 BK 2924)
			018 " DIA CIRC METAL
		0040/2531	LEN=0027 INSTALLED UNKN
			018 " DIA CIRC METAL
		0040/1984	LEN=0029 INSTALLED UNKN
			018 " DIA CIRC METAL
		0040/1594	LEN=0035 INSTALLED UNKN

KINGS HW
 (SR2027 SEG 0070/0000) 0050/2455

EXTRACT DATE: 12/18/2023
PRINT DATE: 12/19/2023

ROADWAY MANAGEMENT SYSTEM
SLD COUNTY/SR - ANNUAL PRINT

PAGE NUMBER: 331
COUNTY: LEHIGH

DIR: B TOTAL LEN: 10.548 MI.
LEFT MUN: LOWER MILFORD T

DIST: 05-3 SR: 2029
RIGHT MUN: LOWER MILFORD T

CARLS HILL RD
(T412)

0040/0501

==

---|---

0040/0274

016 "DIA CIR PLASTIC
LEN=0034 INSTALLED UNKN

---|---

0040/0224

016 "DIA CIRC METAL
LEN=0037 INSTALLED UNKN

---|---

0040/0140

036 "DIA CIRC METAL
LEN=0033 INSTALLED UNKN

004999 FT

004999 FT

2 0 39002 0 01 0050+67
BUHMAN RD
(T386)

==

==

5 0040/0000

LENGTH(AH 2924 BK 0903)
016 "DIA CIRC METAL
LEN=0035 INSTALLED UNKN

---|---

0030/0655

BMSSEN 39/2029/0030/0261
2 0 39002 0 00 0043+74

---|---

0030/0295

INDIAN CREEK
BMSBG 39/2029/0030/0261

---|---

0030/0261

004096 FT

2 0 39002 0 00 0041+05
POWDER VALLEY RD
(SR2025 SEG 0010/0000)

004096 FT

0030/0000

==

5 0030/0000

LENGTH(AH 0903 BK 2342)

---|---

0020/1227

014 "DIA CAST IRON
LEN=0035 INSTALLED UNKN

---|---

0020/0151

024 "DIA CIR PLASTIC
LEN=0035 INSTALLED UNKN

001754 FT

001754 FT

2 0 39002 0 00 0017+80
024 "DIA CIRC CONCR
LEN=0027 INSTALLED 2000

---|---

5 0020/0000

YEAKEL RD
(T390)

LENGTH(AH 2342 BK 1754)

---|---

0010/0799

024 "DIA CIR PLASTIC
LEN=0035 INSTALLED UNKN

CORNING RD
(T390)

0010/0629

==

---|---

0010/0326

016 "DIA CIR PLASTIC
LEN=0035 INSTALLED UNKN

000000 FT

000000 FT

2 0 39002 0 00 0000+00
NC PA
LM RD

INTER-BK

MONTGOMERY COUNTY
(CNTY)

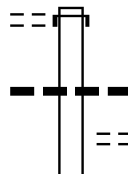
5 0010/0000

MFC BEGIN = E
LENGTH(AH 1754 BK 0000)

EXTRACT DATE: 12/18/2023 ROADWAY MANAGEMENT SYSTEM PAGE NUMBER: 330
 PRINT DATE: 12/19/2023 SLD COUNTY/SR - ANNUAL PRINT COUNTY: LEHIGH
 DIR: B TOTAL LEN: 1.770 MI. DIST: 05-3 SR: 2028
 LEFT MUN: UPPER SAUCON T RIGHT MUN: UPPER SAUCON T

CARLTON RD
(T447)

009344 FT
0040/3197



009344 FT
 INTER-AHD PASSER RD
 0040/3197 (T436)
 0040/2447 018 " DIA CIRC METAL
 0040/2147 LEN=0020 INSTALLED UNKN
 JACOBY RD
 (T447)
 018 " DIA CIRC METAL

DIR: B TOTAL LEN: 1.770 MI. DIST: 05-3 SR: 2028
 LEFT MUN: UPPER SAUCON T RIGHT MUN: UPPER SAUCON T

Address	Segment ID	Length	Notes
DOGWOOD DR (T106)	0040/1331	0040/1616	LEN=0032 INSTALLED UNKN
2 0 39007 0 01 0422+84 FOREST DR (T449)	0040/0000	0040/0297 006147 FT	018 " DIA CIRC METAL LEN=0027 INSTALLED UNKN
TEAKWOOD DR (TWP)	0030/1206	0030/1830	LEN=0034 INSTALLED UNKN
004051 FT	0030/0700	0030/0700	018 " DIA CIRC METAL LEN=0056 INSTALLED UNKN
	0030/0000	004051 FT	2 0 39007 0 01 0401+70 SUTER RD (T459) LENGTH(AH 2096 BK 3026)
	0020/0934	0020/0934	TR. SAUCON CK STRUCTURE LENGTH 14 FT BMSID 39/2028/0020/0904
2 0 39007 0 01 0370+62 FLINT HILL RD (T451)	0020/0000	0020/0040 001025 FT	018 " DIA CIRC METAL LEN=0030 INSTALLED UNKN NC EAST PASSER RD
	0010/0797	0010/0797	LENGTH(AH 3026 BK 1025) 012"H 18"W ELLIP METAL LEN=0099 INSTALLED UNKN SR 0309 SH (SR0309 SEG 0031/2664)
SHORT DR (T836)	0010/0544	0010/0684	
000000 FT	000000 FT	000000 FT	2 0 39007 0 01 0361+33 NC WEST PASSER RD MAIN ST (SR2045 SEG 0050/0000) MFC BEGIN = E
	0010/0000	0010/0000	LENGTH(AH 1025 BK 0000)

EXTRACT DATE: 12/18/2023 ROADWAY MANAGEMENT SYSTEM PAGE NUMBER: 328
PRINT DATE: 12/19/2023 SLD COUNTY/SR - ANNUAL PRINT COUNTY: LEHIGH
DIR: B TOTAL LEN: 8.250 MI. DIST: 05-3 SR: 2027
LEFT MUN: EMMAUS B RIGHT MUN: EMMAUS B

043560 FT



043560 FT
INTER-AHD

0180/2781

TENTH ST
(BORO)
CHESTNUT ST
(SR2005 SEG 0010/1140)

DIR: B TOTAL LEN: 8.250 MI. DIST: 05-3 SR: 2027
 LEFT MUN: EMMAUS B RIGHT MUN: EMMAUS B

ELEVENTH ST
(BORO)

0180/1284

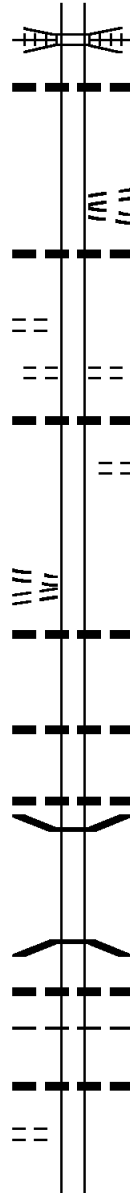
2 0 39001 0 03 0401+00 040779 FT
 THIRTEENTH ST
(BORO)
 SHIMERVILLE RD
(BORO)

0180/0000

038553 FT

MILL RD
(T435)

0160/2406



0180/2420 NORFOLK SOUTHERN OVERPASS IS RR X-ING
 018 "DIA CIRC METAL
 0180/2337 LEN=0030 INSTALLED UNKN
 BROAD ST
 (BORO)
 NC TENTH ST
 TENTH ST
 (BORO)
 0180/1943 018 "DIA CIRC CONCR
 0180/1914 LEN=0027 INSTALLED UNKN
 TWELFTH ST
 (BORO)
 018 "DIA CIRC METAL
 0180/0854 LEN=0050 INSTALLED UNKN
 0180/0786 DELONG AV
 (BORO)
 0180/0502 040779 FT
 0180/0000 LENGTH(AH 2781 BK 2226)
 016 "DIA CIRC METAL
 0170/2100 LEN=0099 INSTALLED UNKN
 0170/1177 018 "DIA CIRC METAL
 LEN=0035 INSTALLED UNKN
 0170/0366 021 "H 15 "W METAL ARCH
 LEN=0040 INSTALLED 2007
 0170/0044 BMSFN 39/2027/0170/0000
 038553 FT 2 0 39001 0 03 0378+82
 NC PENNSYLVANIA AV
 LEIBERTS CK
 BMSBG 39/2027/0170/0000
 0170/0000 LENGTH(AH 2226 BK 2873)
 016 "DIA CIRC CONCR
 0160/2811 LEN=0035 INSTALLED UNKN
 EMMAUS
 0160/2697 UPPER MILFORD T
 024 "DIA CIRC CONCR
 0160/2694 LEN=0042 INSTALLED UNKN
 016 "DIA CIRC METAL

DIR: B TOTAL LEN: 8.250 MI. DIST: 05-3 SR: 2027
 LEFT MUN: UPPER MILFORD T RIGHT MUN: UPPER MILFORD T

PRIVATE RD
(PRDR)

0160/0111
035680 FT

JASPER PARK RD
(PARK)

0150/1425

2 0 39001 0 03 0326+92 033422 FT
 WEST MAIN RD
 (SR2023 SEG 0120/0000) 0150/0000

031645 FT

GERMAN RD

---	0160/1712	LEN=0099	INSTALLED UNKN
---	0160/0748	048 " DIA CIRC METAL LEN=0068	INSTALLED UNKN
==	035680 FT	2 0 39001 0 03 0353+32 QUARRY DR (T838)	
==	0160/0000	LENGTH(AH 2873 BK 2258)	
---	0150/0275	BMS EN 39/2027/0150/0250 2 0 39001 0 03 0329+12 LEIBERTS RUN	
---	0150/0250	BMS BG 39/2027/0150/0250 033422 FT MAIN RD	
==	0150/0000	(SR2023 SEG 0120/0000) LENGTH(AH 2258 BK 1777)	
---	031645 FT	2 0 39001 0 03 0309+15	
---	0140/0000	LENGTH(AH 1777 BK 2479) 018 " DIA CIRC METAL	
---	0130/2116	LEN=0040	INSTALLED UNKN
---	0130/1799	018"H 14"W CON BOX CUL LEN=0036	INSTALLED UNKN
---	0130/1438	032 " DIA CIRC CONCR LEN=0043	INSTALLED UNKN
==	0130/1143	GEHO RD (T430)	
---	029166 FT	2 0 39001 0 02 0284+49	
---	0130/0000	LENGTH(AH 2479 BK 2940) 012 " DIA CIRC METAL	
---	0120/2940	LEN=0030	INSTALLED UNKN
---	0120/1491	012 " DIA CAST IRON LEN=0032	INSTALLED UNKN

DIR: B TOTAL LEN: 8.250 MI. DIST: 05-3 SR: 2027
 LEFT MUN: UPPER MILFORD T RIGHT MUN: UPPER MILFORD T

Segment ID	Stationing	Length (FT)	Material / Notes
(T422)	0120/1437		
2 0 39001 0 02 0254+92	026226 FT	0120/0481	018 "DIA CIRC METAL
CHURCH VIEW RD		026226 FT	LEN=0033 INSTALLED UNKN
(T984)	0120/0000		CHURCH VIEW RD
			(SR2040 SEG 0010/0000)
			LENGTH(AH 2940 BK 2553)
			(AAR 589553B)#TRKS 01
QUEENS LN	0110/0769		
(T990)	023673 FT		
			018 "DIA CIRC METAL
			LEN=0035 INSTALLED UNKN
			2 0 39001 0 02 0229+87
			LENGTH(AH 2553 BK 2244)
			BMSSEN 39/2027/0100/166B
			2 0 39001 0 02 0223+45
			BR. HOSENSACK
			BMSBG 39/2027/0100/166B
			036"H 00"W MULT METAL
			LEN=0025 INSTALLED UNKN
			UPPER MILFORD
			LOWER MILFORD T
			012 "DIA CAST IRON
			LEN=0044 INSTALLED UNKN
KINGS HW	0100/0920		
(SR2016 SEG 0010/0235)	021429 FT		
			NC VERA CRUZ RD
			2 0 39001 0 02 0206+70
			ZIONSVILLE RD
			(SR2031 SEG 0070/2930)
			LENGTH(AH 2244 BK 2066)
			014 "DIA CIRC METAL
			LEN=0036 INSTALLED UNKN
			014 "DIA CIRC METAL
			LEN=0036 INSTALLED 2000
			014 "DIA CIRC METAL
			LEN=0026 INSTALLED 2000
2 0 39001 0 02 0185+52	019363 FT		
SCOUT RD			
(T378)	0090/0000		
			019363 FT
			LENGTH(AH 2066 BK 2083)
			SCOUT RD
			(T378)

DIR: B TOTAL LEN: 8.250 MI. DIST: 05-3 SR: 2027
 LEFT MUN: LOWER MILFORD T RIGHT MUN: LOWER MILFORD T

Stationing / Description	Structure / Details	Material / Notes
017280 FT	017280 FT 2 0 39001 0 02 0164+92	LENGTH(AH 2083 BK 3235)
	0080/0000	014 "DIA CIRC METAL
	0070/3030	LEN=0036 INSTALLED UNKN
	0070/2498	012 "DIA CIRC METAL
	0070/1651	LEN=0032 INSTALLED UNKN
	0070/0404	014 "DIA CIRC CONCR
	014045 FT	LEN=0030 INSTALLED UNKN
2 0 39001 0 02 0132+80 014045 FT PALM RD (SR2029 SEG 0050/2455) 0070/0000	0070/0000	LENGTH(AH 3235 BK 0982) HOCKENSACK CREEK
SCHULTZ BRIDGE RD (T387) 0060/0149 013063 FT	0060/0566	STRUCTURE LENGTH 24 FT BMSID 39/2027/0060/0566
	013063 FT	2 0 39002 0 01 0114+70
	0060/0000	LIMEPORT PK (SR2029 SEG 0060/0000) LENGTH(AH 0982 BK 2694)
	0050/0831	MILKY WY (TWP)
010369 FT	010369 FT	2 0 39001 0 01 0103+31
	0050/0000	PENNS WY (TWP) LENGTH(AH 2694 BK 2111)
	0040/2004	016 "DIA CIR PLASTIC
	0040/1406	LEN=0058 INSTALLED UNKN MANOR WY (T442)
	0040/0568	EAST MILL HILL RD (T389)

DIR: B TOTAL LEN: 8.250 MI. DIST: 05-3 SR: 2027
 LEFT MUN: LOWER MILFORD T RIGHT MUN: LOWER MILFORD T

2 0 39001 0 01 0081+40 008258 FT
 WEST MILL HILL RD
 (T389) 0040/0000

008258 FT
 0040/0000 LENGTH(AH 2111 BK 2911)

0030/1861 024 " DIA CIRC CONCR
 LEN=0100 INSTALLED UNKN
 JAMES LN
 0030/1856 (T432)

005347 FT

0030/0201 024 " DIA CIRC METAL
 LEN=0060 INSTALLED UNKN
 005347 FT 2 0 39001 0 01 0055+67
 0030/0000 LENGTH(AH 2911 BK 2314)
 0020/1935 024 "H 00 "W MULT METAL
 LEN=0036 INSTALLED UNKN
 JAMES LN
 0020/1711 (T432)

KRAUSSDALE RD
 (T379)

0020/0534
 003033 FT

0020/0883 030 " DIA CIRC METAL
 LEN=0029 INSTALLED UNKN
 003033 FT 2 0 39001 0 01 0029+18
 COUNTY LINE RD
 (T379)
 0020/0000 LENGTH(AH 2314 BK 3033)
 0010/3015 018 " DIA CIRC METAL
 LEN=0038 INSTALLED UNKN

WASSER RD
 (T377)

0010/1348

0010/1827 BMS EN 39/2027/0010/1814
 2 0 39001 0 01 0016+80
 BR. MACOBY CK
 0010/1814 BMSBG 39/2027/0010/1814
 BAUS RD
 0010/1348 (T377)

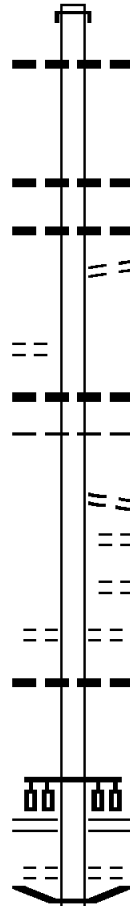
000000 FT

000000 FT 2 0 39001 0 00 0000+00
 NC KINGS HW
 INTER-BK KINGS HW
 (SR4073 SEG 0020/3037)
 MFC BEGIN = D
 BK-BUCKS (09)
 0010/0000 LENGTH(AH 3033 BK 0000)

2 0 39008 0 00 0142+51 007187 FT
 LANDIS ST
 (T830) 0040/0000

009537 FT

005160 FT



009537 FT AH-BUCKS (09)
 INTER-AHD STATE RD
 0040/2350 (SR4067 SEG 0010/0000)
 016 " DIA CIRC METAL
 0040/1975 LEN=0040 INSTALLED UNKN

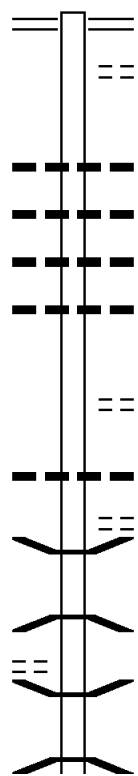
 0040/0524 018 " DIA CIRC METAL
 LEN=0099 INSTALLED UNKN
 0040/0410 016 " DIA CIRC METAL
 LEN=0035 INSTALLED UNKN
 MAGARGEE LN
 0040/0177 (T877)
 007187 FT
 0040/0000 LENGTH(AH 2350 BK 2027)
 018 " DIA CIRC METAL
 0030/1995 LEN=0045 INSTALLED UNKN
 UPPER SAUCON
 0030/1974 COOPERSBURG B
 HICKORY AL
 0030/1443 (BORO)
 SPRINGFIELD ST
 0030/1141 (BORO)
 KEEWAYDEN ST
 0030/0991 (BORO)
 SECOND ST
 0030/0444 (BORO)
 0030/0040 021"H 15"W METAL ARCH
 LEN=0099 INSTALLED 1996
 005160 FT 2 0 39008 0 00 0121+00
 THIRD ST
 (SR0309 SEG 0021/0000)
 (SR0309 SEG 0020/0000)
 0030/0000 LENGTH(AH 2027 BK 1610)
 FOURTH ST
 0020/1199 (BORO)
 0020/0881 BMSN 39/2026/0020/0861

DIR: B TOTAL LEN: 1.806 MI. DIST: 05-3 SR: 2026
 LEFT MUN: COOPERSBURG B RIGHT MUN: COOPERSBURG B

					2 0 39008 0 00 0113+44
					TR. SAUCON CK
		0020/0861			BMSBG 39/2026/0020/0861
					FIFTH ST
		0020/0752			(BORO)
					HORSE AL
		0020/0185			(BORO)
003550 FT		003550 FT			2 0 39008 0 00 0105+29
					MAIN ST
					(SR2045 SEG 0020/2320)
					NC STATION AV
					INTER-BK MAIN ST
		0020/0000			(SR2045 SEG 0020/2320)
003550 FT		003550 FT			LTH AH 001610 BK 000100
		7014/0000			LTH AH 000100 BK 003550
		INTER-AHD			MAIN ST
					(SR2045 SEG 0030/0000)
EAST STATE ST (BORO) MAIN ST (SR2045 SEG 0030/0000)		0010/3550			NC MAIN ST
					JOHN AL
		0010/3313			(TWP)
					072"H 72"W CONC STRUCT
NORTH SEVENTH ST (BORO)		0010/3301			LEN=0035 INSTALLED UNKN
NORTH EIGHTH ST (BORO)					
					N LIBERTY ST
					(BORO)
					YOUNG AV
					(BORO)
					SOUTH NINTH ST
					(BORO)
HILLSIDE DR (BORO)		0010/1127			
					COOPERSBURG
					UPPER SAUCON T
					ROBERTS RD
					(TWP)
					024 " DIA CIRC METAL
		0010/0464			LEN=0035 INSTALLED UNKN
000000 FT		000000 FT			2 0 39097 1 00 0000+00
					NC WEST STATE ST
					GUN CLUB RD
					(SR2041 SEG 0020/1102)
					INTER-BK STATE ST
					(T390)
					MFC BEGIN = E
		0010/0000			LENGTH(AH 3550 BK 0000)

DIR: B TOTAL LEN: 2.163 MI. DIST: 05-3 SR: 2025
 LEFT MUN: UPPER MILFORD T RIGHT MUN: UPPER MILFORD T

011418 FT



011418 FT CHESTNUT ST
 0040/2703 (SR0029 SEG 0050/0000)
 0040/2326 MARTIN DR
 (T986)

0040/1215 012 " DIA CAST IRON
 LEN=0018 INSTALLED UNKN
 0040/0741 018 " DIA CIRC METAL
 LEN=0022 INSTALLED UNKN
 0040/0394 024 " DIA CIRC METAL
 LEN=0099 INSTALLED UNKN
 0040/0164 018 " DIA CIRC METAL
 LEN=0030 INSTALLED UNKN

008715 FT

008715 FT 2 0 39005 0 00 0085+95
 HIGHFIELD DR
 (T909)
 0040/0000 LENGTH(AH 2703 BK 1944)

0030/1103 018 " DIA CIRC CONCR
 LEN=0032 INSTALLED UNKN
 GEISSINGER RD
 (T389)
 0030/0727 BMSSEN 39/2025/0030/0697
 2 0 39005 0 00 0075+31
 INDIAN CREEK
 0030/0697 BMSBG 39/2025/0030/0697

BATMAN RD
 (T378)

0030/0657

0030/0329 BMSSEN 39/2025/0030/0289
 0 0 00000 0 00 0000+00
 INDIAN CREEK
 0030/0289 BMSBG 39/2025/0030/0289

DIR: B TOTAL LEN: 2.163 MI. DIST: 05-3 SR: 2025
 LEFT MUN: UPPER MILFORD T RIGHT MUN: UPPER MILFORD T

WOODLAWN DR
 (T414)

PALM RD
 (SR2029 SEG 0030/0000) 0010/0000

006771 FT	0030/0063	018 " DIA CIRC METAL
	006771 FT	LEN=0099 INSTALLED UNKN
		2 0 39005 0 00 0062+61
		SELL RD
		(T418)
	0030/0000	LENGTH(AH 1944 BK 3030)
	0020/2988	014 " DIA CIRC METAL
		LEN=0022 INSTALLED UNKN
	0020/2700	018 " DIA CIRC METAL
		LEN=0035 INSTALLED UNKN
0020/1439		SELL RD
		(T418)
	0020/1252	014 "H 00 "W MULT PLSTIC
		LEN=0030 INSTALLED UNKN
003741 FT	0020/0025	BMS EN 39/2025/0020/0000
	003741 FT	2 0 39005 0 00 0037+35
		INDIAN CREEK
		BMSBG 39/2025/0020/0000
	0020/0000	LENGTH(AH 3030 BK 3741)
	0010/3180	018 " DIA CIRC METAL
		LEN=0023 INSTALLED UNKN
	0010/3113	018 " DIA CIR PLASTIC
		LEN=0022 INSTALLED UNKN
	0010/3058	014 " DIA CIRC METAL
		LEN=0018 INSTALLED UNKN
	0010/2791	014 " DIA CIRC METAL
		LEN=0026 INSTALLED UNKN
		BUHMAN RD
		(T386)
	0010/2058	014 " DIA CIRC METAL
		LEN=0036 INSTALLED UNKN
	0010/1612	UPPER MILFORD
		LOWER MILFORD T
000000 FT	0010/0190	(AAR 589558K)#TRKS 01
	000000 FT	2 0 39005 0 00 0000+00
		PALM RD
		(SR2029 SEG 0030/0000)
		018 " DIA CIRC METAL
		LEN=0032 INSTALLED UNKN
		NC POWDER VALLEY RD
		MFC BEGIN = E
	0010/0000	LENGTH(AH 3741 BK 0000)

EXTRACT DATE: 12/18/2023 ROADWAY MANAGEMENT SYSTEM PAGE NUMBER: 318
PRINT DATE: 12/19/2023 SLD COUNTY/SR - ANNUAL PRINT COUNTY: LEHIGH
DIR: B TOTAL LEN: 2.626 MI. DIST: 05-3 SR: 2024
LEFT MUN: UPPER SAUCON T RIGHT MUN: UPPER SAUCON T

013864 FT



013864 FT MAIN ST
0060/1774 (SR2045 SEG 0040/1513)
0060/1447 BMS EN 39/2024/0060/1458

DIR: B TOTAL LEN: 2.626 MI. DIST: 05-3 SR: 2024
 LEFT MUN: UPPER SAUCON T RIGHT MUN: UPPER SAUCON T

FERNWOOD DR
(T896)

0060/0562
012090 FT

EICHLER CR
(TWP)

0050/1397

010294 FT

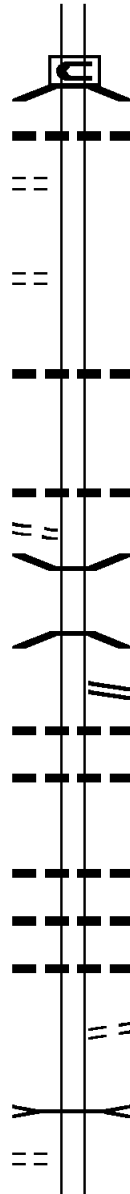
ROBIN LN
(T834)

0040/1000

008647 FT

DOMARRAY ST
(TWP)

0030/1312

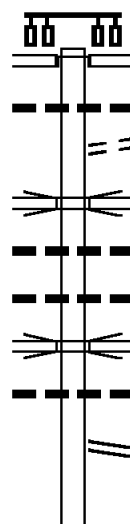


2 0 39007 0 01 0343+67
 BRIDGE CLOSED
 TR. SAUCON CK
 0060/1419 BMSBG 39/2024/0060/1458
 012 "DIA CAST IRON
 0060/0951 LEN=0040 INSTALLED UNKN
 012090 FT 2 0 39007 0 01 0343+67
 0060/0000 LENGTH(AH 1774 BK 1796)
 036 "DIA CIRC METAL
 LEN=0045 INSTALLED UNKN
 010294 FT 2 0 39007 0 01 0325+50
 0050/0000 LENGTH(AH 1796 BK 1647)
 016 "DIA CIRC METAL
 LEN=0060 INSTALLED UNKN
 0040/1023
 0040/0949 BMS EN 39/2024/0040/0722
 2 0 39007 0 01 0318+07
 TR. SAUCON CK
 0040/0926 BMSBG 39/2024/0040/0722
 GUN CLUB RD
 0040/0842 (SR2041 SEG 0020/2893)
 024 "DIA CIRC METAL
 LEN=0070 INSTALLED UNKN
 018 "DIA CIRC METAL
 LEN=0045 INSTALLED UNKN
 0040/0445 2 0 39007 0 01 0309+83
 008647 FT LENGTH(AH 1647 BK 2524)
 0040/0000 016 "H 00 "W **UNKNOWN**
 LEN=0035 INSTALLED UNKN
 016 "DIA CIRC METAL
 LEN=0040 INSTALLED UNKN
 016 "DIA CIRC METAL
 LEN=0045 INSTALLED UNKN
 BLUE CHURCH RD
 (T406)
 NC MI LL RD
 UNNAMED TRIB. SAUCON CK
 STRUCTURE LENGTH 14 FT
 0030/1583 BMSID 39/2024/0030/1583
 016 "DIA CIRC METAL

DIR: B TOTAL LEN: 2.626 MI. DIST: 05-3 SR: 2024
 LEFT MUN: UPPER SAUCON T RIGHT MUN: UPPER SAUCON T

Stationing	Length	Description	Material	Status
	0030/1286	LEN=0030	INSTALLED	UNKN
	0030/0610	024 " DIA CIRC METAL	LEN=0040	INSTALLED UNKN
006123 FT	0030/0588	MAR ST (TWP)		
	006123 FT	2 0 39007 0 01 0283+15		
	0030/0000	BLUE CHURCH RD (SR2022 SEG 0050/1755)	LENGTH(AH 2524 BK 2545)	
	0020/2325	FOR SR 2022 AND 2024 (CONN)		
	0020/1277	SAUCON RIDGE RD (TWP)		
	0020/1078	012 " DIA CIRC METAL	LEN=0040	INSTALLED UNKN
	0020/0966	016 " DIA CIRC METAL	LEN=0025	INSTALLED UNKN
2 0 39011 0 00 0025+55	003578 FT	016 " DIA CIRC METAL	LEN=0060	INSTALLED UNKN
ROBIN LN (T834)	0020/0000	LENGTH(AH 2545 BK 3578)		
	0010/3155	OHLS LN (T841)		
DAISY LN (T105)	0010/3036			
	0010/2496	BROOKRIDGE DR (TWP)		
	0010/2174	016 " DIA CIRC METAL	LEN=0028	INSTALLED UNKN
STRATFORD DR (TWP)	0010/0833			
	0010/0217	018 " DIA CIRC METAL	LEN=0038	INSTALLED UNKN
	0010/0024	012"H 24"W ELLIP METAL	LEN=0075	INSTALLED UNKN
	000000 FT	NC BLUE CHURCH RD LANARK RD (SR2039 SEG 0020/0000)		
2 0 39011 0 00 0061+41	000000 FT	MFC BEGIN = D		
LANARK RD (SR2039 SEG 0020/0000)	0010/0000	LENGTH(AH 3578 BK 0000)		

054229 FT



054229 FT
 INTER-AHD OAKHURST DR
 (SR2038 SEG 0004/0000)
 PIKE AV
 (SR0145 SEG 0015/0961)

0210/2440 018 " DIA CIRC METAL
 0210/2349 LEN=0099 INSTALLED UNKN
 TO 0145/0015 SH
 0210/2321 (CONN)

0210/1901 PA 309
 OP ID 39/0309/0094/0000
 036 " DIA CIRC CONCR
 0210/1701 LEN=0036 INSTALLED UNKN
 036 " DIA CIRC CONCR
 0210/1691 LEN=0020 INSTALLED UNKN
 I - 78

0210/1545 OP ID 39/0078/0600/0000
 012 " DIA CAST IRON
 0210/1243 LEN=0040 INSTALLED UNKN
 LANARK RD
 0210/1184 (SR2039 SEG 0050/2448)

UNKNOWN AL

EXTRACT DATE: 12/18/2023
PRINT DATE: 12/19/2023

ROADWAY MANAGEMENT SYSTEM
SLD COUNTY/SR - ANNUAL PRINT

PAGE NUMBER: 314
COUNTY: LEHIGH

DIR: B TOTAL LEN: 10.271 MI.
LEFT MUN: UPPER SAUCON T

DIST: 05-3 SR: 2023
RIGHT MUN: UPPER SAUCON T

Station	Length	Material	Notes
051789 FT	0210/0255	(TWP)	
	0210/0070	014" DIA CIRC CONCR	
	0210/0013	LEN=0150 INSTALLED UNKN	
	051789 FT	BMSSEN 39/2023/0210/0000	
		2 0 39107 0 00 0174+84	
		LANARK CREEK	
		BMSBG 39/2023/0210/0000	
	0210/0000	LENGTH(AH 2440 BK 1740)	
		072"H 84"W CONC STRUCT	
	0200/1738	LEN=0014 INSTALLED UNKN	
		018" DIA CIRC METAL	
	0200/1175	LEN=0026 INSTALLED UNKN	
		018" DIA CIR PLASTIC	
	0200/1008	LEN=0040 INSTALLED 1998	
		018" DIA CIRC METAL	
	0200/0696	LEN=0026 INSTALLED UNKN	
		014" DIA CIRC METAL	
050049 FT	0200/0200	LEN=0019 INSTALLED UNKN	
	050049 FT	2 0 39107 0 00 0149+26	
	0200/0000	LENGTH(AH 1740 BK 2552)	
		018" DIA CIRC METAL	
	0190/2550	LEN=0019 INSTALLED UNKN	
		018" DIA CIRC METAL	
	0190/2387	LEN=0024 INSTALLED UNKN	
		014" DIA CIRC METAL	
	0190/2041	LEN=0021 INSTALLED UNKN	
		018" DIA CAST IRON	
	0190/1614	LEN=0018 INSTALLED UNKN	
		015" DIA CIR PLASTIC	
	0190/1274	LEN=0040 INSTALLED 2004	
		012" DIA CIRC CONCR	
	0190/0867	LEN=0032 INSTALLED UNKN	
		018" DIA CIR PLASTIC	
	0190/0557	LEN=0025 INSTALLED UNKN	
MOUNTAIN INSIDE LN (PRDR)	0190/0100		
	047497 FT		
		047497 FT	2 0 39107 0 00 0123+74
	0190/0000	LENGTH(AH 2552 BK 3906)	
		014" DIA CAST IRON	
	0180/3845	LEN=0020 INSTALLED UNKN	
		014" DIA CAST IRON	
	0180/3490	LEN=0020 INSTALLED UNKN	
		018" DIA CIR PLASTIC	
	0180/2825	LEN=0031 INSTALLED UNKN	
		018" DIA CIR PLASTIC	
	0180/2715	LEN=0028 INSTALLED UNKN	
RODGERS RD (T869)	0180/2092		

DIR: B TOTAL LEN: 10.271 MI. DIST: 05-3 SR: 2023
 LEFT MUN: UPPER SAUCON T RIGHT MUN: UPPER SAUCON T

SCOTT LN
(T868)

0180/1272

043591 FT

040453 FT

0180/1326	014 " DIA	CIRC METAL
	LEN=0028	INSTALLED UNKN
0180/1164	036 " DIA	CIRC METAL
	LEN=0030	INSTALLED UNKN
0180/1159	036 " DIA	CIRC METAL
	LEN=0030	INSTALLED UNKN
0180/1148	018 " DIA	CIRC METAL
	LEN=0030	INSTALLED UNKN
0180/0958	018 " DIA	CIRC METAL
	LEN=0030	INSTALLED UNKN
0180/0842	018 " DIA	CIRC METAL
	LEN=0030	INSTALLED UNKN
0180/0662	018 " DIA	CIRC METAL
	LEN=0030	INSTALLED UNKN
0180/0571	018 " DIA	CIRC METAL
	LEN=0020	INSTALLED UNKN
0180/0497	018 " DIA	CIRC METAL
	LEN=0030	INSTALLED UNKN
0180/0318	018 " DIA	CIRC METAL
	LEN=0030	INSTALLED UNKN
0180/0130	018 " DIA	CIRC METAL
	LEN=0030	INSTALLED UNKN
043591 FT	2 0 39107	0 00 0096+55
	CHESTNUT HILL RD	
	(T410)	
0180/0000	LENGTH(AH 3906 BK 3138)	
	014"H 00"W	MULT CAST I
0170/3110	LEN=0030	INSTALLED UNKN
0170/1660	018 " DIA	CIR PLASTIC
	LEN=0065	INSTALLED UNKN
0170/1220	018 " DIA	CIRC METAL
	LEN=0049	INSTALLED UNKN
0170/0611	018 " DIA	CIRC METAL
	LEN=0023	INSTALLED UNKN
0170/0361	018 " DIA	CIR PLASTIC
	LEN=0024	INSTALLED UNKN
0170/0181	018 " DIA	CIRC METAL
	LEN=0023	INSTALLED UNKN
040453 FT	2 0 39107	0 00 0064+98
0170/0000	LENGTH(AH 3138 BK 2808)	
	018 " DIA	CIRC METAL
0160/2395	LEN=0018	INSTALLED UNKN
	018 " DIA	CIRC METAL

DIR: B TOTAL LEN: 10.271 MI. DIST: 05-3 SR: 2023
 LEFT MUN: UPPER SAUCON T RIGHT MUN: UPPER SAUCON T

OAK HILL RD
 (T440)

0160/0310

037645 FT

2 0 39107 0 00 0000+00 033973 FT
 FIFTH ST
 (SR2037 SEG 0010/0000) 0150/0000

033041 FT

0160/2003	LEN=0020	INSTALLED UNKN
	018 "DIA	CIR PLASTIC
0160/1464	LEN=0040	INSTALLED 1998
	018 "DIA	CIRC METAL
0160/1133	LEN=0021	INSTALLED UNKN
	018 "DIA	CIRC METAL
0160/0562	LEN=0047	INSTALLED UNKN
	018 "DIA	CIRC METAL
0160/0290	LEN=0055	INSTALLED UNKN
	KOZY KORNER RD	
0160/0269	(T440)	
	036 "DIA	CIRC METAL
0160/0184	LEN=0038	INSTALLED UNKN
	036 "DIA	CIRC METAL
0160/0045	LEN=0038	INSTALLED UNKN
037645 FT	2 0 39107 0 00 0037+07	
	NC VERA CRUZ RD	
	UPPER SAUCON	
	UPPER MILFORD T	
0160/0000	LENGTH(AH 2808 BK 3672)	
	036 "DIA	CIRC METAL
0150/3380	LEN=0087	INSTALLED UNKN
	036 "DIA	CIRC METAL
0150/3182	LEN=0050	INSTALLED UNKN
	REINBOLD RD	
0150/2728	(T836)	
	HUNTER LN	
0150/2314	(TWP)	
	018 "DIA	CIR PLASTIC
0150/1954	LEN=0040	INSTALLED UNKN
	018 "DIA	CIR PLASTIC
0150/1660	LEN=0080	INSTALLED 1998
033973 FT		
0150/0000	LENGTH(AH 3672 BK 0932)	
	018 "DIA	CIRC METAL
0140/0313	LEN=0030	INSTALLED UNKN
	SICKLE RD	
0140/0309	(T955)	
033041 FT	2 0 39077 0 00 0000+00	
	NC BRUNNER RD	
	LIMEPORT RD	
	(SR2020 SEG 0010/0000)	

EXTRACT DATE: 12/18/2023
PRINT DATE: 12/19/2023

ROADWAY MANAGEMENT SYSTEM
SLD COUNTY/SR - ANNUAL PRINT

PAGE NUMBER: 311
COUNTY: LEHIGH

DIR: B TOTAL LEN: 10.271 MI.
LEFT MUN: UPPER MILFORD T

DIST: 05-3 SR: 2023
RIGHT MUN: UPPER MILFORD T

030134 FT

026436 FT

==	5	0140/0000	LENGTH(AH 0932 BK 2907)
			JAVIS DR
		0130/2468	(T956)
		0130/1721	018 "DIA CIR PLASTIC
---			LEN=0030 INSTALLED UNKN
+++++		0130/1572	(AAR 589543V)#TRKS 01
		0130/0444	018"H 00"W MULT PLSTIC
---			LEN=0034 INSTALLED 2002
---		0130/0362	030 "DIA CAST IRON
---			LEN=0030 INSTALLED UNKN
---		0130/0154	014 "DIA CIRC METAL
---			LEN=0030 INSTALLED UNKN
---		0130/0035	018 "DIA CAST IRON
---			LEN=0035 INSTALLED UNKN
		030134 FT	2 0 39007 0 00 0037+10
			ACORN DR
			(T432)
	5	0130/0000	LENGTH(AH 2907 BK 3698)
---		0120/3534	014 "DIA CIRC METAL
---			LEN=0099 INSTALLED UNKN
---		0120/3339	014 "DIA CAST IRON
---			LEN=0100 INSTALLED UNKN
---		0120/2787	014 "DIA CAST IRON
---			LEN=0030 INSTALLED UNKN
---		0120/2595	012 "DIA CAST IRON
---			LEN=0025 INSTALLED UNKN
---		0120/2504	014 "DIA CIRC METAL
---			LEN=0025 INSTALLED UNKN
---		0120/2204	012 "DIA CIRC METAL
---			LEN=0030 INSTALLED UNKN
---		0120/1988	018 "DIA CIRC METAL
---			LEN=0030 INSTALLED UNKN
---		0120/1763	024 "DIA CIRC METAL
---			LEN=0040 INSTALLED UNKN
---		0120/1529	012 "DIA CIRC METAL
---			LEN=0030 INSTALLED UNKN
---		0120/1118	012 "DIA CIRC METAL
---			LEN=0030 INSTALLED UNKN
---		0120/0758	021"H 15"W METAL ARCH
---			LEN=0020 INSTALLED 2003
---		0120/0323	024 "DIA CIRC METAL
---			LEN=0030 INSTALLED UNKN
		026436 FT	2 0 39007 0 00 0000+00
			SOUTH VERA CRUZ RD
			(SR2027 SEG 0150/0000)
==	5	0120/0000	LENGTH(AH 3698 BK 1008)

EXTRACT DATE: 12/18/2023
PRINT DATE: 12/19/2023

ROADWAY MANAGEMENT SYSTEM
SLD COUNTY/SR - ANNUAL PRINT

PAGE NUMBER: 310
COUNTY: LEHIGH

DIR: B TOTAL LEN: 10.271 MI.
LEFT MUN: UPPER MILFORD T

DIST: 05-3 SR: 2023
RIGHT MUN: UPPER MILFORD T

ROADWAY	STATION	DESCRIPTION	ITEM	DETAILS
SPRUCE RD (T427)	0110/0311	BMS EN 39/2023/0110/0296	2 0 39017 0 00	0258+37
		BR. LEIBERTS		
	0110/0296	BMSBG 39/2023/0110/0296		
	0110/0093	BMS EN 39/2023/0110/0074	2 0 39017 0 00	0256+16
025428 FT	0110/0074	BMSBG 39/2023/0110/0074	2 0 39017 0 00	0254+59
	025428 FT			
	0110/0000	LENGTH(AH 1008 BK 1394)		
	0100/1294			
JASPER RD (T428)	0100/1140	018 " DIA CIRC METAL LEN=0065 INSTALLED UNKN		
		PA TPK (1-476)		
	0100/0937	OP ID 39/7476/9900/5029		
	0100/0660	024 " DIA CIRC CONCR LEN=0060 INSTALLED UNKN		
024034 FT	024034 FT	2 0 39017 0 00		0240+93
	0100/0000	LENGTH(AH 1394 BK 3681)		
	0090/2335	018 " DIA CIRC METAL LEN=0035 INSTALLED UNKN		
	0090/2161	018 " DIA CIRC METAL LEN=0035 INSTALLED UNKN		
MILFORD LN (T972)	0090/1804	014 " DIA CIRC METAL LEN=0030 INSTALLED UNKN		
	0090/1101			
	0090/1063	018 " DIA CIRC METAL LEN=0045 INSTALLED UNKN		
	0090/0505	018 " DIA CIRC METAL LEN=0045 INSTALLED UNKN		
020353 FT	020353 FT	2 0 39017 0 00		0204+00
		GERMAN RD (T422)		
	0090/0000	LENGTH(AH 3681 BK 3783)		
	0080/3567	014 " DIA CIRC METAL LEN=0053 INSTALLED 1998		
WOOD LN (T964)	0080/3303	014 " DIA CIRC METAL LEN=0035 INSTALLED UNKN		
	0080/2850	018 " DIA CIR PLASTIC LEN=0040 INSTALLED 1998		

DIR: B TOTAL LEN: 10.271 MI. DIST: 05-3 SR: 2023
 LEFT MUN: UPPER MILFORD T RIGHT MUN: UPPER MILFORD T

SHIMERVILLE RD
 (T426)

0080/1501

016570 FT

BUSS DR
 (T975)
 LEE CR
 (T974)

0070/1124

0070/0694

014211 FT

GARY DR
 (T966)
 LAURIE DR
 (T965)

0060/1825

0060/1370

011961 FT

MILLER DR
 (T912)

0050/0709

009431 FT

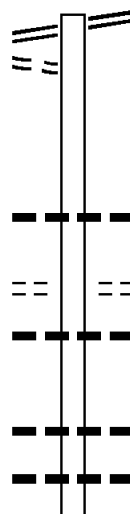
0080/2229	014 "DIA CIRC METAL LEN=0035	INSTALLED UNKN
0080/1501	NC MAIN RD	
016570 FT	016570 FT 2 0 39017 0 00 0166+44 NC SHIMERVILLE RD CHESTNUT ST (SR0029 SEG 0060/1997)	
0080/0000	LENGTH(AH 3783 BK 2359)	
0070/1512	SCHANTZ RD (T420)	
0070/0356	018 "DIA CIRC METAL LEN=0025	INSTALLED UNKN
014211 FT	014211 FT 2 0 39017 0 00 0143+28	
0070/0000	LENGTH(AH 2359 BK 2250)	
0060/0100	015 "DIA CIR PLASTIC LEN=0020	INSTALLED 2004
011961 FT	011961 FT 2 0 39017 0 00 0120+76	
0060/0000	LENGTH(AH 2250 BK 2530)	
0050/1380	020 "DIA CIRC METAL LEN=0045	INSTALLED UNKN
0050/0709	009431 FT 2 0 39017 0 00 0094+95 HIESTAND RD (T377)	
0050/0000	LENGTH(AH 2530 BK 2051)	
	036 "DIA CIRC METAL	

DIR: B TOTAL LEN: 10.271 MI. DIST: 05-3 SR: 2023
 LEFT MUN: UPPER MILFORD T RIGHT MUN: UPPER MILFORD T

Stationing	Segment	Length	Material	Notes
		0040/1856	LEN=0020	INSTALLED UNKN
2 0 39017 0 00 0074+38	MACUNGIE MTN RD	007380 FT		
(SR2021 SEG 0010/0000)		0040/0000		INDIAN CREEK RD (T421)
		0030/2276	LEN=0030	INSTALLED UNKN
BACHMAN RD (T436)		0030/1768		
		004951 FT		
		0030/0000	LEN=0030	INSTALLED UNKN
		0020/2361	LEN=0030	INSTALLED UNKN
		0020/2155	LEN=0030	INSTALLED UNKN
		0020/1598	LEN=0025	INSTALLED UNKN
		0020/1474	LEN=0022	INSTALLED UNKN
		002461 FT		
LAZOR RD (T434)		0010/1931		
		0010/0897		UPPER MILFORD LOWER MACUNGIE T
		0010/0062	LEN=0030	INSTALLED UNKN
		0010/0015		SALEM BIBLE CHURCH RD (T950)
000000 FT		000000 FT		
		0010/0000	LEN=0030	INSTALLED UNKN
		0010/0000	LEN=0020	INSTALLED UNKN

BLUE CHURCH RD 012363 FT
 (SR2024 SEG 0030/0000) 0050/1755
 FOR SR 2022 AND 2024
 (CONN) 0050/1572

2 0 39007 0 01 0266+00 010608 FT
 APPLEBUTTER HILL RD
 (T445) 0050/0000



012363 FT BLUE CHURCH RD
 0050/1755 (SR2024 SEG 0030/0000)

0050/0031 012 " DIA CIR PLASTIC
 010608 FT LEN=0071 INSTALLED UNKN
 WHITETAIL DR
 (TWP)
 5 0050/0000 LENGTH(AH 1755 BK 2717)
 024"H 42"W ELLIP METAL
 0040/2300 LEN=0030 INSTALLED UNKN

0040/1351 016 " DIA CIRC METAL
 LEN=0040 INSTALLED UNKN
 012 " DIA CIRC METAL
 0040/1010 LEN=0030 INSTALLED UNKN
 012 " DIA CIRC METAL

DIR: B TOTAL LEN: 2.341 MI. DIST: 05-3 SR: 2022
 LEFT MUN: UPPER SAUCON T RIGHT MUN: UPPER SAUCON T

NINA CR
(T118)

	0040/0871	LEN=0030	INSTALLED	UNKN
007891 FT	007891 FT	2 0 39007 0 01 0247+40		
	0040/0000	LENGTH(AH 2717 BK 2268)		
		012 " DIA CIRC METAL		
	0030/2156	LEN=0025	INSTALLED	UNKN
		012 " DIA CIRC METAL		
	0030/1926	LEN=0030	INSTALLED	UNKN
		018 " DIA CIRC METAL		
	0030/1775	LEN=0030	INSTALLED	2000
		018 " DIA CIRC CONCR		
	0030/1349	LEN=0040	INSTALLED	UNKN
		026 " DIA CIRC METAL		
	0030/0989	LEN=0045	INSTALLED	UNKN
0030/0686				
005623 FT	005623 FT	2 0 39007 0 01 0215+48		
		CHESTNUT HILL RD		
		(T410)		
	0030/0000	LENGTH(AH 2268 BK 2031)		
003592 FT	003592 FT	2 0 39007 0 01 0194+46		
		UPPER SAUCON		
		LOWER MILFORD T		
	0020/0000	LENGTH(AH 2031 BK 3592)		
		018 " DIA CAST IRON		
	0010/3196	LEN=0030	INSTALLED	UNKN
		021"H 15"W METAL ARCH		
	0010/2957	LEN=0010	INSTALLED	2006
		030 " DIA CIRC METAL		
	0010/1403	LEN=0035	INSTALLED	UNKN
		024 " DIA CIRC METAL		
	0010/0815	LEN=0030	INSTALLED	UNKN
		012 " DIA CAST IRON		
	0010/0238	LEN=0024	INSTALLED	UNKN
000000 FT	000000 FT	2 0 39007 0 01 0159+13		
		NC BLUE CHURCH RD		
		LIMEPORT PK		
		(SR2029 SEG 0170/0000)		
		MFC BEGIN = D		
	0010/0000	LENGTH(AH 3592 BK 0000)		

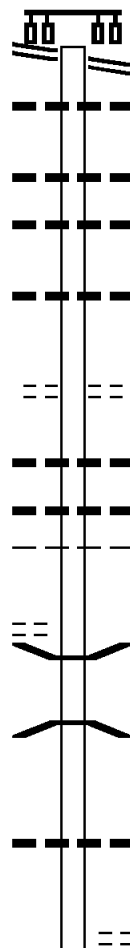
DIR: B TOTAL LEN: 3.783 MI. DIST: 05-3 SR: 2021
 LEFT MUN: UPPER MILFORD T RIGHT MUN: UPPER MILFORD T

CHESTNUT ST 019975 FT
 (SR0029 SEG 0100/0000) 0080/2171

WEST AV 0070/1641
 (TWP)

017804 FT

013922 FT



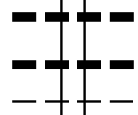
019975 FT CHESTNUT ST
 0080/2171 (SR0029 SEG 0100/0000)
 020 " DIA CIRC CONCR
 0080/1918 LEN=0038 INSTALLED UNKN
 016 " DIA CIRC CONCR
 0080/1275 LEN=0032 INSTALLED UNKN
 064"H 84"W CONC STRUCT
 0080/1092 LEN=0022 INSTALLED UNKN
 018 " DIA CIRC METAL
 0080/0311 LEN=0032 INSTALLED UNKN
 017804 FT 1 0 00158 7 00 0062+30
 TANK FARM RD
 (T438)
 S 0080/0000 LENGTH(AH 2171 BK 3882)
 016 " DIA CIRC CONCR
 0070/3270 LEN=0029 INSTALLED UNKN
 014 " DIA CIRC CONCR
 0070/2937 LEN=0028 INSTALLED UNKN
 UPPER MILFORD
 0070/2445 LOWER MACUNGIE T
 0070/1400 BMS EN 39/2021/0070/1385
 1 0 00158 7 00 0037+24
 TR. SWOPE CR.
 0070/1385 BMSBG 39/2021/0070/1385
 020 " DIA CIRC CONCR
 0070/0042 LEN=0053 INSTALLED UNKN
 013922 FT 1 0 00158 7 00 0023+38
 NC BU CKEYE RD
 MACUNGIE RD
 (T424)

DIR: B TOTAL LEN: 3.783 MI. DIST: 05-3 SR: 2021
 LEFT MUN: LOWER MACUNGIE T RIGHT MUN: LOWER MACUNGIE T

BROOKSIDE RD
 (SR2017 SEG 0010/0000) 0070/0000

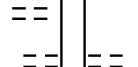


0070/0000 LENGTH(AH 3882 BK 2335)



0060/1418 036 " DIA CIRC CONCR
 LEN=0030 INSTALLED UNKN
 0060/1231 016 " DIA CIRC CONCR
 LEN=0030 INSTALLED UNKN
 0060/0921 LOWER MACUNGIE
 MACUNGIE B

GREEN ST
 (BORO) 0060/0497

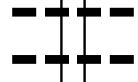


0060/0203 FERN ST
 (BORO)
 011587 FT 1 0 00158 7 00 0000+00
 MAIN ST
 (SR0100 SEG 0040/0000)

HICKORY ST
 (BORO) 0050/0896



0060/0000 LENGTH(AH 2335 BK 1131)
 0050/0904 HICKORY ST
 (BORO)

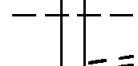


0050/0884 018 " DIA CIRC METAL
 LEN=0040 INSTALLED UNKN
 0050/0644 012 " DIA CIRC METAL
 LEN=0050 INSTALLED UNKN

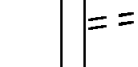
COTTON ST
 (BORO) 0050/0616



0050/0517 048"H 36"W CON BOX CUL
 LEN=0035 INSTALLED UNKN
 CARPENTER ST
 (BORO)
 0050/0499 SYCAMORE ST
 (BORO)
 010456 FT 2 0 39018 0 00 0105+20
 NC CH HESTNUT ST
 MACUNGIE



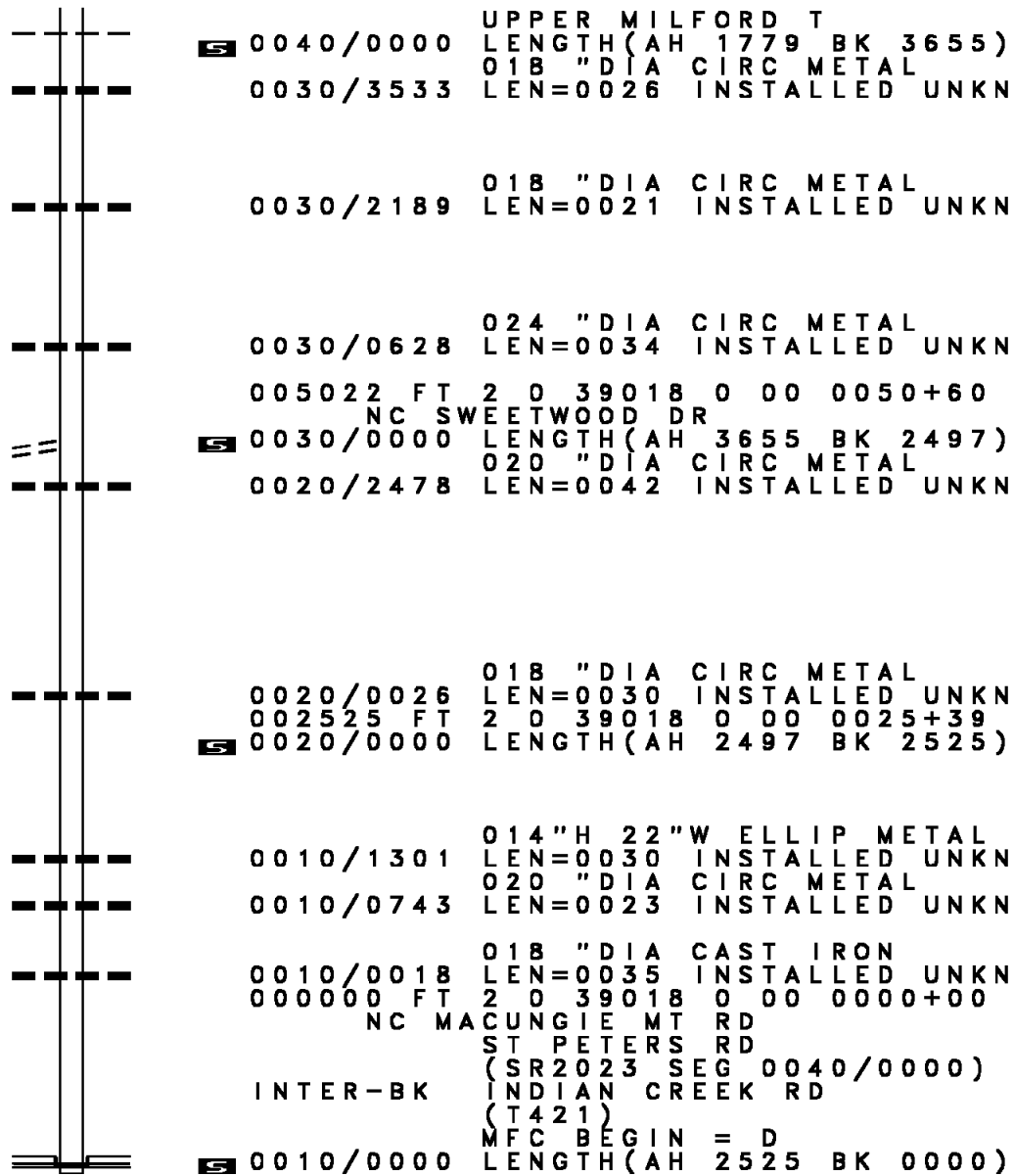
0050/0000 LENGTH(AH 1131 BK 1779)
 0040/1746 CYPRESS ST
 (TWP)
 0040/1488 BUTTONWOOD ST
 (TWP)



0040/0872 MAPLE ST
 (TWP)
 008677 FT 2 0 39018 0 00 0087+41
 LOWER MACUNGIE

008677 FT

DIR: B TOTAL LEN: 3.783 MI. DIST: 05-3 SR: 2021
 LEFT MUN: LOWER MACUNGIE T RIGHT MUN: LOWER MACUNGIE T



SWEETWOOD DR
(T459)

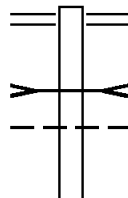
005022 FT
0030/0000

002525 FT

000000 FT

EXTRACT DATE: 12/18/2023 ROADWAY MANAGEMENT SYSTEM PAGE NUMBER: 302
 PRINT DATE: 12/19/2023 SLD COUNTY/SR - ANNUAL PRINT COUNTY: LEHIGH
 DIR: B TOTAL LEN: 1.752 MI. DIST: 05-3 SR: 2020
 LEFT MUN: UPPER SAUCON T RIGHT MUN: UPPER SAUCON T

009253 FT



009253 FT LIMEPOR T PK
 0040/3405 (SR2029 SEG 0180/0000)
 TR. SAUCON CK
 STRUCTURE LENGTH 36 FT
 0040/3314 BMSID 39/2020/0040/3284
 UPPER SAUCON
 0040/3268 LOWER MILFORD T

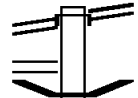

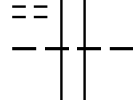
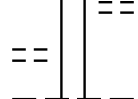

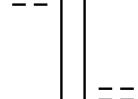

DIR: B TOTAL LEN: 1.752 MI. DIST: 05-3 SR: 2020
 LEFT MUN: UPPER SAUCON T RIGHT MUN: UPPER SAUCON T

GAUGLER DR
 (PRDR)

005848 FT		005848 FT 2 0 39007 0 00 0124+48
		0040/0000 LENGTH(AH 3405 BK 1264)
0030/0346	==	
004584 FT	---	0030/0026 018 "DIA CIRC CONCR LEN=0039 INSTALLED 1998
		004584 FT 2 0 39007 0 00 0111+34 NC EMMANUS RD LOWER MILFORD UPPER MILFORD T
	---	0030/0000 LENGTH(AH 1264 BK 2193) WESTMINSTER DR
	==	0020/2062 (TWP)
	---	0020/1585 018 "DIA CIRC METAL LEN=0030 INSTALLED UNKN
002391 FT		002391 FT 2 0 39007 0 00 0089+69
		0020/0000 LENGTH(AH 2193 BK 2391)
	==	0010/1687 BAUMGARTNER RD (T392)
	---	0010/0763 018 "DIA CAST IRON LEN=0040 INSTALLED UNKN
	==	0010/0638 CHOCK RD (T958)
000000 FT		000000 FT 2 0 39007 0 00 0065+98
		018 "DIA CAST IRON LEN=0030 INSTALLED UNKN
		NC LIMEPORT RD MAIN RD (SR2023 SEG 0140/0000)
		INTER-BK BRUNNER RD (SR2023 SEG 0140/0000)
		MFC BEGIN = D
	---	0010/0000 LENGTH(AH 2391 BK 0000)

DIR: B TOTAL LEN: .485 MI. DIST: 05-3 SR: 2019
 LEFT MUN: LOWER MACUNGIE T RIGHT MUN: LOWER MACUNGIE T

Location	Segment ID	Length (FT)	Notes
ALLEY (TWP)	0020/0909	002561	INTER-AHD WALNUT ST (T433) BROOKSIDE RD (SR2017 SEG 0010/1156)
ALLEY (TWP)	0020/0687	0020/0903	012" DIA CIRC CONCR LEN=0099 INSTALLED 2001 036"H 60"W ELLIP CONC
ALLEY (BORO) LEMON AL (BORO)	0020/0407	0020/0864	012" DIA CAST IRON LEN=0099 INSTALLED UNKN
VETERANS WAY (PARK)	0010/0957	0020/0424	012" DIA CAST IRON LEN=0099 INSTALLED UNKN LOWER MACUNGIE
	001163	0020/0422	MACUNGIE B
	0010/0498	001163	2 0 39019 0 01 0198+82 LENGTH(AH 1398 BK 1163)
	0010/0479	0010/0498	GREEN ST (BORO) 018" DIA CIRC METAL LEN=0099 INSTALLED UNKN
	0010/0204	0010/0479	FERN ST (BORO)
	000000	0010/0204	2 0 39019 0 00 0186+53 NC WA LNUT ST MAIN ST (SR0100 SEG 0040/0401)
		000000	INTER-BK WALNUT ST (BORO) MFC BEGIN = E
		0010/0000	LENGTH(AH 1163 BK 0000)

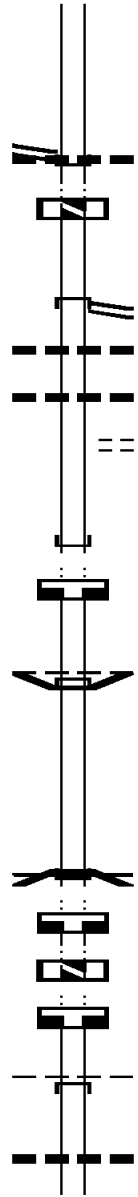
	029341 FT		029341 FT	
			INTER-AHD	MACUNGIE AV (T483)
CEDAR CREST BL (SR0029 SEG 0130/0000)	0130/3513		0130/3513	CEDAR CREST BL (SR0029 SEG 0130/0000)
INDIAN CREEK RD (SR2014 SEG 0010/0000)	0130/3120		0130/3071	BMSEN 39/2018/0130/3060 2 0 39026 0 00 0146+13
			0130/3060	LEIBERT CREEK BMSBG 39/2018/0130/3060 048"H 00"W MULT METAL
			0130/3030	LEN=0024 INSTALLED UNKN UPPER MILFORD
OLYMPIC DR (TWP)	0130/2248		0130/2550	LOWER MACUNGIE T
			0130/1827	LOWER MACUNGIE UPPER MILFORD T
OVERLOOK DR (TWP)	0130/1101		0130/1608	024 " DIA CIRC CONCR LEN=0050 INSTALLED UNKN
			0130/1512	GENTLEWIND WAY (TWP)
MILL RACE RD (T510)	0130/0596		0130/0951	016 " DIA CIRC CONCR LEN=0026 INSTALLED UNKN
	025828 FT		0130/0932	BMSEN 39/7476/9900/5230 2 0 39026 0 00 0116+26
			0130/0789	PA TPK (I-476) BMSBG 39/7476/9900/5230
			0130/0730	020 " DIA CIRC CONCR LEN=0023 INSTALLED UNKN
			025828 FT	2 0 39026 0 00 0116+26
			0130/0000	ALLEN ST (T475)
			0120/3120	LENGTH (AH 3513 BK 3261) UPPER MILFORD
				LOWER MACUNGIE T

DIR: B TOTAL LEN: 5.557 MI. DIST: 05-3 SR: 2018
 LEFT MUN: UPPER MILFORD T RIGHT MUN: UPPER MILFORD T

Location / Description	Segment ID	Length (FT)	Notes / Details
SAUERKRAUT LN (T475)	0120/2911		
	0120/2709		LOWER MACUNGIE UPPER MILFORD T
	0120/2568		LENAPE LN (TWP)
TRAILER PARK ENT (PRDR)	0120/1552		
TRAILER PARK ENT (PRDR)	0120/1323		
TRAILER PARK ENT (PRDR)	0120/0990		
	022567 FT		
	0120/0720		UPPER MILFORD LOWER MACUNGIE T
	0120/0000		2 0 39026 0 00 0082+82 LENGTH(AH 3261 BK 3700)
MACUNGIE RD (T504)	0110/1539		
	0110/1534		018 "DIA CIRC METAL LEN=0030 INSTALLED UNKN
JASPER RD (TWP)	0110/0592		
	0110/0427		016 "DIA CIRC CONCR LEN=0034 INSTALLED UNKN
JASPER RD (TWP)	0110/0183		
	0110/0093		BMSEN 39/2018/0110/0069 2 0 39026 0 00 0046+80 TR. SWABIA CK.
	0110/0069		BMSBG 39/2018/0110/0069 2 0 39026 0 00 0045+93 WALNUT ST (T433)
	018867 FT		
	0110/0000		LENGTH(AH 3700 BK 1180) 024 "DIA CIRC CONCR
	0100/1160		LEN=0028 INSTALLED UNKN

DIR: B TOTAL LEN: 5.557 MI. DIST: 05-3 SR: 2018
 LEFT MUN: LOWER MACUNGIE T RIGHT MUN: LOWER MACUNGIE T

2 0 39026 0 00 0034+04 017687 FT
 BROOKSIDE RD
 (SR2017 SEG 0020/0000) 0100/0000
 017687 FT



017687 FT INTER-BK 018 "DIA CIRC CONCR
 017687 FT DIAN CREEK RD
 7092/0000 (SR2017 SEG 0020/0000)
 INTER-AHD LTH AH 001180 BK 000100
 0090/1383 BROOKSIDE RD
 0090/1084 (SR2017 SEG 0010/1367)
 0090/0820 BROOKSIDE RD
 0090/0366 (SR2017 SEG 0010/1367)
 016304 FT 012 "DIA CIRC CONCR
 016304 FT 020"H 72"W CON BOX CUL
 INTER-BK (SR2017 SEG 0010/1367)
 0090/0000 (BORO) UNKNOWN AL
 016304 FT 2 0 39026 0 00 0020+88
 7084/0000 LEHIGH ST
 INTER-AHD (BORO) LENGTH(AH 1383 BK 0765)
 0082/0026 MACUNGIE B
 016278 FT 0 0 00000 0 00 0000+00
 INTER-BK LEHIGH ST
 0082/0000 (BORO)
 016278 FT BR. SWABIA CK.
 7080/0000 BMSBG 39/2018/0082/0000
 016278 FT MFC BEGIN = E
 7070/0000 LENGTH(AH 0026 BK 1189)
 016278 FT LTH AH 001189 BK 000100
 7060/0000 LTH AH 000100 BK 002344
 INTER-AHD LENGTH(AH 2344 BK 3751)
 0050/3751 CHURCH ST
 0050/3044 (BORO) LOWER MACUNGIE T
 018 "DIA CIRC METAL
 018 "DIA CIRC METAL

DIR: B TOTAL LEN: 5.557 MI. DIST: 05-3 SR: 2018
 LEFT MUN: LOWER MACUNGIE T RIGHT MUN: LOWER MACUNGIE T

Address	Segment ID	Start Station	End Station	Length (FT)	Material	Status
LORENE DR (T739)	0050/2596					INSTALLED UNKN
BIRD HAVEN PRESERVE (GOVT)						
2 0 39019 0 00 0125+73	0050/0000	012527	012527	0 FT		
GEHMAN RD (T484)	0050/0000					INSTALLED UNKN
	0040/2589				024" DIA CIRC METAL	INSTALLED UNKN
	0040/2469				024" DIA CIRC METAL	INSTALLED UNKN
	0040/2137				020" DIA CIR PLASTIC	INSTALLED UNKN
	0040/1572				016" DIA CIRC METAL	INSTALLED UNKN
	0040/1102				018" DIA CIRC METAL	INSTALLED UNKN
2 0 39019 0 00 0098+82	0040/0000	009848	009848	0 FT		
ORCHARD RD (T482)	0040/0000					INSTALLED UNKN
	0030/3414				016"H 00"W MULT METAL	INSTALLED UNKN
	0030/2752				024" DIA CIRC METAL	INSTALLED UNKN
	0030/2598				018" DIA CIRC METAL	INSTALLED UNKN
SCHOENECK RD (T480)	0030/1860					INSTALLED UNKN
	0030/1846				012" DIA CIRC METAL	INSTALLED UNKN
	0030/0917				024" DIA CIR PLASTIC	INSTALLED UNKN
	0030/0602				016" DIA CIR PLASTIC	INSTALLED UNKN
	006391 FT					
	0030/0000					INSTALLED UNKN

EXTRACT DATE: 12/18/2023
PRINT DATE: 12/19/2023

ROADWAY MANAGEMENT SYSTEM
SLD COUNTY/SR - ANNUAL PRINT

PAGE NUMBER: 295
COUNTY: LEHIGH

DIR: B TOTAL LEN: 5.557 MI.
LEFT MUN: LOWER MACUNGIE T

DIST: 05-3 SR: 2018
RIGHT MUN: LOWER MACUNGIE T

2 0 39019 0 00 0028+80 002854 FT
CHESTNUT RD
(T464) 0020/0000

HENSINGERSVILLE RD
(SR3001 SEG 0010/0000) 0010/1012

000000 FT

0020/3200	018 "DIA CIR PLASTIC LEN=0055 INSTALLED UNKN
0020/2550	016 "DIA CIRC METAL LEN=0030 INSTALLED UNKN
0020/2191	BMSSEN 39/2018/0020/2175 2 0 39019 0 00 0050+51 TR. SWOPE CK.
0020/2175	BMSBG 39/2018/0020/2175 RESERVOIR HILL RD
0020/1608	(T466)
0020/1285	036 "DIA CIRC METAL LEN=0040 INSTALLED UNKN
0020/1113	036 "DIA CIRC METAL LEN=0045 INSTALLED UNKN
0020/0692	020 "DIA CIRC METAL LEN=0040 INSTALLED UNKN
0020/0187	022 "DIA CIRC CONCR LEN=0040 INSTALLED UNKN
0020/0091	018 "DIA CIRC METAL LEN=0045 INSTALLED UNKN
002854 FT	
0020/0000	LENGTH(AH 3537 BK 2854) 018 "DIA CIRC METAL LEN=0040 INSTALLED UNKN
0010/2840	018 "DIA CIRC METAL LEN=0042 INSTALLED UNKN
0010/2698	018 "DIA CIRC METAL LEN=0040 INSTALLED UNKN
0010/1949	018 "DIA CIRC METAL LEN=0040 INSTALLED UNKN
0010/1785	018 "DIA CIRC METAL LEN=0040 INSTALLED UNKN
0010/1026	021 "DIA CIRC METAL LEN=0010 INSTALLED 2001 HENSINGERSVILLE RD
0010/1012	(T468)
0010/0305	016 "DIA CIRC METAL LEN=0045 INSTALLED UNKN
0010/0060	030 "DIA CIRC METAL LEN=0030 INSTALLED UNKN
000000 FT	2 0 39019 0 00 0000+00 NC MOUNTAIN RD INTER-BK MOUNTAIN RD (SR1045 SEG 0010/3532) MFC BEGIN = D BK-BERKS (06)
0010/0000	LENGTH(AH 2854 BK 0000)

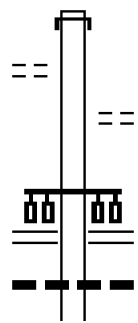
EXTRACT DATE: 12/18/2023 ROADWAY MANAGEMENT SYSTEM PAGE NUMBER: 294
 PRINT DATE: 12/19/2023 SLD COUNTY/SR - ANNUAL PRINT COUNTY: LEHIGH
 DIR: B TOTAL LEN: 3.872 MI. DIST: 05-3 SR: 2017
 LEFT MUN: LOWER MACUNGIE T RIGHT MUN: LOWER MACUNGIE T

MEDICAL CENTER CR
(PRDR)

020445 FT

0090/0672

019295 FT



020445 FT
 INTER-AHD SR 8032 SH
 0090/1150 (SR8032 SEG 0250/2024)

0090/0217 ALLEY
 019295 FT (TWP)
 0 0 00000 0 00 0000+00
 HAMILTON BL
 (SR6222 SEG 0100/0000)

0090/0000 LENGTH(AH 1150 BK 1588)
 018"H 00"W **UNKNOWN**
 0080/1490 LEN=0193 INSTALLED UNKN
 018 "DIA CIRC CONCR

EXTRACT DATE: 12/18/2023
PRINT DATE: 12/19/2023

ROADWAY MANAGEMENT SYSTEM
SLD COUNTY/SR - ANNUAL PRINT

PAGE NUMBER: 293
COUNTY: LEHIGH

DIR: B TOTAL LEN: 3.872 MI.
LEFT MUN: LOWER MACUNGIE T

DIST: 05-3 SR: 2017
RIGHT MUN: LOWER MACUNGIE T

Stationing	Segment	Length	Material	Status
	0080/1350	LEN=0031	INSTALLED UNKN	
		(APRA) WILLIAM SCOTSMAN		
		OPLINGER RD		
	POE 0080/1347	(T555)		
		018 " DIA CIRC CONCR		
	0080/1123	LEN=0031	INSTALLED UNKN	
		018 " DIA CIRC CONCR		
	0080/0767	LEN=0035	INSTALLED UNKN	
		(APRA) WILLIAM SCOTSMAN		
		PRIVATE DRIVE		
	POE 0080/0688	(PRDR)		
		SPRUCE ST		
		(T594)		
017707 FT	0080/0461	2 0 39025 0 00 0175+00		
		LIBERTY LN		
		(T561)		
	5 0080/0000	LENGTH(AH 1588 BK 3118)		
		018 " DIA CIRC METAL		
	0070/3085	LEN=0065	INSTALLED UNKN	
		020 " DIA CIRC CONCR		
	0070/2669	LEN=0048	INSTALLED UNKN	
HANOVER DR (TWP)	0070/2524			
		PINE GROVE CR		
		(T544)		
		016 " DIA CIRC CONCR		
	0070/2115	LEN=0040	INSTALLED UNKN	
		CELIA DR		
		(T763)		
		018 " DIA CIRC CONCR		
	0070/1285	LEN=0040	INSTALLED UNKN	
		018 " DIA CIRC CONCR		
	0070/1050	LEN=0040	INSTALLED UNKN	
		018 " DIA CIRC CONCR		
	0070/0622	LEN=0050	INSTALLED UNKN	
		CORNERSTONE RD		
		(T777)		
		018 " DIA CIRC CONCR		
014589 FT	0070/0261	2 0 39025 0 00 0146+33		
		EAST TEXAS RD		
		(T471)		
	5 0070/0000	LENGTH(AH 3118 BK 2232)		
EAST TEXAS RD (SR3003 SEG 0050/3350)	0070/0000			
TOWN SQUARE DR (T748)	0060/1448			
		018 " DIA CIRC CONCR		
	0060/1194	LEN=0039	INSTALLED UNKN	
		018 " DIA CIRC CONCR		

DIR: B TOTAL LEN: 3.872 MI. DIST: 05-3 SR: 2017
 LEFT MUN: LOWER MACUNGIE T RIGHT MUN: LOWER MACUNGIE T

Stationing	Notes	Segment ID	Length	Material	Status
012357 FT		0060/0798	0067	INSTALLED	UNKN
		012 " DIA		CIRC CONCR	
		0060/0223	0050	INSTALLED	UNKN
		012357 FT	2 0 39025	0 00	0123+92
			LOWER MACUNGIE RD (SR2012 SEG 0060/0000)		
		0060/0000	LENGTH(AH 2232 BK 2054)		
		0050/1713	0038	INSTALLED	UNKN
		0050/1387	0038	INSTALLED	UNKN
		0050/1087	0038	INSTALLED	UNKN
		0050/0754	0038	INSTALLED	UNKN
010303 FT		0050/0255	BMSSEN 39/2017/0050/0000		
		010303 FT	2 0 39025	0 00	0103+21
			L. LEHIGH CK. BMSBG 39/2017/0050/0000		
		0050/0000	LENGTH(AH 2054 BK 2822)		
		0040/2492	0070	INSTALLED	UNKN
		0040/2435	(T722)		
		0040/2125	0040	INSTALLED	UNKN
			FRESH MEADOW DR (T724)		
		0040/0330	0040	INSTALLED	UNKN
		0040/0074	0040	INSTALLED	UNKN
007481 FT		007481 FT	2 0 39025	0 00	0075+13
			SAUERKRAUT LN (T475)		
		0040/0000	LENGTH(AH 2822 BK 2528)		
		0030/1608	0040	INSTALLED	UNKN
		0030/1256	0040	INSTALLED	UNKN
			018 " DIA CIRC CONCR		
			018 " DIA CIRC CONCR		

RADNOR DR
(PRDR)

0030/1329

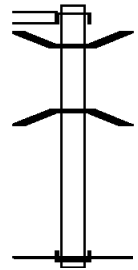
DIR: B TOTAL LEN: 3.872 MI. DIST: 05-3 SR: 2017
 LEFT MUN: LOWER MACUNGIE T RIGHT MUN: LOWER MACUNGIE T

Stationing	Description	Length	Material	Status
0030/0898	018" DIA CIRC CONCR	LEN=0040	INSTALLED	UNKN
0030/0604	030" DIA CIRC CONCR	LEN=0040	INSTALLED	UNKN
0030/0352	024" DIA CIRC CONCR	LEN=0037	INSTALLED	UNKN
004953 FT	2 0 39025 0 00 0050+25	004953 FT		
0030/0000	LENGTH(AH 2528 BK 2939)			
0020/2787	024" DIA CIRC CONCR	LEN=0099	INSTALLED	UNKN
0020/2268	BMSSEN 39/2017/0020/2165			
	2 0 39025 0 00 0042+54			
	SWABIA CREEK			
0020/2165	BMSBG 39/2017/0020/2165			
	036" DIA CIRC CONCR			
0020/1851	014" DIA CIRC CONCR	LEN=0060	INSTALLED	UNKN
0020/1333	016" DIA CIRC CONCR	LEN=0066	INSTALLED	UNKN
0020/0997	018" DIA CIRC CONCR	LEN=0052	INSTALLED	UNKN
0020/0549	018" DIA CIRC CONCR	LEN=0056	INSTALLED	UNKN
002014 FT	2 0 39025 0 00 0020+03	002014 FT		
	(APRA) TYLER PIPE			
	INDIAN CREEK RD			
	(SR2018 SEG 0100/0000)			
0020/0000	LENGTH(AH 2939 BK 2014)			
	012" DIA CIRC CONCR			
0010/1628	NORFOLK SOUTHERN	LEN=0030	INSTALLED	UNKN
0010/1609	OVERPASS IS RR X-ING			
0010/1391	018" DIA CIRC CONCR	LEN=0099	INSTALLED	UNKN
0010/1326	029" H 17" W CON BOX CUL	LEN=0099	INSTALLED	UNKN
0010/1156	WALNUT ST (T433)			
0010/0367	018" DIA CIRC CONCR	LEN=0060	INSTALLED	UNKN
000000 FT	2 0 39025 0 00 0000+00	000000 FT		
	NC BR ROOKSIDE RD			
	BUCKEYE RD			
	(SR2021 SEG 0070/0000)			
	INTER-BK E MACUNGIE RD			
	(T424)			
0010/0000	MFC BEGIN = C			
	LENGTH(AH 2014 BK 0000)			

EXTRACT DATE: 12/18/2023 ROADWAY MANAGEMENT SYSTEM PAGE NUMBER: 290
 PRINT DATE: 12/19/2023 SLD COUNTY/SR - ANNUAL PRINT COUNTY: LEHIGH
 DIR: B TOTAL LEN: .045 MI. DIST: 05-3 SR: 2016
 LEFT MUN: LOWER MILFORD T RIGHT MUN: LOWER MILFORD T

S VERA CRUZ RD 000235 FT
 (SR2027 SEG 0100/0920) 0010/0235

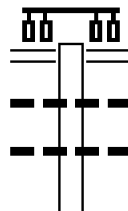
000000 FT



000235 FT
 INTER-AHD KINGS HW
 0010/0235 (SR2027 SEG 0100/0920)
 0010/0073 BMSSEN 39/2016/0010/0039
 2 0 39006 0 00 0002+04
 TR. HOSENSACK
 0010/0039 BMSBG 39/2016/0010/0039
 000000 FT 2 0 39006 0 00 0002+33
 NC KINGS HW
 INTER-BK KINGS HW
 (TWP)
 MFC BEGIN = E
 0010/0000 LENGTH(AH 0235 BK 0000)

EXTRACT DATE: 12/18/2023 ROADWAY MANAGEMENT SYSTEM PAGE NUMBER: 289
 PRINT DATE: 12/19/2023 SLD COUNTY/SR - ANNUAL PRINT COUNTY: LEHIGH
 DIR: B TOTAL LEN: 3.262 MI. DIST: 05-3 SR: 2015
 LEFT MUN: UPPER MACUNGIE T RIGHT MUN: UPPER MACUNGIE T

017221 FT



017221 FT CETRONIA RD
 (SR3008 SEG 0070/0383)
 0070/1567 018 " DIA CIRC CONCR
 0070/1360 LEN=0050 INSTALLED UNKN
 018 " DIA CIRC CONCR
 0070/1091 LEN=0050 INSTALLED UNKN

DIR: B TOTAL LEN: 3.262 MI. DIST: 05-3 SR: 2015
 LEFT MUN: UPPER MACUNGIE T RIGHT MUN: UPPER MACUNGIE T

Stationing	Notes	Object ID	Description
015654 FT		0070/0010	018"H 00"W MULT OTHER
		015654 FT	LEN=0060 INSTALLED 2001
			2 0 39030 0 01 0185+20
			048 "DIA CIRC CONCR
		0070/0000	LEN=0099 INSTALLED UNKN
			LENGTH(AH 1567 BK 2563)
			048 "DIA CIRC CONCR
		0060/2492	LEN=0099 INSTALLED UNKN
		0060/2316	BMSSEN 39/2015/0060/2299
			2 0 39105 0 01 0047+79
			TRIB CEDAR
		0060/2299	BMSBG 39/2015/0060/2299
			018 "DIA CIRC METAL
		0060/1900	LEN=0025 INSTALLED UNKN
			I-78
		0060/1805	OP ID 39/0078/0534/1333
			UPPER MACUNGIE
		0060/1564	LOWER MACUNGIE T
SPRINGSIDE CT (TWP)		0060/1339	
013091 FT		013091 FT	2 0 39105 0 01 0024+80
		0060/0000	LEN=0065 INSTALLED UNKN
			LENGTH(AH 2563 BK 2226)
			018 "DIA CIRC METAL
		0050/2182	LEN=0031 INSTALLED UNKN
			048"H 84"W CON BOX CUL
		0050/1380	LEN=0065 INSTALLED UNKN
			U.S. 222 BYPASS
		0050/1110	OP ID 39/0222/0147/0000
			U.S. 222 BYPASS
		0050/1035	OP ID 39/0222/0146/0000
010865 FT		010865 FT	2 0 39105 0 00 0000+00
			NC SC HANTZ RD
			HAMILTON BL
			(SR6222 SEG 0100/0780)
HAMILTON BL (SR6222 SEG 0100/0780)		0050/0000	LEN=0065 INSTALLED UNKN
			LENGTH(AH 2226 BK 1937)
			018 "DIA CIRC METAL
		0040/1515	LEN=0030 INSTALLED UNKN
			018 "DIA CIRC METAL
		0040/1115	LEN=0035 INSTALLED UNKN
			HEDGEROW DR
		0040/0362	(T769)
008928 FT		008928 FT	2 0 39027 0 01 0020+91

DIR: B TOTAL LEN: 3.262 MI. DIST: 05-3 SR: 2015
 LEFT MUN: LOWER MACUNGIE T RIGHT MUN: LOWER MACUNGIE T

HIDDEN VALLEY RD
 (T502)

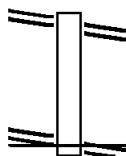
Stationing	Notes	Object ID	Description
		0040/0000	LENGTH(AH 1937 BK 3685) 036 " DIA CIRC METAL
		0030/3128	LEN=0065 INSTALLED UNKN
0030/2178			
		0030/1376	LISA LN (TWP)
		0030/1085	012 " DIA CIRC METAL LEN=0045 INSTALLED 2001
005243 FT		005243 FT	2 0 39027 0 01 0057+69 EAST TEXAS RD (T471)
		0030/0000	LENGTH(AH 3685 BK 2179)
		0020/1509	CHATTER WAY (T773)
003064 FT		0020/0040	018 " DIA CIRC METAL LEN=0055 INSTALLED UNKN
		003064 FT	2 0 39027 0 01 0079+57 018 " DIA CIRC METAL LEN=0040 INSTALLED UNKN RIVER BEND RD (T504)
		0020/0000	LENGTH(AH 2179 BK 3064)
		0010/2296	CROCUS LN (T570)
000000 FT		0010/0467	024 " DIA CIRC METAL LEN=0060 INSTALLED UNKN
		000000 FT	2 0 39027 0 01 0110+21 NC MI NESITE RD CEDAR CREST BL (SR0029 SEG 0160/0000)
		INTER-BK	DEVONSHIRE RD (T489)
		0010/0000	MFC BEGIN = D LENGTH(AH 3064 BK 0000)

EXTRACT DATE: 12/18/2023 ROADWAY MANAGEMENT SYSTEM PAGE NUMBER: 286
PRINT DATE: 12/19/2023 SLD COUNTY/SR - ANNUAL PRINT COUNTY: LEHIGH

DIR: B TOTAL LEN: .070 MI. DIST: 05-3 SR: 2014
LEFT MUN: UPPER MILFORD T RIGHT MUN: UPPER MILFORD T

CEDAR-CREST BL 000371 FT
(SR0029 SEG 0130/0620) 0010/0371

2 0 39026 1 00 0000+00 000000 FT
INDIAN-CREEK RD
(SR2018 SEG 0130/3120) 0010/0000



000371 FT CEDAR-CREST BL
0010/0371 (SR0029 SEG 0130/0620)
NC INDIAN CREEK RD
000000 FT INDIAN-CREEK RD
(SR2018 SEG 0130/3120)
MFC BEGIN = E
5 0010/0000 LENGTH(AH 0371 BK 0000)

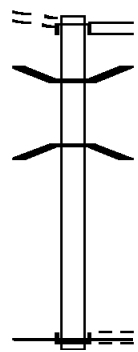
EXTRACT DATE: 12/18/2023 ROADWAY MANAGEMENT SYSTEM PAGE NUMBER: 285
 PRINT DATE: 12/19/2023 SLD COUNTY/SR - ANNUAL PRINT COUNTY: LEHIGH
 DIR: B TOTAL LEN: .267 MI. DIST: 05-3 SR: 2013
 LEFT MUN: SOUTH WHITEHALL T RIGHT MUN: SOUTH WHITEHALL T

WALNUT ST
(T680)

001409 FT

0010/1409

000000 FT

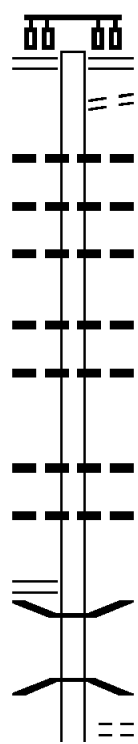


001409 FT

INTER-AHD CEDARBROOK RD
 (TB28)
 WALNUT ST
 (SR2008 SEG 0010/0000)
 0010/0588 BMS EN 39/2013/0010/0545
 2 0 39029 0 00 0005+51
 CEDAR CREEK
 0010/0545 BMSBG 39/2013/0010/0545
 000000 FT 2 0 39029 0 00 0000+00
 NC CE CEDARBROOK RD
 DORNEY PARK RD
 (TWP)
 INTER-BK CEDARBROOK RD
 (PRDR)
 MFC BEGIN = E
 0010/0000 LENGTH(AH 1409 BK 0000)

DIR: B TOTAL LEN: 3.916 MI. DIST: 05-3 SR: 2012
 LEFT MUN: LOWER MACUNGIE T RIGHT MUN: LOWER MACUNGIE T

020677 FT



018400 FT

LITTLE SPUR RD (SR2042 SEG 0010/0000) 0080/1502

020677 FT CEDAR CREST BL (SR0029 SEG 0140/0286)
 0090/2277 TO 0029/0140 SH (CONN)
 0090/2190 020 " DIA CIRC METAL
 0090/1859 LEN=0030 INSTALLED UNKN
 020 " DIA CIRC METAL
 0090/1534 LEN=0034 INSTALLED UNKN
 020 " DIA CIRC METAL
 0090/1212 LEN=0030 INSTALLED UNKN
 018 " DIA CIRC METAL
 0090/0533 LEN=0030 INSTALLED UNKN
 018 " DIA CIRC CONCR
 0090/0230 LEN=0099 INSTALLED UNKN
 018400 FT 2 0 39023 0 01 0381+99
 020 " DIA CIRC METAL
 LEN=0099 INSTALLED UNKN
 0090/0000 LENGTH(AH 2277 BK 2179)
 020 " DIA CIRC METAL
 0080/2160 LEN=0020 INSTALLED UNKN
 0080/1173 BMS EN 39/7476/9900/533B
 2 0 39023 0 01 0361+02
 PA TPK (1-476)
 0080/1055 BMSBG 39/7476/9900/533B
 MILLRACE RD
 0080/0903 (T510)

Stationing	Structure	Material	Length	Notes
016221 FT				2 0 39023 0 01 0361+02 MACUNGIE RD (T507)
	5		0080/0000	LENGTH(AH 2179 BK 2615) WILD CHERRY LN (T508)
			0070/2042	020" DIA CIRC CONCR
			0070/1750	LEN=0099 INSTALLED UNKN 020" DIA CIRC CONCR
			0070/1357	LEN=0040 INSTALLED UNKN 060" DIA CIRC METAL
			0070/0937	LEN=0031 INSTALLED UNKN 020" DIA CIRC CONCR
			0070/0648	LEN=0034 INSTALLED UNKN 016" DIA CIRC METAL
013606 FT			0070/0290	LEN=0049 INSTALLED UNKN 2 0 39023 0 01 0334+83 016" DIA CIRC METAL
			013606 FT	LEN=0040 INSTALLED UNKN WESTFIELD DR (PRDR)
HIDDEN VALLEY RD (T502)	5		0070/0000	LENGTH(AH 2615 BK 2180) 016" DIA CIRC CONCR
			0060/2150	LEN=0030 INSTALLED UNKN 020"H 20"W BOX CULVRT*
			0060/1680	LEN=0054 INSTALLED UNKN 060"H 00"W MULT CONCR
			0060/1250	LEN=0049 INSTALLED UNKN 018" DIA CIRC CONCR
			0060/0843	LEN=0040 INSTALLED UNKN 018" DIA CIRC METAL
			0060/0626	LEN=0099 INSTALLED UNKN 018" DIA CIRC CONCR
			0060/0030	LEN=0030 INSTALLED UNKN 2 0 39023 0 01 0312+90 BROOKSIDE RD (SR2017 SEG 0060/0000)
MEADOW VIEW DR (T734)	5		0060/0000	LENGTH(AH 2180 BK 2650) DRAINAGE STRUCTURE LENGTH 8 FT BMSID 39/2012/0050/1915 048" DIA CIRC CONCR
011426 FT			0050/1915	LEN=0035 INSTALLED UNKN
			0050/1880	

DIR: B TOTAL LEN: 3.916 MI. DIST: 05-3 SR: 2012
 LEFT MUN: LOWER MACUNGIE T RIGHT MUN: LOWER MACUNGIE T

UNKNOWN RD
(TWP)

0050/0790

2 0 39023 0 01 0286+39 008776 FT
 EAST TEXAS RD
 (SR3003 SEG 0050/0000) 0050/0000

ALLEN CR
(TWP)

0040/0733

KROCKS RD
(T498)

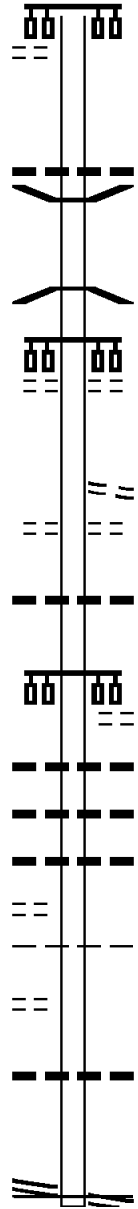
0040/0291

006567 FT

0050/1230	024 " DIA	CIRC CONCR
	LEN=0040	INSTALLED UNKN
0050/0818	012 " DIA	CIRC CONCR
	LEN=0099	INSTALLED UNKN
	ENTRANCE TO DAYTIMERS (PRDR)	
0050/0790	018 " DIA	CIRC CONCR
	LEN=0020	INSTALLED UNKN
0050/0581	018 " DIA	CIRC METAL
	LEN=0060	INSTALLED UNKN
0050/0580	018 " DIA	CIRC CONCR
	LEN=0060	INSTALLED 2001
0050/0452	018 " DIA	CIRC CONCR
	LEN=0035	INSTALLED UNKN
0050/0172	WILLOW LN	
008776 FT	(SR3003 SEG 0050/0000)	
0050/0000	LENGTH(AH 2650 BK 2209)	
	WILLOW SPUR RD	
0040/1734	(TWP)	
	BOGIE AV	
0040/1274	(T731)	
0040/1054	018 " DIA	CIRC METAL
	LEN=0040	INSTALLED UNKN
0040/0905	018 " DIA	CIRC METAL
	LEN=0045	INSTALLED UNKN
0040/0850	018 " DIA	CIRC CONCR
	LEN=0055	INSTALLED UNKN
0040/0621	012 "H 24 "W	ELLIP CONC
	LEN=0037	INSTALLED UNKN
0040/0514	018 " DIA	CIRC CONCR
	LEN=0030	INSTALLED 2001
0040/0308	020 " DIA	CIRC METAL
	LEN=0099	INSTALLED UNKN
0040/0291	SPRING CREEK RD	
	(SR3001 SEG 0125/0061)	
0040/0062	(SR3001 SEG 0124/0036)	
	018 " DIA CIRC CONCR	
	LEN=0099	INSTALLED UNKN
0040/0014	2 0 39023 0 01	0264+90
006567 FT	SPRING CREEK RD	
	(SR3001 SEG 0124/0036)	
	(SR3001 SEG 0125/0061)	
0040/0000	LENGTH(AH 2209 BK 2219)	

DIR: B TOTAL LEN: 3.916 MI. DIST: 05-3 SR: 2012
 LEFT MUN: LOWER MACUNGIE T RIGHT MUN: LOWER MACUNGIE T

ENTR TO LWR MAC SCHOOL (PRDR) 0030/1515



0030/1515

004348 FT 0030/0019 040"H 90"W ELLIP CONC
 0030/0009 LEN=0040 INSTALLED UNKN
 004348 FT BMSSEN 39/2012/0030/0000
 2 0 39086 0 00 0043+68
 TR. SPRING CK
 BMSBG 39/2012/0030/0000
 S 0030/0000 LENGTH(AH 2219 BK 2498)

0020/1851 MILL CREEK RD (TWP)

0020/0709 LC FROM STEIN WY (CONN)
 0020/0656 STEIN WAY (TWP)

001850 FT 0020/0050 010"H 16"W ELLIP CONC
 001850 FT LEN=0050 INSTALLED UNKN
 2 0 39086 0 00 0019+79
 CHURCH LN (T469)

S 0020/0000 LENGTH(AH 2498 BK 1850)
 0010/1670 018 "DIA CIRC METAL
 LEN=0040 INSTALLED 2001
 0010/1640 018 "DIA CIRC METAL
 LEN=0099 INSTALLED UNKN
 0010/1340 018 "DIA CIRC METAL
 LEN=0040 INSTALLED 2001

HOLLY RD (T562) 0010/1311

0010/0881 LOWER MACUNGIE UPPER MACUNGIE T

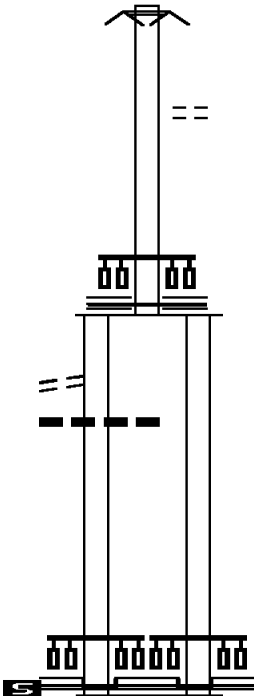
IVY LN (T563) 0010/0821

0010/0117 018 "DIA CIRC METAL
 LEN=0040 INSTALLED UNKN
 NC LOWER MACUNGIE RD
 HAMILTON BL
 000000 FT (SR6222 SEG 0050/1389)
 MFC BEGIN = C
 S 0010/0000 LENGTH(AH 1850 BK 0000)

2 0 39086 0 00 0000+00 000000 FT
 HAMILTON BL (SR6222 SEG 0050/1389) 0010/0000

001755 FT

000328 FT



001755 FT ROAD CLOSED
 0010/1427 ROAD CLOSED AHEAD

0010/0409 SERVICE RD
 (TWP)
 000328 FT 2 0 39028 0 00 0000+00
 NC CEDARBROOK RD
 SR 222 SH
 (SR0222 SEG 0147/1936)
 (SR0222 SEG 0146/1950)

0010/0000 MFC BEGIN = E
 LENGTH(AH 1427 BK 0328)

TO HAMILTON BL
 (CONN) 0005/0130
 018"H 18"W **UNKNOWN**
 LEN=0008 INSTALLED UNKN 0005/0006
 0 0 00000 0 00 0000+00 000000 FT
 NC KRESSLER RD

HAMILTON BL
 (SR6222 SEG 0100/2359)
 CONNECTOR RD
 (SR9102 SEG 0010/0000)

KRESSLER RD INTER-BK
 (T479)
 MFC BEGIN = E
 LENGTH(AH 0328 BK 0000) 0005/0000

000000 FT 0 0 00000 0 00 0000+00
 NC KRESSLER RD
 HAMILTON BL
 (SR6222 SEG 0100/2359)
 CONNECTOR RD
 (SR9102 SEG 0010/0000)

INTER-BK KRESSLER RD
 (T479)
 MFC BEGIN = E
 LENGTH(AH 0328 BK 0000)

EXTRACT DATE: 12/18/2023 ROADWAY MANAGEMENT SYSTEM PAGE NUMBER: 279
PRINT DATE: 12/19/2023 SLD COUNTY/SR - ANNUAL PRINT COUNTY: LEHIGH
DIR: B TOTAL LEN: 1.121 MI. DIST: 05-3 SR: 2010
LEFT MUN: ALLENTOWN C RIGHT MUN: ALLENTOWN C

005920 FT

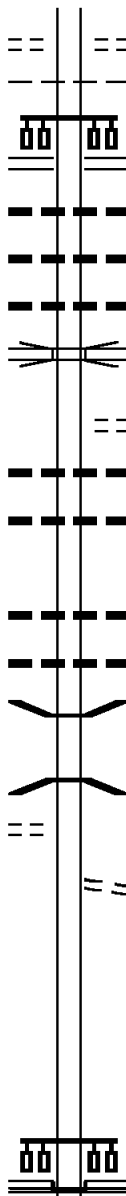


005920 FT 018 "DIA CIRC CONCR
LEN=0099 INSTALLED UNKN

DIR: B TOTAL LEN: 1.121 MI. DIST: 05-3 SR: 2010
 LEFT MUN: ALLENTOWN C RIGHT MUN: ALLENTOWN C

LITTLE LEHIGH PARKWAY
 (CITY)

0020/2901



0020/2901 ALLENTOWN RECYCLING ENT
 (PRDR)
 0020/2770 ALLENTOWN
 SALISBURY T
 OXFORD DR
 (SR2007 SEG 0020/0793)
 0020/2760 018 " DIA CIR PLASTIC
 LEN=0030 INSTALLED UNKN
 0020/2387 016 " DIA CIRC METAL
 LEN=0030 INSTALLED UNKN
 0020/2015 018 " DIA CIRC CONCR
 LEN=0030 INSTALLED UNKN
 0020/1700 I-78 EB
 OP ID 39/0078/0564/0000
 0020/1548 BRIDGETS WAY
 (PRDR)
 0020/0944 018 " DIA CIRC CONCR
 LEN=0099 INSTALLED UNKN
 0020/0832 016 " DIA CIRC METAL
 LEN=0040 INSTALLED UNKN
 0020/0305 2 0 39109 0 00 0029+47
 003019 FT LENGTH(AH 2901 BK 3019)
 0020/0000 020 " DIA CIRC METAL
 LEN=0060 INSTALLED 2001
 0010/2860 012 " DIA CIRC CONCR
 LEN=0030 INSTALLED UNKN
 0010/2500 BMS EN 39/2010/0010/1551
 2 0 39109 0 00 0015+41
 LIL. LEHIGH
 0010/1722 BMSBG 39/2010/0010/1551
 0010/1551 KEYSTONE AV
 (T524)
 0010/1357 000000 FT 2 0 39109 0 00 0000+00
 NC FISH HATCHERY RD
 CEDAR CREST BL
 (SR0029 SEG 0171/0000)
 (SR0029 SEG 0170/0000)
 INTER-BK FISH HATCHERY RD
 (T479)
 MFC BEGIN = E
 0010/0000 LENGTH(AH 3019 BK 0000)

003019 FT

ENTRANCE TO FISH HATCHE
 (PRDR)

0010/1407

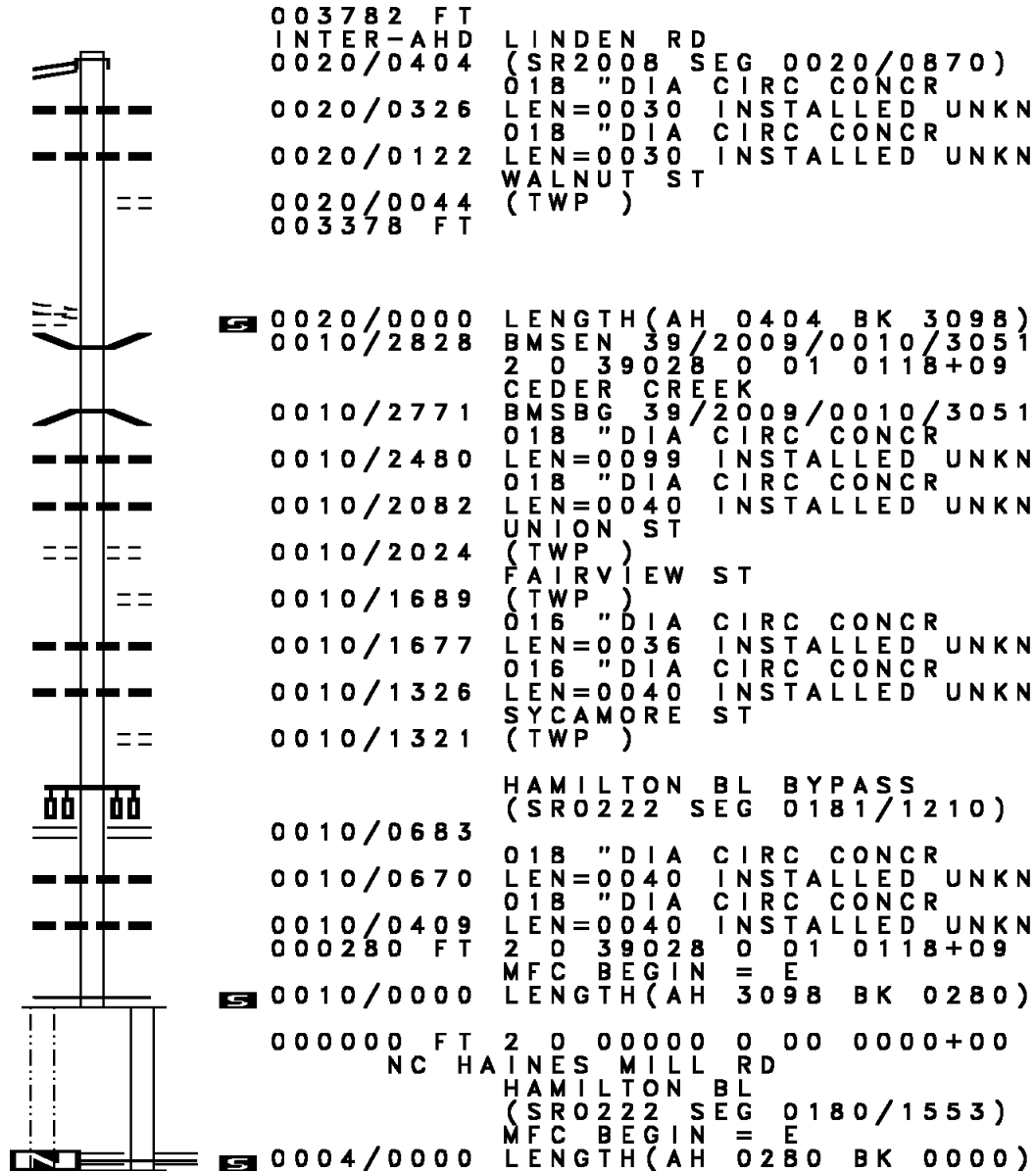
000000 FT

DIR: N TOTAL LEN: .716 MI. DIST: 05-3 SR: 2009
 LEFT MUN: SOUTH WHITEHALL T RIGHT MUN: SOUTH WHITEHALL T

003502 FT
 WALNUT ST
 (SR2008 SEG 0020/0870) 0020/0404

2 0 39028 1 00 0000+00 003098 FT
 MERTZ LN
 (TWP)
 DORNEY PARK RD
 (TWP) 0020/0000

000000 FT
 LTH AH 000100 BK 000000 7005/0000



003782 FT
 INTER-AHD LINDEN RD
 0020/0404 (SR2008 SEG 0020/0870)
 018 " DIA CIRC CONCR
 LEN=0030 INSTALLED UNKN
 018 " DIA CIRC CONCR
 LEN=0030 INSTALLED UNKN
 WALNUT ST
 (TWP)

0020/0000 LENGTH(AH 0404 BK 3098)
 0010/2828 BMS EN 39/2009/0010/3051
 2 0 39028 0 01 0118+09
 CEDER CREEK
 0010/2771 BMSBG 39/2009/0010/3051
 018 " DIA CIRC CONCR
 LEN=0099 INSTALLED UNKN
 018 " DIA CIRC CONCR
 LEN=0040 INSTALLED UNKN
 UNION ST
 (TWP)
 FAIRVIEW ST
 (TWP)
 0010/1689 016 " DIA CIRC CONCR
 LEN=0036 INSTALLED UNKN
 016 " DIA CIRC CONCR
 LEN=0040 INSTALLED UNKN
 SYCAMORE ST
 (TWP)

0010/0683 HAMILTON BL BYPASS
 (SR0222 SEG 0181/1210)
 018 " DIA CIRC CONCR
 LEN=0040 INSTALLED UNKN
 018 " DIA CIRC CONCR
 LEN=0040 INSTALLED UNKN
 000280 FT 2 0 39028 0 01 0118+09
 MFC BEGIN = E
 0010/0000 LENGTH(AH 3098 BK 0280)

000000 FT 2 0 00000 0 00 0000+00
 NC HA INES MILL RD
 HAMILTON BL
 (SR0222 SEG 0180/1553)
 MFC BEGIN = E
 0004/0000 LENGTH(AH 0280 BK 0000)

EXTRACT DATE: 12/18/2023 ROADWAY MANAGEMENT SYSTEM PAGE NUMBER: 276
PRINT DATE: 12/19/2023 SLD COUNTY/SR - ANNUAL PRINT COUNTY: LEHIGH

DIR: B TOTAL LEN: 1.141 MI. DIST: 05-3 SR: 2008
LEFT MUN: SOUTH WHITEHALL T RIGHT MUN: SOUTH WHITEHALL T

006024 FT



006024 FT
INTER-AHD

0030/2459

PARKWAY BL
(TB17)
CEDAR CREST BL
(SR1019 SEG 0050/0279)

DIR: B TOTAL LEN: 1.141 MI. DIST: 05-3 SR: 2008
 LEFT MUN: SOUTH WHITEHALL T RIGHT MUN: SOUTH WHITEHALL T

SPRINGHOUSE RD
 (T587)

0030/1984

0030/1984

BROADWAY
 (T587)

003565 FT
 0030/0000

0030/1000 024 " DIA CAST IRON
 LEN=0028 INSTALLED UNKN
 0030/0305 048 " DIA CIRC METAL
 LEN=0037 INSTALLED UNKN
 003565 FT 2 0 39030 1 00 0000+00
 NC BR BROADWAY
 0030/0000 LENGTH(AH 2459 BK 1005)
 HAINES MILL RD
 (SR2009 SEG 0020/0404)
 MFC BEGIN = D
 0020/0870

MERTZ LN
 (T821)

0020/0209

0020/0220 022 " DIA CIRC METAL
 LEN=0073 INSTALLED UNKN
 MERTZ LN
 (T821)
 0020/0209 015 " DIA CAST IRON
 LEN=0036 INSTALLED UNKN
 0020/0180
 002560 FT

2 0 39030 0 02 0241+20 002560 FT
 SCHAEFFER ST
 (T904)
 THIRTYEIGHTH ST
 (T868)
 UNKNOWN ALLEY
 (TWP)
 ADAMS ST
 (T867)
 THIRTYNINTH ST
 (TWP)
 SCENIC ST
 (T865)

0020/0000
 0010/2210
 0010/2076
 0010/1930
 0010/1629
 0010/1315

0020/0000 LENGTH(AH 1005 BK 2560)
 UNKNOWN ALLEY
 (TWP)
 0010/2210

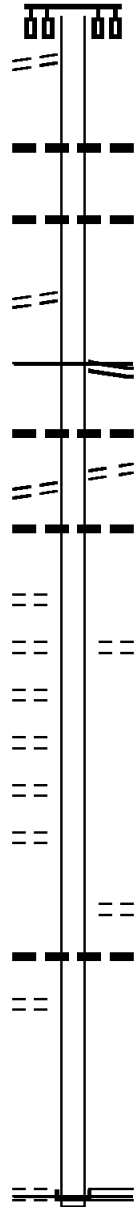
FORTYFIRST ST
 (T514)

0010/0309
 000000 FT

0010/0654 AIDAN DR
 (TWP)
 0010/0375 018 " DIA CIRC CONCR
 LEN=0020 INSTALLED UNKN
 000000 FT 2 0 39030 0 02 0215+70
 NC WA LNUT ST
 CEDARBROOK RD
 (SR2013 SEG 0010/1409)
 INTER-BK WALNUT ST
 (T680)
 MFC BEGIN = E
 0010/0000 LENGTH(AH 2560 BK 0000)

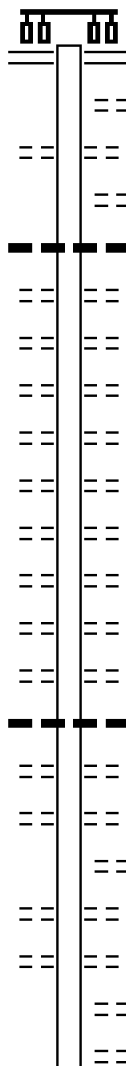
CEDARBROOK RD
 (T828)

0010/0000



DIR: B TOTAL LEN: 2.672 MI. DIST: 05-3 SR: 2007
 LEFT MUN: ALLENTOWN C RIGHT MUN: ALLENTOWN C

014107 FT



014107 FT HAMILTON ST
 (SRO222 SEG 0211/1241)
 (SRO222 SEG 0210/1240)
 0040/3242
 TYPE ST
 (CITY)
 SCHOOL ST
 (CITY)
 0040/2815
 READING RD
 (CITY)
 0040/2679
 012 " DIA CAST IRON
 LEN=0099 INSTALLED UNKN
 WALNUT ST
 (CITY)
 0040/2648
 HICKORY ST
 (CITY)
 0040/2497
 SPRING ST
 (CITY)
 0040/2382
 UNION ST
 (CITY)
 0040/2221
 WILLOW ST
 (CITY)
 0040/2062
 HILL ST
 (CITY)
 0040/1944
 FAIRVIEW ST
 (CITY)
 0040/1784
 WINTON ST
 (CITY)
 0040/1621
 STAR ST
 (CITY)
 0040/1503
 018 " DIA CIRC CONCR
 LEN=0030 INSTALLED UNKN
 ELM ST
 (CITY)
 0040/1345
 FORD ST
 (CITY)
 0040/1181
 DODGE ST
 (CITY)
 0040/1064
 SOUTH ST
 (CITY)
 0040/0904
 SAXON ST
 (CITY)
 0040/0742
 MOSSER ST
 (CITY)
 0040/0508
 BIRCH ST
 (CITY)
 0040/0338
 (CITY)

DIR: B TOTAL LEN: 2.672 MI. DIST: 05-3 SR: 2007
 LEFT MUN: ALLENTOWN C RIGHT MUN: ALLENTOWN C

Location	Stationing	Length	Notes
		010865 FT	
EAST TEXAS BL (CITY)	0040/0000		018" DIA CIRC CONCR
MUHLENBERG ST (TWP)	0030/3382		LEN=0099 INSTALLED UNKN
TWENTYFIFTH ST (TWP)	0030/3116		MARTIN LUTHER KING DR (CITY)
GREEN ACRES DR (TWP)	0030/2223		ALLENTOWN SALISBURY T LENGTH(AH 3242 BK 3753)
			GLENWOOD ST (TWP)
			030" DIA CIRC CONCR
			LEN=0045 INSTALLED UNKN
			048"H 48"W CON BOX CUL
			LEN=0099 INSTALLED UNKN
			018" DIA CIRC CONCR
			LEN=0030 INSTALLED UNKN
			BELL AV (PRDR)
			LEHIGH PY (TWP)
			LEHIGH PY (TWP)
			018" DIA CIRC CONCR
			LEN=0099 INSTALLED UNKN
			024" DIA CIRC CONCR
			LEN=0030 INSTALLED UNKN
LINDBERG AV (T481)	0030/0000		2 0 39016 0 01 0073+49
FROM LINDBERG AV (CONN)	0020/3339		NC TWENTYFOURTH ST LENGTH(AH 3753 BK 3381)
			SALISBURY ALLENTOWN C
			018" DIA CIRC CONCR
			LEN=0030 INSTALLED UNKN
			018" DIA CIRC CONCR
			LEN=0040 INSTALLED UNKN
			PARK DR (CITY)

EXTRACT DATE: 12/18/2023
PRINT DATE: 12/19/2023

ROADWAY MANAGEMENT SYSTEM
SLD COUNTY/SR - ANNUAL PRINT

PAGE NUMBER: 272
COUNTY: LEHIGH

DIR: B TOTAL LEN: 2.672 MI.
LEFT MUN: ALLENTOWN C

DIST: 05-3 SR: 2007
RIGHT MUN: ALLENTOWN C

PARKWOOD DR
(TWP)

0020/0253
003731 FT

SALISBURY DR
(CITY)
DEVONSHIRE RD
(CITY)

0010/3191
0010/2665

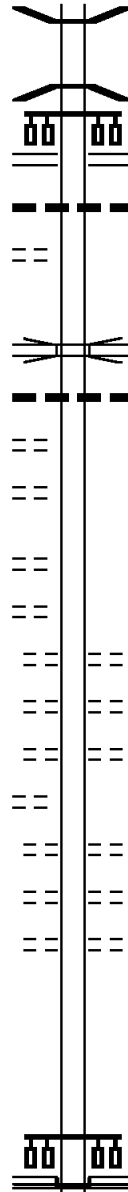
HILLCREST AV
(CITY)
PIERCE ST
(CITY)

0010/2037
0010/1884

CROWN ST
(CITY)

0010/1147

000000 FT



0020/1381 BMS EN 39/2007/0020/1155
2 0 39016 0 00 0048+63

0020/1155 L. LEHIGH CK.
BMSBG 39/2007/0020/1155
FISH HATCHERY RD
(SR2010 SEG 0020/2760)

0020/0793 020 "DIA CIRC CONCR
0020/0391 LEN=0055 INSTALLED UNKN

003731 FT 2 0 39016 0 00 0037+13
I-78

OP ID 39/0078/0564/2024
5 0020/0000 LENGTH(AH 3381 BK 3731)
0010/3377 024 "DIA CIRC CONCR
LEN=0354 INSTALLED UNKN

0010/1711 PEARL AV
(CITY)
0010/1550 RUBY AV
(CITY)
0010/1354 ALTON AV
(CITY)

0010/0998 ARCADIA AV
(CITY)
0010/0678 DIAMOND AV
(CITY)
0010/0361 MORAVIAN AV
(CITY)

000000 FT 2 0 39016 0 00 0000+00
NC OX FORD DR
LEHIGH ST
(SR2005 SEG 0060/0000)
(SR2005 SEG 0061/0000)

INTER-BK THIRTYFIRST ST
(CITY)

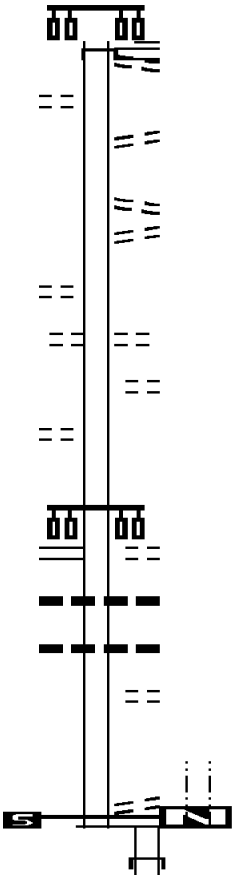
5 0010/0000 MFC BEGIN = C
LENGTH(AH 3731 BK 0000)

DIR: B TOTAL LEN: 5.655 MI. DIST: 05-3 SR: 2005
 LEFT MUN: ALLENTOWN C RIGHT MUN: ALLENTOWN C

LEHIGH ST INTER-AHD
 (SR0145 SEG 0076/0000)
 AUBURN ST
 (SR0145 SEG 0076/0000)

SOUTH SIXTH ST 0121/1908
 (CITY)
 HARRISON ST 0121/1442 ==
 (CITY)
 PITTSTON ST 0121/1385 ==
 (CITY)
 SOUTH SEVENTH ST 0121/1285 ==
 (CITY)
 CLEVELAND ST 0121/1138 ==
 (CITY)
 IDAHO ST 0121/1009 ==
 (CITY)
 SOUTH HALL ST 0121/0843 ==
 (CITY)
 UNKNOWN AL 0121/0691 ==
 (CITY)
 DELAWARE ST 0121/0664 ==
 (CITY)
 SOUTH EIGHTH ST
 (CITY)
 SOUTH EIGHTH ST
 (SR2055 SEG 0010/0000) 0121/0449 ==
 (CITY)

018 "DIA CIRC CONCR
 LEN=0050 INSTALLED UNKN 0121/0266 ==
 018 "DIA CIRC CONCR
 LEN=0050 INSTALLED UNKN 0121/0089 ==
 LUMBER ST
 (CITY) 0121/0058 ==
 1 0 00158 0 01 0587+16 027949 FT
 ST JOHN ST
 (CITY) 029857 FT
 MFC BEGIN = C
 LENGTH(AH 1908 BK 1111) 0121/0000



029358 FT
 027916 FT
 7120/0000 LTH AH 001716 BK 001111
 INTER-AHD ST JOHN ST
 (CITY)

DIR: B TOTAL LEN: 5.655 MI. DIST: 05-3 SR: 2005
 LEFT MUN: ALLENTOWN C RIGHT MUN: ALLENTOWN C

Street Name	City	Segment ID	Length (FT)	Notes
		0110/1111		ST JOHN ST (CITY)
		0110/0757		SOUTH NINTH ST (CITY)
		0110/0530		RESERVOIR ST (CITY)
		0110/0362		FOUNTAIN ST (CITY)
		0110/0338		018" DIA CIRC METAL LEN=0099 INSTALLED UNKN
		0110/0075		014" DIA CAST IRON LEN=0035 INSTALLED UNKN
		026805 FT	026838 FT	1 0 00158 0 01 0574+50 (APRA) F.L.SMIDTH
WYOMING ST	(CITY)	0110/0000		WYOMING ST (CITY)
		0110/0000		POE LENGTH (AH 1111 BK 2447)
		0100/2432		SOUTH TENTH ST (CITY)
		0100/2426		012" DIA CIRC CONCR LEN=0099 INSTALLED UNKN
		0100/2398		018"H 18"W CON BOX CUL LEN=0025 INSTALLED UNKN
				CUMBERLAND ST (CITY)
HOWARD ST	(CITY)	0100/1797		HOWARD ST (CITY)
LEHIGH PY	(CITY)	0100/1633		
		0100/1594		SUSQUEHANNA ST (CITY)
		0100/0999		JUNIATA ST (CITY)
FAYETTE ST	(CITY)	0100/0666		
		0100/0409		TIOGA ST (CITY)
TIOGA ST	(CITY)	0100/0333		
		024391 FT	024358 FT	1 0 00158 0 01 0551+09 LC TO/FROM S TWELFTH ST (CONN)
		0100/0000		LENGTH (AH 2447 BK 1692)
		0090/1434		SOUTH TWELFTH ST (CITY)

DIR: B TOTAL LEN: 5.655 MI. DIST: 05-3 SR: 2005
 LEFT MUN: ALLENTOWN C RIGHT MUN: ALLENTOWN C

1 0 00158 0 01 0530+55 022699 FT
 JEFFERSON ST
 (CITY) 0090/0000

LC FROM JEFFERSON ST
 (CONN) 0081/2302
 SEVENTEENTH ST
 (CITY) 0081/2153

(APRA) OFFICE ENTRANCE
 PENNDOT 5-3 MAINTENANCE
 (GOVT) 0081/1732
 VULTEE ST
 (CITY) 0081/1449

ENTR TO HEALTH NET
 (PRDR)
 ENTR TO BENNETT TOYOTA
 (PRDR) 0081/0782

SIGN: CANTILEVER
 BMSID 39/2005/0081/0630 0081/0630

1 0 00158 0 01 0505+79 019988 FT
 DOWNYFLAKE LN
 (CITY)

LENGTH(AH 2711 BK 2861) 0081/0000
 018 "DIA CIRC CONCR
 LEN=0045 INSTALLED UNKN 0071/2495

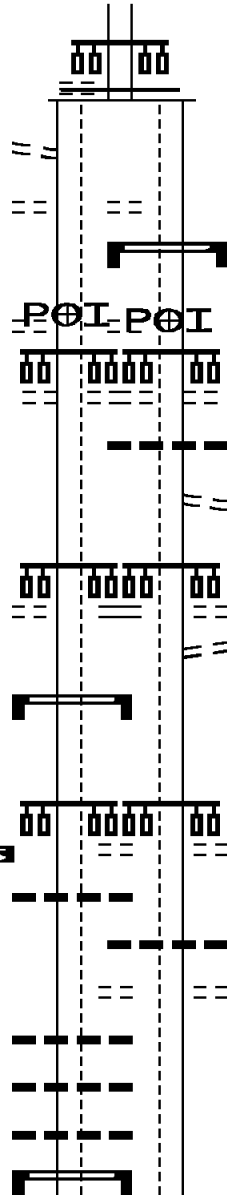
TWENTYFOURTH ST
 (CITY) 0071/1812

018 "DIA CIRC CONCR
 LEN=0090 INSTALLED UNKN 0071/1756

018 "DIA CIRC CONCR
 LEN=0040 INSTALLED UNKN 0071/1690

018 "DIA CIRC CONCR
 LEN=0080 INSTALLED UNKN 0071/1625

SIGN: 2 CHORD TRUSS
 BMSID 39/2005/0071/1468 0071/1468



022666 FT
 0090/0000 MFC BEGIN = C
 LENGTH(AH 1692 BK 2710)

SEVENTEENTH ST
 (CITY) 0080/2164
 SIGN: CANTILEVER
 BMSID 39/2005/0080/1795
 (APRA) OFFICE ENTRANCE
 PENNDOT 5-3 MAINTENANCE
 (GOVT) 0080/1735
 VULTEE ST
 (CITY) 0080/1460

036 "DIA CIRC CONCR
 LEN=0050 INSTALLED UNKN
 LC FROM BENNETT TOYOTA
 (CONN) 0080/1423
 ENTR TO HEALTH NET
 (PRDR) 0080/0849
 ENTR TO BENNETT TOYOTA
 (PRDR) 0080/0782
 LC TO BENNETT TOYOTA
 (CONN) 0080/0686

1 0 00158 0 01 0505+53
 DOWNYFLAKE LN
 (CITY) 019956 FT

LENGTH(AH 2710 BK 2861) 0080/0000
 018 "DIA CIRC CONCR
 LEN=0030 INSTALLED UNKN
 TWENTYFOURTH ST
 (CITY) 0070/2090
 0070/1813

DIR: B TOTAL LEN: 5.655 MI. DIST: 05-3 SR: 2005
 LEFT MUN: ALLENTOWN C RIGHT MUN: ALLENTOWN C

				0070/1325	018 "DIA CIRC CONCR LEN=0030 INSTALLED UNKN FROM 8005/0510 SH
				0070/1133	(CONN) 024 "DIA CIRC CONCR
				0070/1061	LEN=0069 INSTALLED UNKN
LC TO GLENWOOD ST (CONN) RAMP LB RD (SR8005 SEG 0510/1372) GLENWOOD ST (CITY)	0071/1058				RAMP LB RD (SR8005 SEG 0510/1372) GLENWOOD ST (CITY)
	0071/0944			0070/0943	018 "DIA CIRC CONCR LEN=0040 INSTALLED UNKN
LC FROM GLENWOOD ST (CONN)	0071/0902			0070/0930	018 "DIA CIRC CONCR LEN=0040 INSTALLED UNKN
				0070/0807	018 "DIA CIRC CONCR LEN=0040 INSTALLED UNKN
SIGN: CANTILEVER BMSID 39/2005/0071/0667	0071/0667			0070/0725	024 "DIA CIRC CONCR LEN=0040 INSTALLED UNKN
				0070/0645	024 "DIA CIRC CONCR LEN=0030 INSTALLED UNKN
				0070/0604	020 "DIA CIRC CONCR LEN=0045 INSTALLED UNKN
RAMP LH RD (SR8005 SEG 0250/0000)	0071/0399			0070/0497	RAMP LA RD (SR8005 SEG 0500/0000)
				0070/0381	024 "DIA CIRC CONCR LEN=0042 INSTALLED UNKN
1 0 00158 0 01 0477+03 017127 FT SIGN: STRUC MOUNTED BMSID 39/0078/0575/0237 I-78				017095 FT	1 0 00158 0 01 0477+03 SIGN: STRUC MOUNTED BMSID 39/0078/0575/0237 I-78
OP ID 39/0078/0574/0205 LENGTH(AH 2861 BK 2215)	0071/0000			0070/0000	OP ID 39/0078/0574/0205 LENGTH(AH 2861 BK 2226)
018 "DIA CIRC CONCR LEN=0035 INSTALLED UNKN	0061/2129				
RAMP LDD RD (SR8005 SEG 0020/0000)	0061/1934				
RAMP LE RD (SR8005 SEG 0010/1304)	0061/1747			0060/1747	RAMP LE RD (SR8005 SEG 0010/1304)
				0060/1655	RAMP LD RD (SR8005 SEG 0750/0000)
018 "DIA CIRC CONCR LEN=0030 INSTALLED UNKN	0061/1533				

EXTRACT DATE: 12/18/2023
PRINT DATE: 12/19/2023

ROADWAY MANAGEMENT SYSTEM
SLD COUNTY/SR - ANNUAL PRINT

PAGE NUMBER: 267
COUNTY: LEHIGH

DIR: B TOTAL LEN: 5.655 MI.
LEFT MUN: ALLENTOWN C

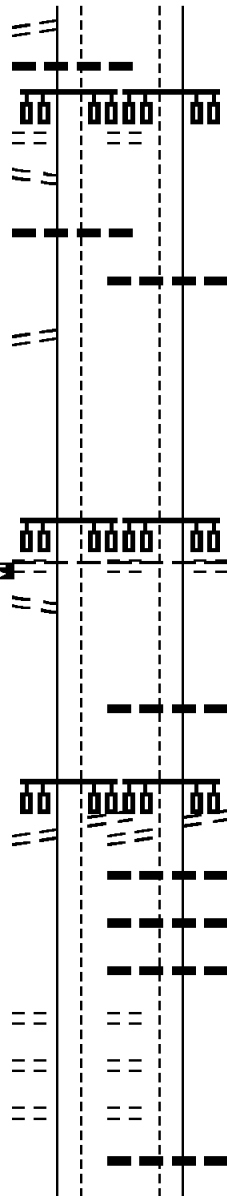
DIST: 05-3 SR: 2005
RIGHT MUN: ALLENTOWN C

Item Description	Item ID	Length	Material	Notes
018 "DIA CIRC CONCR LEN=0099 INSTALLED UNKN TWENTYNINTH ST (CITY)	0061/1163			
	0061/1090			
TWENTYNINTH ST (CITY)	0061/0975			
016 "DIA CIRC CONCR LEN=0947 INSTALLED UNKN	0061/0240			
1 0 00158 0 01 0454+86 014912 FT THIRTYFIRST ST (TWP) OXFORD DR (SR2007 SEG 0010/0000)	0061/0000			
LENGTH(AH 2215 BK 2893) THIRTYFIRST ST SW (TWP)	0051/2737			
018 "DIA CIRC CONCR LEN=0099 INSTALLED UNKN THIRTYTHIRD ST (TWP)	0051/2038			
	0051/1720			
ALLENTOWN SALISBURY T	0051/1677			
	0050/1588			
	0050/1323			
	0050/1130			
	0050/0881			
0060/1445			018 "DIA CIRC CONCR LEN=0036 INSTALLED UNKN SIGN: 2 CHORD TRUSS	
0060/1338			BMSID 39/2005/0060/1338	
0060/1038			020 "DIA CIRC CONCR LEN=0012 INSTALLED UNKN TWENTYNINTH ST (CITY)	
0060/0975			SIGN: CANTILEVER	
0060/0584			BMSID 39/2005/0060/0584	
014869 FT			1 0 00158 0 01 0454+86 THIRTYFIRST ST (CITY) OXFORD DR (SR2007 SEG 0010/0000)	
0060/0000			ALLENTOWN SALISBURY T LENGTH(AH 2226 BK 2872)	
0050/2606			020 "DIA CIRC METAL LEN=0060 INSTALLED UNKN	
0050/2232			018 "DIA CIRC CONCR LEN=0060 INSTALLED UNKN	
			THIRTYTHIRD ST (TWP)	
			018 "DIA CIRC METAL LEN=0060 INSTALLED UNKN	
			036"H 48"W CON BOX CUL LEN=0060 INSTALLED UNKN	
			018 "DIA CIRC CONCR LEN=0075 INSTALLED UNKN	
			020 "DIA CIRC CONCR LEN=0075 INSTALLED UNKN	
			024 "DIA CIRC CONCR LEN=0069 INSTALLED UNKN	

LC TO SOUTH MALL

DIR: B TOTAL LEN: 5.655 MI. DIST: 05-3 SR: 2005
 LEFT MUN: SALISBURY T RIGHT MUN: SALISBURY T

Item Description	Item ID	Item Length	Item Material	Item Status
(CONN)	0051/0704			
018 " DIA CIRC METAL				
LEN=0050 INSTALLED UNKN	0051/0700			
ENTR TO SOUTH MALL				
(PRDR)				
LC FROM SOUTH MALL	0051/0621			
(CONN)	0051/0569			
048 " DIA CIRC METAL				
LEN=0050 INSTALLED UNKN	0051/0460			
LC TO BEVIN DR				
(CONN)	0051/0056			
1 0 00158 0 01 0425+06 012019 FT				
NC LEHIGH ST				
BEVIN DR				
(TWP)				
SALISBURY				
EMMAUS B				
LENGTH(AH 2893 BK 3488)	0051/0000			
LC FROM BEVIN DR				
(CONN)	0041/3426			
HARRISON ST				
(BORO)				
HARRISON ST				
(BORO)				
JEFFERSON ST				
(BORO)				
GEORGE ST				
(BORO)				
ELM ST				
(BORO)				



ENTR TO SOUTH MALL
 (PRDR)

0050/0622

0050/0170 036 " DIA CIRC CONCR
 LEN=0099 INSTALLED UNKN

011997 FT 1 0 00158 0 01 0425+06
 NC LEHIGH ST
 BEVIN DR
 (TWP)
 GRACE CT
 (TWP)

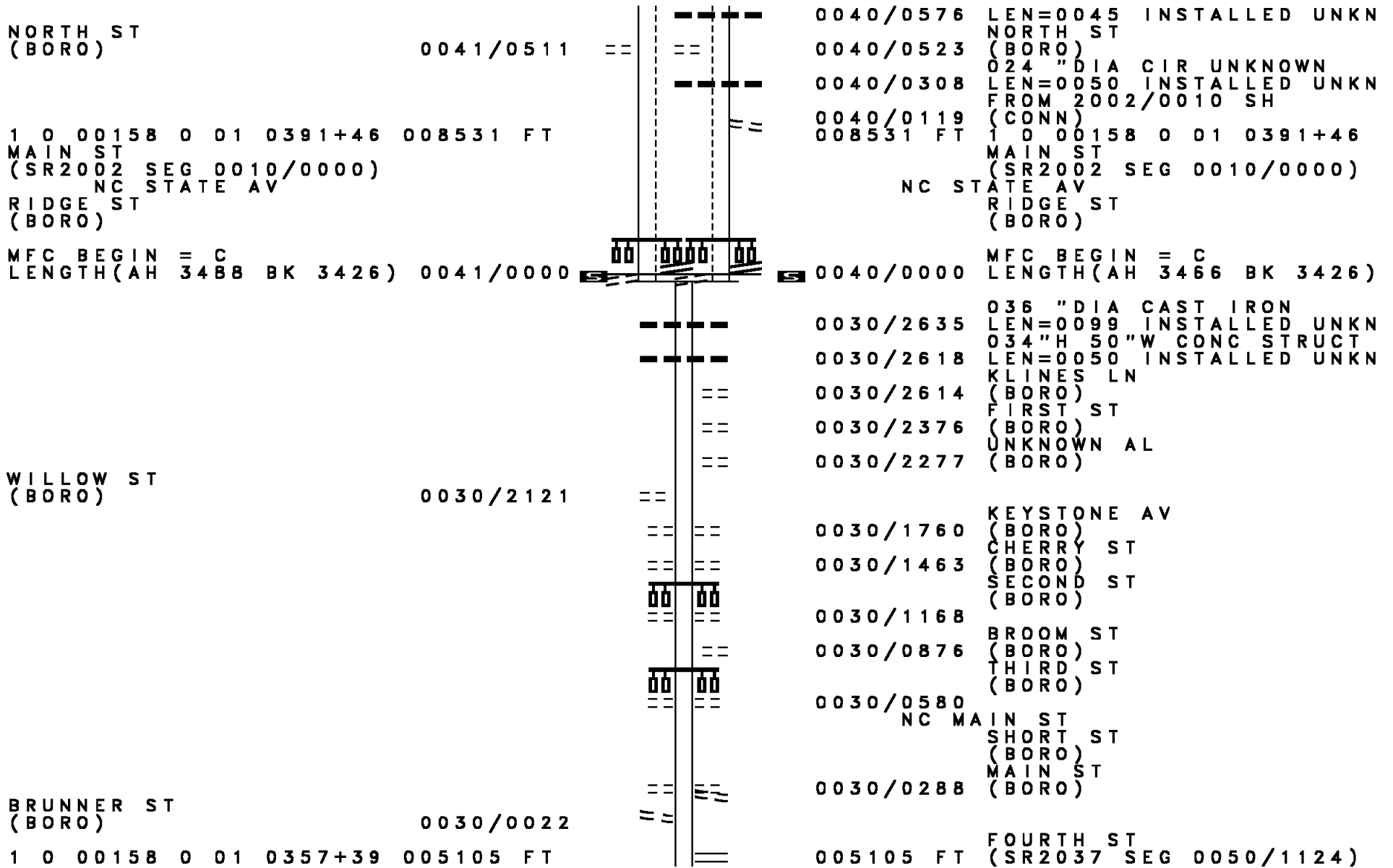
SALISBURY
 EMMAUS B
 LENGTH(AH 2872 BK 3466)

0040/2373 024 " DIA CIRC CONCR
 LEN=0099 INSTALLED UNKN
 HARRISON ST
 (BORO)
 HARRISON ST
 (BORO)

0040/2001 018 " DIA CIRC CONCR
 LEN=0050 INSTALLED UNKN
 016 " DIA CIRC CONCR
 LEN=0050 INSTALLED UNKN
 018 " DIA CIRC CONCR
 LEN=0050 INSTALLED UNKN
 JEFFERSON ST
 (BORO)
 GEORGE ST
 (BORO)
 ELM ST
 (BORO)

0040/0805 018 " DIA CIRC CONCR
 LEN=0051 INSTALLED UNKN
 020 " DIA CIRC CONCR

DIR: B TOTAL LEN: 5.655 MI. DIST: 05-3 SR: 2005
 LEFT MUN: EMMAUS B RIGHT MUN: EMMAUS B



DIR: B TOTAL LEN: 5.655 MI. DIST: 05-3 SR: 2005
 LEFT MUN: EMMAUS B RIGHT MUN: EMMAUS B

FOURTH ST (BORO) 0030/0000

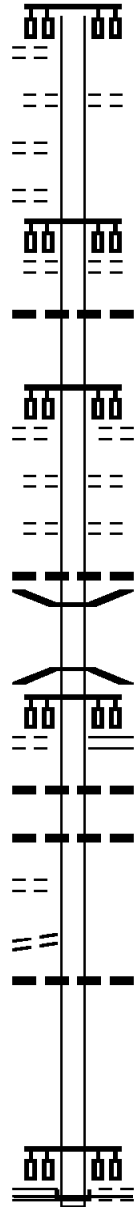
PERKIOMEN ST (BORO) 0020/1550
 MOYER ST (BORO) 0020/1071

1 0 00158 0 01 0334+77 002851 FT
 MACUNGIE AV (BORO) 0020/0000

TENTH ST (BORO) 0010/1140

ELEVENTH ST (BORO) 0010/0589
 TO 0029/0120 SH (CONN) 0010/0143

CEDAR CREST BL (SR0029 SEG 0120/0000) 0010/0000



0030/0000 LENGTH(AH 3426 BK 2254)
 FIFTH ST (BORO) 0020/1729

SIXTH ST (BORO) 0020/0878
 018 "DIA CIRC METAL
 LEN=0033 INSTALLED UNKN
 0020/0652

SEVENTH ST (BORO) 002851 FT

0020/0000 LENGTH(AH 2254 BK 2851)
 EIGHTH ST (BORO) 0010/2276
 NINTH ST (BORO) 0010/1710

012"H 00"W MULT METAL
 LEN=0030 INSTALLED UNKN
 BMSSEN 39/2005/0010/1323
 0 0 00000 0 00 0000+00
 TR. LEIBERT
 BMSBG 39/2005/0010/1323
 TENTH ST (SR2027 SEG 0180/2781)

0010/1140 024 "DIA CIRC CONCR
 0010/1101 LEN=0050 INSTALLED UNKN
 024 "DIA CIRC CONCR
 0010/1049 LEN=0040 INSTALLED UNKN

018 "DIA CIRC CONCR
 LEN=0099 INSTALLED UNKN
 000000 FT 1 0 00158 0 01 0306+53
 NC CH CHESTNUT ST
 TWELFTH ST (BORO)

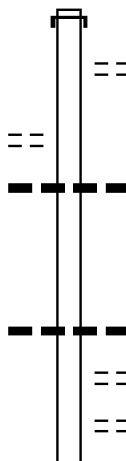
INTER-BK CHESTNUT ST (SR0029 SEG 0120/0000)
 MFC BEGIN = B
 0010/0000 LENGTH(AH 2851 BK 0000)

GOTTWALD DR
 (TWP)

018411 FT

0060/1553

015545 FT



018411 FT AH-NORTHAMPTON (48)
 INTER-AHD SEIDERSVILLE RD
 0060/2866 (SR3004 SEG 0010/0000)
 0060/2340 FIRE LN
 (T596)

0060/1074 024 " DIA CIRC METAL
 LEN=0022 INSTALLED UNKN

015545 FT 2 0 39013 0 01 0324+17
 0060/0000 LENGTH(AH 2866 BK 2147)
 0050/1942 012 " DIA CIRC METAL
 LEN=0034 INSTALLED UNKN
 GILLY AV
 0050/1400 (T848)
 ENTR TO MOBILE HOMES
 0050/1240 (PRDR)
 LAIBLE ST

DIR: B TOTAL LEN: 3.487 MI. DIST: 05-3 SR: 2004
 LEFT MUN: SALISBURY T RIGHT MUN: SALISBURY T

Location	Segment ID	Length	Notes
MORTIMER ST (TWP)	0050/0585		
	0050/0533		014" H 00" W MULT UNKNWN LEN=0038 INSTALLED UNKN NANTUCKET CR
	0050/0466		(T495)
	0050/0333		024" DIA CIRC METAL LEN=0038 INSTALLED UNKN EMMAUS AV
	0050/0106		(SR2002 SEG 0120/2848)
2 0 39013 0 01 0303+30 FOR SR 2002 AND 2004 (CONN)	013398 FT 0050/0000		NC SE IDERSVILLE RD LENGTH(AH 2147 BK 3541) UNION ST
	0040/3367		(TWP)
	0040/3321		014" DIA CIRC CONCR LEN=0030 INSTALLED UNKN PARK AV
	0040/2858		(TWP)
	0040/2461		CENTER PL (TWP)
	0040/2167		014" DIA CIRC CONCR LEN=0030 INSTALLED UNKN
BROOK AV (TWP)	0040/2040		
	0040/1827		018" DIA CIRC CONCR LEN=0030 INSTALLED UNKN
	0040/1487		024" H 60" W ELLIP CONC LEN=0022 INSTALLED UNKN
	0040/0774		FAIRVIEW RD (SR2001 SEG 0010/1568) ENTR TO MOBILE HOMES
	0040/0286		(PRDR)
	009857 FT		1 0 00487 0 00 0098+52 FRETZ AV
	0040/0000		(TWP) LENGTH(AH 3541 BK 3485)
	0030/3153		016" DIA CIRC CONCR LEN=0035 INSTALLED UNKN VERMONT AV
	0030/3029		(T858)
	0030/2933		018" DIA CIRC CONCR LEN=0035 INSTALLED 2001 UEBERROTH AV
	0030/2460		(T462)
	0030/2183		020" DIA CIRC CONCR LEN=0026 INSTALLED UNKN
DELAWARE AV			

DIR: B TOTAL LEN: 3.487 MI. DIST: 05-3 SR: 2004
 LEFT MUN: SALISBURY T RIGHT MUN: SALISBURY T

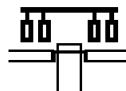
(TWP)	0030/2172	==						
LOXLEY LN	0030/1883	==	==	0030/1883	FAIRFAX ST			
(T849)					(T534)			
					018 "DIA CIRC CONCR			
					LEN=0033 INSTALLED UNKN			
					MARLOW ST			
MAUMEE ST	0030/1323	==		0030/1562	(T532)			
(T850)								
					018 "DIA CIRC CONCR			
					LEN=0035 INSTALLED UNKN			
					MAUMEE AV			
TWEED AV	0030/1132	==		0030/1289	(T530)			
(T850)								
					018 "DIA CIRC CONCR			
					LEN=0032 INSTALLED UNKN			
					TWEED AV			
					(T500)			
					012"H 24"W ELLIP CONC			
					LEN=0037 INSTALLED UNKN			
					POTOMAC ST			
					(TWP)			
TRAPPS LN	0030/0381	==		0030/0687				
(TWP)								
					TRAPPS LN			
SALISBURY	0030/0354	==	==	0030/0355	(TWP)			
ALLENTOWN C								
					016 "DIA CIRC CONCR			
					LEN=0031 INSTALLED UNKN			
					S HALSTEAD ST			
					(TWP)			
	006372 FT			0030/0092				
				006372 FT	1 0 00487 0 00 0063+77			
E BARNER ST	0020/3105	==		0030/0000	LENGTH(AH 3485 BK 3267)			
(TWP)								
					SALISBURY			
					ALLENTOWN C			
					S GILMORE ST			
					(CITY)			
S FLOYD ST	0020/2539	==	==	0020/2817				
(CITY)								
					S FILBERT ST			
					(CITY)			
					S ELLSWORTH ST			
					(CITY)			
S DELP ST	0020/1416	==	==	0020/1688				
(CITY)								
					S DELP ST			
					(CITY)			
					0020/1245			

DIR: B TOTAL LEN: 3.487 MI. DIST: 05-3 SR: 2004
 LEFT MUN: ALLENTOWN C RIGHT MUN: ALLENTOWN C

Street Name (City)	Stationing	Notes	Street Name (City)	Stationing	Notes
S DAUPHIN ST (CITY)	0020/1115	==	S CARLISLE ST (CITY)	0020/0565	
		==	S BOYD ST (CITY)	0020/0291	
	003105 FT	==	S BRADFORD ST (CITY)	003105 FT	1 0 00487 0 00 0031+10
CONSTITUTION DR (CITY)	0010/2870	==	LENGTH(AH 3267 BK 3105)		
		==	014 "DIA CIRC CONCR		
		---	LEN=0099 INSTALLED UNKN		
		==	S ALBERT ST (CITY)		
		==	014 "DIA CIRC CONCR		
S ARMOUR ST (CITY)	0010/2215	==	LEN=0099 INSTALLED UNKN		
		---	014 "DIA CIRC CONCR		
		==	LEN=0099 INSTALLED UNKN		
		---	S FRONT ST (CITY)		
		==	0010/1900		
		==	LEWIS ST (CITY)		
S WOODWARD ST (CITY)	0010/1355	==	0010/1614		
		---	S SECOND ST (CITY)		
		==	014 "DIA CIRC CONCR		
		---	LEN=0099 INSTALLED UNKN		
		==	S THIRD ST (CITY)		
		==	S RACE ST (CITY)		
		---	014 "DIA CIRC CONCR		
		==	LEN=0099 INSTALLED UNKN		
		---	S MEADOW ST (CITY)		
		==	0010/0298		
	000000 FT	==	000000 FT		1 0 00487 0 00 0000+00
		---	NC SU SQUEHANNA ST		
		==	FOURTH ST (SRO145 SEG 0072/0000)		
		---	INTER-BK SQUEHANNA ST		
		==	(SRO145 SEG 0072/0000)		
FOURTH ST (CITY)	0010/0000	==	MFC BEGIN = C		
		---	LENGTH(AH 3105 BK 0000)		

EXTRACT DATE: 12/18/2023 ROADWAY MANAGEMENT SYSTEM PAGE NUMBER: 259
PRINT DATE: 12/19/2023 SLD COUNTY/SR - ANNUAL PRINT COUNTY: LEHIGH
DIR: B TOTAL LEN: .702 MI. DIST: 05-3 SR: 2003
LEFT MUN: ALLENTOWN C RIGHT MUN: ALLENTOWN C

003708 FT



003708 FT
INTER-AHD FIFTEENTH ST
(CITY)
TILGHMAN ST
(SR1002 SEG 0210/0000)
0010/3708
UTICA ST

DIR: B TOTAL LEN: .702 MI. DIST: 05-3 SR: 2003
 LEFT MUN: ALLENTOWN C RIGHT MUN: ALLENTOWN C

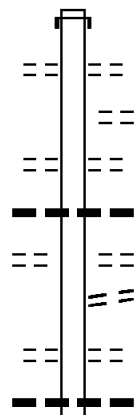
==	0010/3578	(CITY)							
00		ALLEN ST							
00		(CITY)							
==	0010/3216	(CITY)							
==	0010/3059	ANDREW ST							
==	0010/2880	(CITY)							
00		EARLY ST							
00		(CITY)							
00		LIBERTY ST							
00		(CITY)							
==	0010/2719	(CITY)							
==	0010/2559	WARREN ST							
==	0010/2339	(CITY)							
00		SCOTT ST							
00		(CITY)							
00		GORDON ST							
00		(CITY)							
==	0010/2178	(CITY)							
==	0010/2017	WAYNE ST							
==	0010/1796	(CITY)							
00		MONROE ST							
00		(CITY)							
00		CHEW ST							
00		(CITY)							
==	0010/1634	(CITY)							
==	0010/1475	EMMETT ST							
==	0010/1255	(CITY)							
00		RUSSEL ST							
00		(CITY)							
00		TURNER ST							
00		(CITY)							
==	0010/1094	(CITY)							
==	0010/0932	NEWTON ST							
==	0010/0714	(CITY)							
00		WEBSTER ST							
00		(CITY)							
00		LINDEN ST							
00		(CITY)							
==	0010/0553	(CITY)							
==	0010/0283	COURT ST							
000000 FT	000000 FT	(CITY)							
	000000 FT	1 0 00157 0 02 0632+49							
		NC FIFTEENTH ST							
		HAMILTON ST							
		(CITY)							
		INTER-BK							
		FIFTEENTH ST							
		(CITY)							
		MFC BEGIN = C							
		LENGTH(AH 3708 BK 0000)							

HAMILTON ST
 (SR0222 SEG 0220/3114) 0010/0000

SHEETZ ST
(BORO)

037804 FT

0150/1001



037805 FT AH-NORTHAMPTON (48)
 INTER-AHD BROADWAY
 0150/2103 (SR3012 SEG 0010/0000)
 BISHOP THORPE ST
 0150/2042 (BORO)
 HELLENER ST
 0150/1577 (BORO)
 CLEWELL ST
 0150/1331 (BORO)
 048"H 48"W CONC STRUCT
 0150/1289 LEN=0099 INSTALLED UNKN
 BENNER ST
 0150/1001 (BORO)
 ITASKA ST
 0150/0855 (BORO)
 HOFFERT ST
 0150/0530 (BORO)
 012"H 12"W CON BOX CUL
 0150/0482 LEN=0099 INSTALLED UNKN

EXTRACT DATE: 12/18/2023
PRINT DATE: 12/19/2023

ROADWAY MANAGEMENT SYSTEM
SLD COUNTY/SR - ANNUAL PRINT

PAGE NUMBER: 256
COUNTY: LEHIGH

DIR: B TOTAL LEN: 7.160 MI.
LEFT MUN: FOUNTAIN HILL B

DIST: 05-3 SR: 2002
RIGHT MUN: FOUNTAIN HILL B

Stationing	Notes	Stationing	Notes
035701 FT		0150/0462	012" H 12" W ELLIP METAL
		035702 FT	LEN=0099 INSTALLED UNKN
			1 0 00487 0 00 0187+82
			BERGEN ST
			(BORO)
LC FROM BERGEN ST (CONN)		0150/0000	LENGTH(AH 2103 BK 2667)
0140/2595			
		0140/2267	SOUTH LYNN ST
			(BORO)
NORTH LYNN ST (BORO)			
SCHOOL ST (BORO)		0140/1899	GREENE CT
			(BORO)
		0140/1719	014" DIA CIRC CONCR
			LEN=0099 INSTALLED UNKN
DELAWARE AV (BORO)		0140/1705	
STANLEY AV (BORO)			
		0140/1449	NORWAY PL
			(BORO)
		0140/1192	SMILEY AV
			(BORO)
SPRINGER LN (BORO)			
0140/1111		0140/0696	LECHAUWEKI AV
			(BORO)
		0140/0630	018" H 18" W CON BOX CUL
			LEN=0099 INSTALLED UNKN
		0140/0623	018" H 18" W ELLIP CONC
			LEN=0068 INSTALLED UNKN
DODSON ST (BORO)			
0140/0610		0140/0316	HERTZOG AV
			(BORO)
		0140/0190	018" H 18" W ELLIP CONC
			LEN=0099 INSTALLED UNKN
		0140/0136	FOUNTAIN HILL
			SALISBURY T
033034 FT		033035 FT	1 0 00487 0 00 0162+86
			ROOSEVELT AV
			(BORO)
		0140/0000	LENGTH(AH 2667 BK 2503)
			DOROTHY AV
			(BORO)
		0130/2170	036" DIA CIRC CONCR
			LEN=0099 INSTALLED UNKN
		0130/2163	

DIR: B TOTAL LEN: 7.160 MI. DIST: 05-3 SR: 2002
 LEFT MUN: SALISBURY T RIGHT MUN: SALISBURY T

Location / Description	Segment ID	Length	Notes / Details
	0130/1626	018" H 18" W ELLIP CONC LEN=0036	INSTALLED UNKN
	0130/1370	018" DIA CIRC METAL LEN=0052	INSTALLED UNKN
	0130/1172	ASH ST (T540)	
PUBLIC RD (T540)	0130/0946		
	0130/0854	SCHOLL AV (T495)	
WISTAR ST (T538)	0130/0790		
WEIL ST (T538)	0130/0628		
	0130/0500	CRESTLINE AV (TWP)	
030531 FT	030532 FT	1 0 00487 0 00 0134+86 014" DIA CIRC METAL LEN=0120	INSTALLED UNKN
FOR SR 2002 AND 2004 (CONN)	0130/0000	NC BR ROADWAY LENGTH(AH 2503 BK 2981)	
	0120/2848	SEIDERSVILLE RD (SR2004 SEG 0050/0106)	
	0120/2030	014" DIA CIRC CONCR LEN=0020	INSTALLED 1998
PARK AV (TWP)	0120/1857		
HAUSMAN AV (TWP)	0120/1535		
	0120/1503	030" DIA CIRC CONCR LEN=0058	INSTALLED UNKN
	0120/1452	HAUSMAN AV (TWP)	
ILLINGSWORTH AV (TWP)	0120/1378		
	0120/1330	TR. TROUT CK. STRUCTURE LENGTH 17 FT BMSID 39/2002/0120/1330	
	0120/1174	CHURCH RD (TWP)	
	0120/0689	BUTZ LN (TWP)	
027550 FT	027551 FT	2 0 39013 0 01 0275+35 VILLAGE: GAUFFS HILL HERBERT ST (TWP)	
	0120/0000	LENGTH(AH 2981 BK 2497) 018" DIA CIRC CONCR	

DIR: B TOTAL LEN: 7.160 MI. DIST: 05-3 SR: 2002
 LEFT MUN: SALISBURY T RIGHT MUN: SALISBURY T

Location	Segment ID	Start Station	End Station	Length	Material	Status
FAIRVIEW RD (SR2001 SEG 0010/0000)	0110/2336			LEN=0099	INSTALLED	UNKN
	0110/2187			LEN=0099	018"H 18"W PIPE ARCH INSTALLED	UNKN
	0110/1959			LEN=0099	030"DIA CIRC CONCR INSTALLED	UNKN
	0110/1942			LEN=0099	EHRETS LN (TWP)	UNKN
	0110/1900			LEN=0038	018"DIA CIRC METAL INSTALLED	UNKN
	0110/1859			LEN=0099	STERNER LN (TWP)	UNKN
	0110/1648			LEN=0099	018"DIA CIRC CONCR INSTALLED	UNKN
	0110/1402			LEN=0099	018"DIA CIRC CONCR INSTALLED	UNKN
	0110/1332			LEN=0099	LINDA LN (TWP)	UNKN
	0110/1102			LEN=0099	018"DIA CIRC CONCR INSTALLED	UNKN
TROUT DR (TWP)	0110/1075			LEN=0099	B ST (TWP)	UNKN
	0110/0791			LEN=0039	018"DIA CIRC CONCR INSTALLED	UNKN
	0110/0406			LEN=0099	018"DIA CIRC CONCR INSTALLED	UNKN
	0110/0123			LEN=0042	018"DIA CIRC METAL INSTALLED	UNKN
	0110/0000			LENGTH(AH 2497 BK 2448)	018"DIA CIRC CONCR INSTALLED	UNKN
	0100/2269			LEN=0099	018"DIA CIRC CONCR INSTALLED	UNKN
	0100/1871			LEN=0099	014"DIA CIRC CONCR INSTALLED	UNKN
	0100/1553			LEN=0099	030"DIA CIRC CONCR INSTALLED	UNKN
	0100/1208			LEN=0099	014"DIA CIRC METAL INSTALLED	UNKN
	0100/0699			LEN=0099	HONEYSUCKLE RD INSTALLED	UNKN
2 0 39013 0 01 0255+00 025053 FT GASKILL AV (TWP)	0110/0000			LEN=0099	(SR2053 SEG 0040/2991)	UNKN
	0100/0642			LEN=0045	014"DIA CIRC CONCR INSTALLED	UNKN
POTOMAC ST (TWP)	0100/0361					

DIR: B TOTAL LEN: 7.160 MI. DIST: 05-3 SR: 2002
 LEFT MUN: SALISBURY T RIGHT MUN: SALISBURY T

Stationing	Notes	Stationing	Notes
022605 FT		022606 FT	2 0 39013 0 01 0227+42
	--- ---		024 "DIA CIRC CONCR
	--- ---	0100/0000	LEN=0099 INSTALLED UNKN
	--- ---	0090/3259	LENGTH(AH 2448 BK 3650)
	--- ---	0090/2767	014 "DIA CIRC CONCR
	==	0090/2420	LEN=0099 INSTALLED UNKN
	==	0090/1869	014 "DIA CIRC CONCR
	==	0090/1188	INSTALLED UNKN
DAUPHIN ST (TWP)	==	0090/1158	FILBERT ST
	--- ---	0090/0586	(TWP)
CHAPEL RD (TWP)	--- ---	0090/0580	ELLSWORTH ST
	--- ---	0090/0568	(TWP)
	--- ---	0090/0557	DAUPHIN ST
	--- ---	0090/0011	(TWP)
018955 FT	--- ---	018956 FT	024 "DIA CIRC CONCR
	==	0090/0000	LEN=0099 INSTALLED UNKN
	==	0080/2171	CYPRESS AV
	==	0080/1966	(TWP)
	==	0080/1717	BMSSEN 39/2002/0090/0568
	==	0080/1336	2 0 39013 0 01 0197+26
FRONT ST (CITY)	==	0080/1004	TR. TROUT CK.
	==	0080/0994	BMSBG 39/2002/0090/0568
	==	0080/0986	018 "DIA CIRC CONCR
	==		LEN=0099 INSTALLED UNKN
	==		SALISBURY
	==		ALLENTOWN C
	==		2 0 39013 0 01 0189+59
	==		SOUTH BRADFORD ST
	==		(TWP)
	==		LENGTH(AH 3650 BK 2185)
	==		018 "DIA CIRC CONCR
	==		LEN=0099 INSTALLED UNKN
	==		S AUBREY ST
	==		(CITY)
	==		ALBERT ST
	==		(CITY)
	==		018 "DIA CIRC CONCR
	==		LEN=0099 INSTALLED UNKN
	==		018 "H 18 "W CONCR ARCH
	==		LEN=0018 INSTALLED UNKN
	==		018 "H 18 "W CON BOX CUL
	==		LEN=0099 INSTALLED UNKN
	==		UNKNOWN AL
	==		(CITY)

DIR: B TOTAL LEN: 7.160 MI. DIST: 05-3 SR: 2002
 LEFT MUN: ALLENTOWN C RIGHT MUN: ALLENTOWN C

Street Name	Segment ID	Start/End	Material	Length	Status
WOOD ST (CITY)	0080/0964	==	014 " DIA	LEN=0099	CIRC CONCR INSTALLED UNKN
	0080/0675	---	014 " DIA	LEN=0099	CIRC CONCR INSTALLED UNKN
	0080/0660	---	014 " DIA	LEN=0099	CIRC CONCR INSTALLED UNKN
	0080/0633	==	SECOND ST		
	0080/0329	---	014 " DIA	LEN=0099	CIRC CONCR INSTALLED UNKN
THIRD ST (CITY)	0080/0302	==	THIRD ST (CITY)		
	0080/0032	---	014 " DIA	LEN=0020	CIRC CONCR INSTALLED UNKN
	016770 FT		2 0 39013 0 01 0167+12		FOURTH ST (SR0145 SEG 0060/0000)
		==	0080/0000	LENGTH (AH 2185 BK 2614)	
		==	0070/2398	JUTE ST (CITY)	
		==	0070/2156	FIFTH ST (CITY)	
		---	0070/1997	014 " DIA	CIRC METAL INSTALLED UNKN
		---	0070/1987	014 " DIA	CIRC CONCR INSTALLED UNKN
		==	0070/1975	EAST ST (CITY)	
		---	0070/1963	014 " DIA	CIRC CONCR INSTALLED UNKN
		---	0070/1836	014 " DIA	CIRC CONCR INSTALLED UNKN
		==	0070/1742	ALICE ST (CITY)	
LAW ST (CITY)	0070/1579	==	LAW ST (CITY)		
SIXTH ST (CITY)	0070/1174	==	0070/1406	LAW ST (CITY)	
		---	0070/1160	014 " DIA	CIRC CONCR INSTALLED UNKN
		==	0070/0700	CHURCH ST (CITY)	
		---	0070/0590	014 " DIA	CIRC CONCR INSTALLED UNKN

DIR: B TOTAL LEN: 7.160 MI. DIST: 05-3 SR: 2002
 LEFT MUN: ALLENTOWN C RIGHT MUN: ALLENTOWN C

Location / Description	Stationing	Length	Material / Notes
	014156 FT	0070/0480	014 " DIA CIRC CONCR
		014157 FT	LEN=0099 INSTALLED UNKN
			2 0 39013 0 01 0141+62
			HALL ST
			(CITY)
		0070/0000	LENGTH(AH 2614 BK 2602)
			EIGHTH ST
			(CITY)
		0060/2208	014 " DIA CIRC CONCR
			LEN=0099 INSTALLED UNKN
			LUMBER ST
			(CITY)
		0060/1818	014 " DIA CIRC CONCR
			LEN=0099 INSTALLED UNKN
			0060/1816
			LEN=0099 INSTALLED UNKN
UNKNOWN AL (CITY)	0060/1690		
			NINTH ST
			(CITY)
		0060/1465	014 " DIA CIRC CONCR
			LEN=0036 INSTALLED UNKN
			FOUNTAIN ST
			(CITY)
		0060/1096	014 " DIA CIRC CONCR
			LEN=0036 INSTALLED UNKN
			TENTH ST
			(CITY)
		0060/0725	014 " DIA CIRC METAL
			LEN=0036 INSTALLED UNKN
			024"H 24"W CON BOX CUL
			LEN=0038 INSTALLED UNKN
			HOWARD ST
			(CITY)
LC TO MACK BL (CONN)	0060/0230		
			014 " DIA CIRC CONCR
			LEN=0020 INSTALLED UNKN
			LANCASTER AV
			(CITY)
MACK BL (CITY)	0060/0151		
			TR. TROUT CK.
			STRUCTURE LENGTH 11 FT
			BMSID 39/2002/0060/0076
LC FROM MACK BL (CONN)	0060/0065		
2 0 39013 0 01 0115+50	011554 FT		
ELEVENTH ST (CITY)			
MENGES AV (CITY)	0060/0000		
			LENGTH(AH 2602 BK 2132)
			WATSON ST

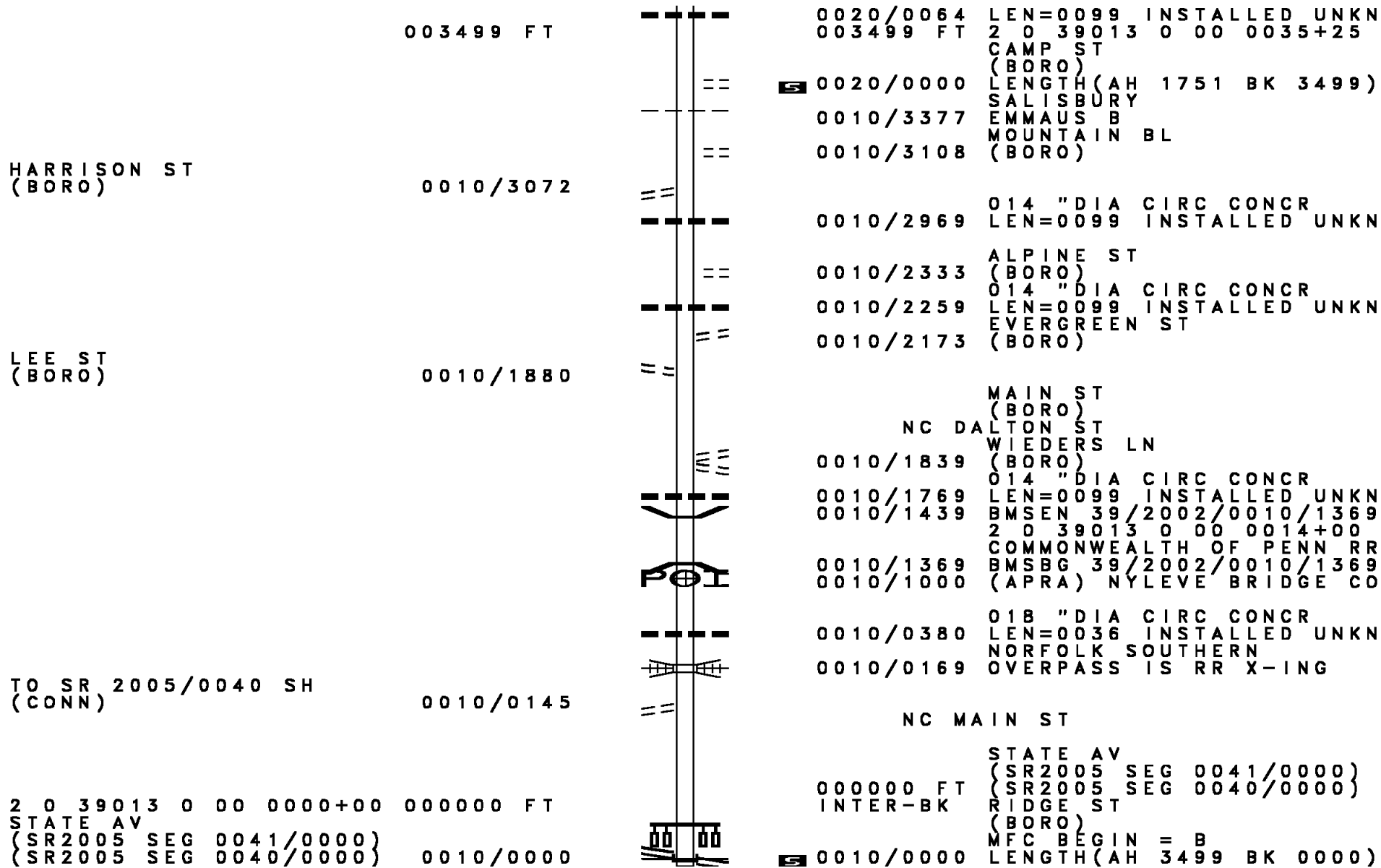
DIR: B TOTAL LEN: 7.160 MI. DIST: 05-3 SR: 2002
 LEFT MUN: ALLENTOWN C RIGHT MUN: ALLENTOWN C

Location / Description	Segment ID	Length / Stationing	Material / Notes
SOUTH TWELFTH ST (CITY)	0054/1368	009422 FT	018 "DIA CIRC UNKN LEN=0099 INSTALLED UNKN
	0054/1636		024 "DIA CIRC CONCR LEN=0099 INSTALLED UNKN
	0054/0887		014 "DIA CIRC CONCR LEN=0042 INSTALLED UNKN
	0054/0612		ROY ST (CITY) 0 0 00000 0 00 0000+00 MFC BEGIN = B LENGTH(AH 2132 BK 1380)
	0054/0558		014 "DIA CIRC CONCR LEN=0042 INSTALLED UNKN
TWENTYSIXTH ST (CITY)	0050/1298		TWENTYSIXTH ST (CITY) ALLENBROOK DR (CITY)
ALLENBROOK DR (CITY)	0051/1268		014 "DIA CIRC CONCR LEN=0048 INSTALLED UNKN
	0050/1271		014 "DIA CIRC CONCR LEN=0056 INSTALLED UNKN
	0050/1086		
	0050/0813		
RAMP LG RD (SR8003 SEG 0250/0863)	0051/0705		
OP ID 39/0078/0580/0063	0051/0507		OP ID 39/0078/0580/0063
TWENTYSIXTH ST (CITY)	0051/0391		TWENTYSIXTH ST (CITY) (APRA) PENNDOT STOCKPIL ENTRANCE TO SHED (GOVT) SHALER ST (CITY)
PENNDOT STOCKPILE 5-3 R (GOVT) SHALER ST (CITY)	0051/0113		
014 "DIA CIRC CONCR LEN=0099 INSTALLED UNKN	0051/0036		
2 0 39013 0 01 0081+69	008043 FT		036 "DIA CIRC METAL LEN=0099 INSTALLED UNKN MFC BEGIN = B LENGTH(AH 1380 BK 2793)
MFC BEGIN = B LENGTH(AH 1379 BK 2793)	0051/0000		024 "DIA CIRC CONCR LEN=0150 INSTALLED UNKN
	0030/2690		TWENTYSEVENTH ST (CITY)
	0030/2656		014 "DIA CIRC CONCR LEN=0042 INSTALLED UNKN
	0030/2425		

DIR: B TOTAL LEN: 7.160 MI. DIST: 05-3 SR: 2002
 LEFT MUN: ALLENTOWN C RIGHT MUN: ALLENTOWN C

Location	Segment ID	Length	Material	Notes
TWENTYEIGHTH ST (CITY)	0030/2248			
	0030/2064		014 " DIA CIRC CONCR	TWENTYEIGHTH ST (CITY)
	0030/1954		LEN=0058 INSTALLED UNKN	PROSPECT AV
	0030/1560		014 " DIA CIRC CONCR	(CITY)
	0030/1431		LEN=0042 INSTALLED UNKN	MOUNTAIN LN
TWENTYNINTH ST (CITY)	0030/1181		014 " DIA CIRC CONCR	(CITY)
	0030/1085		LEN=0042 INSTALLED UNKN	012 " DIA CIRC CONCR
	0030/0795		LEN=0042 INSTALLED UNKN	THIRTIETH ST
	0030/0691		048 " DIA CIRC CONCR	(CITY)
	0030/0574		LEN=0015 INSTALLED UNKN	GRACE ST
	0030/0171			(CITY)
005250 FT	005250 FT	2 0 39013 0 00 0052+70		
			014 " DIA CIRC CONCR	
			LEN=0099 INSTALLED UNKN	THIRTYFIRST ST (TWP)
				ALLENTOWN SALISBURY T
	0030/0000		LENGTH(AH 2793 BK 1751)	
	0020/1406		014 " DIA CIRC CONCR	
SECOND AV (BORO)	0020/1341		LEN=0048 INSTALLED UNKN	
THIRTYTHIRD ST (BORO)	0020/0938			NC EMMAUS AV FOX ST (BORO)
	0020/0621		018 " DIA CIRC CONCR	EAGLE ST (BORO)
	0020/0583		LEN=0099 INSTALLED UNKN	
	0020/0317		014 " DIA CIRC CONCR	
	0020/0309		LEN=0099 INSTALLED UNKN	DELL ST (BORO)
CAMP ST (BORO)	0020/0100			
			014 " DIA CIRC CONCR	

DIR: B TOTAL LEN: 7.160 MI. DIST: 05-3 SR: 2002
 LEFT MUN: SALISBURY T RIGHT MUN: SALISBURY T



2 0 39013 0 00 0000+00 000000 FT
 STATE AV
 (SR2005 SEG 0041/0000)
 (SR2005 SEG 0040/0000) 0010/0000

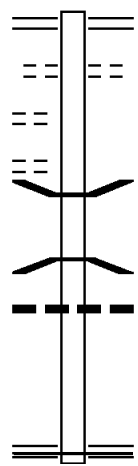
000000 FT INTER-BK RIDGE ST (BORO)
 MFC BEGIN = B
 5 0010/0000 LENGTH(AH 3499 BK 0000)

STANLEY AV
 (T876)
 SALISBURY RD
 (TWP)

001568 FT

 0010/0798
 0010/0642

 000000 FT



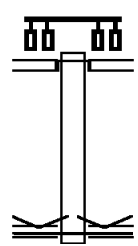
001568 FT SUSQUEHANNA ST
 0010/1568 (SR2004 SEG 0040/0774)
 LEHIGH AV
 0010/1100 (TWP)

 0010/0503 BMS EN 39/2001/0010/0493
 2 0 39014 0 00 0000+00
 TROUT CK
 0010/0493 BMSBG 39/2001/0010/0493
 120"H 72"W CONC STRUCT
 0010/0490 LEN=0025 INSTALLED UNKN
 000000 FT 2 0 39014 0 00 0000+00
 NC FA IRVIEW RD
 EMMAUS AV
 (SR2002 SEG 0110/2295)
 MFC BEGIN = E
 0010/0000 LENGTH(AH 1568 BK 0000)

EXTRACT DATE: 12/18/2023 ROADWAY MANAGEMENT SYSTEM PAGE NUMBER: 246
 PRINT DATE: 12/19/2023 SLD COUNTY/SR - ANNUAL PRINT COUNTY: LEHIGH
 DIR: B TOTAL LEN: .091 MI. DIST: 05-3 SR: 1033
 LEFT MUN: HANOVER T RIGHT MUN: HANOVER T

WEAVERSVILLE RD
 (SR1009 SEG 0080/0000)

000482 FT
 0010/0482
 000000 FT



000482 FT
 INTER-AHD OLD AIRPORT RD
 (TBC)
 SCHOENERSVILLE RD
 (SR1009 SEG 0080/0000)
 0010/0482
 000000 FT 2 0 39031 0 02 0140+29
 VILLAGE: SCHEONERSVILLE
 NC OL D AIRPORT RD
 RACE ST
 (SR1004 SEG 0071/0063)
 MFC BEGIN = D
 0010/0000 LENGTH(AH 0482 BK 0000)

EXTRACT DATE: 12/18/2023 ROADWAY MANAGEMENT SYSTEM PAGE NUMBER: 245
 PRINT DATE: 12/19/2023 SLD COUNTY/SR - ANNUAL PRINT COUNTY: LEHIGH
 DIR: B TOTAL LEN: .038 MI. DIST: 05-3 SR: 1031
 LEFT MUN: BETHLEHEM C RIGHT MUN: BETHLEHEM C

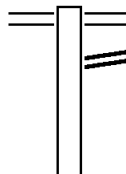
000201 FT
 000000 FT



000201 FT BMS EN 39/1031/0010/0000
 INTER-AHD N FOURTEENTH AV
 0010/0201 (CITY)
 000000 FT 2 0 00000 0 00 0000+00
 NC F O U R T E E N T H A V
 INTER-BK S F O U R T E E N T H A V
 (CITY)
 PA 378 NB
 BMSBG 39/1031/0010/0000
 MFC BEGIN = E
 0010/0000 LENGTH(AH 0201 BK 0000)

EXTRACT DATE: 12/18/2023 ROADWAY MANAGEMENT SYSTEM PAGE NUMBER: 244
PRINT DATE: 12/19/2023 SLD COUNTY/SR - ANNUAL PRINT COUNTY: LEHIGH
DIR: B TOTAL LEN: 1.371 MI. DIST: 05-3 SR: 1027
LEFT MUN: NORTH WHITEHALL T RIGHT MUN: NORTH WHITEHALL T

007238 FT

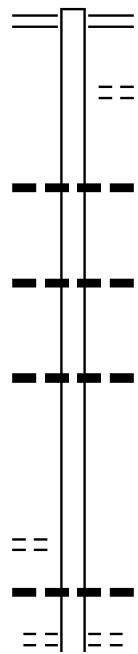


007238 FT MACARTHUR RD
(SR0145 SEG 0240/2160)
0030/2043 (SR0145 SEG 0241/2179)
SR 9103 SH
0030/1865 (SR9103 SEG 0010/0000)

DIR: B TOTAL LEN: 1.371 MI. DIST: 05-3 SR: 1027
 LEFT MUN: NORTH WHITEHALL T RIGHT MUN: NORTH WHITEHALL T

Stationing	Distance	Notes
1 0 00175 0 00 0063+51	005195 FT	NORTH WHITEHALL WHITEHALL T
ROOSEVELT ST (TWP)	0030/0000	0030/0116 005195 FT
SPRING MILL RD (TWP)	0020/3216	0030/0000 LENGTH(AH 2043 BK 3587) 0020/3535 BMSSEN 39/1027/0020/3275 1 0 00175 0 00 0027+61 SPRING CREEK 0020/3275 BMSBG 39/1027/0020/3275
FAIRVIEW ST (TWP)	0020/0770 001608 FT	0020/2928 018 "DIA CIRC CONCR LEN=0040 INSTALLED UNKN
LEISENRING ST (TWP)	0010/0551	0020/1030 014 "DIA CIRC CONCR LEN=0040 INSTALLED 2002
UNKNOWN AL (TWP)	0010/0175 000000 FT	0020/0000 1 0 00175 0 00 0027+61 FRONT ST (TWP) 0010/1084 LENGTH(AH 3587 BK 1608) KEMMERER ST (TWP) 0010/1062 018 "DIA CIRC CONCR LEN=0025 INSTALLED UNKN WHITEHALL ST (TWP) 0010/0722 018 "DIA CIRC CONCR LEN=0025 INSTALLED UNKN LEISENRING ST (TWP) 0010/0356 000000 FT 1 0 00175 0 00 0011+26 NC SECOND ST MAIN ST (SR0329 SEG 0130/0000) INTER-BK COPLAY RD (TWP) MFC BEGIN = D 0010/0000 LENGTH(AH 1608 BK 0000)

013662 FT



013662 FT NEFFS LAURYS RD
 0050/1745 (SR4014 SEG 0190/0000)

0050/1132 MEADOWBROOK DR
 (T964)

011917 FT

0050/0225 026 " DIA CIRC ALUMIN
 LEN=0025 INSTALLED UNKN
 011917 FT 2 0 39051 0 02 0119+93
 0050/0000 LENGTH(AH 1745 BK 2675)
 036 " DIA CIRC METAL
 0040/2660 LEN=0030 INSTALLED UNKN

0040/1557 016 " DIA CIRC METAL
 LEN=0027 INSTALLED UNKN

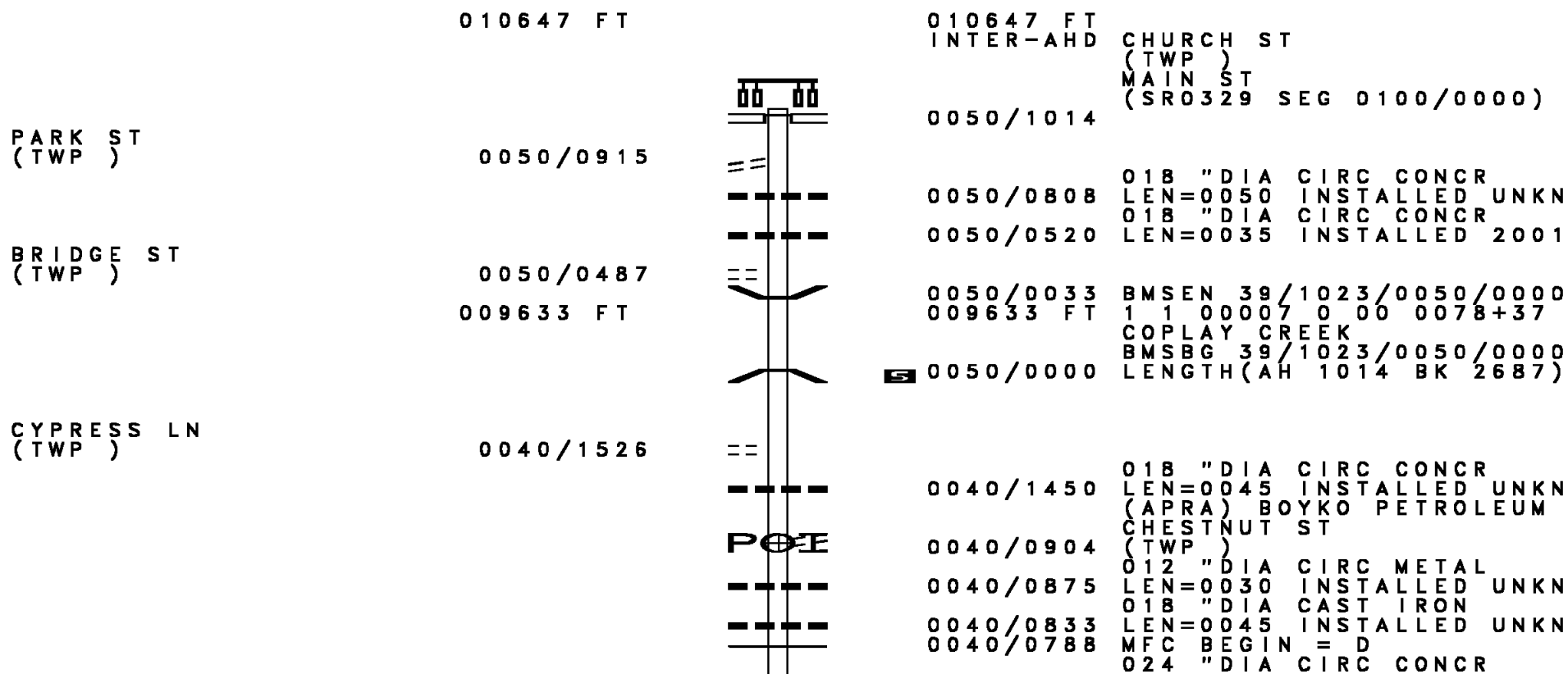
2 0 39051 0 02 0092+96 009242 FT
 BELLVIEW RD
 (T665) 0040/0000

009242 FT
 0040/0000 LENGTH(AH 2675 BK 2322)
 018 " DIA CIR PLASTIC
 0030/2116 LEN=0060 INSTALLED 1998
 CLEARVIEW RD
 0030/2089 (T703)

DIR: B TOTAL LEN: 2.588 MI. DIST: 05-3 SR: 1025
 LEFT MUN: NORTH WHITEHALL T RIGHT MUN: NORTH WHITEHALL T

Stationing	Street Name	Notes	Stationing	Street Name	Notes
006920 FT			006920 FT		2 0 39051 0 02 0069+72
			0030/0000		LENGTH(AH 2322 BK 3634)
			0020/3314		DANIEL ST
			0020/2724		(T937) 024"H 36"W BOX CULVRT*
			0020/2183		LEN=0030 INSTALLED UNKN
			0020/2096		SPRING CREEK STRUCTURE LENGTH 13 FT
					BMSID 39/1025/0020/2183
					SPRING ST
SPRING ST (T699)	0020/2004				(T699)
PATOKA DR (T972)	0020/1443				
LENAPE DR (T939)	0020/0399				
	003286 FT		003286 FT		2 0 39051 0 01 0033+31
			0020/0000		NORTH WHITEHALL WHITEHALL T
					LENGTH(AH 3634 BK 3286)
ABIGAIL LN (TWP)	0010/2649				
			0010/0855		028 "DIA CIRC CONCR LEN=0036 INSTALLED UNKN
WEST ST (TWP)	0010/0609				NC SCHEIDYS RD
			0010/0528		036 "DIA CIRC CONCR LEN=0058 INSTALLED UNKN
			0010/0200		LEHIGH ST (TWP)
			0010/0181		018 "DIA CIRC CONCR LEN=0049 INSTALLED UNKN
					NC WEST ST
2 0 39051 0 00 0000+00 000000 FT			000000 FT		MAIN ST
MAIN ST (SR0329 SEG 0090/2124)	0010/0000				(SR0329 SEG 0090/2124)
					MFC BEGIN = D
			0010/0000		LENGTH(AH 3286 BK 0000)

DIR: B TOTAL LEN: 2.016 MI. DIST: 05-3 SR: 1023
 LEFT MUN: WHITEHALL T RIGHT MUN: WHITEHALL T



DIR: B TOTAL LEN: 2.016 MI. DIST: 05-3 SR: 1023
 LEFT MUN: WHITEHALL T RIGHT MUN: WHITEHALL T

1 1 00007 0 00 0051+57 006946 FT
 RUCHSVILLE RD
 (SR4003 SEG 0300/1852) 0040/0000

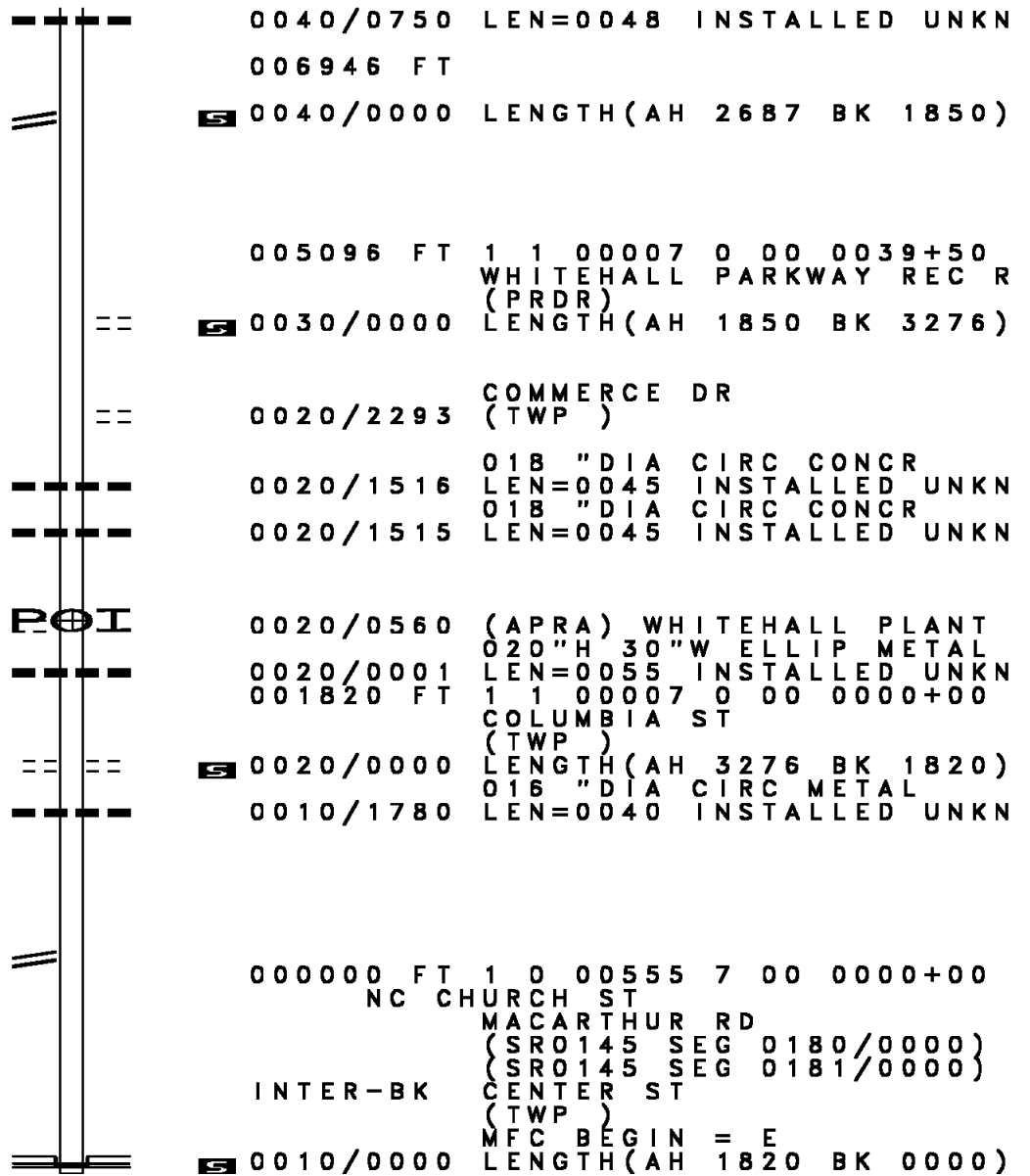
005096 FT

EASTERN INDUSTRIES
 (PRDR)

0020/0560

001820 FT

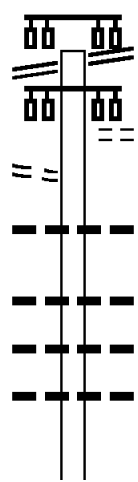
CHURCH ST
 (SR9101 SEG 0010/0000) 0010/0254
 000000 FT



MAUCH CHUNK RD 006885 FT
 (SR1017 SEG 0040/2937) 0030/2509

FROM 1017/0050 SH 0030/2383
 (CONN)

PIRMA AV 004376 FT



006885 FT MAUCH CHUNK RD
 (SR1017 SEG 0040/2937) 0030/2509

GIRARD AV
 (TWP) 0030/2472

0030/2342 016 " DIA CIRC METAL
 LEN=0030 INSTALLED UNKN

0030/1715 018 " DIA CIRC METAL
 LEN=0040 INSTALLED UNKN

0030/1185 018 " DIA CIRC METAL
 LEN=0036 INSTALLED UNKN

0030/0890 018 " DIA CIRC METAL
 LEN=0050 INSTALLED UNKN

004376 FT 2 0 39039 0 00 0043+58
 NC PIRMA AV

DIR: B TOTAL LEN: 1.304 MI. DIST: 05-3 SR: 1021
 LEFT MUN: SOUTH WHITEHALL T RIGHT MUN: SOUTH WHITEHALL T

(TWP)
 ALBRIGHT AV
 (T607)

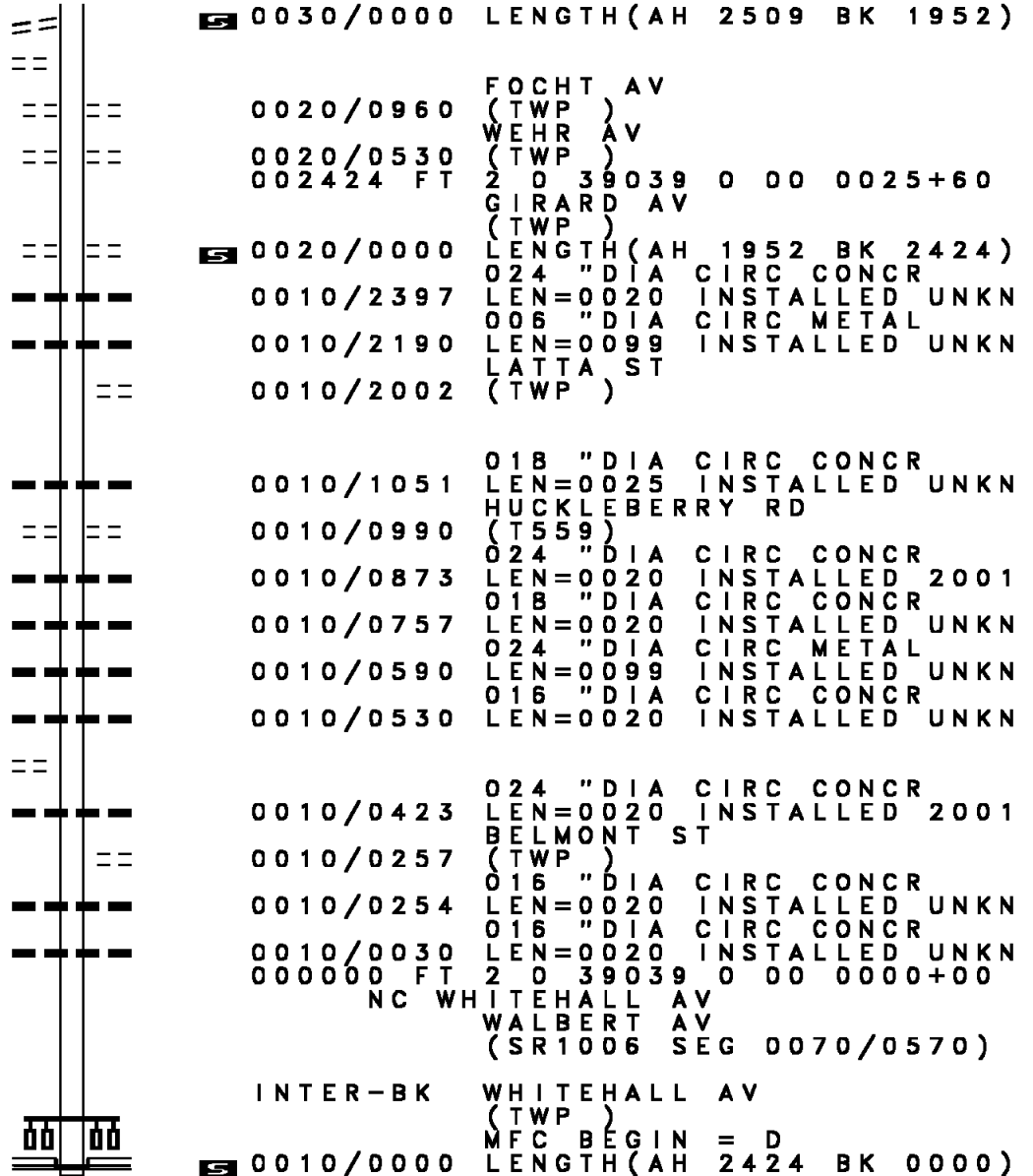
0030/0000
 0020/1465

002424 FT

MARKET ST
 (TWP)

0010/0522

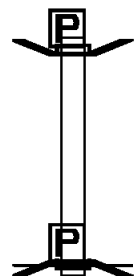
000000 FT



EXTRACT DATE: 12/18/2023 ROADWAY MANAGEMENT SYSTEM PAGE NUMBER: 236
 PRINT DATE: 12/19/2023 SLD COUNTY/SR - ANNUAL PRINT COUNTY: LEHIGH
 DIR: B TOTAL LEN: .041 MI. DIST: 05-3 SR: 1020
 LEFT MUN: BETHLEHEM C RIGHT MUN: BETHLEHEM C

000216 FT

000000 FT



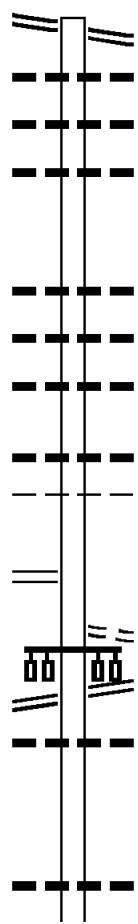
000216 FT BMS EN 39/1020/0010/0000
 INTER-AHD E CATASAUQUA RD
 (CITY)
 0010/0216 BRIDGE POSTED (TONS)
 000000 FT 0 0 00000 0 00 0000+00
 NC CA TATASAUQUA RD
 INTER-BK W CATASAUQUA RD
 (CITY)
 SGL 33 COMB 40
 PA 378 NB
 BMSBG 39/1020/0010/0000
 MFC BEGIN = D
 0010/0000 LENGTH(AH 0216 BK 0000)

DIR: N TOTAL LEN: 6.415 MI. DIST: 05-3 SR: 1019
 LEFT MUN: NORTH WHITEHALL T RIGHT MUN: NORTH WHITEHALL T

MAUCH CHUNK RD 033865 FT
 (SR1017 SEG 0120/0000) 0130/3712

2 0 39040 0 00 0122+72 030153 FT
 SHANKWEILER RD
 (SR4006 SEG 0060/1252) 0130/0000

OREFIELD RD
 (SR4003 SEG 0250/3278) 0120/2179



033872 FT MAUCH CHUNK RD
 0130/3712 (SR1017 SEG 0120/0000)
 0130/3416 014 "DIA CIRC CONCR
 LEN=0036 INSTALLED UNKN
 0130/2959 014 "DIA CIRC CONCR
 LEN=0048 INSTALLED UNKN
 0130/2693 014 "DIA CIRC CONCR
 LEN=0044 INSTALLED UNKN

0130/1463 014 "DIA CIRC CONCR
 LEN=0038 INSTALLED UNKN
 0130/1225 014 "DIA CIRC CONCR
 LEN=0039 INSTALLED UNKN
 0130/0936 014 "DIA CIRC CONCR
 LEN=0036 INSTALLED UNKN

0130/0333 014 "DIA CIRC CONCR
 LEN=0033 INSTALLED UNKN
 NORTH WHITEHALL
 SOUTH WHITEHALL T
 0130/0186
 030160 FT

5 0130/0000 LENGTH(AH 3712 BK 2348)
 FROM 4003/0250 SH
 (CONN)
 WILLOW ST
 (SR4003 SEG 0250/3278)

0120/2264
 0120/2179 018 "DIA CIRC CONCR
 LEN=0058 INSTALLED UNKN
 0120/2092

0120/0516 014 "DIA CIRC CONCR
 LEN=0047 INSTALLED UNKN
 014 "DIA CIRC CONCR

DIR: N TOTAL LEN: 6.415 MI. DIST: 05-3 SR: 1019
 LEFT MUN: SOUTH WHITEHALL T RIGHT MUN: SOUTH WHITEHALL T

Stationing	Length	Notes	Material	Status
2 0 39040 0 00 0099+24	027805 FT	SUNCREST DR (TWP)	0120/0000	0120/0021 LEN=0063 INSTALLED UNKN 027812 FT
LC TO PARKLAND HIGHSCHO (CONN)	0110/0962	PARKLAND HIGHSCHOOL RD (GOVT)	0110/0865	0120/0000 LENGTH(AH 2348 BK 2324) 014 " DIA CIRC CONCR 0110/1853 LEN=0051 INSTALLED UNKN
2 0 39040 0 00 0076+00	025481 FT	RITTER RD (T599)	0110/0000	0110/0865 0110/0054 018 " DIA CIRC CONCR 025488 FT LEN=0042 INSTALLED UNKN
IRON BRIDGE RD (T597)	0100/0601		0100/0000	0110/0000 LENGTH(AH 2324 BK 2226) 024 " DIA CIRC CONCR 0100/1947 LEN=0038 INSTALLED UNKN NORFOLK SOUTHERN OVERPASS IS RR X-ING
	023255 FT		0100/0804	0100/1897 OLD RD (T221) BMSSEN 39/1019/0100/0682 2 0 39040 0 00 0060+39 JORDAN CREEK 0100/0682 BMSBG 39/1019/0100/0682
			0100/0682	023262 FT 2 0 39040 0 00 0053+45 MINNICH RD (T606)
			0100/0000	0100/0000 LENGTH(AH 2226 BK 2956) 018 " DIA CIRC CONCR LEN=0064 INSTALLED UNKN ALBRIGHT AV (T563)
			0090/2141	0090/1993 018 " DIA CIRC CONCR LEN=0032 INSTALLED UNKN GUTH RD (T221)
			0090/1374	0090/1114 024 " DIA CIRC CONCR LEN=0034 INSTALLED UNKN 014 " DIA CIRC METAL
			0090/1072	0090/0588 LEN=0034 INSTALLED UNKN 020306 FT 2 0 39040 0 00 0023+86

EXTRACT DATE: 12/18/2023
PRINT DATE: 12/19/2023

ROADWAY MANAGEMENT SYSTEM
SLD COUNTY/SR - ANNUAL PRINT

PAGE NUMBER: 233
COUNTY: LEHIGH

DIR: N TOTAL LEN: 6.415 MI.
LEFT MUN: SOUTH WHITEHALL T

DIST: 05-3 SR: 1019
RIGHT MUN: SOUTH WHITEHALL T

Stationing	Description	Stationing	Description
		0090/0000	HUCKLEBERRY RD (T559)
		0080/2360	LENGTH(AH 2956 BK 2390) 024 " DIA CIRC CONCR LEN=0035 INSTALLED UNKN
		0080/1687	024 " DIA CIRC METAL LEN=0052 INSTALLED UNKN
		0080/1369	024 " DIA CIRC METAL LEN=0042 INSTALLED UNKN
		0080/1145	018 " DIA CIRC CONCR LEN=0200 INSTALLED UNKN
017909 FT		0080/0030	018 " DIA CIRC CONCR LEN=0099 INSTALLED UNKN
		017916 FT	2 0 39040 0 00 0000+00 WALBERT AV (SR1006 SEG 0050/0000)
LC TO CEDAR CREST PZ (CONN)	0070/1759	0080/0000	LENGTH(AH 2390 BK 2299) LC FROM OFFICE CENTER R (CONN)
CEDAR CREST PZ (PRDR)	0070/1671	0070/1759	OFFICE CENTER RD (TWP)
LC FROM CEDAR CREST PZ (CONN)	0070/1566	0070/1671	LC TO OFFICE CENTER RD (CONN)
		0070/1566	018 " DIA CIRC METAL LEN=0075 INSTALLED UNKN (APRA) PENNDOT STOCKPIL ENTRANCE TO SHED (GOVT)
WINCHESTER RD (T589)	0070/0648	0070/0678	FROM 8010/0510 SH (CONN) RAMP B RD (SR8010 SEG 0510/0844)
		0070/0324	RAMP A RD (SR8010 SEG 0500/0000)
		0070/0252	BMS EN 39/1019/0070/0000 1 0 00557 0 01 0319+98 US 22 EB BMSBG 39/1019/0070/0000 MFC BEGIN = C
015610 FT		0070/0232	LENGTH(AH 2299 BK 3822) FROM 8010/0750 SH
		0070/0153	
		015617 FT	
		0070/0000	

DIR: N TOTAL LEN: 6.415 MI. DIST: 05-3 SR: 1019
 LEFT MUN: SOUTH WHITEHALL T RIGHT MUN: SOUTH WHITEHALL T

EDINBURGH RD
 (T908)
 SOUTH CAMBRIDGE CR
 (T907)

SOUTH OXFORD CR
 (T906)

TREXLER BL
 (TWP)

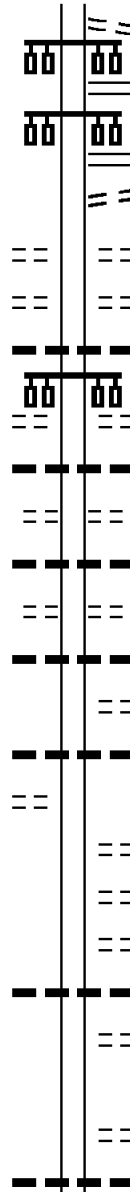
0060/3120

0060/2808

0060/2502

0060/1275

011788 FT



0060/3767 (CONN)
 RAMP C RD
 (SR8010 SEG 0750/0783)
 0060/3714 RAMP D RD
 (SR8010 SEG 0760/0000)
 0060/3695 TO 8010/0760 SH
 0060/3573 (CONN)
 FAIRMONT ST
 (TWP)
 0060/3120 WOODLAWN ST
 (TWP)
 0060/2808 014 "DIA CIRC CONCR
 LEN=0099 INSTALLED UNKN
 PENNA ST
 (TWP)
 0060/2514 014 "DIA CIRC CONCR
 LEN=0052 INSTALLED UNKN
 CONGRESS ST
 (TWP)
 0060/2193 018 "DIA CIRC CONCR
 LEN=0045 INSTALLED UNKN
 HIGHLAND ST
 (TWP)
 0060/1888 018 "DIA CIRC CONCR
 LEN=0047 INSTALLED UNKN
 TREMONT ST
 (TWP)
 0060/1870 028 "DIA CIRC CONCR
 LEN=0045 INSTALLED UNKN
 0060/1583 LIVINGSTON ST
 (TWP)
 0060/1566 WHITEHALL ST
 (TWP)
 0060/1289 GREENLEAF ST
 (TWP)
 0060/1247 018 "DIA CIRC CONCR
 LEN=0040 INSTALLED UNKN
 CEDAR ST
 (TWP)
 0060/0929 1 0 00557 0 01 0281+76
 WASHINGTON ST
 (TWP)
 0060/0622 LENGTH(AH 3822 BK 1961)
 0060/0612 018 "DIA CIRC CONCR
 LEN=0020 INSTALLED UNKN
 0060/0316
 011795 FT
 0060/0000
 0054/1881

EXTRACT DATE: 12/18/2023
PRINT DATE: 12/19/2023

ROADWAY MANAGEMENT SYSTEM
SLD COUNTY/SR - ANNUAL PRINT

PAGE NUMBER: 231
COUNTY: LEHIGH

DIR: N TOTAL LEN: 6.415 MI.
LEFT MUN: SOUTH WHITEHALL T

DIST: 05-3 SR: 1019
RIGHT MUN: SOUTH WHITEHALL T

Stationing	Notes	Material	Status
0054/1869	018 " DIA	CIRC CONCR	INSTALLED UNKN
	LEN=0040		
	TILGHMAN ST		
	(SR1002 SEG 0151/0336)		
	(SR1002 SEG 0150/0310)		
0054/1335	018 " DIA	CIRC CONCR	INSTALLED UNKN
0054/0926	018 " DIA	CIRC CONCR	INSTALLED UNKN
0054/0614	020 " DIA	CIRC CONCR	INSTALLED UNKN
0054/0370	020 " DIA	CIRC CONCR	INSTALLED UNKN
	LIBERTY ST		
0054/0313	(TWP)		
009834 FT	1 0 00557 0 01 0264+40		
	SHREWSBURY RD		
	(TWP)		
0054/0000	LENGTH(AH 1961 BK 2080)		
0050/2080	020 " DIA	CIRC CONCR	INSTALLED UNKN
0050/1725	020 " DIA	CIRC CONCR	INSTALLED UNKN
0050/1497	020 " DIA	CIRC CONCR	INSTALLED UNKN
0050/1370	024 " DIA	CIRC CONCR	INSTALLED 2002
	CHEW ST		
	(TWP)		
0050/1312	020 " DIA	CIRC CONCR	INSTALLED UNKN
0050/1217	020 " DIA	CIRC CONCR	INSTALLED UNKN
0050/0953	020 " DIA	CIRC CONCR	INSTALLED UNKN
0050/0695	020 " DIA	CIRC CONCR	INSTALLED UNKN
0050/0674	020 " DIA	CIRC CONCR	INSTALLED UNKN
0050/0365	LEN=0038		
	BMSBN 39/1019/0050/0256		
	PARKWAY BL		
	(T817)		
0050/0279	0 0 00000 0 00 0000+00		
	LITTLE CEDAR CREEK		
0050/0256	BMSBG 39/1019/0050/0256		
0050/0063	BMSBN 39/1019/0050/0000		
007754 FT	1 0 00557 0 01 0241+39		
	CEDAR CREEK		
	BMSBG 39/1019/0050/0000		
0050/0000	LENGTH(AH 2080 BK 0785)		

009827 FT

BROADWAY
(SR2008 SEG 0030/2459) 0050/0279

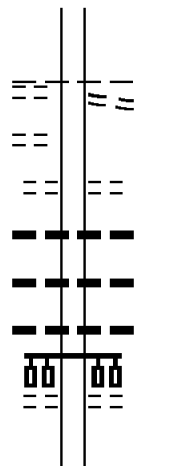
007747 FT

DIR: N TOTAL LEN: 6.415 MI. DIST: 05-3 SR: 1019
 LEFT MUN: SOUTH WHITEHALL T RIGHT MUN: SOUTH WHITEHALL T

Segment Description	Start Station	End Station	Length (FT)	Notes
1 0 00557 0 01 0233+54	006962		FT	
CHESTNUT DR (CITY)	0040	0000		==
UNION ST (CITY)	0030	2029		==
LC TO CEDAR POINT WEST (CONN)	0030	0850		==
CEDAR POINT WEST RD (PRDR)	0030	0737		==
LC FROM CEDAR POINT WES (CONN)	0030	0603		==
	004497		FT	
				HAMILTON BL BP (SRO222 SEG 0190/0000) (SRO222 SEG 0191/0000)
	0030	1249		LC FROM CEDAR PT RD (CONN)
	0030	0850		018 "DIA CIRC CONCR
	0030	0835		LEN=0080 INSTALLED UNKN
				SHOPS AT CEDAR POINT RD (PRDR)
	0030	0737		LC TO SHOPS @ CEDAR PT (CONN)
	0030	0651		
	004504		FT	
				1 0 00557 0 00 0205+66 HAMILTON BL (SRO222 SEG 0191/0000) (SRO222 SEG 0190/0000)
	0030	0000		LENGTH(AH 2465 BK 3805)
	0020	3552		020 "DIA CIRC CONCR
				LEN=0099 INSTALLED UNKN
	0020	3462		ELM DR (TWP)
	0020	3267		018 "DIA CIRC CONCR
				LEN=0099 INSTALLED UNKN
	0020	3173		SOUTH DR (TWP)
	0020	3007		018 "DIA CIRC CONCR
				LEN=0036 INSTALLED UNKN
	0020	2884		MOSSER DR (TWP)
	0020	2837		018 "DIA CIRC CONCR
				LEN=0034 INSTALLED UNKN
	0020	2554		018 "DIA CIRC CONCR
				LEN=0028 INSTALLED UNKN
BIRCH AV (TWP)	0020	2455		
	0020	2207		018 "DIA CIRC CONCR
				LEN=0040 INSTALLED UNKN
				CLUB DR (TWP)

DIR: N TOTAL LEN: 6.415 MI. DIST: 05-3 SR: 1019
 LEFT MUN: SOUTH WHITEHALL T RIGHT MUN: SOUTH WHITEHALL T

LINDBERG AV
 (TWP) 0020/1918
 BYRD AV
 (TWP) 0020/1648



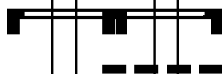
LINDBERG AV
 (TWP)
 SOUTH WHITEHALL
 SALISBURY T 0020/1918

CATHERINE AV
 (TWP) 0020/1256
 018 " DIA CIRC METAL
 LEN=0020 INSTALLED UNKN
 014 " DIA CIRC CONCR
 LEN=0050 INSTALLED UNKN
 018 " DIA CIRC CONCR
 LEN=0060 INSTALLED UNKN
 LINCOLN AV
 (T481) 0020/0393

000692 FT 0020/0390
 000699 FT 0020/0000

1 0 00557 0 00 0167+61
 MFC BEGIN = B
 LENGTH(AH 3805 BK 0699)

SIGN: 4 CHORD TRUSS
 BMSID 39/1019/0010/0634 0011/0634



SIGN: 4 CHORD TRUSS
 BMSID 39/1019/0010/0634 0010/0634
 018 " DIA CIRC CONCR
 LEN=0030 INSTALLED UNKN 0010/0574

KATHLEEN AV
 (TWP) 0011/0560
 024 " DIA CIRC CONCR
 LEN=0060 INSTALLED 2002 0011/0370



018 " DIA CIRC CONCR
 LEN=0099 INSTALLED UNKN
 FROM 8007/0510 SH
 (CONN) 0010/0370

RAMP C RD
 (SR8007 SEG 0500/0000)
 RAMP D RD
 (SR8007 SEG 0510/1111) 0011/0291



RAMP C RD
 (SR8007 SEG 0500/0000)
 RAMP D RD
 (SR8007 SEG 0510/1111) 0010/0291
 TO 8007/0500 SH
 (CONN) 0010/0133

024 " DIA CIRC CONCR
 LEN=0050 INSTALLED 2002 0011/0111
 SIGN: CANTILEVER
 BMSID 39/1019/0011/0108 0011/0108
 1 0 00557 0 00 0160+65 000000 FT



000000 FT 1 0 00557 0 00 0160+65
 SR 1-78

OP ID 39/0078/0554/122B
 NC CEDAR CREST BL
 CEDAR CREST BL INTER-BK
 (SRO029 SEG 0171/2061)
 MFC BEGIN = B
 LENGTH(AH 0692 BK 0000) 0011/0000



OP ID 39/0078/0554/122B
 NC CEDAR CREST BL
 CEDAR CREST BL INTER-BK
 (SRO029 SEG 0170/2062)
 MFC BEGIN = B
 LENGTH(AH 0699 BK 0000) 0010/0000

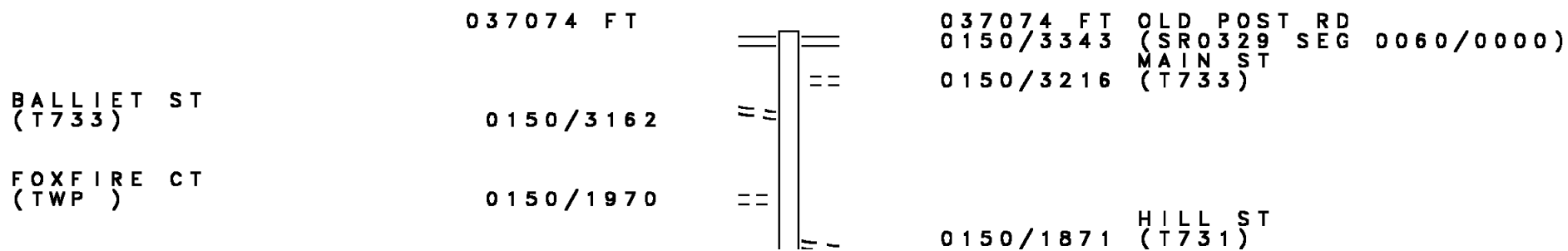
EXTRACT DATE: 12/18/2023 ROADWAY MANAGEMENT SYSTEM PAGE NUMBER: 228
 PRINT DATE: 12/19/2023 SLD COUNTY/SR - ANNUAL PRINT COUNTY: LEHIGH
 DIR: B TOTAL LEN: .036 MI. DIST: 05-3 SR: 1018
 LEFT MUN: BETHLEHEM C RIGHT MUN: BETHLEHEM C

000190 FT
 000000 FT



000190 FT BMS EN 39/1018/0010/0000
 INTER-AHD EATON AV
 0010/0190 (CITY)
 000000 FT 2 0 00000 0 00 0000+00
 NC EA TON AVE
 INTER-BK EATON AV
 (CITY)
 PA 378 NB
 BMSBG 39/1018/0010/0000
 MFC BEGIN = C
 0010/0000 LENGTH(AH 0190 BK 0000)

EXTRACT DATE: 12/18/2023 ROADWAY MANAGEMENT SYSTEM PAGE NUMBER: 227
 PRINT DATE: 12/19/2023 SLD COUNTY/SR - ANNUAL PRINT COUNTY: LEHIGH
 DIR: B TOTAL LEN: 7.022 MI. DIST: 05-3 SR: 1017
 LEFT MUN: NORTH WHITEHALL T RIGHT MUN: NORTH WHITEHALL T



DIR: B TOTAL LEN: 7.022 MI. DIST: 05-3 SR: 1017
 LEFT MUN: NORTH WHITEHALL T RIGHT MUN: NORTH WHITEHALL T

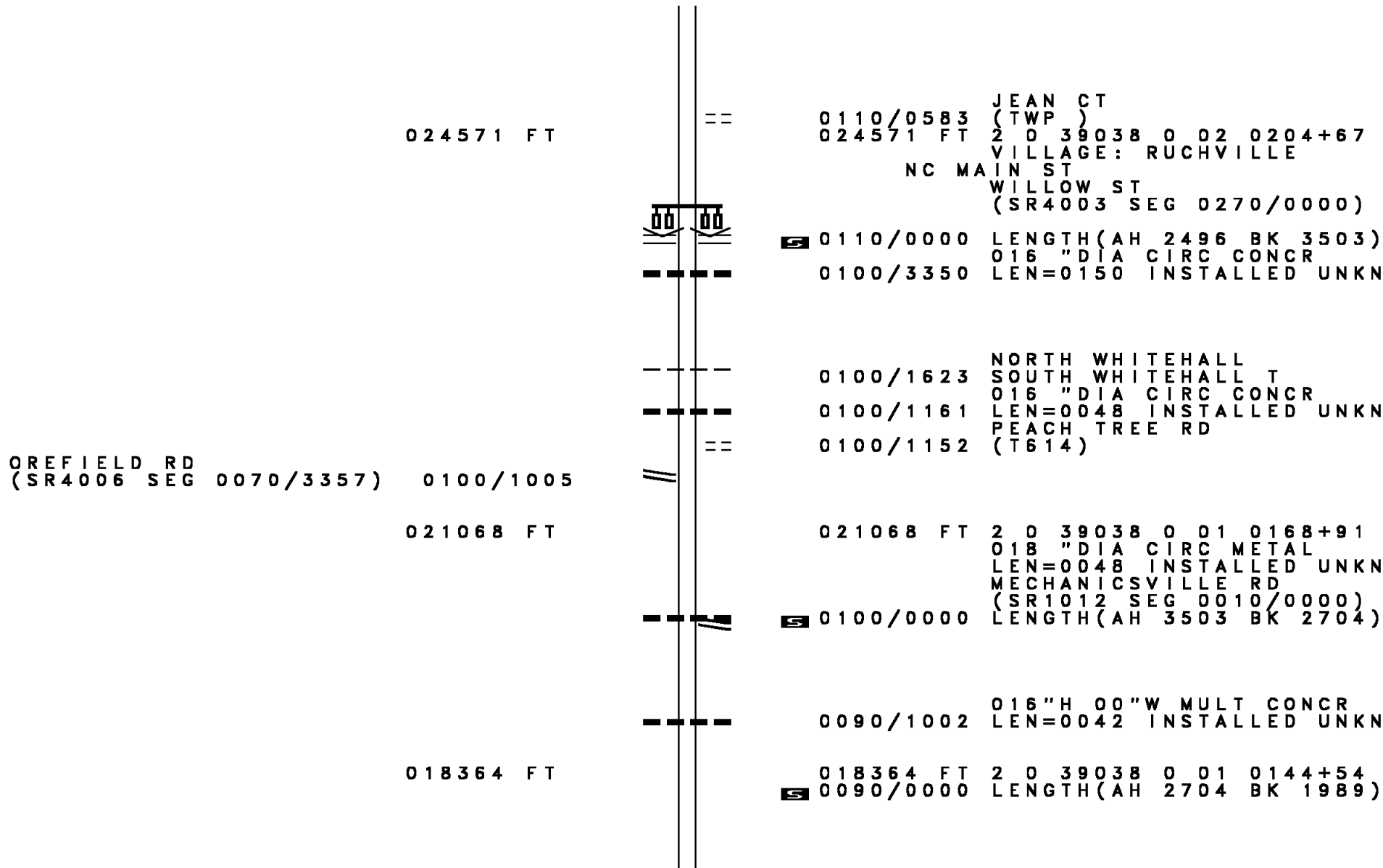
Stationing	Structure	Description	Material	Status
0150/1695	036" DIA	CIRC CONCR	LEN=0042	INSTALLED UNKN
0150/0884	HILL ST (T731)			
0150/0186	018" DIA	CIRC CONCR	LEN=0042	INSTALLED UNKN
033731 FT	2 0 39038 0 02 0295+93	AUDREY DR		
0150/0000	(TWP)	LENGTH(AH 3343 BK 2230)		
0140/1780	PENN ST (TWP)			
0140/1091	018" DIA	CIRC METAL	LEN=0080	INSTALLED UNKN
0140/0824	OSWALD LN (TWP)			
031501 FT	2 0 39038 0 02 0273+80	LEVANS RD		
0140/0000	(SR4008 SEG 0050/0000)	LENGTH(AH 2230 BK 2430)		
0130/1188	024" DIA	CIRC METAL	LEN=0064	INSTALLED UNKN
0130/0505	036"H 00"W	MULT METAL	LEN=0057	INSTALLED UNKN
029071 FT	2 0 39038 0 02 0249+89	MAPLE ST		
0130/0000	(T680)	LENGTH(AH 2430 BK 2004)		
0120/1763	(APRA) ORMROD EASTERN I QUARRY ST (T695)			
0120/1008	BMS EN 39/1017/0120/0978	2 0 39038 0 02 0239+52		
0120/0978	COPLAY CREEK	BMSBG 39/1017/0120/0978		
027067 FT	2 0 39038 0 02 0231+50	VILLAGE: IRONTON		
0120/0000	NC MAUCH CHUNK RD	LENGTH(AH 2004 BK 2496)		

SAND SPRING RD
 (SR4010 SEG 0040/3030) 0150/0000


2 0 39038 0 02 0249+89 029071 FT
 MAPLE ST
 (T680) 0130/0000

CEDAR CREST BL
 (SR1019 SEG 0130/3712) 0120/0000

DIR: B TOTAL LEN: 7.022 MI. DIST: 05-3 SR: 1017
 LEFT MUN: NORTH WHITEHALL T RIGHT MUN: NORTH WHITEHALL T



DIR: B TOTAL LEN: 7.022 MI. DIST: 05-3 SR: 1017
 LEFT MUN: SOUTH WHITEHALL T RIGHT MUN: SOUTH WHITEHALL T



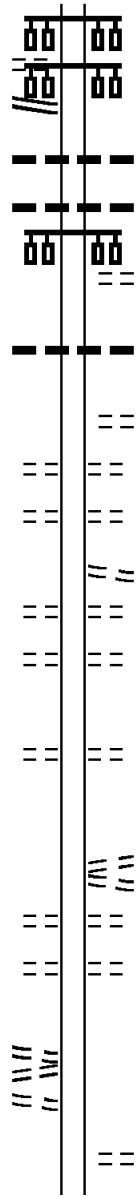
2 0 39038 0 00 0047+53
 TO 1021/0030 SH
 (CONN)

0050/0092

0050/0217 BMS EN 39/1017/0050/0092
 0050/0092 JORDAN CREEK
 BMSBG 39/1017/0050/0092

DIR: B TOTAL LEN: 7.022 MI. DIST: 05-3 SR: 1017
 LEFT MUN: SOUTH WHITEHALL T RIGHT MUN: SOUTH WHITEHALL T

2 0 39038 0 00 0046+63 008940 FT
 GIRARD AV
 (TWP) 0050/0000
 PIRMA AV
 (SR1021 SEG 0030/2509) 0040/2937



008940 FT
 0050/0000 LENGTH(AH 1833 BK 3024)
 0040/2937
 0040/2848 018 "DIA CIRC METAL
 LEN=0024 INSTALLED UNKN
 0040/2768 018 "DIA CIRC METAL
 LEN=0100 INSTALLED UNKN
 SCHERERSVILLE RD
 (TWP)
 0040/2700
 0040/2024 018 "DIA CIRC CONCR
 LEN=0024 INSTALLED UNKN
 NC MAUCH CHUNK RD
 EVANGATE DR
 0040/1702 (TWP)
 BROWN ST
 0040/1245 (TWP)
 RUTH ST
 0040/0929 (TWP)
 MAUCH CHUNK RD
 0040/0754 (T603)
 CUSTER ST
 0040/0625 (TWP)
 JANE ST
 0040/0324 (T919)
 005916 FT 2 0 39038 0 00 0016+38
 STANLEY ST
 (T921)
 0040/0000 LENGTH(AH 3024 BK 1654)
 HELEN AV
 (TWP)
 NC EIGHTEENTH ST
 EIGHTEENTH ST
 0030/1324 (TWP)
 BIRD AL
 0030/1168 (TWP)
 BUFFALO AL
 0030/0870 (TWP)
 NC HELEN AV
 0030/0391 FRANKENFIELD ST
 (TWP)
 CLIFFORD ST

005916 FT

19TH ST
 (TWP)
 HELEN AV
 (TWP) 0030/0706
 HAROLD AV
 (TWP) 0030/0541

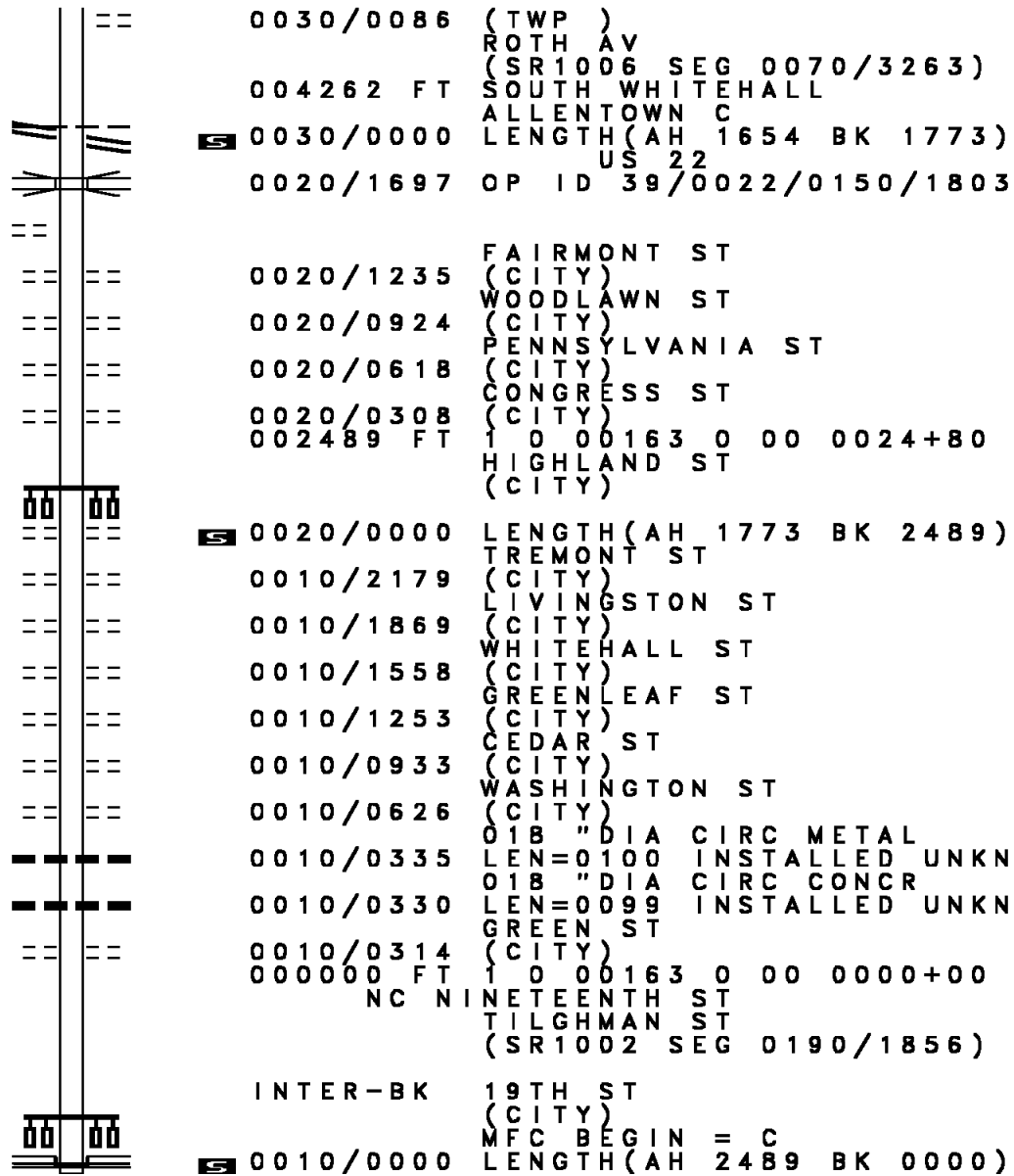
DIR: B TOTAL LEN: 7.022 MI. DIST: 05-3 SR: 1017
 LEFT MUN: SOUTH WHITEHALL T RIGHT MUN: SOUTH WHITEHALL T

2 0 39038 0 00 0000+00 004262 FT
 WALBERT AV
 (SR1006 SEG 0070/3263) 0030/0000

MARKS ST
 (CITY) 0020/1389

002489 FT

000000 FT



EXTRACT DATE: 12/18/2023 ROADWAY MANAGEMENT SYSTEM PAGE NUMBER: 221
 PRINT DATE: 12/19/2023 SLD COUNTY/SR - ANNUAL PRINT COUNTY: LEHIGH
 DIR: B TOTAL LEN: .022 MI. DIST: 05-3 SR: 1016
 LEFT MUN: BETHLEHEM C RIGHT MUN: BETHLEHEM C

000114 FT
 000000 FT



000114 FT BMS EN 39/1016/0010/0000
 INTER-AHD BROAD ST
 0010/0114 (CITY)
 000000 FT 0 0 00000 0 00 0000+00
 NC BR BROAD ST
 INTER-BK BROAD ST
 (CITY)
 PA 378 NB
 BMSBG 39/1016/0010/0000
 MFC BEGIN = B
 0010/0000 LENGTH(AH 0114 BK 0000)

DIR: B TOTAL LEN: 2.236 MI. DIST: 05-3 SR: 1015
 LEFT MUN: WHITEHALL T RIGHT MUN: WHITEHALL T

	011802 FT		011804 FT	
			INTER-AHD	FIRST AV
FULLER ST				(TWP)
(TWP)	0060/1710	==	0060/1806	BRIDGE ST
				(SR1004 SEG 0010/0000)
THIRD ST		==	0060/1328	MILLER ST
(TWP)	0060/0852	==		(TWP)
				NC F FIRST AV
UNKNOWN AL			0060/0706	ORCHARD DR
(TWP)	0060/0212	==		(TWP)
	009996 FT	==	009998 FT	2 0 39036 0 00 0000+00
				UNION ST
AMERICAN ST		==	0060/0000	(TWP)
(TWP)	0050/0988	==		LENGTH(AH 1806 BK 1522)
			0050/1134	AMERICAN ST
UNKNOWN ALLEY		==		(TWP)
(TWP)	0050/0557	==	0050/0807	CENTER ST
				(TWP)
JEFFERSON ST		==	0050/0480	EAST AL
(TWP)	0050/0406	==		(TWP)
	008474 FT	==	008476 FT	2 0 39035 7 00 0084+85
				CATASAUQUA RD
			0050/0000	(TWP)
				LENGTH(AH 1522 BK 1803)

DIR: B TOTAL LEN: 2.236 MI. DIST: 05-3 SR: 1015
 LEFT MUN: WHITEHALL T RIGHT MUN: WHITEHALL T

Location / Segment	Segment ID	Notes / Details
GARDEN LN (TWP)	0040/1756	==
	0040/1710	012"H 30"W CONC STRUCT LEN=0030 INSTALLED UNKN
	0040/1700	012" DIA CIRC METAL LEN=0025 INSTALLED UNKN GRAPE ST (TWP)
CURRENT AL (TWP)	0040/1468	==
	0040/1422	==
	0040/1359	CURRENT AL (TWP)
	0040/1143	QUARRY ST (TWP)
	0040/0928	CHERRY AL (TWP)
	0040/0712	CHESTNUT ST (TWP)
	0040/0390	024" DIA CAST IRON LEN=0025 INSTALLED UNKN
	0040/0378	SUMMIT ST (TWP)
LC TO PARK ST (CONN)	0040/0076	==
	006671 FT	006673 FT 2 0 39035 7 00 0067+70 NC TH IRD ST
PARK ST (TWP)	0040/0000	MFC BEGIN = C LENGTH(AH 1803 BK 1079)
WOOD ST (TWP)	0031/0887	==
RAMP D RD (SR8016 SEG 0250/0000)	0031/0806	0030/0888 WOOD ST (TWP) RAMP D RD (SR8016 SEG 0250/0000)
RAMP C RD (SR8016 SEG 0260/0411)	0031/0785	0030/0817 RAMP C RD (SR8016 SEG 0260/0411)
FROM 8016/0260 SH (CONN)	0031/0718	0030/0790
BMS EN 39/1015/0030/0515	0031/0607	0030/0635 BMS EN 39/1015/0030/0515 0 0 00000 0 00 0000+00
2 0 39035 0 00 0056+47		0030/0519 US 22 EB BMSBG 39/1015/0030/0515
US 22 EB	0031/0491	RAMP A RD (SR8016 SEG 0010/0411)
BMSBG 39/1015/0030/0515	0031/0419	0030/0399
RAMP A RD (SR8016 SEG 0010/0411)		

DIR: B TOTAL LEN: 2.236 MI. DIST: 05-3 SR: 1015
 LEFT MUN: WHITEHALL T RIGHT MUN: WHITEHALL T

Segment ID	Description	Length (FT)	Start Station	End Station	Notes
018	"DIA CIR UNKNOWN	0099	0031/0333	0031/0328	INSTALLED UNKN
	FROM 8016/0010 SH				(CONN)
	TO 8016/0750 SH				(CONN)
2 0	39035 0 00 0056+47	005611			FT
	PERSHING BL				(TWP)
	LENGTH(AH 1060 BK 3041)	0031/0000			
024	"DIA CIRC CONCR	0025	0021/3010	0021/2854	INSTALLED UNKN
	TOWNSHIP AL				(TWP)
	KEYSTONE AV				(TWP)
	ALLISON ST				(TWP)
024	"DIA CIRC CONCR	0025	0021/1995	0021/1868	INSTALLED UNKN
	KIMMETT AV				(TWP)
024	"DIA CIRC CONCR	0025	0021/1189	0021/1179	INSTALLED UNKN
018	"DIA CIRC CONCR	0025	0021/1179	0021/1154	INSTALLED UNKN
	FAIRMONT AV				(TWP)
	MUNDY LN				(TWP)
	SUMNER AV				(CITY)
	WHITEHALL				ALLENTOWN C
	UNKNOWN ALLEY				(CITY)
016	"DIA CIRC CONCR	0025	0021/0006	0021/0266	INSTALLED UNKN
	NC FULLERTON AV				
2 0	39035 0 00 0025+80	002570			FT
	NC FULLERTON AV				
024	"DIA CIRC CONCR	0025	0030/0266	0030/0218	INSTALLED UNKN
	TO 8016/0750 SH				(CONN)
	RAMP B RD				(SR8016 SEG 0750/0000)
	2 0 39035 0 00 0056+10				FT
	PERSHING BL				(TWP)
	LENGTH(AH 1079 BK 3024)	0030/0000			
	TOWNSHIP AL				(TWP)
	KEYSTONE AV				(TWP)
	ALLISON ST				(TWP)
	KIMMETT AV				(TWP)
	FAIRMONT AV				(TWP)
	MUNDY LN				(TWP)
	012 "DIA CIRC METAL	0050	0020/0897	0020/0479	INSTALLED UNKN
	SUMNER AV				(CITY)
	WHITEHALL				ALLENTOWN C
	UNKNOWN ALLEY				(CITY)
	012 "DIA CIRC METAL	0025	0020/0055	0020/0266	INSTALLED UNKN
	NC FULLERTON AV				

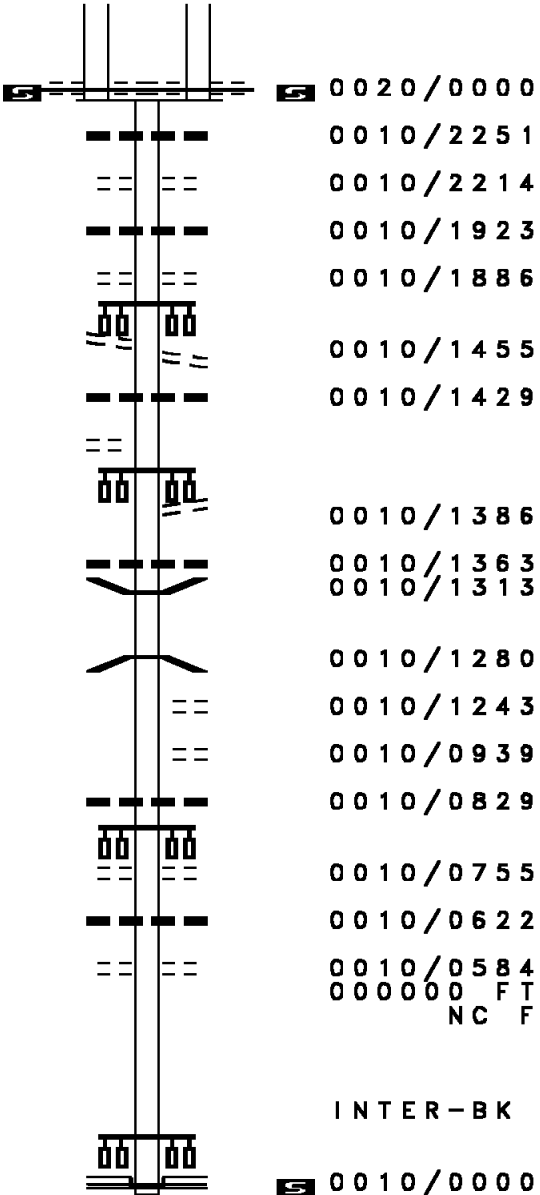
DIR: B TOTAL LEN: 2.236 MI. DIST: 05-3 SR: 1015
 LEFT MUN: ALLENTOWN C RIGHT MUN: ALLENTOWN C

LINCOLN ST
 (CITY)
 MFC BEGIN = C
 LENGTH(AH 3041 BK 2570) 0021/0000

JORDAN DR
 (CITY) 0010/1455

CLAY ST
 (CITY) 0010/1400

000000 FT



LINCOLN ST
 (CITY)
 MFC BEGIN = C
 LENGTH(AH 3024 BK 2570)
 018 " DIA CAST IRON
 LEN=0099 INSTALLED UNKN
 DALE ST
 (CITY)
 018 " DIA CAST IRON
 LEN=0025 INSTALLED UNKN
 CHERRY ST
 (CITY)
 JORDAN DR
 (CITY)
 012 " DIA CIRC CONCR
 LEN=0025 INSTALLED UNKN
 CATASAUQUA AV
 (CITY)
 012 " DIA CIR PLASTIC
 LEN=0099 INSTALLED UNKN
 BMSSEN 39/1015/0010/1280
 0 0 00000 0 00 0000+00
 ABANDONED PROPERTIES RR
 BMSBG 39/1015/0010/1280
 KURTZ ST
 (CITY)
 0010/1243
 CEDAR ST
 (CITY)
 0010/0939
 016 " DIA CIRC CONCR
 LEN=0025 INSTALLED UNKN
 AMERICAN PY
 (CITY)
 0010/0755
 018 " DIA CIRC CONCR
 LEN=0025 INSTALLED UNKN
 FURNACE ST
 (CITY)
 0010/0584
 000000 FT 2 0 39035 0 00 0000+00
 NC FRONT ST
 TILGHMAN ST
 (SR1002 SEG 0240/1392)
 INTER-BK FRONT ST
 (CITY)
 MFC BEGIN = C
 LENGTH(AH 2570 BK 0000)

DIR: B TOTAL LEN: 1.228 MI. DIST: 05-3 SR: 1014
 LEFT MUN: WHITEHALL T RIGHT MUN: WHITEHALL T

WATER ST
 (T879)

006485 FT

006485 FT BMS EN 39/1014/0040/0944
 INTER-AHD EUGENE ST
 0040/1445 (BORO)



2 0 39037 0 02 0149+40
 WATER STREET
 BMSBG 39/1014/0040/0944

0040/0444



0040/0370



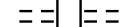
DRAINAGE
 STRUCTURE LENGTH 16 FT
 BMSID 39/1014/0040/0328
 QUARRY ST

0040/0328

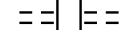


005040 FT

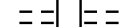
0040/0174 (TWP)
 005040 FT 2 0 39037 0 02 0146+60
 FRONT ST



5 0040/0000 LENGTH (AH 1445 BK 1923)
 SECOND ST

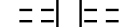


0030/1553



(TWP)
 THIRD ST
 (TWP)

0030/1211



DIR: B TOTAL LEN: 1.228 MI. DIST: 05-3 SR: 1014
 LEFT MUN: WHITEHALL T RIGHT MUN: WHITEHALL T

TERRACE CR
(TWP)

0030/0411

003117 FT

SIXTH ST
(TWP)

0022/0743

001866 FT

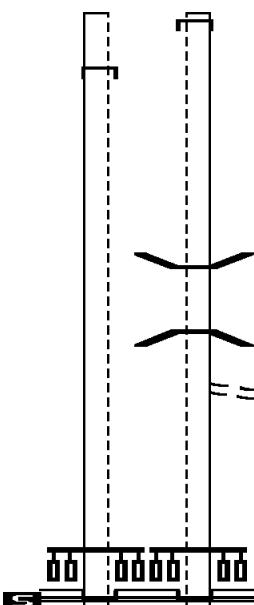
000000 FT

0030/0909	018 " DIA CIRC CONCR	LEN=0030	INSTALLED UNKN
0030/0613	018 " DIA CIRC CONCR	LEN=0030	INSTALLED UNKN
0030/0610	FOURTH ST (TWP)		
0030/0240	018 " DIA CIRC CONCR	LEN=0030	INSTALLED UNKN
003117 FT	2 0 39037 0 02 0127+26		
0030/0000	FIFTH ST (TWP)		
0022/1128	LENGTH(AH 1923 BK 1251)		
0022/1095	012 " DIA CIRC CONCR	LEN=0057	INSTALLED UNKN
0022/0950	IRONTON RAIL TRAIL		
0022/0940	OP ID 39/1014/0022/1095		
0022/0837	018 " DIA CIRC CONCR	LEN=0030	INSTALLED UNKN
0022/0789	016 " DIA CIRC METAL	LEN=0011	INSTALLED UNKN
0022/0777	BMSBN 39/1014/0022/0789		
0022/0730	2 0 39037 0 02 0122+54		
0022/0730	COPLAY CREEK		
0022/0730	BMSBG 39/1014/0022/0789		
0022/0730	012 " DIA CIRC CONCR	LEN=0050	INSTALLED UNKN
0022/0730	024 " DIA CIRC METAL	LEN=0018	INSTALLED UNKN
0022/0730	2 0 39037 0 02 0115+30		
0022/0730	SEVENTH ST (TWP)		
0022/0730	LENGTH(AH 1251 BK 1866)		
000000 FT	2 0 39037 0 02 0096+34		
000000 FT	NC LEHIGH ST		
000000 FT	MACARTHUR RD		
000000 FT	(SRO145 SEG 0161/0783)		
000000 FT	(SRO145 SEG 0160/0783)		
0012/0000	MFC BEGIN = D		
0012/0000	LENGTH(AH 1866 BK 0000)		

DIR: N TOTAL LEN: .640 MI. DIST: 05-3 SR: 1013
 LEFT MUN: HANOVER T RIGHT MUN: HANOVER T

WILLOWBROOK RD
 (T478)

INTER-AHD
 0011/3350



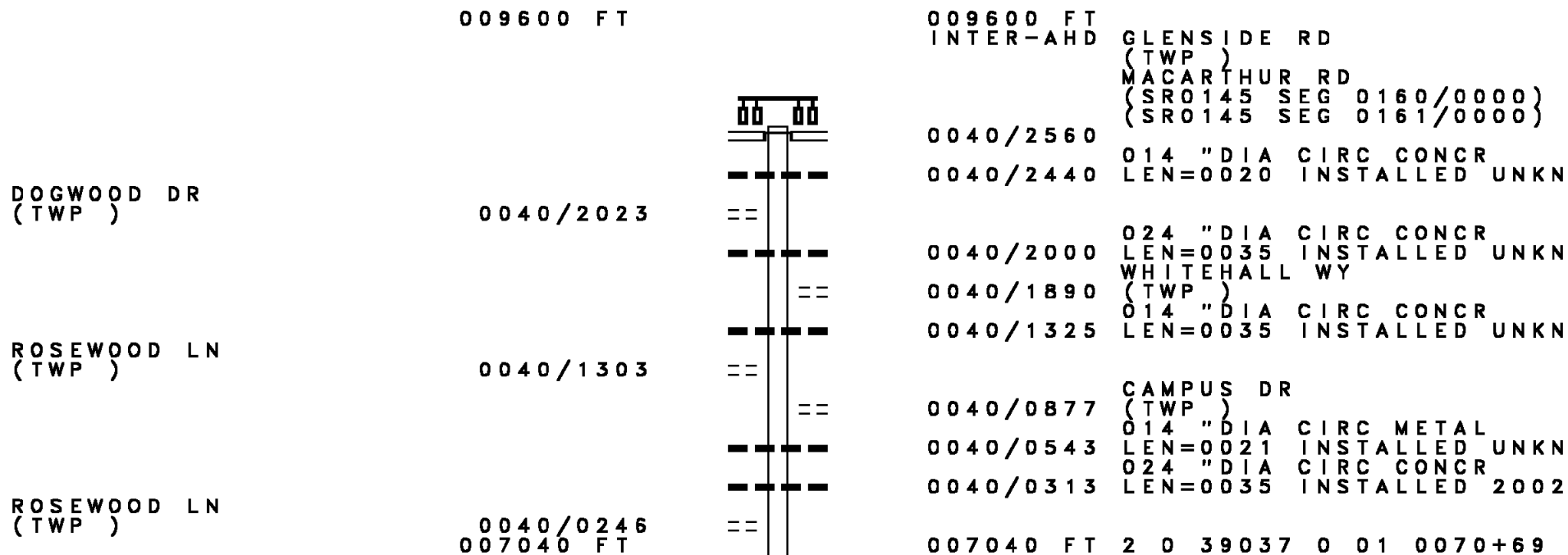
0 0 00000 0 00 0000+00 000000 FT
 RACE ST
 (SR1004 SEG 0040/3216)

WILLOW BROOK RD INTER-BK
 (T615)
 MFC BEGIN = E
 LENGTH(AH 3350 BK 0000) 0011/0000

003379 FT
 INTER-AHD WILLOWBROOK RD
 0010/3379 (T478)

0010/0756 BMS EN 39/1013/0010/0725
 0 0 00000 0 00 0000+00
 UNNAMED STREAM
 0010/0731 BMSBG 39/1013/0010/0725
 FROM 1004/0050 SH
 0010/0170 (CONN)
 000000 FT 0 0 00000 0 00 0000+00
 NC WILLOW BROOK RD
 RACE ST
 (SR1004 SEG 0040/3216)

INTER-BK WILLOW BROOK RD
 (T615)
 MFC BEGIN = E
 LENGTH(AH 3379 BK 0000) 0010/0000



DIR: B TOTAL LEN: 1.818 MI. DIST: 05-3 SR: 1012
 LEFT MUN: WHITEHALL T RIGHT MUN: WHITEHALL T

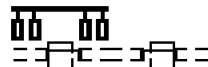
Segment Description	Stationing	Length (FT)	Material / Details
	0040/0000		030 " DIA CIRC CONCR LEN=0037 INSTALLED 1998 LENGTH(AH 2560 BK 1767) BRYNWOOD DR (TWP)
	0030/1325		
	0030/0625		014 " DIA CIRC METAL LEN=0034 INSTALLED UNKN RURAL RD
005273 FT	0030/0320	005273 FT	(T894) 2 0 39037 0 01 0052+73 OLD COUNTRY RD (TWP)
	0030/0000		LEN=0037 INSTALLED UNKN 014 " DIA CIRC METAL
UNKOWN RD (PRDR)	0020/1977		LEN=0037 INSTALLED UNKN
	0020/1131		SEIPLES STATION RD (T856)
	0020/1110		014 " DIA CIRC METAL LEN=0036 INSTALLED UNKN
2 0 39037 0 00 0027+98	002809 FT	002809 FT	
RINGER RD (T925)	0020/0000		LEN=0036 INSTALLED UNKN 036 " DIA CIRC METAL
	0010/2800		LEN=0030 INSTALLED 2002
	0010/2772		036 " DIA CIRC METAL LEN=0030 INSTALLED 2002
	0010/2568		014 " DIA CIRC METAL LEN=0061 INSTALLED UNKN
	0010/2532		WHITEHALL SOUTH WHITEHALL T
VICTORIA LN (TWP)	0010/0243	000000 FT	
	000000 FT	000000 FT	2 0 39037 0 00 0000+00 MAUCH CHUNK RD (SR1017 SEG 0100/0000)
MAUCH CHUNK RD (SR1017 SEG 0100/0000)	0010/0000		NC MECHANICSVILLE RD MFC BEGIN = C LEN=0030 INSTALLED UNKN LENGTH(AH 2809 BK 0000)

EXTRACT DATE: 12/18/2023 ROADWAY MANAGEMENT SYSTEM PAGE NUMBER: 211
 PRINT DATE: 12/19/2023 SLD COUNTY/SR - ANNUAL PRINT COUNTY: LEHIGH
 DIR: N TOTAL LEN: .397 MI. DIST: 05-3 SR: 1011
 LEFT MUN: BETHLEHEM C RIGHT MUN: BETHLEHEM C

EIGHTH AV
 (CITY)
 E EATON AV
 (CITY)

INTER-AHD

0011/2083



002096 FT
 INTER-AHD

0010/2096

EIGHTH AV
 (CITY)
 E EATON AV
 (CITY)

DIR: N TOTAL LEN: .397 MI. DIST: 05-3 SR: 1011
 LEFT MUN: BETHLEHEM C RIGHT MUN: BETHLEHEM C

Left Side Description	Left Side Stationing	Diagram	Right Side Stationing	Right Side Description
PLAZA DR (PRDR)				PLAZA DR (PRDR)
LC FROM PLAZA DR (CONN)	0011/1599	==	0010/1598	
LC TO MARTIN CT (CONN)	0011/1513	==		
MARTIN CT (PRDR)	0011/1154	==		MARTIN CT (PRDR)
MARTIN TOWER ENTRANCE (PRDR)	0011/1025	==	0010/1000	MARTIN TOWER ENTRANCE (PRDR)
LC FROM MARTIN CT (CONN)	0011/0912	==		
018 "DIA CIRC CONCR LEN=0350 INSTALLED UNKN	0011/0692	---	0010/0806	018 "DIA CIRC CONCR LEN=0040 INSTALLED UNKN
SIGN: CANTILEVER				
BMSID 39/1011/0011/0658	0011/0658	[P]		
BMSEN 39/1011/0010/0596		[P]		
BRIDGE POSTED (TONS)	0011/0627		0010/0627	BMSEN 39/1011/0010/0596 BRIDGE POSTED (TONS)
2 0 48129 6 00 0005+00				2 0 48129 6 00 0005+00
SGL 33 COMB 40				SGL 33 COMB 40
NORFOLK SOUTHERN RAI RR		[P]		NORFOLK SOUTHERN RAI RR
BMSBG 39/1011/0010/0596	0011/0596	[P]	0010/0596	BMSBG 39/1011/0010/0596
RAMP CA RD				
(SR8024 SEG 0760/0000)	0011/0592			
		---	0010/0539	RAMP BA RD (SR8024 SEG 0010/1224)
		---	0010/0420	018 "DIA CIRC CONCR LEN=0040 INSTALLED UNKN
		---	0010/0352	RAMP BB RD (SR8024 SEG 0020/0000)
RAMP CB RD (SR8024 SEG 0750/0756)	0011/0340			
T. MONOCACY				T. MONOCACY
STRUCTURE LENGTH 16 FT				STRUCTURE LENGTH 16 FT
BMSID 39/1011/0010/0257	0011/0249	[<]	0010/0257	BMSID 39/1011/0010/0257
		[>]		
BMSEN 39/1011/0010/0000	0011/0205	[<]	0010/0238	BMSID 39/1011/0010/0238
2 0 48129 6 00 0000+00	000000 FT	[>]	0010/0205	BMSEN 39/1011/0010/0000
NC EIGHTH AV			000000 FT	2 0 48129 6 00 0000+00
EIGHTH AV INTER-BK				NC EIGHTH AV
(CITY)				EIGHTH AV (CITY)
PA 378 NB				PA 378 NB
BMSBG 39/1011/0010/0000				BMSBG 39/1011/0010/0000
MFC BEGIN = C				MFC BEGIN = C
LENGTH(AH 2083 BK 0000)	0011/0000	[<]	0010/0000	LENGTH(AH 2096 BK 0000)

EXTRACT DATE: 12/18/2023 ROADWAY MANAGEMENT SYSTEM PAGE NUMBER: 209
PRINT DATE: 12/19/2023 SLD COUNTY/SR - ANNUAL PRINT COUNTY: LEHIGH

DIR: B TOTAL LEN: 1.172 MI. DIST: 05-3 SR: 1010
LEFT MUN: WHITEHALL T RIGHT MUN: WHITEHALL T

006190 FT

006190 FT
INTER-AHD PINE ST
(TWP)
PINE ST
(TWP)

11-1

0020/3479

EXTRACT DATE: 12/18/2023
PRINT DATE: 12/19/2023

ROADWAY MANAGEMENT SYSTEM
SLD COUNTY/SR - ANNUAL PRINT

PAGE NUMBER: 208
COUNTY: LEHIGH

DIR: B TOTAL LEN: 1.172 MI.
LEFT MUN: WHITEHALL T

DIST: 05-3 SR: 1010
RIGHT MUN: WHITEHALL T

WATER ST
(TWP)

0020/2162

SEVENTH ST
(TWP)

0010/0947

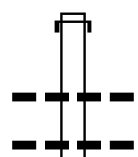
000000 FT

0020/3404	LC FOR PINE ST (CONN)
0020/3237	018 " DIA CIRC CONCR LEN=0099 INSTALLED UNKN
0020/3130	018 " DIA CIRC CONCR LEN=0099 INSTALLED UNKN
0020/3129	018 " DIA CIRC CONCR LEN=0099 INSTALLED UNKN
0020/3100	RISING HILL RD (TWP)
0020/2457	018 " DIA CIRC METAL LEN=0032 INSTALLED UNKN
0020/1935	NC LEHIGH ST 024 " DIA CIRC METAL LEN=0036 INSTALLED UNKN
0020/1690	016 " DIA CIRC METAL LEN=0036 INSTALLED UNKN
0020/1495	018 " DIA CIRC METAL LEN=0032 INSTALLED UNKN
0020/1309	016 " DIA CIR PLASTIC LEN=0032 INSTALLED UNKN
0020/1238	024 " DIA CIR PLASTIC LEN=0032 INSTALLED UNKN
0020/0058	018 " DIA CIR PLASTIC LEN=0035 INSTALLED UNKN
0020/0000	002711 FT 2 0 39092 0 00 0027+11 LENGTH(AH 3479 BK 2711)
0010/2036	RANGE RD (TWP)
0010/0720	018 " DIA CIRC METAL LEN=0040 INSTALLED UNKN
0010/0188	RAMP E RD (SR9403 SEG 0010/0456)
000000 FT	2 0 39092 0 00 0000+00 NC EB BERHART RD MACARTHUR RD (SR0145 SEG 0151/0000) (SR0145 SEG 0150/0000)
0010/0000	MFC BEGIN = E LENGTH(AH 2711 BK 0000)

EXTRACT DATE: 12/18/2023 ROADWAY MANAGEMENT SYSTEM PAGE NUMBER: 207
 PRINT DATE: 12/19/2023 SLD COUNTY/SR - ANNUAL PRINT COUNTY: LEHIGH
 DIR: B TOTAL LEN: 3.321 MI. DIST: 05-3 SR: 1009
 LEFT MUN: HANOVER T RIGHT MUN: HANOVER T

017535 FT

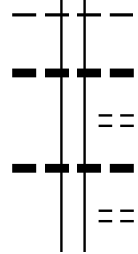
017510 FT AH-NORTHAMPTON (48)
 INTER-AHD WEAVERSVILLE RD
 0084/1898 (SR3017 SEG 0090/0000)



0084/1222 018 " DIA CIRC CONCR
 LEN=0036 INSTALLED UNKN
 0084/0980 018 " DIA CIR PLASTIC
 LEN=0030 INSTALLED 1997

015637 FT

015612 FT 2 0 48049 6 00 0189+53
 HANOVER
 HANOVER T
 5 0084/0000 LENGTH(AH 1898 BK 1361)
 0080/1166 018 " DIA CIRC METAL
 LEN=0036 INSTALLED UNKN
 COLONIAL RD
 0080/1154 (T561)
 018 " DIA CIRC METAL
 0080/1040 LEN=0028 INSTALLED UNKN
 VICTORIA DR
 0080/0513 (T557)
 018 " DIA CIRC CONCR



DIR: B TOTAL LEN: 3.321 MI. DIST: 05-3 SR: 1009
 LEFT MUN: HANOVER T RIGHT MUN: HANOVER T

Segment Description	Stationing	Length (FT)	Material	Notes
014276 FT	0080/0036	0045	INSTALLED UNKN	014251 FT 2 0 48049 0 00 0174+56 NC WE AVERSVILLE RD OLD AIRPORT RD (TBC)
OLD AIRPORT RD (SR1033 SEG 0010/0482)	0080/0000			HANOVER T HANOVER T LENGTH(AH 1361 BK 0432) 018 "DIA CIRC CONCR
	0074/0181		INSTALLED UNKN	018 "DIA CIRC CONCR
013844 FT	0074/0034	0050	INSTALLED UNKN	013819 FT 2 0 48049 0 00 0170+96 MFC BEGIN = C HANOVER HANOVER T
	0074/0000			LENGTH(AH 0432 BK 2407)
024 "DIA CIRC CONCR LEN=0050 INSTALLED UNKN AIRPORT RD (SR0987 SEG 0035/1565) (SR0987 SEG 0034/1565) AIRPORT RD (SR0987 SEG 0014/0000)	0071/2327			AIRPORT RD (SR0987 SEG 0035/1565) (SR0987 SEG 0034/1565) AIRPORT RD (SR0987 SEG 0014/0000)
	0071/2112			
024 "DIA CIRC CONCR LEN=0050 INSTALLED UNKN FROM 0987/0034 SH (CONN)	0071/2071			
	0071/2024			
	0070/1988			TO 0987/0014 SH (CONN)
024 "DIA CIRC CONCR LEN=0050 INSTALLED UNKN	0071/1912			018 "DIA CIRC CONCR LEN=0050 INSTALLED UNKN
	0070/1860			018 "DIA CIRC CONCR LEN=0050 INSTALLED UNKN
	0070/1853			018 "DIA CIRC CONCR LEN=0050 INSTALLED UNKN
024 "DIA CIRC CONCR LEN=0050 INSTALLED UNKN	0071/1779			
024 "DIA CIRC CONCR LEN=0050 INSTALLED UNKN	0071/1601			
024 "DIA CIRC CONCR LEN=0050 INSTALLED UNKN	0071/1590			
	0070/1541			018 "DIA CIRC CONCR LEN=0050 INSTALLED UNKN
024 "DIA CIRC CONCR				

EXTRACT DATE: 12/18/2023
PRINT DATE: 12/19/2023

ROADWAY MANAGEMENT SYSTEM
SLD COUNTY/SR - ANNUAL PRINT

PAGE NUMBER: 204
COUNTY: LEHIGH

DIR: B TOTAL LEN: 3.321 MI.
LEFT MUN: BETHLEHEM C

DIST: 05-3 SR: 1009
RIGHT MUN: BETHLEHEM C

2 0 48049 0 00 0146+89 011437 FT
AVENUE C
(CITY)
STOKE PARK RD
(T433)

LENGTH(AH 2407 BK 2436) 0071/0000

024 "DIA CIRC CONCR
LEN=0099 INSTALLED UNKN 0061/2231
024 "DIA CIRC CONCR
LEN=0099 INSTALLED UNKN 0061/2089
024 "DIA CIRC CONCR
LEN=0099 INSTALLED UNKN 0061/1930

024 "DIA CIRC CONCR
LEN=0099 INSTALLED UNKN 0061/1751

024 "DIA CIRC CONCR
LEN=0099 INSTALLED UNKN 0061/1621

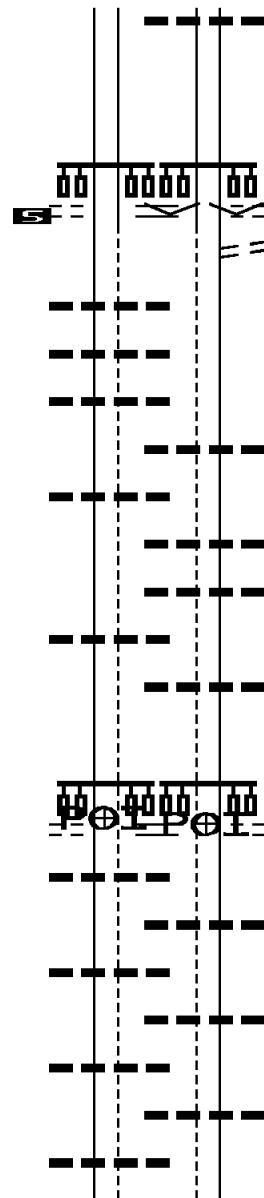
(APRA) VALLEY CENTER PY
CITY LINE RD
(CITY)
VALLEY CENTER PY
(CITY)

024 "DIA CIRC CONCR 0061/1478
LEN=0099 INSTALLED UNKN 0061/1414

024 "DIA CIRC CONCR
LEN=0099 INSTALLED UNKN 0061/1310

024 "DIA CIRC CONCR
LEN=0099 INSTALLED UNKN 0061/1194

024 "DIA CIRC CONCR
LEN=0099 INSTALLED UNKN 0061/1029
024 "DIA CIRC CONCR



0070/0050 LEN=0050 INSTALLED UNKN
011412 FT 2 0 48049 0 00 0146+89
VILLAGE: SCHOENERSVILLE
AVENUE C
(CITY)
STOKE PARK RD
(T433)

0070/0000 LENGTH(AH 2407 BK 2436)
0060/2332 LC TO STOKE PARK RD
(CONN)

0060/1812 018 "DIA CIRC CONCR
LEN=0050 INSTALLED UNKN

0060/1734 018 "DIA CIRC CONCR
LEN=0050 INSTALLED UNKN
0060/1634 018 "DIA CIRC CONCR
LEN=0050 INSTALLED UNKN

0060/1561 018 "DIA CIRC CONCR
LEN=0050 INSTALLED UNKN
(APRA) VALLEY CENTER PY
CITY LINE RD
(CITY)
VALLEY CENTER PY
(CITY)

0060/1466

0060/1346 018 "DIA CIRC CONCR
LEN=0050 INSTALLED UNKN

0060/1213 018 "DIA CIRC CONCR
LEN=0050 INSTALLED UNKN

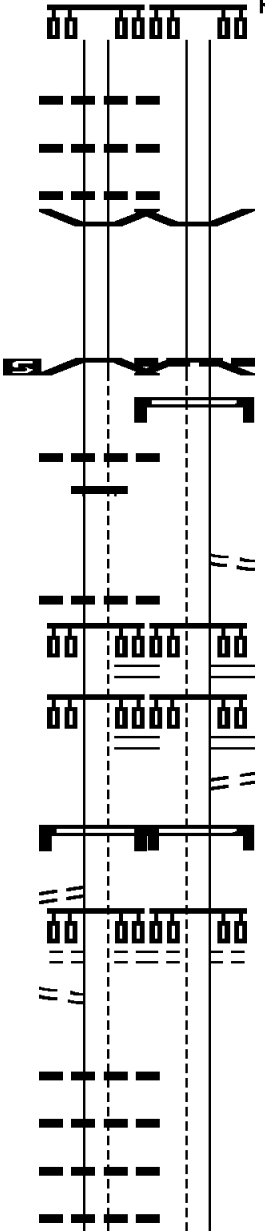
0060/1072 018 "DIA CIRC CONCR
LEN=0050 INSTALLED UNKN

DIR: B TOTAL LEN: 3.321 MI. DIST: 05-3 SR: 1009
 LEFT MUN: BETHLEHEM C RIGHT MUN: HANOVER T

LEN=0099	INSTALLED UNKN	0061/0883	---	---	---				
024 "DIA	CIRC CONCR		---	---	---				
LEN=0099	INSTALLED UNKN	0061/0881	---	---	---				
024 "DIA	CIRC CONCR		---	---	---				
LEN=0099	INSTALLED UNKN	0061/0786	---	---	---				
024 "DIA	CIRC CONCR		---	---	---				
LEN=0099	INSTALLED UNKN	0061/0673	---	---	---				
(APRA) EASTERN EXTERIOR			---	---	---				
EASTERN EXTERIOR ENTRAN			---	---	---				
(PRDR)		0061/0520	---	---	---				
024 "DIA	CIRC CONCR		---	---	---				
LEN=0099	INSTALLED UNKN	0061/0287	---	---	---				
024 "DIA	CIRC CONCR		---	---	---				
LEN=0099	INSTALLED UNKN	0061/0100	---	---	---				
2 0 48049 0 00 0121+30	009001 FT		---	---	---				
INDUSTRIAL DR			---	---	---				
(CITY)			---	---	---				
LENGTH(AH 2436 BK 1137)		0061/0000	---	---	---				
018 "DIA	CIRC CONCR		---	---	---				
LEN=0050	INSTALLED UNKN	0060/0781	---	---	---				
018 "DIA	CIRC CONCR		---	---	---				
LEN=0050	INSTALLED UNKN	0060/0623	---	---	---				
(APRA) EASTERN EXTERIOR			---	---	---				
EASTERN EXTERIOR ENTRAN			---	---	---				
(PRDR)		0060/0520	---	---	---				
018 "DIA	CIRC CONCR		---	---	---				
LEN=0050	INSTALLED UNKN	0060/0441	---	---	---				
018 "DIA	CIRC CONCR		---	---	---				
LEN=0050	INSTALLED UNKN	0060/0275	---	---	---				
018 "DIA	CIRC CONCR		---	---	---				
LEN=0050	INSTALLED UNKN	0060/0168	---	---	---				
2 0 48049 0 00 0121+30	009001 FT		---	---	---				
INDUSTRIAL DR			---	---	---				
(CITY)			---	---	---				
LENGTH(AH 2436 BK 1120)		0060/0000	---	---	---				
018 "DIA	CIRC CONCR		---	---	---				
LEN=0050	INSTALLED UNKN	0050/1037	---	---	---				
018 "DIA	CIRC CONCR		---	---	---				
LEN=0050	INSTALLED UNKN	0050/0957	---	---	---				
018 "DIA	CIRC CONCR		---	---	---				
LEN=0050	INSTALLED UNKN	0050/0903	---	---	---				
018 "DIA	CIRC CONCR		---	---	---				
LEN=0050	INSTALLED UNKN	0050/0840	---	---	---				
018 "DIA	CIRC CONCR		---	---	---				
LEN=0050	INSTALLED UNKN	0050/0706	---	---	---				
018 "DIA	CIRC METAL		---	---	---				
LEN=0025	INSTALLED UNKN	0050/0474	---	---	---				
SIGN: 2 CHORD TRUSS			---	---	---				
BMSID 39/1009/0050/0474			---	---	---				
RAMP NA RD			---	---	---				
(SR8002 SEG 0500/1121)			---	---	---				
RAMP F RD			---	---	---				
(SR8020 SEG 0500/0000)			---	---	---				

DIR: B TOTAL LEN: 3.321 MI. DIST: 05-3 SR: 1009
 LEFT MUN: BETHLEHEM C RIGHT MUN: HANOVER T

Item ID	Description	Length	Material	Status	Stationing
024	"DIA CIRC CONCR	0051	CONCR	UNKN	0051/0370
018	"DIA CIRC CONCR	0051	CONCR	UNKN	0051/0329
024	"DIA CIRC CONCR	0051	CONCR	UNKN	0051/0285
024	"DIA CIRC CONCR	0051	CONCR	UNKN	0051/0227
BMS EN 39/1009/0050/0000		0051			0051/0167
2 0 48049 0 00 0110+56	COLLECTOR	007864			007864 FT
BMS BG 39/1009/0050/0000		0051			0051/0000
LENGTH(AH 1137 BK 2379)		0051			0051/0000
018	"DIA CIRC CONCR	0041	CONCR	UNKN	0041/2298
SIGN: 2 CHORD TRUSS		0041			0041/2297
BMS ID 39/1009/0040/2316		0041			0041/2297
018	"DIA CIRC CONCR	0041	CONCR	UNKN	0041/1990
RAMP MA RD		0041			0041/1955
(SR8002 SEG 0760/0802)		0041			0041/1955
RAMP MB RD		0041			0041/1933
(SR8002 SEG 0770/0000)		0041			0041/1933
SIGN: 3 CHORD TRUSS		0041			0041/1751
BMS ID 39/1009/0040/1743		0041			0041/1751
LC TO MACADA RD		0041			0041/1737
(CONN)		0041			0041/1737
MACADA RD		0041			0041/1610
(T431)		0041			0041/1610
LC FROM MACADA RD		0041			0041/1518
(CONN)		0041			0041/1518
018	"DIA CIRC CONCR	0041	CONCR	UNKN	0041/0730
018	"DIA CIRC CONCR	0041	CONCR	UNKN	0041/0570
018	"DIA CIRC CONCR	0041	CONCR	UNKN	0041/0488
018	"DIA CIRC CONCR	0041	CONCR	UNKN	0041/0398



0050/0350

0050/0167 BMS EN 39/1009/0050/0000
 007856 FT 2 0 48049 0 00 0110+56

018 "DIA CIRC CONCR
 LEN=0050 INSTALLED UNKN
 COLLECTOR
 BMS BG 39/1009/0050/0000
 LENGTH(AH 1120 BK 2385)
 SIGN: 2 CHORD TRUSS
 BMS ID 39/1009/0040/2316

0040/2316

0040/2086 FROM 8002/0760 SH
 (CONN)

RAMP MA RD
 (SR8002 SEG 0760/0802)

RAMP MB RD
 (SR8002 SEG 0770/0000)

TO 8002/0770 SH
 (CONN)
 SIGN: 3 CHORD TRUSS
 BMS ID 39/1009/0040/1743

MACADA RD
 (T431)

DIR: B TOTAL LEN: 3.321 MI. DIST: 05-3 SR: 1009
 LEFT MUN: BETHLEHEM C RIGHT MUN: HANOVER T

Stationing	Segment Description	Material	Length	Status	Stationing	Segment Description	Material	Length	Status
2 0 48049 0 00 0086+52 005485 FT	ROSE LAWN DR (T440)	018 "DIA CIRC CONCR	0025	INSTALLED UNKN	0040/0346	ROSE LAWN DR (T440)	018 "DIA CIRC CONCR	0025	INSTALLED UNKN
LENGTH(AH 2379 BK 2283) 0041/0000	WESTGATE DR (CITY)	024 "DIA CIRC CONCR	0025	INSTALLED UNKN	0040/0061	WESTGATE DR (CITY)	024 "DIA CIRC CONCR	0025	INSTALLED UNKN
WESTGATE DR (TWP)	LANE AV (T442)	018 "DIA CIRC CONCR	0070	INSTALLED UNKN	005471 FT	LANE AV (T442)	018 "DIA CIRC CONCR	0070	INSTALLED UNKN
024 "DIA CIRC CONCR	STATTEN AV (T504)	018 "H 00" W **UNKNOWN**	0025	INSTALLED UNKN	0040/0000	STATTEN AV (T504)	018 "H 00" W **UNKNOWN**	0025	INSTALLED UNKN
LEN=0099 INSTALLED UNKN 0031/1860	JACKSONVILLE RD (T575)	018 "DIA CIRC CONCR	0070	INSTALLED UNKN	0030/2100	JACKSONVILLE RD (T575)	018 "DIA CIRC CONCR	0070	INSTALLED UNKN
024 "DIA CIRC CONCR	LC TO E CATASAUQUA RD (CONN)	018 "DIA CIRC CONCR	0025	INSTALLED UNKN	0030/2001	LC TO E CATASAUQUA RD (CONN)	018 "DIA CIRC CONCR	0025	INSTALLED UNKN
LEN=0099 INSTALLED UNKN 0031/1540	E CATASAUQUA RD (CITY)	018 "DIA CIRC CONCR	0025	INSTALLED UNKN	0030/1886	E CATASAUQUA RD (CITY)	018 "DIA CIRC CONCR	0025	INSTALLED UNKN
0031/1401		018 "DIA CIRC CONCR	0025	INSTALLED UNKN	0030/1886		018 "DIA CIRC CONCR	0025	INSTALLED UNKN
024 "DIA CIRC CONCR		018 "DIA CIRC CONCR	0025	INSTALLED UNKN	0030/1407		018 "DIA CIRC CONCR	0025	INSTALLED UNKN
LEN=0099 INSTALLED UNKN 0031/1260		018 "DIA CIRC CONCR	0025	INSTALLED UNKN	0030/1356		018 "DIA CIRC CONCR	0025	INSTALLED UNKN
024 "DIA CIRC CONCR		018 "DIA CIRC CONCR	0025	INSTALLED UNKN	0030/0999		018 "DIA CIRC CONCR	0025	INSTALLED UNKN
LEN=0140 INSTALLED UNKN 0031/0930		018 "DIA CIRC CONCR	0025	INSTALLED UNKN	0030/0750		018 "DIA CIRC CONCR	0025	INSTALLED UNKN
024 "DIA CIRC CONCR		018 "DIA CIRC CONCR	0025	INSTALLED UNKN	0030/0710		018 "DIA CIRC CONCR	0025	INSTALLED UNKN
LEN=0099 INSTALLED UNKN 0031/0920		018 "DIA CIRC CONCR	0025	INSTALLED UNKN	0030/0268		018 "DIA CIRC CONCR	0025	INSTALLED UNKN
018 "DIA CIRC CONCR		018 "DIA CIRC CONCR	0025	INSTALLED UNKN	0030/0056		018 "DIA CIRC CONCR	0025	INSTALLED UNKN
LEN=1922 INSTALLED UNKN 0031/0361		018 "DIA CIRC CONCR	0025	INSTALLED UNKN	003180 FT		018 "DIA CIRC CONCR	0025	INSTALLED UNKN
018 "DIA CIRC METAL		018 "DIA CIRC CONCR	0025	INSTALLED UNKN			018 "DIA CIRC CONCR	0025	INSTALLED UNKN
LEN=0866 INSTALLED UNKN 0031/0360		018 "DIA CIRC CONCR	0025	INSTALLED UNKN			018 "DIA CIRC CONCR	0025	INSTALLED UNKN
JACKSONVILLE RD (T575)		018 "DIA CIRC CONCR	0025	INSTALLED UNKN			018 "DIA CIRC CONCR	0025	INSTALLED UNKN
0031/0252		018 "DIA CIRC CONCR	0025	INSTALLED UNKN			018 "DIA CIRC CONCR	0025	INSTALLED UNKN
0031/0151		018 "DIA CIRC CONCR	0025	INSTALLED UNKN			018 "DIA CIRC CONCR	0025	INSTALLED UNKN
2 0 48049 0 00 0063+92 003202 FT		018 "DIA CIRC CONCR	0025	INSTALLED UNKN			018 "DIA CIRC CONCR	0025	INSTALLED UNKN
E CATASAUQUA RD (CITY)		018 "DIA CIRC CONCR	0025	INSTALLED UNKN			018 "DIA CIRC CONCR	0025	INSTALLED UNKN

DIR: B TOTAL LEN: 3.321 MI. DIST: 05-3 SR: 1009
 LEFT MUN: BETHLEHEM C RIGHT MUN: HANOVER T

BIRCHWOOD DR
 (T499)
 LENGTH(AH 2283 BK 1563) 0031/0000

024 " DIA CIRC CONCR
 LEN=0099 INSTALLED UNKN 0021/1308

GREENWOOD DR
 (T701) 0021/1134
 018 " DIA CIRC METAL
 LEN=0025 INSTALLED UNKN 0021/0967

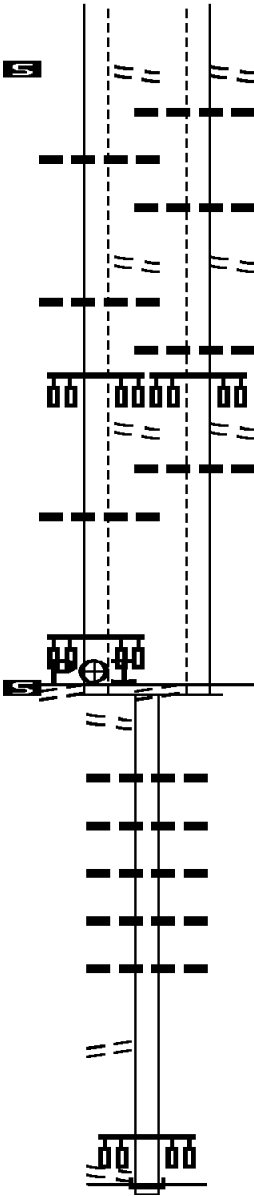
ILLICK'S MILL RD
 (TWP) 0021/0753

018 " DIA CIRC CONCR
 LEN=0025 INSTALLED UNKN 0021/0400
 2 0 48049 0 00 0048+02 001639 FT
 (APRA) WEIR WELDING
 EIGHTH AV
 (CITY)

MFC BEGIN = C
 LENGTH(AH 1563 BK 1639) 0021/0000
 LC FROM EIGHTH AV
 (CONN) 0014/1354

LC TO EATON AV
 (CONN) 0014/0191

2 0 48049 0 00 0032+09 000000 FT
 E EATON AV
 (CITY) 0014/0000



BIRCHWOOD DR
 (T499)
 LENGTH(AH 2291 BK 1541)
 018 "H 18 "W CON BOX CUL
 LEN=0015 INSTALLED UNKN

018 " DIA CIRC CONCR
 LEN=0025 INSTALLED UNKN
 GREENWOOD DR
 (T701)

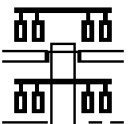

024 "H 24 "W CON BOX CUL
 LEN=0025 INSTALLED UNKN

ILLICK'S MILL RD
 (TWP)
 018 " DIA CIRC METAL
 LEN=0025 INSTALLED UNKN

2 0 48049 0 00 0048+02
 EIGHTH AV
 (CITY)
 MFC BEGIN = C
 LENGTH(AH 1541 BK 1639)

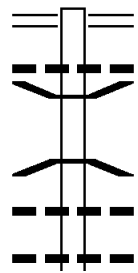
018 " DIA CIRC CONCR
 LEN=0070 INSTALLED UNKN
 018 " DIA CIRC CONCR
 LEN=0070 INSTALLED UNKN
 018 " DIA CIRC CONCR
 LEN=0070 INSTALLED UNKN
 018 " DIA CIRC CONCR
 LEN=0070 INSTALLED UNKN
 018 " DIA CIRC CONCR
 LEN=0070 INSTALLED UNKN

NC SCHOENERSVILLE RD
 INTER-BK MAUCH CHUNK RD
 000000 FT (CITY)
 MFC BEGIN = C
 LENGTH(AH 1639 BK 0000)

	005779 FT		005779 FT	INTER-AHD	SCHADT AV (TWP) MACARTHUR RD (SR0145 SEG 0140/0000) (SR0145 SEG 0141/0000)
RAMP D (SR9402 SEG 0500/0440)	0020/2209		0020/2539		HEMLOCK DR (TWP)
		==	0020/2209		PINE ENTRY DR (TWP)
		==	0020/1770		024 " DIA CIRC CONCR LEN=0028 INSTALLED UNKN MICHAEL DR (TWP)
	003240 FT	-----	0020/0845		2 0 39036 0 01 0114+29 BELLEVIEW DR (TWP)
BERYL AV (TWP)	0010/3029	==	0020/0800	5	0020/0000 LENGTH(AH 2539 BK 3240)
		==	0010/2400		SOMERSET RD (TWP)
AUGUSTA DR (TWP)	0010/2041	==	0010/1508		018 " DIA CIRC METAL LEN=0028 INSTALLED UNKN BELLEVIEW DR (TWP)
CAMPUS DR (PRDR)	0010/1711	==	0010/1269		018 " DIA CIR PLASTIC LEN=0020 INSTALLED UNKN 2 0 39036 0 01 0149+30 NC SC
	000000 FT	-----	0010/0201		SCHADT AV MAUCH CHUNK RD (SR1017 SEG 0060/2231)
		-----	000000 FT	5	MFC BEGIN = C LENGTH(AH 3240 BK 0000)
					

EXTRACT DATE: 12/18/2023 ROADWAY MANAGEMENT SYSTEM PAGE NUMBER: 198
 PRINT DATE: 12/19/2023 SLD COUNTY/SR - ANNUAL PRINT COUNTY: LEHIGH
 DIR: B TOTAL LEN: 2.305 MI. DIST: 05-3 SR: 1007
 LEFT MUN: CATASAUQUA B RIGHT MUN: CATASAUQUA B

012168 FT



012168 FT	RACE	ST	
0054/1534	(SR1004	SEG	0020/0935)
	018" DIA	CIRC	CONCR
0054/1444	LEN=0035	INSTALLED	UNKN
0054/1319	BMSSEN 39/1007/0054/1312		
	1 0 00153 7 01 0221+12		
	CATASAUQUA		
0054/1292	BMSBG 39/1007/0054/1312		
	012"H 12"W	CON BOX	CUL
0054/1214	LEN=0030	INSTALLED	UNKN
	036" DIA	CIRC	CONCR
0054/0823	LEN=0050	INSTALLED	UNKN

EXTRACT DATE: 12/18/2023
PRINT DATE: 12/19/2023

ROADWAY MANAGEMENT SYSTEM
SLD COUNTY/SR - ANNUAL PRINT

PAGE NUMBER: 197
COUNTY: LEHIGH

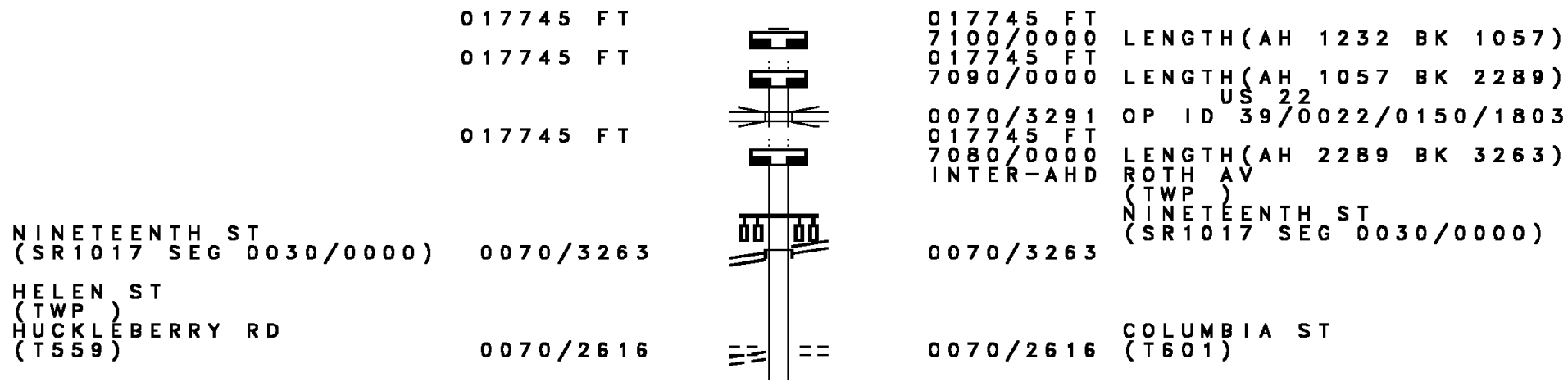
DIR: B TOTAL LEN: 2.305 MI.
LEFT MUN: CATASAUQUA B

DIST: 05-3 SR: 1007
RIGHT MUN: CATASAUQUA B

	==	0054/0796	POPLAR ST (BORO)
	---	0054/0287	018" DIA CIRC CONCR LEN=0052 INSTALLED UNKN
010634 FT	---	0054/0032	018" DIA CIRC CONCR LEN=0036 INSTALLED UNKN
		010634 FT	1 0 00153 7 01 0221+12 SOUTH FRONT ST (BORO)
	==	0054/0000	LENGTH(AH 1534 BK 2566)
	---	0050/2543	018" DIA CIRC CONCR LEN=0036 INSTALLED UNKN
	---	0050/2324	018" DIA CIRC CONCR LEN=0100 INSTALLED UNKN
	---	0050/1930	036" DIA CIRC CONCR LEN=0036 INSTALLED UNKN
	==	0050/1712	MAIN ST (BORO)
	---	0050/1397	024" DIA CIRC CONCR LEN=0035 INSTALLED UNKN
	==	0050/1342	DELAWARE AV (BORO)
	---	0050/1193	NC LEHIGH ST CATASAUQUA HANOVER T
	---	0050/0622	018" DIA CIRC CONCR LEN=0042 INSTALLED UNKN
	---	0050/0182	018" DIA CIRC CONCR LEN=0042 INSTALLED UNKN
008068 FT	---	0050/0106	LC FROM IRVING ST (CONN)
	==	008068 FT	1 0 00153 7 01 0195+66 IRVING ST (T638)
	==	0050/0000	LENGTH(AH 2566 BK 2434)
	---	0040/1219	012"H 24"W ELLIP CONC LEN=0042 INSTALLED UNKN
	---	0040/0663	018" DIA CIRC CONCR LEN=0042 INSTALLED UNKN
	---	0040/0344	024" DIA CIRC CONCR LEN=0042 INSTALLED UNKN
	---	0040/0002	024" DIA CIRC CONCR LEN=0070 INSTALLED UNKN
005634 FT	---	005634 FT	1 0 00153 7 01 0175+38 US 22 EB OP ID 39/0022/0200/1213

DIR: B TOTAL LEN: 2.305 MI. DIST: 05-3 SR: 1007
 LEFT MUN: HANOVER T RIGHT MUN: HANOVER T

Stationing	Description	Length	Material	Notes
003995 FT	0040/0000	024	"DIA CONC	LENGTH(AH 2434 BK 1639)
	0030/1198	0042	INSTALLED	UNKN
	0030/0942	016	"DIA CONC	LENGTH(AH 2434 BK 1639)
	0030/0750	018	"DIA CONC	LENGTH(AH 2434 BK 1639)
	0030/0193	018	"DIA METAL	LENGTH(AH 2434 BK 1639)
	0030/0191	0042	INSTALLED	UNKN
	003995 FT	1 0 00153 7 01	0158+54	HANOVER
	0030/0000	012	"DIA CONC	LENGTH(AH 1639 BK 2025)
	0020/1920	0050	INSTALLED	UNKN
	0020/1623	0050	INSTALLED	UNKN
	0020/1154	016	"DIA CONC	LENGTH(AH 1639 BK 2025)
	0020/0904	0110	INSTALLED	UNKN
	0020/0245	39/1007	0020/0225	TRIB. LEHIGH STRUCTURE LENGTH 11 FT
001970 FT	001970 FT	1 0 00153 7 00	0141+43	BMSID
	0020/0000	39/7301/0000/0026	AMERICAN PARKWAY	OP ID
	0010/1854	0050	INSTALLED	UNKN
	0010/1663	0050	INSTALLED	UNKN
NORTH BRADFORD ST (CITY)	0010/1362	018	"H 00"W MULT CONC	LENGTH(AH 2025 BK 1970)
	0010/1243	0050	INSTALLED	UNKN
000000 FT	000000 FT	1 0 00153 7 00	0123+11	NC NORTH DAUPHIN ST
	0010/0000	1970	BK 0000	MFC BEGIN = C



017745 FT
 017745 FT
 017745 FT

NINETEENTH ST
 (SR1017 SEG 0030/0000) 0070/3263
 HELEN ST
 (TWP)
 HUCKLEBERRY RD
 (T559) 0070/2616

017745 FT
 7100/0000 LENGTH(AH 1232 BK 1057)
 017745 FT
 7090/0000 LENGTH(AH 1057 BK 2289)
 0070/3291 OP ID 39/0022/0150/1803
 017745 FT
 7080/0000 LENGTH(AH 2289 BK 3263)
 INTER-AHD ROTH AV
 (TWP)
 NINETEENTH ST
 (SR1017 SEG 0030/0000)
 0070/3263
 0070/2616 COLUMBIA ST
 (T601)

DIR: B TOTAL LEN: 3.361 MI. DIST: 05-3 SR: 1006
 LEFT MUN: SOUTH WHITEHALL T RIGHT MUN: SOUTH WHITEHALL T

Street Name	Segment ID	Length (FT)	Material	Status
NORTH TWENTYFIRST ST (T603)	0070/1715		016 "DIA CIRC CONCR	LEN=0099 INSTALLED UNKN
	0070/1379		018 "DIA CIRC CONCR	LEN=0099 INSTALLED UNKN
	0070/1059		NORTH TWENTYSECOND ST (TWP)	
WHITEHALL AV (SR1021 SEG 0010/0000) NORTH CHARLES ST (TWP) 1 0 00163 0 00 0070+00 NORTH CENTER ST (TWP)	0070/1030		018 "DIA CIRC METAL	LEN=0099 INSTALLED UNKN
	0070/0734		LEH ST (TWP)	
	0070/0570		WHITEHALL AV (TWP)	
	0070/0322	014482 FT		
NORTH FILBERT ST (TWP)	0070/0000			LENGTH(AH 3263 BK 1512)
	0060/1488		012 "DIA CIRC CONCR	LEN=0032 INSTALLED UNKN
	0060/1278		018 "DIA CIRC CONCR	LEN=0050 INSTALLED UNKN
	0060/1276		NORTH TWENTYFOURTH ST (TWP)	
	0060/0959		NORTH MUHLENBERG ST (TWP)	
	0060/0636		NORTH TWENTYFIFTH ST (TWP)	
	012970 FT	012970 FT		1 0 00163 0 00 0090+35 NORTH TWENTYSIXTH ST (TWP)
	0060/0000			LENGTH(AH 1512 BK 3083)
	0050/2772		NORTH OTT ST (TWP)	
	0050/2447		NORTH TWENTYSEVENTH ST (TWP)	
	0050/1806		NORTH TWENTYEIGHTH ST (TWP)	
	0050/1496		NORTH MAIN ST (TWP)	
	0050/1489		018 "DIA CIRC METAL	LEN=0054 INSTALLED UNKN
	0050/1176		OFFICE CENTER RD (TWP)	

DIR: B TOTAL LEN: 3.361 MI. DIST: 05-3 SR: 1006
 LEFT MUN: SOUTH WHITEHALL T RIGHT MUN: SOUTH WHITEHALL T

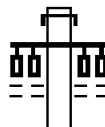
Location	Segment ID	Length (FT)	Material	Status
YELLOWSTONE RD (TWP)	0050/0289	009887	018" DIA CIRC CONCR	INSTALLED UNKN
	0050/0000		LENGTH(AH 3083 BK 3243)	
	0040/3220		018" DIA CIRC CONCR	INSTALLED UNKN
	0040/3019		018" DIA CIRC METAL	INSTALLED UNKN
	0040/2460		013" DIA CIRC CONCR	INSTALLED UNKN
	0040/2305		018" DIA CIRC CONCR	INSTALLED UNKN
	0040/1900		POND RD (TWP)	
	0040/1362		018" DIA CIRC CONCR	INSTALLED UNKN
	0040/1180		018" DIA CIRC METAL	INSTALLED UNKN
	0040/0972		BRANDYWINE RD (TWP)	
PENNS CROSSING (TWP)	0040/0490		018" DIA CIR PLASTIC	INSTALLED UNKN
	0040/0230	006644	018" DIA CIR PLASTIC	INSTALLED UNKN
	0040/0000		LENGTH(AH 3243 BK 2772)	
STONE TAVERN BL (TWP)	0030/2162		012" DIA CIRC CONCR	INSTALLED UNKN
	0030/2108		018" DIA CIRC CONCR	INSTALLED UNKN
	0030/1968		018" DIA CIRC CONCR	INSTALLED UNKN
	0030/1385		018" DIA CIRC CONCR	INSTALLED UNKN
	0030/1265		FORTIETH ST (TWP)	
	0030/1246		018" DIA CIRC CONCR	INSTALLED UNKN

DIR: B TOTAL LEN: 3.361 MI. DIST: 05-3 SR: 1006
 LEFT MUN: SOUTH WHITEHALL T RIGHT MUN: SOUTH WHITEHALL T

Stationing	Segment	Length	Material	Notes
0030/0744	018" DIA	0099	CIRC CONCR	INSTALLED UNKN
0030/0290	020" DIA	0099	CIRC CONCR	INSTALLED UNKN
0030/0137	018" DIA	0050	CIRC CONCR	INSTALLED UNKN
003872 FT	1 0 00163	0 00	0181+22	
0030/0000	018" DIA	0099	CIRC CONCR	INSTALLED UNKN
VALLEY VIEW DR (TWP)	HAMPTON RD (TWP)			
0030/0000	LENGTH(AH 2772 BK 2121)			
0020/1926	016" DIA	0035	CIRC CONCR	INSTALLED UNKN
0020/1925	016" DIA	0196	CIRC CONCR	INSTALLED UNKN
0020/1274	WETHERSFIELD DR (TWP)			
0020/1243	024" DIA	0099	CIRC CONCR	INSTALLED UNKN
0020/0464	024" DIA	0043	CIR PLASTIC	INSTALLED UNKN
0020/0323	0020/0323	0050	CIR PLASTIC	INSTALLED UNKN
001751 FT	1 0 00163	0 00	0202+43	
0020/0000	RIDGEVIEW DR (T600)			
0020/0000	LENGTH(AH 2121 BK 1751)			
0010/1303	012"H 24"W	0044	ELLIP CONC	INSTALLED UNKN
0010/0407	016" DIA	0042	CIRC CONCR	INSTALLED UNKN
0010/0107	FROM 0309/0260		SH (CONN)	
000000 FT	1 0 00163	0 00	0220+34	
0010/0090	SR 0309 SH			
000000 FT	(SR0309 SEG 0271/0000)			
	(SR0309 SEG 0270/0000)			
	NC WALBERT AV			
SR 0309 SH	INTER-BK CHURCH RD (T878)			
(SR0309 SEG 0271/0000)	MFC BEGIN = D			
(SR0309 SEG 0270/0000)	0010/0000			
	0010/0000			
	LENGTH(AH 1751 BK 0000)			

EXTRACT DATE: 12/18/2023 ROADWAY MANAGEMENT SYSTEM PAGE NUMBER: 191
PRINT DATE: 12/19/2023 SLD COUNTY/SR - ANNUAL PRINT COUNTY: LEHIGH
DIR: N TOTAL LEN: .539 MI. DIST: 05-3 SR: 1005
LEFT MUN: ALLENTOWN C RIGHT MUN: ALLENTOWN C

002848 FT



002662 FT
INTER-AHD IRVING ST
0010/2662 (T638)
AMERICAN PY
(CITY)
0010/2260
018 "DIA CIRC CONCR

DIR: N TOTAL LEN: .539 MI. DIST: 05-3 SR: 1005
 LEFT MUN: ALLENTOWN C RIGHT MUN: ALLENTOWN C

FAIRMONT ST
 (CITY)

0010/1805

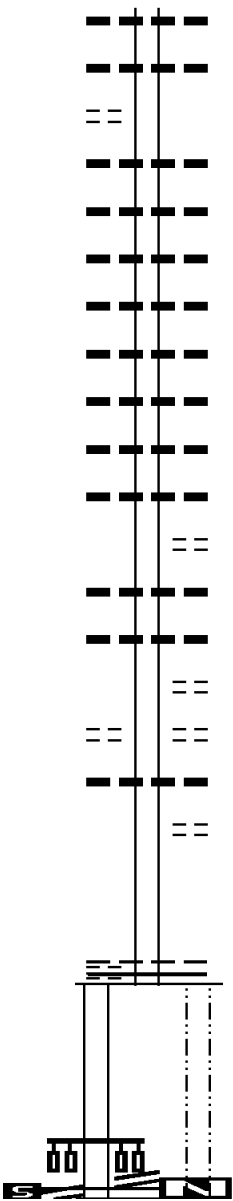
EAST HIGHLAND ST
 (CITY)

0010/0632

KEATS ST
 (CITY)

2 0 39034 0 00 0000+00 000000 FT
 UNION BL
 (SR1002 SEG 0261/3073)
 NC IRVING ST

UNION BL
 (SR1002 SEG 0261/3073)
 MFC BEGIN = D
 LENGTH(AH 0186 BK 0000) 0005/0000

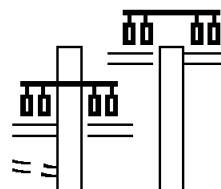


0010/2201	LEN=0099	016 "DIA	CIRC	CONCR	UNKN
0010/2115	LEN=0099	018 "DIA	CIRC	CONCR	UNKN
0010/1799	LEN=0099	016 "DIA	CIRC	CONCR	UNKN
0010/1789	LEN=0099	018 "DIA	CIRC	CONCR	UNKN
0010/1459	LEN=0099	018 "DIA	CIRC	CONCR	UNKN
0010/1367	LEN=0099	016 "DIA	CIRC	CONCR	UNKN
0010/1304	LEN=0099	018 "DIA	CIRC	CONCR	UNKN
0010/1273	LEN=0099	018 "DIA	CIRC	CONCR	UNKN
0010/1235	LEN=0030	016 "DIA	CIRC	CONCR	UNKN
0010/1193	LEN=0099	EAST CONGRESS ST			
0010/1035		(CITY)			
0010/1012	LEN=0015	018 "DIA	CIRC	CONCR	UNKN
0010/0999	LEN=0015	016 "DIA	CIRC	CONCR	UNKN
0010/0737		EAST HIGHLAND ST			
0010/0632		(CITY)			
0010/0627	LEN=0099	018 "DIA	CIRC	CONCR	UNKN
0010/0137		EAST LIVINGSTON ST			
000000 FT		(CITY)			
		2 0 39034 0 00 0001+86			
		NC IRVING ST			
		MFC BEGIN = D			
		ALLENTOWN			
0010/0000	LTH AH	002662	BK	000141	
000000 FT					
7004/0000	LTH AH	000141	BK	000000	

EXTRACT DATE: 12/18/2023 ROADWAY MANAGEMENT SYSTEM PAGE NUMBER: 189
PRINT DATE: 12/19/2023 SLD COUNTY/SR - ANNUAL PRINT COUNTY: LEHIGH
DIR: N TOTAL LEN: 2.978 MI. DIST: 05-3 SR: 1004
LEFT MUN: HANOVER T RIGHT MUN: HANOVER T

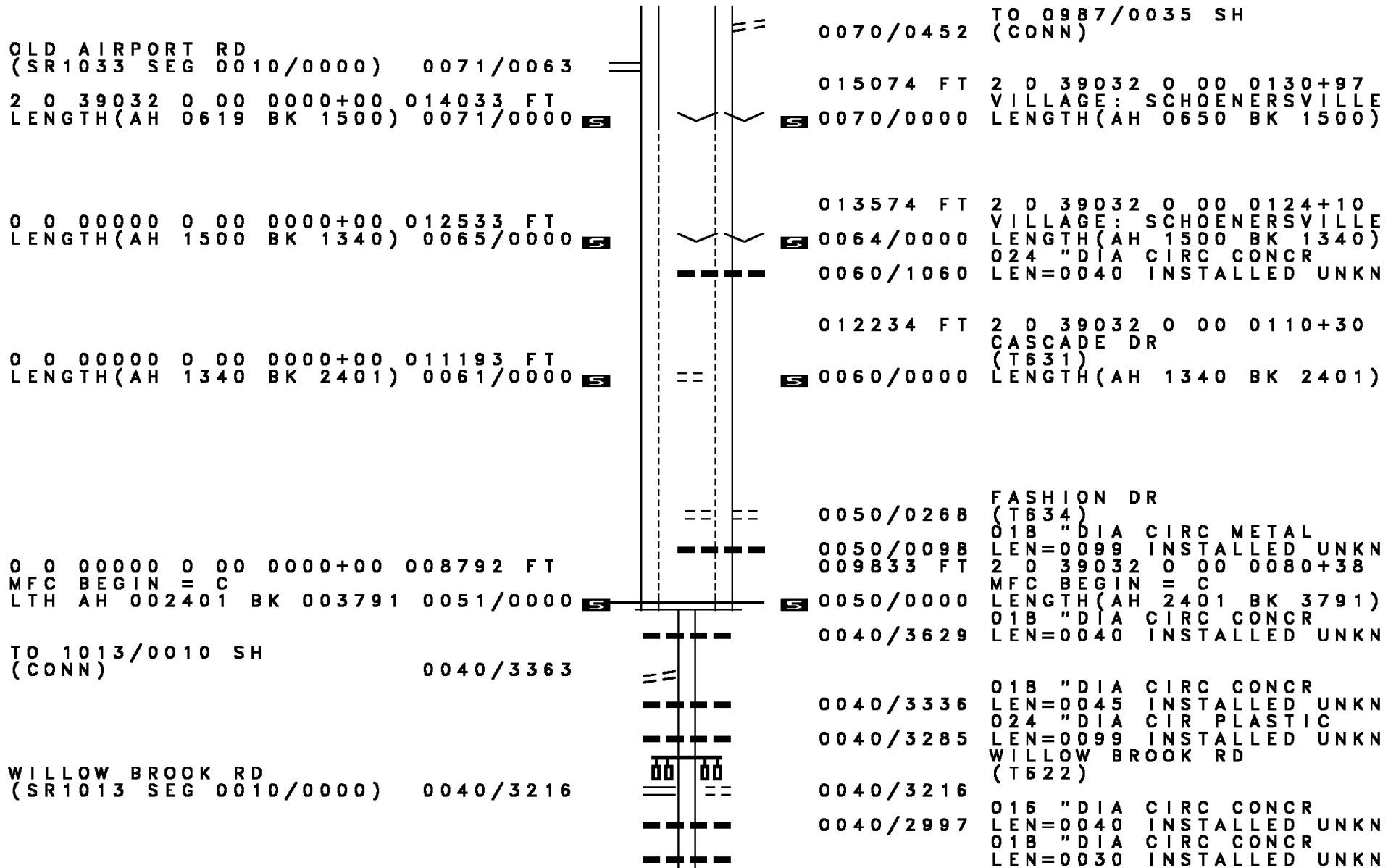
AIRPORT RD
(SR0987 SEG 0034/1134)
FROM 0987/0035 SH
(CONN)

0071/0619
0071/0474



015724 FT AIRPORT RD
0070/0650 (SR0987 SEG 0035/1134)

DIR: N TOTAL LEN: 2.978 MI. DIST: 05-3 SR: 1004
 LEFT MUN: HANOVER T RIGHT MUN: HANOVER T



Stationing	Description	Material	Length	Notes
0040/2553	WILLOW BROOK RD SOUTH	(T615)		
0040/2194	018" H 36" W ELLIP CONC		LEN=0020	INSTALLED UNKN
0040/1500	024" DIA CIRC CONCR		LEN=0100	INSTALLED UNKN
0040/1223	HANOVER			
0040/1150	CATASAUQUA B			
0040/1150	024" DIA CIRC CONCR		LEN=0040	INSTALLED 2001
005001 FT				
006042 FT	2 0 39032 0 00 0047+57			
0040/0000	FIFTEENTH ST			(BORO)
0030/1939	LENGTH(AH 3791 BK 2350)			FOURTEENTH ST
0030/1640	(BORO)			THIRTEENTH ST
0030/1337	(BORO)			TWELFTH ST
0030/0885	(BORO)			ELEVENTH ST
0030/0551	(BORO)			WOLFE ST
0030/0292	(BORO)			WALKER ST
003692 FT	2 0 39032 0 00 0024+13			TENTH ST
0030/0000	(BORO)			LENGTH(AH 2350 BK 2651)
0020/2450	018" DIA CIRC CONCR		LEN=0040	INSTALLED UNKN
0020/2160	018" DIA CIRC CONCR		LEN=0040	INSTALLED UNKN
0020/2114	BMS EN 39/1004/0020/2044			0 0 00000 0 00 0000+00
0020/2044	P3			CATASAUQUA CREEK
0020/1794	BMSBG 39/1004/0020/2044			
0020/1596				

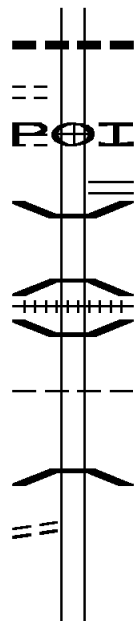
TENTH ST
(BORO)

PINEAPPLE ST
(BORO)
 SECOND ST
(BORO)

DIR: N TOTAL LEN: 2.978 MI. DIST: 05-3 SR: 1004
 LEFT MUN: CATASAUQUA B RIGHT MUN: CATASAUQUA B

RAILROAD ST
 (BORO)
 FRONT ST
 (BORO)

0020/1360
 0020/1113



0020/1450 060"H 20"W CONC STRUCT
 LEN=0040 INSTALLED UNKN

0020/1113 (APRA) F. L. SMIDTH
 LEHIGH ST
 (SR1007 SEG 0054/1534)
 0020/0935 BMSSEN 39/1004/0020/0776
 0020/0834 0 0 00000 0 00 0000+00
 LEHIGH CANAL
 0020/0776 BMSBG 39/1004/0020/0776
 0020/0691 (AAR 361660G) #TRKS 01
 0020/0413 BMSSEN 39/1004/0020/0027
 NC RA

LEHIGH AV
 (TWP)

0020/0007
 000000 FT

0020/0391 WHITEHALL T
 0 0 00000 0 00 0000+00
 LEHIGH RIV.
 0020/0027 BMSBG 39/1004/0020/0027

WHITEHALL

0020/0000

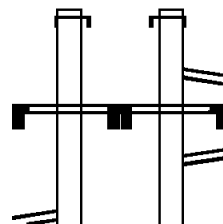
001041 FT 2 0 39125 0 00 0010+41
 LEHIGH AV
 (TWP)
 MFC BEGIN = C
 0020/0000 LENGTH(AH 2651 BK 1041)

LTH AH 001041 BK 000000 000000 FT
 7011/0000

0010/0859 LINCOLN AV
 (TWP)
 0010/0670 FAIRVIEW ST
 (TWP)
 0010/0646 FAIRVIEW ST
 (TWP)
 0010/0517 TRONE AL
 (TWP)
 0010/0430 COLUMBIA AV
 (TWP)
 0010/0361 COLUMBIA AV
 (TWP)
 0010/0210 APPLE AL
 (TWP)
 000000 FT 2 0 39125 0 00 0000+00
 NC BR
 0010/0000 MFC BEGIN = C
 LENGTH(AH 1041 BK 0000)

EXTRACT DATE: 12/18/2023 ROADWAY MANAGEMENT SYSTEM PAGE NUMBER: 185
 PRINT DATE: 12/19/2023 SLD COUNTY/SR - ANNUAL PRINT COUNTY: LEHIGH
 DIR: N TOTAL LEN: 1.463 MI. DIST: 05-3 SR: 1003
 LEFT MUN: HANOVER T RIGHT MUN: HANOVER T

AIRPORT RD 007713 FT
 (SR0987 SEG 0011/0000) INTER-AHD 0031/1773
 SIGN: 3 CHORD TRUSS
 BMSID 39/1003/0030/1546 0031/1553
 RAMP D RD
 (SR8018 SEG 0020/0000) 0031/1228



007727 FT
 INTER-AHD AIRPORT RD
 0030/1766 (SR0987 SEG 0010/0000)
 RAMP A RD
 0030/1589 (SR8018 SEG 0750/1414)
 SIGN: 3 CHORD TRUSS
 0030/1546 BMSID 39/1003/0030/1546
 RAMP B RD
 0030/1258 (SR8018 SEG 0760/0000)

DIR: N TOTAL LEN: 1.463 MI. DIST: 05-3 SR: 1003
 LEFT MUN: HANOVER T RIGHT MUN: HANOVER T

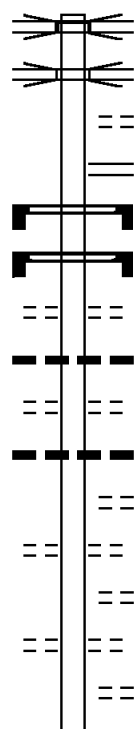
Left Side Data	Diagram	Right Side Data
SIGN: 3 CHORD TRUSS BMSID 39/1003/0030/1106 0031/1105 RAMP C RD (SR8018 SEG 0010/1143) CATASAUQUA RD (T829)		SIGN: 3 CHORD TRUSS BMSID 39/1003/0030/1106 0030/1106 RAMP C RD (SR8018 SEG 0010/1143) CATASAUQUA RD (T829)
FROM 8018/0010 SH (CONN) 0031/0806 SIGN: 3 CHORD TRUSS BMSID 39/1003/0030/0245 0031/0245 2 0 39031 0 01 0058+14 005940 FT LENGTH(AH 1773 BK 3264) 0031/0000		0030/0793 SIGN: 3 CHORD TRUSS BMSID 39/1003/0030/0245 0030/0245 2 0 39031 0 01 0060+17 LENGTH(AH 1766 BK 3241) LLOYD ST (T611)
LC TO AIRPORT CTR RD (CONN) 0021/2881 AIRPORT CENTER RD (T640) 0021/2769		AIRPORT CENTER RD (T640) 0020/2732
LLOYD ST (T611) LLOYD ST (T611)		020 "DIA CIRC METAL LEN=0099 INSTALLED UNKN 036 "DIA CIRC CONCR LEN=0099 INSTALLED UNKN LC FROM LLOYD ST (CONN) 024 "DIA CIRC CONCR LEN=0099 INSTALLED UNKN 018 "DIA CIRC CONCR LEN=0020 INSTALLED UNKN LLOYD ST (T611) LLOYD ST (T611)
HANOVER ALLENTOWN C LC TO AMERICAN PY (CONN) 0021/0421 2 0 39031 0 00 0026+77 002676 FT AMERICAN PY (CITY)		HANOVER ALLENTOWN C 0020/0450
LENGTH(AH 3264 BK 2676) 0021/0000		0020/0806 0020/0450 002720 FT 2 0 39031 0 00 0026+77 AMERICAN PY (CITY)
		LENGTH(AH 3241 BK 2720) 016 "DIA CIRC CONCR LEN=0060 INSTALLED UNKN

DIR: N TOTAL LEN: 1.463 MI. DIST: 05-3 SR: 1003
 LEFT MUN: ALLENTOWN C RIGHT MUN: ALLENTOWN C

Item Description	Item ID	Location / Notes	Item ID	Item Description
LC FROM AMERICAN PY (CONN)	0011/2561	==		
016" H 16" W CON BOX CUL LEN=0050 INSTALLED UNKN	0011/1860	---	0010/2460	016" DIA CIRC CONCR LEN=0060 INSTALLED UNKN
		---	0010/2223	016" DIA CIRC CONCR LEN=0099 INSTALLED UNKN
		---	0010/1884	018" DIA CIRC CONCR LEN=0040 INSTALLED UNKN
016" H 16" W CON BOX CUL LEN=0050 INSTALLED UNKN	0011/1407	---	0010/1560	020" DIA CIRC CONCR LEN=0035 INSTALLED UNKN
024" H 24" W CON BOX CUL LEN=0099 INSTALLED UNKN	0011/1300	---		
CONGRESS ST (CITY)	0011/1281	00 0000 00	0010/1296	CONGRESS ST (CITY)
STORM SEWER STRUCTURE LENGTH 7 FT BMSID 39/1003/0010/1284	0011/1269	> <	0010/1284	STORM SEWER STRUCTURE LENGTH 7 FT BMSID 39/1003/0010/1284
020" DIA CIRC CONCR LEN=0050 INSTALLED UNKN	0011/0987	---		
HIGHLAND ST (CITY)	0011/0969	==	0010/0975	HIGHLAND ST (CITY)
HEDGE ST (CITY)	0011/0772	==	0010/0772	HEDGE ST (CITY)
018" DIA CIRC CONCR LEN=0469 INSTALLED UNKN	0011/0770	---		
020" DIA CIRC CONCR LEN=0050 INSTALLED UNKN	0011/0694	---		
TREMONT ST (CITY)	0011/0662	==	0010/0659	TREMONT ST (CITY)
LIVINGSTON ST (CITY)	0011/0337	==	0010/0347	LIVINGSTON ST (CITY)
018" DIA CIRC CONCR LEN=0050 INSTALLED UNKN	0011/0300	---		
018" DIA CIRC CONCR LEN=0099 INSTALLED UNKN	0011/0200	---		
2 0 39031 0 00 0000+00 000000 FT (APRA) MONARCH PRECAST NC AIRPORT RD			000000 FT	2 0 39031 0 00 0000+00 NC AIRPORT RD
UNION BL (SR1002 SEG 0270/0000)				UNION BL (SR1002 SEG 0270/0000)
IRVING ST (CITY)	INTER-BK		INTER-BK	IRVING ST (CITY)
MFC BEGIN = B LENGTH(AH 2676 BK 0000)	0011/0000	00 0000 00	0010/0000	MFC BEGIN = B LENGTH(AH 2720 BK 0000)

073035 FT

072866 FT
 INTER-AHD



UNION BL
 (CITY)
 0320/2472 OP ID PA 378 NB
 0320/2375 OP ID PA 378 SB
 SECOND AV
 (CITY)
 THIRD AV
 0320/1894 (SR1001 SEG 0010/0525)
 SIGN: CANTILEVER
 0320/1890 BMSID 39/1002/0320/1890
 SIGN: CANTILEVER
 0320/1856 BMSID 39/1002/0320/1856
 FOURTH AV
 (CITY)
 0320/1483 018 " DIA CIRC METAL
 LEN=0025 INSTALLED UNKN
 FIFTH AV
 (CITY)
 0320/1098 012 " DIA CIRC CONCR
 LEN=0099 INSTALLED UNKN
 LIBERTY ST
 (CITY)
 0320/0919 SIXTH AV
 (CITY)
 0320/0735 UNKNOWN ALLEY
 (CITY)
 0320/0541 SEVENTH AV
 (CITY)
 0320/0355 GARDEN ST
 (CITY)
 0320/0183
 070394 FT 1 0 00159 0 00 0079+73

070563 FT

EXTRACT DATE: 12/18/2023
PRINT DATE: 12/19/2023

ROADWAY MANAGEMENT SYSTEM
SLD COUNTY/SR - ANNUAL PRINT

PAGE NUMBER: 181
COUNTY: LEHIGH

DIR: B TOTAL LEN: 13.832 MI.
LEFT MUN: BETHLEHEM C

DIST: 05-3 SR: 1002
RIGHT MUN: BETHLEHEM C

NINTH AV
(CITY)

0310/3553

ROSE AV
(CITY)

0310/0574

HIGHLAND AV
(CITY)

0310/0097
066670 FT

RAYMOND AV
(CITY)

0300/1501

Segment ID	Start Station	End Station	Length	Material	Status
0320/0000	EIGHTH AV (CITY)	EIGHTH AV (CITY)	2472	CONCR	INSTALLED
0310/3193	TENTH AV (CITY)	TENTH AV (CITY)	3193	CONCR	INSTALLED
0310/2767	ELEVENTH AV (CITY)	ELEVENTH AV (CITY)	2767	CONCR	INSTALLED
0310/2382	TWELFTH AV (CITY)	TWELFTH AV (CITY)	2382	CONCR	INSTALLED
0310/2266	012 " DIA CIRC	012 " DIA CIRC	0025	CONCR	INSTALLED UNKN
0310/1990	THIRTEENTH AV (CITY)	THIRTEENTH AV (CITY)	1990	CONCR	INSTALLED
0310/1614	S FOURTEENTH AV (CITY)	S FOURTEENTH AV (CITY)	1614	CONCR	INSTALLED
0310/1240	FIFTEENTH AV (CITY)	FIFTEENTH AV (CITY)	1240	CONCR	INSTALLED
0310/1188	024 " DIA CIRC	024 " DIA CIRC	0025	CONCR	INSTALLED UNKN
0310/1118	024 " DIA CIRC	024 " DIA CIRC	0025	CONCR	INSTALLED UNKN
0310/0871	SIXTEENTH AV (CITY)	SIXTEENTH AV (CITY)	0871	CONCR	INSTALLED
0310/0752	012 " DIA CIRC	012 " DIA CIRC	0025	CONCR	INSTALLED UNKN
0310/0663	MOUNT AIRY AV (CITY)	MOUNT AIRY AV (CITY)	0663	CONCR	INSTALLED
0310/0574	ROSE AV (CITY)	ROSE AV (CITY)	0574	CONCR	INSTALLED
0310/0442	012 " DIA CIRC	012 " DIA CIRC	0025	CONCR	INSTALLED UNKN
0310/0209	012 " DIA CIRC	012 " DIA CIRC	0025	CONCR	INSTALLED UNKN
066501 FT	HIGHLAND AV (CITY)	HIGHLAND AV (CITY)	00159	CONCR	INSTALLED
0310/0000	KENMORE ST (CITY)	KENMORE ST (CITY)	3893	CONCR	INSTALLED
0300/2301	012 " DIA CIRC	012 " DIA CIRC	0025	CONCR	INSTALLED UNKN
0300/2251	PAUL AV (CITY)	PAUL AV (CITY)	2251	CONCR	INSTALLED
0300/1723	RAYMOND AV (CITY)	RAYMOND AV (CITY)	1723	CONCR	INSTALLED

DIR: B TOTAL LEN: 13.832 MI. DIST: 05-3 SR: 1002
 LEFT MUN: BETHLEHEM C RIGHT MUN: BETHLEHEM C

					0300/1488	012 "DIA CIRC CONCR LEN=0025 INSTALLED UNKN
					0300/1072	012 "DIA CIRC CONCR LEN=0024 INSTALLED UNKN
					0300/0831	BEVERLY AV (CITY)
					0300/0639	012 "DIA CIRC CONCR LEN=0025 INSTALLED UNKN
	064333 FT				064164 FT	1 0 00159 0 00 0014+65 PENNSYLVANIA AV (CITY)
PENNSYLVANIA AV (CITY)		0300/0000			0300/0000	MFC BEGIN = B LENGTH(AH 2337 BK 1713)
(APRA) WEIR WELDING EATON AV (CITY)		0291/1401			0290/1357	(APRA) WEIR WELDING EATON AV (CITY)
018 "DIA CIRC CONCR LEN=0025 INSTALLED UNKN		0291/1317			0290/1272	CAMBRIDGE AV (CITY)
					0290/1178	014 "DIA CAST IRON LEN=0025 INSTALLED UNKN
					0290/1171	EATON AV (CITY)
012 "DIA CIRC CONCR LEN=0037 INSTALLED UNKN		0291/1113			0290/1017	014 "DIA CIRC CONCR LEN=0030 INSTALLED UNKN
					0290/0960	014 "DIA CAST IRON LEN=0099 INSTALLED UNKN
012 "DIA CIRC CONCR LEN=0025 INSTALLED UNKN		0291/0885			0290/0141	BETHLEHEM ALLENTOWN C
					062451 FT	1 0 00159 0 00 0000+00 CLUB AV (CITY)
1 0 00159 0 00 0000+00 CLUB AV (CITY)		062661 FT			0290/0000	MFC BEGIN = B LENGTH(AH 1713 BK 3313)
MFC BEGIN = B BETHLEHEM ALLENTOWN C		0291/0000			0280/3071	WALL ST (CITY)
LENGTH(AH 1672 BK 3313)						

DIR: B TOTAL LEN: 13.832 MI. DIST: 05-3 SR: 1002
 LEFT MUN: ALLENTOWN C RIGHT MUN: ALLENTOWN C

QUEBEC ST
(CITY)

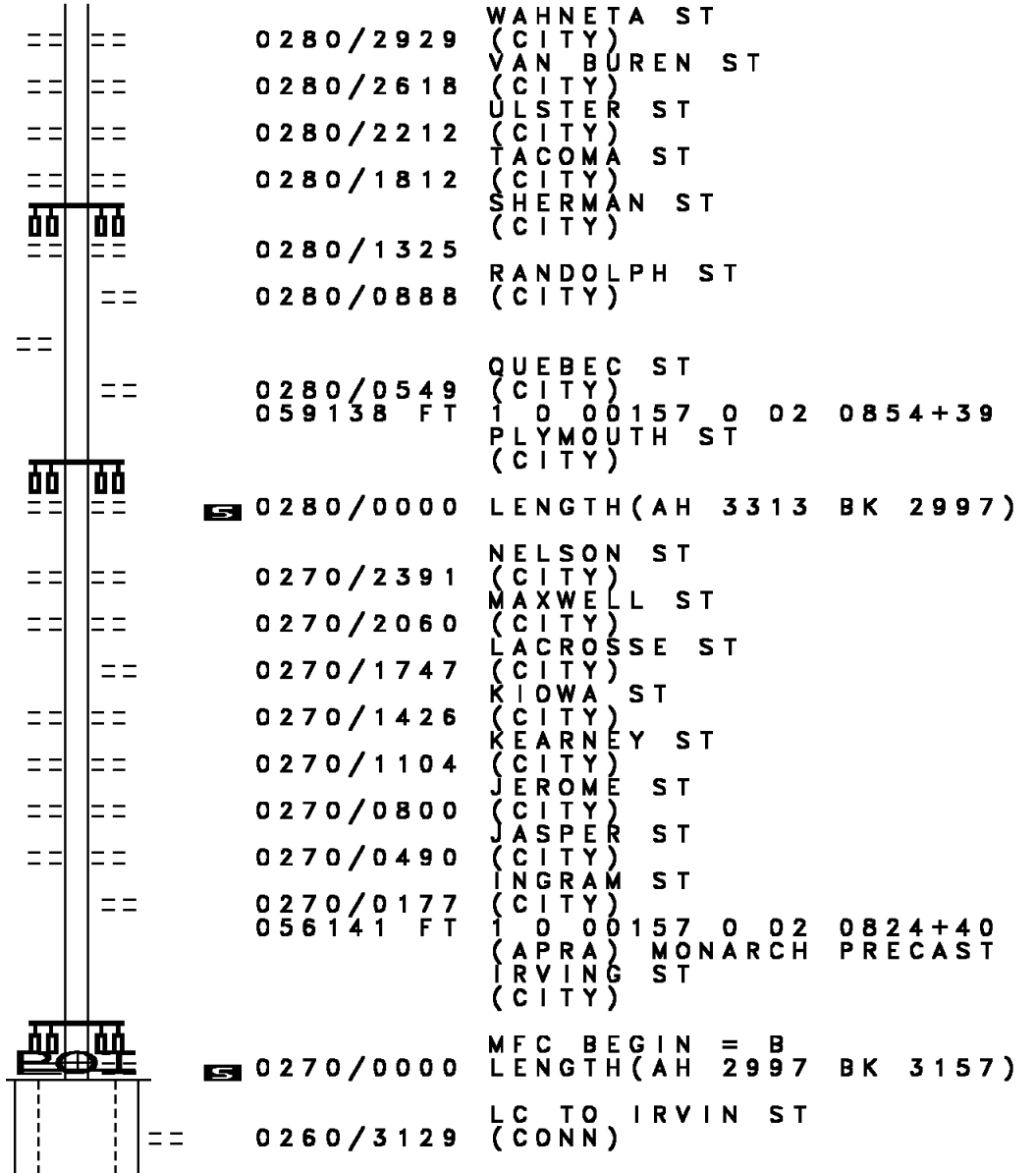
0280/0585

059348 FT

AIRPORT RD
 (SR1003 SEG 0011/0000)
 (SR1003 SEG 0010/0000)

0270/0000

IRVING ST



EXTRACT DATE: 12/18/2023
PRINT DATE: 12/19/2023

ROADWAY MANAGEMENT SYSTEM
SLD COUNTY/SR - ANNUAL PRINT

PAGE NUMBER: 177
COUNTY: LEHIGH

DIR: B TOTAL LEN: 13.832 MI.
LEFT MUN: ALLENTOWN C

DIST: 05-3 SR: 1002
RIGHT MUN: ALLENTOWN C

Street Name	City	Address	Length (FT)	Notes
	(CITY)	0240/0743		
	(CITY)	0240/0500		NORTH GRANT ST
	(CITY)	0240/0343		NORTH SPRUCE ST
	(CITY)			NORTH SECOND ST
	(CITY)	0240/0178		
049056 FT		048892 FT		1 0 00157 0 02 0751+70 BRYAN ST.
	(CITY)	0240/0000		LENGTH (AH 1637 BK 3486)
	(CITY)	0230/3229		BMSSEN 39/1002/0230/2528
	(CITY)			1 0 00157 0 02 0741+94 MEADOW ST.
	(CITY)	0230/2528		BMSBG 39/1002/0230/2528
	(CITY)	0230/2360		NORTH JORDAN ST
	(CITY)	0230/2195		NORTH ELLIGER ST
	(CITY)			NORTH FOURTH ST
	(CITY)	0230/2021		
MOHR ST	(CITY)	0230/1857		
	(CITY)			NORTH PENN ST
	(CITY)	0230/1562		
	(CITY)	0230/1438		NORTH LEAVAN ST
	(CITY)			NORTH FIFTH ST
	(CITY)	0230/1284		
NORTH WILLIAMS ST	(CITY)	0230/1121		
	(CITY)			LAW ST
	(CITY)	0230/0996		
	(CITY)	0230/0968		NORTH FAIR ST
NORTH FAIR ST	(CITY)	0230/0897		
	(CITY)			NORTH SIXTH ST
	(CITY)	0230/0714		
NORTH EMERY ST	(CITY)	0230/0571		
	(CITY)			NORTH PARK ST
NORTH MORRIS ST	(CITY)	0230/0450		

EXTRACT DATE: 12/18/2023
PRINT DATE: 12/19/2023

ROADWAY MANAGEMENT SYSTEM
SLD COUNTY/SR - ANNUAL PRINT

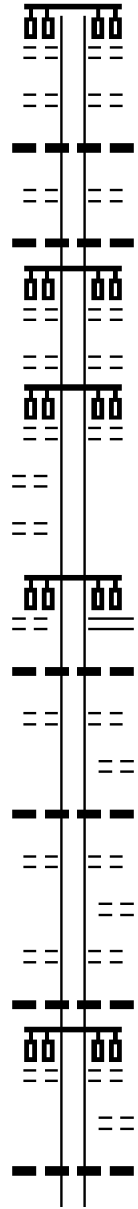
PAGE NUMBER: 175
COUNTY: LEHIGH

DIR: B TOTAL LEN: 13.832 MI.
LEFT MUN: ALLENTOWN C

DIST: 05-3 SR: 1002
RIGHT MUN: ALLENTOWN C

NORTH FRANKLIN ST
(CITY) 0210/0306
NORTH RALPH ST
(CITY) 0210/0171
1 0 00157 0 02 0669+80 040898 FT
FIFTEENTH ST
(CITY) 0210/0000

039030 FT



(CITY)
0210/1868
0210/1717 NORTH BLANK ST
(CITY)
0210/1699 014 " DIA CIRC CONCR
LEN=0040 INSTALLED UNKN
NORTH JEFFERSON ST
(CITY)
0210/1559 014 " DIA CIRC CONCR
LEN=0099 INSTALLED UNKN
THIRTEENTH ST
(CITY)
0210/1250
0210/0937 MADISON ST
(CITY)
NORTH FOURTEENTH ST
(CITY)
0210/0627
FIFTEENTH ST
(SR2003 SEG 0010/3708)
040734 FT
S 0210/0000 LENGTH(AH 2425 BK 1868)
014 " DIA CIRC CONCR
LEN=0099 INSTALLED UNKN
0200/1728 NORTH FULTON ST
(CITY)
0200/1553 NORTH MILTON ST
(CITY)
0200/1406 014 " DIA CIRC CONCR
LEN=0040 INSTALLED UNKN
0200/1356 SIXTEENTH ST
(CITY)
0200/1242 NORTH BAXTER ST
(CITY)
0200/1087 NORTH WEST ST
(CITY)
0200/0933 018 " DIA CIRC CONCR
LEN=0099 INSTALLED UNKN
0200/0727 NORTH SEVENTEENTH ST
(CITY)
0200/0629
0200/0314 NORTH SAINT CLOUD ST
(CITY)
012 " DIA CAST IRON
0200/0020 LEN=0040 INSTALLED UNKN
038866 FT 1 0 00443 0 03 0742+76

DIR: B TOTAL LEN: 13.832 MI. DIST: 05-3 SR: 1002
 LEFT MUN: ALLENTOWN C RIGHT MUN: ALLENTOWN C

Street Name	City	Segment ID	Length (ft)	Material	Notes
NORTH BIRD ST	(CITY)	0190/2319		0200/0000	LENGTH(AH 1868 BK 2478) 014 " DIA CIRC CONCR LEN=0099 INSTALLED UNKN
NORTH BUFFALO ST	(CITY)	0190/2016		0190/2424	
NORTH NINETEENTH ST	(SR1017 SEG 0010/0000)	0190/1856		0190/2174	NORTH SAINT GEORGE ST (CITY)
BAYARD ST	(CITY)	0190/1695		0190/1856	NORTH NINETEENTH ST (CITY)
BATH ST	(CITY)	0190/1395		0190/1800	014 " DIA CAST IRON LEN=0040 INSTALLED 1998
NORTH TWENTYFIRST ST	(CITY)	0190/0622		0190/1547	LAFAYETTE ST (CITY)
				0190/1242	NORTH TWENTIETH ST (CITY)
				0190/0934	SAINT ELMO ST (CITY)
				0190/0756	ALBRIGHT AV (CITY)
				0190/0670	018 " DIA CAST IRON LEN=0099 INSTALLED UNKN
				0190/0308	SAINT LUCAS ST (CITY)
				0190/0300	014 "H 08 "W **UNKNOWN** LEN=0099 INSTALLED UNKN
				036388 FT	1 0 00443 0 03 0717+94
				0190/0000	NORTH TWENTYSECOND ST (CITY)
				0180/2381	LENGTH(AH 2478 BK 2488) 012 " DIA CIRC METAL LEN=0040 INSTALLED UNKN
				0180/2164	LEH ST (CITY)
				0180/1854	NORTH TWENTYTHIRD ST (CITY)
MAY ST	(CITY)	0180/1700			BERKS ST

EXTRACT DATE: 12/18/2023
PRINT DATE: 12/19/2023

ROADWAY MANAGEMENT SYSTEM
SLD COUNTY/SR - ANNUAL PRINT

PAGE NUMBER: 173
COUNTY: LEHIGH

DIR: B TOTAL LEN: 13.832 MI.
LEFT MUN: ALLENTOWN C

DIST: 05-3 SR: 1002
RIGHT MUN: ALLENTOWN C

==	==	0180/1552	(CITY)
==	==	0180/1245	(CITY)
==	==	0180/0931	(CITY)
---	---	0180/0682	014 "DIA CIRC CONCR LEN=0036 INSTALLED UNKN
==	==	0180/0621	(CITY)
---	---	0180/0370	014 "DIA CIRC CONCR LEN=0036 INSTALLED UNKN
==	==	0180/0308	(CITY)
---	---	0180/0056	014 "DIA CIRC CONCR LEN=0099 INSTALLED UNKN
		033900 FT	1 0 00443 0 02 0662+53
			NORTH TWENTYSIXTH ST (CITY)
==	==	5 0180/0000	LENGTH(AH 2488 BK 0930)
---	---	0170/0638	018 "DIA CIRC CONCR LEN=0025 INSTALLED UNKN
			NORTH OTT ST (CITY)
==	==	0170/0618	018 "DIA CIRC CONCR
---	---	0170/0340	LEN=0099 INSTALLED UNKN
==	==	0170/0305	(CITY)
---	---	0170/0030	018 "DIA CIRC CONCR LEN=0099 INSTALLED UNKN
		032970 FT	
==	==	5 0170/0000	LENGTH(AH 0930 BK 2172)
			NORTH COLLEGE HEIGHTS B (CITY)
==	==	0160/2052	(CITY)
==	==	0160/1856	(CITY)
==	==	0160/1546	(CITY)
==	==	0160/1236	(CITY)
==	==	0160/0926	(CITY)
==	==	0160/0618	(CITY)
---	---	0160/0088	LC FROM VILLAGE WEST MA (CONN)
---	---	0160/0002	018 "DIA CIRC CONCR LEN=0030 INSTALLED UNKN
			VILLAGE WEST MALL

034064 FT

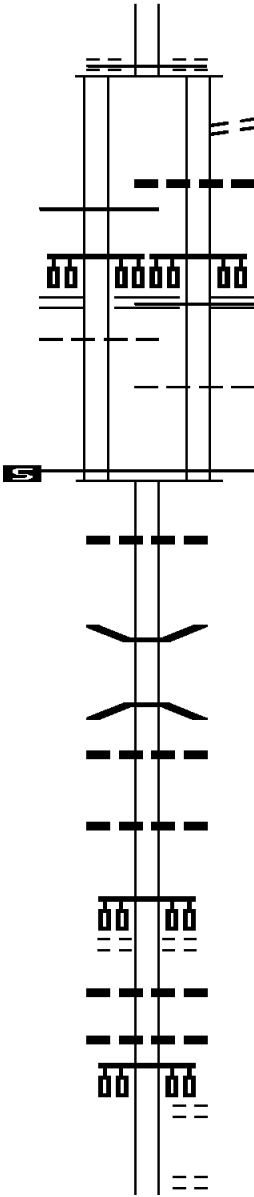
1 0 00443 0 02 0653+29 033134 FT
NORTH BROAD ST
(CITY) 0170/0000

DIR: B TOTAL LEN: 13.832 MI. DIST: 05-3 SR: 1002
 LEFT MUN: ALLENTOWN C RIGHT MUN: ALLENTOWN C

1 0 00443 0 02 0631+84 030962 FT
 THIRTYFIRST ST
 (CITY) 0160/0000

MFC BEGIN = B 0151/0361
 CEDAR CREST BL
 (SR1019 SEG 0054/1335) 0151/0336
 ALLENTOWN
 SOUTH WHITEHALL T 0151/0194


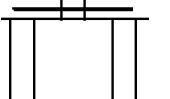

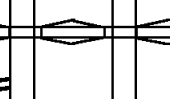


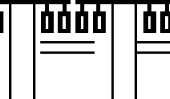
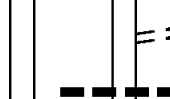



1 0 00443 0 02 0622+95 030133 FT
 MFC BEGIN = C
 LENGTH(AH 0829 BK 3382) 0151/0000



030798 FT (PRDR)
 MFC BEGIN = B
 LENGTH(AH 2172 BK 0826)
 LC TO VILLAGE WEST MALL
 (CONN)
 018 " DIA CIRC CONCR
 LEN=0030 INSTALLED UNKN
 CEDAR CREST BL
 (SR1019 SEG 0054/1335)
 MFC BEGIN = B
 0150/0729
 0150/0530
 0150/0310
 0150/0126
 029972 FT
 ALLENTOWN
 SOUTH WHITEHALL T
 1 0 00443 0 02 0622+95
 MFC BEGIN = C
 LENGTH(AH 0826 BK 3382)
 0150/0000
 024 " DIA CIRC CONCR
 LEN=0047 INSTALLED 1998
 0140/2545
 0140/1333 BMS EN 39/1002/0140/1273
 0 0 00000 0 00 0000+00
 L. CEDAR CK.
 0140/1273 BMSBG 39/1002/0140/1273
 018 " DIA CIRC CONCR
 LEN=0080 INSTALLED 1998
 0140/0886
 018 " DIA CIRC CONCR
 LEN=0080 INSTALLED 1998
 0140/0135
 026590 FT
 1 0 00443 0 02 0591+28
 SPRINGHOUSE RD
 (T587)
 LENGTH(AH 3382 BK 3589)
 018 " DIA CIRC CONCR
 LEN=0094 INSTALLED 1998
 018 " DIA CIRC CONCR
 LEN=0060 INSTALLED UNKN
 FORTIETH ST
 (TWP)
 0130/3240
 0130/2928
 0130/2351
 0130/1616 BEVERLY DR
 (TWP)

026751 FT

DIR: B TOTAL LEN: 13.832 MI. DIST: 05-3 SR: 1002
 LEFT MUN: SOUTH WHITEHALL T RIGHT MUN: SOUTH WHITEHALL T

PARKWAY RD (T514)	0130/0861 023162 FT		0130/0861 023001 FT	PARKWAY RD (T514)
RAMP D RD (SR8013 SEG 0760/0000)	0121/2786		0120/2765	RAMP H RD (SR8013 SEG 0010/0862)
RAMP C RD (SR8013 SEG 0750/0650)	0121/2627		0120/2602	RAMP G RD (SR8013 SEG 0020/0000)
PA 309 OP ID 39/0309/0240/0000	0121/2367		0120/2393	PA 309 OP ID 39/0309/0240/0000
RAMP F RD (SR8013 SEG 0500/0000)	0121/2162		0120/2110	RAMP B RD (SR8013 SEG 0260/0677)
RAMP E RD (SR8013 SEG 0510/0825)	0121/2008		0120/2007	RAMP A RD (SR8013 SEG 0250/0000)
HAUSMAN RD (TWP) HAUSMAN RD (SR3008 SEG 0070/3671)	0121/1423		0120/1425	HAUSMAN RD (T959) HAUSMAN RD (SR3008 SEG 0070/3671)
1 0 00443 0 02 0527+02 020300 FT SHOPPING CENTER RD (PRDR)			0120/0289	BROADWAY ST (T870)
MFC BEGIN = C LENGTH(AH 2862 BK 1276)	0121/0000		0120/0002 020105 FT	018" DIA CIRC CONCR LEN=0099 INSTALLED 1998 1 0 00443 0 02 0527+02 SHOPPING CENTER RD (PRDR)
			0120/0000	MFC BEGIN = C LENGTH(AH 2896 BK 1276) (APRA) HERTZ EQUIPMENT PRIVATE DR (PRDR)
			0110/0880 0110/0665	018" DIA CIRC CONCR LEN=0063 INSTALLED 1998

EXTRACT DATE: 12/18/2023
PRINT DATE: 12/19/2023

ROADWAY MANAGEMENT SYSTEM
SLD COUNTY/SR - ANNUAL PRINT

PAGE NUMBER: 170
COUNTY: LEHIGH

DIR: B TOTAL LEN: 13.832 MI.
LEFT MUN: SOUTH WHITEHALL T

DIST: 05-3 SR: 1002
RIGHT MUN: SOUTH WHITEHALL T

Stationing	Description	Length (FT)	Notes
019024	0110/0576 BMS EN 39/7476/9900/5706 1 0 00443 0 01 0502+73 PA TPK (1-476)		
	0110/0358 BMSBG 39/7476/9900/5706 018 " DIA CIRC CONCR		
019024	0110/0294 LEN=0063 INSTALLED 1998 018829 FT 1 0 00443 0 01 0502+73 COMMERCE CORPORATE CENT (PRDR)		
	0110/0000 LENGTH(AH 1276 BK 1675) 018 " DIA CIRC METAL		
	0100/1595 LEN=0045 INSTALLED UNKN		
	0100/0586 OAKVIEW DR (TB66)		
	0100/0166 SOUTH WHITEHALL UPPER MACUNGIE T		
TURNPIKE RAMP RD (TNPK)	0100/0143		
1 0 00443 0 01 0487+95	017349 FT		
TURNPIKE RAMP RD (TNPK)	0100/0000		
	016507 FT		
FOR SR 1002 AND 1002 (CONN)	0081/0488		
1 0 00443 3 00 0156+02	015626 FT		
LENGTH(AH 0881 BK 2310)	0081/0000		
0 0 00000 0 00 0000+00			
US 22 EB			
BMSBG 39/1002/0071/2178	0071/2178		
RAMP T RD			
(SR8006 SEG 0510/0627)	0071/1867		
RAMP S RD			
(SR8006 SEG 0500/0000)	0071/1757		
	0080/0751 018 " DIA CIRC CONCR LEN=0025 INSTALLED UNKN		
	0080/0407 FOR SR 1002 AND 1002 (CONN)		
	0080/0083 018 " DIA CIRC CONCR LEN=0050 INSTALLED UNKN		
	015501 FT 1 0 00443 3 00 0156+06		
	0080/0000 LENGTH(AH 0811 BK 1896)		
	0090/0000 MFC BEGIN = C LENGTH(AH 0842 BK 0811)		
	016312 FT 1 0 00443 3 00 0165+47		
	0100/0000 LENGTH(AH 1675 BK 0842)		
	017154 FT (TWP)		
	0100/0133 016 " DIA CIRC CONCR LEN=0025 INSTALLED UNKN		
	WERLEY RD		
	(TWP)		
	0100/0133		
	017154 FT		
	0100/0000 LENGTH(AH 1675 BK 0842)		
	016312 FT 1 0 00443 3 00 0165+47		
	0090/0000 MFC BEGIN = C LENGTH(AH 0842 BK 0811)		
	0080/0751 018 " DIA CIRC CONCR LEN=0025 INSTALLED UNKN		
	0080/0407 FOR SR 1002 AND 1002 (CONN)		
	0080/0083 018 " DIA CIRC CONCR LEN=0050 INSTALLED UNKN		
	015501 FT 1 0 00443 3 00 0156+06		
	0080/0000 LENGTH(AH 0811 BK 1896)		
	0070/1670 018 " DIA CIRC CONCR LEN=0050 INSTALLED UNKN		
	RAMP R RD		
	(SR8006 SEG 0750/0000)		

DIR: B TOTAL LEN: 13.832 MI. DIST: 05-3 SR: 1002
 LEFT MUN: UPPER MACUNGIE T RIGHT MUN: UPPER MACUNGIE T

Item ID	Description	Length	Material	Status	Stationing	Notes
0070/1465	RAMP Q RD					(SR8006 SEG 0010/0504)
018	" DIA CIRC CONCR	LEN=0150	INSTALLED	UNKN	0071/1380	
018	" DIA CIRC CONCR	LEN=0099	INSTALLED	UNKN	0071/1160	
0070/1074	018 " DIA CIRC CONCR	LEN=0060	INSTALLED	UNKN		
0070/1026	OP ID 39/0022/0070/1305					US 22
0070/0937	018 " DIA CIRC CONCR	LEN=0060	INSTALLED	UNKN		
0070/0612	018 " DIA CIRC CONCR	LEN=0050	INSTALLED	UNKN		
1 0 00443 3 00 0136+76	013605 FT					1 0 00443 3 00 0136+10
LENGTH(AH 2310 BK 2924)	0071/0000					LENGTH(AH 1896 BK 3193)
0060/3058	014 " DIA CIRC CONCR	LEN=0025	INSTALLED	UNKN		
0060/2756	014 " DIA CIRC CONCR	LEN=0025	INSTALLED	UNKN		
0060/2379	016 " DIA CIRC CONCR	LEN=0025	INSTALLED	UNKN		
BLUE BARN RD						BLUE BARN RD
(TBC)						(TBC)
BLUE BARN RD						BLUE BARN RD
(SR4001 SEG 0010/0000)	0061/2058					(SR4001 SEG 0010/0000)
036 " DIA CIRC CONCR						036 "H 36 "W ELLIP CONC
LEN=0025	0061/1674					LEN=0100 INSTALLED 1998
014 " DIA CIRC CONCR						
LEN=0025	0061/0487					
BMSBN 39/1002/0060/0000	0061/0115					
1 0 00443 3 00 0104+53	0060/0115					010412 FT
CHAPMANS RD.						CHAPMANS RD.
BMSBG 39/1002/0060/0000	0060/0400					
LENGTH(AH 2924 BK 2656)	0060/0115					LENGTH(AH 3193 BK 2676)
BMSBN 39/1002/0050/2381	0050/2477					BMSBN 39/1002/0050/2381
1 0 00443 3 00 0102+00						1 0 00443 3 00 0102+00
NORFOLK SOUTHERN RAI RR						NORFOLK SOUTHERN RAI RR
BMSBG 39/1002/0050/2381	0050/2381					BMSBG 39/1002/0050/2381
024 "H 24 "W CON BOX CUL	0050/2093					020 "H 24 "W CON BOX CUL
						LEN=0030 INSTALLED UNKN

DIR: B TOTAL LEN: 13.832 MI. DIST: 05-3 SR: 1002
 LEFT MUN: UPPER MACUNGIE T RIGHT MUN: UPPER MACUNGIE T

LEN=0030 INSTALLED UNKN FARM BUREAU RD (T576)	0051/2000	==	0051/1670	==	0050/1649	FARM BUREAU RD (T576)
016 "DIA CIRC CONCR LEN=0020 INSTALLED 2002	0051/1564	---	0051/1534	==	0050/1617	016 "DIA CIRC CONCR LEN=0057 INSTALLED 1998
FARM BUREAU RD (T576)	0051/1534	==	0051/1364	---	0050/1557	FARM BUREAU RD (T576)
RUPPSVILLE RD (SR3019 SEG 0010/1635)	0051/0435	==	0051/0694	---	0050/1364	014 "DIA CIRC CONCR LEN=0030 INSTALLED UNKN
1 0 00443 3 00 0076+54 007736 FT MFC BEGIN = C LENGTH(AH 2656 BK 2412)	0051/0000	==	0051/0435	==	0050/0694	LC FROM MEMORIAL RD (CONN) RUPPSVILLE RD (SR3019 SEG 0010/1635)
		==	0051/0255	==	0050/0435	TO 3019/0010 SH (CONN)
		---	0051/0220	---	0050/0255	012 "DIA CIRC CONCR LEN=0030 INSTALLED UNKN
		---	007736 FT	---	0050/0220	1 0 00443 3 00 0076+54 MFC BEGIN = C
		---	0051/0000	---	007736 FT	LENGTH(AH 2676 BK 2412)
		---	0040/0970	---	0050/0000	016 "DIA CIRC CONCR LEN=0050 INSTALLED UNKN SNOWDRIFT RD (T568)
		---	0040/0877	---	0040/0970	012 "DIA CIRC CONCR LEN=0025 INSTALLED UNKN
		---	0040/0789	---	0040/0877	048"H 00"W MULT METAL LEN=0050 INSTALLED UNKN
		---	0040/0410	---	0040/0789	WINDSOR DR (T921)
1 0 00443 3 00 0053+62 005324 FT MILL RD (T904)	0040/0000	---	005324 FT	---	0040/0410	005324 FT
		---	0040/0000	---	0040/0000	LENGTH(AH 2412 BK 3570)

DIR: B TOTAL LEN: 13.832 MI. DIST: 05-3 SR: 1002
 LEFT MUN: UPPER MACUNGIE T RIGHT MUN: UPPER MACUNGIE T

TO 0100/0180 SH
 (CONN)

0030/0174
 001754 FT

FROM 0100/0181 SH
 (CONN)

0010/1573

RITE AID ENTRANCE RD
 (PRDR)

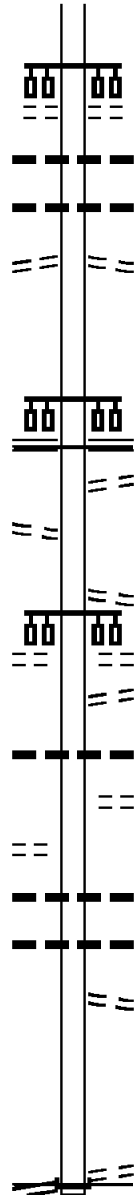
0010/1414

NURSERY ST
 (T566)

0010/0819

CHURCH ST
 (SR3014 SEG 0090/2273)

0010/0000



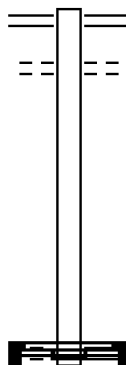
WINDSOR DR
 (TWP)
 0030/0840
 0030/0653 012 " DIA CIRC CONCR
 LEN=0025 INSTALLED UNKN
 024 " DIA CIRC CONCR
 0030/0231 LEN=0025 INSTALLED UNKN
 FROM 0100/0174 SH
 0030/0174 (CONN)
 001754 FT 1 0 00443 3 00 0017+74
 NC T I LGHMAN ST
 SR 0100 SH
 (SR0100 SEG 0181/0000)
 (SR0100 SEG 0180/0000)
 MFC BEGIN = C
 0030/0000 LENGTH(AH 3570 BK 1754)
 TO 0100/0175 SH
 0010/1651 (CONN)
 LC FROM SHOPPING PLAZA
 0010/1505 (CONN)
 SHOPPING PLAZA RD
 (PRDR)
 0010/1414 LC TO SHOPPING PLAZA RD
 (CONN)
 0010/1319 016 " DIA CAST IRON
 0010/0867 LEN=0030 INSTALLED UNKN
 NURSERY ST
 0010/0844 (T566)
 0010/0522 012 " DIA CAST IRON
 LEN=0030 INSTALLED UNKN
 0010/0254 012 " DIA CIRC CONCR
 LEN=0030 INSTALLED UNKN
 LC FROM CHURCH ST
 0010/0090 (CONN)
 000000 FT 1 0 00443 3 00 0000+00
 CHURCH ST
 (T466)
 NC MA IN ST
 INTER-BK MAIN ST
 (T463)
 MFC BEGIN = D
 0010/0000 LENGTH(AH 1754 BK 0000)

EXTRACT DATE: 12/18/2023 ROADWAY MANAGEMENT SYSTEM PAGE NUMBER: 166
 PRINT DATE: 12/19/2023 SLD COUNTY/SR - ANNUAL PRINT COUNTY: LEHIGH

DIR: B TOTAL LEN: .099 MI. DIST: 05-3 SR: 1001
 LEFT MUN: BETHLEHEM C RIGHT MUN: BETHLEHEM C

000525 FT

000000 FT

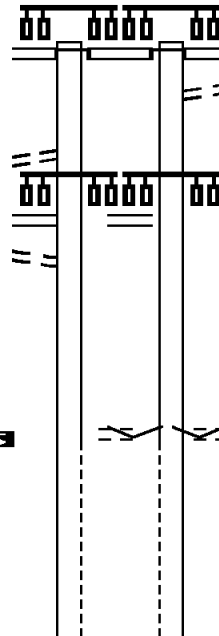


000525 FT W UNION BL
 0010/0525 (SR1002 SEG 0320/1894)
 W GARRISON ST
 0010/0315 (CITY)
 000000 FT 1 0 00159 7 00 0000+00
 SIGN: CANTILEVER
 BMSID 39/1001/0010/0513
 NC TH RD AV
 RAMP AB RD
 (SR8022 SEG 0250/0000)
 W NORTH ST
 (SR8022 SEG 0260/0695)
 INTER-BK THIRD AV
 (CITY)
 MFC BEGIN = D
 0010/0000 LENGTH(AH 0525 BK 0000)

NORTH ST
 (CITY)

0010/0000

AH-NORTHAMPTON (48) 007757 FT
 AIRPORT RD INTER-AHD
 (SR0987 SEG 0015/0000)
 SCHOENERSVILLE RD
 (SR1009 SEG 0071/2112)
 (SR1009 SEG 0070/2112)
 0035/1565
 TO 1004/0071 SH
 (CONN) 0035/1327
 RACE ST
 (SR1004 SEG 0070/0650) 0035/1134
 FROM 1004/0070 SH
 (CONN) 0035/0959
 2 0 39031 0 02 0140+29 006192 FT
 GROVE RD
 (T615)
 LENGTH(AH 1565 BK 3684) 0035/0000



007729 FT
 INTER-AHD AIRPORT RD
 (SR0987 SEG 0014/0000)
 SCHOENERSVILLE RD
 (SR1009 SEG 0071/2112)
 (SR1009 SEG 0070/2112)
 0034/1565
 TO 1009/0071 SH
 (CONN) 0034/1384
 RACE ST
 (SR1004 SEG 0071/0619) 0034/1134
 006164 FT 2 0 39031 0 02 0140+29
 VILLAGE: SCHOENERSVILLE
 GROVE RD
 (T615)
 LENGTH(AH 1565 BK 3684) 0034/0000

DIR: N TOTAL LEN: 1.469 MI. DIST: 05-3 SR: 987
 LEFT MUN: HANOVER T RIGHT MUN: HANOVER T

(CONN)	0021/1080				(APRA) LEHIGH VALLEY IN LVI AIRPORT DR (CITY) CITY LINE RD (CITY)
(APRA) LEHIGH VALLEY IN LVI AIRPORT DR (CITY) CITY LINE RD (CITY)	0021/0967			0020/0967	HANOVER BETHLEHEM C
LC FROM LVI AIRPORT DR (CONN)	0021/0788				
LC TO POSTAL RD (CONN)	0021/0102			0020/0505	BETHLEHEM HANOVER T
2 0 39031 0 01 0102+09 002508 FT POSTAL RD (T633) AVENUE A (CITY)				002480 FT	2 0 39031 0 01 0102+09 VILLAGE: SCHEONERSVILLE POSTAL RD (T633) AVENUE A (CITY)
LENGTH(AH 3684 BK 2508) 0021/0000 LC FROM POSTAL RD (CONN)	0011/2435			0020/0000	HANOVER BETHLEHEM C LENGTH(AH 3684 BK 2480)
SIGN: 3 CHORD TRUSS BMSID 39/0987/0010/1882	0011/1925			0010/1902	SIGN: 3 CHORD TRUSS BMSID 39/0987/0010/1882
RAMP E RD (SR8018 SEG 0250/0000)	0011/1202			0010/1473	RAMP H RD (SR8018 SEG 0510/1277)
RAMP F RD (SR8018 SEG 0260/1226)	0011/0484			0010/1036	018 " DIA CIRC CONCR LEN=0099 INSTALLED UNKN RAMP G RD (SR8018 SEG 0500/0000)
BMSEN 39/0987/0010/0000 0011/0328 2 0 39031 0 01 0076+48 000000 FT NC AIRPORT RD AIRPORT RD (SR1003 SEG 0031/1773) US 22 BMSBG 39/0987/0010/0000 MFC BEGIN = B LENGTH(AH 2508 BK 0000)	0011/0328			0010/0862	SIGN: CANTILEVER BMSID 39/0987/0010/0484 BETHLEHEM HANOVER T
	000000 FT			0010/0451	BMSEN 39/0987/0010/0000
	INTER-BK			0010/0328	2 0 39031 0 01 0076+48
				000000 FT	NC AIRPORT RD AIRPORT RD (SR1003 SEG 0030/1766) US 22 BMSBG 39/0987/0010/0000 MFC BEGIN = B LENGTH(AH 2480 BK 0000)
				INTER-BK	
				0010/0000	

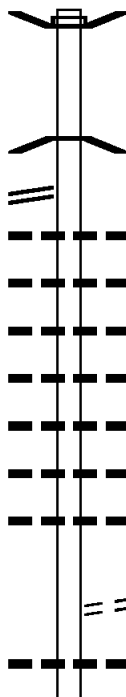
DIR: B TOTAL LEN: 8.834 MI. DIST: 05-3 SR: 873
 LEFT MUN: WASHINGTON T RIGHT MUN: WASHINGTON T

MOUNTAIN RD
 (SR4024 SEG 0230/2034) 0160/1549

046645 FT

046645 FT AH-NORTHAMPTON (48)
 INTER-AHD BMSSEN 39/0873/0160/1859
 SR 0873 SH
 0160/2883 (SR0873 SEG 0010/0000)

0 0 00000 0 00 0000+00
 LEHIGH RIVER
 0160/1859 BMSBG 39/0873/0160/1859



0160/1545 016 "DIA CIRC METAL
 LEN=0023 INSTALLED UNKN
 0160/1218 018 "DIA CIRC METAL
 LEN=0043 INSTALLED UNKN
 0160/1128 024 "DIA CIRC METAL
 LEN=0023 INSTALLED UNKN
 0160/0717 036 "DIA CIRC CONCR
 LEN=0060 INSTALLED UNKN
 0160/0443 036 "DIA CIRC CONCR
 LEN=0060 INSTALLED UNKN
 0160/0213 024 "DIA CIRC CONCR
 LEN=0060 INSTALLED UNKN
 0160/0080 024 "DIA CIRC CONCR
 LEN=0060 INSTALLED UNKN
 043762 FT 1 0 00163 0 01 0934+50
 PAINT MILL RD
 (TB11)
 0160/0000 LENGTH(AH 2883 BK 3415)
 018 "DIA CIRC METAL
 0150/3306 LEN=0012 INSTALLED UNKN
 016 "DIA CIRC CONCR

043762 FT

DIR: B TOTAL LEN: 8.834 MI. DIST: 05-3 SR: 873
 LEFT MUN: WASHINGTON T RIGHT MUN: WASHINGTON T

HILLSIDE RD
 (TWP) 0150/1119

1 0 00163 0 01 0901+01 040347 FT
 MAPLE SPRING DR
 (TWP) 0150/0000

037456 FT

UNION ST
 (BORO) 0130/1516

---	0150/3289	LEN=0037	INSTALLED UNKN
---	0150/3010	LEN=0032	INSTALLED UNKN
---	0150/2856	LEN=0037	INSTALLED UNKN
---	0150/2186	LEN=0028	INSTALLED UNKN
---	0150/1262	BMS EN 39/0873/0150/1247	1 0 00163 0 01 0913+48
---	0150/1247	BMSBG 39/0873/0150/1247	T. LEHIGH RIV
==			
---	040347 FT		
---	0150/0000	LENGTH(AH 3415 BK 2891)	
---	0140/2767	LEN=0099	INSTALLED UNKN
---	0140/2223	AIRPORT LN	(TWP)
---	0140/2202	LEN=0030	INSTALLED UNKN
---	0140/1343	LEN=0040	INSTALLED UNKN
---	0140/0861	LEN=0040	INSTALLED UNKN
---	0140/0326	RAILROAD ST	(T846)
---	0140/0276	LEN=0025	INSTALLED UNKN
---	037456 FT	1 0 00163 0 01 0872+30	NC LEHIGH GAP RD
---	0140/0000	LENGTH(AH 2891 BK 2476)	
---	0130/2312	LEN=0055	INSTALLED UNKN
---	0130/2291	LEN=0055	INSTALLED UNKN
---	0130/2170	LEN=0060	INSTALLED UNKN
---	0130/1835	WASHINGTON	SLATINGTON B
---		018 "DIA	CIRC METAL

DIR: B TOTAL LEN: 8.834 MI. DIST: 05-3 SR: 873
 LEFT MUN: SLATINGTON B RIGHT MUN: SLATINGTON B

SLATE AL
 (BORO)
 WILLIAMS ST
 (BORO)
 LIMESTONE AL
 (BORO)
 CHESTNUT ST
 (BORO)

0130/0946
 ==
 0130/0760
 ==
 0130/0586
 ==
 0130/0390
 ==

034980 FT

CENTER ST
 (BORO)


0120/1586
 ==

KERN AL
 (BORO)

0120/1209
 ==

DIAMOND ST
 (T868)

0120/0963
 ==



0130/1032 LEN=0099 INSTALLED UNKN

0130/0204 IRON AL
 (BORO)
 018 " DIA CIRC CONCR
 LEN=0041 INSTALLED UNKN
 034980 FT 1 0 00163 0 01 0847+52
 (APRA) HARRY ORKIN INC
 MAIN ST
 (SR4016 SEG 0010/0000)
 018 " DIA CIRC METAL
 LEN=0030 INSTALLED UNKN
 NC WALNUT ST

WALNUT ST
 (BORO)
 0130/0000 LENGTH(AH 2476 BK 2090)
 018 " DIA CIRC METAL
 0120/1650 LEN=0084 INSTALLED UNKN

0120/1488 FACTORY ST
 (BORO)

018 " DIA CIRC METAL
 LEN=0050 INSTALLED UNKN
 020 " DIA CIRC CONCR
 0120/1051 LEN=0099 INSTALLED UNKN

020 " DIA CIRC METAL
 LEN=0099 INSTALLED UNKN
 0120/0855 BMSSEN 39/0873/0120/0675
 018 " DIA CIRC CONCR
 0120/0750 LEN=0099 INSTALLED UNKN
 1 0 00163 0 01 0833+41

TROUT CREEK
 0120/0675 BMSBG 39/0873/0120/0675
 CHESTNUT AL
 (BORO)
 018 " DIA CIRC CONCR
 0120/0541 LEN=0030 INSTALLED UNKN

DIR: B TOTAL LEN: 8.834 MI. DIST: 05-3 SR: 873
 LEFT MUN: SLATINGTON B RIGHT MUN: SLATINGTON B

1 0 00163 0 01 0826+43 032890 FT
 DOWELL ST
 (SR4018 SEG 0090/2463) 0120/0000

KERN ST
 (BORO)
 UNKNOWN ALLEY
 (BORO)

0110/0710
 0110/0538
 029971 FT

CEMETERY ST
 (T797)

0100/2402

0120/0527	018 " DIA CIRC CONCR LEN=0030 INSTALLED UNKN
0120/0422	SECOND ST (BORO)
0120/0256	MIDDLE ST (BORO)
0120/0174	016 " DIA CIRC CONCR LEN=0099 INSTALLED UNKN
0120/0158	014 "H 14 "W CON BOX CUL LEN=0099 INSTALLED UNKN
032890 FT	
0120/0000	LENGTH(AH 2090 BK 2919) CHURCH ST (BORO)
0110/2541	CENTER AV (BORO)
0110/2180	FRANKLIN ST (BORO)
0110/1716	WASHINGTON ST (BORO)
0110/1473	016 " DIA CIRC CONCR LEN=0040 INSTALLED UNKN
0110/1436	SOUTH ST (BORO)
0110/1062	020 "H 20 "W CON BOX CUL LEN=0040 INSTALLED UNKN
0110/1030	
0110/0710	
0110/0538	
029971 FT	
0110/0000	LENGTH(AH 2919 BK 3474) SLATINGTON WASHINGTON T
0100/3397	GROVE ST (T816)
0100/3281	
0100/2402	CEMETERY ST (T857)
0100/1772	OAKLAND AV (T856)
0100/0050	018 " DIA CIRC CONCR LEN=0010 INSTALLED UNKN

DIR: B TOTAL LEN: 8.834 MI. DIST: 05-3 SR: 873
 LEFT MUN: WASHINGTON T RIGHT MUN: WASHINGTON T

Stationing	Segment	Length	Material	Status
1 0 00163 0 01 0762+59	0100/0031	026497 FT	018" DIA CIRC CONCR	INSTALLED UNKN
FRIEDENS RD				
(SR4020 SEG 0040/2561)	0100/0000		LENGTH(AH 3474 BK 1283)	
	0090/1125		024" DIA CIRC CONCR	INSTALLED UNKN
	0090/1003		AVERY RD	
	0090/0725		(T795)	
	0090/0464		016" DIA CIRC CONCR	INSTALLED UNKN
	0090/0335		016" DIA CIRC CONCR	INSTALLED UNKN
	0090/0060		016" DIA CIRC CONCR	INSTALLED UNKN
025214 FT	0090/0060	025214 FT	016" DIA CIRC CONCR	INSTALLED UNKN
			048"H 84"W CON BOX CUL	
			1 0 00163 0 01 0749+50	
			NC MAIN ST	
			SHADY NOOK RD	
			(T793)	
	0090/0000		LENGTH(AH 1283 BK 2645)	
	0080/1986		018"H 18"W **UNKNOWN**	INSTALLED UNKN
	0080/1779		018"H 18"W **UNKNOWN**	INSTALLED UNKN
HILL RD				
(T793)	0080/1770			
	0080/1590		018" DIA CIRC METAL	INSTALLED UNKN
	0080/0780		014" DIA CIRC CONCR	INSTALLED UNKN
	0080/0500		014" DIA CIRC CONCR	INSTALLED UNKN
	0080/0495		JAY ST	
022569 FT	0080/0495	022569 FT	(T866)	
			1 0 00163 0 01 0723+17	
			OLD POST RD	
			(SR4011 SEG 0080/1643)	
	0080/0000		LENGTH(AH 2645 BK 3572)	
	0070/2755		CHURCH ST	
CHURCH ST			(T803)	
(T803)	0070/2723			
	0070/2714		016" DIA CIRC CONCR	INSTALLED UNKN
LC FOR CHURCH ST				

DIR: B TOTAL LEN: 8.834 MI. DIST: 05-3 SR: 873
 LEFT MUN: WASHINGTON T RIGHT MUN: WASHINGTON T

Station	Notes	Station	Notes
(CONN) 0070/2493	==		
OAK DR (T848) 0070/1436	==	0070/1436	OAK DR (T894)
	---	0070/0581	014 " DIA CIRC CONCR LEN=0040 INSTALLED UNKN
	---	0070/0224	SPRING VALLEY RD (T709)
018997 FT	==	0070/0101	BMSBN 39/7476/9900/6654 1 0 00163 0 01 0687+18
	---	018997 FT	PA TPK (I-476)
	---	0070/0000	BMSBG 39/7476/9900/6654 LENGTH(AH 3572 BK 3021)
EAGLE RD (T855) 0060/2610	==	0060/2733	018 " DIA CIRC CONCR LEN=0040 INSTALLED UNKN
	---	0060/1958	012 " DIA CIRC CONCR LEN=0040 INSTALLED UNKN
	---	0060/1411	024 " DIA CIRC METAL LEN=0035 INSTALLED UNKN
	---	0060/1263	012 " DIA CIRC METAL LEN=0024 INSTALLED UNKN
	---	0060/1259	TERRACE LN (T706)
1 0 00163 0 01 0657+72 015976 FT		015976 FT	
BEST STATION RD (SR4022 SEG 0100/2320)			
OPOSSUM LN (T730) 0060/0000	==	0060/0000	LENGTH(AH 3021 BK 2136)
	---	0050/1507	024 " DIA CIRC CONCR LEN=0050 INSTALLED UNKN
	---	0050/0957	018 " DIA CIRC CONCR LEN=0030 INSTALLED UNKN
OAKWOOD LN (T726) 0050/0369	==		
	---	0050/0200	018 " DIA CIRC CONCR LEN=0030 INSTALLED UNKN
013840 FT		013840 FT	1 0 00163 0 01 0630+56 VENTURE CT (T899)
	---	0050/0000	LENGTH(AH 2136 BK 3821)

DIR: B TOTAL LEN: 8.834 MI. DIST: 05-3 SR: 873
 LEFT MUN: WASHINGTON T RIGHT MUN: WASHINGTON T

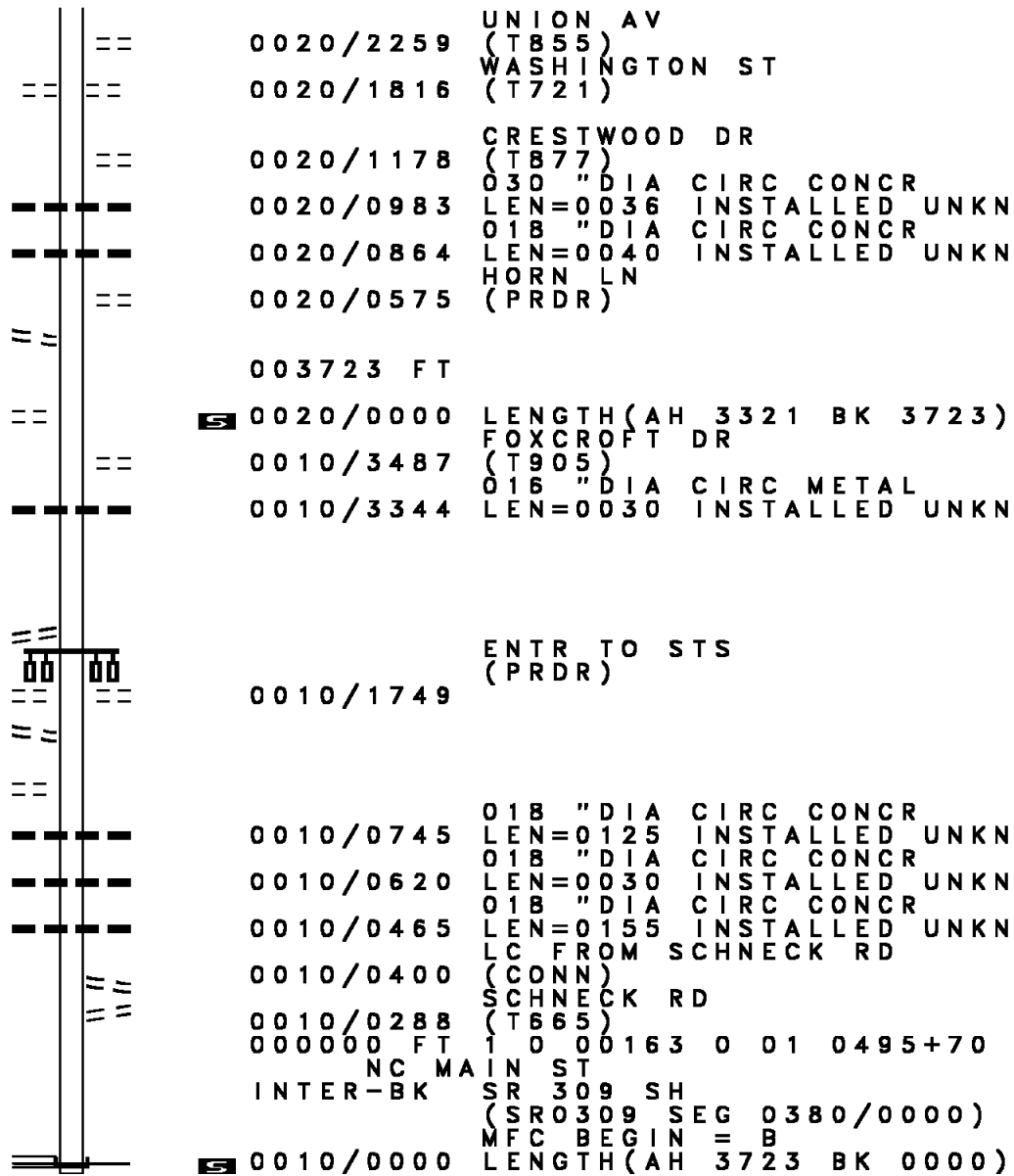
Street Name	Segment ID	Length	Material	Notes
	0040/2955	0045	016 "DIA CIRC CONCR	INSTALLED UNKN
	0040/2153	0045	016 "DIA CIRC CONCR	INSTALLED UNKN
	0040/1526		GLENCREST RD (T707)	
	0040/0850	0045	016 "DIA CIRC CONCR	INSTALLED UNKN
PHILLIPS RD (T880)	0040/0117			
	010019 FT			
	010019 FT			
			1 0 00163 0 01 0597+06	
			NC SR 0873 SH	
			MANOR RD (TWP)	
			WASHINGTON	
			NORTH WHITEHALL T	
WOODLAND DR (T867)	0030/2706			
	0040/0000			LENGTH(AH 3821 BK 2975)
	0030/2393		BAKER LN (PRDR)	
	0030/1834		BAKER LN (PRDR)	
	0030/1386		PARK AV (SR4014 SEG 0140/0000)	
	0030/0325	0032	014 "DIA CIRC CONCR	INSTALLED UNKN
UNIONVILLE ST (T844)	0030/0314			
	0030/0278	0030	014 "DIA CIRC CONCR	INSTALLED UNKN
GROVE ST (T715)	0030/0230			
	0030/0028	0050	014 "DIA CIRC CONCR	INSTALLED UNKN
	007044 FT			
	007044 FT		1 0 00163 0 01 0566+77	
			BELLVIEW RD (SR0329 SEG 0010/0000)	
	0030/0000			LENGTH(AH 2975 BK 3321)
	0020/3205		NEFFS LAURYS RD (T731)	

DIR: B TOTAL LEN: 8.834 MI. DIST: 05-3 SR: 873
 LEFT MUN: NORTH WHITEHALL T RIGHT MUN: NORTH WHITEHALL T

OAKWOOD LN
 (T726)
 1 0 00163 0 01 0534+40 0020/0472
 COPEECHAN RD 003723 FT
 (T713) 0020/0000

LC TO KINGS PLAZA
 (CONN) 0010/1846
 ENTR TO KINGS PLAZA
 (PRDR) 0010/1749
 LC FROM KINGS PLAZA
 (CONN) 0010/1687
 WILLIAM PENN DR
 (T920) 0010/1330

SUMMIT RD
 (SR0309 SEG 0380/0000) 0010/0000



UNION AV
 (T855) 0020/2259
 WASHINGTON ST
 (T721) 0020/1816
 CRESTWOOD DR
 (T877) 0020/1178
 030 " DIA CIRC CONCR
 LEN=0036 INSTALLED UNKN
 018 " DIA CIRC CONCR
 LEN=0040 INSTALLED UNKN
 HORN LN
 (PRDR) 0020/0575
 003723 FT
 5 0020/0000 LENGTH(AH 3321 BK 3723)
 FOXCROFT DR
 (T905)
 016 " DIA CIRC METAL
 LEN=0030 INSTALLED UNKN
 ENTR TO STS
 (PRDR) 0010/1749
 0010/0745 018 " DIA CIRC CONCR
 LEN=0125 INSTALLED UNKN
 0010/0620 018 " DIA CIRC CONCR
 LEN=0030 INSTALLED UNKN
 0010/0465 018 " DIA CIRC CONCR
 LEN=0155 INSTALLED UNKN
 LC FROM SCHNECK RD
 (CONN) 0010/0400
 SCHNECK RD
 (T665) 0010/0288
 000000 FT 1 0 00163 0 01 0495+70
 NC MA IN ST
 INTER-BK SR 309 SH
 (SR0309 SEG 0380/0000)
 MFC BEGIN = B
 5 0010/0000 LENGTH(AH 3723 BK 0000)

EXTRACT DATE: 12/18/2023 ROADWAY MANAGEMENT SYSTEM PAGE NUMBER: 155
PRINT DATE: 12/19/2023 SLD COUNTY/SR - ANNUAL PRINT COUNTY: LEHIGH
DIR: B TOTAL LEN: 14.001 MI. DIST: 05-3 SR: 863
LEFT MUN: LYNN T RIGHT MUN: LYNN T

073923 FT

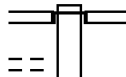
073923 FT
INTER-AHD

BEHLER RD
(T758)
KINGS HW

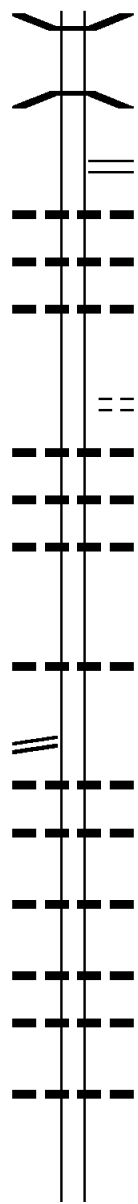
0260/2935 (SR0143 SEG 0070/2445)

SOUTH AL
(TWP)

0260/2697



DIR: B TOTAL LEN: 14.001 MI. DIST: 05-3 SR: 863
 LEFT MUN: LYNN T RIGHT MUN: LYNN T



070988 FT

0260/2279 BMS EN 39/0863/0260/2177
 0 0 00000 0 00 0000+00
 ONTELAUNEE
 0260/2177 BMSBG 39/0863/0260/2177
 NC BEHLER RD
 ALLEMAENGEL RD
 (SR4032 SEG 0010/0000)
 018 "DIA CIRC METAL
 0260/1110 LEN=0040 INSTALLED UNKN
 024 "DIA CIR PLASTIC
 0260/0703 LEN=0030 INSTALLED UNKN
 018 "DIA CIRC METAL
 0260/0346 LEN=0032 INSTALLED UNKN
 070988 FT 2 0 39066 0 01 0750+16
 SWEITZ RD
 (T760)
 0260/0000 LENGTH(AH 2935 BK 2092)
 030"H 00"W MULT METAL
 0250/1885 LEN=0044 INSTALLED UNKN
 018 "DIA CIRC METAL
 0250/1460 LEN=0032 INSTALLED UNKN
 036 "DIA CIR PLASTIC
 0250/1346 LEN=0035 INSTALLED UNKN

068896 FT

ALLEMAENGEL RD
 (SR4036 SEG 0060/1871) 0250/0000

0250/0038 018 "DIA CIRC CONCR
 068896 FT 2 0 39066 0 01 0728+83
 NC ALLEMAENGEL RD
 0250/0000 LENGTH(AH 2092 BK 3914)
 024 "DIA CIR PLASTIC
 0240/3859 LEN=0132 INSTALLED UNKN
 018 "DIA CIRC METAL
 0240/3282 LEN=0032 INSTALLED UNKN
 036 "DIA CIR PLASTIC
 0240/2552 LEN=0036 INSTALLED UNKN
 015 "DIA CIR PLASTIC
 0240/1921 LEN=0040 INSTALLED UNKN
 036 "DIA CIR PLASTIC
 0240/1616 LEN=0040 INSTALLED UNKN
 018 "DIA CIRC METAL
 0240/0751 LEN=0037 INSTALLED UNKN
 064982 FT 2 0 39066 0 01 0689+67
 0240/0000 LENGTH(AH 3914 BK 2776)
 015 "DIA CIRC METAL

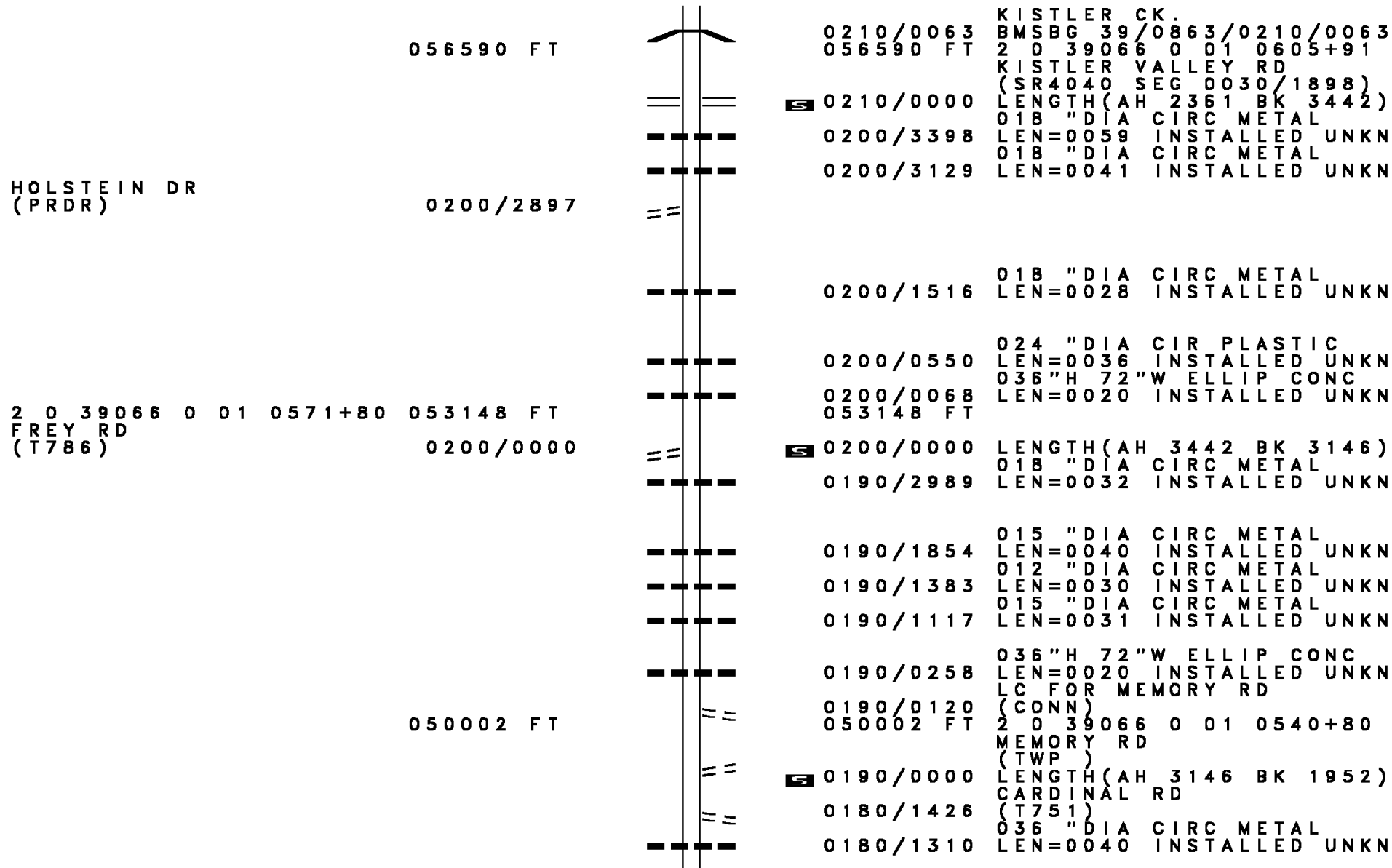
064982 FT

DIR: B TOTAL LEN: 14.001 MI. DIST: 05-3 SR: 863
 LEFT MUN: LYNN T RIGHT MUN: LYNN T

2 0 39066 0 01 0662+05 062206 FT
 HERRNHUTTER STRASS RD
 (T737) 0230/0000

0230/2751	LEN=0029	018 "DIA	CIRC METAL	INSTALLED UNKN
0230/2277	LEN=0033	024 "DIA	CIRC METAL	INSTALLED UNKN
0230/1634	LEN=0034	018 "DIA	CIRC METAL	INSTALLED UNKN
0230/0392	LEN=0043	018 "DIA	CIR PLASTIC	INSTALLED UNKN
0230/0040	LEN=0050			INSTALLED UNKN
062206 FT				
0230/0000	LENGTH(AH 2776 BK 3255)	018 "DIA	CIRC METAL	INSTALLED UNKN
0220/3250	LEN=0058	018 "DIA	CIRC CONCR	INSTALLED UNKN
0220/3100	LEN=0031	015 "DIA	CIRC METAL	INSTALLED UNKN
0220/2773	LEN=0026	018 "DIA	CIRC METAL	INSTALLED UNKN
0220/2305	LEN=0037	018 "DIA	CIRC METAL	INSTALLED UNKN
0220/1939	LEN=0042	SCHOLLER RD		INSTALLED UNKN
0220/1913	(T760)	018 "DIA	CIRC METAL	INSTALLED UNKN
0220/1571	LEN=0032	042 "DIA	CIRC METAL	INSTALLED UNKN
0220/1307	LEN=0041	018 "DIA	CIRC METAL	INSTALLED UNKN
0220/1166	LEN=0040	018 "DIA	CIRC METAL	INSTALLED UNKN
0220/0854	LEN=0032			INSTALLED UNKN
058951 FT				
0220/0000	LENGTH(AH 3255 BK 2361)	018 "DIA	CIRC METAL	INSTALLED UNKN
0210/2116	LEN=0033	018 "DIA	CIRC METAL	INSTALLED UNKN
0210/1547	LEN=0030	042 "DIA	CIRC METAL	INSTALLED UNKN
0210/0657	LEN=0061	018 "DIA	CIRC METAL	INSTALLED UNKN
0210/0381	LEN=0040			INSTALLED UNKN
0210/0087	BMS EN 39/0863/0210/0063			

DIR: B TOTAL LEN: 14.001 MI. DIST: 05-3 SR: 863
 LEFT MUN: LYNN T RIGHT MUN: LYNN T



056590 FT

0210/0063 KISTLER CK.
 056590 FT BMSBG 39/0863/0210/0063
 2 0 39066 0 01 0605+91
 KISTLER VALLEY RD
 (SR4040 SEG 0030/1898)
 5 0210/0000 LENGTH(AH 2361 BK 3442)
 0200/3398 018 "DIA CIRC METAL
 LEN=0059 INSTALLED UNKN
 0200/3129 018 "DIA CIRC METAL
 LEN=0041 INSTALLED UNKN

HOLSTEIN DR
 (PRDR)

0200/2897

0200/1516 018 "DIA CIRC METAL
 LEN=0028 INSTALLED UNKN

2 0 39066 0 01 0571+80 053148 FT
 FREY RD
 (T786)

0200/0000

0200/0550 024 "DIA CIR PLASTIC
 LEN=0036 INSTALLED UNKN
 036"H 72"W ELLIP CONC
 0200/0068 0200/0068 LEN=0020 INSTALLED UNKN
 053148 FT
 5 0200/0000 LENGTH(AH 3442 BK 3146)
 0190/2989 018 "DIA CIRC METAL
 LEN=0032 INSTALLED UNKN

050002 FT

0190/1854 015 "DIA CIRC METAL
 LEN=0040 INSTALLED UNKN
 0190/1383 012 "DIA CIRC METAL
 LEN=0030 INSTALLED UNKN
 0190/1117 015 "DIA CIRC METAL
 LEN=0031 INSTALLED UNKN
 0190/0258 036"H 72"W ELLIP CONC
 LEN=0020 INSTALLED UNKN
 LC FOR MEMORY RD
 0190/0120 (CONN)
 050002 FT 2 0 39066 0 01 0540+80
 MEMORY RD
 (TWP)
 5 0190/0000 LENGTH(AH 3146 BK 1952)
 CARDINAL RD
 (T751)
 0180/1426 036 "DIA CIRC METAL
 0180/1310 LEN=0040 INSTALLED UNKN

DIR: B TOTAL LEN: 14.001 MI. DIST: 05-3 SR: 863
 LEFT MUN: LYNN T RIGHT MUN: LYNN T

Location / Description	Segment ID	Length (FT)	Material / Notes
	0180/0634	048050	018" DIA CIRC METAL LEN=0030 INSTALLED UNKN LC FOR BLUE JAY RD
	0180/0121	048050	(CONN) 2 0 39066 0 00 0520+50 BLUE JAY RD (T747)
LC FOR T747 RD (CONN)	0180/0000		LENGTH(AH 1952 BK 3062)
	0170/2991		
FREY RD (T747)	0170/2926		018" DIA CIRC METAL LEN=0045 INSTALLED UNKN
	0170/2564		020" DIA CIRC METAL LEN=0031 INSTALLED UNKN
EILE DAHL RD (T747)	0170/2486		018" DIA CIRC METAL LEN=0034 INSTALLED UNKN
	0170/1762		020" DIA CIRC METAL LEN=0041 INSTALLED UNKN
	0170/1207		024" DIA CIR PLASTIC LEN=0040 INSTALLED UNKN
	0170/0674		018" DIA CIRC METAL LEN=0044 INSTALLED UNKN
2 0 39066 0 00 0489+15 RED RD (T749)	044988	044988	FT
KUNKELS MILL RD (SR4042 SEG 0030/3243)	0170/0000		LENGTH(AH 3062 BK 1845)
	0160/1505		
2 0 39066 0 00 0470+74 RHOADS RD (SR4033 SEG 0050/0000)	043143	043143	FT
	0160/0000		SCHOCHARY RD (SR4033 SEG 0050/0000) LENGTH(AH 1845 BK 2203)
	0150/2155		018"H 12"W ELLIP CONC LEN=0040 INSTALLED UNKN
	0150/1990		018" DIA CIRC METAL LEN=0025 INSTALLED UNKN
	0150/1870		015" DIA CIRC METAL LEN=0025 INSTALLED UNKN
	0150/0757		LYNN WEISENBERG T 015" DIA CIRC CONCR

EXTRACT DATE: 12/18/2023
PRINT DATE: 12/19/2023

ROADWAY MANAGEMENT SYSTEM
SLD COUNTY/SR - ANNUAL PRINT

PAGE NUMBER: 150
COUNTY: LEHIGH

DIR: B TOTAL LEN: 14.001 MI.
LEFT MUN: WEISENBERG T

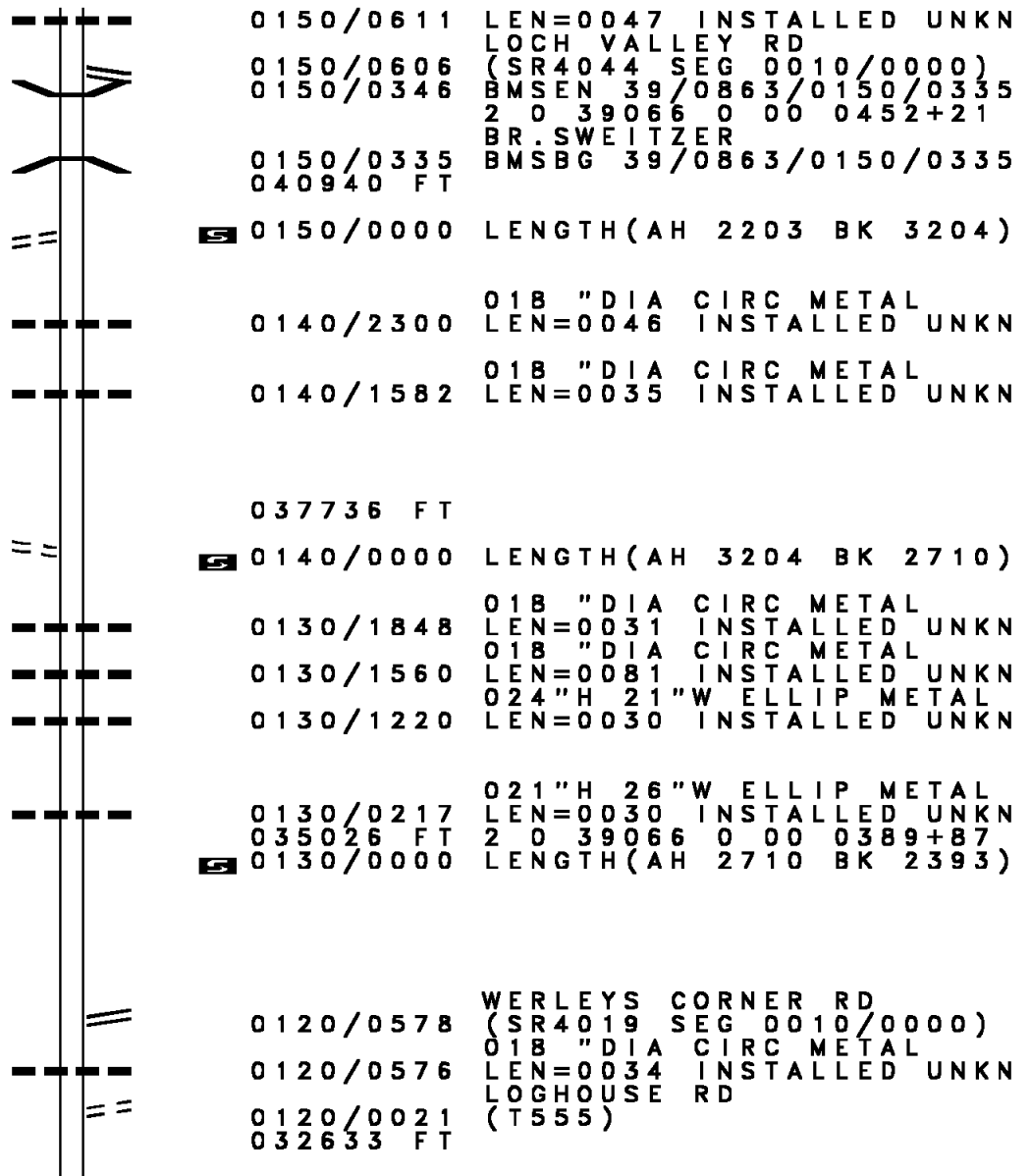
DIST: 05-3 SR: 863
RIGHT MUN: WEISENBERG T

2 0 39066 0 00 0448+84 040940 FT
NEW SMITHVILLE RD
(TWP) 0150/0000

2 0 39066 0 00 0416+70 037736 FT
HIGH RD
(T634) 0140/0000

035026 FT

2 0 39066 0 00 0365+73 032633 FT
LOGHOUSE RD




DIR: B TOTAL LEN: 14.001 MI. DIST: 05-3 SR: 863
 LEFT MUN: WEISENBERG T RIGHT MUN: WEISENBERG T

Segment ID	Stationing	Length	Material / Notes
(T555)	0120/0000	==	0120/0000 LENGTH(AH 2393 BK 3566)
WILLOW RUN RD (T624)	0110/2961	==	0110/2575 AIRFIELD CT (T848)
		---	0110/0853 018" DIA CIRC CONCR LEN=0041 INSTALLED UNKN
2 0 39066 0 00 0330+45	029067 FT	==	029067 FT
DANNER RD (T630)	0110/0000	==	0110/0000 LENGTH(AH 3566 BK 2814) DANNER RD
		---	0100/2731 (T630)
		---	0100/2203 018" DIA CIRC CONCR LEN=0077 INSTALLED UNKN
		---	0100/1614 BRIAR EDGE RD (T653)
		---	0100/1262 CHRISTMAN LN (PRDR)
	026253 FT		026253 FT 2 0 39066 0 00 0299+59
		---	0100/0000 LENGTH(AH 2814 BK 2720)
MILITIA RD (T618)	0090/1521	==	0090/1521 LYON VALLEY RD (SR4025 SEG 0010/0000)
		---	0090/1088 018" DIA CIRC CONCR LEN=0032 INSTALLED UNKN
		---	0090/0974 018" DIA CIR PLASTIC LEN=0051 INSTALLED UNKN
		---	0090/0650 024" DIA CIRC METAL LEN=0030 INSTALLED UNKN
		---	0090/0531 018" DIA CAST IRON LEN=0037 INSTALLED UNKN
		---	BLEILER HILL RD (T535)
2 0 39066 0 00 0274+65	023533 FT	==	023533 FT
BACHELOR RD (T536)	0090/0000	==	0090/0000 LENGTH(AH 2720 BK 3352)

DIR: B TOTAL LEN: 14.001 MI. DIST: 05-3 SR: 863
 LEFT MUN: WEISENBERG T RIGHT MUN: WEISENBERG T

COMMERCE CR
(T559)

0080/1736



0080/1736

WEISENBERG ELEMENTARY S
(GOVT)



0080/1058

018 " DIA CIRC CONCR
LEN=0053 INSTALLED UNKN



0080/0696

018 " DIA CIRC METAL
LEN=0054 INSTALLED UNKN
SEIPSTOWN RD



0080/0662

(SR3014 SEG 0010/0000)

020181 FT

020181 FT


2 0 39066 0 00 0240+75
021"H 15"W METAL ARCH
LEN=0010 INSTALLED 2001
LENGTH(AH 3352 BK 1928)



0080/0000

COMMERCE CR
(T559)

0070/1187



0070/1187

W HILLS CT
(TWP)



0070/1118

015"H 15"W METAL ARCH
LEN=0057 INSTALLED UNKN



0070/0500

(APRA) BANDIT TRUCK STO
ENTRANCE TO TRUCK STOP
(PRDR)



0070/0304

018 " DIA CIRC CONCR
LEN=0059 INSTALLED UNKN
RAMP L RD
(SR8002 SEG 0250/0000)
RAMP J RD
(SR8002 SEG 0500/0599)



0070/0267

018253 FT


0070/0122

BMS EN 39/0863/0070/0000
2 0 39066 0 00 0221+75
1-78 WEST



0070/0000

BMSBG 39/0863/0070/0000
LENGTH(AH 1928 BK 2299)
RAMP M RD
(SR8002 SEG 0010/0766)



0060/2140

RAMP K RD
(SR8002 SEG 0750/0000)

FROM 8002/0010 SH
(CONN)

0060/2068



0060/2054

TO 8002/0750 SH
(CONN)



0060/2032

(APRA) ENTRANCE TO SHED
PENNDOT STOCKPILE #09
(GOVT)



0060/1715

024 " DIA CIRC CONCR
LEN=0183 INSTALLED UNKN
(APRA) LASCO STEEL EREC

DIR: B TOTAL LEN: 14.001 MI. DIST: 05-3 SR: 863
 LEFT MUN: WEISENBERG T RIGHT MUN: WEISENBERG T

Stationing	Segment	Material	Notes
	0060/1666	NC GOLDEN KEY RD OLD ROUTE 22	(SR3022 SEG 0050/0000)
015954 FT	0060/0021	018 " DIA CIRC METAL	LEN=0047 INSTALLED UNKN
0060/0000	015954 FT	2 0 39066 0 00 0198+40	(APRA) WALBERT TRUCKING
	0060/0000	POI	LENGTH(AH 2299 BK 2870)
	0050/2475	KATEM CT	(TWP)
	0050/2400	018 " DIA CIRC METAL	LEN=0047 INSTALLED UNKN
	0050/1436	036 " DIA CIRC METAL	LEN=0036 INSTALLED UNKN
013084 FT	013084 FT	2 0 39066 0 00 0170+47	LENGTH(AH 2870 BK 2710)
	0050/0000	036 " DIA CIRC METAL	LEN=0041 INSTALLED UNKN
	0040/2406	048 " DIA CIRC METAL	LEN=0036 INSTALLED UNKN
	0040/1280	KECKS RD	(T545)
	0040/1152	018 " DIA CIRC METAL	LEN=0037 INSTALLED UNKN
	0040/1130		
2 0 39066 0 00 0142+72	010374 FT		
HELFFRICH RD	0040/0000		LENGTH(AH 2710 BK 3492)
(T549)	0030/2634	028"H 42"W ELLIP METAL	LEN=0041 INSTALLED UNKN
	0030/1985	KLINES MILL RD	(T556)
	0030/1173	024"H 00"W MULT METAL	LEN=0036 INSTALLED UNKN
		012 " DIA CAST IRON	

DIR: B TOTAL LEN: 14.001 MI. DIST: 05-3 SR: 863
 LEFT MUN: WEISENBERG T RIGHT MUN: WEISENBERG T

Distance (FT)	Segment ID	Length (FT)	Material / Notes
	0030/1035	LEN=0031	INSTALLED UNKN
006882	0030/0120	LEN=0037	018 " DIA CIR PLASTIC INSTALLED UNKN
	006882	2 0 39066 0 00	0107+59 WEISENBERG UPPER MACUNGIE T
	0030/0000	LENGTH(AH 3492 BK 3637)	
	0020/2207	LEN=0037	024 " DIA CIRC METAL INSTALLED UNKN
	0020/2093	LEN=0034	024 " DIA CIRC METAL INSTALLED UNKN
	0020/1141	LEN=0051	024 " DIA CIRC METAL INSTALLED UNKN
003245	003245	2 0 39066 0 00	0071+30 ZIEGELS CHURCH RD (SR4003 SEG 0010/0000)
	0020/0000	LENGTH(AH 3637 BK 3245)	
	0010/2996	LEN=0038	024 " DIA CIRC METAL INSTALLED UNKN
0010/2461			
	0010/1099	BMS EN 39/0863/0010/1081	2 0 39066 0 00 0050+19 SCHAEFER RUN
	0010/1081	BMSBG 39/0863/0010/1081	
	0010/0308	(SR3012 SEG 0010/1414)	
000000	000000	2 0 39066 0 00	0039+56 NC FARMINGTON RD HAMILTON BL (SR0222 SEG 0020/0000)
	0010/0000	INTER-BK FARMINGTON RD (SR3011 SEG 0020/1419)	MFC BEGIN = D LENGTH(AH 3245 BK 0000)

FOLK RD (T554)

EXTRACT DATE: 12/18/2023 ROADWAY MANAGEMENT SYSTEM PAGE NUMBER: 145
PRINT DATE: 12/19/2023 SLD COUNTY/SR - ANNUAL PRINT COUNTY: LEHIGH

DIR: B TOTAL LEN: 6.558 MI. DIST: 05-3 SR: 378
LEFT MUN: BETHLEHEM C RIGHT MUN: BETHLEHEM C

BMS EN 39/0378/0140/2495034625 FT
RAMP LC RD INTER-AHD
(SR8020 SEG 0260/2400) 0141/3152



034626 FT BMS EN 39/0378/0140/2495
INTER-AHD RAMP LB RD
0140/2670 (SR8020 SEG 0250/0000)

EXTRACT DATE: 12/18/2023
PRINT DATE: 12/19/2023

ROADWAY MANAGEMENT SYSTEM
SLD COUNTY/SR - ANNUAL PRINT

PAGE NUMBER: 144
COUNTY: LEHIGH

DIR: B TOTAL LEN: 6.558 MI.
LEFT MUN: BETHLEHEM C

DIST: 05-3 SR: 378
RIGHT MUN: BETHLEHEM C

0 0 00000 0 00 0000+00
RAMP 9406
BMSBG 39/0378/0140/2495 0141/2977
018 "DIA CIRC CONCR
LEN=0050 INSTALLED UNKN 0141/2572

RAMP LA RD
(SR8020 SEG 0010/0694) 0141/2562

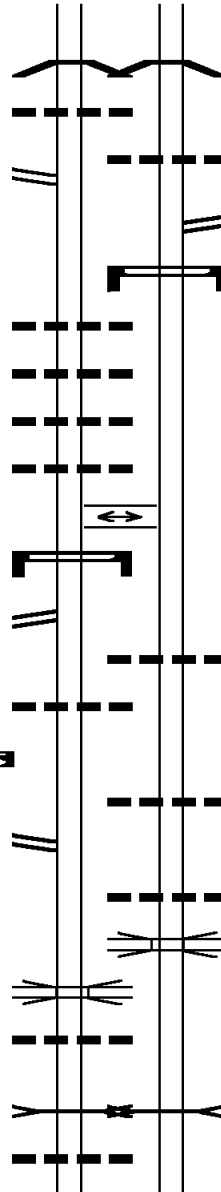
018 "DIA CIRC CONCR
LEN=0040 INSTALLED UNKN 0141/2128
018 "DIA CIRC CONCR
LEN=0040 INSTALLED UNKN 0141/1688
084 "DIA CIRC CONCR
LEN=0100 INSTALLED UNKN 0141/1244
018 "DIA CIRC CONCR
LEN=0060 INSTALLED UNKN 0141/1233

DIVCON
(CONN) 0141/1227
SIGN: 3 CHORD TRUSS
BMSID 39/0378/0141/0855 0141/0812
RAMP FA RD
(SR8026 SEG 0520/0000) 0141/0495

012 "DIA CIRC CONCR
LEN=0130 INSTALLED UNKN 0141/0099
1 0 01007 0 00 0138+92 031473 FT
LENGTH(AH 3152 BK 2463) 0141/0000

RAMP FB RD
(SR8026 SEG 0500/0718) 0131/2437

OP ID 39/1020/0010/0000 0131/1971
018 "DIA CIRC CONCR
LEN=0065 INSTALLED UNKN 0131/1612
T. MONOCACY
STRUCTURE LENGTH 17 FT
BMSID 39/0378/0130/1236 0131/1552
018 "DIA CIRC CONCR
LEN=0065 INSTALLED UNKN 0131/1165



0 0 00000 0 00 0000+00
RAMP 9406
BMSBG 39/0378/0140/2495 0140/2495
0140/2092 018 "DIA CIRC CONCR
LEN=0030 INSTALLED UNKN
0140/1967 RAMP LD RD
(SR8020 SEG 0750/0000)
SIGN: 3 CHORD TRUSS
0140/1687 BMSID 39/0378/0140/1634

0140/0756 DIVCON
(CONN)
0140/0389 016 "DIA CIRC CONCR
LEN=0075 INSTALLED UNKN

031956 FT 1 0 01007 0 00 0145+16
0140/0000 LENGTH(AH 2670 BK 2749)
018 "DIA CIRC CONCR
0130/2236 LEN=0075 INSTALLED UNKN

0130/1763 018 "DIA CIRC CONCR
LEN=0075 INSTALLED UNKN
CATASAUQUA RD
0130/1739 OP ID 39/1020/0010/0000

0130/1236 T. MONOCACY
STRUCTURE LENGTH 17 FT
BMSID 39/0378/0130/1236

018 "DIA CIRC CONCR

DIR: B TOTAL LEN: 6.558 MI. DIST: 05-3 SR: 378
 LEFT MUN: BETHLEHEM C RIGHT MUN: BETHLEHEM C

CROSSOVER RD (CONN) 018 "DIA CIRC CONCR LEN=0065 INSTALLED UNKN	0131/1122		0130/0911 0130/0902	LEN=0075 INSTALLED UNKN CROSSOVER RD (CONN)
1 0 01007 0 00 0112+75 029010 FT LENGTH(AH 2463 BK 2684)	0131/0845		0130/0595 029207 FT 0130/0000	018 "DIA CIRC CONCR LEN=0075 INSTALLED UNKN 1 0 01007 0 00 0117+44 LENGTH(AH 2749 BK 2681) SIGN: 2 CHORD TRUSS BMSID 39/0378/0120/2362 024 "DIA CIRC CONCR LEN=0075 INSTALLED UNKN
024 "DIA CIRC CONCR LEN=0065 INSTALLED UNKN NORFOLK SOUTHERN OVERPASS IS RR X-ING	0121/2293 0121/2109		0120/2362 0120/2087	
018 "DIA CIRC CONCR LEN=0065 INSTALLED UNKN	0121/2002		0120/1860 0120/1801	NORFOLK SOUTHERN OVERPASS IS RR X-ING 018 "DIA CIRC CONCR LEN=0075 INSTALLED UNKN
016 "DIA CIRC CONCR LEN=0065 INSTALLED UNKN EATON AV OP ID 39/1018/0010/0000	0121/1746 0121/1557		0120/1545 0120/1354	018 "DIA CIRC CONCR LEN=0075 INSTALLED UNKN EATON AV OP ID 39/1018/0010/0000
018 "DIA CIRC CONCR LEN=0099 INSTALLED UNKN	0121/1089		0120/1218 0120/1205	048 "H 72" W ELLIP CONC LEN=0099 INSTALLED UNKN 018 "DIA CIRC CONCR LEN=0075 INSTALLED UNKN
018 "DIA CIRC CONCR LEN=0065 INSTALLED UNKN 018 "DIA CIRC CONCR LEN=0065 INSTALLED UNKN	0121/0801 0121/0622		0120/0902	018 "DIA CIRC CONCR LEN=0060 INSTALLED UNKN
1 0 01007 0 00 0088+48 026326 FT LENGTH(AH 2684 BK 2661)	0121/0000		0120/0608 0120/0312 0120/0020 026526 FT 0120/0000	018 "DIA CIRC CONCR LEN=0060 INSTALLED UNKN 018 "DIA CIRC CONCR LEN=0060 INSTALLED UNKN 018 "DIA CIRC CONCR LEN=0060 INSTALLED UNKN 1 0 01007 0 00 0089+93 LENGTH(AH 2681 BK 2073) 018 "DIA CIRC CONCR LEN=0099 INSTALLED UNKN 030 "DIA CIRC METAL LEN=0099 INSTALLED UNKN
018 "DIA CIRC CONCR			0110/2073 0110/1847	

DIR: B TOTAL LEN: 6.558 MI. DIST: 05-3 SR: 378
 LEFT MUN: BETHLEHEM C RIGHT MUN: BETHLEHEM C

Item ID	Description	Length	Material	Notes
LEN=0070	INSTALLED UNKN	0111/2540		
0110/1535	018 "DIA CIRC CONCR	LEN=0070	INSTALLED UNKN	
0110/1334	024 "DIA CIRC CONCR	LEN=0070	INSTALLED UNKN	
020	"DIA CIRC CONCR	LEN=0065	INSTALLED UNKN	0111/2030
FOURTEENTH AV				
OP ID 39/1031/0010/0000		0111/1697		
0110/0980	OP ID 39/1031/0010/0000			
0110/0969	018 "DIA CIRC CONCR	LEN=0050	INSTALLED UNKN	
018	"DIA CIRC CONCR	LEN=0075	INSTALLED UNKN	0111/1643
018	"DIA CIRC CONCR	LEN=0065	INSTALLED UNKN	0111/1297
018	"DIA CIRC CONCR	LEN=0065	INSTALLED UNKN	0111/0901
0110/0638	024 "DIA CIRC CONCR	LEN=0050	INSTALLED UNKN	
024	"DIA CIRC CONCR	LEN=0070	INSTALLED UNKN	0111/0593
SIGN: 3 CHORD TRUSS				
BMS ID 39/0378/0111/0480		0111/0480		
036	"DIA CIRC CONCR	LEN=0075	INSTALLED UNKN	0111/0270
RAMP DA RD				
(SR8024 SEG 0510/0000)		0111/0240		
1 0 01007 0 00 0062+38		023665 FT		
LENGTH(AH 2661 BK 2570)		0111/0000		
024453 FT	1 0 01007 0 00 0069+20			
0110/0000	LENGTH(AH 2073 BK 2097)			
0100/2083	024 "DIA CIRC CONCR	LEN=0100	INSTALLED UNKN	
0100/1742	036 "DIA CIRC CONCR	LEN=0100	INSTALLED UNKN	
0100/1675	018 "DIA CIRC CONCR	LEN=0099	INSTALLED UNKN	
RAMP CA RD				
0100/1382	(SR8024 SEG 0760/0905)			
0100/1267	018 "DIA CIRC CONCR	LEN=0080	INSTALLED UNKN	
018	"DIA CIRC CONCR	LEN=0050	INSTALLED UNKN	0101/2340
RAMP DB RD				
(SR8024 SEG 0500/0887)		0101/2187		
EIGHTH AV				
OP ID 39/1011/0010/0000		0101/1840		
018	"DIA CIRC CONCR	LEN=0065	INSTALLED UNKN	0101/1452
016	"DIA CIRC CONCR			
0100/0950	RAMP CB RD			
0100/0678	(SR8024 SEG 0750/0000)			
	EIGHTH AV			
	OP ID 39/1011/0010/0000			

DIR: B TOTAL LEN: 6.558 MI. DIST: 05-3 SR: 378
 LEFT MUN: BETHLEHEM C RIGHT MUN: BETHLEHEM C

LEN=0099	INSTALLED UNKN	0101/1096	---		
018 "DIA	CIRC CONCR		---		
LEN=0065	INSTALLED UNKN	0101/0666	---		
018 "DIA	CIRC CONCR		---		
LEN=0065	INSTALLED UNKN	0101/0500	---		
=====					
018 "DIA	CIRC CONCR		---		0100/0118 RAMP BB RD
LEN=0065	INSTALLED UNKN	0101/0072	---		(SR8024 SEG 0020/1058)
1 0 01007	0 00 0035+74	021095 FT	---		
LENGTH(AH 2570	BK 2551)	0101/0000	---		022356 FT 1 0 01007 0 00 0048+18
=====					
			---		0100/0000 LENGTH(AH 2097 BK 3868)
			---		018 "DIA CIRC CONCR
			---		LEN=0075 INSTALLED UNKN
			---		018 "DIA CIRC CONCR
			---		LEN=0099 INSTALLED UNKN
			---		RAMP BA RD
			---		(SR8024 SEG 0010/0000)
			---		018 "DIA CIRC CONCR
			---		LEN=0100 INSTALLED UNKN
			---		SIGN: 3 CHORD TRUSS
			---		BMSID 39/0378/0090/3337
			---		018 "DIA CIRC CONCR
			---		LEN=0100 INSTALLED UNKN
			---		018 "DIA CIRC CONCR
			---		LEN=0160 INSTALLED UNKN
=====					
018 "DIA	CIRC CONCR		---		
LEN=0060	INSTALLED UNKN	0091/2247	---		
=====					
018 "DIA	CIRC CONCR		---		0090/2280 RAMP AA RD
LEN=0065	INSTALLED UNKN	0091/1811	---		(SR8022 SEG 0750/0715)
BMSID 39/0378/0091/1521		0091/1641	---		
1 0 01007	0 00 0025+00		---		0090/1719 BMSID 39/0378/0090/1521
UNION BLVD.			---		1 0 01007 0 00 0025+17
BMSBG 39/0378/0091/1521		0091/1473	---		UNION BLVD
			---		BMSBG 39/0378/0090/1521
			---		024 "DIA CIRC CONCR
			---		LEN=0099 INSTALLED UNKN
=====					
SIGN: 3	CHORD TRUSS		---		
BMSID 39/0378/0091/1500		0091/1452	---		0090/1500
018 "DIA	CIRC CONCR		---		
LEN=0120	INSTALLED UNKN	0091/1444	---		
RAMP AC	RD		---		
(SR8022	SEG 0260/0000)	0091/1353	---		
RAMP AB	RD		---		
(SR8022	SEG 0250/0740)	0091/0812	---		
018 "DIA	CIRC CONCR		---		
LEN=0099	INSTALLED UNKN	0091/0613	---		
=====					
OP ID 39/1016/0010/0000		0091/0533	---		0090/0579 OP ID BROAD ST
018 "DIA	CIRC CONCR		---		39/1016/0010/0000
LEN=0070	INSTALLED UNKN	0091/0302	---		

DIR: B TOTAL LEN: 6.558 MI. DIST: 05-3 SR: 378
 LEFT MUN: BETHLEHEM C RIGHT MUN: BETHLEHEM C

1 0 01007 0 00 0010+09 018544 FT		0090/0281	018 "DIA CIRC METAL
LENGTH(AH 2551 BK 1110) 0091/0000		018488 FT	LEN=0030 INSTALLED UNKN
		0090/0000	1 0 01007 0 00 0009+85
		0080/0984	LENGTH(AH 3868 BK 1054)
		0080/0815	024 "DIA CIRC CONCR
030 "DIA CIRC CONCR			LEN=0099 INSTALLED UNKN
LEN=0099 INSTALLED UNKN 0081/0750			024 "DIA CIRC CONCR
024 "DIA CIRC CONCR			LEN=0099 INSTALLED UNKN
LEN=0099 INSTALLED UNKN 0081/0650			036 "DIA CIRC CONCR
036 "DIA CIRC CONCR			LEN=0099 INSTALLED UNKN
LEN=0099 INSTALLED UNKN 0081/0420			
		0080/0413	014 "DIA CIRC METAL
018 "DIA CIRC CONCR			LEN=0030 INSTALLED UNKN
LEN=0050 INSTALLED UNKN 0081/0263			
BMSEN 39/0378/0080/0076 0081/0101		0080/0136	BMSEN 39/0378/0080/0076
1 0 01007 0 00 0000+07			1 0 01007 0 00 0000+07
LEHIGH RIVER			LEHIGH RIVER
BMSBG 39/0378/0080/0076 0081/0041		0080/0076	BMSBG 39/0378/0080/0076
			MAIN ST
		0080/0039	(CITY)
1 0 01007 0 00 0000+00 017434 FT		017434 FT	1 0 01007 0 00 0000+00
LENGTH(AH 1110 BK 1607) 0081/0000		0080/0000	LENGTH(AH 1054 BK 1607)
BMSEN 39/0378/0074/0000 0075/1607		0074/1607	BMSEN 39/0378/0074/0000
SIGN: 3 CHORD TRUSS			SIGN: 3 CHORD TRUSS
BMSID 39/0378/0074/1535 0075/1535		0074/1535	BMSID 39/0378/0074/1535
		015827 FT	1 0 00297 0 00 0160+09
1 0 00297 0 00 0160+09 015827 FT			NC SPUR RT
WYANDOTTE ST			INTER-BK
(SR0378 SEG 0071/1234)			
W. LEHIGH ST			
BMSBG 39/0378/0074/0000			
MFC BEGIN = B			
LTH AH 001607 BK 000100 0075/0000		0074/0000	LTH AH 001607 BK 000100
015827 FT		015827 FT	000100
		7072/0000	AH-NORTHAMPTON (48)
			LTH AH 000100 BK 002222
		INTER-AHD	SR 0378 SH
			(SR0378 SEG 0010/0000)
UPPER SAUCON T		0070/2222	UPPER SAUCON T
EAST OAKHURST DR		0070/2222	COLESVILLE RD
(SR2038 SEG 0060/0679) 0070/2183		0070/2183	(T517)
			018 "DIA CIRC CONCR

DIR: B TOTAL LEN: 6.558 MI. DIST: 05-3 SR: 378
 LEFT MUN: UPPER SAUCON T RIGHT MUN: UPPER SAUCON T

TO 2044/0041 SH
 (CONN)
 CENTER VALLEY PY
 (SR2044 SEG 0041/3245)
 (SR2044 SEG 0040/3173)
 FROM 2044/0040 SH
 (CONN)

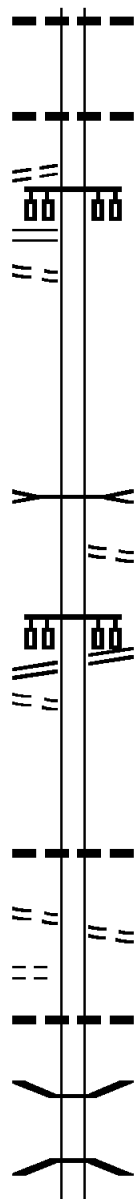
0070/0641
 0070/0490
 0070/0356
 013605 FT

E SAUCON VALLEY RD
 (SR2036 SEG 0060/0000)
 FROM 2036/0050 SH
 (CONN)

0060/0000
 0050/1757

1 0 00297 0 00 0096+67
 OLD BETHLEHEM PK
 (T835)
 SAUCON CREEK RD
 (TWP)

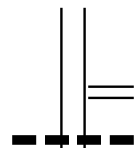
009643 FT
 0050/0000
 0040/1971



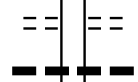
0070/2168 LEN=0065 INSTALLED UNKN
 0070/1225 018 "DIA CIRC CONCR
 LEN=0060 INSTALLED UNKN
 0070/0490
 013605 FT 1 0 00297 0 00 0136+30
 S 0070/0000 LENGTH(AH 2222 BK 2087)
 TR. SAUCON CK
 STRUCTURE LENGTH 12 FT
 BMSID 39/0378/0060/0349
 FROM 2036/0060 SH
 0060/0349
 0060/0106 (CONN)
 011518 FT 1 0 00297 0 00 0115+43
 E SAUCON VALLEY RD
 (SR2036 SEG 0060/0000)
 S 0060/0000 LENGTH(AH 2087 BK 1875)
 0050/0162 018 "DIA CIRC METAL
 009643 FT LEN=0160 INSTALLED UNKN
 OLD BETHLEHEM PK
 (T835)
 S 0050/0000 LENGTH(AH 1875 BK 2448)
 0040/1938 018 "DIA CIRC CONCR
 LEN=0090 INSTALLED UNKN
 0040/0863 BMS EN 39/0378/0040/0764
 1 0 00297 0 00 0079+64
 SAUCON CREEK
 0040/0764 BMSBG 39/0378/0040/0764

DIR: B TOTAL LEN: 6.558 MI. DIST: 05-3 SR: 378
 LEFT MUN: UPPER SAUCON T RIGHT MUN: UPPER SAUCON T

007195 FT

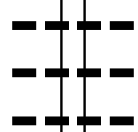


007195 FT 1 0 00297 0 00 0072+03
 SPRING VALLEY RD
 (SR2034 SEG 0010/0000)
 0040/0000 LENGTH(AH 2448 BK 2271)
 018 " DIA CIRC CONCR
 0030/2064 LEN=0060 INSTALLED UNKN



0030/1356 LANDIS MILL RD
 (T110)
 016 " DIA CIRC CONCR
 0030/0913 LEN=0057 INSTALLED UNKN

004924 FT

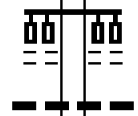


004924 FT 1 0 00297 0 00 0049+44
 0030/0000 LENGTH(AH 2271 BK 2339)
 016 " DIA CIRC CONCR
 0020/1708 LEN=0080 INSTALLED UNKN
 018 " DIA CIRC CONCR
 0020/1302 LEN=0060 INSTALLED UNKN
 016 " DIA CIRC CONCR
 0020/0984 LEN=0062 INSTALLED UNKN

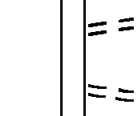


002585 FT

0020/0185 016 " DIA CIRC CONCR
 LEN=0170 INSTALLED UNKN
 002585 FT 1 0 00297 0 00 0027+00
 PRESTON LN
 (TB44)



0020/0000 LENGTH(AH 2339 BK 2585)
 016 " DIA CIRC CONCR
 0010/2144 LEN=0099 INSTALLED UNKN



000000 FT

0010/0303 OLD BETHLEHEM PK
 (TB35)
 FROM 0309/0050 SH
 (CONN)
 0010/0095 1 0 00297 0 00 0000+00
 000000 FT NC SR 0378 SH
 SR 309 SH
 (SR0309 SEG 0050/0162)



INTER-BK MAIN ST
 (SR2045 SEG 0050/2613)
 MFC BEGIN = B
 0010/0000 LENGTH(AH 2585 BK 0000)

EXTRACT DATE: 12/18/2023 ROADWAY MANAGEMENT SYSTEM PAGE NUMBER: 137
 PRINT DATE: 12/19/2023 SLD COUNTY/SR - ANNUAL PRINT COUNTY: LEHIGH
 DIR: B TOTAL LEN: 6.163 MI. DIST: 05-3 SR: 329
 LEFT MUN: WHITEHALL T RIGHT MUN: WHITEHALL T

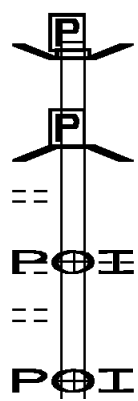
RAILROAD ST
 (TWP)
 FRONT ST
 (TWP)
 UNKNOWN AL
 (TWP)

032539 FT

 0130/0666

 0130/0312

 0130/0159
 031082 FT



032539 FT AH-NORTHAMPTON (48)
 BMSBN 39/0329/0130/0882
 INTER-AHD MAIN ST
 0130/1457 (SR0329 SEG 0010/0000)
 BRIDGE POSTED (TONS)
 0 0 00000 0 00 0000+00
 SGL 11 COMB 17
 LEHIGH RIVER
 0130/0882 BMSBG 39/0329/0130/0882

 (APRA) LA FARGE CORPORA
 LA FARGE CORPORATION
 0130/0312 (PRDR)

 031082 FT 1 0 00175 0 00 0011+26
 (APRA) JOSEPH CICCONE
 COPLAY RD

DIR: B TOTAL LEN: 6.163 MI. DIST: 05-3 SR: 329
 LEFT MUN: WHITEHALL T RIGHT MUN: WHITEHALL T

Street Name	Segment	Length (FT)	Notes
SECOND ST	(SR1027 SEG 0010/0000)	0130/0000	LENGTH(AH 1457 BK 2884) GAVALLA ST
THIRD ST	(TWP)	0120/2575	(TWP)
FOURTH ST	(TWP)	0120/2279	(TWP)
WILLOW ST	(TWP)	0120/2074	(TWP)

EIGHTH ST	(TWP)	0120/0393	018 "DIA CIRC CONCR LEN=0040 INSTALLED UNKN

2 0 39050 0 01 0160+39	HILLSIDE AV	028198 FT	FORNACIARI DR
(TWP)	(TWP)	0120/0000	(TWP)

		026763 FT	LENGTH(AH 2884 BK 1435) UNKNOWN AL

SPRUCE ST	(TWP)	0100/2563	(TWP)
ALLEY	(TWP)	0100/2125	(TWP)
ALLEY	(TWP)	0100/1996	(TWP)
HARRISON ST	(TWP)	0100/1733	(TWP)
WILSON ST	(TWP)	0100/1398	(TWP)

		0100/1342	EDNA LN
		0100/1147	(TWP)

			UNKNOWN AL

DIR: B TOTAL LEN: 6.163 MI. DIST: 05-3 SR: 329
 LEFT MUN: WHITEHALL T RIGHT MUN: WHITEHALL T

Segment Description	Segment ID	Notes
(TWP) ROOSEVELT ST	0100/1097	
(TWP) HOFFMAN DR	0100/0965	
ALLEY (TWP)	0100/0742	
UNKNOWN AL (TWP)	0100/0643	
CHURCH ST (TWP)	0100/0024	
	023822 FT	
FAIRVIEW ALLEY (TWP)	0090/3474	
WEST ST (SR1025 SEG 0010/0000)	0090/2124	
	0100/0931	024" H 48" W CON BOX CUL LEN=0040 INSTALLED UNKN
	0100/0689	EGYPT CEMETERY RD (TWP)
	0100/0199	020 " DIA CIRC CONCR LEN=0040 INSTALLED UNKN
	0100/0024	023822 FT
	0100/0000	LENGTH(AH 2941 BK 3572)
	0090/3406	PETERS LN (TWP)
	0090/3397	018 " DIA CIRC CONCR LEN=0040 INSTALLED UNKN
	0090/3062	BANK ST (TWP)
	0090/2791	CENTER ST (TWP)
	0090/2404	LEE ST (TWP)
	0090/2214	014 " DIA CIRC CONCR LEN=0040 INSTALLED UNKN
	0090/2047	STANLEY LN (TWP)
	0090/1604	018 " DIA CIRC CONCR LEN=0040 INSTALLED UNKN
	0090/1501	060 " DIA CIRC CONCR LEN=0099 INSTALLED UNKN
	0090/1492	060 " DIA CIRC CONCR LEN=0040 INSTALLED UNKN
	0090/1260	RELIANCE ST (TWP)
	0090/1230	018 " DIA CIRC CONCR LEN=0040 INSTALLED UNKN

DIR: B TOTAL LEN: 6.163 MI. DIST: 05-3 SR: 329
 LEFT MUN: WHITEHALL T RIGHT MUN: WHITEHALL T

Street Name	Segment ID	Length (FT)	Material / Notes
WEST ST (TWP)	0090/0763		
	0090/0724		(APRA) ORMROD EASTERN I QUARRY ST (T695) 018" DIA CIRC CONCR LEN=0040 INSTALLED 1998
ALICE LN (TWP)	0090/0374	020250 FT	
	0090/0500		020250 FT 2 0 39050 0 00 0080+09 NC MAIN ST WHITEHALL NORTH WHITEHALL T LENGTH(AH 3572 BK 2094)
HILLSIDE RD (T688)	0080/0827		
	0080/0685		014" DIA CIRC CONCR LEN=0020 INSTALLED UNKN
	0080/0474		LEVANS RD (SR4008 SEG 0070/2506) 012" DIA CAST IRON
	0080/0454	018156 FT	LEN=0040 INSTALLED UNKN
2 0 39050 0 00 0058+86 CREST ST (T701)	0080/0000	018156 FT	
	0080/0000		LENGTH(AH 2094 BK 3255) 014" DIA CIRC CONCR
	0070/2861		LEN=0050 INSTALLED UNKN
	0070/1999		014" DIA CIRC CONCR LEN=0050 INSTALLED UNKN
	0070/1592		012" DIA CIRC CONCR LEN=0036 INSTALLED UNKN
	014901 FT		
	0070/0000	014901 FT	2 0 39050 0 00 0025+05 LENGTH(AH 3255 BK 2642)
TOWNSHIP 0856 RT (T856)	0060/1775		
	0060/1801		014" DIA CIRC CONCR LEN=0040 INSTALLED UNKN
	0060/1632		HEIGHTS DR (T871) 014" DIA CIRC CONCR
	0060/1463		LEN=0032 INSTALLED UNKN

DIR: B TOTAL LEN: 6.163 MI. DIST: 05-3 SR: 329
 LEFT MUN: NORTH WHITEHALL T RIGHT MUN: NORTH WHITEHALL T

Street Name	Segment	Length	Material	Notes
SPRING ST (T699)	0060/1180			
COURT ST (T690)	0060/1030			
	012259 FT			
CLEARVIEW RD (T703)	0050/1459			
COBBLER RD (T679)	0050/1053			
	010110 FT			
MAPLE ST (T680)	0040/1730			
RICK RD (T892)	0040/1106			
	0040/0548			
BELLVIEW RD (T663)	0040/0024			
OLD POST RD (SR4011 SEG 0010/0000)	007343 FT 0040/0000			
BALLIET RD (T733)	0060/1030			
	0060/0612			
	0060/0329			
	012259 FT			
	0060/0000			
	0050/2019			
	0050/1412			
	0050/1053			
	0050/0928			
	0050/0653			
	010110 FT			
	0050/0000			
	0040/2677			
	0040/2337			
	0040/1700			
	0040/0125			
	0040/0104			
	007343 FT			
	0040/0000			

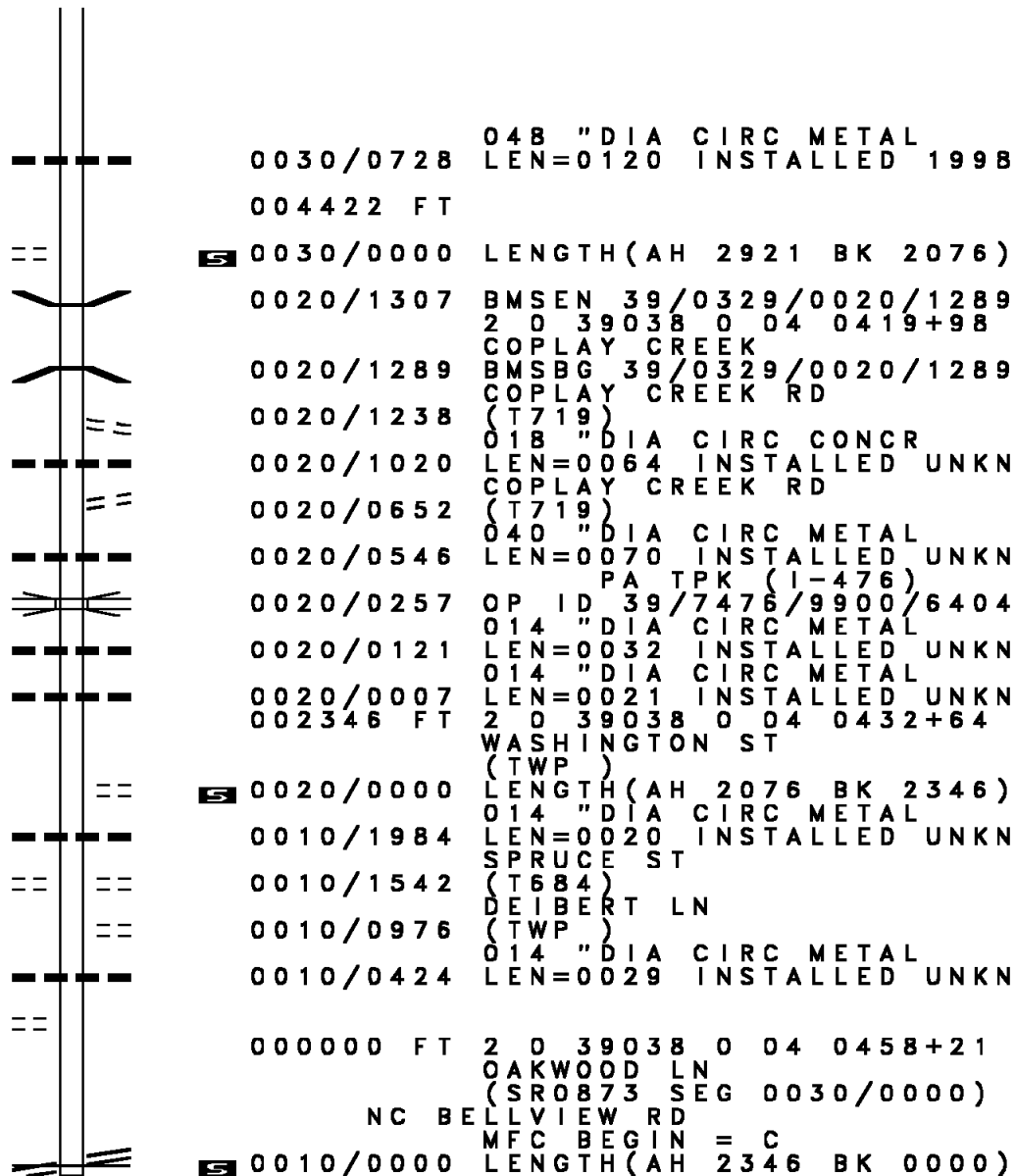
DIR: B TOTAL LEN: 6.163 MI. DIST: 05-3 SR: 329
 LEFT MUN: NORTH WHITEHALL T RIGHT MUN: NORTH WHITEHALL T

2 0 39038 0 03 0413+48 004422 FT
 CIDER PRESS RD
 (T674) 0030/0000

TANNERY RD
 (TWP) 0010/1542

NEFFS LAURYS RD
 (T731) 0010/0065
 000000 FT

OAKWOOD LN
 (SR0873 SEG 0030/0000) 0010/0000



0030/0728 048 " DIA CIRC METAL
 LEN=0120 INSTALLED 1998

004422 FT

5 0030/0000 LENGTH(AH 2921 BK 2076)

0020/1307 BMS EN 39/0329/0020/1289
 2 0 39038 0 04 0419+98

0020/1289 COPLAY CREEK
 BMSBG 39/0329/0020/1289
 COPLAY CREEK RD

0020/1238 (T719)
 018 " DIA CIRC CONCR
 LEN=0064 INSTALLED UNKN

0020/1020 COPLAY CREEK RD
 (T719)

0020/0652 040 " DIA CIRC METAL
 LEN=0070 INSTALLED UNKN

0020/0257 PA TPK (1-476)
 OP ID 39/7476/9900/6404

0020/0121 014 " DIA CIRC METAL
 LEN=0032 INSTALLED UNKN

0020/0007 014 " DIA CIRC METAL
 002346 FT LEN=0021 INSTALLED UNKN

2 0 39038 0 04 0432+64
 WASHINGTON ST
 (TWP)

5 0020/0000 LENGTH(AH 2076 BK 2346)
 014 " DIA CIRC METAL

0010/1984 LEN=0020 INSTALLED UNKN
 SPRUCE ST

0010/1542 (T684)
 DEIBERT LN
 (TWP)

0010/0976 014 " DIA CIRC METAL
 LEN=0029 INSTALLED UNKN

0010/0424

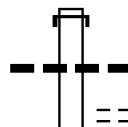
000000 FT 2 0 39038 0 04 0458+21
 OAKWOOD LN

(SR0873 SEG 0030/0000)
 NC BE LLVIEW RD

5 0010/0000 MFC BEGIN = C
 LENGTH(AH 2346 BK 0000)

EXTRACT DATE: 12/18/2023 ROADWAY MANAGEMENT SYSTEM PAGE NUMBER: 131
 PRINT DATE: 12/19/2023 SLD COUNTY/SR - ANNUAL PRINT COUNTY: LEHIGH
 DIR: N TOTAL LEN: 25.695 MI. DIST: 05-3 SR: 309
 LEFT MUN: LYNN T RIGHT MUN: LYNN T

132766 FT



135670 FT AH-SCHUYLKILL (53)
 INTER-AHD SR 0309 SH
 0610/3042 (SR0309 SEG 0010/0000)
 016 " DIA CIRC CONCR
 0610/2910 LEN=0055 INSTALLED UNKN
 DEER RUN RD
 0610/2897 (T780)

DIR: N TOTAL LEN: 25.695 MI. DIST: 05-3 SR: 309
 LEFT MUN: LYNN T RIGHT MUN: LYNN T

1 0 00226 0 01 0621+70 129724 FT
 GUN CLUB RD
 (T770)

0610/0000

127663 FT

125646 FT

0610/2536	018 "DIA	CIRC CONCR	LEN=0058	INSTALLED	UNKN
0610/2024	018 "DIA	CIRC CONCR	LEN=0055	INSTALLED	UNKN
0610/1667	015 "DIA	CIRC CONCR	LEN=0066	INSTALLED	UNKN
0610/1139	018 "DIA	CIRC METAL	LEN=0059	INSTALLED	UNKN
0610/0869	015 "DIA	CIRC CONCR	LEN=0065	INSTALLED	UNKN
0610/0489	015 "DIA	CIRC CONCR	LEN=0054	INSTALLED	UNKN
0610/0240	018 "DIA	CIRC CONCR	LEN=0060	INSTALLED	UNKN
132628 FT					
0610/0000	LENGTH(AH	3042 BK 2061)			
0600/1673	015 "DIA	CIRC CONCR	LEN=0060	INSTALLED	UNKN
0600/1263	018 "DIA	CIRC CONCR	LEN=0044	INSTALLED	UNKN
0600/0915	018 "DIA	CIRC METAL	LEN=0071	INSTALLED	UNKN
0600/0543	018 "DIA	CIRC CONCR	LEN=0064	INSTALLED	UNKN
0600/0064	018 "DIA	CIRC CONCR	LEN=0057	INSTALLED	UNKN
130567 FT					
0600/0000	LENGTH(AH	2061 BK 2017)			
0590/1760	015 "DIA	CIRC CONCR	LEN=0060	INSTALLED	UNKN
0590/1513	018 "DIA	CIRC CONCR	LEN=0060	INSTALLED	UNKN
0590/1120	015 "DIA	CIRC CONCR	LEN=0066	INSTALLED	UNKN
0590/0837	018 "DIA	CIRC CONCR	LEN=0057	INSTALLED	UNKN
0590/0610	012"H 12"W	CON BOX CUL	LEN=0057	INSTALLED	UNKN
0590/0166	018 "DIA	CIRC CONCR	LEN=0055	INSTALLED	UNKN
128550 FT					
0590/0000	LENGTH(AH	2017 BK 2514)			
0580/2421	018 "DIA	CIRC CONCR	LEN=0057	INSTALLED	UNKN
0580/2025	018 "DIA	CIRC CONCR	LEN=0055	INSTALLED	UNKN
0580/1703	018 "DIA	CIRC CONCR	LEN=0053	INSTALLED	UNKN

DIR: N TOTAL LEN: 25.695 MI. DIST: 05-3 SR: 309
 LEFT MUN: LYNN T RIGHT MUN: LYNN T

Stationing	Segment	Length	Material	Status
0580/1354	015" DIA	LEN=0052	CIRC CONC	INSTALLED UNKN
0580/1054	018" DIA	LEN=0054	CIRC CONC	INSTALLED UNKN
0580/0809	018" DIA	LEN=0048	CIRC CONC	INSTALLED UNKN
123132 FT				
0580/0000	018" DIA	126036 FT	CIRC CONC	INSTALLED UNKN
0570/2665	015" DIA	LEN=0054	CIRC CONC	INSTALLED UNKN
0570/2362	018" DIA	LEN=0057	CIRC CONC	INSTALLED UNKN
0570/1971	018" DIA	LEN=0060	CIRC CONC	INSTALLED UNKN
0570/1684	018" DIA	LEN=0055	CIRC CONC	INSTALLED UNKN
0570/1275	018" DIA	LEN=0071	CIRC CONC	INSTALLED UNKN
0570/0817	015" DIA	LEN=0055	CIRC CONC	INSTALLED UNKN
0570/0416	015" DIA	LEN=0055	CIRC CONC	INSTALLED UNKN
120417 FT				
0570/0011	BMS SEN	39/0309/0570/0000		
123321 FT				
0570/0000	015" DIA	120547 FT	CIRC CONC	INSTALLED UNKN
0560/2484	015" DIA	LEN=0061	CIRC CONC	INSTALLED UNKN
0560/2261	016" DIA	LEN=0070	CIRC CONC	INSTALLED UNKN
0560/1895	030" DIA	LEN=0063	CIRC CONC	INSTALLED UNKN
0560/1475	016" DIA	LEN=0075	CIRC CONC	INSTALLED UNKN
0560/1059	018" DIA	LEN=0066	CIRC CONC	INSTALLED UNKN
0560/0683	016" DIA	LEN=0078	CIRC CONC	INSTALLED UNKN
0560/0221	016" DIA	LEN=0063	CIRC CONC	INSTALLED UNKN
117643 FT				
0560/0000	024" DIA	120547 FT	CIRC CONC	INSTALLED UNKN
0550/2135	024" DIA	LEN=0073	CIRC CONC	INSTALLED UNKN
0550/1903	024" DIA	LEN=0073	CIRC CONC	INSTALLED UNKN
0550/1498	024" DIA	LEN=0069	CIRC CONC	INSTALLED UNKN

MOSSERVILLE RD
 (SR4024 SEG 0050/0000) 0550/1903

STRUCTURE	LENGTH	20 FT
0550/1421	BMSID 39/0309/0550/1475	
0550/1084	016 " DIA CIRC CONCR LEN=0075 INSTALLED UNKN	
0550/0600	018 " DIA CIRC CONCR LEN=0073 INSTALLED UNKN	
0550/0444	030 " DIA CIRC CONCR LEN=0067 INSTALLED UNKN	
0550/0120	018 " DIA CIRC CONCR LEN=0050 INSTALLED UNKN	
115268 FT	118172 FT 1 0 00226 0 01 0475+83	
0550/0000	LENGTH(AH 2375 BK 2421) 016 " DIA CIRC CONCR	
0540/1988	LEN=0092 INSTALLED UNKN	
0540/1594	016 " DIA CIRC CONCR LEN=0070 INSTALLED UNKN	
0540/0988	016 " DIA CIRC CONCR LEN=0070 INSTALLED UNKN	
0540/0509	016 " DIA CIRC CONCR LEN=0052 INSTALLED UNKN	
0540/0243	016 " DIA CIRC CONCR LEN=0052 INSTALLED UNKN	
112847 FT	115751 FT 1 0 00226 0 01 0451+62	
0540/0000	LENGTH(AH 2421 BK 3056) 015 " DIA CIRC CONCR	
0530/2829	LEN=0070 INSTALLED UNKN	
0530/2095	016 " DIA CIRC CONCR LEN=0055 INSTALLED UNKN	
0530/0948	AUTUMN RD (T776)	
0530/0035	015 " DIA CIRC CONCR LEN=0061 INSTALLED 2001	
109791 FT	112695 FT 1 0 00226 0 01 0421+59	
0530/0000	MEMORIAL RD (SR4028 SEG 0010/0000) LENGTH(AH 3056 BK 2176) 016 " DIA CIRC CONCR	
0520/1866	LEN=0066 INSTALLED UNKN	
0520/1809	ELDA DR (PRDR)	
0520/1572	016 " DIA CIRC CONCR LEN=0064 INSTALLED UNKN	
0520/1187	BMSSEN 39/0309/0520/1172 1 0 00226 0 01 0411+40	

SPRING HOUSE RD
(T719)

DIR: N TOTAL LEN: 25.695 MI. DIST: 05-3 SR: 309
 LEFT MUN: LYNN T RIGHT MUN: LYNN T

Stationing	Segment	Length	Material	Notes
0500/0690		030 " DIA CIRC METAL LEN=0097	INSTALLED UNKN	
101939 FT		104843 FT	1 0 00226 0 00 0340+25	
		NC JORDAN RD		
		0500/0000	LENGTH(AH 2565 BK 2256)	
		0490/2193	HEIDELBERG T	
		0490/1602	016 " DIA CIRC CONCR LEN=0050	INSTALLED UNKN
		0490/1380	NORTHWEST RD (SR4029 SEG 0020/0386)	
LONG CT (SR4029 SEG 0020/0386)		0490/1380	018 " DIA CIRC CONCR LEN=0010	INSTALLED UNKN
		0490/1356	015 " DIA CIRC CONCR LEN=0052	INSTALLED UNKN
		0490/0051	102587 FT	
1 0 00226 0 00 0316+85 WEISS RD (T859)		099683 FT		
		0490/0000	LENGTH(AH 2256 BK 2726)	
		0480/2046	BMS EN 39/0309/0480/2029 0 0 00000 0 00 0000+00	
		0480/2029	TR. JORDAN CK BMSBG 39/0309/0480/2029	
		0480/1810	016 " DIA CIRC CONCR LEN=0040	INSTALLED UNKN
		0480/1267	COUNTRY RD (T788)	
		0480/0646	016 " DIA CIRC CONCR LEN=0046	INSTALLED UNKN
		0480/0438	016 " DIA CIRC CONCR LEN=0041	INSTALLED UNKN
096957 FT		099861 FT	1 0 00226 0 00 0290+75	
		0480/0000	LENGTH(AH 2726 BK 2511)	
		0470/2332	018 " DIA CIRC CONCR LEN=0040	INSTALLED UNKN
		0470/2000	018 " DIA CIRC CONCR LEN=0038	INSTALLED UNKN
		0470/1710	018 " DIA CIRC CONCR LEN=0040	INSTALLED UNKN
		0470/0019	BMS EN 39/0309/0470/0000	

DIR: N TOTAL LEN: 25.695 MI. DIST: 05-3 SR: 309
 LEFT MUN: HEIDELBERG T RIGHT MUN: HEIDELBERG T

Stationing / Description	Length (FT)	Notes / Details
094446 FT	097350 FT	1 0 00226 0 00 0265+35 TR. JORDAN CK BMSBG 39/0309/0470/0000 LENGTH(AH 2511 BK 2470) 016 " DIA CIRC CONCR LEN=0040 INSTALLED UNKN
TO 0100/0340 SH (CONN) HUNSICKER RD (SR0100 SEG 0340/2000)	0460/1544 0460/1382	HUNSICKER RD (T779) BMSSEN 39/0309/0460/0874 1 0 00226 0 00 0249+48 JORDAN CREEK BMSBG 39/0309/0460/0874 BMSSEN 39/0309/0460/0318 1 0 00226 0 00 0243+77 MILL RACE
1 0 00226 0 00 0240+70 WERLEYS CORNER RD (TWP)	091976 FT 0460/0000	BMSBG 39/0309/0460/0318 BAKE OVEN RD (SR4019 SEG 0130/0000) LENGTH(AH 2470 BK 3523) 012 " DIA CIRC CONCR LEN=0035 INSTALLED UNKN 012 " DIA CIRC CONCR LEN=0030 INSTALLED UNKN 012 " DIA CIRC CONCR LEN=0031 INSTALLED UNKN 018 " DIA CIRC CONCR LEN=0035 INSTALLED UNKN 018 " DIA CIRC METAL LEN=0036 INSTALLED UNKN 016 " DIA CIRC CONCR LEN=0097 INSTALLED UNKN 015 " DIA CIRC CONCR LEN=0079 INSTALLED UNKN
KISTLER RD (SR4025 SEG 0180/2125)	0450/1402	SUNSET RD (T798) 016 " DIA CIRC CONCR LEN=0039 INSTALLED UNKN 016 " DIA CIRC CONCR LEN=0033 INSTALLED UNKN 016 " DIA CIRC CONCR LEN=0032 INSTALLED UNKN 048"H 60"W CONC STRUCT LEN=0036 INSTALLED UNKN
088453 FT	091357 FT	1 0 00226 0 00 0205+76 PETERS RD

EXTRACT DATE: 12/18/2023
PRINT DATE: 12/19/2023

ROADWAY MANAGEMENT SYSTEM
SLD COUNTY/SR - ANNUAL PRINT

PAGE NUMBER: 124
COUNTY: LEHIGH

DIR: N TOTAL LEN: 25.695 MI.
LEFT MUN: HEIDELBERG T

DIST: 05-3 SR: 309
RIGHT MUN: HEIDELBERG T

Stationing	Segment	Length	Material	Status
	(SR4023 SEG 0010/0000)			
0450/0000	015 " DIA	3523	CIRC CONCR	INSTALLED UNKN
0440/3289	015 " DIA	0027	CIRC CONCR	INSTALLED UNKN
0440/2506	012 " DIA	0033	CIRC CONCR	INSTALLED UNKN
0440/2218	012 " DIA	0039	CIRC CONCR	INSTALLED UNKN
0440/1842	015 " DIA	0030	CIRC CONCR	INSTALLED UNKN
0440/1378	020 " DIA	0099	CIRC CONCR	INSTALLED UNKN
0440/1353	KRAUSE RD (T840)			
0440/1343	018 " DIA	0033	CIRC CONCR	INSTALLED UNKN
0440/0993	018 " DIA	0032	CIRC CONCR	INSTALLED UNKN
084889 FT				
087793 FT	1 0 00226	0 00	0169+73	
0440/0000	015 " DIA	3564	CIRC CONCR	INSTALLED UNKN
0430/1977	015 " DIA	0046	CIRC CONCR	INSTALLED UNKN
0430/1630	015 " DIA	0033	CIRC CONCR	INSTALLED UNKN
0430/0968	015 " DIA	0037	CIRC CONCR	INSTALLED UNKN
0430/0408	024 " DIA	0035	CIRC CONCR	INSTALLED UNKN
0430/0361				
081908 FT				
0430/0040	015 " DIA	0044	CIRC CONCR	INSTALLED UNKN
084812 FT	LOWHILL RD (T672)			
0430/0000	015 " DIA	2981	CIRC CONCR	INSTALLED UNKN
0420/2700	015 " DIA	0040	CIRC CONCR	INSTALLED UNKN
0420/2601	015 " DIA	0100	CIRC CONCR	INSTALLED UNKN
	015 " DIA		CIRC CONCR	

EXTRACT DATE: 12/18/2023
PRINT DATE: 12/19/2023

ROADWAY MANAGEMENT SYSTEM
SLD COUNTY/SR - ANNUAL PRINT

PAGE NUMBER: 123
COUNTY: LEHIGH

DIR: N TOTAL LEN: 25.695 MI.
LEFT MUN: HEIDELBERG T

DIST: 05-3 SR: 309
RIGHT MUN: HEIDELBERG T

Station	Length	Material	Status
0420/1597	LEN=0040	"DIA CIRC CONCR	INSTALLED UNKN
0420/1085	LEN=0036	"DIA CIRC CONCR	INSTALLED UNKN
0420/0713	LEN=0050	"DIA CIRC CONCR	INSTALLED UNKN
0420/0485	LEN=0035	"DIA CIRC CONCR	INSTALLED UNKN
0420/0158	LEN=0033	"DIA CIRC CONCR	INSTALLED UNKN
0420/0021	BMSSEN 39/0309/0420/0000		
081496 FT	1 0 00226 0 00 0106+99		
078592 FT			
0420/0000	LENGTH(AH 3316 BK 2839)		
0410/2800	LEN=0048	"DIA CIRC CONCR	INSTALLED UNKN
0410/2509	LEN=0032	"DIA CIRC CONCR	INSTALLED UNKN
0410/1842	LEN=0033	"DIA CIRC CONCR	INSTALLED UNKN
0410/1600	NEWSIDE RD (SR4009 SEG 0060/0000)		
MILL CREEK RD (SR4009 SEG 0050/1282) 0410/1306			
0410/0974	BMSSEN 39/0309/0410/0929		
	1 0 00226 0 00 0087+80		
MILL CREEK			
0410/0929	BMSBG 39/0309/0410/0929		
0410/0648	LEN=0052	"DIA CIRC CONCR	INSTALLED UNKN
0410/0141	LEN=0050	"DIA CIRC CONCR	INSTALLED UNKN
0410/0021	LEN=0050	"DIA CIRC METAL	INSTALLED UNKN
078657 FT	1 0 00226 0 00 0078+51		
075753 FT			
0410/0000	LENGTH(AH 2839 BK 2649)		
0400/2288	LEN=0030	"DIA CIRC CONCR	INSTALLED UNKN
0400/2066	LEN=0030	"DIA CIRC CONCR	INSTALLED UNKN
0400/1670	LEN=0032	"DIA CIRC CONCR	INSTALLED UNKN
0400/1510	LEN=0032	"DIA CIRC CONCR	INSTALLED UNKN
0400/1317	LEN=0030	"DIA CIRC CONCR	INSTALLED UNKN

EXTRACT DATE: 12/18/2023
PRINT DATE: 12/19/2023

ROADWAY MANAGEMENT SYSTEM
SLD COUNTY/SR - ANNUAL PRINT

PAGE NUMBER: 122
COUNTY: LEHIGH

DIR: N TOTAL LEN: 25.695 MI.
LEFT MUN: NORTH WHITEHALL T

DIST: 05-3 SR: 309
RIGHT MUN: NORTH WHITEHALL T

Location	Stationing	Length	Notes
	0400/1156	015 " DIA CIRC CONCR LEN=0030	INSTALLED UNKN
	0400/1081	015 " DIA CIRC CONCR LEN=0030	INSTALLED UNKN
	0400/0352	BROOK ST (T730)	
	0400/0299	BMS EN 39/0309/0400/0263 1 0 00226 0 00 0054+65	
	0400/0263	TRIB. MILL CREEK. BMS BG 39/0309/0400/0263	
073104 FT	076008 FT	1 0 00226 0 00 0052+02	
	0400/0000	LENGTH(AH 2649 BK 2649) 015 " DIA CIRC CONCR LEN=0040	INSTALLED UNKN
	0390/2416	024 " DIA CIRC CONCR LEN=0033	INSTALLED UNKN
	0390/1327	015 " DIA CIRC CONCR LEN=0031	INSTALLED UNKN
	0390/1085	015 " DIA CIRC CONCR LEN=0040	INSTALLED UNKN
	0390/0539	020 " DIA CIRC CONCR LEN=0050	INSTALLED UNKN
WELBY DR (TWP)	0390/0233	073359 FT	1 0 00226 0 00 0020+10
	070455 FT	LENGTH(AH 2649 BK 2409)	
	0380/1916		
	0380/0500	020 " DIA CIRC CONCR LEN=0050	INSTALLED UNKN
	0380/0469	CLAUSS RD (T863)	
MILL RD (T839) OLD ROUTE 309 (TWP)	0380/0469		
	0380/0138	070950 FT	1 0 00226 0 00 0000+00
	068046 FT	MAIN ST (SR0873 SEG 0010/0000)	
		NC SUMMIT RD	
	0380/0000	LENGTH(AH 2409 BK 2483) 018 " DIA CIRC CONCR LEN=0041	INSTALLED UNKN
	0370/1972	STAR LN (TWP)	
	0370/1844	SPRUCE ST (T682)	
	0370/1269		

DIR: N TOTAL LEN: 25.695 MI. DIST: 05-3 SR: 309
 LEFT MUN: NORTH WHITEHALL T RIGHT MUN: NORTH WHITEHALL T

Segment / Stationing	Length	Notes
KOHLER LN (TWP) 0370/1242		
0370/1069	018 "DIA CIRC CONCR LEN=0045	INSTALLED UNKN
GAME PRESERVE RD (SR4007 SEG 0110/2654) 0370/0989		
0370/0890	018 "DIA CIRC CONCR LEN=0090	INSTALLED UNKN
0370/0798	PARKLAND CT (TWP)	
0370/0735	018 "DIA CIRC CONCR LEN=0045	INSTALLED UNKN
0370/0073	018 "DIA CIRC CONCR LEN=0060	INSTALLED UNKN
1 0 00163 0 00 0461+74 065563 FT	068467 FT	(SR4010 SEG 0010/0000)
ORCHARD RD (T684) 0370/0000	0370/0000	LENGTH(AH 2483 BK 2482) 018 "DIA CIRC CONCR
0360/2259	LEN=0040	INSTALLED UNKN
LC TO LCCC (CONN) 0360/1943		
ENTR TO LCCC (PRDR) 0360/1836		(APRA) ENTR TO LCCC
0360/1773	018 "DIA CIRC CONCR LEN=0063	INSTALLED UNKN
ELBERTA DR (TWP) 0360/0085		
063081 FT	065985 FT	1 0 00163 0 00 0435+69 018 "DIA CIRC CONCR LEN=0040
0360/0000	LENGTH(AH 2482 BK 0932)	INSTALLED UNKN
0354/0828	020 "DIA CIRC CONCR LEN=0050	INSTALLED UNKN
0354/0610	020 "DIA CIRC CONCR LEN=0050	INSTALLED UNKN
1 0 00163 0 00 0427+50 062149 FT	065053 FT	
RITTER CT (T600) 0354/0000	0354/0000	MFC BEGIN = B LENGTH(AH 0932 BK 1922)
0350/1395	020 "DIA CIRC CONCR LEN=0100	INSTALLED UNKN
0350/1246	018 "DIA CIRC CONCR LEN=0043	INSTALLED UNKN

DIR: N TOTAL LEN: 25.695 MI. DIST: 05-3 SR: 309
 LEFT MUN: NORTH WHITEHALL T RIGHT MUN: NORTH WHITEHALL T

OLD PACKHOUSE RD
 (T683)
 PENNSYLVANIA DR
 (T980)

0351/1089

1 0 00163 0 00 0408+28 060227 FT
 LEVANS RD
 (SR4008 SEG 0010/0000)

LENGTH(AH 1922 BK 0531) 0351/0000

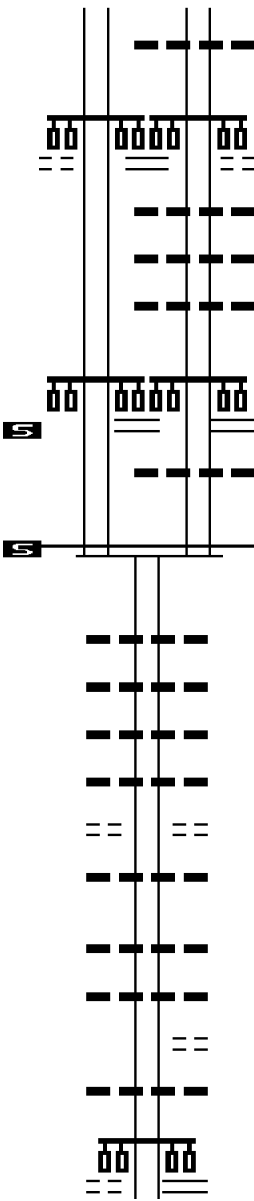
1 0 00163 0 00 0402+97 059696 FT
 MFC BEGIN = B
 LENGTH(AH 0531 BK 2992) 0343/0000

CORTLAND DR
 (T959)

0340/1516

1 0 00163 0 00 0373+00 056704 FT
 SHANKWEILER RD
 (T674)

0340/0000



0350/1177

0350/1089

0350/1012

0350/0631

0350/0330

063131 FT

0350/0000

0342/0144

062600 FT

0342/0000

0340/2071

0340/2060

0340/1795

0340/1561

0340/1516

0340/1450

0340/0800

0340/0790

0340/0746

0340/0467

059608 FT

0340/0000

020 " DIA CIRC CONCR
 LEN=0075 INSTALLED UNKN
 OLD PACKHOUSE RD
 (T683)
 PENNSYLVANIA DR
 (T980)

020 " DIA CIRC CONCR
 LEN=0075 INSTALLED UNKN
 020 " DIA CIRC CONCR
 LEN=0100 INSTALLED UNKN
 018 " DIA CIRC CONCR
 LEN=0100 INSTALLED UNKN
 1 0 00163 0 00 0408+28
 LEVANS RD
 (SR4008 SEG 0010/0000)

LENGTH(AH 1922 BK 0531)
 020 " DIA CIRC CONCR
 LEN=0100 INSTALLED UNKN
 1 0 00163 0 00 0402+97
 MFC BEGIN = B
 LENGTH(AH 0531 BK 2992)

018 " DIA CIRC CONCR
 LEN=0040 INSTALLED UNKN
 024 " DIA CIRC CONCR
 LEN=0075 INSTALLED UNKN
 020 " DIA CIRC CONCR
 LEN=0050 INSTALLED UNKN
 020 " DIA CIRC CONCR
 LEN=0050 INSTALLED UNKN
 GOLDEN DR
 (T959)

020 " DIA CIRC CONCR
 LEN=0050 INSTALLED UNKN
 018 " DIA CIRC CONCR
 LEN=0048 INSTALLED UNKN
 018 " DIA CIRC CONCR
 LEN=0099 INSTALLED UNKN
 EASTVIEW DR
 (T961)

018 " DIA CIRC CONCR
 LEN=0050 INSTALLED UNKN
 SHANKWEILER RD
 (SR4006 SEG 0010/0000)
 LENGTH(AH 2992 BK 2222)

DIR: N TOTAL LEN: 25.695 MI. DIST: 05-3 SR: 309
 LEFT MUN: NORTH WHITEHALL T RIGHT MUN: NORTH WHITEHALL T

Street Name	Segment ID	Start Station	End Station	Length	Material	Status
DAISY AV (T849)	0330/1761	0330/2205	0330/2205	0040	018" DIA CIRC CONCR	INSTALLED UNKN
		0330/1737	0330/1737	0050	018" DIA CIRC CONCR	INSTALLED UNKN
		0330/1569	0330/1569	0040	018" DIA CIRC CONCR	INSTALLED UNKN
BOXWOOD CR (T926)	0330/1342	0330/1433	0330/1433		MAGNOLIA RD (TWP)	
		0330/1306	0330/1306	0045	018" DIA CIRC CONCR	INSTALLED UNKN
		0330/0913	0330/0913	0042	018" DIA CIRC CONCR	INSTALLED UNKN
		0330/0453	0330/0453	0038	018" DIA CIRC CONCR	INSTALLED UNKN
		0330/0124	0330/0124	0100	018" DIA CIRC CONCR	INSTALLED UNKN
		054482 FT	057386 FT	1000	00163 0000	0351+95
			0330/0000		WOLFS CROSSING RD (T677)	LENGTH(AH 2222 BK 2556)
			0320/2446		SYBIL DR (TWP)	
			0320/2337		MURRAY ST (TWP)	
WOODLEA RD (T673)	0320/0739	0320/2137	0320/2137	0040	018" DIA CIRC CONCR	INSTALLED UNKN
		0320/1845	0320/1845	0045	015" DIA CIRC CONCR	INSTALLED UNKN
		0320/1376	0320/1376	0040	018" DIA CIRC CONCR	INSTALLED UNKN
		0320/0721	0320/0721	0081	015" DIA CIRC CONCR	INSTALLED UNKN
			0320/0646		UNKNOWN RD (TWP)	
			0320/0639		018" DIA CIRC CONCR	INSTALLED UNKN
			0320/0329		018" DIA CIRC METAL	INSTALLED UNKN
			0320/0050		018" DIA CIRC CONCR	INSTALLED UNKN
		1000163000	0325+28	051926 FT	OREFIELD RD (SR4003)	SEG 0210/0000
		KERNSVILLE RD				

DIR: N TOTAL LEN: 25.695 MI. DIST: 05-3 SR: 309
 LEFT MUN: NORTH WHITEHALL T RIGHT MUN: NORTH WHITEHALL T

(SR4003 SEG 0210/0000) 0320/0000

SIEGER RD
(TWP)

0310/2015

TERRACE RD
(TWP)

0310/0238
049467 FT

HOFFMANVILLE RD
(T593)

0300/1892

DUBLIN RD
(T204)

0300/0472

046863 FT

0320/0000	LENGTH(AH 2556 BK 2459)
0310/2441	018 "DIA CIRC CONCR LEN=0045 INSTALLED UNKN
0310/2145	NORTH WHITEHALL SOUTH WHITEHALL T 018 "DIA CIRC METAL
0310/2120	LEN=0099 INSTALLED UNKN
0310/1808	STADIUM RD (T597) 018 "DIA CIRC CONCR
0310/1738	LEN=0045 INSTALLED UNKN
0310/1348	016 "DIA CIRC CONCR LEN=0045 INSTALLED UNKN
0310/0922	016 "DIA CIRC CONCR LEN=0045 INSTALLED UNKN
0310/0688	016 "DIA CIRC METAL LEN=0045 INSTALLED UNKN
0310/0295	016 "H 24 "W ELLIP CONC LEN=0040 INSTALLED UNKN
052371 FT	1 0 00163 0 00 0301+00 LIME KILN RD (T593)
0310/0000	LENGTH(AH 2459 BK 2604)
0300/2481	024 "DIA CIRC CONCR LEN=0030 INSTALLED UNKN
0300/2051	016 "DIA CIRC CONCR LEN=0045 INSTALLED UNKN
0300/1568	018 "DIA CIRC CONCR LEN=0050 INSTALLED UNKN
0300/0797	016 "DIA CIRC CONCR LEN=0050 INSTALLED UNKN
0300/0621	018 "DIA CIRC CONCR LEN=0045 INSTALLED UNKN
0300/0487	018 "DIA CIRC METAL LEN=0045 INSTALLED UNKN
0300/0408	BMSEN 39/0309/0300/0285 1 0 00163 0 00 0274+37 JORDAN CREEK
0300/0242	BMSBG 39/0309/0300/0285 1 0 00163 0 00 0274+37
049767 FT	

DIR: N TOTAL LEN: 25.695 MI. DIST: 05-3 SR: 309
 LEFT MUN: SOUTH WHITEHALL T RIGHT MUN: SOUTH WHITEHALL T

VILLAGE RD
 (SR4004 SEG 0070/2836) 0290/2742

SNOWDRIFT RD
 (SR4002 SEG 0050/1678) 0290/0485

044121 FT

043121 FT

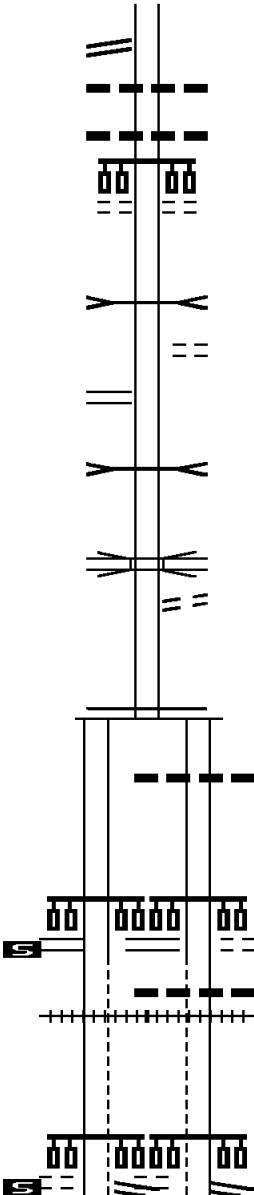
1 0 00163 0 00 0227+26 042141 FT

POPE RD
 (T946)
 CHAPMANS RD
 (SR4001 SEG 0040/1950)

LENGTH(AH 0980 BK 0699) 0281/0000

(AAR 591374K)#TRKS 01 0271/0418
 1 0 00163 0 00 0220+34 041442 FT
 CHURCH RD
 (T878)

WALBERT AV
 (SR1006 SEG 0010/0000)
 LENGTH(AH 0699 BK 3694) 0271/0000



0300/0000 LENGTH(AH 2604 BK 2742)

0290/2580 016 "DIA CIRC CONCR
 LEN=0042 INSTALLED UNKN
 0290/2250 016 "DIA CIRC CONCR
 LEN=0099 INSTALLED UNKN
 HUCKLEBERRY RD
 (T559)
 0290/1917

TR. JORDAN CK
 STRUCTURE LENGTH 12 FT
 BMSID 39/0309/0290/1277
 UNKNOWN RD
 (PRDR)
 0290/0829

TR. JORDAN CK
 STRUCTURE LENGTH 9 FT
 BMSID 39/0309/0290/0312
 0290/0398 1 0 00163 0 00 0246+01
 047025 FT PA TPK (I-476)

0290/0000 OP ID 39/7476/9900/5888
 LENGTH(AH 2742 BK 1000)
 POPE RD
 (T946)
 0284/0860

046025 FT 1 0 00163 0 00 0237+06
 MFC BEGIN = B
 0284/0000 LENGTH(AH 1000 BK 0980)

0280/0453 018 "DIA CIRC CONCR
 045045 FT LEN=0050 INSTALLED UNKN
 1 0 00163 0 00 0227+26
 POPE RD
 (T946)
 CHAPMANS RD
 (SR4001 SEG 0040/1950)

0280/0000 LENGTH(AH 0980 BK 0701)
 016 "DIA CIRC METAL
 0270/0484 LEN=0099 INSTALLED UNKN
 0270/0449 (AAR 591374K)#TRKS 01
 044344 FT 1 0 00163 0 00 0220+34
 CHURCH RD
 (T878)

WALBERT AV
 (SR1006 SEG 0010/0000)
 LENGTH(AH 0701 BK 3696)

DIR: N TOTAL LEN: 25.695 MI. DIST: 05-3 SR: 309
 LEFT MUN: SOUTH WHITEHALL T RIGHT MUN: SOUTH WHITEHALL T

					0260/3568	TO 1006/0010 SH (CONN)
					0260/2945	018 "DIA CIRC CONCR LEN=0099 INSTALLED UNKN
015 "DIA CIRC CONCR LEN=0030 INSTALLED UNKN	0261/2803					
015 "DIA CIRC CONCR LEN=0158 INSTALLED UNKN RIDGEVIEW DR (T600)	0261/2044					
	0261/1729				0260/1733	RIDGEVIEW DR (T600)
015 "DIA CIRC CONCR LEN=0035 INSTALLED UNKN	0261/0759					
2 0 39043 0 00 0088+03 037748 FT SIGN: 3 CHORD TRUSS BMSID 39/0309/0260/0000 LENGTH(AH 3694 BK 2592) RAMP E RD (SR8008 SEG 0250/0000)	0261/0000				040648 FT	2 0 39043 0 00 0088+45 SIGN: 3 CHORD TRUSS BMSID 39/0309/0260/0000 LENGTH(AH 3696 BK 2602)
	0251/2292				0260/0000	
RAMP F RD (SR8008 SEG 0260/0627)	0251/1652				0250/1857	RAMP D RD (SR8008 SEG 0510/0750)
US 22 OP ID 39/0022/0100/0000 RAMP B RD (SR8008 SEG 0020/0000)	0251/1397				0250/1573	RAMP C RD (SR8008 SEG 0500/0000)
	0251/1048				0250/1393	US 22 OP ID 39/0022/0100/0000
					0250/1003	RAMP G RD (SR8008 SEG 0750/0985)
					0250/0381	RAMP H RD (SR8008 SEG 0760/0000)
RAMP A RD (SR8008 SEG 0010/1527)	0251/0291				038046 FT	2 0 39043 0 00 0062+43 SIGN: 3 CHORD TRUSS BMSID 39/0309/0240/2358 LENGTH(AH 2592 BK 2529)
2 0 39043 0 00 0062+11 035156 FT SIGN: 3 CHORD TRUSS BMSID 39/0309/0240/2358 LENGTH(AH 2592 BK 2529)	0251/0000				0250/0000	LENGTH(AH 2602 BK 2561)
BMSEN 39/0309/0240/2308 0 0 00000 0 00 0000+00 LIL CEDAR CK BMSBG 39/0309/0240/2308	0241/2327				0240/2327	BMSEN 39/0309/0240/2308 0 0 00000 0 00 0000+00 LIL CEDAR CK BMSBG 39/0309/0240/2308
	0241/2308				0240/2308	

DIR: N TOTAL LEN: 25.695 MI. DIST: 05-3 SR: 309
 LEFT MUN: SOUTH WHITEHALL T RIGHT MUN: SOUTH WHITEHALL T

					0240/1705	018 "DIA CIRC CONCR LEN=0040 INSTALLED UNKN
					0240/1378	018 "DIA CIRC CONCR LEN=0040 INSTALLED UNKN
015 "DIA CIRC CONCR LEN=0040 INSTALLED UNKN		0241/1317				
SIGN: 4 CHORD TRUSS BMSID 39/0309/0240/1046		0241/1038			0240/1076	018 "DIA CIRC CONCR LEN=0045 INSTALLED UNKN
015 "DIA CIRC CONCR LEN=0040 INSTALLED UNKN		0241/1005			0240/1046	SIGN: 4 CHORD TRUSS BMSID 39/0309/0240/1046
RAMP E RD (SR8013 SEG 0510/0000)		0241/0803			0240/0840	RAMP D RD (SR8013 SEG 0760/0772)
RAMP F RD (SR8013 SEG 0500/0744)		0241/0529			0240/0749	018 "DIA CIRC CONCR LEN=0035 INSTALLED UNKN
020 "DIA CIRC CONCR LEN=0055 INSTALLED UNKN		0241/0403			0240/0568	RAMP C RD (SR8013 SEG 0750/0000)
BMS EN 39/0309/0240/0000		0241/0180			0240/0275	SIGN: CANTILEVER BMSID 39/0309/0240/0275
2 0 39043 0 00 0036+82		032627 FT			0240/0180	BMS EN 39/0309/0240/0000
TILGHMAN ST EB					035485 FT	2 0 39043 0 00 0036+82
BMSBG 39/0309/0240/0000						TILGHMAN ST EB
LENGTH(AH 2529 BK 2465)		0241/0000			0240/0000	BMSBG 39/0309/0240/0000
SIGN: CANTILEVER BMSID 39/0309/0231/2404		0231/2404				LENGTH(AH 2561 BK 2367)
RAMP B RD (SR8013 SEG 0260/0000)		0231/2088			0230/1984	RAMP G RD (SR8013 SEG 0020/0781)
RAMP A RD (SR8013 SEG 0250/0765)		0231/1812			0230/1742	RAMP H RD (SR8013 SEG 0010/0000)
SIGN: 4 CHORD TRUSS BMSID 39/0309/0230/1536		0231/1641			0230/1536	SIGN: 4 CHORD TRUSS BMSID 39/0309/0230/1536
BMS EN 39/0309/0230/1273		0231/1432			0230/1321	BMS EN 39/0309/0230/1273
1 0 00781 0 00 0011+89						1 0 00781 0 00 0011+89
BROADWAY BMSBG 39/0309/0230/1273		0231/1384			0230/1273	BROADWAY BMSBG 39/0309/0230/1273

DIR: N TOTAL LEN: 25.695 MI. DIST: 05-3 SR: 309
 LEFT MUN: SOUTH WHITEHALL T RIGHT MUN: SOUTH WHITEHALL T

1 0 00781 0 00 0026+44 030162 FT
 LENGTH(AH 2465 BK 3525) 0231/0000

033118 FT 1 0 00781 0 00 0024+62
 0230/0000 LENGTH(AH 2367 BK 3435)

015 "DIA CIRC CONCR
 LEN=0025 INSTALLED UNKN 0225/2945
 SOUTH WHITEHALL
 UPPER MACUNGIE T 0225/2536
 CEDAR CREEK
 STRUCTURE LENGTH 8 FT
 BMSID 39/0309/0224/1840 0225/2057
 SIGN: 4 CHORD TRUSS
 BMSID 39/0309/0225/1650 0225/1940

0224/2134 SOUTH WHITEHALL
 UPPER MACUNGIE T

UPPER MACUNGIE
 LOWER MACUNGIE T 0225/1596
 I-78
 OP ID 39/0078/0534/1762 0225/1456

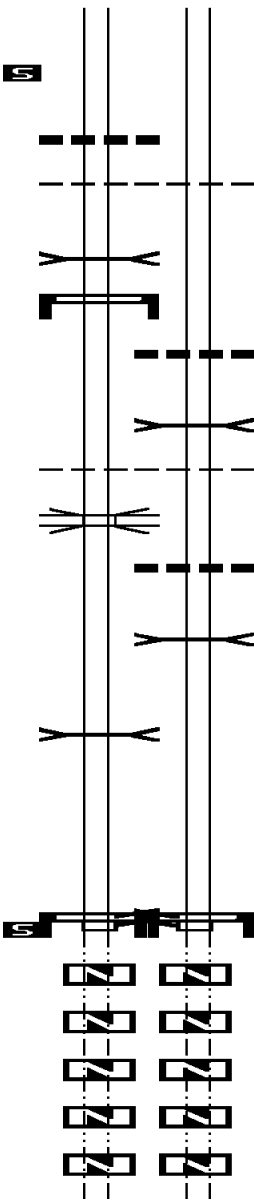
0224/1260 072 "DIA CIRC CONCR
 LEN=0039 INSTALLED UNKN
 CEDAR CREEK
 STRUCTURE LENGTH 8 FT
 BMSID 39/0309/0224/1840
 UPPER MACUNGIE
 LOWER MACUNGIE T

T. CEDAR
 STRUCTURE LENGTH 15 FT
 BMSID 39/0078/0540/0031 0225/0464
 0 0 00000 0 00 0000+00 026637 FT
 SIGN: 4 CHORD TRUSS
 BMSID 39/0078/0540/0573
 SR 0078 SH
 (SR0078 SEG 0540/0573)
 SR 0078 SH
 (SR0078 SEG 0540/0573)
 INTER-BK

0224/0645 015 "DIA CIRC CONCR
 LEN=0184 INSTALLED UNKN
 T. CEDAR
 STRUCTURE LENGTH 15 FT
 BMSID 39/0078/0540/0031

LTH AH 003525 BK 002617 0225/0000
 026637 FT
 LTH AH 002617 BK 003175 7221/0000
 026637 FT
 LTH AH 003175 BK 003091 7211/0000
 026637 FT
 LTH AH 003091 BK 003052 7201/0000
 026637 FT
 LTH AH 003052 BK 002499 7191/0000
 026637 FT
 LTH AH 002499 BK 002031 7181/0000
 026637 FT

029683 FT 0 0 00000 0 00 0000+00
 SIGN: 4 CHORD TRUSS
 BMSID 39/0078/0540/0573
 SR 0078 SH
 (SR0078 SEG 0541/0570)
 SR 0078 SH
 (SR0078 SEG 0541/0570)
 INTER-BK
 LTH AH 003435 BK 002640 0224/0000
 029683 FT
 7220/0000 LTH AH 002640 BK 003293
 029683 FT
 7210/0000 LTH AH 003293 BK 003109
 029683 FT
 7200/0000 LTH AH 003109 BK 002986
 029683 FT
 7190/0000 LTH AH 002986 BK 001846
 029683 FT
 7180/0000 LTH AH 001846 BK 002738
 029683 FT



EXTRACT DATE: 12/18/2023
PRINT DATE: 12/19/2023

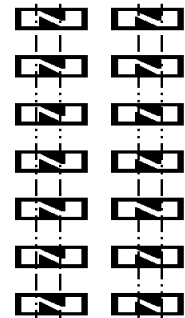
ROADWAY MANAGEMENT SYSTEM
SLD COUNTY/SR - ANNUAL PRINT

PAGE NUMBER: 113
COUNTY: LEHIGH

DIR: N TOTAL LEN: 25.695 MI.
LEFT MUN: UPPER SAUCON T

DIST: 05-3 SR: 309
RIGHT MUN: UPPER SAUCON T

LTH AH 002031 BK 001466 7171/0000
026637 FT
LTH AH 001466 BK 003507 7161/0000
026637 FT
LTH AH 003507 BK 002527 7151/0000
026637 FT
LTH AH 002527 BK 003513 7141/0000
026637 FT
LTH AH 003513 BK 003258 7131/0000
026637 FT
LTH AH 003258 BK 003614 7121/0000
026637 FT
LTH AH 003614 BK 001627 7115/0000



7170/0000
029683 FT
7160/0000
029683 FT
7150/0000
029683 FT
7140/0000
029683 FT
7130/0000
029683 FT
7120/0000
029683 FT
7114/0000
029683 FT
INTER-AHD

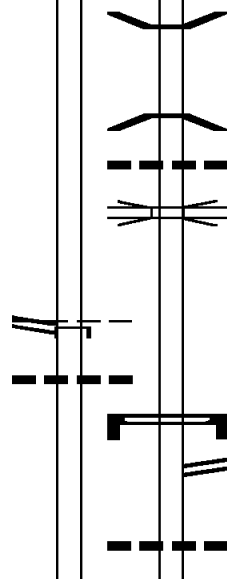
LTH AH 002738 BK 001439
LTH AH 001439 BK 003508
LTH AH 003508 BK 002529
LTH AH 002529 BK 003346
LTH AH 003346 BK 003498
LTH AH 003498 BK 003591
LTH AH 003591 BK 000833
SR 0078/0595 SH
(SR0078 SEG 0595/0506)
SR 0078 0595 SH
(SR0078 SEG 0595/0506)
UPPER SAUCON T
LTH AH 000833 BK 002282

LTH AH 001627 BK 001721 026637 FT
7101/0000



7100/0000

RAMP D RD
(SR8028 SEG 0250/0641)
PIKE AV INTER-AHD
(SR0145 SEG 0015/0000) 0093/1721
UPPER SAUCON T
018 "DIA CIRC CONCR
LEN=0099 INSTALLED UNKN 0093/1716



0094/0059 BMS EN 39/0309/0094/0000
027401 FT 0 0 0000 0 00 0000+00
VERA CRUZ RD
BMSBG 39/0309/0094/0000
5 0094/0000 LENGTH(AH 2282 BK 2568)
015 "DIA CIRC CONCR
0092/1989 LEN=0154 INSTALLED UNKN
PA 145
0092/1848 OP ID 39/0145/0015/0000
SIGN: 4 CHORD TRUSS
0092/1325 BMSID 39/0309/0092/1325
PIKE AV
0092/1320 (SR0145 SEG 0014/0000)
025 "DIA CIRC CONCR
0092/0472 LEN=0099 INSTALLED UNKN

018 "DIA CIRC CONCR

DIR: N TOTAL LEN: 25.695 MI. DIST: 05-3 SR: 309
 LEFT MUN: UPPER SAUCON T RIGHT MUN: UPPER SAUCON T

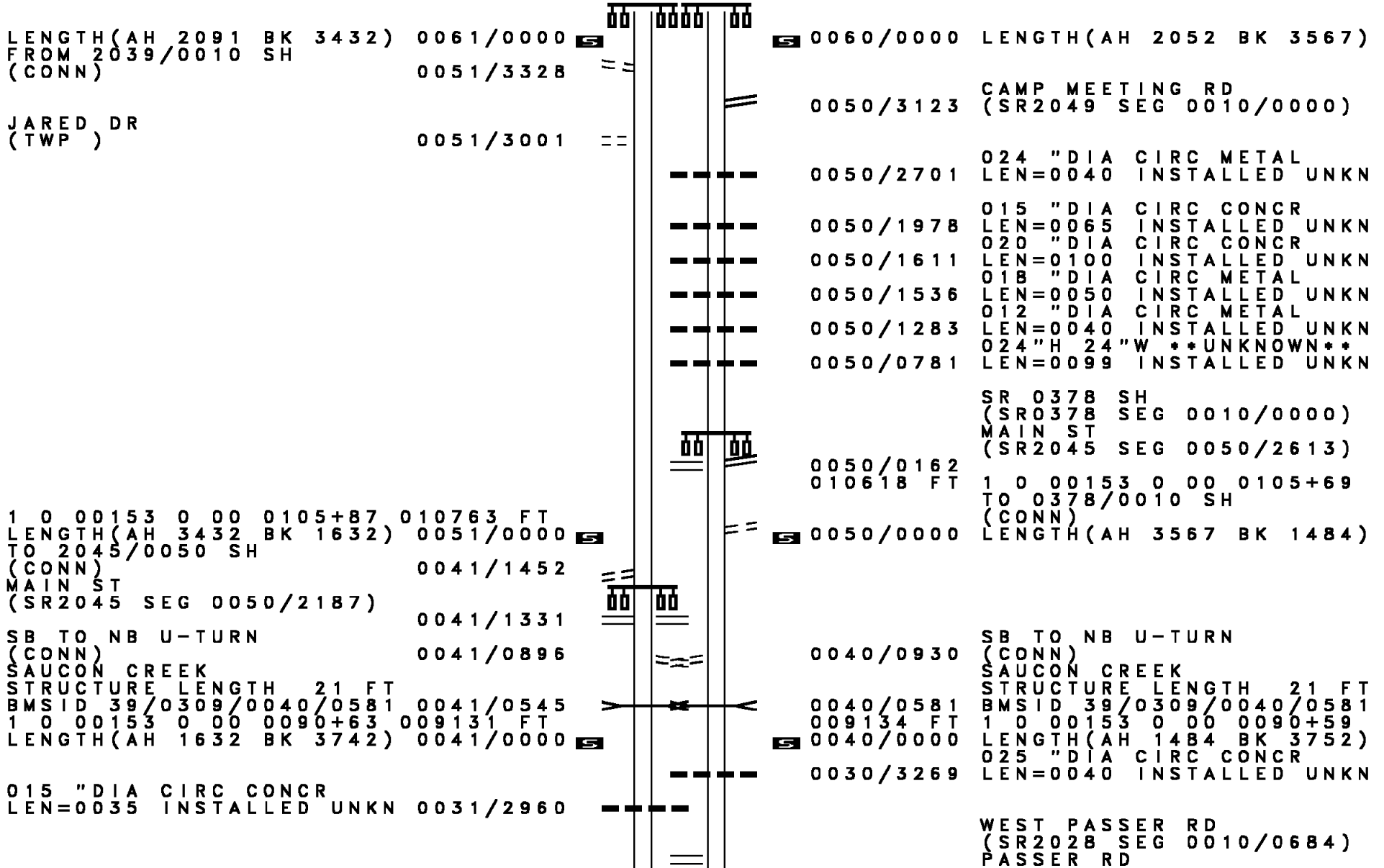
Item Description	Length (ft)	Stationing	Notes
LEN=0099 INSTALLED UNKN BMSEN 39/0309/0092/0000	024833	0092/0377	BMSEN 39/0309/0092/0000 0 0 00000 0 00 0000+00 018 "DIA CIRC CONCR
0 0 00000 0 00 0000+00 I-78 EB BMSBG 39/0309/0092/0000	024916	0092/0000	LEN=0099 INSTALLED UNKN I-78 EB BMSBG 39/0309/0092/0000
LENGTH(AH 1721 BK 2941) 018 "DIA CIRC CONCR LEN=0099 INSTALLED UNKN RAMP RC RD (SR8028 SEG 0010/0836)	0093/0000	0091/2938	0091/2718
015 "DIA CIRC CONCR LEN=0020 INSTALLED UNKN SIGN: 4 CHORD TRUSS BMSID 39/0309/0090/1158 RAMP RE RD (SR9405 SEG 0500/0000)	0091/1190	0091/1158	0091/0579
0 0 00000 0 00 0000+00 SAUCON VALLEY RD (SR2036 SEG 0010/3502) CENTER VALLEY PY (SR2044 SEG 0010/0000) (SR2044 SEG 0011/0000)	021975	0090/0454	0090/0279 021914 FT
LENGTH(AH 2941 BK 3378) BMSEN 39/0309/0080/3047 1 0 00153 0 01 0215+65 SAUCON CK. BMSBG 39/0309/0080/3047	0091/0000	0081/3083	0081/3005
015 "DIA CIRC CONCR LEN=0040 INSTALLED UNKN	0081/2329		
020 "DIA CIRC CONCR LEN=0040 INSTALLED UNKN ENTR TO HUCKLEBERRY DR (TWP)	0081/1272	0081/0750	

DRAINAGE

DIR: N TOTAL LEN: 25.695 MI. DIST: 05-3 SR: 309
 LEFT MUN: UPPER SAUCON T RIGHT MUN: UPPER SAUCON T

				STRUCTURE LENGTH	0 FT
EXIT FROM HUCKLEBERRY D (TWP)		0081/0650	==	0080/0675	BMSID 39/0309/0080/0591
1 0 00153 0 01 0185+39	018597 FT				
WEST HOPEWELL RD (T443)		0081/0000	5==	5 0080/0000	018554 FT 1 0 00153 0 01 0185+28
LENGTH(AH 3378 BK 2311)		LENGTH(AH 3360 BK 2317)			
EAST HOPEWELL RD (T845)		0071/1553	==	0070/1578	EAST HOPEWELL RD (T845)
015 "DIA CIRC CONCR LEN=0182 INSTALLED UNKN		0071/1545	---	016 "DIA CIRC CONCR LEN=0035 INSTALLED UNKN	
CHESTNUT DR (T846)		0071/1387	==	0070/1544	CHESTNUT DR (T846)
018 "DIA CIRC CONCR LEN=0099 INSTALLED UNKN		0071/1198	---	0070/1420	016 "DIA CIRC CONCR LEN=0035 INSTALLED UNKN
015 "DIA CIRC CONCR LEN=0025 INSTALLED UNKN		0071/0425	---	0070/1251	015 "DIA CIRC CONCR LEN=0040 INSTALLED UNKN
015 "DIA CIRC CONCR LEN=0025 INSTALLED UNKN		0071/0065	---	015 "DIA CIRC CONCR LEN=0040 INSTALLED UNKN	
1 0 00153 0 01 0162+49	016286 FT				
VALLEY RD (T458)		0071/0000	5=	5 0070/0000	016237 FT 1 0 00153 0 01 0162+70
LENGTH(AH 2311 BK 2091)		LENGTH(AH 2317 BK 2052)			
015 "DIA CIRC CONCR LEN=0135 INSTALLED UNKN		0061/1555	==	0060/1607	VALLEY RD (T458)
015 "DIA CIRC CONCR LEN=0030 INSTALLED UNKN		0061/1446	---	018 "DIA CIRC CONCR LEN=0035 INSTALLED UNKN	
015 "DIA CIRC CONCR LEN=0030 INSTALLED UNKN		0061/1159	---	0060/1036	016 "DIA CIRC CONCR LEN=0035 INSTALLED UNKN
015 "DIA CIRC CONCR LEN=0035 INSTALLED UNKN		0061/0270	---	0060/0565	LEN=0035 INSTALLED UNKN
TO 2039/0010 SH (CONN)		0061/0081	==	018 "DIA CIRC CONCR LEN=0035 INSTALLED UNKN	
1 0 00153 0 00 0141+51	014195 FT				
LANARK RD (SR2039 SEG 0010/0485)		014185 FT 1 0 00153 0 00 0140+96			
CAMP MEETING RD (SR2039 SEG 0010/0485)		LANARK RD (SR2039 SEG 0010/0418)			
		CAMP MEETING RD (SR2039 SEG 0010/0418)			

DIR: N TOTAL LEN: 25.695 MI. DIST: 05-3 SR: 309
LEFT MUN: UPPER SAUCON T RIGHT MUN: UPPER SAUCON T



LENGTH(AH 2091 BK 3432) 0061/0000
FROM 2039/0010 SH
(CONN) 0051/3328

JARED DR
(TWP) 0051/3001

1 0 00153 0 00 0105+87 010763 FT
LENGTH(AH 3432 BK 1632) 0051/0000
TO 2045/0050 SH
(CONN) 0041/1452
MAIN ST
(SR2045 SEG 0050/2187) 0041/1331

SB TO NB U-TURN
(CONN) 0041/0896
SAUCON CREEK
STRUCTURE LENGTH 21 FT
BMSID 39/0309/0040/0581 0041/0545
1 0 00153 0 00 0090+63 009131 FT
LENGTH(AH 1632 BK 3742) 0041/0000

015 "DIA CIRC CONCR
LEN=0035 INSTALLED UNKN 0031/2960

0060/0000 LENGTH(AH 2052 BK 3567)
CAMP MEETING RD
(SR2049 SEG 0010/0000) 0050/3123

024 "DIA CIRC METAL
LEN=0040 INSTALLED UNKN 0050/2701
015 "DIA CIRC CONCR
LEN=0065 INSTALLED UNKN 0050/1978
020 "DIA CIRC CONCR
LEN=0100 INSTALLED UNKN 0050/1611
018 "DIA CIRC METAL
LEN=0050 INSTALLED UNKN 0050/1536
012 "DIA CIRC METAL
LEN=0040 INSTALLED UNKN 0050/1283
024"H 24"W **UNKNOWN**
LEN=0099 INSTALLED UNKN 0050/0781

SR 0378 SH
(SR0378 SEG 0010/0000)
MAIN ST
(SR2045 SEG 0050/2613) 0050/0162
010618 FT
1 0 00153 0 00 0105+69
TO 0378/0010 SH
(CONN) 0050/0000
LENGTH(AH 3567 BK 1484)

SB TO NB U-TURN
(CONN) 0040/0930
SAUCON CREEK
STRUCTURE LENGTH 21 FT
BMSID 39/0309/0040/0581 0040/0581
009134 FT
1 0 00153 0 00 0090+59
LENGTH(AH 1484 BK 3752) 0040/0000
025 "DIA CIRC CONCR
LEN=0040 INSTALLED UNKN 0030/3269

WEST PASSER RD
(SR2028 SEG 0010/0684)
PASSER RD

DIR: N TOTAL LEN: 25.695 MI. DIST: 05-3 SR: 309
 LEFT MUN: UPPER SAUCON T RIGHT MUN: UPPER SAUCON T

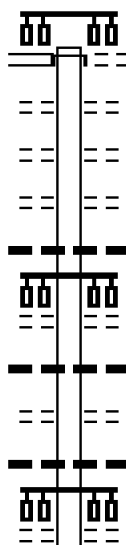
Project Description	Stationing	Notes	Stationing	Project Description
WEST PASSER RD (SR2028 SEG 0010/0684) PASSER RD (SR2028 SEG 0010/0684)			0030/2687	(SR2028 SEG 0010/0684)
BMS EN 39/0309/0030/2261 1 0 00153 0 00 0075+53 TRIB TO TUMBLE BROOK BMSBG 39/0309/0030/2261 SHORT DR (T836)	0031/2664 0031/2257		0030/2277	BMS EN 39/0309/0030/2261 1 0 00153 0 00 0075+53 TRIB TO TUMBLE BROOK BMSBG 39/0309/0030/2261
	0031/2241		0030/2261	
	0031/1984	==		
ATR 349	0031/1527M		0030/1620	036 "DIA CIRC CONCR LEN=0035 INSTALLED UNKN
			M 0030/1543	ATR 349 018"H 18"W **UNKNOWN** LEN=0099 INSTALLED 2001
			0030/1452	
036 "DIA CIRC CONCR LEN=0040 INSTALLED UNKN BMS EN 39/0309/0030/0782 1 0 00153 0 00 0060+87 TUMBLE BROOK BMSBG 39/0309/0030/0782	0031/1369 0031/0788		0030/0808	BMS EN 39/0309/0030/0782 1 0 00153 0 00 0060+87 TUMBLE BROOK BMSBG 39/0309/0030/0782
	0031/0762		0030/0782	
1 0 00153 0 00 0052+66 005389 FT NC SR 0309 SH			005382 FT	1 0 00153 0 00 0053+05 NC SR 0309 SH
LENGTH(AH 3742 BK 2488) UPPER SAUCON COOPERSBURG B FAIRMOUNT ST (BORO)	0031/0000	S	S 0030/0000	LENGTH(AH 3752 BK 2537) UPPER SAUCON COOPERSBURG B FAIRMOUNT ST (BORO)
	0021/2434		0020/2416	
	0021/2399		0020/2379	
018 "DIA CIRC CONCR LEN=0020 INSTALLED UNKN	0021/2317			
			0020/2286	024 "DIA CIRC CONCR LEN=0099 INSTALLED UNKN
			0020/2283	024 "DIA CIRC CONCR LEN=0099 INSTALLED UNKN
018 "DIA CIRC CONCR LEN=0099 INSTALLED UNKN 018 "DIA CIRC CONCR LEN=0099 INSTALLED UNKN SPRUCE AL (BORO)	0021/2060 0021/2017			
	0021/1918	==		
018 "DIA CIRC CONCR LEN=0099 INSTALLED UNKN FAIRVIEW ST (BORO)	0021/1828 0021/1708			

DIR: N TOTAL LEN: 25.695 MI. DIST: 05-3 SR: 309
 LEFT MUN: COOPERSBURG B RIGHT MUN: COOPERSBURG B

LEN=0099	INSTALLED UNKN	0011/2535	---	---	---	0010/2438	THOMAS ST (BORO)
THOMAS ST (BORO)		0011/2489	==	==	==	036"H 36"W CON BOX CUL	LEN=0099 INSTALLED UNKN
018 "DIA CIRC CONCR			---	---	---	0010/2415	036"H 36"W CON BOX CUL
LEN=0099	INSTALLED UNKN	0011/2444	---	---	---	0010/2306	LEN=0099 INSTALLED UNKN
018 "DIA CIRC CONCR			---	---	---	036"H 36"W CON BOX CUL	LEN=0099 INSTALLED UNKN
LEN=0099	INSTALLED UNKN	0011/2331	---	---	---	0010/2175	LEN=0099 INSTALLED UNKN
018 "DIA CIRC CONCR			---	---	---	0010/1996	036"H 36"W CON BOX CUL
LEN=0099	INSTALLED UNKN	0011/2230	---	---	---	0010/1945	LEN=0099 INSTALLED UNKN
018 "DIA CIRC CONCR			---	---	---	CHARLES ST (BORO)	036"H 36"W CON BOX CUL
LEN=0099	INSTALLED UNKN	0011/2042	---	---	---	0010/1925	LEN=0099 INSTALLED UNKN
CHARLES ST (BORO)		0011/1991	==	==	==	036"H 36"W CON BOX CUL	LEN=0099 INSTALLED UNKN
018 "DIA CIRC CONCR			---	---	---	0010/1673	036"H 36"W CON BOX CUL
LEN=0099	INSTALLED UNKN	0011/1951	---	---	---	0010/1694	LEN=0099 INSTALLED UNKN
018 "DIA CIRC CONCR			---	---	---	0010/1485	024 "DIA CIRC CONCR
LEN=0099	INSTALLED UNKN	0011/1694	---	---	---	0010/1451	LEN=0099 INSTALLED UNKN
CHERRY ST (BORO)		0011/1500	==	==	==	CHERRY ST (BORO)	
018 "DIA CIRC CONCR			---	---	---	0010/1427	018 "DIA CIRC CONCR
LEN=0099	INSTALLED UNKN	0011/1469	---	---	---	0010/1168	LEN=0099 INSTALLED UNKN
COOPERSBURG UPPER SAUCON T		0011/1168	---	---	---	COOPERSBURG UPPER SAUCON T	
018 "DIA CIRC CONCR			---	---	---	0010/0893	024 "DIA CIRC CONCR
LEN=0099	INSTALLED UNKN	0011/0895	---	---	---	0010/0280	LEN=0035 INSTALLED UNKN
1 0 00153 0 00 0000+00 000000 FT			---	---	---	000000 FT	018 "DIA CIRC CONCR
BETHLEHEM PK (SRO309 SEG 0381/0883)			---	---	---	1 0 00153 0 00 0000+00	LEN=0035 INSTALLED UNKN
MFC BEGIN = B			---	---	---	NC TH	INTER-BK
LENGTH(AH 2901 BK 0000)		0011/0000	---	---	---	0010/0000	BETHLEHEM PK (SRO309 SEG 0380/0870)
			---	---	---		MFC BEGIN = B
			---	---	---		BK-BUCKS (09)
			---	---	---		LENGTH(AH 2845 BK 0000)

063539 FT

FIFTEENTH ST
 (SR2003 SEG 0010/0000) 0220/3114



063459 FT
 INTER-AHD HAMILTON ST (TR 222)
 (CITY)
 FIFTEENTH ST
 (CITY)
 0220/3114
 FULTON ST
 (CITY)
 0220/2792
 SIXTEENTH ST
 (CITY)
 0220/2480
 WEST ST
 (CITY)
 0220/2169
 018"H 15"W CAST IRON
 0220/1869 LEN=0099 INSTALLED UNKN
 SEVENTEENTH ST
 (CITY)
 0220/1860
 012 " DIA CIRC CONCR
 0220/1586 LEN=0099 INSTALLED UNKN
 ST CLOUD ST
 (CITY)
 0220/1554
 012 " DIA CIRC CONCR
 0220/1279 LEN=0099 INSTALLED UNKN
 EIGHTEENTH ST
 (CITY)
 0220/1242

EXTRACT DATE: 12/18/2023
PRINT DATE: 12/19/2023

ROADWAY MANAGEMENT SYSTEM
SLD COUNTY/SR - ANNUAL PRINT

PAGE NUMBER: 105
COUNTY: LEHIGH

DIR: B TOTAL LEN: 12.034 MI.
LEFT MUN: ALLENTOWN C

DIST: 05-3 SR: 222
RIGHT MUN: ALLENTOWN C

1 0 00157 0 01 0601+30 060425 FT
TWENTIETH ST
(CITY) 0220/0000

012 "DIA CIRC CONCR
LEN=0027 INSTALLED UNKN 0211/3556

ST ELMO ST
(CITY) 0211/3415

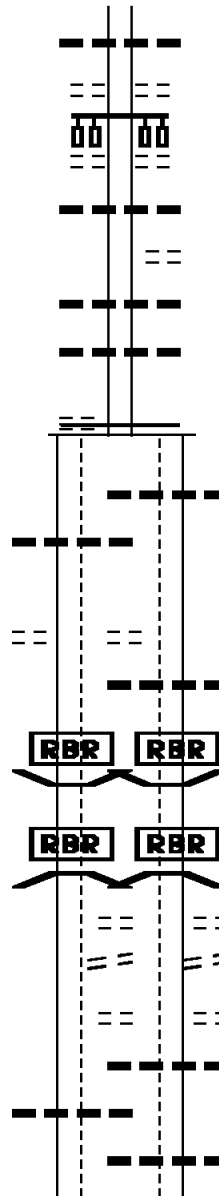
BMSBN 39/0222/0210/3224 0211/3304
1 0 00157 0 01 0596+28

P3
CEDAR CREEK
BMSBG 39/0222/0210/3224 0211/3200
TWENTYFIRST ST
(CITY) 0211/3100

YOCCO DR
(CITY) 0211/2576
TWENTYSECOND ST
(CITY) 0211/2479

018 "DIA CIRC CONCR
LEN=0027 INSTALLED UNKN 0211/2319

LEH ST



0220/0963 018 "DIA CIRC UNKNOWN
LEN=0099 INSTALLED UNKN
ST GEORGE ST
0220/0931 (CITY)
NINETEENTH ST
(CITY)

0220/0618 018 "DIA CIRC CONCR
LEN=0045 INSTALLED UNKN
LAFAYETTE ST
0220/0306 (CITY)

0220/0065 024"H 12"W CAST IRON
LEN=0045 INSTALLED UNKN
016 "DIA CIRC CONCR
LEN=0099 INSTALLED UNKN

0220/0020 MFC BEGIN = B
060345 FT LENGTH(AH 3114 BK 3723)
0220/0000

0210/3570 012 "DIA CIRC CONCR
LEN=0027 INSTALLED UNKN

0210/3410 ST ELMO ST
(CITY)

0210/3378 040 "DIA CIRC CONCR
LEN=0120 INSTALLED UNKN

0210/3328 BMSBN 39/0222/0210/3224
1 0 00157 0 01 0596+28

P3
CEDAR CREEK
0210/3224 BMSBG 39/0222/0210/3224
TWENTYFIRST ST
(CITY) 0210/3096

0210/2579 (CITY) DR
0210/2479 TWENTYSECOND ST
(CITY)

0210/2334 018 "DIA CIRC CONCR
LEN=0027 INSTALLED UNKN

0210/2177 012 "DIA CIRC CONCR
LEN=0040 INSTALLED UNKN
LEH ST

DIR: B TOTAL LEN: 12.034 MI. DIST: 05-3 SR: 222
 LEFT MUN: ALLENTOWN C RIGHT MUN: ALLENTOWN C

Left Side Description	Left Side Stationing	Right Side Description	Right Side Stationing
(CITY)	0211/2171	0210/2163 (CITY)	
012 "DIA CIRC CONCR LEN=0027 INSTALLED UNKN	0211/2150		
TWENTYTHIRD ST (CITY)	0211/1858	TWENTYTHIRD ST (CITY)	0210/1855
024 "DIA CIRC CONCR LEN=0027 INSTALLED UNKN	0211/1825	024 "DIA CIRC CONCR LEN=0030 INSTALLED UNKN	0210/1845
BERKS ST (CITY)	0211/1551	024 "DIA CIRC CONCR LEN=0030 INSTALLED UNKN	0210/1544
024 "DIA CIRC CONCR LEN=0075 INSTALLED UNKN	0211/1528	BERKS ST (CITY)	0210/1543
010 "DIA CIRC CONCR LEN=0081 INSTALLED UNKN	0211/1386	010 "DIA CIRC CONCR LEN=0099 INSTALLED UNKN	0210/1404
TWENTYFOURTH ST (SR2007 SEG 0040/3242)	0211/1241	TWENTYFOURTH ST (SR2007 SEG 0040/3242)	0210/1240
MUHLENBERG ST (CITY)	0211/0933	MUHLENBERG ST (CITY)	0210/0934
024 "DIA CAST IRON LEN=0027 INSTALLED UNKN	0211/0658	024 "DIA CIRC CONCR LEN=0027 INSTALLED UNKN	0210/0640
024 "DIA CAST IRON LEN=0099 INSTALLED UNKN	0211/0640	TWENTYFIFTH ST (CITY)	0210/0617
TWENTYFIFTH ST (CITY)	0211/0621	024 "DIA CAST IRON LEN=0032 INSTALLED UNKN	0210/0608
GLENWOOD ST (CITY)	0211/0312	GLENWOOD ST (CITY)	0210/0313
1 0 00157 0 01 0562+68 056701 FT		056622 FT 1 0 00157 0 01 0564+28	
TWENTYSIXTH ST (CITY)		NC HAMILTON ST TWENTYSIXTH ST (CITY)	
LEG TO OTT ST (CITY)		LENGTH(AH 3723 BK 2917)	
LENGTH(AH 3724 BK 2942)	0211/0000	OTT ST (CITY)	0210/0000
OTT ST (CITY)		OTT ST (CITY)	
OTT ST (CITY)	0201/2590	014 "DIA CIRC CONCR LEN=0027 INSTALLED UNKN	0200/2575
014 "DIA CIRC CONCR			0200/2127

DIR: B TOTAL LEN: 12.034 MI. DIST: 05-3 SR: 222
 LEFT MUN: ALLENTOWN C RIGHT MUN: ALLENTOWN C

Stationing	Description	Stationing	Description
0201/2088	LEN=0027 INSTALLED UNKN	0200/2026	WALNUT ST (CITY)
0201/2015	WALNUT ST (CITY)	0200/1879	018"H 00"W **UNKNOWN** LEN=0030 INSTALLED UNKN
0201/1879	018"H 00"W **UNKNOWN** LEN=0027 INSTALLED UNKN	0200/1865	PARK BL (CITY) EMERSON ST (CITY)
0201/1868	PARK BL (CITY) EMERSON ST (CITY)	0200/1576	018"H 00"W **UNKNOWN** LEN=0027 INSTALLED UNKN
0201/1710	030"DIA CIRC CONCR LEN=0003 INSTALLED UNKN	0200/1561	MILLER ST (CITY)
0201/1561	MILLER ST (CITY)	0200/1273	024"DIA CIRC CONCR LEN=0027 INSTALLED 2000
0201/1538	018"H 00"W **UNKNOWN** LEN=0027 INSTALLED UNKN	0200/1263	EDWARD ST (CITY)
0201/1264	EDWARD ST (CITY)	0200/1058	012"DIA CIRC CONCR LEN=0027 INSTALLED UNKN
0201/1231	024"DIA CIRC CONCR LEN=0006 INSTALLED UNKN	0200/1013	012"DIA CIRC CONCR LEN=0027 INSTALLED UNKN
0201/1013	012"DIA CIRC CONCR LEN=0027 INSTALLED UNKN	0200/0982	018"H 00"W **UNKNOWN** LEN=0099 INSTALLED UNKN
0201/0975	COLLEGE DR (CITY)	0200/0965	COLLEGE DR (CITY)
0201/0347	UNKNOWN RD (PRDR)	0200/0355	UNKNOWN RD (PRDR)
053705 FT	1 0 00157 0 01 0535+00 053759 FT NC HAMILTON ST THIRTIETH ST (CITY) ALLENTOWN SOUTH WHITEHALL T	0190/2100	020 "DIA CIRC CONCR LEN=0045 INSTALLED UNKN
0201/0000	LENGTH(AH 2942 BK 1767)	0190/1974	ALLENTOWN SOUTH WHITEHALL T

DIR: B TOTAL LEN: 12.034 MI. DIST: 05-3 SR: 222
 LEFT MUN: ALLENTOWN C RIGHT MUN: ALLENTOWN C

Item ID	Description	Stationing	Notes
036	"DIA CIRC CONCR LEN=0045 INSTALLED UNKN	0191/1551	0190/1932 030 "DIA CIRC CONCR LEN=0084 INSTALLED UNKN READING RD 0190/1758 (TWP)
	DRAIN. DITCH STRUCTURE LENGTH 14 FT BMSID 39/0222/0191/1350 FOR SR 0222N TO 0222S (CONN)	0191/1350 0191/1224	0190/1530 FOR SR 0222N TO 0222S (CONN)
024	"DIA CIRC CONCR LEN=0050 INSTALLED UNKN SHOPPING CENTER DRIVEWA (PRDR)	0191/0805 0191/0702	0190/1107 SHOPPING CENTER DRIVEWA (PRDR)
024	"DIA CIRC CONCR LEN=0050 INSTALLED UNKN	0191/0160	0190/0573 010 "DIA CIRC CONCR LEN=0070 INSTALLED UNKN
024	"DIA CIRC METAL LEN=1299 INSTALLED UNKN	0191/0102	0190/0503 024 "DIA CIRC CONCR LEN=0058 INSTALLED UNKN
	1 0 00157 0 01 0518+33 051992 FT CEDAR CREST BL (SR1019 SEG 0030/1249)		051555 FT 1 0 00157 0 01 0513+50 CEDAR CREST BL (SR1019 SEG 0030/0000)
	LENGTH(AH 1767 BK 2473)	0191/0000	0190/0000 LENGTH(AH 2150 BK 1774)
024	"DIA CIRC CONCR LEN=0099 INSTALLED UNKN	0181/2276	
024	"DIA CIRC CONCR LEN=0099 INSTALLED UNKN SHOPPING CENTER DRIVEWA (PRDR)	0181/2054 0181/1947	
024	"DIA CIRC CONCR LEN=0099 INSTALLED UNKN	0181/1867	
012	"DIA CIRC CONCR LEN=0078 INSTALLED UNKN	0181/1524	0180/1553 HAINES MILL RD (SR2009 SEG 0004/0000)
		0180/1472 0180/1467	033"H 60"W CON BOX CUL LEN=0060 INSTALLED UNKN BMSEN 39/0222/0180/1456 0 0 00000 0 00 0000+00 T.CEDAR CK.
		0180/1456	BMSBG 39/0222/0180/1456

DIR: B TOTAL LEN: 12.034 MI. DIST: 05-3 SR: 222
 LEFT MUN: SOUTH WHITEHALL T RIGHT MUN: SOUTH WHITEHALL T

Segment Description	Stationing	Material / Notes
HAINES MILL RD (SR2009 SEG 0010/0683)	0181/1210	
018 "DIA CIRC CONCR LEN=0099 INSTALLED UNKN	0181/0874	0180/1205 014 "DIA CIRC CONCR LEN=0060 INSTALLED UNKN
018 "DIA CIRC CONCR LEN=0033 INSTALLED UNKN TO 0222/0180 SH (CONN)	0181/0606	0180/0752 014 "DIA CIRC CONCR LEN=0051 INSTALLED UNKN
FROM 0222/0180 SH (CONN)	0181/0442	0180/0402 FROM 0222/0181 SH (CONN)
	0181/0285	0180/0270 TO 0222/0181 SH (CONN)
018 "DIA CIRC CONCR LEN=0030 INSTALLED UNKN	0181/0015	0180/0216 012 "DIA CIRC CONCR LEN=0078 INSTALLED UNKN
1 0 00157 0 01 0490+59 049519 FT NC HAMILTON BL BP LENGTH(AH 2473 BK 2270)	0181/0000	049781 FT 1 0 00157 0 01 0490+59 BIRCH AV (TWP) LENGTH(AH 1774 BK 2291)
		0180/0000 016 "DIA CIRC METAL LEN=0050 INSTALLED UNKN
018 "DIA CIRC CONCR LEN=0030 INSTALLED UNKN	0171/1977	0170/2278
018 "DIA CIRC CONCR LEN=0137 INSTALLED UNKN	0171/1836	0170/1969 018 "DIA CIR UNKNOWN LEN=0050 INSTALLED UNKN
024 "DIA CIRC CONCR LEN=0099 INSTALLED UNKN RAMP RD (SR9404 SEG 0010/0000)	0171/0630	
024 "DIA CIRC CONCR LEN=0099 INSTALLED UNKN	0171/0445	
024 "DIA CIRC CONCR LEN=0099 INSTALLED UNKN	0171/0433	
024 "DIA CIRC CONCR LEN=0099 INSTALLED UNKN 1 0 00157 0 00 0438+50 047249 FT LINCOLN AV (T518) LINCOLN AV	0171/0297	047490 FT 1 0 00157 0 00 0438+50 LINCOLN AV (T518) LINCOLN AV

DIR: B TOTAL LEN: 12.034 MI. DIST: 05-3 SR: 222
LEFT MUN: SOUTH WHITEHALL T RIGHT MUN: SOUTH WHITEHALL T

(T481)

LENGTH(AH 2270 BK 1782) 0171/0000

024 "DIA CIRC CONCR
LEN=0100 INSTALLED UNKN 0161/1690
SIGN: 4 CHORD TRUSS
BMSID 39/0222/0160/1479 0161/1521

RAMP HB RD
(SR8009 SEG 0250/0000) 0161/0957

024 "DIA CIRC CONCR
LEN=0165 INSTALLED UNKN 0161/0680

RAMP HA RD
(SR8009 SEG 0260/1493) 0161/0417

030 "DIA CIRC CONCR
LEN=0078 INSTALLED UNKN 0161/0139
SIGN: 4 CHORD TRUSS
BMSID 39/0222/0161/0115 0161/0115

1 0 00157 0 00 0428+71 045467 FT

OP ID 39/0078/0544/0329
NC HAMILTON BL

LENGTH(AH 1782 BK 1083) 0161/0000

024 "DIA CIRC CONCR
LEN=0099 INSTALLED UNKN 0151/1020

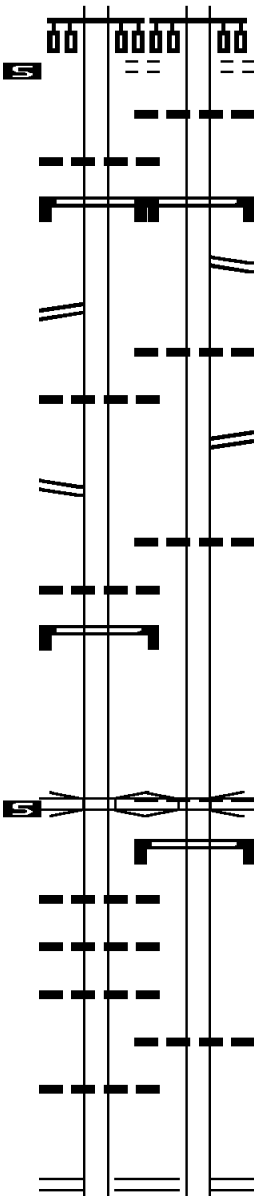
012 "DIA CIRC CONCR
LEN=0140 INSTALLED UNKN 0151/0956

012 "DIA CIRC CONCR
LEN=0439 INSTALLED UNKN 0151/0873

012 "DIA CIRC CONCR
LEN=0050 INSTALLED UNKN 0151/0749

RAMP HI RD
(SR8009 SEG 0010/0797)

RAMP HJ RD
(SR8009 SEG 0750/0000)



(T481)

0170/0000 LENGTH(AH 2291 BK 1728)

0160/1670 024"H 36"W ELLIP CONCR
LEN=0099 INSTALLED UNKN

SIGN: 4 CHORD TRUSS
0160/1479 BMSID 39/0222/0160/1479
0160/0987 RAMP HD RD
(SR8009 SEG 0510/1023)

0160/0728 018 "DIA CIRC CONCR
LEN=0054 INSTALLED UNKN

0160/0582 RAMP HC RD
(SR8009 SEG 0500/0000)

0160/0203 028 "DIA CIRC CONCR
LEN=0099 INSTALLED UNKN

045762 FT 1 0 00157 0 00 0428+71

OP ID 39/0078/0544/0329
NC HAMILTON BL

0160/0000 SOUTH WHITEHALL
LOWER MACUNGIE T

0150/1019 LENGTH(AH 1728 BK 1135)

SIGN: 4 CHORD TRUSS
BMSID 39/0222/0150/0972

0150/0735 033 "DIA CIRC CONCR
LEN=0120 INSTALLED UNKN

RAMP HI RD
(SR8009 SEG 0010/0797)

RAMP HJ RD
(SR8009 SEG 0750/0000)

DIR: B TOTAL LEN: 12.034 MI. DIST: 05-3 SR: 222
 LEFT MUN: SOUTH WHITEHALL T RIGHT MUN: SOUTH WHITEHALL T

	0151/0675		0150/0652	
024 "DIA CIRC CONCR LEN=0606 INSTALLED UNKN	0151/0669		0150/0491	TO 8009/0750 SH (CONN)
FROM 8009/0010 SH (CONN)	0151/0490		0150/0470	027 "DIA CIRC CONCR LEN=0050 INSTALLED UNKN
1 0 00157 0 00 0421+93 044384 FT SOUTH WHITEHALL LOWER MACUNGIE T LENGTH(AH 1083 BK 2924)	0151/0000		0150/0241	SIGN: 2 CHORD TRUSS BMSID 39/0222/0150/0196
	0151/0000		044627 FT 0150/0000	1 0 00157 0 00 0421+93 LENGTH(AH 1135 BK 2915)
SIGN: 4 CHORD TRUSS BMSID 39/0222/0146/2633	0147/2633		0146/2648	018 "DIA CIRC CONCR LEN=0120 INSTALLED UNKN
018 "DIA CIRC CONCR LEN=0090 INSTALLED UNKN	0147/2615		0146/2633	SIGN: 4 CHORD TRUSS BMSID 39/0222/0146/2633
018 "DIA CIRC CONCR LEN=0110 INSTALLED UNKN	0147/2078		0146/2370	CONNECTOR RD (SR9102 SEG 0010/0328)
042 "DIA CIRC CONCR LEN=0120 INSTALLED UNKN	0147/1960		0146/2078	018 "DIA CIRC CONCR LEN=0075 INSTALLED UNKN
CEDARBROOK RD (SR2011 SEG 0010/0000) KRESSLER RD (SR2011 SEG 0010/0000)	0147/1936		0146/1950	CEDARBROOK RD (SR2011 SEG 0010/0000) KRESSLER RD (SR2011 SEG 0010/0000)
018 "DIA CIRC CONCR LEN=0100 INSTALLED UNKN	0147/1860		0146/1910	042 "DIA CIRC CONCR LEN=0095 INSTALLED UNKN
SIGN: CANTILEVER BMSID 39/0222/0147/1830	0147/1797		0146/1394	018 "DIA CIRC CONCR LEN=0080 INSTALLED UNKN
BMS EN 39/0222/0147/0968	0147/1005		0146/0980	BMS EN 39/0222/0146/0981 0 0 00000 0 00 0000+00 PVT. RD.
PVT. RD. BMSBG 39/0222/0147/0968	0147/0968		0146/0943	BMSBG 39/0222/0146/0981 018 "DIA CIRC CONCR LEN=0085 INSTALLED UNKN
SIGN: CANTILEVER BMSID 39/0222/0147/0560	0147/0525		0146/0794	

EXTRACT DATE: 12/18/2023
PRINT DATE: 12/19/2023

ROADWAY MANAGEMENT SYSTEM
SLD COUNTY/SR - ANNUAL PRINT

PAGE NUMBER: 98
COUNTY: LEHIGH

DIR: B TOTAL LEN: 12.034 MI.
LEFT MUN: LOWER MACUNGIE T

DIST: 05-3 SR: 222
RIGHT MUN: LOWER MACUNGIE T

Segment	Start Station	End Station	Length	Material	Status	Notes
BMSSEN	39/0222/0147/0000	0147/0353	041460 FT			
95SR	2015					
BMSBG	39/0222/0147/0000	0147/0000				
LENGTH(AH 2924 BK 3382)						
NORTH BROOKSIDE RD	(SR8032 SEG 0250/0000)	0143/3350				
021 "DIA CIRC CONCR		0143/3340				
LEN=0060	INSTALLED UNKN					
024 "DIA CIRC CONCR		0143/3238				
LEN=0099	INSTALLED UNKN					
024 "DIA CIRC CONCR		0143/3128				
LEN=0099	INSTALLED UNKN					
018 "DIA CIRC CONCR		0142/3063				
LEN=0095	INSTALLED UNKN					
024 "DIA CIRC CONCR		0142/3021				
LEN=0099	INSTALLED UNKN					
018 "DIA CIRC CONCR		0142/2774				
LEN=0060	INSTALLED UNKN					
021 "DIA CIRC CONCR		0142/2482				
LEN=0060	INSTALLED UNKN					
021 "DIA CIRC CONCR		0142/2448				
LEN=0060	INSTALLED UNKN					
LC FROM KROCKS RD						
(CONN)						
018 "DIA CIRC CONCR		0142/1822				
LEN=0050	INSTALLED UNKN					
018 "DIA CIRC CONCR		0142/1750				
LEN=0050	INSTALLED UNKN					
018 "DIA CIRC CONCR		0143/1716				
LEN=0070	INSTALLED UNKN					
018 "DIA CIRC CONCR		0143/1620				
LEN=0450	INSTALLED UNKN					
030 "DIA CIRC CONCR		0143/1545				
LEN=0140	INSTALLED UNKN					
024 "DIA CIRC CONCR		0143/1301				
LEN=0141	INSTALLED UNKN					
024 "DIA CIRC CONCR		0143/0912				
LEN=0140	INSTALLED UNKN					
018 "DIA CIRC CONCR						

DIR: B TOTAL LEN: 12.034 MI. DIST: 05-3 SR: 222
 LEFT MUN: LOWER MACUNGIE T RIGHT MUN: LOWER MACUNGIE T

018 "DIA CIRC CONCR LEN=0070 INSTALLED UNKN 0137/0528	---	---		
024 "DIA CIRC CONCR LEN=0065 INSTALLED UNKN 0137/0160	---	---		
0 0 00000 0 00 0000+00 035228 FT			035493 FT	0 0 00000 0 00 0000+00
LOWER MACUNGIE				LOWER MACUNGIE
UPPER MACUNGIE T				UPPER MACUNGIE T
LENGTH(AH 2850 BK 2620) 0137/0000	5	---	5	0136/0000
018 "DIA CIRC CONCR LEN=0065 INSTALLED UNKN 0133/2370	---	---		
			0132/2362	018 "DIA CIRC CONCR LEN=0060 INSTALLED UNKN
018 "DIA CIRC CONCR LEN=0060 INSTALLED UNKN 0133/1810	---	---		
			0132/1805	021 "DIA CIRC CONCR LEN=0060 INSTALLED UNKN
			0132/1050	018 "DIA CIRC CONCR LEN=0060 INSTALLED UNKN
			0132/0837	018 "DIA CIRC CONCR LEN=0060 INSTALLED UNKN
018 "DIA CIRC CONCR LEN=0065 INSTALLED UNKN 0133/0777	---	---		
024 "DIA CIRC CONCR LEN=0080 INSTALLED UNKN 0133/0415	---	---		
			0132/0405	024 "DIA CIRC CONCR LEN=0060 INSTALLED UNKN
			0132/0185	(CONN)
048 "DIA CIRC CONCR LEN=0140 INSTALLED UNKN 0133/0180	---	---		
			0132/0118	048 "DIA CIRC CONCR LEN=0080 INSTALLED UNKN
0 0 00000 0 00 0000+00 032608 FT			032873 FT	0 0 00000 0 00 0000+00
GRANGE RD				GRANGE RD
(T540)				(T540)
MILL CREEK RD				MILL CREEK RD
(TWP)				(TWP)
LENGTH(AH 2620 BK 2562) 0133/0000	5	---	5	0132/0000
				036 "DIA CIRC CONCR LEN=0130 INSTALLED UNKN
			0122/2427	LC TO MILL CREEK RD
			0122/2383	(CONN)
018 "DIA CIRC CONCR LEN=0030 INSTALLED UNKN 0123/2480	---	---		
036 "DIA CIRC CONCR LEN=0100 INSTALLED UNKN 0123/2385	---	---		
LC FROM GRANGE RD				
(CONN)				
				0123/2363

DIR: B TOTAL LEN: 12.034 MI. DIST: 05-3 SR: 222
LEFT MUN: UPPER MACUNGIE T RIGHT MUN: UPPER MACUNGIE T

Item ID	Description	Length	Material	Status	Stationing	Notes
018	" DIA CIRC CONCR	0146	INSTALLED	UNKN	0123/2246	---
018	" DIA CIRC CONCR	0050	INSTALLED	UNKN	0123/2100	---
BMS	SEN 39/0222/0123/1870	0123/1986				0122/1858 BMS
SR	3008					0122/1773 BMS
BMS	SBG 39/0222/0123/1870	0123/1900				0122/1430 BMS
SIGN: CANTILEVER						
BMS	SR 39/0222/0123/1107	0123/1107				0122/0994
018	" DIA CIRC CONCR	0080	INSTALLED	UNKN	0123/0994	0122/0794
018	" DIA CIRC CONCR	0080	INSTALLED	UNKN	0123/0236	0122/0377
000	00000 000 0000+00	030046	FT			0122/0236
LENGTH	(AH 2562 BK 2361)	0123/0000				0122/0100
018	" DIA CIRC CONCR	0080	INSTALLED	UNKN	0117/2290	0122/0000
018	" DIA CIRC CONCR	0100	INSTALLED	UNKN	0117/2256	
018	" DIA CIRC CONCR	0769	INSTALLED	UNKN	0117/1591	
018	" DIA CIRC CONCR	0642	INSTALLED	UNKN	0117/1509	
018	" DIA CIRC CONCR	0050	INSTALLED	UNKN	0117/1475	
SIGN: CANTILEVER						
BMS	SR 39/0222/0117/0805	0117/0805				0116/0984
018	" DIA CIRC CONCR	0090	INSTALLED	UNKN		0116/0900
018	" DIA CIRC CONCR	0050	INSTALLED	UNKN		0116/0525
018	" DIA CIRC CONCR	0050	INSTALLED	UNKN		0116/0148
036	" DIA CIRC CONCR	0080	INSTALLED	UNKN		0116/0100
018	" DIA CIRC CONCR	0050	INSTALLED	UNKN		027950
000	00000 000 0000+00	027685	FT			0116/0000
LENGTH	(AH 2361 BK 2778)	0117/0000				

EXTRACT DATE: 12/18/2023
PRINT DATE: 12/19/2023

ROADWAY MANAGEMENT SYSTEM
SLD COUNTY/SR - ANNUAL PRINT

PAGE NUMBER: 94
COUNTY: LEHIGH

DIR: B TOTAL LEN: 12.034 MI.
LEFT MUN: UPPER MACUNGIE T

DIST: 05-3 SR: 222
RIGHT MUN: UPPER MACUNGIE T

018 "DIA CIRC CONCR LEN=0048 INSTALLED UNKN	0113/2700	0112/2700	LEN=0050 INSTALLED UNKN
018 "DIA CIRC CONCR LEN=0050 INSTALLED UNKN	0113/2480	0112/2486	018 "DIA CIRC CONCR LEN=0050 INSTALLED UNKN
018 "DIA CIRC CONCR LEN=0060 INSTALLED UNKN	0113/2430	0112/2480	018 "DIA CIRC CONCR LEN=0055 INSTALLED UNKN
SIGN: CANTILEVER BMSID 39/0222/0113/2068	0113/2068	0112/2100	018 "DIA CIRC CONCR LEN=0060 INSTALLED UNKN
BMS EN 39/0222/0113/1798	0113/1871	0112/1883	018 "DIA CIRC CONCR LEN=0060 INSTALLED UNKN
0 0 0000 0 00 0000+00 NORFOLK SOUTHERN RAI RR BMSBG 39/0222/0113/1798	0113/1798	0112/1802	BMS EN 39/0222/0112/1729 0 0 0000 0 00 0000+00 NORFOLK SOUTHERN RAI RR BMSBG 39/0222/0112/1729
018 "DIA CIRC CONCR LEN=0175 INSTALLED UNKN	0113/1355	0112/1729	024 "DIA CIRC CONCR LEN=0050 INSTALLED UNKN
018 "DIA CIRC CONCR LEN=0175 INSTALLED UNKN	0113/1230	0112/1700	018 "DIA CIRC CONCR LEN=0110 INSTALLED UNKN
018 "DIA CIRC CONCR LEN=0060 INSTALLED UNKN	0113/1033	0112/1280	018 "DIA CIRC CONCR LEN=0110 INSTALLED UNKN
RAMP A RD (SR8030 SEG 0500/0000)	0113/0958	0112/1034	RAMP B RD (SR8030 SEG 0750/1006)
UNNAMED TRIBUTARY STRUCTURE LENGTH 19 FT BMSID 39/0222/0112/0771	0113/0786	0112/0952	018 "DIA CIRC CONCR LEN=0060 INSTALLED UNKN
030 "DIA CIRC CONCR LEN=0100 INSTALLED UNKN	0113/0670	0112/0771	UNNAMED TRIBUTARY STRUCTURE LENGTH 19 FT BMSID 39/0222/0112/0771
018 "DIA CIRC CONCR LEN=0036 INSTALLED UNKN	0113/0305	0112/0722	018 "DIA CIRC CONCR LEN=0100 INSTALLED UNKN
BMS EN 39/0222/0113/0000	0113/0098	0112/0107	018 "DIA CIRC CONCR LEN=0040 INSTALLED UNKN
0 0 0000 0 00 0000+00	024907 FT	0112/0098	BMS EN 39/0222/0112/0000
		025172 FT	0 0 0000 0 00 0000+00

EXTRACT DATE: 12/18/2023
PRINT DATE: 12/19/2023

ROADWAY MANAGEMENT SYSTEM
SLD COUNTY/SR - ANNUAL PRINT

PAGE NUMBER: 93
COUNTY: LEHIGH

DIR: B TOTAL LEN: 12.034 MI.
LEFT MUN: UPPER MACUNGIE T

DIST: 05-3 SR: 222
RIGHT MUN: UPPER MACUNGIE T

PA 100 NORTH
BMSBG 39/0222/0113/0000
LENGTH(AH 2778 BK 2542) 0113/0000
018 "DIA CIR UNKNOWN
LEN=0040 INSTALLED 2005 0103/2530
018 "DIA CIR UNKNOWN
LEN=0128 INSTALLED 2005 0103/2365
IRON RUN
STRUCTURE LENGTH 52 FT
BMSID 39/0222/0102/0588 0103/2200
RAMP D RD
(SR8030 SEG 0250/0824) 0103/1777
018 "DIA CIR UNKNOWN
LEN=0084 INSTALLED 2005 0103/1683

0 0 00000 0 00 0000+00 022365 FT
LENGTH(AH 2542 BK 1849) 0103/0000

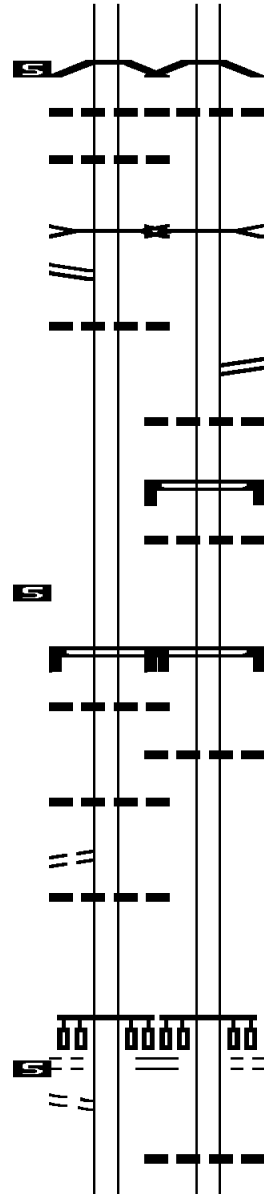
SIGN: 3 CHORD TRUSS
BMSID 39/0222/0092/0926 0093/0970
048 "DIA CIRC CONCR
LEN=0100 INSTALLED UNKN 0093/0600

024 "DIA CIR UNKNOWN
LEN=0110 INSTALLED 2005 0093/0410
LC TO GRIM RD
(CONN) 0093/0113

024 "DIA CIR UNKNOWN
LEN=0098 INSTALLED 2005 0093/0092
0 0 00000 0 00 0000+00 020516 FT

GRIM RD
(T478)
CETRONIA RD
(TWP)

LENGTH(AH 1849 BK 2637) 0093/0000
LC FROM GRIM RD
(CONN) 0083/2560



0112/0000
0102/2530
0102/2200
0102/1548
0102/1027
0102/0418
0102/0288
022630 FT
0102/0000
0092/0926
0092/0500
020833 FT
0092/0000
0082/2007

PA 100 NORTH
BMSBG 39/0222/0112/0000
LENGTH(AH 2778 BK 2542)
018 "DIA CIR UNKNOWN
LEN=0040 INSTALLED 2005

IRON RUN
STRUCTURE LENGTH 52 FT
BMSID 39/0222/0102/0588

RAMP C RD
(SR8030 SEG 0010/0000)
024 "DIA CIR UNKNOWN
LEN=0070 INSTALLED 2005

SIGN: CANTILEVER
BMSID 39/0222/0102/0418
018 "DIA CIR UNKNOWN
LEN=0055 INSTALLED 2005
0 0 00000 0 00 0000+00
LENGTH(AH 2542 BK 1797)

SIGN: 3 CHORD TRUSS
BMSID 39/0222/0092/0926

048 "DIA CIRC CONCR
LEN=0100 INSTALLED UNKN

0 0 00000 0 00 0000+00
GRIM RD
(T481)
CETRONIA RD
(T485)

LENGTH(AH 1797 BK 2581)

024 "DIA CIR UNKNOWN
LEN=0088 INSTALLED 2005
024 "DIA CIR UNKNOWN

DIR: B TOTAL LEN: 12.034 MI. DIST: 05-3 SR: 222
LEFT MUN: UPPER MACUNGIE T RIGHT MUN: UPPER MACUNGIE T

Stationing	Structure	Length	Material	Installation	Notes
0 0 00000 0 00 0000+00	017879 FT	017879 FT	0082/1656	LEN=0088	INSTALLED 2005
SR 0100 SH (SR0100 SEG 0133/3428)			0082/0999	SIGN: 3 CHORD TRUSS BMSID 39/0222/0082/0999	
024 "DIA CIR UNKNOWN			0083/1055		
LEN=0088			0083/0974		
024 "DIA CIR UNKNOWN			0082/0728	018 "DIA CIR UNKNOWN LEN=0080	INSTALLED 2005
LEN=0130			0083/0811		
0 0 00000 0 00 0000+00	017879 FT	018252 FT	0082/0417	024 "DIA CIR UNKNOWN LEN=0120	INSTALLED 2005
SR 0100 SH (SR0100 SEG 0133/3428)			018252 FT	0 0 00000 0 00 0000+00	
SR 0100 SH (SR0100 SEG 0133/3428)				SR 0100 SH (SR0100 SEG 0132/3306)	
LENGTH(AH 2637 BK 1930)	0083/0000		0082/0000	SR 0100 SH (SR0100 SEG 0132/3306)	
SIGN: 2 CHORD TRUSS				LENGTH(AH 2581 BK 2381)	
BMSID 39/0222/0073/1898	0073/1898				
018 "DIA CIRC CONCR			0072/1760	018 "DIA CIRC CONCR LEN=0100	INSTALLED UNKN
LEN=0080			0073/1418		
0072/1564			0072/1524	018 "DIA CIRC CONCR LEN=0032	INSTALLED UNKN
0072/1403			0072/1129	BMSSEN 39/0222/0072/1403	
0072/0992			0072/0974	0 0 00000 0 00 0000+00	
				RTE 100 SB	
				BMSBG 39/0222/0072/1403	
				BMSSEN 39/0222/0072/0992	
				0 0 00000 0 00 0000+00	
				BUS 222	
				BMSBG 39/0222/0072/0992	
				018 "DIA CIRC CONCR	
				LEN=0040	INSTALLED UNKN
SCHAEFER RUN				SCHAEFER RUN	
STRUCTURE LENGTH 20 FT				STRUCTURE LENGTH 20 FT	
BMSID 39/0222/0072/0158	0073/0253		0072/0475	BMSID 39/0222/0072/0158	
0 0 00000 0 00 0000+00	015949 FT	015871 FT	0072/0075	018 "DIA CIRC CONCR	
HAMILTON BL				LEN=0075	INSTALLED UNKN
(SR6222 SEG 0011/0000)				0 0 00000 0 00 0000+00	
LENGTH(AH 1930 BK 0943)	0073/0000		0072/0000	HAMILTON BL	
				(SR6222 SEG 0010/0000)	
				LENGTH(AH 2381 BK 0865)	
				SIGN: 2 CHORD TRUSS	
				BMSID 39/0222/0062/0835	

DIR: B TOTAL LEN: 12.034 MI. DIST: 05-3 SR: 222
 LEFT MUN: UPPER MACUNGIE T RIGHT MUN: UPPER MACUNGIE T

Item ID	Description	Length (FT)	Material	Status	Year	Notes
018	"DIA CIR UNKNOWN	0040	INSTALLED	2005	0063/0020	
000	00000 0 00 0000+00	015006	FT	0 0 00000	0 00 0000+00	
MFC	BEGIN = B					
LENGTH(AH	0943 BK 2693)	0063/0000				
0062	/0000					
0050	/1700					
0050	/1608					
0050	/1589					
0050	/0922					
012313	FT					
0050	/0501					
012313	FT					
0050	/0000					
0040	/2450					
0040	/2061					
0040	/1291					
0040	/1024					
0040	/0680					
009195	FT					
0040	/0000					
0030	/3626					
0030	/3400					
0030	/1864					
0030	/1710					

NEWTOWN RD
(T856)

014 "DIA CIRC CONCR
 LEN=0070 INSTALLED UNKN
 BMSSEN 39/0222/0050/1589
 0 0 00000 0 00 0000+00
 BREINING RUN
 BMSBG 39/0222/0050/1589

014 "DIA CIRC CONCR
 LEN=0060 INSTALLED UNKN
 014 "DIA CIRC CONCR
 LEN=0080 INSTALLED UNKN
 1 0 00157 0 00 0124+25
 BREINIGSVILLE RD
 (T858)
 LENGTH(AH 2693 BK 3118)

018 "DIA CIRC CONCR
 LEN=0070 INSTALLED UNKN
 016 "DIA CIRC CONCR
 LEN=0045 INSTALLED UNKN

036 "DIA CIRC CONCR
 LEN=0070 INSTALLED UNKN
 SCHAEFER RUN RD
 (TWP)
 016 "DIA CIRC CONCR
 LEN=0070 INSTALLED UNKN

1 0 00157 0 00 0092+59
 LENGTH(AH 3118 BK 3832)
 036 "DIA CIRC METAL
 LEN=0080 INSTALLED UNKN
 016 "DIA CIRC CONCR
 LEN=0070 INSTALLED UNKN

030 "DIA CIRC CONCR
 LEN=0070 INSTALLED UNKN
 036 "DIA CIRC CONCR
 LEN=0080 INSTALLED UNKN

Stationing	Description	Length	Notes
069933 FT	INTER-AHD	0294/1057	SR 0145 SH (SR0145 SEG 0004/0000)
068876 FT		0294/0000	1 0 00175 0 00 0193+43 MFC BEGIN = B LENGTH(AH 1057 BK 1502)
070845 FT		0290/0806	COVERD (T846)
0280/1740		067374 FT	1 0 00175 0 00 0178+41 LENGTH(AH 1502 BK 2207) 024 " DIA CIRC CONCR LEN=0040 INSTALLED UNKN
0280/1612	CANTERBURY DR (TWP)	0280/1740	
0280/1350		0280/1740	DOGWOOD ST (TWP)
0280/0705		0280/0705	018 " DIA CIRC CONCR LEN=0035 INSTALLED UNKN ASPEN ST (TWP)
0280/0696		0280/0696	018 " DIA CIRC CONCR LEN=0035 INSTALLED 2001
0280/0640		0280/0640	
065167 FT	MAUSER ST (T705)	0280/0000	1 0 00175 0 00 0156+47 RISING SUN RD (T705) 0280/0000
0270/2357		0270/2357	018 " DIA CIRC CONCR LEN=0080 INSTALLED UNKN
0270/1950		0270/1950	018 " DIA CIRC CONCR LEN=0050 INSTALLED 1997
0270/1931	LINDA LN (TWP)	0270/1950	
0270/1471		0270/1471	018 " DIA CIRC CONCR LEN=0050 INSTALLED UNKN MAUSER ST (T705)
0270/0955	NEFFS LAURYS RD (SR4014 SEG 0230/2143)	0270/0955	
0270/0803		0270/0803	BMSSEN 39/0145/0270/0780 0 0 00000 0 00 0000+00

DIR: N TOTAL LEN: 13.897 MI. DIST: 05-3 SR: 145
 LEFT MUN: NORTH WHITEHALL T RIGHT MUN: NORTH WHITEHALL T

FOR SR 0145 AND 4014
 (CONN)

CLEARVIEW RD
 (T703)

SECOND ST
 (SR1027 SEG 0030/2043) 0241/2179
 020 "DIA CIRC CONCR
 LEN=0020 INSTALLED 2001 0241/1725

020 "DIA CIRC CONCR
 LEN=0684 INSTALLED 2001 0241/1040

1 0 00555 0 00 0395+76 059116 FT
 NORTH WHITEHALL
 WHITEHALL T
 LENGTH(AH 3052 BK 3139) 0241/0000
 024 "DIA CIRC CONCR

0270/0601

066281 FT

064225 FT

062168 FT

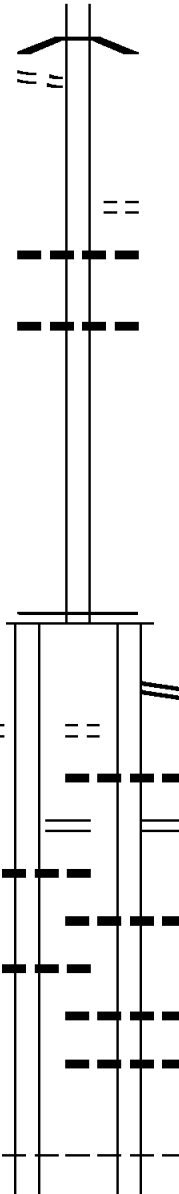
0241/2599

0241/2179

0241/1725

0241/1040

0241/0000



0270/0780 FELLOWS CREEK
 BMSBG 39/0145/0270/0780

062810 FT 1 0 00175 0 00 0132+92
 RIVER DR
 (T851)

0270/0000 LENGTH(AH 2357 BK 2056)
 018 "DIA CIRC CONCR
 LEN=0050 INSTALLED UNKN

0264/1703 018 "DIA CIRC CONCR
 LEN=0050 INSTALLED 1997

060754 FT 1 0 00175 0 00 0114+14
 0264/0000 LENGTH(AH 2056 BK 2057)

058697 FT 1 0 00175 0 00 0093+57
 MFC BEGIN = B
 0260/0000 LENGTH(AH 2057 BK 3040)

0240/2639 SR 9103 SH
 (SR9103 SEG 0010/0500)
 CLEARVIEW RD
 (T703)

0240/2621 018 "DIA CIRC CONCR
 LEN=0060 INSTALLED UNKN

0240/2160 SECOND ST
 (SR1027 SEG 0030/2043)

0240/1604 020 "DIA CIRC CONCR
 LEN=0060 INSTALLED UNKN

0240/0600 020 "DIA CIRC CONCR
 LEN=0060 INSTALLED UNKN

0240/0304 020 "DIA CIRC CONCR
 LEN=0060 INSTALLED UNKN

055657 FT 1 0 00555 0 00 0395+76
 NORTH WHITEHALL
 WHITEHALL T
 LENGTH(AH 3040 BK 3131)

0240/0000

DIR: N TOTAL LEN: 13.897 MI. DIST: 05-3 SR: 145
 LEFT MUN: WHITEHALL T RIGHT MUN: WHITEHALL T

LEN=0099	INSTALLED	1997	0231/2961	---	---	0230/2830	018 "DIA CIRC CONCR	LEN=0060	INSTALLED	UNKN
020 "DIA CIRC CONCR	LEN=0099	INSTALLED	UNKN	0231/2216	---					
ROOSEVELT ST				0231/2151	==	0230/2099	ROOSEVELT ST			
(TWP)					==		(TWP)			
SPRING CREEK					==		SPRING CREEK			
STRUCTURE LENGTH 16 FT							STRUCTURE LENGTH 16 FT			
BMSID 39/0145/0230/1805				0231/1805	>-----<	0230/1805	BMSID 39/0145/0230/1805			
020 "DIA CIRC CONCR	LEN=0060	INSTALLED	UNKN	0231/0735	---					
						0230/0666	020 "DIA CIRC CONCR	LEN=0060	INSTALLED	UNKN
							020 "DIA CIRC CONCR	LEN=0099	INSTALLED	UNKN
016 "DIA CIRC CONCR	LEN=0060	INSTALLED	UNKN	0231/0093	---					
						0230/0030	018 "DIA CIRC CONCR	LEN=0060	INSTALLED	UNKN
1 0 00555 0 00 0364+05 055977 FT						052526 FT	1 0 00555 0 00 0364+21			
LENGTH(AH 3139 BK 2911)				0231/0000	---	0230/0000	LENGTH(AH 3131 BK 2882)			
020 "DIA CIRC CONCR	LEN=0099	INSTALLED	1997	0221/2640	---					
020 "DIA CIRC CONCR	LEN=0099	INSTALLED	1997	0221/2300	---					
						0220/2240	018 "DIA CIRC CONCR	LEN=0060	INSTALLED	UNKN
020 "DIA CIRC CONCR	LEN=0099	INSTALLED	1997	0221/2000	---					
020 "DIA CIRC CONCR	LEN=0099	INSTALLED	1997	0221/1593	---					
						0220/1520	018 "DIA CIRC CONCR	LEN=0060	INSTALLED	UNKN
020 "DIA CIRC CONCR	LEN=0099	INSTALLED	1997	0221/1253	---					
						0220/1220	018 "DIA CIRC CONCR	LEN=0060	INSTALLED	UNKN
020 "DIA CIRC CONCR	LEN=0099	INSTALLED	UNKN	0221/0939	---					
						0220/0925	020 "DIA CIRC CONCR	LEN=0060	INSTALLED	UNKN
						0220/0643	020 "DIA CIRC CONCR	LEN=0060	INSTALLED	UNKN
SPRING MILL RD							SPRING MILL RD			
(TWP)				0221/0316	==	0220/0361	(TWP)			
1 0 00555 0 00 0335+11 053066 FT					==	049644 FT	1 0 00555 0 00 0335+15			

DIR: N TOTAL LEN: 13.897 MI. DIST: 05-3 SR: 145
 LEFT MUN: WHITEHALL T RIGHT MUN: WHITEHALL T

Segment ID	Description	Length (AH)	Length (BK)	Start Station	End Station	Material	Status	Year
0221/0000	MAIN ST (SR0329 SEG 0110/0000)	2911	2541	0211/2365	0211/0000	CONCR	INSTALLED	1997
0220/0000	MAIN ST (SR0329 SEG 0110/0000)	2882	2556	0210/0000	0210/0000	CONCR	INSTALLED	1997
0211/2365	HILLCREST LN (TWP)			0211/2365	0211/2365	CONCR	INSTALLED	1997
0210/2384	MASON LN (TWP)			0210/2384	0210/2384	CONCR	INSTALLED	1997
0211/1789	018 "DIA CIRC CONCR	0060		0211/1789	0211/1789	CONCR	INSTALLED	1997
0211/1487	018 "DIA CIRC CONCR	0060		0211/1487	0211/1487	CONCR	INSTALLED	1997
0211/1195	FORNICIARI DR (TWP)			0211/1195	0211/1195	CONCR	INSTALLED	1997
0210/1232	FORNICIARI DR (TWP)			0210/1232	0210/1232	CONCR	INSTALLED	1997
0210/0928	LC TO FORNICIARI DR (CONN)			0210/0928	0210/0928	CONCR	INSTALLED	1997
0211/0782	018 "DIA CIRC CONCR	0099		0211/0782	0211/0782	CONCR	INSTALLED	1997
0211/0438	020 "DIA CIRC CONCR	0099		0211/0438	0211/0438	CONCR	INSTALLED	1997
0211/0151	018 "DIA CIRC CONCR	0099		0211/0151	0211/0151	CONCR	INSTALLED	1997
0211/0000	1 0 00555 0 00 0309+32 050525 FT			0211/0000	0211/0000	CONCR	INSTALLED	1997
0201/2260	020 "DIA CIRC CONCR	0050		0201/2260	0201/2260	CONCR	INSTALLED	UNKN
0210/0000	047088 FT 1 0 00555 0 00 0309+50			0210/0000	0210/0000	CONCR	INSTALLED	1997
0200/2103	020 "DIA CIRC CONCR	0099		0200/2103	0200/2103	CONCR	INSTALLED	UNKN
0200/2025	020 "DIA CIRC CONCR	0099		0200/2025	0200/2025	CONCR	INSTALLED	UNKN
0200/1765	020 "DIA CIRC CONCR	0099		0200/1765	0200/1765	CONCR	INSTALLED	UNKN
0200/1450	018 "DIA CIRC CONCR	0060		0200/1450	0200/1450	CONCR	INSTALLED	UNKN
0201/1970	020 "DIA CIRC CONCR	0099		0201/1970	0201/1970	CONCR	INSTALLED	UNKN
0201/1671	020 "DIA CIRC CONCR	0099		0201/1671	0201/1671	CONCR	INSTALLED	UNKN
0201/1372	020 "DIA CIRC CONCR	0099		0201/1372	0201/1372	CONCR	INSTALLED	UNKN
0201/0990	020 "DIA CIRC CONCR	0099		0201/0990	0201/0990	CONCR	INSTALLED	UNKN
0201/0758	024 "DIA CIRC CONCR	0100		0201/0758	0201/0758	CONCR	INSTALLED	UNKN
0201/0734	(APRA) JOSEPH CICCONE CHESTNUT ST (TWP)			0201/0734	0201/0734	CONCR	INSTALLED	UNKN
0200/0708	(APRA) JOSEPH CICCONE CHESTNUT ST (TWP)			0200/0708	0200/0708	CONCR	INSTALLED	UNKN

DIR: N TOTAL LEN: 13.897 MI. DIST: 05-3 SR: 145
 LEFT MUN: WHITEHALL T RIGHT MUN: WHITEHALL T

Item ID	Description	Length	Material	Status	Stationing	Notes
BMSID 39/0145/0190/1905	STRUCTURE LENGTH 40 FT	40 FT		UNKN	0191/2044	
BMSID 39/0145/0200/0000	LENGTH(AH 2463 BK 2477)	2463 FT		UNKN	0201/0000	
BMSID 39/0145/0200/0000	LENGTH(AH 2490 BK 2425)	2490 FT		UNKN	0200/0000	
020	"DIA CAST IRON	0099		UNKN	0191/0965	
020	"DIA CIRC CONCR	0099		UNKN	0191/0670	
018	"DIA CIRC CONCR	0099		UNKN	0191/0260	
1 0 00555 0 00	0260+34	045585 FT			042173 FT	
018	"DIA CIRC CONCR	0099		UNKN	0181/1563	
048	"DIA CIRC CONCR	0100		UNKN	0181/1326	
012	"DIA CIRC CONCR	0099		UNKN	0181/1216	
022	"DIA CIRC CONCR	0200		UNKN	0181/0492	
1 0 00555 0 00	0236+05	043684 FT			0180/0342	
024	"DIA CIRC CONCR	0050		UNKN	0171/1361	
018	"DIA CIRC CONCR	0060		UNKN	0180/1100	
060	"DIA CIRC CONCR	0060		UNKN	0180/0342	
024	"DIA CIRC CONCR	0050		UNKN	0171/1258	
018	"DIA CIRC CONCR	0060		UNKN	0180/0000	
018	"DIA CIRC CONCR	0060		UNKN	0170/1185	

LC TO CHESTNUT ST
 (CONN)
 BMSID 39/0145/0200/0000
 NO UNDERPASS INFORMATIO
 BMSBG 39/0145/0200/0000
 COPLAY CREEK
 STRUCTURE LENGTH 40 FT
 BMSID 39/0145/0190/1905
 COLUMBIA ST
 (TWP)
 LENGTH(AH 2425 BK 1899)
 018 "DIA CIRC CONCR
 LEN=0060 INSTALLED UNKN
 060 "DIA CIRC CONCR
 LEN=0060 INSTALLED UNKN
 1 0 00555 0 00 0236+05
 CENTER ST
 (TWP)
 CHURCH ST
 (SR1023 SEG 0010/0000)
 LENGTH(AH 1899 BK 1749)
 ST JOHNS DR
 (TWP)
 018 "DIA CIRC CONCR

DIR: N TOTAL LEN: 13.897 MI. DIST: 05-3 SR: 145
 LEFT MUN: WHITEHALL T RIGHT MUN: WHITEHALL T

018 "DIA CIRC CONCR LEN=0030 INSTALLED UNKN 0171/0394	---	0170/0409	LEN=0050 INSTALLED UNKN
018 "DIA CIRC CONCR LEN=0099 INSTALLED UNKN 0171/0218	---	0170/0315	018 "DIA CIRC CONCR LEN=0099 INSTALLED UNKN
MUNICIPAL DR (TWP)	---	0170/0190	012 "DIA CIRC CONCR LEN=0050 INSTALLED UNKN MUNICIPAL DR (TWP)
BMSSEN 39/0145/0170/0000 0171/0082 1 0 00555 0 00 0224+12 041944 FT	---	0170/0082	
TRIB.TO COPLAY CREEK	---	0170/0020	BMSSEN 39/0145/0170/0000 1 0 00555 0 00 0224+12
BMSBG 39/0145/0170/0000 LENGTH(AH 1740 BK 2522) 0171/0000	---	038525 FT	016 "DIA CIRC CONCR LEN=0099 INSTALLED UNKN
018 "DIA CIRC METAL LEN=0099 INSTALLED UNKN 0161/2450	---	0160/2509	
018 "DIA CIRC CONCR LEN=0060 INSTALLED UNKN 0161/2070	---	0160/1459	018 "DIA CIRC CONCR LEN=0099 INSTALLED UNKN
LEHIGH ST (SR1014 SEG 0012/0000)	---	0160/1237	018 "DIA CIRC CONCR LEN=0099 INSTALLED UNKN LEHIGH ST (SR1014 SEG 0012/0000)
0161/0783	---	0160/0783	018 "DIA CIRC CONCR LEN=0099 INSTALLED UNKN
018 "DIA CIRC CONCR LEN=0020 INSTALLED UNKN 0161/0073	---	0160/0687	
1 0 00555 0 00 0198+80 039422 FT	---	036007 FT	1 0 00555 0 00 0199+90
GLENSIDE DR (TWP)	---		GLENSIDE DR (TWP)
MECHANICSVILLE RD (SR1012 SEG 0040/2560)	---		MECHANICSVILLE RD (SR1012 SEG 0040/2560)
LENGTH(AH 2522 BK 1151) 0161/0000	---	0160/0000	LENGTH(AH 2518 BK 1126) LC TO GLENSIDE DR (CONN)
018 "DIA CIRC CONCR LEN=0030 INSTALLED UNKN 0151/0950	---	0150/1025	018 "DIA CIRC CONCR LEN=0179 INSTALLED UNKN
024"H 48"W CON BOX CUL	---	0150/1011	

DIR: N TOTAL LEN: 13.897 MI. DIST: 05-3 SR: 145
 LEFT MUN: WHITEHALL T RIGHT MUN: WHITEHALL T

LEN=0035	INSTALLED	UNKN	0151/0901	---		
036	"DIA	CIRC	METAL	---		
LEN=0035	INSTALLED	UNKN	0151/0463	---		
018	"DIA	CIRC	CONCR	---		
LEN=0060	INSTALLED	UNKN	0151/0290	---		
016	"DIA	CIRC	CONCR	---		
LEN=0035	INSTALLED	UNKN	0151/0236	---		
				---	0150/0232	024"H 48"W CON BOX CUL
				---		LEN=0020 INSTALLED UNKN
				---	0150/0132	024"H 48"W CON BOX CUL
				---	034881 FT	LEN=0132 INSTALLED UNKN
1 0 00555 0 00 0187+46 038271 FT						1 0 00555 0 00 0187+46
EBERHART RD						EBERHART RD
(SR1010 SEG 0010/0000)						(SR1010 SEG 0010/0000)
LENGTH(AH 1151 BK 3375) 0151/0000				==	0150/0000	LENGTH(AH 1126 BK 3410)
012 "DIA CIRC CONCR				---		
LEN=0035 INSTALLED UNKN 0141/3335				---		
018 "DIA CIRC CONCR				---		
LEN=0099 INSTALLED UNKN 0141/3118				---		
					0140/2993	RAMP E RD
						(SR9403 SEG 0010/0000)
					0140/2889	SIGN: CANTILEVER
018 "DIA CIRC CONCR				---		BMSID 39/0145/0140/2889
LEN=0050 INSTALLED UNKN 0141/2875				---		
					0140/2836	018 "DIA CIRC CONCR
						LEN=0040 INSTALLED UNKN
					0140/2520	SIGN: CANTILEVER
018 "DIA CIRC CONCR				---		BMSID 39/0145/0140/2520
LEN=0050 INSTALLED UNKN 0141/2481				---		
SIGN: CANTILEVER						
BMSID 39/0145/0141/2365 0141/2442				---		
					0140/2421	BERYL AV
						(TWP)
					0140/2400	018 "DIA CIRC CONCR
						LEN=0099 INSTALLED UNKN
SIGN: CANTILEVER						
BMSID 39/0145/0141/2100 0141/2166				---		
					0140/2154	SIGN: CANTILEVER
018 "DIA CIRC CONCR				---		BMSID 39/0145/0140/2154
LEN=0050 INSTALLED UNKN 0141/2054				---		
					0140/2031	018 "DIA CIRC CONCR
						LEN=0040 INSTALLED UNKN
016 "DIA CIRC CONCR				---		
LEN=0050 INSTALLED UNKN 0141/1756				---		
					0140/1730	018 "DIA CIRC CONCR
						LEN=0040 INSTALLED UNKN

DIR: N TOTAL LEN: 13.897 MI. DIST: 05-3 SR: 145
 LEFT MUN: WHITEHALL T RIGHT MUN: WHITEHALL T

SUTLER DR (TWP)				0140/1694	LC FROM SUTLER DR (CONN) SUTLER DR (TWP)
016 "DIA CIRC CONCR LEN=0050 INSTALLED UNKN SIGN: CANTILEVER BMSID 39/0145/0141/1400 ENTRANCE TO MALL (TWP)	0141/1617			0140/1617	
016 "DIA CIRC CONCR LEN=0050 INSTALLED UNKN EXIT FROM MALL (TWP)	0141/1165			0140/1244	LC TO SUTLER DR (CONN)
SIGN: CANTILEVER BMSID 39/0145/0141/1026	0141/1026			0140/1134	024"H 36"W CON BOX CUL LEN=0299 INSTALLED UNKN
016 "DIA CIRC CONCR LEN=0070 INSTALLED UNKN SIGN: CANTILEVER BMSID 39/0145/0141/0638	0141/0638			0140/0971	SIGN: CANTILEVER BMSID 39/0145/0140/0971
016 "DIA CIRC CONCR LEN=0050 INSTALLED UNKN	0141/0552			0140/0570	SIGN: CANTILEVER BMSID 39/0145/0140/0549
RAMP D RD (SR9402 SEG 0500/0000)	0141/0298			0140/0496	ROYAL AV (TWP)
016 "DIA CIRC CONCR LEN=0099 INSTALLED UNKN	0141/0180			031471 FT	1 0 00555 0 00 0153+53 (APRA) F.L.SMIDTH SCHADT AV (TWP) SCHADT AV (SR1008 SEG 0020/2539)
1 0 00555 0 00 0153+53 034896 FT SCHADT AV (TWP) SCHADT AV (SR1008 SEG 0020/2539)	0141/0000			0140/0000	LENGTH(AH 3410 BK 2639) RAMP C RD (SR9402 SEG 0010/0000)
016 "DIA CIRC CONCR LEN=0050 INSTALLED UNKN	0131/2300				SIGN: CANTILEVER

DIR: N TOTAL LEN: 13.897 MI. DIST: 05-3 SR: 145
 LEFT MUN: WHITEHALL T RIGHT MUN: WHITEHALL T














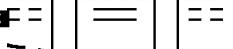
				0130/2076	BMSID 39/0145/0130/2076
				0130/2005	018 "DIA CIRC CONCR LEN=0099 INSTALLED UNKN
018 "DIA CIRC CONCR LEN=0050 INSTALLED UNKN	0131/2034				
				0130/1718	SIGN: CANTILEVER BMSID 39/0145/0130/1718
				0130/1372	018 "DIA CIRC CONCR LEN=0035 INSTALLED UNKN
				0130/1371	018 "DIA CIRC CONCR LEN=0107 INSTALLED UNKN
016 "DIA CIRC CONCR LEN=0056 INSTALLED UNKN	0131/1396				
LC TO MALL ENTRANCE (CONN)	0131/1130			0130/1101	ENTRANCE TO U TURN (TWP)
WHITEHALL SQR.MALL ENTR (TWP) U-TURN RD (TWP)	0131/1043			0130/1089	018 "DIA CIRC CONCR LEN=0088 INSTALLED UNKN WHITEHALL SQR MALL ENTR (TWP) U-TURN RD (TWP)
				0130/1009	018 "DIA CIRC CONCR LEN=0035 INSTALLED UNKN
018 "DIA CIRC CONCR LEN=0056 INSTALLED UNKN	0131/0988				
LC FROM MALL EXIT (CONN)	0131/0916			0130/0540	018 "H 18"W CON BOX CUL LEN=0035 INSTALLED UNKN
016 "DIA CIRC CONCR LEN=0099 INSTALLED UNKN	0131/0212				
				0130/0179	018 "H 18"W CON BOX CUL LEN=0035 INSTALLED UNKN
1 0 00555 0 00 0127+07 032245 FT MICKLEY RD (TWP)				0130/0175	018 "DIA CIRC CONCR LEN=0058 INSTALLED UNKN 1 0 00555 0 00 0127+07 MICKLEY RD (TWP)
				0130/0000	LENGTH(AH 2639 BK 3368)
LENGTH(AH 2651 BK 3341) 018 "DIA CIRC CONCR LEN=0030 INSTALLED UNKN	0121/3050				
SIGN: CANTILEVER BMSID 39/0145/0121/3049	0121/3049			0120/3050	018 "DIA CIRC CONCR LEN=0030 INSTALLED UNKN

SIGN: CANTILEVER

DIR: N TOTAL LEN: 13.897 MI. DIST: 05-3 SR: 145
 LEFT MUN: WHITEHALL T RIGHT MUN: WHITEHALL T

Segment Description	Segment ID	Start Station	End Station	Notes
BMSID 39/0145/0121/2823 016 "DIA CIRC CONCR LEN=0031 INSTALLED UNKN	0121/2823	0121/2789		
RAMP B RD (SR9401 SEG 0500/0000)	0121/2520			
GRAPE ST (TWP) RAMP B RD (SR9401 SEG 0500/0542)	0121/2252			
016 "DIA CIRC CONCR LEN=0020 INSTALLED UNKN SIGN: CANTILEVER	0121/2056			
BMSID 39/0145/0121/1944	0121/1944			
016 "DIA CIRC CONCR LEN=0099 INSTALLED UNKN ALTA DR (TWP)	0121/1753	0121/1653		
018 "DIA CIRC CONCR LEN=0099 INSTALLED UNKN SIGN: 3 CHORD TRUSS	0121/1467			
BMSID 39/0145/0120/1330 RING RD (MALL ENTRANCE) (PRDR)	0120/1330			
	0121/1216			
018 "DIA CIRC CONCR LEN=0099 INSTALLED UNKN	0121/1047			
016 "DIA CIRC CONCR LEN=0050 INSTALLED UNKN ESTATES DR (TWP)	0121/0766	0121/0742		
RAMP H RD (SR8014 SEG 0250/0000)	0121/0468			
RAMP E RD (SR8014 SEG 0510/0907)	0121/0447			
016 "DIA CIRC CONCR LEN=0040 INSTALLED UNKN	0121/0375			
	0120/2790			018 "DIA CIRC CONCR LEN=0030 INSTALLED UNKN
	0120/2314			018 "DIA CIRC CONCR LEN=0030 INSTALLED UNKN
	0120/2290			RAMP B RD (SR9401 SEG 0500/0542)
	0120/2056			018 "DIA CIRC CONCR LEN=0020 INSTALLED UNKN
	0120/1755			RAMP A RD (SR9401 SEG 0010/0000)
	0120/1630			SIGN: CANTILEVER BMSID 39/0145/0120/1630
	0120/1330			SIGN: 3 CHORD TRUSS BMSID 39/0145/0120/1330
	0120/1229			RING RD (MALL ENTRANCE) (PRDR)
	0120/1064			LC TO RING RD (MALL ENT (CONN)
	0120/0981			016 "DIA CIRC CONCR LEN=0025 INSTALLED UNKN
	0120/0504			FROM 8014/0510 SH (CONN)
	0120/0447			RAMP E RD (SR8014 SEG 0510/0907)

DIR: N TOTAL LEN: 13.897 MI. DIST: 05-3 SR: 145
 LEFT MUN: WHITEHALL T RIGHT MUN: WHITEHALL T

BMSEN 39/0145/0120/0000 0121/0099		0120/0353	RAMP F RD (SR8014 SEG 0500/0000)
1 0 00555 0 00 0093+96 028904 FT		0120/0159	SIGN: CANTILEVER
US 22		0120/0099	BMSID 39/0145/0120/0125
BMSBG 39/0145/0120/0000		025464 FT	BMSEN 39/0145/0120/0000
LENGTH(AH 3341 BK 0818) 0121/0000			1 0 00555 0 00 0093+96
SIGN: CANTILEVER			US 22
BMSID 39/0145/0111/0775 0111/0775		0120/0000	BMSBG 39/0145/0120/0000
			LENGTH(AH 3368 BK 0833)
RAMP B RD (SR8014 SEG 0020/0000) 0111/0575		0110/0646	RAMP C RD (SR8014 SEG 0760/0000)
RAMP A RD (SR8014 SEG 0010/0803) 0111/0487		0110/0477	RAMP A RD (SR8014 SEG 0010/0803)
FROM 8014/0010 SH (CONN) 0111/0454			
LC TO HOME DEPOT (CONN) 0111/0150		0110/0388	FERNHILL LN (TWP)
1 0 00555 0 00 0085+12 028086 FT		0110/0080	018 "DIA CIRC CONCR LEN=0025 INSTALLED UNKN
ENTR TO HOME DEPOT (PRDR)		024631 FT	1 0 00555 0 00 0085+12
FAIRMONT AV (TWP)			ENTR TO HOME DEPOT (PRDR)
LENGTH(AH 0818 BK 3032) 0111/0000		0110/0000	FAIRMONT AV (TWP)
LC FROM HOME DEPOT (CONN) 0101/2956			LENGTH(AH 0833 BK 2991)
WHITEHALL			WHITEHALL
ALLENTOWN C 0101/2727		0100/2727	ALLENTOWN C
BMSEN 39/0145/0100/2503 0101/2697		0100/2697	BMSEN 39/0145/0100/2503
1 0 00555 0 00 0080+31			1 0 00555 0 00 0080+31
JORDAN CREEK			JORDAN CREEK
BMSBG 39/0145/0100/2503 0101/2503		0100/2503	BMSBG 39/0145/0100/2503
ALLENTOWN			ALLENTOWN
WHITEHALL T 0101/2399		0100/2399	WHITEHALL T
			SIXTH ST (EXTENSION) (TWP)
JORDAN PY (TWP) 0101/2057		0100/2393	JORDAN PY (TWP)
			JORDAN PY (TWP)
		0100/2047	
		0100/1910	018 "DIA CIRC CONCR LEN=0025 INSTALLED UNKN

DIR: N TOTAL LEN: 13.897 MI. DIST: 05-3 SR: 145
 LEFT MUN: WHITEHALL T RIGHT MUN: WHITEHALL T

018 "DIA CIRC CONCR LEN=0099 INSTALLED UNKN	0101/1894	---	---	0100/1442	NEW YORK AV (TWP)
LC TO MICKLEY RD (CONN)	0101/1221	==	==		(APRA) SCHNEIDER & SONS MICKLEY RD (TWP)
MICKLEY RD (TWP)				0100/1063	SIXTH ST (TWP)
SIXTH ST (TWP)	0101/1130	==	==	0100/1012	018 "DIA CIRC CONCR LEN=0040 INSTALLED UNKN
				0100/0862	018 "DIA CIRC CONCR LEN=0040 INSTALLED UNKN
				0100/0750	018 "DIA CIRC CONCR LEN=0025 INSTALLED UNKN
012 "DIA CIRC CONCR LEN=0100 INSTALLED UNKN	0101/0260	---	---	0100/0260	018 "DIA CIRC CONCR LEN=0025 INSTALLED UNKN
BMSBN 39/0145/0100/0000	0101/0259	---	---	0100/0259	BMSBN 39/0145/0100/0000
WHITEHALL				0100/0187	WHITEHALL
ALLENTOWN C	0101/0187	---	---	0100/0187	ALLENTOWN C
1 0 00555 0 00 0055+21	025054 FT			021640 FT	1 0 00555 0 00 0055+21
NC MACARTHUR RD					NC MA CARTHUR RD
SUMNER AVE.					SUMNER AVE.
BMSBG 39/0145/0100/0000					BMSBG 39/0145/0100/0000
MFC BEGIN = B					MFC BEGIN = B
LENGTH(AH 3032 BK 1172)	0101/0000	---	---	0100/0000	LENGTH(AH 2991 BK 1172)
				0090/1168	016 "DIA CIRC CONCR LEN=0040 INSTALLED UNKN
				0090/0936	WHITEHALL ST (CITY)
				0090/0913	016 "DIA CIRC CONCR LEN=0040 INSTALLED UNKN
				0090/0628	GREENLEAF ST (CITY)
				0090/0592	014 "DIA CIRC CONCR LEN=0040 INSTALLED UNKN
				0090/0312	CEDAR ST (CITY)
				0090/0294	014 "DIA CIRC CONCR LEN=0040 INSTALLED UNKN
023882 FT				020468 FT	1 0 00555 0 00 0043+54
					NC SEVENTH ST WASHINGTON ST (CITY)
				0090/0000	LTH AH 001172 BK 001637

DIR: N TOTAL LEN: 13.897 MI. DIST: 05-3 SR: 145
 LEFT MUN: ALLENTOWN C RIGHT MUN: ALLENTOWN C

GREEN ST (CITY)	0089/1342	==	==	
TILGHMAN ST (SR1002 SEG 0230/0166)	0089/1030			
ALLEN ST (CITY)	0089/0509			
1 0 00555 0 00 0027+06	022245 FT			
LIBERTY ST (CITY)				
LENGTH(AH 1637 BK 2722)	0089/0000			020468 FT
GORDON ST (CITY)				7088/0000 LTH AH 001637 BK 002722
CHEW ST (CITY)	0087/2178			
TURNER ST (CITY)	0087/1642			
LINDEN ST (CITY)	0087/1104			
LC TO HAMILTON ST (CONN)	0087/0555			
1 0 00555 0 00 0000+00	019523 FT			
HAMILTON ST (CITY)				
LENGTH(AH 2722 BK 1096)	0087/0000			020468 FT
012"H 12"W CON BOX CUL				7086/0000 LTH AH 002722 BK 001096
LEN=0030 INSTALLED UNKN	0085/0608	---	---	
WALNUT ST (CITY)	0085/0548			
012 "DIA CIRC CONCR		---	---	
LEN=0099 INSTALLED UNKN	0085/0545	---	---	
1 0 00153 0 04 0472+37	018427 FT			
UNION ST (CITY)				
NC SEVENTH ST				
MFC BEGIN = B				
LENGTH(AH 1096 BK 0246)	0085/0000			020468 FT
	018181 FT			7084/0000 LTH AH 001096 BK 000246
				NC UNION ST
				020222 FT 1 0 00153 0 04 0469+51
				CHURCH ST
				(CITY)

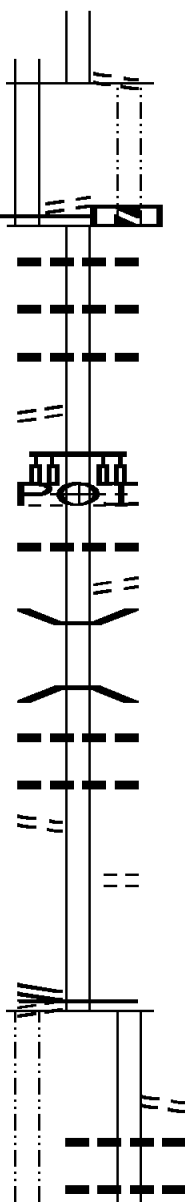
DIR: N TOTAL LEN: 13.897 MI. DIST: 05-3 SR: 145
 LEFT MUN: ALLENTOWN C RIGHT MUN: ALLENTOWN C

1 0 00153 0 04 0469+08 018094 FT
 UNION ST
 (CITY)
 MFC BEGIN = B
 LTH AH 000087 BK 001852 0079/0000

LC MARTIN LUTHER KING
 (CITY) 0076/1118

MILL ST
 (CITY) 0076/0254

1 0 00153 0 04 0449+72 016242 FT
 LEHIGH ST
 (SR2005 SEG 0121/1908)
 SIXTH ST
 (CITY) 0076/0000



UNION ST
 (CITY)
 0082/0000 LTH AH 000246 BK 000100

020222 FT
 7078/0000 LTH AH 000100 BK 001852
 014 "DIA CIRC CONCR
 0076/1446 LEN=0025 INSTALLED UNKN
 018 "DIA CIRC CONCR
 0076/1380 LEN=0099 INSTALLED UNKN
 018 "DIA CIRC CONCR
 0076/1145 LEN=0025 INSTALLED UNKN

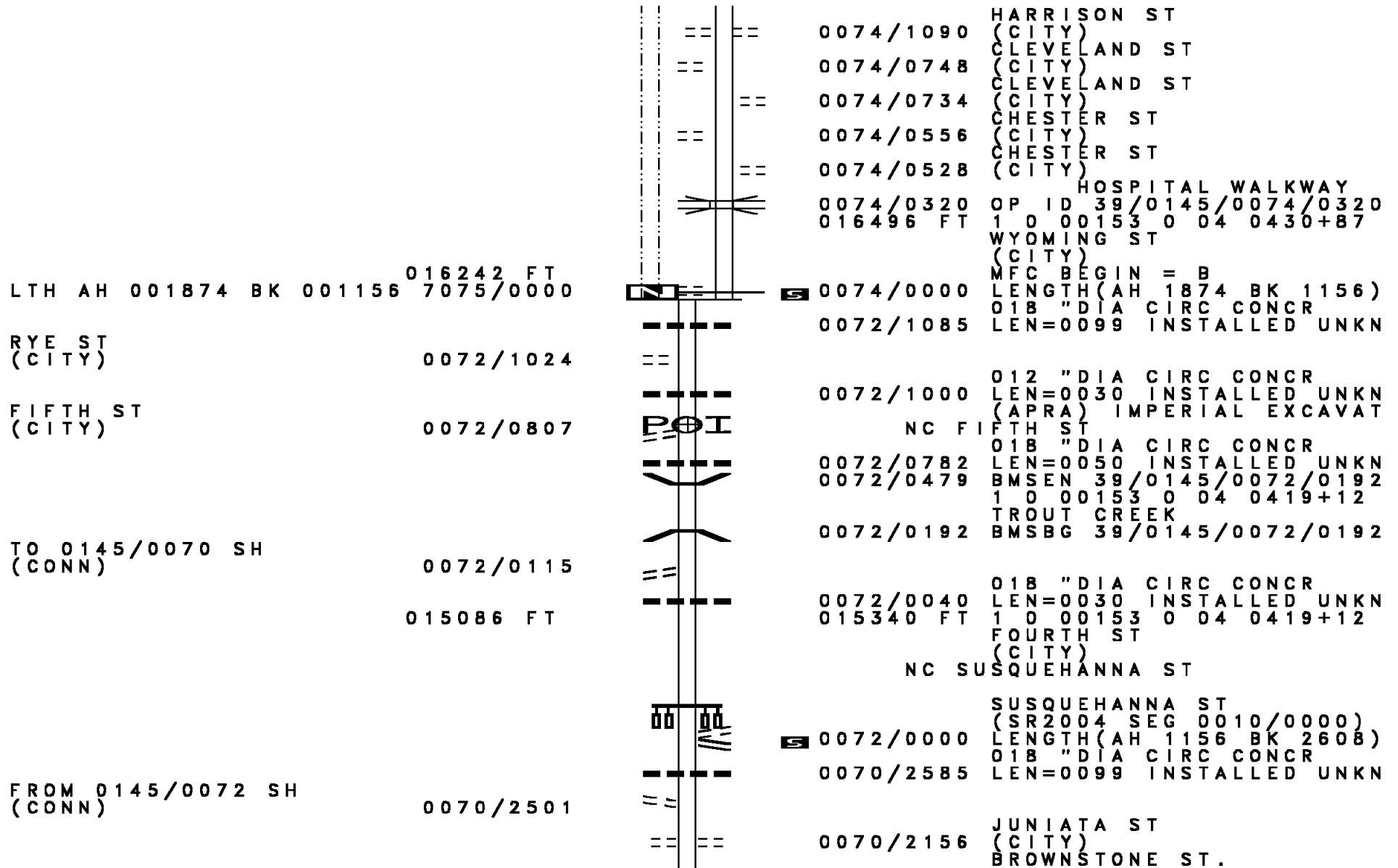
(APRA) F.L.SMIDTH
 MARTIN LUTHER KING DR
 (CITY)
 0076/1020
 024 "DIA CIRC CONCR
 0076/0964 LEN=0025 INSTALLED UNKN
 LC MARTIN LUTHER KING
 (CITY)
 0076/0871
 0076/0815 BMSSEN 39/0145/0076/0705
 1 0 00153 0 04 0420+72
 LITTLE LEHIGH CREEK
 0076/0705 BMSBG 39/0145/0076/0705
 018 "DIA CIRC CONCR
 0076/0576 LEN=0025 INSTALLED UNKN
 018 "DIA CIRC CONCR
 0076/0390 LEN=0025 INSTALLED UNKN

UNNAMED ALLEY
 (CITY)
 0076/0158
 018370 FT

NC LEHIGH ST
 MFC BEGIN = B
 0076/0000 LENGTH(AH 1852 BK 1874)

NC AUBURN ST
 AUBURN ST
 (CITY)
 0074/1427 012 "DIA CIRC CONCR
 0074/1316 LEN=0099 INSTALLED UNKN
 018 "DIA CIRC CONCR
 0074/1115 LEN=0099 INSTALLED UNKN

DIR: N TOTAL LEN: 13.897 MI. DIST: 05-3 SR: 145
 LEFT MUN: ALLENTOWN C RIGHT MUN: ALLENTOWN C



DIR: N TOTAL LEN: 13.897 MI. DIST: 05-3 SR: 145
 LEFT MUN: ALLENTOWN C RIGHT MUN: ALLENTOWN C

LC TO K-MART PZ
 (CONN)
 K-MART PLAZA
 (PRDR)
 LC FROM K-MART PZ
 (CONN)

LC TO FIFTH ST
 (CONN)
 FIFTH ST
 (CITY)

BAKER ST
 (CITY)

0070/1115
 0070/1044
 0070/0947

012478 FT

0060/1884
 0060/1638

0060/0321
 010170 FT

==	0070/1771	(CITY)	
---	0070/1604	018 " DIA CIRC CONCR	
==		LEN=0035 INSTALLED UNKN	
==	0070/1595	CHAPEL AV	
---	0070/1571	(CITY)	
---		012 " DIA CIR PLASTIC	
		LEN=0099 INSTALLED UNKN	
		LEXINGTON ST	
	0070/1044	(CITY)	
		FEDERAL ST	
==	0070/0711	(CITY)	
==		LYNNWOOD ST	
==	0070/0419	(CITY)	
	012732 FT	1 0 00153 0 03 0390+45	
		MONTGOMERY ST	
==	0070/0000	(CITY)	
==		LENGTH(AH 2608 BK 2308)	
==	0060/1957	WABASH ST	
==		(CITY)	
		BROOKDALE ST	
	0060/1638	(CITY)	
		TROUT CREEK	
		STRUCTURE LENGTH 15 FT	
	0060/1631	BMSID 39/0145/0060/1631	
		BRISTOL AL	
==	0060/1462	(CITY)	
==	0060/1139	DIXON ST	
==		(CITY)	
---	0060/1123	018 " DIA CIRC METAL	
---		LEN=0099 INSTALLED UNKN	
---	0060/0875	016 " DIA CAST IRON	
---		LEN=0099 INSTALLED UNKN	
==	0060/0589	COOPER ST	
==		(CITY)	
==		EMMAUS AV	
==	010424 FT	1 0 00153 0 03 0367+38	
==		(SR2002 SEG 0080/0000)	
	0060/0000	(CITY)	
		LENGTH(AH 2308 BK 2992)	
		016 " DIA CIRC CONCR	

EXTRACT DATE: 12/18/2023
PRINT DATE: 12/19/2023

ROADWAY MANAGEMENT SYSTEM
SLD COUNTY/SR - ANNUAL PRINT

PAGE NUMBER: 73
COUNTY: LEHIGH

DIR: N TOTAL LEN: 13.897 MI.
LEFT MUN: ALLENTOWN C

DIST: 05-3 SR: 145
RIGHT MUN: ALLENTOWN C

SOUTH FIFTH ST
(CITY)

0050/0619

NORMANDY ST
(CITY)

0050/0197
007178 FT

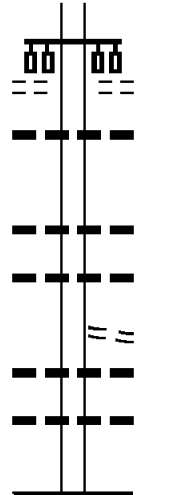
ERNEY ST
(T853)

0040/2337

---	0050/2726	LEN=0030	INSTALLED UNKN
==	0050/2517	EUCLID ST (CITY)	
==	0050/2094	TURBOT ST (CITY)	
---	0050/2075	018 "DIA	CIRC CONCR
==	0050/1806	LEN=0099	INSTALLED UNKN
==	0050/1523	ESTER ST (CITY)	
==	0050/1352	DOVER ST (CITY)	
==	0050/0994	MOUNTAIN RD (CITY)	
==	0050/0979	JOHNSTON ST (CITY)	
---	0050/0979	018 "DIA	CIRC METAL
==	0050/0619	LEN=0099	INSTALLED UNKN
---	0050/0557	018 "DIA	CAST IRON
==	0050/0557	LEN=0099	INSTALLED UNKN
---	007432 FT	1 0 00153 0 03 0337+50	
---		NC F0	
---	5 0050/0000	URTH ST ALLENTOWN SALISBURY T	
==	0040/2850	LENGTH(AH 2992 BK 2986)	
---	0040/2709	OLD PIKE AV (T855)	
==	0040/2709	018 "DIA	CIRC CONCR
---	0040/2709	LEN=0040	INSTALLED UNKN
---	0040/2295	024 "DIA	CIRC CONCR
---	0040/2295	LEN=0040	INSTALLED UNKN
---	0040/1924	024 "DIA	CIRC CONCR
---	0040/1924	LEN=0040	INSTALLED UNKN
==	0040/1848	OLD PIKE AV (T855)	
---	0040/1175	(APRA) ASPHALT MAINT SO ENTRANCE TO ASP MAINT S (PRDR)	
---	0040/0734	024 "DIA	CIRC CONCR
---	0040/0734	LEN=0030	INSTALLED UNKN
---	0040/0336	020 "DIA	CIRC METAL
---	0040/0336	LEN=0030	INSTALLED UNKN
---	0040/0043	SALISBURY UPPER SAUCON T	

DIR: N TOTAL LEN: 13.897 MI. DIST: 05-3 SR: 145
 LEFT MUN: SALISBURY T RIGHT MUN: SALISBURY T

1 0 00153 0 03 0307+65 004192 FT
 E WEST ROCK RD
 (T500) 0040/0000



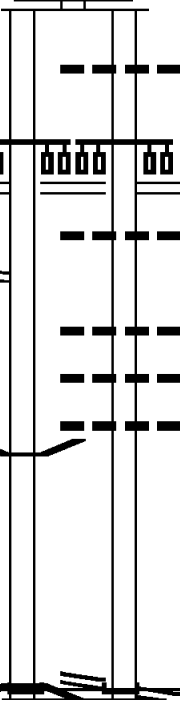
004446 FT EAST ROCK RD
 (T457)
 0040/0000 LENGTH(AH 2986 BK 2961)
 024 " DIA CIRC CONCR
 0030/2593 LEN=0030 INSTALLED UNKN
 0030/1486 018 " DIA CIRC CONCR
 LEN=0099 INSTALLED UNKN
 0030/1097 018 " DIA CIRC CONCR
 LEN=0025 INSTALLED UNKN
 UNKNOWN
 0030/0823 (TWP)
 0030/0730 018 " DIA CIRC CONCR
 LEN=0025 INSTALLED UNKN
 0030/0447 018 " DIA CIRC CONCR
 LEN=0025 INSTALLED UNKN
 001231 FT 001485 FT
 1 0 00153 0 03 0284+00
 MFC BEGIN = B
 0030/0000 LENGTH(AH 2961 BK 1485)

VERA CRUZ RD
 (SR2023 SEG 0210/2440)
 OAKHURST DR
 (SR2038 SEG 0004/0000) 0015/0961

FROM 2023/0210 SH
 (CONN) 0015/0889

BMSEN 39/0145/0015/0000 0015/0082

1 0 00153 0 02 0265+57 000000 FT
 NC PIKE AV
 SR 309 SH INTER-BK
 (SR0309 SEG 0093/1721)
 PA 309
 BMSBG 39/0145/0015/0000
 MFC BEGIN = B
 LENGTH(AH 1231 BK 0000) 0015/0000



0014/1371 018 " DIA CIRC CONCR
 LEN=0060 INSTALLED UNKN
 VERA CRUZ RD
 (SR2023 SEG 0210/2440)
 OAKHURST DR
 (SR2038 SEG 0004/0000)
 0014/1169
 0014/1000 018 " DIA CIRC CONCR
 LEN=0050 INSTALLED UNKN
 0014/0670 018 " DIA CIRC CONCR
 LEN=0050 INSTALLED UNKN
 0014/0416 018 " DIA CIRC CONCR
 LEN=0270 INSTALLED UNKN
 0014/0146 018 " DIA CIRC CONCR
 LEN=0060 INSTALLED UNKN
 000000 FT 0 0 00000 0 00 0000+00
 SR 0309 SH
 (SR0309 SEG 0092/1320)
 NC PIKE AV
 RAMP B RD
 (SR8028 SEG 0500/2430)
 INTER-BK SR 0309 SH
 (SR0309 SEG 0092/1320)
 MFC BEGIN = B
 0014/0000 LENGTH(AH 1485 BK 0000)

DIR: B TOTAL LEN: 7.056 MI. DIST: 05-3 SR: 143
 LEFT MUN: LYNN T RIGHT MUN: LYNN T

Stationing	Description	Material	Length	Notes
0140/1246	BMS EN 39/0143/0140/1235	0 0 00000 0 00 0000+00		
0140/1235	BMSBG 39/0143/0140/1235	T. ONTELAUNEE		
0140/0549	018 " DIA CIRC CONCR	LEN=0030 INSTALLED UNKN	032272 FT	
032272	1 0 00285 0 01 0322+60	NC DECATUR ST		
0140/0000	ALLEMAENGEL RD	(SR4032 SEG 0050/3185)		
0130/1856	015 " DIA CIRC CONCR	LEN=0039 INSTALLED UNKN		
0130/1158	BMS EN 39/0143/0130/1128	1 0 00285 0 01 0313+60		
0130/1128	BMSBG 39/0143/0130/1128	ONTELAUNEE		
0130/0776	016 " DIA CIRC PLASTIC	LEN=0035 INSTALLED UNKN		
0130/0142	BMS EN 39/0143/0130/0101	1 0 00285 0 01 0303+42		
0130/0101	BR. ONTELAUNE	BMSBG 39/0143/0130/0101		
030276	1 0 00285 0 01 0302+30	MOSSERVILLE RD	030276 FT	
0130/0000	(SR4024 SEG 0010/0000)	0130/0000		
0130/0000	LENGTH(AH 1996 BK 2308)	014 " DIA CIRC CONCR		
0120/2137	LEN=0032 INSTALLED UNKN	012 " DIA CIRC CONCR		
0120/1765	LEN=0032 INSTALLED UNKN	014 " DIA CIRC CONCR		
0120/1349	LEN=0032 INSTALLED UNKN			
0120/0387	018 " DIA CIRC METAL	LEN=0031 INSTALLED UNKN	027968 FT	
027968	1 0 00285 0 01 0279+32	LENGTH(AH 2308 BK 3423)		
0110/3423	014 " DIA CIRC CONCR	LEN=0035 INSTALLED UNKN		
0110/3020	014 " DIA CIRC CONCR	LEN=0033 INSTALLED UNKN		
0110/2810	014 " DIA CIRC CONCR	LEN=0032 INSTALLED UNKN		
0110/2460	015 " DIA CIRC CONCR	LEN=0032 INSTALLED UNKN		
	018 " DIA CIRC METAL			

DIR: B TOTAL LEN: 7.056 MI. DIST: 05-3 SR: 143
 LEFT MUN: LYNN T RIGHT MUN: LYNN T

024545 FT

022465 FT

020546 FT

---	0110/2285	LEN=0035	INSTALLED UNKN
==	0110/2251	GUN CLUB RD (T770)	
---	0110/1447	015 " DIA CIRC CONCR LEN=0030	INSTALLED UNKN
---	0110/1074	016 " DIA CIRC CONCR LEN=0032	INSTALLED UNKN
---	0110/0697	012 " DIA CIR PLASTIC LEN=0032	INSTALLED UNKN
---	0110/0330	024 " DIA CIRC CONCR LEN=0037	INSTALLED UNKN
---	0110/0009	014 " DIA CIRC CONCR LEN=0031	INSTALLED UNKN
---	024545 FT	1 0 00285 0 01 0245+22	
---		ULRICH MILL RD (T768)	
==	5 0110/0000	LENGTH(AH 3423 BK 2080)	
---	0100/1921	054"H 72"W ELLIP CONC LEN=0047	INSTALLED UNKN
---	0100/0780	014 " DIA CIR PLASTIC LEN=0032	INSTALLED UNKN
---	0100/0395	012 " DIA CIR PLASTIC LEN=0031	INSTALLED UNKN
---	0100/0001	018 " DIA CIRC CONCR LEN=0031	INSTALLED UNKN
---	022465 FT	1 0 00285 0 01 0224+29	
---		QUARRY RD (T766)	
==	5 0100/0000	LENGTH(AH 2080 BK 1919)	
---	0090/1648	016 " DIA CIRC CONCR LEN=0032	INSTALLED UNKN
---	0090/1335	016 " DIA CIR PLASTIC LEN=0036	INSTALLED UNKN
---	0090/0477	012 " DIA CIRC CONCR LEN=0032	INSTALLED UNKN
---	0090/0114	012 " DIA CIR PLASTIC LEN=0030	INSTALLED UNKN
---	020546 FT	1 0 00285 0 01 0205+20	
---	5 0090/0000	LENGTH(AH 1919 BK 2404)	
---	0080/2234	016 " DIA CIRC CONCR LEN=0032	INSTALLED UNKN
---	0080/1649	BMSSEN 39/0143/0080/1638 1 0 00285 0 01 0186+39	
---	0080/1638	T. ONTELAUNEE BMSBG 39/0143/0080/1638	

DIR: B TOTAL LEN: 7.056 MI. DIST: 05-3 SR: 143
 LEFT MUN: LYNN T RIGHT MUN: LYNN T

FORT EVERETT RD
 (T762)

0080/1038



0080/1038
 0080/0569

016 " DIA CIRC CONCR
 LEN=0057 INSTALLED UNKN
 HOFFADECKEL CT
 (T762)

BMSSEN 39/0143/0080/0518
 1 0 00285 0 01 0180+34
 T. ONTELAUNEE

0080/0546



0080/0193

BMSBG 39/0143/0080/0518
 016 " DIA CIRC CONCR

LEN=0030 INSTALLED UNKN
 016 " DIA CIRC CONCR

018142 FT



0080/0127
 018142 FT
 0080/0000

LEN=0029 INSTALLED UNKN
 1 0 00285 0 01 0180+34

LENGTH(AH 2404 BK 3107)

0070/3047



012 " DIA CIR PLASTIC
 LEN=0099 INSTALLED UNKN

0070/2710



016 " DIA CIRC CONCR
 LEN=0035 INSTALLED UNKN

0070/2484



016 " DIA CIRC CONCR
 LEN=0064 INSTALLED UNKN

BEHLER RD
 (T758)

0070/2445



0070/2445

016 " DIA CIRC METAL
 LEN=0061 INSTALLED UNKN

BEHLER RD
 (SR0863 SEG 0260/2935)

0070/2292



036 " DIA CIRC CONCR
 LEN=0028 INSTALLED UNKN

NORTH AL
 (TWP)

0070/1776



0070/1702

SOUTH AL
 (TWP)
 016 " DIA CIR PLASTIC

0070/1242



LEN=0032 INSTALLED UNKN

0070/0890



036 " DIA CIRC CONCR
 LEN=0054 INSTALLED UNKN

015035 FT



015035 FT

1 0 00285 0 01 0149+85
 STRAWBERRY CT

(T756)

0070/0000



LENGTH(AH 3107 BK 2564)

KOENIG DR
 (PRDR)

0060/0976



0060/0963

036 " DIA CIRC CONCR
 LEN=0030 INSTALLED UNKN

0060/0565
 012471 FT



012 " DIA CIR PLASTIC
 LEN=0032 INSTALLED UNKN

1 0 00285 0 01 0124+48 012471 FT

DIR: B TOTAL LEN: 7.056 MI. DIST: 05-3 SR: 143
 LEFT MUN: LYNN T RIGHT MUN: LYNN T

Street Name	Stationing	Material	Length	Notes
ONTELAUNEE RD (T752)	0060/0000	018" DIA CIRC CONCR	2564	BK 1860
	0050/1268	INSTALLED	0035	UNKN
SUMMIT DR (PRDR)	0050/0652	016" DIA CIRC CONCR	0032	INSTALLED UNKN
	0050/0270	016" DIA CIRC CONCR	0060	INSTALLED UNKN
1 0 00285 0 01 0106+00 PLEASURE CT (T727)	010611 FT	DONATS PEAK RD		(SR4037 SEG 0070/2590)
	0050/0000	016" DIA CIRC CONCR	1860	BK 3283
	0040/3064	016" DIA CIRC CONCR	0030	INSTALLED UNKN
	0040/2757	012" DIA CIR PLASTIC	0032	INSTALLED UNKN
	0040/2375	016" DIA CIRC CONCR	0034	INSTALLED UNKN
	0040/2328	SKY VIEW DR		(TWP)
SURF DR (PRDR)	0040/0780	016" DIA CIRC CONCR	0031	INSTALLED UNKN
	0040/0710	016" DIA CIRC CONCR	0032	INSTALLED UNKN
	0040/0441	016" DIA CIR PLASTIC	0040	INSTALLED UNKN
	007328 FT	1 0 00285 0 01 0072+90		ALLEMAENGEL RD
HAMM CT (T752)	0040/0000	016" DIA CIRC CONCR	3283	BK 2023
	0030/1681	BMS EN 39/0143/0030/1644		1 0 00285 0 01 0069+45
	0030/1644	T. ONTELAUNEE		BMSBG 39/0143/0030/1644
	0030/1230	016" DIA CIRC CONCR	0034	INSTALLED UNKN
	0030/0482	016" DIA CIRC CONCR	0030	INSTALLED UNKN
		016" DIA CIRC CONCR		

DIR: B TOTAL LEN: 7.056 MI. DIST: 05-3 SR: 143
 LEFT MUN: LYNN T RIGHT MUN: LYNN T

1 0 00285 0 01 0052+87 005305 FT
 LEASER RD
 (T746) 0030/0000

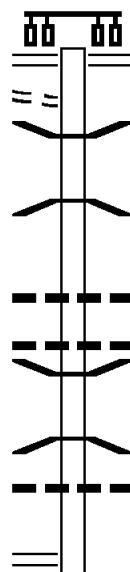
SLATEVILLE RD
 (T865)
 STEINSVILLE RD
 (SR4038 SEG 0030/2960) 0020/1727

1 0 00285 0 01 0025+20 002533 FT
 CLOVER RD
 (SR4036 SEG 0010/1587) 0020/0000

000000 FT

---	0030/0340	LEN=0033	INSTALLED UNKN
---	0030/0255	016 "DIA	CIRC CONCR
---	0030/0003	LEN=0036	INSTALLED UNKN
---	005305 FT	016 "DIA	CIRC CONCR
==	5 0030/0000	LEN=0036	INSTALLED UNKN
---	0020/2764	LENGTH(AH 2023 BK 2772)	
---	0020/2173	016 "DIA	CIRC CONCR
---	0020/1816	LEN=0036	INSTALLED UNKN
---		015 "DIA	CIRC CONCR
==		LEN=0033	INSTALLED UNKN
---		LEVAN RD	
---		(T746)	
---	0020/1637	BMSBN 39/0143/0020/1610	
---	0020/1610	1 0 00285 0 01 0041+36	
---		T. ONTELAUNEE	
---		BMSBG 39/0143/0020/1610	
---	0020/0736	024 "DIA	CIRC CONCR
---	002533 FT	LEN=0037	INSTALLED UNKN
---		LEVAN RD	
---		(T835)	
==	5 0020/0000	LENGTH(AH 2772 BK 2533)	
---	0010/2370	048"H 36"W	ELLIP METAL
---		LEN=0068	INSTALLED UNKN
---	0010/1608	012 "DIA	CIR PLASTIC
---	0010/1020	LEN=0032	INSTALLED UNKN
---		048 "DIA	CIRC METAL
---		LEN=0038	INSTALLED UNKN
---	0010/0360	014 "DIA	CIR PLASTIC
---	0010/0141	LEN=0030	INSTALLED UNKN
---		012 "DIA	CIR PLASTIC
---		LEN=0034	INSTALLED UNKN
---		014 "DIA	CIR PLASTIC
---	0010/0020	LEN=0030	INSTALLED UNKN
---	000000 FT	1 0 00285 0 00 0000+00	
---		NC KINGS HW	
---		INTER-BK	
---		ONTELAUNEE TR	
---		(SR0143 SEG 0240/3021)	
---		MFC BEGIN = D	
---		BK-BERKS	(06)
---	5 0010/0000	LENGTH(AH 2533 BK 0000)	

087071 FT
 FROM 0309/0460 SH
 (CONN)
 0340/1840
 1 0 00672 0 01 0561+64 085071 FT
 WERLEYS CORNER RD
 (SR4019 SEG 0110/2173) 0340/0000



086964 FT SR 0309 SH
 (SR0309 SEG 0460/1382)
 0340/2000
 0340/1750 BMS EN 39/0100/0340/1733
 1 0 00672 0 01 0578+95
 TR. JORDAN CK
 0340/1733 BMSBG 39/0100/0340/1733
 0340/0722 018 " DIA CIRC CONCR
 LEN=0050 INSTALLED UNKN
 0340/0390 018 " DIA CIRC CONCR
 LEN=0055 INSTALLED UNKN
 0340/0096 BMS EN 39/0100/0340/0085
 1 0 00672 0 01 0562+49
 TR. JORDAN CK
 0340/0085 BMSBG 39/0100/0340/0085
 066"H 50"W STRUCTURE *
 LEN=0030 INSTALLED UNKN
 0340/0075
 084964 FT
 0340/0000 LENGTH(AH 2000 BK 1786)

EXTRACT DATE: 12/18/2023
PRINT DATE: 12/19/2023

ROADWAY MANAGEMENT SYSTEM
SLD COUNTY/SR - ANNUAL PRINT

PAGE NUMBER: 64
COUNTY: LEHIGH

DIR: E TOTAL LEN: 16.491 MI.
LEFT MUN: HEIDELBERG T

DIST: 05-3 SR: 100
RIGHT MUN: HEIDELBERG T

Stationing	Length	Notes	Material	Year
0330/1596		018 " DIA	CIRC CONCR	
0330/1337		LEN=0099	INSTALLED UNKN	
0330/1141		018 " DIA	CIRC CONCR	
0330/0873		LEN=0050	INSTALLED UNKN	
0330/0177		018 " DIA	CIRC CONCR	1997
0330/0107		030 " DIA	CIRC CONCR	
083178 FT		LEN=0030	INSTALLED 2001	
083285 FT		BMSSEN 39/0100/0330/0107		
083178 FT		1 0 00672 0 01 0544+35		
083178 FT		JORDAN CK.		
083178 FT		BMSBG 39/0100/0330/0107		
083178 FT		1 0 00672 0 01 0543+56		
083178 FT		SADDLE RD		
083178 FT		(T668)		
083178 FT		LENGTH(AH 1786 BK 2960)		
0320/2955		018 " DIA	CIRC CONCR	
0320/2156		LEN=0050	INSTALLED 1997	
0320/1701		018 " DIA	CAST IRON	
0320/0090		LEN=0050	INSTALLED UNKN	
080218 FT		HEIDELBERG		
080218 FT		LOWHILL T		
080325 FT		018 " DIA	CIRC CONCR	
080218 FT		LEN=0050	INSTALLED UNKN	
080325 FT		LENGTH(AH 2960 BK 2944)		
0320/0000		018 " DIA	CIRC CONCR	
0310/2732		LEN=0050	INSTALLED UNKN	
0310/2425		018 " DIA	CIRC CONCR	
0310/2048		LEN=0050	INSTALLED UNKN	
0310/1328		018 " DIA	CIRC CONCR	
0310/1023		LEN=0050	INSTALLED UNKN	
0310/0724		018 " DIA	CIRC CONCR	
0310/0167		LEN=0036	INSTALLED UNKN	
0310/0074		018 " DIA	CIRC CONCR	
077274 FT		LEN=0036	INSTALLED UNKN	
077274 FT		SELL RD		
077274 FT		(SR4031 SEG 0010/0000)		
077274 FT		BMSSEN 39/0100/0310/0000		
077274 FT		1 0 00672 0 01 0483+02		

DIR: E TOTAL LEN: 16.491 MI. DIST: 05-3 SR: 100
 LEFT MUN: LOWHILL T RIGHT MUN: LOWHILL T

NARRIS RD
(T648)

0300/1411

COUNTRY SPRING RD
(T651)

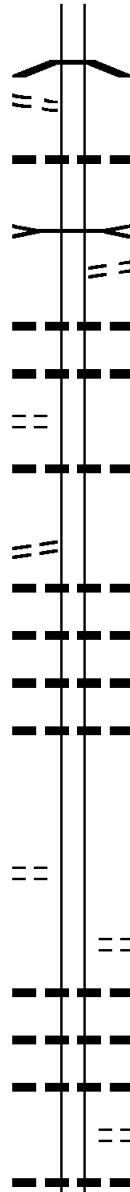
0300/0378

1 0 00672 0 01 0468+30 075741 FT
 LOWHILL CHURCH RD
(T655)

0300/0000

1 0 00672 0 01 0443+64 073288 FT
 HERBER RD
(T664)

0290/0000



5	0310/0000	JORDAN CK. BMSBG 39/0100/0310/0000 LENGTH(AH 2944 BK 1640)
	0300/0882	018 " DIA CIRC CONCR LEN=0060 INSTALLED 1997 SWITZER CK. STRUCTURE LENGTH 8 FT
	0300/0880	BMSID 39/0100/0300/0880 BITTNER'S CORNER RD
	0300/0685	(T654)
	0300/0657	018 " DIA CIRC CONCR LEN=0050 INSTALLED UNKN
	0300/0432	018 " DIA CIRC CONCR LEN=0060 INSTALLED UNKN
	0300/0191	024 " DIA CIRC CONCR LEN=0070 INSTALLED 2001
	075634 FT	
5	0300/0000	LENGTH(AH 1640 BK 2453)
	0290/2302	018 " DIA CIRC CONCR LEN=0050 INSTALLED UNKN
	0290/2071	018 " DIA CIRC CONCR LEN=0060 INSTALLED UNKN
	0290/1698	018 " DIA CIRC CONCR LEN=0050 INSTALLED UNKN
	0290/1468	018 " DIA CIRC CONCR LEN=0020 INSTALLED UNKN
	073181 FT	
5	0290/0000	LENGTH(AH 2453 BK 2529)
	0280/1916	GAME PRESERVE RD (T639)
	0280/1359	016 " DIA CIRC CONCR LEN=0060 INSTALLED UNKN
	0280/1011	018 " DIA CIRC CONCR LEN=0065 INSTALLED UNKN
	0280/0674	018 " DIA CIRC CONCR LEN=0065 INSTALLED UNKN
	0280/0657	RABER RD (T684)
	0280/0307	018 " DIA CIRC CONCR LEN=0065 INSTALLED UNKN

DIR: E TOTAL LEN: 16.491 MI. DIST: 05-3 SR: 100
 LEFT MUN: LOWHILL T RIGHT MUN: LOWHILL T

Stationing	Structure / Feature	Material / Type	Length	Notes
070759 FT				
070652 FT		1 0 00672 0 01 0418+37		
0280/0000		LENGTH(AH 2529 BK 2946)		
0270/2811		018 " DIA CIRC CONCR	LEN=0050	INSTALLED UNKN
0270/2465		018 " DIA CIRC CONCR	LEN=0050	INSTALLED UNKN
0270/2217		018 " DIA CIRC CONCR	LEN=0050	INSTALLED UNKN
0270/1917		018 " DIA CIRC CONCR	LEN=0050	INSTALLED UNKN
0270/1652		018 " DIA CIRC CONCR	LEN=0050	INSTALLED UNKN
0270/1383		018 " DIA CIRC CONCR	LEN=0050	INSTALLED UNKN
0270/1107		018 " DIA CIRC CONCR	LEN=0055	INSTALLED UNKN
HOLBENS VALLEY RD (SR4040 SEG 0180/2823)	0270/1042			
		T. LYON CREEK		
	0270/0588	STRUCTURE LENGTH 26 FT		
		BMSID 39/0100/0270/0588		
	0270/0531	018 " DIA CIRC CONCR	LEN=0035	INSTALLED UNKN
GEORGE RD (T658)	0270/0383			
		018 " DIA CIRC CONCR	LEN=0060	INSTALLED UNKN
067813 FT		1 0 00672 0 01 0388+45		
0270/0000		LENGTH(AH 2946 BK 2743)		
0260/2686		018 " DIA CIRC CONCR	LEN=0050	INSTALLED UNKN
0260/2385		018 " DIA CIRC CONCR	LEN=0050	INSTALLED UNKN
		KISTLER RD		
	0260/1653	(SR4025 SEG 0080/0000)		
		016 " DIA CIRC CONCR	LEN=0050	INSTALLED UNKN
	0260/1355	018 " DIA CIRC CONCR	LEN=0050	INSTALLED UNKN
	0260/1049	024 " DIA CIRC CONCR	LEN=0060	INSTALLED UNKN
	0260/0494	018 " DIA CIRC CONCR	LEN=0050	INSTALLED UNKN
065070 FT		1 0 00672 0 01 0361+52		
064963 FT		HAUSMAN CIR		
		(T652)		
	0260/0000	LENGTH(AH 2743 BK 2166)		
LYON VALLEY RD (SR4025 SEG 0070/1570)	0260/0000			
		LYON CREEK		
	0250/2071	STRUCTURE LENGTH 30 FT		
		BMSID 39/0100/0250/2071		
		030 " DIA CIRC CONCR		

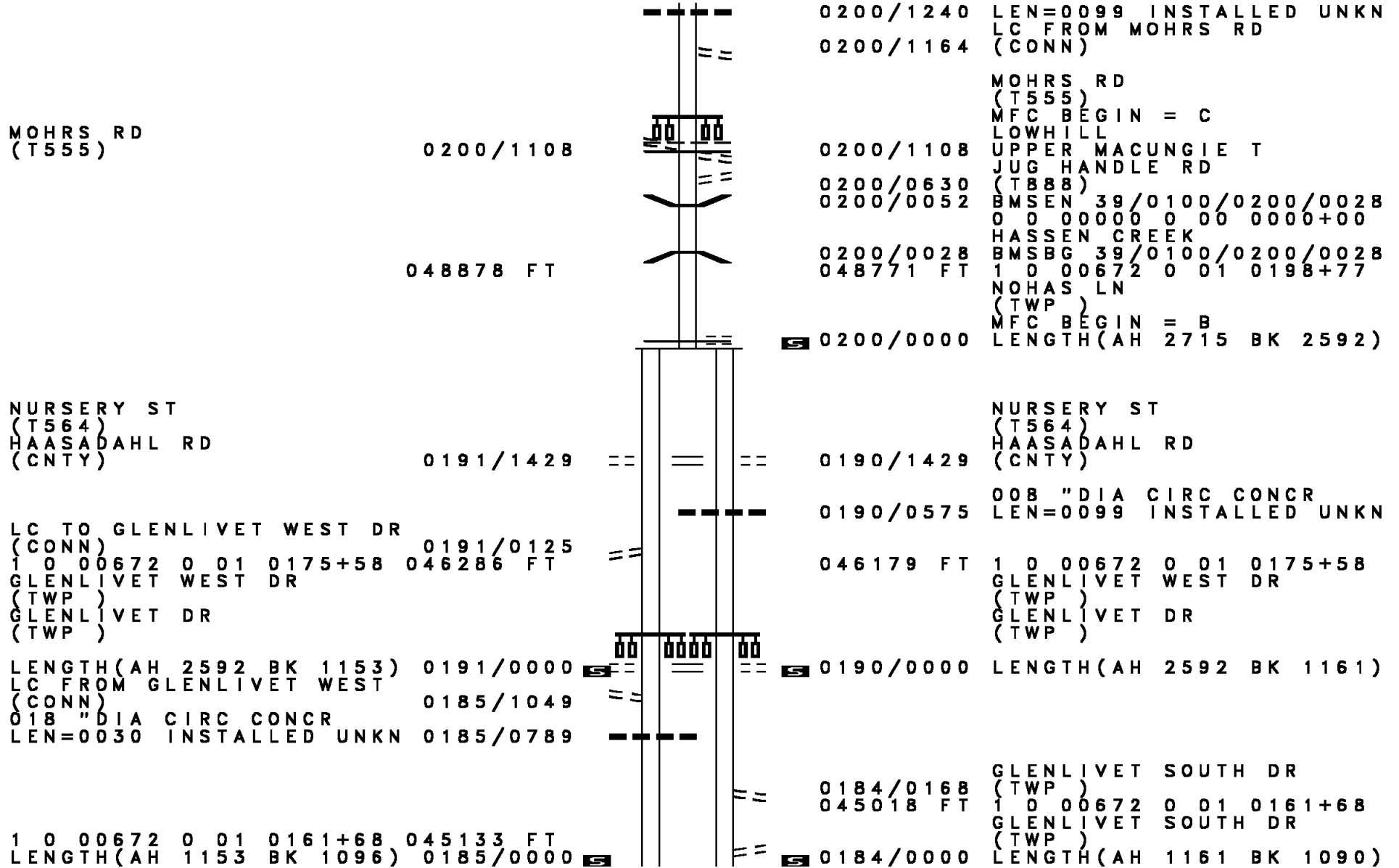
DIR: E TOTAL LEN: 16.491 MI. DIST: 05-3 SR: 100
 LEFT MUN: LOWHILL T RIGHT MUN: LOWHILL T

Stationing	Segment	Length	Material	Status
0250/1682		LEN=0030	030 "DIA	INSTALLED UNKN
0250/1267		LEN=0030		INSTALLED UNKN
062904 FT				
062797 FT		1 0 00672	0 01 0339+19	
0250/0000		LENGTH(AH	2166 BK 2494)	
0240/2461		LEN=0070	018 "DIA	INSTALLED UNKN
0240/1909		LEN=0070	018 "DIA	INSTALLED UNKN
0240/1333		LEN=0070	018 "DIA	INSTALLED UNKN
0240/0792		LEN=0070	018 "DIA	INSTALLED UNKN
060410 FT				
0240/0445		LEN=0070	018 "DIA	INSTALLED UNKN
060303 FT		1 0 00672	0 01 0314+29	
0240/0000		LENGTH(AH	2494 BK 2378)	
WINDY RD (T596)				
0230/1283				
0230/1238			WINDY RD (T596)	
0230/1015		LEN=0040	018 "DIA	INSTALLED UNKN
0230/0658		LEN=0040	018 "DIA	INSTALLED UNKN
0230/0287		LEN=0040	018 "DIA	INSTALLED UNKN
TO 4003/0120 SH (CONN)				
0230/0215				
0230/0133		LEN=0040	016 "DIA	INSTALLED UNKN
0230/0093		LEN=0060	018 "DIA	INSTALLED UNKN
CLAUSSVILLE RD (SR4003 SEG 0130/0000)				
0230/0050			KERNSVILLE RD (SR4003 SEG 0130/0000)	
058032 FT		057925 FT	1 0 00672	0 01 0291+39
		0230/0000	LENGTH(AH	2378 BK 3352)
			TO 4003/0130 SH	
		0220/3159	(CONN)	
		0220/2279	024 "DIA	INSTALLED UNKN
			PONY RD	

DIR: E TOTAL LEN: 16.491 MI. DIST: 05-3 SR: 100
 LEFT MUN: LOWHILL T RIGHT MUN: LOWHILL T

Location	Stationing	Length	Material	Status
	0220/1676	(T685)	018" DIA CIRC CONCR	INSTALLED UNKN
	0220/1211	LEN=0070	018" DIA CIRC CONCR	INSTALLED UNKN
	0220/1022	LEN=0050	018" DIA CIRC CONCR	INSTALLED UNKN
054680 FT	0220/0154	LEN=0040	036" DIA CIRC CONCR	INSTALLED UNKN
	054573 FT	1 0 00672 0 01 0257+50	ORCHARD RD	
	0220/0000	LENGTH(AH 3352 BK 3087)	(T562)	
	0210/3070	LEN=0050	018" DIA CIRC CONCR	INSTALLED UNKN
	0210/2630	LEN=0025	018" DIA CIRC CONCR	INSTALLED UNKN
COVE RD (T563)	0210/2458			
	0210/2298	LEN=0025	018" DIA CIRC CONCR	INSTALLED UNKN
	0210/1884	LEN=0050	018" DIA CIRC CONCR	INSTALLED UNKN
	0210/1425	LEN=0050	024" DIA CIRC CONCR	INSTALLED UNKN
	0210/1321	LEN=0050	BEECHWOOD ST	
	0210/0967	LEN=0050	018" DIA CIRC CONCR	INSTALLED UNKN
	0210/0461	LEN=0050	018" DIA CIRC CONCR	INSTALLED UNKN
	0210/0261	LEN=0099	018" DIA CIRC CONCR	INSTALLED UNKN
051593 FT	0210/0063	LEN=0055	018" DIA CIRC CONCR	INSTALLED UNKN
	051486 FT	1 0 00672 0 01 0226+07		
	0210/0000	LENGTH(AH 3087 BK 2715)		
	0200/2534	LEN=0050	018" DIA CIRC CONCR	INSTALLED UNKN
	0200/2303	LEN=0050	018" DIA CIRC CONCR	INSTALLED UNKN
	0200/2018	LEN=0050	018" DIA CIRC CONCR	INSTALLED UNKN
WERTMAN RD (T579)	0200/1556			
	0200/1330	TR. HASSEN CK	STRUCTURE LENGTH 32 FT	
LC TO MOHRS RD (CONN)	0200/1289	BMSID 39/0100/0200/1330		
			018" DIA CIRC CONCR	

DIR: E TOTAL LEN: 16.491 MI. DIST: 05-3 SR: 100
 LEFT MUN: LOWHILL T RIGHT MUN: LOWHILL T



MOHRS RD
(T555)

0200/1108

0200/1240 LEN=0099 INSTALLED UNKN
 LC FROM MOHRS RD
 0200/1164 (CONN)

MOHRS RD
(T555)
 MFC BEGIN = C

0200/1108
 0200/0630
 0200/0052

LOWHILL
 UPPER MACUNGIE T
 JUG HANDLE RD
 (T888)
 BMS EN 39/0100/0200/002B
 0 0 00000 0 00 0000+00

048878 FT

0200/0028
 048771 FT

HASSEN CREEK
 BMSBG 39/0100/0200/002B
 1 0 00672 0 01 0198+77
 NOHAS LN
 (TWP)

0200/0000 LENGTH(AH 2715 BK 2592)

NURSERY ST
(T564)
 HAASADAHL RD
(CNTY)

0191/1429

0190/1429

NURSERY ST
(T564)
 HAASADAHL RD
(CNTY)

LC TO GLENLIVET WEST DR
(CONN) 0191/0125
 1 0 00672 0 01 0175+58 046286 FT
 GLENLIVET WEST DR
(TWP)
 GLENLIVET DR
(TWP)

0190/0575

008 "DIA CIRC CONCR
 LEN=0099 INSTALLED UNKN

046179 FT 1 0 00672 0 01 0175+58
 GLENLIVET WEST DR
(TWP)
 GLENLIVET DR
(TWP)

LENGTH(AH 2592 BK 1153) 0191/0000
 LC FROM GLENLIVET WEST
(CONN) 0185/1049
 018 "DIA CIRC CONCR
 LEN=0030 INSTALLED UNKN 0185/0789

0190/0000 LENGTH(AH 2592 BK 1161)

1 0 00672 0 01 0161+68 045133 FT
 LENGTH(AH 1153 BK 1096) 0185/0000

0184/0168
 045018 FT

GLENLIVET SOUTH DR
(TWP)
 1 0 00672 0 01 0161+68
 GLENLIVET SOUTH DR
(TWP)
 LENGTH(AH 1161 BK 1090)

DIR: E TOTAL LEN: 16.491 MI. DIST: 05-3 SR: 100
 LEFT MUN: UPPER MACUNGIE T RIGHT MUN: UPPER MACUNGIE T

018 "DIA CIRC CONCR LEN=0080 INSTALLED UNKN TO 1002/0010 SH (CONN)	0181/0380	----	0180/0898	018 "DIA CIRC CONCR LEN=0030 INSTALLED UNKN
	0181/0180	==	0180/0897	018 "DIA CIRC CONCR LEN=0030 INSTALLED UNKN
1 0 00672 0 01 0150+90 044037 FT MAIN ST (SR1002 SEG 0030/0000) TILGHMAN ST (SR1002 SEG 0030/0000)		==	0180/0633	018 "DIA CIRC CONCR LEN=0030 INSTALLED UNKN
LENGTH(AH 1096 BK 1780) FROM 1002/0010 SH (CONN)	0181/0000	=====	0180/0100	FROM 1002/0030 SH (CONN)
SIGN: 4 CHORD TRUSS BMSID 39/0100/0174/1151 RAMP H RD (SR8004 SEG 0250/0000)	0175/1160	=====	043928 FT	1 0 00672 0 01 0150+90 MAIN ST (SR1002 SEG 0030/0000) TILGHMAN ST (SR1002 SEG 0030/0000)
RAMP G RD (SR8004 SEG 0260/1008)	0175/0977	=====	0174/1602	LENGTH(AH 1090 BK 1779) TO 1002/0030 SH (CONN)
1 0 00672 0 00 0128+90 042257 FT I-78 EB OP ID 39/0078/0494/1137 LENGTH(AH 1780 BK 2479)	0175/0399	=====	0174/1151	SIGN: 4 CHORD TRUSS BMSID 39/0100/0174/1151
018 "DIA CIRC CONCR LEN=0050 INSTALLED UNKN	0171/2414	----	0174/0829	RAMP B RD (SR8004 SEG 0510/1364)
018 "DIA CIRC CONCR LEN=0060 INSTALLED UNKN	0171/2240	----	0174/0410	RAMP A RD (SR8004 SEG 0500/0000)
RAMP E RD (SR8004 SEG 0020/0000)	0171/2110	=====	0174/0000	1 0 00672 0 00 0128+90 I-78 EB OP ID 39/0078/0494/1137 LENGTH(AH 1779 BK 2456)
018 "DIA CIRC CONCR LEN=0060 INSTALLED UNKN	0171/1971	----	0170/1998	RAMP C RD (SR8004 SEG 0750/0966)
RAMP F RD (SR8004 SEG 0010/1400)	0171/1783	=====		

DIR: E TOTAL LEN: 16.491 MI. DIST: 05-3 SR: 100
 LEFT MUN: UPPER MACUNGIE T RIGHT MUN: UPPER MACUNGIE T

018 "DIA CIRC CONCR LEN=0060 INSTALLED UNKN 0171/1652	---			
018 "DIA CIRC METAL LEN=0060 INSTALLED UNKN 0171/1492	---			
			0170/1488	RAMP D RD (SR8004 SEG 0760/0000)
			0170/1353	036 "DIA CIRC CONCR
018 "DIA CIRC CONCR LEN=0062 INSTALLED UNKN 0171/1246	---		0170/1246	LEN=0040 INSTALLED UNKN
ADRIENNE DR (TWP)	==			024 "DIA CIRC CONCR LEN=0050 INSTALLED UNKN
			0170/1145	024 "DIA CIRC METAL LEN=0050 INSTALLED 1997
			0170/1002	024 "DIA CIRC METAL LEN=0050 INSTALLED 1997
SIGN: 4 CHORD TRUSS BMSID 39/0100/0170/0919 0171/0919	==		0170/0919	SIGN: 4 CHORD TRUSS BMSID 39/0100/0170/0919
			0170/0870	018 "DIA CIRC CONCR LEN=0040 INSTALLED UNKN
LC TO PENN DR (CONN) (APRA) POWERCO PENN DR (T907) PENN DR (T905)	==			(APRA) POWERCO PENN DR (T907) PENN DR (T905)
			0171/0500	
LC FROM PENN DR (CONN) 1 0 00672 0 00 0104+62 039778 FT (AAR 591390U)#TRKS 01 LENGTH(AH 2479 BK 1574) 0171/0000	==		0170/0500	
018 "DIA CIRC CONCR LEN=0060 INSTALLED UNKN 0161/1320	---		039693 FT	1 0 00672 0 00 0104+62 (AAR 591390U)#TRKS 01
018 "DIA CIRC CONCR LEN=0060 INSTALLED UNKN 0161/1130	---		0170/0000	LENGTH(AH 2456 BK 1581)
			0160/1113	018 "DIA CIRC CONCR LEN=0099 INSTALLED 2001
TO 3012/0080 SH (CONN) SCHANTZ RD (T527) SCHANTZ RD (SR3012 SEG 0080/2446)	==			SCHANTZ RD (T527) SCHANTZ RD (SR3012 SEG 0080/2446)
			0161/0870	
			0160/0854	
1 0 00672 0 00 0088+85 038204 FT KRESSLER LN (T529) LENGTH(AH 1574 BK 2786) 0161/0000	==		038112 FT	1 0 00672 0 00 0088+85 KRESSLER LN (T529)
			0160/0000	LENGTH(AH 1581 BK 2802)

DIR: E TOTAL LEN: 16.491 MI. DIST: 05-3 SR: 100
 LEFT MUN: UPPER MACUNGIE T RIGHT MUN: UPPER MACUNGIE T

Item Description	Stationing	Structure/Type	Length	Material	Year
018 "DIA CIRC CONCR LEN=0200 INSTALLED UNKN	0153/1770	--- ---			
	0152/2040	--- ---	030 "	DIA CIRC CONCR	2001
	0152/1810	--- ---	LEN=0080	INSTALLED	2001
		--- ---	030 "	DIA CIRC CONCR	2001
		--- ---	LEN=0200	INSTALLED	2001
	0152/1610	--- ---	030 "	DIA CIRC CONCR	2001
	0152/1525	--- ---	LEN=0080	INSTALLED	2001
	0152/1480	--- ---	030 "	DIA CIRC CONCR	2001
	0152/1275	--- ---	LEN=0080	INSTALLED	2001
	0152/0900	--- ---	030 "	DIA CIRC CONCR	2001
		--- ---	LEN=0080	INSTALLED	2001
LC TO INDUSTRIAL BL (CONN)	0153/0740	==			
	0152/0750	--- ---	030 "	DIA CIRC CONCR	2001
		--- ---	LEN=0080	INSTALLED	2001
INDUSTRIAL BL (T568)	0153/0635				
	0152/0619			INDUSTRIAL BL (T568)	
LC FROM INDUSTRIAL BL (CONN)	0153/0530	==			
	0152/0466	==		LC TO INDUSTRIAL BL (CONN)	
SIGN: CANTILEVER BMSID 39/0100/0153/0205	0153/0197	┌───┐			
1 0 00672 0 00 0061+28	035418 FT				
LENGTH(AH 2786 BK 2041)	0153/0000	└───┘			
	035310 FT			1 0 00672 0 00 0061+32	
	0152/0000			LENGTH(AH 2802 BK 2034)	
	0142/0956	--- ---	018 "	DIA CIRC CONCR	2005
	0142/0522	--- ---	LEN=0010	INSTALLED	2005
SIGN: 3 CHORD TRUSS BMSID 39/0100/0142/0522	0143/0527	┌───┐			
018 "DIA CIR UNKNOWN LEN=0066 INSTALLED 2005	0143/0282	--- ---			
RAMP D RD (SR8030 SEG 0250/0000)		--- ---			
RAMP A RD (SR8030 SEG 0500/0873)	0143/0246				
	0142/0246				
US 222 SB OP ID 39/0222/0113/0000	0143/0050	┌───┐			
	0142/0050	└───┘		US 222 SB OP ID 39/0222/0113/0000	

EXTRACT DATE: 12/18/2023
PRINT DATE: 12/19/2023

ROADWAY MANAGEMENT SYSTEM
SLD COUNTY/SR - ANNUAL PRINT

PAGE NUMBER: 55
COUNTY: LEHIGH

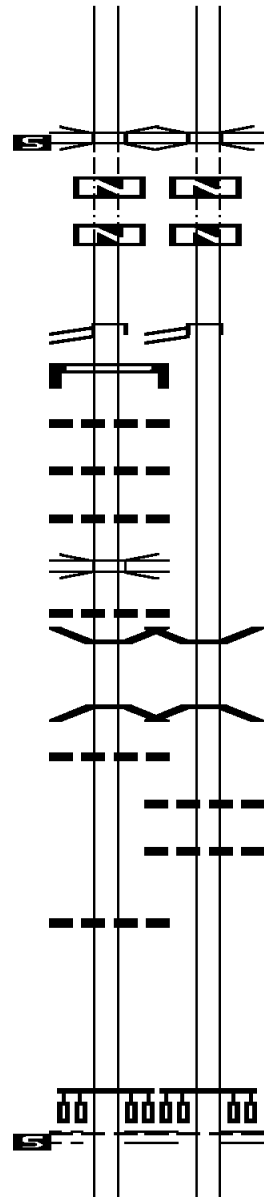
DIR: E TOTAL LEN: 16.491 MI.
LEFT MUN: UPPER MACUNGIE T

DIST: 05-3 SR: 100
RIGHT MUN: UPPER MACUNGIE T

0 0 00000 0 00 0000+00 033377 FT
US 222 NB
OP ID 39/0222/0112/0000
TRELERTOWN RD INTER-BK
(SR6100 SEG 0041/1015)
LTH AH 002041 BK 000100 0143/0000
033377 FT
LTH AH 000100 BK 000100 7141/0000
033377 FT
LTH AH 000100 BK 003428 7135/0000
SR 0222 SH INTER-AHD
(SR0222 SEG 0083/0000)
SR 0222 SH
(SR0222 SEG 0083/0000) 0133/3428
SIGN: 2 CHORD TRUSS
BMSID 39/0222/0073/1898 0133/3391
018 "DIA CIRC CONCR
LEN=0080 INSTALLED 2005 0133/3257
018 "DIA CIR UNKNOWN
LEN=0054 INSTALLED 2005 0133/2860
018 "DIA CIRC CONCR
LEN=0030 INSTALLED 2005 0133/2830
RTE 222 NB
OP ID 39/0222/0072/1403 0133/2575
018 "DIA CIRC CONCR
LEN=0032 INSTALLED 2005 0133/2276
BMS EN 39/0100/0133/1679 0133/2249
0 0 00000 0 00 0000+00
BUS 222 NB
BMSBG 39/0100/0133/1679 0133/1679
018 "DIA CIRC CONCR
LEN=0032 INSTALLED 2005 0133/1640

018 "DIA CIRC CONCR
LEN=0072 INSTALLED 2005 0133/0321
0 0 00000 0 00 0000+00 029949 FT
SCHAEFFER RUN RD
(T478)
WEILERS RD
(SR3017 SEG 0010/0000)

UPPER MACUNGIE
LOWER MACUNGIE T
LENGTH(AH 3428 BK 2175) 0133/0000



033276 FT 0 0 00000 0 00 0000+00
US 222 NB
OP ID 39/0222/0112/0000
TRELERTOWN RD INTER-BK
(SR6100 SEG 0040/1043)
LTH AH 002034 BK 000100 0142/0000
033276 FT
LTH AH 000100 BK 000100 7140/0000
033276 FT
LTH AH 000100 BK 003306 7134/0000
SR 0222 SH INTER-AHD
(SR0222 SEG 0082/0000)
SR 0222 SH
(SR0222 SEG 0082/0000) 0132/3306
SIGN: 2 CHORD TRUSS
BMS EN 39/0100/0132/1535
0 0 00000 0 00 0000+00
222 BUS.
BMSBG 39/0100/0132/1535

018 "DIA CIR UNKNOWN
LEN=0066 INSTALLED 2005
024"H 18"W **UNKNOWN**
LEN=0144 INSTALLED 2005

018 "DIA CIR UNKNOWN
LEN=0066 INSTALLED 2005
024"H 18"W **UNKNOWN**
LEN=0144 INSTALLED 2005

0 0 00000 0 00 0000+00
SCHAEFFER RUN RD
(T478)
WEILERS RD
(SR3017 SEG 0010/0000)

UPPER MACUNGIE
LOWER MACUNGIE T
LENGTH(AH 3306 BK 2116) 0132/0000

DIR: E TOTAL LEN: 16.491 MI. DIST: 05-3 SR: 100
 LEFT MUN: LOWER MACUNGIE T RIGHT MUN: LOWER MACUNGIE T

Item ID	Description	Length	Stationing	Material	Year
014	H 22" W ELLIP CONC	0123	1250	CONC	2005
018	"DIA CIR UNKNOWN	0123	1053	CIR	2005
018	"DIA CIRC CONC	0123	0725	CONC	2005
018	"DIA CIR UNKNOWN	0123	0266	CIR	2005
00000000	00000000+00	027774	FT		
018	"DIA CIRC CONC	0113	1981	CONC	2005
018	"DIA CIR UNKNOWN	0113	1504	CIR	2005
018	"DIA CIR UNKNOWN	0113	0964	CIR	2005
024	"DIA CIRC CONC	0113	0655	CONC	2005
00000000	00000000+00	025679	FT		
018	"DIA CIR UNKNOWN	0100	3260	CIR	2005
018	"DIA CIR UNKNOWN	0100	2890	CIR	2005
0100	2854				
0100	2789				
0100	2706				
0100	2345				
0100	2177				
018	"DIA CIRC CONC	0122	1250	CONC	2005
028	"DIA CIR UNKNOWN	0122	1040	CIR	2005
018	"DIA CIRC CONC	0122	0725	CONC	2005
018	"DIA CIR UNKNOWN	0122	0266	CIR	2005
00000000	00000000+00	027854	FT		
018	"DIA CIRC CONC	0112	1968	CONC	2005
018	"DIA CIRC CONC	0112	1504	CONC	2005
018	"DIA CIRC CONC	0112	0964	CONC	2005
024	"DIA CIRC CONC	0112	0718	CONC	2005
00000000	00000000+00	025679	FT		
018	"DIA CIR UNKNOWN	0100	3260	CIR	2005
018	"DIA CIR UNKNOWN	0100	2890	CIR	2005
0100	2706				
018	"DIA CIRC CONC	0100	2706	CONC	2005
018	"DIA CIR UNKNOWN	0100	2345	CIR	2005
0100	2177				

CREAMERY RD
(T463)

SPRING CREEK RD
(SR3001 SEG 0070/2351)

BMS EN 39/0100/0100/2706
 0000000000000000+00
 LITTLE LEHIGH CREEK
 BMSBG 39/0100/0100/2706
 01B "DIA CIRC METAL
 ASTER RD
 (T609)
 WISTERIA RD

EXTRACT DATE: 12/18/2023
PRINT DATE: 12/19/2023

ROADWAY MANAGEMENT SYSTEM
SLD COUNTY/SR - ANNUAL PRINT

PAGE NUMBER: 53
COUNTY: LEHIGH

DIR: E TOTAL LEN: 16.491 MI.
LEFT MUN: LOWER MACUNGIE T

DIST: 05-3 SR: 100
RIGHT MUN: LOWER MACUNGIE T

1 0 00486 0 00 0224+35 022412 FT
QUARRY RD
(T492) 0100/0000

LC TO SCHOENECK RD
(CONN) 0080/2499
SCHOENECK RD
(TWP) 0080/2363
LC FROM SCHOENECK RD
(CONN) 0080/2230

DRAGONFLY LN
(T480) 0080/1893

018297 FT

016463 FT

==	0100/1669	(T602)	
---	0100/1336	018" DIA CIRC CONCR LEN=0050 INSTALLED UNKN FOXGLOVE PL	
==	0100/1095	(T606)	
---	0100/0575	018" DIA CIRC METAL LEN=0035 INSTALLED UNKN COLUMBINE RD	
==	0100/0554	(T608)	
---	0100/0097	012" DIA CIRC CONCR LEN=0060 INSTALLED UNKN	
00	0100/0000	LENGTH(AH 3267 BK 1456) SAUERKRAUT LN (TWP)	
==	0090/1231		
---	0090/0389	016" DIA CIRC CONCR LEN=0040 INSTALLED UNKN	
020956 FT	020956 FT	1 0 00486 0 00 0209+88	
---	0090/0000	LENGTH(AH 1456 BK 2659)	
00	0080/2499		
00	0080/2363		
==	0080/2363		
---	0080/2130	018" DIA CIRC CONCR LEN=0040 INSTALLED 1997	
POI	0080/1893	(APRA) WILLIAMS SCOTSMAN 018" DIA CIRC CONCR	
---	0080/1370	LEN=0040 INSTALLED UNKN	
---	0080/0890	018" DIA CIRC CONCR LEN=0030 INSTALLED UNKN	
---	0080/0324	018" DIA CIRC CONCR LEN=0040 INSTALLED UNKN	
018297 FT	018297 FT	1 0 00486 0 00 0183+29	
---	0080/0000	LENGTH(AH 2659 BK 1834) LICHTENWALNER LN (PRDR)	
==	0070/1487	024" DIA CIR PLASTIC LEN=0060 INSTALLED UNKN	
---	0070/1466		
==	0070/0706	ANTIQUE LN (T494)	
016463 FT	016463 FT	1 0 00486 0 00 0158+94	
---	0070/0000	LENGTH(AH 1834 BK 3096)	

DIR: E TOTAL LEN: 16.491 MI. DIST: 05-3 SR: 100
 LEFT MUN: LOWER MACUNGIE T RIGHT MUN: LOWER MACUNGIE T

Segment Description	Segment ID	Length (FT)	Notes
ALBURTIS RD (SR3002 SEG 0070/1312)	0060/2348		ALBURTIS RD (TWP)
LC TO GEHMAN RD (CONN)	0060/1707		018" DIA CIRC CONCR LEN=0200 INSTALLED UNKN
GEHMAN RD (TWP)	0060/1586		
LC FROM GEHMAN RD (CONN)	0060/1498		
LC TO GRANDVIEW DR (CONN)	0060/1093		
GRANDVIEW DR (TWP)	0060/1060		018" DIA CIRC CONCR LEN=0180 INSTALLED UNKN
LC FROM GRANDVIEW DR (CONN)	0060/1002		WILLOW LN (SR3003 SEG 0010/0000)
	0060/0840		
	013367 FT		060" DIA CIR PLASTIC LEN=0036 INSTALLED UNKN
			1 0 00486 0 00 0133+81 NC SR
			0100 SH LOWER MACUNGIE MACUNGIE B
			LENGTH(AH 3096 BK 1479) WEST END TR (BORO)
THORN ST (BORO)	0050/0589		0050/1074
			0050/0669 BROOKFIELD DR (BORO)
			0050/0334 BMS 39/0100/0050/0298
			1 0 00486 0 00 0122+54 SWABIA CREEK
			0050/0298 BMSBG 39/0100/0050/0298
			(APRA) TYLER PIPE PRIVATE DR
			0050/0228 (PRDR)
			0050/0212 (AAR 592393T)#TRKS 03
RACE ST (BORO)	0050/0166		
			0050/0142 018" DIA CIRC METAL
			LEN=0050 INSTALLED 1997
			011888 FT 1 0 00486 0 00 0119+25
			MILL ST (BORO)
			0050/0000 LENGTH(AH 1479 BK 2613)

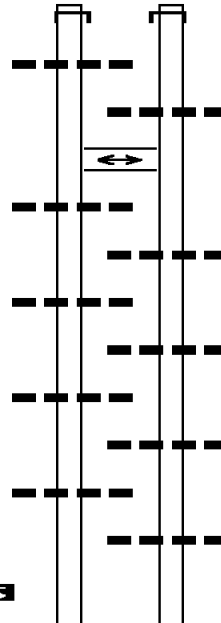
DIR: E TOTAL LEN: 16.491 MI. DIST: 05-3 SR: 100
 LEFT MUN: MACUNGIE B RIGHT MUN: MACUNGIE B

Street Name	Segment ID	Start Station	End Station	Notes
PINE ST (BORO)	0040/2309	==		
CHURCH ST (BORO)	0040/2089	==		CHURCH ST (BORO)
CHURCH ST (BORO)	0040/2017	==		
	0040/1922	---		016 " DIA CIRC METAL LEN=0020 INSTALLED 1997
	0040/1735	==		CREEK ST (BORO)
LEA ST (BORO)	0040/1693	==		
	0040/1309	==		LUMBER ST (BORO)
	0040/1135	---		BMSSEN 39/0100/0040/1112 1 0 00486 0 00 0104+41
	0040/1112	---		TR. SWOPE CK. BMSBG 39/0100/0040/1112
	0040/1100	---		016 " DIA CIRC METAL LEN=0020 INSTALLED 1997
	0040/0950	---		016 " DIA CIRC METAL LEN=0020 INSTALLED 1997
	0040/0801	==		POPLAR ST (BORO)
	0040/0600	---		016 " DIA CIRC METAL LEN=0020 INSTALLED 1997
WALNUT ST (BORO)	0040/0401	==		WALNUT ST (SR2019 SEG 0010/0000)
	009275 FT	---		016 " DIA CIRC METAL LEN=0020 INSTALLED 1997
	009275 FT	---		1 0 00486 0 00 0093+19 CHESTNUT ST (SR2021 SEG 0060/0000)
	0040/0000	---		5 0040/0000 LENGTH(AH 2613 BK 1829) 016 " DIA CIRC METAL
	0030/1715	---		LEN=0080 INSTALLED 1997
	0030/1453	==		SYCAMORE ST (BORO)
	0030/1318	---		016 " DIA CIRC METAL LEN=0080 INSTALLED 1997
	0030/1053	==		BUTTONWOOD ST (BORO)
	0030/0917	---		016 " DIA CIRC METAL LEN=0080 INSTALLED 1997
MAPLE ST (BORO)	0030/0532	==		
	0030/0430	---		016 " DIA CIRC METAL LEN=0080 INSTALLED 1997
		---		FAIRVIEW ST

DIR: E TOTAL LEN: 16.491 MI. DIST: 05-3 SR: 100
 LEFT MUN: MACUNGIE B RIGHT MUN: MACUNGIE B

Stationing	Segment Description	Material / Notes
007446 FT	0030/0133 (BORO) 0030/0090 016" DIA CIRC METAL 007446 FT LEN=0080 INSTALLED 1997 0030/0000 1 0 00486 0 00 0074+00 LENGTH(AH 1829 BK 3748) BUSS ST	
0020/2594	0020/3390 (BORO) 0020/2636 MACUNGIE UPPER MILFORD T NC MAIN ST 0020/2483 048"H 00"W MULT CONCR LEN=0035 INSTALLED UNKN TR. SWOPE CK. 0020/2443 STRUCTURE LENGTH 12 FT BMSID 39/0100/0020/2443	
003698 FT	0020/1479 MACUNGIE RD (T424) 0020/0987 MILL RD (T435) 0020/0590 016" DIA CIRC METAL 003698 FT LEN=0040 INSTALLED UNKN 1 0 00486 0 00 0037+45 BECK RD (T423) 0020/0000 LENGTH(AH 3748 BK 3698)	
0010/1940	0010/1363 018" DIA CIRC METAL LEN=0021 INSTALLED UNKN	
000000 FT	000000 FT 1 0 00486 0 00 0000+00 CHESTNUT ST (SRO029 SEG 0070/0000) NC KING HW INTER-BK CHESTNUT ST (SRO029 SEG 0070/0000) MFC BEGIN = B	
000000 FT	0010/0000 LTH AH 003698 BK 000100 000000 FT BK-BERKS (06) 7010/0000 LTH AH 000100 BK 000000	

AH-NORTHAMPTON (48) 102144 FT
 SR 0078 SH INTER-AHD
 (SR0078 SEG 0631/0000) 0625/2569
 018 "DIA CIRC CONCR
 LEN=0091 INSTALLED UNKN 0625/2335
 MAINTENANCE CROSSOVER R
 (CONN) 0625/2298
 018 "DIA CIRC CONCR
 LEN=0076 INSTALLED UNKN 0625/1755
 018 "DIA CIRC CONCR
 LEN=0081 INSTALLED UNKN 0625/1215
 018 "DIA CIRC CONCR
 LEN=0067 INSTALLED UNKN 0625/0765
 018 "DIA CIRC CONCR
 LEN=0070 INSTALLED UNKN 0625/0165
 0 0 00000 0 00 0000+00 099575 FT
 LENGTH(AH 2569 BK 2679) 0625/0000



102042 FT
 INTER-AHD SR 0078 SH
 0624/2610 (SR0078 SEG 0630/0000)
 018 "DIA CIRC CONCR
 LEN=0082 INSTALLED UNKN
 MAINTENANCE CROSSOVER R
 (CONN)
 018 "DIA CIRC CONCR
 LEN=0072 INSTALLED UNKN
 018 "DIA CIRC CONCR
 LEN=0077 INSTALLED UNKN
 018 "DIA CIRC CONCR
 LEN=0131 INSTALLED UNKN
 018 "DIA CIRC CONCR
 LEN=0065 INSTALLED UNKN
 0 0 00000 0 00 0000+00
 LENGTH(AH 2610 BK 2640)

DIR: E TOTAL LEN: 19.345 MI. DIST: 05-3 SR: 78
 LEFT MUN: UPPER SAUCON T RIGHT MUN: UPPER SAUCON T

Stationing	Description	Material	Length	Notes
0621/2050	018 "DIA CIRC CONCR	INSTALLED UNKN	0621/2050	
0620/1430	018 "DIA CIRC CONCR	INSTALLED UNKN	0620/1430	
0620/1180	018 "DIA CIRC CONCR	INSTALLED UNKN	0620/1180	
0621/1150	018 "DIA CIRC CONCR	INSTALLED UNKN	0621/1150	
0621/0340	018 "DIA CIRC CONCR	INSTALLED UNKN	0621/0340	
096896 FT	0 0 00000 0 00 0000+00	096896 FT		
096792 FT	0 0 00000 0 00 0000+00	096792 FT		
0621/0000	018 "DIA CIRC CONCR	INSTALLED UNKN	0621/0000	
0615/2575	018 "DIA CIRC CONCR	INSTALLED UNKN	0615/2575	
0614/2520	018 "DIA CIRC CONCR	INSTALLED UNKN	0614/2520	
0615/1995	018 "DIA CIRC CONCR	INSTALLED UNKN	0615/1995	
0614/1995	018 "DIA CIRC CONCR	INSTALLED UNKN	0614/1995	
0615/1670	018 "DIA CIRC CONCR	INSTALLED UNKN	0615/1670	
0615/1070	018 "DIA CIRC CONCR	INSTALLED UNKN	0615/1070	
0614/1070	018 "DIA CIRC CONCR	INSTALLED UNKN	0614/1070	
0615/0645	018 "DIA CIRC CONCR	INSTALLED UNKN	0615/0645	
0614/0645	018 "DIA CIRC CONCR	INSTALLED UNKN	0614/0645	
0615/0247	OP ID 39/2038/0032/0200	0615/0247		
0614/0374	OP ID 39/2038/0032/0200	0614/0374		
0615/0170	018 "DIA CIRC CONCR	INSTALLED UNKN	0615/0170	
0614/0170	018 "DIA CIRC CONCR	INSTALLED UNKN	0614/0170	
0615/0043	ATR 394	0615/0043		
0614/0043	ATR 394	0614/0043		
094256 FT	0 0 00000 0 00 0000+00	094256 FT		
094152 FT	0 0 00000 0 00 0000+00	094152 FT		
0615/0000	018 "DIA CIRC CONCR	INSTALLED UNKN	0615/0000	
0614/0000	018 "DIA CIRC CONCR	INSTALLED UNKN	0614/0000	
0610/2180	018 "DIA CIRC CONCR	INSTALLED UNKN	0610/2180	
0611/2120	018 "DIA CIRC CONCR	INSTALLED UNKN	0611/2120	
0611/2003	CROSSOVER RD (CONN)		0611/2003	
0610/1988	CROSSOVER RD (CONN)		0610/1988	

DIR: E TOTAL LEN: 19.345 MI. DIST: 05-3 SR: 78
 LEFT MUN: UPPER SAUCON T RIGHT MUN: UPPER SAUCON T

Item ID	Description	Length	Material	Notes
0611/1470	INSTALLED UNKN	0611/1470	018 "DIA CIRC CONCR	
0610/1530	INSTALLED UNKN	0610/1530	018 "DIA CIRC CONCR	
0611/0820	INSTALLED UNKN	0611/0820	018 "DIA CIRC CONCR	
0611/0701	STRUCTURE LENGTH 8 FT	0611/0701	T. SAUCON	
0610/0962	STRUCTURE LENGTH 8 FT	0610/0962	018 "DIA CIRC CONCR	
0610/0880	INSTALLED UNKN	0610/0880	018 "DIA CIRC CONCR	
0610/0230	INSTALLED UNKN	0610/0230	018 "DIA CIRC CONCR	
0610/0181	STRUCTURE LENGTH 29 FT	0610/0181	T. SAUCON	
0611/0180	INSTALLED UNKN	0611/0180	018 "DIA CIRC CONCR	
0610/0000	LENGTH(AH 2640 BK 2592)	0610/0000	018 "DIA CIRC CONCR	
0605/2160	INSTALLED UNKN	0605/2160	018 "DIA CIRC CONCR	
0605/2134	SIGN: 4 CHORD TRUSS	0605/2134	018 "DIA CIRC CONCR	
0604/1796	INSTALLED UNKN	0604/1796	030 "DIA CIRC CONCR	
0604/1671	INSTALLED UNKN	0604/1671	036 "DIA CIRC CONCR	
0605/1585	INSTALLED UNKN	0605/1585	018 "DIA CIRC CONCR	
0605/1196	SIGN: CANTILEVER	0605/1196	018 "DIA CIRC CONCR	
0604/1146	RAMP RG RD (SR8028 SEG 0750/1555)	0604/1146	021 "DIA CIRC CONCR	
0605/1085	INSTALLED UNKN	0605/1085	018 "DIA CIRC CONCR	
0605/0585	INSTALLED UNKN	0605/0585	018 "DIA CIRC CONCR	
0605/0565	RAMP B RD (SR8028 SEG 0500/0000)	0605/0565	018 "DIA CIRC CONCR	
0605/0000	LENGTH(AH 2592 BK 2599)	0605/0000	018 "DIA CIRC CONCR	
0601/2364	OP ID 39/0309/0092/0000	0601/2364	018 "DIA CIRC CONCR	
0600/2477	OP ID 39/0309/0092/0000	0600/2477	018 "DIA CIRC CONCR	

DIR: E TOTAL LEN: 19.345 MI. DIST: 05-3 SR: 78
 LEFT MUN: UPPER SAUCON T RIGHT MUN: UPPER SAUCON T

				0600/2348	018 "DIA CIRC CONCR LEN=0098 INSTALLED UNKN
				0600/1900	RAMP RC RD (SR8028 SEG 0010/0000)
				0600/1698	018 "DIA CIRC CONCR LEN=0076 INSTALLED UNKN
				0600/1373	018 "DIA CIRC CONCR LEN=0062 INSTALLED UNKN
018 "DIA CIRC CONCR LEN=0073 INSTALLED UNKN	0601/2065				
018 "DIA CIRC CONCR LEN=0065 INSTALLED UNKN	0601/1865				
SIGN: 4 CHORD TRUSS					
BMSID 39/0078/0601/1744	0601/1744			0600/1047	SIGN: 4 CHORD TRUSS BMSID 39/0078/0600/1047
018 "DIA CIRC CONCR LEN=0067 INSTALLED UNKN	0601/1580				
018 "DIA CIRC CONCR LEN=0067 INSTALLED UNKN	0601/1230				
				0600/1023	018 "DIA CIRC CONCR LEN=0046 INSTALLED UNKN
RAMP D RD (SR8028 SEG 0250/0000)	0601/0787				
				0600/0268	018 "DIA CIRC CONCR LEN=0042 INSTALLED UNKN
BMSEN 39/0078/0600/0000	0601/0185			0600/0185	BMSEN 39/0078/0600/0000
0 0 00000 0 00 0000+00	086425 FT			086199 FT	0 0 00000 0 00 0000+00
VERA CRUZ RD					VERA CRUZ RD
BMSBG 39/0078/0600/0000					BMSBG 39/0078/0600/0000
MILEPOST 060.00					MILEPOST 060.00
LENGTH(AH 2599 BK 2655)	0601/0000			0600/0000	LENGTH(AH 2653 BK 2623)
				0594/2610	018 "DIA CIRC CONCR LEN=0046 INSTALLED UNKN
018 "DIA CIRC CONCR LEN=0067 INSTALLED UNKN	0595/2550				
				0594/2435	018 "DIA CIRC CONCR LEN=0046 INSTALLED UNKN
				0594/2260	018 "DIA CIRC CONCR LEN=0046 INSTALLED UNKN
018 "DIA CIRC CONCR LEN=0067 INSTALLED UNKN	0595/2200				
				0594/2085	018 "DIA CIRC CONCR LEN=0047 INSTALLED UNKN
				0594/1910	018 "DIA CIRC CONCR LEN=0051 INSTALLED UNKN
				0594/1832	SIGN: 4 CHORD TRUSS BMSID 39/0078/0594/1832
				0594/1735	018 "DIA CIRC CONCR LEN=0045 INSTALLED UNKN
				0594/1560	024 "DIA CIRC CONCR LEN=0060 INSTALLED UNKN

DIR: E TOTAL LEN: 19.345 MI. DIST: 05-3 SR: 78
 LEFT MUN: UPPER SAUCON T RIGHT MUN: UPPER SAUCON T

Segment Description	Stationing	Length	Material	Notes
018 "DIA CIRC CONCR LEN=0084 INSTALLED UNKN SR 0309 SH (SR0309 SEG 0094/2282)	0595/1025 0595/0506			
024 "DIA CIRC CONCR LEN=0056 INSTALLED UNKN	0594/1410			
024 "DIA CIRC CONCR LEN=0061 INSTALLED UNKN	0594/1130			
024 "DIA CIRC CONCR LEN=0061 INSTALLED UNKN SIGN: CENTER MOUNTD BMSID 39/0078/0594/0062	0594/0330 0594/0062			
0 0 00000 0 00 0000+00 083770 FT LENGTH(AH 2655 BK 2623) 0595/0000 WEST ROCK RD.	0594/0000	083576 FT		
OP ID 39/2059/0010/0000 0591/2157	0590/2150			
UPPER SAUCON SALISBURY T	0591/1905			
RAMP SB RD (SR8001 SEG 0260/0866)	0591/1277			
018 "DIA CIRC CONCR LEN=0080 INSTALLED UNKN	0591/0802			
018 "DIA CIRC CONCR LEN=0075 INSTALLED UNKN	0591/0502			
018 "DIA CIRC CONCR LEN=0067 INSTALLED UNKN	0590/0806			
018 "DIA CIRC CONCR LEN=0058 INSTALLED UNKN	0590/0546			
SIGN: CANTILEVER BMSID 39/0078/0590/0450	0590/0450			
018 "DIA CIRC CONCR LEN=0057 INSTALLED UNKN	0590/0206			
018 "DIA CIRC CONCR LEN=0075 INSTALLED UNKN MILEPOST 059.00 0 0 00000 0 00 0000+00 081147 FT	0591/0196	080958 FT		
LENGTH(AH 2623 BK 2640) 0591/0000 SIGN: 4 CHORD TRUSS BMSID 39/0078/0585/2589	0591/0000			
018 "DIA CIRC CONCR LEN=0070 INSTALLED UNKN	0585/2407			
018 "DIA CIRC CONCR				

DIR: E TOTAL LEN: 19.345 MI. DIST: 05-3 SR: 78
 LEFT MUN: SALISBURY T RIGHT MUN: SALISBURY T

018 "DIA CIRC CONCR LEN=0062 INSTALLED UNKN	0585/2057	0584/2460	LEN=0062	INSTALLED UNKN
018 "DIA CIRC CONCR LEN=0058 INSTALLED UNKN	0585/1707	0584/2140	LEN=0061	INSTALLED UNKN
RETAINING WALL END BMSID 39/0078/0585/0265	0585/1605	0584/1990	LEN=0065	INSTALLED UNKN
RETAINING WALL END BMSID 39/0078/0585/0265	0585/1605	0584/1874	RETAINING WALL END BMSID 39/0078/0584/0237	
SIGN: POLE MOUNTED BMSID 39/0078/0585/1479	0585/1479	0584/1790	018 "DIA CIRC CONCR LEN=0054	INSTALLED UNKN
SALISBURY		0584/1630	018 "DIA CIRC CONCR LEN=0062	INSTALLED UNKN
ALLENTOWN C	0585/1437	0584/1500	018 "DIA CIRC CONCR LEN=0055	INSTALLED UNKN
018 "DIA CIRC CONCR LEN=0057 INSTALLED UNKN	0585/1433			
018 "DIA CIRC CONCR LEN=0052 INSTALLED UNKN	0585/1174			
018 "DIA CIRC CONCR LEN=0058 INSTALLED UNKN	0585/0933			
018 "DIA CIRC CONCR LEN=0055 INSTALLED UNKN	0585/0683			
018 "DIA CIRC CONCR LEN=0055 INSTALLED UNKN	0585/0436			
RETAINING WALL BEGIN BMSID 39/0078/0585/0265	0585/0265			
030 "DIA CIRC CONCR LEN=0054 INSTALLED UNKN	0585/0180			
0 0 00000 0 00 0000+00	078507 FT			
LENGTH(AH 2640 BK 2624)	0585/0000			
018 "DIA CIRC CONCR LEN=0060 INSTALLED UNKN	0581/2587			
SIGN: 4 CHORD TRUSS				
		0584/1302	SALISBURY ALLENTOWN C	
		0584/1240	018 "DIA CIRC CONCR LEN=0047	INSTALLED UNKN
		0584/0995	018 "DIA CIRC CONCR LEN=0050	INSTALLED UNKN
		0584/0750	018 "DIA CIRC CONCR LEN=0053	INSTALLED UNKN
		0584/0505	018 "DIA CIRC CONCR LEN=0050	INSTALLED UNKN
		0584/0237	RETAINING WALL BEGIN BMSID 39/0078/0584/0237	
		078322 FT	0 0 00000 0 00 0000+00	
		0584/0000	LENGTH(AH 2636 BK 2624)	

EXTRACT DATE: 12/18/2023
PRINT DATE: 12/19/2023

ROADWAY MANAGEMENT SYSTEM
SLD COUNTY/SR - ANNUAL PRINT

PAGE NUMBER: 43
COUNTY: LEHIGH

DIR: E TOTAL LEN: 19.345 MI.
LEFT MUN: ALLENTOWN C

DIST: 05-3 SR: 78
RIGHT MUN: ALLENTOWN C

BMSID 39/0078/0581/2567 0581/2567
018 "DIA CIRC CONCR
LEN=0060 INSTALLED UNKN 0581/2165

018 "DIA CIRC CONCR
LEN=0060 INSTALLED UNKN 0581/1945
018 "DIA CIRC CONCR
LEN=0060 INSTALLED UNKN 0581/1765

TROUT CREEK
STRUCTURE LENGTH 14 FT
BMSID 39/0078/0580/1953 0581/1749
018 "DIA CIRC CONCR
LEN=0060 INSTALLED UNKN 0581/1601

SIGN: 4 CHORD TRUSS
BMSID 39/0078/0580/1465 0581/1467
018 "DIA CIRC CONCR
LEN=0064 INSTALLED UNKN 0581/1337

018 "DIA CIRC CONCR
LEN=0068 INSTALLED UNKN 0581/1092
018 "DIA CIRC CONCR
LEN=0060 INSTALLED UNKN 0581/0840

018 "DIA CIRC CONCR
LEN=0070 INSTALLED UNKN 0581/0560
BMSSEN 39/0078/0580/0063 0581/0206
0 0 00000 0 00 0000+00

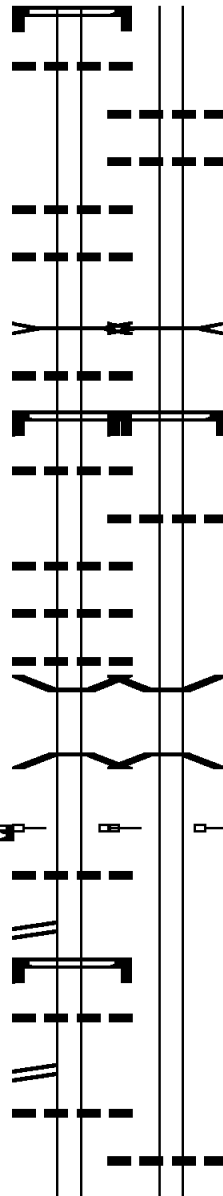
EMMAUS AVE. EB
BMSBG 39/0078/0580/0063 0581/0089
0 0 00000 0 00 0000+00 075883 FT
MILEPOST 058.00

LENGTH(AH 2624 BK 2661) 0581/0000
018 "DIA CIRC METAL
LEN=0105 INSTALLED UNKN 0575/2625

RAMP LG RD
(SR8003 SEG 0250/0000) 0575/2454
SIGN: 4 CHORD TRUSS
BMSID 39/0078/0575/2286 0575/2286

018 "DIA CIRC METAL
LEN=0145 INSTALLED UNKN 0575/1815
RAMP LB RD
(SR8005 SEG 0510/0000) 0575/1397

018 "DIA CIRC CONCR
LEN=0064 INSTALLED UNKN 0575/1370



0580/2228 018 "DIA CIRC CONCR
LEN=0060 INSTALLED UNKN
0580/2200 018 "DIA CIRC CONCR
LEN=0200 INSTALLED UNKN

0580/1953 TROUT CREEK
STRUCTURE LENGTH 14 FT
BMSID 39/0078/0580/1953

0580/1465 SIGN: 4 CHORD TRUSS
BMSID 39/0078/0580/1465

0580/1217 018 "DIA CIRC CONCR
LEN=0060 INSTALLED UNKN

0580/0180 BMSSEN 39/0078/0580/0063
0 0 00000 0 00 0000+00

0580/0063 EMMAUS AVE. EB
BMSBG 39/0078/0580/0063
0 0 00000 0 00 0000+00

0580/0000 MILEPOST 058.00
LENGTH(AH 2624 BK 2633)

0574/1175 018 "DIA CIRC CONCR
LEN=0070 INSTALLED UNKN
RAMP LD RD

DIR: E TOTAL LEN: 19.345 MI. DIST: 05-3 SR: 78
 LEFT MUN: ALLENTOWN C RIGHT MUN: ALLENTOWN C

Stationing	Description	Stationing	Description
BMSEN 39/0078/0574/0801 0575/0989		0574/1079 (SR8005 SEG 0750/1077)	
		0574/0965 BMSEN 39/0078/0574/0801	
0 0 00000 0 00 0000+00		018 "DIA CIRC CONCR	
NORFOLK SOUTHERN RAI RR		LEN=0068 INSTALLED UNKN	
BMSBG 39/0078/0574/0801 0575/0825		0 0 00000 0 00 0000+00	
RAMP LA RD		NORFOLK SOUTHERN RAI RR	
(SR8005 SEG 0500/1194) 0575/0370		BMSBG 39/0078/0574/0801	
BMSEN 39/0078/0574/0205 0575/0342		BMSEN 39/0078/0574/0205	
0 0 00000 0 00 0000+00		0 0 00000 0 00 0000+00	
LEHIGH ST. NB		LEHIGH ST. NB	
BMSBG 39/0078/0574/0205 0575/0227		BMSBG 39/0078/0574/0205	
0 0 00000 0 00 0000+00 073222 FT		0 0 00000 0 00 0000+00	
LENGTH(AH 2661 BK 2634) 0575/0000		073065 FT	
		0574/0000 LENGTH(AH 2633 BK 2634)	
		RAMP LDD RD	
		(SR8005 SEG 0020/0770)	
RAMP LH RD			
(SR8005 SEG 0250/0725) 0571/2359		0570/2613	
		0570/1779	018 "DIA CIRC CONCR
			LEN=0074 INSTALLED UNKN
		0570/1659	018 "DIA CIRC CONCR
			LEN=0070 INSTALLED UNKN
018 "DIA CIRC CONCR			
LEN=0097 INSTALLED UNKN 0571/1594		0570/1529	RAMP LE RD
			(SR8005 SEG 0010/0000)
		0570/1459	018 "DIA CIRC CONCR
			LEN=0104 INSTALLED UNKN
018 "DIA CIRC CONCR			
LEN=0090 INSTALLED UNKN 0571/1244		0570/1069	018 "DIA CIRC CONCR
			LEN=0069 INSTALLED UNKN
018 "DIA CIRC CONCR			
LEN=0080 INSTALLED UNKN 0571/0894		0570/0714	018 "DIA CIRC CONCR
			LEN=0070 INSTALLED UNKN
018 "DIA CIRC CONCR			
LEN=0074 INSTALLED UNKN 0571/0534		0570/0369	018 "DIA CIRC CONCR
			LEN=0067 INSTALLED UNKN
		0570/0359	018 "DIA CIRC CONCR
			LEN=0062 INSTALLED 1997
018 "DIA CIRC CONCR			
LEN=0074 INSTALLED UNKN 0571/0184		0570/0172	SIGN: 4 CHORD TRUSS
			BMSID 39/0078/0570/0172
0 0 00000 0 00 0000+00 070588 FT		070431 FT	0 0 00000 0 00 0000+00
MILEPOST 057.00			MILEPOST 057.00
LENGTH(AH 2634 BK 2655) 0571/0000		0570/0000	LENGTH(AH 2634 BK 2659)

DIR: E TOTAL LEN: 19.345 MI. DIST: 05-3 SR: 78
 LEFT MUN: ALLENTOWN C RIGHT MUN: ALLENTOWN C

018 "DIA CIRC CONCR LEN=0070 INSTALLED UNKN	0565/2494	0564/2596	018 "DIA CIRC CONCR LEN=0060 INSTALLED UNKN
018 "DIA CIRC CONCR LEN=0084 INSTALLED UNKN	0565/2269	0564/2371	018 "DIA CIRC CONCR LEN=0060 INSTALLED 1997
BMSEN 39/0078/0564/2024 0 0 00000 0 00 0000+00 OXFORD DR.	0565/2056	0564/2087	BMSEN 39/0078/0564/2024 0 0 00000 0 00 0000+00 OXFORD DR.
BMSBG 39/0078/0564/2024 018 "DIA CIRC CONCR LEN=0105 INSTALLED UNKN	0565/1993 0565/1840	0564/2024	BMSBG 39/0078/0564/2024
SIGN: CANTILEVER BMSID 39/0078/0565/1731	0565/1731		
ALLENTOWN SALISBURY T	0565/1681	0564/1698	ALLENTOWN SALISBURY T
		0564/1671	018 "DIA CIRC CONCR LEN=0060 INSTALLED 1997
		0564/1428	018 "DIA CIRC CONCR LEN=0060 INSTALLED 1997
018 "DIA CIRC CONCR LEN=0060 INSTALLED UNKN	0565/1321		
		0564/1133	018 "DIA CIRC CONCR LEN=0050 INSTALLED UNKN
		0564/0995	018 "DIA CIRC CONCR LEN=0050 INSTALLED UNKN
SIGN: CANTILEVER BMSID 39/0078/0564/0859	0565/0859	0564/0859	SIGN: CANTILEVER BMSID 39/0078/0564/0859
BMSEN 39/0078/0564/0000	0565/0661	0564/0661	BMSEN 39/0078/0564/0000
SALISBURY ALLENTOWN C	0565/0395	0564/0395	SALISBURY ALLENTOWN C
1 0 00781 0 00 0186+69	067933 FT	067772 FT	1 0 00781 0 00 0186+69
FISH HATCHRY BMSBG 39/0078/0564/0000	0565/0000	0564/0000	FISH HATCHRY BMSBG 39/0078/0564/0000
LENGTH(AH 2655 BK 2604)			LENGTH(AH 2659 BK 2595)
		0560/2565	018 "DIA CIRC CONCR LEN=0048 INSTALLED UNKN
SIGN: 4 CHORD TRUSS BMSID 39/0078/0561/2569	0561/2569		
		0560/2500	018 "DIA CIRC CONCR LEN=0065 INSTALLED UNKN
		0560/1990	018 "DIA CIRC CONCR LEN=0255 INSTALLED UNKN
		0560/1690	018 "DIA CIRC CONCR LEN=0300 INSTALLED UNKN
ALLENTOWN SALISBURY T	0561/1658	0560/1320	ALLENTOWN SALISBURY T

DIR: E TOTAL LEN: 19.345 MI. DIST: 05-3 SR: 78
 LEFT MUN: ALLENTOWN C RIGHT MUN: ALLENTOWN C

018 "DIA CIRC CONCR LEN=0069 INSTALLED UNKN 0561/0703	-----								
SIGN: 4 CHORD TRUSS BMSID 39/0078/0560/0528 0561/0533	=====								SIGN: 4 CHORD TRUSS BMSID 39/0078/0560/0528
018 "DIA CIRC CONCR LEN=0074 INSTALLED UNKN 0561/0403	-----								
0 0 00000 0 00 0000+00 065329 FT MILEPOST 056.00									065177 FT 0 0 00000 0 00 0000+00 MILEPOST 056.00
LENGTH(AH 2604 BK 2641) 0561/0000	-----								LENGTH(AH 2595 BK 2618) 018 "DIA CIRC CONCR LEN=0025 INSTALLED UNKN
018 "DIA CIRC CONCR LEN=0078 INSTALLED UNKN 0555/2436	-----								
RAMP D RD (SR8007 SEG 0510/0000) 0555/2274	=====								
RAMP C RD (SR8007 SEG 0500/0977) 0555/1744	=====								
BMS EN 39/0078/0554/1228 0555/1388	=====								018 "DIA CIRC CONCR LEN=0065 INSTALLED UNKN BMS EN 39/0078/0554/1228
018 "DIA CIRC CONCR LEN=0150 INSTALLED UNKN 0555/1358	-----								
0 0 00000 0 00 0000+00 CEDAR CREST NB BMSBG 39/0078/0554/1228 0555/1211	=====								0 0 00000 0 00 0000+00 CEDAR CREST NB BMSBG 39/0078/0554/1228
018 "DIA CIRC CONCR LEN=0061 INSTALLED UNKN 0555/0573	-----								RAMP B RD (SR8007 SEG 0020/0780) 018 "DIA CIRC CONCR LEN=0125 INSTALLED UNKN
SIGN: CANTILEVER BMSID 39/0078/0555/0322 0555/0322	=====								RAMP A RD (SR8007 SEG 0010/0000)
0 0 00000 0 00 0000+00 062688 FT LENGTH(AH 2641 BK 2631) 0555/0000	-----								062559 FT 0 0 00000 0 00 0000+00 LENGTH(AH 2618 BK 2640)
018 "DIA CIRC CONCR LEN=0055 INSTALLED UNKN 0551/2420	-----								
SIGN: 4 CHORD TRUSS BMSID 39/0078/0550/2319 0551/2307	=====								SIGN: 4 CHORD TRUSS BMSID 39/0078/0550/2319
018 "DIA CIRC CONCR LEN=0058 INSTALLED UNKN 0551/2143	-----								
018 "DIA CIRC CONCR LEN=0055 INSTALLED UNKN 0551/2041	-----								
	-----								018 "DIA CIRC CONCR LEN=0050 INSTALLED 1997
	-----								018 "DIA CIRC CONCR LEN=0051 INSTALLED UNKN

DIR: E TOTAL LEN: 19.345 MI. DIST: 05-3 SR: 78
 LEFT MUN: SALISBURY T RIGHT MUN: SALISBURY T

Segment Description	Stationing	Structure/Feature	Stationing	Structure/Feature
SALISBURY SOUTH WHITEHALL T	0551/1802		0550/2240	018 "DIA CIRC CONCR LEN=0070 INSTALLED UNKN
			0550/2071	SALISBURY SOUTH WHITEHALL T
018 "DIA CIRC CONCR LEN=0074 INSTALLED UNKN	0551/1175		0550/1271	018 "DIA CIRC CONCR LEN=0067 INSTALLED UNKN
018 "DIA CIRC CONCR LEN=0070 INSTALLED UNKN	0551/1035		0550/1021	018 "DIA CIRC CONCR LEN=0065 INSTALLED UNKN
SIGN: CANTILEVER BMSID 39/0078/0551/0950	0551/0950		0550/0859	SIGN: CANTILEVER BMSID 39/0078/0550/0859
018 "DIA CIRC CONCR LEN=0072 INSTALLED UNKN	0551/0927		0550/0766	018 "DIA CIRC CONCR LEN=0063 INSTALLED UNKN
018 "DIA CIRC CONCR LEN=0072 INSTALLED UNKN	0551/0678		0550/0516	018 "DIA CIRC CONCR LEN=0064 INSTALLED UNKN
018 "DIA CIRC CONCR LEN=0072 INSTALLED UNKN	0551/0431		0550/0261	018 "DIA CIRC CONCR LEN=0071 INSTALLED UNKN
			0550/0011	018 "DIA CIRC CONCR LEN=0078 INSTALLED UNKN
0 0 00000 0 00 0000+00 060057 FT			059919 FT	0 0 00000 0 00 0000+00 055.00
MILEPOST 055.00				MILEPOST 055.00
LENGTH(AH 2631 BK 2611)	0551/0000		0550/0000	LENGTH(AH 2640 BK 2614)
SIGN: 4 CHORD TRUSS				SIGN: 4 CHORD TRUSS
BMSID 39/0078/0544/2595	0545/2575		0544/2595	BMSID 39/0078/0544/2595
			0544/2250	018 "DIA CIRC CONCR LEN=0080 INSTALLED UNKN
HILLVIEW RD.				HILLVIEW RD.
OP ID 39/2057/0010/0000	0545/2072		0544/2084	OP ID 39/2057/0010/0000
			0544/1928	018 "DIA CIRC CONCR LEN=0085 INSTALLED UNKN
			0544/1697	018 "DIA CIRC CONCR LEN=0250 INSTALLED UNKN
RAMP HD RD (SR8009 SEG 0510/0000)	0545/1652		0544/1552	RAMP HJ RD (SR8009 SEG 0750/1462)
RAMP HC RD (SR8009 SEG 0500/0966)	0545/0996			
SIGN: 4 CHORD TRUSS				SIGN: 4 CHORD TRUSS
BMSID 39/0078/0544/0830	0545/0830		0544/0830	BMSID 39/0078/0544/0830

DIR: E TOTAL LEN: 19.345 MI. DIST: 05-3 SR: 78
 LEFT MUN: SOUTH WHITEHALL T RIGHT MUN: SOUTH WHITEHALL T

Item ID	Description	Stationing	Length	Notes
018	"DIA CIRC CONCR	0545/0635		
BMSEN 39/0078/0544/0329	SOUTH WHITEHALL LOWER MACUNGIE T	0545/0515	0544/0476	BMSEN 39/0078/0544/0329 SOUTH WHITEHALL LOWER MACUNGIE T
0 0 00000 0 00 0000+00	HAMILTON BLV NB	0545/0476		0 0 00000 0 00 0000+00 HAMILTON BLV NB
BMSBG 39/0078/0544/0329	RAMP HA RD	0545/0368	0544/0329	BMSBG 39/0078/0544/0329
(SR8009 SEG 0260/0000)		0545/0016	057305 FT	0 0 00000 0 00 0000+00
0 0 00000 0 00 0000+00		057446 FT	0544/0000	LENGTH(AH 2614 BK 2640)
LENGTH(AH 2611 BK 2646)		0545/0000	0540/2230	018 "DIA CIRC CONCR
RAMP HB RD				LEN=0121 INSTALLED UNKN
(SR8009 SEG 0250/1614)		0541/2178		
018 "DIA CIRC CONCR			0540/2170	018 "DIA CIRC CONCR
LEN=0111 INSTALLED UNKN		0541/2165	0540/2125	LEN=0192 INSTALLED UNKN
				RAMP HI RD
018 "DIA CIRC CONCR				(SR8009 SEG 0010/0000)
LEN=0198 INSTALLED UNKN		0541/2090		
018 "DIA CIRC CONCR			0540/1726	SIGN: 4 CHORD TRUSS
LEN=0070 INSTALLED UNKN		0541/1850	0540/1605	BMSID 39/0078/0540/1726
SIGN: 4 CHORD TRUSS				018 "DIA CIRC CONCR
BMSID 39/0078/0540/1726		0541/1720		LEN=0077 INSTALLED UNKN
			0540/1380	018 "DIA CIRC CONCR
018 "DIA CIRC CONCR				LEN=0080 INSTALLED UNKN
LEN=0069 INSTALLED UNKN		0541/1535		
			0540/1125	018 "DIA CIRC CONCR
018 "DIA CIRC CONCR				LEN=0079 INSTALLED UNKN
LEN=0077 INSTALLED UNKN		0541/1295		
			0540/0875	018 "DIA CIRC CONCR
018 "DIA CIRC CONCR				LEN=0075 INSTALLED UNKN
LEN=0075 INSTALLED UNKN		0541/1045		
			0540/0615	018 "DIA CIRC CONCR
018 "DIA CIRC CONCR				LEN=0083 INSTALLED UNKN
LEN=0077 INSTALLED UNKN		0541/0795		SIGN: 4 CHORD TRUSS
				BMSID 39/0078/0540/0573
SIGN: 4 CHORD TRUSS				SR 0309 SH
BMSID 39/0078/0540/0573				
SR 0309 SH				

DIR: E TOTAL LEN: 19.345 MI. DIST: 05-3 SR: 78
 LEFT MUN: LOWER MACUNGIE T RIGHT MUN: LOWER MACUNGIE T

Segment ID	Description	Start Station	End Station	Length (FT)	Notes
(SR0309 SEG 0224/0000)		0541/0570	0540/0573		(SR0309 SEG 0225/0000)
018 "DIA CIRC CONCR		0541/0095			
LEN=0096	INSTALLED UNKN				
T. CEDAR					T. CEDAR
STRUCTURE LENGTH 15 FT					STRUCTURE LENGTH 15 FT
BMSID 39/0078/0540/0031		0541/0017	0540/0031		BMSID 39/0078/0540/0031
0 0 00000 0 00 0000+00		054800 FT	054665 FT		0 0 00000 0 00 0000+00
MILEPOST 054.00					MILEPOST 054.00
LENGTH(AH 2646 BK 2750)		0541/0000	0540/0000		LENGTH(AH 2640 BK 2695)
					SIGN: CANTILEVER
					BMSID 39/0078/0534/2455
					018 "DIA CIRC CONCR
					LEN=0030 INSTALLED 2001
BMSID 39/0078/0534/1762		0535/1979	0534/2105		BMSID 39/0078/0534/1762
0 0 00000 0 00 0000+00			0534/1985		0 0 00000 0 00 0000+00
PA 309 SB.					PA 309 SB.
BMSBG 39/0078/0534/1762		0535/1756	0534/1762		BMSBG 39/0078/0534/1762
LOWER MACUNGIE					LOWER MACUNGIE
UPPER MACUNGIE T		0535/1662	0534/1622		UPPER MACUNGIE T
018 "DIA CIRC CONCR					018 "DIA CIRC CONCR
LEN=0110	INSTALLED UNKN	0535/1620			LEN=0045 INSTALLED UNKN
					BMSID 39/0078/0534/1333
BMSID 39/0078/0534/1333		0535/1530	0534/1545		0 0 00000 0 00 0000+00
027 "DIA CIRC CONCR			0534/1493		SCHANTZ RD.
LEN=0045	INSTALLED UNKN	0535/1380			BMSBG 39/0078/0534/1333
0 0 00000 0 00 0000+00					018 "DIA CIRC CONCR
SCHANTZ RD.					LEN=0052 INSTALLED UNKN
BMSBG 39/0078/0534/1333		0535/1370	0534/1333		SIGN: CANTILEVER
					BMSID 39/0078/0534/1219
					018 "DIA CIRC CONCR
					LEN=0045 INSTALLED UNKN
018 "DIA CIRC CONCR					
LEN=0045	INSTALLED UNKN	0535/1005	0534/0920		
018 "DIA CIRC CONCR					
LEN=0105	INSTALLED UNKN	0535/0365			
BMSID 39/0078/0534/0000		0535/0150	0534/0240		018 "DIA CIRC CONCR
018 "DIA CIRC CONCR			0534/0150		LEN=0047 INSTALLED UNKN
LEN=0070	INSTALLED UNKN	0535/0055			BMSID 39/0078/0534/0000
0 0 00000 0 00 0000+00		052050 FT	051970 FT		0 0 00000 0 00 0000+00
1-476					1-476
BMSBG 39/0078/0534/0000					BMSBG 39/0078/0534/0000
LENGTH(AH 2750 BK 2527)		0535/0000	0534/0000		LENGTH(AH 2695 BK 2584)
					027 "DIA CIRC CONCR
					LEN=0115 INSTALLED UNKN

EXTRACT DATE: 12/18/2023
PRINT DATE: 12/19/2023

ROADWAY MANAGEMENT SYSTEM
SLD COUNTY/SR - ANNUAL PRINT

PAGE NUMBER: 36
COUNTY: LEHIGH

DIR: E TOTAL LEN: 19.345 MI.
LEFT MUN: UPPER MACUNGIE T

DIST: 05-3 SR: 78
RIGHT MUN: UPPER MACUNGIE T

Station	Description	Material	Year	Length (ft)	Notes
027	"DIA CIRC CONCR	INSTALLED	UNKN	0531/2506	
018	"DIA CIRC CONCR	INSTALLED	1997	0531/2284	
BMS	SEN 39/0078/0530/2112			0531/2241	
018	"DIA CIRC CONCR	INSTALLED	UNKN	0531/2226	
000	00000 0 00 0000+00				
CET	RONIA RD				
BMS	SBG 39/0078/0530/2112			0531/2107	
027	"H 00" W MULT CONCR	INSTALLED	UNKN	0531/1647	
018	"DIA CIRC CONCR	INSTALLED	UNKN	0531/1387	
018	"DIA CIRC CONCR	INSTALLED	UNKN	0531/0837	
018	"DIA CIRC CONCR	INSTALLED	UNKN	0531/0537	
036	"DIA CIRC CONCR	INSTALLED	UNKN	0531/0212	
CED	AR CREEK				
BMS	SID 39/0078/0530/0045			0531/0045	
000	00000 0 00 0000+00			049523 FT	
053	.00				
LEN	(AH 2527 BK 2640)			0531/0000	
018	"DIA CIRC CONCR	INSTALLED	UNKN	0525/2500	
048	"DIA CIRC CONCR	INSTALLED	UNKN	0525/2180	
018	"DIA CIRC CONCR	INSTALLED	1997	0525/1750	
018	"DIA CIRC CONCR	INSTALLED	UNKN	0530/2285	
BMS	SEN 39/0078/0530/2112			0530/2246	
000	00000 0 00 0000+00				
CET	RONIA RD				
BMS	SBG 39/0078/0530/2112			0530/2112	
027	"H 00" W MULT CONCR	INSTALLED	UNKN	0530/1610	
018	"DIA CIRC CONCR	INSTALLED	UNKN	0530/1460	
018	"DIA CIRC CONCR	INSTALLED	UNKN	0530/0910	
018	"DIA CIRC CONCR	INSTALLED	UNKN	0530/0285	
CED	AR CREEK				
BMS	SID 39/0078/0530/0045			0530/0045	
000	00000 0 00 0000+00			049386 FT	
053	.00				
LEN	(AH 2584 BK 2640)			0530/0000	
018	"DIA CIRC CONCR	INSTALLED	UNKN	0524/2610	
048	"DIA CIRC CONCR	INSTALLED	UNKN	0524/2310	
030	"DIA CIRC CONCR	INSTALLED	UNKN	0524/1810	
018	"H 00" W MULT CONCR	INSTALLED	UNKN	0524/1210	

DIR: E TOTAL LEN: 19.345 MI. DIST: 05-3 SR: 78
 LEFT MUN: UPPER MACUNGIE T RIGHT MUN: UPPER MACUNGIE T

LENGTH(AH 2640 BK 2675) 0521/0000		0520/0000 LENGTH(AH 2640 BK 2612)
018 "DIA CIRC CONCR LEN=0045 INSTALLED UNKN		012 "DIA CAST IRON LEN=0045 INSTALLED UNKN
0515/2450		0514/2500
018 "DIA CIRC CONCR LEN=0058 INSTALLED UNKN		0514/1735 018 "DIA CAST IRON LEN=0065 INSTALLED UNKN
BMSEN 39/0078/0514/1408		0514/1470 BMSEN 39/0078/0514/1408
0 0 00000 0 00 0000+00		0 0 00000 0 00 0000+00
T-866/OAKVIEW		T-866/OAKVIEW
BMSBG 39/0078/0514/1408		BMSBG 39/0078/0514/1408
018 "DIA CIRC CONCR LEN=0062 INSTALLED UNKN		0514/1408
0515/1483		021 "DIA CIRC METAL LEN=0062 INSTALLED UNKN
0515/1400		0514/1350
018 "DIA CIRC CONCR LEN=0065 INSTALLED UNKN		0515/1070
LEHIGH VALLEY THRU		0515/1062
OP ID 39/0022/0062/0000		0515/1061
BMSEN 39/0078/0514/0969		0514/1031 BMSEN 39/0078/0514/0969
0 0 00000 0 00 0000+00		0 0 00000 0 00 0000+00
BLUE BARN RD		BLUE BARN RD
BMSBG 39/0078/0514/0969		BMSBG 39/0078/0514/0969
0515/0999		LEHIGH VALLEY THRU
		OP ID 39/0022/0062/0000
0514/0969		0514/0963
0514/0963		024 "DIA CIRC CONCR LEN=0076 INSTALLED UNKN
0514/0290		0514/0290
018 "DIA CIRC CONCR LEN=0062 INSTALLED UNKN		041494 FT 0 0 00000 0 00 0000+00
0 0 00000 0 00 0000+00		041568 FT
LEHIGH VALLEY THRUWAY		0514/0000 LENGTH(AH 2612 BK 2640)
(SR0022 SEG 0065/0000)		0514/0000
LENGTH(AH 2675 BK 2640) 0515/0000		
030 "DIA CIRC CONCR LEN=0067 INSTALLED UNKN		
0511/2517		
021 "DIA CIRC CONCR LEN=0240 INSTALLED UNKN		
0511/2477		
		0510/1930 018 "DIA CIRC CONCR LEN=0064 INSTALLED UNKN
		0510/1910 018 "DIA CIRC CONCR LEN=0060 INSTALLED UNKN

SIGN: 4 CHORD TRUSS
 BMSID 39/0078/0510/0627

DIR: E TOTAL LEN: 19.345 MI. DIST: 05-3 SR: 78
 LEFT MUN: UPPER MACUNGIE T RIGHT MUN: UPPER MACUNGIE T

018 "DIA CIRC CONCR LEN=0045 INSTALLED UNKN	0501/1381	0500/1603	LEN=0050	INSTALLED UNKN
018 "DIA CIRC CONCR LEN=0050 INSTALLED UNKN	0501/1131	0500/1403	LEN=0054	INSTALLED UNKN
018 "DIA CIRC CONCR LEN=0050 INSTALLED 1997	0501/0835	0500/1193	LEN=0050	INSTALLED UNKN
021 "DIA CIRC CONCR LEN=0060 INSTALLED UNKN SIGN: 4 CHORD TRUSS BMSID 39/0078/0501/0493	0501/0520 0501/0493	0500/0853	LEN=0050	INSTALLED UNKN
018 "DIA CIRC CONCR LEN=0064 INSTALLED UNKN 0 0 0000 0 00 0000+00 MILEPOST 050.00 LENGTH(AH 2611 BK 2640)	0501/0160 033677 FT 0501/0000	0500/0694	SIGN: 4 CHORD TRUSS BMSID 39/0078/0500/0694	021 "DIA CIRC CONCR LEN=0050 INSTALLED UNKN
018 "DIA CIRC CONCR LEN=0056 INSTALLED UNKN	0495/2544	0500/0553	LEN=0068	INSTALLED UNKN
RAMP B RD (SR8004 SEG 0510/0000)	0495/2247	0500/0200	LEN=0068	INSTALLED UNKN
RAMP A RD (SR8004 SEG 0500/1287)	0495/1846	033571 FT	0 0 00000 0 00 0000+00 MILEPOST 050.00 LENGTH(AH 2634 BK 2640)	018 "DIA CIRC CONCR LEN=0064 INSTALLED UNKN
SIGN: 4 CHORD TRUSS BMSID 39/0078/0494/1303 BMSEN 39/0078/0494/1137	0495/1303 0495/1254	0494/2546	LEN=0064	INSTALLED UNKN
048 "DIA CIRC CONCR LEN=0100 INSTALLED UNKN 0 0 00000 0 00 0000+00 PA 100 NB BMSBG 39/0078/0494/1137	0495/1240 0495/1131	0494/2274	LEN=0064	INSTALLED UNKN
RAMP G RD		0494/2159		RAMP D RD (SR8004 SEG 0760/1104)
		0494/1694		RAMP C RD (SR8004 SEG 0750/0000)
		0494/1646		018 "DIA CIRC CONCR LEN=0072 INSTALLED UNKN SIGN: 4 CHORD TRUSS BMSID 39/0078/0494/1303 BMSEN 39/0078/0494/1137
		0494/1303		
		0494/1260		
		0494/1137		0 0 00000 0 00 0000+00 PA 100 NB BMSBG 39/0078/0494/1137

DIR: E TOTAL LEN: 19.345 MI. DIST: 05-3 SR: 78
 LEFT MUN: UPPER MACUNGIE T RIGHT MUN: UPPER MACUNGIE T

Segment ID	Description	Stationing	Length	Material	Status
(SR8004 SEG 0260/0000)		0495/0703			
0494/0605	018 "DIA CIRC CONCR LEN=0070 INSTALLED UNKN				
0494/0566	RAMP E RD (SR8004 SEG 0020/1317)				
0495/0491	018 "DIA CIRC CONCR LEN=0068 INSTALLED UNKN				
0494/0325	018 "DIA CIRC CONCR LEN=0070 INSTALLED UNKN				
(SR8004 SEG 0250/1190)		0495/0251			
0495/0167	RAMP H RD 039"H 65"W ELLIP METAL LEN=0065 INSTALLED UNKN				
0494/0117	RAMP F RD (SR8004 SEG 0010/0000)				
030931 FT					
0494/0000	0 0 00000 0 00 0000+00 031037 FT LENGTH(AH 2640 BK 2640)				
0490/1911	SIGN: 4 CHORD TRUSS BMSID 39/0078/0490/1911				
0490/1631	018 "DIA CIRC CONCR LEN=0062 INSTALLED UNKN				
0490/1334	036"H 72"W CON BOX CUL LEN=0074 INSTALLED UNKN				
0490/1084	018 "DIA CIRC CONCR LEN=0062 INSTALLED UNKN				
0490/0184	018 "DIA CIRC CONCR LEN=0065 INSTALLED UNKN				
0491/0028	036 "DIA CIRC METAL LEN=0062 INSTALLED UNKN				
028313 FT					
0491/0000	0 0 00000 0 00 0000+00 028397 FT MILEPOST 049.00 LENGTH(AH 2640 BK 2636)				
0484/2195	018 "DIA CIRC CONCR LEN=0055 INSTALLED UNKN				
0485/1856	018 "DIA CIRC CONCR LEN=0030 INSTALLED 1997				
0484/1595	018 "DIA CIRC CONCR LEN=0062 INSTALLED UNKN				
0485/1248	018 "DIA CIRC CONCR LEN=0030 INSTALLED 1997				
0484/0995	018 "DIA CIRC CONCR LEN=0068 INSTALLED UNKN				
0485/0700	018 "DIA CIRC CONCR LEN=0067 INSTALLED UNKN				
025680 FT					
0250+65	1 0 00443 0 00 0249+95 025761 FT				

DIR: E TOTAL LEN: 19.345 MI. DIST: 05-3 SR: 78
 LEFT MUN: UPPER MACUNGIE T RIGHT MUN: UPPER MACUNGIE T

Stationing	Description	Stationing	Description
0485/0000	LENGTH(AH 2636 BK 2623)	0484/0000	LENGTH(AH 2633 BK 2650)
0481/2440	024 " DIA CIRC CONCR LEN=0070 INSTALLED UNKN	0480/2464	024 " DIA CIRC CONCR LEN=0069 INSTALLED UNKN
0481/1980	018 " DIA CIRC CONCR LEN=0067 INSTALLED UNKN	0480/2215	018 " DIA CIRC CONCR LEN=0068 INSTALLED UNKN
0481/1140	018 " DIA CIRC CONCR LEN=0066 INSTALLED UNKN	0480/2014	018 " DIA CIRC CONCR LEN=0060 INSTALLED UNKN
		0480/1152	018 " DIA CIRC CONCR LEN=0062 INSTALLED UNKN
		0480/0800	018 " DIA CIRC CONCR LEN=0065 INSTALLED UNKN
		0480/0553	018 " DIA CIRC CONCR LEN=0060 INSTALLED UNKN
		0480/0300	018 " DIA CIRC CONCR LEN=0064 INSTALLED UNKN
023138 FT		023030 FT	
0481/0000	MILEPOST 048.00 LENGTH(AH 2623 BK 2645) BMSSEN 39/0078/0474/2541	0480/0000	MILEPOST 048.00 LENGTH(AH 2650 BK 2643) BMSSEN 39/0078/0474/2541
0475/2516	000000 000000+00 IRON RUN BMSBG 39/0078/0474/2541	0474/2541	000000 000000+00 IRON RUN BMSBG 39/0078/0474/2541
0475/2367	018 " DIA CIRC CONCR LEN=0030 INSTALLED UNKN		
0475/2071	ADAMS RD OP ID 39/3015/0040/0088	0474/2095	ADAMS RD OP ID 39/3015/0040/0088
0475/2052	018 " DIA CIRC CONCR LEN=0030 INSTALLED 1997	0474/2008	DMS SIGN STRUCTURE BMSID 39/0078/0474/2008
0475/1750	018 " DIA CIRC CONCR LEN=0030 INSTALLED 1997		
0475/1385	016 " DIA CIRC CONCR LEN=0030 INSTALLED UNKN		
0475/0854	016 " DIA CIRC CONCR LEN=0030 INSTALLED UNKN		
0475/0717	016 " DIA CIRC CONCR LEN=0030 INSTALLED UNKN		
0475/0595	016 " DIA CIRC CONCR LEN=0030 INSTALLED UNKN		
0475/0139	RUNOFF STRUCTURE LENGTH 12 FT BMSID 39/0078/0474/0141	0474/0141	RUNOFF STRUCTURE LENGTH 12 FT BMSID 39/0078/0474/0141

DIR: E TOTAL LEN: 19.345 MI. DIST: 05-3 SR: 78
 LEFT MUN: UPPER MACUNGIE T RIGHT MUN: UPPER MACUNGIE T

Stationing	Description	Length	Material	Notes
0196+07	UPPER MACUNGIE	020493 FT		
020387 FT	UPPER MACUNGIE	0474/0000		
020387 FT	UPPER MACUNGIE	0470/2274		
020387 FT	UPPER MACUNGIE	0470/2236		
020387 FT	UPPER MACUNGIE	0470/2038		
020387 FT	UPPER MACUNGIE	0470/1935		
020387 FT	UPPER MACUNGIE	0470/1635		
020387 FT	UPPER MACUNGIE	0470/1337		
0471/1099	IRON RUN STRUCTURE	0471/1099		
0471/0536	018 "DIA CIRC CONCR	0471/0536		
0471/0344	BMSEN 39/0078/0470/0193	0471/0344		
0470/0314	BMSEN 39/0078/0470/0193	0470/0314		
0470/0209	018 "DIA CIRC CONCR	0470/0209		
0470/0193	BMSBG 39/0078/0470/0193	0470/0193		
017747 FT	MILEPOST	017747 FT		
0470/0000	UPPER MACUNGIE	0470/0000		
0464/2112	018 "DIA CIRC CONCR	0464/2112		
0464/1814	018 "DIA CIRC CONCR	0464/1814		
0464/1518	018 "DIA CIRC CONCR	0464/1518		
0464/1240	018 "DIA CIRC CONCR	0464/1240		
0465/1150	018 "DIA CIRC CONCR	0465/1150		
0465/0846	018 "DIA CIRC CONCR	0465/0846		
0464/0815	018 "DIA CIRC CONCR	0464/0815		
0149+18	UPPER MACUNGIE	015205 FT		
015113 FT	UPPER MACUNGIE	015113 FT		
0149+54	UPPER MACUNGIE	0149+54		

DIR: E TOTAL LEN: 19.345 MI. DIST: 05-3 SR: 78
LEFT MUN: WEISENBERG T RIGHT MUN: WEISENBERG T

LENGTH(AH 2653 BK 2643)	0465/0000									0464/0000	LENGTH(AH 2634 BK 2642)
016 "DIA CIRC CONCR	LEN=0030	INSTALLED UNKN	0461/2501	---	---	---					
016 "DIA CIRC CONCR	LEN=0050	INSTALLED 1997	0461/2173	---	---	---					
016 "DIA CIRC CONCR	LEN=0030	INSTALLED UNKN	0461/1885	---	---	---				0460/1859	018 "DIA CIRC CONCR LEN=0025 INSTALLED UNKN
016 "DIA CIRC CONCR	LEN=0099	INSTALLED UNKN	0461/1593	---	---	---				0460/1842	018 "DIA CIRC CONCR LEN=0025 INSTALLED UNKN
016 "DIA CIRC CONCR	LEN=0030	INSTALLED UNKN	0461/1271	---	---	---				0460/1564	018 "DIA CIRC CONCR LEN=0025 INSTALLED UNKN
016 "DIA CIRC CONCR	LEN=0030	INSTALLED UNKN	0461/1258	---	---	---				0460/1544	018 "DIA CIRC CONCR LEN=0025 INSTALLED UNKN
016 "DIA CIRC CONCR	LEN=0030	INSTALLED UNKN	0461/1077	---	---	---				0460/1262	018 "DIA CIRC CONCR LEN=0025 INSTALLED UNKN
016 "DIA CIRC CONCR	LEN=0030	INSTALLED UNKN	0461/0737	---	---	---				0460/1244	018 "DIA CIRC CONCR LEN=0025 INSTALLED UNKN
016 "DIA CIRC CONCR	LEN=0030	INSTALLED UNKN	0461/0395	---	---	---				0460/0962	018 "DIA CIRC CONCR LEN=0025 INSTALLED UNKN
016 "DIA CIRC CONCR	LEN=0030	INSTALLED UNKN	0461/0079	---	---	---				0460/0945	018 "DIA CIRC CONCR LEN=0025 INSTALLED UNKN
016 "DIA CIRC CONCR	LEN=0099	INSTALLED UNKN	0461/0056	---	---	---				0460/0779	018 "DIA CIRC CONCR LEN=0025 INSTALLED UNKN
1 0 00443 0 00 0118+15	012562	FT								0460/0306	018 "DIA CIRC CONCR LEN=0025 INSTALLED UNKN
										0460/0291	018 "DIA CIRC CONCR LEN=0025 INSTALLED UNKN
										0460/0060	018 "DIA CIRC CONCR LEN=0025 INSTALLED UNKN
										0460/0041	018 "DIA CIRC CONCR LEN=0025 INSTALLED UNKN
										012471	FT 1 0 00443 0 00 0118+15

DIR: E TOTAL LEN: 19.345 MI. DIST: 05-3 SR: 78
 LEFT MUN: WEISENBERG T RIGHT MUN: WEISENBERG T

Segment ID	Material	Length (FT)	Start Station	End Station	Notes
0450/0644	RAMP M RD				(SR8002 SEG 0010/0000)
0451/0634	RAMP L RD				(SR8002 SEG 0250/0743)
007187		007187 FT	0065+40	007268	FT
0450/0000			045.00		MILEPOST
0444/2533			0451/0000		LENGTH(AH 2639 BK 2631)
0444/2073					
0444/1943					
0444/1544					
0444/1160					
0445/0931	024 "DIA CIRC CONCR				LEN=0050 INSTALLED 2001
0444/0920	036 "DIA CIRC CONCR				LEN=0025 INSTALLED UNKN
0444/0769	018 "DIA CIRC CONCR				LEN=0030 INSTALLED UNKN
0444/0664	018 "DIA CIRC CONCR				LEN=0025 INSTALLED UNKN
0444/0468	018 "DIA CIRC CONCR				LEN=0030 INSTALLED UNKN
0445/0373	018 "DIA CIRC CONCR				LEN=0050 INSTALLED UNKN
0445/0075	018 "DIA CIRC CONCR				LEN=0050 INSTALLED 2001
0444/0042	018 "DIA CIRC CONCR				LEN=0025 INSTALLED UNKN
0444/0000		004554 FT	0041+75	004637	FT
0444/0000			0445/0000		LENGTH(AH 2631 BK 2698)
0441/2665	018 "DIA CIRC CONCR				LEN=0050 INSTALLED UNKN
0440/2492	018 "DIA CIRC CONCR				LEN=0025 INSTALLED UNKN
0440/2474	018 "DIA CIRC CONCR				LEN=0025 INSTALLED UNKN
0441/2357	018 "H 00" W **UNKNOWN**				LEN=0099 INSTALLED UNKN
0440/2291	018 "DIA CIRC CONCR				LEN=0025 INSTALLED UNKN
0440/2096	018 "DIA CIRC CONCR				LEN=0025 INSTALLED UNKN

DIR: E TOTAL LEN: 19.345 MI. DIST: 05-3 SR: 78
 LEFT MUN: WEISENBERG T RIGHT MUN: WEISENBERG T

Stationing	Description	Stationing	Description
0441/1957	018 "H 00" W **UNKNOWN** LEN=0099 INSTALLED UNKN	0440/1897	018 "DIA CIRC CONCR LEN=0025 INSTALLED UNKN
0441/1546	018 "DIA CIRC CONCR LEN=0050 INSTALLED UNKN	0440/1704	018 "DIA CIRC CONCR LEN=0025 INSTALLED UNKN
0441/0776	BMSID 39/0078/0440/0657 0 0 00000 0 00 0000+00 NEW SMITH RD BMSBG 39/0078/0440/0657 MILL CREEK STRUCTURE LENGTH 35 FT	0440/0744	BMSID 39/0078/0440/0657 0 0 00000 0 00 0000+00 NEW SMITH RD BMSBG 39/0078/0440/0657 MILL CREEK STRUCTURE LENGTH 35 FT
0441/0689	BMSID 39/0078/0440/0400 BMSEN 39/0078/0440/0000	0440/0657	BMSID 39/0078/0440/0657 BMSEN 39/0078/0440/0000 001925 FT
0441/0421		0440/0400	
0441/0224		0440/0224	
0441/0000	1 0 00443 0 00 0011+12 001939 FT T-501 BMSBG 39/0078/0440/0000 MILEPOST 044.00 LENGTH(AH 2698 BK 1939)	0440/0000	1 0 00443 0 00 0011+12 018 "DIA CIRC CONCR LEN=0025 INSTALLED 1988 T-501 BMSBG 39/0078/0440/0000 MILEPOST 044.00 LENGTH(AH 2629 BK 1925)
0437/0621	TR. MILL CK. STRUCTURE LENGTH 10 FT BMSID 39/0078/0436/0065	0436/1415	018 "DIA CIRC CONCR LEN=0025 INSTALLED UNKN
0437/0556	WEISENBERG MAXATAWNY T 018 "DIA CIRC CONCR LEN=0099 INSTALLED UNKN	0436/1115	018 "DIA CIRC CONCR LEN=0025 INSTALLED UNKN
0437/0217		0436/0804	018 "DIA CIRC CONCR LEN=0025 INSTALLED UNKN
0437/0000	1 0 00443 0 00 0000+00 000000 FT NC WILLIAM PENN HW WILLIAM PENN HW INTER-BK (SRO078 SEG 0435/0740) MFC BEGIN = A LENGTH(AH 1939 BK 0000)	0436/0558	TR. MILL CK. STRUCTURE LENGTH 10 FT BMSID 39/0078/0436/0065
		0436/0535	018 "DIA CIRC CONCR LEN=0025 INSTALLED UNKN
		0436/0519	018 "DIA CIRC CONCR LEN=0025 INSTALLED UNKN
		0436/0493	WEISENBERG MAXATAWNY T
		0436/0084	018 "DIA CIRC CONCR LEN=0099 INSTALLED UNKN
		0436/0000	1 0 00443 0 00 0000+00 NC WILLIAM PENN HW WILLIAM PENN HW (SRO078 SEG 0434/0802) MFC BEGIN = A BK-BERKS (06) LENGTH(AH 1925 BK 0000)

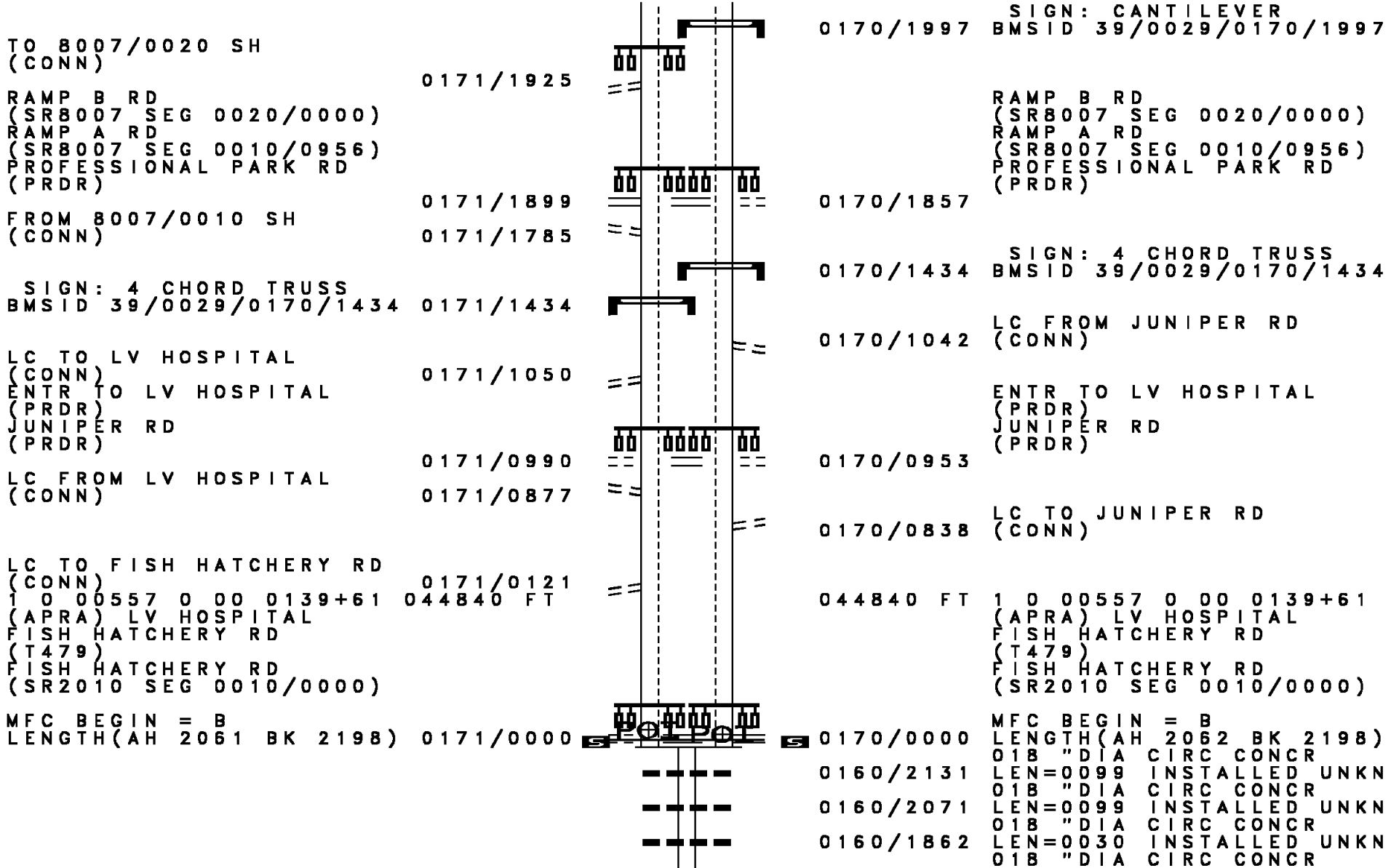
EXTRACT DATE: 12/18/2023 ROADWAY MANAGEMENT SYSTEM PAGE NUMBER: 24
PRINT DATE: 12/19/2023 SLD COUNTY/SR - ANNUAL PRINT COUNTY: LEHIGH
DIR: B TOTAL LEN: 8.883 MI. DIST: 05-3 SR: 29
LEFT MUN: SALISBURY T RIGHT MUN: SALISBURY T

AH-LUZERNE (40) 046901 FT
CEDAR CREST BL INTER-AHD
(SR1019 SEG 0011/0000)
SR 1-78
OP ID 39/0078/0554/1228 0171/2061



046902 FT
INTER-AHD CEDAR CREST BL
(SR1019 SEG 0010/0000)
SR 1-78
OP ID 39/0078/0554/1228

DIR: B TOTAL LEN: 8.883 MI. DIST: 05-3 SR: 29
 LEFT MUN: SALISBURY T RIGHT MUN: SALISBURY T



DIR: B TOTAL LEN: 8.883 MI. DIST: 05-3 SR: 29
 LEFT MUN: SALISBURY T RIGHT MUN: SALISBURY T

Segment	Start Station	End Station	Length (FT)	Material	Status	Notes
MINESITE RD (SR2015 SEG 0010/0000)	0160/1341	0160/1045	042642 FT	LEN=0030	INSTALLED	UNKN
	0160/1045	0160/0845		018 "DIA	CIRC	CONCR
	0160/0845	0160/0813		LEN=0030	INSTALLED	UNKN
	0160/0813	0160/0651		BRIARWOOD LN		
	0160/0651	0160/0407		(T487)		
	0160/0407	0160/0160		SALISBURY		
	0160/0160	042642 FT		LOWER MACUNGIE T		
	042642 FT	042642 FT		018 "DIA	CIRC	UNKNOWN
	042642 FT	042642 FT		LEN=0030	INSTALLED	UNKN
	042642 FT	042642 FT		018 "DIA	CIRC	CONCR
RIVERBEND RD (SR2042 SEG 0020/2797)	0160/0000	0150/3045	039488 FT	1 0 00557	0 00	0118+14
	0150/3045	0150/2754		DEVONSHIRE RD		
	0150/2754	0150/2457		(T489)		
	0150/2457	0150/2159		LENGTH (AH 2198 BK 3154)		
	0150/2159	0150/1814		018 "DIA	CIRC	CONCR
	0150/1814	0150/1531		LEN=0016	INSTALLED	UNKN
	0150/1531	0150/1512		018 "DIA	CIRC	CONCR
	0150/1512	0150/0949		LEN=0030	INSTALLED	UNKN
	0150/0949	0150/0927		018 "DIA	CIRC	CONCR
	0150/0927	0150/0612		LEN=0030	INSTALLED	UNKN
	0150/0612	0150/0596		018 "DIA	CIRC	CONCR
	0150/0596	0150/0582		LEN=0030	INSTALLED	UNKN
	0150/0582	0150/0292		018 "DIA	CIRC	CONCR
	0150/0292	0150/0272		LEN=0030	INSTALLED	UNKN
	0150/0272	039488 FT		018 "DIA	CIRC	CONCR
	039488 FT	039488 FT		LEN=0030	INSTALLED	UNKN
	039488 FT	039488 FT		1 0 00557	0 00	0086+74
	039488 FT	039488 FT		RIVERBEND RD		
	039488 FT	039488 FT		(T504)		
	039488 FT	039488 FT		LENGTH (AH 3154 BK 2699)		

DIR: B TOTAL LEN: 8.883 MI. DIST: 05-3 SR: 29
 LEFT MUN: LOWER MACUNGIE T RIGHT MUN: LOWER MACUNGIE T

LOWER MACUNGIE RD
 (SR2012 SEG 0090/2277) 0140/0286
 FROM 2012/0090 SH 0140/0210
 (CONN)

036789 FT

CAMP OLYMPIC PARK
 (PRDR) 0130/1878

0140/2666	048 " DIA	CIRC CONCR
	LEN=0060	INSTALLED UNKN
	FARR RD	
0140/2363	(T470)	
0140/2263	018 " DIA	CIRC CONCR
	LEN=0030	INSTALLED UNKN
0140/1640	016 " DIA	CIRC CONCR
	LEN=0040	INSTALLED UNKN
0140/1270	018 " DIA	CIRC CONCR
	LEN=0040	INSTALLED UNKN
0140/0639	018 " DIA	CIRC CONCR
	LEN=0030	INSTALLED UNKN
0140/0622	018 " DIA	CIRC METAL
	LEN=0030	INSTALLED UNKN
0140/0341	018 " DIA	CIRC METAL
	LEN=0030	INSTALLED UNKN
0140/0286	FARR RD	
0140/0210	(T470)	
0140/0154	BMSEN 39/0029/0140/0000	LOWER MACUNGIE
0140/0077	EMMAUS B	
036789 FT	1 0 00557 0 00 0059+83	
	L. LEHIGH CK.	
0140/0000	BMSBG 39/0029/0140/0000	LENGTH(AH 2699 BK 3190)
	LITTLE LEHIGH DR	
0130/2844	(TWP)	
0130/2405	018 " DIA	CIRC CONCR
	LEN=0030	INSTALLED UNKN
0130/2237	EMMAUS	
	LOWER MACUNGIE T	
0130/2124	018 " DIA	CIRC CONCR
	LEN=0018	INSTALLED UNKN
0130/2117	018 " DIA	CIRC CONCR
	LEN=0030	INSTALLED UNKN
0130/1355	018 " DIA	CIRC CONCR
	LEN=0050	INSTALLED UNKN
0130/1207	018 " DIA	CIRC CONCR
	LEN=0030	INSTALLED UNKN
0130/1033	LOWER MACUNGIE	
	EMMAUS B	
	HARRIS DR	
0130/1004	(TWP)	
	018 " DIA	CIRC CONCR

DIR: B TOTAL LEN: 8.883 MI. DIST: 05-3 SR: 29
 LEFT MUN: EMMAUS B RIGHT MUN: EMMAUS B

INDIAN CREEK RD
 (SR2014 SEG 0010/0371) 0130/0620
 1 0 00557 0 00 0027+95 033599 FT
 INDIAN CREEK RD
 (SR2018 SEG 0130/3513) 0130/0000

EAGLE DR
 (BORO) 0120/0593
 GREEN ST
 (BORO) 0120/0264

030799 FT

---	0130/0909	LEN=0030	INSTALLED UNKN
---	0130/0837	EMMAUS	LOWER MACUNGIE T
---	0130/0709	024 " DIA	CIRC CONCR
---	0130/0620	LEN=0030	INSTALLED UNKN
---	0130/0620	LOWER MACUNGIE	UPPER MILFORD T
---	033599 FT	MORAVIAN BL	(T483)
==	5 0130/0000	LENGTH(AH 3190 BK 2800)	
---	0120/2106	UPPER MILFORD	EMMAUS B
---	0120/2080	018 " DIA	CIRC CONCR
---	0120/1877	LEN=0040	INSTALLED UNKN
---	0120/1877	018 " DIA	CIRC CONCR
---	0120/1846	LEN=0042	INSTALLED UNKN
==	0120/1846	PINE ST	(BORO)
==	0120/1185	NORTH ST	(BORO)
---	0120/0647	020 " DIA	CIR PLASTIC
---	0120/0635	LEN=0015	INSTALLED UNKN
---	0120/0635	024 " DIA	CIRC METAL
---	0120/0635	LEN=0040	INSTALLED 1998
==	0120/0450	020 " DIA	CIRC METAL
---	0120/0450	LEN=0040	INSTALLED UNKN
---	0120/0200	024 " DIA	CIR PLASTIC
---	0120/0086	LEN=0099	INSTALLED UNKN
---	030799 FT	FROM 2005/0010 SH	(CONN)
---	030799 FT	1 0 00557 0 00 0000+00	CHESTNUT ST
---		(SR2005 SEG 0010/0000)	NC CEDAR CREST BL
==	5 0120/0000	TWELFTH ST	(BORO)
---	0110/2018	LENGTH(AH 2800 BK 2663)	
---	0110/2018	020 " DIA	CIRC METAL
---	0110/2018	LEN=0015	INSTALLED UNKN
---	0110/2018	018 " DIA	CIRC METAL

DIR: B TOTAL LEN: 8.883 MI. DIST: 05-3 SR: 29
 LEFT MUN: EMMAUS B RIGHT MUN: EMMAUS B

GREEN ST
(BORO)

0110/0226

1 0 00158 0 01 0280+10 028136 FT
 EMMAUS
 UPPER MILFORD T
 ALLEN ST
 (T475)
 JOHN ST
 (T487)
 JAMES ST
 (T942)

COLEBROOK AV
(T945)

0100/0990

1 0 00158 0 01 0253+42 025403 FT
 BUCKEYE RD
 (SR2021 SEG 0080/2171) 0100/0000

023678 FT

0110/1755	LEN=0018	INSTALLED UNKN
0110/0915	BMS EN 39/0029/0110/0881 0 0 00000 0 00 0000+00	
0110/0881	LEIBERT CK BMSBG 39/0029/0110/0881	
0110/0341	PA TPK (1-476) OP ID 39/7476/9900/5182	
0110/0209	018 "DIA CIRC CONCR LEN=0020	INSTALLED UNKN
0110/0000	5	LENGTH(AH 2663 BK 2733)
0100/2122	BMS EN 39/0029/0100/2010 1 0 00158 0 01 0271+69	
0100/2010	NORFOLK SOUTHERN RAI RR BMSBG 39/0029/0100/2010	
0100/1716	018 "DIA CIRC METAL LEN=0032	INSTALLED UNKN
0100/0990	RAMER RD (T833)	
0100/0964	016 "DIA CIRC CONCR LEN=0038	INSTALLED UNKN
0100/0156	016 "DIA CIRC METAL LEN=0030	INSTALLED UNKN
0100/0000	EMMAUS UPPER MILFORD T 5	LENGTH(AH 2733 BK 1725)
0090/1529	030 "DIA CIRC CONCR LEN=0099	INSTALLED UNKN
0090/1187	024 "DIA CAST IRON LEN=0040	INSTALLED UNKN
0090/0040	018 "DIA CIRC METAL LEN=0040	INSTALLED UNKN
023678 FT	1 0 00158 0 01 0236+08	

EXTRACT DATE: 12/18/2023
PRINT DATE: 12/19/2023

ROADWAY MANAGEMENT SYSTEM
SLD COUNTY/SR - ANNUAL PRINT

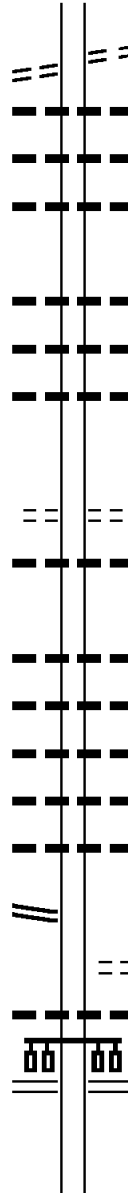
PAGE NUMBER: 18
COUNTY: LEHIGH

DIR: B TOTAL LEN: 8.883 MI.
LEFT MUN: UPPER MILFORD T

DIST: 05-3 SR: 29
RIGHT MUN: UPPER MILFORD T

MILL RD
(T435)

0090/0000



S 0090/0000

0080/3193

0080/3058

0080/2493

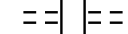
0080/1447

0080/0995

0080/0794

020246 FT

020246 FT



S 0080/0000

0070/2940

0070/2034

0070/1479

0070/0930

0070/0640

0070/0469

1 0 00158 0 01 0172+25 017254 FT
SR 0100 SH
(SR0100 SEG 0010/0000) 0070/0000

S 0070/0000

0060/2662

0060/2570

SAINT PETERS RD
(SR2023 SEG 0080/0000) 0060/1997



0060/1997

MILL RD
(T435)
LENGTH(AH 1725 BK 3432)
024"H 36"W ELLIP METAL
LEN=0030 INSTALLED UNKN
018"DIA CIRC CONCR
LEN=0040 INSTALLED 1998
018"DIA CIRC CONCR
LEN=0038 INSTALLED UNKN

018"DIA CIRC CONCR
LEN=0038 INSTALLED UNKN
021"H 15"W METAL ARCH
LEN=0030 INSTALLED 2002
048"DIA CIRC CONCR
LEN=0038 INSTALLED UNKN

1 0 00158 0 01 0201+83
BECK RD
(T423)
LENGTH(AH 3432 BK 2992)
018"DIA CIRC CONCR
LEN=0037 INSTALLED 1998

018"DIA CIRC CONCR
LEN=0045 INSTALLED UNKN
018"DIA CIRC CONCR
LEN=0045 INSTALLED UNKN
018"DIA CIRC CONCR
LEN=0045 INSTALLED UNKN
018"DIA CIRC CONCR
LEN=0045 INSTALLED UNKN
018"DIA CIRC CONCR
LEN=0031 INSTALLED UNKN

LENGTH(AH 2992 BK 3114)
ELGEN RD
(T961)
018"DIA CIRC METAL
LEN=0049 INSTALLED UNKN
SHIMERVILLE RD
(SR2023 SEG 0080/0000)

DIR: B TOTAL LEN: 8.883 MI. DIST: 05-3 SR: 29
 LEFT MUN: UPPER MILFORD T RIGHT MUN: UPPER MILFORD T

Street Name	Segment	Length (FT)	Material	Notes
	0060/0232	014140	018" DIA CIRC CONCR	LEN=0045 INSTALLED UNKN
	0060/0000	0050	018" DIA CIRC CONCR	LEN=0045 INSTALLED UNKN
WALNUT LN (T951)	0050/3307	0050	018" DIA CIRC CONCR	LEN=0045 INSTALLED UNKN
	0050/2750	0050	018" DIA CIRC CONCR	LEN=0045 INSTALLED UNKN
	0050/2000	0050	018" DIA CIRC CONCR	LEN=0060 INSTALLED UNKN
	0050/1795	0050	018" DIA CIRC METAL	LEN=0050 INSTALLED UNKN
	0050/1137	0050	FOUNTAIN RD	(T983)
INDIAN CREEK RD (T831)	0050/0055	0050	018" DIA CIRC CONCR	LEN=0029 INSTALLED UNKN
	010470	010470	018" DIA CIRC CONCR	LEN=0045 INSTALLED UNKN
	0050/0000	0050	018" DIA CIRC CONCR	LEN=0045 INSTALLED UNKN
	0040/2990	0040	018" DIA CIRC CONCR	LEN=0037 INSTALLED UNKN
TOLL GATE RD (T837)	0040/1999	0040	018" DIA CIRC CONCR	LEN=0031 INSTALLED UNKN
	0040/1919	0040	BIBLE CAMP RD (PRDR)	
	0040/1619	0040	018" DIA CIRC CONCR	LEN=0031 INSTALLED UNKN
	0040/0781	0040	BMS EN 39/0029/0040/0736	1 0 00158 0 01 0074+50
	0040/0736	0040	INDIAN CREEK BMSBG 39/0029/0040/0736	
BATMAN RD (T378)	0040/0064	0040	018" DIA CIRC CONCR	LEN=0031 INSTALLED UNKN
	0040/0000	0040	BATMAN RD (T378)	LENGTH(AH 2991 BK 2440)

EXTRACT DATE: 12/18/2023
PRINT DATE: 12/19/2023

ROADWAY MANAGEMENT SYSTEM
SLD COUNTY/SR - ANNUAL PRINT

PAGE NUMBER: 16
COUNTY: LEHIGH

DIR: B TOTAL LEN: 8.883 MI.
LEFT MUN: UPPER MILFORD T

DIST: 05-3 SR: 29
RIGHT MUN: UPPER MILFORD T

Location	Stationing	Length	Material	Notes
	0030/0938	0025	018" DIA CIRC CONCR	INSTALLED UNKN
	0030/0559	0025	018" DIA CIRC CONCR	INSTALLED UNKN
005039 FT	005039 FT	1 0 00158	0 01 0050+32	
	0030/0000	2440	018" DIA CIRC CONCR	LENGTH(AH 2440 BK 2504)
	0020/2180	0036	018" DIA CIRC CONCR	INSTALLED UNKN
	0020/1771	0036	018" DIA CIRC CONCR	INSTALLED UNKN
	0020/1226	0047	018" DIA CIRC CONCR	INSTALLED UNKN
	0020/1216		WOODLAWN DR	(T414)
TOLLGATE RD (T837)	0020/1162			
	0020/1083	0047	018" DIA CAST IRON	INSTALLED UNKN
	0020/0636	0047	018" DIA CIRC CONCR	INSTALLED UNKN
002535 FT	0020/0017	39/0029/0020/0000	BMS EN	1 0 00158 0 00 0025+79
	002535 FT		BR. INDIAN CK	
	0020/0000	2504	BMSBG 39/0029/0020/0000	LENGTH(AH 2504 BK 2535)
	0010/2090	0037	024" DIA CIRC METAL	INSTALLED UNKN
YAEKEL'S MILL RD (T416)	0010/2080			
	0010/1126	0037	018" DIA CIRC METAL	INSTALLED UNKN
	0010/0050	0037	015" DIA CIRC METAL	INSTALLED UNKN
	0010/0038		SPRING HILL RD	(T416)
000000 FT	000000 FT	1 0 00158	0 00 0000+00	
	INTER-BK		NC CH CHESTNUT ST	
			CHESTNUT ST	(SR0029 SEG 0050/2553)
			MFC BEGIN = B	
			BK-BERKS	(06)
	0010/0000	2535	LENGTH(AH 2535 BK 0000)	

AH-NORTHAMPTON (48) 055716 FT
 LEHIGH VALLEY THRUWAY INTER-AHD
 (SR0022 SEG 0011/0000) 0251/3378

SIGN: 2 CHORD TRUSS
 BMSID 39/0022/0251/2953 0251/2953

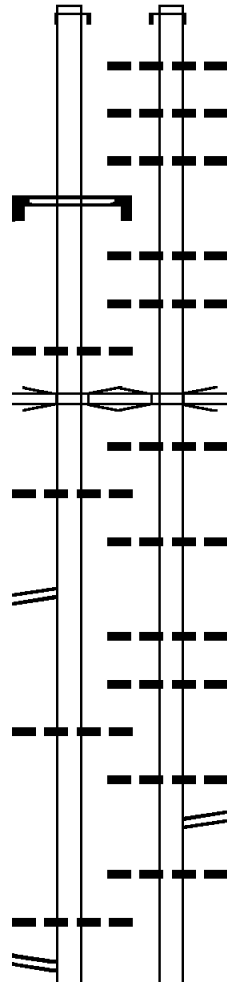
042 "DIA CIRC CONCR
 LEN=0095 INSTALLED UNKN 0251/2162
 PA 378
 OP ID 39/0378/0140/2495 0251/2087

024 "DIA CIRC CONCR
 LEN=0075 INSTALLED UNKN 0251/1837

RAMP LC RD
 (SR8020 SEG 0260/0000) 0251/1541

030 "DIA CIRC CONCR
 LEN=0050 INSTALLED UNKN 0251/1037

030 "DIA CIRC CONCR
 LEN=0050 INSTALLED UNKN 0251/0487
 RAMP LB RD
 (SR8020 SEG 0254/0895) 0251/0400



057612 FT
 INTER-AHD LEHIGH VALLEY THRUWAY
 0250/3400 (SR0022 SEG 0010/0000)
 0250/3346 018 "DIA CIRC CONCR
 LEN=0050 INSTALLED UNKN
 0250/3168 018 "DIA CIRC CONCR
 LEN=0050 INSTALLED UNKN
 0250/2973 042 "DIA CIRC CONCR
 LEN=0050 INSTALLED UNKN
 042 "DIA CIRC CONCR
 0250/2543 LEN=0050 INSTALLED UNKN
 042 "DIA CIRC CONCR
 0250/2273 LEN=0050 INSTALLED UNKN
 PA 378
 0250/2093 OP ID 39/0378/0140/2495
 024 "DIA CIRC CONCR
 0250/1943 LEN=0050 INSTALLED UNKN
 018 "DIA CIRC CONCR
 0250/1743 LEN=0050 INSTALLED UNKN
 018 "DIA CIRC CONCR
 0250/1343 LEN=0050 INSTALLED UNKN
 018 "DIA CIRC CONCR
 0250/1143 LEN=0050 INSTALLED UNKN
 018 "DIA CIRC CONCR
 0250/0873 LEN=0050 INSTALLED UNKN
 SR 9406 SH
 0250/0717 (SR9406 SEG 0010/0000)
 030 "DIA CIRC CONCR
 0250/0593 LEN=0050 INSTALLED UNKN

DIR: W TOTAL LEN: 10.911 MI. DIST: 05-3 SR: 22
 LEFT MUN: BETHLEHEM C RIGHT MUN: BETHLEHEM C

Item Description	Stationing	Length	Material	Notes
018 "DIA CIRC CONCR LEN=0075 INSTALLED UNKN	0251/0187			
1 0 00772 0 00 0028+98 052338 FT LENGTH(AH 3378 BK 2946) MILEPOST 325.00	0251/0000	054212 FT		
030 "DIA CIRC CONCR LEN=0060 INSTALLED UNKN	0241/2625			
SIGN: 3 CHORD TRUSS BMSID 39/0022/0240/2388	0241/2316			
030 "DIA CIRC CONCR LEN=0060 INSTALLED UNKN	0241/2225			
RAMP H RD (SR8018 SEG 0510/0000)	0241/1569			
030 "DIA CIRC CONCR LEN=0100 INSTALLED UNKN	0241/1550			
018 "DIA CIRC CONCR LEN=0075 INSTALLED UNKN	0241/1225			
RAMP G RD (SR8018 SEG 0500/1062)	0241/0901			
BETHLEHEM HANOVER T	0241/0575			
SIGN: 3 CHORD TRUSS BMSID 39/0022/0241/0295	0241/0295			
	0250/0293		018 "DIA CIRC CONCR LEN=0050 INSTALLED UNKN	
	0250/0193		018 "DIA CIRC CONCR LEN=0050 INSTALLED UNKN	
	0250/0093		018 "DIA CIRC CONCR LEN=0050 INSTALLED UNKN	
	0250/0046		MILEPOST 325.00	
	0250/0000		018 "DIA CIRC CONCR LEN=0050 INSTALLED UNKN	
	0240/2770		018 "DIA CIRC CONCR LEN=0050 INSTALLED UNKN	
	0240/2388		SIGN: 3 CHORD TRUSS BMSID 39/0022/0240/2388	
	0240/2370		018 "DIA CIRC CONCR LEN=0050 INSTALLED UNKN	
	0240/2175		RETAINING WALL END BMSID 39/0022/0240/2737	
	0240/2020		018 "DIA CIRC CONCR LEN=0050 INSTALLED UNKN	
	0240/1660		030 "DIA CIRC CONCR LEN=0100 INSTALLED UNKN	
	0240/1088		SIGN: 3 CHORD TRUSS BMSID 39/0022/0240/1088	
	0240/1000		RETAINING WALL BEGIN BMSID 39/0022/0240/2737	
	0240/0846		RAMP B RD (SR8018 SEG 0760/1524)	
	0240/0575		BETHLEHEM HANOVER T	
	0240/0445		018 "DIA CIRC CONCR LEN=0100 INSTALLED UNKN	
	0240/0421		RAMP A RD (SR8018 SEG 0750/0000)	

DIR: W TOTAL LEN: 10.911 MI. DIST: 05-3 SR: 22
 LEFT MUN: HANOVER T RIGHT MUN: HANOVER T

Stationing	Description	Length	Material	Notes
049392 FT	1 0 00772 0 00 0000+00	049392 FT	018 "DIA CIRC CONCR	LEN=0050 INSTALLED UNKN
0241/0000	OP ID 39/0987/0010/0000 LENGTH(AH 2946 BK 2773)	0241/0000	024 "DIA CIRC CONCR	LEN=0080 INSTALLED UNKN
0231/2541	RAMP F RD (SR8018 SEG 0260/0000)	0231/2541		
0231/2042	RAMP E RD (SR8018 SEG 0250/1567)	0231/2042		
0231/1418	018 "DIA CIRC CONCR LEN=0100 INSTALLED UNKN	0231/1418		
0231/0818	072"H 72"W CON BOX CUL LEN=0080 INSTALLED UNKN	0231/0818		
0231/0430	MILEPOST 324.00	0231/0430		
0231/0418	036 "DIA CIRC CONCR LEN=0060 INSTALLED UNKN	0231/0418		
0231/0000	1 0 00771 0 00 0420+68 046619 FT 018 "DIA CIRC CONCR LEN=0075 INSTALLED UNKN LENGTH(AH 2773 BK 3165)	0231/0000		
0221/3065	018 "DIA CIRC CONCR LEN=0050 INSTALLED UNKN	0221/3065		
051235 FT	1 0 00772 0 00 0000+00	051235 FT	018 "DIA CIRC CONCR	LEN=0050 INSTALLED UNKN
0240/0000	OP ID 39/0987/0010/0000 LENGTH(AH 2977 BK 2347)	0240/0000	024 "DIA CIRC CONCR	LEN=0080 INSTALLED UNKN
0230/2217		0230/2217		
0230/2056	SIGN: CANTILEVER BMSID 39/0022/0230/2056	0230/2056	024 "DIA CIRC CONCR	LEN=0100 INSTALLED UNKN
0230/1817		0230/1817	024 "DIA CIRC CONCR	LEN=0100 INSTALLED UNKN
0230/1642		0230/1642		
0230/1526	RAMP D RD (SR8018 SEG 0020/1024)	0230/1526	018 "DIA CIRC CONCR	LEN=0100 INSTALLED UNKN
0230/1442		0230/1442		
0230/0754	RAMP C RD (SR8018 SEG 0010/0000)	0230/0754		
0230/0332	018 "DIA CIRC CONCR LEN=0060 INSTALLED UNKN	0230/0332	036 "DIA CIRC CONCR	LEN=0100 INSTALLED UNKN
0230/0067		0230/0067		
0230/0040	MILEPOST 324.00	0230/0040		
048888 FT	1 0 00771 0 00 0425+00	048888 FT	018 "DIA CIRC CONCR	LENGTH(AH 2347 BK 3491)
0230/0000		0230/0000	018 "DIA CIRC CONCR	LEN=0050 INSTALLED UNKN
0220/3100		0220/3100	018 "DIA CIRC CONCR	LEN=0050 INSTALLED UNKN
0220/3400		0220/3400	018 "DIA CIRC CONCR	LEN=0050 INSTALLED UNKN
0220/2800		0220/2800	018 "DIA CIRC CONCR	LEN=0050 INSTALLED UNKN
0220/2766	SIGN: 3 CHORD TRUSS BMSID 39/0022/0220/2766	0220/2766		
	018 "DIA CIRC CONCR			

DIR: W TOTAL LEN: 10.911 MI. DIST: 05-3 SR: 22
 LEFT MUN: HANOVER T RIGHT MUN: HANOVER T

018 "DIA CIRC CONCR LEN=0050 INSTALLED UNKN	0221/2770	---	0220/2500	LEN=0040	INSTALLED UNKN
030 "DIA CIRC CONCR LEN=0050 INSTALLED UNKN	0221/2493	---			
		---	0220/2000	018 "DIA CIRC CONCR LEN=0050	INSTALLED UNKN
		---	0220/1600	018 "DIA CIRC CONCR LEN=0050	INSTALLED UNKN
CAVC 021 SIGN: 3 CHORD TRUSS BMSID 39/0022/0220/1415	0221/1475M 0221/1474	┌───┐ └───┘			
		┌───┐	0220/1415	SIGN: 3 CHORD TRUSS BMSID 39/0022/0220/1415	
		└───┘	M 0220/1400	CAVC 021	
		┌───┐	0220/1363	RETAINING WALL END BMSID 39/0022/0220/1169	
018 "DIA CIRC CONCR LEN=0050 INSTALLED UNKN	0221/1255	---	0220/1207	BMSID 39/0022/0220/1094	
BMSID 39/0022/0220/1094	0221/1246	┌───┐	0220/1203	018 "DIA CIRC CONCR LEN=0050	INSTALLED UNKN
		---	0220/1169	RETAINING WALL BEGIN BMSID 39/0022/0220/1169	
1 0 00771 0 00 0400+67 IRVING ST.		┌───┐	0220/1094	1 0 00771 0 00 0400+67 IRVING ST.	
BMSBG 39/0022/0220/1094	0221/1133	└───┘	0220/1085	BMSBG 39/0022/0220/1094	
		---	0220/0700	018 "DIA CIRC CONCR LEN=0050	INSTALLED UNKN
		---	0220/0525	018 "DIA CIRC CONCR LEN=0050	INSTALLED UNKN
048 "DIA CIRC METAL LEN=0125 INSTALLED UNKN	0221/0433	---		048 "DIA CIRC METAL LEN=0150	INSTALLED UNKN
		---	0220/0350	018 "DIA CIRC CONCR LEN=0040	INSTALLED UNKN
		---	045397 FT	1 0 00771 0 00 0389+60	
1 0 00771 0 00 0389+01 043454 FT LENGTH(AH 3165 BK 2722)	0221/0000	┌───┐	0220/0000	018 "DIA CIRC CONCR LEN=0040	INSTALLED UNKN
018 "DIA CIRC CONCR LEN=0075 INSTALLED UNKN	0211/2315	---		LENGTH(AH 3491 BK 2330)	
		---	0210/1573	018 "DIA CIRC CONCR LEN=0040	INSTALLED UNKN
		---	0210/1233	018 "DIA CIRC CONCR LEN=0040	INSTALLED UNKN
018 "DIA CIRC CONCR LEN=0040 INSTALLED UNKN	0211/1565	---			

DIR: W TOTAL LEN: 10.911 MI. DIST: 05-3 SR: 22
 LEFT MUN: HANOVER T RIGHT MUN: HANOVER T

Item ID	Description	Length (AH)	Length (BK)	Stationing	Notes
024	"DIA CIRC CONCR	0040		0211/1300	INSTALLED UNKN
018	"DIA CIRC CONCR	0040		0211/1040	INSTALLED UNKN
	MILEPOST		323.00	0211/1040	
018	"DIA CIRC CONCR	0040		0211/1035	INSTALLED UNKN
018	"DIA CIRC CONCR	0040		0211/0745	INSTALLED UNKN
018	"DIA CIRC CONCR	0040		0211/0475	INSTALLED UNKN
018	"DIA CIRC CONCR	0040		0211/0204	INSTALLED UNKN
1 0	00771 0 00 0362+12		040732	FT	
	LENGTH(AH 2722 BK 2118)			0211/0000	
043067	FT				
0210/0000	LENGTH(AH 2330 BK 2663)				
0200/2284	"DIA CIRC CONCR	0030			INSTALLED UNKN
0200/2560	"DIA CIRC CONCR	0030			INSTALLED UNKN
0200/1994	OP ID 39/0022/0200/1994				CANTILEVER MONOTUB
0200/1940	"DIA CIRC CONCR	0020			INSTALLED UNKN
0200/1744	BMSBG 39/0022/0200/1213				
1 0	00771 0 00 0343+43				
SR 1007	DAUPHIN ST.				
0200/1213	BMSBG 39/0022/0200/1213				
0200/1051	BMSBG 39/0022/0200/0410				
0200/0786	HANOVER WHITEHALL T				
1 0	00771 0 00 0339+37				
0200/0410	LEHIGH RIVER BMSBG 39/0022/0200/0410				
1 0	00771 0 00 0339+37		038614	FT	
	LENGTH(AH 2118 BK 2708)			0200/0000	
0190/2635	"DIA CIRC CONCR	0025			INSTALLED UNKN
0190/2623	RAMP B RD (SR8016 SEG 0750/0715)				
0190/2445	"DIA CIRC CONCR	0025			INSTALLED UNKN

RETAINING WALL END

DIR: W TOTAL LEN: 10.911 MI. DIST: 05-3 SR: 22
 LEFT MUN: WHITEHALL T RIGHT MUN: WHITEHALL T

BMSID 39/0022/0191/2002	0191/2253				
016 "DIA CIRC METAL					
LEN=0025 INSTALLED UNKN	0191/2156				
RETAINING WALL BEGIN					
BMSID 39/0022/0191/2002	0191/2002				
FULLERTON AVE (SR					
OP ID 39/1015/0030/0515	0191/1923			0190/2222	OP ID 39/1015/0030/0515
					012 "DIA CIRC CONCR
				0190/2110	LEN=0025 INSTALLED UNKN
RAMP C RD					
(SR8016 SEG 0260/0000)	0191/1761				
RAMP D RD					
(SR8016 SEG 0250/0498)	0191/1610				
				0190/1874	RAMP A RD
					(SR8016 SEG 0010/0000)
OP ID CANTILEVER MONOTUB	39/0022/0191/1339	0191/1339			
				0190/1524	012 "DIA CIRC CONCR
					LEN=0025 INSTALLED UNKN
				0190/1506	OP ID 39/0022/0190/1506
OP ID CANTILEVER MONOTUB	39/0022/0191/0679	0191/0679			
MILEPOST 322.00	0191/0596			0190/0928	MILEPOST 322.00
					018 "DIA CIRC CONCR
				0190/0633	LEN=0025 INSTALLED UNKN
SIGN: SHAPE OR TUBE					
BMSID 39/0022/0191/0189	0191/0189				
1 0 00771 0 00 0309+66	035906 FT			037472 FT	1 0 00771 0 00 0310+57
LENGTH(AH 2708 BK 3789)	0191/0000			0190/0000	LENGTH(AH 2932 BK 3457)
SIGN: 4 CHORD TRUSS				0180/3325	SIGN: 4 CHORD TRUSS
BMSID 39/0022/0180/3325	0181/3325				BMSID 39/0022/0180/3325
				0180/2995	OP ID 39/0022/0180/2995
OP ID CANTILEVER MONOTUB	39/0022/0181/2803	0181/2803			
RAMP E RD					
(SR8014 SEG 0510/0000)	0181/2575				
				0180/2492	RAMP C RD
					(SR8014 SEG 0760/0802)
RAMP F RD					
(SR8014 SEG 0500/0787)	0181/2316				
OP ID MACARTHUR RD	39/0145/0120/0000	0181/1767		0180/1747	OP ID 39/0145/0120/0000
					016 "DIA CIRC CONCR
				0180/1643	LEN=0025 INSTALLED UNKN
				0180/1357	018 "DIA CIRC CONCR
					LEN=0025 INSTALLED UNKN
				0180/1252	RAMP B RD
					(SR8014 SEG 0020/0736)

DIR: W TOTAL LEN: 10.911 MI. DIST: 05-3 SR: 22
 LEFT MUN: WHITEHALL T RIGHT MUN: WHITEHALL T

					0180/1013	016 "DIA CIRC CONCR LEN=0025 INSTALLED UNKN
					0180/0989	RAMP A RD (SR8014 SEG 0010/0000)
					0180/0979	016 "DIA CIRC CONCR LEN=0025 INSTALLED UNKN
RAMP H RD (SR8014 SEG 0250/0900)	0181/0942					
024 "DIA CIRC CONCR LEN=0025 INSTALLED UNKN	0181/0704				0180/0714	RETAINING WALL END BMSID 39/0022/0180/0020
SIGN: 4 CHORD TRUSS BMSID 39/0022/0180/0496	0181/0517				0180/0496	SIGN: 4 CHORD TRUSS BMSID 39/0022/0180/0496
RETAINING WALL END BMSID 39/0022/0181/0000	0181/0360					
BMSEN 39/0022/0180/0000	0181/0260				0180/0260	BMSEN 39/0022/0180/0000 RETAINING WALL BEGIN BMSID 39/0022/0180/0020
RETAINING WALL BEGIN BMSID 39/0022/0181/0000	0181/0002					
1 0 00771 0 00 0278+30	032117 FT				034015 FT	1 0 00771 0 00 0275+70
JORDAN CREEK BMSBG 39/0022/0180/0000	0181/0000				0180/0000	JORDAN CREEK BMSBG 39/0022/0180/0000
LENGTH(AH 3789 BK 2490)						LENGTH(AH 3457 BK 2629)
RETAINING WALL END BMSID 39/0022/0171/2284	0171/2486					
JORDAN CREEK STRUCTURE LENGTH 11 FT						
BMSID 39/0022/0170/2375	0171/2289				0170/2375	JORDAN CREEK STRUCTURE LENGTH 11 FT BMSID 39/0022/0170/2375
RETAINING WALL BEGIN BMSID 39/0022/0171/2284	0171/2284					
024 "DIA CIRC CONCR LEN=0025 INSTALLED UNKN	0171/2185					
BMSEN 39/0022/0170/2225	0171/2177				0170/2325	BMSEN 39/0022/0170/2225 1 0 00771 0 00 0273+04
1 0 00771 0 00 0250+91						T-567
T-567 BMSBG 39/0022/0170/2225	0171/2077				0170/2225	BMSBG 39/0022/0170/2225
					0170/1788	MILEPOST 321.00
					0170/1630	016 "DIA CIRC CONCR LEN=0025 INSTALLED UNKN
MILEPOST 321.00	0171/1667					
018 "DIA CIRC CONCR LEN=0025 INSTALLED UNKN	0171/1620					
					0170/1365	SIGN: CANTILEVER BMSID 39/0022/0170/1365
018 "DIA CIRC CONCR LEN=0025 INSTALLED UNKN	0171/1392				0170/1361	016 "DIA CIRC CONCR LEN=0025 INSTALLED UNKN

DIR: W TOTAL LEN: 10.911 MI. DIST: 05-3 SR: 22
 LEFT MUN: WHITEHALL T RIGHT MUN: WHITEHALL T

018 "DIA CIRC CONCR LEN=0025 INSTALLED UNKN 0171/1032	---	0170/0970	016 "DIA CIRC CONCR LEN=0025 INSTALLED UNKN
016 "DIA CIRC CONCR LEN=0025 INSTALLED UNKN 0171/0638	---	0170/0621	016 "DIA CIRC CONCR LEN=0025 INSTALLED UNKN
	---	0170/0267	SIGN: CANTILEVER BMSID 39/0022/0170/0267
	---	0170/0234	016 "DIA CIRC CONCR LEN=0025 INSTALLED UNKN
1 0 00771 0 00 0250+91 029627 FT LENGTH(AH 2490 BK 2568) 0171/0000	5	031386 FT	1 0 00771 0 00 0251+70
018 "DIA CIRC METAL LEN=0099 INSTALLED UNKN 0161/2408	---	5 0170/0000	LENGTH(AH 2629 BK 2317)
	---	0160/2130	016 "DIA CIRC CONCR LEN=0025 INSTALLED UNKN
	---	0160/2011	WHITEHALL SOUTH WHITEHALL T
RAMP C RD (SR8012 SEG 0510/0000) 0161/1973	==		
RAMP D RD (SR8012 SEG 0500/0865) 0161/1480	==		
WHITEHALL SOUTH WHITEHALL T 0161/1453	---		
BMSEN 39/0022/0160/0848 0161/0996	---	0160/0929	BMSEN 39/0022/0160/0848
1 0 00771 0 00 0234+63			1 0 00771 0 00 0234+63
T-603			T-603
BMSBG 39/0022/0160/0848 0161/0915	---	0160/0848	BMSBG 39/0022/0160/0848
	---	0160/0450	RAMP B RD (SR8012 SEG 0020/0831)
	---	0160/0285	RAMP A RD (SR8012 SEG 0010/0000)
1 0 00771 0 00 0225+45 027059 FT LENGTH(AH 2568 BK 2525) 0161/0000	5	029069 FT	1 0 00771 0 00 0225+88
	5	0160/0000	LENGTH(AH 2317 BK 2758)
	---	0150/2491	SIGN: CANTILEVER BMSID 39/0022/0150/2340
BMSEN 39/0022/0150/1803 0151/1974	---	0150/2105	BMSEN 39/0022/0150/1803
1 0 00771 0 00 0200+14			0 0 00000 0 00 0000+00
SR1017			SR1017
BMSBG 39/0022/0150/1803 0151/1672	---	0150/1803	BMSBG 39/0022/0150/1803
MILEPOST 320.00 0151/1511	---	0150/1576	MILEPOST 320.00
	---	0150/0529	016 "H 12"W ELLIP METAL LEN=0099 INSTALLED UNKN
	---	0150/0304	016 "H 12"W ELLIP METAL LEN=0099 INSTALLED UNKN
	---	0150/0216	SIGN: CANTILEVER BMSID 39/0022/0150/0065
1 0 00771 0 00 0200+14 024534 FT		026311 FT	1 0 00771 0 00 0200+06

DIR: W TOTAL LEN: 10.911 MI. DIST: 05-3 SR: 22
 LEFT MUN: SOUTH WHITEHALL T RIGHT MUN: SOUTH WHITEHALL T

Stationing	Description	Stationing	Description
LENGTH(AH 2525 BK 2903) 0151/0000		0150/0000	LENGTH(AH 2758 BK 2853)
		0140/2268	SIGN: CANTILEVER BMSID 39/0022/0140/2268
BMSEN 39/0022/0140/1097 0141/1230		0140/1248	BMSEN 39/0022/0140/1097
1 0 00771 0 00 0181+44			1 0 00771 0 00 0181+44
WHITEHALL AV			WHITEHALL AV
BMSBG 39/0022/0140/1097 0141/1079		0140/1097	BMSBG 39/0022/0140/1097
		0140/0540	SIGN: CANTILEVER BMSID 39/0022/0140/0540
		0140/0288	018 "DIA CIRC CONCR
		023424 FT	LEN=0040 INSTALLED UNKN
1 0 00771 0 00 0170+01 021631 FT			1 0 00771 0 00 0170+04
LENGTH(AH 2903 BK 2793) 0141/0000		0140/0000	015 "DIA CIRC CONCR
		0130/2617	LEN=0070 INSTALLED UNKN
015 "DIA CIRC CONCR			LENGTH(AH 2853 BK 2734)
LEN=0065 INSTALLED UNKN 0131/2610			015 "DIA CIRC CONCR
		0130/2347	LEN=0050 INSTALLED UNKN
BMSEN 39/0022/0130/1867 0131/1984		0130/1989	BMSEN 39/0022/0130/1867
MILEPOST 319.00 0131/1925		0130/1890	MILEPOST 319.00
1 0 00771 0 00 0161+58			1 0 00771 0 00 0161+58
T-862			T-862
BMSBG 39/0022/0130/1867 0131/1862		0130/1867	BMSBG 39/0022/0130/1867
		0130/1440	015 "DIA CIRC CONCR
054 "DIA CIRC CONCR			LEN=0040 INSTALLED UNKN
LEN=0080 INSTALLED 1988 0131/1076		0130/1035	054 "DIA CIRC CONCR
			LEN=0072 INSTALLED 1988
		0130/1022	024 "DIA CIRC CONCR
024 "DIA CIRC CONCR			LEN=0060 INSTALLED 1956
LEN=0060 INSTALLED 1956 0131/1054			
		0130/0909	RAMP D RD
			(SR8010 SEG 0760/0920)
		0130/0840	015 "DIA CIRC CONCR
			LEN=0110 INSTALLED UNKN
RAMP B RD		0130/0719	RAMP C RD
(SR8010 SEG 0510/0000) 0131/0775			(SR8010 SEG 0750/0000)
018 "DIA CIRC CONCR		0130/0560	015 "DIA CIRC CONCR
LEN=0110 INSTALLED UNKN 0131/0730			LEN=0060 INSTALLED UNKN
RAMP A RD			

DIR: W TOTAL LEN: 10.911 MI. DIST: 05-3 SR: 22
 LEFT MUN: SOUTH WHITEHALL T RIGHT MUN: SOUTH WHITEHALL T

(SR8010 SEG 0500/0641) 0131/0472

Segment ID	Material	Length	Start Station	End Station	Notes
0130/0250	015 "DIA CIRC CONCR	LEN=0060			INSTALLED UNKN
0130/0179	054 "DIA CIRC CONCR	LEN=0063			INSTALLED 1988
0130/0169	054 "DIA CIRC CONCR	LEN=0063			INSTALLED 1988
0131/0173	054 "DIA CIRC CONCR	LEN=0066			INSTALLED 1988
0131/0163	054 "DIA CIRC CONCR	LEN=0066			INSTALLED 1988
0131/0090	030 "DIA CIRC CONCR	LEN=0050			INSTALLED UNKN
0130/0090	030 "DIA CIRC CONCR	LEN=0065			INSTALLED UNKN
1 0 00771 0 00 0142+96 018838 FT					
SR 1019					
OP ID 39/1019/0070/0000					
LENGTH(AH 2793 BK 2878) 0131/0000					
0130/0000	054 "DIA CIRC CONCR	LEN=0120			INSTALLED 1988
SR 1019					
OP ID 39/1019/0070/0000					
LENGTH(AH 2734 BK 2699)					
0120/2643	018 "DIA CIRC CONCR	LEN=0035			INSTALLED UNKN
0120/2333	018 "DIA CIRC CONCR	LEN=0040			INSTALLED UNKN
0120/2033	018 "DIA CIRC CONCR	LEN=0040			INSTALLED UNKN
0120/1743	018 "DIA CIRC CONCR	LEN=0040			INSTALLED UNKN
0120/1443	018 "DIA CIRC CONCR	LEN=0040			INSTALLED UNKN
0120/1143	018 "DIA CIRC CONCR	LEN=0040			INSTALLED UNKN
0120/0908	018 "DIA CIRC CONCR	LEN=0050			INSTALLED UNKN
0120/0608	018 "DIA CIRC CONCR	LEN=0050			INSTALLED UNKN
0121/2780	054 "DIA CIRC CONCR	LEN=0112			INSTALLED 1988
0121/2154	018 "DIA CIRC CONCR	LEN=0040			INSTALLED UNKN
0121/1864	018 "DIA CIRC CONCR	LEN=0040			INSTALLED UNKN
0121/1564	018 "DIA CIRC CONCR	LEN=0048			INSTALLED UNKN
0121/1030	018 "DIA CIRC CONCR	LEN=0040			INSTALLED UNKN
0121/0755	018 "DIA CIRC CONCR	LEN=0060			INSTALLED UNKN
0121/0400	018 "DIA CIRC CONCR	LEN=0040			INSTALLED UNKN

018 "DIA CIRC CONCR

DIR: W TOTAL LEN: 10.911 MI. DIST: 05-3 SR: 22
 LEFT MUN: SOUTH WHITEHALL T RIGHT MUN: SOUTH WHITEHALL T

015 "DIA CIRC CONCR LEN=0040 INSTALLED UNKN 0121/0070 1 0 00771 0 00 0114+81 015960 FT LENGTH(AH 2878 BK 2843) 0121/0000	5	0120/0258	LEN=0040	INSTALLED UNKN
		018025 FT	1 0 00771 0 00 0116+22	
	5	0120/0000	LENGTH(AH 2699 BK 3118)	015 "DIA CIRC CONCR LEN=0040 INSTALLED UNKN
015 "DIA CIRC CONCR LEN=0040 INSTALLED UNKN 0111/2759		0110/3051		015 "DIA CIRC CONCR LEN=0040 INSTALLED UNKN
015 "DIA CIRC CONCR LEN=0040 INSTALLED UNKN 0111/2459 MILEPOST 318.00 0111/2326		0110/2751		015 "DIA CIRC CONCR LEN=0040 INSTALLED UNKN
		0110/2474	MILEPOST 318.00	
		0110/2451	015 "DIA CIRC CONCR LEN=0040 INSTALLED UNKN	
		0110/2111	018 "DIA CIRC CONCR LEN=0045 INSTALLED UNKN	
		0110/1756	018 "DIA CIRC CONCR LEN=0055 INSTALLED UNKN	
BMS EN 39/0022/0110/1607 0111/1660 1 0 00771 0 00 0101+05 SPRINGHOUSE		0110/1722	BMS EN 39/0022/0110/1607 1 0 00771 0 00 0101+05 SPRINGHOUSE	
BMSBG 39/0022/0110/1607 0111/1545 048 "DIA CIRC CONCR LEN=0054 INSTALLED UNKN 0111/1484		0110/1607	BMSBG 39/0022/0110/1607	
		0110/1481	048 "DIA CIRC CONCR LEN=0080 INSTALLED UNKN	
		0110/1276	018 "DIA CIRC CONCR LEN=0045 INSTALLED UNKN	
		0110/1071	018 "DIA CIRC CONCR LEN=0040 INSTALLED UNKN	
018 "DIA CIRC CONCR LEN=0045 INSTALLED UNKN 0111/1020		0110/0881	018 "DIA CIRC CONCR LEN=0040 INSTALLED UNKN	
018 "DIA CIRC CONCR LEN=0040 INSTALLED UNKN 0111/0830		0110/0579	018 "DIA CIRC CONCR LEN=0040 INSTALLED UNKN	
018 "DIA CIRC CONCR LEN=0380 INSTALLED UNKN 0111/0540		0110/0179	018 "DIA CIRC CONCR LEN=0055 INSTALLED UNKN	
018 "DIA CIRC CONCR LEN=0050 INSTALLED UNKN 0111/0160 1 0 00771 0 00 0086+37 013117 FT LENGTH(AH 2843 BK 2881) 0111/0000	5	014907 FT	1 0 00771 0 00 0084+98	
	5	0110/0000	LENGTH(AH 3118 BK 2757)	018 "DIA CIRC CONCR LEN=0050 INSTALLED UNKN
		0100/2704		

DIR: W TOTAL LEN: 10.911 MI. DIST: 05-3 SR: 22
 LEFT MUN: SOUTH WHITEHALL T RIGHT MUN: SOUTH WHITEHALL T

018 "DIA CIRC CONCR LEN=0050 INSTALLED UNKN 0101/2460	0100/2505	018 "DIA CIRC CONCR LEN=0060 INSTALLED UNKN
018 "DIA CIRC CONCR LEN=0050 INSTALLED UNKN 0101/2260		
018 "DIA CIRC CONCR LEN=0050 INSTALLED UNKN 0101/1940	0100/1950	018 "DIA CIRC CONCR LEN=0110 INSTALLED UNKN
018 "DIA CIRC CONCR LEN=0050 INSTALLED UNKN 0101/1310	0100/1203	RAMP H RD (SR8008 SEG 0760/1458)
018 "DIA CIRC CONCR LEN=0050 INSTALLED UNKN 0101/1110		
SIGN: 3 CHORD TRUSS BMSID 39/0022/0101/1056 0101/1056		
RAMP D RD (SR8008 SEG 0510/0000) 0101/0691	0100/0915	018 "DIA CIRC CONCR LEN=0040 INSTALLED UNKN
	0100/0690	018 "DIA CIRC CONCR LEN=0110 INSTALLED UNKN
RAMP C RD (SR8008 SEG 0500/0690) 0101/0460	0100/0505	RAMP G RD (SR8008 SEG 0750/0000)
	0100/0415	018 "DIA CIRC CONCR LEN=0100 INSTALLED UNKN
BMS EN 39/0022/0100/0000 0101/0183	0100/0267	SIGN: 3 CHORD TRUSS
1 0 00771 0 00 0056+99 010236 FT	0100/0183	BMSID 39/0022/0100/0267
PA 309 NB	012150 FT	BMS EN 39/0022/0100/0000
BMSBG 39/0022/0100/0000		1 0 00771 0 00 0056+99
LENGTH(AH 2881 BK 2808) 0101/0000	0100/0000	PA 309 NB
MILEPOST 317.00 0091/2785	0090/2780	BMSBG 39/0022/0100/0000
SIGN: 3 CHORD TRUSS		LENGTH(AH 2757 BK 2830)
BMSID 39/0022/0091/2741 0091/2741		MILEPOST 317.00
RAMP F RD (SR8008 SEG 0260/0000) 0091/2519		
	0090/2494	RAMP B RD (SR8008 SEG 0020/1044)
	0090/2454	018 "DIA CIRC CONCR LEN=0100 INSTALLED UNKN
RAMP E RD (SR8008 SEG 0250/1151) 0091/2113	0090/2230	018 "DIA CIRC CONCR LEN=0090 INSTALLED UNKN

DIR: W TOTAL LEN: 10.911 MI. DIST: 05-3 SR: 22
 LEFT MUN: SOUTH WHITEHALL T RIGHT MUN: SOUTH WHITEHALL T

					0090/2054	018 "DIA CIRC CONCR LEN=0100 INSTALLED UNKN
					0090/1854	018 "DIA CIRC CONCR LEN=0100 INSTALLED UNKN
					0090/1796	RAMP A RD (SR8008 SEG 0010/0000)
					0090/1654	018 "DIA CIRC CONCR LEN=0100 INSTALLED UNKN
					0090/1381	SIGN: 3 CHORD TRUSS BMSID 39/0022/0090/1381
					0090/1354	018 "DIA CIRC CONCR LEN=0120 INSTALLED UNKN
018 "DIA CIRC CONCR LEN=0085 INSTALLED UNKN	0091/1294					
LIL CEDAR CK STRUCTURE LENGTH 16 FT					0090/1004	018 "DIA CIRC CONCR LEN=0100 INSTALLED UNKN
BMSID 39/0022/0090/0784	0091/0681				0090/0784	LIL CEDAR CK STRUCTURE LENGTH 16 FT BMSID 39/0022/0090/0784
					0090/0356	018 "DIA CIRC CONCR LEN=0099 INSTALLED UNKN
018 "DIA CIRC CONCR LEN=0030 INSTALLED UNKN	0091/0019				0090/0020	018 "DIA CIRC CONCR LEN=0030 INSTALLED UNKN
1 0 00771 0 00 0028+80 007428 FT					009320 FT	1 0 00771 0 00 0028+80
PA TPK (I-476)						PA TPK (I-476)
OP ID 39/7476/9900/5752					0090/0000	OP ID 39/7476/9900/5752
LENGTH(AH 2808 BK 2847)	0091/0000				0080/2468	LENGTH(AH 2830 BK 2798) 018 "DIA CIRC CONCR LEN=0050 INSTALLED UNKN
018 "DIA CIRC CONCR LEN=0065 INSTALLED UNKN	0081/2517					
TURNPIKE RAMP RD (TNPK)	0081/2292				0080/2112	018 "DIA CIRC CONCR LEN=0085 INSTALLED UNKN
018 "DIA CIRC CONCR LEN=0050 INSTALLED UNKN	0081/2161					
TURNPIKE RAMP RD (TNPK)	0081/1890				0080/2040	TURNPIKE RAMP RD (TNPK)
PA TPK (RAMP)					0080/1825	018 "DIA CIRC CONCR LEN=0050 INSTALLED UNKN
OP ID 39/7476/9900/5753	0081/1627				0080/1563	PA TPK (RAMP) OP ID 39/7476/9900/5753
018 "DIA CIRC CONCR LEN=0064 INSTALLED UNKN	0081/1461				0080/1475	018 "DIA CIRC CONCR LEN=0056 INSTALLED UNKN
						TURNPIKE RAMP RD

DIR: W TOTAL LEN: 10.911 MI. DIST: 05-3 SR: 22
 LEFT MUN: SOUTH WHITEHALL T RIGHT MUN: SOUTH WHITEHALL T

018 "DIA CIRC CONCR LEN=0064 INSTALLED UNKN	0081/1125	0080/1175 (TNPK) 018 "DIA CIRC CONCR LEN=0056 INSTALLED UNKN
018 "DIA CIRC CONCR LEN=0050 INSTALLED UNKN SOUTH WHITEHALL UPPER MACUNGIE T	0081/0775 0081/0482	0080/0715 018 "DIA CIRC CONCR LEN=0045 INSTALLED UNKN 0080/0450 SOUTH WHITEHALL UPPER MACUNGIE T 018 "DIA CIRC CONCR LEN=0024 INSTALLED UNKN
018 "DIA CIRC CONCR LEN=0063 INSTALLED UNKN MILEPOST 316.00 RAMP T RD (SR8006 SEG 0510/0000) 024 "DIA CIRC CONCR LEN=0030 INSTALLED UNKN 1 0 00771 0 00 0000+00 004581 FT SR 1002 OP ID 39/1002/0071/2178 LENGTH(AH 2847 BK 2148)	0081/0428 0081/0345 0081/0310 0081/0035 0081/0000	0080/0360 0080/0300 MILEPOST 316.00 006522 FT 1 0 00771 0 00 0000+00 SR 1002 OP ID 39/1002/0071/2178 LENGTH(AH 2798 BK 2191) 024 "DIA CIRC CONCR LEN=0030 INSTALLED UNKN 018 "DIA CIRC CONCR LEN=0050 INSTALLED UNKN RAMP R RD (SR8006 SEG 0750/0200)
024 "DIA CIRC CONCR LEN=0075 INSTALLED UNKN 018 "DIA CIRC CONCR LEN=0060 INSTALLED UNKN	0071/1766 0071/1678	0070/2137 0070/2045 0070/1851
RAMP S (SR8006 SEG 0500/0207) BMS EN 39/0022/0070/1305 0 0 00000 0 00 0000+00 SR 1002 BMSBG 39/0022/0070/1305	0071/1578 0071/1310 0071/1209	024 "DIA CIRC CONCR LEN=0080 INSTALLED UNKN BMS EN 39/0022/0070/1305 0 0 00000 0 00 0000+00 SR 1002 BMSBG 39/0022/0070/1305 RAMP Q RD (SR8006 SEG 0010/0000)
018 "DIA CIRC CONCR LEN=0050 INSTALLED UNKN 018 "DIA CIRC CONCR LEN=0040 INSTALLED UNKN	0071/0948 0071/0392	0070/1675 0070/1406 0070/1305 0070/1169
018 "DIA CIRC METAL		0070/0345 018 "DIA CIRC CONCR LEN=0050 INSTALLED UNKN

DIR: W TOTAL LEN: 10.911 MI. DIST: 05-3 SR: 22
 LEFT MUN: UPPER MACUNGIE T RIGHT MUN: UPPER MACUNGIE T

Stationing	Segment	Length	Material	Notes
000000	002433	0071	0051	LEN=0099 INSTALLED UNKN
000000	002433	0071	0000	004331 FT 1 0 00443 0 00 0432+01
000000	002433	0071	0000	0070/0000 LENGTH(AH 2191 BK 1500)
000000	002433	0071	0000	018 "DIA CIRC CONCR
000000	002433	0071	0000	LEN=0060 INSTALLED UNKN
000000	002433	0071	0000	0062/1287
000000	002433	0071	0000	0062/0337 BMS EN 39/0022/0062/0000
000000	002433	0071	0000	002831 FT 0 0 00000 0 00 0000+00
000000	002433	0071	0000	I-78 EB
000000	002433	0071	0000	BMSBG 39/0022/0062/0000
000000	002433	0071	0000	LEN=0060 INSTALLED UNKN
000000	002433	0071	0000	0062/0000 LENGTH(AH 1500 BK 2831)
000000	002433	0071	0000	0052/1370 018 "DIA CIRC CONCR
000000	002433	0071	0000	LEN=0120 INSTALLED UNKN
000000	002433	0071	0000	0052/0975 018 "DIA CIRC CONCR
000000	002433	0071	0000	LEN=0110 INSTALLED UNKN
000000	002433	0071	0000	0052/0967 054 "DIA CIRC CONCR
000000	002433	0071	0000	LEN=0240 INSTALLED UNKN
000000	002433	0071	0000	0052/0824 MILEPOST 315.00
000000	002433	0071	0000	0052/0774 027 "DIA CIRC CONCR
000000	002433	0071	0000	LEN=0140 INSTALLED UNKN
000000	002433	0071	0000	BMS EN 39/0022/0065/0555 0065/0658
000000	002433	0071	0000	0 0 00000 0 00 0000+00
000000	002433	0071	0000	T-572
000000	002433	0071	0000	BMSBG 39/0022/0065/0555 0065/0555
000000	002433	0071	0000	0 0 00000 0 00 0000+00 000000 FT
000000	002433	0071	0000	WILLIAM PENN HW
000000	002433	0071	0000	(SR0078 SEG 0515/0000)
000000	002433	0071	0000	NC LEHIGH VALLEY THRUWAY
000000	002433	0071	0000	WILLIAM PENN HW INTER-BK
000000	002433	0071	0000	(SR0078 SEG 0515/0000)
000000	002433	0071	0000	MFC BEGIN = B
000000	002433	0071	0000	LTH AH 002433 BK 002279 0065/0000
000000	002433	0071	0000	000000 FT 0 0 00000 0 00 0000+00
000000	002433	0071	0000	SIGN: 4 CHORD TRUSS
000000	002433	0071	0000	BMSID 39/0078/0510/0627
000000	002433	0071	0000	WILLIAM PENN HW
000000	002433	0071	0000	(SR0078 SEG 0510/0627)
000000	002433	0071	0000	NC LEHIGH VALLEY THRUWAY
000000	002433	0071	0000	INTER-BK WILLIAM PENN HW
000000	002433	0071	0000	(SR0078 SEG 0510/0627)
000000	002433	0071	0000	MFC BEGIN = B
000000	002433	0071	0000	LTH AH 002831 BK 000100
000000	002433	0071	0000	000000 FT BK-LEBANON (38)
000000	002433	0071	0000	7010/0000 LTH AH 000100 BK 000000