

Straight Line Diagram

**Lehigh
39**

January 2024

This document was produced by the Pennsylvania Department of Transportation (PENNDOT) as an internal management tool for State maintained highways and is not to be used for other purposes. The printed information was compiled from the Department's computerized Roadway Management System (RMS) and is subject to change without notice. Use of any or all of the printed information for purposes other than those intended by the Department may not satisfy other accuracy and completeness requirements and the Department does not warrant that such printed information is accurate or complete.

ROADWAY MANAGEMENT SYSTEM
INDEX FOR SR'S LOCATED IN THE COUNTY OF LEHIGH

SR	BGN	PAGE	END	PAGE	SR	BGN	PAGE	END	PAGE	SR	BGN	PAGE	END	PAGE
00222		1		8	2013	202		202		3011	306		306	
00299		9		14	2014	203		203		3012	307		309	
00788		15		26	2015	204		205		3013	310		311	
01000		27		38	2016	206		206		3014	312		314	
01433		39		43	2017	207		209		3015	315		316	
01445		44		56	2018	210		213		3017	317		317	
02222		57		65	2019	214		214		3019	318		318	
03009		66		82	2020	215		216		3022	319		321	
03299		83		87	2021	217		219		4001	322		323	
03788		88		92	2022	220		221		4002	324		325	
08663		93		100	2023	222		227		4003	326		333	
08773	101			106	2024	228		229		4004	334		336	
09887	107			108	2025	230		231		4005	337		337	
10001	109			109	2026	232		233		4006	338		339	
10002	110			122	2027	234		238		4007	340		342	
10003	123			124	2028	239		240		4008	343		344	
10004	125			127	2029	241		246		4009	345		347	
10005	128			128	2030	247		248		4010	348		349	
10006	129			131	2031	249		251		4011	350		351	
10007	132			133	2032	252		252		4012	352		352	
10008	134			134	2033	253		253		4013	353		353	
10009	135			138	2034	254		255		4014	354		360	
10110	139			139	2035	256		257		4015	361		361	
10111	140			140	2036	258		259		4016	362		362	
10112	141			142	2037	260		261		4017	363		363	
10113	143			143	2038	262		263		4018	364		366	
10114	144			145	2039	264		265		4019	367		371	
10115	146			149	2040	266		269		4020	372		373	
10116	150			150	2041	270		270		4021	374		374	
10117	151			155	2042	271		271		4022	375		377	
10118	156			156	2043	272		273		4023	378		378	
10119	157			162	2044	274		275		4024	379		384	
10200	163			163	2045	276		277		4025	385		389	
10201	164			164	2047	278		278		4026	390		390	
10203	165			166	2049	279		280		4027	391		391	
10205	167			168	2051	281		281		4028	392		393	
10207	169			170	2053	282		282		4029	394		396	
10301	171			171	2055	283		283		4030	397		398	
10303	172			172	2057	284		284		4031	399		399	
20001	173			173	2059	285		285		4032	400		401	
20002	174			180	3001	286		289		4033	402		405	
20003	181			182	3002	290		291		4034	406		406	
20004	183			185	3003	292		293		4035	407		407	
20005	186			191	3004	294		295		4036	408		409	
20007	192			194	3005	296		296		4037	410		411	
20008	195			195	3006	297		297		4038	412		412	
20009	196			196	3007	298		299		4039	413		413	
20100	197			197	3008	300		302		4040	414		418	
20101	198			198	3009	303		304		4042	419		419	
20102	199			201	3010	305		305		4044	420		420	



December 30, 2023

Pennsylvania State Roads - Straight Line Diagrams

Contained within this document are the 2024 Pennsylvania Straight Line Diagrams (SLDs) for State Routes by county within a particular PennDOT district. At the end of each year, PennDOT takes a snapshot of its current SLD database and creates PDF files from the SLD snapshot. The SLDs are a graphical representation of State Routes (SRs) that PennDOT maintains. The information shown on the SLD is generated from data found in PennDOT's Roadway Management System (RMS) database. The data from RMS is constantly being updated to match actual roadway inventory data found on Pennsylvania's state highways. PennDOT's SR system is explained briefly in this document along with symbol definitions for each type of roadway feature or attribute found on the SLD. This PDF version of the SLD contains an individual county list of all state roads found in that county. The SRs found on the list are linked to the actual pages that show the individual SLDs. To find an SLD for a particular road that you want, simply point to that road on the SR index list and click on it to jump to the beginning page of that SLD.

If you have any questions or comments concerning information found in this document, please contact Ty Reed, Chief, Roadway Inventory and Testing Unit, Asset Management Division, Bureau of Operations, by calling (717) 787-7294.

Additional information on state owned highways is available from your local PENNDOT Engineering District Office, RMS Unit, RMS Coordinator.

Straight Line Diagram Disclaimer: This document is for informational purposes only and may be viewed by anyone. No part of the information contained in this document may be altered or redistributed without prior written consent of PENNDOT. Straight Line Diagram information is provided "as is" without warranty of any kind, either expressed or implied. This information could include technical inaccuracies or errors of omission. Changes may be made periodically to the information herein.

Copyright © 2023 by the Commonwealth of Pennsylvania. All rights reserved.



Asset Management Division

Mission Statement

To protect and preserve Pennsylvania's infrastructure by providing meaningful, timely, and accurate pavement and roadway management, design, standards, strategies, inventory and condition, as well as fair, consistent and efficient application of Commonwealth laws and regulations.

CUSTOMER SERVICE RATING FORM

Straight Line Diagram (SLD) – Customer Service Rating

As means to improve customer service, we would like you to rate the product/ service you have received, by circling a “grade” from “A” (excellent) to “E” (fail).

A **B** **C** **D** **E**

If your rating is not an “A,” please let us know what we could do better.

Name and Organization (optional)

Thank You.

(Fold along line, and tape or staple together before mailing)

(Cut along dashed line)

Bureau of Operations
Asset Management Division – PennDOT Annex
907 Elmerton Avenue
Harrisburg, PA 17110
ATTN: Ty Reed

PENNSYLVANIA DEPARTMENT OF TRANSPORTATION
Bureau of Operations, Asset Management Division

Location Referencing System (LRS) – Definitions, Uses & Testing

The Department's LRS, implemented in 1987, is the mechanism to designate the State highway network, to define roadway lengths, locations, and route connectivity, and to serve as the basis for the collection, storage, and integration of roadway information.

An LRS key is a unique series of numbers that identifies the location of each point or feature along a State route. The fourteen digit number is an integral part of the Roadway Management System (RMS) where roadway data is stored. 07/4016/0100/0857 is an example of an LRS key, which identifies County (CO) = 07, State Route (SR) = 4016, Segment (SEG) = 0100, and Offset = 0857.

County (CO)

Each of Pennsylvania's sixty-seven counties is identified by a number.

Name	#	Name	#	Name	#	Name	#
Adams	1	Clinton	18	Lackawanna	35	Potter	52
Allegheny	2	Columbia	19	Lancaster	36	Schuylkill	53
Armstrong	3	Crawford	20	Lawrence	37	Snyder	54
Beaver	4	Cumberland	21	Lebanon	38	Somerset	55
Bedford	5	Dauphin	22	Lehigh	39	Sullivan	56
Berks	6	Delaware	23	Luzerne	40	Susquehanna	57
Blair	7	Elk	24	Lycoming	41	Tioga	58
Bradford	8	Erie	25	McKean	42	Union	59
Bucks	9	Fayette	26	Mercer	43	Venango	60
Butler	10	Forest	27	Mifflin	44	Warren	61
Cambria	11	Franklin	28	Monroe	45	Washington	62
Cameron	12	Fulton	29	Montgomery	46	Wayne	63
Carbon	13	Greene	30	Montour	47	Westmoreland	64
Centre	14	Huntingdon	31	Northampton	48	Wyoming	65
Chester	15	Indiana	32	Northumberland	49	York	66
Clarion	16	Jefferson	33	Perry	50	Philadelphia	67
Clearfield	17	Juniata	34	Pike	51		

State Route (SR)

State Routes (SR's) are identified by four-digit numbers. SR numbers are assigned as follows:

- | | |
|--|-----------|
| 1. Traffic Routes: Routes designated as Interstates, US or PA Routes | 0001-0999 |
| 2. Quadrant Routes (Non-Traffic Routes) | 1001-4999 |
| 3. Relocated Traffic Routes | 6000-6999 |
| 4. Turned Back, Abandoned, or Null Routes | 7000-7999 |
| 5. Interchanges | 8001-8999 |
| 6. WYE's | 9101-9199 |
| 7. Rest Areas | 9201-9299 |
| 8. Truck Escape Ramps | 9301-9399 |
| 9. Others | 9401-9499 |
| 10. Park and Rides | 9501-9599 |

Even/Odd Convention: Even numbers are typically given to SR's in the East/West direction, and odd numbers to SR's that run North/South. This convention applies to Interstate Routes (except those that are Beltways or Spurs), and Quadrant Routes. This convention may or may not apply to PA or US Traffic Routes.

Hierarchy: If two or more traffic routes occupy the same section of roadway, the SR number is based on the "higher" type route, according to the following hierarchy. If the traffic routes are the same hierarchy class, then the SR number is assigned the lower numbered traffic route (Figure 1).

1. Interstates
2. U.S. Routes
3. PA Routes
4. Quadrant Routes

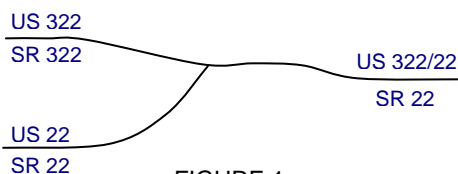


FIGURE 1

Other Numbering Conventions:

1. The first digit of a quadrant route is based on which quadrant of the county the route is located, as shown in the following diagram (Figure 2).
2. The last three digits of a Relocated Traffic Route are the same as the Traffic Route that was relocated.
3. Interchanges are numbered sequentially. Odd numbers are given to interchanges along SR's in the North/South direction; even numbers are given to interchanges along SR's in the East/West direction (Figure 3).
4. WYE's are given odd numbers if the connecting SR is odd numbered, and even numbers if the connecting SR is even numbered.
5. Rest Areas or Truck Escape Ramps are given odd numbers if they connect to the Southbound or Westbound side of an SR, and even numbers if they connect to the Northbound or Eastbound side.

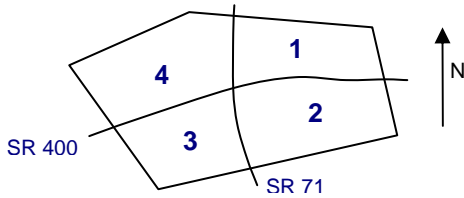


FIGURE 2

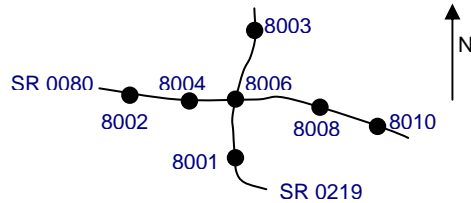


FIGURE 3

Segment (SEG)

State routes are divided into segments, which are approximately one-half mile long, and are identified by a four-digit number. Segment begin and end points are placed at physical features where possible. Segment numbers increase in the North or East direction, and typically by 10's (Figure 4). Segments are even numbered on undivided roadways, and in the Northbound or Eastbound direction of divided roadways. Segments are odd numbered in the Southbound or Westbound direction of divided roadways (Figure 5). Interstate segments are associated with the mile posts (Figure 6).

Undivided Roadways

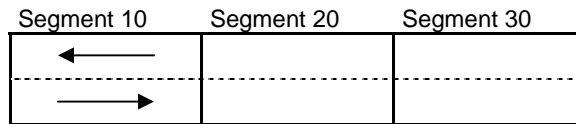


FIGURE 4

Divided Roadways

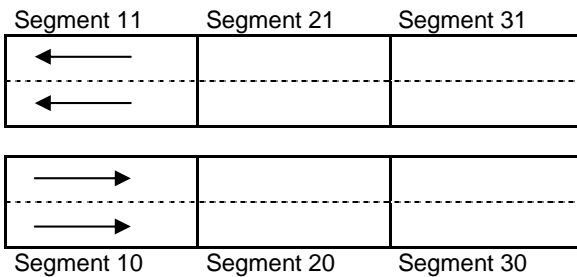


FIGURE 5

Interstate Roadways

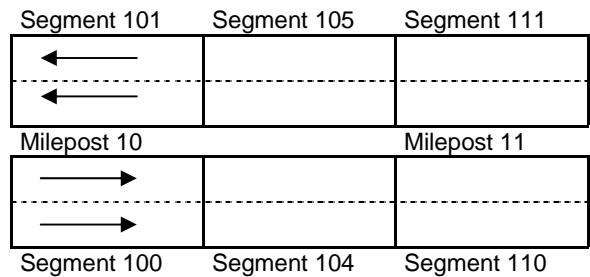


FIGURE 6

Turned Back, Abandoned, and Null Segments are given numbers in the range of 7000-7999. For two coinciding State routes, the route with "lower" hierarchy is "nulled."

Segment numbering restarts on Traffic Routes at County boundaries, except Interstates (Figure 7).

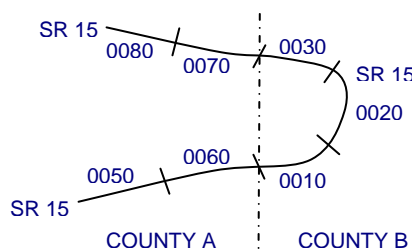


FIGURE 7

Offset

The offset, a subdivision of the segment, is the distance (in feet) from the beginning of the segment, expressed as a four-digit number. Offsets are measured in the increasing segment direction.

Segment Markers

Segment markers, which allow for easy identification of the LRS location on the State highway system, indicate the State route and segment number at the point that each segment is entered. If the beginning of a segment occurs at a physical feature, then the point of reference is at the physical feature and not the sign. At intersections, signs are used to identify beginning or ending State routes or segments.



Users of the LRS

Locations of all intersections, structures, and other points of interest are field verified and inventoried in the RMS. This information can be displayed on Straight Line Diagrams (SLD's) which can be viewed in the RMS, or hardcopy form. SLD books are refreshed and printed annually for distribution to the Department's District and County offices, as well as too many external entities.

A list of those within the Department that use the LRS to identify locations in the RMS and in the field includes personnel from the following organizations: Pavement Testing, County Maintenance, Traffic, Design, Surveys, Construction, Bridge, Permits, Crash Review, Planning and Programming, Posted & Bonded Roads, Tort Liability, and Emergency Management.

Users outside the Department include: County & Municipal governments, County 911, Planning Commissions, Federal Highway Administration, State & Local Police, Local Emergency Management, Delivery Services (UPS, Fed Ex, etc.), Fire Departments, Utility Companies, Contractors, and Consultants.

Without segment markers located in the field, all of these users would have to rely solely on the SLD, which would be extremely cumbersome at best and impossible for some.

Verification, QA & QC

In order to assure that LRS information is indicated properly in the RMS, on SLD's, and in the field, LRS Quality Assurance (QA) and Quality Commitment (QC) programs are performed each year. The Bureau of Operations, Asset Management Division, Roadway Inventory & Testing Unit (RITU) performs all Statewide QC testing. Field verification and QA is also performed by RITS, except in Engineering Districts 2-0, 11-0, and 12-0, where it is done "in-house." Each Engineering District is responsible for its own LRS completeness and maintenance with respect to the RMS.

Twenty percent of each county is field tested annually as part of the QA program, and five percent of each county is tested for the annual QC program. The goal of the QC program is to maintain at least 90% accuracy between the RMS and the actual field locations of highway features. Annual QC ratings are developed and reported to the Engineering Districts.









































Field testing is performed by two-person teams (a permanent employee that operates the test, and a temporary employee that drives the device) with the use of vans equipped with an on-board computer and a Data Measurement Subsystem. Testing is typically performed during the months of April through November.

Vehicle location and roadway features are displayed on the van's computer screen in SLD format, and the software accepts operator inputs verifying or modifying roadway feature locations, as well as comments. Though the system can function at greater speed, test speeds are typically less than 25 mph to ensure accuracy.

There are five categories of information that is verified and/or modified:

1. State Route Length
2. Segment Length
3. Roadway Geometry (lane count, pavement & shoulder types & widths)
4. Intersecting Feature Location (intersections & bridges)
5. Segment Marker Location

STRAIGHT LINE DIAGRAM (SLD) ANNUAL REFRESH ATTRIBUTE KEY PAGE 1 OF 2

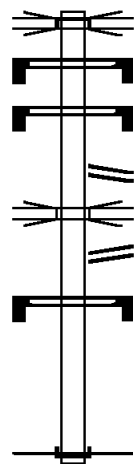
 SEGMENT MARKER	 AHEAD LEFT INTER STATE OWNED	 RAILROAD CROSSING	 INTERSTATE MILEPOST
 TURNBACK	 AHEAD LEFT INTER NON-STATE	 RAILROAD OVER-PASS	 MFC BEGIN
 NULL	 AHEAD RIGHT INTE STATE OWNED	 OVER-PASS	 MUNICIPAL BOUNDARY
 UNDIVIDED HIGHWAY	 AHEAD RIGHT INTE NON-STATE	 BRIDGE END	 VILLAGE BEGIN
 PHYSICALLY DIVIDED	 BACK LEFT INTER STATE OWNED	 BRIDGE BEGIN	AH - LENGTH FORWARD TO NEXT SEGMENT BEGIN BK - LENGTH BACKWARD TO PREVIOUS SEGMENT BEGIN
 PAINT DIVIDED	 BACK LEFT INTER NON-STATE	 TUNNEL	
 INTERSECTION AHEAD	 BACK RIGHT INTER STATE OWNED	 SIGN STRUCTURE	MFC - MAINTENANCE FUNCTIONAL CLASS A = INTERSTATE EXPRESSWAY AND/OR PRINCIPLE ARTERIAL C = MINOR ARTERIAL D = COLLECTOR E = LOCAL ACCESS F = INTERCHANGE RAMP
 INTERSECTION BACK	 BACK RIGHT INTER NON-STATE	 P3 BRIDGE	
 REFERENCE AHEAD/BACK	 T-LEFT INTERSEC STATE OWNED	 RETAINING WALL	
 DIVIDED CONNECTOR	 T-LEFT INTERSEC NON-STATE	 BRIDGE/CULVERT UNDER FILL	NULL AND TURNBACK SEGMENTS ARE DISPLAYED IN THE DEPARTMENT'S ROADWAY MANAGEMENT SYSTEM (RMS) AS 100 FEET IN LENGTH. ACTUAL SEGMENT AND SECTION LENGTHS MAY VARY SIGNIFICANTLY
 CROSS INTERSEC STATE OWNED	 T-RIGHT INTERSEC STATE OWNED	 PIPE (STAMPP)	
 CROSS INTERSEC NON-STATE	 T-RIGHT INTERSEC NON-STATE	 ROTARY INTERSEC	

EXTRACT DATE: 12/18/2023 ROADWAY MANAGEMENT SYSTEM PAGE NUMBER: 471
 PRINT DATE: 12/19/2023 SLD COUNTY/SR - ANNUAL PRINT COUNTY: LEHIGH
 DIR: E TOTAL LEN: .436 MI. DIST: 05-3 SR: 9406
 LEFT MUN: BETHLEHEM C RIGHT MUN: BETHLEHEM C

002303 FT

002303 FT AH-NORTHAMPTON (48)

000000 FT



INTER-AHD SR 9402 SH
 (SR9402 SEG 0010/0000)
 SCHOENERSVIL
 0010/2303 OP ID 39/1009/0050/0000
 SIGN: 2 CHORD TRUSS
 0010/2231 BMSID 39/9406/0010/2231
 SIGN: 2 CHORD TRUSS
 0010/1680 BMSID 39/9406/0010/2126
 RAMP LD RD
 0010/1454 (SR8020 SEG 0750/0697)
 PA 378
 0010/0979 OP ID 39/0378/0140/2495
 RAMP LA RD
 0010/0467 (SR8020 SEG 0010/0000)
 SIGN: 2 CHORD TRUSS
 0010/0281 BMSID 39/9406/0010/0724
 000000 FT 0 0 00000 0 00 0000+00
 NC SR 9406 SH
 INTER-BK LEHIGH VALLEY THRUWAY
 (SR0022 SEG 0250/0717)
 MFC BEGIN = F
 0010/0000 LENGTH(AH 2303 BK 0000)

DIR: W TOTAL LEN: .315 MI. DIST: 05-3 SR: 9405
 LEFT MUN: UPPER SAUCON T RIGHT MUN: UPPER SAUCON T

001665 FT



001069 FT

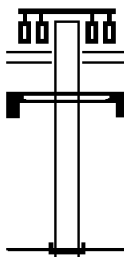
001665 FT
 INTER-AHD SR 309 SH
 0760/0596 (SR0309 SEG 0090/0454)
 001069 FT 0 0 00000 0 00 0000+00
 INTER-BK CENTER VALLEY PK
 (SR2044 SEG 0011/0354)
 0760/0000 LENGTH(AH 0596 BK 0526)

000543 FT



INTER-AHD CENTER VALLEY PK
 0750/0526 (SR2044 SEG 0011/0284)
 000543 FT 0 0 00000 0 00 0000+00
 INTER-BK SR 309 SH
 (SR0309 SEG 0090/0279)
 0750/0000 LENGTH(AH 0526 BK 0543)

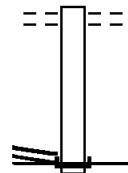
000000 FT



SAUCON VALLEY RD
 (SR2036 SEG 0010/3187)
 0500/0543
 SIGN: 2 CHORD TRUSS
 0500/0227 BMSID 39/9405/0500/0227
 000000 FT 0 0 00000 0 00 0000+00
 NC RAMP RE RD
 INTER-BK SR 309 SH
 (SR0309 SEG 0091/0579)
 MFC BEGIN = F
 0500/0000 LENGTH(AH 0543 BK 0000)

EXTRACT DATE: 12/18/2023 ROADWAY MANAGEMENT SYSTEM PAGE NUMBER: 469
 PRINT DATE: 12/19/2023 SLD COUNTY/SR - ANNUAL PRINT COUNTY: LEHIGH
 DIR: N TOTAL LEN: .115 MI. DIST: 05-3 SR: 9404
 LEFT MUN: SOUTH WHITEHALL T RIGHT MUN: SOUTH WHITEHALL T

000608 FT
 0 0 00000 0 00 0000+00 000000 FT
 HAMILTON BL
 (SR0222 SEG 0171/0445) 0010/0000

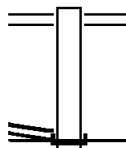


000608 FT LINCOLN AV
 0010/0608 (T518)
 NC RAMP RD
 INTER-BK HAMILTON BL
 000000 FT (SR0222 SEG 0171/0445)
 MFC BEGIN = F
 0010/0000 LENGTH(AH 0608 BK 0000)

EXTRACT DATE: 12/18/2023 ROADWAY MANAGEMENT SYSTEM PAGE NUMBER: 468
PRINT DATE: 12/19/2023 SLD COUNTY/SR - ANNUAL PRINT COUNTY: LEHIGH

DIR: E TOTAL LEN: .086 MI. DIST: 05-3 SR: 9403
LEFT MUN: WHITEHALL T RIGHT MUN: WHITEHALL T

000456 FT
1 0 00555 2 04 0000+00 000000 FT
MACARTHUR RD
(SR0145 SEG 0140/2993) 0010/0000

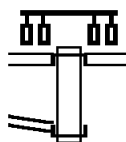


000456 FT EBERHART RD
0010/0456 (SR1010 SEG 0010/0188)
NC RAMP E RD
INTER-BK MACARTHUR RD
000000 FT (SR0145 SEG 0140/2993)
MFC BEGIN = F
0010/0000 LENGTH(AH 0456 BK 0000)

DIR: E TOTAL LEN: .152 MI. DIST: 05-3 SR: 9402
 LEFT MUN: WHITEHALL T RIGHT MUN: WHITEHALL T

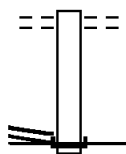
000802 FT

1 0 00555 2 03 0000+00 000362 FT
 MACARTHUR RD
 (SR0145 SEG 0141/0298) 0500/0000



000802 FT
 INTER-AHD HEMLOCK DR
 (TWP)
 SCHADT AV
 (SR1008 SEG 0020/2209)
 0500/0440
 INTER-BK MACARTHUR RD
 (SR0145 SEG 0141/0298)
 0500/0000 LENGTH(AH 0440 BK 0362)

1 0 00555 2 02 0000+00 000000 FT
 MACARTHUR RD
 (SR0145 SEG 0130/2349) 0010/0000

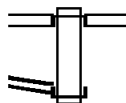


0010/0362 SCHADT AV
 (TWP)
 NC RAMP C RD
 INTER-BK MACARTHUR RD
 000000 FT (SR0145 SEG 0130/2349)
 MFC BEGIN = F
 0010/0000 LENGTH(AH 0362 BK 0000)

DIR: E TOTAL LEN: .214 MI. DIST: 05-3 SR: 9401
 LEFT MUN: WHITEHALL T RIGHT MUN: WHITEHALL T

001131 FT

1 0 00555 2 01 0000+00 000589 FT
 MACARTHUR RD
 (SR0145 SEG 0121/2520) 0500/0000

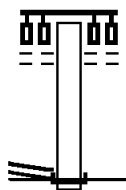


001131 FT
 INTER-AHD

GRAPE ST
 (TWP)
 MACARTHUR RD
 (SR0145 SEG 0120/2290)
 (SR0145 SEG 0121/2252)
 MACARTHUR RD
 (SR0145 SEG 0121/2520)
 LENGTH(AH 0542 BK 0589)

0500/0542
 INTER-BK
 0500/0000

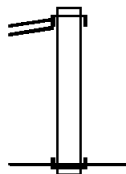
1 0 00555 2 00 0000+00 000000 FT
 MACARTHUR RD
 (SR0145 SEG 0120/1755) 0010/0000



GRAPE ST
 (CITY)
 NC RAMP A RD
 INTER-BK MACARTHUR RD
 000000 FT (SR0145 SEG 0120/1755)
 MFC BEGIN = F
 0010/0000 LENGTH(AH 0589 BK 0000)

EXTRACT DATE: 12/18/2023 ROADWAY MANAGEMENT SYSTEM PAGE NUMBER: 465
 PRINT DATE: 12/19/2023 SLD COUNTY/SR - ANNUAL PRINT COUNTY: LEHIGH
 DIR: N TOTAL LEN: .095 MI. DIST: 05-3 SR: 9103
 LEFT MUN: NORTH WHITEHALL T RIGHT MUN: NORTH WHITEHALL T

MACARTHUR RD 000500 FT
 (SR0145 SEG 0240/2639) 0010/0500
 000000 FT



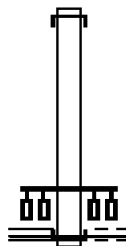
000500 FT
 INTER-AHD MACARTHUR RD
 0010/0500 (SR0145 SEG 0240/2639)
 000000 FT 0 0 00000 0 00 0000+00
 NC SR 9103 SH
 INTER-BK SECOND ST
 (SR1027 SEG 0030/1865)
 MFC BEGIN = F
 0010/0000 LENGTH(AH 0500 BK 0000)

EXTRACT DATE: 12/18/2023 ROADWAY MANAGEMENT SYSTEM PAGE NUMBER: 464
 PRINT DATE: 12/19/2023 SLD COUNTY/SR - ANNUAL PRINT COUNTY: LEHIGH
 DIR: N TOTAL LEN: .062 MI. DIST: 05-3 SR: 9102
 LEFT MUN: UPPER MACUNGIE T RIGHT MUN: UPPER MACUNGIE T

000328 FT

000000 FT

KRESSLER RD
 (SR2011 SEG 0004/0000) 0010/0000

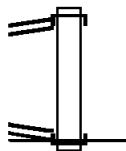


000328 FT
 INTER-AHD SR 0222 SH
 0010/0328 (SR0222 SEG 0146/2370)
 000000 FT 0 0 00000 0 00 0000+00
 NC WYE RD
 KRESSLER RD
 (T479)

INTER-BK HAMILTON BL
 (SR6222 SEG 0100/2359)
 MFC BEGIN = F
 0010/0000 LENGTH(AH 0328 BK 0000)

EXTRACT DATE: 12/18/2023 ROADWAY MANAGEMENT SYSTEM PAGE NUMBER: 463
 PRINT DATE: 12/19/2023 SLD COUNTY/SR - ANNUAL PRINT COUNTY: LEHIGH
 DIR: S TOTAL LEN: .095 MI. DIST: 05-3 SR: 9101
 LEFT MUN: WHITEHALL T RIGHT MUN: WHITEHALL T

MACARTHUR RD 000500 FT
 (SR0145 SEG 0171/1258) 0010/0500
 1 0 00555 7 00 0000+00 000000 FT
 CHURCH ST
 (SR1023 SEG 0010/0254) 0010/0000



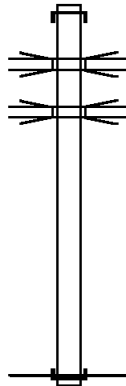
000500 FT
 INTER-AHD MACARTHUR RD
 0010/0500 (SR0145 SEG 0171/1258)
 NC CHURCH ST
 INTER-BK CHURCH ST
 000000 FT (SR1023 SEG 0010/0254)
 MFC BEGIN = F
 0010/0000 LENGTH(AH 0500 BK 0000)

EXTRACT DATE: 12/18/2023 ROADWAY MANAGEMENT SYSTEM PAGE NUMBER: 462
 PRINT DATE: 12/19/2023 SLD COUNTY/SR - ANNUAL PRINT COUNTY: LEHIGH
 DIR: S TOTAL LEN: .383 MI. DIST: 05-3 SR: 8032
 LEFT MUN: LOWER MACUNGIE T RIGHT MUN: LOWER MACUNGIE T

002024 FT

```

002024 FT
INTER-AHD BROOKESIDE RD
0250/2024 (SR2017 SEG 0090/1150)
           U.S. 222 BYPASS
0250/1956 OP ID 39/0222/0146/0000
           U.S. 222 BYPASS
0250/1882 OP ID 39/0222/0147/0000
  
```



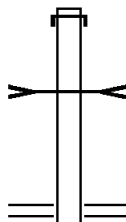
000000 FT

```

000000 FT 0 0 00000 0 00 0000+00
           NC SR 8032 SH
INTER-BK (SR0222 SH
           (SR0222 SEG 0143/3350)
           MFC BEGIN = F
0250/0000 LENGTH(AH 2024 BK 0000)
  
```

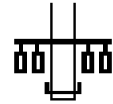
EXTRACT DATE: 12/18/2023 ROADWAY MANAGEMENT SYSTEM PAGE NUMBER: 461
 PRINT DATE: 12/19/2023 SLD COUNTY/SR - ANNUAL PRINT COUNTY: LEHIGH
 DIR: N TOTAL LEN: .701 MI. DIST: 05-3 SR: 8030
 LEFT MUN: UPPER MACUNGIE T RIGHT MUN: UPPER MACUNGIE T

003699 FT

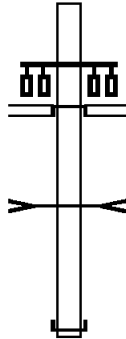


002693 FT

003699 FT
 INTER-AHD SR 222 SH
 0750/1006 (SR0222 SEG 0112/1034)
 UNNAMED TRIBUTARY
 STRUCTURE LENGTH 19 FT
 0750/0671 BMSID 39/0222/0112/0771
 002693 FT 0 0 00000 0 00 0000+00
 NC RAMP B RD
 PA 100 SB
 (SR6100 SEG 0041/0747)



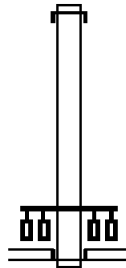
INTER-BK RAMP C RD
 (SR8030 SEG 0010/0996)
 0750/0000 LENGTH(AH 1006 BK 0873)



INTER-AHD RAMP D RD
 (SR8030 SEG 0250/0000)
 PA 100 NB
 (SR0100 SEG 0143/0246)
 (SR0100 SEG 0142/0246)
 0500/0873

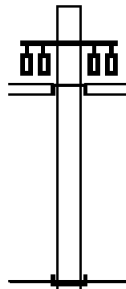
001820 FT

UNNAMED TRIBUTARY
 STRUCTURE LENGTH 19 FT
 0500/0166 BMSID 39/0222/0112/0771
 001820 FT 0 0 00000 0 00 0000+00
 NC RAMP A RD
 INTER-BK SR 222 SH
 (SR0222 SEG 0113/0958)
 0500/0000 LENGTH(AH 0873 BK 0824)



000996 FT

INTER-AHD PA 100 SB
 0250/0824 (SR0222 SEG 0103/1777)
 000996 FT 0 0 00000 0 00 0000+00
 NC RAMP D RD
 PA 100 NB
 (SR0100 SEG 0143/0246)
 (SR0100 SEG 0142/0246)



000000 FT

INTER-BK RAMP A RD
 (SR8030 SEG 0500/0873)
 0250/0000 LENGTH(AH 0824 BK 0996)
 INTER-AHD RAMP B RD
 (SR8030 SEG 0750/0000)
 PA 100 NB
 (SR6100 SEG 0040/0764)
 0010/0996
 000000 FT 0 0 00000 0 00 0000+00
 NC RAMP C RD
 INTER-BK PA 100 NB
 (SR0222 SEG 0102/1548)
 MFC BEGIN = F
 0010/0000 LENGTH(AH 0996 BK 0000)

EXTRACT DATE: 12/18/2023 ROADWAY MANAGEMENT SYSTEM PAGE NUMBER: 459
PRINT DATE: 12/19/2023 SLD COUNTY/SR - ANNUAL PRINT COUNTY: LEHIGH
DIR: S TOTAL LEN: 1.034 MI. DIST: 05-3 SR: 8028
LEFT MUN: UPPER SAUCON T RIGHT MUN: UPPER SAUCON T

005462 FT

005462 FT
INTER-AHD SR 0078 SH

DIR: S TOTAL LEN: 1.034 MI. DIST: 05-3 SR: 8028
 LEFT MUN: UPPER SAUCON T RIGHT MUN: UPPER SAUCON T

0750/1555 (SR0078 SEG 0604/1146)

003907 FT 003907 FT 0 0 00000 0 00 0000+00
 NC RAMP RG RD
 INTER-BK SR 0309 SH
 (SR0309 SEG 0090/1597)
 0750/0000 LENGTH(AH 1555 BK 2430)

INTER-AHD PIKE AV
 0500/2430 (SR0145 SEG 0014/0000)

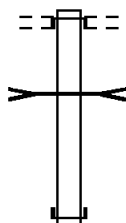
001477 FT 0500/0626 RETAINING WALL END
 BMSID 39/8028/0500/0000
 001477 FT 0 0 00000 0 00 0000+00
 NC RAMP B RD
 RETAINING WALL BEGIN
 BMSID 39/8028/0500/0000
 INTER-BK SR 0078 SH
 (SR0078 SEG 0605/0565)
 0500/0000 LENGTH(AH 2430 BK 0641)

000836 FT 0250/0641 SR 0309 SH
 (SR0309 SEG 0093/1721)
 000836 FT 0 0 00000 0 00 0000+00
 NC RAMP D RD
 INTER-BK SR 0078 SH
 (SR0078 SEG 0601/0787)
 0250/0000 LENGTH(AH 0641 BK 0836)

000000 FT 0010/0836 SR 0309 SH
 (SR0309 SEG 0091/2718)
 000000 FT 0 0 00000 0 00 0000+00
 NC RAMP RC RD
 INTER-BK SR 0078 SH
 (SR0078 SEG 0600/1900)
 MFC BEGIN = F
 0010/0000 LENGTH(AH 0836 BK 0000)

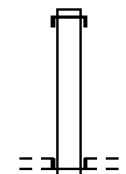
DIR: S TOTAL LEN: .328 MI. DIST: 05-3 SR: 8026
 LEFT MUN: BETHLEHEM C RIGHT MUN: BETHLEHEM C

001732 FT



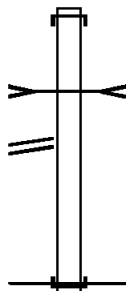
001732 FT INTER-AHD KELCHNER RD (CITY)
 0520/0799 W CATASAUQUA RD (CITY)
 STORM DRAIN STRUCTURE LENGTH 17 FT
 0520/0534 BMSID 39/8026/0500/0339
 000933 FT 1 0 01007 2 09 0000+00
 NC RAMP FA RD INTER-BK PA 378
 (SR0378 SEG 0141/0495)
 0520/0000 LENGTH(AH 0799 BK 0215)

000933 FT



INTER-AHD RAMP FB RD (SR8026 SEG 0500/0289)
 0510/0215 1 0 01007 2 09 0015+03
 000718 FT W CATASAUQUA RD (CITY)
 INTER-BK KELCHNER RD (CITY)
 0510/0000 LENGTH(AH 0215 BK 0718)

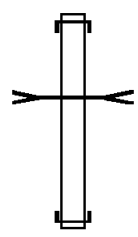
000718 FT



INTER-AHD SPUR ROUTE (SR0378 SEG 0131/2437)
 0500/0718 STORM DRAIN STRUCTURE LENGTH 17 FT
 0500/0339 BMSID 39/8026/0500/0339
 000000 FT 1 0 01007 2 10 0000+00
 NC RAMP FB RD INTER-BK W CATASAUQUA RD (CITY)
 MFC BEGIN = F
 0500/0000 LENGTH(AH 0718 BK 0000)

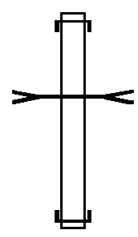
RAMP FB (SR8026 SEG 0510/0215) 0500/0289
 000000 FT

005713 FT



005713 FT
 INTER-AHD SPUR ROUTE
 0760/0905 (SR0378 SEG 0100/1382)
 STORM DRAIN.
 STRUCTURE LENGTH 17 FT
 0760/0525 BMSID 39/8024/0750/0330
 004808 FT 1 0 01007 2 05 0000+00
 NC RAMP CA RD
 INTER-BK EIGHTH AV
 (SR1011 SEG 0011/0592)
 0760/0000 LENGTH(AH 0905 BK 0756)

004808 FT

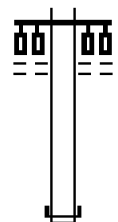


INTER-AHD EIGHTH AV
 0750/0756 (SR1011 SEG 0011/0340)
 STORM DRAIN.
 STRUCTURE LENGTH 17 FT
 0750/0330 BMSID 39/8024/0750/0330
 004052 FT 1 0 01007 2 06 0000+00
 NC RAMP CB RD
 INTER-BK SPUR ROUTE
 (SR0378 SEG 0100/0950)
 0750/0000 LENGTH(AH 0756 BK 0883)

004052 FT

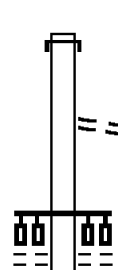
DIR: N TOTAL LEN: 1.082 MI. DIST: 05-3 SR: 8024
 LEFT MUN: BETHLEHEM C RIGHT MUN: BETHLEHEM C

003169 FT



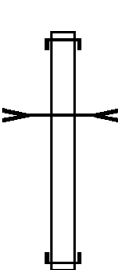
0510/0883 EIGHTH AV (CITY)
 003169 FT 1 0 01007 2 07 0000+00
 NC RAMP DB RD
 INTER-BK SPUR ROUTE
 (SR0378 SEG 0111/0240)
 0510/0000 LENGTH(AH 0883 BK 0887)

002282 FT



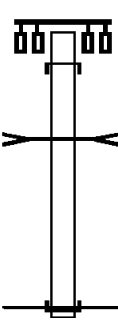
0500/0887 SR 0378 SH (SR0378 SEG 0101/2187)
 0500/0245 LC FROM EIGHTH AV (CONN)
 002282 FT 1 0 01007 2 08 0000+00
 NC RAMP DA RD
 EIGHTH AV (CITY)
 0500/0000 LENGTH(AH 0887 BK 1058)

001224 FT



0020/1058 INTER-AHD SPUR ROUTE (SR0378 SEG 0100/0118)
 STORM DRAIN.
 STRUCTURE LENGTH 16 FT
 0020/0792 BMSID 39/8024/0010/0667
 001224 FT 1 0 01007 2 04 0000+00
 NC RAMP BB RD
 INTER-BK EIGHTH AV
 (SR1011 SEG 0010/0352)
 0020/0000 LENGTH(AH 1058 BK 1224)

000000 FT



0010/1224 INTER-AHD EIGHTH AV (SR1011 SEG 0010/0539)
 STORM DRAIN.
 STRUCTURE LENGTH 16 FT
 0010/0667 BMSID 39/8024/0010/0667
 000000 FT 1 0 01007 2 03 0000+00
 NC RAMP BA RD
 INTER-BK SPUR ROUTE
 (SR0378 SEG 0090/3515)
 MFC BEGIN = F
 0010/0000 LENGTH(AH 1224 BK 0000)

DIR: S TOTAL LEN: .407 MI. DIST: 05-3 SR: 8022
 LEFT MUN: BETHLEHEM C RIGHT MUN: BETHLEHEM C

002150 FT

002150 FT
 INTER-AHD SPUR ROUTE
 0750/0715 (SR0378 SEG 0090/2280)

001435 FT

001435 FT 1 0 01007 2 00 0000+00
 (APRA) CENTER CITY BETH
 NC RAMP AA RD
 UNION BL
 (CITY)

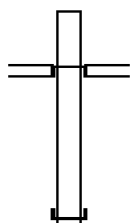


0750/0000 LENGTH(AH 0715 BK 0695)

INTER-AHD NORTH ST
 (CITY)
 THIRD AV
 0260/0695 (SR1001 SEG 0010/0000)

000740 FT

000740 FT 1 0 01007 2 02 0000+00
 NC RAMP AC RD
 INTER-BK SPUR ROUTE
 (SR0378 SEG 0091/1353)

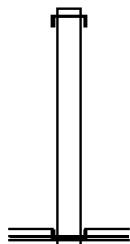


0260/0000 LENGTH(AH 0695 BK 0740)

INTER-AHD SPUR ROUTE
 0250/0740 (SR0378 SEG 0091/0812)

000000 FT

000000 FT 1 0 01007 2 01 0000+00
 NC RAMP AB RD
 THIRD AV
 (SR1001 SEG 0010/0000)

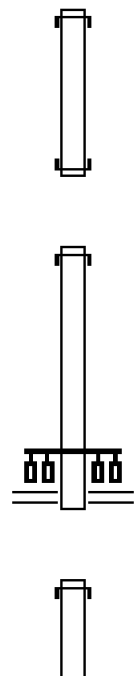


INTER-BK NORTH ST
 (CITY)
 MFC BEGIN = F
 0250/0000 LENGTH(AH 0740 BK 0000)

007668 FT

006971 FT

005586 FT



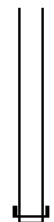
007668 FT
 INTER-AHD SR 9406 SH
 0750/0697 (SR9406 SEG 0010/1454)
 006971 FT 1 0 01007 2 15 0000+00
 NC RAMP LD RD
 INTER-BK SPUR ROUTE
 (SR0378 SEG 0140/1967)
 0750/0000 LENGTH(AH 0697 BK 1385)

INTER-AHD RAMP LB RD
 0500/1385 (SR8020 SEG 0252/0000)
 005586 FT 1 0 01007 2 11 0000+00
 NC RAMP F RD
 SCHOENERSVILLE RD
 (SR1009 SEG 0050/0350)
 (SR1009 SEG 0051/0370)
 0500/0000 LENGTH(AH 1385 BK 2400)

INTER-AHD SPUR ROUTE
 0260/2400 (SR0378 SEG 0141/3152)

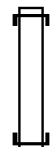
DIR: S TOTAL LEN: 1.452 MI. DIST: 05-3 SR: 8020
 LEFT MUN: BETHLEHEM C RIGHT MUN: BETHLEHEM C

003186 FT



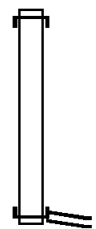
003186 FT 1 0 01007 2 14 0000+00
 NC RAMP LC RD
 INTER-BK LEHIGH VALLEY THRUWAY
 (SR0022 SEG 0251/1541)
 0260/0000 LENGTH(AH 2400 BK 0895)

002291 FT



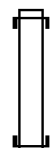
INTER-AHD LEHIGH VALLEY THRUWAY
 0254/0895 (SR0022 SEG 0251/0400)
 002291 FT 1 0 01007 2 13 0019+95
 INTER-BK RAMP LB RD
 (SR8020 SEG 0252/1156)
 0254/0000 LENGTH(AH 0895 BK 1156)

001135 FT



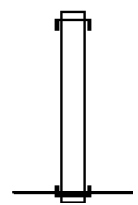
INTER-AHD RAMP LB RD
 0252/1156 (SR8020 SEG 0254/0000)
 001135 FT 1 0 01007 2 13 0006+67
 RAMP F RD
 (SR8020 SEG 0500/1385)
 INTER-BK RAMP LB RD
 (SR8020 SEG 0250/0441)
 0252/0000 LENGTH(AH 1156 BK 0441)

000694 FT



INTER-AHD RAMP LB
 0250/0441 (SR8020 SEG 0252/0000)
 000694 FT 1 0 01007 2 13 0000+00
 NC RAMP LB RD
 INTER-BK SPUR ROUTE
 (SR0378 SEG 0140/2670)
 0250/0000 LENGTH(AH 0441 BK 0694)

000000 FT



INTER-AHD SPUR ROUTE
 0010/0694 (SR0378 SEG 0141/2562)
 000000 FT 1 0 01007 2 12 0000+00
 NC RAMP LA RD
 INTER-BK SR 9406 SH
 (SR9406 SEG 0010/0467)
 MFC BEGIN = F
 0010/0000 LENGTH(AH 0694 BK 0000)

DIR: S TOTAL LEN: 1.939 MI. DIST: 05-3 SR: 8018
LEFT MUN: HANOVER T RIGHT MUN: HANOVER T

010237 FT

010237 FT
INTER-AHD LEHIGH VALLEY THRUWAY
0760/1524 (SR0022 SEG 0240/0846)

008713 FT

008713 FT 1 0 00771 2 29 0000+00
NC RAMP B RD
INTER-BK AIRPORT RD
(SR1003 SEG 0030/1258)
0760/0000 LENGTH(AH 1524 BK 1414)

007299 FT

INTER-AHD AIRPORT RD
0750/1414 (SR1003 SEG 0030/1589)

007299 FT 1 0 00771 2 28 0000+00
NC RAMP A RD
INTER-BK LEHIGH VALLEY THRUWAY
(SR0022 SEG 0240/0421)
0750/0000 LENGTH(AH 1414 BK 1277)

006022 FT

INTER-AHD AIRPORT RD
0510/1277 (SR0987 SEG 0010/1473)

006022 FT 1 0 00771 2 35 0000+00
NC RAMP H RD
INTER-BK LEHIGH VALLEY THRUWAY
(SR0022 SEG 0241/1569)
0510/0000 LENGTH(AH 1277 BK 1062)

004960 FT

INTER-AHD LEHIGH VALLEY THRUWAY
0500/1062 (SR0022 SEG 0241/0901)

004960 FT 1 0 00771 2 34 0000+00
NC RAMP G RD
INTER-BK AIRPORT RD
(SR0987 SEG 0010/0862)
0500/0000 LENGTH(AH 1062 BK 1226)

INTER-AHD AIRPORT RD

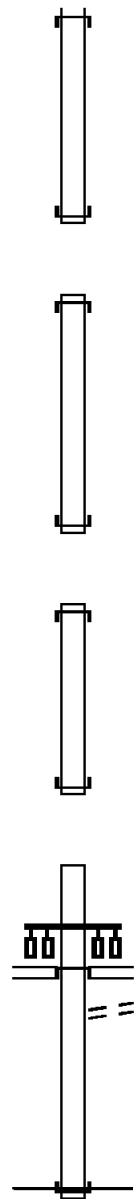
DIR: S TOTAL LEN: 1.939 MI. DIST: 05-3 SR: 8018
 LEFT MUN: HANOVER T RIGHT MUN: HANOVER T

003734 FT 0260/1226 (SR0987 SEG 0011/0484)
 003734 FT 1 0 00771 2 33 0000+00
 NC RAMP F RD
 INTER-BK LEHIGH VALLEY THRUWAY
 (SR0022 SEG 0231/2541)
 0260/0000 LENGTH(AH 1226 BK 1567)

002167 FT INTER-AHD LEHIGH VALLEY THRUWAY
 0250/1567 (SR0022 SEG 0231/2042)
 002167 FT 1 0 00771 2 32 0000+00
 NC RAMP E RD
 INTER-BK AIRPORT RD
 (SR0987 SEG 0011/1202)
 0250/0000 LENGTH(AH 1567 BK 1024)

001143 FT INTER-AHD LEHIGH VALLEY THRUWAY
 0020/1024 (SR0022 SEG 0230/1526)
 001143 FT 1 0 00771 2 31 0000+00
 NC RAMP D RD
 INTER-BK AIRPORT RD
 (SR1003 SEG 0031/1228)
 0020/0000 LENGTH(AH 1024 BK 1143)

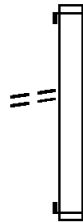
000000 FT INTER-AHD CATASQUA RD
 (TWP)
 AIRPORT RD
 (SR1003 SEG 0031/0806)
 (SR1003 SEG 0030/0793)
 0010/1143 TO 1003/0031 SH
 0010/0892 (CONN)
 000000 FT 1 0 00771 2 30 0000+00
 NC RAMP C RD
 INTER-BK LEHIGH VALLEY THRUWAY
 (SR0022 SEG 0230/0754)
 MFC BEGIN = F
 0010/0000 LENGTH(AH 1143 BK 0000)



DIR: S TOTAL LEN: .385 MI. DIST: 05-3 SR: 8016
 LEFT MUN: WHITEHALL T RIGHT MUN: WHITEHALL T

FROM 1015/0031 SH
 (CONN)

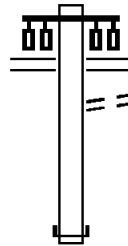
002035 FT



002035 FT
 INTER-AHD LEHIGH VALLEY THRUWAY
 0750/0715 (SR0022 SEG 0190/2623)

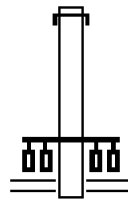
0750/0039
 001320 FT

001320 FT 1 0 00771 2 25 0000+00
 NC RAMP B RD
 INTER-BK FULLERTON AV
 (SR1015 SEG 0030/0142)
 0750/0000 LENGTH(AH 0715 BK 0411)



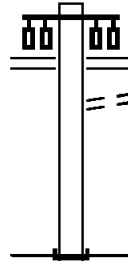
000909 FT

FULLERTON AV
 (SR1015 SEG 0030/0790)
 (SR1015 SEG 0031/0785)
 0260/0411 TO 1015/0031 SH
 (CONN)
 000909 FT 1 0 00771 2 26 0000+00
 NC RAMP C RD
 INTER-BK LEHIGH VALLEY THRUWAY
 (SR0022 SEG 0191/1761)
 0260/0000 LENGTH(AH 0411 BK 0498)



000411 FT

INTER-AHD LEHIGH VALLEY THRUWAY
 0250/0498 (SR0022 SEG 0191/1610)
 000411 FT 1 0 00771 2 27 0000+00
 NC RAMP D RD
 FULLERTON AV
 (SR1015 SEG 0030/0817)
 (SR1015 SEG 0031/0806)
 0250/0000 LENGTH(AH 0498 BK 0411)



000000 FT

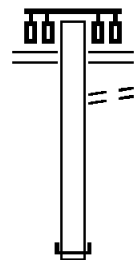
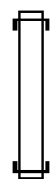
FULLERTON AV
 (SR1015 SEG 0031/0419)
 (SR1015 SEG 0030/0399)
 0010/0411 TO 1015/0031 SH
 (CONN)
 000000 FT 1 0 00771 2 24 0000+00
 NC RAMP A RD
 INTER-BK LEHIGH VALLEY THRUWAY
 (SR0022 SEG 0190/1874)
 MFC BEGIN = F
 0010/0000 LENGTH(AH 0411 BK 0000)

EXTRACT DATE: 12/18/2023 ROADWAY MANAGEMENT SYSTEM PAGE NUMBER: 448
 PRINT DATE: 12/19/2023 SLD COUNTY/SR - ANNUAL PRINT COUNTY: LEHIGH
 DIR: S TOTAL LEN: .935 MI. DIST: 05-3 SR: 8014
 LEFT MUN: WHITEHALL T RIGHT MUN: WHITEHALL T

004935 FT

004133 FT

003226 FT



004935 FT
 INTER-AHD LEHIGH VALLEY THRUWAY
 0760/0802 (SR0022 SEG 0180/2492)

004133 FT 1 0 00771 2 18 0000+00
 NC RAMP C RD
 INTER-BK MACARTHUR RD
 (SR0145 SEG 0110/0646)
 0760/0000 LENGTH(AH 0802 BK 0907)

MACARTHUR RD
 (SR0145 SEG 0120/0447)
 0510/0907 TO 0145/0120 SH
 0510/0807 (CONN)

003226 FT 1 0 00771 2 20 0000+00
 NC RAMP E RD
 INTER-BK LEHIGH VALLEY THRUWAY
 (SR0022 SEG 0181/2575)
 0510/0000 LENGTH(AH 0907 BK 0787)

DIR: S TOTAL LEN: .935 MI. DIST: 05-3 SR: 8014
 LEFT MUN: WHITEHALL T RIGHT MUN: WHITEHALL T

002439 FT



INTER-AHD LEHIGH VALLEY THRUWAY
 0500/0787 (SR0022 SEG 0181/2316)
 002439 FT 1 0 00771 2 21 0000+00
 NC RAMP F RD
 INTER-BK MACARTHUR RD
 (SR0145 SEG 0120/0353)
 0500/0000 LENGTH(AH 0787 BK 0900)

001539 FT



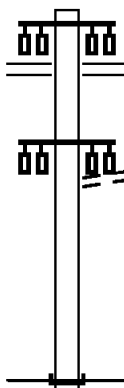
INTER-AHD LEHIGH VALLEY THRUWAY
 0250/0900 (SR0022 SEG 0181/0942)
 001539 FT 1 0 00771 2 23 0000+00
 NC RAMP H RD
 INTER-BK MACARTHUR RD
 (SR0145 SEG 0121/0468)
 0250/0000 LENGTH(AH 0900 BK 0736)

000803 FT



INTER-AHD LEHIGH VALLEY THRUWAY
 0020/0736 (SR0022 SEG 0180/1252)
 000803 FT 1 0 00771 2 17 0000+00
 NC RAMP B RD
 INTER-BK MACARTHUR RD
 (SR0145 SEG 0111/0575)
 0020/0000 LENGTH(AH 0736 BK 0803)

000000 FT



MACARTHUR RD
 (SR0145 SEG 0110/0477)
 (SR0145 SEG 0111/0487)
 0010/0803
 0010/0791 RETAINING WALL END
 BMSID 39/8014/0010/0396
 TO 0145/0111 SH
 (CONN)
 0010/0678
 0010/0396 RETAINING WALL BEGIN
 BMSID 39/8014/0010/0396
 000000 FT 1 0 00771 2 16 0000+00
 NC RAMP A RD
 INTER-BK LEHIGH VALLEY THRUWAY
 (SR0022 SEG 0180/0989)
 MFC BEGIN = F
 0010/0000 LENGTH(AH 0803 BK 0000)

DIR: E TOTAL LEN: 1.151 MI. DIST: 05-3 SR: 8013
LEFT MUN: SOUTH WHITEHALL T RIGHT MUN: SOUTH WHITEHALL T

006076 FT

006076 FT
INTER-AHD SR 309 SH
0760/0772 (SR0309 SEG 0240/0840)

005304 FT

005304 FT 2 0 39043 2 01 0000+00
NC RAMP D RD
INTER-BK TILGHMAN ST
(SR1002 SEG 0121/2786)
0760/0000 LENGTH(AH 0772 BK 0650)


004654 FT


INTER-AHD TILGHMAN ST
0750/0650 (SR1002 SEG 0121/2627)
004654 FT 2 0 39043 2 00 0000+00
NC RAMP C RD
INTER-BK SR 309 SH
(SR0309 SEG 0240/0568)
0750/0000 LENGTH(AH 0650 BK 0825)


003829 FT


INTER-AHD TILGHMAN ST
0510/0825 (SR1002 SEG 0121/2008)
003829 FT 2 0 39043 2 02 0000+00
NC RAMP E RD
INTER-BK SR 309 SH
(SR0309 SEG 0241/0803)
0510/0000 LENGTH(AH 0825 BK 0744)

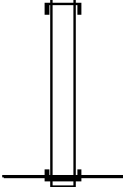
DIR: E TOTAL LEN: 1.151 MI. DIST: 05-3 SR: 8013
 LEFT MUN: SOUTH WHITEHALL T RIGHT MUN: SOUTH WHITEHALL T

003085 FT  INTER-AHD SR 309 SH
 0500/0744 (SR0309 SEG 0241/0529)
 003085 FT 2 0 39043 2 03 0000+00
 NC RAMP F RD
 INTER-BK TILGHMAN ST
 (SR1002 SEG 0121/2162)
 0500/0000 LENGTH(AH 0744 BK 0677)

002408 FT  INTER-AHD TILGHMAN ST
 0260/0677 (SR1002 SEG 0120/2110)
 002408 FT 1 0 00781 2 04 0000+00
 NC RAMP B RD
 INTER-BK SR 309 SH
 (SR0309 SEG 0231/2088)
 0260/0000 LENGTH(AH 0677 BK 0765)

001643 FT  INTER-AHD SR 309 SH
 0250/0765 (SR0309 SEG 0231/1812)
 001643 FT 1 0 00781 2 03 0000+00
 NC RAMP A RD
 INTER-BK TILGHMAN ST
 (SR1002 SEG 0120/2007)
 0250/0000 LENGTH(AH 0765 BK 0781)

000862 FT  INTER-AHD SR 309 SH
 0020/0781 (SR0309 SEG 0230/1984)
 000862 FT 1 0 00781 2 05 0000+00
 NC RAMP G RD
 INTER-BK TILGHMAN ST
 (SR1002 SEG 0120/2602)
 0020/0000 LENGTH(AH 0781 BK 0862)

000000 FT  INTER-AHD TILGHMAN ST
 0010/0862 (SR1002 SEG 0120/2765)
 000000 FT 1 0 00781 2 06 0000+00
 NC RAMP H RD
 INTER-BK SR 309 SH
 (SR0309 SEG 0230/1742)
 MFC BEGIN = F
 0010/0000 LENGTH(AH 0862 BK 0000)

EXTRACT DATE: 12/18/2023 ROADWAY MANAGEMENT SYSTEM PAGE NUMBER: 444
PRINT DATE: 12/19/2023 SLD COUNTY/SR - ANNUAL PRINT COUNTY: LEHIGH
DIR: E TOTAL LEN: .758 MI. DIST: 05-3 SR: 8012
LEFT MUN: SOUTH WHITEHALL T RIGHT MUN: SOUTH WHITEHALL T

004000 FT

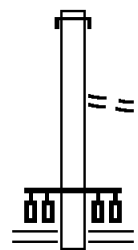
004000 FT
INTER-AHD MAUCH CHUNK RD

DIR: E TOTAL LEN: .758 MI. DIST: 05-3 SR: 8012
 LEFT MUN: SOUTH WHITEHALL T RIGHT MUN: SOUTH WHITEHALL T

Segment Description	Stationing	Length (FT)	Notes
LC TO MAUCH CHUNK RD (CONN)	0510/1139	002691	INTER-BK LEHIGH VALLEY THRUWAY (SR0022 SEG 0161/1973) LENGTH(AH 1309 BK 0865)
LC FROM MAUCH CHUNK RD (CONN)	0500/0073	001826	INTER-BK MAUCH CHUNK RD (T603) LENGTH(AH 0865 BK 0831)
LC FROM MAUCH CHUNK RD (CONN)	0020/0105	000995	INTER-BK MAUCH CHUNK RD (T603) LENGTH(AH 0831 BK 0995)
LC TO MAUCH CHUNK RD (CONN)	0010/0737	000000	INTER-BK LEHIGH VALLEY THRUWAY (SR0022 SEG 0160/0285) MFC BEGIN = F LENGTH(AH 0995 BK 0000)

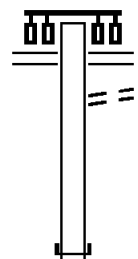
DIR: W TOTAL LEN: .604 MI. DIST: 05-3 SR: 8010
 LEFT MUN: SOUTH WHITEHALL T RIGHT MUN: SOUTH WHITEHALL T

003188 FT



003188 FT
 INTER-AHD LEHIGH VALLEY THRUWAY
 0760/0920 (SR0022 SEG 0130/0909)

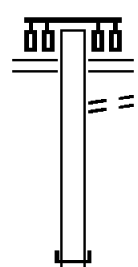
002268 FT



FROM 1019/0060 SH
 0760/0076 (CONN)
 002268 FT 1 0 00771 2 11 0000+00
 NC RAMP D RD
 CEDAR CREST BL
 (SR1019 SEG 0060/3695)

5 0760/0000 LENGTH(AH 0920 BK 0783)

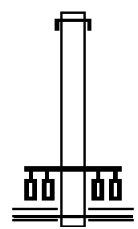
001485 FT



CEDAR CREST BL
 (SR1019 SEG 0060/3714)
 0750/0783 TO 1019/0060 SH
 0750/0744 (CONN)

001485 FT 1 0 00771 2 10 0000+00
 NC RAMP C RD
 INTER-BK LEHIGH VALLEY THRUWAY
 (SR0022 SEG 0130/0719)
 5 0750/0000 LENGTH(AH 0783 BK 0844)

000641 FT



CEDAR CREST BL
 (SR1019 SEG 0070/0252)
 0510/0844 TO 1019/0070 SH
 0510/0777 (CONN)

000641 FT 1 0 00771 2 08 0000+00
 NC RAMP B RD
 INTER-BK LEHIGH VALLEY THRUWAY
 (SR0022 SEG 0131/0775)
 5 0510/0000 LENGTH(AH 0844 BK 0641)

000000 FT

INTER-AHD LEHIGH VALLEY THRUWAY
 0500/0641 (SR0022 SEG 0131/0472)
 000000 FT 1 0 00771 2 09 0000+00
 NC RAMP A RD
 CEDAR CREST BL
 (SR1019 SEG 0070/0232)

5 0500/0000 MFC BEGIN = F LENGTH(AH 0641 BK 0000)

EXTRACT DATE: 12/18/2023 ROADWAY MANAGEMENT SYSTEM PAGE NUMBER: 441
 PRINT DATE: 12/19/2023 SLD COUNTY/SR - ANNUAL PRINT COUNTY: LEHIGH
 DIR: S TOTAL LEN: 1.393 MI. DIST: 05-3 SR: 8009
 LEFT MUN: SOUTH WHITEHALL T RIGHT MUN: SOUTH WHITEHALL T

007355 FT

005893 FT

004870 FT



007355 FT
 INTER-AHD SR 0078 SH
 0750/1462 (SR0078 SEG 0544/1552)
 SOUTH WHITEHALL
 0750/0900 LOWER MACUNGIE T
 FROM 0222/0150 SH
 (CONN)
 0750/0386 0 0 00000 0 00 0000+00
 005893 FT NC RAMP HJ RD
 HAMILTON BL
 (SR0222 SEG 0151/0675)
 (SR0222 SEG 0150/0652)
 INTER-BK RAMP HI RD
 (SR8009 SEG 0010/0797)
 0750/0000 LENGTH(AH 1462 BK 1023)
 INTER-AHD HAMILTON BL
 0510/1023 (SR0222 SEG 0160/0987)
 004870 FT 0 0 00000 0 00 0000+00
 NC RAMP HD RD
 INTER-BK SR 0078 SH
 (SR0078 SEG 0545/1652)
 0510/0000 LENGTH(AH 1023 BK 0966)

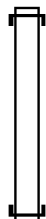
DIR: S TOTAL LEN: 1.393 MI. DIST: 05-3 SR: 8009
 LEFT MUN: SOUTH WHITEHALL T RIGHT MUN: SOUTH WHITEHALL T

003904 FT



INTER-AHD SR 0078 SH
 0500/0966 (SR0078 SEG 0545/0996)
 003904 FT 0 0 00000 0 00 0000+00
 NC RAMP HC RD
 INTER-BK HAMILTON BL
 (SR0222 SEG 0160/0582)
 0500/0000 LENGTH(AH 0966 BK 1493)

002411 FT



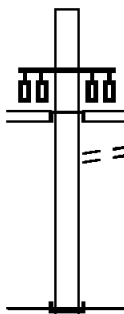
INTER-AHD HAMILTON BL
 0260/1493 (SR0222 SEG 0161/0417)
 002411 FT 0 0 00000 0 00 0000+00
 NC RAMP HA RD
 INTER-BK SR 0078 SH
 (SR0078 SEG 0545/0016)
 0260/0000 LENGTH(AH 1493 BK 1614)

000797 FT



INTER-AHD SR 0078 SH
 0250/1614 (SR0078 SEG 0541/2178)
 000797 FT 0 0 00000 0 00 0000+00
 NC RAMP HB RD
 INTER-BK HAMILTON BL
 (SR0222 SEG 0161/0957)
 0250/0000 LENGTH(AH 1614 BK 0797)

000000 FT



INTER-AHD RAMP HJ RD
 (SR8009 SEG 0750/0000)
 HAMILTON BL
 (SR0222 SEG 0150/0652)
 (SR0222 SEG 0151/0675)
 0010/0797
 TO 0222/0151 SH
 0010/0488 (CONN)
 000000 FT 0 0 00000 0 00 0000+00
 NC RAMP HI RD
 INTER-BK SR 0078 SH
 (SR0078 SEG 0540/2125)
 MFC BEGIN = F
 0010/0000 LENGTH(AH 0797 BK 0000)

DIR: S TOTAL LEN: 1.559 MI. DIST: 05-3 SR: 8008
 LEFT MUN: SOUTH WHITEHALL T RIGHT MUN: SOUTH WHITEHALL T

008232 FT



008232 FT
 INTER-AHD LEHIGH VALLEY THRUWAY
 0760/1458 (SR0022 SEG 0100/1203)

006774 FT

006774 FT 1 0 00771 2 06 0000+00
 NC RAMP H RD
 INTER-BK SR 0309 SH
 (SR0309 SEG 0250/0381)
 0760/0000 LENGTH(AH 1458 BK 0985)

INTER-AHD SR 309 SH
 0750/0985 (SR0309 SEG 0250/1003)

005789 FT



005789 FT 1 0 00771 2 07 0000+00
 NC RAMP G RD
 INTER-BK LEHIGH VALLEY THRUWAY
 (SR0022 SEG 0100/0505)
 0750/0000 LENGTH(AH 0985 BK 0750)

INTER-AHD SR 309 SH
 0510/0750 (SR0309 SEG 0250/1857)

005039 FT



005039 FT 1 0 00771 2 02 0000+00
 NC RAMP D RD
 INTER-BK LEHIGH VALLEY THRUWAY
 (SR0022 SEG 0101/0691)
 0510/0000 LENGTH(AH 0750 BK 0690)

INTER-AHD LEHIGH VALLEY THRUWAY
 0500/0690 (SR0022 SEG 0101/0460)

004349 FT



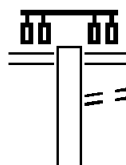
004349 FT 1 0 00771 2 03 0000+00

DIR: S TOTAL LEN: 1.559 MI. DIST: 05-3 SR: 8008
 LEFT MUN: SOUTH WHITEHALL T RIGHT MUN: SOUTH WHITEHALL T

		NC RAMP C RD INTER-BK SR 309 SH (SR0309 SEG 0250/1573) 0500/0000 LENGTH(AH 0690 BK 0627)
003722 FT		INTER-AHD SR 309 SH 0260/0627 (SR0309 SEG 0251/1652) 003722 FT 1 0 00771 2 05 0000+00 NC RAMP F RD INTER-BK LEHIGH VALLEY THRUWAY (SR0022 SEG 0091/2519) 0260/0000 LENGTH(AH 0627 BK 1151)
002571 FT		INTER-AHD LEHIGH VALLEY THRUWAY 0250/1151 (SR0022 SEG 0091/2113) 002571 FT 1 0 00771 2 04 0000+00 NC RAMP E RD INTER-BK SR 309 SH (SR0309 SEG 0251/2292) 0250/0000 LENGTH(AH 1151 BK 1044)
001527 FT		INTER-AHD LEHIGH VALLEY THRUWAY 0020/1044 (SR0022 SEG 0090/2494) 001527 FT 1 0 00771 2 01 0000+00 NC RAMP B RD INTER-BK SR 309 SH (SR0309 SEG 0251/1048) 0020/0000 LENGTH(AH 1044 BK 1527)
000000 FT		INTER-AHD SR 309 SH 0010/1527 (SR0309 SEG 0251/0291) 000000 FT 1 0 00771 2 00 0000+00 NC RAMP A RD INTER-BK LEHIGH VALLEY THRUWAY (SR0022 SEG 0090/1796) MFC BEGIN = F 0010/0000 LENGTH(AH 1527 BK 0000)

EXTRACT DATE: 12/18/2023 ROADWAY MANAGEMENT SYSTEM PAGE NUMBER: 437
PRINT DATE: 12/19/2023 SLD COUNTY/SR - ANNUAL PRINT COUNTY: LEHIGH
DIR: S TOTAL LEN: .724 MI. DIST: 05-3 SR: 8007
LEFT MUN: SALISBURY T RIGHT MUN: SALISBURY T

003824 FT



003824 FT CEDAR CREST BL
(SR1019 SEG 0010/0291)
0510/1111 TO 1019/0010 SH
0510/0962 (CONN)

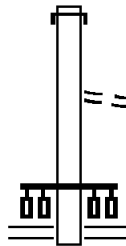
DIR: S TOTAL LEN: .724 MI. DIST: 05-3 SR: 8007
 LEFT MUN: SALISBURY T RIGHT MUN: SALISBURY T

002713 FT



002713 FT 0 0 00000 0 00 0000+00
 NC RAMP D RD
 INTER-BK SR 0078 SH
 (SR0078 SEG 0555/2274)
 5 0510/0000 LENGTH(AH 1111 BK 0977)

001736 FT



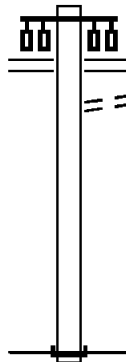
INTER-AHD SR 0078 SH
 0500/0977 (SR0078 SEG 0555/1744)
 FROM 1019/0010 SH
 0500/0145 (CONN)
 001736 FT 0 0 00000 0 00 0000+00
 NC RAMP C RD
 CEDAR CREST BL
 (SR1019 SEG 0010/0291)
 5 0500/0000 LENGTH(AH 0977 BK 0780)

000956 FT



INTER-AHD SR 0078 SH
 0020/0780 (SR0078 SEG 0554/0952)
 FROM 0029/0171 SH
 0020/0103 (CONN)
 000956 FT 0 0 00000 0 00 0000+00
 NC RAMP B RD
 CEDAR CREST BL
 (SR0029 SEG 0170/1857)
 (SR0029 SEG 0171/1899)
 5 0020/0000 LENGTH(AH 0780 BK 0956)

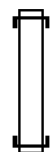
000000 FT



CEDAR CREST BL
 (SR0029 SEG 0170/1857)
 (SR0029 SEG 0171/1899)
 0010/0956 TO 0029/0171 SH
 0010/0852 (CONN)
 5 0010/0511 RETAINING WALL END
 BMSID 39/8007/0010/0320
 RETAINING WALL BEGIN
 5 0010/0320 BMSID 39/8007/0010/0320
 000000 FT 0 0 00000 0 00 0000+00
 NC RAMP A RD
 INTER-BK SR 0078 SH
 (SR0078 SEG 0554/0431)
 MFC BEGIN = F
 5 0010/0000 LENGTH(AH 0956 BK 0000)

DIR: E TOTAL LEN: .291 MI. DIST: 05-3 SR: 8006
 LEFT MUN: UPPER MACUNGIE T RIGHT MUN: UPPER MACUNGIE T

001538 FT

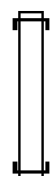


001538 FT
 INTER-AHD LEHIGH VALLEY THRUWAY
 0750/0200 (SR0022 SEG 0070/1851)
 001338 FT 1 0 00443 2 11 0000+00
 NC RAMP R RD
 INTER-BK TILGHMAN ST
 (SR1002 SEG 0070/1465)
 0750/0000 LENGTH(AH 0200 BK 0627)

001338 FT

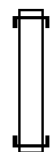
INTER-AHD TILGHMAN ST
 0510/0627 (SR1002 SEG 0071/1867)
 000711 FT 1 0 00443 2 13 0000+00
 NC RAMP T RD
 INTER-BK LEHIGH VALLEY THRUWAY
 (SR0022 SEG 0081/0310)
 0510/0000 LENGTH(AH 0627 BK 0207)

000711 FT

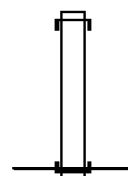


INTER-AHD LEHIGH VALLEY THRUWAY
 0500/0207 (SR0022 SEG 0071/1578)
 000504 FT 1 0 00443 2 12 0000+00
 NC RAMP S RD
 INTER-BK TILGHMAN ST
 (SR1002 SEG 0071/1757)
 0500/0000 LENGTH(AH 0207 BK 0504)

000504 FT



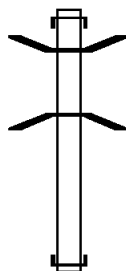
000000 FT



INTER-AHD TILGHMAN ST
 0010/0504 (SR1002 SEG 0070/1465)
 000000 FT 1 0 00443 2 10 0000+00
 NC RAMP Q RD
 INTER-BK LEHIGH VALLEY THRUWAY
 (SR0022 SEG 0070/1169)
 MFC BEGIN = F
 0010/0000 LENGTH(AH 0504 BK 0000)

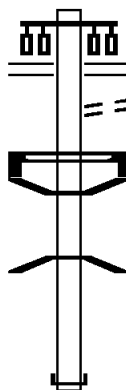
DIR: S TOTAL LEN: 1.220 MI. DIST: 05-3 SR: 8005
 LEFT MUN: ALLENTOWN C RIGHT MUN: ALLENTOWN C

006442 FT



006442 FT
 INTER-AHD SR 0078 SH
 0750/1077 (SR0078 SEG 0574/1079)
 0750/0944 BMSSEN 39/8005/0750/0773
 0 0 00000 0 00 0000+00
 NORFOLK SOUTHERN RAI RR
 0750/0773 BMSBG 39/8005/0750/0773
 005365 FT 0 0 00000 0 00 0000+00
 NC RAMP LD RD
 INTER-BK LEHIGH ST
 (SR2005 SEG 0060/1655)
 0750/0000 LENGTH(AH 1077 BK 1372)

005365 FT



LEHIGH ST
 (SR2005 SEG 0071/0944)
 (SR2005 SEG 0070/0943)
 0510/1372 TO 2005/0070 SH
 0510/1162 (CONN)
 SIGN: 4 CHORD TRUSS
 0510/0921 BMSID 39/8005/0510/0921
 0510/0589 BMSSEN 39/8005/0510/0389
 0 0 00000 0 00 0000+00
 NORFOLK SOUTHERN RAI RR
 0510/0389 BMSBG 39/8005/0510/0389
 003993 FT 0 0 00000 0 00 0000+00
 NC RAMP LB RD
 INTER-BK SR 0078 SH
 (SR0078 SEG 0575/1397)
 0510/0000 LENGTH(AH 1372 BK 1194)

003993 FT

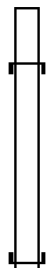
DIR: S TOTAL LEN: 1.220 MI. DIST: 05-3 SR: 8005
 LEFT MUN: ALLENTOWN C RIGHT MUN: ALLENTOWN C

002799 FT



INTER-AHD SR 0078 SH
 0500/1194 (SR0078 SEG 0575/0370)
 002799 FT 0 0 00000 0 00 0000+00
 NC RAMP LA RD
 INTER-BK LEHIGH ST
 (SR2005 SEG 0070/0497)
 5 0500/0000 LENGTH(AH 1194 BK 0725)

002074 FT



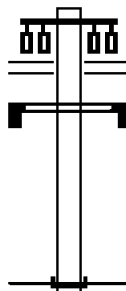
INTER-AHD SR 0078 SH
 (SR0078 SEG 0571/2359)
 RETAINING WALL END
 0250/0725 BMSID 39/8005/0250/0615
 RETAINING WALL BEGIN
 0250/0615 BMSID 39/8005/0250/0615
 002074 FT 0 0 00000 0 00 0000+00
 NC RAMP LH RD
 INTER-BK LEHIGH ST
 (SR2005 SEG 0071/0399)
 5 0250/0000 LENGTH(AH 0725 BK 0770)

001304 FT








INTER-AHD SR 0078 SH
 0020/0770 (SR0078 SEG 0570/2613)
 001304 FT 0 0 00000 0 00 0000+00
 NC RAMP LDD RD
 INTER-BK LEHIGH ST
 (SR2005 SEG 0061/1934)
 5 0020/0000 LENGTH(AH 0770 BK 1304)

000000 FT



LEHIGH ST
 (SR2005 SEG 0061/1747)
 (SR2005 SEG 0060/1747)
 0010/1304
 SIGN: 4 CHORD TRUSS
 0010/0726 BMSID 39/8005/0010/0726
 000000 FT 0 0 00000 0 00 0000+00
 NC RAMP LE RD
 INTER-BK SR 0078 SH
 (SR0078 SEG 0570/1529)
 MFC BEGIN = F
 5 0010/0000 LENGTH(AH 1304 BK 0000)

DIR: S TOTAL LEN: 1.825 MI. DIST: 05-3 SR: 8004
 LEFT MUN: UPPER MACUNGIE T RIGHT MUN: UPPER MACUNGIE T

009636 FT		009636 FT INTER-AHD WILLIAM PENN HW 0760/1104 (SR0078 SEG 0494/2159)
008532 FT		008532 FT 1 0 00000 0 00 0000+00 NC RAMP D RD INTER-BK SR 0100 SH (SR0100 SEG 0170/1488) 0760/0000 LENGTH(AH 1104 BK 0966)
007566 FT		INTER-AHD SR 0100 SH 0750/0966 (SR0100 SEG 0170/1998) 007566 FT 1 0 00000 0 00 0000+00 NC RAMP C RD INTER-BK WILLIAM PENN HW (SR0078 SEG 0494/1694) 0750/0000 LENGTH(AH 0966 BK 1364)
006202 FT		INTER-AHD SR 0100 SH 0510/1364 (SR0100 SEG 0174/0829) 006202 FT 1 0 00000 0 00 0000+00 NC RAMP B RD INTER-BK WILLIAM PENN HW (SR0078 SEG 0495/2247) 0510/0000 LENGTH(AH 1364 BK 1287)
004915 FT		INTER-AHD WILLIAM PENN HW 0500/1287 (SR0078 SEG 0495/1846) 004915 FT 1 0 00443 2 01 0000+00 NC RAMP A RD INTER-BK SR 0100 SH

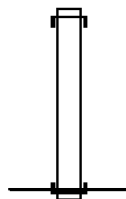
DIR: S TOTAL LEN: 1.825 MI. DIST: 05-3 SR: 8004
 LEFT MUN: UPPER MACUNGIE T RIGHT MUN: UPPER MACUNGIE T

		0500/0000 (SR0100 SEG 0174/0410) LENGTH(AH 1287 BK 1008)
		INTER-AHD SR 0100 SH 0260/1008 (SR0100 SEG 0175/0399)
003907 FT		003907 FT 1 0 00000 0 00 0000+00 NC RAMP G RD INTER-BK WILLIAM PENN HW (SR0078 SEG 0495/0703) 0260/0000 LENGTH(AH 1008 BK 1190)
		INTER-AHD WILLIAM PENN HW 0250/1190 (SR0078 SEG 0495/0251)
002717 FT		002717 FT 1 0 00000 0 00 0000+00 NC RAMP H RD INTER-BK SR 0100 SH (SR0100 SEG 0175/0977) 0250/0000 LENGTH(AH 1190 BK 1317)
		INTER-AHD WILLIAM PENN HW 0020/1317 (SR0078 SEG 0494/0566)
001400 FT		001400 FT 0 0 00000 0 00 0000+00 NC RAMP E RD INTER-BK SR 0100 SH (SR0100 SEG 0171/2110) 0020/0000 LENGTH(AH 1317 BK 1400)
		INTER-AHD SR 0100 SH 0010/1400 (SR0100 SEG 0171/1783)
000000 FT		000000 FT 0 0 00000 0 00 0000+00 NC RAMP F RD INTER-BK WILLIAM PENN HW (SR0078 SEG 0494/0117) MFC BEGIN = F 0010/0000 LENGTH(AH 1400 BK 0000)

EXTRACT DATE: 12/18/2023 ROADWAY MANAGEMENT SYSTEM PAGE NUMBER: 430
 PRINT DATE: 12/19/2023 SLD COUNTY/SR - ANNUAL PRINT COUNTY: LEHIGH
 DIR: W TOTAL LEN: .163 MI. DIST: 05-3 SR: 8003
 LEFT MUN: ALLENTOWN C RIGHT MUN: ALLENTOWN C

000863 FT

000000 FT



000863 FT
 INTER-AHD EMMAUS AV
 0250/0863 (SR2002 SEG 0051/0705)
 000000 FT 0 0 00000 0 00 0000+00
 NC RAMP LG RD
 INTER-BK SR 0078 SH
 (SR0078 SEG 0575/2454)
 MFC BEGIN = F
 0250/0000 LENGTH(AH 0863 BK 0000)

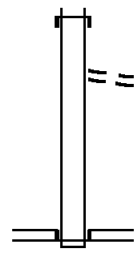
EXTRACT DATE: 12/18/2023 ROADWAY MANAGEMENT SYSTEM PAGE NUMBER: 429
PRINT DATE: 12/19/2023 SLD COUNTY/SR - ANNUAL PRINT COUNTY: LEHIGH
DIR: S TOTAL LEN: .495 MI. DIST: 05-3 SR: 8002
LEFT MUN: WEISENBERG T RIGHT MUN: WEISENBERG T

002615 FT

002615 FT
INTER-AHD WILLIAM PENN HW

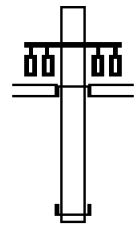
DIR: S TOTAL LEN: .495 MI. DIST: 05-3 SR: 8002
 LEFT MUN: WEISENBERG T RIGHT MUN: WEISENBERG T

002108 FT



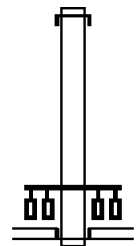
0750/0507 (SR0078 SEG 0450/1925)
 FROM 0863/0060 SH
 0750/0078 (CONN)
 002108 FT 1 0 00443 2 15 0000+00
 NC RAMP K RD
 GOLDEN KEY RD
 (SR0863 SEG 0060/2140)
 INTER-BK RAMP M RD
 (SR8002 SEG 0010/0766)
 0750/0000 LENGTH(AH 0507 BK 0599)

001509 FT



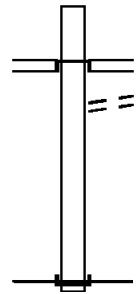
INTER-AHD RAMP L RD
 (SR8002 SEG 0250/0000)
 GOLDEN KEY RD
 (SR0863 SEG 0070/0267)
 0500/0599
 001509 FT 1 0 00443 2 14 0000+00
 NC RAMP J RD
 INTER-BK WILLIAM PENN RD
 (SR0078 SEG 0451/1991)
 0500/0000 LENGTH(AH 0599 BK 0743)

000766 FT



INTER-AHD WILLIAM PENN HW
 0250/0743 (SR0078 SEG 0451/0634)
 000766 FT 1 0 00443 2 16 0000+00
 NC RAMP L RD
 GOLDEN KEY RD
 (SR0863 SEG 0070/0267)
 INTER-BK RAMP J RD
 (SR8002 SEG 0500/0599)
 0250/0000 LENGTH(AH 0743 BK 0766)

000000 FT



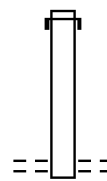
INTER-AHD RAMP K RD
 (SR8002 SEG 0750/0000)
 GOLDEN KEY RD
 (SR0863 SEG 0060/2140)
 TO 0863/0060 SH
 0010/0711 (CONN)
 000000 FT 1 0 00443 2 17 0000+00
 NC RAMP M RD
 INTER-BK WILLIAM PENN HW
 (SR0078 SEG 0450/0644)
 MFC BEGIN = F
 0010/0000 LENGTH(AH 0766 BK 0000)

001659 FT

001659 FT
 INTER-AHD SR 0078 SH
 0260/0866 (SR0078 SEG 0591/1277)

000793 FT

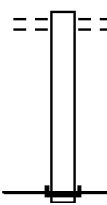
000793 FT 0 0 00000 0 00 0000+00
 NC RAMP SB RD
 E WEST ROCK RD
 (T500)



0260/0000 LENGTH (AH 0866 BK 0793)

000000 FT

0020/0793 W WEST ROCK RD
 (T500)
 000000 FT 0 0 00000 0 00 0000+00
 NC RAMP SA RD
 INTER-BK SR 0078 SH
 (SR0078 SEG 0590/1347)
 MFC BEGIN = F
 0020/0000 LENGTH (AH 0793 BK 0000)



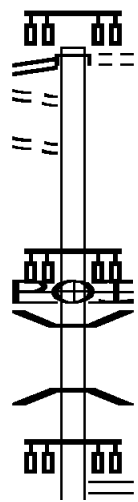
DIR: N TOTAL LEN: 4.717 MI. DIST: 05-3 SR: 6222
 LEFT MUN: LOWER MACUNGIE T RIGHT MUN: LOWER MACUNGIE T

024811 FT

KRESSLER RD
 (SR2011 SEG 0005/0000) 0100/2359
 LC FROM KRESSLER RD
 (CONN) 0100/2219
 CEDARBROOKE RD
 (PRDR) 0100/1762

SCHANTZ RD
 (SR2015 SEG 0050/0000) 0100/0780

1 0 00157 0 00 0384+44 022452 FT
 BROOKSIDE RD



024908 FT
 INTER-AHD

0100/2359

SR 9102 SH
 (SR9102 SEG 0010/0000)
 KRESSLER RD
 (T479)

0100/0780

0100/0689

0100/0610

022549 FT

(APRA) EASTERN INDUSTRI
 MINESITE RD
 (SR2015 SEG 0050/0000)

BMSEN 39/7476/9900/5531
 1 0 00157 0 00 0384+44
 PA TPK (1-476)
 BMSBG 39/7476/9900/5531

BROOKSIDE RD
 (SR2017 SEG 0090/0000)

DIR: N TOTAL LEN: 4.717 MI.
 LEFT MUN: LOWER MACUNGIE T

DIST: 05-3 SR: 6222
 RIGHT MUN: LOWER MACUNGIE T

(SR2017 SEG 0090/0000) 0100/0000

ENTR TO HAMILTON CROSS I 0090/1985
 (PRDR)
 LC FROM HAMILTON CROSS I 0090/1885
 (CONN)

LC TO KROCKS RD 0090/0078
 (CONN)

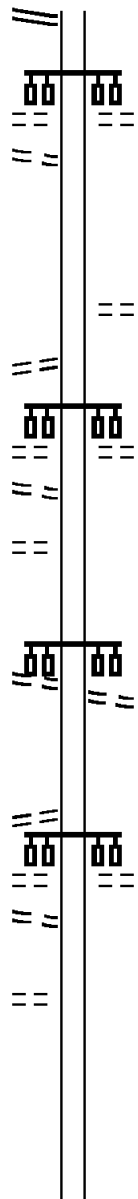
1 0 00157 0 00 0358+41 019679 FT
 KROCKS RD
 (TWP) 0090/0000
 LC FROM KROCKS RD 0080/1437
 (CONN)
 BROAD ST 0080/0981
 (T542)

1 0 00157 0 00 0342+11 018099 FT
 KROCKS CT
 (T498) 0080/0000

LC TO MACUNGIE CROSSING 0070/0769
 (CONN)

MACUNGIE CROSSING RD 0070/0646
 (PRDR)
 LC FROM MACUNGIE CROSS I 0070/0504
 (CONN)
 1 0 00157 0 00 0319+05 015890 FT
 GRANGE RD
 (T540) 0070/0000

014210 FT



0100/0000 LENGTH(AH 2359 BK 2773)

ETHAN ALLEN RD
 (PRDR)

0090/1985

0090/0311 VILLAGE ROUND RD
 (TWP)

019776 FT BAIRD MEDICAL RD
 (PRDR)

0090/0000 LENGTH(AH 2773 BK 1580)

018196 FT KROCKS RD
 (T498)

0080/0000 LENGTH(AH 1580 BK 2209)

SHEPHERD LN
 (T568)

0070/0646

015987 FT

0070/0000 LENGTH(AH 2209 BK 1680)

014307 FT 1 0 00157 0 00 0302+37
 0064/0000 LENGTH(AH 1680 BK 2491)
 UNREGULATED WATERCOURSE
 STRUCTURE LENGTH 21 FT

DIR: N TOTAL LEN: 4.717 MI. DIST: 05-3 SR: 6222
 LEFT MUN: LOWER MACUNGIE T RIGHT MUN: LOWER MACUNGIE T

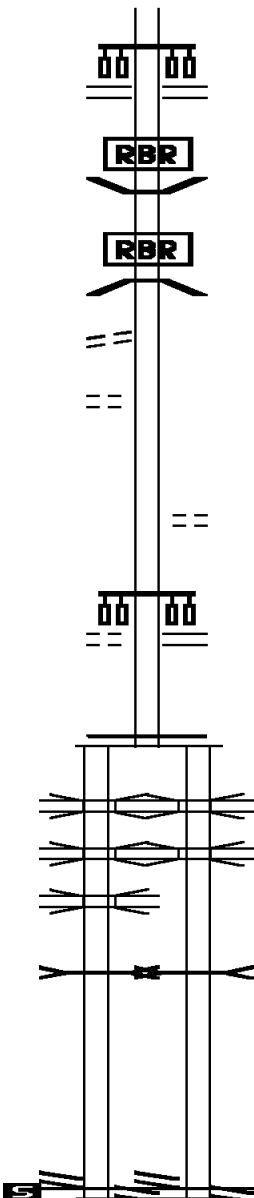
LC TO MILL CREEK RD (CONN)	0060/1881		0060/1988	BMSID 39/6222/0060/1958	
			0060/1810	LC FROM MILL CREEK RD (CONN) MILL CREEK RD (TWP)	
			0060/1737		
LC FROM MILL CREEK RD (CONN)	0060/1573		0060/1655	LC TO MILL CREEK RD (CONN)	
	011719 FT		011816 FT	1 0 00157 0 00 0278+00 LOWER MACUNGIE UPPER MACUNGIE T	
				0060/0000	LENGTH(AH 2491 BK 2570)
AIR PRODUCTS DRIVEWAY (PRDR) LC FROM AIR PRODUCTS (CONN)	0050/1389 0050/1214		0050/1389	LOWER MACUNGIE RD (SR2012 SEG 0010/0000)	
			0050/0920	ENTR TO TREXLER MALL (PRDR)	
			0050/0064	LC FROM TREXLER MALL (CONN) TREXLER MALL	
1 0 00157 0 00 0251+64 AIR PRODUCTS (PRDR)	009149 FT 0050/0000		009246 FT	(PRDR)	
				0050/0000	LENGTH(AH 2570 BK 2786)
			0040/2700	LC TO TREXLER MALL (CONN)	
AIR PRODUCTS DRIVEWAY (PRDR)	0040/1579		0040/1579	CONTINENTAL WY (TWP)	
TREXLER CR (T901)	0040/0549 006363 FT		0040/0942	NORFOLK SOUTHERN OVERPASS IS RR X-ING	
			006460 FT	1 0 00157 0 00 0223+82	

DIR: N TOTAL LEN: 4.717 MI. DIST: 05-3 SR: 6222
 LEFT MUN: UPPER MACUNGIE T RIGHT MUN: UPPER MACUNGIE T

MOSSER RD (T511) 0030/2873
 MOSSER RD (T511) 0030/2178

1 0 00157 0 00 0185+56 002570 FT
 WEILERS RD (T478) 0030/0000
 001825 FT

OP ID PA 100 NB SR 39/0100/0132/1535 0011/1407
 OP ID SR 100 39/0100/0133/1679 0011/1232
 OP ID US 222 39/0222/0072/0992 0011/0920
 SCHAEFER RUN STRUCTURE LENGTH 20 FT
 BMSID 39/0222/0072/0158 0011/0539
 0 0 00000 0 00 0000+00 000000 FT
 SR 0222 SH (SR0222 SEG 0073/0000)
 NC HAMILTON BL
 SR 0222 SH (SR0222 SEG 0073/0000)
 MFC BEGIN = C
 LENGTH(AH 1825 BK 0000) 0011/0000



SR 6100 SH (SR6100 SEG 0030/0000)
 0040/0000 LENGTH(AH 2786 BK 3793)
 0030/3547 BMS EN 39/6222/0030/3519
 1 0 00157 0 00 0185+56
 P3
 IRON RUN
 0030/3465 BMSBG 39/6222/0030/3519
 0030/0898 LITTLE CREEK CR (T886)
 002667 FT WEILERS RD (SR3017 SEG 0010/1728)
 0030/0000 LENGTH(AH 3793 BK 0745)
 001922 FT 0 0 00000 0 00 0000+00
 MFC BEGIN = C
 0020/0000 LENGTH(AH 0745 BK 1922)
 0010/1480 OP ID PA 100 NB SR 39/0100/0132/1535
 0010/1330 OP ID SR 100 39/0100/0133/1679
 0010/0701 SCHAEFER RUN STRUCTURE LENGTH 20 FT
 BMSID 39/0222/0072/0158
 000000 FT 0 0 00000 0 00 0000+00
 SR 0222 SH (SR0222 SEG 0072/0000)
 NC HAMILTON BL
 SR 0222 SH (SR0222 SEG 0072/0000)
 MFC BEGIN = C
 0010/0000 LENGTH(AH 1922 BK 0000)

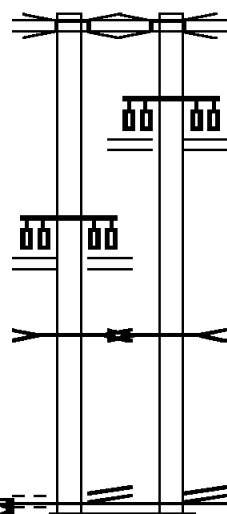
DIR: B TOTAL LEN: 1.780 MI. DIST: 05-3 SR: 6100
 LEFT MUN: UPPER MACUNGIE T RIGHT MUN: UPPER MACUNGIE T

TREXLERTOWN RD 009368 FT
 (SR0100 SEG 0143/0000) INTER-AHD
 US 222 NB
 OP ID 39/0222/0112/0000 0041/1015

RAMP C RD
 (SR8030 SEG 0010/0996)
 RAMP B RD
 (SR8030 SEG 0750/0000) 0041/0747

IRON RUN TRIBUTARY
 STRUCTURE LENGTH 24 FT
 BMSID 39/6100/0040/0121 0041/0377
 0 0 00000 0 00 0000+00 008353 FT

RUPPSVILLE RD
 (SR3009 SEG 0010/0000)
 CROSS CREEK CR
 (PRDR)
 MFC BEGIN = B
 LENGTH(AH 1015 BK 3022) 0041/0000



009396 FT
 INTER-AHD TREXLERTOWN RD
 (SR0100 SEG 0142/0000)
 US 222 NB
 OP ID 39/0222/0112/0000 0040/1043
 RAMP C RD
 (SR8030 SEG 0010/0996)
 RAMP B RD
 (SR8030 SEG 0750/0000) 0040/0764

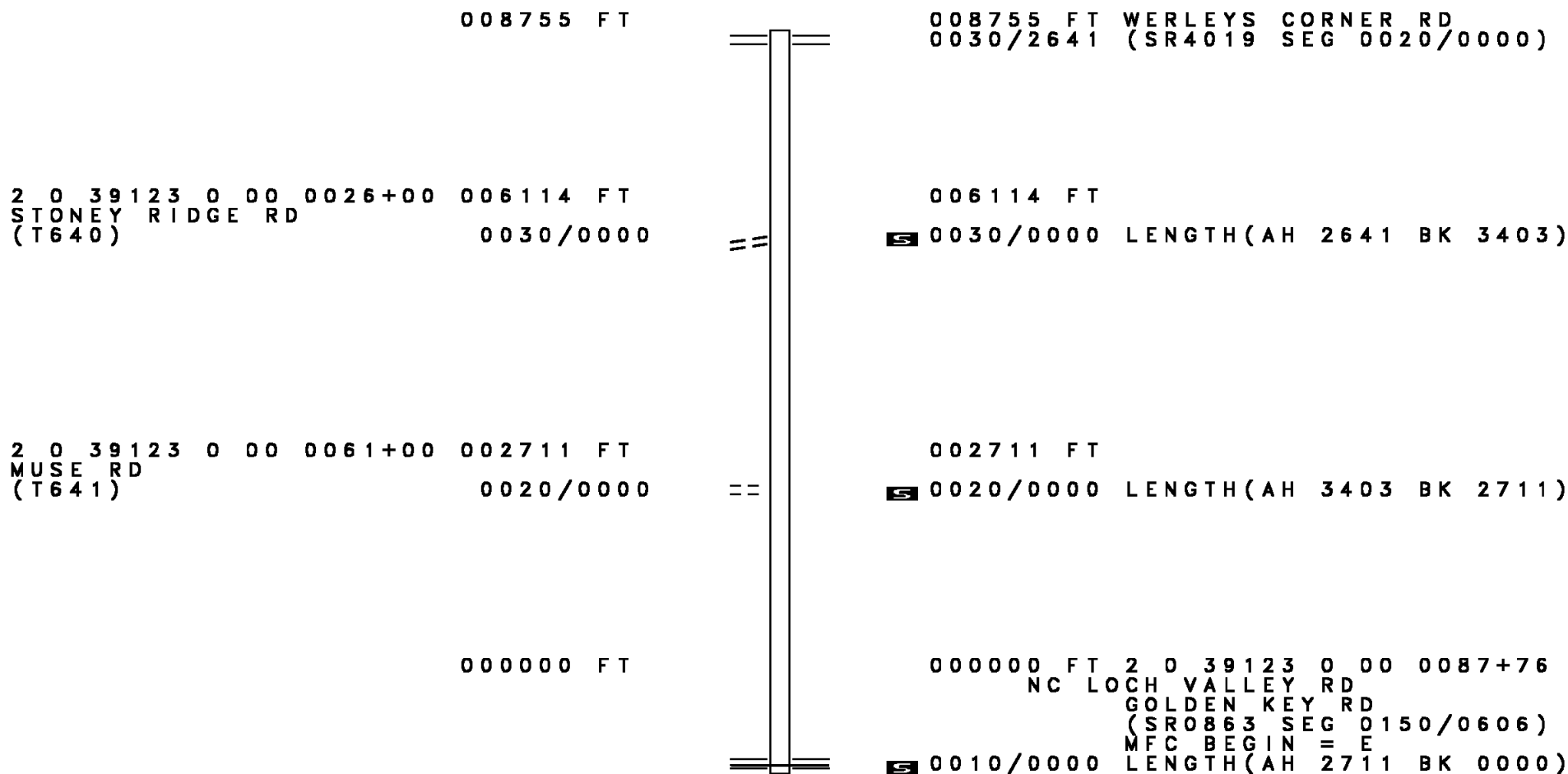
IRON RUN TRIBUTARY
 STRUCTURE LENGTH 24 FT
 BMSID 39/6100/0040/0121 0040/0414

0 0 00000 0 00 0000+00 008353 FT
 RUPPSVILLE RD
 (SR3009 SEG 0010/0000)
 MFC BEGIN = B
 LENGTH(AH 1043 BK 3022) 0040/0000

DIR: B TOTAL LEN: 1.780 MI. DIST: 05-3 SR: 6100
 LEFT MUN: UPPER MACUNGIE T RIGHT MUN: UPPER MACUNGIE T

CETRONIA RD (TWP)	0030/2514	==	0030/2514	CETRONIA RD (SR3008 SEG 0010/0000)
			0030/1214	RAILROAD ST (T859)
			0030/0610	KUHN DR (T863)
CROSS CREEK CR (PRDR)	0030/0001 005331 FT	==	005331 FT	1 0 00672 0 00 0000+00 HAMILTON BL (SR6222 SEG 0040/0000)
			0030/0000	LENGTH(AH 3022 BK 3136)
WILLOW ST (T860)	0020/2735	==	0020/2636	BRANDYWINE CR (TWP)
			0020/1488	CHURCH LN (T469)
			0020/0946	UPPER MACUNGIE LOWER MACUNGIE T
ENTR TO MOBILE HOME PAR (PRDR)	0020/0863 002195 FT	==	002195 FT	1 0 00486 0 01 0285+12 LENGTH(AH 3136 BK 2195)
			0010/0238	BMSEN 39/6100/0010/0155 0 0 00000 0 00 0000+00 SPRING CREEK
	000000 FT		0010/0155	BMSBG 39/6100/0010/0155 000000 FT 1 0 00486 0 00 0263+40 SPRING CREEK RD (SR3001 SEG 0080/0000)
				NC TREXLERTOWN RD
SPRING CREEK RD (SR3001 SEG 0080/0000)	0010/0000	==	0010/0000	MFC BEGIN = B LENGTH(AH 2195 BK 0000)

DIR: B TOTAL LEN: 1.658 MI. DIST: 05-3 SR: 4044
LEFT MUN: WEISENBERG T RIGHT MUN: WEISENBERG T



EXTRACT DATE: 12/18/2023 ROADWAY MANAGEMENT SYSTEM PAGE NUMBER: 419
 PRINT DATE: 12/19/2023 SLD COUNTY/SR - ANNUAL PRINT COUNTY: LEHIGH
 DIR: B TOTAL LEN: 1.474 MI. DIST: 05-3 SR: 4042
 LEFT MUN: LYNN T RIGHT MUN: LYNN T

GOLDEN KEY RD 007784 FT
 (SR0863 SEG 0160/1505) 0030/3243

007784 FT GOLDEN KEY RD
 0030/3243 (SR0863 SEG 0160/1505)

004541 FT

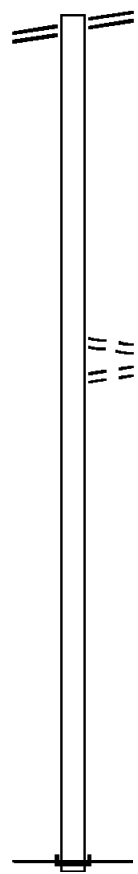
004541 FT 2 0 39101 0 00 0045+00
 LC FOR KEMP SCHOOL RD
 (CONN)
 0030/0000 LENGTH(AH 3243 BK 1992)
 0020/1881 KEMP SCHOOL RD
 (T555)

002549 FT

002549 FT 2 0 39101 0 00 0024+78
 0020/0000 LENGTH(AH 1992 BK 2549)

000000 FT

000000 FT 2 0 39101 0 00 0000+00
 NC KUNKELS MILL RD
 INTER-BK KUNKELS MILL RD
 (T823)
 MFC BEGIN = E
 0010/0000 LENGTH(AH 2549 BK 0000)



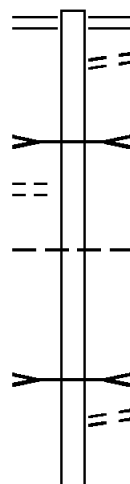
DIR: B TOTAL LEN: 8.379 MI. DIST: 05-3 SR: 4040
 LEFT MUN: LOWHILL T RIGHT MUN: LOWHILL T

GRUBERS RD
 (T647)

044239 FT

0180/2137

2 0 39072 0 00 0414+45 041416 FT
 WEISENBERG CHURCH RD



044239 FT SR 0100 SH
 0180/2823 (SR0100 SEG 0270/1042)
 0180/2612 KRESSLEY RD
 (T656)
 TR. LYON CR.
 0180/2271 STRUCTURE LENGTH 12 FT
 BMSID 39/4040/0180/2271


0180/1242 LOWHILL
 WEISENBERG T

0180/0271 TR. LYON CK.
 STRUCTURE LENGTH 21 FT
 BMSID 39/4040/0180/0232
 WEISENBERG CHURCH RD
 0180/0019 (T859)
 041416 FT

DIR: B TOTAL LEN: 8.379 MI. DIST: 05-3 SR: 4040
 LEFT MUN: WEISENBERG T RIGHT MUN: WEISENBERG T

(T859)	0180/0000	==	5 0180/0000	LENGTH(AH 2823 BK 2573)
				TR. LYON CR.
			0170/1882	STRUCTURE LENGTH 17 FT BMSID 39/4040/0170/1882
HILLSIDE CT (TWP)	0170/0682	==		
2 0 39072 0 00 0388+78	038843 FT		038843 FT	RUN RD
RUN RD (T642)	0170/0000	==	5 0170/0000	LENGTH(AH 2573 BK 2299)
			0160/2185	BMSEN 39/4040/0160/2170
				2 0 39072 0 00 0387+49
			0160/2170	TR. LYON CR. BMSBG 39/4040/0160/2170
			0160/0969	BMSEN 39/4040/0160/0956
				2 0 39072 0 00 0375+22
			0160/0956	TR. LYON CR. BMSBG 39/4040/0160/0956
	036544 FT		036544 FT	2 0 39072 0 00 0365+66
			5 0160/0000	LENGTH(AH 2299 BK 2527)
2 0 39072 0 00 0339+50	034017 FT		034017 FT	
FIVE POINT RD (T635)	0150/0000	==	5 0150/0000	LENGTH(AH 2527 BK 2667)
			0140/0839	SENNY CT (T507)
	031350 FT	==	031350 FT	2 0 39072 0 00 0313+73
				WERLEYS CORNER RD (SR4019 SEG 0040/0000)

DIR: B TOTAL LEN: 8.379 MI. DIST: 05-3 SR: 4040
 LEFT MUN: WEISENBERG T RIGHT MUN: WEISENBERG T



0140/0000 LENGTH(AH 2667 BK 3767)

= = 0130/1424 CARPET RD
(T648)

027583 FT

027583 FT 2 0 39072 0 00 0275+70
CREAMERY RD

= = 0130/0000 LENGTH(AH 3767 BK 1842)
TR. SWITZER
STRUCTURE LENGTH 11 FT
0120/1411 BMSID 39/4040/0120/1411

025741 FT

= = 0120/0198 WINDING RD
(T656)
025741 FT 2 0 39072 0 00 0256+87
WEISENBERG
LYNN T

0120/0000 LENGTH(AH 1842 BK 2642)

0110/2011 BMSEN 39/4040/0110/1974
0 0 00000 0 00 0000+00
SWITZER CR.
0110/1974 BMSBG 39/4040/0110/1974

023099 FT

023099 FT 2 0 39072 0 00 0230+38
NC HO LBENS VALLEY RD
RABBIT RUN RD
(T753)

0110/0000 LENGTH(AH 2642 BK 2144)

0100/2074 BMSEN 39/4040/0100/2063
2 0 39072 0 00 0230+28
SWEITZER CR.
0100/2063 BMSBG 39/4040/0100/2063

DIR: B TOTAL LEN: 8.379 MI. DIST: 05-3 SR: 4040
 LEFT MUN: LYNN T RIGHT MUN: LYNN T

020955 FT

020955 FT 2 0 39072 0 00 0209+63
 SCHOCHARY RD
 (SR4033 SEG 0090/0000)
 S 0100/0000 LENGTH(AH 2144 BK 1984)

0090/1106 OWL VALLEY RD
 (T772)

018971 FT

018971 FT 2 0 39072 0 00 0187+97
 S 0090/0000 LENGTH(AH 1984 BK 2870)

016101 FT

016101 FT 2 0 39072 0 00 0159+27
 S 0080/0000 LENGTH(AH 2870 BK 2536)

FOR SR 4035 AND 4040
 (CONN) 0070/0280
 2 0 39072 0 00 0135+56 013565 FT
 SECHLER RD
 (SR4035 SEG 0010/0000) 0070/0000

013565 FT

S 0070/0000 LENGTH(AH 2536 BK 1848)

011717 FT

011717 FT 2 0 39072 0 00 0116+40
 S 0060/0000 LENGTH(AH 1848 BK 2184)

0050/1568 HUMMINGBIRD RD
 (T768)

0050/1347 TR. KISTLER C
 STRUCTURE LENGTH 10 FT
 BMSID 39/4040/0050/1347

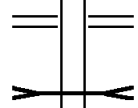
DIR: B TOTAL LEN: 8.379 MI. DIST: 05-3 SR: 4040
 LEFT MUN: LYNN T RIGHT MUN: LYNN T

009533 FT

009533 FT 2 0 39072 0 00 0094+56
 0050/0000 LENGTH(AH 2184 BK 1998)

007535 FT

007535 FT 2 0 39072 0 00 0075+36
 0040/0000 LENGTH(AH 1998 BK 2507)



0030/1898 GOLDEN KEY RD
 (SR0863 SEG 0210/0000)
 TR. KISTLER C
 STRUCTURE LENGTH 16 FT
 0030/1661 BMSID 39/4040/0030/1661

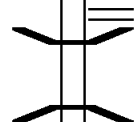
005028 FT

005028 FT 2 0 39072 0 00 0049+71
 0030/0000 LENGTH(AH 2507 BK 2737)

0020/1617 ZIMMERMAN RD
 (T854)

002291 FT

002291 FT 2 0 39072 0 00 0023+20
 WESSNERSVILLE RD
 (SR4039 SEG 0010/2401)
 0020/0000 LENGTH(AH 2737 BK 2291)
 0010/2245 BMSEN 39/4040/0010/2228
 2 0 39072 0 00 0022+31
 TR. KISTLER C
 0010/2228 BMSBG 39/4040/0010/2228



DONATS PEAK RD
 (SR4037 SEG 0010/0000) 0010/1179

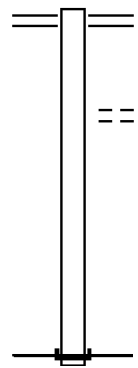
000000 FT

000000 FT 2 0 39072 0 00 0000+00
 NC KISTLER VALLEY RD
 INTER-BK KISTLER VALLEY RD
 (SR1019 SEG 0030/3337)
 MFC BEGIN = D
 BK-BERKS (06)
 0010/0000 LENGTH(AH 2291 BK 0000)



EXTRACT DATE: 12/18/2023 ROADWAY MANAGEMENT SYSTEM PAGE NUMBER: 413
 PRINT DATE: 12/19/2023 SLD COUNTY/SR - ANNUAL PRINT COUNTY: LEHIGH
 DIR: B TOTAL LEN: .455 MI. DIST: 05-3 SR: 4039
 LEFT MUN: LYNN T RIGHT MUN: LYNN T

002401 FT



002401 FT KISTLER VALLEY RD
 0010/2401 (SR4040 SEG 0020/0000)

0010/1439 EILE DAHL RD
 (T747)

000000 FT

000000 FT 2 0 39089 0 00 0000+00
 NC WESSNERSVILLE RD
 INTER-BK WESSNERSVILLE RD
 (SR1038 SEG 0010/3506)
 MFC BEGIN = E
 BK-BERKS (06)
 0010/0000 LENGTH(AH 2401 BK 0000)

DIR: B TOTAL LEN: 1.375 MI. DIST: 05-3 SR: 4038
 LEFT MUN: LYNN T RIGHT MUN: LYNN T

KINGS HW 007259 FT
 (SR0143 SEG 0020/1727)
 SLATEVILLE RD
 (T865) 0030/2960

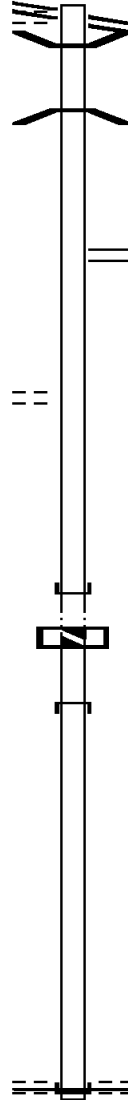
2 0 39075 0 00 0029+52 004299 FT
 BLUE MT HOUSE RD
 (T748) 0030/0000

002932 FT

002932 FT

000000 FT

SLATEVILLE RD 0010/0000
 (T865)



007259 FT
 0030/2960
 0030/2841
 0030/2826

KINGS HW
 (SR0143 SEG 0020/1727)
 BMSBN 39/4038/0030/2826
 2 0 39075 0 00 0003+08
 T. ONTELAUNEE
 BMSBG 39/4038/0030/2826

0030/1201 CLOVER RD
 (SR4036 SEG 0010/0000)

004299 FT
 0030/0000 LENGTH(AH 2960 BK 1367)

002932 FT 2 0 39075 0 00 0043+22
 INTER-BK STEINSVILLE RD
 (SR1036 SEG 0010/0378)

0020/0000 LTH AH 001367 BK 000100 (06)
 002932 FT
 7014/0000 LTH AH 000100 BK 002932 (06)

INTER-AHD STEINSVILLE RD
 0010/2932 (SR1036 SEG 0010/0000)

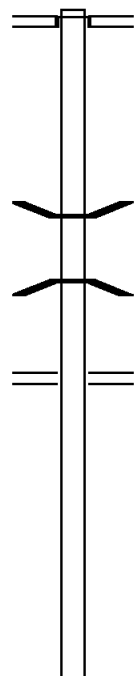
000000 FT 2 0 39075 0 01 0076+56
 NC ST STEINSVILLE RD
 QUAKER CITY RD
 (TWP)

INTER-BK DRESHER RD
 (T733)
 MFC BEGIN = E
 0010/0000 LENGTH(AH 2932 BK 0000)

EXTRACT DATE: 12/18/2023 ROADWAY MANAGEMENT SYSTEM PAGE NUMBER: 411
 PRINT DATE: 12/19/2023 SLD COUNTY/SR - ANNUAL PRINT COUNTY: LEHIGH
 DIR: B TOTAL LEN: 3.165 MI. DIST: 05-3 SR: 4037
 LEFT MUN: LYNN T RIGHT MUN: LYNN T

016711 FT

016711 FT
 INTER-AHD PLEASURE CT
 (T727)
 KINGS HW
 (SR0143 SEG 0050/0000)



014121 FT

0070/0156 BMSBN 39/4037/0070/0063
 2 0 39103 0 00 0142+87
 ONTELAUNEE CREEK
 0070/0063 BMSBG 39/4037/0070/0063
 014121 FT 2 0 39103 0 00 0142+31
 ALLEMAENGEL RD
 (SR4036 SEG 0050/0000)
 5 0070/0000 LENGTH(AH 2590 BK 1642)

012479 FT

012479 FT 2 0 39103 0 00 0125+67
 5 0060/0000 LENGTH(AH 1642 BK 2525)

DIR: B TOTAL LEN: 3.165 MI. DIST: 05-3 SR: 4037
 LEFT MUN: LYNN T RIGHT MUN: LYNN T

009954 FT

009954 FT 2 0 39103 0 00 0100+64
 0050/0000 LENGTH(AH 2525 BK 2480)

007474 FT

007474 FT 2 0 39103 0 00 0074+91
 0040/0000 LENGTH(AH 2480 BK 2452)

005022 FT

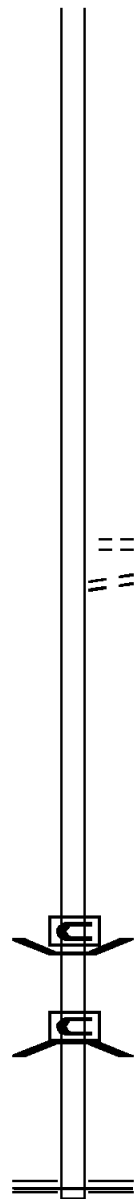
005022 FT 2 0 39103 0 00 0049+83
 0030/0000 LENGTH(AH 2452 BK 2453)
 LC FOR HERRNHUTTER STR
 (CONN)
 HERRNHUTTER STRASS RD
 (T737)

002569 FT

002569 FT 2 0 39103 0 00 0025+30
 0020/0000 LENGTH(AH 2453 BK 2569)

000000 FT

0010/0151 BMS EN 39/4037/0010/0139
 2 0 39103 0 00 0001+33
 BRIDGE CLOSED
 KISTLER CR.
 0010/0139 BMSBG 39/4037/0010/0139
 000000 FT 2 0 39103 0 00 0000+00
 NC DO NATS PEAK RD
 KISTLER VALLEY RD
 (SR4040 SEG 0010/1179)
 MFC BEGIN = E
 0010/0000 LENGTH(AH 2569 BK 0000)

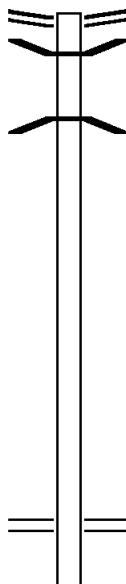


EXTRACT DATE: 12/18/2023 ROADWAY MANAGEMENT SYSTEM PAGE NUMBER: 409
 PRINT DATE: 12/19/2023 SLD COUNTY/SR - ANNUAL PRINT COUNTY: LEHIGH
 DIR: B TOTAL LEN: 2.461 MI. DIST: 05-3 SR: 4036
 LEFT MUN: LYNN T RIGHT MUN: LYNN T

ALLEMAENGEL RD 012996 FT
 (SR0863 SEG 0250/0000) 0060/1871

011125 FT

008462 FT



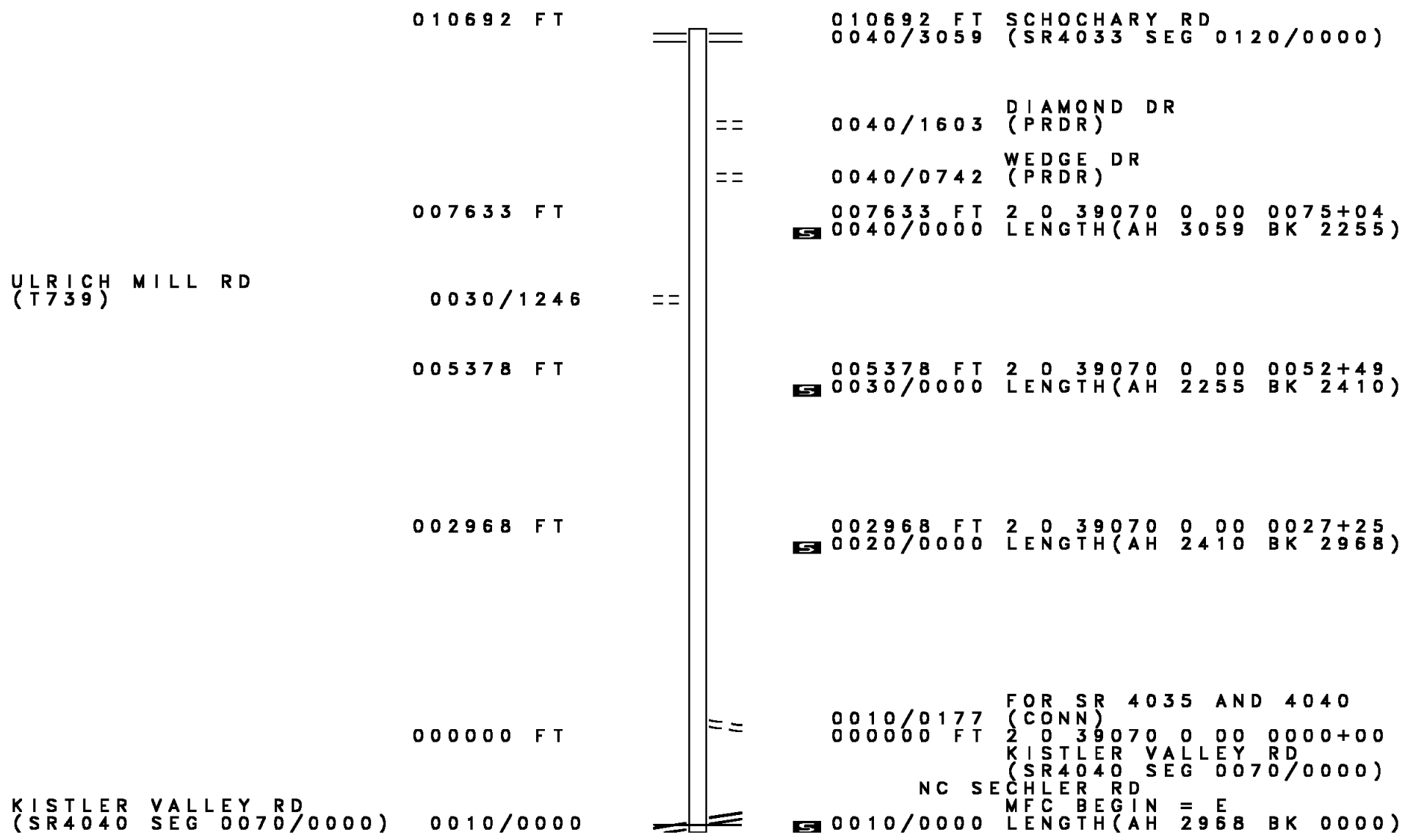
012996 FT GOLDEN KEY RD
 0060/1871 (SR0863 SEG 0250/0000)
 0060/1738 BMSBN 39/4036/0060/1727
 2 0 39112 0 00 0119+58
 0060/1727 TRIB TO ONTELAUNEE CREE
 BMSBG 39/4036/0060/1727

011125 FT 2 0 39112 0 00 0119+58
 0060/0000 LENGTH(AH 1871 BK 2663)

008462 FT 2 0 39112 0 00 0093+43
 DONATS PEAK RD
 (SR4037 SEG 0070/0000)
 0050/0000 LENGTH(AH 2663 BK 2370)

ROAD NAME	START	END	TYPE	DESCRIPTION
ALLEMAENGEL RD (T735)	006092 FT	006092 FT	PRDR	PHANTOM DR
	0040/0000	0040/0283	PRDR	KAHANA RD
	0040/0000	006092 FT	NC AL	LEMAENGEL RD
	004232 FT	004232 FT	LENGTH(AH)	2370 BK 1860
	004232 FT	004232 FT	LENGTH(AH)	2039112 000 0051+13 1860 BK 2645
LEVANS RD (T746)	001587 FT	001587 FT	ROAD/BRIDGE	CLOSED
	0020/0000	001587 FT	ROAD	CLOSED BACK
	001587 FT	001587 FT	ROAD/BRIDGE	CLOSED
KINGS HW (SR0143 SEG 0020/0000)	0010/1587	0010/1587	NC PERRY LONG CT	ROAD CLOSED AHEAD
	0010/1587	0010/1587	INTER-BK	LEVANS RD (T746)
	0010/1587	0010/1587	INTER-AHD	LEMAENGEL RD (T835)
	000000 FT	000000 FT	NC CL	KINGS HW (SR0143 SEG 0020/0000)
	000000 FT	000000 FT	MFC BEGIN = E	STEINSVILLE RD (SR4038 SEG 0030/1201)
	0010/0000	0010/0000	LENGTH(AH)	1587 BK 0000

DIR: B TOTAL LEN: 2.025 MI. DIST: 05-3 SR: 4035
 LEFT MUN: LYNN T RIGHT MUN: LYNN T



EXTRACT DATE: 12/18/2023 ROADWAY MANAGEMENT SYSTEM PAGE NUMBER: 406
 PRINT DATE: 12/19/2023 SLD COUNTY/SR - ANNUAL PRINT COUNTY: LEHIGH
 DIR: B TOTAL LEN: 1.248 MI. DIST: 05-3 SR: 4034
 LEFT MUN: LYNN T RIGHT MUN: LYNN T

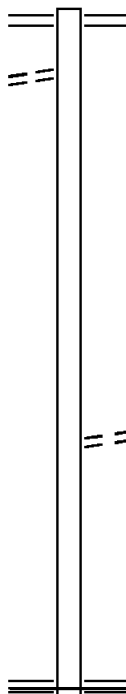
OSWALD RD
(T770)

006589 FT
0030/1448

004563 FT

001997 FT

000000 FT

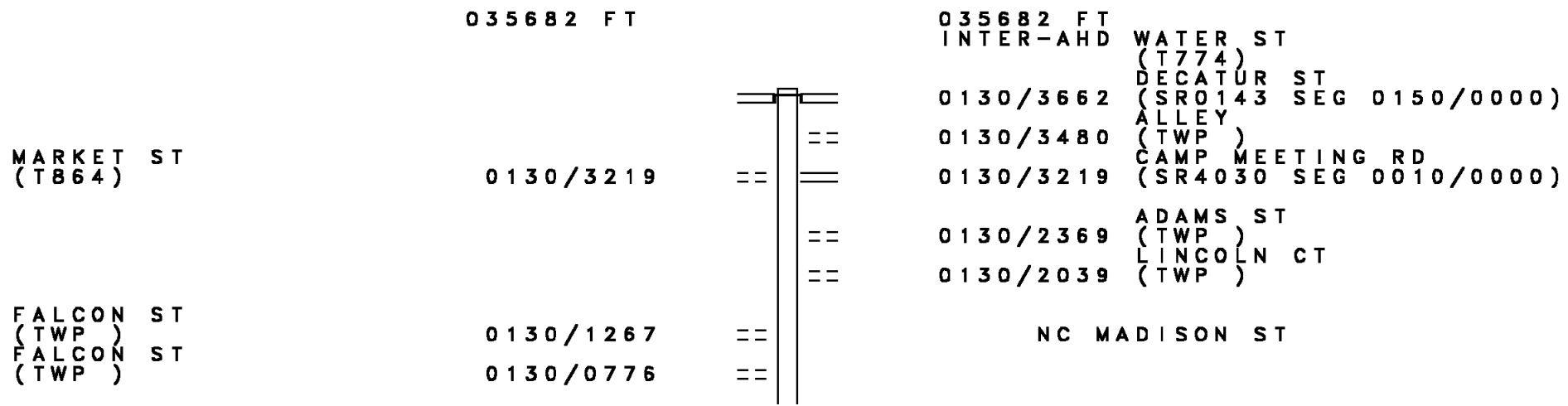


006589 FT SCHOCHARY RD
0030/2026 (SR4033 SEG 0130/0000)

004563 FT 2 0 39122 0 00 0025+05
 0030/0000 LENGTH(AH 2026 BK 2566)

001997 FT 2 0 39122 0 00 0050+39
 0020/0000 LENGTH(AH 2566 BK 1997)
 HATCHERY DR
 0010/1646 (TWP)

000000 FT 2 0 39122 0 00 0070+60
 NC ZE ISLOFF RD
 ALLEMAENGEL RD
 (SR4032 SEG 0040/0000)
 MFC BEGIN = E
 0010/0000 LENGTH(AH 1997 BK 0000)



DIR: B TOTAL LEN: 6.758 MI. DIST: 05-3 SR: 4033
 LEFT MUN: LYNN T RIGHT MUN: LYNN T

2 0 39070 0 00 0128+00 032020 FT ZEISLOFF RD (SR4034 SEG 0030/2026) 0130/0000	==	032020 FT [S] 0130/0000 LENGTH(AH 3662 BK 2201)
GRAPEVINE DR (TWP) 0120/0372 2 0 39070 0 00 0105+82 029819 FT SECHLER RD (SR4035 SEG 0040/3059) 0120/0000	==	029819 FT [S] 0120/0000 LENGTH(AH 2201 BK 3547)
HERSTRA CT (T869) 0110/2182	==	0110/2507 FLINT HILL RD (T739)
026272 FT	==	0110/1045 HILLTOP CT (T870)
024613 FT	==	026272 FT 2 0 39068 0 00 0042+30 BACHMAN RD (T741) [S] 0110/0000 LENGTH(AH 3547 BK 1659)
	==	024613 FT 2 0 39068 0 00 0025+12 [S] 0100/0000 LENGTH(AH 1659 BK 2573)
2 0 39068 0 00 0000+00 022040 FT KISTLER VALLEY RD (SR4040 SEG 0100/0000) 0090/0000 OWL VALLEY RD (T649) 0080/2267	==	0090/0230 BAUSCH RD (T649) 022040 FT HOLBENS VALLEY RD (SR4040 SEG 0100/0000) MFC BEGIN = D [S] 0090/0000 LENGTH(AH 2573 BK 2315)

DIR: B TOTAL LEN: 6.758 MI. DIST: 05-3 SR: 4033
 LEFT MUN: LYNN T RIGHT MUN: LYNN T

	019725 FT		019725 FT	2 0 39067 0 01	0196+67
				RABBIT RUN RD	
				(T753)	
		==	5 0080/0000	LENGTH(AH 2315 BK 3353)	
ST PETERS RD (T753)	0070/2731	==			
				CREAMERY RD	
				(T643)	
		==	0070/1693	STONY RIDGE RD	
				(T640)	
	016372 FT		016372 FT	2 0 39067 0 01	0162+95
				HUMMINGBIRD RD	
				(T650)	
		==	5 0070/0000	LENGTH(AH 3353 BK 3142)	
OWL VALLEY RD (T772)	0060/0978	==			
CARDINAL RD (T751)	0060/0764	==			
LC FOR BLUE JAY RD (CONN)	0060/0122	==			
2 0 39067 0 01 0130+95	013230 FT	==	013230 FT		
BLUE JAY RD (T747)	0060/0000	==	5 0060/0000	LENGTH(AH 3142 BK 3477)	

DIR: B TOTAL LEN: 6.758 MI. DIST: 05-3 SR: 4033
 LEFT MUN: LYNN T RIGHT MUN: LYNN T

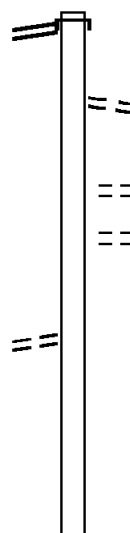
Stationing	Description	Stationing	Description
009753 FT		009753 FT	2 0 39067 0 01 0096+79 NC SCHOCHARY RD GOLDEN KEY RD (SR0863 SEG 0160/0000)
		0050/0000	LENGTH(AH 3477 BK 2799)
		0040/1065	LYNN WEISENBERG T
2 0 39067 0 00 0069+88	006954 FT	006954 FT	
KEMP SCHOOL RD (T502)	0040/0000	0040/0000	LENGTH(AH 2799 BK 1249)
005705 FT		005705 FT	2 0 39067 0 00 0057+12 TRI-TOWNSHIP RD (T629)
		0030/0000	LENGTH(AH 1249 BK 3160)
002545 FT		002545 FT	2 0 39067 0 00 0025+32
		0020/0000	LENGTH(AH 3160 BK 2545)
000000 FT		000000 FT	2 0 39067 0 00 0000+00
		INTER-BK	NC RHOADS RD STAGECOACH RD (SR1018 SEG 0110/3577) MFC BEGIN = E BK-BERKS (06)
		0010/0000	LENGTH(AH 2545 BK 0000)

EXTRACT DATE: 12/18/2023 ROADWAY MANAGEMENT SYSTEM PAGE NUMBER: 401
PRINT DATE: 12/19/2023 SLD COUNTY/SR - ANNUAL PRINT COUNTY: LEHIGH

DIR: B TOTAL LEN: 2.704 MI. DIST: 05-3 SR: 4032
LEFT MUN: LYNN T RIGHT MUN: LYNN T

KINGS HW 014278 FT
(SR0143 SEG 0140/0000) 0050/3185

2 0 39113 0 01 0115+15 011093 FT
GUN CLUB RD
(T770) 0050/0000



014278 FT
INTER-AHD DECATUR ST
0050/3185 (SR0143 SEG 0140/0000)

0050/2360 OSWALD RD
(T740)

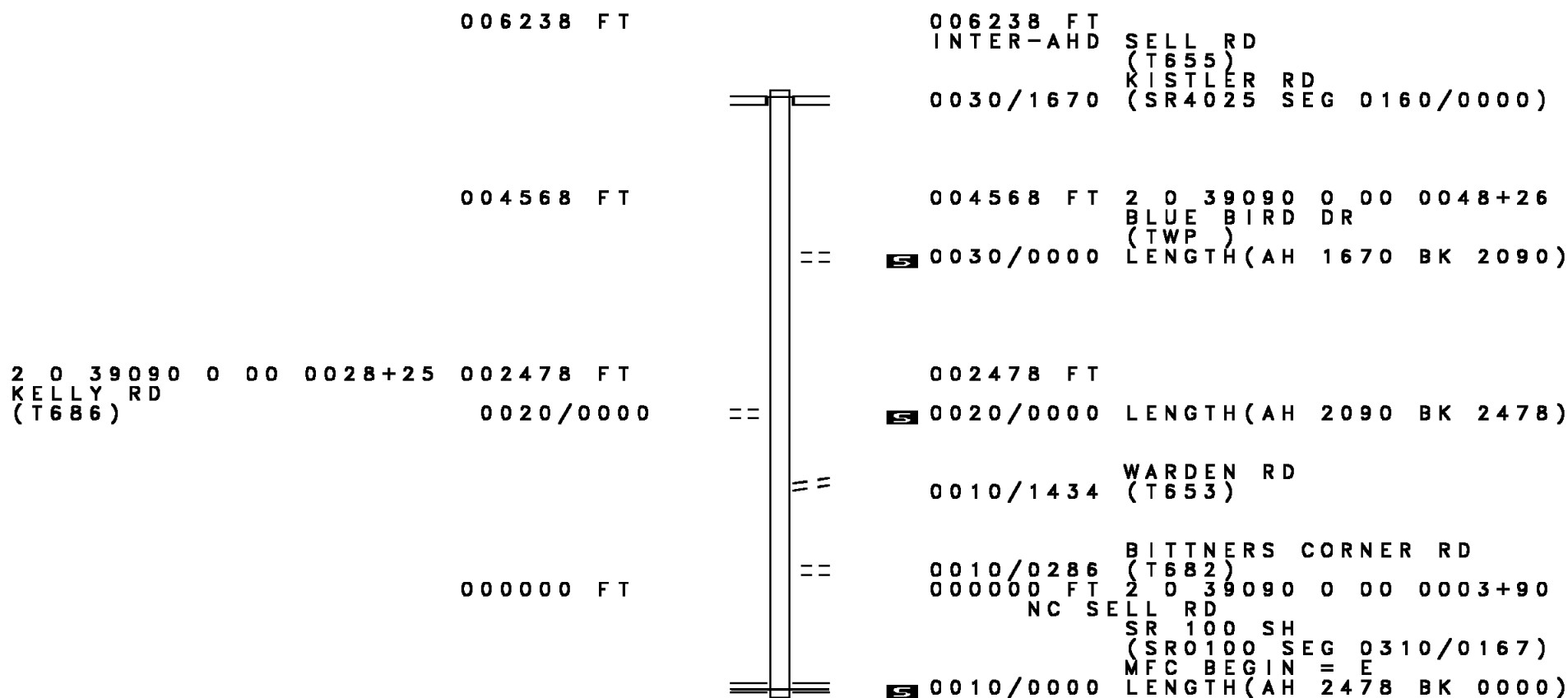
0050/1270 LEH CT
(TWP)
0050/0763 BROADTAIL CT
(TWP)

011093 FT
5 0050/0000 LENGTH(AH 3185 BK 3120)

DIR: B TOTAL LEN: 2.704 MI. DIST: 05-3 SR: 4032
 LEFT MUN: LYNN T RIGHT MUN: LYNN T

Stationing	Location	Stationing	Description
007973 FT		007973 FT	2 0 39113 0 01 0083+75 ZEISLOFF RD
		0040/0000	(SR4034 SEG 0010/0000) LENGTH(AH 3120 BK 3030)
0030/1824	ULRICH MILL RD (T739)	0030/1824	ULRICH MILL RD (T739)
		0030/1371	BMSBN 39/4032/0030/1352 BRIDGE POSTED (TONS)
		0030/1352	2 0 39113 0 01 0066+71 SGL 17 COMB 31 T. ONTELAUNEE BMSBG 39/4032/0030/1352
004943 FT		004943 FT	2 0 39113 0 00 0049+61 CURVY DR
		0030/0000	(TWP) LENGTH(AH 3030 BK 1908)
		0020/1279	BMSBN 39/4032/0020/1267 2 0 39113 0 00 0043+27
		0020/1267	T. ONTELAUNEE BMSBG 39/4032/0020/1267
003035 FT		003035 FT	2 0 39113 0 00 0030+65 SCHOLLER RD
		0020/0000	(T762) LENGTH(AH 1908 BK 3035)
0010/2004	BOYER CT (T762)		
000000 FT		000000 FT	2 0 39113 0 00 0000+00 NC AL LEMAENGAL RD
		0010/0000	BEHLER RD (SR0863 SEG 0260/1614) MFC BEGIN = E LENGTH(AH 3035 BK 0000)

DIR: B TOTAL LEN: 1.181 MI. DIST: 05-3 SR: 4031
 LEFT MUN: LOWHILL T RIGHT MUN: LOWHILL T



DIR: B TOTAL LEN: 3.530 MI. DIST: 05-3 SR: 4030
 LEFT MUN: HEIDELBERG T RIGHT MUN: HEIDELBERG T

	018639 FT		018639 FT	WERLEYS CORNER RD
			0070/2550	(SR4019 SEG 0100/0000)
LC FOR KERSCHNER RD				
(T663)	0070/1858			
KERSCHNER RD				
(T663)	0070/1788			
			0070/1716	BERRY DR
				(PRDR)
MUSKET RD				
(T866)	0070/0631			
2 0 39063 0 00 0274+76	016089 FT		016089 FT	
POWDER HORN CT			0070/0000	LENGTH(AH 2550 BK 3650)
(T867)	0070/0000			
			0060/2065	DOGWOOD DR
				(PRDR)
	012439 FT		012439 FT	2 0 39063 0 00 0306+30
LONG CT				LONG CT
(SR4029 SEG 0010/0000)	0060/0000		0060/0000	(T670)
			0050/2428	LENGTH(AH 3650 BK 2581)
				HEIDELBERG
				LYNN T
	009858 FT		009858 FT	2 0 39069 0 00 0098+25
				MILLER RD

DIR: B TOTAL LEN: 3.530 MI. DIST: 05-3 SR: 4030
LEFT MUN: LYNN T RIGHT MUN: LYNN T

Stationing	Description	Length	Segment	Stationing	Description	Length	Segment
				0050+00	(T653) LENGTH(AH 2581 BK 3382)		
006476 FT				006476 FT	2 0 39069 0 00 0065+10 NC FLINT HILL RD FLINT HILL RD (T774)		
				0040+00	LENGTH(AH 3382 BK 1678)		
2 0 39069 0 00 0047+70	SCHNEIDER SHULE RD (PRDR) LC FOR SCHNEIDER SHULE (CONN)	004798 FT		004798 FT			
		0030/0000		0030+00	LENGTH(AH 1678 BK 2278)		
		0020/2199					
002520 FT				002520 FT	2 0 39069 0 00 0025+21		
				0020+00	LENGTH(AH 2278 BK 2520)		
WASHINGTON ST (T773)		0010/0679		000000 FT	2 0 39069 0 00 0000+00 NC CAMP MEETING RD MADISON ST (SR4033 SEG 0130/3219)		
		000000 FT		INTER-BK	MARKET ST (TWP) MFC BEGIN = E		
				0010+00	LENGTH(AH 2520 BK 0000)		

EXTRACT DATE: 12/18/2023 ROADWAY MANAGEMENT SYSTEM PAGE NUMBER: 396
PRINT DATE: 12/19/2023 SLD COUNTY/SR - ANNUAL PRINT COUNTY: LEHIGH
DIR: B TOTAL LEN: 3.955 MI. DIST: 05-3 SR: 4029
LEFT MUN: HEIDELBERG T RIGHT MUN: HEIDELBERG T

020881 FT



020881 FT MOUNTAIN RD
0080/1875 (SR4024 SEG 0070/2186)

DIR: B TOTAL LEN: 3.955 MI. DIST: 05-3 SR: 4029
 LEFT MUN: HEIDELBERG T RIGHT MUN: HEIDELBERG T

Location / Segment	Length (FT)	SR / Segment	Stationing	Notes
	019006 FT		0513+70	MANTZ RD (T721)
	0080/0000			LENGTH (AH 1875 BK 2901)
REESER RD (T721)	0070/1567			
	016105 FT		0483+50	BUCKERY RD (T723)
	0070/0000			LENGTH (AH 2901 BK 3404)
GERMANS CORNER RD (T723)	0060/2118			
	012701 FT		0449+25	
	0060/0000			LENGTH (AH 3404 BK 0990)
MEMORIAL RD (SR4028 SEG 0040/0000)	011711 FT		0439+35	NC HAWK VIEW RD
	0050/0000			LTH AH 000990 BK 000100
	011711 FT			
	7044/0000			LTH AH 000100 BK 003510
MEMORIAL RD (SR4028 SEG 0030/0000)	0040/3510			INTER-AHD MEMORIAL RD (SR4028 SEG 0030/0000)

HEIL RD

DIR: B TOTAL LEN: 3.955 MI. DIST: 05-3 SR: 4029
 LEFT MUN: HEIDELBERG T RIGHT MUN: HEIDELBERG T

HUNTERS HILL RD
 (T778)

008201 FT

0040/1485 (T860)

008201 FT 2 0 39063 0 00 0388+80
 0040/0000 LENGTH(AH 3510 BK 2635)

0030/0695

NC ORIOLE RD

005566 FT

005566 FT 2 0 39063 0 00 0363+30

NC HUNTERS HILL RD
 HUNTERS HILL RD
 (T778)

0030/0000 LENGTH(AH 2635 BK 3053)

0020/1114 NORTHWEST PARK RD
 (PRDR)

NC NORTHWEST RD

SR 0309 SH
 (SR0309 SEG 0490/1380)

002513 FT

0020/0386

002513 FT 2 0 39063 0 00 0331+30

WEISS RD
 (T859)

0020/0000 LENGTH(AH 3053 BK 2513)

000000 FT

000000 FT 2 0 39063 0 00 0306+30

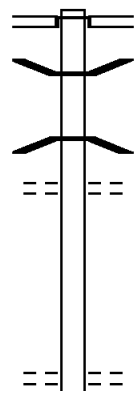
NC LONG CT
 FLINT HILL RD
 (SR4030 SEG 0060/0000)

INTER-BK LONG CT
 (T864)

0010/0000 MFC BEGIN = E
 LENGTH(AH 2513 BK 0000)

EXTRACT DATE: 12/18/2023 ROADWAY MANAGEMENT SYSTEM PAGE NUMBER: 393
 PRINT DATE: 12/19/2023 SLD COUNTY/SR - ANNUAL PRINT COUNTY: LEHIGH
 DIR: B TOTAL LEN: 2.441 MI. DIST: 05-3 SR: 4028
 LEFT MUN: HEIDELBERG T RIGHT MUN: HEIDELBERG T

012891 FT



009722 FT

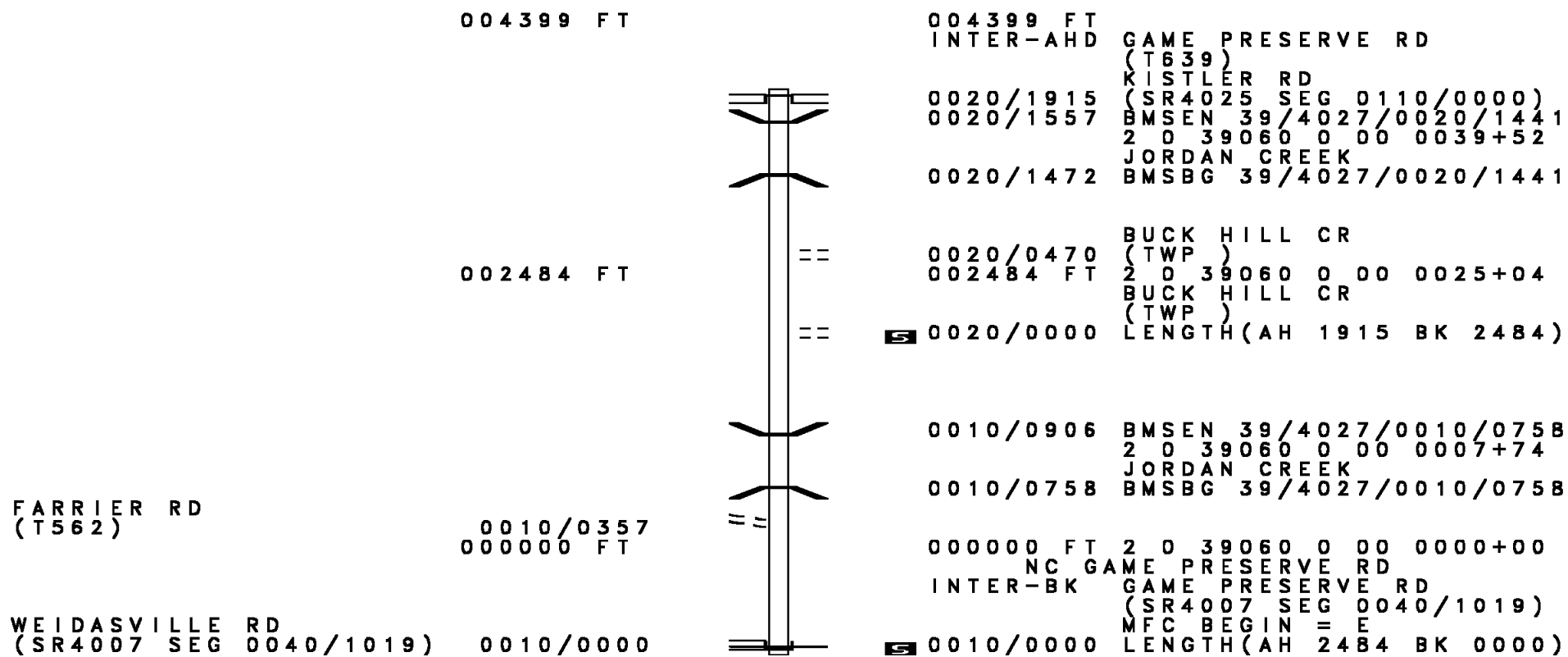
012891 FT
 INTER-AHD MEMORIAL RD
 (T719)
 BAKE OVEN RD
 0050/3169 (SR4019 SEG 0160/0000)
 0050/2510 BMS EN 39/4028/0050/2478
 2 0 39110 0 00 0061+23
 BR. JORDAN CR
 0050/2478 BMSBG 39/4028/0050/2478
 PRIMROSE DR
 0050/2069 (PRDR)

 009722 FT 2 0 39110 0 00 0036+40
 CENTRAL RD
 (T788)

DIR: B TOTAL LEN: 2.441 MI. DIST: 05-3 SR: 4028
 LEFT MUN: HEIDELBERG T RIGHT MUN: HEIDELBERG T

Stationing / Description	Length (FT)	Segment / Details
2 0 39110 0 00 0000+00 HAWK VIEW RD (SR4029 SEG 0050/0000)	006228 FT	0040/0000
	004588 FT	
SHADY DR (PRDR)	0020/2550	
	002030 FT	
	000000 FT	
		HERBERT DR (PRDR) 2 0 39115 0 00 0000+00 NC MEMORIAL RD SR 0309 SH (SR0309 SEG 0530/0000) MFC BEGIN = E
		0010/0000 LENGTH(AH 2030 BK 0000)
		0050/0000 LENGTH(AH 3169 BK 3494)
		0040/0000 LENGTH(AH 3494 BK 1640)
		0030/0000 LENGTH(AH 1640 BK 2558) 2 0 39063 0 00 0424+90 ORIOLE RD (SR4029 SEG 0040/3510) HEIDELBERG LYNN T
		0020/0000 LENGTH(AH 2558 BK 2030) 2 0 39115 0 00 0020+55 LOCHLAND RD (T776)

DIR: B TOTAL LEN: .833 MI. DIST: 05-3 SR: 4027
 LEFT MUN: LOWHILL T RIGHT MUN: LOWHILL T

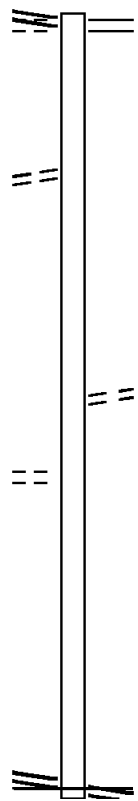


RESERVOIR RD 006897 FT
 (SR4014 SEG 0040/0900)
 CHURCH RD
 (T804) 0030/1305

2 0 39054 0 00 0056+12 005592 FT
 HANDWERK RD
 (T725) 0030/0000

2 0 39054 0 00 0027+68 002761 FT
 BACHMAN RD
 (T723) 0020/0000

2 0 39054 0 00 0000+00 000000 FT
 BAKE OVEN RD
 (SR4019 SEG 0160/0799) 0010/0000

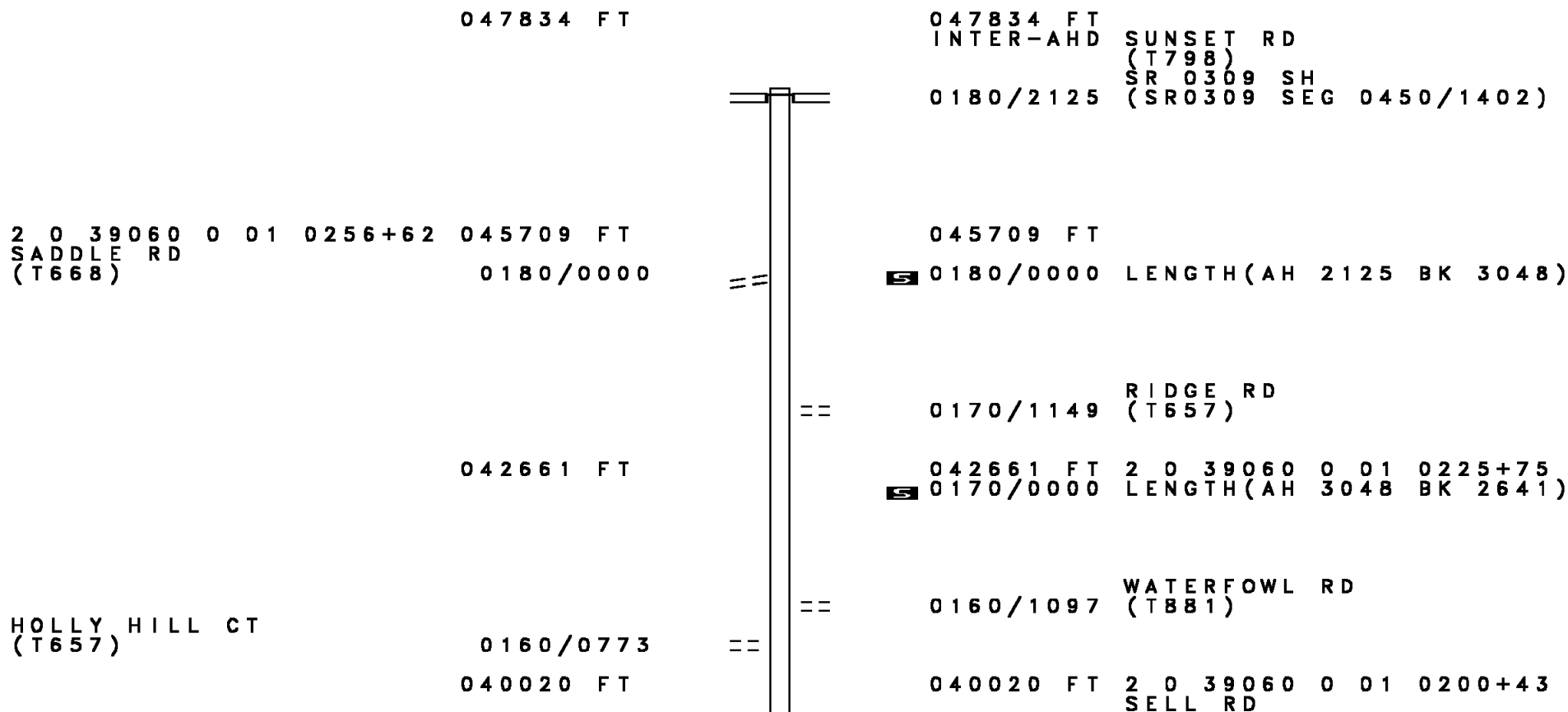


006897 FT
 0030/1305 RESERVOIR RD
 (SR4014 SEG 0040/0900)

005592 FT
 0030/0000 LENGTH(AH 1305 BK 2831)

0020/0062 SAW MILL RD
 002761 FT (T790)
 0020/0000 LENGTH(AH 2831 BK 2761)

000000 FT NC RAILROAD RD
 (SR4019 SEG 0160/0799)
 MFC BEGIN = E
 0010/0000 LENGTH(AH 2761 BK 0000)



047834 FT

047834 FT
 INTER-AHD SUNSET RD
 (T798)
 SR 0309 SH
 (SR0309 SEG 0450/1402)

2 0 39060 0 01 0256+62 045709 FT
 SADDLE RD
 (T668)

045709 FT
 S 0180/0000 LENGTH(AH 2125 BK 3048)

042661 FT

0170/1149 RIDGE RD
 (T657)
 S 042661 FT 2 0 39060 0 01 0225+75
 (SR 0170/0000 LENGTH(AH 3048 BK 2641))

HOLLY HILL CT
 (T657)

0160/0773
 040020 FT

0160/1097 WATERFOWL RD
 (T881)
 S 040020 FT 2 0 39060 0 01 0200+43
 SELL RD

DIR: B TOTAL LEN: 9.059 MI. DIST: 05-3 SR: 4025
 LEFT MUN: HEIDELBERG T RIGHT MUN: HEIDELBERG T

PETERS RD
 (SR4031 SEG 0030/1670) 0160/0000

==
 (T656)
 HEIDELBERG
 LOWHILL T
 0160/0000 LENGTH(AH 2641 BK 3278)

036742 FT

036742 FT 2 0 39060 0 01 0167+52

==
 POPLAR RD
 (TWP)
 0150/0000 LENGTH(AH 3278 BK 2016)

2 0 39060 0 01 0146+53 034726 FT
 WARDEN RD
 (T653) 0140/0000
 LC FOR WARDEN RD
 (CONN) 0130/3743

==
 034726 FT
 0140/0000 LENGTH(AH 2016 BK 3908)

030818 FT

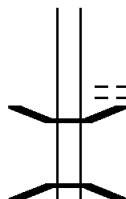
030818 FT 2 0 39060 0 01 0110+40

==
 SPOONER RD
 (T668)
 0130/0000 LENGTH(AH 3908 BK 2579)

==
 0120/0302 SCHEIRERS RD
 (T672)

DIR: B TOTAL LEN: 9.059 MI. DIST: 05-3 SR: 4025
 LEFT MUN: LOWHILL T RIGHT MUN: LOWHILL T

028239 FT



028239 FT 2 0 39060 0 01 0082+65

BEAR RD
(T669)

0120/0000 LENGTH(AH 2579 BK 3374)
 0110/3196 BMSSEN 39/4025/0110/3037

2 0 39060 0 01 0079+31
 JORDAN CREEK

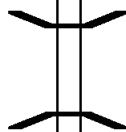
0110/3082 BMSBG 39/4025/0110/3037

2 0 39060 0 00 0043+99 024865 FT
 GAME PRESERVE RD
 (T639) 0110/0000



024865 FT GAME PRESERVE RD
 (SR4027 SEG 0020/1915)
 0110/0000 LENGTH(AH 3374 BK 2807)

022058 FT



0100/0052 BMSSEN 39/4025/0100/0000
 022058 FT 2 0 39059 0 00 0051+70

LYON CREEK

0100/0000 BMSBG 39/4025/0100/0000
 LENGTH(AH 2807 BK 3273)

0090/2283 WINDY RD
 (T596)

018785 FT



018785 FT 2 0 39059 0 00 0018+15

PINETREE RD
(T635)

0090/0000 LENGTH(AH 3273 BK 1696)
 0080/1641 BMSSEN 39/4025/0080/1582

0 0 00000 0 00 0000+00
 LYON CREEK

DIR: B TOTAL LEN: 9.059 MI. DIST: 05-3 SR: 4025
 LEFT MUN: LOWHILL T RIGHT MUN: LOWHILL T

RABER RD
(T684)

0080/1316

HAUSMAN CR
(T652)

0080/0391

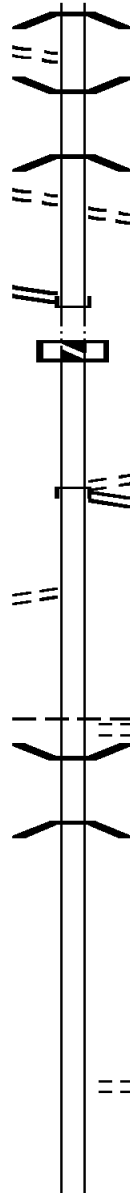
2 0 39059 0 00 0000+00 017089 FT
 SR 0100 SH
 (SR0100 SEG 0260/1653)

0080/0000
017089 FT

CARPET RD
(T633)

0070/0598
015519 FT

013006 FT



0080/1582 BMSBG 39/4025/0080/1582

0080/0966 BMSBG 39/4025/0080/0938
 2 0 39059 0 00 0010+54

0080/0938 BMSBG 39/4025/0080/0938
 TR. LYON CR.
 HAUSMAN CR

0080/0391 (T652)
 017089 FT STLER RD
 INTER-BK SR 0100 SH

0080/0000 (SR0100 SEG 0260/1653)
 017089 FT LTH AH 001696 BK 000100

7074/0000 LTH AH 000100 BK 001570
 INTER-AHD SR 0100 SH
 (SR0100 SEG 0260/0000)
 HAUSMAN CR
 (T652)

0070/1570 SR 0100 SH
 (SR0100 SEG 0260/0000)

015519 FT 2 0 39064 0 01 0155+60
 VALLEY RD
 (T581)

0070/0000 WEISENBERG T
 0060/2022 LENGTH(AH 1570 BK 2513)

0060/1983 BMSBG 39/4025/0060/1983
 0 0 00000 0 00 0000+00
 LYON CREEK

013006 FT 2 0 39064 0 00 0130+56
 0060/0000 LENGTH(AH 2513 BK 2604)

0050/1656 MASTERS HILL RD
 (T578)

DIR: B TOTAL LEN: 9.059 MI. DIST: 05-3 SR: 4025
 LEFT MUN: WEISENBERG T RIGHT MUN: WEISENBERG T

Stationing	Description	Length	Notes
2 0 39064 0 00 0104+45 010402 FT	MOYER CT (T594)	0050/0000	010402 FT [S] 0050/0000 LENGTH(AH 2604 BK 3057)
0040/0885	BLACKSMITH RD (T555)	007345 FT	0040/1165 SHALE HEAD RD (T552) 007345 FT 2 0 39064 0 00 0073+19 [S] 0040/0000 LENGTH(AH 3057 BK 2900)
2 0 39064 0 00 0044+45 004445 FT	KUHNS HILL RD (T646)	0030/0000	004445 FT [S] 0030/0000 LENGTH(AH 2900 BK 1208)
003237 FT		003237 FT	003237 FT 2 0 39064 0 00 0032+31 BOGER STADT RD (T532) [S] 0020/0000 LENGTH(AH 1208 BK 3237)
000000 FT		000000 FT	000000 FT 2 0 39064 0 00 0000+00 NC LYON VALLEY RD GOLDEN KEY RD (SRO863 SEG 0090/1521) INTER-BK MILITIA RD (T618) MFC BEGIN = E [S] 0010/0000 LENGTH(AH 3237 BK 0000)

DIR: B TOTAL LEN: 11.754 MI. DIST: 05-3 SR: 4024
 LEFT MUN: WASHINGTON T RIGHT MUN: WASHINGTON T

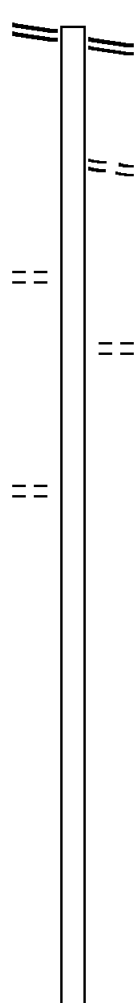
LEHIGH GAP BL 062060 FT
 (SR0873 SEG 0160/1549) 0230/2034

SUMMIT CR 060026 FT
 (TWP) 0220/1782

TRANSLATER LN 058024 FT
 (PRDR) 0210/2173

055383 FT

052998 FT



062060 FT LEHIGH GAP BL
 0230/2034 (SR0873 SEG 0160/1549)

0230/0713 LAUREL LN
 (PRDR)
 060026 FT 2 0 39119 0 00 0211+40
 0230/0000 LENGTH(AH 2034 BK 2002)

0220/0923 PIN OAK LN
 (TWP)
 058024 FT 2 0 39119 0 00 0191+38
 0220/0000 LENGTH(AH 2002 BK 2641)

055383 FT 2 0 39119 0 00 0166+48
 0210/0000 LENGTH(AH 2641 BK 2385)

052998 FT 2 0 39119 0 00 0141+30
 0200/0000 LENGTH(AH 2385 BK 2346)

DIR: B TOTAL LEN: 11.754 MI. DIST: 05-3 SR: 4024
 LEFT MUN: WASHINGTON T RIGHT MUN: WASHINGTON T

Stationing	Description	Stationing	Description
050652 FT	TURNPIKE MAINTENANCE BL (GOVT)	0190/0400	
	2 0 39119 0 00 0117+19	050652 FT	
	LENGTH(AH 2346 BK 3348)	0190/0000	
	BMSSEN 39/7476/9900/7023	0180/3270	
	2 0 39119 0 00 0084+37		
	PA TPK (1-476)	0180/3187	
	BMSBG 39/7476/9900/7023		
	REXTOWN RD	0180/3062	
	(TB10)		
047304 FT	DEER RD (TB26)	047304 FT	
	2 0 39119 0 00 0084+37	0180/0000	
	LENGTH(AH 3348 BK 3343)		
DEERVEIW LN (PRDR)	BROWN ST (SR4017 SEG 0020/2519)	0170/1705	
0170/1586			
043961 FT	2 0 39119 0 00 0050+72	043961 FT	
	LENGTH(AH 3343 BK 2473)	0170/0000	
	LOOP RD (T783)	0160/1265	
	TR. TROUT CK. STRUCTURE LENGTH 10 FT		
	BMSID 39/4024/0160/0800	0160/0800	
041488 FT	2 0 39119 0 00 0026+45	041488 FT	
	LENGTH(AH 2473 BK 2579)	0160/0000	

DIR: B TOTAL LEN: 11.754 MI. DIST: 05-3 SR: 4024
 LEFT MUN: WASHINGTON T RIGHT MUN: WASHINGTON T

Stationing	Left Side Description	Right Side Description
2 0 39119 0 00 0000+00 038909 FT	ASHFIELD RD (T822)	038909 FT WEST MAIN ST (SR4018 SEG 0010/0000) 0150/0000 LENGTH(AH 2579 BK 2932)
		TOWNSHIP 878 RT
		(T878)
		BMSEN 39/4024/0140/0831
		1 1 00745 0 01 0007+93
		TROUT CREEK
		BMSBG 39/4024/0140/0831
		FURNACE RD
0140/0677	FURNACE RD (T790)	0140/0677 (T859)
035977 FT		SAEGERSVILLE RD (T790)
		1 1 00745 0 00 0000+00
		WASHINGTON
		HEIDELBERG T
		0140/0000 LENGTH(AH 2932 BK 3187)
0130/3021	DELONG DR (PRDR)	
032790 FT		032790 FT 2 0 39056 0 01 0341+53
		JONES RD (T794)
		0130/0000 LENGTH(AH 3187 BK 2210)
0120/0765	RESERVOIR RD (T792)	0120/0735 RESERVOIR RD (SR4014 SEG 0010/0000)

DIR: B TOTAL LEN: 11.754 MI. DIST: 05-3 SR: 4024
 LEFT MUN: HEIDELBERG T RIGHT MUN: HEIDELBERG T

Stationing	Segment	Length	Notes
2 0 39056 0 01 0317+62 030580 FT	0120/0000	030580 FT	BLANCHE CT (T863)
	0110/1833	0110/1833	SENSINGER RD (T802)
027401 FT	0110/0000	027401 FT	CHURCH RD (T804)
	0100/0716	0100/0716	BAKE OVEN RD (T806)
024082 FT	0100/0000	024082 FT	BAKE OVEN RD (SR4019 SEG 0190/3472)
	0090/1193	0090/1193	OSWALD DR (PRDR)
021567 FT	0080/2078	021567 FT	BMSSEN 39/4024/0080/2078
	0080/2070	0080/2070	TR. JORDAN CK
	0080/1841	0080/1841	BMSBG 39/4024/0080/2070 CHESTER RD (T803)
0080/1099		0080/1099	ULRICH RD (T808)
0080/0230		0080/0230	FENSTERMACHER RD (T854)

DIR: B TOTAL LEN: 11.754 MI. DIST: 05-3 SR: 4024
LEFT MUN: HEIDELBERG T RIGHT MUN: HEIDELBERG T

019117 FT

019117 FT 2 0 39056 0 00 0191+50
SHORT CT
(T771)
S 0080/0000 LENGTH(AH 2450 BK 3591)
0070/2733 BMSSEN 39/4024/0070/2722
2 0 39056 0 00 0182+31
TR. JORDAN CK
0070/2722 BMSBG 39/4024/0070/2722
0070/2296 BMSSEN 39/4024/0070/2280
2 0 39056 0 00 0177+79
TR. JORDAN CK
0070/2280 BMSBG 39/4024/0070/2280
HAWKVIEW RD
0070/2186 (SR4029 SEG 0080/1875)

FENSTERMACHER RD
(T854)

0070/1408

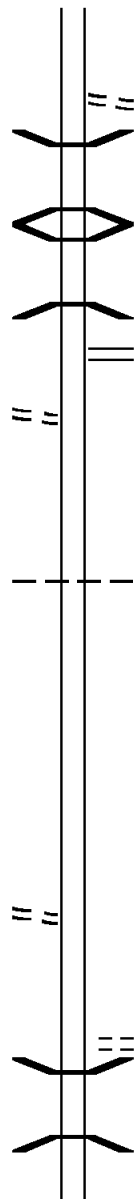
015526 FT

015526 FT 2 0 39056 0 00 0155+29
HEIDELBERG
LYNN T
S 0070/0000 LENGTH(AH 3591 BK 3829)

2 0 39056 0 00 0116+85 011697 FT
OHL CT
(T860) 0060/0000

011697 FT
S 0060/0000 LENGTH(AH 3829 BK 2132)

0050/0810 REESER RD
(T721)
0050/0316 BMSSEN 39/4024/0050/0296
2 0 39056 0 00 0098+87
ONTELAUNEE
0050/0296 BMSBG 39/4024/0050/0296
NC MO UNTAIN RD
APPALACHIAN PY



DIR: B TOTAL LEN: 11.754 MI. DIST: 05-3 SR: 4024
 LEFT MUN: LYNN T RIGHT MUN: LYNN T

2 0 39056 0 00 0095+79 009565 FT
 APPALACHIAN PY
 (SR0309 SEG 0550/1903) 0050/0000

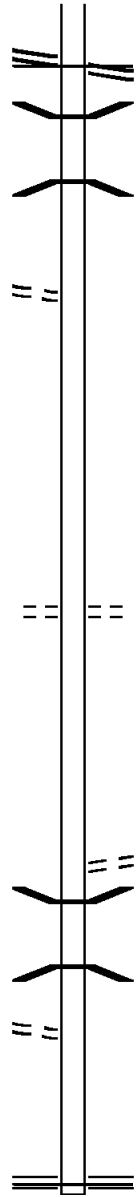
2 0 39056 0 00 0076+70 007647 FT
 LENTZ RD
 (T755) 0040/0000

005021 FT

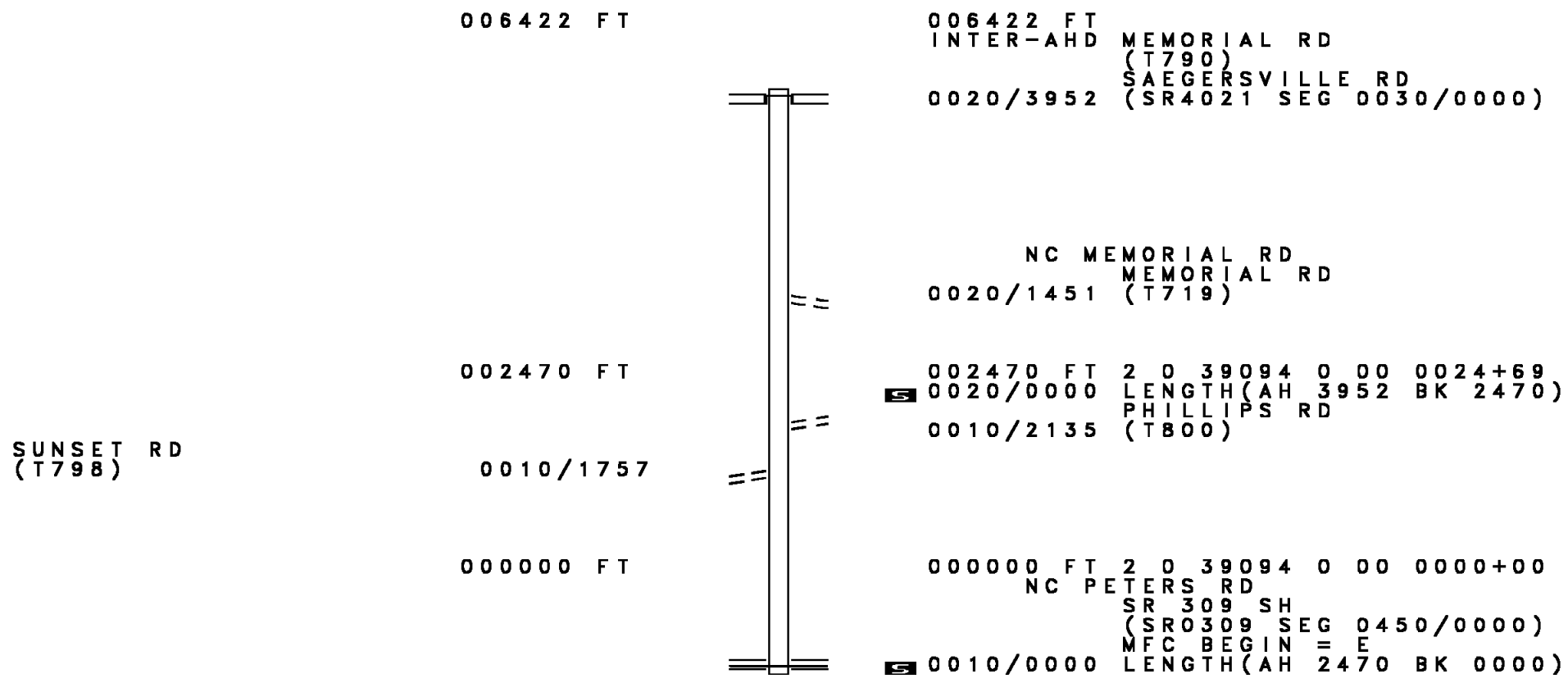
002547 FT

BORMAN RD
 (T740)

0010/0490
 000000 FT



009565 FT (SR0309 SEG 0550/1903)
 MFC BEGIN = D
 0050/0000 LENGTH(AH 2132 BK 1918)
 0040/1050 BMSSEN 39/4024/0040/1011
 2 0 39056 0 00 0086+76
 ONTEULAUNEE
 0040/1032 BMSBG 39/4024/0040/1011
 007647 FT
 0040/0000 LENGTH(AH 1918 BK 2626)
 005021 FT 2 0 39056 0 00 0050+43
 0030/0000 LENGTH(AH 2626 BK 2474)
 0020/1534 SPRINGHOUSE RD
 (T719)
 002547 FT 2 0 39056 0 00 0025+56
 0020/0000 LENGTH(AH 2474 BK 2547)
 0010/1215 CEDAR DR
 (PRDR)
 0010/1163 BMSSEN 39/4024/0010/1120
 2 0 39056 0 00 0011+35
 ONTEULAUNEE
 0010/1120 BMSBG 39/4024/0010/1120
 000000 FT 2 0 39056 0 00 0000+00
 NC MOSSERVILLE RD
 KINGS HW
 (SR0143 SEG 0130/0000)
 MFC BEGIN = E
 0010/0000 LENGTH(AH 2547 BK 0000)



SUNSET RD
(T798)

006422 FT

006422 FT
 INTER-AHD MEMORIAL RD
 (T790)
 SAEGERSVILLE RD
 (SR4021 SEG 0030/0000)

0020/1451 NC MEMORIAL RD
 MEMORIAL RD
 (T719)

002470 FT

002470 FT 2 0 39094 0 00 0024+69
 (SR0309 SH (SR0309 SEG 0450/0000) MFC BEGIN = E)
 PHILLIPS RD
 (T800)

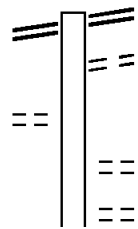
0010/1757

000000 FT

000000 FT 2 0 39094 0 00 0000+00
 NC PETERS RD
 (SR 309 SH (SR0309 SEG 0450/0000) MFC BEGIN = E)
 PHILLIPS RD
 (T800)

EXTRACT DATE: 12/18/2023 ROADWAY MANAGEMENT SYSTEM PAGE NUMBER: 377
 PRINT DATE: 12/19/2023 SLD COUNTY/SR - ANNUAL PRINT COUNTY: LEHIGH
 DIR: B TOTAL LEN: 3.990 MI. DIST: 05-3 SR: 4022
 LEFT MUN: WASHINGTON T RIGHT MUN: WASHINGTON T

SR 0873 SH 021066 FT
 (SR0873 SEG 0060/0000) 0100/2320
 MOUNTAIN VIEW DR
 (TWP) 0100/1715



021066 FT SR 0873 SH
 0100/2320 (SR0873 SEG 0060/0000)
 0100/2215 OPOSSUM LN (T730)
 0100/1271 VENTURA DR (T891)
 0100/0838 ROBIN CR (TWP)

DIR: B TOTAL LEN: 3.990 MI. DIST: 05-3 SR: 4022
 LEFT MUN: WASHINGTON T RIGHT MUN: WASHINGTON T

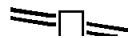
2 0 39054 0 00 0256+75	018746 FT			018746 FT	EAGLE CR (TWP)
EAGLE RD (T855)	0100/0000	==	==	5 0100/0000	LENGTH(AH 2320 BK 2379)
OLD GRANGE RD (T818)	0090/2106	==			
LOWER CT (TWP)	0090/1360	==			
	016367 FT		==	0090/0791	HILDALE RD (T801)
			==	016367 FT	2 0 39054 0 00 0232+85 APPLE BUTTER RD (SR4013 SEG 0040/1484)
			==	5 0090/0000	LENGTH(AH 2379 BK 2345)
	014022 FT				
FRIEDENS RD (SR4020 SEG 0010/0000)	0080/0000	==	==	014022 FT	2 0 39054 0 00 0209+00 CLOVER HOLLOW RD (T795)
				5 0080/0000	LENGTH(AH 2345 BK 2742)
SPUR RD (T805)	0070/1532	==			
2 0 39054 0 00 0182+01	011280 FT			011280 FT	
OLD MILL RD (T902)	0070/0000	==		5 0070/0000	LENGTH(AH 2742 BK 1457)
				0060/0805	BMSBN 39/4022/0060/0781 0 0 00000 0 00 0000+00 TROUT CREEK
				0060/0781	BMSBG 39/4022/0060/0781
COUNTY BRIDGE RD (T851)	0060/0745	==			
	009823 FT			009823 FT	2 0 39054 0 00 0167+43 SWAMP HOLLOW RD (T738)
				5 0060/0000	LENGTH(AH 1457 BK 1832)

Stationing	Notes	Stationing	Notes
007991 FT		007991 FT	2 0 39054 0 00 0149+17 IRVIN RD (SR4015 SEG 0030/2264) MFC BEGIN = D
LOVERS LN (T736)	==	0050/0000	LENGTH(AH 1832 BK 2183)
			WERLEY RD (T877)
FURNACE RD (T859)	==	0040/1394	
		0040/0498	BMS EN 39/4022/0040/0484 2 0 39054 0 00 0131+95 L. TROUT CK.
		0040/0484	BMSBG 39/4022/0040/0484 WASHINGTON HEIDELBERG T
		0040/0262	
005808 FT		005808 FT	2 0 39054 0 00 0127+11
		0040/0000	LENGTH(AH 2183 BK 2281)
		003527 FT	2 0 39054 0 00 0104+47
		0030/0000	LENGTH(AH 2281 BK 2331)
			SAEGERSVILLE RD (T790)
TOWNSHIP 00790 RT (T790)	==	0020/1229	
		0020/1187	
		001196 FT	2 0 39054 0 00 0079+91
		0020/0000	LENGTH(AH 2331 BK 1196)
		000000 FT	2 0 39054 0 00 0068+94
			NC BEST STATION RD CHURCH RD (SR4014 SEG 0050/0000) MFC BEGIN = E
		0010/0000	LENGTH(AH 1196 BK 0000)

Left Side	Distance	Right Side	Notes
BULLHEAD RD (T781)	009170 FT 0040/1438	009170 FT CHURCH RD 0040/2048 (SR4014 SEG 0060/0000)	
	007122 FT	007122 FT 2 0 39108 0 00 0025+29 0040/0000 LENGTH(AH 2048 BK 2520)	
MEMORIAL RD (T719)	004602 FT 0030/0000	004602 FT 2 0 39108 0 00 0000+00 PHILLIPS RD (SR4023 SEG 0020/3952) MFC BEGIN = D 0030/0000 LENGTH(AH 2520 BK 2612)	
SAWMILL RD (T791)	0020/1992	0020/2405 (PRDR) 0020/2234 (PRDR)	
	001990 FT	001990 FT 2 0 39094 0 00 0089+13 0020/0000 LENGTH(AH 2612 BK 1990)	
CENTRAL RD (T842)	0010/0484		
2 0 39094 0 00 0109+56 000000 FT BAKE OVEN RD (SR4019 SEG 0140/0000)	0010/0000	NC SAEGERSVILLE RD BAKE OVEN RD 000000 FT (SR4019 SEG 0140/0000) MFC BEGIN = E 0010/0000 LENGTH(AH 1990 BK 0000)	

EXTRACT DATE: 12/18/2023 ROADWAY MANAGEMENT SYSTEM PAGE NUMBER: 373
PRINT DATE: 12/19/2023 SLD COUNTY/SR - ANNUAL PRINT COUNTY: LEHIGH
DIR: B TOTAL LEN: 1.897 MI. DIST: 05-3 SR: 4020
LEFT MUN: WASHINGTON T RIGHT MUN: WASHINGTON T

MAIN ST 010018 FT
(SR0873 SEG 0100/0000) 0040/2561

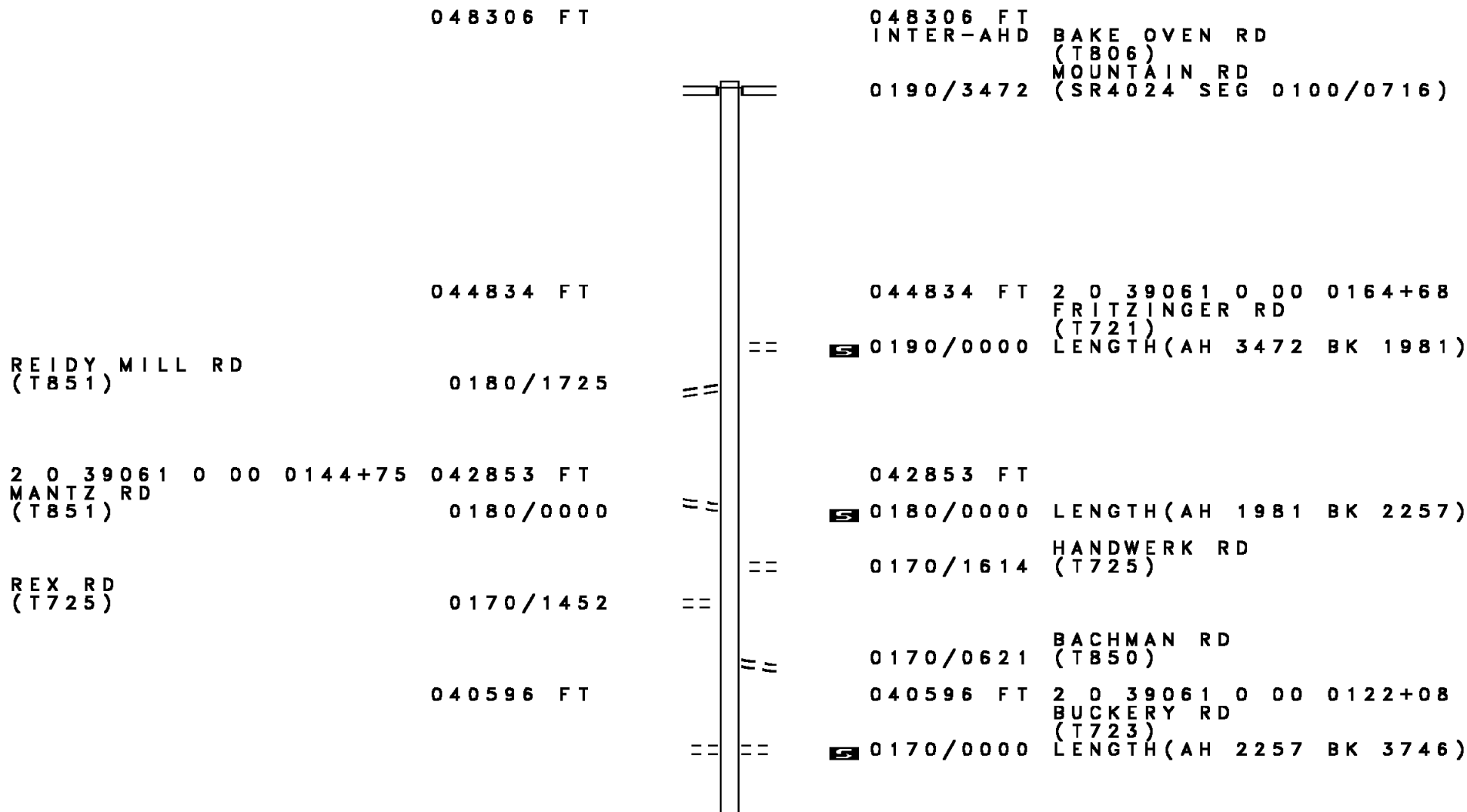


010018 FT MAIN ST
0040/2561 (SR0873 SEG 0100/0000)

























DIR: B TOTAL LEN: 1.897 MI. DIST: 05-3 SR: 4020
 LEFT MUN: WASHINGTON T RIGHT MUN: WASHINGTON T

		==		
	007457 FT		0040/0332 MEADOW LN (TWP) 007457 FT 2 0 39116 0 00 0075+06	
			S 0040/0000 LENGTH(AH 2561 BK 2514)	
		==		
		=	0030/1390 HILL RD (T793)	
		=	0030/1327 BMS EN 39/7476/9900/6759 2 0 39116 0 00 0050+01	
		=	0030/1223 PA TPK (I-476) BMSBG 39/7476/9900/6759	
SMITH HILL RD (T793)	0030/1130	==		
	004943 FT		004943 FT 2 0 39116 0 00 0050+01	
			S 0030/0000 LENGTH(AH 2514 BK 2447)	
		==		
2 0 39116 0 00 0025+00 CHRISTMAS LN (T818)	002496 FT		002496 FT	
	0020/0000	==	S 0020/0000 LENGTH(AH 2447 BK 2496)	
		==		
		==	0010/1884 OLD GRANGE RD (T818)	
	000000 FT		000000 FT 2 0 39116 0 00 0000+00	
			NC FR IEDENS RD BEST STATION RD (SR4022 SEG 0080/0000)	
			INTER-BK CLOVER HOLLOW RD (T795)	
			MFC BEGIN = E	
			S 0010/0000 LENGTH(AH 2496 BK 0000)	

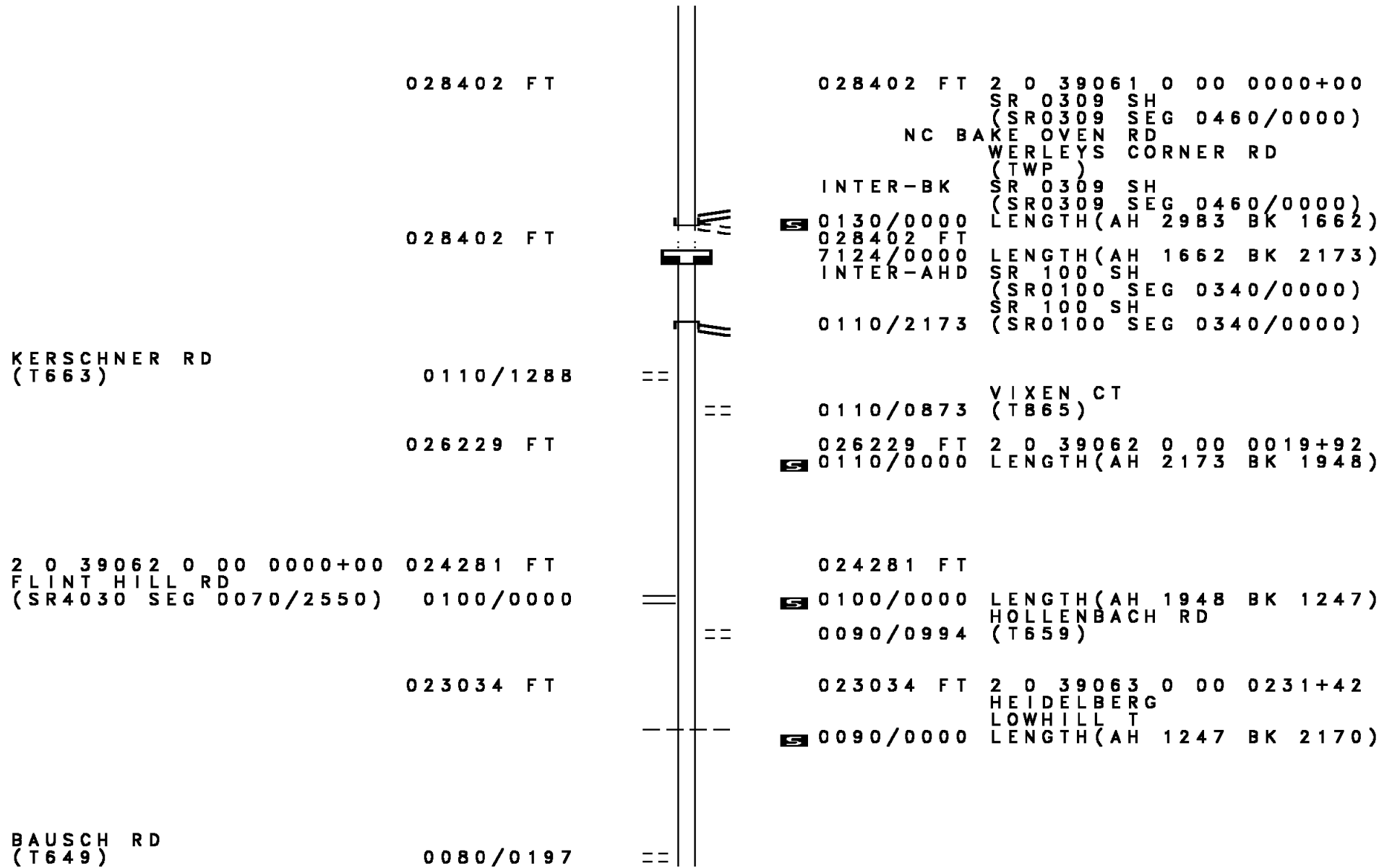
DIR: B TOTAL LEN: 9.149 MI. DIST: 05-3 SR: 4019
 LEFT MUN: HEIDELBERG T RIGHT MUN: HEIDELBERG T



DIR: B TOTAL LEN: 9.149 MI. DIST: 05-3 SR: 4019
 LEFT MUN: HEIDELBERG T RIGHT MUN: HEIDELBERG T

			0160/1097	BMS EN 39/4019/0160/1057 2 0 39061 0 00 0095+27
			0160/1083	TR. JORDAN CK BMSBG 39/4019/0160/1057
			0160/0799	RAILROAD RD (SR4026 SEG 0010/0000)
ENTRANCE TO SHED (GOVT)	0160/0718		0160/0718	(APRA) PENNDOT STOCKPIL DAFFODIL DR
	036850 FT		0160/0137	(PRDR)
MEMORIAL RD (SR4028 SEG 0050/3169)	0160/0000		036850 FT	2 0 39061 0 00 0084+55
HUNTERS HILL RD (T778)	0150/2451			MEMORIAL RD (T719)
				5 0160/0000 LENGTH(AH 3746 BK 3118)
				
	033732 FT		033732 FT	2 0 39061 0 00 0053+00
				SCHALLER CT (T879)
			5 0150/0000	LENGTH(AH 3118 BK 2347)
				
	031385 FT		0140/0362	CENTRAL RD (T790)
			031385 FT	2 0 39061 0 00 0029+17
			5 0140/0000	SAEGERSVILLE RD (SR4021 SEG 0010/0000)
			0130/2671	LENGTH(AH 2347 BK 2983)
			0130/2652	BMS EN 39/4019/0130/2652
				2 0 39061 0 00 0026+60
				TR. JORDAN CK
			0130/2652	BMSBG 39/4019/0130/2652

DIR: B TOTAL LEN: 9.149 MI. DIST: 05-3 SR: 4019
 LEFT MUN: HEIDELBERG T RIGHT MUN: HEIDELBERG T



028402 FT 2 0 39061 0 00 0000+00
 SR 0309 SH
 (SR0309 SEG 0460/0000)
 NC BAKE WERLEYS CORNER RD
 (TWP)
 INTER-BK SR 0309 SH
 (SR0309 SEG 0460/0000)
 0130/0000 LENGTH(AH 2983 BK 1662)
 028402 FT
 7124/0000 LENGTH(AH 1662 BK 2173)
 INTER-AHD SR 100 SH
 (SR0100 SEG 0340/0000)
 SR 100 SH
 (SR0100 SEG 0340/0000)
 0110/2173
 0110/1288 ==
 0110/0873 VIXEN CT
 (T865)
 026229 FT 2 0 39062 0 00 0019+92
 0110/0000 LENGTH(AH 2173 BK 1948)
 024281 FT
 0100/0000 LENGTH(AH 1948 BK 1247)
 HOLLENBACH RD
 (T659)
 023034 FT 2 0 39063 0 00 0231+42
 HEIDELBERG
 LOWHILL T
 0090/0000 LENGTH(AH 1247 BK 2170)
 0080/0197 ==

DIR: B TOTAL LEN: 9.149 MI. DIST: 05-3 SR: 4019
 LEFT MUN: LOWHILL T RIGHT MUN: LOWHILL T

Stationing	Right of Way	Property/Segment	Length	Notes
020864 FT	020864 FT	COUNTRY SPRING RD (T649)	2039063	0209+10
	0080/0000	LENGTH (AH 2170 BK 2477)		
	0070/2374	LC FOR COUNTRY SPRING R (CONN)		
	0070/2116	BMSEN 39/4019/0070/2065		
	0070/2065	2039063 000 0204+75 SWITZER CR. BMSBG 39/4019/0070/2065		
018387 FT	0070/0472	LOWHILL WEISENBERG T		
	018387 FT	2039063 000 0184+00 NORTH END RD (T642)		
	0070/0000	LENGTH (AH 2477 BK 2975)		
HOMESTEAD RD (T849)	0060/0741			
015412 FT	015412 FT	2039063 000 0154+25 SWEITZER RD (T849)		
	0060/0000	LENGTH (AH 2975 BK 3660)		
2039063 000 0117+35 FIVE POINT RD (T637)	011752 FT			
	0050/0000	LENGTH (AH 3660 BK 2503) WEISENBERG CHURCH RD (T859)		
	0040/2364			

DIR: B TOTAL LEN: 9.149 MI. DIST: 05-3 SR: 4019
 LEFT MUN: WEISENBERG T RIGHT MUN: WEISENBERG T

ROSS VALLEY RD
 (T654)

0040/1496 ==

009249 FT

009249 FT 2 0 39063 0 00 0092+31
 HOLBENS VALLEY RD
 (SR4040 SEG 0140/0000)
 0040/0000 LENGTH(AH 2503 BK 3504)

2 0 39063 0 00 0057+30 005745 FT
 CARPET RD
 (T648) 0030/0000 ==

005745 FT
 0030/0000 LENGTH(AH 3504 BK 2067)
 CARPET RD
 0020/2027 (T633)

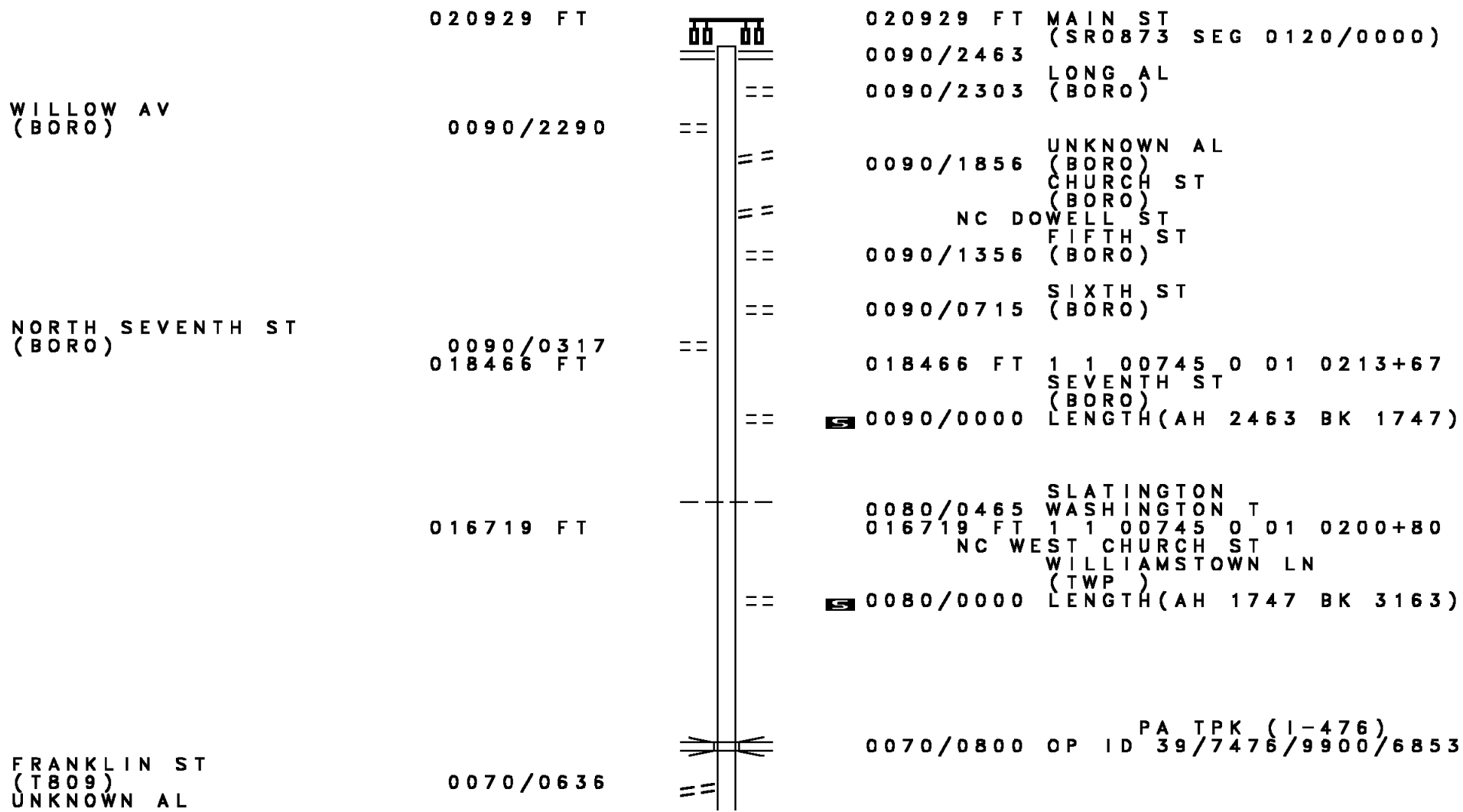
2 0 39063 0 00 0036+57 003678 FT
 LOCH VALLEY RD
 (SR4044 SEG 0030/2641) 0020/0000 ==

003678 FT
 0020/0000 LENGTH(AH 2067 BK 3678)
 BLACKSMITH RD
 0010/3643 (T640)

2 0 39063 0 00 0000+00 000000 FT
 GOLDEN KEY RD
 (SR0863 SEG 0120/0578) 0010/0000

NC WERLEYS CORNER RD
 INTER-BK GOLDEN KEY RD
 000000 FT (SR0863 SEG 0120/0578)
 MFC BEGIN = D
 0010/0000 LENGTH(AH 3678 BK 0000)

DIR: B TOTAL LEN: 3.964 MI. DIST: 05-3 SR: 4018
 LEFT MUN: SLATINGTON B RIGHT MUN: SLATINGTON B



WILLOW AV
(BORO)

NORTH SEVENTH ST
(BORO)

FRANKLIN ST
(T809)
UNKNOWN AL

020929 FT

0090/2290

0090/0317
018466 FT

016719 FT

0070/0636

020929 FT MAIN ST
(SR0873 SEG 0120/0000)

0090/2463
0090/2303 LONG AL
(BORO)

0090/1856 UNKNOWN AL
(BORO)
CHURCH ST
(BORO)

0090/1356 NC DOWELL ST
FIFTH ST
(BORO)

0090/0715 SIXTH ST
(BORO)

018466 FT 1 1 00745 0 01 0213+67
SEVENTH ST
(BORO)
S 0090/0000 LENGTH(AH 2463 BK 1747)

0080/0465 SLATINGTON
WASHINGTON T
016719 FT 1 1 00745 0 01 0200+80
NC WEST CHURCH ST
WILLIAMSTOWN LN
(TWP)
S 0080/0000 LENGTH(AH 1747 BK 3163)

0070/0800 OP ID PA TPK (I-476)
39/7476/9900/6853

DIR: B TOTAL LEN: 3.964 MI. DIST: 05-3 SR: 4018
 LEFT MUN: WASHINGTON T RIGHT MUN: WASHINGTON T

(TWP)	0070/0548	==		
	013556 FT	==	0070/0015	CENTER ST
CENTER ST			013556 FT	(T852)
(T852)				1 1 00745 0 01 0164+28
UNKNOWN AL	0070/0000	POI	0070/0000	(APRA) PENNDOT STOCKPIL
(TWP)	0060/2258	==		LENGTH(AH 3163 BK 2562)
		==		
FRANKLIN ST		==	0060/2127	PENN ST
(T854)	0060/1706	==		(TWP)
		==		
		==	0060/0922	OLD MILL RD
		==		(T902)
		==	0060/0783	TRIBUTARY TO TROUT CREE
		==	0060/0637	STRUCTURE LENGTH 18 FT
		==		BMSID 39/4018/0060/0759
		==		BMSEN 39/4018/0060/0568
		==		1 1 00745 0 01 0144+78
		==	0060/0594	TROUT CREEK
	010994 FT	==	010994 FT	BMSBG 39/4018/0060/0568
REXTOWN RD		==		1 1 00745 0 01 0138+65
(T858)	0060/0000	==	0060/0000	NC EAST MAIN ST
		==		LENGTH(AH 2562 BK 2449)
		==		
		==	008545 FT	
		==		1 1 00745 0 01 0114+11
		==		LOVERS LN
		==	0050/0000	(T721)
		==		LENGTH(AH 2449 BK 2042)
		==		
SPRING LN	0040/1395	==		
(T789)		==		
EAST AV	0040/0955	==		
(TWP)		==		
UNKNOWN AL	0040/0727	==		
(TWP)		==		
		==	0040/0486	LC FROM FACTORY AV
		==		(CONN)
		==	0040/0355	FACTORY AV
		==		(TWP)
WILLIAMS ST	0040/0297	==		
(T862)		==		

NC MAIN ST

DIR: B TOTAL LEN: 3.964 MI.
 LEFT MUN: WASHINGTON T

DIST: 05-3 SR: 4018
 RIGHT MUN: WASHINGTON T

1 1 00745 0 01 0094+00 006503 FT
 EAST GRANT ST
 (T787) 0040/0000
 MORGAN ST
 (T863) 0030/2132

BROWN ST
 (SR4017 SEG 0010/0000) 0030/1777

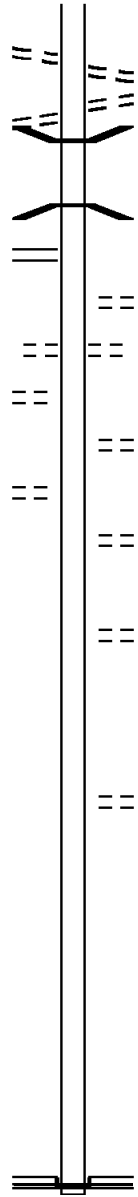
ALLEY
 (TWP) 0030/0618

UNKNOWN AL
 (TWP) 0030/0542

004237 FT

002816 FT

000000 FT



006503 FT WEST GRANT ST
 (T786)
 0040/0000 LENGTH(AH 2042 BK 2266)
 FACTORY AV
 (T787)
 0030/2132 BMSEN 39/4018/0030/2006
 0030/2036 1 1 00745 0 01 0091+21
 TROUT CREEK
 0030/2006 BMSBG 39/4018/0030/2006

TOWNSHIP 0761 RT
 (T761)
 MIDDLE AV
 (T853)
 0030/1348
 0030/1044
 GARAGE AV
 (TWP)
 0030/0607
 WELL AL
 (TWP)
 0030/0279 1 1 00745 0 01 0071+12
 004237 FT PARK ST
 (T820)
 0030/0000 LENGTH(AH 2266 BK 1421)

002816 FT 1 1 00745 0 01 0056+91
 COUNTY BRIDGE RD
 (T851)
 0020/0000 LENGTH(AH 1421 BK 2816)

000000 FT 1 1 00745 0 01 0028+45
 NC WEST MAIN ST
 MOUNTAIN RD
 (SR4024 SEG 0150/0000)
 INTER-BK ASHFIELD RD
 (T822)
 MFC BEGIN = D
 0010/0000 LENGTH(AH 2816 BK 0000)

CEMETARY ENTRANCE
 (PRDR)
 LOOP RD
 (T783)

006012 FT

006012 FT MOUNTAIN RD
 0020/2519 (SR4024 SEG 0170/1705)

003493 FT

003493 FT 2 0 39121 0 00 0034+56
 0020/0000 LENGTH(AH 2519 BK 3493)

0010/3453

==

0010/2941

==

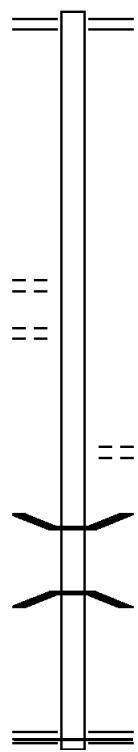
==

0010/1462 DEER RD
 (T826)

0010/0421 BMS EN 39/4017/0010/0411
 2 0 39121 0 00 0004+18
 TR. TROUT CR.

000000 FT

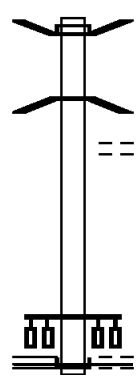
0010/0411 BMSBG 39/4017/0010/0411
 000000 FT 2 0 39121 0 00 0000+00
 NC BROWN ST
 WEST MAIN ST
 (SR4018 SEG 0030/1777)
 MFC BEGIN = E
 0010/0000 LENGTH(AH 3493 BK 0000)



EXTRACT DATE: 12/18/2023 ROADWAY MANAGEMENT SYSTEM PAGE NUMBER: 362
 PRINT DATE: 12/19/2023 SLD COUNTY/SR - ANNUAL PRINT COUNTY: LEHIGH
 DIR: B TOTAL LEN: .227 MI. DIST: 05-3 SR: 4016
 LEFT MUN: SLATINGTON B RIGHT MUN: SLATINGTON B

001199 FT

000000 FT



001199 FT AH-NORTHAMPTON (48)
 BMSEN 39/4016/0010/0780
 INTER-AHD MAIN ST
 0010/1199 (SR4022 SEG 0010/0000)
 1 0 00175 0 01 0221+25
 LEHIGH RIVER
 0010/0780 BMSBG 39/4016/0010/0780
 RAILROAD ST
 0010/0308 (TWP)
 000000 FT 1 0 00175 0 01 0226+85
 NC MA IN ST
 WALNUT ST
 (BORO)
 INTER-BK MAIN ST
 (SR0873 SEG 0130/0000)
 MFC BEGIN = C
 0010/0000 LENGTH(AH 1199 BK 0000)

WALNUT ST
 (SR0873 SEG 0130/0000) 0010/0000

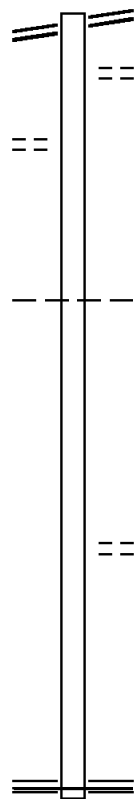
BEST STATION RD 006623 FT
 (SR4022 SEG 0050/0000) 0030/2264

WERLEY RD
 (T877) 0030/1420

004359 FT

002493 FT

000000 FT



006623 FT BEST STATION RD
 0030/2264 (SR4022 SEG 0050/0000)
 0030/2244 TRESTLE LN
 (PRDR)

004359 FT 2 0 39055 0 00 0043+68
 WASHINGTON
 HEIDELBERG T
 0030/0000 LENGTH(AH 2264 BK 1866)

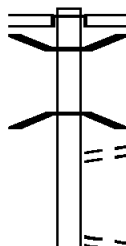
002493 FT 2 0 39055 0 00 0024+93
 0020/0000 LENGTH(AH 1866 BK 2493)

0010/1632 HILDALE RD
 (T801)

000000 FT 2 0 39055 0 00 0000+00
 NC IRVIN RD
 CHURCH RD
 (SR4014 SEG 0070/0000)
 MFC BEGIN = D
 0010/0000 LENGTH(AH 2493 BK 0000)

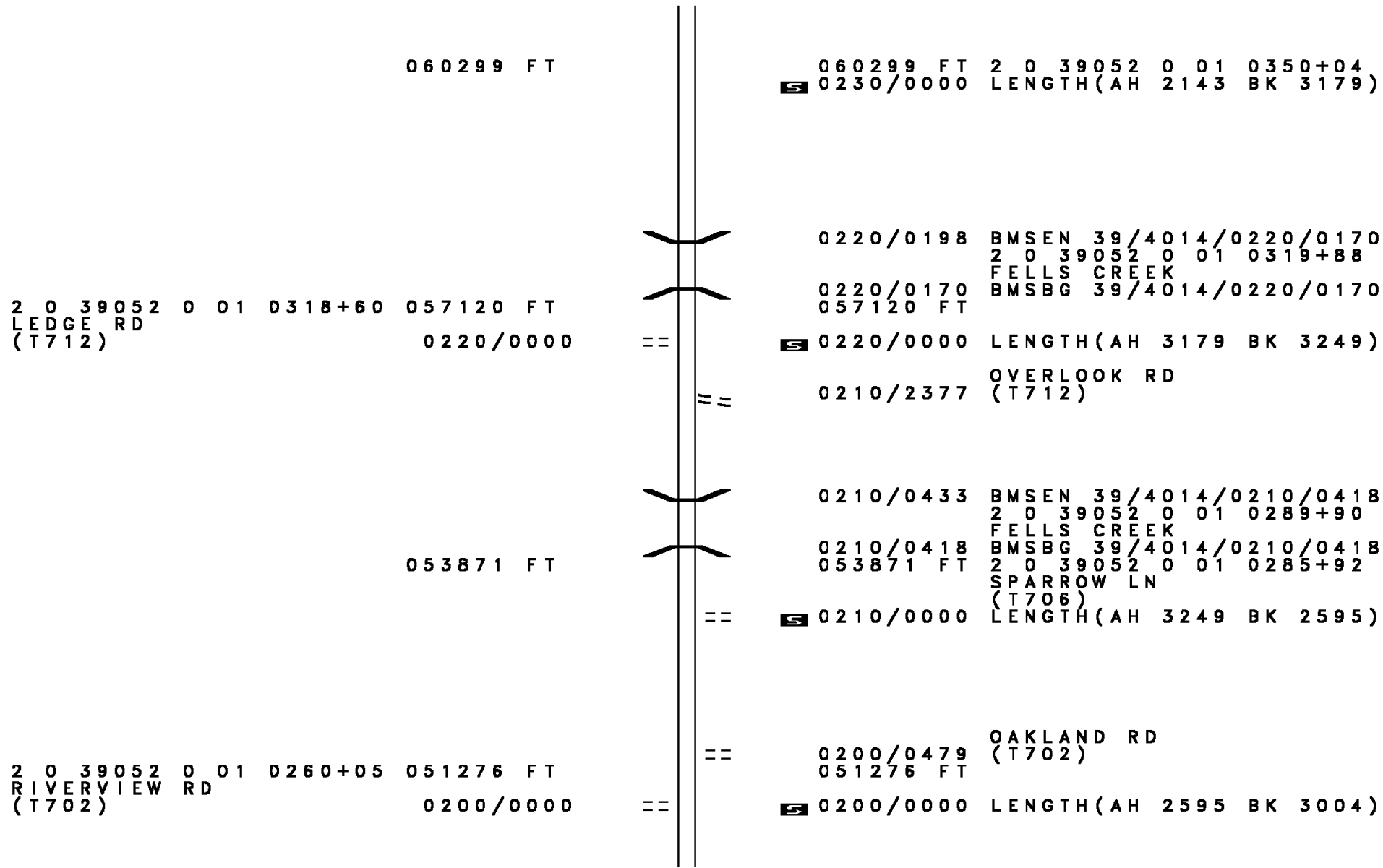
EXTRACT DATE: 12/18/2023 ROADWAY MANAGEMENT SYSTEM PAGE NUMBER: 360
 PRINT DATE: 12/19/2023 SLD COUNTY/SR - ANNUAL PRINT COUNTY: LEHIGH
 DIR: B TOTAL LEN: 11.826 MI. DIST: 05-3 SR: 4014
 LEFT MUN: NORTH WHITEHALL T RIGHT MUN: NORTH WHITEHALL T

062442 FT



062442 FT
 INTER-AHD MAUSER ST
 (T705)
 MACARTHUR RD
 (SR0145 SEG 0270/0955)
 0230/2143
 0230/2085 BMSFN 39/4014/0230/2054
 20390520010370+49
 FELS CREEK
 0230/2054 BMSBG 39/4014/0230/2054
 FOR SR 0145 AND 4014
 0230/1998 (CONN)
 EGYPT RD
 0230/1325 (T716)

DIR: B TOTAL LEN: 11.826 MI. DIST: 05-3 SR: 4014
 LEFT MUN: NORTH WHITEHALL T RIGHT MUN: NORTH WHITEHALL T



060299 FT

060299 FT 2 0 39052 0 01 0350+04
 S 0230/0000 LENGTH(AH 2143 BK 3179)

2 0 39052 0 01 0318+60 057120 FT
 LEDGE RD
 (T712) 0220/0000

0220/0198 BMSBN 39/4014/0220/0170
 2 0 39052 0 01 0319+88
 FELS CREEK

0220/0170 BMSBG 39/4014/0220/0170
 057120 FT

S 0220/0000 LENGTH(AH 3179 BK 3249)

0210/2377 OVERLOOK RD
 (T712)

053871 FT

0210/0433 BMSBN 39/4014/0210/0418
 2 0 39052 0 01 0289+90
 FELS CREEK

0210/0418 BMSBG 39/4014/0210/0418
 053871 FT 2 0 39052 0 01 0285+92
 SPARROW LN

S 0210/0000 LENGTH(AH 3249 BK 2595)

2 0 39052 0 01 0260+05 051276 FT
 RIVERVIEW RD
 (T702) 0200/0000

0200/0479 OAKLAND RD
 051276 FT (T702)

S 0200/0000 LENGTH(AH 2595 BK 3004)

DIR: B TOTAL LEN: 11.826 MI. DIST: 05-3 SR: 4014
 LEFT MUN: NORTH WHITEHALL T RIGHT MUN: NORTH WHITEHALL T

	048272 FT		048272 FT	2 0 39052 0 01 0229+68
				SCHEIDYS RD
				(SR1025 SEG 0050/1745)
			0190/0000	LENGTH(AH 3004 BK 2053)
			0180/1995	BMSEN 39/4014/0180/1932
				2 0 39052 0 00 0228+75
			0180/1969	FELLS CREEK
				BMSBG 39/4014/0180/1932
RIDGE RD (T718)	0180/1043			
	046219 FT		046219 FT	2 0 39052 0 00 0209+34
			0180/0000	LENGTH(AH 2053 BK 2538)
COBBLESTONE DR (TWP)	0170/1995			
PARADISE RD (SR4012 SEG 0020/2398)	0170/0767		0170/0430	BMSEN 39/4014/0170/0411
				2 0 39052 0 00 0187+56
				FELLS CREEK
	043681 FT		0170/0411	BMSBG 39/4014/0170/0411
			043681 FT	2 0 39052 0 00 0183+83
				COBBLER RD
				(T694)
FELLS CREEK RD (TWP)	0160/2265		0170/0000	LENGTH(AH 2538 BK 2772)
SUNSET DR (TWP)	0160/0333		0160/0654	CARRIAGE PATH DR
	040909 FT			(TWP)
			040909 FT	2 0 39052 0 00 0155+80
				OLD POST RD
				(SR4011 SEG 0030/0000)

DIR: B TOTAL LEN: 11.826 MI. DIST: 05-3 SR: 4014
 LEFT MUN: NORTH WHITEHALL T RIGHT MUN: NORTH WHITEHALL T

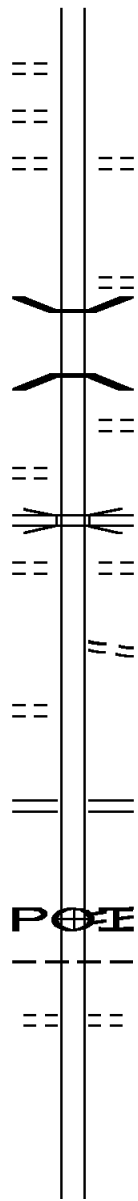
ROBERTS RD
 (TWP) 0150/1759 ==
 STEPHANIE DR
 (TWP) 0150/1215 ==
 HOFFMAN DR N
 (TWP) 0150/0622 == ==
 038811 FT

PARK VALLEY RD
 (T672) 0140/2246 ==

MANOR RD
 (T865) 0140/1556 == ==

FIRE LN
 (T866) 0140/0574 ==
 035611 FT

2 0 39052 0 00 0069+80 032265 FT
 BOTTOM RD



0160/0000 LENGTH(AH 2772 BK 2098)

0150/0622 HOFFMAN DR S
 (TWP)

038811 FT 2 0 39052 0 00 0133+78
 CIDER PRESS RD
 (T670)

0150/0000 LENGTH(AH 2098 BK 3200)
 0140/2785 BMSBN 39/4014/0140/2769
 2 0 39052 0 00 0130+71
 COPLAY CREEK

0140/2769 BMSBG 39/4014/0140/2769
 HUFF LN
 (PRDR)

0140/1985 PA TPK (I-476)
 OP ID 39/7476/9900/6451
 TANNERY RD

0140/1556 (TWP)
 NC NEFFS LAURYS RD
 NEFFS LAURYS RD
 (T731)

035611 FT 2 0 39052 0 00 0103+17
 MAIN ST
 (SR0873 SEG 0030/1386)

0140/0000 LENGTH(AH 3200 BK 3346)

(APRA) HOHENSILT WELDI
 GROVE ST
 (T844)

0130/2337 NORTH WHITEHALL
 WASHINGTON T
 OAKWOOD LN
 (T726)

0130/2017

032265 FT

DIR: B TOTAL LEN: 11.826 MI. DIST: 05-3 SR: 4014
 LEFT MUN: WASHINGTON T RIGHT MUN: WASHINGTON T

Stationing	Description	Notes
(T728) 0130/0000		0130/0000 LENGTH(AH 3346 BK 3674)
	TRIB. MILL CK	
	STRUCTURE LENGTH 8 FT	
	BMSID 39/4014/0120/2287	
	OPOSSUM LN	
	(T730)	
	HOFFMAN LN	
	(TWP)	
028591 FT	ASH CT	
	(TB92)	
	2 0 39052 0 00 0033+05	
	VALLEY RD	
	(T732)	
	0120/0000 LENGTH(AH 3674 BK 3334)	
	SCHOOL RD	
	(TB50)	
	SCHOOL RD	
	(TB50)	
	FOR SR 4009 AND 4014	
	(CONN)	
025257 FT	2 0 39052 0 00 0000+00	
	NEWSIDE RD	
	(SR4009 SEG 0080/0477)	
	NC PARK AV	
	0110/0000 LENGTH(AH 3334 BK 2502)	
	WASHINGTON	
	HEIDELBERG T	
	HEIDELBERG HEIGHTS RD	
	(T672)	
	TR. MILL CK.	
	STRUCTURE LENGTH 11 FT	
	BMSID 39/4014/0100/0498	
2 0 39057 0 02 0337+26 022755 FT		
APPLE BUTTER RD		
(SR4013 SEG 0010/0000) 0100/0000		0100/0000 LENGTH(AH 2502 BK 3707)

DIR: B TOTAL LEN: 11.826 MI. DIST: 05-3 SR: 4014
 LEFT MUN: HEIDELBERG T RIGHT MUN: HEIDELBERG T

LIMEKILN RD (T738)	0090/1619	==	
	019048 FT		019048 FT 2 0 39057 0 02 0374+54 0090/0000 LENGTH(AH 3707 BK 1989)
	017059 FT		017059 FT 2 0 39057 0 02 0394+43 0080/0000 LENGTH(AH 1989 BK 2127)
2 0 39057 0 02 0415+78 IRVIN RD (SR4015 SEG 0010/0000)	014932 FT	==	014932 FT 0070/0000 LENGTH(AH 2127 BK 2628)
			0060/1524 PHILLIPS RD (T800)
	012304 FT		012304 FT 2 0 39057 0 03 0442+92 SAEGERSVILLE RD (SR4021 SEG 0040/2048) MFC BEGIN = D
SAEGERSVILLE RD (T790)	0050/2415	==	0060/0000 LENGTH(AH 2628 BK 2429)

DIR: B TOTAL LEN: 11.826 MI. DIST: 05-3 SR: 4014
LEFT MUN: HEIDELBERG T RIGHT MUN: HEIDELBERG T

2 0 39057 0 03 0467+13 009875 FT
BEST STATION RD
(SR4022 SEG 0010/0000) 0050/0000

009875 FT
[S] 0050/0000 LENGTH(AH 2429 BK 2243)

RAILROAD ST
(SR4026 SEG 0030/1305)
NC CHURCH RD
CHURCH RD
(T804)

0040/0900

007632 FT

007632 FT 2 0 39057 0 03 0489+66
[S] 0040/0000 LENGTH(AH 2243 BK 3065)

HARTER RD
(T721)

0030/0082
004567 FT

004567 FT 2 0 39057 0 03 0520+42
HARTER RD
(T721)

[S] 0030/0000 LENGTH(AH 3065 BK 2078)

002489 FT

002489 FT 2 0 39057 0 03 0544+55
[S] 0020/0000 LENGTH(AH 2078 BK 2489)

000000 FT

000000 FT 2 0 39057 0 03 0566+30
MOUNTAIN RD
(SR4024 SEG 0120/0735)
NC RESERVOIR RD
MFC BEGIN = E

MOUNTAIN RD
(SR4024 SEG 0120/0735) 0010/0000

[S] 0010/0000 LENGTH(AH 2489 BK 0000)

DIR: B TOTAL LEN: 1.703 MI. DIST: 05-3 SR: 4013
 LEFT MUN: WASHINGTON T RIGHT MUN: WASHINGTON T

HILDALE RD
 (T801)

008994 FT

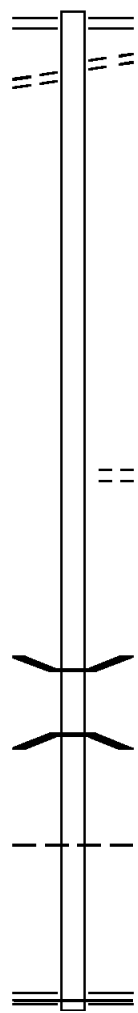
0040/1036

007510 FT

004996 FT

002585 FT

000000 FT



008994 FT BEST STATION RD
 0040/1484 (SR4022 SEG 0090/0000)
 0040/1036 HILDALE RD
 (T801)

007510 FT 2 0 39120 0 00 0075+31
 0040/0000 LENGTH(AH 1484 BK 2514)

004996 FT 2 0 39120 0 00 0049+34
 0030/0000 LENGTH(AH 2514 BK 2411)

0020/1426 CIDER PRESS RD
 (T717)

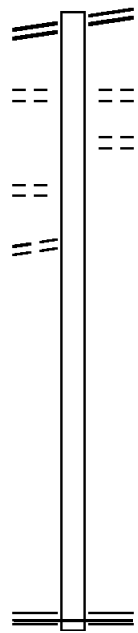
002585 FT 2 0 39120 0 00 0025+23
 0020/0000 LENGTH(AH 2411 BK 2585)

0010/1423 BMS EN 39/4013/0010/1415
 2 0 39120 0 00 0014+36
 TR. MILL CR.
 0010/1415 BMSBG 39/4013/0010/1415

0010/0186 WASHINGTON
 HEIDELBERG T
 000000 FT 2 0 39120 0 00 0000+00
 NC APPLE BUTTER RD
 CHURCH RD
 (SR4014 SEG 0100/0000)
 MFC BEGIN = E
 0010/0000 LENGTH(AH 2585 BK 0000)

NEFFS LAURYS RD 004953 FT
 (SR4014 SEG 0170/0767) 0020/2398
 COBBLESTONE DR 0020/1697
 (TWP)
 BRIDLE PATH ST 0020/1071
 (TWP)
 PARADISE RD 0020/0766
 (T772)
 002555 FT

000000 FT



004953 FT NEFFS LAURYS RD
 0020/2398 (SR4014 SEG 0170/0767)
 COBBLESTONE CT
 (TWP)
 MEADOW LN
 (TWP)
 NC PARADISE RD
 002555 FT 2 0 39053 0 00 0025+30
 0020/0000 LENGTH(AH 2398 BK 2555)
 000000 FT 2 0 39053 0 00 0049+39
 NC RISING SUN RD
 OLD POST RD
 (SR4011 SEG 0040/0000)
 MFC BEGIN = E
 0010/0000 LENGTH(AH 2555 BK 0000)

DIR: B TOTAL LEN: 3.522 MI. DIST: 05-3 SR: 4011
 LEFT MUN: WASHINGTON T RIGHT MUN: WASHINGTON T

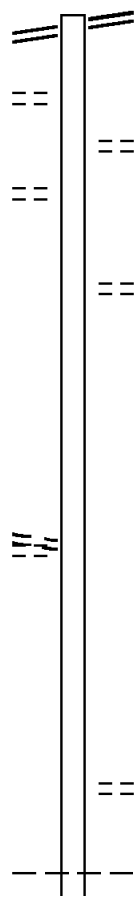
MAIN ST 018597 FT
 (SR0873 SEG 0080/0000) 0080/1643

CHURCH ST 0080/0966
 (T803)

RIP CT 0080/0222
 (TWP) 016954 FT

2 0 39053 0 01 0124+78 014425 FT
 RAMBLEWOOD LN
 (TWP)
 CUTOFF RD
 (T674) 0070/0000

012040 FT



018597 FT MAIN ST
 0080/1643 (SR0873 SEG 0080/0000)

0080/0619 HIGH HILL RD
 (T803)

016954 FT 2 0 39053 0 01 0149+84
 0080/0000 LENGTH(AH 1643 BK 2529)
 ENTR TO TRAILER PARK
 0070/2312 (PRDR)

014425 FT

0070/0000 LENGTH(AH 2529 BK 2385)

012040 FT 2 0 39053 0 01 0100+86
 WOODBINE ST
 (T709)
 0060/0000 LENGTH(AH 2385 BK 2614)

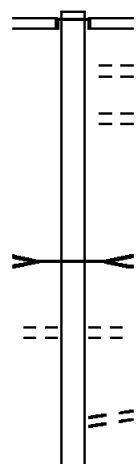
0050/1511 WASHINGTON
 NORTH WHITEHALL T

DIR: B TOTAL LEN: 3.522 MI. DIST: 05-3 SR: 4011
 LEFT MUN: WASHINGTON T RIGHT MUN: WASHINGTON T

SPRING VALLEY RD (T709)	0050/1457	==							
	009426 FT				009426 FT	2 0 39053	0 01	0074+60	
					0050/0000	LENGTH(AH 2614 BK 2526)			
PARK VALLEY RD (T707)	0040/1116	==	==		0040/1116			ROCKDALE RD (T707)	
	006900 FT				006900 FT	2 0 39053	0 00	0049+39	
						RISING SUN RD (SR4012 SEG 0010/0000)			
					0040/0000	LENGTH(AH 2526 BK 2789)			
	004111 FT				004111 FT	2 0 39099	0 00	0041+34	
						NEFFS LAURY RD (SR4014 SEG 0160/0000)			
					0030/0000	LENGTH(AH 2789 BK 1591)			
WAGON WHEEL DR (TWP)	0020/0378	==	==		0020/0378			FAIRLAND DR (TWP)	
	002520 FT				002520 FT	2 0 39099	0 00	0025+12	
					0020/0000	LENGTH(AH 1591 BK 2520)			
STANLEY DR (TWP)	0010/1144	==							
	000000 FT				000000 FT	2 0 39099	0 00	0000+00	
						NC OLD POST RD INTER-BK OLD POST RD (SR0329 SEG 0040/0000)			
BELLVIEW RD (SR0329 SEG 0040/0000)	0010/0000				0010/0000	MFC BEGIN = D LENGTH(AH 2520 BK 0000)			

011757 FT

011757 FT
 INTER-AHD AUDREY DR
 (PRDR)
 WILLOW ST
 0040/3030 (SR1017 SEG 0150/0000)
 VINE ST
 0040/2872 (TWP)
 PENN ST
 0040/2714 (TWP)



TR. COPLAY CR
 STRUCTURE LENGTH 13 FT
 0040/1336 BMSID 39/4010/0040/1336
 COFFEETOWN RD
 (T678)
 008727 FT 2 0 39091 0 00 0087+37
 MAPLE ST
 (T680)
 0040/0000 LENGTH(AH 3030 BK 3164)

008727 FT

MAPLE ST

DIR: B TOTAL LEN: 2.227 MI. DIST: 05-3 SR: 4010
 LEFT MUN: NORTH WHITEHALL T RIGHT MUN: NORTH WHITEHALL T

(T680)	0030/3078	==	
		==	0030/1680 WOOD ST (T691)
VALLEY GREEN DR (T949)	0030/0995	==	
	005563 FT		005563 FT 2 0 39091 0 00 0059+99 LAND LN (T895)
		==	5 0030/0000 LENGTH(AH 3164 BK 2499)
MALLARD RD (T671)	0020/1789	==	
			0020/0777 BMSBN 39/4010/0020/0742 2 0 39091 0 00 0038+12 COPLAY CREEK
			0020/0742 BMSBG 39/4010/0020/0742 COPLAY CREEK RD
	003064 FT	==	0020/0291 (T850)
		==	003064 FT 2 0 39091 0 00 0030+42 PA TPK (I-476)
			5 0020/0000 OP ID 39/7476/9900/6284 LENGTH(AH 2499 BK 3064)
		==	0010/1837 PARK VIEW DR (T893)
		==	0010/1301 SPRING HILL DR (T908)
UNKNOWN AL (PRDR)	0010/0209	==	
	000000 FT		000000 FT 2 0 39091 0 00 0000+00 NC SAND SPRING RD MAIN ST (SR0309 SEG 0370/0000)
			INTER-BK ORCHARD RD (T684)
		5	0010/0000 MFC BEGIN = D LENGTH(AH 3064 BK 0000)

EXTRACT DATE: 12/18/2023 ROADWAY MANAGEMENT SYSTEM PAGE NUMBER: 347
 PRINT DATE: 12/19/2023 SLD COUNTY/SR - ANNUAL PRINT COUNTY: LEHIGH
 DIR: B TOTAL LEN: 3.204 MI. DIST: 05-3 SR: 4009
 LEFT MUN: WASHINGTON T RIGHT MUN: WASHINGTON T

CHURCH RD 016918 FT
 (SR4014 SEG 0110/0000) 0080/0477
 016441 FT



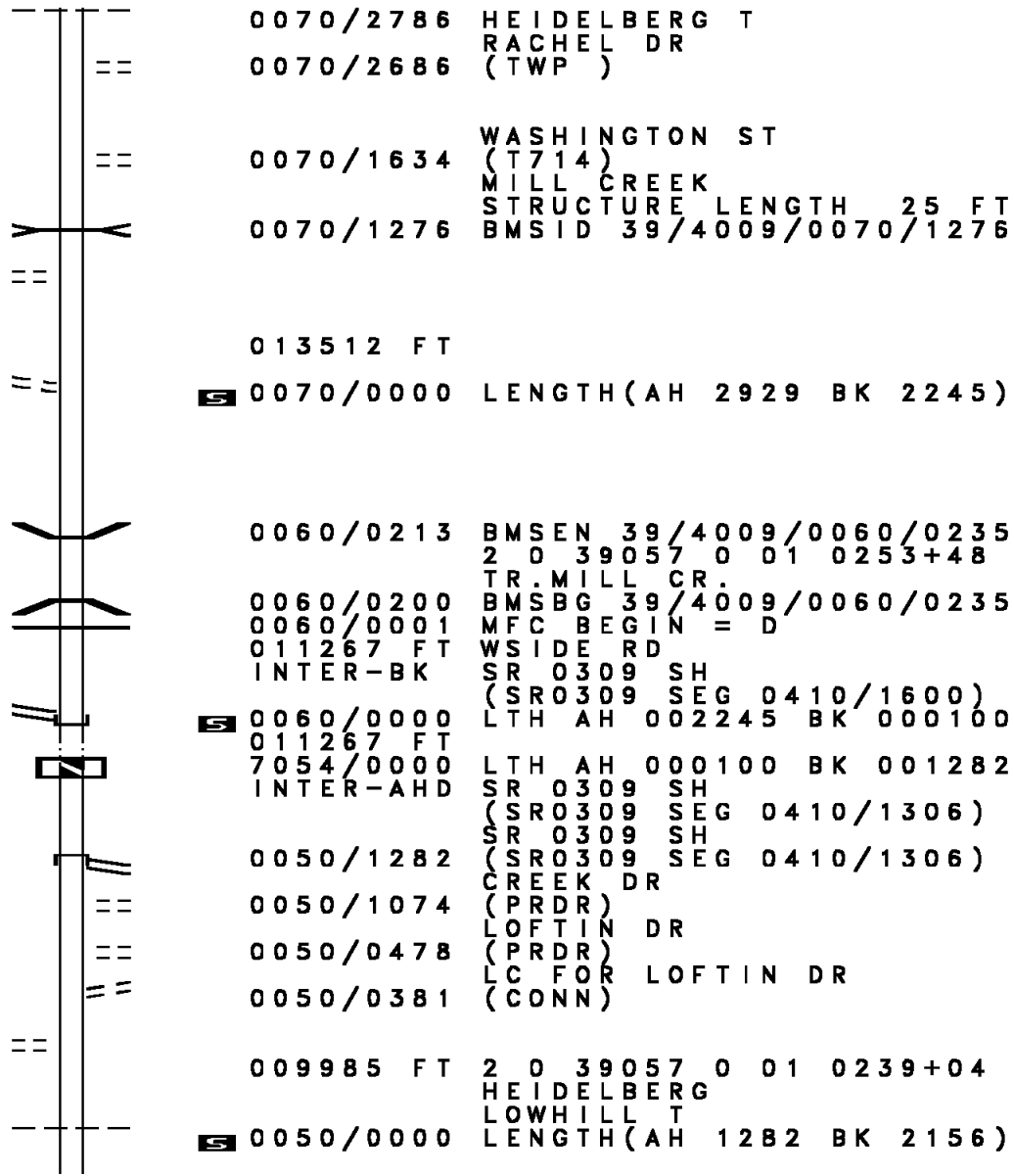
016918 FT PARK AV
 0080/0477 (SR4014 SEG 0110/0000)
 FOR SR 4009 AND 4014
 0080/0347 (CONN)
 016441 FT 2 0 39057 0 01 0303+61
 0080/0000 LENGTH(AH 0477 BK 2929)
 WASHINGTON

DIR: B TOTAL LEN: 3.204 MI. DIST: 05-3 SR: 4009
 LEFT MUN: WASHINGTON T RIGHT MUN: WASHINGTON T

MEMORIAL RD (T855) 0070/1145
 2 0 39057 0 01 0276+20 013512 FT
 PINE TOP RD (T855) 0070/0000

2 0 39057 0 01 0253+48 011267 FT
 SR 0309 SH (SR0309 SEG 0410/1600) 0060/0000
 011267 FT

JUNIPER DR (PRDR) 0050/0106
 009985 FT

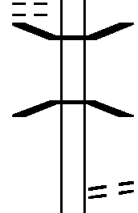


0070/2786 HEIDELBERG T
 RACHEL DR
 (TWP)
 0070/2686
 0070/1634 WASHINGTON ST
 (T714)
 MILL CREEK
 STRUCTURE LENGTH 25 FT
 0070/1276 BMSID 39/4009/0070/1276
 013512 FT
 0070/0000 LENGTH(AH 2929 BK 2245)
 0060/0213 BMS EN 39/4009/0060/0235
 2 0 39057 0 01 0253+48
 TR. MILL CR.
 0060/0200 BMSBG 39/4009/0060/0235
 0060/0001 MFC BEGIN = D
 011267 FT WSIDE RD
 INTER-BK SR 0309 SH
 (SR0309 SEG 0410/1600)
 0060/0000 LTH AH 002245 BK 000100
 011267 FT
 7054/0000 LTH AH 000100 BK 001282
 INTER-AHD SR 0309 SH
 (SR0309 SEG 0410/1306)
 SR 0309 SH
 (SR0309 SEG 0410/1306)
 0050/1282 CREEK DR
 (PRDR)
 0050/1074 LOFTIN DR
 (PRDR)
 0050/0478 LC FOR LOFTIN DR
 (CONN)
 0050/0381
 009985 FT 2 0 39057 0 01 0239+04
 HEIDELBERG
 LOWHILL T
 0050/0000 LENGTH(AH 1282 BK 2156)

DIR: B TOTAL LEN: 3.204 MI. DIST: 05-3 SR: 4009
 LEFT MUN: LOWHILL T RIGHT MUN: LOWHILL T

BROWNING RD
 (T665)

0040/0417



0040/0236 BMS EN 39/4009/0040/0205
 2 0 39057 0 01 0220+88
 MILL CREEK
 0040/0205 BMSBG 39/4009/0040/0205
 007829 FT 2 0 39057 0 01 0217+48
 MILL RD
 (T665)
 0040/0000 LENGTH(AH 2156 BK 3369)

007829 FT

2 0 39057 0 00 0184+00 004460 FT
 WINCHESTER RD
 (T667)

0030/0000



004460 FT
 0030/0000 LENGTH(AH 3369 BK 2928)

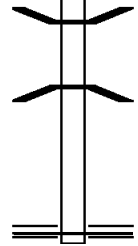
2 0 39057 0 00 0154+70 001532 FT
 BEAR RD
 (T669)

0020/0000



001532 FT
 0020/0000 LENGTH(AH 2928 BK 1532)

000000 FT



0010/0114 BMS EN 39/4009/0010/0034
 2 0 39057 0 00 0139+66
 JORDAN CREEK
 0010/0034 BMSBG 39/4009/0010/0034
 000000 FT 2 0 39057 0 00 0139+25
 NC MI LL CREEK RD
 GAME PRESERVE RD
 (SR4007 SEG 0070/0000)
 MFC BEGIN = E
 0010/0000 LENGTH(AH 1532 BK 0000)

DIR: B TOTAL LEN: 3.384 MI. DIST: 05-3 SR: 4008
 LEFT MUN: NORTH WHITEHALL T RIGHT MUN: NORTH WHITEHALL T

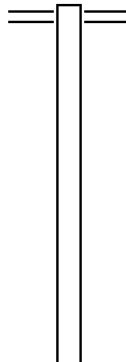
	017869 FT		017869 FT	OLD POST RD	
		==	0070/2506	(SR0329 SEG 0080/0474)	
			0070/2051	UNKNOWN RD	
		==		(TWP)	
			0070/1196	JUNIPER DR	
		==		(TWP)	
	015363 FT		015363 FT	2 0 39049 0 00 0154+28	
			0070/0000	LENGTH(AH 2506 BK 1840)	
HILL ST		==			
(T687)	0060/1215		0060/1109	PORTLAND ST	
		==		(T687)	
	013523 FT		013523 FT	2 0 39049 0 00 0136+15	
				LIMESTONE ST	
		==	0060/0000	(T848)	
				LENGTH(AH 1840 BK 2485)	
BUCHANAN ST		==			
(T884)	0050/1351		011038 FT	2 0 39049 0 00 0111+19	
LINCOLN ST		==		MAUCH CHUNK RD	
(T883)	0050/0757			(SR1017 SEG 0140/0000)	
	011038 FT		0050/0000	LENGTH(AH 2485 BK 2674)	
		==			
MAPLE ST		==	0040/0117	LC FOR MAPLE ST	
(T680)	0040/0117			(CONN)	

DIR: B TOTAL LEN: 3.384 MI. DIST: 05-3 SR: 4008
 LEFT MUN: NORTH WHITEHALL T RIGHT MUN: NORTH WHITEHALL T

	008364 FT		008364 FT	2 0 39049 0 00 0083+55
				MAPLE ST
				(T680)
			0040/0000	LENGTH(AH 2674 BK 3028)
COFFEETOWN RD (T678)	0030/1899		0030/1899	COFFEETOWN RD (SR4005 SEG 0030/2845)
	005336 FT		005336 FT	2 0 39049 0 00 0053+50
			0030/0000	LENGTH(AH 3028 BK 2291)
			0020/1646	BMSBN 39/4008/0020/1609 2 0 39049 0 00 0046+69
			0020/1609	COPLAY CREEK
			0020/1500	BMSBG 39/4008/0020/1609 COPLAY CREEK RD (T692)
	003045 FT		003045 FT	2 0 39049 0 00 0030+66
				PA TPK (I-476)
			0020/0000	OP ID 39/7476/9900/6182 LENGTH(AH 2291 BK 3045)
			0010/2774	WOLF HOLLOW RD (TWP)
			0010/2151	APPLE RD (T669)
LOCUST DR (T696)	0010/0748			
INDEPENDENCE DR (TWP)	0010/0542		0010/0542	EASTVIEW DR (T961)
	000000 FT		000000 FT	2 0 39049 0 00 0000+00
				NC LE VANS RD
				SR 309 SH
				(SR0309 SEG 0351/0000)
				(SR0309 SEG 0350/0000)
			0010/0000	MFC BEGIN = E LENGTH(AH 3045 BK 0000)

EXTRACT DATE: 12/18/2023 ROADWAY MANAGEMENT SYSTEM PAGE NUMBER: 342
PRINT DATE: 12/19/2023 SLD COUNTY/SR - ANNUAL PRINT COUNTY: LEHIGH
DIR: B TOTAL LEN: 5.022 MI. DIST: 05-3 SR: 4007
LEFT MUN: NORTH WHITEHALL T RIGHT MUN: NORTH WHITEHALL T

026516 FT



026516 FT MAIN ST
0110/2654 (SR0309 SEG 0370/0989)

023862 FT

023862 FT 2 0 39058 0 00 0100+14
5 0110/0000 LENGTH(AH 2654 BK 2553)

Stationing	Description	Stationing	Description
021309 FT		021309 FT	2 0 39058 0 00 0074+61 [S] 0100/0000 LENGTH(AH 2553 BK 2389)
018920 FT		0090/0116	BMS EN 39/4007/0090/0000
		018920 FT	2 0 39058 0 00 0050+75
			JORDAN CREEK
		[S] 0090/0000	BMSBG 39/4007/0090/0000 LENGTH(AH 2389 BK 2233)
016687 FT		016687 FT	2 0 39058 0 00 0028+23
			NORTH WHITEHALL
		[S] 0080/0000	LOWHILL T LENGTH(AH 2233 BK 2823)
			LEHIGH VALLEY ZOO
		[S] 0070/1450	(PRDR)
2 0 39058 0 00 0000+00	013864 FT	013864 FT	
MILL CREEK RD		[S] 0070/0000	LENGTH(AH 2823 BK 2158)
(SR4009 SEG 0010/0000)	[S] 0070/0000		LAWTON CT
		[S] 0060/1591	(T554)
011706 FT		011706 FT	2 0 39057 0 00 0118+05
			RUHETON HILL RD
		[S] 0060/0000	(T593) LENGTH(AH 2158 BK 1750)

DIR: B TOTAL LEN: 5.022 MI. DIST: 05-3 SR: 4007
 LEFT MUN: LOWHILL T RIGHT MUN: LOWHILL T

	009956 FT			009956 FT 2 0 39057 0 00 0099+61
				0050/0000 LENGTH(AH 1750 BK 2997)
				0040/1179 BMSBN 39/4007/0040/1153
				0 0 00000 0 00 0000+00
				TRIB. TO JORDAN CREEK
				0040/1167 BMSBG 39/4007/0040/1153
				NC GAME PRESERVE RD
GAME PRESERVE RD (SR4027 SEG 0010/0000) CONSTITUTION RD (T689)	0040/1019			
	0040/0584			
	006959 FT			006959 FT 2 0 39057 0 00 0070+25
				MOLASSES RD (T679)
				0040/0000 LENGTH(AH 2997 BK 1959)
	005000 FT			005000 FT 2 0 39057 0 00 0050+35
				0030/0000 LENGTH(AH 1959 BK 2396)
	002604 FT			002604 FT 2 0 39057 0 00 0026+35
CHURCH RD (T633)	0020/0000			HIGHLAND RD (T582)
				0020/0000 LENGTH(AH 2396 BK 2604)
ERICKA CR (TWP)	0010/1835			
ERICKA CR (TWP)	0010/1426			
				0010/0462 HORSE SHOE RD (T573)
				NC WE IDASVILLE RD
				000000 FT KERNSVILLE RD (SR4003 SEG 0150/0933)
2 0 39057 0 00 0000+00 000000 FT KERNSVILLE RD (SR4003 SEG 0150/0933)	0010/0000			MFC BEGIN = E 0010/0000 LENGTH(AH 2604 BK 0000)

DIR: B TOTAL LEN: 3.159 MI. DIST: 05-3 SR: 4006
 LEFT MUN: SOUTH WHITEHALL T RIGHT MUN: SOUTH WHITEHALL T

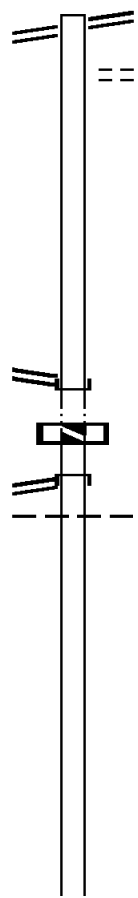
MAUCH CHUNK RD 016677 FT
 (SR1017 SEG 0100/1005) 0070/3357

2 0 39042 0 00 0120+94 013320 FT
 WILLOW ST
 (SR4003 SEG 0260/0000) 0070/0000
 013320 FT

CEDAR CREST BL
 (SR1019 SEG 0130/0000) 0060/1252

012068 FT

009485 FT

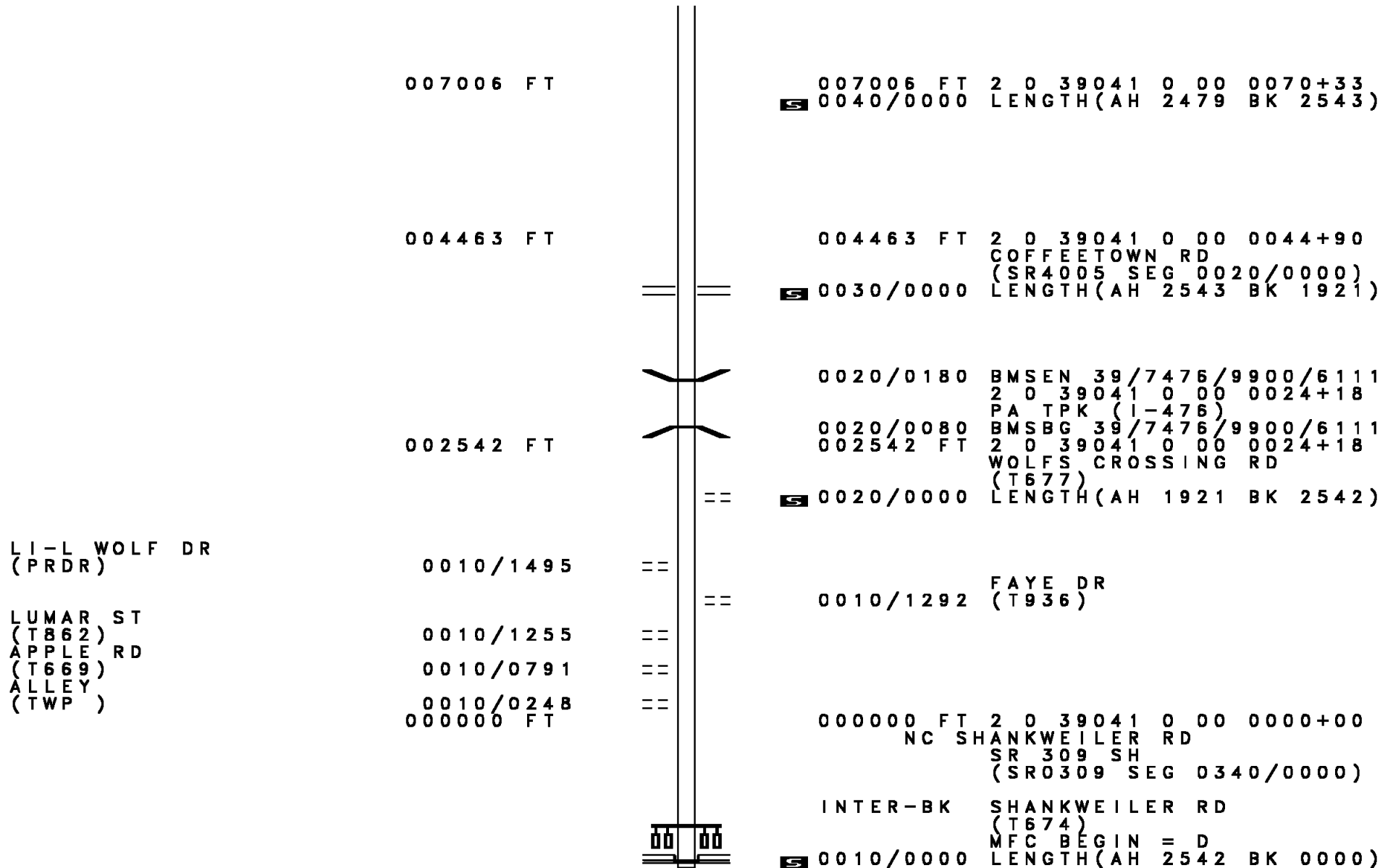


016677 FT MAUCH CHUNK RD
 0070/3357 (SR1017 SEG 0100/1005)
 0070/3230 PEACHTREE RD
 (TWP)

013320 FT EFIELD RD
 INTER-BK WILLOW ST
 (SR4003 SEG 0260/0000)
 0070/0000 LTH AH 003357 BK 000100
 013320 FT
 7064/0000 LTH AH 000100 BK 001252
 INTER-AHD CEDAR CREST BL
 0060/1252 (SR1019 SEG 0130/0000)
 SOUTH WHITEHALL
 0060/0854 NORTH WHITEHALL T
 012068 FT 2 0 39041 0 00 0108+42
 0060/0000 LENGTH(AH 1252 BK 2583)

009485 FT 2 0 39041 0 00 0082+59
 0050/0000 LENGTH(AH 2583 BK 2479)

DIR: B TOTAL LEN: 3.159 MI. DIST: 05-3 SR: 4006
 LEFT MUN: NORTH WHITEHALL T RIGHT MUN: NORTH WHITEHALL T



007006 FT

007006 FT 2 0 39041 0 00 0070+33
 0040/0000 LENGTH(AH 2479 BK 2543)

004463 FT

004463 FT 2 0 39041 0 00 0044+90
 COFFEETOWN RD
 (SR4005 SEG 0020/0000)
 0030/0000 LENGTH(AH 2543 BK 1921)

002542 FT

0020/0180 BMS EN 39/7476/9900/6111
 2 0 39041 0 00 0024+18
 PA TPK (I-476)
 0020/0080 BMSBG 39/7476/9900/6111
 002542 FT 2 0 39041 0 00 0024+18
 WOLFS CROSSING RD
 (T677)
 0020/0000 LENGTH(AH 1921 BK 2542)

LI-L WOLF DR
 (PRDR)

0010/1495

0010/1292 FAYE DR
 (T936)

LUMAR ST
 (T862)
 APPLE RD
 (T669)
 ALLEY
 (TWP)

0010/1255

0010/0791

0010/0248

000000 FT

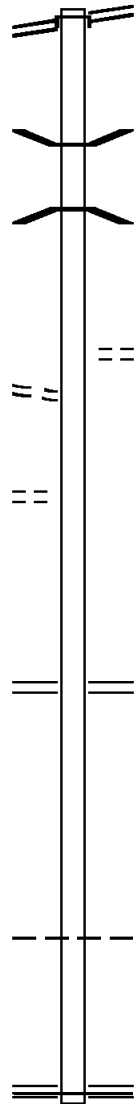
000000 FT 2 0 39041 0 00 0000+00
 NC SHANKWEILER RD
 SR 309 SH
 (SR0309 SEG 0340/0000)

INTER-BK SHANKWEILER RD
 (T674)

0010/0000 MFC BEGIN = D
 LENGTH(AH 2542 BK 0000)

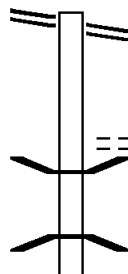
DIR: B TOTAL LEN: 1.720 MI. DIST: 05-3 SR: 4005
 LEFT MUN: NORTH WHITEHALL T RIGHT MUN: NORTH WHITEHALL T

Segment Description	Start Station	End Station	Length (FT)	Notes
LEVANS RD (SR4008 SEG 0030/1899)	0030/2845	009081	009081 FT	INTER-AHD COFFEETOWN RD (T678) LEVANS RD (SR4008 SEG 0030/1899)
		0030/1050	006236 FT	BMS EN 39/4005/0030/1030 2 0 39102 0 00 0072+78
		0030/1030	006236 FT	COPLAY CREEK BMSBG 39/4005/0030/1030
COPLAY CREEK RD (T692)	0020/2723	0030/0000	006236 FT	2 0 39102 0 00 0062+64 GOLF COURSE RD (T693) LENGTH(AH 2845 BK 2749)
PINE MEADOWS LN (T911)	0020/1609	0020/0000	003487 FT	SHANKWEILER RD (SR4006 SEG 0030/0000) LENGTH(AH 2749 BK 3487)
		0010/0364	000000 FT	NORTH WHITEHALL SOUTH WHITEHALL T 2 0 39102 0 00 0000+00 NC COFFEETOWN RD OREFIELD RD (SR4003 SEG 0220/0000) MFC BEGIN = E
		0010/0000	000000 FT	LENGTH(AH 3487 BK 0000)



EXTRACT DATE: 12/18/2023 ROADWAY MANAGEMENT SYSTEM PAGE NUMBER: 336
 PRINT DATE: 12/19/2023 SLD COUNTY/SR - ANNUAL PRINT COUNTY: LEHIGH
 DIR: B TOTAL LEN: 3.893 MI. DIST: 05-3 SR: 4004
 LEFT MUN: SOUTH WHITEHALL T RIGHT MUN: SOUTH WHITEHALL T

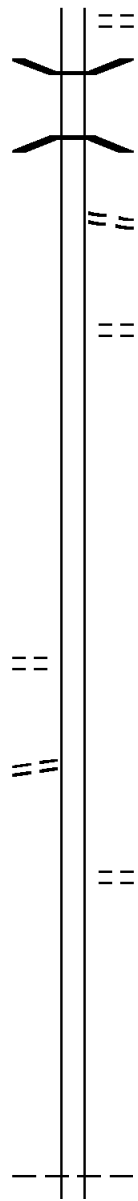
SR 0309 SH 020557 FT
 (SR0309 SEG 0290/2742) 0070/2836



020557 FT SR 0309 SH
 0070/2836 (SR0309 SEG 0290/2742)

NC V I L L A G E R D
 H U C K L E B E R R Y R D
 0070/1903 (T559)
 0070/1827 BMS EN 39/4004/0070/1808
 0 0 00000 0 00 0000+00
 T R . J O R D A N C K
 0070/1808 BMSBG 39/4004/0070/1808
 B L U E B A R N R D

DIR: B TOTAL LEN: 3.893 MI. DIST: 05-3 SR: 4004
 LEFT MUN: SOUTH WHITEHALL T RIGHT MUN: SOUTH WHITEHALL T



0070/1732 (T572)
 0070/1058 BMS EN 39/4004/0070/1043
 0 0 00000 0 00 0000+00
 TR. JORDAN CK
 0070/1043 BMSBG 39/4004/0070/1043
 NC HUCKLEBERRY RD
 HUCKLEBERRY RD
 0070/0812 (T559)
 017721 FT 2 0 39071 0 01 0177+86
 BALDWIN LN
 (TWP)
 0070/0000 LENGTH(AH 2836 BK 3645)

 014076 FT 2 0 39071 0 01 0141+30
 NC JORDAN RD
 0060/0000 LENGTH(AH 3645 BK 1846)

 0050/0673
 012230 FT 2 0 39071 0 01 0123+64
 APPLEWOOD DR
 (T578)
 0050/0000 LENGTH(AH 1846 BK 3559)

 008671 FT 2 0 39071 0 01 0087+05
 SOUTH WHITEHALL
 UPPER MACUNGIE T

JORDAN RD
 (T578)

VALLEY RD
 (T575)

DIR: B TOTAL LEN: 3.893 MI. DIST: 05-3 SR: 4004
 LEFT MUN: SOUTH WHITEHALL T RIGHT MUN: SOUTH WHITEHALL T

0040/0000 LENGTH(AH 3559 BK 3648)

HICKORY LN
(T574)

0030/1148 ==

0030/1137 HICKORY LN
(T574)

005023 FT

005023 FT 2 0 39071 0 01 0050+76
 0030/0000 LENGTH(AH 3648 BK 2650)

TOWNSHIP LINE RD
(T584)

0020/1212 ==

0020/1658 BECKER ST
(T571)

2 0 39071 0 00 0023+46
 NORTH LN
(T586)

002373 FT
 0020/0000 ==

0020/0222 BMS EN 39/4004/0020/0164
 2 0 39071 0 00 0025+29
 HASEN CREEK
 0020/0164 BMSBG 39/4004/0020/0164
 002373 FT
 0020/0000 LENGTH(AH 2650 BK 2373)

BEECHWOOD ST
(TWP)

0010/0329 ==

0010/0162 BMS EN 39/4004/0010/0119
 2 0 39071 0 00 0001+17
 HAASEN CREEK

000000 FT

0010/0119 BMSBG 39/4004/0010/0119
 000000 FT 2 0 39071 0 00 0000+00
 NC HA ASADAHL RD
 HILLTOP RD
 (T556)

MOHRS RD
(T555)

0010/0000 ==

INTER-BK HAASADAHL RD
 (CNTY)
 MFC BEGIN = E
 0010/0000 LENGTH(AH 2373 BK 0000)

CHURCH ST 072458 FT
 (SR1023 SEG 0040/0000) 0300/1852

2 0 39111 0 00 0099+75 070606 FT
 BRIDGE ST 0300/0000
 (TWP)

EASTERN INDUSTRIES
 (PRDR) 0280/1800

065972 FT

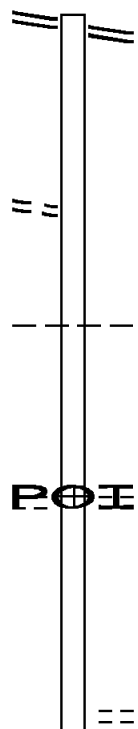
072458 FT CHURCH ST
 0300/1852 (SR1023 SEG 0040/0000)

070606 FT
 NC RUCHVILLE RD
 0300/0000 LENGTH(AH 1852 BK 2407)

0290/1112 WHITEHALL
 NORTH WHITEHALL T

068199 FT 2 0 39111 0 00 0076+34
 0290/0000 LENGTH(AH 2407 BK 2227)
 (APRA) ORMROD QUARRY
 BRIDGE ST
 0280/1800 (TWP)

065972 FT 2 0 39111 0 00 0050+23
 SHELBY DR
 (TWP)
 0280/0000 LENGTH(AH 2227 BK 2725)



DIR: B TOTAL LEN: 13.723 MI. DIST: 05-3 SR: 4003
 LEFT MUN: NORTH WHITEHALL T RIGHT MUN: NORTH WHITEHALL T

TO 1019/0120 SH
 (CONN)

063247 FT

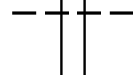
063247 FT 2 0 39111 0 00 0024+79
 MAUCH CHUNK RD
 (SR1017 SEG 0110/0000)



0270/0000 LENGTH(AH 2725 BK 2463)

060784 FT

0260/0363 NORTH WHITEHALL
 SOUTH WHITEHALL T
 060784 FT 2 0 39111 0 00 0000+00
 OREFIELD RD
 (SR4006 SEG 0070/0000)



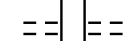
0260/0000 LENGTH(AH 2463 BK 3410)

0250/3372



NC WILLOW ST
 CEDAR CREST BL
 (SR1019 SEG 0120/2179)

0250/3278



SUNCREST DR
 (TWP)

0250/1728



PARKLAND HS DRIVEWAY
 (PRDR)

0250/0750

057374 FT

057374 FT 2 0 39042 0 00 0087+00
 RITTER RD
 (TWP)



0250/0000 LENGTH(AH 3410 BK 2460)

LAPP RD

DIR: B TOTAL LEN: 13.723 MI. DIST: 05-3 SR: 4003
 LEFT MUN: SOUTH WHITEHALL T RIGHT MUN: SOUTH WHITEHALL T

CAROLE LN
 (TWP)

0240/0434
 054914 FT

2 0 39042 0 00 0045+22 053181 FT
 STROHL RD
 (TWP)

0230/0000

2 0 39042 0 00 0022+00 050892 FT
 COFFETOWN RD
 (SR4005 SEG 0010/0000)

0220/0000

WOODLANE AV
 (T676)

0200/1065

== == 0240/1205 (T602)
 == == 054914 FT 2 0 39042 0 00 0062+80
 LIME KILN RD
 (T593)
 S 0240/0000 LENGTH(AH 2460 BK 1733)
 == == 0230/0330 ALLISON LN
 053181 FT (TWP)
 S 0230/0000 LENGTH(AH 1733 BK 2289)
 == == 050892 FT
 S 0220/0000 LENGTH(AH 2289 BK 2180)
 0210/1734 BMSEN 39/7476/9900/6033
 2 0 39042 0 00 0000+00
 PA TPK (1-476)
 0210/1599 BMSBG 39/7476/9900/6033
 -- -- 0210/0870 SOUTH WHITEHALL
 NORTH WHITEHALL T
 048712 FT 2 0 39042 0 00 0000+00
 NC OR REFIELD RD
 SR 309 SH
 (SR0309 SEG 0320/0000)
 S 0210/0000 LENGTH(AH 2180 BK 3269)
 == == 0200/3039 ALLEY
 (TWP)
 == == 0200/2326 PACIFIC AV
 (T853)
 == == 0200/1762 TRI CLOVER RD
 (T668)

EXTRACT DATE: 12/18/2023
PRINT DATE: 12/19/2023

ROADWAY MANAGEMENT SYSTEM
SLD COUNTY/SR - ANNUAL PRINT

PAGE NUMBER: 330
COUNTY: LEHIGH

DIR: B TOTAL LEN: 13.723 MI.
LEFT MUN: NORTH WHITEHALL T

DIST: 05-3 SR: 4003
RIGHT MUN: NORTH WHITEHALL T

2 0 39048 0 00 0332+00 045443 FT
ROTH RD
(T843) 0200/0000

GRISTMILL RD
(T577) 0190/1584

JORDAN RD
(T593) 0190/0804
042350 FT

039046 FT

037039 FT

045443 FT

0200/0000 LENGTH(AH 3269 BK 3093)

0190/2484 SHANKWEILER RD
(T674)

0190/1697 HOFFMANSVILLE RD
(T598)

0190/1554 BMS EN 39/4003/0190/1411
2 0 39048 0 00 0300+40

0190/1411 JORDAN CREEK
BMSBG 39/4003/0190/1411
LC TO/FROM JORDAN RD

0190/0962 (T578)
JORDAN RD
0190/0804 (CONN)

042350 FT 2 0 39048 0 00 0300+40
0190/0000 LENGTH(AH 3093 BK 3304)

0180/0283 OLD MILE HILL RD
(T571)
039046 FT 2 0 39048 0 00 0278+00
0180/0000 LENGTH(AH 3304 BK 2007)

0170/1406 VALLEY RD
(T575)

0170/0355 COLUMBUS BL
(T928)
037039 FT 2 0 39048 0 00 0247+18

0170/0000 NORTH WHITEHALL
LOWHILL T
LENGTH(AH 2007 BK 2419)

0160/1759 WILSHIRE CT
(TWP)

DIR: B TOTAL LEN: 13.723 MI. DIST: 05-3 SR: 4003
 LEFT MUN: LOWHILL T RIGHT MUN: LOWHILL T

	034620 FT		034620 FT	2 0 39048 0 00 0223+46
				HICKORY LN
				(T574)
			5 0160/0000	LENGTH(AH 2419 BK 3097)
				POST RD
			0150/1000	(T582)
WEIDASVILLE RD				
(SR4007 SEG 0010/0000)	0150/0933			
2 0 39048 0 00 0192+00	031523 FT		031523 FT	
HORSESHOE RD				
(T573)	0150/0000		5 0150/0000	LENGTH(AH 3097 BK 2582)
				TOWNSHIP LINE RD
				(T584)
BETZ CT				
(TWP)	0140/0691			
	028941 FT		028941 FT	2 0 39048 0 00 0166+66
				NORTH LN
				(T586)
			5 0140/0000	LENGTH(AH 2582 BK 2357)
				ORCHARD RD
				(T562)
EDGEWOOD CT				
(T690)	0130/0211			
	026584 FT		0130/0178	FROM 0100/0220 SH
				(CONN)
			026584 FT	2 0 39048 0 00 0142+35
				SR 0100 SH
				(SR0100 SEG 0230/0050)
				NC KERNSVILLE RD
SR 0100 SH			5 0130/0000	LENGTH(AH 2357 BK 2285)
(SR0100 SEG 0230/0050)	0130/0000			

DIR: B TOTAL LEN: 13.723 MI. DIST: 05-3 SR: 4003
 LEFT MUN: LOWHILL T RIGHT MUN: LOWHILL T

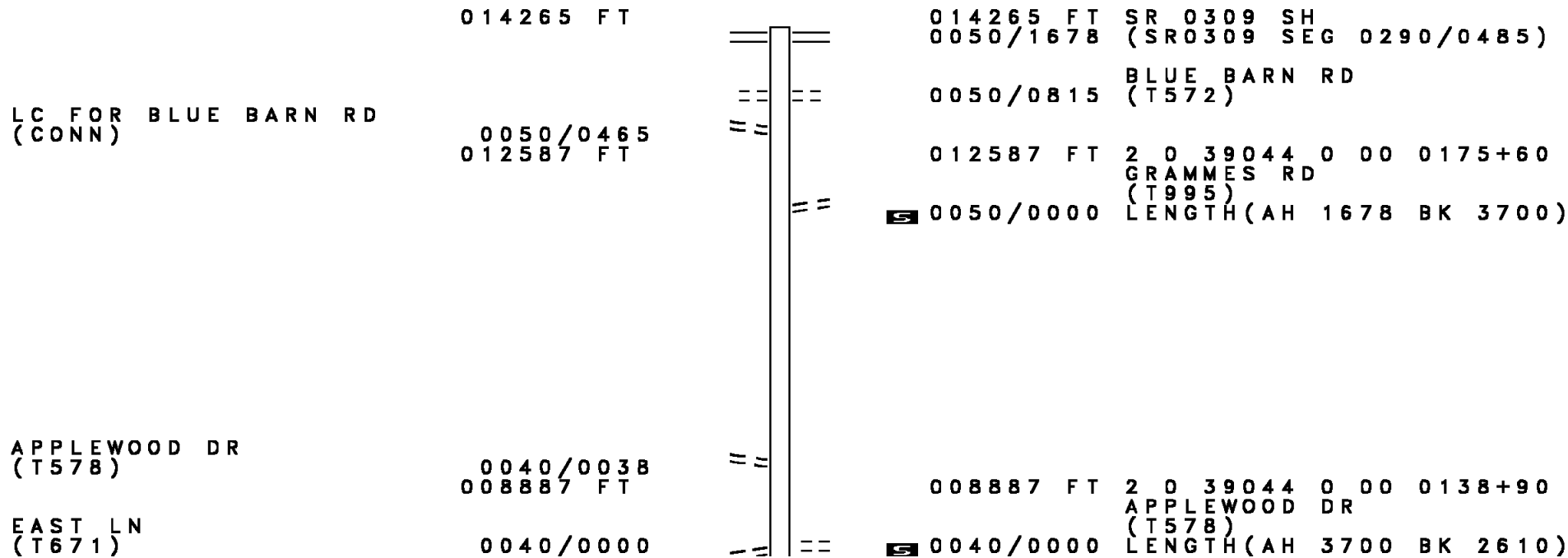
FROM 0100/0230 SH (CONN)	0120/2104	==			
CORPORATE CT (T874)	0120/1271	==	==	0120/1610	WINDY RD (T597)
				0120/1271	TYCOLIA CT (T862)
	024299 FT			024299 FT	2 0 39048 0 00 0119+54 LOWHILL
				0120/0000	WEISENBERG T LENGTH(AH 2285 BK 1650)
2 0 39048 0 00 0103+04 MASTERS HILL RD (T579)	022649 FT 0110/0000	==		022649 FT	
				0110/0000	LENGTH(AH 1650 BK 3046) FENSAMAUS CT
				0100/2691	(TWP)
				0100/1884	GRUNDSAU CT (TWP)
PRIVATE RD (PRDR)	019603 FT 0100/0000	==	==	019603 FT	2 0 39048 0 00 0072+63 GRANGE RD (T555)
				0100/0000	LENGTH(AH 3046 BK 2902)
2 0 39048 0 00 0043+76 DISTILLERY RD (T598)	016701 FT 0090/0000	==		016701 FT	
HEDGEROW CT (T506)	0080/1791	==		0090/0000	LENGTH(AH 2902 BK 2415)

DIR: B TOTAL LEN: 13.723 MI. DIST: 05-3 SR: 4003
 LEFT MUN: WEISENBERG T RIGHT MUN: WEISENBERG T

FIELD CT (T505)	0080/0664	==	014286 FT
2 0 39048 0 00 0019+47	014286 FT	==	014286 FT
BOGER STADT RD (T532)	0080/0000	==	0080/0000 LENGTH(AH 2415 BK 1936) SHORT RD (T532)
		==	0070/1608 (T532)
	012350 FT		012350 FT 2 0 39048 0 00 0000+00 SEIPSTOWN RD (SR3014 SEG 0040/0000)
			NC CL INTER-BK SEIPSTOWN RD (SR3014 SEG 0040/0000)
	012350 FT		0070/0000 LTH AH 001936 BK 000100
	012350 FT		012350 FT
	012350 FT		7064/0000 LTH AH 000100 BK 002452
	012350 FT		012350 FT
			7060/0000 LENGTH(AH 2452 BK 1061)
			012350 FT
			7054/0000 LENGTH(AH 1061 BK 0116) BMSSEN 39/4003/0052/0000
			INTER-AHD KECKS RD (TWP)
	012234 FT		0052/0116 (TWP)
			012234 FT 2 0 39083 0 00 0131+92 NC KE INTER-BK KECKS RD (TWP)
			I-78 EB BMSBG 39/4003/0052/0000
			MFC BEGIN = D
	012234 FT		0052/0000 LENGTH(AH 0116 BK 0629)
			012234 FT
			7050/0000 LENGTH(AH 0629 BK 3555)
			INTER-AHD KECKS RD (TWP)
			OLD ROUTE 22 (SR3022 SEG 0070/0000)
			0040/3555
ZIEGELS CHURCH RD (T577) KECKS RD (T594)	0040/3290	==	
VINE RD		==	

DIR: B TOTAL LEN: 13.723 MI. DIST: 05-3 SR: 4003
 LEFT MUN: WEISENBERG T RIGHT MUN: WEISENBERG T

(T545) HORSESHOE CR (T858)	0040/1805 0040/1644	== ==	
HORSESHOE CR (T858)	0040/0560 008679 FT	== ==	008679 FT 2 0 39083 0 00 0087+25 CEMETERY RD (T554)
SARATOGA CR (TWP)	0030/1482	==	5 0040/0000 LENGTH(AH 3555 BK 2223)
SARATOGA CR (TWP)	0030/0240 006456 FT	== == ==	0030/0940 WINDSWEPT RD (T519) WOOD LN (T517)
		==	5 006456 FT 2 0 39083 0 00 0063+08 0030/0000 LENGTH(AH 2223 BK 3978) WEISENBERG
		- -	0020/3699 UPPER MACUNGIE T
		==	0020/2971 WEISS RD (T521)
		==	0020/0678 CORMDRANT DR (TWP)
	002478 FT		5 002478 FT 2 0 39083 0 00 0025+39 0020/0000 LENGTH(AH 3978 BK 2478)
2 0 39083 0 00 0000+00 000000 FT INDEPENDENT RD (SR0863 SEG 0020/0000)	0010/0000	==	NC ZIEGELS CHURCH RD INDEPENDENT RD 000000 FT (SR0863 SEG 0020/0000) MFC BEGIN = E 5 0010/0000 LENGTH(AH 2478 BK 0000)



DIR: B TOTAL LEN: 2.702 MI. DIST: 05-3 SR: 4002
 LEFT MUN: SOUTH WHITEHALL T RIGHT MUN: SOUTH WHITEHALL T

Street Name	Segment ID	Length (FT)	Notes
	0030/1989		SOUTH WHITEHALL UPPER MACUNGIE T
	0030/1115		LAUREL LN (T925)
PARK LN (T569)	0030/0705		
	0030/0687		PARK LN (T569)
CENTRAL PARK LN (T947)	0030/0224		
	006277	FT	2 0 39044 0 00 0112+20 NC SNOWDRIFT RD SNOWDRIFT RD (T568)
	0030/0000		LENGTH (AH 2610 BK 3552)
	0020/3316		LC FOR SNOWDRIFT RD (CONN)
WOODLEDGE DR (T924)	0020/2879		
BARKWOOD DR (T923)	0020/1981		
	002725	FT	002725 FT 2 0 39044 0 00 0076+95 HICKORY LN (T574)
	0020/0000		LENGTH (AH 3552 BK 2725)
WHISPERING WOODS CR (TWP)	0010/2093		
	0010/0986		LEHIGH CT (TWP)
	000000	FT	000000 FT 2 0 39044 0 00 0050+00 NC HILL TOP RD MILL RD (T904)
	0010/0000		INTER-BK HILLTOP RD (T556) MFC BEGIN = D
FIELDSTONE ST (TWP)	0010/0000		LENGTH (AH 2725 BK 0000)

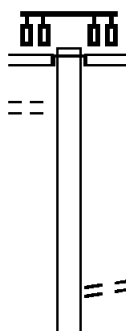
EXTRACT DATE: 12/18/2023 ROADWAY MANAGEMENT SYSTEM PAGE NUMBER: 323
 PRINT DATE: 12/19/2023 SLD COUNTY/SR - ANNUAL PRINT COUNTY: LEHIGH
 DIR: B TOTAL LEN: 2.092 MI. DIST: 05-3 SR: 4001
 LEFT MUN: SOUTH WHITEHALL T RIGHT MUN: SOUTH WHITEHALL T

GRAMMES RD
(T995)

011048 FT

0040/1527

009098 FT



011048 FT
INTER-AHD

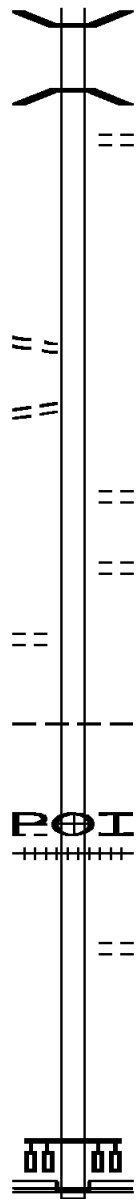
0040/1950

POPE RD
(T946)
SR 0309 SH
(SR0309 SEG 0281/0000)
(SR0309 SEG 0280/0000)

009098 FT 2 0 39088 0 00 0090+45
CHURCH RD
(T878)

0040/0000 LENGTH(AH 1950 BK 3314)

DIR: B TOTAL LEN: 2.092 MI. DIST: 05-3 SR: 4001
 LEFT MUN: SOUTH WHITEHALL T RIGHT MUN: SOUTH WHITEHALL T



2 0 39088 0 00 0057+92 005784 FT
 BLUE BARN RD
 (T572) 0030/0000
 CHAPMANS RD
 (T557) 0020/2947

RUSSET RD
 (T868) 0020/0134
 002812 FT

PRIVATE DR
 (PRDR) 0010/1807

000000 FT

0030/2536 BMS EN 39/7476/9900/5823
 2 0 39088 0 00 0057+92
 PA TPK (I-476)
 0030/2457 BMSBG 39/7476/9900/5823
 ECK RD
 (T498)

005784 FT
 NC CHAPMANS RD
 0030/0000 LENGTH(AH 3314 BK 2972)

0020/1778 SADDLEBRED RD
 (TWP)

0020/0991 BLACK FOREST DR
 (TWP)

002812 FT 2 0 39088 0 00 0028+18
 SOUTH WHITEHALL
 UPPER MACUNGIE T
 0020/0000 LENGTH(AH 2972 BK 2812)

0010/1807 (APRA) KENNETH SCHUCK T
 0010/1415 (AAR 591379U)#TRKS 01

0010/0216 CRACKERSPORT RD
 (T535)
 000000 FT 2 0 39088 0 00 0000+00
 NC BLUE BARN RD
 TILGHMAN ST
 (SR1002 SEG 0060/1990)
 (SR1002 SEG 0061/2058)

INTER-BK BLUE BARN RD
 (TBC)
 MFC BEGIN = E
 0010/0000 LENGTH(AH 2812 BK 0000)

EXTRACT DATE: 12/18/2023 ROADWAY MANAGEMENT SYSTEM PAGE NUMBER: 321
 PRINT DATE: 12/19/2023 SLD COUNTY/SR - ANNUAL PRINT COUNTY: LEHIGH
 DIR: B TOTAL LEN: 4.270 MI. DIST: 05-3 SR: 3022
 LEFT MUN: WEISENBERG T RIGHT MUN: WEISENBERG T

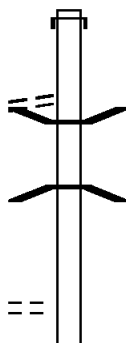
FOLK RD
(T541)

022547 FT

0090/1037

1 0 00443 0 00 0853+15 020723 FT
 HEFFNER RD
(T543)

0090/0000



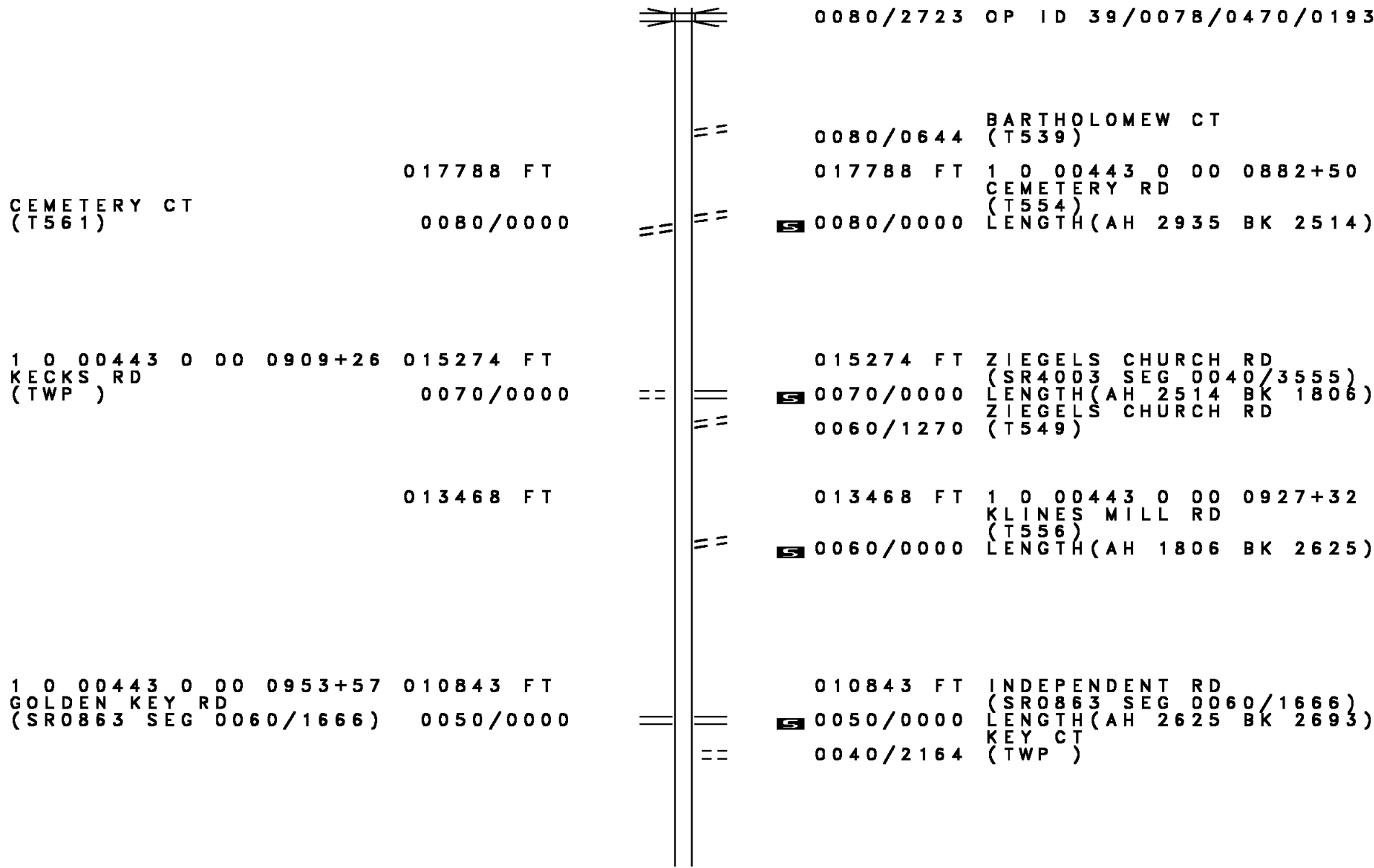
022547 FT
 INTER-AHD MAIN ST
 0090/1824 (T463)

0090/0959 BMS EN 39/3022/0090/0500
 1 0 00443 0 00 0853+15
 UNNAMED STREAM
 0090/0948 BMSBG 39/3022/0090/0500

020723 FT

5 0090/0000 LENGTH(AH 1824 BK 2935)
 SR 78

DIR: B TOTAL LEN: 4.270 MI. DIST: 05-3 SR: 3022
 LEFT MUN: WEISENBERG T RIGHT MUN: WEISENBERG T



0080/2723 OP ID 39/0078/0470/0193

CEMETERY CT
(T561)

017788 FT
0080/0000

0080/0644 BARTHOLOMEW CT
(T539)
017788 FT 1 0 00443 0 00 0882+50
CEMETERY RD
(T554)
0080/0000 LENGTH(AH 2935 BK 2514)

1 0 00443 0 00 0909+26
KECKS RD
(TWP)

015274 FT
0070/0000

015274 FT ZIEGELS CHURCH RD
(SR4003 SEG 0040/3555)
0070/0000 LENGTH(AH 2514 BK 1806)
ZIEGELS CHURCH RD
(T549)

013468 FT

013468 FT 1 0 00443 0 00 0927+32
KLINES MILL RD
(T556)
0060/0000 LENGTH(AH 1806 BK 2625)

1 0 00443 0 00 0953+57
GOLDEN KEY RD
(SR0863 SEG 0060/1666)

010843 FT
0050/0000

010843 FT INDEPENDENT RD
(SR0863 SEG 0060/1666)
0050/0000 LENGTH(AH 2625 BK 2693)
KEY CT
(TWP)

DIR: B TOTAL LEN: 4.270 MI. DIST: 05-3 SR: 3022
 LEFT MUN: WEISENBERG T RIGHT MUN: WEISENBERG T

Stationing	Description	Stationing	Description
008150 FT		008150 FT	1 0 00443 0 00 0980+50
		0040/0000	LENGTH(AH 2693 BK 2500)
		0030/0209	BMSEN 39/3022/0030/0709
			1 0 00443 0 00 1005+50
			UNNAMED STREAM
		0030/0199	BMSBG 39/3022/0030/0709
		0030/0185	BMSEN 39/3022/0030/0171
			1 0 00443 0 00 1005+50
			UNNAMED STREAM
		0030/0171	BMSBG 39/3022/0030/0171
005650 FT		005650 FT	1 0 00443 0 00 1005+50
			FRITZ CT
			(T628)
		0030/0000	LENGTH(AH 2500 BK 2310)
NEW SMITHVILLE RD			MILL CREEK RD
(TWP)		0020/1750	(SR3013 SEG 0010/2265)
		0020/1384	BMSEN 39/3022/0020/1349
			1 0 00443 0 00 1028+60
			MILL CREEK
		0020/1349	BMSBG 39/3022/0020/1349
			I - 78
		0020/1055	OP ID 39/0078/0440/0000
		003340 FT	ECHO COVE CT
			(T516)
1 0 00443 0 00 1028+60		0020/0000	LENGTH(AH 2310 BK 3340)
SECHLER CT			
(T538)			
		0010/1113	
VISTA RD			
(T627)			
000000 FT		000000 FT	1 0 00443 0 00 1062+00
			NC OLD ROUTE 22
			INTER-BK OLD ROUTE 22
			(SR4028 SEG 0380/2382)
			MFC BEGIN = D
			BK-BERKS (06)
		0010/0000	LENGTH(AH 3340 BK 0000)

EXTRACT DATE: 12/18/2023 ROADWAY MANAGEMENT SYSTEM PAGE NUMBER: 318
 PRINT DATE: 12/19/2023 SLD COUNTY/SR - ANNUAL PRINT COUNTY: LEHIGH
 DIR: B TOTAL LEN: .310 MI. DIST: 05-3 SR: 3019
 LEFT MUN: UPPER MACUNGIE T RIGHT MUN: UPPER MACUNGIE T

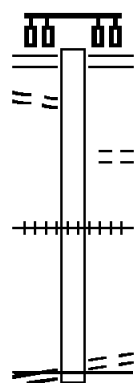
FROM 1002/0050 SH
 (CONN)

001635 FT

0010/1437

000000 FT

RUPPSVILLE RD
 (SR3009 SEG 0050/1749) 0010/0000



001635 FT TILGHMAN ST
 (SR1002 SEG 0051/0435)
 (SR1002 SEG 0050/0435)

0010/1635

0010/1396 FIRST AV
 (T892)

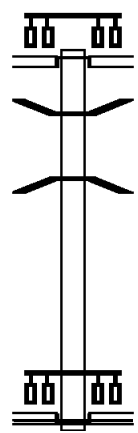
0010/0403 (AAR 591386E) #TRKS 01
 000000 FT 0 0 00000 0 00 0000+00
 RUPPSVILLE RD
 (T570)

NC RUPPSVILLE RD
 MFC BEGIN = E
 0010/0000 LENGTH(AH 1635 BK 0000)

EXTRACT DATE: 12/18/2023 ROADWAY MANAGEMENT SYSTEM PAGE NUMBER: 317
 PRINT DATE: 12/19/2023 SLD COUNTY/SR - ANNUAL PRINT COUNTY: LEHIGH
 DIR: B TOTAL LEN: .327 MI. DIST: 05-3 SR: 3017
 LEFT MUN: UPPER MACUNGIE T RIGHT MUN: UPPER MACUNGIE T

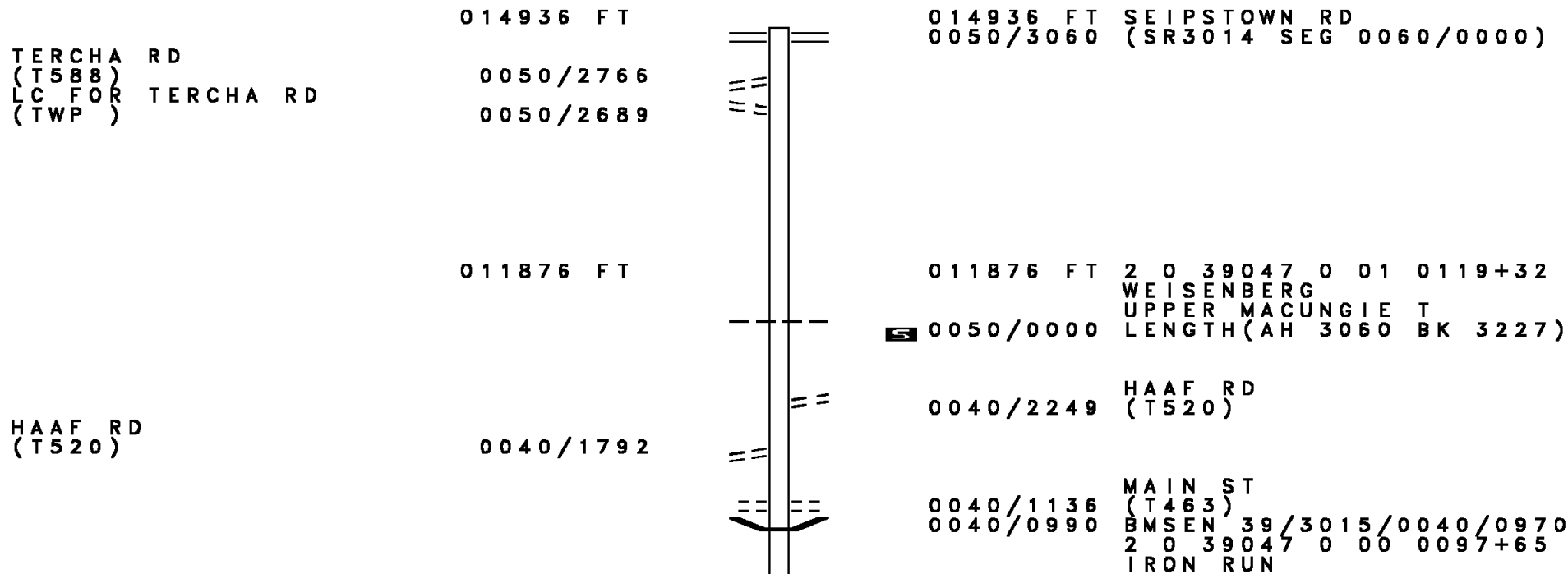
001728 FT

000000 FT



001728 FT
 INTER-AHD WEILERS RD
 (TWP)
 HAMILTON BL
 (SR6222 SEG 0030/0000)
 0010/1728
 0010/0869 BMS EN 39/3017/0010/0237
 0 0 00000 0 00 0000+00
 SCHAEFFER RUN
 0010/0843 BMSBG 39/3017/0010/0237
 000000 FT 0 0 00000 0 00 0000+00
 NC WEILERS RD
 PA 100 SB
 (SR0100 SEG 0133/0000)
 INTER-BK SCHAEFFER RUN RD
 (TWP)
 MFC BEGIN = E
 0010/0000 LENGTH(AH 1728 BK 0000)

DIR: B TOTAL LEN: 2.829 MI. DIST: 05-3 SR: 3015
 LEFT MUN: WEISENBERG T RIGHT MUN: WEISENBERG T



EXTRACT DATE: 12/18/2023
PRINT DATE: 12/19/2023

ROADWAY MANAGEMENT SYSTEM
SLD COUNTY/SR - ANNUAL PRINT

PAGE NUMBER: 315
COUNTY: LEHIGH

DIR: B TOTAL LEN: 2.829 MI.
LEFT MUN: UPPER MACUNGIE T

DIST: 05-3 SR: 3015
RIGHT MUN: UPPER MACUNGIE T

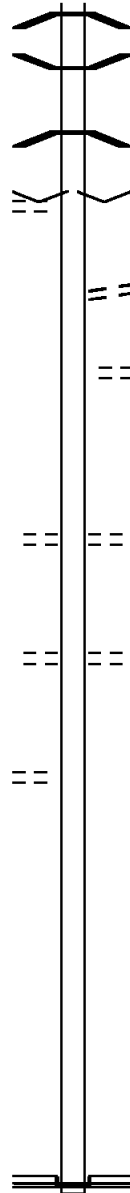
WEIS RD
(T521)

008649 FT
0040/0000

2 0 39047 0 00 0030+55
WOOD LN
(T552)

003053 FT
0020/0000

000000 FT



0040/0970 BMSBG 39/3015/0040/0970
0040/0211 BMSEN 39/3015/0040/0088
2 0 39047 0 00 0087+62
SR 0078 EB
0040/0088 BMSBG 39/3015/0040/0088
008649 FT 2 0 39047 0 00 0086+69
VILLAGE: HAFFSVILLE
5 0040/0000 LENGTH(AH 3227 BK 3038)

0030/2056 BULLFROG LN
(T465)

0030/1252 NESTLE WY
(T960)

005611 FT 2 0 39047 0 00 0056+32
OLDT RD
(T517)
5 0030/0000 LENGTH(AH 3038 BK 2558)

0020/1073 ARROWHEAD LN
(T545)

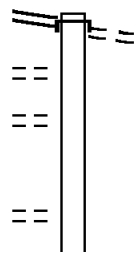
003053 FT
5 0020/0000 LENGTH(AH 2558 BK 3053)

000000 FT 2 0 39047 0 00 0000+00
NC ADAMS RD
SCHANTZ RD
(SR3012 SEG 0040/0000)
INTER-BK TILLAGE RD
(T548)
MFC BEGIN = E
5 0010/0000 LENGTH(AH 3053 BK 0000)

EXTRACT DATE: 12/18/2023 ROADWAY MANAGEMENT SYSTEM PAGE NUMBER: 314
 PRINT DATE: 12/19/2023 SLD COUNTY/SR - ANNUAL PRINT COUNTY: LEHIGH

DIR: B TOTAL LEN: 4.314 MI. DIST: 05-3 SR: 3014
 LEFT MUN: UPPER MACUNGIE T RIGHT MUN: UPPER MACUNGIE T

		022780 FT		022780 FT	
MAIN ST				INTER-AHD	CHURCH ST
(SR1002	SEG 0010/0000)	0090/2273			(T466)
STATION	AL	0090/2100		0090/2273	OLD ROUTE 22
(TWP)		0090/1958			(T463)
LIME ST					
(T853)					
MOYER RD		0090/0766			
(T564)					



DIR: B TOTAL LEN: 4.314 MI. DIST: 05-3 SR: 3014
 LEFT MUN: UPPER MACUNGIE T RIGHT MUN: UPPER MACUNGIE T

Stationing	Description	Length	Notes
020507	FT		
2 0 39084 0 00 0064+61	PACKHOUSE RD (T533) CREEK VIEW DR (TWP)	018985 FT	0080/0000 == 0070/2634 ==
0070/0361	CREEK VIEW DR (TWP)	015787 FT	015787 FT 2 0 39084 0 00 0032+98 NC CHURCH ST UPPER MACUNGIE WEISENBERG T 0070/0000 LENGTH(AH 3198 BK 3298)
0060/2257	CLEARWATER CR (TWP)		
0060/1403	CLEARWATER CR (TWP)		
012489	FT		
0060/0000	ADAMS RD (SR3015 SEG 0050/3060)	012489 FT	2 0 39084 0 00 0000+00 0060/0000 LENGTH(AH 3298 BK 3494)
0050/1618	FOLK RD (T541)		
2 0 39047 0 01 0185+22		008995 FT	008995 FT

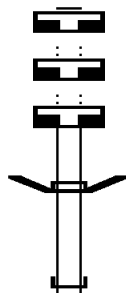
DIR: B TOTAL LEN: 4.314 MI. DIST: 05-3 SR: 3014
 LEFT MUN: WEISENBERG T RIGHT MUN: WEISENBERG T

Left Side Description	Left Side Length	Right Side Description	Right Side Length
WERTMAN RD (T579)	0050/0000	0050/0000 LENGTH(AH 3494 BK 2001)	
SHORT RD (T534)	0040/1593		
2 0 39047 0 01 0205+10	006994 FT	BUCKHORN RD (TWP)	0040/0371
CLAUSSVILLE RD (SR4003 SEG 0070/0000)	0040/0000	006994 FT	0040/0000 LENGTH(AH 2001 BK 2377)
		KECKS RD (TWP)	0030/1988 MFC BEGIN = D
	004617 FT		
		2 0 39047 0 01 0229+53	004617 FT
		HEFFNER RD (T543)	0030/0000 LENGTH(AH 2377 BK 1632)
		0020/0177	BMSBN 39/3014/0020/0163
		2 0 39047 0 01 0243+25	0020/0163
		TR. LYON CK.	002985 FT
2 0 39047 0 01 0245+50	002985 FT	BMSBG 39/3014/0020/0163	
BLEILER HILL RD (T537)	0020/0000		
VALLEY RD (T581)	0010/2842	0020/0000 LENGTH(AH 1632 BK 2985)	
	000000 FT		
		000000 FT	2 0 39047 0 01 0275+48
		NC SE	IPTSTOWN RD
			GOLDEN KEY RD
			(SR0863 SEG 0080/0662)
			MFC BEGIN = E
		0010/0000 LENGTH(AH 2985 BK 0000)	

EXTRACT DATE: 12/18/2023 ROADWAY MANAGEMENT SYSTEM PAGE NUMBER: 311
 PRINT DATE: 12/19/2023 SLD COUNTY/SR - ANNUAL PRINT COUNTY: LEHIGH
 DIR: B TOTAL LEN: .440 MI. DIST: 05-3 SR: 3013
 LEFT MUN: WEISENBERG T RIGHT MUN: WEISENBERG T

002321 FT
 002321 FT
 002321 FT

 002304 FT



002321 FT
 7080/0000 LENGTH(AH 3348 BK 3309)
 002321 FT
 7070/0000 LENGTH(AH 3309 BK 2707)
 002321 FT
 7060/0000 LENGTH(AH 2707 BK 0017)
 BMSN 39/3013/0052/0000
 INTER-AHD NEW SMITHVILLE RD
 0052/0017 (TWP)
 002304 FT 2 0 39082 0 00 0093+14
 INTER-BK NEW SMITHVILLE RD
 (TWP)
 MILL CREEK

DIR: B TOTAL LEN: .440 MI. DIST: 05-3 SR: 3013
 LEFT MUN: WEISENBERG T RIGHT MUN: WEISENBERG T

002304 FT		0052/0000	BMSBG 39/3013/0052/0000
002304 FT		002304 FT	LENGTH(AH 0017 BK 1844)
002304 FT		7050/0000	LENGTH(AH 1844 BK 2319)
002304 FT		002304 FT	LENGTH(AH 2319 BK 2512)
002304 FT		7040/0000	LENGTH(AH 2512 BK 2130)
002304 FT		002304 FT	LENGTH(AH 2130 BK 0022)
002282 FT		002304 FT	BMSEN 39/3013/0026/0000
		7028/0000	NEW SMITHVILLE RD
		INTER-AHD	(TWP)
		0026/0022	2 0 39082 0 00 0004+84
		002282 FT	NEW SMITHVILLE RD
		INTER-BK	(TWP)
			MILL CREEK
002282 FT		0026/0000	BMSBG 39/3013/0026/0000
		002282 FT	LENGTH(AH 0022 BK 0290)
		7024/0000	LENGTH(AH 0290 BK 0017)
		INTER-AHD	BMSEN 39/3013/0022/0000
		0022/0017	NEW SMITHVILLE RD
		002265 FT	(TWP)
		INTER-BK	2 0 39082 0 00 0002+57
			NEW SMITHVILLE RD
			(TWP)
			TR. MILL CK.
002265 FT		0022/0000	BMSBG 39/3013/0022/0000
		002265 FT	LENGTH(AH 0017 BK 0172)
		7020/0000	LENGTH(AH 0172 BK 2265)
		INTER-AHD	NEW SMITHVILLE RD
			(TWP)
			OLD ROUTE 22
		0010/2265	(SR3022 SEG 0020/1750)
000000 FT		000000 FT	2 0 39065 0 00 0000+00
		INTER-BK	LL CREEK RD
			EAGLE POINT RD
			(SR1021 SEG 0310/2250)
			MFC BEGIN = E
			BK-BERKS (06)
		0010/0000	LENGTH(AH 2265 BK 0000)

EXTRACT DATE: 12/18/2023 ROADWAY MANAGEMENT SYSTEM PAGE NUMBER: 309
 PRINT DATE: 12/19/2023 SLD COUNTY/SR - ANNUAL PRINT COUNTY: LEHIGH
 DIR: B TOTAL LEN: 3.761 MI. DIST: 05-3 SR: 3012
 LEFT MUN: UPPER MACUNGIE T RIGHT MUN: UPPER MACUNGIE T

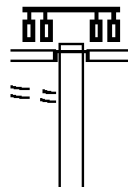
019856 FT

019856 FT
INTER-AHD

SCHANTZ RD
 (T527)
 SR 0100 SH
 (SR0100 SEG 0160/0854)
 (SR0100 SEG 0161/0870)

FROM 0100/0161 SH
(CONN)

0080/2260



0080/2446

DIR: B TOTAL LEN: 3.761 MI. DIST: 05-3 SR: 3012
 LEFT MUN: UPPER MACUNGIE T RIGHT MUN: UPPER MACUNGIE T

					0080/1025	FROM BOULDER DR (CONN)
					0080/0946	BOULDER DR (PRDR)
					0080/0848	TO BOULDER DR (CONN)
					017410 FT	
2 0 39046 0 01 0129+01	017410 FT				0080/0000	LENGTH(AH 2446 BK 2171)
DART ADVANTAGE ENTRANCE (PRDR)					0070/1730	BMSSEN 39/3012/0070/1687 0 0 00000 0 00 0000+00 IRON RUN
					0070/1687	BMSBG 39/3012/0070/1687
FOGEL RD (T523)	0070/1527					
LC TO NESTLE WY (CONN)	0070/0159					
					0070/0077	LC FROM GRIM RD (CONN)
2 0 39046 0 00 0104+42	015239 FT				015239 FT	GRIM RD (T481)
NESTLE WY (T960)					0070/0000	LENGTH(AH 2171 BK 2153)
LC FROM NESTLE WY (CONN)	0060/2066				0060/2066	LC TO GRIM RD (CONN)
	013086 FT				013086 FT	2 0 39046 0 00 0079+19
					0060/0000	LENGTH(AH 2153 BK 2608)
ARROWHEAD LN (T545)	0050/1387				0050/1387	TWIN PONDS RD (T546)
	010478 FT				010478 FT	2 0 39046 0 00 0053+11
					0050/0000	LENGTH(AH 2608 BK 2995)
					0040/1774	BMSSEN 39/3012/0040/1763

DIR: B TOTAL LEN: 3.761 MI. DIST: 05-3 SR: 3012
 LEFT MUN: UPPER MACUNGIE T RIGHT MUN: UPPER MACUNGIE T

Segment Description	Segment Length (FT)	Stationing	Notes
		0040/1763	2 0 39046 0 00 0023+19 BREINIG RUN BMSBG 39/3012/0040/1763
ADAMS RD (SR3015 SEG 0010/0000)	007483 FT	0040/0000	007483 FT 2 0 39046 0 00 0023+19 TILLAGE RD (T548) 5 0040/0000 LENGTH(AH 2995 BK 2293)
	005190 FT	0030/0000	005190 FT 2 0 39046 0 00 0000+00 NEWTOWN RD (T856) 5 0030/0000 LENGTH(AH 2293 BK 2640)
DIETRICH RD (T550)	0020/0821	0020/0821	002550 FT 2 0 39046 1 00 0026+16 HAAS HILL RD (T509) 5 0020/0000 LENGTH(AH 2640 BK 2550)
	002550 FT	0010/1892	0010/1892 BMSBG 39/3012/0010/1870 2 0 39046 1 00 0000+00 SCHAEFER RUN TRIBUTARY
INDEPENDENT RD (SR0863 SEG 0010/0308)	0010/1414	0010/1414	0010/1870 BMSBG 39/3012/0010/1870 FARMINGTON RD 0010/1414 (SR0863 SEG 0010/0308)
	000000 FT	0010/0000	000000 FT 2 0 39046 1 00 0000+00 HAMILTON BL (SR0222 SEG 0010/1339) NC SCHANTZ RD
HAMILTON BL (SR0222 SEG 0010/1339)	0010/0000	0010/0000	5 0010/0000 MFC BEGIN = C LENGTH(AH 2550 BK 0000)

003919 FT

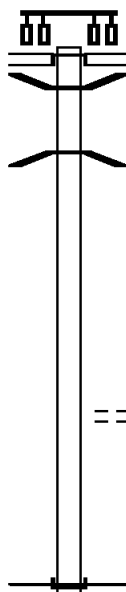
003919 FT
 INTER-AHD FARMINGTON RD
 (SR0863 SEG 0010/0000)
 HAMILTON BL
 (SR0222 SEG 0020/0000)
 0020/1419
 0020/1028 BMS EN 39/3011/0020/1013
 0 0 00000 0 00 0000+00
 TR. SCHAFFER
 0020/1013 BMSBG 39/3011/0020/1013

002500 FT

002500 FT 2 0 39066 0 00 0025+45
 0020/0000 LENGTH(AH 1419 BK 2500)

000000 FT

0010/0459 TREXLER RD
 (T507)
 000000 FT 2 0 39066 0 00 0000+00
 NC FA FARMINGTON RD
 INTER-BK VALLEY RD
 (SR1035 SEG 0040/3923)
 MFC BEGIN = E
 BK-BERKS (06)
 0010/0000 LENGTH(AH 2500 BK 0000)



EXTRACT DATE: 12/18/2023 ROADWAY MANAGEMENT SYSTEM PAGE NUMBER: 305
PRINT DATE: 12/19/2023 SLD COUNTY/SR - ANNUAL PRINT COUNTY: LEHIGH
DIR: B TOTAL LEN: .000 MI. DIST: 05-3 SR: 3010
LEFT MUN: UPPER MACUNGIE T RIGHT MUN: UPPER MACUNGIE T

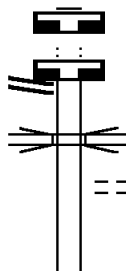
000000 FT



000000 FT
7010/0000 LENGTH(AH 0820 BK 0000)

EXTRACT DATE: 12/18/2023 ROADWAY MANAGEMENT SYSTEM PAGE NUMBER: 304
 PRINT DATE: 12/19/2023 SLD COUNTY/SR - ANNUAL PRINT COUNTY: LEHIGH
 DIR: B TOTAL LEN: 1.963 MI. DIST: 05-3 SR: 3009
 LEFT MUN: UPPER MACUNGIE T RIGHT MUN: UPPER MACUNGIE T

RUPPSVILLE RD
 (SR3019 SEG 0010/0000) 0050/1749
 010364 FT
 010364 FT
 008615 FT

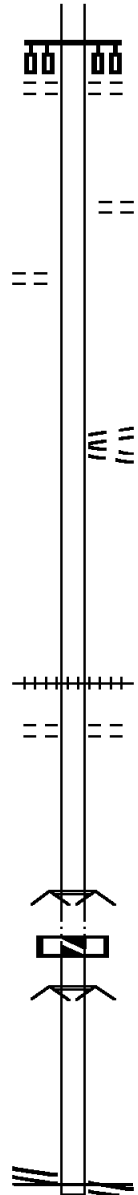


010364 FT
 7060/0000 LENGTH(AH 3690 BK 1102)
 010364 FT
 7054/0000 LENGTH(AH 1102 BK 1749)
 0050/1560 OP ID 1-78 39/0078/0504/2223
 ANDROSKY DR
 0050/1152 (T464)
 008615 FT 2 0 39045 0 00 0104+58

DIR: B TOTAL LEN: 1.963 MI. DIST: 05-3 SR: 3009
 LEFT MUN: UPPER MACUNGIE T RIGHT MUN: UPPER MACUNGIE T

PATTERSON CT
 (TWP)

2 0 39045 0 00 0000+00 000000 FT
 SR 6100 SH
 (SR6100 SEG 0041/0000)
 (SR6100 SEG 0040/0000) 0010/0000

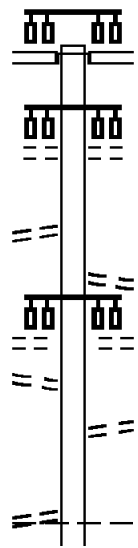


SCHANTZ RD
 (T527)
 0050/0000 LENGTH(AH 1749 BK 2812)
 0040/1474 IROQUOIS TRL
 (TWP)
 005803 FT 2 0 39045 0 00 0070+65
 TECUMSEH TRL
 (TWP)
 GRANGE RD
 (T540)
 0040/0000 LENGTH(AH 2812 BK 1787)
 004016 FT 2 0 39045 0 00 0050+55
 0030/0000 LENGTH(AH 1787 BK 2866)
 0020/1509 (AAR 591391B)#TRKS 01
 MORRIS CT
 (TWP)
 001150 FT 2 0 39045 0 00 0026+14
 CUL-DE-SAC
 ROAD CLOSED BACK
 0020/0000 LTH AH 002866 BK 000100
 001150 FT
 7012/0000 LTH AH 000100 BK 001150
 CUL-DE-SAC
 ROAD CLOSED AHEAD
 NC RUPPSVILLE RD
 SR 6100 SH
 000000 FT (SR6100 SEG 0040/0000)
 (SR6100 SEG 0041/0000)
 MFC BEGIN = E
 0010/0000 LENGTH(AH 1150 BK 0000)

EXTRACT DATE: 12/18/2023 ROADWAY MANAGEMENT SYSTEM PAGE NUMBER: 302
 PRINT DATE: 12/19/2023 SLD COUNTY/SR - ANNUAL PRINT COUNTY: LEHIGH
 DIR: B TOTAL LEN: 3.895 MI. DIST: 05-3 SR: 3008
 LEFT MUN: SOUTH WHITEHALL T RIGHT MUN: SOUTH WHITEHALL T

020563 FT

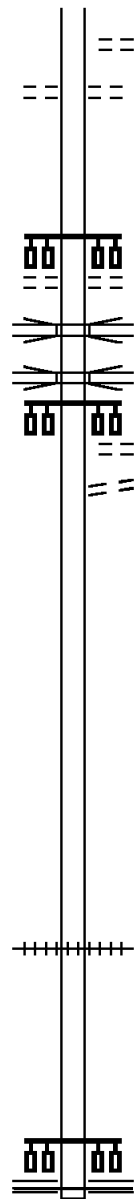
LC TO MALL (CONN) 0070/2508
 MALL ENTRANCE/EXIT (PRDR) 0070/2419
 LC FROM MALL (CONN) 0070/2334
 LC TO INTEGRATED HEALTH (CONN) 0070/1689



020563 FT INTER-AHD HAUSMAN RD (T959) TILGHMAN ST (SR1002 SEG 0121/1423) (SR1002 SEG 0120/1425)
 0070/3671 NC HAUSMAN RD BROADWAY ST (T870)
 0070/3233
 0070/2491 LC FROM ST LUKE'S MED C (CONN) ST LUKE'S MEDICAL CENTE (PRDR)
 0070/2419
 0070/2314 LC TO ST LUKE'S MED CTR (CONN)
 SOUTH WHITEHALL

DIR: B TOTAL LEN: 3.895 MI. DIST: 05-3 SR: 3008
 LEFT MUN: UPPER MACUNGIE T RIGHT MUN: UPPER MACUNGIE T

	==	0040/1756	STEEPLECHASE LN (TWP)
	==	0040/1203	LONE LN (TWP)
007869 FT		007869 FT	2 0 39030 0 00 0078+35 GRANGE RD (T540)
	==	0040/0000	LENGTH(AH 2631 BK 2790) US 222 SB
	==	0030/2225	OP ID 39/0222/0123/1870 US 222 NB
	==	0030/2127	OP ID 39/0222/0122/1847 GRANGE RD (TWP)
	==	0030/1793	LC TO GRANGE RD
	==	0030/1657	(CONN)
005079 FT		005079 FT	2 0 39030 0 00 0049+99
		0030/0000	LENGTH(AH 2790 BK 2567)
002512 FT		002512 FT	2 0 39030 0 00 0024+85
		0020/0000	LENGTH(AH 2567 BK 2512)
	++++	0010/1200	(AAR 591393P)#TRKS 01
000000 FT		000000 FT	2 0 39030 0 00 0000+00
			NC CE TRONIA RD SR 6100 SH (SR6100 SEG 0030/2514)
		0010/0000	MFC BEGIN = D LENGTH(AH 2512 BK 0000)



EXTRACT DATE: 12/18/2023 ROADWAY MANAGEMENT SYSTEM PAGE NUMBER: 299
PRINT DATE: 12/19/2023 SLD COUNTY/SR - ANNUAL PRINT COUNTY: LEHIGH
DIR: B TOTAL LEN: 1.495 MI. DIST: 05-3 SR: 3007
LEFT MUN: UPPER MACUNGIE T RIGHT MUN: UPPER MACUNGIE T

007893 FT

007893 FT
INTER-AHD CUL-DE-SAC

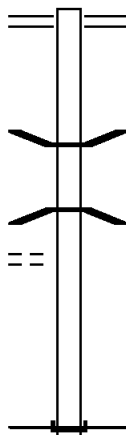
DIR: B TOTAL LEN: 1.495 MI. DIST: 05-3 SR: 3007
 LEFT MUN: UPPER MACUNGIE T RIGHT MUN: UPPER MACUNGIE T

COLONIAL RD (T547)	0030/2085	==	0030/2312 (GOVT)
BREINIGSVILLE PARK RD (PRDR)	0030/1005	==	0030/1094 FRITZ DR (PRDR)
		==	0030/0354 FOR SR 3005 AND 3007 (CONN)
		==	0030/0267 BROOKDALE RD (SR3005 SEG 0020/3732)
		==	0030/0102 BMSEN 39/3007/0030/0088 2 0 39098 1 00 0000+94
BREINIGSVILLE RD (T858)	005581 FT	==	0030/0088 BREINIG RUN BMSBG 39/3007/0030/0088
	0030/0000	==	005581 FT 2 0 39098 1 00 0000+00 NC BREINIGSVILLE RD
		==	5 0030/0000 LENGTH(AH 2312 BK 3007)
		==	0020/1664 BMSEN 39/3007/0020/1623 2 0 39098 0 00 0042+16
		==	0020/1623 SCHAEFER RUN BMSBG 39/3007/0020/1623
		==	0020/0684 SCHAEFER RUN RD (TWP)
	002574 FT	==	002574 FT 2 0 39098 0 00 0025+20 UPPER MACUNGIE
		==	5 0020/0000 LOWER MACUNGIE T LENGTH(AH 3007 BK 2574)
		==	0010/2021 ASH LN (T505)
	000000 FT	==	000000 FT 2 0 39098 0 00 0000+00 NC BU TZ RD
		==	5 0010/0000 MERTZTOWN RD (SR3004 SEG 0030/0000) MFC BEGIN = D LENGTH(AH 2574 BK 0000)

MERTZTOWN RD 002203 FT
 (SR3004 SEG 0020/0000) 0010/2203

ASH LN
 (T472)

0010/0023
 000000 FT



002203 FT HILL TOP RD
 0010/2203 (SR3004 SEG 0020/0000)

0010/0600 BMS EN 39/3006/0010/0583
 0 0 00000 0 00 0000+00

TOAD CREEK
 0010/0583 BMSBG 39/3006/0010/0583

000000 FT 2 0 39023 0 00 0006+14

NC MERTZTOWN RD
 INTER-BK MERTZTOWN RD
 (SR1037 SEG 0030/2529)
 MFC BEGIN = D

BK-BERKS (06)
 0010/0000 LENGTH(AH 2203 BK 0000)

DIR: B TOTAL LEN: 1.379 MI. DIST: 05-3 SR: 3005
 LEFT MUN: UPPER MACUNGIE T RIGHT MUN: UPPER MACUNGIE T

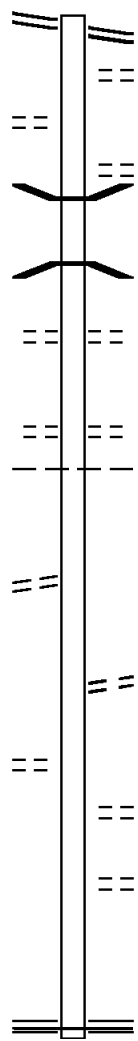
BREINIGSVILLE RD 007279 FT
 (SR3007 SEG 0030/0267) 0020/3732

UNKNOWN AL
 (TWP) 0020/3362

2 0 39021 0 00 0182+03 003547 FT
 LOCUST LN
 (T478) 0020/0000

WALBERT LN
 (T463) 0010/1717

000000 FT



007279 FT BREINIGSVILLE RD
 0020/3732 (SR3007 SEG 0030/0267)
 0020/3618 FOR SR 3005 AND 3007
 (CONN)

FRITZ DR
 (PRDR)
 0020/3076
 0020/2731 BMS EN 39/3005/0020/2709
 2 0 39021 0 00 0209+40
 0020/2709 SCHAEFFER RUN
 BMSBG 39/3005/0020/2709

CASCADE RD
 (TWP) 0020/1969

SCHAEFFER RUN RD
 (TWP)
 0020/1050
 0020/0890 UPPER MACUNGIE
 LOWER MACUNGIE T

003547 FT
 0020/0000 LENGTH(AH 3732 BK 3547)

WEILERS RD
 (T478)
 NC BROOKDALE RD

CREAMERY RD
 (T463) 0010/1246

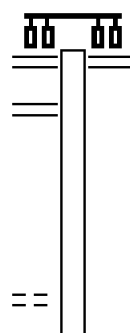
ELM RD
 (T465)
 0010/0359
 000000 FT 2 0 39021 0 00 0144+00
 NC WEILERS RD
 MERTZTOWN RD
 (SR3004 SEG 0040/1875)
 MFC BEGIN = E
 0010/0000 LENGTH(AH 3547 BK 0000)

EXTRACT DATE: 12/18/2023 ROADWAY MANAGEMENT SYSTEM PAGE NUMBER: 295
PRINT DATE: 12/19/2023 SLD COUNTY/SR - ANNUAL PRINT COUNTY: LEHIGH

DIR: B TOTAL LEN: 2.245 MI. DIST: 05-3 SR: 3004
LEFT MUN: LOWER MACUNGIE T RIGHT MUN: LOWER MACUNGIE T

WEILERS RD
(SR3005 SEG 0010/0000) 0040/1875

2 0 39023 0 00 0094+70 009764 FT
LOCUST LN
(T478) 0040/0000



011856 FT SPRING CREEK RD
0040/2092 (SR3001 SEG 0070/0000)

009764 FT
S 0040/0000 LENGTH(AH 2092 BK 3242)

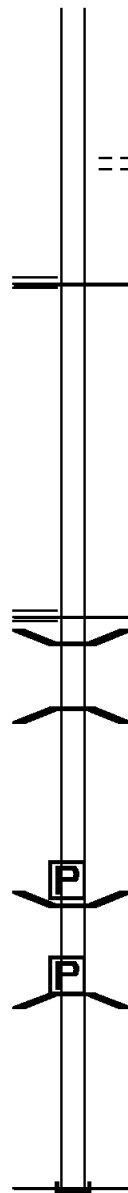
DIR: B TOTAL LEN: 2.245 MI. DIST: 05-3 SR: 3004
 LEFT MUN: LOWER MACUNGIE T RIGHT MUN: LOWER MACUNGIE T

2 0 39023 0 00 0062+08 006522 FT
 BUTZ RD
 (SR3007 SEG 0010/0000) 0030/0000

MERTZTOWN RD
 (SR3006 SEG 0010/2203) 0020/0000

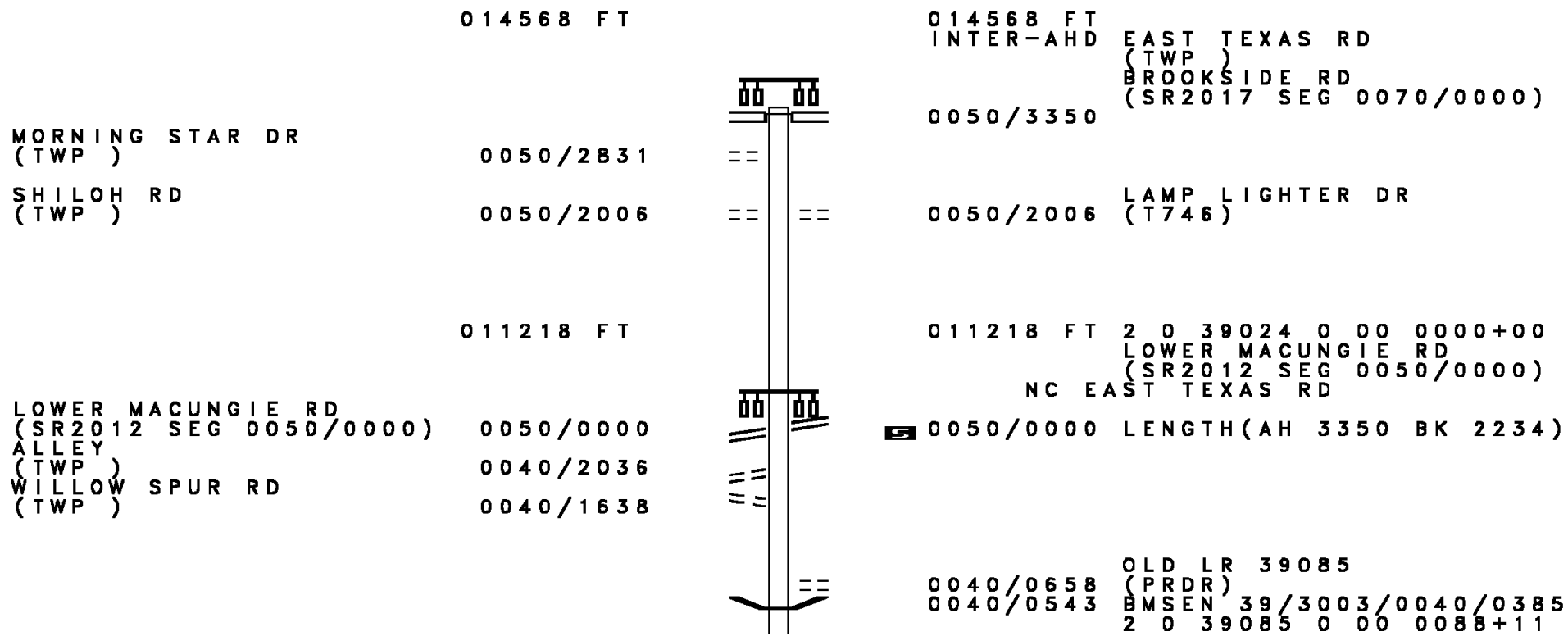
003178 FT

000000 FT



== 0030/1091 SMITH LN (T476)
 006522 FT
 S 0030/0000 MFC BEGIN = E LENGTH(AH 3242 BK 3344)
 003178 FT 2 0 39023 0 00 0028+45
 NC MERTZTOWN RD
 MFC BEGIN = D
 S 0020/0000 LENGTH(AH 3344 BK 3178)
 0010/2961 BMSBN 39/3004/0010/2938
 2 0 39022 0 00 0031+83
 TOAD CREEK
 0010/2938 BMSBG 39/3004/0010/2938
 0010/0690 BMSBN 39/3004/0010/0637
 BRIDGE POSTED (TONS)
 2 0 39022 0 00 0008+79
 SGL 33 COMB 39
 L. LEHIGH CK.
 0010/0637 BMSBG 39/3004/0010/0637
 000000 FT 2 0 39022 0 00 0006+59
 NC HI LL TOP RD
 INTER-BK SCHLOSSBURG RD
 (SR1041 SEG 0010/2264)
 MFC BEGIN = E
 BK-BERKS (06)
 S 0010/0000 LENGTH(AH 3178 BK 0000)

DIR: B TOTAL LEN: 2.759 MI. DIST: 05-3 SR: 3003
 LEFT MUN: LOWER MACUNGIE T RIGHT MUN: LOWER MACUNGIE T



014568 FT

014568 FT
 INTER-AHD

EAST TEXAS RD
 (TWP)
 BROOKSIDE RD
 (SR2017 SEG 0070/0000)

MORNING STAR DR
 (TWP)

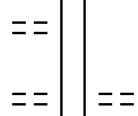
0050/2831



0050/3350

SHILOH RD
 (TWP)

0050/2006



0050/2006 LAMP LIGHTER DR
 (T746)

011218 FT

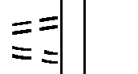
011218 FT 2 0 39024 0 00 0000+00
 LOWER MACUNGIE RD
 (SR2012 SEG 0050/0000)
 NC EAST TEXAS RD

LOWER MACUNGIE RD
 (SR2012 SEG 0050/0000)
 ALLEY
 (TWP)
 WILLOW SPUR RD
 (TWP)

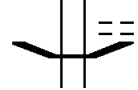
0050/0000
 0040/2036
 0040/1638



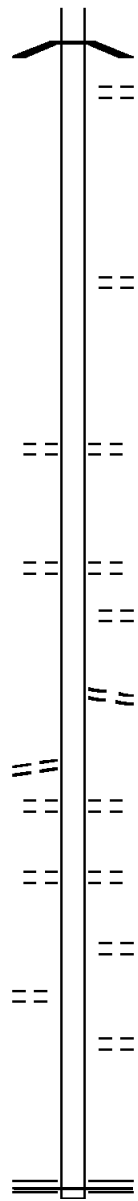
0050/0000 LENGTH(AH 3350 BK 2234)



0040/0658 OLD LR 39085
 (PRDR)
 0040/0543 BMSSEN 39/3003/0040/0385
 2 0 39085 0 00 0088+11



DIR: B TOTAL LEN: 2.759 MI. DIST: 05-3 SR: 3003
 LEFT MUN: LOWER MACUNGIE T RIGHT MUN: LOWER MACUNGIE T



0040/0385 LIL. LEHIGH
 BMSBG 39/3003/0040/0385
 OLD LR 39085
 0040/0297 (PRDR)
 008984 FT 2 0 39085 0 00 0088+11
 ⊞ 0040/0000 LENGTH(AH 2234 BK 2893)

0030/1338 JOHN FRIES DR
 (TWP)

006091 FT 006091 FT 2 0 39085 0 00 0058+85
 SAUERKRAUT LN
 (T475)
 ⊞ ⊞ ⊞ 0030/0000 LENGTH(AH 2893 BK 3242)

0020/1943 WHEATLAND DR
 (TWP)
 SONOMA WY
 (TWP)

0020/0558 MAPLE LN
 (T714)
 002849 FT

⊞ ⊞ ⊞ 0020/0000 LENGTH(AH 3242 BK 2849)
 SEQUOIA DR
 (T717)

0010/2525

0010/1886 MULBERRY LN
 (T718)

0010/1133 PINECREST LN
 (T757)

0010/0442 SEQUOIA DR
 (TWP)
 000000 FT 2 0 39085 0 00 0000+00
 NC WI LLOW LN
 SR 0100 SH
 (SR0100 SEG 0060/1002)
 MFC BEGIN = E

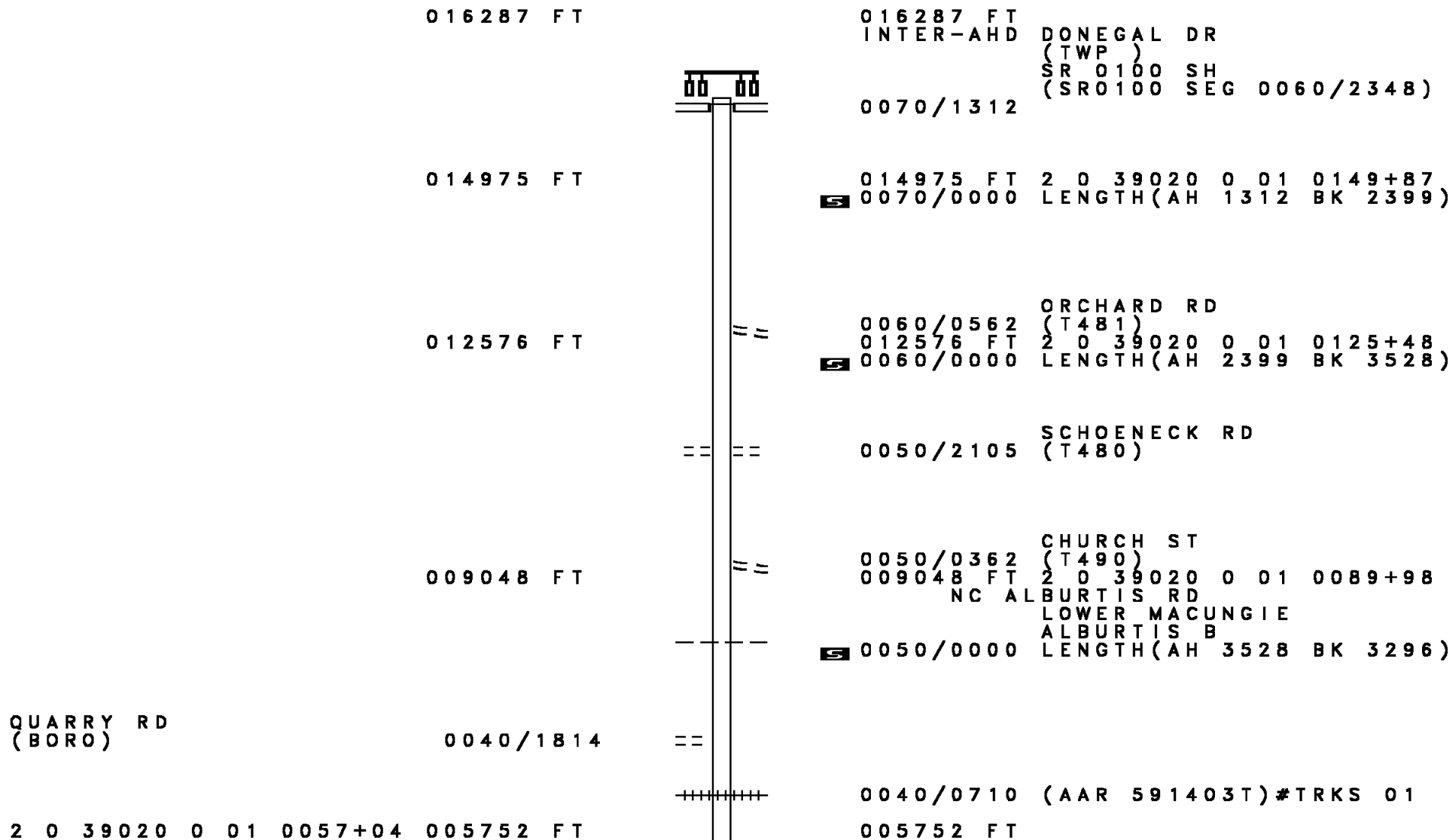
⊞ 0010/0000 LENGTH(AH 2849 BK 0000)

2 0 39085 0 00 0028+28 002849 FT
 MILL CREEK SPUR RD
 (T498) 0020/0000

VILLAGE LN
 (TWP) 0010/0605

000000 FT

DIR: B TOTAL LEN: 3.085 MI. DIST: 05-3 SR: 3002
 LEFT MUN: LOWER MACUNGIE T RIGHT MUN: LOWER MACUNGIE T



DIR: B TOTAL LEN: 3.085 MI. DIST: 05-3 SR: 3002
 LEFT MUN: ALBURTIS B RIGHT MUN: ALBURTIS B

MAIN ST
 (SR3001 SEG 0040/0694)
 PENN AV
 (BORO)

0040/0000
 005752 FT

PENN AV
 (BORO)

0030/0044
 004362 FT

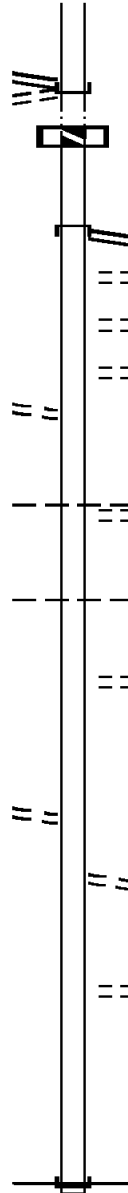
ALBURTIS
 LOWER MACUNGIE T

0030/0000

SMITH LN
 (T476)

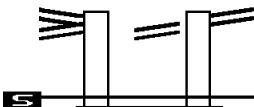




0010/2025

000000 FT



NC EAST PENN AV
 INTER-BK MAIN ST
 (SR3001 SEG 0040/0694)
 0040/0000 LTH AH 003296 BK 000100
 005752 FT
 7034/0000 LTH AH 000100 BK 001390
 INTER-AHD MAIN ST
 (SR3001 SEG 0040/0416)
 MAIN ST
 (SR3001 SEG 0040/0416)
 0030/1390 ORE AL
 (BORO)
 0030/1190 CHESTNUT ST
 (BORO)
 0030/0895 WALNUT ST
 (BORO)
 0030/0474 (BORO)
 004362 FT 2 0 39020 0 01 0043+35
 ELM ST
 (BORO)
 0030/0000 LENGTH(AH 1390 BK 1659)
 ALBURTIS
 LOWER MACUNGIE T
 NC FRONT ST
 RIDGEVIEW DR
 (TWP)
 0020/0699
 0020/0616
 002703 FT 2 0 39020 0 01 0030+06
 0020/0000 LENGTH(AH 1659 BK 2703)
 MATHEWS LN
 (T476)
 0010/1985
 FAIRCHILD RD
 (T474)
 0010/0651
 000000 FT 2 0 39020 0 00 0000+00
 NC LONGSWAMP RD
 INTER-BK ALBURTIS RD
 (SR1039 SEG 0040/3322)
 MFC BEGIN = D
 BK-BERKS (06)
 0010/0000 LENGTH(AH 2703 BK 0000)

DIR: B TOTAL LEN: 5.578 MI. DIST: 05-3 SR: 3001
 LEFT MUN: LOWER MACUNGIE T RIGHT MUN: LOWER MACUNGIE T

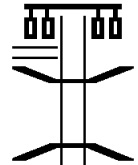
LOWER MACUNGIE RD (SR2012 SEG 0040/0000)	029454 FT		029429 FT	LOWER MACUNGIE RD (SR2012 SEG 0040/0062)
LOWER MACUNGIE RD (SR2012 SEG 0040/0000)	0125/0061		0124/0036	LOWER MACUNGIE RD (SR2012 SEG 0040/0062)
0 0 00000 0 00 0000+00	029393 FT		029393 FT	0 0 00000 0 00 0000+00
MFC BEGIN = D				MFC BEGIN = D
LENGTH(AH 0061 BK 2112)	0125/0000			LENGTH(AH 0036 BK 2112)
ENTR TO LEHIGH COMMONS (TWP)	0120/1303	==	0120/1303	ROLLING MEADOW DR (TWP)
				MILL CREEK RD (T497)
	027281 FT		027281 FT	2 0 39023 0 01 0243+99
				LENGTH(AH 2112 BK 2255)
MILL CREEK RD (TWP)	0110/1275	==	025026 FT	2 0 39023 0 01 0220+52
LC FROM MILL CREEK RD (CONN)	0110/1205	==		LENGTH(AH 2255 BK 2709)
	025026 FT			
CHERRY LN (T574)	0100/1567	==		
OAK DR (T549)	0100/1160	==		
WALNUT LN				

DIR: B TOTAL LEN: 5.578 MI. DIST: 05-3 SR: 3001
 LEFT MUN: LOWER MACUNGIE T RIGHT MUN: LOWER MACUNGIE T

(T550)	0100/0757	==	
HEATHER RD			
(T577)	0100/0521	==	
SHASTA LN			
(T583)	0100/0268	==	
2 0 39023 0 01 0193+43	022317 FT		022317 FT
SPRING CREEK CR			
(T584)	0100/0000	==	5 0100/0000 LENGTH(AH 2709 BK 3220)
LAUREL LN			
(T578)	0090/2132	==	
WOODBINE LN			
(T595)	0090/1905	==	
BEECH LN			
(T596)	0090/1393	==	
HILLCREST DR			
(T582)	0090/1144	==	
CATALPA DR			
(T598)	0090/0892	==	
2 0 39023 0 01 0160+22	019097 FT		019097 FT
RED OAK LN			
(T601)	0090/0000	==	5 0090/0000 LENGTH(AH 3220 BK 1275)
			0080/0368 BMS EN 39/3001/0080/0270
			2 0 39023 0 01 0150+70
			SPRING CREEK
			0080/0270 BMSBG 39/3001/0080/0270
			0080/0207 (AAR 591397S)#TRKS 01
			017822 FT
2 0 39023 0 01 0148+25	017822 FT		
TREXLERTOWN RD			
(SR6100 SEG 0010/0000)	0080/0000	==	5 0080/0000 LENGTH(AH 1275 BK 3020)
			SR 100 SH
			(SR0100 SEG 0113/0761)
			(SR0100 SEG 0112/0718)
			0070/2351
HERITAGE DR			
(TWP)	0070/1720	==	
			0070/1429 CREAMERY RD
LC FROM CREAMERY RD		==	(T463)
(CONN)	0070/1312	==	
ELM RD			
(T465)	0070/0815	==	
2 0 39023 0 01 0113+69	014802 FT		014802 FT

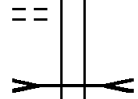
DIR: B TOTAL LEN: 5.578 MI. DIST: 05-3 SR: 3001
 LEFT MUN: LOWER MACUNGIE T RIGHT MUN: LOWER MACUNGIE T

MERTZTOWN RD
 (SR3004 SEG 0040/2092) 0070/0000



0070/0000 LENGTH(AH 3020 BK 2423)
 0060/1984 BMSSEN 39/3001/0060/1922
 2 0 39021 0 00 0142+92
 L.LEHIGH CR.
 0060/1922 BMSBG 39/3001/0060/1922

RUTH LN
 (T486) 0060/0969



T.L.LEHIGH
 STRUCTURE LENGTH 11 FT
 0060/0698 BMSID 39/3001/0060/0698
 012379 FT
 012379 FT 2 0 39021 0 00 0123+80
 0060/0000 LENGTH(AH 2423 BK 2513)

LC TO CONGDON HILL DR
 (CONN) 0050/1720



0050/2421 T.L.LEHIGH
 STRUCTURE LENGTH 11 FT
 BMSID 39/3001/0050/2421
 0050/1720 LC FROM SAUERKRAUT LN
 (CONN)
 SAUERKRAUT LN
 (TWP)
 0050/1610
 0050/1503 LC TO SAUERKRAUT LN
 (CONN)

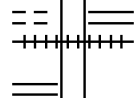
CONGDON HILL DR
 (TWP) 0050/1610

LC FROM CONGDON HILL DR
 (CONN) 0050/1503

009866 FT


009866 FT 2 0 39021 0 00 0098+68
 NC SPRING CREEK RD
 LOWER MACUNGIE
 ALBURTIS B
 0050/0000 LENGTH(AH 2513 BK 1730)

WEST PENN AV
 (BORO) 0040/0694



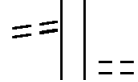
0040/0694 EAST PENN AV
 (SR3002 SEG 0040/0000)
 0040/0493 (AAR 592385B)#TRKS 03

EAST FRONT ST
 (SR3002 SEG 0030/1390) 0040/0416



0040/0082 SECOND ST
 (BORO)
 008136 FT 2 0 39021 0 00 0082+34
 NC MAIN ST

MAIN ST
 (BORO) 0040/0000



0040/0000 LENGTH(AH 1730 BK 2155)
 AMBER AL
 0030/1729 (BORO)

DIR: B TOTAL LEN: 5.578 MI. DIST: 05-3 SR: 3001
 LEFT MUN: ALBURTIS B RIGHT MUN: ALBURTIS B

Segment Description	Segment ID	Length	Notes
SCHOOL ST (BORO)	0030/1519		
CHURCH ST (BORO)	0030/0886		
	005981 FT		
FORT SUMPTER RD (BORO)	0020/2109		
	0020/0114		BMSEN 39/3001/0020/0092 2 0 39021 0 00 0034+74
	0020/0092		SWABIA CREEK BMSBG 39/3001/0020/0092
	003485 FT		2 0 39021 0 00 0034+74
	0020/0000		NC FRANKLIN ST ALBURTIS LOWER MACUNGIE T LENGTH(AH 2496 BK 3485)
	0010/2463		CHESTNUT RD (T464)
GUN CLUB RD (T468)	0010/1305		
	000000 FT		
MOUNTAIN RD (SR2018 SEG 0010/1012)	0010/0000		
	000000 FT		2 0 39021 0 00 0000+00 MOUNTAIN RD (SR2018 SEG 0010/1012) NC HE SINGERSVILLE RD INTER-BK HENSINGERSVILLE RD (T468) MFC BEGIN = D LENGTH(AH 3485 BK 0000)

EXTRACT DATE: 12/18/2023 ROADWAY MANAGEMENT SYSTEM PAGE NUMBER: 285
 PRINT DATE: 12/19/2023 SLD COUNTY/SR - ANNUAL PRINT COUNTY: LEHIGH
 DIR: B TOTAL LEN: .056 MI. DIST: 05-3 SR: 2059
 LEFT MUN: UPPER SAUCON T RIGHT MUN: UPPER SAUCON T

000294 FT
 000000 FT



000294 FT BMS EN 39/2059/0010/0000
 INTER-AHD E WEST ROCK RD
 0010/0294 (T500)
 000000 FT 0 0 00000 0 00 0000+00
 NC WEST ROCK RD
 INTER-BK W WEST ROCK RD
 (T500)
 I-78 EB
 BMSBG 39/2059/0010/0000
 MFC BEGIN = E
 0010/0000 LENGTH(AH 0294 BK 0000)

EXTRACT DATE: 12/18/2023 ROADWAY MANAGEMENT SYSTEM PAGE NUMBER: 284
 PRINT DATE: 12/19/2023 SLD COUNTY/SR - ANNUAL PRINT COUNTY: LEHIGH
 DIR: B TOTAL LEN: .031 MI. DIST: 05-3 SR: 2057
 LEFT MUN: SOUTH WHITEHALL T RIGHT MUN: SOUTH WHITEHALL T

000163 FT
 000000 FT



000163 FT BMS EN 39/2057/0010/0000
 INTER-AHD HILLVIEW RD
 0010/0163 (T518)
 000000 FT 0 0 00000 0 00 0000+00
 NC HI LLVIEW RD
 INTER-BK HILLVIEW RD
 (T518)
 I-78 EB
 BMSBG 39/2057/0010/0000
 MFC BEGIN = E
 0010/0000 LENGTH(AH 0163 BK 0000)

002655 FT

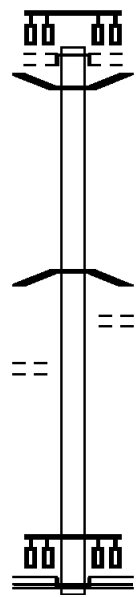
002655 FT INTER-AHD EIGHTH ST (CITY) UNION ST (CITY)
 0020/1959
 0020/1793 BMS EN 39/2055/0020/0000

000696 FT

000696 FT 1 0 00158 4 00 0019+58 HARRISON ST. BMSBG 39/2055/0020/0000
 0020/0000 LENGTH(AH 1959 BK 0696)
 0010/0433 PITTSTON ST (CITY)

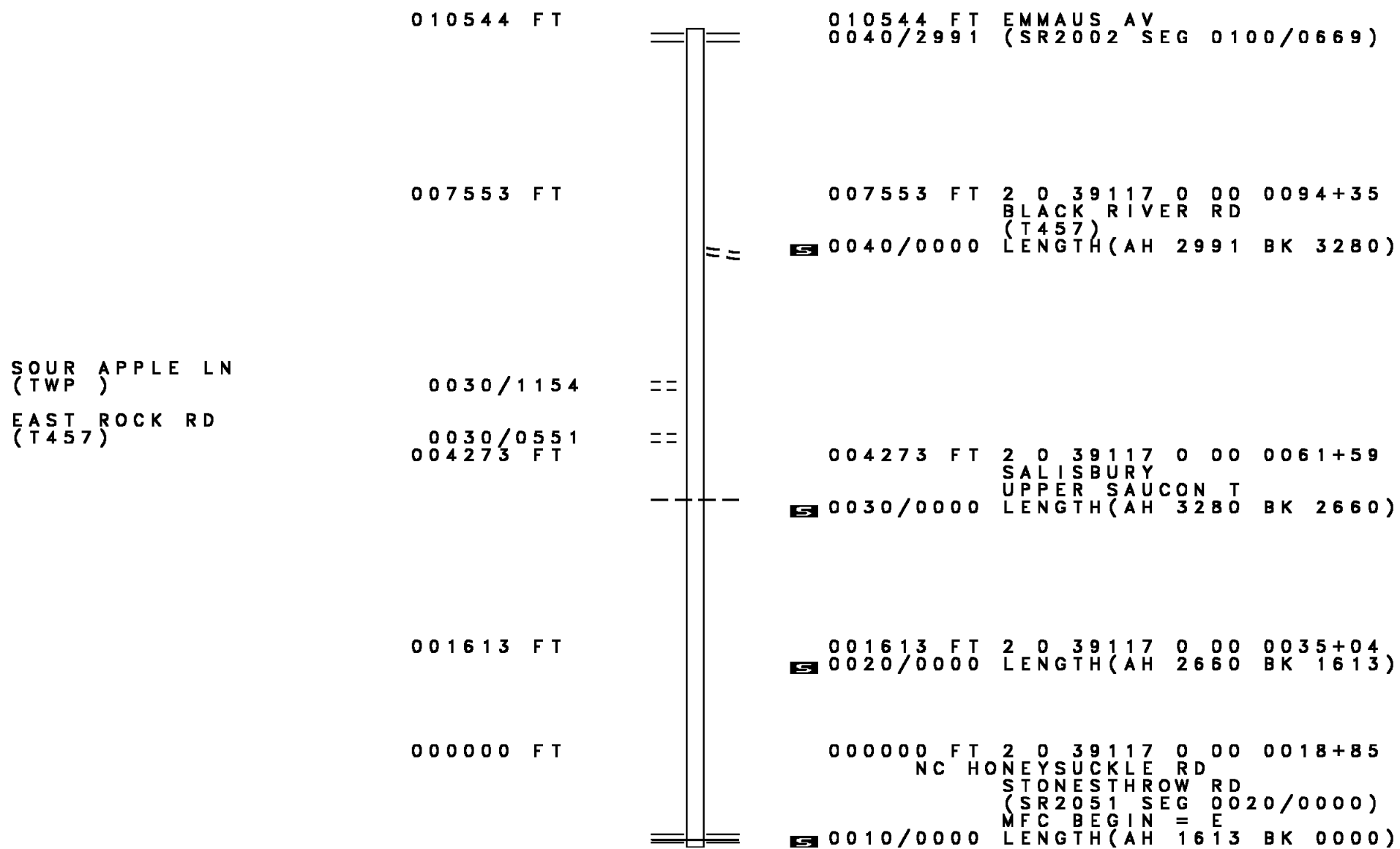
0010/0274
 000000 FT

000000 FT 1 0 00158 4 00 0026+47 NC EIGHTH ST LEHIGH ST (SR2005 SEG 0121/0449)
 INTER-BK EIGHTH ST (CITY) MFC BEGIN = D
 0010/0000 LENGTH(AH 0696 BK 0000)



ALLEY (CITY)

DIR: B TOTAL LEN: 1.997 MI. DIST: 05-3 SR: 2053
 LEFT MUN: SALISBURY T RIGHT MUN: SALISBURY T



DIR: B TOTAL LEN: 1.087 MI. DIST: 05-3 SR: 2051
 LEFT MUN: UPPER SAUCON T RIGHT MUN: UPPER SAUCON T

005737 FT

005737 FT
 7024/0000 LENGTH(AH 0100 BK 3584)
 INTER-AHD CHURCH RD
 0020/3584 (T458)

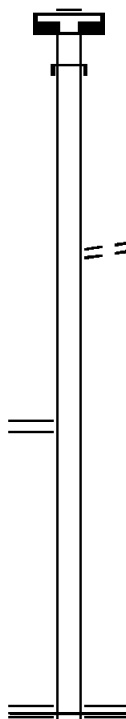
STONESTHROW RD
 (T462)
 NC CHURCH RD

2 0 39118 0 00 0000+00 002153 FT
 HONEYSUCKLE RD
 (SR2053 SEG 0010/0000) 0020/0000

002153 FT
 0020/0000 LENGTH(AH 3584 BK 2153)

000000 FT

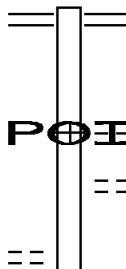
000000 FT 2 0 39117 0 00 0000+00
 NC STONESTHROW RD
 OAKHURST DR
 (SR2038 SEG 0032/0000)
 MFC BEGIN = E
 0010/0000 LENGTH(AH 2153 BK 0000)



EXTRACT DATE: 12/18/2023 ROADWAY MANAGEMENT SYSTEM PAGE NUMBER: 280
 PRINT DATE: 12/19/2023 SLD COUNTY/SR - ANNUAL PRINT COUNTY: LEHIGH

DIR: N TOTAL LEN: 1.753 MI. DIST: 05-3 SR: 2049
 LEFT MUN: UPPER SAUCON T RIGHT MUN: UPPER SAUCON T

008713 FT



009258 FT SAUCON VALLEY RD
 0040/2051 (SR2036 SEG 0050/0000)

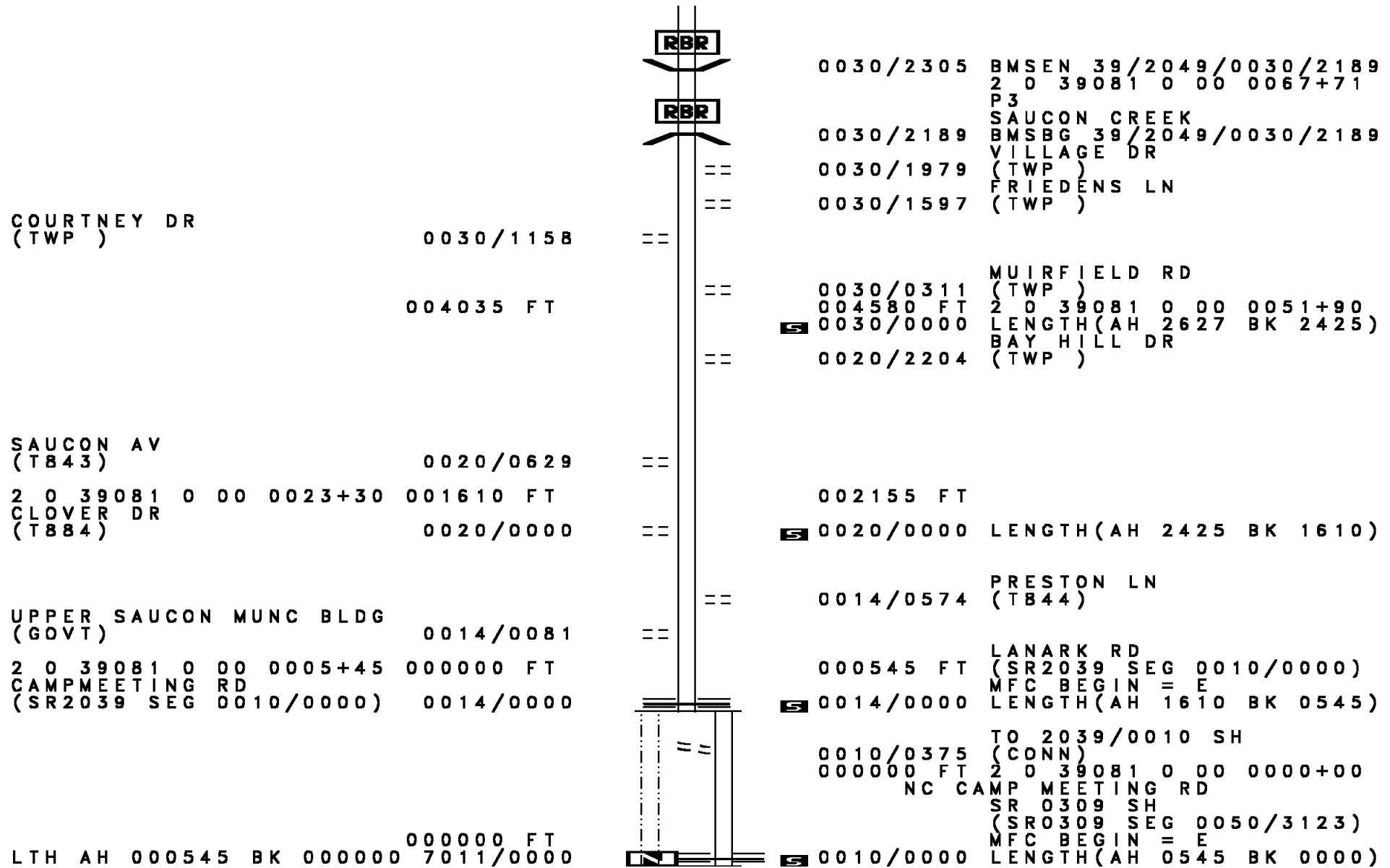
(APRA) EASTERN INDUSTRI
 EASTERN INDUSTRIES DRIV
 (PRDR)
 EASTERN INDUSTRIES DRIV
 (PRDR)

0040/0979
 0040/0484
 007207 FT

2 0 39081 0 00 0074+39 006662 FT
 EAST VALLEY RD
 (TWP) 0040/0000

5 0040/0000 LENGTH(AH 2051 BK 2627)

DIR: N TOTAL LEN: 1.753 MI. DIST: 05-3 SR: 2049
 LEFT MUN: UPPER SAUCON T RIGHT MUN: UPPER SAUCON T



COURTNEY DR
(TWP) 0030/1158

SAUCON AV
(T843) 0020/0629
 2 0 39081 0 00 0023+30 001610 FT
 CLOVER DR
(T884) 0020/0000

UPPER SAUCON MUNC BLDG
(GOVT) 0014/0081
 2 0 39081 0 00 0005+45 000000 FT
 CAMPMEETING RD
(SR2039 SEG 0010/0000) 0014/0000

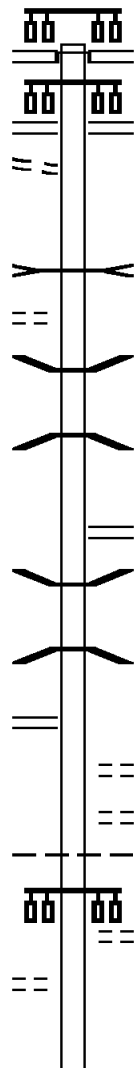
LTH AH 000545 BK 000000 000000 FT
 7011/0000

0030/2305 BMS EN 39/2049/0030/2189
 2 0 39081 0 00 0067+71
 P3
 SAUCON CREEK
 0030/2189 BMSBG 39/2049/0030/2189
 VILLAGE DR
 (TWP)
 FRIEDENS LN
 (TWP)
 MUIRFIELD RD
 (TWP)
 004580 FT 2 0 39081 0 00 0051+90
 5 0030/0000 LENGTH(AH 2627 BK 2425)
 BAY HILL DR
 (TWP)
 0020/2204
 PRESTON LN
 (T844)
 LANARK RD
 (SR2039 SEG 0010/0000)
 MFC BEGIN = E
 5 0014/0000 LENGTH(AH 1610 BK 0545)
 TO 2039/0010 SH
 (CONN)
 000000 FT 2 0 39081 0 00 0000+00
 NC CA MP MEETING RD
 SR 0309 SH
 (SR0309 SEG 0050/3123)
 MFC BEGIN = E
 5 0010/0000 LENGTH(AH 0545 BK 0000)

DIR: B TOTAL LEN: 1.397 MI. DIST: 05-3 SR: 2047
 LEFT MUN: UPPER SAUCON T RIGHT MUN: UPPER SAUCON T

	007374 FT		007374 FT	SPRING VALLEY RD
		==	0030/1034	(SR2034 SEG 0020/0000)
				DU VILLAGE AV
			0030/0691	(TWP)
2 0 39078 1 00 0000+00	006340 FT		006340 FT	
LANDIS MILL RD				
(T110)				
OLD BETHLEHEM PK				
(T835)	0030/0000	///	5 0030/0000	NC OLD BETHLEHEM PK
				LENGTH(AH 1034 BK 3611)
			0020/2046	BMS EN 39/2047/0020/1959
				2 0 39078 0 00 0046+86
			0020/1959	S. BRANCH SAUCON CREEK
				BMSBG 39/2047/0020/1959
			0020/1079	WASHINGTON LN
				(T456)
	002729 FT		002729 FT	2 0 39078 0 00 0027+88
				WEYHILL DR
			5 0020/0000	(SR2032 SEG 0010/0000)
				LENGTH(AH 3611 BK 2729)
			0010/1557	DESALES DR
				(PRDR)
PRESTON LN	0010/0767	==		
(TWP)				
	000000 FT		000000 FT	2 0 39078 0 00 0000+00
				NC LANDIS MILL RD
				STATION AV
				(SR2030 SEG 0024/0000)
			INTER-BK	LANDIS MILL RD
				(T448)
STATION AV	0010/0000	==	5 0010/0000	MFC BEGIN = E
(TBC)				LENGTH(AH 2729 BK 0000)

	011920 FT		011920 FT INTER-AHD	SR 0378 SH (SR0378 SEG 0010/0000)
				SR 0309 SH (SR0309 SEG 0050/0162)
			0050/2613	
			0050/2187	SR 0309 SH (SR0309 SEG 0041/1331)
FROM 0309/0041 SH (CONN)	0050/2097			
				TR. SAUCON CK STRUCTURE LENGTH 13 FT BMSID 39/2045/0050/1414
LIBERTY RD (T415)	0050/1277		0050/1414	
			0050/0591	BMSEN 39/2045/0050/0516 1 0 00153 7 00 0098+59 S. BRANCH OF SAUCON CREEK BMSBG 39/2045/0050/0516 1 0 00153 7 00 0093+50
	009307 FT		0050/0516 009307 FT	WEST PASSER RD (SR2028 SEG 0010/0000) LENGTH(AH 2613 BK 2962)
			0040/2222	BMSEN 39/2045/0040/2187 1 0 00153 7 00 0085+32
			0040/2187	TUMBLE BROOK BMSBG 39/2045/0040/2187
MILL RD (SR2024 SEG 0060/1774)	0040/1513			
			0040/1363	SAUCONIA RD (T854)
			0040/0950	LINCOLN AV (T842)
			0040/0615	UPPER SAUCON COOPERSBURG B FAIRMOUNT ST (BORO)
FAIRMOUNT ST (BORO)	0040/0395 006345 FT		0040/0532	
			006345 FT 0040/0000	1 0 00153 7 00 0063+96 LENGTH(AH 2962 BK 1410) FAIRVIEW ST



DIR: B TOTAL LEN: 2.258 MI. DIST: 05-3 SR: 2045
 LEFT MUN: COOPERSBURG B RIGHT MUN: COOPERSBURG B

Stationing	Description	Stationing	Description
		0030/1178	(BORO) LANDIS ST
		0030/0797	(BORO) OXFORD ST
		0030/0519	(BORO)
		0030/0182	BMSSEN 39/2045/0030/0155 1 0 00153 7 00 0051+32
			TRIB. TO SAUCON CREEK
004935 FT		0030/0155	BMSBG 39/2045/0030/0155
		004935 FT	1 0 00153 7 00 0049+55
			STATE ST (BORO)
STATE ST (SR2026 SEG 0010/3550)	0030/0000	0030/0000	LENGTH(AH 1410 BK 2749) CARPENTER AL
		0020/2526	(BORO) STATION AV
		0020/2320	(SR2026 SEG 0020/0000) THOMAS ST
LOCUST ST (BORO)	0020/1911	0020/1911	(BORO) CHARLES ST
		0020/1396	(BORO) CHERRY ST
		0020/0898	(BORO)
TILGHMAN ST (BORO)	0020/0516		LINDEN ST (BORO)
LINDEN ST (SR2043 SEG 0040/1648)	0020/0243	0020/0243	1 0 00153 7 00 0021+98
	002186 FT	002186 FT	COOPERSBURG UPPER SAUCON T
		0020/0000	LENGTH(AH 2749 BK 2186)
		0010/1910	BMSSEN 39/2045/0010/1896
			1 0 00153 7 00 0018+88
			TR. SAUCON CK
HOMESTEAD DR (T109)	0010/1522	0010/1896	BMSBG 39/2045/0010/1896
		0010/0159	HILLTOP RD (TB29)
		000000 FT	1 0 00153 7 00 0000+00
			NC MAIN ST INTER-BK
			OLD BETHLEHEM PK (SR4063 SEG 0090/3575)
			MFC BEGIN = D BK-BUCKS (09)
		0010/0000	LENGTH(AH 2186 BK 0000)

DIR: E TOTAL LEN: 2.310 MI. DIST: 05-3 SR: 2044
 LEFT MUN: UPPER SAUCON T RIGHT MUN: UPPER SAUCON T

SR 378 SH (SR0378 SEG 0070/0490)	012198 FT	0041/3245	00	0000	00	012144 FT	SR 378 SH (SR0378 SEG 0070/0490)
FROM 0378/0070 SH (CONN)	0041/3104		==			0040/3173	TO 0378/0070 SH (CONN)
OLD BETHLEHEM PIKE (TB35)	0041/2263		==	==	==	0040/2202	OLD BETHLEHEM PIKE (TB35)
CROSSOVER RD (CONN)	0041/1577			↔		0040/1557	CROSSOVER RD (CONN)
0 0 00000 0 00 0000+00	008953 FT					008971 FT	0 0 00000 0 00 0000+00
CROSSOVER RD (CONN)	0041/0000	5		↔		5 0040/0000	CROSSOVER RD (CONN)
LENGTH(AH 3245 BK 2656)							LENGTH(AH 3173 BK 2702)
SAUCON CREEK RD (TWP)	0031/1348		==		==	0030/1390	SAUCON CREEK RD (TWP)
LC TO SAUCON VALLEY CR (CONN)	0031/0128		==			006269 FT	0 0 00000 0 00 0000+00
0 0 00000 0 00 0000+00	006297 FT						SAUCON VALLEY CR (PRDR)
SAUCON VALLEY CR (PRDR)							E SAUCON VALLEY RD (SR2036 SEG 0044/0000)
E SAUCON VALLEY RD (SR2036 SEG 0044/0000)							LENGTH(AH 2702 BK 2933)
LENGTH(AH 2656 BK 2961)	0031/0000	5		↔		5 0030/0000	
LC FROM SAUCON VALLER C (CONN)	0021/2845		==				
LC TO SAUCON VALLEY CR (CONN)	0021/1272		==				SAUCON VALLEY CR (PRDR)
SAUCON VALLEY CR (PRDR)							CLUBHOUSE DR
CLUBHOUSE DR							

DIR: E TOTAL LEN: 2.310 MI. DIST: 05-3 SR: 2044
 LEFT MUN: UPPER SAUCON T RIGHT MUN: UPPER SAUCON T

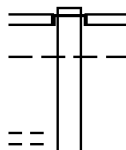
(PRDR)				(PRDR)
LC FROM SAUCON VALLEY C	0021/1147	==	0020/1159	
(CONN)	0021/1032	==		
LC TO CORP PKWY EAST				
(CONN)	0021/0140	==		
TR. SAUCON CK				
STRUCTURE LENGTH 37 FT				
BMSID 39/2044/0020/0003	0021/0037		003336 FT	0 0 00000 0 00 0000+00
				TR. SAUCON CK
				STRUCTURE LENGTH 37 FT
				BMSID 39/2044/0020/0003
				CORPORATE PKWY EAST
0 0 00000 0 00 0000+00	003336 FT			(PRDR)
CORPORATE PKWY EAST				LENGTH(AH 2961 BK 3336)
(PRDR)				LC FROM CORPORATE PY
LENGTH(AH 2961 BK 3336)	0021/0000		0020/0000	LENGTH(AH 2933 BK 3336)
LC FROM CORPORATE PY				
(CONN)	0011/3285	==		
LC TO CORP PKWY WEST				
(CONN)	0011/1330	==		
CORPORATE PKWY WEST				
(PRDR)				
TR. SAUCON CR				
STRUCTURE LENGTH 17 FT				
BMSID 39/2044/0010/1050	0011/1050		0010/1209	CORPORATE PKWY WEST
LC FROM CORP PKWY WEST				(PRDR)
(CONN)	0011/0970	==	0010/1050	TR. SAUCON CR
SIGN: 4 CHORD TRUSS				STRUCTURE LENGTH 17 FT
BMSID 39/2044/0010/0420	0011/0420		0010/0420	BMSID 39/2044/0010/1050
RIGHT TURN RAMP				
(SR9405 SEG 0760/0000)	0011/0354	==		
SAUCON VALLEY RD JH				
(SR9405 SEG 0750/0526)	0011/0284	==		
0 0 00000 0 00 0000+00	0000000 FT			
NC CENTER VALLEY PY				
SR 0309 SH				
(SR0309 SEG 0090/0000)				
(SR0309 SEG 0091/0000)				
SAUCON VALLEY RD	INTER-BK		INTER-BK	SAUCON VALLEY RD
(SR2036 SEG 0010/3502)				(SR2036 SEG 0010/3502)
MFC BEGIN = D				MFC BEGIN = D
LENGTH(AH 3336 BK 0000)	0011/0000		0010/0000	LENGTH(AH 3336 BK 0000)

EXTRACT DATE: 12/18/2023 ROADWAY MANAGEMENT SYSTEM PAGE NUMBER: 273
 PRINT DATE: 12/19/2023 SLD COUNTY/SR - ANNUAL PRINT COUNTY: LEHIGH
 DIR: B TOTAL LEN: 1.990 MI. DIST: 05-3 SR: 2043
 LEFT MUN: COOPERSBURG B RIGHT MUN: COOPERSBURG B

010506 FT

010506 FT
 INTER-AHD

LINDEN ST
 (BORO)
 MAIN ST
 (SR2045 SEG 0020/0243)
 COOPERSBURG
 UPPER SAUCON T



MAPLEWOOD RD
 (BORO)

0040/0420

0040/1648
 0040/1115

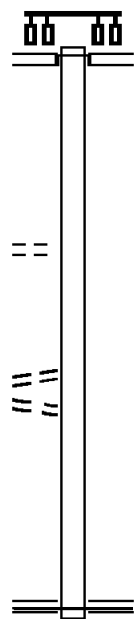
DIR: B TOTAL LEN: 1.990 MI. DIST: 05-3 SR: 2043
 LEFT MUN: UPPER SAUCON T RIGHT MUN: UPPER SAUCON T

Stationing	Description	Length	Notes
2 0 39008 0 00 0088+59	LOCUST ST (T413)	008858 FT	
	POPLAR ST (TWP)	0040/0000	5 0040/0000 LENGTH(AH 1648 BK 2976)
		0030/2754	NC LINDEN ST
GUN CLUB RD (SR2041 SEG 0010/0000)		0030/1803	
		005882 FT	
BLUE CHURCH RD (SR2040 SEG 0110/3467)		0030/0000	5 0030/0000 LENGTH(AH 2976 BK 2997)
NICHOLAS CR (TWP)		0020/2236	
PATRICK LN (TWP)		0020/1543	PATRICK CR (TWP)
MARY DR (TWP)		0020/0523	
		002885 FT	
DYLAN DR (T446)		0010/2598	5 0020/0000 LENGTH(AH 2997 BK 2885)
VALLEY VIEW RD (T405)		0010/1676	
		000000 FT	TROLLEY BRIDGE RD (T405)
			2 0 39008 0 00 0000+00
			NC LO CUST VALLEY RD
			INTER-BK ALLENTOWN RD
			(SR4027 SEG 0290/2233)
			MFC BEGIN = E
			BK-BUCKS (09)
			5 0010/0000 LENGTH(AH 2885 BK 0000)

004493 FT

004493 FT
 INTER-AHD RIVERBEND RD
 (T504)
 CEDAR CREST BL
 (SR0029 SEG 0150/0000)

0020/2797



BROOKHAVEN DR
 (T546)

0020/0687

RIVERBEND RD
 (T504)
 LITTLE SPUR RD
 (TWP)

001696 FT

0010/1350

0010/1115

000000 FT

001696 FT 2 0 39087 0 01 0024+93
 LENGTH(AH 2797 BK 1696)

NC RIVERBEND RD

000000 FT 2 0 39087 0 00 0000+00
 NC LITTLE SPUR RD
 LOWER MACUNGIE RD
 (SR2012 SEG 0080/1502)
 MFC BEGIN = E

0010/0000 LENGTH(AH 1696 BK 0000)

MILL RD (SR2024 SEG 0040/0842) TREE LINE DR (TWP)	005663 FT 0020/2893 0020/2363	==	005663 FT 0020/2893	MILL RD (SR2024 SEG 0040/0842)
STATE ST (T390)	0020/1102	==	0020/1102	STATE ST (SR2026 SEG 0010/0000) REMINGTON DR (TWP)
2 0 39097 0 00 0027+86 PRICE AV (T855) PETE SHAH BL (PRDR)	002770 FT 0020/0000 0010/2580	==	002770 FT 0020/0000	LENGTH(AH 2893 BK 2770)
WHITE OAK DR (TWP)	0010/1601	==	0010/1860	TILGHMAN ST (T443)
RED OAK DR (TWP)	0010/1330	==	0010/1403	DOGWOOD LN (TWP)
		==	0010/0992	BUTTERNUT RD (TWP)
		==	0010/0641	POPLAR ST (TWP)
	000000 FT		000000 FT	2 0 39097 0 00 0000+00 NC GUN CLUB RD LOCUST VALLEY RD (SR2043 SEG 0030/1803) MFC BEGIN = E
			0010/0000	LENGTH(AH 2770 BK 0000)

EXTRACT DATE: 12/18/2023 ROADWAY MANAGEMENT SYSTEM PAGE NUMBER: 269
PRINT DATE: 12/19/2023 SLD COUNTY/SR - ANNUAL PRINT COUNTY: LEHIGH
DIR: B TOTAL LEN: 5.775 MI. DIST: 05-3 SR: 2040
LEFT MUN: UPPER SAUCON T RIGHT MUN: UPPER SAUCON T

030493 FT



030493 FT
INTER-AHD BLUE CHURCH RD
(T407)

DIR: B TOTAL LEN: 5.775 MI. DIST: 05-3 SR: 2040
 LEFT MUN: UPPER SAUCON T RIGHT MUN: UPPER SAUCON T

				0110/3467	LOCUST VALLEY RD (SR2043 SEG 0030/0000)
				0110/2462	PAULA CT (TWP)
TUSCANY CT (TWP)	0110/2221				
BLUE CHURCH RD (T406)	0110/1891				NC BLUE CHURCH RD
BEL AIR DR (TWP)	0110/0952				
	027026 FT			027026 FT	2 0 39079 0 00 0075+28 5 0110/0000 LENGTH(AH 3467 BK 2227)
	024799 FT			024799 FT	2 0 39079 0 00 0052+91 CHESTNUT HILL RD (T410) 5 0100/0000 LENGTH(AH 2227 BK 3108)
				0090/2298	UPPER SAUCON LOWER MILFORD T
LAMOUR ST (T436)	0090/0543				
2 0 39079 0 00 0021+92	021691 FT			021691 FT	
BRENT ST (T431)	0090/0000			5 0090/0000	LENGTH(AH 3108 BK 2203) GABLE DR (T440)
GLEN RD (T389)	0080/1722			0080/1762	
SHERIDAN RD (T435)	0080/0636				
	019488 FT			019488 FT	2 0 39079 0 00 0000+00

DIR: B TOTAL LEN: 5.775 MI. DIST: 05-3 SR: 2040
 LEFT MUN: LOWER MILFORD T RIGHT MUN: LOWER MILFORD T

Address / Description	Distance (FT)	SR / Segment	Length (AH / BK)	Notes
MEADOW CT (TWP)	0074/1779	5 0080/0000	LENGTH(AH 2203 BK 2363)	
HOFFMAN LN (T402)	0074/1347	0074/1580	BMSBN 39/2040/0074/1218 2 0 39106 0 02 0245+72 T. SAUCON CR.	
	017125 FT	5 0074/0000	LENGTH(AH 2363 BK 1918)	
2 0 39106 0 02 0226+54 CHESTNUT HILL CHURCH RD (T392) SHADY DR (TWP)	015207 FT	0070/1344	PADDOCK CT (TWP)	
	0070/0000	0070/0451	SUGAR MAPLE CR (PRDR)	
	0070/0000	5 0070/0000	LENGTH(AH 1918 BK 2675)	
	012532 FT	0060/2058	CHESTNUT HILL CHURCH RD (SR2033 SEG 0020/1587)	
	012532 FT	5 0060/0000	LENGTH(AH 2675 BK 2563)	
	009969 FT	5 0050/0000	LENGTH(AH 2563 BK 2584)	

NC BEVERLY HILLS RD
 LIMEPORT PK
 (SR2029 SEG 0160/0000)

DIR: B TOTAL LEN: 5.775 MI. DIST: 05-3 SR: 2040
 LEFT MUN: LOWER MILFORD T RIGHT MUN: LOWER MILFORD T

Segment Description	Length (FT)	Stationing	Notes
	007385	007385 FT	2 0 39106 0 01 0144+93 LOWER MILFORD UPPER MILFORD T
FAITH RD (T978) HOPE DR (T979)	0030/1662	0040/0000	LENGTH(AH 2584 BK 1902)
	0030/1097	0030/0756	UNKNOWN RD (PRDR)
BLEILER RD (T429)	0030/0518 005483	005483 FT	2 0 39106 0 00 0125+79 PA TPK (1-476) OP ID 39/7476/9900/4903
		0030/0000	LENGTH(AH 1902 BK 3578)
GEHO RD (T430)	0020/1784	0020/2081	(AAR 589549L)#TRKS 01
	001905	001905 FT	2 0 39106 0 00 0089+73
		0020/0000	LENGTH(AH 3578 BK 1905)
	000000	0010/0280	LC TO/FROM T380 (CONN) DILLINGERSVILLE RD
		0010/0189	(T380)
	000000	000000 FT	2 0 39106 0 00 0071+71 VERA CRUZ RD (SR2027 SEG 0120/0000)
		NC CH	CHURCHVIEW RD
		INTER-BK	CHURCHVIEW RD (T984)
VERA CRUZ RD (SR2027 SEG 0120/0000)	0010/0000	0010/0000	MFC BEGIN = E LENGTH(AH 1905 BK 0000)

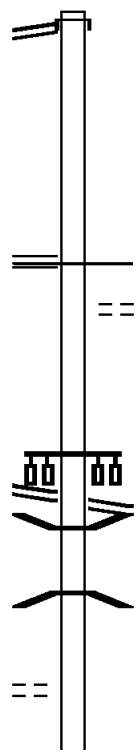
DIR: B TOTAL LEN: 2.653 MI. DIST: 05-3 SR: 2039
 LEFT MUN: UPPER SAUCON T RIGHT MUN: UPPER SAUCON T

VERA CRUZ RD 014009 FT
 (SR2023 SEG 0210/1184) 0050/2448

2 0 39114 0 01 0114+44 011561 FT
 LIMEPORT PK
 (SR2029 SEG 0230/2235) 0050/0000

2 0 39114 0 01 0094+08 009536 FT
 WEST SAUCON VALLEY RD
 (SR2036 SEG 0010/1983) 0040/0000

ALLEGIANT ST
 (PRDR) 0030/2062



014009 FT
 INTER-AHD VERA CRUZ RD
 0050/2448 (SR2023 SEG 0210/1184)

011561 FT
 MFC BEGIN = D
 LENGTH(AH 2448 BK 2025)
 ABBOTT ST
 (T840)
 0050/0000
 0040/1663

009536 FT WEST SAUCON VALLEY RD
 (SR2036 SEG 0010/1983)
 LENGTH(AH 2025 BK 3609)
 BMSBN 39/2039/0030/2985
 2 0 39114 0 01 0087+73
 SAUCON CREEK
 BMSBG 39/2039/0030/2985
 0040/0000
 0030/3028
 0030/2985

APPLE BLOSSOM DR

015873 FT

015873 FT
 INTER-AHD COLESVILLE RD
 (T517)
 SR 0378 SH
 0060/0679 (SR0378 SEG 0070/2183)
 015194 FT 2 0 39076 0 01 0135+37
 NC OLD BETHLEHEM PK
 0060/0000 LENGTH(AH 0679 BK 2546)
 NC OLD BETHLEHEM OK
 0050/1913 OLD BETHLEHEM PK
 (T835)

015194 FT

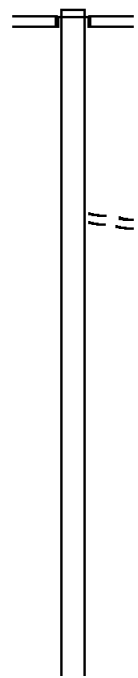
012648 FT 2 0 39076 0 01 0110+07
 0050/0000 LENGTH(AH 2546 BK 2165)

012648 FT

010483 FT 2 0 39076 0 01 0088+38
 0040/0000 LENGTH(AH 2165 BK 3039)

010483 FT

010483 FT 2 0 39076 0 01 0088+38
 0040/0000 LENGTH(AH 2165 BK 3039)



DIR: B TOTAL LEN: 3.006 MI. DIST: 05-3 SR: 2038
 LEFT MUN: UPPER SAUCON T RIGHT MUN: UPPER SAUCON T

2 0 39076 0 00 0057+11 007444 FT
 STONESTHROW RD
 (SR2051 SEG 0010/0000) 0032/0000
 HARMONY LN
 (PRDR) 0020/3513

LAUREL LN
 (TWP) 0020/0644

2 0 39076 0 00 0017+00 003884 FT
 JUNIPER RD
 (TWP) 0020/0000

BALSAM RD
 (T865) 0010/1754

001334 FT

000000 FT

0032/0664 BMS EN 39/2038/0032/0200
 0 0 00000 0 00 0000+00

0032/0226 BMSBG 39/2038/0032/0200
 007444 FT

5 0032/0000 LENGTH(AH 3039 BK 3560)

0020/1200 GLENGATE DR
 (PRDR)
 0020/0805 BITTERSWEET RD
 (T860)

0020/0123 JUNIPER RD
 003884 FT (T894)

5 0020/0000 LENGTH(AH 3560 BK 2550)

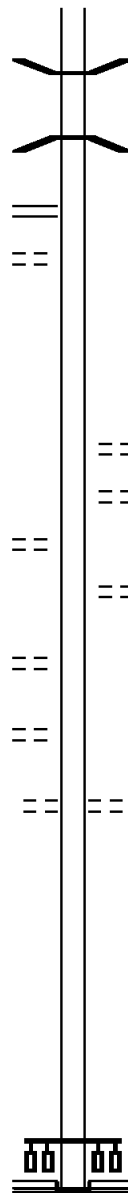
0010/1014 BITTERSWEET RD
 (T860)

5 0010/0000 LENGTH(AH 2550 BK 1334)
 001334 FT 2 0 39076 0 00 0000+00

000000 FT 0 0 00000 0 00 0000+00
 NC OAKHURST DR
 PIKE AV
 (SR0145 SEG 0014/1169)

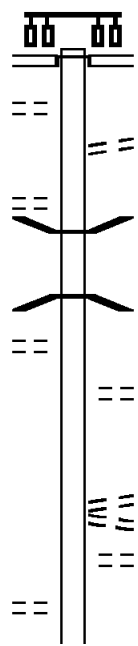
INTER-BK VERA CRUZ RD
 (SR2023 SEG 0210/2440)

5 0004/0000 LENGTH(AH 1334 BK 0000)
 MFC BEGIN = C



DIR: B TOTAL LEN: 1.893 MI. DIST: 05-3 SR: 2037
 LEFT MUN: EMMAUS B RIGHT MUN: EMMAUS B

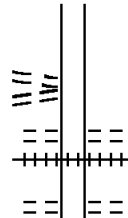
	009995 FT		009995 FT	
			INTER-AHD	FOURTH ST
				(BORO)
				CHESTNUT ST
				(SR2005 SEG 0030/0000)
BANK ST	0050/1003	==	0050/1124	
(BORO)				
				MAIN ST
RAILROAD ST	0050/0872	==	0050/0927	(BORO)
(BORO)				
			0050/0824	BMS EN 39/2037/0050/0786
				2 0 39077 0 01 0108+14
			0050/0786	NORFOLK SOUTHERN RAI RR
				BMSBG 39/2037/0050/0786
JUBILEE ST	0050/0728	==		
(BORO)				
			0050/0651	GOLDEN ST
				(BORO)
				BROAD ST
				(BORO)
				NC FO
			0050/0326	URTH ST
				FOURTH ST
				(BORO)
			0050/0161	LEHIGH ST
				(BORO)
LEHIGH ST	0050/0130	==		
(BORO)				
2 0 39077 0 01 0100+28	008871 FT		008871 FT	



DIR: B TOTAL LEN: 1.893 MI. DIST: 05-3 SR: 2037
 LEFT MUN: EMMAUS B RIGHT MUN: EMMAUS B

FIFTH ST
 (BORO)
 BROAD ST
 (BORO)

0050/0000



NC BROAD ST
 0050/0000 LENGTH(AH 1124 BK 1643)
 MINOR ST
 0040/1236 (BORO)
 0040/1160 (AAR 589534W)#TRKS 01
 FURNACE ST
 0040/0860 (BORO)

WOOD ST
 (BORO)
 FAIRVIEW ST
 (BORO)

0040/0488
 0040/0128
 007228 FT

007228 FT 2 0 39077 0 00 0082+26
 EMMAUS
 UPPER MILFORD T
 0040/0000 LENGTH(AH 1643 BK 2267)

004961 FT

PLAIN VIEW RD
 (T981)
 004961 FT 2 0 39077 0 00 0057+00
 COLUMBUS DR
 (T943)
 0030/0000 LENGTH(AH 2267 BK 2494)

SOUTH MOUNTAIN DR
 (T839)

0020/1215

2 0 39077 0 00 0033+50 002467 FT
 SKYTOP DR
 (T971) 0020/0000

002467 FT
 0020/0000 LENGTH(AH 2494 BK 2467)

2 0 39077 0 00 0009+40 000000 FT
 BRUNNER RD
 (SR2023 SEG 0150/0000) 0010/0000

NC FIFTH ST
 BRUNNER RD
 000000 FT (SR2023 SEG 0150/0000)
 MFC BEGIN = D
 0010/0000 LENGTH(AH 2467 BK 0000)

EXTRACT DATE: 12/18/2023 ROADWAY MANAGEMENT SYSTEM PAGE NUMBER: 259
PRINT DATE: 12/19/2023 SLD COUNTY/SR - ANNUAL PRINT COUNTY: LEHIGH

DIR: B TOTAL LEN: 2.329 MI. DIST: 05-3 SR: 2036
LEFT MUN: UPPER SAUCON T RIGHT MUN: UPPER SAUCON T

012297 FT

012297 FT
INTER-AHD SAUCON VALLEY RD
0070/2348 (TWP)

009949 FT

009949 FT 2 0 39002 0 03 0710+18
0070/0000 LENGTH(AH 2348 BK 1756)

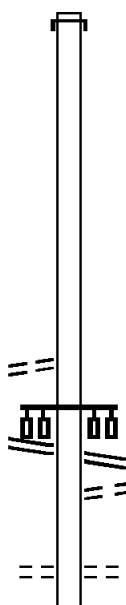
TO 0378/0060 SH
(CONN)

0060/0132

2 0 39002 0 03 0692+55 008193 FT
BETHLEHEM PK
(SR0378 SEG 0060/0000) 0060/0000

008193 FT BETHLEHEM PK
(SR0378 SEG 0060/0000)
0060/0000 LENGTH(AH 1756 BK 3858)
TO 0378/0050 SH
0050/3724 (CONN)

0050/2982 OLD BETHLEHEM PK
(TB35)



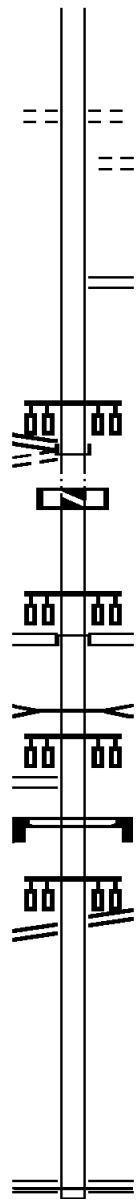
DIR: B TOTAL LEN: 2.329 MI. DIST: 05-3 SR: 2036
 LEFT MUN: UPPER SAUCON T RIGHT MUN: UPPER SAUCON T

0 0 00000 0 00 0000+00 003502 FT
 CENTER VALLEY PY
 (SR2044 SEG 0031/0000)
 (SR2044 SEG 0030/0000)
 SAUCON VALER CR
 (PRDR)

0044/0000
 003502 FT

LANARK RD
 (SR2039 SEG 0040/0000) 0010/1983

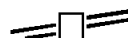
000000 FT



0050/1456 SAUCON CREEK RD
 (TWP)
 0050/0888 ALDI DISTRIBUTION PRDR
 (PRDR)
 004335 FT 004335 FT 2 0 39002 0 03 0661+32
 CAMP MEETING RD
 (SR2049 SEG 0040/2051)
 0050/0000 LENGTH(AH 3858 BK 0833)
 003502 FT
 INTER-BK CENTER VALLEY PY
 (SR2044 SEG 0030/0000)
 0044/0000 LTH AH 000833 BK 000100
 003502 FT
 7020/0000 LTH AH 000100 BK 003502
 INTER-AHD CENTER VALLEY PY
 (SR2044 SEG 0010/0000)
 SR 0309 SH
 (SR0309 SEG 0091/0000)
 (SR0309 SEG 0090/0000)
 0010/3502 TR. SAUCON CK
 STRUCTURE LENGTH 12 FT
 0010/3440 BMSID 39/2036/0010/3440
 RAMP RE RD
 (SR9405 SEG 0500/0543)
 0010/3187 SIGN: CANTILEVER
 0010/2802 BMSID 39/2036/0010/2802
 LANARK RD
 (SR2039 SEG 0040/0000)
 0010/1983
 000000 FT 2 0 39002 0 01 0545+95
 NC SAUCON VALLEY RD
 LIMEPORT PK
 (SR2029 SEG 0230/0000)
 MFC BEGIN = D
 0010/0000 LENGTH(AH 3502 BK 0000)

EXTRACT DATE: 12/18/2023 ROADWAY MANAGEMENT SYSTEM PAGE NUMBER: 257
PRINT DATE: 12/19/2023 SLD COUNTY/SR - ANNUAL PRINT COUNTY: LEHIGH
DIR: B TOTAL LEN: 2.098 MI. DIST: 05-3 SR: 2035
LEFT MUN: LOWER MILFORD T RIGHT MUN: LOWER MILFORD T

LIMEPORT PK 011079 FT
(SR2029 SEG 0150/1967) 0040/2136



011079 FT LIMEPORT PK
0040/2136 (SR2029 SEG 0150/1967)

DIR: B TOTAL LEN: 2.098 MI. DIST: 05-3 SR: 2035
 LEFT MUN: LOWER MILFORD T RIGHT MUN: LOWER MILFORD T

	008943 FT		008943 FT	2 0 39004 0 01	0089+37
			0040/0000	LENGTH(AH 2136	BK 2424)
		==		STANDARD LN	(T407)
			0030/1260		
		==		WIND HILL RD	(T405)
2 0 39004 0 01	0065+00	006519 FT	0030/0193		
WIND HILL RD			006519 FT		
(T405)			0030/0000	LENGTH(AH 2424	BK 3622)
		==			
			0020/0854	CRESTED RD	(TWP)
		==			
2 0 39004 0 01	0028+75	002897 FT	0020/0000	LENGTH(AH 3622	BK 2897)
BELL GATE RD					
(T401)					
		==		HILL ST	(TWP)
			0010/2107		
		==			
URFFER RD			0010/1203		
(T391)					
			000000 FT	2 0 39004 0 00	0000+00
				NC ST	STEINBURG RD
				INTER-BK	LIMEPORT RD
					(SR4083 SEG 0010/1587)
				MFC BEGIN = E	
				BK-BUCKS	(09)
			0010/0000	LENGTH(AH 2897	BK 0000)

EXTRACT DATE: 12/18/2023 ROADWAY MANAGEMENT SYSTEM PAGE NUMBER: 255
PRINT DATE: 12/19/2023 SLD COUNTY/SR - ANNUAL PRINT COUNTY: LEHIGH
DIR: B TOTAL LEN: 1.956 MI. DIST: 05-3 SR: 2034
LEFT MUN: UPPER SAUCON T RIGHT MUN: UPPER SAUCON T

010326 FT



010326 FT
INTER-AHD SPRING VALLEY RD
(TWP)
STATION AV
0040/3296 (SR2030 SEG 0060/2020)
0040/3223 BMS EN 39/2034/0040/3210
2 0 39010 0 00 0096+93
SPRING CREEK

DIR: B TOTAL LEN: 1.956 MI. DIST: 05-3 SR: 2034
 LEFT MUN: UPPER SAUCON T RIGHT MUN: UPPER SAUCON T

FRANKLIN LN
 (T455)

0040/2920

0040/3210 BMSBG 39/2034/0040/3210
 FRANKLIN LN
 (T455)

007030 FT

0040/0471 AUGUSTA DR
 (TWP)
 007030 FT 2 0 39010 0 00 0064+60
 0040/0000 LENGTH(AH 3296 BK 2942)

004088 FT

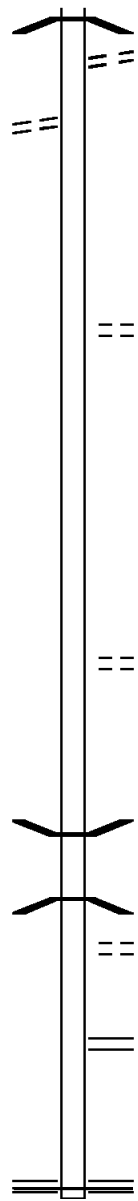
004088 FT 2 0 39010 0 00 0035+14
 WASHINGTON LN
 (T456)
 0030/0000 LENGTH(AH 2942 BK 3508)

000580 FT

0020/1173 BMSBG 39/2034/0020/1116
 2 0 39010 0 00 0011+11
 SAUCON CREEK
 0020/1116 BMSBG 39/2034/0020/1116
 ENTR TO EPERNAY HOMES
 0020/0593 (PRDR)
 000580 FT 2 0 39010 0 00 0000+00
 OLD BETHLEHEM PK
 (SR2047 SEG 0030/1034)

000000 FT

0020/0000 LENGTH(AH 3508 BK 0580)
 000000 FT 2 0 39010 1 00 0000+00
 NC SPRING VALLEY RD
 SR 0378 SH
 (SR0378 SEG 0040/0000)
 MFC BEGIN = E
 0010/0000 LENGTH(AH 0580 BK 0000)

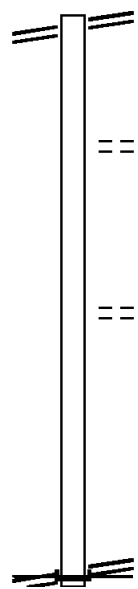


CHURCHVIEW RD 004018 FT
 (SR2040 SEG 0060/2058) 0020/1587

002431 FT

000000 FT

LIMEPORT RD
 (SR2029 SEG 0140/0000) 0010/0000



004018 FT CHURCHVIEW RD
 0020/1587 (SR2040 SEG 0060/2058)

BRIDLE PATH LN
 (TWP)
 0020/0350
 002431 FT 2 0 39002 1 00 0024+34
 0020/0000 LENGTH(AH 1587 BK 2431)

PINE TREE RD
 (T403)
 0010/1214

000000 FT 2 0 39002 1 00 0000+00
 LIMEPORT RD
 (SR2029 SEG 0140/0000)
 NC CH CHESTNUT HILL CHURCH RD
 INTER-BK CHESTNUT HILL CHURCH RD
 (T392)
 MFC BEGIN = E
 0010/0000 LENGTH(AH 2431 BK 0000)

FRANKLIN LN
(T455)

007590 FT
0030/2651

007590 FT STATION AV
 0030/2651 (SR2030 SEG 0060/1538)
 0030/2473 BMSEN 39/2032/0030/2460
 2 0 39080 0 00 0073+90
 SPRING CREEK
 0030/2460 BMSBG 39/2032/0030/2460

004939 FT

004939 FT 2 0 39080 0 00 0050+17
 0030/0000 LENGTH(AH 2651 BK 2418)
 RAINLILLY DR
 0020/2327 (TWP)

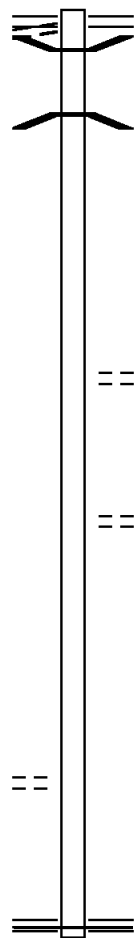
002521 FT

0020/0615 BLUE BELLE DR
 (TWP)
 002521 FT 2 0 39080 0 00 0025+12
 0020/0000 LENGTH(AH 2418 BK 2521)

BALLY BUNION RD
(TWP)

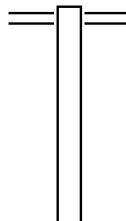
0010/0391
000000 FT

000000 FT 2 0 39080 0 00 0000+00
 NC WEYHILL DR
 LANDIS MILL RD
 (SR2047 SEG 0020/0000)
 MFC BEGIN = E
 0010/0000 LENGTH(AH 2521 BK 0000)



EXTRACT DATE: 12/18/2023 ROADWAY MANAGEMENT SYSTEM PAGE NUMBER: 251
PRINT DATE: 12/19/2023 SLD COUNTY/SR - ANNUAL PRINT COUNTY: LEHIGH
DIR: B TOTAL LEN: 4.069 MI. DIST: 05-3 SR: 2031
LEFT MUN: LOWER MILFORD T RIGHT MUN: LOWER MILFORD T

021485 FT



021485 FT KINGS HW
0070/2930 (SR2027 SEG 0100/0000)

DIR: B TOTAL LEN: 4.069 MI. DIST: 05-3 SR: 2031
 LEFT MUN: LOWER MILFORD T RIGHT MUN: LOWER MILFORD T

Stationing	Description	Stationing	Description
2 0 39003 0 01 0185+85 018555 FT		018555 FT	
SCHOOL HOUSE LN		0070/0000 LENGTH(AH 2930 BK 3833)	
(T404) 0070/0000 ==			
		NC ZIONSVILLE RD	
		DILLINGERSVILLE RD	
		0060/2381 (T380) ==	
014722 FT		014722 FT	2 0 39003 0 01 0147+40
			ELEMENTARY RD
			(T397)
		0060/0000 LENGTH(AH 3833 BK 3243)	
011479 FT		011479 FT	2 0 39003 0 01 0115+02
			LIMEPORT PK
			(SR2029 SEG 0110/0901)
			NC DILLINGERSVILLE RD
		INTER-BK	LIMEPORT PK
			(SR2029 SEG 0110/0901)
		0050/0000 LTH AH 003243 BK 000100	
011479 FT		011479 FT	
		7044/0000 LTH AH 000100 BK 002084	
LIMEPORT PK		INTER-AHD	LIMEPORT PK
(SR2029 SEG 0110/0000) 0040/2084		0040/2084 (SR2029 SEG 0110/0000)	
		0040/2015 BMSSEN 39/2031/0040/1984	
			2 0 39003 0 01 0113+82
			HOSENSACK CREEK
		0040/1963 BMSBG 39/2031/0040/1984	
009395 FT		009395 FT	2 0 39003 0 01 0094+70
			PLOVER LN

DIR: B TOTAL LEN: 4.069 MI. DIST: 05-3 SR: 2031
 LEFT MUN: LOWER MILFORD T RIGHT MUN: LOWER MILFORD T

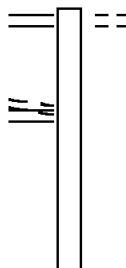
		==	0040/0000	(T393) LENGTH(AH 2084 BK 3685)
ORCHARD RD (T395)	0030/1529	==		
	005710 FT		005710 FT	2 0 39003 0 01 0057+10 CHESTNUT HILL CHURCH RD (T392) EBERHARD RD (T378)
SCHOOL HOUSE LN (T378)	0020/2041	==	0030/0000	LENGTH(AH 3685 BK 2436)
	003274 FT		003274 FT	2 0 39003 0 01 0032+95 CASSEL RD (T383)
		==	0020/0000	LENGTH(AH 2436 BK 3274)
ORCHARD RD (T384)	0010/1578	==		
COUNTY LINE RD (T384)	0010/1030	==		
	000000 FT		000000 FT	2 0 39003 0 00 0000+00 NC SP INNERSTOWN RD HIETER RD (T377) INTER-BK KRAMMES RD (SR4057 SEG 0050/3271) MFC BEGIN = D BK-BUCKS (09)
		==	0010/0000	LENGTH(AH 3274 BK 0000)

EXTRACT DATE: 12/18/2023 ROADWAY MANAGEMENT SYSTEM PAGE NUMBER: 248
PRINT DATE: 12/19/2023 SLD COUNTY/SR - ANNUAL PRINT COUNTY: LEHIGH

DIR: B TOTAL LEN: 2.013 MI. DIST: 05-3 SR: 2030
LEFT MUN: UPPER SAUCON T RIGHT MUN: UPPER SAUCON T

SPRING VALLEY RD 010631 FT
(SR2034 SEG 0040/3296) 0060/2020
FRANKLIN LN
(T452)
WEYHILL DR
(SR2032 SEG 0030/2651) 0060/1538

008611 FT



010631 FT SPRING VALLEY RD
0060/2020 (TWP)

008611 FT 2 0 39009 0 00 0129+30
FRANKLIN LN

DIR: B TOTAL LEN: 2.013 MI. DIST: 05-3 SR: 2030
 LEFT MUN: UPPER SAUCON T RIGHT MUN: UPPER SAUCON T

FAWN LN
 (TWP)

0050/2520

005579 FT

003251 FT

000739 FT

000000 FT

LANDIS MILL RD
 (SR2047 SEG 0010/0000)

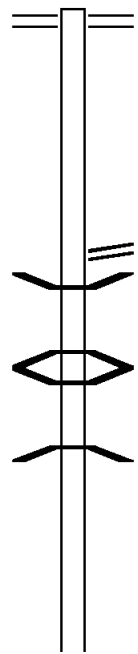
0024/0000

000000 FT

000000 FT

==	==	0060/0000	(T452)	LENGTH(AH 2020 BK 3032)
==	==	005579 FT	2 0 39009 0 00 0098+60	HAY ST (T450)
==	==	0050/0000	LENGTH(AH 3032 BK 2328)	
		003251 FT	2 0 39009 0 00 0075+64	
		0040/0000	LENGTH(AH 2328 BK 2512)	
		0030/0864	BMSEN 39/2030/0030/0855	
			2 0 39009 0 00 0059+20	
		0030/0855	TR. SAUCON CK	
			BMSBG 39/2030/0030/0855	
		0030/0623	DESALES DR (PRDR)	
		000739 FT	2 0 39009 0 00 0050+46	
		0030/0000	LENGTH(AH 2512 BK 0739)	
			BRISSON DR (PRDR)	
		0024/0275	2 0 39009 0 00 0043+13	
		000000 FT	NC ST	
			STATION AV LANDIS MILL RD (T448)	
		INTER-BK	STATION AV (TBC)	
		0024/0000	MFC BEGIN = E	
		000000 FT	LENGTH(AH 0739 BK 2249)	
		7020/0000	LENGTH(AH 2249 BK 1815)	
		000000 FT		
		7014/0000	LENGTH(AH 1815 BK 0000)	

055691 FT



055691 FT LANARK RD
0230/2235 (SR2039 SEG 0050/0000)

053456 FT

053456 FT 2 0 39012 0 00 0000+00
 WEST SAUCON VALLEY RD
 (SR2036 SEG 0010/0000)
 5 0230/0000 LENGTH(AH 2235 BK 2489)
 0220/2470 BMS EN 39/2029/0220/2420
 0 0 00000 0 00 0000+00
 TR. SAUCON CK
 0220/2420 BMSBG 39/2029/0220/2420
 0220/2161 BMS EN 39/2029/0220/2116
 2 0 39002 0 01 0542+04
 SAUCON CREEK
 0220/2116 BMSBG 39/2029/0220/2116

050967 FT

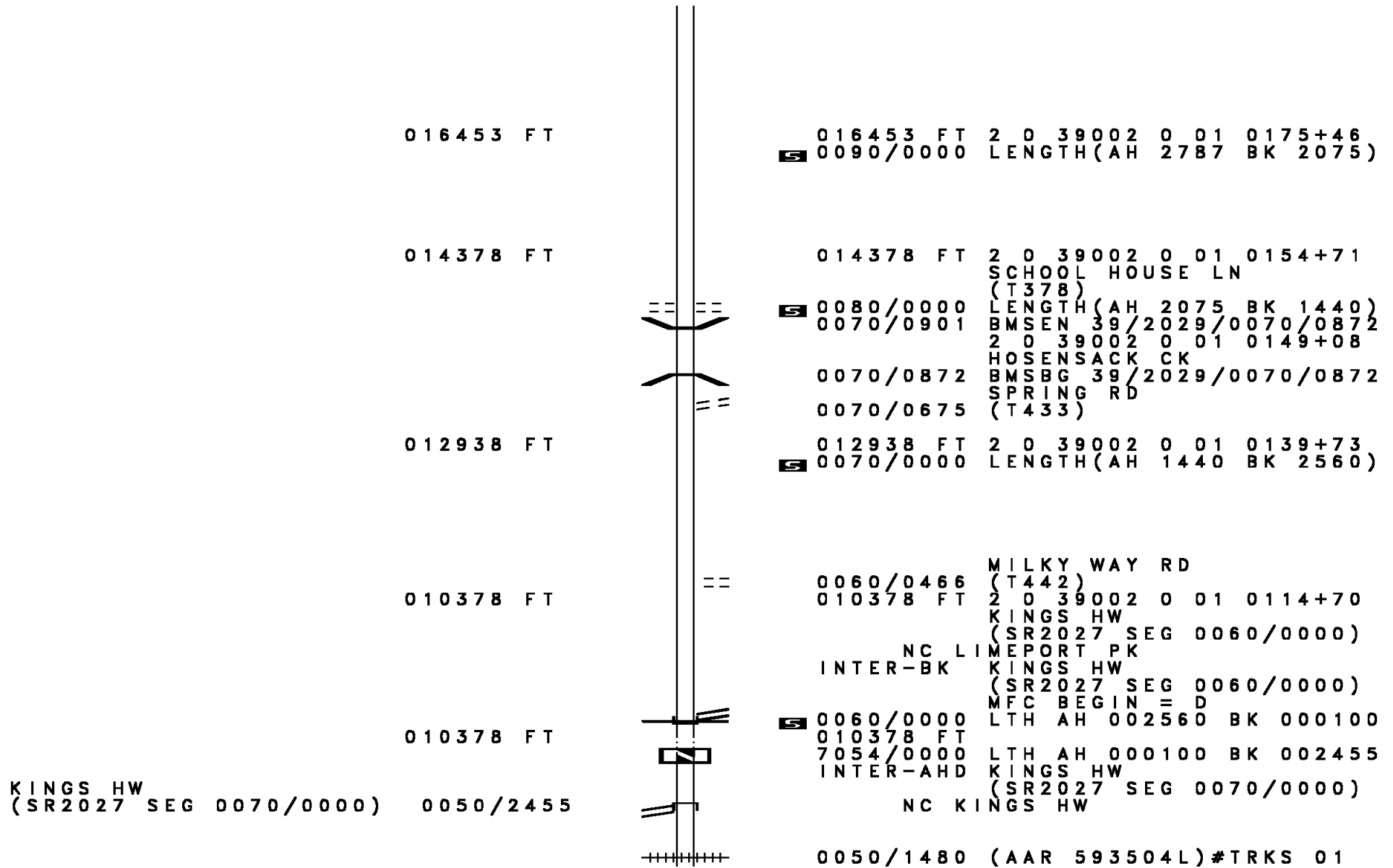
050967 FT 2 0 39002 0 01 0523+49
 GREENE LN

DIR: B TOTAL LEN: 10.548 MI. DIST: 05-3 SR: 2029
 LEFT MUN: UPPER SAUCON T RIGHT MUN: UPPER SAUCON T

					==	0220/0000	(PRDR) LENGTH(AH 2489 BK 2784)
ANIMALS IN DISTRESS RD (TWP)		0210/1990			==		
					==	0210/0150	GREEN LN (T108)
2 0 39002 0 01 0493+00 048183 FT WAGNER RD (T441)					==	048183 FT	
		0210/0000			==	0210/0000	LENGTH(AH 2784 BK 3368)
CHESTNUT HILL RD (T410)		0200/2583			==		CHESTNUT HILL RD (T410)
					==	0200/2583	
					==	0200/0156	SUNSET DR (T870)
2 0 39002 0 01 0459+27 044815 FT KOZY KORNER RD (T440)					==	044815 FT	
		0200/0000			==	0200/0000	LENGTH(AH 3368 BK 1826)
		042989 FT				042989 FT	2 0 39002 0 01 0423+17 ACKERMANS LN (T850)
					==	0190/0000	LENGTH(AH 1826 BK 3233)
					==	0180/1449	ST JOSEPHS RD (TWP)
2 0 39002 0 01 0412+11 039756 FT EMMAUS RD					==	039756 FT	UPPER SAUCON LOWER MILFORD T

DIR: B TOTAL LEN: 10.548 MI. DIST: 05-3 SR: 2029
LEFT MUN: LOWER MILFORD T RIGHT MUN: LOWER MILFORD T

Segment ID	Start Station	End Station	Length (FT)	Notes	Segment ID	Start Station	End Station	Length (FT)	Notes
2 0 39002 0 01 0301+66	0301+66	029069	029069	CHESTNUT HILL CHURCH RD (SR2033 SEG 0010/0000)	0140/0358	029069	0140/0000	029069	LEH ST (T447) CHESTNUT HILL CHURCH RD (T392) LENGTH(AH 1883 BK 2213)
BELL GATE RD (T398)	0130/0409	026856	026856		0130/0409	026856	0130/0000	026856	BELL RD (T398) 2 0 39002 0 01 0280+61 LENGTH(AH 2213 BK 2328)
2 0 39002 0 01 0256+37	0256+37	024528	024528	ELEMENTARY RD (T396)	0120/1367	024528	0120/0000	024528	PA TPK (I-476) OP ID 39/7476/9900/4740 LENGTH(AH 2328 BK 2956)
DILLINGERSVILLE RD (SR2031 SEG 0050/0000)	0110/0901	021572	021572		0110/1022	0110/1000	0110/0000	021572	BMSSEN 39/2029/0110/1000 0 0 00000 0 00 0000+00 T. HOSENSACK BMSBG 39/2029/0110/1000 SPINNERSTOWN RD (SR2031 SEG 0040/2084) LENGTH(AH 2956 BK 2332)
	019240		019240		0100/0000			019240	2 0 39002 0 01 0203+47 LENGTH(AH 2332 BK 2787)



KINGS HW
 (SR2027 SEG 0070/0000) 0050/2455

DIR: B TOTAL LEN: 10.548 MI. DIST: 05-3 SR: 2029
 LEFT MUN: LOWER MILFORD T RIGHT MUN: LOWER MILFORD T

Stationing	Segment	Length	Notes
007923 FT	0050/0636	007923 FT	BMSBG 39/2029/0050/0608 2 0 39002 0 01 0086+24 HOSENSACK CREEK
	0050/0608	007923 FT	BMSBG 39/2029/0050/0608
	0050/0000	007923 FT	LENGTH(AH 2455 BK 2924)
CARLS HILL RD (T412)	0040/0501	004999 FT	
	0040/0000	004999 FT	BUHMAN RD (T386) LENGTH(AH 2924 BK 0903)
	0030/0295	0030/0261	BMSBG 39/2029/0030/0261 2 0 39002 0 00 0043+74 INDIAN CREEK
2 0 39002 0 00 0041+05 POWDER VALLEY RD (SR2025 SEG 0010/0000)	0030/0000	004096 FT	BMSBG 39/2029/0030/0261 004096 FT LENGTH(AH 0903 BK 2342)
	001754 FT	001754 FT	2 0 39002 0 00 0017+80 YEAKE RD (T390)
	0020/0000	001754 FT	LENGTH(AH 2342 BK 1754)
CORNING RD (T390)	0010/0629	000000 FT	
	0010/0000	000000 FT	NC PALM RD INTER-BK MONTGOMERY COUNTY (CNTY) MFC BEGIN = E LENGTH(AH 1754 BK 0000)

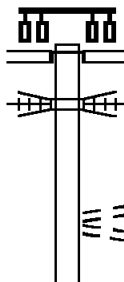
EXTRACT DATE: 12/18/2023 ROADWAY MANAGEMENT SYSTEM PAGE NUMBER: 240
PRINT DATE: 12/19/2023 SLD COUNTY/SR - ANNUAL PRINT COUNTY: LEHIGH
DIR: B TOTAL LEN: 1.770 MI. DIST: 05-3 SR: 2028
LEFT MUN: UPPER SAUCON T RIGHT MUN: UPPER SAUCON T

DIR: B TOTAL LEN: 1.770 MI. DIST: 05-3 SR: 2028
 LEFT MUN: UPPER SAUCON T RIGHT MUN: UPPER SAUCON T

Left Side	Right Side
CARLTON RD (T447) 0040/3197	INTER-AHD PASSER RD 0040/3197 (T436)
DOGWOOD DR (T106) 0040/1331	JACOBY RD (T447) 0040/2147
2 0 39007 0 01 0422+84 006147 FT FOREST DR (T449) 0040/0000	006147 FT 0040/0000 LENGTH(AH 3197 BK 2096)
TEAKWOOD DR (TWP) 0030/1206	
004051 FT	004051 FT 2 0 39007 0 01 0401+70 SUTER RD (T459)
	0030/0000 LENGTH(AH 2096 BK 3026)
	TR. SAUCON CK STRUCTURE LENGTH 14 FT BMSID 39/2028/0020/0904 0020/0934
2 0 39007 0 01 0370+62 001025 FT FLINT HILL RD (T451) 0020/0000	NC EAST PASSER RD 001025 FT 0020/0000 LENGTH(AH 3026 BK 1025)
SHORT DR (T836) 0010/0544	SR 0309 SH (SR0309 SEG 0031/2664) 0010/0684
000000 FT	000000 FT 2 0 39007 0 01 0361+33 NC WEST PASSER RD MAIN ST (SR2045 SEG 0050/0000) MFC BEGIN = E
	0010/0000 LENGTH(AH 1025 BK 0000)

EXTRACT DATE: 12/18/2023 ROADWAY MANAGEMENT SYSTEM PAGE NUMBER: 238
 PRINT DATE: 12/19/2023 SLD COUNTY/SR - ANNUAL PRINT COUNTY: LEHIGH
 DIR: B TOTAL LEN: 8.250 MI. DIST: 05-3 SR: 2027
 LEFT MUN: EMMAUS B RIGHT MUN: EMMAUS B

043560 FT



043560 FT
 INTER-AHD TENTH ST
 (BORO)
 CHESTNUT ST
 (SR2005 SEG 0010/1140)
 0180/2781
 0180/2420 NORFOLK SOUTHERN
 OVERPASS IS RR X-ING
 BROAD ST
 (BORO)
 NC TENTH ST
 TENTH ST
 0180/1943 (BORO)

ELEVENTH ST

DIR: B TOTAL LEN: 8.250 MI. DIST: 05-3 SR: 2027
 LEFT MUN: EMMAUS B RIGHT MUN: EMMAUS B

Segment Description	Segment ID	Length (FT)	Stationing	Notes
(BORO)	0180/1284			
2 0 39001 0 03 0401+00	0180/0854	040779		TWELFTH ST (BORO)
THIRTEENTH ST (BORO)	0180/0502	040779		DELONG AV (BORO)
SHIMERVILLE RD (BORO)	0180/0000			LENGTH(AH 2781 BK 2226)
	038553	FT		
	0170/0044	038553		BMS EN 39/2027/0170/0000 2 0 39001 0 03 0378+82 NC PENNSYLVANIA AV LEIBERTS CK
	0170/0000			LENGTH(AH 2226 BK 2873)
MILL RD (T435)	0160/2406			BMSBG 39/2027/0170/0000 EMMAUS UPPER MILFORD T
PRIVATE RD (PRDR)	0160/0111	035680		
	0160/0000			LENGTH(AH 2873 BK 2258)
JASPER PARK RD (PARK)	0150/1425			
2 0 39001 0 03 0326+92	0150/0275	033422		BMS EN 39/2027/0150/0250 2 0 39001 0 03 0329+12 LEIBERTS RUN
WEST MAIN RD (SR2023 SEG 0120/0000)	0150/0250	033422		BMSBG 39/2027/0150/0250 MAIN RD (SR2023 SEG 0120/0000)
	0150/0000			LENGTH(AH 2258 BK 1777)

DIR: B TOTAL LEN: 8.250 MI. DIST: 05-3 SR: 2027
 LEFT MUN: UPPER MILFORD T RIGHT MUN: UPPER MILFORD T

	031645 FT		031645 FT 2 0 39001 0 03 0309+15 0140/0000 LENGTH(AH 1777 BK 2479)
		==	0130/1143 GEHO RD (T430)
	029166 FT		029166 FT 2 0 39001 0 02 0284+49 0130/0000 LENGTH(AH 2479 BK 2940)
GERMAN RD (T422)	0120/1437	==	
2 0 39001 0 02 0254+92 CHURCH VIEW RD (T984)	026226 FT 0120/0000	== ++++++	026226 FT CHURCH VIEW RD (SR2040 SEG 0010/0000) 0120/0000 LENGTH(AH 2940 BK 2553) 0110/2035 (AAR 589553B)#TRKS 01
QUEENS LN (T990)	0110/0769 023673 FT	== - - - -	023673 FT 2 0 39001 0 02 0229+87 0110/0000 LENGTH(AH 2553 BK 2244) 0100/1682 BMSBN 39/2027/0100/1668 2 0 39001 0 02 0223+45 BR. HOSENSACK
		- - - -	0100/1668 BMSBG 39/2027/0100/1668 UPPER MILFORD
KINGS HW (SR2016 SEG 0010/0235)	0100/0920 021429 FT	== - - - -	0100/1437 LOWER MILFORD T NC VERA CRUZ RD
		==	021429 FT 2 0 39001 0 02 0206+70 ZIONSVILLE RD (SR2031 SEG 0070/2930) 0100/0000 LENGTH(AH 2244 BK 2066)

DIR: B TOTAL LEN: 8.250 MI. DIST: 05-3 SR: 2027
 LEFT MUN: LOWER MILFORD T RIGHT MUN: LOWER MILFORD T

2 0 39001 0 02 0185+52 019363 FT
 SCOUT RD
 (T378) 0090/0000

019363 FT
 0090/0000 LENGTH(AH 2066 BK 2083)
 SCOUT RD
 0080/2051 (T378)

017280 FT

017280 FT 2 0 39001 0 02 0164+92
 0080/0000 LENGTH(AH 2083 BK 3235)

2 0 39001 0 02 0132+80 014045 FT
 PALM RD
 (SR2029 SEG 0050/2455) 0070/0000

014045 FT
 0070/0000 LENGTH(AH 3235 BK 0982)
 HOCKENSACK CREEK
 STRUCTURE LENGTH 24 FT
 0060/0566 BMSID 39/2027/0060/0566

SCHULTZ BRIDGE RD
 (T387) 0060/0149
 013063 FT

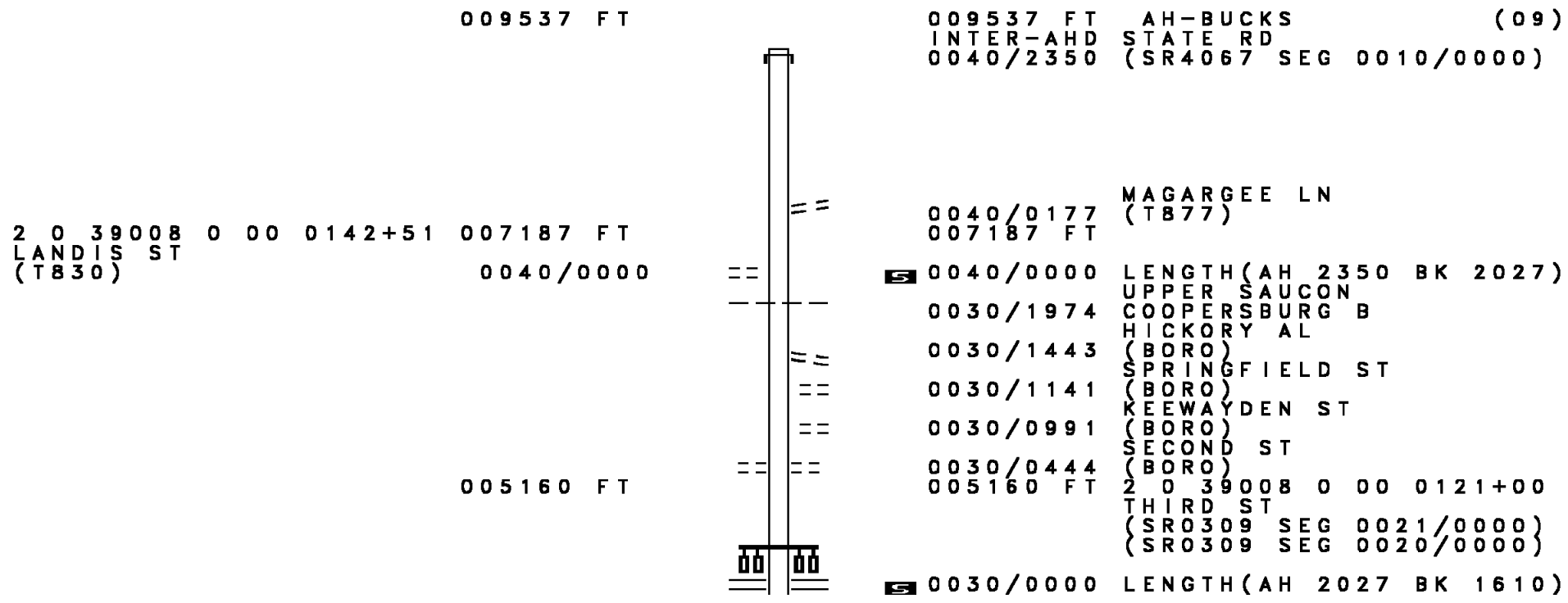
013063 FT 2 0 39002 0 01 0114+70
 LIMEPORT PK
 (SR2029 SEG 0060/0000)
 0060/0000 LENGTH(AH 0982 BK 2694)

010369 FT

0050/0831 MILKY WY
 (TWP)
 010369 FT 2 0 39001 0 01 0103+31
 PENNS WY
 (TWP)
 0050/0000 LENGTH(AH 2694 BK 2111)

DIR: B TOTAL LEN: 8.250 MI. DIST: 05-3 SR: 2027
 LEFT MUN: LOWER MILFORD T RIGHT MUN: LOWER MILFORD T

Left Side Data	Right Side Data
	0040/1406 MANOR WY (T442)
	0040/0568 EAST MILL HILL RD (T389)
2 0 39001 0 01 0081+40 008258 FT WEST MILL HILL RD (T389)	008258 FT
0040/0000	0040/0000 LENGTH(AH 2111 BK 2911)
	0030/1856 JANES LN (T432)
005347 FT	005347 FT
	0030/0000 LENGTH(AH 2911 BK 2314)
	0020/1711 JANES LN (T432)
KRAUSSDALE RD (T379)	0020/0534
003033 FT	003033 FT
	0020/0000 LENGTH(AH 2314 BK 3033)
	0010/1827 BMSBN 39/2027/0010/1814
	2 0 39001 0 01 0016+80
	BR. MACOBY CK
WASSER RD (T377)	0010/1814 BMSBG 39/2027/0010/1814
0010/1348	0010/1348 BAUS RD (T377)
000000 FT	000000 FT
	2 0 39001 0 00 0000+00
	NC KINGS HW
	INTER-BK KINGS HW
	(SR4073 SEG 0020/3037)
	MFC BEGIN = D
	BK-BUCKS (09)
	0010/0000 LENGTH(AH 3033 BK 0000)



EXTRACT DATE: 12/18/2023
PRINT DATE: 12/19/2023

ROADWAY MANAGEMENT SYSTEM
SLD COUNTY/SR - ANNUAL PRINT

PAGE NUMBER: 232
COUNTY: LEHIGH

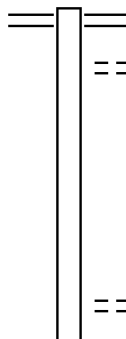
DIR: B TOTAL LEN: 1.806 MI.
LEFT MUN: COOPERSBURG B

DIST: 05-3 SR: 2026
RIGHT MUN: COOPERSBURG B

Street Name	Segment	Length (FT)	Stationing	Notes
FOURTH ST (BORO)			0020/1199	
BMSSEN			0020/0881	39/2026/0020/0861
TR. SAUCON CK				2 0 39008 0 00 0113+44
BMSBG			0020/0861	39/2026/0020/0861
FIFTH ST (BORO)			0020/0752	
HORSE AL (BORO)			0020/0185	
MAIN ST (SR2045 SEG 0020/2320)		003550 FT	003550 FT	2 0 39008 0 00 0105+29
NC STATION AV INTER-BK MAIN ST (SR2045 SEG 0020/2320)				
LTH AH 001610 BK 000100		003550 FT	003550 FT	
LTH AH 000100 BK 003550			7014/0000	
MAIN ST (SR2045 SEG 0030/0000)			INTER-AHD	
NC MAIN ST			0010/3550	
JOHN AL (TWP)			0010/3313	
N LIBERTY ST (BORO)			0010/2517	
YOUNG AV (BORO)			0010/2232	
SOUTH NINTH ST (BORO)			0010/1681	
COOPERSBURG UPPER SAUCON T ROBERTS RD (TWP)			0010/1067	
NC WEST STATE ST GUN CLUB RD (SR2041 SEG 0020/1102)			0010/0698	
STATE ST (T390) MFC BEGIN = E			000000 FT	2 0 39097 1 00 0000+00
LENGTH (AH 3550 BK 0000)			0010/0000	

EXTRACT DATE: 12/18/2023 ROADWAY MANAGEMENT SYSTEM PAGE NUMBER: 231
 PRINT DATE: 12/19/2023 SLD COUNTY/SR - ANNUAL PRINT COUNTY: LEHIGH
 DIR: B TOTAL LEN: 2.163 MI. DIST: 05-3 SR: 2025
 LEFT MUN: UPPER MILFORD T RIGHT MUN: UPPER MILFORD T

011418 FT



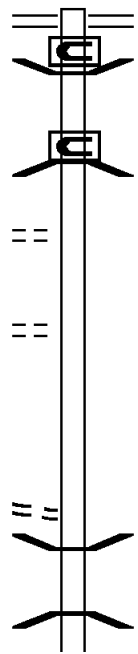
011418 FT CHESTNUT ST
 0040/2703 (SR0029 SEG 0050/0000)
 MARTIN DR
 0040/2326 (T986)

008715 FT

008715 FT 2 0 39005 0 00 0085+95
 HIGHFIELD DR
 (T909)
 0040/0000 LENGTH(AH 2703 BK 1944)

DIR: B TOTAL LEN: 2.626 MI. DIST: 05-3 SR: 2024
 LEFT MUN: UPPER SAUCON T RIGHT MUN: UPPER SAUCON T

Address	Length (FT)	Notes
	013864 FT	013864 FT MAIN ST 0060/1774 (SR2045 SEG 0040/1513) 0060/1447 BMSSEN 39/2024/0060/1458
FERNWOOD DR (T896)	0060/0562 012090 FT	2 0 39007 0 01 0343+67 BRIDGE CLOSED TR. SAUCON CK 0060/1419 BMSBG 39/2024/0060/1458
EICHLER CR (TWP)	0050/1397	012090 FT 2 0 39007 0 01 0343+67 5 0060/0000 LENGTH(AH 1774 BK 1796)
ROBIN LN (T834)	010294 FT 0040/1000	010294 FT 2 0 39007 0 01 0325+50 5 0050/0000 LENGTH(AH 1796 BK 1647)
		0040/0949 BMSSEN 39/2024/0040/0722 2 0 39007 0 01 0318+07 TR. SAUCON CK 0040/0926 BMSBG 39/2024/0040/0722 GUN CLUB RD



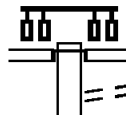
DIR: B TOTAL LEN: 2.626 MI.
 LEFT MUN: UPPER SAUCON T

DIST: 05-3 SR: 2024
 RIGHT MUN: UPPER SAUCON T

Left Side Description	Left Side Length	Right Side Description	Right Side Length
	008647 FT	0040/0842 (SR2041 SEG 0020/2893)	
		008647 FT 2 0 39007 0 01 0309+83	
		0040/0000 LENGTH(AH 1647 BK 2524)	
		BLUE CHURCH RD (T406)	
		NC MILL RD	
		UNNAMED TRIB. SAUCON CK	
		STRUCTURE LENGTH 14 FT	
DOMARRAY ST (TWP)	0030/1312	0030/1583 BMSID 39/2024/0030/1583	
	006123 FT	MAR ST (TWP)	
		0030/0588 006123 FT 2 0 39007 0 01 0283+15	
		BLUE CHURCH RD (SR2022 SEG 0050/1755)	
		0030/0000 LENGTH(AH 2524 BK 2545)	
		FOR SR 2022 AND 2024 (CONN)	
		0020/2325 (CONN)	
		SAUCON RIDGE RD (TWP)	
		0020/1277	
2 0 39011 0 00 0025+55	003578 FT	003578 FT	
ROBIN LN (T834)	0020/0000	0020/0000 LENGTH(AH 2545 BK 3578)	
		OHL S LN (T841)	
DAISY LN (T105)	0010/3036	0010/3155	
		BROOKRIDGE DR (TWP)	
		0010/2496	
STRATFORD DR (TWP)	0010/0833		
		NC BLUE CHURCH RD	
		LANARK RD (SR2039 SEG 0020/0000)	
2 0 39011 0 00 0061+41	000000 FT	MFC BEGIN = D	
LANARK RD (SR2039 SEG 0020/0000)	0010/0000	0010/0000 LENGTH(AH 3578 BK 0000)	

EXTRACT DATE: 12/18/2023 ROADWAY MANAGEMENT SYSTEM PAGE NUMBER: 227
PRINT DATE: 12/19/2023 SLD COUNTY/SR - ANNUAL PRINT COUNTY: LEHIGH
DIR: B TOTAL LEN: 10.271 MI. DIST: 05-3 SR: 2023
LEFT MUN: UPPER SAUCON T RIGHT MUN: UPPER SAUCON T

054229 FT



054229 FT
INTER-AHD

OAKHURST DR
(SR2038 SEG 0004/0000)
PIKE AV
(SR0145 SEG 0015/0961)

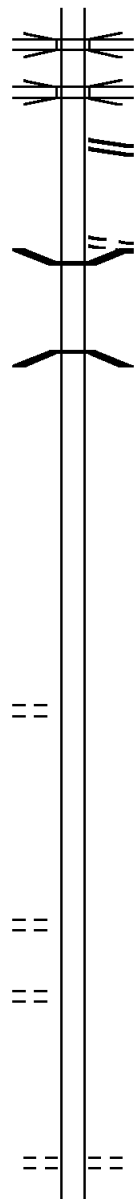
0210/2440

TO 0145/0015 SH
(CONN)

0210/2321

DIR: B TOTAL LEN: 10.271 MI.
 LEFT MUN: UPPER SAUCON T

DIST: 05-3 SR: 2023
 RIGHT MUN: UPPER SAUCON T



051789 FT

0210/1901 OP ID PA 309
 39/0309/0094/0000
 I-78
 0210/1545 OP ID 39/0078/0600/0000
 LANARK RD
 0210/1184 (SR2039 SEG 0050/2448)

0210/0255 UNKNOWN AL
 (TWP)
 0210/0013 BMSEN 39/2023/0210/0000
 051789 FT 2 0 39107 0 00 0174+84
 LANARK CREEK
 BMSBG 39/2023/0210/0000
 0210/0000 LENGTH(AH 2440 BK 1740)

050049 FT

050049 FT 2 0 39107 0 00 0149+26
 0200/0000 LENGTH(AH 1740 BK 2552)

MOUNTAINSIDE LN
 (PRDR)

0190/0100
 047497 FT

047497 FT 2 0 39107 0 00 0123+74
 0190/0000 LENGTH(AH 2552 BK 3906)

RODGERS RD
 (T869)

0180/2092

SCOTT LN
 (T868)

0180/1272

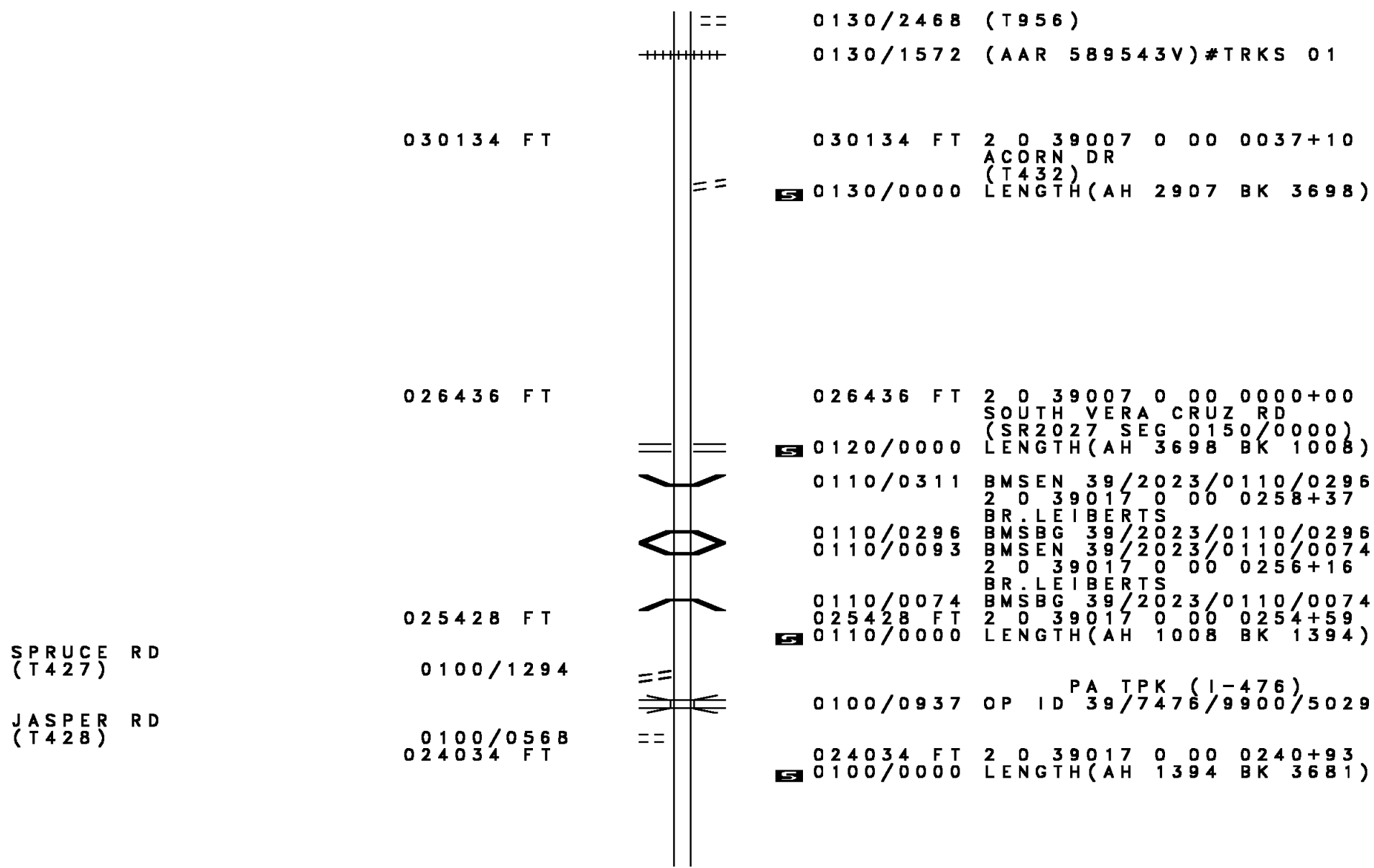
043591 FT

043591 FT 2 0 39107 0 00 0096+55
 CHESTNUT HILL RD
 (T410)
 0180/0000 LENGTH(AH 3906 BK 3138)

DIR: B TOTAL LEN: 10.271 MI. DIST: 05-3 SR: 2023
 LEFT MUN: UPPER SAUCON T RIGHT MUN: UPPER SAUCON T

Stationing / Description	Segment Length (FT)	Segment ID	Right-of-Way / Notes
040453 FT	040453 FT	0170/0000	2 0 39107 0 00 0064+98 LENGTH(AH 3138 BK 2808)
OAK HILL RD (T440)	0160/0310	0160/0269	KOZY KORNER RD (T440)
037645 FT	037645 FT	037645 FT	2 0 39107 0 00 0037+07 NC VERA CRUZ RD
		0160/0000	UPPER SAUCON T UPPER MILFORD T LENGTH(AH 2808 BK 3672)
		0150/2728	REINBOLD RD (T836)
		0150/2314	HUNTER LN (TWP)
2 0 39107 0 00 0000+00 FIFTH ST (SR2037 SEG 0010/0000)	033973 FT	033973 FT	
	0150/0000	0150/0000	LENGTH(AH 3672 BK 0932)
033041 FT	033041 FT	0140/0309	SICKLE RD (T955)
		033041 FT	2 0 39077 0 00 0000+00 NC BRUNNER RD
		0140/0000	LIMEPORT RD (SR2020 SEG 0010/0000) LENGTH(AH 0932 BK 2907) JAVIS DR

DIR: B TOTAL LEN: 10.271 MI. DIST: 05-3 SR: 2023
 LEFT MUN: UPPER MILFORD T RIGHT MUN: UPPER MILFORD T



030134 FT

0130/2468 (T956)
 0130/1572 (AAR 589543V)#TRKS 01

030134 FT 2 0 39007 0 00 0037+10
 ACORN DR
 (T432)
 0130/0000 LENGTH(AH 2907 BK 3698)

026436 FT

026436 FT 2 0 39007 0 00 0000+00
 SOUTH VERA CRUZ RD
 (SR2027 SEG 0150/0000)
 0120/0000 LENGTH(AH 3698 BK 1008)

0110/0311 BMS EN 39/2023/0110/0296
 2 0 39017 0 00 0258+37
 BR. LEIBERTS

0110/0296 BMSBG 39/2023/0110/0296
 0110/0093 BMS EN 39/2023/0110/0074
 2 0 39017 0 00 0256+16
 BR. LEIBERTS

025428 FT

0110/0074 BMSBG 39/2023/0110/0074
 025428 FT 2 0 39017 0 00 0254+59
 0110/0000 LENGTH(AH 1008 BK 1394)

SPRUCE RD
 (T427)

0100/1294

0100/0937 OP ID PA TPK (1-476)
 39/7476/9900/5029

JASPER RD
 (T428)

0100/0568
 024034 FT

024034 FT 2 0 39017 0 00 0240+93
 0100/0000 LENGTH(AH 1394 BK 3681)

DIR: B TOTAL LEN: 10.271 MI. DIST: 05-3 SR: 2023
 LEFT MUN: UPPER MILFORD T RIGHT MUN: UPPER MILFORD T

MILFORD LN (T972)	0090/1101	==	
	020353 FT		020353 FT 2 0 39017 0 00 0204+00 GERMAN RD (T422)
WOOD LN (T964)	0080/3199	==	5 0090/0000 LENGTH(AH 3681 BK 3783)
SHIMERVILLE RD (T426)	0080/1501	==	NC MAIN RD
	016570 FT		016570 FT 2 0 39017 0 00 0166+44 NC SHIMERVILLE RD CHESTNUT ST (SR0029 SEG 0060/1997)
		==	5 0080/0000 LENGTH(AH 3783 BK 2359)
BUSS DR (T975) LEE CR (T974)	0070/1124	==	
	0070/0694	==	
	014211 FT		014211 FT 2 0 39017 0 00 0143+28 5 0070/0000 LENGTH(AH 2359 BK 2250)
GARY DR (T966) LAURIE DR (T965)	0060/1825	==	
	0060/1370	==	
	011961 FT		011961 FT 2 0 39017 0 00 0120+76 5 0060/0000 LENGTH(AH 2250 BK 2530)

DIR: B TOTAL LEN: 10.271 MI. DIST: 05-3 SR: 2023
 LEFT MUN: UPPER MILFORD T RIGHT MUN: UPPER MILFORD T

MILLER DR
(T912)

0050/0709 ==
 009431 FT

009431 FT 2 0 39017 0 00 0094+95
 HIE STAND RD
 (T377)
 S 0050/0000 LENGTH(AH 2530 BK 2051)

2 0 39017 0 00 0074+38 007380 FT
 MACUNGIE MTN RD
 (SR2021 SEG 0010/0000) 0040/0000

007380 FT INDIAN CREEK RD
 (T421)
 S 0040/0000 LENGTH(AH 2051 BK 2429)

BACHMAN RD
(T436) 0030/1768 ==

004951 FT

004951 FT 2 0 39017 0 00 0050+12
 S 0030/0000 LENGTH(AH 2429 BK 2490)

002461 FT

002461 FT 2 0 39017 0 00 0024+75
 S 0020/0000 LENGTH(AH 2490 BK 2461)

LAZOR RD
(T434) 0010/1931 ==

0010/1931 ==

0010/0897 UPPER MILFORD
 LOWER MACUNGIE T

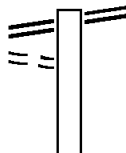
000000 FT

0010/0015 SALEM BIBLE CHURCH RD
 (T950)
 000000 FT 2 0 39017 0 00 0000+04
 NC ST PETERS RD
 INTER-BK ST PETERS RD
 (SR1047 SEG 0120/2633)
 MFC BEGIN = D
 BK-BERKS (06)
 S 0010/0000 LENGTH(AH 2461 BK 0000)

EXTRACT DATE: 12/18/2023 ROADWAY MANAGEMENT SYSTEM PAGE NUMBER: 221
PRINT DATE: 12/19/2023 SLD COUNTY/SR - ANNUAL PRINT COUNTY: LEHIGH
DIR: B TOTAL LEN: 2.341 MI. DIST: 05-3 SR: 2022
LEFT MUN: UPPER SAUCON T RIGHT MUN: UPPER SAUCON T

BLUE CHURCH RD
(SR2024 SEG 0030/0000)
FOR SR 2022 AND 2024
(CONN)

012363 FT
0050/1755
0050/1572



012363 FT BLUE CHURCH RD
0050/1755 (SR2024 SEG 0030/0000)

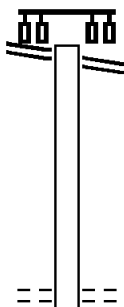
DIR: B TOTAL LEN: 2.341 MI. DIST: 05-3 SR: 2022
 LEFT MUN: UPPER SAUCON T RIGHT MUN: UPPER SAUCON T

Stationing	Left Side Description	Right Side Description
2 0 39007 0 01 0266+00	010608 FT APPLEBUTTER HILL RD (T445)	010608 FT WHITETAILE DR (TWP) 0050/0000 LENGTH(AH 1755 BK 2717)
007891 FT		007891 FT 2 0 39007 0 01 0247+40 0040/0000 LENGTH(AH 2717 BK 2268)
NINA CR (T118)	0030/0686 005623 FT	005623 FT 2 0 39007 0 01 0215+48 CHESTNUT HILL RD (T410) 0030/0000 LENGTH(AH 2268 BK 2031)
003592 FT		003592 FT 2 0 39007 0 01 0194+46 UPPER SAUCON LOWER MILFORD T 0020/0000 LENGTH(AH 2031 BK 3592)
000000 FT		000000 FT 2 0 39007 0 01 0159+13 NC BLUE CHURCH RD LIMEPORT PK (SR2029 SEG 0170/0000) MFC BEGIN = D 0010/0000 LENGTH(AH 3592 BK 0000)

EXTRACT DATE: 12/18/2023 ROADWAY MANAGEMENT SYSTEM PAGE NUMBER: 219
 PRINT DATE: 12/19/2023 SLD COUNTY/SR - ANNUAL PRINT COUNTY: LEHIGH
 DIR: B TOTAL LEN: 3.783 MI. DIST: 05-3 SR: 2021
 LEFT MUN: UPPER MILFORD T RIGHT MUN: UPPER MILFORD T

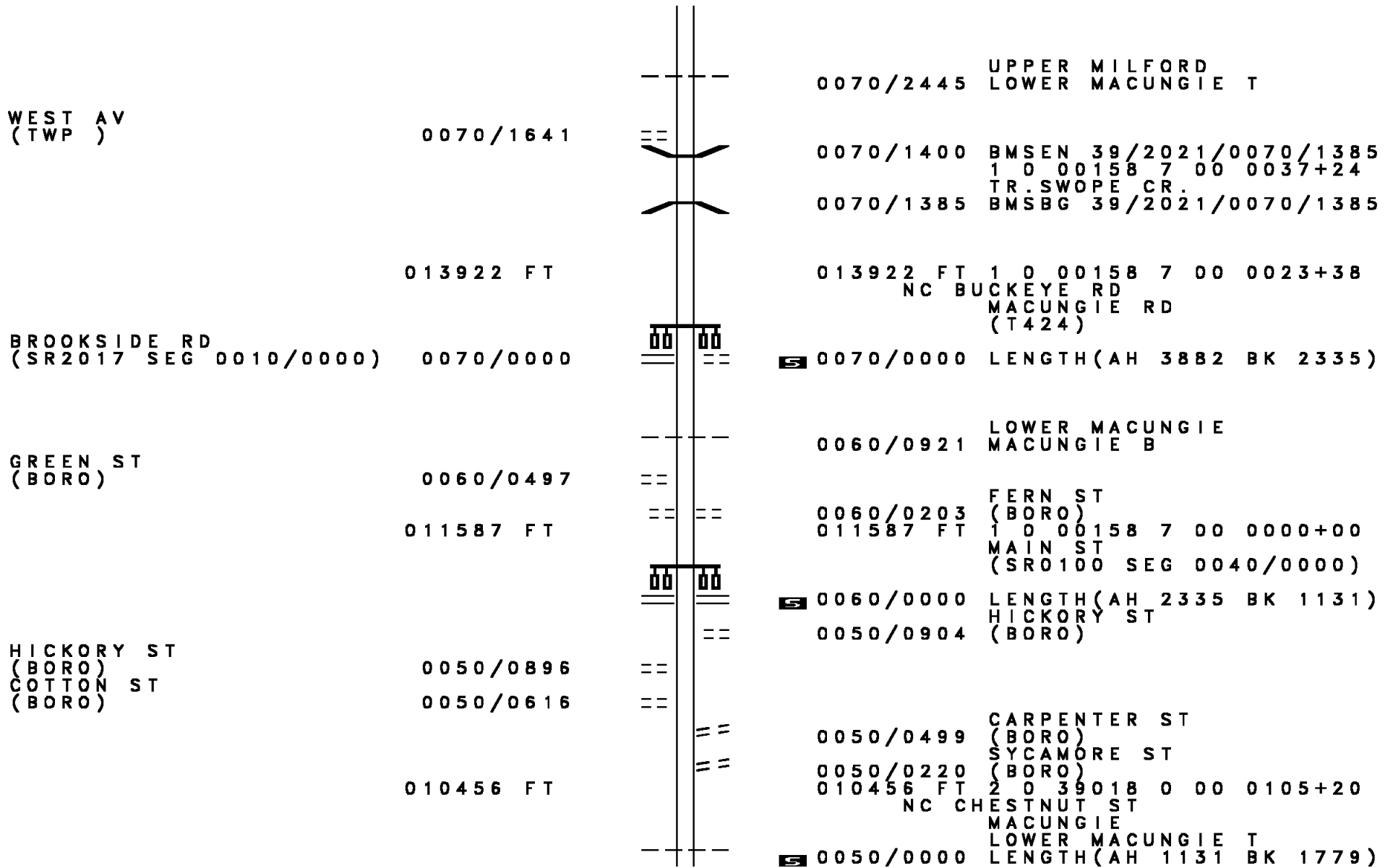
CHESTNUT ST 019975 FT
 (SR0029 SEG 0100/0000) 0080/2171

017804 FT



019975 FT CHESTNUT ST
 0080/2171 (SR0029 SEG 0100/0000)

017804 FT 1 0 00158 7 00 0062+30
 TANK FARM RD
 (T438)
 0080/0000 LENGTH(AH 2171 BK 3882)



WEST AV
(TWP)

0070/1641

0070/2445 UPPER MILFORD
LOWER MACUNGIE T

0070/1400 BMS EN 39/2021/0070/1385
1 0 00158 7 00 0037+24
TR. SWOPE CR.

0070/1385 BMSBG 39/2021/0070/1385

013922 FT

013922 FT 1 0 00158 7 00 0023+38
NC BUCKEYE RD
MACUNGIE RD
(T424)

BROOKSIDE RD
(SR2017 SEG 0010/0000)

0070/0000

0070/0000 LENGTH(AH 3882 BK 2335)

GREEN ST
(BORO)

0060/0497

0060/0921 LOWER MACUNGIE
MACUNGIE B

011587 FT

0060/0203 FERN ST
(BORO)
011587 FT 1 0 00158 7 00 0000+00
MAIN ST
(SR0100 SEG 0040/0000)

0060/0000 LENGTH(AH 2335 BK 1131)
HICKORY ST
(BORO)

HICKORY ST
(BORO)
COTTON ST
(BORO)

0050/0896

0050/0616

0050/0499 CARPENTER ST
(BORO)
SYCAMORE ST
(BORO)

010456 FT

010456 FT 2 0 39018 0 00 0105+20
NC CHESTNUT ST
MACUNGIE
LOWER MACUNGIE T
0050/0000 LENGTH(AH 1131 BK 1779)

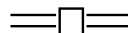
DIR: B TOTAL LEN: 3.783 MI. DIST: 05-3 SR: 2021
 LEFT MUN: LOWER MACUNGIE T RIGHT MUN: LOWER MACUNGIE T

SWEETWOOD DR
 (T459)

008677 FT	0040/1746	CYPRESS ST (TWP)			
	0040/1488	BUTTONWOOD ST (TWP)			
	0040/0872	MAPLE ST (TWP)			
	008677 FT	2 0 39018 0 00	0087+41		
		LOWER MACUNGIE			
		UPPER MILFORD T			
	0040/0000	LENGTH(AH 1779 BK 3655)			
005022 FT	005022 FT	2 0 39018 0 00	0050+60		
		NC SWEETWOOD DR			
0030/0000	0030/0000	LENGTH(AH 3655 BK 2497)			
002525 FT	002525 FT	2 0 39018 0 00	0025+39		
	0020/0000	LENGTH(AH 2497 BK 2525)			
000000 FT	000000 FT	2 0 39018 0 00	0000+00		
		NC MA CUNGIE MT RD			
		ST PETERS RD			
		(SR2023 SEG 0040/0000)			
	INTER-BK	INDIAN CREEK RD			
		(T421)			
		MFC BEGIN = D			
	0010/0000	LENGTH(AH 2525 BK 0000)			

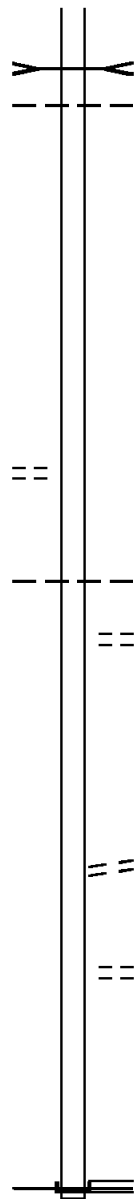
EXTRACT DATE: 12/18/2023 ROADWAY MANAGEMENT SYSTEM PAGE NUMBER: 216
PRINT DATE: 12/19/2023 SLD COUNTY/SR - ANNUAL PRINT COUNTY: LEHIGH
DIR: B TOTAL LEN: 1.752 MI. DIST: 05-3 SR: 2020
LEFT MUN: UPPER SAUCON T RIGHT MUN: UPPER SAUCON T

009253 FT



009253 FT LIMEPORT PK
0040/3405 (SR2029 SEG 0180/0000)

DIR: B TOTAL LEN: 1.752 MI. DIST: 05-3 SR: 2020
 LEFT MUN: UPPER SAUCON T RIGHT MUN: UPPER SAUCON T



TR. SAUCON CK
 STRUCTURE LENGTH 36 FT
 BMSID 39/2020/0040/3284
 UPPER SAUCON
 0040/3268 LOWER MILFORD T

005848 FT

005848 FT 2 0 39007 0 00 0124+48
 0040/0000 LENGTH(AH 3405 BK 1264)

GAUGLER DR
 (PRDR)

0030/0346
 004584 FT

=

004584 FT 2 0 39007 0 00 0111+34
 NC EMMAUS RD
 LOWER MILFORD
 UPPER MILFORD T
 0030/0000 LENGTH(AH 1264 BK 2193)
 WESTMINSTER DR
 0020/2062 (TWP)

002391 FT

002391 FT 2 0 39007 0 00 0089+69
 0020/0000 LENGTH(AH 2193 BK 2391)

=

0010/1687 BAUMGARTNER RD
 (T392)

=

0010/0638 CHOCK RD
 (T958)

000000 FT

000000 FT 2 0 39007 0 00 0065+98
 NC LIMESPORT RD
 MAIN RD
 (SR2023 SEG 0140/0000)
 INTER-BK BRUNNER RD
 (SR2023 SEG 0140/0000)
 MFC BEGIN = D
 0010/0000 LENGTH(AH 2391 BK 0000)

Location	Segment ID	Length (FT)	Notes
ALLEY (TWP)	0020/0909	002561	INTER-AHD WALNUT ST (T433)
ALLEY (TWP)	0020/0687	0020	BROOKSIDE RD (SR2017 SEG 0010/1156)
ALLEY (BORO)	0020/0407	0020	LOWER MACUNGIE MACUNGIE B
LEMON AL (BORO)	0020/0144	0020	
VETERANS WAY (PARK)	0010/0957	001163	2 0 39019 0 01 0198+82
		000000	5 0020/0000 LENGTH(AH 1398 BK 1163)
		0010	0010/0498 GREEN ST (BORO)
		0010	0010/0204 FERN ST (BORO)
		000000	2 0 39019 0 00 0186+53
			NC WA LNUT ST
			MAIN ST (SR0100 SEG 0040/0401)
			INTER-BK WALNUT ST (BORO)
			MFC BEGIN = E
			5 0010/0000 LENGTH(AH 1163 BK 0000)

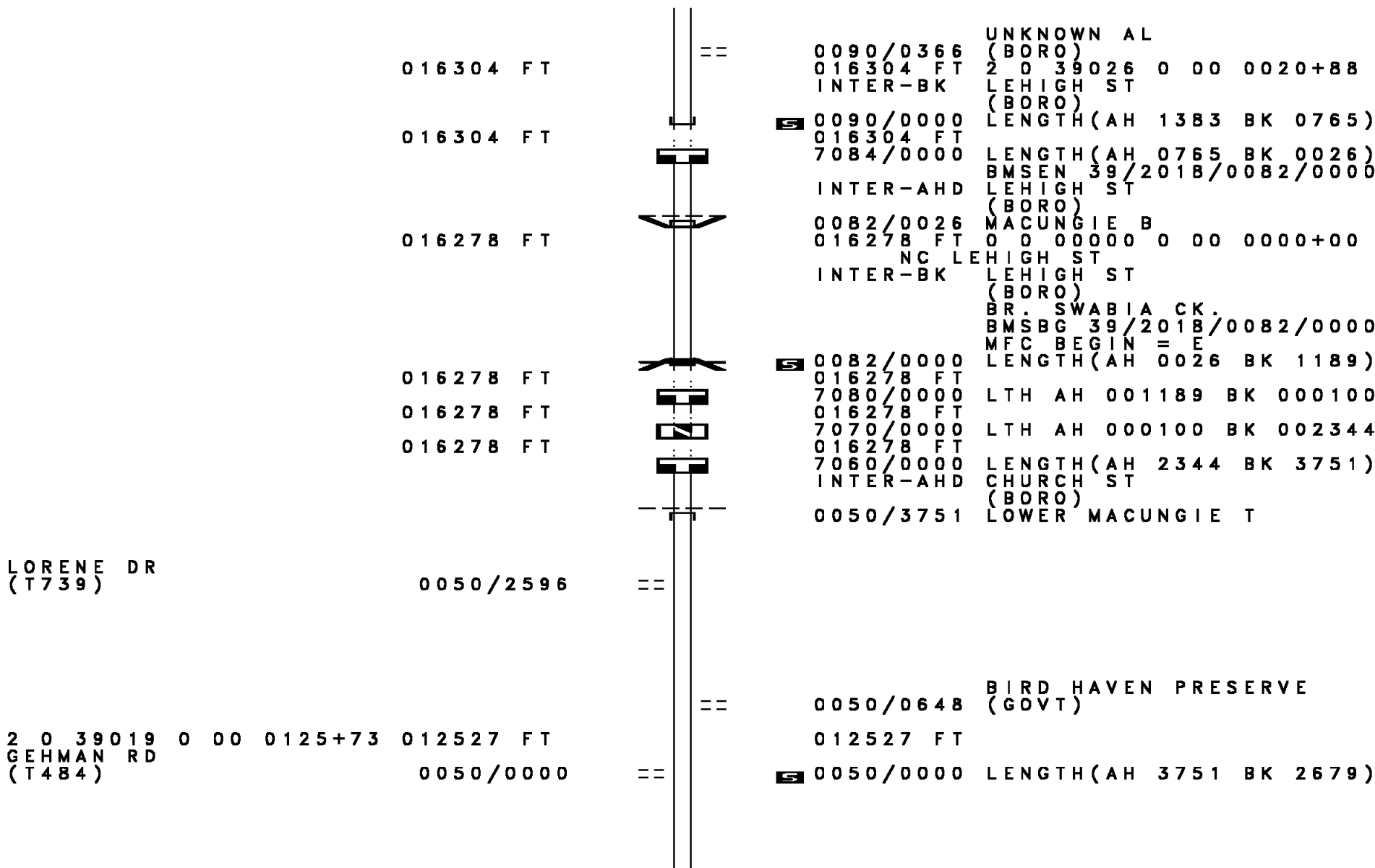
DIR: B TOTAL LEN: 5.557 MI. DIST: 05-3 SR: 2018
 LEFT MUN: UPPER MILFORD T RIGHT MUN: UPPER MILFORD T

	029341 FT		029341 FT	
			INTER-AHD	MACUNGIE AV
				(T483)
CEDAR CREST BL			0130/3513	CEDAR CREST BL
(SR0029 SEG 0130/0000)	0130/3513			(SR0029 SEG 0130/0000)
INDIAN CREEK RD				
(SR2014 SEG 0010/0000)	0130/3120		0130/3071	BMSBG 39/2018/0130/3060
				2 0 39026 0 00 0146+13
			0130/3060	LEIBERT CREEK
				BMSBG 39/2018/0130/3060
			0130/2550	UPPER MILFORD
				LOWER MACUNGIE T
OLYMPIC DR				
(TWP)	0130/2248		0130/1827	LOWER MACUNGIE
				UPPER MILFORD T
			0130/1512	GENTLEWIND WAY
				(TWP)
OVERLOOK DR				
(TWP)	0130/1101		0130/0932	BMSBG 39/7476/9900/5230
				2 0 39026 0 00 0116+26
				PA TPK (I-476)
			0130/0789	BMSBG 39/7476/9900/5230
MILL RACE RD				
(T510)	0130/0596		025828 FT	2 0 39026 0 00 0116+26
	025828 FT			ALLEN ST
				(T475)
			5 0130/0000	LENGTH (AH 3513 BK 3261)
				UPPER MILFORD
			0120/3120	LOWER MACUNGIE T
SAUERKRAUT LN				
(T475)	0120/2911		0120/2709	LOWER MACUNGIE
				UPPER MILFORD T

DIR: B TOTAL LEN: 5.557 MI. DIST: 05-3 SR: 2018
 LEFT MUN: LOWER MACUNGIE T RIGHT MUN: LOWER MACUNGIE T

Segment ID	Length (FT)	Start Station	End Station	Location / Notes
0120/2568				LENAPE LN (TWP)
TRAILER PARK ENT (PRDR)	0120/1552			
TRAILER PARK ENT (PRDR)	0120/1323			
TRAILER PARK ENT (PRDR)	0120/0990			
022567 FT				UPPER MILFORD LOWER MACUNGIE T
0120/0000				LENGTH (AH 3261 BK 3700)
MACUNGIE RD (T504)	0110/1539			
JASPER RD (TWP)	0110/0592			
JASPER RD (TWP)	0110/0183			
018867 FT				BMSBN 39/2018/0110/0069 TR. SWABIA CK.
0110/0069				BMSBG 39/2018/0110/0069 WALNUT ST (T433)
0110/0000				LENGTH (AH 3700 BK 1180)
2 0 39026 0 00 0034+04	017687 FT			DIAN CREEK RD INTER-BK
BROOKSIDE RD (SR2017 SEG 0020/0000)	0100/0000			BROOKSIDE RD (SR2017 SEG 0020/0000)
	017687 FT			LTH AH 001180 BK 000100
	7092/0000			LTH AH 000100 BK 001383
				BROOKSIDE RD (SR2017 SEG 0010/1367)
				BROOKSIDE RD (SR2017 SEG 0010/1367)

DIR: B TOTAL LEN: 5.557 MI. DIST: 05-3 SR: 2018
 LEFT MUN: LOWER MACUNGIE T RIGHT MUN: LOWER MACUNGIE T



016304 FT

0090/0366 UNKNOWN AL
 016304 FT (BORO)
 INTER-BK 2 0 39026 0 00 0020+88
 LEHIGH ST
 (BORO)

016304 FT

S 0090/0000 LENGTH(AH 1383 BK 0765)
 016304 FT
 7084/0000 LENGTH(AH 0765 BK 0026)
 INTER-AHD BMSSEN 39/2018/0082/0000
 LEHIGH ST
 (BORO)

016278 FT

0082/0026 MACUNGIE B
 016278 FT 0 0 00000 0 00 0000+00
 INTER-BK NC LEHIGH ST
 LEHIGH ST
 (BORO)

016278 FT

S 0082/0000 LENGTH(AH 0026 BK 1189)

016278 FT

016278 FT LTH AH 001189 BK 000100

016278 FT

016278 FT LTH AH 000100 BK 002344

016278 FT LENGTH(AH 2344 BK 3751)
 7060/0000 CHURCH ST
 INTER-AHD (BORO)

0050/3751 LOWER MACUNGIE T

LORENE DR
 (T739)

0050/2596

2 0 39019 0 00 0125+73 012527 FT
 GEHMAN RD
 (T484)

0050/0000

0050/0648 BIRD HAVEN PRESERVE
 (GOVT)

012527 FT

S 0050/0000 LENGTH(AH 3751 BK 2679)

DIR: B TOTAL LEN: 5.557 MI. DIST: 05-3 SR: 2018
 LEFT MUN: LOWER MACUNGIE T RIGHT MUN: LOWER MACUNGIE T

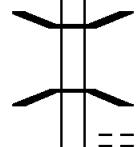
2 0 39019 0 00 0098+82 009848 FT
 ORCHARD RD
 (T482) 0040/0000

009848 FT
 0040/0000 LENGTH(AH 2679 BK 3457)

SCHOENECK RD
 (T480) 0030/1860

006391 FT

006391 FT 2 0 39019 0 00 0064+34
 0030/0000 LENGTH(AH 3457 BK 3537)



0020/2191 BMS EN 39/2018/0020/2175
 2 0 39019 0 00 0050+51
 TR. SWOPE CK.

0020/2175 BMSBG 39/2018/0020/2175
 RESERVOIR HILL RD

0020/1608 (T466)

2 0 39019 0 00 0028+80 002854 FT
 CHESTNUT RD
 (T464) 0020/0000

002854 FT
 0020/0000 LENGTH(AH 3537 BK 2854)

HENSINGERSVILLE RD
 (SR3001 SEG 0010/0000) 0010/1012

0010/1012 HENSINGERSVILLE RD
 (T468)

000000 FT

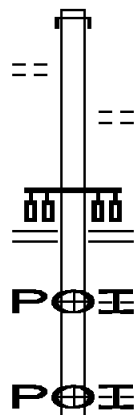
000000 FT 2 0 39019 0 00 0000+00
 NC MOUNTAIN RD
 INTER-BK MOUNTAIN RD
 (SR1045 SEG 0010/3532)
 MFC BEGIN = D
 BK-BERKS (06)
 0010/0000 LENGTH(AH 2854 BK 0000)

MEDICAL CENTER CR
 (PRDR)

020445 FT

0090/0672

019295 FT



020445 FT

INTER-AHD SR 8032 SH
 0090/1150 (SR8032 SEG 0250/2024)

0090/0217 ALLEY
 019295 FT (TWP)
 0 0 00000 0 00 0000+00

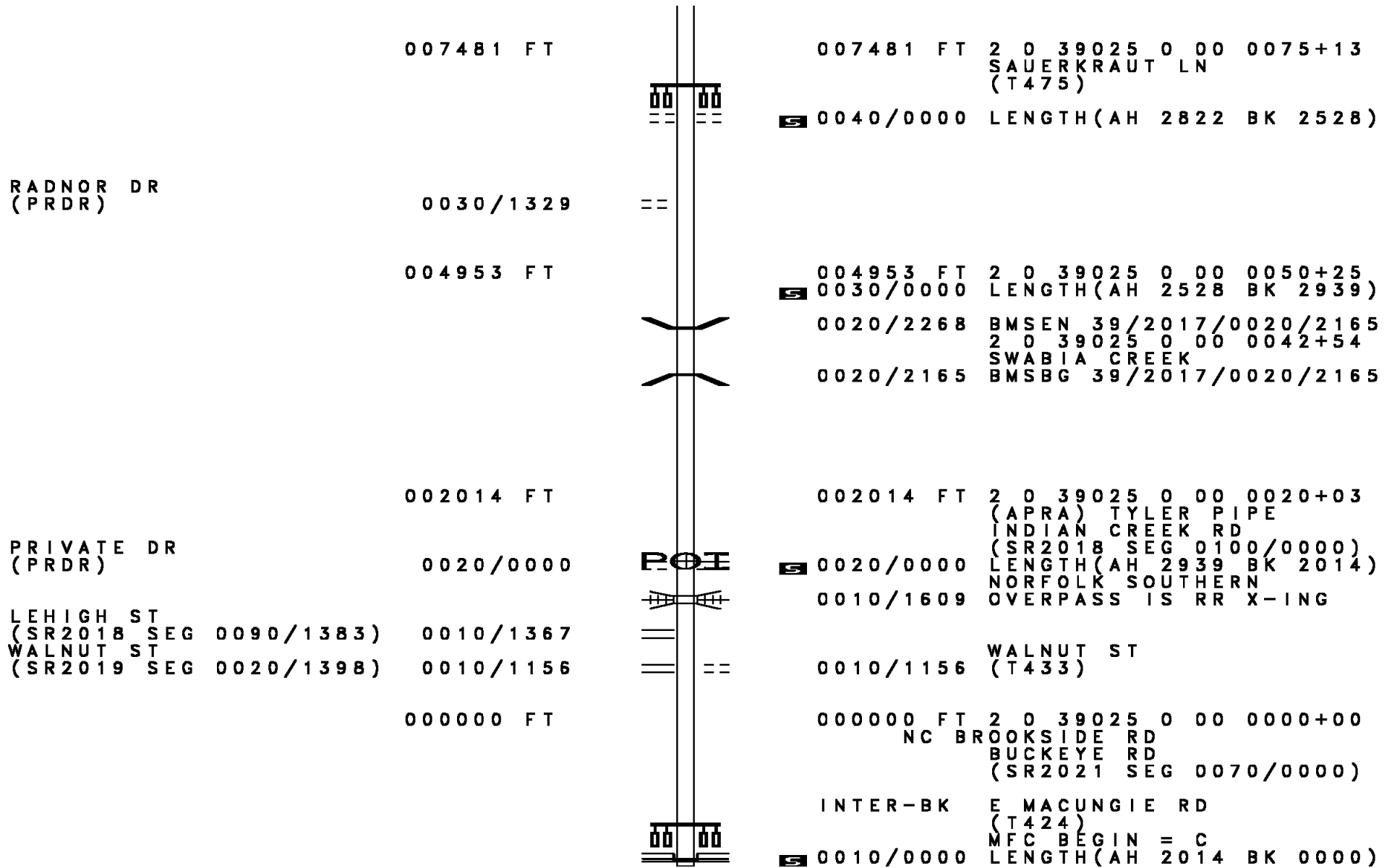
0090/0000 LENGTH(AH 1150 BK 1588)
 (APRA) WILLIAM SCOTSMAN
 OPLINGER RD
 (T555)

0080/1347 (APRA) WILLIAM SCOTSMAN
 PRIVATE DRIVE
 0080/0688 (PRDR)

DIR: B TOTAL LEN: 3.872 MI. DIST: 05-3 SR: 2017
 LEFT MUN: LOWER MACUNGIE T RIGHT MUN: LOWER MACUNGIE T

Stationing	Segment ID	Right-of-Way Description	Stationing	Segment ID	Right-of-Way Description
017707 FT		SPRUCE ST (T594)	017707 FT		2 0 39025 0 00 0175+00
		LIBERTY LN (T561)			
HANOVER DR (TWP)	0070/2524	LENGTH(AH 1588 BK 3118)			
		PINE GROVE CR (T544)	0070/2324		
		CELIA DR (T763)	0070/1778		
		CORNERSTONE RD (T777)	0070/0488		
014589 FT		2 0 39025 0 00 0146+33	014589 FT		
		EAST TEXAS RD (T471)			
EAST TEXAS RD (SR3003 SEG 0050/3350)	0070/0000	LENGTH(AH 3118 BK 2232)			
TOWN SQUARE DR (T748)	0060/1448				
012357 FT		012357 FT 2 0 39025 0 00 0123+92			
		LOWER MACUNGIE RD (SR2012 SEG 0060/0000)			
		LENGTH(AH 2232 BK 2054)			
010303 FT		0050/0255 BMS EN 39/2017/0050/0000	010303 FT		2 0 39025 0 00 0103+21
		L. LEHIGH CK.			
		BMSBG 39/2017/0050/0000			
		LENGTH(AH 2054 BK 2822)			
		PRINCETON RD (T722)	0040/2435		
		FRESH MEADOW DR (T724)	0040/1004		

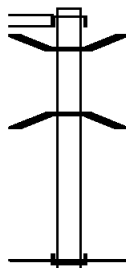
DIR: B TOTAL LEN: 3.872 MI. DIST: 05-3 SR: 2017
 LEFT MUN: LOWER MACUNGIE T RIGHT MUN: LOWER MACUNGIE T



EXTRACT DATE: 12/18/2023 ROADWAY MANAGEMENT SYSTEM PAGE NUMBER: 206
 PRINT DATE: 12/19/2023 SLD COUNTY/SR - ANNUAL PRINT COUNTY: LEHIGH
 DIR: B TOTAL LEN: .045 MI. DIST: 05-3 SR: 2016
 LEFT MUN: LOWER MILFORD T RIGHT MUN: LOWER MILFORD T

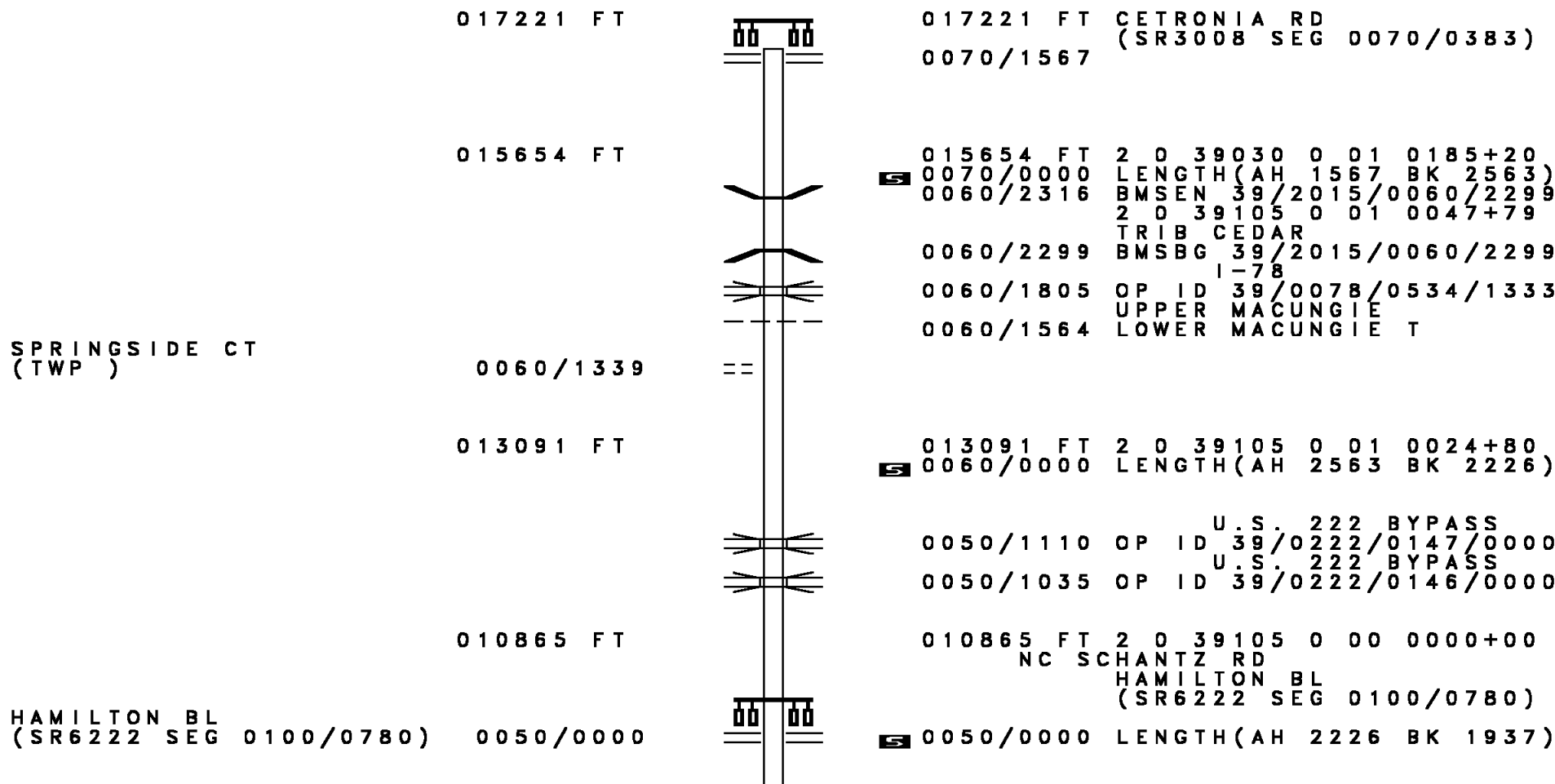
S VERA CRUZ RD 000235 FT
 (SR2027 SEG 0100/0920) 0010/0235

000000 FT



000235 FT
 INTER-AHD KINGS HW
 0010/0235 (SR2027 SEG 0100/0920)
 0010/0073 BMSSEN 39/2016/0010/0039
 2 0 39006 0 00 0002+04
 TR. HOSENSACK
 0010/0039 BMSBG 39/2016/0010/0039
 000000 FT 2 0 39006 0 00 0002+33
 NC KINGS HW
 INTER-BK KINGS HW
 (TWP)
 MFC BEGIN = E
 0010/0000 LENGTH(AH 0235 BK 0000)

DIR: B TOTAL LEN: 3.262 MI. DIST: 05-3 SR: 2015
 LEFT MUN: UPPER MACUNGIE T RIGHT MUN: UPPER MACUNGIE T



DIR: B TOTAL LEN: 3.262 MI. DIST: 05-3 SR: 2015
 LEFT MUN: LOWER MACUNGIE T RIGHT MUN: LOWER MACUNGIE T

HIDDEN VALLEY RD
 (T502)

008928 FT

==

0040/0362 HEDGEROW DR
 (T769)
 008928 FT 2 0 39027 0 01 0020+91
 0040/0000 LENGTH(AH 1937 BK 3685)

0030/2178

==

0030/1376 LISA LN
 (TWP)

005243 FT

==

005243 FT 2 0 39027 0 01 0057+69
 EAST TEXAS RD
 (T471)

==

0030/0000 LENGTH(AH 3685 BK 2179)

==

0020/1509 CHATTER WAY
 (T773)

003064 FT

==

003064 FT 2 0 39027 0 01 0079+57
 RIVER BEND RD
 (T504)

==

0020/0000 LENGTH(AH 2179 BK 3064)

==

0010/2296 CROCUS LN
 (T570)

000000 FT

==

000000 FT 2 0 39027 0 01 0110+21
 NC MI NESITE RD

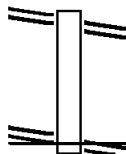
CEDAR CREST BL
 (SRO029 SEG 0160/0000)

INTER-BK DEVONSHIRE RD
 (T489)

MFC BEGIN = D
 0010/0000 LENGTH(AH 3064 BK 0000)

EXTRACT DATE: 12/18/2023 ROADWAY MANAGEMENT SYSTEM PAGE NUMBER: 203
 PRINT DATE: 12/19/2023 SLD COUNTY/SR - ANNUAL PRINT COUNTY: LEHIGH
 DIR: B TOTAL LEN: .070 MI. DIST: 05-3 SR: 2014
 LEFT MUN: UPPER MILFORD T RIGHT MUN: UPPER MILFORD T

CEDAR-CREST BL 000371 FT
 (SR0029 SEG 0130/0620) 0010/0371
 2 0 39026 1 00 0000+00 000000 FT
 INDIAN-CREEK RD
 (SR2018 SEG 0130/3120) 0010/0000



000371 FT CEDAR-CREST BL
 0010/0371 (SR0029 SEG 0130/0620)
 NC INDIAN CREEK RD
 INDIAN-CREEK RD
 000000 FT (SR2018 SEG 0130/3120)
 MFC BEGIN = E
 0010/0000 LENGTH(AH 0371 BK 0000)

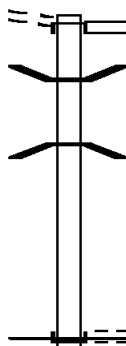
EXTRACT DATE: 12/18/2023 ROADWAY MANAGEMENT SYSTEM PAGE NUMBER: 202
 PRINT DATE: 12/19/2023 SLD COUNTY/SR - ANNUAL PRINT COUNTY: LEHIGH
 DIR: B TOTAL LEN: .267 MI. DIST: 05-3 SR: 2013
 LEFT MUN: SOUTH WHITEHALL T RIGHT MUN: SOUTH WHITEHALL T

WALNUT ST
 (T680)

001409 FT

0010/1409

000000 FT



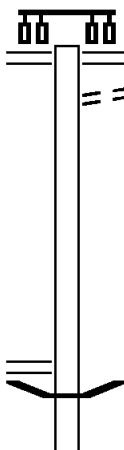
001409 FT

INTER-AHD CEDARBROOK RD
 (TB28)
 WALNUT ST
 (SR2008 SEG 0010/0000)
 0010/0588 BMS EN 39/2013/0010/0545
 2 0 39029 0 00 0005+51
 CEDAR CREEK
 0010/0545 BMSBG 39/2013/0010/0545
 000000 FT 2 0 39029 0 00 0000+00
 NC CE CEDARBROOK RD
 DORNEY PARK RD
 (TWP)
 INTER-BK CEDARBROOK RD
 (PRDR)
 MFC BEGIN = E
 0010/0000 LENGTH(AH 1409 BK 0000)

EXTRACT DATE: 12/18/2023 ROADWAY MANAGEMENT SYSTEM PAGE NUMBER: 201
PRINT DATE: 12/19/2023 SLD COUNTY/SR - ANNUAL PRINT COUNTY: LEHIGH

DIR: B TOTAL LEN: 3.916 MI. DIST: 05-3 SR: 2012
LEFT MUN: LOWER MACUNGIE T RIGHT MUN: LOWER MACUNGIE T

020677 FT



020677 FT CEDAR CREST BL
(SR0029 SEG 0140/0286)
0090/2277
0090/2190 TO 0029/0140 SH
(CONN)

018400 FT

018400 FT 2 0 39023 0 01 0381+99
5 0090/0000 LENGTH(AH 2277 BK 2179)

LITTLE SPUR RD
(SR2042 SEG 0010/0000) 0080/1502

0080/1173 BMS EN 39/7476/9900/5338
2 0 39023 0 01 0361+02
PA TPK (I-476)

DIR: B TOTAL LEN: 3.916 MI. DIST: 05-3 SR: 2012
 LEFT MUN: LOWER MACUNGIE T RIGHT MUN: LOWER MACUNGIE T

					0080/1055	BMSBG 39/7476/9900/5338
					0080/0903	MILLRACE RD (T510)
	016221 FT				016221 FT	2 0 39023 0 01 0361+02
						MACUNGIE RD (T507)
					5 0080/0000	LENGTH(AH 2179 BK 2615)
					0070/2042	WILD CHERRY LN (T508)
2 0 39023 0 01 0334+83	013606 FT				013606 FT	WESTFIELD DR
HIDDEN VALLEY RD						(PRDR)
(T502)	0070/0000				5 0070/0000	LENGTH(AH 2615 BK 2180)
MEADOW VIEW DR						
(T734)	0060/0787					
	011426 FT				011426 FT	2 0 39023 0 01 0312+90
						BROOKSIDE RD
						(SR2017 SEG 0060/0000)
					5 0060/0000	LENGTH(AH 2180 BK 2650)
					0050/1915	DRAINAGE STRUCTURE LENGTH 8 FT
						BMSID 39/2012/0050/1915
UNKNOWN RD						ENTRANCE TO DAYTIMERS
(TWP)	0050/0790				0050/0790	(PRDR)
2 0 39023 0 01 0286+39	008776 FT				008776 FT	WILLOW LN
EAST TEXAS RD						(SR3003 SEG 0050/0000)
(SR3003 SEG 0050/0000)	0050/0000				5 0050/0000	LENGTH(AH 2650 BK 2209)
						WILLOW SPUR RD
						(TWP)
					0040/1734	BOGIE AV
						(T731)
ALLEN CR						
(TWP)	0040/0733					

DIR: B TOTAL LEN: 3.916 MI. DIST: 05-3 SR: 2012
 LEFT MUN: LOWER MACUNGIE T RIGHT MUN: LOWER MACUNGIE T

KROCKS RD
 (T498)

0040/0291



0040/0291

006567 FT

0040/0062
 006567 FT

SPRING CREEK RD
 (SR3001 SEG 0125/0061)
 (SR3001 SEG 0124/0036)
 2 0 39023 0 01 0264+90
 SPRING CREEK RD
 (SR3001 SEG 0124/0036)
 (SR3001 SEG 0125/0061)
 LENGTH(AH 2209 BK 2219)

ENTR TO LWR MAC SCHOOL
 (PRDR)

0030/1515



0030/1515

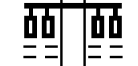
004348 FT

0030/0009
 004348 FT

BMSEN 39/2012/0030/0000
 2 0 39086 0 00 0043+68
 TR. SPRING CK
 BMSBG 39/2012/0030/0000
 LENGTH(AH 2219 BK 2498)

HOLLY RD
 (T562)

0010/1311



0020/1851

MILL CREEK RD
 (TWP)

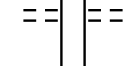
001850 FT

0020/0709
 0020/0656

LC FROM STEIN WY
 (CONN)
 STEIN WAY
 (TWP)

IVY LN
 (T563)

0010/0821



001850 FT

2 0 39086 0 00 0019+79
 CHURCH LN
 (T469)

2 0 39086 0 00 0000+00 000000 FT
 HAMILTON BL
 (SR6222 SEG 0050/1389) 0010/0000

0020/0000

LENGTH(AH 2498 BK 1850)

0010/0881

LOWER MACUNGIE
 UPPER MACUNGIE T

000000 FT

NC LOWER MACUNGIE RD
 HAMILTON BL
 (SR6222 SEG 0050/1389)
 MFC BEGIN = C

0010/0000

LENGTH(AH 1850 BK 0000)

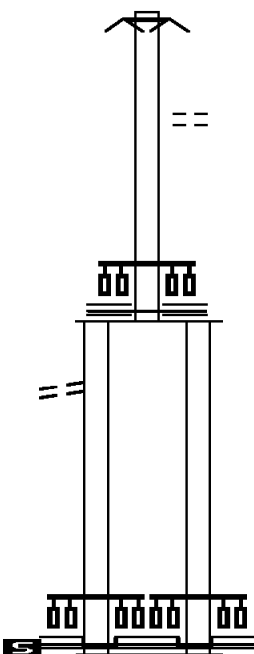
DIR: N TOTAL LEN: .332 MI. DIST: 05-3 SR: 2011
 LEFT MUN: LOWER MACUNGIE T RIGHT MUN: LOWER MACUNGIE T

001755 FT

001755 FT ROAD CLOSED
 0010/1427 ROAD CLOSED AHEAD

000328 FT

SERVICE RD
 (TWP)
 0010/0409 2 0 39028 0 00 0000+00
 000328 FT NC CEDARBROOK RD
 SR 222 SH
 (SR0222 SEG 0147/1936)
 (SR0222 SEG 0146/1950)



0010/0000 MFC BEGIN = E
 LENGTH(AH 1427 BK 0328)

TO HAMILTON BL
 (CONN) 0005/0130
 0 0 00000 0 00 0000+00 000000 FT
 NC KRESSLER RD
 HAMILTON BL
 (SR6222 SEG 0100/2359)
 CONNECTOR RD
 (SR9102 SEG 0010/0000)
 KRESSLER RD INTER-BK
 (T479)
 MFC BEGIN = E
 LENGTH(AH 0328 BK 0000) 0005/0000

000000 FT 0 0 00000 0 00 0000+00
 NC KRESSLER RD
 HAMILTON BL
 (SR6222 SEG 0100/2359)
 CONNECTOR RD
 (SR9102 SEG 0010/0000)

INTER-BK KRESSLER RD
 (T479)
 MFC BEGIN = E
 LENGTH(AH 0328 BK 0000)

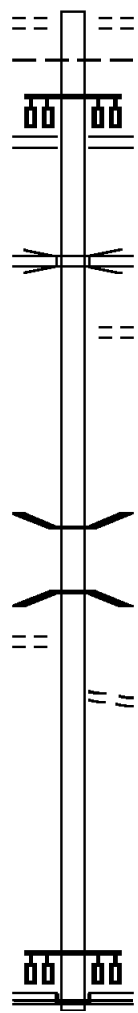
DIR: B TOTAL LEN: 1.121 MI. DIST: 05-3 SR: 2010
 LEFT MUN: ALLENTOWN C RIGHT MUN: ALLENTOWN C

LITTLE LEHIGH PARKWAY 005920 FT
 (CITY) 0020/2901

ENTRANCE TO FISH HATCHERY 0010/1407
 (PRDR)

003019 FT

000000 FT



005920 FT ALLENTOWN RECYCLING ENT
 0020/2901 (PRDR)
 0020/2770 ALLENTOWN
 SALISBURY T
 OXFORD DR
 (SR2007 SEG 0020/0793)
 0020/2760

0020/1548 OP ID I-78 EB
 39/0078/0564/0000
 0020/0944 BRIDGETS WAY
 (PRDR)

003019 FT 2 0 39109 0 00 0029+47
 0020/0000 LENGTH(AH 2901 BK 3019)

0010/1722 BMS EN 39/2010/0010/1551
 2 0 39109 0 00 0015+41
 LIL. LEHIGH
 0010/1551 BMSBG 39/2010/0010/1551

0010/1357 KEYSTONE AV
 (T524)

000000 FT 2 0 39109 0 00 0000+00
 NC FISH HATCHERY RD
 CEDAR CREST BL
 (SR0029 SEG 0171/0000)
 (SR0029 SEG 0170/0000)

INTER-BK FISH HATCHERY RD
 (T479)
 MFC BEGIN = E
 0010/0000 LENGTH(AH 3019 BK 0000)

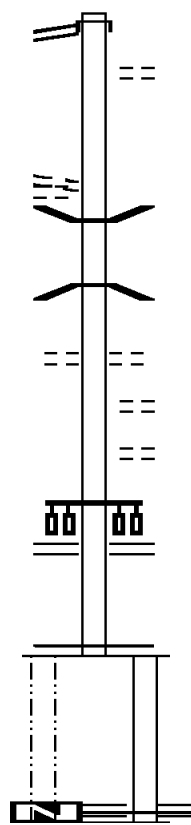
DIR: N TOTAL LEN: .716 MI. DIST: 05-3 SR: 2009
 LEFT MUN: SOUTH WHITEHALL T RIGHT MUN: SOUTH WHITEHALL T

WALNUT ST 003502 FT
 (SR2008 SEG 0020/0870) 0020/0404

2 0 39028 1 00 0000+00 003098 FT
 MERTZ LN
 (TWP)
 DORNEY PARK RD
 (TWP) 0020/0000

000000 FT

LTH AH 000100 BK 000000 000000 FT
 7005/0000



003782 FT
 INTER-AHD LINDEN RD
 0020/0404 (SR2008 SEG 0020/0870)
 WALNUT ST
 (TWP)

0020/0044
 003378 FT

5 0020/0000 LENGTH(AH 0404 BK 3098)
 0010/2828 BMSFN 39/2009/0010/3051
 2 0 39028 0 01 0118+09
 CEDER CREEK
 0010/2771 BMSBG 39/2009/0010/3051

0010/2024 UNION ST
 (TWP)
 0010/1689 FAIRVIEW ST
 (TWP)
 0010/1321 SYCAMORE ST
 (TWP)

0010/0683 HAMILTON BL BYPASS
 (SR0222 SEG 0181/1210)

000280 FT 2 0 39028 0 01 0118+09
 MFC BEGIN = E

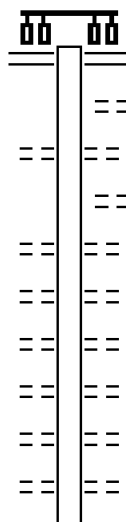
5 0010/0000 LENGTH(AH 3098 BK 0280)
 000000 FT 2 0 00000 0 00 0000+00
 NC HA INES MILL RD

5 0004/0000 HAMILTON BL
 (SR0222 SEG 0180/1553)
 MFC BEGIN = E
 LENGTH(AH 0280 BK 0000)

	006024 FT		006024 FT		
			INTER-AHD		PARKWAY BL
					(TB17)
					CEDAR CREST BL
					(SR1019 SEG 0050/0279)
SPRINGHOUSE RD	0030/1984		0030/2459		
(T587)			0030/1984		
BROADWAY	003565 FT		003565 FT	2 0 39030 1 00 0000+00	
(T587)	0030/0000		NC BR		
			0030/0000	LENGTH(AH 2459 BK 1005)	
				HAINES MILL RD	
				(SR2009 SEG 0020/0404)	
			0020/0870	MFC BEGIN = D	
MERTZ LN	0020/0209		0020/0209	MERTZ LN	
(T821)			002560 FT	(TB21)	
2 0 39030 0 02 0241+20	002560 FT				
SCHAEFFER ST	0020/0000		0020/0000	LENGTH(AH 1005 BK 2560)	
(T904)				UNKNOWN ALLEY	
THIRTYEIGHTH ST	0010/2210		0010/2210	(TWP)	
(T868)					
UNKNOWN ALLEY	0010/2076				
(TWP)					
ADAMS ST	0010/1930				
(T867)					
THIRTYNINTH ST	0010/1629				
(TWP)					
SCENIC ST	0010/1315				
(T865)					
FORTYFIRST ST	0010/0309		0010/0654	AIDAN DR	
(T514)				(TWP)	
	000000 FT				
			000000 FT	2 0 39030 0 02 0215+70	
				NC WA	
				LNUT ST	
				CEDARBROOK RD	
				(SR2013 SEG 0010/1409)	
			INTER-BK	WALNUT ST	
				(T680)	
				MFC BEGIN = E	
CEDARBROOK RD	0010/0000		0010/0000	LENGTH(AH 2560 BK 0000)	
(T828)					

EXTRACT DATE: 12/18/2023 ROADWAY MANAGEMENT SYSTEM PAGE NUMBER: 194
 PRINT DATE: 12/19/2023 SLD COUNTY/SR - ANNUAL PRINT COUNTY: LEHIGH
 DIR: B TOTAL LEN: 2.672 MI. DIST: 05-3 SR: 2007
 LEFT MUN: ALLENTOWN C RIGHT MUN: ALLENTOWN C

014107 FT



014107 FT HAMILTON ST
 (SR0222 SEG 0211/1241)
 (SR0222 SEG 0210/1240)
 0040/3242
 TYPE ST
 (CITY)
 SCHOOL ST
 (CITY)
 0040/2815
 READING RD
 (CITY)
 0040/2679
 WALNUT ST
 (CITY)
 0040/2648
 HICKORY ST
 (CITY)
 0040/2497
 SPRING ST
 (CITY)
 0040/2382
 UNION ST
 (CITY)
 0040/2221
 WILLOW ST
 (CITY)
 0040/2062
 HILL ST
 (CITY)
 0040/1944
 FAIRVIEW ST

DIR: B TOTAL LEN: 2.672 MI. DIST: 05-3 SR: 2007
 LEFT MUN: ALLENTOWN C RIGHT MUN: ALLENTOWN C

		0040/1784	(CITY)	
		0040/1621	WINTON ST	
		0040/1503	(CITY)	
		0040/1345	STAR ST	
		0040/1181	(CITY)	
		0040/1064	ELM ST	
		0040/0904	(CITY)	
		0040/0742	FORD ST	
		0040/0508	(CITY)	
		0040/0338	DODGE ST	
			SOUTH ST	
			SAXON ST	
			MOSSER ST	
			(CITY)	
			BIRCH ST	
			MARTIN LUTHER KING DR	
			(CITY)	
2 0 39016 0 01 0110+68 010865 FT		010865 FT	ALLENTOWN	
EAST TEXAS BL		0040/0000	SALISBURY T	
(CITY)		0030/3382	LENGTH(AH 3242 BK 3753)	
MUHLENBERG ST		0030/3116		
(TWP)				
TWENTYFIFTH ST				
(TWP)				
			GLENWOOD ST	
			(TWP)	
GREEN ACRES DR				
(TWP)			BELL AV	
			(PRDR)	
			LEHIGH PY	
			(TWP)	
			LEHIGH PY	
			(TWP)	
LINDBERG AV	007112 FT	007112 FT	2 0 39016 0 01 0073+49	
(T481)	0030/0000	0030/0000	NC TWENTYFOURTH ST	
FROM LINDBERG AV		0020/3339	LENGTH(AH 3753 BK 3381)	
(CONN)				
			SALISBURY	
			ALLENTOWN C	

EXTRACT DATE: 12/18/2023
PRINT DATE: 12/19/2023

ROADWAY MANAGEMENT SYSTEM
SLD COUNTY/SR - ANNUAL PRINT

PAGE NUMBER: 192
COUNTY: LEHIGH

DIR: B TOTAL LEN: 2.672 MI.
LEFT MUN: SALISBURY T

DIST: 05-3 SR: 2007
RIGHT MUN: SALISBURY T

PARKWOOD DR
(TWP)

0020/0253
003731 FT

SALISBURY DR
(CITY)
DEVONSHIRE RD
(CITY)

0010/3191
0010/2665

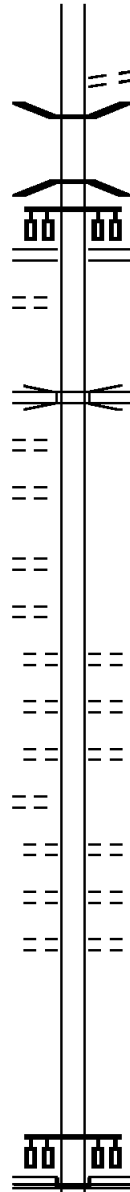
HILLCREST AV
(CITY)
PIERCE ST
(CITY)

0010/2037
0010/1884

CROWN ST
(CITY)

0010/1147

000000 FT



0020/1611 PARK DR
0020/1381 (CITY)
BMSEN 39/2007/0020/1155
2 0 39016 0 00 0048+63
L. LEHIGH CK.
0020/1155 BMSBG 39/2007/0020/1155
FISH HATCHERY RD
(SR2010 SEG 0020/2760)

0020/0793

003731 FT 2 0 39016 0 00 0037+13

OP ID 39/0078/0564/2024
5 0020/0000 LENGTH(AH 3381 BK 3731)

0010/1711 PEARL AV
(CITY)
0010/1550 RUBY AV
(CITY)
0010/1354 ALTON AV
(CITY)

0010/0998 ARCADIA AV
(CITY)
0010/0678 DIAMOND AV
(CITY)
0010/0361 MORAVIAN AV
(CITY)

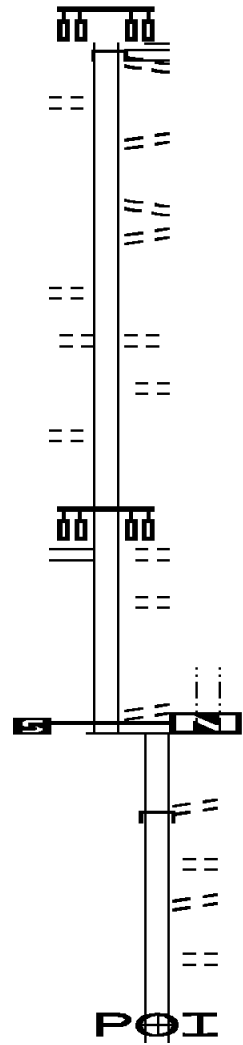
000000 FT 2 0 39016 0 00 0000+00
NC OX FORD DR
LEHIGH ST
(SR2005 SEG 0060/0000)
(SR2005 SEG 0061/0000)

INTER-BK THIRTYFIRST ST
(CITY)

5 0010/0000 MFC BEGIN = C
LENGTH(AH 3731 BK 0000)

DIR: B TOTAL LEN: 5.655 MI. DIST: 05-3 SR: 2005
 LEFT MUN: ALLENTOWN C RIGHT MUN: ALLENTOWN C

LEHIGH ST INTER-AHD
 (SR0145 SEG 0076/0000)
 AUBURN ST
 (SR0145 SEG 0076/0000)
 SOUTH SIXTH ST
 (CITY) 0121/1908
 HARRISON ST
 (CITY) 0121/1442 ==
 PITTSTON ST
 (CITY) 0121/1385 ==
 SOUTH SEVENTH ST
 (CITY) 0121/1285 ==
 CLEVELAND ST
 (CITY) 0121/1138 ==
 IDAHO ST
 (CITY) 0121/1009 ==
 SOUTH HALL ST
 (CITY) 0121/0843 ==
 UNKNOWN AL
 (CITY) 0121/0691 ==
 DELAWARE ST
 (CITY) 0121/0664 ==
 SOUTH EIGHTH ST
 (CITY)
 SOUTH EIGHTH ST
 (SR2055 SEG 0010/0000) 0121/0449
 LUMBER ST
 (CITY) 0121/0058
 1 0 00158 0 01 0587+16 027949 FT
 ST JOHN ST
 (CITY) 029857 FT
 MFC BEGIN = C
 LENGTH(AH 1908 BK 1111) 0121/0000

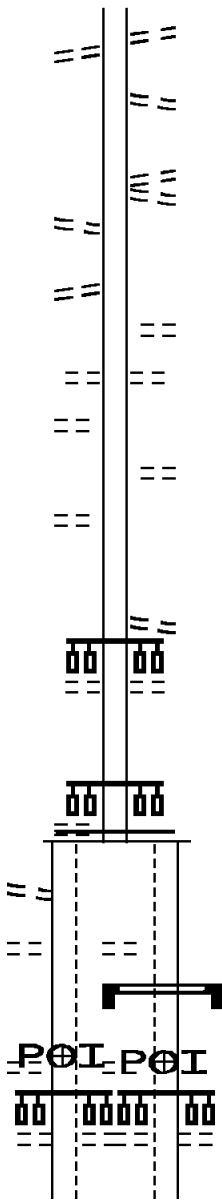


026838 FT

029358 FT
 027916 FT
 7120/0000 LTH AH 001716 BK 001111
 INTER-AHD ST JOHN ST
 (CITY)
 ST JOHN ST
 (CITY)
 SOUTH NINTH ST
 (CITY)
 RESERVOIR ST
 (CITY)
 FOUNTAIN ST
 (CITY)
 1 0 00158 0 01 0574+50
 (APRA) F.L.SMIDTH
 WYOMING ST

DIR: B TOTAL LEN: 5.655 MI. DIST: 05-3 SR: 2005
 LEFT MUN: ALLENTOWN C RIGHT MUN: ALLENTOWN C

STREET NAME	STREET ID	STREET TYPE	STREET LENGTH	STREET TYPE	STREET ID	STREET TYPE	STREET LENGTH	STREET TYPE
WYOMING ST (CITY)	0110/0000				0110/0000	(CITY)		
					0100/2432	LENGTH (AH 1111 BK 2447) SOUTH TENTH ST (CITY)		
					0100/1911	CUMBERLAND ST (CITY)		
HOWARD ST (CITY)	0100/1797				0100/1594	HOWARD ST (CITY)		
LEHIGH PY (CITY)	0100/1633				0100/0999	SUSQUEHANNA ST (CITY)		
					0100/0409	JUNIATA ST (CITY)		
FAYETTE ST (CITY)	0100/0666				0100/0333	TIOGA ST (CITY)		
TIOGA ST (CITY)	024391 FT				024358 FT	1 0 00158 0 01 0551+09 LC TO/FROM S TWELFTH ST (CONN)		
					0100/0000	LENGTH (AH 2447 BK 1692) SOUTH TWELFTH ST (CITY)		
					0090/1434			
1 0 00158 0 01 0530+55	022699 FT				022666 FT			
JEFFERSON ST (CITY)	0090/0000				0090/0000	MFC BEGIN = C LENGTH (AH 1692 BK 2710)		
LC FROM JEFFERSON ST (CONN)	0081/2302				0080/2164	SEVENTEENTH ST (CITY)		
SEVENTEENTH ST (CITY)	0081/2153				0080/1795	SIGN: CANTILEVER BMSID 39/2005/0080/1795		
(APRA) OFFICE ENTRANCE PENNDOT 5-3 MAINTENANCE (GOVT)	0081/1732				0080/1735	(APRA) OFFICE ENTRANCE PENNDOT 5-3 MAINTENANCE (GOVT)		
VULTEE ST (CITY)	0081/1449				0080/1460	VULTEE ST (CITY)		



LC FROM BENNETT TOYOTA

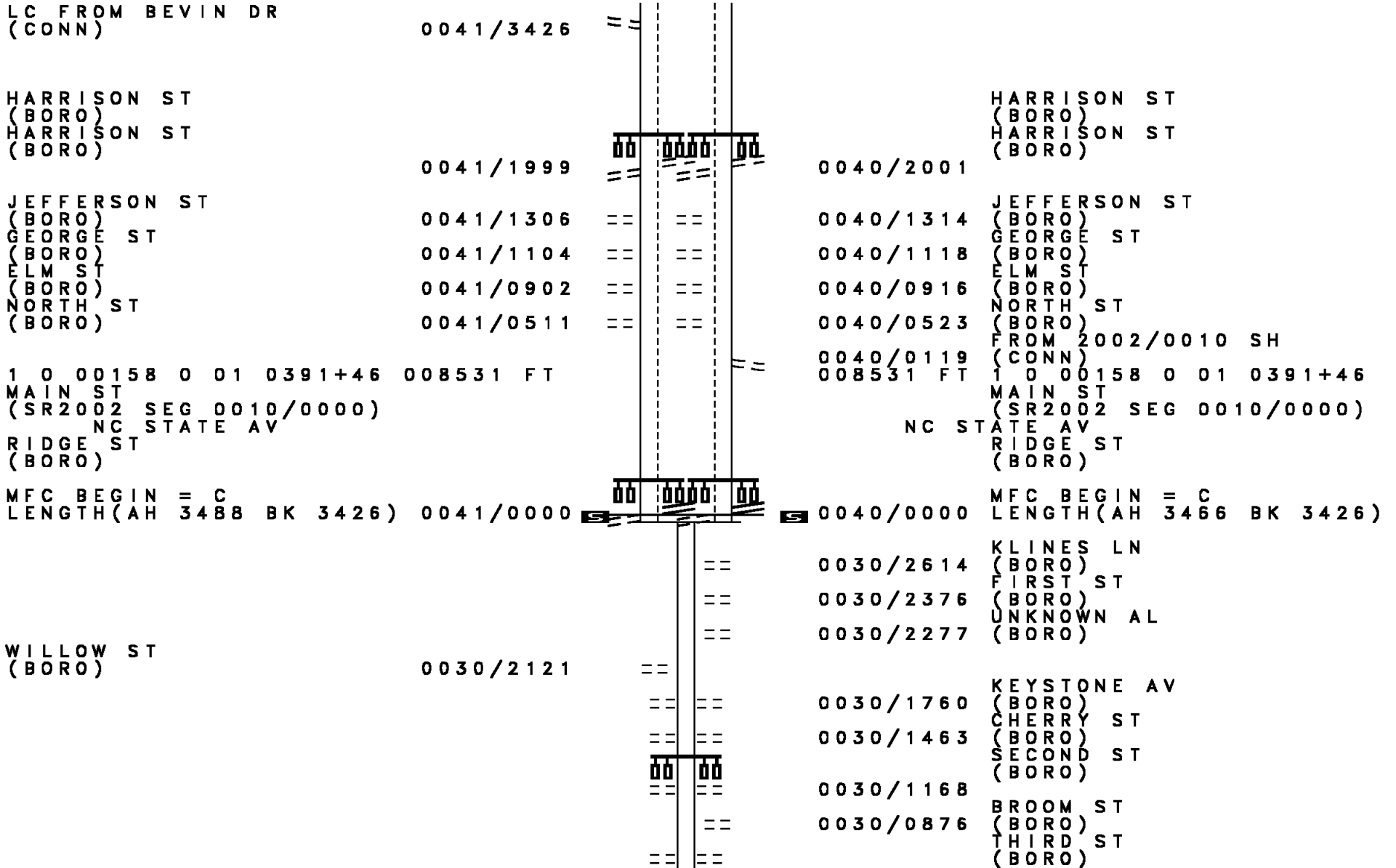
DIR: B TOTAL LEN: 5.655 MI. DIST: 05-3 SR: 2005
 LEFT MUN: ALLENTOWN C RIGHT MUN: ALLENTOWN C

ENTR TO HEALTH NET (PRDR)				0080/0849 (CONN)	ENTR TO HEALTH NET (PRDR)
ENTR TO BENNETT TOYOTA (PRDR)				ENTR TO BENNETT TOYOTA (PRDR)	ENTR TO BENNETT TOYOTA (PRDR)
	0081/0782	==	==	0080/0782	
				0080/0686	LC TO BENNETT TOYOTA (CONN)
SIGN: CANTILEVER					
BMSID 39/2005/0081/0630	0081/0630	==	==		
1 0 00158 0 01 0505+79 019988 FT				019956 FT	1 0 00158 0 01 0505+53
DOWNYFLAKE LN (CITY)					DOWNYFLAKE LN (CITY)
LENGTH(AH 2711 BK 2861)	0081/0000	==	==	0080/0000	LENGTH(AH 2710 BK 2861)
TWENTYFOURTH ST (CITY)					TWENTYFOURTH ST (CITY)
SIGN: 2 CHORD TRUSS	0071/1812	==	==	0070/1813	
BMSID 39/2005/0071/1468	0071/1468	==	==		
LC TO GLENWOOD ST (CONN)				0070/1133	FROM 8005/0510 SH (CONN)
RAMP LB RD (SR8005 SEG 0510/1372)	0071/1058	==	==		RAMP LB RD (SR8005 SEG 0510/1372)
GLENWOOD ST (CITY)					GLENWOOD ST (CITY)
	0071/0944	==	==	0070/0943	
LC FROM GLENWOOD ST (CONN)					
SIGN: CANTILEVER	0071/0902	==	==		
BMSID 39/2005/0071/0667	0071/0667	==	==		
				0070/0497	RAMP LA RD (SR8005 SEG 0500/0000)
RAMP LH RD (SR8005 SEG 0250/0000)	0071/0399	==	==		
1 0 00158 0 01 0477+03 017127 FT				017095 FT	1 0 00158 0 01 0477+03
SIGN: STRUC MOUNTED					SIGN: STRUC MOUNTED
BMSID 39/0078/0575/0237					BMSID 39/0078/0575/0237
OP ID 39/0078/0574/0205					OP ID 39/0078/0574/0205
LENGTH(AH 2861 BK 2215)	0071/0000	==	==	0070/0000	LENGTH(AH 2861 BK 2226)
RAMP LDD RD (SR8005 SEG 0020/0000)	0061/1934	==	==		
RAMP LE RD (SR8005 SEG 0010/1304)					RAMP LE RD (SR8005 SEG 0010/1304)
	0061/1747	==	==	0060/1747	

DIR: B TOTAL LEN: 5.655 MI. DIST: 05-3 SR: 2005
LEFT MUN: ALLENTOWN C RIGHT MUN: ALLENTOWN C

Location / Segment	Stationing	Length	Notes
TWENTYNINTH ST (CITY)	0061/1090		
TWENTYNINTH ST (CITY)	0061/0975		
THIRTYFIRST ST (TWP)	014912	014912 FT	
OXFORD DR (SR2007 SEG 0010/0000)	0061/0000		
THIRTYFIRST ST SW (TWP)	0051/2737		
THIRTYTHIRD ST (TWP)	0051/1720		
ALLENTOWN SALISBURY T	0051/1677		
LC TO SOUTH MALL (CONN)	0051/0704		
ENTR TO SOUTH MALL (PRDR)	0051/0621		
LC FROM SOUTH MALL (CONN)	0051/0569		
LC TO BEVIN DR (CONN)	0051/0056		
BEVIN DR (TWP)	012019	012019 FT	
SALISBURY EMMAUS B	0051/0000		
RAMP LD RD (SR8005 SEG 0750/0000)	0060/1655		
SIGN: 2 CHORD TRUSS	0060/1338		
BMSID 39/2005/0060/1338			
TWENTYNINTH ST (CITY)	0060/0975		
SIGN: CANTILEVER	0060/0584		
BMSID 39/2005/0060/0584	014869	014869 FT	
THIRTYFIRST ST (CITY)			
OXFORD DR (SR2007 SEG 0010/0000)			
ALLENTOWN SALISBURY T	0060/0000		
LENGTH(AH 2215 BK 2893)			
THIRTYTHIRD ST (TWP)	0050/1744		
ENTR TO SOUTH MALL (PRDR)	0050/0622		
NC LEHIGH ST	011997	011997 FT	
BEVIN DR (TWP)			
GRACE CT (TWP)			
SALISBURY EMMAUS B	0050/0000		
LENGTH(AH 2872 BK 3466)			

DIR: B TOTAL LEN: 5.655 MI. DIST: 05-3 SR: 2005
 LEFT MUN: EMMAUS B RIGHT MUN: EMMAUS B



DIR: B TOTAL LEN: 5.655 MI. DIST: 05-3 SR: 2005
 LEFT MUN: EMMAUS B RIGHT MUN: EMMAUS B

BRUNNER ST (BORO) 0030/0022

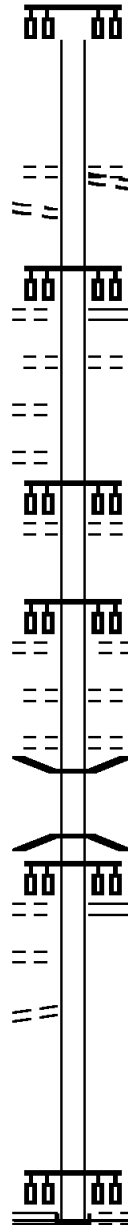
1 0 00158 0 01 0357+39 005105 FT
 FOURTH ST (BORO) 0030/0000

PERKIOMEN ST (BORO) 0020/1550
 MOYER ST (BORO) 0020/1071

1 0 00158 0 01 0334+77 002851 FT
 MACUNGIE AV (BORO) 0020/0000

TENTH ST (BORO) 0010/1140
 ELEVENTH ST (BORO) 0010/0589
 TO 0029/0120 SH 0010/0143
 (CONN) 000000 FT

CEDAR CREST BL (SR0029 SEG 0120/0000) 0010/0000



0030/0580 NC MAIN ST SHORT ST (BORO) MAIN ST (BORO)

0030/0288 FOURTH ST (SR2037 SEG 0050/1124)
 0030/0000 LENGTH(AH 3426 BK 2254) FIFTH ST (BORO)
 0020/1729 (BORO)

SIXTH ST (BORO) 0020/0878

SEVENTH ST (BORO) 002851 FT
 0020/0000 LENGTH(AH 2254 BK 2851) EIGHTH ST (BORO)
 NINTH ST (BORO) 0010/1710
 0010/1335 BMSSEN 39/2005/0010/1323
 0 0 00000 0 00 0000+00

0010/1323 TR. LEIBERT BMSBG 39/2005/0010/1323 TENTH ST (SR2027 SEG 0180/2781)
 0010/1140

000000 FT 1 0 00158 0 01 0306+53 NC CHESTNUT ST TWELFTH ST (BORO)

INTER-BK CHESTNUT ST (SR0029 SEG 0120/0000) MFC BEGIN = B
 0010/0000 LENGTH(AH 2851 BK 0000)

DIR: B TOTAL LEN: 3.487 MI. DIST: 05-3 SR: 2004
 LEFT MUN: SALISBURY T RIGHT MUN: SALISBURY T

Stationing	Description	Stationing	Description
018411 FT		018411 FT	AH-NORTHAMPTON (48)
		INTER-AHD	SEIDERSVILLE RD
		0060/2866	(SR3004 SEG 0010/0000)
			FIRE LN
		0060/2340	(T596)
GOTTWALD DR (TWP)	0060/1553		
		015545 FT	
		0060/0000	2 0 39013 0 01 0324+17 LENGTH(AH 2866 BK 2147)
		0050/1400	GILLY AV (T848)
		0050/1240	ENTR TO MOBILE HOMES (PRDR)
		0050/0848	LAIBLE ST (TWP)
MORTIMER ST (TWP)	0050/0585		
		0050/0466	NANTUCKET CR (T495)
		0050/0106	EMMAUS AV (SR2002 SEG 0120/2848)
2 0 39013 0 01 0303+30 FOR SR 2002 AND 2004 (CONN)	013398 FT	013398 FT	
	0050/0000	0050/0000	NC SEIDERSVILLE RD LENGTH(AH 2147 BK 3541)
		0040/3367	UNION ST (TWP)
		0040/2858	PARK AV (TWP)

DIR: B TOTAL LEN: 3.487 MI. DIST: 05-3 SR: 2004
 LEFT MUN: SALISBURY T RIGHT MUN: SALISBURY T

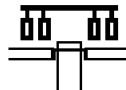
		==	0040/2461	CENTER PL (TWP)
BROOK AV (TWP)	0040/2040	==		
		==	0040/0774	FAIRVIEW RD (SR2001 SEG 0010/1568)
		==	0040/0286	ENTR TO MOBILE HOMES (PRDR)
	009857 FT		009857 FT	1 0 00487 0 00 0098+52
		==	0040/0000	FRETZ AV (TWP)
		==	0030/3029	LENGTH(AH 3541 BK 3485) VERMONT AV (T858)
		==	0030/2460	UEBERROTH AV (T462)
DELAWARE AV (TWP)	0030/2172	==		
LOXLEY LN (T849)	0030/1883	==	0030/1883	FAIRFAX ST (T534)
		==	0030/1562	MARLOW ST (T532)
MAUMEE ST (T850)	0030/1323	==		
		==	0030/1289	MAUMEE AV (T530)
TWEED AV (T850)	0030/1132	==		
		==	0030/0993	TWEED AV (T500)
		==	0030/0687	POTOMAC ST (TWP)
TRAPPS LN (TWP)	0030/0381	==		
SALISBURY ALLEN TOWN C	0030/0354	==	0030/0355	TRAPPS LN (TWP)
		==	0030/0092	S HALSTEAD ST (TWP)
	006372 FT		006372 FT	1 0 00487 0 00 0063+77
		==	0030/0000	LENGTH(AH 3485 BK 3267)
E BARNER ST (TWP)	0020/3105	==		
		==	0020/2982	SALISBURY ALLEN TOWN C
		==	0020/2817	S GILMORE ST (CITY)

DIR: B TOTAL LEN: 3.487 MI. DIST: 05-3 SR: 2004
 LEFT MUN: ALLENTOWN C RIGHT MUN: ALLENTOWN C

S FLOYD ST (CITY)	0020/2539	==							
		==	==	0020/2252	S FILBERT ST (CITY)				
		==	==	0020/1688	S ELLSWORTH ST (CITY)				
S DELP ST (CITY)	0020/1416	==							
		==	==	0020/1245	S DELP ST (CITY)				
S DAUPHIN ST (CITY)	0020/1115	==							
		==	==	0020/0565	S CARLISLE ST (CITY)				
		==	==	0020/0291	S BOYD ST (CITY)				
003105 FT		==	==	003105 FT	1 0 00487 0 00 0031+10				
		==	==	0020/0000	S BRADFORD ST (CITY)				
CONSTITUTION DR (CITY)	0010/2870	==	==	0020/0000	LENGTH(AH 3267 BK 3105)				
		==	==	0010/2563	S ALBERT ST (CITY)				
S ARMOUR ST (CITY)	0010/2215	==	==						
		==	==	0010/1900	S FRONT ST (CITY)				
		==	==	0010/1614	LEWIS ST (CITY)				
S WOODWARD ST (CITY)	0010/1355	==	==						
		==	==	0010/1184	S SECOND ST (CITY)				
		==	==	0010/0840	S THIRD ST (CITY)				
		==	==	0010/0611	S RACE ST (CITY)				
		==	==	0010/0298	S MEADOW ST (CITY)				
000000 FT		==	==	000000 FT	1 0 00487 0 00 0000+00				
		==	==		NC SU				
		==	==		SUSQUEHANNA ST (SR0145 SEG 0072/0000)				
		==	==		INTER-BK				
		==	==		SUSQUEHANNA ST (SR0145 SEG 0072/0000)				
FOURTH ST (CITY)	0010/0000	==	==	0010/0000	MFC BEGIN = C				
		==	==	0010/0000	LENGTH(AH 3105 BK 0000)				

EXTRACT DATE: 12/18/2023 ROADWAY MANAGEMENT SYSTEM PAGE NUMBER: 182
PRINT DATE: 12/19/2023 SLD COUNTY/SR - ANNUAL PRINT COUNTY: LEHIGH
DIR: B TOTAL LEN: .702 MI. DIST: 05-3 SR: 2003
LEFT MUN: ALLENTOWN C RIGHT MUN: ALLENTOWN C

003708 FT

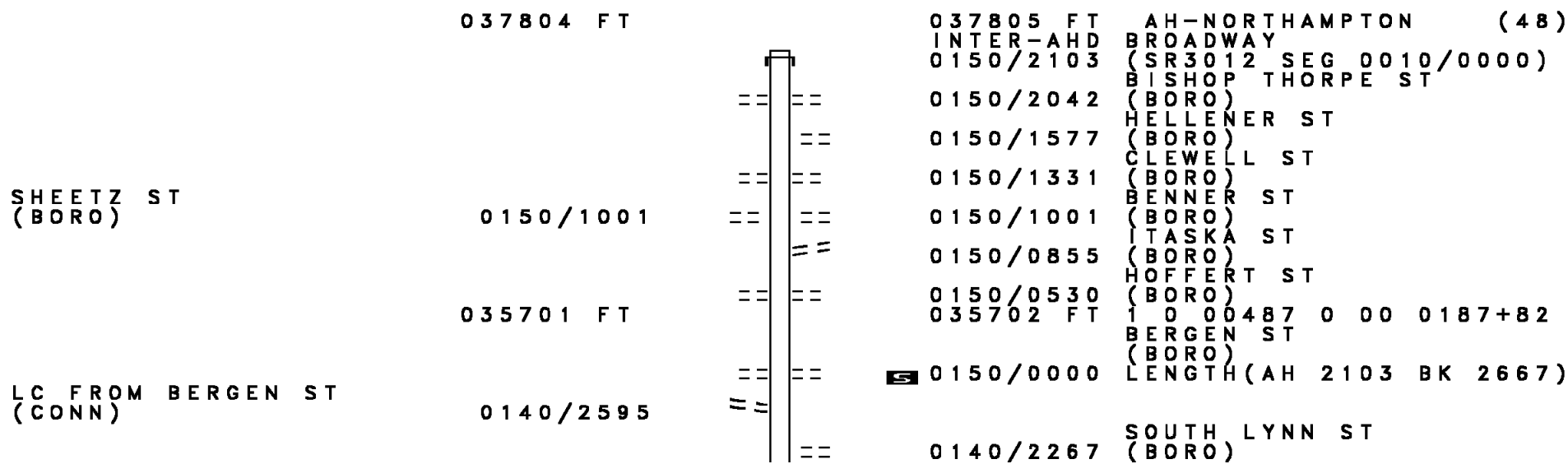


003708 FT
INTER-AHD FIFTEENTH ST
(CITY)
TILGHMAN ST
(SR1002 SEG 0210/0000)
0010/3708
UTICA ST

DIR: B TOTAL LEN: .702 MI. DIST: 05-3 SR: 2003
 LEFT MUN: ALLENTOWN C RIGHT MUN: ALLENTOWN C

==	0010/3578	(CITY)				
00		ALLEN ST				
00		(CITY)				
==	0010/3216					
00		ANDREW ST				
00		(CITY)				
==	0010/3059					
00		EARLY ST				
00		(CITY)				
==	0010/2880					
00		LIBERTY ST				
00		(CITY)				
==	0010/2719					
00		WARREN ST				
00		(CITY)				
==	0010/2559					
00		SCOTT ST				
00		(CITY)				
==	0010/2339					
00		GORDON ST				
00		(CITY)				
==	0010/2178					
00		WAYNE ST				
00		(CITY)				
==	0010/2017					
00		MONROE ST				
00		(CITY)				
==	0010/1796					
00		CHEW ST				
00		(CITY)				
==	0010/1634					
00		EMMETT ST				
00		(CITY)				
==	0010/1475					
00		RUSSEL ST				
00		(CITY)				
==	0010/1255					
00		TURNER ST				
00		(CITY)				
==	0010/1094					
00		NEWTON ST				
00		(CITY)				
==	0010/0932					
00		WEBSTER ST				
00		(CITY)				
==	0010/0714					
00		LINDEN ST				
00		(CITY)				
==	0010/0553					
00		COURT ST				
00		(CITY)				
==	0010/0283					
00		FIFTEENTH ST				
00		(CITY)				
000000 FT						
	000000 FT	1 0 00157 0 02 0632+49				
		NC F I				
		HAMILTON ST				
		(CITY)				
		INTER-BK				
		FIFTEENTH ST				
		(CITY)				
		MFC BEGIN = C				
		LENGTH(AH 3708 BK 0000)				
	0010/0000					

HAMILTON ST
 (SR0222 SEG 0220/3114) 0010/0000



DIR: B TOTAL LEN: 7.160 MI. DIST: 05-3 SR: 2002
 LEFT MUN: FOUNTAIN HILL B RIGHT MUN: FOUNTAIN HILL B

NORTH LYNN ST (BORO)	0140/2223	==						
SCHOOL ST (BORO)	0140/2067	==						
DELAWARE AV (BORO)	0140/1705	==			0140/1899	GREENE CT (BORO)		
STANLEY AV (BORO)	0140/1582	==			0140/1705			
		==				NORWAY PL (BORO)		
		==				SMILEY AV (BORO)		
SPRINGER LN (BORO)	0140/1111	==						
		==				LECHAUWEKI AV (BORO)		
DODSON ST (BORO)	0140/0610	==						
		==				HERTZOG AV (BORO)		
		==				FOUNTAIN HILL		
	033034 FT	---			0140/0136	SALISBURY T		
		---			033035 FT	1 0 00487 0 00 0162+86		
		==				ROOSEVELT AV (BORO)		
		==			5 0140/0000	LENGTH(AH 2667 BK 2503)		
		==				DOROTHY AV (BORO)		
		==						
		==				ASH ST (T540)		
PUBLIC RD (T540)	0130/0946	==						
		==				SCHOLL AV (T495)		
WISTAR ST (T538)	0130/0790	==						
WEIL ST (T538)	0130/0628	==						
		==				CRESTLINE AV (TWP)		
	030531 FT	==			0130/0500			
		==			030532 FT	1 0 00487 0 00 0134+86		
FOR SR 2002 AND 2004 (CONN)	0130/0000	==			NC BR	ROADWAY		
		==			5 0130/0000	LENGTH(AH 2503 BK 2981)		
		==				SEIDERSVILLE RD (SR2004 SEG 0050/0106)		

DIR: B TOTAL LEN: 7.160 MI. DIST: 05-3 SR: 2002
 LEFT MUN: SALISBURY T RIGHT MUN: SALISBURY T

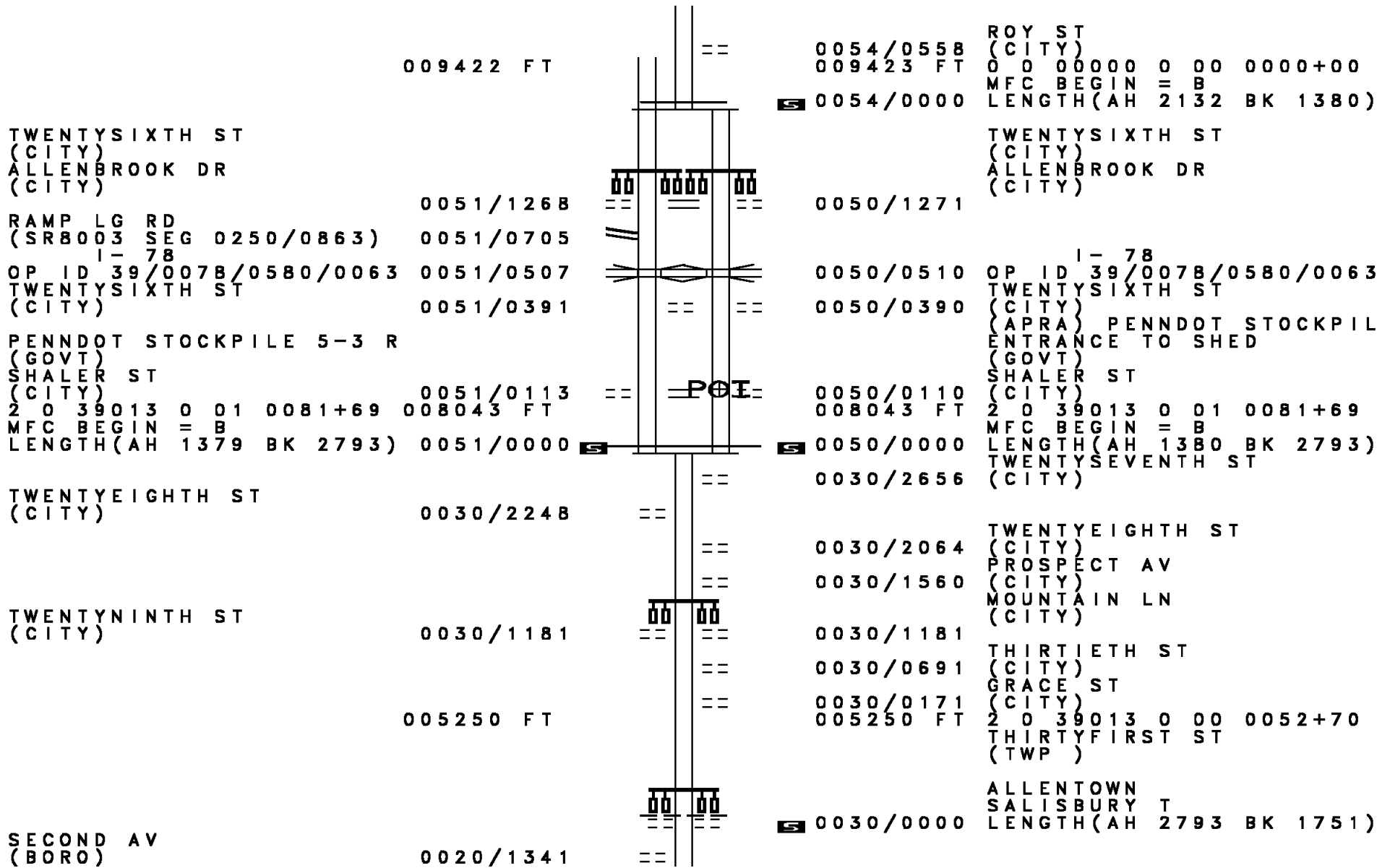
PARK AV (TWP)	0120/1857	==		
HAUSMAN AV (TWP)	0120/1535	==		
			==	0120/1452 HAUSMAN AV (TWP)
ILLINGSWORTH AV (TWP)	0120/1378	==		
				TR. TROUT CK. STRUCTURE LENGTH 17 FT
			≡	0120/1330 BMSID 39/2002/0120/1330
			==	0120/1174 CHURCH RD (TWP)
			==	0120/0689 BUTZ LN (TWP)
	027550 FT			027551 FT 2 0 39013 0 01 0275+35
				VILLAGE: GAUFFS HILL
				HERBERT ST (TWP)
FAIRVIEW RD (SR2001 SEG 0010/0000)	0110/2295	==	≡	0120/0000 LENGTH(AH 2981 BK 2497)
			==	0110/1942 EHRETS LN (TWP)
			==	0110/1859 STERNER LN (TWP)
TROUT DR (TWP)	0110/1640	==		
			==	0110/1332 LINDA LN (TWP)
			==	0110/1075 B ST (TWP)
2 0 39013 0 01 0255+00	025053 FT			025054 FT
GASKILL AV (TWP)	0110/0000	==	≡	0110/0000 LENGTH(AH 2497 BK 2448)
			==	0100/0669 HONEYSUCKLE RD (SR2053 SEG 0040/2991)
POTOMAC ST (TWP)	0100/0361	==		
	022605 FT			022606 FT 2 0 39013 0 01 0227+42
			≡	0100/0000 LENGTH(AH 2448 BK 3650)

Street Name	Segment ID	Length (FT)	Notes
	0090/2420		FILBERT ST (TWP)
	0090/1869		ELLSWORTH ST (TWP)
	0090/1188		DAUPHIN ST (TWP)
DAUPHIN ST (TWP)	0090/1167		
CHAPEL RD (TWP)	0090/0586		CYPRESS AV (TWP)
	0090/0586		BMSEN 39/2002/0090/0568
			2 0 39013 0 01 0197+26
			TR. TROUT CK.
	0090/0568		BMSBG 39/2002/0090/0568
	0090/0011		SALISBURY ALLENTOWN C
018955 FT	018956 FT		2 0 39013 0 01 0189+59
			SOUTH BRADFORD ST (TWP)
	0090/0000		LENGTH (AH 3650 BK 2185)
	0080/1966		S AUBREY ST (CITY)
			ALBERT ST (CITY)
	0080/1717		
FRONT ST (CITY)	0080/1304		
			UNKNOWN AL (CITY)
WOOD ST (CITY)	0080/0964		
			SECOND ST (CITY)
	0080/0633		THIRD ST (CITY)
	0080/0302		
THIRD ST (CITY)	0080/0225		
016770 FT	016771 FT		2 0 39013 0 01 0167+12
			FOURTH ST (SR0145 SEG 0060/0000)
	0080/0000		LENGTH (AH 2185 BK 2614)
	0070/2398		JUTE ST (CITY)
	0070/2156		FIFTH ST (CITY)
			EAST ST

DIR: B TOTAL LEN: 7.160 MI. DIST: 05-3 SR: 2002
 LEFT MUN: ALLENTOWN C RIGHT MUN: ALLENTOWN C

Segment Description	Segment ID	Length (FT)	Start Station	End Station	Notes
LAW ST (CITY)	0070/1579				
SIXTH ST (CITY)	0070/1174				
		014156 FT			
UNKNOWN AL (CITY)	0060/1690				
LC TO MACK BL (CONN)	0060/0230				
MACK BL (CITY)	0060/0151				
LC FROM MACK BL (CONN)	0060/0065				
ELEVENTH ST (CITY)		011554 FT	2 0 39013 0 01 0115+50		
MENGES AV (CITY)	0060/0000				
SOUTH TWELFTH ST (CITY)	0054/1368				
					0070/1975 (CITY)
					ALICE ST (CITY)
					0070/1742 (CITY)
					LAW ST (CITY)
					0070/1406 (CITY)
					CHURCH ST (CITY)
					0070/0700
					014157 FT
					2 0 39013 0 01 0141+62
					HALL ST (CITY)
					0070/0000 LENGTH (AH 2614 BK 2602)
					EIGHTH ST (CITY)
					0060/2208 (CITY)
					LUMBER ST (CITY)
					0060/1818 (CITY)
					NINTH ST (CITY)
					0060/1465 (CITY)
					FOUNTAIN ST (CITY)
					0060/1096 (CITY)
					TENTH ST (CITY)
					0060/0725 (CITY)
					HOWARD ST (CITY)
					0060/0353 (CITY)
					LANCASTER AV (CITY)
					0060/0151
					TR. TROUT CK. STRUCTURE LENGTH 11 FT
					0060/0076 BMSID 39/2002/0060/0076
					011555 FT
					0060/0000 LENGTH (AH 2602 BK 2132)
					WATSON ST (CITY)
					0054/1636 (CITY)
					0054/1368

DIR: B TOTAL LEN: 7.160 MI. DIST: 05-3 SR: 2002
 LEFT MUN: ALLENTOWN C RIGHT MUN: ALLENTOWN C



DIR: B TOTAL LEN: 7.160 MI. DIST: 05-3 SR: 2002
 LEFT MUN: SALISBURY T RIGHT MUN: SALISBURY T

Left Side	Right Side
THIRTYTHIRD ST (BORO) 0020/0938	NC EMMAUS AV FOX ST (BORO) 0020/0938
	EAGLE ST (BORO) 0020/0621
CAMP ST (BORO) 0020/0100 003499 FT	DELL ST (BORO) 0020/0309
	003499 FT 2 0 39013 0 00 0035+25
	CAMP ST (BORO) 0020/0000
	LENGTH (AH 1751 BK 3499)
	SALISBURY EMMAUS B 0010/3377
HARRISON ST (BORO) 0010/3072	MOUNTAIN BL (BORO) 0010/3108
	ALPINE ST (BORO) 0010/2333
	EVERGREEN ST (BORO) 0010/2173
LEE ST (BORO) 0010/1880	MAIN ST (BORO)
	NC DALTON ST WIEDERS LN (BORO) 0010/1839
	BMSSEN 39/2002/0010/1369 2 0 39013 0 00 0014+00
	COMMONWEALTH OF PENN RR BMSBG 39/2002/0010/1369
	(APRA) NYLEVE BRIDGE CO 0010/1000
TO SR 2005/0040 SH (CONN) 0010/0145	NORFOLK SOUTHERN OVERPASS IS RR X-ING 0010/0169
	NC MAIN ST STATE AV (SR2005 SEG 0041/0000)
2 0 39013 0 00 0000+00 000000 FT	(SR2005 SEG 0040/0000) RIDGE ST (BORO)
STATE AV (SR2005 SEG 0041/0000)	MFC BEGIN = B
(SR2005 SEG 0040/0000) 0010/0000	LENGTH (AH 3499 BK 0000)

EXTRACT DATE: 12/18/2023 ROADWAY MANAGEMENT SYSTEM PAGE NUMBER: 173
 PRINT DATE: 12/19/2023 SLD COUNTY/SR - ANNUAL PRINT COUNTY: LEHIGH
 DIR: B TOTAL LEN: .297 MI. DIST: 05-3 SR: 2001
 LEFT MUN: SALISBURY T RIGHT MUN: SALISBURY T

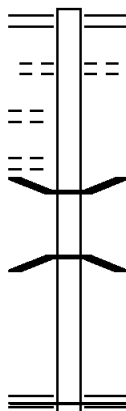
STANLEY AV
 (T876)
 SALISBURY RD
 (TWP)

001568 FT

0010/0798

0010/0642

000000 FT



001568 FT SUSQUEHANNA ST
 0010/1568 (SR2004 SEG 0040/0774)
 LEHIGH AV
 0010/1100 (TWP)

0010/0503 BMS EN 39/2001/0010/0493
 2 0 39014 0 00 0000+00

0010/0493 BMSBG 39/2001/0010/0493
 000000 FT 2 0 39014 0 00 0000+00

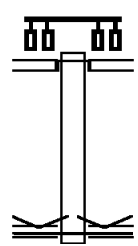
NC FA IRVIEW RD
 EMMAUS AV
 (SR2002 SEG 0110/2295)
 MFC BEGIN = E

0010/0000 LENGTH(AH 1568 BK 0000)

EXTRACT DATE: 12/18/2023 ROADWAY MANAGEMENT SYSTEM PAGE NUMBER: 172
 PRINT DATE: 12/19/2023 SLD COUNTY/SR - ANNUAL PRINT COUNTY: LEHIGH
 DIR: B TOTAL LEN: .091 MI. DIST: 05-3 SR: 1033
 LEFT MUN: HANOVER T RIGHT MUN: HANOVER T

WEAVERSVILLE RD
 (SR1009 SEG 0080/0000)

000482 FT
 0010/0482
 000000 FT



000482 FT
 INTER-AHD OLD AIRPORT RD
 (TBC)
 SCHOENERSVILLE RD
 (SR1009 SEG 0080/0000)
 0010/0482
 000000 FT 2 0 39031 0 02 0140+29
 VILLAGE: SCHEONERSVILLE
 NC OL D AIRPORT RD
 RACE ST
 (SR1004 SEG 0071/0063)
 MFC BEGIN = D
 0010/0000 LENGTH(AH 0482 BK 0000)

EXTRACT DATE: 12/18/2023 ROADWAY MANAGEMENT SYSTEM PAGE NUMBER: 171
 PRINT DATE: 12/19/2023 SLD COUNTY/SR - ANNUAL PRINT COUNTY: LEHIGH
 DIR: B TOTAL LEN: .038 MI. DIST: 05-3 SR: 1031
 LEFT MUN: BETHLEHEM C RIGHT MUN: BETHLEHEM C

000201 FT
 000000 FT



000201 FT BMSFN 39/1031/0010/0000
 INTER-AHD N FOURTEENTH AV
 0010/0201 (CITY)
 000000 FT 2 0 00000 0 00 0000+00
 NC F O U R T E E N T H A V
 INTER-BK S F O U R T E E N T H A V
 (CITY)
 PA 378 NB
 BMSBG 39/1031/0010/0000
 MFC BEGIN = E
 0010/0000 LENGTH(AH 0201 BK 0000)

EXTRACT DATE: 12/18/2023 ROADWAY MANAGEMENT SYSTEM PAGE NUMBER: 170
PRINT DATE: 12/19/2023 SLD COUNTY/SR - ANNUAL PRINT COUNTY: LEHIGH

DIR: B TOTAL LEN: 1.371 MI. DIST: 05-3 SR: 1027
LEFT MUN: NORTH WHITEHALL T RIGHT MUN: NORTH WHITEHALL T

007238 FT



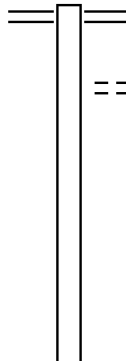
007238 FT MACARTHUR RD
{SR0145 SEG 0240/2160}
0030/2043 {SR0145 SEG 0241/2179}

DIR: B TOTAL LEN: 1.371 MI. DIST: 05-3 SR: 1027
 LEFT MUN: NORTH WHITEHALL T RIGHT MUN: NORTH WHITEHALL T

					0030/1865	SR 9103 SH (SR9103 SEG 0010/0000)
					0030/0116 005195 FT	NORTH WHITEHALL WHITEHALL T
1 0 00175 0 00 0063+51 005195 FT					0030/0000	LENGTH(AH 2043 BK 3587) BMSBN 39/1027/0020/3275
ROOSEVELT ST (TWP)					0020/3535	1 0 00175 0 00 0027+61 SPRING CREEK
					0020/3275	BMSBG 39/1027/0020/3275
SPRING MILL RD (TWP)						
FAIRVIEW ST (TWP)					0020/0770	
					001608 FT	001608 FT 1 0 00175 0 00 0027+61 FRONT ST (TWP)
					0020/0000	LENGTH(AH 3587 BK 1608) KEMMERER ST
					0010/1084	(TWP)
					0010/0722	WHITEHALL ST (TWP)
LEISENRING ST (TWP)					0010/0551	
					0010/0356	LEISENRING ST (TWP)
UNKNOWN AL (TWP)					0010/0175 000000 FT	
					000000 FT	1 0 00175 0 00 0011+26 NC SECOND ST MAIN ST (SR0329 SEG 0130/0000)
					INTER-BK	COPLAY RD (TWP)
					0010/0000	MFC BEGIN = D LENGTH(AH 1608 BK 0000)

EXTRACT DATE: 12/18/2023 ROADWAY MANAGEMENT SYSTEM PAGE NUMBER: 168
 PRINT DATE: 12/19/2023 SLD COUNTY/SR - ANNUAL PRINT COUNTY: LEHIGH
 DIR: B TOTAL LEN: 2.588 MI. DIST: 05-3 SR: 1025
 LEFT MUN: NORTH WHITEHALL T RIGHT MUN: NORTH WHITEHALL T

013662 FT



011917 FT

013662 FT NEFFS LAURYS RD
 0050/1745 (SR4014 SEG 0190/0000)

0050/1132 MEADOWBROOK DR
 (T964)

011917 FT 2 0 39051 0 02 0119+93
 0050/0000 LENGTH(AH 1745 BK 2675)

DIR: B TOTAL LEN: 2.588 MI. DIST: 05-3 SR: 1025
 LEFT MUN: NORTH WHITEHALL T RIGHT MUN: NORTH WHITEHALL T

Stationing	Description	Length	Notes
2 0 39051 0 02 0092+96 009242 FT	BELLVIEW RD (T665)	0040/0000	5 0040/0000 LENGTH(AH 2675 BK 2322) CLEARVIEW RD (T703)
006920 FT			5 0030/0000 LENGTH(AH 2322 BK 3634) DANIEL ST (T937)
			0020/3314 (T937)
			SPRING CREEK STRUCTURE LENGTH 13 FT BMSID 39/1025/0020/2183 SPRING ST (T699)
	SPRING ST (T699)	0020/2004	0020/2096 (T699)
	PATOKA DR (T972)	0020/1443	
	LENAPE DR (T939)	0020/0399	
		003286 FT	5 003286 FT 2 0 39051 0 01 0033+31 NORTH WHITEHALL WHITEHALL T LENGTH(AH 3634 BK 3286)
	ABIGAIL LN (TWP)	0010/2649	
	WEST ST (TWP)	0010/0609	
			NC SCHEIDYS RD LEHIGH ST (TWP)
			NC WEST ST MAIN ST (SR0329 SEG 0090/2124) MFC BEGIN = D
2 0 39051 0 00 0000+00 000000 FT	MAIN ST (SR0329 SEG 0090/2124)	0010/0000	5 0010/0000 LENGTH(AH 3286 BK 0000)

EXTRACT DATE: 12/18/2023 ROADWAY MANAGEMENT SYSTEM PAGE NUMBER: 166
 PRINT DATE: 12/19/2023 SLD COUNTY/SR - ANNUAL PRINT COUNTY: LEHIGH
 DIR: B TOTAL LEN: 2.016 MI. DIST: 05-3 SR: 1023
 LEFT MUN: WHITEHALL T RIGHT MUN: WHITEHALL T

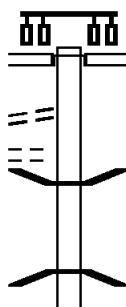
PARK ST
 (TWP)
 BRIDGE ST
 (TWP)

010647 FT

0050/0915

0050/0487

009633 FT



010647 FT
 INTER-AHD

CHURCH ST
 (TWP)
 MAIN ST
 (SR0329 SEG 0100/0000)

0050/1014

0050/0033 BMSBN 39/1023/0050/0000
 009633 FT 1 1 00007 0 00 0078+37
 COPLAY CREEK
 BMSBG 39/1023/0050/0000
 5 0050/0000 LENGTH(AH 1014 BK 2687)

DIR: B TOTAL LEN: 2.016 MI. DIST: 05-3 SR: 1023
 LEFT MUN: WHITEHALL T RIGHT MUN: WHITEHALL T

CYPRESS LN
 (TWP)

0040/1526 ==

POE

1 1 00007 0 00 0051+57 006946 FT
 RUCHSVILLE RD
 (SR4003 SEG 0300/1852) 0040/0000

==

(APRA) BOYKO PETROLEUM
 CHESTNUT ST
 (TWP)
 0040/0904
 0040/0788 MFC BEGIN = D

006946 FT

5 0040/0000 LENGTH(AH 2687 BK 1850)

005096 FT

005096 FT 1 1 00007 0 00 0039+50
 WHITEHALL PARKWAY REC R
 (PRDR)

==

5 0030/0000 LENGTH(AH 1850 BK 3276)

==

0020/2293 COMMERCE DR
 (TWP)

EASTERN INDUSTRIES
 (PRDR)

0020/0560
 001820 FT

POI

0020/0560 (APRA) WHITEHALL PLANT
 001820 FT 1 1 00007 0 00 0000+00
 COLUMBIA ST
 (TWP)

==

5 0020/0000 LENGTH(AH 3276 BK 1820)

CHURCH ST
 (SR9101 SEG 0010/0000) 0010/0254
 000000 FT

==

000000 FT 1 0 00555 7 00 0000+00
 NC CHURCH ST
 MACARTHUR RD
 (SR0145 SEG 0180/0000)
 (SR0145 SEG 0181/0000)

INTER-BK CENTER ST
 (TWP)

5 0010/0000 MFC BEGIN = E
 LENGTH(AH 1820 BK 0000)

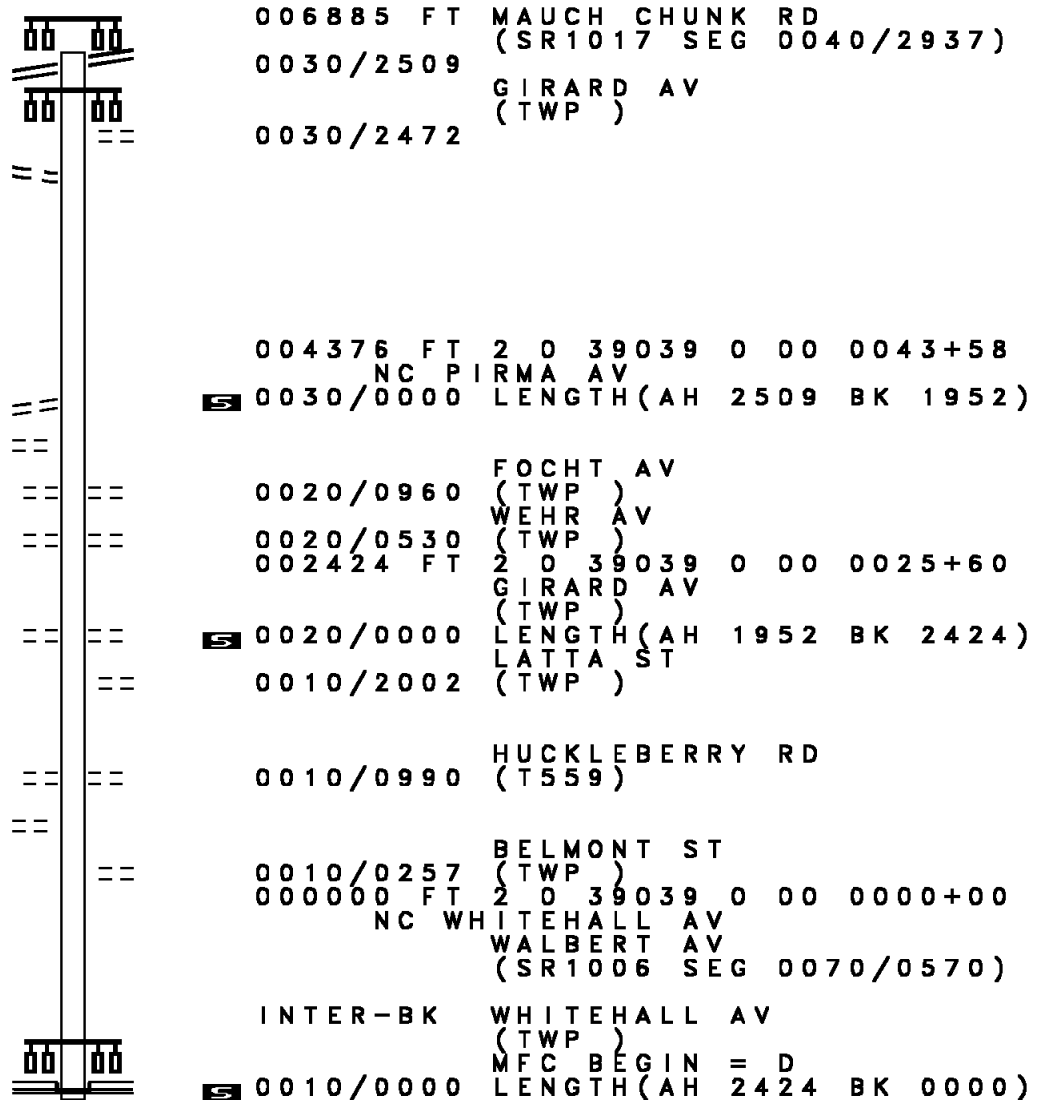
MAUCH CHUNK RD 006885 FT
 (SR1017 SEG 0040/2937) 0030/2509

FROM 1017/0050 SH 0030/2383
 (CONN)

PIRMA AV 004376 FT
 (TWP) 0030/0000
 ALBRIGHT AV 0020/1465
 (T607)

MARKET ST 0010/0522
 (TWP)

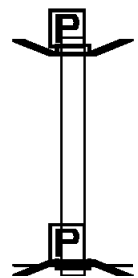
000000 FT



EXTRACT DATE: 12/18/2023 ROADWAY MANAGEMENT SYSTEM PAGE NUMBER: 163
 PRINT DATE: 12/19/2023 SLD COUNTY/SR - ANNUAL PRINT COUNTY: LEHIGH
 DIR: B TOTAL LEN: .041 MI. DIST: 05-3 SR: 1020
 LEFT MUN: BETHLEHEM C RIGHT MUN: BETHLEHEM C

000216 FT

000000 FT



000216 FT BMS EN 39/1020/0010/0000
 INTER-AHD E CATASAUQUA RD
 (CITY)
 0010/0216 BRIDGE POSTED (TONS)
 000000 FT 0 0 00000 0 00 0000+00
 NC CA TATASAUQUA RD
 INTER-BK W CATASAUQUA RD
 (CITY)
 SGL 33 COMB 40
 PA 378 NB
 BMSBG 39/1020/0010/0000
 MFC BEGIN = D
 0010/0000 LENGTH(AH 0216 BK 0000)

EXTRACT DATE: 12/18/2023 ROADWAY MANAGEMENT SYSTEM PAGE NUMBER: 162
PRINT DATE: 12/19/2023 SLD COUNTY/SR - ANNUAL PRINT COUNTY: LEHIGH

DIR: N TOTAL LEN: 6.415 MI. DIST: 05-3 SR: 1019
LEFT MUN: NORTH WHITEHALL T RIGHT MUN: NORTH WHITEHALL T

MAUCH CHUNK RD 033865 FT
(SR1017 SEG 0120/0000) 0130/3712



033872 FT MAUCH CHUNK RD
0130/3712 (SR1017 SEG 0120/0000)

DIR: N TOTAL LEN: 6.415 MI. DIST: 05-3 SR: 1019
 LEFT MUN: NORTH WHITEHALL T RIGHT MUN: NORTH WHITEHALL T

2 0 39040 0 00 0122+72 030153 FT		0130/0186	NORTH WHITEHALL
SHANKWEILER RD		030160 FT	SOUTH WHITEHALL T
(SR4006 SEG 0060/1252) 0130/0000			
OREFIELD RD		0130/0000	LENGTH(AH 3712 BK 2348)
(SR4003 SEG 0250/3278) 0120/2179		0120/2264	FROM 4003/0250 SH
			(CONN)
		0120/2179	WILLOW ST
			(SR4003 SEG 0250/3278)
2 0 39040 0 00 0099+24 027805 FT		027812 FT	
SUNCREST DR		0120/0000	LENGTH(AH 2348 BK 2324)
(TWP) 0120/0000			
LC TO PARKLAND HIGHSCHO		0110/0865	
(CONN) 0110/0962		025488 FT	
PARKLAND HIGHSCHOOL RD		0110/0000	LENGTH(AH 2324 BK 2226)
(GOVT) 0110/0865		0100/1897	NORFOLK SOUTHERN
2 0 39040 0 00 0076+00 025481 FT			OVERPASS IS RR X-ING
RITTER RD		0100/1219	OLD RD
(T599) 0110/0000		0100/0804	(T221)
			BMSEN 39/1019/0100/0682
			2 0 39040 0 00 0060+39
			JORDAN CREEK
IRON BRIDGE RD		0100/0682	BMSBG 39/1019/0100/0682
(T597) 0100/0601			

DIR: N TOTAL LEN: 6.415 MI. DIST: 05-3 SR: 1019
 LEFT MUN: SOUTH WHITEHALL T RIGHT MUN: SOUTH WHITEHALL T

	023255 FT		023262 FT	2 0 39040 0 00 0053+45
		==	MINNICH RD	
		==	(T606)	
		==	5 0100/0000	LENGTH(AH 2226 BK 2956)
		==	0090/1993	ALBRIGHT AV
		==	(T563)	
		==	0090/1114	GUTH RD
			(T221)	
	020299 FT		020306 FT	2 0 39040 0 00 0023+86
		==	HUCKLEBERRY RD	
		==	(T559)	
		==	5 0090/0000	LENGTH(AH 2956 BK 2390)
	017909 FT		017916 FT	2 0 39040 0 00 0000+00
			WALBERT AV	
			(SR1006 SEG 0050/0000)	
			5 0080/0000	LENGTH(AH 2390 BK 2299)
LC TO CEDAR CREST PZ	0070/1759	==	0070/1759	LC FROM OFFICE CENTER R
(CONN)		==	(CONN)	
		==	0070/1671	OFFICE CENTER RD
CEDAR CREST PZ	0070/1671	==	(TWP)	
(PRDR)		==	0070/1671	LC TO OFFICE CENTER RD
LC FROM CEDAR CREST PZ	0070/1566	==	0070/1566	(CONN)
(CONN)				
				(APRA) PENNDOT STOCKPIL
WINCHESTER RD	0070/0648		0070/0648	ENTRANCE TO SHED
(T589)			(GOVT)	
			0070/0324	FROM 8010/0510 SH
			(CONN)	
			0070/0252	RAMP B RD
			(SR8010 SEG 0510/0844)	
			0070/0232	RAMP A RD
			(SR8010 SEG 0500/0000)	

EXTRACT DATE: 12/18/2023
PRINT DATE: 12/19/2023

ROADWAY MANAGEMENT SYSTEM
SLD COUNTY/SR - ANNUAL PRINT

PAGE NUMBER: 159
COUNTY: LEHIGH

DIR: N TOTAL LEN: 6.415 MI.
LEFT MUN: SOUTH WHITEHALL T

DIST: 05-3 SR: 1019
RIGHT MUN: SOUTH WHITEHALL T

Stationing	Notes	Stationing	Notes
015610 FT		0070/0153	BMSEN 39/1019/0070/0000
		015617 FT	1 0 00557 0 01 0319+98
			US 22 EB
			BMSBG 39/1019/0070/0000
			MFC BEGIN = C
		0070/0000	LENGTH(AH 2299 BK 3822)
			FROM 8010/0750 SH
		0060/3767	(CONN)
			RAMP C RD
			(SR8010 SEG 0750/0783)
		0060/3714	
			RAMP D RD
			(SR8010 SEG 0760/0000)
		0060/3695	
			TO 8010/0760 SH
		0060/3573	(CONN)
EDINBURGH RD			FAIRMONT ST
(T908)		0060/3120	(TWP)
SOUTH CAMBRIDGE CR			WOODLAWN ST
(T907)		0060/2808	(TWP)
			PENNA ST
SOUTH OXFORD CR			(TWP)
(T906)		0060/2502	
			CONGRESS ST
			(TWP)
		0060/2190	HIGHLAND ST
			(TWP)
		0060/1870	TREMONT ST
			(TWP)
		0060/1566	
			LIVINGSTON ST
TREXLER BL			(TWP)
(TWP)		0060/1247	WHITEHALL ST
			(TWP)
		0060/0929	GREENLEAF ST
			(TWP)
		0060/0622	CEDAR ST
			(TWP)
		0060/0316	
			WASHINGTON ST
011788 FT			(TWP)
		011795 FT	1 0 00557 0 01 0281+76
			LENGTH(AH 3822 BK 1961)
		0060/0000	TILGHMAN ST
			(SR1002 SEG 0151/0336)
			(SR1002 SEG 0150/0310)
		0054/1335	

DIR: N TOTAL LEN: 6.415 MI. DIST: 05-3 SR: 1019
 LEFT MUN: SOUTH WHITEHALL T RIGHT MUN: SOUTH WHITEHALL T

Segment Description	Segment ID	Length (FT)	Notes
	0054/0313	009827	LIBERTY ST (TWP)
	0054/0000	009834	1 0 00557 0 01 0264+40 SHREWSBURY RD (TWP) LENGTH(AH 1961 BK 2080)
	0050/1312	0050	CHEW ST (TWP)
BROADWAY (SR2008 SEG 0030/2459)	0050/0279	0050	BMSEN 39/1019/0050/0256 PARKWAY BL (TB17)
	0050/0279	0050	0 0 00000 0 00 0000+00 LITTLE CEDAR CREEK
	0050/0256	007747	BMSBG 39/1019/0050/0256
	0050/0063	007754	BMSEN 39/1019/0050/0000 1 0 00557 0 01 0241+39 CEDAR CREEK
	0050/0000	006962	BMSBG 39/1019/0050/0000 LENGTH(AH 2080 BK 0785)
1 0 00557 0 01 0233+54 CHESTNUT DR (CITY)	0040/0000	006969	5 0040/0000 LENGTH(AH 0785 BK 2465)
UNION ST (CITY)	0030/2029		
LC TO CEDAR POINT WEST (CONN)	0030/0850	0030	HAMILTON BL BP (SR0222 SEG 0190/0000) (SR0222 SEG 0191/0000)
CEDAR POINT WEST RD (PRDR)	0030/0737	0030	LC FROM CEDAR PT RD (CONN) SHOPS AT CEDAR POINT RD (PRDR)
LC FROM CEDAR POINT WES (CONN)	0030/0603	0030	LC TO SHOPS @ CEDAR PT (CONN)
	004504	004504	1 0 00557 0 00 0205+66 HAMILTON BL (SR0222 SEG 0191/0000) (SR0222 SEG 0190/0000)

DIR: N TOTAL LEN: 6.415 MI. DIST: 05-3 SR: 1019
 LEFT MUN: SOUTH WHITEHALL T RIGHT MUN: SOUTH WHITEHALL T

				5	0030/0000	LENGTH(AH 2465 BK 3805)	
			==		0020/3462	ELM DR	
			==		0020/3173	(TWP)	
			==		0020/2884	SOUTH DR	
BIRCH AV			==		0020/2884	MOSSER DR	
(TWP)	0020/2455		==			(TWP)	
						CLUB DR	
						(TWP)	
LINDBERG AV			==		0020/1918	LINDBERG AV	
(TWP)	0020/1918		==		0020/1918	(TWP)	
BYRD AV			==		0020/1648	SOUTH WHITEHALL	
(TWP)	0020/1648		==			SALISBURY T	
			==		0020/1256	CATHERINE AV	
			==		0020/1256	(TWP)	
			==		0020/0390	LINCOLN AV	
			==		000699 FT	(T481)	
	000692 FT		==		000699 FT	1 0 00557 0 00 0167+61	
					5	MFC BEGIN = B	
					0020/0000	LENGTH(AH 3805 BK 0699)	
SIGN: 4 CHORD TRUSS					0010/0634	SIGN: 4 CHORD TRUSS	
BMSID 39/1019/0010/0634	0011/0634				0010/0634	BMSID 39/1019/0010/0634	
KATHLEEN AV			==		0010/0369	FROM 8007/0510 SH	
(TWP)	0011/0560		==		0010/0369	(CONN)	
					0010/0291	RAMP C RD	
RAMP C RD					0010/0291	(SR8007 SEG 0500/0000)	
(SR8007 SEG 0500/0000)					0010/0133	RAMP D RD	
RAMP D RD					0010/0133	(SR8007 SEG 0510/1111)	
(SR8007 SEG 0510/1111)	0011/0291				000000 FT	TO 8007/0500 SH	
					000000 FT	(CONN)	
SIGN: CANTILEVER					1 0 00557 0 00 0160+65		
BMSID 39/1019/0011/0108	0011/0108				SR 1-78		
1 0 00557 0 00 0160+65	000000 FT				OP ID 39/0078/0554/122B		
SR 1-78					NC CEDAR CREST BL		
OP ID 39/0078/0554/122B					INTER-BK		
NC CEDAR CREST BL					5		
CEDAR CREST BL	INTER-BK				0010/0000	LENGTH(AH 0699 BK 0000)	
(SR0029 SEG 0171/2061)					5		
MFC BEGIN = B							
LENGTH(AH 0692 BK 0000)	0011/0000						

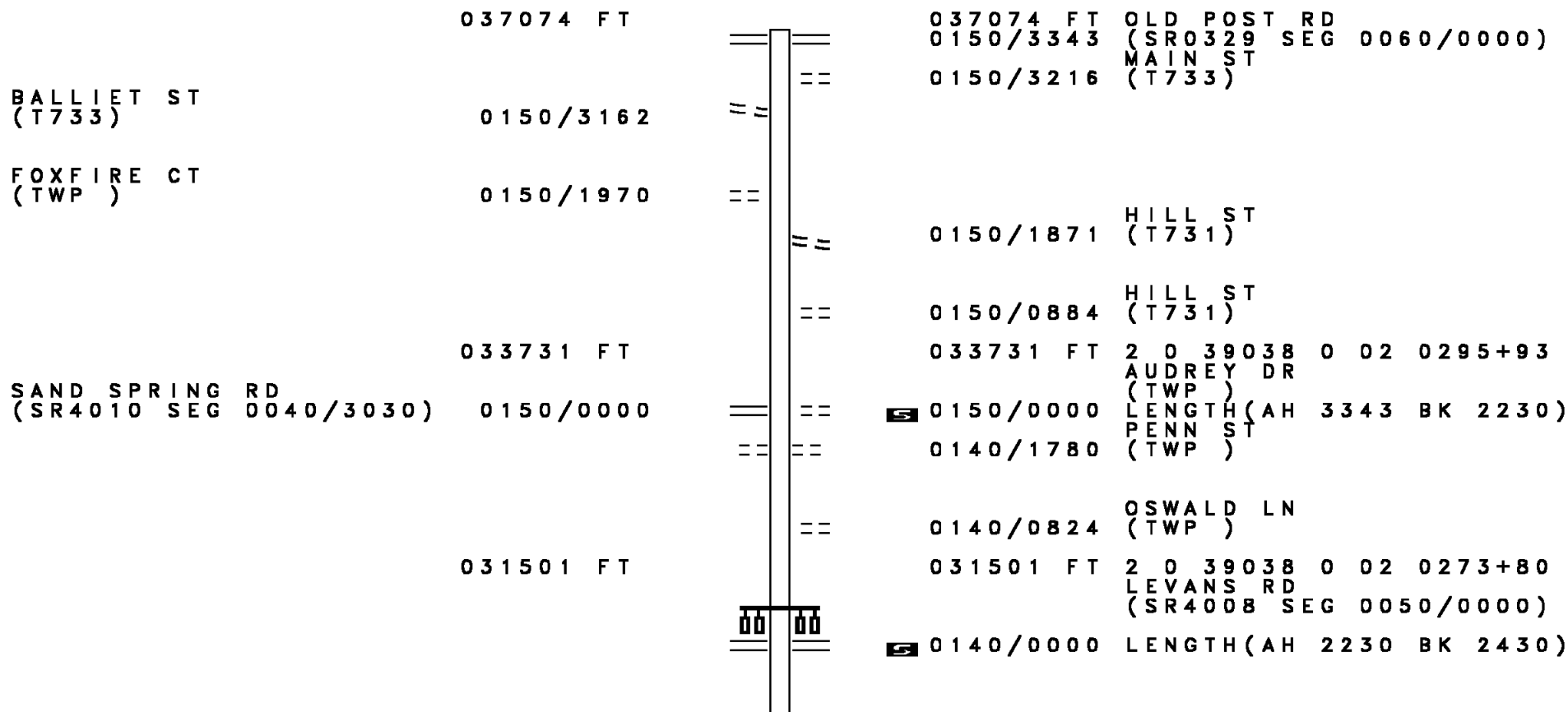
EXTRACT DATE: 12/18/2023 ROADWAY MANAGEMENT SYSTEM PAGE NUMBER: 156
 PRINT DATE: 12/19/2023 SLD COUNTY/SR - ANNUAL PRINT COUNTY: LEHIGH
 DIR: B TOTAL LEN: .036 MI. DIST: 05-3 SR: 1018
 LEFT MUN: BETHLEHEM C RIGHT MUN: BETHLEHEM C

000190 FT
 000000 FT



000190 FT BMS EN 39/1018/0010/0000
 INTER-AHD EATON AV
 0010/0190 (CITY)
 000000 FT 2 0 00000 0 00 0000+00
 NC EA TON AVE
 INTER-BK EATON AV
 (CITY)
 PA 378 NB
 BMSBG 39/1018/0010/0000
 MFC BEGIN = C
 0010/0000 LENGTH(AH 0190 BK 0000)

DIR: B TOTAL LEN: 7.022 MI. DIST: 05-3 SR: 1017
 LEFT MUN: NORTH WHITEHALL T RIGHT MUN: NORTH WHITEHALL T



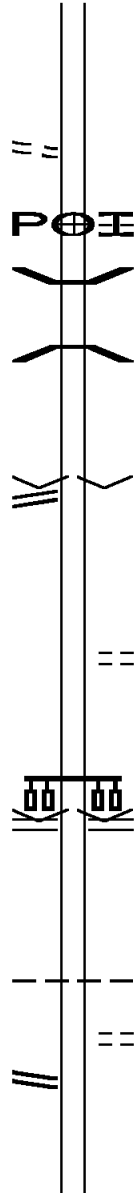
2 0 39038 0 02 0249+89 029071 FT
 MAPLE ST
 (T680) 0130/0000

027067 FT
 CEDAR CREST BL
 (SR1019 SEG 0130/3712) 0120/0000

024571 FT

OREFIELD RD
 (SR4006 SEG 0070/3357) 0100/1005

021068 FT



029071 FT

5 0130/0000 LENGTH(AH 2430 BK 2004)
 (APRA) ORMROD EASTERN I
 QUARRY ST
 0120/1763 (T695)

0120/1008 BMSEN 39/1017/0120/0978
 2 0 39038 0 02 0239+52
 COPLAY CREEK
 0120/0978 BMSBG 39/1017/0120/0978

027067 FT 2 0 39038 0 02 0231+50
 VILLAGE: IRONTON

5 0120/0000 NC MAUCH CHUNK RD
 LENGTH(AH 2004 BK 2496)

0110/0583 JEAN CT
 (TWP)
 024571 FT 2 0 39038 0 02 0204+67
 VILLAGE: RUCHVILLE
 NC MAIN ST
 WILLOW ST
 (SR4003 SEG 0270/0000)

5 0110/0000 LENGTH(AH 2496 BK 3503)

0100/1623 NORTH WHITEHALL
 SOUTH WHITEHALL T
 PEACH TREE RD
 0100/1152 (T614)

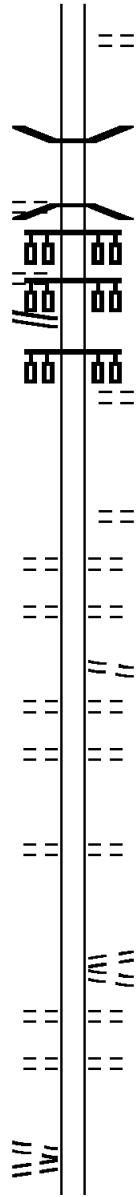
021068 FT 2 0 39038 0 01 0168+91
 MECHANICSVILLE RD

DIR: B TOTAL LEN: 7.022 MI. DIST: 05-3 SR: 1017
 LEFT MUN: SOUTH WHITEHALL T RIGHT MUN: SOUTH WHITEHALL T

		0100/0000	(SR1012 SEG 0010/0000) LENGTH(AH 3503 BK 2704)
018364 FT		018364 FT	2 0 39038 0 01 0144+54
		0090/0000	LENGTH(AH 2704 BK 1989)
016375 FT		016375 FT	2 0 39038 0 01 0121+80
			SEIPLES STATION RD
			(T856)
		0080/0000	LENGTH(AH 1989 BK 1952)
			SOUTH WHITEHALL
		0070/1898	WHITEHALL T
014423 FT		014423 FT	2 0 39038 0 01 0102+17
			RURAL RD
			(T894)
		0070/0000	LENGTH(AH 1952 BK 3650)
			SCHADT AV
			(SR1008 SEG 0010/0000)
		0060/2231	
			LINDEN LN
			(TWP)
		0060/0302	GALLAGHER RD
			(TWP)
010773 FT		010773 FT	2 0 39038 0 01 0066+01
			WHITEHALL
			SOUTH WHITEHALL T
		0060/0000	LENGTH(AH 3650 BK 1833)

DIR: B TOTAL LEN: 7.022 MI. DIST: 05-3 SR: 1017
 LEFT MUN: SOUTH WHITEHALL T RIGHT MUN: SOUTH WHITEHALL T

2 0 39038 0 00 0047+53
 TO 1021/0030 SH
 (CONN) 0050/0092
 2 0 39038 0 00 0046+63 008940 FT
 GIRARD AV
 (TWP) 0050/0000
 PIRMA AV
 (SR1021 SEG 0030/2509) 0040/2937



0050/1432 PRESIDENTIAL DR
 (TWP)
 0050/0217 BMSEN 39/1017/0050/0092
 0050/0092 JORDAN CREEK
 008940 FT BMSBG 39/1017/0050/0092
 0050/0000 LENGTH(AH 1833 BK 3024)
 0040/2937
 SCHERERSVILLE RD
 (TWP)
 0040/2700
 NC MAUCH CHUNK RD
 EVANGATE DR
 0040/1702 (TWP)
 BROWN ST
 0040/1245 (TWP)
 RUTH ST
 0040/0929 (TWP)
 MAUCH CHUNK RD
 0040/0754 (T603)
 CUSTER ST
 0040/0625 (TWP)
 JANE ST
 0040/0324 (T919)
 005916 FT 2 0 39038 0 00 0016+38
 STANLEY ST
 0040/0000 LENGTH(AH 3024 BK 1654)
 HELEN AV
 (TWP)
 NC EIGHTEENTH ST
 EIGHTEENTH ST
 0030/1324 (TWP)
 BIRD AL
 0030/1168 (TWP)
 BUFFALO AL
 0030/0870 (TWP)
 NC HELEN AV

005916 FT

0030/0706

19TH ST
 (TWP)
 HELEN AV
 (TWP)
 HAROLD AV

DIR: B TOTAL LEN: 7.022 MI. DIST: 05-3 SR: 1017
 LEFT MUN: SOUTH WHITEHALL T RIGHT MUN: SOUTH WHITEHALL T

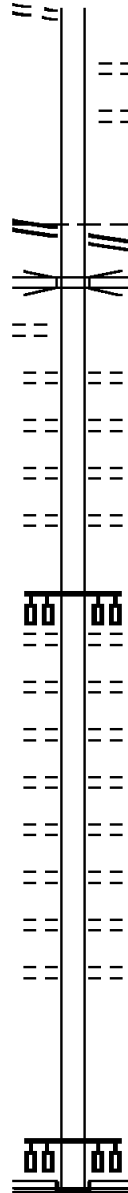
(TWP) 0030/0541

2 0 39038 0 00 0000+00 004262 FT
 WALBERT AV
 (SR1006 SEG 0070/3263) 0030/0000

MARKS ST
 (CITY) 0020/1389

002489 FT

000000 FT



0030/0391 FRANKENFIELD ST
 (TWP)
 0030/0086 CLIFFORD ST
 (TWP)
 ROTH AV
 (SR1006 SEG 0070/3263)
 004262 FT SOUTH WHITEHALL
 ALLENTOWN C
 S 0030/0000 LENGTH(AH 1654 BK 1773)
 US 22
 0020/1697 OP ID 39/0022/0150/1803

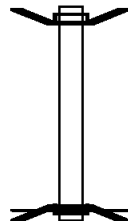
0020/1235 FAIRMONT ST
 (CITY)
 0020/0924 WOODLAWN ST
 (CITY)
 0020/0618 PENNSYLVANIA ST
 (CITY)
 0020/0308 CONGRESS ST
 (CITY)
 002489 FT 1 0 00163 0 00 0024+80
 HIGHLAND ST
 (CITY)

S 0020/0000 LENGTH(AH 1773 BK 2489)
 TREMONT ST
 0010/2179 (CITY)
 LIVINGSTON ST
 0010/1869 (CITY)
 WHITEHALL ST
 0010/1558 (CITY)
 GREENLEAF ST
 0010/1253 (CITY)
 CEDAR ST
 0010/0933 (CITY)
 WASHINGTON ST
 0010/0626 (CITY)
 GREEN ST
 0010/0314 (CITY)
 000000 FT 1 0 00163 0 00 0000+00
 NC N I NETEENTH ST
 TILGHMAN ST
 (SR1002 SEG 0190/1856)

INTER-BK 19TH ST
 (CITY)
 MFC BEGIN = C
 S 0010/0000 LENGTH(AH 2489 BK 0000)

EXTRACT DATE: 12/18/2023 ROADWAY MANAGEMENT SYSTEM PAGE NUMBER: 150
 PRINT DATE: 12/19/2023 SLD COUNTY/SR - ANNUAL PRINT COUNTY: LEHIGH
 DIR: B TOTAL LEN: .022 MI. DIST: 05-3 SR: 1016
 LEFT MUN: BETHLEHEM C RIGHT MUN: BETHLEHEM C

000114 FT
 000000 FT



000114 FT BMSEN 39/1016/0010/0000
 INTER-AHD BROAD ST
 0010/0114 (CITY)
 000000 FT 0 0 00000 0 00 0000+00
 NC BR BROAD ST
 INTER-BK BROAD ST
 (CITY)
 PA 378 NB
 BMSBG 39/1016/0010/0000
 MFC BEGIN = B
 0010/0000 LENGTH(AH 0114 BK 0000)

EXTRACT DATE: 12/18/2023 ROADWAY MANAGEMENT SYSTEM PAGE NUMBER: 149
PRINT DATE: 12/19/2023 SLD COUNTY/SR - ANNUAL PRINT COUNTY: LEHIGH
DIR: B TOTAL LEN: 2.236 MI. DIST: 05-3 SR: 1015
LEFT MUN: WHITEHALL T RIGHT MUN: WHITEHALL T

011802 FT

011804 FT
INTER-AHD FIRST AV

DIR: B TOTAL LEN: 2.236 MI. DIST: 05-3 SR: 1015
 LEFT MUN: WHITEHALL T RIGHT MUN: WHITEHALL T

Street Name	Segment ID	Length (FT)	Stationing	Notes
FULLER ST (TWP)	0060/1710			
THIRD ST (TWP)	0060/0852			
UNKNOWN AL (TWP)	0060/0212	009996 FT		
AMERICAN ST (TWP)	0050/0988			
UNKNOWN ALLEY (TWP)	0050/0557			
JEFFERSON ST (TWP)	0050/0406	008474 FT		
GARDEN LN (TWP)	0040/1756			
CURRANT AL (TWP)	0040/1422			
BRIDGE ST (SR1004)	0060/1806			SEG 0010/0000
MILLER ST (TWP)	0060/1328			
NC FIRST AV ORCHARD DR (TWP)	0060/0706			
UNION ST (TWP)	009998 FT	2 0 39036 0 00	0000+00	
AMERICAN ST (TWP)	0050/1134			LENGTH (AH 1806 BK 1522)
CENTER ST (TWP)	0050/0807			
EAST AL (TWP)	0050/0480			
CATASAUQUA RD (TWP)	008476 FT	2 0 39035 7 00	0084+85	
GRAPE ST (TWP)	0050/0000			LENGTH (AH 1522 BK 1803)
CURRANT AL (TWP)	0040/1359			
QUARRY ST (TWP)	0040/1143			
CHESTNUT ST (TWP)	0040/0928			
CHESTNUT ST (TWP)	0040/0712			

DIR: B TOTAL LEN: 2.236 MI. DIST: 05-3 SR: 1015
 LEFT MUN: WHITEHALL T RIGHT MUN: WHITEHALL T


Location / Description	Segment ID	Length / Notes	Location / Description	Segment ID	Length / Notes
LC TO PARK ST (CONN)	0040/0076		SUMMIT ST (TWP)	0040/0378	
	006671 FT			006673 FT	2 0 39035 7 00 0067+70
PARK ST (TWP)	0040/0000		NC TH IRD ST MFC BEGIN = C	5 0040/0000	LENGTH(AH 1803 BK 1079)
WOOD ST (TWP)	0031/0887				
RAMP D RD (SR8016 SEG 0250/0000)	0031/0806		WOOD ST (TWP)	0030/0888	
RAMP C RD (SR8016 SEG 0260/0411)	0031/0785		RAMP D RD (SR8016 SEG 0250/0000)	0030/0817	
FROM 8016/0260 SH (CONN)	0031/0718		RAMP C RD (SR8016 SEG 0260/0411)	0030/0790	
BMSBN 39/1015/0030/0515	0031/0607			0030/0635	BMSBN 39/1015/0030/0515
2 0 39035 0 00 0056+47				0030/0519	0 0 00000 0 00 0000+00
US 22 EB	0031/0491			0030/0399	US 22 EB
BMSBG 39/1015/0030/0515	0031/0419			0030/0218	BMSBG 39/1015/0030/0515
RAMP A RD (SR8016 SEG 0010/0411)	0031/0328			0030/0142	RAMP A RD (SR8016 SEG 0010/0411)
FROM 8016/0010 SH (CONN)	0031/0204			005594 FT	TO 8016/0750 SH (CONN)
TO 8016/0750 SH (CONN)					RAMP B RD (SR8016 SEG 0750/0000)
2 0 39035 0 00 0056+47	005611 FT				2 0 39035 0 00 0056+10
PERSHING BL (TWP)	0031/0000			0030/0000	PERSHING BL (TWP)
LENGTH(AH 1060 BK 3041)	0021/2854			0020/2841	LENGTH(AH 1079 BK 3024)
TOWNSHIP AL (TWP)	0021/2657			0020/2628	TOWNSHIP AL (TWP)
KEYSTONE AV (TWP)	0021/2459			0020/2431	KEYSTONE AV (TWP)
ALLISON ST (TWP)	0021/1868			0020/1870	ALLISON ST (TWP)
KIMMETT AV (TWP)					KIMMETT AV (TWP)
FAIRMONT AV (TWP)					FAIRMONT AV (TWP)

DIR: B TOTAL LEN: 2.236 MI. DIST: 05-3 SR: 1015
 LEFT MUN: WHITEHALL T RIGHT MUN: WHITEHALL T

MUNDY LN (TWP)	0021/1154		0020/1143	MUNDY LN (TWP)
SUMNER AV (CITY)				SUMNER AV (CITY)
WHITEHALL ALLENTOWN C	0021/0491		0020/0479	WHITEHALL ALLENTOWN C
UNKNOWN ALLEY (CITY)	0021/0266		0020/0266	UNKNOWN ALLEY (CITY)
2 0 39035 0 00 0025+80 002570 FT			002570 FT	2 0 39035 0 00 0025+80
NC FULLERTON AV			NC FULLERTON AV	
LINCOLN ST (CITY)				LINCOLN ST (CITY)
MFC BEGIN = C				MFC BEGIN = C
LENGTH(AH 3041 BK 2570)	0021/0000		0020/0000	LENGTH(AH 3024 BK 2570)
				DALE ST (CITY)
				0010/2214
				0010/1886
				CHERRY ST (CITY)
JORDAN DR (CITY)	0010/1455		0010/1455	JORDAN DR (CITY)
CLAY ST (CITY)	0010/1400			
				CATASAUQUA AV (CITY)
				0010/1386
				0010/1313
				BMSBG 39/1015/0010/1280
				0 0 00000 0 00 0000+00
				ABANDONED PROPERTIES RR
				0010/1280
				BMSBG 39/1015/0010/1280
				KURTZ ST (CITY)
				0010/1243
				CEDAR ST (CITY)
				0010/0939
				AMERICAN PY (CITY)
				0010/0755
				FURNACE ST (CITY)
				0010/0584
000000 FT			000000 FT	2 0 39035 0 00 0000+00
				NC FRONT ST
				TILGHMAN ST (SR1002 SEG 0240/1392)
				INTER-BK FRONT ST (CITY)
				MFC BEGIN = C
				0010/0000 LENGTH(AH 2570 BK 0000)

EXTRACT DATE: 12/18/2023 ROADWAY MANAGEMENT SYSTEM PAGE NUMBER: 145
PRINT DATE: 12/19/2023 SLD COUNTY/SR - ANNUAL PRINT COUNTY: LEHIGH
DIR: B TOTAL LEN: 1.228 MI. DIST: 05-3 SR: 1014
LEFT MUN: WHITEHALL T RIGHT MUN: WHITEHALL T

006485 FT



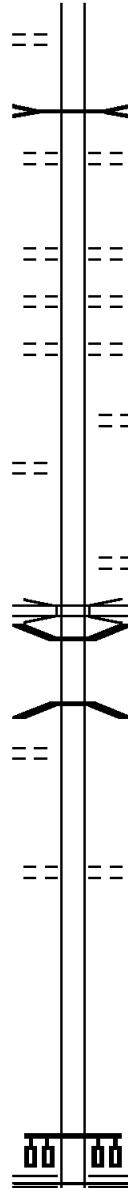
006485 FT BMSBN 39/1014/0040/0944
INTER-AHD EUGENE ST
0040/1445 (BORO)

2 0 39037 0 02 0149+40
0040/0444 WATER STREET
BMSBG 39/1014/0040/0944

DIR: B TOTAL LEN: 1.228 MI. DIST: 05-3 SR: 1014
 LEFT MUN: WHITEHALL T RIGHT MUN: WHITEHALL T

WATER ST
(T879)

0040/0370



0040/0328

DRAINAGE STRUCTURE LENGTH 16 FT
 BMSID 39/1014/0040/0328

005040 FT

0040/0174
 005040 FT

QUARRY ST (TWP)
 2 0 39037 0 02 0146+60
 FRONT ST (TWP)

5 0040/0000

LENGTH (AH 1445 BK 1923)
 SECOND ST (TWP)

0030/1553

THIRD ST (TWP)

0030/1211

FOURTH ST (TWP)

0030/0610

FIFTH ST (TWP)

TERRACE CR
(TWP)

0030/0411
 003117 FT

003117 FT

2 0 39037 0 02 0127+26
 FIFTH ST (TWP)

5 0030/0000

LENGTH (AH 1923 BK 1251)
 IRONTON RAIL TRAIL

0022/1095
 0022/0837

OP ID 39/1014/0022/1095
 BMSEN 39/1014/0022/0789
 2 0 39037 0 02 0122+54

0022/0789

COPLAY CREEK
 BMSBG 39/1014/0022/0789

SIXTH ST
(TWP)

0022/0743

001866 FT

001866 FT

2 0 39037 0 02 0115+30
 SEVENTH ST (TWP)

5 0022/0000

LENGTH (AH 1251 BK 1866)

000000 FT

000000 FT

2 0 39037 0 02 0096+34
 NC LEHIGH ST
 MACARTHUR RD
 (SRO145 SEG 0161/0783)
 (SRO145 SEG 0160/0783)

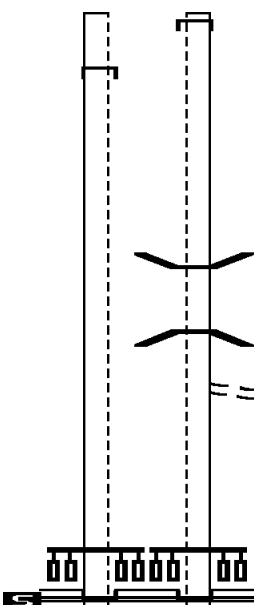
5 0012/0000

MFC BEGIN = D
 LENGTH (AH 1866 BK 0000)

DIR: N TOTAL LEN: .640 MI. DIST: 05-3 SR: 1013
 LEFT MUN: HANOVER T RIGHT MUN: HANOVER T

WILLOWBROOK RD
 (T478)

INTER-AHD
 0011/3350



0 0 00000 0 00 0000+00 000000 FT
 RACE ST
 (SR1004 SEG 0040/3216)

WILLOW BROOK RD INTER-BK
 (T615)
 MFC BEGIN = E
 LENGTH(AH 3350 BK 0000) 0011/0000

003379 FT
 INTER-AHD WILLOWBROOK RD
 0010/3379 (T478)

0010/0756 BMS EN 39/1013/0010/0725
 0 0 00000 0 00 0000+00
 UNNAMED STREAM
 0010/0731 BMSBG 39/1013/0010/0725
 FROM 1004/0050 SH
 0010/0170 (CONN)
 000000 FT 0 0 00000 0 00 0000+00
 NC WILLOW BROOK RD
 RACE ST
 (SR1004 SEG 0040/3216)

INTER-BK WILLOW BROOK RD
 (T615)
 MFC BEGIN = E
 LENGTH(AH 3379 BK 0000) 0010/0000

EXTRACT DATE: 12/18/2023 ROADWAY MANAGEMENT SYSTEM PAGE NUMBER: 142
PRINT DATE: 12/19/2023 SLD COUNTY/SR - ANNUAL PRINT COUNTY: LEHIGH

DIR: B TOTAL LEN: 1.818 MI. DIST: 05-3 SR: 1012
LEFT MUN: WHITEHALL T RIGHT MUN: WHITEHALL T

009600 FT

009600 FT
INTER-AHD

GLENSIDE RD
(TWP)
MACARTHUR RD
{SR0145 SEG 0160/0000}
{SR0145 SEG 0161/0000}

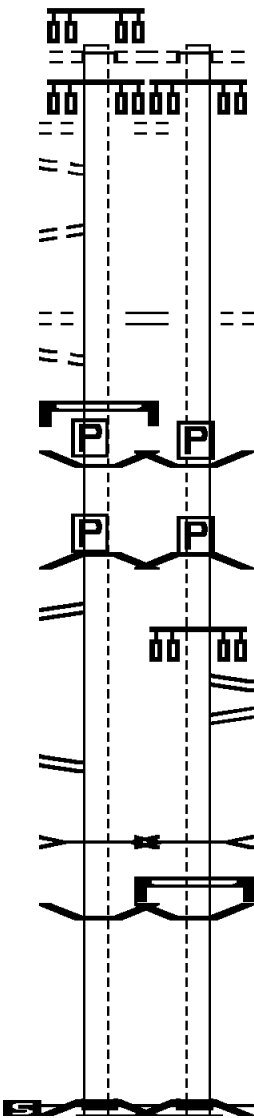


DIR: B TOTAL LEN: 1.818 MI. DIST: 05-3 SR: 1012
 LEFT MUN: WHITEHALL T RIGHT MUN: WHITEHALL T

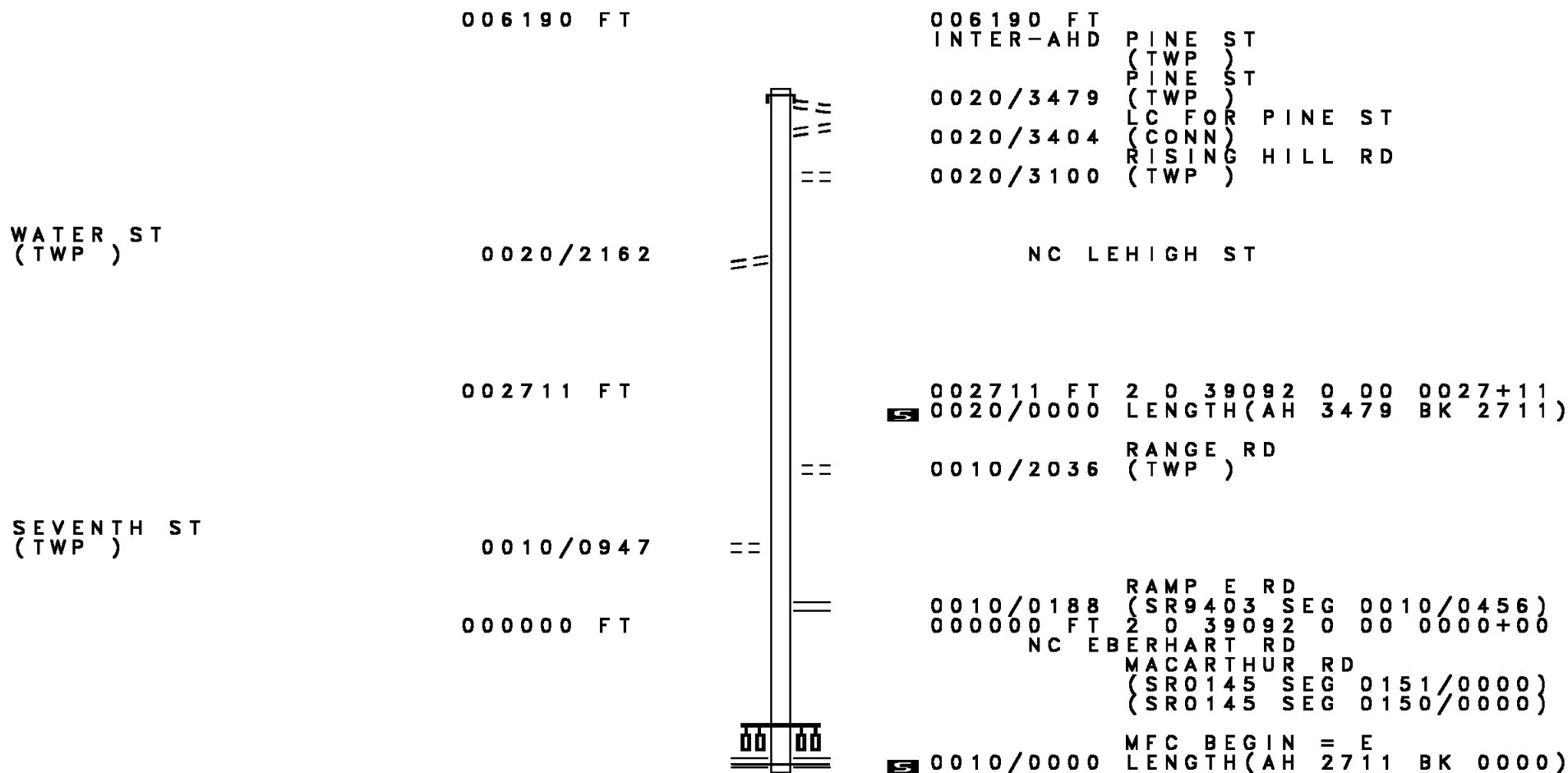
Left Side	Right Side
DOGWOOD DR (TWP) 0040/2023	0040/2560
ROSEWOOD LN (TWP) 0040/1303	WHITEHALL WY (TWP) 0040/1890
ROSEWOOD LN (TWP) 0040/0246 007040 FT	CAMPUS DR (TWP) 0040/0877
	007040 FT 2 0 39037 0 01 0070+69 LENGTH(AH 2560 BK 1767) BRYNWOOD DR
	0030/1325 (TWP)
	RURAL RD (TB94) 0030/0320 005273 FT 2 0 39037 0 01 0052+73 OLD COUNTRY RD (TWP)
UNKOWN RD (PRDR) 0020/1977	0030/0000 LENGTH(AH 1767 BK 2464)
	SEIPLES STATION RD (TB56) 0020/1131
2 0 39037 0 00 0027+98 002809 FT RINGER RD (T925) 0020/0000	002809 FT
	0020/0000 LENGTH(AH 2464 BK 2809) WHITEHALL
	0010/2532 SOUTH WHITEHALL T
VICTORIA LN (TWP) 0010/0243 000000 FT	000000 FT 2 0 39037 0 00 0000+00 MAUCH CHUNK RD (SR1017 SEG 0100/0000)
MAUCH CHUNK RD (SR1017 SEG 0100/0000) 0010/0000	NC MECHANICSVILLE RD MFC BEGIN = C 0010/0000 LENGTH(AH 2809 BK 0000)

DIR: N TOTAL LEN: .397 MI. DIST: 05-3 SR: 1011
 LEFT MUN: BETHLEHEM C RIGHT MUN: BETHLEHEM C

Location / Description	Stationing	Distance	Location / Description
EIGHTH AV (CITY)	INTER-AHD	002096 FT	EIGHTH AV (CITY)
E EATON AV (CITY)		INTER-AHD	E EATON AV (CITY)
PLAZA DR (PRDR)	0011/2083	0010/2096	PLAZA DR (PRDR)
LC FROM PLAZA DR (CONN)	0011/1599	0010/1598	
LC TO MARTIN CT (CONN)	0011/1513		
MARTIN CT (PRDR)	0011/1154		MARTIN CT (PRDR)
MARTIN TOWER ENTRANCE (PRDR)	0011/1025	0010/1000	MARTIN TOWER ENTRANCE (PRDR)
LC FROM MARTIN CT (CONN)	0011/0912		
SIGN: CANTILEVER			
BMSID 39/1011/0011/0658	0011/0658		
BMSEN 39/1011/0010/0596		0010/0627	BMSEN 39/1011/0010/0596
BRIDGE POSTED (TONS)	0011/0627		BRIDGE POSTED (TONS)
2 0 48129 6 00 0005+00			2 0 48129 6 00 0005+00
SGL 33 COMB 40			SGL 33 COMB 40
NORFOLK SOUTHERN RAI RR		0010/0596	NORFOLK SOUTHERN RAI RR
BMSBG 39/1011/0010/0596	0011/0596		BMSBG 39/1011/0010/0596
RAMP CA RD (SR8024 SEG 0760/0000)	0011/0592		
		0010/0539	RAMP BA RD (SR8024 SEG 0010/1224)
		0010/0352	RAMP BB RD (SR8024 SEG 0020/0000)
RAMP CB RD (SR8024 SEG 0750/0756)	0011/0340		
T. MONOCACY			T. MONOCACY
STRUCTURE LENGTH 16 FT		0010/0257	STRUCTURE LENGTH 16 FT
BMSID 39/1011/0010/0257	0011/0249		BMSID 39/1011/0010/0257
		0010/0238	SIGN: CANTILEVER
		0010/0205	BMSID 39/1011/0010/0238
		000000 FT	BMSEN 39/1011/0010/0000
		2 0 48129 6 00 0000+00	2 0 48129 6 00 0000+00
NC EIGHTH AV			NC EIGHTH AV
EIGHTH AV (CITY)	INTER-BK		EIGHTH AV (CITY)
PA 378 NB			PA 378 NB
BMSBG 39/1011/0010/0000			BMSBG 39/1011/0010/0000
MFC BEGIN = C			MFC BEGIN = C
LENGTH(AH 2083 BK 0000)	0011/0000	0010/0000	LENGTH(AH 2096 BK 0000)



DIR: B TOTAL LEN: 1.172 MI. DIST: 05-3 SR: 1010
 LEFT MUN: WHITEHALL T RIGHT MUN: WHITEHALL T



EXTRACT DATE: 12/18/2023 ROADWAY MANAGEMENT SYSTEM PAGE NUMBER: 138
 PRINT DATE: 12/19/2023 SLD COUNTY/SR - ANNUAL PRINT COUNTY: LEHIGH
 DIR: B TOTAL LEN: 3.321 MI. DIST: 05-3 SR: 1009
 LEFT MUN: HANOVER T RIGHT MUN: HANOVER T

017535 FT

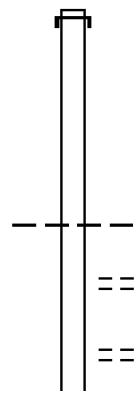
017510 FT AH-NORTHAMPTON (48)
 INTER-AHD WEAVERSVILLE RD
 0084/1898 (SR3017 SEG 0090/0000)

015637 FT

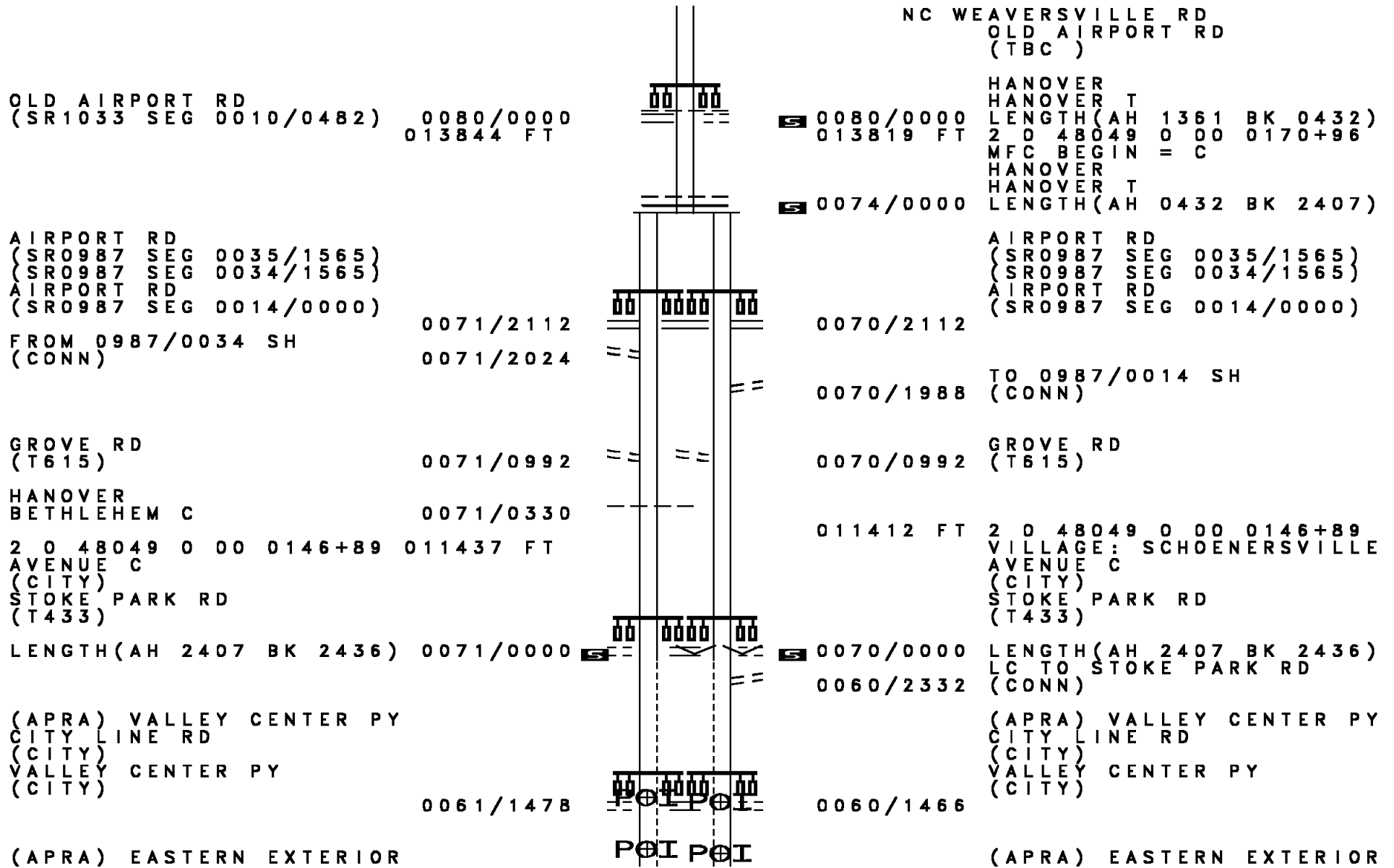
015612 FT 2 0 48049 6 00 0189+53
 HANOVER
 HANOVER T
 5 0084/0000 LENGTH(AH 1898 BK 1361)
 COLONIAL RD
 0080/1154 (T561)

014276 FT

0080/0513 VICTORIA DR
 (T557)
 014251 FT 2 0 48049 0 00 0174+56



DIR: B TOTAL LEN: 3.321 MI. DIST: 05-3 SR: 1009
 LEFT MUN: HANOVER T RIGHT MUN: HANOVER T



EXTRACT DATE: 12/18/2023
PRINT DATE: 12/19/2023

ROADWAY MANAGEMENT SYSTEM
SLD COUNTY/SR - ANNUAL PRINT

PAGE NUMBER: 136
COUNTY: LEHIGH

DIR: B TOTAL LEN: 3.321 MI.
LEFT MUN: BETHLEHEM C

DIST: 05-3 SR: 1009
RIGHT MUN: HANOVER T

EASTERN EXTERIOR ENTRAN
(PRDR) 0061/0520
2 0 48049 0 00 0121+30 009001 FT
INDUSTRIAL DR
(CITY)

LENGTH(AH 2436 BK 1137) 0061/0000

SIGN: 2 CHORD TRUSS
BMSID 39/1009/0050/0474 0051/0466
RAMP NA RD
(SR8002 SEG 0500/1121)

RAMP F RD
(SR8020 SEG 0500/0000)

BMSID 39/1009/0050/0000 0051/0378
2 0 48049 0 00 0110+56 007864 FT

COLLECTOR
BMSBG 39/1009/0050/0000 0051/0370
LENGTH(AH 1137 BK 2379) 0051/0167

SIGN: 2 CHORD TRUSS
BMSID 39/1009/0040/2316 0051/0000

RAMP MA RD
(SR8002 SEG 0760/0802) 0041/2297

RAMP MB RD
(SR8002 SEG 0770/0000) 0041/1955

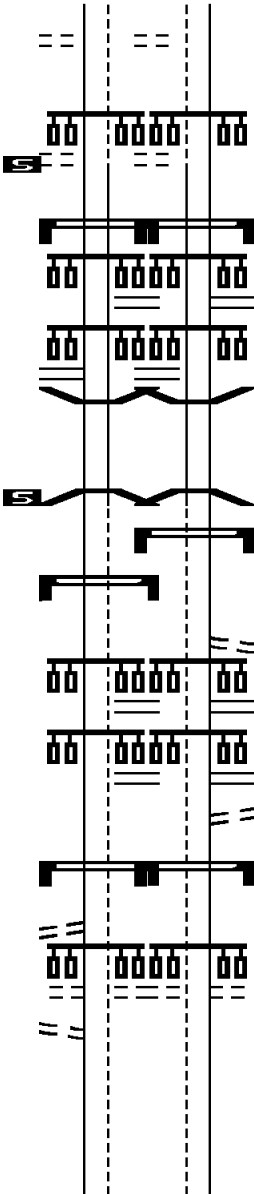
SIGN: 3 CHORD TRUSS
BMSID 39/1009/0040/1743 0041/1933

LC TO MACADA RD
(CONN) 0041/1751

MACADA RD
(T431) 0041/1737

LC FROM MACADA RD
(CONN) 0041/1610

2 0 48049 0 00 0086+52 005485 FT
ROSE LAWN DR



0060/0520
008976 FT

0060/0000

0050/0474

0050/0365

0050/0350

0050/0167

0050/0000

0040/2316

0040/2086

0040/1955

0040/1933

0040/1807

0040/1743

0040/1616

005471 FT

EASTERN EXTERIOR ENTRAN
(PRDR) 0060/0520
2 0 48049 0 00 0121+30
INDUSTRIAL DR
(CITY)

LENGTH(AH 2436 BK 1120)

SIGN: 2 CHORD TRUSS
BMSID 39/1009/0050/0474 0050/0474
RAMP NA RD
(SR8002 SEG 0500/1121)

RAMP F RD
(SR8020 SEG 0500/0000)

BMSID 39/1009/0050/0000 0050/0365
2 0 48049 0 00 0110+56 007856 FT

COLLECTOR
BMSBG 39/1009/0050/0000 0050/0350
LENGTH(AH 1120 BK 2385) 0050/0167

SIGN: 2 CHORD TRUSS
BMSID 39/1009/0040/2316 0050/0000

FROM 8002/0760 SH
(CONN)
RAMP MA RD
(SR8002 SEG 0760/0802)

RAMP MB RD
(SR8002 SEG 0770/0000)

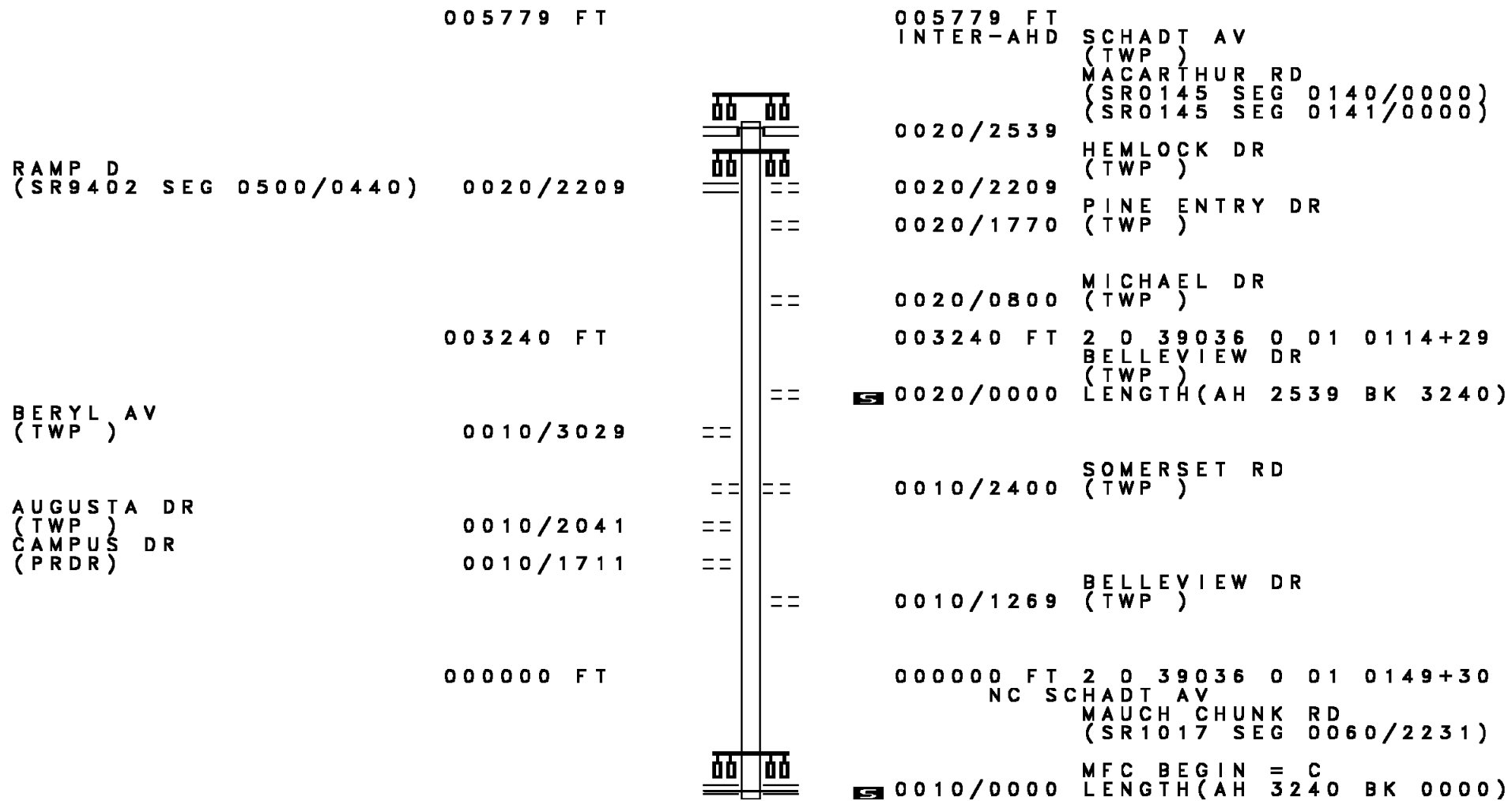
TO 8002/0770 SH
(CONN)
SIGN: 3 CHORD TRUSS
BMSID 39/1009/0040/1743

MACADA RD
(T431)

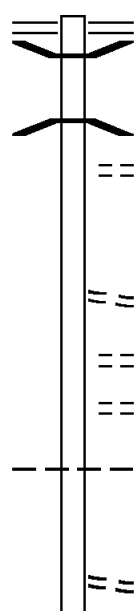
2 0 48049 0 00 0086+74
ROSE LAWN DR

DIR: B TOTAL LEN: 3.321 MI. DIST: 05-3 SR: 1009
 LEFT MUN: BETHLEHEM C RIGHT MUN: HANOVER T

Left Side Description	Left Side Length	Left Side Parcel	Left Side Stationing	Right Side Description	Right Side Length	Right Side Parcel	Right Side Stationing
(T440) LENGTH(AH 2379 BK 2283) WESTGATE DR (CITY)	0041/0000			(T440) LENGTH(AH 2385 BK 2291) WESTGATE DR (CITY)	0040/0000		
WESTGATE DR (TWP)	0031/2084			WESTGATE DR (TWP)	0030/2100		
LANE AV (T442)	0031/1985			LANE AV (T442)	0030/2001		
STATTEN AV (T504)	0031/1884			STATTEN AV (T504)	0030/1886		
	0031/1401				0030/1407		
JACKSONVILLE RD (T575)				JACKSONVILLE RD (T575)			
LC TO E CATASAUQUA RD (CONN)	0031/0252				0030/0268		
2 0 48049 0 00 0063+92 E CATASAUQUA RD (CITY)	0031/0151 003202 FT			2 0 48049 0 00 0063+92 E CATASAUQUA RD (CITY)	003180 FT		
BIRCHWOOD DR (T499)				BIRCHWOOD DR (T499)			
LENGTH(AH 2283 BK 1563) GREENWOOD DR (T701)	0031/0000			LENGTH(AH 2291 BK 1541) GREENWOOD DR (T701)	0030/0000		
	0021/1134				0020/1104		
ILLICK'S MILL RD (TWP)				ILLICK'S MILL RD (TWP)			
2 0 48049 0 00 0048+02 (APRA) WEIR WELDING EIGHTH AV (CITY)	0021/0753 001639 FT			2 0 48049 0 00 0048+02 EIGHTH AV (CITY)	0020/0744 001639 FT		
MFC BEGIN = C LENGTH(AH 1563 BK 1639) LC FROM EIGHTH AV (CONN)	0021/0000			MFC BEGIN = C LENGTH(AH 1541 BK 1639)	0020/0000		
	0014/1354						
LC TO EATON AV (CONN)				NC SCHOENERSVILLE RD			
	0014/0191			INTER-BK MAUCH CHUNK RD (CITY)			
2 0 48049 0 00 0032+09 E EATON AV (CITY)	000000 FT 0014/0000			MFC BEGIN = C LENGTH(AH 1639 BK 0000)	0014/0000		

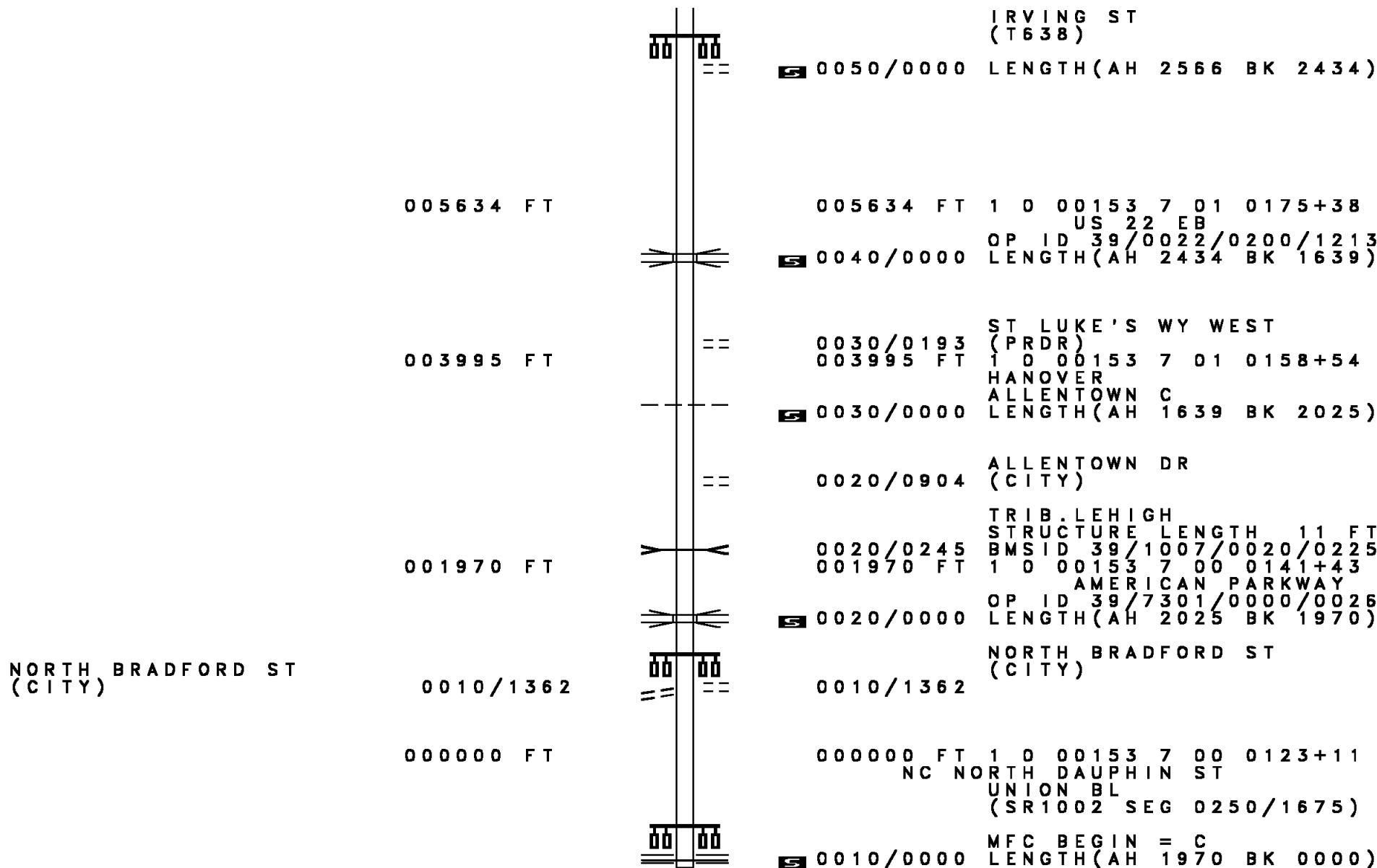


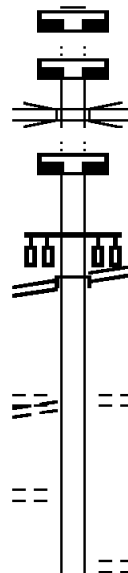
012168 FT
 010634 FT
 008068 FT



012168 FT RACE ST
 0054/1534 (SR1004 SEG 0020/0935)
 0054/1319 BMSEN 39/1007/0054/1312
 1 0 00153 7 01 0221+12
 CATASAUQUA
 0054/1292 BMSBG 39/1007/0054/1312
 POPLAR ST
 0054/0796 (BORO)
 010634 FT 1 0 00153 7 01 0221+12
 SOUTH FRONT ST
 (BORO)
 0054/0000 LENGTH(AH 1534 BK 2566)
 MAIN ST
 (BORO)
 0050/1712 DELAWARE AV
 (BORO)
 0050/1342 NC LEHIGH ST
 CATASAUQUA
 0050/1193 HANOVER T
 LC FROM IRVING ST
 (CONN)
 0050/0106
 008068 FT 1 0 00153 7 01 0195+66

DIR: B TOTAL LEN: 2.305 MI. DIST: 05-3 SR: 1007
 LEFT MUN: HANOVER T RIGHT MUN: HANOVER T

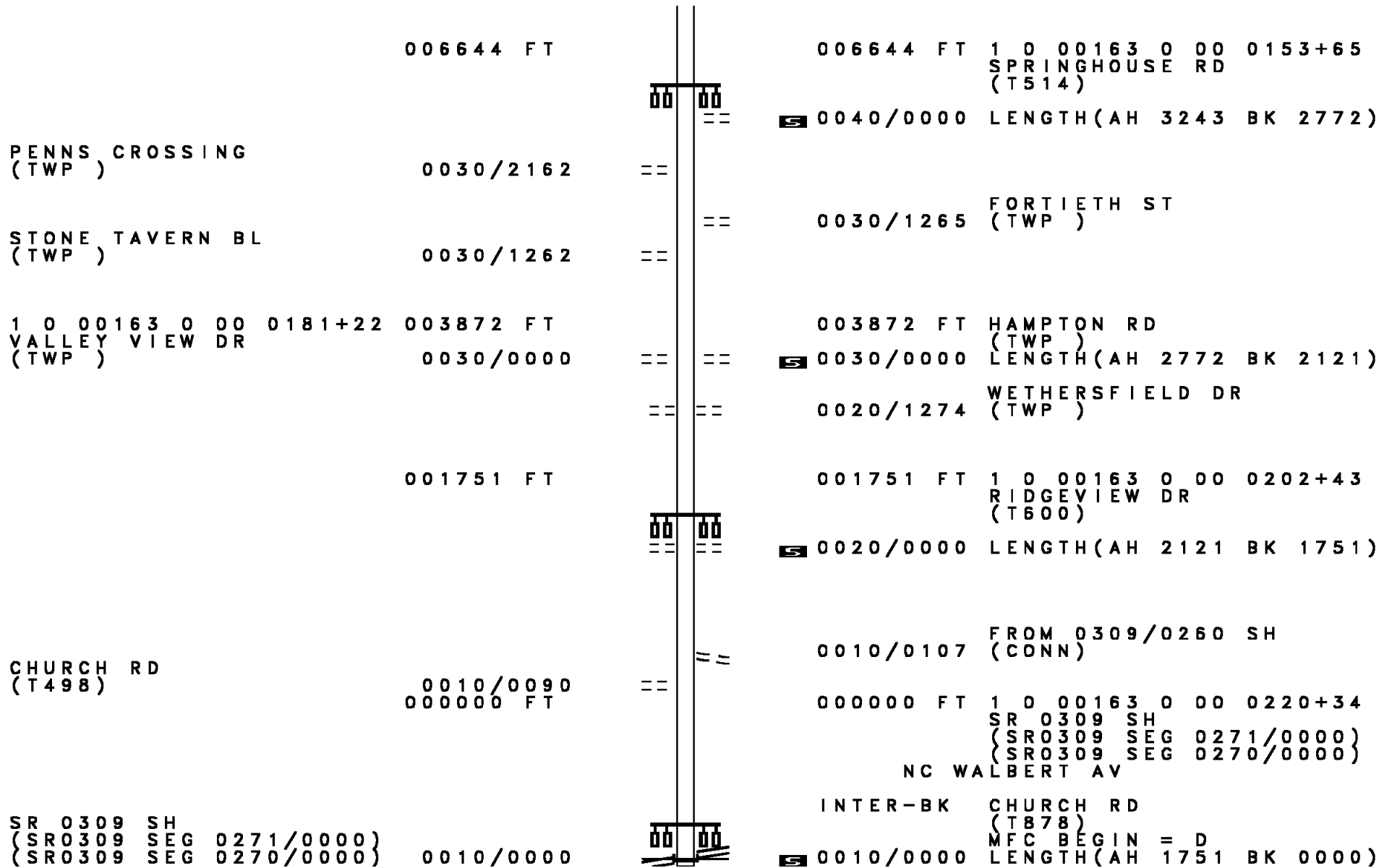


	017745 FT		017745 FT	
	017745 FT		7100/0000	LENGTH(AH 1232 BK 1057)
			017745 FT	
			7090/0000	LENGTH(AH 1057 BK 2289)
	017745 FT		0070/3291	US 22 OP ID 39/0022/0150/1803
			017745 FT	
			7080/0000	LENGTH(AH 2289 BK 3263)
			INTER-AHD	ROTH AV (TWP) NINETEENTH ST (SR1017 SEG 0030/0000)
NINETEENTH ST (SR1017 SEG 0030/0000)	0070/3263		0070/3263	
HELEN ST (TWP) HUCKLEBERRY RD (T559)	0070/2616		0070/2616	COLUMBIA ST (T601)
NORTH TWENTYFIRST ST (T603)	0070/1715		0070/1059	NORTH TWENTYSECOND ST (TWP)

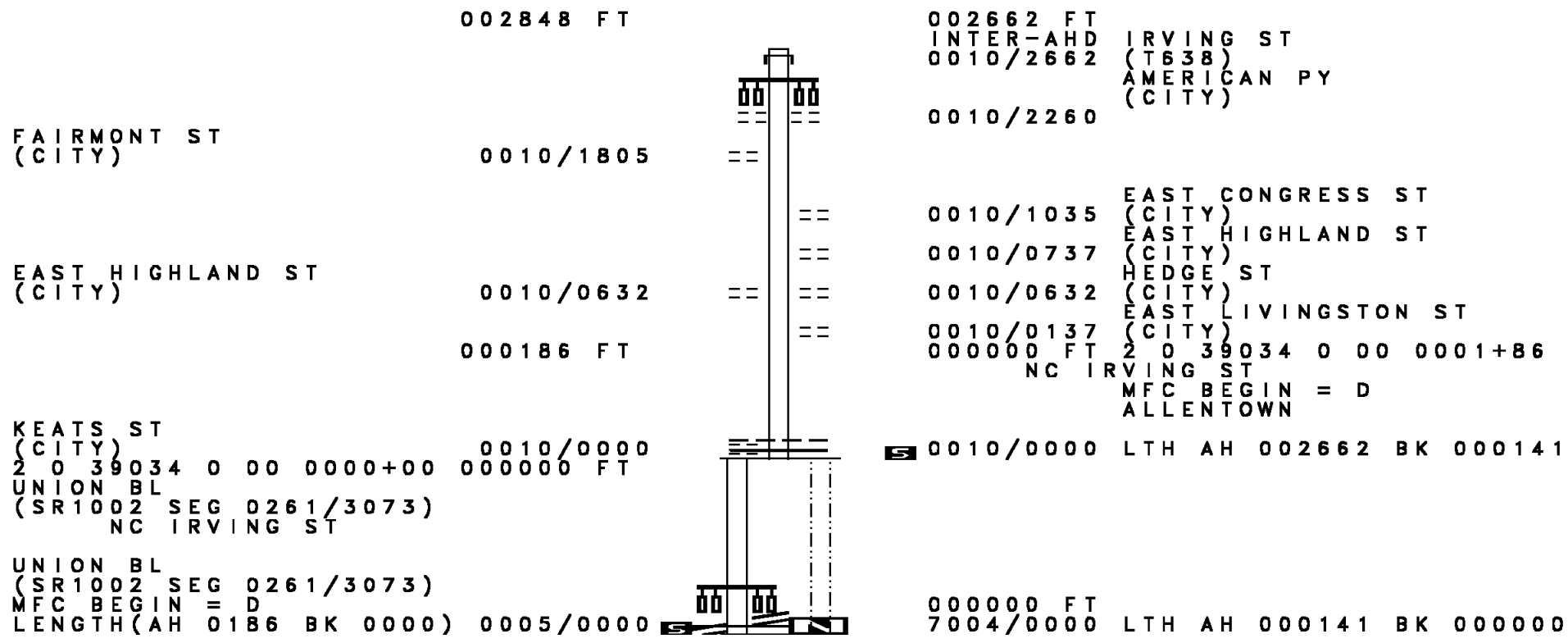
DIR: B TOTAL LEN: 3.361 MI. DIST: 05-3 SR: 1006
 LEFT MUN: SOUTH WHITEHALL T RIGHT MUN: SOUTH WHITEHALL T

Segment Description	Stationing	Length (FT)	Right-of-Way Stationing	Right-of-Way Description
WHITEHALL AV (SR1021 SEG 0010/0000)	0070/0570		0070/0734	LEH ST (TWP) WHITEHALL AV (TWP)
NORTH CHARLES ST (TWP)	0070/0322		0070/0570	
1 0 00163 0 00 0070+00	014482 FT		014482 FT	
NORTH CENTER ST (TWP)	0070/0000		0070/0000	LENGTH(AH 3263 BK 1512) NORTH TWENTYFOURTH ST (TWP)
NORTH FILBERT ST (TWP)	0060/1179		0060/1276	
			0060/0959	NORTH MUHLENBERG ST (TWP)
			0060/0636	NORTH TWENTYFIFTH ST (TWP)
	012970 FT		012970 FT	1 0 00163 0 00 0090+35 NORTH TWENTYSIXTH ST (TWP)
			0060/0000	LENGTH(AH 1512 BK 3083) NORTH OTT ST
			0050/2772	(TWP)
			0050/2447	NORTH TWENTYSEVENTH ST (TWP)
			0050/1806	NORTH TWENTYEIGHTH ST (TWP)
			0050/1496	NORTH MAIN ST (TWP)
			0050/1176	OFFICE CENTER RD (TWP)
	009887 FT		009887 FT	1 0 00163 0 00 0121+44 CEDAR CREST BL (SR1019 SEG 0080/0000)
YELLOWSTONE RD (TWP)	0040/2719		0050/0000	LENGTH(AH 3083 BK 3243)
			0040/1900	POND RD (TWP)
			0040/0972	BRANDYWINE RD (TWP)

DIR: B TOTAL LEN: 3.361 MI. DIST: 05-3 SR: 1006
 LEFT MUN: SOUTH WHITEHALL T RIGHT MUN: SOUTH WHITEHALL T



006644 FT 006644 FT 1 0 00163 0 00 0153+65
 SPRINGHOUSE RD
 (T514)
 0040/0000 LENGTH(AH 3243 BK 2772)
 PENNS CROSSING (TWP) 0030/2162
 FORTIETH ST (TWP)
 0030/1265
 STONE TAVERN BL (TWP) 0030/1262
 HAMPTON RD (TWP)
 003872 FT
 1 0 00163 0 00 0181+22 003872 FT
 VALLEY VIEW DR (TWP) 0030/0000
 LENGTH(AH 2772 BK 2121)
 WETHERSFIELD DR (TWP)
 0020/1274
 001751 FT 001751 FT 1 0 00163 0 00 0202+43
 RIDGEVIEW DR (T600)
 0020/0000 LENGTH(AH 2121 BK 1751)
 CHURCH RD (T498) 0010/0090
 000000 FT
 FROM 0309/0260 SH (CONN)
 0010/0107
 000000 FT 1 0 00163 0 00 0220+34
 SR 0309 SH (SR0309 SEG 0271/0000)
 (SR0309 SEG 0270/0000)
 NC WALBERT AV
 INTER-BK CHURCH RD (T878)
 MFC BEGIN = D
 0010/0000 LENGTH(AH 1751 BK 0000)
 (SR 0309 SH (SR0309 SEG 0271/0000)
 (SR0309 SEG 0270/0000) 0010/0000



FAIRMONT ST
(CITY)

002848 FT

0010/1805

EAST HIGHLAND ST
(CITY)

0010/0632

000186 FT

KEATS ST
(CITY)

0010/0000

2 0 39 034 0 00 0000+00 000000 FT
 UNION BL
 (SR1002 SEG 0261/3073)
 NC IRVING ST

UNION BL
 (SR1002 SEG 0261/3073)
 MFC BEGIN = D
 LENGTH(AH 0186 BK 0000) 0005/0000

002662 FT
 INTER-AHD
 0010/2662

IRVING ST
 (T638)
 AMERICAN PY
 (CITY)

0010/2260

0010/1035

EAST CONGRESS ST
 (CITY)

0010/0737

EAST HIGHLAND ST
 (CITY)

0010/0632

HEDGE ST
 (CITY)

0010/0137

EAST LIVINGSTON ST
 (CITY)

000000 FT 2 0 39 034 0 00 0001+86
 NC IRVING ST

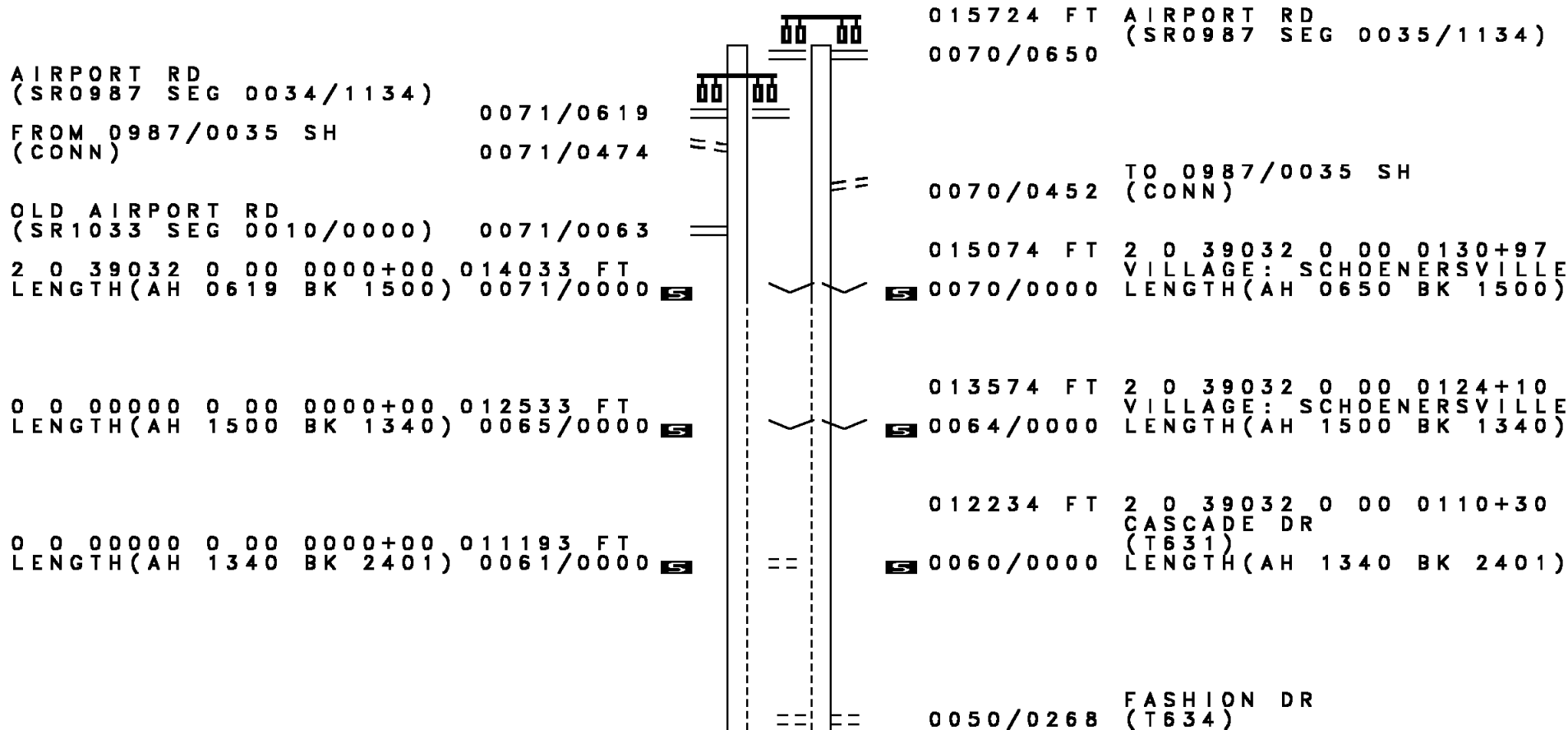
MFC BEGIN = D
 ALLENTOWN

S 0010/0000 LTH AH 002662 BK 000141

000000 FT
 7004/0000

LTH AH 000141 BK 000000

DIR: N TOTAL LEN: 2.978 MI. DIST: 05-3 SR: 1004
 LEFT MUN: HANOVER T RIGHT MUN: HANOVER T



DIR: N TOTAL LEN: 2.978 MI. DIST: 05-3 SR: 1004
 LEFT MUN: HANOVER T RIGHT MUN: HANOVER T

Stationing	Notes	Stationing	Notes
0 0 00000 0 00 0000+00 008792 FT		009833 FT	2 0 39032 0 00 0080+38
MFC BEGIN = C		MFC BEGIN = C	
LTH AH 002401 BK 003791 0051/0000	5	0050/0000	LENGTH(AH 2401 BK 3791)
TO 1013/0010 SH			
(CONN) 0040/3363			
WILLOW BROOK RD			WILLOW BROOK RD
(SR1013 SEG 0010/0000) 0040/3216		0040/3216	(T622)
		0040/2553	WILLOW BROOK RD SOUTH
			(T615)
		0040/1223	HANOVER
			CATASAUQUA B
005001 FT		006042 FT	2 0 39032 0 00 0047+57
			FIFTEENTH ST
		5 0040/0000	(BORO)
			LENGTH(AH 3791 BK 2350)
			FOURTEENTH ST
		0030/1939	(BORO)
		0030/1640	THIRTEENTH ST
			(BORO)
		0030/1337	TWELFTH ST
			(BORO)
		0030/0885	ELEVENTH ST
			(BORO)
		0030/0551	WOLFE ST
			(BORO)
		0030/0292	WALKER ST
			(BORO)
002651 FT		003692 FT	2 0 39032 0 00 0024+13
			TENTH ST
TENTH ST		5 0030/0000	(BORO)
(BORO) 0030/0000			LENGTH(AH 2350 BK 2651)
		0020/2114	BMSEN 39/1004/0020/2044
			0 0 00000 0 00 0000+00
			P3
		0020/2044	CATASAUQUA CREEK
PINEAPPLE ST			BMSBG 39/1004/0020/2044
(BORO) 0020/1794			

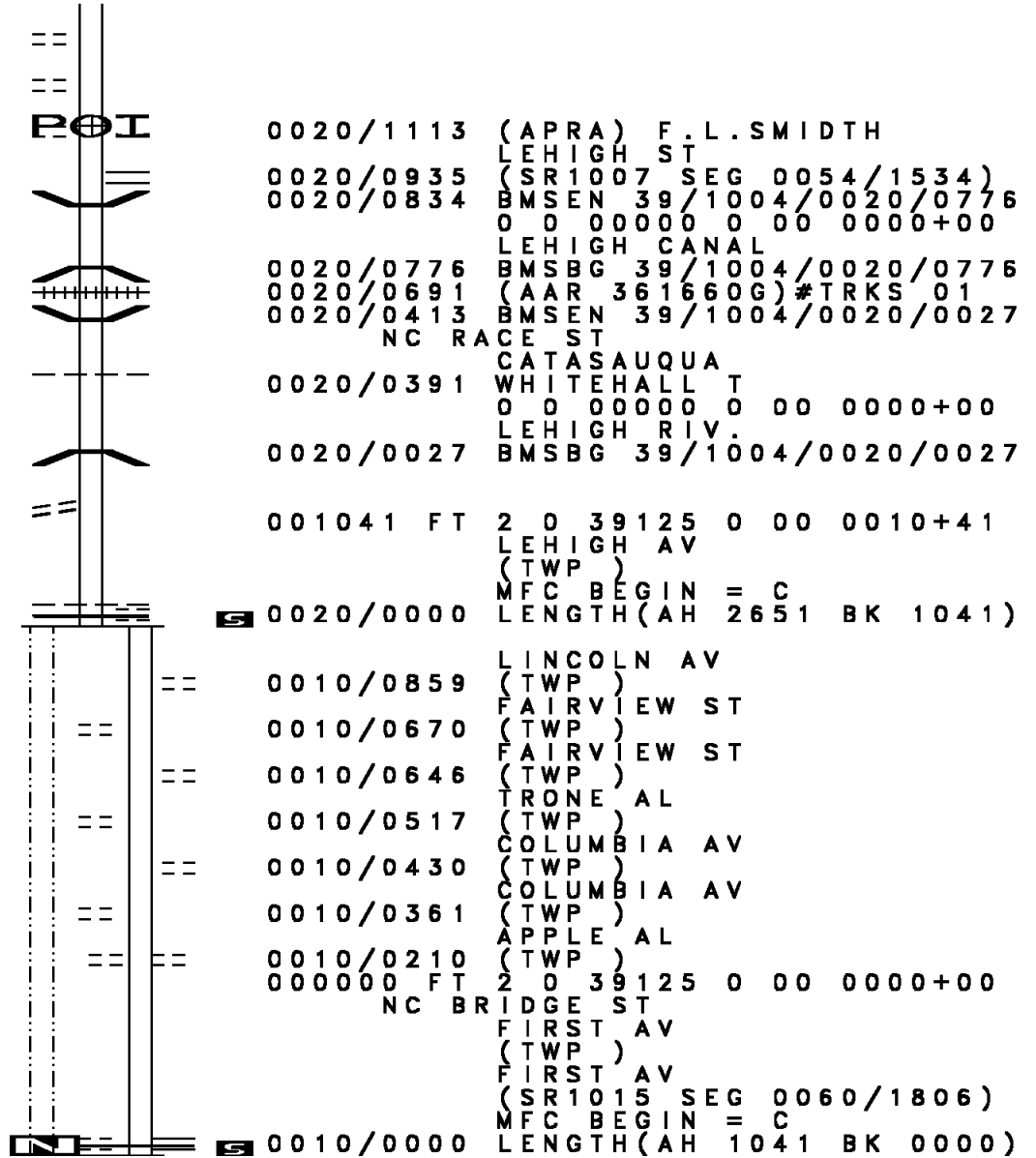
DIR: N TOTAL LEN: 2.978 MI. DIST: 05-3 SR: 1004
 LEFT MUN: CATASAUQUA B RIGHT MUN: CATASAUQUA B

SECOND ST (BORO) 0020/1596
 RAILROAD ST (BORO) 0020/1360
 FRONT ST (BORO) 0020/1113

LEHIGH AV (TWP) 0020/0007
 000000 FT

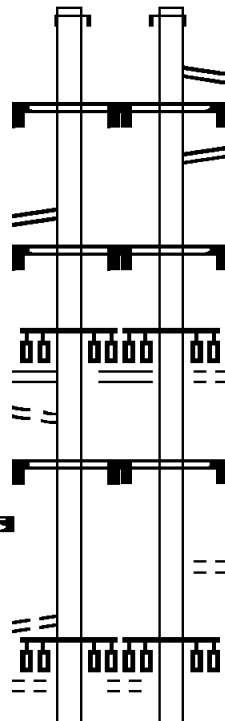
WHITEHALL 0020/0000

LTH AH 001041 BK 000000 000000 FT
 7011/0000



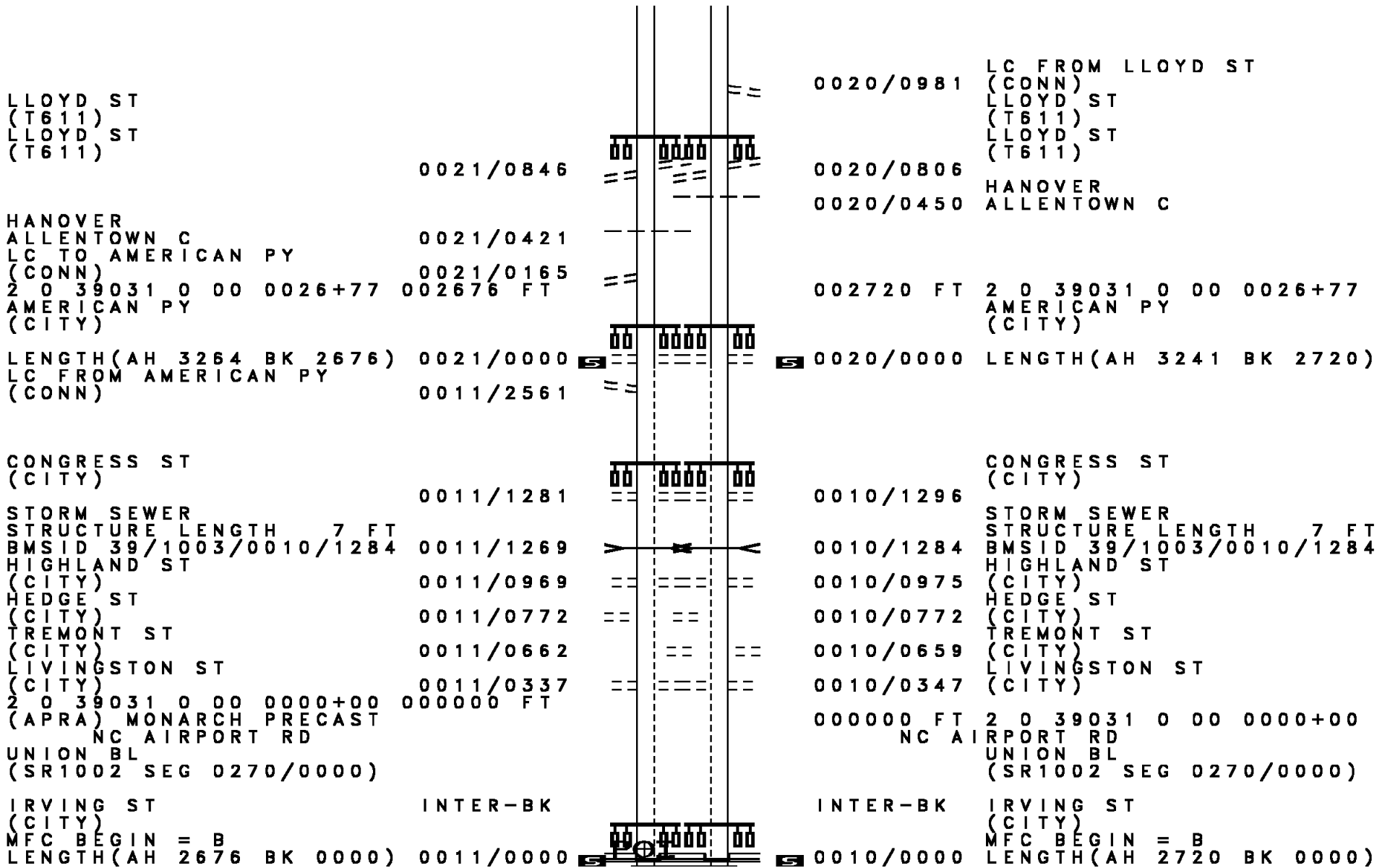
0020/1113 (APRA) F. L. SMIDTH
 LEHIGH ST
 0020/0935 (SR1007 SEG 0054/1534)
 0020/0834 BMSSEN 39/1004/0020/0776
 0 0 00000 0 00 0000+00
 LEHIGH CANAL
 0020/0776 BMSBG 39/1004/0020/0776
 0020/0691 (AAR 361660G) #TRKS 01
 0020/0413 BMSSEN 39/1004/0020/0027
 NC RA
 CE ST
 CATASAUQUA
 0020/0391 WHITEHALL T
 0 0 00000 0 00 0000+00
 LEHIGH RIV.
 0020/0027 BMSBG 39/1004/0020/0027
 001041 FT 2 0 39125 0 00 0010+41
 LEHIGH AV
 (TWP)
 MFC BEGIN = C
 0020/0000 LENGTH(AH 2651 BK 1041)
 LINCOLN AV
 (TWP)
 FAIRVIEW ST
 (TWP)
 FAIRVIEW ST
 (TWP)
 0010/0646 TRONE AL
 (TWP)
 0010/0517 COLUMBIA AV
 (TWP)
 0010/0430 COLUMBIA AV
 (TWP)
 0010/0361 APPLE AL
 (TWP)
 0010/0210 (TWP)
 000000 FT 2 0 39125 0 00 0000+00
 NC BR
 RIDGE ST
 FIRST AV
 (TWP)
 FIRST AV
 (SR1015 SEG 0060/1806)
 MFC BEGIN = C
 0010/0000 LENGTH(AH 1041 BK 0000)

AIRPORT RD 007713 FT
 (SR0987 SEG 0011/0000) INTER-AHD 0031/1773
 SIGN: 3 CHORD TRUSS
 BMSID 39/1003/0030/1546 0031/1553
 RAMP D RD
 (SR8018 SEG 0020/0000) 0031/1228
 SIGN: 3 CHORD TRUSS
 BMSID 39/1003/0030/1106 0031/1105
 RAMP C RD
 (SR8018 SEG 0010/1143)
 CATASAUQUA RD
 (T829) 0031/0806
 FROM 8018/0010 SH 0031/0530
 (CONN)
 SIGN: 3 CHORD TRUSS
 BMSID 39/1003/0030/0245 0031/0245
 2 0 39031 0 01 0058+14 005940 FT
 LENGTH(AH 1773 BK 3264) 0031/0000
 LC TO AIRPORT CTR RD
 (CONN) 0021/2881
 AIRPORT CENTER RD
 (T640) 0021/2769



007727 FT
 INTER-AHD 0030/1766
 AIRPORT RD (SR0987 SEG 0010/0000)
 RAMP A RD (SR8018 SEG 0750/1414)
 SIGN: 3 CHORD TRUSS
 BMSID 39/1003/0030/1546 0030/1546
 RAMP B RD (SR8018 SEG 0760/0000) 0030/1258
 SIGN: 3 CHORD TRUSS
 BMSID 39/1003/0030/1106 0030/1106
 RAMP C RD (SR8018 SEG 0010/1143)
 CATASAUQUA RD (T829) 0030/0793
 SIGN: 3 CHORD TRUSS
 BMSID 39/1003/0030/0245 0030/0245
 2 0 39031 0 01 0060+17 0030/0000
 LENGTH(AH 1766 BK 3241)
 LLOYD ST (T611) 0020/3164
 AIRPORT CENTER RD (T640) 0020/2732

DIR: N TOTAL LEN: 1.463 MI. DIST: 05-3 SR: 1003
 LEFT MUN: HANOVER T RIGHT MUN: HANOVER T



LLOYD ST
(T611)
LLOYD ST
(T611)

0021/0846

HANOVER ALLENTOWN C
LC TO AMERICAN PY
(CONN)
2 0 39031 0 00 0026+77
AMERICAN PY
(CITY)

0021/0421

0021/0165

002676 FT

LENGTH(AH 3264 BK 2676)
LC FROM AMERICAN PY
(CONN)

0021/0000

0011/2561

CONGRESS ST
(CITY)

0011/1281

STORM SEWER
STRUCTURE LENGTH 7 FT
BMSID 39/1003/0010/1284
HIGHLAND ST
(CITY)

0011/1269

0011/0969

HEDGE ST
(CITY)

0011/0772

TREMONT ST
(CITY)

0011/0662

LIVINGSTON ST
(CITY)
2 0 39031 0 00 0000+00
(APRA) MONARCH PRECAST
NC AIRPORT RD

0011/0337

000000 FT

UNION BL
(SR1002 SEG 0270/0000)

IRVING ST
(CITY)

INTER-BK

MFC BEGIN = B
LENGTH(AH 2676 BK 0000)

0011/0000

0020/0981

LC FROM LLOYD ST
(CONN)
LLOYD ST
(T611)
LLOYD ST
(T611)

0020/0806

0020/0450

HANOVER ALLENTOWN C

002720 FT

2 0 39031 0 00 0026+77
AMERICAN PY
(CITY)

0020/0000

LENGTH(AH 3241 BK 2720)

0010/1296

CONGRESS ST
(CITY)

0010/1284

STORM SEWER
STRUCTURE LENGTH 7 FT
BMSID 39/1003/0010/1284
HIGHLAND ST
(CITY)

0010/0975

HEDGE ST
(CITY)

0010/0772

TREMONT ST
(CITY)

0010/0659

LIVINGSTON ST
(CITY)

000000 FT

2 0 39031 0 00 0000+00
NC AIRPORT RD
UNION BL
(SR1002 SEG 0270/0000)

INTER-BK

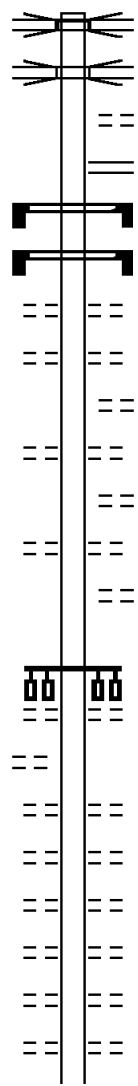
IRVING ST
(CITY)

0010/0000

MFC BEGIN = B
LENGTH(AH 2720 BK 0000)

073035 FT

072866 FT
 INTER-AHD



UNION BL
 (CITY)
 PA 378 NB
 0320/2472 OP ID 39/0378/0090/1521
 PA 378 SB
 0320/2375 OP ID 39/0378/0091/1521
 SECOND AV
 (CITY)
 THIRD AV
 (CITY)
 0320/1894 (SR1001 SEG 0010/0525)
 SIGN: CANTILEVER
 0320/1890 BMSID 39/1002/0320/1890
 SIGN: CANTILEVER
 0320/1856 BMSID 39/1002/0320/1856
 FOURTH AV
 (CITY)
 0320/1483 FIFTH AV
 (CITY)
 0320/1098 LIBERTY ST
 (CITY)
 0320/0919 SIXTH AV
 (CITY)
 0320/0735 UNKNOWN ALLEY
 (CITY)
 0320/0541 SEVENTH AV
 (CITY)
 0320/0355 GARDEN ST
 (CITY)
 0320/0183 EIGHTH AV
 (CITY)
 070394 FT 1 0 00159 0 00 0079+73
 5 0320/0000 LENGTH(AH 2472 BK 3893)
 TENTH AV
 (CITY)
 0310/3193 ELEVENTH AV
 (CITY)
 0310/2767 TWELFTH AV
 (CITY)
 0310/2382 THIRTEENTH AV
 (CITY)
 0310/1990 S FOURTEENTH AV
 (CITY)
 0310/1614 FIFTEENTH AV
 (CITY)
 0310/1240 SIXTEENTH AV
 (CITY)

070563 FT

NINTH AV
 (CITY)

0310/3553

DIR: B TOTAL LEN: 13.832 MI. DIST: 05-3 SR: 1002
 LEFT MUN: BETHLEHEM C RIGHT MUN: BETHLEHEM C

ROSE AV
 (CITY)
 HIGHLAND AV
 (CITY)

0310/0574
 0310/0097
 066670 FT

RAYMOND AV
 (CITY)

0300/1501

PENNSYLVANIA AV
 (CITY)

0300/0000

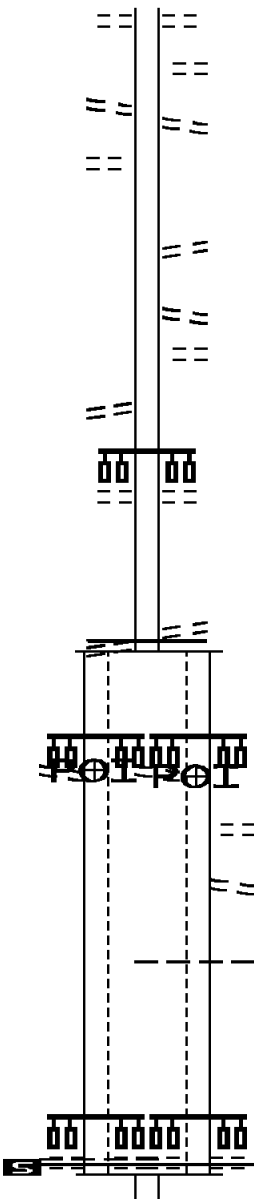
(APRA) WEIR WELDING
 EATON AV
 (CITY)

0291/1401

1 0 00159 0 00 0000+00 062661 FT
 CLUB AV
 (CITY)

MFC BEGIN = B
 BETHLEHEM
 ALLENTOWN C

LENGTH(AH 1672 BK 3313) 0291/0000

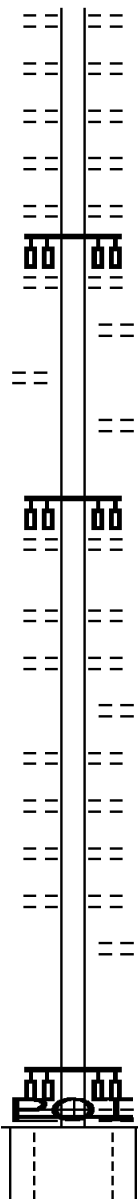


0310/0871 (CITY)
 MOUNT AIRY AV
 0310/0663 (CITY)
 ROSE AV
 0310/0574 (CITY)
 066501 FT 1 0 00159 0 00 0040+54
 HIGHLAND AV
 (CITY)
 0310/0000 LENGTH(AH 3893 BK 2337)
 KENMORE ST
 0300/2301 (CITY)
 PAUL AV
 0300/1723 (CITY)
 BEVERLY AV
 (CITY)
 0300/0831
 064164 FT 1 0 00159 0 00 0014+65
 PENNSYLVANIA AV
 (CITY)
 MFC BEGIN = B
 0300/0000 LENGTH(AH 2337 BK 1713)
 (APRA) WEIR WELDING
 EATON AV
 (CITY)
 0290/1357
 CAMBRIDGE AV
 (CITY)
 0290/1272
 EATON AV
 (CITY)
 0290/1171
 BETHLEHEM
 ALLENTOWN C
 0290/0141
 062451 FT 1 0 00159 0 00 0000+00
 CLUB AV
 (CITY)
 MFC BEGIN = B
 0290/0000 LENGTH(AH 1713 BK 3313)
 WALL ST

DIR: B TOTAL LEN: 13.832 MI. DIST: 05-3 SR: 1002
 LEFT MUN: ALLENTOWN C RIGHT MUN: ALLENTOWN C

QUEBEC ST
(CITY)

0280/0585
059348 FT



0280/3071 (CITY)
 WAHNETA ST
 0280/2929 (CITY)
 VAN BUREN ST
 0280/2618 (CITY)
 ULSTER ST
 0280/2212 (CITY)
 TACOMA ST
 0280/1812 (CITY)
 SHERMAN ST
 (CITY)
 0280/1325
 RANDOLPH ST
 0280/0888 (CITY)
 0280/0549 QUEBEC ST
 (CITY)
 059138 FT 1 0 00 157 0 02 0854+39
 PLYMOUTH ST
 (CITY)
 0280/0000 LENGTH(AH 3313 BK 2997)
 0270/2391 NELSON ST
 (CITY)
 0270/2060 MAXWELL ST
 (CITY)
 0270/1747 LACROSSE ST
 (CITY)
 0270/1426 KIOWA ST
 (CITY)
 0270/1104 KEARNEY ST
 (CITY)
 0270/0800 JEROME ST
 (CITY)
 0270/0490 JASPER ST
 (CITY)
 0270/0177 INGRAM ST
 (CITY)
 056351 FT 1 0 00 157 0 02 0824+40
 (APRA) MONARCH PRECAST
 IRVING ST
 (CITY)
 0270/0000 MFC BEGIN = B
 LENGTH(AH 2997 BK 3157)
 0260/3129 LC TO IRVIN ST
 (CONN)

AIRPORT RD
 (SR1003 SEG 0011/0000)
 (SR1003 SEG 0010/0000) 0270/0000

DIR: B TOTAL LEN: 13.832 MI. DIST: 05-3 SR: 1002
 LEFT MUN: ALLENTOWN C RIGHT MUN: ALLENTOWN C

IRVING ST (SR1005 SEG 0005/0000)	0261/3073						
HALSTEAD ST (CITY)	0261/2802	==	==	==	0260/2794	HALSTEAD ST (CITY)	
GODFREY ST (CITY)	0261/2480	==	==	==	0260/2464	GODFREY ST (CITY)	
GRAHAM ST (CITY)	0261/2161	==	==	==	0260/2150	GRAHAM ST (CITY)	
GILMORE ST (CITY)	0261/1836	==	==	==	0260/1822	GILMORE ST (CITY)	
FENWICK ST (CITY)	0261/1515				0260/1504	FENWICK ST (CITY)	
UNKNOWN RD (PRDR)	0261/0938				0260/0948	UNKNOWN RD (PRDR)	
1 0 00157 0 02 0793+11 053148 FT					052984 FT	1 0 00157 0 02 0793+11	
ELLSWORTH ST (CITY)						ELLSWORTH ST (CITY)	
MFC BEGIN = B LENGTH(AH 3203 BK 2455)	0261/0000				0260/0000	MFC BEGIN = B LENGTH(AH 3157 BK 2455)	
					0250/2015	BMSBG 39/1002/0250/1951	
						0 0 00000 0 00 0000+00	
						NORFOLK SOUTHERN RAI RR	
					0250/1951	BMSBG 39/1002/0250/1951	
					0250/1675	NC UN ION BL	
					0250/1378	BMSBG 39/1002/0250/0000	
NORTH DAUPHIN ST (SR1007 SEG 0010/0000)	0250/1675						
					050693 FT		
					050529 FT	1 0 00157 0 02 0767+81	
						N. BRICK ST.	
					0250/0000	BMSBG 39/1002/0250/0000	
						LENGTH(AH 2455 BK 1637)	
						NORTH FRONT ST (CITY)	
NORTH FRONT ST (SR1015 SEG 0010/0000)	0240/1392				0240/1392		
					0240/1227	UNKNOWN AL (CITY)	
					0240/1134	NORTH RAILROAD ST (CITY)	
					0240/1015	NORTH GEORGE ST (CITY)	
						NORTH RIDGE AV (CITY)	
					0240/0743		

DIR: B TOTAL LEN: 13.832 MI. DIST: 05-3 SR: 1002
 LEFT MUN: ALLENTOWN C RIGHT MUN: ALLENTOWN C

		==	0240/0500	NORTH GRANT ST (CITY)
		==	0240/0343	NORTH SPRUCE ST (CITY)
		==	0240/0178	NORTH SECOND ST (CITY)
049056 FT		==	048892 FT	1 0 00157 0 02 0751+70 BRYAN ST. (CITY)
		==	0240/0000	LENGTH (AH 1637 BK 3486)
		==	0230/3229	BMSEN 39/1002/0230/2528
		==		1 0 00157 0 02 0741+94 MEADOW ST.
		==	0230/2528	BMSBG 39/1002/0230/2528
		==	0230/2360	NORTH JORDAN ST (CITY)
		==	0230/2195	NORTH ELLIGER ST (CITY)
		==	0230/2021	NORTH FOURTH ST (CITY)
MOHR ST (CITY)	0230/1857	==		
		==	0230/1562	NORTH PENN ST (CITY)
		==	0230/1438	NORTH LEAVAN ST (CITY)
		==	0230/1284	NORTH FIFTH ST (CITY)
NORTH WILLIAMS ST (CITY)	0230/1121	==		
		==	0230/0996	LAW ST (CITY)
		==	0230/0968	NORTH FAIR ST (CITY)
NORTH FAIR ST (CITY)	0230/0897	==		
		==	0230/0714	NORTH SIXTH ST (CITY)
NORTH EMERY ST (CITY)	0230/0571	==		
		==	0230/0450	NORTH PARK ST (CITY)
NORTH MORRIS ST (CITY)	0230/0336	==		
				NORTH MORRIS ST

EXTRACT DATE: 12/18/2023
PRINT DATE: 12/19/2023

ROADWAY MANAGEMENT SYSTEM
SLD COUNTY/SR - ANNUAL PRINT

PAGE NUMBER: 117
COUNTY: LEHIGH

DIR: B TOTAL LEN: 13.832 MI.
LEFT MUN: ALLENTOWN C

DIST: 05-3 SR: 1002
RIGHT MUN: ALLENTOWN C

Street Name	City	Segment	Length (FT)	Stationing
UNKNOWN ALLEY	(CITY)	0220/2237		
		045570 FT		
		0230/0320		(CITY) NORTH SEVENTH ST (SR0145 SEG 0089/1030)
		0230/0166		
		045406 FT		1 0 00157 0 02 0716+46 PIONEER ST (CITY)
		0230/0000		LENGTH(AH 3486 BK 2247)
		0220/2009		NORTH SILK ST (CITY)
		0220/1847		NORTH EIGHTH ST (CITY)
		0220/1694		NORTH REFWAL ST (CITY)
		0220/1566		NORTH LUMBER ST (CITY)
		0220/1447		NORTH NAGEL ST (CITY)
		0220/1297		NINTH ST (CITY)
		0220/1108		NORTH FOUNTAIN ST (CITY)
		0220/0922		NORTH NEW ST (CITY)
		0220/0757		NORTH HAZEL ST (CITY)
		0220/0569		NORTH TENTH ST (CITY)
		0220/0284		NORTH HOWARD ST (CITY)
NORTH PEACH ST	(CITY)	0220/0171		
		043323 FT		
		043159 FT		1 0 00157 0 02 0694+03 NORTH ELEVENTH ST (CITY)
		0220/0000		LENGTH(AH 2247 BK 2425)
NORTH LYNN ST	(CITY)	0210/2274		
		0210/2148		POPLAR ST (CITY)
AMANDA ST	(CITY)	0210/2016		
		0210/1868		TWELFTH ST (CITY)

EXTRACT DATE: 12/18/2023
PRINT DATE: 12/19/2023

ROADWAY MANAGEMENT SYSTEM
SLD COUNTY/SR - ANNUAL PRINT

PAGE NUMBER: 116
COUNTY: LEHIGH

DIR: B TOTAL LEN: 13.832 MI.
LEFT MUN: ALLENTOWN C

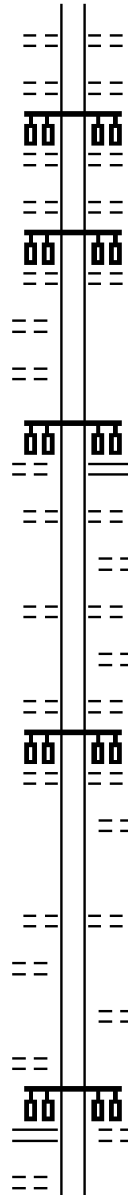
DIST: 05-3 SR: 1002
RIGHT MUN: ALLENTOWN C

NORTH FRANKLIN ST
(CITY) 0210/0306
NORTH RALPH ST
(CITY) 0210/0171
1 0 00157 0 02 0669+80 040898 FT
FIFTEENTH ST
(CITY) 0210/0000

NORTH BIRD ST
(CITY) 0190/2319

NORTH BUFFALO ST
(CITY) 0190/2016

NORTH NINETEENTH ST
(SR1017 SEG 0010/0000) 0190/1856
BAYARD ST
(CITY) 0190/1695



0210/1717 NORTH BLANK ST
(CITY)
0210/1559 NORTH JEFFERSON ST
(CITY)
THIRTEENTH ST
(CITY)
0210/1250
0210/0937 MADISON ST
(CITY)
NORTH FOURTEENTH ST
(CITY)
0210/0627

FIFTEENTH ST
(SR2003 SEG 0010/3708)
040734 FT LENGTH(AH 2425 BK 1868)
S 0210/0000 NORTH FULTON ST
(CITY)
0200/1553 NORTH MILTON ST
(CITY)
0200/1406 SIXTEENTH ST
(CITY)
0200/1242 NORTH BAXTER ST
(CITY)
0200/1087 NORTH WEST ST
(CITY)
0200/0933 NORTH SEVENTEENTH ST
(CITY)
0200/0629 NORTH SAINT CLOUD ST
(CITY)
0200/0314 1 0 00443 0 03 0742+76
038866 FT NORTH EIGHTEENTH ST
(CITY)
S 0200/0000 LENGTH(AH 1868 BK 2478)

0190/2174 NORTH SAINT GEORGE ST
(CITY)

NORTH NINETEENTH ST
(CITY) 0190/1856

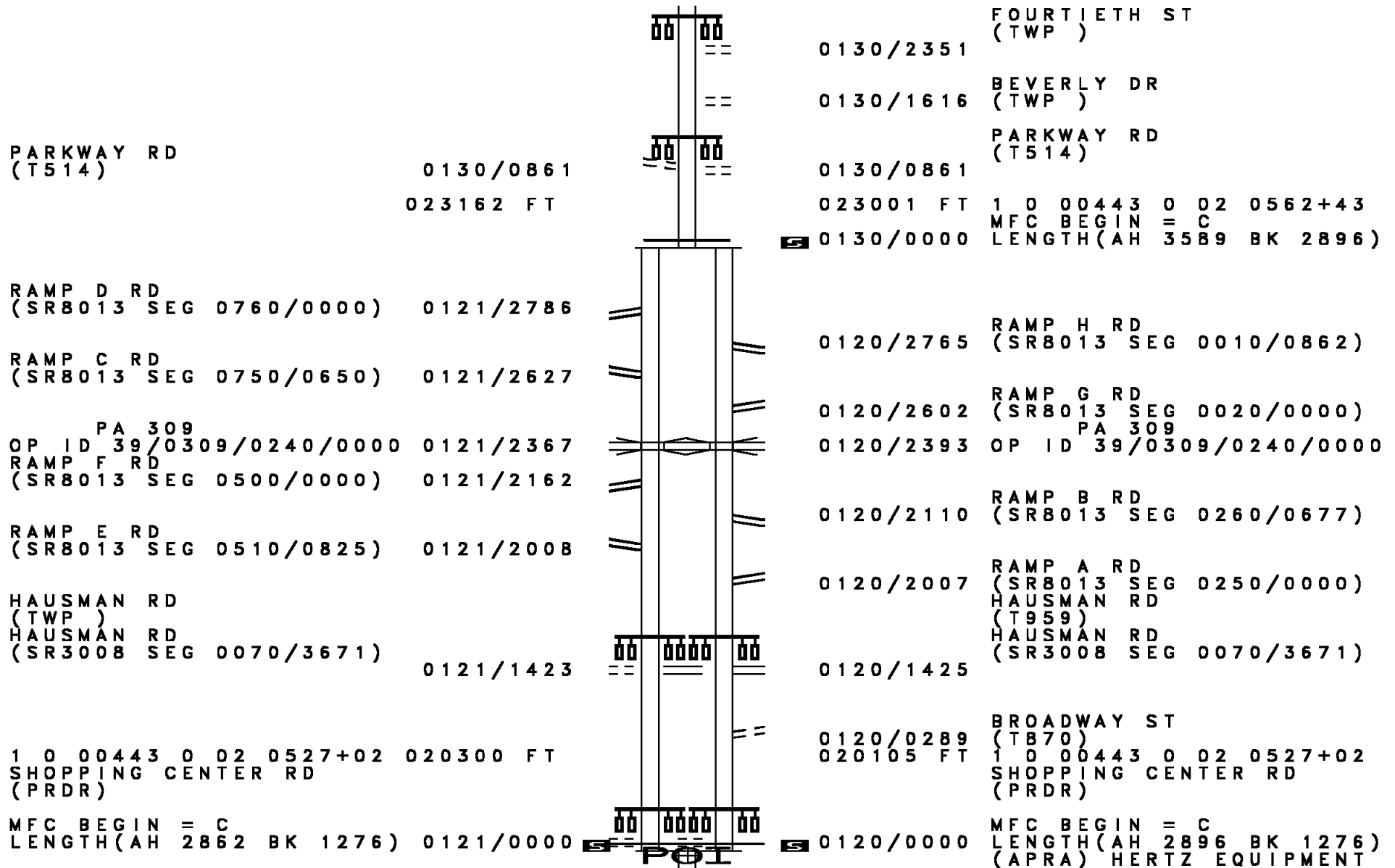
DIR: B TOTAL LEN: 13.832 MI. DIST: 05-3 SR: 1002
 LEFT MUN: ALLENTOWN C RIGHT MUN: ALLENTOWN C

Street Name (City)	Segment ID	Length (FT)	Start Stationing	End Stationing	Notes
BATH ST (CITY)	0190/1395				
NORTH TWENTYFIRST ST (CITY)	0190/0622	036552 FT			
MAY ST (CITY)	0180/1700				
NORTH BROAD ST (CITY)	0170/0000	033134 FT	1 0 00443 0 02 0653+29		
LAFAYETTE ST (CITY)	0190/1547				
NORTH TWENTIETH ST (CITY)	0190/1242				
SAINT ELMO ST (CITY)	0190/0934				
ALBRIGHT AV (CITY)	0190/0756				
SAINT LUCAS ST (CITY)	0190/0308	036388 FT	1 0 00443 0 03 0717+94		
NORTH TWENTYSECOND ST (CITY)	0190/0000				LENGTH (AH 2478 BK 2488)
LEH ST (CITY)	0180/2164				
NORTH TWENTYTHIRD ST (CITY)	0180/1854				
BERKS ST (CITY)	0180/1552				
NORTH TWENTYFOURTH ST (CITY)	0180/1245				
MUHLENBERG ST (CITY)	0180/0931				
NORTH TWENTYFIFTH ST (CITY)	0180/0621				
GLENWOOD ST (CITY)	0180/0308	033900 FT	1 0 00443 0 02 0662+53		
NORTH TWENTYSIXTH ST (CITY)	0180/0000				LENGTH (AH 2488 BK 0930)
NORTH OTT ST (CITY)	0170/0618				
NORTH TWENTYSEVENTH ST (CITY)	0170/0305	032970 FT			
NORTH COLLEGE HEIGHTS B (CITY)	0170/0000				LENGTH (AH 0930 BK 2172)
NORTH TWENTYEIGHTH ST (CITY)	0160/2052				

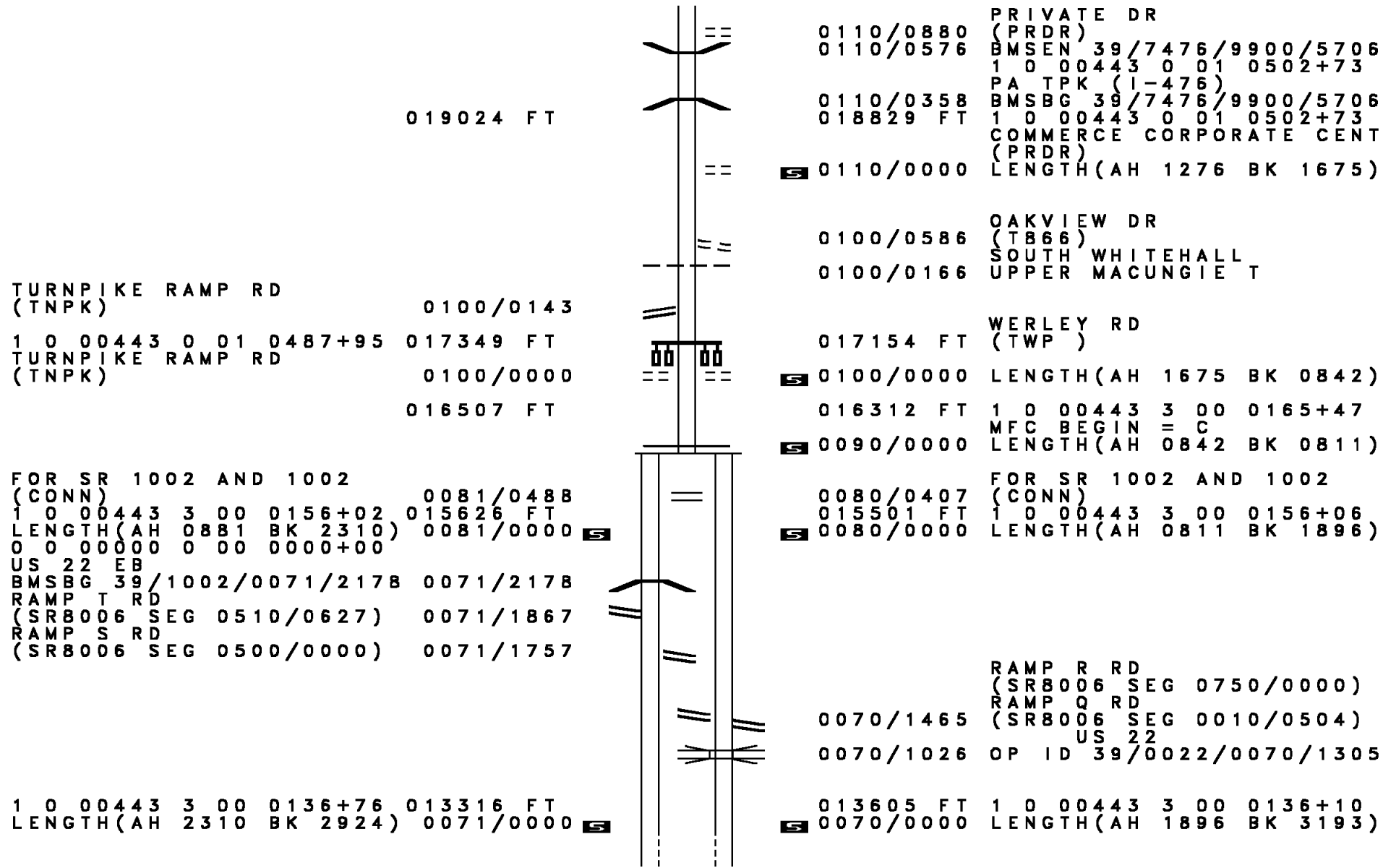
DIR: B TOTAL LEN: 13.832 MI. DIST: 05-3 SR: 1002
 LEFT MUN: ALLENTOWN C RIGHT MUN: ALLENTOWN C

						0160/1856	(CITY)
							NORTH MAIN ST
						0160/1546	(CITY)
							NORTH TWENTYNINTH ST
						0160/1236	(CITY)
							NORTH ARCH ST
						0160/0926	(CITY)
							THIRTIETH ST
						0160/0618	(CITY)
							LC FROM VILLAGE WEST MA
						0160/0088	(CONN)
							VILLAGE WEST MALL
1 0 00443 0 02 0631+84	030962 FT				030798 FT		(PRDR)
THIRTYFIRST ST							MFC BEGIN = B
(CITY)	0160/0000				0160/0000		LENGTH(AH 2172 BK 0826)
							LC TO VILLAGE WEST MALL
MFC BEGIN = B	0151/0361				0150/0729		(CONN)
CEDAR CREST BL							CEDAR CREST BL
(SR1019 SEG 0054/1335)							(SR1019 SEG 0054/1335)
	0151/0336				0150/0310		MFC BEGIN = B
ALLENTOWN							ALLENTOWN
SOUTH WHITEHALL T	0151/0194						SOUTH WHITEHALL T
					0150/0126		
1 0 00443 0 02 0622+95	030133 FT				029972 FT		1 0 00443 0 02 0622+90
MFC BEGIN = C							MFC BEGIN = C
LENGTH(AH 0829 BK 3382)	0151/0000				0150/0000		LENGTH(AH 0826 BK 3382)
							0140/1333
							BMSBN 39/1002/0140/1273
							0 0 00000 0 00 0000+00
							L. CEDAR CK.
							0140/1273
							BMSBG 39/1002/0140/1273
							026751 FT
					026590 FT		1 0 00443 0 02 0591+28
							SPRINGHOUSE RD
							(T587)
					0140/0000		LENGTH(AH 3382 BK 3589)

DIR: B TOTAL LEN: 13.832 MI. DIST: 05-3 SR: 1002
 LEFT MUN: SOUTH WHITEHALL T RIGHT MUN: SOUTH WHITEHALL T



DIR: B TOTAL LEN: 13.832 MI. DIST: 05-3 SR: 1002
 LEFT MUN: SOUTH WHITEHALL T RIGHT MUN: SOUTH WHITEHALL T



TURNPIKE RAMP RD (TNPK) 0100/0143
 1 0 00443 0 01 0487+95 017349 FT
 TURNPIKE RAMP RD (TNPK) 0100/0000
 016507 FT

FOR SR 1002 AND 1002 (CONN) 0081/0488
 1 0 00443 3 00 0156+02 015626 FT
 LENGTH(AH 0881 BK 2310) 0081/0000
 0 0 00000 0 00 0000+00
 US 22 EB
 BMSBG 39/1002/0071/2178 0071/2178
 RAMP T RD (SR8006 SEG 0510/0627) 0071/1867
 RAMP S RD (SR8006 SEG 0500/0000) 0071/1757

1 0 00443 3 00 0136+76 013316 FT
 LENGTH(AH 2310 BK 2924) 0071/0000

0110/0880 PRIVATE DR (PRDR)
 0110/0576 BMSSEN 39/7476/9900/5706
 1 0 00443 0 01 0502+73
 PA TPK (1-476)
 0110/0358 BMSBG 39/7476/9900/5706
 018829 FT 1 0 00443 0 01 0502+73
 COMMERCE CORPORATE CENT (PRDR)
 0110/0000 LENGTH(AH 1276 BK 1675)

0100/0586 OAKVIEW DR (T866)
 0100/0166 SOUTH WHITEHALL UPPER MACUNGIE T

017154 FT WERLEY RD (TWP)
 0100/0000 LENGTH(AH 1675 BK 0842)
 016312 FT 1 0 00443 3 00 0165+47
 MFC BEGIN = C
 0090/0000 LENGTH(AH 0842 BK 0811)

0080/0407 FOR SR 1002 AND 1002 (CONN)
 015501 FT 1 0 00443 3 00 0156+06
 0080/0000 LENGTH(AH 0811 BK 1896)

0070/1465 RAMP R RD (SR8006 SEG 0750/0000)
 RAMP Q RD (SR8006 SEG 0010/0504)
 0070/1026 OP ID US 22 39/0022/0070/1305

013605 FT 1 0 00443 3 00 0136+10
 0070/0000 LENGTH(AH 1896 BK 3193)

DIR: B TOTAL LEN: 13.832 MI. DIST: 05-3 SR: 1002
 LEFT MUN: UPPER MACUNGIE T RIGHT MUN: UPPER MACUNGIE T

BLUE BARN RD (TBC) BLUE BARN RD (SR4001 SEG 0010/0000)	0061/2058		0060/1990	BLUE BARN RD (TBC) BLUE BARN RD (SR4001 SEG 0010/0000)
BMSBN 39/1002/0060/0000 1 0 00443 3 00 0104+53 010392 FT CHAPMANS RD. BMSBG 39/1002/0060/0000 LENGTH(AH 2924 BK 2656)	0061/0115		0060/0115 010412 FT	BMSBN 39/1002/0060/0000 1 0 00443 3 00 0104+53 CHAPMANS RD. BMSBG 39/1002/0060/0000 LENGTH(AH 3193 BK 2676)
BMSBN 39/1002/0050/2381 1 0 00443 3 00 0102+00 NORFOLK SOUTHERN RAI RR BMSBG 39/1002/0050/2381	0051/2554		0050/2477	BMSBN 39/1002/0050/2381 1 0 00443 3 00 0102+00 NORFOLK SOUTHERN RAI RR BMSBG 39/1002/0050/2381
FARM BUREAU RD (T576)	0051/1670		0050/1649	FARM BUREAU RD (T576)
FARM BUREAU RD (T576)	0051/1534		0050/1557	FARM BUREAU RD (T576)
RUPPSVILLE RD (SR3019 SEG 0010/1635)	0051/0435		0050/0694 0050/0435	LC FROM MEMORIAL RD (CONN) RUPPSVILLE RD (SR3019 SEG 0010/1635)
1 0 00443 3 00 0076+54 007736 FT MFC BEGIN = C LENGTH(AH 2656 BK 2412)	0051/0000		0050/0255 007736 FT	TO 3019/0010 SH (CONN) 1 0 00443 3 00 0076+54 MFC BEGIN = C LENGTH(AH 2676 BK 2412)
			0040/0877	SNOWDRIFT RD (T568)
1 0 00443 3 00 0053+62 005324 FT			005324 FT	WINDSOR DR (T921)

DIR: B TOTAL LEN: 13.832 MI. DIST: 05-3 SR: 1002
 LEFT MUN: UPPER MACUNGIE T RIGHT MUN: UPPER MACUNGIE T

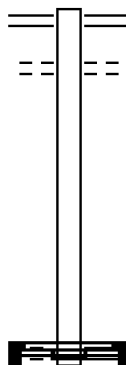
Segment Description	Segment ID	Length	Notes
MILL RD (T904)	0040/0000		LENGTH(AH 2412 BK 3570)
TO 0100/0180 SH (CONN)	0030/0174 001754 FT		WINDSOR DR (TWP) FROM 0100/0174 SH (CONN) 1 0 00443 3 00 0017+74 NC TI LGHMAN ST SR 0100 SH (SR0100 SEG 0181/0000) (SR0100 SEG 0180/0000)
FROM 0100/0181 SH (CONN)	0010/1573		MFC BEGIN = C LENGTH(AH 3570 BK 1754) TO 0100/0175 SH (CONN)
RITE AID ENTRANCE RD (PRDR)	0010/1414		LC FROM SHOPPING PLAZA (CONN) SHOPPING PLAZA RD (PRDR)
NURSERY ST (T566)	0010/0819		0010/1414 LC TO SHOPPING PLAZA RD (CONN) NURSERY ST (T566)
CHURCH ST (SR3014 SEG 0090/2273)	0010/0000	000000 FT	0010/0090 LC FROM CHURCH ST (CONN) 000000 FT 1 0 00443 3 00 0000+00 CHURCH ST (T466) NC MA IN ST INTER-BK MAIN ST (T463) MFC BEGIN = D LENGTH(AH 1754 BK 0000)

EXTRACT DATE: 12/18/2023 ROADWAY MANAGEMENT SYSTEM PAGE NUMBER: 109
 PRINT DATE: 12/19/2023 SLD COUNTY/SR - ANNUAL PRINT COUNTY: LEHIGH

DIR: B TOTAL LEN: .099 MI. DIST: 05-3 SR: 1001
 LEFT MUN: BETHLEHEM C RIGHT MUN: BETHLEHEM C

000525 FT

000000 FT



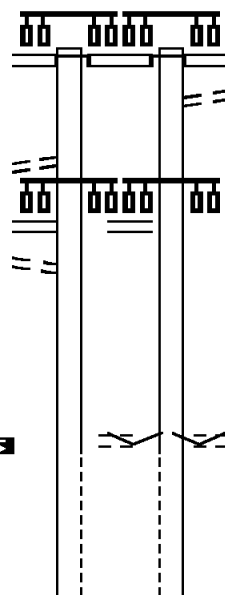
NORTH ST
(CITY)

0010/0000

000525 FT W UNION BL
 0010/0525 (SR1002 SEG 0320/1894)
 W GARRISON ST
 0010/0315 (CITY)
 000000 FT 1 0 00159 7 00 0000+00
 SIGN: CANTILEVER
 BMSID 39/1001/0010/0513
 NC TH RD AV
 RAMP AB RD
 (SR8022 SEG 0250/0000)
 W NORTH ST
 (SR8022 SEG 0260/0695)
 INTER-BK THIRD AV
 (CITY)
 MFC BEGIN = D
 0010/0000 LENGTH(AH 0525 BK 0000)

DIR: N TOTAL LEN: 1.469 MI. DIST: 05-3 SR: 987
 LEFT MUN: HANOVER T RIGHT MUN: HANOVER T

AH-NORTHAMPTON (48) 007757 FT
 AIRPORT RD INTER-AHD
 (SR0987 SEG 0015/0000)
 SCHOENERSVILLE RD
 (SR1009 SEG 0071/2112)
 (SR1009 SEG 0070/2112)
 0035/1565
 TO 1004/0071 SH
 (CONN) 0035/1327
 RACE ST
 (SR1004 SEG 0070/0650) 0035/1134
 FROM 1004/0070 SH
 (CONN) 0035/0959
 2 0 39031 0 02 0140+29 006192 FT
 GROVE RD
 (T615)
 LENGTH(AH 1565 BK 3684) 0035/0000

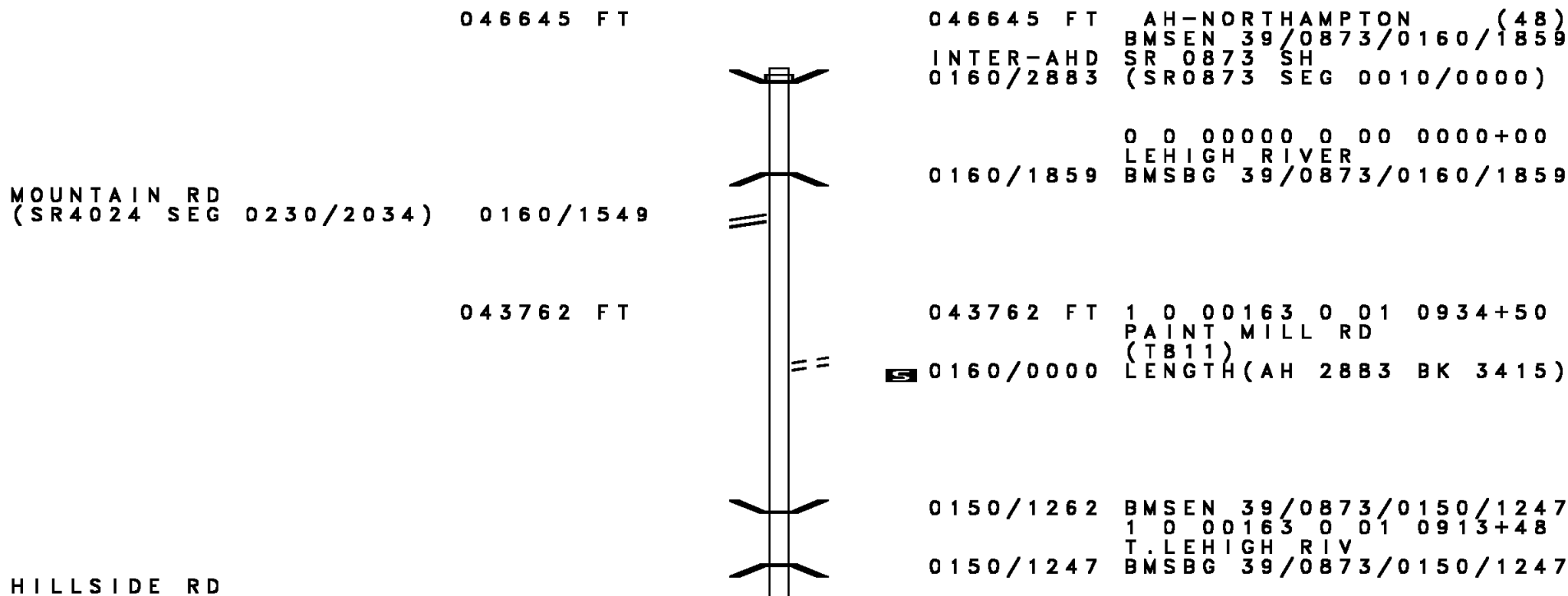


007729 FT
 INTER-AHD AIRPORT RD
 (SR0987 SEG 0014/0000)
 SCHOENERSVILLE RD
 (SR1009 SEG 0071/2112)
 (SR1009 SEG 0070/2112)
 0034/1565
 TO 1009/0071 SH
 (CONN) 0034/1384
 RACE ST
 (SR1004 SEG 0071/0619) 0034/1134
 006164 FT 2 0 39031 0 02 0140+29
 VILLAGE: SCHOENERSVILLE
 GROVE RD
 (T615)
 LENGTH(AH 1565 BK 3684) 0034/0000

DIR: N TOTAL LEN: 1.469 MI. DIST: 05-3 SR: 987
 LEFT MUN: HANOVER T RIGHT MUN: HANOVER T

LC TO LVI AIRPORT DR (CONN)	0021/1080	==			(APRA) LEHIGH VALLEY IN LVI AIRPORT DR (CITY) CITY LINE RD (CITY)
(APRA) LEHIGH VALLEY IN LVI AIRPORT DR (CITY) CITY LINE RD (CITY)	0021/0967	==	0020/0967	HANOVER BETHLEHEM C	
LC FROM LVI AIRPORT DR (CONN)	0021/0788	==		BETHLEHEM HANOVER T	
LC TO POSTAL RD (CONN)	0021/0102	==	0020/0505	HANOVER T	
2 0 39031 0 01 0102+09 002508 FT POSTAL RD (T633) AVENUE A (CITY)		==	002480 FT	2 0 39031 0 01 0102+09 VILLAGE: SCHEONERSVILLE POSTAL RD (T633) AVENUE A (CITY)	
LENGTH(AH 3684 BK 2508) LC FROM POSTAL RD (CONN)	0021/0000	==	0020/0000	HANOVER BETHLEHEM C LENGTH(AH 3684 BK 2480)	
SIGN: 3 CHORD TRUSS BMSID 39/0987/0010/1882	0011/2435	==	0010/1902	SIGN: 3 CHORD TRUSS BMSID 39/0987/0010/1882 RAMP H RD (SR8018 SEG 0510/1277)	
RAMP E RD (SR8018 SEG 0250/0000)	0011/1202	==	0010/1473		
RAMP F RD (SR8018 SEG 0260/1226)	0011/0484	==	0010/0862	RAMP G RD (SR8018 SEG 0500/0000) SIGN: CANTILEVER	
BMSEN 39/0987/0010/0000 2 0 39031 0 01 0076+48 000000 FT NC AIRPORT RD AIRPORT RD (SR1003 SEG 0031/1773) US 22	0011/0328	==	0010/0484	BMSID 39/0987/0010/0484 BETHLEHEM HANOVER T	
BMSBG 39/0987/0010/0000 MFC BEGIN = B LENGTH(AH 2508 BK 0000)	0011/0000	==	0010/0451	BMSEN 39/0987/0010/0000 2 0 39031 0 01 0076+48 NC AIRPORT RD AIRPORT RD (SR1003 SEG 0030/1766) US 22	
		==	0010/0328	BMSBG 39/0987/0010/0000 MFC BEGIN = B LENGTH(AH 2480 BK 0000)	
		==	000000 FT		
		==	INTER-BK	INTER-BK	
		==	0010/0000		

EXTRACT DATE: 12/18/2023 ROADWAY MANAGEMENT SYSTEM PAGE NUMBER: 106
 PRINT DATE: 12/19/2023 SLD COUNTY/SR - ANNUAL PRINT COUNTY: LEHIGH
 DIR: B TOTAL LEN: 8.834 MI. DIST: 05-3 SR: 873
 LEFT MUN: WASHINGTON T RIGHT MUN: WASHINGTON T



DIR: B TOTAL LEN: 8.834 MI. DIST: 05-3 SR: 873
 LEFT MUN: WASHINGTON T RIGHT MUN: WASHINGTON T

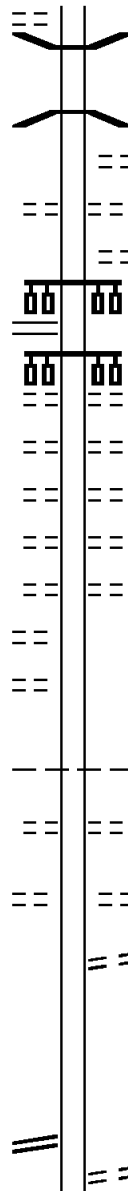
(TWP)	0150/1119	==	
1 0 00163 0 01 0901+01 040347 FT			040347 FT
MAPLE SPRING DR			
(TWP)	0150/0000	==	0150/0000 LENGTH(AH 3415 BK 2891)
			AIRPORT LN
		==	0140/2223 (TWP)
			RAILROAD ST
	037456 FT	==	0140/0326 (TB46)
			037456 FT 1 0 00163 0 01 0872+30
			NC LEHIGH GAP RD
			0140/0000 LENGTH(AH 2891 BK 2476)
			WASHINGTON
			0130/1835 SLATINGTON B
UNION ST			
(BORO)	0130/1516	==	
SLATE AL			
(BORO)	0130/0946	==	
WILLIAMS ST			
(BORO)	0130/0760	==	
LIMESTONE AL			
(BORO)	0130/0586	==	
CHESTNUT ST			
(BORO)	0130/0390	==	
			IRON AL
	034980 FT	==	0130/0204 (BORO)
			034980 FT 1 0 00163 0 01 0847+52
			(APRA) HARRY ORKIN INC
			MAIN ST
			(SR4016 SEG 0010/0000)
			NC WALNUT ST
			WALNUT ST
			(BORO)
			0130/0000 LENGTH(AH 2476 BK 2090)
CENTER ST			
(BORO)	0120/1586	==	
			FACTORY ST
		==	0120/1488 (BORO)
KERN AL			
(BORO)	0120/1209	==	
DIAMOND ST			



DIR: B TOTAL LEN: 8.834 MI. DIST: 05-3 SR: 873
 LEFT MUN: SLATINGTON B RIGHT MUN: SLATINGTON B

(T868)

0120/0963



1 0 00163 0 01 0826+43 032890 FT
 DOWELL ST
 (SR4018 SEG 0090/2463) 0120/0000

KERN ST
 (BORO)
 UNKNOWN ALLEY
 (BORO)

0110/0710
 0110/0538
 029971 FT

CEMETERY ST
 (T797)

0100/2402

1 0 00163 0 01 0762+59 026497 FT
 FRIEDENS RD
 (SR4020 SEG 0040/2561) 0100/0000

0120/0855 BMS EN 39/0873/0120/0675
 1 0 00163 0 01 0833+41
 TROUT CREEK

0120/0675 BMSBG 39/0873/0120/0675
 CHESTNUT AL

0120/0608 (BORO)
 SECOND ST

0120/0422 (BORO)
 MIDDLE ST

0120/0256 (BORO)
 032890 FT

5 0120/0000 LENGTH(AH 2090 BK 2919)
 CHURCH ST
 (BORO)

0110/2541

CENTER AV
 (BORO)
 FRANKLIN ST

0110/1716 (BORO)
 WASHINGTON ST

0110/1473 (BORO)
 SOUTH ST

0110/1062 (BORO)

029971 FT 1 0 00163 0 01 0797+23
 5 0110/0000 LENGTH(AH 2919 BK 3474)
 SLATINGTON

0100/3397 WASHINGTON T
 GROVE ST

0100/3281 (T816)

0100/2402 CEMETERY ST
 (T857)

0100/1772 OAKLAND AV
 (T856)

026497 FT

5 0100/0000 LENGTH(AH 3474 BK 1283)
 AVERY RD
 0090/1003 (T795)

DIR: B TOTAL LEN: 8.834 MI. DIST: 05-3 SR: 873
 LEFT MUN: WASHINGTON T RIGHT MUN: WASHINGTON T

Left Side	Right Side
025214 FT	025214 FT 1 0 00163 0 01 0749+50 NC MAIN ST SHADY NOOK RD (T793)
HILL RD (T793)	0090/0000 LENGTH(AH 1283 BK 2645)
0080/1770	
022569 FT	0080/0495 JAY ST (T866) 022569 FT 1 0 00163 0 01 0723+17 OLD POST RD (SR4011 SEG 0080/1643)
	0080/0000 LENGTH(AH 2645 BK 3572)
CHURCH ST (T803) LC FOR CHURCH ST (CONN)	0070/2755 CHURCH ST (T803)
0070/2723	
0070/2493	
OAK DR (T848)	0070/1436 OAK DR (T894)
0070/1436	
018997 FT	0070/0224 SPRING VALLEY RD (T709) 0070/0101 BMSBN 39/7476/9900/6654 018997 FT 1 0 00163 0 01 0687+18 PA TPK (I-476) BMSBG 39/7476/9900/6654
EAGLE RD (T855)	0070/0000 LENGTH(AH 3572 BK 3021)
0060/2610	
	0060/1259 TERRACE LN (T706)

DIR: B TOTAL LEN: 8.834 MI. DIST: 05-3 SR: 873
 LEFT MUN: WASHINGTON T RIGHT MUN: WASHINGTON T

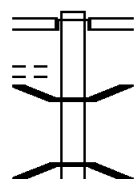
Stationing	Segment	Length	Notes
1 0 00163 0 01 0657+72	015976 FT	015976 FT	
BEST STATION RD (SR4022 SEG 0100/2320) OPOSSUM LN (T730)	0060/0000	0060/0000	LENGTH(AH 3021 BK 2136)
OAKWOOD LN (T726)	0050/0369 013840 FT	013840 FT	1 0 00163 0 01 0630+56 VENTURE CT (T899) LENGTH(AH 2136 BK 3821)
PHILLIPS RD (T880)	0040/0117 010019 FT	0040/1526	GLENCREST RD (T707)
WOODLAND DR (T867)	0030/2706	010019 FT	1 0 00163 0 01 0597+06 NC SR 0873 SH MANOR RD (TWP) WASHINGTON NORTH WHITEHALL T LENGTH(AH 3821 BK 2975)
UNIONVILLE ST (T844)	0030/0314	0030/2393	BAKER LN (PRDR)
GROVE ST (T715)	0030/0230 007044 FT	0030/1834	BAKER LN (PRDR)
		0030/1386	PARK AV (SR4014 SEG 0140/0000)
		007044 FT	1 0 00163 0 01 0566+77

EXTRACT DATE: 12/18/2023 ROADWAY MANAGEMENT SYSTEM PAGE NUMBER: 100
 PRINT DATE: 12/19/2023 SLD COUNTY/SR - ANNUAL PRINT COUNTY: LEHIGH
 DIR: B TOTAL LEN: 14.001 MI. DIST: 05-3 SR: 863
 LEFT MUN: LYNN T RIGHT MUN: LYNN T

SOUTH AL
(TWP)

073923 FT

0260/2697

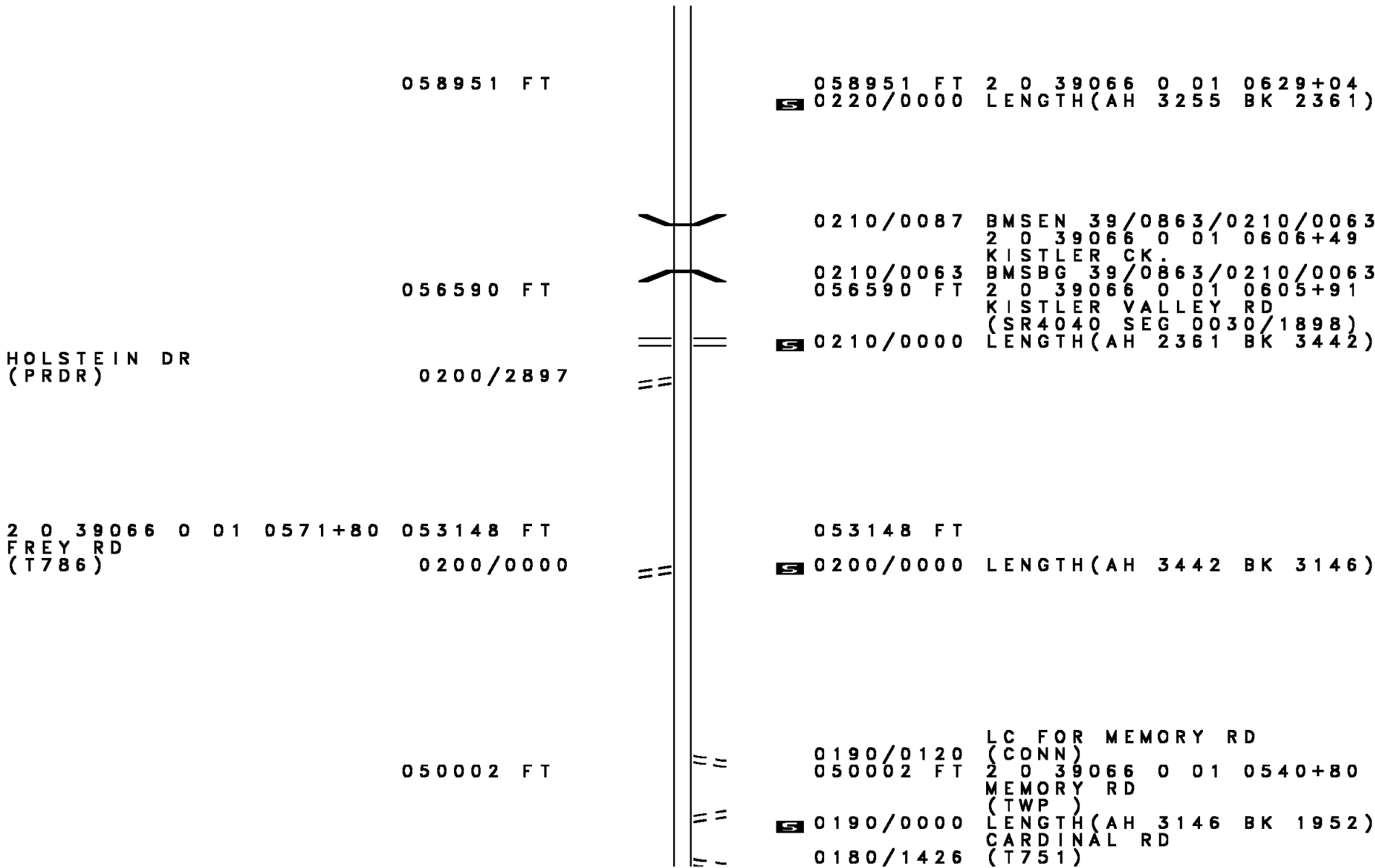


073923 FT
 INTER-AHD BEHLER RD
 (T758)
 KINGS HW
 0260/2935 (SR0143 SEG 0070/2445)
 0260/2279 BMS EN 39/0863/0260/2177
 0 0 00000 0 00 0000+00
 ONTELAUNEE
 0260/2177 BMSBG 39/0863/0260/2177


DIR: B TOTAL LEN: 14.001 MI. DIST: 05-3 SR: 863
LEFT MUN: LYNN T RIGHT MUN: LYNN T

Segment Description	Length (FT)	Segment ID	Stationing	Notes
NC BEHLER RD ALLEMAENGEL RD	0260	1614	(SR4032 SEG 0010/0000)	
070988 FT	070988	FT	2 0 39066 0 01 0750+16	
SWEITZ RD (T760)	0260	0000	LENGTH(AH 2935 BK 2092)	
ALLEMAENGEL RD (SR4036 SEG 0060/1871)	068896	FT	0250/0000	
NC ALLEMAENGEL RD	068896	FT	2 0 39066 0 01 0728+83	
0250/0000	0250	0000	LENGTH(AH 2092 BK 3914)	
064982 FT	064982	FT	2 0 39066 0 01 0689+67	
0240/0000	0240	0000	LENGTH(AH 3914 BK 2776)	
2 0 39066 0 01 0662+05 HERRNHUTTER STRASS RD (T737)	062206	FT	0230/0000	
062206 FT	062206	FT	2 0 39066 0 01 0662+05	
0230/0000	0230	0000	LENGTH(AH 2776 BK 3255)	
0220/1913	0220	1913	SCHOLLER RD (T760)	

DIR: B TOTAL LEN: 14.001 MI. DIST: 05-3 SR: 863
 LEFT MUN: LYNN T RIGHT MUN: LYNN T



DIR: B TOTAL LEN: 14.001 MI. DIST: 05-3 SR: 863
 LEFT MUN: LYNN T RIGHT MUN: LYNN T



DIR: B TOTAL LEN: 14.001 MI. DIST: 05-3 SR: 863
 LEFT MUN: WEISENBERG T RIGHT MUN: WEISENBERG T

2 0 39066 0 00 0416+70 037736 FT
 HIGH RD
 (T634) 0140/0000

037736 FT
 0140/0000 LENGTH(AH 3204 BK 2710)

035026 FT

035026 FT 2 0 39066 0 00 0389+87
 0130/0000 LENGTH(AH 2710 BK 2393)

2 0 39066 0 00 0365+73 032633 FT
 LOGHOUSE RD
 (T555) 0120/0000

0120/0578 WERLEYS CORNER RD
 (SR4019 SEG 0010/0000)
 LOGHOUSE RD
 (T555)
 0120/0021
 032633 FT

WILLOW RUN RD
 (T624) 0110/2961

0120/0000 LENGTH(AH 2393 BK 3566)

0110/2575 AIRFIELD CT
 (T848)

2 0 39066 0 00 0330+45 029067 FT
 DANNER RD
 (T630) 0110/0000

029067 FT
 0110/0000 LENGTH(AH 3566 BK 2814)
 DANNER RD
 (T630)
 0100/2731

EXTRACT DATE: 12/18/2023
PRINT DATE: 12/19/2023

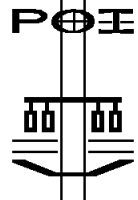
ROADWAY MANAGEMENT SYSTEM
SLD COUNTY/SR - ANNUAL PRINT

PAGE NUMBER: 95
COUNTY: LEHIGH

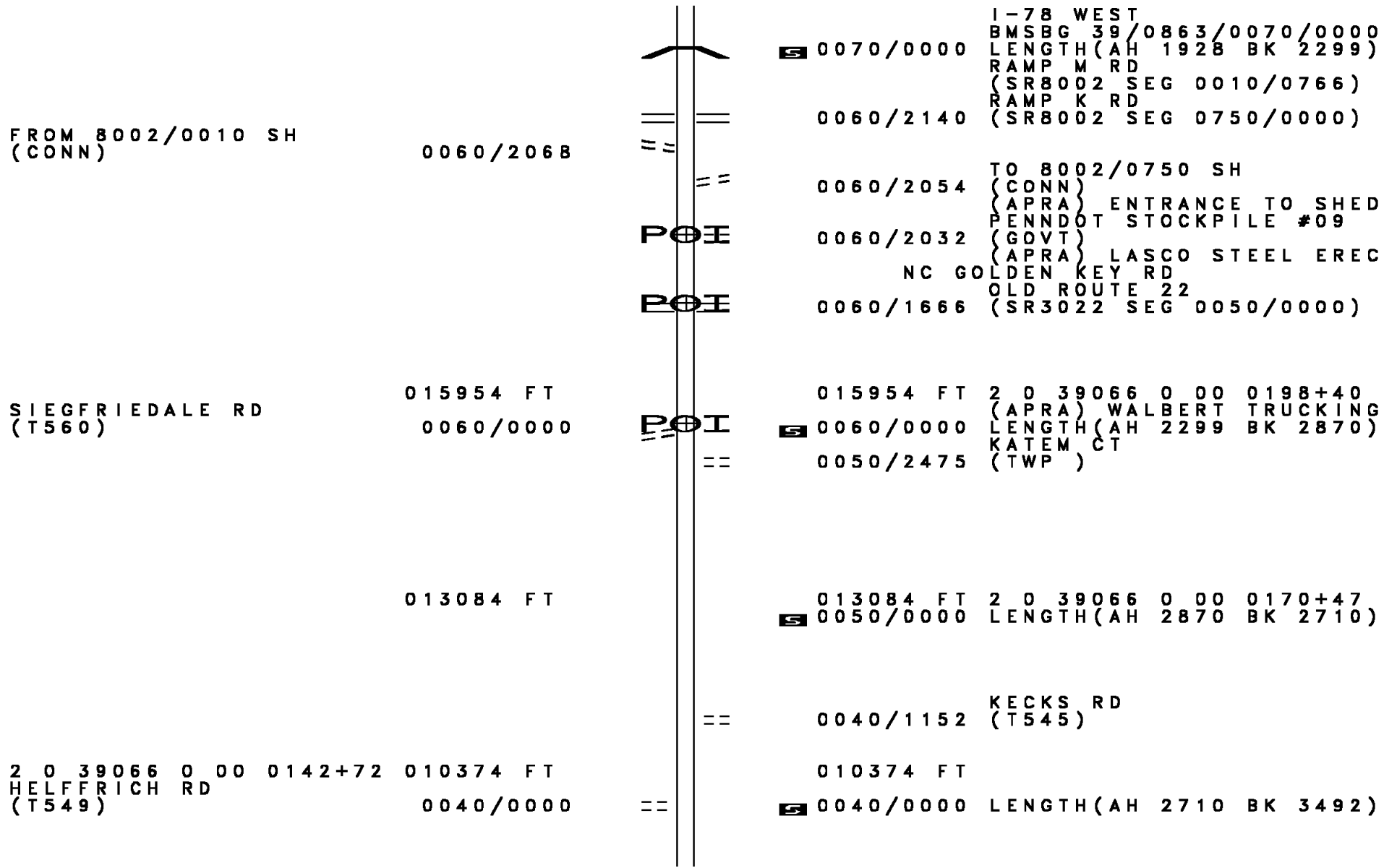
DIR: B TOTAL LEN: 14.001 MI.
LEFT MUN: WEISENBERG T

DIST: 05-3 SR: 863
RIGHT MUN: WEISENBERG T

Left Side Description	Left Side Stationing	Right Side Description	Right Side Stationing
		BRIAR EDGE RD (T653)	0100/1614
		CHRISTMAN LN (PRDR)	0100/1262
	026253 FT		
		026253 FT 2 0 39066 0 00 0299+59 LENGTH(AH 2814 BK 2720)	0100/0000
MILITIA RD (T618)	0090/1521	LYON VALLEY RD (SR4025 SEG 0010/0000)	0090/1521
		BLEILER HILL RD (T535)	0090/0114
2 0 39066 0 00 0274+65 BACHELOR RD (T536)	023533 FT 0090/0000	023533 FT LENGTH(AH 2720 BK 3352)	0090/0000
COMMERCE CR (T559)	0080/1736	WEISENBERG ELEMENTARY S (GOVT)	0080/1736
		SEIPSTOWN RD (SR3014 SEG 0010/0000)	0080/0662
	020181 FT	020181 FT 2 0 39066 0 00 0240+75 LENGTH(AH 3352 BK 1928)	0080/0000
COMMERCE CR (T559)	0070/1187	W HILLS CT (TWP)	0070/1187
		(APRA) BANDIT TRUCK STO ENTRANCE TO TRUCK STOP (PRDR) RAMP L RD (SR8002 SEG 0250/0000) RAMP J RD (SR8002 SEG 0500/0599)	0070/0500
		0070/0267 0070/0122 018253 FT	BMSEN 39/0863/0070/0000 2 0 39066 0 00 0221+75



DIR: B TOTAL LEN: 14.001 MI. DIST: 05-3 SR: 863
 LEFT MUN: WEISENBERG T RIGHT MUN: WEISENBERG T



FROM 8002/0010 SH
 (CONN) 0060/2068

SIEGFRIEDALE RD
 (T560) 015954 FT
 0060/0000

2 0 39066 0 00 0142+72 010374 FT
 HELFFRICH RD
 (T549) 0040/0000

1-78 WEST
 BMSBG 39/0863/0070/0000
 LENGTH(AH 1928 BK 2299)
 RAMP M RD
 (SR8002 SEG 0010/0766)
 RAMP K RD
 (SR8002 SEG 0750/0000)
 TO 8002/0750 SH
 (CONN)
 (APRA) ENTRANCE TO SHED
 PENNDOT STOCKPILE #09
 (GOVT)
 (APRA) LASCOS STEEL EREC
 NC GO OLDEN KEY RD
 OLD ROUTE 22
 (SR3022 SEG 0050/0000)

015954 FT 2 0 39066 0 00 0198+40
 (APRA) WALBERT TRUCKING
 LENGTH(AH 2299 BK 2870)
 KATEM CT
 (TWP)

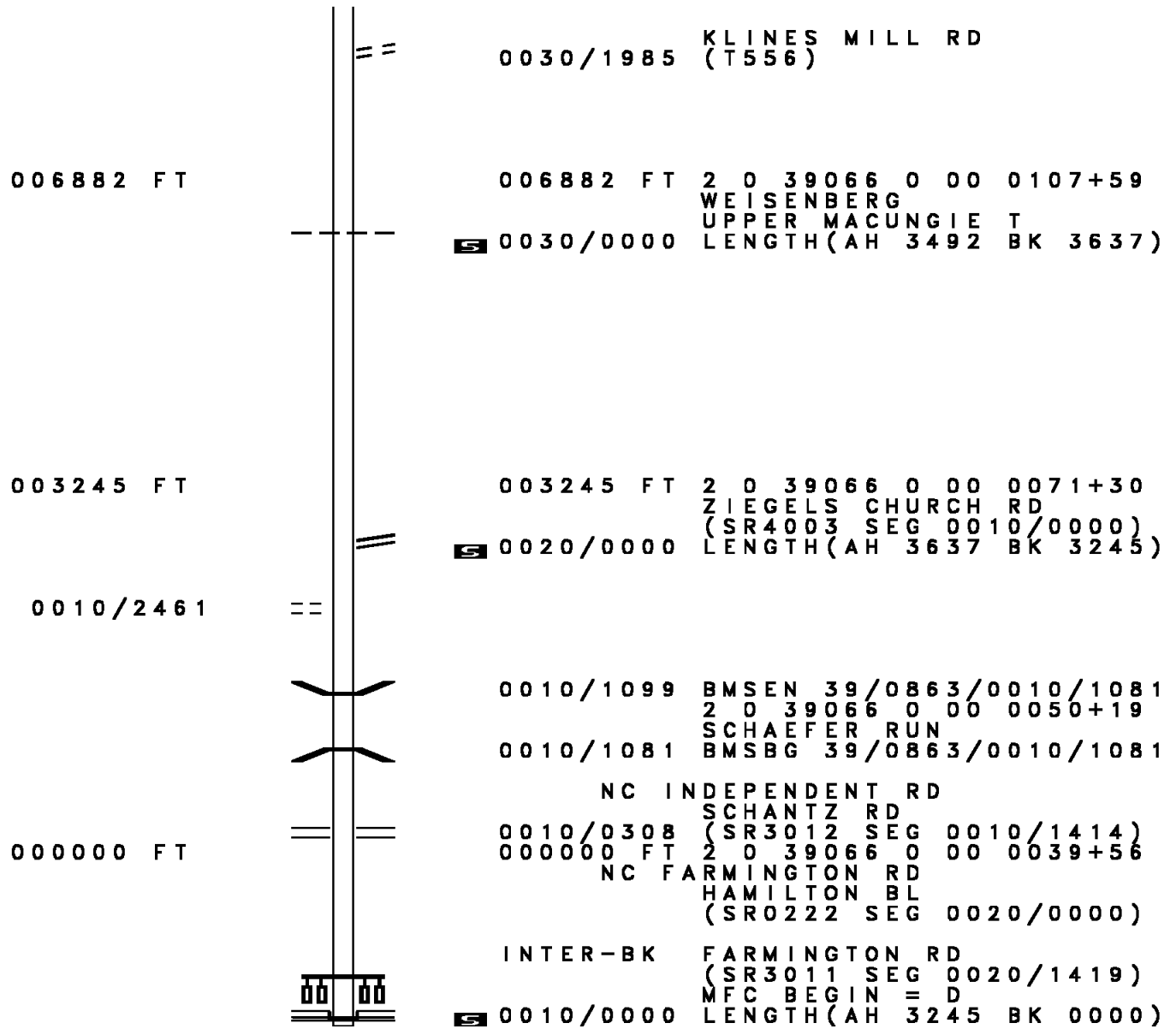
013084 FT 2 0 39066 0 00 0170+47
 LENGTH(AH 2870 BK 2710)

0040/1152 KECKS RD
 (T545)

010374 FT
 LENGTH(AH 2710 BK 3492)

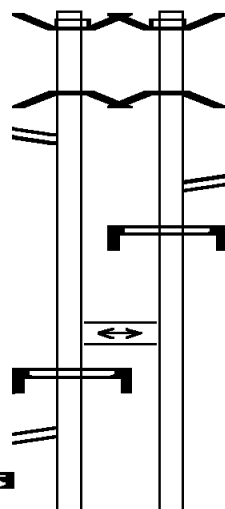
EXTRACT DATE: 12/18/2023 ROADWAY MANAGEMENT SYSTEM PAGE NUMBER: 93
 PRINT DATE: 12/19/2023 SLD COUNTY/SR - ANNUAL PRINT COUNTY: LEHIGH
 DIR: B TOTAL LEN: 14.001 MI. DIST: 05-3 SR: 863
 LEFT MUN: WEISENBERG T RIGHT MUN: WEISENBERG T

FOLK RD (T554)



DIR: B TOTAL LEN: 6.558 MI. DIST: 05-3 SR: 378
 LEFT MUN: BETHLEHEM C RIGHT MUN: BETHLEHEM C

BMSEN 39/0378/0140/2495 034625 FT
 RAMP LC RD INTER-AHD
 (SR8020 SEG 0260/2400) 0141/3152
 0 0 0000 0 00 0000+00
 RAMP 9406
 BMSBG 39/0378/0140/2495 0141/2977
 RAMP LA RD
 (SR8020 SEG 0010/0694) 0141/2562



DIVCON
 (CONN) 0141/1227
 SIGN: 3 CHORD TRUSS
 BMSID 39/0378/0141/0855 0141/0812
 RAMP FA RD
 (SR8026 SEG 0520/0000) 0141/0495
 1 0 01007 0 00 0138+92 031473 FT
 LENGTH(AH 3152 BK 2463) 0141/0000

034626 FT BMSEN 39/0378/0140/2495
 INTER-AHD RAMP LB RD
 0140/2670 (SR8020 SEG 0250/0000)
 0 0 00000 0 00 0000+00
 RAMP 9406
 0140/2495 BMSBG 39/0378/0140/2495
 RAMP LD RD
 0140/1967 (SR8020 SEG 0750/0000)
 0140/1687 SIGN: 3 CHORD TRUSS
 BMSID 39/0378/0140/1634

0140/0756 DIVCON
 (CONN)
 031956 FT 1 0 01007 0 00 0145+16
 0140/0000 LENGTH(AH 2670 BK 2749)

DIR: B TOTAL LEN: 6.558 MI. DIST: 05-3 SR: 378
 LEFT MUN: BETHLEHEM C RIGHT MUN: BETHLEHEM C

RAMP FB RD (SR8026 SEG 0500/0718) 0131/2437		0130/1739	OP ID 39/1020/0010/0000	CATASAUQUA RD
OP ID 39/1020/0010/0000 0131/1971				
T. MONOCACY STRUCTURE LENGTH 17 FT BMSID 39/0378/0130/1236 0131/1552		0130/1236		T. MONOCACY STRUCTURE LENGTH 17 FT BMSID 39/0378/0130/1236
CROSSOVER RD (CONN) 0131/1122		0130/0902		CROSSOVER RD (CONN)
1 0 01007 0 00 0112+75 029010 FT LENGTH(AH 2463 BK 2684) 0131/0000		029207 FT 0130/0000		1 0 01007 0 00 0117+44 LENGTH(AH 2749 BK 2681)
NORFOLK SOUTHERN OVERPASS IS RR X-ING 0121/2109		0120/2362		SIGN: 2 CHORD TRUSS BMSID 39/0378/0120/2362
EATON AV OP ID 39/1018/0010/0000 0121/1557		0120/1860		NORFOLK SOUTHERN OVERPASS IS RR X-ING
		0120/1354		OP ID 39/1018/0010/0000
1 0 01007 0 00 0088+48 026326 FT LENGTH(AH 2684 BK 2661) 0121/0000		026526 FT 0120/0000		1 0 01007 0 00 0089+93 LENGTH(AH 2681 BK 2073)
FOURTEENTH AV OP ID 39/1031/0010/0000 0111/1697		0110/0980		FOURTEENTH AV OP ID 39/1031/0010/0000
SIGN: 3 CHORD TRUSS BMSID 39/0378/0111/0480 0111/0480				
RAMP DA RD (SR8024 SEG 0510/0000) 0111/0240		024453 FT 0110/0000		1 0 01007 0 00 0069+20 LENGTH(AH 2073 BK 2097)
1 0 01007 0 00 0062+38 023665 FT LENGTH(AH 2661 BK 2570) 0111/0000				
RAMP DB RD (SR8024 SEG 0500/0887) 0101/2187		0100/1382		RAMP CA RD (SR8024 SEG 0760/0905)
		0100/0950		RAMP CB RD (SR8024 SEG 0750/0000)
EIGHTH AV OP ID 39/1011/0010/0000 0101/1840		0100/0678		OP ID 39/1011/0010/0000

DIR: B TOTAL LEN: 6.558 MI. DIST: 05-3 SR: 378
 LEFT MUN: BETHLEHEM C RIGHT MUN: BETHLEHEM C

Stationing	Description	Length	Notes
0100+00 to 0100+18	RAMP BB RD (SR8024 SEG 0020/1058)	18 FT	
0100+00 to 0100+2097	RAMP BA RD (SR8024 SEG 0010/0000)	2097 FT	SIGN: 3 CHORD TRUSS
0100+2097 to 0100+3337	BMSID 39/0378/0090/3337	1240 FT	
0100+3337 to 0100+3515	BMSID 39/0378/0090/3337	178 FT	
0100+3515 to 0100+4818	RAMP AA RD (SR8022 SEG 0750/0715)	1303 FT	
0100+4818 to 0100+1521	BMSID 39/0378/0090/1521	1033 FT	
0100+1521 to 0100+1473	BMSID 39/0378/0090/1521	48 FT	
0100+1473 to 0100+1452	BMSID 39/0378/0090/1500	21 FT	
0100+1452 to 0100+1353	RAMP AC RD (SR8022 SEG 0260/0000)	99 FT	
0100+1353 to 0100+0812	RAMP AB RD (SR8022 SEG 0250/0740)	541 FT	
0100+0812 to 0100+0533	BROAD ST	279 FT	
0100+0533 to 0100+0909	OP ID 39/1016/0010/0000	376 FT	
0100+0909 to 0100+0000	OP ID 39/1016/0010/0000	909 FT	
0100+0000 to 0100+0076	BMSID 39/0378/0080/0076	76 FT	
0100+0076 to 0100+0101	BMSID 39/0378/0080/0076	25 FT	
0100+0101 to 0100+0041	BMSID 39/0378/0080/0076	60 FT	
0100+0041 to 0100+0039	BMSID 39/0378/0080/0076	2 FT	
0100+0039 to 0100+0000	BMSID 39/0378/0080/0076	39 FT	
0100+0000 to 0100+17434	OP ID 39/1016/0010/0000	17434 FT	
0100+17434 to 0100+075/1607	OP ID 39/1016/0010/0000	1607 FT	
0100+075/1607 to 0100+1535	BMSID 39/0378/0074/1535	868 FT	
0100+1535 to 0100+1535	BMSID 39/0378/0074/1535	0 FT	
0100+1535 to 0100+160+09	OP ID 39/1016/0010/0000	67 FT	
0100+160+09 to 0100+15827	OP ID 39/1016/0010/0000	15827 FT	
0100+15827 to 0100+00297	OP ID 39/1016/0010/0000	15827 FT	
0100+00297 to 0100+0160+09	OP ID 39/1016/0010/0000	1609 FT	

DIR: B TOTAL LEN: 6.558 MI. DIST: 05-3 SR: 378
 LEFT MUN: BETHLEHEM C RIGHT MUN: BETHLEHEM C

(SR0378 SEG 0071/1234)
 W. LEHIGH ST
 BMSBG 39/0378/0074/0000
 MFC BEGIN = B
 LTH AH 001607 BK 000100

W. LEHIGH ST
 BMSBG 39/0378/0074/0000
 MFC BEGIN = B
 BK-NORTHAMPTON (48)
 LTH AH 001607 BK 000100
 AH-NORTHAMPTON (48)
 LTH AH 000100 BK 002222
 SR 0378 SH
 (SR0378 SEG 0010/0000)
 UPPER SAUCON T
 COLESVILLE RD
 (T517)

UPPER SAUCON T 0070/2222
 EAST OAKHURST DR
 (SR2038 SEG 0060/0679) 0070/2183

TO 2044/0041 SH
 (CONN) 0070/0641
 CENTER VALLEY PY
 (SR2044 SEG 0041/3245)
 (SR2044 SEG 0040/3173) 0070/0490
 FROM 2044/0040 SH
 (CONN) 0070/0356
 013605 FT

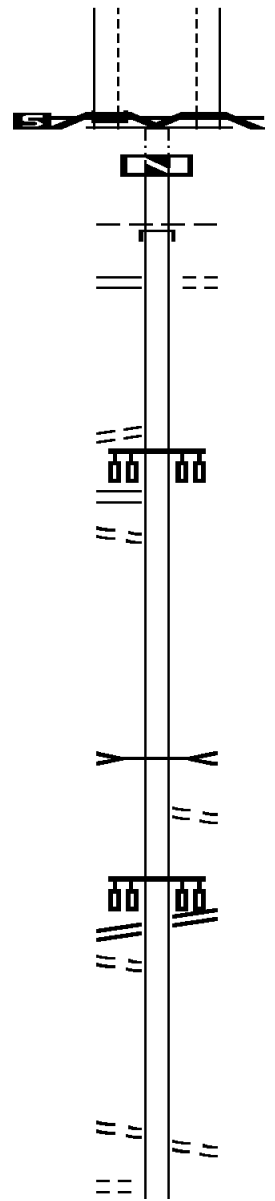
0074/0000 015827 FT
 0070/0000 013605 FT 1 0 00297 0 00 0136+30
 LENGTH(AH 2222 BK 2087)

E SAUCON VALLEY RD
 (SR2036 SEG 0060/0000) 0060/0000
 FROM 2036/0050 SH
 (CONN) 0050/1757




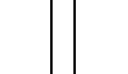

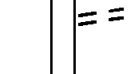

0070/0490 0070/0000
 0060/0349 STRUCTURE LENGTH 12 FT
 BMSID 39/0378/0060/0349
 FROM 2036/0060 SH
 (CONN)
 0060/0106 011518 FT 1 0 00297 0 00 0115+43
 E SAUCON VALLEY RD
 (SR2036 SEG 0060/0000)
 0060/0000 LENGTH(AH 2087 BK 1875)

1 0 00297 0 00 0096+67 009643 FT
 OLD BETHLEHEM PK
 (T835) 0050/0000
 SAUCON CREEK RD
 (TWP) 0040/1971

009643 FT OLD BETHLEHEM PK
 (T835)
 0050/0000 LENGTH(AH 1875 BK 2448)



DIR: B TOTAL LEN: 6.558 MI. DIST: 05-3 SR: 378
 LEFT MUN: UPPER SAUCON T RIGHT MUN: UPPER SAUCON T

		0040/0863	BMSEN 39/0378/0040/0764
			1 0 00297 0 00 0079+64
		0040/0764	SAUCON CREEK BMSBG 39/0378/0040/0764
007195 FT		007195 FT	1 0 00297 0 00 0072+03
			SPRING VALLEY RD
			(SR2034 SEG 0010/0000)
		0040/0000	LENGTH(AH 2448 BK 2271)
			LANDIS MILL RD
		0030/1356	(T110)
004924 FT		004924 FT	1 0 00297 0 00 0049+44
		0030/0000	LENGTH(AH 2271 BK 2339)
			PRESTON LN
			(T844)
002585 FT		002585 FT	1 0 00297 0 00 0027+00
		0020/0000	LENGTH(AH 2339 BK 2585)
			OLD BETHLEHEM PK
			(TB35)
			FROM 0309/0050 SH
			(CONN)
000000 FT		0010/0303	1 0 00297 0 00 0000+00
		0010/0095	SR 0378 SH
		000000 FT	SR 309 SH
			(SR0309 SEG 0050/0162)
			MAIN ST
			(SR2045 SEG 0050/2613)
			MFC BEGIN = B
		0010/0000	LENGTH(AH 2585 BK 0000)

EXTRACT DATE: 12/18/2023 ROADWAY MANAGEMENT SYSTEM PAGE NUMBER: 87
 PRINT DATE: 12/19/2023 SLD COUNTY/SR - ANNUAL PRINT COUNTY: LEHIGH
 DIR: B TOTAL LEN: 6.163 MI. DIST: 05-3 SR: 329
 LEFT MUN: WHITEHALL T RIGHT MUN: WHITEHALL T

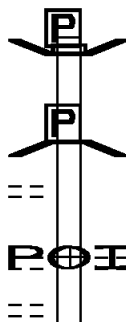
RAILROAD ST
 (TWP)
 FRONT ST
 (TWP)
 UNKNOWN AL
 (TWP)

032539 FT

0130/0666

0130/0312

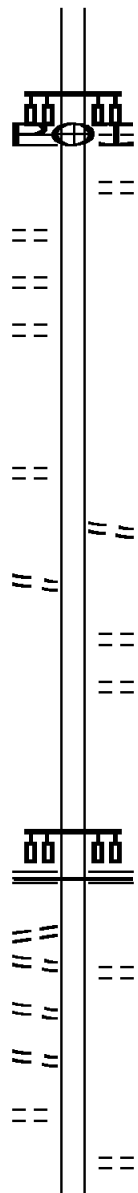
0130/0159



032539 FT AH-NORTHAMPTON (48)
 INTER-AHD BMSBN 39/0329/0130/0882
 MAIN ST
 (SRO329 SEG 0010/0000)
 0130/1457 BRIDGE POSTED (TONS)
 0 0 0000 0 00 0000+00
 SGL 11 COMB 17
 LEHIGH RIVER
 0130/0882 BMSBG 39/0329/0130/0882
 (APRA) LA FARGE CORPORA
 LA FARGE CORPORATION
 0130/0312 (PRDR)

DIR: B TOTAL LEN: 6.163 MI. DIST: 05-3 SR: 329
 LEFT MUN: WHITEHALL T RIGHT MUN: WHITEHALL T

STREET NAME	SEGMENT	START	END	LENGTH	ADDITIONAL INFO
				031082 FT	
SECOND ST (SR1027 SEG 0010/0000)		0130/0000		0130/0000	LENGTH(AH 1457 BK 2884) GAVALLA ST
THIRD ST (TWP)		0120/2575		0120/2575	
FOURTH ST (TWP)		0120/2279		0120/2279	
WILLOW ST (TWP)		0120/2074		0120/2074	
EIGHTH ST (TWP)		0120/0393		0120/0393	
2 0 39050 0 01 0160+39		028198 FT		028198 FT	
HILLSIDE AV (TWP)		0120/0000		0120/0000	LENGTH(AH 2884 BK 1435) UNKNOWN AL
				026763 FT	
SPRUCE ST (TWP)		0100/2563		0100/2563	
ALLEY (TWP)		0100/2125		0100/2125	
ALLEY (TWP)		0100/1996		0100/1996	
HARRISON ST (TWP)		0100/1733		0100/1733	
WILSON ST (TWP)		0100/1398		0100/1398	
				0100/1342	EDNA LN (TWP) UNKNOWN AL



031082 FT 1 0 00175 0 00 0011+26
 (APRA) JOSEPH CICCONE
 COPLAY RD
 (TWP)

0130/0000 LENGTH(AH 1457 BK 2884)
 GAVALLA ST
 (TWP)

0120/2706 (TWP)

FORNACIARI DR
 (TWP)

0120/0088
 028198 FT

0120/0000 LENGTH(AH 2884 BK 1435)
 UNKNOWN AL
 (TWP)

0110/0971 (TWP)
 UNKNOWN AL
 (TWP)

0110/0712 (TWP)

026763 FT 2 0 39050 0 01 0146+35
 MACARTHUR RD
 (SR0145 SEG 0220/0000)
 (SR0145 SEG 0221/0000)

0110/0000 MFC BEGIN = B
 LENGTH(AH 1435 BK 2941)

KUHN LN
 (TWP)

EDNA LN
 (TWP)
 UNKNOWN AL

DIR: B TOTAL LEN: 6.163 MI. DIST: 05-3 SR: 329
 LEFT MUN: WHITEHALL T RIGHT MUN: WHITEHALL T

UNKNOWN AL (TWP)	0100/1097	==	0100/1147 (TWP)
ROOSEVELT ST (TWP)		==	
HOFFMAN DR (TWP)	0100/0965	==	
ALLEY (TWP)	0100/0742	==	
UNKNOWN AL (TWP)	0100/0643	==	0100/0689 EGYPT CEMETERY RD (TWP)
CHURCH ST (TWP)	0100/0024 023822 FT	==	0100/0024 023822 FT 2 0 39050 0 00 0115+69 CHURCH ST (SR1023 SEG 0050/1014)
FAIRVIEW ALLEY (TWP)	0090/3474	==	0100/0000 LENGTH(AH 2941 BK 3572)
		==	0090/3406 PETERS LN (TWP)
		==	0090/3062 BANK ST (TWP)
		==	0090/2791 CENTER ST (TWP)
		==	0090/2404 LEE ST (TWP)
WEST ST (SR1025 SEG 0010/0000)	0090/2124	==	0090/2047 STANLEY LN (TWP)
WEST ST (TWP)	0090/0763	==	0090/1260 RELIANCE ST (TWP)
ALICE LN (TWP)	0090/0374 020250 FT	==	0090/0724 (APRA) ORMROD EASTERN I QUARRY ST (T695)
		==	020250 FT 2 0 39050 0 00 0080+09 NC MA IN ST WHITEHALL NORTH WHITEHALL T
		==	0090/0000 LENGTH(AH 3572 BK 2094)

DIR: B TOTAL LEN: 6.163 MI. DIST: 05-3 SR: 329
 LEFT MUN: NORTH WHITEHALL T RIGHT MUN: NORTH WHITEHALL T

HILLSIDE RD (T688)	0080/0827	==			
2 0 39050 0 00 0058+86	018156 FT		==	0080/0474 018156 FT	LEVANS RD (SR4008 SEG 0070/2506)
CREST ST (T701)	0080/0000	==		5 0080/0000	LENGTH(AH 2094 BK 3255)
	014901 FT			5 014901 FT	2 0 39050 0 00 0025+05 LENGTH(AH 3255 BK 2642)
TOWNSHIP 0856 RT (T856)	0060/1775	==			
SPRING ST (T699)	0060/1180	==	==	0060/1632	HEIGHTS DR (T871)
COURT ST (T690)	0060/1030	==	==	0060/1030	BALLIET RD (T733)
	012259 FT			5 012259 FT	2 0 39050 0 00 0000+00 MAUCH CHUNK RD (SR1017 SEG 0150/3343) LENGTH(AH 2642 BK 2149)
CLEARVIEW RD (T703)	0050/1459	==			
COBBLER RD (T679)	0050/1053	==	==	0050/1053	BALLIET ST (T733)
	010110 FT			5 010110 FT	2 0 39038 0 02 0350+70 LENGTH(AH 2149 BK 2767)
MAPLE ST (T680)	0040/1730	==			

DIR: B TOTAL LEN: 6.163 MI. DIST: 05-3 SR: 329
 LEFT MUN: NORTH WHITEHALL T RIGHT MUN: NORTH WHITEHALL T

Left Side Description	Left Side Stationing	Right Side Description	Right Side Stationing
RICK RD (T892)	0040/1106	EXCELSIOR RD (T664)	0040/0548
BELLVIEW RD (T663)	0040/0024	007343 FT 2 0 39038 0 03 0384+13	
OLD POST RD (SR4011 SEG 0010/0000)	0040/0000	NC OLD POST RD LENGTH(AH 2767 BK 2921)	0040/0000
2 0 39038 0 03 0413+48	004422 FT	004422 FT	
CIDER PRESS RD (T674)	0030/0000	LENGTH(AH 2921 BK 2076)	0030/0000
		BMS EN 39/0329/0020/1289	0020/1307
		2 0 39038 0 04 0419+98	
		COPLAY CREEK	0020/1289
		BMSBG 39/0329/0020/1289	
		COPLAY CREEK RD	0020/1238
		(T719)	
		COPLAY CREEK RD	0020/0652
		(T719)	
		PA TPK (1-476)	
	002346 FT	OP ID 39/7476/9900/6404	0020/0257
		2 0 39038 0 04 0432+64	002346 FT
		WASHINGTON ST (TWP)	
		LENGTH(AH 2076 BK 2346)	0020/0000
TANNERY RD (TWP)	0010/1542	SPRUCE ST (T684)	0010/1542
		DEIBERT LN (TWP)	0010/0976
NEFFS LAURYS RD (T731)	0010/0065		
	000000 FT		
		000000 FT 2 0 39038 0 04 0458+21	
		OAKWOOD LN (SR0873 SEG 0030/0000)	
		NC BE LLVIEW RD MFC BEGIN = C	
OAKWOOD LN (SR0873 SEG 0030/0000)	0010/0000	LENGTH(AH 2346 BK 0000)	0010/0000

EXTRACT DATE: 12/18/2023 ROADWAY MANAGEMENT SYSTEM PAGE NUMBER: 82
 PRINT DATE: 12/19/2023 SLD COUNTY/SR - ANNUAL PRINT COUNTY: LEHIGH
 DIR: N TOTAL LEN: 25.695 MI. DIST: 05-3 SR: 309
 LEFT MUN: LYNN T RIGHT MUN: LYNN T

132766 FT

135670 FT AH-SCHUYLKILL (53)
 INTER-AHD SR 0309 SH
 0610/3042 (SR0309 SEG 0010/0000)
 DEER RUN RD
 0610/2897 (T780)

1 0 00226 0 01 0621+70 129724 FT
 GUN CLUB RD
 (T770) 0610/0000

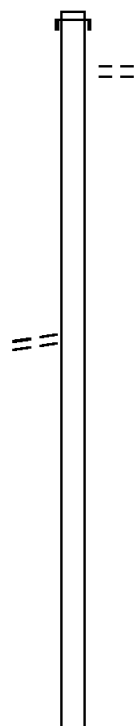
132628 FT
 5 0610/0000 LENGTH(AH 3042 BK 2061)

127663 FT

5 130567 FT 1 0 00226 0 01 0601+46
 0600/0000 LENGTH(AH 2061 BK 2017)

125646 FT

5 128550 FT 1 0 00226 0 01 0581+29
 0590/0000 LENGTH(AH 2017 BK 2514)



DIR: N TOTAL LEN: 25.695 MI. DIST: 05-3 SR: 309
 LEFT MUN: LYNN T RIGHT MUN: LYNN T

Stationing	Structure / Notes	Stationing	Structure / Notes
123132 FT		126036 FT	1 0 00226 0 01 0554+89
		0580/0000	LENGTH(AH 2514 BK 2715)
120417 FT		0570/0011	BMS EN 39/0309/0570/0000
		123321 FT	1 0 00226 0 01 0527+68
			T. ONTELAUNEE
		0570/0000	BMSBG 39/0309/0570/0000
			LENGTH(AH 2715 BK 2774)
117643 FT		120547 FT	1 0 00226 0 01 0499+95
MOSSERVILLE RD		0560/0000	LENGTH(AH 2774 BK 2375)
(SR4024 SEG 0050/0000)		0550/1903	MOUNTAIN RD
0550/1903			(SR4024 SEG 0050/0000)
		0550/1421	ONTELAUNEE
			STRUCTURE LENGTH 20 FT
			BMSID 39/0309/0550/1475
115268 FT		118172 FT	1 0 00226 0 01 0475+83
		0550/0000	LENGTH(AH 2375 BK 2421)
112847 FT		115751 FT	1 0 00226 0 01 0451+62
		0540/0000	LENGTH(AH 2421 BK 3056)

DIR: N TOTAL LEN: 25.695 MI. DIST: 05-3 SR: 309
 LEFT MUN: LYNN T RIGHT MUN: LYNN T

SPRING HOUSE RD (T719)	0530/0948	==	==	0530/0948	AUTUMN RD (T776)
	109791 FT			112695 FT	1 0 00226 0 01 0421+59
					MEMORIAL RD
				5 0530/0000	(SR4028 SEG 0010/0000)
					LENGTH(AH 3056 BK 2176)
					ELDA DR
				0520/1809	(PRDR)
				0520/1187	BMS EN 39/0309/0520/1172
					1 0 00226 0 01 0411+40
					T. OUNTELAUNE
				0520/1172	BMSBG 39/0309/0520/1172
	107615 FT			110519 FT	1 0 00226 0 01 0399+68
					NC APPALACHIAN PY
				5 0520/0000	LENGTH(AH 2176 BK 3111)
					LOCHLAND RD
				0510/3029	(T776)
TO 0143/0150 SH (CONN)	0510/2671	==	==		
KINGS HW (SR0143 SEG 0150/2981)	0510/2456	==	==		
FROM 0143/0150 SH (CONN)	0510/2292	==	==		
	104504 FT			107408 FT	1 0 00226 0 00 0366+00
					LOY RD
					(T767)
				5 0510/0000	LENGTH(AH 3111 BK 2565)
SCHNEIDER SHULE RD (PRDR)	0500/1777	==	==	0500/1777	HUNTERS HILL RD
WEISS RD (T862)	0500/1718	==	==		(T767)

DIR: N TOTAL LEN: 25.695 MI. DIST: 05-3 SR: 309
 LEFT MUN: LYNN T RIGHT MUN: LYNN T

	101939 FT		104843 FT	1 0 00226 0 00 0340+25
			5 0500/0000	NC JORDAN RD LENGTH(AH 2565 BK 2256)
			0490/2193	LYNN HEIDELBERG T
LONG CT			0490/1380	NORTHWEST RD (SR4029 SEG 0020/0386)
(SR4029 SEG 0020/0386)	0490/1380			
1 0 00226 0 00 0316+85	099683 FT		102587 FT	
WEISS RD			5 0490/0000	LENGTH(AH 2256 BK 2726)
(T859)	0490/0000		0480/2046	BMSEN 39/0309/0480/2029
				0 0 00000 0 00 0000+00
			0480/2029	TR. JORDAN CK
				BMSBG 39/0309/0480/2029
			0480/1267	COUNTRY RD (T788)
	096957 FT		099861 FT	1 0 00226 0 00 0290+75
			5 0480/0000	LENGTH(AH 2726 BK 2511)
	094446 FT		0470/0019	BMSEN 39/0309/0470/0000
			097350 FT	1 0 00226 0 00 0265+35
				TR. JORDAN CK
			5 0470/0000	BMSBG 39/0309/0470/0000
				LENGTH(AH 2511 BK 2470)
TO 0100/0340 SH			0460/1382	HUNSICKER RD
(CONN)	0460/1544			(T779)
HUNSICKER RD	0460/1382		0460/0939	
(SR0100 SEG 0340/2000)				

DIR: N TOTAL LEN: 25.695 MI. DIST: 05-3 SR: 309
 LEFT MUN: HEIDELBERG T RIGHT MUN: HEIDELBERG T

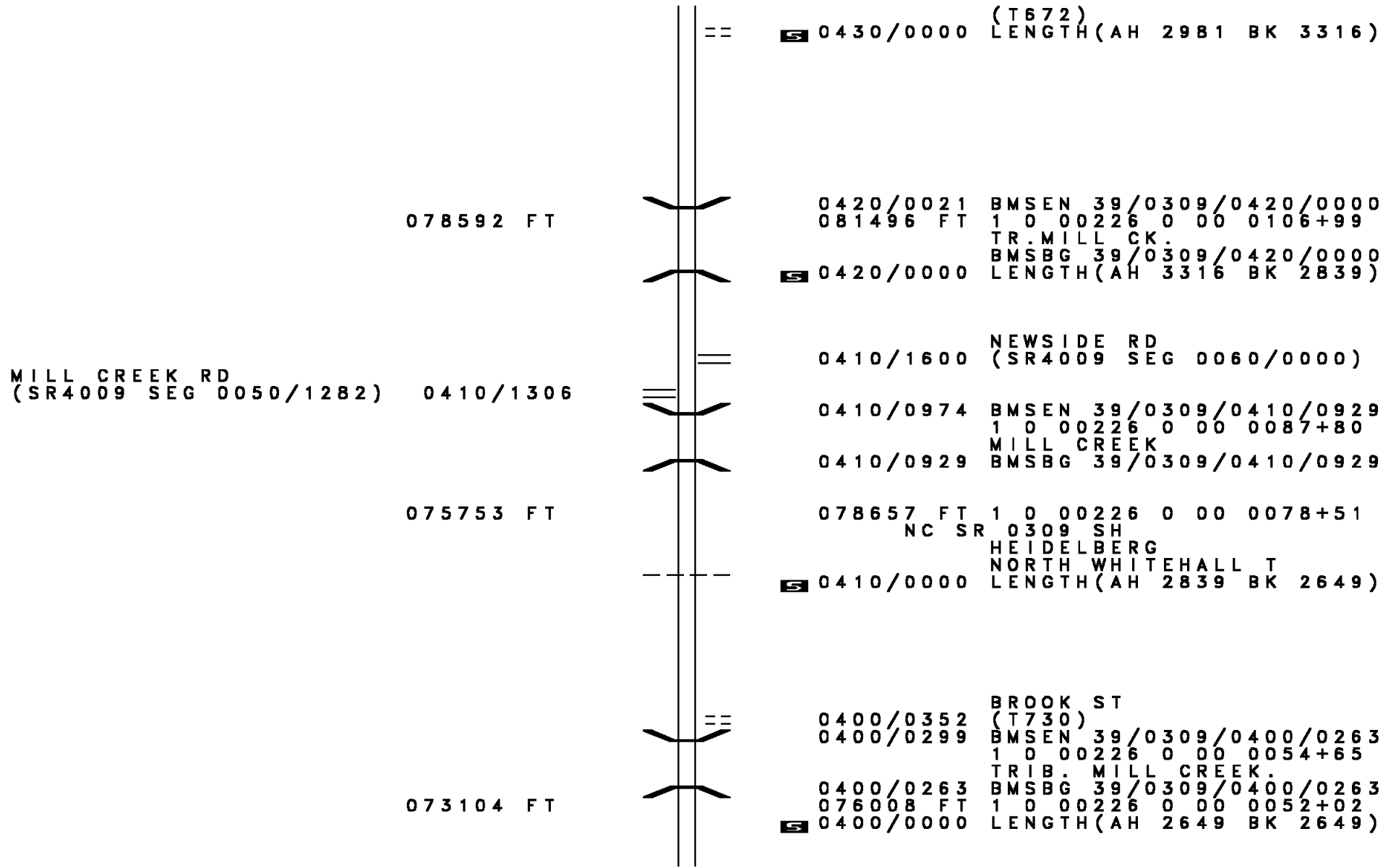
Segment ID	Segment Description	Length (FT)	Stationing	Notes
0460/0919	BMSEN 39/0309/0460/0874	091976	0240+70	1 0 00226 0 00 0249+48
0460/0874	JORDAN CREEK	0874		
0460/0329	BMSBG 39/0309/0460/0874	094880		1 0 00226 0 00 0243+77
0460/0318	MILL RACE	094880		
0460/0000	BMSBG 39/0309/0460/0318	091976		1 0 00226 0 00 0243+77
0460/0000	BAKE OVEN RD	094880		(SR4019 SEG 0130/0000)
0460/0000	LENGTH(AH 2470 BK 3523)	094880		
0450/1402	SUNSET RD	088453		(T798)
0450/0000	PETERS RD	091357		1 0 00226 0 00 0205+76
0450/0000	LENGTH(AH 3523 BK 3564)	091357		(SR4023 SEG 0010/0000)
0440/1353	KRAUSE RD	084889		(T840)
0440/0000	LENGTH(AH 3564 BK 2981)	087793		1 0 00226 0 00 0169+73
0430/0361	LOWHILL RD	081908		
0430/0361		081908		

1 0 00226 0 00 0240+70 091976 FT
 WERLEYS CORNER RD
 (TWP) 0460/0000

KISTLER RD
 (SR4025 SEG 0180/2125) 0450/1402

SELL RD
 (T672) 0430/0361
 081908 FT

DIR: N TOTAL LEN: 25.695 MI. DIST: 05-3 SR: 309
 LEFT MUN: HEIDELBERG T RIGHT MUN: HEIDELBERG T



0430/0000 (T672) LENGTH(AH 2981 BK 3316)

078592 FT

0420/0021 BMS EN 39/0309/0420/0000
 081496 FT 1 0 00226 0 00 0106+99
 TR. MILL CK.
 0420/0000 BMSBG 39/0309/0420/0000
 LENGTH(AH 3316 BK 2839)

MILL CREEK RD (SR4009 SEG 0050/1282) 0410/1306

0410/1600 NEWSIDE RD (SR4009 SEG 0060/0000)

075753 FT

0410/0974 BMS EN 39/0309/0410/0929
 1 0 00226 0 00 0087+80
 MILL CREEK
 0410/0929 BMSBG 39/0309/0410/0929

078657 FT 1 0 00226 0 00 0078+51
 NC SR 0309 SH
 HEIDELBERG
 NORTH WHITEHALL T
 0410/0000 LENGTH(AH 2839 BK 2649)

073104 FT

0400/0352 BROOK ST (T730)
 0400/0299 BMS EN 39/0309/0400/0263
 1 0 00226 0 00 0054+65
 TRIB. MILL CREEK.
 0400/0263 BMSBG 39/0309/0400/0263
 076008 FT 1 0 00226 0 00 0052+02
 0400/0000 LENGTH(AH 2649 BK 2649)

DIR: N TOTAL LEN: 25.695 MI. DIST: 05-3 SR: 309
 LEFT MUN: NORTH WHITEHALL T RIGHT MUN: NORTH WHITEHALL T

WELBY DR (TWP)	0390/0233 070455 FT	==		073359 FT 1 0 00226 0 00 0020+10
				5 0390/0000 LENGTH(AH 2649 BK 2409)
HILTON RD (T916)	0380/1916	==		
MILL RD (T839)	0380/0469	==	==	0380/0469 CLAUSS RD (T863)
OLD ROUTE 309 (TWP)	0380/0138 068046 FT	==		070950 FT 1 0 00226 0 00 0000+00
				MAIN ST (SR0873 SEG 0010/0000)
				NC SUMMIT RD
				5 0380/0000 LENGTH(AH 2409 BK 2483)
				STAR LN (TWP)
				0370/1844
				0370/1269 (T682) SPRUCE ST
KOHLER LN (TWP)	0370/1242	==		
GAME PRESERVE RD (SR4007 SEG 0110/2654)	0370/0989	==		
				0370/0798 PARKLAND CT (TWP)
1 0 00163 0 00 0461+74	065563 FT			068467 FT SAND SPRING RD (SR4010 SEG 0010/0000)
ORCHARD RD (T684)	0370/0000	==		5 0370/0000 LENGTH(AH 2483 BK 2482)
LC TO LCCC (CONN)	0360/1943			
ENTR TO LCCC (PRDR)	0360/1836			0360/1836 (APRA) ENTR TO LCCC
ELBERTA DR (TWP)	0360/0085	==		

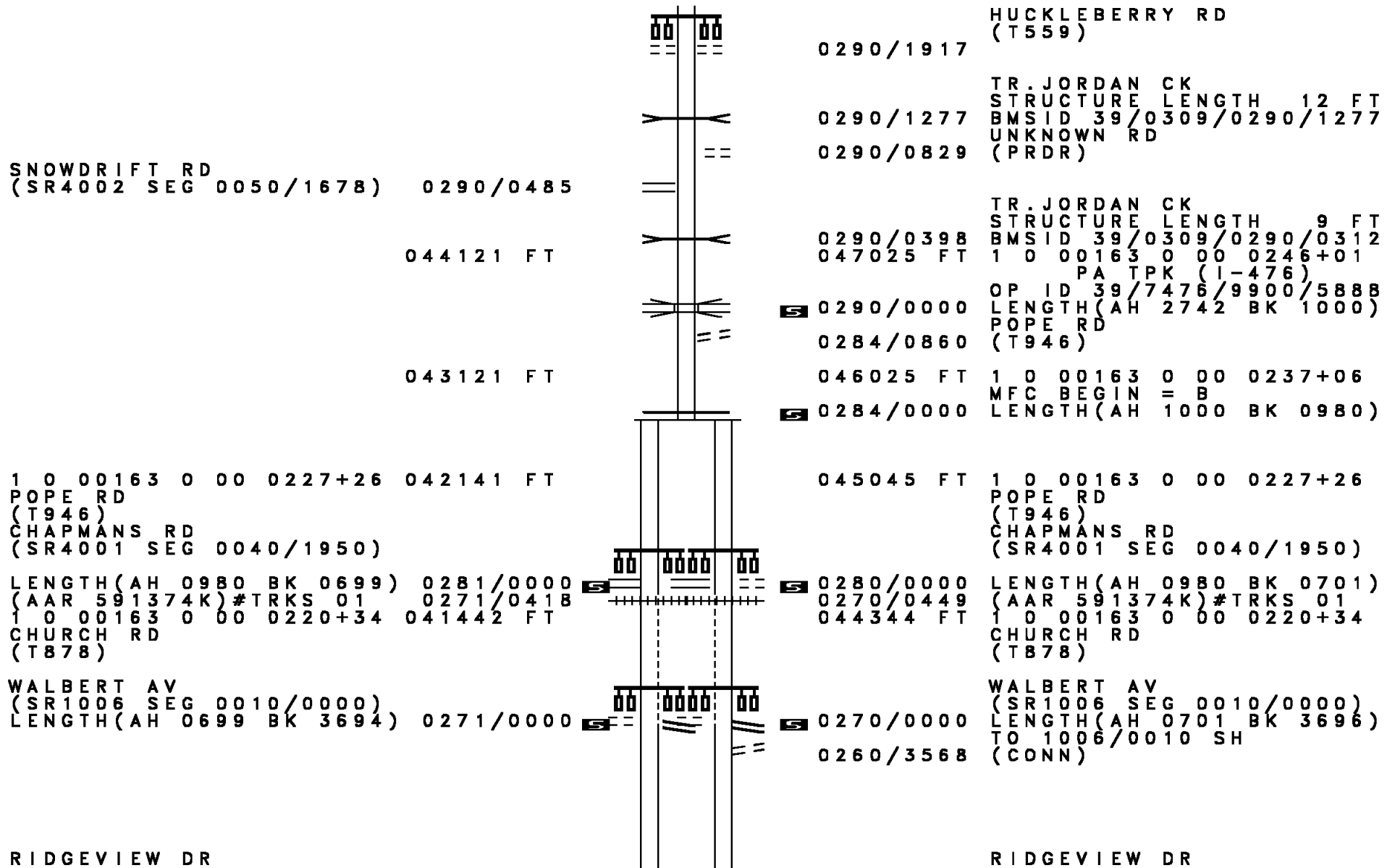
DIR: N TOTAL LEN: 25.695 MI. DIST: 05-3 SR: 309
 LEFT MUN: NORTH WHITEHALL T RIGHT MUN: NORTH WHITEHALL T

	063081 FT				065985 FT	1 0 00163 0 00 0435+69
					0360/0000	LENGTH(AH 2482 BK 0932)
1 0 00163 0 00 0427+50	062149 FT				065053 FT	
RITTER CT					0354/0000	MFC BEGIN = B
(T600)	0354/0000				0354/0000	LENGTH(AH 0932 BK 1922)
OLD PACKHOUSE RD						OLD PACKHOUSE RD
(T683)						(T683)
PENNSYLVANIA DR						PENNSYLVANIA DR
(T980)	0351/1089				0350/1089	(T980)
1 0 00163 0 00 0408+28	060227 FT				063131 FT	1 0 00163 0 00 0408+28
LEVANS RD						LEVANS RD
(SR4008 SEG 0010/0000)						(SR4008 SEG 0010/0000)
LENGTH(AH 1922 BK 0531)	0351/0000				0350/0000	LENGTH(AH 1922 BK 0531)
1 0 00163 0 00 0402+97	059696 FT				062600 FT	1 0 00163 0 00 0402+97
MFC BEGIN = B						MFC BEGIN = B
LENGTH(AH 0531 BK 2992)	0343/0000				0342/0000	LENGTH(AH 0531 BK 2992)
CORTLAND DR						GOLDEN DR
(T959)	0340/1516				0340/1516	(T959)
						EASTVIEW DR
						(T961)
						SHANKWEILER RD
1 0 00163 0 00 0373+00	056704 FT				059608 FT	(SR4006 SEG 0010/0000)
SHANKWEILER RD					0340/0000	LENGTH(AH 2992 BK 2222)
(T674)	0340/0000					
DAISY AV						MAGNOLIA RD
(T849)	0330/1761				0330/1433	(TWP)
BOXWOOD CR						
(T926)	0330/1342					
	054482 FT				057386 FT	1 0 00163 0 00 0351+95
						WOLFS CROSSING RD
						(T677)
					0330/0000	LENGTH(AH 2222 BK 2556)

DIR: N TOTAL LEN: 25.695 MI. DIST: 05-3 SR: 309
 LEFT MUN: NORTH WHITEHALL T RIGHT MUN: NORTH WHITEHALL T

ROAD NAME / ID	LENGTH / FT	MARKING	ROAD NAME / ID	LENGTH / FT	MARKING
WOODLEA RD (T673)	0320/0739	==	SYBIL DR (TWP)	0320/2446	==
			MURRAY ST (TWP)	0320/2337	==
			UNKNOWN RD (TWP)	0320/0646	==
1 0 00163 0 00 0325+28 051926 FT KERNSVILLE RD (SR4003 SEG 0210/0000)	0320/0000	==	OREFIELD RD (SR4003 SEG 0210/0000)	054830 FT	==
SIEGER RD (TWP)	0310/2015	==	LENGTH(AH 2556 BK 2459) NORTH WHITEHALL SOUTH WHITEHALL T	0320/0000	==
			0310/2145		==
			STADIUM RD (T597)	0310/1808	==
TERRACE RD (TWP)	0310/0238 049467 FT	==			
			052371 FT 1 0 00163 0 00 0301+00 LIME KILN RD (T593)		
			LENGTH(AH 2459 BK 2604)	0310/0000	==
HOFFMANVILLE RD (T593)	0300/1892	==			
DUBLIN RD (T204)	0300/0472	==			
			BMSBN 39/0309/0300/0285 1 0 00163 0 00 0274+37 JORDAN CREEK	0300/0408	==
			BMSBG 39/0309/0300/0285 049767 FT 1 0 00163 0 00 0274+37	0300/0242	==
VILLAGE RD (SR4004 SEG 0070/2836)	046863 FT 0290/2742	==	LENGTH(AH 2604 BK 2742)	0300/0000	==

DIR: N TOTAL LEN: 25.695 MI. DIST: 05-3 SR: 309
 LEFT MUN: SOUTH WHITEHALL T RIGHT MUN: SOUTH WHITEHALL T



SNOWDRIFT RD
 (SR4002 SEG 0050/1678) 0290/0485

044121 FT

043121 FT

1 0 00163 0 00 0227+26 042141 FT
 POPE RD
 (T946)
 CHAPMANS RD
 (SR4001 SEG 0040/1950)

LENGTH(AH 0980 BK 0699) 0281/0000
 (AAR 591374K)#TRKS 01 0271/0418
 1 0 00163 0 00 0220+34 041442 FT
 CHURCH RD
 (T878)

WALBERT AV
 (SR1006 SEG 0010/0000)
 LENGTH(AH 0699 BK 3694) 0271/0000

RIDGEVIEW DR

HUCKLEBERRY RD
 (T559)
 0290/1917

TR. JORDAN CK
 STRUCTURE LENGTH 12 FT
 BMSID 39/0309/0290/1277
 UNKNOWN RD
 (PRDR)
 0290/1277
 0290/0829

TR. JORDAN CK
 STRUCTURE LENGTH 9 FT
 BMSID 39/0309/0290/0312
 1 0 00163 0 00 0246+01
 PA TPK (I-476)

OP ID 39/7476/9900/5888
 LENGTH(AH 2742 BK 1000)
 POPE RD
 (T946)
 0290/0000
 0284/0860

1 0 00163 0 00 0237+06
 MFC BEGIN = B
 LENGTH(AH 1000 BK 0980)
 046025 FT
 0284/0000

045045 FT 1 0 00163 0 00 0227+26
 POPE RD
 (T946)
 CHAPMANS RD
 (SR4001 SEG 0040/1950)

LENGTH(AH 0980 BK 0701)
 (AAR 591374K)#TRKS 01
 1 0 00163 0 00 0220+34
 CHURCH RD
 (T878)
 0280/0000
 0270/0449
 044344 FT

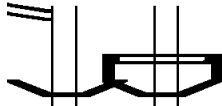





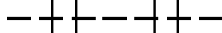





WALBERT AV
 (SR1006 SEG 0010/0000)
 LENGTH(AH 0701 BK 3696)
 TO 1006/0010 SH
 (CONN)
 0270/0000
 0260/3568

RIDGEVIEW DR

DIR: N TOTAL LEN: 25.695 MI. DIST: 05-3 SR: 309
 LEFT MUN: SOUTH WHITEHALL T RIGHT MUN: SOUTH WHITEHALL T

Stationing	Description	Stationing	Description
(T600)		(T600)	
0261/1729		0260/1733	
2 0 39043 0 00 0088+03 037748 FT		040648 FT 2 0 39043 0 00 0088+45	
SIGN: 3 CHORD TRUSS		SIGN: 3 CHORD TRUSS	
BMSID 39/0309/0260/0000		BMSID 39/0309/0260/0000	
LENGTH(AH 3694 BK 2592) 0261/0000		LENGTH(AH 3696 BK 2602) 0260/0000	
RAMP E RD		RAMP D RD	
(SR8008 SEG 0250/0000) 0251/2292		(SR8008 SEG 0510/0750) 0250/1857	
RAMP F RD		RAMP C RD	
(SR8008 SEG 0260/0627) 0251/1652		(SR8008 SEG 0500/0000) 0250/1573	
US 22		US 22	
OP ID 39/0022/0100/0000 0251/1397		OP ID 39/0022/0100/0000 0250/1393	
RAMP B RD		RAMP G RD	
(SR8008 SEG 0020/0000) 0251/1048		(SR8008 SEG 0750/0985) 0250/1003	
RAMP A RD		RAMP H RD	
(SR8008 SEG 0010/1527) 0251/0291		(SR8008 SEG 0760/0000) 0250/0381	
2 0 39043 0 00 0062+11 035156 FT		038046 FT 2 0 39043 0 00 0062+43	
SIGN: 3 CHORD TRUSS		SIGN: 3 CHORD TRUSS	
BMSID 39/0309/0240/2358		BMSID 39/0309/0240/2358	
LENGTH(AH 2592 BK 2529) 0251/0000		LENGTH(AH 2602 BK 2561) 0250/0000	
BMSEN 39/0309/0240/2308 0241/2327		BMSEN 39/0309/0240/2308 0240/2327	
0 0 00000 0 00 0000+00		0 0 00000 0 00 0000+00	
LIL CEDAR CK		LIL CEDAR CK	
BMSBG 39/0309/0240/2308 0241/2308		BMSBG 39/0309/0240/2308 0240/2308	
SIGN: 4 CHORD TRUSS		SIGN: 4 CHORD TRUSS	
BMSID 39/0309/0240/1046 0241/1038		BMSID 39/0309/0240/1046 0240/1046	
RAMP E RD		RAMP D RD	
(SR8013 SEG 0510/0000) 0241/0803		(SR8013 SEG 0760/0772) 0240/0840	
RAMP F RD		RAMP C RD	
		(SR8013 SEG 0750/0000) 0240/0568	

DIR: N TOTAL LEN: 25.695 MI. DIST: 05-3 SR: 309
 LEFT MUN: SOUTH WHITEHALL T RIGHT MUN: SOUTH WHITEHALL T

(SR8013 SEG 0500/0744)	0241/0529		0240/0275	SIGN: CANTILEVER
BMSID 39/0309/0240/0000	0241/0180		0240/0180	BMSID 39/0309/0240/0275
2 0 39043 0 00 0036+82	032627 FT		035485 FT	BMSEN 39/0309/0240/0000
TILGHMAN ST EB				2 0 39043 0 00 0036+82
BMSBG 39/0309/0240/0000				TILGHMAN ST EB
LENGTH(AH 2529 BK 2465)	0241/0000		0240/0000	BMSBG 39/0309/0240/0000
SIGN: CANTILEVER				LENGTH(AH 2561 BK 2367)
BMSID 39/0309/0231/2404	0231/2404			
RAMP B RD			0230/1984	RAMP G RD
(SR8013 SEG 0260/0000)	0231/2088			(SR8013 SEG 0020/0781)
RAMP A RD			0230/1742	RAMP H RD
(SR8013 SEG 0250/0765)	0231/1812			(SR8013 SEG 0010/0000)
SIGN: 4 CHORD TRUSS			0230/1536	SIGN: 4 CHORD TRUSS
BMSID 39/0309/0230/1536	0231/1641		0230/1321	BMSID 39/0309/0230/1536
BMSEN 39/0309/0230/1273	0231/1432			BMSEN 39/0309/0230/1273
1 0 00781 0 00 0011+89				1 0 00781 0 00 0011+89
BROADWAY			0230/1273	BROADWAY
BMSBG 39/0309/0230/1273	0231/1384			BMSBG 39/0309/0230/1273
1 0 00781 0 00 0026+44	030162 FT		033118 FT	1 0 00781 0 00 0024+62
LENGTH(AH 2465 BK 3525)	0231/0000		0230/0000	LENGTH(AH 2367 BK 3435)
SOUTH WHITEHALL			0224/2134	SOUTH WHITEHALL
UPPER MACUNGIE T	0225/2536			UPPER MACUNGIE T
CEDAR CREEK			0224/1840	CEDAR CREEK
STRUCTURE LENGTH 8 FT				STRUCTURE LENGTH 8 FT
BMSID 39/0309/0224/1840	0225/2057			BMSID 39/0309/0224/1840
SIGN: 4 CHORD TRUSS			0224/1446	UPPER MACUNGIE
BMSID 39/0309/0225/1650	0225/1940			LOWER MACUNGIE T
UPPER MACUNGIE			0224/0570	T. CEDAR
LOWER MACUNGIE T	0225/1596			STRUCTURE LENGTH 15 FT
OP ID 39/0078/0534/1762	0225/1456			BMSID 39/0078/0540/0031
				

EXTRACT DATE: 12/18/2023
PRINT DATE: 12/19/2023

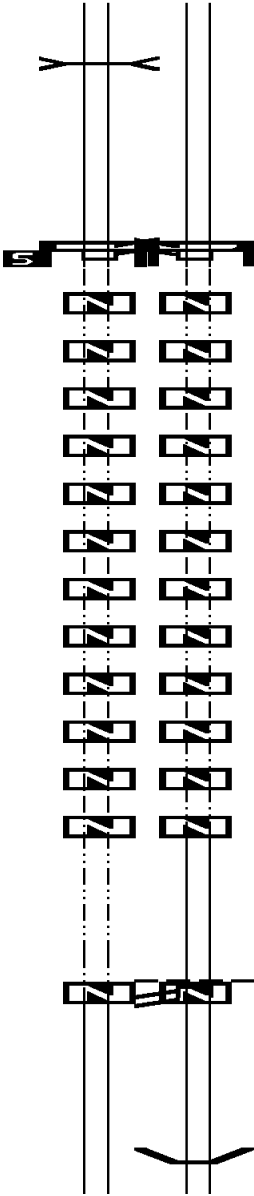
ROADWAY MANAGEMENT SYSTEM
SLD COUNTY/SR - ANNUAL PRINT

PAGE NUMBER: 70
COUNTY: LEHIGH

DIR: N TOTAL LEN: 25.695 MI.
LEFT MUN: LOWER MACUNGIE T

DIST: 05-3 SR: 309
RIGHT MUN: LOWER MACUNGIE T

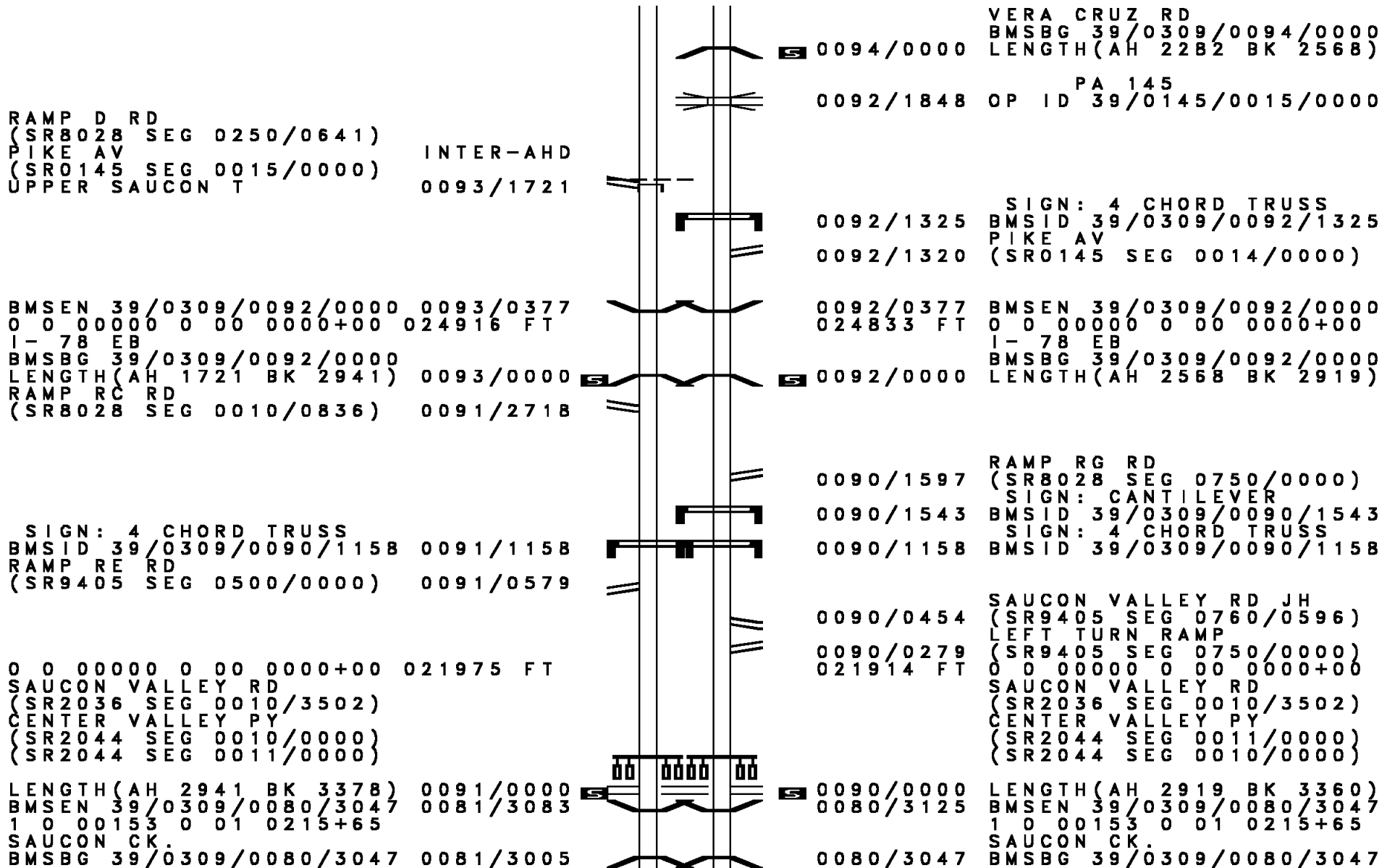
T. CEDAR
STRUCTURE LENGTH 15 FT
BMSID 39/0078/0540/0031 0225/0464
0 0 0000 0 00 0000+00 026637 FT
SIGN: 4 CHORD TRUSS
BMSID 39/0078/0540/0573
SR 0078 SH
(SR0078 SEG 0540/0573)
SR 0078 SH
(SR0078 SEG 0540/0573)
LTH AH 003525 BK 002617 0225/0000
026637 FT
LTH AH 002617 BK 003175 7221/0000
026637 FT
LTH AH 003175 BK 003091 7211/0000
026637 FT
LTH AH 003091 BK 003052 7201/0000
026637 FT
LTH AH 003052 BK 002499 7191/0000
026637 FT
LTH AH 002499 BK 002031 7181/0000
026637 FT
LTH AH 002031 BK 001466 7171/0000
026637 FT
LTH AH 001466 BK 003507 7161/0000
026637 FT
LTH AH 003507 BK 002527 7151/0000
026637 FT
LTH AH 002527 BK 003513 7141/0000
026637 FT
LTH AH 003513 BK 003258 7131/0000
026637 FT
LTH AH 003258 BK 003614 7121/0000
026637 FT
LTH AH 003614 BK 001627 7115/0000
026637 FT
LTH AH 001627 BK 001721 7101/0000



029683 FT 0 0 00000 0 00 0000+00
SIGN: 4 CHORD TRUSS
BMSID 39/0078/0540/0573
SR 0078 SH
(SR0078 SEG 0541/0570)
SR 0078 SH
(SR0078 SEG 0541/0570)
LTH AH 003435 BK 002640 0224/0000
029683 FT
7220/0000 LTH AH 002640 BK 003293
029683 FT LTH AH 003293 BK 003109
7210/0000 LTH AH 003109 BK 002986
029683 FT LTH AH 002986 BK 001846
7200/0000 LTH AH 001846 BK 002738
029683 FT LTH AH 002738 BK 001439
7190/0000 LTH AH 001439 BK 003508
029683 FT LTH AH 003508 BK 002529
7180/0000 LTH AH 002529 BK 003346
029683 FT LTH AH 003346 BK 003498
7170/0000 LTH AH 003498 BK 003591
029683 FT LTH AH 003591 BK 000833
7160/0000 SR 0078/0595 SH
029683 FT (SR0078 SEG 0595/0506)
7150/0000 SR 0078 0595 SH
029683 FT (SR0078 SEG 0595/0506)
7140/0000 UPPER SAUCON T
7130/0000 LTH AH 000833 BK 002282
029683 FT
7120/0000
029683 FT
7114/0000
029683 FT
INTER-AHD

0094/0059 BMS EN 39/0309/0094/0000
027401 FT 0 0 00000 0 00 0000+00

DIR: N TOTAL LEN: 25.695 MI. DIST: 05-3 SR: 309
 LEFT MUN: UPPER SAUCON T RIGHT MUN: UPPER SAUCON T



RAMP D RD
 (SR8028 SEG 0250/0641)
 PIKE AV
 (SR0145 SEG 0015/0000)
 UPPER SAUCON T

INTER-AHD
 0093/1721

BMSEN 39/0309/0092/0000 0093/0377
 0 0 00000 0 00 0000+00 024916 FT
 I-78 EB
 BMSBG 39/0309/0092/0000
 LENGTH(AH 1721 BK 2941) 0093/0000
 RAMP RC RD
 (SR8028 SEG 0010/0836) 0091/2718

SIGN: 4 CHORD TRUSS
 BMSID 39/0309/0090/1158 0091/1158
 RAMP RE RD
 (SR9405 SEG 0500/0000) 0091/0579

0 0 00000 0 00 0000+00 021975 FT
 SAUCON VALLEY RD
 (SR2036 SEG 0010/3502)
 CENTER VALLEY PY
 (SR2044 SEG 0010/0000)
 (SR2044 SEG 0011/0000)

LENGTH(AH 2941 BK 3378) 0091/0000
 BMSEN 39/0309/0080/3047 0081/3083
 1 0 00153 0 01 0215+65
 SAUCON CK.
 BMSBG 39/0309/0080/3047 0081/3005

VERA CRUZ RD
 BMSBG 39/0309/0094/0000
 LENGTH(AH 2282 BK 2568)

0092/1848 OP ID PA 145
 39/0145/0015/0000

0092/1325 SIGN: 4 CHORD TRUSS
 BMSID 39/0309/0092/1325
 0092/1320 PIKE AV
 (SR0145 SEG 0014/0000)

0092/0377 BMSEN 39/0309/0092/0000
 024833 FT 0 0 00000 0 00 0000+00
 I-78 EB
 BMSBG 39/0309/0092/0000
 LENGTH(AH 2568 BK 2919)

0090/1597 RAMP RG RD
 (SR8028 SEG 0750/0000)
 0090/1543 SIGN: CANTILEVER
 BMSID 39/0309/0090/1543
 0090/1158 SIGN: 4 CHORD TRUSS
 BMSID 39/0309/0090/1158

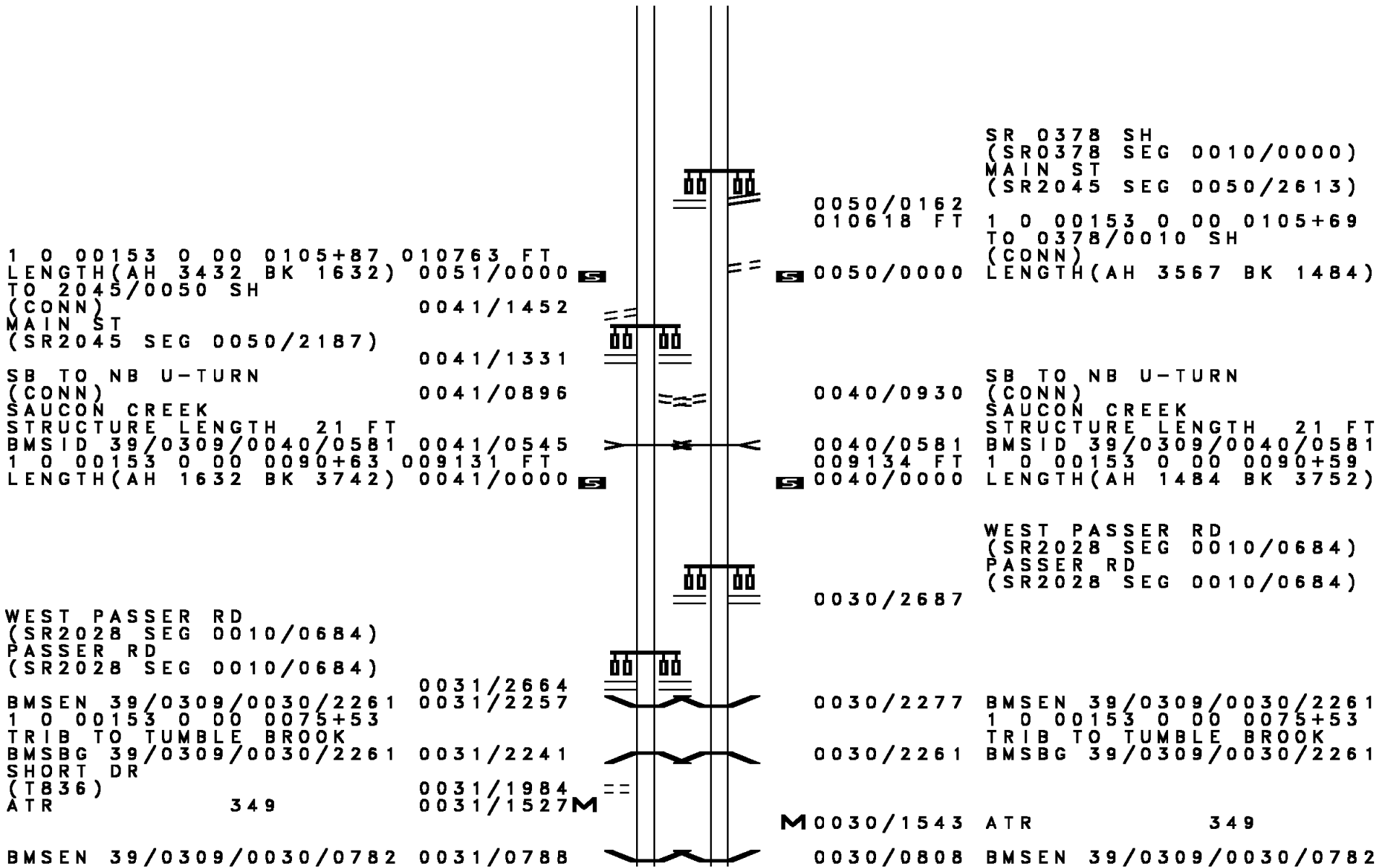
0090/0454 SAUCON VALLEY RD JH
 (SR9405 SEG 0760/0596)
 0090/0279 LEFT TURN RAMP
 (SR9405 SEG 0750/0000)
 021914 FT 0 0 00000 0 00 0000+00
 SAUCON VALLEY RD
 (SR2036 SEG 0010/3502)
 CENTER VALLEY PY
 (SR2044 SEG 0011/0000)
 (SR2044 SEG 0010/0000)

0090/0000 LENGTH(AH 2919 BK 3360)
 0080/3125 BMSEN 39/0309/0080/3047
 1 0 00153 0 01 0215+65
 SAUCON CK.
 BMSBG 39/0309/0080/3047

DIR: N TOTAL LEN: 25.695 MI. DIST: 05-3 SR: 309
 LEFT MUN: UPPER SAUCON T RIGHT MUN: UPPER SAUCON T

ENTR TO HUCKLEBERRY DR (TWP)	0081/0750	==		0080/0675	DRAINAGE STRUCTURE LENGTH 0 FT BMSID 39/0309/0080/0591
EXIT FROM HUCKLEBERRY D (TWP)	0081/0650	==			
1 0 00153 0 01 0185+39 018597 FT WEST HOPEWELL RD (T443)					
LENGTH(AH 3378 BK 2311)	0081/0000	S==		018554 FT 1 0 00153 0 01 0185+28 S 0080/0000	LENGTH(AH 3360 BK 2317)
EAST HOPEWELL RD (T845)	0071/1553	==	==	0070/1578	EAST HOPEWELL RD (T845)
CHESTNUT DR (T846)	0071/1387	==	==	0070/1420	CHESTNUT DR (T846)
1 0 00153 0 01 0162+49 016286 FT LENGTH(AH 2311 BK 2091)	0071/0000	S		016237 FT 1 0 00153 0 01 0162+70 S 0070/0000	LENGTH(AH 2317 BK 2052)
VALLEY RD (T458)	0061/1555	==	==	0060/1607	VALLEY RD (T458)
TO 2039/0010 SH (CONN)	0061/0081	==			
1 0 00153 0 00 0141+51 014195 FT LANARK RD (SR2039 SEG 0010/0485)				014185 FT 1 0 00153 0 00 0140+96	LANARK RD (SR2039 SEG 0010/0418)
CAMP MEETING RD (SR2039 SEG 0010/0485)					CAMP MEETING RD (SR2039 SEG 0010/0418)
LENGTH(AH 2091 BK 3432)	0061/0000	S		S 0060/0000	LENGTH(AH 2052 BK 3567)
FROM 2039/0010 SH (CONN)	0051/3328	==			
JARED DR (TWP)	0051/3001	==		0050/3123	CAMP MEETING RD (SR2049 SEG 0010/0000)

DIR: N TOTAL LEN: 25.695 MI. DIST: 05-3 SR: 309
 LEFT MUN: UPPER SAUCON T RIGHT MUN: UPPER SAUCON T



1 0 00153 0 00 0105+87 010763 FT
 LENGTH(AH 3432 BK 1632) 0051/0000
 TO 2045/0050 SH
 (CONN)
 MAIN ST
 (SR2045 SEG 0050/2187)
 SB TO NB U-TURN
 (CONN)
 SAUCON CREEK
 STRUCTURE LENGTH 21 FT
 BMSID 39/0309/0040/0581 0041/0545
 1 0 00153 0 00 0090+63 009131 FT
 LENGTH(AH 1632 BK 3742) 0041/0000

WEST PASSER RD
 (SR2028 SEG 0010/0684)
 PASSER RD
 (SR2028 SEG 0010/0684)
 BMSEN 39/0309/0030/2261 0031/2664
 1 0 00153 0 00 0075+53 0031/2257
 TRIB TO TUMBLE BROOK
 BMSBG 39/0309/0030/2261 0031/2241
 SHORT DR
 (T836)
 ATR 349 0031/1984
 0031/1527M

BMSEN 39/0309/0030/0782 0031/0788

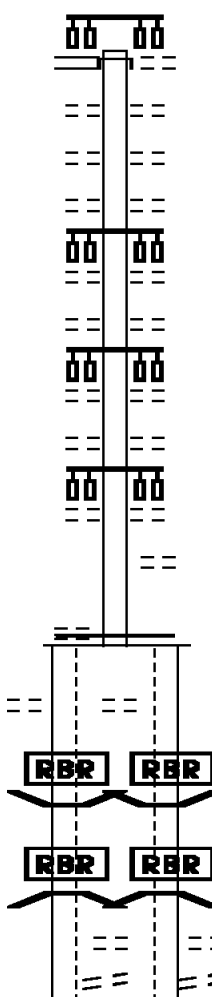
SR 0378 SH
 (SR0378 SEG 0010/0000)
 MAIN ST
 (SR2045 SEG 0050/2613)
 0050/0162
 010618 FT
 1 0 00153 0 00 0105+69
 TO 0378/0010 SH
 (CONN)
 LENGTH(AH 3567 BK 1484)

0050/0000
 0041/1331
 0041/0896
 0040/0930
 0040/0581
 009134 FT
 0040/0000

SB TO NB U-TURN
 (CONN)
 SAUCON CREEK
 STRUCTURE LENGTH 21 FT
 BMSID 39/0309/0040/0581
 1 0 00153 0 00 0090+59
 LENGTH(AH 1484 BK 3752)

WEST PASSER RD
 (SR2028 SEG 0010/0684)
 PASSER RD
 (SR2028 SEG 0010/0684)
 0030/2687
 0030/2277
 0030/2261

BMSEN 39/0309/0030/2261
 1 0 00153 0 00 0075+53
 TRIB TO TUMBLE BROOK
 BMSBG 39/0309/0030/2261
 M0030/1543 ATR 349
 0030/0808 BMSEN 39/0309/0030/0782

	063539 FT		063459 FT	
FIFTEENTH ST (SR2003 SEG 0010/0000)	0220/3114		0220/3114	HAMILTON ST (TR 222) (CITY)
			0220/2792	FIFTEENTH ST (CITY)
			0220/2480	FULTON ST (CITY)
			0220/2169	SIXTEENTH ST (CITY)
			0220/1860	WEST ST (CITY)
			0220/1554	SEVENTEENTH ST (CITY)
			0220/1242	ST CLOUD ST (CITY)
			0220/0931	EIGHTEENTH ST (CITY)
			0220/0618	ST GEORGE ST (CITY)
			0220/0306	NINETEENTH ST (CITY)
1 0 00157 0 01 0601+30	060425 FT		060345 FT	LAFAYETTE ST (CITY)
TWENTIETH ST (CITY)	0220/0000		0220/0000	MFC BEGIN = B LENGTH(AH 3114 BK 3723)
ST ELMO ST (CITY)	0211/3415		0210/3410	ST ELMO ST (CITY)
BMSEN 39/0222/0210/3224	0211/3304		0210/3328	BMSEN 39/0222/0210/3224
1 0 00157 0 01 0596+28				1 0 00157 0 01 0596+28
P3				P3
CEDAR CREEK				CEDAR CREEK
BMSBG 39/0222/0210/3224	0211/3200		0210/3224	BMSBG 39/0222/0210/3224
TWENTYFIRST ST (CITY)	0211/3100		0210/3096	TWENTYFIRST ST (CITY)
YOCCO DR (CITY)	0211/2576		0210/2579	YOCCO DR (CITY)

EXTRACT DATE: 12/18/2023
PRINT DATE: 12/19/2023

ROADWAY MANAGEMENT SYSTEM
SLD COUNTY/SR - ANNUAL PRINT

PAGE NUMBER: 64
COUNTY: LEHIGH

DIR: B TOTAL LEN: 12.034 MI.
LEFT MUN: ALLENTOWN C

DIST: 05-3 SR: 222
RIGHT MUN: ALLENTOWN C

Left Side	Stationing	Right Side	Stationing
TWENTYSECOND ST (CITY)	0211/2479	TWENTYSECOND ST (CITY)	0210/2479
LEH ST (CITY)	0211/2171	LEH ST (CITY)	0210/2163
TWENTYTHIRD ST (CITY)	0211/1858	TWENTYTHIRD ST (CITY)	0210/1855
BERKS ST (CITY)	0211/1551	BERKS ST (CITY)	0210/1543
TWENTYFOURTH ST (SR2007 SEG 0040/3242)	0211/1241	TWENTYFOURTH ST (SR2007 SEG 0040/3242)	0210/1240
MUHLENBERG ST (CITY)	0211/0933	MUHLENBERG ST (CITY)	0210/0934
TWENTYFIFTH ST (CITY)	0211/0621	TWENTYFIFTH ST (CITY)	0210/0617
GLENWOOD ST (CITY)	0211/0312	GLENWOOD ST (CITY)	0210/0313
1 0 00157 0 01 0562+68 056701 FT		056622 FT 1 0 00157 0 01 0564+28	
TWENTYSIXTH ST (CITY)		NC HAMILTON ST	
LEG TO OTT ST (CITY)		TWENTYSIXTH ST (CITY)	
LENGTH(AH 3724 BK 2942)	0211/0000	LENGTH(AH 3723 BK 2917)	0210/0000
OTT ST (CITY)		OTT ST (CITY)	
OTT ST (CITY)	0201/2590	OTT ST (CITY)	0200/2575
WALNUT ST (CITY)	0201/2015	WALNUT ST (CITY)	0200/2026
PARK BL (CITY)		PARK BL (CITY)	
EMERSON ST (CITY)	0201/1868	EMERSON ST (CITY)	0200/1865
MILLER ST (CITY)	0201/1561	MILLER ST (CITY)	0200/1561
EDWARD ST (CITY)	0201/1264	EDWARD ST (CITY)	0200/1263
COLLEGE DR (CITY)	0201/0975	COLLEGE DR (CITY)	0200/0965
UNKNOWN RD (PRDR)		UNKNOWN RD (PRDR)	
0201/0347		0200/0355	
1 0 00157 0 01 0535+00 053759 FT			
NC HAMILTON ST			
THIRTIETH ST (CITY)		053705 FT 1 0 00157 0 01 0535+00	
ALLENTOWN		THIRTIETH ST (CITY)	
SOUTH WHITEHALL T			

EXTRACT DATE: 12/18/2023
PRINT DATE: 12/19/2023

ROADWAY MANAGEMENT SYSTEM
SLD COUNTY/SR - ANNUAL PRINT

PAGE NUMBER: 63
COUNTY: LEHIGH

DIR: B TOTAL LEN: 12.034 MI.
LEFT MUN: ALLENTOWN C

DIST: 05-3 SR: 222
RIGHT MUN: ALLENTOWN C

Stationing	Description	Stationing	Description
0201/0000	LENGTH(AH 2942 BK 1767)	0200/0000	LENGTH(AH 2917 BK 2150)
		0190/1974	ALLENTOWN
		0190/1758	SOUTH WHITEHALL T
		0190/1530	READING RD
			(TWP)
			FOR SR 0222N TO 0222S
			(CONN)
0191/1350	DRAIN DITCH STRUCTURE LENGTH 14 FT BMSID 39/0222/0191/1350 FOR SR 0222N TO 0222S (CONN)	0191/1224	
0191/0702	SHOPPING CENTER DRIVEWA (PRDR)	0191/1107	SHOPPING CENTER DRIVEWA (PRDR)
051992 FT	1 0 00157 0 01 0518+33 CEDAR CREST BL (SR1019 SEG 0030/1249)	051555 FT	1 0 00157 0 01 0513+50 CEDAR CREST BL (SR1019 SEG 0030/0000)
0191/0000	LENGTH(AH 1767 BK 2473) SHOPPING CENTER DRIVEWA (PRDR)	0190/0000	LENGTH(AH 2150 BK 1774)
0181/1947		0180/1553	HAINES MILL RD (SR2009 SEG 0004/0000)
		0180/1467	BMSEN 39/0222/0180/1456 0 0 00000 0 00 0000+00
		0180/1456	T. CEDAR CK. BMSBG 39/0222/0180/1456
0181/1210	HAINES MILL RD (SR2009 SEG 0010/0683)		
0181/0442	TO 0222/0180 SH (CONN)	0180/0402	FROM 0222/0181 SH (CONN)
0181/0285	FROM 0222/0180 SH (CONN)	0180/0270	TO 0222/0181 SH (CONN)
049519 FT	1 0 00157 0 01 0490+59 NC HAMILTON BL BP	049781 FT	1 0 00157 0 01 0490+59 BIRCH AV (TWP)
0181/0000	LENGTH(AH 2473 BK 2270)	0180/0000	LENGTH(AH 1774 BK 2291)

DIR: B TOTAL LEN: 12.034 MI. DIST: 05-3 SR: 222
 LEFT MUN: SOUTH WHITEHALL T RIGHT MUN: SOUTH WHITEHALL T

RAMP RD
 (SR9404 SEG 0010/0000) 0171/0445
 1 0 00157 0 00 0438+50 047249 FT
 LINCOLN AV
 (T518)
 LINCOLN AV
 (T481)

LENGTH(AH 2270 BK 1782) 0171/0000
 SIGN: 4 CHORD TRUSS
 BMSID 39/0222/0160/1479 0161/1521

RAMP HB RD
 (SR8009 SEG 0250/0000) 0161/0957

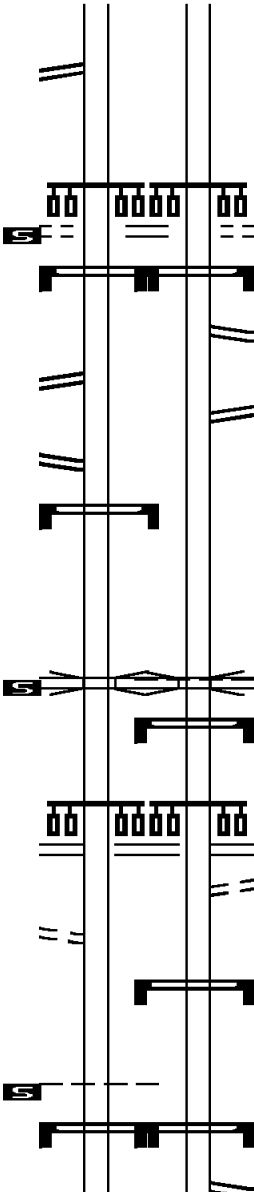
RAMP HA RD
 (SR8009 SEG 0260/1493) 0161/0417
 SIGN: 4 CHORD TRUSS
 BMSID 39/0222/0161/0115 0161/0115

1 0 00157 0 00 0428+71 045467 FT
 I-78
 OP ID 39/0078/0544/0329
 NC HAMILTON BL
 LENGTH(AH 1782 BK 1083) 0161/0000

RAMP HI RD
 (SR8009 SEG 0010/0797)
 RAMP HJ RD
 (SR8009 SEG 0750/0000)
 0151/0675

FROM 8009/0010 SH
 (CONN) 0151/0490

1 0 00157 0 00 0421+93 044384 FT
 SOUTH WHITEHALL
 LOWER MACUNGIE T
 LENGTH(AH 1083 BK 2924) 0151/0000
 SIGN: 4 CHORD TRUSS
 BMSID 39/0222/0146/2633 0147/2633



047490 FT 1 0 00157 0 00 0438+50
 LINCOLN AV
 (T518)
 LINCOLN AV
 (T481)

0170/0000 LENGTH(AH 2291 BK 1728)
 SIGN: 4 CHORD TRUSS
 0160/1479 BMSID 39/0222/0160/1479
 RAMP HD RD
 0160/0987 (SR8009 SEG 0510/1023)

0160/0582 RAMP HC RD
 (SR8009 SEG 0500/0000)

045762 FT 1 0 00157 0 00 0428+71
 I-78
 OP ID 39/0078/0544/0329
 NC HAMILTON BL
 SOUTH WHITEHALL
 LOWER MACUNGIE T

0160/0000 LENGTH(AH 1728 BK 1135)
 SIGN: 4 CHORD TRUSS
 0150/1019 BMSID 39/0222/0150/0972
 RAMP HI RD
 (SR8009 SEG 0010/0797)
 RAMP HJ RD
 (SR8009 SEG 0750/0000)

0150/0652 TO 8009/0750 SH
 0150/0491 (CONN)

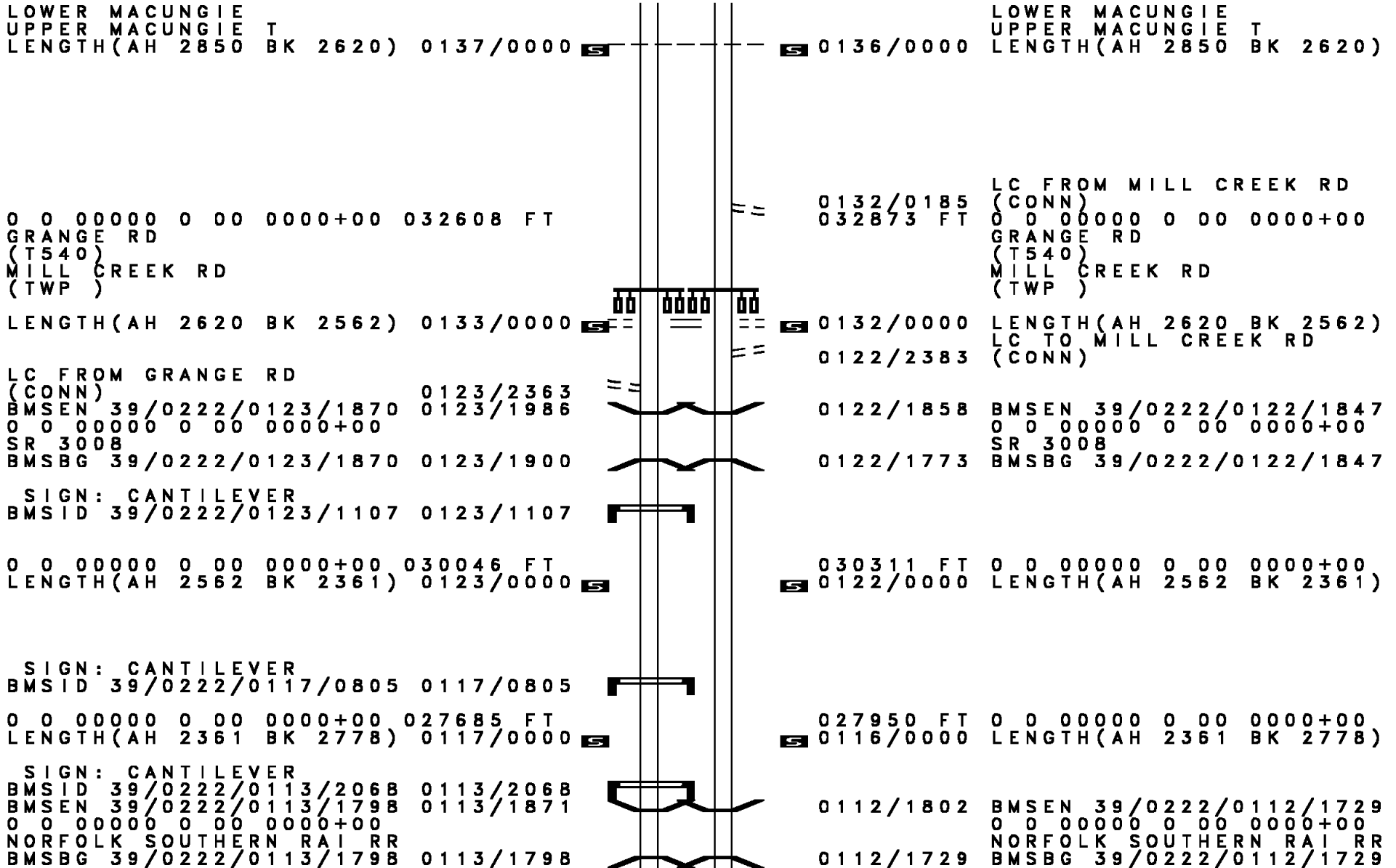
0150/0241 SIGN: 2 CHORD TRUSS
 BMSID 39/0222/0150/0196

044627 FT 1 0 00157 0 00 0421+93
 0150/0000 LENGTH(AH 1135 BK 2915)
 SIGN: 4 CHORD TRUSS
 0146/2633 BMSID 39/0222/0146/2633
 CONNECTOR RD
 0146/2370 (SR9102 SEG 0010/0328)

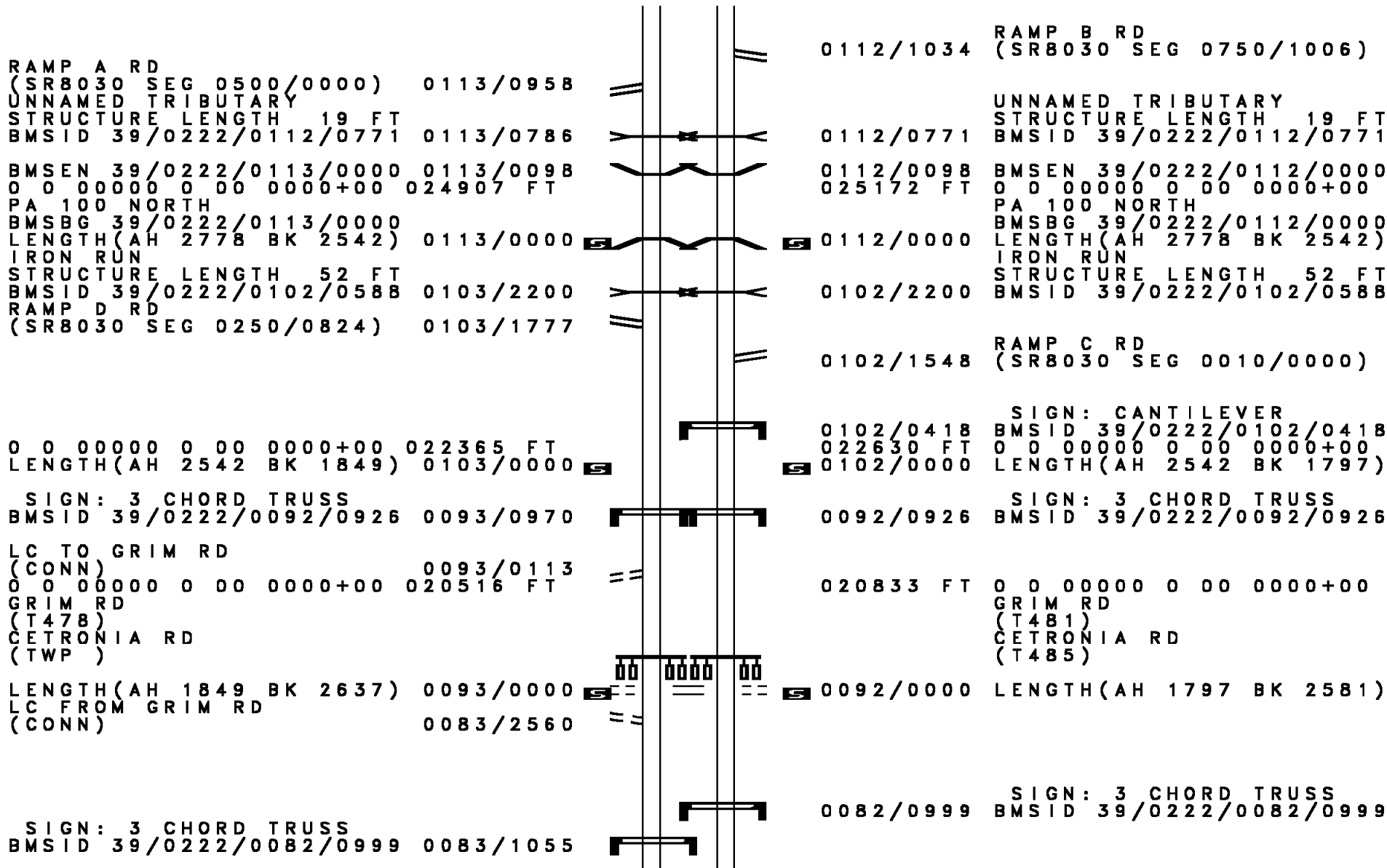
DIR: B TOTAL LEN: 12.034 MI. DIST: 05-3 SR: 222
 LEFT MUN: LOWER MACUNGIE T RIGHT MUN: LOWER MACUNGIE T

CEDARBROOK RD (SR2011 SEG 0010/0000)				CEDARBROOK RD (SR2011 SEG 0010/0000)
KRESSLER RD (SR2011 SEG 0010/0000)				KRESSLER RD (SR2011 SEG 0010/0000)
	0147/1936		0146/1950	
SIGN: CANTILEVER				
BMSID 39/0222/0147/1830	0147/1797			
BMS EN 39/0222/0147/0968	0147/1005		0146/0980	BMS EN 39/0222/0146/0981
0 0 00000 0 00 0000+00				0 0 00000 0 00 0000+00
PVT. RD.				PVT. RD.
BMSBG 39/0222/0147/0968	0147/0968		0146/0943	BMSBG 39/0222/0146/0981
SIGN: CANTILEVER				
BMSID 39/0222/0147/0560	0147/0525			
BMS EN 39/0222/0147/0000	0147/0353		0146/0353	BMS EN 39/0222/0146/0000
0 0 00000 0 00 0000+00	041460 FT		041712 FT	0 0 00000 0 00 0000+00
95SR 2015				SR 222 SB RAMP
BMSBG 39/0222/0147/0000			0146/0000	BMSBG 39/0222/0146/0000
LENGTH(AH 2924 BK 3382)	0147/0000			LENGTH(AH 2915 BK 3369)
NORTH BROOKSIDE RD (SR8032 SEG 0250/0000)	0143/3350			
				LC FROM KROCKS RD (CONN)
			0142/2139	
LC TO KROCKS RD (CONN)	0143/0164			
0 0 00000 0 00 0000+00	038078 FT		038343 FT	0 0 00000 0 00 0000+00
KROCKS RD (TWP)				KROCKS RD (TWP)
LENGTH(AH 3382 BK 2850)	0143/0000		0142/0000	LENGTH(AH 3369 BK 2850)
LC FROM KROCKS RD (CONN)	0137/2698			
				LC TO KROCKS RD (CONN)
			0136/1741	
			0136/1429	OP ID 39/0222/0136/1429
0 0 00000 0 00 0000+00	035228 FT		035493 FT	0 0 00000 0 00 0000+00

DIR: B TOTAL LEN: 12.034 MI. DIST: 05-3 SR: 222
 LEFT MUN: LOWER MACUNGIE T RIGHT MUN: LOWER MACUNGIE T



DIR: B TOTAL LEN: 12.034 MI. DIST: 05-3 SR: 222
 LEFT MUN: UPPER MACUNGIE T RIGHT MUN: UPPER MACUNGIE T



DIR: B TOTAL LEN: 12.034 MI. DIST: 05-3 SR: 222
LEFT MUN: UPPER MACUNGIE T RIGHT MUN: UPPER MACUNGIE T

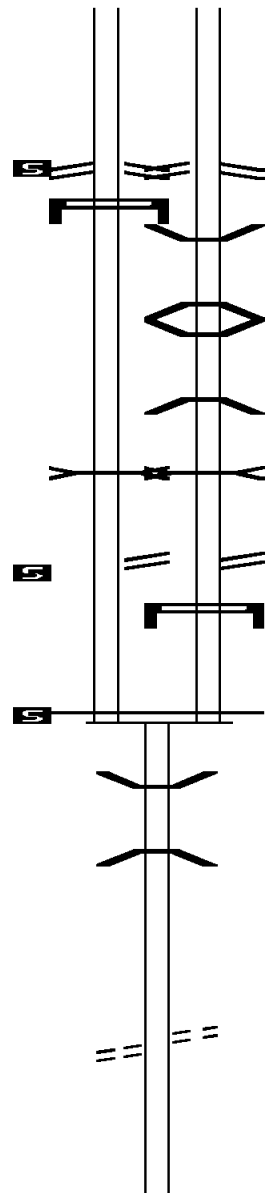
0 0 00000 0 00 0000+00 017879 FT
SR 0100 SH
(SR0100 SEG 0133/3428)
SR 0100 SH
(SR0100 SEG 0133/3428)
LENGTH(AH 2637 BK 1930) 0083/0000
SIGN: 2 CHORD TRUSS
BMSID 39/0222/0073/1898 0073/1898

SCHAEFER RUN
STRUCTURE LENGTH 20 FT
BMSID 39/0222/0072/0158 0073/0253
0 0 00000 0 00 0000+00 015949 FT
HAMILTON BL
(SR6222 SEG 0011/0000)
LENGTH(AH 1930 BK 0943) 0073/0000

0 0 00000 0 00 0000+00 015006 FT
MFC BEGIN = B
LENGTH(AH 0943 BK 2693) 0063/0000

NEWTOWN RD
(T856)

012313 FT
0050/0000



018252 FT 0 0 00000 0 00 0000+00
SR 0100 SH
(SR0100 SEG 0132/3306)
SR 0100 SH
(SR0100 SEG 0132/3306)
LENGTH(AH 2581 BK 2381)

0072/1524 BMSEN 39/0222/0072/1403
0 0 00000 0 00 0000+00
RTE 100 SB
0072/1403 BMSBG 39/0222/0072/1403
0072/1129 BMSEN 39/0222/0072/0992
0 0 00000 0 00 0000+00

0072/0992 BUS 222
BMSBG 39/0222/0072/0992
SCHAEFER RUN
STRUCTURE LENGTH 20 FT
0072/0475 BMSID 39/0222/0072/0158
015871 FT 0 0 00000 0 00 0000+00

0072/0000 HAMILTON BL
(SR6222 SEG 0010/0000)
0062/0835 LENGTH(AH 2381 BK 0865)
SIGN: 2 CHORD TRUSS
BMSID 39/0222/0062/0835

015006 FT 0 0 00000 0 00 0000+00
MFC BEGIN = B
0062/0000 LENGTH(AH 0865 BK 2693)

0050/1608 BMSEN 39/0222/0050/1589
0 0 00000 0 00 0000+00
BREINING RUN
0050/1589 BMSBG 39/0222/0050/1589

012313 FT 1 0 00157 0 00 0124+25
BREINIGSVILLE RD
(T858)
0050/0000 LENGTH(AH 2693 BK 3118)

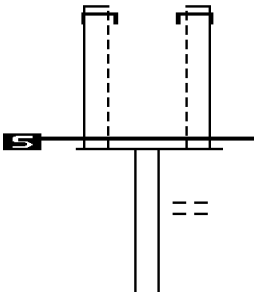
SCHAEFER RUN RD

DIR: B TOTAL LEN: 12.034 MI. DIST: 05-3 SR: 222
 LEFT MUN: UPPER MACUNGIE T RIGHT MUN: UPPER MACUNGIE T

		==		0040/1024 (TWP)
	009195 FT			009195 FT 1 0 00157 0 00 0092+59
				5 0040/0000 LENGTH(AH 3118 BK 3832)
1 0 00157 0 00 0054+86	005363 FT			005363 FT TERRY HILL DR
ENTR TO TEK PARK		==	==	(PRDR)
(PRDR)	0030/0000			5 0030/0000 LENGTH(AH 3832 BK 2517)
				0020/0758 BMS EN 39/0222/0020/0699
				0 0 00000 0 00 0000+00
				SCHAEFER RUN TRIBUTARY
				0020/0699 BMSBG 39/0222/0020/0699
	002846 FT			002846 FT 1 0 00157 0 00 0029+64
				FARMINGTON RD
INDEPENDENT RD				(SR3011 SEG 0020/1419)
(SR0863 SEG 0010/0000)	0020/0000			5 0020/0000 LENGTH(AH 2517 BK 2846)
				0010/1339
SCHANTZ RD				FOLK RD
(SR3012 SEG 0010/0000)	0010/1339			(T554)
		==	==	
	000000 FT			000000 FT 1 0 00157 0 00 0000+00
				NC SR 0222 SH
				INTER-BK KUTZTOWN RD
				(SR0222 SEG 0680/3631)
				MFC BEGIN = B
				BK-BERKS (06)
				5 0010/0000 LENGTH(AH 2846 BK 0000)

EXTRACT DATE: 12/18/2023 ROADWAY MANAGEMENT SYSTEM PAGE NUMBER: 56
 PRINT DATE: 12/19/2023 SLD COUNTY/SR - ANNUAL PRINT COUNTY: LEHIGH

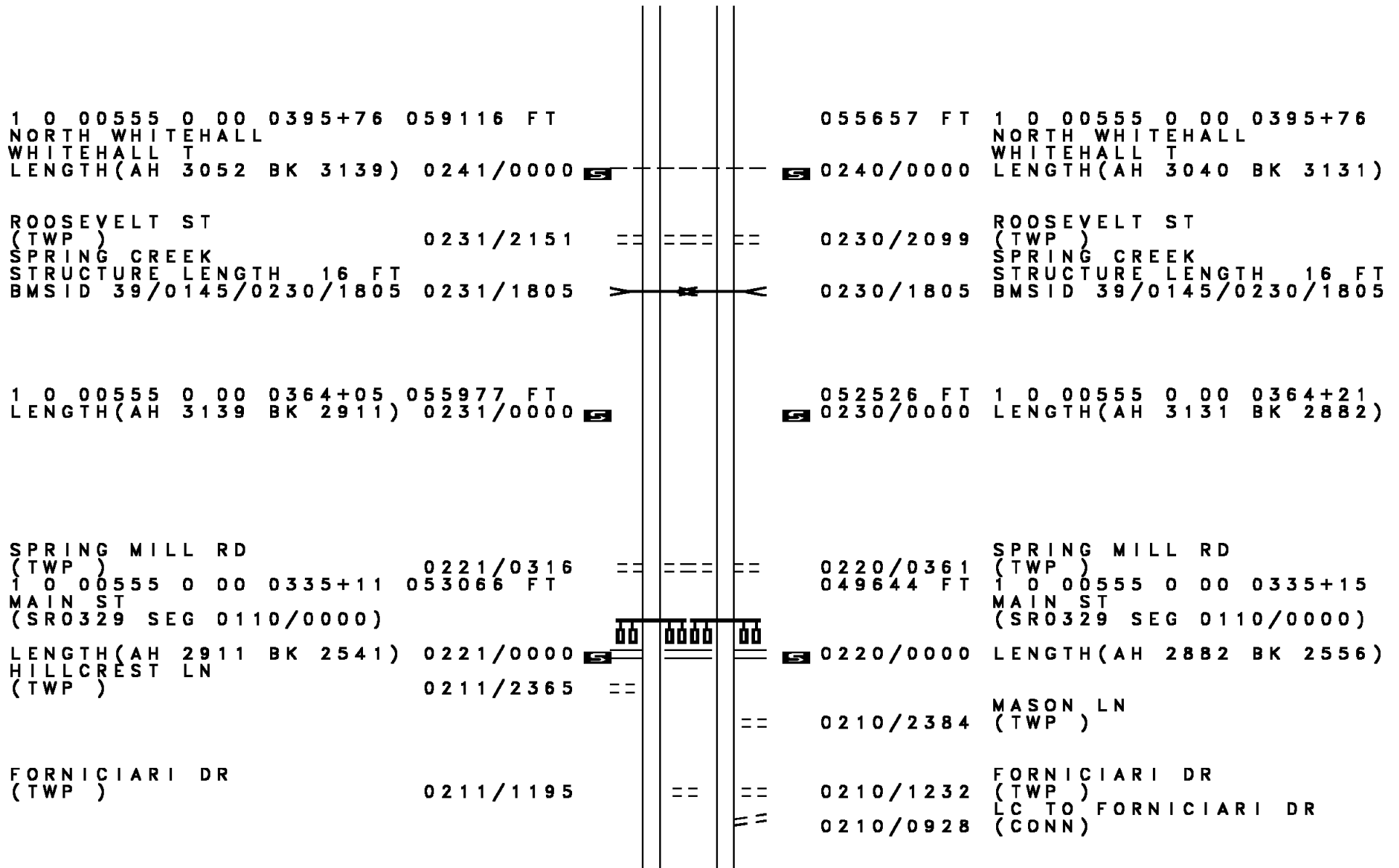
DIR: N TOTAL LEN: 13.897 MI. DIST: 05-3 SR: 145
 LEFT MUN: NORTH WHITEHALL T RIGHT MUN: NORTH WHITEHALL T

AH-NORTHAMPTON (48) 073375 FT SR 0145 SH INTER-AHD (SR0145 SEG 0005/0000) 0295/1028		069933 FT INTER-AHD SR 0145 SH 0294/1057 (SR0145 SEG 0004/0000)
1 0 00175 0 00 0193+43 072347 FT MFC BEGIN = B LENGTH(AH 1028 BK 1502) 0295/0000		068876 FT 1 0 00175 0 00 0193+43 MFC BEGIN = B LENGTH(AH 1057 BK 1502)
		0294/0000 COVERD (T846)
070845 FT		067374 FT 1 0 00175 0 00 0178+41 LENGTH(AH 1502 BK 2207)

DIR: N TOTAL LEN: 13.897 MI. DIST: 05-3 SR: 145
 LEFT MUN: NORTH WHITEHALL T RIGHT MUN: NORTH WHITEHALL T

CANTERBURY DR (TWP)	0280/1612	==			
			==	0280/1350	DOGWOOD ST (TWP)
			==	0280/0696	ASPEN ST (TWP)
1 0 00175 0 00 0156+47 068638 FT RISING SUN RD (T705)	0280/0000	==	==	065167 FT	MAUSER ST (T705)
LINDA LN (TWP)	0270/1931	==		5 0280/0000	LENGTH(AH 2207 BK 2357)
NEFFS LAURYS RD (SR4014 SEG 0230/2143)	0270/0955	==	==	0270/0955	MAUSER ST (T705)
				0270/0803	BMSEN 39/0145/0270/0780 0 0 00000 0 00 0000+00 FELLS CREEK
FOR SR 0145 AND 4014 (CONN)	0270/0601	==	==	0270/0780	BMSBG 39/0145/0270/0780
	066281 FT				
				062810 FT	1 0 00175 0 00 0132+92 RIVER DR (T851)
				5 0270/0000	LENGTH(AH 2357 BK 2056)
	064225 FT				
				060754 FT	1 0 00175 0 00 0114+14
				5 0264/0000	LENGTH(AH 2056 BK 2057)
	062168 FT				
				058697 FT	1 0 00175 0 00 0093+57 MFC BEGIN = B
				5 0260/0000	LENGTH(AH 2057 BK 3040)
CLEARVIEW RD (T703)	0241/2599	==	==	0240/2639	SR 9103 SH (SR9103 SEG 0010/0500)
SECOND ST (SR1027 SEG 0030/2043)	0241/2179	==	==	0240/2621	CLEARVIEW RD (T703)
				0240/2160	SECOND ST (SR1027 SEG 0030/2043)

DIR: N TOTAL LEN: 13.897 MI. DIST: 05-3 SR: 145
 LEFT MUN: NORTH WHITEHALL T RIGHT MUN: NORTH WHITEHALL T



DIR: N TOTAL LEN: 13.897 MI. DIST: 05-3 SR: 145
 LEFT MUN: WHITEHALL T RIGHT MUN: WHITEHALL T

1 0 00555 0 00 0309+32 050525 FT 047088 FT 1 0 00555 0 00 0309+50
 LENGTH(AH 2541 BK 2463) 0211/0000 0210/0000 LENGTH(AH 2556 BK 2490)

(APRA) JOSEPH CICCONE
 CHESTNUT ST
 (TWP)

(APRA) JOSEPH CICCONE
 CHESTNUT ST
 (TWP)

CHESTNUT ST
 (TWP) 0201/0734

0200/0708

CHESTNUT ST
 (TWP)
 LC TO CHESTNUT ST
 (CONN)

BMS EN 39/0145/0200/0000 0201/0135
 1 0 00555 0 00 0284+97 048062 FT
 NO UNDERPASS INFORMATIO
 BMSBG 39/0145/0200/0000
 LENGTH(AH 2463 BK 2477) 0201/0000
 COPLAY CREEK
 STRUCTURE LENGTH 40 FT
 BMSID 39/0145/0190/1905 0191/2044

0200/0549
 0200/0135
 044598 FT

BMS EN 39/0145/0200/0000
 1 0 00555 0 00 0284+97
 NO UNDERPASS INFORMATIO
 BMSBG 39/0145/0200/0000
 LENGTH(AH 2490 BK 2425)
 COPLAY CREEK
 STRUCTURE LENGTH 40 FT
 BMSID 39/0145/0190/1905

1 0 00555 0 00 0260+34 045585 FT
 COLUMBIA ST
 (TWP)

042173 FT

1 0 00555 0 00 0260+63
 COLUMBIA ST
 (TWP)

LENGTH(AH 2477 BK 1901) 0191/0000

0190/0000

LENGTH(AH 2425 BK 1899)

1 0 00555 0 00 0236+05 043684 FT
 CENTER ST
 (TWP)
 CHURCH ST
 (SR1023 SEG 0010/0000)
 LENGTH(AH 1901 BK 1740) 0181/0000
 CHURCH ST
 (SR9101 SEG 0010/0500) 0171/1258

040274 FT

1 0 00555 0 00 0236+05
 CENTER ST
 (TWP)
 CHURCH ST
 (SR1023 SEG 0010/0000)
 LENGTH(AH 1899 BK 1749)

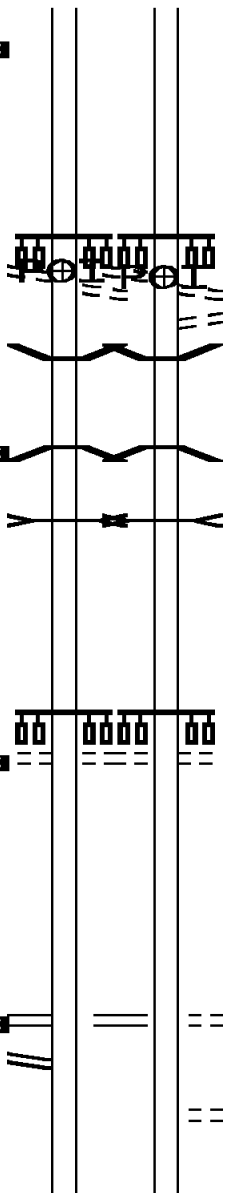
0180/0000

0170/1185

ST JOHNS DR
 (TWP)

MUNICIPAL DR





MUNICIPAL DR



DIR: N TOTAL LEN: 13.897 MI. DIST: 05-3 SR: 145
LEFT MUN: WHITEHALL T RIGHT MUN: WHITEHALL T

Left Side Data	Diagram	Right Side Data
(TWP)		(TWP)
BMSID 39/0145/0170/0000 0171/0082		0170/0082
1 0 00555 0 00 0224+12 041944 FT		0170/0020
TRIB. TO COPLAY CREEK		038525 FT
BMSBG 39/0145/0170/0000		
LENGTH(AH 1740 BK 2522) 0171/0000		0170/0000
LEHIGH ST		LEHIGH ST
(SR1014 SEG 0012/0000)		(SR1014 SEG 0012/0000)
0161/0783		0160/0783
1 0 00555 0 00 0198+80 039422 FT		036007 FT
GLENSIDE DR		1 0 00555 0 00 0199+90
(TWP)		GLENSIDE DR
MECHANICSVILLE RD		(TWP)
(SR1012 SEG 0040/2560)		MECHANICSVILLE RD
LENGTH(AH 2522 BK 1151) 0161/0000		(SR1012 SEG 0040/2560)
		LENGTH(AH 2518 BK 1126)
		LC TO GLENSIDE DR
		(CONN)
1 0 00555 0 00 0187+46 038271 FT		034881 FT
EBERHART RD		1 0 00555 0 00 0187+46
(SR1010 SEG 0010/0000)		EBERHART RD
LENGTH(AH 1151 BK 3375) 0151/0000		(SR1010 SEG 0010/0000)
		LENGTH(AH 1126 BK 3410)
		RAMP E RD
		(SR9403 SEG 0010/0000)
SIGN: CANTILEVER		SIGN: CANTILEVER
BMSID 39/0145/0141/2365 0141/2442		BMSID 39/0145/0140/2889
		SIGN: CANTILEVER
		BMSID 39/0145/0140/2520
SIGN: CANTILEVER		
BMSID 39/0145/0141/2100 0141/2166		0140/2421
		BERYL AV
		(TWP)
		SIGN: CANTILEVER
		BMSID 39/0145/0140/2154
		LC FROM SUTLER DR
		(CONN)
SUTLER DR		SUTLER DR
(TWP)		(TWP)
0141/1617		0140/1617

DIR: N TOTAL LEN: 13.897 MI. DIST: 05-3 SR: 145
 LEFT MUN: WHITEHALL T RIGHT MUN: WHITEHALL T

SIGN: CANTILEVER BMSID 39/0145/0141/1400 0141/1459			
ENTRANCE TO MALL (TWP)	==		
		0141/1278	
EXIT FROM MALL (TWP)	==		
SIGN: CANTILEVER BMSID 39/0145/0141/1026 0141/1026			
			0140/1244 LC TO SUTLER DR (CONN)
SIGN: CANTILEVER BMSID 39/0145/0141/0638 0141/0638			
			SIGN: CANTILEVER BMSID 39/0145/0140/0971
			SIGN: CANTILEVER BMSID 39/0145/0140/0549
			ROYAL AV (TWP)
RAMP D RD (SR9402 SEG 0500/0000) 0141/0298	==		
1 0 00555 0 00 0153+53 034896 FT			0140/0570
SCHADT AV (TWP)			0140/0496
SCHADT AV (SR1008 SEG 0020/2539)			031471 FT 1 0 00555 0 00 0153+53 (APRA) F.L.SMIDTH SCHADT AV (TWP) SCHADT AV (SR1008 SEG 0020/2539)
LENGTH(AH 3375 BK 2651) 0141/0000			0140/0000 LENGTH(AH 3410 BK 2639) RAMP C RD (SR9402 SEG 0010/0000)
			SIGN: CANTILEVER BMSID 39/0145/0130/2076
			SIGN: CANTILEVER BMSID 39/0145/0130/1718
			ENTRANCE TO U TURN (TWP)
LC TO MALL ENTRANCE (CONN)	==		
WHITEHALL SQR.MALL ENTR (TWP)			0130/1101
U-TURN RD (TWP)			WHITEHALL SQR MALL ENTR (TWP) U-TURN RD (TWP)
			0130/1009
LC FROM MALL EXIT (CONN)	==		
			028832 FT 1 0 00555 0 00 0127+07 MICKLEY RD

EXTRACT DATE: 12/18/2023
PRINT DATE: 12/19/2023

ROADWAY MANAGEMENT SYSTEM
SLD COUNTY/SR - ANNUAL PRINT

PAGE NUMBER: 50
COUNTY: LEHIGH

DIR: N TOTAL LEN: 13.897 MI.
LEFT MUN: WHITEHALL T

DIST: 05-3 SR: 145
RIGHT MUN: WHITEHALL T

(TWP)

LENGTH(AH 2651 BK 3341) 0131/0000
SIGN: CANTILEVER
BMSID 39/0145/0121/3049 0121/3049
SIGN: CANTILEVER
BMSID 39/0145/0121/2823 0121/2823
RAMP B RD
(SR9401 SEG 0500/0000) 0121/2520
GRAPE ST
(TWP)
RAMP B RD
(SR9401 SEG 0500/0542) 0121/2252
SIGN: CANTILEVER
BMSID 39/0145/0121/1944 0121/1944

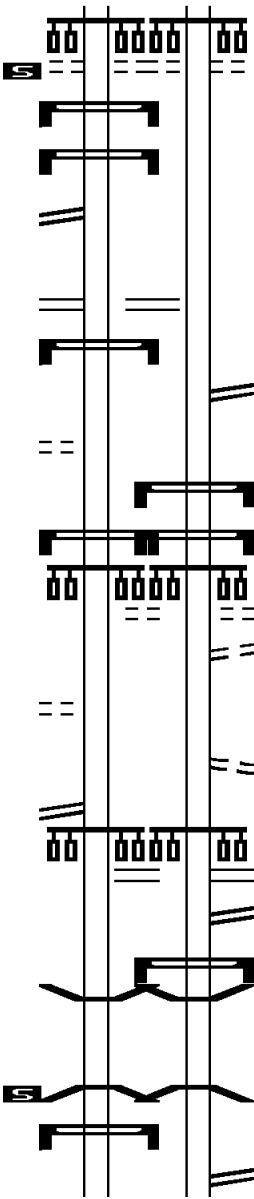
ALTA DR
(TWP) 0121/1653

SIGN: 3 CHORD TRUSS
BMSID 39/0145/0120/1330 0121/1330
RING RD (MALL ENTRANCE)
(PRDR) 0121/1216

ESTATES DR
(TWP) 0121/0742

RAMP H RD
(SR8014 SEG 0250/0000) 0121/0468
RAMP E RD
(SR8014 SEG 0510/0907) 0121/0447

BMSEN 39/0145/0120/0000 0121/0099
1 0 00555 0 00 0093+96 028904 FT
US 22
BMSBG 39/0145/0120/0000
LENGTH(AH 3341 BK 0818) 0121/0000
SIGN: CANTILEVER
BMSID 39/0145/0111/0775 0111/0775



(TWP)

0130/0000 LENGTH(AH 2639 BK 3368)
0120/2290 RAMP B RD
(SR9401 SEG 0500/0542)
0120/1755 RAMP A RD
(SR9401 SEG 0010/0000)

SIGN: CANTILEVER
BMSID 39/0145/0120/1630 0120/1630
SIGN: 3 CHORD TRUSS
BMSID 39/0145/0120/1330 0120/1330
RING RD (MALL ENTRANCE)
(PRDR) 0120/1229
LC TO RING RD (MALL ENT
(CONN) 0120/1064

0120/0504 FROM 8014/0510 SH
(CONN)

0120/0447 RAMP E RD
(SR8014 SEG 0510/0907)

0120/0353 RAMP F RD
(SR8014 SEG 0500/0000)
SIGN: CANTILEVER
BMSID 39/0145/0120/0125 0120/0159
BMSEN 39/0145/0120/0000 0120/0099
1 0 00555 0 00 0093+96 025464 FT
US 22

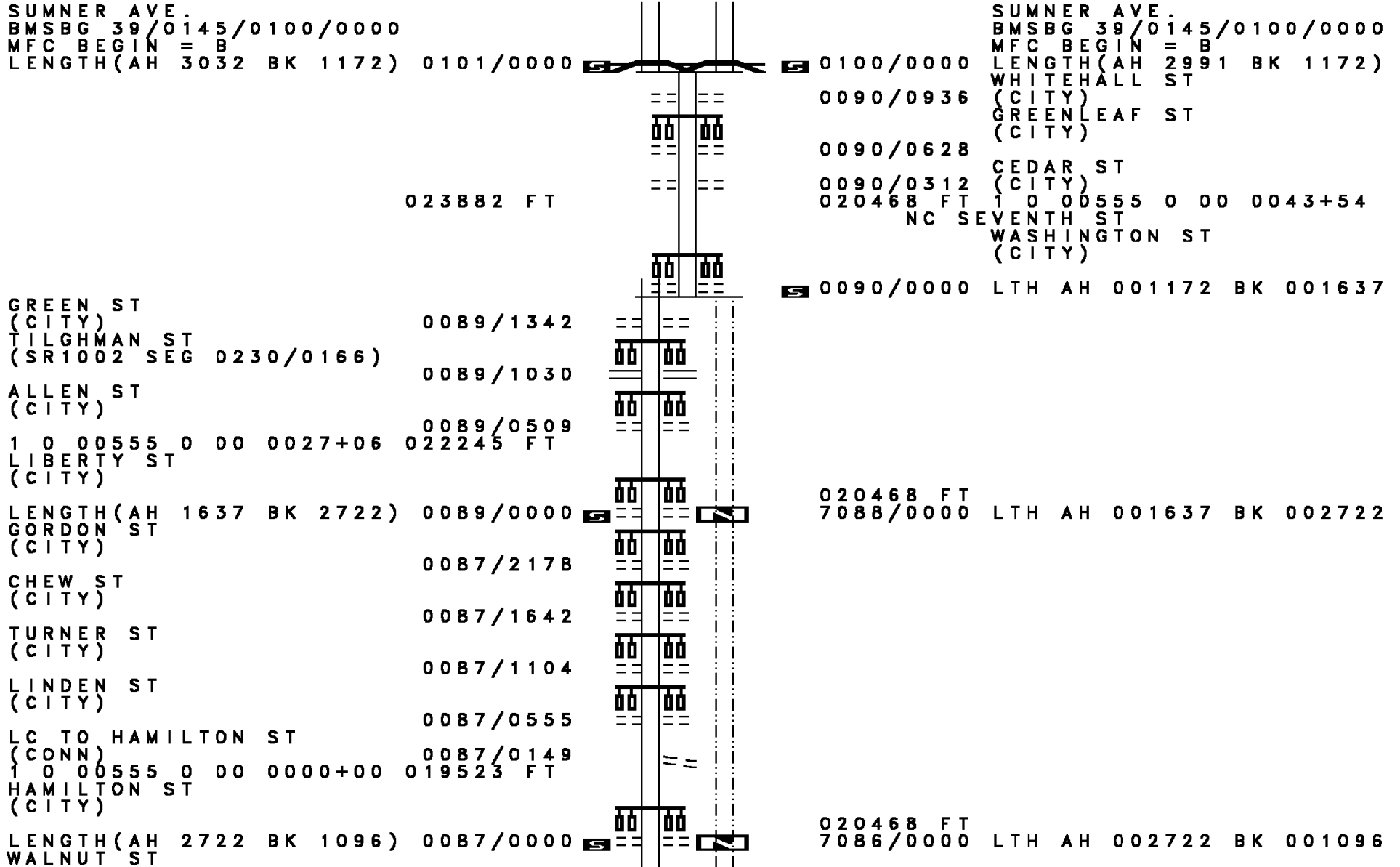
0120/0000 BMSBG 39/0145/0120/0000
LENGTH(AH 3368 BK 0833)

0110/0646 RAMP C RD
(SR8014 SEG 0760/0000)

DIR: N TOTAL LEN: 13.897 MI. DIST: 05-3 SR: 145
 LEFT MUN: WHITEHALL T RIGHT MUN: WHITEHALL T

RAMP B RD (SR8014 SEG 0020/0000)	0111/0575			RAMP A RD (SR8014 SEG 0010/0803)	0110/0477		
RAMP A RD (SR8014 SEG 0010/0803)	0111/0487						
FROM 8014/0010 SH (CONN)	0111/0454						
LC TO HOME DEPOT (CONN)	0111/0150			FERNHILL LN (TWP)	0110/0388		
1 0 00555 0 00 0085+12 028086 FT				1 0 00555 0 00 0085+12	024631 FT		
ENTR TO HOME DEPOT (PRDR)				ENTR TO HOME DEPOT (PRDR)			
FAIRMONT AV (TWP)				FAIRMONT AV (TWP)			
LENGTH(AH 0818 BK 3032)	0111/0000			LENGTH(AH 0833 BK 2991)	0110/0000		
LC FROM HOME DEPOT (CONN)	0101/2956						
WHITEHALL ALLENTOWN C	0101/2727			WHITEHALL ALLENTOWN C	0100/2727		
BMSEN 39/0145/0100/2503	0101/2697			BMSEN 39/0145/0100/2503	0100/2697		
1 0 00555 0 00 0080+31				1 0 00555 0 00 0080+31			
JORDAN CREEK BMSBG 39/0145/0100/2503	0101/2503			JORDAN CREEK BMSBG 39/0145/0100/2503	0100/2503		
ALLENTOWN WHITEHALL T	0101/2399			ALLENTOWN WHITEHALL T	0100/2399		
JORDAN PY (TWP)	0101/2057			SIXTH ST (EXTENSION) (TWP)	0100/2393		
				JORDAN PY (TWP)	0100/2047		
LC TO MICKLEY RD (CONN)	0101/1221			NEW YORK AV (TWP)	0100/1442		
MICKLEY RD (TWP)				(APRA) SCHNEIDER & SONS MICKLEY RD (TWP)			
SIXTH ST (TWP)	0101/1130			SIXTH ST (TWP)	0100/1063		
BMSEN 39/0145/0100/0000	0101/0259			BMSEN 39/0145/0100/0000	0100/0259		
WHITEHALL ALLENTOWN C	0101/0187			WHITEHALL ALLENTOWN C	0100/0187		
1 0 00555 0 00 0055+21 025054 FT				1 0 00555 0 00 0055+21	021640 FT		
NC MACARTHUR RD				NC MACARTHUR RD			

DIR: N TOTAL LEN: 13.897 MI. DIST: 05-3 SR: 145
 LEFT MUN: ALLENTOWN C RIGHT MUN: ALLENTOWN C



DIR: N TOTAL LEN: 13.897 MI. DIST: 05-3 SR: 145
 LEFT MUN: ALLENTOWN C RIGHT MUN: ALLENTOWN C

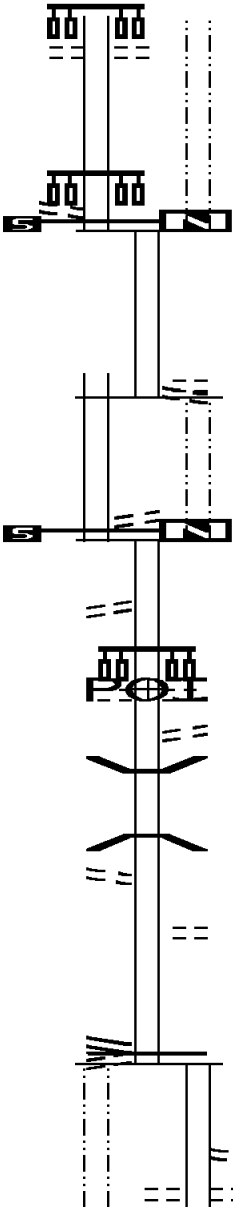
(CITY)
 1 0 00153 0 04 0472+37 0085/0548
 UNION ST
 (CITY)
 NC SEVENTH ST

MFC BEGIN = B
 LENGTH(AH 1096 BK 0246) 0085/0000
 018181 FT

1 0 00153 0 04 0469+08 018094 FT
 UNION ST
 (CITY)
 MFC BEGIN = B
 LTH AH 000087 BK 001852 0079/0000
 LC MARTIN LUTHER KING
 (CITY) 0076/1118

MILL ST
 (CITY) 0076/0254

1 0 00153 0 04 0449+72 016242 FT
 LEHIGH ST
 (SR2005 SEG 0121/1908)
 SIXTH ST
 (CITY) 0076/0000



020468 FT
 7084/0000 LTH AH 001096 BK 000246
 NC UN ION ST
 020222 FT 1 0 00153 0 04 0469+51
 CHURCH ST
 (CITY)
 UNION ST
 (CITY)
 0082/0000 LTH AH 000246 BK 000100

020222 FT
 7078/0000 LTH AH 000100 BK 001852

(APRA) F.L.SMIDTH
 MARTIN LUTHER KING DR
 (CITY)
 0076/1020
 LC MARTIN LUTHER KING
 (CITY)
 0076/0871
 0076/0815 BMSEN 39/0145/0076/0705
 1 0 00153 0 04 0420+72
 LITTLE LEHIGH CREEK
 0076/0705 BMSBG 39/0145/0076/0705

0076/0158 UNNAMED ALLEY
 018370 FT (CITY)
 NC LEHIGH ST
 MFC BEGIN = B
 0076/0000 LENGTH(AH 1852 BK 1874)

NC AUBURN ST
 AUBURN ST
 0074/1427 (CITY)
 HARRISON ST
 0074/1090 (CITY)

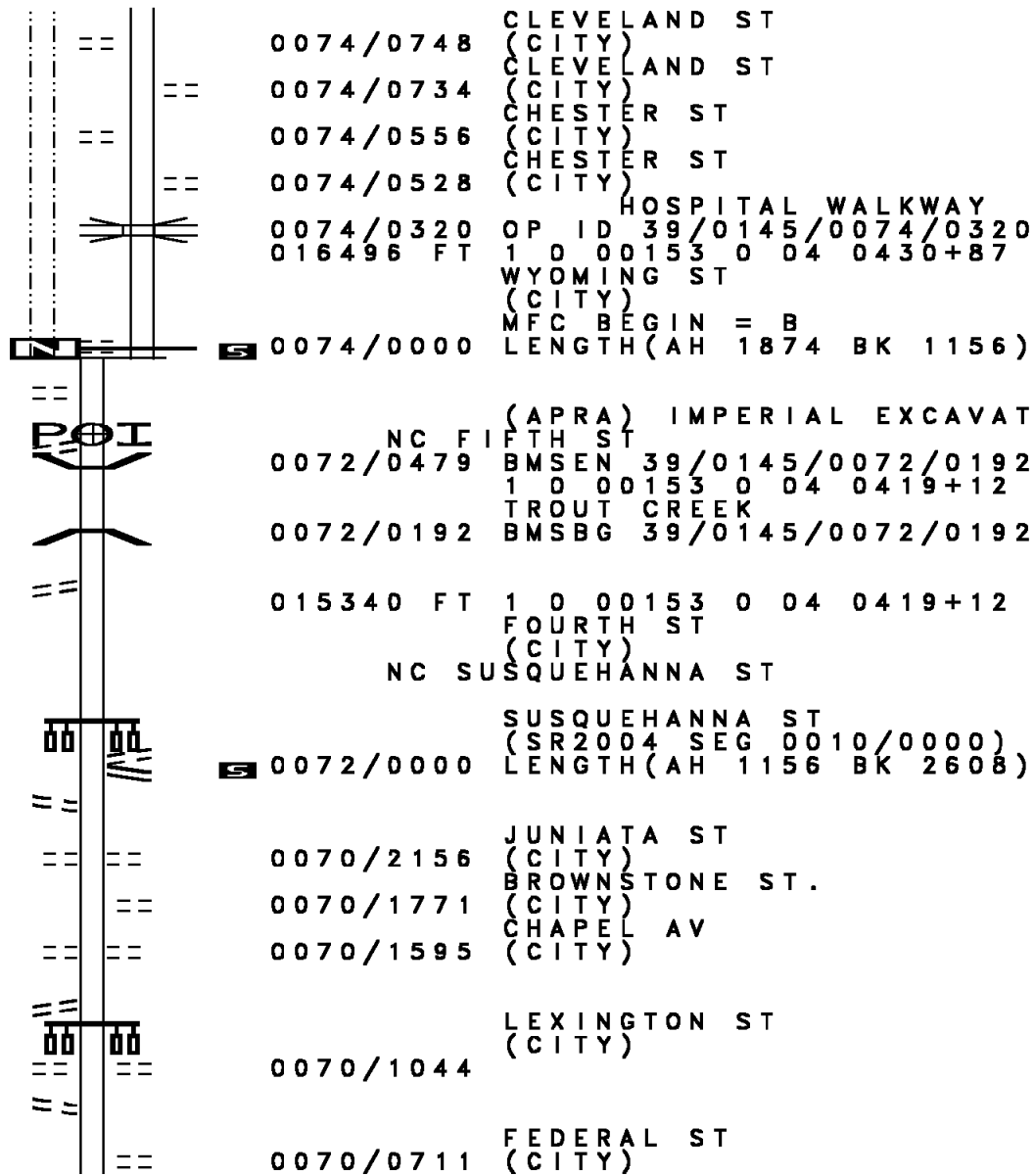
DIR: N TOTAL LEN: 13.897 MI. DIST: 05-3 SR: 145
 LEFT MUN: ALLENTOWN C RIGHT MUN: ALLENTOWN C

LTH AH 001874 BK 001156 016242 FT
 RYE ST 7075/0000
 (CITY) 0072/1024
 FIFTH ST 0072/0807
 (CITY)

 TO 0145/0070 SH
 (CONN) 0072/0115
 015086 FT

 FROM 0145/0072 SH
 (CONN) 0070/2501

 LC TO K-MART PZ
 (CONN) 0070/1115
 K-MART PLAZA
 (PRDR) 0070/1044
 LC FROM K-MART PZ
 (CONN) 0070/0947



0074/0748 CLEVELAND ST
 (CITY)
 0074/0734 CLEVELAND ST
 (CITY)
 0074/0556 CHESTER ST
 (CITY)
 0074/0528 CHESTER ST
 (CITY)
 0074/0320 HOSPITAL WALKWAY
 OP ID 39/0145/0074/0320
 016496 FT 1 0 00153 0 04 0430+87
 WYOMING ST
 (CITY)
 MFC BEGIN = B
 0074/0000 LENGTH(AH 1874 BK 1156)

 (APRA) IMPERIAL EXCAVAT
 0072/0479 NC FIFTH ST
 BMSSEN 39/0145/0072/0192
 1 0 00153 0 04 0419+12
 TROUT CREEK
 0072/0192 BMSBG 39/0145/0072/0192

 015340 FT 1 0 00153 0 04 0419+12
 FOURTH ST
 (CITY)
 NC SUSQUEHANNA ST

 SUSQUEHANNA ST
 (SR2004 SEG 0010/0000)
 0072/0000 LENGTH(AH 1156 BK 2608)

 JUNIATA ST
 (CITY)
 0070/2156 BROWNSTONE ST.
 (CITY)
 0070/1771 CHAPEL AV
 (CITY)
 0070/1595

 LEXINGTON ST
 (CITY)
 0070/1044

 FEDERAL ST
 (CITY)
 0070/0711

DIR: N TOTAL LEN: 13.897 MI. DIST: 05-3 SR: 145
 LEFT MUN: ALLENTOWN C RIGHT MUN: ALLENTOWN C

Location	Segment ID	Length (FT)	Notes
	0070/0419	012478	LYNNWOOD ST (CITY)
	0070/0000	012732	1 0 00153 0 03 0390+45 MONTGOMERY ST (CITY) LENGTH (AH 2608 BK 2308)
LC TO FIFTH ST (CONN)	0060/1884	0060	WABASH ST (CITY)
FIFTH ST (CITY)	0060/1638	0060	BROOKDALE ST (CITY)
	0060/1631	0060	TROUT CREEK STRUCTURE LENGTH 15 FT BMSID 39/0145/0060/1631
	0060/1462	0060	BRISTOL AL (CITY)
	0060/1139	0060	DIXON ST (CITY)
BAKER ST (CITY)	0060/0321	010170	COOPER ST (CITY)
	0060/0000	010424	1 0 00153 0 03 0367+38 EMMAUS AV (SR2002 SEG 0080/0000) LENGTH (AH 2308 BK 2992)
	0050/2517	0050	EUCLID ST (CITY)
	0050/2094	0050	TURBOT ST (CITY)
	0050/1806	0050	ESTER ST (CITY)
	0050/1523	0050	DOVER ST (CITY)
	0050/1352	0050	MOUNTAIN RD (CITY)
	0050/0994	0050	JOHNSTON ST (CITY)
SOUTH FIFTH ST (CITY)	0050/0619	0050	
NORMANDY ST (CITY)	0050/0197	007178	
	0050/0000	007432	1 0 00153 0 03 0337+50 FOURTH ST ALLENTOWN SALISBURY T LENGTH (AH 2992 BK 2986)

DIR: N TOTAL LEN: 13.897 MI. DIST: 05-3 SR: 145
 LEFT MUN: SALISBURY T RIGHT MUN: SALISBURY T

ERNEY ST
 (T853)

0040/2337

1 0 00153 0 03 0307+65 004192 FT
 E WEST ROCK RD
 (T500)

0040/0000

VERA CRUZ RD
 (SR2023 SEG 0210/2440)
 OAKHURST DR
 (SR2038 SEG 0004/0000)

0015/0961

FROM 2023/0210 SH
 (CONN)

0015/0889

BMSEN 39/0145/0015/0000 0015/0082

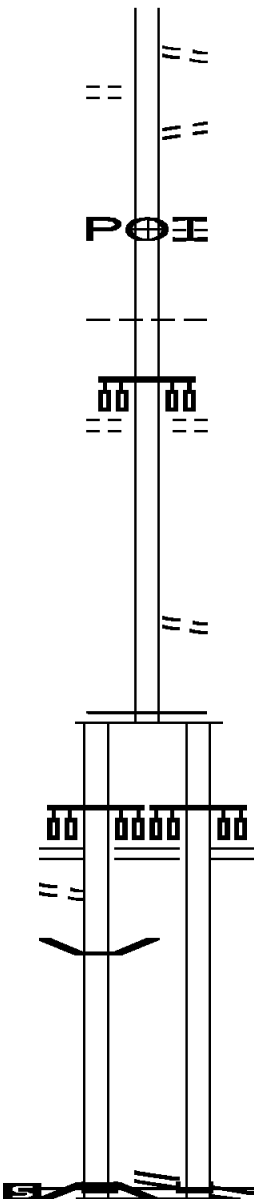
1 0 00153 0 02 0265+57 000000 FT
 NC PIKE AV

SR 309 SH
 (SR0309 SEG 0093/1721)

INTER-BK

PA 309
 BMSBG 39/0145/0015/0000

MFC BEGIN = B
 LENGTH(AH 1231 BK 0000) 0015/0000



0040/2850 OLD PIKE AV
 (T855)

0040/1848 OLD PIKE AV
 (T855)

0040/1175 (APRA) ASPHALT MAINT SO
 ENTRANCE TO ASP MAINT S
 (PRDR)

0040/0043 SALISBURY
 UPPER SAUCON T
 EAST ROCK RD
 (T457)

5 0040/0000 LENGTH(AH 2986 BK 2961)

0030/0823 UNKNOWN
 (TWP)

001485 FT 1 0 00153 0 03 0284+00
 MFC BEGIN = B

5 0030/0000 LENGTH(AH 2961 BK 1485)

VERA CRUZ RD
 (SR2023 SEG 0210/2440)
 OAKHURST DR
 (SR2038 SEG 0004/0000)

0014/1169

000000 FT 0 0 00000 0 00 0000+00
 SR 0309 SH

(SR0309 SEG 0092/1320)
 NC PIKE AV

INTER-BK (SR8028 SEG 0500/2430)

SR 0309 SH
 (SR0309 SEG 0092/1320)

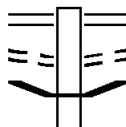
5 0014/0000 MFC BEGIN = B
 LENGTH(AH 1485 BK 0000)

EXTRACT DATE: 12/18/2023 ROADWAY MANAGEMENT SYSTEM PAGE NUMBER: 43
 PRINT DATE: 12/19/2023 SLD COUNTY/SR - ANNUAL PRINT COUNTY: LEHIGH
 DIR: B TOTAL LEN: 7.056 MI. DIST: 05-3 SR: 143
 LEFT MUN: LYNN T RIGHT MUN: LYNN T

FROM 0309/0510 SH
 (CONN)

037256 FT

0150/2783



037256 FT JORDAN RD
 0150/2981 (SR0309 SEG 0510/2456)
 TO 0309/0510 SH
 0150/2783 (CONN)
 0150/2380 BMS EN 39/0143/0150/2363
 0 0 00000 0 00 0000+00

DIR: B TOTAL LEN: 7.056 MI. DIST: 05-3 SR: 143
 LEFT MUN: LYNN T RIGHT MUN: LYNN T

HOFFMAN CT
 (T774)

0150/0020
 034275 FT

032272 FT

1 0 00285 0 01 0302+30 030276 FT
 MOSSERVILLE RD

0150/2363	T. ONTELAUNEE
0150/2200	BMSBG 39/0143/0150/2363
	BMSEN 39/0143/0150/2185
	0 0 00000 0 00 0000+00
	MILL RACE
0150/2185	BMSBG 39/0143/0150/2185
	WASHINGTON ST
0150/0682	(T774)
	034275 FT 1 0 00285 0 01 0342+20
	MADISON ST
	(SR4033 SEG 0130/3662)
0150/0000	LENGTH(AH 2981 BK 2003)
	MARKET ST
0140/1647	(T864)
0140/1376	BMSEN 39/0143/0140/1365
	0 0 00000 0 00 0000+00
	T. ONTELAUNEE
0140/1365	BMSBG 39/0143/0140/1365
0140/1246	BMSEN 39/0143/0140/1235
	0 0 00000 0 00 0000+00
	T. ONTELAUNEE
0140/1235	BMSBG 39/0143/0140/1235
	032272 FT 1 0 00285 0 01 0322+60
	NC DECATUR ST
	ALLEMAENGEL RD
	(SR4032 SEG 0050/3185)
0140/0000	LENGTH(AH 2003 BK 1996)
0130/1158	BMSEN 39/0143/0130/1128
	1 0 00285 0 01 0313+60
	ONTELAUNEE
0130/1128	BMSBG 39/0143/0130/1128
	0130/0142 BMSEN 39/0143/0130/0101
	1 0 00285 0 01 0303+42
	BR. ONTELAUNE
0130/0101	BMSBG 39/0143/0130/0101
030276 FT	

DIR: B TOTAL LEN: 7.056 MI. DIST: 05-3 SR: 143
 LEFT MUN: LYNN T RIGHT MUN: LYNN T

Segment ID	Start Station	End Station	Length (FT)	Notes
(SR4024 SEG 0010/0000)	0130/0000			LENGTH(AH 1996 BK 2308)
	027968		027968 FT	LENGTH(AH 2308 BK 3423)
		0110/2251		GUN CLUB RD (T770)
	024545		024545 FT	LENGTH(AH 3423 BK 2080)
		0110/0000		ULRICH MILL RD (T768)
	022465		022465 FT	LENGTH(AH 2080 BK 1919)
		0100/0000		QUARRY RD (T766)
	020546		020546 FT	LENGTH(AH 1919 BK 2404)
		0090/0000		
		0080/1649		BMSSEN 39/0143/0080/1638
		0080/1638		T.ONTELAUNEE
		0080/1038		BMSBG 39/0143/0080/1638
FORT EVERETT RD (T762)	0080/1038			HOFFADECKEL CT (T762)
		0080/0569		BMSSEN 39/0143/0080/0518
				T.ONTELAUNEE

DIR: B TOTAL LEN: 7.056 MI. DIST: 05-3 SR: 143
 LEFT MUN: LYNN T RIGHT MUN: LYNN T

Left Side Description	Left Side Stationing	Right Side Description	Right Side Stationing
	018142 FT	0080/0546 BMSBG 39/0143/0080/0518 018142 FT 1 0 00285 0 01 0180+34 S 0080/0000 LENGTH(AH 2404 BK 3107)	
BEHLER RD (T758)	0070/2445 ==	BEHLER RD (SR0863 SEG 0260/2935)	0070/2445
NORTH AL (TWP)	0070/1776 ==	SOUTH AL (TWP)	0070/1702
	015035 FT	015035 FT 1 0 00285 0 01 0149+85 STRAWBERRY CT (T756) S 0070/0000 LENGTH(AH 3107 BK 2564)	
KOENIG DR (PRDR)	0060/0976 ==		
1 0 00285 0 01 0124+48 012471 FT ONTELAUNEE RD (T752)	0060/0000 ==	012471 FT S 0060/0000 LENGTH(AH 2564 BK 1860)	
SUMMIT DR (PRDR)	0050/0652 ==		
1 0 00285 0 01 0106+00 010611 FT PLEASURE CT (T727)	0050/0000 ==	010611 FT DONATS PEAK RD (SR4037 SEG 0070/2590) S 0050/0000 LENGTH(AH 1860 BK 3283)	
		SKY VIEW DR (TWP)	0040/2328
SURF DR (PRDR)	0040/0780 ==		

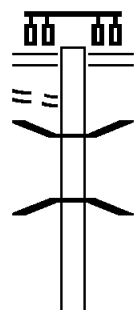
DIR: B TOTAL LEN: 7.056 MI. DIST: 05-3 SR: 143
 LEFT MUN: LYNN T RIGHT MUN: LYNN T

Stationing	Description	Stationing	Description
007328 FT		007328 FT	1 0 00285 0 01 0072+90 ALLEMAENGEL RD (T735)
HAMM CT (T752)		0040/0000	LENGTH(AH 3283 BK 2023)
0030/1816		0030/1681	BMSEN 39/0143/0030/1644
			1 0 00285 0 01 0069+45 T.ONTELAUNEE
		0030/1644	BMSBG 39/0143/0030/1644
		005305 FT	
1 0 00285 0 01 0052+87 LEASER RD (T746)		0030/0000	LENGTH(AH 2023 BK 2772)
		0020/1816	LEVAN RD (T746)
SLATEVILLE RD (T865)		0020/1637	BMSEN 39/0143/0020/1610
STEINSVILLE RD (SR4038 SEG 0030/2960)			1 0 00285 0 01 0041+36 T.ONTELAUNEE
		0020/1610	BMSBG 39/0143/0020/1610
		002533 FT	LEVAN RD (T835)
1 0 00285 0 01 0025+20 CLOVER RD (SR4036 SEG 0010/1587)		0020/0000	LENGTH(AH 2772 BK 2533)
		000000 FT	
		000000 FT	1 0 00285 0 00 0000+00
		INTER-BK	NC KINGS HW ONTELAUNEE TR (SR0143 SEG 0240/3021) MFC BEGIN = D (06)
		0010/0000	LENGTH(AH 2533 BK 0000)

EXTRACT DATE: 12/18/2023 ROADWAY MANAGEMENT SYSTEM PAGE NUMBER: 38
 PRINT DATE: 12/19/2023 SLD COUNTY/SR - ANNUAL PRINT COUNTY: LEHIGH
 DIR: E TOTAL LEN: 16.491 MI. DIST: 05-3 SR: 100
 LEFT MUN: HEIDELBERG T RIGHT MUN: HEIDELBERG T

FROM 0309/0460 SH
 (CONN)

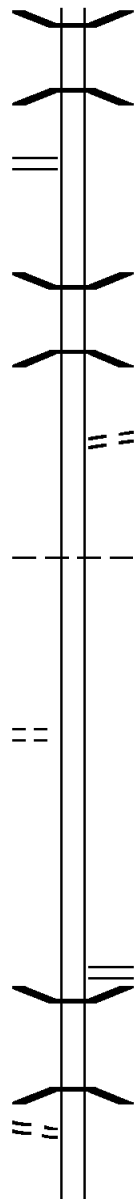
087071 FT
 0340/1840



086964 FT SR 0309 SH
 (SR0309 SEG 0460/1382)
 0340/2000
 0340/1750 BMS EN 39/0100/0340/1733
 1 0 00672 0 01 0578+95
 TR. JORDAN CK
 0340/1733 BMSBG 39/0100/0340/1733

DIR: E TOTAL LEN: 16.491 MI. DIST: 05-3 SR: 100
LEFT MUN: HEIDELBERG T RIGHT MUN: HEIDELBERG T

1 0 00672 0 01 0561+64 085071 FT
WERLEYS CORNER RD
(SR4019 SEG 0110/2173) 0340/0000



0340/0096 BMS EN 39/0100/0340/0085
1 0 00672 0 01 0562+49
TR. JORDAN CK
0340/0085 BMSBG 39/0100/0340/0085
084964 FT

5 0340/0000 LENGTH(AH 2000 BK 1786)

083285 FT

0330/0177 BMS EN 39/0100/0330/0107
1 0 00672 0 01 0544+35
JORDAN CK.
0330/0107 BMSBG 39/0100/0330/0107
083178 FT 1 0 00672 0 01 0543+56
SADDLE RD
(T668)

5 0330/0000 LENGTH(AH 1786 BK 2960)

0320/1701 HEIDELBERG
LOWHILL T

1 0 00672 0 01 0514+14 080325 FT
HOLLENBACH RD
(T659) 0320/0000

080218 FT

5 0320/0000 LENGTH(AH 2960 BK 2944)

077381 FT

0310/0167 SELL RD
(SR4031 SEG 0010/0000)
0310/0074 BMS EN 39/0100/0310/0000
077274 FT 1 0 00672 0 01 0483+02
JORDAN CK.
BMSBG 39/0100/0310/0000
5 0310/0000 LENGTH(AH 2944 BK 1640)

NARRIS RD
(T648) 0300/1411

SWITZER CK.
STRUCTURE LENGTH 8 FT

DIR: E TOTAL LEN: 16.491 MI. DIST: 05-3 SR: 100
 LEFT MUN: LOWHILL T RIGHT MUN: LOWHILL T

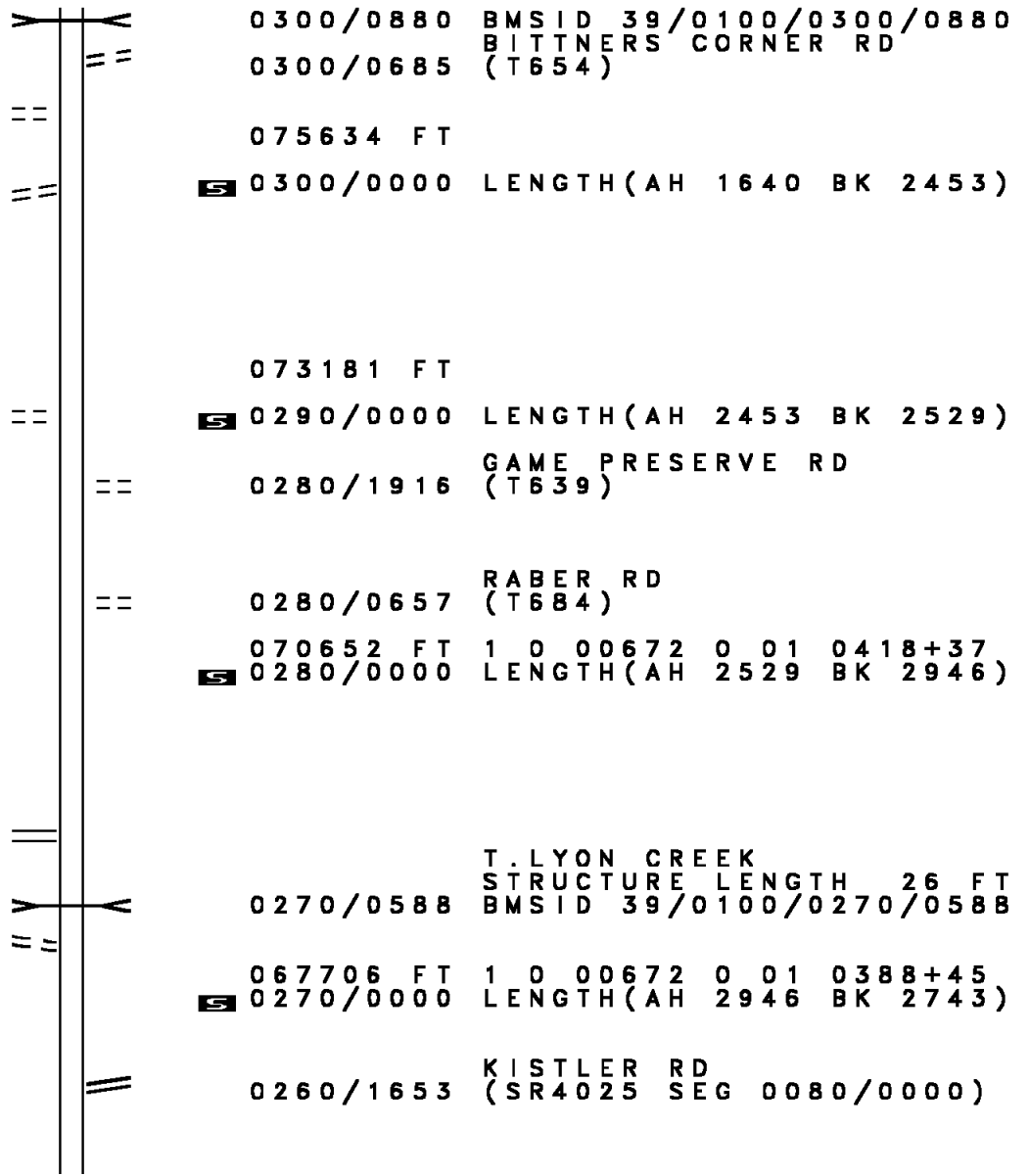
COUNTRY SPRING RD
 (T651) 0300/0378
 1 0 00672 0 01 0468+30 075741 FT
 LOWHILL CHURCH RD
 (T655) 0300/0000

1 0 00672 0 01 0443+64 073288 FT
 HERBER RD
 (T664) 0290/0000

070759 FT

HOLBENS VALLEY RD
 (SR4040 SEG 0180/2823) 0270/1042

GEORGE RD
 (T658) 0270/0383
 067813 FT



0300/0880 BMSID 39/0100/0300/0880
 BITTNER'S CORNER RD
 (T654)

075634 FT

S 0300/0000 LENGTH(AH 1640 BK 2453)

073181 FT

S 0290/0000 LENGTH(AH 2453 BK 2529)

0280/1916 GAME PRESERVE RD
 (T639)

0280/0657 RABER RD
 (T684)

070652 FT 1 0 00672 0 01 0418+37
 S 0280/0000 LENGTH(AH 2529 BK 2946)

0270/0588 T. LYON CREEK
 STRUCTURE LENGTH 26 FT
 BMSID 39/0100/0270/0588

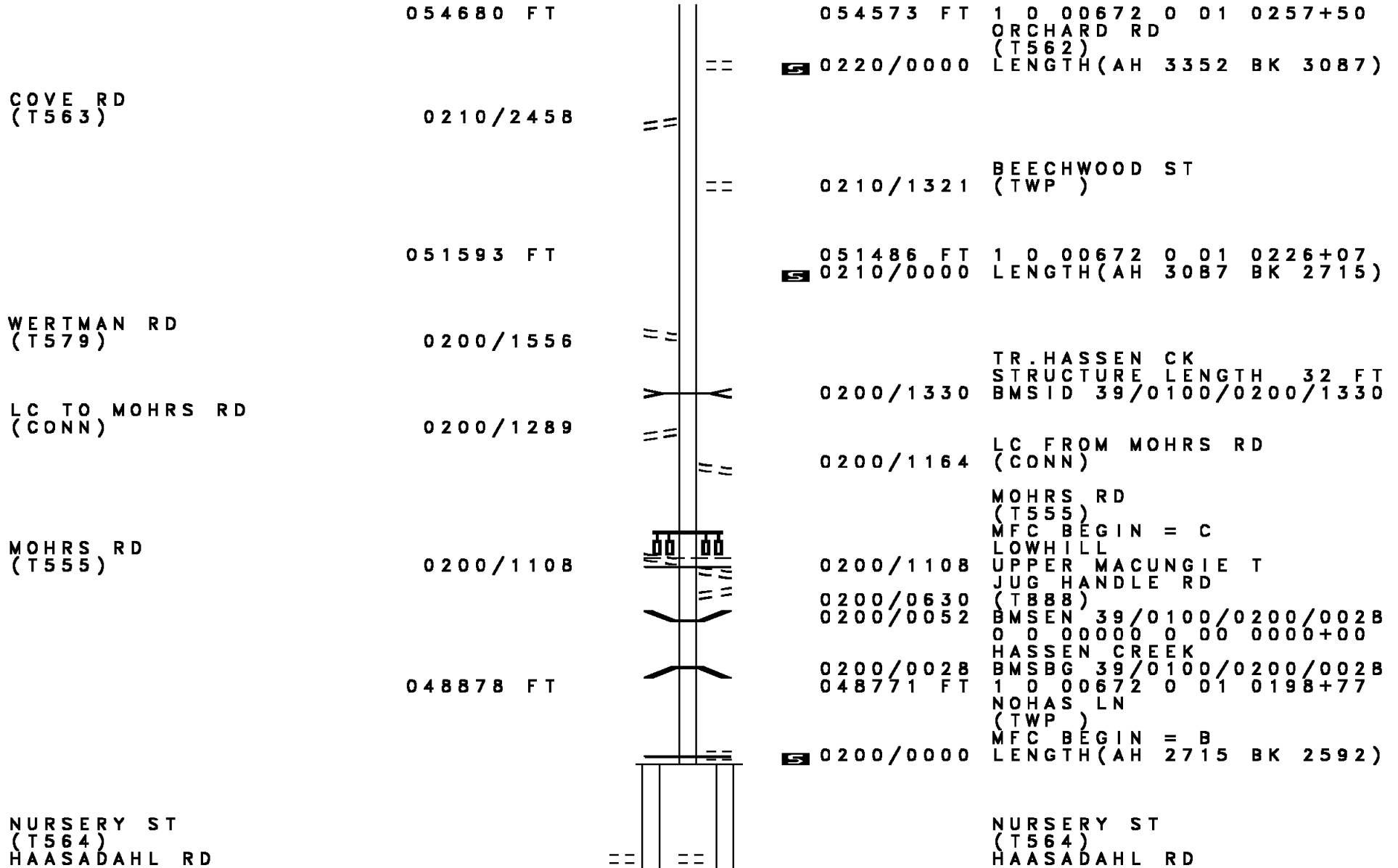
067706 FT 1 0 00672 0 01 0388+45
 S 0270/0000 LENGTH(AH 2946 BK 2743)

0260/1653 KISTLER RD
 (SR4025 SEG 0080/0000)

DIR: E TOTAL LEN: 16.491 MI. DIST: 05-3 SR: 100
 LEFT MUN: LOWHILL T RIGHT MUN: LOWHILL T

	065070 FT		064963 FT	1 0 00672 0 01 0361+52
LYON VALLEY RD				HAUSMAN CIR
(SR4025 SEG 0070/1570)	0260/0000	==	5 0260/0000	(T652)
				LENGTH(AH 2743 BK 2166)
				LYON CREEK
			0250/2071	STRUCTURE LENGTH 30 FT
				BMSID 39/0100/0250/2071
	062904 FT		062797 FT	1 0 00672 0 01 0339+19
			5 0250/0000	LENGTH(AH 2166 BK 2494)
	060410 FT		060303 FT	1 0 00672 0 01 0314+29
			5 0240/0000	LENGTH(AH 2494 BK 2378)
WINDY RD				
(T596)	0230/1283	==	0230/1238	WINDY RD
				(T596)
TO 4003/0120 SH				
(CONN)	0230/0215			
CLAUSSVILLE RD				KERNSVILLE RD
(SR4003 SEG 0130/0000)	0230/0050		0230/0050	(SR4003 SEG 0130/0000)
	058032 FT		057925 FT	1 0 00672 0 01 0291+39
			5 0230/0000	LENGTH(AH 2378 BK 3352)
				TO 4003/0130 SH
			0220/3159	(CONN)
			0220/1676	PONY RD
				(T685)

DIR: E TOTAL LEN: 16.491 MI. DIST: 05-3 SR: 100
 LEFT MUN: LOWHILL T RIGHT MUN: LOWHILL T



DIR: E TOTAL LEN: 16.491 MI. DIST: 05-3 SR: 100
 LEFT MUN: UPPER MACUNGIE T RIGHT MUN: UPPER MACUNGIE T

(CNTY)	0191/1429	==	==	0190/1429	(CNTY)
LC TO GLENLIVET WEST DR (CONN)	0191/0125	==			
1 0 00672 0 01 0175+58 046286 FT				046179 FT	1 0 00672 0 01 0175+58
GLENLIVET WEST DR (TWP)					GLENLIVET WEST DR (TWP)
GLENLIVET DR (TWP)					GLENLIVET DR (TWP)
LENGTH(AH 2592 BK 1153) 0191/0000	==	==	==	0190/0000	LENGTH(AH 2592 BK 1161)
LC FROM GLENLIVET WEST (CONN)	0185/1049	==			
				0184/0168	GLENLIVET SOUTH DR (TWP)
1 0 00672 0 01 0161+68 045133 FT				045018 FT	1 0 00672 0 01 0161+68
LENGTH(AH 1153 BK 1096) 0185/0000	==	==	==	0184/0000	GLENLIVET SOUTH DR (TWP)
					LENGTH(AH 1161 BK 1090)
TO 1002/0010 SH (CONN)	0181/0180	==			
1 0 00672 0 01 0150+90 044037 FT				0180/0100	FROM 1002/0030 SH (CONN)
MAIN ST (SR1002 SEG 0030/0000)				043928 FT	1 0 00672 0 01 0150+90
TILGHMAN ST (SR1002 SEG 0030/0000)					MAIN ST (SR1002 SEG 0030/0000)
					TILGHMAN ST (SR1002 SEG 0030/0000)
LENGTH(AH 1096 BK 1780) 0181/0000	==	==	==	0180/0000	LENGTH(AH 1090 BK 1779)
FROM 1002/0010 SH (CONN)	0175/1660	==			
				0174/1602	TO 1002/0030 SH (CONN)
SIGN: 4 CHORD TRUSS				0174/1151	SIGN: 4 CHORD TRUSS
BMSID 39/0100/0174/1151 0175/1160					BMSID 39/0100/0174/1151
RAMP H RD (SR8004 SEG 0250/0000) 0175/0977					RAMP B RD (SR8004 SEG 0510/1364)
				0174/0829	RAMP A RD (SR8004 SEG 0500/0000)
				0174/0410	
RAMP G RD (SR8004 SEG 0260/1008)	0175/0399				

DIR: E TOTAL LEN: 16.491 MI. DIST: 05-3 SR: 100
 LEFT MUN: UPPER MACUNGIE T RIGHT MUN: UPPER MACUNGIE T

Stationing	Description	Length	Notes
0128+90	042257 FT	042149 FT	
OP ID 39/0078/0494/1137		OP ID 39/0078/0494/1137	
LENGTH(AH 1780 BK 2479)	0175/0000	LENGTH(AH 1779 BK 2456)	
RAMP E RD		RAMP C RD	
(SR8004 SEG 0020/0000)	0171/2110	(SR8004 SEG 0750/0966)	
RAMP F RD		RAMP D RD	
(SR8004 SEG 0010/1400)	0171/1783	(SR8004 SEG 0760/0000)	
ADRIENNE DR		SIGN: 4 CHORD TRUSS	
(TWP)	0171/1217	BMSID 39/0100/0170/0919	
SIGN: 4 CHORD TRUSS		(APRA) POWERCO	
BMSID 39/0100/0170/0919	0171/0919	PENN DR	
LC TO PENN DR		(T907)	
(CONN)	0171/0619	PENN DR	
(APRA) POWERCO		(T905)	
PENN DR		LC FROM PENN DR	
(T907)		(CONN)	
PENN DR		0171/0500	
(T905)		0171/0385	
LC FROM PENN DR		039778 FT	
(CONN)		039693 FT	
1 0 00672 0 00 0104+62	039778 FT	1 0 00672 0 00 0104+62	
(AAR 591390U) #TRKS 01		(AAR 591390U) #TRKS 01	
LENGTH(AH 2479 BK 1574)	0171/0000	LENGTH(AH 2456 BK 1581)	
TO 3012/0080 SH		SCHANTZ RD	
(CONN)	0161/1125	(T527)	
SCHANTZ RD		SCHANTZ RD	
(T527)		(SR3012 SEG 0080/2446)	
SCHANTZ RD		0161/0870	
(SR3012 SEG 0080/2446)		0160/0854	
1 0 00672 0 00 0088+85	038204 FT	1 0 00672 0 00 0088+85	
KRESSLER LN		KRESSLER LN	
(T529)		(T529)	
LENGTH(AH 1574 BK 2786)	0161/0000	LENGTH(AH 1581 BK 2802)	
LC TO INDUSTRIAL BL			
(CONN)	0153/0740		
INDUSTRIAL BL			
(T568)			

DIR: E TOTAL LEN: 16.491 MI. DIST: 05-3 SR: 100
 LEFT MUN: UPPER MACUNGIE T RIGHT MUN: UPPER MACUNGIE T

Stationing	Description	Stationing	Description
0153/0635		0152/0619	INDUSTRIAL BL (T568)
LC FROM INDUSTRIAL BL (CONN)		0152/0466	LC TO INDUSTRIAL BL (CONN)
SIGN: CANTILEVER		035310 FT	1 0 00672 0 00 0061+32
BMSID 39/0100/0153/0205	0153/0197	0152/0000	LENGTH(AH 2802 BK 2034)
1 0 00672 0 00 0061+28	035418 FT		
LENGTH(AH 2786 BK 2041)	0153/0000		
SIGN: 3 CHORD TRUSS		SIGN: 3 CHORD TRUSS	
BMSID 39/0100/0142/0522	0143/0527	BMSID 39/0100/0142/0522	0142/0522
RAMP D RD		RAMP D RD	
(SR8030 SEG 0250/0000)		(SR8030 SEG 0250/0000)	
RAMP A RD		RAMP A RD	
(SR8030 SEG 0500/0873)		(SR8030 SEG 0500/0873)	
US 222 SB		US 222 SB	
OP ID 39/0222/0113/0000	0143/0050	OP ID 39/0222/0113/0000	0142/0050
0 0 00000 0 00 0000+00	033377 FT	0 0 00000 0 00 0000+00	033276 FT
US 222 NB		US 222 NB	
OP ID 39/0222/0112/0000	INTER-BK	OP ID 39/0222/0112/0000	INTER-BK
TREXLERTOWN RD		TREXLERTOWN RD	
(SR6100 SEG 0041/1015)		(SR6100 SEG 0040/1043)	
LTH AH 002041 BK 000100	0143/0000	LTH AH 002034 BK 000100	0142/0000
	033377 FT		033276 FT
LTH AH 000100 BK 000100	7141/0000	LTH AH 000100 BK 000100	7140/0000
	033377 FT		033276 FT
LTH AH 000100 BK 003428	7135/0000	LTH AH 000100 BK 003306	7134/0000
SR 0222 SH	INTER-AHD	SR 0222 SH	INTER-AHD
(SR0222 SEG 0083/0000)		(SR0222 SEG 0082/0000)	
SR 0222 SH		SR 0222 SH	
(SR0222 SEG 0083/0000)	0133/3428	(SR0222 SEG 0082/0000)	0132/3306
SIGN: 2 CHORD TRUSS		SIGN: 2 CHORD TRUSS	
BMSID 39/0222/0073/1898	0133/3391	BMSID 39/0222/0072/1403	0132/2125
		BMSEN 39/0100/0133/1679	0133/2249
RTE 222 NB		0 0 00000 0 00 0000+00	
OP ID 39/0222/0072/1403	0133/2575	0 0 00000 0 00 0000+00	
BMSEN 39/0100/0133/1679	0133/1679	222 BUS	
0 0 00000 0 00 0000+00		BMSBG 39/0100/0132/1535	0132/1535
BUS 222 NB			
BMSBG 39/0100/0133/1679			

DIR: E TOTAL LEN: 16.491 MI. DIST: 05-3 SR: 100
 LEFT MUN: UPPER MACUNGIE T RIGHT MUN: UPPER MACUNGIE T

0 0 00000 0 00 0000+00 029949 FT
 SCHAEFFER RUN RD
 (T478)
 WEILERS RD
 (SR3017 SEG 0010/0000)

UPPER MACUNGIE
 LOWER MACUNGIE T
 LENGTH(AH 3428 BK 2175) 0133/0000

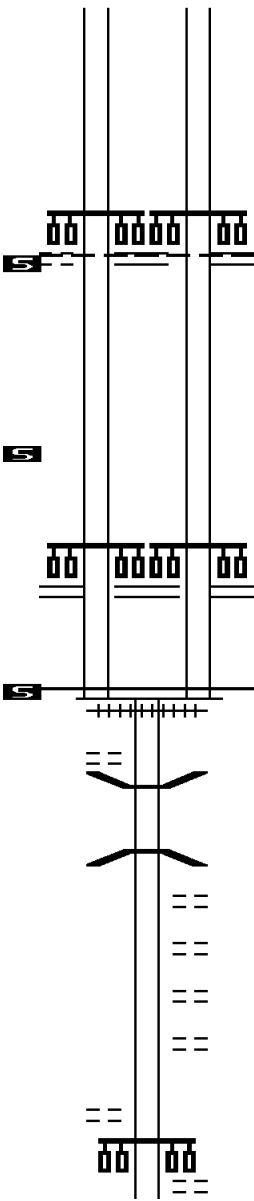
0 0 00000 0 00 0000+00 027774 FT
 LENGTH(AH 2175 BK 2095) 0123/0000

SPRING CREEK RD
 (SR3001 SEG 0070/2351) 0113/0761

0 0 00000 0 00 0000+00 025679 FT
 MFC BEGIN = B
 LENGTH(AH 2095 BK 3267) 0113/0000

CREAMERY RD
 (T463) 0100/2854

1 0 00486 0 00 0224+35 022412 FT
 QUARRY RD
 (T492) 0100/0000



029970 FT 0 0 00000 0 00 0000+00
 SCHAEFFER RUN RD
 (T478)
 WEILERS RD
 (SR3017 SEG 0010/0000)

UPPER MACUNGIE
 LOWER MACUNGIE T
 LENGTH(AH 3306 BK 2116) 0132/0000

027854 FT 0 0 00000 0 00 0000+00
 LENGTH(AH 2116 BK 2175) 0122/0000

SPRING CREEK RD
 (SR3001 SEG 0070/2351) 0112/0718

025679 FT 0 0 00000 0 00 0000+00
 MFC BEGIN = B
 LENGTH(AH 2175 BK 3267) 0112/0000
 (AAR 591398Y)#TRKS 01

0100/2789 BMS EN 39/0100/0100/2706
 0 0 00000 0 00 0000+00

0100/2706 LITTLE LEHIGH CREEK
 BMSBG 39/0100/0100/2706
 ASTER RD

0100/2177 (T609)
 WISTERIA RD

0100/1669 (T602)
 FOXGLOVE PL

0100/1095 (T606)
 COLUMBINE RD

0100/0554 (T608)
 022412 FT

0100/0000 LENGTH(AH 3267 BK 1456)
 SAUERKRAUT LN
 (TWP)

0090/1231

DIR: E TOTAL LEN: 16.491 MI. DIST: 05-3 SR: 100
 LEFT MUN: LOWER MACUNGIE T RIGHT MUN: LOWER MACUNGIE T

	020956 FT		020956 FT 1 0 00486 0 00 0209+88
LC TO SCHOENECK RD			5 0090/0000 LENGTH(AH 1456 BK 2659)
(CONN)	0080/2499	==	
SCHOENECK RD		==	
(TWP)	0080/2363	==	0080/2363
LC FROM SCHOENECK RD		==	
(CONN)	0080/2230	==	
DRAGONFLY LN		==	
(T480)	0080/1893	==	0080/1893 (APRA) WILLIAMS SCOTSM
	018297 FT		018297 FT 1 0 00486 0 00 0183+29
			5 0080/0000 LENGTH(AH 2659 BK 1834)
			LICHTENWALNER LN
			0070/1487 (PRDR)
			0070/0706 ANTIQUE LN
			(T494)
	016463 FT		016463 FT 1 0 00486 0 00 0158+94
			5 0070/0000 LENGTH(AH 1834 BK 3096)
			ALBURTIS RD
ALBURTIS RD			(TWP)
(SR3002 SEG 0070/1312)	0060/2348		0060/2348
LC TO GEHMAN RD			
(CONN)	0060/1707		
GEHMAN RD			
(TWP)	0060/1586		0060/1586
LC FROM GEHMAN RD			
(CONN)	0060/1498		
LC TO GRANDVIEW DR			
(CONN)	0060/1093		
GRANDVIEW DR			
(TWP)	0060/1002		0060/1002 WILLOW LN
LC FROM GRANDVIEW DR			(SR3003 SEG 0010/0000)
(CONN)	0060/0840		
	013367 FT		013367 FT 1 0 00486 0 00 0133+81
			NC SR 0100 SH
			LOWER MACUNGIE
			MACUNGIE B

DIR: E TOTAL LEN: 16.491 MI. DIST: 05-3 SR: 100
 LEFT MUN: LOWER MACUNGIE T RIGHT MUN: LOWER MACUNGIE T

THORN ST
(BORO)

0050/0589

RACE ST
(BORO)

0050/0166
011888 FT

PINE ST
(BORO)

0040/2309

CHURCH ST
(BORO)

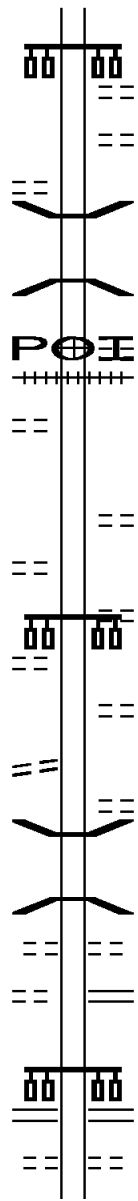
0040/2017

LEA ST
(BORO)

0040/1693

WALNUT ST
(BORO)

0040/0401
009275 FT



0060/0000 LENGTH(AH 3096 BK 1479)
WEST END TR
(BORO)

0050/1074
BROOKFIELD DR
(BORO)

0050/0669
BROOKFIELD DR
(BORO)

0050/0334 BMS EN 39/0100/0050/0298
1 0 00486 0 00 0122+54
SWABIA CREEK

0050/0298 BMSBG 39/0100/0050/0298
(APRA) TYLER PIPE
PRIVATE DR

0050/0228 (PRDR)

0050/0212 (AAR 592393T)#TRKS 03

011888 FT 1 0 00486 0 00 0119+25
MILL ST
(BORO)

0050/0000 LENGTH(AH 1479 BK 2613)

0040/2089 CHURCH ST
(BORO)

0040/2017
CREEK ST
(BORO)

0040/1735
LUMBER ST
(BORO)

0040/1309
0040/1135 BMS EN 39/0100/0040/1112
1 0 00486 0 00 0104+41
TR. SWOPE CK.

0040/1112 BMSBG 39/0100/0040/1112
POPLAR ST
(BORO)


0040/0801 WALNUT ST
(SR2019 SEG 0010/0000)

0040/0401
009275 FT 1 0 00486 0 00 0093+19
CHESTNUT ST
(SR2021 SEG 0060/0000)

0040/0000 LENGTH(AH 2613 BK 1829)
SYCAMORE ST
(BORO)

0030/1453
BUTTONWOOD ST

DIR: E TOTAL LEN: 16.491 MI. DIST: 05-3 SR: 100
 LEFT MUN: MACUNGIE B RIGHT MUN: MACUNGIE B



0030/1053	(BORO)				
0030/0133	(BORO)				
007446 FT		1 0	00486	0 00	0074+00
0030/0000	LENGTH (AH 1829 BK 3748)				
0020/3390	(BORO)				
0020/2636	MACUNGIE UPPER MILFORD T				
0020/2443	NC MAIN ST TR. SWOPE CK. STRUCTURE LENGTH 12 FT BMSID 39/0100/0020/2443				
0020/1479	(T424)				
0020/0987	(T435)				
003698 FT		1 0	00486	0 00	0037+45
0020/0000	LENGTH (AH 3748 BK 3698)				
0010/1940					
000000 FT		1 0	00486	0 00	0000+00
000000 FT	CHESTNUT ST (SR0029 SEG 0070/0000)				
000000 FT	NC KING HW INTER-BK CHESTNUT ST (SR0029 SEG 0070/0000) MFC BEGIN = B				
000000 FT	0010/0000 LTH AH 003698 BK 000100				
000000 FT	000000 FT BK-BERKS (06)				
000000 FT	7010/0000 LTH AH 000100 BK 000000				

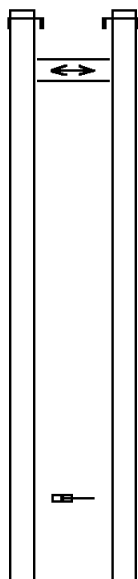
EXTRACT DATE: 12/18/2023 ROADWAY MANAGEMENT SYSTEM PAGE NUMBER: 26
 PRINT DATE: 12/19/2023 SLD COUNTY/SR - ANNUAL PRINT COUNTY: LEHIGH

DIR: E TOTAL LEN: 19.345 MI. DIST: 05-3 SR: 78
 LEFT MUN: UPPER SAUCON T RIGHT MUN: UPPER SAUCON T

AH-NORTHAMPTON (48) 102144 FT
 SR 0078 SH INTER-AHD
 (SR0078 SEG 0631/0000) 0625/2569
 MAINTENANCE CROSSOVER R
 (CONN) 0625/2298

0 0 00000 0 00 0000+00 099575 FT
 LENGTH(AH 2569 BK 2679) 0625/0000

0 0 00000 0 00 0000+00 096896 FT
 MILEPOST 062.00
 LENGTH(AH 2679 BK 2640) 0621/0000



102042 FT
 INTER-AHD SR 0078 SH
 0624/2610 (SR0078 SEG 0630/0000)
 MAINTENANCE CROSSOVER R
 0624/2336 (CONN)

099432 FT 0 0 00000 0 00 0000+00
 0624/0000 LENGTH(AH 2610 BK 2640)

096792 FT 0 0 00000 0 00 0000+00
 MILEPOST 062.00
 0620/0000 LENGTH(AH 2640 BK 2640)

DIR: E TOTAL LEN: 19.345 MI. DIST: 05-3 SR: 78
 LEFT MUN: UPPER SAUCON T RIGHT MUN: UPPER SAUCON T

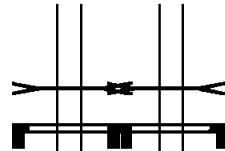
<p>OAKHURST DR. OP ID 39/2038/0032/0200 0615/0247 ATR 394 0615/0043M 0 0 00000 0 00 0000+00 094256 FT LENGTH(AH 2640 BK 2640) 0615/0000 S</p> <p>CROSSOVER RD (CONN) 0611/2003</p> <p>T. SAUCON STRUCTURE LENGTH 8 FT BMSID 39/0078/0610/0962 0611/0701</p> <p>T. SAUCON STRUCTURE LENGTH 29 FT BMSID 39/0078/0610/0181 0611/0531 0 0 00000 0 00 0000+00 091616 FT MILEPOST 061.00 LENGTH(AH 2640 BK 2592) 0611/0000 S SIGN: 4 CHORD TRUSS BMSID 39/0078/0605/2134 0605/2134</p> <p>SIGN: CANTILEVER BMSID 39/0078/0605/1196 0605/1196</p> <p>RAMP B RD (SR8028 SEG 0500/0000) 0605/0565 0 0 00000 0 00 0000+00 089024 FT LENGTH(AH 2592 BK 2599) 0605/0000 S PA 309</p> <p>OP ID 39/0309/0092/0000 0601/2364</p> <p>SIGN: 4 CHORD TRUSS BMSID 39/0078/0601/1744 0601/1744</p> <p>RAMP D RD (SR8028 SEG 0250/0000) 0601/0787</p> <p>BMS EN 39/0078/0600/0000 0601/0185 0 0 00000 0 00 0000+00 086425 FT</p>		<p>OAKHURST DR. OP ID 39/2038/0032/0200 0614/0374 ATR 394 M 0614/0043 0 0 00000 0 00 0000+00 094152 FT LENGTH(AH 2640 BK 2640) S 0614/0000</p> <p>CROSSOVER RD (CONN) 0610/1988</p> <p>T. SAUCON STRUCTURE LENGTH 8 FT BMSID 39/0078/0610/0962 0610/0962</p> <p>T. SAUCON STRUCTURE LENGTH 29 FT BMSID 39/0078/0610/0181 0610/0181 0 0 00000 0 00 0000+00 091512 FT MILEPOST 061.00 LENGTH(AH 2640 BK 2660) S 0610/0000</p> <p>RAMP RG RD (SR8028 SEG 0750/1555) 088852 FT 0 0 00000 0 00 0000+00 LENGTH(AH 2660 BK 2653) S 0604/0000 PA 309</p> <p>OP ID 39/0309/0092/0000 0600/2477 RAMP RC RD (SR8028 SEG 0010/0000) 0600/1900</p> <p>SIGN: 4 CHORD TRUSS BMSID 39/0078/0600/1047 0600/1047</p> <p>BMS EN 39/0078/0600/0000 0600/0185 0 0 00000 0 00 0000+00 086199 FT</p>
---	--	--

DIR: E TOTAL LEN: 19.345 MI. DIST: 05-3 SR: 78
 LEFT MUN: UPPER SAUCON T RIGHT MUN: UPPER SAUCON T

Project/Segment	Start Station	End Station	Length (AH/BK)	Notes	Project/Segment	Start Station	End Station	Length (AH/BK)	Notes
VERA CRUZ RD BMSBG 39/0078/0600/0000 MILEPOST 060.00 LENGTH(AH 2599 BK 2655)	0601/0000	0600/0000	0600/0000		VERA CRUZ RD BMSBG 39/0078/0600/0000 MILEPOST 060.00 LENGTH(AH 2653 BK 2623)	0600/0000	0594/1832	0600/0000	SIGN: 4 CHORD TRUSS BMSID 39/0078/0594/1832
SR 0309 SH (SR0309 SEG 0094/2282)	0595/0506								
0 0 00000 0 00 0000+00 083770 FT LENGTH(AH 2655 BK 2623) 0595/0000 WEST ROCK RD.	0591/2157	0591/1905	0591/0000		0594/0062 083576 FT 0594/0000	0590/2150	0590/1874	0590/1347	SIGN: CENTER MOUNTD BMSID 39/0078/0594/0062 0 0 00000 0 00 0000+00 LENGTH(AH 2623 BK 2618) WEST ROCK RD. OP ID 39/2059/0010/0000 UPPER SAUCON SALISBURY T RAMP SA RD (SR8001 SEG 0020/0000)
RAMP SB RD (SR8001 SEG 0260/0866)	0591/1277								
0 0 00000 0 00 0000+00 081147 FT MILEPOST 059.00 LENGTH(AH 2623 BK 2640) 0591/0000 SIGN: 4 CHORD TRUSS BMSID 39/0078/0585/2589	0585/2589		0591/0000		0590/0450 080958 FT 0590/0000	0590/0450	0584/1874	0584/1302	SIGN: CANTILEVER BMSID 39/0078/0590/0450 0 0 00000 0 00 0000+00 MILEPOST 059.00 LENGTH(AH 2618 BK 2636)
RETAINING WALL END BMSID 39/0078/0585/0265 0585/1605 SIGN: POLE MOUNTED BMSID 39/0078/0585/1479 0585/1479 SALISBURY ALLENTOWN C	0585/1437								RETAINING WALL END BMSID 39/0078/0584/0237 SALISBURY ALLENTOWN C
RETAINING WALL BEGIN BMSID 39/0078/0585/0265 0585/0265	0585/0265								
0 0 00000 0 00 0000+00 078507 FT LENGTH(AH 2640 BK 2624) 0585/0000 SIGN: 4 CHORD TRUSS BMSID 39/0078/0581/2567	0581/2567		0585/0000		0584/0237 078322 FT 0584/0000	0584/0237	0584/0237	0584/0237	RETAINING WALL BEGIN BMSID 39/0078/0584/0237 0 0 00000 0 00 0000+00 LENGTH(AH 2636 BK 2624)

DIR: E TOTAL LEN: 19.345 MI. DIST: 05-3 SR: 78
 LEFT MUN: ALLENTOWN C RIGHT MUN: ALLENTOWN C

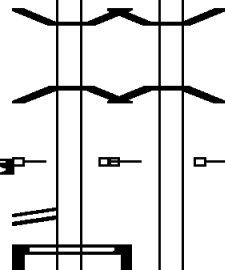
TROUT CREEK
 STRUCTURE LENGTH 14 FT
 BMSID 39/0078/0580/1953 0581/1749
 SIGN: 4 CHORD TRUSS
 BMSID 39/0078/0580/1465 0581/1467



0580/1953
 0580/1465

TROUT CREEK
 STRUCTURE LENGTH 14 FT
 BMSID 39/0078/0580/1953
 SIGN: 4 CHORD TRUSS
 BMSID 39/0078/0580/1465

BMS EN 39/0078/0580/0063 0581/0206
 0 0 0000 0 00 0000+00
 EMMAUS AVE. EB
 BMSBG 39/0078/0580/0063 0581/0089
 0 0 0000 0 00 0000+00 075883 FT
 MILEPOST 058.00
 LENGTH(AH 2624 BK 2661) 0581/0000
 RAMP LG RD
 (SR8003 SEG 0250/0000) 0575/2454
 SIGN: 4 CHORD TRUSS
 BMSID 39/0078/0575/2286 0575/2286



0580/0180
 0580/0063
 075698 FT
 0580/0000

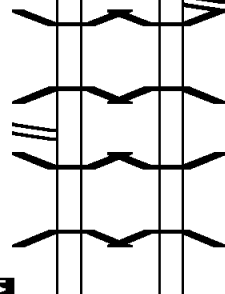
BMS EN 39/0078/0580/0063
 0 0 0000 0 00 0000+00
 EMMAUS AVE. EB
 BMSBG 39/0078/0580/0063
 0 0 0000 0 00 0000+00
 MILEPOST 058.00
 LENGTH(AH 2624 BK 2633)

RAMP LB RD
 (SR8005 SEG 0510/0000) 0575/1397



0574/1079
 0574/0965

BMS EN 39/0078/0574/0801 0575/0989
 0 0 0000 0 00 0000+00
 NORFOLK SOUTHERN RAI RR
 BMSBG 39/0078/0574/0801 0575/0825
 RAMP LA RD
 (SR8005 SEG 0500/1194) 0575/0370
 BMS EN 39/0078/0574/0205 0575/0342
 0 0 0000 0 00 0000+00
 LEHIGH ST. NB
 BMSBG 39/0078/0574/0205 0575/0227
 0 0 0000 0 00 0000+00 073222 FT
 LENGTH(AH 2661 BK 2634) 0575/0000



0574/0801
 0574/0320
 0574/0205
 073065 FT
 0574/0000
 0570/2613

RAMP LD RD
 (SR8005 SEG 0750/1077)
 BMS EN 39/0078/0574/0801
 0 0 0000 0 00 0000+00
 NORFOLK SOUTHERN RAI RR
 BMSBG 39/0078/0574/0801
 BMS EN 39/0078/0574/0205
 0 0 0000 0 00 0000+00
 LEHIGH ST. NB
 BMSBG 39/0078/0574/0205
 0 0 0000 0 00 0000+00
 LENGTH(AH 2633 BK 2634)
 RAMP LDD RD
 (SR8005 SEG 0020/0770)

RAMP LH RD
 (SR8005 SEG 0250/0725) 0571/2359



0570/1529

0 0 0000 0 00 0000+00 070588 FT



0570/0172
 070431 FT

RAMP LE RD
 (SR8005 SEG 0010/0000)
 SIGN: 4 CHORD TRUSS
 BMSID 39/0078/0570/0172
 0 0 0000 0 00 0000+00

EXTRACT DATE: 12/18/2023
PRINT DATE: 12/19/2023

ROADWAY MANAGEMENT SYSTEM
SLD COUNTY/SR - ANNUAL PRINT

PAGE NUMBER: 22
COUNTY: LEHIGH

DIR: E TOTAL LEN: 19.345 MI.
LEFT MUN: ALLENTOWN C

DIST: 05-3 SR: 78
RIGHT MUN: ALLENTOWN C

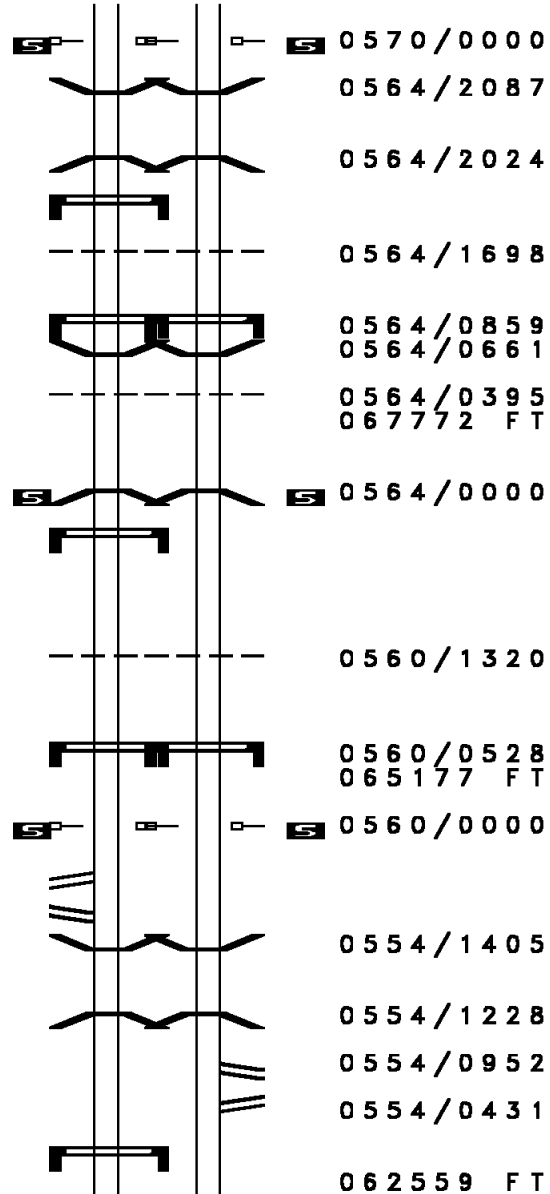
MILEPOST 057.00
LENGTH(AH 2634 BK 2655) 0571/0000
BMSID 39/0078/0564/2024 0565/2056
0 0 00000 0 00 0000+00
OXFORD DR.
BMSBG 39/0078/0564/2024 0565/1993
SIGN: CANTILEVER
BMSID 39/0078/0565/1731 0565/1731
ALLENTOWN
SALISBURY T 0565/1681

SIGN: CANTILEVER
BMSID 39/0078/0564/0859 0565/0859
BMSID 39/0078/0564/0000 0565/0661
SALISBURY
ALLENTOWN C 0565/0395
1 0 00781 0 00 0186+69 067933 FT
FISH HATCHRY
BMSBG 39/0078/0564/0000
LENGTH(AH 2655 BK 2604) 0565/0000
SIGN: 4 CHORD TRUSS
BMSID 39/0078/0561/2569 0561/2569

ALLENTOWN
SALISBURY T 0561/1658

SIGN: 4 CHORD TRUSS
BMSID 39/0078/0560/0528 0561/0533
0 0 00000 0 00 0000+00 065329 FT
MILEPOST 056.00
LENGTH(AH 2604 BK 2641) 0561/0000
RAMP D RD
(SR8007 SEG 0510/0000) 0555/2274
RAMP C RD
(SR8007 SEG 0500/0977) 0555/1744
BMSID 39/0078/0554/1228 0555/1388
0 0 00000 0 00 0000+00
CEDAR CREST NB
BMSBG 39/0078/0554/1228 0555/1211

SIGN: CANTILEVER
BMSID 39/0078/0555/0322 0555/0322
0 0 00000 0 00 0000+00 062688 FT



MILEPOST 057.00
LENGTH(AH 2634 BK 2659) 0570/0000
BMSID 39/0078/0564/2087 0564/2087
0 0 00000 0 00 0000+00
OXFORD DR.
BMSBG 39/0078/0564/2024 0564/2024
ALLENTOWN
SALISBURY T 0564/1698

SIGN: CANTILEVER
BMSID 39/0078/0564/0859 0564/0859
BMSID 39/0078/0564/0000 0564/0661
SALISBURY
ALLENTOWN C 0564/0395
1 0 00781 0 00 0186+69 067772 FT
FISH HATCHRY
BMSBG 39/0078/0564/0000
LENGTH(AH 2659 BK 2595)

ALLENTOWN
SALISBURY T 0560/1320

SIGN: 4 CHORD TRUSS
BMSID 39/0078/0560/0528 0560/0528
0 0 00000 0 00 0000+00 065177 FT
MILEPOST 056.00
LENGTH(AH 2595 BK 2618) 0560/0000
BMSID 39/0078/0554/1228 0554/1405
0 0 00000 0 00 0000+00
CEDAR CREST NB
BMSBG 39/0078/0554/1228 0554/1228
RAMP B RD
(SR8007 SEG 0020/0780) 0554/0952
RAMP A RD
(SR8007 SEG 0010/0000) 0554/0431

062559 FT 0 0 00000 0 00 0000+00

DIR: E TOTAL LEN: 19.345 MI. DIST: 05-3 SR: 78
 LEFT MUN: SALISBURY T RIGHT MUN: SALISBURY T

Length (AH BK)	Sign	BMSID	Location	Segment	Length (AH BK)	Sign	BMSID	Location
0555/0000	4 CHORD TRUSS	39/0078/0550/2319	SOUTH WHITEHALL T	0551/1802	0554/0000	4 CHORD TRUSS	39/0078/0550/2319	SOUTH WHITEHALL T
0551/0950	CANTILEVER	39/0078/0551/0950		0551/0950	0550/0859	CANTILEVER	39/0078/0550/0859	
060057 FT					059919 FT			
MILEPOST 055.00					MILEPOST 055.00			
0551/0000	4 CHORD TRUSS	39/0078/0544/2595	HILLVIEW RD	0545/2575	0550/0000	4 CHORD TRUSS	39/0078/0544/2595	HILLVIEW RD
0545/2072		39/2057/0010/0000	RAMP HD RD	0545/1652	0544/2084		39/2057/0010/0000	RAMP HJ RD
(SR8009 SEG 0510/0000)					0544/1552			(SR8009 SEG 0750/1462)
0545/0996	4 CHORD TRUSS	39/0078/0544/0830		0545/0830	0544/0830	4 CHORD TRUSS	39/0078/0544/0830	
0545/0515		39/0078/0544/0329	SOUTH WHITEHALL LOWER MACUNGIE T	0545/0476	0544/0476		39/0078/0544/0329	SOUTH WHITEHALL LOWER MACUNGIE T
0545/0368		39/0078/0544/0329	HAMILTON BLV NB	0545/0016	0544/0329		39/0078/0544/0329	HAMILTON BLV NB
057446 FT				057446 FT	057305 FT			
0545/0000	4 CHORD TRUSS	39/0078/0540/1726		0541/2178	0544/0000	4 CHORD TRUSS	39/0078/0544/0329	
(SR8009 SEG 0250/1614)					0540/2125		39/0078/0540/1726	
0541/1720	4 CHORD TRUSS	39/0078/0540/1726		0540/1720	0540/1726	4 CHORD TRUSS	39/0078/0540/1726	
0541/0573	4 CHORD TRUSS	39/0078/0540/0573		SR 0309 SH	0540/0573	4 CHORD TRUSS	39/0078/0540/0573	SR 0309 SH

EXTRACT DATE: 12/18/2023
PRINT DATE: 12/19/2023

ROADWAY MANAGEMENT SYSTEM
SLD COUNTY/SR - ANNUAL PRINT

PAGE NUMBER: 20
COUNTY: LEHIGH

DIR: E TOTAL LEN: 19.345 MI.
LEFT MUN: LOWER MACUNGIE T

DIST: 05-3 SR: 78
RIGHT MUN: LOWER MACUNGIE T

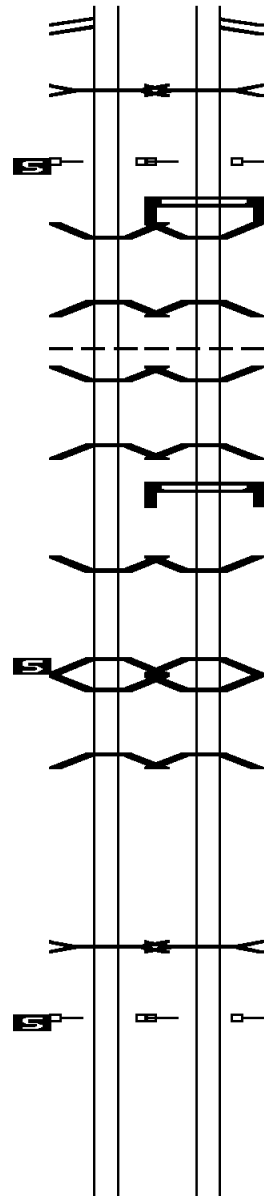
(SR0309 SEG 0224/0000) 0541/0570

T. CEDAR
STRUCTURE LENGTH 15 FT
BMSID 39/0078/0540/0031 0541/0017
0 0 00000 0 00 0000+00 054800 FT
MILEPOST 054.00
LENGTH(AH 2646 BK 2750) 0541/0000

BMSEN 39/0078/0534/1762 0535/1979
0 0 00000 0 00 0000+00
PA 309 SB.
BMSBG 39/0078/0534/1762 0535/1756
LOWER MACUNGIE
UPPER MACUNGIE T 0535/1662
BMSEN 39/0078/0534/1333 0535/1530
0 0 00000 0 00 0000+00
SCHANTZ RD.
BMSBG 39/0078/0534/1333 0535/1370

BMSEN 39/0078/0534/0000 0535/0150
0 0 00000 0 00 0000+00 052050 FT
I-476
BMSBG 39/0078/0534/0000
LENGTH(AH 2750 BK 2527) 0535/0000
BMSEN 39/0078/0530/2112 0531/2241
0 0 00000 0 00 0000+00
CETRONIA RD
BMSBG 39/0078/0530/2112 0531/2107

CEDAR CREEK
STRUCTURE LENGTH 12 FT
BMSID 39/0078/0530/0045 0531/0045
0 0 00000 0 00 0000+00 049523 FT
MILEPOST 053.00
LENGTH(AH 2527 BK 2640) 0531/0000



0540/0573

0540/0031
054665 FT
0540/0000

0534/2455
0534/1985

0534/1762

0534/1622
0534/1493

0534/1333

0534/1219

0534/0150
051970 FT

0534/0000
0530/2246

0530/2112

0530/0045
049386 FT

0530/0000

(SR0309 SEG 0225/0000)

T. CEDAR
STRUCTURE LENGTH 15 FT
BMSID 39/0078/0540/0031
0 0 00000 0 00 0000+00
MILEPOST 054.00
LENGTH(AH 2640 BK 2695)

SIGN: CANTILEVER
BMSID 39/0078/0534/2455
BMSEN 39/0078/0534/1762
0 0 00000 0 00 0000+00
PA 309 SB.
BMSBG 39/0078/0534/1762
LOWER MACUNGIE
UPPER MACUNGIE T
BMSEN 39/0078/0534/1333
0 0 00000 0 00 0000+00
SCHANTZ RD.
BMSBG 39/0078/0534/1333
SIGN: CANTILEVER

BMSID 39/0078/0534/1219

BMSEN 39/0078/0534/0000
0 0 00000 0 00 0000+00
I-476
BMSBG 39/0078/0534/0000
LENGTH(AH 2695 BK 2584)
BMSEN 39/0078/0530/2112
0 0 00000 0 00 0000+00
CETRONIA RD
BMSBG 39/0078/0530/2112

CEDAR CREEK
STRUCTURE LENGTH 12 FT
BMSID 39/0078/0530/0045
0 0 00000 0 00 0000+00
MILEPOST 053.00
LENGTH(AH 2584 BK 2640)

DIR: E TOTAL LEN: 19.345 MI. DIST: 05-3 SR: 78
 LEFT MUN: UPPER MACUNGIE T RIGHT MUN: UPPER MACUNGIE T

0 0 00000 0 00 0000+00 046883 FT 046746 FT 0 0 00000 0 00 0000+00
 LENGTH(AH 2640 BK 2640) 0525/0000 5 5 0524/0000 LENGTH(AH 2640 BK 2640)

0 0 00000 0 00 0000+00 044243 FT 044106 FT 0 0 00000 0 00 0000+00
 MILEPOST 052.00 MILEPOST 052.00
 LENGTH(AH 2640 BK 2675) 0521/0000 5 5 0520/0000 LENGTH(AH 2640 BK 2612)

BMSEN 39/0078/0514/1408 0515/1545 0514/1470 BMSEN 39/0078/0514/1408
 0 0 00000 0 00 0000+00 0 0 00000 0 00 0000+00
 T-866/OAKVIEW T-866/OAKVIEW
 BMSBG 39/0078/0514/1408 0515/1483 0514/1408 BMSBG 39/0078/0514/1408
 LEHIGH VALLEY THRU LEHIGH VALLEY THRU
 OP ID 39/0022/0062/0000 0515/1062 0514/1031 BMSEN 39/0078/0514/0969
 BMSEN 39/0078/0514/0969 0515/1061 0 0 00000 0 00 0000+00
 0 0 00000 0 00 0000+00 0 0 00000 0 00 0000+00
 BLUE BARN RD BLUE BARN RD
 BMSBG 39/0078/0514/0969 0515/0999 0514/0969 BMSBG 39/0078/0514/0969
 LEHIGH VALLEY THRU LEHIGH VALLEY THRU
 0514/0963 OP ID 39/0022/0062/0000

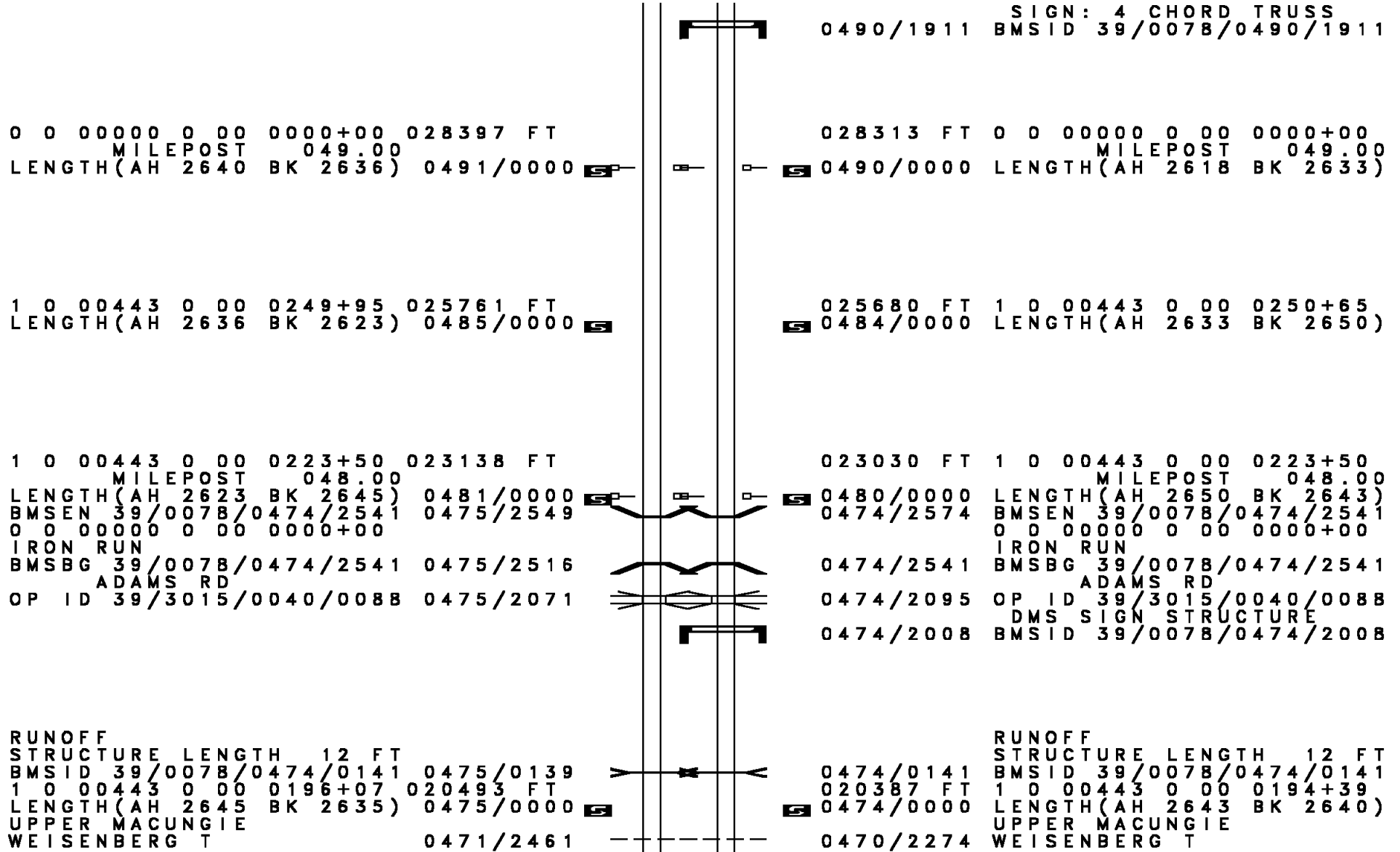
0 0 00000 0 00 0000+00 041568 FT 041494 FT 0 0 00000 0 00 0000+00
 LEHIGH VALLEY THRUWAY LEHIGH VALLEY THRUWAY
 (SR0022 SEG 0065/0000) (SR0022 SEG 0052/0000)
 LENGTH(AH 2675 BK 2640) 0515/0000 5 5 0514/0000 LENGTH(AH 2612 BK 2640)

SIGN: 4 CHORD TRUSS
 BMSID 39/0078/0510/0627
 LEHIGH VALLEY THRUWAY
 (SR0022 SEG 0052/0000)
 0 0 00000 0 00 0000+00 038928 FT 038854 FT 0 0 00000 0 00 0000+00
 NC SR 0078 SH NC SR 0078 SH
 MILEPOST 051.00 MILEPOST 051.00
 LENGTH(AH 2640 BK 2640) 0511/0000 5 5 0510/0000 LENGTH(AH 2640 BK 2649)
 BMSEN 39/0078/0504/2223 0505/2279 0504/2285 BMSEN 39/0078/0504/2223
 0 0 00000 0 00 0000+00 0 0 00000 0 00 0000+00
 RUPPSVILLE RUPPSVILLE
 BMSBG 39/0078/0504/2223 0505/2217 0504/2223 BMSBG 39/0078/0504/2223

DIR: E TOTAL LEN: 19.345 MI. DIST: 05-3 SR: 78
 LEFT MUN: UPPER MACUNGIE T RIGHT MUN: UPPER MACUNGIE T

Stationing	Structure	Length	Notes	Stationing	Structure	Length	Notes
0505/2042	BMSID 39/0078/0504/1719	0505/1707		0504/2043	BMSID 39/0078/0504/1719	0504/1719	
036288 FT		0505/0000		036205 FT		0504/0000	
TR. IRON RUN				TR. IRON RUN			
STRUCTURE LENGTH 8 FT				STRUCTURE LENGTH 8 FT			
0501/1988	BMSID 39/0078/0500/1984	0501/1988		0500/1984	BMSID 39/0078/0500/1984	0500/1984	
SIGN: 4 CHORD TRUSS				SIGN: 4 CHORD TRUSS			
0501/0493	BMSID 39/0078/0501/0493	0501/0493		0500/0694	BMSID 39/0078/0500/0694	0500/0694	
033677 FT				033571 FT			
MILEPOST 050.00				MILEPOST 050.00			
0501/0000				0500/0000			
RAMP B RD				RAMP D RD			
(SR8004 SEG 0510/0000)		0495/2247		(SR8004 SEG 0760/1104)		0494/2159	
RAMP A RD				RAMP C RD			
(SR8004 SEG 0500/1287)		0495/1846		(SR8004 SEG 0750/0000)		0494/1694	
SIGN: 4 CHORD TRUSS				SIGN: 4 CHORD TRUSS			
0495/1303	BMSID 39/0078/0494/1303	0495/1303		0494/1303	BMSID 39/0078/0494/1303	0494/1303	
0495/1254	BMSID 39/0078/0494/1137	0495/1254		0494/1260	BMSID 39/0078/0494/1137	0494/1260	
031037 FT				030931 FT			
0495/0703				0494/1137			
RAMP G RD				RAMP E RD			
(SR8004 SEG 0260/0000)		0495/0703		(SR8004 SEG 0020/1317)		0494/0566	
RAMP H RD				RAMP F RD			
(SR8004 SEG 0250/1190)		0495/0251		(SR8004 SEG 0010/0000)		0494/0117	
031037 FT				030931 FT			
0495/0000				0494/0000			

DIR: E TOTAL LEN: 19.345 MI. DIST: 05-3 SR: 78
 LEFT MUN: UPPER MACUNGIE T RIGHT MUN: UPPER MACUNGIE T



DIR: E TOTAL LEN: 19.345 MI. DIST: 05-3 SR: 78
 LEFT MUN: UPPER MACUNGIE T RIGHT MUN: UPPER MACUNGIE T

IRON RUN
 STRUCTURE LENGTH 8 FT
 BMSID 39/0078/0470/1099 0471/1099
 BMSEN 39/0078/0470/0193 0471/0344
 0 0 00000 0 00 0000+00
 SR 3022
 BMSBG 39/0078/0470/0193 0471/0223
 1 0 00443 0 00 0170+85 017858 FT
 MILEPOST 047.00
 LENGTH(AH 2635 BK 2653) 0471/0000

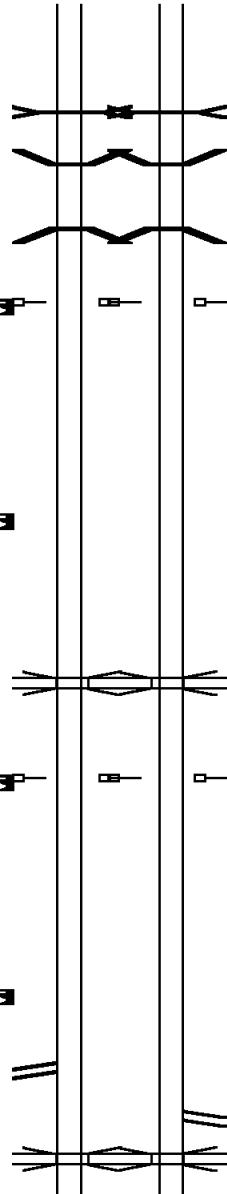
1 0 00443 0 00 0149+18 015205 FT
 LENGTH(AH 2653 BK 2643) 0465/0000

KECKS RD.
 OP ID 39/4003/0052/0000 0461/0817
 1 0 00443 0 00 0118+15 012562 FT
 MILEPOST 046.00
 LENGTH(AH 2643 BK 2655) 0461/0000

1 0 00443 0 00 0091+78 009907 FT
 LENGTH(AH 2655 BK 2639) 0455/0000

RAMP J RD
 (SR8002 SEG 0500/0000) 0451/1991

GOLDEN KEY RD.
 OP ID 39/0863/0070/0000 0451/1410



IRON RUN
 STRUCTURE LENGTH 8 FT
 BMSID 39/0078/0470/1099 0470/1099
 BMSEN 39/0078/0470/0193 0470/0314
 0 0 00000 0 00 0000+00
 SR 3022
 BMSBG 39/0078/0470/0193 0470/0193
 1 0 00443 0 00 0170+85 017747 FT
 MILEPOST 047.00
 LENGTH(AH 2640 BK 2634) 0470/0000

015113 FT 1 0 00443 0 00 0149+54
 0464/0000 LENGTH(AH 2634 BK 2642)

KECKS RD.
 OP ID 39/4003/0052/0000 0460/0779
 012471 FT 1 0 00443 0 00 0118+15
 MILEPOST 046.00
 LENGTH(AH 2642 BK 2649) 0460/0000

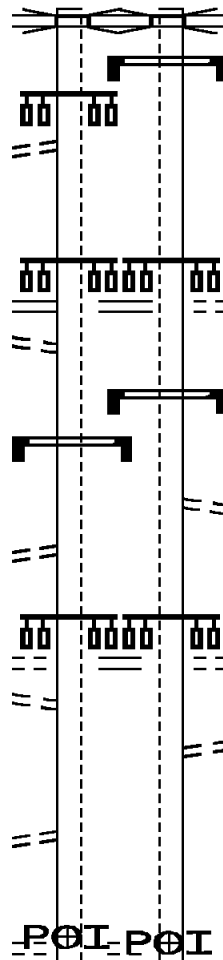
009822 FT 1 0 00443 0 00 0091+78
 0454/0000 LENGTH(AH 2649 BK 2635)

RAMP K RD
 (SR8002 SEG 0750/0507)
 GOLDEN KEY RD.
 OP ID 39/0863/0070/0000 0450/1408

DIR: E TOTAL LEN: 19.345 MI. DIST: 05-3 SR: 78
 LEFT MUN: WEISENBERG T RIGHT MUN: WEISENBERG T

RAMP L RD (SR8002 SEG 0250/0743)	0451/0634				0450/0644	RAMP M RD (SR8002 SEG 0010/0000)
1 0 00443 0 00 0065+40	007268 FT				007187 FT	1 0 00443 0 00 0065+40
MILEPOST 045.00					MILEPOST 045.00	
LENGTH(AH 2639 BK 2631)	0451/0000				0450/0000	LENGTH(AH 2635 BK 2633)
1 0 00443 0 00 0041+75	004637 FT				004554 FT	1 0 00443 0 00 0044+59
LENGTH(AH 2631 BK 2698)	0445/0000				0444/0000	LENGTH(AH 2633 BK 2629)
BMSID 39/0078/0440/0657	0441/0776				0440/0744	BMSID 39/0078/0440/0657
NEW SMITH RD						NEW SMITH RD
BMSBG 39/0078/0440/0657	0441/0689				0440/0657	BMSBG 39/0078/0440/0657
MILL CREEK						MILL CREEK
STRUCTURE LENGTH 35 FT						STRUCTURE LENGTH 35 FT
BMSID 39/0078/0440/0400	0441/0421				0440/0400	BMSID 39/0078/0440/0400
BMSID 39/0078/0440/0000	0441/0224				0440/0224	BMSID 39/0078/0440/0000
1 0 00443 0 00 0011+12	001939 FT				001925 FT	1 0 00443 0 00 0011+12
T-501						T-501
BMSBG 39/0078/0440/0000						BMSBG 39/0078/0440/0000
MILEPOST 044.00						MILEPOST 044.00
LENGTH(AH 2698 BK 1939)	0441/0000				0440/0000	LENGTH(AH 2629 BK 1925)
TR. MILL CK.						TR. MILL CK.
STRUCTURE LENGTH 10 FT						STRUCTURE LENGTH 10 FT
BMSID 39/0078/0436/0065	0437/0621				0436/0558	BMSID 39/0078/0436/0065
WEISENBERG						WEISENBERG
MAXATAWNY T	0437/0556				0436/0493	MAXATAWNY T
1 0 00443 0 00 0000+00	000000 FT				000000 FT	1 0 00443 0 00 0000+00
NC WILLIAM PENN HW					NC WILLIAM PENN HW	
INTER-BK					INTER-BK	
(SR0078 SEG 0435/0740)					(SR0078 SEG 0434/0802)	
MFC BEGIN = A					MFC BEGIN = A	
BK-BERKS (06)					BK-BERKS (06)	
LENGTH(AH 1939 BK 0000)	0437/0000				0436/0000	LENGTH(AH 1925 BK 0000)

AH-LUZERNE (40) 046901 FT
 CEDAR CREST BL INTER-AHD
 (SR1019 SEG 0011/0000)
 SR 1-78
 OP ID 39/0078/0554/1228 0171/2061
 TO 8007/0020 SH
 (CONN) 0171/1925
 RAMP B RD
 (SR8007 SEG 0020/0000)
 RAMP A RD
 (SR8007 SEG 0010/0956)
 PROFESSIONAL PARK RD
 (PRDR) 0171/1899
 FROM 8007/0010 SH 0171/1785
 (CONN)
 SIGN: 4 CHORD TRUSS
 BMSID 39/0029/0170/1434 0171/1434
 LC TO LV HOSPITAL
 (CONN) 0171/1050
 ENTR TO LV HOSPITAL
 (PRDR)
 JUNIPER RD
 (PRDR) 0171/0990
 LC FROM LV HOSPITAL 0171/0877
 (CONN)
 LC TO FISH HATCHERY RD
 (CONN) 0171/0121
 1 0 00557 0 00 0139+61 044840 FT
 (APRA) LV HOSPITAL
 FISH HATCHERY RD
 (T479)
 FISH HATCHERY RD



046902 FT
 INTER-AHD CEDAR CREST BL
 (SR1019 SEG 0010/0000)
 SR 1-78
 OP ID 39/0078/0554/1228
 SIGN: CANTILEVER
 BMSID 39/0029/0170/1997
 RAMP B RD
 (SR8007 SEG 0020/0000)
 RAMP A RD
 (SR8007 SEG 0010/0956)
 PROFESSIONAL PARK RD
 (PRDR) 0170/1857
 SIGN: 4 CHORD TRUSS
 BMSID 39/0029/0170/1434 0170/1434
 LC FROM JUNIPER RD
 (CONN) 0170/1042
 ENTR TO LV HOSPITAL
 (PRDR)
 JUNIPER RD
 (PRDR) 0170/0953
 LC TO JUNIPER RD
 (CONN) 0170/0838
 044840 FT 1 0 00557 0 00 0139+61
 (APRA) LV HOSPITAL
 FISH HATCHERY RD
 (T479)
 FISH HATCHERY RD

DIR: B TOTAL LEN: 8.883 MI. DIST: 05-3 SR: 29
 LEFT MUN: SALISBURY T RIGHT MUN: SALISBURY T

(SR2010 SEG 0010/0000) (SR2010 SEG 0010/0000)

MFC BEGIN = B LENGTH(AH 2061 BK 2198) 0171/0000 MFC BEGIN = B LENGTH(AH 2062 BK 2198) 0170/0000

042642 FT 0160/0813 BRIARWOOD LN (T487)
 0160/0651 SALISBURY LOWER MACUNGIE T
 042642 FT 1 0 00557 0 00 0118+14
 MINESITE RD DEVONSHIRE RD (T489)
 (SR2015 SEG 0010/0000) 0160/0000 LENGTH(AH 2198 BK 3154)

039488 FT 0150/0582 UNKNOWN (PRDR)
 039488 FT 1 0 00557 0 00 0086+74
 RIVERBEND RD RIVERBEND RD (T504)
 (SR2042 SEG 0020/2797) 0150/0000 LENGTH(AH 3154 BK 2699)
 0140/2363 FARR RD (T470)

0140/0286 FARR RD (T470)
 0140/0210 BMSBN 39/0029/0140/0000
 0140/0154 LOWER MACUNGIE
 0140/0077 EMMAUS B
 036789 FT 1 0 00557 0 00 0059+83
 L. LEHIGH CK.
 BMSBG 39/0029/0140/0000
 LENGTH(AH 2699 BK 3190)
 LITTLE LEHIGH DR (TWP)

0140/0286 FARR RD (T470)
 0140/0210 BMSBN 39/0029/0140/0000
 0140/0154 LOWER MACUNGIE
 0140/0077 EMMAUS B
 036789 FT 1 0 00557 0 00 0059+83
 L. LEHIGH CK.
 BMSBG 39/0029/0140/0000
 LENGTH(AH 2699 BK 3190)
 LITTLE LEHIGH DR (TWP)

DIR: B TOTAL LEN: 8.883 MI. DIST: 05-3 SR: 29
 LEFT MUN: EMMAUS B RIGHT MUN: EMMAUS B

CAMP OLYMPIC PARK
 (PRDR)

0130/1878

INDIAN CREEK RD
 (SR2014 SEG 0010/0371)

0130/0620

1 0 00557 0 00 0027+95 033599 FT
 INDIAN CREEK RD
 (SR2018 SEG 0130/3513)

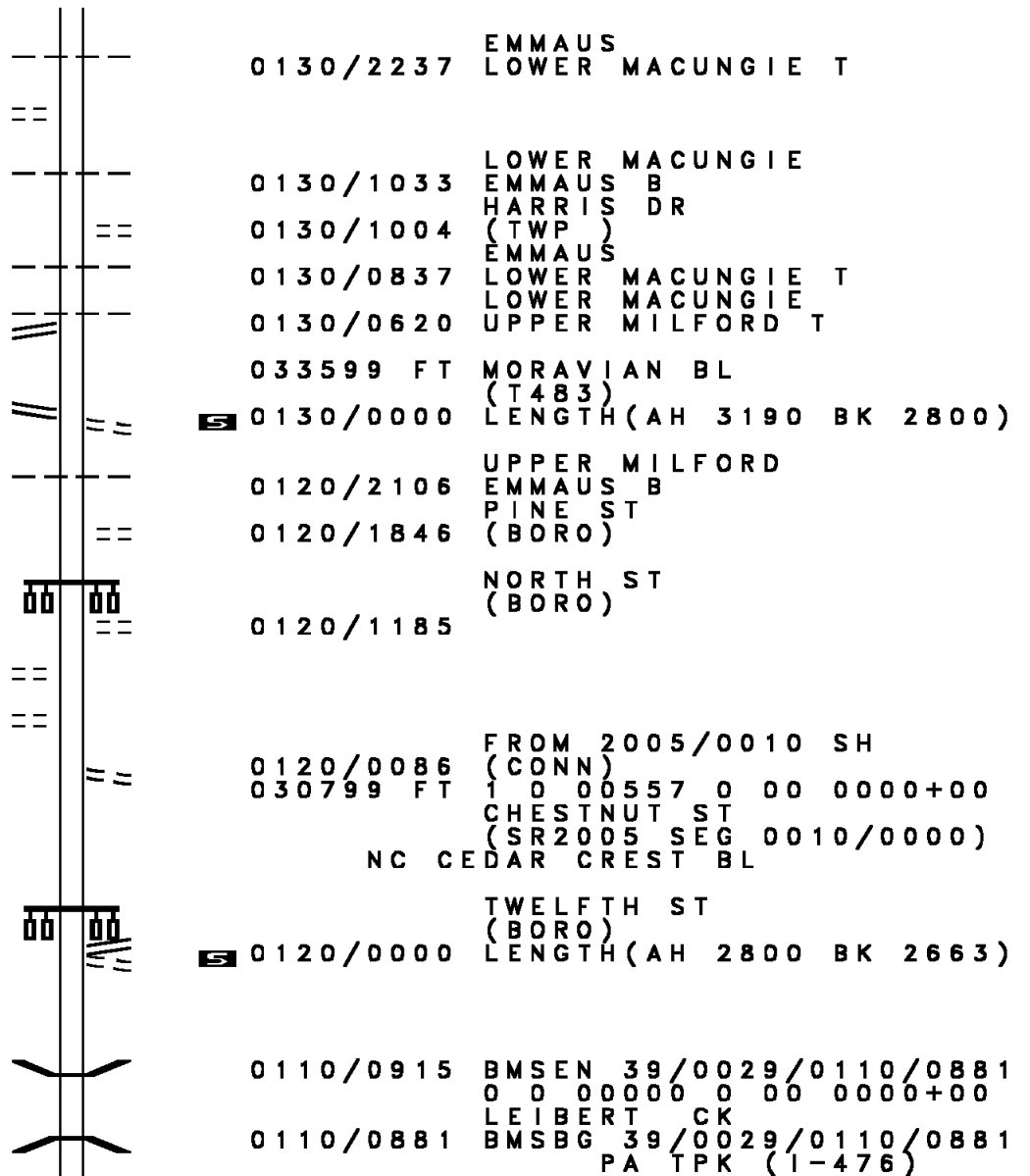
0130/0000

EAGLE DR
 (BORO)
 GREEN ST
 (BORO)

0120/0593

0120/0264

030799 FT



0130/2237 EMMAUS LOWER MACUNGIE T

0130/1033 EMMAUS B HARRIS DR
 0130/1004 (TWP)
 EMMAUS

0130/0837 EMMAUS LOWER MACUNGIE T
 0130/0620 EMMAUS UPPER MILFORD T

033599 FT MORAVIAN BL (T483)
 5 0130/0000 LENGTH(AH 3190 BK 2800)

0120/2106 EMMAUS B PINE ST (BORO)
 0120/1846 EMMAUS B

0120/1185 EMMAUS B NORTH ST (BORO)

0120/0086 FROM 2005/0010 SH (CONN)
 030799 FT 1 0 00557 0 00 0000+00
 CHESTNUT ST (SR2005 SEG 0010/0000)
 NC CEDAR CREST BL

5 0120/0000 TWELFTH ST (BORO) LENGTH(AH 2800 BK 2663)

0110/0915 BMS EN 39/0029/0110/0881
 0 0 00000 0 00 0000+00
 LEIBERT CK
 0110/0881 BMS BG 39/0029/0110/0881
 PA TPK (1-476)

DIR: B TOTAL LEN: 8.883 MI. DIST: 05-3 SR: 29
 LEFT MUN: EMMANUS B RIGHT MUN: EMMANUS B

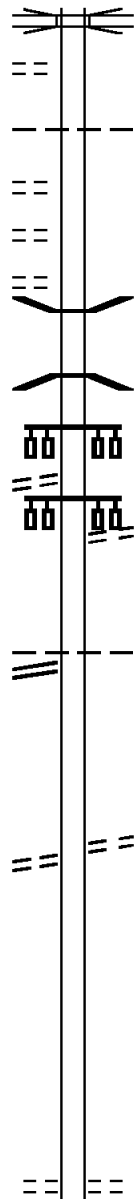
GREEN ST
 (BORO)
 1 0 00158 0 01 0280+10 028136 FT
 EMMANUS
 UPPER MILFORD T
 ALLEN ST
 (T475)
 JOHN ST
 (T487)
 JAMES ST
 (T942)

COLEBROOK AV
 (T945) 0100/0990

1 0 00158 0 01 0253+42 025403 FT
 BUCKEYE RD
 (SR2021 SEG 0080/2171) 0100/0000

023678 FT
 MILL RD
 (T435) 0090/0000

020246 FT



0110/0341 OP ID 39/7476/9900/5182
 028136 FT
 0110/0000 LENGTH(AH 2663 BK 2733)
 0100/2692
 0100/2439
 0100/2292
 0100/2122 BMSEN 39/0029/0100/2010
 1 0 00158 0 01 0271+69
 NORFOLK SOUTHERN RAI RR
 0100/2010 BMSBG 39/0029/0100/2010
 0100/0990
 0100/0964 RAMER RD
 (T833)
 025403 FT EMMANUS
 UPPER MILFORD T
 0100/0000 LENGTH(AH 2733 BK 1725)
 023678 FT 1 0 00158 0 01 0236+08
 MILL RD
 (T435)
 0090/0000 LENGTH(AH 1725 BK 3432)
 020246 FT 1 0 00158 0 01 0201+83
 BECK RD
 (T423)
 0080/0000 LENGTH(AH 3432 BK 2992)

DIR: B TOTAL LEN: 8.883 MI. DIST: 05-3 SR: 29
 LEFT MUN: UPPER MILFORD T RIGHT MUN: UPPER MILFORD T

1 0 00158 0 01 0172+25 017254 FT		017254 FT
SR 0100 SH		
(SR0100 SEG 0010/0000) 0070/0000	==	5 0070/0000 LENGTH(AH 2992 BK 3114)
		ELGEN RD
		(T961)
SAINT PETERS RD		SHIMERVILLE RD
(SR2023 SEG 0080/0000) 0060/1997	==	(SR2023 SEG 0080/0000)
014140 FT		014140 FT
		1 0 00158 0 01 0140+00
		(APRA) PENNDOT STOCKPIL
		KINGS HW
		(T985)
WALNUT LN		5 0060/0000 LENGTH(AH 3114 BK 3670)
(T951) 0050/3307	==	
		0050/1137 FOUNTAIN RD
		(T983)
INDIAN CREEK RD		
(T831) 0050/0055	==	
010470 FT		010470 FT
		1 0 00158 0 01 0104+10
		POWDER VALLEY RD
		(SR2025 SEG 0040/2703)
		5 0050/0000 LENGTH(AH 3670 BK 2991)
TOLL GATE RD		
(T837) 0040/1999	==	
		BIBLE CAMP RD

EXTRACT DATE: 12/18/2023
PRINT DATE: 12/19/2023

ROADWAY MANAGEMENT SYSTEM
SLD COUNTY/SR - ANNUAL PRINT

PAGE NUMBER: 9
COUNTY: LEHIGH

DIR: B TOTAL LEN: 8.883 MI.
LEFT MUN: UPPER MILFORD T

DIST: 05-3 SR: 29
RIGHT MUN: UPPER MILFORD T

Stationing	Right of Way	Notes
0040/1919	(PRDR)	
0040/0781	BMSEN 39/0029/0040/0736 1 0 00158 0 01 0074+50	
0040/0736	INDIAN CREEK BMSBG 39/0029/0040/0736	
007479 FT	BATMAN RD (T378)	
0040/0000	LENGTH(AH 2991 BK 2440)	
005039 FT	1 0 00158 0 01 0050+32	
0030/0000	LENGTH(AH 2440 BK 2504)	
0020/1216	WOODLAWN DR (T414)	
0020/1162		
002535 FT	BMSEN 39/0029/0020/0000 1 0 00158 0 00 0025+79	
0020/0000	BR. INDIAN CK BMSBG 39/0029/0020/0000	
0020/0000	LENGTH(AH 2504 BK 2535)	
0010/2080		
0010/0038	SPRING HILL RD (T416)	
000000 FT	1 0 00158 0 00 0000+00	
INTER-BK	NC CH CHESTNUT ST CHESTNUT ST (SRO029 SEG 0050/2553)	
0010/0000	MFC BEGIN = B BK-BERKS (06) LENGTH(AH 2535 BK 0000)	

DIR: W TOTAL LEN: 10.911 MI. DIST: 05-3 SR: 22
 LEFT MUN: BETHLEHEM C RIGHT MUN: BETHLEHEM C

AH-NORTHAMPTON (48) 055716 FT
 LEHIGH VALLEY THRUWAY INTER-AHD
 (SR0022 SEG 0011/0000) 0251/3378
 SIGN: 2 CHORD TRUSS
 BMSID 39/0022/0251/2953 0251/2953

PA 378
 OP ID 39/0378/0140/2495 0251/2087
 RAMP LC RD
 (SR8020 SEG 0260/0000) 0251/1541

RAMP LB RD
 (SR8020 SEG 0254/0895) 0251/0400

1 0 00772 0 00 0028+98 052338 FT
 LENGTH(AH 3378 BK 2946) 0251/0000
 MILEPOST 325.00 0241/2870
 SIGN: 3 CHORD TRUSS
 BMSID 39/0022/0240/2388 0241/2316

RAMP H RD
 (SR8018 SEG 0510/0000) 0241/1569

RAMP G RD
 (SR8018 SEG 0500/1062) 0241/0901

BETHLEHEM
 HANOVER T 0241/0575

SIGN: 3 CHORD TRUSS
 BMSID 39/0022/0241/0295 0241/0295

057612 FT
 INTER-AHD LEHIGH VALLEY THRUWAY
 0250/3400 (SR0022 SEG 0010/0000)

PA 378
 0250/2093 OP ID 39/0378/0140/2495

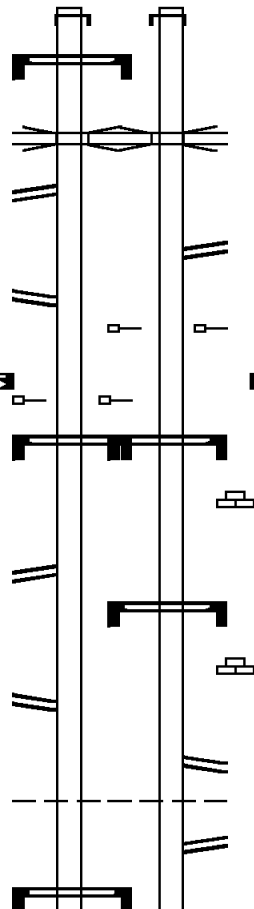
SR 9406 SH
 0250/0717 (SR9406 SEG 0010/0000)

MILEPOST 325.00
 0250/0046 1 0 00772 0 00 0029+87
 054212 FT LENGTH(AH 3400 BK 2977)
 0250/0000

SIGN: 3 CHORD TRUSS
 0240/2388 BMSID 39/0022/0240/2388
 0240/2175 RETAINING WALL END
 BMSID 39/0022/0240/2737

SIGN: 3 CHORD TRUSS
 0240/1088 BMSID 39/0022/0240/1088
 0240/1000 RETAINING WALL BEGIN
 BMSID 39/0022/0240/2737

RAMP B RD
 0240/0846 (SR8018 SEG 0760/1524)
 0240/0575 BETHLEHEM
 HANOVER T
 0240/0421 RAMP A RD
 (SR8018 SEG 0750/0000)



DIR: W TOTAL LEN: 10.911 MI. DIST: 05-3 SR: 22
 LEFT MUN: HANOVER T RIGHT MUN: HANOVER T

Station	Description	Length	Segment	Station	Description	Length	Segment
049392	RAMP F RD (SR8018 SEG 0260/0000)	0241/0000	0231/2541	051235	RAMP D RD (SR8018 SEG 0020/1024)	0230/1526	0230/0754
049392	RAMP E RD (SR8018 SEG 0250/1567)	0231/2042		051235	RAMP C RD (SR8018 SEG 0010/0000)	0230/0040	048888
0420+68	MILEPOST 324.00	0231/0430	046619	051235	MILEPOST 324.00	0230/0000	0220/2766
0420+68	CAVC SIGN: 3 CHORD TRUSS (BMSID 39/0022/0220/1415)	0221/1475	0221/1474	051235	CAVC SIGN: 3 CHORD TRUSS (BMSID 39/0022/0220/1415)	0220/1415	0220/1400
0400+67	IRVING ST. (BMSBG 39/0022/0220/1094)	0221/1133		051235	IRVING ST. (BMSBG 39/0022/0220/1094)	0220/1094	
0389+01	MILEPOST 323.00	0211/1040		051235	MILEPOST 323.00	0210/0685	

DIR: W TOTAL LEN: 10.911 MI. DIST: 05-3 SR: 22
 LEFT MUN: HANOVER T RIGHT MUN: HANOVER T

Stationing	Description	Stationing	Description
1 0 00771 0 00 0362+12 040732 FT	LENGTH(AH 2722 BK 2118) 0211/0000	043067 FT	1 0 00771 0 00 0366+35
		0210/0000	LENGTH(AH 2330 BK 2663)
		0200/1994	CANTILEVER MONOTUB
		0200/1744	OP ID 39/0022/0200/1994
BMS EN 39/0022/0200/1213 0201/1744		0200/1744	BMS EN 39/0022/0200/1213
0 0 00000 0 00 0000+00			1 0 00771 0 00 0343+43
SR 1007 DAUPHIN ST.			SR 1007 DAUPHIN ST.
BMSBG 39/0022/0200/1213 0201/1213		0200/1213	BMSBG 39/0022/0200/1213
BMS EN 39/0022/0200/0410 0201/1051		0200/1051	BMS EN 39/0022/0200/0410
HANOVER			HANOVER
WHITEHALL T		0200/0786	WHITEHALL T
1 0 00771 0 00 0339+37			1 0 00771 0 00 0342+61
LEHIGH RIVER			LEHIGH RIVER
BMSBG 39/0022/0200/0410 0201/0410		0200/0410	BMSBG 39/0022/0200/0410
1 0 00771 0 00 0339+37 038614 FT		040404 FT	1 0 00771 0 00 0339+22
LENGTH(AH 2118 BK 2708) 0201/0000		0200/0000	LENGTH(AH 2663 BK 2932)
		0190/2623	RAMP B RD
			(SR8016 SEG 0750/0715)
RETAINING WALL END			
BMSID 39/0022/0191/2002 0191/2253			
RETAINING WALL BEGIN			
BMSID 39/0022/0191/2002 0191/2002			
FULLERTON AVE (SR			
OP ID 39/1015/0030/0515 0191/1923		0190/2222	OP ID FULLERTON AVE (SR
RAMP C RD			39/1015/0030/0515
(SR8016 SEG 0260/0000) 0191/1761			
RAMP D RD			
(SR8016 SEG 0250/0498) 0191/1610			
		0190/1874	RAMP A RD
			(SR8016 SEG 0010/0000)
CANTILEVER MONOTUB			
OP ID 39/0022/0191/1339 0191/1339			
		0190/1506	CANTILEVER MONOTUB
			OP ID 39/0022/0190/1506
CANTILEVER MONOTUB			
OP ID 39/0022/0191/0679 0191/0679		0190/0928	MILEPOST 322.00
MILEPOST 322.00 0191/0596			
SIGN: SHAPE OR TUBE			
BMSID 39/0022/0191/0189 0191/0189		037472 FT	1 0 00771 0 00 0310+57
1 0 00771 0 00 0309+66 035906 FT		0190/0000	LENGTH(AH 2932 BK 3457)
LENGTH(AH 2708 BK 3789) 0191/0000			SIGN: 4 CHORD TRUSS
SIGN: 4 CHORD TRUSS		0180/3325	BMSID 39/0022/0180/3325
BMSID 39/0022/0180/3325 0181/3325			CANTILEVER MONOTUB
		0180/2995	OP ID 39/0022/0180/2995
CANTILEVER MONOTUB			
OP ID 39/0022/0181/2803 0181/2803			
RAMP E RD			

DIR: W TOTAL LEN: 10.911 MI. DIST: 05-3 SR: 22
 LEFT MUN: WHITEHALL T RIGHT MUN: WHITEHALL T

Segment Description	Stationing	Length	Notes
RAMP C RD (SR8012 SEG 0510/0000)	0161/1973		
RAMP D RD (SR8012 SEG 0500/0865)	0161/1480		
WHITEHALL SOUTH WHITEHALL T	0161/1453		
BMSEN 39/0022/0160/0848	0161/0996		
1 0 00771 0 00 0234+63			
T-603			
BMSBG 39/0022/0160/0848	0161/0915		
1 0 00771 0 00 0225+45	027059 FT		
LENGTH(AH 2568 BK 2525)	0161/0000		
BMSEN 39/0022/0150/1803	0151/1974		
1 0 00771 0 00 0200+14			
SR1017			
BMSBG 39/0022/0150/1803	0151/1672		
MILEPOST 320.00	0151/1511		
1 0 00771 0 00 0200+14	024534 FT		
LENGTH(AH 2525 BK 2903)	0151/0000		
BMSEN 39/0022/0140/1097	0141/1230		
1 0 00771 0 00 0181+44			
WHITEHALL AV			
BMSBG 39/0022/0140/1097	0141/1079		
1 0 00771 0 00 0170+01	021631 FT		
LENGTH(AH 2903 BK 2793)	0141/0000		
BMSEN 39/0022/0130/1867	0131/1984		
MILEPOST 319.00	0131/1925		
1 0 00771 0 00 0161+58			
T-862			
BMSBG 39/0022/0130/1867	0131/1862		

0160/2011 SOUTH WHITEHALL T

0160/0929 BMSEN 39/0022/0160/0848
 1 0 00771 0 00 0234+63
 T-603

0160/0848 BMSBG 39/0022/0160/0848
 RAMP B RD
 (SR8012 SEG 0020/0831)
 RAMP A RD
 (SR8012 SEG 0010/0000)
 1 0 00771 0 00 0225+88
 029069 FT
 0160/0000 LENGTH(AH 2317 BK 2758)
 SIGN: CANTILEVER

0150/2491 BMSID 39/0022/0150/2340
 0150/2105 BMSEN 39/0022/0150/1803
 0 0 0000 0 00 0000+00
 SR1017

0150/1803 BMSBG 39/0022/0150/1803
 0150/1576 MILEPOST 320.00

SIGN: CANTILEVER
 0150/0216 BMSID 39/0022/0150/0065
 026311 FT
 1 0 00771 0 00 0200+06
 0150/0000 LENGTH(AH 2758 BK 2853)
 SIGN: CANTILEVER

0140/2268 BMSID 39/0022/0140/2268

0140/1248 BMSEN 39/0022/0140/1097
 1 0 00771 0 00 0181+44
 WHITEHALL AV


0140/1097 BMSBG 39/0022/0140/1097
 SIGN: CANTILEVER

0140/0540 BMSID 39/0022/0140/0540
 023458 FT
 1 0 00771 0 00 0170+04
 0140/0000 LENGTH(AH 2853 BK 2734)

0130/1989 BMSEN 39/0022/0130/1867
 0130/1890 MILEPOST 319.00
 1 0 00771 0 00 0161+58
 T-862

0130/1867 BMSBG 39/0022/0130/1867

DIR: W TOTAL LEN: 10.911 MI. DIST: 05-3 SR: 22
LEFT MUN: SOUTH WHITEHALL T RIGHT MUN: SOUTH WHITEHALL T



DIR: W TOTAL LEN: 10.911 MI. DIST: 05-3 SR: 22
 LEFT MUN: SOUTH WHITEHALL T RIGHT MUN: SOUTH WHITEHALL T

Structure / Segment	Start Station	End Station	Length (FT)	Notes
BMSID 39/0022/0100/0267	0101/0183	0101/0183	012150	0100/0267 SIGN: 3 CHORD TRUSS
BMSID 39/0022/0100/0183	0101/0183	0101/0183	0100/0183	BMSID 39/0022/0100/0267
BMSID 39/0022/0100/0000	0101/0000	0101/0000	0100/0000	BMSID 39/0022/0100/0000
PA 309 NB	0056+99	010236	0056+99	PA 309 NB
BMSBG 39/0022/0100/0000	0101/0000	0101/0000	0100/0000	BMSBG 39/0022/0100/0000
LENGTH(AH 2881 BK 2808)	0101/0000	0101/0000	0091/2785	LENGTH(AH 2757 BK 2830)
MILEPOST 317.00	0091/2785	0091/2785	0091/2785	MILEPOST 317.00
SIGN: 3 CHORD TRUSS				SIGN: 3 CHORD TRUSS
BMSID 39/0022/0091/2741	0091/2741	0091/2741	0091/2741	BMSID 39/0022/0091/2741
RAMP F RD				RAMP F RD
(SR8008 SEG 0260/0000)	0091/2519	0091/2519	0091/2519	(SR8008 SEG 0260/0000)
RAMP E RD				RAMP E RD
(SR8008 SEG 0250/1151)	0091/2113	0091/2113	0091/2113	(SR8008 SEG 0250/1151)
RAMP B RD				RAMP B RD
(SR8008 SEG 0020/1044)	0090/2494	0090/2494	0090/2494	(SR8008 SEG 0020/1044)
RAMP A RD				RAMP A RD
(SR8008 SEG 0010/0000)	0090/1796	0090/1796	0090/1796	(SR8008 SEG 0010/0000)
SIGN: 3 CHORD TRUSS				SIGN: 3 CHORD TRUSS
BMSID 39/0022/0090/1381	0090/1381	0090/1381	0090/1381	BMSID 39/0022/0090/1381
LIL CEDAR CK				LIL CEDAR CK
STRUCTURE LENGTH 16 FT				STRUCTURE LENGTH 16 FT
BMSID 39/0022/0090/0784	0091/0681	0091/0681	0091/0681	BMSID 39/0022/0090/0784
1 0 00771 0 00 0028+80	007428	007428	007428	1 0 00771 0 00 0028+80
PA TPK (I-476)				PA TPK (I-476)
OP ID 39/7476/9900/5752				OP ID 39/7476/9900/5752
LENGTH(AH 2808 BK 2847)	0091/0000	0091/0000	0091/0000	LENGTH(AH 2830 BK 2798)
TURNPIKE RAMP RD				TURNPIKE RAMP RD
(TNPK)	0081/2292	0081/2292	0081/2292	(TNPK)
TURNPIKE RAMP RD				TURNPIKE RAMP RD
(TNPK)	0080/2040	0080/2040	0080/2040	(TNPK)
PA TPK (RAMP)				PA TPK (RAMP)
OP ID 39/7476/9900/5753	0081/1627	0081/1627	0081/1627	OP ID 39/7476/9900/5753
TURNPIKE RAMP RD				TURNPIKE RAMP RD
(TNPK)	0080/1563	0080/1563	0080/1563	(TNPK)
SOUTH WHITEHALL				SOUTH WHITEHALL
UPPER MACUNGIE T				UPPER MACUNGIE T
MILEPOST 316.00	0081/0482	0081/0482	0081/0482	MILEPOST 316.00
RAMP T RD				RAMP T RD
(SR8006 SEG 0510/0000)	0081/0310	0081/0310	0081/0310	(SR8006 SEG 0510/0000)
1 0 00771 0 00 0000+00	004581	004581	004581	1 0 00771 0 00 0000+00
SR 1002				SR 1002
OP ID 39/1002/0071/2178				OP ID 39/1002/0071/2178
LENGTH(AH 2847 BK 2148)	0081/0000	0081/0000	0081/0000	LENGTH(AH 2798 BK 2191)
RAMP R RD				RAMP R RD

DIR: W TOTAL LEN: 10.911 MI. DIST: 05-3 SR: 22
 LEFT MUN: UPPER MACUNGIE T RIGHT MUN: UPPER MACUNGIE T

Stationing	Description	Stationing	Description
0070/1851	(SR8006 SEG 0750/0200)	0070/1851	(SR8006 SEG 0750/0200)
RAMP S			
(SR8006 SEG 0500/0207)	0071/1578		
BMSSEN 39/0022/0070/1305	0071/1310	0070/1406	BMSSEN 39/0022/0070/1305
0 0 00000 0 00 0000+00			0 0 00000 0 00 0000+00
SR 1002			SR 1002
BMSBG 39/0022/0070/1305	0071/1209	0070/1305	BMSBG 39/0022/0070/1305
			RAMP Q RD
		0070/1169	(SR8006 SEG 0010/0000)
1 0 00443 0 00 0432+22	002433 FT	004331 FT	1 0 00443 0 00 0432+01
LENGTH(AH 2148 BK 2433)	0071/0000	0070/0000	LENGTH(AH 2191 BK 1500)
		0062/0337	BMSSEN 39/0022/0062/0000
		002831 FT	0 0 00000 0 00 0000+00
			I-78 EB
		0062/0000	BMSBG 39/0022/0062/0000
			LENGTH(AH 1500 BK 2831)
		0052/0824	MILEPOST 315.00
BMSSEN 39/0022/0065/0555	0065/0658		
0 0 00000 0 00 0000+00			
T-572			
BMSBG 39/0022/0065/0555	0065/0555		
0 0 00000 0 00 0000+00	000000 FT		
WILLIAM PENN HW			
(SR0078 SEG 0515/0000)			
NC LEHIGH VALLEY THRUWAY			
WILLIAM PENN HW	INTER-BK		
(SR0078 SEG 0515/0000)			
MFC BEGIN = B			
LTH AH 002433 BK 002279	0065/0000	000000 FT	0 0 00000 0 00 0000+00
			SIGN: 4 CHORD TRUSS
			BMSID 39/0078/0510/0627
			WILLIAM PENN HW
			(SR0078 SEG 0510/0627)
			NC LEHIGH VALLEY THRUWAY
			WILLIAM PENN HW
			(SR0078 SEG 0510/0627)
			MFC BEGIN = B
LTH AH 002279 BK 000100	000000 FT	0052/0000	LTH AH 002831 BK 000100
	7055/0000	000000 FT	BK-LEBANON (38)
	000000 FT	7010/0000	LTH AH 000100 BK 000000