

Straight Line Diagram

(Including Drain Pipes)

**Monroe
45**

January 2024

This document was produced by the Pennsylvania Department of Transportation (PENNDOT) as an internal management tool for State maintained highways and is not to be used for other purposes. The printed information was compiled from the Department's computerized Roadway Management System (RMS) and is subject to change without notice. Use of any or all of the printed information for purposes other than those intended by the Department may not satisfy other accuracy and completeness requirements and the Department does not warrant that such printed information is accurate or complete.

ROADWAY MANAGEMENT SYSTEM
 INDEX FOR SR'S LOCATED IN THE COUNTY OF MONROE

SR	BGN	PAGE	END	PAGE	SR	BGN	PAGE	END	PAGE	SR	BGN	PAGE	END	PAGE
0033		1		11	2015	307		307		4008	442		443	
0080		12		36	2016	308		309		4009	444		444	
0115		37		49	2017	310		310		4010	445		447	
0191		50		70	2018	311		313		4011	448		449	
0196		71		76	2019	314		314		4012	450		451	
0209		77		99	2020	315		317		4013	452		455	
0314	100		105		2021	318		318		4015	456		456	
0380	106		114		2022	319		320		8002	457		458	
0390	115		120		2023	321		323		8004	459		459	
0402	121		126		2024	324		325		8006	460		460	
0423	127		135		2025	326		326		8007	461		461	
0435	136		136		2026	327		327		8008	462		462	
0447	137		150		2028	328		329		8009	463		463	
0507	151		151		2030	330		331		8010	464		465	
0534	152		156		2032	332		332		8011	466		466	
0611	157		181		2036	333		333		8012	467		467	
0715	182		195		2038	334		334		8013	468		468	
0903	196		196		3001	335		336		8014	469		470	
0940	197		212		3002	337		343		8016	471		471	
1001	213		216		3003	344		347		8017	472		472	
1002	217		220		3004	348		355		8018	473		473	
1003	221		222		3005	356		360		8019	474		474	
1004	223		224		3006	361		362		8020	475		475	
1005	225		230		3007	363		363		8021	476		477	
1006	231		231		3008	364		365		8022	478		478	
1007	232		237		3009	366		366		8023	479		479	
1008	238		239		3010	367		367		8024	480		481	
1009	240		240		3011	368		369		8025	482		482	
1010	241		244		3012	370		371		8027	483		483	
1011	245		246		3013	372		375		8028	484		484	
1012	247		247		3014	376		376		9101	485		485	
1013	248		248		3015	377		378		9102	486		486	
1014	249		249		3016	379		383		9201	487		487	
1016	250		252		3017	384		388		9401	488		488	
1017	253		254		3018	389		393		9402	489		489	
1019	255		255		3019	394		394						
2001	256		256		3020	395		396						
2002	257		262		3021	397		400						
2003	263		263		3022	401		403						
2004	264		270		3023	404		408						
2005	271		272		3024	409		410						
2006	273		277		3026	411		413						
2007	278		278		3028	414		416						
2008	279		280		4001	417		419						
2009	281		281		4002	420		425						
2010	282		284		4003	426		429						
2011	285		287		4004	430		435						
2012	288		304		4005	436		436						
2013	305		305		4006	437		438						
2014	306		306		4007	439		441						



December 30, 2023

Pennsylvania State Roads - Straight Line Diagrams

Contained within this document are the 2024 Pennsylvania Straight Line Diagrams (SLDs) for State Routes by county within a particular PennDOT district. At the end of each year, PennDOT takes a snapshot of its current SLD database and creates PDF files from the SLD snapshot. The SLDs are a graphical representation of State Routes (SRs) that PennDOT maintains. The information shown on the SLD is generated from data found in PennDOT's Roadway Management System (RMS) database. The data from RMS is constantly being updated to match actual roadway inventory data found on Pennsylvania's state highways. PennDOT's SR system is explained briefly in this document along with symbol definitions for each type of roadway feature or attribute found on the SLD. This PDF version of the SLD contains an individual county list of all state roads found in that county. The SRs found on the list are linked to the actual pages that show the individual SLDs. To find an SLD for a particular road that you want, simply point to that road on the SR index list and click on it to jump to the beginning page of that SLD.

If you have any questions or comments concerning information found in this document, please contact Ty Reed, Chief, Roadway Inventory and Testing Unit, Asset Management Division, Bureau of Operations, by calling (717) 787-7294.

Additional information on state owned highways is available from your local PENNDOT Engineering District Office, RMS Unit, RMS Coordinator.

Straight Line Diagram Disclaimer: This document is for informational purposes only and may be viewed by anyone. No part of the information contained in this document may be altered or redistributed without prior written consent of PENNDOT. Straight Line Diagram information is provided "as is" without warranty of any kind, either expressed or implied. This information could include technical inaccuracies or errors of omission. Changes may be made periodically to the information herein.

Copyright © 2023 by the Commonwealth of Pennsylvania. All rights reserved.



Asset Management Division

Mission Statement

To protect and preserve Pennsylvania's infrastructure by providing meaningful, timely, and accurate pavement and roadway management, design, standards, strategies, inventory and condition, as well as fair, consistent and efficient application of Commonwealth laws and regulations.

CUSTOMER SERVICE RATING FORM

Straight Line Diagram (SLD) – Customer Service Rating

As means to improve customer service, we would like you to rate the product/ service you have received, by circling a “grade” from “A” (excellent) to “E” (fail).

A **B** **C** **D** **E**

If your rating is not an “A,” please let us know what we could do better.

Name and Organization (optional)

Thank You.

(Fold along line, and tape or staple together before mailing)

(Cut along dashed line)

Bureau of Operations
Asset Management Division – PennDOT Annex
907 Elmerton Avenue
Harrisburg, PA 17110
ATTN: Ty Reed

PENNSYLVANIA DEPARTMENT OF TRANSPORTATION
Bureau of Operations, Asset Management Division

Location Referencing System (LRS) – Definitions, Uses & Testing

The Department's LRS, implemented in 1987, is the mechanism to designate the State highway network, to define roadway lengths, locations, and route connectivity, and to serve as the basis for the collection, storage, and integration of roadway information.

An LRS key is a unique series of numbers that identifies the location of each point or feature along a State route. The fourteen digit number is an integral part of the Roadway Management System (RMS) where roadway data is stored. 07/4016/0100/0857 is an example of an LRS key, which identifies County (CO) = 07, State Route (SR) = 4016, Segment (SEG) = 0100, and Offset = 0857.

County (CO)

Each of Pennsylvania's sixty-seven counties is identified by a number.

Name	#	Name	#	Name	#	Name	#
Adams	1	Clinton	18	Lackawanna	35	Potter	52
Allegheny	2	Columbia	19	Lancaster	36	Schuylkill	53
Armstrong	3	Crawford	20	Lawrence	37	Snyder	54
Beaver	4	Cumberland	21	Lebanon	38	Somerset	55
Bedford	5	Dauphin	22	Lehigh	39	Sullivan	56
Berks	6	Delaware	23	Luzerne	40	Susquehanna	57
Blair	7	Elk	24	Lycoming	41	Tioga	58
Bradford	8	Erie	25	McKean	42	Union	59
Bucks	9	Fayette	26	Mercer	43	Venango	60
Butler	10	Forest	27	Mifflin	44	Warren	61
Cambria	11	Franklin	28	Monroe	45	Washington	62
Cameron	12	Fulton	29	Montgomery	46	Wayne	63
Carbon	13	Greene	30	Montour	47	Westmoreland	64
Centre	14	Huntingdon	31	Northampton	48	Wyoming	65
Chester	15	Indiana	32	Northumberland	49	York	66
Clarion	16	Jefferson	33	Perry	50	Philadelphia	67
Clearfield	17	Juniata	34	Pike	51		

State Route (SR)

State Routes (SR's) are identified by four-digit numbers. SR numbers are assigned as follows:

- | | |
|--|-----------|
| 1. Traffic Routes: Routes designated as Interstates, US or PA Routes | 0001-0999 |
| 2. Quadrant Routes (Non-Traffic Routes) | 1001-4999 |
| 3. Relocated Traffic Routes | 6000-6999 |
| 4. Turned Back, Abandoned, or Null Routes | 7000-7999 |
| 5. Interchanges | 8001-8999 |
| 6. WYE's | 9101-9199 |
| 7. Rest Areas | 9201-9299 |
| 8. Truck Escape Ramps | 9301-9399 |
| 9. Others | 9401-9499 |
| 10. Park and Rides | 9501-9599 |

Even/Odd Convention: Even numbers are typically given to SR's in the East/West direction, and odd numbers to SR's that run North/South. This convention applies to Interstate Routes (except those that are Beltways or Spurs), and Quadrant Routes. This convention may or may not apply to PA or US Traffic Routes.

Hierarchy: If two or more traffic routes occupy the same section of roadway, the SR number is based on the "higher" type route, according to the following hierarchy. If the traffic routes are the same hierarchy class, then the SR number is assigned the lower numbered traffic route (Figure 1).

1. Interstates
2. U.S. Routes
3. PA Routes
4. Quadrant Routes

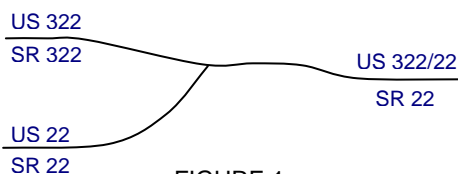


FIGURE 1

Other Numbering Conventions:

1. The first digit of a quadrant route is based on which quadrant of the county the route is located, as shown in the following diagram (Figure 2).
2. The last three digits of a Relocated Traffic Route are the same as the Traffic Route that was relocated.
3. Interchanges are numbered sequentially. Odd numbers are given to interchanges along SR's in the North/South direction; even numbers are given to interchanges along SR's in the East/West direction (Figure 3).
4. WYE's are given odd numbers if the connecting SR is odd numbered, and even numbers if the connecting SR is even numbered.
5. Rest Areas or Truck Escape Ramps are given odd numbers if they connect to the Southbound or Westbound side of an SR, and even numbers if they connect to the Northbound or Eastbound side.

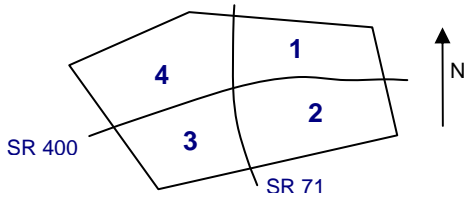


FIGURE 2

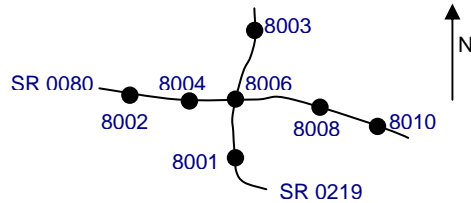


FIGURE 3

Segment (SEG)

State routes are divided into segments, which are approximately one-half mile long, and are identified by a four-digit number. Segment begin and end points are placed at physical features where possible. Segment numbers increase in the North or East direction, and typically by 10's (Figure 4). Segments are even numbered on undivided roadways, and in the Northbound or Eastbound direction of divided roadways. Segments are odd numbered in the Southbound or Westbound direction of divided roadways (Figure 5). Interstate segments are associated with the mile posts (Figure 6).

Undivided Roadways

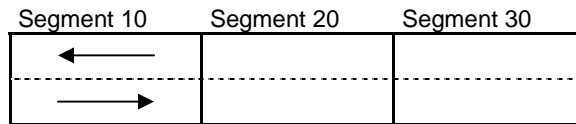


FIGURE 4

Divided Roadways

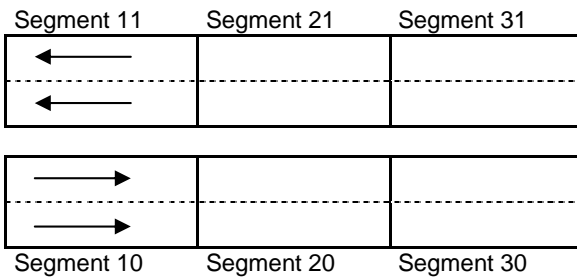


FIGURE 5

Interstate Roadways

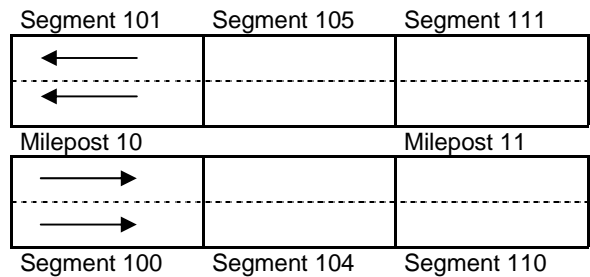


FIGURE 6

Turned Back, Abandoned, and Null Segments are given numbers in the range of 7000-7999. For two coinciding State routes, the route with "lower" hierarchy is "nulled."

Segment numbering restarts on Traffic Routes at County boundaries, except Interstates (Figure 7).

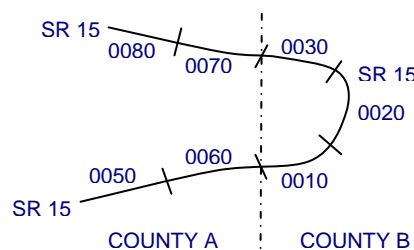


FIGURE 7

Offset

The offset, a subdivision of the segment, is the distance (in feet) from the beginning of the segment, expressed as a four-digit number. Offsets are measured in the increasing segment direction.

Segment Markers

Segment markers, which allow for easy identification of the LRS location on the State highway system, indicate the State route and segment number at the point that each segment is entered. If the beginning of a segment occurs at a physical feature, then the point of reference is at the physical feature and not the sign. At intersections, signs are used to identify beginning or ending State routes or segments.



Users of the LRS

Locations of all intersections, structures, and other points of interest are field verified and inventoried in the RMS. This information can be displayed on Straight Line Diagrams (SLD's) which can be viewed in the RMS, or hardcopy form. SLD books are refreshed and printed annually for distribution to the Department's District and County offices, as well as too many external entities.

A list of those within the Department that use the LRS to identify locations in the RMS and in the field includes personnel from the following organizations: Pavement Testing, County Maintenance, Traffic, Design, Surveys, Construction, Bridge, Permits, Crash Review, Planning and Programming, Posted & Bonded Roads, Tort Liability, and Emergency Management.

Users outside the Department include: County & Municipal governments, County 911, Planning Commissions, Federal Highway Administration, State & Local Police, Local Emergency Management, Delivery Services (UPS, Fed Ex, etc.), Fire Departments, Utility Companies, Contractors, and Consultants.

Without segment markers located in the field, all of these users would have to rely solely on the SLD, which would be extremely cumbersome at best and impossible for some.

Verification, QA & QC

In order to assure that LRS information is indicated properly in the RMS, on SLD's, and in the field, LRS Quality Assurance (QA) and Quality Commitment (QC) programs are performed each year. The Bureau of Operations, Asset Management Division, Roadway Inventory & Testing Unit (RITU) performs all Statewide QC testing. Field verification and QA is also performed by RITS, except in Engineering Districts 2-0, 11-0, and 12-0, where it is done "in-house." Each Engineering District is responsible for its own LRS completeness and maintenance with respect to the RMS.

Twenty percent of each county is field tested annually as part of the QA program, and five percent of each county is tested for the annual QC program. The goal of the QC program is to maintain at least 90% accuracy between the RMS and the actual field locations of highway features. Annual QC ratings are developed and reported to the Engineering Districts.









































Field testing is performed by two-person teams (a permanent employee that operates the test, and a temporary employee that drives the device) with the use of vans equipped with an on-board computer and a Data Measurement Subsystem. Testing is typically performed during the months of April through November.

Vehicle location and roadway features are displayed on the van's computer screen in SLD format, and the software accepts operator inputs verifying or modifying roadway feature locations, as well as comments. Though the system can function at greater speed, test speeds are typically less than 25 mph to ensure accuracy.

There are five categories of information that is verified and/or modified:

1. State Route Length
2. Segment Length
3. Roadway Geometry (lane count, pavement & shoulder types & widths)
4. Intersecting Feature Location (intersections & bridges)
5. Segment Marker Location

STRAIGHT LINE DIAGRAM (SLD) ANNUAL REFRESH ATTRIBUTE KEY PAGE 1 OF 2

 SEGMENT MARKER	 AHEAD LEFT INTER STATE OWNED	 RAILROAD CROSSING	 INTERSTATE MILEPOST
 TURNBACK	 AHEAD LEFT INTER NON-STATE	 RAILROAD OVER-PASS	 MFC BEGIN
 NULL	 AHEAD RIGHT INTE STATE OWNED	 OVER-PASS	 MUNICIPAL BOUNDARY
 UNDIVIDED HIGHWAY	 AHEAD RIGHT INTE NON-STATE	 BRIDGE END	 VILLAGE BEGIN
 PHYSICALLY DIVIDED	 BACK LEFT INTER STATE OWNED	 BRIDGE BEGIN	AH - LENGTH FORWARD TO NEXT SEGMENT BEGIN BK - LENGTH BACKWARD TO PREVIOUS SEGMENT BEGIN
 PAINT DIVIDED	 BACK LEFT INTER NON-STATE	 TUNNEL	
 INTERSECTION AHEAD	 BACK RIGHT INTER STATE OWNED	 SIGN STRUCTURE	MFC - MAINTENANCE FUNCTIONAL CLASS A = INTERSTATE EXPRESSWAY AND/OR PRINCIPLE ARTERIAL C = MINOR ARTERIAL D = COLLECTOR E = LOCAL ACCESS F = INTERCHANGE RAMP
 INTERSECTION BACK	 BACK RIGHT INTER NON-STATE	 P3 BRIDGE	
 REFERENCE AHEAD/BACK	 T-LEFT INTERSEC STATE OWNED	 RETAINING WALL	
 DIVIDED CONNECTOR	 T-LEFT INTERSEC NON-STATE	 BRIDGE/CULVERT UNDER FILL	NULL AND TURNBACK SEGMENTS ARE DISPLAYED IN THE DEPARTMENT'S ROADWAY MANAGEMENT SYSTEM (RMS) AS 100 FEET IN LENGTH. ACTUAL SEGMENT AND SECTION LENGTHS MAY VARY SIGNIFICANTLY
 CROSS INTERSEC STATE OWNED	 T-RIGHT INTERSEC STATE OWNED	 PIPE (STAMPP)	
 CROSS INTERSEC NON-STATE	 T-RIGHT INTERSEC NON-STATE	 ROTARY INTERSEC	

EXTRACT DATE: 12/18/2023 ROADWAY MANAGEMENT SYSTEM PAGE NUMBER: 489
PRINT DATE: 12/19/2023 SLD COUNTY/SR - ANNUAL PRINT COUNTY: MONROE
DIR: E TOTAL LEN: .000 MI. DIST: 05-4 SR: 9402
LEFT MUN: MIDDLE SMITHFIELD T RIGHT MUN: MIDDLE SMITHFIELD T

001000 FT

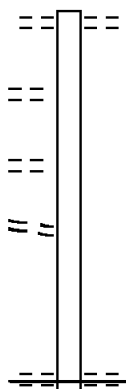


001000 FT

EXTRACT DATE: 12/18/2023 ROADWAY MANAGEMENT SYSTEM PAGE NUMBER: 488
 PRINT DATE: 12/19/2023 SLD COUNTY/SR - ANNUAL PRINT COUNTY: MONROE
 DIR: B TOTAL LEN: .398 MI. DIST: 05-4 SR: 9401
 LEFT MUN: MIDDLE SMITHFIELD T RIGHT MUN: MIDDLE SMITHFIELD T

LC TO EXIT
 (CONN)
 LC FROM BUS LN
 (CONN)
 LC TO BUS LN
 (CONN)

002100 FT
 0010/1438
 0010/0826
 0010/0132
 000000 FT



002100 FT OAK GROVE DR
 0010/2100 (T530)

000000 FT 0 0 00000 0 00 0000+00
 NC MARSHALLS CRK PARK-N-RIDE
 OAK GROVE DR
 (T530)
 MFC BEGIN = F
 0010/0000 LENGTH(AH 2100 BK 0000)

EXTRACT DATE: 12/18/2023 ROADWAY MANAGEMENT SYSTEM PAGE NUMBER: 487
 PRINT DATE: 12/19/2023 SLD COUNTY/SR - ANNUAL PRINT COUNTY: MONROE
 DIR: E TOTAL LEN: .455 MI. DIST: 05-4 SR: 9201
 LEFT MUN: POCONO T RIGHT MUN: POCONO T

002400 FT

002400 FT
 INTER-AHD REST AREA
 0020/0973 (SR9201 SEG 0010/1311)

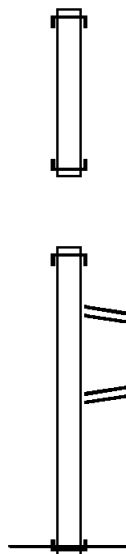
001427 FT

001427 FT 0 0 00000 0 00 0000+00
 INTER-BK REST AREA
 (SR9201 SEG 0010/0386)
 0020/0000 LENGTH(AH 0973 BK 1427)

INTER-AHD SR 80 SH
 0010/1427 (SR0080 SEG 2950/1833)
 REST AREA
 0010/1311 (SR9201 SEG 0020/0973)

000000 FT

0010/0386 REST AREA
 (SR9201 SEG 0020/0000)
 000000 FT 0 0 00000 0 00 0000+00
 NC RAMP RD
 INTER-BK SR 80 SH
 (SR0080 SEG 2950/0369)
 MFC BEGIN = F
 0010/0000 LENGTH(AH 1427 BK 0000)



EXTRACT DATE: 12/18/2023 ROADWAY MANAGEMENT SYSTEM PAGE NUMBER: 486
PRINT DATE: 12/19/2023 SLD COUNTY/SR - ANNUAL PRINT COUNTY: MONROE
DIR: E TOTAL LEN: .000 MI. DIST: 05-4 SR: 9102
LEFT MUN: CHESTNUTHILL T RIGHT MUN: CHESTNUTHILL T

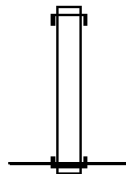
000000 FT



000000 FT
7500/0000 LENGTH(AH 0370 BK 0000)

EXTRACT DATE: 12/18/2023 ROADWAY MANAGEMENT SYSTEM PAGE NUMBER: 485
 PRINT DATE: 12/19/2023 SLD COUNTY/SR - ANNUAL PRINT COUNTY: MONROE
 DIR: E TOTAL LEN: .043 MI. DIST: 05-4 SR: 9101
 LEFT MUN: CHESTNUTHILL T RIGHT MUN: CHESTNUTHILL T

000225 FT
 000000 FT



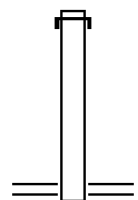
000225 FT
 INTER-AHD HAMILTON SOUTH ST
 0010/0225 (SR3017 SEG 0130/1953)
 000000 FT 0 0 00000 0 00 0000+00
 NC RAMP RD
 INTER-BK SR 0209 SH
 (SR0209 SEG 0190/2980)
 MFC BEGIN = F
 0010/0000 LENGTH(AH 0225 BK 0000)

DIR:	S	TOTAL LEN:	.814 MI.	DIST:	05-4	SR:	8028
LEFT MUN:	TOBYHANNA	T		RIGHT MUN:	TOBYHANNA	T	
004298	FT			004298	FT	SR 4009	
				0260/1020		(SR4009	SEG 0010/0256)
						TO 4009/0010	SH
				0260/0994		(CONN)	
003278	FT			003278	FT	1 0 00169	2 02 0000+00
						NC RAMP C RD	
				INTER-BK		PA 940	
						(SR0940	SEG 0271/1650)
				0260/0000		LENGTH(AH 1020	BK 1229)
				INTER-AHD		PA 940	
				0250/1229		(SR0940	SEG 0271/1215)
						FROM 4009/0010	SH
				0250/0104		(CONN)	
002049	FT			002049	FT	1 0 00169	2 01 0000+00
						NC RAMP D RD	
						SR 4009	SH
						(SR4009	SEG 0010/0256)
				0250/0000		LENGTH(AH 1229	BK 0925)
				INTER-AHD		SR 940	SH
				0020/0925		(SR0940	SEG 0270/1710)
						FROM 0314/0010	SH
				0020/0156		(CONN)	
001124	FT			001124	FT	1 0 00169	2 00 0000+00
						NC RAMP B RD	
						SR 314	SH
						(SR0314	SEG 0010/0463)
				0020/0000		LENGTH(AH 0925	BK 1124)
						SR 314	SH
				0010/1124		(SR0314	SEG 0010/0463)
						TO 0314/0010	SH
				0010/0910		(CONN)	
000000	FT			000000	FT	1 0 00169	2 03 0000+00
						NC RAMP E RD	
				INTER-BK		PA 940	
						(SR0940	SEG 0270/1226)
						MFC BEGIN = F	
				0010/0000		LENGTH(AH 1124	BK 0000)

DIR: E TOTAL LEN: .847 MI. DIST: 05-4 SR: 8027
 LEFT MUN: COOLBAUGH T RIGHT MUN: COOLBAUGH T

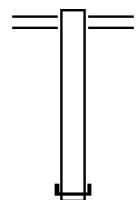
004473 FT

004473 FT
 INTER-AHD SR 0380 SH
 0750/1126 (SR0380 SEG 0130/1057)



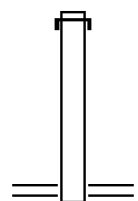
003347 FT

003347 FT 1 0 01002 2 09 0000+00
 NC RAMP D RD
 SR 0435 SH
 (SR0435 SEG 0010/0778)
 0750/0000 LENGTH(AH 1126 BK 1008)



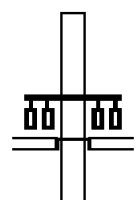
002339 FT

0500/1008 SR 4015 SH
 (SR4015 SEG 0010/0102)
 002339 FT 1 0 01002 2 08 0000+00
 NC RAMP C RD
 INTER-BK SR 0380 SH
 (SR0380 SEG 0131/1121)
 0500/0000 LENGTH(AH 1008 BK 1128)



001211 FT

INTER-AHD SR 0380 SH
 0250/1128 (SR0380 SEG 0125/1765)
 001211 FT 1 0 01002 2 07 0000+00
 NC RAMP B RD
 SR 4015 SH
 (SR4015 SEG 0010/0124)
 0250/0000 LENGTH(AH 1128 BK 1211)



000000 FT

INTER-AHD SR 0435 SH
 (SR0435 SEG 0020/0000)
 SR 0435 SH
 (SR0435 SEG 0020/0000)
 SR 0507 SH
 (SR0507 SEG 0010/0000)
 0010/1211
 000000 FT 1 0 01002 2 06 0000+00
 NC RAMP A RD
 INTER-BK SR 0380 SH
 (SR0380 SEG 0124/1497)
 MFC BEGIN = F
 0010/0000 LENGTH(AH 1211 BK 0000)



DIR: W TOTAL LEN: .620 MI. DIST: 05-4 SR: 8025
 LEFT MUN: COOLBAUGH T RIGHT MUN: COOLBAUGH T

003276 FT

003276 FT
 INTER-AHD SR 380 SH
 0750/1166 (SR0380 SEG 0080/2401)

002110 FT

0750/0247 FROM 4013/0010 SH
 002110 FT (CONN)
 0 0 00000 0 00 0000+00
 SR 8025 SH
 (SR8025 SEG 0500/2110)
 HAP ARNOLD BL
 (SR4013 SEG 0010/0000)

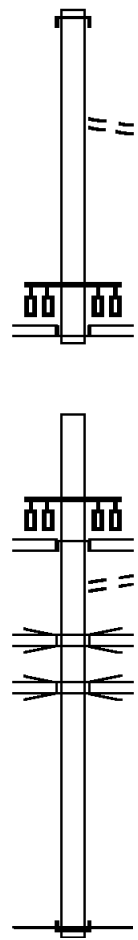
INTER-BK SR 0611 SH
 0750/0000 (SR0611 SEG 0530/3351)
 LENGTH(AH 1166 BK 2110)

INTER-AHD SR 4013 SH
 (SR4013 SEG 0010/0000)
 SR 8025 SH
 (SR8025 SEG 0750/0000)
 BELMONT AV
 (SR0611 SEG 0530/3351)

0500/2110 TO 0611/0530 SH
 0500/1902 (CONN)
 | - 380 NB
 0500/1642 OP ID 45/0380/0080/1094
 | - 380 SB
 0500/1532 OP ID 45/0380/0081/1100

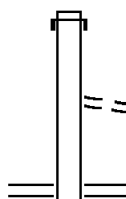
000000 FT

000000 FT 0 0 00000 0 00 0000+00
 NC SR 8025 SH
 INTER-BK SR 0380 SH
 (SR0380 SEG 0081/2523)
 MFC BEGIN = F
 0500/0000 LENGTH(AH 2110 BK 0000)



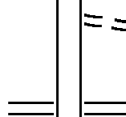
DIR: S TOTAL LEN: 1.312 MI. DIST: 05-4 SR: 8024
 LEFT MUN: SMITHFIELD T RIGHT MUN: SMITHFIELD T

006925 FT



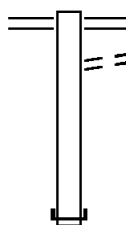
006925 FT
 INTER-AHD FOXTOWN HILL RD
 0760/0843 (SR2030 SEG 0010/1937)

006082 FT



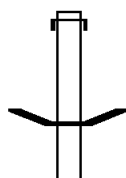
0760/0162 FROM 2028/0010 SH
 006082 FT (CONN)
 1 0 00794 2 03 0011+32
 BROAD ST
 (SR2028 SEG 0010/1283)
 0760/0000 LENGTH(AH 0843 BK 0813)

005269 FT



0750/0813 BROAD ST
 (SR2028 SEG 0010/1267)
 0750/0753 TO 2028/0010 SH
 (CONN)
 005269 FT 1 0 00794 2 02 0000+00
 NC SR 8024 SH
 INTER-BK FOXTOWN HILL RD
 (SR2030 SEG 0010/1618)
 0750/0000 LENGTH(AH 0813 BK 2153)

INTER-AHD KEYSTONE SHORTWAY HW
 0250/2153 (SR0080 SEG 3095/1897)

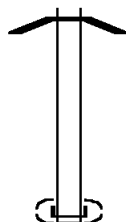


0250/0853 BMS EN 45/8024/0250/0627
 1 0 00794 2 01 0045+79
 I-80 EB

DIR: S TOTAL LEN: 1.312 MI.
 LEFT MUN: SMITHFIELD T

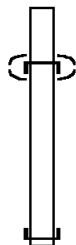
DIST: 05-4 SR: 8024
 RIGHT MUN: SMITHFIELD T

003116 FT



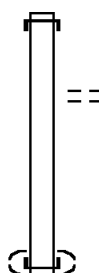
0250/0627 BMSBG 45/8024/0250/0627
 003116 FT 1 0 00794 2 01 0029+99
 NC RAMP D RD
 SMITHFIELD TWP - BROAD
 (TWP)
 INTER-BK BROAD ST
 (SR2028 SEG 0014/0320)
 0250/0000 LENGTH(AH 2153 BK 1068)

002048 FT



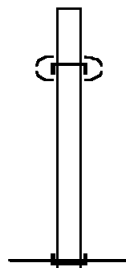
INTER-AHD BROAD ST
 (SR2028 SEG 0015/0190)
 SMITHFIELD TWP - BROAD
 (TWP)
 0030/1068
 002048 FT 0 0 00000 0 00 0000+00
 NC RAMP E&F RD
 INTER-BK FOXTOWN HILL RD
 (SR2030 SEG 0011/1870)
 0030/0000 LENGTH(AH 1068 BK 1107)

000941 FT



INTER-AHD FOXTOWN HILL RD
 0020/1107 (SR2030 SEG 0011/1530)
 WALNUT DR
 (TWP)
 000941 FT 0 0 00000 0 00 0000+00
 NC RAMP F&F RD
 SMITHFIELD TWP - BROAD
 (TWP)
 INTER-BK BROAD ST
 (SR2028 SEG 0015/0215)
 0020/0000 LENGTH(AH 1107 BK 0941)

000000 FT



INTER-AHD BROAD ST
 (SR2028 SEG 0015/0290)
 SMITHFIELD TWP - BROAD
 (TWP)
 0010/0941
 000000 FT 1 0 00794 2 01 0029+99
 NC RAMP C RD
 INTER-BK KEYSTONE SHORTWAY HW
 (SR0080 SEG 3094/2853)
 MFC BEGIN = F
 0010/0000 LENGTH(AH 0941 BK 0000)

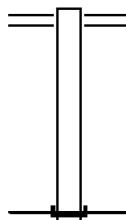
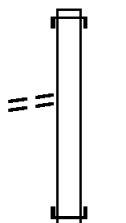
EXTRACT DATE: 12/18/2023 ROADWAY MANAGEMENT SYSTEM PAGE NUMBER: 479
 PRINT DATE: 12/19/2023 SLD COUNTY/SR - ANNUAL PRINT COUNTY: MONROE
 DIR: N TOTAL LEN: .374 MI. DIST: 05-4 SR: 8023
 LEFT MUN: TOBYHANNA T RIGHT MUN: TOBYHANNA T

FROM 0423/0130 SH
 (CONN)

001976 FT

0250/0113
 001075 FT

000000 FT



001976 FT
 INTER-AHD SR 0380 SH
 0250/0901 (SR0380 SEG 0071/2486)

001075 FT 1 0 01002 2 01 0000+00
 NC RAMP B RD
 INTER-BK PROSPECT ST
 (SR0423 SEG 0130/3122)
 0250/0000 LENGTH(AH 0901 BK 1075)

0010/1075 SR 0423 SH
 (SR0423 SEG 0140/0550)

000000 FT 1 0 01002 2 00 0000+00
 NC RAMP A RD
 INTER-BK SR 0380 SH
 (SR0380 SEG 0070/2155)
 MFC BEGIN = F
 0010/0000 LENGTH(AH 1075 BK 0000)

DIR: N TOTAL LEN: .798 MI. DIST: 05-4 SR: 8022
 LEFT MUN: SMITHFIELD T RIGHT MUN: SMITHFIELD T

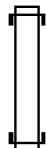
004213 FT



003654 FT

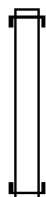
004213 FT
 INTER-AHD SEVEN BRIDGES RD
 0500/0559 (SR0209 SEG 0410/0587)
 003654 FT 1 0 00794 2 08 0000+00
 INTER-BK KEYSTONE SHORTWAY HW
 (SR0080 SEG 3091/1686)
 0500/0000 LENGTH(AH 0559 BK 0646)

003008 FT



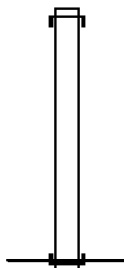
INTER-AHD KEYSTONE SHORTWAY HW
 0250/0646 (SR0080 SEG 3091/0775)
 003008 FT 1 0 00794 2 09 0009+37
 INTER-BK SEVEN BRIDGES RD
 (SR0209 SEG 0411/0537)
 0250/0000 LENGTH(AH 0646 BK 1428)

001580 FT



INTER-AHD KEYSTONE SHORTWAY HW
 0020/1428 (SR0080 SEG 3090/0516)
 001580 FT 1 0 00794 2 07 0000+00
 INTER-BK SEVEN BRIDGES RD
 (SR0209 SEG 0411/0000)
 0020/0000 LENGTH(AH 1428 BK 1580)

000000 FT

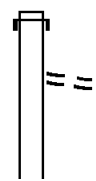


INTER-AHD SEVEN BRIDGES RD
 0010/1580 (SR0209 SEG 0410/0000)
 000000 FT 1 0 00794 2 05 0000+00
 NC RAMP RD
 INTER-BK KEYSTONE SHORTWAY HW
 (SR0080 SEG 3090/0100)
 MFC BEGIN = F
 0010/0000 LENGTH(AH 1580 BK 0000)

EXTRACT DATE: 12/18/2023 ROADWAY MANAGEMENT SYSTEM PAGE NUMBER: 477
 PRINT DATE: 12/19/2023 SLD COUNTY/SR - ANNUAL PRINT COUNTY: MONROE
 DIR: E TOTAL LEN: .658 MI. DIST: 05-4 SR: 8021
 LEFT MUN: TOBYHANNA T RIGHT MUN: TOBYHANNA T

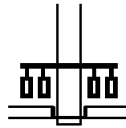
003472 FT

002901 FT




003472 FT
 INTER-AHD SR 0380 SH
 0750/0571 (SR0380 SEG 0024/0650)
 FROM 0940/0261 SH
 0750/0103 (CONN)
 002901 FT 1 0 01002 2 30 0000+00
 NC RAMP 1-2 RD
 POCONO SUMMIT RD
 (SR0940 SEG 0260/1131)

DIR: E TOTAL LEN: .658 MI. DIST: 05-4 SR: 8021
 LEFT MUN: TOBYHANNA T RIGHT MUN: TOBYHANNA T



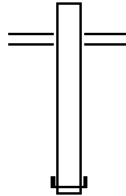
(SR0940 SEG 0261/1119)
 INTER-BK RAMP F-2 RD
 (SR8021 SEG 0010/0866)
 0750/0000 LENGTH(AH 0571 BK 0698)

002203 FT



INTER-AHD SR 0380 SH
 0510/0698 (SR0380 SEG 0025/0459)
 002203 FT 1 0 01002 2 28 0000+00
 NC RAMP G-2 RD
 INTER-BK POCONO SUMMIT RD
 (SR0940 SEG 0261/0338)
 0510/0000 LENGTH(AH 0698 BK 0774)

001429 FT



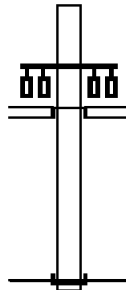
POCONO SUMMIT RD
 (SR0940 SEG 0260/0218)
 0500/0774 (SR0940 SEG 0261/0212)
 001429 FT 1 0 01002 2 29 0000+00
 NC RAMP H-2 RD
 INTER-BK SR 0380 SH
 (SR0380 SEG 0025/1038)
 0500/0000 LENGTH(AH 0774 BK 0563)

000866 FT



INTER-AHD SR 0380 SH
 0250/0563 (SR0380 SEG 0021/2325)
 000866 FT 1 0 01002 2 26 0000+00
 NC RAMP E-2 RD
 INTER-BK POCONO SUMMIT RD
 (SR0940 SEG 0260/0572)
 0250/0000 LENGTH(AH 0563 BK 0866)

000000 FT

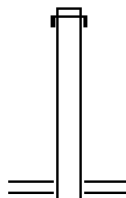


INTER-AHD RAMP I-2 RD
 (SR8021 SEG 0750/0000)
 POCONO SUMMIT RD
 (SR0940 SEG 0261/1119)
 (SR0940 SEG 0260/1131)
 0010/0866
 000000 FT 1 0 01002 2 27 0000+00
 NC RAMP F-2 RD
 INTER-BK SR 0380 SH
 (SR0380 SEG 0020/1845)
 MFC BEGIN = F
 0010/0000 LENGTH(AH 0866 BK 0000)

DIR: W TOTAL LEN: .819 MI. DIST: 05-4 SR: 8020
 LEFT MUN: EAST STROUDSBURG B RIGHT MUN: EAST STROUDSBURG B

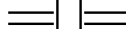
004325 FT

004325 FT
 INTER-AHD KEYSTONE SHORTWAY HW
 0760/1393 (SR0080 SEG 3080/1043)



002932 FT

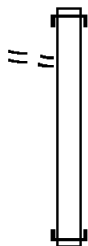
002932 FT 1 0 00794 2 10 0015+00
 PROSPECT ST
 (SR2017 SEG 0010/0077)
 0760/0000 LENGTH(AH 1393 BK 1280)



TO 2017/0010 SH
 (CONN)

0750/1216

INTER-AHD PROSPECT ST
 0750/1280 (SR2017 SEG 0010/0112)



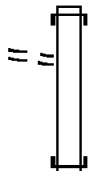
001652 FT

001652 FT 1 0 00794 2 11 0000+00
 INTER-BK KEYSTONE SHORTWAY HW
 (SR0080 SEG 3080/0720)
 0750/0000 LENGTH(AH 1280 BK 0693)

TO 2017/0010 SH
 (CONN)

0500/0548
 000959 FT

INTER-AHD PROSPECT ST
 0500/0693 (SR2017 SEG 0010/0466)

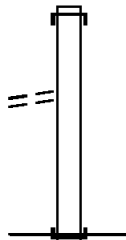


000959 FT 1 0 00794 2 13 0000+00
 INTER-BK KEYSTONE SHORTWAY HW
 (SR0080 SEG 3081/0617)
 0500/0000 LENGTH(AH 0693 BK 0959)

FROM 2017/0010 SH
 (CONN)

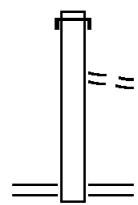
0250/0123
 000000 FT

INTER-AHD KEYSTONE SHORTWAY HW
 0250/0959 (SR0080 SEG 3075/1792)



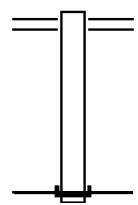
000000 FT 1 0 00794 2 15 0000+00
 INTER-BK NC RAMP RD PROSPECT ST
 (SR2017 SEG 0010/0439)
 MFC BEGIN = F
 0250/0000 LENGTH(AH 0959 BK 0000)

001070 FT



001070 FT
 INTER-AHD SR 0033 SH
 0750/0438 (SR0033 SEG 0130/1250)
 FROM 2012/0120 SH
 (CONN)
 0750/0061 1 0 00796 2 09 0000+00
 000632 FT NC RAMP B RD
 SR 2012 SH
 (SR2012 SEG 0120/0235)
 0750/0000 LENGTH(AH 0438 BK 0632)

000632 FT



SR 2012 SH
 0500/0632 (SR2012 SEG 0110/2987)
 000000 FT 1 0 00796 2 08 0000+00
 NC RAMP A RD
 INTER-BK SR 33 SH
 (SR0033 SEG 0131/1774)
 MFC BEGIN = F
 0500/0000 LENGTH(AH 0632 BK 0000)

000000 FT

DIR: S TOTAL LEN: .509 MI. DIST: 05-4 SR: 8018
 LEFT MUN: STROUDSBURG B RIGHT MUN: STROUDSBURG B

TO 0191/0090 SH
 (CONN)

002690 FT

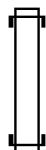
0510/0449
 002160 FT



002690 FT
 INTER-AHD BROAD ST
 0510/0530 (SR0191 SEG 0090/2362)

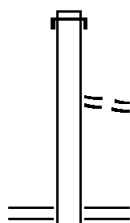
002160 FT 1 0 00794 2 17 0000+00
 NC RAMP A-3 RD
 INTER-BK KEYSTONE SHORTWAY SH
 (SR0080 SEG 3071/1151)
 0510/0000 LENGTH(AH 0530 BK 0441)

001719 FT



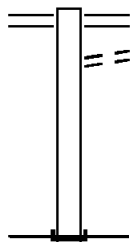
INTER-AHD KEYSTONE SHORTWAY HW
 0500/0441 (SR0080 SEG 3071/0172)
 001719 FT 1 0 00794 2 18 0000+00
 NC RAMP B-3 RD
 INTER-BK BROAD ST
 (SR0191 SEG 0090/2261)
 0500/0000 LENGTH(AH 0441 BK 0816)

000903 FT



INTER-AHD KEYSTONE SHORTWAY
 0020/0816 (SR0080 SEG 3064/1737)
 FROM 0611/0110 SH
 0020/0091 (CONN)
 000903 FT 1 0 00794 2 20 0001+91
 NC RAMP C-3 RD
 PARK AV
 (SR0611 SEG 0110/1568)
 0020/0000 LENGTH(AH 0816 BK 0903)

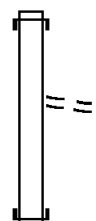
000000 FT



PARK AV
 0010/0903 (SR0611 SEG 0110/1551)
 TO 0611/0110 SH
 0010/0873 (CONN)
 000000 FT 1 0 00794 2 21 0000+00
 NC RAMP D-3 RD
 INTER-BK KEYSTONE SHORTWAY HW
 (SR0080 SEG 3064/1387)
 MFC BEGIN = F
 0010/0000 LENGTH(AH 0903 BK 0000)

DIR: S TOTAL LEN: .398 MI. DIST: 05-4 SR: 8017
 LEFT MUN: HAMILTON T RIGHT MUN: HAMILTON T

002100 FT

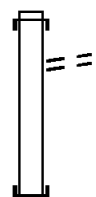


002100 FT
 INTER-AHD SR 0033 SH
 0760/0667 (SR0033 SEG 0060/2683)

001433 FT

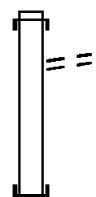
0760/0043 FROM 2004/0010 SH
 (CONN)
 001433 FT 1 0 00796 2 07 0000+00
 NC RAMP D RD
 INTER-BK CHERRY VALLEY RD
 (SR2004 SEG 0010/1690)
 0760/0000 LENGTH(AH 0667 BK 0363)

001070 FT



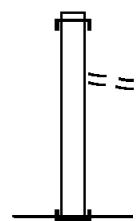
INTER-AHD CHERRY VALLEY RD
 0750/0363 (SR2004 SEG 0010/1672)
 TO 2004/0010 SH
 0750/0334 (CONN)
 001070 FT 1 0 00796 2 06 0000+00
 NC RAMP C-1 RD
 INTER-BK SR 0033 SH
 (SR0033 SEG 0060/2070)
 0750/0000 LENGTH(AH 0363 BK 0533)

000537 FT



INTER-AHD SR 3017 SH
 0260/0533 (SR3017 SEG 0060/0629)
 TO 3017/0060 SH
 0260/0442 (CONN)
 000537 FT 1 0 00796 2 00 0000+00
 NC RAMP A RD
 INTER-BK SR 0033 SH
 (SR0033 SEG 0061/0000)
 0260/0000 LENGTH(AH 0533 BK 0537)

000000 FT



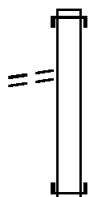
INTER-AHD SR 0033 SH
 0250/0537 (SR0033 SEG 0051/2020)
 FROM 3017/0060 SH
 (CONN)
 0250/0097 1 0 00796 2 02 0000+00
 NC RAMP B RD
 INTER-BK SR 3017 SH
 (SR3017 SEG 0060/0595)
 MFC BEGIN = F
 0250/0000 LENGTH(AH 0537 BK 0000)

EXTRACT DATE: 12/18/2023 ROADWAY MANAGEMENT SYSTEM PAGE NUMBER: 471
 PRINT DATE: 12/19/2023 SLD COUNTY/SR - ANNUAL PRINT COUNTY: MONROE
 DIR: N TOTAL LEN: .267 MI. DIST: 05-4 SR: 8016
 LEFT MUN: STROUDSBURG B RIGHT MUN: STROUDSBURG B

FROM 2004/0180 SH
 (CONN)

001412 FT

0750/0095
 000819 FT

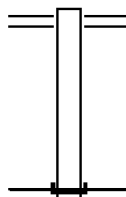


001412 FT
 INTER-AHD KEYSTONE SHORTWAY HW
 0750/0593 (SR0080 SEG 3060/0699)

000819 FT 1 0 00794 2 25 0008+21
 NC RAMP F-3 RD
 INTER-BK DREHER AV
 (SR2004 SEG 0180/0163)

0750/0000 LENGTH(AH 0593 BK 0819)

000000 FT



0500/0819 DREHER AV
 (SR2004 SEG 0180/1103)

000000 FT 1 0 00794 2 24 0000+00
 NC RAMP E-3 RD
 INTER-BK KEYSTONE SHORTWAY HW
 (SR0080 SEG 3061/1340)

0500/0000 MFC BEGIN = F
 LENGTH(AH 0819 BK 0000)

EXTRACT DATE: 12/18/2023 ROADWAY MANAGEMENT SYSTEM PAGE NUMBER: 470
PRINT DATE: 12/19/2023 SLD COUNTY/SR - ANNUAL PRINT COUNTY: MONROE
DIR: W TOTAL LEN: .841 MI. DIST: 05-4 SR: 8014
LEFT MUN: STROUDSBURG B RIGHT MUN: STROUDSBURG B

004440 FT

004440 FT

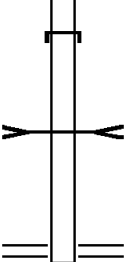
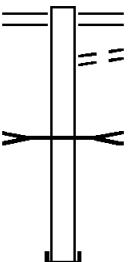
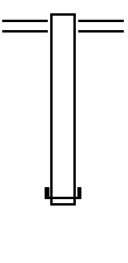
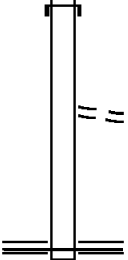
EXTRACT DATE: 12/18/2023
PRINT DATE: 12/19/2023

ROADWAY MANAGEMENT SYSTEM
SLD COUNTY/SR - ANNUAL PRINT

PAGE NUMBER: 469
COUNTY: MONROE

DIR: W TOTAL LEN: .841 MI.
LEFT MUN: STROUDSBURG B

DIST: 05-4 SR: 8014
RIGHT MUN: STROUDSBURG B

003156 FT		INTER-AHD KEYSTONE SHORTWAY 0760/1284 (SR0080 SEG 3054/1553) LIL POCONO STRUCTURE LENGTH 18 FT 0760/0621 BMSID 45/8014/0750/0484 003156 FT 1 0 00794 2 29 0001+95 W MAIN ST (SR2012 SEG 0200/0500) 5 0760/0000 LENGTH(AH 1284 BK 1125)
002031 FT		W MAIN ST 0750/1125 (SR2012 SEG 0200/0500) TO 2012/0200 SH 0750/1040 (CONN) LIL POCONO STRUCTURE LENGTH 18 FT 0750/0484 BMSID 45/8014/0750/0484 002031 FT 1 0 00794 2 27 0000+00 NC RAMP GH3 INTER-BK KEYSTONE SHORTWAY (SR0080 SEG 3054/1249) 5 0750/0000 LENGTH(AH 1125 BK 0926)
001105 FT		W MAIN ST 0260/0926 (SR2012 SEG 0200/0850) 001105 FT 1 0 00794 2 34 0003+14 NC RAMP IJ-3 INTER-BK KEYSTONE SHORTWAY (SR0080 SEG 3055/0310) 5 0260/0000 LENGTH(AH 0926 BK 1105)
000000 FT		INTER-AHD KEYSTONE SHORTWAY 0250/1105 (SR0080 SEG 3055/0000) FROM 2012/0200 SH 0250/0058 (CONN) 000000 FT 1 0 00794 2 32 0000+00 NC RAMP IJ-3 RD W MAIN ST (SR2012 SEG 0200/0850) MFC BEGIN = F 5 0250/0000 LENGTH(AH 1105 BK 0000)

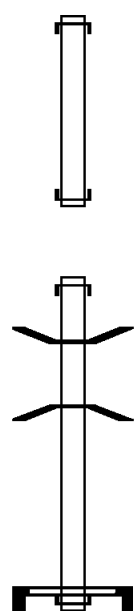
EXTRACT DATE: 12/18/2023 ROADWAY MANAGEMENT SYSTEM PAGE NUMBER: 468
 PRINT DATE: 12/19/2023 SLD COUNTY/SR - ANNUAL PRINT COUNTY: MONROE
 DIR: N TOTAL LEN: .539 MI. DIST: 05-4 SR: 8013
 LEFT MUN: STROUD T RIGHT MUN: STROUD T

002847 FT

002847 FT
 INTER-AHD KEYSTONE SHORTWAY
 0750/1032 (SR0080 SEG 3050/1347)

001815 FT

001815 FT 1 0 00164 2 04 0000+00
 NC RAMP E-1 RD
 INTER-BK SR 209 SH
 (SR0209 SEG 0380/1371)
 0750/0000 LENGTH(AH 1032 BK 1815)

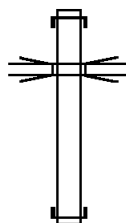


000000 FT

INTER-AHD SR 209 SH
 0500/1815 (SR0209 SEG 0381/1621)
 0500/0992 BMS EN 45/8013/0500/0806
 1 0 00164 3 00 0008+33
 I-80
 0500/0806 BMS BG 45/8013/0500/0806
 000000 FT 1 0 00164 2 05 0000+00
 SIGN: CANTILEVER
 BMS ID 45/0080/3051/1960
 NC RAMP F-1 RD
 INTER-BK KEYSTONE SHORTWAY
 (SR0080 SEG 3051/1661)
 0500/0000 LENGTH(AH 1815 BK 0000)

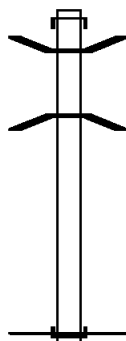
DIR: E TOTAL LEN: .557 MI. DIST: 05-4 SR: 8012
 LEFT MUN: STROUD T RIGHT MUN: STROUD T

002939 FT



002939 FT
 INTER-AHD KEYSTONE SHORTWAY HW
 0500/1191 (SR0080 SEG 3045/0345)
 PA 611
 0500/0840 OP ID 45/0611/0160/1791
 001748 FT 1 0 01002 2 11 0000+00
 NC RAMP B RD
 INTER-BK JONAS RD
 (SR0611 SEG 0160/0996)
 0500/0000 LENGTH(AH 1191 BK 1748)

001748 FT



INTER-AHD JONAS RD
 0250/1748 (SR0611 SEG 0160/1336)
 0250/1510 BMSEN 45/8012/0250/1350
 0 0 00000 0 00 0000+00
 I- 80 EB
 0250/1350 BMSBG 45/8012/0250/1350

000000 FT

000000 FT 1 0 01002 2 10 0000+00
 NC RAMP A RD
 INTER-BK KEYSTONE SHORTWAY
 (SR0080 SEG 3040/2204)
 MFC BEGIN = F
 0250/0000 LENGTH(AH 1748 BK 0000)

DIR: E TOTAL LEN: .365 MI. DIST: 05-4 SR: 8011
 LEFT MUN: HAMILTON T RIGHT MUN: HAMILTON T

FROM (CONN)	TO (CONN)	Length (FT)	Segment Description
FROM 2010/0010 SH (CONN)	TO 2010/0010 SH (CONN)	001926 FT	INTER-AHD SR 0209 SH (SR0209 SEG 0290/1595)
		0750/0063 001376 FT	001376 FT 0 0 00000 0 00 0000+00 NC RAMP P RD INTER-BK MANOR DR (SR2010 SEG 0010/1446) 0750/0000 LENGTH(AH 0550 BK 0503)
		0500/0426 000873 FT	INTER-AHD MANOR DR 0500/0503 (SR2010 SEG 0010/1001)
		0250/0056 000450 FT	000873 FT 0 0 00000 0 00 0000+00 NC RAMP O RD INTER-BK SR 0209 SH (SR0209 SEG 0291/1429) 0500/0000 LENGTH(AH 0503 BK 0423)
		0010/0405 000000 FT	INTER-AHD SR 0209 SH 0250/0423 (SR0209 SEG 0291/0504)
			000450 FT 0 0 00000 0 00 0000+00 NC RAMP M RD INTER-BK MANOR DR (SR2010 SEG 0010/0925) 0250/0000 LENGTH(AH 0423 BK 0450)
			INTER-AHD MANOR DR 0010/0450 (SR2010 SEG 0010/1360)
			000000 FT 0 0 00000 0 00 0000+00 NC RAMP N RD INTER-BK SR 0209 SH (SR0209 SEG 0290/0600) MFC BEGIN = F 0010/0000 LENGTH(AH 0450 BK 0000)

EXTRACT DATE: 12/18/2023 ROADWAY MANAGEMENT SYSTEM PAGE NUMBER: 465
PRINT DATE: 12/19/2023 SLD COUNTY/SR - ANNUAL PRINT COUNTY: MONROE

DIR: S TOTAL LEN: 1.289 MI. DIST: 05-4 SR: 8010
LEFT MUN: STROUD T RIGHT MUN: STROUD T

006808 FT



006808 FT
INTER-AHD SR 0033 SH
0750/0856 (SR0033 SEG 0180/2853)

005952 FT

005952 FT 1 0 01002 2 12 0000+00
NC RAMP C RD
INTER-BK KEYSTONE SHORTWAY HW
(SR0080 SEG 3024/0523)

5 0750/0000 LENGTH(AH 0856 BK 1128)

004824 FT



INTER-AHD SR 0033 SH
0510/1128 (SR0033 SEG 0190/0310)

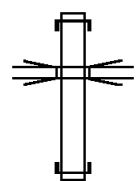
004824 FT 1 0 01002 2 13 0000+00
NC RAMP D RD
INTER-BK KEYSTONE SHORTWAY HW

DIR: S TOTAL LEN: 1.289 MI. DIST: 05-4 SR: 8010
 LEFT MUN: STROUD T RIGHT MUN: STROUD T



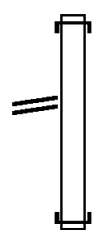
0510/0000 (SR0080 SEG 3025/1079)
 LENGTH(AH 1128 BK 0605)

004219 FT



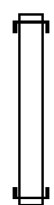
INTER-AHD SR 8010 SH
 0500/0605 (SR8010 SEG 0250/0349)
 PA 33 SB
 0500/0190 OP ID 45/0033/0191/0522
 004219 FT 1 0 01002 2 16 0000+00
 INTER-BK SR 0033 SH
 (SR0033 SEG 0190/0436)
 0500/0000 LENGTH(AH 0605 BK 1150)

RAMP G RD
 (SR8010 SEG 0500/0605) 0250/0349
 003069 FT



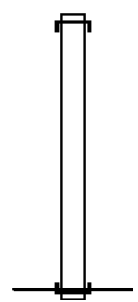
INTER-AHD SR 0080 SH
 0250/1150 (SR0080 SEG 3021/1219)
 003069 FT 1 0 01002 2 14 0000+00
 NC RAMP G RD
 INTER-BK SR 0033 SH
 (SR0033 SEG 0191/0800)
 0250/0000 LENGTH(AH 1150 BK 1110)

001959 FT



INTER-AHD KEYSTONE SHORTWAY HW
 0020/1110 (SR0080 SEG 3020/2245)
 001959 FT 1 0 01002 2 15 0000+00
 NC RAMP F RD
 INTER-BK SR 0033 SH
 (SR0033 SEG 0181/3103)
 0020/0000 LENGTH(AH 1110 BK 1959)

000000 FT

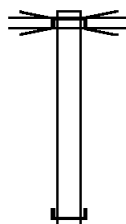


INTER-AHD SR 0033 SH
 0010/1959 (SR0033 SEG 0181/2448)
 000000 FT 1 0 01002 2 17 0000+00
 NC RAMP H RD
 INTER-BK KEYSTONE SHORTWAY HW
 (SR0080 SEG 3020/1249)
 MFC BEGIN = F
 0010/0000 LENGTH(AH 1959 BK 0000)

DIR: S TOTAL LEN: .818 MI. DIST: 05-4 SR: 8009
 LEFT MUN: HAMILTON T RIGHT MUN: HAMILTON T

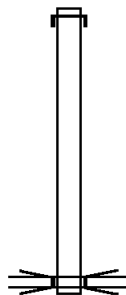
004318 FT

004318 FT
 INTER-AHD SR 0209 SH
 (SR0209 SEG 0251/3051)
 US 0209
 0510/1428 OP ID 45/0209/0260/0000



002890 FT

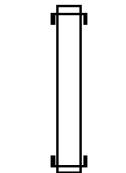
002890 FT 1 0 00164 2 00 0000+00
 NC RAMP E RD
 INTER-BK SR 0209 SH
 (SR0209 SEG 0260/0612)
 0510/0000 LENGTH(AH 1428 BK 1662)



INTER-AHD SR 209 SH
 0500/1662 (SR0209 SEG 0260/1246)

001228 FT

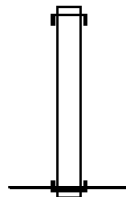
001228 FT 1 0 00164 2 01 0000+00
 US 0209
 OP ID 45/0209/0260/0000
 NC RAMP F RD
 INTER-BK SR 209 SH
 (SR0209 SEG 0250/2805)
 0500/0000 LENGTH(AH 1662 BK 0621)



INTER-AHD SR 209 SH
 0250/0621 (SR0209 SEG 0251/2626)

000607 FT

000607 FT 1 0 00164 2 03 0000+00
 NC RAMP H RD
 INTER-BK SR 209 SH
 (SR0209 SEG 0261/0422)
 0250/0000 LENGTH(AH 0621 BK 0607)

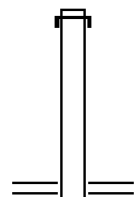


INTER-AHD SR 0033 SH
 0010/0607 (SR0033 SEG 0111/0237)

000000 FT

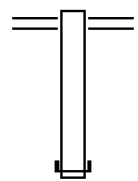
000000 FT 1 0 00164 2 02 0000+00
 NC RAMP G RD
 INTER-BK SR 0209 SH
 (SR0209 SEG 0250/2356)
 MFC BEGIN = F
 0010/0000 LENGTH(AH 0607 BK 0000)

002546 FT




002546 FT
 INTER-AHD KEYSTONE SHORTWAY HW
 0760/1161 (SR0080 SEG 2984/1912)

001385 FT



001385 FT 1 0 01002 2 22 0000+00
 NC RAMP E1 RD
 SR 0715 SH
 (SR0715 SEG 0220/2091)
 0760/0000 LENGTH(AH 1161 BK 0679)

000706 FT



SR 715 SH
 0750/0679 (SR0715 SEG 0220/2116)
 000706 FT 1 0 01002 2 20 0000+00
 NC RAMP C1 RD
 INTER-BK KEYSTONE SHORTWAY HW
 (SR0080 SEG 2984/0914)
 0750/0000 LENGTH(AH 0679 BK 0706)

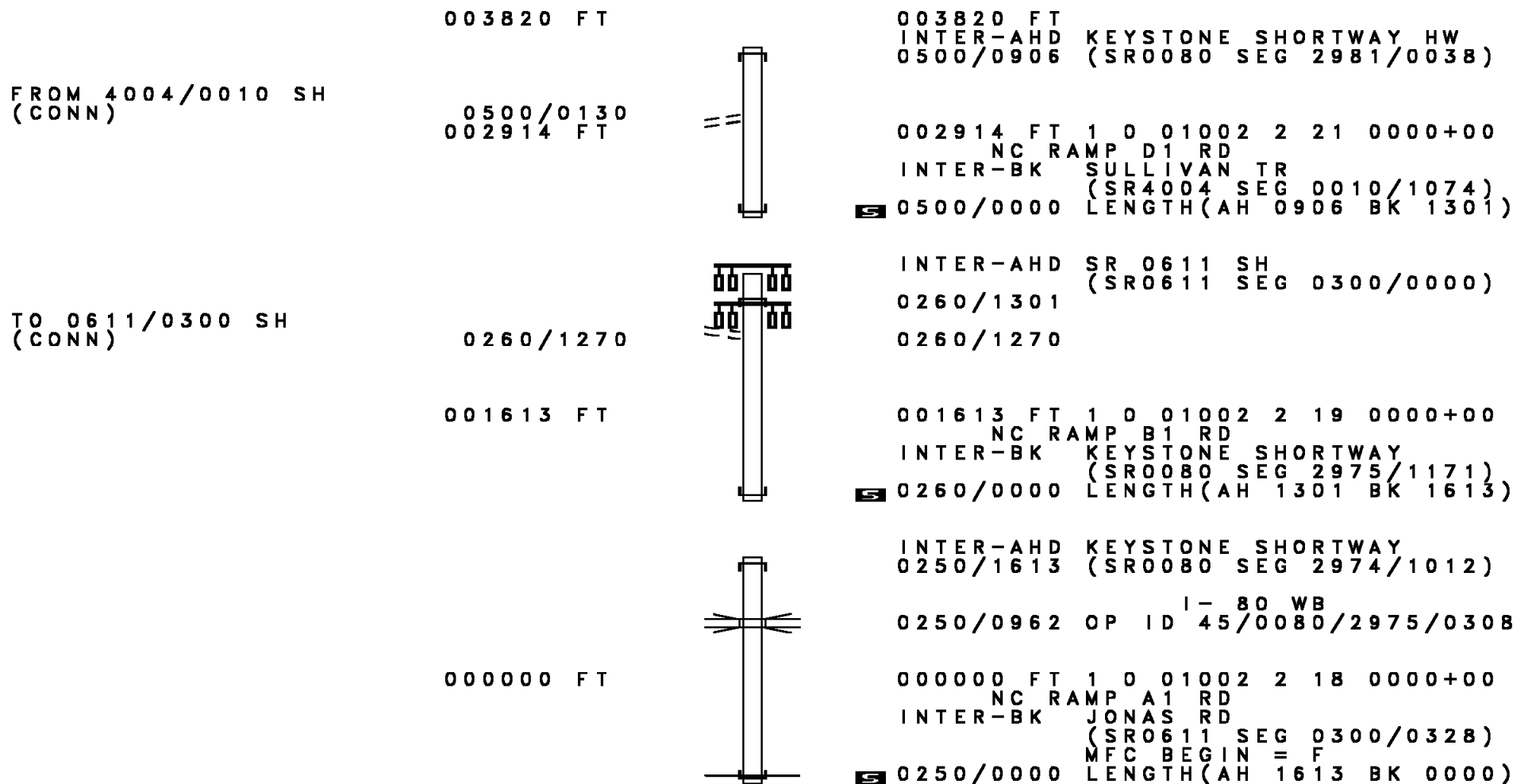
000000 FT

SR 715 SH
 0500/0706 (SR0715 SEG 0230/0863)
 000000 FT 1 0 01002 2 23 0000+00
 NC RAMP F1 RD
 INTER-BK KEYSTONE SHORTWAY
 (SR0080 SEG 2985/0964)
 MFC BEGIN = F
 0500/0000 LENGTH(AH 0706 BK 0000)

DIR: S TOTAL LEN: .598 MI. DIST: 05-4 SR: 8007
 LEFT MUN: HAMILTON T RIGHT MUN: HAMILTON T

FROM (CONN)	TO (CONN)	Length (FT)	Diagram	Segment Description
FROM 2012/0050 SH (CONN)	0750/0075 002514 FT	003158 FT		003158 FT INTER-AHD SR 209 SH 0750/0644 (SR0209 SEG 0240/1448)
TO 2012/0050 SH (CONN)	0500/0780 001634 FT	002514 FT		002514 FT 1 0 00164 2 09 0000+00 NC RAMP L RD INTER-BK HAMILTON SOUTH RD (SR2012 SEG 0050/2124) 0750/0000 LENGTH(AH 0644 BK 0880)
FROM 2012/0050 SH (CONN)	0250/0050 000930 FT	0500/0780		INTER-AHD HAMILTON SOUTH RD 0500/0880 (SR2012 SEG 0050/2590)
TO 2012/0050 SH (CONN)	0010/0813 000000 FT	001634 FT		001634 FT 1 0 00164 2 08 0000+00 NC RAMP K RD INTER-BK SR 209 SH (SR0209 SEG 0241/1532) 0500/0000 LENGTH(AH 0880 BK 0704)
		0250/0704		INTER-AHD SR 0209 SH 0250/0704 (SR0209 SEG 0241/0067)
		000930 FT		000930 FT 1 0 00164 2 07 0000+00 NC RAMP J RD INTER-BK HAMILTON SOUTH RD (SR2012 SEG 0050/2672) 0250/0000 LENGTH(AH 0704 BK 0930)
		0010/0930		INTER-AHD HAMILTON SOUTH RD 0010/0930 (SR2012 SEG 0050/2290)
		000000 FT		000000 FT 1 0 00164 2 06 0000+00 NC RAMP I RD INTER-BK SR 209 SH (SR0209 SEG 0240/0000) MFC BEGIN = F 0010/0000 LENGTH(AH 0930 BK 0000)

DIR: S TOTAL LEN: .723 MI. DIST: 05-4 SR: 8006
 LEFT MUN: POCONO T RIGHT MUN: POCONO T



EXTRACT DATE: 12/18/2023 ROADWAY MANAGEMENT SYSTEM PAGE NUMBER: 459
 PRINT DATE: 12/19/2023 SLD COUNTY/SR - ANNUAL PRINT COUNTY: MONROE
 DIR: W TOTAL LEN: .852 MI. DIST: 05-4 SR: 8004
 LEFT MUN: TUNKHANNOCK T RIGHT MUN: TUNKHANNOCK T

004500 FT

004500 FT
 INTER-AHD KEYSTONE SHORTWAY HW
 0250/1410 (SR0080 SEG 2925/1711)

003090 FT

003090 FT 1 0 01002 2 24 0000+00
 NC RAMP A2 RD
 INTER-BK SR 0380 SH
 (SR0380 SEG 0005/0097)
 0250/0000 LENGTH(AH 1410 BK 3090)

INTER-AHD SR 0380 SH
 0010/3090 (SR0380 SEG 0002/2621)

0010/2126 BMS EN 45/8004/0010/1946
 1 0 01002 2 00 0015+16
 I- 80 WB

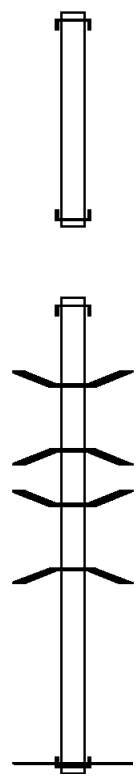
0010/1946 BMSBG 45/8004/0010/1946

0010/1210 BMS EN 45/8004/0010/1079
 1 0 01002 2 00 0006+72
 I- 380 SB

0010/1079 BMSBG 45/8004/0010/1079

000000 FT

000000 FT 1 0 01002 2 25 0000+00
 NC RAMP D2 RD
 INTER-BK KEYSTONE SHORTWAY
 (SR0080 SEG 2930/0500)
 MFC BEGIN = F
 0010/0000 LENGTH(AH 3090 BK 0000)



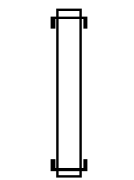
DIR: S TOTAL LEN: 1.611 MI. DIST: 05-4 SR: 8002
 LEFT MUN: TOBYHANNA T RIGHT MUN: TOBYHANNA T

008507 FT

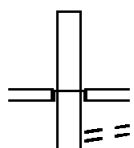
008507 FT
 INTER-AHD KEYSTONE SHORTWAY HW
 0750/0727 (SR0080 SEG 2834/1634)

007780 FT

007780 FT 1 0 01009 2 03 0000+00
 NC RAMP H RD
 INTER-BK SR 0115 SH
 (SR0115 SEG 0330/0740)
 0750/0000 LENGTH(AH 0727 BK 1879)

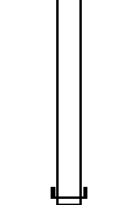


INTER-AHD RAMP E RD
 (SR8002 SEG 0250/0000)
 SR 0115 SH
 (SR0115 SEG 0331/1920)
 0510/1879 (SR0115 SEG 0330/1933)
 TO 0115/0330 SH
 0510/1658 (CONN)



005901 FT

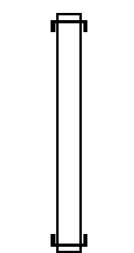
005901 FT 1 0 01009 2 01 0000+00
 NC RAMP F RD
 INTER-BK KEYSTONE SHORTWAY HW
 (SR0080 SEG 2835/1480)
 0510/0000 LENGTH(AH 1879 BK 1615)



INTER-AHD KEYSTONE SHORTWAY HW
 0500/1615 (SR0080 SEG 2835/0521)

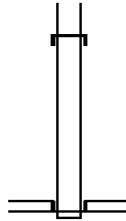
004286 FT

004286 FT 1 0 01009 2 02 0000+00
 NC RAMP G RD
 INTER-BK SR 0115 SH
 (SR0115 SEG 0330/1707)
 0500/0000 LENGTH(AH 1615 BK 0560)




DIR: S TOTAL LEN: 1.611 MI. DIST: 05-4 SR: 8002
 LEFT MUN: TOBYHANNA T RIGHT MUN: TOBYHANNA T

003726 FT



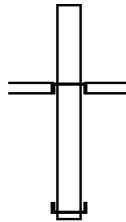
INTER-AHD KEYSTONE SHORTWAY
 0250/0560 (SR0080 SEG 2831/2200)
 003726 FT 1 0 01009 2 00 0000+00
 NC RAMP E RD
 SR 0115 SH
 (SR0115 SEG 0331/1920)
 INTER-BK RAMP F RD
 (SR8002 SEG 0510/1879)
 0250/0000 LENGTH(AH 0560 BK 1560)

002166 FT



INTER-AHD KEYSTONE SHORTWAY HW
 0030/1560 (SR0080 SEG 2834/0386)
 002166 FT 1 0 01009 2 05 0000+00
 NC RAMP K RD
 INTER-BK SR 0115 SH
 (SR0115 SEG 0331/0911)
 0030/0000 LENGTH(AH 1560 BK 0252)

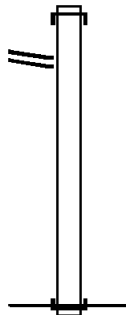
001914 FT



INTER-AHD RAMP H RD
 (SR8002 SEG 0750/0000)
 SR 0115 SH
 (SR0115 SEG 0330/0740)
 0020/0252 (SR0115 SEG 0331/0744)
 001914 FT 1 0 01009 2 04 0028+99
 NC RAMP J J RD
 INTER-BK RAMP J RD
 (SR8002 SEG 0010/1581)
 0020/0000 LENGTH(AH 0252 BK 1914)

RAMP J-J RD
 (SR8002 SEG 0020/0000) 0010/1581

000000 FT

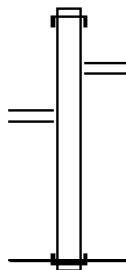


INTER-AHD SR 0115 SH
 0010/1914 (SR0115 SEG 0331/0501)
 000000 FT 1 0 01009 2 04 0000+00
 NC RAMP J RD
 INTER-BK KEYSTONE SHORTWAY HW
 (SR0080 SEG 2830/2068)
 MFC BEGIN = F
 0010/0000 LENGTH(AH 1914 BK 0000)

EXTRACT DATE: 12/18/2023 ROADWAY MANAGEMENT SYSTEM PAGE NUMBER: 456
 PRINT DATE: 12/19/2023 SLD COUNTY/SR - ANNUAL PRINT COUNTY: MONROE
 DIR: B TOTAL LEN: .079 MI. DIST: 05-4 SR: 4015
 LEFT MUN: COOLBAUGH T RIGHT MUN: COOLBAUGH T

000419 FT

000000 FT



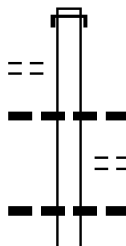
000419 FT
 INTER-AHD SR 0435 SH
 0010/0419 (SR0435 SEG 0010/0000)
 RAMP B RD
 0010/0124 (SR8027 SEG 0250/0000)
 RAMP C RD
 0010/0102 (SR8027 SEG 0500/1008)
 000000 FT 1 0 00254 0 00 0000+00
 NC COOLBAUGH RD
 INTER-BK COOLBAUGH RD
 (T597)
 MFC BEGIN = E
 0010/0000 LENGTH(AH 0419 BK 0000)

EXTRACT DATE: 12/18/2023 ROADWAY MANAGEMENT SYSTEM PAGE NUMBER: 455
 PRINT DATE: 12/19/2023 SLD COUNTY/SR - ANNUAL PRINT COUNTY: MONROE
 DIR: B TOTAL LEN: 4.072 MI. DIST: 05-4 SR: 4013
 LEFT MUN: COOLBAUGH T RIGHT MUN: COOLBAUGH T

MAZURIK LN
 (PRDR)

021502 FT

0070/2393



021502 FT AH-WAYNE (63)
 INTER-AHD CHESTNUT RIDGE RD
 0070/2511 (SR3001 SEG 0010/0000)

0070/2388 015 " DIA CIR PLASTIC
 LEN=0030 INSTALLED UNKN
 WALTERS LN
 0070/2164 (PRDR)
 018 " DIA CIR PLASTIC
 0070/1868 LEN=0033 INSTALLED UNKN
 016 " DIA CIRC METAL

DIR: B TOTAL LEN: 4.072 MI. DIST: 05-4 SR: 4013
 LEFT MUN: COOLBAUGH T RIGHT MUN: COOLBAUGH T

UNKNOWN RD
 (PRDR)

0070/0063

2 0 45036 0 01 0190+00 018991 FT
 UNKNOWN RD
 (PRDR)

0070/0000

016580 FT

013637 FT

---	0070/1498	LEN=0033	INSTALLED UNKN
---	0070/1218	LEN=0030	INSTALLED UNKN
---	0070/0938	LEN=0032	INSTALLED UNKN
==			
---	0070/0046	LEN=0033	INSTALLED UNKN
---	018991 FT		
==			
---	0070/0000	LENGTH(AH 2511 BK 2411)	
---	0060/2240	LEN=0036	INSTALLED UNKN
---	0060/2190	LEN=0032	INSTALLED UNKN
---	0060/2075	LEN=0030	INSTALLED UNKN
---	0060/1700	LEN=0045	INSTALLED UNKN
---	0060/1215	LEN=0030	INSTALLED UNKN
---	0060/0712	LEN=0045	INSTALLED UNKN
	016580 FT	2 0 45036 0 01 0164+58	
---	0060/0000	LENGTH(AH 2411 BK 2943)	
---	0050/2893	LEN=0030	INSTALLED 1996
---	0050/2194	LEN=0030	INSTALLED UNKN
---	0050/1995	LEN=0033	INSTALLED UNKN
---	0050/1692	LEN=0030	INSTALLED UNKN
---	0050/1400	LEN=0025	INSTALLED UNKN
---	0050/0980	LEN=0036	INSTALLED UNKN
---	0050/0800	LEN=0035	INSTALLED UNKN
---	0050/0407	LEN=0034	INSTALLED UNKN
---	0050/0100	LEN=0031	INSTALLED UNKN
	013637 FT	2 0 45036 0 01 0135+17	
---	0050/0000	LENGTH(AH 2943 BK 3887)	

DIR: B TOTAL LEN: 4.072 MI. DIST: 05-4 SR: 4013
 LEFT MUN: COOLBAUGH T RIGHT MUN: COOLBAUGH T

Stationing	Material	Length	Notes
0040/3220	016" DIA CIR PLASTIC	LEN=0030	INSTALLED UNKN
0040/2770	016"H 00" W MULT METAL	LEN=0032	INSTALLED UNKN
0040/2100	018" DIA CIRC METAL	LEN=0045	INSTALLED UNKN
0040/1843	016" DIA CIRC METAL	LEN=0042	INSTALLED UNKN
0040/1073	016" DIA CIRC METAL	LEN=0040	INSTALLED UNKN
0040/0397	036" DIA CIRC METAL	LEN=0060	INSTALLED UNKN
0040/0299	036" DIA CIRC METAL	LEN=0060	INSTALLED UNKN
009750 FT	2 0 45036	0 01 0096+49	
0040/0000	048" DIA CIRC METAL	LENGTH(AH 3887 BK 3478)	
0030/3260	015" DIA CIRC METAL	LEN=0048	INSTALLED UNKN
0030/2760	015" DIA CIRC METAL	LEN=0048	INSTALLED UNKN
0030/1706	016" DIA CIRC CONCR	LEN=0045	INSTALLED UNKN
0030/1685	(AAR 001970*)#TRKS 01		
0030/1540	016" DIA CIRC CONCR	LEN=0054	INSTALLED UNKN
0030/1058	016" DIA CIRC CONCR	LEN=0058	INSTALLED UNKN
0030/0624	016" DIA CIRC CONCR	LEN=0054	INSTALLED UNKN
0030/0178	016" DIA CIRC CONCR	LEN=0059	INSTALLED UNKN
006272 FT	2 0 45036	0 01 0060+98	
0030/0000	016" DIA CIRC CONCR	LENGTH(AH 3478 BK 2306)	
0020/2143	016" DIA CIRC PLASTIC	LEN=0062	INSTALLED UNKN
0020/1715	016" DIA CIRC METAL	LEN=0054	INSTALLED UNKN
0020/1239	016" DIA CIRC METAL	LEN=0060	INSTALLED UNKN
0020/0760	016" DIA CIRC METAL	LEN=0044	INSTALLED UNKN
0020/0326	016" DIA CIRC METAL	LEN=0040	INSTALLED UNKN
003966 FT	2 0 45036	0 01 0037+92	
0020/0000	016" DIA CIRC METAL	LENGTH(AH 2306 BK 2002)	

EXTRACT DATE: 12/18/2023
PRINT DATE: 12/19/2023

ROADWAY MANAGEMENT SYSTEM
SLD COUNTY/SR - ANNUAL PRINT

PAGE NUMBER: 452
COUNTY: MONROE

DIR: B TOTAL LEN: 4.072 MI.
LEFT MUN: COOLBAUGH T

DIST: 05-4 SR: 4013
RIGHT MUN: COOLBAUGH T

0014/1901	016 " DIA CIRC METAL LEN=0044	INSTALLED UNKN
0014/0460	022"H 22"W ELLIP METAL LEN=0045	INSTALLED UNKN
001964 FT	2 0 45036 0 00 0020+03	
0014/0000	LENGTH(AH 2002 BK 1964)	
0010/1520	016 " DIA CIRC CONCR LEN=0041	INSTALLED UNKN
0010/1405	018 " DIA CIRC CONCR LEN=0038	INSTALLED UNKN
0010/1199	018 " DIA CIRC CONCR LEN=0036	INSTALLED UNKN
	(APRA) TOBYHANNA ARMY D MIDWAY RD (GOVT)	
	NC TO BYHANNA RD	
0010/1100	024 " DIA CIRC CONCR LEN=0040	INSTALLED UNKN
	OTHER	
0010/1005	OVERPASS IS RR X-ING	
0010/0898	018 " DIA CIRC CONCR LEN=0044	INSTALLED UNKN
	MAIN ST	
0010/0844	(SR4008 SEG 0010/0000)	
0010/0589	018 " DIA CIRC CONCR LEN=0039	INSTALLED UNKN
0010/0300	018 " DIA CIRC CONCR LEN=0040	INSTALLED UNKN
0010/0275	018 " DIA CIRC CONCR LEN=0059	INSTALLED UNKN
0010/0174	018 " DIA CIRC CONCR LEN=0174	INSTALLED UNKN
	FROM 0611/0530 SH	
0010/0102	(CONN)	
000000 FT	2 0 45036 0 00 0000+00	
	NC HA P ARNOLD BL	
	SR 8025 SH	
	(SR8025 SEG 0750/0000)	
	MEMORIAL BL	
	(SR0611 SEG 0530/3351)	
	INTER-BK SR 8025 SH	
	(SR8025 SEG 0500/2110)	
	MFC BEGIN = D	
0010/0000	LENGTH(AH 1964 BK 0000)	

001964 FT

POE

TO 8025/0750 SH
(CONN)

0010/0219

000000 FT

EXTRACT DATE: 12/18/2023 ROADWAY MANAGEMENT SYSTEM PAGE NUMBER: 451
PRINT DATE: 12/19/2023 SLD COUNTY/SR - ANNUAL PRINT COUNTY: MONROE

DIR: B TOTAL LEN: 1.291 MI. DIST: 05-4 SR: 4012
LEFT MUN: POCONO T RIGHT MUN: POCONO T

006817 FT



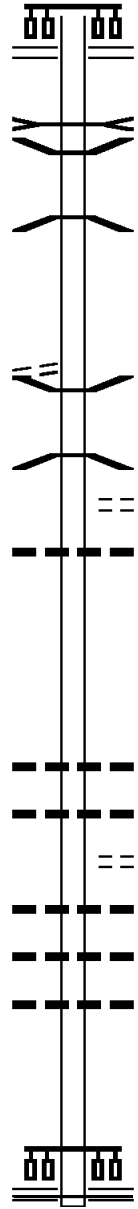
006817 FT
INTER-AHD CHERRY LANE RD
(SR1001 SEG 0010/0000)
SR 0611 SH

DIR: B TOTAL LEN: 1.291 MI. DIST: 05-4 SR: 4012
 LEFT MUN: POCONO T RIGHT MUN: POCONO T

2 0 45081 0 00 0050+16 004864 FT
 OLD MILL RD
 (T566) 0030/0000

003577 FT

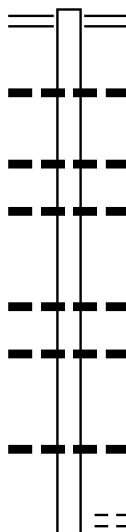
000000 FT



(SR0611 SEG 0260/1572)
 0030/1953 TR. POCONO CK
 STRUCTURE LENGTH 10 FT
 0030/1652 BMSID 45/4012/0030/1652
 0030/1291 BMSSEN 45/4012/0030/1228
 0 0 00000 0 00 0000+00
 POCONO CREEK
 0030/1228 BMSBG 45/4012/0030/1228
 004864 FT
 0030/0000 LENGTH(AH 1953 BK 1287)
 0020/0785 BMSSEN 45/4012/0020/0647
 0 0 00000 0 00 0000+00
 I- 80 EB
 0020/0647 BMSBG 45/4012/0020/0647
 JOHNS LN
 (T305)
 0020/0571 018 " DIA CIRC CONCR
 0020/0060 LEN=0030 INSTALLED UNKN
 003577 FT 2 0 45081 0 00 0037+13
 0020/0000 LENGTH(AH 1287 BK 3577)
 0010/1768 018 " DIA CIRC CONCR
 LEN=0030 INSTALLED UNKN
 0010/1557 036 " DIA CIRC METAL
 LEN=0045 INSTALLED UNKN
 TUMBLEWEEED DR
 (PRDR)
 0010/1531 018 " DIA CAST IRON
 LEN=0030 INSTALLED UNKN
 0010/1102 015 " DIA CIR PLASTIC
 LEN=0034 INSTALLED 1999
 0010/0944 018 " DIA CIRC CONCR
 0010/0872 LEN=0035 INSTALLED 1998
 000000 FT 2 0 45081 0 00 0000+00
 NC WA
 SR 0715 SH
 (SR0715 SEG 0210/1622)
 0010/0000 MFC BEGIN = D
 LENGTH(AH 3577 BK 0000)

EXTRACT DATE: 12/18/2023 ROADWAY MANAGEMENT SYSTEM PAGE NUMBER: 449
 PRINT DATE: 12/19/2023 SLD COUNTY/SR - ANNUAL PRINT COUNTY: MONROE
 DIR: B TOTAL LEN: 1.845 MI. DIST: 05-4 SR: 4011
 LEFT MUN: COOLBAUGH T RIGHT MUN: COOLBAUGH T

009741 FT



009741 FT CHURCH ST
 0040/2167 (SR0423 SEG 0200/0000)

0040/1376 015 " DIA CIRC METAL
 LEN=0023 INSTALLED UNKN

0040/0576 015 " DIA CIRC METAL
 LEN=0030 INSTALLED UNKN

007574 FT

0040/0009 012 " DIA CIRC METAL
 LEN=0024 INSTALLED UNKN

007574 FT 2 0 45037 0 01 0460+22
 0040/0000 LENGTH(AH 2167 BK 1936)

0030/1661 015 " DIA CIRC METAL
 LEN=0029 INSTALLED UNKN

0030/1097 015 " DIA CIRC CONCR
 LEN=0032 INSTALLED UNKN

005638 FT

0030/0016 018 " DIA CIRC METAL
 LEN=0032 INSTALLED UNKN
 005638 FT 2 0 45037 0 01 0435+16
 LEONARD LN
 (TWP)

DIR: B TOTAL LEN: 1.845 MI. DIST: 05-4 SR: 4011
LEFT MUN: COOLBAUGH T RIGHT MUN: COOLBAUGH T

SMITH DR
(TWP)

0020/1666

MAPLE ST
(T647)

0010/1758

GOODWIN ST
(T624)

0010/0787

2 0 45037 0 01 0384+41 000000 FT
MAIN ST
(SR4008 SEG 0030/0262) 0010/0000

	5	0030/0000	LENGTH(AH 1936 BK 3086)
---		0020/2425	016 " DIA CIRC METAL LEN=0030 INSTALLED UNKN
---		0020/2182	016 " DIA CIRC METAL LEN=0030 INSTALLED UNKN
---		0020/1672	015 " DIA CIRC METAL LEN=0028 INSTALLED UNKN
==			
---		0020/1511	015 " DIA CIRC CONCR LEN=0028 INSTALLED UNKN
---		0020/1049	024 " DIA CIRC METAL LEN=0073 INSTALLED UNKN
---		0020/0858	015 " DIA CIRC METAL LEN=0030 INSTALLED UNKN
---		0020/0528	018 " DIA CIRC CONCR LEN=0038 INSTALLED UNKN
---		0020/0349	015 " DIA CIRC CONCR LEN=0032 INSTALLED UNKN
---		0020/0058	015 " DIA CIRC METAL LEN=0040 INSTALLED UNKN
002552 FT		002552 FT	2 0 45037 0 01 0410+05
	5	0020/0000	LENGTH(AH 3086 BK 2552)
---		0010/2470	015 " DIA CIRC CONCR LEN=0056 INSTALLED UNKN
---		0010/2257	015 " DIA CIR PLASTIC LEN=0036 INSTALLED 2005
---		0010/2003	018 " DIA CIRC METAL LEN=0036 INSTALLED UNKN
			NC LAKESIDE DR
---		0010/1561	018 " DIA CIRC CONCR LEN=0085 INSTALLED UNKN
---		0010/1090	018 " DIA CIRC METAL LEN=0040 INSTALLED UNKN
---		0010/0981	OTHER OVERPASS IS RR X-ING
---		0010/0949	018 " DIA CIRC METAL LEN=0038 INSTALLED UNKN
==			
			HOMESTEAD DR (PRDR)
			NC MILL ST
			MAIN ST
		000000 FT	(SR4008 SEG 0030/0262)
			MFC BEGIN = E
	5	0010/0000	LENGTH(AH 2552 BK 0000)

DIR: B TOTAL LEN: 4.419 MI. DIST: 05-4 SR: 4010
 LEFT MUN: JACKSON T RIGHT MUN: JACKSON T

Location / Description	Start Station	End Station	Length (FT)	Material / Notes
	023332	023332	0	SR 0715 SH
	0090/1782	0090/1782	0	(SR0715 SEG 0190/1099)
	0090/1670	0090/1670	0032	018" DIA CIRC METAL INSTALLED UNKN
	0090/1130	0090/1130	0040	015" DIA CIRC METAL INSTALLED UNKN
	021550	021550	0	2 0 45022 0 00 0216+76
	0090/0000	0090/0000	0	LENGTH(AH 1782 BK 2117)
	0080/2043	0080/2043	0033	018" DIA CIRC METAL INSTALLED UNKN
	0080/0767	0080/0767	0030	018" DIA CIRC METAL INSTALLED UNKN
	0080/0209	0080/0209	0038	018" DIA CIRC METAL INSTALLED UNKN
LC TO/FROM T485 RD (CONN)	0080/0161	0080/0161	0	
2 0 45022 0 00 0195+59	019433	019433	0	
POSSINGER DR (T485)	0080/0000	0080/0000	0	LENGTH(AH 2117 BK 3158)
MOTZ LN (PRDR)	0070/0729	0070/0729	0	
	016275	016275	0	048" DIA CIRC METAL
	0070/0460	0070/0460	0040	INSTALLED UNKN
	016275	016275	0	2 0 45022 0 00 0162+48
	0070/0000	0070/0000	0	LENGTH(AH 3158 BK 2495)
	0060/2050	0060/2050	0058	018" DIA CIRC CONCR INSTALLED UNKN
	0060/1800	0060/1800	0030	018" DIA CIRC METAL INSTALLED UNKN
EAST RINKER RD (T488)	0060/1760	0060/1760	0	024"H 00"W MULT METAL

DIR: B TOTAL LEN: 4.419 MI. DIST: 05-4 SR: 4010
 LEFT MUN: JACKSON T RIGHT MUN: JACKSON T

Stationing	Length	Material	Status
0060/1620	LEN=0070	CAYS RD	INSTALLED UNKN
0060/1134	(T488)	018" DIA	CIRC METAL
0060/1040	LEN=0040	018" DIA	CIRC METAL UNKN
0060/0850	LEN=0032	018" DIA	CIRC METAL UNKN
0060/0650	LEN=0040	018" DIA	CIRC METAL UNKN
0060/0360	LEN=0032	016" DIA	CIRC METAL UNKN
013780 FT	2 0 45022 0 00 0137+50	030" H 00" W	MULT METAL
0060/0000	LEN=0040	INSTALLED UNKN	LENGTH(AH 2495 BK 2985)
0050/1548	LEN=0032	018" DIA	CIRC METAL UNKN
0050/1342	(T606)	FRAILEY RD	
0050/0875	BMSEN 45/4010/0050/0865	2 0 45022 0 00 0116+43	T. APPENZELL
0050/0865	BMSBG 45/4010/0050/0865		
010795 FT	2 0 45022 0 00 0107+78	010795 FT	
0050/0000	LEN=0050	WEST RINKER RD	INSTALLED UNKN
0040/2318	(T619)	QUEEN ST	
0040/2226	(T464)	PRICE DR	
0040/2008	LEN=0030	018" DIA	CIR PLASTIC UNKN
0040/1365	LEN=0030	018" DIA	CIRC METAL UNKN
0040/0560	LEN=0026	018" DIA	CIRC METAL UNKN
007658 FT	2 0 45022 0 00 0076+50	007658 FT	
0040/0000	LEN=0040	JACKSON RD	INSTALLED UNKN
0030/2572	LEN=0040	018" DIA	CIR PLASTIC UNKN
0030/2090	LEN=0053	016" DIA	CIRC METAL UNKN

DIR: B TOTAL LEN: 4.419 MI. DIST: 05-4 SR: 4010
 LEFT MUN: JACKSON T RIGHT MUN: JACKSON T

Stationing	Notes	Material	Length	Status
0030/1860		018" DIA CIRC METAL	LEN=0032	INSTALLED UNKN
0030/1540		018" DIA CIRC METAL	LEN=0032	INSTALLED UNKN
0030/1136		015" DIA CIRC METAL	LEN=0046	INSTALLED UNKN
0030/0175		018" DIA CIRC METAL	LEN=0025	INSTALLED UNKN
0030/0075		018" DIA CIRC METAL	LEN=0033	INSTALLED UNKN
004986 FT		2 0 45022 0 00 0049+78		
0030/0000		LENGTH(AH 2672 BK 2081)		
0020/1800		018" DIA CIRC METAL	LEN=0032	INSTALLED UNKN
0020/1557		018" DIA CIRC METAL	LEN=0030	INSTALLED UNKN
0020/1210				
0020/0980		018" DIA CIRC METAL	LEN=0032	INSTALLED UNKN
0020/0440		018" DIA CIR PLASTIC	LEN=0032	INSTALLED UNKN
002905 FT		2 0 45022 0 00 0029+86		
0020/0000		FRAILEY RD (T606)		
0020/0000		LENGTH(AH 2081 BK 2905)		
0010/2112		018" DIA CIR PLASTIC	LEN=0040	INSTALLED UNKN
0010/1360		018" DIA CIRC METAL	LEN=0033	INSTALLED UNKN
0010/0948		048"H 00"W MULT METAL	LEN=0030	INSTALLED UNKN
0010/0922		BMSFN 45/4010/0010/0906		
0010/0907		2 0 45022 0 00 0009+08		
		TRIB TO APP. CREEK		
		BMSBG 45/4010/0010/0906		
0010/0243		018" DIA CIRC METAL	LEN=0035	INSTALLED UNKN
0010/0011		018" DIA CIRC METAL	LEN=0093	INSTALLED UNKN
000000 FT		NC MO UNTAIN RD		
000000 FT		REEDERS RD		
		(SR0715 SEG 0140/0511)		
		MFC BEGIN = E		
		LENGTH(AH 2905 BK 0000)		

2 0 45022 0 00 0000+00 000000 FT
 REEDERS RD
 (SR0715 SEG 0140/0511) 0010/0000

DIR: B TOTAL LEN: .173 MI. DIST: 05-4 SR: 4009
 LEFT MUN: TOBYHANNA T RIGHT MUN: TOBYHANNA T

NORTON PRYOR RD
 (T626)
 TO 8028/0250 SH
 (CONN)

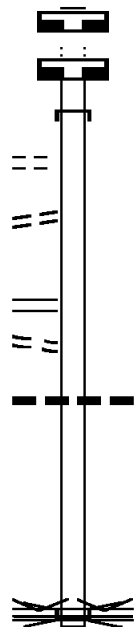
 FROM 8028/0260 SH
 (CONN)

000912 FT
 000912 FT

 0010/0552
 0010/0370

 0010/0178

 000000 FT



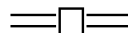
000912 FT
 7020/0000 LENGTH(AH 2085 BK 0454)
 000912 FT
 7012/0000 LENGTH(AH 0454 BK 0912)
 INTER-AHD SUMMIT AV
 0010/0912 (TWP)

 RAMP C RD
 (SR8028 SEG 0250/0000)
 RAMP D RD
 0010/0256 (SR8028 SEG 0260/1020)

 024 " DIA CIRC CONCR
 0010/0034 LEN=0066 INSTALLED UNKN
 000000 FT 1 0 00171 0 00 0013+62
 VILLAGE: POCONO SUMMIT
 PA 940
 OP ID 45/0940/0280/0000
 NC SR 4009 SH
 INTER-BK MANOR DR
 (SR0314 SEG 0010/0000)
 MFC BEGIN = E
 0010/0000 LENGTH(AH 0912 BK 0000)

EXTRACT DATE: 12/18/2023 ROADWAY MANAGEMENT SYSTEM PAGE NUMBER: 443
PRINT DATE: 12/19/2023 SLD COUNTY/SR - ANNUAL PRINT COUNTY: MONROE
DIR: B TOTAL LEN: 1.375 MI. DIST: 05-4 SR: 4008
LEFT MUN: COOLBAUGH T RIGHT MUN: COOLBAUGH T

007259 FT

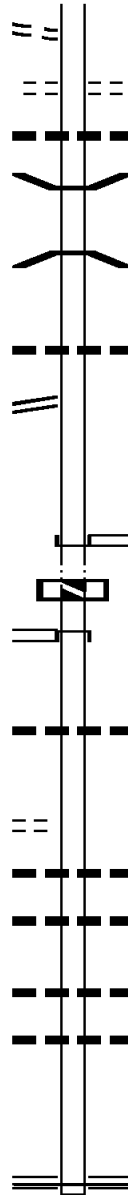


007259 FT BELMONT AV
0030/3264 (SR0611 SEG 0500/1360)

DIR: B TOTAL LEN: 1.375 MI. DIST: 05-4 SR: 4008
 LEFT MUN: COOLBAUGH T RIGHT MUN: COOLBAUGH T

FROM 0611/0500 SH
 (CONN)

0030/3172



0030/2792 LAUREL DR
 (T591)
 018 " DIA CIRC CONCR
 0030/2498 LEN=0099 INSTALLED UNKN
 0030/1647 BMS EN 45/4008/0030/1571
 0 0 00000 0 00 0000+00
 TOBYHANNA CREEK
 0030/1572 BMSBG 45/4008/0030/1571
 0030/0490 018 " DIA CIRC CONCR
 LEN=0045 INSTALLED UNKN
 003995 FT 2 0 45089 0 00 0035+40
 PROSPECT ST
 (SR0423 SEG 0160/0000)
 INTER-BK MAIN ST
 (SR0423 SEG 0160/0000)
 0030/0000 LTH AH 003264 BK 000100
 003995 FT
 7024/0000 LTH AH 000100 BK 001182
 INTER-AHD MAIN ST
 0020/1182 (SR0423 SEG 0170/0000)
 0020/0104 018 " DIA CIRC CONCR
 LEN=0036 INSTALLED UNKN
 002813 FT 2 0 45089 0 00 0047+22
 0020/0000 LENGTH(AH 1182 BK 2813)
 0010/2080 018 " DIA CIRC METAL
 LEN=0035 INSTALLED 1998
 036 " DIA CIRC CONCR
 0010/1588 LEN=0032 INSTALLED UNKN
 0010/0847 018 " DIA CIRC CONCR
 LEN=0045 INSTALLED UNKN
 018 " DIA CIRC METAL
 0010/0298 LEN=0045 INSTALLED UNKN
 000000 FT 2 0 45089 0 00 0079+82
 NC MA IN ST
 SR 4013 SH
 (SR4013 SEG 0010/0844)
 MFC BEGIN = E
 0010/0000 LENGTH(AH 2813 BK 0000)

MILL ST
 (SR4011 SEG 0010/0000)

0030/0262
 003995 FT

CHURCH ST
 (SR0423 SEG 0170/0000)

003995 FT
 0020/1182

PATCH LN
 (PRDR)

0010/2370

000000 FT

EXTRACT DATE: 12/18/2023 ROADWAY MANAGEMENT SYSTEM PAGE NUMBER: 441
 PRINT DATE: 12/19/2023 SLD COUNTY/SR - ANNUAL PRINT COUNTY: MONROE

DIR: B TOTAL LEN: 2.462 MI. DIST: 05-4 SR: 4007
 LEFT MUN: MOUNT POCONO B RIGHT MUN: MOUNT POCONO B

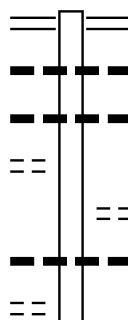
ELM ST
(BORO)

MONROE ST
(BORO)

013000 FT

0060/1991

0060/1554



013000 FT POCONO BL
 0060/2618 (SR0611 SEG 0410/0000)
 0060/2451 015 " DIA CIRC METAL
 LEN=0021 INSTALLED UNKN
 0060/2021 018 " DIA CIRC METAL
 LEN=0042 INSTALLED UNKN
 0060/1755 REEDER ST
 (BORO)
 0060/1744 015 " DIA CIRC CONCR
 LEN=0026 INSTALLED UNKN

DIR: B TOTAL LEN: 2.462 MI. DIST: 05-4 SR: 4007
 LEFT MUN: MOUNT POCONO B RIGHT MUN: MOUNT POCONO B

Street Name	Segment ID	Length (FT)	Material / Notes
MEGARGEL LN (BORO)	0060/1537		015" DIA CIRC CONCR LEN=0026 INSTALLED UNKN
	0060/0491		REEDER ST (BORO)
	0060/0300		012" DIA CIRC CONCR LEN=0020 INSTALLED UNKN
OAK ST (BORO)	0060/0024	010382 FT	2 0 45035 0 00 0066+67 SPRUCE ST (BORO)
	0050/1785		042" DIA CIRC METAL LEN=0078 INSTALLED UNKN
HEATH LN (BORO)	0050/1446		018" DIA CIRC CONCR LEN=0039 INSTALLED UNKN
	0050/1355		015" DIA CIRC CONCR LEN=0042 INSTALLED UNKN
	0050/0895		015" DIA CIRC CONCR LEN=0066 INSTALLED UNKN
	0050/0500		012" DIA CIR UNKNOWN LEN=0030 INSTALLED UNKN
	0050/0399		015" DIA CIRC CONCR LEN=0038 INSTALLED UNKN
	0050/0275		042" DIA CIRC METAL LEN=0078 INSTALLED UNKN
	0050/0200		018" DIA CIRC CONCR LEN=0048 INSTALLED UNKN
	0050/0059		BMS EN 45/4007/0050/0000
	0050/0000		2 0 45035 0 00 0045+50 OTHER RR BMSBG 45/4007/0050/0000
	0040/1767		LENGTH(AH 2036 BK 1858) 018" DIA CIRC CONCR LEN=0042 INSTALLED UNKN
0040/1293		018" DIA CIR PLASTIC LEN=0020 INSTALLED 1998	
	006488 FT	2 0 45035 0 00 0027+22 MOUNT POCONO POCONO T	
	0040/0000	LENGTH(AH 1858 BK 2736)	

DIR: B TOTAL LEN: 2.462 MI. DIST: 05-4 SR: 4007
 LEFT MUN: POCONO T RIGHT MUN: POCONO T

2 0 45035 0 00 0000+00 003752 FT
 SR 0314 SH
 (SR0314 SEG 0030/0000) 0030/0000

002461 FT

000000 FT

0030/1894	015 " DIA CIRC CONCR LEN=0053	INSTALLED UNKN
0030/0920	INDIAN RUN STRUCTURE LENGTH 10 FT BMSID 45/4007/0030/0920	
0030/0379	030 " DIA CIRC CONCR LEN=0070	INSTALLED UNKN
003752 FT	SR 0314 SH (SR0314 SEG 0030/0000)	
0030/0000	MFC BEGIN = D LENGTH(AH 2736 BK 1291)	
0020/0676	015 " DIA CIRC CONCR LEN=0036	INSTALLED UNKN
0020/0016	018 " DIA CIRC CONCR LEN=0043	INSTALLED UNKN
002461 FT	2 0 45076 0 00 0032+95 ENTR TO POCONO MANOR (PRDR)	
0020/0000	NC FA AIRVIEW AV LENGTH(AH 1291 BK 2461)	
0010/2429	012 " DIA CIRC CONCR LEN=0030	INSTALLED UNKN
0010/1415	012 " DIA CIRC METAL LEN=0025	INSTALLED UNKN
0010/0975	012 " DIA CIRC METAL LEN=0030	INSTALLED UNKN
0010/0940	012 " DIA CIRC METAL LEN=0030	INSTALLED UNKN
0010/0825	012 " DIA CIRC METAL LEN=0030	INSTALLED UNKN
0010/0773	NC MA MANOR DR (TWP)	(OLD SR 4007)
0010/0400	012 " DIA CIRC CONCR LEN=0040	INSTALLED UNKN
0010/0020	012 " DIA CIRC CONCR LEN=0030	INSTALLED UNKN
000000 FT	2 0 45076 0 00 0000+00 NC PO CONO MANOR DR POCONO MANOR DR (SR0314 SEG 0020/1645)	
0010/0000	MFC BEGIN = E LENGTH(AH 2461 BK 0000)	

DIR: B TOTAL LEN: 2.816 MI. DIST: 05-4 SR: 4006
 LEFT MUN: POCONO T RIGHT MUN: POCONO T

SULLIVAN TR 014868 FT
 (SR4004 SEG 0040/0000) 0052/3674

GRAVATTS WY
 (T784)

0052/0793

011194 FT

008956 FT



014868 FT SULLIVAN TR
 0052/3674 (SR4004 SEG 0040/0000)
 0052/3664 015 "DIA CIRC CONCR
 LEN=0085 INSTALLED UNKN
 0052/3408 015 "DIA CIRC CONCR
 LEN=0034 INSTALLED UNKN
 0052/2780 015 "DIA CIRC CONCR
 LEN=0032 INSTALLED UNKN
 0052/2620 024 "DIA CIRC CONCR
 LEN=0100 INSTALLED UNKN

0052/1093 SNOW LN
 (T783)

0052/0233 024 "DIA CIRC CONCR
 LEN=0034 INSTALLED UNKN
 0052/0063 024 "DIA CIRC METAL
 011194 FT 2 0 45024 7 00 0036+39
 0052/0000 LENGTH(AH 3674 BK 2238)

0042/2238 BMS EN 45/4006/0020/0000
 2 0 45024 7 00 0059+43
 P3

0042/2144 POCONO CREEK
 BMSBG 45/4006/0020/0000
 RIDGE DR

0042/2019 (TWP)
 0042/1813 015 "DIA CIRC METAL
 LEN=0046 INSTALLED UNKN
 CAMELBACK SKI DR

0042/1510 (PRDR)
 0042/1338 024 "DIA CIRC METAL
 LEN=0046 INSTALLED UNKN

0042/0713 018 "DIA CIRC METAL
 LEN=0042 INSTALLED UNKN

008956 FT 2 0 45024 7 00 0059+43
 0042/0000 LENGTH(AH 2238 BK 1907)

018 "DIA CIRC CONCR

DIR: B TOTAL LEN: 2.816 MI. DIST: 05-4 SR: 4006
 LEFT MUN: POCONO T RIGHT MUN: POCONO T

2 0 45024 7 00 0078+50 007049 FT
 WILKE RD
 (T539) 0032/0000

CAMELBACK DR
 (PRDR) 0022/1420

003520 FT

LOWER DEER VALLEY RD
 (PRDR) 0012/1633

UPPER DEER VALLEY RD
 (PRDR) 0012/0642

000000 FT

0032/0787	LEN=0040	INSTALLED UNKN
015 "DIA	CIRC CONCR	
0032/0375	LEN=0038	INSTALLED UNKN
007049 FT		
0032/0000	LENGTH(AH 1907 BK 3529)	
014 "DIA	CIRC METAL	
0022/3276	LEN=0043	INSTALLED UNKN
015 "DIA	CIRC CONCR	
0022/2504	LEN=0042	INSTALLED UNKN
024 "DIA	CIRC CONCR	
0022/1477	LEN=0032	INSTALLED UNKN
0022/0631	CAMELBACK SKI ENTRANCE	
(PRDR)		
015 "DIA	CIRC CONCR	
0022/0410	LEN=0032	INSTALLED UNKN
003520 FT	2 0 45024 7 00 0113+79	
0022/0000	LENGTH(AH 3529 BK 3520)	
0012/1939	VILLAGE AT CAMELBACK RD	
(PRDR)		
0012/1873	POCONO JACKSON T	
015 "DIA	CIRC CONCR	
0012/1590	LEN=0034	INSTALLED 2001
015 "DIA	CIRC METAL	
0012/0577	LEN=0036	INSTALLED 2001
VILLAGE AT CAMELBACK RD		
(PRDR)		
0012/0378	2 0 45024 7 00 0149+15	
000000 FT	NC CA	
INTER-BK	CAMELBACK RD	
(GOVT)	STATE GAME LANDS RD	
MFC BEGIN = D		
0012/0000	LENGTH(AH 3520 BK 0000)	

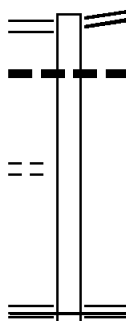
EXTRACT DATE: 12/18/2023 ROADWAY MANAGEMENT SYSTEM PAGE NUMBER: 436
PRINT DATE: 12/19/2023 SLD COUNTY/SR - ANNUAL PRINT COUNTY: MONROE

DIR: B TOTAL LEN: .242 MI. DIST: 05-4 SR: 4005
LEFT MUN: TOBYHANNA T RIGHT MUN: TOBYHANNA T

LOCUST RIDGE RD 001276 FT
(SR4003 SEG 0020/0000) 0010/1276

CROSS ST
(T662)

0010/0285
000000 FT



001276 FT SPUR RD
0010/1276 (SR4003 SEG 0020/0000)
0010/1272 018 "DIA CIR PLASTIC
LEN=0080 INSTALLED 2003

000000 FT 2 0 45039 7 00 0000+00
NC SPUR RD
SR 0940 SH
(SR0940 SEG 0090/1696)
MFC BEGIN = E
0010/0000 LENGTH(AH 1276 BK 0000)

DIR: B TOTAL LEN: 9.216 MI. DIST: 05-4 SR: 4004
 LEFT MUN: TOBYHANNA T RIGHT MUN: TOBYHANNA T

POCONO CREST RD
 (T657)

048660 FT

0180/3291

048660 FT SR 0940 SH
 0180/3508 (SR0940 SEG 0210/0000)

0180/3290 018 "DIA CIRC METAL
 LEN=0033 INSTALLED 2006

PINECREST DR
 (TWP)

045152 FT

0170/2255

045152 FT 2 0 45024 0 01 0457+86
 0180/0000 LENGTH(AH 3508 BK 2895)

0170/1832 WINTER CT
 (TWP)

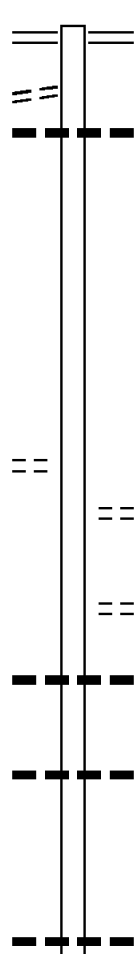
0170/0848 SYLVESTER DR
 (TWP)

042257 FT

0170/0048 024 "DIA CIR PLASTIC
 LEN=0023 INSTALLED 2006
 042257 FT 2 0 45024 0 01 0428+91

0170/0000 036 "DIA CIRC METAL
 LEN=0030 INSTALLED UNKN
 LENGTH(AH 2895 BK 3742)

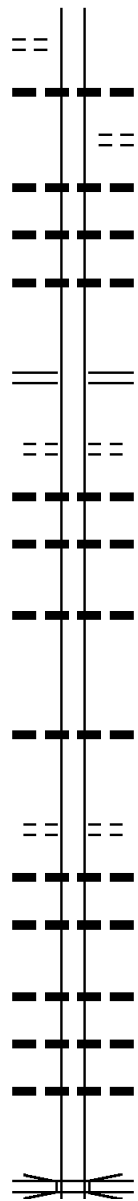
0160/1835 015 "DIA CIRC METAL
 LEN=0036 INSTALLED UNKN



DIR: B TOTAL LEN: 9.216 MI. DIST: 05-4 SR: 4004
 LEFT MUN: TOBYHANNA T RIGHT MUN: TOBYHANNA T

CONSTANCE CT
 (PRDR)

0160/1779



0160/1318 015 "DIA CIRC METAL
 LEN=0036 INSTALLED UNKN
 PANTHER LN
 0160/1210 (PRDR)
 0160/0900 018 "DIA CIR PLASTIC
 LEN=0040 INSTALLED 2005
 0160/0526 016 "DIA CIRC METAL
 LEN=0037 INSTALLED 2006
 0160/0010 018 "DIA CIRC ALUMIN
 LEN=0040 INSTALLED 1999
 038515 FT 2 0 45024 0 01 0391+54
 LONG POND RD
 (SR4002 SEG 0180/0000)
 S 0160/0000 LENGTH(AH 3742 BK 3546)
 CLEARVIEW DR NORTH
 0150/2727 (PRDR)
 0150/2320 015 "DIA CIRC CONCR
 LEN=0036 INSTALLED UNKN
 0150/2105 015 "DIA CIRC CONCR
 LEN=0034 INSTALLED UNKN
 0150/1440 018 "DIA CIRC CONCR
 LEN=0043 INSTALLED UNKN
 0150/0091 018 "DIA CIRC METAL
 LEN=0037 INSTALLED 2006
 034969 FT 2 0 45024 0 01 0356+08
 CLOVER RD
 (PRDR)
 S 0150/0000 LENGTH(AH 3546 BK 2450)
 0140/2282 015 "DIA CIRC CONCR
 LEN=0039 INSTALLED UNKN
 0140/2018 015 "DIA CIRC CONCR
 LEN=0039 INSTALLED UNKN
 0140/1167 018 "DIA CIR PLASTIC
 LEN=0025 INSTALLED UNKN
 0140/0820 024 "DIA CIRC METAL
 LEN=0040 INSTALLED UNKN
 0140/0599 018 "DIA CIR PLASTIC
 LEN=0099 INSTALLED UNKN
 032519 FT 2 0 45024 0 00 0332+00
 I-380 SB
 OP ID 45/0380/0011/2149
 S 0140/0000 LENGTH(AH 2450 BK 2536)

038515 FT

034969 FT

032519 FT

EXTRACT DATE: 12/18/2023
PRINT DATE: 12/19/2023

ROADWAY MANAGEMENT SYSTEM
SLD COUNTY/SR - ANNUAL PRINT

PAGE NUMBER: 433
COUNTY: MONROE

DIR: B TOTAL LEN: 9.216 MI.
LEFT MUN: TOBYHANNA T

DIST: 05-4 SR: 4004
RIGHT MUN: TOBYHANNA T

2 0 45024 0 00 0306+64 029983 FT
DEATS RD
(TWP) 0130/0000

WILLIAMS LN
(TWP) 0120/0909

027756 FT

2 0 45024 0 00 0260+00 025187 FT
CRESCENT LAKE DR
(T702) 0110/0000

022388 FT

ID	DESCRIPTION	LEN	TYPE	STATUS
0130/2392	OP ID 1-380 NB 45/0380/0010/2078			
0130/1781	060 " DIA CIRC CONCR LEN=0075			INSTALLED UNKN
0130/1105	018 " DIA CIR PLASTIC LEN=0040			INSTALLED 2006
0130/0737	015 " DIA CIRC CONCR LEN=0048			INSTALLED UNKN
0130/0029	015 " DIA CIRC CONCR LEN=0048			INSTALLED UNKN
029983 FT	TOBYHANNA POCONO T			
0130/0000	LENGTH(AH 2536 BK 2227)			
0120/0860	015 " DIA CIRC METAL LEN=0075			INSTALLED UNKN
0120/0329	015 " DIA CIRC CONCR LEN=0040			INSTALLED UNKN
027756 FT	2 0 45024 0 00 0284+37 LENGTH(AH 2227 BK 2569)			
0120/0000	018 " DIA CIRC CONCR			
0110/2159	LEN=0045			INSTALLED UNKN
0110/1638	015 " DIA CIRC CONCR LEN=0036			INSTALLED UNKN
0110/1193	015 " DIA CIRC CONCR LEN=0040			INSTALLED UNKN
0110/0883	018 " DIA CIR PLASTIC LEN=0008			INSTALLED 2006
025187 FT				
0110/0000	LENGTH(AH 2569 BK 2799)			
0100/2341	060 " DIA CIRC METAL LEN=0043			INSTALLED UNKN
0100/1773	BACK MOUNTAIN RD (T545)			
0100/1750	018 " DIA CIR PLASTIC LEN=0036			INSTALLED UNKN
022388 FT	2 0 45024 0 00 0230+83			

Stationing	Description	Material	Length	Status
019875 FT	0100/0000	LENGTH(AH 2799 BK 2513) 015" DIA CIRC CONCR	0090/2150	LEN=0035 INSTALLED UNKN
	0090/1303	DEER RUN (PRDR)		
019875 FT	0090/0000	LENGTH(AH 2513 BK 2912)		
	0080/1779	PAUL TERR (T793)		
	0080/1292	018" DIA CIRC CONCR		LEN=0036 INSTALLED UNKN
	0080/1172	015" DIA CIRC CONCR		LEN=0044 INSTALLED UNKN
	0080/0904	016" DIA CIRC METAL		LEN=0025 INSTALLED UNKN
	0080/0666	015" DIA CIRC CONCR		LEN=0040 INSTALLED UNKN
	0080/0104	036" DIA CIRC CONCR		LEN=0066 INSTALLED UNKN
016963 FT	0080/0000	LENGTH(AH 2912 BK 2090) 024" DIA CIR PLASTIC	0070/1680	LEN=0010 INSTALLED 2006
	0070/1000	015" DIA CIRC CONCR		LEN=0036 INSTALLED UNKN
	0070/0490	048"H 00"W MULT METAL		LEN=0055 INSTALLED 2006
	0070/0373	024" DIA CIR PLASTIC		LEN=0035 INSTALLED 2006
014873 FT	0070/0000	LENGTH(AH 2090 BK 2831) FRANTZ HILL RD (T535)		
	0060/2043	BMS EN 45/4004/0060/2028 0 0 00000 0 00 0000+00		TRANSUE CR.
	0060/2028	BMSBG 45/4004/0060/2028		
	0060/1700	015" DIA CIRC CONCR		LEN=0042 INSTALLED UNKN
	0060/1500	018" DIA CIRC METAL		LEN=0035 INSTALLED 2006

2 0 45024 0 00 0175+67 016963 FT
 LOTUS DR
 (PRDR)

DIR: B TOTAL LEN: 9.216 MI. DIST: 05-4 SR: 4004
 LEFT MUN: POCONO T RIGHT MUN: POCONO T

2 0 45024 0 00 0127+38 012042 FT
 HAYSTACK RD
 (T638)

COBBLE CREEK DR
 (T324) 0060/0000
 0050/2031

GRAVATT'S WY
 (T784) 0040/1660

2 0 45024 0 00 0064+55 005727 FT
 CAMELBACK RD

0060/1140	018 " DIA CIRC CONCR LEN=0032 INSTALLED UNKN
0060/0820	012 " DIA CIRC CONCR LEN=0020 INSTALLED UNKN
0060/0641	I-80 WB OP ID 45/0080/2961/1132
0060/0600	018 " DIA CIRC METAL LEN=0100 INSTALLED UNKN
0060/0306	I-80 EB OP ID 45/0080/2960/1712
012042 FT	
0060/0000	LENGTH(AH 2831 BK 2747) 016 " DIA CIR PLASTIC
0050/2266	LEN=0040 INSTALLED UNKN
0050/1970	015 " DIA CIRC CONCR LEN=0078 INSTALLED UNKN
0050/1643	018 " DIA CIR PLASTIC LEN=0036 INSTALLED UNKN
0050/1326	MOUNTAIN VIEW DR (PRDR)
0050/1241	018 " DIA CIRC CONCR LEN=0032 INSTALLED UNKN
009295 FT	
0050/0120	016 " DIA CIRC CONCR LEN=0044 INSTALLED UNKN
009295 FT	2 0 45024 0 00 0099+50
0050/0000	LENGTH(AH 2747 BK 3568) 015 " DIA CIR PLASTIC
0040/3299	LEN=0036 INSTALLED UNKN
0040/2979	015 " DIA CIRC CONCR LEN=0037 INSTALLED UNKN
0040/2569	018 " DIA CIR PLASTIC LEN=0040 INSTALLED 2006
0040/1708	015 " DIA CIRC CONCR LEN=0032 INSTALLED UNKN
0040/1073	UNKNOWN RD (PRDR)
0040/0514	MT VIEW PARK LN (TWP)
0040/0084	016 " DIA CIRC CONCR LEN=0040 INSTALLED UNKN
005727 FT	

MFC BEGIN = E

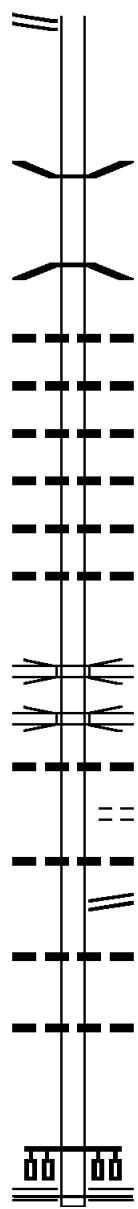
DIR: B TOTAL LEN: 9.216 MI. DIST: 05-4 SR: 4004
 LEFT MUN: POCONO T RIGHT MUN: POCONO T

(SR4006 SEG 0052/3674) 0040/0000

003666 FT

001593 FT

000000 FT



0040/0000 LENGTH(AH 3568 BK 2061)

0030/0044 BMS EN 45/4004/0030/0000
 003666 FT 2 0 45024 0 00 0049+05
 POCONO CREEK
 BMSBG 45/4004/0030/0000
 0030/0000 LENGTH(AH 2061 BK 2073)

0020/1326 016 " DIA CIR PLASTIC
 LEN=0004 INSTALLED 2006
 0020/1088 016 " DIA CIR PLASTIC
 LEN=0012 INSTALLED 2006
 0020/1046 016 " DIA CIR PLASTIC
 LEN=0040 INSTALLED 2006
 0020/0819 016 " DIA CIR PLASTIC
 LEN=0004 INSTALLED 2006
 0020/0681 018 " DIA CIR PLASTIC
 LEN=0020 INSTALLED 2006
 0020/0138 016 " DIA CIR PLASTIC
 LEN=0035 INSTALLED UNKN
 001593 FT 2 0 45024 0 00 0022+89

0020/0000 OP ID 45/0080/2980/0410
 LENGTH(AH 2073 BK 1593)
 I-80 WB

0010/1435 OP ID 45/0080/2981/0633
 024 " DIA CIRC CONCR
 LEN=0112 INSTALLED UNKN
 TO 8006/0500 SH
 0010/1197 (CONN)
 018 " DIA CIRC CONCR
 LEN=0040 INSTALLED UNKN
 RAMP D-1 RD
 0010/1074 (SR8006 SEG 0500/0000)
 018 " DIA CIRC CONCR
 0010/0827 LEN=0062 INSTALLED UNKN

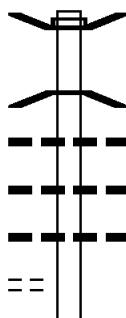
0010/0109 015 " DIA CIRC CONCR
 LEN=0050 INSTALLED UNKN
 000000 FT 2 0 45024 0 00 0007+14
 NC SU LLIVAN TRAIL RD
 SR 0715 SH
 (SR0715 SEG 0240/0000)

0010/0000 MFC BEGIN = D
 LENGTH(AH 1593 BK 0000)

EXTRACT DATE: 12/18/2023 ROADWAY MANAGEMENT SYSTEM PAGE NUMBER: 429
 PRINT DATE: 12/19/2023 SLD COUNTY/SR - ANNUAL PRINT COUNTY: MONROE

DIR: B TOTAL LEN: 4.799 MI. DIST: 05-4 SR: 4003
 LEFT MUN: COOLBAUGH T RIGHT MUN: COOLBAUGH T

025337 FT



RIVERFRONT TE
 (PRDR)

0100/1661

025337 FT AH-LACKAWANNA (35)
 INTER-AHD BMSSEN 45/4003/0100/2501
 0100/2607 KING ST
 (SR2015 SEG 0010/0000)
 2 0 45039 0 00 0235+26
 LEHIGH RIVER
 0100/2500 BMSBG 45/4003/0100/2501
 0100/2070 018 " DIA CIR PLASTIC
 LEN=0044 INSTALLED UNKN
 0100/1850 018 " DIA CIR PLASTIC
 LEN=0052 INSTALLED UNKN
 0100/1736 021 " DIA CIR PLASTIC
 LEN=0050 INSTALLED UNKN

018 " DIA CIRC METAL

DIR: B TOTAL LEN: 4.799 MI. DIST: 05-4 SR: 4003
 LEFT MUN: COOLBAUGH T RIGHT MUN: COOLBAUGH T

022730 FT

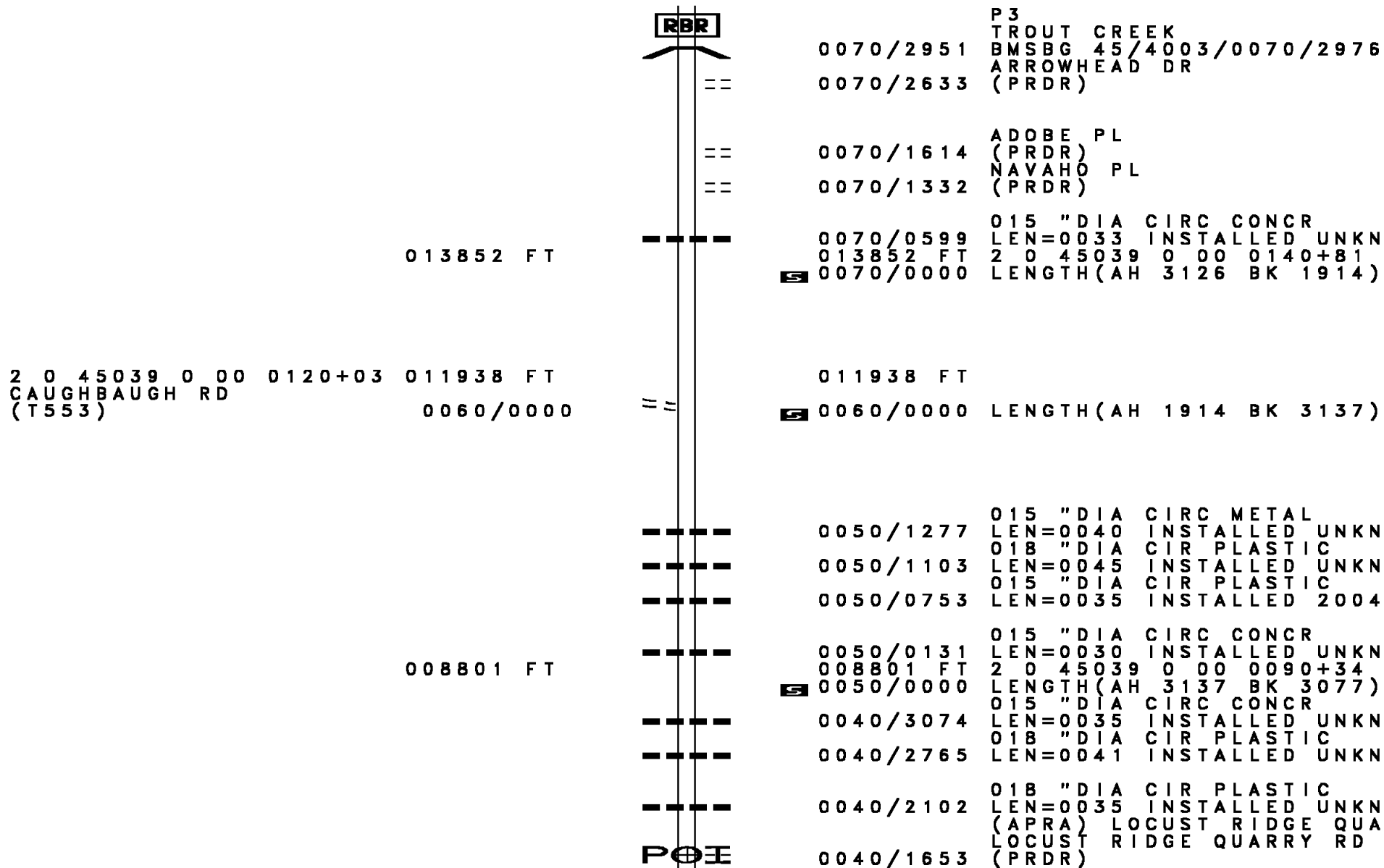
020502 FT

016978 FT

0100/1470	LEN=0043	INSTALLED UNKN
0100/1305	018 " DIA CIR PLASTIC	LEN=0048 INSTALLED UNKN
0100/1105	014 "H 20 "W ELLIP METAL	LEN=0048 INSTALLED UNKN
0100/0520	018 " DIA CIR PLASTIC	LEN=0048 INSTALLED UNKN
0100/0320	018 " DIA CIR PLASTIC	LEN=0036 INSTALLED UNKN
022730 FT	2 0 45039 0 00 0235+26	RIVERSIDE HEIGHTS RD
0100/0000	(PRDR)	LENGTH(AH 2607 BK 2228)
0090/2123	018 " DIA CIRC CONCR	LEN=0034 INSTALLED UNKN
0090/1422	STOUDT DR	(PRDR)
0090/0846	CHERRY BLOSSOM LN	(PRDR)
0090/0049	024 " DIA CIR PLASTIC	LEN=0040 INSTALLED UNKN
020502 FT	2 0 45039 0 00 0207+55	
0090/0000	LENGTH(AH 2228 BK 3524)	COOLBAUGH
0080/3444	TOBYHANNA T	
0080/2785	015 " DIA CIR PLASTIC	LEN=0040 INSTALLED UNKN
0080/0753	ORONO DR	(PRDR)
0080/0564	015 " DIA CIRC CONCR	LEN=0040 INSTALLED UNKN
0080/0379	024 " DIA CIRC METAL	LEN=0030 INSTALLED UNKN
0080/0015	024 " DIA CIRC CONCR	LEN=0040 INSTALLED 2004
016978 FT	2 0 45039 0 00 0172+44	
0080/0000	LENGTH(AH 3524 BK 3126)	
0070/3040	BMSEN 45/4003/0070/2976	2 0 45039 0 00 0140+81



DIR: B TOTAL LEN: 4.799 MI. DIST: 05-4 SR: 4003
 LEFT MUN: TOBYHANNA T RIGHT MUN: TOBYHANNA T



2 0 45039 0 00 0120+03 011938 FT
 CAUGHBAUGH RD
 (T553) 0060/0000

013852 FT

008801 FT

P3
 TROUT CREEK
 0070/2951 BMSBG 45/4003/0070/2976
 ARROWHEAD DR
 (PRDR)
 0070/2633
 ADOBE PL
 (PRDR)
 0070/1614
 NAVAHO PL
 (PRDR)
 0070/1332
 015 " DIA CIRC CONCR
 0070/0599 LEN=0033 INSTALLED UNKN
 013852 FT 2 0 45039 0 00 0140+81
 0070/0000 LENGTH(AH 3126 BK 1914)
 011938 FT
 0060/0000 LENGTH(AH 1914 BK 3137)
 0050/1277 015 " DIA CIRC METAL
 LEN=0040 INSTALLED UNKN
 0050/1103 018 " DIA CIR PLASTIC
 LEN=0045 INSTALLED UNKN
 0050/0753 015 " DIA CIR PLASTIC
 LEN=0035 INSTALLED 2004
 0050/0131 015 " DIA CIRC CONCR
 LEN=0030 INSTALLED UNKN
 008801 FT 2 0 45039 0 00 0090+34
 0050/0000 LENGTH(AH 3137 BK 3077)
 0040/3074 015 " DIA CIRC CONCR
 LEN=0035 INSTALLED UNKN
 0040/2765 018 " DIA CIR PLASTIC
 LEN=0041 INSTALLED UNKN
 0040/2102 018 " DIA CIR PLASTIC
 LEN=0035 INSTALLED UNKN
 (APRA) LOCUST RIDGE QUA
 LOCUST RIDGE QUARRY RD
 0040/1653 (PRDR)

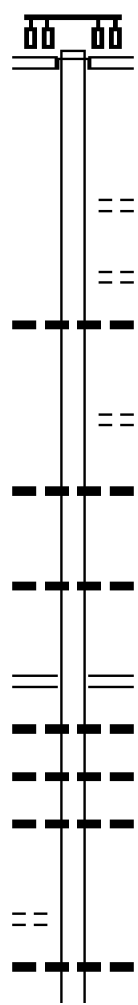
DIR: B TOTAL LEN: 4.799 MI. DIST: 05-4 SR: 4003
 LEFT MUN: TOBYHANNA T RIGHT MUN: TOBYHANNA T

Stationing	Description	Material / Details
0040/1350	018" DIA CIR PLASTIC	LEN=0045 INSTALLED UNKN
0040/1240	018" DIA CIRC CONCR	LEN=0002 INSTALLED UNKN
0040/0656	018" DIA CIR PLASTIC	LEN=0040 INSTALLED UNKN
0040/0002	017"H 13"W METAL ARCH	LEN=0043 INSTALLED 2004
005724 FT	2 0 45039 0 00 0065+54	SLUTTER RD (T630)
0040/0000	LENGTH(AH 3077 BK 2068)	
0030/1029	018" DIA CIRC METAL	LEN=0036 INSTALLED UNKN
003656 FT	2 0 45039 0 00 0048+35	CROSS ST (PRDR)
0030/0000	LENGTH(AH 2068 BK 2111)	
0020/1980	018" DIA CIRC CONCR	LEN=0030 INSTALLED UNKN
0020/1875	015" DIA CIR PLASTIC	LEN=0030 INSTALLED UNKN
0020/1450	015" DIA CIRC CONCR	LEN=0031 INSTALLED UNKN
001545 FT	2 0 45039 0 00 0017+21	NC LOCUST RIDGE RD
0020/0000	LENGTH(AH 2111 BK 1545)	
0010/0853	BMS 45/4003/0010/0840	BRIDGE POSTED (TONS)
0010/0840	2 0 45039 0 00 0000+00	SGL DEEP RUN 17 COMB 27
0010/0133	BMSBG 45/4003/0010/0840	FROM 0940/0100 SH (CONN)
000000 FT	2 0 45039 0 00 0000+00	NC SPUR RD (SR0940 SEG 0100/0799)
0010/0000	MFC BEGIN = E	LENGTH(AH 1545 BK 0000)

050154 FT

050154 FT
INTER-AHD STILLWATER ESTATES RD
(PRDR)
POCONO SUMMIT RD
(SR0940 SEG 0261/0000)
(SR0940 SEG 0260/0000)

0190/2612



0190/0973 SUMMIT VIEW DR
(PRDR)

0190/0342 SUMMIT VIEW DR
(PRDR)

047542 FT

0190/0294 018 " DIA CIR PLASTIC
LEN=0040 INSTALLED 2004
047542 FT 2 0 45040 0 02 0480+75
SUNSIDE RD
(PRDR)

⊞ 0190/0000 LENGTH(AH 2612 BK 1856)

0180/0979 018 " DIA CIR PLASTIC
LEN=0032 INSTALLED UNKN

045686 FT

0180/0034 018 " DIA CIRC METAL
LEN=0078 INSTALLED UNKN
045686 FT 2 0 45040 0 02 0461+76
SULLIVAN TRAIL RD
(SR4004 SEG 0160/0000)

⊞ 0180/0000 LENGTH(AH 1856 BK 1633)

0170/1595 015 " H 01 " W **UNKNOWN**
LEN=0060 INSTALLED UNKN

0170/1188 015 " DIA CIRC METAL
LEN=0040 INSTALLED UNKN

0170/0762 018 " DIA CIR PLASTIC
LEN=0050 INSTALLED 2005

2 0 45040 0 02 0449+46 044053 FT
GREY BIRCH LN
(PRDR) 0170/0000

044053 FT

⊞ 0170/0000 LENGTH(AH 1633 BK 1975)

0160/1776 015 " DIA CIRC METAL
LEN=0043 INSTALLED UNKN
017 " DIA CIRC METAL

EXTRACT DATE: 12/18/2023
PRINT DATE: 12/19/2023

ROADWAY MANAGEMENT SYSTEM
SLD COUNTY/SR - ANNUAL PRINT

PAGE NUMBER: 424
COUNTY: MONROE

DIR: B TOTAL LEN: 9.499 MI.
LEFT MUN: TOBYHANNA T

DIST: 05-4 SR: 4002
RIGHT MUN: TOBYHANNA T

Address	Length	Material	Status	Year
0160/1519	LEN=0046	015 "DIA CIRC METAL	INSTALLED	2005
0160/1279	LEN=0045		INSTALLED	UNKN
042078 FT				
2 0 45040 0 02 0428+98 042078 FT WHITE BIRCH DR (PRDR)	0160/0000			
	==	5 0160/0000	LENGTH(AH 1975 BK 2687)	
			018 "DIA CIR PLASTIC	
		0150/2488	LEN=0040	INSTALLED 2005
		0150/2199	LEN=0040	INSTALLED UNKN
			EMERALD BLVD	
		==	0150/1763	(PRDR)
			015 "DIA CIRC METAL	
		0150/1526	LEN=0035	INSTALLED UNKN
			LAUREL ST	
		==	0150/1016	(PRDR)
			015 "DIA CIRC METAL	
		0150/0538	LEN=0037	INSTALLED UNKN
		039391 FT		
2 0 45040 0 02 0388+78 039391 FT GREENLEAF DR (PRDR)	0150/0000			
	==	5 0150/0000	LENGTH(AH 2687 BK 2392)	
			015 "DIA CIRC METAL	
		0140/1813	LEN=0042	INSTALLED UNKN
			LAKE DR	
		==	0140/1391	(PRDR)
			036 "DIA CIRC METAL	
		0140/1270	LEN=0040	INSTALLED UNKN
HILLTOP DR (PRDR)	0140/0982			
	==		015 "DIA CIR PLASTIC	
		0140/0523	LEN=0041	INSTALLED 1996
WEST EMERALD LAKE DR (PRDR)	0140/0354			
	==		015 "DIA CIR PLASTIC	
		0140/0320	LEN=0043	INSTALLED 1997
		0140/0064	BMSSEN 45/4002/0140/0000	
		036999 FT	2 0 45040 0 02 0364+87	
			EMERALD LAKE	
			BMSBG 45/4002/0140/0000	
		5 0140/0000	LENGTH(AH 2392 BK 2087)	
			E. EMERALD LAKE DR	
		==	0130/1713	(PRDR)
			TOBYHANNA	
		0130/1317	TUNKHANNOCK T	
HUNTER CT (PRDR)	0130/1104			
	==		015 "DIA CIR PLASTIC	

EXTRACT DATE: 12/18/2023
PRINT DATE: 12/19/2023

ROADWAY MANAGEMENT SYSTEM
SLD COUNTY/SR - ANNUAL PRINT

PAGE NUMBER: 423
COUNTY: MONROE

DIR: B TOTAL LEN: 9.499 MI.
LEFT MUN: TUNKHANNOCK T

DIST: 05-4 SR: 4002
RIGHT MUN: TUNKHANNOCK T

Location	Segment ID	Length (FT)	Material	Status
	0130/1054	0033	015" DIA CIRC METAL	INSTALLED UNKN
	0130/0428	0040	015" DIA CIRC METAL	INSTALLED UNKN
034912 FT	0130/0028	0036	015" DIA CIRC METAL	INSTALLED UNKN
	034912 FT	2045040	002 0343+53	
	0130/0000	2087	BK 2279	LENGTH(AH 2087 BK 2279)
	0120/1600	0032	015" DIA CIRC METAL	INSTALLED UNKN
032633 FT	0120/0412	0033	018" DIA CIRC METAL	INSTALLED UNKN
	032633 FT	2045040	002 0322+27	
	0120/0000	2279	BK 3722	LENGTH(AH 2279 BK 3722)
LAUREL PARK MOBILE HOME (PRDR)	0110/3169	0030	024" DIA CIRC METAL	INSTALLED UNKN
	0110/2217	0048	036" DIA CIRC METAL	INSTALLED UNKN
	0110/2066		UNKNOWN RD (PRDR)	
CROW TR (PRDR)	0110/1570			
	0110/0380	0036	018" DIA CIRC METAL	INSTALLED UNKN
	0110/0375	45/4002/0110/0167	BMSSEN 45/4002/0110/0167	
	0110/0167	0287+82	2045040 001 0287+82	
	0110/0144	0025	018" DIA CIRC METAL	INSTALLED UNKN
028911 FT	028911 FT	2045040	001 0286+19	
	0110/0000	3722	BK 3664	LENGTH(AH 3722 BK 3664)

EXTRACT DATE: 12/18/2023
PRINT DATE: 12/19/2023

ROADWAY MANAGEMENT SYSTEM
SLD COUNTY/SR - ANNUAL PRINT

PAGE NUMBER: 422
COUNTY: MONROE

DIR: B TOTAL LEN: 9.499 MI.
LEFT MUN: TUNKHANNOCK T

DIST: 05-4 SR: 4002
RIGHT MUN: TUNKHANNOCK T

PATRICIA DR
(T655)

0100/1215

==

---|---

0100/1013

015 "DIA CIRC METAL
LEN=0020 INSTALLED UNKN

RICHARD DR
(T668)

0100/0241
025247 FT

==

---|---

0100/0019
025247 FT

BMS EN 45/4002/0100/0000
2 0 45040 0 01 0249+97
TUNKHANNOCK
BMSBG 45/4002/0100/0000
LENGTH(AH 3664 BK 2123)

5

0100/0000

023124 FT

---|---

0090/0330
023124 FT
5 0090/0000

018 "DIA CIR PLASTIC
LEN=0038 INSTALLED UNKN
2 0 45040 0 01 0229+28
LENGTH(AH 2123 BK 1973)

---|---

0080/1390

015 "DIA CIRC METAL
LEN=0031 INSTALLED UNKN

---|---

0080/1009

024 "DIA CIRC METAL
LEN=0034 INSTALLED UNKN

---|---

0080/0670

015 "DIA CIRC METAL
LEN=0030 INSTALLED UNKN

021151 FT

---|---

0080/0070
021151 FT

024 "DIA CIRC METAL
LEN=0036 INSTALLED UNKN
2 0 45040 0 01 0209+69
KUHENBEAKER RD

5

0080/0000

(SR4001 SEG 0080/3143)
LENGTH(AH 1973 BK 3945)

---|---

0070/3551

018 "DIA CIR PLASTIC
LEN=0036 INSTALLED UNKN

---|---

0070/2984

018 "DIA CIR PLASTIC
LEN=0034 INSTALLED UNKN

---|---

0070/2746

018 "DIA CIR PLASTIC
LEN=0041 INSTALLED UNKN

---|---

0070/2038

018 "DIA CIR PLASTIC
LEN=0036 INSTALLED UNKN

---|---

0070/1226

021"H 15"W METAL ARCH
LEN=0035 INSTALLED 2006

EXTRACT DATE: 12/18/2023
PRINT DATE: 12/19/2023

ROADWAY MANAGEMENT SYSTEM
SLD COUNTY/SR - ANNUAL PRINT

PAGE NUMBER: 421
COUNTY: MONROE

DIR: B TOTAL LEN: 9.499 MI.
LEFT MUN: TUNKHANNOCK T

DIST: 05-4 SR: 4002
RIGHT MUN: TUNKHANNOCK T

2 0 45040 0 01 0171+62 017206 FT
COTTONTAIL RD
(T657) 0070/0000

013891 FT

010502 FT

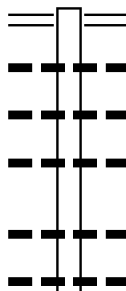
STONEY HOLLOW RD

0070/0020	017206 FT	018 " DIA CIRC CONCR	LEN=0034	INSTALLED UNKN
0070/0000		LENGTH(AH 3945 BK 3315)		
0060/2650		018 " DIA CIR PLASTIC	LEN=0031	INSTALLED UNKN
0060/2300		017 " DIA CIRC METAL	LEN=0035	INSTALLED 2006
0060/1600		015 " DIA CIRC METAL	LEN=0030	INSTALLED UNKN
0060/1020		015 " DIA CIR PLASTIC	LEN=0035	INSTALLED 2006
0060/0152		018 " DIA CIR PLASTIC	LEN=0035	INSTALLED 2006
0060/0052	013891 FT	018 " DIA CIR PLASTIC	LEN=0195	INSTALLED UNKN
0060/0000		2 0 45040 0 01 0138+80		CLEARVIEW RD (T635)
0050/3365		LENGTH(AH 3315 BK 3389)		
0050/2400		018 " DIA CIR PLASTIC	LEN=0158	INSTALLED UNKN
0050/1523		015 " DIA CIRC METAL	LEN=0030	INSTALLED UNKN
0050/1277		BEECHWOOD DR (T639)		
0050/1189		018 " DIA CIRC METAL	LEN=0051	INSTALLED UNKN
0050/0831		CLEARVIEW RD (T635)		
0050/0424	010502 FT	015 " DIA CIRC METAL	LEN=0030	INSTALLED UNKN
0050/0000		015 " DIA CIR PLASTIC	LEN=0040	INSTALLED UNKN
0040/2282		2 0 45040 0 01 0105+00		
0040/1915		LENGTH(AH 3389 BK 2398)		
0040/1353		015 " DIA CIRC METAL	LEN=0040	INSTALLED UNKN
		015 " DIA CIRC METAL	LEN=0051	INSTALLED UNKN
		017 " H 13 " W METAL ARCH	LEN=0050	INSTALLED 2006

EXTRACT DATE: 12/18/2023 ROADWAY MANAGEMENT SYSTEM PAGE NUMBER: 419
 PRINT DATE: 12/19/2023 SLD COUNTY/SR - ANNUAL PRINT COUNTY: MONROE

DIR: B TOTAL LEN: 3.410 MI. DIST: 05-4 SR: 4001
 LEFT MUN: TUNKHANNOCK T RIGHT MUN: TUNKHANNOCK T

018006 FT



018006 FT	SR 4002	SH	
0080/3143	(SR4002	SEG 0080/0000)	
	024 " DIA	CIRC CONCR	
0080/3120	LEN=0035	INSTALLED UNKN	
	030 " DIA	CIRC ALUMIN	
0080/2713	LEN=0030	INSTALLED UNKN	
	018 " DIA	CIRC ALUMIN	
0080/2521	LEN=0025	INSTALLED UNKN	
	018 " DIA	CIRC METAL	
0080/1768	LEN=0030	INSTALLED UNKN	
	018 " DIA	CIRC ALUMIN	
0080/1577	LEN=0030	INSTALLED UNKN	

EXTRACT DATE: 12/18/2023
PRINT DATE: 12/19/2023

ROADWAY MANAGEMENT SYSTEM
SLD COUNTY/SR - ANNUAL PRINT

PAGE NUMBER: 418
COUNTY: MONROE

DIR: B TOTAL LEN: 3.410 MI.
LEFT MUN: TUNKHANNOCK T

DIST: 05-4 SR: 4001
RIGHT MUN: TUNKHANNOCK T

014863 FT

0080/0305 018 "DIA CIRC PLASTIC
LEN=0040 INSTALLED 2003
014863 FT 2 0 45086 0 00 0149+65
5 0080/0000 LENGTH(AH 3143 BK 3384)
018 "DIA CIRC CONCR
0070/3081 LEN=0030 INSTALLED UNKN
018 "DIA CIRC ALUMIN
0070/2560 LEN=0030 INSTALLED UNKN
018 "DIA CIRC CONCR
0070/2305 LEN=0030 INSTALLED UNKN
HIGH COUNTRY ESTATES RD
0070/2126 (PRDR)
018 "DIA CIRC ALUMIN
0070/2002 LEN=0030 INSTALLED UNKN
018 "DIA CIRC CONCR
0070/1787 LEN=0030 INSTALLED UNKN

011479 FT

0070/0722 018 "DIA CIRC CONCR
LEN=0030 INSTALLED UNKN
011479 FT 2 0 45086 0 00 0114+89
5 0070/0000 LENGTH(AH 3384 BK 2499)
018 "DIA CIRC METAL
0060/2400 LEN=0030 INSTALLED UNKN
018 "DIA CIRC CONCR
0060/1658 LEN=0035 INSTALLED UNKN
FOR HYPISIE GAP RD
0060/1496 (CONN)
HYPISIE GAP RD
0060/1321 (T633)
0060/0936 BMSSEN 45/4001/0060/0862
0 0 00000 0 00 0000+00
TUNKHANNOCK

008980 FT

0060/0862 BMSBG 45/4001/0060/0862
018 "DIA CIRC METAL
0060/0678 LEN=0030 INSTALLED UNKN
018 "DIA CIRC METAL
0060/0050 LEN=0036 INSTALLED UNKN
008980 FT 2 0 45086 0 00 0089+85
5 0060/0000 LENGTH(AH 2499 BK 1005)
036"H 00"W MULT METAL
0050/0793 LEN=0030 INSTALLED UNKN
018 "DIA CIRC ALUMIN

EXTRACT DATE: 12/18/2023
PRINT DATE: 12/19/2023

ROADWAY MANAGEMENT SYSTEM
SLD COUNTY/SR - ANNUAL PRINT

PAGE NUMBER: 417
COUNTY: MONROE

DIR: B TOTAL LEN: 3.410 MI.
LEFT MUN: TUNKHANNOCK T

DIST: 05-4 SR: 4001
RIGHT MUN: TUNKHANNOCK T

Stationing	Description	Material	Length	Status
007975 FT	0050/0143	LEN=0030	INSTALLED UNKN	
	007975 FT	2 0 45086 0 00 0079+80		
	0050/0000	LENGTH(AH 1005 BK 1595)		
	0040/1186	018 "DIA CIRC ALUMIN		
	0040/0602	LEN=0030 INSTALLED UNKN		
	0040/0023	018 "DIA CIRC ALUMIN		
006380 FT	0040/0023	LEN=0045 INSTALLED UNKN		
	006380 FT	2 0 45086 0 00 0063+38		
		WAX LN		
	0040/0000	(PRDR) LENGTH(AH 1595 BK 2278)		
	0030/1781	018 "DIA CIR PLASTIC		
		LEN=0035 INSTALLED UNKN		
		TALLOW DR		
	0030/0969	(PRDR) 018 "DIA CIRC ALUMIN		
004102 FT	0030/0376	LEN=0030 INSTALLED UNKN		
	004102 FT	2 0 45086 0 00 0038+49		
		FLAME DR		
	0030/0000	(PRDR) LENGTH(AH 2278 BK 2522)		
	0020/2044	018 "DIA CIRC METAL		
		LEN=0035 INSTALLED UNKN		
		FLAME DR		
	0020/1270	(PRDR) 018 "DIA CIRC ALUMIN		
	0020/1200	LEN=0035 INSTALLED UNKN		
SNOWFLAKE DR (PRDR)	0020/0801			
		018 "DIA CIRC ALUMIN		
	0020/0533	LEN=0035 INSTALLED UNKN		
		PARAFFIN LN		
	0020/0464	(PRDR)		
2 0 45086 0 00 0013+31	001580 FT			
FOLIAGE DR (PRDR)	0020/0000			
		LENGTH(AH 2522 BK 1580)		
	0010/0807	018 "DIA CIRC METAL		
		LEN=0030 INSTALLED UNKN		
000000 FT	000000 FT	2 0 45086 0 00 0000+00		
		NC KUHENBEAKER RD		
		SR 0115 SH		
		(SR 0115 SEG 0170/1328)		
		MFC BEGIN = D		
	0010/0000	LENGTH(AH 1580 BK 0000)		

Stationing	Notes	Stationing	Notes
021534 FT		021534 FT	SR 0611 SH
		0100/1632	(SR0611 SEG 0230/0000)
		0100/0260	BMS EN 45/3028/0100/0116
			2 0 45094 0 00 0199+85
			1- 80 EB
019902 FT		0100/0116	BMS BG 45/3028/0100/0116
		019902 FT	2 0 45094 0 00 0198+61
			BARTON RD
			(T632)
		0100/0000	LENGTH(AH 1632 BK 2165)
			048 " DIA CIRC METAL
		0090/1800	LEN=0060 INSTALLED UNKN
POCONO CR (T768)	0090/1785		
KENNETH DR (T767)	0090/0797		
2 0 45094 0 00 0177+98	017737 FT	0090/0074	POCONO
ROCKY RIDGE RD (T629)	0090/0000	017737 FT	JACKSON T
		0090/0000	LENGTH(AH 2165 BK 2269)
			021"H 15"W METAL ARCH
		0080/1878	LEN=0035 INSTALLED 1999
POCONO CR (T630)	0080/1787		
		0080/1470	024 " DIA CIR PLASTIC
			LEN=0040 INSTALLED 1998
FERNWOOD AV (T631)	0080/1440		
		0080/0873	024 " DIA CIRC METAL
			LEN=0030 INSTALLED UNKN
			024 " DIA CIRC METAL
		0080/0418	LEN=0065 INSTALLED UNKN
015468 FT		015468 FT	2 0 45094 0 00 0154+57
		0080/0000	LENGTH(AH 2269 BK 2603)
			018 " DIA CIRC METAL

DIR: B TOTAL LEN: 4.078 MI. DIST: 05-4 SR: 3028
 LEFT MUN: JACKSON T RIGHT MUN: JACKSON T

2 0 45094 0 00 0128+54 012865 FT
 REEDERS RUN RD
 (T492) 0070/0000

2 0 45094 0 00 0085+25 008528 FT
 WENTON LN
 (T490) 0050/0000

0070/2068	LEN=0040	021 "DIA	CIR PLASTIC	INSTALLED UNKN
0070/1568	LEN=0035	018 "DIA	CIR PLASTIC	INSTALLED 1999
0070/1123	LEN=0034	024 "DIA	CIR PLASTIC	INSTALLED 1998
0070/0379	LEN=0030	024 "DIA	CIRC METAL	INSTALLED 1999
0070/0327	LEN=0035	083 "DIA	CIRC METAL	INSTALLED UNKN
0070/0121	LEN=0030			INSTALLED 2022
012865 FT				
0070/0000				LENGTH(AH 2603 BK 1774)
011091 FT				
0060/0060	LEN=0030	018 "DIA	CIRC METAL	INSTALLED UNKN
011091 FT				
0060/0000				LENGTH(AH 1774 BK 2563)
0050/2404	LEN=0035	018 "DIA	CIRC METAL	INSTALLED UNKN
0050/1813	LEN=0030	021 "H 15 "W	METAL ARCH	INSTALLED 1999
0050/0813	LEN=0035	030 "DIA	CIR PLASTIC	INSTALLED 1998
008528 FT				
0050/0000				LENGTH(AH 2563 BK 3485)
0040/3400	LEN=0030	012 "H 15 "W	ELLIP METAL	INSTALLED UNKN
0040/1370	LEN=0030	012 "DIA	CIRC METAL	INSTALLED UNKN
0040/0916	LEN=0030	024 "DIA	CIRC METAL	INSTALLED UNKN
0040/0528	LEN=0025	024 "DIA	CIRC METAL	INSTALLED UNKN
005043 FT				
005043 FT				
0040/0000				LENGTH(AH 3485 BK 2039)

DIR: B TOTAL LEN: 4.078 MI. DIST: 05-4 SR: 3028
 LEFT MUN: JACKSON T RIGHT MUN: JACKSON T

2 0 45094 0 00 0025+10 003004 FT
 PINE WOODS CT
 (TWP) 0030/0000

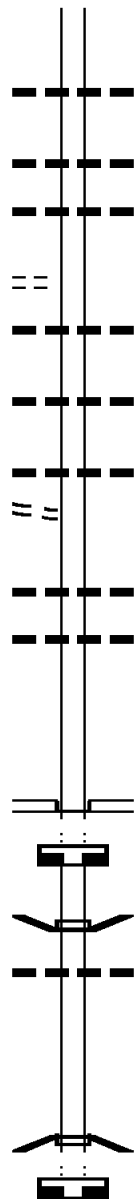
TWIN LAKE RD
 (T486) 0020/0874

000014 FT

000014 FT

000000 FT

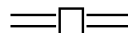
000000 FT



0030/1048	021"H 15"W METAL ARCH LEN=0030 INSTALLED 1999
0030/0433	024 "DIA CIRC METAL LEN=0025 INSTALLED UNKN
0030/0098 003004 FT	024 "DIA CIRC METAL LEN=0025 INSTALLED UNKN
0030/0000	LENGTH(AH 2039 BK 2990) 024 "DIA CIRC METAL
0020/2596	LEN=0020 INSTALLED UNKN
0020/1760	018 "DIA CIR PLASTIC LEN=0035 INSTALLED 1999
0020/1019	018 "DIA CIR PLASTIC LEN=0030 INSTALLED 1999
0020/0261	024 "DIA CIRC METAL LEN=0030 INSTALLED UNKN
0020/0150 000014 FT	024 "DIA CIRC METAL LEN=0030 INSTALLED UNKN
000014 FT	2 0 45094 0 00 0000+00 NC GO LDEN SLIPPER RD NEOLA RD (SR3021 SEG 0110/0000)
000014 FT	INTER-BK MILLER RD (NORTH) (T678) LENGTH(AH 2990 BK 0703)
0012/0014	LENGTH(AH 0703 BK 0014) BMSSEN 45/3028/0012/0000 MILLER RD (NORTH) (T678)
0012/0007 000000 FT	032"H 48"W CONC STRUCT LEN=0022 INSTALLED UNKN
000000 FT	2 0 45074 0 00 0025+66 NC MI LLER RD MILLER RD (SOUTH) (T678) APPENZELL CK BMSBG 45/3028/0012/0000
0012/0000 000000 FT	LENGTH(AH 0014 BK 2540)
0012/0000 7010/0000	LENGTH(AH 2540 BK 0000)

EXTRACT DATE: 12/18/2023 ROADWAY MANAGEMENT SYSTEM PAGE NUMBER: 413
PRINT DATE: 12/19/2023 SLD COUNTY/SR - ANNUAL PRINT COUNTY: MONROE
DIR: B TOTAL LEN: 2.579 MI. DIST: 05-4 SR: 3026
LEFT MUN: JACKSON T RIGHT MUN: JACKSON T

013615 FT



013615 FT NEOLA RD
0050/2513 (SR3021 SEG 0100/0000)

DIR: B TOTAL LEN: 2.579 MI. DIST: 05-4 SR: 3026
 LEFT MUN: JACKSON T RIGHT MUN: JACKSON T

011102 FT

008205 FT

P	0050/1770	BMS EN 45/3026/0050/1744
		BRIDGE POSTED (TONS)
		0 0 0000 0 0 0000+00
		SGL 13 COMB
P	0050/1744	APPENZELL CK BMSBG 45/3026/0050/1744
		018 " DIA CIRC CONCR
---	0050/1550	LEN=0035 INSTALLED UNKN
	NC SM	SMITH HILL RD
==	0050/1149	(SR3024 SEG 0040/3113)
		018 " DIA CIRC CONCR
---	0050/0701	LEN=0040 INSTALLED UNKN
		018 " DIA CIRC METAL
---	0050/0600	LEN=0040 INSTALLED UNKN
		018 " DIA CIR PLASTIC
---	0050/0132	LEN=0035 INSTALLED UNKN
	011102 FT	2 0 45056 0 00 0025+20
S	0050/0000	LENGTH(AH 2513 BK 2897)
		018 " DIA CIRC CONCR
---	0040/2821	LEN=0035 INSTALLED UNKN
		018 " DIA CIRC METAL
---	0040/2561	LEN=0035 INSTALLED UNKN
		018 " DIA CIRC CONCR
---	0040/2305	LEN=0035 INSTALLED UNKN
		018 " DIA CIRC METAL
---	0040/2018	LEN=0035 INSTALLED UNKN
		018 " DIA CIRC METAL
---	0040/1701	LEN=0035 INSTALLED UNKN
		018 " DIA CIRC CONCR
---	0040/1521	LEN=0035 INSTALLED UNKN
		018 " DIA CIRC CONCR
---	0040/1293	LEN=0035 INSTALLED UNKN
		018 " DIA CIRC METAL
---	0040/1102	LEN=0035 INSTALLED UNKN
		018 " DIA CIRC METAL
	0040/0020	BMS EN 45/3026/0040/0000
	008205 FT	2 0 45056 0 00 0054+04
		AKIBA CREEK
S	0040/0000	BMSBG 45/3026/0040/0000
		LENGTH(AH 2897 BK 2001)
		018 " DIA CIRC METAL
---	0030/1479	LEN=0035 INSTALLED UNKN
		018 " DIA CIRC METAL
---	0030/0909	LEN=0035 INSTALLED UNKN
		018 " DIA CIRC CONCR
---	0030/0594	LEN=0040 INSTALLED UNKN
		018 " DIA CIR PLASTIC

DIR: B TOTAL LEN: 2.579 MI. DIST: 05-4 SR: 3026
 LEFT MUN: JACKSON T RIGHT MUN: JACKSON T

2 0 45056 0 00 0074+00 006204 FT
 STERLING RD
 (T677) 0030/0000

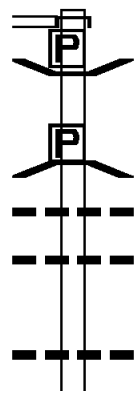
003632 FT

000000 FT

0030/0205	LEN=0045	INSTALLED UNKN
006204 FT	BEECHCRAFT DR	(PRDR)
0030/0000	LENGTH(AH 2001 BK 2572)	048 " DIA CIRC METAL
0020/2497	LEN=0035	INSTALLED UNKN
0020/1388	018 " DIA CIR PLASTIC	LEN=0030 INSTALLED UNKN
0020/1055	STONY BROOK DR	(PRDR)
0020/0464	018 " DIA CIRC CONCR	LEN=0035 INSTALLED UNKN
0020/0288	018 " DIA CIR PLASTIC	LEN=0035 INSTALLED 1998
003632 FT	2 0 45067 0 00 0037+53	JACKSON
0020/0000	CHESTNUTHILL T	LENGTH(AH 2572 BK 3632)
0010/3544	018 " DIA CIR PLASTIC	LEN=0030 INSTALLED UNKN
0010/2907	018 " DIA CIR PLASTIC	LEN=0040 INSTALLED UNKN
0010/2440	018 " DIA CIR PLASTIC	LEN=0035 INSTALLED UNKN
0010/2322	018 " DIA CIRC CONCR	LEN=0035 INSTALLED UNKN
0010/2041	018 " DIA CIR PLASTIC	LEN=0035 INSTALLED UNKN
0010/1266	018 " DIA CIRC METAL	LEN=0040 INSTALLED UNKN
0010/1102	018 " DIA CIR PLASTIC	LEN=0035 INSTALLED UNKN
0010/0628	018 " DIA CIR PLASTIC	LEN=0050 INSTALLED UNKN
0010/0105	BMSFN 45/3026/0010/0064	2 0 45067 0 00 0001+81
0010/0064	MCMICHAEL CK	BMSBG 45/3026/0010/0064
000000 FT	2 0 45067 0 00 0001+20	NC CAMP AKIBA RD
INTER-BK	SR 0715 SH	(SR0715 SEG 0090/0000)
	WHITE CHURCH RD	(T459)
0010/0000	MFC BEGIN = E	LENGTH(AH 3632 BK 0000)

EXTRACT DATE: 12/18/2023 ROADWAY MANAGEMENT SYSTEM PAGE NUMBER: 410
 PRINT DATE: 12/19/2023 SLD COUNTY/SR - ANNUAL PRINT COUNTY: MONROE
 DIR: B TOTAL LEN: 1.917 MI. DIST: 05-4 SR: 3024
 LEFT MUN: JACKSON T RIGHT MUN: JACKSON T

CAMP AKIBA RD 010120 FT
 (SR3026 SEG 0050/1149) 0040/3113



010120 FT
 INTER-AHD SMITH HILL RD
 0040/3113 (SR3026 SEG 0050/1149)
 0040/2922 BMSSEN 45/3024/0040/2905
 BRIDGE POSTED (TONS)
 0 0 00000 0 00 0000+00
 SGL 20 COMB
 T. APPENZELL
 0040/2905 BMSBG 45/3024/0040/2905
 0040/2615 018 " DIA CIRC METAL
 LEN=0030 INSTALLED UNKN
 0040/2034 018 " DIA CIRC METAL
 LEN=0030 INSTALLED UNKN
 0040/1062 018 " DIA CIRC CONCR
 LEN=0035 INSTALLED UNKN

DIR: B TOTAL LEN: 1.917 MI. DIST: 05-4 SR: 3024
 LEFT MUN: JACKSON T RIGHT MUN: JACKSON T

Segment ID	Start Station	End Station	Length (FT)	Material	Notes
2 0 45087 0 00	0071+06	007007	007007	018" DIA CIRC METAL	LEN=0030 INSTALLED UNKN
HOLLOW DR (TWP)			0040/0000		5 0040/0000 LENGTH(AH 3113 BK 2323)
SHAMROCK LN (PRDR)			0030/1474		
SUNSET RD (PRDR)			0030/0720		
2 0 45087 0 00	0047+70	004684	004684	018" DIA CIRC METAL	LEN=0030 INSTALLED UNKN
HERITAGE LN (T609)			0030/0000		5 0030/0000 LENGTH(AH 2323 BK 2190)
			0020/1685	018" DIA CIRC METAL	LEN=0030 INSTALLED UNKN
			0020/1340	018" DIA CIR PLASTIC	LEN=0045 INSTALLED UNKN
			0020/1170	018" DIA CIR PLASTIC	LEN=0030 INSTALLED 1999
			0020/0775	JACKSON CHESTNUTHILL T	
			0020/0635	016" DIA CIR PLASTIC	LEN=0028 INSTALLED UNKN
2 0 45087 0 00	0028+80	002494	002494		
HEMLOCK DR (T508)			0020/0000		5 0020/0000 LENGTH(AH 2190 BK 2494)
			0010/2434	018" DIA CIR PLASTIC	LEN=0035 INSTALLED 1999
			0010/2130	018" DIA CIR PLASTIC	LEN=0032 INSTALLED UNKN
			0010/1349	014" DIA CIRC METAL	LEN=0030 INSTALLED UNKN
			0010/0691	SHERWOOD FOREST RD (T455)	
			0010/0594	018" DIA CIRC METAL	LEN=0030 INSTALLED UNKN
			0010/0033	018" DIA CIR PLASTIC	LEN=0035 INSTALLED UNKN
				NC SM WITH HILL RD	
2 0 45087 0 00	0000+00	000000	000000		
SR 0715 SH (SR0715 SEG 0070/0000)			0010/0000	SR 0715 SH (SR0715 SEG 0070/0000)	MFC BEGIN = E
			5 0010/0000		LENGTH(AH 2494 BK 0000)

EXTRACT DATE: 12/18/2023 ROADWAY MANAGEMENT SYSTEM PAGE NUMBER: 408
 PRINT DATE: 12/19/2023 SLD COUNTY/SR - ANNUAL PRINT COUNTY: MONROE
 DIR: B TOTAL LEN: 5.686 MI. DIST: 05-4 SR: 3023
 LEFT MUN: POCONO T RIGHT MUN: POCONO T

030024 FT

SR 0611 SH
 (SR0611 SEG 0220/0956) 0120/2629



030024 FT
 INTER-AHD BARTONSVILLE AV
 (T625)
 SR 0611 SH
 (SR0611 SEG 0220/0956)
 0120/2629 018 "DIA CIR PLASTIC
 0120/2260 LEN=0070 INSTALLED UNKN

 0120/2182 BMS EN 45/3023/0120/2040
 O O 00000 0 00 0000+00
 P3
 POCONO CREEK
 0120/2040 BMSBG 45/3023/0120/2040
 POCONO
 0120/1988 HAMILTON T
 I - 80 WB
 0120/1902 OP ID 45/0080/3015/1840
 I - 80 EB
 0120/1800 OP ID 45/0080/3014/1848
 018 "DIA CIR CONCR
 0120/1519 LEN=0035 INSTALLED UNKN
 018 "DIA CIR CONCR

DIR: B TOTAL LEN: 5.686 MI. DIST: 05-4 SR: 3023
 LEFT MUN: HAMILTON T RIGHT MUN: HAMILTON T

KROUCHER RD
 (T309)

0120/0608

2 0 45033 0 00 0150+00 027395 FT
 NORTH EASTON BELMONT PK
 (T306)

0120/0000

025011 FT

2 0 45033 0 00 0100+32 022435 FT
 SHIFFER RD
 (T314)

0100/0000

0120/1390	LEN=0035	INSTALLED UNKN
0120/1121	064 "DIA	CIRC CONCR
	LEN=0030	INSTALLED UNKN
0120/0563	018 "DIA	CIRC CONCR
027395 FT	LEN=0035	INSTALLED UNKN
0120/0000	LENGTH(AH 2629 BK 2384)	
0110/1710	018 "DIA	CIRC CONCR
	LEN=0060	INSTALLED UNKN
0110/1375	018 "DIA	CIRC CONCR
	LEN=0045	INSTALLED UNKN
0110/1341	OAK RUN LN (TWP)	
	005"H 01"W	**UNKNOWN**
0110/0766	LEN=0040	INSTALLED UNKN
0110/0450	018 "DIA	CIRC CONCR
	LEN=0036	INSTALLED UNKN
0110/0017	018 "DIA	CIRC CONCR
025011 FT	LEN=0045	INSTALLED UNKN
	2 0 45033 0 00 0126+08	CUSTARD RD (T312)
0110/0000	LENGTH(AH 2384 BK 2576)	
0100/1937	018 "DIA	CIRC CONCR
	LEN=0045	INSTALLED UNKN
0100/1273	WINDSOR WY (T455)	
0100/0953	018 "DIA	CIRC CONCR
	LEN=0035	INSTALLED UNKN
0100/0559	018 "DIA	CIRC CONCR
	LEN=0040	INSTALLED UNKN
0100/0413	DEVONSHIRE DR (T456)	
0100/0218	036 "DIA	CIRC CONCR
	LEN=0035	INSTALLED UNKN
0100/0078	018 "DIA	CIRC CONCR
022435 FT	LEN=0035	INSTALLED UNKN
	SHIFFER RD (T314)	
0100/0000	LENGTH(AH 2576 BK 2497)	
0090/2450	018 "DIA	CIRC CONCR
	LEN=0035	INSTALLED UNKN
0090/2300	018 "DIA	CIRC CONCR
	LEN=0035	INSTALLED UNKN

DIR: B TOTAL LEN: 5.686 MI. DIST: 05-4 SR: 3023
 LEFT MUN: HAMILTON T RIGHT MUN: HAMILTON T

Stationing	Segment	Material	Notes
0090/1768	018" DIA	CIRC CONCR	LEN=0045
0090/1210	015" DIA	CIRC CONCR	LEN=0040
019938 FT	0090/0062	018" DIA	CIRC CONCR
	019938 FT	2 0 45033 0 00	0075+52
	0090/0000	LENGTH(AH 2497 BK 2921)	
	0080/2066	018" DIA	CIRC CONCR
	0080/2025	CIRCLE DR	(T445)
LIMESTONE LN (PRDR)	0080/1311	018" DIA	CIRC CONCR
	0080/0793	SANDSTONE LN	(PRDR)
	0080/0538	018" DIA	CIRC CONCR
	0080/0258	018" DIA	CIRC CONCR
2 0 45033 0 00 0046+31	017017 FT		
POSSINGER ST (T307)	0080/0000	LENGTH(AH 2921 BK 2186)	
	0070/1850	036" DIA	CIRC CONCR
PRIVATE DR (PRDR)	0070/1703	LEN=0040	INSTALLED UNKN
	0070/1652	(APRA)	ELMER F POSSINGE
	0070/0916	024" DIA	CIRC CONCR
	0070/0555	LEN=0035	INSTALLED UNKN
	0070/0141	018" DIA	CIRC CONCR
014831 FT	014831 FT	LEN=0045	INSTALLED UNKN
	0070/0000	2 0 45033 0 00	0023+86
	0060/1755	LENGTH(AH 2186 BK 2438)	
	0060/1755	024" DIA	CIRC CONCR
	0060/1229	LEN=0060	INSTALLED UNKN
NORTH EASTON BELMONT PK (SR3018 SEG 0200/1859)	0060/1354	018" DIA	CIRC CONCR
	0060/1229	LEN=0035	INSTALLED UNKN
		018" DIA	CIRC CONCR

DIR: B TOTAL LEN: 5.686 MI. DIST: 05-4 SR: 3023
 LEFT MUN: HAMILTON T RIGHT MUN: HAMILTON T

Stationing	Length	Material	Notes
012393 FT	0060/0665	LEN=0055 INSTALLED UNKN 015" DIA CIRC METAL	
012393 FT	0060/0242	LEN=0060 INSTALLED UNKN 2 0 45033 0 00 0000+00	
012393 FT	012393 FT	HAMILTON EAST RD (SR2012 SEG 0110/0522)	
012393 FT	0060/0000	NC RI INTER-BK HAMILTON EAST RD (SR2012 SEG 0110/0522)	
HAMILTON EAST RD (SR2012 SEG 0110/0087)	0050/3027	LTH AH 002438 BK 000100 7054/0000 INTER-AHD HAMILTON EAST RD (SR2012 SEG 0110/0087)	
	0050/2835	015" DIA CIRC METAL	
	0050/2625	LEN=0120 INSTALLED UNKN 018" DIA CIRC METAL	
	0050/2419	LEN=0090 INSTALLED UNKN 018" DIA CIRC METAL	
	0050/1970	LEN=0035 INSTALLED UNKN 018" DIA CIR PLASTIC	
	0050/1827	LEN=0035 INSTALLED UNKN 024" DIA CIR PLASTIC	
	0050/1140	024" DIA CIR PLASTIC LEN=0035 INSTALLED UNKN	
1 0 00949 7 00 0014+40	009366 FT	009366 FT	
NEYHARTS RD (T300)	0050/0000	5 0050/0000 LENGTH(AH 3027 BK 1354) 018" DIA CIR PLASTIC	
	0040/1300	LEN=0064 INSTALLED UNKN	
	0040/1195	BMS EN 45/3023/0040/1118 1 0 00949 7 00 0011+35	
	0040/1118	KETTLE CK. BMSBG 45/3023/0040/1118	
	0040/0953	GYPSUM RD (T448)	
008012 FT	0040/0595	MANOR DR (SR2010 SEG 0010/0000)	
	008012 FT	1 0 00949 7 00 0000+00 KELLER DR (T234)	
	5 0040/0000	LENGTH(AH 1354 BK 3721) 030" DIA CIRC CONCR	
	0030/3172	LEN=0032 INSTALLED UNKN	
	0030/3050	042"H 29"W METAL ARCH LEN=0030 INSTALLED 1999	

DIR: B TOTAL LEN: 5.686 MI. DIST: 05-4 SR: 3023
 LEFT MUN: HAMILTON T RIGHT MUN: HAMILTON T

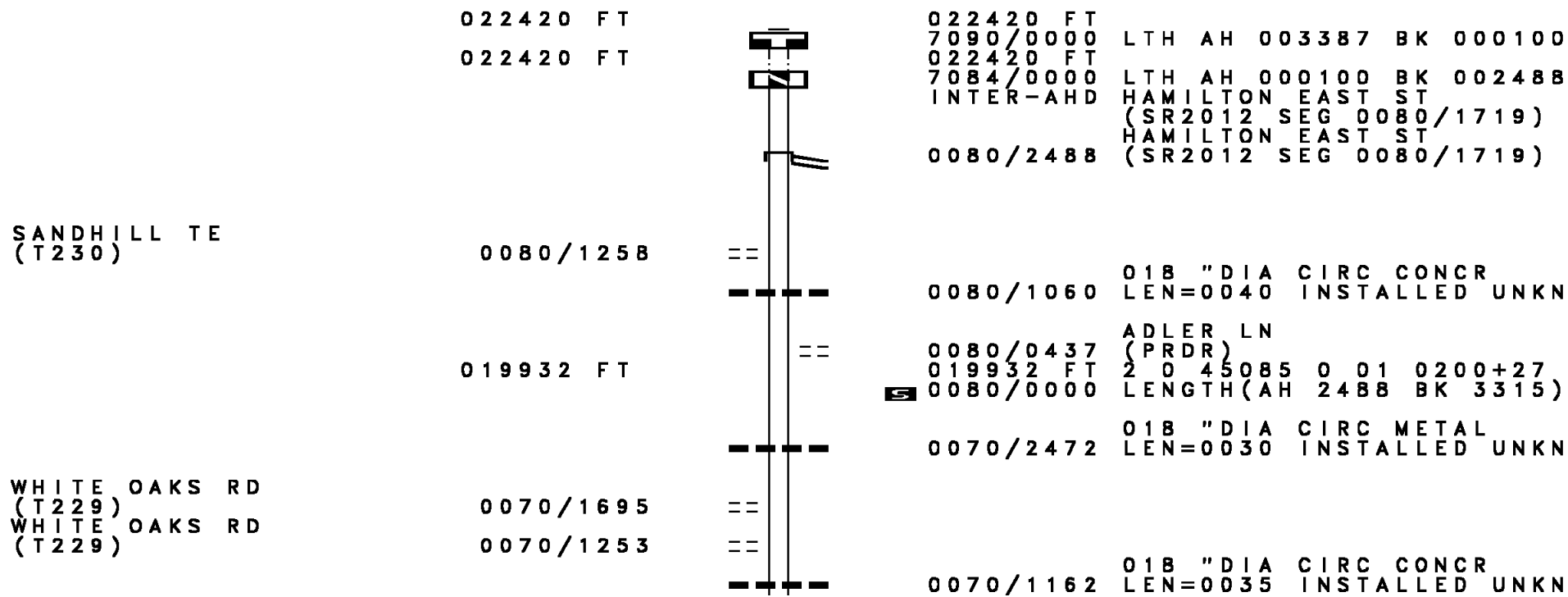
1 0 00949 0 01 0133+70 004291 FT
 BUSH LN
 (T233) 0030/0000

002344 FT

000000 FT

BOSSARDSVILLE RD
 (SR2008 SEG 0030/0000) 0010/0000

	0030/2990	BMS EN 45/3023/0030/2938 BRIDGE POSTED (TONS) 0 0 00000 0 00 0000+00 SGL 15 COMB
	0030/2938 0030/2868	MCMICHAELS BMSBG 45/3023/0030/2938 BRIDGE POSTED (TONS) MILL RACE
	0030/2854	STRUCTURE LENGTH 14 FT BMSID 45/3023/0030/2854
	0030/2291	018 " DIA CIRC METAL LEN=0035 INSTALLED UNKN
	0030/1920	018 " DIA CIRC PLASTIC LEN=0030 INSTALLED 2006
	0030/1309	018 " DIA CIRC CONCR LEN=0030 INSTALLED UNKN
	0030/0409 004291 FT	018 " DIA CIRC CONCR LEN=0025 INSTALLED UNKN
	0030/0000	LENGTH(AH 3721 BK 1947) 018 " DIA CIRC METAL
	0020/1893	LEN=0040 INSTALLED UNKN
	0020/0863	018 " DIA CIRC CONCR LEN=0030 INSTALLED UNKN
	0020/0000	1 0 00949 0 00 0135+50 ARNOLD ST (T232) LENGTH(AH 1947 BK 2344)
	0010/1666	018 " DIA CIRC CONCR LEN=0035 INSTALLED UNKN
	0010/1332	018 " DIA CIRC CONCR LEN=0030 INSTALLED UNKN
	0010/1036	018 " DIA CIRC CONCR LEN=0036 INSTALLED UNKN
	000000 FT NC MI	1 0 00949 0 00 0112+24 DDLE EASTON BELMONT PK BOSSARDSVILLE RD (SR2008 SEG 0030/0000) MFC BEGIN = D
	0010/0000	LENGTH(AH 2344 BK 0000)



DIR: B TOTAL LEN: 4.246 MI. DIST: 05-4 SR: 3022
 LEFT MUN: HAMILTON T RIGHT MUN: HAMILTON T

Location / Segment	Start Station	End Station	Length (FT)	Notes
ASH CT (T228)	0070/0860			
ASH CT (T228)	0070/0685			
NEOLA RD (SR3021 SEG 0030/1476)	0070/0000	0070/0397	016617 FT	018" DIA CIRC METAL LEN=0020 INSTALLED UNKN 2 0 45085 0 01 0166+70 NEOLA RD (SR3021 SEG 0030/1476) LENGTH(AH 3315 BK 2890)
		0060/1091		EUGENE DR (T241)
	013727 FT	0060/0005	013727 FT	015" DIA CIRC CONCR LEN=0052 INSTALLED UNKN 2 0 45085 0 01 0137+77 STRAWBERRY HILL RD (T221)
		0050/1363		057"H 38"W METAL ARCH LEN=0040 INSTALLED 1998
MILLS RD (T222)	0050/1241	0050/1171		015" DIA CIRC CONCR LEN=0032 INSTALLED UNKN
	011539 FT	011539 FT		017"H 13"W METAL ARCH LEN=0035 INSTALLED 1997 VANBUSKIRK DR (T460)
		0040/1921		054" DIA CIRC METAL LEN=0040 INSTALLED UNKN
		0040/0663		BMSSEN 45/3022/0040/0595 2 0 45085 0 01 0088+62 MCMICHAEL CREEK
	008855 FT	0040/0595	008855 FT	BMSBG 45/3022/0040/0595 2 0 45085 0 01 0088+62
		0040/0000		LENGTH(AH 2684 BK 3581)

EXTRACT DATE: 12/18/2023
PRINT DATE: 12/19/2023

ROADWAY MANAGEMENT SYSTEM
SLD COUNTY/SR - ANNUAL PRINT

PAGE NUMBER: 401
COUNTY: MONROE

DIR: B TOTAL LEN: 4.246 MI.
LEFT MUN: HAMILTON T

DIST: 05-4 SR: 3022
RIGHT MUN: HAMILTON T

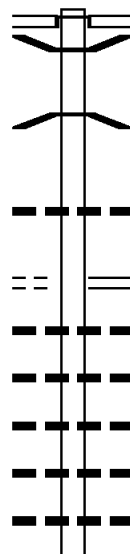
Stationing	Description	Material/Specs
	HAMILTON CHESTNUT HILL T	
0030/3551	024 " DIA CIRC CONCR	
0030/3500	LEN=0035 INSTALLED UNKN	
==		
	HICKORY LN (T436)	
0030/0740	018 " DIA CIRC CONCR	LEN=0035 INSTALLED UNKN
0030/0420	018 " DIA CIRC CONCR	LEN=0040 INSTALLED UNKN
0030/0270	018 " DIA CIRC CONCR	LEN=0032 INSTALLED UNKN
0030/0039	BMS EN 45/3022/0030/0000	2 0 45085 0 00 0053+05
005274 FT	T. MCMICHAEL BMSBG 45/3022/0030/0000	LENGTH(AH 3581 BK 2767)
S		
0020/2193	MCILHANEY RD (T434)	
0020/2174	018 " DIA CIRC METAL	LEN=0045 INSTALLED UNKN
0020/1279	015 " DIA CIRC CONCR	LEN=0028 INSTALLED UNKN
==		
	018 " DIA CIRC METAL	
0020/0266	LEN=0050 INSTALLED UNKN	
002507 FT	2 0 45085 0 00 0025+51	
S		
0020/0000	LENGTH(AH 2767 BK 2507)	
0010/2174	018 " DIA CIRC CONCR	LEN=0045 INSTALLED UNKN
==		
	GREENVIEW DR	
0010/0520	SR 0209 SH (SR 0209 SEG 0180/0000)	
000000 FT	MFC BEGIN = E	
000000 FT	NC GR	2 0 45085 0 00 0000+00
S		
0010/0000	LENGTH(AH 2507 BK 0000)	

LAMPLIGHT DR (TWP)

028631 FT

028631 FT
 INTER-AHD

LC TO/FROM CAYS RD
 (T488)
 SR 0715 SH
 (SR0715 SEG 0160/0000)
 BMSSEN 45/3021/0110/1479
 0 0 00000 0 00 0000+00
 APPENZELL CK
 BMSBG 45/3021/0110/1479



1 1 05767 0 00 0058+85 026688 FT
 MILLER RD (NORTH)
 (T678) 0110/0000

0110/0296 024 " DIA CIRC CONCR
 026688 FT LEN=0044 INSTALLED UNKN
 GOLDEN SLIPPER RD
 (SR3028 SEG 0020/0000)
 0110/0000 LENGTH(AH 1943 BK 3881)
 024 " DIA CIRC CONCR
 0100/3550 LEN=0040 INSTALLED UNKN
 026 " DIA CIRC METAL
 0100/3100 LEN=0030 INSTALLED UNKN
 016 " DIA CIRC CONCR
 0100/2730 LEN=0030 INSTALLED UNKN
 016 " DIA CIRC CONCR
 0100/2379 LEN=0030 INSTALLED 1999
 016 " DIA CIRC CONCR
 0100/2160 LEN=0030 INSTALLED UNKN
 016 " DIA CIRC CONCR

DIR: B TOTAL LEN: 5.423 MI. DIST: 05-4 SR: 3021
 LEFT MUN: JACKSON T RIGHT MUN: JACKSON T

1 1 05767 0 00 0023+54 022807 FT
 SMITH HILL RD
 (SR3026 SEG 0050/2513) 0100/0000

0100/1600	LEN=0035	INSTALLED UNKN
	018 "DIA	CIRC CONCR
0100/1476	LEN=0030	INSTALLED UNKN
	018 "DIA	CIRC CONCR
0100/1272	LEN=0040	INSTALLED UNKN
	016 "DIA	CIRC CONCR
0100/0606	LEN=0040	INSTALLED UNKN
022807 FT		
0100/0000	LENGTH(AH 3881 BK 2316)	
	018 "DIA	CIRC CONCR
0090/2214	LEN=0045	INSTALLED UNKN
	018 "DIA	CIRC CONCR
0090/1403	LEN=0030	INSTALLED UNKN
	016 "DIA	CIRC CONCR
0090/1114	LEN=0040	INSTALLED UNKN
	015 "DIA	CIRC CONCR
0090/0883	LEN=0040	INSTALLED UNKN
	024 "DIA	CIRC CONCR
0090/0718	LEN=0040	INSTALLED UNKN
	015 "DIA	CIRC CONCR
0090/0274	LEN=0030	INSTALLED UNKN
020491 FT	1 1 05767 0 00 0000+00	
0090/0000	LENGTH(AH 2316 BK 2444)	
	018 "DIA	CIRC METAL
0080/1512	LEN=0040	INSTALLED UNKN
	016 "DIA	CIRC METAL
0080/1341	LEN=0030	INSTALLED UNKN
	016 "DIA	CIRC METAL
0080/0970	LEN=0040	INSTALLED UNKN
	018 "DIA	CIR PLASTIC
0080/0520	LEN=0040	INSTALLED 1999
018047 FT	2 0 45021 0 01 0180+88	
	RUNNING VALLEY RD	
	(T434)	
0080/0000	LENGTH(AH 2444 BK 2450)	
	018 "DIA	CIRC CONCR
0070/2380	LEN=0040	INSTALLED UNKN
	024 "DIA	CIRC METAL
0070/1950	LEN=0035	INSTALLED UNKN
	018 "DIA	CIRC METAL
0070/1390	LEN=0030	INSTALLED UNKN

SHERWOOD FORREST RD
 (T455) 0070/1138
 CEMETARY RIDGE RD

DIR: B TOTAL LEN: 5.423 MI. DIST: 05-4 SR: 3021
 LEFT MUN: JACKSON T RIGHT MUN: JACKSON T

(T434)
 2 0 45021 0 01 0156+29 015597 FT
 FIVE SPRINGS RD
 (T434) 0070/0579
 0070/0000

015597 FT
 0070/0000 LENGTH(AH 2450 BK 2778)
 018 " DIA CIRC METAL
 0060/2680 LEN=0050 INSTALLED UNKN
 024 " DIA CIRC METAL
 0060/2440 LEN=0030 INSTALLED UNKN
 NEOLA AV
 (T615)
 0060/1859 030 " DIA CIRC METAL
 0060/1300 LEN=0030 INSTALLED UNKN

2 0 45021 0 01 0128+63 012819 FT
 NEOLA CHURCH RD
 (SR3018 SEG 0120/0000) 0060/0000

0060/0010 018 " DIA CIRC CONCR
 012819 FT LEN=0054 INSTALLED UNKN
 TWIN PINE RD
 (SR3018 SEG 0120/0000)
 0060/0000 LENGTH(AH 2778 BK 2487)
 024 " DIA CIRC METAL
 0050/2080 LEN=0030 INSTALLED UNKN
 016 " DIA CIRC CONCR
 0050/1592 LEN=0030 INSTALLED UNKN
 JACKSON
 0050/1289 HAMILTON T
 WEISS RD
 (PRDR)
 0050/1184 OLSEN RD
 (PRDR)
 0050/0892 (PRDR)

BERTIES RD
 (TWP) 0050/1184
 SABOL RD
 (TWP) 0050/0892
 010332 FT

010332 FT 2 0 45021 0 01 0103+58
 WALTERS RD
 (T226)
 0050/0000 LENGTH(AH 2487 BK 2586)
 0040/1965 BMS EN 45/3021/0040/1926
 2 0 45021 0 00 0096+66
 APPENZELL CR
 0040/1926 BMSBG 45/3021/0040/1926

SPRUCE WOODS RD
 (T224) 0040/1578

0040/1570 018 " DIA CIRC METAL
 LEN=0040 INSTALLED UNKN
 PENNSYLVANIA CREEK RD
 0040/1558 (SR3020 SEG 0010/0000)
 0040/0700 018 " DIA CIR PLASTIC
 LEN=0035 INSTALLED UNKN

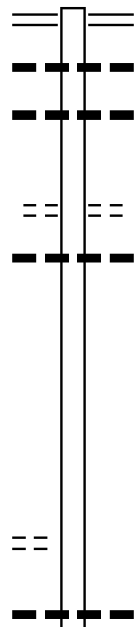
ROCKY LN

DIR: B TOTAL LEN: 5.423 MI. DIST: 05-4 SR: 3021
 LEFT MUN: HAMILTON T RIGHT MUN: HAMILTON T

Location / Segment	Start Station	End Station	Length	Material / Notes
(T223) LC TO T223 RD (CONN) 2 0 45021 0 00 0077+27 YETTER LN (TWP)	0040/0543	0040/0434	007746 FT	
	0040/0000	0030/2380	007746 FT	LENGTH(AH 2586 BK 2448) 016 " DIA CIRC METAL LEN=0030 INSTALLED UNKN
GREEN VIEW DR (SR3022 SEG 0070/0000)	0030/1476	0030/1430	0030/1476	GREEN VIEW DR (SR3022 SEG 0070/0000) 016 " DIA CIRC CONCR LEN=0030 INSTALLED UNKN
EUGENE DR (T241)	0030/0606	0030/0885	0030/1430	016 " DIA CIRC METAL LEN=0035 INSTALLED UNKN
	005298 FT	0030/0274	0030/0885	016 " DIA CIRC METAL LEN=0030 INSTALLED UNKN
		005298 FT	005298 FT	2 0 45021 0 00 0052+97
		0030/0000	0030/0274	LENGTH(AH 2448 BK 2587)
ANN ST (T240)	0020/1776	0020/1892	0020/1892	018 " DIA CIRC METAL LEN=0040 INSTALLED UNKN
		0020/1736	0020/1736	018 " DIA CIRC METAL LEN=0025 INSTALLED UNKN
	002711 FT	0020/0572	0020/1736	016 " DIA CIRC METAL LEN=0025 INSTALLED UNKN
		002711 FT	0020/0572	2 0 45021 0 00 0027+12
		0020/0000	0020/0572	LENGTH(AH 2587 BK 2711)
		0010/2100	0010/2100	014 " DIA CIRC METAL LEN=0025 INSTALLED UNKN
		0010/1525	0010/1525	016 " DIA CIRC CONCR LEN=0035 INSTALLED UNKN
	000000 FT	0010/0581	0010/1525	056 "H 64 "W CONCR ARCH LEN=0040 INSTALLED UNKN
		000000 FT	0010/0581	2 0 45021 0 00 0000+00
			000000 FT	NC NE OLA RD HAMILTON EAST ST (SR2012 SEG 0070/1063) MFC BEGIN = D
		0010/0000	0010/0000	LENGTH(AH 2711 BK 0000)

EXTRACT DATE: 12/18/2023 ROADWAY MANAGEMENT SYSTEM PAGE NUMBER: 396
 PRINT DATE: 12/19/2023 SLD COUNTY/SR - ANNUAL PRINT COUNTY: MONROE
 DIR: B TOTAL LEN: 2.502 MI. DIST: 05-4 SR: 3020
 LEFT MUN: HAMILTON T RIGHT MUN: HAMILTON T

013211 FT



013211 FT HAMILTON EAST RD
 0050/3405 (SR2012 SEG 0110/0000)
 018 "DIA CIRC CONCR
 0050/3375 LEN=0052 INSTALLED UNKN
 015 "DIA CIR PLASTIC
 0050/3158 LEN=0008 INSTALLED 1998

NEYHART RD
 0050/2236 (T300)
 015 "DIA CIR PLASTIC
 0050/2216 LEN=0050 INSTALLED UNKN

009806 FT

009806 FT 2 0 45073 0 01 0099+01
 0050/0000 LENGTH(AH 3405 BK 2335)

SAW MILL RD
 (T227)

0040/1141

048 "DIA CIRC METAL
 0040/0523 LEN=0035 INSTALLED UNKN

DIR: B TOTAL LEN: 2.502 MI. DIST: 05-4 SR: 3020
 LEFT MUN: HAMILTON T RIGHT MUN: HAMILTON T

007471 FT		007471 FT	2 0 45073 0 01 0075+73 021"H 15"W METAL ARCH LEN=0060 INSTALLED 2000 FOUNDRY ST (T231)
		S 0040/0000	LENGTH(AH 2335 BK 2496)
004975 FT		S 004975 FT	2 0 45073 0 01 0050+33 LENGTH(AH 2496 BK 2562)
		0030/0000	018 "DIA CIRC PLASTIC
		0020/2277	LEN=0045 INSTALLED UNKN
		0020/1882	018 "DIA CIRC PLASTIC LEN=0045 INSTALLED UNKN
		0020/1646	015 "DIA CIRC CONCR LEN=0034 INSTALLED UNKN
		0020/1104	018 "DIA CIRC CONCR LEN=0050 INSTALLED UNKN
		0020/0887	018 "DIA CIRC PLASTIC LEN=0040 INSTALLED UNKN
002413 FT		S 002413 FT	2 0 45073 0 01 0025+18 LENGTH(AH 2562 BK 2413)
		0020/0000	018 "DIA CIRC CONCR
		0010/2020	LEN=0035 INSTALLED UNKN
		0010/1512	018 "DIA CIRC CONCR LEN=0035 INSTALLED UNKN
		0010/1159	018 "DIA CIRC CONCR LEN=0035 INSTALLED UNKN
SMILEY LN (T225)		0010/0817	012 "DIA CIRC METAL LEN=0040 INSTALLED UNKN
		0010/0739	BMSFN 45/3020/0010/0676 2 0 45073 0 00 0006+59 APPENZELL CK
		0010/0676	BMSBG 45/3020/0010/0676 018 "DIA CIRC CONCR
000000 FT		0010/0334	LEN=0050 INSTALLED UNKN
		000000 FT	2 0 45073 0 00 0000+00 NEOLA RD (SR3021 SEG 0040/1558) NC PENNSYLVANIA CREEK RD MFC BEGIN = E
NEOLA RD (SR3021 SEG 0040/1558)		S 0010/0000	LENGTH(AH 2413 BK 0000)

EXTRACT DATE: 12/18/2023 ROADWAY MANAGEMENT SYSTEM PAGE NUMBER: 394
PRINT DATE: 12/19/2023 SLD COUNTY/SR - ANNUAL PRINT COUNTY: MONROE
DIR: B TOTAL LEN: .000 MI. DIST: 05-4 SR: 3019
LEFT MUN: HAMILTON T RIGHT MUN: HAMILTON T

000000 FT

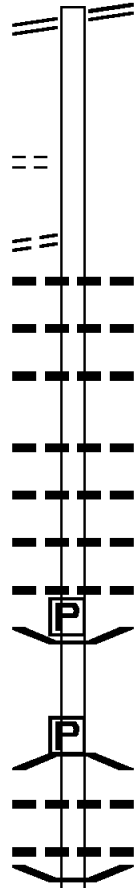


000000 FT
7010/0000 LENGTH(AH 2994 BK 0000)

RIM ROCK DR 028786 FT
 (SR3023 SEG 0060/1354) 0200/1859

BAABE LN
 (PRDR) 0200/0331
 NORTH EASTON BELMONT PK 026927 FT
 (T306) 0200/0000

024365 FT



028786 FT RIM ROCK DR
 0200/1859 (SR3023 SEG 0060/1354)

026927 FT	2 0 45047	1 00 0000+00
	NC NO	NORTH EASTON BELMONT PK
0200/0000	LENGTH(AH 1859 BK 2562)	
	015 " DIA CIRC CONCR	
0190/2550	LEN=0050	INSTALLED UNKN
	018 " DIA CIRC CONCR	
0190/2150	LEN=0035	INSTALLED UNKN
	024 " DIA CIRC METAL	
0190/1671	LEN=0035	INSTALLED UNKN
	024 " DIA CIRC CONCR	
0190/0840	LEN=0035	INSTALLED UNKN
	018 " DIA CIRC CONCR	
0190/0520	LEN=0036	INSTALLED UNKN
	036 " DIA CIRC METAL	
0190/0471	LEN=0030	INSTALLED UNKN
	015 " DIA CIRC CONCR	
0190/0280	LEN=0024	INSTALLED UNKN
	BMSSEN 45/3018/0190/0000	
0190/0018	BRIDGE POSTED (TONS)	
024365 FT	2 0 45047	0 00 0171+45
	SGL	15 COMB
	KETTLE CK.	
	BMSBG 45/3018/0190/0000	
0190/0000	LENGTH(AH 2562 BK 1441)	
	018 " DIA CIRC METAL	
0180/1150	LEN=0035	INSTALLED UNKN
	015 " DIA CIRC CONCR	
0180/0946	LEN=0036	INSTALLED UNKN
	BMSSEN 45/3018/0180/0766	

EXTRACT DATE: 12/18/2023
PRINT DATE: 12/19/2023

ROADWAY MANAGEMENT SYSTEM
SLD COUNTY/SR - ANNUAL PRINT

PAGE NUMBER: 392
COUNTY: MONROE

DIR: B TOTAL LEN: 5.452 MI.
LEFT MUN: HAMILTON T

DIST: 05-4 SR: 3018
RIGHT MUN: HAMILTON T

MUTTON HOLLOW RD
(T305)

0180/0090
022924 FT

MEYER LN
(PRDR)

0170/2665

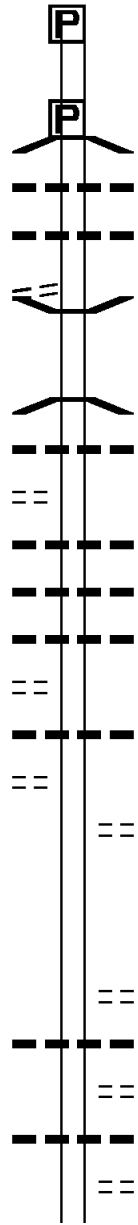
DEPUE LN
(T335)

0170/1430

SHARRICK CT
(T459)

0170/0977

019590 FT



0180/0781 BRIDGE POSTED (TONS)
0 0 00000 0 00 0000+00
SGL 15 COMB

0180/0766 BMSBG 45/3018/0180/0766
018 "DIA CIRC CONCR

0180/0328 LEN=0035 INSTALLED UNKN
018 "DIA CIRC CONCR

0180/0176 LEN=0040 INSTALLED UNKN

NC MUTTON HOLLOW RD
0180/0022 BMSBG 45/3018/0180/0000
022924 FT 2 0 45047 0 00 0157+08

0180/0000 KETTLE CK.
BMSBG 45/3018/0180/0000

0170/3086 LENGTH(AH 1441 BK 3334)
024 "DIA CIRC CONCR

0170/2119 LEN=0035 INSTALLED UNKN
018 "DIA CIRC METAL

0170/1695 LEN=0030 INSTALLED UNKN
024 "DIA CIRC CONCR

0170/1516 LEN=0030 INSTALLED UNKN
024 "DIA CIRC METAL

0170/1188 LEN=0035 INSTALLED UNKN
024 "DIA CIRC CONCR

0170/0911 SENECA TR
(PRDR)

019590 FT 2 0 45047 0 00 0123+76
NC SE TIZER RD

0170/0000 NEYHARTS RD
(T300)

0160/2824 LENGTH(AH 3334 BK 2979)
024 "DIA CIRC METAL

0160/2456 LEN=0040 INSTALLED UNKN
HELEN ST

0160/2300 (T330)
036 "DIA CIRC CONCR

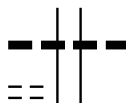
0160/2090 LEN=0036 INSTALLED UNKN
EDWIN LN

(T329)

DIR: B TOTAL LEN: 5.452 MI. DIST: 05-4 SR: 3018
 LEFT MUN: HAMILTON T RIGHT MUN: HAMILTON T

TWIN PINE RD
 (T304)

0160/1143



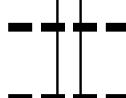
0160/1385 024 " DIA CIRC METAL
 LEN=0030 INSTALLED UNKN

016611 FT

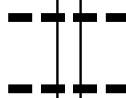


0160/0025 024 " DIA CIRC CONCR
 LEN=0025 INSTALLED UNKN
 016611 FT 2 0 45047 0 00 0093+97
 HAMILTON
 JACKSON T

5 0160/0000 LENGTH(AH 2979 BK 2020)



0150/1712 036 " DIA CIRC METAL
 LEN=0040 INSTALLED UNKN



0150/1110 018 " DIA CIRC CONCR
 LEN=0050 INSTALLED UNKN



0150/0461 018 " DIA CIRC CONCR
 LEN=0035 INSTALLED UNKN



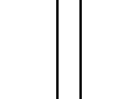
0150/0160 018 " DIA CIRC METAL
 LEN=0070 INSTALLED UNKN

014591 FT



0150/0024 018 " DIA CIRC CONCR
 LEN=0035 INSTALLED UNKN

5 0150/0000 LENGTH(AH 2020 BK 2500)

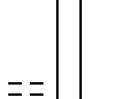


0140/2440 018 " DIA CIRC METAL
 LEN=0030 INSTALLED UNKN



0140/2130 018 " DIA CIRC CONCR
 LEN=0040 INSTALLED UNKN

012091 FT

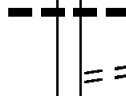


0140/0152 018 " DIA CIR PLASTIC
 LEN=0035 INSTALLED 1998

5 0140/0000 LENGTH(AH 2500 BK 2352)

PINE MOUNTAIN RD
 (TWP)

0130/1100



0130/0430 018 " DIA CIRC CONCR
 LEN=0035 INSTALLED UNKN

009739 FT

5 009739 FT 2 0 45047 0 00 0024+38
 WALTERS RD
 (T396)

DIR: B TOTAL LEN: 5.452 MI. DIST: 05-4 SR: 3018
 LEFT MUN: JACKSON T RIGHT MUN: JACKSON T

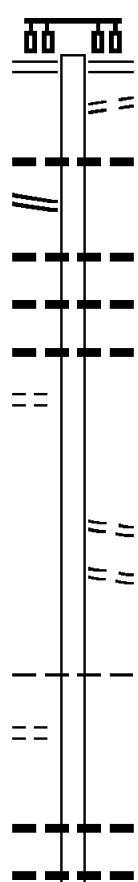
Location / Stationing	Item ID	Description
	0130/0000	LENGTH(AH 2352 BK 2493) 024 " DIA CIRC CONCR
	0120/2482	LEN=0030 INSTALLED UNKN 024 " DIA CIRC CONCR
	0120/2289	LEN=0030 INSTALLED UNKN
007246 FT		
	007246 FT	2 0 45047 0 00 0000+00 NC TW IN PINE RD NEOLA RD (SR3021 SEG 0060/0000)
	0120/0000	LENGTH(AH 2493 BK 2999)
	0110/2343	BMS EN 45/3018/0110/2327 2 0 45095 0 00 0042+50 APPENZELL CK
	0110/2305	BMS BG 45/3018/0110/2327 024 " DIA CIRC METAL
REDWOOD LN (PRDR)	0110/1866	LEN=0030 INSTALLED UNKN
DEEP WOODS LN (PRDR)	0110/1181	024 " DIA CIRC METAL LEN=0035 INSTALLED UNKN
004247 FT	0110/0396	018 " DIA CIRC METAL LEN=0035 INSTALLED UNKN 004247 FT 2 0 45095 0 00 0042+50 VILLAGE: NEOLA SPRUCE WOODS RD (T417)
MAGNOLIA LN (TWP)	0100/1596	LENGTH(AH 2999 BK 1878) 018 " DIA CIR PLASTIC
	0100/1798	LEN=0070 INSTALLED UNKN
	0100/1124	042 " DIA CIR PLASTIC LEN=0040 INSTALLED UNKN
002369 FT	002369 FT	2 0 45095 0 00 0024+26 MCLHANEY RD (T431)
	0100/0000	LENGTH(AH 1878 BK 2337)

DIR: B TOTAL LEN: 5.452 MI. DIST: 05-4 SR: 3018
 LEFT MUN: JACKSON T RIGHT MUN: JACKSON T

HEDGEROW DR
 (TWP)

Stationing	Description	Material	Length	Notes
0092/2287	018 " DIA	CIRC METAL	LEN=0030	INSTALLED UNKN
0092/2131	018 " DIA	CIRC METAL	LEN=0030	INSTALLED UNKN
0092/1803	018 " DIA	CIRC METAL	LEN=0035	INSTALLED UNKN
0092/1657	018 " DIA	CIRC METAL	LEN=0035	INSTALLED UNKN
000032 FT	0092/0411	018 " DIA	LEN=0030	INSTALLED UNKN
	000032 FT	2 0 45095	0 00	0001+91
	INTER-BK	NC NE	OLA CHURCH RD	EFFORT NEOLA RD
			(TWP)	
000032 FT	0092/0000		LENGTH(AH 2337 BK 0191)	
000032 FT	000032 FT		LENGTH(AH 0191 BK 2212)	
000032 FT	7090/0000		LENGTH(AH 2212 BK 2050)	
000032 FT	7080/0000		LENGTH(AH 2050 BK 3087)	
000032 FT	7070/0000		LENGTH(AH 3087 BK 2567)	
000032 FT	7060/0000		LENGTH(AH 2567 BK 0290)	
000032 FT	7050/0000		LENGTH(AH 0290 BK 0032)	
000032 FT	7044/0000		BMSSEN 45/3018/0042/0000	EFFORT NEOLA RD
	INTER-AHD		(TWP)	
000000 FT	0042/0032	CHESTNUTHILL T	2 0 45099	0 00 0115+41
	INTER-BK	NC EF	FORT NEOLA RD	EFFORT NEOLA RD
			(TWP)	
			MCMICHAELS	
			BMSBG 45/3018/0042/0000	
			MFC BEGIN = E	
000000 FT	0042/0000		LENGTH(AH 0032 BK 2843)	
000000 FT	000000 FT		LENGTH(AH 2843 BK 2756)	
000000 FT	7040/0000		LENGTH(AH 2756 BK 3461)	
000000 FT	7030/0000		LENGTH(AH 3461 BK 2496)	
000000 FT	7020/0000		LENGTH(AH 2496 BK 0000)	
000000 FT	7010/0000		LENGTH(AH 2496 BK 0000)	

DIR: B TOTAL LEN: 6.089 MI. DIST: 05-4 SR: 3017
 LEFT MUN: CHESTNUTHILL T RIGHT MUN: CHESTNUTHILL T

	032152 FT		032152 FT SR 0209 SH (SR0209 SEG 0200/0000)
			0130/2139 TO 0209/0200 SH
			0130/2090 (CONN)
			024 " DIA CIRC CONCR
			0130/1970 LEN=0098 INSTALLED UNKN
			0130/1675 018 " DIA CIRC CONCR
			LEN=0048 INSTALLED UNKN
			024 " DIA CIRC CONCR
			0130/1400 LEN=0040 INSTALLED UNKN
			018 " DIA CIRC CONCR
			0130/0945 LEN=0060 INSTALLED UNKN
			030013 FT 1 0 00930 0 00 0136+35
			MEADOWLAKE RD
			(T383)
			5 0130/0000 LENGTH (AH 2139 BK 3753)
			BONSER RD
			0120/3652 (T631)
			0120/2208 CHESTNUTHILL
			ROSS T
			0120/0860 018 " DIA CIRC CONCR
			LEN=0045 INSTALLED UNKN
			018 " DIA CIRC CONCR
			0120/0485 LEN=0045 INSTALLED 1999

WYE
 (SR9101 SEG 0010/0225) 0130/1953

WOODSTOCK DR
 (TWP) 0130/0826

EVERGREEN CT
 (T439) 0120/1961

DIR: B TOTAL LEN: 6.089 MI. DIST: 05-4 SR: 3017
 LEFT MUN: ROSS T RIGHT MUN: ROSS T

Stationing	Segment	Material	Length	Notes
026260 FT	0120/0055	018" DIA CIRC CONCR	LEN=0045	INSTALLED 1999
	0120/0008	018" DIA CIRC CONCR	LEN=0045	INSTALLED 1999
	026260 FT	1 0 00930 0 00 0098+79		MEIXELL VALLEY RD (T361)
	0120/0000	LENGTH(AH 3753 BK 1852)		
	0110/1830	018" DIA CIRC CONCR	LEN=0056	INSTALLED UNKN
	0110/1320	036" DIA CIRC CONCR	LEN=0080	INSTALLED UNKN
	0110/1065	030" DIA CIRC CONCR	LEN=0076	INSTALLED UNKN
	0110/0670	024" DIA CIRC CONCR	LEN=0060	INSTALLED UNKN
024408 FT	024408 FT	1 0 00930 0 00 0080+27		
	0110/0000	LENGTH(AH 1852 BK 2472)		
FLYTE RD (T375)	0100/1347	012" DIA CIRC METAL	LEN=0060	INSTALLED UNKN
	0100/0797	BONSER RD (T365)		
021936 FT	0100/0100	036" DIA CIRC CONCR	LEN=0140	INSTALLED UNKN
	021936 FT	1 0 00930 0 00 0055+93		
	0100/0000	LENGTH(AH 2472 BK 3230)		
	0090/3110	015" DIA CIRC CONCR	LEN=0060	INSTALLED UNKN
	0090/2820	015" DIA CIRC CONCR	LEN=0080	INSTALLED UNKN
	0090/2273	018" DIA CIRC CONCR	LEN=0035	INSTALLED 1999
	0090/2232	ANCHORAGE RD (T384)		
	0090/1611	BMS EN 45/3017/0090/1598	0 0 00000 0 00 0000+00	
	0090/1598	LAKE CREEK BMSBG 45/3017/0090/1598		
HILDABRANT DR (TWP)	0090/0609	BRICK CHURCH RD (T210)		
018706 FT	018706 FT	1 0 00930 0 00 0022+60		

DIR: B TOTAL LEN: 6.089 MI. DIST: 05-4 SR: 3017
 LEFT MUN: ROSS T RIGHT MUN: ROSS T

ROADWAY	SEGMENT	LENGTH	DESCRIPTION
KUNKLETOWN RD (SR3004 SEG 0210/1826)	0080/0368		
HERBST AV (TWP)	0080/0117 017906 FT		
	0090/0000		NC SR 3017 SH HAMILTON SOUTH ST (SR2012 SEG 0010/0000) LENGTH(AH 3230 BK 0800)
	0080/0345		018 "DIA CIRC CONCR LEN=0042 INSTALLED UNKN
	0070/2170	017906 FT	1 1 02734 0 00 0000+00 LAKE RD (SR3004 SEG 0230/0000) ROSS HAMILTON T LENGTH(AH 0800 BK 2324) BMSSEN 45/3017/0070/2147 0 0 00000 0 00 0000+00 LAKE CREEK
	0070/2147		BMSBG 45/3017/0070/2147 018 "DIA CIRC CONCR
	0070/2040		LEN=0096 INSTALLED UNKN
	0070/1640		018 "DIA CIRC METAL LEN=0050 INSTALLED UNKN
	0070/0619		EAST TERRACE DR (T202) HAMILTON
	0070/0618		ROSS T
	0070/0470		018 "DIA CIRC METAL LEN=0040 INSTALLED UNKN
	0070/0320		ROSS HAMILTON T
HILLSIDE RD (T201)	0070/0315 015582 FT		
	0070/0000	015582 FT	1 0 00930 0 00 0000+00 CHERRY VALLEY AV (SR2004 SEG 0010/0000) LENGTH(AH 2324 BK 1629) 024 "DIA CIRC CONCR
	0060/1229		LEN=0045 INSTALLED UNKN
FAULSTICK RD (T200)	0060/1211		
	0060/0734		FROM 8017/0260 SH (CONN) RAMP A RD
	0060/0629		(SR8017 SEG 0260/0533)
	0060/0595		RAMP B RD (SR8017 SEG 0250/0000)

EXTRACT DATE: 12/18/2023
PRINT DATE: 12/19/2023

ROADWAY MANAGEMENT SYSTEM
SLD COUNTY/SR - ANNUAL PRINT

PAGE NUMBER: 385
COUNTY: MONROE

DIR: B TOTAL LEN: 6.089 MI.
LEFT MUN: HAMILTON T

DIST: 05-4 SR: 3017
RIGHT MUN: HAMILTON T

Stationing	Description	Material	Length	Notes
013953 FT		MFC BEGIN = C		
		TO 8017/0250 SH		
		(CONN)		
013953 FT		1 0 00165 0 01 0138+59		
0060/0000		LENGTH(AH 1629 BK 2230)		
011723 FT		LOWER CHERRY VALLEY RD		
		(SR2002 SEG 0010/0000)		
		018 "DIA CIRC METAL		
011723 FT		LEN=0030 INSTALLED UNKN		
		1 0 00165 0 01 0116+47		
		HAMILTON		
		ROSS T		
0050/0000		LENGTH(AH 2230 BK 3805)		
0040/3522		018 "DIA CIRC CONCR		
		LEN=0040 INSTALLED UNKN		
		018 "DIA CIR PLASTIC		
0040/3220		LEN=0025 INSTALLED 2001		
		012 "DIA CIRC CONCR		
0040/2830		LEN=0040 INSTALLED UNKN		
		036 "DIA CIRC CONCR		
0040/2520		LEN=0030 INSTALLED UNKN		
		012 "DIA CIRC CONCR		
0040/2290		LEN=0030 INSTALLED UNKN		
		012 "DIA CIRC CONCR		
0040/1850		LEN=0030 INSTALLED UNKN		
		024 "DIA CIRC METAL		
0040/1490		LEN=0030 INSTALLED UNKN		
		024 "DIA CIRC CONCR		
0040/1250		LEN=0040 INSTALLED UNKN		
		024 "DIA CIR PLASTIC		
0040/1000		LEN=0030 INSTALLED UNKN		
007918 FT		007918 FT 1 0 00165 0 01 0078+52		
		NC HAMILTON SOUTH ST		
0040/0000		LENGTH(AH 3805 BK 1933)		
		036 "DIA CIRC METAL		
0030/1800		LEN=0040 INSTALLED UNKN		
		018 "DIA CIRC METAL		
0030/1517		LEN=0040 INSTALLED UNKN		
		018 "DIA CIRC CONCR		
0030/1000		LEN=0045 INSTALLED UNKN		

FORD RD
(PRDR)

MT EATON RD
(SR3015 SEG 0010/0000) 0030/1189

DIR: B TOTAL LEN: 6.089 MI. DIST: 05-4 SR: 3017
 LEFT MUN: ROSS T RIGHT MUN: ROSS T

Address	Length (FT)	Material	Notes
HEMLOCK LN (T376)	005985	018" DIA CIRC CONCR	LEN=0040 INSTALLED UNKN
	0030/0000	018" DIA CIR PLASTIC	LEN=0040 INSTALLED UNKN
	0020/3420	012" DIA CIRC METAL	LENGTH(AH 1933 BK 3725)
	0020/2985	018" DIA CIRC CONCR	LEN=0050 INSTALLED UNKN
	0020/2000	018" DIA CIRC METAL	LEN=0050 INSTALLED UNKN
TOWNSHIP 0377 RT (T377)	0020/0809	018" DIA CIRC CONCR	LEN=0048 INSTALLED UNKN
	0020/0770	ROSS COMMON	STRUCTURE LENGTH 16 FT
	0020/0378	BMSID 45/3017/0020/0250	
1 0 00165 0 01 0022+70 MOUNTAIN RD (T353)	002260	018" DIA CIRC CONCR	LEN=0054 INSTALLED UNKN
	0020/0000	018" DIA CIRC METAL	LEN=0050 INSTALLED UNKN
	0010/1300	024" DIA CIRC METAL	LEN=0040 INSTALLED UNKN
	0010/1200	024" DIA CIRC METAL	LEN=0040 INSTALLED UNKN
	0010/0995	024" DIA CIRC METAL	LEN=0040 INSTALLED UNKN
	0010/0387	024" DIA CIRC METAL	LEN=0050 INSTALLED UNKN
	0010/0316	(CONN)	RAMP E C RD
	0010/0246	(SR8013 SEG 0500/0367)	
	0010/0179	024" DIA CIRC METAL	LEN=0040 INSTALLED UNKN
000000 FT	000000	1 0 00165 0 00 0000+00	
		NC SR 3017 SH	BROADWAY ST
		INTER-BK	(SR1007 SEG 0020/2530)
			MFC BEGIN = D
			BK-NORTHAMPTON (48)
			LEN=0040 INSTALLED UNKN

DIR: B TOTAL LEN: 6.811 MI. DIST: 05-4 SR: 3016
 LEFT MUN: CHESTNUTHILL T RIGHT MUN: CHESTNUTHILL T

Address	Start	End	Length	Material	Notes
	035964	035964	0 FT	INTER-AHD	
	0150/1247	0150/1060	187 FT	018" DIA CIR PLASTIC	LEN=0050 INSTALLED 2007
	0150/0078	034717	33189 FT	018" DIA CIR PLASTIC	LEN=0035 INSTALLED 2007
20450420010221+77 PINE TREE TE (T650)	0150/0000	034717	33717 FT	018" DIA CIRC METAL	LENGTH(AH 1247 BK 2133) LEN=0040 INSTALLED UNKN
MC MICHAEL'S CT (T648)	0140/1414	0140/1888	474 FT	018" DIA CIR PLASTIC	LEN=0030 INSTALLED 2005
	032584	032584	0 FT		
HAWK TE (T740)	0140/0000	0140/0000	0 FT	015" DIA CIRC METAL	LENGTH(AH 2133 BK 2586) LEN=0047 INSTALLED UNKN
	0130/2553	0130/2301	252 FT	018" DIA CIRC METAL	LEN=0035 INSTALLED UNKN
	0130/2024	0130/2024	0 FT	018" DIA CIRC METAL	LEN=0035 INSTALLED UNKN

EXTRACT DATE: 12/18/2023
PRINT DATE: 12/19/2023

ROADWAY MANAGEMENT SYSTEM
SLD COUNTY/SR - ANNUAL PRINT

PAGE NUMBER: 382
COUNTY: MONROE

DIR: B TOTAL LEN: 6.811 MI.
LEFT MUN: CHESTNUTHILL T

DIST: 05-4 SR: 3016
RIGHT MUN: CHESTNUTHILL T

Stationing	Description	Material	Length
0130/1942	(TWP)	015 " DIA CIR PLASTIC	
0130/1462		LEN=0005 INSTALLED 2007	
0130/0696		018 " DIA CIRC METAL	
		LEN=0030 INSTALLED UNKN	
0130/0579	(TWP)	TERRACE DR	
0130/0036		015 " DIA CIR PLASTIC	
029998 FT		LEN=0010 INSTALLED 2007	
029998 FT		2 0 45042 0 01 0174+84	
0130/0000		LENGTH(AH 2586 BK 2533)	
		018 " DIA CIRC METAL	
0120/2196		LEN=0035 INSTALLED UNKN	
		018 " DIA CIRC METAL	
0120/1932		LEN=0030 INSTALLED UNKN	
		018 " DIA CIRC METAL	
0120/1471		LEN=0035 INSTALLED UNKN	
		018 " DIA CIRC METAL	
0120/0894		LEN=0030 INSTALLED UNKN	
		018 " DIA CIRC METAL	
0120/0803		LEN=0030 INSTALLED UNKN	
0120/0160		BMS EN 45/3016/0120/0141	
		2 0 45042 0 01 0150+86	
0120/0141		SUGAR HOLLOW	
027465 FT		BMSBG 45/3016/0120/0141	
0120/0000		LENGTH(AH 2533 BK 0858)	
		018 " DIA CIR PLASTIC	
0110/0326		LEN=0005 INSTALLED 2007	
0110/0077		BMS EN 45/3016/0110/0064	
		2 0 45042 0 01 0141+35	
0110/0064		T. SUGAR HOL.	
026607 FT		BMSBG 45/3016/0110/0064	
		2 0 45042 0 01 0141+20	
		NC SUGAR HOLLOW RD	
		SUGAR HOLLOW RD	
0110/0000		(SR3011 SEG 0050/1582)	
		LENGTH(AH 0858 BK 2477)	
0100/1914		018 " DIA CIRC METAL	
		LEN=0040 INSTALLED UNKN	
0100/1578		018 " DIA CIRC METAL	
		LEN=0040 INSTALLED UNKN	
0100/0949		021 " H 15 " W METAL ARCH	
		LEN=0040 INSTALLED 2007	
		LYNX LN	
0100/0493		(T816)	

DIR: B TOTAL LEN: 6.811 MI. DIST: 05-4 SR: 3016
 LEFT MUN: CHESTNUTHILL T RIGHT MUN: CHESTNUTHILL T

Left Side Data	Right Side Data
2 0 45055 0 00 0108+68 024130 FT SHENKEL RD (T709)	024130 FT [S] 0100/0000 LENGTH(AH 2477 BK 3266)
	0090/1866 SCARLET OAK DR (TWP)
	0090/1182 CHIPPERFIELD DR (TWP)
	0090/0667 016 "DIA CIRC CONCR LEN=0030 INSTALLED UNKN
020864 FT	020864 FT 2 0 45055 0 00 0076+18 NC STATE RD SR 0115 SH (SR0115 SEG 0110/0766)
	[S] 0090/0000 LENGTH(AH 3266 BK 1744)
GREY GOOSE LN (T376)	0080/0979
	0080/0673 014 "DIA CIRC CONCR LEN=0040 INSTALLED UNKN
JONAS CT (TWP)	0080/0302
019120 FT	019120 FT 2 0 45055 0 00 0058+33 MARTIN LN (T470)
	[S] 0080/0000 LENGTH(AH 1744 BK 3415)
	0070/2855 015 "DIA CIRC CONCR LEN=0032 INSTALLED UNKN
	0070/2345 015 "DIA CIRC CONCR LEN=0040 INSTALLED UNKN
	0070/1824 SATURN DR (TWP)
	0070/1094 GALAXY WY (TWP)
015705 FT	015705 FT 2 0 45055 0 00 0025+00 STARRY LN (T723)
	[S] 0070/0000 LENGTH(AH 3415 BK 2444)
	0060/1952 036 "DIA CAST IRON LEN=0055 INSTALLED UNKN
	0060/1514 018 "DIA CIRC CONCR LEN=0040 INSTALLED UNKN

DIR: B TOTAL LEN: 6.811 MI. DIST: 05-4 SR: 3016
 LEFT MUN: CHESTNUTHILL T RIGHT MUN: CHESTNUTHILL T

ZIEGLER RD
 (T461)

0060/1467



0060/1196
 0060/0641

050 "DIA CIRC CONCR
 LEN=0050 INSTALLED UNKN
 BMSSEN 45/3016/0060/0609
 2 0 45055 0 00 0006+06
 POHOPOCO CR

0060/0609

BMSBG 45/3016/0060/0609
 036 "DIA CIRC CONCR

013261 FT

0060/0406
 013261 FT

LEN=0045 INSTALLED UNKN
 2 0 45055 0 00 0000+00
 018 "DIA CIRC METAL
 LEN=0020 INSTALLED UNKN
 MERWINSBURG RD
 (T939)

TOLL RD
 (T628)

0060/0000



0060/0000

LENGTH(AH 2444 BK 2648)
 018 "DIA CIRC METAL

0050/2640

LEN=0056 INSTALLED UNKN
 018 "DIA CIRC METAL

0050/2185

LEN=0040 INSTALLED UNKN
 018 "DIA CIRC METAL

0050/1806

LEN=0050 INSTALLED UNKN
 018 "DIA CIRC METAL

0050/1570

LEN=0045 INSTALLED UNKN
 018 "DIA CIRC METAL

0050/1151


LEN=0040 INSTALLED UNKN
 018 "DIA CIRC METAL

0050/0610

LEN=0040 INSTALLED UNKN

2 0 45043 0 00 0168+37 010613 FT
 JUNO DR
 (TWP)

0050/0000



0050/0000

LENGTH(AH 2648 BK 2877)
 024 "DIA CIRC METAL

0040/2465

LEN=0040 INSTALLED UNKN

0040/1028

018 "DIA CIRC METAL
 LEN=0035 INSTALLED UNKN

0040/0765

018 "DIA CIRC METAL
 LEN=0035 INSTALLED UNKN

0040/0576


018 "DIA CIRC METAL
 LEN=0040 INSTALLED UNKN

0040/0256
 007736 FT

CHESTNUTHILL
 POLK T

2 0 45043 0 00 0137+74 007736 FT
 BIRCH HOLLOW DR
 (TWP)

0040/0000



0040/0000

LENGTH(AH 2877 BK 2033)
 018 "DIA CIRC METAL

0030/1729

LEN=0040 INSTALLED UNKN

DIR: B TOTAL LEN: 6.811 MI. DIST: 05-4 SR: 3016
 LEFT MUN: POLK T RIGHT MUN: POLK T

0030/1576	018 " DIA	CIRC METAL
	LEN=0040	INSTALLED UNKN
0030/1071	018 " DIA	CIRC METAL
	LEN=0040	INSTALLED UNKN
0030/0750	018 " DIA	CIRC METAL
	LEN=0040	INSTALLED UNKN
0030/0548	018 " DIA	CIRC METAL
	LEN=0040	INSTALLED UNKN
0030/0145	018 " DIA	CIRC METAL
	LEN=0040	INSTALLED UNKN
005703 FT	2 0 45043	0 00 0114+96
0030/0000	LENGTH(AH	2033 BK 2545)
	018 " DIA	CIRC METAL
	LEN=0040	INSTALLED UNKN
0020/2331	018 " DIA	CIRC METAL
	LEN=0040	INSTALLED UNKN
0020/1730	018 " DIA	CIRC METAL
	LEN=0040	INSTALLED UNKN
0020/1458	018 " DIA	CIRC METAL
	LEN=0035	INSTALLED UNKN
0020/1268	018 " DIA	CIRC METAL
	LEN=0040	INSTALLED UNKN
0020/1075	018 " DIA	CIRC METAL
	LEN=0040	INSTALLED UNKN
0020/0798	018 " DIA	CIRC METAL
	LEN=0040	INSTALLED UNKN
0020/0461	018 " DIA	CIR PLASTIC
	LEN=0035	INSTALLED UNKN
003158 FT	2 0 45043	0 00 0089+74
0020/0000	018 " DIA	CIR PLASTIC
	LEN=0006	INSTALLED 2007
	LENGTH(AH	2545 BK 3158)
	018 " DIA	CIRC METAL
0010/2721	018 " DIA	CIRC METAL
	LEN=0040	INSTALLED UNKN
0010/2189	018 " DIA	CIRC METAL
	LEN=0040	INSTALLED UNKN
0010/1749	018 " DIA	CIRC METAL
	LEN=0035	INSTALLED UNKN
0010/1507	CAMP TREXLER RD	(T450)
	018 " DIA	CIRC METAL
0010/1321	018 " DIA	CIRC METAL
	LEN=0035	INSTALLED UNKN
000000 FT	2 0 45043	0 00 0058+41
NC JO	NAS RD	SR 0534 SH
	(SR0534	SEG 0032/0000)
	MFC BEGIN	= D
0010/0000	LENGTH(AH	3158 BK 0000)

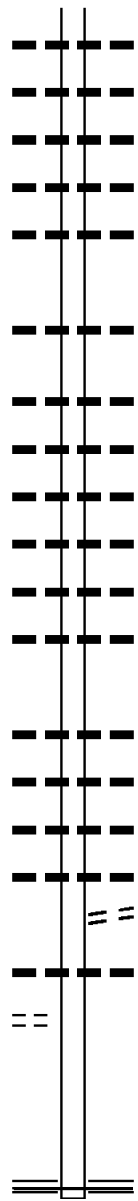
005703 FT

003158 FT

BROOK RD
(PRDR)

0010/0737

000000 FT



Stationing	Location	Length	Material	Installation	Notes
011880 FT	KUNKLETOWN RD	0050/1218	018" DIA CIRC METAL	INSTALLED UNKN	(SR3004 SEG 0180/1312)
010662 FT	MT EATON RD	0050/0264	018" DIA CIRC METAL	INSTALLED UNKN	
010662 FT	WOODHAVEN DR	0050/0015	018" DIA CIRC METAL	INSTALLED UNKN	
0050/0000	ROLLING HILLS RD	0050/0000	018" DIA CIRC METAL	INSTALLED UNKN	(AH 1218 BK 3084)
007578 FT	ROLLING HILLS RD	0040/2648	018" DIA CIRC METAL	INSTALLED UNKN	
	ROLLING HILLS RD	0040/2094	018" DIA CIRC METAL	INSTALLED UNKN	
	ROLLING HILLS RD	0040/1436	018" DIA CIR PLASTIC	INSTALLED 2002	
	ROLLING HILLS RD	0040/1005	018" DIA CIR PLASTIC	INSTALLED 2004	
	ROLLING HILLS RD	0040/0561	018" DIA CIRC METAL	INSTALLED UNKN	
	ROLLING HILLS RD	007578 FT	2 0 45006 0 01 0075+16		
	ROLLING HILLS RD	0040/0000	018" DIA CIRC METAL	INSTALLED UNKN	(AH 3084 BK 2649)
	ROLLING HILLS RD	0030/2230	018" DIA CIRC METAL	INSTALLED UNKN	

DIR: B TOTAL LEN: 2.250 MI. DIST: 05-4 SR: 3015
 LEFT MUN: ROSS T RIGHT MUN: ROSS T

Location / Segment	Start Station	End Station	Length (FT)	Material / Notes
	0030/1925	0030/1350		018 " DIA CIRC METAL LEN=0035 INSTALLED UNKN 018 " DIA CIR PLASTIC LEN=0050 INSTALLED 2002
	0030/0648	0030/0064		018 " DIA CIRC CONCR LEN=0045 INSTALLED UNKN 018 " DIA CIRC CONCR LEN=0035 INSTALLED UNKN
004929 FT	004929 FT			2 0 45006 0 00 0049+44 FAULSTICK RD (T387)
UPPER SMITH GAP RD (SR3002 SEG 0200/1923)	0030/0000	0020/1697		5 0030/0000 LENGTH(AH 2649 BK 2027) 0020/1697 BMSSEN 45/3015/0020/1644 2 0 45006 0 00 0045+48 AQUASHICOLA
	0020/1644			BMSBG 45/3015/0020/1644
CREEK LN (PRDR)	0020/1306			
SPRUCE RD (T374)	0020/0313			
002902 FT	0020/0027	0020/0000		BMSSEN 45/3015/0020/0000 BRIDGE POSTED (TONS) 2 0 45006 0 00 0028+89 SGL 28 COMB 40 ROSS COMMON
	0020/0000	0010/2830		5 0020/0000 LENGTH(AH 2027 BK 2902) 018 " DIA CIRC METAL LEN=0050 INSTALLED UNKN
	0010/2075			018 " DIA CIRC METAL LEN=0030 INSTALLED UNKN
	0010/0154	0010/0044		018 " DIA CIRC METAL LEN=0035 INSTALLED UNKN 015 " DIA CIR PLASTIC LEN=0060 INSTALLED UNKN
000000 FT	000000 FT			2 0 45006 0 00 0000+00 SUGAR HOLLOW RD (SR3017 SEG 0030/1189)
SUGAR HOLLOW RD (SR3017 SEG 0030/1189)	0010/0000	0010/0000		NC MT EATON RD MFC BEGIN = E 5 0010/0000 LENGTH(AH 2902 BK 0000)

EXTRACT DATE: 12/18/2023 ROADWAY MANAGEMENT SYSTEM PAGE NUMBER: 376
 PRINT DATE: 12/19/2023 SLD COUNTY/SR - ANNUAL PRINT COUNTY: MONROE
 DIR: B TOTAL LEN: .008 MI. DIST: 05-4 SR: 3014
 LEFT MUN: CHESTNUTHILL T RIGHT MUN: CHESTNUTHILL T

000043 FT

000000 FT

000000 FT

000000 FT

000000 FT

000000 FT

000000 FT

000000 FT

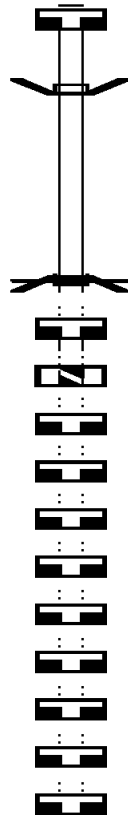
000000 FT

000000 FT

000000 FT

000000 FT

000000 FT



000043 FT
 7094/0000 LENGTH(AH 1133 BK 0043)
 INTER-AHD VALLEY RD BMSBN 45/3014/0092/0000
 0092/0043 (T940)
 000000 FT 2 0 45042 0 00 0004+06
 INTER-BK VALLEY RD
 (T940)
 POHOPOCO CK.
 BMSBG 45/3014/0092/0000
 MFC BEGIN = E
 0092/0000 LENGTH(AH 0043 BK 0410)
 000000 FT
 7090/0000 LTH AH 000410 BK 000100
 000000 FT
 7084/0000 LTH AH 000100 BK 002609
 000000 FT
 7080/0000 LENGTH(AH 2609 BK 2470)
 000000 FT
 7070/0000 LENGTH(AH 2470 BK 1311)
 000000 FT
 7062/0000 LENGTH(AH 1311 BK 1193)
 000000 FT
 7060/0000 LENGTH(AH 1193 BK 1621)
 000000 FT
 7050/0000 LENGTH(AH 1621 BK 2698)
 000000 FT
 7040/0000 LENGTH(AH 2698 BK 3315)
 000000 FT
 7030/0000 LENGTH(AH 3315 BK 3310)
 000000 FT
 7020/0000 LENGTH(AH 3310 BK 2340)
 000000 FT
 7010/0000 LENGTH(AH 2340 BK 0000)

DIR: B TOTAL LEN: 4.861 MI. DIST: 05-4 SR: 3013
 LEFT MUN: CHESTNUTHILL T RIGHT MUN: CHESTNUTHILL T

Segment Description	Start Station	End Station	Length (FT)	Notes
UNKNOWN RD (PRDR)	0100/2109	025666	025666 FT	SR 0115 SH (SR0115 SEG 0030/1337)
2 0 45005 0 00 0232+78 ALTEMOSE DR (T445)	0100/0000	023136	023136 FT	024" DIA CIRC CONCR LEN=0035 INSTALLED UNKN
LC TO KINSLEY DR (CONN)	0090/1353	0090/0000	0090/1660	LENGTH(AH 2530 BK 2010) 018" DIA CIRC CONCR LEN=0099 INSTALLED UNKN
KINSLEY DR (PRDR)	0090/1246	0090/1246	0090/1246	EARL DR (TWP)
LC FROM KINSLEY DR (CONN)	0090/1153	0090/0650	0090/0650	018" DIA CIRC CONCR LEN=0099 INSTALLED UNKN
KINSLEYS PLAZA (PRDR)	0090/0637	0090/0637	0090/0637	VERONICA LN (TWP)
	021126	021126	021126 FT	2 0 45005 0 00 0212+69 SR 0209 SH (SR0209 SEG 0130/0000)
	0090/0000	0090/0000	0090/0000	MFC BEGIN = C LENGTH(AH 2010 BK 2717) 024"H 12"W **UNKNOWN**
	0080/2630	0080/2630	0080/2630	LEN=0050 INSTALLED UNKN
	0080/2049	0080/2049	0080/2049	018" DIA CIRC CONCR LEN=0050 INSTALLED UNKN
UNKNOWN LN (PRDR)	0080/1948			

DIR: B TOTAL LEN: 4.861 MI. DIST: 05-4 SR: 3013
 LEFT MUN: CHESTNUTHILL T RIGHT MUN: CHESTNUTHILL T

Street Name	Segment ID	Length	Material	Status
BIRCH LN (PRDR)	0080/1799		OAK LN (PRDR)	
LC TO WALNUT LN (CONN)	0080/1461		036"H 48"W ELLIP METAL	LEN=0035 INSTALLED UNKN
WALNUT LN (PRDR)	0080/1385		WILLOW LN (PRDR)	
	0080/0962		048" DIA CIR PLASTIC	LEN=0030 INSTALLED UNKN
018409 FT	0080/0000	018409 FT	2 0 45005 0 00 0185+53	LENGTH(AH 2717 BK 2755)
	0070/2006		018" DIA CIRC METAL	LEN=0035 INSTALLED UNKN
	0070/1525		018" DIA CIRC METAL	LEN=0060 INSTALLED UNKN
	0070/1481		FRANTZ RD (T411)	
OLD STAGECOACH RD (T411)	0070/0846		018" DIA CIR PLASTIC	LEN=0056 INSTALLED UNKN
	0070/0827		024" DIA CIRC METAL	LEN=0035 INSTALLED UNKN
015654 FT	0070/0438	015654 FT	2 0 45005 0 00 0157+68	LENGTH(AH 2755 BK 2268)
	0060/1980		018" DIA CIR PLASTIC	LEN=0040 INSTALLED UNKN
	0060/1788		018" DIA CIR PLASTIC	LEN=0045 INSTALLED UNKN
	0060/1555		018" DIA CIR PLASTIC	LEN=0035 INSTALLED UNKN
	0060/1272		018" DIA CIRC METAL	LEN=0045 INSTALLED UNKN
2 0 45005 0 00 0134+80	0060/0215	013386 FT	018" DIA CIRC METAL	LEN=0035 INSTALLED UNKN
DONEY RD (T426)	0060/0000		CHESTNUTHILL ROSS T	
	0050/3446		018" DIA CIRC METAL	LEN=0050 INSTALLED UNKN

DIR: B TOTAL LEN: 4.861 MI. DIST: 05-4 SR: 3013
 LEFT MUN: ROSS T RIGHT MUN: ROSS T

ROTH RD
(T375)

0050/1607

0050/2731 018 " DIA CIRC METAL
 LEN=0035 INSTALLED UNKN
 0050/2540 018 " DIA CIR PLASTIC
 LEN=0046 INSTALLED 1999

0050/1588 BLUE RIDGE RD
(T375)

0050/0738 BMS EN 45/3013/0050/0729
 2 0 45005 0 00 0107+62
 PINE CREEK
 0050/0729 BMSBG 45/3013/0050/0729
 036"H 00"W MULT PLSTIC
 0050/0721 LEN=0035 INSTALLED 2005

009919 FT

0050/0019 018 " DIA CIRC CONCR
 LEN=0040 INSTALLED UNKN
 009919 FT 2 0 45005 0 00 0100+33
 018 " DIA CIR PLASTIC
 0050/0000 LEN=0038 INSTALLED 2003
 LENGTH(AH 3467 BK 2505)
 0040/2355 018 " DIA CIR PLASTIC
 LEN=0038 INSTALLED 2003

0040/1159 SPRINGHOUSE DR
(TWP)

007414 FT

007414 FT 2 0 45005 0 00 0075+15
 0040/0000 LENGTH(AH 2505 BK 2547)
 CORINE WAY
 (TWP)

0030/2171 018 " DIA CIRC METAL
 0030/2145 LEN=0048 INSTALLED UNKN
 015 " DIA CIRC METAL
 0030/1728 LEN=0045 INSTALLED UNKN
 024 " DIA CIR PLASTIC
 0030/1401 LEN=0035 INSTALLED UNKN

MEIXELL VALLEY RD
(T361)

0030/1294

0030/1278 018 " DIA CIR PLASTIC
 LEN=0035 INSTALLED UNKN
 MEIXELL VALLEY RD
 (T361)
 0030/1220
 0030/0365 BMS EN 45/3013/0030/0342

2 0 45005 0 00 0049+52 004867 FT
 PRINCESS RUN RD
 (T371) 0030/0000

2 0 45005 0 00 0019+53 001952 FT
 TURKEY HILL RD
 (T369) 0020/0000

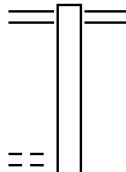
OVERLOOK DR
 (TWP) 0010/1488

000000 FT

0030/0342	2 0 45005 0 00 0052+99 MIXSELL CR. BMSBG 45/3013/0030/0342 CHESTNUT DR (T388)
0030/0229	018" DIA CIRC METAL LEN=0050 INSTALLED UNKN
0030/0207	0030/0000 LENGTH(AH 2547 BK 2915) 018" DIA CIRC METAL LEN=0030 INSTALLED UNKN
004867 FT	018" DIA CIRC METAL LEN=0035 INSTALLED UNKN
0030/0000	018" DIA CIRC METAL LEN=0035 INSTALLED UNKN
0020/2885	JAMES DR (T392)
0020/2590	018" DIA CIRC METAL LEN=0035 INSTALLED UNKN
0020/2425	018" DIA CIRC METAL LEN=0050 INSTALLED 1999
0020/2341	018" DIA CIRC METAL LEN=0040 INSTALLED UNKN
0020/2235	018" DIA CIRC METAL LEN=0030 INSTALLED UNKN
0020/1762	PHEASANT RD (TWP)
0020/1200	018" DIA CIRC METAL LEN=0030 INSTALLED UNKN
0020/0417	018" DIA CIRC METAL LEN=0030 INSTALLED UNKN
0020/0373	0020/0000 LENGTH(AH 2915 BK 1952) 018" DIA CIR PLASTIC LEN=0030 INSTALLED UNKN
001952 FT	0010/1925
0020/0000	018" DIA CIRC METAL LEN=0030 INSTALLED 1997
0010/1925	ANNIES LN (PRDR)
0010/1488	018" DIA CIR PLASTIC LEN=0045 INSTALLED UNKN
0010/1170	018" DIA CIR PLASTIC LEN=0050 INSTALLED UNKN
0010/0919	2 0 45005 0 00 0000+00 NC WE IR LAKE RD KUNKLETOWN RD (SR3004 SEG 0120/0000) MFC BEGIN = D
0010/0685	0010/0000 LENGTH(AH 1952 BK 0000)
0010/0344	
000000 FT	

EXTRACT DATE: 12/18/2023 ROADWAY MANAGEMENT SYSTEM PAGE NUMBER: 371
PRINT DATE: 12/19/2023 SLD COUNTY/SR - ANNUAL PRINT COUNTY: MONROE
DIR: B TOTAL LEN: 1.847 MI. DIST: 05-4 SR: 3012
LEFT MUN: POLK T RIGHT MUN: POLK T

009752 FT



009752 FT SR 0534 SH
0030/3312 (SR0534 SEG 0112/2687)

HILLTOP DR
(PRDR)

0030/1682

DIR: B TOTAL LEN: 1.847 MI. DIST: 05-4 SR: 3012
 LEFT MUN: POLK T RIGHT MUN: POLK T

Location	Segment ID	Length (FT)	Material / Notes
SCHELLER HILL RD (T428)	0030/0771		OVERHILL RD (TWP)
	0030/0031	006440	018" DIA CIRC CONCR LEN=0030 INSTALLED UNKN
	0030/0000	006440	2 0 45016 0 00 0065+31 LENGTH(AH 3312 BK 3690)
	0020/3513		024" DIA CIRC METAL LEN=0030 INSTALLED UNKN
QUAIL RISE RD (PRDR)	0020/2555		015" DIA CIR PLASTIC LEN=0035 INSTALLED 1999
	0020/1797		LEISURE DR (T473)
	0020/0645	002750	024" DIA CIRC METAL LEN=0035 INSTALLED UNKN
QUAIL RISE RD (PRDR)	0020/0083	002750	015" DIA CIR PLASTIC LEN=0035 INSTALLED 1999
	0020/0000		2 0 45016 0 00 0027+52 KELLER RD (T428) LENGTH(AH 3690 BK 2750)
	0010/2635		024" DIA CIRC CONCR LEN=0030 INSTALLED UNKN
	0010/2440		018" DIA CIRC METAL LEN=0035 INSTALLED UNKN
QUAIL RISE RD (PRDR)	0010/1587		018" DIA CIRC CONCR LEN=0030 INSTALLED UNKN
	000000	000000	2 0 45016 0 00 0000+00 NC BE LTZVILLE DR INTER-BK DOHOPOCO DR (SR2011 SEG 0110/1686) MFC BEGIN = D BK-CARBON (13)
	0010/0000		LENGTH(AH 2750 BK 0000)

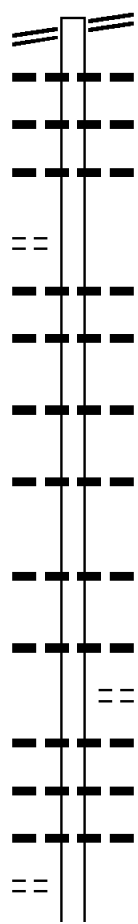
DIR: B TOTAL LEN: 2.233 MI. DIST: 05-4 SR: 3011
 LEFT MUN: CHESTNUTHILL T RIGHT MUN: CHESTNUTHILL T

STATE RD 011790 FT
 (SR3016 SEG 0110/0000) 0050/1582

2 0 45042 0 01 0124+74 010208 FT
 CHIPPERFIELD DR
 (TWP) 0050/0000

007660 FT

HARVEST HILL DR
 (TWP) 0030/0325



011790 FT SUGAR HOLLOW RD
 0050/1582 (SR3016 SEG 0110/0000)
 0050/1377 018 "DIA CIRC METAL
 LEN=0035 INSTALLED UNKN
 0050/0857 018 "DIA CIRC METAL
 LEN=0030 INSTALLED UNKN
 0050/0357 018 "DIA CIRC METAL
 010208 FT LEN=0040 INSTALLED UNKN
 S 0050/0000 LENGTH(AH 1582 BK 2548)
 0040/2231 024 "DIA CIRC METAL
 LEN=0035 INSTALLED UNKN
 0040/1901 024 "DIA CIRC METAL
 LEN=0035 INSTALLED UNKN
 0040/1211 018 "DIA CIRC METAL
 LEN=0030 INSTALLED UNKN
 0040/0326 018 "DIA CIR PLASTIC
 LEN=0030 INSTALLED UNKN
 007660 FT 2 0 45042 0 01 0099+87
 S 0040/0000 LENGTH(AH 2548 BK 2652)
 0030/2587 024 "DIA CIRC METAL
 LEN=0035 INSTALLED UNKN
 0030/1860 018 "DIA CIRC METAL
 LEN=0045 INSTALLED UNKN
 WARNER DR
 0030/1447 (T459)
 0030/1340 018 "DIA CIR PLASTIC
 LEN=0035 INSTALLED UNKN
 0030/0990 018 "DIA CIRC METAL
 LEN=0080 INSTALLED UNKN
 0030/0757 018 "DIA CIRC METAL
 LEN=0030 INSTALLED UNKN

EXTRACT DATE: 12/18/2023
PRINT DATE: 12/19/2023

ROADWAY MANAGEMENT SYSTEM
SLD COUNTY/SR - ANNUAL PRINT

PAGE NUMBER: 368
COUNTY: MONROE

DIR: B TOTAL LEN: 2.233 MI.
LEFT MUN: CHESTNUTHILL T

DIST: 05-4 SR: 3011
RIGHT MUN: CHESTNUTHILL T

005008 FT

RBR

0030/0038 BMS EN 45/3011/0030/0000
005008 FT 2 0 45042 0 01 0073+13

RBR

5 0030/0000 SUGAR HOLLOW CREEK
BMSBG 45/3011/0030/0000
LENGTH(AH 2652 BK 2376)
018 " DIA CIRC METAL
0020/2165 LEN=0030 INSTALLED UNKN
024 " DIA CIRC METAL
0020/1894 LEN=0030 INSTALLED UNKN
018 " DIA CIRC METAL
0020/1635 LEN=0032 INSTALLED UNKN
024 " DIA CIRC METAL
0020/1524 LEN=0035 INSTALLED UNKN
018 " DIA CIRC METAL
0020/1454 LEN=0030 INSTALLED UNKN
018 " DIA CIRC METAL
0020/1121 LEN=0030 INSTALLED UNKN

002632 FT

P

5 0020/0000 2 0 45042 0 01 0049+56
LENGTH(AH 2376 BK 2632)
018 " DIA CIRC METAL
0010/2400 LEN=0045 INSTALLED UNKN
018 " DIA CIRC METAL
0010/2120 LEN=0035 INSTALLED UNKN
0010/1647 BMS EN 45/3011/0010/1614
BRIDGE POSTED (TONS)
2 0 45042 0 01 0039+25
SGL 28 COMB 40

P

0010/1614 SUGAR HOLLOW
BMSBG 45/3011/0010/1614
018 " DIA CIRC METAL
0010/1390 LEN=0045 INSTALLED UNKN

000000 FT

P

0010/0479 018 " DIA CIRC METAL
LEN=0030 INSTALLED UNKN
0010/0101 BMS EN 45/3011/0010/0088
2 0 45042 0 01 0023+96

P

0010/0088 T. SUGAR HOL.
BMSBG 45/3011/0010/0088
000000 FT 2 0 45042 0 01 0023+21
NC SU

5 0010/0000 SR 0115 SH
(SR 0115 SEG 0080/0721)
MFC BEGIN = D
LENGTH(AH 2632 BK 0000)

DIR: B TOTAL LEN: 1.262 MI. DIST: 05-4 SR: 3010
 LEFT MUN: CHESTNUTHILL T RIGHT MUN: CHESTNUTHILL T

SR 0209 SH 006665 FT
 (SR0209 SEG 0120/1287) 0030/1593

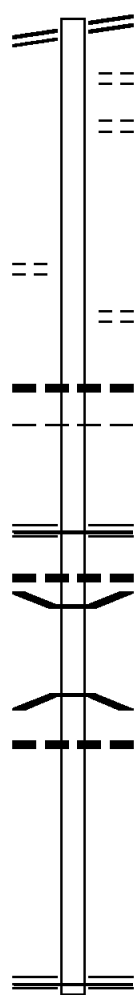
UNKNOWN RD
 (PRDR)

005072 FT

0020/1979

002216 FT

000000 FT



006665 FT SR 0209 SH
 0030/1593 (SR0209 SEG 0120/1287)
 LEGION RD
 (T427)
 LEGION RD
 (T427)
 005072 FT 2 0 45053 0 00 0050+29
 0030/0000 LENGTH(AH 1593 BK 2856)
 COUNTY PARK RD
 (T426)
 0020/1554
 0020/0870 018 "DIA CIRC METAL
 LEN=0030 INSTALLED UNKN
 CHESTNUTHILL
 0020/0727 POLK T
 NC FA AIRGROUND RD
 WEIR MOUNTAIN RD
 (SR3005 SEG 0110/0000)
 0020/0660 MFC BEGIN = D
 012 "DIA CIRC METAL
 0020/0638 LEN=0025 INSTALLED UNKN
 0020/0091 BMSBN 45/3010/0020/0001
 002216 FT 2 0 45053 0 00 0021+82
 POHOPOCO CK
 BMSBG 45/3010/0020/0001
 0020/0000 LENGTH(AH 2856 BK 2216)
 036"H 00"W MULT METAL
 0010/1772 LEN=0035 INSTALLED UNKN
 000000 FT 2 0 45053 0 00 0000+00
 NC MI LL POND RD
 SR 0209 SH
 (SR0209 SEG 0100/1259)
 MFC BEGIN = E
 0010/0000 LENGTH(AH 2216 BK 0000)

EXTRACT DATE: 12/18/2023
PRINT DATE: 12/19/2023

ROADWAY MANAGEMENT SYSTEM
SLD COUNTY/SR - ANNUAL PRINT

PAGE NUMBER: 366
COUNTY: MONROE

DIR: B TOTAL LEN: .026 MI.
LEFT MUN: CHESTNUTHILL T

DIST: 05-4 SR: 3009
RIGHT MUN: CHESTNUTHILL T

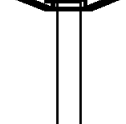
000136 FT



000136 FT
7044/0000

INTER-AHD

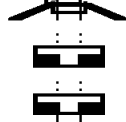
000097 FT



0042/0039
000097 FT

INTER-BK

000097 FT

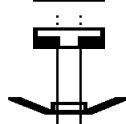


S

0042/0000
000097 FT

7040/0000

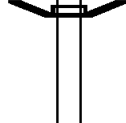
000097 FT



000097 FT
7034/0000

INTER-AHD

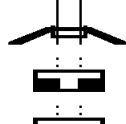
000058 FT



0032/0039
000058 FT

INTER-BK

000058 FT



S

0032/0000
000058 FT

7030/0000

000058 FT




000058 FT
7024/0000



INTER-AHD
0022/0058

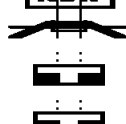
000000 FT



000000 FT

INTER-BK

000000 FT



S

0022/0000
000000 FT

7020/0000

000000 FT

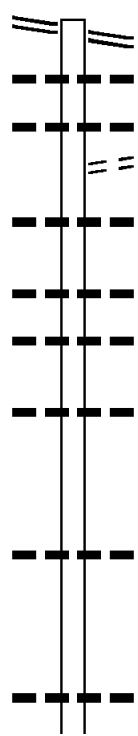


000000 FT
7010/0000

LENGTH(AH 1975 BK 0039)
BMSBN 45/3009/0042/0000
MERWINSBURG RD
(T939)
BRIDGE POSTED (TONS)
2 0 45066 0 00 0081+63
MERWINSBURG RD
(T939)
SGL 32 COMB 40
POHOPOCO CK.
BMSBG 45/3009/0042/0000
LENGTH(AH 0039 BK 0474)
LENGTH(AH 0474 BK 0575)
LENGTH(AH 0575 BK 0039)
BMSBN 45/3009/0032/0000
MERWINSBURG RD
(T939)
2 0 45066 0 00 0071+05
MERWINSBURG RD
(T939)
POHOPOCO CK.
BMSBG 45/3009/0032/0000
LENGTH(AH 0039 BK 2090)
LENGTH(AH 2090 BK 1703)
LENGTH(AH 1703 BK 0058)
BMSBN 45/3009/0022/0000
MERWINSBURG RD
(T939)
2 0 45066 0 00 0032+75
P3
MERWINSBURG RD
MERWINSBURG RD
(T939)
POHOPOCO CREEK
BMSBG 45/3009/0022/0000
MFC BEGIN = D
LENGTH(AH 0058 BK 0624)
LENGTH(AH 0624 BK 2630)
LENGTH(AH 2630 BK 0000)

DIR: B TOTAL LEN: 2.926 MI. DIST: 05-4 SR: 3008
 LEFT MUN: POLK T RIGHT MUN: POLK T

WEIR MOUNTAIN RD 015447 FT
 (SR3005 SEG 0100/0722) 0060/2912



015447 FT WEIR MOUNTAIN RD
 0060/2912 (SR3005 SEG 0100/0722)
 0060/2870 018 " DIA CIRC CONCR
 LEN=0040 INSTALLED UNKN
 0060/2467 018 " DIA CIRC CONCR
 LEN=0030 INSTALLED UNKN
 SHORT LN
 0060/2203 (T411)
 018 " DIA CIRC CONCR
 0060/2052 LEN=0035 INSTALLED UNKN
 018 " DIA CIRC CONCR
 0060/1182 LEN=0030 INSTALLED UNKN
 018 " DIA CIRC CONCR
 0060/0788 LEN=0030 INSTALLED UNKN
 018 " DIA CIRC CONCR
 0060/0152 LEN=0030 INSTALLED UNKN
 012535 FT 2 0 45063 0 00 0125+23
 0060/0000 LENGTH(AH 2912 BK 2280)
 024 " DIA CIRC CONCR
 0050/1145 LEN=0030 INSTALLED UNKN
 010255 FT 2 0 45063 0 00 0102+43
 018 " DIA CIRC METAL
 0050/0000 LENGTH(AH 2280 BK 2942)

012535 FT

010255 FT

DIR: B TOTAL LEN: 2.926 MI. DIST: 05-4 SR: 3008
 LEFT MUN: POLK T RIGHT MUN: POLK T

Stationing	Description	Length	Material	Status
		0040/2195	018" DIA CIRC CONCR	LEN=0032 INSTALLED UNKN
		0040/1000	015" DIA CIRC CONCR	LEN=0032 INSTALLED UNKN
2 0 45063 0 00 0072+88	LOWER GREEN HILL RD	007313 FT	018" DIA CIRC CONCR	LEN=0050 INSTALLED UNKN
(T352)		0040/0000	UPPER GREEN HILL RD	(T352)
		0030/1650	036" DIA CIRC CONCR	LEN=0040 INSTALLED UNKN
PINE CT		0030/0922		
(TWP)		0030/0570	018" DIA CIRC CONCR	LEN=0035 INSTALLED UNKN
		0030/0090	018" DIA CIRC CONCR	LEN=0040 INSTALLED UNKN
005184 FT		005184 FT	2 0 45063 0 00 0051+59	
		0020/0564	018" DIA CIRC CONCR	LEN=0030 INSTALLED UNKN
002719 FT		002719 FT	2 0 45063 0 00 0026+94	
		0010/1818	018" DIA CIRC CONCR	LEN=0030 INSTALLED UNKN
		0010/1539	018" DIA CIRC CONCR	LEN=0030 INSTALLED UNKN
		0010/1028	018" DIA CIRC CONCR	LEN=0035 INSTALLED UNKN
		0010/0441	018" DIA CIRC CONCR	LEN=0030 INSTALLED UNKN
		0010/0296	018" DIA CIRC CONCR	LEN=0035 INSTALLED UNKN
		0010/0067	018" DIA CIRC METAL	LEN=0030 INSTALLED UNKN
		000000 FT	NC MT VIEW DR	
2 0 45063 0 00 0000+00	KUNKLETOWN RD	000000 FT	(SR3003 SEG 0060/0217)	
(SR3003 SEG 0060/0217)		0010/0000	MFC BEGIN = E	
		0010/0000	LENGTH(AH 2719 BK 0000)	

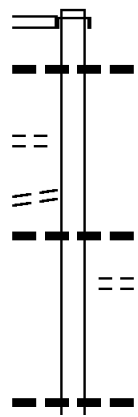
EXTRACT DATE: 12/18/2023 ROADWAY MANAGEMENT SYSTEM PAGE NUMBER: 363
 PRINT DATE: 12/19/2023 SLD COUNTY/SR - ANNUAL PRINT COUNTY: MONROE

DIR: B TOTAL LEN: .000 MI. DIST: 05-4 SR: 3007
 LEFT MUN: ELDRED T RIGHT MUN: ELDRED T

000000	FT		000000	FT	
000000	FT	■	7090/0000	LENGTH(AH 1039 BK 2382)	
000000	FT	■■	000000	FT	
000000	FT	■■■	7080/0000	LENGTH(AH 2382 BK 1630)	
000000	FT	■■■■	000000	FT	
000000	FT	■■■■■	7072/0000	LENGTH(AH 1630 BK 1702)	
000000	FT	■■■■■■	000000	FT	
000000	FT	■■■■■■■	7070/0000	LENGTH(AH 1702 BK 3116)	
000000	FT	■■■■■■■■	000000	FT	
000000	FT	■■■■■■■■■	7060/0000	LENGTH(AH 3116 BK 2629)	
000000	FT	■■■■■■■■■■	000000	FT	
000000	FT	■■■■■■■■■■■	7050/0000	LENGTH(AH 2629 BK 3204)	
000000	FT	■■■■■■■■■■■■	000000	FT	
000000	FT	■■■■■■■■■■■■■	7040/0000	LENGTH(AH 3204 BK 1417)	
000000	FT	■■■■■■■■■■■■■■	000000	FT	
000000	FT	■■■■■■■■■■■■■■■	7030/0000	LENGTH(AH 1417 BK 2688)	
000000	FT	■■■■■■■■■■■■■■■■	000000	FT	
000000	FT	■■■■■■■■■■■■■■■■■	7020/0000	LENGTH(AH 2688 BK 2540)	
000000	FT	■■■■■■■■■■■■■■■■■■	000000	FT	
		■■■■■■■■■■■■■■■■■■■	7010/0000	LENGTH(AH 2540 BK 0000)	

WEIR MOUNTAIN RD 009834 FT
 (SR3005 SEG 0070/0000) 0040/2463

FRABLE RD
 (T375) 0040/1517
 GREENHILL RD
 (T352) 0040/1060



009834 FT
 INTER-AHD FIDDLETOWN RD
 0040/2463 (SR3005 SEG 0070/0000)
 0040/2371 036 "DIA CIRC CONCR
 LEN=0025 INSTALLED UNKN

0040/1000 018 "DIA CIR PLASTIC
 LEN=0032 INSTALLED UNKN
 PINE GROVE RD
 (TWP)

007371 FT 2 0 45062 0 00 0075+29
 0040/0000 LENGTH(AH 2463 BK 2444)
 018 "DIA CIR PLASTIC
 0030/2114 LEN=0050 INSTALLED UNKN

007371 FT

DIR: B TOTAL LEN: 1.863 MI. DIST: 05-4 SR: 3006
 LEFT MUN: ELDRED T RIGHT MUN: ELDRED T

Stationing	Material	Quantity	Notes
0030/1420	015 " DIA CIRC METAL	LEN=0040	INSTALLED UNKN
0030/0778	018 " DIA CIRC CONCR	LEN=0035	INSTALLED UNKN
0030/0501	018 " DIA CIRC CONCR	LEN=0070	INSTALLED UNKN
0030/0331	018 "H 36" W ELLIP CONC	LEN=0050	INSTALLED UNKN
0030/0268	018 " DIA CIRC METAL	LEN=0035	INSTALLED UNKN
0030/0239	018 " DIA CIRC CONCR	LEN=0030	INSTALLED UNKN
004927 FT	2 0 45062 0 00 0050+85		
0030/0000	LENGTH(AH 2444 BK 2395)		
0020/1827	018 " DIA CIR PLASTIC	LEN=0045	INSTALLED UNKN
0020/1141	048 " DIA CIRC CONCR	LEN=0030	INSTALLED UNKN
0020/1090	016 " DIA CIRC CONCR	LEN=0033	INSTALLED 199B
0020/0547	018 " DIA CIRC CONCR	LEN=0035	INSTALLED UNKN
0020/0250	018 " DIA CIR PLASTIC	LEN=0033	INSTALLED 199B
002532 FT	2 0 45062 0 00 0024+64		
0020/0000	ELDRED POLK T LENGTH(AH 2395 BK 2532)		
0010/2065	018 " DIA CIRC METAL	LEN=0035	INSTALLED UNKN
0010/1625	ELDRED T		
0010/1550	012 " DIA CAST IRON	LEN=0028	INSTALLED UNKN
0010/1252	018 " DIA CIRC METAL	LEN=0040	INSTALLED UNKN
0010/0466	ELDRED POLK T		
0010/0014	018 " DIA CIRC CONCR	LEN=0085	INSTALLED UNKN
000000 FT	2 0 45062 0 00 0000+00		
0010/0000	KUNKLETOWN RD (SR3003 SEG 0060/0000)		
0010/0000	NC MO LASSES VALLEY RD MFC BEGIN = E		
0010/0000	LENGTH(AH 2532 BK 0000)		

KUNKLETOWN RD (SR3003 SEG 0060/0000) 0010/0000

SR	SH	037849 FT	037849 FT	SR	SH
(SR0115	SEG 0060/0000)	0140/2513	0140/2513	(SR0115	SEG 0060/0000)
EFFORT VILLAGE DR		0140/2107			
(T643)					
GLENWOOD RD		0140/1590		015 "DIA CIR PLASTIC	LEN=0043 INSTALLED UNKN
(T417)					
				024 "DIA CIRC METAL	LEN=0025 INSTALLED UNKN
				015 "DIA CIR PLASTIC	LEN=0060 INSTALLED 2004
		035336 FT	035336 FT	2 0 45003 0 02 0354+48	TREIBLE DR
				(T447)	
				LENGTH(AH 2513 BK 2788)	
COUNTRY HILL RD		0130/1853			
(PRDR)				016 "DIA CIRC METAL	LEN=0055 INSTALLED UNKN
CORINNE CT		0130/1047		036"H 00"W MULT METAL	LEN=0030 INSTALLED UNKN
(TWP)					
KRESGE FARM RD		0130/0125		2 0 45003 0 02 0326+65	ALTEMOSE DR
(T445)		032548 FT	032548 FT	(T445)	
				LENGTH(AH 2788 BK 3556)	
				018 "DIA CIRC METAL	LEN=0035 INSTALLED UNKN
				018 "DIA CIRC METAL	LEN=0045 INSTALLED UNKN
				018 "DIA CIRC METAL	LEN=0040 INSTALLED UNKN
				LIZZIE LN	
				(PRDR)	

DIR: B TOTAL LEN: 7.168 MI. DIST: 05-4 SR: 3005
 LEFT MUN: POLK T RIGHT MUN: POLK T

Stationing	Length	Notes	Material	Status
0090/1890		DONEY RD (T424)	018" DIA CIRC METAL	INSTALLED UNKN
0090/1402			LEN=0030	INSTALLED UNKN
021010 FT		DOWLING LN (TWP)	2 0 45003 0 01 0210+96	
0090/0096		POLK ELDRED T	LENGTH(AH 2775 BK 1965)	
019045 FT			2 0 45003 0 01 0190+76	
0084/0000			LENGTH(AH 1965 BK 2054)	
0080/1958			018" DIA CIRC METAL	INSTALLED UNKN
0080/0283			018" DIA CIRC METAL	INSTALLED UNKN
0080/0096			012" DIA CIRC METAL	INSTALLED UNKN
016991 FT			LEN=0025	INSTALLED UNKN
0080/0000		FRABLE DR (T378)	2 0 45003 0 01 0170+69	
0080/0000			LENGTH(AH 2054 BK 1881)	
0070/1830			018" DIA CIR PLASTIC	INSTALLED 2002
0070/1551		BUTTERNUT ST (T392)		
0070/0141			036" DIA CIR PLASTIC	INSTALLED UNKN
015110 FT			LEN=0040	INSTALLED UNKN
0070/0000		NC WEIR MOUNTAIN RD	LENGTH(AH 1881 BK 2717)	
0060/2700			018" DIA CIR PLASTIC	INSTALLED UNKN
0060/2108			018" DIA CIRC METAL	INSTALLED UNKN

2 0 45003 0 01 0151+60 015110 FT
 MOLASSES VALLEY RD
 (SR3006 SEG 0040/2463) 0070/0000

DIR: B TOTAL LEN: 7.168 MI. DIST: 05-4 SR: 3005
 LEFT MUN: ELDRED T RIGHT MUN: ELDRED T

CHURCH RD
 (T353) 0060/1834
 LC FOR CHURCH RD
 (CONN) 0060/1739

012393 FT

2 0 45003 0 01 0098+96 009803 FT
 KEYSTONE LN
 (T366) 0050/0000

2 0 45003 0 00 0074+82 007430 FT
 BORGER RD
 (T381) 0040/0000

0060/1149	018 " DIA CIRC CONCR
0060/0952	LEN=0040 INSTALLED UNKN
0060/0542	021"H 15"W METAL ARCH
0060/0271	LEN=0030 INSTALLED 1996
0060/0076	021"H 15"W METAL ARCH
012393 FT	LEN=0030 INSTALLED 1999
0060/0000	018 " DIA CIRC CONCR
0050/2252	LEN=0040 INSTALLED UNKN
0050/1870	018 " DIA CIRC METAL
0050/1142	LEN=0040 INSTALLED UNKN
0050/0947	018 " DIA CIRC METAL
0050/0079	LEN=0050 INSTALLED UNKN
009803 FT	018 " DIA CIRC CONCR
0050/0000	LEN=0040 INSTALLED UNKN
0040/1095	LENGTH(AH 2717 BK 2590)
0040/0434	018 " DIA CIRC METAL
007430 FT	LEN=0045 INSTALLED UNKN
0040/0000	018 " DIA CIRC METAL
0030/2371	LEN=0045 INSTALLED UNKN
0030/2087	LENGTH(AH 2590 BK 2373)
0030/2052	018 " DIA CIRC METAL
0030/1900	LEN=0045 INSTALLED UNKN

5

5

5

DIR: B TOTAL LEN: 7.168 MI. DIST: 05-4 SR: 3005
 LEFT MUN: ELDRED T RIGHT MUN: ELDRED T

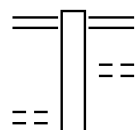
Stationing	Description	Material	Status	Year
0030/1475	048" DIA	CIRC CONCR	INSTALLED	UNKN
0030/1000	024" DIA	CIRC CONCR	INSTALLED	1997
0030/0792	018" DIA	CIRC METAL	INSTALLED	UNKN
0030/0197	018" DIA	CIRC CONCR	INSTALLED	UNKN
004951 FT	2 0 45003	0 00 0049+08		
0030/0000	LENGTH(AH 2479 BK 2591)			
0020/2344	024" DIA	CIRC METAL	INSTALLED	UNKN
0020/2154	DRUMHELLER DR (PRDR)			
0020/1739	036" DIA	CIRC CONCR	INSTALLED	UNKN
0020/1466	024" DIA	CIRC CONCR	INSTALLED	UNKN
0020/1047	012" DIA	CIRC CONCR	INSTALLED	UNKN
0020/0820	036" DIA	CIRC CONCR	INSTALLED	UNKN
0020/0030	024" DIA	CIRC CONCR	INSTALLED	UNKN
002360 FT	2 0 45003	0 00 0024+15		
0020/0000	KLEINTOP RD (T376)			
0010/2327	LENGTH(AH 2591 BK 2360)			
0010/2286	BMSBN 45/3005/0010/2306			
0010/1920	2 0 45003	0 00 0000+00		
0010/1293	PRINCESS RUN			
0010/0635	BMSBG 45/3005/0010/2306			
0010/0616	024" DIA	CIRC CONCR	INSTALLED	UNKN
000000 FT	018" DIA	CIRC CONCR	INSTALLED	1999
0010/0000	015" DIA	CIRC CONCR	INSTALLED	UNKN
000000 FT	2 0 45003	0 00 0000+00		
0010/0000	KUNKLETOWN RD (SR3004 SEG 0060/0000)			
0010/0000	NC FIDDLTOWN RD			
0010/0000	MFC BEGIN = E			
0010/0000	LENGTH(AH 2360 BK 0000)			

EXTRACT DATE: 12/18/2023 ROADWAY MANAGEMENT SYSTEM PAGE NUMBER: 355
 PRINT DATE: 12/19/2023 SLD COUNTY/SR - ANNUAL PRINT COUNTY: MONROE
 DIR: B TOTAL LEN: 11.146 MI. DIST: 05-4 SR: 3004
 LEFT MUN: HAMILTON T RIGHT MUN: HAMILTON T

WILLIAM PENN ST
 (TWP)

058850 FT

0240/1129



058850 FT HAMILTON SOUTH RD
 0240/1918 (SR2012 SEG 0030/0000)
 0240/1490 EMMA ST
 (T205)

Stationing	Notes	Stationing	Notes
		0240/0948	LAKEVIEW DR (TWP)
		0240/0598	SEITZ RD (TWP)
056932 FT		0240/0366	HILLTOP RD (TWP)
		056932 FT	2 0 45004 0 01 0432+32
			EAST TERRACE DR (T202)
		0240/0000	LENGTH(AH 1918 BK 3451)
		0230/3152	BALLFIELD LN (TWP)
		0230/3003	DAKOTA LN (TWP)
		0230/2600	SAYLORS RD (PRDR)
CLUBHOUSE RD (TWP)			
0230/2573			
		0230/1917	GIRARD AV (TWP)
		0230/0536	HAMILTON ROSS T
053481 FT		0230/0387	036 " DIA CIRC METAL LEN=0030 INSTALLED UNKN
		053481 FT	2 0 45004 0 01 0398+48
			SR 3017 SH (SR3017 SEG 0080/0000)
			NC LAKE RD INTER-BK SR 3017 SH (SR3017 SEG 0080/0000)
		0230/0000	MFC BEGIN = E
053481 FT		053481 FT	LTH AH 003451 BK 000100
		7212/0000	LTH AH 000100 BK 001826
SR 3017 SH (SR3017 SEG 0080/0368)		0210/1826	SR 3017 SH (SR3017 SEG 0080/0368)
0210/1826			018"H 00"W **UNKNOWN**
		0210/1780	LEN=0020 INSTALLED UNKN
		0210/0720	036 " DIA CIRC METAL LEN=0045 INSTALLED UNKN
051655 FT		051655 FT	2 0 45004 0 01 0380+31
		0210/0000	LENGTH(AH 1826 BK 2557) 048"H 60"W METAL ARCH

DIR: B TOTAL LEN: 11.146 MI. DIST: 05-4 SR: 3004
 LEFT MUN: ROSS T RIGHT MUN: ROSS T

Location / Stationing	Segment ID	Length (FT)	Notes / Details
	0200/2540	LEN=0040	INSTALLED UNKN
	015 " DIA		CIR UNKNOWN
	0200/2130	LEN=0035	INSTALLED UNKN
ELMER DR (TWP)	0200/0627		
049098 FT	0200/0200	LEN=0040	INSTALLED UNKN
	049098 FT	2 0 45004 0 01 0354+57	
	0200/0000	LENGTH(AH 2557 BK 2442)	
	0190/1050	LEN=0035	INSTALLED UNKN
	0190/0298	LEN=0035	INSTALLED UNKN
	0190/0041	LEN=0035	INSTALLED 1998
2 0 45004 0 01 0330+15 ROSS RD (T382)	046656 FT		
	0190/0000	LENGTH(AH 2442 BK 2052)	
	0180/1312		ROLLING HILLS RD (SR3015 SEG 0050/1218)
	0180/1300		BMSSEN 45/3004/0180/1283
			0 0 00000 0 00 0000+00
			TR. PRINCESS
	0180/1283		BMSBG 45/3004/0180/1283
ROLLING HILLS RD (T378)	0180/1271		
	0180/0733	LEN=0035	INSTALLED UNKN
HILLCREST (TWP)	0180/0635		
044604 FT	0180/0393	LEN=0040	INSTALLED UNKN
	044604 FT	2 0 45004 0 01 0309+69	
			MT EATON RD (T378)
	0180/0000	LENGTH(AH 2052 BK 2567)	
	0170/2502	LEN=0040	INSTALLED UNKN
	0170/2181	LEN=0035	INSTALLED UNKN
			018 " DIA CIRC METAL
			018 " DIA CIRC METAL
			018 " DIA CIRC METAL

DIR: B TOTAL LEN: 11.146 MI. DIST: 05-4 SR: 3004
 LEFT MUN: ROSS T RIGHT MUN: ROSS T

LAKEVIEW DR
 (TWP)

0170/0365

042037 FT

2 0 45004 0 01 0260+20
 STONEHILL LN
 (T380)

039647 FT

0160/0000

037213 FT

034964 FT

0170/1753	LEN=0035	INSTALLED UNKN
0170/1175	015 "DIA	CIR PLASTIC
0170/0609	LEN=0030	INSTALLED UNKN
	LAKESIDE DR	
	(TWP)	
0170/0312	036 "DIA	CIRC METAL
M 0170/0045	LEN=0003	INSTALLED UNKN
042037 FT	INAC	388
S 0170/0000	2 0 45004 0 01 0284+78	LENGTH(AH 2567 BK 2390)
0160/2062	018 "DIA	CIRC METAL
0160/1755	LEN=0030	INSTALLED UNKN
0160/1180	018 "DIA	CIRC METAL
	LEN=0035	INSTALLED UNKN
	036 "DIA	CIRC METAL
	LEN=0040	INSTALLED UNKN
039647 FT		
S 0160/0000	LENGTH(AH 2390 BK 2434)	
0150/2187	018 "DIA	CIRC METAL
0150/1418	LEN=0040	INSTALLED UNKN
0150/0813	012 "DIA	CIRC CONCR
0150/0457	LEN=0040	INSTALLED UNKN
0150/0045	018 "DIA	CIRC METAL
037213 FT	LEN=0003	INSTALLED 2005
S 0150/0000	018 "DIA	CIRC METAL
	LEN=0035	INSTALLED UNKN
	2 0 45004 0 01 0236+42	LENGTH(AH 2434 BK 2249)
	TAFT RD	
	(TWP)	
0140/1851	018 "DIA	CIRC METAL
0140/1703	LEN=0045	INSTALLED UNKN
0140/1057	018 "DIA	CIRC METAL
0140/0668	LEN=0035	INSTALLED UNKN
	018 "DIA	CIRC CONCR
	LEN=0040	INSTALLED UNKN
034964 FT	2 0 45004 0 01 0213+87	T.PRINCESS C
	STRUCTURE LENGTH	12 FT

DIR: B TOTAL LEN: 11.146 MI. DIST: 05-4 SR: 3004
 LEFT MUN: ROSS T RIGHT MUN: ROSS T

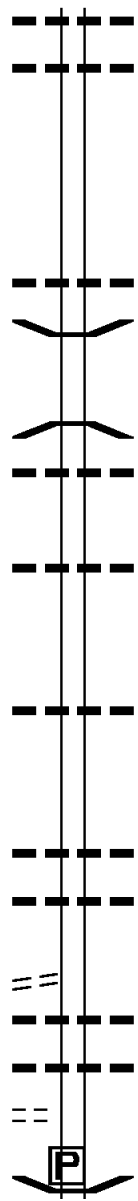
Stationing	Length	Material	Notes
0140/0000	2249	018" DIA CIRC CONCR	BMSID 45/3004/0140/0000
0130/2277	0035	018" DIA CIRC CONCR	INSTALLED UNKN
0130/1957	0040	018" DIA CIRC METAL	INSTALLED UNKN
0130/1202	0035	018" H 28" W ELLIP METAL	INSTALLED UNKN
0130/1051	0040	002" DIA CIRC METAL	INSTALLED UNKN
0130/0681	0035	018" DIA CIRC METAL	INSTALLED UNKN
032095 FT			
0130/0000	2869	018" DIA CIR PLASTIC	2 0 45004 0 01 0185+02
0120/2140	0040	012" H 18" W ELLIP METAL	INSTALLED UNKN
0120/1453	0040	018" H 00" W MULT METAL	INSTALLED UNKN
0120/1128	0050	018" H 00" W MULT METAL	INSTALLED UNKN
029730 FT			
0120/0000	2365	015" H 18" W ELLIP METAL	LENGTH(AH 2365 BK 2484)
0110/2466	0040	018" DIA CIRC CONCR	INSTALLED UNKN
0110/2324	0035	018" DIA CIRC CONCR	INSTALLED UNKN
0110/1114			
027246 FT			
0110/0000	2484	ROSS	2 0 45004 0 01 0135+00
0100/3181	ELDRED T		BK 3472
024" DIA CIRC CONCR			

DIR: B TOTAL LEN: 11.146 MI. DIST: 05-4 SR: 3004
 LEFT MUN: ELDRED T RIGHT MUN: ELDRED T

Stationing	Notes	Material	Length	Status
023774 FT	0100/0811	018" DIA CIRC CONCR	0040	INSTALLED UNKN
	0100/0557	030" DIA CIRC CONCR	0040	INSTALLED UNKN
	023774 FT	2 0 45004 0 00 0099+92		
	0100/0000	LENGTH(AH 3472 BK 2598)		
021176 FT	0090/0618	018" DIA CIRC CONCR	0035	INSTALLED UNKN
	0090/0011	BMS EN 45/3004/0090/0000		
	021176 FT	2 0 45004 0 00 0073+83		
		T. TO BUCKWHA		
	0090/0000	BMSBG 45/3004/0090/0000		
		LENGTH(AH 2598 BK 2365)		
	0080/2128	015" DIA CIRC CONCR	0042	INSTALLED UNKN
018811 FT	0080/0986	018" DIA CIR PLASTIC	0040	INSTALLED UNKN
	018811 FT	2 0 45004 0 00 0050+16		
	0080/0000	LENGTH(AH 2365 BK 2976)		
	0070/2649	036" DIA CIRC METAL	0080	INSTALLED UNKN
015835 FT	0070/1030	018" DIA CIR PLASTIC	0035	INSTALLED UNKN
	0070/0550	012" DIA CIRC METAL	0035	INSTALLED UNKN
	015835 FT	2 0 45004 0 00 0025+18		
	0070/0000	LENGTH(AH 2976 BK 2004)		
	0060/1810	015"H 20"W ELLIP METAL	0099	INSTALLED UNKN
	0060/1410	018" DIA CIR PLASTIC	0070	INSTALLED UNKN
0060/1178	0060/0386	BMS EN 45/3004/0060/0345		
		BRIDGE POSTED (TONS)		

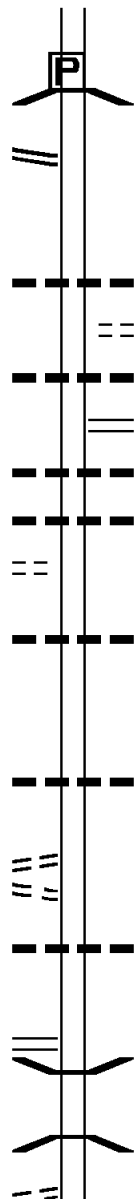
2 0 45004 0 00 0025+18
 KLEINTOP LN
 (TWP)

BALLIET CT
 (TWP)



DIR: B TOTAL LEN: 11.146 MI. DIST: 05-4 SR: 3004
 LEFT MUN: ELDRED T RIGHT MUN: ELDRED T

2 0 45004 0 00 0000+00 013831 FT
 FIDDLETOWN RD
 (SR3005 SEG 0010/0000) 0060/0000



CHURCH LN
 (T352) 0050/0902

010886 FT

ENGLER LN
 (T377) 0040/1274
 ENGLER LN
 (T377) 0040/0836

1 0 00560 0 01 0062+30 007870 FT
 SILVER SPRINGS BL
 (SR3003 SEG 0010/0000) 0040/0000

CORRELL RD
 (T356) 0030/1090

0060/0345
 013831 FT

5 0060/0000 LENGTH(AH 2004 BK 2945)

0050/1530

0050/1474

0050/1410

0050/1236

0050/1125

0050/1055

0050/0129

010886 FT
 5 0050/0000

0040/1902

0040/0624

007870 FT

5 0040/0000 LENGTH(AH 3016 BK 1316)
 0030/1228

0030/1209

0 0 00000 0 00 0000+00
 SGL 16 COMB
 PRINCESS RUN
 BMSBG 45/3004/0060/0345

018 "DIA CIRC CONCR
 LEN=0030 INSTALLED UNKN
 STONE ARCH BRIDGE RD
 (TWP)
 018 "DIA CIRC CONCR
 LEN=0115 INSTALLED UNKN
 CHESTNUT RIDGE DR
 (SR3001 SEG 0030/1620)
 018 "DIA CIRC METAL
 LEN=0030 INSTALLED UNKN
 018 "DIA CIRC CONCR
 LEN=0035 INSTALLED UNKN

018 "DIA CIRC CONCR
 LEN=0040 INSTALLED UNKN
 1 0 00560 0 00 0030+65
 5 0050/0000 LENGTH(AH 2945 BK 3016)

015 "DIA CIRC CONCR
 LEN=0035 INSTALLED UNKN

015 "DIA CIRC CONCR
 LEN=0048 INSTALLED UNKN

2 0 45001 0 00 0077+70
 CHAPPLE CR.
 BMSBG 45/3004/0030/1209

DIR: B TOTAL LEN: 11.146 MI. DIST: 05-4 SR: 3004
 LEFT MUN: ELDRED T RIGHT MUN: ELDRED T

2 0 45001 0 00 0058+40 006554 FT
 COUNTRY VIEW LN
 (T379)

0030/0000

004053 FT

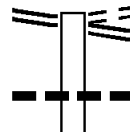
002513 FT

000000 FT

0030/1050	018 " DIA	CIRC METAL
	LEN=0055	INSTALLED UNKN
0030/0866	018 " DIA	CIRC CONCR
	LEN=0039	INSTALLED UNKN
0030/0380	018 " DIA	CIRC METAL
006554 FT	LEN=0030	INSTALLED UNKN
5 0030/0000	LENGTH(AH 1316 BK 2501)	
0020/1888	018 " DIA	CIRC METAL
	LEN=0035	INSTALLED UNKN
0020/0990	018 " DIA	CIRC METAL
	LEN=0035	INSTALLED UNKN
0020/0688	018 " DIA	CIRC METAL
	LEN=0040	INSTALLED UNKN
0020/0302	018 " DIA	CIRC ALUMIN
004053 FT	LEN=0040	INSTALLED UNKN
5 0020/0000	2 0 45001 0 00 0040+56 LENGTH(AH 2501 BK 1540)	
	012"H 12"W	CONCR ARCH
0012/1318	LEN=0030	INSTALLED UNKN
0012/1055	018 " DIA	CIR PLASTIC
	LEN=0040	INSTALLED UNKN
5 0012/0000	2 0 45001 0 00 0025+38 LENGTH(AH 1540 BK 2513)	
0010/2240	018 " DIA	CIRC METAL
	LEN=0030	INSTALLED UNKN
0010/1860	018 " DIA	CIRC METAL
	LEN=0035	INSTALLED UNKN
0010/1428	018 " DIA	CIRC METAL
	LEN=0035	INSTALLED UNKN
0010/1161	018 " DIA	CIRC METAL
	LEN=0030	INSTALLED UNKN
0010/0821	036"H 54"W	ELLIP METAL
	LEN=0035	INSTALLED UNKN
0010/0343	018 " DIA	CIRC ALUMIN
	LEN=0030	INSTALLED UNKN
0010/0050	024 " DIA	CIRC CONCR
000000 FT	LEN=0048	INSTALLED UNKN
	2 0 45001 0 00 0000+00 NC KU UNKLETOWN RD INTER-BK LITTLE GAP RD (SR2002 SEG 0160/3792) MFC BEGIN = D BK-CARBON (13)	
5 0010/0000	LENGTH(AH 2513 BK 0000)	

EXTRACT DATE: 12/18/2023 ROADWAY MANAGEMENT SYSTEM PAGE NUMBER: 347
 PRINT DATE: 12/19/2023 SLD COUNTY/SR - ANNUAL PRINT COUNTY: MONROE
 DIR: B TOTAL LEN: 4.211 MI. DIST: 05-4 SR: 3003
 LEFT MUN: POLK T RIGHT MUN: POLK T

SR 0209 SH
 (SR0209 SEG 0050/0000) 0080/2842



022232 FT POLK TWP RD
 (T413)
 SR 0209 SH
 0080/2842 (SR0209 SEG 0050/0000)
 0080/2206 018"H 00"W MULT CONCR
 LEN=0045 INSTALLED UNKN

EXTRACT DATE: 12/18/2023
PRINT DATE: 12/19/2023

ROADWAY MANAGEMENT SYSTEM
SLD COUNTY/SR - ANNUAL PRINT

PAGE NUMBER: 346
COUNTY: MONROE

DIR: B
LEFT MUN: POLK T

TOTAL LEN: 4.211 MI.

DIST: 05-4
RIGHT MUN: POLK T

SR: 3003

Stationing	Notes	Material
	0080/1391	024 " DIA CIR PLASTIC LEN=0070 INSTALLED 2005
	0080/0968	018 " DIA CIR PLASTIC LEN=0030 INSTALLED UNKN
019390 FT	0080/0053	BMS EN 45/3003/0080/0000 1 0 0 00560 0 01 0252+79
	019390 FT	POHOPOCO CK. BMSBG 45/3003/0080/0000
	5 0080/0000	LENGTH(AH 2842 BK 2338) 024 " DIA CIRC METAL
	0070/2160	LEN=0030 INSTALLED UNKN
	0070/2120	026 " DIA CIRC METAL LEN=0035 INSTALLED UNKN
	0070/1600	012 " DIA CIRC METAL LEN=0030 INSTALLED UNKN
	0070/1260	018 " DIA CIR PLASTIC LEN=0045 INSTALLED UNKN
	0070/0785	018 " DIA CIRC CONCR LEN=0030 INSTALLED UNKN
017052 FT	0070/0185	018 " DIA CIRC CONCR LEN=0035 INSTALLED UNKN
	017052 FT	1 0 0 00560 0 01 0230+52
	5 0070/0000	LENGTH(AH 2338 BK 1762) 048"H 36"W CONCR ARCH
	0060/1200	LEN=0035 INSTALLED UNKN
	0060/0710	018 " DIA CIRC CONCR LEN=0030 INSTALLED UNKN
	0060/0217	MOUNTAIN VIEW RD (SR3008 SEG 0010/0000)
CARNEY RD (T375)	0060/0178	==
	0060/0157	018 " DIA CIRC CONCR LEN=0040 INSTALLED UNKN
	0060/0036	018 " DIA CIRC CONCR LEN=0045 INSTALLED UNKN
015290 FT	015290 FT	1 0 0 00560 0 01 0211+20
	5 0060/0000	MOLASSES VALLEY RD (SR3006 SEG 0010/0000) LENGTH(AH 1762 BK 3363)
	0050/3299	POLK ELDRED T
	0050/2996	018 " DIA CIRC CONCR LEN=0035 INSTALLED UNKN
	0050/2650	024 " DIA CIRC CONCR LEN=0045 INSTALLED UNKN
		018 " DIA CIRC CONCR

EXTRACT DATE: 12/18/2023
PRINT DATE: 12/19/2023

ROADWAY MANAGEMENT SYSTEM
SLD COUNTY/SR - ANNUAL PRINT

PAGE NUMBER: 345
COUNTY: MONROE

DIR: B TOTAL LEN: 4.211 MI.
LEFT MUN: ELDRED T

DIST: 05-4 SR: 3003
RIGHT MUN: ELDRED T

Station	Length	Material	Status
0050/2000	LEN=0035	015" DIA	INSTALLED UNKN
0050/1635	LEN=0036	018" DIA	INSTALLED UNKN
0050/1040	LEN=0040	018" DIA	INSTALLED UNKN
0050/0669	LEN=0045	018" DIA	INSTALLED UNKN
0050/0285	LEN=0040	015" DIA	INSTALLED UNKN
0050/0007	LEN=0007	1 0 00560	INSTALLED UNKN
011927 FT	011927 FT	BOLLINGER RD	
0050/0000	LENGTH(AH 3363 BK 3604)	018" DIA	CIRC CONCR
0040/3550	LEN=0045	BMSSEN 45/3003/0040/3230	INSTALLED UNKN
0040/3250	0 0 00000 0 00 0000+00	CHAPPLE CREEK	
0040/3231	BMSBG 45/3003/0040/3230	024" DIA	CIRC CONCR
0040/2915	LEN=0044	064"H 64"W	CONC STRUCT
0040/2515	LEN=0035	018" DIA	INSTALLED UNKN
0040/2150	LEN=0040	018" DIA	INSTALLED UNKN
0040/1617	LEN=0045	018" DIA	INSTALLED UNKN
0040/1413	0040/1413	SMALL LN (T365)	
0040/1294	LEN=0040	018" DIA	INSTALLED UNKN
0040/0711	LEN=0040	024" DIA	INSTALLED UNKN
0040/0313	LEN=0040	1 0 00560	INSTALLED UNKN
008323 FT	008323 FT	LOWER MAUCH CHUNK CR	
0040/0000	LENGTH(AH 3604 BK 2897)	048"H 48"W	CONC STRUCT
0030/2794	LEN=0030	015" DIA	INSTALLED UNKN
0030/2460	LEN=0044	015" DIA	INSTALLED UNKN
0030/2060	LEN=0040	015" DIA	INSTALLED UNKN
0030/1875	LEN=0042	LOWER MAUCH CHUNK CR	INSTALLED UNKN

DIR: B TOTAL LEN: 4.211 MI. DIST: 05-4 SR: 3003
 LEFT MUN: ELDRED T RIGHT MUN: ELDRED T

MARY LN
(PRDR)

0030/1059

1 0 00560 0 01 0116+17 005426 FT
 GREENZWEIG RD
 (T361)

0030/0000

RICHARD LN
(PRDR)

0020/2042

002890 FT

000000 FT

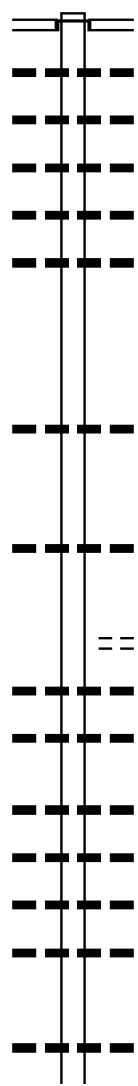
0030/1860	(T365)	018" DIA	CIRC CONCR
0030/1350	LEN=0035	018" DIA	CIRC CONCR
0030/1070	LEN=0040	018" DIA	CIRC CONCR
0030/0641	LEN=0100	018" DIA	CIRC CONCR
005426 FT	BORGER RD		
0030/0000	(T361)		
0020/2370	LENGTH(AH 2897 BK 2536)	036"H 36"W	CONCR ARCH
0020/2310	LEN=0040		INSTALLED UNKN
	FARM HILL RD		
	(TWP)		
0020/1910	LEN=0035	015" DIA	CIR PLASTIC
0020/1040	LEN=0040	018" DIA	CIR PLASTIC
0020/0600	LEN=0035	018" DIA	CIR PLASTIC
0020/0140	LEN=0040	018" DIA	CIR PLASTIC
0020/0000	LENGTH(AH 2536 BK 2890)	1 0 00560 0 01 0090+73	
0010/2830	LEN=0040	018" DIA	CIR PLASTIC
0010/2210	LEN=0030	018" DIA	CIRC METAL
0010/1673	LEN=0035	018" DIA	CIRC METAL
0010/1068	LEN=0035	018" DIA	CIR PLASTIC
0010/0667	LEN=0035	017" DIA	CIRC METAL
0010/0080	LEN=0045	018" DIA	CIRC CONCR
000000 FT	NC S I	1 0 00560 0 01 0062+30	
0010/0000	LENGTH(AH 2890 BK 0000)	LVER SPRING BL	
	(SR3004 SEG 0040/0000)	KUNKLETOWN RD	
	MFC BEGIN = D		

DIR: B TOTAL LEN: 9.818 MI. DIST: 05-4 SR: 3002
 LEFT MUN: ROSS T RIGHT MUN: ROSS T

051840 FT

051840 FT
 INTER-AHD

FAULSTICK RD
 (T387)



0200/1923

MT EATON RD
 (SR3015 SEG 0030/0000)

0200/1703

024" DIA CIRC CONCR

0200/1274

LEN=0040 INSTALLED UNKN

0200/0912

018" DIA CIRC CONCR

0200/0350

LEN=0040 INSTALLED UNKN

0200/0224

018" DIA CIRC METAL

049917 FT

049917 FT

LEN=0090 INSTALLED UNKN

0200/0000

015" DIA CIRC METAL

LEN=0035 INSTALLED UNKN

024" DIA CIRC METAL

LEN=0030 INSTALLED UNKN

2 0 45052 0 01 0500+86

LENGTH(AH 1923 BK 2770)

0190/1547

018"H 13"W ELLIP METAL

LEN=0030 INSTALLED UNKN

047147 FT

0190/0055

018" DIA CIRC METAL

047147 FT

LEN=0025 INSTALLED UNKN

2 0 45052 0 01 0473+03

TITTLE RD

(T372)

0190/0000

LENGTH(AH 2770 BK 2640)

024"H 00"W MULT PLSTIC

0180/2177

LEN=0050 INSTALLED UNKN

0180/2024

018" DIA CIRC METAL

LEN=0025 INSTALLED UNKN

0180/1291

024" DIA CIR PLASTIC

LEN=0050 INSTALLED UNKN

0180/0760

013"H 17"W ELLIP CAST

LEN=0030 INSTALLED UNKN

0180/0398

017"H 13"W ELLIP METAL

LEN=0030 INSTALLED 199B

044507 FT

0180/0272

018" DIA CIR PLASTIC

044507 FT

LEN=0032 INSTALLED 199B

0180/0000

2 0 45052 0 01 0447+03

LENGTH(AH 2640 BK 2671)

0170/2545

018" DIA CIRC CONCR

LEN=0040 INSTALLED UNKN

DIR: B TOTAL LEN: 9.818 MI. DIST: 05-4 SR: 3002
 LEFT MUN: ROSS T RIGHT MUN: ROSS T

041836 FT

039302 FT

0170/1465	018 " DIA	CIRC METAL
	LEN=0020	INSTALLED UNKN
0170/0465	012 " DIA	CIRC METAL
	LEN=0030	INSTALLED UNKN
0170/0092	021 "H 15 "W	METAL ARCH
041836 FT	LEN=0030	INSTALLED 1996
5 0170/0000	2 0 45052 0 01 0420+32	LENGTH(AH 2671 BK 2534)
	018 " DIA	CIRC METAL
	LEN=0045	INSTALLED UNKN
0160/2519	018 " DIA	CIRC METAL
	LEN=0030	INSTALLED UNKN
0160/1818	018 " DIA	CIRC METAL
	LEN=0020	INSTALLED UNKN
0160/1398	018 " DIA	CIR PLASTIC
	LEN=0030	INSTALLED UNKN
0160/1185	018 " DIA	CIRC METAL
	LEN=0045	INSTALLED UNKN
0160/1075	028 "H 20 "W	METAL ARCH
	LEN=0030	INSTALLED 2006
0160/1009	018 " DIA	CIRC METAL
	LEN=0030	INSTALLED UNKN
0160/0938	018 " DIA	CIRC METAL
	LEN=0050	INSTALLED UNKN
0160/0766	015 " DIA	CIR PLASTIC
	LEN=0060	INSTALLED UNKN
0160/0295	BMS EN 45/3002/0160/0000	
0160/0024	2 0 45052 0 01 0394+60	
039302 FT	AQUASHICOLA	
	BMSBG 45/3002/0160/0000	
5 0160/0000	LENGTH(AH 2534 BK 2389)	
	MOUNTAIN RD	
	(T353)	
0150/2175	018 " DIA	CIR PLASTIC
	LEN=0045	INSTALLED UNKN
0150/2171	015 " DIA	CIR PLASTIC
	LEN=0032	INSTALLED 1998
0150/2020	017 "H 13 "W	METAL ARCH
	LEN=0030	INSTALLED 1998
0150/1634	012 "H 15 "W	ELLIP METAL
	LEN=0035	INSTALLED UNKN
0150/1180	018 " DIA	CIRC METAL
	LEN=0030	INSTALLED UNKN
0150/0953	018 " DIA	CIR UNKNOWN
	LEN=0040	INSTALLED UNKN
0150/0619	011 " DIA	CIRC METAL

DIR: B TOTAL LEN: 9.818 MI. DIST: 05-4 SR: 3002
 LEFT MUN: ROSS T RIGHT MUN: ROSS T

Stationing	Notes	Stationing	Notes
036913 FT		0150/0321	LEN=0040 INSTALLED UNKN
		036913 FT	2 0 45052 0 01 0370+78
		0150/0000	LENGTH(AH 2389 BK 3085)
			018 "DIA CIRC METAL
		0140/3037	LEN=0035 INSTALLED UNKN
			018 "DIA CIRC METAL
		0140/2902	LEN=0030 INSTALLED UNKN
			018 "DIA CIRC METAL
		0140/2784	LEN=0050 INSTALLED UNKN
CHICOLA LAKE DEV RD (PRDR)			018 "DIA CIRC METAL
0140/2515		0140/2347	LEN=0040 INSTALLED UNKN
			064"H 50"W CONCR ARCH
		0140/1996	LEN=0045 INSTALLED UNKN
			S CHICOLA LAKE TER
		0140/1618	(PRDR)
			018 "DIA CIRC CONCR
		0140/1284	LEN=0055 INSTALLED UNKN
CHICOLA LAKE DEV RD (PRDR)			024"H 24"W CON BOX CUL
0140/1058		0140/0966	LEN=0040 INSTALLED UNKN
			012"H 12"W CON BOX CUL
		0140/0535	LEN=0040 INSTALLED UNKN
			018 "DIA CIRC CONCR
		0140/0152	LEN=0030 INSTALLED UNKN
			024"H 24"W CON BOX CUL
		0140/0011	LEN=0035 INSTALLED UNKN
033828 FT		033828 FT	2 0 45052 0 01 0340+71
		0140/0000	LENGTH(AH 3085 BK 3100)
			024 "DIA CIRC CONCR
		0130/2610	LEN=0040 INSTALLED UNKN
			018 "DIA CIRC CONCR
		0130/2162	LEN=0030 INSTALLED UNKN
			024 "DIA CIRC CONCR
		0130/1922	LEN=0035 INSTALLED UNKN
			024"H 24"W CON BOX CUL
		0130/1709	LEN=0035 INSTALLED UNKN
			018 "DIA CIRC CONCR
		0130/1345	LEN=0035 INSTALLED UNKN
			018 "DIA CIRC CONCR
		0130/1115	LEN=0035 INSTALLED 1997
			024 "DIA CIRC CONCR
		0130/0573	LEN=0040 INSTALLED UNKN
			018 "DIA CIRC METAL
		0130/0185	LEN=0030 INSTALLED 2006
			024"H 24"W CON BOX CUL
		0130/0008	LEN=0040 INSTALLED UNKN
030728 FT		030728 FT	2 0 45052 0 01 0308+96

EXTRACT DATE: 12/18/2023
PRINT DATE: 12/19/2023

ROADWAY MANAGEMENT SYSTEM
SLD COUNTY/SR - ANNUAL PRINT

PAGE NUMBER: 340
COUNTY: MONROE

DIR: B
LEFT MUN: ROSS T

TOTAL LEN: 9.818 MI.

DIST: 05-4
RIGHT MUN: ROSS T

SR: 3002

Stationing	Structure	Material	Length	Status
0130/0000	5	ROSS ELDRED T	3100 BK 2738	LENGTH(AH)
0120/2513		018" DIA CIRC CONCR	LEN=0025	INSTALLED UNKN
0120/2231		018" DIA CIRC CONCR	LEN=0040	INSTALLED UNKN
0120/1599		018" DIA CIRC CONCR	LEN=0030	INSTALLED UNKN
0120/1358		018" DIA CIRC CONCR	LEN=0035	INSTALLED UNKN
0120/1056		018" DIA CIRC CONCR	LEN=0040	INSTALLED UNKN
0120/1002		018" DIA CIRC CONCR	LEN=0040	INSTALLED UNKN
0120/0893		024" DIA CIRC CONCR	LEN=0030	INSTALLED UNKN
027990 FT		2 0 45052 0 01 0281+42	036" H 12" W CONC STRUCT	LEN=0030 INSTALLED UNKN
0120/0000	5	ROSS ELDRED T	2738 BK 2098	LENGTH(AH)
0110/1497		018" H 23" W ELLIP CONC	LEN=0030	INSTALLED UNKN
0110/1209		024" H 24" W CON BOX CUL	LEN=0035	INSTALLED UNKN
0110/0989		018" DIA CIRC METAL	LEN=0040	INSTALLED UNKN
0110/0562		018" DIA CIRC CONCR	LEN=0030	INSTALLED UNKN
0110/0385		036" DIA CIRC METAL	LEN=0045	INSTALLED UNKN
0110/0188		018" DIA CIRC METAL	LEN=0030	INSTALLED UNKN
025892 FT		BMSFN 45/3002/0110/0000	2 0 45052 0 01 0260+43	AQUASHICOLA
0110/0036		BMSBG 45/3002/0110/0000	LEN=0030	INSTALLED UNKN
025892 FT		BMSBG 45/3002/0110/0000	2 0 45052 0 01 0260+43	AQUASHICOLA
0110/0000	5	ROSS ELDRED T	2098 BK 1930	LENGTH(AH)
0100/1566		018" DIA CIRC CONCR	LEN=0030	INSTALLED UNKN
0100/1238		024" DIA CIRC CONCR	LEN=0035	INSTALLED UNKN
0100/0558		018" DIA CIRC CONCR	LEN=0040	INSTALLED UNKN

BUSKIRK LN
(T357)

0100/1872

DIR: B TOTAL LEN: 9.818 MI. DIST: 05-4 SR: 3002
 LEFT MUN: ELDRED T RIGHT MUN: ELDRED T

BUSKIRK LN
 (T357)

Stationing	Length	Material	Notes
023962 FT	0100/0387	018" DIA CIRC CONCR	LEN=0035 INSTALLED UNKN
	0100/0159	018" DIA CIRC CONCR	LEN=0030 INSTALLED UNKN
	023962 FT	2 0 45052	0 01 0240+72
	0100/0000	LENGTH(AH 1930 BK 2510)	
	0090/2121	018" DIA CIRC CONCR	LEN=0040 INSTALLED UNKN
	0090/1881	018" DIA CIRC METAL	LEN=0035 INSTALLED UNKN
	0090/1321	024" DIA CIRC OTHER	LEN=0040 INSTALLED UNKN
	0090/0968	016"H 24"W METAL	LEN=0050 INSTALLED UNKN
021452 FT	0090/0802		
	0090/0027	BMS EN 45/3002/0090/0000	2 0 45052 0 01 0215+69
	021452 FT	AQUASHICOLA	
	0090/0000	BMSBG 45/3002/0090/0000	LENGTH(AH 2510 BK 3185)
018267 FT	0080/2075	048"H 36"W ELLIP METAL	LEN=0050 INSTALLED UNKN
	0080/1563	018" DIA CIRC METAL	LEN=0030 INSTALLED UNKN
	0080/1491	018" DIA CIRC METAL	LEN=0040 INSTALLED UNKN
	0080/1069	018" DIA CIRC METAL	LEN=0035 INSTALLED UNKN
	0080/0723	018" DIA CIR PLASTIC	LEN=0030 INSTALLED UNKN
	0080/0310	015" DIA CIRC CONCR	LEN=0030 INSTALLED UNKN
	0080/0090	018" DIA CIRC CONCR	LEN=0035 INSTALLED UNKN
	018267 FT	2 0 45052	0 01 0183+64
	0080/0000	LENGTH(AH 3185 BK 2534)	
	0070/2207	018" DIA CIRC CONCR	LEN=0040 INSTALLED UNKN
	0070/1658	018" DIA CIRC CONCR	LEN=0040 INSTALLED UNKN
	0070/1170	018" DIA CIRC METAL	LEN=0045 INSTALLED UNKN
	0070/0864	018" DIA CIR PLASTIC	LEN=0040 INSTALLED 1998
	0070/0497	018" DIA CIR PLASTIC	LEN=0035 INSTALLED 2006

DIR: B TOTAL LEN: 9.818 MI. DIST: 05-4 SR: 3002
 LEFT MUN: ELDRED T RIGHT MUN: ELDRED T

Stationing	Description	Length	Material	Status
015733 FT	CHESTNUT RIDGE DR	0070/0000	018" DIA CIRC CONC	INSTALLED UNKN
012930 FT		0060/0444	018" DIA CIRC CONC	INSTALLED UNKN
011106 FT	SCHAFFER RD	0040/3354	018" DIA CIRC CONC	INSTALLED UNKN
		0040/3182	018" DIA CIRC CONC	INSTALLED UNKN
		0040/2381	018" DIA CIRC CONC	INSTALLED UNKN
		0040/1914	018" DIA CIRC CONC	INSTALLED UNKN
		0040/1470	018" DIA CIRC CONC	INSTALLED UNKN
			018" DIA CIRC CONC	

DIR: B TOTAL LEN: 9.818 MI. DIST: 05-4 SR: 3002
 LEFT MUN: ELDRED T RIGHT MUN: ELDRED T

	0040/0517	LEN=0030	INSTALLED	UNKN
		018 "DIA	CIRC CONCR	
	0040/0382	LEN=0030	INSTALLED	UNKN
		018 "DIA	CIRC CONCR	
007513 FT	0040/0082	LEN=0035	INSTALLED	UNKN
	007513 FT	2 0 45052	0 00 0075+60	
	0040/0000	LENGTH(AH	3593 BK 2491)	
		018 "DIA	CIRC CONCR	
	0030/1897	LEN=0030	INSTALLED	UNKN
		018 "DIA	CIRC CONCR	
	0030/1624	LEN=0030	INSTALLED	UNKN
		018 "DIA	CIRC CONCR	
	0030/1151	LEN=0030	INSTALLED	UNKN
		018 "DIA	CIRC CONCR	
	0030/0687	LEN=0040	INSTALLED	UNKN
005022 FT	005022 FT	2 0 45052	0 00 0050+50	
		036 "DIA	CIRC CONCR	
		LEN=0036	INSTALLED	UNKN
	0030/0000	LENGTH(AH	2491 BK 2511)	
		018 "DIA	CIRC METAL	
	0020/1683	LEN=0045	INSTALLED	UNKN
		018 "DIA	CIRC CONCR	
	0020/1138	LEN=0035	INSTALLED	UNKN
		018 "DIA	CIRC CONCR	
	0020/0953	LEN=0060	INSTALLED	UNKN
		018 "DIA	CIRC CONCR	
002511 FT	0020/0144	LEN=0030	INSTALLED	UNKN
	002511 FT	2 0 45052	0 00 0025+26	
	0020/0000	LENGTH(AH	2511 BK 2511)	
		018 "DIA	CIRC METAL	
	0010/2358	LEN=0030	INSTALLED	UNKN
		018 "DIA	CIRC CONCR	
	0010/1811	LEN=0030	INSTALLED	UNKN
		018 "DIA	CIRC METAL	
	0010/1635	LEN=0044	INSTALLED	UNKN
		018 "DIA	CIRC CONCR	
	0010/0844	LEN=0040	INSTALLED	UNKN
		018 "DIA	CIRC METAL	
	0010/0557	LEN=0045	INSTALLED	UNKN
000000 FT	000000 FT	2 0 45052	0 00 0000+00	
		NC LOWER SMITH GAP RD		
	INTER-BK	CHERRY VALLEY RD		
		(SR2006	SEG 0050/2020)	
		MFC BEGIN = E		
		BK-CARBON		(13)
	0010/0000	LENGTH(AH	2511 BK 0000)	

EXTRACT DATE: 12/18/2023 ROADWAY MANAGEMENT SYSTEM PAGE NUMBER: 336
PRINT DATE: 12/19/2023 SLD COUNTY/SR - ANNUAL PRINT COUNTY: MONROE
DIR: B TOTAL LEN: 1.347 MI. DIST: 05-4 SR: 3001
LEFT MUN: ELDRED T RIGHT MUN: ELDRED T

007111 FT

007111 FT KUNKLETOWN RD

DIR: B TOTAL LEN: 1.347 MI. DIST: 05-4 SR: 3001
 LEFT MUN: ELDRED T RIGHT MUN: ELDRED T

BARLIEB CT
 (T390)
 BARLIEB CT
 (T390)

SCHAFFER RD
 (T352)

0030/1170
 0030/0919

005491 FT

0020/1757

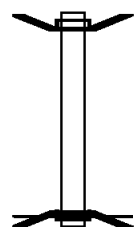
002977 FT

000000 FT

		0030/1620	(SR3004 SEG 0050/1236)
		0030/1477	BMSSEN 45/3001/0030/1402 0 0 00000 0 00 0000+00 BUCKWHA CK.
		0030/1402	BMSBG 45/3001/0030/1402
		005491 FT	2 0 45002 0 00 0055+07
		0030/0000	LENGTH(AH 1620 BK 2514) 018 "DIA CIRC PLASTIC
		0020/2042	LEN=0030 INSTALLED 1999
		0020/1724	018 "DIA CIRC PLASTIC LEN=0060 INSTALLED UNKN
		0020/1361	018 "DIA CIRC METAL LEN=0030 INSTALLED UNKN
		002977 FT	2 0 45002 0 00 0029+93
		0020/0000	LENGTH(AH 2514 BK 2977)
		0010/2340	024 "DIA CIRC METAL LEN=0050 INSTALLED UNKN
		0010/1820	018 "DIA CIRC METAL LEN=0030 INSTALLED UNKN
		0010/1570	018 "DIA CIRC METAL LEN=0030 INSTALLED UNKN
		0010/0920	018 "DIA CIRC METAL LEN=0025 INSTALLED UNKN
		0010/0635	018 "DIA CIRC METAL LEN=0030 INSTALLED UNKN
		0010/0318	018 "DIA CIRC CONCR LEN=0040 INSTALLED UNKN
		0010/0190	BMSSEN 45/3001/0010/0137 2 0 45002 0 00 0001+39 AQUASHICOLA
		0010/0137	BMSBG 45/3001/0010/0137
		000000 FT	2 0 45002 0 00 0000+00
			NC CH ESTNUT RIDGE DR UPPER SMITH GAP RD (SR3002 SEG 0070/0000) MFC BEGIN = E
		0010/0000	LENGTH(AH 2977 BK 0000)

EXTRACT DATE: 12/18/2023 ROADWAY MANAGEMENT SYSTEM PAGE NUMBER: 334
 PRINT DATE: 12/19/2023 SLD COUNTY/SR - ANNUAL PRINT COUNTY: MONROE
 DIR: B TOTAL LEN: .016 MI. DIST: 05-4 SR: 2038
 LEFT MUN: DELAWARE WATER GAP B RIGHT MUN: DELAWARE WATER GAP B

000082 FT
 000000 FT

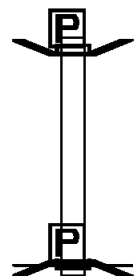


000082 FT BMS EN 45/2038/0010/0000
 INTER-AHD OAK ST
 0010/0082 (BORO)
 000000 FT 0 0 00000 0 00 0000+00
 NC OAK ST
 INTER-BK OAK ST
 (BORO)
 I-80 E
 BMSBG 45/2038/0010/0000
 MFC BEGIN = E
 0010/0000 LENGTH(AH 0082 BK 0000)

EXTRACT DATE: 12/18/2023 ROADWAY MANAGEMENT SYSTEM PAGE NUMBER: 333
 PRINT DATE: 12/19/2023 SLD COUNTY/SR - ANNUAL PRINT COUNTY: MONROE
 DIR: B TOTAL LEN: .017 MI. DIST: 05-4 SR: 2036
 LEFT MUN: HAMILTON T RIGHT MUN: HAMILTON T

000091 FT

000000 FT

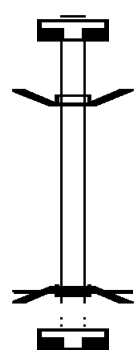


000091 FT BMS EN 45/2036/0010/0000
 INTER-AHD SHIFFER RD
 (T314)
 0010/0091 BRIDGE POSTED (TONS)
 000000 FT 2 0 00000 0 00 0000+00
 NC SHIFFER RD
 INTER-BK SHIFFER RD
 (T314)
 SGL 12 COMB
 PA33 NB
 BMSBG 45/2036/0010/0000
 MFC BEGIN = E
 0010/0000 LENGTH(AH 0091 BK 0000)

000091 FT

000000 FT

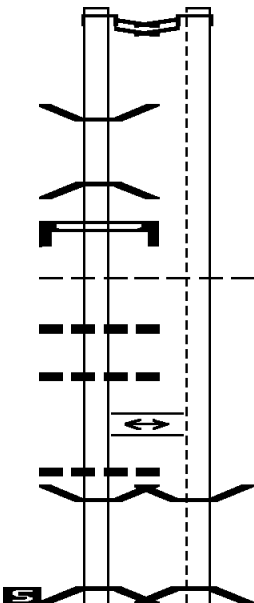
000000 FT



000091 FT
 7014/0000 LENGTH(AH 3300 BK 0091)
 INTER-AHD BMSBN 45/2032/0010/0000
 0010/0091 BUTTERMILK FALLS RD
 (T662)
 000000 FT 2 0 45011 0 00 0076+84
 NC BU BUTTERMILK FALLS RD
 INTER-BK BUTTERMILK FALLS RD
 (T662)
 MARSHALLS CR
 BMSBG 45/2032/0010/0000
 MFC BEGIN = E
 0010/0000 LENGTH(AH 0091 BK 0422)
 000000 FT
 7010/0000 LENGTH(AH 0422 BK 0000)

KEYSTONE SHORTWAY HW 004514 FT
 (SR0080 SEG 3105/0520) INTER-AHD
 KEYSTONE SHORTWAY HW
 (SR0080 SEG 3105/0520) 0021/2487

BMS EN 45/2030/0021/1242 0021/1287
 0 0 00000 0 00 0000+00
 I-80 EB
 BMSBG 45/2030/0021/1242 0021/1082
 SIGN: SHAPE OR TUBE
 BMSID 45/2030/0021/0964 0021/0964
 DELAWARE WATER GAP
 SMITHFIELD T 0021/0819
 018 " DIA CIRC CONCR
 LEN=0035 INSTALLED UNKN 0021/0667
 018 " DIA CIRC CONCR
 LEN=0030 INSTALLED UNKN 0021/0444
 CROSSOVER RD
 (CONN) 0021/0400
 018 " DIA CIRC CONCR
 LEN=0030 INSTALLED UNKN 0021/0146
 BMS EN 45/2030/0020/0000 0021/0096
 1 0 00776 0 00 0049+43 002027 FT
 SR 2028 EB
 BMSBG 45/2030/0020/0000
 LENGTH(AH 2487 BK 2027) 0021/0000



004235 FT
 INTER-AHD
 KEYSTONE SHORTWAY HW
 (SR0080 SEG 3104/0100)
 KEYSTONE SHORTWAY HW
 (SR0080 SEG 3104/0100)
 0020/1870

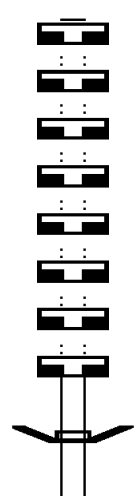
0020/0850 DELAWARE WATER GAP
 SMITHFIELD T
 0020/0429 CROSSOVER RD
 (CONN)
 0020/0096 BMS EN 45/2030/0020/0000
 002365 FT 1 0 00776 0 00 0049+43
 SR 2028 EB
 BMSBG 45/2030/0020/0000
 LENGTH(AH 1870 BK 2365)

DIR: E TOTAL LEN: .855 MI. DIST: 05-4 SR: 2030
 LEFT MUN: SMITHFIELD T RIGHT MUN: SMITHFIELD T

Segment ID	Description	Length	Material	Status	Stationing	Notes
0011/1946	SIGN: 4 CHORD TRUSS					
BMSID 45/2030/0010/2249						
016 "DIA CIRC CONCR						
LEN=0050	INSTALLED UNKN	0011/1929				
RAMP E RD						
(SR8024 SEG 0030/0000)		0011/1870				
016 "DIA CIRC CONCR						
LEN=0050	INSTALLED UNKN	0011/1715				
018 "DIA CIRC CONCR						
LEN=0030	INSTALLED UNKN	0011/1668				
RAMP F RD						
(SR8024 SEG 0020/1107)		0011/1530				
012 "DIA CIRC CONCR						
LEN=0030	INSTALLED UNKN	0011/1417				
SMITHFIELD						
DELAWARE WATER GAP B		0011/1410				
016 "DIA CIRC CONCR						
LEN=0035	INSTALLED UNKN	0011/1137				
018 "DIA CIRC CONCR						
LEN=0030	INSTALLED UNKN	0011/0957				
WALNUT LN						
(TWP)		0011/0515				
018 "DIA CIRC CONCR						
LEN=0040	INSTALLED UNKN	0011/0453				
WALNUT LN						
(TWP)		0011/0241				
1 0 00776 0 01 0077+00						
000000 FT						
MAPLE LN						
(SR0611 SEG 0060/0776)						
NC FOXTOWN HILL RD						
(SR0611 SEG 0060/0776)						
MFC BEGIN = C						
LENGTH(AH 2027 BK 0000)		0011/0000				
0010/2335	SIGN: 4 CHORD TRUSS					
BMSID 45/2030/0010/2249						
RAMP A SPUR 2 RD						
(SR8024 SEG 0760/0843)		0010/1937				
SMITHFIELD						
DELAWARE WATER GAP B		0010/1759				
RAMP A RD						
(SR8024 SEG 0750/0000)		0010/1618				
WALNUT LN						
(TWP)		0010/0907				
024 "DIA CIRC CONCR						
LEN=0075	INSTALLED UNKN	0010/0725				
FROM 0611/0060 SH						
(CONN)		0010/0502				
MAPLE LN						
(SR0611 SEG 0060/0725)						
FOX TOWN HILL RD						
(SR0611 SEG 0060/0725)		0010/0422				
024 "DIA CIRC CONCR						
LEN=0075	INSTALLED UNKN	0010/0350				
TO 0611/0061 SH						
(CONN)		0010/0196				
1 0 00776 0 01 0077+00						
000000 FT						
MAIN ST						
(SR0611 SEG 0061/0992)						
NC FOXTOWN HILL RD						
(SR0611 SEG 0061/0992)						
MFC BEGIN = C						
LENGTH(AH 2365 BK 0000)		0010/0000				

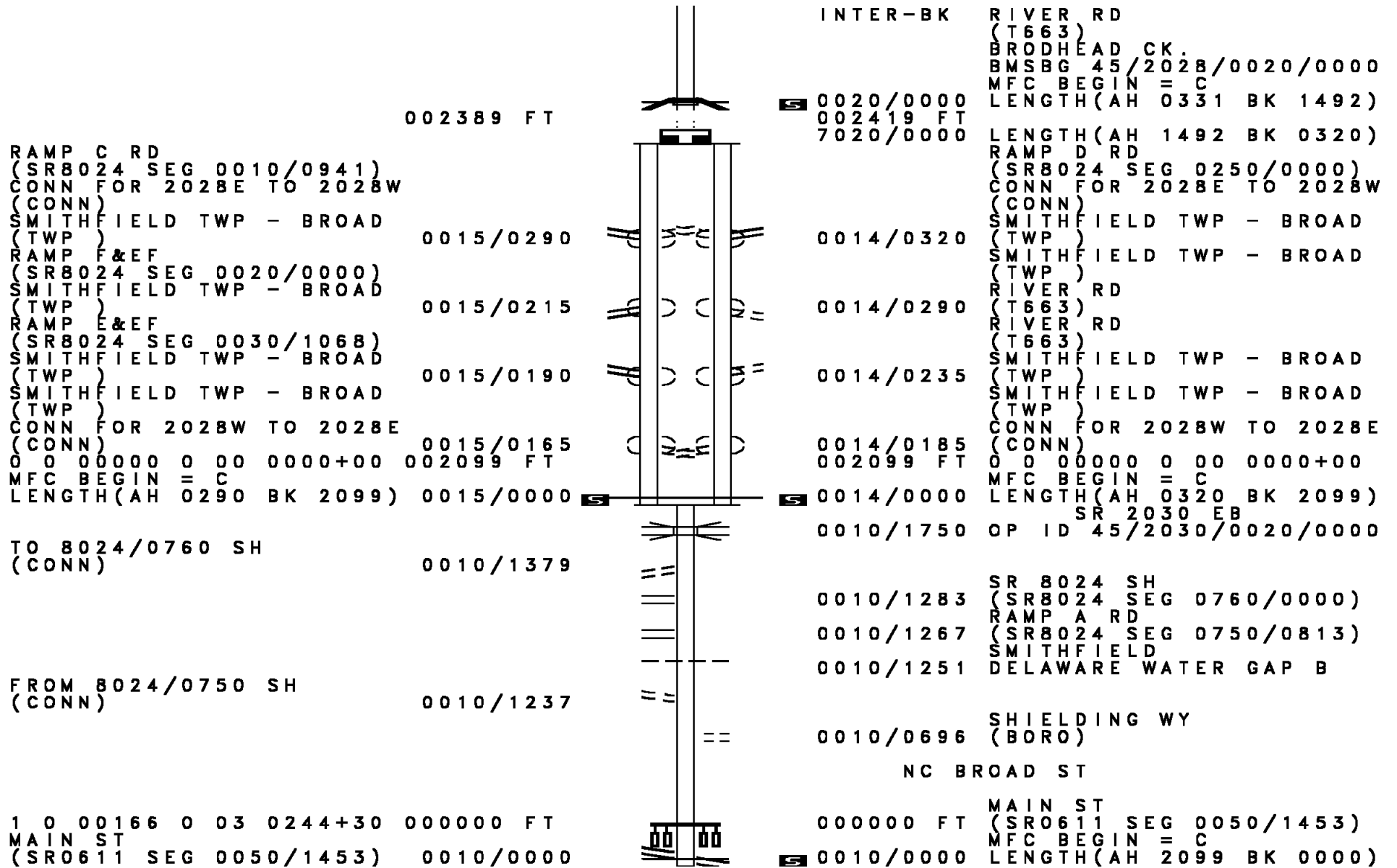
EXTRACT DATE: 12/18/2023 ROADWAY MANAGEMENT SYSTEM PAGE NUMBER: 329
 PRINT DATE: 12/19/2023 SLD COUNTY/SR - ANNUAL PRINT COUNTY: MONROE
 DIR: B TOTAL LEN: .521 MI. DIST: 05-4 SR: 2028
 LEFT MUN: SMITHFIELD T RIGHT MUN: SMITHFIELD T

002720 FT
 002720 FT
 002720 FT
 002720 FT
 002720 FT
 002720 FT
 002720 FT
 002720 FT
 002720 FT
 002389 FT



002750 FT
 7090/0000 LENGTH(AH 2733 BK 2417)
 002750 FT
 7080/0000 LENGTH(AH 2417 BK 2497)
 002750 FT
 7070/0000 LENGTH(AH 2497 BK 0125)
 002750 FT
 7060/0000 LENGTH(AH 0125 BK 3694)
 002750 FT
 7050/0000 LENGTH(AH 3694 BK 2566)
 002750 FT
 7040/0000 LENGTH(AH 2566 BK 3202)
 002750 FT
 7030/0000 LENGTH(AH 3202 BK 1885)
 002750 FT
 7024/0000 LENGTH(AH 1885 BK 0331)
 INTER-AHD BMS EN 45/2028/0020/0000
 RIVER RD (T663)
 0020/0331
 002419 FT 2 0 45061 0 00 0015+70
 NC RIVER RD

DIR: B TOTAL LEN: .521 MI. DIST: 05-4 SR: 2028
 LEFT MUN: SMITHFIELD T RIGHT MUN: SMITHFIELD T



002389 FT

RAMP C RD
 (SR8024 SEG 0010/0941)
 CONN FOR 2028E TO 2028W
 (CONN)
 SMITHFIELD TWP - BROAD
 (TWP) 0015/0290

RAMP F&EF
 (SR8024 SEG 0020/0000)
 SMITHFIELD TWP - BROAD
 (TWP) 0015/0215

RAMP E&EF
 (SR8024 SEG 0030/1068)
 SMITHFIELD TWP - BROAD
 (TWP) 0015/0190

SMITHFIELD TWP - BROAD
 (TWP) 0015/0165

CONN FOR 2028W TO 2028E
 (CONN) 0015/0165

0 0 00000 0 00 0000+00 002099 FT
 MFC BEGIN = C
 LENGTH(AH 0290 BK 2099) 0015/0000

TO 8024/0760 SH
 (CONN) 0010/1379

FROM 8024/0750 SH
 (CONN) 0010/1237

1 0 00166 0 03 0244+30 000000 FT
 MAIN ST
 (SR0611 SEG 0050/1453) 0010/0000

INTER-BK RIVER RD
 (T663)
 BRODHEAD CK.
 BMSBG 45/2028/0020/0000
 MFC BEGIN = C
 LENGTH(AH 0331 BK 1492) 0020/0000

002419 FT
 7020/0000

LENGTH(AH 1492 BK 0320)
 RAMP D RD
 (SR8024 SEG 0250/0000)
 CONN FOR 2028E TO 2028W
 (CONN)
 SMITHFIELD TWP - BROAD
 (TWP) 0014/0320

SMITHFIELD TWP - BROAD
 (TWP) 0014/0290

RIVER RD
 (T663) 0014/0290

RIVER RD
 (T663) 0014/0235

SMITHFIELD TWP - BROAD
 (TWP) 0014/0185

SMITHFIELD TWP - BROAD
 (TWP) 0014/0185

CONN FOR 2028W TO 2028E
 (CONN) 0014/0185

0 0 00000 0 00 0000+00 002099 FT
 MFC BEGIN = C
 LENGTH(AH 0320 BK 2099) 0014/0000

SR 2030 EB
 OP ID 45/2030/0020/0000 0010/1750

SR 8024 SH
 (SR8024 SEG 0760/0000) 0010/1283

RAMP A RD
 (SR8024 SEG 0750/0813) 0010/1267

SMITHFIELD
 DELAWARE WATER GAP B 0010/1251











SHIELDING WY
 (BORO) 0010/0696

NC BROAD ST

MAIN ST
 (SR0611 SEG 0050/1453) 000000 FT

MFC BEGIN = C
 LENGTH(AH 2099 BK 0000) 0010/0000

EXTRACT DATE: 12/18/2023 ROADWAY MANAGEMENT SYSTEM PAGE NUMBER: 327
 PRINT DATE: 12/19/2023 SLD COUNTY/SR - ANNUAL PRINT COUNTY: MONROE
 DIR: B TOTAL LEN: .000 MI. DIST: 05-4 SR: 2026
 LEFT MUN: SMITHFIELD T RIGHT MUN: SMITHFIELD T

000000 FT		000000 FT	
000000 FT		7060/0000	LENGTH(AH 2596 BK 2852)
000000 FT		000000 FT	
000000 FT		7050/0000	LENGTH(AH 2852 BK 3040)
000000 FT		000000 FT	
000000 FT		7040/0000	LENGTH(AH 3040 BK 2164)
000000 FT		000000 FT	
000000 FT		7030/0000	LENGTH(AH 2164 BK 3491)
000000 FT		000000 FT	
000000 FT		7020/0000	LENGTH(AH 3491 BK 3042)
		000000 FT	
		7010/0000	LENGTH(AH 3042 BK 0000)

EXTRACT DATE: 12/18/2023 ROADWAY MANAGEMENT SYSTEM PAGE NUMBER: 326
PRINT DATE: 12/19/2023 SLD COUNTY/SR - ANNUAL PRINT COUNTY: MONROE
DIR: B TOTAL LEN: .000 MI. DIST: 05-4 SR: 2025
LEFT MUN: SMITHFIELD T RIGHT MUN: SMITHFIELD T

000000 FT

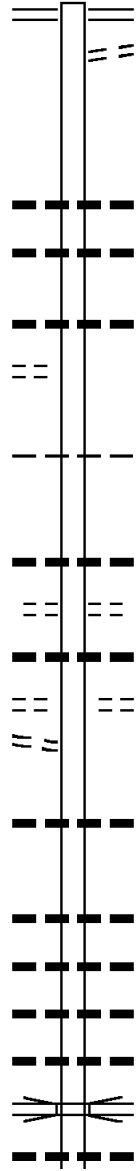


000000 FT
7010/0000 LENGTH(AH 1249 BK 0000)

DIR: B TOTAL LEN: 1.963 MI. DIST: 05-4 SR: 2024
 LEFT MUN: SMITHFIELD T RIGHT MUN: SMITHFIELD T

010367 FT

010367 FT INDEPENDENCE RD
 0040/3060 (SR0447 SEG 0010/0314)
 TO 0447/0010 SH
 0040/2990 (CONN)



0040/1485 018 "DIA CIRC CONCR
 LEN=0040 INSTALLED UNKN
 0040/1184 018 "DIA CIRC CONCR
 LEN=0040 INSTALLED UNKN

UNIVERSITY RIDGE DR
 (TWP)

0040/0063
 007307 FT

0040/0527 018 "DIA CIRC CONCR
 LEN=0055 INSTALLED UNKN

007307 FT 1 0 00166 0 01 0127+88
 SMITHFIELD
 EAST STROUDSBURG B
 LENGTH(AH 3060 BK 2828)

SMITH ST
 (BORO)
 LC FROM SMITH ST
 (CONN)

0030/0900
 0030/0833

0030/1927 018 "DIA CIRC CONCR
 LEN=0027 INSTALLED UNKN
 MARGUERITE ST
 (BORO)
 0030/1615 018 "DIA CIRC CONCR
 LEN=0048 INSTALLED UNKN
 MCDONALD ST
 (BORO)
 0030/0900 (BORO)

004479 FT

0030/0224 018 "DIA CIRC CONCR
 LEN=0044 INSTALLED UNKN
 004479 FT 1 0 00166 0 01 0101+38
 LENGTH(AH 2828 BK 2782)
 0030/0000 018 "DIA CIRC CONCR
 LEN=0099 INSTALLED UNKN
 0020/2620 024 "DIA CIRC CONCR
 LEN=0040 INSTALLED UNKN
 0020/2229 014 "DIA CIRC CONCR
 LEN=0010 INSTALLED UNKN
 0020/2025 018 "DIA CIRC CONCR
 LEN=0020 INSTALLED UNKN
 0020/1735 018 "DIA CIRC CONCR
 HOSPITAL WALKWAY
 0020/1563 OP ID 45/2024/0020/1563
 018 "DIA CIRC CONCR
 0020/1400 LEN=0099 INSTALLED UNKN

DIR: B TOTAL LEN: 1.963 MI. DIST: 05-4 SR: 2024
 LEFT MUN: EAST STROUDSBURG B RIGHT MUN: EAST STROUDSBURG B

Station	Description	Notes
	0020/1029	018 " DIA CIRC CONCR LEN=0099 INSTALLED UNKN PROSPECT ST (SR2017 SEG 0010/0995) NC EAST BROWN ST
	0020/1007	E BROWN ST (BORO)
	0020/0957	018 " DIA CIRC CONCR LEN=0099 INSTALLED UNKN
	0020/0822	018 " DIA CIRC CONCR LEN=0006 INSTALLED UNKN
CENTRE ST (BORO)	0020/0469	
	0020/0342	018 " DIA CIRC CONCR LEN=0025 INSTALLED UNKN CENTRE ST (BORO)
	0020/0316	018 " DIA CIRC CONCR LEN=0010 INSTALLED UNKN
	0020/0277	018 " DIA CIRC CONCR LEN=0010 INSTALLED UNKN
COLLEGE CR (PRDR)	0020/0035	
PROSPECT ST (BORO)	001697 FT 0020/0000	001697 FT 1 0 00166 0 01 0074+16 NC PROSPECT ST LENGTH(AH 2782 BK 1697)
BRODHEAD AV (BORO)	0010/1015	BRODHEAD AV (BORO)
	0010/0684	BRAESIDE AV (BORO)
	0010/0580	048"H 60"W CON BOX CUL LEN=0035 INSTALLED UNKN
	0010/0573	BMS EN 45/2024/0010/0426 0 0 00000 0 00 0000+00
	0010/0509	ERIE, LACKAWANNA RAI RR BMSBG 45/2024/0010/0426
CRYSTAL ST (BORO) TO 2012/0280 SH (CONN)	0010/0372 0010/0135	
	0010/0117	024 " DIA CIRC CONCR LEN=0032 INSTALLED UNKN NC RIDGEWAY ST
1 0 00166 0 01 0058+00 000000 FT S COURTLAND ST (SR2012 SEG 0280/0000)	0010/0000	INTER-BK S COURTLAND ST 000000 FT (SR2012 SEG 0280/0000) MFC BEGIN = C LENGTH(AH 1697 BK 0000)

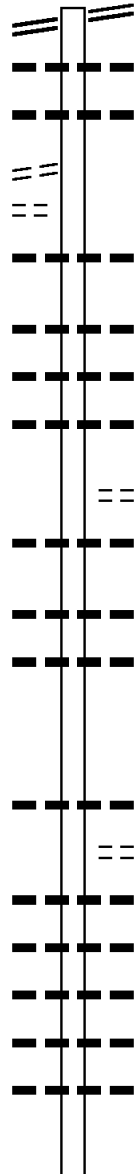
DIR: B TOTAL LEN: 4.156 MI. DIST: 05-4 SR: 2023
 LEFT MUN: MIDDLE SMITHFIELD T RIGHT MUN: MIDDLE SMITHFIELD T

MILFORD RD 021944 FT
 (SR0209 SEG 0550/1688) 0080/3557

HOLLOW RD
 (T542) 0080/2927
 LC FOR T542 RD
 (CONN) 0080/2811

018387 FT

015888 FT



021944 FT MILFORD RD
 0080/3557 (SR0209 SEG 0550/1688)
 0080/3506 018"H 00"W **UNKNOWN**
 0080/3203 018"DIA CIRC METAL
 LEN=0099 INSTALLED UNKN
 LEN=0035 INSTALLED UNKN

0080/2767 018"DIA CIR PLASTIC
 LEN=0035 INSTALLED UNKN
 0080/1988 018"DIA CIR PLASTIC
 0080/1600 018"DIA CIR PLASTIC
 0080/1463 018"DIA CIR PLASTIC
 LEN=0020 INSTALLED UNKN
 LEN=0035 INSTALLED UNKN

SLEEPY HOLLOW LN
 (PRDR)
 0080/0778 018"DIA CIR PLASTIC
 0080/0758 LEN=0036 INSTALLED UNKN
 0080/0107 018"DIA CIRC METAL
 024"DIA CIRC METAL
 0080/0026 LEN=0040 INSTALLED UNKN
 018387 FT 1 0 00461 7 01 0185+43
 5 0080/0000 LENGTH(AH 3557 BK 2499)

0070/1388 024"DIA CIR PLASTIC
 LEN=0035 INSTALLED 2006
 CARMENS WY
 (TWP)
 0070/1112 018"DIA CIRC METAL
 0070/0996 LEN=0030 INSTALLED UNKN
 0070/0502 018"DIA CIRC METAL
 0070/0444 LEN=0030 INSTALLED UNKN
 018"DIA CIRC METAL
 0070/0247 LEN=0035 INSTALLED UNKN
 018"DIA CIRC METAL
 0070/0155 LEN=0035 INSTALLED UNKN
 015888 FT 1 0 00461 7 01 0159+83
 5 0070/0000 LENGTH(AH 2499 BK 2781)
 018"DIA CIRC METAL

DIR: B TOTAL LEN: 4.156 MI. DIST: 05-4 SR: 2023
 LEFT MUN: MIDDLE SMITHFIELD T RIGHT MUN: MIDDLE SMITHFIELD T

0060/2687	LEN=0045	INSTALLED UNKN
0060/2306	LEN=0045	INSTALLED UNKN
0060/1968	HIDDEN LAKE DR (T517)	
0060/1714	LEN=0045	INSTALLED UNKN
0060/1211	LEN=0045	INSTALLED UNKN
0060/1129	LEN=0045	INSTALLED UNKN
013107 FT		
0060/0000	LENGTH(AH 2781 BK 2055)	
0050/1895	MIDDLE SMITHFIELD SMITHFIELD T	
0050/1619	LEN=0035	INSTALLED UNKN
0050/0924		
0050/0610	LEN=0033	INSTALLED UNKN
0050/0024	BMSSEN 45/2023/0050/0001	
011052 FT	1 0 00461 7 01 0112+20	
0050/0000	SHAWNEE CREEK BMSBG 45/2023/0050/0001	
0040/3291	LENGTH(AH 2055 BK 3665)	
0040/3228	LEN=0028	INSTALLED UNKN
0040/3039	LEN=0029	INSTALLED UNKN
0040/2822	LEN=0029	INSTALLED UNKN
0040/2294	LEN=0040	INSTALLED UNKN
0040/2292	PINE DR (T651)	
0040/2188	LEN=0030	INSTALLED UNKN
0040/1616	LEN=0035	INSTALLED UNKN
0040/1317	LEN=0050	INSTALLED UNKN
0040/0961	LEN=0029	INSTALLED UNKN
	LEN=0030	INSTALLED UNKN

1 0 00461 7 01 0134+11 013107 FT
 FRUTCHEY RD
 (T632)

SHAWNEE VALLEY DR
 (PRDR)

0050/0924

011052 FT

DIR: B TOTAL LEN: 4.156 MI. DIST: 05-4 SR: 2023
 LEFT MUN: SMITHFIELD T RIGHT MUN: SMITHFIELD T

007387 FT

005327 FT

002365 FT

000000 FT

0040/0462	018 " DIA	CIRC METAL
	LEN=0030	INSTALLED UNKN
0040/0217	018 " DIA	CIRC CONCR
	LEN=0045	INSTALLED UNKN
0040/0160	024 " DIA	CIRC METAL
	LEN=0099	INSTALLED UNKN
007387 FT	1 0 00461	7 01 0075+00
0040/0000	LENGTH(AH 3665 BK 2060)	
0030/1018	018 " DIA	CIRC CONCR
	LEN=0030	INSTALLED UNKN
0030/0834	024 " DIA	CIRC METAL
	LEN=0036	INSTALLED UNKN
0030/0533	024 " DIA	CIRC CONCR
	LEN=0030	INSTALLED UNKN
0030/0085	018 " DIA	CIRC CONCR
	LEN=0075	INSTALLED UNKN
005327 FT	1 0 00461	7 01 0050+20
	FIREHOUSE LN	
	(PRDR)	
0030/0000	LENGTH(AH 2060 BK 2962)	
0020/1201	028"H 20"W METAL ARCH	
	LEN=0099 INSTALLED 1996	
002365 FT	1 0 00461	7 01 0025+03
0020/0000	LENGTH(AH 2962 BK 2365)	
0010/2258	018 " DIA	CIRC METAL
	LEN=0030	INSTALLED UNKN
0010/2043	020 " DIA	CIRC CONCR
	LEN=0030	INSTALLED UNKN
	SHAWNEE CHURCH RD	
0010/1456	(T515)	
0010/1264	018 " DIA	CIRC METAL
	LEN=0030	INSTALLED UNKN
0010/0677	018 " DIA	CIRC METAL
	LEN=0030	INSTALLED UNKN
000000 FT	1 0 00461	7 00 0001+73
	NC HOLLOW RD	
	RIVER RD	
	(T663)	
	MFC BEGIN = D	
0010/0000	LENGTH(AH 2365 BK 0000)	

EXTRACT DATE: 12/18/2023 ROADWAY MANAGEMENT SYSTEM PAGE NUMBER: 320
PRINT DATE: 12/19/2023 SLD COUNTY/SR - ANNUAL PRINT COUNTY: MONROE
DIR: B TOTAL LEN: 1.285 MI. DIST: 05-4 SR: 2022
LEFT MUN: STROUD T RIGHT MUN: STROUD T

006785 FT



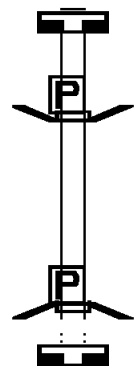
006785 FT SR 0447 SH
0030/2844 (SR0447 SEG 0080/0000)
WALNUT GROVE RD

DIR: B TOTAL LEN: 1.285 MI. DIST: 05-4 SR: 2022
 LEFT MUN: STROUD T RIGHT MUN: STROUD T

Street Name	Segment ID	Length (FT)	Notes
	0030/2625		(PRDR)
KATIE LN (TWP)	0030/2445		
	0030/1600		018" DIA CIRC METAL LEN=0030 INSTALLED UNKN VANVLIET RD
	0030/1367		(TWP) PROGRESS ST
	0030/0778		(T832)
	0030/0472	003941 FT	(AAR 264039H) #TRKS 02 2 0 45096 0 00 0000+00 KING ST
	0030/0000		(SR2015 SEG 0020/2490) LENGTH(AH 2844 BK 1554)
CROWE RD (T501)	0020/1397		
	0020/0880		ROOSEVELT ST (T645)
CREEK DR (T638)	0020/0514		
	0020/0274		BMS EN 45/2022/0020/0078 2 0 45060 0 00 0024+70 BRODHEAD CREEK
	0020/0078	002387 FT	BMSBG 45/2022/0020/0078 2 0 45060 0 00 0023+79 STOKES MILL RD
	0020/0000		(SR2013 SEG 0020/2724) LENGTH(AH 1554 BK 2387)
BRODHEAD CRK REGIONAL A (TWP)	0010/2256		
	0010/1518		FARM ST (T689)
SCHUBERT RD (T695)	0010/1461		
	0010/1244		COTTONTAIL LN (T696)
	0010/0898		WHITE BIRCH ST (T683)
	0010/0597		MAC CT (T213)
	0010/0536	000000 FT	018"H 01"W **UNKNOWN** LEN=0099 INSTALLED UNKN 2 0 45060 0 00 0000+00 NC MI LL CREEK RD N FIFTH ST (SR0191 SEG 0150/1040) MFC BEGIN = C
	0010/0000		LENGTH(AH 2387 BK 0000)

EXTRACT DATE: 12/18/2023 ROADWAY MANAGEMENT SYSTEM PAGE NUMBER: 318
 PRINT DATE: 12/19/2023 SLD COUNTY/SR - ANNUAL PRINT COUNTY: MONROE
 DIR: B TOTAL LEN: .010 MI. DIST: 05-4 SR: 2021
 LEFT MUN: SMITHFIELD T RIGHT MUN: SMITHFIELD T

000052 FT



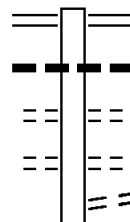
000000 FT

000000 FT

000052 FT
 7014/0000 LENGTH(AH 3481 BK 0052)
 INTER-AHD BMSBN 45/2021/0010/0000
 (T661) GAP VIEW DR
 0010/0052 BRIDGE POSTED (TONS)
 000000 FT 1 0 00461 0 00 0000+00
 NC GA GAP VIEW DR
 INTER-BK (T661) GAP VIEW DR
 (T661)
 SGL 05 COMB 05
 MARSHALL CK.
 BMSBG 45/2021/0010/0000
 0010/0000 LENGTH(AH 0052 BK 0059)
 000000 FT
 7010/0000 LENGTH(AH 0059 BK 0000)

EXTRACT DATE: 12/18/2023 ROADWAY MANAGEMENT SYSTEM PAGE NUMBER: 317
 PRINT DATE: 12/19/2023 SLD COUNTY/SR - ANNUAL PRINT COUNTY: MONROE
 DIR: B TOTAL LEN: 2.953 MI. DIST: 05-4 SR: 2020
 LEFT MUN: STROUD T RIGHT MUN: STROUD T

015590 FT



015590 FT FIFTH ST
 0060/2206 (SR0191 SEG 0140/1685)
 018" DIA CIR PLASTIC
 0060/2149 LEN=0030 INSTALLED 2000
 WALLACE ST
 0060/1811 (T643)
 LAURAL ST
 0060/1450 (T669)
 CHRISTOPHER ST
 0060/0931 (T721)

DIR: B TOTAL LEN: 2.953 MI. DIST: 05-4 SR: 2020
 LEFT MUN: STROUD T RIGHT MUN: STROUD T

Stationing	Length	Notes	Material	Installation
2 0 45078 0 00 0022+08	013384 FT	RAMAPO LN (T733)	0060/0000	5 LENGTH(AH 2206 BK 3662)
		FOX HOLLOW RD (TWP)	0050/1389	
			0050/1212	036 " DIA CIR PLASTIC INSTALLED UNKN
			0050/0838	018 " DIA CIR PLASTIC INSTALLED 2000
			0050/0630	015 " DIA CIRC CONCR INSTALLED UNKN
	009722 FT		0050/0481	015 " DIA CIRC CONCR INSTALLED UNKN
			5 0050/0000	2 0 45078 0 00 0060+16 LENGTH(AH 3662 BK 3253)
			0040/2766	015 " DIA CIRC METAL INSTALLED UNKN
		HANEY RD (T639)	0040/1657	
			0040/1207	TARA VIEW DR (T628)
			0040/0274	STROUD WOOD CR (TWP)
			0040/0062	018 " DIA CIR PLASTIC INSTALLED 2002
			006469 FT	EARVIEW AV
			INTER-BK	CHIPPERFIELD DR (SR2011 SEG 0050/0000)
2 0 45078 0 00 0091+53	006469 FT	CHIPPERFIELD DR (SR2011 SEG 0050/0000)	5 0040/0000	LTH AH 003253 BK 000100
	006469 FT		006469 FT	
			7034/0000	LTH AH 000100 BK 002228
			INTER-AHD	CHIPPERFIELD DR (SR2011 SEG 0040/3167)

DIR: B TOTAL LEN: 2.953 MI. DIST: 05-4 SR: 2020
 LEFT MUN: STROUD T RIGHT MUN: STROUD T

Street Name	Segment ID	Length (FT)	Material / Details
	0030/2228		CHIPPERFIELD DR (SR2011 SEG 0040/3167) 018" DIA CIRC METAL
	0030/2160		LEN=0035 INSTALLED UNKN TRILLAND TE
	0030/1826		(TB38) 030" DIA CIRC PLASTIC
	0030/1649		LEN=0040 INSTALLED 2000
	0030/1392		030" DIA CIRC PLASTIC LEN=0040 INSTALLED 2000
CRANBERRY HEIGHTS DR (TB42)	0030/0746		
	0030/0568		OLDE MILL RUN RD (TB35) 030" DIA CIRC METAL
004241 FT	0030/0335		LEN=0031 INSTALLED UNKN
	004241 FT		2 0 45078 0 00 0113+45 SKY PINE WY (T505)
	0030/0000		LENGTH(AH 2228 BK 2716) 015" DIA CIRC CONCR
	0020/2568		LEN=0031 INSTALLED UNKN
	0020/2088		018" DIA CIRC CONCR LEN=0034 INSTALLED UNKN
PARKER LN (TWP)	0020/1527		
	0020/1093		015" DIA CIRC CONCR LEN=0032 INSTALLED UNKN
	0020/0882		015" DIA CIRC CONCR LEN=0034 INSTALLED UNKN
	0020/0451		015" DIA CIRC CONCR LEN=0033 INSTALLED UNKN
	0020/0282		018" DIA CIRC CONCR LEN=0038 INSTALLED UNKN
001525 FT	001525 FT		2 0 45078 0 00 0140+82
	0020/0000		LENGTH(AH 2716 BK 1525) CANTERBURY MAIN (TWP)
CHICKADEE CT (TWP)	0010/1108		
WILLOW POND DR (TWP)	0010/0807		
	0010/0623		015" DIA CIRC CONCR LEN=0030 INSTALLED UNKN
000000 FT	000000 FT		2 0 45078 0 00 0155+78 NC CR
	0010/0000		WIGWAM PARK RD (SR2018 SEG 0050/0000) MFC BEGIN = E LENGTH(AH 1525 BK 0000)

EXTRACT DATE: 12/18/2023 ROADWAY MANAGEMENT SYSTEM PAGE NUMBER: 314
PRINT DATE: 12/19/2023 SLD COUNTY/SR - ANNUAL PRINT COUNTY: MONROE

DIR: B TOTAL LEN: .000 MI. DIST: 05-4 SR: 2019
LEFT MUN: STROUD T RIGHT MUN: STROUD T

000000 FT

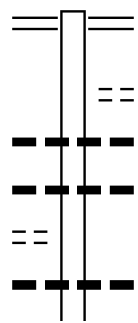


000000 FT
7010/0000 LENGTH(AH 1858 BK 0000)

EXTRACT DATE: 12/18/2023 ROADWAY MANAGEMENT SYSTEM PAGE NUMBER: 313
 PRINT DATE: 12/19/2023 SLD COUNTY/SR - ANNUAL PRINT COUNTY: MONROE
 DIR: B TOTAL LEN: 3.057 MI. DIST: 05-4 SR: 2018
 LEFT MUN: STROUD T RIGHT MUN: STROUD T

BEACON HILL RD
(T504)

016141 FT



0070/0610

014378 FT

016141 FT CHIPPERFIELD DR
 0070/1763 (SR2011 SEG 0070/0000)

0070/0967 WHITE OAKS MANOR RD
 (T819)
 0070/0896 016 " DIA CIR PLASTIC
 LEN=0030 INSTALLED UNKN
 0070/0848 018 " DIA CIRC METAL
 LEN=0030 INSTALLED UNKN

0070/0075 018 " DIA CIRC METAL
 LEN=0036 INSTALLED UNKN
 014378 FT 2 0 45019 0 01 0245+10

EXTRACT DATE: 12/18/2023
PRINT DATE: 12/19/2023

ROADWAY MANAGEMENT SYSTEM
SLD COUNTY/SR - ANNUAL PRINT

PAGE NUMBER: 312
COUNTY: MONROE

DIR: B TOTAL LEN: 3.057 MI.
LEFT MUN: STROUD T

DIST: 05-4 SR: 2018
RIGHT MUN: STROUD T

OUR WY
(PRDR)

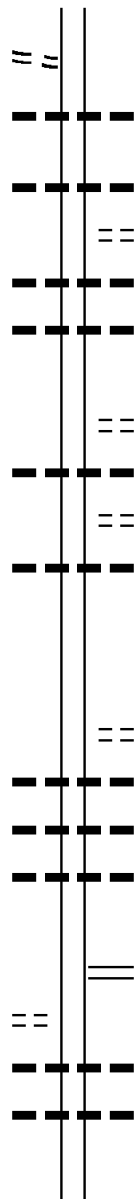
0060/1577

012223 FT

008554 FT

CRANBERRY RD
(T496)

0040/1931



5 0070/0000 LENGTH(AH 1763 BK 2155)

0060/1564 018 " DIA CIRC METAL
LEN=0065 INSTALLED UNKN

0060/0888 018 " DIA CIRC METAL
LEN=0026 INSTALLED UNKN
DOVE LN

0060/0530 (T847)
016 " DIA CIRC METAL
LEN=0030 INSTALLED UNKN

0060/0182 014 " DIA CIR PLASTIC
LEN=0025 INSTALLED UNKN
012223 FT 2 0 45019 0 01 0223+53

0060/0030 2 0 45019 0 01 0223+53
CARDINAL DR
(T844)

5 0060/0000 LENGTH(AH 2155 BK 3669)
018 " DIA CIRC METAL

0050/3294 LEN=0030 INSTALLED UNKN
MEADOW LARK LN
(T913)

0050/2992 016 " DIA CIRC METAL
LEN=0037 INSTALLED UNKN

0050/2868 016 " DIA CIRC METAL
LEN=0037 INSTALLED UNKN

0050/1006 WILLOW POND DR
(T880)
018 " DIA CIRC METAL
LEN=0037 INSTALLED UNKN

0050/0897 015 " DIA CIRC METAL
LEN=0027 INSTALLED UNKN
018 " DIA CIRC METAL

0050/0600 LEN=0036 INSTALLED UNKN
008554 FT 2 0 45019 0 01 0187+15

0050/0306 CRANBERRY RD
(SR2020 SEG 0010/0000)


5 0050/0000 LENGTH(AH 3669 BK 2086)

0040/1889 018 " DIA CIR PLASTIC
LEN=0038 INSTALLED UNKN
015 " DIA CIRC METAL

0040/1590 LEN=0035 INSTALLED UNKN

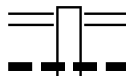
DIR: B TOTAL LEN: 3.057 MI. DIST: 05-4 SR: 2018
 LEFT MUN: STROUD T RIGHT MUN: STROUD T

Stationing	Description	Material	Length	Notes
006468 FT	0040/0203	015" DIA CIRC METAL	LEN=0033	INSTALLED UNKN
	006468 FT	2 0 45019 0 01 0165+99		
	0040/0000	LENGTH(AH 2086 BK 2036)		
	0030/1259	018" DIA CIR PLASTIC	LEN=0033	INSTALLED UNKN
	0030/0480	018" DIA CIRC METAL	LEN=0030	INSTALLED UNKN
	0030/0267	018" DIA CIRC METAL	LEN=0036	INSTALLED UNKN
	0030/0010	036" DIA CIRC METAL	LEN=0030	INSTALLED UNKN
004432 FT	004432 FT	2 0 45019 0 01 0145+85		
	0030/0000	LENGTH(AH 2036 BK 3220)		
HIDDEN HOLLOW LN (PRDR)	0020/2714			
	0020/2600	036"H 00"W MULT METAL	LEN=0024	INSTALLED UNKN
WIGWAM RUN S RD (PRDR)	0020/1290			
	0020/1072	ARBOR WY (T799)		
	001212 FT	2 0 45019 0 01 0110+50		DEERFIELD DR (T839)
	0020/0000	LENGTH(AH 3220 BK 1212)		
	0010/1147	018" DIA CIRC METAL	LEN=0037	INSTALLED UNKN
	0010/0897	SHADY LANE CT (PRDR)		
WIGWAM PARK RD (T469)	0010/0705			
	0010/0690	018" DIA CIRC METAL	LEN=0044	INSTALLED UNKN
	0010/0503	SHADY LANE CT (PRDR)		
	0010/0088	PIPHER LN (T642)		
	000000 FT	NC WIGWAM PARK RD		
	000000 FT	SR 0611 SH (SR0611 SEG 0190/2116)		
2 0 45019 0 01 0099+83	000000 FT	MFC BEGIN = D		
SR 0611 SH (SR0611 SEG 0190/2116)	0010/0000	LENGTH(AH 1212 BK 0000)		

	000995 FT		000995 FT	
	000995 FT		7020/0000	LTH AH 002154 BK 000100
			000995 FT	
			7014/0000	LTH AH 000100 BK 000995
			INTER-AHD	PROSPECT ST
E BROWN ST				(SR2024 SEG 0020/1007)
(BORO)				E BROWN ST
ORCHARD ST	0010/0995		0010/0995	(SR2024 SEG 0020/1007)
(BORO)	0010/0650			
				018 " DIA CIRC CONCR
			0010/0608	LEN=0035 INSTALLED UNKN
			0010/0466	SR 8020 SH
				(SR8020 SEG 0500/0693)
SR 8020 SH				FROM 8020/0500 SH
(SR8020 SEG 0250/0000)	0010/0439		0010/0362	(CONN)
TO 8020/0250 SH	0010/0362			018 " DIA CIRC CONCR
(CONN)			0010/0295	LEN=0035 INSTALLED UNKN
			0010/0271	BMS EN 45/2017/0010/0173
				1 0 00794 1 00 0001+90
			0010/0173	I-80 EB
			0010/0112	BMSBG 45/2017/0010/0173
			0010/0092	SR 8020 SH
			0010/0083	(SR8020 SEG 0750/1280)
			0010/0077	FROM 8020/0750 SH
			000000 FT	(CONN)
			000000 FT	018 " DIA CIRC CONCR
				LEN=0024 INSTALLED UNKN
				RAMP AB 2 RD
				(SR8020 SEG 0760/0000)
				1 0 00794 1 00 0000+00
				NC PR
				PROSPECT ST
				GREENTREE DR
				(BORO)
				INTER-BK
				CEMETERY ENTRANCE RD
				(PRDR)
FORGE RD	0010/0000		0010/0000	MFC BEGIN = C
(BORO)				LENGTH(AH 0995 BK 0000)

EXTRACT DATE: 12/18/2023 ROADWAY MANAGEMENT SYSTEM PAGE NUMBER: 309
PRINT DATE: 12/19/2023 SLD COUNTY/SR - ANNUAL PRINT COUNTY: MONROE
DIR: B TOTAL LEN: .869 MI. DIST: 05-4 SR: 2016
LEFT MUN: STROUDSBURG B RIGHT MUN: STROUDSBURG B

004586 FT



004586 FT N FIFTH ST
0030/1281 (SR0191 SEG 0110/0537)
018 "DIA CIR UNKNOWN
0030/1050 LEN=0030 INSTALLED UNKN

EXTRACT DATE: 12/18/2023
PRINT DATE: 12/19/2023

ROADWAY MANAGEMENT SYSTEM
SLD COUNTY/SR - ANNUAL PRINT

PAGE NUMBER: 308
COUNTY: MONROE

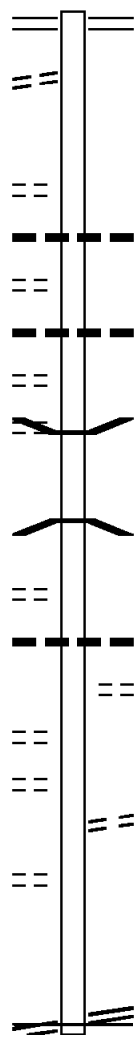
DIR: B TOTAL LEN: .869 MI.
LEFT MUN: STROUDSBURG B

DIST: 05-4 SR: 2016
RIGHT MUN: STROUDSBURG B

Stationing	Segment	Length	Notes
	0030/0938		WALLACE ST (BORO) 018"H 00"W **UNKNOWN**
	0030/0890		LEN=0030 INSTALLED UNKN KING ST (BORO)
	0030/0653		018"H 00"W **UNKNOWN**
	0030/0601		LEN=0030 INSTALLED UNKN 018"H 00"W **UNKNOWN**
	0030/0312		LEN=0030 INSTALLED UNKN QUEEN ST (BORO)
003305 FT	003305 FT		1 0 00168 7 00 0033+00 LINDBERGH AV (BORO)
	0030/0000		LENGTH(AH 1281 BK 1257) STROUDSBURG
	0020/0972		STROUD T 018 "DIA CIRC CONCR
	0020/0877		LEN=0099 INSTALLED UNKN SPRING GARDEN ST (TWP)
	0020/0806		012 "DIA CIRC CONCR
	0020/0668		LEN=0030 INSTALLED UNKN
SUNRISE DR (TWP)	0020/0637		
	0020/0342		EIGHTH ST (TWP)
002048 FT	002048 FT		1 0 00168 7 00 0015+70 GROVE ST (TWP)
	0020/0000		STROUD STROUDSBURG B LENGTH(AH 1257 BK 2048)
	0010/1832		015 "DIA CIRC METAL
	0010/1815		LEN=0040 INSTALLED UNKN MANOR DR (BORO)
JOCARR RD (BORO)	0010/1330		
	0010/0426		N 9TH ST (SR0611 SEG 0140/0000)
NORTHGATE RD (T210)	000000 FT		000000 FT 1 0 00168 7 00 0000+00 NC PH HILLIPS ST MFC BEGIN = C
N 9TH ST (SR0611 SEG 0140/0000)	0010/0000		0010/0000 LENGTH(AH 2048 BK 0000)

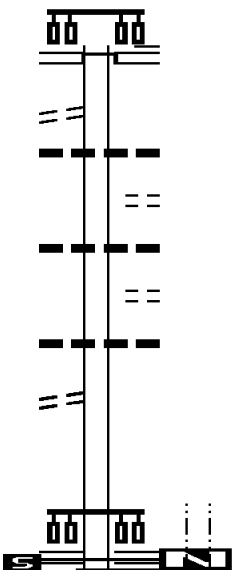
DIR: B TOTAL LEN: .933 MI. DIST: 05-4 SR: 2015
 LEFT MUN: EAST STROUDSBURG B RIGHT MUN: EAST STROUDSBURG B

Street Name	Stationing	Notes
WILLOW ST (BORO)	004928 FT 0020/2310	004928 FT MILL CREEK RD (SR2022 SEG 0030/0000)
RACE ST (BORO)	0020/0880	
MONROE ST (BORO)	0020/0489	0020/0535 018 "DIA CIRC CONCR LEN=0039 INSTALLED UNKN
WILLOW ST (BORO)	0020/0136	0020/0156 015 "DIA CIRC CONCR LEN=0030 INSTALLED UNKN
BROOKSIDE AV (BORO)	0020/0051 002438 FT	0020/0051 BMS EN 45/2015/0020/0000 002438 FT 2 0 45084 0 00 0024+55 SAMBO CREEK BMSBG 45/2015/0020/0000 LENGTH(AH 2490 BK 2438)
GEORGELEN AV (BORO)	0010/1711	
PEARL ST (BORO)	0010/1277	0010/1585 018 "DIA CIRC CONCR LEN=0030 INSTALLED UNKN
PERRY ST (BORO)	0010/0909	0010/1295 WILLIAMS ST (BORO)
BERWICK HEIGHTS RD (BORO)	0010/0041 000000 FT	0010/0339 WILLIAMS ST (BORO)
COURTLAND ST (SR2012 SEG 0310/0760)	0010/0000	000000 FT 2 0 45084 0 00 0000+00 COURTLAND ST (SR2012 SEG 0310/0760) NC KING ST MFC BEGIN = D 0010/0000 LENGTH(AH 2438 BK 0000)



DIR: B TOTAL LEN: .356 MI. DIST: 05-4 SR: 2014
 LEFT MUN: EAST STROUDSBURG B RIGHT MUN: EAST STROUDSBURG B

WASHINGTON ST INTER-AHD
 (BORO)
 COURTLAND ST
 (SR2012 SEG 0290/0000) 0011/1879
 DAY ST
 (BORO) 0011/1827
 018 "DIA CIRC CONCR
 LEN=0026 INSTALLED UNKN 0011/1615
 STARBIRD ST
 (BORO) 0011/1294
 012 "DIA CIRC METAL
 LEN=0025 INSTALLED UNKN 0011/1027
 HALLET ST
 (BORO) 0011/0626
 018 "DIA CIRC CONCR
 LEN=0099 INSTALLED UNKN 0011/0175
 TO 2012/0271 SH
 (CONN) 0011/0154
 1 0 00167 0 00 0000+00 000000 FT
 NC WASHINGTON ST
 BROWN ST
 (SR2012 SEG 0270/0868) 001879 FT
 MFC BEGIN = C
 LENGTH(AH 1879 BK 0000) 0011/0000



001827 FT
 000000 FT
 7010/0000 LTH AH 001801 BK 000000

CHAPMAN RD
(TWP)

BONNIE DR
(TWP)

N LANE RD
(T686)

005218 FT

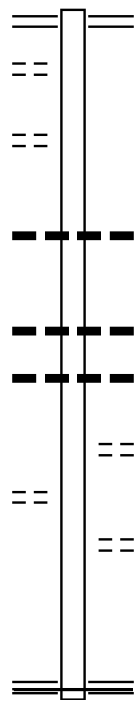
0020/2324

0020/1655

002494 FT

0010/0609

000000 FT



005218 FT MILL CREEK RD
 0020/2724 (SR2022 SEG 0020/0000)

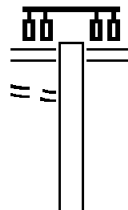
0020/0502 018 "DIA CIRC CONCR
 LEN=0057 INSTALLED UNKN
 002494 FT 2 0 45064 0 00 0024+94
 0020/0000 LENGTH(AH 2724 BK 2494)
 018 "DIA CIRC CONCR
 0010/2151 LEN=0042 INSTALLED UNKN
 018 "DIA CIRC CONCR
 0010/1901 LEN=0042 INSTALLED UNKN
 SPRUCE ST
 0010/1034 (T502)
 SOUTH PAW CT
 (PRDR)
 0010/0599 2 0 45064 0 00 0000+00
 000000 FT NC STOKES MILL RD
 N FIFTH ST
 (SR0191 SEG 0140/0000)
 MFC BEGIN = E
 0010/0000 LENGTH(AH 2494 BK 0000)

EXTRACT DATE: 12/18/2023 ROADWAY MANAGEMENT SYSTEM PAGE NUMBER: 304
PRINT DATE: 12/19/2023 SLD COUNTY/SR - ANNUAL PRINT COUNTY: MONROE
DIR: B TOTAL LEN: 16.749 MI. DIST: 05-4 SR: 2012
LEFT MUN: SMITHFIELD T RIGHT MUN: SMITHFIELD T

FROM SR 0209/0502 SH
(CONN)

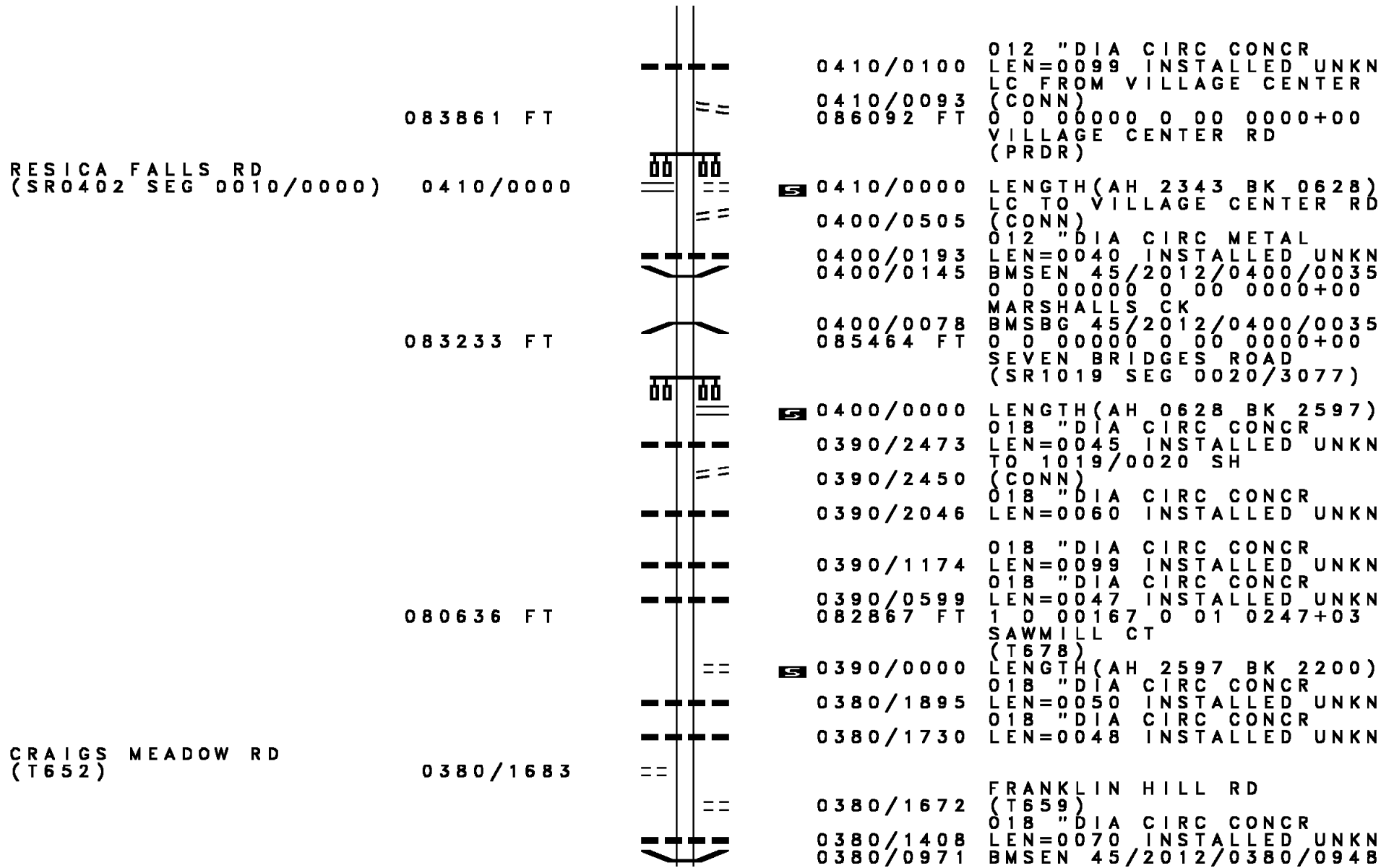
086204 FT

0410/222B



088435 FT MILFORD RD
0410/2343 (SR0209 SEG 0502/0000)

DIR: B TOTAL LEN: 16.749 MI. DIST: 05-4 SR: 2012
 LEFT MUN: SMITHFIELD T RIGHT MUN: SMITHFIELD T



RESICA FALLS RD
 (SR0402 SEG 0010/0000) 0410/0000

CRAIGS MEADOW RD
 (T652) 0380/1683

EXTRACT DATE: 12/18/2023
PRINT DATE: 12/19/2023

ROADWAY MANAGEMENT SYSTEM
SLD COUNTY/SR - ANNUAL PRINT

PAGE NUMBER: 302
COUNTY: MONROE

DIR: B TOTAL LEN: 16.749 MI.
LEFT MUN: SMITHFIELD T

DIST: 05-4 SR: 2012
RIGHT MUN: SMITHFIELD T

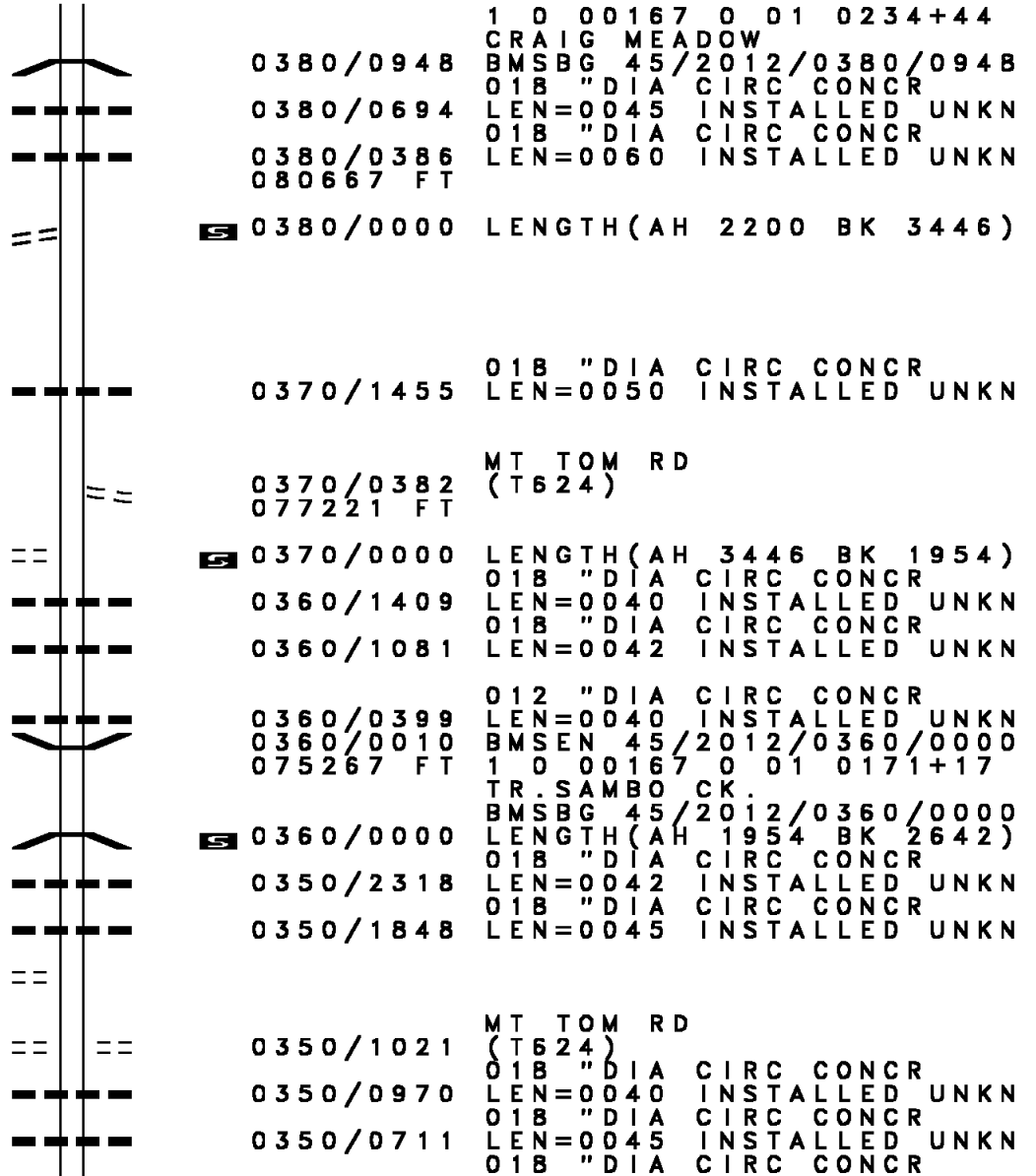
1 0 00167 0 01 0225+03 078436 FT
JOEL ST
(T644) 0380/0000

1 0 00167 0 01 0194+66 074990 FT
AIRPORT RD
(T536) 0370/0000

073036 FT

TRELLIS WY
(PRDR) 0350/1839

VALHALLA DR
(T645) 0350/1021



DIR: B TOTAL LEN: 16.749 MI. DIST: 05-4 SR: 2012
 LEFT MUN: SMITHFIELD T RIGHT MUN: SMITHFIELD T

Location	Segment ID	Length	Material	Status
SKYLINE DR (TWP)	0350/0503	070394 FT	LEN=0040 018" DIA CIRC CONCR	INSTALLED UNKN
	0350/0134		LEN=0040	INSTALLED UNKN
	072625 FT		1 0 00167 0 01 0145+09	
COMMONS CT (TWP)	0350/0000	067988 FT	LEN=0036 024" DIA CIRC CONCR	INSTALLED UNKN
	0340/2348		LEN=0036	INSTALLED UNKN
STERLING LN (BORO)	0340/1700		018" DIA CIRC CONCR LEN=0040	INSTALLED UNKN
	0340/1270		018" DIA CIRC CONCR LEN=0040	INSTALLED UNKN
	0340/0836		018" DIA CIRC CONCR LEN=0037	INSTALLED UNKN
	0340/0691		J.T. LAMBERT SCHOOL DR (PRDR)	
	0340/0335		024" DIA CIRC CONCR LEN=0037	INSTALLED UNKN
	0340/0240		036" DIA CIRC CONCR LEN=0035	INSTALLED UNKN
	070219 FT		1 0 00167 0 01 0118+82	
	0340/0000		SUNSET DR (T646) LENGTH(AH 2406 BK 2323)	
	0330/2178		SMITHFIELD EAST STROUDSBURG B	
	0330/1900		018" DIA CIRC CONCR LEN=0040	INSTALLED UNKN
0330/1890		018" DIA CIRC CONCR LEN=0040	INSTALLED UNKN	
0330/1842		ELM ST (BORO)		
0330/1460		018" DIA CIRC CONCR LEN=0040	INSTALLED UNKN	
0330/1450		018" DIA CIRC CONCR LEN=0040	INSTALLED UNKN	
0330/1391		EAGLE VALLEY LN (BORO)		
0330/1043		018" DIA CIRC CONCR LEN=0040	INSTALLED UNKN	
0330/1030		018" DIA CIRC CONCR LEN=0040	INSTALLED UNKN	
0330/0930		018" DIA CIRC CONCR LEN=0040	INSTALLED UNKN	
0330/0740		018" DIA CIRC CONCR LEN=0040	INSTALLED UNKN	

DIR: B TOTAL LEN: 16.749 MI. DIST: 05-4 SR: 2012
 LEFT MUN: EAST STROUDSBURG B RIGHT MUN: EAST STROUDSBURG B


1 0 00167 0 01 0098+16 065665 FT
 SR 0447 SH
 (SR0447 SEG 0070/0000) 0330/0000
 065665 FT

WEST FIFTH ST
 (BORO) 0320/2086

WEST FOURTH ST
 (BORO) 0320/1563

SPRUCE ST
 (BORO) 0320/0408

1 0 00167 0 01 0062+99 063373 FT
 BIRCH ST
 (BORO) 0320/0000



0330/0540 018 " DIA CIRC CONCR
 LEN=0040 INSTALLED UNKN
 0330/0242 018 " DIA CIRC CONCR
 LEN=0040 INSTALLED UNKN
 FROM 0447/0060 SH
 0330/0112 (CONN)
 0330/0078 018 " DIA CIRC CONCR
 LEN=0040 INSTALLED UNKN
 NC MI LFORD RD
 INTER-BK COURTLAND ST
 067896 FT (SR0447 SEG 0070/0000)
 MFC BEGIN = B
 0330/0000 LTH AH 002323 BK 001052
 067896 FT
 7324/0000 LTH AH 001052 BK 002292
 INTER-AHD COURTLAND ST
 (SR0447 SEG 0060/0000)
 SIXTH ST
 (SR0447 SEG 0060/0000)
 0320/2292
 0320/2252 018 " DIA CIRC CONCR
 LEN=0060 INSTALLED UNKN
 EAST FIFTH ST
 (BORO)
 0320/1920 024 " DIA CIRC CONCR
 LEN=0099 INSTALLED UNKN
 EAST FOURTH ST
 (BORO)
 0320/1563 018 " DIA CIRC METAL
 LEN=0040 INSTALLED UNKN
 EAST THIRD ST
 (BORO)
 0320/1360 EAST SECOND ST
 (BORO)
 0320/0793
 0320/0390 018 " DIA CIRC CONCR
 LEN=0030 INSTALLED UNKN
 FIRST ST
 (BORO)
 0320/0120 018 " DIA CIRC CONCR
 LEN=0030 INSTALLED UNKN
 0320/0101 065604 FT
 0320/0000 LENGTH(AH 2292 BK 1204)
 LACKAWANA AV
 (BORO)
 0310/0890

DIR: B TOTAL LEN: 16.749 MI. DIST: 05-4 SR: 2012
 LEFT MUN: EAST STROUDSBURG B RIGHT MUN: EAST STROUDSBURG B

Street Name	Segment	Start Station	End Station	Length (FT)	Notes
KING ST (SR2015 SEG 0010/0000) MAPLE AV (BORO)		0310/0760	0310/0887		018 "DIA CIRC CONCR LEN=0040 INSTALLED UNKN
		0310/0526	0310/0827		(AAR 264038B)#TRKS 01
VINE ST (BORO)		0310/0335	0310/0335	062169 FT	012 "DIA CIRC CONCR LEN=0099 INSTALLED UNKN
		0300/1084	0300/1084		1 0 00167 0 01 0054+91 018 "DIA CIRC CONCR LEN=0099 INSTALLED UNKN
WEST BROAD ST (BORO)		0300/1044	0300/1027		BURSON ST (BORO)
		0300/0419	0300/0419		LENGTH(AH 1204 BK 1621) 018 "DIA CIRC CONCR LEN=0032 INSTALLED UNKN
LENOX AV (BORO)		0300/0419	0300/0419		GAY ST (BORO)
		0300/0328	0300/0328		EAST BROAD ST (BORO)
ELI ST (BORO) HENRY ST (BORO)		060548 FT	0300/0211	060548 FT	024 "DIA CIRC CONCR LEN=0030 INSTALLED UNKN
		0300/0000	0300/0000		1 0 00167 0 01 0038+66 NC NORTH COURTLAND ST LENGTH(AH 1621 BK 1887)
ELI ST (BORO) HENRY ST (BORO)		0290/1281	0290/1281		018 "DIA CIRC CONCR LEN=0030 INSTALLED UNKN
		0290/1146	0290/1146		CRYSTAL ST (BORO)
ELI ST (BORO) HENRY ST (BORO)		0290/0925	0290/0925		018 "DIA CIRC CONCR LEN=0020 INSTALLED UNKN
		0290/0832	0290/0832		ANALOMINK ST (BORO)
ELI ST (BORO) HENRY ST (BORO)		0290/0791	0290/0791		DANSBURY TE (BORO)
		0290/0627	0290/0627		
ELI ST (BORO) HENRY ST (BORO)		0290/0585	0290/0585		018 "DIA CIRC CONCR LEN=0099 INSTALLED UNKN
		0290/0053	0290/0053	058661 FT	012 "DIA CIRC CONCR LEN=0040 INSTALLED UNKN
		060892 FT	060892 FT		1 0 00167 0 01 0019+02

DIR: B TOTAL LEN: 16.749 MI. DIST: 05-4 SR: 2012
LEFT MUN: EAST STROUDSBURG B RIGHT MUN: EAST STROUDSBURG B

WASHINGTON ST
(SR2014 SEG 0011/1879) 0290/0000

LTH AH 000100 BK 001908 058661 FT
RIDGEWAY ST 7281/0000
(SR2024 SEG 0010/0000) 0271/1908

LINCOLN AV
(BORO) 0271/1344

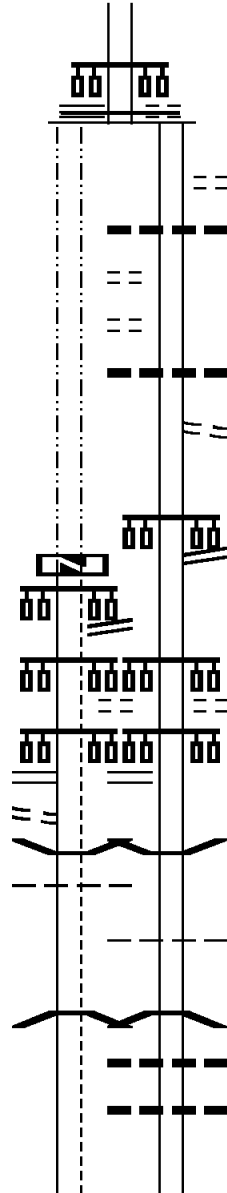
WASHINGTON ST
(SR2014 SEG 0011/0000) 0271/0946

FROM 2014/0011 SH
(CONN) 0271/0768

BMSBN 45/2012/0270/0194 0271/0664
EAST STROUDSBURG
STROUDSBURG B 0271/0465

1 0 00166 0 00 0000+00
BRODHEAD CK.
BMSBG 45/2012/0270/0194 0271/0266

1 0 00166 0 00 0039+35 056753 FT
NC BROWN ST
NORTH SECOND ST



WASHINGTON ST
(BORO)
MFC BEGIN = C
LENGTH(AH 1887 BK 1071)
5 0290/0000

0280/0888 FEDERAL ST
(BORO)
018 " DIA CIRC CONCR
LEN=0040 INSTALLED UNKN
STARBIRD ST

0280/0559 (BORO)
TEETER ST

0280/0155 (BORO)
092 " DIA CIRC CONCR
LEN=0090 INSTALLED UNKN

0280/0067 (CONN)
FROM 2024/0010 SH
059821 FT

1 0 00166 1 01 0000+00
RIDGEWAY ST
(SR2024 SEG 0010/0000)
NC SOUTH COURTLAND ST

5 0280/0000 LENGTH(AH 1071 BK 1848)

LINCOLN AV
(BORO) 0270/1272

WASHINGTON ST
(SR2014 SEG 0011/0000) 0270/0868

0270/0592 BMSBN 45/2012/0270/0194

0270/0393 EAST STROUDSBURG
STROUDSBURG B
1 0 00166 0 00 0000+00

0270/0194 BRODHEAD CK.
BMSBG 45/2012/0270/0194
018 " DIA CIRC CONCR

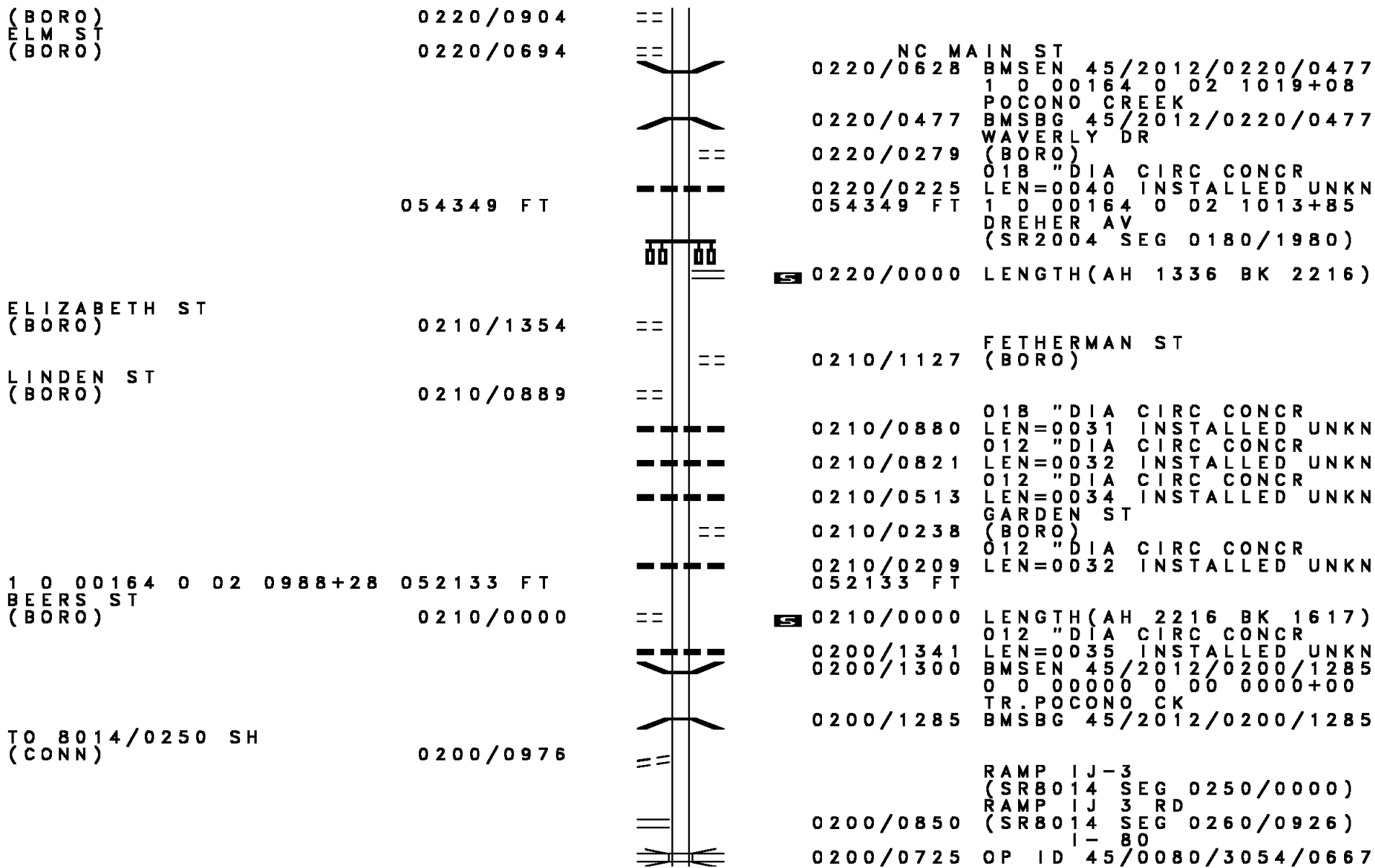
0270/0115 LEN=0050 INSTALLED UNKN
018 " DIA CIRC CONCR

0270/0030 LEN=0050 INSTALLED UNKN

DIR: B TOTAL LEN: 16.749 MI. DIST: 05-4 SR: 2012
 LEFT MUN: STROUDSBURG B RIGHT MUN: STROUDSBURG B

Stationing / Description	Diagram	Stationing / Description
(BORO) MCCONNELL ST (BORO) MFC BEGIN = C LTH AH 001908 BK 002667 0271/0000		057973 FT 1 0 00166 0 00 0039+35 NC BROWN ST
		(BORO) NORTH SECOND ST LENGTH (AH 1848 BK 1220) THIRD ST (BORO) 018" DIA CIRC CONCR LEN=0099 INSTALLED UNKN KANE ST (BORO) 056753 FT 1 0 00166 0 00 0021+80 018" DIA CIRC CONCR LEN=0045 INSTALLED UNKN N FOURTH ST (BORO) UNKNOWN AL (BORO) MAIN ST (SR0191 SEG 0094/0522) MFC BEGIN = C LTH AH 001220 BK 000100
LTH AH 002667 BK 000100 056753 FT 7251/0000 056753 FT		INTER-BK 0250/0000 056753 FT 7244/0000 INTER-AHD
N FIFTH ST (SR0191 SEG 0095/0000) 0240/1068		0240/1068 FIFTH ST (SR0191 SEG 0094/0000)
055685 FT		N SIXTH ST (BORO) 0240/0308 055685 FT 1 0 00166 0 00 0011+16 NC LOWER MAIN ST S SEVENTH ST (SR0611 SEG 0120/0000)
N SEVENTH ST (BORO) 0240/0000 055685 FT LTH AH 000100 BK 001336 7239/0000		INTER-BK MAIN ST (SR0611 SEG 0120/0000) LTH AH 001068 BK 000100 055685 FT 7238/0000 LTH AH 000100 BK 001336 INTER-AHD MAIN ST (SR0611 SEG 0130/0000) S NINTH ST (BORO)
N NINTH ST (SR0611 SEG 0130/0000) 0220/1336		0220/1336 S TENTH ST (BORO)
N TENTH ST		0220/0959

DIR: B TOTAL LEN: 16.749 MI. DIST: 05-4 SR: 2012
 LEFT MUN: STROUDSBURG B RIGHT MUN: STROUDSBURG B



(BORO) 0220/0904
 ELM ST
 (BORO) 0220/0694

054349 FT

ELIZABETH ST
 (BORO) 0210/1354

LINDEN ST
 (BORO) 0210/0889

1 0 00164 0 02 0988+28 052133 FT
 BEERS ST
 (BORO) 0210/0000

TO 8014/0250 SH
 (CONN) 0200/0976

NC MAIN ST
 0220/0628 BMSSEN 45/2012/0220/0477
 1 0 00164 0 02 1019+08
 POCONO CREEK
 0220/0477 BMSBG 45/2012/0220/0477
 WAVERLY DR
 0220/0279 (BORO)
 018 "DIA CIRC CONCR
 0220/0225 LEN=0040 INSTALLED UNKN
 054349 FT 1 0 00164 0 02 1013+85
 DREHER AV
 (SR2004 SEG 0180/1980)
 0220/0000 LENGTH(AH 1336 BK 2216)
 FETHERMAN ST
 (BORO) 0210/1127
 018 "DIA CIRC CONCR
 0210/0880 LEN=0031 INSTALLED UNKN
 012 "DIA CIRC CONCR
 0210/0821 LEN=0032 INSTALLED UNKN
 012 "DIA CIRC CONCR
 0210/0513 LEN=0034 INSTALLED UNKN
 GARDEN ST
 (BORO) 0210/0238
 012 "DIA CIRC CONCR
 0210/0209 LEN=0032 INSTALLED UNKN
 052133 FT
 0210/0000 LENGTH(AH 2216 BK 1617)
 012 "DIA CIRC CONCR
 0200/1341 LEN=0035 INSTALLED UNKN
 0200/1300 BMSSEN 45/2012/0200/1285
 0 0 00000 0 00 0000+00
 TR. POCONO CK
 0200/1285 BMSBG 45/2012/0200/1285
 RAMP I J-3
 (SR8014 SEG 0250/0000)
 RAMP I J 3 RD
 0200/0850 (SR8014 SEG 0260/0926)
 I-80
 0200/0725 OP ID 45/0080/3054/0667

EXTRACT DATE: 12/18/2023
PRINT DATE: 12/19/2023

ROADWAY MANAGEMENT SYSTEM
SLD COUNTY/SR - ANNUAL PRINT

PAGE NUMBER: 295
COUNTY: MONROE

DIR: B TOTAL LEN: 16.749 MI.
LEFT MUN: STROUDSBURG B

DIST: 05-4 SR: 2012
RIGHT MUN: STROUDSBURG B

1 0 00164 0 02 0975+13 050516 FT
HAZEL ST
(T502)
MYRTLE ST
(T620)

POCONO PARK DR
(SR2009 SEG 0010/0000) 0190/0000

POCONO PARK DR
(T687)
TANITE RD
(T414) 0180/1992
0180/1482

PRIVATE DR
(PRDR) 0180/0000

0200/0678 018 " DIA CIRC CONCR
LEN=0030 INSTALLED UNKN
FROM 8014/0750 SH
0200/0632 (CONN)
RAMP GH3
(SR8014 SEG 0760/0000)
RAMP GH3
0200/0500 (SR8014 SEG 0750/1125)
STROUDSBURG
STROUD T
0200/0404
050516 FT
5 0200/0000 LENGTH(AH 1617 BK 1752)
LEAFY GREENE ST
0190/1052 (T648)
JANE ST
0190/0711 (T199)
US 209
0190/0110 OP ID 45/0209/0380/1376
048764 FT 1 0 00164 0 02 0957+08
NC WEST MAIN ST
MFC BEGIN = B
5 0190/0000 LENGTH(AH 1752 BK 2722)
018 " DIA CIRC CONCR
0180/2678 LEN=0030 INSTALLED UNKN
TANITE RD
0180/1482 (TWP)
018 " DIA CIRC CONCR
018 " DIA CIRC CONCR
018 " DIA CIRC CONCR
0180/0693 LEN=0028 INSTALLED UNKN
0180/0584 LEN=0028 INSTALLED UNKN
018 " DIA CIRC CONCR
0180/0149 LEN=0065 INSTALLED UNKN
046042 FT 1 0 00164 0 02 0930+50
(APRA) POCONO TRUSS
WEST HILLS DR
(T728)
5 0180/0000 LENGTH(AH 2722 BK 2908)
ROCKDALE LN
0170/1709 (PRDR)

DIR: B TOTAL LEN: 16.749 MI. DIST: 05-4 SR: 2012
 LEFT MUN: STROUD T RIGHT MUN: STROUD T

Station	Length	Description	Material	Status
0170/1501	018"	DIA CIRC CONCR	018"	INSTALLED UNKN
0170/1215	024"	DIA CIRC CONCR	024"	INSTALLED UNKN
0170/1196	024"	DIA CIRC CONCR	024"	INSTALLED UNKN
0170/0520	012"	DIA CIRC CONCR	012"	INSTALLED UNKN
043134 FT	1 0 00164	0 02 0901+23	ROCKDALE LN	
0170/0000	(T700)	LENGTH(AH 2908 BK 2278)	ATWOOD LN	
0160/1843	(T697)			
0160/1768	018"	DIA CIRC CONCR	018"	INSTALLED UNKN
0160/1414	018"	DIA CIRC CONCR	018"	INSTALLED UNKN
0160/1000	018"	DIA CIRC CONCR	018"	INSTALLED UNKN
SHAFERS SCHOOL HOUSE RD (SR2005 SEG 0010/0000)	0160/0969	SHAFERS SCHOOL HOUSE RD	(T401)	
0160/0969	024"	DIA CIRC CONCR	024"	INSTALLED UNKN
0160/0643	SETH LN			
0160/0507	(PRDR)			
0160/0450	018"	DIA CIRC CONCR	018"	INSTALLED UNKN
0160/0337	MARION DR			
0160/0115	(PRDR)			
040856 FT	018"H 18"W	**UNKNOWN**		
0160/0000	1 0 00164	0 02 0878+58	NC BUSINESS ROUTE 209	
0150/2430	012"	DIA CIRC CONCR	012"	INSTALLED UNKN
0150/2072	STROUD			
0150/1725	HAMILTON T			
POLK VALLEY RD (T322)	0150/1664	76 TRUCK MASTER CORP RD	(PRDR)	
0150/1605	012"	DIA CIRC CONCR	012"	INSTALLED UNKN

DIR: B TOTAL LEN: 16.749 MI. DIST: 05-4 SR: 2012
 LEFT MUN: HAMILTON T RIGHT MUN: HAMILTON T

1 0 00164 0 02 0847+63 037758 FT
 HICKORY VALLEY RD
 (T417) 0150/0000

0150/0540	018 " DIA	CIRC CONCR
	LEN=0030	INSTALLED UNKN
0150/0370	012 " DIA	CIR PLASTIC
	LEN=0070	INSTALLED UNKN
0150/0160	018 " DIA	CIRC CONCR
037758 FT	LEN=0038	INSTALLED UNKN
	HICKORY VALLEY RD	
	(SR2010 SEG 0060/2271)	
0150/0000	LENGTH(AH 3098 BK 3289)	
	018 " DIA	CIRC CONCR
0140/3289	LEN=0033	INSTALLED UNKN
	018 " DIA	CIRC CONCR
0140/3270	LEN=0040	INSTALLED UNKN
	015 " DIA	CIRC CONCR
0140/2540	LEN=0030	INSTALLED UNKN
	015 " DIA	CIRC CONCR
0140/2088	LEN=0033	INSTALLED UNKN
	TRIB. TO MCMICHAEL CREE	
	STRUCTURE LENGTH 18 FT	
0140/1031	BMSID 45/2012/0140/1031	
	015 " DIA	CIRC CONCR
0140/0610	LEN=0030	INSTALLED UNKN
034469 FT	1 0 00164 0 02 0814+79	
	LENGTH(AH 3289 BK 2462)	
0140/0000	018 " DIA	CIRC CONCR
	LEN=0035	INSTALLED UNKN
0130/2038		
	018 " DIA	CIRC CONCR
0130/0448	LEN=0030	INSTALLED UNKN
	012 " DIA	CIRC CONCR
0130/0221	LEN=0035	INSTALLED UNKN
032007 FT	1 0 00164 0 02 0790+25	
	LENGTH(AH 2462 BK 2460)	
0130/0000	012 " DIA	CIRC CONCR
	LEN=0032	INSTALLED UNKN
0120/2100	018 " DIA	CIRC CONCR
	LEN=0099	INSTALLED UNKN
0120/1872		
	BEAVER VALLEY RD	
	(T414)	
0120/1578	018 " DIA	CIRC CONCR
	LEN=0030	INSTALLED UNKN
0120/1521	012 " DIA	CIRC CONCR
	LEN=0030	INSTALLED UNKN
0120/1232		

DIR: B TOTAL LEN: 16.749 MI. DIST: 05-4 SR: 2012
 LEFT MUN: HAMILTON T RIGHT MUN: HAMILTON T

ROADWAY NAME	SEGMENT	START	END	LENGTH	DESCRIPTION
POLK VALLEY RD (T322)		0120/0572			
TO 8019/0750 SH (CONN)		0120/0319			
		029547 FT			
RAMP A RD (SR8019 SEG 0500/0632)		0110/2987			
RACHEL RD (T482)		0110/2671			
		0110/1523			012 "DIA CIRC CONCR LEN=0035 INSTALLED UNKN
		0110/1330			036 "DIA CIRC CONCR LEN=0040 INSTALLED UNKN
		0110/1060			012 "DIA CIRC CONCR LEN=0099 INSTALLED UNKN
		0110/0796			MEADOWBROOK LN (TWP)
RIM ROCK DR (SR3023 SEG 0060/0000)		0110/0522			MFC BEGIN = C
		0110/0424			BMSSEN 45/2012/0110/0387 1 0 00164 0 02 0738+34
		0110/0387			KETTLE CK. BMSBG 45/2012/0110/0387
		0110/0087			NORTH EASTON BELMONT PK (SR3023 SEG 0050/3027)
1 0 00164 0 02 0734+47 PENNSYLVANIA CREEK RD (SR3020 SEG 0050/3405)		026456 FT			
		0110/0000			LENGTH(AH 3091 BK 3098)
		0100/3064			012 "DIA CIRC CONCR LEN=0040 INSTALLED UNKN
		0100/2724			018 "DIA CIRC CONCR LEN=0040 INSTALLED UNKN
		0100/1999			012 "DIA CIRC CONCR LEN=0030 INSTALLED UNKN
		0100/1354			012 "DIA CIRC CONCR LEN=0040 INSTALLED UNKN
NEYHARTS RD (T300)		0100/1315			NEYHARTS RD (T300)

DIR: B TOTAL LEN: 16.749 MI. DIST: 05-4 SR: 2012
 LEFT MUN: HAMILTON T RIGHT MUN: HAMILTON T

Street Name	Segment ID	Length (FT)	Material	Notes
	0100/0740		015 " DIA CIR PLASTIC	LEN=0005 INSTALLED 2005
	0100/0439		024 " DIA CIRC CONCR	LEN=0042 INSTALLED UNKN
	0100/0338		018 " DIA CIRC CONCR	LEN=0038 INSTALLED UNKN
	023358 FT		1 0 00164 0 02 0703+64	
	5 0100/0000		LENGTH(AH 3098 BK 2864)	
CLINT LN (PRDR)	0090/2819		018 " DIA CIRC CONCR	LEN=0040 INSTALLED UNKN
	0090/2135		012 " DIA CIRC CONCR	LEN=0035 INSTALLED UNKN
	0090/1961		CHEVY LN (PRDR)	
	0090/1893		012 " DIA CIRC CONCR	LEN=0100 INSTALLED UNKN
	0090/1763		LC FOR CHEVY LN (CONN)	
LC FOR FOUNDRY ST (CONN)	0090/1548		CHEVY LN (PRDR)	
	0090/1257		BMSSEN 45/2012/0090/1207	1 0 00164 0 02 0687+00
	0090/1207		APPENZELL BMSBG 45/2012/0090/1207	
	0090/0378		012 " DIA CIRC CONCR	LEN=0036 INSTALLED UNKN
	0090/0061		012 " DIA CIRC CONCR	LEN=0037 INSTALLED UNKN
FOUNDRY ST (T231)	020494 FT		1 0 00164 0 02 0675+00	
	5 0090/0000		KELLER DR (T234)	LENGTH(AH 2864 BK 2625)
	0080/2519		012 " DIA CIRC CONCR	LEN=0027 INSTALLED UNKN
	0080/2040		012 " DIA CIRC CONCR	LEN=0028 INSTALLED UNKN
	0080/1849		012 " DIA CIRC CONCR	LEN=0036 INSTALLED UNKN
GREENVIEW DR (SR3022 SEG 0080/2488)	0080/1720		012 " DIA CIRC CONCR	LEN=0050 INSTALLED UNKN
	0080/1561		012 " DIA CIRC CONCR	LEN=0050 INSTALLED UNKN

DIR: B TOTAL LEN: 16.749 MI. DIST: 05-4 SR: 2012
 LEFT MUN: HAMILTON T RIGHT MUN: HAMILTON T

Stationing / Description	Length (FT)	Notes	Material / Details
0080/1411			012" DIA CIRC CONCR INSTALLED UNKN
0080/0840			012" DIA CIRC CONCR INSTALLED UNKN
017869 FT			
0080/0000	017869 FT	1 0 00164 0 02 0649+82	LENGTH(AH 2625 BK 2435)
0070/2225			024" DIA CIRC CONCR INSTALLED UNKN
0070/2022			018" DIA CIRC CONCR INSTALLED UNKN
0070/1230			012" DIA CIRC CONCR INSTALLED UNKN
0070/1110			012" DIA CIRC CONCR INSTALLED UNKN
NEOLA RD (SR3021 SEG 0010/0000)	0070/1063		
0070/0840			036"H 60"W CON BOX CUL INSTALLED UNKN
0070/0654			018" DIA CIRC CONCR INSTALLED UNKN
THERESA LN (T236)	0070/0515		
1 0 00164 0 02 0626+05	015434 FT		
STRAWBERRY HILL RD (T221)	0070/0000		
0070/0000			LENGTH(AH 2435 BK 1636)
0060/1190			012" DIA CIRC CONCR INSTALLED UNKN
0060/0665			BMS EN 45/2012/0060/0583
0060/0583			1 0 00164 7 00 0005+43
1 0 00164 7 00 0000+00	013798 FT		MCMICHAEL CK
FENNER AV (T220)	0060/0000		BMSBG 45/2012/0060/0583
RAMP J RD (SR8007 SEG 0250/0000)	0050/2672		NC HAMILTON EAST RD
TO 8007/0250 SH (CONN)	0050/2622		BOSSARDSVILLE RD
			(SR2008 SEG 0010/0000)
			LENGTH(AH 1636 BK 2901)
			RAMP K RD
			(SR8007 SEG 0500/0880)
			FROM 8007/0500 SH
			(CONN)
			US 209
			OP ID 45/0209/0240/0687
FROM 8007/0010 SH (CONN)	0050/2366		
RAMP I RD			

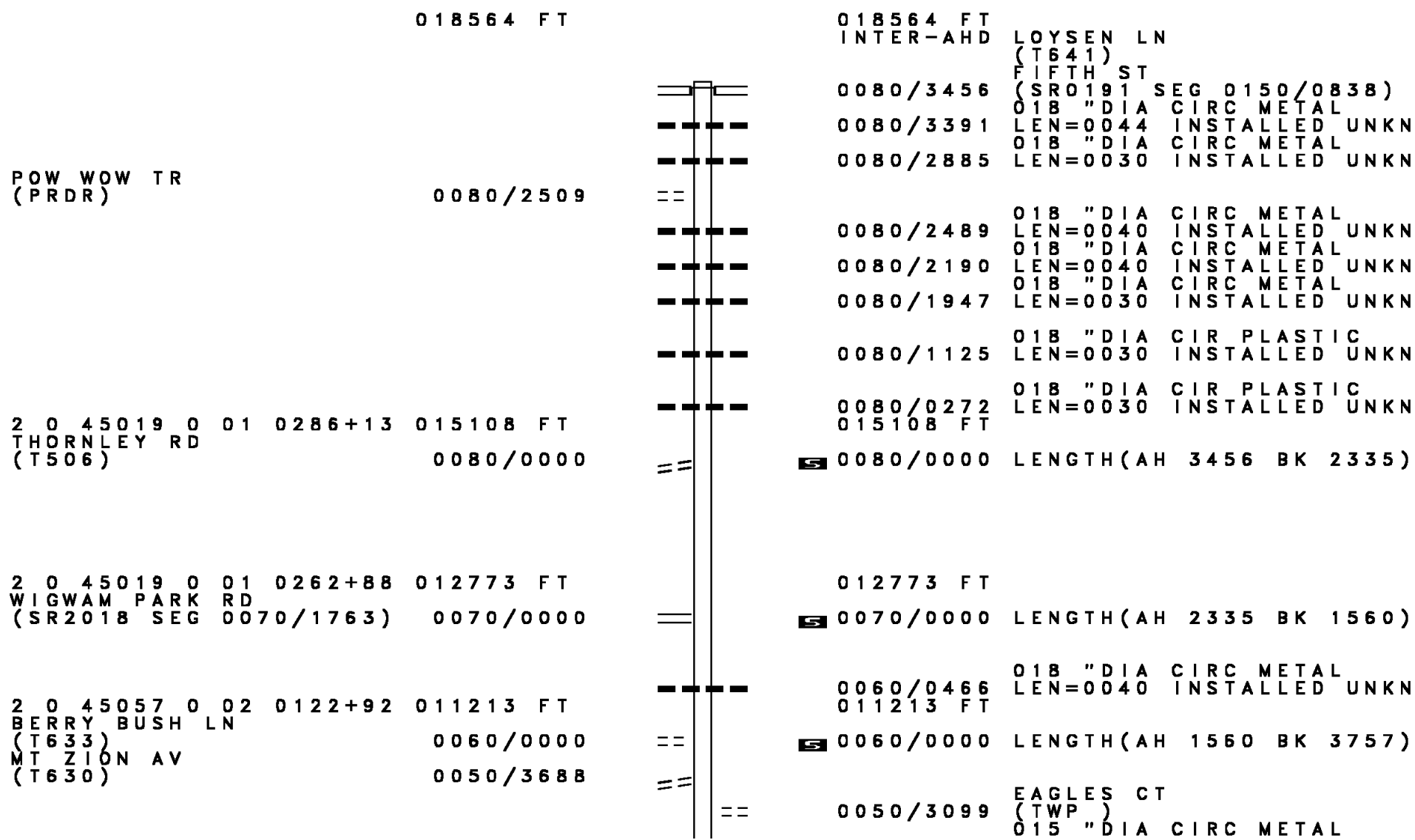
DIR: B TOTAL LEN: 16.749 MI. DIST: 05-4 SR: 2012
 LEFT MUN: HAMILTON T RIGHT MUN: HAMILTON T

Segment ID	Start Station	End Station	Description	Notes
(SR8007 SEG 0010/0930)	0050/2290			
		0050/2248	TO 8007/0750 SH (CONN)	
		0050/2124	RAMP L RD (SR8007 SEG 0750/0000)	
LESH RD (T216)	0050/2049			
		0050/1712	012 " DIA CIRC CONCR LEN=0028 INSTALLED UNKN	
		0050/1522	KRESS RD (T218)	
APPLE DR (T217)	0050/1376			
		0050/0757	018 " DIA CIRC CONCR LEN=0032 INSTALLED UNKN	
		0050/0484	TWIN CIRCLE LN (PRDR)	
1 1 02734 0 00 0118+57 010897 FT		010897 FT		
BRICK CHURCH RD (T210)	0050/0000			
		0050/0000	LENGTH(AH 2901 BK 3473)	
		0040/3373	012 " DIA CIRC CONCR LEN=0030 INSTALLED UNKN	
		0040/3029	HEMLOCK LN (PRDR)	
		0040/2955	018 " DIA CIRC CONCR LEN=0031 INSTALLED UNKN	
		0040/2565	012 " DIA CIRC CONCR LEN=0027 INSTALLED UNKN	
		0040/1639	018 " DIA CIRC CONCR LEN=0030 INSTALLED UNKN	
		0040/1363	012 " DIA CIRC CONCR LEN=0035 INSTALLED UNKN	
MEADOW LAKE RD (T213)	0040/1331		METZGAR RD (T237)	
		0040/0833	012 " DIA CIRC CONCR LEN=0030 INSTALLED UNKN	
		0040/0011	BMS EN 45/2012/0040/0000	
007424 FT		007424 FT	1 1 02734 0 00 0083+49	
		0040/0000	TRIB. LAKE CK BMSBG 45/2012/0040/0000	
		0040/0000	LENGTH(AH 3473 BK 2910)	
		0030/2520	012 " DIA CIRC CONCR LEN=0030 INSTALLED UNKN	
		0030/2185	018 " DIA CIRC CONCR LEN=0030 INSTALLED UNKN	
			GOLF COURSE RD	

DIR: B TOTAL LEN: 16.749 MI. DIST: 05-4 SR: 2012
 LEFT MUN: HAMILTON T RIGHT MUN: HAMILTON T

Stationing	Segment	Length	Notes
	0030/2116	(T203)	
	0030/1447	018 "DIA CIRC CONCR LEN=0028	INSTALLED UNKN
004514 FT	0030/0354	018 "DIA CIRC CONCR LEN=0029	INSTALLED UNKN
	004514 FT	1 1 02734 0 00 0054+39	LAKE RD (SR3004 SEG 0240/1918)
BARRY LN (PRDR)	0020/3039	0030/0000	LENGTH(AH 2910 BK 3089)
	0020/2573	018 "DIA CIRC CONCR LEN=0050	INSTALLED UNKN
GROVE ST (T206)	0020/1775	012 "DIA CIRC CONCR LEN=0025	INSTALLED UNKN
RELANE ST (T207)	0020/1504		
	0020/1290	018 "DIA CIRC CONCR LEN=0026	INSTALLED UNKN
	0020/0993	EAST FORK RD (PRDR)	
MAYAPPLE RD (PRDR)	0020/0879		
	0020/0797	012 "DIA CIRC CONCR LEN=0025	INSTALLED UNKN
	0020/0790	012 "DIA CIRC CONCR LEN=0099	INSTALLED UNKN
	0020/0597	012 "DIA CIRC CONCR LEN=0028	INSTALLED UNKN
	0020/0058	036 "DIA CIRC CONCR LEN=0100	INSTALLED UNKN
1 1 02734 0 00 0023+30	001425 FT	001425 FT	
LILLY ST (T209)	0020/0000	0020/0000	LENGTH(AH 3089 BK 1425)
	0010/1076	HAMILTON ROSS T	
	0010/1007	018 "DIA CIRC CONCR LEN=0030	INSTALLED UNKN
	000000 FT	NC HAMILTON SOUTH RD OLD 115 RTE RD (SR3017 SEG 0090/0000)	
1 1 02734 0 00 0008+31	000000 FT	MFC BEGIN = D	
OLD 115 RTE RD (SR3017 SEG 0090/0000)	0010/0000	0010/0000	LENGTH(AH 1425 BK 0000)

DIR: B TOTAL LEN: 3.516 MI. DIST: 05-4 SR: 2011
 LEFT MUN: STROUD T RIGHT MUN: STROUD T



018564 FT

018564 FT
 INTER-AHD

LOYSEN LN
 (T641)
 FIFTH ST
 (SR0191 SEG 0150/0838)
 018 " DIA CIRC METAL
 LEN=0044 INSTALLED UNKN
 018 " DIA CIRC METAL
 LEN=0030 INSTALLED UNKN

POW WOW TR
 (PRDR)

0080/2509

0080/3456
 0080/3391
 0080/2885

018 " DIA CIRC METAL
 LEN=0040 INSTALLED UNKN
 018 " DIA CIRC METAL
 LEN=0040 INSTALLED UNKN
 018 " DIA CIRC METAL
 LEN=0030 INSTALLED UNKN

2 0 45019 0 01 0286+13 015108 FT
 THORNLEY RD
 (T506)

0080/0000

0080/0272
 015108 FT

018 " DIA CIR PLASTIC
 LEN=0030 INSTALLED UNKN
 018 " DIA CIR PLASTIC
 LEN=0030 INSTALLED UNKN

5 0080/0000 LENGTH(AH 3456 BK 2335)

2 0 45019 0 01 0262+88 012773 FT
 WIGWAM PARK RD
 (SR2018 SEG 0070/1763)

0070/0000

012773 FT

5 0070/0000 LENGTH(AH 2335 BK 1560)

2 0 45057 0 02 0122+92 011213 FT
 BERRY BUSH LN
 (T633)
 MT ZION AV
 (T630)

0060/0000
 0050/3688

0060/0466
 011213 FT

018 " DIA CIRC METAL
 LEN=0040 INSTALLED UNKN

5 0060/0000 LENGTH(AH 1560 BK 3757)

0050/3099
 EAGLES CT
 (TWP)
 015 " DIA CIRC METAL

DIR: B TOTAL LEN: 3.516 MI. DIST: 05-4 SR: 2011
 LEFT MUN: STROUD T RIGHT MUN: STROUD T

TRINITY CT
 (TWP)

0050/1700

0050/2505	LEN=0040	INSTALLED UNKN
0050/1743	018 " DIA	CIRC METAL
	LEN=0070	INSTALLED UNKN
	018 " DIA	CIR PLASTIC
0050/1723	LEN=0060	INSTALLED UNKN
	HANEY RD	
	(T639)	
0050/1700	015 " DIA	CIR PLASTIC
0050/1500	LEN=0040	INSTALLED 1998
	018 " DIA	CIRC METAL
0050/0779	LEN=0038	INSTALLED UNKN
	018 " DIA	CIRC METAL
0050/0419	LEN=0051	INSTALLED UNKN
	018 " DIA	CIR PLASTIC
0050/0039	LEN=0065	INSTALLED 2002
007456 FT	2 0 45057	0 02 0092+00
	CLEARVIEW AV	

CRANBERRY RD
 (SR2020 SEG 0030/2228)

0040/3167

0050/0000	LEN=0040	SEG 0040/0000
	LENGTH(AH 3757 BK 3304)	
0040/3125	024 " DIA	CIR PLASTIC
	LEN=0045	INSTALLED 1998

LC TO MOUNTAINEER DR
 (CONN)

0040/2421

COLVIN RD
 (TWP)

MOUNTAINEER DR
 (PRDR)
 LC FROM MOUNTAINEER DR
 (CONN)

0040/2321

0040/2221

0040/1574	CRESTVIEW DR	(T694)
	036 " DIA	CIRC CONCR
0040/1519	LEN=0110	INSTALLED UNKN
	024 " DIA	CIR PLASTIC
0040/1468	LEN=0020	INSTALLED 1998

LOCUST LN
 (T704)

0040/1000

ACKER RD
 (PRDR)
 COLONIAL DR
 (T745)

HAMMOND LN
 (TWP)

0040/0162

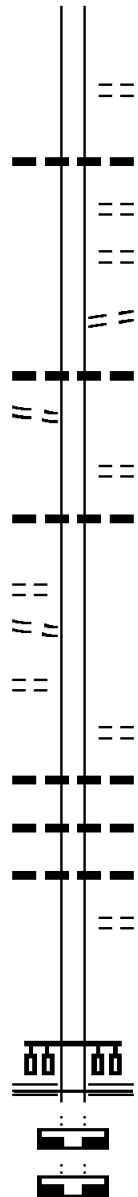
0040/0610	018 " DIA	CIR PLASTIC
0040/0540	LEN=0050	INSTALLED UNKN
0040/0438		

DIR: B TOTAL LEN: 3.516 MI. DIST: 05-4 SR: 2011
 LEFT MUN: STROUD T RIGHT MUN: STROUD T

Stationing	Description	Material / Details
004152 FT	HERITAGE DR (T803)	2 0 45057 0 02 0057+84
0040/0000	LENGTH(AH 3304 BK 3010)	
0030/2191	024 " DIA CIRC METAL LANCELOT DR (T720)	LEN=0045 INSTALLED UNKN
0030/2035	CAMELOT DR (T720)	
0030/1719	CAMELOT DR (T720)	
0030/0984	MAZZETTI RD (T503)	
0030/0804	015 " DIA CIR PLASTIC INSTALLED UNKN	LEN=0040
0030/0775	DRAKE LN (T690)	
0030/0492	018 " DIA CIR PLASTIC INSTALLED 1998	LEN=0026
0030/0092	001142 FT	
0030/0000	LENGTH(AH 3010 BK 1142)	
0020/0672	CLAY AV (T663)	
0020/0570	018 " DIA CIRC CONCR INSTALLED UNKN	LEN=0035
	024 " DIA CIRC METAL INSTALLED UNKN	LEN=0022
	018 " DIA CIRC METAL INSTALLED UNKN	LEN=0025
	UNKNOWN AL (TWP)	
000000 FT	2 0 45057 0 01 0017+73	
	NC CH HIPPERFIELD DR NORTH NINTH ST (SR0611 SEG 0150/0000)	
000000 FT	MFC BEGIN = D LENGTH(AH 1142 BK 0100)	
000000 FT	000000 FT LENGTH(AH 0100 BK 0100)	
000000 FT	7014/0000 FT LENGTH(AH 0100 BK 0000)	
000000 FT	000000 FT	
000000 FT	7008/0000 FT	

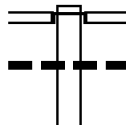
HOWELL TE (T675)

2 0 45057 0 02 0030+00
 CLAUSE DR (T676)
 LONG LANE AV (T675)
 CONGDON AV (T658)



EXTRACT DATE: 12/18/2023 ROADWAY MANAGEMENT SYSTEM PAGE NUMBER: 284
PRINT DATE: 12/19/2023 SLD COUNTY/SR - ANNUAL PRINT COUNTY: MONROE
DIR: B TOTAL LEN: 2.902 MI. DIST: 05-4 SR: 2010
LEFT MUN: HAMILTON T RIGHT MUN: HAMILTON T

015324 FT



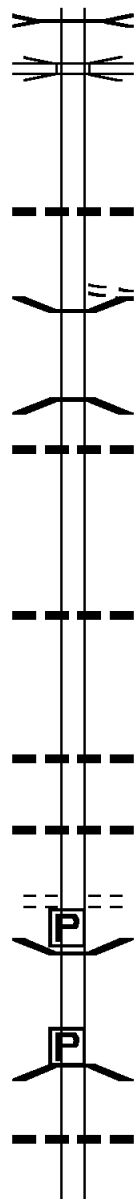
015324 FT
INTER-AHD HICKORY VALLEY RD
(T417)
HAMILTON EAST RD
0060/2271 (SR2012 SEG 0150/0000)
034 "DIA CONC
0060/1966 LEN=0040 INSTALLED 2022
T.MCMICHAELS
STRUCTURE LENGTH 10 FT

DIR: B TOTAL LEN: 2.902 MI. DIST: 05-4 SR: 2010
 LEFT MUN: HAMILTON T RIGHT MUN: HAMILTON T

013053 FT

009519 FT

007304 FT



0060/1961 BMSID 45/2010/0060/1961
 US 209
 0060/1869 OP ID 45/0209/0340/0000

0060/0348 018 "DIA CIRC CONCR
 LEN=0020 INSTALLED UNKN
 NC HICKORY VALLEY RD
 HICKORY VALLEY RD
 (T417)

0060/0123
 0060/0083 BMSEN 45/2010/0060/0000
 013053 FT 2 0 45009 0 02 0133+11
 MCMICHAELS C
 BMSBG 45/2010/0060/0000

0060/0000 LENGTH(AH 2271 BK 3534)
 018 "DIA CIRC METAL

0050/3079 LEN=0020 INSTALLED UNKN

0050/1160 024 "DIA CIRC METAL
 LEN=0099 INSTALLED UNKN

009519 FT 2 0 45009 0 02 0097+54
 0050/0000 LENGTH(AH 3534 BK 2215)
 018 "DIA CIRC METAL

0040/2187 LEN=0022 INSTALLED UNKN

0040/1300 018 "DIA CIRC METAL
 LEN=0024 INSTALLED UNKN

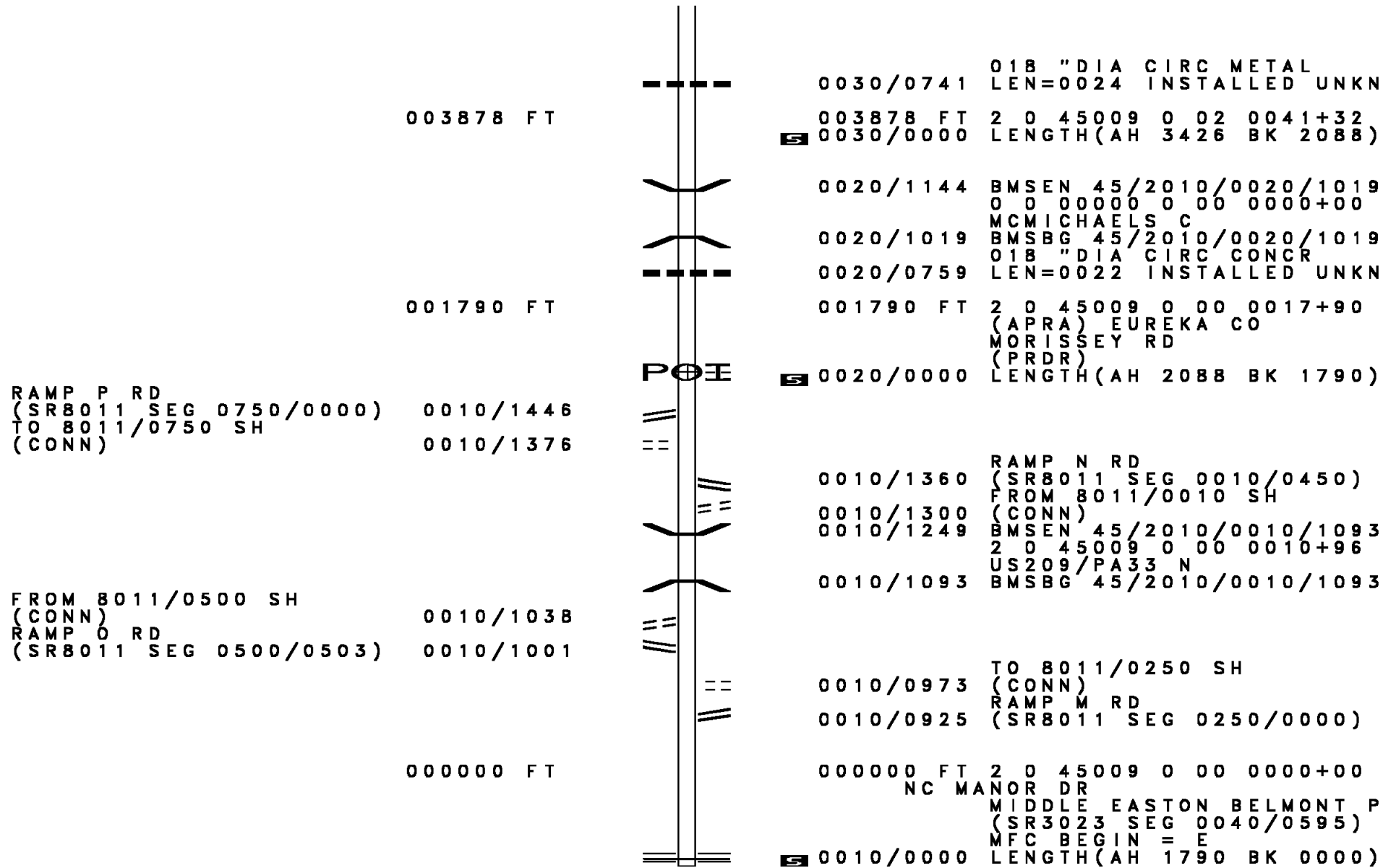
0040/0544 BEAVER VALLEY RD
 (T414)
 BMSEN 45/2010/0040/0000

0040/0011 BRIDGE POSTED (TONS)
 007304 FT 2 0 45009 0 02 0075+58
 SGL 31 COMB
 T.MCMICHAELS

0040/0000 BMSBG 45/2010/0040/0000
 LENGTH(AH 2215 BK 3426)

0030/2550 018 "DIA CIRC METAL
 LEN=0021 INSTALLED UNKN

DIR: B TOTAL LEN: 2.902 MI. DIST: 05-4 SR: 2010
 LEFT MUN: HAMILTON T RIGHT MUN: HAMILTON T



003878 FT

0030/0741 018 " DIA CIRC METAL
 LEN=0024 INSTALLED UNKN
 003878 FT 2 0 45009 0 02 0041+32
 0030/0000 LENGTH(AH 3426 BK 2088)

001790 FT

0020/1144 BMS EN 45/2010/0020/1019
 0 0 00000 0 00 0000+00
 MCMICHAELS C
 0020/1019 BMSBG 45/2010/0020/1019
 018 " DIA CIRC CONCR
 0020/0759 LEN=0022 INSTALLED UNKN
 001790 FT 2 0 45009 0 00 0017+90
 (APRA) EUREKA CO
 MORISSEY RD
 (PRDR)
 0020/0000 LENGTH(AH 2088 BK 1790)

RAMP P RD
 (SR8011 SEG 0750/0000) 0010/1446
 TO 8011/0750 SH
 (CONN) 0010/1376

FROM 8011/0500 SH
 (CONN) 0010/1038
 RAMP O RD
 (SR8011 SEG 0500/0503) 0010/1001

000000 FT

0010/1360 RAMP N RD
 (SR8011 SEG 0010/0450)
 FROM 8011/0010 SH
 (CONN)
 0010/1300
 0010/1249 BMS EN 45/2010/0010/1093
 2 0 45009 0 00 0010+96
 US209/PA33 N
 0010/1093 BMSBG 45/2010/0010/1093
 0010/0973 TO 8011/0250 SH
 (CONN)
 RAMP M RD
 0010/0925 (SR8011 SEG 0250/0000)
 000000 FT 2 0 45009 0 00 0000+00
 NC MA NOR DR
 MIDDLE EASTON BELMONT P
 (SR3023 SEG 0040/0595)
 MFC BEGIN = E
 0010/0000 LENGTH(AH 1790 BK 0000)

DIR: B TOTAL LEN: .414 MI. DIST: 05-4 SR: 2009
 LEFT MUN: STROUD T RIGHT MUN: STROUD T

002186 FT



002186 FT SR 0611 SH
 (SR0611 SEG 0160/0000)
 0010/2186
 0010/2090 TO 0611/0150 SH
 (CONN)

0010/1841 BMS EN 45/2009/0010/1729
 0 0 00000 0 00 0000+00
 P3
 POCONO CREEK
 0010/1729 BMSBG 45/2009/0010/1729
 I-80
 0010/1569 OP ID 45/0080/3044/2174
 018 " DIA CIRC METAL
 0010/1222 LEN=0025 INSTALLED 1998
 018 " DIA CIRC CONCR
 0010/1083 LEN=0025 INSTALLED UNKN
 FAIRGROUND CR
 0010/0853 (TWP)

MILLER ST
 (T491)
 POCONO PARK DR
 (T687)

0010/0853
 0010/0568

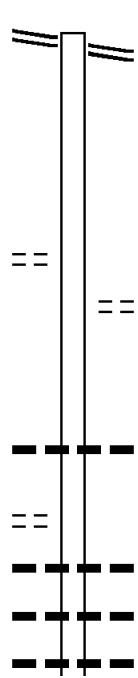
2 0 45050 0 00 0000+00 000000 FT
 W MAIN ST
 (SR2012 SEG 0190/0000) 0010/0000

NC BRIDGE ST
 W MAIN ST
 000000 FT (SR2012 SEG 0190/0000)
 MFC BEGIN = D
 0010/0000 LENGTH(AH 2186 BK 0000)

CHERRY VALLEY RD 013583 FT
 (SR2004 SEG 0070/0755) 0060/2372

2 0 45008 0 01 0109+76 011211 FT
 GOODALE RD 0060/0000
 (T410)

2 0 45008 0 01 0088+30 009054 FT
 SMITH RD 0050/0000
 (T413)



013583 FT CHERRY VALLEY RD
 0060/2372 (SR2004 SEG 0070/0755)

011211 FT
 0060/0000 LENGTH(AH 2372 BK 2157)
 GUMM ST
 0050/1951 (T411)

0050/0400 018 "DIA CIR PLASTIC
 009054 FT LEN=0030 INSTALLED UNKN

0050/0000 LENGTH(AH 2157 BK 2147)
 0040/1790 018 "DIA CIR PLASTIC
 0040/1579 018 "DIA CIRC METAL
 0040/1451 012 "DIA CIRC CONCR
 LEN=0020 INSTALLED UNKN
 LEN=0023 INSTALLED UNKN

DIR: B TOTAL LEN: 2.573 MI. DIST: 05-4 SR: 2008
 LEFT MUN: HAMILTON T RIGHT MUN: HAMILTON T

Segment ID	Start Station	End Station	Length (FT)	Notes
2 0 45008 0 01	0066+72	006907	006907 FT	HANEY RD (T412)
			0040/0000	
1 0 00949 0 00	0112+24	004185	004185 FT	MIDDLE EASTON BELMONT P (SR3023 SEG 0010/0000)
			0030/0000	
2 0 45008 0 00	0025+08	002665	002665 FT	OLD MILL RD (T219)
			0020/0000	
			000000 FT	
			0010/0000	FENNER AV (T220)
			000000 FT	
			0010/0000	NC BOSSARDSVILLE RD HAMILTON EAST RD (SR2012 SEG 0060/0000) MFC BEGIN = D
			0040/0418	JENNIFER DR (T428)
			0040/0020	018" DIA CIRC CONCR
			006907 FT	LEN=0030 INSTALLED UNKN (TBK) S EASTON BELMONT (TWP)
			0040/0000	LENGTH(AH 2147 BK 2722)
			0030/1830	030"H 00"W MULT PLSTIC
			0030/1247	LEN=0040 INSTALLED 1997 PA 0033
			0030/0737	OP ID 45/0033/0110/0000
			0030/0155	METZGAR RD (T237)
			0030/0082	BMSSEN 45/2008/0030/0082
			004185 FT	1 0 00949 0 00 0111+31
			0030/0000	US 209 SB BMSBG 45/2008/0030/0082
			0030/0000	LENGTH(AH 2722 BK 1520)
			0020/0199	018" DIA CIRC METAL
			002665 FT	LEN=0030 INSTALLED UNKN
			0020/0000	LENGTH(AH 1520 BK 2665)
			0010/2441	BMSSEN 45/2008/0010/2389
			0010/2389	2 0 45008 0 00 0023+71
			0010/2107	LAKE CREEK
			0010/1821	BMSBG 45/2008/0010/2389
			0010/1821	SCIOTA GARDEN RD (TWP)
			0010/1821	018" DIA CIRC METAL
			0010/1821	LEN=0030 INSTALLED UNKN

EXTRACT DATE: 12/18/2023 ROADWAY MANAGEMENT SYSTEM PAGE NUMBER: 278
PRINT DATE: 12/19/2023 SLD COUNTY/SR - ANNUAL PRINT COUNTY: MONROE

DIR: B TOTAL LEN: .000 MI. DIST: 05-4 SR: 2007
LEFT MUN: SMITHFIELD T RIGHT MUN: SMITHFIELD T

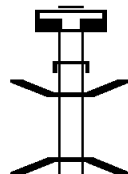
000000 FT
000000 FT



000000 FT
7020/0000 LENGTH(AH 1976 BK 2652)
000000 FT
7010/0000 LENGTH(AH 2652 BK 0000)

EXTRACT DATE: 12/18/2023 ROADWAY MANAGEMENT SYSTEM PAGE NUMBER: 277
 PRINT DATE: 12/19/2023 SLD COUNTY/SR - ANNUAL PRINT COUNTY: MONROE
 DIR: B TOTAL LEN: 5.053 MI. DIST: 05-4 SR: 2006
 LEFT MUN: SMITHFIELD T RIGHT MUN: SMITHFIELD T

026680 FT



026413 FT

026680 FT LENGTH(AH 2491 BK 0267)
 7124/0000 (TBK) CHERRY VALLEY RD
 INTER-AHD (BORO)
 0120/0267 BMSBN 45/2006/0120/0000
 0120/0009 2 0 45010 0 01 0276+37
 026413 FT CALDENA CREEK
 BMSBG 45/2006/0120/0000

DIR: B TOTAL LEN: 5.053 MI. DIST: 05-4 SR: 2006
 LEFT MUN: SMITHFIELD T RIGHT MUN: SMITHFIELD T

Stationing	Description	Material	Length
0120/0000	LENGTH(AH 0267 BK 2731)		
0110/2120	024"H 00"W MULT METAL		LEN=0028 INSTALLED UNKN
0110/1790	018 "DIA CIRC METAL		LEN=0030 INSTALLED UNKN
0110/0946	TOTTS GAP RD (T383)		
0110/0870	018 "DIA CIRC CONCR		LEN=0100 INSTALLED UNKN
023682 FT	BMS EN 45/2006/0110/0000		2 0 45010 0 01 0249+10
	CHERRY CREEK		
	BMSBG 45/2006/0110/0000		
0110/0000	LENGTH(AH 2731 BK 2421)		
0100/2119	018 "DIA CIR PLASTIC		LEN=0030 INSTALLED UNKN
0100/1673	018 "DIA CIRC METAL		LEN=0028 INSTALLED UNKN
	018 "DIA CIRC METAL		LEN=0028 INSTALLED UNKN
0100/1148	018 "DIA CIRC METAL		LEN=0030 INSTALLED UNKN
0100/0922	018 "DIA CIRC METAL		LEN=0035 INSTALLED UNKN
0100/0696	018 "DIA CIRC METAL		LEN=0032 INSTALLED UNKN
0100/0625	018 "DIA CIRC METAL		LEN=0030 INSTALLED UNKN
0100/0521	024 "DIA CIRC METAL		LEN=0032 INSTALLED UNKN
0100/0357	018 "DIA CIRC METAL		LEN=0028 INSTALLED UNKN
021261 FT	0100/0061		2 0 45010 0 01 0224+63
	0100/0000		LENGTH(AH 2421 BK 2394)
	0090/2301		018 "DIA CIRC METAL
	0090/1813		LEN=0032 INSTALLED UNKN
	0090/1760		SMITHFIELD
			STROUD T
			018 "DIA CIRC ALUMIN
			LEN=0050 INSTALLED UNKN
			018 "DIA CIRC METAL

STONE HOUSE RD (T511)
 DAVIS CT (PRDR)
 RED CHERRY LN (PRDR)

DIR: B TOTAL LEN: 5.053 MI. DIST: 05-4 SR: 2006
 LEFT MUN: STROUD T RIGHT MUN: STROUD T

GREENBRIAR RD
 (T407)

0090/0656

018867 FT

015787 FT

0090/1700	LEN=0099	018 "DIA	CIRC METAL	UNKN
0090/1625	LEN=0030	018 "DIA	CIRC METAL	UNKN
0090/1620	LEN=0099	018 "DIA	CIRC METAL	UNKN
0090/1370	LEN=0030	018 "DIA	CIRC METAL	UNKN
0090/1176	LEN=0035	018 "DIA	CIRC METAL	UNKN
0090/1106	LEN=0035	018 "DIA	CIRC METAL	UNKN
0090/0496	LEN=0030	018 "DIA	CIRC METAL	UNKN
0090/0027	LEN=0030	018 "DIA	CIRC METAL	UNKN
018867 FT	2 0 45010	0 01 0200	+96	
		(T420)		
0090/0000	LENGTH(AH	2394	BK 3080)	
0080/2897	LEN=0025	018 "DIA	CIRC METAL	1999
0080/2066	LEN=0025	018 "DIA	CIRC METAL	UNKN
0080/1595	LEN=0027	024 "DIA	CIR PLASTIC	1996
0080/1250	LEN=0030	018 "DIA	CIRC METAL	UNKN
0080/0839	LEN=0030	018 "DIA	CIRC METAL	UNKN
0080/0510	LEN=0030	018 "DIA	CIRC METAL	UNKN
0080/0250	LEN=0026	018 "DIA	CIR PLASTIC	UNKN
015787 FT	2 0 45010	0 01 0169	+85	
0080/0000	LENGTH(AH	3080	BK 2534)	
0070/2111	LEN=0055	018 "DIA	CIR PLASTIC	UNKN
0070/1733	LEN=0024	024 "DIA	CIRC METAL	UNKN
0070/1360	LEN=0030	012 "H 18 "W	UNK PLASTIC	1999
0070/1137	LEN=0024	012 "H 18 "W	**UNKNOWN**	1999
0070/0663	LEN=0030	036 "DIA	CIRC METAL	UNKN
0070/0082	FROM 0191/0060	SH (CONN)		

DIR: B TOTAL LEN: 5.053 MI. DIST: 05-4 SR: 2006
 LEFT MUN: STROUD T RIGHT MUN: STROUD T

2 0 45010 0 01 0144+28 013253 FT
 BANGOR MOUNTAIN RD
 (SR0191 SEG 0070/0000) 0070/0000
 013253 FT

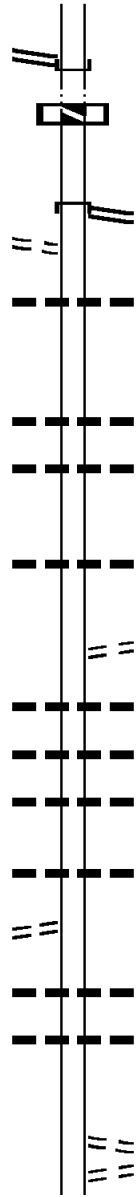
FROM 0191/0060 SH
 (CONN) 0060/0360

012743 FT

010543 FT

COURSEN CT
 (PRDR) 0040/1391

007341 FT



INTER-BK BANGOR MOUNTAIN RD
 (SR0191 SEG 0070/0000)
 5 0070/0000 LTH AH 002534 BK 000100
 013253 FT
 7064/0000 LTH AH 000100 BK 000510
 INTER-AHD BANGOR MOUNTAIN RD
 (SR0191 SEG 0060/0000)
 BANGOR MOUNTAIN RD
 (SR0191 SEG 0060/0000)
 0060/0510

018 "DIA CIRC CONCR
 LEN=0036 INSTALLED UNKN
 2 0 45010 0 00 0128+00
 5 0060/0000 LENGTH(AH 0510 BK 2200)

016 "DIA CIRC METAL
 LEN=0035 INSTALLED UNKN
 016 "DIA CIRC METAL
 LEN=0040 INSTALLED UNKN


024 "DIA CIRC METAL
 LEN=0032 INSTALLED UNKN
 2 0 45010 0 00 0105+96
 LESSIG LN
 (T410)
 5 0050/0000 LENGTH(AH 2200 BK 3202)

018 "DIA CIRC METAL
 LEN=0032 INSTALLED UNKN
 024 "DIA CIRC METAL
 LEN=0035 INSTALLED UNKN
 018 "DIA CIR PLASTIC
 LEN=0035 INSTALLED 2000

018 "DIA CIR PLASTIC
 LEN=0030 INSTALLED UNKN

018 "DIA CIR PLASTIC
 LEN=0037 INSTALLED 2000
 018 "DIA CIR PLASTIC
 LEN=0035 INSTALLED UNKN
 2 0 45010 0 00 0072+52
 LC FOR LARSENS LN
 (CONN)
 5 0040/0000 LENGTH(AH 3202 BK 2313)
 LARSENS LN
 (T408)
 0030/2166

DIR: B TOTAL LEN: 5.053 MI. DIST: 05-4 SR: 2006
 LEFT MUN: STROUD T RIGHT MUN: STROUD T



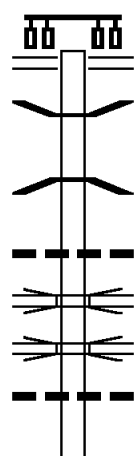
005028 FT

002479 FT

2 0 45010 0 00 0000+00 000000 FT
 GLEN BROOK RD
 (SR2004 SEG 0120/0000) 0010/0000

0030/1605 018 " DIA CIRC METAL
 LEN=0028 INSTALLED UNKN
 0030/1343 016 " DIA CIR PLASTIC
 LEN=0032 INSTALLED UNKN
 0030/0678 018 " DIA CIR PLASTIC
 LEN=0035 INSTALLED 2000
 0030/0470 018 " DIA CIRC METAL
 LEN=0025 INSTALLED UNKN
 0030/0027 018 " DIA CIRC METAL
 LEN=0027 INSTALLED UNKN
 005028 FT 2 0 45010 0 00 0050+38
 S 0030/0000 LENGTH(AH 2313 BK 2549)
 0020/1490 018 " DIA CIRC METAL
 LEN=0032 INSTALLED UNKN
 0020/0801 018 " DIA CIRC METAL
 LEN=0021 INSTALLED UNKN
 0020/0505 018 " DIA CIRC METAL
 LEN=0032 INSTALLED UNKN
 0020/0432 016 " DIA CIRC METAL
 LEN=0032 INSTALLED UNKN
 0020/0210 014 " DIA CIR PLASTIC
 LEN=0035 INSTALLED 2000
 0020/0132 018 " DIA CIRC METAL
 LEN=0035 INSTALLED UNKN
 002479 FT 2 0 45010 0 00 0024+75
 S 0020/0000 LENGTH(AH 2549 BK 2479)
 0010/2080 018 " DIA CIRC METAL
 LEN=0032 INSTALLED UNKN
 STROUD
 0010/1317 HAMILTON T
 018 " DIA CIR PLASTIC
 0010/1220 LEN=0036 INSTALLED UNKN
 024 " DIA CIRC METAL
 0010/1114 LEN=0038 INSTALLED 1998
 024 " DIA CIRC METAL
 0010/0595 LEN=0030 INSTALLED UNKN
 018 " DIA CIRC METAL
 0010/0200 LEN=0050 INSTALLED UNKN
 BLAKESLEE RD
 0010/0179 (T422)
 NC CHERRY VALLEY RD
 000000 FT CHERRY VALLEY RD
 (SR2004 SEG 0120/0000)
 MFC BEGIN = D
 S 0010/0000 LENGTH(AH 2479 BK 0000)

009846 FT



007853 FT

009846 FT NINTH ST
 (SR0611 SEG 0190/1514)
 0040/1993
 0040/1209 BMS EN 45/2005/0040/1197
 2 0 45019 0 01 0091+94
 MOUNTAIN RUN
 0040/1197 BMSBG 45/2005/0040/1197
 0040/0471 018 "DIA CIRC METAL
 LEN=0064 INSTALLED UNKN
 I-80
 0040/0366 OP ID 45/0080/3031/1439
 I-80
 0040/0246 OP ID 45/0080/3030/1489
 018 "DIA CIRC METAL
 0040/0031 LEN=0069 INSTALLED UNKN
 007853 FT 2 0 45019 0 00 0079+20
 BEECH ST

DIR: B TOTAL LEN: 1.865 MI. DIST: 05-4 SR: 2005
 LEFT MUN: STROUD T RIGHT MUN: STROUD T

HIGH TERRACE RD
 (T473)

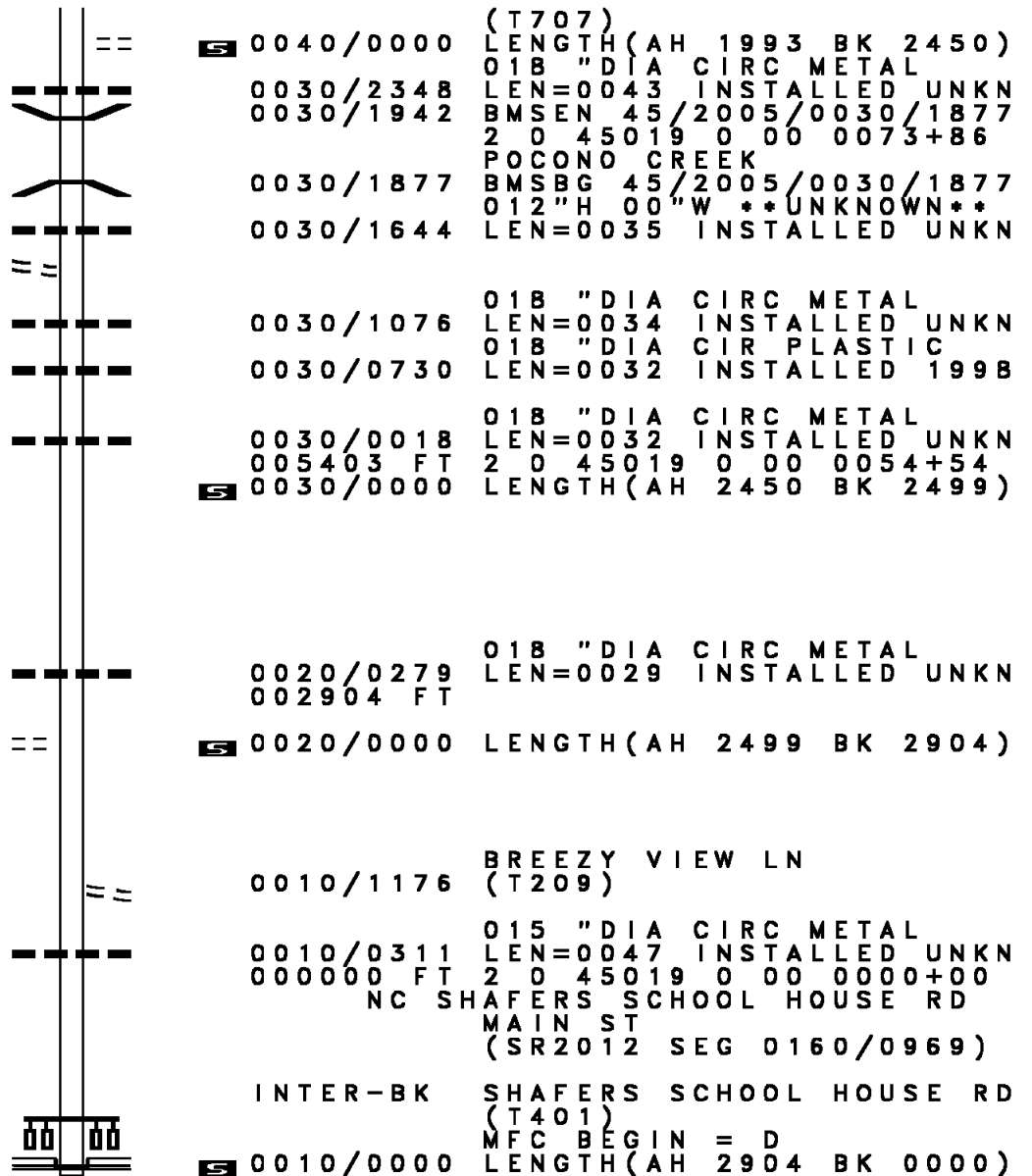
0030/1568

005403 FT

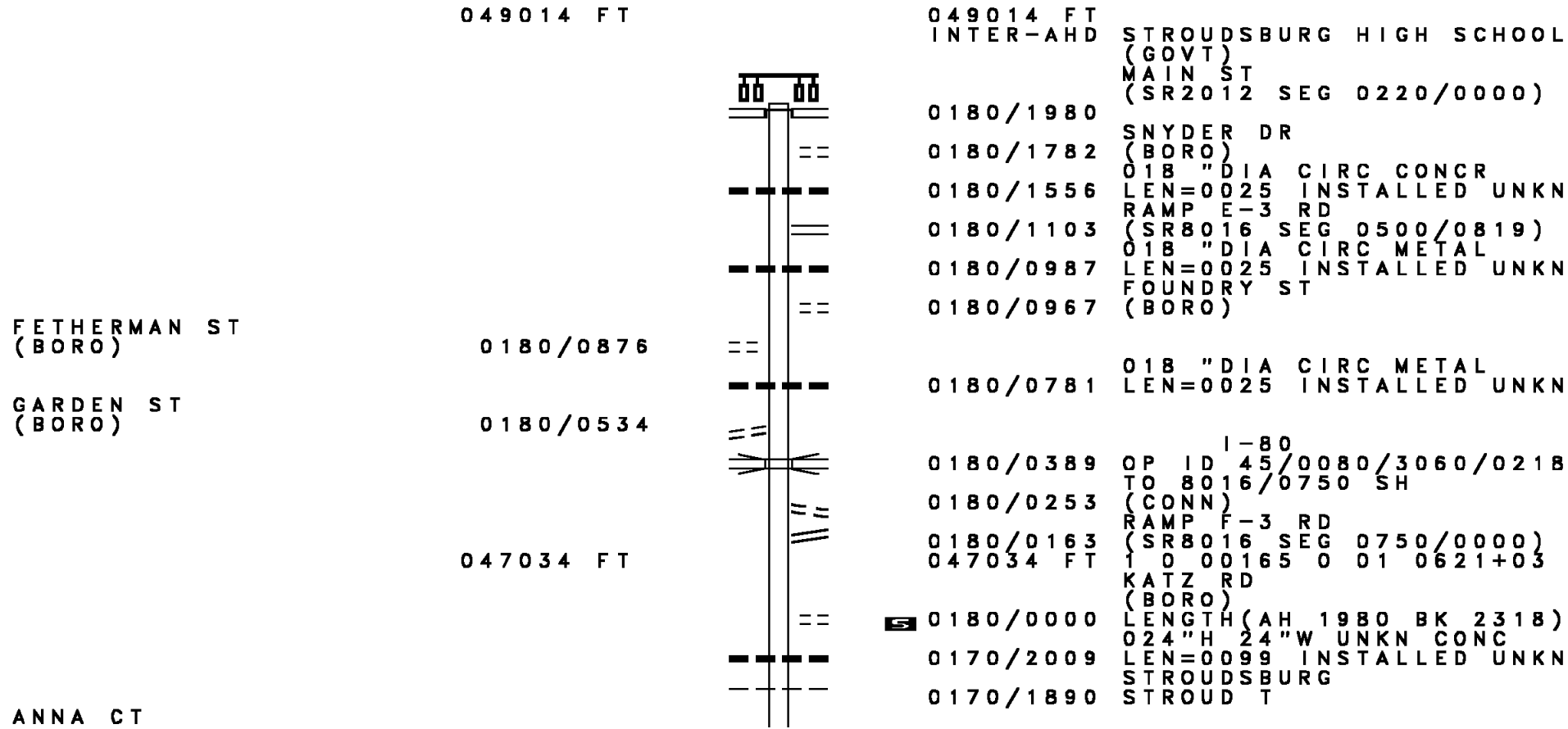
2 0 4 5 0 1 9 0 0 0 0 0 2 9 + 4 0 0 0 2 9 0 4 FT
 MILITARY RD
 (T667)

0020/0000

000000 FT



(T707)
 0040/0000 LENGTH(AH 1993 BK 2450)
 018 " DIA CIRC METAL
 0030/2348 LEN=0043 INSTALLED UNKN
 0030/1942 BMSSEN 45/2005/0030/1877
 2 0 4 5 0 1 9 0 0 0 0 0 7 3 + 8 6
 POCONO CREEK
 0030/1877 BMSBG 45/2005/0030/1877
 012 " H 00 " W **UNKNOWN**
 0030/1644 LEN=0035 INSTALLED UNKN
 018 " DIA CIRC METAL
 0030/1076 LEN=0034 INSTALLED UNKN
 018 " DIA CIR PLASTIC
 0030/0730 LEN=0032 INSTALLED 1998
 018 " DIA CIRC METAL
 0030/0018 LEN=0032 INSTALLED UNKN
 005403 FT 2 0 4 5 0 1 9 0 0 0 0 0 5 4 + 5 4
 0030/0000 LENGTH(AH 2450 BK 2499)
 018 " DIA CIRC METAL
 0020/0279 LEN=0029 INSTALLED UNKN
 002904 FT
 0020/0000 LENGTH(AH 2499 BK 2904)
 BREEZY VIEW LN
 (T209)
 015 " DIA CIRC METAL
 0010/0311 LEN=0047 INSTALLED UNKN
 000000 FT 2 0 4 5 0 1 9 0 0 0 0 0 0 0 + 0 0
 NC SHAFERS SCHOOL HOUSE RD
 MAIN ST
 (SR2012 SEG 0160/0969)
 INTER-BK SHAFERS SCHOOL HOUSE RD
 (T401)
 MFC BEGIN = D
 0010/0000 LENGTH(AH 2904 BK 0000)



049014 FT

049014 FT
 INTER-AHD

STROUDSBURG HIGH SCHOOL
 (GOVT)
 MAIN ST
 (SR2012 SEG 0220/0000)

0180/1980

SNYDER DR

0180/1782

(BORO)

0180/1556

018" DIA CIRC CONCR
 LEN=0025 INSTALLED UNKN

0180/1103

RAMP E-3 RD
 (SR8016 SEG 0500/0819)

0180/0987

018" DIA CIRC METAL
 LEN=0025 INSTALLED UNKN

0180/0967

FOUNDRY ST
 (BORO)

FETHERMAN ST
 (BORO)

0180/0876

GARDEN ST
 (BORO)

0180/0534

0180/0781

018" DIA CIRC METAL
 LEN=0025 INSTALLED UNKN

0180/0389

OP ID 1-80
 45/0080/3060/0218
 TO 8016/0750 SH

0180/0253

(CONN)

0180/0163

RAMP F-3 RD
 (SR8016 SEG 0750/0000)

047034 FT

047034 FT

1 0 00165 0 01 0621+03

0180/0000

KATZ RD
 (BORO)
 LENGTH (AH 1980 BK 2318)
 024"H 24"W UNKN CONC

0170/2009

LEN=0099 INSTALLED UNKN
 STROUDSBURG

0170/1890

STROUD T

ANNA CT

DIR: B TOTAL LEN: 9.283 MI. DIST: 05-4 SR: 2004
 LEFT MUN: STROUDSBURG B RIGHT MUN: STROUDSBURG B

Location / Segment	Segment ID	Length (FT)	Notes / Details
(BORO)	0170/1830		
KAUTZ ST (BORO)	0170/0861		
	0170/0829	044716 FT	KAUTZ ST (BORO) GLENVIEW AV (BORO) 1 0 00165 0 01 0602+18 NC DR REHER AV AMY CT (TB22)
REISH RD (TWP)	0170/0000		MFC BEGIN = C 5 0170/0000 LENGTH(AH 2318 BK 2205) 0160/2075 018 "DIA CIRC CONCR LEN=0030 INSTALLED UNKN
VINEYARD DR (T414)	0160/1012	042511 FT	042511 FT 1 0 00165 0 01 0579+85 NORTON RD (T702)
HICKORY VALLEY RD (T389)	0150/3093		5 0160/0000 LENGTH(AH 2205 BK 3166) 0150/2400 018 "DIA CIRC CONCR LEN=0099 INSTALLED UNKN BMS EN 45/2004/0150/2029 0150/2092 1 0 00165 0 01 0569+02 BRIDGE CLOSED MCMICHAEL CK 0150/2029 BMSBG 45/2004/0150/2029
	0150/0391	039345 FT	0150/0391 018 "DIA CIRC CONCR LEN=0028 INSTALLED UNKN 0150/0051 018 "DIA CIRC CONCR LEN=0035 INSTALLED UNKN 039345 FT 1 0 00165 0 01 0549+10 5 0150/0000 LENGTH(AH 3166 BK 2344) 018 "DIA CIRC METAL 0140/2084 LEN=0036 INSTALLED UNKN

DIR: B TOTAL LEN: 9.283 MI. DIST: 05-4 SR: 2004
 LEFT MUN: STROUD T RIGHT MUN: STROUD T

Street Name	Segment ID	Length (FT)	Material	Notes
	0140/1175		018" DIA CIRC CONCR	LEN=0034 INSTALLED UNKN
	0140/0152		018" DIA CIRC CONCR	LEN=0036 INSTALLED UNKN
	0140/0056		018" DIA CIRC CONCR	LEN=0030 INSTALLED UNKN
037001 FT	037001 FT	1 0 00165	0 01 0525+66	LENGTH(AH 2344 BK 2372)
	0140/0000		018" DIA CIRC CONCR	LEN=0030 INSTALLED 1998
	0130/2051		018" DIA CIRC CONCR	LEN=0030 INSTALLED UNKN
	0130/2010		018" DIA CIRC CONCR	LEN=0022 INSTALLED UNKN
SEAVEY LN (PRDR)	0130/0206			
034629 FT	0130/0128		STROUD HAMILTON T	1 0 00165 0 01 0501+37
	0130/0000			LENGTH(AH 2372 BK 3250)
ALBERT LN (PRDR)	0120/2336			
	0120/1974		HAMILTON STROUD T	
	0120/1631		HARTMAN RD (TWP)	
	0120/1215		018" DIA CIRC CONCR	LEN=0085 INSTALLED 1998
	0120/1170		STROUD HAMILTON T	
	0120/0972		018" DIA CIRC CONCR	LEN=0022 INSTALLED UNKN
	0120/0549		018" DIA CIRC CONCR	LEN=0026 INSTALLED UNKN
031379 FT	031379 FT	1 0 00165	0 01 0468+30	CHERRY VALLEY RD (SR2006 SEG 0010/0000)
	0120/0000		NC GL LEN BROOK RD	LENGTH(AH 3250 BK 3038)
			018" DIA CIRC METAL	

DIR: B TOTAL LEN: 9.283 MI. DIST: 05-4 SR: 2004
 LEFT MUN: HAMILTON T RIGHT MUN: HAMILTON T

QUIET VALLEY RD
 (T421)

0110/1829



0110/2300 LEN=0070 INSTALLED 1998



0110/1147 015 "DIA CIRC METAL
 LEN=0026 INSTALLED UNKN
 024 "DIA CIR PLASTIC
 0110/0693 LEN=0030 INSTALLED UNKN

028341 FT

028341 FT 1 0 00165 0 01 0437+92
 0110/0000 LENGTH(AH 3038 BK 2141)



0100/1100 018 "DIA CIRC METAL
 LEN=0040 INSTALLED UNKN
 018 "DIA CIRC CONCR



0100/0635 LEN=0025 INSTALLED UNKN
 018 "DIA CIRC METAL

026200 FT

0100/0180 LEN=0024 INSTALLED UNKN
 026200 FT 1 0 00165 0 01 0417+67
 0100/0000 LENGTH(AH 2141 BK 2684)



0090/2539 018 "DIA CIRC METAL
 LEN=0028 INSTALLED UNKN
 018 "DIA CIRC METAL



0090/2380 LEN=0030 INSTALLED 1998



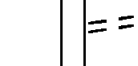
0090/0479 018 "DIA CIRC CONCR
 LEN=0030 INSTALLED UNKN
 KEMMERTOWN RD



0090/0113 (SR2003 SEG 0020/3752)
 018 "DIA CIRC CONCR

023516 FT

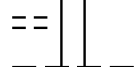
0090/0052 LEN=0025 INSTALLED UNKN
 023516 FT 1 0 00165 0 01 0390+95
 FOR SR 2003 AND 2004



0090/0000 LENGTH(AH 2684 BK 3105)

TURKEY HILL RD
 (T439)

0080/1546



0080/1412 036 "H 00 "W MULT METAL
 LEN=0020 INSTALLED UNKN
 018 "DIA CIR PLASTIC



0080/1377 LEN=0025 INSTALLED UNKN

DIR: B TOTAL LEN: 9.283 MI. DIST: 05-4 SR: 2004
 LEFT MUN: HAMILTON T RIGHT MUN: HAMILTON T

Segment	Start Station	End Station	Length	Notes
GOODALE RD (T410)	0080/1228			
LC FOR GOODALE RD (CONN)	0080/1137			
	020411 FT			
	0080/0000	020411 FT	1 0 00165 0 01 0359+50	LENGTH(AH 3105 BK 3050)
BOSSARDSVILLE RD (SR2008 SEG 0060/2372)	0070/0755			
	017361 FT			
	0070/0000	017361 FT	1 0 00165 0 01 0328+60	QUARRY RD (T409) LENGTH(AH 3050 BK 3253)
GUMM ST (T411)	0060/1428			
	0060/0423			036 " DIA CIRC CONCR LEN=0026 INSTALLED UNKN
	0060/0262			018 " DIA CIRC METAL LEN=0025 INSTALLED UNKN
1 0 00165 0 01 0296+25 ROGERS LN (T406)	014108 FT			
	0060/0000	014108 FT		LENGTH(AH 3253 BK 2608)
	0050/2510			018 " DIA CIR PLASTIC LEN=0025 INSTALLED UNKN
	0050/2335			018 " DIA CIR PLASTIC LEN=0023 INSTALLED UNKN
	0050/2089			018 " DIA CIRC CONCR LEN=0027 INSTALLED UNKN
	0050/2039			RUSSELL DR (T435)

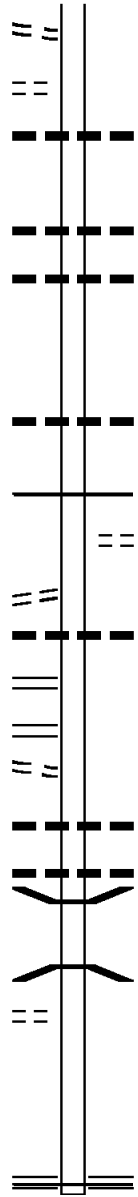
DIR: B TOTAL LEN: 9.283 MI. DIST: 05-4 SR: 2004
 LEFT MUN: HAMILTON T RIGHT MUN: HAMILTON T

Stationing	Segment	Description	Material	Status
	0050/0462	JAGGER LN (PRDR)	018" DIA CIRC METAL	UNKN
	0050/0377		LEN=0024 INSTALLED	UNKN
	0050/0106		LEN=0025 INSTALLED	UNKN
011500 FT	011500 FT		1 0 00165 0 01 0270+15	
	0050/0000	LENGTH(AH 2608 BK 3271)	018" DIA CIRC METAL	UNKN
	0040/3105		LEN=0028 INSTALLED	UNKN
	0040/2953	LEATHER LN (PRDR)		
	0040/2239	VALLEY VIEW DR (T325)	018" DIA CIRC METAL	UNKN
KEMMER DR (T432)	0040/1866		LEN=0028 INSTALLED	UNKN
	0040/1735			
	0040/1572	018" DIA CIRC METAL	LEN=0028 INSTALLED	UNKN
	0040/1551	VALLEY VIEW DR (T325)		
	0040/0821	018" DIA CIRC METAL	LEN=0025 INSTALLED	UNKN
	0040/0590	018" DIA CIRC METAL	LEN=0025 INSTALLED	UNKN
1 0 00165 0 01 0237+44	008229 FT			
SUNSET DR (T403)	0040/0000	LENGTH(AH 3271 BK 2503)	018" DIA CIR PLASTIC	UNKN
	0030/2455		LEN=0028 INSTALLED	UNKN
	0030/2135		LEN=0030 INSTALLED	UNKN
	0030/1963		LEN=0022 INSTALLED	UNKN
	0030/1855		LEN=0021 INSTALLED	UNKN
	0030/1561		LEN=0050 INSTALLED	UNKN
	0030/1124		LEN=0023 INSTALLED	UNKN
1 0 00165 0 01 0211+15	005726 FT			

DIR: B TOTAL LEN: 9.283 MI. DIST: 05-4 SR: 2004
 LEFT MUN: HAMILTON T RIGHT MUN: HAMILTON T

S EASTON BELMONT PK
 (T949)
 SPRING ST
 (T402)

0030/0000
 0020/3222



0030/0000 LENGTH(AH 2503 BK 3378)
 0020/3118 018 "DIA CIRC CONCR
 LEN=0025 INSTALLED UNKN
 0020/2040 018 "DIA CIRC CONCR
 LEN=0029 INSTALLED UNKN
 0020/1602 018 "DIA CIRC CONCR
 LEN=0030 INSTALLED UNKN
 0020/0052 018 "DIA CIRC CONCR
 LEN=0032 INSTALLED UNKN
 002348 FT 1 0 00165 0 01 0179+45
 MFC BEGIN = D
 0020/0000 LENGTH(AH 3378 BK 2348)
 UNKNOWN RD
 (PRDR)
 0010/2254
 0010/1700 018 "DIA CIRC CONCR
 LEN=0080 INSTALLED UNKN
 RAMP D RD
 0010/1690 (SR8017 SEG 0760/0000)
 RAMP C 1 RD
 0010/1672 (SR8017 SEG 0750/0363)
 0010/1249 018 "DIA CIRC CONCR
 LEN=0030 INSTALLED UNKN
 0010/0919 018 "DIA CIRC CONCR
 LEN=0030 INSTALLED UNKN
 0010/0864 BMS EN 45/2004/0010/0731
 1 0 00165 0 01 0161+83
 PA 33 NB
 0010/0731 BMSBG 45/2004/0010/0731
 000000 FT 1 0 00165 0 01 0155+00
 NC CHERRY VALLEY RD
 HAMILTON SOUTH ST
 (SR3017 SEG 0070/0000)
 MFC BEGIN = C
 0010/0000 LENGTH(AH 2348 BK 0000)

TO 8017/0760 SH
 (CONN)

0010/1726

FROM 8017/0750 SH
 (CONN)

0010/1640

BUTCH LN
 (PRDR)

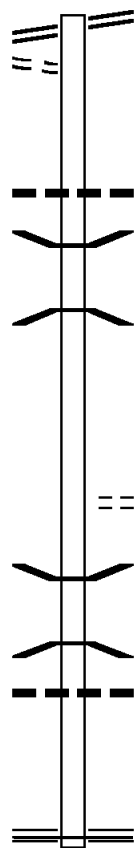
0010/0661

000000 FT

DIR: B TOTAL LEN: .969 MI. DIST: 05-4 SR: 2003
 LEFT MUN: HAMILTON T RIGHT MUN: HAMILTON T

CHERRY VALLEY RD
 (SR2004 SEG 0090/0113)
 FOR SR 2003 AND 2004
 (CONN)

005118 FT
 0020/3752
 0020/3632



005118 FT CHERRY VALLEY RD
 0020/3752 (SR2004 SEG 0090/0113)

0020/2293 018 "DIA CIR PLASTIC
 LEN=0050 INSTALLED UNKN
 0020/1641 BMS EN 45/2003/0020/1612
 0 0 00000 0 00 0000+00
 CHERRY CREEK
 0020/1611 BMSBG 45/2003/0020/1612

001366 FT

001366 FT 2 0 45007 0 00 0294+24
 MIDDLE RD
 (T423)
 0020/0000 LENGTH(AH 3752 BK 1366)

0010/0242 BMS EN 45/2003/0010/0214
 2 0 45007 0 00 0282+47
 CHERRY CREEK
 0010/0207 BMSBG 45/2003/0010/0214
 012 "DIA CIRC CONCR
 0010/0031 LEN=0043 INSTALLED UNKN
 000000 FT 2 0 45007 0 00 0280+48
 NC KE

000000 FT

LOWER CHERRY VALLEY RD
 (SR2002 SEG 0130/0000)

0010/0000

0010/0000 MFC BEGIN = E
 POPLAR VALLEY RD
 (SR2002 SEG 0130/0000)
 LENGTH(AH 1366 BK 0000)

EXTRACT DATE: 12/18/2023 ROADWAY MANAGEMENT SYSTEM PAGE NUMBER: 262
PRINT DATE: 12/19/2023 SLD COUNTY/SR - ANNUAL PRINT COUNTY: MONROE
DIR: B TOTAL LEN: 7.990 MI. DIST: 05-4 SR: 2002
LEFT MUN: STROUD T RIGHT MUN: STROUD T

MOUNTAIN RD 042185 FT
(SR0191 SEG 0030/2188) 0170/3727



042185 FT MOUNTAIN RD
0170/3727 (SR0191 SEG 0030/2188)
018 " DIA CIR PLASTIC
0170/3555 LEN=0040 INSTALLED UNKN

DIR: B TOTAL LEN: 7.990 MI. DIST: 05-4 SR: 2002
 LEFT MUN: STROUD T RIGHT MUN: STROUD T

	0170/3400	018 " DIA LEN=0035	CIR PLASTIC INSTALLED UNKN
	0170/2713	018 " DIA LEN=0030	CIRC CONCR INSTALLED UNKN
	0170/2327	018 " DIA LEN=0030	CIRC CONCR INSTALLED UNKN
	0170/1971	018 " DIA LEN=0030	CIRC CONCR INSTALLED UNKN
	0170/1360	018 " DIA LEN=0030	CIRC CONCR INSTALLED UNKN
	0170/1019	018 " DIA LEN=0035	CIRC CONCR INSTALLED UNKN
038458 FT	038458 FT 0170/0000	2 0 45090 LENGTH(AH 3727 BK 2457)	0 00 0104+91
	0160/1841	018 " DIA LEN=0030	CIR UNKNOWN INSTALLED UNKN
	0160/1428	015 " DIA LEN=0040	CIR PLASTIC INSTALLED 1999
036001 FT	0160/0083 036001 FT 0160/0000	018 " DIA LEN=0030 2 0 45090 LENGTH(AH 2457 BK 2106)	CIRC CONCR INSTALLED UNKN 0 00 0080+34
	0150/0628		RACCOON WY (PRDR)
	0150/0622	018 " DIA LEN=0022	CIRC METAL INSTALLED UNKN
033895 FT	033895 FT 0150/0000	2 0 45090 STROUD HAMILTON T LENGTH(AH 2106 BK 3448)	0 00 0059+17
	0140/2450	018 " DIA LEN=0045	CIRC METAL INSTALLED UNKN
	0140/2073		BREWERS LN (T425)
	0140/2037	018 " DIA LEN=0030	CIRC CONCR INSTALLED UNKN

BLAKESLEE RD
(T424)

0140/0711
030447 FT

KEMMERTOWN RD
(SR2003 SEG 0010/0000)

027989 FT
0130/0000

026926 FT

024539 FT

0140/1099	018 " DIA CIRC METAL LEN=0035 INSTALLED UNKN
0140/0745	018 " DIA CIR PLASTIC LEN=0035 INSTALLED UNKN
0140/0379	018 " DIA CIRC CONCR LEN=0030 INSTALLED UNKN
030447 FT	2 0 45090 0 00 0024+63
0140/0000	LENGTH(AH 3448 BK 2458)
0130/0771	018 " DIA CIR PLASTIC LEN=0030 INSTALLED UNKN
0130/0435	BMS EN 45/2002/0130/0418 2 0 45090 0 00 0004+33
0130/0418	TR. CHERRY CK BMSBG 45/2002/0130/0418
0130/0100	029"H 45"W CONCR ARCH LEN=0064 INSTALLED UNKN
0130/0025	018 " DIA CIRC METAL LEN=0045 INSTALLED UNKN
027989 FT	2 0 45090 0 00 0000+00
0130/0000	NC PO PLAR VALLEY RD LENGTH(AH 2458 BK 1063)
0120/0645	018 " DIA CIRC CONCR LEN=0030 INSTALLED UNKN
0120/0168	024 " DIA CIRC CONCR LEN=0040 INSTALLED 2000
026926 FT	2 0 45007 0 00 0269+17
0120/0000	024 " DIA CIR PLASTIC LEN=0030 INSTALLED UNKN
0110/2186	LENGTH(AH 1063 BK 2387)
0110/1577	018 " DIA CIRC CONCR LEN=0030 INSTALLED UNKN
0110/0490	018 " DIA CIRC METAL LEN=0030 INSTALLED UNKN
0110/0024	048 " DIA CIRC METAL LEN=0030 INSTALLED UNKN
024539 FT	018 " DIA CIRC METAL LEN=0030 INSTALLED UNKN
0110/0000	2 0 45007 0 00 0246+16 LENGTH(AH 2387 BK 2790)

DIR: B TOTAL LEN: 7.990 MI. DIST: 05-4 SR: 2002
 LEFT MUN: HAMILTON T RIGHT MUN: HAMILTON T

2 0 45007 0 00 0218+26 021749 FT
 FETHERMAN RD
 (T408) 0100/0000

2 0 45007 0 00 0173+33 017286 FT
 CHERRY DR
 (T407) 0080/0000

019464 FT

014967 FT

0100/2640	018 "DIA	CIRC METAL
	LEN=0030	INSTALLED UNKN
0100/2134	018 "DIA	CIRC METAL
	LEN=0099	INSTALLED UNKN
0100/1243	024 "DIA	CIRC METAL
	LEN=0045	INSTALLED UNKN
0100/0837	018 "DIA	CIRC METAL
	LEN=0040	INSTALLED UNKN
0100/0366	012 "DIA	CIRC METAL
	LEN=0075	INSTALLED UNKN
0100/0205	012 "DIA	CIRC METAL
021749 FT	LEN=0100	INSTALLED UNKN
0100/0000	LENGTH(AH 2790 BK 2285) BUCKFIELD LN (T473)	
0090/1804	018 "DIA	CIRC METAL
	LEN=0030	INSTALLED UNKN
0090/1519	018 "DIA	CIRC CONCR
	LEN=0030	INSTALLED UNKN
0090/1134	018 "DIA	CIRC METAL
	LEN=0030	INSTALLED UNKN
019464 FT	2 0 45007 0 00 0195+26	
0090/0000	LENGTH(AH 2285 BK 2178)	
0080/1852	015 "DIA	CIR PLASTIC
	LEN=0030	INSTALLED UNKN
0080/1516	015 "DIA	CIR PLASTIC
	LEN=0030	INSTALLED UNKN
0080/1282	018 "DIA	CIRC METAL
	LEN=0030	INSTALLED UNKN
0080/0475	036 "DIA	CIRC CONCR
017286 FT	LEN=0045	INSTALLED UNKN
0080/0000	LENGTH(AH 2178 BK 2319)	
0070/2049	018 "DIA	CIR PLASTIC
	LEN=0006	INSTALLED 2005
0070/1702	015 "DIA	CIR PLASTIC
	LEN=0030	INSTALLED UNKN
0070/1361	018 "DIA	CIRC METAL
	LEN=0030	INSTALLED UNKN
0070/0558	018 "DIA	CIRC METAL
014967 FT	LEN=0060	INSTALLED UNKN
0070/0000	2 0 45007 0 00 0149+71	
	LENGTH(AH 2319 BK 2529)	

DIR: B TOTAL LEN: 7.990 MI. DIST: 05-4 SR: 2002
 LEFT MUN: HAMILTON T RIGHT MUN: HAMILTON T

Distance (FT)	Stationing	Material	Quantity	Notes
	0060/1623	018" DIA CIRC METAL	LEN=0030	INSTALLED UNKN
	0060/1110	012" DIA CIRC CONCR	LEN=0030	INSTALLED UNKN
012438 FT	0060/0106	018" DIA CIRC METAL	LEN=0030	INSTALLED UNKN
	012438 FT	2 0 45007	0 00 0124+59	
	0060/0000	LENGTH(AH 2529 BK 2667)		
	0050/2236	018" DIA CIRC METAL	LEN=0035	INSTALLED UNKN
	0050/1976	018" DIA CIRC METAL	LEN=0035	INSTALLED UNKN
	0050/1826	018" DIA CIRC METAL	LEN=0035	INSTALLED UNKN
	0050/1568	018" DIA CIRC METAL	LEN=0035	INSTALLED UNKN
	0050/0991	036" DIA CIRC METAL	LEN=0045	INSTALLED UNKN
	0050/0705	018" DIA CIRC METAL	LEN=0030	INSTALLED UNKN
009771 FT	0050/0260	018" DIA CIRC CONCR	LEN=0030	INSTALLED UNKN
	009771 FT	2 0 45007	0 00 0097+69	
	0050/0000	LENGTH(AH 2667 BK 2324)		
	0040/2304	018" DIA CIRC CONCR	LEN=0030	INSTALLED UNKN
	0040/2075	018" DIA CIRC METAL	LEN=0040	INSTALLED UNKN
	0040/1570	018" DIA CIRC CONCR	LEN=0030	INSTALLED UNKN
	0040/1233	024" DIA CIRC METAL	LEN=0060	INSTALLED UNKN
	0040/0409	018" H 36" W ELLIP METAL	LEN=0035	INSTALLED UNKN
007447 FT	0040/0018	018" DIA CIRC METAL	LEN=0030	INSTALLED UNKN
	007447 FT	2 0 45007	0 00 0074+45	
	0040/0000	LENGTH(AH 2324 BK 3054)		
	0030/2632	018" DIA CIRC CONCR	LEN=0030	INSTALLED UNKN
	0030/2266	018" DIA CIRC METAL	LEN=0030	INSTALLED UNKN
	0030/2153	018" DIA CIRC METAL	LEN=0030	INSTALLED UNKN
	0030/1931	018" DIA CIR PLASTIC	LEN=0030	INSTALLED UNKN

EXTRACT DATE: 12/18/2023
PRINT DATE: 12/19/2023

ROADWAY MANAGEMENT SYSTEM
SLD COUNTY/SR - ANNUAL PRINT




PAGE NUMBER: 257
COUNTY: MONROE

DIR: B TOTAL LEN: 7.990 MI.
LEFT MUN: HAMILTON T

DIST: 05-4 SR: 2002
RIGHT MUN: HAMILTON T

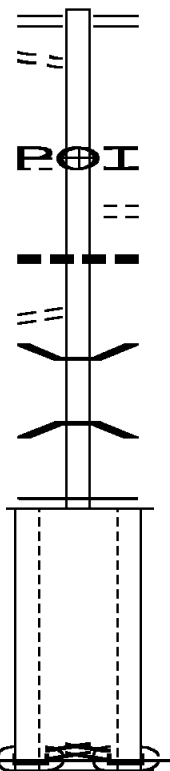
Stationing	Material	Length	Notes
0030/1788	018" DIA CIR PLASTIC	LEN=0030	INSTALLED UNKN
0030/1213	018" DIA CIRC CONCR	LEN=0030	INSTALLED UNKN
0030/0847	018" DIA CIRC CONCR	LEN=0030	INSTALLED UNKN
0030/0718	018" DIA CIRC METAL	LEN=0035	INSTALLED UNKN
0030/0646	018" DIA CIRC METAL	LEN=0030	INSTALLED UNKN
0030/0288	018" DIA CIRC METAL	LEN=0030	INSTALLED UNKN
0030/0046	LC TO RUSTIC LN	(CONN)	
004393 FT	2 0 45007 0 00 0050+10		RUSTIC LN (PRDR)
0030/0000	LENGTH(AH 3054 BK 2364)		
0020/2187	024" DIA CIRC METAL	LEN=0035	INSTALLED UNKN
0020/1900	018" DIA CIRC METAL	LEN=0030	INSTALLED UNKN
0020/1542	018" DIA CIRC METAL	LEN=0030	INSTALLED UNKN
002029 FT	2 0 45007 0 00 0024+76		SPRING MOUNTAIN LN (TWP)
0020/0000	LENGTH(AH 2364 BK 2029)		
0010/1990	012" DIA CAST IRON	LEN=0030	INSTALLED UNKN
0010/1700	015" DIA CIR PLASTIC	LEN=0030	INSTALLED UNKN
0010/1280	018" DIA CIRC CONCR	LEN=0030	INSTALLED UNKN
0010/0962	018" DIA CIRC CONCR	LEN=0030	INSTALLED UNKN
0010/0691	OP ID PA 33		
000000 FT	2 0 45007 0 00 0000+00		NC LOWER CHERRY VALLEY RD HAMILTON SOUTH ST (SR3017 SEG 0050/0438) MFC BEGIN = E
0010/0000	LENGTH(AH 2029 BK 0000)		

EXTRACT DATE: 12/18/2023 ROADWAY MANAGEMENT SYSTEM PAGE NUMBER: 256
 PRINT DATE: 12/19/2023 SLD COUNTY/SR - ANNUAL PRINT COUNTY: MONROE
 DIR: N TOTAL LEN: .000 MI. DIST: 05-4 SR: 2001
 LEFT MUN: SMITHFIELD T RIGHT MUN: SMITHFIELD T

000000 FT		000000 FT	
000000 FT		7030/0000	LENGTH(AH 2772 BK 3156)
000000 FT		000000 FT	
		7020/0000	LENGTH(AH 3156 BK 2502)
		000000 FT	
		7010/0000	LENGTH(AH 2502 BK 0000)

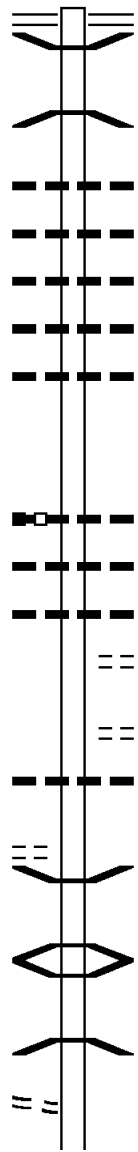
DIR: N TOTAL LEN: .610 MI. DIST: 05-4 SR: 1019
 LEFT MUN: SMITHFIELD T RIGHT MUN: SMITHFIELD T

FROM 2012/0390 SH (CONN)	003220 FT		003212 FT MILFORD RD 0020/3077 (SR2012 SEG 0400/0000)
209 MATERIALS (PRDR)	0020/2935		
TWIN FALLS RD (T532)	0020/1750	POI	0020/1750 (APRA) 209 MATERIALS COLUMBIA DR (T624)
	0020/1443		0020/1443 012" DIA CIRC METAL LEN=0050 INSTALLED UNKN
	0020/1325		
	0020/0815		
	000143 FT		0020/0207 BMS EN 45/1019/0020/0142 1 0 00461 0 01 0138+41 MARSHALL CK.
0 0 00000 0 00 0000+00 000000 FT SEVEN BRIDGES RD (SR0209 SEG 0473/0358) NC SEVEN BRIDGES RD SMITHFIELD - SEVEN BRID (TWP) SEVEN BRIDGES RD INTER-BK (SR0209 SEG 0473/0358) MFC BEGIN = C			0020/0142 BMSBG 45/1019/0020/0142 000135 FT 1 0 00461 0 01 0138+41 MFC BEGIN = C S 0020/0000 LENGTH(AH 3077 BK 0135)
	0011/0000		000000 FT 0 0 00000 0 00 0000+00 SEVEN BRIDGES RD (SR0209 SEG 0473/0447) NC SEVEN BRIDGES RD SMITHFIELD - SEVEN BRID (TWP) SEVEN BRIDGES RD INTER-BK (SR0209 SEG 0473/0447) MFC BEGIN = C
			S 0010/0000 LENGTH(AH 0135 BK 0000)



DIR: B TOTAL LEN: 2.317 MI. DIST: 05-4 SR: 1017
 LEFT MUN: BARRETT TOWNSHIP T RIGHT MUN: BARRETT TOWNSHIP T

012232 FT



012232 FT SR 0447 SH
 0050/2931 (SR0447 SEG 0340/0000)
 0050/2718 BMSSEN 45/1017/0050/2688
 2 0 45070 0 01 0093+70
 MID. BR BROD.
 0050/2688 BMSBG 45/1017/0050/2688
 0050/1908 012 " DIA CIRC CONCR
 LEN=0030 INSTALLED UNKN
 0050/1697 024 " DIA CIRC METAL
 LEN=0035 INSTALLED UNKN
 0050/1502 024 " DIA CIRC METAL
 LEN=0040 INSTALLED UNKN
 0050/1085 036 " DIA CIRC METAL
 LEN=0040 INSTALLED UNKN
 0050/0970 012 " DIA CIRC METAL
 LEN=0035 INSTALLED UNKN

009301 FT

LONG RD
 (T581)

0050/0000

009301 FT 2 0 45070 0 01 0066+70
 018 " DIA CIR PLASTIC
 LEN=0024 INSTALLED UNKN
 LENGTH(AH 2931 BK 2104)
 0050/0000 018 " DIA CIR PLASTIC
 0040/2090 LEN=0024 INSTALLED UNKN
 018 " DIA CIRC METAL
 0040/1741 LEN=0035 INSTALLED UNKN
 BEATTY CR
 (TWP)
 0040/1488 BEATTY CR
 (TWP)
 0040/0867 018 " DIA CIRC METAL
 LEN=0050 INSTALLED UNKN
 0040/0476
 007197 FT

2 0 45070 0 00 0043+24 007197 FT
 OAK HILL DR
 (PRDR) 0040/0000

0040/0000 LENGTH(AH 2104 BK 0811)
 0030/0737 BMSSEN 45/1017/0030/0714
 0 0 00000 0 00 0000+00
 GRISCOM CK.
 0030/0714 BMSBG 45/1017/0030/0714
 0030/0286 BMSSEN 45/1017/0030/0224
 0 0 00000 0 00 0000+00
 BUCKHILL CK.
 0030/0224 BMSBG 45/1017/0030/0224
 006386 FT

2 0 45070 0 00 0035+59 006386 FT
 BUCK HILL FALLS GOLF RD
 (PRDR) 0030/0000

0030/0000 LENGTH(AH 0811 BK 3841)
 024 " DIA CIRC METAL

DIR: B TOTAL LEN: 2.317 MI. DIST: 05-4 SR: 1017
 LEFT MUN: BARRETT TOWNSHIP T RIGHT MUN: BARRETT TOWNSHIP T

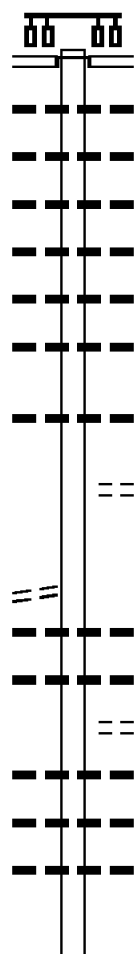
ROAD NAME	ID	STATUS	LEN	INSTALL	REMARKS
ROLLOFF RD (PRDR)	0020/3611	==	0020/3750	LEN=0050	INSTALLED UNKN
BUCK HILL FALLS RD (PRDR)	0020/3208	==	0020/3140	018 "DIA CIRC CONCR	LEN=0030 INSTALLED UNKN
			0020/3050	018 "DIA CIRC CONCR	LEN=0030 INSTALLED UNKN
			0020/3000	018 "DIA CIRC CONCR	LEN=0027 INSTALLED UNKN
			0020/2835	018 "DIA CIRC CONCR	LEN=0026 INSTALLED UNKN
			0020/2608	018 "DIA CIRC CONCR	LEN=0024 INSTALLED UNKN
		==	0020/2370	TENNIS DR	(PRDR)
		==	0020/1884	RABBIT RUN RD	(TWP)
BUCK HILL FALLS RD (PRDR)	0020/1532	==	0020/1750	018 "DIA CIRC METAL	LEN=0035 INSTALLED UNKN
		==	0020/1084	WEST GATE RD	(T601)
		==	0020/0630	EDGE RD PVT	OP ID 45/1017/0020/0630
BUCKHILL RD (TWP)	0020/0190 002545 FT	==	0020/0190	LENAPE LN	(TWP)
		==	002545 FT	2 0 45070 0 00 0000+00	PRIVATE RD
		==	0020/0000	LENGTH(AH 3841 BK 2545)	(PRDR)
			0010/2025	005 "DIA CIRC METAL	LEN=0025 INSTALLED UNKN
			0010/1380	013 "DIA CIRC OTHER	LEN=0030 INSTALLED UNKN
			0010/0460	018 "DIA CIRC METAL	LEN=0030 INSTALLED UNKN
000000 FT			000000 FT	1 1 00120 0 00 0000+00	PETERSON RD
				(SR0390 SEG 0050/0068)	LF DR
				PETERSON RD	(SR0390 SEG 0050/0068)
				MFC BEGIN = D	
			0010/0000	LENGTH(AH 2545 BK 0000)	

DIR: B TOTAL LEN: 3.986 MI. DIST: 05-4 SR: 1016
 LEFT MUN: MIDDLE SMITHFIELD T RIGHT MUN: MIDDLE SMITHFIELD T

021045 FT

021045 FT
 INTER-AHD

RIVER RD
 (T515)
 SR 0209 SH
 (SR0209 SEG 0610/0000)



0090/3238 018 " DIA CIRC CONCR
 LEN=0048 INSTALLED UNKN
 0090/3151 018 " DIA CIRC CONCR
 LEN=0045 INSTALLED UNKN
 0090/2958 018 " DIA CIRC CONCR
 LEN=0045 INSTALLED UNKN
 0090/2825 024 " DIA CIRC CONCR
 LEN=0045 INSTALLED UNKN
 0090/2645 024 " DIA CIRC CONCR
 LEN=0038 INSTALLED UNKN
 0090/2495 024 " DIA CIRC CONCR
 LEN=0035 INSTALLED UNKN
 0090/2325 048 " DIA CIRC CONCR
 LEN=0040 INSTALLED 1999

JOSEPHINE CT
 (PRDR)

0090/0727 017807 FT 2 0 45014 0 00 0216+43
 NC W
 0090/0000 LENGTH(AH 3238 BK 3134)
 018 " DIA CIRC METAL
 0080/2817 LEN=0035 INSTALLED UNKN
 012 " DIA CIRC METAL
 0080/2533 LEN=0032 INSTALLED UNKN
 PROMISE HILL DR
 (PRDR)
 0080/2032 018 " DIA CIRC METAL
 LEN=0035 INSTALLED UNKN
 018 " DIA CIRC METAL
 0080/1615 LEN=0030 INSTALLED UNKN
 018 " DIA CIR PLASTIC
 0080/1429 LEN=0030 INSTALLED UNKN

WINONA FALLS RD
 (T523)

017807 FT
 0090/0000

DIR: B TOTAL LEN: 3.986 MI. DIST: 05-4 SR: 1016
 LEFT MUN: MIDDLE SMITHFIELD T RIGHT MUN: MIDDLE SMITHFIELD T

Stationing	Length	Description	Material	Notes
014673 FT				
0080/0000	2 0 45014 0 00 0184+53	LENGTH(AH 3134 BK 2437)	014 " DIA CIRC METAL	
0070/2062		LEN=0030	INSTALLED UNKN	
HULL RD (PRDR)	0070/1178	WOODCREST DR (PRDR)		
0070/0645		024 " DIA CIRC METAL	LEN=0035	INSTALLED 1999
2 0 45014 0 00 0160+01	012236 FT			
UPPER LAKEVIEW DR (T523)	0070/0000	LENGTH(AH 2437 BK 3563)	018 " DIA CIRC METAL	
	0060/3245	LEN=0035	INSTALLED UNKN	
	0060/2021	018 " DIA CIRC METAL	LEN=0034	INSTALLED 1998
	0060/1640	048 " DIA CIRC METAL	LEN=0040	INSTALLED UNKN
	0060/1286	024 " DIA CIR PLASTIC	LEN=0028	INSTALLED UNKN
	0060/0781	018 " DIA CIRC CONCR	LEN=0032	INSTALLED 1998
008673 FT				
0060/0000	2 0 45014 0 00 0124+31	LENGTH(AH 3563 BK 3228)		
	0050/2593	018 " DIA CIRC CONCR	LEN=0030	INSTALLED 1999
	0050/2473	018 " DIA CIR PLASTIC	LEN=0030	INSTALLED 1999
	0050/1764	016 " DIA CIR PLASTIC	LEN=0030	INSTALLED 1998
	0050/0735	018 " DIA CIRC METAL	LEN=0028	INSTALLED UNKN
005445 FT				
	005445 FT	2 0 45014 0 00 0092+01		
	0050/0000	MUNICIPAL DR (T550)	LENGTH(AH 3228 BK 2317)	
	0040/2231	018 " DIA CIR PLASTIC	LEN=0032	INSTALLED UNKN
		018 " DIA CIR PLASTIC		

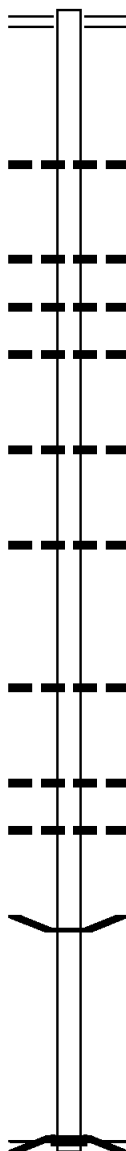
DIR: B TOTAL LEN: 3.986 MI. DIST: 05-4 SR: 1016
 LEFT MUN: MIDDLE SMITHFIELD T RIGHT MUN: MIDDLE SMITHFIELD T

Stationing	Description	Stationing	Description
		0040/1608	LEN=0050 INSTALLED 1999
003128 FT		003128 FT	2 0 45014 0 00 0069+21
		0040/0000	LENGTH(AH 2317 BK 3095) 018 "DIA CIR PLASTIC
		0030/2661	LEN=0027 INSTALLED 1996 036 "DIA CIRC METAL
		0030/2161	LEN=0028 INSTALLED UNKN
		0030/1707	BMSSEN 45/1016/0030/1674 2 0 45014 0 00 0054+74
		0030/1674	LONGSHORE CR BMSBG 45/1016/0030/1674
		0030/0745	BMSSEN 45/1016/0030/0714 BRIDGE POSTED (TONS) 2 0 45014 0 00 0044+97
		0030/0714	SGL 23 COMB 25 LONGSHORE CR BMSBG 45/1016/0030/0714
SELLERSVILLE DR (T523)		0030/0510	018 "DIA CIR PLASTIC LEN=0050 INSTALLED UNKN
		0030/0504	NC LOWER LAKEVIEW DR
		0030/0217	BMSSEN 45/1016/0030/0188 2 0 45014 0 00 0039+59
		0030/0188	LONGSHORE CR BMSBG 45/1016/0030/0188
2 0 45014 0 00 0038+26 TOM X RD (SR1009 SEG 0010/0000)		000033 FT	SELLERSVILLE DR (TWP)
		0030/0000	LENGTH(AH 3095 BK 2702)
		000033 FT	000033 FT
		000033 FT	LENGTH(AH 2702 BK 2182)
		000033 FT	000033 FT
		7014/0000	LENGTH(AH 2182 BK 0033) BMSSEN 45/1016/0012/0000
		000000 FT	INTER-AHD SELLERSVILLE DR (TWP)
		000000 FT	2 0 45014 0 00 0000+00
		000000 FT	NC SE SELLERSVILLE DR INTER-BK SELLERSVILLE DR (TWP)
		000000 FT	POND CREEK BMSBG 45/1016/0012/0000
		0012/0000	LENGTH(AH 0033 BK 0783)
		000000 FT	000000 FT
		7010/0000	LENGTH(AH 0783 BK 0000)

DIR: B TOTAL LEN: 1.770 MI. DIST: 05-4 SR: 1014
 LEFT MUN: COOLBAUGH T RIGHT MUN: COOLBAUGH T

009344 FT

009344 FT SR 0191 SH
 0030/3399 (SR0191 SEG 0550/0000)



0030/1775 036"H 00"W MULT CONCR
 LEN=0032 INSTALLED UNKN

0030/0728 018 "DIA CIRC METAL
 LEN=0099 INSTALLED UNKN

0030/0611 018 "DIA CIRC METAL
 LEN=0026 INSTALLED UNKN

0030/0127 048"H 48"W CON BOX CUL
 LEN=0027 INSTALLED UNKN

005945 FT

005945 FT 2 0 45097 0 00 0060+71
 0030/0000 LENGTH(AH 3399 BK 3499)

0020/3055 024 "DIA CIRC METAL
 LEN=0030 INSTALLED UNKN

0020/2085 018 "DIA CIR PLASTIC
 LEN=0050 INSTALLED UNKN

002446 FT

0020/0395 018 "DIA CIRC METAL
 LEN=0030 INSTALLED UNKN
 002446 FT 2 0 45097 0 00 0024+92
 0020/0000 LENGTH(AH 3499 BK 2446)

0010/1976 018 "DIA CIRC METAL
 LEN=0027 INSTALLED UNKN

0010/1447 012 "DIA CIRC METAL
 LEN=0028 INSTALLED UNKN






000000 FT

0010/0015 BMS EN 45/1014/0010/0000
 000000 FT 2 0 45097 0 00 0000+00




INTER-BK GA LLAGHER RD
 GALLAGHER RD
 (SR3048 SEG 0010/0530)
 WALLENPAUPACK CREEK
 BMSBG 45/1014/0010/0000
 MFC BEGIN = E
 BK-WAYNE (63)

0010/0000 LENGTH(AH 2446 BK 0000)

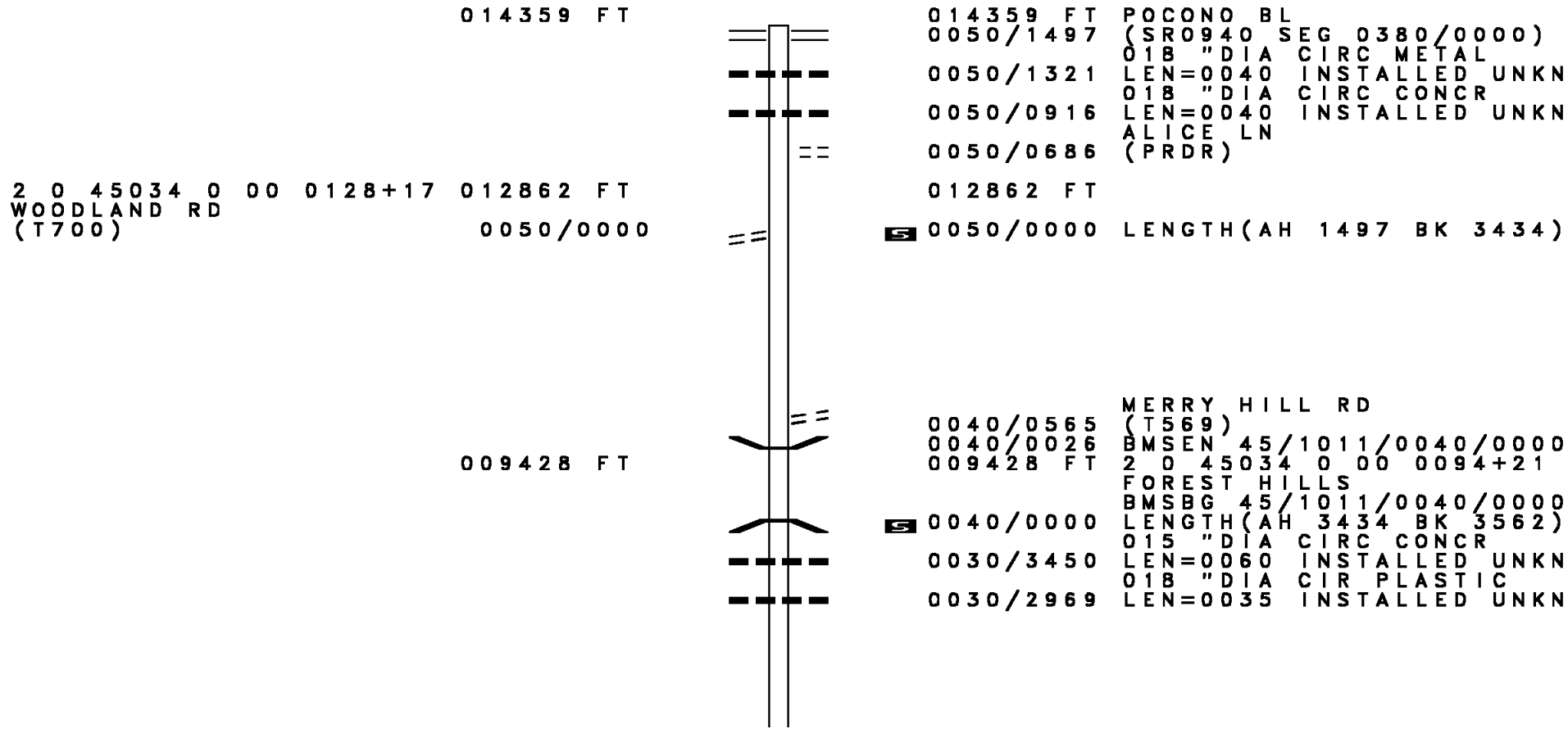
EXTRACT DATE: 12/18/2023 ROADWAY MANAGEMENT SYSTEM PAGE NUMBER: 248
 PRINT DATE: 12/19/2023 SLD COUNTY/SR - ANNUAL PRINT COUNTY: MONROE
 DIR: B TOTAL LEN: .000 MI. DIST: 05-4 SR: 1013
 LEFT MUN: PARADISE T RIGHT MUN: PARADISE T

000000 FT		000000 FT	
000000 FT		7040/0000	LENGTH(AH 2460 BK 2946)
000000 FT		000000 FT	
000000 FT		7030/0000	LENGTH(AH 2946 BK 2259)
000000 FT		000000 FT	
		7020/0000	LENGTH(AH 2259 BK 2903)
		000000 FT	
		7010/0000	LENGTH(AH 2903 BK 0000)

EXTRACT DATE: 12/18/2023 ROADWAY MANAGEMENT SYSTEM PAGE NUMBER: 247
 PRINT DATE: 12/19/2023 SLD COUNTY/SR - ANNUAL PRINT COUNTY: MONROE
 DIR: B TOTAL LEN: .000 MI. DIST: 05-4 SR: 1012
 LEFT MUN: PARADISE T RIGHT MUN: PARADISE T

000000 FT		000000 FT	
000000 FT		7030/0000 FT	LENGTH(AH 2647 BK 2524)
000000 FT		000000 FT	
		7020/0000 FT	LENGTH(AH 2524 BK 2500)
		000000 FT	
		7010/0000 FT	LENGTH(AH 2500 BK 0000)

DIR: B TOTAL LEN: 2.720 MI. DIST: 05-4 SR: 1011
 LEFT MUN: PARADISE T RIGHT MUN: PARADISE T



014359 FT

014359 FT POCONO BL
 0050/1497 (SR0940 SEG 0380/0000)
 018 "DIA CIRC METAL
 0050/1321 LEN=0040 INSTALLED UNKN
 018 "DIA CIRC CONCR
 0050/0916 LEN=0040 INSTALLED UNKN
 ALICE LN
 (PRDR)

2 0 45034 0 00 0128+17 012862 FT
 WOODLAND RD
 (T700) 0050/0000

012862 FT
 5 0050/0000 LENGTH(AH 1497 BK 3434)

009428 FT

MERRY HILL RD
 (T569)
 0040/0565 BMSBN 45/1011/0040/0000
 0040/0026 2 0 45034 0 00 0094+21
 009428 FT FOREST HILLS
 5 0040/0000 BMSBG 45/1011/0040/0000
 LENGTH(AH 3434 BK 3562)
 015 "DIA CIRC CONCR
 0030/3450 LEN=0060 INSTALLED UNKN
 018 "DIA CIR PLASTIC
 0030/2969 LEN=0035 INSTALLED UNKN

DIR: B TOTAL LEN: 2.720 MI. DIST: 05-4 SR: 1011
 LEFT MUN: PARADISE T RIGHT MUN: PARADISE T

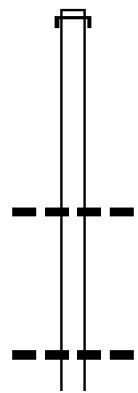
Stationing	Right of Way	Structure	Material	Length	Notes
005866 FT	0030/0756	018" DIA	CIRC METAL	LEN=0035	INSTALLED UNKN
2 0 45034 0 00 0058+50					RED ROCK RD (T635)
0030/0000	NC CA	5	0030/0000	LENGTH(AH 3562 BK 3091)	HORSESHOE DR
0020/2686			0020/2686		(T615)
0020/2633			0020/2633	LEN=0035	INSTALLED UNKN
0020/2574			0020/2574		(T586)
0020/2260			0020/2260	LEN=0035	INSTALLED 1998
0020/1984			0020/1984	LEN=0035	INSTALLED 1996
2 0 45034 0 00 0027+76					BOWMAN RD (T563)
0020/0000			0020/0000		LENGTH(AH 3091 BK 2775)
0010/2084			0010/2084	LEN=0040	INSTALLED UNKN
0010/1595			0010/1595	LEN=0040	INSTALLED UNKN
0010/1433			0010/1433		BURTON RD (T304)
0010/0959			0010/0959		PARADISE POCONO T
0010/0821			0010/0821	LEN=0080	INSTALLED 1998
0010/0601			0010/0601		BURTON RD (T304)
000000 FT			000000 FT		2 0 45034 0 00 0000+00
					LOWER SWIFTWATER RD (SR0314 SEG 0080/0000)
					NC UPPER SWIFTWATER RD INTER-BK SR 0314 SH (SR0314 SEG 0080/0000)
					MFC BEGIN = D
			5	0010/0000	LENGTH(AH 2775 BK 0000)

EXTRACT DATE: 12/18/2023 ROADWAY MANAGEMENT SYSTEM PAGE NUMBER: 244
 PRINT DATE: 12/19/2023 SLD COUNTY/SR - ANNUAL PRINT COUNTY: MONROE
 DIR: B TOTAL LEN: 4.890 MI. DIST: 05-4 SR: 1010
 LEFT MUN: PRICE T RIGHT MUN: PRICE T

025819 FT

025819 FT AH-PIKE (51)
 INTER-AHD WILLIAM PENN RD
 0100/2345 (SR3010 SEG 0010/1879)

023474 FT



0100/0190 018 "DIA CIRC METAL
 LENO=0040 INSTALLED UNKN
 023474 FT 2 0 45020 0 00 0233+79
 0100/0000 LENGTH(AH 2345 BK 1989)

0090/1071 018"H 00"W UNKN CONC
 LENO=0099 INSTALLED UNKN

DIR: B TOTAL LEN: 4.890 MI. DIST: 05-4 SR: 1010
 LEFT MUN: PRICE T RIGHT MUN: PRICE T

LC TO ANGLERS RD
 (CONN)
 ANGLERS RD
 (T531)

021485 FT	---	0090/0145	018 " DIA CIR PLASTIC
		021485 FT	LEN=0045 INSTALLED UNKN
		0090/0000	2 0 45020 0 00 0213+53
			LENGTH(AH 1989 BK 2401)
019084 FT	---	0080/0032	018 " DIA CIRC METAL
		019084 FT	LEN=0030 INSTALLED UNKN
		0080/0000	2 0 45020 0 00 0189+72
			LENGTH(AH 2401 BK 2488)
	---	0070/1930	018 " DIA CIRC METAL
	---		LEN=0030 INSTALLED UNKN
	---	0070/1500	018 " DIA CIRC METAL
	---		LEN=0035 INSTALLED UNKN
0070/1439			
0070/1353			
	---	0070/1350	015 " DIA CIRC CONCR
			LEN=0035 INSTALLED UNKN
016596 FT	---	016596 FT	2 0 45020 0 00 0164+58
			SCHOOL HOUSE RD
		0070/0000	(SR1005 SEG 0160/3008)
			LENGTH(AH 2488 BK 3098)
	---	0060/2719	015 "H 00 "W MULT METAL
			LEN=0034 INSTALLED UNKN
	---	0060/1630	015 " DIA CIRC METAL
			LEN=0035 INSTALLED UNKN
	---	0060/1117	018 " DIA CIR PLASTIC
			LEN=0036 INSTALLED UNKN
	---	0060/0828	LAUREL RUN RD
	==		(FRST)
013498 FT	---	0060/0278	018 " DIA CIRC METAL
		013498 FT	LEN=0036 INSTALLED UNKN
		0060/0000	2 0 45020 0 00 0133+74
			LENGTH(AH 3098 BK 2499)
	---	0050/2190	015 " DIA CIRC METAL
			LEN=0045 INSTALLED UNKN
	---	0050/1670	018 " DIA CIRC METAL
			LEN=0035 INSTALLED UNKN

DIR: B TOTAL LEN: 4.890 MI. DIST: 05-4 SR: 1010
 LEFT MUN: PRICE T RIGHT MUN: PRICE T

Street Name	Stationing	Notes	Material	Length	Status
MAUSWINKEL DR (TWP)	0050/1255	==	018" DIA CIR PLASTIC	LEN=0035	INSTALLED UNKN

FELICITY DR (TWP)	0050/0400	==	018" DIA CIR PLASTIC	LEN=0040	INSTALLED UNKN
	010999 FT	---	2 0 45020 0 00 0109+41		
		---	0050/0356	LENGTH(AH 2499 BK 2546)	
		---	0050/0000	018"H 00"W MULT METAL	
		---	0040/2350	LEN=0030	INSTALLED UNKN
		---	0040/2020	018" DIA CIRC METAL	LEN=0035 INSTALLED UNKN
STONEY RUN LN (PRDR)	0040/1957	==	018" DIA CIRC METAL	LEN=0035	INSTALLED UNKN

FIDDLERS CT (PRDR)	0040/1235	==	018" DIA CIRC METAL	LEN=0035	INSTALLED UNKN

		---	0040/1051	018" DIA CIRC METAL	LEN=0038 INSTALLED UNKN
		---	0040/0805	SNOW HILL FALLS RD	
		==	0040/0669	(PRDR)	

	008453 FT	---	0040/0060	BMS EN 45/1010/0040/0000	2 0 45020 0 00 0083+76
		---	008453 FT	STONY RUN	
		---	0040/0000	BMSBG 45/1010/0040/0000	LENGTH(AH 2546 BK 3466)
SPRING RUN DR (PRDR)	0030/3263	==	018" DIA CIRC CONCR	LEN=0050	INSTALLED UNKN

		---	0030/3200	018" DIA CIRC METAL	LEN=0038 INSTALLED UNKN
		---	0030/3000	CARPATHIAN VILLAGE	(PRDR)
		==	0030/2867		

		---	0030/2750	018" DIA CIRC METAL	LEN=0036 INSTALLED UNKN
		---	0030/2500	018" DIA CIRC METAL	LEN=0034 INSTALLED UNKN
		---	0030/2121	018" DIA CIRC METAL	LEN=0034 INSTALLED UNKN
		---	0030/1780	018" DIA CIRC METAL	LEN=0034 INSTALLED UNKN

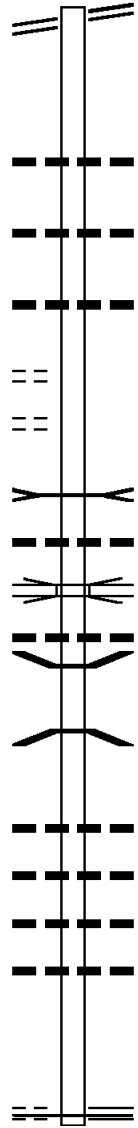
DIR: B TOTAL LEN: 4.890 MI. DIST: 05-4 SR: 1010
 LEFT MUN: PRICE T RIGHT MUN: PRICE T

Street Name	Stationing	Material	Length	Notes
MOONLIGHT DR (PRDR)	0030/1451	018" DIA CIRC METAL	LEN=0035	INSTALLED UNKN
ROCKLEDGE DR (PRDR)	0030/0567 004987 FT	018" DIA CIRC METAL	LEN=0034	INSTALLED UNKN
	004987 FT	2 0 45020 0 00 0049+02		
	0030/0000	018" DIA CIRC METAL	LEN=0034	INSTALLED UNKN
	0020/1724	018" DIA CIRC METAL	LEN=0036	INSTALLED UNKN
	0020/1275	018" DIA CIRC METAL	LEN=0045	INSTALLED UNKN
	0020/1050	018" DIA CIRC METAL	LEN=0034	INSTALLED UNKN
	0020/0552	018" DIA CIR PLASTIC	LEN=0034	INSTALLED UNKN
	0020/0425	018" DIA CIR PLASTIC	LEN=0034	INSTALLED UNKN
	0020/0200	018" DIA CIR PLASTIC	LEN=0034	INSTALLED UNKN
	002690 FT	2 0 45020 0 00 0026+05		
	0020/0000	018" DIA CIRC CONCR	LEN=0034	INSTALLED UNKN
	0010/2510	018" DIA CIR PLASTIC	LEN=0035	INSTALLED UNKN
	0010/2180	018" DIA CIRC METAL	LEN=0036	INSTALLED UNKN
	0010/2084	018" DIA CIRC METAL	LEN=0036	INSTALLED UNKN
	0010/1940	018" DIA CIR PLASTIC	LEN=0035	INSTALLED UNKN
ROCKLEDGE DR (PRDR)	0010/0972	018" DIA CIRC METAL	LEN=0040	INSTALLED UNKN
	0010/0965	018" DIA CIRC CONCR	LEN=0035	INSTALLED UNKN
	0010/0053	2 0 45020 0 00 0000+00		
	000000 FT	NC SNOW HILL RD		
		CREEK RD		
		(SR0447 SEG 0230/0000)		
		CLARK RD		
		(T533)		
		MFC BEGIN = D		
	0010/0000	018" DIA CIRC METAL	LEN=0035	INSTALLED UNKN

RESICA FALLS RD 006994 FT
 (SR0402 SEG 0080/0000) 0020/3202

2 0 45014 1 00 0032+54 003792 FT
 GRAVEL RIDGE RD
 (T526) 0020/0000
 VILLAGE DR
 (TWP) 0010/3232

000000 FT
 SELLERSVILLE DR
 (TWP) 0010/0000



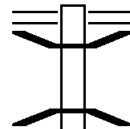
006994 FT RESICA FALLS RD
 0020/3202 (SR0402 SEG 0080/0000)

0020/1565 024 " DIA CIRC CONCR
 LEN=0036 INSTALLED UNKN
 0020/0909 018 " DIA CIRC CONCR
 LEN=0030 INSTALLED UNKN
 0020/0054 018 " DIA CIR PLASTIC
 003792 FT LEN=0030 INSTALLED UNKN
 0020/0000 LENGTH(AH 3202 BK 3792)

T. LONGSHORE
 STRUCTURE LENGTH 9 FT
 BMSID 45/1009/0010/3006
 036"H 00"W MULT METAL
 0010/2994 LEN=0035 INSTALLED UNKN
 BIG RIDGE RD
 0010/2455 OP ID 45/1009/0010/2455
 018 " DIA CIRC CONCR
 0010/2052 LEN=0035 INSTALLED UNKN
 0010/1655 BMSSEN 45/1009/0010/1628
 2 0 45014 0 00 0021+75
 LONGSHORE CR
 0010/1628 BMSBG 45/1009/0010/1628

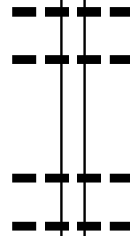
0010/0701 018 " DIA CIRC METAL
 LEN=0030 INSTALLED UNKN
 0010/0409 018 " DIA CIRC CONCR
 LEN=0030 INSTALLED UNKN
 0010/0368 018 " DIA CIRC CONCR
 LEN=0030 INSTALLED UNKN
 024 " DIA CIRC CONCR
 0010/0110 LEN=0025 INSTALLED UNKN
 000000 FT 2 0 45014 0 00 0038+26
 NC TO M X RD
 SELLERSVILLE DR
 (SR1016 SEG 0030/0000)
 MFC BEGIN = E
 0010/0000 LENGTH(AH 3792 BK 0000)

014518 FT



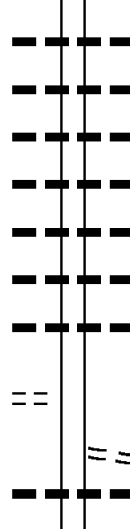
014518 FT CREEK RD
 0050/2808 (SR0447 SEG 0250/0927)
 0050/2760 BMSSEN 45/1008/0050/2684
 2 0 45029 0 00 0143+09
 BRODHEAD CR.
 0050/2684 BMSBG 45/1008/0050/2684

011710 FT



0050/1340 018 " DIA CIRC METAL
 LEN=0040 INSTALLED UNKN
 0050/0853 018 " DIA CIR PLASTIC
 LEN=0045 INSTALLED UNKN
 011710 FT 2 0 45029 0 00 0115+78
 0050/0000 LENGTH(AH 2808 BK 3609)
 0040/3344 018 " DIA CIR PLASTIC
 LEN=0050 INSTALLED 2001
 0040/2755 018 " DIA CIRC CONCR
 LEN=0036 INSTALLED UNKN

008101 FT



0040/1518 018 " DIA CIRC METAL
 LEN=0027 INSTALLED UNKN
 0040/1381 018 " DIA CIRC METAL
 LEN=0028 INSTALLED UNKN
 0040/1069 018 " DIA CIRC CONCR
 LEN=0027 INSTALLED UNKN
 0040/0890 018 " DIA CIR PLASTIC
 LEN=0030 INSTALLED UNKN
 0040/0736 024 " DIA CIRC CONCR
 LEN=0030 INSTALLED UNKN
 0040/0295 018 " DIA CIR PLASTIC
 LEN=0040 INSTALLED 2001
 0040/0035 018 " DIA CIRC CONCR
 LEN=0050 INSTALLED UNKN
 008101 FT 2 0 45029 0 00 0079+43
 NC MI ILL CREEK RD
 0040/0000 LENGTH(AH 3609 BK 2998)
 HENRY'S CROSSING RD
 0030/2980 (T590)
 015 " DIA CIRC CONCR
 LEN=0028 INSTALLED UNKN
 0030/2900 018 " DIA CIRC CONCR

HENRY PRICE RD
 (T621)

0040/0000

EXTRACT DATE: 12/18/2023
PRINT DATE: 12/19/2023

ROADWAY MANAGEMENT SYSTEM
SLD COUNTY/SR - ANNUAL PRINT

PAGE NUMBER: 238
COUNTY: MONROE

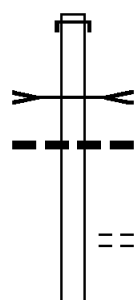
DIR: B TOTAL LEN: 2.750 MI.
LEFT MUN: BARRETT TOWNSHIP T

DIST: 05-4 SR: 1008
RIGHT MUN: BARRETT TOWNSHIP T

Stationing	Segment	Length	Material	Status
	0030/2730	LEN=0024	018 "DIA CIRC CONCR	INSTALLED UNKN
	0030/2580	LEN=0030	024 "DIA CIRC CONCR	INSTALLED UNKN
	0030/2437	LEN=0023	018 "DIA CIR PLASTIC	INSTALLED UNKN
	0030/2331	LEN=0024	018 "DIA CIR PLASTIC	INSTALLED UNKN
	0030/2005	LEN=0024	018 "DIA CIRC CONCR	INSTALLED UNKN
	0030/1780	LEN=0025	018 "DIA CIRC CONCR	INSTALLED UNKN
	0030/1204	LEN=0026	018 "DIA CIRC CONCR	INSTALLED UNKN
	0030/0412	LEN=0024	018 "DIA CIRC CONCR	INSTALLED UNKN
005103 FT	005103 FT	2 0 45029	0 00 0049+54	
	0030/0000	LENGTH(AH 2998 BK 2597)	018 "DIA CIRC CONCR	
	0020/2375	LEN=0024	018 "DIA CIRC CONCR	INSTALLED UNKN
	0020/1365	LEN=0035	018 "DIA CIR PLASTIC	INSTALLED UNKN
	0020/0630	LEN=0035	018 "DIA CIR PLASTIC	INSTALLED UNKN
002506 FT	002506 FT	2 0 45029	0 00 0026+38	
	0020/0000	LENGTH(AH 2597 BK 2506)	015 "DIA CIRC CONCR	
	0010/2181	LEN=0044	048 "DIA CIRC CONCR	INSTALLED UNKN
WEILER DR (T626) LC FOR WEILER DR (CONN)	0010/1424		HANDYTOWN RD (T609)	
	0010/1332			
	0010/1320	LEN=0044	018 "DIA CIRC CONCR	INSTALLED UNKN
	0010/0969			
	0010/0110	LEN=0050	018 "DIA CIRC CONCR	INSTALLED UNKN
000000 FT	000000 FT	2 0 45029	0 00 0000+00	
		SR 0191 SH	(SR0191 SEG 0410/0000)	
		NC SANDSPRING RD	MFC BEGIN = E	
SR 0191 SH (SR0191 SEG 0410/0000)	0010/0000	LENGTH(AH 2506 BK 0000)		

EXTRACT DATE: 12/18/2023 ROADWAY MANAGEMENT SYSTEM PAGE NUMBER: 237
 PRINT DATE: 12/19/2023 SLD COUNTY/SR - ANNUAL PRINT COUNTY: MONROE
 DIR: B TOTAL LEN: 8.131 MI. DIST: 05-4 SR: 1007
 LEFT MUN: MIDDLE SMITHFIELD T RIGHT MUN: MIDDLE SMITHFIELD T

042932 FT



041688 FT

042932 FT AH-PIKE (51)
 INTER-AHD WILLIAM PENN RD
 0160/1244 (SR3010 SEG 0010/0000)
 TR. BUSHKILL
 STRUCTURE LENGTH 10 FT
 0160/0978 BMSID 45/1007/0160/0978
 036 " DIA CIRC CONCR
 0160/0560 LEN=0052 INSTALLED UNKN
 041688 FT 2 0 45017 0 00 0420+80
 COOLBAUGH RD
 (T634)
 5 0160/0000 LENGTH(AH 1244 BK 2334)

DIR: B TOTAL LEN: 8.131 MI. DIST: 05-4 SR: 1007
 LEFT MUN: MIDDLE SMITHFIELD T RIGHT MUN: MIDDLE SMITHFIELD T

Stationing	Material	Length	Status
0150/1047	018 " DIA CIRC CONCR	LEN=0026	INSTALLED UNKN
039354 FT	0150/0069	LEN=0026	INSTALLED UNKN
	039354 FT	2 0 45017 0 00 0397+46	
	0150/0000	LENGTH(AH 2334 BK 3102)	
	0140/2765	024 " DIA CIRC METAL	LEN=0025 INSTALLED UNKN
	0140/2263	018 " DIA CIRC CONCR	LEN=0025 INSTALLED UNKN
	0140/2111	018 " DIA CIRC CONCR	LEN=0024 INSTALLED UNKN
	0140/1312	018 " DIA CIR PLASTIC	LEN=0034 INSTALLED UNKN
	0140/0840	018 " DIA CIRC CONCR	LEN=0026 INSTALLED UNKN
	0140/0607	015 " DIA CIR PLASTIC	LEN=0040 INSTALLED UNKN
036252 FT	0140/0132	018 " DIA CIRC METAL	LEN=0024 INSTALLED UNKN
	036252 FT	2 0 45017 0 00 0364+87	
	0140/0000	LENGTH(AH 3102 BK 2325)	
	0130/1300	018 " DIA CIRC METAL	LEN=0035 INSTALLED UNKN
033927 FT	0130/0019	BMS EN 45/1007/0130/0000	2 0 45017 0 00 0341+40
	033927 FT	MARSHALLS CR	
	0130/0000	BMSBG 45/1007/0130/0000	LENGTH(AH 2325 BK 1966)
	0120/1630	018 " DIA CIRC CONCR	LEN=0026 INSTALLED UNKN
	0120/1098	018 " DIA CIRC CONCR	LEN=0027 INSTALLED UNKN
031961 FT	031961 FT	2 0 45017 0 00 0321+55	
	0120/0000	LENGTH(AH 1966 BK 2632)	
	0110/1950	018 " DIA CIRC CONCR	LEN=0030 INSTALLED UNKN

EXTRACT DATE: 12/18/2023
PRINT DATE: 12/19/2023

ROADWAY MANAGEMENT SYSTEM
SLD COUNTY/SR - ANNUAL PRINT

PAGE NUMBER: 235
COUNTY: MONROE

DIR: B TOTAL LEN: 8.131 MI.
LEFT MUN: MIDDLE SMITHFIELD T

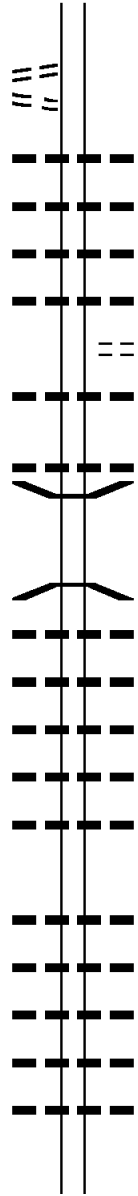
DIST: 05-4 SR: 1007
RIGHT MUN: MIDDLE SMITHFIELD T

ROADWAY	STATION	TYPE	DESCRIPTION	LENGTH	UNIT	STATUS	
	0110/1250	---	015 " DIA CIR PLASTIC	LEN=0045		INSTALLED UNKN	
	0110/0809	---	018 " DIA CIR PLASTIC	LEN=0025		INSTALLED 1999	
	0110/0450	---	015 " DIA CIR PLASTIC	LEN=0040		INSTALLED UNKN	
	0110/0180	---	024 " DIA CIRC CONCR	LEN=0030		INSTALLED UNKN	
	029329 FT		2 0 45017 0 00 0295+85				
	0110/0000	---	LENGTH(AH 2632 BK 2376)				
	0100/2195	---	018 " DIA CIRC CONCR	LEN=0030		INSTALLED UNKN	
	0100/1894	---	018 " DIA CIRC METAL	LEN=0026		INSTALLED UNKN	
	WOODDALE RD (T556)	0100/1092	==	MAIN RD (PRDR)			
		0100/0797	==	FOREST RUN RD (TWP)			
0100/0554		---	018 " DIA CIR PLASTIC	LEN=0040		INSTALLED UNKN	
026953 FT			2 0 45017 0 00 0272+09				
0100/0000		---	016 " DIA CIRC METAL	LEN=0030		INSTALLED UNKN	
0100/0000		---	LENGTH(AH 2376 BK 3884)				
0090/3754		---	018 " DIA CIRC METAL	LEN=0025		INSTALLED UNKN	
WESTMINSTER DR (TWP)		0090/3065	==	TRAFALGAR AV (PRDR)			
		0090/2896	---	018 " DIA CIRC METAL	LEN=0028		INSTALLED UNKN
		0090/2389	==				
	0090/2097	---	018 " DIA CIR PLASTIC	LEN=0030		INSTALLED 2000	
	0090/1942	---	018 " DIA CIR PLASTIC	LEN=0030		INSTALLED 2000	
	0090/1139	---	018 " DIA CIRC METAL	LEN=0040		INSTALLED UNKN	
	0090/0405	---	018 " DIA CIRC METAL	LEN=0028		INSTALLED UNKN	
	0090/0256	---	BEAR SWAMP RD (TWP)				
	023069 FT		BMS EN 45/1007/0090/0000				
	0090/0018	---	2 0 45017 0 00 0231+97				
023069 FT		MARSHALLS CR					
		BMSBG 45/1007/0090/0000					

DIR: B TOTAL LEN: 8.131 MI. DIST: 05-4 SR: 1007
 LEFT MUN: MIDDLE SMITHFIELD T RIGHT MUN: MIDDLE SMITHFIELD T

LC FOR ADVENTURE DR
 (CONN)
 ADVENTURE DR
 (PRDR)

0080/3186
 0080/3036



5 0090/0000 LENGTH(AH 3884 BK 3522)

0080/2749 018 " DIA CIR PLASTIC
 LEN=0040 INSTALLED UNKN
 0080/2340 018 " DIA CIR PLASTIC
 LEN=0041 INSTALLED UNKN
 0080/1982 018 " DIA CIR PLASTIC
 LEN=0040 INSTALLED UNKN
 0080/1656 018 " DIA CIR PLASTIC
 LEN=0040 INSTALLED UNKN
 0080/1279 CABIN CREEK LN
 (PRDR)
 018 " DIA CIRC METAL
 LEN=0026 INSTALLED UNKN
 0080/0280 018 " DIA CIR PLASTIC
 LEN=0046 INSTALLED UNKN
 0080/0011 BMSBN 45/1007/0080/0000
 019547 FT 2 0 45017 0 00 0196+55
 T. MARSHALLS
 BMSBG 45/1007/0080/0000
 5 0080/0000 LENGTH(AH 3522 BK 2578)
 0070/2150 015 " DIA CIRC METAL
 LEN=0040 INSTALLED UNKN
 0070/1739 018 " DIA CIRC METAL
 LEN=0028 INSTALLED UNKN
 0070/1314 018 " DIA CIRC METAL
 LEN=0026 INSTALLED UNKN
 0070/0865 018 " DIA CIRC METAL
 LEN=0026 INSTALLED UNKN
 0070/0545 018 " DIA CIRC METAL
 LEN=0027 INSTALLED UNKN
 016969 FT 2 0 45017 0 00 0170+45
 5 0070/0000 LENGTH(AH 2578 BK 2773)
 0060/2759 018 " DIA CIRC METAL
 LEN=0025 INSTALLED UNKN
 0060/2250 018 " DIA CIRC METAL
 LEN=0026 INSTALLED UNKN
 024 " DIA CIRC METAL
 0060/2112 LEN=0026 INSTALLED UNKN
 018 " DIA CIRC METAL
 0060/1775 LEN=0027 INSTALLED UNKN
 018 " DIA CIRC METAL
 0060/1383 LEN=0024 INSTALLED UNKN

019547 FT

016969 FT

015 " DIA CIR PLASTIC

DIR: B TOTAL LEN: 8.131 MI. DIST: 05-4 SR: 1007
 LEFT MUN: MIDDLE SMITHFIELD T RIGHT MUN: MIDDLE SMITHFIELD T

Street Name	Segment ID	Length (FT)	Material / Details	Installation Date
	0060/0470	014196	LEN=0025 INSTALLED	1999
	0060/0013	014196	BMSFN 45/1007/0060/0000	
	0060/0000		2 0 45017 0 00 0142+71	
	0050/3366		T. MARSHALLS	
	0050/3100		BMSBG 45/1007/0060/0000	
	0050/2620		LENGTH(AH 2773 BK 3621)	
	0050/1921		012 "DIA CIRC CONCR	
	0050/1527		LEN=0026 INSTALLED UNKN	
	0050/0970		018 "DIA CIRC METAL	
	0050/0598		LEN=0030 INSTALLED UNKN	
	0050/0480		018 "DIA CIRC METAL	
	0050/0321		LEN=0035 INSTALLED UNKN	
	010575		018 "DIA CIR PLASTIC	
	0050/0000		LEN=0040 INSTALLED 1998	
	0040/3100		018 "DIA CIRC METAL	
	0040/3011		LEN=0035 INSTALLED UNKN	
	0040/2910		018 "DIA CIRC METAL	
	0040/2871		LEN=0028 INSTALLED UNKN	
	0040/2375		012 "DIA CIRC CONCR	
	0040/1010		LEN=0027 INSTALLED UNKN	
	0040/0572		024 "DIA CIRC METAL	
	0040/0345		LEN=0030 INSTALLED UNKN	
			024 "DIA CIRC METAL	
			LEN=0030 INSTALLED UNKN	
			018 "DIA CIR PLASTIC	
			LEN=0028 INSTALLED 1996	

ROBIN LN
(TWP)

HONEYCOMB LN
(PRDR)

HONEYCOMB LN
(PRDR)

HUTSON HILL RD
(PRDR)

DIR: B TOTAL LEN: 8.131 MI. DIST: 05-4 SR: 1007
 LEFT MUN: MIDDLE SMITHFIELD T RIGHT MUN: MIDDLE SMITHFIELD T

2 0 45017 0 00 0073+33 007302 FT
 BRUSHY MT RD
 (T521)

0040/0000

005342 FT

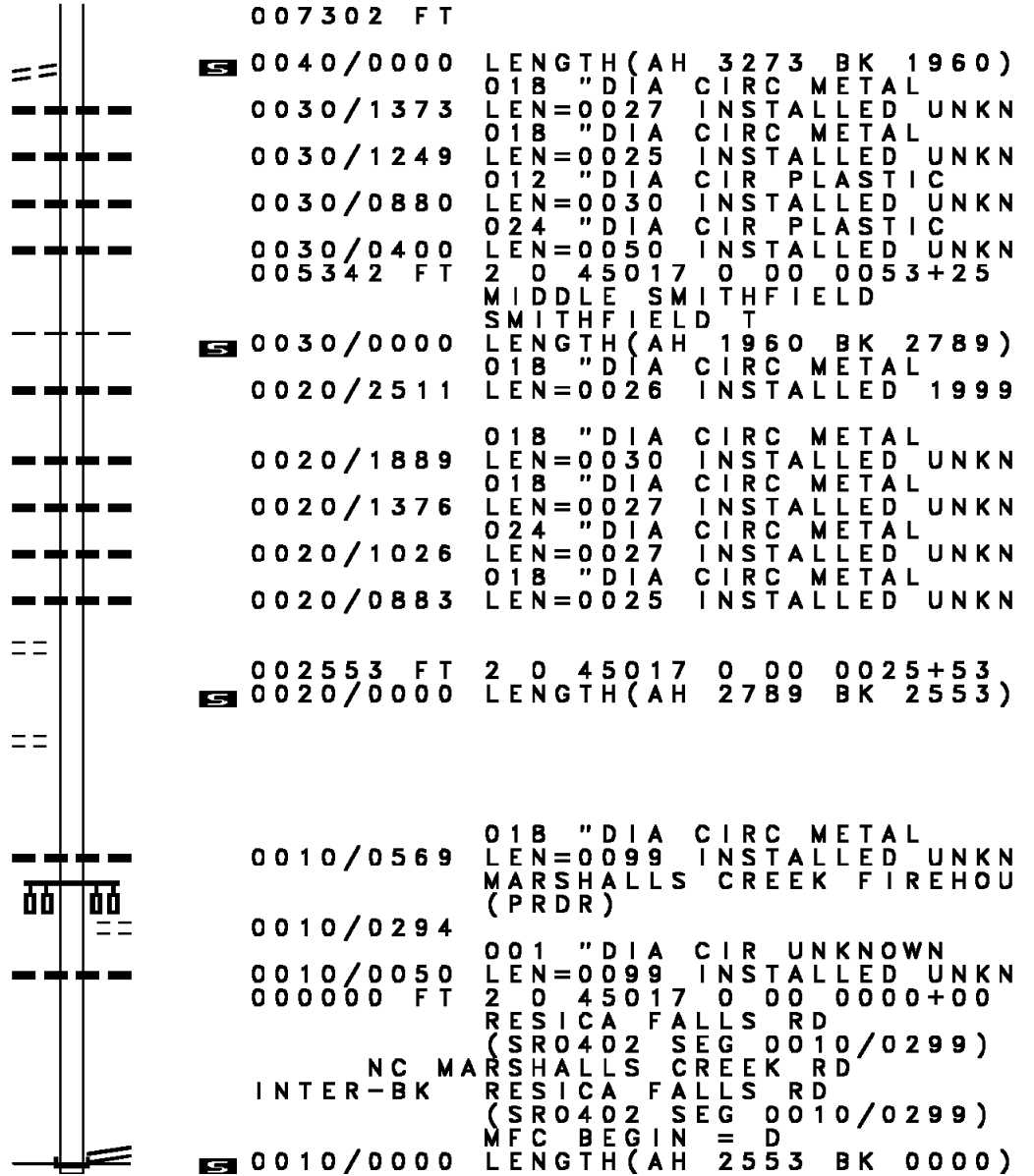
CLUBHOUSE CT
 (PRDR)

0020/0379
 002553 FT

FAIRWAY DR
 (PRDR)

0010/1970

000000 FT



007302 FT

S 0040/0000 LENGTH(AH 3273 BK 1960)
 018 "DIA CIRC METAL

0030/1373 LEN=0027 INSTALLED UNKN

0030/1249 018 "DIA CIRC METAL

LEN=0025 INSTALLED UNKN

0030/0880 012 "DIA CIR PLASTIC

LEN=0030 INSTALLED UNKN

0030/0400 024 "DIA CIR PLASTIC

LEN=0050 INSTALLED UNKN

005342 FT 2 0 45017 0 00 0053+25

MIDDLE SMITHFIELD

SMITHFIELD T

S 0030/0000 LENGTH(AH 1960 BK 2789)

018 "DIA CIRC METAL

LEN=0026 INSTALLED 1999

0020/1889 018 "DIA CIRC METAL

LEN=0030 INSTALLED UNKN

0020/1376 018 "DIA CIRC METAL

LEN=0027 INSTALLED UNKN

0020/1026 024 "DIA CIRC METAL

LEN=0027 INSTALLED UNKN

0020/0883 018 "DIA CIRC METAL

LEN=0025 INSTALLED UNKN

002553 FT 2 0 45017 0 00 0025+53

S 0020/0000 LENGTH(AH 2789 BK 2553)

0010/0569 018 "DIA CIRC METAL

LEN=0099 INSTALLED UNKN

MARSHALLS CREEK FIREHOUSE

(PRDR)

0010/0294 001 "DIA CIR UNKNOWN

LEN=0099 INSTALLED UNKN

000000 FT 2 0 45017 0 00 0000+00

RESICA FALLS RD

(SR0402 SEG 0010/0299)

MARSHALLS CREEK RD

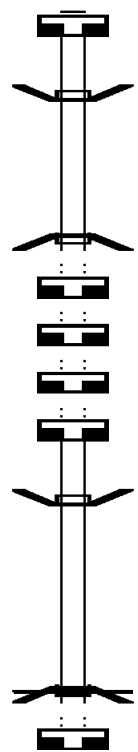
RESICA FALLS RD

(SR0402 SEG 0010/0299)

MFC BEGIN = D

S 0010/0000 LENGTH(AH 2553 BK 0000)

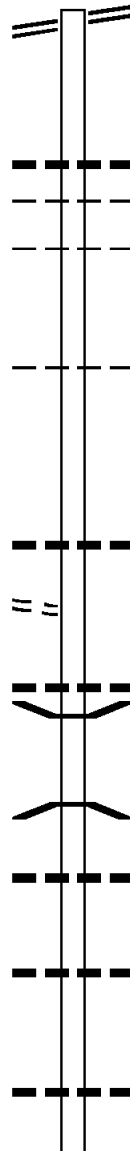
000116 FT		000116 FT	7054/0000	LENGTH(AH 0627 BK 0093)
				BMSBN 45/1006/0052/0000
		INTER-AHD		RED ROCK RD
000023 FT		0052/0093		(T635)
		000023 FT		2 0 45075 0 00 0109+61
		INTER-BK		RED ROCK RD
				(T635)
				PARADISE CK.
				BMSBG 45/1006/0052/0000
000023 FT		0052/0000		LENGTH(AH 0093 BK 1097)
		000023 FT		
		7050/0000		LENGTH(AH 1097 BK 2486)
000023 FT		000023 FT		
		7040/0000		LENGTH(AH 2486 BK 3248)
000023 FT		000023 FT		
		7030/0000		LENGTH(AH 3248 BK 2174)
000023 FT		000023 FT		
		7022/0000		LENGTH(AH 2174 BK 0023)
				BMSBN 45/1006/0020/0000
		INTER-AHD		RED ROCK RD
		0020/0023		(T635)
000000 FT		000000 FT		2 0 45075 0 00 0021+21
		NC RE		D ROCK RD
		INTER-BK		RED ROCK RD
				(T635)
				FOREST HILL
				BMSBG 45/1006/0020/0000
				MFC BEGIN = E
000000 FT		0020/0000		LENGTH(AH 0023 BK 2104)
		000000 FT		
		7010/0000		LENGTH(AH 2104 BK 0000)



DIR: B TOTAL LEN: 8.362 MI. DIST: 05-4 SR: 1005
 LEFT MUN: PRICE T RIGHT MUN: PRICE T

SNOW HILL RD 044152 FT
 (SR1010 SEG 0070/0000) 0160/3008

044152 FT SNOW HILL RD
 0160/3008 (SR1010 SEG 0070/0000)



041144 FT

0160/1391 024 " DIA CIRC METAL
 LEN=0025 INSTALLED UNKN
 PRICE
 0160/0841 MIDDLE SMITHFIELD T
 MIDDLE SMITHFIELD
 0160/0786 PRICE T
 041144 FT 2 0 45018 0 01 0414+90
 PRICE
 0160/0000 MIDDLE SMITHFIELD T
 LENGTH(AH 3008 BK 3405)

STROBECK TR
 (FRST)

0150/0881

0150/1563 018 " DIA CIRC METAL
 LEN=0026 INSTALLED UNKN

037739 FT

0150/0012 024 " DIA CIR PLASTIC
 LEN=0040 INSTALLED 1999
 0150/0010 BMSEN 45/1005/0150/0000
 037739 FT 2 0 45018 0 01 0380+98
 LAUREL RUN
 0150/0000 BMSEB 45/1005/0150/0000
 LENGTH(AH 3405 BK 2571)

035168 FT

0140/1905 018 " DIA CIRC METAL
 LEN=0024 INSTALLED UNKN
 0140/0870 018 " DIA CIRC METAL
 LEN=0025 INSTALLED UNKN
 035168 FT 2 0 45018 0 01 0354+25
 0140/0000 LENGTH(AH 2571 BK 2301)
 0130/2119 018 " DIA CIRC METAL
 LEN=0027 INSTALLED UNKN
 018 " DIA CIRC METAL

DIR: B TOTAL LEN: 8.362 MI. DIST: 05-4 SR: 1005
 LEFT MUN: MIDDLE SMITHFIELD T RIGHT MUN: MIDDLE SMITHFIELD T

MILLERTOWN RD
 (FRST)

0130/1189

032867 FT

0130/1290 LEN=0030 INSTALLED UNKN

032867 FT 2 0 45018 0 01 0331+24
 HIAWATHA LN

5 0130/0000 LENGTH(AH 2301 BK 2780)
 018 "DIA CIRC METAL
 0120/2539 LEN=0024 INSTALLED UNKN
 013"H 17"W ELLIP METAL
 0120/2365 LEN=0060 INSTALLED UNKN
 018 "DIA CIRC METAL
 0120/2124 LEN=0026 INSTALLED UNKN
 018 "DIA CIRC METAL
 0120/1744 LEN=0022 INSTALLED UNKN
 018 "DIA CIRC METAL
 0120/1419 LEN=0022 INSTALLED UNKN

030087 FT

0120/0166 018 "DIA CIRC METAL
 LEN=0022 INSTALLED UNKN
 030087 FT 2 0 45018 0 01 0304+44
 5 0120/0000 LENGTH(AH 2780 BK 2398)
 018 "DIA CIRC METAL
 0110/1837 LEN=0026 INSTALLED UNKN
 015 "DIA CIR PLASTIC
 0110/1448 LEN=0036 INSTALLED 1998

0110/0808 038"H 00"W MULT CONCR
 LEN=0080 INSTALLED UNKN
 024"H 00"W MULT METAL
 0110/0584 LEN=0025 INSTALLED UNKN
 018 "DIA CIRC CONCR
 0110/0267 LEN=0024 INSTALLED UNKN
 027689 FT

2 0 45018 0 01 0280+34 027689 FT
 MANZANEDO RD
 (T529) 0110/0000

5 0110/0000 LENGTH(AH 2398 BK 3206)
 018 "DIA CIR PLASTIC
 0100/2945 LEN=0030 INSTALLED 2005
 018 "DIA CIRC METAL
 0100/2500 LEN=0030 INSTALLED UNKN
 018 "DIA CIRC METAL
 0100/2134 LEN=0022 INSTALLED UNKN
 015 "DIA CIR PLASTIC
 0100/1826 LEN=0034 INSTALLED 1998
 018 "DIA CIRC METAL
 0100/1324 LEN=0025 INSTALLED UNKN

DIR: B TOTAL LEN: 8.362 MI. DIST: 05-4 SR: 1005
 LEFT MUN: MIDDLE SMITHFIELD T RIGHT MUN: MIDDLE SMITHFIELD T

024483 FT

022463 FT

0100/1144	018 " DIA CIR PLASTIC
0100/0832	LEN=0026 INSTALLED UNKN
0100/0510	018 " DIA CIR METAL
0100/0495	LEN=0025 INSTALLED UNKN
0100/0173	MIDDLE SMITHFIELD
024483 FT	PRICE T
	018 " DIA CIR UNKNOWN
	LEN=0027 INSTALLED UNKN
	018 " DIA CIR METAL
	LEN=0028 INSTALLED UNKN
	2 0 45018 0 01 0247+97
	SIERRA TRAILS DR
	(PRDR)
0100/0000	LENGTH(AH 3206 BK 2020)
0090/1983	LC TO SIERRA TRAILS DR
0090/1926	(CONN)
0090/1645	018 " DIA CIR METAL
0090/1338	LEN=0026 INSTALLED UNKN
0090/1065	018 " DIA CIR UNKNOWN
	LEN=0028 INSTALLED UNKN
	018 " DIA CIR METAL
	LEN=0027 INSTALLED UNKN
	018 " DIA CIR UNKNOWN
	LEN=0027 INSTALLED UNKN
0090/0145	024 " DIA CIR METAL
022463 FT	LEN=0028 INSTALLED UNKN
	2 0 45018 0 01 0227+45
	DANCING RIDGE RD
	(T508)
0090/0000	LENGTH(AH 2020 BK 3737)
0080/3638	018 " DIA CIR METAL
0080/3270	LEN=0020 INSTALLED UNKN
	018 " DIA CIR METAL
	LEN=0030 INSTALLED UNKN
	018 " DIA CIR METAL
	LEN=0025 INSTALLED UNKN
	LAUREL RIDGE DR
	(PRDR)
	018 " DIA CIR METAL
	LEN=0025 INSTALLED UNKN
	018 " DIA CIR PLASTIC
	LEN=0030 INSTALLED 2005
	018 " DIA CIR METAL
	LEN=0022 INSTALLED UNKN
	018 " DIA CIR PLASTIC
	LEN=0035 INSTALLED 2005
	018 " DIA CIR METAL

DIR: B TOTAL LEN: 8.362 MI. DIST: 05-4 SR: 1005
 LEFT MUN: PRICE T RIGHT MUN: PRICE T

0080/1504	LEN=0024	INSTALLED UNKN
018 " DIA	CIRC METAL	
0080/1227	LEN=0023	INSTALLED UNKN
018 " DIA	CIRC METAL	
0080/0969	LEN=0025	INSTALLED UNKN
018 " DIA	CIR PLASTIC	
0080/0681	LEN=0024	INSTALLED UNKN
018 " DIA	CIRC METAL	
0080/0555	LEN=0024	INSTALLED UNKN
018 " DIA	CIRC METAL	
0080/0300	LEN=0025	INSTALLED UNKN
018 " H 29 " W	METAL ARCH	
0080/0150	LEN=0035	INSTALLED 2002
018726 FT	2 0 45018 0 01 0188+80	
	MINS 1 RD	
	(T407)	
0080/0000	LENGTH (AH 3737 BK 1924)	
018 " DIA	CIRC METAL	
0070/1856	LEN=0020	INSTALLED UNKN
018 " DIA	CIRC METAL	
0070/1289	LEN=0020	INSTALLED UNKN
018 " DIA	CIRC CONCR	
0070/0871	LEN=0022	INSTALLED UNKN
018 " DIA	CIRC METAL	
0070/0580	LEN=0028	INSTALLED UNKN
018 " DIA	CIRC CONCR	
0070/0276	LEN=0025	INSTALLED UNKN
016802 FT		
	LENGTH (AH 1924 BK 3445)	
0070/0000	015 " H 21 " W	ELLIP METAL
0060/3360	LEN=0045	INSTALLED UNKN
018 " DIA	CIRC METAL	
0060/3036	LEN=0025	INSTALLED UNKN
018 " DIA	CIR UNKNOWN	
0060/2377	LEN=0020	INSTALLED UNKN
018 " DIA	CIR PLASTIC	
0060/2150	LEN=0040	INSTALLED 2005
	BARREN RD	
0060/1890	(T527)	
018 " DIA	CIRC METAL	
0060/1828	LEN=0040	INSTALLED UNKN
018 " DIA	CIR PLASTIC	
0060/1577	LEN=0042	INSTALLED UNKN
015 " DIA	CIR PLASTIC	
0060/1359	LEN=0035	INSTALLED 2005
018 " DIA	CIRC METAL	
0060/1054	LEN=0028	INSTALLED UNKN
018 " DIA	CIRC METAL	

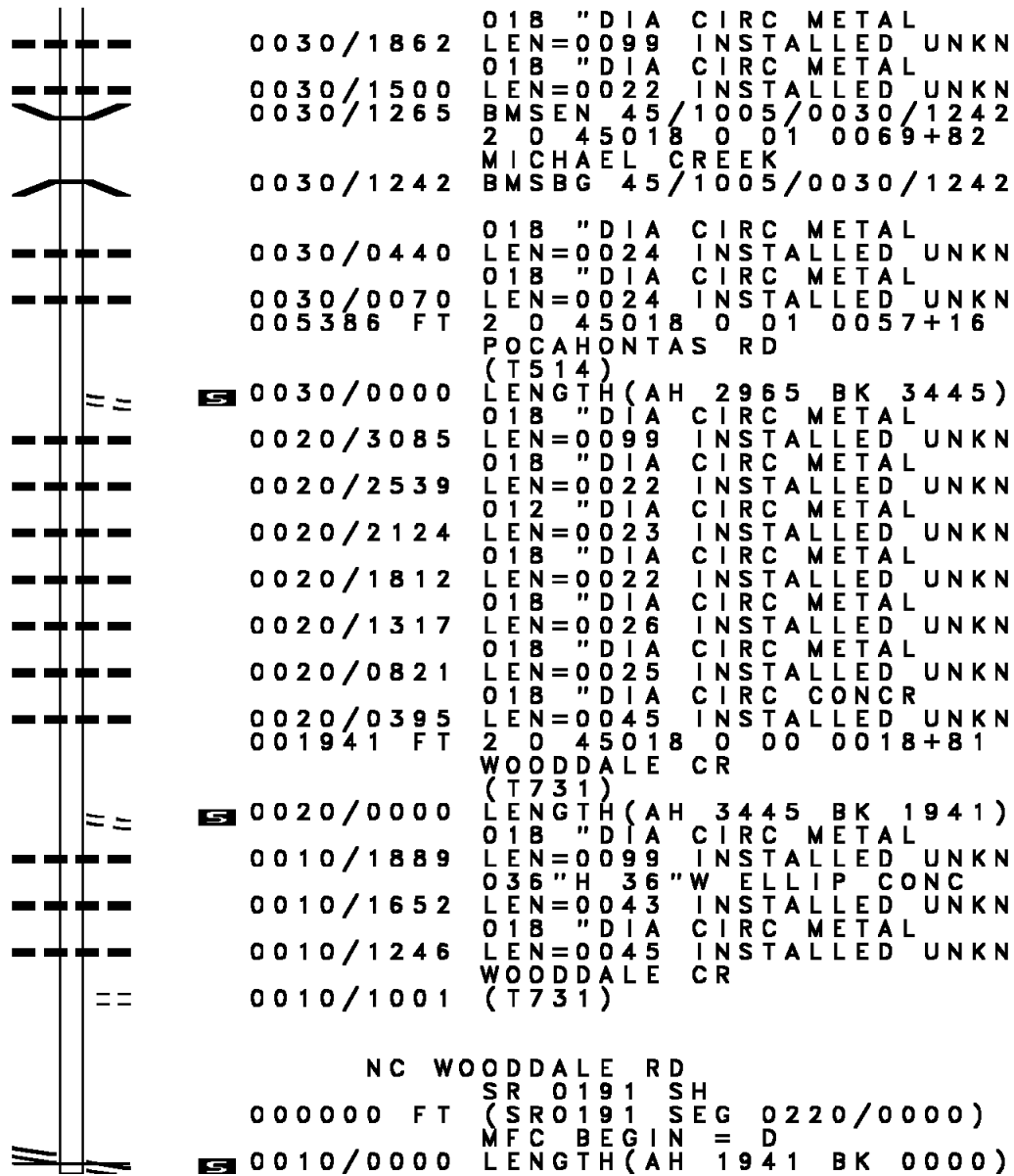
018726 FT

2 0 45018 0 01 0169+56 016802 FT
 CIRCLE H RD
 (T527) 0070/0000

DIR: B TOTAL LEN: 8.362 MI. DIST: 05-4 SR: 1005
 LEFT MUN: PRICE T RIGHT MUN: PRICE T

Stationing	Right of Way	Length	Material	Status
	ADAM LABAR RD	0060/0965	LEN=0024	INSTALLED UNKN
	(PRDR)	0060/0868	018" DIA	CIRC METAL
		0060/0720	LEN=0035	INSTALLED UNKN
		0060/0392	018" DIA	CIRC METAL UNKN
		0060/0211	LEN=0022	INSTALLED UNKN
013357 FT		013357 FT	2 0 45018 0 01 0135+69	
		0060/0000	LENGTH(AH 3445 BK 2095)	
		0050/2077	018" DIA	CIRC METAL UNKN
REILY RD (TWP)		0050/1975	LEN=0040	INSTALLED UNKN
		0050/1908	018" DIA	CIRC METAL UNKN
BRUSH DR (T568)		0050/1106	LEN=0023	INSTALLED UNKN
		0050/0691	018" DIA	CIR PLASTIC UNKN
		0050/0333	LEN=0035	INSTALLED UNKN
2 0 45018 0 01 0116+05 HILL RD (T567)		011262 FT	024" DIA	CIRC METAL UNKN
		0050/0000	LEN=0022	INSTALLED UNKN
		0040/2760	LENGTH(AH 2095 BK 2911)	
		0040/2271	024" DIA	CIRC METAL UNKN
		0040/2271	LEN=0030	INSTALLED UNKN
		0040/2271	018" DIA	CIRC CONCR UNKN
	WOODDALE RD (T556)		LEN=0040	INSTALLED UNKN
	NC SCHOOL HOUSE RD		018" DIA	CIRC METAL UNKN
		0040/1144	LEN=0024	INSTALLED UNKN
		0040/0496	018" DIA	CIRC METAL UNKN
008351 FT		008351 FT	2 0 45018 0 01 0086+91	
		0040/0000	PRICE	
		0030/2832	STROUD T	
		0030/2386	LENGTH(AH 2911 BK 2965)	
		0030/2122	018" DIA	CIR PLASTIC UNKN
		0030/2122	LEN=0023	INSTALLED UNKN
		0030/2122	018" DIA	CIRC METAL UNKN
		0030/2122	LEN=0024	INSTALLED UNKN
		0030/2122	018" DIA	CIRC METAL UNKN
		0030/2122	LEN=0099	INSTALLED UNKN

DIR: B TOTAL LEN: 8.362 MI. DIST: 05-4 SR: 1005
 LEFT MUN: STROUD T RIGHT MUN: STROUD T



0030/1862 018 " DIA CIRC METAL
 LEN=0099 INSTALLED UNKN
 0030/1500 018 " DIA CIRC METAL
 0030/1265 LEN=0022 INSTALLED UNKN
 BMSSEN 45/1005/0030/1242
 2 0 45018 0 01 0069+82
 MICHAEL CREEK
 0030/1242 BMSBG 45/1005/0030/1242

0030/0440 018 " DIA CIRC METAL
 LEN=0024 INSTALLED UNKN
 018 " DIA CIRC METAL
 0030/0070 LEN=0024 INSTALLED UNKN
 005386 FT 2 0 45018 0 01 0057+16
 POCAHONTAS RD
 (T514)

5 0030/0000 LENGTH(AH 2965 BK 3445)
 0020/3085 018 " DIA CIRC METAL
 LEN=0099 INSTALLED UNKN
 018 " DIA CIRC METAL
 0020/2539 LEN=0022 INSTALLED UNKN
 012 " DIA CIRC METAL
 0020/2124 LEN=0023 INSTALLED UNKN
 018 " DIA CIRC METAL
 0020/1812 LEN=0022 INSTALLED UNKN
 018 " DIA CIRC METAL
 0020/1317 LEN=0026 INSTALLED UNKN
 018 " DIA CIRC METAL
 0020/0821 LEN=0025 INSTALLED UNKN
 018 " DIA CIRC CONC
 0020/0395 LEN=0045 INSTALLED UNKN
 001941 FT 2 0 45018 0 00 0018+81
 WOODDALE CR
 (T731)

5 0020/0000 LENGTH(AH 3445 BK 1941)
 018 " DIA CIRC METAL
 0010/1889 LEN=0099 INSTALLED UNKN
 036" H 36" W ELLIP CONC
 0010/1652 LEN=0043 INSTALLED UNKN
 018 " DIA CIRC METAL
 0010/1246 LEN=0045 INSTALLED UNKN
 WOODDALE CR
 (T731)

0010/1001 (T731)

2 0 45018 0 00 0000+00 000000 FT
 SR 0191 SH
 (SR0191 SEG 0220/0000) 0010/0000

NC WOODDALE RD
 SR 0191 SH
 000000 FT (SR0191 SEG 0220/0000)
 MFC BEGIN = D
 5 0010/0000 LENGTH(AH 1941 BK 0000)

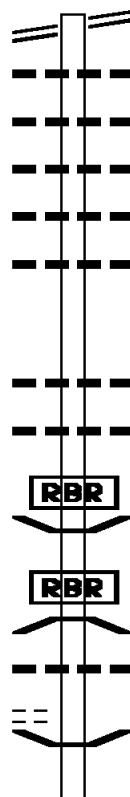
DIR: B TOTAL LEN: 1.738 MI. DIST: 05-4 SR: 1004
 LEFT MUN: PARADISE T RIGHT MUN: PARADISE T

SR 0191 SH 009179 FT
 (SR0191 SEG 0310/0000) 0040/1424

007755 FT

BUSH RD
 (T565)

0030/0463
 005534 FT



009179 FT	SR 0191 SH
0040/1424	(SR0191 SEG 0310/0000)
0040/1400	016 " DIA CIRC CONCR
0040/0925	LEN=0052 INSTALLED UNKN
0040/0605	018 " DIA CIRC METAL
0040/0329	LEN=0032 INSTALLED 1997
0040/0029	016 " DIA CIR PLASTIC
007755 FT	LEN=0032 INSTALLED UNKN
0040/0000	018 " DIA CIR PLASTIC
	LEN=0030 INSTALLED UNKN
	024 " DIA CIRC METAL
	LEN=0024 INSTALLED UNKN
	2 0 45027 0 01 0080+00
	LENGTH(AH 1424 BK 2221)
0030/1550	018 " DIA CIRC METAL
0030/1440	LEN=0035 INSTALLED UNKN
	012 " DIA CIRC CONCR
	LEN=0025 INSTALLED UNKN
0030/1013	BMS 45/1004/0030/0941
	2 0 45027 0 00 0064+26
	P3
0030/0941	PARADISE CREEK
0030/0565	BMSBG 45/1004/0030/0941
	024 " DIA CIRC CONCR
	LEN=0048 INSTALLED UNKN
0030/0043	BMS 45/1004/0030/0000
005534 FT	2 0 45027 0 00 0054+81
	FOREST HILLS RUN

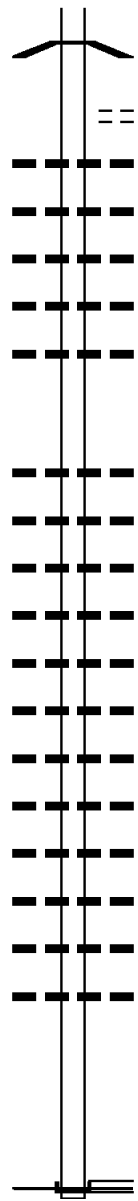
EXTRACT DATE: 12/18/2023
PRINT DATE: 12/19/2023

ROADWAY MANAGEMENT SYSTEM
SLD COUNTY/SR - ANNUAL PRINT

PAGE NUMBER: 223
COUNTY: MONROE

DIR: B TOTAL LEN: 1.738 MI.
LEFT MUN: PARADISE T

DIST: 05-4 SR: 1004
RIGHT MUN: PARADISE T

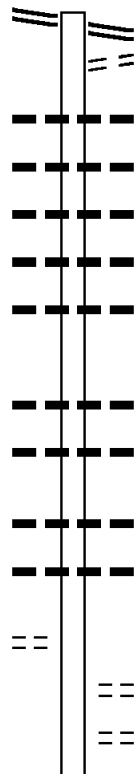


002672 FT

000000 FT

0030/0000	BMSBG 45/1004/0030/0000
0020/2103	LENGTH(AH 2221 BK 2862)
0020/2026	HULBERT HILL RD
0020/1660	(T568)
0020/1200	018" DIA CIRC METAL
0020/0975	LEN=0048 INSTALLED UNKN
0020/0648	018" DIA CIRC CONC
	LEN=0032 INSTALLED UNKN
	018" DIA CIR PLASTIC
	LEN=0030 INSTALLED UNKN
	012" DIA CIR PLASTIC
	LEN=0024 INSTALLED UNKN
	018" DIA CIR PLASTIC
	LEN=0040 INSTALLED UNKN
002672 FT	2 0 45027 0 00 0025+80
0020/0000	LENGTH(AH 2862 BK 2672)
0010/2665	018" DIA CIRC METAL
0010/2469	LEN=0024 INSTALLED UNKN
0010/2204	018" DIA CIR PLASTIC
0010/1840	LEN=0026 INSTALLED UNKN
0010/1735	018" DIA CIR PLASTIC
0010/1532	LEN=0026 INSTALLED UNKN
0010/1386	018" DIA CIRC CONC
0010/0959	LEN=0028 INSTALLED 1998
0010/0781	018" DIA CIRC METAL
0010/0646	LEN=0030 INSTALLED 1998
0010/0413	018" DIA CIR PLASTIC
0010/0040	LEN=0028 INSTALLED UNKN
000000 FT	018" DIA CIR PLASTIC
	LEN=0029 INSTALLED UNKN
	018" DIA CIR PLASTIC
	LEN=0030 INSTALLED 2007
	2 0 45027 0 00 0000+00
	NC LOWER SWIFTWATER RD
	CLUB HOUSE RD
	(SRO314 SEG 0110/1039)
	INTER-BK LOWER SWIFTWATER RD
	(SRO314 SEG 0110/1039)
	MFC BEGIN = E
0010/0000	LENGTH(AH 2672 BK 0000)

CHERRY LANE RD 008550 FT
 (SR1002 SEG 0040/0000) 0060/1835



006715 FT

2 0 45080 0 02 0163+30 004613 FT
 BIRCHWOOD RD
 (T538) 0050/0000

008550 FT CHERRY LANE RD
 0060/1835 (SR1002 SEG 0040/0000)
 TO 1002/0040 SH
 0060/1757 (CONN)
 0060/1314 018 " DIA CIRC METAL
 LEN=0030 INSTALLED 1997
 0060/1020 018 " DIA CIRC METAL
 LEN=0035 INSTALLED UNKN
 0060/0726 018 " DIA CIRC METAL
 LEN=0030 INSTALLED 1997
 0060/0320 018 " DIA CIRC METAL
 LEN=0028 INSTALLED 1997
 0060/0172 018 " DIA CIRC METAL
 LEN=0030 INSTALLED 1997
 006715 FT 2 0 45080 0 02 0184+72
 0060/0000 LENGTH(AH 1835 BK 2102)
 016 " DIA CIRC METAL
 0050/1950 LEN=0030 INSTALLED UNKN
 018 " DIA CIRC METAL
 0050/1620 LEN=0030 INSTALLED UNKN
 018 " DIA CIRC METAL
 0050/0840 LEN=0030 INSTALLED UNKN
 018 " DIA CIR PLASTIC
 0050/0500 LEN=0030 INSTALLED UNKN
 004613 FT
 0050/0000 LENGTH(AH 2102 BK 3035)
 KELLER DR
 (T798)
 WOODCHUCK LN
 (T773)


2 0 45080 0 02 0133+15
 BOG RD
 (T769)

Stationing	Distance	Notes
	0040/1273	018 " DIA CIRC METAL LEN=0028 INSTALLED 1997
	0040/0100 001578 FT	018"H 18"W ELLIP METAL LEN=0031 INSTALLED UNKN
000173 FT	0040/0000 0030/0870	LENGTH(AH 3035 BK 1405) BMSSEN 45/1003/0030/0853 2 0 45080 0 02 0127+52 T. CRANBERRY
	0030/0853	BMSBG 45/1003/0030/0853 PARK LN
	0030/0413	(T774)
000173 FT	0030/0008 000173 FT	024 " DIA CIRC METAL LEN=0040 INSTALLED UNKN
000173 FT	0030/0000 000173 FT	2 0 45080 0 02 0118+89 HALLET RD (T849)
	7024/0000	LENGTH(AH 0100 BK 0016) BMSSEN 45/1003/0020/0000 HALLET RD (T849)
000157 FT	0020/0016 000157 FT	STROUD T 2 0 45080 0 01 0014+13 HALLET RD (T849)
000157 FT	0020/0000 000157 FT	TR. BRODHEAD BMSBG 45/1003/0020/0000 LENGTH(AH 0016 BK 0100)
	7014/0000	LENGTH(AH 0100 BK 0157) BMSSEN 45/1003/0010/0000 HALLET RD (T849)
000000 FT	0010/0157 000000 FT	2 0 45080 0 00 0005+37 LLET RD HALLET RD (T849)
	INTER-BK	TRIB BRODHEAD CK. BMSBG 45/1003/0010/0000 MFC BEGIN = E
000000 FT	0010/0000 000000 FT	LENGTH(AH 0157 BK 0100)
	7008/0000	LENGTH(AH 0100 BK 0000)

EXTRACT DATE: 12/18/2023 ROADWAY MANAGEMENT SYSTEM PAGE NUMBER: 220
PRINT DATE: 12/19/2023 SLD COUNTY/SR - ANNUAL PRINT COUNTY: MONROE

DIR: B TOTAL LEN: 4.037 MI. DIST: 05-4 SR: 1002
LEFT MUN: STROUD T RIGHT MUN: STROUD T

021313 FT



021313 FT SR 0191 SH
0070/2896 (SR0191 SEG 0210/1726)

0070/1601 BMSN 45/1002/0070/1503
BRIDGE POSTED (TONS)

DIR: B TOTAL LEN: 4.037 MI. DIST: 05-4 SR: 1002
 LEFT MUN: STROUD T RIGHT MUN: STROUD T

Location / Description	Segment ID	Length (FT)	Material / Notes
	0070/1503		0 0 00000 0 00 0000+00 SGL 31 COMB 40 BRODHEAD CR. BMSBG 45/1002/0070/1503
018417 FT	0070/0200	018417 FT	018 " DIA CIRC METAL LEN=0045 INSTALLED UNKN 2 0 45025 0 01 0029+90 018 " DIA CIR PLASTIC LEN=0040 INSTALLED 2005 OTHER
	0070/0000		OVERPASS IS RR X-ING LENGTH(AH 2896 BK 2336) 012"H 36"W CONC STRUCT LEN=0035 INSTALLED UNKN
LC TO CLARK RD (CONN)	0060/0974		
	0060/0940		018 " DIA CIRC METAL LEN=0035 INSTALLED UNKN
CLARK RD (PRDR)	0060/0879		
	0060/0667		060 " DIA CIRC CONCR LEN=0035 INSTALLED UNKN
016081 FT	016081 FT		2 0 45025 0 01 0053+40 METZGAR RD (T509)
	0060/0000		LENGTH(AH 2336 BK 3515)
GRACE ST (PRDR)	0050/3312		
	0050/3287		018 " DIA CIRC METAL LEN=0030 INSTALLED UNKN
	0050/2935		018 " DIA CIRC METAL LEN=0050 INSTALLED UNKN
ANNA MAE RD (PRDR)	0050/2663		
	0050/2510		018 " DIA CIRC METAL LEN=0050 INSTALLED UNKN
	0050/1862		018 " DIA CIRC METAL LEN=0040 INSTALLED UNKN
	0050/1521		STROUD POCONO T
	0050/1479		CHERRY WOOD CT (PRDR)

DIR: B TOTAL LEN: 4.037 MI. DIST: 05-4 SR: 1002
 LEFT MUN: POCONO T RIGHT MUN: POCONO T

Street Name	Length (FT)	Item ID	Description
		0050/1430	020"H 26"W ELLIP METAL LEN=0050 INSTALLED UNKN
		0050/0745	024 " DIA CIRC METAL LEN=0035 INSTALLED UNKN
	012566 FT	012566 FT	2 0 45025 0 01 0083+24 SEBRING DR (T303)
		0050/0000	LENGTH(AH 3515 BK 3288) 015 " DIA CIR PLASTIC
NORTH LN (PRDR)	0040/2486	0040/2800	LEN=0035 INSTALLED 2006
		0040/2466	018 " DIA CIRC METAL LEN=0035 INSTALLED UNKN
MOCKINGBIRD WY (PRDR)	0040/1138		
		0040/0133	FROM 1003/0060 SH (CONN)
	009278 FT	0040/0032	018 " DIA CIRC METAL LEN=0035 INSTALLED UNKN
		009278 FT	2 0 45025 0 01 0121+65 HALLET RD (SR1003 SEG 0060/1835)
		0040/0000	LENGTH(AH 3288 BK 3672) 018 " DIA CIRC METAL
		0030/3647	LEN=0040 INSTALLED UNKN
		0030/3381	036 " DIA CIRC METAL LEN=0040 INSTALLED UNKN
		0030/2417	018 " DIA CIR PLASTIC LEN=0030 INSTALLED 1998
		0030/2080	018 " DIA CIR PLASTIC LEN=0032 INSTALLED 1998
		0030/1825	018 " DIA CIR PLASTIC LEN=0040 INSTALLED UNKN
	005606 FT	005606 FT	2 0 45025 0 01 0158+65 NC CHERRY LANE RD

EXTRACT DATE: 12/18/2023
PRINT DATE: 12/19/2023

ROADWAY MANAGEMENT SYSTEM
SLD COUNTY/SR - ANNUAL PRINT

PAGE NUMBER: 217
COUNTY: MONROE

DIR: B TOTAL LEN: 4.037 MI.
LEFT MUN: POCONO T

DIST: 05-4 SR: 1002
RIGHT MUN: POCONO T

Stationing	Description
0030/0000	CHERRY LANE RD (SR1001 SEG 0090/3812) LENGTH(AH 3672 BK 2435) FOR SR 1001 AND 1002
0020/2292	(CONN)
0020/2199	BMSSEN 45/1002/0020/2178 2 0 45025 0 01 0161+03 BUTZ RUN
0020/2178	BMSBG 45/1002/0020/2178
0020/2115	018 "DIA CIRC METAL LEN=0040 INSTALLED 1998
0020/1461	018 "DIA CIRC METAL LEN=0040 INSTALLED UNKN
0020/1231	018 "DIA CIRC METAL LEN=0040 INSTALLED UNKN
0020/0530	018 "DIA CIRC METAL LEN=0030 INSTALLED UNKN
0020/0231	018 "DIA CIRC METAL LEN=0030 INSTALLED UNKN
003171 FT	2 0 45025 0 01 0183+85
0020/0000	018 "DIA CIRC METAL LEN=0030 INSTALLED UNKN
0010/2812	LENGTH(AH 2435 BK 3171) 018 "DIA CIRC METAL LEN=0030 INSTALLED UNKN
0010/1572	018 "DIA CIR PLASTIC LEN=0030 INSTALLED 2006
0010/1243	024 "DIA CIRC METAL LEN=0035 INSTALLED UNKN
0010/0838	018 "DIA CIR PLASTIC LEN=0040 INSTALLED UNKN
0010/0453	018 "DIA CIR PLASTIC LEN=0037 INSTALLED UNKN
0010/0246	018 "DIA CIRC METAL LEN=0035 INSTALLED UNKN
000000 FT	2 0 45025 0 01 0214+74
0010/0000	NC CLUB HOUSE RD SR 0715 SH (SR0715 SEG 0310/0000) INTER-BK CLUB HOUSE RD (SR0314 SEG 0130/2535) MFC BEGIN = D LENGTH(AH 3171 BK 0000)

GRAMMERCY PR
(T734)

003171 FT

0010/1234

000000 FT

EXTRACT DATE: 12/18/2023 ROADWAY MANAGEMENT SYSTEM PAGE NUMBER: 216
PRINT DATE: 12/19/2023 SLD COUNTY/SR - ANNUAL PRINT COUNTY: MONROE
DIR: B TOTAL LEN: 4.369 MI. DIST: 05-4 SR: 1001
LEFT MUN: POCONO T RIGHT MUN: POCONO T

CLUB HOUSE RD 023067 FT
(SR1002 SEG 0030/0000) 0090/3812



023067 FT
INTER-AHD CLUB HOUSE RD
0090/3812 (SR1002 SEG 0030/0000)

DIR: B TOTAL LEN: 4.369 MI. DIST: 05-4 SR: 1001
 LEFT MUN: POCONO T RIGHT MUN: POCONO T

FOR SR 1001 AND 1002
 (CONN)

0090/3679

==					
---	0090/3350	018 " DIA	CIRC CONCR		
---		LEN=0025	INSTALLED	UNKN	
---	0090/2758	018 " DIA	CIRC METAL		
		LEN=0020	INSTALLED	UNKN	
		BIRCHWOOD RD			
==	0090/2704	(T538)			
---	0090/2408	015 " DIA	CIR PLASTIC		
		LEN=0040	INSTALLED	2007	
---	0090/1125	015 " DIA	CIRC METAL		
		LEN=0035	INSTALLED	UNKN	
---	0090/0500	015 " DIA	CIRC CONCR		
		LEN=0028	INSTALLED	2007	
---	0090/0245	024 " DIA	CIR PLASTIC		
		LEN=0028	INSTALLED	UNKN	
---	0090/0119	024 " H 00 "	W MULT METAL		
		LEN=0028	INSTALLED	2007	
---	0090/0065	024 " DIA	CIR PLASTIC		
	019255 FT	LEN=0026	INSTALLED	UNKN	
==	0090/0000	LENGTH(AH 3812 BK 2179)			
---	0080/2149	015 " DIA	CIRC METAL		
		LEN=0028	INSTALLED	2007	
---	0080/1871	018 " DIA	CIR PLASTIC		
		LEN=0040	INSTALLED	2007	
---	0080/1762	018 " DIA	CIRC METAL		
		LEN=0021	INSTALLED	UNKN	
---	0080/1695	018 " DIA	CIRC CONCR		
		LEN=0040	INSTALLED	UNKN	
---	0080/1482	018 " DIA	CIRC CONCR		
		LEN=0021	INSTALLED	UNKN	
---	0080/0478	018 " DIA	CIRC CONCR		
		LEN=0024	INSTALLED	UNKN	
---	0080/0270	012 " DIA	CIRC METAL		
		LEN=0037	INSTALLED	UNKN	
---	0080/0065	012 " DIA	CIRC METAL		
		LEN=0040	INSTALLED	UNKN	
	017076 FT	2 0 45081 0 01 0239+10			
		LENGTH(AH 2179 BK 3027)			
---	0070/2805	018 " DIA	CIRC CONCR		
		LEN=0040	INSTALLED	UNKN	
		WILD CHERRY RD			

2 0 45081 0 01 0260+90 019255 FT
 CHERRY LANE CHURCH RD
 (T534) 0090/0000

017076 FT

DIR: B TOTAL LEN: 4.369 MI. DIST: 05-4 SR: 1001
 LEFT MUN: POCONO T RIGHT MUN: POCONO T

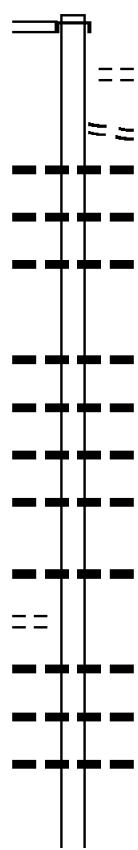
Address	Length (FT)	Material	Notes
		0070/2389 (T704)	018" DIA CIRC CONCR
		0070/2308	LEN=0020 INSTALLED UNKN
		0070/1017	012" DIA CIRC METAL LEN=0022 INSTALLED UNKN
2 0 45081 0 01 0208+83	014049 FT	0070/0050	018"H 00"W **UNKNOWN** LEN=0020 INSTALLED UNKN
ABEEL RD (T509)		014049 FT	BOG RD (T509)
		0070/0000	LENGTH(AH 3027 BK 1956)
		0064/1836	018" DIA CIRC METAL LEN=0020 INSTALLED UNKN
		0064/0279	018" DIA CIRC METAL LEN=0040 INSTALLED UNKN
	012093 FT	012093 FT	2 0 45081 0 01 0189+75
		0064/0000	LENGTH(AH 1956 BK 2044)
		0060/1510	018" DIA CIRC METAL LEN=0040 INSTALLED UNKN
WHITE OAK DR (T337)		0060/0939	
		0060/0708	018" DIA CIR PLASTIC LEN=0035 INSTALLED 2007
		0060/0234	018" DIA CIR PLASTIC LEN=0030 INSTALLED 2007
2 0 45081 0 01 0169+71	010049 FT	010049 FT	
BULL PINE RD (T329)		0060/0000	LENGTH(AH 2044 BK 2384)
		0050/1965	018" DIA CIRC METAL LEN=0024 INSTALLED UNKN
		0050/1655	018" DIA CIRC METAL LEN=0024 INSTALLED UNKN
TARA DR (T779)		0050/1249	
		0050/1239	018" DIA CIRC CONCR LEN=0030 INSTALLED UNKN
		0050/0742	018" DIA CIRC METAL LEN=0060 INSTALLED UNKN
	007665 FT	007665 FT	2 0 45081 0 01 0145+42
			LAUREL LAKE RD (T487)

DIR: B TOTAL LEN: 4.369 MI. DIST: 05-4 SR: 1001
 LEFT MUN: POCONO T RIGHT MUN: POCONO T

Location	Segment	Length (FT)	Material / Notes
	0050/0000	2384	015 " DIA CIR PLASTIC
	006347 FT		2 0 45081 0 01 0132+09
	0040/0000	1318	018 " DIA CIR PLASTIC
HILLIARD LN (PRDR)	0030/1002		015 " DIA CIR PLASTIC
	003608 FT		LEN=0030 INSTALLED UNKN
	0030/0497		2 0 45081 0 01 0104+88
	0030/0000	2739	018 " DIA CIR METAL
	0020/2312		LEN=0024 INSTALLED UNKN
	0020/1940		018 " DIA CIR METAL
	0020/1535		LEN=0022 INSTALLED 2002
			018 " DIA CIR PLASTIC
			LEN=0030 INSTALLED UNKN
	0020/0550		018 " DIA CIR PLASTIC
	0020/0025		LEN=0040 INSTALLED UNKN
	001272 FT		BMSSEN 45/1001/0020/0000
			2 0 45081 0 01 0082+03
			BULGERS RUN
			BMSBG 45/1001/0020/0000
UNKNOWN RD (PRDR)	0020/0000	2336	012 " DIA CIR PLASTIC
	0010/1152		LEN=0024 INSTALLED UNKN
	0010/1061		024"H 00"W MULT PLSTIC
	0010/0882		LEN=0022 INSTALLED 1996
LEARN RD (T624)	0010/0403		LEARN RD (T624)
	0010/0057		015 " DIA CIR PLASTIC
	000000 FT		LEN=0056 INSTALLED 1999
			2 0 45081 0 01 0069+27
			SR 0611 SH
			(SR0611 SEG 0260/1572)
	INTER-BK		WARNER RD
			(SR4012 SEG 0030/1953)
			MFC BEGIN = D
	0010/0000	1272	018 " DIA CIR PLASTIC

DIR: B TOTAL LEN: 19.194 MI. DIST: 05-4 SR: 940
 LEFT MUN: PARADISE T RIGHT MUN: PARADISE T

SR	SH	SEG	START	END	LEN	CONC	TYPE	INSTALL	UNKN
SR 0191	SH	(SR0191 SEG 0350/0000)	101346 FT	0410/1261	101339 FT				
				0410/1234					
				0410/0728					
				0410/0610					
				0410/0354					
				0410/0019					
			100085 FT	100078 FT					
				0410/0000					
				0400/2242					
				0400/2059					
				0400/1656					
				0400/1486					
				0400/0870					
WYNDHAM DR				0400/0810					
(T628)				0400/0616					
				0400/0412					
				0400/0165					
			097558 FT	097551 FT					
				0400/0000					



SR 0191 SH
 (SR0191 SEG 0350/0000)
 RED ROCK RD (SR 1006 TB
 (T635)
 KEOOKEE CHAPEL LN
 (T603)
 015 " DIA CAST IRON
 LEN=0043 INSTALLED UNKN
 015 " DIA CIRC CONCR
 LEN=0053 INSTALLED UNKN
 024 " DIA CIRC CONCR
 LEN=0053 INSTALLED UNKN
 1 0 00169 0 04 1130+62
 LENGTH(AH 1261 BK 2527)
 015 " DIA CIRC CONCR
 LEN=0056 INSTALLED UNKN
 015 " DIA CIRC CONCR
 LEN=0056 INSTALLED UNKN
 024 " DIA CIRC CONCR
 LEN=0049 INSTALLED UNKN
 018 " DIA CIRC CONCR
 LEN=0051 INSTALLED UNKN
 018 " DIA CIRC CONCR
 LEN=0042 INSTALLED UNKN
 015 " DIA CIRC CONCR
 LEN=0049 INSTALLED UNKN
 015 " DIA CIRC CONCR
 LEN=0061 INSTALLED UNKN
 015 " DIA CIRC CONCR
 LEN=0066 INSTALLED UNKN
 1 0 00169 0 04 1105+60
 LENGTH(AH 2527 BK 3578)
 015 " DIA CIRC CONCR

DIR: B TOTAL LEN: 19.194 MI. DIST: 05-4 SR: 940
 LEFT MUN: PARADISE T RIGHT MUN: PARADISE T

Location / Segment	Segment ID	Length (FT)	Material / Notes
	0390/3333	LEN=0055	INSTALLED UNKN
	0390/2506	LEN=0045	015 " DIA CIRC CONCR INSTALLED UNKN
	0390/2219	LEN=0067	018 " DIA CIRC CONCR INSTALLED UNKN
	0390/1966	LEN=0055	015 " DIA CIRC CONCR INSTALLED UNKN
	0390/1796	LEN=0055	T. PARADISE STRUCTURE LENGTH 8 FT BMSID 45/0940/0390/1796
	0390/1639	LEN=0068	015 " DIA CIRC CONCR INSTALLED UNKN
	0390/1516	LEN=0053	015 " DIA CIRC CONCR INSTALLED UNKN
PETERSON RD (SR0390 SEG 0010/0000)	0390/1103		
	0390/1103		
PETERSON HILL RD (T614)	0390/1050		018 " DIA CIRC CONCR INSTALLED UNKN
	0390/0856		
	0390/0824		KEOKEE CHAPLE LN (T603)
	0390/0062	093980 FT	BMS EN 45/0940/0390/0000
	093973 FT		1 0 00169 0 03 1067+25 P3
	0390/0000		PARADISE CREEK BMSBG 45/0940/0390/0000
	0380/0265	093256 FT	LENGTH(AH 3578 BK 0724) 018 " DIA CIRC CONCR INSTALLED UNKN
	093249 FT		1 0 00169 0 03 1060+16
	0380/0000		CARLTON RD (SR1011 SEG 0050/1497) LENGTH(AH 0724 BK 3298)
	0370/3287		015 " DIA CIRC CONCR INSTALLED UNKN
	0370/2827		015 " DIA CIRC CONCR INSTALLED UNKN
	0370/2391		015 " DIA CIRC CONCR INSTALLED UNKN
	0370/2148		015 " DIA CIRC CONCR INSTALLED UNKN
	0370/1936		015 " DIA CIRC CONCR INSTALLED UNKN
DEVILS HOLE RD (T561)	0370/1918		018 " DIA CIRC CONCR

DIR: B TOTAL LEN: 19.194 MI. DIST: 05-4 SR: 940
 LEFT MUN: PARADISE T RIGHT MUN: PARADISE T

NAUMAN RD
(T613)

0370/1356

1 0 00169 0 03 1026+80 089958 FT
 NAUMAN RD
(T613)

0370/0000

086959 FT

---	0370/1866	LEN=0096	INSTALLED	UNKN
==	0370/1843	GRANGE RD (T559)		
---	0370/1832	018 "DIA	CIRC	CONCR
---	0370/1416	LEN=0072	INSTALLED	UNKN
---		018 "DIA	CIRC	CONCR
---		LEN=0048	INSTALLED	UNKN
==		018 "DIA	CIRC	CONCR
---	0370/1272	LEN=0049	INSTALLED	UNKN
---		018 "DIA	CIRC	CONCR
---	0370/1012	LEN=0038	INSTALLED	UNKN
---		015 "DIA	CIRC	CONCR
---	0370/0604	LEN=0058	INSTALLED	UNKN
		089951 FT		
==	5 0370/0000	LENGTH(AH 3298 BK 2999)		
---		015 "DIA	CIRC	CONCR
---	0360/2900	LEN=0080	INSTALLED	UNKN
---		015 "DIA	CIRC	CONCR
---	0360/2649	LEN=0057	INSTALLED	UNKN
---		015 "DIA	CIRC	CONCR
---	0360/2416	LEN=0056	INSTALLED	UNKN
---		015 "DIA	CIRC	CONCR
---	0360/1996	LEN=0058	INSTALLED	UNKN
---		015 "DIA	CIRC	CONCR
---	0360/1394	LEN=0061	INSTALLED	UNKN
---		015 "DIA	CIRC	CONCR
---	0360/1148	LEN=0069	INSTALLED	UNKN
---		PHOEBE SNOW RD (PRDR)		
==	0360/0854	018 "DIA	CIRC	CONCR
---	0360/0751	LEN=0068	INSTALLED	UNKN
---		015 "DIA	CIRC	CONCR
---	0360/0102	LEN=0063	INSTALLED	UNKN
		1 0 00169 0 03 0997+29		
5	0360/0000	LENGTH(AH 2999 BK 2931)		
---		015 "DIA	CIRC	CONCR
---	0350/2773	LEN=0056	INSTALLED	UNKN
---		030 "DIA	CIRC	CONCR
---	0350/2511	LEN=0060	INSTALLED	UNKN
---		018 "DIA	CIRC	CONCR
---	0350/2308	LEN=0067	INSTALLED	UNKN
		015 "DIA	CIRC	CONCR

DIR: B TOTAL LEN: 19.194 MI. DIST: 05-4 SR: 940
 LEFT MUN: PARADISE T RIGHT MUN: PARADISE T

1 0 00169 0 03 0971+81 084028 FT
 DEVILS HOLE RD
 (T561) 0350/0000

1 0 00169 0 03 0945+15 081556 FT
 CRESTWOOD DR
 (BORO) 0340/0000

TO 0611/0420 SH
 (CONN) 0330/0138
 079392 FT

0350/1169	LEN=0040	INSTALLED UNKN
0350/0656	OTHER OVERPASS IS RR X-ING	
0350/0570	015 "DIA CIRC CONCR	
0350/0285	LEN=0042 INSTALLED UNKN	
0350/0067	015 "DIA CIRC CONCR	
084021 FT	LEN=0067 INSTALLED UNKN	
084021 FT	015 "DIA CIRC CONCR	
0350/0000	LEN=0063 INSTALLED UNKN	
0340/2385	LENGTH(AH 2931 BK 2472)	
0340/2062	PHOEBE SNOW DR	
0340/1731	(PRDR)	
0340/1425	015 "DIA CIRC CONCR	
0340/1078	LEN=0057 INSTALLED UNKN	
0340/0878	015 "DIA CIRC CONCR	
0340/0627	LEN=0078 INSTALLED UNKN	
0340/0300	015 "DIA CIRC CONCR	
081549 FT	LEN=0063 INSTALLED UNKN	
081549 FT	015 "DIA CIRC CONCR	
0340/0000	LEN=0058 INSTALLED UNKN	
0330/1830	015 "DIA CIRC CONCR	
0330/1554	LEN=0084 INSTALLED UNKN	
0330/1276	015 "DIA CIRC CONCR	
0330/1004	LEN=0054 INSTALLED UNKN	
0330/0962	015 "DIA CIRC CONCR	
0330/0376	LEN=0068 INSTALLED UNKN	
079385 FT	PARADISE MOUNT POCONO B	
079385 FT	LENGTH(AH 2472 BK 2164)	
079385 FT	015 "DIA CIRC CONCR	
079385 FT	LEN=0068 INSTALLED UNKN	
079385 FT	015 "DIA CIRC CONCR	
079385 FT	LEN=0051 INSTALLED UNKN	
079385 FT	015 "DIA CIRC CONCR	
079385 FT	LEN=0066 INSTALLED UNKN	
079385 FT	015 "DIA CIRC CONCR	
079385 FT	LEN=0065 INSTALLED UNKN	
079385 FT	015 "DIA CIRC CONCR	
079385 FT	LEN=0076 INSTALLED UNKN	
079385 FT	KNOX ST (BORO)	
079385 FT	015 "DIA CIRC CONCR	
079385 FT	LEN=0076 INSTALLED UNKN	
079385 FT	1 0 00169 0 03 0920+73	
079385 FT	POCONO BL	
079385 FT	(SR0611 SEG 0421/0222)	
079385 FT	(SR0611 SEG 0420/0225)	
079385 FT	015 "DIA CIRC CONCR	

EXTRACT DATE: 12/18/2023
PRINT DATE: 12/19/2023

ROADWAY MANAGEMENT SYSTEM
SLD COUNTY/SR - ANNUAL PRINT

PAGE NUMBER: 208
COUNTY: MONROE

DIR: B TOTAL LEN: 19.194 MI.
LEFT MUN: MOUNT POCONO B

DIST: 05-4 SR: 940
RIGHT MUN: MOUNT POCONO B

Segment	Material	Length	Stationing	Notes
POCONO BL (SR0611 SEG 0420/0561)	BL	079392 FT	0330/0000	INTER-BK
STERLING RD (SR0196 SEG 0010/0000)	RD	079385 FT	079385 FT	
NC POCONO BL	BL	7320/0000	7320/0000	INTER-AHD
POCONO BL (SR0611 SEG 0421/0577)	BL	0311/3367	0310/3341	
(SR0611 SEG 0420/0561)	BL	0311/3317		
018 "DIA CIRC CONCR	CONCR	0311/3134		
LEN=0024 INSTALLED UNKN		0311/2792		
018 "DIA CIRC CONCR	CONCR			
LEN=0032 INSTALLED UNKN				
018 "DIA CIRC CONCR	CONCR			
LEN=0032 INSTALLED UNKN				
015 "DIA CIRC CONCR	CONCR			
LEN=0032 INSTALLED UNKN				
018 "DIA CIRC CONCR	CONCR			
LEN=0032 INSTALLED UNKN				
(APRA) MT. POCONO INDUS	INDUS			
PARK AV				
(BORO)				
MANOR VIEW AV				
(BORO)				
024 "DIA CIRC CONCR	CONCR			
LEN=0032 INSTALLED UNKN				
018 "DIA CIRC CONCR	CONCR			
LEN=0040 INSTALLED UNKN				
024 "DIA CIRC CONCR	CONCR			
LEN=0040 INSTALLED UNKN				
024 "DIA CIRC METAL	METAL			
LEN=0045 INSTALLED UNKN				
018 "DIA CIRC CONCR	CONCR			
LEN=0045 INSTALLED UNKN				
LC FROM OAK ST				

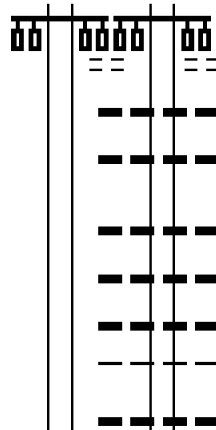
DIR: B TOTAL LEN: 19.194 MI. DIST: 05-4 SR: 940
 LEFT MUN: MOUNT POCONO B RIGHT MUN: MOUNT POCONO B

1 0 00169 0 02 0899+97 076025 FT			0310/0066 (CONN)	1 0 00169 0 02 0899+97
WAL-MART PLAZA			076044 FT	WAL-MART PLAZA
(PRDR)				(PRDR)
OAK ST				OAK ST
(BORO)				(BORO)
LENGTH(AH 3367 BK 2854) 0311/0000	5	==	5	0310/0000 LENGTH(AH 3341 BK 2838)
018 "DIA CIRC METAL				015 "DIA CIRC METAL
LEN=0050 INSTALLED UNKN 0301/2636	---	---	---	LEN=0048 INSTALLED UNKN
018 "DIA CIRC CONCR				0300/2259
LEN=0050 INSTALLED 1998 0301/2260	---	---	---	015 "DIA CIRC METAL
INDUSTRIAL PARK RD				LEN=0048 INSTALLED UNKN
(BORO)				INDUSTRIAL PARK RD
MT POCONO PLAZA DR				(BORO)
(PRDR)				MT POCONO PLAZA DR
				(PRDR)
				015 "DIA CIRC METAL
0301/2162	==	==	0300/2158	LEN=0050 INSTALLED UNKN
LC FROM INDUSTRIAL RD				0300/2056
(CONN)				018 "DIA CIRC CONCR
0301/2058	==	==	0300/1714	LEN=0042 INSTALLED UNKN
018 "DIA CIRC CONCR				018 "DIA CIRC CONCR
LEN=0042 INSTALLED UNKN 0301/1678	---	---	---	LEN=0042 INSTALLED UNKN
SHOPPING CENTER DRIVE				SHOPPING CENTER DRIVE
(PRDR)				(PRDR)
				018 "DIA CIRC CONCR
0301/1257	==	==	0300/1237	LEN=0048 INSTALLED UNKN
024 "DIA CIRC CONCR				018 "DIA CIRC CONCR
LEN=0048 INSTALLED UNKN 0301/1071	---	---	---	LEN=0048 INSTALLED UNKN
				MOUNT POCONO
				COOLBAUGH T
1 0 00169 0 02 0869+38 073171 FT				0300/0495
HEATH LN				073206 FT
(T645)				1 0 00169 0 02 0869+33
MOUNT POCONO				HEATH LN
COOLBAUGH T				(T645)
LENGTH(AH 2854 BK 2740) 0301/0000	5	==	5	LENGTH(AH 2838 BK 2700)
				018 "DIA CIRC METAL
				LEN=0044 INSTALLED UNKN
SUMMIT AV				
(T401)				
0291/2327	==	==		
018 "DIA CIRC METAL				
LEN=0042 INSTALLED UNKN 0291/2020	---	---		
TO/FROM SUMMIT AV				
(CONN)				TO/FROM SUMMIT AV
				(CONN)

DIR: B TOTAL LEN: 19.194 MI. DIST: 05-4 SR: 940
 LEFT MUN: COOLBAUGH T RIGHT MUN: COOLBAUGH T

COMMERCE ST
 (T679)

0291/1989



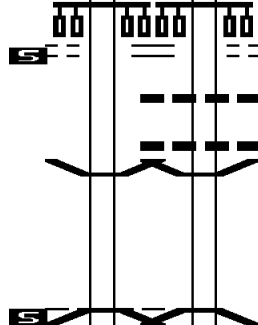
1 0 00169 0 02 0842+06 070431 FT
 SPRUCE DR
 (T598)
 HARVEST LN
 (T679)

LENGTH(AH 2740 BK 0908) 0291/0000

BMSEN 45/0940/0280/0000 0281/0228
 1 0 00169 0 02 0831+87 069523 FT
 SR4009
 BMSBG 45/0940/0280/0000
 COOLBAUGH
 TOBYHANNA T
 LENGTH(AH 0908 BK 2103) 0281/0000

RAMP D RD
 (SR8028 SEG 0260/0000) 0271/1650
 RAMP C RD
 (SR8028 SEG 0250/1229) 0271/1215

1 0 00169 0 02 0811+90 067420 FT
 LENGTH(AH 2103 BK 2458) 0271/0000



0290/2002

0290/1770

0290/1496

0290/0772

0290/0513

0290/0238

0290/0132

0290/0027

070506 FT

0290/0000

0280/0770

0280/0604

0280/0228

069574 FT

0280/0000

0270/1710

0270/1226

0270/0309

067168 FT

0270/0000

COMMERCE ST
 (T679)

018 "DIA CIRC METAL
 LEN=0041 INSTALLED UNKN
 018 "DIA CIRC CONCR
 LEN=0045 INSTALLED UNKN

018 "DIA CIRC CONCR
 LEN=0041 INSTALLED UNKN
 018 "DIA CIRC CONCR
 LEN=0041 INSTALLED UNKN
 018 "DIA CIRC CONCR
 LEN=0040 INSTALLED UNKN

COOLBAUGH
 TOBYHANNA T
 018 "DIA CIRC CONCR
 LEN=0043 INSTALLED UNKN

1 0 00169 0 02 0845+14
 SPRUCE DR
 (T598)
 HARVEST LN
 (T679)

LENGTH(AH 2700 BK 0932)
 018 "DIA CIRC CONCR
 LEN=0044 INSTALLED UNKN
 018 "DIA CIRC CONCR
 LEN=0054 INSTALLED UNKN
 BMSEN 45/0940/0280/0000

1 0 00169 0 02 0831+87
 SR4009
 BMSBG 45/0940/0280/0000
 LENGTH(AH 0932 BK 2406)

RAMP B RD
 (SR8028 SEG 0020/0925)

RAMP E RD
 (SR8028 SEG 0010/0000)

018 "DIA CIRC CONCR
 LEN=0046 INSTALLED UNKN
 1 0 00169 0 02 0808+16
 LENGTH(AH 2406 BK 2206)
 018 "DIA CIRC CONCR

DIR: B TOTAL LEN: 19.194 MI. DIST: 05-4 SR: 940
 LEFT MUN: TOBYHANNA T RIGHT MUN: TOBYHANNA T

			0260/2174	LEN=0057	INSTALLED UNKN
			0260/1957	LEN=0072	INSTALLED UNKN
			0260/1650	LEN=0065	INSTALLED UNKN
			0260/1413	LEN=0080	INSTALLED UNKN
TO 8021/0750 SH (CONN)	0261/1174				
RAMP I-2 RD (SR8021 SEG 0750/0000)					RAMP I-2 RD (SR8021 SEG 0750/0000)
RAMP 8021/0010 RD (SR8021 SEG 0010/0866)	0261/1119				RAMP F-2 RD (SR8021 SEG 0010/0866)
			0260/1131		018 "DIA CIRC CONCR
BMS EN 45/0940/0260/0767 0 0 00000 0 00 0000+00	0261/0983		0260/1072	LEN=0067	INSTALLED UNKN
I-380 NB BMSBG 45/0940/0260/0767	0261/0739		0260/1011	BMS EN 45/0940/0260/0767	
018 "DIA CIRC CONCR LEN=0047	0261/0710		0260/0767	BMSBG 45/0940/0260/0767	
					018 "DIA CIRC CONCR
			0260/0581	LEN=0133	INSTALLED UNKN
			0260/0572		RAMP E-2 RD (SR8021 SEG 0250/0000)
RAMP G-2 RD (SR8021 SEG 0510/0000)	0261/0338				
RAMP H-2 RD (SR8021 SEG 0500/0774)	0261/0212				RAMP H-2 RD (SR8021 SEG 0500/0774)
I 0 00169 0 02 0780+94 064962 FT NC POCONO SUMMIT RD					
STILLWATER DR (PRDR)			064962 FT	1 0 00169 0 02 0780+94	
LONG POND RD (SR4002 SEG 0190/2612)				NC POCONO SUMMIT RD	
				LONG POND RD	
				(SR4002 SEG 0190/2612)	
MFC BEGIN = B LENGTH(AH 2458 BK 3250)	0261/0000				MFC BEGIN = B LENGTH(AH 2206 BK 3250)
					FED-EX DR (PRDR)
STILLWATER DR (PRDR)	0250/2462				
			0250/2462		018 "DIA CIRC CONCR
			0250/2055	LEN=0047	INSTALLED UNKN
			0250/1801	LEN=0047	INSTALLED UNKN
			0250/1136	LEN=0036	INSTALLED UNKN

DIR: B TOTAL LEN: 19.194 MI. DIST: 05-4 SR: 940
 LEFT MUN: TOBYHANNA T RIGHT MUN: TOBYHANNA T

Stationing	Notes	Material	Length	Notes
061712 FT	0250/0728	024 " DIA CIRC CONCR	LEN=0061	INSTALLED UNKN
	061712 FT	1 0 00169 0 02 0754+69		
	0250/0000	LENGTH(AH 3250 BK 3613)		
	0240/3351	015 " DIA CIRC CONCR	LEN=0060	INSTALLED UNKN
	0240/2092	024 " DIA CIRC CONCR	LEN=0060	INSTALLED UNKN
	0240/1997	024 " DIA CIRC CONCR	LEN=0056	INSTALLED UNKN
	0240/1857	024 "H 00 "W MULT CONCR	LEN=0057	INSTALLED UNKN
	0240/1768	024 " DIA CIRC CONCR	LEN=0060	INSTALLED UNKN
	0240/1321	024 " DIA CIRC CONCR	LEN=0060	INSTALLED UNKN
	0240/1135	FROM PANTHER LN (CONN) PANTHER LN (PRDR)		
	0240/1059			
058099 FT	0240/0737	024 " DIA CIRC CONCR	LEN=0065	INSTALLED UNKN
	058099 FT	1 0 00169 0 02 0729+51		
		SUNSET STRIP RD (PRDR)		
	0240/0000	LENGTH(AH 3613 BK 1476)		
	0230/1476	018 " DIA CIRC METAL	LEN=0043	INSTALLED UNKN
	0230/0938	018 " DIA CIRC CONCR	LEN=0052	INSTALLED UNKN
	0230/0660	018 " DIA CIRC METAL	LEN=0050	INSTALLED 1998
1 0 00169 0 01 0684+92 056623 FT TANGLEWOOD DR (T253)	056623 FT			
	0230/0000	LENGTH(AH 1476 BK 3163)		
	0220/1911	018 " DIA CIRC CONCR	LEN=0054	INSTALLED UNKN
	0220/1820	DEER PATH LN (PRDR)		

DIR: B TOTAL LEN: 19.194 MI. DIST: 05-4 SR: 940
 LEFT MUN: TOBYHANNA T RIGHT MUN: TOBYHANNA T

Street Name	Stationing	Notes	Material	Length	Remarks
	0220/0809	018 " DIA	CIRC CONCR	LEN=0056	INSTALLED UNKN
	0220/0474	018 " DIA	CIRC CONCR	LEN=0050	INSTALLED UNKN
	0220/0017	BMSSEN 45/0940/0220/0000			
	0220/0009	018 " DIA	CIRC CONCR	LEN=0056	INSTALLED UNKN
053460 FT	053460 FT	1 0 00169 0 01 0657+02		SHORT RUN CREEK	
SHORT LN (T259)	0220/0000	BMSBG 45/0940/0220/0000			LENGTH(AH 3163 BK 2128)
	0210/2045				
	0210/1335	018 " DIA	CIRC METAL	LEN=0047	INSTALLED UNKN
	0210/0944	018 " DIA	CIRC METAL	LEN=0045	INSTALLED UNKN
	051332 FT	051332 FT	1 0 00169 0 01 0635+93		SULLIVAN TR
	0210/0000	(SR4004 SEG 0180/3508)			LENGTH(AH 2128 BK 3755)
	0200/3310	018 " DIA	CIRC CONCR	LEN=0060	INSTALLED UNKN
	0200/2840	015 " DIA	CIRC CONCR	LEN=0053	INSTALLED UNKN
MILLER DR (T642)	0200/1769	024 " DIA	CIRC CONCR	LEN=0072	INSTALLED UNKN
	0200/1201	PAXMONT DR (T634)			
	0200/1164	018 " DIA	CIRC CONCR	LEN=0043	INSTALLED UNKN
047577 FT	047577 FT	1 0 00169 0 01 0598+30			JOYCE LN
	0200/0000	(T633)			LENGTH(AH 3755 BK 2379)
	0190/1076	018 " DIA	CIRC CONCR	LEN=0050	INSTALLED UNKN
	0190/0731	018 " DIA	CIRC CONCR	LEN=0050	INSTALLED UNKN

DIR: B TOTAL LEN: 19.194 MI. DIST: 05-4 SR: 940
 LEFT MUN: TOBYHANNA T RIGHT MUN: TOBYHANNA T

WARNERTOWN RD
 (SR0423 SEG 0010/0000)
 OLD ROUTE 940 RD
 (T644)
 LC TO/FROM OLD RTE 940
 (CONN)

045198 FT	0190/0367	018 " DIA CIRC CONCR
	045198 FT	LEN=0050 INSTALLED UNKN
	0190/0000	1 0 00169 0 01 0574+82
		LENGTH(AH 2379 BK 2470)
	0180/2054	024 " DIA CIRC CONCR
		LEN=0060 INSTALLED 1998
	0180/2024	024 " DIA CIRC CONCR
		LEN=0052 INSTALLED 1998
		POCONO CREST RD
		(T657)
	0180/1889	MFC BEGIN = B
	0180/1531	
	0180/1287	
	0180/1101	018 " DIA CIRC CONCR
		LEN=0050 INSTALLED UNKN
	0180/1072	HEMLOCK HILL RD
		(T645)
042728 FT	042728 FT	1 0 00169 0 01 0549+53
	0180/0000	LENGTH(AH 2470 BK 2456)
		030"H 60"W ELLIP METAL
	0170/2172	LEN=0050 INSTALLED UNKN
	0170/1155	072 " DIA CIRC CONCR
		LEN=0075 INSTALLED UNKN
	0170/0802	BMSSEN 45/0940/0170/0777
		0 0 00000 0 00 0000+00
		BEAVER CREEK
	0170/0777	BMSBG 45/0940/0170/0777
040272 FT	040272 FT	1 0 00169 0 01 0525+09
	0170/0000	LENGTH(AH 2456 BK 2625)
	0160/2483	024 " DIA CIRC CONCR
		LEN=0060 INSTALLED UNKN
	0160/1838	018 " DIA CIRC CONCR
		LEN=0035 INSTALLED UNKN
	0160/1443	STONE HOLLOW RD
		(T580)
	0160/1096	SHORE DR
		(PRDR)
037647 FT	0160/0054	BMSSEN 45/0940/0160/0000
	037647 FT	1 0 00169 0 01 0499+33
		UPPER TUNKHANNOCK CREEK

EXTRACT DATE: 12/18/2023
PRINT DATE: 12/19/2023

ROADWAY MANAGEMENT SYSTEM
SLD COUNTY/SR - ANNUAL PRINT

PAGE NUMBER: 201
COUNTY: MONROE

DIR: B TOTAL LEN: 19.194 MI.
LEFT MUN: TOBYHANNA T

DIST: 05-4 SR: 940
RIGHT MUN: TOBYHANNA T

ALTEMOSE RD
(T646)

0150/1683

OLD RT 0940 RD
(T644)

0150/0192

035143 FT

BRADYS LAKE RD
(TWP)

0130/0464

030193 FT

0160/0000	BMSBG 45/0940/0160/0000
0150/2173	LENGTH(AH 2625 BK 2504)
	048 " DIA CIRC CONCR
	LEN=0080 INSTALLED UNKN
0150/1021	018 " DIA CIRC CONCR
	LEN=0035 INSTALLED UNKN
0150/0041	024 " DIA CIRC CONCR
035143 FT	LEN=0070 INSTALLED UNKN
	1 0 00169 0 01 0474+25
	ICE HOUSE RD
	(T627)
0150/0000	LENGTH(AH 2504 BK 2518)
0140/1978	018 " DIA CIRC CONCR
0140/1558	LEN=0060 INSTALLED UNKN
	018 " DIA CIRC CONCR
	LEN=0065 INSTALLED UNKN
0140/0986	BMSEN 45/0940/0140/0882
	1 0 00169 0 01 0457+98
	P3
0140/0882	TOBYHANNA CK (POCONO LK
032625 FT	BMSBG 45/0940/0140/0882
	1 0 00169 0 01 0449+16
0140/0000	LENGTH(AH 2518 BK 2432)
0130/1711	048 " DIA CIRC CONCR
0130/1505	LEN=0060 INSTALLED UNKN
0130/1325	SHORE DR
	(PRDR)
	036 " DIA CIRC CONCR
	LEN=0090 INSTALLED UNKN
0130/0393	018 " DIA CIRC CONCR
030193 FT	LEN=0060 INSTALLED UNKN
0130/0000	1 0 00169 0 01 0424+83
	LENGTH(AH 2432 BK 2499)
	018 " DIA CIRC CONCR
0120/2314	LEN=0055 INSTALLED UNKN
	018 " DIA CIRC CONCR

DIR: B TOTAL LEN: 19.194 MI. DIST: 05-4 SR: 940
 LEFT MUN: TOBYHANNA T RIGHT MUN: TOBYHANNA T

Segment Description	Segment ID	Length (FT)	Material / Notes
	0120/2126	0055	INSTALLED UNKN
	0120/1372	0060	024" DIA CIRC CONCR INSTALLED UNKN
	0120/0701	0050	018" DIA CIRC CONCR INSTALLED UNKN
	0120/0175	0060	036" DIA CIRC METAL INSTALLED UNKN
027694 FT	0120/0031	0000	BMSID 45/0940/0120/0000
	027694 FT	0000	1 0 00169 0 01 0399+85 WAGNERS RUN BMSBG 45/0940/0120/0000
	0120/0000	0000	LENGTH(AH 2499 BK 2509)
025185 FT	0110/0240	0050	018" DIA CIRC CONCR INSTALLED UNKN
	025185 FT	0000	1 0 00169 0 01 0375+61
	0110/0000	0000	LENGTH(AH 2509 BK 2592)
	0100/1638		WAGNER FOREST DR (PRDR)
	0100/1597	0055	015" DIA CIRC CONCR INSTALLED UNKN
	0100/1233	0060	018" DIA CIRC CONCR INSTALLED UNKN
LAKE LN (PRDR) TO 4003/0010 SH (CONN)	0100/1018		
SPUR RD (SR4003 SEG 0010/0000)	0100/0842	0065	018" DIA CIRC CONCR INSTALLED UNKN
	0100/0799		
022593 FT	022593 FT		1 0 00169 0 01 0349+05 DEEP RUN CK. STRUCTURE LENGTH 10 FT
	0100/0000	0000	BMSID 45/0940/0100/0000 LENGTH(AH 2592 BK 2856)
SPUR RD (SR4005 SEG 0010/0000)	0090/1696		

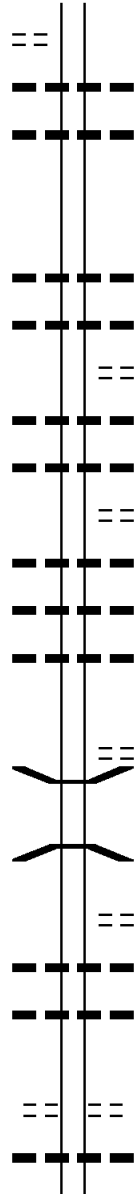
DIR: B TOTAL LEN: 19.194 MI. DIST: 05-4 SR: 940
 LEFT MUN: TOBYHANNA T RIGHT MUN: TOBYHANNA T

Stationing	Notes	Material	Length	Notes
0090/1623	---	018" DIA CIRC CONCR	LEN=0065	INSTALLED UNKN
0090/1332	---	018" DIA CIRC CONCR	LEN=0055	INSTALLED UNKN
0090/0669	---	018" DIA CIRC CONCR	LEN=0060	INSTALLED UNKN
0090/0516	---	018" DIA CIRC CONCR	LEN=0055	INSTALLED UNKN
019737 FT	---	1 0 00169 0 01 0320+08		
0090/0000	5	LENGTH(AH 2856 BK 2317)		
0080/2164	---	018" DIA CIRC CONCR	LEN=0060	INSTALLED UNKN
0080/0930	---	015" DIA CIRC CONCR	LEN=0050	INSTALLED UNKN
SHERWOOD DR (PRDR)	==			
0080/0774	---			
017420 FT	---	1 0 00169 0 01 0295+04		
	==	BACK RD (PRDR)		
0080/0000	5	LENGTH(AH 2317 BK 2590)		
0070/2559	---	018" DIA CIRC CONCR	LEN=0050	INSTALLED UNKN
0070/1979	---	018" DIA CIRC CONCR	LEN=0040	INSTALLED UNKN
ONOCOP DR (PRDR)	==			
0070/1448	---			
	RBR			
0070/1358	---	BMSBN 45/0940/0070/1313		
	RBR			
0070/1313	---	DAVEY RUN BMSBG 45/0940/0070/1313		
0070/0406	---	018" DIA CIRC CONCR	LEN=0080	INSTALLED UNKN
014830 FT	---	1 0 00169 0 01 0271+15		
	==	ROBYN LN (TWP)		
0070/0000	5	LENGTH(AH 2590 BK 2610)		
0060/1753	---	018" DIA CIRC CONCR	LEN=0060	INSTALLED UNKN

DIR: B TOTAL LEN: 19.194 MI. DIST: 05-4 SR: 940
 LEFT MUN: TOBYHANNA T RIGHT MUN: TOBYHANNA T

OREGON TR
 (PRDR)

0060/1258



0060/0989	012 " DIA	CIRC	CONCR
	LEN=0065	INSTALLED	UNKN
0060/0713	024 " DIA	CIRC	CONCR
	LEN=0060	INSTALLED	UNKN
012220 FT	1 0 00169	0 01	0245+05
5 0060/0000	LENGTH(AH	2610	BK 3044)
0050/2191	018 " DIA	CIRC	CONCR
	LEN=0055	INSTALLED	UNKN
0050/2016	018 " DIA	CIRC	CONCR
	LEN=0060	INSTALLED	UNKN
0050/1787	ROBYN LN		
	(TWP)		
0050/1687	024 " DIA	CAST IRON	
	LEN=0060	INSTALLED	UNKN
0050/1420	018 " DIA	CIRC	CONCR
	LEN=0060	INSTALLED	UNKN
0050/1281	CAMELOT DR		
	(T411)		
0050/1112	018 " DIA	CIRC	CONCR
	LEN=0060	INSTALLED	UNKN
0050/0676	018 " DIA	CIRC	CONCR
	LEN=0060	INSTALLED	UNKN
0050/0430	018 " DIA	CIRC	CONCR
	LEN=0060	INSTALLED	UNKN
009176 FT	1 0 00169	0 01	0223+51
5 0050/0000	SIR BRADFORD RD		
	(T406)		
0040/1700	LENGTH(AH	3044	BK 1788)
	BMSSEN	45/0940/0040/1692	
	0 0 00000	0 00	0000+00
	RED RUN		
0040/1692	BMSBG	45/0940/0040/1692	
0040/0912	SIR BRADFORD RD		
	(T406)		
0040/0534	018 " DIA	CIRC	CONCR
	LEN=0054	INSTALLED	UNKN
0040/0232	018 " DIA	CIRC	CONCR
	LEN=0060	INSTALLED	UNKN
007388 FT	1 0 00169	0 01	0195+37
5 0040/0000	MEADOW RD		
	(PRDR)		
	LENGTH(AH	1788	BK 2739)
	018 " DIA	CIRC	CONCR
0030/2187	LEN=0060	INSTALLED	UNKN

PINE RD

DIR: B TOTAL LEN: 19.194 MI. DIST: 05-4 SR: 940
 LEFT MUN: TOBYHANNA T RIGHT MUN: TOBYHANNA T

Stationing	Notes	Stationing	Notes
(PRDR) 0030/2184	==	0030/1916	018 " DIA CIRC CONCR LEN=0060 INSTALLED UNKN
	---	0030/1615	018 " DIA CIRC CONCR LEN=0055 INSTALLED UNKN
KIMBERLY DR (PRDR) 0030/1091	== ==	0030/1091	OLD FARM RD (PRDR)
	---	0030/0721	024 " DIA CIRC CONCR LEN=0045 INSTALLED UNKN
004649 FT		004649 FT	1 0 00169 0 01 0169+72 SR 0115 SH (SR0115 SEG 0360/0000)
		0030/0000	LENGTH(AH 2739 BK 2665) 018 " DIA CIRC METAL
	---	0020/2144	LEN=0048 INSTALLED UNKN
	---	0020/1145	018 " DIA CIRC METAL LEN=0056 INSTALLED UNKN
	---	0020/0590	018 " DIA CIRC METAL LEN=0055 INSTALLED UNKN
	==	0020/0343	LILAC DR (T501)
001984 FT	---	0020/0133	018 " DIA CIRC METAL LEN=0062 INSTALLED UNKN
		001984 FT	1 0 00408 0 00 0020+12 RAINBOW LN (T502)
	==	0020/0000	LENGTH(AH 2665 BK 1984) 018 " DIA CIRC CONCR
	---	0010/1655	LEN=0058 INSTALLED UNKN
GROUSE DR (PRDR) 0010/1466	==	0010/1413	COLONY DR (PRDR)
	---	0010/0952	018 " DIA CIR PLASTIC LEN=0062 INSTALLED UNKN
000000 FT		0010/0127	BMS EN 45/0940/0010/0000
		000000 FT	1 0 00408 0 00 0000+00 NC SR INTER-BK SR 0940 SH SR 0940 SH (SR0940 SEG 0190/1474) TOBYHANNA CK BMSBG 45/0940/0010/0000 MFC BEGIN = C BK-CARBON (13)
	---	0010/0000	LENGTH(AH 1984 BK 0000)

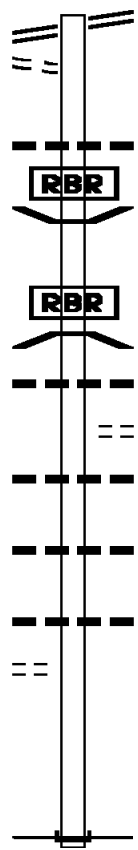
SR 0115 SH
 (SR0115 SEG 0280/0000)
 FOR SR 0115 AND 0903
 (CONN)

004493 FT
 0020/1809
 0020/1617

002684 FT

HENNING RD
 (T629)

0010/0029
 000000 FT



004493 FT SR 0115 SH
 0020/1809 (SR0115 SEG 0280/0000)

0020/0775 015 "DIA CIRC METAL
 LEN=0050 INSTALLED UNKN

0020/0022 BMS EN 45/0903/0020/0000
 002684 FT 1 0 00550 0 00 0026+45
 P3

0020/0000 KEIPER RUN CREEK
 BMSBG 45/0903/0020/0000

0010/2150 LENGTH(AH 1809 BK 2684)
 018 "DIA CIRC CONCR
 LEN=0099 INSTALLED UNKN
 BRIER CREST WOODS
 (PRDR)

0010/2046 018 "DIA CIR PLASTIC
 0010/1591 LEN=0030 INSTALLED 2006

0010/0920 018 "DIA CIRC CONCR
 LEN=0030 INSTALLED UNKN

0010/0033 012 "DIA CIRC METAL
 LEN=0030 INSTALLED UNKN

000000 FT 1 0 00550 0 00 0000+00
 NC SR 0903 SH
 INTER-BK NORTH ST

(SR0903 SEG 0340/2766)
 MFC BEGIN = C
 BK-CARBON (13)
 0010/0000 LENGTH(AH 2684 BK 0000)

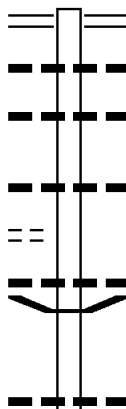
DIR: B TOTAL LEN: 17.588 MI. DIST: 05-4 SR: 715
 LEFT MUN: PARADISE T RIGHT MUN: PARADISE T

PRES ROOSEVELT RD
 (PRDR)

092863 FT

0340/0433

090642 FT



092863 FT PARADISE VALLEY RD
 0340/2221 (SR0191 SEG 0290/0000)
 0340/1794 018 "DIA CIRC METAL
 LEN=0030 INSTALLED UNKN
 0340/1231 018 "DIA CIRC METAL
 LEN=0050 INSTALLED UNKN
 018 "DIA CIRC METAL
 0340/0605 LEN=0035 INSTALLED UNKN
 0340/0375 036 "DIA CIRC METAL
 LEN=0040 INSTALLED UNKN
 0340/0008 BMSSEN 45/0715/0340/0000
 090642 FT 2 0 45026 0 00 0072+46
 060"H 84"W CON BOX CUL
 LEN=0045 INSTALLED UNKN
 T.ANALOMINK

DIR: B TOTAL LEN: 17.588 MI. DIST: 05-4 SR: 715
 LEFT MUN: PARADISE T RIGHT MUN: PARADISE T

Stationing	Notes	Item	Material	Length	Notes
		0340/0000	BMSBG 45/0715/0340/0000	2221	BK 2172)
		0330/1689	018 " DIA CIRC METAL	LEN=0040	INSTALLED UNKN
		0330/1416	018 " DIA CIRC METAL	LEN=0040	INSTALLED UNKN
		0330/1018	018 " DIA CIRC METAL	LEN=0035	INSTALLED UNKN
		0330/0830	018 " DIA CIRC METAL	LEN=0040	INSTALLED 2005
		0330/0512	018 " DIA CIRC METAL	LEN=0035	INSTALLED UNKN
		0330/0375	018 " DIA CIRC METAL	LEN=0035	INSTALLED UNKN
		0330/0104	018 " DIA CIRC METAL	LEN=0035	INSTALLED UNKN
088470 FT		088470 FT	2 0 45026	0 00 0050	+35
		0330/0000	018 " DIA CIRC METAL	LEN=0035	INSTALLED UNKN
		0320/1931	018 " DIA CIRC METAL	LEN=0035	INSTALLED UNKN
		0320/1400	018 " DIA CIRC METAL	LEN=0067	INSTALLED 1998
		0320/0752	018 " DIA CIRC METAL	LEN=0040	INSTALLED UNKN
HUNTERS FARM RD (T607)		0320/0338	018 " DIA CIRC METAL	LEN=0040	INSTALLED UNKN
		0320/0019	018 " DIA CIRC METAL	LEN=0040	INSTALLED UNKN
085970 FT		085970 FT	2 0 45026	0 00 0025	+18
		0320/0000	PARADISE POCONO T	LENGTH(AH 2500	BK 2528)
		0310/1755	018 " DIA CIR PLASTIC	LEN=0035	INSTALLED UNKN
		0310/1662	SYLVAN CASCADE RD (T543)		
		0310/1450	018 " DIA CIRC METAL	LEN=0024	INSTALLED UNKN
		0310/0270	018 " DIA CIRC METAL	LEN=0035	INSTALLED UNKN
083442 FT		083442 FT	2 0 45026	0 00 0000	+00
		0310/0000	CLUB HOUSE RD (SR1002 SEG 0010/0000)	LENGTH(AH 2528	BK 3405)
CLUB HOUSE RD (SR0314 SEG 0130/2535)		0310/0000			

DIR: B TOTAL LEN: 17.588 MI. DIST: 05-4 SR: 715
 LEFT MUN: POCONO T RIGHT MUN: POCONO T

Stationing	Notes	Stationing	Notes
		0300/3280	018" DIA CIRC METAL LEN=0058 INSTALLED 1998
		0300/2806	BMSSEN 45/0715/0300/2795 2 0 45023 0 00 0182+49 T. ANALOMINK
		0300/2795	BMSBG 45/0715/0300/2795 048"H 84"W CON BOX CUL
		0300/2690	LEN=0030 INSTALLED UNKN
		0300/0673	018" DIA CIRC METAL LEN=0035 INSTALLED UNKN
2 0 45023 0 00 0154+26	080037 FT ALPINE LAKE RD (T541)	080037 FT	
		0300/0000	
		0290/1650	LENGTH(AH 3405 BK 2147) BMSSEN 45/0715/0290/1636 0 0 00000 0 00 0000+00 T. ANALOMINK
		0290/1636	BMSBG 45/0715/0290/1636
		0290/1393	048" DIA CIRC METAL LEN=0030 INSTALLED UNKN
		0290/0978	PRINCESS PINE LN (PRDR)
2 0 45023 0 00 0134+64	077890 FT MAPLE ROCK LN (PRDR)	077890 FT	
		0290/0000	LENGTH(AH 2147 BK 3596)
		0280/3168	018" DIA CIRC METAL LEN=0030 INSTALLED UNKN
		0280/2660	018" DIA CIRC METAL LEN=0035 INSTALLED UNKN
		0280/2563	018" DIA CIRC METAL LEN=0030 INSTALLED UNKN
		0280/2436	018" DIA CIRC METAL LEN=0045 INSTALLED UNKN
		0280/1726	CHERRY LANE CHURCH RD (T534)
		0280/1045	018" DIA CIRC METAL LEN=0030 INSTALLED UNKN
2 0 45023 0 00 0096+85	074294 FT POST HILL RD	074294 FT	

DIR: B TOTAL LEN: 17.588 MI. DIST: 05-4 SR: 715
 LEFT MUN: POCONO T RIGHT MUN: POCONO T

Station	Length	Material	Notes
(T570) 0280/0000	0280/0000	LENGTH(AH 3596 BK 3693)	
SHINE HILL RD (T536) 0270/2386	0270/2284	018 " DIA CIR PLASTIC	LEN=0045 INSTALLED UNKN
	0270/2064	JONATHANS WY (PRDR)	
	0270/0326	018 " DIA CIRC METAL	LEN=0035 INSTALLED UNKN
	0270/0081	DRAINAGE STRUCTURE LENGTH 7 FT	BMSID 45/0715/0270/0035
	0270/0046	018 " DIA CIRC METAL	LEN=0035 INSTALLED UNKN
070601 FT	070601 FT	2 0 45023 0 00 0060+13	
	0270/0000	LENGTH(AH 3693 BK 2349)	
	0260/1641	018 " DIA CIRC METAL	LEN=0035 INSTALLED UNKN
	0260/0946	018 " DIA CIR PLASTIC	LEN=0040 INSTALLED UNKN
	0260/0622	018 " DIA CIRC METAL	LEN=0035 INSTALLED UNKN
	0260/0305	036 " DIA CIRC METAL	LEN=0080 INSTALLED 2005
2 0 45023 0 00 0036+10 068252 FT	068252 FT		
MUNCH DR (T772) 0260/0000	0260/0000	LENGTH(AH 2349 BK 3608)	
	0250/3409	018 " DIA CIRC METAL	LEN=0040 INSTALLED UNKN
	0250/3173	018 " DIA CIRC METAL	LEN=0040 INSTALLED UNKN
	0250/2887	018 " DIA CIRC METAL	LEN=0035 INSTALLED UNKN
	0250/2215	018 " DIA CIRC METAL	LEN=0035 INSTALLED UNKN
	0250/2040	018 " DIA CIRC CONCR	LEN=0035 INSTALLED UNKN
	0250/1831	018 " DIA CIRC CONCR	LEN=0040 INSTALLED 1998
		018 " DIA CIRC METAL	

DIR: B TOTAL LEN: 17.588 MI. DIST: 05-4 SR: 715
 LEFT MUN: POCONO T RIGHT MUN: POCONO T

Stationing	Description	Stationing	Description
		0250/1238	LEN=0035 INSTALLED UNKN 024"H 00"W **UNKNOWN**
		0250/0734	LEN=0030 INSTALLED UNKN
064644 FT		064644 FT	2 0 45023 0 00 0000+00 JONAS RD (SR0611 SEG 0280/1724)
		INTER-BK	JONAS RD (SR0611 SEG 0280/1724) MFC BEGIN = D
064644 FT		0250/0000	LTH AH 003608 BK 000100
JONAS RD (SR0611 SEG 0280/2086)	0240/0718	064644 FT	LTH AH 000100 BK 000718
		7244/0000	JONAS RD (SR0611 SEG 0280/2086)
		INTER-AHD	
		0240/0718	036 "DIA CIRC CONCR
		0240/0626	LEN=0040 INSTALLED UNKN TO 0611/0280 SH
		0240/0600	(CONN)
		0240/0301	BMSSEN 45/0715/0240/0238 BRIDGE POSTED (TONS) 0 0 00000 0 00 0000+00 SGL 21 COMB 25 POCONO CREEK
2 0 45024 0 00 0007+14	063926 FT	0240/0238	BMSBG 45/0715/0240/0238
SULLIVAN TR RD (SR4004 SEG 0010/0000)	0240/0000	063926 FT	
		0240/0000	LENGTH(AH 0718 BK 2061) 024 "DIA CIRC CONCR
		0230/1800	LEN=0040 INSTALLED UNKN
		0230/1206	018 "DIA CIRC CONCR
		0230/0888	LEN=0065 INSTALLED UNKN
		0230/0863	036 "DIA CIRC CONCR
		0230/0694	LEN=0050 INSTALLED UNKN RAMP F-1 RD (SR8008 SEG 0500/0706)
		0230/0545	OP ID 45/0080/2984/0319 I-80 EB
		0230/0178	OP ID 45/0080/2985/0368 I-80 WB
1 1 03759 0 00 0056+00	061865 FT	0230/0178	018 "DIA CIRC CONCR
HILL MOTOR LODGE RD (T634)	0230/0000	061865 FT	LEN=0060 INSTALLED UNKN
		0230/0000	LENGTH(AH 2061 BK 2221) 018 "DIA CIRC CONCR
		0220/2200	LEN=0050 INSTALLED UNKN RAMP C-1 RD

DIR: B TOTAL LEN: 17.588 MI. DIST: 05-4 SR: 715
 LEFT MUN: POCONO T RIGHT MUN: POCONO T

1 1 03759 0 00 0033+66 059644 FT
 RAILROAD DR
 (T601) 0220/0000

LC TO NORTH COMM COLLEG
 (CONN) 0210/1711

NORTHAMPTON COMM COLLEG
 (PRDR) 0210/1622
 LC FROM NORTH COMM COLL
 (CONN) 0210/1525

1 1 03760 0 00 0247+10 056158 FT

0220/2116	(SR8008 SEG 0750/0679) RAMP E-1 RD
0220/2091	(SR8008 SEG 0760/0000) 018 "DIA CIRC CONCR
0220/1772	LEN=0045 INSTALLED UNKN SUMMIT RESORT (PRDR)
0220/1458	024 "DIA CIRC CONCR
0220/1146	LEN=0040 INSTALLED UNKN 018 "DIA CIRC CONCR
0220/0926	LEN=0030 INSTALLED UNKN
0220/0637	BMS EN 45/0715/0220/0624 1 1 03759 0 00 0039+84 TR. POCONO CK
0220/0624	BMS BG 45/0715/0220/0624 018 "DIA CIRC CONCR
0220/0280	LEN=0030 INSTALLED UNKN 024 "DIA CIRC CONCR
0220/0069	LEN=0030 INSTALLED UNKN
0220/0000	LENGTH(AH 2221 BK 3486) 018 "DIA CIRC CONCR
0210/3128	LEN=0035 INSTALLED UNKN 018 "DIA CIRC CONCR
0210/2873	LEN=0035 INSTALLED UNKN
0210/2191	018 "DIA CIRC CONCR LEN=0035 INSTALLED UNKN
0210/1980	018 "DIA CIRC CONCR LEN=0045 INSTALLED UNKN
0210/1627	018 "DIA CIRC CONCR LEN=0035 INSTALLED UNKN WARNER RD (SR4012 SEG 0010/0000)
0210/1622	
0210/1525	
0210/1290	(APRA) ROADWAY EXPRESS PRIVATE DR (PRDR) 036 "DIA CIRC CONCR
0210/0930	LEN=0055 INSTALLED UNKN 018 "DIA CIRC CONCR
0210/0556	LEN=0050 INSTALLED UNKN POCONO
0210/0114	JACKSON T
056158 FT	

DIR: B TOTAL LEN: 17.588 MI. DIST: 05-4 SR: 715
 LEFT MUN: POCONO T RIGHT MUN: POCONO T

Location / Segment	Stationing	Length	Material / Notes
POSSINGER DR (T485)	0210/0000	0210/0000	LENGTH(AH 3486 BK 3014) 018" DIA CIRC CONCR
		0200/2841	LEN=0030 INSTALLED UNKN
		0200/2308	018" DIA CIRC CONCR LEN=0035 INSTALLED UNKN
		0200/1928	018" DIA CIRC CONCR LEN=0035 INSTALLED UNKN
		0200/1530	018" DIA CIRC CONCR LEN=0040 INSTALLED UNKN
		0200/0849	018" DIA CIRC CONCR LEN=0040 INSTALLED UNKN
		0200/0378	018" DIA CIRC CONCR LEN=0035 INSTALLED UNKN
		0200/0074	018" DIA CIRC CONCR LEN=0035 INSTALLED UNKN
1 1 03760 0 00 0216+90 053144 FT WALLINGFORD RD (T603)	0200/0000	053144 FT	SINGER AV (T607)
		0190/2351	LENGTH(AH 3014 BK 2813) BMSSEN 45/0715/0190/2332 0 0 00000 0 00 0000+00 REEDER RUN
		0190/2332	BMSBG 45/0715/0190/2332 REEDERS RUN RD
		0190/2027	(T492)
CHURCH RD (T500)	0190/1777		
		0190/1674	018" DIA CIRC METAL LEN=0030 INSTALLED UNKN
MOUNTAIN RD (SR4010 SEG 0090/1782)	0190/1099		
		0190/0890	036" DIA CIRC CONCR LEN=0035 INSTALLED UNKN
		0190/0739	018" DIA CIRC CONCR LEN=0035 INSTALLED UNKN
		0190/0094	018" DIA CIRC CONCR LEN=0040 INSTALLED UNKN
1 1 03760 0 00 0188+66 050331 FT MOUNTAIN SPRINGS DR (T483)	0190/0000	050331 FT	LENGTH(AH 2813 BK 2768) HEMLOCK RD (TWP)
		0180/2079	018" DIA CIRC CONCR LEN=0035 INSTALLED UNKN
		0180/1969	018" DIA CIRC CONCR LEN=0035 INSTALLED UNKN
		0180/1349	018" DIA CIRC CONCR LEN=0035 INSTALLED UNKN

DIR: B TOTAL LEN: 17.588 MI. DIST: 05-4 SR: 715
 LEFT MUN: JACKSON T RIGHT MUN: JACKSON T

CENTER RD
(T481)

0180/0694

047563 FT

1 1 03760 0 00 0134+92 044936 FT
 DOLL RD
(T486)

0170/0000

CAYS RD

0180/0767	018 " DIA LEN=0038	CIRC CONCR INSTALLED UNKN
0180/0316	018 " DIA LEN=0040	CIRC CONCR INSTALLED UNKN
0180/0257 0180/0021 047563 FT	HAY RD (T481) BMSSEN 45/0715/0180/0000 1 1 03760 0 00 0161+02 T. APPENZELL BMSBG 45/0715/0180/0000	CIRC CONCR INSTALLED UNKN
0180/0000	LENGTH(AH 2768 BK 2627)	018 " DIA LEN=0035
0170/2150	018 " DIA LEN=0035	CIRC CONCR INSTALLED 1998
0170/1955	018 " DIA LEN=0035	CIRC CONCR INSTALLED UNKN
0170/1321	018 " DIA LEN=0035	CIRC CONCR INSTALLED UNKN
0170/0564	018 " DIA LEN=0030	CIRC CONCR INSTALLED UNKN
0170/0309	018 " DIA LEN=0030	CIRC CONCR INSTALLED UNKN
0170/0032 044936 FT	TWIN LAKE RD (PRDR)	
0170/0000	LENGTH(AH 2627 BK 3532) 060"H 60"W CONC STRUCT	018 " DIA LEN=0040
0160/3301	018 " DIA LEN=0045	CIRC CONCR INSTALLED UNKN
0160/3077	018 " DIA LEN=0030	CIRC CONCR INSTALLED UNKN
0160/2740	018 " DIA LEN=0035	CIRC CONCR INSTALLED UNKN
0160/2573	018 " DIA LEN=0050	CIRC CONCR INSTALLED UNKN
0160/2391	018 " DIA LEN=0035	CIRC CONCR INSTALLED UNKN
0160/2134	018 " DIA LEN=0040	CIRC CONCR INSTALLED UNKN
0160/1942	018 " DIA LEN=0035	CIRC CONCR INSTALLED UNKN
0160/1086	018 " DIA LEN=0040	CIRC CONCR INSTALLED UNKN
0160/0602	018 " DIA LEN=0035	CIRC CONCR INSTALLED UNKN

DIR: B TOTAL LEN: 17.588 MI. DIST: 05-4 SR: 715
 LEFT MUN: JACKSON T RIGHT MUN: JACKSON T

Stationing	Segment	Length	Notes
(TWP)	0160/0156		
	0160/0132	018 " DIA	CIRC CONCR
	0160/0010	LEN=0030	INSTALLED UNKN
1 1 03760 0 00 0099+63 041404 FT	041404 FT	018 " DIA	CIRC CONCR
MILLER DR (T488)	0160/0000	LEN=0040	INSTALLED UNKN
	0150/1063	NEOLA RD	
ANGLEMIRE DR (TWP)	0150/0943	(SR3021 SEG 0110/1943)	
	040053 FT	MFC BEGIN = C	
	0150/0524	LENGTH(AH 3532 BK 1351)	
	0150/0000	060"H 60"W	CONC STRUCT
	0140/2300	LEN=0035	INSTALLED UNKN
	0140/1923	018 " DIA	CIRC CONCR
	0140/1664	LEN=0060	INSTALLED UNKN
	0140/1380	1 1 03760 0 00 0085+92	
	0140/1194	NC SR 0715 SH	
	0140/0758	LENGTH(AH 1351 BK 2534)	
MOUNTAIN RD (SR4010 SEG 0010/0000)	0140/0511	018 " DIA	CIRC CONCR
	0140/0221	LEN=0030	INSTALLED UNKN
	0140/0019	018 " DIA	CIRC CONCR
	037519 FT	LEN=0035	INSTALLED UNKN
	0140/0000	018 " DIA	CIRC CONCR
	0130/2519	LEN=0030	INSTALLED UNKN
	0130/2060	018 " DIA	CIRC CONCR
	0130/1677	LEN=0035	INSTALLED UNKN
	0130/1310	018 " DIA	CIRC CONCR
	0130/0749	LEN=0030	INSTALLED UNKN
		018 " DIA	CIRC CONCR
		LEN=0035	INSTALLED UNKN

DIR: B TOTAL LEN: 17.588 MI. DIST: 05-4 SR: 715
 LEFT MUN: JACKSON T RIGHT MUN: JACKSON T

Stationing	Right of Way	Structure	Material	Length	Notes
034179 FT	0130/0350	018" DIA	CIRC METAL	LEN=0035	INSTALLED UNKN
	034179 FT	1 1 03760	0 00 0027+48		STERLING RD
	0130/0000			LENGTH(AH 3340 BK 2359)	(T677)
HARROW DR (T660)	0120/2198	018" DIA	CIRC CONCR	LEN=0035	INSTALLED UNKN
	0120/2073				HARVEST DR (T662)
	0120/2014	018" DIA	CIRC METAL	LEN=0035	INSTALLED UNKN
	0120/1674	018" DIA	CIRC CONCR	LEN=0035	INSTALLED UNKN
	0120/1418	018" DIA	CIRC CONCR	LEN=0035	INSTALLED UNKN
YOKE TE (T651)	0120/0896				FLAIL DR (T664)
	0120/0806	018" DIA	CIRC CONCR	LEN=0035	INSTALLED UNKN
	0120/0513	018" DIA	CIRC CONCR	LEN=0025	INSTALLED UNKN
	0120/0254				CHATHAM HILL RD (T647)
	0120/0236	018" DIA	CIRC METAL	LEN=0035	INSTALLED 1998
JACKSON VIEW RD (T612)	031820 FT	1 1 03760	0 00 0003+93		EDERS RD
	0120/0000			LENGTH(AH 2359 BK 1714)	
	0110/1561	015" DIA	CIRC CONCR	LEN=0030	INSTALLED UNKN
	0110/1036	018" DIA	CIRC METAL	LEN=0030	INSTALLED UNKN
	0110/0650				JACKSON CHESTNUTHILL T
	0110/0193			STRUCTURE LENGTH 8 FT	
	0110/0115	BMSID 45/0715/0110/0193	BMSEN 45/0715/0110/0092		BRIDGE POSTED (TONS)
		0 0 00000 0 00 0000+00			SGL 15 COMB
	0110/0092	MCMICHAELS			
2 0 45042 0 01 0234+80	030106 FT	BMSBG 45/0715/0110/0092			
HYPSTIE GAP RD (T633)	0110/0000			LENGTH(AH 1714 BK 2854)	
	0100/2601	018"H 00"W	MULT METAL	LEN=0030	INSTALLED UNKN
SUGAR HOLLOW RD					

DIR: B TOTAL LEN: 17.588 MI. DIST: 05-4 SR: 715
 LEFT MUN: CHESTNUTHILL T RIGHT MUN: CHESTNUTHILL T

(SR3016 SEG 0150/1247) 0100/2541

2 0 45041 0 00 0272+63 027252 FT
 POSSINGER FARM LN
 (T639) 0100/0000

2 0 45041 0 00 0247+05 024694 FT
 WHITE CHURCH RD
 (T474) 0090/0000

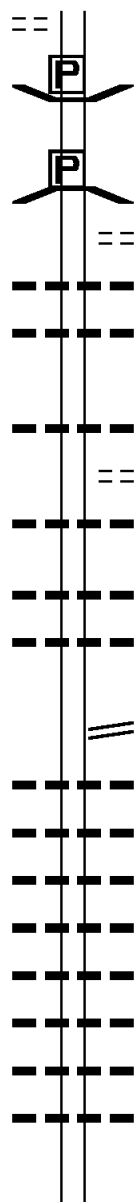
WOODS CS

0100/2498	024 " DIA	CIRC METAL
0100/2317	LEN=0035	INSTALLED UNKN
0100/1768	018 " DIA	CIRC CONCR
0100/1684	LEN=0030	INSTALLED UNKN
0100/1166	TODD LN	
0100/0776	(PRDR)	
0100/0513	024 " DIA	CIRC CONCR
0100/0009	LEN=0035	INSTALLED UNKN
027252 FT	024 " DIA	CIRC CONCR
	LEN=0030	INSTALLED UNKN
	018 " DIA	CIRC CONCR
	LEN=0035	INSTALLED UNKN
	024 " DIA	CIRC CONCR
	LEN=0035	INSTALLED UNKN
	018 " DIA	CIRC CONCR
	LEN=0035	INSTALLED UNKN
	024 " DIA	CIRC CONCR
	LEN=0035	INSTALLED UNKN
	018 " DIA	CIRC CONCR
	LEN=0035	INSTALLED UNKN
	018 " DIA	CIRC CONCR
	LEN=0030	INSTALLED UNKN
	018 " DIA	CIRC CONCR
	LEN=0030	INSTALLED UNKN
	018 " DIA	CIRC CONCR
	LEN=0030	INSTALLED UNKN
	018 " DIA	CIRC CONCR
	LEN=0030	INSTALLED UNKN
	018 " DIA	CIRC CONCR
	LEN=0035	INSTALLED UNKN
	018 " DIA	CIRC CONCR
	LEN=0035	INSTALLED UNKN
	018 " DIA	CIRC CONCR
	LEN=0030	INSTALLED UNKN
	018 " DIA	CIRC CONCR
	LEN=0030	INSTALLED UNKN
	018 " DIA	CIRC CONCR
	LEN=0030	INSTALLED UNKN
	018 " DIA	CIRC CONCR
	LEN=0035	INSTALLED UNKN
	018 " DIA	CIRC CONCR
	LEN=0035	INSTALLED UNKN
	018 " DIA	CIRC CONCR
	LEN=0030	INSTALLED UNKN
	018 " DIA	CIRC CONCR
	LEN=0030	INSTALLED UNKN
	018 " DIA	CIRC CONCR
	LEN=0035	INSTALLED UNKN
	018 " DIA	CIRC CONCR
	LEN=0035	INSTALLED UNKN
	018 " DIA	CIRC CONCR
	LEN=0030	INSTALLED UNKN
	018 " DIA	CIRC CONCR
	LEN=0030	INSTALLED UNKN

DIR: B TOTAL LEN: 17.588 MI. DIST: 05-4 SR: 715
 LEFT MUN: CHESTNUTHILL T RIGHT MUN: CHESTNUTHILL T

(T725)

0080/2037



021004 FT

018584 FT

015026 FT

0080/1430	BMS EN 45/0715/0080/1382 BRIDGE POSTED (TONS) 2 0 45041 0 00 0223+91 SGL 15 COMB
0080/1382	MCMICHAELS C BMSBG 45/0715/0080/1382 ROBINWOOD DR
0080/1107	(PRDR) 018 " DIA CIRC CONCR
0080/0577	LEN=0035 INSTALLED UNKN 018 " DIA CIRC CONCR
0080/0008	LEN=0035 INSTALLED UNKN
021004 FT	2 0 45041 0 00 0209+66
0080/0000	LENGTH(AH 3690 BK 2420) 018 " DIA CIRC CONCR
0070/1962	LEN=0030 INSTALLED UNKN RISING HILL DR
0070/1856	(T506) 018 " DIA CIRC CONCR
0070/1400	LEN=0060 INSTALLED 1998
0070/0595	018 " DIA CIRC CONCR LEN=0035 INSTALLED UNKN
0070/0443	018 " DIA CIRC CONCR LEN=0035 INSTALLED UNKN
018584 FT	2 0 45041 0 00 0185+16
0070/0000	SMITH HILL RD (SR3024 SEG 0010/0000) LENGTH(AH 2420 BK 3558) 018 " DIA CIRC CONCR
0060/3021	LEN=0035 INSTALLED UNKN 018 " DIA CIRC CONCR
0060/2691	LEN=0035 INSTALLED UNKN 018 " DIA CIRC CONCR
0060/2306	LEN=0035 INSTALLED UNKN 018 " DIA CIRC CONCR
0060/1800	LEN=0035 INSTALLED 1998 018 " DIA CIRC CONCR
0060/1557	LEN=0035 INSTALLED UNKN 018 " DIA CIRC CONCR
0060/1000	LEN=0035 INSTALLED UNKN 018 " DIA CIRC CONCR
0060/0555	LEN=0030 INSTALLED UNKN 018 " DIA CIRC CONCR
0060/0339	LEN=0030 INSTALLED UNKN
015026 FT	2 0 45041 0 00 0149+35
0060/0000	LENGTH(AH 3558 BK 2595) 018 " DIA CIRC CONCR

EXTRACT DATE: 12/18/2023
PRINT DATE: 12/19/2023

ROADWAY MANAGEMENT SYSTEM
SLD COUNTY/SR - ANNUAL PRINT

PAGE NUMBER: 183
COUNTY: MONROE

DIR: B TOTAL LEN: 17.588 MI.
LEFT MUN: CHESTNUTHILL T

DIST: 05-4 SR: 715
RIGHT MUN: CHESTNUTHILL T

2 0 45041 0 00 0122+69 012431 FT
CAMP ALICE RD
(T629)

0050/0000

EVERGREEN HOLLOW RD
(T439)

0040/1686

EFFORT NEOLA RD
(TWP)

0030/2312

0050/2382	LEN=0035	INSTALLED UNKN
018 "DIA	CIRC CONCR	
0050/2030	LEN=0045	INSTALLED UNKN
018 "DIA	CIRC CONCR	
0050/1873	LEN=0035	INSTALLED UNKN
018 "DIA	CIRC CONCR	
0050/1450	LEN=0035	INSTALLED UNKN
018 "DIA	CIRC CONCR	
0050/0910	LEN=0040	INSTALLED UNKN
018 "DIA	CIRC CONCR	
0050/0786	LEN=0040	INSTALLED UNKN
018 "DIA	CIRC CONCR	
012431 FT		
0050/0000	LENGTH(AH 2595 BK 3186)	
018 "DIA	CIRC CONCR	
0040/3100	LEN=0035	INSTALLED UNKN
0040/1358	018 "DIA	CIRC CONCR
LEN=0035	INSTALLED UNKN	
0040/0997	018 "DIA	CIRC CONCR
LEN=0040	INSTALLED UNKN	
0040/0880	018 "DIA	CIRC CONCR
LEN=0050	INSTALLED 1998	
0040/0775	ROLLING PINES DR	
(T640)		
0040/0515	018 "DIA	CIRC CONCR
LEN=0040	INSTALLED UNKN	
009245 FT	2 0 45041 0 00 0092+36	
0040/0000	LENGTH(AH 3186 BK 3438)	
018 "DIA	CIRC CONCR	
0030/3250	LEN=0045	INSTALLED UNKN
0030/2375	018 "DIA	CIRC ALUMIN
LEN=0045	INSTALLED UNKN	
0030/2312	EFFORT NEOLA RD	
(TWP)		
0030/2135	018 "DIA	CIRC CONCR
LEN=0035	INSTALLED UNKN	
0030/1827	018 "DIA	CIRC CONCR
LEN=0035	INSTALLED UNKN	
0030/1484	018 "DIA	CIRC CONCR
LEN=0040	INSTALLED UNKN	
0030/1200	018 "DIA	CIRC CONCR
LEN=0045	INSTALLED UNKN	
018 "DIA	CIRC CONCR	

EXTRACT DATE: 12/18/2023
PRINT DATE: 12/19/2023

ROADWAY MANAGEMENT SYSTEM
SLD COUNTY/SR - ANNUAL PRINT

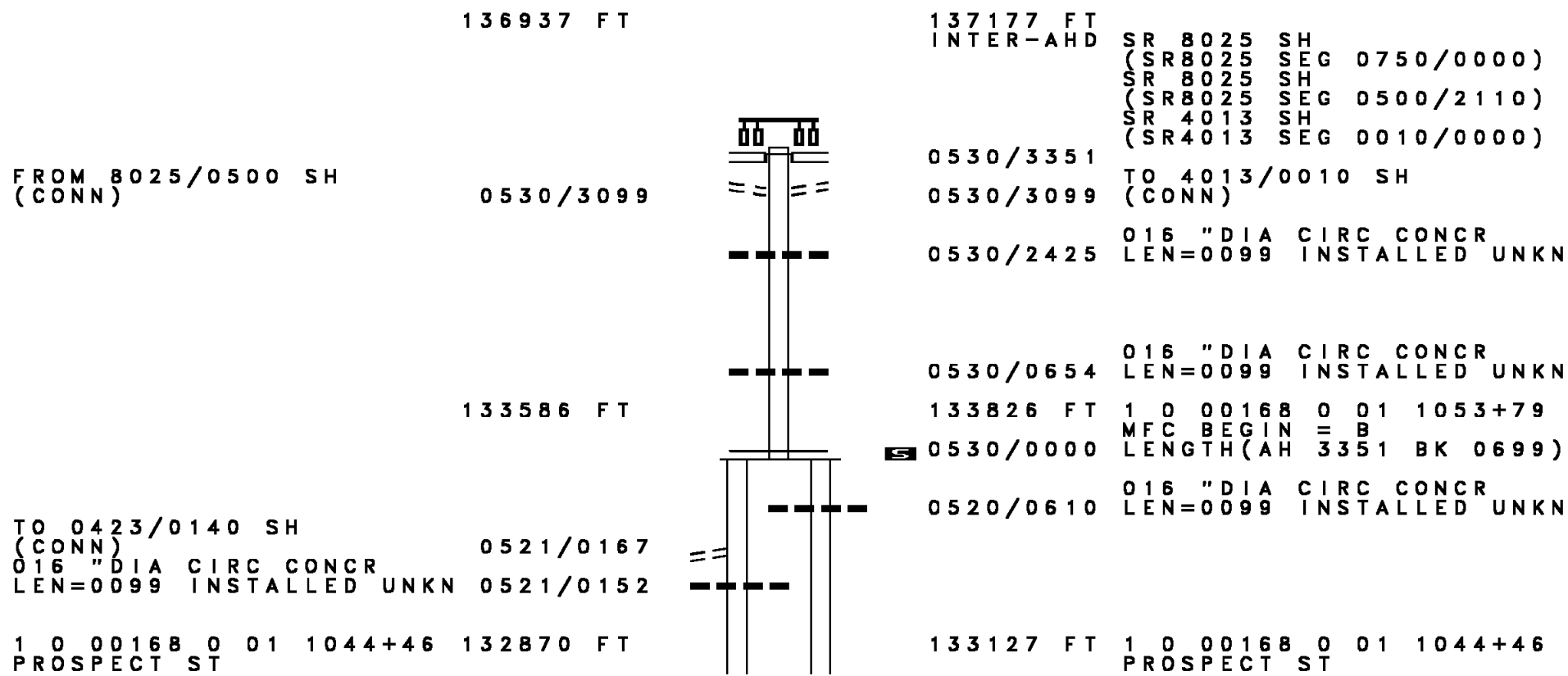
PAGE NUMBER: 182
COUNTY: MONROE

DIR: B TOTAL LEN: 17.588 MI.
LEFT MUN: CHESTNUTHILL T

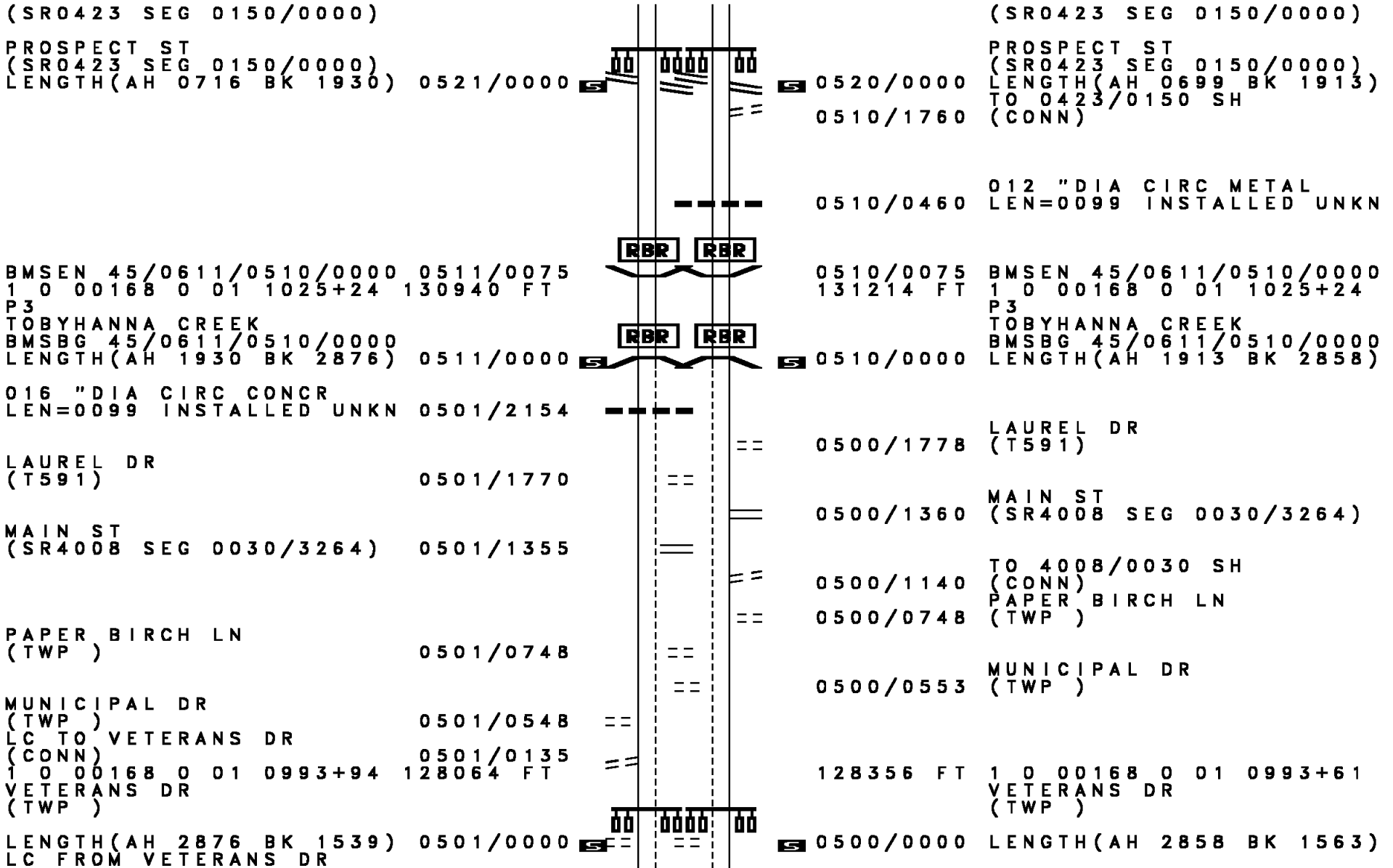
DIST: 05-4 SR: 715
RIGHT MUN: CHESTNUTHILL T

Stationing	Notes	Stationing	Notes
		0030/0788	LEN=0040 INSTALLED UNKN
		0030/0177	018 "DIA CIRC CONCR
005807 FT		005807 FT	LEN=0040 INSTALLED 1998 2 0 45041 0 00 0058+95 COTTONTAIL LN (T449)
		0030/0000	LENGTH(AH 3438 BK 2030)
		0020/1940	018 "DIA CIRC CONCR LEN=0040 INSTALLED UNKN
	RBR		
		0020/1830	BMS EN 45/0715/0020/1751 0 0 00000 0 00 0000+00 P3
	RBR		
		0020/1751	MCMICHAEL CREEK BMSBG 45/0715/0020/1751
IDLEWOOD DR (T851)		0020/0864	
		0020/0743	018 "DIA CIRC CONCR LEN=0040 INSTALLED UNKN
		0020/0476	018 "DIA CIRC CONCR LEN=0040 INSTALLED UNKN
003777 FT		003777 FT	2 0 45041 0 00 0037+52 LAKE MINEOLA RD (T378)
		0020/0000	LENGTH(AH 2030 BK 3777)
GOULD RD (T635)		0010/1940	
FIREHOUSE LN (PRDR)		0010/1245	
		0010/0989	SNYDER LN (PRDR)
		0010/0427	BOND LN (T418)
000000 FT		000000 FT	2 0 45041 0 00 0000+00 NC SR 0715 SH SR 0209 SH (SR0209 SEG 0160/1008)
		0010/0000	MFC BEGIN = D LENGTH(AH 3777 BK 0000)

DIR: B TOTAL LEN: 25.980 MI. DIST: 05-4 SR: 611
 LEFT MUN: COOLBAUGH T RIGHT MUN: COOLBAUGH T



DIR: B TOTAL LEN: 25.980 MI. DIST: 05-4 SR: 611
 LEFT MUN: COOLBAUGH T RIGHT MUN: COOLBAUGH T



DIR: B TOTAL LEN: 25.980 MI. DIST: 05-4 SR: 611
 LEFT MUN: COOLBAUGH T RIGHT MUN: COOLBAUGH T

(CONN)

0491/1440

1 0 00168 0 01 0981+00 126525 FT
 MFC BEGIN = B
 LENGTH(AH 1539 BK 2165) 0491/0000

126793 FT
 0490/0000
 0484/1576

1 0 00168 0 01 0981+00
 MFC BEGIN = B
 LENGTH(AH 1563 BK 2165)
 BMSBG 45/0611/0484/1490
 1 0 00168 0 01 0974+28
 OTHER RR
 BMSBG 45/0611/0484/1490
 LAUREL DR
 (TWP)

124360 FT

124628 FT
 0484/0000
 0480/2195
 0480/2049

1 0 00168 0 01 0959+38
 CAYUGA DR
 (TWP)
 LENGTH(AH 2165 BK 2275)
 048 "DIA CIRC METAL
 LEN=0050 INSTALLED UNKN
 HEMLOCK DR
 (T625)
 016 "DIA CIRC CONCR
 LEN=0040 INSTALLED UNKN
 016 "DIA CIRC CONCR
 LEN=0099 INSTALLED UNKN

SUSSEX DR
 (T658)

122085 FT
 0480/0000

122353 FT
 0480/0000

1 0 00168 0 01 0936+63
 VILLAGE: TOBYHANNA
 LENGTH(AH 2275 BK 2165)

DREXEL RD
 (T660)
 KIPA LN
 (PRDR)

0470/1425
 0470/1039

WHITE ROCK LN
 (PRDR)

0470/0834

0470/0838

024 "DIA CIRC CONCR
 LEN=0090 INSTALLED UNKN

CLEAR RUN ELEMENTARY SC
 (GOVT)

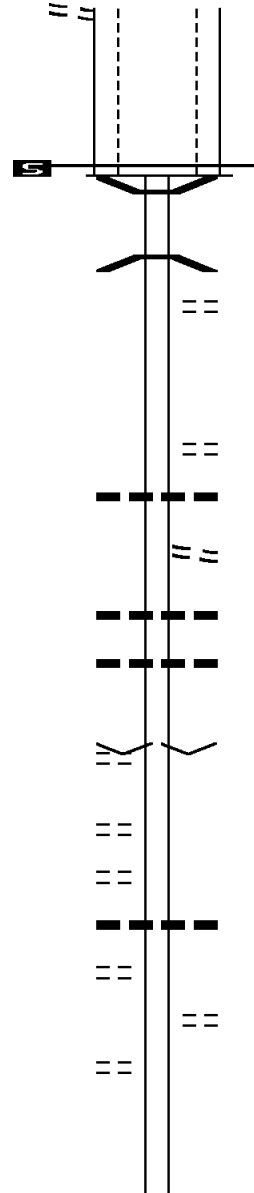
0470/0130
 119920 FT

0470/0717

CROW PATH RD
 (PRDR)

120188 FT
 0470/0000

1 0 00168 0 01 0914+97
 LENGTH(AH 2165 BK 3345)



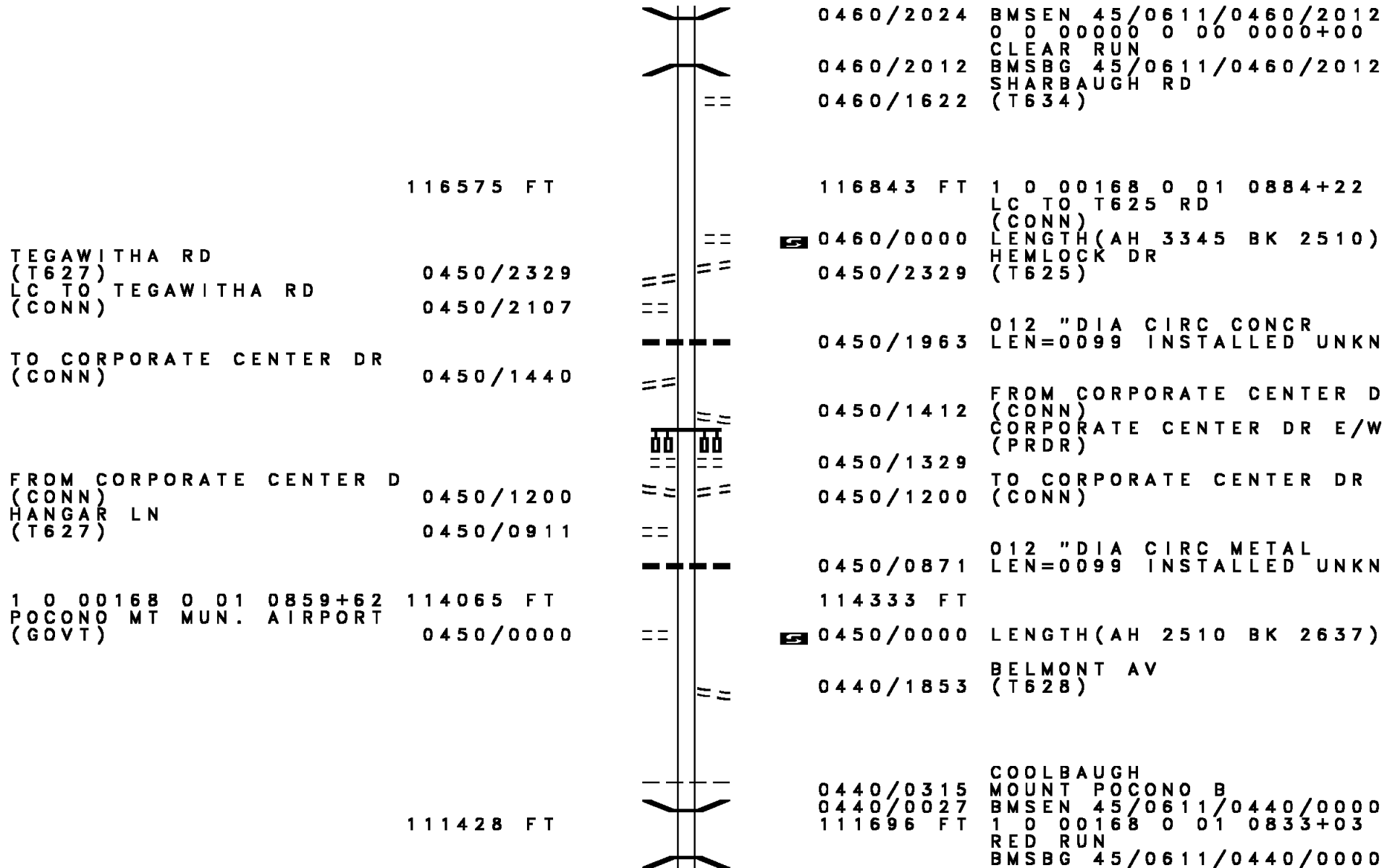
EXTRACT DATE: 12/18/2023
PRINT DATE: 12/19/2023

ROADWAY MANAGEMENT SYSTEM
SLD COUNTY/SR - ANNUAL PRINT

PAGE NUMBER: 178
COUNTY: MONROE

DIR: B TOTAL LEN: 25.980 MI.
LEFT MUN: COOLBAUGH T

DIST: 05-4 SR: 611
RIGHT MUN: COOLBAUGH T



0460/2024 BMSBN 45/0611/0460/2012
0 0 00000 0 00 0000+00
CLEAR RUN
0460/2012 BMSBG 45/0611/0460/2012
SHARBAUGH RD
0460/1622 (T634)

116575 FT

116843 FT 1 0 00168 0 01 0884+22
LC TO T625 RD
(CONN)
0460/0000 LENGTH(AH 3345 BK 2510)
HEMLOCK DR
0450/2329 (T625)

TEGAWITHA RD
(T627)
LC TO TEGAWITHA RD
(CONN)
0450/2329
0450/2107

TO CORPORATE CENTER DR
(CONN)
0450/1440

0450/1963 012 "DIA CIRC CONCR
LEN=0099 INSTALLED UNKN

FROM CORPORATE CENTER D
(CONN)
HANGAR LN
(T627)
0450/1200
0450/0911

0450/1412 FROM CORPORATE CENTER D
(CONN)
CORPORATE CENTER DR E/W
(PRDR)
0450/1329 TO CORPORATE CENTER DR
0450/1200 (CONN)

1 0 00168 0 01 0859+62 114065 FT
POCONO MT MUN. AIRPORT
(GOVT) 0450/0000

0450/0871 012 "DIA CIRC METAL
LEN=0099 INSTALLED UNKN
114333 FT
0450/0000 LENGTH(AH 2510 BK 2637)
0440/1853 BELMONT AV
(T628)

111428 FT

0440/0315 COOLBAUGH
0440/0027 MOUNT POCONO B
111696 FT BMSBN 45/0611/0440/0000
1 0 00168 0 01 0833+03
RED RUN
BMSBG 45/0611/0440/0000

EXTRACT DATE: 12/18/2023
PRINT DATE: 12/19/2023

ROADWAY MANAGEMENT SYSTEM
SLD COUNTY/SR - ANNUAL PRINT

PAGE NUMBER: 177
COUNTY: MONROE

DIR: B TOTAL LEN: 25.980 MI.
LEFT MUN: MOUNT POCONO B

DIST: 05-4 SR: 611
RIGHT MUN: MOUNT POCONO B

PRIVATE DRIVEWAY
(PRDR)

0430/2032

POI

0440/0000 LENGTH(AH 2637 BK 2564)

0430/2032 (APRA) RIEHL QLTY STORA
030 "DIA CIRC CONCR

0430/1901 LEN=0090 INSTALLED UNKN

WARD AV
(PRDR)

0430/1215

==

MURRAY ST
(BORO)

0430/0545

==

0430/0510 018"H 18"W ELLIP CONC
LEN=0099 INSTALLED UNKN
LC FROM BELMONT AV

0430/0342

(CONN)

MURRAY ST
(BORO)

0430/0318

==

108864 FT

0430/0144 BELMONT AV
(BORO)
109132 FT 1 0 00168 0 01 0808+22
NC SR 0611 SH

PINE HILL RD
(BORO)

MFC BEGIN = B

0430/0000 LENGTH(AH 2564 BK 2350)

0420/1888 018"H 18"W CON BOX CUL
LEN=0099 INSTALLED UNKN

0420/1061 FOR SR 0196 AND 0611
(CONN)

016 "DIA CIRC CONCR
LEN=0099 INSTALLED UNKN 0421/1041
018 "DIA CIRC CONCR
LEN=0099 INSTALLED UNKN 0421/0859

016 "DIA CIRC CONCR
LEN=0099 INSTALLED UNKN 0421/0597
STERLING RD
(SR0196 SEG 0010/0000)
POCONO SUMMIT RD
(SR0940 SEG 0310/3341)
(SR0940 SEG 0311/3367)

0421/0577

016 "DIA CIRC CONCR
LEN=0099 INSTALLED UNKN 0421/0388

0420/0675 018 "DIA CIRC CONCR
LEN=0020 INSTALLED UNKN

STERLING RD
(SR0196 SEG 0010/0000)
POCONO SUMMIT RD
(SR0940 SEG 0311/3367)
(SR0940 SEG 0310/3341)

0420/0561

0420/0351 FROM 0940/0330 SH
(CONN)

EXTRACT DATE: 12/18/2023
PRINT DATE: 12/19/2023

ROADWAY MANAGEMENT SYSTEM
SLD COUNTY/SR - ANNUAL PRINT

PAGE NUMBER: 176
COUNTY: MONROE

DIR: B TOTAL LEN: 25.980 MI.
LEFT MUN: MOUNT POCONO B

DIST: 05-4 SR: 611
RIGHT MUN: MOUNT POCONO B

POCONO BL
(SR0940 SEG 0330/0000)

016 "DIA CIRC CONCR
LEN=0099 INSTALLED UNKN
1 0 00168 0 01 0786+84 106517 FT
MFC BEGIN = B
LENGTH(AH 2347 BK 1683)

CHURCH AV
(BORO)

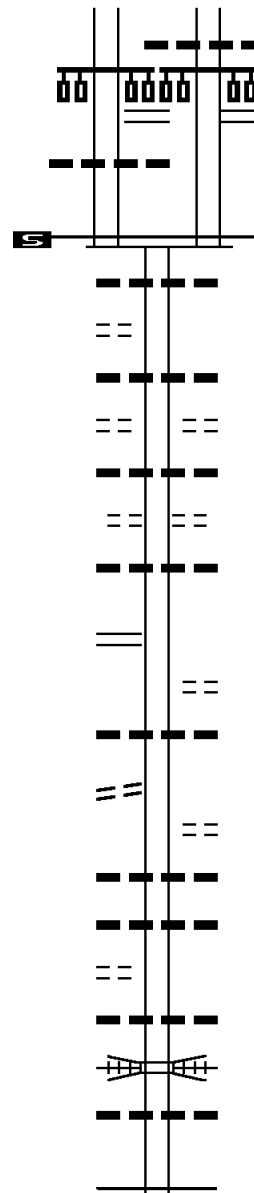
CENTER AV
(BORO)

1 0 00168 0 01 0764+25 104834 FT
FAIRVIEW AV
(SR4007 SEG 0060/2618)

FORK ST
(BORO)

FORK ST
(BORO)

103103 FT



0420/0279

0420/0225

106782 FT

S 0420/0000

0410/1373

0410/1362

0410/0908

0410/0910

0410/0908

0410/0867

0410/0556

0410/0515

S 0410/0000

0400/1360

0400/1301

0400/1117

0400/1060

0400/0754

0400/0710

0400/0577

0400/0513

0400/0278

0400/0116

103368 FT

018 "DIA CIRC CONCR
LEN=0024 INSTALLED UNKN
POCONO BL
(SR0940 SEG 0330/0000)

1 0 00168 0 01 0777+70
MFC BEGIN = B
LENGTH(AH 2350 BK 1683)

018 "DIA CIRC CONCR
LEN=0099 INSTALLED UNKN

018 "DIA CIRC CONCR
LEN=0049 INSTALLED UNKN
SCHOOL DR
(BORO)

024 "DIA CIRC CONCR
LEN=0050 INSTALLED UNKN
KINNEY AV
(BORO)

024 "DIA CIRC CONCR
LEN=0050 INSTALLED UNKN

LENGTH(AH 1683 BK 1731)
DELMAR ST
(BORO)

018 "DIA CIRC CONCR
LEN=0099 INSTALLED UNKN

KNOB RD
(BORO)
018 "DIA CIRC CONCR
LEN=0200 INSTALLED UNKN

018 "DIA CIRC CONCR
LEN=0099 INSTALLED UNKN

018 "DIA CIRC CONCR
LEN=0099 INSTALLED UNKN
OTHER

OVERPASS IS RR X-ING
018 "DIA CIRC CONCR
LEN=0099 INSTALLED UNKN
1 0 00168 0 00 0738+20

POCONO BL
MFC BEGIN = B

DIR: B TOTAL LEN: 25.980 MI. DIST: 05-4 SR: 611
 LEFT MUN: MOUNT POCONO B RIGHT MUN: MOUNT POCONO B

Structure ID	Description	Length (ft)	Start Station	End Station	Notes
0400/0000	LENGTH(AH 1731 BK 1462)				
0391/0679	FOREST HILL STRUCTURE LENGTH 9 FT BMSID 45/0611/0390/0637	9	0391/0679	0390/0637	
0391/0026	018 "DIA CIRC CONCR LEN=0099 INSTALLED UNKN	0099	0391/0026		
0391/0000	1 0 00168 0 00 0720+78 101661 FT GRANGE RD (T559) MOUNT POCONO PARADISE T LENGTH(AH 1442 BK 3368)	0000	0391/0000	0390/0000	
0381/2920	020 "DIA CIRC CONCR LEN=0099 INSTALLED UNKN	0099	0381/2920		
0381/2267	018 "DIA CIRC CONCR LEN=0099 INSTALLED UNKN	0099	0381/2267		
0381/2189	TRINITY HILL RD (T612)		0381/2189		
0381/1972	LC FOR TRINITY HILL RD (CONN)		0381/1972		
0380/1668	018 "DIA CIRC CONCR LEN=0099 INSTALLED UNKN	0099	0380/1668		
0380/1578	018 "DIA CIRC CONCR LEN=0099 INSTALLED UNKN	0099	0380/1578		
0380/1426	018 "DIA CIRC CONCR LEN=0070 INSTALLED UNKN	0070	0380/1426		
0380/1138	018 "DIA CIRC CONCR LEN=0060 INSTALLED UNKN	0060	0380/1138		
0380/0891	018 "DIA CIRC CONCR LEN=0099 INSTALLED UNKN	0099	0380/0891		
0380/0457	018 "DIA CIRC CONCR LEN=0099 INSTALLED UNKN	0099	0380/0457		
0380/0112	018 "DIA CIRC CONCR LEN=0060 INSTALLED UNKN	0060	0380/0112		
098293	1 0 00168 0 00 0687+00 098293 FT TRINITY HILL RD (T563)				
0381/0000	MEADOW SIDE RD (T610) LENGTH(AH 3368 BK 2525)	0000	0381/0000	0380/0000	
0371/1922	STRICKLANDS RD (T612)		0371/1922	0370/1936	
0371/1897	WISCASSET RD (T621)		0371/1897	0370/1911	
098512	1 0 00168 0 00 0687+00 MEADOW SIDE RD (T610) LENGTH(AH 3394 BK 2508)				

DIR: B TOTAL LEN: 25.980 MI. DIST: 05-4 SR: 611
 LEFT MUN: PARADISE T RIGHT MUN: PARADISE T

Segment Description	Stationing	Length	Notes
ROCK RIDGE RD (T622)	0371/1635	==	
1 0 00168 0 00 0659+59 095768 FT (APRA) CONNAUGHT LABS WOODLAND RD (TBC)			
LC FROM WOODLAND RD (CONN)	0370/0132	==	
1 0 00168 0 00 0661+08 (APRA) CONNAUGHT LABS WOODLAND RD (TBC)	096004 FT		
LENGTH(AH 2525 BK 2393)	0371/0000	==	
018 "DIA CIRC CONCR LEN=0099 INSTALLED UNKN	0361/2094	---	
PARADISE POCONO T	0361/2003	---	
024 "DIA CIRC CONCR LEN=0099 INSTALLED UNKN	0361/1854	---	
018 "DIA CIRC CONCR LEN=0099 INSTALLED UNKN	0360/0807	---	
018 "DIA CIRC CONCR LEN=0099 INSTALLED UNKN	0361/0114	---	
018 "DIA CIRC CONCR LEN=0099 INSTALLED UNKN	0360/0104	---	
018 "DIA CIRC CONCR LEN=0099 INSTALLED UNKN	0360/0033	---	
1 0 00168 0 00 0636+16 MANOR DR (SR0314 SEG 0060/1815)	093375 FT		
POCONO PARADISE T	0360/0000	==	
LENGTH(AH 2393 BK 1353)	0361/0000	==	
0350/1177		---	
FROM 0314/0060 SH (CONN)	0351/1094	==	
018 "DIA CIRC CONCR LEN=0099 INSTALLED UNKN	0350/1083	---	
024 "DIA CIRC CONCR LEN=0099 INSTALLED UNKN	0350/1064	---	
018 "DIA CIRC CONCR LEN=0099 INSTALLED UNKN	0350/0872	---	
018 "DIA CIRC CONCR			

DIR: B TOTAL LEN: 25.980 MI. DIST: 05-4 SR: 611
 LEFT MUN: POCONO T RIGHT MUN: POCONO T

Segment Description	Stationing	Material / Length	Notes
SWIFTWATER RD (SR0314 SEG 0070/0000)	0351/0209	0351/0045	
BMSBG 45/0611/0350/0000	092022 FT	092231 FT	
SWIFTWATER			
BMSBG 45/0611/0350/0000	0351/0000	0351/0000	
LENGTH(AH 1353 BK 2947)			
(APRA) SALK INSTITUTE R DISCOVERY DR (PRDR)	0341/1385		
018 "DIA CIRC CONCR	0341/1074	LEN=0099 INSTALLED UNKN	
018 "DIA CIRC CONCR	0341/0770	LEN=0099 INSTALLED UNKN	
HILLTOP LOOP (PRDR)	0341/0737		
016 "DIA CIRC CONCR	0341/0030	LEN=0099 INSTALLED UNKN	
1 0 00168 0 00 0588+57	089075 FT	089249 FT	
LAUREL LOOP (T720)			
LENGTH(AH 2947 BK 1357)	0341/0000	0341/0000	
WISCASSET DR (T629)	0335/0722		
		0334/1132	
		0334/0735	
		0350/0745	LEN=0099 INSTALLED UNKN
		0350/0453	020 "DIA CIRC CONCR
		0350/0231	LEN=0099 INSTALLED UNKN
		0350/0045	SWIFTWATER RD
		092231 FT	(SR0314 SEG 0070/0000)
		BMSBG 45/0611/0350/0000	
		1 0 00168 0 00 0622+89	
		SWIFTWATER	
		BMSBG 45/0611/0350/0000	
		LENGTH(AH 1394 BK 2982)	
		018 "DIA CIRC CONCR	
		LEN=0030 INSTALLED UNKN	
		016 "DIA CIRC CONCR	
		LEN=0080 INSTALLED UNKN	
		020 "DIA CIRC CONCR	
		LEN=0099 INSTALLED UNKN	
		018 "DIA CIRC CONCR	
		LEN=0099 INSTALLED UNKN	
		LC FROM DISCOVERY DR	
		(CONN)	
		(APRA) SALK INSTITUTE R	
		DISCOVERY DR	
		(PRDR)	
		0340/1450	
		0340/1315	LC TO DISCOVERY DR
			(CONN)
		0340/1030	018 "DIA CIRC CONCR
			LEN=0099 INSTALLED UNKN
		0340/0753	HILLTOP LOOP
			(PRDR)
		089249 FT	
		1 0 00168 0 00 0584+46	
		018 "DIA CIRC METAL	
		LEN=0040 INSTALLED UNKN	
		LAUREL LOOP	
		(T720)	
		LENGTH(AH 2982 BK 1351)	
		018 "DIA CIRC METAL	
		LEN=0030 INSTALLED UNKN	
		WISCASSET DR	
		(T629)	

DIR: B TOTAL LEN: 25.980 MI. DIST: 05-4 SR: 611
 LEFT MUN: POCONO T RIGHT MUN: POCONO T

018 "DIA CIRC CONCR LEN=0099 INSTALLED UNKN 0335/0492 (APRA) J T BUTZ ENTERPR PRIVATE DR (PRDR) 0 0 00000 0 00 0000+00 087718 FT WISCASSET DR NORTH (T629) LENGTH(AH 1357 BK 2885) 0335/0000	POI POI	0334/0126 087898 FT 0334/0000	(APRA) J T BUTZ ENTERPR PRIVATE DR (PRDR) 0 0 00000 0 00 0000+00 WISCASSET DR NORTH (T629) LENGTH(AH 1351 BK 2894)
016 "DIA CIRC CONCR LEN=0099 INSTALLED UNKN 0331/2868 016 "DIA CIRC CONCR LEN=0099 INSTALLED UNKN 0331/2543 WISCASSET DR (T629) 0331/2185 016 "DIA CIRC CONCR LEN=0099 INSTALLED UNKN 0331/2172		0330/2193 0330/2022	WISCASSET DR (T629) 016 "DIA CIRC CONCR LEN=0099 INSTALLED UNKN
SHEPARD LN (CONN) 0331/1295 WISCASSET DR (T629) 0331/0734 T. SCOTT RUN STRUCTURE LENGTH 12 FT BMSID 45/0611/0330/0614 0331/0589 LINDEN CT (PRDR) 0331/0418		0330/0733 0330/0614	WISCASSET DR (T629) T. SCOTT RUN STRUCTURE LENGTH 12 FT BMSID 45/0611/0330/0614
LC TO WISCASSET DR (CONN) 0331/0270 1 0 00168 0 00 0559+50 084833 FT WISCASSET DR SOUTH (T629) LENGTH(AH 2885 BK 2519) 0331/0000		0330/0272 085004 FT 0330/0000	016 "DIA CIRC CONCR LEN=0099 INSTALLED UNKN 1 0 00168 0 00 0559+50 WISCASSET DR SOUTH (T629) LENGTH(AH 2894 BK 2536)
BROOKDALE RD (T577) 0321/1246		0320/1271 0320/1010 0320/0882 0320/0810 0320/0671	BROOKDALE RD (T577) 018 "DIA CIRC CONCR LEN=0099 INSTALLED UNKN ROSE ST (PRDR) 018 "DIA CIRC CONCR LEN=0099 INSTALLED UNKN 018 "DIA CIRC CONCR LEN=0099 INSTALLED UNKN SCOTRUN DR
SCOTRUN DR			

DIR: B TOTAL LEN: 25.980 MI. DIST: 05-4 SR: 611
 LEFT MUN: POCONO T RIGHT MUN: POCONO T

(T339)	0321/0359		0320/0387	(T339)
BMSEN 45/0611/0320/0000	0321/0027		0320/0354	018" DIA CIRC CONCR
1 0 00168 0 00 0527+02	082314 FT		0320/0027	LEN=0099 INSTALLED UNKN
SCOTRUN AV				BMSEN 45/0611/0320/0000
(T628)			082468 FT	1 0 00168 0 00 0527+02
SCOTT RUN				SCOTT RUN
BMSBG 45/0611/0320/0000				BMSBG 45/0611/0320/0000
LENGTH(AH 2519 BK 2838)	0321/0000			LENGTH(AH 2536 BK 2847)
018" DIA CIRC CONCR				
LEN=0099 INSTALLED UNKN	0311/2807			
LC TO SCOTRUN AV				LC TO SCOTRUN AV
(CONN)	0311/2649			(CONN)
018" DIA CIRC CONCR				
LEN=0099 INSTALLED UNKN	0311/2511			
018" DIA CIRC CONCR				
LEN=0099 INSTALLED UNKN	0311/2180			
SCOTT RUN				SCOTT RUN
STRUCTURE LENGTH 25 FT				STRUCTURE LENGTH 25 FT
BMSID 45/0611/0310/1346	0311/1289			BMSID 45/0611/0310/1346
				036" DIA CIRC METAL
				LEN=0099 INSTALLED UNKN
T. SCOTT RUN				T. SCOTT RUN
STRUCTURE LENGTH 11 FT				STRUCTURE LENGTH 11 FT
BMSID 45/0611/0310/0666	0311/0614			BMSID 45/0611/0310/0666
				020" DIA CIRC CONCR
				LEN=0099 INSTALLED UNKN
1 0 00168 0 00 0495+76	079476 FT			1 0 00168 0 00 0495+76
MFC BEGIN = B				MFC BEGIN = B
LENGTH(AH 2838 BK 2531)	0311/0000			LENGTH(AH 2847 BK 2531)
				016" DIA CIRC CONCR
				LEN=0099 INSTALLED UNKN
				SHINE HILL RD
				(T536)
				016" DIA CIRC CONCR
				LEN=0040 INSTALLED UNKN
				BMSEN 45/0611/0300/1911
				0 0 00000 0 00 0000+00
				SCOTT RUN
				BMSBG 45/0611/0300/1911
SCOTRUN AV				
(T628)	0300/1641			LOWER SCOTRUN AV
				(T627)
				018" DIA CIRC CONCR
				LEN=0040 INSTALLED UNKN
LC TO GREAT WOLF LODGE				
(CONN)	0300/1310			

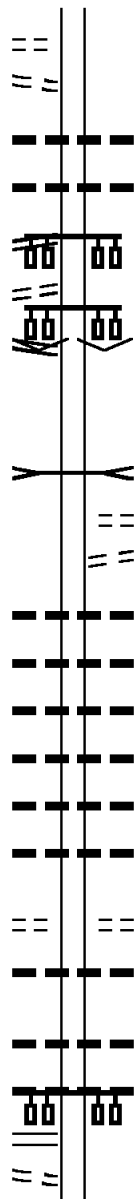
DIR: B TOTAL LEN: 25.980 MI. DIST: 05-4 SR: 611
 LEFT MUN: POCONO T RIGHT MUN: POCONO T

GREAT WOLF DR
 (PRDR) 0300/1200
 LC FROM GREAT WOLF LODG
 (CONN) 0300/1150

RAMP A-1 RD
 (SR8006 SEG 0250/0000) 0300/0328
 FROM 8006/0260 SH
 (CONN) 0300/0058
 1 0 00168 0 00 0469+72 076945 FT
 RAMP B-1 RD
 (SR8006 SEG 0260/1301) 0300/0000

1 0 00168 0 00 0438+18 073800 FT
 OUTLET LN
 (PRDR) 0290/0000

SR 0715 SH
 (SR0715 SEG 0240/0718) 0280/2086
 FROM 0715/0240 SH
 (CONN) 0280/1998



0300/1033 012 " DIA CIRC CONCR
 LEN=0040 INSTALLED UNKN
 0300/0449 018 " DIA CIRC CONCR
 LEN=0045 INSTALLED UNKN
 0300/0058
 077090 FT VILLAGE: SCOTT RUN
 S 0300/0000 LENGTH(AH 2531 BK 3145)
 SCOTT RUN
 STRUCTURE LENGTH 28 FT
 BMSID 45/0611/0290/2006
 LOWER SCOTRUN AV
 (T627)
 LC TO LOWER SCOTRUN AV
 (CONN)
 0290/1441 024 " DIA CIRC CONCR
 LEN=0040 INSTALLED 2001
 0290/1279 024 " DIA CIRC CONCR
 LEN=0030 INSTALLED 2001
 0290/1051 024 " DIA CIRC CONCR
 LEN=0030 INSTALLED 2001
 0290/0800 024 " DIA CIRC CONCR
 LEN=0030 INSTALLED 2001
 0290/0439 024 " DIA CIRC CONCR
 LEN=0030 INSTALLED 2001
 0290/0330 024 " DIA CIRC CONCR
 LEN=0099 INSTALLED UNKN
 073945 FT ALDER AV
 (T430)
 S 0290/0000 LENGTH(AH 3145 BK 3532)
 0280/3209 024 " DIA CIRC CONCR
 LEN=0099 INSTALLED UNKN
 0280/2505 016 " DIA CIRC METAL
 LEN=0099 INSTALLED UNKN
 0280/2255 020 " DIA CIRC CONCR
 LEN=0099 INSTALLED UNKN
 0280/2086

DIR: B TOTAL LEN: 25.980 MI. DIST: 05-4 SR: 611
 LEFT MUN: POCONO T RIGHT MUN: POCONO T

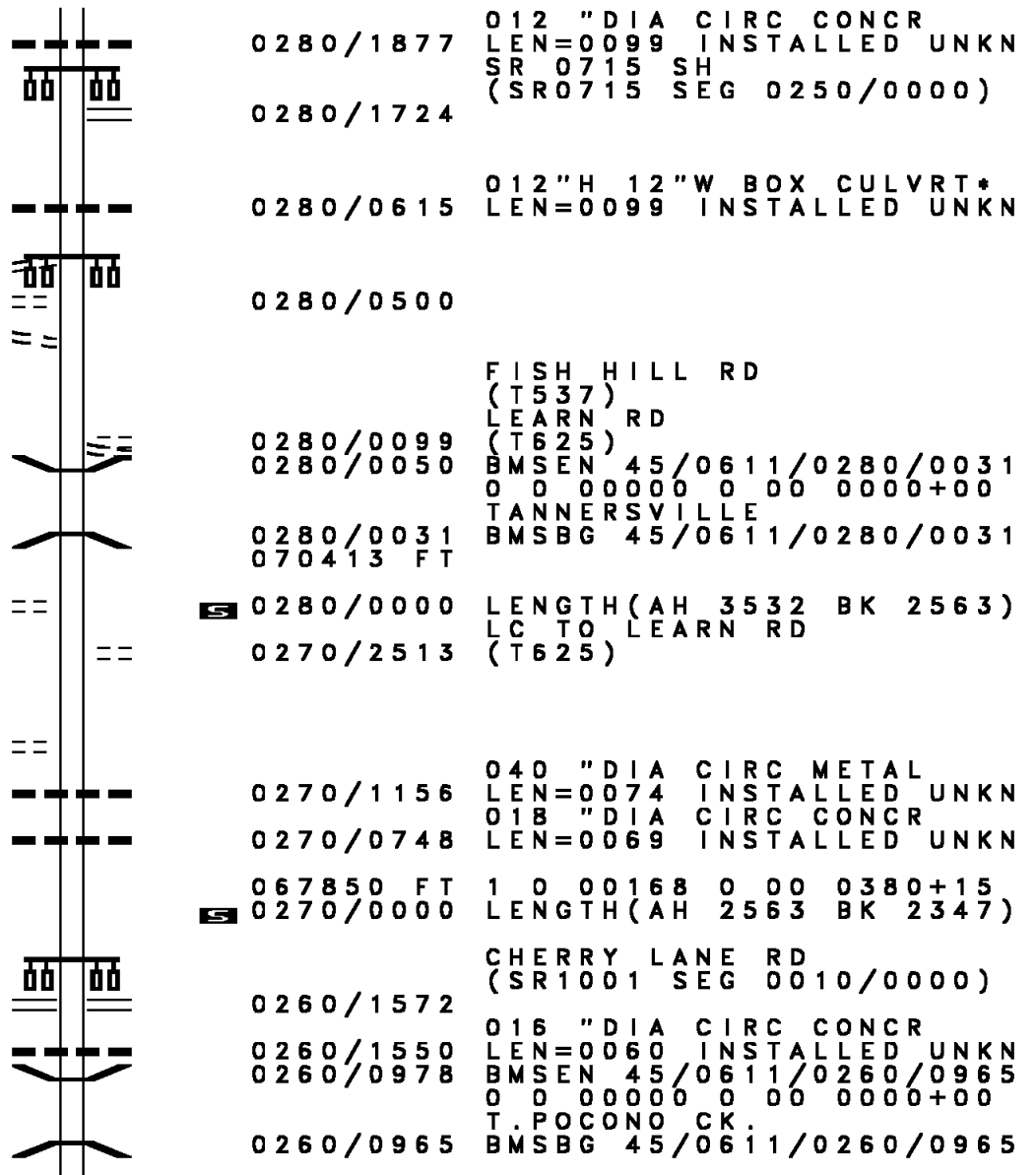
LC TO TANNERSVILLE PZ
 (CONN) 0280/0574
 TANNERSVILLE PLAZA
 (PRDR) 0280/0500
 LC FROM TANNERSVILLE PZ
 (CONN) 0280/0410

1 0 00168 0 00 0406+76 070268 FT
 OLD MILL RD
 (T537) 0280/0000

ALGER AV
 (T630) 0270/1357

067705 FT

WARNER RD
 (SR4012 SEG 0030/1953) 0260/1572



0280/1877 012 " DIA CIRC CONCR
 LEN=0099 INSTALLED UNKN
 SR 0715 SH
 (SR0715 SEG 0250/0000)

0280/1724

0280/0615 012"H 12"W BOX CULVRT*
 LEN=0099 INSTALLED UNKN

0280/0500

FISH HILL RD
 (T537)
 LEARN RD
 (T625)
 BMSSEN 45/0611/0280/0031
 0 0 00000 0 00 0000+00
 TANNERSVILLE
 BMSBG 45/0611/0280/0031

0280/0099
 0280/0050

0280/0031
 070413 FT
 S 0280/0000 LENGTH(AH 3532 BK 2563)
 LC TO LEARN RD
 (T625)
 0270/2513

0270/1156 040 " DIA CIRC METAL
 LEN=0074 INSTALLED UNKN
 0270/0748 018 " DIA CIRC CONCR
 LEN=0069 INSTALLED UNKN

067850 FT 1 0 00168 0 00 0380+15
 S 0270/0000 LENGTH(AH 2563 BK 2347)

0260/1572 CHERRY LANE RD
 (SR1001 SEG 0010/0000)

0260/1550 016 " DIA CIRC CONCR
 LEN=0060 INSTALLED UNKN
 0260/0978 BMSSEN 45/0611/0260/0965
 0 0 00000 0 00 0000+00
 T. POCONO CK.
 BMSBG 45/0611/0260/0965

DIR: B TOTAL LEN: 25.980 MI. DIST: 05-4 SR: 611
 LEFT MUN: POCONO T RIGHT MUN: POCONO T

Stationing	Structure / Feature	Description
065358 FT		
065503 FT		1 0 00168 0 00 0354+20 BULGERS RUN
0260/0000	Structure	STRUCTURE LENGTH 23 FT BMSID 45/0611/0260/0000 LENGTH(AH 2347 BK 3132)
STADDEN RD (T481)		
0250/2307	==	
0250/2225	==	LEARN RD (T625)
0250/2091	---	018 " DIA CIRC CONCR LEN=0099 INSTALLED UNKN
0250/1880	---	018 " DIA CIRC CONCR LEN=0099 INSTALLED 1997
0250/1855	Structure	CRANBERRY CK STRUCTURE LENGTH 18 FT BMSID 45/0611/0250/1855
		SERFAS DR (T311)
0250/0904	==	BEEHLER RD (T626)
0250/0770	---	018 " DIA CIRC CONCR LEN=0050 INSTALLED UNKN
0250/0490	---	018 " DIA CIRC CONCR LEN=0040 INSTALLED UNKN
0250/0239	---	020 " DIA CIRC CONCR LEN=0099 INSTALLED UNKN
062226 FT		
062371 FT		1 0 00168 0 00 0324+59
0250/0000	Structure	LENGTH(AH 3132 BK 3025) 012 " DIA CIRC CONCR
0240/2637	---	LEN=0035 INSTALLED UNKN
		OLTMANN'S-STRASSE RD (TWP)
0240/1045	==	BARTONSVILLE AV (T625)
0240/0671	==	
0240/0067	Structure	BMSID 45/0611/0240/0000
059201 FT		
059346 FT		1 0 00168 0 00 0301+52 POCONO CREEK
0240/0000	Structure	BMSBG 45/0611/0240/0000 LENGTH(AH 3025 BK 2169)
BARTON CR (T717)		
0230/1891	==	

DIR: B TOTAL LEN: 25.980 MI. DIST: 05-4 SR: 611
 LEFT MUN: POCONO T RIGHT MUN: POCONO T

BARTON CR (T718) 0230/1438

GLENVIEW DR (TWP) 0230/0644

1 0 00168 0 00 0273+25 057032 FT
 GOLDEN SLIPPER RD (SR3028 SEG 0100/1632) 0230/0000

RIMROCK DR (SR3023 SEG 0120/2629) 0220/0956

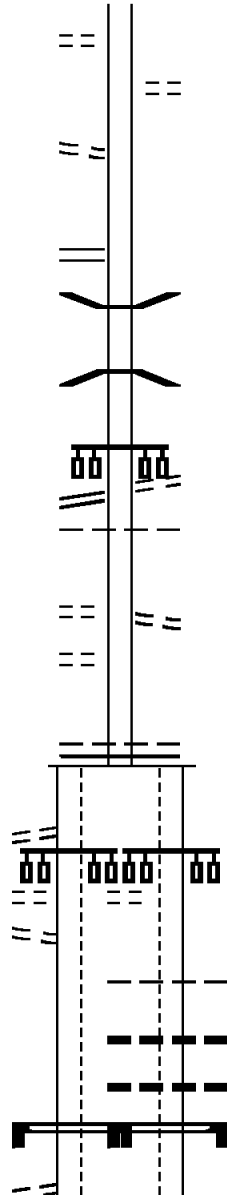
1 0 00168 0 00 0244+20 054199 FT
 TURTLE WALK LN (TWP) 0220/0000
 KIRK LN (TWP) 0214/0222
 053462 FT

HAMILTON STROUD T 0214/0000

LC TO SHOPPING CNTR (CONN) 0211/1234
 ENTRANCE TO SHOPPING CN (PRDR) 0211/1167

LC FROM SHOPPING CNTR (CONN) 0211/1100

SIGN: 3 CHORD TRUSS
 BMSID 45/0611/0210/0300 0211/0300
 TO 0033/0191 SH (CONN) 0211/0174



0230/1414 SHADY LN (TWP)
 057177 FT
 0230/0000 LENGTH(AH 2169 BK 2833)
 0220/2080 BMSID 45/0611/0220/1943
 0 0 00000 0 00 0000+00
 POCONO CREEK
 0220/1943 BMSBG 45/0611/0220/1943
 BARTONSVILLE AV (T625)
 0220/0956
 0220/0558 POCONO HAMILTON T
 054344 FT FRANTZ RD (T311)
 0220/0000 LENGTH(AH 2833 BK 0737)
 053607 FT 1 0 00168 0 00 0238+33
 NC SR 0611 SH
 MFC BEGIN = B
 0214/0000 LENGTH(AH 0737 BK 1756)
 ENTRANCE TO SHOPPING CN (PRDR)
 0210/1167
 0210/1082 HAMILTON STROUD T
 024 "DIA CIRC CONCR
 0210/0846 LEN=0035 INSTALLED UNKN
 016 "DIA CIRC CONCR
 0210/0838 LEN=0035 INSTALLED UNKN
 SIGN: 3 CHORD TRUSS
 0210/0300 BMSID 45/0611/0210/0300

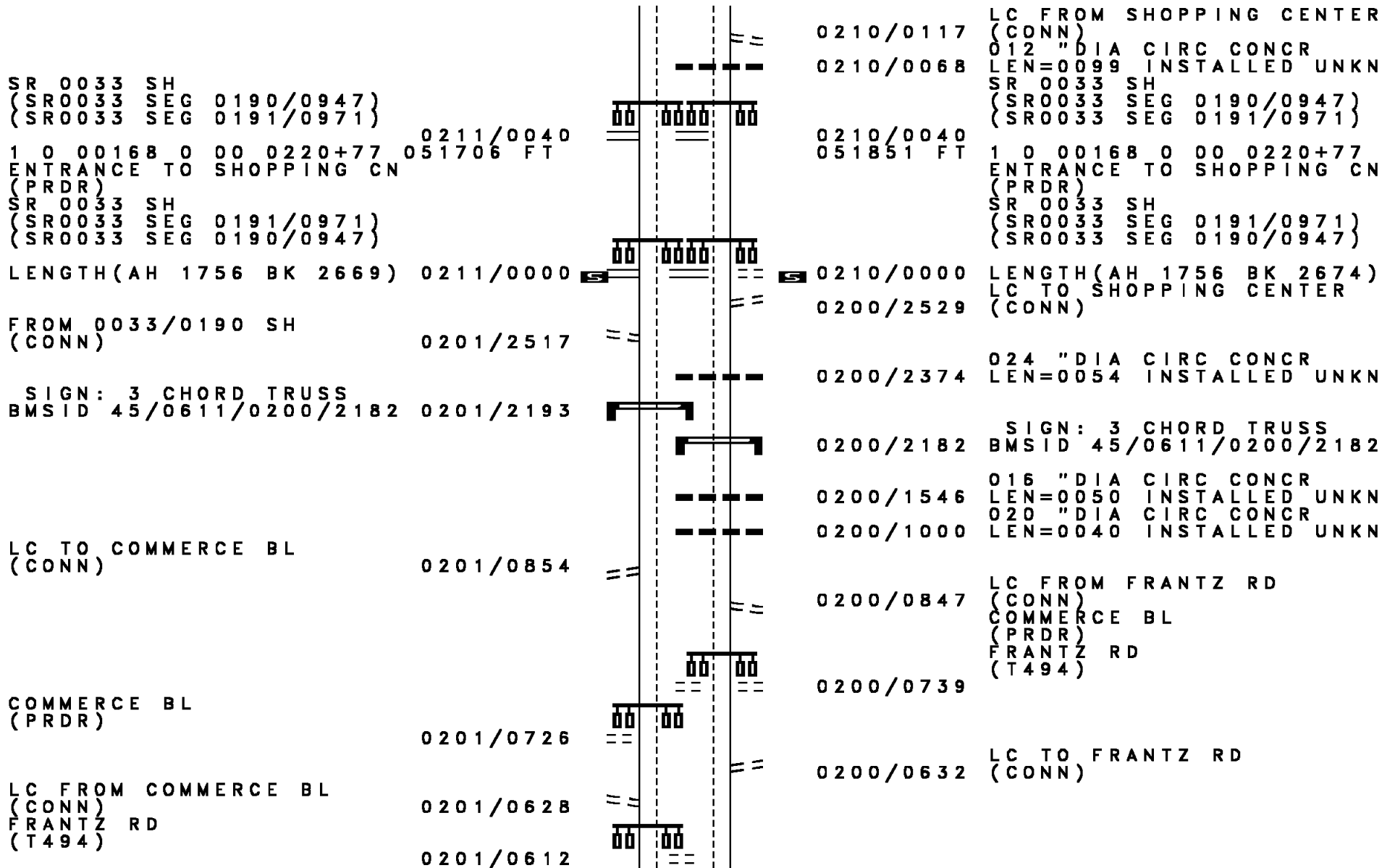
EXTRACT DATE: 12/18/2023
PRINT DATE: 12/19/2023

ROADWAY MANAGEMENT SYSTEM
SLD COUNTY/SR - ANNUAL PRINT

PAGE NUMBER: 166
COUNTY: MONROE

DIR: B TOTAL LEN: 25.980 MI.
LEFT MUN: STROUD T

DIST: 05-4 SR: 611
RIGHT MUN: STROUD T



DIR: B TOTAL LEN: 25.980 MI. DIST: 05-4 SR: 611
 LEFT MUN: STROUD T RIGHT MUN: STROUD T

LC TO BLUEBIRD RD
 (CONN)

0201/0104

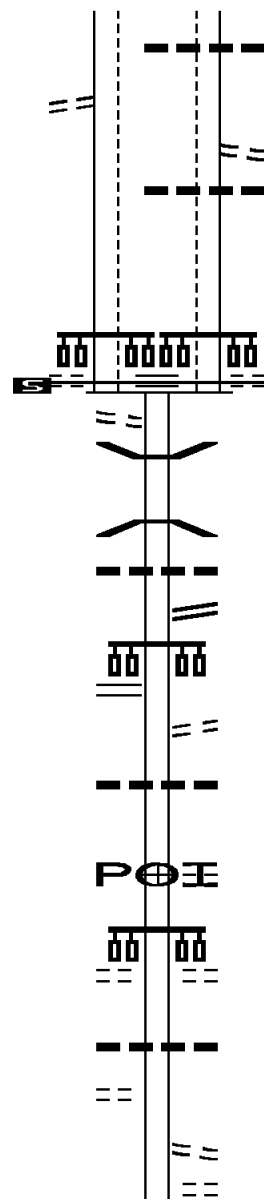
1 0 00168 0 00 0194+85 049037 FT
 BLUEBIRD RD
 (T469)
 WIGWAM PARK RD
 (T469)

MFC BEGIN = B
 LENGTH(AH 2669 BK 3253) 0201/0000
 LC FROM BLUEBIRD DR
 (CONN) 0190/3115

SHAFERS SCHOOL HOUSE RD
 (SR2005 SEG 0040/1993) 0190/1514

1 0 00168 0 00 0160+47 045784 FT
 APPLGATE RD
 (T711) 0190/0000

DOGWOOD RD
 (T711) 0180/1841



0200/0513

016 "DIA CIRC CONCR
 LEN=0045 INSTALLED UNKN

0200/0094

LC FROM WIGWAM PARK RD
 (CONN)

0200/0030
 049177 FT

016 "DIA CIRC CONCR
 LEN=0040 INSTALLED UNKN
 1 0 00168 0 00 0194+85
 BLUEBIRD DR
 (T469)
 WIGWAM PARK RD
 (T469)

0200/0000

MFC BEGIN = B
 LENGTH(AH 2674 BK 3253)

0190/2636

BMS EN 45/0611/0190/2597
 0 0 00000 0 00 0000+00
 WIGWAM CREEK

0190/2597

BMSBG 45/0611/0190/2597
 024 "DIA CIRC CONCR

0190/2121

LEN=0105 INSTALLED UNKN
 WIGWAM PARK RD

0190/2116

(SR2018 SEG 0010/0000)

0190/1514

PIPHER LN
 (T642)

0190/1350

016 "DIA CIRC CONCR
 LEN=0099 INSTALLED UNKN

0190/1264

(APRA) OFFICE ENTRANCE
 PENNDOT 5-4 MAINTENANCE

0190/0382

(GOVT)
 TERRACE DR

045924 FT

(T825)

0190/0000

LENGTH(AH 3253 BK 2684)

0180/1861

024 "DIA CIRC CONCR
 LEN=0050 INSTALLED UNKN

0180/1525

LC FROM POCONO COMMONS
 (CONN)
 POCONO COMMONS DR
 (PRDR)

DIR: B TOTAL LEN: 25.980 MI. DIST: 05-4 SR: 611
 LEFT MUN: STROUD T RIGHT MUN: STROUD T

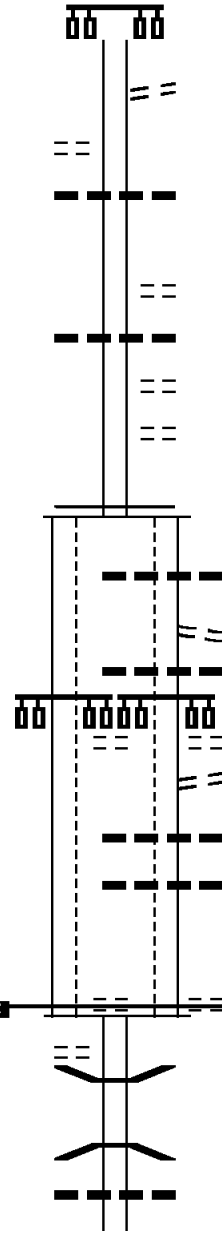
WHITE STONE CORNERS RD
 (T498) 0180/1022

043100 FT

RADIO DR
 (PRDR) 0171/0933

0 0 00000 0 00 0000+00 040297 FT
 HELLER DR
 (T716)
 MFC BEGIN = B
 LENGTH(AH 1408 BK 2093)
 GAUNT RD
 (T706) 0171/0000
 0160/1983

RAMP A RD



0180/1450
 0180/1294 LC TO POCONO COMMONS DR
 (CONN)

0180/0517 016 "DIA CIRC CONCR
 043240 FT LEN=0099 INSTALLED UNKN
 1 0 00168 0 00 0133+97
 MT VIEW DR
 (T736)

0180/0000 LENGTH(AH 2684 BK 1395)
 0174/0927 016 "DIA CIRC CONCR
 SKINNER HILL RD
 (T805)

0174/0615 LIFELINE RD
 (PRDR)
 0174/0186 1 0 00168 0 00 0119+81
 041845 FT MFC BEGIN = B

0174/0000 LENGTH(AH 1395 BK 1402)

0170/1314 016 "DIA CIRC CONCR
 LEN=0099 INSTALLED UNKN
 0170/1009 FROM RADIO DR
 (CONN)

0170/0974 016 "DIA CIRC CONCR
 LEN=0099 INSTALLED UNKN
 RADIO DR
 (PRDR)

0170/0922 LC TO RADIO DR
 (CONN)

0170/0794 016 "DIA CIRC CONCR
 LEN=0099 INSTALLED UNKN

0170/0590 016 "DIA CIRC CONCR
 LEN=0099 INSTALLED UNKN
 0170/0031 1 0 00168 0 00 0105+89
 040443 FT HELLER DR
 (T716)

0170/0000 MFC BEGIN = B
 LENGTH(AH 1402 BK 2093)

0160/1832 BMS EN 45/0611/0160/1791
 0 0 00000 0 00 0000+00
 RAMP 8012

0160/1791 BMSBG 45/0611/0160/1791
 016 "DIA CIRC CONCR

0160/1616 LEN=0099 INSTALLED UNKN

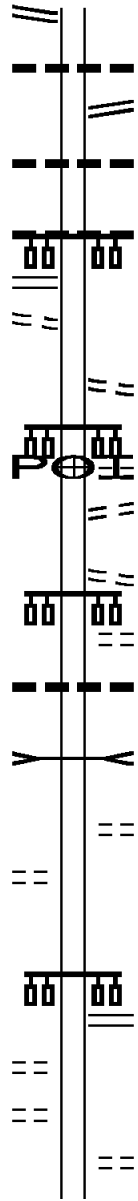
DIR: B TOTAL LEN: 25.980 MI. DIST: 05-4 SR: 611
 LEFT MUN: STROUD T RIGHT MUN: STROUD T

(SR8012 SEG 0250/1748) 0160/1336

1 0 00168 0 00 0084+55 038204 FT
 BRIDGE ST
 (SR2009 SEG 0010/2186) 0160/0000
 FROM 2009/0010 SH
 (CONN) 0150/2554

FLAGLER ST
 (T691) 0150/0776
 035529 FT

ROSEMOND AV
 (T493) 0140/2665
 EHLER ST
 (T500) 0140/2160



0160/1263 016 " DIA CIRC CONCR
 LEN=0099 INSTALLED UNKN
 RAMP B RD
 0160/0996 (SR8012 SEG 0500/0000)
 016 " DIA CIRC CONCR
 0160/0720 LEN=0099 INSTALLED UNKN
 0160/0002 016 " DIA CIRC CONCR
 LEN=0064 INSTALLED UNKN
 0160/0000 LENGTH(AH 2093 BK 2675)
 0150/2091 LC FROM SROUD MALL ENTR
 (CONN)
 (APRA) STROUD MALL
 STROUD MALL ENTRANCE
 (PRDR)
 0150/2024 LC TO STROUD MALL ENTR
 (CONN)
 0150/1918 LC FROM FIREHOUSE LN
 (CONN)
 0150/1794 FIREHOUSE LN
 (PRDR)
 0150/1750
 0150/1689 060"H 60"W PIPE ARCH
 LEN=0040 INSTALLED UNKN
 BIG MEADOW
 0150/1654 STRUCTURE LENGTH 14 FT
 BMSID 45/0611/0150/1654
 0150/0815 FLAGLER ST
 (T658)
 035675 FT 1 0 00168 0 00 0058+13
 CHIPPERFIELD DR
 (SR2011 SEG 0020/0000)
 0150/0000 LENGTH(AH 2675 BK 2787)
 0140/2097 EHLER ST
 (T500)

DIR: B TOTAL LEN: 25.980 MI. DIST: 05-4 SR: 611
 LEFT MUN: STROUD T RIGHT MUN: STROUD T

Structure ID	Length	Material	Notes
0140/1334	12 FT	CONCR	FLAGLER RUN STRUCTURE
0140/1228		CONCR	MURPHY RUN RD (TWP)
0140/1020	0030	CONCR	016" DIA CIRC
0140/0471	0030	CONCR	016" DIA CIRC
0140/0180	0020	PLASTIC	024" DIA CIR
032888 FT	00168	0000	1 0 00168 0 00 0000+55
	0080	CONCR	016" DIA CIRC
		UNKN	PHILLIPS ST (SR2016 SEG 0010/0000)
			STROUDS BURG B
0140/0000	2787	BK 3024	STROUDS BURG B LENGTH(AH 2787 BK 3024)
0130/2682	0099	CONCR	012" DIA CIRC
0130/2300	0099	CONCR	012" DIA CIRC
0130/1929		UNKN	SCOTT ST (BORO)
0130/1249		UNKN	THOMAS ST (BORO)
0130/1206		UNKN	N TENTH ST (BORO)
0130/0579		UNKN	SARAH ST (BORO)
0130/0456		UNKN	MONROE ST (BORO)
0130/0024	0099	METAL	012" DIA CIRC
029718 FT	029864 FT	UNKN	1 0 00168 0 00 0000+00 029718 FT
0130/0000		UNKN	MAIN ST (SR2012 SEG 0220/1336) S NINTH ST (BORO)
0120/0964		UNKN	WILLIAMS ST (BORO)
		UNKN	NC NORTH NINTH ST LENGTH(AH 3024 BK 1098) 01B" DIA CIRC
		UNKN	0120/1000 LEN=0099 INSTALLED
		AL	UNKNOWN AL

032742 FT

EXTRACT DATE: 12/18/2023
PRINT DATE: 12/19/2023

ROADWAY MANAGEMENT SYSTEM
SLD COUNTY/SR - ANNUAL PRINT

PAGE NUMBER: 161
COUNTY: MONROE

DIR: B TOTAL LEN: 25.980 MI.
LEFT MUN: STROUDSBURG B

DIST: 05-4 SR: 611
RIGHT MUN: STROUDSBURG B

028620 FT

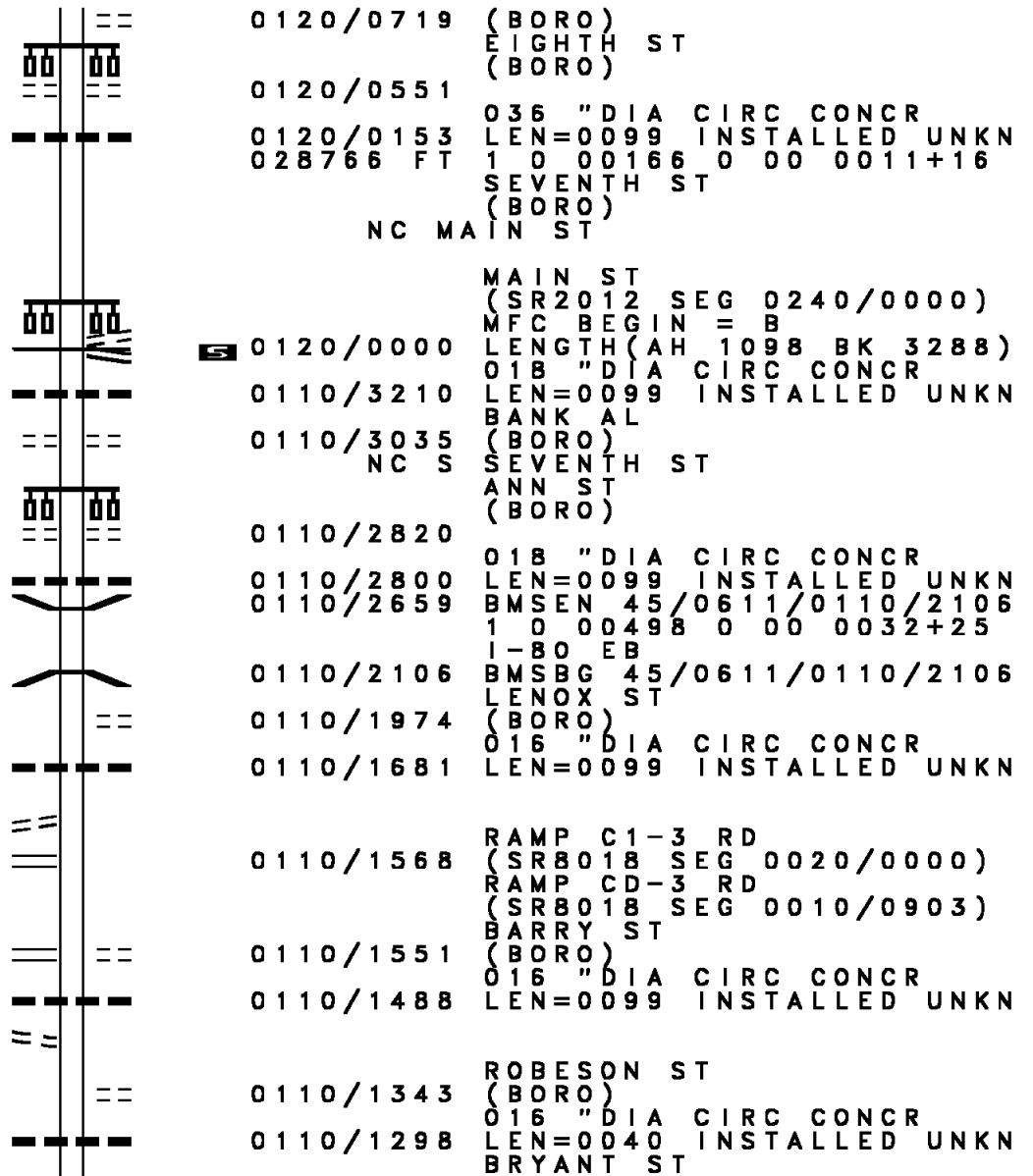
TO 8018/0020 SH
(CONN)

0110/1603

FROM 8018/0010 SH
(CONN)

0110/1475

CLUB COURT RD



DIR: B TOTAL LEN: 25.980 MI. DIST: 05-4 SR: 611
 LEFT MUN: STROUDSBURG B RIGHT MUN: STROUDSBURG B

Segment ID	Start Station	End Station	Length (FT)	Material	Notes
(BORO)	0110/0974	0110/0974			
MORNINGSIDE AV (BORO)	0110/0333	0110/0333			
TO 0191/0080 SH (CONN)	0110/0083	0110/0083			
1 0 00498 0 00 0032+25	025332 FT				
CHERRY LN (SR0191 SEG 0090/0000)	0110/0000	0110/0000			
		025478 FT			NC PARK AV BROAD ST
		0110/0000			(SR0191 SEG 0090/0000) LENGTH(AH 3288 BK 2504)
		0100/2459			016 "DIA CIRC CONCR
		0100/2045			LEN=0048 INSTALLED UNKN
		0100/1725			048 "DIA CIRC CONCR
		0100/1362			LEN=0099 INSTALLED UNKN
		0100/0998			016 "DIA CIRC CONCR
		0100/0680			LEN=0099 INSTALLED UNKN
		0100/0212			016 "DIA CIRC CONCR
022828 FT		022974 FT			LEN=0064 INSTALLED UNKN
					1 0 00498 0 00 0056+71
					GODFREY RIDGE DR (T409)
					STROUDSBURG STROUD T
		0100/0000			LENGTH(AH 2504 BK 2529)
		0090/2398			016 "DIA CIRC CONCR
GARDNER WY (T662)	0090/1863	0090/1863			LEN=0060 INSTALLED UNKN
		0090/0908			016 "DIA CIRC CONCR
		0090/0451			LEN=0040 INSTALLED UNKN
020299 FT		020445 FT			1 0 00498 0 00 0083+05
					016 "DIA CIRC CONCR
		0090/0000			LEN=0040 INSTALLED UNKN
					LENGTH(AH 2529 BK 3017)
					012 "DIA CIRC CONCR

DIR: B TOTAL LEN: 25.980 MI. DIST: 05-4 SR: 611
 LEFT MUN: STROUD T RIGHT MUN: STROUD T

1 0 00498 0 00 0113+69 017282 FT
 GREEN BRIAR RD
 (T407) 0080/0000

GAP VIEW HOLLOW RD
 (TWP) 0070/2399

MAPLE AV
 (T647) 0070/1231

DELAWARE WATER GAP
 SMITHFIELD T 013601 FT
 0070/0000

FOXTOWN HILL RD
 (SR2030 SEG 0010/0000) 0061/0992

FROM 0611/0060 SH
 (CONN) 0061/0781

0080/2537	LEN=0040	INSTALLED UNKN
018 " DIA	CIRC CONCR	
0080/2081	LEN=0040	INSTALLED UNKN
012 " DIA	CIRC CONCR	
0080/1696	LEN=0040	INSTALLED UNKN
018 " DIA	CIRC CONCR	
0080/1175	LEN=0099	INSTALLED UNKN
018 " DIA	CIRC CONCR	
0080/0816	LEN=0040	INSTALLED UNKN
018 " DIA	CIRC CONCR	
0080/0235	LEN=0042	INSTALLED UNKN
017428 FT	STROUD	
0080/0000	SMITHFIELD T	
	LENGTH(AH 3017 BK 3681)	
0070/2780	012 " DIA	CIRC CONCR
	LEN=0030	INSTALLED UNKN
0070/2494	018 " DIA	CIRC CONCR
	LEN=0099	INSTALLED UNKN
0070/2184	012 " DIA	CIRC CONCR
	LEN=0099	INSTALLED UNKN
0070/1845	012 " DIA	CIRC CONCR
	LEN=0055	INSTALLED UNKN
0070/1462	018 " DIA	CIRC CONCR
	LEN=0099	INSTALLED UNKN
0070/0663	SMITHFIELD	
	DELAWARE WATER GAP B	
0070/0560	018 " DIA	CIRC CONCR
	LEN=0035	INSTALLED UNKN
013747 FT	1 0 00498 0 00 0137+24	
0070/0000	MFC BEGIN = C	
	LENGTH(AH 3681 BK 1315)	
0060/0949	TO 0611/0061 SH	
	(CONN)	
0060/0912	018 " DIA	CIRC CONCR
	LEN=0054	INSTALLED UNKN
0060/0776	FOXTOWN HILL RD	
	(SR2030 SEG 0010/0000)	
	(SR2030 SEG 0011/0000)	
	FOXTOWN HILL RD	

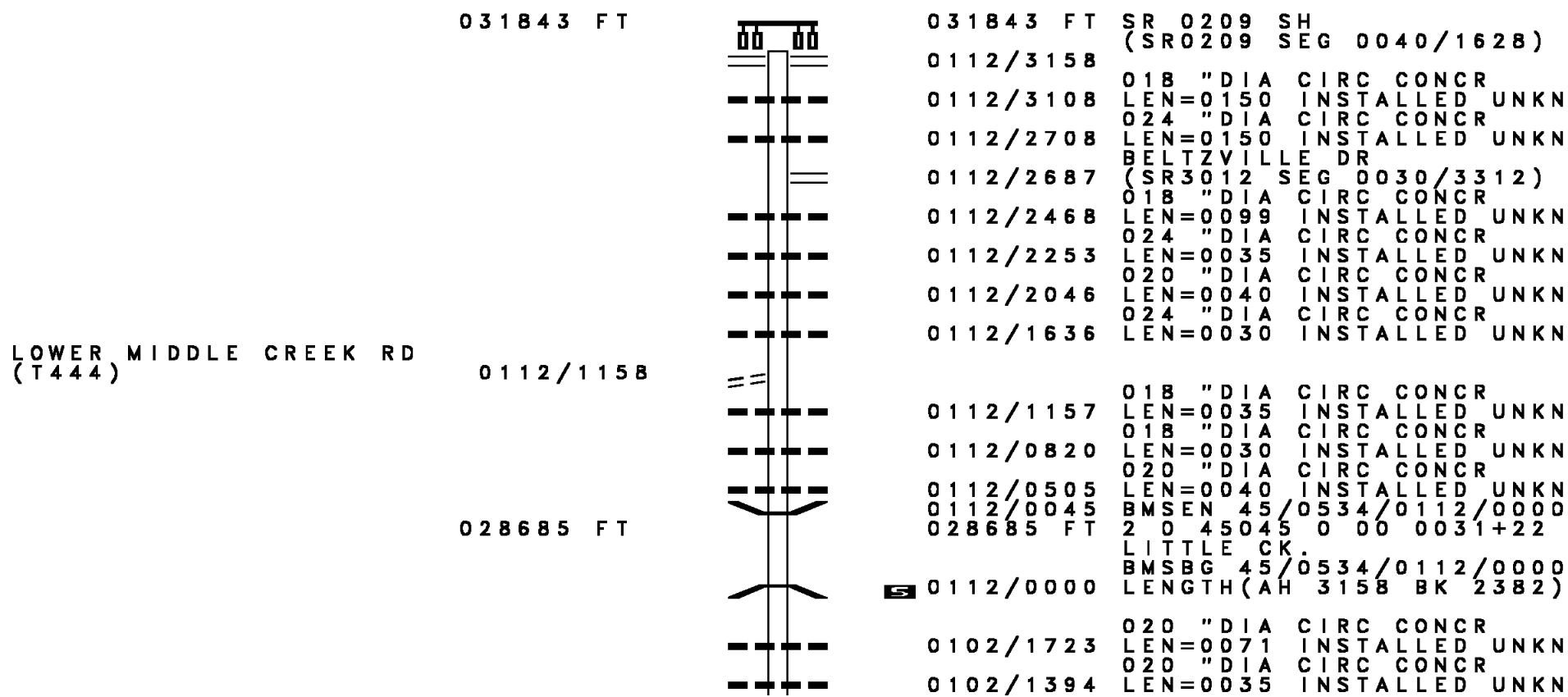
DIR: B TOTAL LEN: 25.980 MI. DIST: 05-4 SR: 611
 LEFT MUN: DELAWARE WATER GAP B RIGHT MUN: DELAWARE WATER GAP B

ROADWAY NAME / TYPE	START STATION	END STATION	LENGTH (FT)	DESCRIPTION
CROSSOVER RD (CONN)	0061/0311	0060/0725		(SR2030 SEG 0010/0422) FOXTOWN HILL RD
		0060/0633		(SR2030 SEG 0010/0422) TO 2030/0010 SH
		0060/0315		(CONN) CROSSOVER RD
		0060/0124		012" DIA CIRC CONCR LEN=0030 INSTALLED UNKN
1 0 00498 0 00 0163+24 012432 FT NC FOXTOWN HILL RD MFC BEGIN = C SMITHFIELD DELAWARE WATER GAP B	0061/0000	012432 FT		1 0 00498 0 00 0163+24 NC FOXTOWN HILL RD MFC BEGIN = C
LENGTH(AH 1169 BK 2688)	0061/0000	0060/0000		LENGTH(AH 1315 BK 2688) WATERGAP VILLAGE RD (PRDR)
		0050/2594		
		0050/1453		BROAD ST (SR2028 SEG 0010/0000)
		0050/1440		BMS EN 45/0611/0050/1397 1 0 00166 0 03 0244+94
		0050/1397		CHERRY CK. BMSBG 45/0611/0050/1397
		0050/1370		018" DIA CIRC CONCR LEN=0099 INSTALLED UNKN
CHERRY VALLEY RD (TBK) (BORO)	0050/1133	0050/1133		OAK ST (BORO)
		0050/0876		024" DIA CIRC CONCR LEN=0045 INSTALLED UNKN
		0050/0564		024" DIA CIRC CONCR LEN=0060 INSTALLED UNKN
SHEPARD AV (BORO)	0050/0553			
CHURCH LN (BORO)	0050/0297			
		0050/0256		DELAWARE AV (BORO)
		0050/0063		028" DIA CIRC CONCR LEN=0040 INSTALLED UNKN
009744 FT		009744 FT		1 0 00166 0 03 0258+85 NC MAIN ST
MOUNTAIN RD (BORO)	0050/0000	0050/0000		WARING DR (BORO)
		0040/2716		LENGTH(AH 2688 BK 3120) 018" DIA CIRC CONCR LEN=0040 INSTALLED UNKN

DIR: B TOTAL LEN: 25.980 MI. DIST: 05-4 SR: 611
 LEFT MUN: DELAWARE WATER GAP B RIGHT MUN: DELAWARE WATER GAP B

	0040/1576	018 " DIA CIRC CONCR LEN=0040 INSTALLED UNKN
	0040/0483	018 " DIA CIRC CONCR LEN=0050 INSTALLED UNKN
006624 FT	0040/0141	018 " DIA CIRC CONCR LEN=0045 INSTALLED UNKN
	006624 FT	1 0 00166 0 03 0290+26
	0040/0000	LENGTH(AH 3120 BK 2488)
	0030/2025	018 " DIA CIRC CONCR LEN=0040 INSTALLED UNKN
	0030/1530	024 " DIA CIRC CONCR LEN=0040 INSTALLED UNKN
	0030/1081	018 " DIA CIRC CONCR LEN=0045 INSTALLED UNKN
	0030/0600	048 " DIA CIRC CONCR LEN=0040 INSTALLED UNKN
004136 FT	0030/0268	016 " DIA CIRC CONCR LEN=0045 INSTALLED UNKN
	004136 FT	1 0 00166 0 03 0315+14
	0030/0000	LENGTH(AH 2488 BK 2502)
	0020/1962	020 " DIA CIRC CONCR LEN=0045 INSTALLED UNKN
	0020/1837	020 " DIA CIRC CONCR LEN=0045 INSTALLED UNKN
	0020/0811	018 " DIA CIRC CONCR LEN=0045 INSTALLED UNKN
001634 FT	0020/0020	018 " DIA CIRC CONCR LEN=0040 INSTALLED UNKN
	001634 FT	1 0 00166 0 03 0340+16
	0020/0000	LENGTH(AH 2502 BK 1634)
	0010/1192	018 " DIA CIRC CONCR LEN=0040 INSTALLED UNKN
	0010/0532	030 " DIA CIRC CONCR LEN=0050 INSTALLED UNKN
	0010/0492	020 " DIA CIRC CONCR LEN=0099 INSTALLED UNKN
000000 FT	000000 FT	1 0 00166 0 03 0356+21
	NC SR	0611 SH
	INTER-BK	SR 0611 SH
		(SR0611 SEG 0680/3609)
		MFC BEGIN = C
		BK-NORTHAMPTON (48)
	0010/0000	LENGTH(AH 1634 BK 0000)

DIR: B TOTAL LEN: 6.031 MI. DIST: 05-4 SR: 534
 LEFT MUN: POLK T RIGHT MUN: POLK T



DIR: B TOTAL LEN: 6.031 MI. DIST: 05-4 SR: 534
 LEFT MUN: POLK T RIGHT MUN: POLK T

	0102/1081	018 " DIA	CIRC CONCR
		LEN=0030	INSTALLED UNKN
	0102/0643	018 " DIA	CIRC CONCR
		LEN=0040	INSTALLED UNKN
	0102/0305	020 " DIA	CIRC CONCR
		LEN=0035	INSTALLED UNKN
		STICK RD	
	0102/0207	(TWP)	
		018 " DIA	CIRC CONCR
		LEN=0030	INSTALLED UNKN
026303 FT	026303 FT	2 0 45045	0 00 0055+51
	0102/0000	LENGTH(AH	2382 BK 2452)
		018 " DIA	CIRC CONCR
	0092/2143	LEN=0035	INSTALLED UNKN
		018 " DIA	CIRC CONCR
	0092/1845	LEN=0035	INSTALLED UNKN
		020 " DIA	CIRC CONCR
	0092/1491	LEN=0035	INSTALLED UNKN
		020 " DIA	CIRC CONCR
	0092/1120	LEN=0035	INSTALLED UNKN
		018 " DIA	CIRC CONCR
	0092/0680	LEN=0040	INSTALLED UNKN
		020 " DIA	CIRC CONCR
	0092/0415	LEN=0099	INSTALLED UNKN
		018 " DIA	CIRC CONCR
	0092/0172	LEN=0035	INSTALLED UNKN
023851 FT	023851 FT	2 0 45045	0 00 0079+94
	0092/0000	LENGTH(AH	2452 BK 3094)
		018 " DIA	CIRC METAL
	0082/2890	LEN=0040	INSTALLED UNKN
		018 " DIA	CIRC CONCR
	0082/2604	LEN=0040	INSTALLED UNKN
		020 " DIA	CIRC CONCR
	0082/2265	LEN=0030	INSTALLED UNKN
		020 " DIA	CIR PLASTIC
	0082/1979	LEN=0035	INSTALLED UNKN
		024 " DIA	CIR PLASTIC
	0082/1489	LEN=0030	INSTALLED UNKN
		018 " DIA	CIRC CONCR
	0082/1100	LEN=0035	INSTALLED UNKN
		JUNGLE RD	
	0082/1053	(PRDR)	
		020 " DIA	CIRC CONCR
		LEN=0030	INSTALLED UNKN
		018 " DIA	CIRC CONCR
	0082/0520	LEN=0035	INSTALLED UNKN
		020 " DIA	CIRC CONCR
	0082/0256	LEN=0040	INSTALLED UNKN
020757 FT	020757 FT	2 0 45045	0 00 0110+88
		DOTTERS	CORNER RD

DIR: B TOTAL LEN: 6.031 MI. DIST: 05-4 SR: 534
 LEFT MUN: POLK T RIGHT MUN: POLK T

Location / Description	Segment ID	Length / Stationing	Material / Details
	0082/0000	LENGTH (AH 3094 BK 2699)	018" DIA CIRC CONCR
	0072/2517	LEN=0030	INSTALLED UNKN
	0072/2250	LEN=0035	INSTALLED UNKN
	0072/1160	LEN=0040	018" DIA CIRC CONCR INSTALLED UNKN
	0072/0890	LEN=0035	018" DIA CIRC CONCR INSTALLED UNKN
	0072/0600	LEN=0035	018" DIA CIRC CONCR INSTALLED UNKN
LC FOR PINE ST (CONN)	0072/0443		
PINE ST (PRDR)	0072/0292		
DORSHIMER RD (TWP)	0072/0116		
2045045 0 00 0137+85	018058 FT		
SCENIC RD (TWP)	0072/0000		
	0072/0212		BRUCH RD (T614)
	018058 FT		
	0072/0000	LENGTH (AH 2699 BK 3607)	018" DIA CIRC CONCR
	0062/3200	LEN=0035	INSTALLED UNKN
	0062/2900	LEN=0040	018" DIA CIRC CONCR INSTALLED UNKN
	0062/2670	LEN=0099	018" DIA CIRC CONCR INSTALLED UNKN
	0062/2417	LEN=0040	024" DIA CIRC CONCR INSTALLED UNKN
	0062/2120	LEN=0035	018" DIA CIRC CONCR INSTALLED UNKN
	0062/1835	LEN=0030	018" DIA CIRC CONCR INSTALLED UNKN
	0062/0994	LEN=0040	018" DIA CIRC CONCR INSTALLED UNKN
	0062/0315	LEN=0040	018" DIA CIRC CONCR INSTALLED UNKN
014451 FT	014451 FT		
	0062/0000	LENGTH (AH 3607 BK 2714)	2045045 0 00 0173+92

DIR: B TOTAL LEN: 6.031 MI. DIST: 05-4 SR: 534
 LEFT MUN: POLK T RIGHT MUN: POLK T

2 0 45045 0 00 0202+32 011737 FT
 UPPER MIDDLECREEK RD
 (T437) 0052/0000

KESTEL DR 0042/1603
 (PRDR)
 KESTEL DR 0042/1442
 (PRDR)

2 0 45045 0 00 0232+65 008704 FT
 BIRD LN
 (PRDR) 0042/0000

0052/0637	018 "DIA	CIRC CONCR
011737 FT	LEN=0040	INSTALLED UNKN
0052/0000	BARRY S RD	
0042/2950	(T437)	
0042/2440	LENGTH(AH 2714 BK 3033)	
0042/1774	018 "DIA	CIRC CONCR
0042/1603	LEN=0045	INSTALLED UNKN
0042/1442	018 "DIA	CIRC CONCR
0042/1350	LEN=0035	INSTALLED UNKN
0042/1196	HOLLY LN	
0042/0889	(PRDR)	
0042/0517	ACORN DR	
0042/0397	(PRDR)	
0042/0250	020 "DIA	CIRC CONCR
008704 FT	LEN=0050	INSTALLED UNKN
0042/0000	018 "DIA	CIRC CONCR
0032/2935	LEN=0050	INSTALLED UNKN
0032/2640	018 "DIA	CIRC CONCR
0032/2470	LEN=0050	INSTALLED UNKN
0032/2261	018 "DIA	CIRC CONCR
0032/1665	LEN=0035	INSTALLED UNKN
0032/1350	DAISY LN	
0032/0840	(PRDR)	
	018 "DIA	CIRC CONCR
	LEN=0040	INSTALLED UNKN
	LENGTH(AH 3033 BK 2993)	
	020 "DIA	CIRC CONCR
	LEN=0040	INSTALLED UNKN
	018 "DIA	CIRC CONCR
	LEN=0045	INSTALLED UNKN
	016 "DIA	CIR PLASTIC
	LEN=0040	INSTALLED UNKN
	024"H 24"W	CONC STRUCT
	LEN=0050	INSTALLED UNKN
	016 "DIA	CIRC CONCR
	LEN=0060	INSTALLED UNKN
	020 "DIA	CIRC CONCR
	LEN=0045	INSTALLED UNKN
	018 "DIA	CIRC CONCR
	LEN=0050	INSTALLED UNKN
	018 "DIA	CIRC CONCR

DIR: B TOTAL LEN: 6.031 MI. DIST: 05-4 SR: 534
 LEFT MUN: POLK T RIGHT MUN: POLK T

Stationing	Segment	Length	Material	Status
2 0 45045 0 00 0262+58	005711 FT	0032/0095	LEN=0050	INSTALLED UNKN
JONAS RD		005711 FT		
(SR3016 SEG 0010/0000)	0032/0000	0032/0000	LENGTH(AH 2993 BK 3145)	
JONAS CREEK RD		0022/3110	DOTTERS CORNER RD	
(TWP)	0022/2703	0022/3110	(T446)	
		0022/2698	036 " DIA CIR PLASTIC	LEN=0035 INSTALLED UNKN
		0022/2586	036 " DIA CIR PLASTIC	LEN=0035 INSTALLED UNKN
		0022/1725	018 " DIA CIRC CONCR	LEN=0035 INSTALLED UNKN
MERIWILL LN		0022/1380	018 " DIA CIRC CONCR	LEN=0040 INSTALLED UNKN
(PRDR)	0022/1460	0022/1380	LEN=0040 INSTALLED UNKN	
		0022/0770	018 " DIA CIR PLASTIC	LEN=0035 INSTALLED UNKN
		0022/0690	STONY RIDGE DR	
		0022/0612	(PRDR)	
		0022/0235	STONY RIDGE DR	
		0022/0104	(PRDR)	
		0022/0104	016 " DIA CIR PLASTIC	LEN=0040 INSTALLED UNKN
002566 FT		0022/0000	ROBIN HOOD LAKES RD	
		0022/0000	(PRDR)	
		0012/2430	2 0 45043 0 00 0025+94	
		0012/2143	LENGTH(AH 3145 BK 2566)	
		0012/1087	018 " DIA CIR PLASTIC	LEN=0040 INSTALLED UNKN
		0012/0620	015 " DIA CIRC METAL	LEN=0040 INSTALLED UNKN
		0012/0620	016 " DIA CIRC METAL	LEN=0035 INSTALLED UNKN
000000 FT		0012/0620	016 " DIA CIRC METAL	LEN=0030 INSTALLED UNKN
		000000 FT	2 0 45043 0 00 0000+00	
		INTER-BK	NC SR 0534 SH	
			SR 0534 SH	
			(SR0534 SEG 0382/2401)	
			MFC BEGIN = D	
			BK-CARBON	(13)
		0012/0000	LENGTH(AH 2566 BK 0000)	

EXTRACT DATE: 12/18/2023 ROADWAY MANAGEMENT SYSTEM PAGE NUMBER: 151
PRINT DATE: 12/19/2023 SLD COUNTY/SR - ANNUAL PRINT COUNTY: MONROE

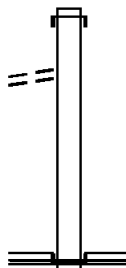
DIR: B TOTAL LEN: .097 MI. DIST: 05-4 SR: 507
LEFT MUN: COOLBAUGH T RIGHT MUN: COOLBAUGH T

TO 0435/0020 SH
(CONN)

000513 FT

0010/0121
000000 FT

SR 0435 SH
(SR0435 SEG 0021/0000) 0010/0000



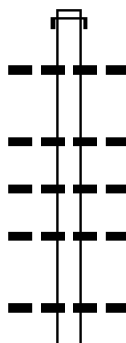
000513 FT AH-WAYNE (63)
INTER-AHD SR 0507 SH
0010/0513 (SR0507 SEG 0010/0000)

000000 FT 1 0 00254 0 00 0013+41
NC SR 0507 SH
RAMP A RD
(SR8027 SEG 0010/1211)

INTER-BK SR 0435 SH
(SR0435 SEG 0020/0000)
MFC BEGIN = D
0010/0000 LENGTH(AH 0513 BK 0000)

EXTRACT DATE: 12/18/2023 ROADWAY MANAGEMENT SYSTEM PAGE NUMBER: 150
 PRINT DATE: 12/19/2023 SLD COUNTY/SR - ANNUAL PRINT COUNTY: MONROE
 DIR: B TOTAL LEN: 18.355 MI. DIST: 05-4 SR: 447
 LEFT MUN: BARRETT TOWNSHIP T RIGHT MUN: BARRETT TOWNSHIP T

096914 FT

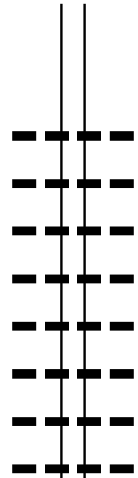


096914 FT	AH-PIKE	(51)
INTER-AHD	PANTHER RD	
0390/3346	(SR0447 SEG 0010/0000)	
	018 " DIA CIR PLASTIC	
0390/3120	LEN=0040 INSTALLED UNKN	
	018 " DIA CIR METAL	
0390/2430	LEN=0040 INSTALLED UNKN	
	024 " DIA CIR METAL	
0390/2125	LEN=0035 INSTALLED UNKN	
	024 " DIA CIR METAL	
0390/1740	LEN=0040 INSTALLED UNKN	
	018"H 00"W MULT METAL	
0390/0850	LEN=0045 INSTALLED UNKN	

DIR: B TOTAL LEN: 18.355 MI. DIST: 05-4 SR: 447
 LEFT MUN: BARRETT TOWNSHIP T RIGHT MUN: BARRETT TOWNSHIP T

093568 FT

093568 FT 1 0 00458 0 00 0194+62
 0390/0000 LENGTH(AH 3346 BK 3473)



0380/2558 021"H 15"W METAL ARCH
 LEN=0080 INSTALLED 2001
 0380/2440 018"DIA CIRC PLASTIC
 LEN=0035 INSTALLED UNKN
 0380/2240 024"DIA CIRC CONCR
 LEN=0035 INSTALLED UNKN
 0380/2094 024"DIA CIRC METAL
 LEN=0030 INSTALLED UNKN
 0380/1733 018"DIA CIRC METAL
 LEN=0035 INSTALLED UNKN
 0380/1250 018"DIA CIRC CONCR
 LEN=0045 INSTALLED UNKN
 0380/1123 018"DIA CIRC METAL
 LEN=0040 INSTALLED UNKN
 0380/0757 018"DIA CIR PLASTIC
 LEN=0040 INSTALLED UNKN

090095 FT

090095 FT 1 0 00458 0 00 0169+89
 0380/0000 LENGTH(AH 3473 BK 1681)



0370/1545 024"DIA CIRC METAL
 LEN=0035 INSTALLED UNKN
 0370/1081 018"DIA CIRC METAL
 LEN=0050 INSTALLED UNKN

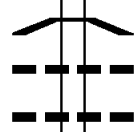
SPRUCE LAKE DR
 (PRDR)

0370/0452



088414 FT

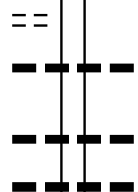
0370/0452 GRAVEL RD
 (T602)
 0370/0017 BMS EN 45/0447/0370/0000
 088414 FT 1 0 00458 0 00 0142+93



0370/0000 BROADHEAD CK.
 BMSBG 45/0447/0370/0000
 LENGTH(AH 1681 BK 3256)
 0360/2943 018"DIA CIRC METAL
 LEN=0040 INSTALLED UNKN
 0360/2837 024"H 35"W ELLIP METAL
 LEN=0030 INSTALLED UNKN

SPRUCE LAKE RETREAT RD
 (PRDR)

0360/2153



0360/2100 048"DIA CIRC METAL
 LEN=0035 INSTALLED UNKN
 0360/1305 018"DIA CIRC METAL
 LEN=0030 INSTALLED UNKN
 0360/1141 018"DIA CIRC METAL
 LEN=0035 INSTALLED UNKN
 024"DIA CIRC METAL

EXTRACT DATE: 12/18/2023
PRINT DATE: 12/19/2023

ROADWAY MANAGEMENT SYSTEM
SLD COUNTY/SR - ANNUAL PRINT

PAGE NUMBER: 148
COUNTY: MONROE

DIR: B TOTAL LEN: 18.355 MI.
LEFT MUN: BARRETT TOWNSHIP T

DIST: 05-4 SR: 447
RIGHT MUN: BARRETT TOWNSHIP T

1 0 00458 0 00 0109+45 085158 FT
SKYHIGH LN
(T618) 0360/0000

1 0 00458 0 00 0088+00 082914 FT
LONG RD
(T581) 0350/0000

1 0 00458 0 00 0064+66 080607 FT
GOLF DR
(SR1017 SEG 0050/2931) 0340/0000

---	0360/0968	LEN=0030	INSTALLED UNKN
---	0360/0779	LEN=0035	INSTALLED UNKN
---	0360/0390	LEN=0025	INSTALLED UNKN
---	0360/0199	LEN=0030	INSTALLED UNKN
---	085158 FT		
==	5 0360/0000	LENGTH(AH 3256 BK 2244)	
		MILLER RD	
		(T585)	
---	0350/2095	LEN=0040	INSTALLED UNKN
---	0350/1940	LEN=0040	INSTALLED UNKN
---	0350/1250	LEN=0040	INSTALLED UNKN
---	0350/0970	LEN=0035	INSTALLED UNKN
---	0350/0409	LEN=0030	INSTALLED 2004
---	082914 FT		
==	5 0350/0000	LENGTH(AH 2244 BK 2307)	
		BMSSEN 45/0447/0340/2062	
		0 0 00000 0 00 0000+00	
		BRODHEAD CK.	
		BMSBG 45/0447/0340/2062	
---	0340/2114	LEN=0045	INSTALLED UNKN
---	0340/2062	LEN=0045	INSTALLED UNKN
---	0340/1830	LEN=0045	INSTALLED UNKN
---	0340/1200	LEN=0045	INSTALLED UNKN
---	0340/1000	LEN=0045	INSTALLED UNKN
---	0340/0370	LEN=0045	INSTALLED UNKN
---	080607 FT		
==	5 0340/0000	LENGTH(AH 2307 BK 1895)	
---	0330/1750	LEN=0040	INSTALLED UNKN
---	0330/1705	LEN=0050	INSTALLED UNKN
---	0330/1645	LEN=0050	INSTALLED UNKN
---	0330/1463	LEN=0050	INSTALLED UNKN

DIR: B TOTAL LEN: 18.355 MI. DIST: 05-4 SR: 447
 LEFT MUN: BARRETT TOWNSHIP T RIGHT MUN: BARRETT TOWNSHIP T

Location	Segment ID	Length (FT)	Notes
	0330/0773		018" DIA CIRC METAL LEN=0050 INSTALLED UNKN
	0330/0328		018" DIA CIRC METAL LEN=0050 INSTALLED UNKN
	078712 FT	078712 FT	1 0 00458 0 00 0046+15 EVERGREEN LN (T583)
	0330/0000		LENGTH(AH 1895 BK 2090) 018" DIA CIRC METAL
	0320/1555		LEN=0045 INSTALLED UNKN
	0320/1051		015" DIA CIRC METAL LEN=0040 INSTALLED UNKN
	0320/0130		
GLENMERE RD (T612)	076622 FT	076622 FT	1 0 00458 0 00 0024+91 DUTCH HILL RD (T602)
	0320/0000		LENGTH(AH 2090 BK 2471) 0310/2433 BMSSEN 45/0447/0310/2395 0 0 00000 0 00 0000+00 LEAVITTS BR.
	0310/2395		BMSBG 45/0447/0310/2395 018" DIA CIRC METAL
	0310/1820		LEN=0020 INSTALLED UNKN
	0310/1800		018" DIA CIRC CONCR LEN=0040 INSTALLED UNKN
	0310/1081		012" DIA CIRC METAL LEN=0045 INSTALLED UNKN
OLD CANADENSIS HILL RD (T610)	0310/0487		
	074151 FT	074151 FT	1 0 00458 0 00 0000+00 NC SR 0447 SH SKY TOP RD (SR0390 SEG 0080/0000)
	0310/0000		LENGTH(AH 2471 BK 1369)
	0300/0156		BMSSEN 45/0447/0300/0123 1 0 00324 0 01 0516+80 GOOSE POND RUN
	072782 FT	072782 FT	BMSBG 45/0447/0300/0123 1 0 00324 0 01 0515+69 UPPER SEESE HILL RD (TBC)
	0300/0000		LENGTH(AH 1369 BK 2505)

DIR: B TOTAL LEN: 18.355 MI. DIST: 05-4 SR: 447
 LEFT MUN: BARRETT TOWNSHIP T RIGHT MUN: BARRETT TOWNSHIP T

Stationing	Notes	Material	Length
	0290/1671	018 " DIA CIRC METAL LEN=0055 INSTALLED UNKN	
	0290/1131	018 " DIA CIRC CONCR LEN=0045 INSTALLED UNKN	
	0290/0280	018"H 18"W CON BOX CUL LEN=0050 INSTALLED UNKN	
070277 FT	0290/0034	024 " DIA CIR PLASTIC LEN=0060 INSTALLED 2001	
	070277 FT	1 0 00324 0 01 0490+70	
	0290/0000	LENGTH(AH 2505 BK 2246)	
	0280/1585	012 " DIA CIRC METAL LEN=0050 INSTALLED UNKN	
SPRUCE CABIN RD (T571)	0280/0969		
	0280/0372	018 " DIA CIRC CONCR LEN=0040 INSTALLED UNKN	
068031 FT	068031 FT	1 0 00324 0 01 0468+05	
	0280/0000	LENGTH(AH 2246 BK 1245)	
	0270/1077	018 " DIA CIRC METAL LEN=0065 INSTALLED UNKN	
	0270/0840	015 " DIA CIR PLASTIC LEN=0060 INSTALLED 2001	
	0270/0398	BMSSEN 45/0447/0270/0331 1 0 00324 0 00 0449+49	
	0270/0331	SPRUCE CABIN RUN BMSBG 45/0447/0270/0331	
066786 FT	066786 FT	1 0 00324 0 00 0446+13	
	0270/0000	PRICE BROS POND RD (T619) LENGTH(AH 1245 BK 2558)	
	0260/2115	018 " DIA CIR PLASTIC LEN=0050 INSTALLED UNKN	
	0260/1590	024 " DIA CIRC METAL LEN=0050 INSTALLED UNKN	
	0260/0706	036 " DIA CIRC METAL LEN=0050 INSTALLED UNKN	
	0260/0010	018 " DIA CIR PLASTIC LEN=0045 INSTALLED UNKN	
064228 FT	064228 FT	1 0 00324 0 00 0420+20	
	0260/0000	LENGTH(AH 2558 BK 2078)	
	0250/1084	018 " DIA CIR PLASTIC LEN=0050 INSTALLED 2001	

DIR: B TOTAL LEN: 18.355 MI. DIST: 05-4 SR: 447
 LEFT MUN: BARRETT TOWNSHIP T RIGHT MUN: BARRETT TOWNSHIP T

MILL CREEK RD
 (SR1008 SEG 0050/2808) 0250/0927

062150 FT

059620 FT

1 0 00324 0 00 0345+95 056822 FT
 CLARK RD
 (T533) 0230/0000

0250/0659	018 " DIA	CIR PLASTIC	LEN=0045	INSTALLED UNKN
0250/0285	018 " DIA	CIRC METAL	LEN=0050	INSTALLED UNKN
0250/0034	018 " DIA	CIRC CONCR	LEN=0060	INSTALLED UNKN
062150 FT	1 0 00324	0 00 0396+50	LOWER SEESE HILL RD (T579)	
0250/0000	LENGTH(AH 2078 BK 2530)		5	
0240/2015	018 " DIA	CIR PLASTIC	LEN=0040	INSTALLED UNKN
0240/1813	036 " DIA	CIRC METAL	LEN=0040	INSTALLED 2006
0240/1218	015 " DIA	CIR PLASTIC	LEN=0055	INSTALLED 2001
0240/0820	018 " DIA	CIRC CONCR	LEN=0030	INSTALLED UNKN
0240/0650	018 " DIA	CIRC METAL	LEN=0055	INSTALLED UNKN
0240/0470	018 " DIA	CIRC METAL	LEN=0055	INSTALLED UNKN
059620 FT	1 0 00324	0 00 0373+97	LUCKY RUN STRUCTURE LENGTH 12 FT BMSID 45/0447/0240/0000	
0240/0000	LENGTH(AH 2530 BK 2798)		5	
0230/2325	BEAR TOWN RD (T598)			
0230/2300	018 " DIA	CIRC METAL	LEN=0050	INSTALLED UNKN
0230/2073	BARRETT TOWNSHIP PRICE T			
0230/1950	018 " DIA	CIRC CONCR	LEN=0055	INSTALLED UNKN
0230/1690	018 " DIA	CIR PLASTIC	LEN=0045	INSTALLED UNKN
0230/0085	018 " DIA	CIRC CONCR	LEN=0050	INSTALLED UNKN
056822 FT	SNOW HILL RD (SR1010 SEG 0010/0000)			
0230/0000	LENGTH(AH 2798 BK 3130)		5	

DIR: B TOTAL LEN: 18.355 MI. DIST: 05-4 SR: 447
 LEFT MUN: PRICE T RIGHT MUN: PRICE T

	0220/2758	018 " DIA CIRC CONCR LEN=0040 INSTALLED UNKN
	0220/1849	018 " DIA CIRC CONCR LEN=0045 INSTALLED UNKN
	0220/1809	SPORTSMEN DR (PRDR)
	0220/1585	018 " DIA CIRC METAL LEN=0040 INSTALLED UNKN
	0220/0650	024 " DIA CIRC METAL LEN=0050 INSTALLED UNKN
053692 FT	053692 FT	1 0 00324 0 00 0314+59 TOWNSHIP 0566 RT (T566)
	0220/0000	LENGTH(AH 3130 BK 2434)
051258 FT	051258 FT	1 0 00324 0 00 0290+13
	0210/0000	LENGTH(AH 2434 BK 2733)
	0200/2050	018 " DIA CIRC METAL LEN=0045 INSTALLED UNKN
	0200/1247	024 " DIA CIRC CONCR LEN=0045 INSTALLED UNKN
	0200/1040	018 " DIA CIRC CONCR LEN=0045 INSTALLED UNKN
048525 FT	0200/0043	BMS EN 45/0447/0200/0000
	048525 FT	1 0 00324 0 00 0262+94 STONY RUN
	0200/0000	BMSBG 45/0447/0200/0000 LENGTH(AH 2733 BK 3795)
	0190/3400	018 " DIA CIRC METAL LEN=0040 INSTALLED UNKN
	0190/3146	018 " DIA CIRC METAL LEN=0040 INSTALLED UNKN
	0190/2890	018 " DIA CIRC CONCR LEN=0035 INSTALLED UNKN
		012 " DIA CIRC METAL

DIR: B TOTAL LEN: 18.355 MI. DIST: 05-4 SR: 447
 LEFT MUN: PRICE T RIGHT MUN: PRICE T

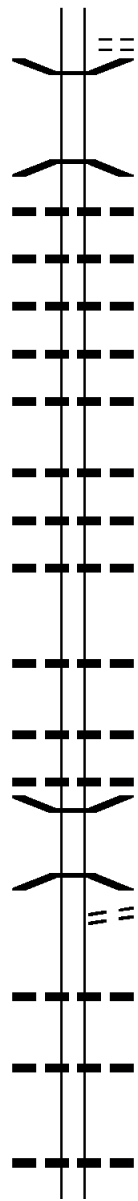
Station	Length	Material	Status
0190/2301	LEN=0040	018 " DIA CIRC METAL	INSTALLED UNKN
0190/2000	LEN=0040	018 " DIA CIRC METAL	INSTALLED UNKN
0190/1657	LEN=0040	018 " DIA CIRC CONC	INSTALLED UNKN
0190/1165	LEN=0040	018 " DIA CIRC CONC	INSTALLED UNKN
0190/0590	LEN=0040	018 " DIA CIRC CONC	INSTALLED UNKN
0190/0180	LEN=0040	018 " DIA CIRC CONC	INSTALLED UNKN
044730 FT	1 0 00324	0 00 0224+90	
0190/0000	LENGTH(AH 3795 BK 2391)	018 " DIA CIRC METAL	
0180/2250	LEN=0040	018 " DIA CIRC METAL	INSTALLED UNKN
ALPINE MTN SKI ENTR RD (PRDR)	0180/1632		
0180/1530	LEN=0040	018 " DIA CIRC METAL	INSTALLED UNKN
0180/1365	LEN=0040	018 " DIA CIRC METAL	INSTALLED UNKN
0180/1070	LEN=0040	018 " DIA CIRC METAL	INSTALLED UNKN
0180/0843	LEN=0040	018 " DIA CIRC METAL	INSTALLED UNKN
0180/0503	LEN=0040	018 " DIA CIRC METAL	INSTALLED UNKN
042339 FT	0180/0021	BMSSEN 45/0447/0180/0000	
042339 FT	1 0 00324	0 00 0201+00	
0180/0000	POPLAR RUN	BMSBG 45/0447/0180/0000	
0180/0000	LENGTH(AH 2391 BK 3658)	024 " DIA CIRC METAL	
0170/3190	LEN=0045	018 " DIA CIRC METAL	INSTALLED UNKN
0170/3120		LAUREL RUN RD (FRST)	
0170/2995	LEN=0040	018 " DIA CIRC METAL	INSTALLED UNKN
0170/2570	LEN=0045	036 " DIA CIRC METAL	INSTALLED UNKN
0170/2237	LEN=0045	018 " DIA CIRC METAL	INSTALLED UNKN
0170/1500	LEN=0045	018 " DIA CIRC METAL	INSTALLED UNKN
0170/0951	LEN=0040	018 " DIA CIRC METAL	INSTALLED UNKN
0170/0642	LEN=0035	018 " DIA CIRC METAL	INSTALLED UNKN

DIR: B TOTAL LEN: 18.355 MI. DIST: 05-4 SR: 447
 LEFT MUN: PRICE T RIGHT MUN: PRICE T

038681 FT

035729 FT

033162 FT



0170/0280 MANZANEDO RD
 (T529)
 0170/0021 BMSSEN 45/0447/0170/0000
 038681 FT 1 0 00324 0 00 0164+33
 PINE MT. RUN
 BMSBG 45/0447/0170/0000
 0170/0000 LENGTH(AH 3658 BK 2952)
 018 "DIA CIRC METAL UNKN
 0160/2865 LEN=0045 INSTALLED UNKN
 024 "DIA CIRC METAL UNKN
 0160/2450 LEN=0045 INSTALLED UNKN
 018 "DIA CIRC METAL UNKN
 0160/1941 LEN=0040 INSTALLED UNKN
 024 "DIA CIRC METAL UNKN
 0160/1700 LEN=0035 INSTALLED UNKN
 024 "DIA CIRC METAL UNKN
 0160/1350 LEN=0035 INSTALLED UNKN
 024 "DIA CIRC CONCR UNKN
 0160/0744 LEN=0040 INSTALLED UNKN
 018 "DIA CIRC METAL UNKN
 0160/0460 LEN=0040 INSTALLED UNKN
 018 "DIA CIRC CONCR UNKN
 0160/0160 LEN=0040 INSTALLED UNKN
 035729 FT 1 0 00324 0 00 0134+34
 0160/0000 LENGTH(AH 2952 BK 2567)
 064 "DIA CIRC METAL UNKN
 0150/2329 LEN=0050 INSTALLED UNKN
 024 "DIA CIRC METAL UNKN
 0150/1652 LEN=0040 INSTALLED UNKN
 048"H 72"W CON BOX CUL UNKN
 0150/1457 LEN=0045 INSTALLED UNKN
 0150/1431 BMSSEN 45/0447/0150/1338
 1 0 00324 0 00 0123+14
 T. BRODHEAD
 0150/1420 BMSBG 45/0447/0150/1338
 CIRCLE H RD
 0150/1367 (T528)
 024 "DIA CIRC METAL UNKN
 0150/0712 LEN=0040 INSTALLED UNKN
 036"H 72"W CON BOX CUL UNKN
 0150/0094 LEN=0045 INSTALLED UNKN
 033162 FT 1 0 00324 0 00 0108+67
 0150/0000 LENGTH(AH 2567 BK 3644)
 024 "DIA CIRC METAL UNKN
 0140/3550 LEN=0040 INSTALLED UNKN
 024 "DIA CIRC METAL UNKN

DIR: B TOTAL LEN: 18.355 MI. DIST: 05-4 SR: 447
 LEFT MUN: PRICE T RIGHT MUN: PRICE T

029518 FT

027360 FT

024306 FT

0140/3360	LEN=0040	INSTALLED	UNKN
0140/1700	024 "DIA LEN=0040	CIRC METAL INSTALLED	UNKN
0140/1515	024 "DIA LEN=0040	CIRC METAL INSTALLED	UNKN
0140/0785	024 "DIA LEN=0040	CIRC METAL INSTALLED	UNKN
0140/0266	018 "DIA LEN=0040	CIRC CONCR INSTALLED	UNKN
0140/0019	BMS EN 45/0447/0140/0000		
029518 FT	1 0 00324 0 00 0072+23		
0140/0000	LEAS RUN BMSBG 45/0447/0140/0000		
0130/1949	LENGTH(AH 3644 BK 2158) 024 "DIA	CIRC CONCR INSTALLED	UNKN
0130/1669	024 "DIA LEN=0035	CIRC CONCR INSTALLED	UNKN
0130/1379	024 "DIA LEN=0035	CIRC CONCR INSTALLED	UNKN
0130/1199	024 "DIA LEN=0035	CIRC CONCR INSTALLED	UNKN
0130/0954	024 "DIA LEN=0035	CIRC CONCR INSTALLED	UNKN
0130/0503	024 "DIA LEN=0035	CIRC CONCR INSTALLED	UNKN
0130/0288	024 "DIA LEN=0035	CIRC CONCR INSTALLED	UNKN
0130/0000	027360 FT 1 0 00324 0 00 0050+65		
0120/2240	LENGTH(AH 2158 BK 3054) 024 "DIA	CIRC CONCR INSTALLED	UNKN
0120/1740	024 "DIA LEN=0030	CIRC CONCR INSTALLED	UNKN
0120/1525	024 "DIA LEN=0040	CIRC CONCR INSTALLED	UNKN
0120/1200	024 "DIA LEN=0035	CIRC CONCR INSTALLED	UNKN
0120/0345	024 "DIA LEN=0040	CIRC CONCR INSTALLED	UNKN
024306 FT	1 0 00324 0 00 0019+65		
	PRICE		
	STROUD T		

DIR: B TOTAL LEN: 18.355 MI. DIST: 05-4 SR: 447
 LEFT MUN: PRICE T RIGHT MUN: PRICE T

1 0 00324 0 00 0000+00 022322 FT
 PARADISE TR
 (SR0191 SEG 0240/0000) 0110/0000
 022322 FT
 FIFTH ST
 (SR0191 SEG 0190/0000) 0100/2944

019378 FT

016896 FT

0120/0000	LENGTH(AH 3054 BK 1984)
0110/1633	024 "DIA CIRC CONCR UNKN
0110/1450	LEN=0040 INSTALLED UNKN
0110/0950	024 "DIA CIRC CONCR UNKN
0110/0656	LEN=0040 INSTALLED UNKN
0110/0151	024 "DIA CIRC CONCR UNKN
022322 FT	SPRING BROOK RD
022322 FT	(PRDR)
022322 FT	036 "DIA CIRC CONCR UNKN
022322 FT	LEN=0035 INSTALLED UNKN
022322 FT	INTER-BK PARADISE TR
022322 FT	(SR0191 SEG 0240/0000)
022322 FT	MFC BEGIN = D
022322 FT	0110/0000
022322 FT	LTH AH 001984 BK 000100
022322 FT	7104/0000
022322 FT	INTER-AHD PARADISE TR
022322 FT	(SR0191 SEG 0190/0000)
022322 FT	0100/2944
022322 FT	TR. BRODHEAD
022322 FT	STRUCTURE LENGTH 21 FT
022322 FT	BMSID 45/0447/0100/2451
022322 FT	0100/2451
022322 FT	0100/1425
022322 FT	018 "DIA CIRC CONCR UNKN
022322 FT	LEN=0030 INSTALLED UNKN
022322 FT	0100/1120
022322 FT	018 "DIA CIRC CONCR UNKN
022322 FT	LEN=0030 INSTALLED UNKN
022322 FT	0100/0652
022322 FT	018 "DIA CIRC CONCR UNKN
022322 FT	LEN=0030 INSTALLED UNKN
022322 FT	0100/0400
022322 FT	018 "DIA CIRC CONCR UNKN
022322 FT	LEN=0030 INSTALLED UNKN
022322 FT	0100/0184
022322 FT	018 "DIA CIRC METAL UNKN
022322 FT	LEN=0035 INSTALLED UNKN
022322 FT	1 0 00497 0 00 0080+84
022322 FT	019378 FT
022322 FT	0100/0000
022322 FT	LENGTH(AH 2944 BK 2482)
022322 FT	0090/1270
022322 FT	018 "DIA CIRC METAL UNKN
022322 FT	LEN=0035 INSTALLED UNKN
022322 FT	BRUSHY MOUNTAIN RD
022322 FT	(T512)
022322 FT	0090/0707
022322 FT	016896 FT
022322 FT	1 0 00497 0 00 0055+57
022322 FT	0090/0000
022322 FT	LENGTH(AH 2482 BK 2730)
022322 FT	COBBLE LN

DIR: B TOTAL LEN: 18.355 MI. DIST: 05-4 SR: 447
 LEFT MUN: STROUD T RIGHT MUN: STROUD T

MONROE HEIGHTS RD
 (T507)

0080/0883

MILL CREEK RD
 (SR2022 SEG 0030/2844)

014166 FT

0080/0000

011393 FT

==	0080/1913	(TWP)	
==	0080/1618	LEARN LN (T510)	
==	0080/1433	PINES WY (PRDR)	
==	0080/0883		
---	0080/0434	018 "DIA CIRC METAL LEN=0030 INSTALLED UNKN	
---	0080/0123	018 "DIA CIRC CONCR LEN=0040 INSTALLED UNKN	
---	014166 FT	1 0 00497 0 00 0028+16	
---	0080/0000	NC SR 0447 SH LENGTH(AH 2730 BK 2773)	
---	0070/2010	024 "DIA CIRC METAL LEN=0035 INSTALLED UNKN	
==	0070/1735	FAWN RD (T508)	
---	0070/1640	024 "DIA CIRC METAL LEN=0035 INSTALLED UNKN	
---	0070/0921	BMSEN 45/0447/0070/0916 1 0 00497 0 00 0000+00	
---	0070/0884	SAMBO CREEK BMSBG 45/0447/0070/0916	
---	0070/0380	024 "DIA CIRC METAL LEN=0035 INSTALLED UNKN	
---	0070/0339	STROUD EAST STROUDSBURG B FROM 2012/0330 SH	
==	0070/0091	(CONN)	
==	011393 FT	1 0 00497 0 00 0000+00	
==		NC PA RADISE TR	
==		MILFORD RD	
==		(SR2012 SEG 0330/0000)	
---	0070/0000	LENGTH(AH 2773 BK 0826)	
---	0060/0650	018 "DIA CIRC CONCR LEN=0020 INSTALLED UNKN	
---	0060/0637	TO 2012/0330 SH (CONN)	
==	0060/0592	CRESTMONT RD (BORO)	
==	0060/0364	GRANDVIEW ST (BORO)	
---	0060/0355	018 "DIA CIRC CONCR LEN=0020 INSTALLED UNKN	
---	0060/0325	018 "DIA CIRC CONCR LEN=0020 INSTALLED UNKN	

DIR: B TOTAL LEN: 18.355 MI. DIST: 05-4 SR: 447
 LEFT MUN: EAST STROUDSBURG B RIGHT MUN: EAST STROUDSBURG B

Street Name	Segment ID	Length (FT)	Notes
SIXTH ST (BORO)	0060/0313	010567	018" DIA CIRC CONCR LEN=0050 INSTALLED UNKN 010567 FT 1 0 00167 0 01 0089+90 NC COURTLAND ST
COURTLAND ST (SR2012 SEG 0320/2292)	0060/0000	0050	LENGTH(AH 0826 BK 1678) 018" DIA CIRC CONCR LEN=0030 INSTALLED UNKN
UNKNOWN AL (BORO)	0050/1498	0050	018" DIA CIRC CONCR LEN=0030 INSTALLED UNKN
CHESTNUT ST (BORO)	0050/1322	0050	018" DIA CIRC CONCR LEN=0050 INSTALLED UNKN
	008889	0050	EAST STROUDSBURG SMITHFIELD T 008889 FT 2 0 45059 0 00 0016+67 NC SIXTH ST POOLE RD (T634) LENGTH(AH 1678 BK 2388)
		0040	POOLE RD (T634)
		0040	018" DIA CIRC CONCR LEN=0060 INSTALLED UNKN E STROUDSBURG ELEM SCHO (PRDR)
		0040	LC TO E STROUDSBURG EL (CONN)
		0040	018" DIA CIRC CONCR LEN=0099 INSTALLED UNKN
		0040	018" DIA CIRC CONCR LEN=0099 INSTALLED UNKN
FRANKLIN HILL RD (T523)	0040/0035	006501	2 0 45059 0 01 0044+33 018" DIA CIRC CONCR LEN=0099 INSTALLED UNKN FRANKLIN HILL RD (T659)
		0040	LENGTH(AH 2388 BK 1585)

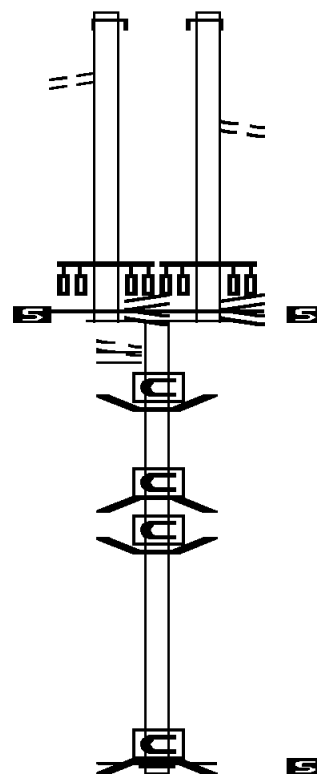
DIR: B TOTAL LEN: 18.355 MI. DIST: 05-4 SR: 447
 LEFT MUN: SMITHFIELD T RIGHT MUN: SMITHFIELD T

Location / Segment	Segment ID	Length (FT)	Notes / Details
SMITHFIELD EAST STROUDSBURG B (T633)	0030/0432		
EAST BROAD ST (T633)	0030/0423		
EAST STROUDSBURG SMITHFIELD T	0030/0017		
2 0 45058 0 00 0050+33	004916	FT	
GAP VIEW HEIGHTS RD (BORO)	0030/0000		
HAMMONS LN (PRDR)	0020/1320		
PARKINSONS RD (TWP)	0020/1140		
PLAZA CT (PRDR)	0020/0475		
	002548	FT	
	0020/0000		LENGTH(AH 1585 BK 2368)
	0020/1501		036 " DIA CIRC CONCR LEN=0065 INSTALLED UNKN
	0020/1125		018 " DIA CIRC CONCR LEN=0045 INSTALLED UNKN
	0020/0475		SMITHFIELD TRAILER CT (PRDR)
	002548	FT	2 0 45058 0 00 0025+07
	0020/0000		LENGTH(AH 2368 BK 2548)
	0010/1980		018 " DIA CIRC CONCR LEN=0035 INSTALLED UNKN
	0010/1672		018 " DIA CIRC METAL LEN=0040 INSTALLED UNKN
	0010/1661		MOSIER FARM DR (PRDR)
	0010/0950		024 " DIA CIRC CONCR LEN=0040 INSTALLED UNKN
EAST BROWN ST (SR2024 SEG 0040/3060)	0010/0314		
FROM 2024/0040 SH (CONN)	0010/0236		
	000000	FT	
	000000	FT	
	000000	FT	2 0 45058 0 00 0000+00
		NC IN	DEPENDENCE RD SEVEN BRIDGES RD (SR0209 SEG 0411/1541) (SR0209 SEG 0410/1478)
	0010/0000		MFC BEGIN = B LENGTH(AH 2548 BK 0000)

AH-WAYNE (63) 001385 FT
 DRINKER PK INTER-AHD
 (SR0435 SEG 0011/0000) 0021/0441
 FOR SR 0435S TO 0435S
 (CONN) 0021/0181

1 0 00168 0 02 1337+16 000944 FT
 SR 0507 SH
 (SR0507 SEG 0010/0000)

RAMP A RD
 (SR8027 SEG 0010/1211)
 MFC BEGIN = D
 LENGTH(AH 0441 BK 0944) 0021/0000
 FOR SR 0435S TO 0435S
 (CONN) 0010/0778



001385 FT
 INTER-AHD DRINKER PK
 0020/0441 (SR0435 SEG 0010/0000)

0020/0070 FROM 0507/0010 SH
 000944 FT (CONN)
 1 0 00168 0 02 1337+16
 SR 0507 SH
 (SR0507 SEG 0010/0000)

RAMP A RD
 (SR8027 SEG 0010/1211)
 MFC BEGIN = D
 LENGTH(AH 0441 BK 0944) 0020/0000
 RAMP D RD (SR8027 SEG 0750/0000)
 BMSBN 45/0435/0010/0352

1 0 00254 0 00 0007+45
 BRIDGE CLOSED
 I- 380 NB
 0010/0352 BMSBG 45/0435/0010/0352
 BMSBN 45/0435/0010/0000

0010/0139 1 0 00254 0 00 0003+99
 000000 FT SR
 INTER-BK SR 0435 SH
 SR 4015 SH
 (SR4015 SEG 0010/0419)
 BRIDGE CLOSED
 I- 380 SB
 BMSBG 45/0435/0010/0000
 MFC BEGIN = D
 LENGTH(AH 0944 BK 0000) 0010/0000

000000 FT

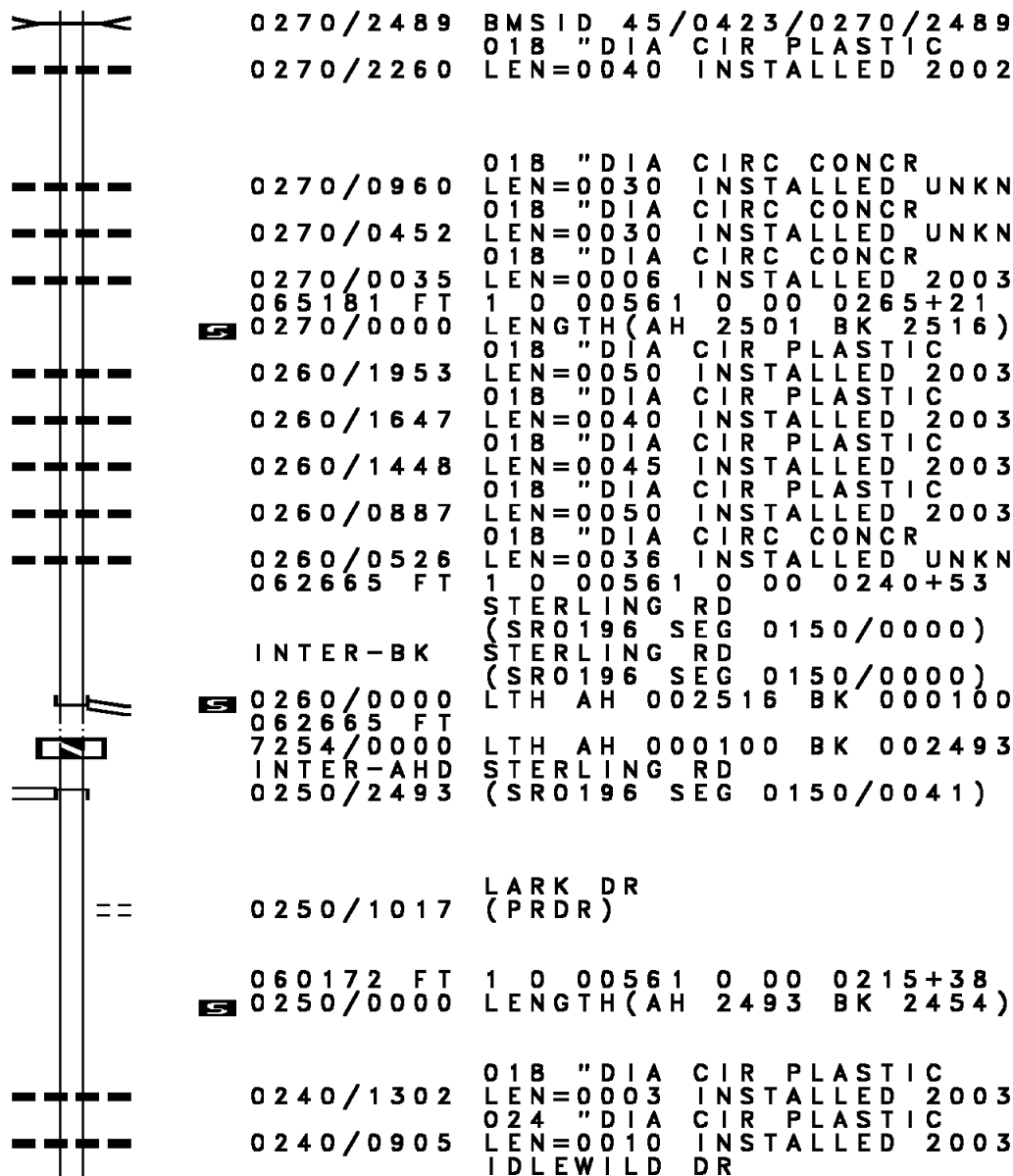
EXTRACT DATE: 12/18/2023 ROADWAY MANAGEMENT SYSTEM PAGE NUMBER: 135
PRINT DATE: 12/19/2023 SLD COUNTY/SR - ANNUAL PRINT COUNTY: MONROE
DIR: B TOTAL LEN: 12.819 MI. DIST: 05-4 SR: 423
LEFT MUN: COOLBAUGH T RIGHT MUN: COOLBAUGH T

067682 FT



067682 FT AH-WAYNE (63)
INTER-AHD CARLTON RD
0270/2501 (SR0423 SEG 0010/0000)
17 MILE CK.
STRUCTURE LENGTH 12 FT

DIR: B TOTAL LEN: 12.819 MI. DIST: 05-4 SR: 423
 LEFT MUN: COOLBAUGH T RIGHT MUN: COOLBAUGH T



0270/2489 BMS ID 45/0423/0270/2489
 018 "DIA CIR PLASTIC
 0270/2260 LEN=0040 INSTALLED 2002

0270/0960 018 "DIA CIR CONCR
 LEN=0030 INSTALLED UNKN
 0270/0452 018 "DIA CIR CONCR
 LEN=0030 INSTALLED UNKN
 018 "DIA CIR CONCR
 0270/0035 LEN=0006 INSTALLED 2003
 065181 FT 1 0 00561 0 00 0265+21
 0270/0000 LENGTH(AH 2501 BK 2516)
 018 "DIA CIR PLASTIC
 0260/1953 LEN=0050 INSTALLED 2003
 018 "DIA CIR PLASTIC
 0260/1647 LEN=0040 INSTALLED 2003
 018 "DIA CIR PLASTIC
 0260/1448 LEN=0045 INSTALLED 2003
 018 "DIA CIR PLASTIC
 0260/0887 LEN=0050 INSTALLED 2003
 018 "DIA CIR CONCR
 0260/0526 LEN=0036 INSTALLED UNKN
 062665 FT 1 0 00561 0 00 0240+53
 STERLING RD
 (SR0196 SEG 0150/0000)
 INTER-BK STERLING RD
 (SR0196 SEG 0150/0000)
 0260/0000 LTH AH 002516 BK 000100
 062665 FT
 7254/0000 LTH AH 000100 BK 002493
 INTER-AHD STERLING RD
 0250/2493 (SR0196 SEG 0150/0041)

0250/1017 LARK DR
 (PRDR)

060172 FT 1 0 00561 0 00 0215+38
 0250/0000 LENGTH(AH 2493 BK 2454)

0240/1302 018 "DIA CIR PLASTIC
 LEN=0003 INSTALLED 2003
 024 "DIA CIR PLASTIC
 0240/0905 LEN=0010 INSTALLED 2003
 IDLEWILD DR

ANGELS RD
 (SR0196 SEG 0150/0041) 0250/2493

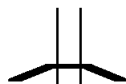
DIR: B TOTAL LEN: 12.819 MI. DIST: 05-4 SR: 423
 LEFT MUN: COOLBAUGH T RIGHT MUN: COOLBAUGH T

Station	Description	Material	Length	Notes
057718 FT	0240/0867	PRDR		
	057718 FT	1 0 00561 0 00 0190+60		
	0240/0000	LENGTH(AH 2454 BK 2490)		
	0230/1816	018 "DIA CIRC PLASTIC LEN=0080 INSTALLED 2003		
055228 FT	055228 FT	1 0 00561 0 00 0165+32		
	0230/0000	LENGTH(AH 2490 BK 2488)		
	0220/2239	018 "DIA CIRC CONCR LEN=0035 INSTALLED UNKN		
	0220/1791	018 "DIA CIRC METAL LEN=0036 INSTALLED UNKN		
052740 FT	052740 FT	1 0 00561 0 00 0140+44		
	0220/0000	LENGTH(AH 2488 BK 2216)		
CAMPGROUND RD (GOVT)	0210/0993			
	0210/0578	018 "DIA CIRC METAL LEN=0035 INSTALLED UNKN		
050524 FT	050524 FT	1 0 00561 0 00 0118+28		
	0210/0000	LENGTH(AH 2216 BK 3695)		
	0200/3469	018 "DIA CIRC CONCR LEN=0035 INSTALLED UNKN		
	0200/3225	018 "DIA CIRC CONCR LEN=0037 INSTALLED UNKN		
MAIN ENTRANCE RD (GOVT)	0200/2778			
MAIN ENTRANCE RD (GOVT)	0200/2698			
BOAT LAUNCH RD (GOVT)	0200/2439			
	0200/1896	MAINTENANCE WY (GOVT)		
	0200/1698	018 "DIA CIRC CONCR LEN=0045 INSTALLED UNKN		
	0200/0770	BMS EN 45/0423/0200/0704		

DIR: B TOTAL LEN: 12.819 MI. DIST: 05-4 SR: 423
 LEFT MUN: COOLBAUGH T RIGHT MUN: COOLBAUGH T

SPILLWAY RD
(GOVT)

0200/0503
046829 FT



1 0 00561 0 00 0088+40
 TOBYHANNA CK
 0200/0704 BMSBG 45/0423/0200/0704

046829 FT 1 0 00561 0 00 0081+31

5 0200/0000 (SR4011 SEG 0040/2167)
 LENGTH(AH 3695 BK 3143)



0190/3027 018 "DIA CIRC CONCR
 LEN=0040 INSTALLED UNKN

0190/2678 018 "DIA CIRC CONCR
 LEN=0040 INSTALLED UNKN

0190/2340 018 "DIA CIR PLASTIC
 LEN=0030 INSTALLED UNKN

0190/1689 018 "DIA CIRC CONCR
 LEN=0040 INSTALLED UNKN

043686 FT



0190/0385 018 "DIA CIRC CONCR
 LEN=0040 INSTALLED 1997
 043686 FT 1 0 00561 0 00 0048+82
 5 0190/0000 LENGTH(AH 3143 BK 2429)

HAP ARNOLD BL
(GOVT)

0180/0881



0180/1398 TOBYHANNA VILLAGE APT R
(GOVT)

0180/0881 (APRA) TOBYHANNA ARMY D
 TOBYHANNA VILLAGE APT R

0180/0745 (GOVT)

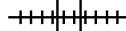
041257 FT



0180/0116 024 "DIA CIRC CONCR
 LEN=0035 INSTALLED UNKN
 041257 FT 1 0 00561 0 00 0024+20
 5 0180/0000 LENGTH(AH 2429 BK 2564)

MAPLE ST
(T647)

0170/1767



0170/1767 MAPLE ST
(T647)

0170/1734 018 "DIA CIRC CONCR
 LEN=0040 INSTALLED UNKN

0170/1126 024 "H 00 "W MULT CONCR
 LEN=0045 INSTALLED UNKN

0170/0706 (AAR 264059U)#TRKS 01
 GOODWIN ST

1 0 00561 0 00 0000+00 038693 FT



0170/0533 (T624)
 038693 FT

DIR: B TOTAL LEN: 12.819 MI. DIST: 05-4 SR: 423
 LEFT MUN: COOLBAUGH T RIGHT MUN: COOLBAUGH T

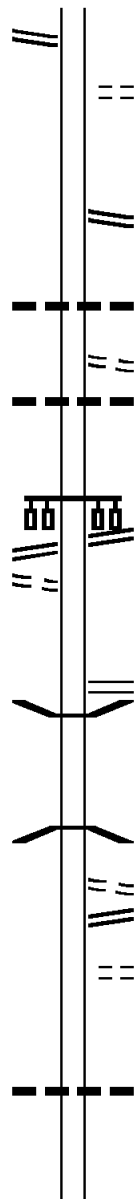
MAIN ST
 (SR4008 SEG 0020/1182) 0170/0000

038233 FT

BELMONT AV
 (SR0611 SEG 0520/0000)
 (SR0611 SEG 0521/0000)
 FROM 0611/0521 SH
 (CONN)

0150/0000
 0140/1809

034857 FT



NC CHURCH ST
 0170/0000 LENGTH(AH 2564 BK 0460)

OAK ST
 (T626)
 0160/0107
 038233 FT 2 0 45089 0 00 0035+40

NC MAIN ST
 MAIN ST
 (SR4008 SEG 0030/0000)
 0160/0000 LENGTH(AH 0460 BK 1398)

0150/0414 018"H 00"W **UNKNOWN**
 LEN=0040 INSTALLED UNKN
 FROM 0611/0510 SH

0150/0160 (CONN)
 0150/0072 018" DIA CIRC CONCR
 LEN=0099 INSTALLED UNKN
 036835 FT 2 0 45037 0 01 0369+62

BELMONT AV
 (SR0611 SEG 0520/0000)
 (SR0611 SEG 0521/0000)
 0150/0000 LENGTH(AH 1398 BK 1978)

M0140/1073 CAVC 802
 RAMP A RD
 (SR8023 SEG 0010/1075)
 0140/0550 BMS EN 45/0423/0140/0000
 0140/0230
 034857 FT 2 0 45037 0 01 0346+50






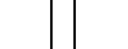







NC PROSPECT ST
 I-380 NB
 BMSBG 45/0423/0140/0000
 0140/0000 LENGTH(AH 1978 BK 3455)
 TO 8023/0250 SH

0130/3222 (CONN)
 RAMP B RD
 0130/3122 (SR8023 SEG 0250/0000)
 UNKNOWN RD
 0130/2775 (PRDR)

0130/1540 018" DIA CIRC CONCR
 LEN=0030 INSTALLED UNKN

DIR: B TOTAL LEN: 12.819 MI. DIST: 05-4 SR: 423
 LEFT MUN: COOLBAUGH T RIGHT MUN: COOLBAUGH T

SEVEN MILE RD
 (GOVT)
 ENTRANCE TO SHED
 (GOVT)

031402 FT		0130/0015 BMS EN 45/0423/0130/0000 031402 FT 2 0 45037 0 01 0317+23 HUMMLER RUN
		0130/0000 BMSBG 45/0423/0130/0000 LENGTH(AH 3455 BK 2538)
		0120/1539 018 "DIA CIRC CONCR LEN=0030 INSTALLED UNKN
0120/1411	==	
0120/1177	POI	0120/1177 (APRA) PENNDOT STOCKPIL
		0120/0534 018 "DIA CIR PLASTIC LEN=0043 INSTALLED 2004
028864 FT		028864 FT 2 0 45037 0 01 0291+85 0120/0000 LENGTH(AH 2538 BK 3196)
		0110/2911 018 "DIA CIRC CONCR LEN=0027 INSTALLED UNKN
		0110/0955 018 "DIA CIRC CONCR LEN=0035 INSTALLED UNKN
025668 FT		0110/0097 BMS EN 45/0423/0110/0000 025668 FT 2 0 45037 0 00 0256+34 TOBYHANNA CREEK
		0110/0000 BMSBG 45/0423/0110/0000 LENGTH(AH 3196 BK 2347)
		0100/1634 018 "DIA CIRC METAL LEN=0030 INSTALLED UNKN
		0100/1348 018 "DIA CIRC METAL LEN=0030 INSTALLED UNKN
		0100/1161 018 "DIA CIRC METAL LEN=0028 INSTALLED UNKN
		0100/0855 018 "DIA CIR PLASTIC LEN=0028 INSTALLED UNKN
		0100/0354 036 "DIA CIRC METAL LEN=0028 INSTALLED UNKN
		0100/0291 036 "DIA CIRC METAL LEN=0030 INSTALLED UNKN
023321 FT		023321 FT 2 0 45037 0 00 0232+44 0100/0000 LENGTH(AH 2347 BK 2785)
		0090/2562 018 "DIA CIRC METAL LEN=0028 INSTALLED UNKN

DIR: B TOTAL LEN: 12.819 MI. DIST: 05-4 SR: 423
 LEFT MUN: COOLBAUGH T RIGHT MUN: COOLBAUGH T

	0090/1980	024 " DIA	CIR PLASTIC
		LEN=0028	INSTALLED UNKN
	0090/1623	018 " DIA	CIR PLASTIC
		LEN=0035	INSTALLED UNKN
	0090/1287	024 " DIA	CIRC METAL
		LEN=0028	INSTALLED UNKN
	0090/0880	024 " DIA	CIRC METAL
		LEN=0027	INSTALLED UNKN
	0090/0573	024 " DIA	CIR PLASTIC
		LEN=0030	INSTALLED UNKN
020536 FT	0090/0303	024 " DIA	CIR PLASTIC
	020536 FT	2 0 45037	0 00 0204+59
	0090/0000	LENGTH(AH	2785 BK 2439)
		018 " DIA	CIR PLASTIC
	0080/2339	LEN=0028	INSTALLED UNKN
		018 " DIA	CIR PLASTIC
	0080/1561	LEN=0030	INSTALLED UNKN
		018 " DIA	CIR PLASTIC
	0080/1110	LEN=0030	INSTALLED UNKN
		018 " DIA	CIR PLASTIC
	0080/0125	LEN=0028	INSTALLED UNKN
018097 FT	018097 FT	2 0 45037	0 00 0180+20
	0080/0000	LENGTH(AH	2439 BK 3121)
		018 " DIA	CIR PLASTIC
	0070/2526	LEN=0033	INSTALLED 2004
		024 " DIA	CIR PLASTIC
	0070/1984	LEN=0025	INSTALLED UNKN
		024 " DIA	CIR PLASTIC
	0070/1714	LEN=0027	INSTALLED UNKN
		024 " DIA	CIR PLASTIC
	0070/1488	LEN=0028	INSTALLED UNKN
		018 " DIA	CIR PLASTIC
	0070/0804	LEN=0035	INSTALLED 2004
		018 " DIA	CIR PLASTIC
	0070/0342	LEN=0028	INSTALLED UNKN
014976 FT	014976 FT	2 0 45037	0 00 0148+99
	0070/0000	LENGTH(AH	3121 BK 2337)
		018 " DIA	CIRC METAL
	0060/1904	LEN=0028	INSTALLED UNKN
		018 " DIA	CIR PLASTIC
	0060/1305	LEN=0030	INSTALLED UNKN
		018 " DIA	CIR PLASTIC
	0060/1032	LEN=0030	INSTALLED UNKN
		018 " DIA	CIR PLASTIC
	0060/0612	LEN=0030	INSTALLED UNKN

DIR: B TOTAL LEN: 12.819 MI. DIST: 05-4 SR: 423
 LEFT MUN: COOLBAUGH T RIGHT MUN: COOLBAUGH T

Stationing	Notes	Material	Length	Installation	Notes
012639 FT		0060/0186	0186	INSTALLED	COOLBAUGH TOBYHANNA T
		0060/0019	0019	INSTALLED	BMSSEN 45/0423/0060/0000
		012639 FT			2 0 45037 0 00 0125+45
		0060/0000	0000	INSTALLED	KISTLER RUN
		0050/0993	0993	INSTALLED	BMSBG 45/0423/0060/0000
		0050/0753	0753	INSTALLED	LENGTH(AH 2337 BK 1782)
		0050/0329	0329	INSTALLED	018 " DIA CIR PLASTIC
		0050/0002	0002	INSTALLED	LEN=0035
010857 FT		010857 FT			018 " DIA CIR PLASTIC
		0050/0000	0000	INSTALLED	LEN=0028
		0040/1993	1993	INSTALLED	018 " DIA CIR PLASTIC
		0040/1418	1418	INSTALLED	LEN=0028
		0040/0847	0847	INSTALLED	018 " DIA CIR PLASTIC
		0040/0341	0341	INSTALLED	LEN=0030
008413 FT		008413 FT			018 " DIA CIR PLASTIC
		0040/0000	0000	INSTALLED	LEN=0030
		0030/2104	2104	INSTALLED	2 0 45037 0 00 0107+63
		0030/1772	1772	INSTALLED	LENGTH(AH 1782 BK 2444)
		0030/1691	1691	INSTALLED	018 " DIA CIR PLASTIC
		0030/0905	0905	INSTALLED	LEN=0027
		0030/0625	0625	INSTALLED	018 " DIA CIR PLASTIC
		0030/0206	0206	INSTALLED	LEN=0023
		0030/0042	0042	INSTALLED	018 " DIA CIR PLASTIC
		0030/0000	0000	INSTALLED	LEN=0025
					018 " DIA CIR PLASTIC
					LEN=0025
					2 0 45037 0 00 0084+22
					024 " DIA CIR PLASTIC
					LEN=0024
					024 " DIA CIR PLASTIC
					LEN=0040
					024 " DIA CIR PLASTIC
					LEN=0025
					BLOCKHOUSE RD
					(TWP)
					024 " DIA CIRC METAL
					LEN=0026
					024 " DIA CIR PLASTIC
					LEN=0025
					018 " DIA CIR PLASTIC
					LEN=0024
					2 0 45037 0 00 0058+94
					GROSS DR
					(T200)
					LENGTH(AH 2521 BK 3317)

CRESTVIEW LN
(T230)

DEER TRAIL RD
(T211)

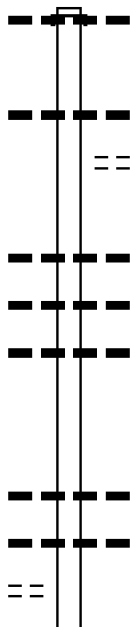
DIR: B TOTAL LEN: 12.819 MI. DIST: 05-4 SR: 423
 LEFT MUN: TOBYHANNA T RIGHT MUN: TOBYHANNA T

Street Name	Segment ID	Start Station	End Station	Notes
OVERLOOK LN (T233)	0020/2462			0020/2777 024" DIA CIR PLASTIC LEN=0026 INSTALLED UNKN
				0020/2355 024" DIA CIR PLASTIC LEN=0026 INSTALLED UNKN
				0020/1980 024" DIA CIR PLASTIC LEN=0027 INSTALLED UNKN
TUNKHANNOCK TR (T236)	0020/1091			0020/1378 EVERGREEN RD (T201)
				0020/0979 024" DIA CIR PLASTIC LEN=0025 INSTALLED UNKN
				0020/0667 WOODLAND AV (T209)
				0020/0560 018" DIA CIR PLASTIC LEN=0025 INSTALLED UNKN
				0020/0354 024" DIA CIR PLASTIC LEN=0050 INSTALLED UNKN
NAOMI PINES DR (T237)	0020/0327	2 0 45037 0 00 0025+07	002575 FT	
THIRD ST (T638)	0020/0000			002575 FT
				0020/0000 LENGTH(AH 3317 BK 2575) 036" DIA CIRC METAL
				0010/2509 LEN=0040 INSTALLED 2004
				0010/2247 BMSSEN 45/0423/0010/2213 0 0 00000 0 00 0000+00
FIREHOUSE RD (T582)	0010/1781			0010/2213 U.TUNK.CREEK BMSBG 45/0423/0010/2213
				0010/1165 017"H 13"W METAL ARCH LEN=0030 INSTALLED 2004
OLD ROUTE 940 RD (T644)	0010/0043	000000 FT		
				000000 FT 2 0 45037 0 00 0000+00 NC WA WARNERTOWN RD SR 0940 SH (SR0940 SEG 0180/1889)
				INTER-BK POCONO CREST RD (T657) MFC BEGIN = D
				0010/0000 LENGTH(AH 2575 BK 0000)

DIR: B TOTAL LEN: 7.698 MI. DIST: 05-4 SR: 402
 LEFT MUN: MIDDLE SMITHFIELD T RIGHT MUN: MIDDLE SMITHFIELD T

040647 FT

040647 FT AH-PIKE (51)
 INTER-AHD SR 0402 SH
 (SR0402 SEG 0010/0000)
 0150/3157 018 "DIA CIRC METAL
 LEN=0030 INSTALLED UNKN



0150/2212 018 "DIA CIRC METAL
 LEN=0032 INSTALLED UNKN
 0150/2023 HOWEYTOWN RD
 (PRDR)

0150/0871 018 "DIA CIRC METAL
 LEN=0030 INSTALLED UNKN

0150/0312 018 "DIA CIRC METAL
 LEN=0035 INSTALLED UNKN
 072"H 48"W CONC STRUCT

037490 FT

0150/0010 LEN=0037 INSTALLED 1998
 037490 FT 1 0 00220 0 01 0374+65
 0150/0000 LENGTH(AH 3157 BK 2449)

0140/1499 018 "DIA CIRC METAL
 LEN=0030 INSTALLED UNKN

0140/1058 018 "DIA CIR PLASTIC
 LEN=0050 INSTALLED 2002

TIMBER MOUNTAIN DR
 (PRDR)

0140/0694

018 "DIA CIR PLASTIC

DIR: B TOTAL LEN: 7.698 MI. DIST: 05-4 SR: 402
 LEFT MUN: MIDDLE SMITHFIELD T RIGHT MUN: MIDDLE SMITHFIELD T

Stationing	Length	Material	Year
035041 FT	0140/0515	LEN=0045 018" DIA CIR PLASTIC	2002
	0140/0057	LEN=0050	2002
	035041 FT	1 0 00220 0 01 0349+85	
	0140/0000	LENGTH(AH 2449 BK 2744) 018" DIA CIR PLASTIC	
	0130/2301	LEN=0050	2002
	0130/1201	024" DIA CIR PLASTIC LEN=0050	1997
	0130/0874	018" DIA CIR PLASTIC LEN=0047	1997
	0130/0655	024" DIA CIR PLASTIC LEN=0047	1998
	0130/0346	024" DIA CIR PLASTIC LEN=0042	1997
	0130/0033	018" DIA CIRC METAL LEN=0030	UNKN
1 0 00220 0 01 0322+04 032297 FT COURTRIGHT LN (T562)	032297 FT		
	0130/0000	LENGTH(AH 2744 BK 2708) 018" DIA CIR PLASTIC	
	0120/2408	LEN=0030	UNKN
	0120/2205	018" DIA CIRC METAL LEN=0030	UNKN
	0120/1884	018" DIA CIR PLASTIC LEN=0045	2002
	0120/1345	018" DIA CIR PLASTIC LEN=0050	2002
	0120/1185	021"H 15"W METAL ARCH LEN=0050	2002
	0120/1069	036"H 72"W CON BOX CUL LEN=0035	UNKN
	0120/0753	018" DIA CIR PLASTIC LEN=0050	2002
	0120/0057	018" DIA CIR PLASTIC LEN=0050	2002
1 0 00220 0 01 0295+75 029589 FT COURTRIGHT LN (T562)	029589 FT		
	0120/0000	LENGTH(AH 2708 BK 2957) 018" DIA CIRC METAL	
	0110/2719	LEN=0030	UNKN
	0110/2353	ENTR TO RESICA FALLS (PRDR)	
	0110/2282	BMS EN 45/0402/0110/2186	
	0110/2186	0 0 0000 0 00 0000+00 BIG BUSHKILL BMSBG 45/0402/0110/2186	

DIR: B TOTAL LEN: 7.698 MI. DIST: 05-4 SR: 402
 LEFT MUN: MIDDLE SMITHFIELD T RIGHT MUN: MIDDLE SMITHFIELD T

FIRESTONE LN
 (T560)

0110/0719

026632 FT

023592 FT

1 0 00220 0 01 0211+67 021161 FT
 CASTLE DR
 (PRDR) 0090/0000

---	0110/1371	018 " DIA CIR PLASTIC LEN=0045 INSTALLED 2002
---	0110/1027	018 " DIA CIR PLASTIC LEN=0050 INSTALLED 2001
---	0110/0821	018 " DIA CIR PLASTIC LEN=0040 INSTALLED 2001
==		
^	0110/0008	BMS EN 45/0402/0110/0000 1 0 00220 0 01 0266+11
^	026632 FT	T.B. BUSHKILL
^	5 0110/0000	BMSBG 45/0402/0110/0000 LENGTH(AH 2957 BK 3040)
---	0100/1578	018 " DIA CIRC METAL LEN=0035 INSTALLED UNKN
---	0100/1321	018 " DIA CIRC METAL LEN=0035 INSTALLED UNKN
---	0100/0432	018 " DIA CIRC METAL LEN=0032 INSTALLED UNKN
---	0100/0146	024 " DIA CIR PLASTIC LEN=0030 INSTALLED UNKN
---	023592 FT	1 0 00220 0 01 0234+97
---	5 0100/0000	LENGTH(AH 3040 BK 2431)
---	0090/2205	018 " DIA CIRC METAL LEN=0028 INSTALLED UNKN
---	0090/1536	018 " DIA CIRC METAL LEN=0030 INSTALLED UNKN
---	0090/1268	CHATEAU DR (T560)
---	0090/1220	018 " DIA CIR PLASTIC LEN=0030 INSTALLED UNKN
---	0090/0917	018 " DIA CIR PLASTIC LEN=0040 INSTALLED UNKN
---	0090/0306	018 " DIA CIRC METAL LEN=0032 INSTALLED UNKN
---	021161 FT	
---	5 0090/0000	LENGTH(AH 2431 BK 3035) CHATEAU DR
==		
---	0080/2872	(T560)
---	0080/2495	018 " DIA CIR PLASTIC LEN=0040 INSTALLED 2001

DIR: B TOTAL LEN: 7.698 MI. DIST: 05-4 SR: 402
 LEFT MUN: MIDDLE SMITHFIELD T RIGHT MUN: MIDDLE SMITHFIELD T

COUNCIL RD
 (PRDR)

0080/1568

018126 FT

015442 FT

SHERIFF LN
 (PRDR)

0060/1163

1 0 00220 0 01 0128+45 012756 FT
 COOLBAUGH RD
 (T630) 0060/0000
 LC FROM COOLBAUGH RD
 (CONN) 0050/2011

0080/2051	024 " DIA	CIRC METAL	LEN=0038	INSTALLED UNKN
0080/1599	024 " DIA	CIR PLASTIC	LEN=0028	INSTALLED UNKN
0080/1410	024 " DIA	CIR PLASTIC	LEN=0040	INSTALLED UNKN
0080/0728	018 " DIA	CIR PLASTIC	LEN=0040	INSTALLED 2001
0080/0439	018 " DIA	CIR PLASTIC	LEN=0030	INSTALLED UNKN
0080/0179	018 " DIA	CIR PLASTIC	LEN=0030	INSTALLED UNKN
018126 FT	1 0 00220	0 01 0181+55	TOM X RD	
0080/0000	(SR1009	SEG 0020/3202)	LENGTH(AH 3035 BK 2684)	
0070/2418	018 " DIA	CIR PLASTIC	LEN=0040	INSTALLED 2001
0070/2018	018 " DIA	CIRC METAL	LEN=0040	INSTALLED UNKN
0070/1586	018 " DIA	CIR PLASTIC	LEN=0050	INSTALLED 2001
0070/1226	018 " DIA	CIRC METAL	LEN=0035	INSTALLED UNKN
0070/0777	015 " DIA	CIRC METAL	LEN=0030	INSTALLED UNKN
015442 FT	1 0 00220	0 01 0155+32	LENGTH(AH 2684 BK 2686)	
0060/1838	018 " DIA	CIRC METAL	LEN=0040	INSTALLED 1998
0060/1499	GRAVEL RIDGE RD (T526)			
0060/0175	072"H 84"W CONC STRUCT	LEN=0040	INSTALLED 1998	
012756 FT	LENGTH(AH 2686 BK 2088)			
0050/1690	018 " DIA	CIRC METAL	LEN=0030	INSTALLED UNKN

DIR: B TOTAL LEN: 7.698 MI. DIST: 05-4 SR: 402
 LEFT MUN: MIDDLE SMITHFIELD T RIGHT MUN: MIDDLE SMITHFIELD T

Segment ID	Street Name	Stationing	Length (FT)	Material	Notes
		0050/1016	015 " DIA	CIR PLASTIC	LEN=0040 INSTALLED 2001
		0050/0847	015 " DIA	CIRC METAL	LEN=0030 INSTALLED UNKN
1 0 00220 0 01	COLD SPRING RD	0106+61	010668 FT	015 " DIA	CIR PLASTIC
(T526)		0050/0000	010668 FT	015 " DIA	CIR PLASTIC
		5 0050/0000		LEN=0045	INSTALLED 2001
				LENGTH(AH 2088 BK 2150)	
	FRITZ LN	0040/1502			
(PRDR)					
1 0 00220 0 01	WEST VIEW CR	0085+11	008518 FT		
(PRDR)		0040/0000			
		5 0040/0000		LENGTH(AH 2150 BK 2916)	
				OAK GROVE DR	
				(T526)	
	HERON POINT RD	0030/2385			
(PRDR)					
		0030/0821	018 " DIA	CIR PLASTIC	LEN=0030 INSTALLED UNKN
		0030/0553		W RUSSELL RIDGE RD	
				(TWP)	
		0030/0502	018 " DIA	CIR PLASTIC	LEN=0030 INSTALLED 2002
		0030/0141	018 " DIA	CIR PLASTIC	LEN=0030 INSTALLED 2002
		005602 FT			
1 0 00220 0 01	WHITE HERON LAKE DR	0056+60	005602 FT		
(PRDR)		0030/0000			
		5 0030/0000		LENGTH(AH 2916 BK 2708)	
				018 " DIA	CIR PLASTIC
		0020/2695	018 " DIA	CIR PLASTIC	LEN=0055 INSTALLED 2002
		0020/2281	018 " DIA	CIR PLASTIC	LEN=0044 INSTALLED 1998
		0020/1878	018 " DIA	CIRC METAL	LEN=0035 INSTALLED UNKN
		0020/1511	018 " DIA	CIR PLASTIC	LEN=0028 INSTALLED UNKN
		0020/1236	015 " DIA	CIRC METAL	LEN=0030 INSTALLED UNKN

DIR: B TOTAL LEN: 7.698 MI. DIST: 05-4 SR: 402
 LEFT MUN: MIDDLE SMITHFIELD T RIGHT MUN: MIDDLE SMITHFIELD T

NEWTON RUN DR
 (PRDR)

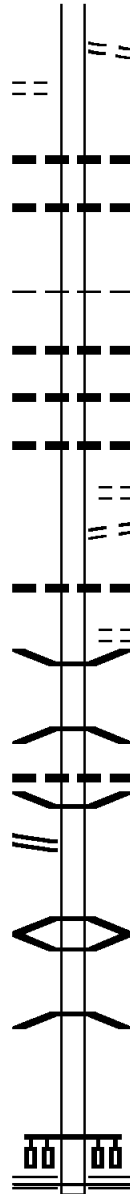
0020/0975

002894 FT

MARSHALLS CREEK RD
 (SR1007 SEG 0010/0000)

0010/0299

000000 FT



0020/1214 HUFFMAN HILL RD
 (T616)

0020/0207 018 " DIA CIR PLASTIC
 LEN=0030 INSTALLED UNKN

0020/0116 018 " DIA CIR PLASTIC
 LEN=0030 INSTALLED UNKN

002894 FT 1 0 00220 0 01 0029+17
 MIDDLE SMITHFIELD
 SMITHFIELD T

5 0020/0000 LENGTH(AH 2708 BK 2894)

0010/2630 018 " DIA CIR PLASTIC
 LEN=0030 INSTALLED UNKN

0010/2215 018 " DIA CIR PLASTIC
 LEN=0030 INSTALLED UNKN

0010/1958 015 " DIA CIRC METAL
 LEN=0030 INSTALLED UNKN

0010/1689 LC FOR HUFFMAN HILL RD
 (CONN)

0010/1548 HUFFMAN HILL RD
 (T616)

0010/1223 018 " DIA CIR PLASTIC
 LEN=0050 INSTALLED UNKN

0010/1015 MOUNTAIN LAKE RESORT RD
 (PRDR)

0010/0946 BMSSEN 45/0402/0010/0901
 1 0 00220 0 00 0009+21

0010/0901 MARSHALLS CK
 BMSBG 45/0402/0010/0901

0010/0469 018 " DIA CAST IRON
 LEN=0040 INSTALLED UNKN

0010/0321 BMSSEN 45/0402/0010/0274
 1 0 00220 0 00 0002+71

0010/0274 MARSHALLS CK
 BMSBG 45/0402/0010/0274

0010/0168 BMSSEN 45/0402/0010/0132
 1 0 00220 0 00 0001+27

0010/0132 POND CREEK
 BMSBG 45/0402/0010/0132

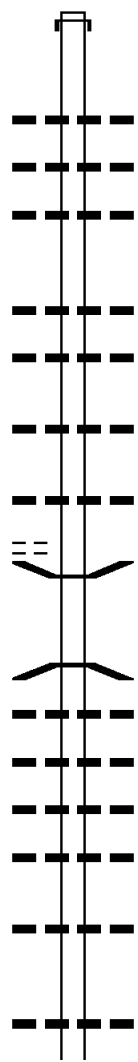
000000 FT 1 0 00220 0 00 0000+00
 NC RE SICA FALLS RD
 MILFORD RD
 (SR2012 SEG 0410/0000)

5 0010/0000 MFC BEGIN = C
 LENGTH(AH 2894 BK 0000)

DIR: B TOTAL LEN: 7.779 MI. DIST: 05-4 SR: 390
 LEFT MUN: BARRETT TOWNSHIP T RIGHT MUN: BARRETT TOWNSHIP T

041075 FT

041075 FT AH-PIKE (51)
 INTER-AHD PROMISED LAND RD
 0160/1969 (SR0390 SEG 0010/0000)



0160/1055 018 "DIA CIRC METAL
 LEN=0099 INSTALLED UNKN
 0160/0905 018 "DIA CIRC METAL
 LEN=0030 INSTALLED UNKN
 0160/0595 018 "DIA CIRC METAL
 LEN=0030 INSTALLED UNKN
 039106 FT 2 0 45032 0 01 0105+00
 0160/0000 LENGTH(AH 1969 BK 2529)
 0150/2063 018 "DIA CIRC METAL
 LEN=0099 INSTALLED UNKN
 0150/1790 018 "DIA CIRC METAL
 LEN=0099 INSTALLED UNKN
 0150/1068 024 "DIA CIR PLASTIC
 LEN=0035 INSTALLED UNKN
 0150/0452 018 "DIA CIRC CONCR
 LEN=0028 INSTALLED UNKN
 0150/0043 BMS EN 45/0390/0150/0000
 036577 FT 2 0 45032 0 00 0079+62
 LEAVITTS BR.
 BMSBG 45/0390/0150/0000
 0150/0000 LENGTH(AH 2529 BK 2396)
 0140/2001 015 "DIA CIRC CONCR
 LEN=0050 INSTALLED UNKN
 0140/1447 018 "DIA CIRC CONCR
 LEN=0026 INSTALLED UNKN
 0140/1308 018 "DIA CIR PLASTIC
 LEN=0025 INSTALLED UNKN
 0140/0941 012 "DIA CIRC CONCR
 LEN=0033 INSTALLED UNKN
 0140/0316 012 "DIA CIRC CONCR
 LEN=0026 INSTALLED UNKN
 034181 FT 2 0 45032 0 00 0055+53
 0140/0000 018 "DIA CIRC CONCR
 LEN=0050 INSTALLED UNKN
 LENGTH(AH 2396 BK 2391)
 018 "DIA CIR PLASTIC

039106 FT

0150/0410

036577 FT

034181 FT

DUTCH HILL RD
 (T587)

DIR: B TOTAL LEN: 7.779 MI. DIST: 05-4 SR: 390
 LEFT MUN: BARRETT TOWNSHIP T RIGHT MUN: BARRETT TOWNSHIP T

SKYTOP RD
(PRDR)

0130/0904

0130/2335 LEN=0035 INSTALLED UNKN
 015 "DIA CIRC METAL
 0130/1915 LEN=0030 INSTALLED UNKN
 015 "DIA CIRC METAL
 0130/1600 LEN=0030 INSTALLED UNKN

031790 FT

0130/0875 018 "DIA CIR PLASTIC
 LEN=0040 INSTALLED UNKN
 0130/0064 015 "DIA CIRC CONCR
 LEN=0040 INSTALLED UNKN
 031790 FT 1 1 05360 0 00 0074+87
 0130/0000 LENGTH(AH 2391 BK 2777)
 012 "DIA CIR PLASTIC
 0120/2411 LEN=0026 INSTALLED UNKN

FAIRWAY LN
(PRDR)

0120/1450

SKY VILLAGE RD
(PRDR)
 0120/1727 018 "DIA CIRC CONCR
 LEN=0027 INSTALLED UNKN
 0120/1500

029013 FT

0120/0375 018 "DIA CIR PLASTIC
 LEN=0030 INSTALLED UNKN
 029013 FT 1 1 05360 0 00 0048+65
 018 "DIA CIR PLASTIC
 LEN=0035 INSTALLED UNKN
 0120/0000 LENGTH(AH 2777 BK 2484)
 018 "DIA CIRC CONCR
 0110/2200 LEN=0099 INSTALLED UNKN
 018 "DIA CIRC CONCR
 0110/1947 LEN=0028 INSTALLED UNKN
 SKYTOP MEADOWS DR
 0110/1698 (PRDR)

LEAVITT RD
(PRDR)

0110/0757

0110/1447 018 "DIA CIRC CONCR
 LEN=0026 INSTALLED UNKN
 012 "DIA CIRC CONCR
 0110/1165 LEN=0026 INSTALLED UNKN
 015 "DIA CIRC CONCR
 0110/0957 LEN=0060 INSTALLED 2007

026529 FT

0110/0735 018 "DIA CIRC CONCR
 LEN=0026 INSTALLED UNKN
 026529 FT 1 1 05360 0 00 0024+99

EXTRACT DATE: 12/18/2023
PRINT DATE: 12/19/2023

ROADWAY MANAGEMENT SYSTEM
SLD COUNTY/SR - ANNUAL PRINT

PAGE NUMBER: 118
COUNTY: MONROE

DIR: B TOTAL LEN: 7.779 MI.
LEFT MUN: BARRETT TOWNSHIP T

DIST: 05-4 SR: 390
RIGHT MUN: BARRETT TOWNSHIP T

SKYVIEW LN (PRDR) 0100/0430
1 1 05360 0 00 0000+00 024010 FT
VALERIE LN (PRDR) 0100/0000
LC TO VALERIE LN (CONN) 0090/2969

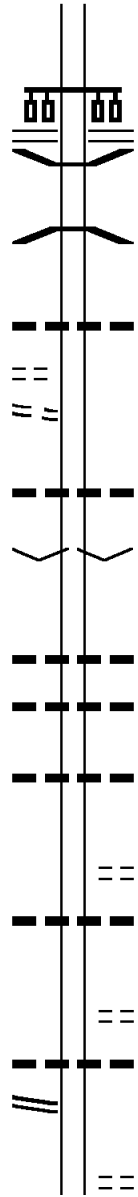
021000 FT

---	---	5	0110/0000	LENGTH(AH 2484 BK 2519)	
---	---		0100/1749	015 "DIA CIR PLASTIC LEN=0040 INSTALLED 2007	
---	---		0100/1120	018 "DIA CIR PLASTIC LEN=0035 INSTALLED UNKN	
---	---		0100/0972	018 "DIA CIR PLASTIC LEN=0035 INSTALLED UNKN	
---	---		0100/0800	018 "DIA CIR PLASTIC LEN=0035 INSTALLED UNKN	
---	---		0100/0484	018 "DIA CIR PLASTIC LEN=0050 INSTALLED UNKN	
==	---		0100/0130	015 "DIA CIR PLASTIC LEN=0060 INSTALLED UNKN	
	---		024010 FT		
==	---	5	0100/0000	LENGTH(AH 2519 BK 3010)	
---	---		0090/2750	018 "DIA CIR PLASTIC LEN=0040 INSTALLED 2007	
---	---		0090/2281	018 "DIA CIR PLASTIC LEN=0048 INSTALLED 2007	
---	---		0090/2010	018 "DIA CIR PLASTIC LEN=0028 INSTALLED UNKN	
---	---		0090/1720	018 "DIA CIR PLASTIC LEN=0028 INSTALLED UNKN	
---	---		0090/1610	018 "DIA CIR PLASTIC LEN=0027 INSTALLED UNKN	
---	---		0090/1440	018 "DIA CIR PLASTIC LEN=0040 INSTALLED 2007	
---	---		0090/1075	018 "DIA CIRC METAL LEN=0041 INSTALLED 2007	
---	---		0090/0115	018 "DIA CIR PLASTIC LEN=0035 INSTALLED UNKN	
	---		021000 FT	2 0 45032 0 00 0025+01	
---	---	5	0090/0000	LENGTH(AH 3010 BK 2525)	
---	---		0080/1950	018 "DIA CIRC CONCR LEN=0030 INSTALLED UNKN	
---	---		0080/0300	015 "DIA CIRC METAL LEN=0024 INSTALLED UNKN	

DIR: B TOTAL LEN: 7.779 MI. DIST: 05-4 SR: 390
 LEFT MUN: BARRETT TOWNSHIP T RIGHT MUN: BARRETT TOWNSHIP T

018475 FT

018475 FT 2 0 45032 0 00 0000+00
 NC SKY TOP RD
 SR 0447 SH
 (SR0447 SEG 0310/0000)



0080/0000 LENGTH(AH 2525 BK 2551)
 0070/2180 BMSBN 45/0390/0070/2171
 1 0 00324 0 01 0555+94
 BROADHEAD CK.
 0070/2115 BMSBG 45/0390/0070/2171

0070/1081 018 "DIA CIRC CONCR
 LEN=0030 INSTALLED UNKN

VALLEY VIEW RD
 (TWP) 0070/0825
 OLD CANADENSIS HILL RD
 (T610) 0070/0731

015924 FT

0070/0031 018 "DIA CIRC CONCR
 LEN=0040 INSTALLED UNKN
 015924 FT 1 0 00324 0 01 0555+94
 VILLAGE: MOUNTAINHOME
 0070/0000 LENGTH(AH 2551 BK 2235)

0060/1247 018 "DIA CIR PLASTIC
 LEN=0070 INSTALLED 2006
 036 "DIA CIRC METAL
 0060/0915 LEN=0035 INSTALLED UNKN

013689 FT

0060/0135 015 "DIA CIRC METAL
 LEN=0035 INSTALLED UNKN
 013689 FT 1 0 00324 0 01 0578+29
 0060/0000 LENGTH(AH 2235 BK 1734)
 THOMPSON WY
 (PRDR)
 0050/1632 018 "DIA CIRC METAL
 LEN=0030 INSTALLED UNKN
 0050/1594

0050/0555 PRICES DR
 (T596)
 012 "DIA CIRC CONCR
 0050/0396 LEN=0030 INSTALLED UNKN

GOLF DR
 (SR1017 SEG 0010/0000) 0050/0068
 011955 FT

011955 FT 1 0 00324 0 01 0595+63
 LAUREL PINE RD
 (T596)

DIR: B TOTAL LEN: 7.779 MI. DIST: 05-4 SR: 390
 LEFT MUN: BARRETT TOWNSHIP T RIGHT MUN: BARRETT TOWNSHIP T

LEGION DR
 (T623) 0040/1288
 PLAYHOUSE LN
 (T607) 0040/0662
 1 0 00324 0 02 0636+80 008682 FT
 TRAILER CT
 (T617) 0040/0000

BRUTZMAN ET
 (T595) 0030/0839
 1 0 00324 0 02 0658+82 006614 FT
 SR 0191 SH
 (SR0191 SEG 0430/0000) 0030/0000
 006614 FT

FROM 0191/0380 SH
 (CONN) 0020/3377



0050/0000 LENGTH(AH 1734 BK 3273)
 017"H 13"W PIPE ARCH *
 0040/2800 LEN=0050 INSTALLED 2006

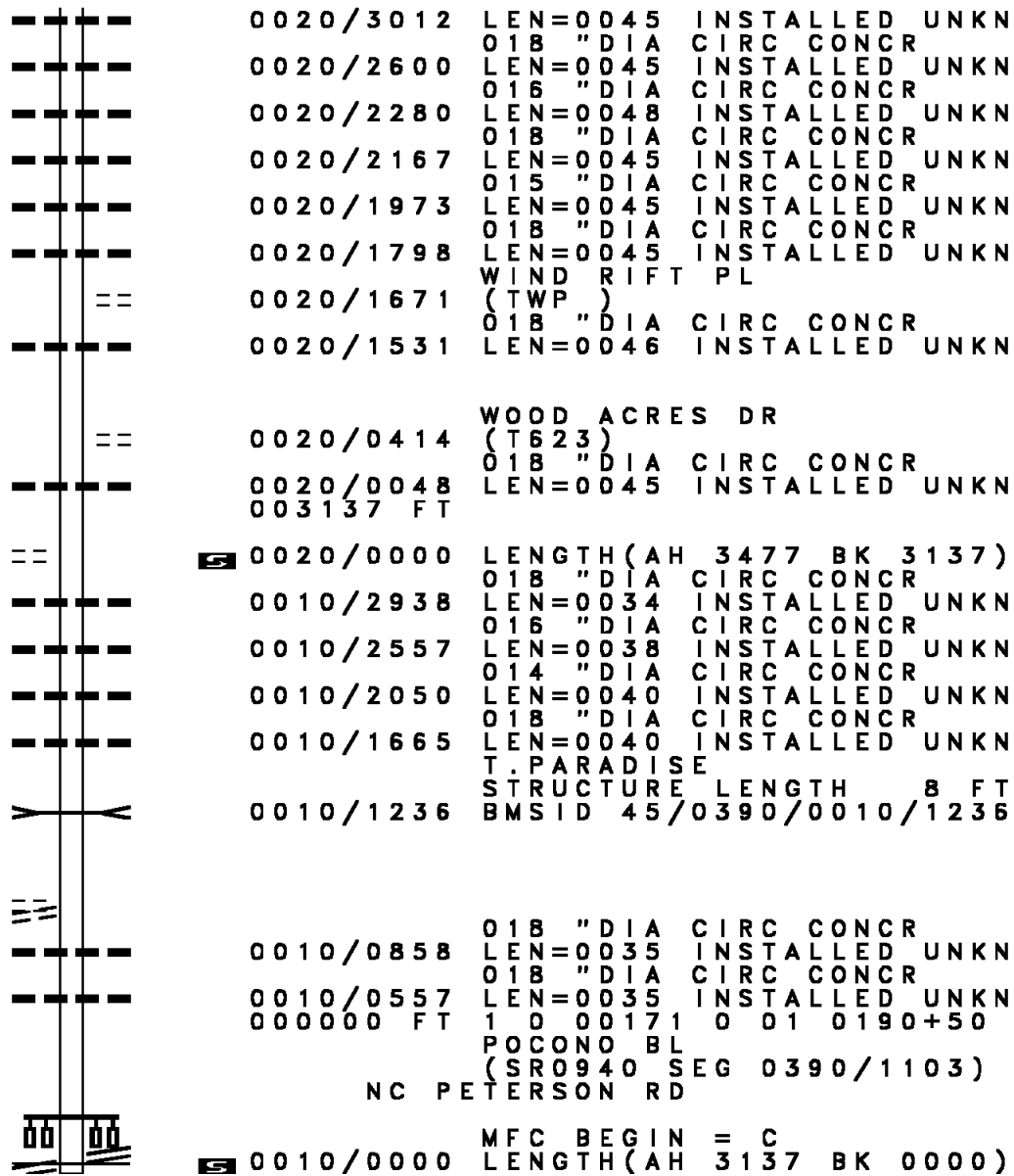
0040/0000 LENGTH(AH 3273 BK 2068)
 018"H 18"W **UNKNOWN**
 0030/1875 LEN=0099 INSTALLED UNKN
 OAK LN
 (T616)
 0030/1711 018 " DIA CIRC CONCR
 0030/1290 LEN=0040 INSTALLED UNKN

0030/1026 BMS EN 45/0390/0030/0932
 1 0 00324 0 02 0649+48
 P3
 MILL CREEK
 0030/0932 BMSBG 45/0390/0030/0932
 SPRUCE CABIN RD
 (T621)
 0030/0839 018 " DIA CIRC CONCR
 0030/0795 LEN=0065 INSTALLED UNKN

0030/0050 OAK ST
 (T575)
 INTER-BK SR 0191 SH
 (SR0191 SEG 0430/0000)
 0030/0000 LTH AH 002068 BK 000100
 006614 FT
 7024/0000 LTH AH 000100 BK 003477
 INTER-AHD SR 0191 SH
 (SR0191 SEG 0380/0000)
 SR 0191 SH
 (SR0191 SEG 0380/0000)
 0020/3477 PARADISE T

018 " DIA CIRC CONCR

DIR: B TOTAL LEN: 7.779 MI. DIST: 05-4 SR: 390
 LEFT MUN: PARADISE T RIGHT MUN: PARADISE T



1 0 00171 0 01 0222+09 003137 FT
 KOERNER RD
 (T560) 0020/0000

BLACKBERRY DR
 (T625)
 PETERSON HILL RD
 (T614) 0010/1162

POCONO BL
 (SR0940 SEG 0390/1103) 0010/0000

0020/3012 LEN=0045 INSTALLED UNKN
 018 "DIA CIRC CONCR
 0020/2600 LEN=0045 INSTALLED UNKN
 016 "DIA CIRC CONCR
 0020/2280 LEN=0048 INSTALLED UNKN
 018 "DIA CIRC CONCR
 0020/2167 LEN=0045 INSTALLED UNKN
 015 "DIA CIRC CONCR
 0020/1973 LEN=0045 INSTALLED UNKN
 018 "DIA CIRC CONCR
 0020/1798 LEN=0045 INSTALLED UNKN
 WIND RIFT PL
 (TWP)
 018 "DIA CIRC CONCR
 0020/1531 LEN=0046 INSTALLED UNKN
 WOOD ACRES DR
 (T623)
 018 "DIA CIRC CONCR
 0020/0048 LEN=0045 INSTALLED UNKN
 003137 FT
 0020/0000 LENGTH(AH 3477 BK 3137)
 018 "DIA CIRC CONCR
 0010/2938 LEN=0034 INSTALLED UNKN
 016 "DIA CIRC CONCR
 0010/2557 LEN=0038 INSTALLED UNKN
 014 "DIA CIRC CONCR
 0010/2050 LEN=0040 INSTALLED UNKN
 018 "DIA CIRC CONCR
 0010/1665 LEN=0040 INSTALLED UNKN
 T. PARADISE
 STRUCTURE LENGTH 8 FT
 0010/1236 BMSID 45/0390/0010/1236
 018 "DIA CIRC CONCR
 0010/0858 LEN=0035 INSTALLED UNKN
 018 "DIA CIRC CONCR
 0010/0557 LEN=0035 INSTALLED UNKN
 000000 FT
 1 0 00171 0 01 0190+50
 POCONO BL
 (SR0940 SEG 0390/1103)
 NC PETERSON RD
 MFC BEGIN = C
 0010/0000 LENGTH(AH 3137 BK 0000)

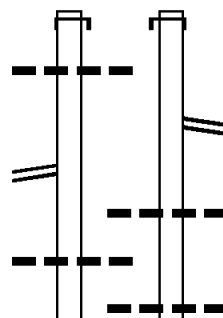
EXTRACT DATE: 12/18/2023 ROADWAY MANAGEMENT SYSTEM PAGE NUMBER: 114
 PRINT DATE: 12/19/2023 SLD COUNTY/SR - ANNUAL PRINT COUNTY: MONROE

DIR: N TOTAL LEN: 13.665 MI. DIST: 05-4 SR: 380
 LEFT MUN: COOLBAUGH T RIGHT MUN: COOLBAUGH T

AH-WAYNE (63) 072152 FT
 SR 0380 SH INTER-AHD
 (SR0380 SEG 0133/0000) 0131/1454
 018 "DIA CIRC CONCR
 LEN=0050 INSTALLED UNKN 0131/1286

RAMP C RD
 (SR8027 SEG 0500/0000) 0131/1121

018 "DIA CIRC CONCR
 LEN=0050 INSTALLED UNKN 0131/0867



070459 FT
 INTER-AHD SR 0380 SH
 0130/1275 (SR0380 SEG 0132/0000)

0130/1057 RAMP D RD
 (SR8027 SEG 0750/1126)

0130/0832 018 "DIA CIRC CONCR
 LEN=0066 INSTALLED UNKN

0130/0351 018 "DIA CIRC CONCR
 LEN=0060 INSTALLED UNKN

EXTRACT DATE: 12/18/2023
PRINT DATE: 12/19/2023

ROADWAY MANAGEMENT SYSTEM
SLD COUNTY/SR - ANNUAL PRINT

PAGE NUMBER: 113
COUNTY: MONROE

DIR: N TOTAL LEN: 13.665 MI.
LEFT MUN: COOLBAUGH T

DIST: 05-4 SR: 380
RIGHT MUN: COOLBAUGH T

PA 435
OP ID 45/0435/0010/0000 0131/0150
1 0 01002 0 00 1291+20 070698 FT

MILEPOST 013.00
LENGTH(AH 1454 BK 2638) 0131/0000

RAMP B RD
(SR8027 SEG 0250/1128) 0125/1765

CROSSOVER RD
(CONN) 0125/0691

1 0 01002 0 00 1263+93 068060 FT
LENGTH(AH 2638 BK 2574) 0125/0000

1 0 01002 0 00 1238+40 065486 FT
MILEPOST 012.00
LENGTH(AH 2574 BK 2616) 0121/0000

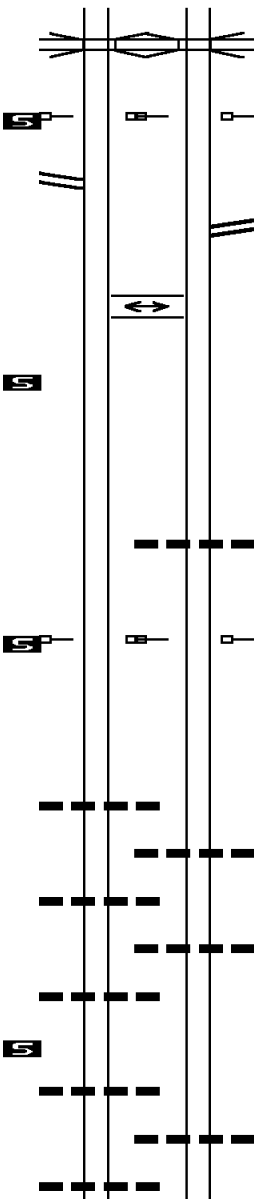
018 "DIA CIRC CONCR
LEN=0050 INSTALLED UNKN 0115/0813

018 "DIA CIRC CONCR
LEN=0050 INSTALLED UNKN 0115/0505

018 "DIA CIRC CONCR
LEN=0050 INSTALLED UNKN 0115/0008
1 0 01002 0 00 1211+17 062870 FT
LENGTH(AH 2616 BK 2650) 0115/0000

018 "DIA CIRC CONCR
LEN=0352 INSTALLED UNKN 0111/2153

018 "DIA CIRC CONCR
LEN=0060 INSTALLED UNKN 0111/1801



PA 435
OP ID 45/0435/0010/0352
1 0 01002 0 00 1279+31

MILEPOST 013.00
LENGTH(AH 1275 BK 2638) 0130/0000

RAMP A RD
(SR8027 SEG 0010/0000) 0124/1497

CROSSOVER RD
(CONN) 0124/0794

066546 FT 1 0 01002 0 00 1252+93
LENGTH(AH 2638 BK 2649) 0124/0000

0120/0744 024 "DIA CIRC CONCR
LEN=0048 INSTALLED UNKN

063897 FT 1 0 01002 0 00 1226+52
MILEPOST 012.00
LENGTH(AH 2649 BK 2617) 0120/0000

0114/0641 012 "DIA CIRC CONCR
LEN=0100 INSTALLED UNKN

0114/0015 012 "DIA CIRC CONCR
LEN=0015 INSTALLED UNKN

061280 FT 1 0 01002 0 00 1202+34
LENGTH(AH 2617 BK 2659) 0114/0000

0110/2050 012 "DIA CIRC CONCR
LEN=0009 INSTALLED UNKN

EXTRACT DATE: 12/18/2023
PRINT DATE: 12/19/2023

ROADWAY MANAGEMENT SYSTEM
SLD COUNTY/SR - ANNUAL PRINT

PAGE NUMBER: 112
COUNTY: MONROE

DIR: N TOTAL LEN: 13.665 MI.
LEFT MUN: COOLBAUGH T

DIST: 05-4 SR: 380
RIGHT MUN: COOLBAUGH T

018 "DIA CIRC CONCR
LEN=0060 INSTALLED UNKN 0111/1445
018 "DIA CIRC CONCR
LEN=0060 INSTALLED UNKN 0111/1091
018 "DIA CIRC CONCR
LEN=0060 INSTALLED UNKN 0111/0788

1 0 01002 0 00 1185+60 060220 FT
MILEPOST 011.00
LENGTH(AH 2650 BK 2652) 0111/0000

1 0 01002 0 00 1156+59 057568 FT
CROSSOVER RD
(CONN)
LENGTH(AH 2652 BK 2632) 0105/0000

FRAME CABIN
STRUCTURE LENGTH 16 FT
BMSID 45/0380/0100/1170

1 0 01002 0 00 1132+80 054936 FT
MILEPOST 010.00
LENGTH(AH 2632 BK 2675) 0101/0000
018 "DIA CIRC METAL
LEN=0515 INSTALLED UNKN 0095/2386
018 "DIA CIRC METAL
LEN=0050 INSTALLED UNKN 0095/1871

018 "DIA CIRC METAL
LEN=0050 INSTALLED UNKN 0095/0771

1 0 01002 0 00 1103+79 052261 FT
LENGTH(AH 2675 BK 2634) 0095/0000
018 "DIA CIRC METAL
LEN=0060 INSTALLED UNKN 0091/2264

058621 FT 1 0 01002 0 00 1173+71
MILEPOST 011.00
LENGTH(AH 2659 BK 2658) 0110/0000

0104/1886 018 "DIA CIRC CONCR
LEN=0100 INSTALLED UNKN

0104/1278 024 "DIA CIRC CONCR
LEN=0100 INSTALLED UNKN

0104/0459 036 "DIA CIRC CONCR
LEN=0090 INSTALLED UNKN
055963 FT 1 0 01002 0 00 1149+51
CROSSOVER RD
(CONN)
LENGTH(AH 2658 BK 2654) 0104/0000
018 "DIA CIRC CONCR
LEN=0090 INSTALLED UNKN

0100/2349

FRAME CABIN
STRUCTURE LENGTH 16 FT
BMSID 45/0380/0100/1170

0100/1209 024 "DIA CIRC CONCR
LEN=0100 INSTALLED UNKN

0100/0413 053309 FT 1 0 01002 0 00 1120+91
MILEPOST 010.00
LENGTH(AH 2654 BK 2662) 0100/0000

050647 FT 1 0 01002 0 00 1094+20
0094/0000 LENGTH(AH 2662 BK 2656)

018 "DIA CIRC CONCR

DIR: N TOTAL LEN: 13.665 MI. DIST: 05-4 SR: 380
 LEFT MUN: COOLBAUGH T RIGHT MUN: COOLBAUGH T

Item ID	Description	Stationing	Length	Material	Status
024	"DIA CIRC METAL	0091/1970	LEN=0050	INSTALLED UNKN	
CROSSOVER RD (CONN)					
	SIGN: CANTILEVER	0091/1005			
	BMSID 45/0380/0091/0749	0091/0809			
1 0 01002	0 00 1080+00	049627 FT			
	MILEPOST 009.00				
018	"DIA CIRC METAL	0091/0000	LEN=0090	INSTALLED UNKN	0085/2258
018	"DIA CIRC CONCR	0085/1934	LEN=0065	INSTALLED UNKN	
	SIGN: 4 CHORD TRUSS				
	BMSID 45/0380/0085/1850	0085/1735			
024	"DIA CIRC CONCR	0085/1593	LEN=0065	INSTALLED UNKN	
SIGN: 4 CHORD TRUSS					
	BMSID 45/0380/0085/0471	0085/0347			
1 0 01002	0 00 1053+08	047025 FT			
	MILEPOST 008.00				
	LENGTH(AH 2602 BK 2633)	0085/0000			
	SR 8025 SH				
	(SR8025 SEG 0500/0000)	0081/2523			
BMS EN	45/0380/0081/1100	0081/1278			
0 0 00000	0 00 0000+00				
SR8025	/RAMPC				
BMS BG	45/0380/0081/1100	0081/1150			
1 0 01002	0 00 1030+00	044392 FT			
	MILEPOST 008.00				
	LENGTH(AH 2633 BK 2658)	0081/0000			
	HUMMLER RUN				
	STRUCTURE LENGTH 14 FT				
	BMSID 45/0380/0074/1891	0075/2536			
0090/2270	LEN=0039	INSTALLED UNKN			
0090/1098	LEN=0111	INSTALLED UNKN			
0090/1005	(CONN)				
0090/0479	LEN=0130	INSTALLED UNKN			
047991 FT	1 0 01002	0 00 1068+14			
	MILEPOST 009.00				
0090/0000	LENGTH(AH 2656 BK 2660)				
045331 FT	1 0 01002	0 00 1041+74			
0084/0000	LENGTH(AH 2660 BK 2645)				
0080/2401	SR 8025 SH				
	(SR8025 SEG 0750/1166)				
0080/1255	BMS EN 45/0380/0080/1094				
	0 0 00000 0 00 0000+00				
	SR8025/RAMPC				
0080/1131	BMS BG 45/0380/0080/1094				
042686 FT	1 0 01002	0 00 1015+31			
	MILEPOST 008.00				
0080/0000	LENGTH(AH 2645 BK 2667)				
	HUMMLER RUN				
	STRUCTURE LENGTH 14 FT				
	BMSID 45/0380/0074/1891	0074/2517			

DIR: N TOTAL LEN: 13.665 MI. DIST: 05-4 SR: 380
 LEFT MUN: COOLBAUGH T RIGHT MUN: COOLBAUGH T

PROSPECT ST.				PROSPECT ST.			
OP ID	45/0423/0140/0000	0075/0665		0074/0635	OP ID	45/0423/0140/0000	
1 0 01002 0 00	1003+60	041734 FT		040019 FT	1 0 01002 0 00	0988+91	
LENGTH(AH 2658 BK 2644) 0075/0000				LENGTH(AH 2667 BK 2636)			
RAMP B RD (SR8023 SEG 0250/0901) 0071/2486				RAMP A RD (SR8023 SEG 0010/0000)			
CROSSOVER RD (CONN) 0071/1519				CROSSOVER RD (CONN) 0070/1435			
BMSEN 45/0380/0071/0914 0071/1105				BMSEN 45/0380/0070/0834			
0 0 00000 0 00 0000+00				0 0 00000 0 00 0000+00			
TOBYHANNA CK				TOBYHANNA CK			
BMSBG 45/0380/0071/0914 0071/0950				BMSBG 45/0380/0070/0834			
ATR 839 0071/0750M				018 "DIA CIRC CONCR LEN=0065 INSTALLED UNKN ATR 839			
1 0 01002 0 00 0974+40 039090 FT				0070/0081 037383 FT			
MILEPOST 007.00				MILEPOST 007.00			
LENGTH(AH 2644 BK 2680) 0071/0000				LENGTH(AH 2636 BK 2640)			
POLLYS RUN STRUCTURE LENGTH 9 FT				POLLYS RUN STRUCTURE LENGTH 9 FT			
BMSID 45/0380/0064/1085 0065/1124				BMSID 45/0380/0064/1085			
0064/0918				018 "DIA CIRC CONCR LEN=0065 INSTALLED UNKN			
0064/0626				018 "DIA CIRC CONCR LEN=0065 INSTALLED UNKN			
0064/0329				018 "DIA CIRC CONCR LEN=0065 INSTALLED UNKN			
0064/0027				018 "DIA CIRC CONCR LEN=0065 INSTALLED UNKN			
1 0 01002 0 00 0947+05 036410 FT				1 0 01002 0 00 0936+11			
LENGTH(AH 2680 BK 2633) 0065/0000				LENGTH(AH 2640 BK 2635)			
0060/2541				018 "DIA CIRC CONCR LEN=0050 INSTALLED UNKN			
0060/2242				018 "DIA CIRC CONCR LEN=0050 INSTALLED UNKN			


DIR: N TOTAL LEN: 13.665 MI. DIST: 05-4 SR: 380
 LEFT MUN: COOLBAUGH T RIGHT MUN: COOLBAUGH T

Station	Length	Material	Status	Station	Length	Material	Status
				0060/1932	LEN=0050	INSTALLED UNKN	
				024 "DIA	CIRC CONCR		
				0060/1467	LEN=0099	INSTALLED UNKN	
				018 "DIA	CIRC CONCR		
				0060/0995	LEN=0111	INSTALLED UNKN	
				018 "DIA	CIRC CONCR		
				0060/0562	LEN=0065	INSTALLED UNKN	
1 0 01002 0 00 0920+10 033777 FT				032108 FT	1 0 01002 0 00 0909+71		
MILEPOST 006.00				MILEPOST 006.00			
LENGTH(AH 2633 BK 2634) 0061/0000				LENGTH(AH 2635 BK 2640)			
				036 "DIA	CIRC CONCR		
				0054/2120	LEN=0200	INSTALLED UNKN	
				018 "DIA	CIRC CONCR		
				0054/1702	LEN=0065	INSTALLED UNKN	
018 "DIA CIRC CONCR							
LEN=0050 INSTALLED UNKN 0055/1400				0054/1377	LEN=0065	INSTALLED UNKN	
				018 "DIA	CIRC CONCR		
				0054/1000	LEN=0065	INSTALLED UNKN	
018 "DIA CIRC CONCR				018 "DIA	CIRC CONCR		
LEN=0065 INSTALLED UNKN 0055/1055				0054/0690	LEN=0099	INSTALLED UNKN	
1 0 01002 0 00 0893+65 031143 FT				029468 FT	1 0 01002 0 00 0883+31		
LENGTH(AH 2634 BK 2612) 0055/0000				0054/0000	LENGTH(AH 2640 BK 2643)		
018 "DIA CIRC CONCR							
LEN=0050 INSTALLED UNKN 0051/2413				0050/1950	LEN=0099	INSTALLED UNKN	
				018 "DIA	CIRC CONCR		
				0050/1600	LEN=0065	INSTALLED UNKN	
018 "DIA CIRC CONCR							
LEN=0050 INSTALLED UNKN 0051/1376				0050/1250	LEN=0099	INSTALLED UNKN	
				0050/0550	LEN=0065	INSTALLED UNKN	
024 "DIA CIRC CONCR							
LEN=0099 INSTALLED UNKN 0051/0339				026825 FT	1 0 01002 0 00 0856+90		
1 0 01002 0 00 0867+30 028531 FT				MILEPOST 005.00			
MILEPOST 005.00				LENGTH(AH 2643 BK 2640)			
LENGTH(AH 2612 BK 2571) 0051/0000				018 "DIA	CIRC CONCR		
				0044/2346	LEN=0035	INSTALLED UNKN	
024 "DIA CIRC METAL							
LEN=0100 INSTALLED UNKN 0045/1729							


DIR: N TOTAL LEN: 13.665 MI. DIST: 05-4 SR: 380
 LEFT MUN: COOLBAUGH T RIGHT MUN: COOLBAUGH T

CROSSOVER RD (CONN)	0045/1185	0044/1169	CROSSOVER RD (CONN)
1 0 01002 0 00 0839+31 025960 FT LENGTH(AH 2571 BK 2625) 0045/0000		0044/0754 0044/0170 024185 FT 0044/0000	024 " DIA CIRC CONCR LEN=0087 INSTALLED UNKN 018 " DIA CIRC CONCR LEN=0081 INSTALLED UNKN 1 0 01002 0 00 0830+50 LENGTH(AH 2640 BK 2649)
BMS EN 45/0380/0040/0504 0041/0480 0 0 00000 0 00 0000+00 HAWKEY RUN BMSBG 45/0380/0040/0504 0041/0410 1 0 01002 0 00 0814+50 023335 FT MILEPOST 004.00 LENGTH(AH 2625 BK 2647) 0041/0000		0040/0574 0040/0504 021536 FT 0040/0000	BMS EN 45/0380/0040/0504 0 0 00000 0 00 0000+00 HAWKEY RUN BMSBG 45/0380/0040/0504 1 0 01002 0 00 0804+11 MILEPOST 004.00 LENGTH(AH 2649 BK 2642)
BMS EN 45/0380/0034/0000 0035/0768 0 0 00000 0 00 0000+00 POCONO SUM. BMSBG 45/0380/0034/0000 0035/0708 1 0 01002 0 00 0788+10 020688 FT LENGTH(AH 2647 BK 2634) 0035/0000 COOLBAUGH TOBYHANNA T 0031/2551		0034/0711 0034/0651 018894 FT 0034/0000 0030/2636	BMS EN 45/0380/0034/0000 0 0 00000 0 00 0000+00 POCONO SUM. BMSBG 45/0380/0034/0000 1 0 01002 0 00 0779+25 LENGTH(AH 2642 BK 2652) COOLBAUGH TOBYHANNA T
1 0 01002 0 00 0761+70 018054 FT MILEPOST 003.00 LENGTH(AH 2634 BK 2658) 0031/0000		016242 FT 0030/0000	1 0 01002 0 00 0751+31 MILEPOST 003.00 LENGTH(AH 2652 BK 2649)
CROSSOVER RD (CONN) 018 " DIA CIRC CONCR	0025/1517	0024/1494	CROSSOVER RD (CONN)

DIR: N TOTAL LEN: 13.665 MI. DIST: 05-4 SR: 380
 LEFT MUN: TOBYHANNA T RIGHT MUN: TOBYHANNA T



DIR: N TOTAL LEN: 13.665 MI. DIST: 05-4 SR: 380
 LEFT MUN: TOBYHANNA T RIGHT MUN: TOBYHANNA T



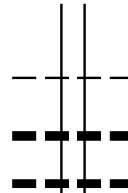
DIR: B TOTAL LEN: 7.045 MI. DIST: 05-4 SR: 314
 LEFT MUN: POCONO T RIGHT MUN: POCONO T

Stationing	Notes	Stationing	Notes
037197 FT		037197 FT	INTER-AHD CLUB HOUSE RD
			(SR1002 SEG 0010/0000)
		0130/2535	SR 0715 SH (SR0715 SEG 0310/0000)
ROCKCREST DR (PRDR)		0130/2125	024 " DIA CIR PLASTIC LEN=0040 INSTALLED UNKN
0130/2175	==	0130/1110	024 "H 35 "W ELLIP METAL LEN=0030 INSTALLED UNKN
	---	0130/0612	018 " DIA CIRC METAL LEN=0028 INSTALLED UNKN
	---	0130/0010	024 " DIA CIRC METAL LEN=0020 INSTALLED UNKN
034662 FT		034662 FT	2 0 45025 0 01 0240+09
	---	0130/0000	LENGTH(AH 2535 BK 3679)
	---	0120/3074	018 " DIA CIRC METAL LEN=0028 INSTALLED UNKN
	---	0120/2680	018 " DIA CIR PLASTIC LEN=0030 INSTALLED 2007
	---	0120/2455	015 " DIA CIRC METAL LEN=0050 INSTALLED UNKN
HUNTERS FARM RD (T568)		0120/1454	018 " DIA CIR PLASTIC LEN=0040 INSTALLED UNKN
0120/2284	==	0120/1445	HILLSIDE DR (T568)
	---	0120/1200	015 " DIA CIRC METAL LEN=0024 INSTALLED UNKN
	---	0120/1070	015 " DIA CIR PLASTIC LEN=0035 INSTALLED 2007
	---	0120/0915	018 " DIA CIRC METAL LEN=0027 INSTALLED UNKN
	---	0120/0500	018 " DIA CIRC METAL LEN=0027 INSTALLED UNKN
	---	0120/0147	018 " DIA CIR PLASTIC LEN=0047 INSTALLED UNKN

DIR: B TOTAL LEN: 7.045 MI. DIST: 05-4 SR: 314
 LEFT MUN: POCONO T RIGHT MUN: POCONO T

030983 FT

030983 FT 2 0 45025 0 01 0276+76



POCONO
 PARADISE T
 0120/0000 LENGTH(AH 3679 BK 2302)
 018 " DIA CIR PLASTIC
 0110/2195 LEN=0030 INSTALLED 2007
 048 " DIA CIRC METAL
 0110/1925 LEN=0050 INSTALLED UNKN

RBR

0110/1807 BMS EN 45/0314/0110/1750
 0 0 00000 0 00 0000+00
 P3

RBR

SWIFTWATER CREEK
 0110/1750 BMSBG 45/0314/0110/1750
 018 " DIA CIR METAL
 0110/1625 LEN=0050 INSTALLED UNKN
 015 " DIA CIR PLASTIC
 0110/1397 LEN=0035 INSTALLED 1998

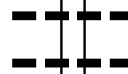
LOWER SWIFTWATER RD
 (SR1004 SEG 0010/0000) 0110/1039



NC CLUB HOUSE RD
 0110/0606 018 " DIA CIR METAL
 LEN=0035 INSTALLED UNKN
 0110/0300 018 " DIA CIR METAL
 LEN=0035 INSTALLED UNKN
 012"H 00 "W *UNKNOWN*
 0110/0096 LEN=0030 INSTALLED UNKN

028681 FT

028681 FT 2 0 45025 0 01 0299+85
 0110/0000 LENGTH(AH 2302 BK 3486)
 018 " DIA CIR METAL
 0100/3260 LEN=0035 INSTALLED UNKN
 018 " DIA CIR METAL
 0100/2888 LEN=0035 INSTALLED UNKN



0100/1872 018 " DIA CIR PLASTIC
 LEN=0040 INSTALLED 2007


025195 FT

025195 FT 2 0 45025 0 01 0335+07
 0100/0000 LENGTH(AH 3486 BK 3398)



OLDE SCHOOLHOUSE RD
 (T586) 0090/2685
 DONALDSON RD
 (T567) 0090/2518

DIR: B TOTAL LEN: 7.045 MI. DIST: 05-4 SR: 314
 LEFT MUN: PARADISE T RIGHT MUN: PARADISE T



021797 FT

S 0090/0000 LENGTH(AH 3398 BK 3256)
 018 " DIA CIRC METAL
 0080/3090 LEN=0035 INSTALLED UNKN

2 0 45025 0 01 0401+56 018541 FT
 UPPER SWIFTWATER RD
 (SR1011 SEG 0010/0000) 0080/0000

S 0080/0000 LENGTH(AH 3256 BK 1213)
 018 " DIA CIR PLASTIC
 0070/0745 LEN=0040 INSTALLED UNKN

017328 FT

017328 FT 2 0 45025 0 01 0413+54
 SR 0611 SH
 (SR0611 SEG 0350/0231)
 (SR0611 SEG 0351/0209)
 NC LOWER SWIFTWATER RD
 INTER-BK SR 0611 SH
 (SR0611 SEG 0350/0231)

EXTRACT DATE: 12/18/2023
PRINT DATE: 12/19/2023

ROADWAY MANAGEMENT SYSTEM
SLD COUNTY/SR - ANNUAL PRINT

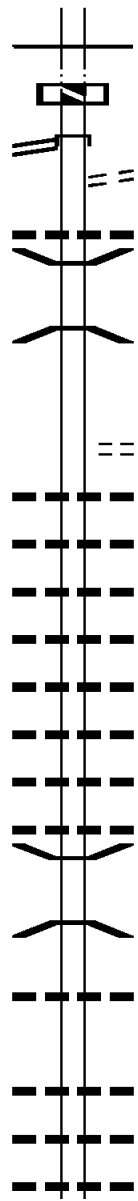
PAGE NUMBER: 102
COUNTY: MONROE

DIR: B TOTAL LEN: 7.045 MI.
LEFT MUN: POCONO T

DIST: 05-4 SR: 314
RIGHT MUN: POCONO T

SR 0611 SH
{ SR0611 SEG 0360/0000 }
{ SR0611 SEG 0361/0000 }

017328 FT
0060/1815



015513 FT

011878 FT

0070/0000 MFC BEGIN = D
017328 FT LTH AH 001213 BK 000100
7064/0000 LTH AH 000100 BK 001815
INTER-AHD SR 0611 SH
0060/1815 { SR0611 SEG 0361/0000 }
TO 0611/0351 SH
0060/1722 (CONN)
018 "DIA CIRC CONCR
LEN=0060 INSTALLED UNKN
0060/0901 BMSSEN 45/0314/0060/0832
1 0 00171 0 01 0180+07
SWIFTWATER
0060/0832 BMSBG 45/0314/0060/0832
015513 FT 1 0 00171 0 01 0172+00
SUMMIT RD
(T578)
0060/0000 LENGTH(AH 1815 BK 3635)
018 "DIA CIRC CONCR
LEN=0040 INSTALLED UNKN
018 "DIA CIRC CONCR
0050/3459 LEN=0045 INSTALLED UNKN
018 "DIA CIRC CONCR
0050/3020 LEN=0043 INSTALLED UNKN
018 "DIA CIRC CONCR
0050/2765 LEN=0040 INSTALLED UNKN
018 "DIA CIRC CONCR
0050/2218 LEN=0040 INSTALLED UNKN
018 "DIA CIRC CONCR
0050/1946 LEN=0042 INSTALLED UNKN
018 "DIA CIRC CONCR
0050/1690 LEN=0042 INSTALLED UNKN
018 "DIA CIRC CONCR
0050/1453 LEN=0050 INSTALLED UNKN
018 "DIA CIRC CONCR
0050/1254 BMSSEN 45/0314/0050/0798
0050/0836 0 0 00000 0 00 0000+00
SWIFTWATER CREEK
0050/0798 BMSBG 45/0314/0050/0798
018 "DIA CIRC CONCR
LEN=0040 INSTALLED UNKN
1 0 00171 0 01 0134+95
011878 FT
0050/0000 LENGTH(AH 3635 BK 2972)
018 "H 00 "W **UNKNOWN**
0040/2831 LEN=0099 INSTALLED UNKN
018 "DIA CIRC CONCR
0040/2607 LEN=0042 INSTALLED UNKN
018 "DIA CIRC CONCR
0040/2252 LEN=0045 INSTALLED UNKN

DIR: B TOTAL LEN: 7.045 MI. DIST: 05-4 SR: 314
 LEFT MUN: POCONO T RIGHT MUN: POCONO T

008906 FT

004930 FT

0040/1870	018 " DIA	CIRC CONCR
	LEN=0041	INSTALLED UNKN
0040/1607	018 " DIA	CIRC CONCR
	LEN=0040	INSTALLED UNKN
0040/1371	018 " DIA	CIRC METAL
	LEN=0040	INSTALLED UNKN
0040/0715	018 " DIA	CIRC CONCR
	LEN=0040	INSTALLED UNKN
0040/0561	018 " DIA	CIRC CONCR
	LEN=0037	INSTALLED UNKN
0040/0419	SWIFTWATER AV	
	(TWP)	
008906 FT	1 0 00171	0 01 0098+78
	SWIFTWATER AV	
	(TWP)	
0040/0000	LENGTH (AH 2972 BK 3976)	
0030/3704	018 " DIA	CIRC CONCR
	LEN=0035	INSTALLED UNKN
0030/3247	018 " DIA	CIRC CONCR
	LEN=0047	INSTALLED UNKN
0030/3156	018 " DIA	CIRC CONCR
	LEN=0045	INSTALLED UNKN
0030/3071	018 " DIA	CIRC CONCR
	LEN=0045	INSTALLED UNKN
0030/2610	018 " DIA	CIRC CONCR
	LEN=0045	INSTALLED UNKN
0030/2477	018 " DIA	CIRC CONCR
	LEN=0042	INSTALLED UNKN
0030/2380	018 " DIA	CIRC CONCR
	LEN=0040	INSTALLED UNKN
0030/2240	018 " DIA	CIRC CONCR
	LEN=0035	INSTALLED UNKN
0030/1972	036 " DIA	CIRC CONCR
	LEN=0047	INSTALLED UNKN
0030/1835	015 " DIA	CIR PLASTIC
	LEN=0030	INSTALLED 1999
0030/1284	018 " DIA	CIRC METAL
	LEN=0047	INSTALLED UNKN
0030/0931	018 " DIA	CIRC CONCR
	LEN=0050	INSTALLED UNKN
0030/0531	018 " DIA	CIRC CONCR
	LEN=0047	INSTALLED UNKN
0030/0415	018 " DIA	CIR UNKNOWN
	LEN=0045	INSTALLED UNKN
0030/0257	BMSSEN 45/0314/0030/0244	
	1 0 00171 0 01 0065+94	
	NO UNDERPASS INFORMATION	
0030/0244	BMSBG 45/0314/0030/0244	
004930 FT	1 0 00171 0 01 0063+47	

DIR: B TOTAL LEN: 7.045 MI. DIST: 05-4 SR: 314
 LEFT MUN: POCONO T RIGHT MUN: POCONO T

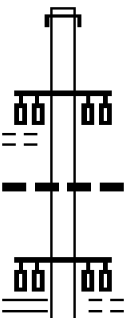
FAIRVIEW AV
 (SR4007 SEG 0030/0000) 0030/0000

002279 FT

000000 FT

0030/0000	5	FAIRVIEW AV (SR4007 SEG 0030/0000)	0030/0000	018 "DIA CIRC CONCR LEN=0045 INSTALLED UNKN LENGTH(AH 3976 BK 2651)
0020/2226				018 "DIA CIRC CONCR LEN=0045 INSTALLED UNKN
0020/1861				018 "DIA CIRC CONCR LEN=0032 INSTALLED UNKN
0020/1645		SR 4007 SH (SR4007 SEG 0010/0000)		018 "DIA CIRC CONCR
0020/1388				LEN=0030 INSTALLED UNKN
0020/0983				018 "DIA CIRC CONCR
0020/0522				LEN=0035 INSTALLED UNKN
0020/0500		POCONO TOBYHANNA T		018 "DIA CIRC CONCR
0020/0100		LC FROM KALAHARI BL (CONN)		LEN=0050 INSTALLED UNKN
002279 FT		1 0 00171 0 00 0036+22 KALAHARI BL (TWP)		
0020/0000	5			LENGTH(AH 2651 BK 2279)
0010/2206				018 "DIA CIRC CONCR
0010/2163				LEN=0055 INSTALLED UNKN
0010/0872				LC TO KALAHARI BL (CONN)
0010/0626				024 "DIA CIRC CONCR LEN=0075 INSTALLED UNKN
0010/0463				FROM 8028/0010 SH (CONN)
0010/0310				RAMP B RD (SR8028 SEG 0020/0000)
000000 FT				RAMP E RD (SR8028 SEG 0010/1124)
				TO 8028/0020 SH (CONN)
				1 0 00171 0 00 0013+62 PA 940
				OP ID 45/0940/0280/0000
		NC MA		NOR DR
		INTER-BK		SR 4009 SH (SR4009 SEG 0010/0000)
				MFC BEGIN = C
	5			0010/0000 LENGTH(AH 2279 BK 0000)

EXTRACT DATE: 12/18/2023 ROADWAY MANAGEMENT SYSTEM PAGE NUMBER: 99
 PRINT DATE: 12/19/2023 SLD COUNTY/SR - ANNUAL PRINT COUNTY: MONROE
 DIR: B TOTAL LEN: 28.832 MI. DIST: 05-4 SR: 209
 LEFT MUN: MIDDLE SMITHFIELD T RIGHT MUN: MIDDLE SMITHFIELD T

	152235 FT		151943 FT	AH-PIKE	(51)
			INTER-AHD	TR 209	FEDERAL RD
			0610/1995	(GOVT)	
FERNWOOD LN			0610/0663		
(PRDR)	0610/0663		0610/0532	018 " DIA CIRC CONCR	
	150240 FT		149948 FT	LEN=0099	INSTALLED UNKN
				1 0 00167	0 02 0586+25
				RIVER RD	
WINONA FALLS RD				(T515)	
(SR1016 SEG 0090/3238)	0610/0000		0610/0000	LENGTH(AH 1995 BK 2409)	

DIR: B TOTAL LEN: 28.832 MI. DIST: 05-4 SR: 209
 LEFT MUN: MIDDLE SMITHFIELD T RIGHT MUN: MIDDLE SMITHFIELD T

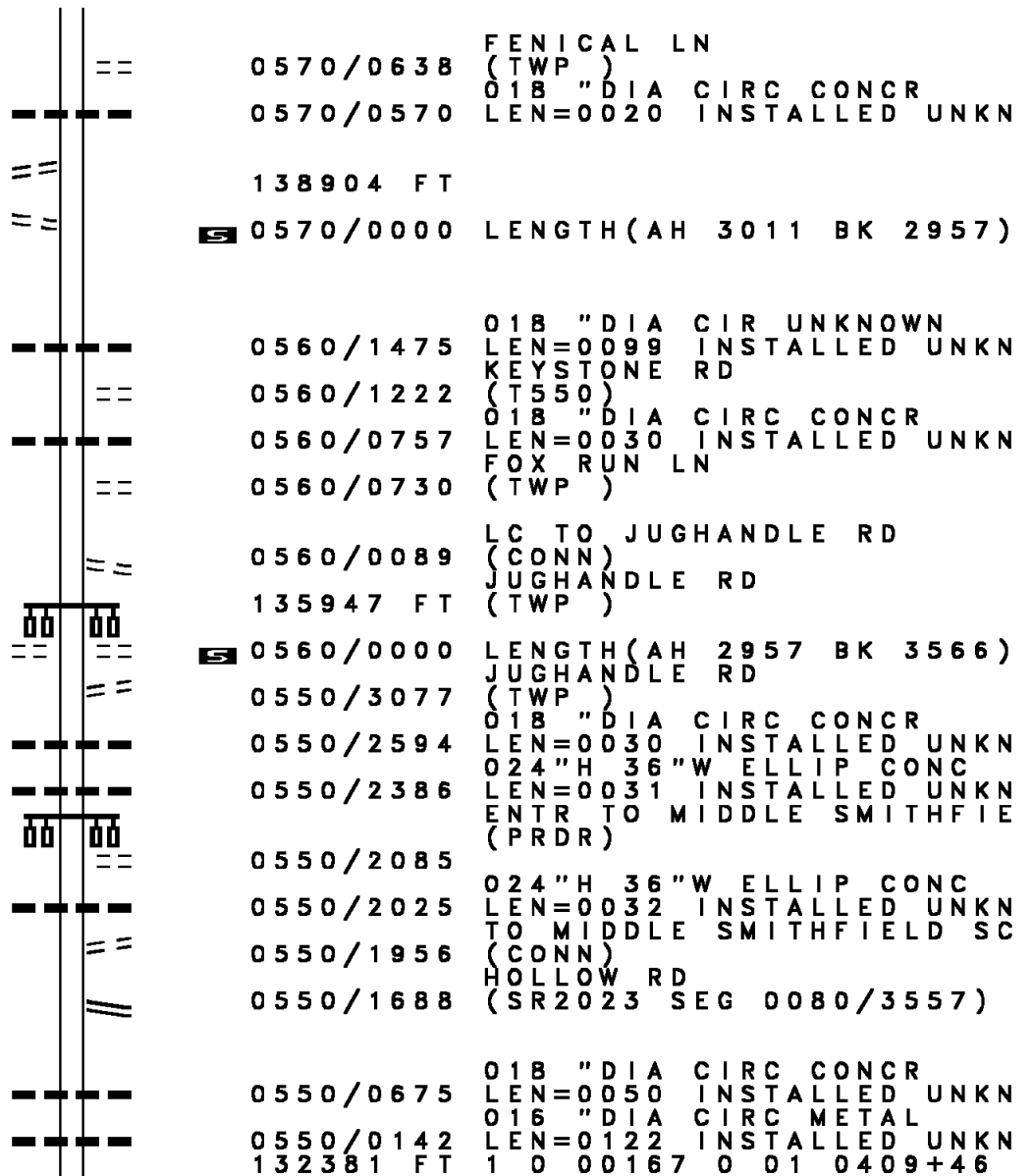
Address	Segment	Start	End	Material	Status
SAND HILL DR (T618)	0600/1889	0600/2310	018 " DIA	CIRC CONCR	INSTALLED UNKN
			LEN=0099		
		0600/1850	016 " DIA	CIRC CONCR	INSTALLED UNKN
		0600/1630	018 " DIA	CIRC CONCR	INSTALLED UNKN
		0600/1430	018 " DIA	CIRC CONCR	INSTALLED UNKN
	0600/1049	FAIRWAY BL (PRDR)			
147831 FT		147539 FT			
SAND HILL DR (T618)	0600/0000	0600/0000	LENGTH(AH 2409 BK 3078)		
		0590/2324	SAW CREEK ESTATES RD (PRDR)		
		0590/2070	012 "H 12 "W	**UNKNOWN**	
		0590/1655	024 " DIA	CIRC CONCR	INSTALLED UNKN
			LEN=0030		
144753 FT		144461 FT			
TOWNSHIP 0631 RT (T631)	0580/2248	0590/0000	LENGTH(AH 3078 BK 2546)		
		0580/2030	016 " DIA	CIRC CONCR	INSTALLED UNKN
		0580/1662	018 " DIA	CIRC CONCR	INSTALLED UNKN
		0580/1176	024 " DIA	CIRC CONCR	INSTALLED UNKN
			LEN=0099		
142207 FT		141915 FT			
	0580/0000	0580/0000	LENGTH(AH 2546 BK 3011)		
	0570/1325	MAPLE LN (TWP)			

DIR: B TOTAL LEN: 28.832 MI. DIST: 05-4 SR: 209
 LEFT MUN: MIDDLE SMITHFIELD T RIGHT MUN: MIDDLE SMITHFIELD T

CAESARS POCONO PALACE R
 (PRDR) 0570/0162
 1 0 00167 0 01 0475+71 139196 FT
 CAESARS POCONO PALACE R
 (PRDR) 0570/0000

1 0 00167 0 01 0445+65 136239 FT
 MUNICIPAL DR
 (T551) 0560/0000

132673 FT



EXTRACT DATE: 12/18/2023
PRINT DATE: 12/19/2023

ROADWAY MANAGEMENT SYSTEM
SLD COUNTY/SR - ANNUAL PRINT

PAGE NUMBER: 96
COUNTY: MONROE

DIR: B TOTAL LEN: 28.832 MI.
LEFT MUN: MIDDLE SMITHFIELD T

DIST: 05-4 SR: 209
RIGHT MUN: MIDDLE SMITHFIELD T

TO BUSINESS DR
(CONN)
BUSINESS DR
(PRDR)

0540/2237
0540/2141

FROM BUSINESS DR
(CONN)

0540/2043

1 0 00167 0 01 0384+21 130112 FT
SELLERSVILLE DR
(TBC)

0540/0000

1 0 00167 0 01 0362+50 127930 FT
PRIMROSE DR
(T540)

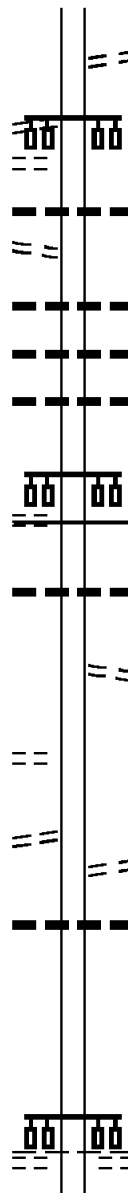
0530/0000

WERRY'S LN
(PRDR)

0520/2016

1 0 00167 0 01 0335+10 125225 FT
OAK GROVE DR
(T530)

0520/0000



HOLY CROSS RD
(T542)
0550/0000 LENGTH(AH 3566 BK 2561)

0540/2141 018 " DIA CIRC CONCR
LEN=0049 INSTALLED UNKN

0540/2111 018 " DIA CIRC CONCR
LEN=0049 INSTALLED UNKN

0540/1940 016 " DIA CIR PLASTIC
LEN=0036 INSTALLED UNKN

0540/1492 016 " DIA CIRC CONCR
LEN=0031 INSTALLED UNKN

0540/1034 018 " DIA CIRC CONCR
LEN=0051 INSTALLED UNKN

129820 FT

0540/0000 MFC BEGIN = C
LENGTH(AH 2561 BK 2182)

0530/1389 018 " DIA CIRC METAL
LEN=0050 INSTALLED UNKN

FRUTCHEY DR
(T632)

0530/0762 127638 FT

0530/0000 LENGTH(AH 2182 BK 2705)

0520/1853 PARDEES LOOP
(T563)

0520/1780 018 " DIA CIRC CONCR
LEN=0030 INSTALLED UNKN

MOUNT NEBO RD
(T528)

124933 FT MIDDLE SMITHFIELD
SMITHFIELD T

0520/0000 LENGTH(AH 2705 BK 1916)

TO 2012/0410 SH
 (CONN)
 MILFORD RD
 (SR2012 SEG 0410/2343)

123309 FT

0502/0113
 121807 FT
 0502/0000

120416 FT

117696 FT

	123017 FT	0 0 00000	0 00 0000+00
5	0512/0000	LENGTH(AH 1916 BK 1502)	
	0502/1247	018 "DIA CIRC CONCR	LEN=0040 INSTALLED UNKN
	0502/1073	018 "DIA CIRC CONCR	LEN=0099 INSTALLED UNKN
	0502/0425	024 "DIA CIRC METAL	LEN=0048 INSTALLED UNKN
	121515 FT	0 0 00000	0 00 0000+00
	NC MI		
5	0502/0000	LENGTH(AH 1502 BK 1391)	
	0492/1174	BMSID 45/0209/0492/1092	0 0 00000 0 00 0000+00
	0492/1092	LEAPS BOG	BMSBG 45/0209/0492/1092
	120124 FT	0 0 00000	0 00 0000+00
		MIDDLE VERNAL POND	
		STRUCTURE LENGTH 12 FT	
5	0492/0000	BMSID 45/0209/0492/0000	LENGTH(AH 1391 BK 2720)
	0482/1726	054 "DIA CIRC CONCR	LEN=0036 INSTALLED UNKN
		MAMMAL PASS / DRAIN REL	
		STRUCTURE LENGTH 20 FT	
	0482/1700	BMSID 45/0209/0482/1700	
	0482/1438	018 "DIA CIRC CONCR	LEN=0036 INSTALLED UNKN
	0482/1071	018 "DIA CIRC METAL	LEN=0036 INSTALLED UNKN
	0482/0716	036 "DIA CIRC CONCR	LEN=0036 INSTALLED UNKN
	117404 FT	0 0 00000	0 00 0000+00
	NC SR		
5	0482/0000	MFC BEGIN = B	LENGTH(AH 2720 BK 0755)
	0472/0614	024 "DIA CIRC CONCR	LEN=0024 INSTALLED UNKN

EXTRACT DATE: 12/18/2023
PRINT DATE: 12/19/2023

ROADWAY MANAGEMENT SYSTEM
SLD COUNTY/SR - ANNUAL PRINT

PAGE NUMBER: 94
COUNTY: MONROE

DIR: B TOTAL LEN: 28.832 MI.
LEFT MUN: SMITHFIELD T

DIST: 05-4 SR: 209
RIGHT MUN: SMITHFIELD T

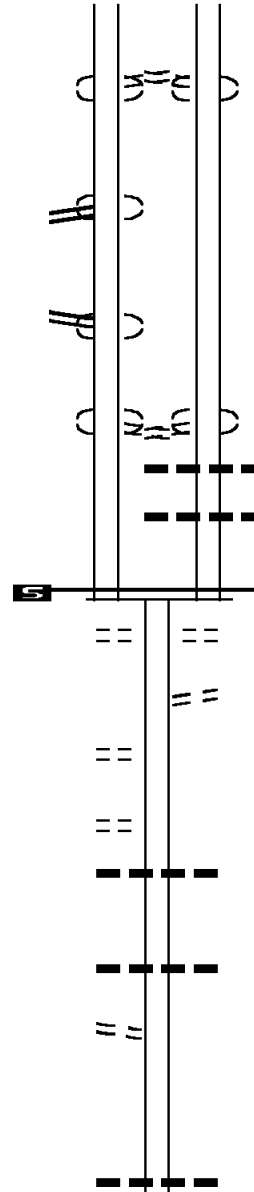
FOR SR 0209N TO 0209S
(CONN)
SMITHFIELD - SEVEN BRID
(TWP) 0473/0494
SMITHFIELD - SEVEN BRID
(TWP)
SEVEN BRIDGES ROAD
(SR1019 SEG 0011/0000)
(SR1019 SEG 0010/0000) 0473/0447
SEVEN BRIDGES ROAD
(SR1019 SEG 0010/0000)
(SR1019 SEG 0011/0000)
SMITHFIELD - SEVEN BRID
(TWP) 0473/0358
SMITHFIELD - SEVEN BRID
(TWP)
FOR SR 0209S TO 0209N
(CONN) 0473/0290

0 0 00000 0 00 0000+00 116887 FT
MFC BEGIN = B
LENGTH(AH 0809 BK 3743) 0473/0000
SPARROW LN
(TWP) 0460/3556

TWIN FALLS RD
(T532) 0460/2707

MISTY CREEK LN
(TWP) 0460/1830

1 0 00461 0 01 0096+51 113144 FT
COUNTY BRIDGE RD
(T509) 0460/0000



FOR SR 0209N TO 0209S
(CONN)
SMITHFIELD - SEVEN BRID
(TWP) 0472/0409
SMITHFIELD - SEVEN BRID
(TWP)
SMITHFIELD - SEVEN BRID
(TWP)
FOR SR 0209S TO 0209N
(CONN) 0472/0286

018 " DIA CIRC CONCR
LEN=0024 INSTALLED UNKN
018 " DIA CIRC METAL
LEN=0105 INSTALLED UNKN
0 0 00000 0 00 0000+00
MFC BEGIN = B
LENGTH(AH 0755 BK 3743) 0472/0000
QUAIL LN
(TWP) 0460/3556

TWIN FALLS RD
(T532) 0460/2759

018 " DIA CIRC CONCR
LEN=0040 INSTALLED UNKN

036 " DIA CIRC CONCR
LEN=0050 INSTALLED UNKN

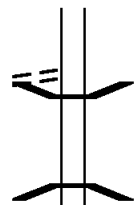
5 0460/0000 LENGTH(AH 3743 BK 2930)

0450/1300 024 " DIA CIRC CONCR
LEN=0048 INSTALLED UNKN

DIR: B TOTAL LEN: 28.832 MI. DIST: 05-4 SR: 209
 LEFT MUN: SMITHFIELD T RIGHT MUN: SMITHFIELD T

GREEN MOUNTAIN DR
 (T539)

0450/0472
 110214 FT



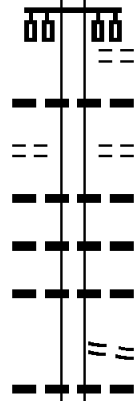
0450/0098 BMSEN 45/0209/0450/0000
 109976 FT 1 0 00461 0 01 0067+29
 MARSHALL CK.
 BMSBG 45/0209/0450/0000
 5 0450/0000 LENGTH(AH 2930 BK 2704)

107510 FT

107272 FT 1 0 00461 0 01 0040+07
 BUTTERMILK FALLS RD
 (T662)

GAP VIEW DR
 (T525)

0430/1914



5 0440/0000 LENGTH(AH 2704 BK 2431)
 018 "DIA CIRC CONCR
 0430/2400 LEN=0030 INSTALLED UNKN
 GAP VIEW DR
 (T661)
 024 "DIA CIRC CONCR
 0430/1899 LEN=0080 INSTALLED UNKN
 018 "DIA CIRC CONCR
 0430/1436 LEN=0040 INSTALLED UNKN
 024 "DIA CIRC CONCR
 0430/0930 LEN=0024 INSTALLED UNKN
 EILENBERGER RD
 0430/0715 (T527)
 018 "DIA CIRC CONCR
 0430/0650 LEN=0024 INSTALLED UNKN

105079 FT

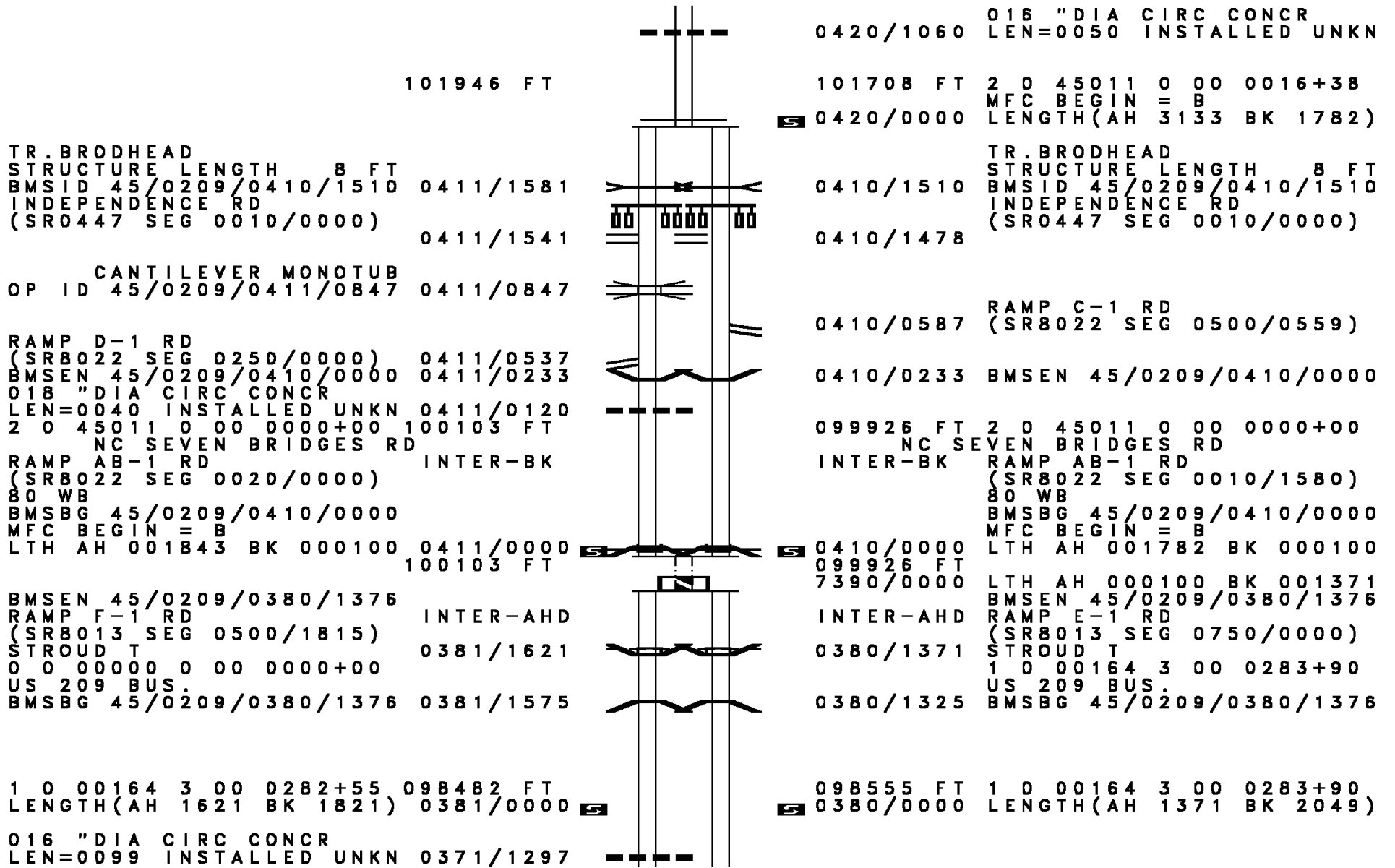
104841 FT 2 0 45011 0 00 0048+49
 HILLSIDE DR
 (T660)

MUSIC CENTER DR
 (T520)

0420/2297

5 0430/0000 LENGTH(AH 2431 BK 3133)
 016 "DIA CIRC METAL
 0420/2234 LEN=0050 INSTALLED UNKN
 EILENBERGER RD
 0420/2209 (T527)
 016 "DIA CIRC CONCR
 0420/1409 LEN=0040 INSTALLED UNKN

DIR: B TOTAL LEN: 28.832 MI. DIST: 05-4 SR: 209
 LEFT MUN: SMITHFIELD T RIGHT MUN: SMITHFIELD T



TR. BRODHEAD
 STRUCTURE LENGTH 8 FT
 BMSID 45/0209/0410/1510 0411/1581
 INDEPENDENCE RD
 (SR0447 SEG 0010/0000) 0411/1541

CANTILEVER MONOTUB
 OP ID 45/0209/0411/0847 0411/0847

RAMP D-1 RD
 (SR8022 SEG 0250/0000) 0411/0537
 BMSEN 45/0209/0410/0000 0411/0233
 018 "DIA CIRC CONCR
 LEN=0040 INSTALLED UNKN 0411/0120
 2 0 45011 0 00 0000+00 100103 FT
 NC SEVEN BRIDGES RD
 RAMP AB-1 RD INTER-BK
 (SR8022 SEG 0020/0000)
 80 WB
 BMSBG 45/0209/0410/0000
 MFC BEGIN = B
 LTH AH 001843 BK 000100 0411/0000
 100103 FT

BMSEN 45/0209/0380/1376
 RAMP F-1 RD INTER-AHD
 (SR8013 SEG 0500/1815)
 STROUD T 0381/1621
 0 0 00000 0 00 0000+00
 US 209 BUS.
 BMSBG 45/0209/0380/1376 0381/1575

1 0 00164 3 00 0282+55 098482 FT
 LENGTH(AH 1621 BK 1821) 0381/0000
 016 "DIA CIRC CONCR
 LEN=0099 INSTALLED UNKN 0371/1297

0420/1060 016 "DIA CIRC CONCR
 LEN=0050 INSTALLED UNKN
 101708 FT
 2 0 45011 0 00 0016+38
 MFC BEGIN = B
 5 0420/0000 LENGTH(AH 3133 BK 1782)

TR. BRODHEAD
 STRUCTURE LENGTH 8 FT
 BMSID 45/0209/0410/1510 0410/1510
 INDEPENDENCE RD
 (SR0447 SEG 0010/0000) 0410/1478

RAMP C-1 RD
 (SR8022 SEG 0500/0559) 0410/0587

BMSEN 45/0209/0410/0000 0410/0233
 099926 FT 2 0 45011 0 00 0000+00
 NC SEVEN BRIDGES RD
 INTER-BK RAMP AB-1 RD
 (SR8022 SEG 0010/1580)
 80 WB
 BMSBG 45/0209/0410/0000
 MFC BEGIN = B
 LTH AH 001782 BK 000100 0410/0000
 099926 FT
 7390/0000

LTH AH 000100 BK 001371
 BMSEN 45/0209/0380/1376
 RAMP E-1 RD INTER-AHD
 (SR8013 SEG 0750/0000)
 STROUD T 0380/1371
 1 0 00164 3 00 0283+90
 US 209 BUS.
 BMSBG 45/0209/0380/1376 0380/1325

098555 FT 1 0 00164 3 00 0283+90
 5 0380/0000 LENGTH(AH 1371 BK 2049)

DIR: B TOTAL LEN: 28.832 MI. DIST: 05-4 SR: 209
 LEFT MUN: STROUD T RIGHT MUN: STROUD T

Structure / Description	Length (FT)	Stationing	Material / Notes
L. POCONO CK. STRUCTURE	19	0370/0403	016 "DIA CIRC CONCR INSTALLED UNKN
BMSID 45/0209/0370/0403			
1 0 00164 3 00 0265+94	096661		
LENGTH(AH 1821 BK 2755)	0371/0000		
016 "DIA CIRC CONCR			
LEN=0099 INSTALLED UNKN	0361/2575		
016 "DIA CIRC CONCR			
LEN=0099 INSTALLED UNKN	0361/2305		
016 "DIA CIRC CONCR			
LEN=0099 INSTALLED UNKN	0361/2030		
POCONO CREEK STRUCTURE	16	0360/1703	POCONO CREEK STRUCTURE LENGTH 16 FT
BMSID 45/0209/0360/1703			BMSID 45/0209/0360/1703
1 0 00164 3 00 0236+32	093906		
LENGTH(AH 2755 BK 2813)	0361/0000		
018 "DIA CIRC CONCR			
LEN=0099 INSTALLED UNKN	0351/2442		
018 "DIA CIRC CONCR			
LEN=0099 INSTALLED UNKN	0351/2153		
018 "DIA CIRC CONCR			
LEN=0099 INSTALLED UNKN	0351/1888		
SHAFERS SCHOOL HOUSE RD (T401)			
	0351/1176		
060"H 72"W CONC STRUCT			
LEN=0044 INSTALLED UNKN	0351/0816		
1 0 00164 3 00 0206+84	091093		
STROUD HAMILTON T			
LENGTH(AH 2813 BK 2881)	0351/0000		
016 "DIA CIRC CONCR			
LEN=0099 INSTALLED UNKN	0341/2719		
018 "DIA CIRC CONCR			
LEN=0099 INSTALLED UNKN	0341/2349		

DIR: B TOTAL LEN: 28.832 MI. DIST: 05-4 SR: 209
LEFT MUN: HAMILTON T RIGHT MUN: HAMILTON T

016 "DIA CIRC CONCR LEN=0099 INSTALLED UNKN 0341/0920	---	0340/2310	018 "DIA CIRC CONCR LEN=0024 INSTALLED UNKN
	---	0340/1749	018 "DIA CIRC CONCR LEN=0024 INSTALLED UNKN
	---	0340/1469	018 "DIA CIRC CONCR LEN=0024 INSTALLED UNKN
	---	0340/0640	018 "DIA CIRC CONCR LEN=0024 INSTALLED UNKN
BMS EN 45/0209/0340/0000 0341/0039 1 0 00164 3 00 0178+33 088212 FT SR 2010	~	0340/0039	BMS EN 45/0209/0340/0000 1 0 00164 3 00 0178+33 SR 2010
BMSBG 45/0209/0340/0000 LENGTH(AH 2881 BK 3426) 0341/0000	~	0340/0000	BMSBG 45/0209/0340/0000 LENGTH(AH 2861 BK 3373)
016 "DIA CIRC CONCR LEN=0099 INSTALLED UNKN 0331/2649	---		
016 "DIA CIRC CONCR LEN=0099 INSTALLED UNKN 0331/2362	---		
016 "DIA CIRC CONCR LEN=0099 INSTALLED UNKN 0331/1789	---		
016 "DIA CIRC CONCR LEN=0099 INSTALLED UNKN 0331/1513	---		
T.MCMICHAEL STRUCTURE LENGTH 14 FT			T.MCMICHAEL STRUCTURE LENGTH 14 FT
BMSID 45/0209/0330/1371 0331/1353	~	0330/1371	BMSID 45/0209/0330/1371
016 "DIA CIRC CONCR LEN=0099 INSTALLED UNKN 0331/0948	---		
016 "DIA CIRC CONCR LEN=0099 INSTALLED UNKN 0331/0750	---		
	---	0330/0618	018 "DIA CIRC CONCR LEN=0020 INSTALLED UNKN
1 0 00164 3 00 0145+04 084786 FT LENGTH(AH 3426 BK 2910) 0331/0000	~	084591 FT	1 0 00164 3 00 0144+84 LENGTH(AH 3373 BK 2952)
	~	0330/0000	
1 0 00164 3 00 0116+02 081876 FT BEAVER VALLEY RD (T414) LENGTH(AH 2910 BK 3500) 0321/0000	~	081639 FT	1 0 00164 3 00 0116+02 BEAVER VALLEY RD (T414) LENGTH(AH 2952 BK 3128)
018 "DIA CIRC CONCR	==	0320/0000	

DIR: B TOTAL LEN: 28.832 MI. DIST: 05-4 SR: 209
 LEFT MUN: HAMILTON T RIGHT MUN: HAMILTON T

Item Description	Length	Stationing	Material	Item Description	Length	Stationing	Material
MCMICHAEL CK BMSBG 45/0209/0290/0000 LENGTH(AH 2576 BK 3343)	0291/0000			MCMICHAEL CK BMSBG 45/0209/0290/0000 LENGTH(AH 2650 BK 3311)	0290/0000		
018 "DIA CIRC CONCR LEN=0040 INSTALLED UNKN	0281/3143			018 "DIA CIRC CONCR LEN=0058 INSTALLED UNKN	0280/3295		
018 "DIA CIRC CONCR LEN=0040 INSTALLED UNKN	0281/2786			018 "DIA CIRC CONCR LEN=0040 INSTALLED UNKN	0280/3000		
018 "DIA CIRC CONCR LEN=0040 INSTALLED UNKN	0281/2452			018 "DIA CIRC CONCR LEN=0040 INSTALLED UNKN	0280/2754		
060"H 84"W ELLIP METAL LEN=0075 INSTALLED UNKN	0281/2098			018 "DIA CIRC CONCR LEN=0059 INSTALLED UNKN	0280/2423		
				060"H 84"W ELLIP METAL LEN=0091 INSTALLED UNKN	0280/2050		
				018 "DIA CIRC METAL LEN=0064 INSTALLED UNKN	0280/1853		
MILEPOST 024.00	0281/0931			0280/0915		MILEPOST 024.00	
018 "DIA CIRC CONCR LEN=0040 INSTALLED UNKN	0281/0905						
024 "DIA CIRC CONCR LEN=0086 INSTALLED UNKN	0281/0583			018 "DIA CIRC CONCR LEN=0040 INSTALLED UNKN	0280/0837		
018 "DIA CIRC CONCR LEN=0104 INSTALLED UNKN	0281/0314			024 "DIA CIRC CONCR LEN=0061 INSTALLED UNKN	0280/0577		
1 0 00796 0 00 0325+14 070989 FT LENGTH(AH 3343 BK 2514)	0281/0000			070969 FT 1 0 00796 0 00 0324+67 LENGTH(AH 3311 BK 2599)	0280/0000		
018 "DIA CIRC CONCR LEN=0105 INSTALLED UNKN	0271/2257						
018 "DIA CIRC CONCR LEN=0062 INSTALLED UNKN	0271/2043			018 "DIA CIRC CONCR LEN=0040 INSTALLED UNKN	0270/2005		
				018 "DIA CIRC CONCR LEN=0040 INSTALLED UNKN	0270/1750		
018 "DIA CIRC CONCR LEN=0040 INSTALLED UNKN	0271/1724						
018 "DIA CIRC CONCR LEN=0041 INSTALLED UNKN	0271/1389						

DIR: B TOTAL LEN: 28.832 MI. DIST: 05-4 SR: 209
 LEFT MUN: HAMILTON T RIGHT MUN: HAMILTON T

					0270/1359	018 "DIA CIRC CONCR LEN=0039 INSTALLED UNKN SIGN: CENTER MOUNTD BMSID 45/0209/0270/1312
024 "DIA CIRC CONCR LEN=0056 INSTALLED UNKN	0271/0807				0270/1312	
					0270/0802	024 "DIA CIRC CONCR LEN=0039 INSTALLED UNKN
					0270/0412	018 "DIA CIRC CONCR LEN=0058 INSTALLED UNKN
024 "DIA CIRC CONCR LEN=0054 INSTALLED UNKN	0271/0258				0270/0246	024 "DIA CIRC CONCR LEN=0068 INSTALLED UNKN
1 0 00796 0 00 0315+38 068475 FT LENGTH(AH 2514 BK 1627) 0271/0000					068370 FT	1 0 00796 0 00 0314+99 LENGTH(AH 2599 BK 1589)
018 "DIA CIRC CONCR LEN=0040 INSTALLED UNKN	0261/1350				0270/0000	
					0260/1246	RAMP F RD (SR8009 SEG 0500/1662)
018 "DIA CIRC CONCR LEN=0040 INSTALLED UNKN	0261/1080				0260/1125	018 "DIA CIRC CONCR LEN=0055 INSTALLED UNKN
018 "DIA CIRC CONCR LEN=0040 INSTALLED UNKN	0261/0800				0260/0612	RAMP E RD (SR8009 SEG 0510/0000)
					0260/0569	015 "DIA CIRC CONCR LEN=0033 INSTALLED UNKN
RAMP H RD (SR8009 SEG 0250/0000)	0261/0422				0260/0360	018 "DIA CIRC CONCR LEN=0035 INSTALLED UNKN
018 "DIA CIRC CONCR LEN=0028 INSTALLED UNKN	0261/0360				0260/0052	BMS EN 45/0209/0260/0000
BMS EN 45/0209/0260/0000	0261/0052				066781 FT	1 0 00796 0 00 0284+32 INTER-BK
1 0 00796 0 00 0284+32 066848 FT SR 0033 SH INTER-BK (SR0033 SEG 0111/0681)					0260/0000	SR 0033 SH (SR0033 SEG 0110/0682)
US 209 NB BMSBG 45/0209/0260/0000					066781 FT	US 209 NB BMSBG 45/0209/0260/0000
MFC BEGIN = B					7254/0000	MFC BEGIN = B
LTH AH 001627 BK 000100 0261/0000	066848 FT				INTER-AHD	LTH AH 001589 BK 000100
					0250/2805	OP ID 45/0209/0260/0000
RAMP F RD (SR8009 SEG 0510/1428)						RAMP F RD (SR8009 SEG 0500/0000)
US 0209						US 0209
OP ID 45/0209/0260/0000	0251/3051					OP ID 45/0209/0260/0000

DIR: B TOTAL LEN: 28.832 MI. DIST: 05-4 SR: 209
 LEFT MUN: HAMILTON T RIGHT MUN: HAMILTON T

Segment ID	Description	Start Station	End Station	Notes
RAMP H RD (SR8009 SEG 0250/0621)		0251/2626		
018 "DIA CIRC CONCR LEN=0023	INSTALLED UNKN	0251/2590		
SR 2008 OP ID 45/2008/0030/0082		0251/2375		
BMSSEN 45/0209/0250/1392 1 0 00164 3 00 0071+23 LAKE CREEK		0251/1682		
BMSBG 45/0209/0250/1392 018 "DIA CIRC CONCR LEN=0032	INSTALLED UNKN	0251/1358		
030 "DIA CIRC CONCR LEN=0051	INSTALLED UNKN	0251/0746		
018 "DIA CIRC CONCR LEN=0042	INSTALLED UNKN	0251/0508		
018 "DIA CIRC CONCR LEN=0036	INSTALLED UNKN	0251/0313		
1 0 00164 3 00 0054+96 LENGTH(AH 3051 BK 2602)		063797 FT 0251/0000		
018 "DIA CIRC CONCR LEN=0043	INSTALLED UNKN	0241/2318		
018 "DIA CIRC CONCR LEN=0047	INSTALLED UNKN	0241/2015		
RAMP K RD (SR8007 SEG 0500/0000)		0241/1532		
018 "DIA CIRC CONCR LEN=0092	INSTALLED UNKN	0241/1382		
BMSSEN 45/0209/0240/0687 1 0 00164 3 00 0037+16		0241/0856		
RAMP G RD (SR8009 SEG 0010/0000)		0250/2356		
018 "DIA CIRC CONCR LEN=0050	INSTALLED UNKN	0250/2280		
SR 2008 OP ID 45/2008/0030/0082		0250/2140		
BMSSEN 45/0209/0250/1392 1 0 00164 3 00 0071+23 LAKE CREEK		0250/1447		
BMSBG 45/0209/0250/1392 018 "DIA CIRC CONCR LEN=0032	INSTALLED UNKN	0250/1107		
030 "DIA CIRC CONCR LEN=0046	INSTALLED UNKN	0250/0495		
018 "DIA CIRC CONCR LEN=0036	INSTALLED UNKN	0250/0215		
018 "DIA CIRC CONCR LEN=0036	INSTALLED UNKN	0250/0056		
1 0 00164 3 00 0056+95 LENGTH(AH 2805 BK 2715)		063976 FT 0250/0000		
018 "DIA CIRC CONCR LEN=0043	INSTALLED UNKN	0240/2440		
018 "DIA CIRC CONCR LEN=0044	INSTALLED UNKN	0240/2140		
018 "DIA CIRC CONCR LEN=0051	INSTALLED UNKN	0240/1823		
RAMP L RD (SR8007 SEG 0750/0644)		0240/1448		
BMSSEN 45/0209/0240/0687 1 0 00164 3 00 0037+16		0240/0748		

DIR: B TOTAL LEN: 28.832 MI. DIST: 05-4 SR: 209
 LEFT MUN: HAMILTON T RIGHT MUN: HAMILTON T

SR 2012	SR 2012
BMSBG 45/0209/0240/0687 0241/0795	BMSBG 45/0209/0240/0687
018 "DIA CIRC CONCR	
LEN=0065 INSTALLED UNKN 0241/0283	
RAMP J RD	
(SR8007 SEG 0250/0704) 0241/0067	
	061261 FT 1 0 00164 3 00 0025+71
1 0 00164 3 00 0025+28 061195 FT	RAMP I RD
LENGTH(AH 2602 BK 2528) 0241/0000	(SR8007 SEG 0010/0000)
018 "DIA CIRC CONCR	LENGTH(AH 2715 BK 2594)
LEN=0083 INSTALLED UNKN 0231/2226	018 "DIA CIRC CONCR
048 "DIA CIRC CONCR	LEN=0051 INSTALLED UNKN
LEN=0075 INSTALLED UNKN 0231/1750	
018 "DIA CIRC CONCR	
LEN=0075 INSTALLED UNKN 0231/1377	
018 "DIA CIRC CONCR	
LEN=0065 INSTALLED UNKN 0231/1045	
	0230/0967 018 "DIA CIRC CONCR
018 "DIA CIRC CONCR	LEN=0043 INSTALLED UNKN
LEN=0044 INSTALLED UNKN 0231/0733	
	0230/0717 018 "DIA CIRC CONCR
	LEN=0044 INSTALLED UNKN
	018 "DIA CIRC CONCR
	LEN=0044 INSTALLED UNKN
018 "DIA CIRC CONCR	
LEN=0044 INSTALLED UNKN 0231/0421	
	0230/0149 018 "DIA CIRC CONCR
	LEN=0035 INSTALLED UNKN
018 "DIA CIRC CONCR	
LEN=0035 INSTALLED UNKN 0231/0139	
1 0 00164 3 00 0000+00 058667 FT	058667 FT 1 0 00164 3 00 0000+00
MFC BEGIN = B	MFC BEGIN = B
LENGTH(AH 2528 BK 3333) 0231/0000	LENGTH(AH 2594 BK 3333)
	0220/2685 LESH RD
	(T216)
	016 "DIA CIRC CONCR
	LEN=0038 INSTALLED UNKN
	016 "DIA CIRC CONCR
	LEN=0039 INSTALLED UNKN
	018 "DIA CIRC CONCR
	LEN=0040 INSTALLED UNKN
	STOFFLET RD
	(T215)
	016 "DIA CIRC CONCR
	LEN=0042 INSTALLED UNKN
	016 "DIA CIRC CONCR
	LEN=0038 INSTALLED UNKN
	0220/1047

DIR: B TOTAL LEN: 28.832 MI. DIST: 05-4 SR: 209
 LEFT MUN: HAMILTON T RIGHT MUN: HAMILTON T

Stationing	Segment	Material	Notes
055334 FT	0220/0234	015" DIA CIRC CONCR	LEN=0038 INSTALLED UNKN
	0220/0013	018" DIA CIR PLASTIC	LEN=0035 INSTALLED UNKN
	055334 FT	1 0 00164 0 01 0553+05	
	0220/0000	LENGTH(AH 3333 BK 2775)	
	0210/2581	018" DIA CIRC CONCR	LEN=0037 INSTALLED UNKN
	0210/1563	HAMILTON CHESTNUTHILL T	
	0210/0746	GLENDAL RD (T737)	
	0210/0721	024" DIA CIRC CONCR	LEN=0047 INSTALLED UNKN
UNKNOWN RD (TWP)	0210/0698		
052559 FT	0210/0383	016" DIA CIRC METAL	LEN=0038 INSTALLED UNKN
	052559 FT	1 0 00164 0 01 0522+88	
	0210/0000	LENGTH(AH 2775 BK 3041)	
	0200/2951	015" DIA CIRC CONCR	LEN=0035 INSTALLED UNKN
	0200/2615	015" DIA CIRC METAL	LEN=0035 INSTALLED 1999
	0200/2443	018" DIA CIRC CONCR	LEN=0033 INSTALLED UNKN
	0200/1899	018"H 18"W **UNKNOWN**	LEN=0070 INSTALLED UNKN
HICKORY LN (T436)	0200/1430		
	0200/1270	015" DIA CIRC CONCR	LEN=0037 INSTALLED UNKN
	0200/0690	015" DIA CIRC CONCR	LEN=0036 INSTALLED UNKN
	0200/0525	015" DIA CIRC CONCR	LEN=0035 INSTALLED UNKN
	0200/0070	FROM 3017/0130 SH (CONN)	
	0200/0040	036"H 62"W CON BOX CUL	LEN=0160 INSTALLED UNKN
049518 FT	049518 FT	1 0 00164 0 01 0494+82	
		NC HAMILTON WEST SR 3017 SH (SR3017 SEG 0130/2139)	
	0200/0000	LENGTH(AH 3041 BK 3164)	

DIR: B TOTAL LEN: 28.832 MI. DIST: 05-4 SR: 209
 LEFT MUN: CHESTNUTHILL T RIGHT MUN: CHESTNUTHILL T

MCILHANEY RD
(T434)

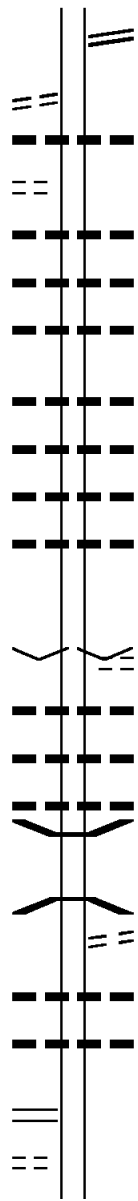
0190/2873

CAMELLIA RD
(T646)

0190/2319

046354 FT

1 0 00164 0 01 0439+14 043944 FT
 GREENVIEW DR
 (SR3022 SEG 0010/0000) 0180/0000
 SILVER VALLEY DR
 (T432) 0170/1887



0190/2980 WYE (SR9101 SEG 0010/0000)
 0190/2620 036 " DIA CIRC CONCR
 LEN=0025 INSTALLED UNKN
 0190/2166 024 " DIA CIRC CONCR
 LEN=0036 INSTALLED UNKN
 015 " DIA CIRC CONCR
 0190/1975 015 " DIA CIRC CONCR
 LEN=0038 INSTALLED UNKN
 015 " DIA CIRC CONCR
 0190/1668 015 " DIA CIRC CONCR
 LEN=0037 INSTALLED UNKN
 0190/1023 015 " DIA CIRC CONCR
 LEN=0040 INSTALLED UNKN
 015 " DIA CIRC CONCR
 0190/0516 015 " DIA CIRC CONCR
 LEN=0042 INSTALLED UNKN
 015 " DIA CIRC CONCR
 0190/0328 015 " DIA CIRC CONCR
 LEN=0033 INSTALLED UNKN
 015 " DIA CIRC CONCR
 0190/0201 015 " DIA CIRC CONCR
 LEN=0036 INSTALLED UNKN
 046354 FT 1 0 00164 0 01 0463+22
 VILLAGE: MCILHANEY
 VILLAGE: EDGE DR
 (T644)
 0190/0000 LENGTH(AH 3164 BK 2410)
 015 " DIA CIRC CONCR
 0180/2260 LEN=0037 INSTALLED UNKN
 024 " DIA CIRC CONCR
 0180/1826 LEN=0038 INSTALLED UNKN
 024 " DIA CIRC CONCR
 0180/1416 024 " DIA CIRC CONCR
 LEN=0041 INSTALLED UNKN
 0180/1213 BMSSEN 45/0209/0180/1198
 1 0 00164 0 01 0451+61
 T. MCMICHAEL
 0180/1198 BMSBG 45/0209/0180/1198
 FRABLE RD
 (T432)
 0180/0608 015 " DIA CIRC CONCR
 0180/0602 LEN=0038 INSTALLED UNKN
 015 " DIA CIRC CONCR
 0180/0272 015 " DIA CIRC CONCR
 LEN=0034 INSTALLED UNKN
 043944 FT
 0180/0000 LENGTH(AH 2410 BK 2344)
 015 " DIA CIRC CONCR

DIR: B TOTAL LEN: 28.832 MI. DIST: 05-4 SR: 209
 LEFT MUN: CHESTNUTHILL T RIGHT MUN: CHESTNUTHILL T

Location / Segment	Segment ID	Length (FT)	Material / Notes
CHESTNUT ST (TWP)	0140/1714		0140/1909 LEN=0032 INSTALLED UNKN
			FAWN VALLEY DR (T501)
			015 "DIA CIRC CONCR
			0140/1241 LEN=0032 INSTALLED UNKN
			018 "DIA CIRC ALUMIN
			0140/1050 LEN=0031 INSTALLED UNKN
			TO NEW BRODHEADSVILLE B (CONN)
			0140/0953 NEW BRODHEADSVILLE BL (TWP)
FROM NEW BRODHEADSVILLE (CONN)	0140/0766		0140/0862
			015 "DIA CIRC CONCR
			0140/0338 LEN=0032 INSTALLED UNKN
1 0 00164 0 01 0335+33 033424 FT		033424 FT	033424 FT
SCOTT ST (TWP)	0140/0000		0140/0000 LENGTH(AH 2560 BK 2336)
			015 "DIA CIRC CONCR
			0130/2200 LEN=0132 INSTALLED UNKN
KEVIN LN (T714)	0130/1775		LESLIE DR (T716)
			0130/1775 015 "DIA CIRC CONCR
			0130/1774 LEN=0033 INSTALLED UNKN
SHAFER DR (T754)	0130/1151		
		031088 FT	031088 FT 1 0 00164 0 01 0310+52
			WEIR LAKE RD (SR3013 SEG 0090/0000)
			0130/0000 LENGTH(AH 2336 BK 2548)
			015 "DIA CIRC METAL
			0120/2066 LEN=0038 INSTALLED UNKN
			015 "DIA CIRC CONCR
			0120/1536 LEN=0035 INSTALLED UNKN
			FAIR GROUNDS RD (SR3010 SEG 0030/1593)
			0120/1287 015 "DIA CIRC METAL
			0120/1250 LEN=0076 INSTALLED UNKN
			015 "DIA CIRC CONCR
			0120/0931 LEN=0040 INSTALLED UNKN
			0120/0331 015 "DIA CIRC CONCR
			LEN=0032 INSTALLED UNKN
028540 FT		028540 FT	1 0 00164 0 01 0285+23

EXTRACT DATE: 12/18/2023
PRINT DATE: 12/19/2023

ROADWAY MANAGEMENT SYSTEM
SLD COUNTY/SR - ANNUAL PRINT

PAGE NUMBER: 80
COUNTY: MONROE

DIR: B TOTAL LEN: 28.832 MI.
LEFT MUN: CHESTNUTHILL T

DIST: 05-4 SR: 209
RIGHT MUN: CHESTNUTHILL T

Stationing	Notes	Stationing	Notes
		0120/0000	LENGTH(AH 2548 BK 2632)
		0110/1463	BMS EN 45/0209/0110/1380 0 0 00000 0 00 0000+00 POHOPOCO CK.
		0110/1380	BMSBG 45/0209/0110/1380 024 "DIA CIRC CONCR
		0110/1116	LEN=0048 INSTALLED UNKN 015 "DIA CIRC CONCR
		0110/0672	LEN=0086 INSTALLED UNKN
025908 FT		025908 FT	1 0 00164 0 01 0258+65 GILBERT RD (SR3005 SEG 0110/1926)
GILBERT RD (SR3005 SEG 0110/1926)		0110/0000	LENGTH(AH 2632 BK 3002) 015 "DIA CIRC CONCR
		0100/2963	LEN=0038 INSTALLED UNKN CHESTNUTHILL
		0100/2893	POLK T 015 "DIA CIRC CONCR
		0100/2750	LEN=0033 INSTALLED UNKN 015 "DIA CIRC CONCR
		0100/2381	LEN=0032 INSTALLED UNKN 015 "DIA CIRC CONCR
		0100/2088	LEN=0033 INSTALLED UNKN 015 "DIA CIRC CONCR
		0100/1790	LEN=0040 INSTALLED UNKN 015 "DIA CIRC CONCR
		0100/1289	LEN=0035 INSTALLED UNKN MILL POND RD
		0100/1259	(SR3010 SEG 0010/0000) 040 "DIA CIRC CONCR
		0100/1071	LEN=0044 INSTALLED UNKN
		0100/0371	018 "DIA CIRC CONCR LEN=0040 INSTALLED UNKN 015 "DIA CIRC CONCR
022906 FT		0100/0036	LEN=0039 INSTALLED UNKN
		022906 FT	1 0 00164 0 01 0229+29
		0100/0000	LENGTH(AH 3002 BK 2736)
		0090/2092	015 "DIA CIRC CONCR LEN=0040 INSTALLED UNKN
		0090/1522	015 "DIA CIRC CONCR LEN=0039 INSTALLED UNKN
		0090/1031	015 "DIA CIRC CONCR LEN=0093 INSTALLED UNKN 018 "DIA CIR UNKNOWN

DIR: B TOTAL LEN: 28.832 MI. DIST: 05-4 SR: 209
 LEFT MUN: POLK T RIGHT MUN: POLK T

Location	Stationing	Length	Material	Status
	0090/0659	LEN=0040	015" DIA CIRC CONCR	INSTALLED UNKN
	0090/0419	LEN=0041	015" DIA CIRC CONCR	INSTALLED UNKN
020170 FT	0090/0033	BMSSEN 45/0209/0090/0000	1 0 00164 0 01 0202+29	
	020170 FT	T. POHOPOCO		
	0090/0000	BMSBG 45/0209/0090/0000	LENGTH(AH 2736 BK 2667)	
	0080/2275	LEN=0039	015" DIA CIRC CONCR	INSTALLED UNKN
	0080/1875	LEN=0040	015" DIA CIRC CONCR	INSTALLED UNKN
	0080/1403	LEN=0037	015" DIA CIRC CONCR	INSTALLED UNKN
BURGER HOLLOW RD (TWP)	0080/1028		GREEN HILL RD (T352)	
	0080/1028	024" DIA CIRC CONCR		
	0080/1005	LEN=0035	024" DIA CIRC CONCR	INSTALLED UNKN
1 0 00164 0 01 0174+71	017503 FT			
OAKWOOD RD (TWP)	0080/0000			
	0080/0000	LENGTH(AH 2667 BK 2093)	015" DIA CIRC CONCR	
	0070/1793	LEN=0035	024" DIA CIRC CONCR	INSTALLED UNKN
	0070/1469	LEN=0035	015" DIA CIRC CONCR	INSTALLED 1999
	0070/0931	LEN=0033	015" DIA CIRC CONCR	INSTALLED UNKN
1 0 00164 0 01 0154+00	015410 FT			
HILL DR (TWP)	0070/0000			
	0070/0000	LENGTH(AH 2093 BK 2985)	024" DIA CIRC CONCR	
	0060/2945	LEN=0032	015" DIA CIRC CONCR	INSTALLED UNKN
	0060/2922	LEN=0020	015" DIA CIRC CONCR	INSTALLED 1999
	0060/2337	LEN=0032	015" DIA CIRC CONCR	INSTALLED UNKN
	0060/1642	036" DIA CIRC CONCR		
H.T.Y. RD (T440)	0060/1166	LEN=0038	036" DIA CIRC CONCR	INSTALLED UNKN
	0060/0461	LEN=0040	020" DIA CIR PLASTIC	INSTALLED UNKN
	0060/0010	BMSSEN 45/0209/0060/0000		

DIR: B TOTAL LEN: 28.832 MI. DIST: 05-4 SR: 209
 LEFT MUN: POLK T RIGHT MUN: POLK T

Stationing	Description	Stationing	Description
012425 FT		012425 FT	1 0 00164 0 01 0124+89 T. POHOPOCO
		0060/0000	BMSBG 45/0209/0060/0000 LENGTH(AH 2985 BK 2484)
		0050/1653	015 "DIA CIRC CONCR LEN=0031 INSTALLED UNKN
		0050/1195	015 "DIA CIRC METAL LEN=0030 INSTALLED UNKN
		0050/0805	POLK ELEMENTARY SCHOOL (PRDR)
		0050/0443	POLK ELEMENTARY SCHOOL (PRDR)
		0050/0125	018 "DIA CIRC CONCR LEN=0050 INSTALLED UNKN
1 0 00164 0 01 0099+31 009941 FT		009941 FT	SILVER SPRING BL (SR3003 SEG 0080/2842)
POLK TWP RD (T413)		0050/0000	LENGTH(AH 2484 BK 2433)
		0040/1974	015 "DIA CIRC CONCR LEN=0033 INSTALLED UNKN
		0040/1814	BMSEN 45/0209/0040/1748 1 0 00164 0 00 0091+98 P3
		0040/1748	MIDDLE CREEK BMSBG 45/0209/0040/1748
		0040/1628	
SR 0534 SH (SR0534 SEG 0112/3158)		0040/1628	
WHITEY B DR (T425)		0040/1295	
		0040/1147	TRACH RD (T501)
		0040/0982	018 "DIA CIRC CONCR LEN=0083 INSTALLED UNKN
		0040/0628	024 "DIA CIRC CONCR LEN=0065 INSTALLED UNKN
		0040/0039	018 "DIA CIRC CONCR LEN=0074 INSTALLED UNKN
007508 FT		007508 FT	1 0 00164 0 00 0074+75 TRACH RD (T501)
		0040/0000	LENGTH(AH 2433 BK 2458)
		0030/2244	BMSEN 45/0209/0030/2176 0 0 00000 0 00 0000+00 POHOPOCO CK.
		0030/2176	BMSBG 45/0209/0030/2176
		0030/2000	024 "DIA CIRC METAL LEN=0010 INSTALLED UNKN

DIR: B TOTAL LEN: 28.832 MI. DIST: 05-4 SR: 209
 LEFT MUN: POLK T RIGHT MUN: POLK T

1 0 00164 0 00 0049+83 005050 FT
 KITTY LN
 (TWP)


VIXEN DR
 (TWP)

POHOPOCO DR NORTH
 (TWP)

Station	Length	Material	Notes
0030/1889		HIDEAWAY HILL RD	
0030/1817		(T356) 018" DIA CIRC PLASTIC	
0030/1475		LEN=0074 INSTALLED UNKN 015" DIA CIRC CONCR	
0030/1326		LEN=0035 INSTALLED UNKN 015" DIA CIRC CONCR	
0030/0970		LEN=0035 INSTALLED UNKN 015" DIA CIRC CONCR	
0030/0387		LEN=0032 INSTALLED UNKN	
005050 FT			
0030/0000		5 0030/0000 LENGTH(AH 2458 BK 2451) 015" DIA CIRC CONCR	
0020/2395		LEN=0034 INSTALLED UNKN	
0020/1550		018" DIA CIRC CONCR LEN=0040 INSTALLED UNKN	
0020/1330		048"H 72"W CON BOX CUL LEN=0048 INSTALLED UNKN	
0020/0807		024" DIA CIRC METAL LEN=0050 INSTALLED UNKN	
0020/0469		018" DIA CIRC CONCR LEN=0035 INSTALLED UNKN	
0020/0080		018" DIA CIRC CONCR LEN=0035 INSTALLED UNKN	
002599 FT		1 0 00164 0 00 0025+74	
0020/0000		5 0020/0000 LENGTH(AH 2451 BK 2599)	
0010/1849		036" DIA CIRC CONCR LEN=0033 INSTALLED UNKN	
0010/1515		015" DIA CIRC CONCR LEN=0032 INSTALLED UNKN	
0010/1234		SHERRY DR (PRDR) 015" DIA CIRC CONCR	
0010/0926		LEN=0031 INSTALLED UNKN 036" DIA CIRC METAL	
0010/0420		LEN=0037 INSTALLED UNKN	
000000 FT		1 0 00164 0 00 0000+00	
INTER-BK		NC SR 0209 SH SR 0209 SH (SR0209 SEG 0500/2064)	
0010/0000		MFC BEGIN = B BK-CARBON (13) 5 0010/0000 LENGTH(AH 2599 BK 0000)	

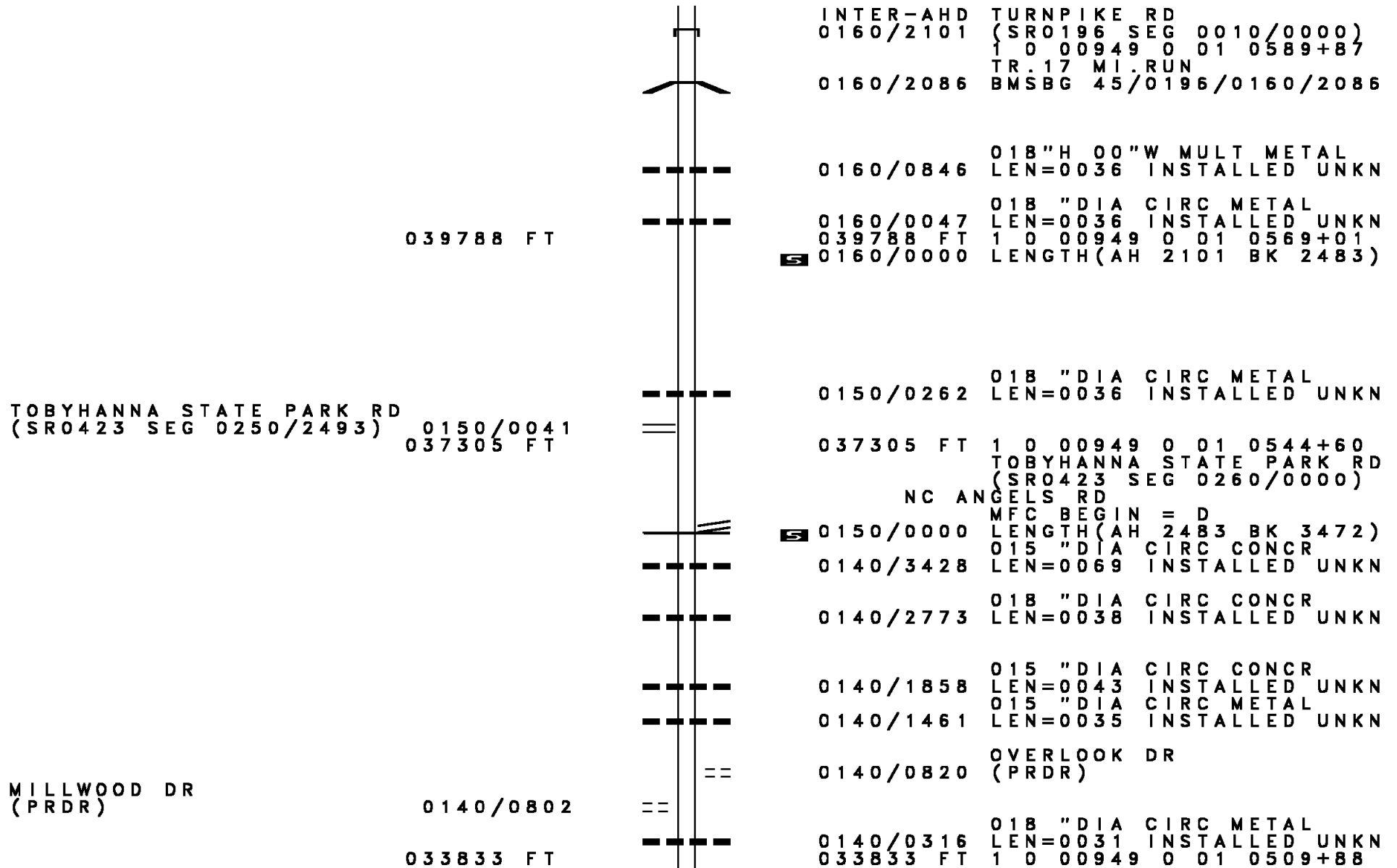
EXTRACT DATE: 12/18/2023 ROADWAY MANAGEMENT SYSTEM PAGE NUMBER: 76
PRINT DATE: 12/19/2023 SLD COUNTY/SR - ANNUAL PRINT COUNTY: MONROE
DIR: B TOTAL LEN: 7.934 MI. DIST: 05-4 SR: 196
LEFT MUN: COOLBAUGH T RIGHT MUN: COOLBAUGH T

041889 FT



041889 FT AH-WAYNE (63)
BMS EN 45/0196/0160/2086

DIR: B TOTAL LEN: 7.934 MI. DIST: 05-4 SR: 196
 LEFT MUN: COOLBAUGH T RIGHT MUN: COOLBAUGH T



TOBYHANNA STATE PARK RD
 (SR0423 SEG 0250/2493) 0150/0041
 037305 FT

MILLWOOD DR
 (PRDR) 0140/0802
 033833 FT

EXTRACT DATE: 12/18/2023
PRINT DATE: 12/19/2023

ROADWAY MANAGEMENT SYSTEM
SLD COUNTY/SR - ANNUAL PRINT

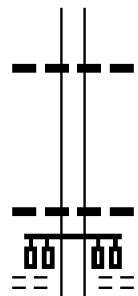
PAGE NUMBER: 74
COUNTY: MONROE

DIR: B TOTAL LEN: 7.934 MI.
LEFT MUN: COOLBAUGH T

DIST: 05-4 SR: 196
RIGHT MUN: COOLBAUGH T

IDLEWILD DR
(PRDR)

0130/0670

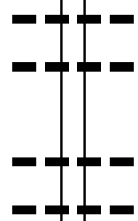


0140/0000 LENGTH(AH 3472 BK 2469)
015 "DIA CIRC CONCR
0130/2252 LEN=0037 INSTALLED UNKN

0130/0683 018 "DIA CIRC METAL
LEN=0041 INSTALLED UNKN
KNOLLWOOD DR
(PRDR)

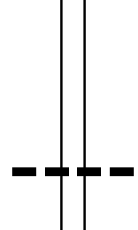
0130/0670 018 "DIA CIRC METAL
LEN=0044 INSTALLED UNKN

031364 FT



0130/0470 018 "DIA CIRC METAL
LEN=0044 INSTALLED UNKN
0130/0155 018 "DIA CIRC METAL
LEN=0044 INSTALLED UNKN
031364 FT 1 0 00949 0 01 0485+19
0130/0000 LENGTH(AH 2469 BK 2544)
030 "DIA CIRC METAL
0120/2040 LEN=0048 INSTALLED UNKN
015 "DIA CIRC CONCR
0120/1542 LEN=0036 INSTALLED UNKN

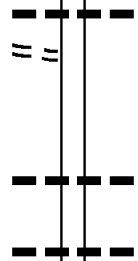
028820 FT



028820 FT 1 0 00949 0 01 0459+75
0120/0000 LENGTH(AH 2544 BK 2530)
015 "DIA CIRC METAL
0110/2240 LEN=0032 INSTALLED UNKN

WOODSIDE DR
(PRDR)

0110/0890



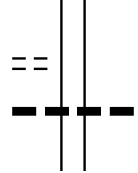
0110/1480 018 "DIA CIR PLASTIC
LEN=0040 INSTALLED 1998

026290 FT

026290 FT 1 0 00949 0 01 0434+58
0110/0000 LENGTH(AH 2530 BK 2484)
014"H 21"W ELLIP METAL
0100/2282 LEN=0041 INSTALLED UNKN

BRENTWOOD RD
(PRDR)

0100/0611



0100/1505 018"H 24"W ELLIP CONC
LEN=0042 INSTALLED UNKN

023806 FT

0100/0216 015 "DIA CIRC CONCR
LEN=0041 INSTALLED UNKN
023806 FT 1 0 00949 0 01 0409+74
0100/0000 LENGTH(AH 2484 BK 2046)

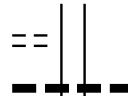
DIR: B TOTAL LEN: 7.934 MI. DIST: 05-4 SR: 196
 LEFT MUN: COOLBAUGH T RIGHT MUN: COOLBAUGH T

Street Name	Segment ID	Length (FT)	Material / Notes
COUNTRY PLACE DR (PRDR)	0090/0316	021760	018"H 00"W **UNKNOWN** LEN=0034 INSTALLED UNKN
RYANS RD (T648)	0080/3562	021760	1 0 00949 0 01 0389+28 POCONO HEIGHTS RD (T604) LENGTH(AH 2046 BK 3776)
THORNAPPLE LN (PRDR)	0080/2607		ROBIN LN (PRDR)
WILSON CT (PRDR)	0080/2228		HUCKLEBERRY LN (PRDR) 015 " DIA CIRC METAL LEN=0031 INSTALLED UNKN
WILD CHERRY LN (PRDR)	0080/1585		SPRING LN (PRDR) 014"H 20"W ELLIP METAL LEN=0055 INSTALLED UNKN
ECHO LAKE RD (T591)	0080/0000	017984	017984 FT LENGTH(AH 3776 BK 2133) CARRIAGE LN (PRDR)
KILMER RD (T601)	0070/1128		015 " DIA CIRC METAL LEN=0031 INSTALLED UNKN 015 " DIA CIRC METAL LEN=0053 INSTALLED UNKN
WILDFLOWER DR (T653)	0070/0590	015851	014"H 22"W ELLIP METAL LEN=0072 INSTALLED UNKN

DIR: B TOTAL LEN: 7.934 MI. DIST: 05-4 SR: 196
 LEFT MUN: COOLBAUGH T RIGHT MUN: COOLBAUGH T

VFW DR
 (PRDR)

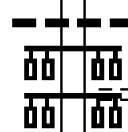
0070/0000



0070/0000 LENGTH(AH 2133 BK 3483)
 015 "DIA CIRC METAL
 0060/3262 LEN=0032 INSTALLED UNKN

SEVEN NATIONS DR
 (T656)

0060/1028

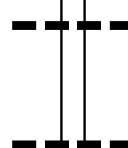


0060/1553 018 "DIA CIR PLASTIC
 LEN=0038 INSTALLED 1998
 KINGS WY
 (T715)

0060/1054

0060/1028

012368 FT



015 "DIA CIR PLASTIC
 LEN=0050 INSTALLED 1998
 012368 FT 1 0 00949 0 01 0295+65
 0060/0000 LENGTH(AH 3483 BK 2736)
 015 "DIA CIRC METAL
 0050/2510 LEN=0032 INSTALLED UNKN

009632 FT



0050/0357 015 "DIA CIRC METAL
 LEN=0031 INSTALLED UNKN
 009632 FT 1 0 00949 0 01 0268+29
 RENAISSANCE LN
 (T717)
 0050/0000 LENGTH(AH 2736 BK 2512)
 015 "DIA CIRC METAL
 0040/2368 LEN=0032 INSTALLED UNKN

MCNAMARA LN
 (TWP)

0040/1503



0040/1076 015 "DIA CIRC CONCR
 LEN=0032 INSTALLED UNKN
 OLD POST RD
 (PRDR)
 0040/1003 015 "DIA CIRC METAL
 LEN=0029 INSTALLED UNKN
 TIFFANY CT
 (PRDR)
 0040/0641 015 "DIA CIRC METAL
 LEN=0040 INSTALLED UNKN
 0040/0438 015 "DIA CIRC CONCR

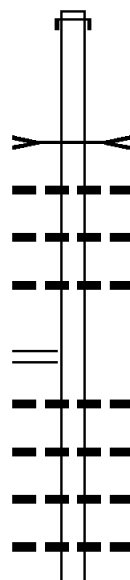
DIR: B TOTAL LEN: 7.934 MI. DIST: 05-4 SR: 196
 LEFT MUN: COOLBAUGH T RIGHT MUN: COOLBAUGH T

Segment ID	Start Station	End Station	Length (FT)	Material / Notes
1 0 00949 0 01 0243+17	007120	007120	000000	GREEN RD (T589)
			0040/0000	
			0040/0028	LEN=0036 INSTALLED UNKN
			007120	FT
			0040/0000	LENGTH(AH 2512 BK 2325) EVERGREEN CR
			0030/1884	(T673) SIMMONS RD
			0030/1527	(T675)
			0030/0966	LEN=0040 INSTALLED UNKN
			0030/0482	015" DIA CIRC METAL
			004795	FT
			004795	FT
			0030/0482	LEN=0032 INSTALLED UNKN
			004795	FT
			0030/0000	1 0 00949 0 01 0218+99 COOLBAUGH MOUNT POCONO B
			0020/1842	LENGTH(AH 2325 BK 2926) EDGEWOOD RD (TWP)
			001869	FT
			001869	FT
			0020/0000	1 0 00949 0 01 0190+88 PINE HILL RD (BORO)
			0010/1742	LENGTH(AH 2926 BK 1869) 018" DIA CIRC CONCR
			0010/1562	LEN=0022 INSTALLED UNKN
			0010/1562	LEN=0060 INSTALLED UNKN
			0010/0571	FOR SR 0115 AND 0196 (CONN)
			0010/0360	NITTANY CT (BORO)
			0010/0350	012" DIA CIRC METAL
			0010/0168	LEN=0099 INSTALLED UNKN
			000000	018" DIA CIRC CONCR
			000000	LEN=0044 INSTALLED UNKN
			0010/0000	POCONO BL NC ST
			0010/0000	ERLING RD (SR0611 SEG 0421/0577) (SR0611 SEG 0420/0561) SR 0940 SH (SR0940 SEG 0311/3367) (SR0940 SEG 0310/3341) MFC BEGIN = C
			0010/0000	LENGTH(AH 1869 BK 0000)

DIR: B TOTAL LEN: 26.901 MI. DIST: 05-4 SR: 191
 LEFT MUN: COOLBAUGH T RIGHT MUN: COOLBAUGH T

141839 FT

1 0 00171 0 01 0722+54 139911 FT
 GALLAGHER RD
 (SR1014 SEG 0030/3399) 0550/0000



142039 FT AH-PIKE (51)
 INTER-AHD SOUTH STERLING RD
 0550/1928 (SR0191 SEG 0010/0000)

T. TAYLOR CK.
 STRUCTURE LENGTH 12 FT
 BMSID 45/0191/0550/1020
 0550/1020 018 " DIA CIRC CONCR
 0550/0788 LEN=0040 INSTALLED UNKN
 018 " DIA CIRC CONCR
 0550/0513 LEN=0040 INSTALLED UNKN
 018 " DIA CIRC CONCR
 0550/0218 LEN=0040 INSTALLED UNKN
 140111 FT

5 0550/0000 LENGTH (AH 1928 BK 3842)
 018 " DIA CIRC CONCR
 0540/3815 LEN=0040 INSTALLED UNKN
 018 " DIA CIRC CONCR
 0540/3362 LEN=0040 INSTALLED UNKN
 018 " DIA CIRC CONCR
 0540/3007 LEN=0040 INSTALLED UNKN
 018 " DIA CIRC CONCR
 0540/2523 LEN=0035 INSTALLED UNKN
 018 " DIA CIRC CONCR

DIR: B TOTAL LEN: 26.901 MI. DIST: 05-4 SR: 191
 LEFT MUN: COOLBAUGH T RIGHT MUN: COOLBAUGH T

0540/2399	LEN=0038	INSTALLED	UNKN
	018 "DIA	CIRC CONCR	
0540/2157	LEN=0040	INSTALLED	UNKN
	018 "DIA	CIRC CONCR	
0540/1875	LEN=0040	INSTALLED	UNKN
	018 "DIA	CIRC CONCR	
0540/1559	LEN=0040	INSTALLED	UNKN
	018 "DIA	CIRC CONCR	
0540/1138	LEN=0040	INSTALLED	UNKN
	018 "DIA	CIRC CONCR	
0540/0879	LEN=0040	INSTALLED	UNKN
	036 "DIA	CIRC CONCR	
0540/0627	LEN=0045	INSTALLED	UNKN

	136269 FT		
0540/0000	LENGTH(AH 3842 BK 2821)		
	018 "DIA	CIRC CONCR	
0530/2740	LEN=0045	INSTALLED	UNKN

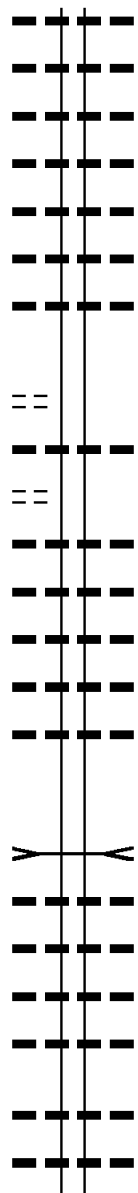
	048 "DIA	CIRC METAL	
0530/1962	LEN=0050	INSTALLED	UNKN
	018 "DIA	CIRC CONCR	
0530/1551	LEN=0055	INSTALLED	UNKN
	018 "DIA	CIRC CONCR	
0530/1020	LEN=0045	INSTALLED	UNKN
	018 "DIA	CIRC CONCR	
0530/0671	LEN=0050	INSTALLED	UNKN
	018 "DIA	CIRC CONCR	
0530/0211	LEN=0047	INSTALLED	UNKN
	1 0 00171 0 01 0660+86		
133248 FT	133448 FT		

	TAYLOR CREEK		
	STRUCTURE LENGTH 15 FT		
	BMSID 45/0191/0530/0000		
0530/0000	LENGTH(AH 2821 BK 2696)		
	018 "DIA	CIRC CONCR	
0520/2360	LEN=0035	INSTALLED	UNKN
	018 "DIA	CIRC CONCR	
0520/2080	LEN=0040	INSTALLED	UNKN
	018 "DIA	CIRC CONCR	
0520/1890	LEN=0040	INSTALLED	UNKN
	018 "DIA	CIRC CONCR	
0520/1577	LEN=0040	INSTALLED	UNKN

	018 "DIA	CIRC CONCR	
0520/0951	LEN=0040	INSTALLED	UNKN
	018 "DIA	CIRC CONCR	
0520/0823	LEN=0050	INSTALLED	UNKN

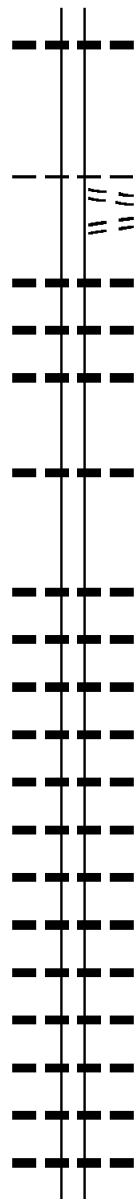
1 0 00171 0 01 0690+54 136069 FT
 BUSH MOUNTAIN DR
 (PRDR) 0540/0000

FOX TR
 (PRDR) 0530/2239



DIR: B TOTAL LEN: 26.901 MI. DIST: 05-4 SR: 191
 LEFT MUN: COOLBAUGH T RIGHT MUN: COOLBAUGH T

130552 FT



0520/0145	018 " DIA	CIRC	CONCR	LEN=0040	INSTALLED	UNKN
130752 FT	1 0 00171	0 01	0628+38	LC FROM T604	RD	
	(CONN)			COOLBAUGH		
	BARRETT	TOWNSHIP	T	LENGTH(AH	2696	BK 2121)
S 0520/0000	POCONO	PLATEAU	RD	(T604)		
0510/2002	018 " DIA	CIRC	CONCR	LEN=0040	INSTALLED	UNKN
0510/1988	018 " DIA	CIRC	CONCR	LEN=0040	INSTALLED	UNKN
0510/1753	036 " DIA	CIRC	METAL	LEN=0045	INSTALLED	UNKN
0510/1523	018 " DIA	CIRC	CONCR	LEN=0050	INSTALLED	UNKN
0510/0613	1 0 00171	0 01	0607+58	LENGTH(AH	2121	BK 3758)
128631 FT	018 " DIA	CIRC	CONCR	LEN=0050	INSTALLED	UNKN
S 0510/0000	018 " DIA	CIRC	CONCR	LEN=0055	INSTALLED	UNKN
0500/3757	018 " DIA	CIRC	CONCR	LEN=0040	INSTALLED	UNKN
0500/3506	018 " DIA	CIRC	CONCR	LEN=0045	INSTALLED	UNKN
0500/3086	018 " DIA	CIRC	CONCR	LEN=0048	INSTALLED	UNKN
0500/2872	018 " DIA	CIRC	CONCR	LEN=0040	INSTALLED	UNKN
0500/2696	018 " DIA	CIRC	CONCR	LEN=0048	INSTALLED	UNKN
0500/2186	018 " DIA	CIRC	CONCR	LEN=0040	INSTALLED	UNKN
0500/1808	018 " DIA	CIRC	CONCR	LEN=0040	INSTALLED	UNKN
0500/1620	018 " DIA	CIRC	CONCR	LEN=0040	INSTALLED	UNKN
0500/1438	018 " DIA	CIRC	CONCR	LEN=0045	INSTALLED	UNKN
0500/1155	018 " DIA	CIRC	CONCR	LEN=0045	INSTALLED	UNKN
0500/0927	018 " DIA	CIRC	CONCR	LEN=0045	INSTALLED	UNKN
0500/0733	018 " DIA	CIRC	CONCR	LEN=0050	INSTALLED	UNKN
0500/0560	018 " DIA	CIRC	CONCR			

128431 FT

EXTRACT DATE: 12/18/2023
PRINT DATE: 12/19/2023

ROADWAY MANAGEMENT SYSTEM
SLD COUNTY/SR - ANNUAL PRINT

PAGE NUMBER: 67
COUNTY: MONROE

DIR: B TOTAL LEN: 26.901 MI.
LEFT MUN: BARRETT TOWNSHIP T

DIST: 05-4 SR: 191
RIGHT MUN: BARRETT TOWNSHIP T

	0500/0324	LEN=0050	INSTALLED	UNKN
		018 "DIA	CIRC CONC	
124673 FT	0500/0088	LEN=0050	INSTALLED	UNKN
	124873 FT	1 0 00171	0 01 0570+00	
	5 0500/0000	LENGTH(AH 3758 BK 2571)		
		060 "DIA	CIRC METAL	
	0490/2139	LEN=0050	INSTALLED	UNKN
		018 "DIA	CIRC CONC	
	0490/1730	LEN=0040	INSTALLED	UNKN
		018 "DIA	CIRC CONC	
	0490/1515	LEN=0045	INSTALLED	UNKN
		018 "DIA	CIRC CONC	
	0490/1193	LEN=0045	INSTALLED	UNKN
	0490/0025	BMS EN 45/0191/0490/0000		
122102 FT	122302 FT	1 0 00171	0 01 0546+66	
		BUCK HILL CK		
	5 0490/0000	BMSBG 45/0191/0490/0000		
		LENGTH(AH 2571 BK 2747)		
		024 "DIA	CIRC CONC	
	0480/2243	LEN=0055	INSTALLED	UNKN
		018 "DIA	CIRC CONC	
	0480/1677	LEN=0040	INSTALLED	UNKN
		018 "DIA	CIRC CONC	
	0480/1145	LEN=0045	INSTALLED	UNKN
		018 "DIA	CIRC CONC	
	0480/0836	LEN=0040	INSTALLED	UNKN
		018 "DIA	CIRC CONC	
	0480/0451	LEN=0040	INSTALLED	UNKN
		018 "DIA	CIRC CONC	
	0480/0078	LEN=0045	INSTALLED	UNKN
119355 FT	119555 FT	1 0 00171	0 01 0517+38	
	5 0480/0000	LENGTH(AH 2747 BK 3011)		
		060 "DIA	CIRC METAL	
	0470/2646	LEN=0040	INSTALLED	UNKN
		018 "DIA	CIRC CONC	
	0470/2349	LEN=0040	INSTALLED	UNKN
		018 "DIA	CIRC CONC	
	0470/2125	LEN=0040	INSTALLED	UNKN
		018 "DIA	CIRC CONC	
	0470/1949	LEN=0045	INSTALLED	UNKN
		018 "DIA	CIRC CONC	
	0470/1521	LEN=0040	INSTALLED	UNKN
		018 "DIA	CIRC CONC	
	0470/1268	LEN=0045	INSTALLED	UNKN
		018 "DIA	CIRC CONC	
	0470/1028	LEN=0045	INSTALLED	UNKN
		018 "DIA	CIRC CONC	
	0470/0754	LEN=0045	INSTALLED	UNKN

DIR: B TOTAL LEN: 26.901 MI. DIST: 05-4 SR: 191
 LEFT MUN: BARRETT TOWNSHIP T RIGHT MUN: BARRETT TOWNSHIP T

116344 FT

0470/0433	048 " DIA	CIRC METAL
	LEN=0050	INSTALLED UNKN
0470/0252	01B " DIA	CIRC CONCR
	LEN=0045	INSTALLED UNKN
116544 FT	1 0 0017 1	0 01 0486+83
5 0470/0000	LENGTH(AH	3011 BK 2370)
	01B " DIA	CIRC CONCR
	LEN=0040	INSTALLED UNKN
0460/1966	01B " DIA	CIRC CONCR
	LEN=0040	INSTALLED UNKN
0460/1703	01B " DIA	CIRC CONCR
	LEN=0040	INSTALLED UNKN
0460/1475	01B " DIA	CIRC CONCR
	LEN=0040	INSTALLED UNKN
0460/1237	01B " DIA	CIRC CONCR
	LEN=0050	INSTALLED UNKN
0460/0654	01B " DIA	CIRC CONCR
	LEN=0060	INSTALLED UNKN
0460/0456	01B " DIA	CIRC CONCR
	LEN=0050	INSTALLED UNKN
0460/0195	01B " DIA	CIRC CONCR
	LEN=0040	INSTALLED UNKN
114174 FT	1 0 0017 1	0 01 0463+13
5 0460/0000	LENGTH(AH	2370 BK 3328)

113974 FT

0450/2668	01B " DIA	CIRC CONCR
	LEN=0040	INSTALLED UNKN
0450/2497	01B " DIA	CIRC CONCR
	LEN=0040	INSTALLED UNKN
0450/1908	01B " DIA	CIRC CONCR
	LEN=0040	INSTALLED UNKN
0450/1509	01B " DIA	CIRC CONCR
	LEN=0040	INSTALLED UNKN
0450/1111	01B " DIA	CIRC CONCR
	LEN=0040	INSTALLED UNKN
0450/0837	01B " DIA	CIRC CONCR
	LEN=0040	INSTALLED UNKN
0450/0383	01B " DIA	CIRC CONCR
	LEN=0040	INSTALLED UNKN
110846 FT	1 0 0017 1	0 01 0429+85
	BUCK HILL RD	
	(T608)	
5 0450/0000	LENGTH(AH	3328 BK 3062)

110646 FT

0440/3041	01B " DIA	CIRC CONCR
	LEN=0040	INSTALLED UNKN
0440/2646	01B " DIA	CIRC CONCR
	LEN=0040	INSTALLED UNKN
0440/2391	01B " DIA	CIRC CONCR
	LEN=0040	INSTALLED UNKN
0440/1945	01B " DIA	CIRC CONCR
	LEN=0040	INSTALLED UNKN

EXTRACT DATE: 12/18/2023
PRINT DATE: 12/19/2023

ROADWAY MANAGEMENT SYSTEM
SLD COUNTY/SR - ANNUAL PRINT

PAGE NUMBER: 65
COUNTY: MONROE

DIR: B TOTAL LEN: 26.901 MI.
LEFT MUN: BARRETT TOWNSHIP T

DIST: 05-4 SR: 191
RIGHT MUN: BARRETT TOWNSHIP T

Stationing	Distance	Notes	Material	Status
0440/1410		LEN=0040	INSTALLED	UNKN
0440/0823		018 "DIA CIRC CONCR		UNKN
0440/0486		LEN=0040	INSTALLED	UNKN
107584 FT		107784 FT		
0440/0000		1 0 00171 0 01 0399+24 PLAYHOUSE LN (T607)		
0430/3157		LENGTH(AH 3062 BK 3158) 018 "DIA CIRC CONCR		UNKN
0430/3059		LEN=0040	INSTALLED	UNKN
0430/2459		RATTLESNAKE STRUCTURE LENGTH 17 FT BMSID 45/0191/0430/2459 036 "DIA CIRC CONCR		
0430/2011		LEN=0040	INSTALLED	UNKN
0430/1669		BMSSEN 45/0191/0430/1647 1 0 00171 0 01 0384+11		
0430/1647		MILL CREEK BMSBG 45/0191/0430/1647 018 "DIA CIRC METAL		
0430/1257		LEN=0050	INSTALLED	UNKN
0430/1088		BRUTZMANN RD (T595) 018 "DIA CIRC METAL		
0430/0983		LEN=0040	INSTALLED	UNKN
104426 FT		104626 FT		
0430/0000		1 0 00171 0 01 0367+61 PETERSON RD (SR0390 SEG 0030/0000)		
0420/1444		LENGTH(AH 3158 BK 1571) 018 "DIA CIRC METAL		UNKN
0420/1351		LEN=0030	INSTALLED	UNKN
0420/1282		PINE ST (T573) 018 "DIA CIR PLASTIC		2001
0420/0971		LEN=0030	INSTALLED	UNKN
0420/0419		018 "DIA CIRC METAL		UNKN
0420/0008		LEN=0045	INSTALLED	UNKN
103055 FT		103055 FT		
1 0 00171 0 01 0350+54				
102855 FT				
RICH'S RD				

DIR: B TOTAL LEN: 26.901 MI. DIST: 05-4 SR: 191
 LEFT MUN: BARRETT TOWNSHIP T RIGHT MUN: BARRETT TOWNSHIP T

Segment Description	Stationing	Length (FT)	Notes
(PRDR) BRITT CT (PRDR)	0420/0000 - 0410/1553	100761	018 "DIA CIR PLASTIC LEN=0030 INSTALLED UNKN 018 "DIA CIRC CONCR LEN=0060 INSTALLED UNKN SANDSPRING RD (SR1008 SEG 0010/0000)
HARDYTOWN RD (T609)	0400/1571 - 0400/1169	098236	HARDYTOWN RD ET (T609) BMSSEN 45/0191/0400/1169 OTHER RR BMSBG 45/0191/0400/1169
WEST GRACE AV (T636)	0390/1204 - 0380/2095	095806	EAST GRACE AV (T636) CRANBERRY CK STRUCTURE LENGTH 12 FT BMSID 45/0191/0390/0000 BARRETT TOWNSHIP PARADISE T
SEVEN PINES PARK (PRDR)	0380/1348 - 0380/0895	0380/0895	T. CRANBERRY STRUCTURE LENGTH 14 FT BMSID 45/0191/0380/0895
TO 0390/0020 SH (CONN)	0380/0162	0380/0499	MOSSBERRY LN (PRDR) 018 "DIA CIRC CONCR

DIR: B TOTAL LEN: 26.901 MI. DIST: 05-4 SR: 191
 LEFT MUN: PARADISE T RIGHT MUN: PARADISE T

LINE	START	END	LENGTH	STATUS	DETAILS
1 0 00171 0 01 0259+00	093442 FT		0380/0053	LEN=0050	INSTALLED UNKN
PETERSON RD			093642 FT		
(SR0390 SEG 0020/3477)	0380/0000		0380/0000	LENGTH(AH 2364 BK 2842)	018 "DIA CIR PLASTIC
			0370/2753	LEN=0040	INSTALLED UNKN
			0370/2555	LEN=0040	INSTALLED UNKN
			0370/2550	LEN=0040	INSTALLED 2004
			0370/1289	018 "DIA CIR PLASTIC	LEN=0045 INSTALLED 1998
GREEN CHAPEL LN	0370/1258				
(T636)					
BIRCH ST	0370/0776				
(T619)					
			0370/0595	018 "DIA CIR PLASTIC	LEN=0040 INSTALLED 1996
			0370/0412	018 "DIA CIRC METAL	LEN=0030 INSTALLED UNKN
			0370/0150	018 "DIA CIR PLASTIC	LEN=0030 INSTALLED 1996
2 0 45028 0 00 0054+69	090600 FT		090800 FT		
MAPLE ST	0370/0000		0370/0000	LENGTH(AH 2842 BK 2728)	018 "DIA CIR PLASTIC
(T618)			0360/2240	LEN=0034	INSTALLED UNKN
HICKORY ST	0360/2091				
(T617)			0360/2061	OVERLOOK DR	(PRDR)
CYPRESS DR	0360/1885				
(PRDR)			0360/1575	018 "DIA CIR PLASTIC	LEN=0044 INSTALLED 1998
	087872 FT		088072 FT		
			0360/0000	LENGTH(AH 2728 BK 2546)	018 "DIA CIRC METAL
			0350/2240	LEN=0099	INSTALLED 1998
			0350/2001	018 "DIA CIRC METAL	LEN=0045 INSTALLED UNKN

DIR: B TOTAL LEN: 26.901 MI. DIST: 05-4 SR: 191
 LEFT MUN: PARADISE T RIGHT MUN: PARADISE T

2 0 45028 0 00 0000+00 085326 FT
 POCONO BL
 (SR0940 SEG 0410/1261) 0350/0000
 DOROTHY DR
 (TWP) 0340/0758
 RUTH DR
 (TWP) 0340/0451
 084053 FT

1 0 00169 0 04 1184+92 081657 FT
 TROUT HATCHERY RD
 (PRDR) 0330/0000

BEACH RD
 (PRDR) 0320/1422

0350/1872	018 " DIA	CIRC METAL
	LEN=0045	INSTALLED 1998
0350/1600	018 " DIA	CIR PLASTIC
	LEN=0050	INSTALLED 1998
0350/1472	018 " DIA	CIR PLASTIC
	LEN=0050	INSTALLED UNKN
0350/1116	018 " DIA	CIR PLASTIC
	LEN=0045	INSTALLED UNKN
	UNKNOWN RD (PRDR)	
0350/0472	NC SR	0191 SH
085526 FT	LENGTH(AH 2546 BK 1273)	
0350/0000	LENGTH(AH 1273 BK 2396)	
084253 FT	1 0 00169	0 04 1156+32
0340/0000	LENGTH(AH 1273 BK 2396)	
0330/1488	018 " DIA	CIRC CONCR
	LEN=0035	INSTALLED UNKN
0330/0818	048"H 60"W	CONC STRUCT
	LEN=0040	INSTALLED UNKN
081857 FT	LENGTH(AH 2396 BK 3055)	
0330/0000	LENGTH(AH 2396 BK 3055)	
0320/2527	018 " DIA	CIRC CONCR
	LEN=0050	INSTALLED 1998
0320/2280	018 " DIA	CIRC CONCR
	LEN=0045	INSTALLED UNKN
0320/1700	018 " DIA	CIRC CONCR
	LEN=0040	INSTALLED UNKN
	TULIP TREE LN (PRDR)	
0320/1346	018 " DIA	CIRC CONCR
	LEN=0045	INSTALLED UNKN
0320/1329	TULIP TREE LN (PRDR)	
0320/1080	018 " DIA	CIRC CONCR
	LEN=0050	INSTALLED UNKN
0320/0899	018 " DIA	CIRC CONCR
	LEN=0050	INSTALLED UNKN
0320/0117	018 " DIA	CIRC CONCR
	LEN=0050	INSTALLED UNKN

DIR: B TOTAL LEN: 26.901 MI. DIST: 05-4 SR: 191
 LEFT MUN: PARADISE T RIGHT MUN: PARADISE T

Stationing	Segment	Length	Material	Notes
078602		FT		
0310/2978	BEACH RD (PRDR)			
0310/2818	PRIMROSE DR (PRDR)			
0310/2162	DEER LN (PRDR)			
0310/1726	CEDER RD (PRDR)			
0310/1322	SYCAMORE DR (PRDR)			
075434		FT		
0310/0000	LOWER SWIFTWATER RD (SR1004 SEG 0040/1424)			
072676		FT		
0290/2869				
0290/2286				
078802		FT		
0320/0000				
0310/3050				
0310/2162	NESTLEDOWN RD (PRDR)			
0310/2150				
0310/1726	LAUREL DR (PRDR)			
0310/1140				
0310/0770				
0310/0319				
075634		FT		
0310/0000				
0300/2260				
0300/1717				
0300/1193				
0300/0688				
0300/0377				
0300/0064				
072876		FT		
0300/0000				
0290/2933				
0290/2869				
0290/2286				
1 0 00169 0 04 1211+00	CRANBERRY CREEK RD (T588)			
018 " DIA CIRC CONCR	LENGTH(AH 3055 BK 3168)			
LEN=0040	018 " DIA CIRC CONCR			
INSTALLED UNKN				
018 " DIA CIRC CONCR				
LEN=0040	INSTALLED UNKN			
018 " DIA CIRC CONCR				
LEN=0040	INSTALLED UNKN			
018 " DIA CIRC CONCR				
LEN=0040	INSTALLED UNKN			
018 " DIA CIRC CONCR				
LEN=0040	INSTALLED UNKN			
1 0 00169 0 04 1269+00	BROWNS HILL RD (T592)			
018 " DIA CIRC CONCR	LENGTH(AH 2758 BK 2945)			
LEN=0030	BMSSEN 45/0191/0290/2869			
INSTALLED UNKN	0 0 00000 0 00 0000+00			
	PARADISE CK.			
	BMSBG 45/0191/0290/2869			
	018 " DIA CIRC CONCR			
	LEN=0040			
	INSTALLED UNKN			

DIR: B TOTAL LEN: 26.901 MI. DIST: 05-4 SR: 191
 LEFT MUN: PARADISE T RIGHT MUN: PARADISE T

ROGUES PATH
 (PRDR)

0290/1257

1 0 00169 0 04 1299+41 069731 FT
 SR 0715 SH
 (SR0715 SEG 0340/2221) 0290/0000

SYLVAN CASCADE RD
 (T543)

066913 FT
 0280/0000

LC FOR SYLVAN CASCADE R
 (CONN)

0270/3152

0290/1905	018 " DIA LEN=0050	CIRC CONCR INSTALLED UNKN
0290/1276	018 " DIA LEN=0050	CIRC CONCR INSTALLED UNKN
0290/0000	LENGTH(AH 2945 BK 2818)	
0280/1797	BMS EN 45/0191/0280/1729 0 0 00000 0 00 0000+00 PARADISE CK.	
0280/1729	BMS BG 45/0191/0280/1729 018 " DIA LEN=0045	CIRC CONCR INSTALLED UNKN
0280/1640	018 " DIA LEN=0040	CIRC CONCR INSTALLED UNKN
0280/1350	018 " DIA LEN=0045	CIRC CONCR INSTALLED UNKN
0280/1165	018 " DIA LEN=0040	CIRC CONCR INSTALLED UNKN
0280/0421	018 " DIA LEN=0040	CIRC CONCR INSTALLED UNKN
0280/0092	018 " DIA LEN=0040	CIRC CONCR INSTALLED UNKN
067113 FT	1 0 00169 0 04 1328+90 NC PARADISE VALLEY RD	
0280/0000	LENGTH(AH 2818 BK 3386)	
0270/3160	024 " DIA LEN=0040	CIRC CONCR INSTALLED UNKN
0270/2815	018 " DIA LEN=0040	CIRC CONCR INSTALLED UNKN
0270/2253	018 " DIA LEN=0035	CIRC CONCR INSTALLED UNKN
0270/1394	018 " DIA LEN=0040	CIRC CONCR INSTALLED 1998
0270/1204	018 " DIA LEN=0040	CIRC CONCR INSTALLED UNKN
0270/0463	018 " DIA LEN=0040	CIRC CONCR INSTALLED UNKN
	018 " DIA	CIRC CONCR

DIR: B TOTAL LEN: 26.901 MI. DIST: 05-4 SR: 191
 LEFT MUN: PARADISE T RIGHT MUN: PARADISE T

063527 FT

061982 FT

059429 FT

057072 FT

0270/0244	LEN=0030	INSTALLED UNKN
018 "DIA	CIRC CONCR	
0270/0171	LEN=0045	INSTALLED UNKN
063727 FT	1 0 00169	0 04 1361+51
5 0270/0000	LENGTH(AH	3386 BK 1545)
018 "DIA	CIRC CONCR	
0260/1469	LEN=0050	INSTALLED UNKN
018 "DIA	CIRC CONCR	
0260/1100	LEN=0055	INSTALLED UNKN
018 "DIA	CIRC CONCR	
0260/0777	LEN=0050	INSTALLED UNKN
018 "DIA	CIRC CONCR	
0260/0466	LEN=0055	INSTALLED UNKN
018 "DIA	CIRC CONCR	
0260/0219	LEN=0055	INSTALLED UNKN
062182 FT	1 0 00169	0 04 1377+55
	PARADISE	
	POCONO T	
5 0260/0000	LENGTH(AH	1545 BK 2553)
	018 "DIA	CIRC CONCR
0250/1545	LEN=0045	INSTALLED UNKN
	018 "DIA	CIRC CONCR
0250/0036	LEN=0050	INSTALLED UNKN
059629 FT	1 0 00169	0 04 1402+50
5 0250/0000	LENGTH(AH	2553 BK 2357)
	OTHER	
0240/2143	OVERPASS IS RR X-ING	
0240/2100	BMS EN 45/0191/0240/1824	
	POCONO	
0240/1990	STROUD T	
	0 0 00000	0 00 0000+00
	PARADISE CREEK	
0240/1880	BMSBG 45/0191/0240/1824	
	0240/0227	BMS EN 45/0191/0240/0097
	0 0 00000	0 00 0000+00
	BRODHEAD CREEK	
0240/0097	BMSBG 45/0191/0240/0097	
057272 FT	1 0 00169	0 05 1426+23
	CREEK RD	
	(SR0447 SEG 0110/0000)	

DIR: B TOTAL LEN: 26.901 MI. DIST: 05-4 SR: 191
 LEFT MUN: STROUD T RIGHT MUN: STROUD T

0240/0000	LENGTH(AH 2357 BK 3253)
018 " DIA	CIRC CONCR
LEN=0050	INSTALLED UNKN
0230/2721	
018 " DIA	CIRC CONCR
LEN=0035	INSTALLED UNKN
0230/2110	
024 " DIA	CIRC CONCR
LEN=0050	INSTALLED UNKN
0230/1958	
018 " DIA	CIRC CONCR
LEN=0040	INSTALLED UNKN
0230/1614	
018 " DIA	CIRC CONCR
LEN=0060	INSTALLED UNKN
0230/1181	
024 " DIA	CIRC CONCR
LEN=0050	INSTALLED UNKN
0230/0819	
018 " DIA	CIRC CONCR
LEN=0030	INSTALLED UNKN
0230/0367	
018 " DIA	CIRC CONCR
LEN=0030	INSTALLED UNKN
0230/0065	
054019 FT	1 0 00169 0 05 1456+27
0230/0000	LENGTH(AH 3253 BK 2693)
018 " DIA	CIRC CONCR
LEN=0030	INSTALLED UNKN
0220/2288	
0220/1940	BMSSEN 45/0191/0220/1923
	0 0 00000 0 00 0000+00
	MICHAEL CK.
0220/1923	BMSBG 45/0191/0220/1923
	036 " DIA CIRC CONCR
0220/1592	LEN=0030 INSTALLED UNKN
	018 " DIA CIRC CONCR
0220/1146	LEN=0030 INSTALLED UNKN
	018 " DIA CIRC CONCR
0220/0970	LEN=0040 INSTALLED UNKN
	018 " DIA CIRC CONCR
0220/0557	LEN=0040 INSTALLED UNKN
051326 FT	1 0 00169 0 05 1483+22
	WOODDALE RD
	(SR1005 SEG 0010/0000)
	018 " DIA CIRC METAL
	LEN=0050 INSTALLED 1998
0220/0000	LENGTH(AH 2693 BK 2830)
	018 " DIA CIRC CONCR
	LEN=0030 INSTALLED UNKN
	036 " DIA CIRC CONCR
0210/1500	LEN=0030 INSTALLED 1998
	018 " DIA CIR PLASTIC
0210/1363	LEN=0030 INSTALLED UNKN
	018 " DIA CIR PLASTIC
0210/0977	LEN=0030 INSTALLED UNKN

053819 FT

051126 FT

CHERRY LANE RD
 (SR1002 SEG 0070/2896) 0210/1726

DIR: B TOTAL LEN: 26.901 MI. DIST: 05-4 SR: 191
 LEFT MUN: STROUD T RIGHT MUN: STROUD T

Stationing	Description	Structure	Material	Length	Notes
048296 FT		0210/0000	024" DIA CIRC CONCR	0030	INSTALLED UNKN
		0200/2454	018" DIA CIRC CONCR	0085	INSTALLED UNKN
		0200/1796	018" DIA CIRC CONCR	0065	INSTALLED UNKN
		0200/1590	018" DIA CIRC CONCR	0035	INSTALLED UNKN
		0200/1240	018" DIA CIRC CONCR	0035	INSTALLED UNKN
		0200/1046	018" DIA CIRC CONCR	0040	INSTALLED UNKN
		0200/0692	018" DIA CIRC METAL		INSTALLED UNKN
045808 FT	PENNDOT STOCKPILE (GOVT)	0190/1193			
		0190/0500	024" DIA CIRC CONCR	0035	INSTALLED UNKN
044033 FT		044233 FT	1 0 00169 0 05 1552+12		
		NC SR	0191 SH		
		0190/0000	PARADISE TR (SR0447 SEG 0100/2944)	1775	BK 1050
		0180/0705	BMSID 45/0191/0180/0374		
		0180/0374	1 0 00169 0 05 1558+11		
		043183 FT	BRODHEAD CK.		
1 0 00169 0 05 1562+71	HALLET RD (T849)	042983 FT	BMSBG 45/0191/0180/0374		
		0180/0000	1 0 00169 0 05 1558+11		
		0180/0000	BRODHEAD CK.	1050	BK 3450
		0170/2989	STRUCTURE LENGTH 49 FT		
		0170/2600	BMSID 45/0191/0170/2989		
			012"H 18"W OTHER STRUC		
			LEN=0050		INSTALLED UNKN
UNKNOWN RD (PRDR)		0170/1473			
1 0 00169 0 06 1595+10		039533 FT			
		039733 FT			

DIR: B TOTAL LEN: 26.901 MI. DIST: 05-4 SR: 191
 LEFT MUN: STROUD T RIGHT MUN: STROUD T

Segment Description	Stationing	Length	Notes
EVERITT IMBT RD (PRDR)	0170/0000	0170/0000	LENGTH(AH 3450 BK 1833)
BURGOON RD (T641)	0160/1081	0160/1081	
1 0 00169 0 06 1615+86 BURGOON RD (T641)	037700 FT	037900 FT	
	0160/0000	0160/0000	LENGTH(AH 1833 BK 1464)
	036236 FT	036436 FT	
			1 0 00169 0 06 1630+50 TR. BRODHEAD STRUCTURE LENGTH 10 FT BMSID 45/0191/0154/0000
		0154/0000	LENGTH(AH 1464 BK 2618)
		0150/1335	YOUNGWOOD DR (T695)
		0150/1040	MILL CREEK RD (SR2022 SEG 0010/0000)
		0150/0852	LOYSEN RD (T641)
CHIPPERFIELD DR (SR2011 SEG 0080/3456)	0150/0838	0150/0033	LOYSEN RD (T641)
	033618 FT	033818 FT	1 0 00169 0 06 1656+83 CRESCENT ST (T682)
		0150/0000	LENGTH(AH 2618 BK 2804)
DAYTON AV (T735)	0140/2530	0140/2498	POPLAR ST (T681)
		0140/2194	018 " DIA CIRC CONCR LEN=0040 INSTALLED UNKN
CLEARVIEW AV (SR2020 SEG 0060/2206)	0140/1685	0140/1501	018 " DIA CIRC CONCR LEN=0045 INSTALLED UNKN
CHRISTOPHER ST (T668)	0140/1422	0140/1081	SCHOOL VIEW LN (T667)

DIR: B TOTAL LEN: 26.901 MI. DIST: 05-4 SR: 191
 LEFT MUN: STROUD T RIGHT MUN: STROUD T

LEROY AV (T666)	0140/1063	==		
FRANKLYN AV (T665)	0140/0700	==		
PLEASANT AV (TWP)	0140/0174 030814 FT	==	==	0140/0653 FREMONT AV (T665)
WILEY AV (T643)	0130/2420	==	==	031014 FT 1 0 00169 0 06 1684+82 STOKES MILL RD (SR2013 SEG 0010/0000) LENGTH(AH 2804 BK 2770)
WIZAC AV (T650)	0130/1686	==	==	0140/0000
AVE F (T649)	0130/1329	==	==	0130/1931 HAWTHORNE TR (TWP)
AVE E (T654)	0130/0973	==	==	0130/1578 OAKWOOD AV (T497)
1 0 00169 0 06 1712+22 028044 FT		==	==	0130/1132 SHOOK AV (T499)
AVE C (T653)	0130/0000	==	==	0130/0035 APPENZELLER AV (T637) 028244 FT
AVE B (T652)	0120/1289	==	==	0130/0000 LENGTH(AH 2770 BK 1664)
AVE A (T651)	0120/0654	==	==	
1 0 00169 0 06 1727+29 026380 FT		==	==	0120/0266 NORTH THIRD ST (T646)
OAK ST (BORO)	0120/0000	==	==	0120/0029 STROUD STROUDSBURG B 026580 FT
PHILLIPS ST (SR2016 SEG 0030/1281)	0110/0537	==	==	0120/0000 LENGTH(AH 1664 BK 1404)
1 0 00169 0 07 1752+66 024976 FT		==	==	025176 FT
BROWN ST		==	==	

EXTRACT DATE: 12/18/2023
PRINT DATE: 12/19/2023

ROADWAY MANAGEMENT SYSTEM
SLD COUNTY/SR - ANNUAL PRINT

PAGE NUMBER: 54
COUNTY: MONROE

DIR: B TOTAL LEN: 26.901 MI.
LEFT MUN: STROUDSBURG B

DIST: 05-4 SR: 191
RIGHT MUN: STROUDSBURG B

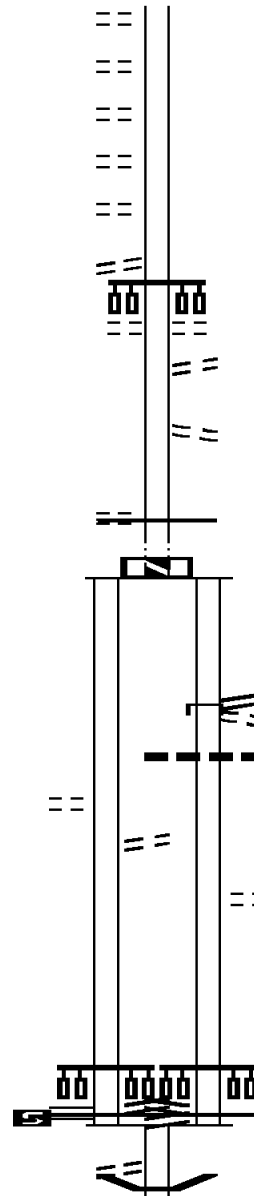
(BORO) 0110/0000 ==
FULMER AV (BORO) 0100/1518 ==
SCOTT ST (BORO) 0100/1247 ==
UNKNOWN AL (BORO) 0100/1068 ==
THOMAS ST (BORO) 0100/0889 ==
UNKNOWN RD (BORO) 0100/0684 ==

QUAKER AL (BORO) 0100/0000 ==
023219 FT 023419 FT

QUAKER AL (BORO) 0095/0322 ==
MCCONNELL ST (BORO) 0095/0273 ==

1 0 00169 0 07 1773+04 022897 FT
SR 191 NB - MAIN ST
(SR0191 SEG 0094/0000)
NC NORTH FIFTH ST
MAIN ST
(SR2012 SEG 0240/1068)

MFC BEGIN = C
LENGTH(AH 0322 BK 2923) 0095/0000
ANN ST (BORO) 0090/2831



0110/0000 LENGTH(AH 1404 BK 1757)

0100/0470 SARAH ST (BORO)
0100/0260 PEARL AL (BORO)
0100/0043 LC FROM MCCONNELL ST (CONN)
023419 FT 1 0 00169 0 07 1773+04
NC FIFTH ST

0100/0000 MFC BEGIN = C
023419 FT LTH AH 001757 BK 000100
7096/0000 LTH AH 000100 BK 000522
INTER-AHD FOURTH ST (BORO)
MAIN ST (SR2012 SEG 0250/0000)
UNKNOWN RD (BORO)
0094/0522 018"H 12"W **UNKNOWN**
0094/0500 LEN=0040 INSTALLED UNKN

0094/0201 KITSON ST (BORO)
022897 FT 1 0 00166 0 00 0021+80
MAIN ST (SR0191 SEG 0095/0000)
NC MAIN ST

0094/0000 MAIN ST (SR2012 SEG 0240/1068)
MFC BEGIN = C
LENGTH(AH 0522 BK 2923) 0094/0000
0090/2741 BMS EN 45/0191/0090/2559

EXTRACT DATE: 12/18/2023
PRINT DATE: 12/19/2023

ROADWAY MANAGEMENT SYSTEM
SLD COUNTY/SR - ANNUAL PRINT

PAGE NUMBER: 53
COUNTY: MONROE

DIR: B TOTAL LEN: 26.901 MI.
LEFT MUN: STROUDSBURG B

DIST: 05-4 SR: 191
RIGHT MUN: STROUDSBURG B

Stationing	Description	Notes
0090/2559	MCMICHAELS	2 0 45054 0 01 0082+03
0090/2512	BMSBG 45/0191/0090/2559	(BORO)
0090/2459	STORM ST	018 " DIA CIRC CONCR
0090/2382	LEN=0030 INSTALLED UNKN	018 " DIA CIRC CONCR
0090/2362	LEN=0030 INSTALLED UNKN	RAMP A 3 RD
0090/2279	(SR8018 SEG 0510/0530)	FROM 8018/0510 SH
0090/2261	(CONN)	
0090/2190	RAMP B 3 RD	(SR8018 SEG 0500/0000)
0090/2150	BMSEN 45/0191/0090/2086	018 " DIA CIRC CONCR
0090/2086	LEN=0030 INSTALLED UNKN	2 0 45054 0 01 0077+29
0090/1989	I-80 E	BMSBG 45/0191/0090/2086
0090/1980	MFC BEGIN = B	
0090/1954	COLBERT ST	(BORO)
0090/1647	LEN=0030 INSTALLED UNKN	018 " DIA CIRC METAL
0090/1633	LEN=0030 INSTALLED UNKN	018 " DIA CIRC METAL
0090/1291	COLLINS ST	(BORO)
0090/1218	LEN=0030 INSTALLED UNKN	018 " DIA CIRC CONCR
0090/1012	LEN=0030 INSTALLED UNKN	018 " DIA CIRC CONCR
0090/0970	BRYANT ST	(BORO)
0090/0660	LEN=0030 INSTALLED UNKN	018 " DIA CIRC CONCR
0090/0642	LEN=0030 INSTALLED UNKN	
0090/0617	CLERMONT AV	(BORO)
0090/0300	LEN=0030 INSTALLED UNKN	018 " DIA CIRC CONCR
0090/0248	CLERMONT AV	(BORO)
0090/0090	LEN=0030 INSTALLED UNKN	018 " DIA CIRC CONCR

DIR: B TOTAL LEN: 26.901 MI. DIST: 05-4 SR: 191
 LEFT MUN: STROUDSBURG B RIGHT MUN: STROUDSBURG B

Segment Description	Start Station	End Station	Length (FT)	Notes
			019974 FT	
PARK AV (SR0611 SEG 0110/0000) FROM 0611/0110 SH (CONN)	0090/0000	0080/2548	0090/0000	5 0090/0000 LENGTH(AH 2923 BK 2674)
			0080/2124	018 " DIA CIRC CONCR LEN=0040 INSTALLED UNKN GODFREYS GATE RD
			0080/1617	(TWP)
			0080/1484	STROUDSBURG
			0080/1189	STROUD T 018 " DIA CIRC CONCR LEN=0050 INSTALLED UNKN
			0080/0849	018 " DIA CIRC METAL LEN=0055 INSTALLED UNKN
			0080/0560	018 " DIA CIRC METAL LEN=0045 INSTALLED UNKN
			0080/0005	018 " DIA CIRC CONCR LEN=0025 INSTALLED UNKN
2 0 45054 0 00 0022+84 STROUDSMOOR RD (T405)	017300 FT	0080/0000	017300 FT	5 0080/0000 LENGTH(AH 2674 BK 2287)
			0070/2287	018 " DIA CIRC CONCR LEN=0025 INSTALLED UNKN
BEL TOR DR (TWP)	0070/1008			
			0070/0464	018 " DIA CIRC CONCR LEN=0070 INSTALLED UNKN
			0070/0136	018 " DIA CIRC CONCR LEN=0050 INSTALLED UNKN
			0070/0089	018 " DIA CIRC CONCR LEN=0050 INSTALLED UNKN
	015013 FT		015013 FT	2 0 45054 0 00 0000+00 CHERRY VALLEY RD (SR2006 SEG 0070/0000) 5 0070/0000 LENGTH(AH 2287 BK 1261)
			0060/1102	TO 2006/0070 SH (CONN)
			0060/0901	018 " DIA CIRC CONCR LEN=0045 INSTALLED UNKN
			0060/0558	018 " DIA CIRC CONCR LEN=0040 INSTALLED UNKN
			0060/0531	MERVINE LN (T412)
TO 2006/0060 SH				

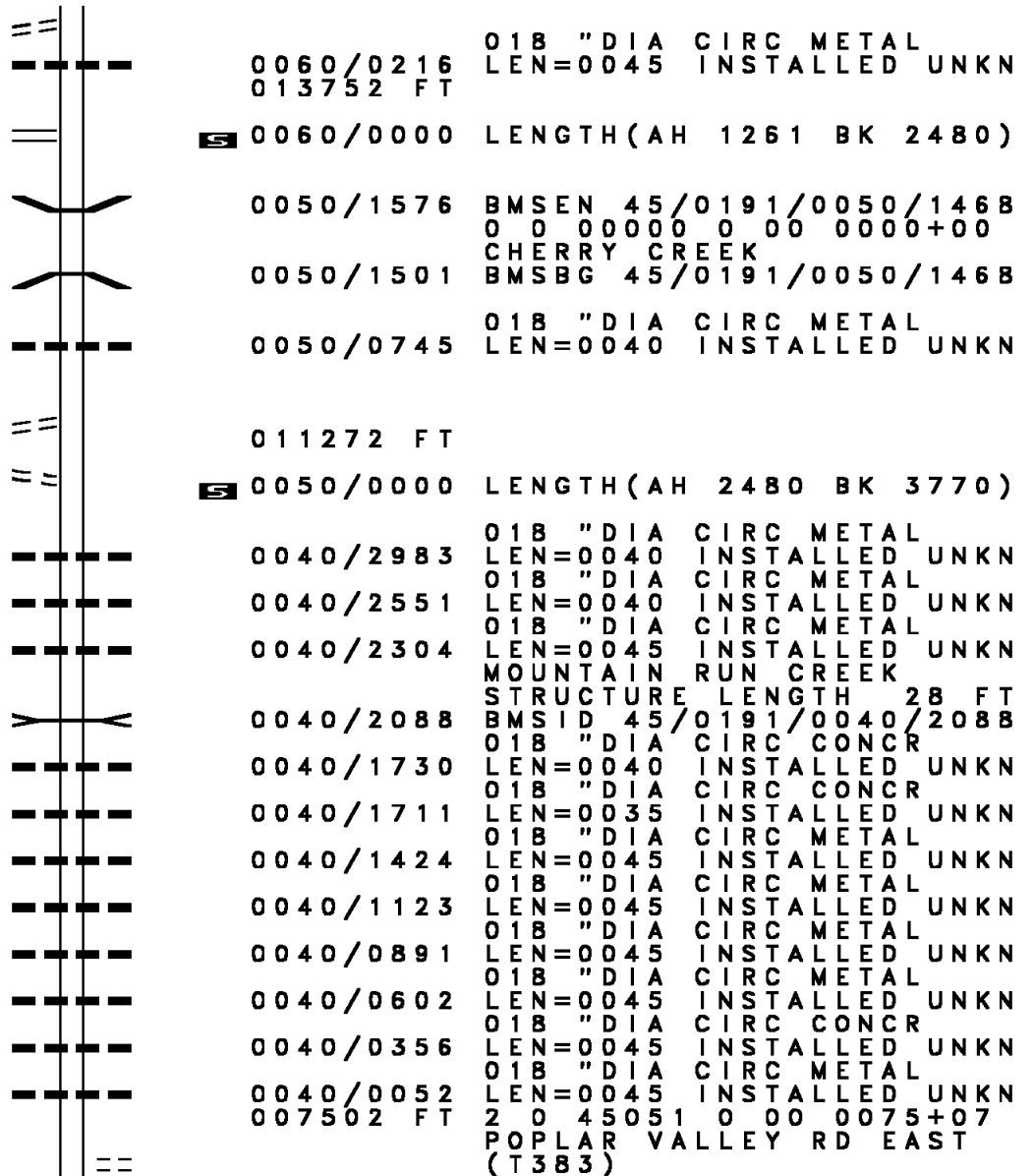
DIR: B TOTAL LEN: 26.901 MI. DIST: 05-4 SR: 191
 LEFT MUN: STROUD T RIGHT MUN: STROUD T

(CONN) 0060/0245

2 0 45010 0 00 0133+52 013752 FT
 CHERRY VALLEY RD
 (SR2006 SEG 0060/0510) 0060/0000

LC FOR MIDDLE RD
 (CONN) 0050/0115
 2 0 45051 0 00 0114+10 011272 FT
 MIDDLE RD
 (T385) 0050/0000

007502 FT



0060/0216 018 " DIA CIRC METAL
 013752 FT LEN=0045 INSTALLED UNKN

5 0060/0000 LENGTH(AH 1261 BK 2480)

0050/1576 BMS EN 45/0191/0050/1468
 0 0 00000 0 00 0000+00
 CHERRY CREEK

0050/1501 BMSBG 45/0191/0050/1468

0050/0745 018 " DIA CIRC METAL
 LEN=0040 INSTALLED UNKN

011272 FT

5 0050/0000 LENGTH(AH 2480 BK 3770)

0040/2983 018 " DIA CIRC METAL
 LEN=0040 INSTALLED UNKN

0040/2551 018 " DIA CIRC METAL
 LEN=0040 INSTALLED UNKN

0040/2304 018 " DIA CIRC METAL
 LEN=0045 INSTALLED UNKN

MOUNTAIN RUN CREEK
 STRUCTURE LENGTH 28 FT

0040/2088 BMSID 45/0191/0040/2088
 018 " DIA CIRC CONCR

0040/1730 018 " DIA CIRC METAL
 LEN=0040 INSTALLED UNKN

0040/1711 018 " DIA CIRC CONCR
 LEN=0035 INSTALLED UNKN

0040/1424 018 " DIA CIRC METAL
 LEN=0045 INSTALLED UNKN

0040/1123 018 " DIA CIRC METAL
 LEN=0045 INSTALLED UNKN

0040/0891 018 " DIA CIRC METAL
 LEN=0045 INSTALLED UNKN

0040/0602 018 " DIA CIRC METAL
 LEN=0045 INSTALLED UNKN

0040/0356 018 " DIA CIRC CONCR
 LEN=0045 INSTALLED UNKN

0040/0052 018 " DIA CIRC METAL
 LEN=0045 INSTALLED UNKN

007502 FT 2 0 45051 0 00 0075+07
 POPLAR VALLEY RD EAST
 (T383)

DIR: B TOTAL LEN: 26.901 MI. DIST: 05-4 SR: 191
 LEFT MUN: STROUD T RIGHT MUN: STROUD T

POPLAR VALLEY RD WEST
 (SR2002 SEG 0170/3727) 0030/2188

005067 FT

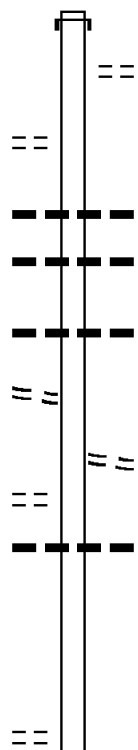
002618 FT

000000 FT

Station	Length	Material	Notes
0040/0000	LENGTH(AH 3770 BK 2435)		
0030/0869	018 " DIA LEN=0045	CIRC CONCR INSTALLED UNKN	
0030/0133	018 " DIA LEN=0050	CIRC CONCR INSTALLED UNKN	
005067 FT	2 0 45051	0 00 0050+40	
0030/0000	LENGTH(AH 2435 BK 2449)		
0020/2357	018 " DIA LEN=0040	CIRC CONCR INSTALLED UNKN	
0020/2232	018 " DIA LEN=0040	CIRC CONCR INSTALLED UNKN	
0020/1783	024 " DIA LEN=0045	CIRC METAL INSTALLED UNKN	
0020/0858	018 " DIA LEN=0045	CIRC CONCR INSTALLED UNKN	
0020/0572	018 " DIA LEN=0040	CIRC CONCR INSTALLED UNKN	
0020/0284	018 " DIA LEN=0040	CIRC METAL INSTALLED UNKN	
002618 FT	2 0 45051	0 00 0025+63	
0020/0000	LENGTH(AH 2449 BK 2618)		
0010/2601	018 " DIA LEN=0040	CIRC CONCR INSTALLED UNKN	
0010/2261	018 " DIA LEN=0045	CIRC METAL INSTALLED UNKN	
0010/1163	018 " DIA LEN=0045	CIRC METAL INSTALLED UNKN	
0010/0826	018 " DIA LEN=0045	CIRC METAL INSTALLED UNKN	
0010/0596	018 " DIA LEN=0045	CIRC METAL INSTALLED UNKN	
0010/0300	018 " DIA LEN=0045	CIRC METAL INSTALLED UNKN	
000000 FT	2 0 45051	0 00 0000+00	
	NC BANGOR MOUNTAIN RD		
	INTER-BK SR 0191 SH		
	(SR0191 SEG 0490/2797)		
	MFC BEGIN = C		
	BK-NORTHAMPTON (48)		
0010/0000	LENGTH(AH 2618 BK 0000)		

DIR: B TOTAL LEN: 19.891 MI. DIST: 05-4 SR: 115
 LEFT MUN: TOBYHANNA T RIGHT MUN: TOBYHANNA T

Stationing	Segment	Length	Notes
105027 FT			
0410/2364			
101909 FT			
0410/0000			
0400/2164			
098909 FT			
0400/0000			
105024 FT			
0410/3118			
0410/3077			
0410/1749			
0410/1250			
0410/0378			
101906 FT			
0410/0000			
0400/2622			
0400/1952			
098906 FT			
0400/0000			



105024 FT AH-LUZERNE (40)
 INTER-AHD BEAR CREEK BL
 0410/3118 (SR0115 SEG 0010/0000)
 CAUGHBAUGH RD
 0410/3077 (T553)

018 " DIA CIRC CONCR
 LEN=0053 INSTALLED UNKN
 018 " DIA CIRC CONCR
 LEN=0053 INSTALLED UNKN
 018 " DIA CIRC CONCR
 LEN=0045 INSTALLED UNKN

LENGTH(AH 3118 BK 3000)
 THOMAS RD
 (T624)

012 " DIA CIRC CONCR
 LEN=0045 INSTALLED UNKN

LENGTH(AH 3000 BK 2383)

KERRICK RD
 (T629)

1 0 00169 0 00 0031+31
 KERRICK RD
 (T629)

SCENIC DR
 (TWP)

1 0 00169 0 00 0059+79
 POPLAR LN
 (TWP)

DIR: B TOTAL LEN: 19.891 MI. DIST: 05-4 SR: 115
 LEFT MUN: TOBYHANNA T RIGHT MUN: TOBYHANNA T

					0390/1451	018 "DIA CIRC CONCR LEN=0050 INSTALLED UNKN
					0390/0574	THOMAS RD (T624)
					0390/0172	018 "DIA CIRC CONCR LEN=0040 INSTALLED UNKN
	096526 FT				096523 FT	1 0 00169 0 00 0084+93
					0390/0000	LENGTH(AH 2383 BK 2990)
					0380/0997	TWO MILE RUN STRUCTURE LENGTH 20 FT BMSID 45/0115/0380/0997
					0380/0875	BURGER RD (T551)
					0380/0398	018 "DIA CIRC CONCR LEN=0040 INSTALLED UNKN
					0380/0063	ORCHARD LN (T621)
					0380/0062	BMSEN 45/0115/0380/0045 0 0 00000 0 00 0000+00
					0380/0045	BR. 2-MILE RN BMSBG 45/0115/0380/0045
1 0 00169 0 00 0114+75	093536 FT				093533 FT	
BOULDER RUN (T620)					0380/0000	LENGTH(AH 2990 BK 2499)
					0370/2064	018 "DIA CIRC CONCR LEN=0050 INSTALLED UNKN
					0370/1672	018 "DIA CIRC CONCR LEN=0040 INSTALLED UNKN
					0370/1495	018 "DIA CIRC CONCR LEN=0040 INSTALLED UNKN
BOULDER RUN (T620)					0370/0840	
					0370/0402	018 "DIA CIRC CONCR LEN=0040 INSTALLED UNKN
	091037 FT				091034 FT	1 0 00169 0 00 0140+59
					0370/0000	LENGTH(AH 2499 BK 2469)
					0360/2374	012 "DIA CIRC CONCR LEN=0050 INSTALLED UNKN
MACKES RD (T631)					0360/1478	

EXTRACT DATE: 12/18/2023
PRINT DATE: 12/19/2023

ROADWAY MANAGEMENT SYSTEM
SLD COUNTY/SR - ANNUAL PRINT

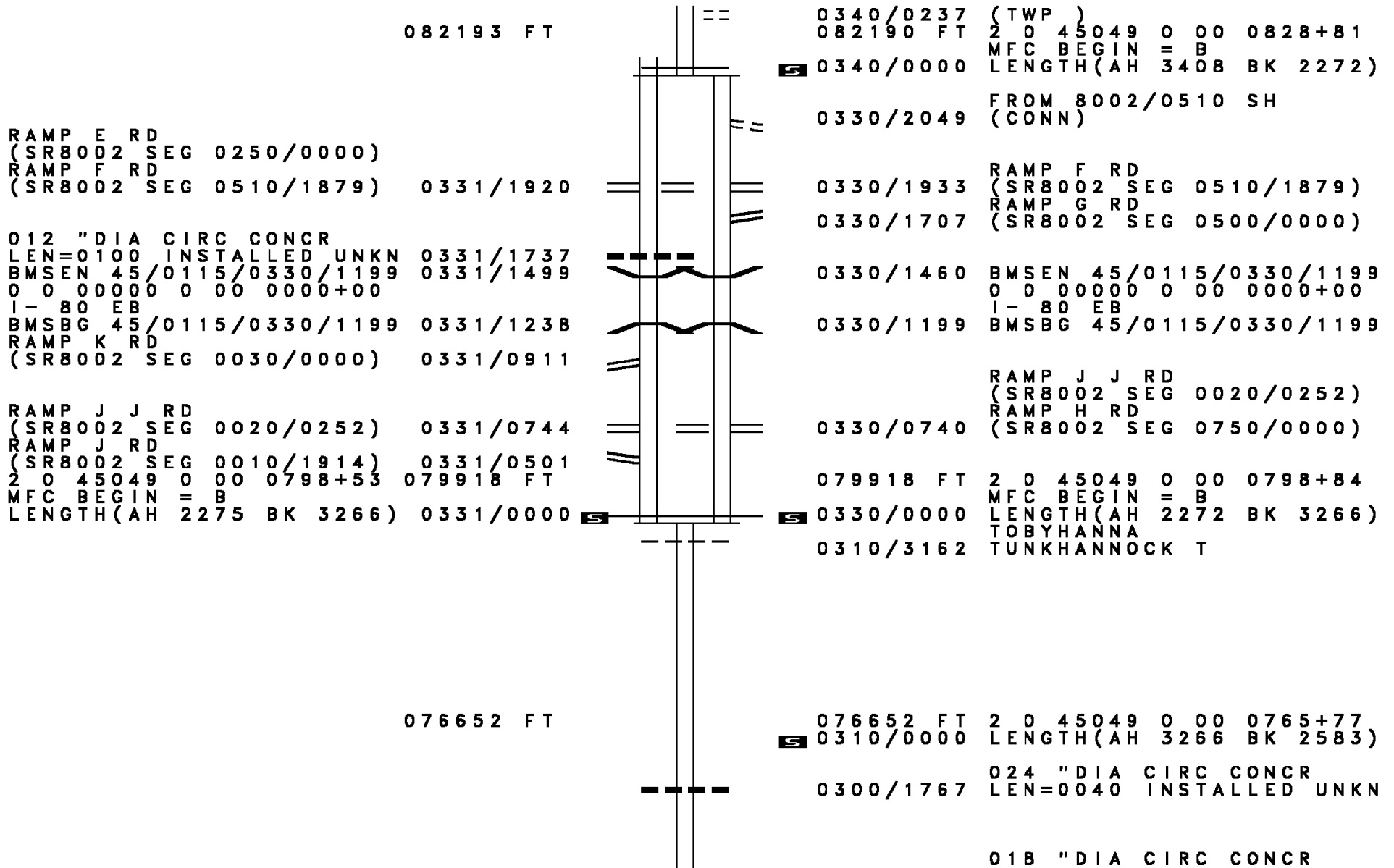
PAGE NUMBER: 47
COUNTY: MONROE

DIR: B TOTAL LEN: 19.891 MI.
LEFT MUN: TOBYHANNA T

DIST: 05-4 SR: 115
RIGHT MUN: TOBYHANNA T

Stationing	Structure	Material	Length	Notes
088568 FT	0360/0321	012" DIA CIRC CONCR	LEN=0040	INSTALLED UNKN
	088565 FT	1 0 00169	0 00	0164+73
		SR 0940 SH		(SR0940 SEG 0030/0000)
	0360/0000	LENGTH(AH 2469 BK 2967)		
	0350/2913	018" DIA CIRC CONCR	LEN=0099	INSTALLED UNKN
	0350/2007	018" DIA CIRC CONCR	LEN=0070	INSTALLED UNKN
		CHESTNUT RD		
	0350/1799	(TWP)		
	0350/1097	018" DIA CIRC CONCR	LEN=0045	INSTALLED UNKN
	0350/0853	036" DIA CIRC CONCR	LEN=0040	INSTALLED UNKN
	0350/0604	036" DIA CIRC CONCR	LEN=0060	INSTALLED UNKN
		FERNCREST RD		
	0350/0582	(T639)		
	0350/0395	024" DIA CIRC CONCR	LEN=0050	INSTALLED UNKN
085601 FT	085598 FT	2 0 45049	0 00	0855+18
	0350/0000	LENGTH(AH 2967 BK 3408)		
		LC FROM KESWICK DR		
	0340/3040	(CONN)		
		KESWICK DR		
	0340/2975	(TWP)		
	0340/2677	018" DIA CIRC CONCR	LEN=0045	INSTALLED UNKN
	0340/2255	018" DIA CIRC CONCR	LEN=0099	INSTALLED UNKN
	0340/1940	BMSFN 45/0115/0340/1821	0 0 00000	0 00 0000+00
		TOBYHANNA CK		
	0340/1821	BMSBG 45/0115/0340/1821		
	0340/1249	018" DIA CIRC CONCR	LEN=0040	INSTALLED UNKN
KLOCK RD (T648)	0340/0658			
	0340/0291	MOUNTAIN RUN	STRUCTURE LENGTH 14 FT	
		BMSID 45/0115/0340/0291		COMMERCIAL BL

DIR: B TOTAL LEN: 19.891 MI. DIST: 05-4 SR: 115
 LEFT MUN: TOBYHANNA T RIGHT MUN: TOBYHANNA T



082193 FT

0340/0237 (TWP)
 082190 FT 2 0 45049 0 00 0828+81
 MFC BEGIN = B
 0340/0000 LENGTH(AH 3408 BK 2272)

0330/2049 FROM 8002/0510 SH (CONN)

RAMP E RD (SR8002 SEG 0250/0000)
 RAMP F RD (SR8002 SEG 0510/1879) 0331/1920

0330/1933 RAMP F RD (SR8002 SEG 0510/1879)
 0330/1707 RAMP G RD (SR8002 SEG 0500/0000)

012 " DIA CIRC CONCR LEN=0100 INSTALLED UNKN 0331/1737
 BMSBG 45/0115/0330/1199 0331/1499
 0 0 00000 0 00 0000+00
 I- 80 EB
 BMSBG 45/0115/0330/1199 0331/1238
 RAMP K RD (SR8002 SEG 0030/0000) 0331/0911

0330/1460 BMSBG 45/0115/0330/1199
 0 0 00000 0 00 0000+00
 I- 80 EB
 0330/1199 BMSBG 45/0115/0330/1199

RAMP J J RD (SR8002 SEG 0020/0252) 0331/0744
 RAMP J RD (SR8002 SEG 0010/1914) 0331/0501
 2 0 45049 0 00 0798+53 079918 FT
 MFC BEGIN = B
 LENGTH(AH 2275 BK 3266) 0331/0000

RAMP J J RD (SR8002 SEG 0020/0252)
 RAMP H RD (SR8002 SEG 0750/0000) 0330/0740
 079918 FT 2 0 45049 0 00 0798+84
 MFC BEGIN = B
 0330/0000 LENGTH(AH 2272 BK 3266)
 TOBYHANNA TUNKHANNOCK T 0310/3162

076652 FT

076652 FT 2 0 45049 0 00 0765+77
 0310/0000 LENGTH(AH 3266 BK 2583)
 0300/1767 024 " DIA CIRC CONCR
 LEN=0040 INSTALLED UNKN

018 " DIA CIRC CONCR

DIR: B TOTAL LEN: 19.891 MI. DIST: 05-4 SR: 115
 LEFT MUN: TUNKHANNOCK T RIGHT MUN: TUNKHANNOCK T

Location / Segment	Stationing	Length (FT)	Material / Notes
DEPPNERS RD (T555)	0300/0287	0030	INSTALLED UNKN
	0300/0021	0040	018" DIA CIRC CONCR
	0300/0009	0040	018" DIA CIRC METAL
	074069 FT	2045049	000740+07
HENNING RD (T636)	0290/1729		
	0290/0573	071583 FT	CINDER LN (T629)
FOR SR 0115 AND 0903 (CONN)	0290/0000		LENGTH(AH 2486 BK 0804)
	0280/0682		018" DIA CIRC METAL
	0280/0491		TUNKHANNOCK STRUCTURE LENGTH 30 FT BMSID 45/0115/0280/0491
SR 0903 SH (SR0903 SEG 0020/1809)	0280/0219	070779 FT	
	0280/0000		LENGTH(AH 0804 BK 1738)
TUNKHANNOCK T	0270/0615		018" DIA CIRC CONCR
	0270/0318		018" DIA CIRC CONCR
	069041 FT	2045049	000690+82
	0270/0000		LENGTH(AH 1738 BK 2529)
TUNKHANNOCK T	0260/1945		018" DIA CIRC CONCR
	0260/1529		024" DIA CIRC CONCR
	0260/0982		018" DIA CIRC CONCR
	0260/0704		018" DIA CIRC CONCR
TUNKHANNOCK T	066512 FT	2045049	000663+73
	0260/0000		LENGTH(AH 2529 BK 2471)
TUNKHANNOCK T	0250/2107		024" DIA CIRC CONCR
	0250/1616		018" DIA CIRC CONCR

EXTRACT DATE: 12/18/2023
PRINT DATE: 12/19/2023

ROADWAY MANAGEMENT SYSTEM
SLD COUNTY/SR - ANNUAL PRINT

PAGE NUMBER: 44
COUNTY: MONROE

DIR: B TOTAL LEN: 19.891 MI.
LEFT MUN: TUNKHANNOCK T

DIST: 05-4 SR: 115
RIGHT MUN: TUNKHANNOCK T

064041 FT

060933 FT

058514 FT

0250/1254	018 " DIA CIRC CONCR LEN=0042 INSTALLED UNKN
0250/0375	018 " DIA CIRC CONCR LEN=0050 INSTALLED UNKN
0250/0115	012 " DIA CIRC METAL LEN=0050 INSTALLED UNKN
064041 FT	2 0 45049 0 00 0639+02 LONG POND RD (SR4002 SEG 0010/0000)
5 0250/0000	LENGTH(AH 2471 BK 3108)
0240/3016	BMS EN 45/0115/0240/3001 2 0 45049 0 00 0608+97 KEIPER RUN CREEK
0240/3001	BMSBG 45/0115/0240/3001
0240/2952	048 " DIA CIRC CONCR LEN=0050 INSTALLED UNKN
0240/2635	018 " DIA CIRC CONCR LEN=0042 INSTALLED UNKN
0240/2088	018 " DIA CIRC CONCR LEN=0042 INSTALLED UNKN
0240/1586	012 " DIA CIRC CONCR LEN=0045 INSTALLED UNKN
0240/1084	018 " DIA CIRC CONCR LEN=0047 INSTALLED UNKN
0240/0580	018 " DIA CIRC CONCR LEN=0046 INSTALLED UNKN
0240/0110	018 " DIA CIRC CONCR LEN=0055 INSTALLED UNKN
060933 FT	2 0 45049 0 00 0608+97 (APRA) PENNDOT STOCKPIL ENTRANCE TO SHED (PRDR)
5 0240/0000	LENGTH(AH 3108 BK 2419)
0230/2042	018 " DIA CIR PLASTIC LEN=0048 INSTALLED UNKN
0230/1540	018 " DIA CIRC CONCR LEN=0050 INSTALLED UNKN
0230/0458	018 " DIA CIRC CONCR LEN=0042 INSTALLED UNKN
058514 FT	2 0 45049 0 00 0583+68
5 0230/0000	LENGTH(AH 2419 BK 2473)
0220/2179	024 " DIA CIRC CONCR LEN=0045 INSTALLED UNKN
0220/1623	024 " DIA CIRC CONCR LEN=0045 INSTALLED 1997
	024 " DIA CIRC CONCR

DIR: B TOTAL LEN: 19.891 MI. DIST: 05-4 SR: 115
 LEFT MUN: TUNKHANNOCK T RIGHT MUN: TUNKHANNOCK T

ROAD NAME	SECTION	START	END	LEN	STATUS	DETAILS
				0220/1006	LEN=0045	INSTALLED UNKN
				0220/0142	LEN=0024	018 "DIA CIRC METAL INSTALLED UNKN
	056041 FT			056041 FT	2 0 45049	0 00 0558+55
				0220/0000	LENGTH(AH	2473 BK 2522)
				0210/2273	LEN=0043	024 "DIA CIRC CONCR INSTALLED UNKN
				0210/1734	LEN=0045	024 "DIA CIRC CONCR INSTALLED UNKN
				0210/1284	LEN=0045	018 "DIA CIRC CONCR INSTALLED UNKN
STATE FRST REC AREA RD (FRST)				0210/1108		
				0210/0340	LEN=0060	018 "DIA CIRC CONCR INSTALLED UNKN
	053519 FT			053519 FT	2 0 45049	0 00 0533+33
				0210/0000	LENGTH(AH	2522 BK 2467)
				0200/2396	LEN=0045	018 "DIA CIRC CONCR INSTALLED UNKN
				0200/1898	LEN=0045	018 "DIA CIRC CONCR INSTALLED UNKN
				0200/1405	LEN=0045	018 "DIA CIRC CONCR INSTALLED UNKN
				0200/0899	LEN=0045	024 "DIA CIRC CONCR INSTALLED UNKN
MOUNTAIN TERRACE RD (T621)				0200/0337		
				0200/0103	LEN=0050	018 "DIA CIRC CONCR INSTALLED UNKN
	051052 FT			051052 FT	2 0 45049	0 00 0508+66
				0200/0000	LENGTH(AH	2467 BK 2491)
				0190/2183	LEN=0045	018 "DIA CIRC CONCR INSTALLED UNKN
				0190/1692		WINTER LN (PRDR)
ARTHURS WY (T620)				0190/1108		
MOYER RD (TWP)				0190/0657		
				0190/0101	LEN=0045	018 "DIA CIRC CONCR INSTALLED UNKN
	048561 FT			048561 FT	2 0 45049	0 00 0485+16
				0190/0000	LENGTH(AH	2491 BK 2588)
				0180/1836	LEN=0045	024 "DIA CIRC CONCR INSTALLED UNKN

DIR: B TOTAL LEN: 19.891 MI. DIST: 05-4 SR: 115
 LEFT MUN: TUNKHANNOCK T RIGHT MUN: TUNKHANNOCK T

Stationing	Segment	Material	Status
	0180/0570	012 " DIA CIRC CONCR	LEN=0065 INSTALLED UNKN
	0180/0151	012 " DIA CIRC CONCR	LEN=0045 INSTALLED UNKN
045973 FT	045973 FT	2 0 45049 0 00 0460+10	
	0180/0000	LENGTH(AH 2588 BK 2055)	018 " DIA CIRC CONCR
	0170/1814	LEN=0045	INSTALLED UNKN
	0170/1426	024 " DIA CIRC CONCR	LEN=0043 INSTALLED UNKN
	0170/1328	KUHENBEAKER RD	(SR4001 SEG 0010/0000)
	0170/0859	024 " DIA CIRC CONCR	LEN=0045 INSTALLED UNKN
STONECREST RD (TWP)	0170/0659		
	0170/0209	048 " DIA CIRC CONCR	LEN=0045 INSTALLED UNKN
2 0 45049 0 00 0438+65 TOLL RD (T628)	043918 FT		
	0170/0000	LENGTH(AH 2055 BK 3323)	018 " DIA CIRC CONCR
	0160/2986	LEN=0060	INSTALLED UNKN
	0160/2895	MATHEWS DR	(T641)
MOUNTAIN RD (T627)	0160/2082	ALLEGHENY DR	(T640)
	0160/2050	018 " DIA CIRC CONCR	LEN=0075 INSTALLED UNKN
	0160/1207	MCCORMICK LN	(T672)
	0160/1137	018 " DIA CIRC CONCR	LEN=0076 INSTALLED UNKN
	0160/0755	018 " DIA CIRC CONCR	LEN=0076 INSTALLED UNKN
	0160/0296	012 " DIA CIRC CONCR	LEN=0075 INSTALLED UNKN
040595 FT	040595 FT	2 0 45049 0 00 0403+99	
	0160/0000	LENGTH(AH 3323 BK 3565)	018 " DIA CIRC CONCR
	0150/3482	LEN=0075	INSTALLED UNKN
	0150/3233	COLLEEN DR	(T673)
	0150/3082	018 " DIA CIRC CONCR	LEN=0075 INSTALLED UNKN
	0150/2684	018 " DIA CIRC CONCR	LEN=0075 INSTALLED UNKN

EXTRACT DATE: 12/18/2023
PRINT DATE: 12/19/2023

ROADWAY MANAGEMENT SYSTEM
SLD COUNTY/SR - ANNUAL PRINT

PAGE NUMBER: 41
COUNTY: MONROE

DIR: B TOTAL LEN: 19.891 MI.
LEFT MUN: TUNKHANNOCK T

DIST: 05-4 SR: 115
RIGHT MUN: TUNKHANNOCK T

Stationing	Notes	Material	Length	Notes
0150/2283	---	018" DIA CIRC CONCR	LEN=0075	INSTALLED UNKN
0150/2032	---	018" DIA CIRC CONCR	LEN=0075	INSTALLED UNKN
0150/1855	---	012" DIA CIRC CONCR	LEN=0075	INSTALLED UNKN
0150/1620	---	012" DIA CIR PLASTIC	LEN=0075	INSTALLED 2001
0150/1492	--- ---	TUNKHANNOCK CHESTNUTHILL T		
0150/1162	---	018" DIA CIRC CONCR	LEN=0060	INSTALLED UNKN
0150/0416	---	018" DIA CIRC CONCR	LEN=0075	INSTALLED UNKN
0150/0017	---	018" DIA CIRC CONCR	LEN=0075	INSTALLED UNKN
037030 FT		2 0 45049 0 00 0369+70		
0150/0000	5	LENGTH(AH 3565 BK 3448)		
0140/3061	---	016" DIA CIRC CONCR	LEN=0099	INSTALLED UNKN
0140/2828	==			
0140/2164	---	018" DIA CIRC CONCR	LEN=0082	INSTALLED UNKN
0140/1851	---	018" DIA CIRC CONCR	LEN=0080	INSTALLED UNKN
0140/1364	---	BMSSEN 45/0115/0140/1351		0 0 00000 0 00 0000+00
0140/1351	---	POPLAR CREEK BMSBG 45/0115/0140/1351		
0140/0162	---	024" DIA CIRC CONCR	LEN=0060	INSTALLED UNKN
033582 FT		2 0 45049 0 00 0336+29		
0140/0000	5	FOOTHILL BL (TWP)	LENGTH(AH 3448 BK 2690)	
0130/2490	---	024" DIA CIRC CONCR	LEN=0060	INSTALLED UNKN
0130/2112	---	018" DIA CIRC CONCR	LEN=0065	INSTALLED UNKN
0130/1746	---	012" DIA CIRC CONCR	LEN=0060	INSTALLED UNKN
0130/1563	==			
0130/1403	==	ROCKY MOUNTAIN DR NORTH (T781)		

RUSSELL CT
(TWP)

POPLAR CREEK RD
(TWP)

DIR: B TOTAL LEN: 19.891 MI. DIST: 05-4 SR: 115
 LEFT MUN: CHESTNUTHILL T RIGHT MUN: CHESTNUTHILL T

Street Name	Segment	Length (FT)	Stationing	Material	Notes
			0130/1342	018" DIA CIRC CONCR	LEN=0060 INSTALLED UNKN
			0130/0997	012" DIA CIRC CONCR	LEN=0060 INSTALLED UNKN
			0130/0650	018" DIA CIRC CONCR	LEN=0060 INSTALLED UNKN
			0130/0261	012" DIA CIRC CONCR	LEN=0056 INSTALLED UNKN
		030892 FT	030892 FT	2 0 45049 0 00 0311+38	ROCKY MOUNTAIN DR SOUTH (T782)
			0130/0000	LENGTH(AH 2690 BK 2691)	018" DIA CIRC CONCR
ALDEAN DR (TWP)			0120/2533	LEN=0046	INSTALLED UNKN
		0120/2214			
LOG CABIN LN (TWP)			0120/2108	012" DIA CIRC CONCR	LEN=0057 INSTALLED UNKN
		0120/1613			
			0120/1220	024" DIA CIRC CONCR	LEN=0057 INSTALLED UNKN
			0120/0936	MAGGIE WY (PRDR)	
			0120/0772	012" DIA CIRC CONCR	LEN=0056 INSTALLED UNKN
			0120/0321	012" DIA CIRC CONCR	LEN=0070 INSTALLED UNKN
		028201 FT	028201 FT	2 0 45049 0 00 0285+38	TIMOTHY DR (T784)
			0120/0000	LENGTH(AH 2691 BK 1941)	018" DIA CIRC METAL
			0110/1644	LEN=0040	INSTALLED UNKN
			0110/1260	018" DIA CIRC METAL	LEN=0040 INSTALLED UNKN
JONAS RD (SR3016 SEG 0090/0000)			0110/0766	STATE RD (SR3016 SEG 0090/0000)	
			0110/0766		
2 0 45049 0 00 0262+65		026260 FT	026260 FT		
BARNEY LN (T806)			0110/0000	LENGTH(AH 1941 BK 3229)	018" DIA CIRC CONCR
			0100/2750	LEN=0049	INSTALLED UNKN
			0100/2459	018" DIA CIRC CONCR	LEN=0048 INSTALLED UNKN
MARTIN LN (T470)			0100/2421		
					ARLENE DR

EXTRACT DATE: 12/18/2023
PRINT DATE: 12/19/2023

ROADWAY MANAGEMENT SYSTEM
SLD COUNTY/SR - ANNUAL PRINT

PAGE NUMBER: 39
COUNTY: MONROE

DIR: B TOTAL LEN: 19.891 MI.
LEFT MUN: CHESTNUTHILL T

DIST: 05-4 SR: 115
RIGHT MUN: CHESTNUTHILL T

Stationing	Notes	Stationing	Notes
	==	0100/1924	(T866)
	---	0100/1585	018 "DIA CIRC CONCR LEN=0045 INSTALLED UNKN
	---	0100/1230	024 "DIA CIRC CONCR LEN=0045 INSTALLED UNKN
	==	0100/1158	MOUNTAIN LAUREL DR (T921)
	---	0100/0861	024 "DIA CIRC CONCR LEN=0055 INSTALLED UNKN
	---	0100/0412	012 "DIA CIRC CONCR LEN=0032 INSTALLED UNKN
023031 FT	U	0100/0016	BMS EN 45/0115/0100/0000
		023031 FT	2 0 45049 0 00 0230+36 TR. POHOPOCO
	---	0100/0000	BMSBG 45/0115/0100/0000 LENGTH(AH 3229 BK 2143)
	==	0090/2056	MALTESE RD (TWP)
	---	0090/1846	012 "DIA CIRC CONCR LEN=0055 INSTALLED UNKN
	---	0090/1072	024 "DIA CIRC CONCR LEN=0040 INSTALLED UNKN
	---	0090/0859	016 "DIA CIRC CONCR LEN=0035 INSTALLED UNKN
	---	0090/0463	024 "DIA CIRC CONCR LEN=0050 INSTALLED UNKN
020888 FT	---	0090/0204	024 "DIA CIRC METAL LEN=0060 INSTALLED UNKN
		020888 FT	2 0 45049 0 00 0209+10
	U	0090/0000	LENGTH(AH 2143 BK 2620)
	---	0080/2487	018 "DIA CIRC CONCR LEN=0099 INSTALLED UNKN
	---	0080/1308	024 "DIA CIRC CONCR LEN=0032 INSTALLED UNKN
	==	0080/0721	SUGAR HOLLOW RD (SR3011 SEG 0010/0000)
2 0 45049 0 00 0182+90 018268 FT	---	0080/0204	018 "DIA CIRC CONCR LEN=0030 INSTALLED UNKN
VALLEY RD		018268 FT	
(T940)		U	0080/0000 LENGTH(AH 2620 BK 3029)
	==	0070/0954	BMS EN 45/0115/0070/0925

DIR: B TOTAL LEN: 19.891 MI. DIST: 05-4 SR: 115
 LEFT MUN: CHESTNUTHILL T RIGHT MUN: CHESTNUTHILL T

ROAD NAME	START	END	LENGTH	STATUS	DETAILS
MERWINSBURG RD (T939)	0070/0195	015239	015239 FT	5	POHOPOCO CK. BMSBG 45/0115/0070/0925
ASTOLAT RD (T440)	0060/1674	0060/1309	0060/0782		015239 FT 2 0 45049 0 00 0152+44 EVERGREEN HOLLOW RD (T439) LENGTH(AH 3029 BK 2722) 018 " DIA CIRC CONCR LEN=0050 INSTALLED UNKN
RINKER DR (TWP)	0060/0650	0060/0767	0060/0767		018 " DIA CIRC CONCR LEN=0040 INSTALLED UNKN BMSEN 45/0115/0060/0767 0 0 00000 0 00 0000+00 HADAS CREEK BMSBG 45/0115/0060/0767
GILBERT RD (SR3005 SEG 0140/2513)	012517	0060/0000	012517 FT	5	0060/0000 LENGTH(AH 2722 BK 2474) 0050/2147 BMSEN 45/0115/0050/2076 0 0 00000 0 00 0000+00 POHOPOCO CK. BMSBG 45/0115/0050/2076
TREIBLE DR (T447)	0050/0000	0050/1967	0050/2076		EFFORT NEOLA RD (TWP)
BROOKMONT DR (T464)	0040/1355	0040/1489	0040/1489		GREEN MOUNT DR (T657)
		010043	010043 FT	5	010043 FT LENGTH(AH 2474 BK 2143) 018 " DIA CIRC CONCR LEN=0035 INSTALLED UNKN BMSEN 45/0115/0040/1489 0 0 00000 0 00 0000+00 T. SUGAR HOLL BMSBG 45/0115/0040/1489

DIR: B TOTAL LEN: 19.891 MI. DIST: 05-4 SR: 115
 LEFT MUN: CHESTNUTHILL T RIGHT MUN: CHESTNUTHILL T

Stationing	Description	Stationing	Description
007900 FT		0040/0388	024 " DIA CIRC CONCR LEN=0032 INSTALLED UNKN
		007900 FT	2 0 45049 0 00 0079+39 BUNNY LN (T464)
		0040/0000	LENGTH(AH 2143 BK 2812)
		0030/2770	018 " DIA CIRC CONCR LEN=0099 INSTALLED UNKN
WEIR LAKE RD (SR3013 SEG 0100/2530)	0030/1337		
		0030/0965	018"H 01"W **UNKNOWN** LEN=0099 INSTALLED UNKN
		0030/0452	018 " DIA CIRC CONCR LEN=0099 INSTALLED UNKN
005088 FT		005088 FT	2 0 45049 0 00 0051+14
		0030/0000	LENGTH(AH 2812 BK 2294)
		0020/1695	SHADOW RIDGE DR (T720)
		0020/0611	COUNTRY SIDE DR (T700)
PLEASANT VALLEY MID. SC (TWP)	0020/0448		
2 0 45049 0 00 0025+90	002794 FT	002794 FT	PILGRIM WY (TWP)
PLEASANT VALLEY MID. SC (TWP)	0020/0000	0020/0000	LENGTH(AH 2294 BK 2794)
		0010/1952	JENNA DR (TWP)
		0010/1376	SWITZGABLE LN (TWP)
		0010/0744	MARION RD (T874)
FOR SR 0115 AND 0209 (CONN)	0010/0306	0010/0596	018 " DIA CIRC CONCR LEN=0050 INSTALLED UNKN
			NC SR 0115 SH
2 0 45049 0 00 0000+00	000000 FT	000000 FT	SR 0209 SH (SR0209 SEG 0160/0000)
SR 0209 SH (SR0209 SEG 0160/0000)	0010/0000	0010/0000	MFC BEGIN = B LENGTH(AH 2794 BK 0000)

DIR: E TOTAL LEN: 28.028 MI. DIST: 05-4 SR: 80
 LEFT MUN: DELAWARE WATER GAP B RIGHT MUN: DELAWARE WATER GAP B

(APRA) I-80 BRIDGE TO P147989 FT NEW JERSEY STATE LINE INTER-AHD (STBD) 3105/1327		147172 FT (APRA) I-80 BRIDGE TO N INTER-AHD NEW JERSEY STATE LINE 3104/1308 (STBD)
018 "DIA CIRC CONCR LEN=0099 INSTALLED UNKN 3105/1200 RAMP B RD 3105/1070 (GOVT)		3104/1132 RAMP A RD (GOVT)
CHERRY CREEK STRUCTURE LENGTH 54 FT BMSID 45/0080/3104/1045 3105/0982 SIGN: CENTER MOUNTD		3104/1045 CHERRY CREEK STRUCTURE LENGTH 54 FT BMSID 45/0080/3104/1045
BMSID 45/0080/3105/0915 3105/0915 018 "DIA CIRC CONCR LEN=0099 INSTALLED UNKN 3105/0867 SIGN: 4 CHORD TRUSS		3104/0895 SIGN: 4 CHORD TRUSS BMSID 45/0080/3104/0895
BMSID 45/0080/3104/0895 3105/0912 WARING DRIVE (PREV OP ID 45/2038/0010/0000 3105/0776 FOXTOWN HILL RD		3104/0760 OP ID 45/2038/0010/0000 WARING DRIVE (PREV
(SR2030 SEG 0021/2487) 3105/0520 SIGN: CANTILEVER BMSID 45/0080/3105/0481 3105/0481		
1 0 00794 0 00 0019+72 146662 FT DELAWARE WATER GAP SMITHFIELD T LENGTH(AH 1327 BK 2650) 3105/0000		3104/0100 FOXTOWN HILL RD (SR2030 SEG 0020/1870) 145864 FT 1 0 00794 0 00 0011+58 DELAWARE WATER GAP SMITHFIELD T
SR 2030 OP ID 45/2030/0021/1242 3101/1890 018 "DIA CIRC CONCR LEN=0099 INSTALLED UNKN 3101/1417 018 "DIA CIRC CONCR LEN=0099 INSTALLED UNKN 3101/1337		3104/0000 LENGTH(AH 1308 BK 2649) SR 2030 OP ID 45/2030/0021/1242

























EXTRACT DATE: 12/18/2023
PRINT DATE: 12/19/2023

ROADWAY MANAGEMENT SYSTEM
SLD COUNTY/SR - ANNUAL PRINT

PAGE NUMBER: 35
COUNTY: MONROE

DIR: E TOTAL LEN: 28.028 MI.
LEFT MUN: SMITHFIELD T

DIST: 05-4 SR: 80
RIGHT MUN: SMITHFIELD T

BMS EN 45/0080/3100/0899 1 0 00794 0 00 0038+00 T-663	3101/0928		3100/0930	BMS EN 45/0080/3100/0899 1 0 00794 0 00 0024+50 T-663
BMSBG 45/0080/3100/0899 018 "DIA CIRC CONCR LEN=0099 INSTALLED UNKN	3101/0897		3100/0899	BMSBG 45/0080/3100/0899
018 "DIA CIRC CONCR LEN=0099 INSTALLED UNKN	3101/0704			
018 "DIA CIRC CONCR LEN=0099 INSTALLED UNKN	3101/0434			
018 "DIA CIRC CONCR LEN=0099 INSTALLED UNKN	3101/0337			
SR 8024 WB OP ID 45/8024/0250/0627 1 0 00794 0 00 0038+00	3101/0270		3100/0363 143215 FT	SR 8024 WB OP ID 45/8024/0250/0627 1 0 00794 0 00 0029+10
MILEPOST 310.00 LENGTH(AH 2650 BK 3003)	3101/0000		3100/0000	MILEPOST 310.00
			3094/2853	LENGTH(AH 2649 BK 2912) RAMP C RD (SR8024 SEG 0010/0000)
			3094/2236	SIGN: 4 CHORD TRUSS BMSID 45/0080/3094/2236
018 "DIA CIRC CONCR LEN=0099 INSTALLED UNKN	3095/2201			
RAMP D RD (SR8024 SEG 0250/2153)	3095/1897			
018 "DIA CIRC METAL LEN=0099 INSTALLED UNKN	3095/1865			
			3094/1666	018 "DIA CIRC CONCR LEN=0099 INSTALLED UNKN
018 "DIA CIRC METAL LEN=0099 INSTALLED UNKN	3095/1555			
			3094/1274	018 "DIA CIRC CONCR LEN=0099 INSTALLED UNKN
018 "DIA CIRC CONCR LEN=0099 INSTALLED UNKN	3095/1247			
BMS EN 45/0080/3094/0000 1 0 00794 0 00 0062+58	3095/0507		3094/0507 140303 FT	BMS EN 45/0080/3094/0000 1 0 00794 0 00 0062+58
BRODHEAD CK. BMSBG 45/0080/3094/0000	3095/0000		3094/0000	BRODHEAD CK. BMSBG 45/0080/3094/0000
LENGTH(AH 3003 BK 2372) SIGN: 4 CHORD TRUSS	3091/2304		3090/2269	LENGTH(AH 2912 BK 2318) SIGN: 4 CHORD TRUSS
BMSID 45/0080/3090/2269	3091/1942			BMSID 45/0080/3090/2269
018 "DIA CIRC CONCR LEN=0099 INSTALLED UNKN	3091/1686			
RAMP C1 RD (SR8022 SEG 0500/0000)	3091/1636			
018 "DIA CIRC CONCR LEN=0099 INSTALLED UNKN	3091/1636			
			3090/1286	018 "DIA CIRC CONCR LEN=0099 INSTALLED UNKN

EXTRACT DATE: 12/18/2023
PRINT DATE: 12/19/2023

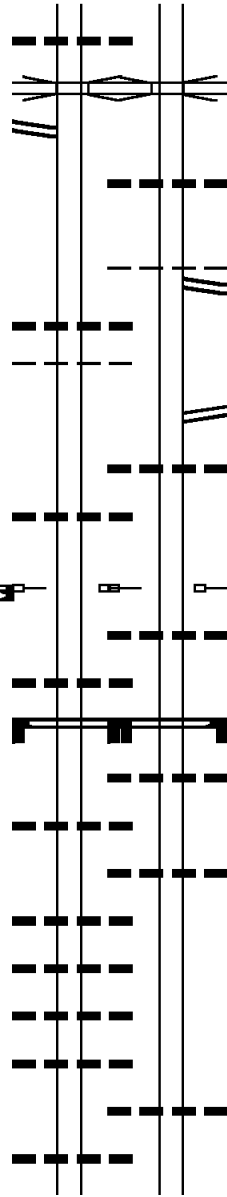
ROADWAY MANAGEMENT SYSTEM
SLD COUNTY/SR - ANNUAL PRINT

PAGE NUMBER: 34
COUNTY: MONROE

DIR: E TOTAL LEN: 28.028 MI.
LEFT MUN: SMITHFIELD T

DIST: 05-4 SR: 80
RIGHT MUN: SMITHFIELD T

018 "DIA CIRC CONCR
LEN=0099 INSTALLED UNKN 3091/1301
SEVEN BRIDGES RD.
OP ID 45/0209/0410/0000 3091/1206
RAMP D1 RD
(SR8022 SEG 0250/0646) 3091/0775



SEVEN BRIDGES RD.
OP ID 45/0209/0410/0000 3090/1186

018 "DIA CIRC CONCR
LEN=0099 INSTALLED UNKN
RAMP RD
(SR8022 SEG 0020/1428)
SMITHFIELD
3090/0575
3090/0516 EAST STROUDSBURG B

018 "DIA CIRC CONCR
LEN=0099 INSTALLED UNKN 3091/0326
SMITHFIELD
EAST STROUDSBURG B 3091/0114

RAMP A 1 RD
(SR8022 SEG 0010/0000)
018 "DIA CIRC CONCR
LEN=0099 INSTALLED UNKN
3090/0100
3090/0034

018 "DIA CIRC CONCR
LEN=0099 INSTALLED UNKN 3091/0001
1 0 00794 0 00 0086+35 138637 FT
MILEPOST 309.00
LENGTH(AH 2372 BK 2630) 3091/0000

137985 FT 1 0 00794 0 00 0084+20
MILEPOST 309.00
LENGTH(AH 2318 BK 2635)
018 "DIA CIRC CONCR
LEN=0099 INSTALLED UNKN
3084/2416

018 "DIA CIRC CONCR
LEN=0099 INSTALLED UNKN 3085/2385
SIGN: 4 CHORD TRUSS
BMSID 45/0080/3084/2353 3085/2340

SIGN: 4 CHORD TRUSS
BMSID 45/0080/3084/2353
018 "DIA CIRC CONCR
LEN=0099 INSTALLED UNKN
3084/2353
3084/2164

018 "DIA CIRC CONCR
LEN=0099 INSTALLED UNKN 3085/2129

018 "DIA CIRC CONCR
LEN=0040 INSTALLED UNKN
3084/1865

018 "DIA CIRC CONCR
LEN=0099 INSTALLED UNKN 3085/1831
018 "DIA CIRC CONCR
LEN=0099 INSTALLED UNKN 3085/1823
018 "DIA CIRC CONCR
LEN=0099 INSTALLED UNKN 3085/1274
018 "DIA CIRC CONCR
LEN=0099 INSTALLED UNKN 3085/0777

018 "DIA CIRC CONCR
LEN=0040 INSTALLED UNKN
3084/0313

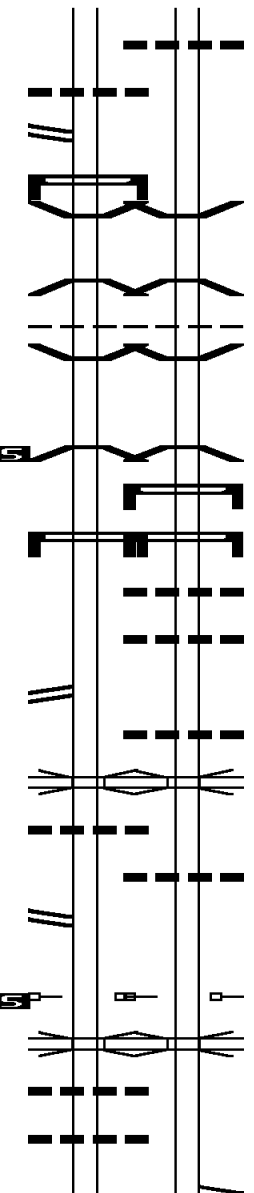
018 "DIA CIRC CONCR
LEN=0099 INSTALLED UNKN 3085/0231

024 "DIA CIRC CONCR

DIR: E TOTAL LEN: 28.028 MI. DIST: 05-4 SR: 80
 LEFT MUN: EAST STROUDSBURG B RIGHT MUN: EAST STROUDSBURG B

1 0 00794 0 00 0113+60 136007 FT		3084/0026	LEN=0024	INSTALLED	UNKN
LENGTH(AH 2630 BK 2621) 3085/0000		135350 FT	1 0 00794 0 00 0111+45		
024 "DIA CIRC CONCR		3084/0000	LENGTH(AH 2635 BK 2625)		
LEN=0099 INSTALLED UNKN 3081/2211					
018 "DIA CIRC CONCR		3080/1812	018 "DIA CIRC CONCR		
LEN=0099 INSTALLED UNKN 3081/1749			LEN=0099 INSTALLED UNKN		
018 "DIA CIRC CONCR		3080/1604	024 "DIA CIRC CONCR		
LEN=0099 INSTALLED UNKN 3081/1531			LEN=0099 INSTALLED UNKN		
018 "DIA CIRC CONCR		3080/1370	024 "DIA CIRC CONCR		
LEN=0099 INSTALLED UNKN 3081/1292			LEN=0099 INSTALLED UNKN		
SIGN: 4 CHORD TRUSS					
BMSID 45/0080/3081/1237 3081/1237					
018 "DIA CIRC CONCR		3080/1043	RAMP A 2 RD		
LEN=0099 INSTALLED UNKN 3081/1039			(SR8020 SEG 0760/1393)		
018 "DIA CIRC CONCR		3080/0806	024 "DIA CIRC CONCR		
LEN=0050 INSTALLED UNKN 3081/0734			LEN=0099 INSTALLED UNKN		
RAMP C 2 RD		3080/0720	RAMP B 2 RD		
(SR8020 SEG 0500/0000) 3081/0617			(SR8020 SEG 0750/0000)		
018 "DIA CIRC CONCR		3080/0483	024 "DIA CIRC CONCR		
LEN=0099 INSTALLED UNKN 3081/0412			LEN=0099 INSTALLED UNKN		
018 "DIA CIRC CONCR		3080/0324	SIGN: 4 CHORD TRUSS		
LEN=0099 INSTALLED UNKN 3081/0138			BMSID 45/0080/3080/0324		
1 0 00794 0 00 0139+15 133386 FT		3080/0208	024 "DIA CIRC CONCR		
MILEPOST 308.00			LEN=0099 INSTALLED UNKN		
LENGTH(AH 2621 BK 2810) 3081/0000					
PROSPECT ST.					
OP ID 45/2017/0010/0173 3075/2690					
018 "DIA CIRC CONCR		132725 FT	1 0 00794 0 00 0137+00		
LEN=0099 INSTALLED UNKN 3075/2599			MILEPOST 308.00		
048 "DIA CIRC CONCR		3080/0000	LENGTH(AH 2625 BK 2827)		
LEN=0099 INSTALLED UNKN 3075/2401			PROSPECT ST.		
		3074/2699	OP ID 45/2017/0010/0173		

DIR: E TOTAL LEN: 28.028 MI. DIST: 05-4 SR: 80
 LEFT MUN: EAST STROUDSBURG B RIGHT MUN: EAST STROUDSBURG B

018 "DIA CIRC CONCR LEN=0099 INSTALLED UNKN RAMP D 2 RD (SR8020 SEG 0250/0959) SIGN: CANTILEVER BMSID 45/0080/3075/1531 BMSEN 45/0080/3074/0996 1 0 00794 0 00 0155+42 LINCOLN AVE BMSBG 45/0080/3074/0996 EAST STROUDSBURG STROUDSBURG B BMSEN 45/0080/3074/0000 1 0 00794 0 00 0167+31 BRODHEAD CK. BMSBG 45/0080/3074/0000 LENGTH(AH 2810 BK 2420)	3075/1797 3075/1792 3075/1341 3075/1181 3075/1006 3075/0589 3075/0406 130576 FT 3075/0000		3074/2340 3074/1171 3074/0996 3074/0415 3074/0406 129898 FT 3074/0000 3070/2225 3070/1708 3070/1663 3070/1385 3070/1092 3070/0526 3070/0278 3070/0000 3064/2477 3064/1737	024 "DIA CIRC CONCR LEN=0040 INSTALLED UNKN BMSEN 45/0080/3074/0996 1 0 00794 0 00 0155+42 LINCOLN AVE BMSBG 45/0080/3074/0996 EAST STROUDSBURG STROUDSBURG B BMSEN 45/0080/3074/0000 1 0 00794 0 00 0167+31 BRODHEAD CK. BMSBG 45/0080/3074/0000 LENGTH(AH 2827 BK 2409) SIGN: CANTILEVER BMSID 45/0080/3070/2225 SIGN: 4 CHORD TRUSS BMSID 45/0080/3070/1708 018 "DIA CIRC METAL LEN=0040 INSTALLED UNKN 018 "DIA CIRC CONCR LEN=0040 INSTALLED UNKN 018 "DIA CIRC METAL LEN=0040 INSTALLED UNKN OP ID 45/0191/0090/2086 018 "DIA CIRC METAL LEN=0040 INSTALLED UNKN OP ID 45/0611/0110/2106 018 "H 18"W **UNKNOWN** LEN=0065 INSTALLED UNKN 018 "DIA CIRC CONCR LEN=0065 INSTALLED UNKN RAMP C 3 RD (SR8018 SEG 0020/0816)
---	---	---	---	---

DIR: E TOTAL LEN: 28.028 MI. DIST: 05-4 SR: 80
 LEFT MUN: STROUDSBURG B RIGHT MUN: STROUDSBURG B

Item	Start Station	End Station	Description	Notes
018 "DIA CIRC CONCR	3065/1412		LEN=0065 INSTALLED UNKN	
SIGN: 4 CHORD TRUSS				
BMSID 45/0080/3064/1012	3065/0958	3064/1387		RAMP D 3 RD (SR8018 SEG 0010/0000)
018 "DIA CIRC CONCR	3065/0906	3064/1012	LEN=0130 INSTALLED UNKN	SIGN: 4 CHORD TRUSS BMSID 45/0080/3064/1012
018 "DIA CIRC CONCR	3065/0658		LEN=0065 INSTALLED UNKN	
018 "DIA CIRC CONCR	3065/0413		LEN=0065 INSTALLED UNKN	
1 0 00794 0 00 0218+35	125575 FT	124839 FT		1 0 00794 0 00 0217+65
LENGTH(AH 2581 BK 2628)	3065/0000	3064/0000		LENGTH(AH 2650 BK 2621)
018 "DIA CIRC CONCR	3061/2275	3060/2138	LEN=0099 INSTALLED UNKN	BMSID 45/0080/3060/1815
BMSID 45/0080/3060/1815	3061/2181	3060/1815		BMSID 45/0080/3060/1815
0 0 00000 0 0 0000+00		3060/1757		0 0 00000 0 00 0000+00
MCMICHAEL CK	3061/1858	3060/1757		MCMICHAEL CK
BMSBG 45/0080/3060/1815	3061/1782	3060/1757		BMSBG 45/0080/3060/1815
SIGN: 4 CHORD TRUSS				SIGN: 4 CHORD TRUSS
BMSID 45/0080/3060/1759	3061/1393			BMSID 45/0080/3060/1759
018 "DIA CIRC CONCR	3061/1340		LEN=0099 INSTALLED UNKN	
RAMP E 3 RD				
(SR8016 SEG 0500/0000)				
RETAINING WALL END	3061/1028			
BMSID 45/0080/3061/0432		3060/0699		RAMP F 3 RD (SR8016 SEG 0750/0593)
RETAINING WALL BEGIN				
BMSID 45/0080/3061/0432	3061/0432	3060/0274		BMSID 45/0080/3060/0218
BMSID 45/0080/3060/0218	3061/0340	3060/0218		BMSID 45/0080/3060/0218
1 0 00794 0 00 0244+75		122218 FT		1 0 00794 0 00 0244+05
DREHER AVE	3061/0284	3060/0218		DREHER AVE
BMSBG 45/0080/3060/0218		3060/0000		BMSBG 45/0080/3060/0218
1 0 00794 0 00 0244+75	122947 FT			1 0 00794 0 00 0244+05
MILEPOST 306.00				MILEPOST 306.00
LENGTH(AH 2628 BK 2614)	3061/0000	3060/0000		LENGTH(AH 2621 BK 2602)
018 "H 00" W **UNKNOWN**	3054/2435		LEN=0040 INSTALLED UNKN	
018 "H 00" W **UNKNOWN**	3054/1995		LEN=0040 INSTALLED UNKN	
018 "H 00" W **UNKNOWN**	3054/1821		LEN=0040 INSTALLED UNKN	
RAMP RD	3054/1553			RAMP RD (SR8014 SEG 0760/1284)
RAMP RD	3054/1249			RAMP RD (SR8014 SEG 0750/0000)

EXTRACT DATE: 12/18/2023
PRINT DATE: 12/19/2023

ROADWAY MANAGEMENT SYSTEM
SLD COUNTY/SR - ANNUAL PRINT

PAGE NUMBER: 30
COUNTY: MONROE

DIR: E TOTAL LEN: 28.028 MI.
LEFT MUN: STROUDSBURG B

DIST: 05-4 SR: 80
RIGHT MUN: STROUDSBURG B

STRUCTURE LENGTH 21 FT
BMSID 45/0080/3054/1287 3055/1163
018 "DIA CIRC CONCR
LEN=0020 INSTALLED UNKN 3055/1037
SIGN: 4 CHORD TRUSS
BMSID 45/0080/3054/1073 3055/1022
BMSID 45/0080/3054/0667 3055/0913
1 0 00794 0 00 0273+45
SR 2012
BMSBG 45/0080/3054/0667 3055/0692
SIGN: 4 CHORD TRUSS
BMSID 45/0080/3054/0611 3055/0581
RAMP RD
(SR8014 SEG 0260/0000) 3055/0310
018 "DIA CIRC CONCR
LEN=0099 INSTALLED UNKN 3055/0160
1 0 00794 0 00 0273+45 120333 FT
RAMP RD
(SR8014 SEG 0250/1105)
LENGTH(AH 2614 BK 2671) 3055/0000
STROUDSBURG
STROUD T 3051/2340

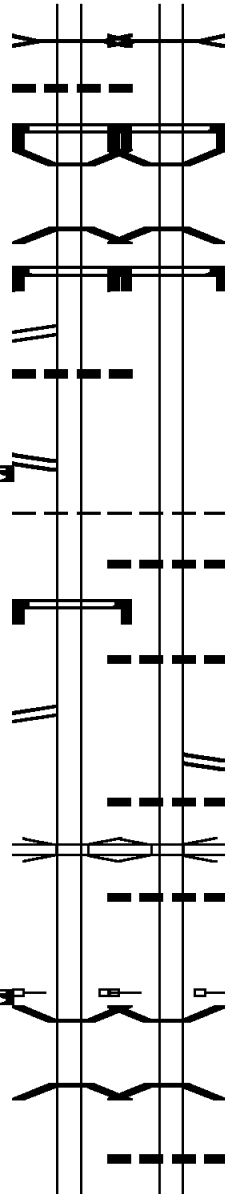
SIGN: CANTILEVER
BMSID 45/0080/3051/1960 3051/1912

RAMP F-1 RD
(SR8013 SEG 0500/0000) 3051/1661

SR 8013
OP ID 45/8013/0500/0806 3051/0851

1 0 00794 0 00 0296+85 117662 FT
MILEPOST 305.00
LENGTH(AH 2671 BK 2650) 3051/0000
BMSID 45/0080/3044/2174 3045/2506
1 0 01002 0 00 0021+95
BRIDGE ST.
BMSBG 45/0080/3044/2174 3045/2176

018 "DIA CIRC CONCR



3054/1231 STRUCTURE LENGTH 21 FT
BMSID 45/0080/3054/1287
SIGN: 4 CHORD TRUSS
BMSID 45/0080/3054/1073
BMSID 45/0080/3054/0667
1 0 00794 0 00 0277+47
SR 2012
BMSBG 45/0080/3054/0667
SIGN: 4 CHORD TRUSS
BMSID 45/0080/3054/0611
119616 FT
3054/0000 LENGTH(AH 2602 BK 2664)
STROUDSBURG
3050/2417 STROUD T
3050/2300 018 "DIA CIRC CONCR
LEN=0050 INSTALLED UNKN
018 "DIA CIRC CONCR
LEN=0050 INSTALLED UNKN
RAMP E-1 RD
(SR8013 SEG 0750/1032)
018 "DIA CIRC CONCR
LEN=0050 INSTALLED UNKN
SR 8013
OP ID 45/8013/0500/0806
018 "DIA CIRC CONCR
LEN=0050 INSTALLED UNKN
116952 FT 1 0 00794 0 00 0296+85
MILEPOST 305.00
LENGTH(AH 2664 BK 2629)
BMSID 45/0080/3044/2174
1 0 01002 0 00 0019+32
BRIDGE ST.
BMSBG 45/0080/3044/2174
018 "DIA CIRC CONCR
LEN=0065 INSTALLED UNKN

DIR: E TOTAL LEN: 28.028 MI. DIST: 05-4 SR: 80
 LEFT MUN: STROUD T RIGHT MUN: STROUD T

Item ID	Description	Stationing	Length	Notes
LEN=0040	INSTALLED UNKN	3045/1278		
SR 8012				
OP ID 45/8012/0250/1350		3045/0920		
018 "DIA CIRC CONCR				
LEN=0080	INSTALLED UNKN	3045/0867		
042 "DIA CIRC CONCR				
LEN=0110	INSTALLED UNKN	3045/0457		
RAMP B RD				
(SR8012 SEG 0500/1191)		3045/0345		
1 0 01002 0 00 0021+95		115012 FT		
LENGTH(AH 2650 BK 2650)		3045/0000		
072 "DIA CIRC CONCR				
LEN=0135	INSTALLED UNKN	3041/2293		
018 "DIA CIRC CONCR				
LEN=0080	INSTALLED UNKN	3041/0883		
1 0 01002 0 00 0046+60		112362 FT		
MILEPOST 304.00				
LENGTH(AH 2650 BK 2615)		3041/0000		
036 "DIA CIRC CONCR				
LEN=0125	INSTALLED UNKN	3035/2543		
BMS EN 45/0080/3035/2480		3035/2517		
1 0 01002 0 00 0070+78				
T-498				
BMSBG 45/0080/3035/2480		3035/2480		
3044/1089	018 "DIA CIRC CONCR			
	LEN=0108	INSTALLED UNKN		
SR 8012				
OP ID 45/8012/0250/1350		3044/0836		
042 "DIA CIRC CONCR				
LEN=0192	INSTALLED UNKN	3044/0614		
114323 FT				
1 0 01002 0 00 0019+32		3044/0000		
LENGTH(AH 2629 BK 2638)				
072 "H 72" W CON BOX CUL				
LEN=0170	INSTALLED UNKN	3040/2297		
RAMP A RD				
(SR8012 SEG 0250/0000)		3040/2204		
018 "DIA CIRC CONCR				
LEN=0116	INSTALLED UNKN	3040/2097		
SIGN: 4 CHORD TRUSS				
BMSID 45/0080/3040/1320		3040/1320		
018 "DIA CIRC CONCR				
LEN=0070	INSTALLED UNKN	3040/0897		
111685 FT				
1 0 01002 0 00 0044+40				
036 "DIA CIRC CONCR				
LEN=0100	INSTALLED UNKN			
MILEPOST 304.00				
LENGTH(AH 2638 BK 2652)		3040/0000		
036 "DIA CIRC CONCR				
LEN=0042	INSTALLED UNKN	3034/2630		
018 "DIA CIRC CONCR				
LEN=0130	INSTALLED UNKN	3034/2629		
BMS EN 45/0080/3034/2533		3034/2570		
1 0 01002 0 00 0071+72				
T-498				
BMSBG 45/0080/3034/2533		3034/2533		

018 "DIA CIRC CONCR

DIR: E TOTAL LEN: 28.028 MI. DIST: 05-4 SR: 80
 LEFT MUN: STROUD T RIGHT MUN: STROUD T

Structure ID	Description	Start Station	End Station	Length (FT)	Material	Status
018	"DIA CIRC CONCR	3035/1298	3034/1324	0062	CONCRETE	INSTALLED UNKN
1 0 01002 0 00 0070+78	109747 FT	3035/0000	3034/0000	109033	CONCRETE	INSTALLED UNKN
042	"DIA CIRC CONCR	3031/2263	3030/2346	0075	CONCRETE	INSTALLED UNKN
WIGWAM RUN	STRUCTURE LENGTH 19 FT	3031/1693	3030/1746	19	METAL	INSTALLED UNKN
BMSID 45/0080/3030/1746		3031/1693	3030/1714	19	METAL	INSTALLED UNKN
BMSEN 45/0080/3031/1439		3031/1480	3030/1530	1489	METAL	INSTALLED UNKN
1 0 01002 0 00 0097+18	107107 FT	3031/1439	3030/1489	106393	METAL	INSTALLED UNKN
SR 2005		3031/1439	3030/0989	0093	CONCRETE	INSTALLED UNKN
BMSBG 45/0080/3031/1439		3031/1439	3030/0914	0112	CONCRETE	INSTALLED UNKN
060	"DIA CIRC CONCR	3031/0913	3030/0914	0112	CONCRETE	INSTALLED UNKN
CROSSOVER RD	(CONN)	3031/0871	3030/0850		CONCRETE	INSTALLED UNKN
030	"DIA CIRC CONCR	3031/0628	3030/0654	0120	CONCRETE	INSTALLED UNKN
1 0 01002 0 00 0097+18	107107 FT	3031/0000	3030/0289	106393	CONCRETE	INSTALLED UNKN
MILEPOST 303.00		3031/0000	3024/2174	150	METAL	INSTALLED UNKN
LENGTH(AH 2640 BK 2628)		3031/0000	3024/2014	134	CONCRETE	INSTALLED UNKN
054	"DIA CIRC METAL	3025/1184	3024/1194	0100	CONCRETE	INSTALLED UNKN
RAMP D RD	(SR8010 SEG 0510/0000)	3025/1079			CONCRETE	INSTALLED UNKN
030	"DIA CIRC CONCR	3025/1184			CONCRETE	INSTALLED UNKN
RAMP C RD					CONCRETE	INSTALLED UNKN

DIR: E TOTAL LEN: 28.028 MI. DIST: 05-4 SR: 80
 LEFT MUN: POCONO T RIGHT MUN: POCONO T

Item ID	Description	Length	Material	Status	Stationing	Notes
060	"DIA CIRC METAL	0150	INSTALLED UNKN		3015/0684	
1 0 01002 0 00 0177+66 099211 FT						
030	"DIA CIRC CONCR	0080	INSTALLED UNKN		3011/2538	
030	"DIA CIRC CONCR	0078	INSTALLED UNKN		3014/0013	
030	"DIA CIRC CONCR	0075	INSTALLED UNKN		3010/1982	
060	"DIA CIRC CONCR	0088	INSTALLED UNKN		3010/1272	
GOLDEN SLIPP						
OP ID 45/3028/0100/0116					3011/1239	
060	"DIA CIRC CONCR	0100	INSTALLED UNKN		3011/1178	
CROSSOVER RD (CONN)						
					3011/0519	
048	"DIA CIRC CONCR	0095	INSTALLED UNKN		3011/0178	
1 0 01002 0 00 0204+06 096561 FT						
MILEPOST 301.00						
048	"DIA CIRC CONCR	0105	INSTALLED UNKN		3010/0247	
095829 FT						
1 0 01002 0 00 0198+20						
MILEPOST 301.00						
024	"DIA CIRC CONCR	0064	INSTALLED UNKN		3004/2294	
024	"DIA CIRC CONCR	0064	INSTALLED UNKN		3010/0000	
024	"DIA CIRC CONCR	0064	INSTALLED UNKN		3004/2294	
024	"DIA CIRC CONCR	0064	INSTALLED UNKN		3004/2294	
018	"DIA CIRC CONCR	0112	INSTALLED UNKN		3005/1609	
ROCKY RUN						
STRUCTURE LENGTH 23 FT						
BMSID 45/0080/3004/1080					3005/1158	
018	"DIA CIRC CONCR	0104	INSTALLED UNKN		3005/0854	
018	"DIA CIRC CONCR	0091	INSTALLED UNKN		3005/0145	
1 0 01002 0 00 0223+97 093917 FT						
LENGTH(AH 2644 BK 2632)					3005/0000	
REEDERS RUN						
093185 FT						
1 0 01002 0 00 0223+61						
LENGTH(AH 2644 BK 2670)					3004/0000	

DIR: E TOTAL LEN: 28.028 MI. DIST: 05-4 SR: 80
 LEFT MUN: POCONO T RIGHT MUN: POCONO T

Item ID	Description	Length	Stationing	Notes
054	"DIA CIRC CONCR LEN=0064 INSTALLED UNKN	64	2991/1457	
WARNER RD.				
OP ID 45/4012/0020/0647			2991/1334	
018	"DIA CIRC CONCR LEN=0081 INSTALLED UNKN	81	2991/0997	
TR. POCONO CK				
STRUCTURE LENGTH 16 FT				
BMSID 45/0080/2990/0185			2991/0447	
024	"DIA CIRC METAL LEN=0165 INSTALLED UNKN	165	2991/0247	
1 0 01002 0 00 0302+80 085975 FT				
MILEPOST 299.00				
LENGTH(AH 2671 BK 2650)			2991/0000	
2990/0185 STRUCTURE LENGTH 16 FT				
BMSID 45/0080/2990/0185			085227 FT	
1 0 01002 0 00 0303+80				
MILEPOST 299.00				
LENGTH(AH 2640 BK 2640)			2990/0000	
018	"DIA CIRC CONCR LEN=0050 INSTALLED UNKN	50	2984/2198	
RAMP E 1 RD				
(SR8008 SEG 0760/1161)				
030	"DIA CIRC CONCR LEN=0095 INSTALLED UNKN	95	2984/1323	
018 "DIA CIRC CONCR LEN=0110 INSTALLED UNKN 2985/1329				
030 "DIA CIRC CONCR LEN=0138 INSTALLED UNKN 2985/1209				
SIGN: 3 CHORD TRUSS				
BMSID 45/0080/2985/1106			2985/1106	
RAMP F 1 RD				
(SR8008 SEG 0500/0000) 2985/0964				
2984/0914 RAMP C 1 RD				
(SR8008 SEG 0750/0000)				
018 "DIA CIRC CONCR LEN=0049 INSTALLED UNKN 2984/0708				
018 "DIA CIRC CONCR LEN=0100 INSTALLED UNKN 2984/0480				
BMSID 45/0080/2984/0319			2984/0476	
1 0 01002 0 00 0330+33				
PA 715				
BMSBG 45/0080/2984/0319			2984/0319	
024 "DIA CIRC CONCR LEN=0090 INSTALLED UNKN 2985/0329				
1 0 01002 0 00 0329+53 083325 FT				
LENGTH(AH 2650 BK 2640)			2985/0000	
082587 FT 1 0 01002 0 00 0330+33				
LENGTH(AH 2640 BK 2640)			2984/0000	
024 "DIA CIRC CONCR				

DIR: E TOTAL LEN: 28.028 MI. DIST: 05-4 SR: 80
 LEFT MUN: POCONO T RIGHT MUN: POCONO T

Item Description	Stationing	Length	Material	Status
030 "DIA CIRC CONCR LEN=0100 INSTALLED UNKN	2981/2069	0085	030 "DIA CIRC CONCR	INSTALLED UNKN
030 "DIA CIRC CONCR LEN=0092 INSTALLED UNKN	2981/1569	0065	030 "DIA CIRC CONCR	INSTALLED UNKN
BMSSEN 45/0080/2981/0633 1 0 01002 0 00 0355+60 SULLIVAN TRL BMSBG 45/0080/2981/0633 RAMP D 1 RD (SR8006 SEG 0500/0906)	2981/0686 2981/0633	0410	018 "DIA CIRC CONCR LEN=0119 INSTALLED UNKN BMSSEN 45/0080/2980/0410 1 0 01002 0 00 0356+43 SULLIVAN TRL BMSBG 45/0080/2980/0410	INSTALLED UNKN
1 0 01002 0 00 0355+60 080685 FT MILEPOST 298.00 LENGTH(AH 2640 BK 2648)	2981/0000	079947 FT	1 0 01002 0 00 0356+43 MILEPOST 298.00 LENGTH(AH 2640 BK 2646)	INSTALLED UNKN
CROSSOVER RD (CONN)	2975/2571	0200	036 "DIA CIRC METAL LEN=0200 INSTALLED UNKN	CROSSOVER RD
018 "DIA CIRC METAL LEN=0110 INSTALLED UNKN	2975/2430	0055	018 "DIA CIRC CONCR LEN=0055 INSTALLED UNKN	INSTALLED UNKN
036 "DIA CIRC METAL LEN=0230 INSTALLED UNKN	2975/1886	0055	018 "DIA CIRC CONCR LEN=0055 INSTALLED UNKN	INSTALLED UNKN
036 "DIA CIRC METAL LEN=0326 INSTALLED UNKN	2975/1875	0055	018 "DIA CIRC CONCR LEN=0055 INSTALLED UNKN	INSTALLED UNKN
BMSSEN 45/0080/2975/2183	2975/1800	0055	BMSSEN 45/0080/2974/1550 018 "DIA CIRC CONCR LEN=0055 INSTALLED UNKN 1 0 01002 0 00 0382+59 POCONO CK. BMSBG 45/0080/2974/1550	INSTALLED UNKN
0 0 00000 0 00 0000+00 POCONO CREEK BMSBG 45/0080/2975/2183 RAMP B 1 RD (SR8006 SEG 0260/0000)	2975/1605 2975/1171	0055	BMSSEN 45/0080/2974/1550 018 "DIA CIRC CONCR LEN=0055 INSTALLED UNKN 1 0 01002 0 00 0382+59 POCONO CK. BMSBG 45/0080/2974/1550	INSTALLED UNKN
060 "DIA CIRC CONCR LEN=0230 INSTALLED UNKN	2975/0706	0092	060 "DIA CIRC CONCR LEN=0092 INSTALLED UNKN RAMP A 1 RD (SR8006 SEG 0250/1613)	INSTALLED UNKN
BMSSEN 45/0080/2975/0308	2975/0528	0092	060 "DIA CIRC CONCR LEN=0092 INSTALLED UNKN RAMP A 1 RD (SR8006 SEG 0250/1613)	INSTALLED UNKN
024 "DIA CIRC CONCR LEN=0075 INSTALLED UNKN	2975/0526	0092	060 "DIA CIRC CONCR LEN=0092 INSTALLED UNKN RAMP A 1 RD (SR8006 SEG 0250/1613)	INSTALLED UNKN
1 0 01002 0 00 0381+75 SR 8006 BMSBG 45/0080/2975/0308	2975/0308	0092	060 "DIA CIRC CONCR LEN=0092 INSTALLED UNKN RAMP A 1 RD (SR8006 SEG 0250/1613)	INSTALLED UNKN

DIR: E TOTAL LEN: 28.028 MI. DIST: 05-4 SR: 80
 LEFT MUN: POCONO T RIGHT MUN: POCONO T

TR. POCONO CK	STRUCTURE	LENGTH	10 FT	BMSID	45/0080/2975/0110	2975/0110	1 0 01002 0 00 0381+75 078037 FT	077301 FT	1 0 01002 0 00 0382+59	LENGTH(AH 2648 BK 2629)	2975/0000	024 "DIA CIRC CONCR	LEN=0070	INSTALLED UNKN	2971/2288	018 "DIA CIRC CONCR	LEN=0066	INSTALLED UNKN	2974/0210	
018 "DIA CIRC CONCR	LEN=0073	INSTALLED UNKN	2971/1898	030 "DIA CIRC CONCR	LEN=0112	INSTALLED UNKN	2971/1025	036 "DIA CIRC CONCR	LEN=0115	INSTALLED UNKN	2970/1011	1 0 01002 0 00 0408+15 075408 FT	MILEPOST 297.00	LENGTH(AH 2629 BK 2664)	2971/0000	030 "DIA CIRC CONCR	LEN=0098	INSTALLED UNKN	2965/2000	
1 0 01002 0 00 0434+87 072744 FT	LENGTH(AH 2664 BK 2602)	2965/0000	030 "DIA CIRC CONCR	LEN=0246	INSTALLED UNKN	2961/2359	018 "DIA CIRC CONCR	LEN=0109	INSTALLED UNKN	2961/1459	BMSEN 45/0080/2961/1132	2961/1192	1 0 01002 0 00 0461+27	SULLIVAN TRL	BMSBG 45/0080/2961/1132	2961/1132	018 "DIA CIRC CONCR	LEN=0095	INSTALLED UNKN	2960/2342
018 "DIA CIRC CONCR	LEN=0109	INSTALLED UNKN	2961/1459	BMSEN 45/0080/2961/1132	2961/1192	1 0 01002 0 00 0461+27	SULLIVAN TRL	BMSBG 45/0080/2961/1132	2961/1132	030 "DIA CIRC CONCR	LEN=0139	INSTALLED UNKN	2961/0549	036 "DIA CIRC METAL						

DIR: E TOTAL LEN: 28.028 MI. DIST: 05-4 SR: 80
 LEFT MUN: POCONO T RIGHT MUN: POCONO T

Station	Description	Length	Material	Status	Station	Description	Length	Material	Status
0461+27	070142 FT				2960/0012	LEN=0162	INSTALLED	UNKN	
MILEPOST 296.00					069361 FT	1 0 01002	0 00	0462+05	
LENGTH(AH 2602 BK 2627)	2961/0000				2960/0000	LENGTH(AH 2644 BK 2650)			
036 "DIA CIRC CONCR									
LEN=0209	INSTALLED UNKN	2955/1751							
024 "DIA CIRC CONCR					2954/1993	024 "DIA CIRC CONCR			
LEN=0132	INSTALLED UNKN	2955/1056				LEN=0173	INSTALLED UNKN		
					2954/1526	030 "DIA CIRC METAL			
						LEN=0121	INSTALLED UNKN		
030 "DIA CIRC CONCR					2954/1016	036 "DIA CIRC CONCR			
LEN=0131	INSTALLED UNKN	2955/0606				LEN=0069	INSTALLED UNKN		
036 "DIA CIRC CONCR					2954/0431	030 "DIA CIRC CONCR			
LEN=0096	INSTALLED UNKN	2955/0106				LEN=0078	INSTALLED UNKN		
CROSSOVER RD					2954/0330	CROSSOVER RD			
(CONN)						(CONN)			
1 0 01002	0 00 0484+60	067515 FT			066711 FT	1 0 01002	0 00 0484+37		
LENGTH(AH 2627 BK 2659)	2955/0027				2954/0000	LENGTH(AH 2650 BK 2647)			
						036 "DIA CIRC CONCR			
					2950/2328	LEN=0069	INSTALLED UNKN		
030 "DIA CIRC CONCR									
LEN=0082	INSTALLED UNKN	2951/2125			2950/1833	REST AREA			
						(SR9201 SEG 0010/1427)			
					2950/1478	042 "DIA CIRC CONCR			
						LEN=0118	INSTALLED UNKN		
030 "DIA CIRC CONCR									
LEN=0089	INSTALLED UNKN	2951/1409							
030 "DIA CIRC CONCR									
LEN=0089	INSTALLED UNKN	2951/1408							
030 "DIA CIRC CONCR									
LEN=0085	INSTALLED UNKN	2951/1096							
042 "DIA CIRC CONCR					2950/0803	036 "DIA CIRC CONCR			
LEN=0090	INSTALLED UNKN	2951/0510				LEN=0066	INSTALLED UNKN		
					2950/0369	REST AREA			
						(SR9201 SEG 0010/0000)			
					2950/0308	024 "DIA CIRC CONCR			
						LEN=0060	INSTALLED UNKN		
1 0 01002	0 00 0511+00	064856 FT			064064 FT	1 0 01002	0 00 0513+28		
MILEPOST 295.00							MILEPOST 295.00		
LENGTH(AH 2659 BK 2634)	2951/0000				2950/0000	LENGTH(AH 2647 BK 2647)			

DIR: E TOTAL LEN: 28.028 MI. DIST: 05-4 SR: 80
 LEFT MUN: JACKSON T RIGHT MUN: JACKSON T

SR 0380 SH
 (SR0380 SEG 0002/0000) 2935/0202

1 0 01002 0 00 0592+80 056931 FT
 LENGTH(AH 2634 BK 2646) 2935/0000
 SIGN: 3 CHORD TRUSS
 BMSID 45/0080/2931/2590 2931/2590
 018 "DIA CIRC CONCR
 LEN=0062 INSTALLED UNKN 2931/2365

024 "DIA CIRC CONCR
 LEN=0088 INSTALLED UNKN 2931/1915

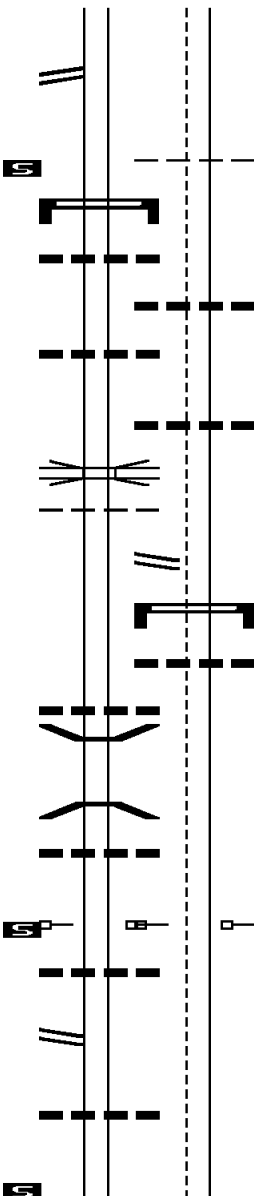
SR 8004
 OP ID 45/8004/0010/1946 2931/1122
 JACKSON 2931/0790
 TUNKHANNOCK T

024 "DIA CIRC CONCR
 LEN=0095 INSTALLED UNKN 2931/0159
 BMSEN 45/0080/2931/0040 2931/0090
 1 0 01009 0 00 0529+25
 I-380 SB
 BMSBG 45/0080/2931/0040 2931/0040
 018 "DIA CIRC CONCR
 LEN=0112 INSTALLED UNKN 2931/0030
 1 0 01009 0 00 0529+25 054285 FT
 MILEPOST 293.00
 LENGTH(AH 2646 BK 2632) 2931/0000
 024 "DIA CIRC METAL
 LEN=0214 INSTALLED UNKN 2925/2388

RAMP A 2 RD
 (SR8004 SEG 0250/1410) 2925/1711

024 "DIA CIRC CONCR
 LEN=0134 INSTALLED UNKN 2925/0833

1 0 01009 0 00 0506+35 051653 FT
 LENGTH(AH 2632 BK 2640) 2925/0000



056137 FT 1 0 01002 0 00 0591+01
 JACKSON
 TUNKHANNOCK T
 LENGTH(AH 2640 BK 2646)

2934/0000
 042 "DIA CIRC CONCR
 LEN=0070 INSTALLED UNKN

2930/2305
 048 "DIA CIRC CONCR
 LEN=0074 INSTALLED UNKN

2930/0500 RAMP D 2 RD
 (SR8004 SEG 0010/0000)
 SIGN: 3 CHORD TRUSS
 2930/0264 BMSID 45/0080/2930/0264
 036 "DIA CIRC CONCR
 2930/0205 LEN=0100 INSTALLED UNKN

053491 FT 1 0 01009 0 00 0531+04
 MILEPOST 293.00
 2930/0000 LENGTH(AH 2646 BK 2654)

050837 FT 1 0 01009 0 00 0510+48
 2924/0000 LENGTH(AH 2654 BK 2640)

EXTRACT DATE: 12/18/2023
PRINT DATE: 12/19/2023

ROADWAY MANAGEMENT SYSTEM
SLD COUNTY/SR - ANNUAL PRINT

PAGE NUMBER: 18
COUNTY: MONROE

DIR: E TOTAL LEN: 28.028 MI.
LEFT MUN: TUNKHANNOCK T

DIST: 05-4 SR: 80
RIGHT MUN: TUNKHANNOCK T

042 "DIA CIRC CONCR
LEN=0166 INSTALLED UNKN 2921/1561


1 0 01009 0 00 0479+95 049013 FT
MILEPOST 292.00
LENGTH(AH 2640 BK 2636) 2921/0000

018 "DIA CIRC CONCR
LEN=0100 INSTALLED UNKN 2915/1494
036 "DIA CIRC CONCR
LEN=0092 INSTALLED UNKN 2915/1359
CROSSOVER RD
(CONN) 2915/0764

1 0 01009 0 00 0453+80 046377 FT
LENGTH(AH 2636 BK 2619) 2915/0000

1 0 01009 0 00 0427+40 043758 FT
MILEPOST 291.00
LENGTH(AH 2619 BK 2645) 2911/0000

TRIB.TUNK.CK



2920/1989 024 "DIA CIRC CONCR
LEN=0194 INSTALLED UNKN
2920/1574 042 "DIA CIRC CONCR
LEN=0162 INSTALLED UNKN

2920/1289 018 "DIA CIRC CONCR
LEN=0138 INSTALLED UNKN
2920/1059 024 "DIA CIRC CONCR
LEN=0136 INSTALLED UNKN
2920/0739 030 "DIA CIRC CONCR
LEN=0184 INSTALLED UNKN
SIGN: 3 CHORD TRUSS
2920/0477 BMSID 45/0080/2920/0396
048197 FT 1 0 01009 0 00 0484+08
MILEPOST 292.00
2920/0000 LENGTH(AH 2640 BK 2649)

CROSSOVER RD
(CONN)
2914/1736 036 "DIA CIRC CONCR
LEN=0094 INSTALLED UNKN
2914/1460

045548 FT 1 0 01009 0 00 0454+08
2914/0000 LENGTH(AH 2649 BK 2640)

042908 FT 1 0 01009 0 00 0427+68
MILEPOST 291.00
2910/0000 LENGTH(AH 2640 BK 2652)

2904/1966 TRIB.TUNK.CK
STRUCTURE LENGTH 9 FT
BMSID 45/0080/2904/1736

DIR: E TOTAL LEN: 28.028 MI. DIST: 05-4 SR: 80
 LEFT MUN: TUNKHANNOCK T RIGHT MUN: TUNKHANNOCK T

STRUCTURE	LENGTH	BMSID	START	END	TYPE	INSTALL	UNKN	SR	LEN
	9 FT	45/0080/2905/1642	2905/0900						
LONG POND RD.									
OP ID 45/4002/0110/0167			2901/1953						
TUNKHANNOCK									
STRUCTURE LENGTH	9 FT	45/0080/2901/0503	2901/1088						
1 0 01009 0 00 0399+78	041113 FT								
LENGTH(AH 2645 BK 2649)		2905/0000							
LONG POND RD.									
OP ID 45/4002/0110/0167									
TUNKHANNOCK									
STRUCTURE LENGTH	9 FT	45/0080/2900/0519	2900/0888						
1 0 01009 0 00 0374+62	038464 FT								
MILEPOST 290.00		2901/0000							
LENGTH(AH 2649 BK 2640)									
LONG POND RD.									
OP ID 45/4002/0110/0167									
TUNKHANNOCK									
STRUCTURE LENGTH	9 FT	45/0080/2895/0000	2895/0000						
1 0 01009 0 00 0348+19	035824 FT								
LENGTH(AH 2640 BK 2645)		2895/0000							
036 "DIA CIRC CONCR									
LEN=0120 INSTALLED UNKN			2891/1272						
030 "DIA CIRC CONCR									
LEN=0122 INSTALLED UNKN			2891/0852						
CROSSOVER RD									
(CONN)			2891/0396						
CROSSOVER RD									
(CONN)									
018 "DIA CIRC CONCR									
LEN=0096 INSTALLED UNKN			2890/1259						
042 "DIA CIRC CONCR									
LEN=0070 INSTALLED UNKN			2890/0359						

EXTRACT DATE: 12/18/2023
PRINT DATE: 12/19/2023

ROADWAY MANAGEMENT SYSTEM
SLD COUNTY/SR - ANNUAL PRINT

PAGE NUMBER: 16
COUNTY: MONROE

DIR: E TOTAL LEN: 28.028 MI.
LEFT MUN: TUNKHANNOCK T

DIST: 05-4 SR: 80
RIGHT MUN: TUNKHANNOCK T

Station	Length	Material	Notes	Station	Length	Material	Notes
1 0 01009 0 00 0321+79 033179 FT				032314 FT			
MILEPOST 289.00				MILEPOST 289.00			
LENGTH(AH 2645 BK 2657) 2891/0000				LENGTH(AH 2640 BK 2650)			
018 "DIA CIRC CONCR				024 "DIA CIRC CONCR			
LEN=0160 INSTALLED UNKN 2885/2439				LEN=0088 INSTALLED UNKN			
018 "DIA CIRC CONCR				024 "DIA CIRC CONCR			
LEN=0120 INSTALLED UNKN 2885/1889				LEN=0093 INSTALLED UNKN			
024 "DIA CIRC CONCR				018 "DIA CIRC CONCR			
LEN=0112 INSTALLED UNKN 2885/0503				LEN=0100 INSTALLED UNKN			
1 0 01009 0 00 0293+20 030522 FT				018 "DIA CIRC CONCR			
LENGTH(AH 2657 BK 2627) 2885/0000				LEN=0081 INSTALLED UNKN			
018 "DIA CIRC CONCR				029664 FT			
LEN=0078 INSTALLED UNKN 2881/1620				LENGTH(AH 2650 BK 2634)			
018 "DIA CIRC CONCR				018 "DIA CIRC CONCR			
LEN=0106 INSTALLED UNKN 2881/0881				LEN=0086 INSTALLED UNKN			
036 "DIA CIRC CONCR				024 "DIA CIRC CONCR			
LEN=0118 INSTALLED UNKN 2881/0443				LEN=0090 INSTALLED UNKN			
1 0 01009 0 00 0268+80 027895 FT				042 "DIA CIRC CONCR			
MILEPOST 288.00				LEN=0068 INSTALLED UNKN			
LENGTH(AH 2627 BK 2648) 2881/0000				1 0 01009 0 00 0269+01			
018 "DIA CIRC CONCR				MILEPOST 288.00			
LEN=0078 INSTALLED UNKN 2881/1620				LENGTH(AH 2634 BK 2644)			
018 "DIA CIRC CONCR				018 "DIA CIRC CONCR			
LEN=0106 INSTALLED UNKN 2881/0881				LEN=0138 INSTALLED UNKN			
036 "DIA CIRC CONCR				042 "DIA CIRC CONCR			
LEN=0118 INSTALLED UNKN 2881/0443				LEN=0110 INSTALLED UNKN			
1 0 01009 0 00 0242+03 025247 FT				024386 FT			
MILEPOST 288.00				LENGTH(AH 2644 BK 2646)			
LENGTH(AH 2648 BK 2635) 2875/0000				1 0 01009 0 00 0241+72			

EXTRACT DATE: 12/18/2023
PRINT DATE: 12/19/2023

ROADWAY MANAGEMENT SYSTEM
SLD COUNTY/SR - ANNUAL PRINT

PAGE NUMBER: 15
COUNTY: MONROE

DIR: E TOTAL LEN: 28.028 MI.
LEFT MUN: TUNKHANNOCK T

DIST: 05-4 SR: 80
RIGHT MUN: TUNKHANNOCK T

024 "DIA CIRC CONCR
LEN=0114 INSTALLED UNKN 2871/1594
SIGN: CENTER MOUNTD
BMSID 45/0080/2871/1331 2871/1331
BMSEN 45/0080/2871/1044 2871/1165
1 0 01009 0 00 0216+23
T-580
BMSBG 45/0080/2871/1044 2871/1059

018 "DIA CIRC CONCR
LEN=0068 INSTALLED UNKN 2871/0845

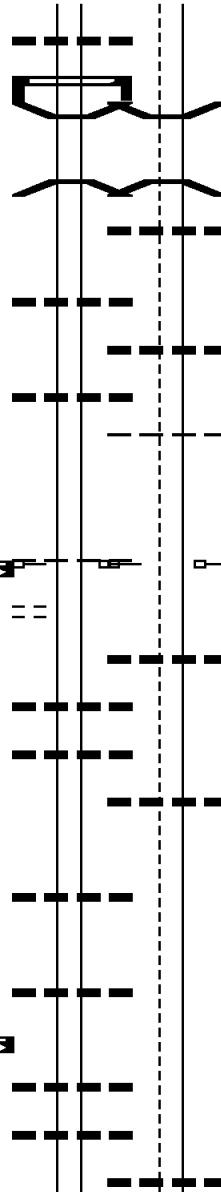
018 "DIA CIRC CONCR
LEN=0100 INSTALLED UNKN 2871/0250

1 0 01009 0 00 0216+23 022612 FT
TUNKHANNOCK
TOBYHANNA T
MILEPOST 287.00
LENGTH(AH 2635 BK 2680) 2871/0000
EMERGENCY ENTRANCE
(GOVT) 2865/2573

024 "DIA CIRC CONCR
LEN=0120 INSTALLED UNKN 2865/2450
030 "DIA CIRC CONCR
LEN=0150 INSTALLED UNKN 2865/2205

018 "DIA CIRC CONCR
LEN=0082 INSTALLED UNKN 2865/1155

018 "DIA CIRC CONCR
LEN=0092 INSTALLED UNKN 2865/0112
1 0 01009 0 00 0188+77 019932 FT
LENGTH(AH 2680 BK 2775) 2865/0000
042 "DIA CIRC CONCR
LEN=0102 INSTALLED UNKN 2861/2412
018 "DIA CIRC CONCR
LEN=0077 INSTALLED UNKN 2861/1952



2870/2102 BMSEN 45/0080/2870/1996
0 0 00000 0 00 0000+00
T-580
2870/1996 BMSBG 45/0080/2870/1996
024 "DIA CIRC CONCR
2870/1628 LEN=0098 INSTALLED UNKN

2870/0428 024 "DIA CIRC CONCR
LEN=0050 INSTALLED UNKN

2870/0106 TUNKHANNOCK
TOBYHANNA T
021740 FT 1 0 01009 0 00 0216+35
MILEPOST 287.00
2870/0000 LENGTH(AH 2646 BK 2648)

2864/2567 024 "DIA CIRC CONCR
LEN=0106 INSTALLED UNKN

2864/2067 030 "DIA CIRC CONCR
LEN=0168 INSTALLED UNKN

019092 FT 1 0 01009 0 00 0189+99
2864/0000 LENGTH(AH 2648 BK 2640)

2860/2257 042 "DIA CIRC CONCR
LEN=0094 INSTALLED UNKN

DIR: E TOTAL LEN: 28.028 MI. DIST: 05-4 SR: 80
 LEFT MUN: TOBYHANNA T RIGHT MUN: TOBYHANNA T

Segment ID	Description	Length (FT)	Start Station	End Station	Material	Status
018	"DIA CIRC CONCR	0082	2861/1127	2861/1127	CONCRETE	INSTALLED UNKN
CROSSOVER RD (CONN)			2861/1036	2861/1036		
024	"DIA CIRC METAL	0050	2860/1807	2860/1807	METAL	INSTALLED UNKN
018	"DIA CIRC CONCR	0084	2860/1797	2860/1797	CONCRETE	INSTALLED UNKN
018	"DIA CIRC CONCR	0084	2860/1007	2860/1007	CONCRETE	INSTALLED UNKN
030	"DIA CIRC CONCR	0076	2860/0208	2860/0208	CONCRETE	INSTALLED UNKN
030	"DIA CIRC CONCR	0120	2861/0200	2861/0200	CONCRETE	INSTALLED UNKN
1 0 01009 0 00 0162+68 017157 FT						
LENGTH(AH 2775 BK 2763)		286.00	2861/0000	2861/0000		
018	"DIA CIRC CONCR	0065	2855/2100	2855/2100	CONCRETE	INSTALLED UNKN
018	"DIA CIRC CONCR	0086	2854/2097	2854/2097	CONCRETE	INSTALLED UNKN
018	"DIA CIRC CONCR	0080	2854/1297	2854/1297	CONCRETE	INSTALLED UNKN
024	"DIA CIRC CONCR	0085	2854/0698	2854/0698	CONCRETE	INSTALLED UNKN
1 0 01009 0 00 0136+11 014394 FT						
LENGTH(AH 2763 BK 2775)		286.00	2855/0000	2855/0000		
018	"DIA CIRC CONCR	0075	2851/1973	2851/1973	CONCRETE	INSTALLED UNKN
018	"DIA CIRC CONCR	0092	2851/1543	2851/1543	CONCRETE	INSTALLED UNKN
024	"DIA CIRC CONCR	0084	2851/1043	2851/1043	CONCRETE	INSTALLED UNKN
1 0 01009 0 00 0110+68 011619 FT						
LENGTH(AH 2775 BK 2774)		285.00	2851/0000	2851/0000		
018	"DIA CIRC CONCR	0106	2845/2530	2845/2530	CONCRETE	INSTALLED UNKN
018	"DIA CIRC CONCR	0142	2850/1112	2850/1112	CONCRETE	INSTALLED UNKN
1 0 01009 0 00 0110+88 011619 FT						
LENGTH(AH 2640 BK 2640)		285.00	2850/0000	2850/0000		
036	"DIA CIRC CONCR	0098	2844/2477	2844/2477	CONCRETE	INSTALLED UNKN

DIR: E TOTAL LEN: 28.028 MI. DIST: 05-4 SR: 80
 LEFT MUN: TOBYHANNA T RIGHT MUN: TOBYHANNA T

Item ID	Description	Stationing	Length	Material	Status
036	"DIA CIRC CONCR	2844/1327	0102	LEN=0102	INSTALLED UNKN
036	"DIA CIRC CONCR	2845/1319	0110	LEN=0110	INSTALLED UNKN
018	"DIA CIRC CONCR	2844/0827	0110	LEN=0110	INSTALLED UNKN
018	"DIA CIRC CONCR	2845/0044	0088	LEN=0088	INSTALLED UNKN
1 0 01009	0 00 0083+46	008845 FT	008521 FT	1 0 01009	0 00 0084+40
	LENGTH(AH 2774 BK 2769)	2845/0000		2844/0000	LENGTH(AH 2640 BK 2640)
018	"DIA CIRC CONCR	2840/1667	0078	LEN=0078	INSTALLED UNKN
018	"DIA CIRC CONCR	2840/1317	0072	LEN=0072	INSTALLED UNKN
018	"DIA CIRC CONCR	2841/0630	0090	LEN=0090	INSTALLED UNKN
	CROSSOVER RD (CONN)	2841/0392		2840/0663	CROSSOVER RD (CONN)
024	"DIA CIRC CONCR	2840/0617	0088	LEN=0088	INSTALLED UNKN
1 0 01009	0 00 0058+10	006076 FT	005881 FT	1 0 01009	0 00 0058+10
	MILEPOST 284.00	2841/0000		2840/0000	MILEPOST 284.00
	LENGTH(AH 2769 BK 2801)				LENGTH(AH 2640 BK 2649)
024	"DIA CIRC CONCR	2835/2279	0140	LEN=0140	INSTALLED UNKN
018	"DIA CIRC CONCR	2834/2357	0122	LEN=0122	INSTALLED UNKN
024	"DIA CIRC CONCR	2834/1957	0120	LEN=0120	INSTALLED UNKN
018	"DIA CIRC CONCR	2835/1637	0082	LEN=0082	INSTALLED UNKN
	RAMP F RD (SR8002 SEG 0510/0000)	2835/1480		2834/1634	RAMP H RD (SR8002 SEG 0750/0727)
018	"DIA CIRC CONCR	2835/1349	0084	LEN=0084	INSTALLED UNKN
018	"DIA CIRC CONCR	2834/1395	0088	LEN=0088	INSTALLED UNKN
018	"DIA CIRC CONCR	2835/1044	0072	LEN=0072	INSTALLED UNKN
018	"DIA CIRC CONCR	2834/1107	0092	LEN=0092	INSTALLED UNKN
018	"DIA CIRC CONCR	2835/0849	0046	LEN=0046	INSTALLED UNKN

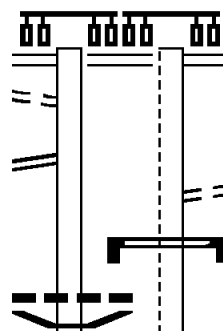
DIR: E TOTAL LEN: 28.028 MI. DIST: 05-4 SR: 80
 LEFT MUN: TOBYHANNA T RIGHT MUN: TOBYHANNA T

Stationing	Description	Stationing	Description
2834/0857	018 "DIA CIRC CONCR LEN=0120 INSTALLED UNKN	2834/0857	018 "DIA CIRC CONCR LEN=0120 INSTALLED UNKN
RAMP G RD (SR8002 SEG 0500/1615) 2835/0521			
OP ID 45/0115/0330/1199 2835/0320		2834/0544	PA 115 NB OP ID 45/0115/0330/1199
		2834/0386	RAMP K RD (SR8002 SEG 0030/1560)
018 "DIA CIRC CONCR LEN=0088 INSTALLED UNKN 2835/0193			
1 0 01009 0 00 0029+90 003275 FT		003232 FT	1 0 01009 0 00 0029+43
LENGTH(AH 2801 BK 2752) 2835/0000		2834/0000	LENGTH(AH 2649 BK 2643)
018 "DIA CIRC CONCR LEN=0080 INSTALLED UNKN 2831/2600			
018 "DIA CIRC CONCR LEN=0074 INSTALLED UNKN 2831/2350		2830/2550	036 "DIA CIRC CONCR LEN=0090 INSTALLED UNKN
RAMP E RD (SR8002 SEG 0250/0560) 2831/2200			
		2830/2068	RAMP J RD (SR8002 SEG 0010/0000)
		2830/2050	018 "DIA CIRC CONCR LEN=0114 INSTALLED UNKN
		2830/1600	018 "DIA CIRC CONCR LEN=0110 INSTALLED UNKN
		2830/1150	018 "DIA CIRC CONCR LEN=0094 INSTALLED UNKN
		2830/0700	018 "DIA CIRC CONCR LEN=0097 INSTALLED UNKN
CROSSOVER RD (CONN) 2831/0198		2830/0193	CROSSOVER RD (CONN)
		2830/0080	018 "DIA CIRC CONCR LEN=0040 INSTALLED UNKN
018 "DIA CIRC CONCR LEN=0040 INSTALLED UNKN 2831/0055			
1 0 01009 0 00 0000+00 000523 FT		000589 FT	1 0 01009 0 00 0000+00
MILEPOST 283.00			MILEPOST 283.00
LENGTH(AH 2752 BK 0523) 2831/0000		2830/0000	LENGTH(AH 2643 BK 0589)
BMSSEN 45/0080/2827/0170 2827/0386		2826/0446	BMSSEN 45/0080/2826/0300
0 0 00000 0 00 0000+00			0 0 00000 0 00 0000+00
TUNKHANNOCK CREEK		2826/0300	TUNKHANNOCK CREEK
BMSBG 45/0080/2827/0170 2827/0237		000000 FT	BMSBG 45/0080/2826/0300
0 0 00000 0 00 0000+00 000000 FT			0 0 00000 0 00 0000+00
NC KEYSTONE SHORTWAY HW		INTER-BK	NC KEYSTONE SHORTWAY HW
KEYSTONE SHORTWAY HW INTER-BK			KEYSTONE SHORTWAY HW
(SRO080 SEG 2825/2091)			(SRO080 SEG 2824/2083)
MFC BEGIN = A			MFC BEGIN = A
			BK-CARBON (13)
LENGTH(AH 0523 BK 0000) 2827/0000		2826/0000	LENGTH(AH 0589 BK 0000)

EXTRACT DATE: 12/18/2023 ROADWAY MANAGEMENT SYSTEM PAGE NUMBER: 11
 PRINT DATE: 12/19/2023 SLD COUNTY/SR - ANNUAL PRINT COUNTY: MONROE

DIR: N TOTAL LEN: 8.731 MI. DIST: 05-4 SR: 33
 LEFT MUN: STROUD T RIGHT MUN: STROUD T

SR 0611 SH 046101 FT
 (SR0611 SEG 0211/0040)
 (SR0611 SEG 0210/0040)
 FROM SR 0611/0211 0191/0971
 (CONN) 0191/0823
 RAMP G RD
 (SR8010 SEG 0250/0000) 0191/0800



024 "DIA CIRC CONCR
 LEN=0070 INSTALLED UNKN 0191/0610
 BMSID 45/0033/0191/0522 0191/0568

045748 FT SR 0611 SH
 (SR0611 SEG 0211/0000)
 (SR0611 SEG 0210/0000)
 0190/0947

0190/0748 TO SR 0611/0201
 (CONN)
 0190/0587 SIGN: 2 CHORD TRUSS
 BMSID 45/0033/0190/0587

DIR: N TOTAL LEN: 8.731 MI. DIST: 05-4 SR: 33
LEFT MUN: HAMILTON T RIGHT MUN: HAMILTON T

1 0 00796 0 01 0535+03 041722 FT		0180/0506	LEN=0035	INSTALLED UNKN
LENGTH(AH 3408 BK 2495) 0181/0000		041509 FT	1 0 00796 0 01 0534+96	
		0180/0000	LENGTH(AH 3292 BK 2511)	
012 "DIA CIRC CONCR		0170/2394	018 "DIA CIRC CONCR	
LEN=0050 INSTALLED UNKN 0171/2314			LEN=0050 INSTALLED UNKN	
		0170/1650	018 "DIA CIRC CONCR	
		0170/1209	LEN=0060 INSTALLED UNKN	
		0170/0907	018 "DIA CIRC CONCR	
		0170/0606	LEN=0065 INSTALLED UNKN	
		0170/0320	018 "DIA CIRC CONCR	
		0170/0012	LEN=0070 INSTALLED UNKN	
1 0 00796 0 01 0510+07 039227 FT		038998 FT	024 "DIA CIRC CONCR	
LENGTH(AH 2495 BK 2473) 0171/0000		0170/0000	LEN=0070 INSTALLED UNKN	
024 "DIA CIRC CONCR			018 "DIA CIRC CONCR	
LEN=0050 INSTALLED UNKN 0161/2303		0160/2144	LEN=0070 INSTALLED UNKN	
018 "DIA CIRC CONCR		0160/1836	018 "DIA CIRC CONCR	
LEN=0050 INSTALLED UNKN 0161/1876		0160/1693	LEN=0050 INSTALLED UNKN	
SHIFFERS RD.			SHIFFERS RD.	
OP ID 45/2036/0010/0000 0161/1709		0160/1178	018 "DIA CIRC CONCR	
018 "DIA CIRC CONCR		0160/0986	LEN=0065 INSTALLED UNKN	
LEN=0050 INSTALLED UNKN 0161/1544		0160/0859	018 "DIA CIRC CONCR	
MILEPOST 027.00 0161/0944		0160/0579	LEN=0050 INSTALLED UNKN	
048 "DIA CIRC CONCR		0160/0274	048 "DIA CIRC CONCR	
LEN=0050 INSTALLED UNKN 0161/0717		036548 FT	LEN=0060 INSTALLED UNKN	
1 0 00796 0 01 0484+41 036754 FT		0160/0000	018 "DIA CIRC METAL	
LENGTH(AH 2473 BK 2558) 0161/0000		0150/2397	LEN=0070 INSTALLED UNKN	
			1 0 00796 0 01 0483+90	
			LENGTH(AH 2450 BK 2429)	
			018 "DIA CIRC CONCR	
			LEN=0065 INSTALLED UNKN	
			024 "DIA CIRC METAL	

DIR: N TOTAL LEN: 8.731 MI. DIST: 05-4 SR: 33
 LEFT MUN: HAMILTON T RIGHT MUN: HAMILTON T

						0150/2247	LEN=0100	INSTALLED	UNKN		
							018 "DIA	CIRC	CONCR		
						0150/1812	LEN=0065	INSTALLED	UNKN		
048	"DIA	CIRC	METAL								
LEN=0060	INSTALLED	UNKN	0151/1637								
024	"DIA	CIRC	CONCR								
LEN=0050	INSTALLED	UNKN	0151/1611								
						0150/1602	018 "DIA	CIRC	CONCR		
							LEN=0100	INSTALLED	UNKN		
						0150/1551	048 "DIA	CIRC	METAL		
							LEN=0100	INSTALLED	UNKN		
024	"DIA	CIRC	CONCR								
LEN=0050	INSTALLED	UNKN	0151/1020								
						0150/0999	018 "DIA	CIRC	CONCR		
							LEN=0060	INSTALLED	UNKN		
024	"DIA	CIRC	CONCR								
LEN=0050	INSTALLED	UNKN	0151/0729								
018	"DIA	CIRC	CONCR								
LEN=0050	INSTALLED	UNKN	0151/0438								
1 0 00796	0 01	0459+74	034196 FT			034119 FT	1 0 00796	0 01	0459+61		
LENGTH(AH	2558	BK	2449)	0151/0000	5	5	0150/0000	LENGTH(AH	2429	BK	2593)
018	"DIA	CIRC	CONCR								
LEN=0050	INSTALLED	UNKN	0141/2140								
						0140/2088	018 "DIA	CIRC	CONCR		
							LEN=0050	INSTALLED	UNKN		
018	"DIA	CIRC	CONCR								
LEN=0050	INSTALLED	UNKN	0141/1843								
						0140/1789	018 "DIA	CIRC	CONCR		
							LEN=0050	INSTALLED	UNKN		
						0140/1489	018 "DIA	CIRC	CONCR		
							LEN=0050	INSTALLED	UNKN		
018	"DIA	CIRC	CONCR								
LEN=0050	INSTALLED	UNKN	0141/1248								
						0140/1191	018 "DIA	CIRC	CONCR		
							LEN=0050	INSTALLED	UNKN		
						0140/0894	018 "DIA	CIRC	CONCR		
							LEN=0050	INSTALLED	UNKN		
	MILEPOST	026.00	0141/0699			0140/0751	MILEPOST	026.00			
036	"DIA	CIRC	CONCR								
LEN=0050	INSTALLED	UNKN	0141/0623								
						0140/0632	036 "DIA	CIRC	CONCR		
							LEN=0050	INSTALLED	UNKN		
018	"DIA	CIRC	CONCR								
LEN=0050	INSTALLED	UNKN	0141/0349								
						0140/0333	018 "DIA	CIRC	CONCR		
							LEN=0050	INSTALLED	UNKN		
1 0 00796	0 01	0434+72	031747 FT			031526 FT	1 0 00796	0 01	0434+97		
LENGTH(AH	2449	BK	2337)	0141/0000	5	5	0140/0000	LENGTH(AH	2593	BK	1867)
RAMP A RD											
(SR8019	SEG	0500/0000)	0131/1774								

DIR: N TOTAL LEN: 8.731 MI. DIST: 05-4 SR: 33
 LEFT MUN: HAMILTON T RIGHT MUN: HAMILTON T

024 "DIA CIRC CONCR LEN=0050 INSTALLED UNKN 0131/1350		0130/1250	RAMP B RD (SR8019 SEG 0750/0438)
OP ID 45/2012/0120/0000 0131/1211		0130/0900	024 "DIA CIRC CONCR LEN=0100 INSTALLED UNKN US 209 BUS
018 "DIA CIRC CONCR LEN=0050 INSTALLED UNKN 0131/0241		0130/0781	OP ID 45/2012/0120/0000 018 "H 18" W CON BOX CUL
1 0 00796 0 00 0410+65 029410 FT LENGTH(AH 2337 BK 0912) 0131/0000 T.MCMICHAEL STRUCTURE LENGTH 16 FT BMSID 45/0209/0311/0809 0121/0707		0130/0736	LEN=0030 INSTALLED UNKN 018 "DIA CIRC CONCR LEN=0050 INSTALLED UNKN
1 0 00796 0 00 0403+13 028498 FT SR 209 SH (SR0209 SEG 0311/0126) SR 209 SH INTER-BK (SR0209 SEG 0311/0126) LTH AH 000912 BK 000100 0121/0000		0130/0067	BMSEN 45/0033/0130/0000 1 0 00796 0 00 0416+38 SR 209 SB BMSBG 45/0033/0130/0000 LENGTH(AH 1867 BK 1190)
LTH AH 000100 BK 000100 028498 FT 028469 FT 7117/0000 028498 FT 7115/0000 SR 0209 SH INTER-AHD (SR0209 SEG 0261/0000) 0111/0681 MILEPOST 023.00 0111/0452		0130/0000	028469 FT 1 0 00796 0 00 0403+13 SR 209 SH (SR0209 SEG 0310/0179) SR 209 SH INTER-BK (SR0209 SEG 0310/0179) LTH AH 001190 BK 000100
RAMP G RD (SR8009 SEG 0010/0607) 0111/0237		0120/0000	LTH AH 000100 BK 000100 028469 FT 7116/0000 028469 FT 7114/0000 LTH AH 000100 BK 000682 SR 0209 SH INTER-AHD (SR0209 SEG 0260/0000) 0110/0682 MILEPOST 023.00 0110/0450
BMSEN 45/0033/0110/0000 0111/0039 1 0 00796 0 00 0274+99 027817 FT SR 2008 BMSBG 45/0033/0110/0000 LENGTH(AH 0681 BK 2695) 0111/0000 BR.LAKE CK. STRUCTURE LENGTH 17 FT BMSID 45/0033/0100/2384 0101/2441		0110/0353	018 "DIA CIRC CONCR LEN=0030 INSTALLED UNKN
		0110/0057	018 "DIA CIRC CONCR LEN=0030 INSTALLED UNKN BMSEN 45/0033/0110/0000 1 0 00796 0 00 0274+99 SR 2008 BMSBG 45/0033/0110/0000 LENGTH(AH 0682 BK 2636) BR.LAKE CK. STRUCTURE LENGTH 17 FT BMSID 45/0033/0100/2384
		0110/0039	
		027787 FT	
		0110/0000	
		0100/2384	

DIR: N TOTAL LEN: 8.731 MI. DIST: 05-4 SR: 33
 LEFT MUN: HAMILTON T RIGHT MUN: HAMILTON T

Stationing	Structure	Material	Length	Notes
025122 FT	0100/0000	018 " DIA CIRC CONCR	LEN=0070	INSTALLED UNKN
025151 FT	0100/0000	018 " DIA CIRC CONCR	LEN=0070	INSTALLED UNKN
0249+76	0090/1964	018 " DIA CIRC CONCR	LEN=0070	INSTALLED UNKN
0249+76	0090/1964	036 " DIA CIRC CONCR	LEN=0100	INSTALLED UNKN
0249+76	0090/1964	018 " DIA CIRC CONCR	LEN=0100	INSTALLED UNKN
0249+76	0090/1964	018 " DIA CIRC CONCR	LEN=0055	INSTALLED UNKN
0249+76	0090/1964	018 " DIA CIRC CONCR	LEN=0055	INSTALLED UNKN
0225+59	0090/0280	018 " DIA CIRC CONCR	LEN=0100	INSTALLED UNKN
0225+59	0090/0274	018 " DIA CIRC CONCR	LEN=0100	INSTALLED UNKN
022662 FT	0090/0000	018 " DIA CIRC CONCR	LEN=0099	INSTALLED UNKN
022662 FT	0090/0000	072 " DIA CIRC METAL	LEN=0100	INSTALLED UNKN
0224+87	0080/2892	024 " DIA CIRC CONCR	LEN=0070	INSTALLED UNKN
0224+87	0080/2892	018 " DIA CIRC CONCR	LEN=0060	INSTALLED UNKN
0224+87	0080/2892	018 " DIA CIRC CONCR	LEN=0060	INSTALLED UNKN
0224+87	0080/2138	036 " DIA CIRC CONCR	LEN=0070	INSTALLED UNKN
0224+87	0080/1689	024 " DIA CIRC CONCR	LEN=0045	INSTALLED UNKN
0224+87	0080/1352	036 " DIA CIRC CONCR	LEN=0070	INSTALLED UNKN
0224+87	0080/1352	018 " DIA CIRC CONCR	LEN=0100	INSTALLED UNKN

DIR: N TOTAL LEN: 8.731 MI. DIST: 05-4 SR: 33
 LEFT MUN: HAMILTON T RIGHT MUN: HAMILTON T

LEN=0060	INSTALLED UNKN	0081/1291	---	---	---	0080/1112	018 "DIA CIRC CONCR LEN=0050	INSTALLED UNKN
018 "DIA CIRC CONCR LEN=0065	INSTALLED UNKN	0081/1006	---	---	---	0080/0816	024 "DIA CIRC CONCR LEN=0050	INSTALLED UNKN
018 "DIA CIRC CONCR LEN=0065	INSTALLED UNKN	0081/0759	---	---	---	0080/0591	024 "DIA CIRC CONCR LEN=0039	INSTALLED UNKN
018 "DIA CIRC CONCR LEN=0070	INSTALLED UNKN	0081/0396	---	---	---	0080/0205	024 "DIA CIRC CONCR LEN=0050	INSTALLED UNKN
1 0 00796 0 00 0195+06 019605 FT LENGTH(AH 3053 BK 2511)	0081/0000	5	---	---	---	019671 FT 0080/0000	1 0 00796 0 00 0194+96 LENGTH(AH 2991 BK 2641)	5
			---	---	---	0070/2349	018 "DIA CIRC CONCR LEN=0100	INSTALLED UNKN
			---	---	---	0070/2136	018 "DIA CIRC CONCR LEN=0050	INSTALLED UNKN
018 "DIA CIRC CONCR LEN=0065	INSTALLED UNKN	0071/1887	---	---	---	0070/1810	018 "DIA CIRC CONCR LEN=0050	INSTALLED UNKN
012 "DIA CIRC CONCR LEN=0050	INSTALLED UNKN	0071/1689	---	---	---	0070/1591	018 "DIA CIRC CONCR LEN=0050	INSTALLED UNKN
018 "DIA CIRC CONCR LEN=0060	INSTALLED UNKN	0071/1039	---	---	---	0070/0986	018 "DIA CIRC CONCR LEN=0036	INSTALLED UNKN
	MILEPOST 021.00	0071/0658	□	□	□	0070/0633	MILEPOST 021.00	
018 "DIA CIRC CONCR LEN=0065	INSTALLED UNKN	0071/0577	---	---	---	0070/0486	024 "DIA CIRC CONCR LEN=0050	INSTALLED UNKN
018 "DIA CIRC CONCR LEN=0065	INSTALLED UNKN	0071/0188	---	---	---	0070/0133	018 "DIA CIRC CONCR LEN=0050	INSTALLED UNKN
1 0 00796 0 00 0170+40 017094 FT LENGTH(AH 2511 BK 3030)	0071/0000	5	---	---	---	017030 FT 0070/0000	1 0 00796 0 00 0168+99 LENGTH(AH 2641 BK 2921)	5
			---	---	---	0060/2695	036 "DIA CIRC CONCR LEN=0050	INSTALLED UNKN
			---	---	---	0060/2683	RAMP D RD (SR8017 SEG 0760/0667)	
018 "DIA CIRC CONCR LEN=0050	INSTALLED UNKN	0061/2639	---	---	---			

DIR: N TOTAL LEN: 8.731 MI. DIST: 05-4 SR: 33
 LEFT MUN: HAMILTON T RIGHT MUN: HAMILTON T

018 "DIA CIRC CONCR LEN=0050 INSTALLED UNKN 0061/2163		0060/2070 RAMP C-1 RD (SR8017 SEG 0750/0000) 018 "DIA CIRC CONCR LEN=0060 INSTALLED UNKN
018 "DIA CIRC CONCR LEN=0050 INSTALLED UNKN 0061/1663		0060/2003
018 "DIA CIRC CONCR LEN=0050 INSTALLED UNKN 0061/1311		0060/1483 018 "DIA CIRC CONCR LEN=0050 INSTALLED UNKN 018 "DIA CIRC CONCR LEN=0050 INSTALLED UNKN
SR 2004 OP ID 45/2004/0010/0731 0061/1289		0060/1280
018 "DIA CIRC CONCR LEN=0065 INSTALLED UNKN 0061/0534		0060/1252 SR 2004 OP ID 45/2004/0010/0731
1 0 00796 0 00 0140+36 014064 FT RAMP A RD (SR8017 SEG 0260/0000) LENGTH(AH 3030 BK 2278) 0061/0000		0060/0490 018 "DIA CIRC CONCR LEN=0060 INSTALLED UNKN 018 "DIA CIRC CONCR LEN=0100 INSTALLED UNKN
018 "DIA CIRC CONCR LEN=0050 INSTALLED UNKN 0051/2082		0060/0144
RAMP B RD (SR8017 SEG 0250/0537) 0051/2020		014109 FT 1 0 00796 0 00 0140+07 0060/0000 LENGTH(AH 2921 BK 2318)
018 "DIA CIRC CONCR LEN=0050 INSTALLED UNKN 0051/1746		0050/1953 018 "DIA CIRC CONCR LEN=0060 INSTALLED UNKN
018 "DIA CIRC CONCR LEN=0050 INSTALLED UNKN 0051/1453		
018 "DIA CIRC CONCR LEN=0050 INSTALLED UNKN 0051/1155		0050/1368 018 "DIA CIRC CONCR LEN=0050 INSTALLED UNKN
018 "DIA CIRC CONCR LEN=0050 INSTALLED UNKN 0051/0859		0050/1070 018 "DIA CIRC CONCR LEN=0050 INSTALLED UNKN
MILEPOST 020.00 0051/0597		0050/0770 018 "DIA CIRC CONCR LEN=0050 INSTALLED UNKN MILEPOST 020.00
024 "DIA CIRC CONCR LEN=0050 INSTALLED UNKN 0051/0537		0050/0606

DIR: N TOTAL LEN: 8.731 MI. DIST: 05-4 SR: 33
 LEFT MUN: HAMILTON T RIGHT MUN: HAMILTON T

024 "DIA CIRC CONCR LEN=0050 INSTALLED UNKN 0051/0240		0050/0448	018 "DIA CIRC CONCR LEN=0050 INSTALLED UNKN
BMSSEN 45/0033/0050/0000 0051/0038 1 0 00796 0 00 0116+76 011786 FT CHERRY VAL.		0050/0095 0050/0038 011791 FT	018 "DIA CIRC CONCR LEN=0120 INSTALLED UNKN BMSSEN 45/0033/0050/0000 1 0 00796 0 00 0116+76 CHERRY VAL.
BMSBG 45/0033/0050/0000 LENGTH(AH 2278 BK 3650) 0051/0000		0050/0000	BMSBG 45/0033/0050/0000 LENGTH(AH 2318 BK 3623)
018 "DIA CIRC CONCR LEN=0099 INSTALLED UNKN 0041/2836			
018 "DIA CIRC CONCR LEN=0050 INSTALLED UNKN 0041/2489		0040/2612	018 "DIA CIRC CONCR LEN=0050 INSTALLED UNKN
018 "DIA CIRC CONCR LEN=0050 INSTALLED UNKN 0041/2252		0040/2255	018 "DIA CIRC CONCR LEN=0050 INSTALLED UNKN
018 "DIA CIRC CONCR LEN=0050 INSTALLED UNKN 0041/1952		0040/1997	018 "DIA CIRC CONCR LEN=0050 INSTALLED UNKN
018 "DIA CIRC CONCR LEN=0050 INSTALLED UNKN 0041/1710			
		0040/1692	024 "DIA CIRC CONCR LEN=0048 INSTALLED UNKN
018 "DIA CIRC CONCR LEN=0050 INSTALLED UNKN 0041/1397		0040/1462	024 "DIA CIRC CONCR LEN=0048 INSTALLED UNKN
018 "DIA CIRC CONCR LEN=0050 INSTALLED UNKN 0041/1143		0040/1178	018 "DIA CIRC CONCR LEN=0050 INSTALLED UNKN
024 "DIA CIRC CONCR LEN=0065 INSTALLED UNKN 0041/0989			
		0040/0937	018 "DIA CIRC CONCR LEN=0050 INSTALLED UNKN
018 "DIA CIRC CONCR LEN=0020 INSTALLED UNKN 0041/0621		0040/0696	024 "DIA CIRC CONCR LEN=0056 INSTALLED UNKN
012 "DIA CIRC CONCR LEN=0023 INSTALLED UNKN 0041/0318		0040/0376	018 "DIA CIRC CONCR LEN=0056 INSTALLED UNKN

DIR: N TOTAL LEN: 8.731 MI. DIST: 05-4 SR: 33
LEFT MUN: HAMILTON T RIGHT MUN: HAMILTON T

Station	Length	Material	Notes	Station	Length	Material	Notes
1 0 00796 0 00 0080+26 008136 FT				0040/0085	018 "DIA CIRC CONCR		
HAMILTON				008168 FT	LEN=0056	INSTALLED UNKN	
ROSS T					1 0 00796 0 00 0081+12		
LENGTH(AH 3650 BK 2556) 0041/0000				0040/0000	HAMILTON		
018 "DIA CIRC CONCR					ROSS T		
LEN=0075 INSTALLED UNKN 0031/2156					LENGTH(AH 3623 BK 2551)		
				0030/2037	048 "DIA CIRC METAL		
018 "DIA CIRC CONCR					LEN=0100	INSTALLED UNKN	
LEN=0075 INSTALLED UNKN 0031/1829				0030/1736	024 "DIA CIRC CONCR		
				0030/1497	LEN=0050	INSTALLED UNKN	
MILEPOST 019.00 0031/1544					MILEPOST 019.00		
018 "DIA CIRC CONCR				0030/1446	018 "DIA CIRC CONCR		
LEN=0050 INSTALLED UNKN 0031/1489					LEN=0050	INSTALLED UNKN	
				0030/1136	018 "DIA CIRC CONCR		
018 "DIA CIRC CONCR					LEN=0042	INSTALLED UNKN	
LEN=0050 INSTALLED UNKN 0031/0874				0030/0842	018 "DIA CIRC CONCR		
					LEN=0042	INSTALLED UNKN	
018 "DIA CIRC CONCR				0030/0548	018 "DIA CIRC CONCR		
LEN=0050 INSTALLED UNKN 0031/0574					LEN=0055	INSTALLED UNKN	
				0030/0096	048 "DIA CIRC CONCR		
1 0 00796 0 00 0054+70 005580 FT				005617 FT	LEN=0100	INSTALLED UNKN	
LENGTH(AH 2556 BK 2842) 0031/0000				0030/0000	1 0 00796 0 00 0055+56		
					LENGTH(AH 2551 BK 2822)		
				0020/2476	018 "DIA CIRC CONCR		
					LEN=0099	INSTALLED UNKN	
018 "DIA CIRC CONCR				0020/2158	018 "DIA CIRC CONCR		
LEN=0050 INSTALLED UNKN 0021/1634					LEN=0099	INSTALLED UNKN	
018 "DIA CIRC CONCR				0020/1653	024 "DIA CIRC CONCR		
LEN=0050 INSTALLED UNKN 0021/1325					LEN=0050	INSTALLED UNKN	
				0020/1315	024 "DIA CIRC CONCR		
018 "DIA CIRC CONCR					LEN=0050	INSTALLED UNKN	
LEN=0050 INSTALLED UNKN 0021/1027				0020/1018	018 "DIA CIRC CONCR		
					LEN=0050	INSTALLED UNKN	
018 "DIA CIRC CONCR							

DIR: N TOTAL LEN: 8.731 MI. DIST: 05-4 SR: 33
 LEFT MUN: ROSS T RIGHT MUN: ROSS T

Stationing	Description	Length	Material	Notes
0021/0779	INSTALLED UNKN	LEN=0050		
0020/0770	018 "DIA CIRC CONCR	LEN=0050	INSTALLED UNKN	
0021/0300	INSTALLED UNKN	LEN=0075		
0020/0273	018 "DIA CIRC CONCR	LEN=0045	INSTALLED UNKN	
002795 FT	ROSS COMMON	STRUCTURE LENGTH 19 FT		
0020/0000	INSTALLED UNKN	LEN=0075		
0011/2684	INSTALLED UNKN	LEN=0100		
0010/2398	ROSS COMMON	STRUCTURE LENGTH 19 FT		
0011/2106	INSTALLED UNKN	LEN=0075		
0011/1817	INSTALLED UNKN	LEN=0065		
0011/1808	MILEPOST 018.00			
0011/1539	INSTALLED UNKN	LEN=0065		
0011/1236	INSTALLED UNKN	LEN=0065		
0011/0940	INSTALLED UNKN	LEN=0070		
0010/0919	024 "DIA CIRC CONCR	LEN=0037	INSTALLED UNKN	
0011/0640	INSTALLED UNKN	LEN=0065		
0010/0616	018 "DIA CIRC CONCR	LEN=0040	INSTALLED UNKN	
0011/0355	RAMP E RD	(SR8013 SEG 0500/0000)		
0011/0327	INSTALLED UNKN	LEN=0050		
0010/0164	ROSS HAMILTON T	RAMP F RD		
0010/0155	(SR8013 SEG 0750/0695)			
000000 FT	SR 0033 SH			
INTER-BK	SR 0033 SH			
000000 FT	(SR0033 SEG 0281/2501)			
0011/0000	MFC BEGIN = B			
0010/0000	BK-NORTHAMPTON (48)			
0011/0000	LENGTH(AH 2738 BK 0000)			