

Straight Line Diagram

**Monroe
45**

January 2024

This document was produced by the Pennsylvania Department of Transportation (PENNDOT) as an internal management tool for State maintained highways and is not to be used for other purposes. The printed information was compiled from the Department's computerized Roadway Management System (RMS) and is subject to change without notice. Use of any or all of the printed information for purposes other than those intended by the Department may not satisfy other accuracy and completeness requirements and the Department does not warrant that such printed information is accurate or complete.

ROADWAY MANAGEMENT SYSTEM
INDEX FOR SR'S LOCATED IN THE COUNTY OF MONROE

SR	BGN	PAGE	END	PAGE	SR	BGN	PAGE	END	PAGE	SR	BGN	PAGE	END	PAGE
0033		1		5	2015	228		228		4008	337		337	
0080		6		21	2016	229		229		4009	338		338	
0115		22		31	2017	230		230		4010	339		341	
0191		32		46	2018	231		232		4011	342		342	
0196		47		51	2019	233		233		4012	343		343	
0209		52		67	2020	234		235		4013	344		346	
0314		68		71	2021	236		236		4015	347		347	
0380		72		78	2022	237		237		8002	348		349	
0390		79		83	2023	238		239		8004	350		350	
0402		84		87	2024	240		241		8006	351		351	
0423		88		94	2025	242		242		8007	352		352	
0435		95		95	2026	243		243		8008	353		353	
0447		96		105	2028	244		245		8009	354		354	
0507	106			106	2030	246		247		8010	355		356	
0534	107			110	2032	248		248		8011	357		357	
0611	111			130	2036	249		249		8012	358		358	
0715	131			140	2038	250		250		8013	359		359	
0903	141			141	3001	251		251		8014	360		361	
0940	142			152	3002	252		256		8016	362		362	
1001	153			155	3003	257		259		8017	363		363	
1002	156			158	3004	260		265		8018	364		364	
1003	159			160	3005	266		269		8019	365		365	
1004	161			161	3006	270		270		8020	366		366	
1005	162			165	3007	271		271		8021	367		368	
1006	166			166	3008	272		273		8022	369		369	
1007	167			170	3009	274		274		8023	370		370	
1008	171			172	3010	275		275		8024	371		372	
1009	173			173	3011	276		277		8025	373		373	
1010	174			176	3012	278		278		8027	374		374	
1011	177			178	3013	279		281		8028	375		375	
1012	179			179	3014	282		282		9101	376		376	
1013	180			180	3015	283		284		9102	377		377	
1014	181			181	3016	285		288		9201	378		378	
1016	182			184	3017	289		292		9401	379		379	
1017	185			186	3018	293		296		9402	380		380	
1019	187			187	3019	297		297						
2001	188			188	3020	298		299						
2002	189			192	3021	300		302						
2003	193			193	3022	303		305						
2004	194			199	3023	306		309						
2005	200			201	3024	310		311						
2006	202			204	3026	312		313						
2007	205			205	3028	314		316						
2008	206			207	4001	317		318						
2009	208			208	4002	319		323						
2010	209			210	4003	324		326						
2011	211			213	4004	327		331						
2012	214			225	4005	332		332						
2013	226			226	4006	333		334						
2014	227			227	4007	335		336						



December 30, 2023

Pennsylvania State Roads - Straight Line Diagrams

Contained within this document are the 2024 Pennsylvania Straight Line Diagrams (SLDs) for State Routes by county within a particular PennDOT district. At the end of each year, PennDOT takes a snapshot of its current SLD database and creates PDF files from the SLD snapshot. The SLDs are a graphical representation of State Routes (SRs) that PennDOT maintains. The information shown on the SLD is generated from data found in PennDOT's Roadway Management System (RMS) database. The data from RMS is constantly being updated to match actual roadway inventory data found on Pennsylvania's state highways. PennDOT's SR system is explained briefly in this document along with symbol definitions for each type of roadway feature or attribute found on the SLD. This PDF version of the SLD contains an individual county list of all state roads found in that county. The SRs found on the list are linked to the actual pages that show the individual SLDs. To find an SLD for a particular road that you want, simply point to that road on the SR index list and click on it to jump to the beginning page of that SLD.

If you have any questions or comments concerning information found in this document, please contact Ty Reed, Chief, Roadway Inventory and Testing Unit, Asset Management Division, Bureau of Operations, by calling (717) 787-7294.

Additional information on state owned highways is available from your local PENNDOT Engineering District Office, RMS Unit, RMS Coordinator.

Straight Line Diagram Disclaimer: This document is for informational purposes only and may be viewed by anyone. No part of the information contained in this document may be altered or redistributed without prior written consent of PENNDOT. Straight Line Diagram information is provided "as is" without warranty of any kind, either expressed or implied. This information could include technical inaccuracies or errors of omission. Changes may be made periodically to the information herein.

Copyright © 2023 by the Commonwealth of Pennsylvania. All rights reserved.



Asset Management Division

Mission Statement

To protect and preserve Pennsylvania's infrastructure by providing meaningful, timely, and accurate pavement and roadway management, design, standards, strategies, inventory and condition, as well as fair, consistent and efficient application of Commonwealth laws and regulations.

CUSTOMER SERVICE RATING FORM

Straight Line Diagram (SLD) – Customer Service Rating

As means to improve customer service, we would like you to rate the product/ service you have received, by circling a “grade” from “A” (excellent) to “E” (fail).

A **B** **C** **D** **E**

If your rating is not an “A,” please let us know what we could do better.

Name and Organization (optional)

Thank You.

(Fold along line, and tape or staple together before mailing)

(Cut along dashed line)

Bureau of Operations
Asset Management Division – PennDOT Annex
907 Elmerton Avenue
Harrisburg, PA 17110
ATTN: Ty Reed

PENNSYLVANIA DEPARTMENT OF TRANSPORTATION
Bureau of Operations, Asset Management Division

Location Referencing System (LRS) – Definitions, Uses & Testing

The Department's LRS, implemented in 1987, is the mechanism to designate the State highway network, to define roadway lengths, locations, and route connectivity, and to serve as the basis for the collection, storage, and integration of roadway information.

An LRS key is a unique series of numbers that identifies the location of each point or feature along a State route. The fourteen digit number is an integral part of the Roadway Management System (RMS) where roadway data is stored. 07/4016/0100/0857 is an example of an LRS key, which identifies County (CO) = 07, State Route (SR) = 4016, Segment (SEG) = 0100, and Offset = 0857.

County (CO)

Each of Pennsylvania's sixty-seven counties is identified by a number.

Name	#	Name	#	Name	#	Name	#
Adams	1	Clinton	18	Lackawanna	35	Potter	52
Allegheny	2	Columbia	19	Lancaster	36	Schuylkill	53
Armstrong	3	Crawford	20	Lawrence	37	Snyder	54
Beaver	4	Cumberland	21	Lebanon	38	Somerset	55
Bedford	5	Dauphin	22	Lehigh	39	Sullivan	56
Berks	6	Delaware	23	Luzerne	40	Susquehanna	57
Blair	7	Elk	24	Lycoming	41	Tioga	58
Bradford	8	Erie	25	McKean	42	Union	59
Bucks	9	Fayette	26	Mercer	43	Venango	60
Butler	10	Forest	27	Mifflin	44	Warren	61
Cambria	11	Franklin	28	Monroe	45	Washington	62
Cameron	12	Fulton	29	Montgomery	46	Wayne	63
Carbon	13	Greene	30	Montour	47	Westmoreland	64
Centre	14	Huntingdon	31	Northampton	48	Wyoming	65
Chester	15	Indiana	32	Northumberland	49	York	66
Clarion	16	Jefferson	33	Perry	50	Philadelphia	67
Clearfield	17	Juniata	34	Pike	51		

State Route (SR)

State Routes (SR's) are identified by four-digit numbers. SR numbers are assigned as follows:

- | | |
|--|-----------|
| 1. Traffic Routes: Routes designated as Interstates, US or PA Routes | 0001-0999 |
| 2. Quadrant Routes (Non-Traffic Routes) | 1001-4999 |
| 3. Relocated Traffic Routes | 6000-6999 |
| 4. Turned Back, Abandoned, or Null Routes | 7000-7999 |
| 5. Interchanges | 8001-8999 |
| 6. WYE's | 9101-9199 |
| 7. Rest Areas | 9201-9299 |
| 8. Truck Escape Ramps | 9301-9399 |
| 9. Others | 9401-9499 |
| 10. Park and Rides | 9501-9599 |

Even/Odd Convention: Even numbers are typically given to SR's in the East/West direction, and odd numbers to SR's that run North/South. This convention applies to Interstate Routes (except those that are Beltways or Spurs), and Quadrant Routes. This convention may or may not apply to PA or US Traffic Routes.

Hierarchy: If two or more traffic routes occupy the same section of roadway, the SR number is based on the "higher" type route, according to the following hierarchy. If the traffic routes are the same hierarchy class, then the SR number is assigned the lower numbered traffic route (Figure 1).

1. Interstates
2. U.S. Routes
3. PA Routes
4. Quadrant Routes

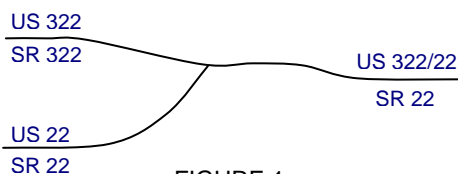


FIGURE 1

Other Numbering Conventions:

1. The first digit of a quadrant route is based on which quadrant of the county the route is located, as shown in the following diagram (Figure 2).
2. The last three digits of a Relocated Traffic Route are the same as the Traffic Route that was relocated.
3. Interchanges are numbered sequentially. Odd numbers are given to interchanges along SR's in the North/South direction; even numbers are given to interchanges along SR's in the East/West direction (Figure 3).
4. WYE's are given odd numbers if the connecting SR is odd numbered, and even numbers if the connecting SR is even numbered.
5. Rest Areas or Truck Escape Ramps are given odd numbers if they connect to the Southbound or Westbound side of an SR, and even numbers if they connect to the Northbound or Eastbound side.

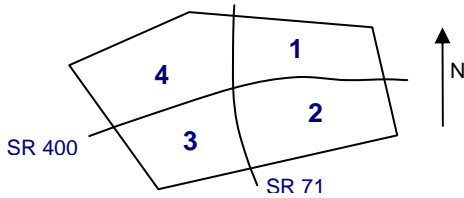


FIGURE 2

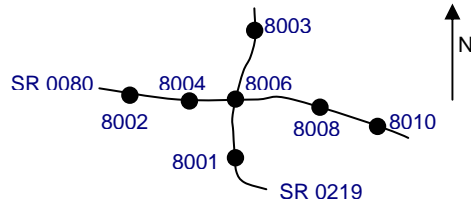


FIGURE 3

Segment (SEG)

State routes are divided into segments, which are approximately one-half mile long, and are identified by a four-digit number. Segment begin and end points are placed at physical features where possible. Segment numbers increase in the North or East direction, and typically by 10's (Figure 4). Segments are even numbered on undivided roadways, and in the Northbound or Eastbound direction of divided roadways. Segments are odd numbered in the Southbound or Westbound direction of divided roadways (Figure 5). Interstate segments are associated with the mile posts (Figure 6).

Undivided Roadways

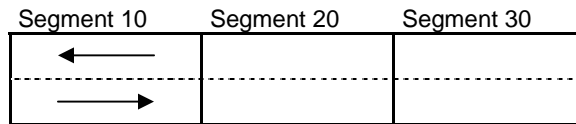


FIGURE 4

Divided Roadways

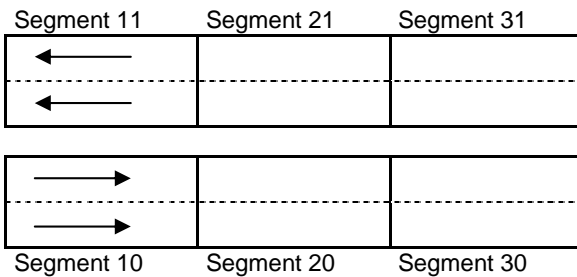


FIGURE 5

Interstate Roadways

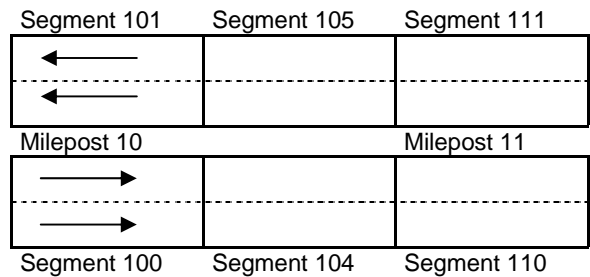


FIGURE 6

Turned Back, Abandoned, and Null Segments are given numbers in the range of 7000-7999. For two coinciding State routes, the route with "lower" hierarchy is "nulled."

Segment numbering restarts on Traffic Routes at County boundaries, except Interstates (Figure 7).

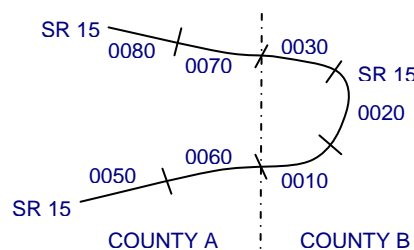


FIGURE 7

Offset

The offset, a subdivision of the segment, is the distance (in feet) from the beginning of the segment, expressed as a four-digit number. Offsets are measured in the increasing segment direction.

Segment Markers

Segment markers, which allow for easy identification of the LRS location on the State highway system, indicate the State route and segment number at the point that each segment is entered. If the beginning of a segment occurs at a physical feature, then the point of reference is at the physical feature and not the sign. At intersections, signs are used to identify beginning or ending State routes or segments.



Users of the LRS

Locations of all intersections, structures, and other points of interest are field verified and inventoried in the RMS. This information can be displayed on Straight Line Diagrams (SLD's) which can be viewed in the RMS, or hardcopy form. SLD books are refreshed and printed annually for distribution to the Department's District and County offices, as well as too many external entities.

A list of those within the Department that use the LRS to identify locations in the RMS and in the field includes personnel from the following organizations: Pavement Testing, County Maintenance, Traffic, Design, Surveys, Construction, Bridge, Permits, Crash Review, Planning and Programming, Posted & Bonded Roads, Tort Liability, and Emergency Management.

Users outside the Department include: County & Municipal governments, County 911, Planning Commissions, Federal Highway Administration, State & Local Police, Local Emergency Management, Delivery Services (UPS, Fed Ex, etc.), Fire Departments, Utility Companies, Contractors, and Consultants.

Without segment markers located in the field, all of these users would have to rely solely on the SLD, which would be extremely cumbersome at best and impossible for some.

Verification, QA & QC

In order to assure that LRS information is indicated properly in the RMS, on SLD's, and in the field, LRS Quality Assurance (QA) and Quality Commitment (QC) programs are performed each year. The Bureau of Operations, Asset Management Division, Roadway Inventory & Testing Unit (RITU) performs all Statewide QC testing. Field verification and QA is also performed by RITS, except in Engineering Districts 2-0, 11-0, and 12-0, where it is done "in-house." Each Engineering District is responsible for its own LRS completeness and maintenance with respect to the RMS.

Twenty percent of each county is field tested annually as part of the QA program, and five percent of each county is tested for the annual QC program. The goal of the QC program is to maintain at least 90% accuracy between the RMS and the actual field locations of highway features. Annual QC ratings are developed and reported to the Engineering Districts.









































Field testing is performed by two-person teams (a permanent employee that operates the test, and a temporary employee that drives the device) with the use of vans equipped with an on-board computer and a Data Measurement Subsystem. Testing is typically performed during the months of April through November.

Vehicle location and roadway features are displayed on the van's computer screen in SLD format, and the software accepts operator inputs verifying or modifying roadway feature locations, as well as comments. Though the system can function at greater speed, test speeds are typically less than 25 mph to ensure accuracy.

There are five categories of information that is verified and/or modified:

1. State Route Length
2. Segment Length
3. Roadway Geometry (lane count, pavement & shoulder types & widths)
4. Intersecting Feature Location (intersections & bridges)
5. Segment Marker Location

STRAIGHT LINE DIAGRAM (SLD) ANNUAL REFRESH ATTRIBUTE KEY PAGE 1 OF 2

 SEGMENT MARKER	 AHEAD LEFT INTER STATE OWNED	 RAILROAD CROSSING	 INTERSTATE MILEPOST
 TURNBACK	 AHEAD LEFT INTER NON-STATE	 RAILROAD OVER-PASS	 MFC BEGIN
 NULL	 AHEAD RIGHT INTE STATE OWNED	 OVER-PASS	 MUNICIPAL BOUNDARY
 UNDIVIDED HIGHWAY	 AHEAD RIGHT INTE NON-STATE	 BRIDGE END	 VILLAGE BEGIN
 PHYSICALLY DIVIDED	 BACK LEFT INTER STATE OWNED	 BRIDGE BEGIN	AH - LENGTH FORWARD TO NEXT SEGMENT BEGIN BK - LENGTH BACKWARD TO PREVIOUS SEGMENT BEGIN
 PAINT DIVIDED	 BACK LEFT INTER NON-STATE	 TUNNEL	
 INTERSECTION AHEAD	 BACK RIGHT INTER STATE OWNED	 SIGN STRUCTURE	MFC - MAINTENANCE FUNCTIONAL CLASS A = INTERSTATE EXPRESSWAY AND/OR PRINCIPLE ARTERIAL C = MINOR ARTERIAL D = COLLECTOR E = LOCAL ACCESS F = INTERCHANGE RAMP
 INTERSECTION BACK	 BACK RIGHT INTER NON-STATE	 P3 BRIDGE	
 REFERENCE AHEAD/BACK	 T-LEFT INTERSEC STATE OWNED	 RETAINING WALL	
 DIVIDED CONNECTOR	 T-LEFT INTERSEC NON-STATE	 BRIDGE/CULVERT UNDER FILL	NULL AND TURNBACK SEGMENTS ARE DISPLAYED IN THE DEPARTMENT'S ROADWAY MANAGEMENT SYSTEM (RMS) AS 100 FEET IN LENGTH. ACTUAL SEGMENT AND SECTION LENGTHS MAY VARY SIGNIFICANTLY
 CROSS INTERSEC STATE OWNED	 T-RIGHT INTERSEC STATE OWNED	 PIPE (STAMPP)	
 CROSS INTERSEC NON-STATE	 T-RIGHT INTERSEC NON-STATE	 ROTARY INTERSEC	

EXTRACT DATE: 12/18/2023 ROADWAY MANAGEMENT SYSTEM PAGE NUMBER: 380
PRINT DATE: 12/19/2023 SLD COUNTY/SR - ANNUAL PRINT COUNTY: MONROE
DIR: E TOTAL LEN: .000 MI. DIST: 05-4 SR: 9402
LEFT MUN: MIDDLE SMITHFIELD T RIGHT MUN: MIDDLE SMITHFIELD T

001000 FT



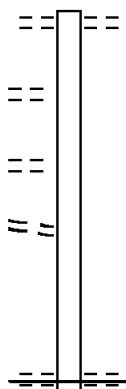
001000 FT

EXTRACT DATE: 12/18/2023 ROADWAY MANAGEMENT SYSTEM PAGE NUMBER: 379
 PRINT DATE: 12/19/2023 SLD COUNTY/SR - ANNUAL PRINT COUNTY: MONROE

DIR: B TOTAL LEN: .398 MI. DIST: 05-4 SR: 9401
 LEFT MUN: MIDDLE SMITHFIELD T RIGHT MUN: MIDDLE SMITHFIELD T

LC TO EXIT
 (CONN)
 LC FROM BUS LN
 (CONN)
 LC TO BUS LN
 (CONN)

002100 FT
 0010/1438
 0010/0826
 0010/0132
 000000 FT



002100 FT OAK GROVE DR
 0010/2100 (T530)

000000 FT 0 0 00000 0 00 0000+00
 NC MARSHALLS CRK PARK-N-RIDE
 OAK GROVE DR
 (T530)
 MFC BEGIN = F
 0010/0000 LENGTH(AH 2100 BK 0000)

002400 FT

002400 FT
 INTER-AHD REST AREA
 0020/0973 (SR9201 SEG 0010/1311)

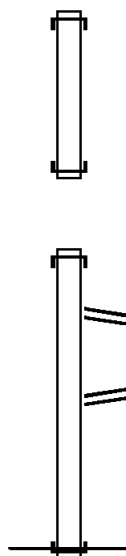
001427 FT

001427 FT 0 0 00000 0 00 0000+00
 INTER-BK REST AREA
 (SR9201 SEG 0010/0386)
 0020/0000 LENGTH(AH 0973 BK 1427)

INTER-AHD SR 80 SH
 0010/1427 (SR0080 SEG 2950/1833)
 REST AREA
 0010/1311 (SR9201 SEG 0020/0973)

000000 FT

REST AREA
 0010/0386 (SR9201 SEG 0020/0000)
 000000 FT 0 0 00000 0 00 0000+00
 NC RAMP RD
 INTER-BK SR 80 SH
 (SR0080 SEG 2950/0369)
 MFC BEGIN = F
 0010/0000 LENGTH(AH 1427 BK 0000)



EXTRACT DATE: 12/18/2023 ROADWAY MANAGEMENT SYSTEM PAGE NUMBER: 377
PRINT DATE: 12/19/2023 SLD COUNTY/SR - ANNUAL PRINT COUNTY: MONROE
DIR: E TOTAL LEN: .000 MI. DIST: 05-4 SR: 9102
LEFT MUN: CHESTNUTHILL T RIGHT MUN: CHESTNUTHILL T

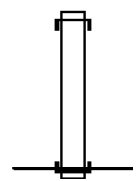
000000 FT



000000 FT
7500/0000 LENGTH(AH 0370 BK 0000)

EXTRACT DATE: 12/18/2023 ROADWAY MANAGEMENT SYSTEM PAGE NUMBER: 376
 PRINT DATE: 12/19/2023 SLD COUNTY/SR - ANNUAL PRINT COUNTY: MONROE
 DIR: E TOTAL LEN: .043 MI. DIST: 05-4 SR: 9101
 LEFT MUN: CHESTNUTHILL T RIGHT MUN: CHESTNUTHILL T

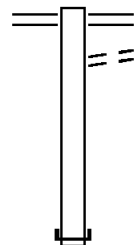
000225 FT
 000000 FT



000225 FT
 INTER-AHD HAMILTON SOUTH ST
 0010/0225 (SR3017 SEG 0130/1953)
 000000 FT 0 0 00000 0 00 0000+00
 NC RAMP RD
 INTER-BK SR 0209 SH
 (SR0209 SEG 0190/2980)
 MFC BEGIN = F
 0010/0000 LENGTH(AH 0225 BK 0000)

DIR: S TOTAL LEN: .814 MI. DIST: 05-4 SR: 8028
 LEFT MUN: TOBYHANNA T RIGHT MUN: TOBYHANNA T

004298 FT



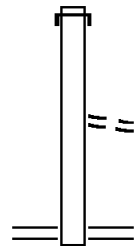
004298 FT SR 4009
 0260/1020 (SR4009 SEG 0010/0256)
 TO 4009/0010 SH
 0260/0994 (CONN)

003278 FT

003278 FT 1 0 00169 2 02 0000+00
 NC RAMP C RD
 INTER-BK PA 940
 (SR0940 SEG 0271/1650)
 0260/0000 LENGTH(AH 1020 BK 1229)

INTER-AHD PA 940
 0250/1229 (SR0940 SEG 0271/1215)

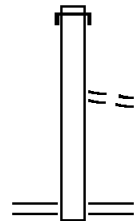
002049 FT



0250/0104 FROM 4009/0010 SH
 (CONN)
 002049 FT 1 0 00169 2 01 0000+00
 NC RAMP D RD
 SR 4009 SH
 (SR4009 SEG 0010/0256)
 0250/0000 LENGTH(AH 1229 BK 0925)

INTER-AHD SR 940 SH
 0020/0925 (SR0940 SEG 0270/1710)

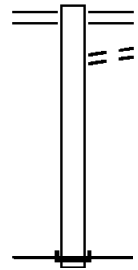
001124 FT



0020/0156 FROM 0314/0010 SH
 (CONN)
 001124 FT 1 0 00169 2 00 0000+00
 NC RAMP B RD
 SR 314 SH
 (SR0314 SEG 0010/0463)
 0020/0000 LENGTH(AH 0925 BK 1124)

0010/1124 SR 314 SH
 (SR0314 SEG 0010/0463)
 TO 0314/0010 SH
 0010/0910 (CONN)

000000 FT

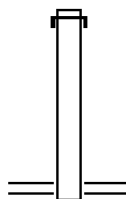


000000 FT 1 0 00169 2 03 0000+00
 NC RAMP E RD
 INTER-BK PA 940
 (SR0940 SEG 0270/1226)
 MFC BEGIN = F
 0010/0000 LENGTH(AH 1124 BK 0000)

DIR: E TOTAL LEN: .847 MI. DIST: 05-4 SR: 8027
 LEFT MUN: COOLBAUGH T RIGHT MUN: COOLBAUGH T

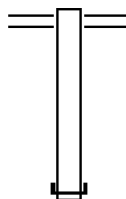
004473 FT

004473 FT
 INTER-AHD SR 0380 SH
 0750/1126 (SR0380 SEG 0130/1057)



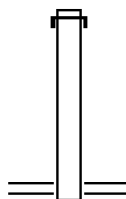
003347 FT

003347 FT 1 0 01002 2 09 0000+00
 NC RAMP D RD
 SR 0435 SH
 (SR0435 SEG 0010/0778)
 0750/0000 LENGTH(AH 1126 BK 1008)



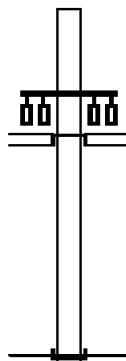
002339 FT

0500/1008 SR 4015 SH
 (SR4015 SEG 0010/0102)
 002339 FT 1 0 01002 2 08 0000+00
 NC RAMP C RD
 INTER-BK SR 0380 SH
 (SR0380 SEG 0131/1121)
 0500/0000 LENGTH(AH 1008 BK 1128)



001211 FT

INTER-AHD SR 0380 SH
 0250/1128 (SR0380 SEG 0125/1765)
 001211 FT 1 0 01002 2 07 0000+00
 NC RAMP B RD
 SR 4015 SH
 (SR4015 SEG 0010/0124)
 0250/0000 LENGTH(AH 1128 BK 1211)



000000 FT

INTER-AHD SR 0435 SH
 (SR0435 SEG 0020/0000)
 SR 0435 SH
 (SR0435 SEG 0020/0000)
 SR 0507 SH
 (SR0507 SEG 0010/0000)
 0010/1211
 000000 FT 1 0 01002 2 06 0000+00
 NC RAMP A RD
 INTER-BK SR 0380 SH
 (SR0380 SEG 0124/1497)
 MFC BEGIN = F
 0010/0000 LENGTH(AH 1211 BK 0000)

003276 FT

003276 FT
 INTER-AHD SR 380 SH
 0750/1166 (SR0380 SEG 0080/2401)

002110 FT

0750/0247 FROM 4013/0010 SH
 002110 FT (CONN)
 0 0 00000 0 00 0000+00
 SR 8025 SH
 (SR8025 SEG 0500/2110)
 HAP ARNOLD BL
 (SR4013 SEG 0010/0000)

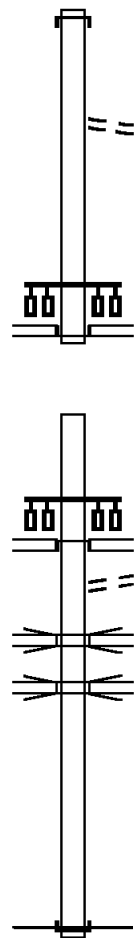
INTER-BK SR 0611 SH
 (SR0611 SEG 0530/3351)
 0750/0000 LENGTH(AH 1166 BK 2110)

INTER-AHD SR 4013 SH
 (SR4013 SEG 0010/0000)
 SR 8025 SH
 (SR8025 SEG 0750/0000)
 BELMONT AV
 (SR0611 SEG 0530/3351)

0500/2110 TO 0611/0530 SH
 0500/1902 (CONN)
 | - 380 NB
 0500/1642 OP ID 45/0380/0080/1094
 | - 380 SB
 0500/1532 OP ID 45/0380/0081/1100

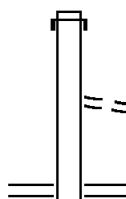
000000 FT

000000 FT 0 0 00000 0 00 0000+00
 NC SR 8025 SH
 INTER-BK SR 0380 SH
 (SR0380 SEG 0081/2523)
 MFC BEGIN = F
 0500/0000 LENGTH(AH 2110 BK 0000)



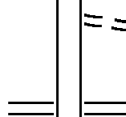
DIR: S TOTAL LEN: 1.312 MI. DIST: 05-4 SR: 8024
 LEFT MUN: SMITHFIELD T RIGHT MUN: SMITHFIELD T

006925 FT



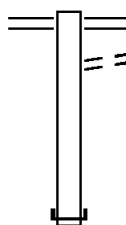
006925 FT INTER-AHD FOXTOWN HILL RD
 0760/0843 (SR2030 SEG 0010/1937)

006082 FT



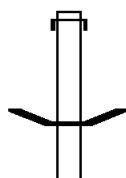
0760/0162 FROM 2028/0010 SH
 006082 FT (CONN)
 1 0 00794 2 03 0011+32
 BROAD ST
 (SR2028 SEG 0010/1283)
 0760/0000 LENGTH(AH 0843 BK 0813)

005269 FT



0750/0813 BROAD ST
 (SR2028 SEG 0010/1267)
 0750/0753 TO 2028/0010 SH
 (CONN)
 005269 FT 1 0 00794 2 02 0000+00
 NC SR 8024 SH
 INTER-BK FOXTOWN HILL RD
 (SR2030 SEG 0010/1618)
 0750/0000 LENGTH(AH 0813 BK 2153)

INTER-AHD KEYSTONE SHORTWAY HW
 0250/2153 (SR0080 SEG 3095/1897)

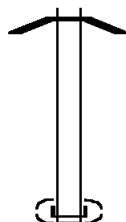


0250/0853 BMS EN 45/8024/0250/0627
 1 0 00794 2 01 0045+79
 I-80 EB

DIR: S TOTAL LEN: 1.312 MI.
 LEFT MUN: SMITHFIELD T

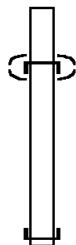
DIST: 05-4 SR: 8024
 RIGHT MUN: SMITHFIELD T

003116 FT



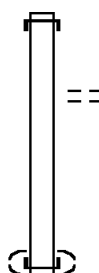
0250/0627 BMSBG 45/8024/0250/0627
 003116 FT 1 0 00794 2 01 0029+99
 NC RAMP D RD
 SMITHFIELD TWP - BROAD
 (TWP)
 INTER-BK BROAD ST
 (SR2028 SEG 0014/0320)
 0250/0000 LENGTH(AH 2153 BK 1068)

002048 FT



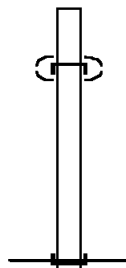
INTER-AHD BROAD ST
 (SR2028 SEG 0015/0190)
 SMITHFIELD TWP - BROAD
 (TWP)
 0030/1068
 002048 FT 0 0 00000 0 00 0000+00
 NC RAMP E&F RD
 INTER-BK FOXTOWN HILL RD
 (SR2030 SEG 0011/1870)
 0030/0000 LENGTH(AH 1068 BK 1107)

000941 FT



INTER-AHD FOXTOWN HILL RD
 0020/1107 (SR2030 SEG 0011/1530)
 WALNUT DR
 (TWP)
 000941 FT 0 0 00000 0 00 0000+00
 NC RAMP F&E RD
 SMITHFIELD TWP - BROAD
 (TWP)
 INTER-BK BROAD ST
 (SR2028 SEG 0015/0215)
 0020/0000 LENGTH(AH 1107 BK 0941)

000000 FT



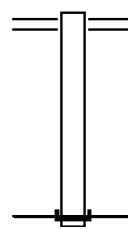
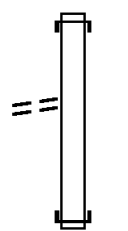
INTER-AHD BROAD ST
 (SR2028 SEG 0015/0290)
 SMITHFIELD TWP - BROAD
 (TWP)
 0010/0941
 000000 FT 1 0 00794 2 01 0029+99
 NC RAMP C RD
 INTER-BK KEYSTONE SHORTWAY HW
 (SR0080 SEG 3094/2853)
 MFC BEGIN = F
 0010/0000 LENGTH(AH 0941 BK 0000)

FROM 0423/0130 SH
 (CONN)

001976 FT

0250/0113
 001075 FT

000000 FT



001976 FT
 INTER-AHD SR 0380 SH
 0250/0901 (SR0380 SEG 0071/2486)

001075 FT 1 0 01002 2 01 0000+00
 NC RAMP B RD
 INTER-BK PROSPECT ST
 (SR0423 SEG 0130/3122)
 0250/0000 LENGTH(AH 0901 BK 1075)

0010/1075 SR 0423 SH
 (SR0423 SEG 0140/0550)

000000 FT 1 0 01002 2 00 0000+00
 NC RAMP A RD
 INTER-BK SR 0380 SH
 (SR0380 SEG 0070/2155)
 MFC BEGIN = F
 0010/0000 LENGTH(AH 1075 BK 0000)

DIR: N TOTAL LEN: .798 MI. DIST: 05-4 SR: 8022
 LEFT MUN: SMITHFIELD T RIGHT MUN: SMITHFIELD T

004213 FT



003654 FT

004213 FT INTER-AHD SEVEN BRIDGES RD
 0500/0559 (SR0209 SEG 0410/0587)
 003654 FT 1 0 00794 2 08 0000+00
 INTER-BK KEYSTONE SHORTWAY HW
 (SR0080 SEG 3091/1686)
 0500/0000 LENGTH(AH 0559 BK 0646)

003008 FT



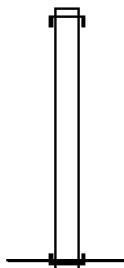
INTER-AHD KEYSTONE SHORTWAY HW
 0250/0646 (SR0080 SEG 3091/0775)
 003008 FT 1 0 00794 2 09 0009+37
 INTER-BK SEVEN BRIDGES RD
 (SR0209 SEG 0411/0537)
 0250/0000 LENGTH(AH 0646 BK 1428)

001580 FT



INTER-AHD KEYSTONE SHORTWAY HW
 0020/1428 (SR0080 SEG 3090/0516)
 001580 FT 1 0 00794 2 07 0000+00
 INTER-BK SEVEN BRIDGES RD
 (SR0209 SEG 0411/0000)
 0020/0000 LENGTH(AH 1428 BK 1580)

000000 FT

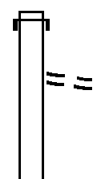


INTER-AHD SEVEN BRIDGES RD
 0010/1580 (SR0209 SEG 0410/0000)
 000000 FT 1 0 00794 2 05 0000+00
 NC RAMP RD
 INTER-BK KEYSTONE SHORTWAY HW
 (SR0080 SEG 3090/0100)
 MFC BEGIN = F
 0010/0000 LENGTH(AH 1580 BK 0000)

EXTRACT DATE: 12/18/2023 ROADWAY MANAGEMENT SYSTEM PAGE NUMBER: 368
 PRINT DATE: 12/19/2023 SLD COUNTY/SR - ANNUAL PRINT COUNTY: MONROE
 DIR: E TOTAL LEN: .658 MI. DIST: 05-4 SR: 8021
 LEFT MUN: TOBYHANNA T RIGHT MUN: TOBYHANNA T

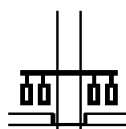
003472 FT

002901 FT



003472 FT
 INTER-AHD SR 0380 SH
 0750/0571 (SR0380 SEG 0024/0650)
 FROM 0940/0261 SH
 0750/0103 (CONN)
 002901 FT 1 0 01002 2 30 0000+00
 NC RAMP 1-2 RD
 POCONO SUMMIT RD
 (SR0940 SEG 0260/1131)

DIR: E TOTAL LEN: .658 MI. DIST: 05-4 SR: 8021
 LEFT MUN: TOBYHANNA T RIGHT MUN: TOBYHANNA T



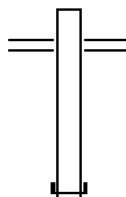
(SR0940 SEG 0261/1119)
 INTER-BK RAMP F-2 RD
 (SR8021 SEG 0010/0866)
 0750/0000 LENGTH(AH 0571 BK 0698)

002203 FT




INTER-AHD SR 0380 SH
 0510/0698 (SR0380 SEG 0025/0459)
 002203 FT 1 0 01002 2 28 0000+00
 NC RAMP G-2 RD
 INTER-BK POCONO SUMMIT RD
 (SR0940 SEG 0261/0338)
 0510/0000 LENGTH(AH 0698 BK 0774)

001429 FT



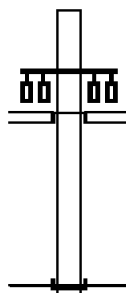
POCONO SUMMIT RD
 (SR0940 SEG 0260/0218)
 0500/0774 (SR0940 SEG 0261/0212)
 001429 FT 1 0 01002 2 29 0000+00
 NC RAMP H-2 RD
 INTER-BK SR 0380 SH
 (SR0380 SEG 0025/1038)
 0500/0000 LENGTH(AH 0774 BK 0563)

000866 FT



INTER-AHD SR 0380 SH
 0250/0563 (SR0380 SEG 0021/2325)
 000866 FT 1 0 01002 2 26 0000+00
 NC RAMP E-2 RD
 INTER-BK POCONO SUMMIT RD
 (SR0940 SEG 0260/0572)
 0250/0000 LENGTH(AH 0563 BK 0866)

000000 FT

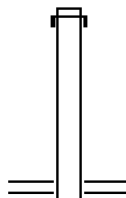


INTER-AHD RAMP I-2 RD
 (SR8021 SEG 0750/0000)
 POCONO SUMMIT RD
 (SR0940 SEG 0261/1119)
 (SR0940 SEG 0260/1131)
 0010/0866
 000000 FT 1 0 01002 2 27 0000+00
 NC RAMP F-2 RD
 INTER-BK SR 0380 SH
 (SR0380 SEG 0020/1845)
 MFC BEGIN = F
 0010/0000 LENGTH(AH 0866 BK 0000)

DIR: W TOTAL LEN: .819 MI. DIST: 05-4 SR: 8020
 LEFT MUN: EAST STROUDSBURG B RIGHT MUN: EAST STROUDSBURG B

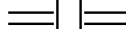
004325 FT

004325 FT
 INTER-AHD KEYSTONE SHORTWAY HW
 0760/1393 (SR0080 SEG 3080/1043)



002932 FT

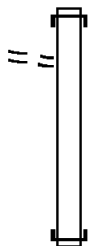
002932 FT 1 0 00794 2 10 0015+00
 PROSPECT ST
 (SR2017 SEG 0010/0077)
 0760/0000 LENGTH(AH 1393 BK 1280)



TO 2017/0010 SH
 (CONN)

0750/1216

INTER-AHD PROSPECT ST
 0750/1280 (SR2017 SEG 0010/0112)



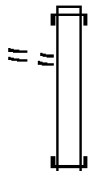
001652 FT

001652 FT 1 0 00794 2 11 0000+00
 INTER-BK KEYSTONE SHORTWAY HW
 (SR0080 SEG 3080/0720)
 0750/0000 LENGTH(AH 1280 BK 0693)

TO 2017/0010 SH
 (CONN)

0500/0548
 000959 FT

INTER-AHD PROSPECT ST
 0500/0693 (SR2017 SEG 0010/0466)

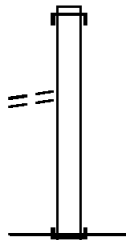


000959 FT 1 0 00794 2 13 0000+00
 INTER-BK KEYSTONE SHORTWAY HW
 (SR0080 SEG 3081/0617)
 0500/0000 LENGTH(AH 0693 BK 0959)

FROM 2017/0010 SH
 (CONN)

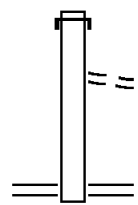
0250/0123
 000000 FT

INTER-AHD KEYSTONE SHORTWAY HW
 0250/0959 (SR0080 SEG 3075/1792)



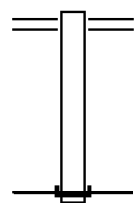
000000 FT 1 0 00794 2 15 0000+00
 INTER-BK NC RAMP RD PROSPECT ST
 (SR2017 SEG 0010/0439)
 MFC BEGIN = F
 0250/0000 LENGTH(AH 0959 BK 0000)

001070 FT



001070 FT
 INTER-AHD SR 0033 SH
 0750/0438 (SR0033 SEG 0130/1250)
 FROM 2012/0120 SH
 (CONN)
 0750/0061 1 0 00796 2 09 0000+00
 000632 FT NC RAMP B RD
 SR 2012 SH
 (SR2012 SEG 0120/0235)
 0750/0000 LENGTH(AH 0438 BK 0632)

000632 FT



SR 2012 SH
 0500/0632 (SR2012 SEG 0110/2987)
 000000 FT 1 0 00796 2 08 0000+00
 NC RAMP A RD
 INTER-BK SR 33 SH
 (SR0033 SEG 0131/1774)
 MFC BEGIN = F
 0500/0000 LENGTH(AH 0632 BK 0000)

000000 FT

DIR: S TOTAL LEN: .509 MI. DIST: 05-4 SR: 8018
 LEFT MUN: STROUDSBURG B RIGHT MUN: STROUDSBURG B

TO 0191/0090 SH
 (CONN)

002690 FT

0510/0449
 002160 FT



002690 FT
 INTER-AHD BROAD ST
 0510/0530 (SR0191 SEG 0090/2362)

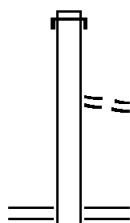
002160 FT 1 0 00794 2 17 0000+00
 NC RAMP A-3 RD
 INTER-BK KEYSTONE SHORTWAY SH
 (SR0080 SEG 3071/1151)
 0510/0000 LENGTH(AH 0530 BK 0441)

001719 FT



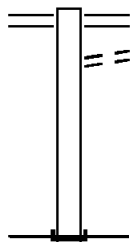
INTER-AHD KEYSTONE SHORTWAY HW
 0500/0441 (SR0080 SEG 3071/0172)
 001719 FT 1 0 00794 2 18 0000+00
 NC RAMP B-3 RD
 INTER-BK BROAD ST
 (SR0191 SEG 0090/2261)
 0500/0000 LENGTH(AH 0441 BK 0816)

000903 FT



INTER-AHD KEYSTONE SHORTWAY
 0020/0816 (SR0080 SEG 3064/1737)
 FROM 0611/0110 SH
 (CONN)
 000903 FT 1 0 00794 2 20 0001+91
 NC RAMP C-3 RD
 PARK AV
 (SR0611 SEG 0110/1568)
 0020/0000 LENGTH(AH 0816 BK 0903)

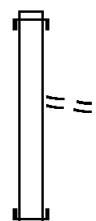
000000 FT



PARK AV
 0010/0903 (SR0611 SEG 0110/1551)
 TO 0611/0110 SH
 (CONN)
 000000 FT 1 0 00794 2 21 0000+00
 NC RAMP D-3 RD
 INTER-BK KEYSTONE SHORTWAY HW
 (SR0080 SEG 3064/1387)
 MFC BEGIN = F
 0010/0000 LENGTH(AH 0903 BK 0000)

DIR: S TOTAL LEN: .398 MI. DIST: 05-4 SR: 8017
 LEFT MUN: HAMILTON T RIGHT MUN: HAMILTON T

002100 FT

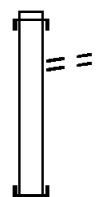


002100 FT
 INTER-AHD SR 0033 SH
 0760/0667 (SR0033 SEG 0060/2683)

001433 FT

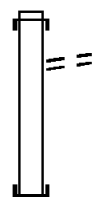
0760/0043 FROM 2004/0010 SH
 (CONN)
 001433 FT 1 0 00796 2 07 0000+00
 NC RAMP D RD
 INTER-BK CHERRY VALLEY RD
 (SR2004 SEG 0010/1690)
 0760/0000 LENGTH(AH 0667 BK 0363)

001070 FT



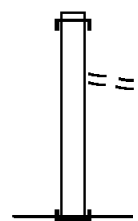
INTER-AHD CHERRY VALLEY RD
 0750/0363 (SR2004 SEG 0010/1672)
 TO 2004/0010 SH
 0750/0334 (CONN)
 001070 FT 1 0 00796 2 06 0000+00
 NC RAMP C-1 RD
 INTER-BK SR 0033 SH
 (SR0033 SEG 0060/2070)
 0750/0000 LENGTH(AH 0363 BK 0533)

000537 FT



INTER-AHD SR 3017 SH
 0260/0533 (SR3017 SEG 0060/0629)
 TO 3017/0060 SH
 0260/0442 (CONN)
 000537 FT 1 0 00796 2 00 0000+00
 NC RAMP A RD
 INTER-BK SR 0033 SH
 (SR0033 SEG 0061/0000)
 0260/0000 LENGTH(AH 0533 BK 0537)

000000 FT

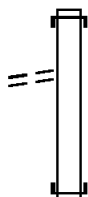


INTER-AHD SR 0033 SH
 0250/0537 (SR0033 SEG 0051/2020)
 FROM 3017/0060 SH
 (CONN)
 0250/0097 1 0 00796 2 02 0000+00
 NC RAMP B RD
 INTER-BK SR 3017 SH
 (SR3017 SEG 0060/0595)
 MFC BEGIN = F
 0250/0000 LENGTH(AH 0537 BK 0000)

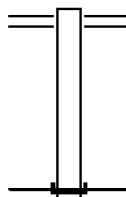
FROM 2004/0180 SH
 (CONN)

001412 FT

0750/0095
 000819 FT



000000 FT



001412 FT
 INTER-AHD KEYSTONE SHORTWAY HW
 0750/0593 (SR0080 SEG 3060/0699)

000819 FT 1 0 00794 2 25 0008+21
 NC RAMP F-3 RD
 INTER-BK DREHER AV
 (SR2004 SEG 0180/0163)

0750/0000 LENGTH(AH 0593 BK 0819)

0500/0819 DREHER AV
 (SR2004 SEG 0180/1103)

000000 FT 1 0 00794 2 24 0000+00
 NC RAMP E-3 RD
 INTER-BK KEYSTONE SHORTWAY HW
 (SR0080 SEG 3061/1340)

0500/0000 MFC BEGIN = F
 LENGTH(AH 0819 BK 0000)

EXTRACT DATE: 12/18/2023 ROADWAY MANAGEMENT SYSTEM PAGE NUMBER: 361
PRINT DATE: 12/19/2023 SLD COUNTY/SR - ANNUAL PRINT COUNTY: MONROE
DIR: W TOTAL LEN: .841 MI. DIST: 05-4 SR: 8014
LEFT MUN: STROUDSBURG B RIGHT MUN: STROUDSBURG B

004440 FT

004440 FT

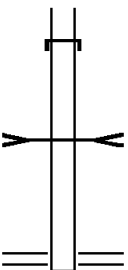
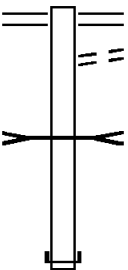
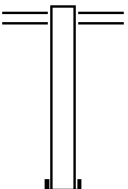
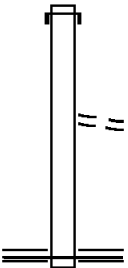
EXTRACT DATE: 12/18/2023
PRINT DATE: 12/19/2023

ROADWAY MANAGEMENT SYSTEM
SLD COUNTY/SR - ANNUAL PRINT

PAGE NUMBER: 360
COUNTY: MONROE

DIR: W TOTAL LEN: .841 MI.
LEFT MUN: STROUDSBURG B

DIST: 05-4 SR: 8014
RIGHT MUN: STROUDSBURG B

003156 FT		INTER-AHD KEYSTONE SHORTWAY 0760/1284 (SR0080 SEG 3054/1553) LIL POCONO STRUCTURE LENGTH 18 FT 0760/0621 BMSID 45/8014/0750/0484 003156 FT 1 0 00794 2 29 0001+95 W MAIN ST (SR2012 SEG 0200/0500) 5 0760/0000 LENGTH(AH 1284 BK 1125)
002031 FT		W MAIN ST 0750/1125 (SR2012 SEG 0200/0500) TO 2012/0200 SH 0750/1040 (CONN) LIL POCONO STRUCTURE LENGTH 18 FT 0750/0484 BMSID 45/8014/0750/0484 002031 FT 1 0 00794 2 27 0000+00 NC RAMP GH3 INTER-BK KEYSTONE SHORTWAY (SR0080 SEG 3054/1249) 5 0750/0000 LENGTH(AH 1125 BK 0926)
001105 FT		W MAIN ST 0260/0926 (SR2012 SEG 0200/0850) 001105 FT 1 0 00794 2 34 0003+14 NC RAMP IJ-3 INTER-BK KEYSTONE SHORTWAY (SR0080 SEG 3055/0310) 5 0260/0000 LENGTH(AH 0926 BK 1105)
000000 FT		INTER-AHD KEYSTONE SHORTWAY 0250/1105 (SR0080 SEG 3055/0000) FROM 2012/0200 SH 0250/0058 (CONN) 000000 FT 1 0 00794 2 32 0000+00 NC RAMP IJ-3 RD W MAIN ST (SR2012 SEG 0200/0850) MFC BEGIN = F 5 0250/0000 LENGTH(AH 1105 BK 0000)

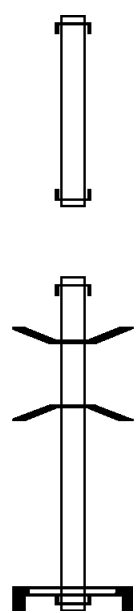
EXTRACT DATE: 12/18/2023 ROADWAY MANAGEMENT SYSTEM PAGE NUMBER: 359
 PRINT DATE: 12/19/2023 SLD COUNTY/SR - ANNUAL PRINT COUNTY: MONROE
 DIR: N TOTAL LEN: .539 MI. DIST: 05-4 SR: 8013
 LEFT MUN: STROUD T RIGHT MUN: STROUD T

002847 FT

002847 FT
 INTER-AHD KEYSTONE SHORTWAY
 0750/1032 (SR0080 SEG 3050/1347)

001815 FT

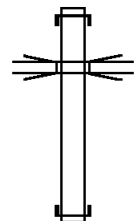
001815 FT 1 0 00164 2 04 0000+00
 NC RAMP E-1 RD
 INTER-BK SR 209 SH
 (SR0209 SEG 0380/1371)
 0750/0000 LENGTH(AH 1032 BK 1815)



000000 FT

INTER-AHD SR 209 SH
 0500/1815 (SR0209 SEG 0381/1621)
 0500/0992 BMS EN 45/8013/0500/0806
 1 0 00164 3 00 0008+33
 I-80
 0500/0806 BMS BG 45/8013/0500/0806
 000000 FT 1 0 00164 2 05 0000+00
 SIGN: CANTILEVER
 BMS ID 45/0080/3051/1960
 NC RAMP F-1 RD
 INTER-BK KEYSTONE SHORTWAY
 (SR0080 SEG 3051/1661)
 0500/0000 LENGTH(AH 1815 BK 0000)

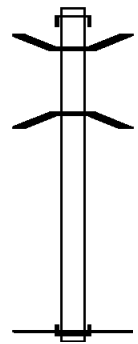
002939 FT



002939 FT
 INTER-AHD KEYSTONE SHORTWAY HW
 0500/1191 (SR0080 SEG 3045/0345)
 PA 611
 0500/0840 OP ID 45/0611/0160/1791

001748 FT

001748 FT 1 0 01002 2 11 0000+00
 NC RAMP B RD
 INTER-BK JONAS RD
 (SR0611 SEG 0160/0996)
 0500/0000 LENGTH(AH 1191 BK 1748)



INTER-AHD JONAS RD
 0250/1748 (SR0611 SEG 0160/1336)
 0250/1510 BMSEN 45/8012/0250/1350
 0 0 00000 0 00 0000+00
 I- 80 EB
 0250/1350 BMSBG 45/8012/0250/1350

000000 FT

000000 FT 1 0 01002 2 10 0000+00
 NC RAMP A RD
 INTER-BK KEYSTONE SHORTWAY
 (SR0080 SEG 3040/2204)
 MFC BEGIN = F
 0250/0000 LENGTH(AH 1748 BK 0000)

DIR: E TOTAL LEN: .365 MI. DIST: 05-4 SR: 8011
 LEFT MUN: HAMILTON T RIGHT MUN: HAMILTON T

FROM 2010/0010 SH (CONN)	001926 FT		001926 FT INTER-AHD SR 0209 SH 0750/0550 (SR0209 SEG 0290/1595)
	0750/0063 001376 FT		001376 FT 0 0 00000 0 00 0000+00 NC RAMP P RD INTER-BK MANOR DR (SR2010 SEG 0010/1446) 0750/0000 LENGTH(AH 0550 BK 0503)
TO 2010/0010 SH (CONN)	0500/0426 000873 FT		INTER-AHD MANOR DR 0500/0503 (SR2010 SEG 0010/1001) 000873 FT 0 0 00000 0 00 0000+00 NC RAMP O RD INTER-BK SR 0209 SH (SR0209 SEG 0291/1429) 0500/0000 LENGTH(AH 0503 BK 0423)
FROM 2010/0010 SH (CONN)	0250/0056 000450 FT		INTER-AHD SR 0209 SH 0250/0423 (SR0209 SEG 0291/0504) 000450 FT 0 0 00000 0 00 0000+00 NC RAMP M RD INTER-BK MANOR DR (SR2010 SEG 0010/0925) 0250/0000 LENGTH(AH 0423 BK 0450)
TO 2010/0010 SH (CONN)	0010/0405 000000 FT		INTER-AHD MANOR DR 0010/0450 (SR2010 SEG 0010/1360) 000000 FT 0 0 00000 0 00 0000+00 NC RAMP N RD INTER-BK SR 0209 SH (SR0209 SEG 0290/0600) MFC BEGIN = F 0010/0000 LENGTH(AH 0450 BK 0000)

EXTRACT DATE: 12/18/2023 ROADWAY MANAGEMENT SYSTEM PAGE NUMBER: 356
PRINT DATE: 12/19/2023 SLD COUNTY/SR - ANNUAL PRINT COUNTY: MONROE

DIR: S TOTAL LEN: 1.289 MI. DIST: 05-4 SR: 8010
LEFT MUN: STROUD T RIGHT MUN: STROUD T

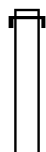
006808 FT



005952 FT

006808 FT
INTER-AHD SR 0033 SH
0750/0856 (SR0033 SEG 0180/2853)
005952 FT 1 0 01002 2 12 0000+00
NC RAMP C RD
INTER-BK KEYSTONE SHORTWAY HW
(SR0080 SEG 3024/0523)
5 0750/0000 LENGTH(AH 0856 BK 1128)

004824 FT



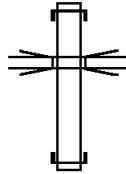
INTER-AHD SR 0033 SH
0510/1128 (SR0033 SEG 0190/0310)
004824 FT 1 0 01002 2 13 0000+00
NC RAMP D RD
INTER-BK KEYSTONE SHORTWAY HW

DIR: S TOTAL LEN: 1.289 MI. DIST: 05-4 SR: 8010
 LEFT MUN: STROUD T RIGHT MUN: STROUD T



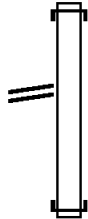
0510/0000 (SR0080 SEG 3025/1079)
 LENGTH(AH 1128 BK 0605)

004219 FT



INTER-AHD SR 8010 SH
 0500/0605 (SR8010 SEG 0250/0349)
 PA 33 SB
 0500/0190 OP ID 45/0033/0191/0522
 004219 FT 1 0 01002 2 16 0000+00
 INTER-BK SR 0033 SH
 (SR0033 SEG 0190/0436)
 0500/0000 LENGTH(AH 0605 BK 1150)

RAMP G RD
 (SR8010 SEG 0500/0605) 0250/0349
 003069 FT



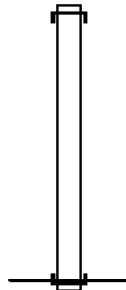
INTER-AHD SR 0080 SH
 0250/1150 (SR0080 SEG 3021/1219)
 003069 FT 1 0 01002 2 14 0000+00
 NC RAMP G RD
 INTER-BK SR 0033 SH
 (SR0033 SEG 0191/0800)
 0250/0000 LENGTH(AH 1150 BK 1110)

001959 FT



INTER-AHD KEYSTONE SHORTWAY HW
 0020/1110 (SR0080 SEG 3020/2245)
 001959 FT 1 0 01002 2 15 0000+00
 NC RAMP F RD
 INTER-BK SR 0033 SH
 (SR0033 SEG 0181/3103)
 0020/0000 LENGTH(AH 1110 BK 1959)

000000 FT

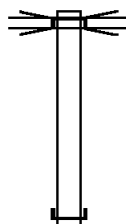


INTER-AHD SR 0033 SH
 0010/1959 (SR0033 SEG 0181/2448)
 000000 FT 1 0 01002 2 17 0000+00
 NC RAMP H RD
 INTER-BK KEYSTONE SHORTWAY HW
 (SR0080 SEG 3020/1249)
 MFC BEGIN = F
 0010/0000 LENGTH(AH 1959 BK 0000)

DIR: S TOTAL LEN: .818 MI. DIST: 05-4 SR: 8009
 LEFT MUN: HAMILTON T RIGHT MUN: HAMILTON T

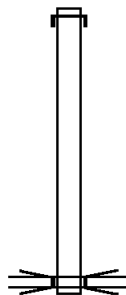
004318 FT

004318 FT
 INTER-AHD SR 0209 SH
 (SR0209 SEG 0251/3051)
 US 0209
 0510/1428 OP ID 45/0209/0260/0000



002890 FT

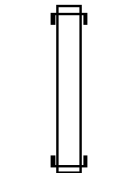
002890 FT 1 0 00164 2 00 0000+00
 NC RAMP E RD
 INTER-BK SR 0209 SH
 (SR0209 SEG 0260/0612)
 0510/0000 LENGTH(AH 1428 BK 1662)



INTER-AHD SR 209 SH
 0500/1662 (SR0209 SEG 0260/1246)

001228 FT

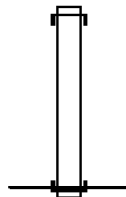
001228 FT 1 0 00164 2 01 0000+00
 US 0209
 OP ID 45/0209/0260/0000
 NC RAMP F RD
 INTER-BK SR 209 SH
 (SR0209 SEG 0250/2805)
 0500/0000 LENGTH(AH 1662 BK 0621)



INTER-AHD SR 209 SH
 0250/0621 (SR0209 SEG 0251/2626)

000607 FT

000607 FT 1 0 00164 2 03 0000+00
 NC RAMP H RD
 INTER-BK SR 209 SH
 (SR0209 SEG 0261/0422)
 0250/0000 LENGTH(AH 0621 BK 0607)

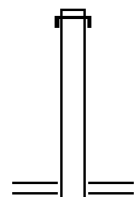


INTER-AHD SR 0033 SH
 0010/0607 (SR0033 SEG 0111/0237)

000000 FT

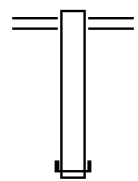
000000 FT 1 0 00164 2 02 0000+00
 NC RAMP G RD
 INTER-BK SR 0209 SH
 (SR0209 SEG 0250/2356)
 MFC BEGIN = F
 0010/0000 LENGTH(AH 0607 BK 0000)

002546 FT




002546 FT
 INTER-AHD KEYSTONE SHORTWAY HW
 0760/1161 (SR0080 SEG 2984/1912)

001385 FT



001385 FT 1 0 01002 2 22 0000+00
 NC RAMP E1 RD
 SR 0715 SH
 (SR0715 SEG 0220/2091)
 0760/0000 LENGTH(AH 1161 BK 0679)

000706 FT



SR 715 SH
 0750/0679 (SR0715 SEG 0220/2116)
 000706 FT 1 0 01002 2 20 0000+00
 NC RAMP C1 RD
 INTER-BK KEYSTONE SHORTWAY HW
 (SR0080 SEG 2984/0914)
 0750/0000 LENGTH(AH 0679 BK 0706)

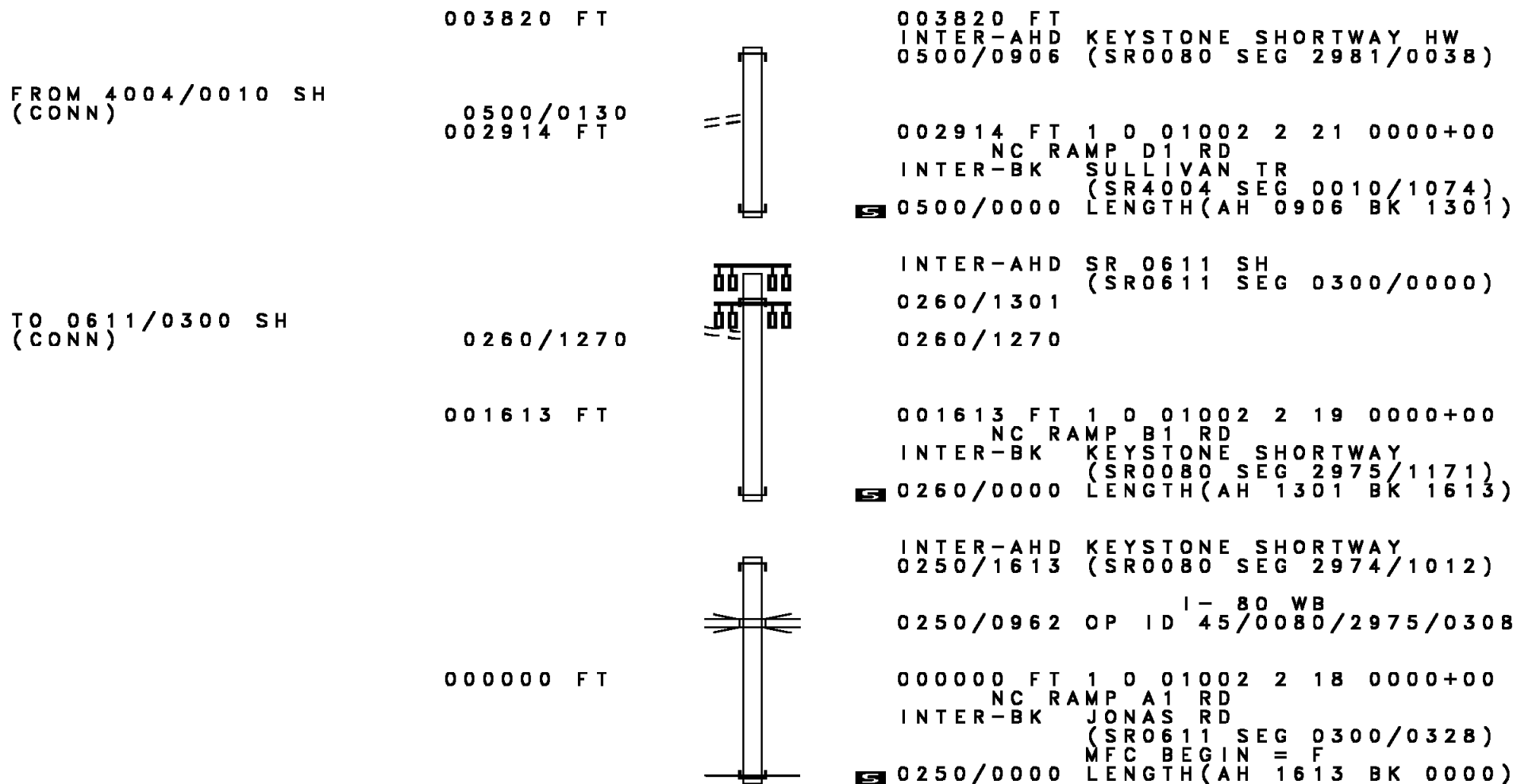
000000 FT

SR 715 SH
 0500/0706 (SR0715 SEG 0230/0863)
 000000 FT 1 0 01002 2 23 0000+00
 NC RAMP F1 RD
 INTER-BK KEYSTONE SHORTWAY
 (SR0080 SEG 2985/0964)
 MFC BEGIN = F
 0500/0000 LENGTH(AH 0706 BK 0000)

DIR: S TOTAL LEN: .598 MI. DIST: 05-4 SR: 8007
 LEFT MUN: HAMILTON T RIGHT MUN: HAMILTON T

FROM 2012/0050 SH (CONN)	003158 FT		003158 FT INTER-AHD SR 209 SH 0750/0644 (SR0209 SEG 0240/1448)
	0750/0075 002514 FT		002514 FT 1 0 00164 2 09 0000+00 NC RAMP L RD INTER-BK HAMILTON SOUTH RD (SR2012 SEG 0050/2124) 5 0750/0000 LENGTH(AH 0644 BK 0880)
TO 2012/0050 SH (CONN)	0500/0780 001634 FT		INTER-AHD HAMILTON SOUTH RD 0500/0880 (SR2012 SEG 0050/2590) 001634 FT 1 0 00164 2 08 0000+00 NC RAMP K RD INTER-BK SR 209 SH (SR0209 SEG 0241/1532) 5 0500/0000 LENGTH(AH 0880 BK 0704)
FROM 2012/0050 SH (CONN)	0250/0050 000930 FT		INTER-AHD SR 0209 SH 0250/0704 (SR0209 SEG 0241/0067) 000930 FT 1 0 00164 2 07 0000+00 NC RAMP J RD INTER-BK HAMILTON SOUTH RD (SR2012 SEG 0050/2672) 5 0250/0000 LENGTH(AH 0704 BK 0930)
TO 2012/0050 SH (CONN)	0010/0813 000000 FT		INTER-AHD HAMILTON SOUTH RD 0010/0930 (SR2012 SEG 0050/2290) 000000 FT 1 0 00164 2 06 0000+00 NC RAMP I RD INTER-BK SR 209 SH (SR0209 SEG 0240/0000) MFC BEGIN = F 5 0010/0000 LENGTH(AH 0930 BK 0000)

DIR: S TOTAL LEN: .723 MI. DIST: 05-4 SR: 8006
 LEFT MUN: POCONO T RIGHT MUN: POCONO T



004500 FT

004500 FT
 INTER-AHD KEYSTONE SHORTWAY HW
 0250/1410 (SR0080 SEG 2925/1711)

003090 FT

003090 FT 1 0 01002 2 24 0000+00
 NC RAMP A2 RD
 INTER-BK SR 0380 SH
 (SR0380 SEG 0005/0097)
 0250/0000 LENGTH(AH 1410 BK 3090)

INTER-AHD SR 0380 SH
 0010/3090 (SR0380 SEG 0002/2621)

0010/2126 BMSEN 45/8004/0010/1946
 1 0 01002 2 00 0015+16
 I- 80 WB

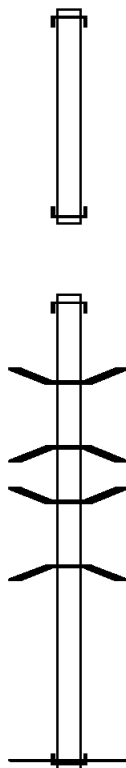
0010/1946 BMSBG 45/8004/0010/1946

0010/1210 BMSEN 45/8004/0010/1079
 1 0 01002 2 00 0006+72
 I- 380 SB

0010/1079 BMSBG 45/8004/0010/1079

000000 FT

000000 FT 1 0 01002 2 25 0000+00
 NC RAMP D2 RD
 INTER-BK KEYSTONE SHORTWAY
 (SR0080 SEG 2930/0500)
 MFC BEGIN = F
 0010/0000 LENGTH(AH 3090 BK 0000)



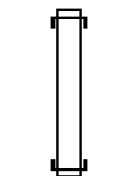
DIR: S TOTAL LEN: 1.611 MI. DIST: 05-4 SR: 8002
 LEFT MUN: TOBYHANNA T RIGHT MUN: TOBYHANNA T

008507 FT

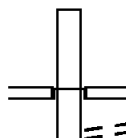
008507 FT
 INTER-AHD KEYSTONE SHORTWAY HW
 0750/0727 (SR0080 SEG 2834/1634)

007780 FT

007780 FT 1 0 01009 2 03 0000+00
 NC RAMP H RD
 INTER-BK SR 0115 SH
 (SR0115 SEG 0330/0740)
 0750/0000 LENGTH(AH 0727 BK 1879)



INTER-AHD RAMP E RD
 (SR8002 SEG 0250/0000)
 SR 0115 SH
 (SR0115 SEG 0331/1920)
 0510/1879 (SR0115 SEG 0330/1933)
 TO 0115/0330 SH
 0510/1658 (CONN)



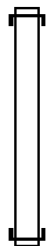
005901 FT

005901 FT 1 0 01009 2 01 0000+00
 NC RAMP F RD
 INTER-BK KEYSTONE SHORTWAY HW
 (SR0080 SEG 2835/1480)
 0510/0000 LENGTH(AH 1879 BK 1615)

INTER-AHD KEYSTONE SHORTWAY HW
 0500/1615 (SR0080 SEG 2835/0521)

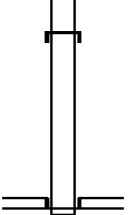
004286 FT

004286 FT 1 0 01009 2 02 0000+00
 NC RAMP G RD
 INTER-BK SR 0115 SH
 (SR0115 SEG 0330/1707)
 0500/0000 LENGTH(AH 1615 BK 0560)




DIR: S TOTAL LEN: 1.611 MI. DIST: 05-4 SR: 8002
 LEFT MUN: TOBYHANNA T RIGHT MUN: TOBYHANNA T

003726 FT



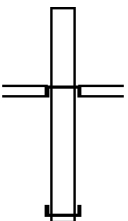
INTER-AHD KEYSTONE SHORTWAY
 0250/0560 (SR0080 SEG 2831/2200)
 003726 FT 1 0 01009 2 00 0000+00
 NC RAMP E RD
 SR 0115 SH
 (SR0115 SEG 0331/1920)
 INTER-BK RAMP F RD
 (SR8002 SEG 0510/1879)
 0250/0000 LENGTH(AH 0560 BK 1560)

002166 FT



INTER-AHD KEYSTONE SHORTWAY HW
 0030/1560 (SR0080 SEG 2834/0386)
 002166 FT 1 0 01009 2 05 0000+00
 NC RAMP K RD
 INTER-BK SR 0115 SH
 (SR0115 SEG 0331/0911)
 0030/0000 LENGTH(AH 1560 BK 0252)

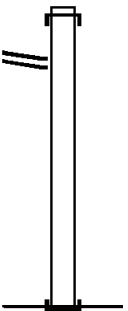
001914 FT



INTER-AHD RAMP H RD
 (SR8002 SEG 0750/0000)
 SR 0115 SH
 (SR0115 SEG 0330/0740)
 0020/0252 (SR0115 SEG 0331/0744)
 001914 FT 1 0 01009 2 04 0028+99
 NC RAMP J J RD
 INTER-BK RAMP J RD
 (SR8002 SEG 0010/1581)
 0020/0000 LENGTH(AH 0252 BK 1914)

RAMP J-J RD
 (SR8002 SEG 0020/0000) 0010/1581

000000 FT

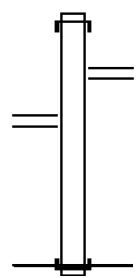


INTER-AHD SR 0115 SH
 0010/1914 (SR0115 SEG 0331/0501)
 000000 FT 1 0 01009 2 04 0000+00
 NC RAMP J RD
 INTER-BK KEYSTONE SHORTWAY HW
 (SR0080 SEG 2830/2068)
 MFC BEGIN = F
 0010/0000 LENGTH(AH 1914 BK 0000)

EXTRACT DATE: 12/18/2023 ROADWAY MANAGEMENT SYSTEM PAGE NUMBER: 347
 PRINT DATE: 12/19/2023 SLD COUNTY/SR - ANNUAL PRINT COUNTY: MONROE
 DIR: B TOTAL LEN: .079 MI. DIST: 05-4 SR: 4015
 LEFT MUN: COOLBAUGH T RIGHT MUN: COOLBAUGH T

000419 FT

000000 FT



000419 FT	INTER-AHD	SR 0435 SH
0010/0419	(SR0435	SEG 0010/0000)
	RAMP B RD	
0010/0124	(SR8027	SEG 0250/0000)
	RAMP C RD	
0010/0102	(SR8027	SEG 0500/1008)
000000 FT	1 0 00254 0 00	0000+00
	NC COOLBAUGH RD	
	INTER-BK	COOLBAUGH RD
	(T597)	
	MFC BEGIN = E	
0010/0000	LENGTH(AH	0419 BK 0000)

EXTRACT DATE: 12/18/2023 ROADWAY MANAGEMENT SYSTEM PAGE NUMBER: 346
PRINT DATE: 12/19/2023 SLD COUNTY/SR - ANNUAL PRINT COUNTY: MONROE
DIR: B TOTAL LEN: 4.072 MI. DIST: 05-4 SR: 4013
LEFT MUN: COOLBAUGH T RIGHT MUN: COOLBAUGH T

DIR: B TOTAL LEN: 4.072 MI. DIST: 05-4 SR: 4013
 LEFT MUN: COOLBAUGH T RIGHT MUN: COOLBAUGH T

MAZURIK LN
 (PRDR)

0070/2393 ==

INTER-AHD CHESTNUT RIDGE RD
 0070/2511 (SR3001 SEG 0010/0000)

== 0070/2164 WALTERS LN
 (PRDR)

UNKNOWN RD
 (PRDR)
 2 0 45036 0 01 0190+00
 UNKNOWN RD
 (PRDR)

0070/0063 ==
 018991 FT
 0070/0000 ==

018991 FT
 0070/0000 LENGTH(AH 2511 BK 2411)

016580 FT

016580 FT 2 0 45036 0 01 0164+58
 0060/0000 LENGTH(AH 2411 BK 2943)

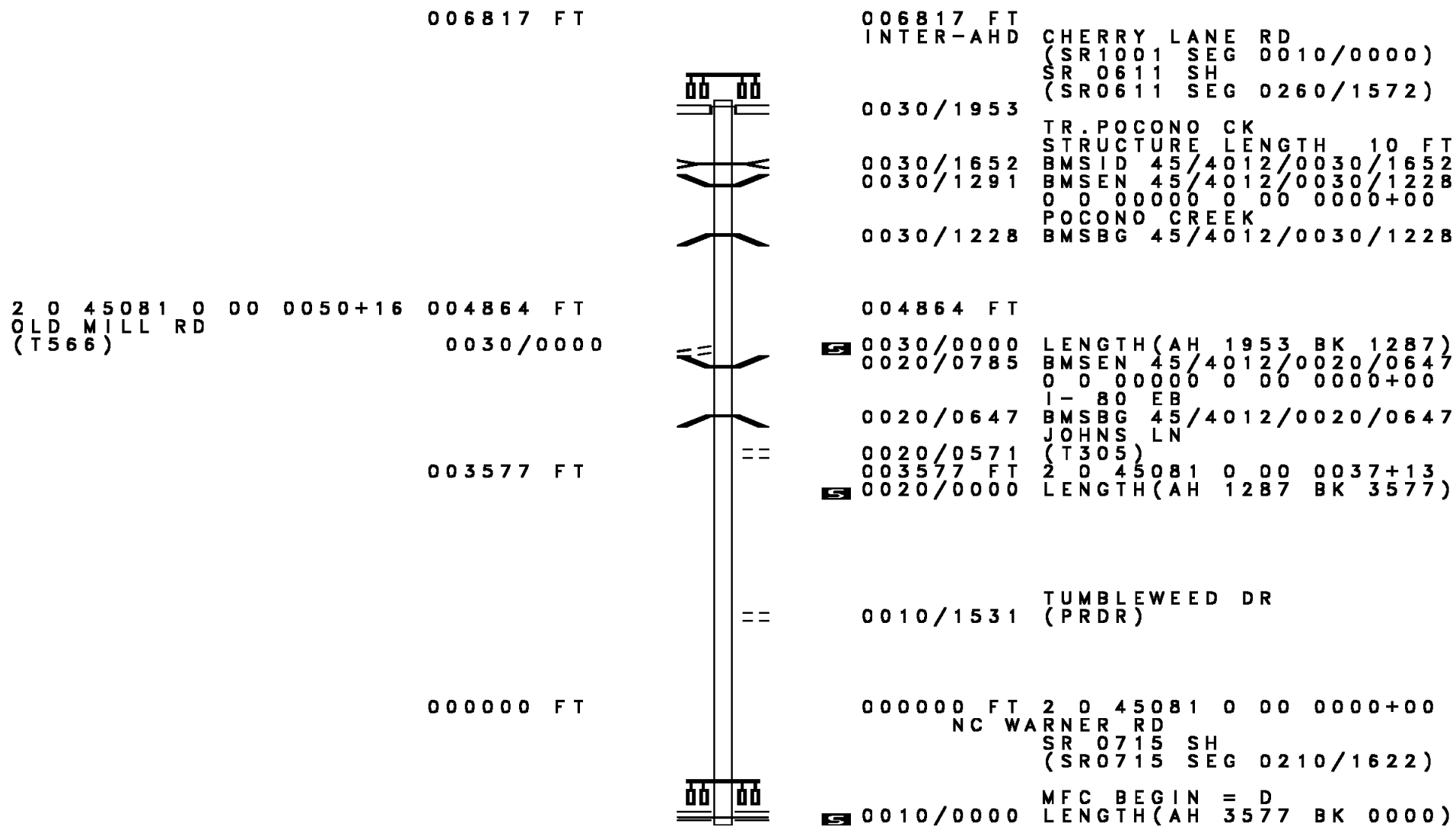
013637 FT

013637 FT 2 0 45036 0 01 0135+17
 0050/0000 LENGTH(AH 2943 BK 3887)

009750 FT

009750 FT 2 0 45036 0 01 0096+49
 0040/0000 LENGTH(AH 3887 BK 3478)

DIR: B TOTAL LEN: 1.291 MI. DIST: 05-4 SR: 4012
 LEFT MUN: POCONO T RIGHT MUN: POCONO T



2 0 45081 0 00 0050+16 004864 FT
 OLD MILL RD
 (T566) 0030/0000

003577 FT

000000 FT

006817 FT
 INTER-AHD CHERRY LANE RD
 (SR1001 SEG 0010/0000)
 SR 0611 SH
 (SR0611 SEG 0260/1572)

0030/1953 TR. POCONO CK
 STRUCTURE LENGTH 10 FT
 BMSID 45/4012/0030/1652
 BMSSEN 45/4012/0030/1228
 0 0 00000 0 00 0000+00
 POCONO CREEK
 BMSBG 45/4012/0030/1228

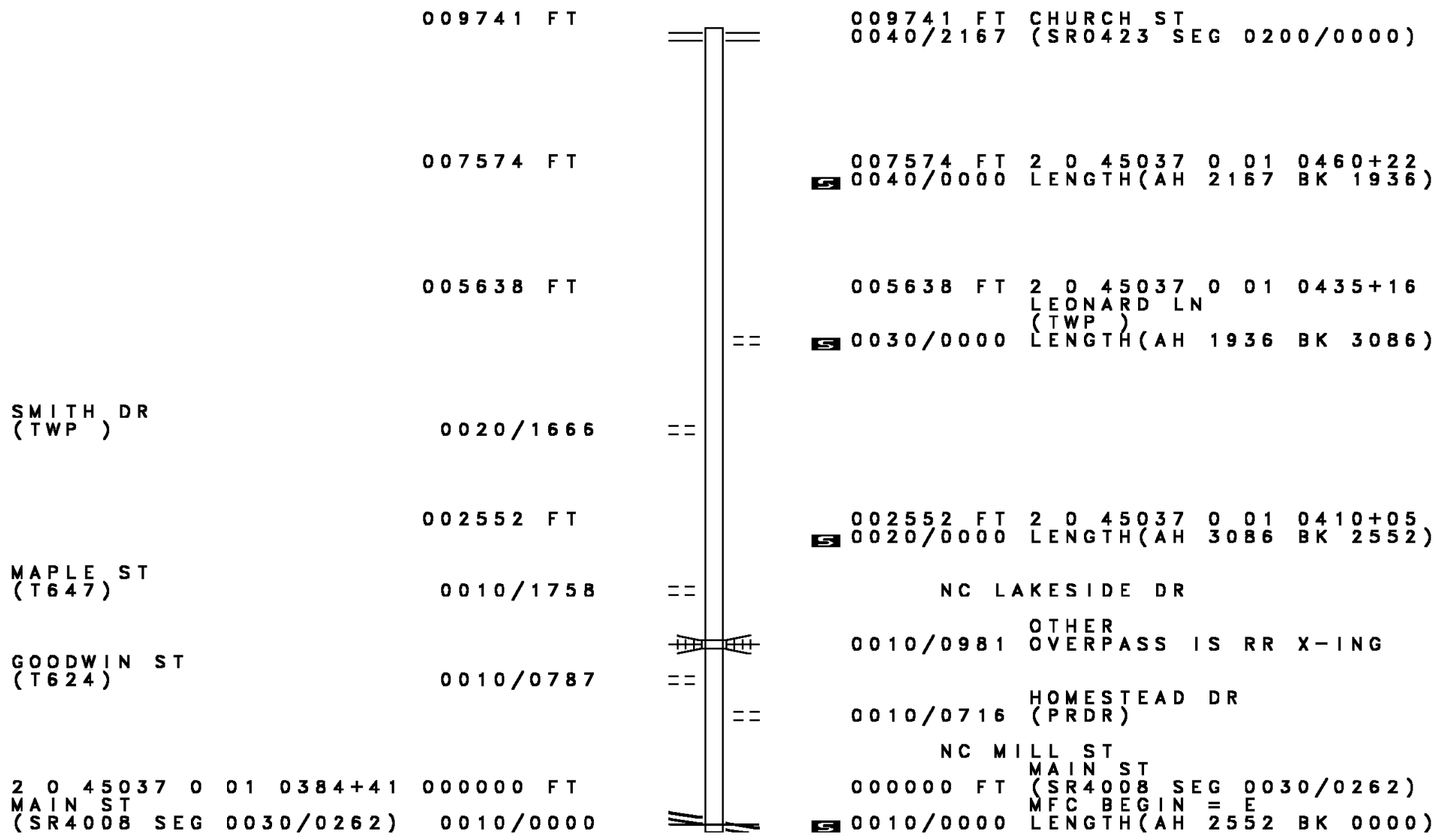
004864 FT
 0030/0000 LENGTH(AH 1953 BK 1287)
 BMSSEN 45/4012/0020/0647
 0 0 00000 0 00 0000+00
 1- 80 EB
 BMSBG 45/4012/0020/0647
 JOHNS LN
 (T305)
 0020/0647
 0020/0571 003577 FT 2 0 45081 0 00 0037+13
 0020/0000 LENGTH(AH 1287 BK 3577)

0010/1531 TUMBLEWEED DR
 (PRDR)

000000 FT 2 0 45081 0 00 0000+00
 NC WARNER RD
 SR 0715 SH
 (SR0715 SEG 0210/1622)

0010/0000 MFC BEGIN = D
 LENGTH(AH 3577 BK 0000)

DIR: B TOTAL LEN: 1.845 MI. DIST: 05-4 SR: 4011
 LEFT MUN: COOLBAUGH T RIGHT MUN: COOLBAUGH T



009741 FT

009741 FT CHURCH ST
 0040/2167 (SR0423 SEG 0200/0000)

007574 FT

007574 FT 2 0 45037 0 01 0460+22
 0040/0000 LENGTH(AH 2167 BK 1936)

005638 FT

005638 FT 2 0 45037 0 01 0435+16
 LEONARD LN
 (TWP)
 0030/0000 LENGTH(AH 1936 BK 3086)

SMITH DR
 (TWP)

0020/1666

002552 FT

002552 FT 2 0 45037 0 01 0410+05
 0020/0000 LENGTH(AH 3086 BK 2552)

MAPLE ST
 (T647)

0010/1758

NC LAKESIDE DR

GOODWIN ST
 (T624)

0010/0787

0010/0981 OTHER OVERPASS IS RR X-ING

0010/0716 HOMESTEAD DR
 (PRDR)

2 0 45037 0 01 0384+41 000000 FT
 MAIN ST
 (SR4008 SEG 0030/0262) 0010/0000

000000 FT NC MILL ST
 MAIN ST
 (SR4008 SEG 0030/0262)
 MFC BEGIN = E
 0010/0000 LENGTH(AH 2552 BK 0000)

EXTRACT DATE: 12/18/2023 ROADWAY MANAGEMENT SYSTEM PAGE NUMBER: 341
PRINT DATE: 12/19/2023 SLD COUNTY/SR - ANNUAL PRINT COUNTY: MONROE
DIR: B TOTAL LEN: 4.419 MI. DIST: 05-4 SR: 4010
LEFT MUN: JACKSON T RIGHT MUN: JACKSON T

023332 FT



023332 FT SR 0715 SH
0090/1782 (SR0715 SEG 0190/1099)

DIR: B TOTAL LEN: 4.419 MI. DIST: 05-4 SR: 4010
 LEFT MUN: JACKSON T RIGHT MUN: JACKSON T

021550 FT

021550 FT 2 0 45022 0 00 0216+76
 0090/0000 LENGTH(AH 1782 BK 2117)

LC TO/FROM T485 RD
 (CONN) 0080/0161 ==
 2 0 45022 0 00 0195+59 019433 FT
 POSSINGER DR
 (T485) 0080/0000 ==

019433 FT
 0080/0000 LENGTH(AH 2117 BK 3158)

MOTZ LN
 (PRDR) 0070/0729 ==
 016275 FT

016275 FT 2 0 45022 0 00 0162+48
 0070/0000 LENGTH(AH 3158 BK 2495)

EAST RINKER RD
 (T488) 0060/1760 ==

0060/1134 CAYS RD (T488) ==
 013780 FT
 0060/0000 LENGTH(AH 2495 BK 2985)

2 0 45022 0 00 0107+78 010795 FT
 WEST RINKER RD

0050/1342 FRAILEY RD (T606) ==
 0050/0875 BMSSEN 45/4010/0050/0865
 2 0 45022 0 00 0116+43
 T. APPENZELL
 0050/0865 BMSBG 45/4010/0050/0865
 010795 FT

DIR: B TOTAL LEN: 4.419 MI. DIST: 05-4 SR: 4010
 LEFT MUN: JACKSON T RIGHT MUN: JACKSON T

(T488)	0050/0000	==	0050/0000 LENGTH(AH 2985 BK 3137)
QUEEN ST (T619)	0040/2318	==	
PRICE DR (T464)	0040/2226	==	
2 0 45022 0 00 0076+50	007658 FT		007658 FT
JACKSON RD (T463)	0040/0000	==	0040/0000 LENGTH(AH 3137 BK 2672)
	004986 FT		004986 FT 2 0 45022 0 00 0049+78
			0030/0000 LENGTH(AH 2672 BK 2081)
KENNY DR (TWP)	0020/1210	==	
	002905 FT		002905 FT 2 0 45022 0 00 0029+86
		==	FRAILEY RD (T606) 0020/0000 LENGTH(AH 2081 BK 2905)
			0010/0922 BMS EN 45/4010/0010/0906
			2 0 45022 0 00 0009+08
			TRIB TO APP. CREEK
			0010/0907 BMSBG 45/4010/0010/0906
			NC MOUNTAIN RD
			REEDERS RD
2 0 45022 0 00 0000+00	000000 FT		000000 FT (SR0715 SEG 0140/0511)
REEDERS RD (SR0715 SEG 0140/0511)	0010/0000	==	MFC BEGIN = E 0010/0000 LENGTH(AH 2905 BK 0000)

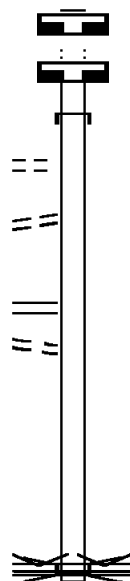
NORTON PRYOR RD
 (T626)
 TO 8028/0250 SH
 (CONN)

 FROM 8028/0260 SH
 (CONN)

000912 FT
 000912 FT

 0010/0552
 0010/0370

 0010/0178
 000000 FT



000912 FT
 7020/0000 LENGTH(AH 2085 BK 0454)
 000912 FT
 7012/0000 LENGTH(AH 0454 BK 0912)
 INTER-AHD SUMMIT AV
 0010/0912 (TWP)

 RAMP C RD
 (SR8028 SEG 0250/0000)
 RAMP D RD
 0010/0256 (SR8028 SEG 0260/1020)

 000000 FT 1 0 00171 0 00 0013+62
 VILLAGE: POCONO SUMMIT
 PA 940
 OP ID 45/0940/0280/0000
 NC SR 4009 SH
 INTER-BK MANOR DR
 (SR0314 SEG 0010/0000)
 MFC BEGIN = E
 0010/0000 LENGTH(AH 0912 BK 0000)

FROM 0611/0500 SH (CONN)	007259 FT 0030/3172		007259 FT BELMONT AV 0030/3264 (SR0611 SEG 0500/1360)
			0030/2792 LAUREL DR (T591)
			0030/1647 BMS EN 45/4008/0030/1571 0 0 0000 0 00 0000+00 TOBYHANNA CREEK 0030/1572 BMSBG 45/4008/0030/1571
MILL ST (SR4011 SEG 0010/0000)	0030/0262 003995 FT		003995 FT 2 0 45089 0 00 0035+40 PROSPECT ST (SR0423 SEG 0160/0000)
			INTER-BK MAIN ST (SR0423 SEG 0160/0000)
	003995 FT		5 0030/0000 003995 FT
CHURCH ST (SR0423 SEG 0170/0000)	0020/1182		7024/0000 LTH AH 000100 BK 001182 INTER-AHD MAIN ST 0020/1182 (SR0423 SEG 0170/0000)
	002813 FT		5 002813 FT 2 0 45089 0 00 0047+22 LENGTH(AH 1182 BK 2813)
PATCH LN (PRDR)	0010/2370		
	000000 FT		5 000000 FT 2 0 45089 0 00 0079+82 NC MAIN ST SR 4013 SH (SR4013 SEG 0010/0844) MFC BEGIN = E LENGTH(AH 2813 BK 0000)

DIR: B TOTAL LEN: 2.462 MI. DIST: 05-4 SR: 4007
 LEFT MUN: MOUNT POCONO B RIGHT MUN: MOUNT POCONO B

	013000 FT	==	013000 FT POCONO BL
			0060/2618 (SR0611 SEG 0410/0000)
ELM ST (BORO)	0060/1991	==	
		==	0060/1755 REEDER ST (BORO)
MONROE ST (BORO)	0060/1554	==	
		==	0060/0491 REEDER ST (BORO)
MEGARGEL LN (BORO)	0060/0024	==	
	010382 FT	==	010382 FT 2 0 45035 0 00 0066+67
		==	SPRUCE ST (BORO)
OAK ST (BORO)	0050/1624	==	S 0060/0000 LENGTH(AH 2618 BK 2036)
		==	
HEATH LN (BORO)	0050/0213	==	

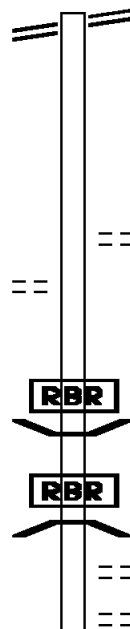
DIR: B TOTAL LEN: 2.462 MI. DIST: 05-4 SR: 4007
 LEFT MUN: MOUNT POCONO B RIGHT MUN: MOUNT POCONO B

				0050/0059	BMS EN 45/4007/0050/0000
	008346	FT		008346	FT 2 0 45035 0 00 0045+50
					OTHER RR
				5 0050/0000	BMSBG 45/4007/0050/0000
					LENGTH(AH 2036 BK 1858)
	006488	FT		006488	FT 2 0 45035 0 00 0027+22
					MOUNT POCONO
				5 0040/0000	POCONO T
					LENGTH(AH 1858 BK 2736)
				0030/0920	INDIAN RUN
					STRUCTURE LENGTH 10 FT
					BMSID 45/4007/0030/0920
2 0 45035 0 00 0000+00	003752	FT		003752	FT SR 0314 SH
SR 0314 SH					(SR0314 SEG 0030/0000)
(SR0314 SEG 0030/0000)	0030/0000			5 0030/0000	MFC BEGIN = D
					LENGTH(AH 2736 BK 1291)
	002461	FT		002461	FT 2 0 45076 0 00 0032+95
					ENTR TO POCONO MANOR
					(PRDR)
				5 0020/0000	NC FAIRVIEW AV
					LENGTH(AH 1291 BK 2461)
	000000	FT		0010/0773	NC MANOR DR
					MANOR DR (OLD SR 4007)
					(TWP)
				000000	FT 2 0 45076 0 00 0000+00
					NC POCONO MANOR DR
					POCONO MANOR DR
					(SR0314 SEG 0020/1645)
				5 0010/0000	MFC BEGIN = E
					LENGTH(AH 2461 BK 0000)

EXTRACT DATE: 12/18/2023 ROADWAY MANAGEMENT SYSTEM PAGE NUMBER: 334
 PRINT DATE: 12/19/2023 SLD COUNTY/SR - ANNUAL PRINT COUNTY: MONROE
 DIR: B TOTAL LEN: 2.816 MI. DIST: 05-4 SR: 4006
 LEFT MUN: POCONO T RIGHT MUN: POCONO T

SULLIVAN TR 014868 FT
 (SR4004 SEG 0040/0000) 0052/3674

GRAVATTS WY 0052/0793
 (T784) 011194 FT



014868 FT SULLIVAN TR
 0052/3674 (SR4004 SEG 0040/0000)

0052/1093 SNOW LN
 (T783)

011194 FT 2 0 45024 7 00 0036+39
 0052/0000 LENGTH(AH 3674 BK 2238)

0042/2238 BMS EN 45/4006/0020/0000
 2 0 45024 7 00 0059+43
 P3

0042/2144 POCONO CREEK
 BMSBG 45/4006/0020/0000
 RIDGE DR
 (TWP)

0042/2019 CAMELBACK SKI DR
 0042/1510 (PRDR)

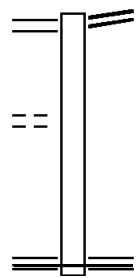
DIR: B TOTAL LEN: 2.816 MI. DIST: 05-4 SR: 4006
 LEFT MUN: POCONO T RIGHT MUN: POCONO T

Stationing / Description	Length	Notes
008956 FT	008956 FT	2 0 45024 7 00 0059+43 0042/0000 LENGTH(AH 2238 BK 1907)
2 0 45024 7 00 0078+50 WILKE RD (T539)	007049 FT 0032/0000	007049 FT 0032/0000 LENGTH(AH 1907 BK 3529)
CAMELBACK DR (PRDR)	0022/1420	
	003520 FT	0022/0631 CAMELBACK SKI ENTRANCE (PRDR) 003520 FT 2 0 45024 7 00 0113+79 0022/0000 LENGTH(AH 3529 BK 3520)
		0012/1939 VILLAGE AT CAMELBACK RD (PRDR) POCONO 0012/1873 JACKSON T
LOWER DEER VALLEY RD (PRDR)	0012/1633	
UPPER DEER VALLEY RD (PRDR)	0012/0642	
	000000 FT	0012/0378 VILLAGE AT CAMELBACK RD (PRDR) 000000 FT 2 0 45024 7 00 0149+15 NC CA CAMELBACK RD INTER-BK STATE GAME LANDS RD (GOVT) MFC BEGIN = D 0012/0000 LENGTH(AH 3520 BK 0000)

EXTRACT DATE: 12/18/2023 ROADWAY MANAGEMENT SYSTEM PAGE NUMBER: 332
 PRINT DATE: 12/19/2023 SLD COUNTY/SR - ANNUAL PRINT COUNTY: MONROE
 DIR: B TOTAL LEN: .242 MI. DIST: 05-4 SR: 4005
 LEFT MUN: TOBYHANNA T RIGHT MUN: TOBYHANNA T

LOCUST RIDGE RD 001276 FT
 (SR4003 SEG 0020/0000) 0010/1276

CROSS ST
 (T662) 0010/0285
 000000 FT



001276 FT SPUR RD
 0010/1276 (SR4003 SEG 0020/0000)

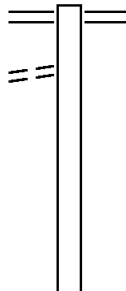
000000 FT 2 0 45039 7 00 0000+00
 NC SPUR RD
 SR 0940 SH
 (SR0940 SEG 0090/1696)
 MFC BEGIN = E
 0010/0000 LENGTH(AH 1276 BK 0000)

EXTRACT DATE: 12/18/2023 ROADWAY MANAGEMENT SYSTEM PAGE NUMBER: 331
PRINT DATE: 12/19/2023 SLD COUNTY/SR - ANNUAL PRINT COUNTY: MONROE
DIR: B TOTAL LEN: 9.216 MI. DIST: 05-4 SR: 4004
LEFT MUN: TOBYHANNA T RIGHT MUN: TOBYHANNA T

POCONO CREST RD
(T657)

048660 FT

0180/3291



048660 FT SR 0940 SH
0180/3508 (SR0940 SEG 0210/0000)

DIR: B TOTAL LEN: 9.216 MI. DIST: 05-4 SR: 4004
 LEFT MUN: TOBYHANNA T RIGHT MUN: TOBYHANNA T

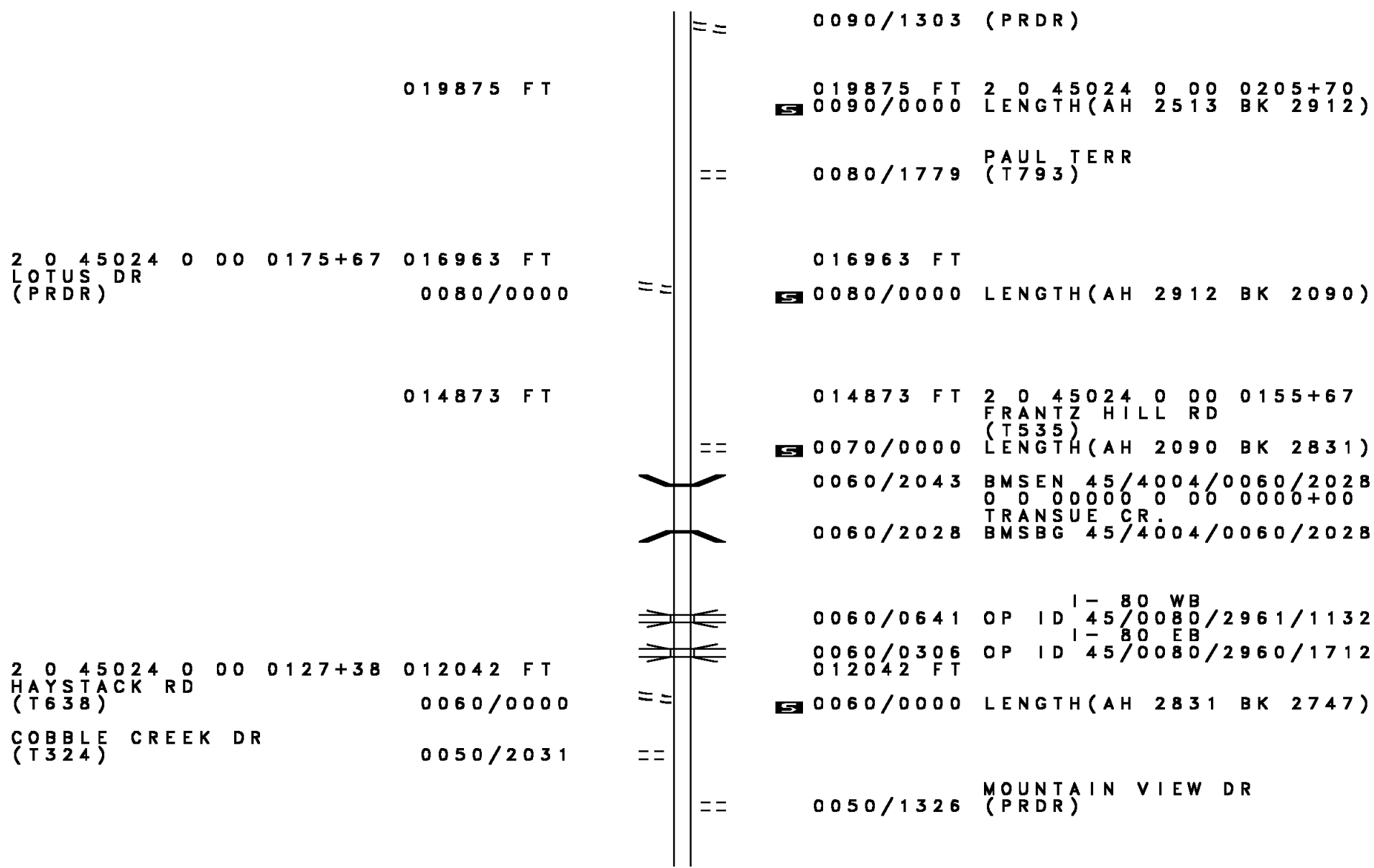
	045152 FT				045152 FT 2 0 45024 0 01 0457+86
					0180/0000 LENGTH(AH 3508 BK 2895)
PINECREST DR (TWP)	0170/2255	==			
			==		0170/1832 WINTER CT (TWP)
			==		0170/0848 SYLVESTER DR (TWP)
	042257 FT				042257 FT 2 0 45024 0 01 0428+91
					0170/0000 LENGTH(AH 2895 BK 3742)
CONSTANCE CT (PRDR)	0160/1779	==			
			==		0160/1210 PANTHER LN (PRDR)
	038515 FT				038515 FT 2 0 45024 0 01 0391+54
			==		LONG POND RD (SR4002 SEG 0180/0000)
			==		0160/0000 LENGTH(AH 3742 BK 3546)
			==		0150/2727 CLEARVIEW DR NORTH (PRDR)
	034969 FT				034969 FT 2 0 45024 0 01 0356+08
			==		CLOVER RD (PRDR)
			==		0150/0000 LENGTH(AH 3546 BK 2450)

DIR: B TOTAL LEN: 9.216 MI. DIST: 05-4 SR: 4004
 LEFT MUN: TOBYHANNA T RIGHT MUN: TOBYHANNA T

032519 FT		032519 FT	2 0 45024 0 00 0332+00
			I - 380 SB
		0140/0000	OP ID 45/0380/0011/2149
			LENGTH(AH 2450 BK 2536)
		0130/2392	I - 380 NB
			OP ID 45/0380/0010/2078
2 0 45024 0 00 0306+64 029983 FT		029983 FT	TOBYHANNA
DEATS RD			POCONO T
(TWP)	0130/0000	0130/0000	LENGTH(AH 2536 BK 2227)
WILLIAMS LN			
(TWP)	0120/0909		
027756 FT		027756 FT	2 0 45024 0 00 0284+37
		0120/0000	LENGTH(AH 2227 BK 2569)
2 0 45024 0 00 0260+00 025187 FT		025187 FT	
CRESCENT LAKE DR			
(T702)	0110/0000	0110/0000	LENGTH(AH 2569 BK 2799)
		0100/1773	BACK MOUNTAIN RD
			(T545)
022388 FT		022388 FT	2 0 45024 0 00 0230+83
		0100/0000	LENGTH(AH 2799 BK 2513)

DEER RUN

DIR: B TOTAL LEN: 9.216 MI. DIST: 05-4 SR: 4004
 LEFT MUN: POCONO T RIGHT MUN: POCONO T



2 0 45024 0 00 0175+67 016963 FT
 LOTUS DR
 (PRDR) 0080/0000

2 0 45024 0 00 0127+38 012042 FT
 HAYSTACK RD
 (T638) 0060/0000

COBBLE CREEK DR
 (T324) 0050/2031

019875 FT 2 0 45024 0 00 0205+70
 S 0090/0000 LENGTH(AH 2513 BK 2912)

0080/1779 PAUL TERR
 (T793)
 016963 FT
 S 0080/0000 LENGTH(AH 2912 BK 2090)

014873 FT 2 0 45024 0 00 0155+67
 FRANTZ HILL RD
 (T535)
 S 0070/0000 LENGTH(AH 2090 BK 2831)
 0060/2043 BMS EN 45/4004/0060/2028
 0 0 00000 0 00 0000+00
 TRANSUE CR.
 0060/2028 BMSBG 45/4004/0060/2028

0060/0641 OP ID I-80 WB
 45/0080/2961/1132
 0060/0306 OP ID I-80 EB
 45/0080/2960/1712
 012042 FT
 S 0060/0000 LENGTH(AH 2831 BK 2747)

0050/1326 MOUNTAIN VIEW DR
 (PRDR)

DIR: B TOTAL LEN: 9.216 MI. DIST: 05-4 SR: 4004
 LEFT MUN: POCONO T RIGHT MUN: POCONO T

Stationing / Description	Length (FT)	Notes / Details
009295 FT	009295 FT	2 0 45024 0 00 0099+50 S 0050/0000 LENGTH(AH 2747 BK 3568)
GRAVATT'S WY (T784)	0040/1660	UNKNOWN RD (PRDR) MT VIEW PARK LN (TWP)
2 0 45024 0 00 0064+55	005727 FT	0040/1073 0040/0514 005727 FT
CAMELBACK RD (SR4006 SEG 0052/3674)	0040/0000	MFC BEGIN = E S 0040/0000 LENGTH(AH 3568 BK 2061)
003666 FT	0030/0044	BMS EN 45/4004/0030/0000 2 0 45024 0 00 0049+05 POCONO CREEK BMSBG 45/4004/0030/0000 S 0030/0000 LENGTH(AH 2061 BK 2073)
001593 FT	001593 FT	2 0 45024 0 00 0022+89 I-80 EB S 0020/0000 OP ID 45/0080/2980/0410 LENGTH(AH 2073 BK 1593) I-80 WB 0010/1435 OP ID 45/0080/2981/0633 TO 8006/0500 SH 0010/1197 (CONN) RAMP D-1 RD 0010/1074 (SR8006 SEG 0500/0000)
000000 FT	000000 FT	2 0 45024 0 00 0007+14 NC SU LLIVAN TRAIL RD SR 0715 SH (SR0715 SEG 0240/0000) S 0010/0000 MFC BEGIN = D LENGTH(AH 1593 BK 0000)

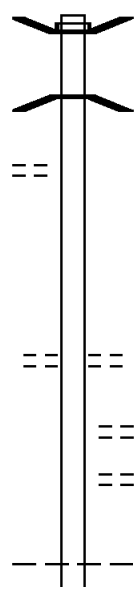
RIVERFRONT TE
(PRDR)

025337 FT

0100/1661

022730 FT

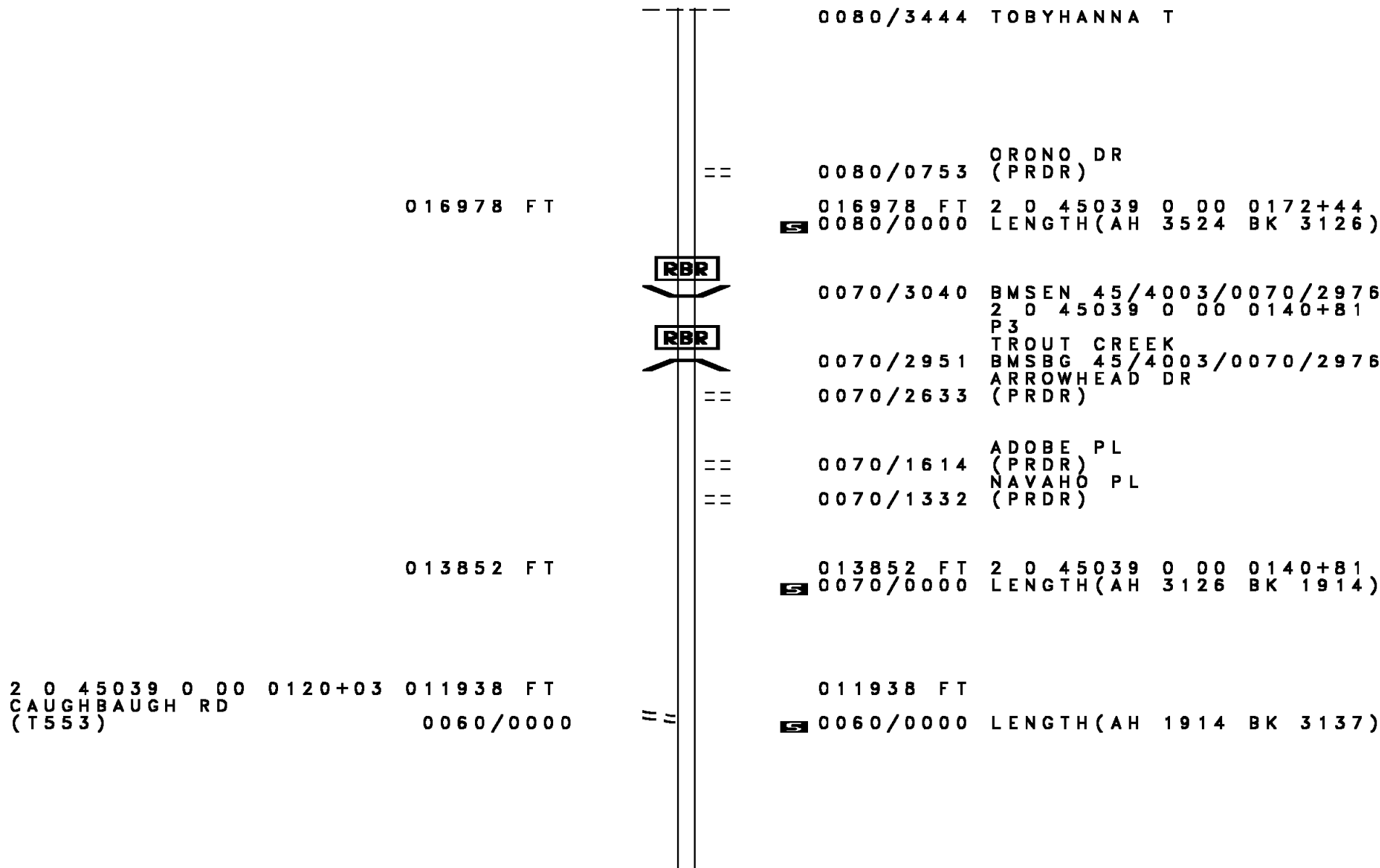
020502 FT



025337 FT AH-LACKAWANNA (35)
 BMSEN 45/4003/0100/2501
 INTER-AHD KING ST
 0100/2607 (SR2015 SEG 0010/0000)
 2 0 45039 0 00 0235+26
 LEHIGH RIVER
 0100/2500 BMSBG 45/4003/0100/2501

022730 FT 2 0 45039 0 00 0235+26
 RIVERSIDE HEIGHTS RD
 (PRDR)
 0100/0000 LENGTH(AH 2607 BK 2228)
 STOUTT DR
 (PRDR)
 CHERRY BLOSSOM LN
 (PRDR)
 020502 FT 2 0 45039 0 00 0207+55
 0090/0000 LENGTH(AH 2228 BK 3524)
 COOLBAUGH

DIR: B TOTAL LEN: 4.799 MI. DIST: 05-4 SR: 4003
 LEFT MUN: COOLBAUGH T RIGHT MUN: COOLBAUGH T



0080/3444 TOBYHANNA T

016978 FT

0080/0753 ORONO DR (PRDR)
 016978 FT 2 0 45039 0 00 0172+44
 ■ 0080/0000 LENGTH(AH 3524 BK 3126)

RBR

RBR

0070/3040 BMSEN 45/4003/0070/2976
 2 0 45039 0 00 0140+81
 P3
 TROUT CREEK
 0070/2951 BMSBG 45/4003/0070/2976
 ARROWHEAD DR
 0070/2633 (PRDR)

013852 FT

0070/1614 ADOBE PL (PRDR)
 0070/1332 NAVAHO PL (PRDR)
 013852 FT 2 0 45039 0 00 0140+81
 ■ 0070/0000 LENGTH(AH 3126 BK 1914)

2 0 45039 0 00 0120+03 011938 FT
 CAUGHBAUGH RD
 (T553) 0060/0000

011938 FT
 ■ 0060/0000 LENGTH(AH 1914 BK 3137)

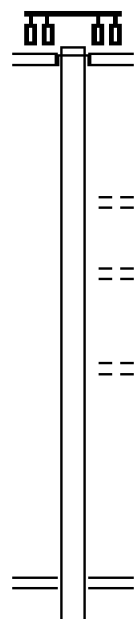
DIR: B TOTAL LEN: 4.799 MI. DIST: 05-4 SR: 4003
 LEFT MUN: TOBYHANNA T RIGHT MUN: TOBYHANNA T

Stationing / Description	Length (FT)	Segment / Notes
008801 FT	008801 FT	2 0 45039 0 00 0090+34 [S] 0050/0000 LENGTH(AH 3137 BK 3077)
POE	0040/1653	(APRA) LOCUST RIDGE QUA LOCUST RIDGE QUARRY RD (PRDR)
005724 FT	005724 FT	2 0 45039 0 00 0065+54 SLUTTER RD (T630) [S] 0040/0000 LENGTH(AH 3077 BK 2068)
2 0 45039 0 00 0048+35 CROSS ST (PRDR)	003656 FT	003656 FT [S] 0030/0000 LENGTH(AH 2068 BK 2111)
0030/0000		
SPUR RD (SR4005 SEG 0010/1276)	001545 FT	001545 FT 2 0 45039 0 00 0017+21 NC LOCUST RIDGE RD [S] 0020/0000 LENGTH(AH 2111 BK 1545)
0020/0000		
	0010/0853	BMS EN 45/4003/0010/0840 BRIDGE POSTED (TONS) 2 0 45039 0 00 0000+00 SGL 17 COMB 27 DEEP RUN
	0010/0840	BMSBG 45/4003/0010/0840
	0010/0133	FROM 0940/0100 SH (CONN)
000000 FT	000000 FT	2 0 45039 0 00 0000+00 NC SPUR RD SR 0940 SH (SR0940 SEG 0100/0799) MFC BEGIN = E [S] 0010/0000 LENGTH(AH 1545 BK 0000)

050154 FT

050154 FT
 INTER-AHD STILLWATER ESTATES RD
 (PRDR)
 POCONO SUMMIT RD
 (SR0940 SEG 0261/0000)
 (SR0940 SEG 0260/0000)

0190/2612



== 0190/0973 SUMMIT VIEW DR (PRDR)

047542 FT

== 0190/0342 SUMMIT VIEW DR (PRDR)
 047542 FT 2 0 45040 0 02 0480+75
 SUNSIDE RD
 (PRDR)

== 0190/0000 LENGTH(AH 2612 BK 1856)

045686 FT

045686 FT 2 0 45040 0 02 0461+76
 SULLIVAN TRAIL RD
 (SR4004 SEG 0160/0000)
 0180/0000 LENGTH(AH 1856 BK 1633)

DIR: B TOTAL LEN: 9.499 MI. DIST: 05-4 SR: 4002
 LEFT MUN: TOBYHANNA T RIGHT MUN: TOBYHANNA T

2 0 45040 0 02 0449+46 044053 FT GREY BIRCH LN (PRDR)	0170/0000	==	044053 FT S 0170/0000 LENGTH(AH 1633 BK 1975)
2 0 45040 0 02 0428+98 042078 FT WHITE BIRCH DR (PRDR)	0160/0000	==	042078 FT S 0160/0000 LENGTH(AH 1975 BK 2687)
		==	0150/1763 EMERALD BLVD (PRDR)
		==	0150/1016 LAUREL ST (PRDR)
2 0 45040 0 02 0388+78 039391 FT GREENLEAF DR (PRDR)	0150/0000	==	039391 FT S 0150/0000 LENGTH(AH 2687 BK 2392)
HILLTOP DR (PRDR)	0140/0982	==	0140/1391 LAKE DR (PRDR)
WEST EMERALD LAKE DR (PRDR)	0140/0354	==	
	036999 FT	==	0140/0064 BMS EN 45/4002/0140/0000 036999 FT 2 0 45040 0 02 0364+87 EMERALD LAKE
		==	S 0140/0000 BMSBG 45/4002/0140/0000 LENGTH(AH 2392 BK 2087)
		==	0130/1713 E. EMERALD LAKE DR (PRDR)
		==	0130/1317 TOBYHANNA TUNKHANNOCK T
HUNTER CT (PRDR)	0130/1104	==	
	034912 FT	==	034912 FT 2 0 45040 0 02 0343+53 S 0130/0000 LENGTH(AH 2087 BK 2279)

DIR: B TOTAL LEN: 9.499 MI. DIST: 05-4 SR: 4002
LEFT MUN: TUNKHANNOCK T RIGHT MUN: TUNKHANNOCK T

023124 FT

023124 FT 2 0 45040 0 01 0229+28
S 0090/0000 LENGTH(AH 2123 BK 1973)

021151 FT

021151 FT 2 0 45040 0 01 0209+69
KUHENBEAKER RD
S 0080/0000 (SR4001 SEG 0080/3143)
LENGTH(AH 1973 BK 3945)

2 0 45040 0 01 0171+62 017206 FT
COTTONTAIL RD
(T657) 0070/0000

==

017206 FT
S 0070/0000 LENGTH(AH 3945 BK 3315)

013891 FT

013891 FT 2 0 45040 0 01 0138+80
CLEARVIEW RD
S 0060/0000 (T635)
LENGTH(AH 3315 BK 3389)

==

0050/1523 BEECHWOOD DR
(T639)
CLEARVIEW RD

DIR: B TOTAL LEN: 9.499 MI. DIST: 05-4 SR: 4002
LEFT MUN: TUNKHANNOCK T RIGHT MUN: TUNKHANNOCK T

Stationing	Distance	Notes
010502 FT	0050/1189 (T635)	
0050/0000	010502 FT 2 0 45040 0 01 0105+00	LENGTH(AH 3389 BK 2398)
STONEY HOLLOW RD (T580)	0040/1098	
008104 FT	0040/0089 BMS EN 45/4002/0040/0000	008104 FT 2 0 45040 0 00 0081+05
0040/0000	TUNKHANNOCK	BMSBG 45/4002/0040/0000
0040/0000	LENGTH(AH 2398 BK 3079)	
0030/1968	EARNHARDT RD (PRDR)	
005025 FT	005025 FT 2 0 45040 0 00 0050+26	LENGTH(AH 3079 BK 2928)
2 0 45040 0 00 0020+97	002097 FT	
VILLAGE AT POCONO RD (PRDR)	0020/0000	LENGTH(AH 2928 BK 2097)
000000 FT	000000 FT 2 0 45040 0 00 0000+00	
NC LONG POND RD	SR 0115 SH	(SR 0115 SEG 0250/0000)
MFC BEGIN = D	0010/0000	LENGTH(AH 2097 BK 0000)

EXTRACT DATE: 12/18/2023 ROADWAY MANAGEMENT SYSTEM PAGE NUMBER: 318
 PRINT DATE: 12/19/2023 SLD COUNTY/SR - ANNUAL PRINT COUNTY: MONROE
 DIR: B TOTAL LEN: 3.410 MI. DIST: 05-4 SR: 4001
 LEFT MUN: TUNKHANNOCK T RIGHT MUN: TUNKHANNOCK T

018006 FT

018006 FT SR 4002 SH
 0080/3143 (SR4002 SEG 0080/0000)

014863 FT

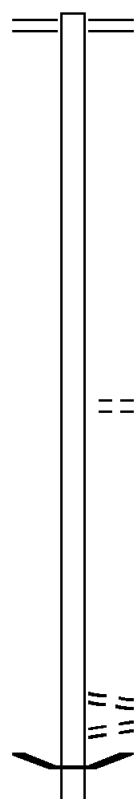
014863 FT 2 0 45086 0 00 0149+65
 0080/0000 LENGTH(AH 3143 BK 3384)

0070/2126 HIGH COUNTRY ESTATES RD
 (PRDR)

011479 FT

011479 FT 2 0 45086 0 00 0114+89
 0070/0000 LENGTH(AH 3384 BK 2499)

0060/1496 FOR HYPSTIE GAP RD
 (CONN)
 0060/1321 HYPSTIE GAP RD
 (T633)
 0060/0936 BMS EN 45/4001/0060/0862
 0 0 00000 0 00 0000+00



EXTRACT DATE: 12/18/2023
PRINT DATE: 12/19/2023

ROADWAY MANAGEMENT SYSTEM
SLD COUNTY/SR - ANNUAL PRINT

PAGE NUMBER: 317
COUNTY: MONROE

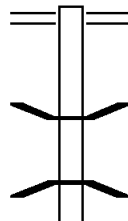
DIR: B TOTAL LEN: 3.410 MI.
LEFT MUN: TUNKHANNOCK T

DIST: 05-4 SR: 4001
RIGHT MUN: TUNKHANNOCK T

Stationing	Description	Stationing	Description
008980 FT		0060/0862	TUNKHANNOCK BMSBG 45/4001/0060/0862
		008980 FT	2 0 45086 0 00 0089+85
		5 0060/0000	LENGTH(AH 2499 BK 1005)
007975 FT		007975 FT	2 0 45086 0 00 0079+80
		5 0050/0000	LENGTH(AH 1005 BK 1595)
006380 FT		006380 FT	2 0 45086 0 00 0063+38
			WAX LN
		5 0040/0000	(PRDR) LENGTH(AH 1595 BK 2278)
			TALLOW DR
		5 0030/0969	(PRDR)
004102 FT		004102 FT	2 0 45086 0 00 0038+49
			FLAME DR
		5 0030/0000	(PRDR) LENGTH(AH 2278 BK 2522)
			FLAME DR
		5 0020/1270	(PRDR)
SNOWFLAKE DR (PRDR)	0020/0801		PARAFFIN LN
		5 0020/0464	(PRDR)
2 0 45086 0 00 0013+31	001580 FT	001580 FT	
FOLIAGE DR (PRDR)	0020/0000	5 0020/0000	LENGTH(AH 2522 BK 1580)
000000 FT		000000 FT	2 0 45086 0 00 0000+00
			NC KUHENBEAKER RD
			SR 0115 SH
			(SR 0115 SEG 0170/1328)
			MFC BEGIN = D
		5 0010/0000	LENGTH(AH 1580 BK 0000)

EXTRACT DATE: 12/18/2023 ROADWAY MANAGEMENT SYSTEM PAGE NUMBER: 316
 PRINT DATE: 12/19/2023 SLD COUNTY/SR - ANNUAL PRINT COUNTY: MONROE
 DIR: B TOTAL LEN: 4.078 MI. DIST: 05-4 SR: 3028
 LEFT MUN: POCONO T RIGHT MUN: POCONO T

021534 FT



021534 FT SR 0611 SH
 0100/1632 (SR0611 SEG 0230/0000)

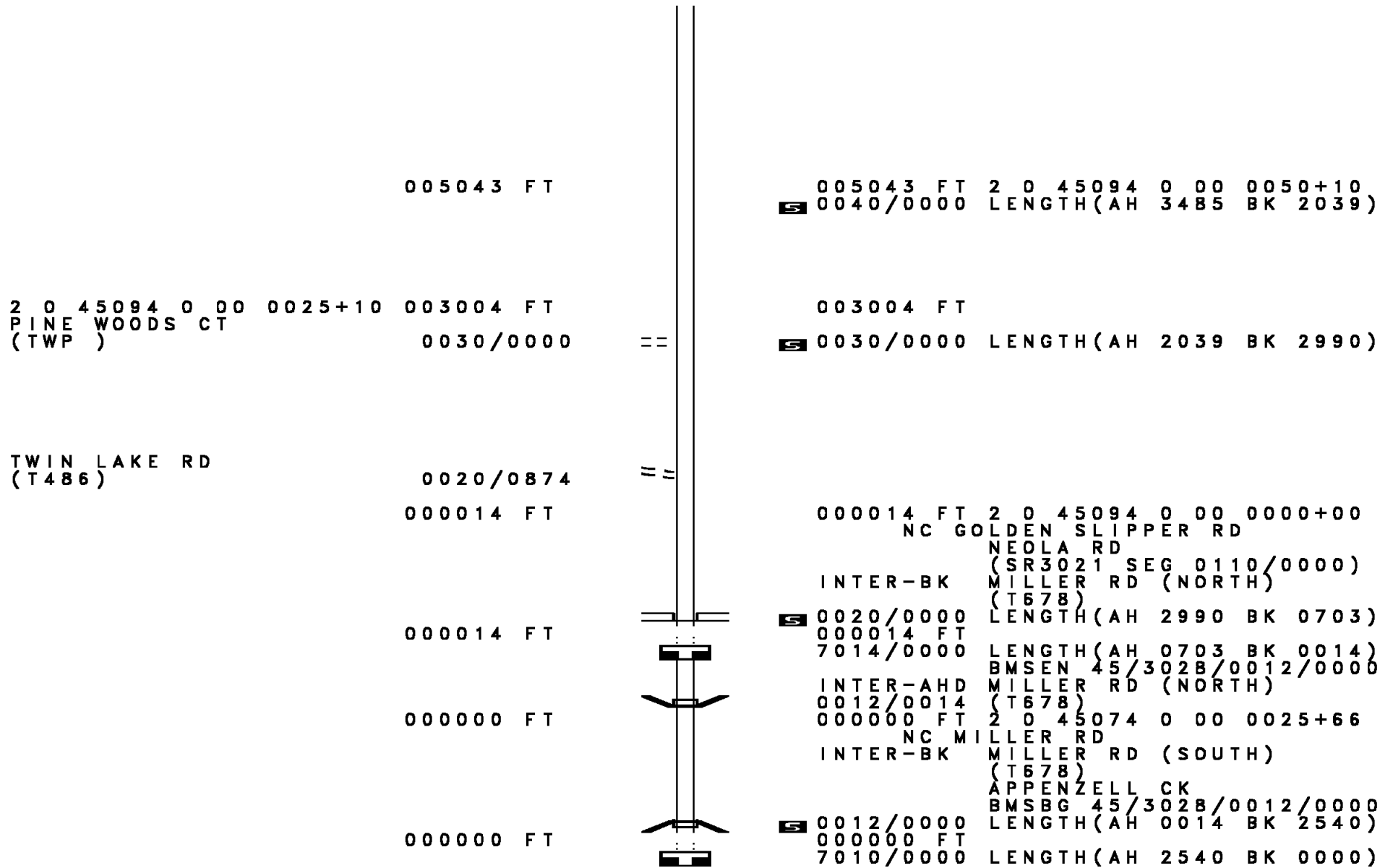
0100/0260 BMSEN 45/3028/0100/0116
 2 0 45094 0 00 0199+85
 1- 80 EB
 0100/0116 BMSBG 45/3028/0100/0116
 019902 FT 2 0 45094 0 00 0198+61

019902 FT

DIR: B TOTAL LEN: 4.078 MI. DIST: 05-4 SR: 3028
 LEFT MUN: POCONO T RIGHT MUN: POCONO T

Segment	Start Station	End Station	Length	Notes
POCONO CR (T768)	0090/1785			
KENNETH DR (T767)	0090/0797			
2 0 45094 0 00 0177+98	017737 FT			
ROCKY RIDGE RD (T629)	0090/0000			
POCONO CR (T630)	0080/1787			
FERNWOOD AV (T631)	0080/1440			
	015468 FT			
2 0 45094 0 00 0128+54	012865 FT			
REEDERS RUN RD (T492)	0070/0000			
	011091 FT			
2 0 45094 0 00 0085+25	008528 FT			
WENTON LN (T490)	0050/0000			
				BARTON RD (T632)
				LENGTH(AH 1632 BK 2165)
				POCONO JACKSON T
				0090/0074
				017737 FT
				LENGTH(AH 2165 BK 2269)
				015468 FT
				LENGTH(AH 2269 BK 2603)
				012865 FT
				LENGTH(AH 2603 BK 1774)
				011091 FT
				LENGTH(AH 1774 BK 2563)
				008528 FT
				LENGTH(AH 2563 BK 3485)

DIR: B TOTAL LEN: 4.078 MI. DIST: 05-4 SR: 3028
 LEFT MUN: JACKSON T RIGHT MUN: JACKSON T



005043 FT

005043 FT 2 0 45094 0 00 0050+10
 0040/0000 LENGTH(AH 3485 BK 2039)

2 0 45094 0 00 0025+10 003004 FT
 PINE WOODS CT
 (TWP) 0030/0000

003004 FT
 0030/0000 LENGTH(AH 2039 BK 2990)

TWIN LAKE RD
 (T486) 0020/0874

000014 FT

000014 FT 2 0 45094 0 00 0000+00
 NC GO GOLDEN SLIPPER RD

NEOLA RD
 (SR3021 SEG 0110/0000)
 INTER-BK MILLER RD (NORTH)
 (T678)

000014 FT

0020/0000 LENGTH(AH 2990 BK 0703)
 000014 FT

7014/0000 LENGTH(AH 0703 BK 0014)
 BMSBN 45/3028/0012/0000

000000 FT

INTER-AHD MILLER RD (NORTH)
 (T678)
 0012/0014

000000 FT 2 0 45074 0 00 0025+66
 NC MI LLER RD

INTER-BK MILLER RD (SOUTH)
 (T678)

000000 FT

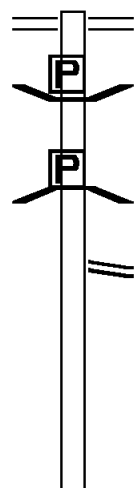
APPENZELL CK
 BMSBG 45/3028/0012/0000

0012/0000 LENGTH(AH 0014 BK 2540)
 000000 FT

7010/0000 LENGTH(AH 2540 BK 0000)

EXTRACT DATE: 12/18/2023 ROADWAY MANAGEMENT SYSTEM PAGE NUMBER: 313
 PRINT DATE: 12/19/2023 SLD COUNTY/SR - ANNUAL PRINT COUNTY: MONROE
 DIR: B TOTAL LEN: 2.579 MI. DIST: 05-4 SR: 3026
 LEFT MUN: JACKSON T RIGHT MUN: JACKSON T

013615 FT



011102 FT

013615 FT NEOLA RD
 0050/2513 (SR3021 SEG 0100/0000)
 0050/1770 BMSBN 45/3026/0050/1744
 BRIDGE POSTED (TONS)
 0 0 00000 0 00 0000+00
 SGL 13 COMB
 APPENZELL CK
 0050/1744 BMSBG 45/3026/0050/1744
 NC SMITH HILL RD
 SMITH HILL RD
 0050/1149 (SR3024 SEG 0040/3113)
 011102 FT 2 0 45056 0 00 0025+20
 0050/0000 LENGTH(AH 2513 BK 2897)

DIR: B TOTAL LEN: 2.579 MI. DIST: 05-4 SR: 3026
 LEFT MUN: JACKSON T RIGHT MUN: JACKSON T

Stationing	Length	Notes	Stationing	Length	Notes
	008205 FT		0040/0020		BMSEN 45/3026/0040/0000
			008205 FT		2 0 45056 0 00 0054+04
					AKIBA CREEK
			0040/0000		BMSBG 45/3026/0040/0000
					LENGTH(AH 2897 BK 2001)
2 0 45056 0 00 0074+00	006204 FT		006204 FT		BEECHCRAFT DR
STERLING RD					(PRDR)
(T677)	0030/0000		0030/0000		LENGTH(AH 2001 BK 2572)
					STONY BROOK DR
			0020/1055		(PRDR)
	003632 FT		003632 FT		2 0 45067 0 00 0037+53
					JACKSON
			0020/0000		CHESTNUTHILL T
					LENGTH(AH 2572 BK 3632)
			0010/0105		BMSEN 45/3026/0010/0064
					2 0 45067 0 00 0001+81
					MCMICHAEL CK
	000000 FT		0010/0064		BMSBG 45/3026/0010/0064
			000000 FT		2 0 45067 0 00 0001+20
					NC CAMP AKIBA RD
					SR 0715 SH
					(SR0715 SEG 0090/0000)
			INTER-BK		WHITE CHURCH RD
					(T459)
					MFC BEGIN = E
			0010/0000		LENGTH(AH 3632 BK 0000)

EXTRACT DATE: 12/18/2023 ROADWAY MANAGEMENT SYSTEM PAGE NUMBER: 311
PRINT DATE: 12/19/2023 SLD COUNTY/SR - ANNUAL PRINT COUNTY: MONROE
DIR: B TOTAL LEN: 1.917 MI. DIST: 05-4 SR: 3024
LEFT MUN: JACKSON T RIGHT MUN: JACKSON T

CAMP AKIBA RD

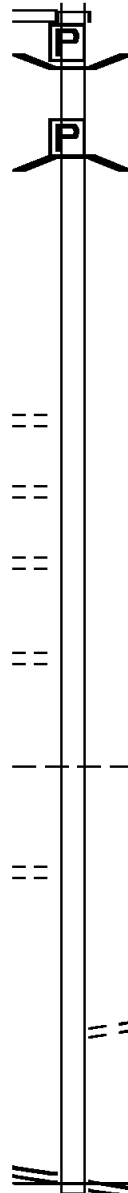
010120 FT

010120 FT
INTER-AHD SMITH HILL RD

DIR: B TOTAL LEN: 1.917 MI. DIST: 05-4 SR: 3024
 LEFT MUN: JACKSON T RIGHT MUN: JACKSON T

(SR3026 SEG 0050/1149) 0040/3113

0040/3113 (SR3026 SEG 0050/1149)
 BMSBN 45/3024/0040/2905
 0040/2922 BRIDGE POSTED (TONS)
 0 0 00000 0 00 0000+00
 SGL 20 COMB
 T. APPENZELL
 0040/2905 BMSBG 45/3024/0040/2905



2 0 45087 0 00 0071+06 007007 FT
 HOLLOW DR
 (TWP) 0040/0000

007007 FT
 0040/0000 LENGTH(AH 3113 BK 2323)

SHAMROCK LN
 (PRDR) 0030/1474

SUNSET RD
 (PRDR) 0030/0720

2 0 45087 0 00 0047+70 004684 FT
 HERITAGE LN
 (T609) 0030/0000

004684 FT
 0030/0000 LENGTH(AH 2323 BK 2190)

2 0 45087 0 00 0028+80 002494 FT
 HEMLOCK DR
 (T508) 0020/0000

JACKSON
 CHESTNUTHILL T
 0020/0775
 002494 FT
 0020/0000 LENGTH(AH 2190 BK 2494)

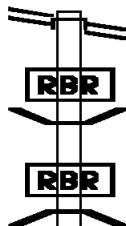
2 0 45087 0 00 0000+00 000000 FT
 SR 0715 SH
 (SR0715 SEG 0070/0000) 0010/0000

SHERWOOD FOREST RD
 (T455) 0010/0691
 NC SMITH HILL RD
 SR 0715 SH
 000000 FT (SR0715 SEG 0070/0000)
 MFC BEGIN = E
 0010/0000 LENGTH(AH 2494 BK 0000)

EXTRACT DATE: 12/18/2023 ROADWAY MANAGEMENT SYSTEM PAGE NUMBER: 309
 PRINT DATE: 12/19/2023 SLD COUNTY/SR - ANNUAL PRINT COUNTY: MONROE
 DIR: B TOTAL LEN: 5.686 MI. DIST: 05-4 SR: 3023
 LEFT MUN: POCONO T RIGHT MUN: POCONO T

030024 FT

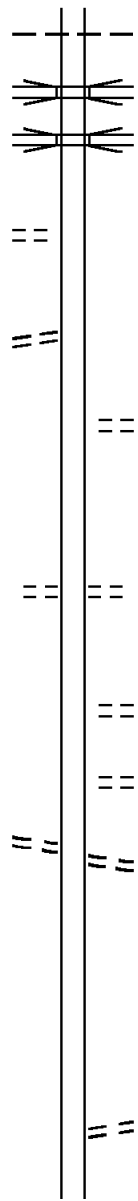
SR 0611 SH
 (SR0611 SEG 0220/0956) 0120/2629



030024 FT
 INTER-AHD BARTONSVILLE AV
 (T625)
 SR 0611 SH
 (SR0611 SEG 0220/0956)

0120/2182 BMS EN 45/3023/0120/2040
 0000000000000000+00
 P3
 POCONO CREEK
 0120/2040 BMSBG 45/3023/0120/2040

DIR: B TOTAL LEN: 5.686 MI. DIST: 05-4 SR: 3023
 LEFT MUN: POCONO T RIGHT MUN: POCONO T



KROUCHER RD
 (T309) 0120/0608
 2 0 45033 0 00 0150+00 027395 FT
 NORTH EASTON BELMONT PK
 (T306) 0120/0000

025011 FT

2 0 45033 0 00 0100+32 022435 FT
 SHIFFER RD
 (T314) 0100/0000

019938 FT

POCONO
 0120/1988 HAMILTON T
 I - 80 WB
 0120/1902 OP ID 45/0080/3015/1840
 I - 80 EB
 0120/1800 OP ID 45/0080/3014/1848

027395 FT
 0120/0000 LENGTH(AH 2629 BK 2384)

0110/1341 OAK RUN LN
 (TWP)

025011 FT 2 0 45033 0 00 0126+08
 CUSTARD RD
 (T312)
 0110/0000 LENGTH(AH 2384 BK 2576)

0100/1273 WINDSOR WY
 (T455)

0100/0413 DEVONSHIRE DR
 (T456)
 022435 FT SHIFFER RD
 (T314)
 0100/0000 LENGTH(AH 2576 BK 2497)

019938 FT 2 0 45033 0 00 0075+52
 0090/0000 LENGTH(AH 2497 BK 2921)

0080/2025 CIRCLE DR
 (T445)

DIR: B TOTAL LEN: 5.686 MI. DIST: 05-4 SR: 3023
 LEFT MUN: HAMILTON T RIGHT MUN: HAMILTON T

LIMESTONE LN (PRDR) 0080/0793
 2 0 45033 0 00 0046+31 017017 FT
 POSSINGER ST (T307) 0080/0000
 PRIVATE DR (PRDR) 0070/1703

014831 FT

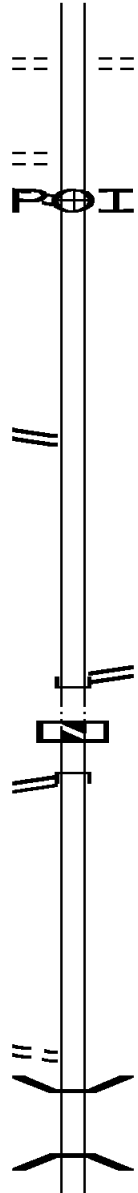
NORTH EASTON BELMONT PK (SR3018 SEG 0200/1859) 0060/1354

012393 FT

012393 FT

HAMILTON EAST RD (SR2012 SEG 0110/0087) 0050/3027

1 0 00949 7 00 0014+40 009366 FT
 NEYHARTS RD (T300) 0050/0000



SANDSTONE LN (PRDR) 0080/0793
 017017 FT
 5 0080/0000 LENGTH(AH 2921 BK 2186)
 0070/1703 (APRA) ELMER F POSSINGER

5 014831 FT 2 0 45033 0 00 0023+86
 0070/0000 LENGTH(AH 2186 BK 2438)

012393 FT 2 0 45033 0 00 0000+00
 HAMILTON EAST RD (SR2012 SEG 0110/0522)
 NC RIMROCK DR
 INTER-BK HAMILTON EAST RD (SR2012 SEG 0110/0522)
 5 0060/0000 LTH AH 002438 BK 000100
 012393 FT
 7054/0000 LTH AH 000100 BK 003027
 INTER-AHD HAMILTON EAST RD
 0050/3027 (SR2012 SEG 0110/0087)

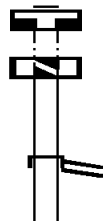
009366 FT
 5 0050/0000 LENGTH(AH 3027 BK 1354)
 0040/1195 BMSSEN 45/3023/0040/1118
 1 0 00949 7 00 0011+35
 KETTLE CK.
 0040/1118 BMSBG 45/3023/0040/1118
 GYPSUM RD

DIR: B TOTAL LEN: 5.686 MI. DIST: 05-4 SR: 3023
 LEFT MUN: HAMILTON T RIGHT MUN: HAMILTON T

Stationing	Description	Stationing	Description
008012 FT		0040/0953	(T448) MANOR DR
		0040/0595	(SR2010 SEG 0010/0000)
		008012 FT	1 0 00949 7 00 0000+00 KELLER DR (T234)
		0040/0000	LENGTH(AH 1354 BK 3721)
		0030/2990	BMS EN 45/3023/0030/2938 BRIDGE POSTED (TONS) 0 0 00000 0 00 0000+00 SGL 15 COMB
		0030/2938	MCMICHAELS BMSBG 45/3023/0030/2938
		0030/2868	BRIDGE POSTED (TONS) MILL RACE
		0030/2854	STRUCTURE LENGTH 14 FT BMSID 45/3023/0030/2854
1 0 00949 0 01 0133+70		004291 FT	
BUSH LN (T233)		0030/0000	LENGTH(AH 3721 BK 1947)
002344 FT		002344 FT	1 0 00949 0 00 0135+50 ARNOLD ST (T232)
		0020/0000	LENGTH(AH 1947 BK 2344)
000000 FT		000000 FT	1 0 00949 0 00 0112+24 NC MIDDLE EASTON BELMONT PK INTER-BK BOSSARDSVILLE RD (SR2008 SEG 0030/0000) MFC BEGIN = D
BOSSARDSVILLE RD (SR2008 SEG 0030/0000)		0010/0000	LENGTH(AH 2344 BK 0000)

EXTRACT DATE: 12/18/2023 ROADWAY MANAGEMENT SYSTEM PAGE NUMBER: 305
 PRINT DATE: 12/19/2023 SLD COUNTY/SR - ANNUAL PRINT COUNTY: MONROE
 DIR: B TOTAL LEN: 4.246 MI. DIST: 05-4 SR: 3022
 LEFT MUN: HAMILTON T RIGHT MUN: HAMILTON T

022420 FT
 022420 FT

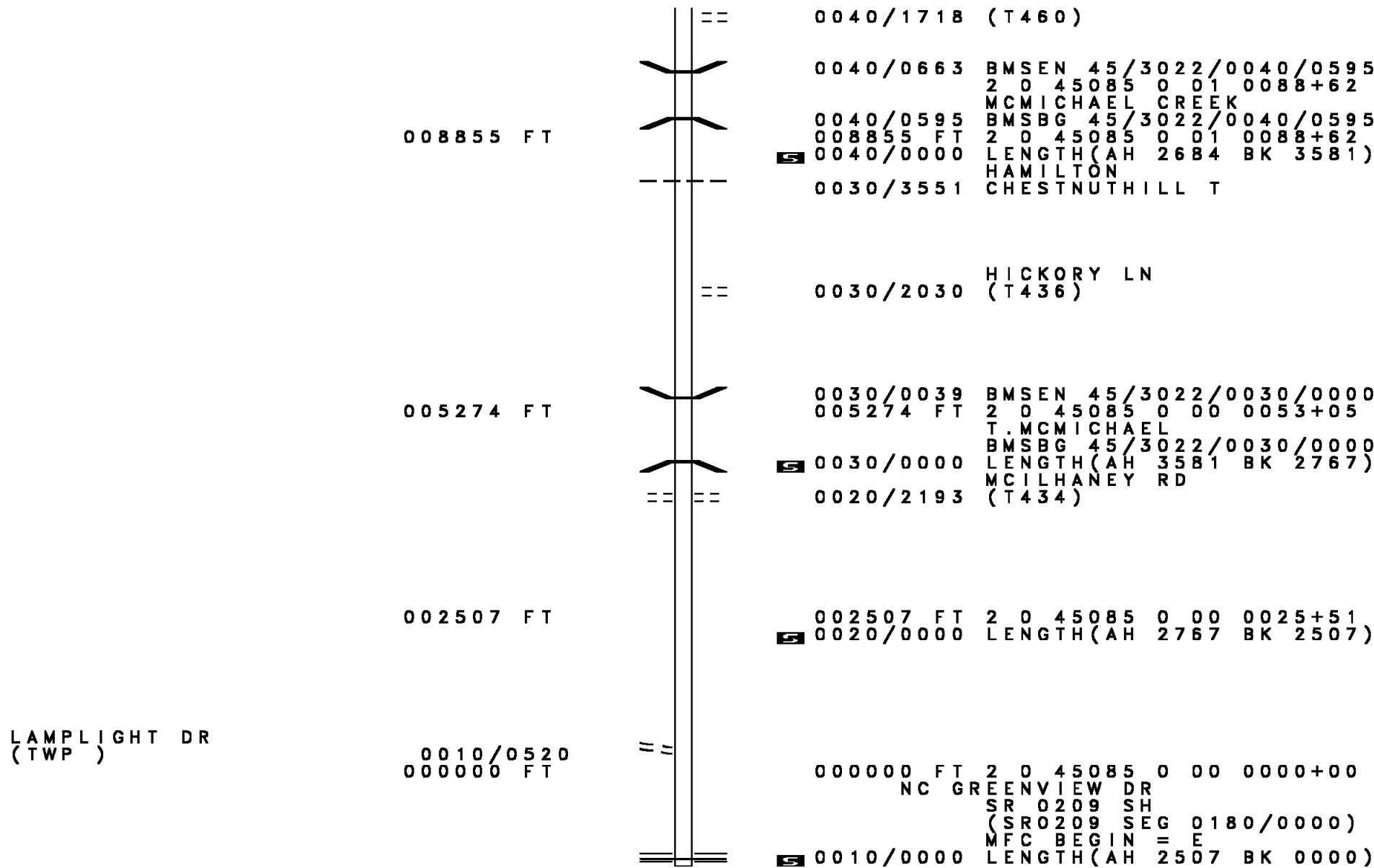


022420 FT
 7090/0000 LTH AH 003387 BK 000100
 022420 FT
 7084/0000 LTH AH 000100 BK 002488
 INTER-AHD HAMILTON EAST ST
 (SR2012 SEG 0080/1719)
 HAMILTON EAST ST
 0080/2488 (SR2012 SEG 0080/1719)

DIR: B TOTAL LEN: 4.246 MI. DIST: 05-4 SR: 3022
 LEFT MUN: HAMILTON T RIGHT MUN: HAMILTON T

Segment Name	Stationing	Length	Notes
SANDHILL TE (T230)	0080/1258	019932 FT	ADLER LN (PRDR) 2 0 45085 0 01 0200+27 LENGTH(AH 2488 BK 3315)
WHITE OAKS RD (T229)	0070/1695	016617 FT	NEOLA RD (SR3021 SEG 0030/1476) 2 0 45085 0 01 0166+70 LENGTH(AH 3315 BK 2890)
WHITE OAKS RD (T229)	0070/1253		
ASH CT (T228)	0070/0860		
ASH CT (T228)	0070/0685		
NEOLA RD (SR3021 SEG 0030/1476)	0070/0000	016617 FT	EUGENE DR (T241) 2 0 45085 0 01 0137+77 STRAWBERRY HILL RD (T221) LENGTH(AH 2890 BK 2188)
MILLS RD (T222)	0050/1241	011539 FT	011539 FT 2 0 45085 0 01 0115+20 LENGTH(AH 2188 BK 2684)
			VANBUSKIRK DR

DIR: B TOTAL LEN: 4.246 MI. DIST: 05-4 SR: 3022
 LEFT MUN: HAMILTON T RIGHT MUN: HAMILTON T



LAMPLIGHT DR
 (TWP)

DIR: B TOTAL LEN: 5.423 MI. DIST: 05-4 SR: 3021
 LEFT MUN: JACKSON T RIGHT MUN: JACKSON T

020491 FT		020491 FT	1 1 05767 0 00 0000+00
		5	0090/0000 LENGTH(AH 2316 BK 2444)
018047 FT		018047 FT	2 0 45021 0 01 0180+88
			RUNNING VALLEY RD
			(T434)
		5	0080/0000 LENGTH(AH 2444 BK 2450)
SHERWOOD FORREST RD			
(T455)	0070/1138		
CEMETARY RIDGE RD			
(T434)	0070/0579		
2 0 45021 0 01 0156+29	015597 FT		
FIVE SPRINGS RD			
(T434)	0070/0000	5	0070/0000 LENGTH(AH 2450 BK 2778)
			NEOLA AV
			(T615)
2 0 45021 0 01 0128+63	012819 FT		
NEOLA CHURCH RD			
(SR3018 SEG 0120/0000)	0060/0000	5	0060/0000 LENGTH(AH 2778 BK 2487)
BERTIES RD			JACKSON
(TWP)	0050/1184		HAMILTON T
SABOL RD			WEISS RD
(TWP)	0050/0892		(PRDR)
			OLSEN RD
			(PRDR)
	010332 FT		
			2 0 45021 0 01 0103+58
			WALTERS RD
			(T226)
		5	0050/0000 LENGTH(AH 2487 BK 2586)

DIR: B TOTAL LEN: 5.423 MI.
 LEFT MUN: HAMILTON T

DIST: 05-4 SR: 3021
 RIGHT MUN: HAMILTON T

SPRUCE WOODS RD
 (T224) 0040/1578

ROCKY LN
 (T223) 0040/0543
 LC TO T223 RD
 (CONN) 0040/0434
 2 0 45021 0 00 0077+27 007746 FT
 YETTER LN
 (TWP) 0040/0000

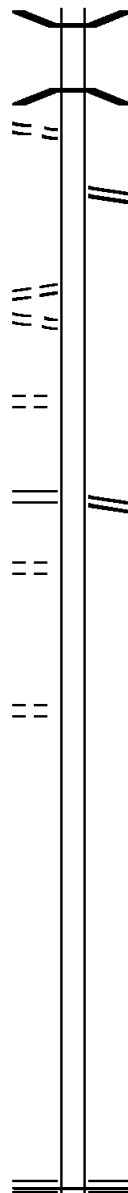
GREEN VIEW DR
 (SR3022 SEG 0070/0000) 0030/1476

EUGENE DR
 (T241) 0030/0606
 005298 FT

ANN ST
 (T240) 0020/1776

002711 FT

000000 FT



0040/1965 BMS EN 45/3021/0040/1926
 2 0 45021 0 00 0096+66
 APPENZELL CR
 0040/1926 BMSBG 45/3021/0040/1926

0040/1558 PENNSYLVANIA CREEK RD
 (SR3020 SEG 0010/0000)

007746 FT

0040/0000 LENGTH(AH 2586 BK 2448)

0030/1476 GREEN VIEW DR
 (SR3022 SEG 0070/0000)

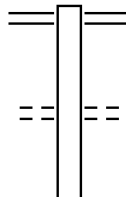
005298 FT 2 0 45021 0 00 0052+97
 0030/0000 LENGTH(AH 2448 BK 2587)

002711 FT 2 0 45021 0 00 0027+12
 0020/0000 LENGTH(AH 2587 BK 2711)

000000 FT 2 0 45021 0 00 0000+00
 NC NEOLA RD
 HAMILTON EAST ST
 (SR2012 SEG 0070/1063)
 MFC BEGIN = D
 0010/0000 LENGTH(AH 2711 BK 0000)

EXTRACT DATE: 12/18/2023 ROADWAY MANAGEMENT SYSTEM PAGE NUMBER: 299
PRINT DATE: 12/19/2023 SLD COUNTY/SR - ANNUAL PRINT COUNTY: MONROE
DIR: B TOTAL LEN: 2.502 MI. DIST: 05-4 SR: 3020
LEFT MUN: HAMILTON T RIGHT MUN: HAMILTON T

013211 FT



013211 FT HAMILTON EAST RD
0050/3405 (SR2012 SEG 0110/0000)

0050/2236 NEYHART RD
(T300)

DIR: B TOTAL LEN: 2.502 MI. DIST: 05-4 SR: 3020
 LEFT MUN: HAMILTON T RIGHT MUN: HAMILTON T

Stationing	Distance	Notes	Stationing	Distance	Notes
	009806 FT			009806 FT	2 0 45073 0 01 0099+01
				0050/0000	LENGTH(AH 3405 BK 2335)
SAW MILL RD (T227)	0040/1141	==			
	007471 FT			007471 FT	2 0 45073 0 01 0075+73
					FOUNDRY ST (T231)
		==		0040/0000	LENGTH(AH 2335 BK 2496)
	004975 FT			004975 FT	2 0 45073 0 01 0050+33
				0030/0000	LENGTH(AH 2496 BK 2562)
	002413 FT			002413 FT	2 0 45073 0 01 0025+18
				0020/0000	LENGTH(AH 2562 BK 2413)
SMILEY LN (T225)	0010/0817	==			
				0010/0739	BMS EN 45/3020/0010/0676
					2 0 45073 0 00 0006+59
					APPENZELL CK
				0010/0676	BMSBG 45/3020/0010/0676
	000000 FT			000000 FT	2 0 45073 0 00 0000+00
					NEOLA RD
					(SR3021 SEG 0040/1558)
					NC PENNSYLVANIA CREEK RD
NEOLA RD (SR3021 SEG 0040/1558)	0010/0000			0010/0000	MFC BEGIN = E
					LENGTH(AH 2413 BK 0000)

EXTRACT DATE: 12/18/2023 ROADWAY MANAGEMENT SYSTEM PAGE NUMBER: 297
PRINT DATE: 12/19/2023 SLD COUNTY/SR - ANNUAL PRINT COUNTY: MONROE
DIR: B TOTAL LEN: .000 MI. DIST: 05-4 SR: 3019
LEFT MUN: HAMILTON T RIGHT MUN: HAMILTON T

000000 FT



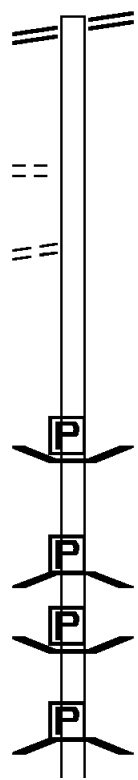
000000 FT
7010/0000 LENGTH(AH 2994 BK 0000)

EXTRACT DATE: 12/18/2023 ROADWAY MANAGEMENT SYSTEM PAGE NUMBER: 296
 PRINT DATE: 12/19/2023 SLD COUNTY/SR - ANNUAL PRINT COUNTY: MONROE
 DIR: B TOTAL LEN: 5.452 MI. DIST: 05-4 SR: 3018
 LEFT MUN: HAMILTON T RIGHT MUN: HAMILTON T

RIM ROCK DR 028786 FT
 (SR3023 SEG 0060/1354) 0200/1859

BAABE LN 0200/0331
 (PRDR) 026927 FT
 NORTH EASTON BELMONT PK
 (T306) 0200/0000

024365 FT



028786 FT RIM ROCK DR
 0200/1859 (SR3023 SEG 0060/1354)

026927 FT 2 0 45047 1 00 0000+00
 NC NORTH EASTON BELMONT PK
 0200/0000 LENGTH(AH 1859 BK 2562)

0190/0018 BMSBN 45/3018/0190/0000
 024365 FT BRIDGE POSTED (TONS)
 2 0 45047 0 00 0171+45
 SGL 15 COMB
 KETTLE CK.

0190/0000 BMSBG 45/3018/0190/0000
 LENGTH(AH 2562 BK 1441)

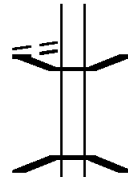
0180/0781 BMSBN 45/3018/0180/0766
 BRIDGE POSTED (TONS)
 0 0 00000 0 00 0000+00
 SGL 15 COMB
 KETTLE CK.

0180/0766 BMSBG 45/3018/0180/0766

DIR: B TOTAL LEN: 5.452 MI. DIST: 05-4 SR: 3018
 LEFT MUN: HAMILTON T RIGHT MUN: HAMILTON T

MUTTON HOLLOW RD
 (T305)

0180/0090
 022924 FT



NC MUTTON HOLLOW RD
 0180/0022 BMS EN 45/3018/0180/0000
 022924 FT 2 0 45047 0 00 0157+08
 KETTLE CK.
 BMSBG 45/3018/0180/0000
 0180/0000 LENGTH(AH 1441 BK 3334)

MEYER LN
 (PRDR)

0170/2665

==

DEPUE LN
 (T335)
 SHARRICK CT
 (T459)

0170/1430
 0170/0977

==
 ==

==

0170/0911 SENECA TR
 (PRDR)

019590 FT

019590 FT 2 0 45047 0 00 0123+76
 NC SETZER RD
 NEYHARTS RD
 (T300)

==

0170/0000 LENGTH(AH 3334 BK 2979)

==

0160/2456 HELEN ST
 (T330)
 EDWIN LN
 (T329)

==

TWIN PINE RD
 (T304)

0160/1143

==

016611 FT

016611 FT 2 0 45047 0 00 0093+97
 HAMILTON
 JACKSON T

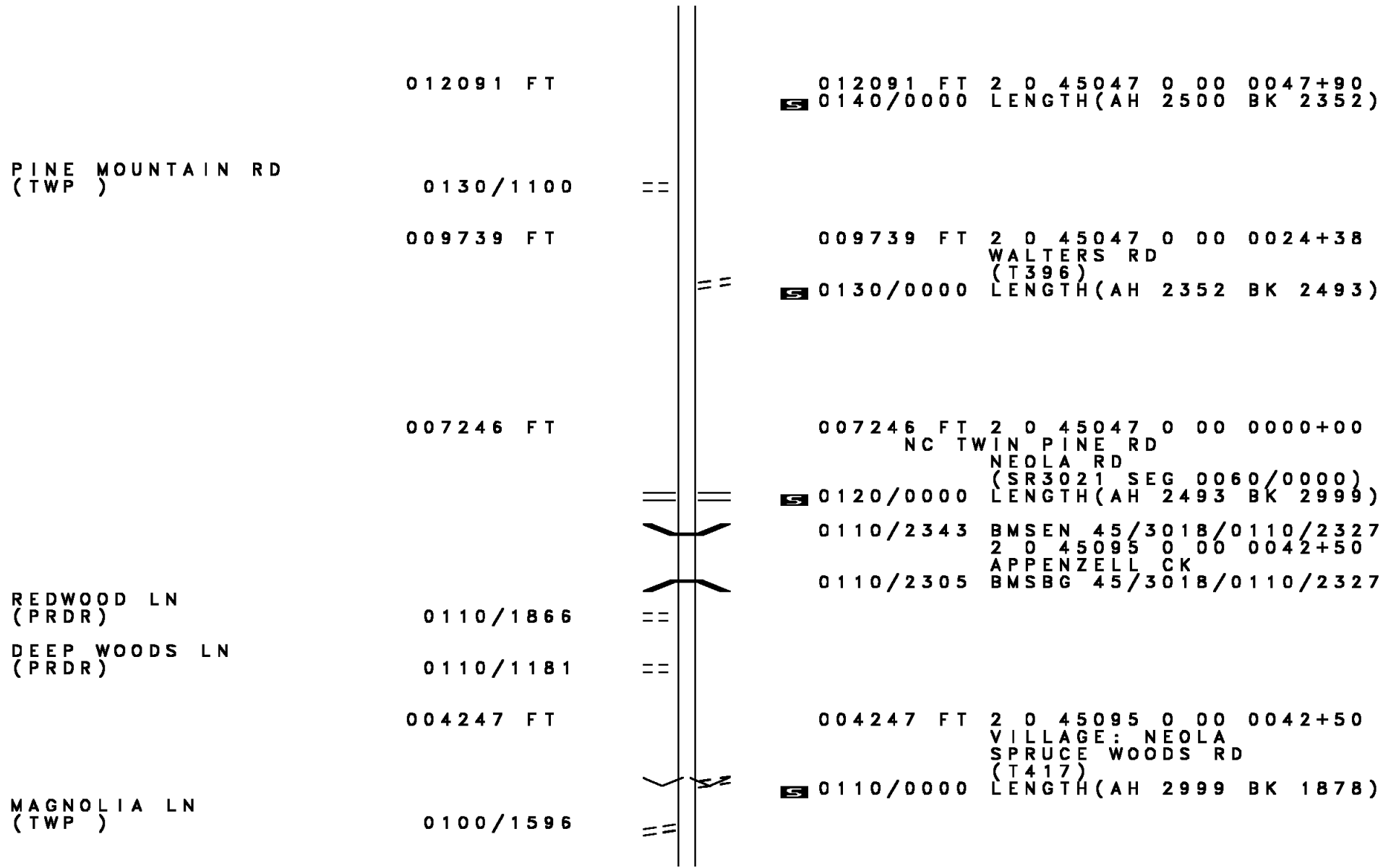
==

0160/0000 LENGTH(AH 2979 BK 2020)

014591 FT

014591 FT 2 0 45047 0 00 0072+87
 0150/0000 LENGTH(AH 2020 BK 2500)

DIR: B TOTAL LEN: 5.452 MI. DIST: 05-4 SR: 3018
 LEFT MUN: JACKSON T RIGHT MUN: JACKSON T



012091 FT

012091 FT 2 0 45047 0 00 0047+90
 S 0140/0000 LENGTH(AH 2500 BK 2352)

PINE MOUNTAIN RD
 (TWP)

0130/1100 ==

009739 FT

009739 FT 2 0 45047 0 00 0024+38
 WALTERS RD
 (T396)
 S 0130/0000 LENGTH(AH 2352 BK 2493)

007246 FT

007246 FT 2 0 45047 0 00 0000+00
 NC TW IN PINE RD
 NEOLA RD
 (SR3021 SEG 0060/0000)
 S 0120/0000 LENGTH(AH 2493 BK 2999)

REDWOOD LN
 (PRDR)

0110/1866 ==

DEEP WOODS LN
 (PRDR)

0110/1181 ==

004247 FT

004247 FT 2 0 45095 0 00 0042+50
 VILLAGE: NEOLA
 SPRUCE WOODS RD
 (T417)
 S 0110/0000 LENGTH(AH 2999 BK 1878)

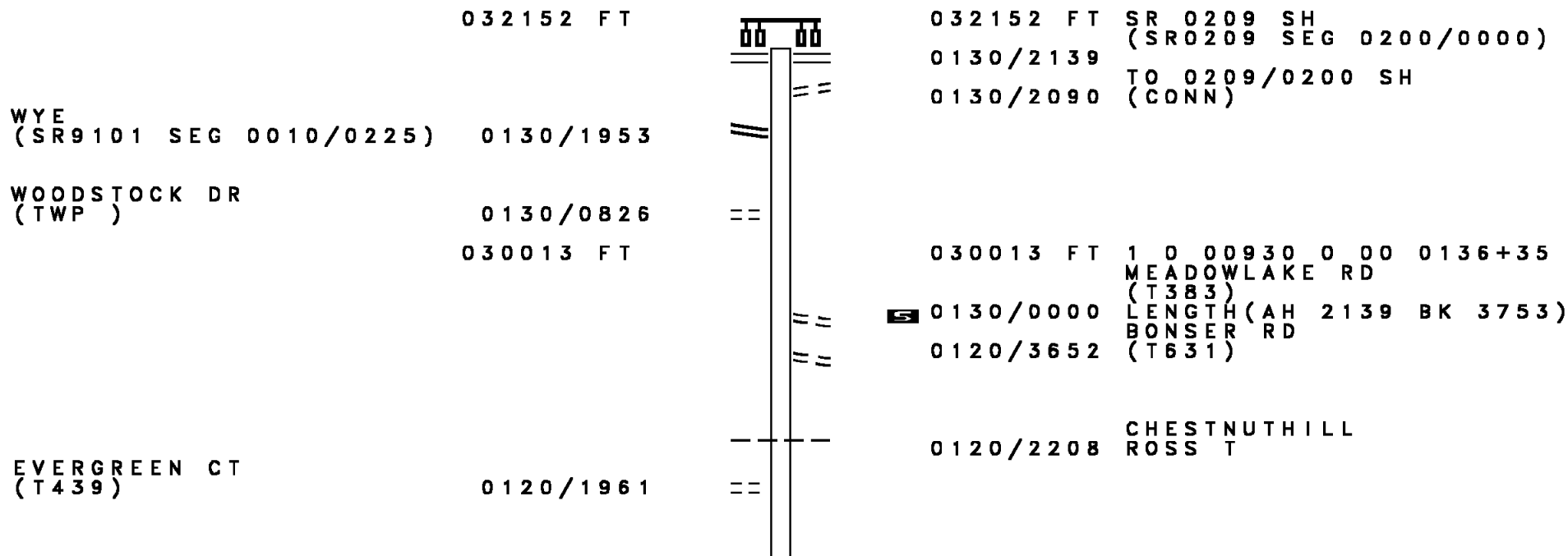
MAGNOLIA LN
 (TWP)

0100/1596 ==

DIR: B TOTAL LEN: 5.452 MI. DIST: 05-4 SR: 3018
 LEFT MUN: JACKSON T RIGHT MUN: JACKSON T

HEDGEROW DR
 (TWP)

002369 FT		002369 FT	2 0 45095 0 00 0024+26
			MCLHANEY RD
			(T431)
0092/1803	==	0100/0000	LENGTH(AH 1878 BK 2337)
000032 FT		000032 FT	2 0 45095 0 00 0001+91
			NC NEOLA CHURCH RD
			INTER-BK EFFORT NEOLA RD
			(TWP)
		0092/0000	LENGTH(AH 2337 BK 0191)
000032 FT		000032 FT	LENGTH(AH 0191 BK 2212)
000032 FT		7090/0000	LENGTH(AH 0191 BK 2212)
000032 FT		7080/0000	LENGTH(AH 2212 BK 2050)
000032 FT		000032 FT	LENGTH(AH 2050 BK 3087)
000032 FT		7070/0000	LENGTH(AH 2050 BK 3087)
000032 FT		000032 FT	LENGTH(AH 3087 BK 2567)
000032 FT		7060/0000	LENGTH(AH 3087 BK 2567)
000032 FT		000032 FT	LENGTH(AH 2567 BK 0290)
000032 FT		7050/0000	LENGTH(AH 2567 BK 0290)
000032 FT		000032 FT	LENGTH(AH 0290 BK 0032)
		7044/0000	LENGTH(AH 0290 BK 0032)
			BMSEN 45/3018/0042/0000
			INTER-AHD EFFORT NEOLA RD
			(TWP)
000000 FT		0042/0032	CHESTNUTHILL T
		000000 FT	2 0 45099 0 00 0115+41
			NC EF FORT NEOLA RD
			INTER-BK EFFORT NEOLA RD
			(TWP)
			MCMICHAELS
			BMSBG 45/3018/0042/0000
			MFC BEGIN = E
		0042/0000	LENGTH(AH 0032 BK 2843)
000000 FT		000000 FT	LENGTH(AH 2843 BK 2756)
000000 FT		7040/0000	LENGTH(AH 2843 BK 2756)
000000 FT		000000 FT	LENGTH(AH 2756 BK 3461)
000000 FT		7030/0000	LENGTH(AH 2756 BK 3461)
000000 FT		000000 FT	LENGTH(AH 3461 BK 2496)
000000 FT		7020/0000	LENGTH(AH 3461 BK 2496)
000000 FT		000000 FT	LENGTH(AH 2496 BK 0000)
000000 FT		7010/0000	LENGTH(AH 2496 BK 0000)



DIR: B TOTAL LEN: 6.089 MI. DIST: 05-4 SR: 3017
 LEFT MUN: ROSS T RIGHT MUN: ROSS T

Stationing / Description	Distance (FT)	Segment / Notes	Stationing / Description	Distance (FT)	Segment / Notes
	026260			026260	1 0 00930 0 00 0098+79 MEIXELL VALLEY RD (T361)
		== ==	5 0120/0000		LENGTH(AH 3753 BK 1852)
	024408			024408	1 0 00930 0 00 0080+27
			5 0110/0000		LENGTH(AH 1852 BK 2472)
FLYTE RD (T375)	0100/0797	== ==		0100/0797	BONSER RD (T365)
	021936			021936	1 0 00930 0 00 0055+93
			5 0100/0000		LENGTH(AH 2472 BK 3230)
		== ==		0090/2232	ANCHORAGE RD (T384)
				0090/1611	BMS EN 45/3017/0090/1598 0 0 00000 0 00 0000+00
				0090/1598	LAKE CREEK BMSBG 45/3017/0090/1598
HILDABRANT DR (TWP)	0090/0397	== ==		0090/0609	BRICK CHURCH RD (T210)
	018706			018706	1 0 00930 0 00 0022+60 NC SR 3017 SH
					HAMILTON SOUTH ST (SR2012 SEG 0010/0000)
			5 0090/0000		LENGTH(AH 3230 BK 0800)
KUNKLETOWN RD (SR3004 SEG 0210/1826) HERBST AV (TWP)	0080/0368	== ==		017906	1 1 02734 0 00 0000+00 LAKE RD (SR3004 SEG 0230/0000)
	017906				ROSS

EXTRACT DATE: 12/18/2023
PRINT DATE: 12/19/2023

ROADWAY MANAGEMENT SYSTEM
SLD COUNTY/SR - ANNUAL PRINT

PAGE NUMBER: 290
COUNTY: MONROE

DIR: B TOTAL LEN: 6.089 MI.
LEFT MUN: ROSS T

DIST: 05-4 SR: 3017
RIGHT MUN: ROSS T

HILLSIDE RD
(T201)

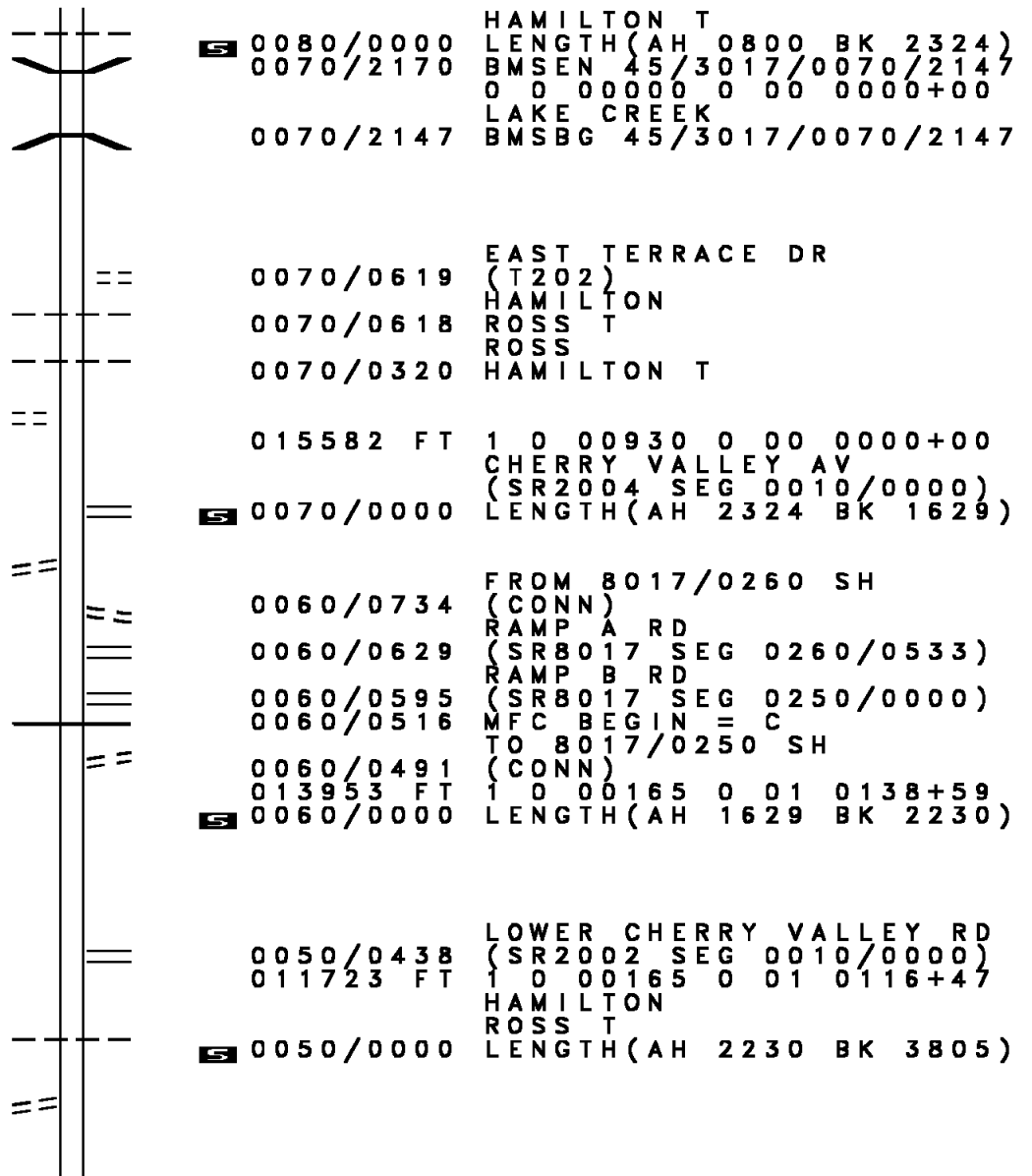
0070/0315
015582 FT

FAULSTICK RD
(T200)


0060/1211

FORD RD
(PRDR)

0040/3522



DIR: B TOTAL LEN: 6.089 MI. DIST: 05-4 SR: 3017
 LEFT MUN: ROSS T RIGHT MUN: ROSS T



007918 FT

007918 FT 1 0 00165 0 01 0078+52
 NC HAMILTON SOUTH ST
 0040/0000 LENGTH(AH 3805 BK 1933)

MT EATON RD
 (SR3015 SEG 0010/0000) 0030/1189

1 0 00165 0 01 0053+50 005985 FT
 HEMLOCK LN
 (T376) 0030/0000

005985 FT
 0030/0000 LENGTH(AH 1933 BK 3725)

TOWNSHIP 0377 RT
 (T377) 0020/0809

1 0 00165 0 01 0022+70 002260 FT
 MOUNTAIN RD
 (T353) 0020/0000

ROSS COMMON
 STRUCTURE LENGTH 16 FT
 BMSID 45/3017/0020/0250
 0020/0378
 002260 FT
 0020/0000 LENGTH(AH 3725 BK 2260)

000000 FT

0010/0316 FROM 8013/0500 SH
 (CONN)
 RAMP E C RD
 0010/0246 (SR8013 SEG 0500/0367)
 000000 FT 1 0 00165 0 00 0000+00
 NC SR 3017 SH
 INTER-BK BROADWAY ST
 (SR1007 SEG 0020/2530)
 MFC BEGIN = D
 BK-NORTHAMPTON (48)
 0010/0000 LENGTH(AH 2260 BK 0000)

DIR: B TOTAL LEN: 6.811 MI. DIST: 05-4 SR: 3016
 LEFT MUN: CHESTNUTHILL T RIGHT MUN: CHESTNUTHILL T

035964 FT

035964 FT
 INTER-AHD SR 0715 SH
 (SR0715 SEG 0100/2541)
 SR 0715 SH
 (SR0715 SEG 0100/2541)

2 0 45042 0 01 0221+77 034717 FT
 PINE TREE TE
 (T650) 0150/0000

==

034717 FT
 0150/0000 LENGTH(AH 1247 BK 2133)

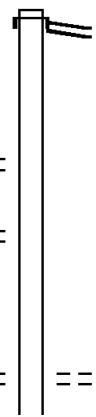
MC MICHAEL'S CT
 (T648) 0140/1414

==

2 0 45042 0 01 0200+60 032584 FT
 HAWK TE
 (T740) 0140/0000

== ==

032584 FT WHITE CHURCH RD
 (T474)
 0140/0000 LENGTH(AH 2133 BK 2586)



DIR: B TOTAL LEN: 6.811 MI. DIST: 05-4 SR: 3016
 LEFT MUN: CHESTNUTHILL T RIGHT MUN: CHESTNUTHILL T

Left Side	Right Side
	0130/1942 KOONIE KREGER RD (TWP)
029998 FT	0130/0579 TERRACE DR (TWP) 029998 FT 2 0 45042 0 01 0174+84 0130/0000 LENGTH(AH 2586 BK 2533)
	0120/0160 BMSEN 45/3016/0120/0141 2 0 45042 0 01 0150+86 SUGAR HOLLOW
2 0 45042 0 01 0149+42 027465 FT SUNNYBROOKE DR (T503)	0120/0141 BMSBG 45/3016/0120/0141 027465 FT
0120/0000	0120/0000 LENGTH(AH 2533 BK 0858)
	0110/0077 BMSEN 45/3016/0110/0064 2 0 45042 0 01 0141+35 T. SUGAR HOL.
026607 FT	0110/0064 BMSBG 45/3016/0110/0064 026607 FT 2 0 45042 0 01 0141+20 NC SUGAR HOLLOW RD SUGAR HOLLOW RD (SR3011 SEG 0050/1582)
	0110/0000 LENGTH(AH 0858 BK 2477)
	0100/0493 LYNX LN (TB16) 024130 FT
2 0 45055 0 00 0108+68 024130 FT SHENKEL RD (T709)	0100/0000 LENGTH(AH 2477 BK 3266)
	0090/1866 SCARLET OAK DR (TWP)
	0090/1182 CHIPPERFIELD DR (TWP)

DIR: B TOTAL LEN: 6.811 MI. DIST: 05-4 SR: 3016
 LEFT MUN: CHESTNUTHILL T RIGHT MUN: CHESTNUTHILL T

	020864 FT			020864 FT	2 0 45055 0 00 0076+18
					NC STATE RD
					SR 0115 SH
					(SR0115 SEG 0110/0766)
				5 0090/0000	LENGTH(AH 3266 BK 1744)
GREY GOOSE LN (T376)	0080/0979	==			
JONAS CT (TWP)	0080/0302	==			
	019120 FT			019120 FT	2 0 45055 0 00 0058+33
					MARTIN LN
					(T470)
				5 0080/0000	LENGTH(AH 1744 BK 3415)
					SATURN DR
				0070/1824	(TWP)
					GALAXY WY
				0070/1094	(TWP)
	015705 FT			015705 FT	2 0 45055 0 00 0025+00
					STARRY LN
					(T723)
				5 0070/0000	LENGTH(AH 3415 BK 2444)
ZIEGLER RD (T461)	0060/1467	==			
				0060/0641	BMS EN 45/3016/0060/0609
					2 0 45055 0 00 0006+06
					POHOPOCO CR
				0060/0609	BMSBG 45/3016/0060/0609
				013261 FT	MERWINSBURG RD
2 0 45055 0 00 0000+00	013261 FT				(T939)
TOLL RD (T628)	0060/0000	==	==	5 0060/0000	LENGTH(AH 2444 BK 2648)

DIR: B TOTAL LEN: 6.811 MI. DIST: 05-4 SR: 3016
 LEFT MUN: CHESTNUTHILL T RIGHT MUN: CHESTNUTHILL T

2 0 45043 0 00 0168+37 010613 FT
 JUNO DR
 (TWP) 0050/0000

010613 FT
 0050/0000 LENGTH(AH 2648 BK 2877)

2 0 45043 0 00 0137+74 007736 FT
 BIRCH HOLLOW DR
 (TWP) 0040/0000

0040/0256 CHESTNUTHILL
 007736 FT POLK T
 0040/0000 LENGTH(AH 2877 BK 2033)

005703 FT

005703 FT 2 0 45043 0 00 0114+96
 0030/0000 LENGTH(AH 2033 BK 2545)

003158 FT

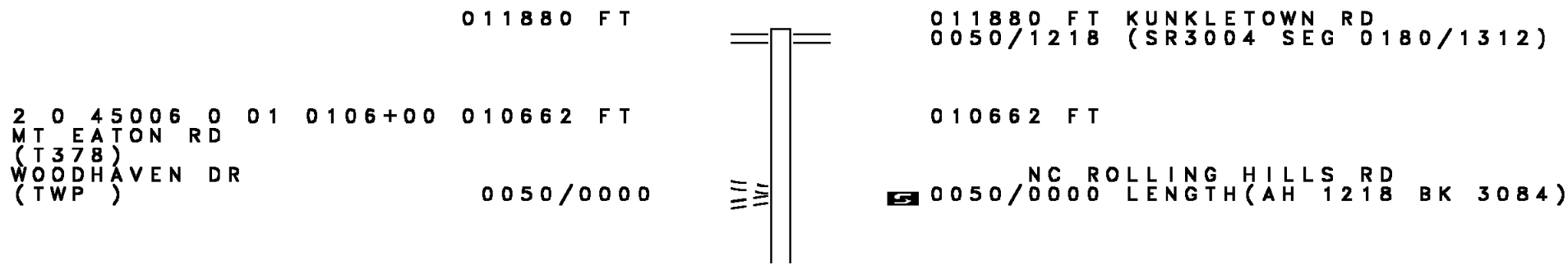
003158 FT 2 0 45043 0 00 0089+74
 0020/0000 LENGTH(AH 2545 BK 3158)

BROOK RD
 (PRDR) 0010/0737
 000000 FT

0010/1507 CAMP TREXLER RD
 (T450)
 000000 FT 2 0 45043 0 00 0058+41
 NC JONAS RD
 SR 0534 SH
 (SR0534 SEG 0032/0000)
 MFC BEGIN = D
 0010/0000 LENGTH(AH 3158 BK 0000)

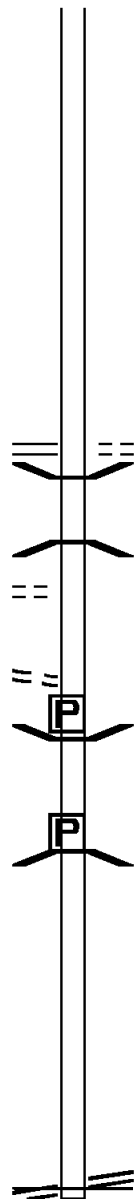
EXTRACT DATE: 12/18/2023 ROADWAY MANAGEMENT SYSTEM PAGE NUMBER: 284
PRINT DATE: 12/19/2023 SLD COUNTY/SR - ANNUAL PRINT COUNTY: MONROE

DIR: B TOTAL LEN: 2.250 MI. DIST: 05-4 SR: 3015
LEFT MUN: ROSS T RIGHT MUN: ROSS T

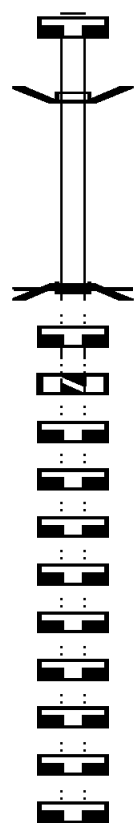


DIR: B TOTAL LEN: 2.250 MI. DIST: 05-4 SR: 3015
 LEFT MUN: ROSS T RIGHT MUN: ROSS T

Stationing	Description	Notes
007578 FT		007578 FT 2 0 45006 0 01 0075+16 [S] 0040/0000 LENGTH(AH 3084 BK 2649)
004929 FT		004929 FT 2 0 45006 0 00 0049+44 FAULSTICK RD (T387)
UPPER SMITH GAP RD (SR3002 SEG 0200/1923)	0030/0000	[S] 0030/0000 LENGTH(AH 2649 BK 2027) 0020/1697 BMSBN 45/3015/0020/1644 2 0 45006 0 00 0045+48 AQUASHICOLA
CREEK LN (PRDR)	0020/1306	0020/1644 BMSBG 45/3015/0020/1644
SPRUCE RD (T374)	0020/0313	
	002902 FT	0020/0027 BMSBN 45/3015/0020/0000 BRIDGE POSTED (TONS) 002902 FT 2 0 45006 0 00 0028+89 SGL 28 COMB 40 ROSS COMMON
		[S] 0020/0000 BMSBG 45/3015/0020/0000 LENGTH(AH 2027 BK 2902)
	000000 FT	
SUGAR HOLLOW RD (SR3017 SEG 0030/1189)	0010/0000	000000 FT 2 0 45006 0 00 0000+00 SUGAR HOLLOW RD (SR3017 SEG 0030/1189) NC MT EATON RD MFC BEGIN = E [S] 0010/0000 LENGTH(AH 2902 BK 0000)



000043 FT		000043 FT	
		7094/0000	LENGTH(AH 1133 BK 0043)
			BMSBN 45/3014/0092/0000
		INTER-AHD	VALLEY RD
		0092/0043	(T940)
000000 FT		000000 FT	2 0 45042 0 00 0004+06
			NC VA LLEY RD
		INTER-BK	VALLEY RD
			(T940)
			POHOPOCO CK.
			BMSBG 45/3014/0092/0000
			MFC BEGIN = E
		5 0092/0000	LENGTH(AH 0043 BK 0410)
000000 FT		000000 FT	
		7090/0000	LTH AH 000410 BK 000100
000000 FT		000000 FT	
		7084/0000	LTH AH 000100 BK 002609
000000 FT		000000 FT	
		7080/0000	LENGTH(AH 2609 BK 2470)
000000 FT		000000 FT	
		7070/0000	LENGTH(AH 2470 BK 1311)
000000 FT		000000 FT	
		7062/0000	LENGTH(AH 1311 BK 1193)
000000 FT		000000 FT	
		7060/0000	LENGTH(AH 1193 BK 1621)
000000 FT		000000 FT	
		7050/0000	LENGTH(AH 1621 BK 2698)
000000 FT		000000 FT	
		7040/0000	LENGTH(AH 2698 BK 3315)
000000 FT		000000 FT	
		7030/0000	LENGTH(AH 3315 BK 3310)
000000 FT		000000 FT	
		7020/0000	LENGTH(AH 3310 BK 2340)
000000 FT		000000 FT	
		7010/0000	LENGTH(AH 2340 BK 0000)



DIR: B TOTAL LEN: 4.861 MI. DIST: 05-4 SR: 3013
 LEFT MUN: CHESTNUTHILL T RIGHT MUN: CHESTNUTHILL T

	025666 FT	==		025666 FT SR 0115 SH	
UNKNOWN RD (PRDR)	0100/2109	==		0100/2530 (SR0115 SEG 0030/1337)	
				0100/0936 CHERRY HILL LN (T719)	
2 0 45005 0 00 0232+78	023136 FT			023136 FT	
ALTEMOSE DR (T445)	0100/0000	==		0100/0000 LENGTH(AH 2530 BK 2010)	
LC TO KINSLEY DR (CONN)	0090/1353				
KINSLEY DR (PRDR)	0090/1246	==		0090/1246 EARL DR (TWP)	
LC FROM KINSLEY DR (CONN)	0090/1153				
KINSLEYS PLAZA (PRDR)	0090/0637	==		0090/0637 VERONICA LN (TWP)	
	021126 FT			021126 FT 2 0 45005 0 00 0212+69	
				SR 0209 SH	
				(SR0209 SEG 0130/0000)	
				0090/0000 MFC BEGIN = C	
UNKNOWN LN (PRDR)	0080/1948	==		0090/0000 LENGTH(AH 2010 BK 2717)	

DIR: B TOTAL LEN: 4.861 MI. DIST: 05-4 SR: 3013
 LEFT MUN: CHESTNUTHILL T RIGHT MUN: CHESTNUTHILL T

Segment Description	Segment ID	Length (FT)	Start Station	End Station	Notes
BIRCH LN (PRDR)	0080/1799				
LC TO WALNUT LN (CONN)	0080/1461				
WALNUT LN (PRDR)	0080/1385				
		018409 FT			
			0080/0000	0185+53	LENGTH(AH 2717 BK 2755)
OLD STAGECOACH RD (T411)	0070/0846				
		015654 FT			
			0070/0000	0157+68	LENGTH(AH 2755 BK 2268)
2 0 45005 0 00 0134+80 DONEY RD (T426)	0060/0000				
		013386 FT			
			0060/0000	0134+80	LENGTH(AH 2268 BK 3467)
ROTH RD (T375)	0050/1607				
			0050/1588		BLUE RIDGE RD (T375)
			0050/0738	0050/0729	BMS EN 45/3013/0050/0729
					2 0 45005 0 00 0107+62
			0050/0729	0050/0729	PINE CREEK BMSBG 45/3013/0050/0729
		009919 FT			
			0050/0000	0100+33	LENGTH(AH 3467 BK 2505)

DIR: B TOTAL LEN: 4.861 MI. DIST: 05-4 SR: 3013
 LEFT MUN: ROSS T RIGHT MUN: ROSS T

		==	0040/1159	SPRINGHOUSE DR (TWP)
	007414 FT		007414 FT	2 0 45005 0 00 0075+15
			5 0040/0000	LENGTH(AH 2505 BK 2547)
		==	0030/2171	CORINE WAY (TWP)
MEIXELL VALLEY RD (T361)	0030/1294	==		
		==	0030/1220	MEIXELL VALLEY RD (T361)
			0030/0365	BMSEN 45/3013/0030/0342 2 0 45005 0 00 0052+99
			0030/0342	MIXSELL CR. BMSBG 45/3013/0030/0342
		==	0030/0229	CHESTNUT DR (T388)
2 0 45005 0 00 0049+52	004867 FT		004867 FT	
PRINCESS RUN RD (T371)	0030/0000	==	5 0030/0000	LENGTH(AH 2547 BK 2915)
		==	0020/2341	JAMES DR (T392)
		==	0020/0373	PHEASANT RD (TWP)
2 0 45005 0 00 0019+53	001952 FT		001952 FT	
TURKEY HILL RD (T369)	0020/0000	==	5 0020/0000	LENGTH(AH 2915 BK 1952)
OVERLOOK DR (TWP)	0010/1488	==		
		==	0010/0919	ANNIES LN (PRDR)
	000000 FT		000000 FT	2 0 45005 0 00 0000+00
			NC WE	IR LAKE RD KUNKLETOWN RD (SR3004 SEG 0120/0000)
			5 0010/0000	MFC BEGIN = D LENGTH(AH 1952 BK 0000)

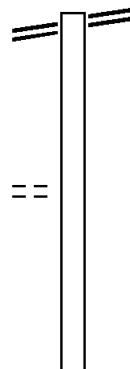
DIR: B TOTAL LEN: 1.847 MI. DIST: 05-4 SR: 3012
 LEFT MUN: POLK T RIGHT MUN: POLK T

Stationing	Distance	Right of Way	SR	Segment	Length	Block
009752 FT		009752 FT	SR 0534	SH		
		0030/3312	(SR0534	SEG 0112/2687)		
HILLTOP DR (PRDR)	0030/1682					
		0030/0771	OVERHILL RD (TWP)			
006440 FT		006440 FT	2 0 45016	0 00	0065+31	
		0030/0000	LENGTH(AH 3312	BK 3690)		
SCHELLER HILL RD (T428)	0020/1797					
		0020/1594	LEISURE DR (T473)			
002750 FT		002750 FT	2 0 45016	0 00	0027+52	
		0020/0000	KELLER RD (T428)			
QUAIL RISE RD (PRDR)	0010/2563					
		0020/0000	LENGTH(AH 3690	BK 2750)		
000000 FT		000000 FT	2 0 45016	0 00	0000+00	
		0010/0000	NC BELTZVILLE DR INTER-BK DOHOPOCO DR (SR2011	SEG 0110/1686)		
			MFC BEGIN = D BK-CARBON	(13)		
		0010/0000	LENGTH(AH 2750	BK 0000)		

EXTRACT DATE: 12/18/2023 ROADWAY MANAGEMENT SYSTEM PAGE NUMBER: 277
PRINT DATE: 12/19/2023 SLD COUNTY/SR - ANNUAL PRINT COUNTY: MONROE
DIR: B TOTAL LEN: 2.233 MI. DIST: 05-4 SR: 3011
LEFT MUN: CHESTNUTHILL T RIGHT MUN: CHESTNUTHILL T

STATE RD 011790 FT
(SR3016 SEG 0110/0000) 0050/1582

2 0 45042 0 01 0124+74 010208 FT
CHIPPERFIELD DR 0050/0000
(TWP)



011790 FT SUGAR HOLLOW RD
0050/1582 (SR3016 SEG 0110/0000)

010208 FT
S 0050/0000 LENGTH(AH 1582 BK 2548)

DIR: B TOTAL LEN: 2.233 MI. DIST: 05-4 SR: 3011
 LEFT MUN: CHESTNUTHILL T RIGHT MUN: CHESTNUTHILL T

HARVEST HILL DR
 (TWP)

007660 FT

007660 FT 2 0 45042 0 01 0099+87
 S 0040/0000 LENGTH(AH 2548 BK 2652)

== 0030/1447 WARNER DR
 (T459)

0030/0325 ==

RBR

005008 FT

0030/0038 BMS EN 45/3011/0030/0000
 005008 FT 2 0 45042 0 01 0073+13
 P3
 SUGAR HOLLOW CREEK
 S 0030/0000 BMSBG 45/3011/0030/0000
 LENGTH(AH 2652 BK 2376)

RBR

002632 FT

002632 FT 2 0 45042 0 01 0049+56
 S 0020/0000 LENGTH(AH 2376 BK 2632)

P

0010/1647 BMS EN 45/3011/0010/1614
 BRIDGE POSTED (TONS)
 2 0 45042 0 01 0039+25
 SGL 28 COMB 40

P

0010/1614 SUGAR HOLLOW
 BMSBG 45/3011/0010/1614

000000 FT

0010/0101 BMS EN 45/3011/0010/0088
 2 0 45042 0 01 0023+96
 T. SUGAR HOL.
 0010/0088 BMSBG 45/3011/0010/0088
 000000 FT 2 0 45042 0 01 0023+21
 NC SUGAR HOLLOW RD
 SR 0115 SH
 (SR0115 SEG 0080/0721)
 MFC BEGIN = D
 S 0010/0000 LENGTH(AH 2632 BK 0000)

DIR: B TOTAL LEN: 1.262 MI. DIST: 05-4 SR: 3010
 LEFT MUN: CHESTNUTHILL T RIGHT MUN: CHESTNUTHILL T

SR 0209 SH 006665 FT
 (SR0209 SEG 0120/1287) 0030/1593

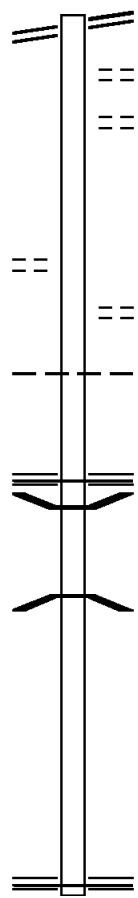
UNKNOWN RD
 (PRDR)

005072 FT

0020/1979

002216 FT

000000 FT



006665 FT SR 0209 SH
 0030/1593 (SR0209 SEG 0120/1287)
 LEGION RD
 0030/1191 (T427)
 LEGION RD
 0030/0856 (T427)
 005072 FT 2 0 45053 0 00 0050+29
 0030/0000 LENGTH(AH 1593 BK 2856)
 COUNTY PARK RD
 0020/1554 (T426)
 CHESTNUTHILL
 0020/0727 POLK T
 NC FA AIRGROUND RD
 WEIR MOUNTAIN RD
 (SR3005 SEG 0110/0000)
 0020/0660 MFC BEGIN = D
 0020/0091 BMS EN 45/3010/0020/0001
 002216 FT 2 0 45053 0 00 0021+82
 POHOPOCO CK
 BMSBG 45/3010/0020/0001
 0020/0000 LENGTH(AH 2856 BK 2216)
 000000 FT 2 0 45053 0 00 0000+00
 NC MI LL POND RD
 SR 0209 SH
 (SR0209 SEG 0100/1259)
 MFC BEGIN = E
 0010/0000 LENGTH(AH 2216 BK 0000)

EXTRACT DATE: 12/18/2023 ROADWAY MANAGEMENT SYSTEM PAGE NUMBER: 273
 PRINT DATE: 12/19/2023 SLD COUNTY/SR - ANNUAL PRINT COUNTY: MONROE
 DIR: B TOTAL LEN: 2.926 MI. DIST: 05-4 SR: 3008
 LEFT MUN: POLK T RIGHT MUN: POLK T

WEIR MOUNTAIN RD 015447 FT
 (SR3005 SEG 0100/0722) 0060/2912



015447 FT WEIR MOUNTAIN RD
 0060/2912 (SR3005 SEG 0100/0722)

0060/2203 SHORT LN
 (T411)

012535 FT

012535 FT 2 0 45063 0 00 0125+23
 0060/0000 LENGTH(AH 2912 BK 2280)

DIR: B TOTAL LEN: 2.926 MI. DIST: 05-4 SR: 3008
 LEFT MUN: POLK T RIGHT MUN: POLK T

010255 FT			010255 FT 2 0 45063 0 00 0102+43 0050/0000 LENGTH(AH 2280 BK 2942)
2 0 45063 0 00 0072+88 007313 FT LOWER GREEN HILL RD (T352)	0040/0000	== ==	007313 FT UPPER GREEN HILL RD (T352) 0040/0000 LENGTH(AH 2942 BK 2129)
PINE CT (TWP)	0030/0922	==	
005184 FT			005184 FT 2 0 45063 0 00 0051+59 0030/0000 LENGTH(AH 2129 BK 2465)
002719 FT			002719 FT 2 0 45063 0 00 0026+94 0020/0000 LENGTH(AH 2465 BK 2719)
2 0 45063 0 00 0000+00 000000 FT KUNKLETOWN RD (SR3003 SEG 0060/0217)	0010/0000		NC MT VIEW DR KUNKLETOWN RD 000000 FT (SR3003 SEG 0060/0217) MFC BEGIN = E 0010/0000 LENGTH(AH 2719 BK 0000)

EXTRACT DATE: 12/18/2023 ROADWAY MANAGEMENT SYSTEM PAGE NUMBER: 271
 PRINT DATE: 12/19/2023 SLD COUNTY/SR - ANNUAL PRINT COUNTY: MONROE

DIR: B TOTAL LEN: .000 MI. DIST: 05-4 SR: 3007
 LEFT MUN: ELDRED T RIGHT MUN: ELDRED T

000000	FT		000000	FT	
000000	FT	■	7090/0000	LENGTH(AH 1039 BK 2382)	
000000	FT	■■	000000	FT	
000000	FT	■■■	7080/0000	LENGTH(AH 2382 BK 1630)	
000000	FT	■■■■	000000	FT	
000000	FT	■■■■■	7072/0000	LENGTH(AH 1630 BK 1702)	
000000	FT	■■■■■■	000000	FT	
000000	FT	■■■■■■■	7070/0000	LENGTH(AH 1702 BK 3116)	
000000	FT	■■■■■■■■	000000	FT	
000000	FT	■■■■■■■■■	7060/0000	LENGTH(AH 3116 BK 2629)	
000000	FT	■■■■■■■■■■	000000	FT	
000000	FT	■■■■■■■■■■■	7050/0000	LENGTH(AH 2629 BK 3204)	
000000	FT	■■■■■■■■■■■■	000000	FT	
000000	FT	■■■■■■■■■■■■■	7040/0000	LENGTH(AH 3204 BK 1417)	
000000	FT	■■■■■■■■■■■■■■	000000	FT	
000000	FT	■■■■■■■■■■■■■■■	7030/0000	LENGTH(AH 1417 BK 2688)	
000000	FT	■■■■■■■■■■■■■■■■	000000	FT	
000000	FT	■■■■■■■■■■■■■■■■■	7020/0000	LENGTH(AH 2688 BK 2540)	
000000	FT	■■■■■■■■■■■■■■■■■■	000000	FT	
		■■■■■■■■■■■■■■■■■■■	7010/0000	LENGTH(AH 2540 BK 0000)	

DIR: B TOTAL LEN: 1.863 MI. DIST: 05-4 SR: 3006
 LEFT MUN: ELDRED T RIGHT MUN: ELDRED T

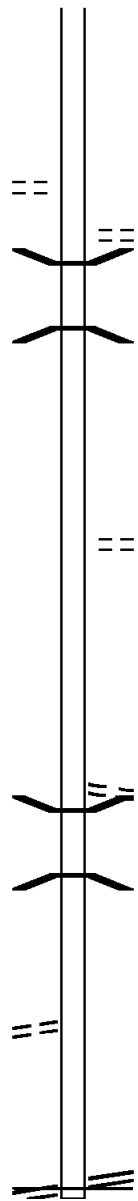
Left Side Road	Left Side Stationing	Right Side Road	Right Side Stationing
WEIR MOUNTAIN RD (SR3005 SEG 0070/0000)	009834 FT 0040/2463	INTER-AHD FIDDLETOWN RD (SR3005 SEG 0070/0000)	009834 FT 0040/2463
FRABLE RD (T375)	0040/1517		
GREENHILL RD (T352)	0040/1060		
	007371 FT	PINE GROVE RD (TWP)	0040/0776
	004927 FT	007371 FT 2 0 45062 0 00 0075+29 LENGTH(AH 2463 BK 2444)	0040/0000
	002532 FT	004927 FT 2 0 45062 0 00 0050+85 LENGTH(AH 2444 BK 2395)	0030/0000
	000000 FT	002532 FT 2 0 45062 0 00 0024+64 ELDRED POLK T	0020/0000
		0010/1625	POLK ELDRED T
		0010/0466	ELDRED POLK T
KUNKLETOWN RD (SR3003 SEG 0060/0000)	0010/0000	000000 FT 2 0 45062 0 00 0000+00 KUNKLETOWN RD (SR3003 SEG 0060/0000) NC MO LASSES VALLEY RD MFC BEGIN = E	0010/0000

DIR: B TOTAL LEN: 7.168 MI. DIST: 05-4 SR: 3005
 LEFT MUN: POLK T RIGHT MUN: POLK T

Stationing	Segment Description	Length	Right-of-Way	County	Block
019045 FT	FRABLE DR (T378)	0080/0000	0090/0000	POLK	2775 BK 1965
016991 FT	FRABLE DR (T378)	0080/0000	0084/0000	POLK	1965 BK 2054
015110 FT	MOLASSES VALLEY RD (SR3006 SEG 0040/2463)	0070/0000	0070/0000	POLK	1965 BK 2054
0060/1834	CHURCH RD (T353)	0060/1834	0070/1551	POLK	2054 BK 1881
0060/1739	LC FOR CHURCH RD (CONN)	0060/1739	0070/1551	POLK	2054 BK 1881
012393 FT	CHURCH RD (T353)	0060/1834	015110 FT	POLK	0170+69
009803 FT	KEYSTONE LN (T366)	0050/0000	0070/0000	POLK	1881 BK 2717
009803 FT	KEYSTONE LN (T366)	0050/0000	012393 FT	POLK	0124+91
0050/0000	KEYSTONE LN (T366)	0050/0000	009803 FT	POLK	2590 BK 2373

DIR: B TOTAL LEN: 7.168 MI. DIST: 05-4 SR: 3005
 LEFT MUN: ELDRED T RIGHT MUN: ELDRED T

2 0 45003 0 00 0074+82 007430 FT
 BORGER RD
 (T381) 0040/0000



007430 FT
 0040/0000 LENGTH(AH 2373 BK 2479)
 MEIXSELL VALLEY RD
 (T389)
 0030/2371 BMSSEN 45/3005/0030/2052
 0030/2087 2 0 45003 0 00 0069+60
 PRINCESS RUN
 0030/2052 BMSBG 45/3005/0030/2052


004951 FT
 0030/0000 LENGTH(AH 2479 BK 2591)
 DRUMHELLER DR
 (PRDR)
 0020/2154

002360 FT
 0020/0000 LENGTH(AH 2591 BK 2360)
 0010/2327 BMSSEN 45/3005/0010/2306
 2 0 45003 0 00 0000+00
 PRINCESS RUN
 0010/2286 BMSBG 45/3005/0010/2306

WHITE CHURCH LN
 (T363) 0010/0616
 000000 FT

KUNKLETOWN RD
 (SR3004 SEG 0060/0000) 0010/0000

000000 FT 2 0 45003 0 00 0000+00
 KUNKLETOWN RD
 (SR3004 SEG 0060/0000)
 NC FID DLETOWN RD
 MFC BEGIN = E
 0010/0000 LENGTH(AH 2360 BK 0000)



DIR: B TOTAL LEN: 11.146 MI. DIST: 05-4 SR: 3004
 LEFT MUN: HAMILTON T RIGHT MUN: HAMILTON T

Stationing	Description	Stationing	Description
053481 FT		0230/0536	HAMILTON
		053481 FT	ROSS T
			2 0 45004 0 01 0398+48
			SR 3017 SH
			(SR3017 SEG 0080/0000)
			NC LAKE RD
		INTER-BK	SR 3017 SH
			(SR3017 SEG 0080/0000)
			MFC BEGIN = E
053481 FT		0230/0000	LTH AH 003451 BK 000100
		053481 FT	
		7212/0000	LTH AH 000100 BK 001826
SR 3017 SH		INTER-AHD	SR 3017 SH
(SR3017 SEG 0080/0368)	0210/1826	0210/1826	(SR3017 SEG 0080/0368)
051655 FT		051655 FT	2 0 45004 0 01 0380+31
		0210/0000	LENGTH(AH 1826 BK 2557)
ELMER DR		0200/0627	
(TWP)			
		049098 FT	2 0 45004 0 01 0354+57
		0200/0000	LENGTH(AH 2557 BK 2442)
2 0 45004 0 01 0330+15	046656 FT	046656 FT	
ROSS RD			
(T382)	0190/0000	0190/0000	LENGTH(AH 2442 BK 2052)
		0180/1312	ROLLING HILLS RD
		0180/1300	(SR3015 SEG 0050/1218)
			BMSSEN 45/3004/0180/1283
			0 0 00000 0 00 0000+00
			TR. PRINCESS
ROLLING HILLS RD		0180/1283	BMSBG 45/3004/0180/1283
(T378)	0180/1271		

DIR: B TOTAL LEN: 11.146 MI. DIST: 05-4 SR: 3004
 LEFT MUN: ROSS T RIGHT MUN: ROSS T

HILLCREST
 (TWP)

0180/0635 ==
 044604 FT

044604 FT 2 0 45004 0 01 0309+69
 MT EATON RD
 (T378)
 S 0180/0000 LENGTH(AH 2052 BK 2567)

LAKEVIEW DR
 (TWP)

0170/0365 ==
 042037 FT

0170/0609 LAKESIDE DR
 (TWP)
 M 0170/0045 INAC 388
 042037 FT 2 0 45004 0 01 0284+78
 S 0170/0000 LENGTH(AH 2567 BK 2390)

2 0 45004 0 01 0260+20 039647 FT
 STONEHILL LN
 (T380) 0160/0000 ==

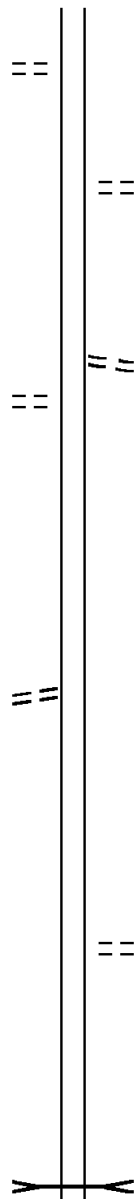
039647 FT
 S 0160/0000 LENGTH(AH 2390 BK 2434)

037213 FT

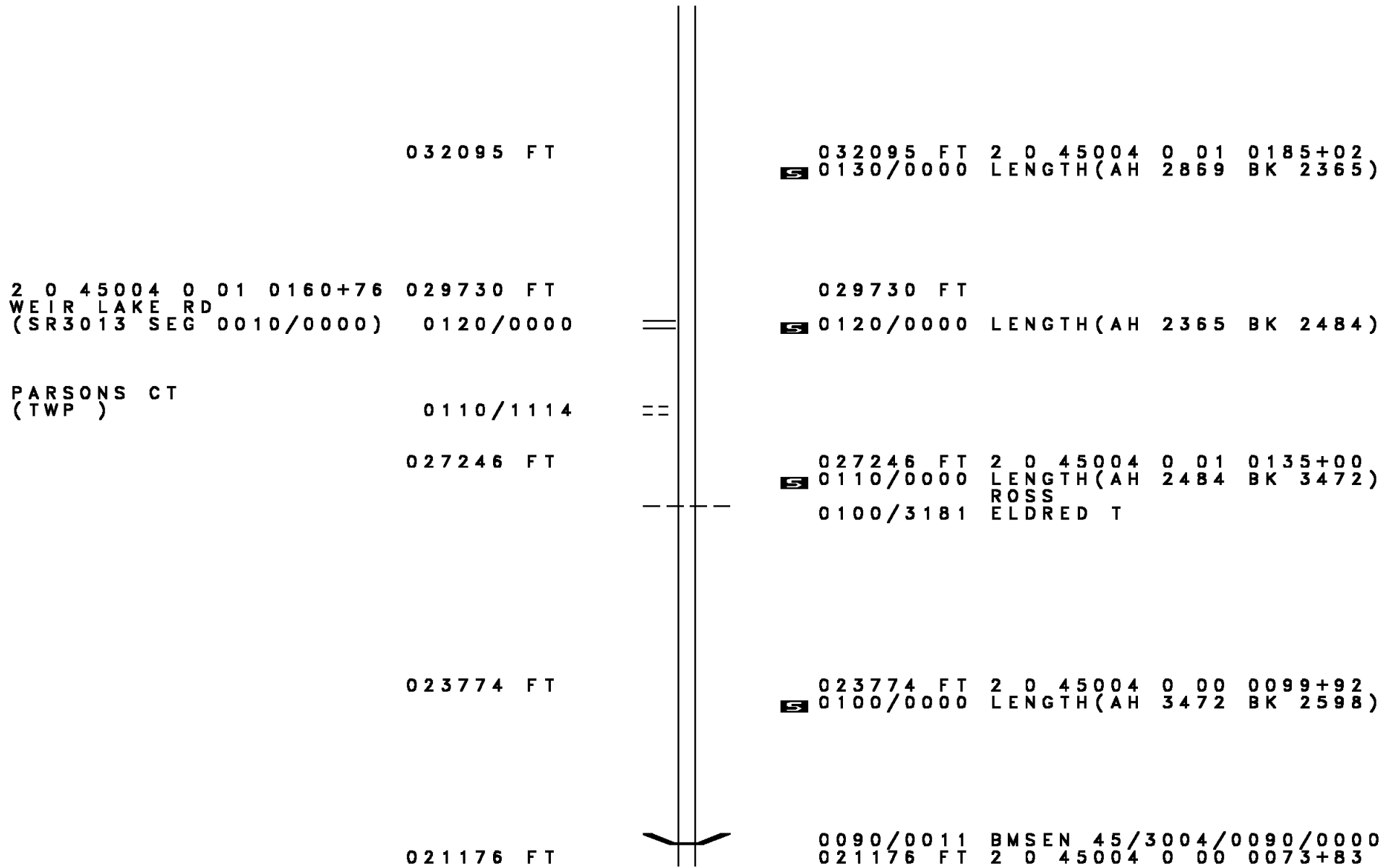
037213 FT 2 0 45004 0 01 0236+42
 S 0150/0000 LENGTH(AH 2434 BK 2249)
 TAFT RD
 (TWP)

034964 FT

034964 FT 2 0 45004 0 01 0213+87
 T. PRINCESS C
 STRUCTURE LENGTH 12 FT
 BMSID 45/3004/0140/0000
 S 0140/0000 LENGTH(AH 2249 BK 2869)



DIR: B TOTAL LEN: 11.146 MI. DIST: 05-4 SR: 3004
 LEFT MUN: ROSS T RIGHT MUN: ROSS T



032095 FT

032095 FT 2 0 45004 0 01 0185+02
 (SR) 0130/0000 LENGTH(AH 2869 BK 2365)

2 0 45004 0 01 0160+76 WEIR LAKE RD
 (SR3013 SEG 0010/0000) 029730 FT 0120/0000

029730 FT
 (SR) 0120/0000 LENGTH(AH 2365 BK 2484)

PARSONS CT (TWP) 0110/1114

027246 FT

027246 FT 2 0 45004 0 01 0135+00
 (SR) 0110/0000 LENGTH(AH 2484 BK 3472)
 ROSS ELDRED T

023774 FT

023774 FT 2 0 45004 0 00 0099+92
 (SR) 0100/0000 LENGTH(AH 3472 BK 2598)

021176 FT

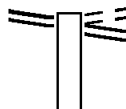
0090/0011 BMSEN 45/3004/0090/0000
 021176 FT 2 0 45004 0 00 0073+83

DIR: B TOTAL LEN: 11.146 MI. DIST: 05-4 SR: 3004
 LEFT MUN: ELDRED T RIGHT MUN: ELDRED T

ENGLER LN (T377)	0040/1274		
ENGLER LN (T377)	0040/0836		
1 0 00560 0 01 0062+30	007870 FT		007870 FT
SILVER SPRINGS BL (SR3003 SEG 0010/0000)	0040/0000		5 0040/0000 LENGTH(AH 3016 BK 1316)
		==	0030/1228 BMSEN 45/3004/0030/1209
			2 0 45001 0 00 0077+70
			CHAPPLE CR.
CORRELL RD (T356)	0030/1090		0030/1209 BMSBG 45/3004/0030/1209
		==	
2 0 45001 0 00 0058+40	006554 FT		006554 FT
COUNTRY VIEW LN (T379)	0030/0000		5 0030/0000 LENGTH(AH 1316 BK 2501)
		==	
	004053 FT		004053 FT 2 0 45001 0 00 0040+56
			5 0020/0000 LENGTH(AH 2501 BK 1540)
	002513 FT		002513 FT 2 0 45001 0 00 0025+38
			5 0012/0000 LENGTH(AH 1540 BK 2513)
	000000 FT		000000 FT 2 0 45001 0 00 0000+00
			NC KUNKLETOWN RD
			INTER-BK LITTLE GAP RD
			(SR2002 SEG 0160/3792)
			MFC BEGIN = D
			BK-CARBON (13)
			5 0010/0000 LENGTH(AH 2513 BK 0000)

EXTRACT DATE: 12/18/2023 ROADWAY MANAGEMENT SYSTEM PAGE NUMBER: 259
PRINT DATE: 12/19/2023 SLD COUNTY/SR - ANNUAL PRINT COUNTY: MONROE
DIR: B TOTAL LEN: 4.211 MI. DIST: 05-4 SR: 3003
LEFT MUN: POLK T RIGHT MUN: POLK T

SR 0209 SH 022232 FT
(SR0209 SEG 0050/0000) 0080/2842

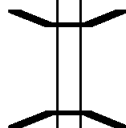


022232 FT POLK TWP RD
(T413)
SR 0209 SH
0080/2842 (SR0209 SEG 0050/0000)

DIR: B TOTAL LEN: 4.211 MI. DIST: 05-4 SR: 3003
 LEFT MUN: POLK T RIGHT MUN: POLK T

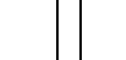
CARNEY RD
 (T375)

019390 FT



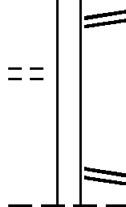
0080/0053 BMSSEN 45/3003/0080/0000
 019390 FT 1 0 00560 0 01 0252+79
 POHOPOCO CK.
 BMSBG 45/3003/0080/0000
 S 0080/0000 LENGTH(AH 2842 BK 2338)

017052 FT



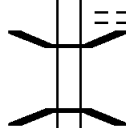
017052 FT 1 0 00560 0 01 0230+52
 S 0070/0000 LENGTH(AH 2338 BK 1762)

0060/0178
 015290 FT



0060/0217 MOUNTAIN VIEW RD
 (SR3008 SEG 0010/0000)
 015290 FT 1 0 00560 0 01 0211+20
 MOLASSES VALLEY RD
 (SR3006 SEG 0010/0000)
 S 0060/0000 LENGTH(AH 1762 BK 3363)
 POLK
 0050/3299 ELDRED T

011927 FT



011927 FT 1 0 00560 0 01 0178+20
 BOLLINGER RD
 (T365)
 S 0050/0000 LENGTH(AH 3363 BK 3604)
 0040/3250 BMSSEN 45/3003/0040/3230
 0 0 00000 0 00 0000+00
 CHAPPLE CREEK
 0040/3231 BMSBG 45/3003/0040/3230

DIR: B TOTAL LEN: 4.211 MI. DIST: 05-4 SR: 3003
 LEFT MUN: ELDRED T RIGHT MUN: ELDRED T

SMALE LN (T365)	0040/1413	==			
	008323 FT			008323 FT	1 0 00560 0 01 0145+45 LOWER MAUCH CHUNK CR (T365)
			==	5 0040/0000	LENGTH(AH 3604 BK 2897)
			==	0030/1860	LOWER MAUCH CHUNK CR (T365)
MARY LN (PRDR)	0030/1059	==			
1 0 00560 0 01 0116+17 GREENZWEIG RD (T361)	005426 FT 0030/0000	==	==	5 0030/0000	005426 FT BORGER RD (T361) LENGTH(AH 2897 BK 2536) FARM HILL RD (TWP)
RICHARD LN (PRDR)	0020/2042	==			
	002890 FT			5 0020/0000	002890 FT 1 0 00560 0 01 0090+73 LENGTH(AH 2536 BK 2890)
	000000 FT				
				5 0010/0000	000000 FT 1 0 00560 0 01 0062+30 NC SI LVER SPRING BL KUNKLETOWN RD (SR3004 SEG 0040/0000) MFC BEGIN = D LENGTH(AH 2890 BK 0000)

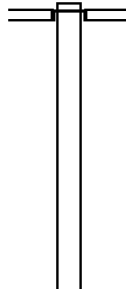
EXTRACT DATE: 12/18/2023 ROADWAY MANAGEMENT SYSTEM PAGE NUMBER: 256
 PRINT DATE: 12/19/2023 SLD COUNTY/SR - ANNUAL PRINT COUNTY: MONROE
 DIR: B TOTAL LEN: 9.818 MI. DIST: 05-4 SR: 3002
 LEFT MUN: ROSS T RIGHT MUN: ROSS T

051840 FT

051840 FT
 INTER-AHD FAULSTICK RD
 (T387)
 MT EATON RD
 0200/1923 (SR3015 SEG 0030/0000)

049917 FT

049917 FT 2 0 45052 0 01 0500+86
 0200/0000 LENGTH(AH 1923 BK 2770)



DIR: B TOTAL LEN: 9.818 MI. DIST: 05-4 SR: 3002
 LEFT MUN: ROSS T RIGHT MUN: ROSS T

047147 FT

047147 FT 2 0 45052 0 01 0473+03
 TITTLE RD
 (T372)
 0190/0000 LENGTH(AH 2770 BK 2640)

044507 FT

044507 FT 2 0 45052 0 01 0447+03
 0180/0000 LENGTH(AH 2640 BK 2671)

041836 FT

041836 FT 2 0 45052 0 01 0420+32
 0170/0000 LENGTH(AH 2671 BK 2534)

039302 FT

0160/0024 BMS EN 45/3002/0160/0000
 039302 FT 2 0 45052 0 01 0394+60
 AQUASHICOLA
 BMSBG 45/3002/0160/0000
 0160/0000 LENGTH(AH 2534 BK 2389)
 MOUNTAIN RD
 0150/2175 (T353)

036913 FT

036913 FT 2 0 45052 0 01 0370+78
 0150/0000 LENGTH(AH 2389 BK 3085)

CHICOLA LAKE DEV RD
 (PRDR)

0140/2515

DIR: B TOTAL LEN: 9.818 MI. DIST: 05-4 SR: 3002
 LEFT MUN: ROSS T RIGHT MUN: ROSS T

CHICOLA LAKE DEV RD
 (PRDR)

0140/1058

033828 FT

030728 FT

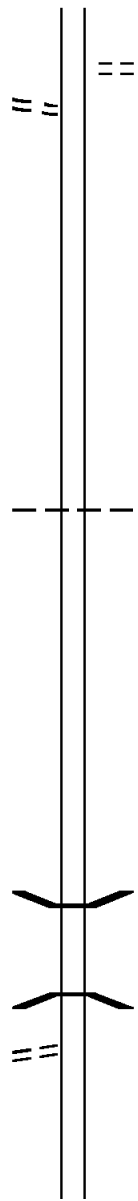
027990 FT

025892 FT

BUSKIRK LN
 (T357)

0100/1872

023962 FT



0140/1618 S CHICOLA LAKE TER
 (PRDR)

033828 FT 2 0 45052 0 01 0340+71
 0140/0000 LENGTH(AH 3085 BK 3100)

030728 FT 2 0 45052 0 01 0308+96
 ROSS
 ELDRED T
 0130/0000 LENGTH(AH 3100 BK 2738)

027990 FT 2 0 45052 0 01 0281+42
 0120/0000 LENGTH(AH 2738 BK 2098)

0110/0036 BMS EN 45/3002/0110/0000
 025892 FT 2 0 45052 0 01 0260+43
 AQUASHICOLA
 BMSBG 45/3002/0110/0000
 0110/0000 LENGTH(AH 2098 BK 1930)

023962 FT 2 0 45052 0 01 0240+72

DIR: B TOTAL LEN: 9.818 MI. DIST: 05-4 SR: 3002
LEFT MUN: ELDRED T RIGHT MUN: ELDRED T

BUSKIRK LN
(T357)

0090/0802

021452 FT

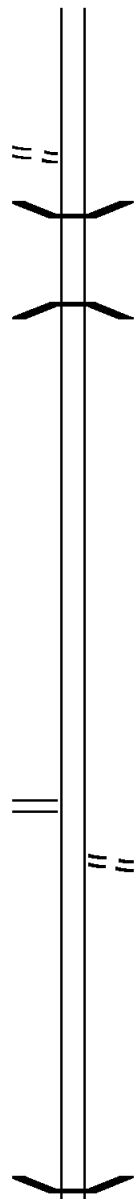
018267 FT

CHESTNUT RIDGE DR
(SR3001 SEG 0010/0000)

015733 FT

0070/0000

012930 FT



0100/0000 LENGTH(AH 1930 BK 2510)

0090/0027 BMS EN 45/3002/0090/0000
021452 FT 2 0 45052 0 01 0215+69
AQUASHICOLA
0090/0000 BMSBG 45/3002/0090/0000
LENGTH(AH 2510 BK 3185)

018267 FT 2 0 45052 0 01 0183+64
0080/0000 LENGTH(AH 3185 BK 2534)

015733 FT 2 0 45052 0 01 0158+19
NC UPPER SMITH GAP RD
0070/0000 LENGTH(AH 2534 BK 2803)
POINT PHILLIPS RD
0060/2558 (T358)

012930 FT 2 0 45052 0 01 0130+36
0060/0000 LENGTH(AH 2803 BK 1824)

0050/0077 BMS EN 45/3002/0050/0000

DIR: B TOTAL LEN: 9.818 MI. DIST: 05-4 SR: 3002
 LEFT MUN: ELDRED T RIGHT MUN: ELDRED T

SCHAFFER RD
 (T352)

011106 FT

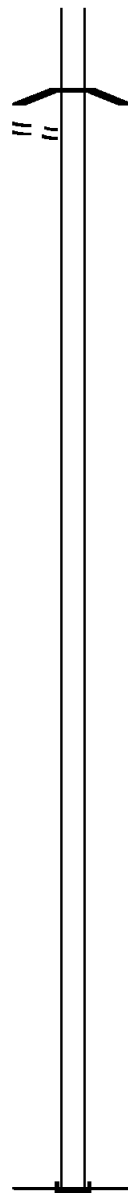
0040/3354

007513 FT

005022 FT

002511 FT

000000 FT



011106 FT 2 0 45052 0 00 0111+58
 AQUASHICOLA
 BMSBG 45/3002/0050/0000
 S 0050/0000 LENGTH(AH 1824 BK 3593)

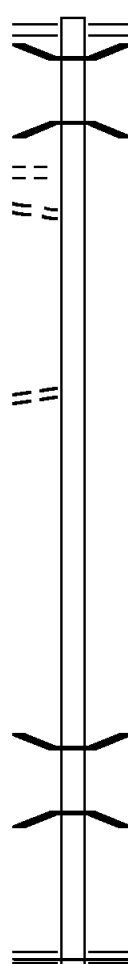
007513 FT 2 0 45052 0 00 0075+60
 S 0040/0000 LENGTH(AH 3593 BK 2491)

005022 FT 2 0 45052 0 00 0050+50
 S 0030/0000 LENGTH(AH 2491 BK 2511)

002511 FT 2 0 45052 0 00 0025+26
 S 0020/0000 LENGTH(AH 2511 BK 2511)

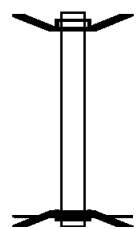
000000 FT 2 0 45052 0 00 0000+00
 NC LOWER SMITH GAP RD
 INTER-BK CHERRY VALLEY RD
 (SR2006 SEG 0050/2020)
 MFC BEGIN = E
 BK-CARBON (13)
 S 0010/0000 LENGTH(AH 2511 BK 0000)

DIR: B TOTAL LEN: 1.347 MI. DIST: 05-4 SR: 3001
 LEFT MUN: ELDRED T RIGHT MUN: ELDRED T

	007111 FT		007111 FT KUNKLETOWN RD 0030/1620 (SR3004 SEG 0050/1236) 0030/1477 BMSEN 45/3001/0030/1402 0 0 00000 0 00 0000+00 BUCKWHA CK. 0030/1402 BMSBG 45/3001/0030/1402
BARLIEB CT (T390)	0030/1170	==	
BARLIEB CT (T390)	0030/0919	==	
	005491 FT		005491 FT 2 0 45002 0 00 0055+07 0030/0000 LENGTH(AH 1620 BK 2514)
SCHAFFER RD (T352)	0020/1757	==	
	002977 FT		002977 FT 2 0 45002 0 00 0029+93 0020/0000 LENGTH(AH 2514 BK 2977)
	000000 FT		0010/0190 BMSEN 45/3001/0010/0137 2 0 45002 0 00 0001+39 AQUASHICOLA 0010/0137 BMSBG 45/3001/0010/0137 000000 FT 2 0 45002 0 00 0000+00 NC CH ESTNUT RIDGE DR UPPER SMITH GAP RD (SR3002 SEG 0070/0000) MFC BEGIN = E 0010/0000 LENGTH(AH 2977 BK 0000)

EXTRACT DATE: 12/18/2023 ROADWAY MANAGEMENT SYSTEM PAGE NUMBER: 250
 PRINT DATE: 12/19/2023 SLD COUNTY/SR - ANNUAL PRINT COUNTY: MONROE
 DIR: B TOTAL LEN: .016 MI. DIST: 05-4 SR: 2038
 LEFT MUN: DELAWARE WATER GAP B RIGHT MUN: DELAWARE WATER GAP B

000082 FT
 000000 FT

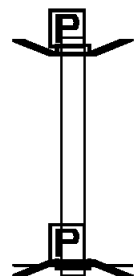


000082 FT BMS EN 45/2038/0010/0000
 INTER-AHD OAK ST
 0010/0082 (BORO)
 000000 FT 0 0 00000 0 00 0000+00
 NC OAK ST
 INTER-BK OAK ST
 (BORO)
 I-80 E
 BMSBG 45/2038/0010/0000
 MFC BEGIN = E
 0010/0000 LENGTH(AH 0082 BK 0000)

EXTRACT DATE: 12/18/2023 ROADWAY MANAGEMENT SYSTEM PAGE NUMBER: 249
 PRINT DATE: 12/19/2023 SLD COUNTY/SR - ANNUAL PRINT COUNTY: MONROE
 DIR: B TOTAL LEN: .017 MI. DIST: 05-4 SR: 2036
 LEFT MUN: HAMILTON T RIGHT MUN: HAMILTON T

000091 FT

000000 FT



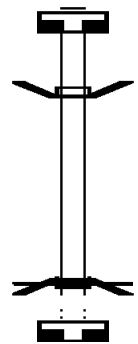
000091 FT BMS EN 45/2036/0010/0000
 INTER-AHD SHIFFER RD
 (T314)
 0010/0091 BRIDGE POSTED (TONS)
 000000 FT 2 0 00000 0 00 0000+00
 NC SHIFFER RD
 INTER-BK SHIFFER RD
 (T314)
 SGL 12 COMB
 PA33 NB
 BMSBG 45/2036/0010/0000
 MFC BEGIN = E
 0010/0000 LENGTH(AH 0091 BK 0000)

EXTRACT DATE: 12/18/2023 ROADWAY MANAGEMENT SYSTEM PAGE NUMBER: 248
 PRINT DATE: 12/19/2023 SLD COUNTY/SR - ANNUAL PRINT COUNTY: MONROE
 DIR: E TOTAL LEN: .017 MI. DIST: 05-4 SR: 2032
 LEFT MUN: SMITHFIELD T RIGHT MUN: SMITHFIELD T

000091 FT

000000 FT

000000 FT



000091 FT
 7014/0000 LENGTH(AH 3300 BK 0091)
 INTER-AHD BMSBN 45/2032/0010/0000
 0010/0091 BUTTERMILK FALLS RD
 (T662)
 000000 FT 2 0 45011 0 00 0076+84
 NC BU BUTTERMILK FALLS RD
 INTER-BK BUTTERMILK FALLS RD
 (T662)
 MARSHALLS CR
 BMSBG 45/2032/0010/0000
 MFC BEGIN = E
 0010/0000 LENGTH(AH 0091 BK 0422)
 000000 FT
 7010/0000 LENGTH(AH 0422 BK 0000)

EXTRACT DATE: 12/18/2023 ROADWAY MANAGEMENT SYSTEM PAGE NUMBER: 247
PRINT DATE: 12/19/2023 SLD COUNTY/SR - ANNUAL PRINT COUNTY: MONROE

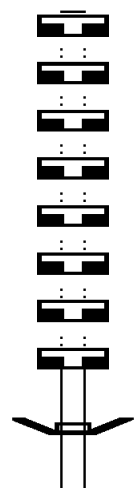
DIR: E TOTAL LEN: .855 MI. DIST: 05-4 SR: 2030
LEFT MUN: DELAWARE WATER GAP B RIGHT MUN: DELAWARE WATER GAP B

KEYSTONE SHORTWAY HW 004514 FT
(SR0080 SEG 3105/0520) INTER-AHD
KEYSTONE SHORTWAY HW
(SR0080 SEG 3105/0520) 0021/2487



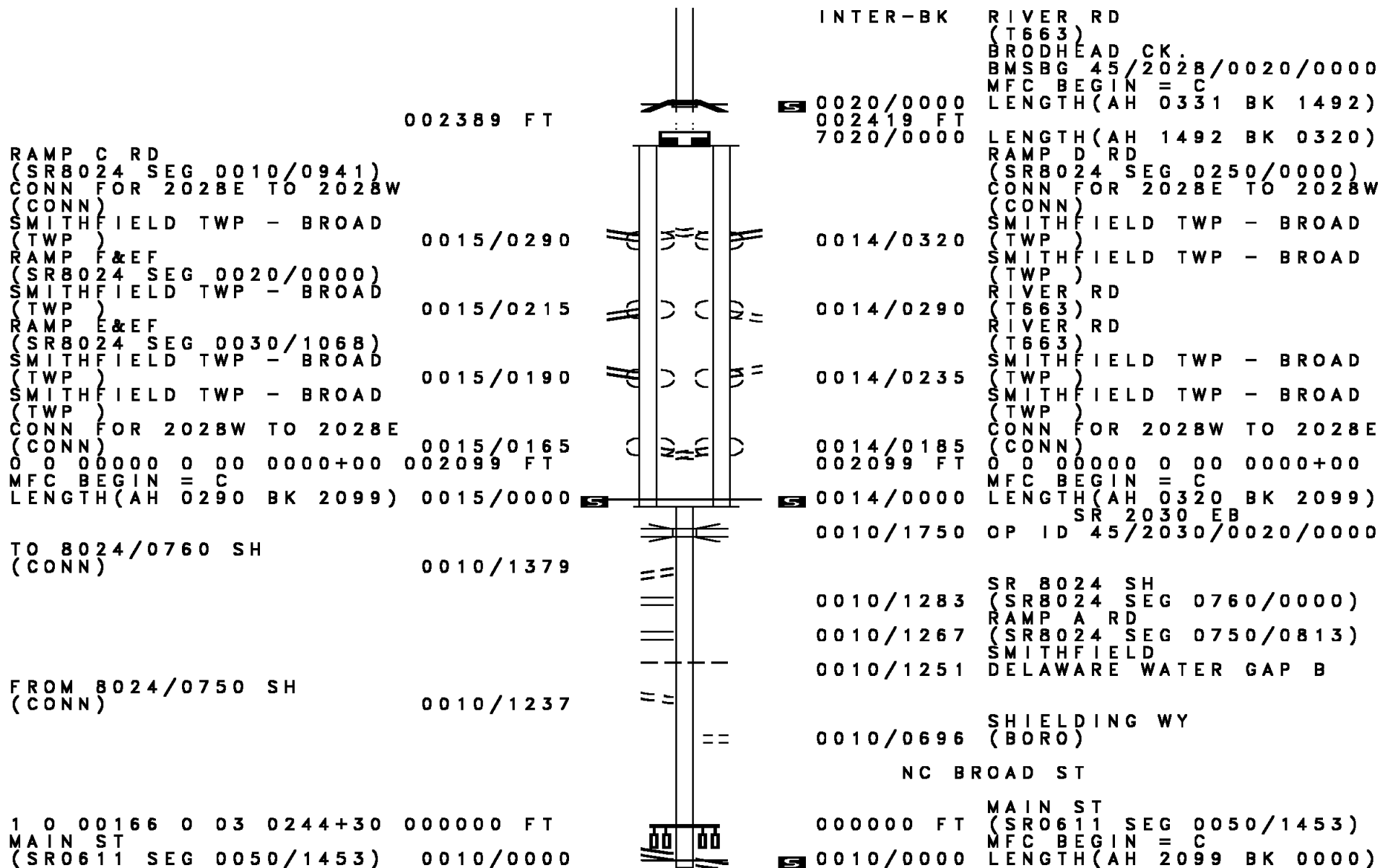
004235 FT
INTER-AHD
KEYSTONE SHORTWAY HW
(SR0080 SEG 3104/0100)
KEYSTONE SHORTWAY HW
(SR0080 SEG 3104/0100)
0020/1870

002720 FT
 002720 FT
 002720 FT
 002720 FT
 002720 FT
 002720 FT
 002720 FT
 002720 FT
 002720 FT
 002720 FT
 002389 FT



002750 FT
 7090/0000 LENGTH(AH 2733 BK 2417)
 002750 FT
 7080/0000 LENGTH(AH 2417 BK 2497)
 002750 FT
 7070/0000 LENGTH(AH 2497 BK 0125)
 002750 FT
 7060/0000 LENGTH(AH 0125 BK 3694)
 002750 FT
 7050/0000 LENGTH(AH 3694 BK 2566)
 002750 FT
 7040/0000 LENGTH(AH 2566 BK 3202)
 002750 FT
 7030/0000 LENGTH(AH 3202 BK 1885)
 002750 FT
 7024/0000 LENGTH(AH 1885 BK 0331)
 INTER-AHD BMS EN 45/2028/0020/0000
 RIVER RD (T663)
 0020/0331
 002419 FT 2 0 45061 0 00 0015+70
 NC RIVER RD

DIR: B TOTAL LEN: .521 MI. DIST: 05-4 SR: 2028
 LEFT MUN: SMITHFIELD T RIGHT MUN: SMITHFIELD T



002389 FT

RAMP C RD
 (SR8024 SEG 0010/0941)
 CONN FOR 2028E TO 2028W
 (CONN)
 SMITHFIELD TWP - BROAD
 (TWP) 0015/0290

RAMP F&EF
 (SR8024 SEG 0020/0000)
 SMITHFIELD TWP - BROAD
 (TWP) 0015/0215

RAMP E&EF
 (SR8024 SEG 0030/1068)
 SMITHFIELD TWP - BROAD
 (TWP) 0015/0190

SMITHFIELD TWP - BROAD
 (TWP) 0015/0165

CONN FOR 2028W TO 2028E
 (CONN) 0015/0165

0 0 00000 0 00 0000+00 002099 FT
 MFC BEGIN = C
 LENGTH(AH 0290 BK 2099) 0015/0000

TO 8024/0760 SH
 (CONN) 0010/1379

FROM 8024/0750 SH
 (CONN) 0010/1237

1 0 00166 0 03 0244+30 000000 FT
 MAIN ST
 (SR0611 SEG 0050/1453) 0010/0000

INTER-BK RIVER RD
 (T663)
 BRODHEAD CK.
 BMSBG 45/2028/0020/0000
 MFC BEGIN = C
 LENGTH(AH 0331 BK 1492) 0020/0000

002419 FT
 7020/0000

LENGTH(AH 1492 BK 0320)
 RAMP D RD
 (SR8024 SEG 0250/0000)
 CONN FOR 2028E TO 2028W
 (CONN)
 SMITHFIELD TWP - BROAD
 (TWP) 0014/0320

SMITHFIELD TWP - BROAD
 (TWP) 0014/0290

RIVER RD
 (T663) 0014/0290

RIVER RD
 (T663) 0014/0235

SMITHFIELD TWP - BROAD
 (TWP) 0014/0185

SMITHFIELD TWP - BROAD
 (TWP) 0014/0185

CONN FOR 2028W TO 2028E
 (CONN) 0014/0185

0 0 00000 0 00 0000+00 002099 FT
 MFC BEGIN = C
 LENGTH(AH 0320 BK 2099) 0014/0000

SR 2030 EB
 OP ID 45/2030/0020/0000 0010/1750

SR 8024 SH
 (SR8024 SEG 0760/0000) 0010/1283

RAMP A RD
 (SR8024 SEG 0750/0813) 0010/1267

SMITHFIELD
 DELAWARE WATER GAP B 0010/1251











SHIELDING WY
 (BORO) 0010/0696

NC BROAD ST

MAIN ST
 (SR0611 SEG 0050/1453) 000000 FT

MFC BEGIN = C
 LENGTH(AH 2099 BK 0000) 0010/0000

EXTRACT DATE: 12/18/2023 ROADWAY MANAGEMENT SYSTEM PAGE NUMBER: 243
 PRINT DATE: 12/19/2023 SLD COUNTY/SR - ANNUAL PRINT COUNTY: MONROE
 DIR: B TOTAL LEN: .000 MI. DIST: 05-4 SR: 2026
 LEFT MUN: SMITHFIELD T RIGHT MUN: SMITHFIELD T

000000 FT		000000 FT	
000000 FT		7060/0000	LENGTH(AH 2596 BK 2852)
000000 FT		000000 FT	
000000 FT		7050/0000	LENGTH(AH 2852 BK 3040)
000000 FT		000000 FT	
000000 FT		7040/0000	LENGTH(AH 3040 BK 2164)
000000 FT		000000 FT	
000000 FT		7030/0000	LENGTH(AH 2164 BK 3491)
000000 FT		000000 FT	
000000 FT		7020/0000	LENGTH(AH 3491 BK 3042)
		000000 FT	
		7010/0000	LENGTH(AH 3042 BK 0000)

EXTRACT DATE: 12/18/2023 ROADWAY MANAGEMENT SYSTEM PAGE NUMBER: 242
PRINT DATE: 12/19/2023 SLD COUNTY/SR - ANNUAL PRINT COUNTY: MONROE
DIR: B TOTAL LEN: .000 MI. DIST: 05-4 SR: 2025
LEFT MUN: SMITHFIELD T RIGHT MUN: SMITHFIELD T

000000 FT

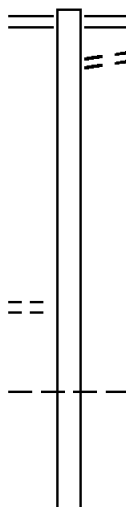


000000 FT
7010/0000 LENGTH(AH 1249 BK 0000)

EXTRACT DATE: 12/18/2023 ROADWAY MANAGEMENT SYSTEM PAGE NUMBER: 241
PRINT DATE: 12/19/2023 SLD COUNTY/SR - ANNUAL PRINT COUNTY: MONROE

DIR: B TOTAL LEN: 1.963 MI. DIST: 05-4 SR: 2024
LEFT MUN: SMITHFIELD T RIGHT MUN: SMITHFIELD T

010367 FT



010367 FT INDEPENDENCE RD
0040/3060 (SR0447 SEG 0010/0314)
TO 0447/0010 SH
0040/2990 (CONN)

UNIVERSITY RIDGE DR
(TWP)

0040/0063
007307 FT

007307 FT 1 0 00166 0 01 0127+88
SMITHFIELD
EAST STROUDSBURG B
5 0040/0000 LENGTH(AH 3060 BK 2828)

MARGUERITE ST

DIR: B TOTAL LEN: 1.963 MI. DIST: 05-4 SR: 2024
 LEFT MUN: EAST STROUDSBURG B RIGHT MUN: EAST STROUDSBURG B

SMITH ST
 (BORO)
 LC FROM SMITH ST
 (CONN)

0030/0900
 0030/0833
 004479 FT

CENTRE ST
 (BORO)

0020/0469

COLLEGE CR
 (PRDR)

0020/0035
 001697 FT

PROSPECT ST
 (BORO)

0020/0000

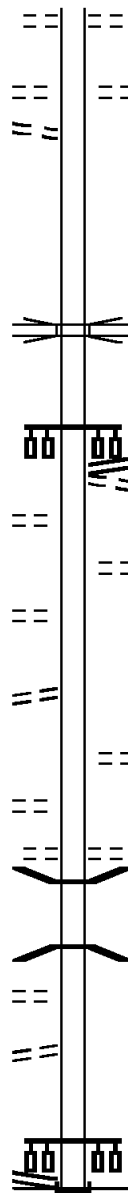
BRODHEAD AV
 (BORO)

0010/1015

CRYSTAL ST
 (BORO)
 TO 2012/0280 SH
 (CONN)

0010/0372
 0010/0135

1 0 00166 0 01 0058+00 000000 FT
 S COURTLAND ST
 (SR2012 SEG 0280/0000) 0010/0000



0030/1615 (BORO)
 MCDONALD ST
 0030/0900 (BORO)
 004479 FT 1 0 00166 0 01 0101+38
 0030/0000 LENGTH(AH 2828 BK 2782)

HOSPITAL WALKWAY
 0020/1563 OP ID 45/2024/0020/1563
 PROSPECT ST
 (SR2017 SEG 0010/0995)
 NC EAST BROWN ST

E BROWN ST
 0020/1007 (BORO)

CENTRE ST
 0020/0316 (BORO)

001697 FT 1 0 00166 0 01 0074+16
 NC PROSPECT ST
 0020/0000 LENGTH(AH 2782 BK 1697)

BRODHEAD AV
 0010/1073 (BORO)

BRAESIDE AV
 0010/0684 (BORO)
 0010/0573 BMS EN 45/2024/0010/0426
 0 0 00000 0 00 0000+00
 0010/0509 ERIE, LACKAWANNA RAI RR
 BMSBG 45/2024/0010/0426

NC RIDGEWAY ST

INTER-BK S COURTLAND ST
 000000 FT (SR2012 SEG 0280/0000)
 MFC BEGIN = C
 0010/0000 LENGTH(AH 1697 BK 0000)

DIR: B TOTAL LEN: 4.156 MI. DIST: 05-4 SR: 2023
 LEFT MUN: MIDDLE SMITHFIELD T RIGHT MUN: MIDDLE SMITHFIELD T

MILFORD RD 021944 FT
 (SR0209 SEG 0550/1688) 0080/3557

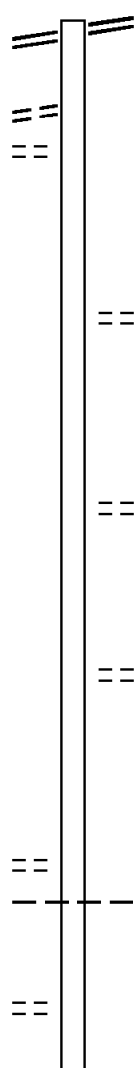
HOLLOW RD 0080/2927
 (T542)
 LC FOR T542 RD
 (CONN) 0080/2811

018387 FT

015888 FT

1 0 00461 7 01 0134+11 013107 FT
 FRUTCHEY RD
 (T632) 0060/0000

SHAWNEE VALLEY DR
 (PRDR) 0050/0924



021944 FT MILFORD RD
 0080/3557 (SR0209 SEG 0550/1688)

0080/0778 SLEEPY HOLLOW LN
 (PRDR)
 018387 FT 1 0 00461 7 01 0185+43
 0080/0000 LENGTH(AH 3557 BK 2499)

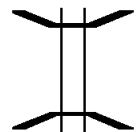
0070/1112 CARMENS WY
 (TWP)
 015888 FT 1 0 00461 7 01 0159+83
 0070/0000 LENGTH(AH 2499 BK 2781)

0060/1968 HIDDEN LAKE DR
 (T517)

013107 FT
 0060/0000 LENGTH(AH 2781 BK 2055)
 0050/1895 MIDDLE SMITHFIELD
 SMITHFIELD T

DIR: B TOTAL LEN: 4.156 MI. DIST: 05-4 SR: 2023
 LEFT MUN: SMITHFIELD T RIGHT MUN: SMITHFIELD T

011052 FT



0050/0024 BMS EN 45/2023/0050/0001
 011052 FT 1 0 00461 7 01 0112+20
 SHAWNEE CREEK
 BMSBG 45/2023/0050/0001
 0050/0000 LENGTH(AH 2055 BK 3665)

0040/2294 PINE DR
 (T651)

007387 FT

007387 FT 1 0 00461 7 01 0075+00
 0040/0000 LENGTH(AH 3665 BK 2060)

005327 FT

005327 FT 1 0 00461 7 01 0050+20
 FIREHOUSE LN
 (PRDR)
 0030/0000 LENGTH(AH 2060 BK 2962)

002365 FT

002365 FT 1 0 00461 7 01 0025+03
 0020/0000 LENGTH(AH 2962 BK 2365)

0010/1456 SHAWNEE CHURCH RD
 (T515)

000000 FT



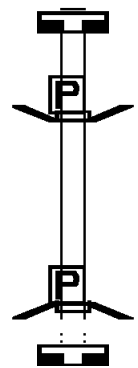
000000 FT 1 0 00461 7 00 0001+73
 NC HOLLOW RD
 RIVER RD
 (T663)
 MFC BEGIN = D
 0010/0000 LENGTH(AH 2365 BK 0000)

DIR: B TOTAL LEN: 1.285 MI. DIST: 05-4 SR: 2022
 LEFT MUN: STROUD T RIGHT MUN: STROUD T

Location	Distance (FT)	Distance (MI)	SR	Segment	Length (AH)	Block (BK)	Other
	006785		SR 0447	SH			
	0030/2844		(SR0447	SEG 0080/0000)			
	0030/2625		WALNUT GROVE RD	(PRDR)			
KATIE LN (TWP)	0030/2445						
	0030/1367		VANVLIET RD (TWP)				
	0030/0778		PROGRESS ST (T832)				
	0030/0472		(AAR 264039H) #TRKS 02				
	003941		2 0 45096 0 00 0000+00				
	003941		KING ST (SR2015	SEG 0020/2490)			
CROWE RD (T501)	0020/1397		5 0030/0000	LENGTH(AH 2844 BK 1554)			
	0020/0880		ROOSEVELT ST (T645)				
CREEK DR (T638)	0020/0514						
	0020/0274		BMSEN 45/2022/0020/0078				
	0020/0078		2 0 45060 0 00 0024+70				
	002387		BRODHEAD CREEK				
	002387		BMSBG 45/2022/0020/0078				
	002387		2 0 45060 0 00 0023+79				
	0020/0000		5 0020/0000	LENGTH(AH 1554 BK 2387)			
BRODHEAD CRK REGIONAL A (TWP)	0010/2256						
	0010/1518		FARM ST (T689)				
SCHUBERT RD (T695)	0010/1461						
	0010/1244		COTTONTAIL LN (T696)				
	0010/0898		WHITE BIRCH ST (T683)				
	0010/0597		MAC CT (T213)				
	000000		2 0 45060 0 00 0000+00				
	000000		NC MI LL CREEK RD				
	000000		N FIFTH ST (SR0191	SEG 0150/1040)			
	000000		MFC BEGIN = C				
	000000		5 0010/0000	LENGTH(AH 2387 BK 0000)			

EXTRACT DATE: 12/18/2023 ROADWAY MANAGEMENT SYSTEM PAGE NUMBER: 236
 PRINT DATE: 12/19/2023 SLD COUNTY/SR - ANNUAL PRINT COUNTY: MONROE
 DIR: B TOTAL LEN: .010 MI. DIST: 05-4 SR: 2021
 LEFT MUN: SMITHFIELD T RIGHT MUN: SMITHFIELD T

000052 FT



000000 FT

000000 FT

000052 FT
 7014/0000 LENGTH(AH 3481 BK 0052)
 INTER-AHD BMSBN 45/2021/0010/0000
 GAP VIEW DR
 (T661)
 0010/0052 BRIDGE POSTED (TONS)
 000000 FT 1 0 00461 0 00 0000+00
 NC GA
 INTER-BK GAP VIEW DR
 (T661)
 SGL 05 COMB 05
 MARSHALL CK.
 BMSBG 45/2021/0010/0000
 0010/0000 LENGTH(AH 0052 BK 0059)
 000000 FT
 7010/0000 LENGTH(AH 0059 BK 0000)

DIR: B TOTAL LEN: 2.953 MI. DIST: 05-4 SR: 2020
 LEFT MUN: STROUD T RIGHT MUN: STROUD T

Address / Description	Length (FT)	Notes	Address / Description	Length (FT)	Notes
(T639)	0040/1657	==			
		==	0040/1207 TARA VIEW DR		(T628)
		==	0040/0274 STROUD WOOD CR		(TWP)
2 0 45078 0 00 0091+53	006469 FT		006469 FT EARVIEW AV		
CHIPPERFIELD DR			INTER-BK		CHIPPERFIELD DR
(SR2011 SEG 0050/0000)	0040/0000		0040/0000		(SR2011 SEG 0050/0000)
	006469 FT		5 006469 FT		LTH AH 003253 BK 000100
			7034/0000		LTH AH 000100 BK 00222B
			INTER-AHD		CHIPPERFIELD DR
			0030/2228		(SR2011 SEG 0040/3167)
		==	0030/1826		CHIPPERFIELD DR
					(SR2011 SEG 0040/3167)
					TRILLAND TE
					(TB38)
CRANBERRY HEIGHTS DR	0030/0746	==			
(TB42)		==	0030/0568		OLDE MILL RUN RD
	004241 FT		004241 FT		(TB35)
					2 0 45078 0 00 0113+45
					SKY PINE WY
					(T505)
			5 0030/0000		LENGTH(AH 2228 BK 2716)
PARKER LN	0020/1527	==			
(TWP)					
	001525 FT		001525 FT		2 0 45078 0 00 0140+82
			5 0020/0000		LENGTH(AH 2716 BK 1525)
CHICKADEE CT	0010/1108	==			CANTERBURY MAIN
(TWP)		==	0010/1108		(TWP)
WILLOW POND DR	0010/0807	==			
(TWP)					
	000000 FT		000000 FT		2 0 45078 0 00 0155+78
					NC CRANBERRY RD
					WIGWAM PARK RD
					(SR2018 SEG 0050/0000)
			5 0010/0000		MFC BEGIN = E
					LENGTH(AH 1525 BK 0000)

EXTRACT DATE: 12/18/2023 ROADWAY MANAGEMENT SYSTEM PAGE NUMBER: 233
PRINT DATE: 12/19/2023 SLD COUNTY/SR - ANNUAL PRINT COUNTY: MONROE
DIR: B TOTAL LEN: .000 MI. DIST: 05-4 SR: 2019
LEFT MUN: STROUD T RIGHT MUN: STROUD T

000000 FT



000000 FT
7010/0000 LENGTH(AH 1858 BK 0000)

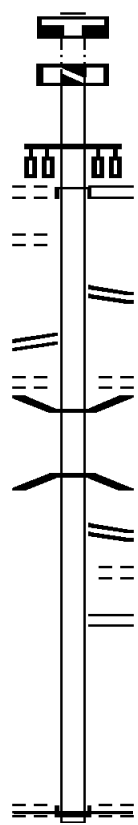
DIR: B TOTAL LEN: 3.057 MI. DIST: 05-4 SR: 2018
 LEFT MUN: STROUD T RIGHT MUN: STROUD T

Left Side	Distance (FT)	Right Side	Distance (FT)	Right Side Details
	016141		016141	CHIPPERFIELD DR (SR2011 SEG 0070/0000)
BEACON HILL RD (T504)	0070/0610		0070/0967	WHITE OAKS MANOR RD (T819)
	014378		014378	2 0 45019 0 01 0245+10
OUR WY (PRDR)	0060/1577		0070/0000	LENGTH(AH 1763 BK 2155)
	012223		0060/0530	DOVE LN (T847)
			012223	2 0 45019 0 01 0223+53
			0060/0000	CARDINAL DR (T844) LENGTH(AH 2155 BK 3669)
			0050/2992	MEADOW LARK LN (T913)
			0050/1006	WILLOW POND DR (T880)

DIR: B TOTAL LEN: 3.057 MI. DIST: 05-4 SR: 2018
 LEFT MUN: STROUD T RIGHT MUN: STROUD T

Stationing	Right of Way	Property	Length	Area	Block
008554 FT	008554 FT	CRANBERRY RD	0050/0000	2 0 45019 0 01	0187+15
		(SR2020 SEG 0010/0000)			
CRANBERRY RD (T496)	0040/1931				
006468 FT	006468 FT		0040/0000	2 0 45019 0 01	0165+99
					2086 BK 2036
HIDDEN HOLLOW LN (PRDR)	0020/2714				
004432 FT	004432 FT		0030/0000	2 0 45019 0 01	0145+85
					2036 BK 3220
WIGWAM RUN S RD (PRDR)	0020/1290				
		ARBOR WY (T799)	0020/1072		
001212 FT	001212 FT	DEERFIELD DR (T839)	0020/0000	2 0 45019 0 01	0110+50
					3220 BK 1212
WIGWAM PARK RD (T469)	0010/0705	SHADY LANE CT (PRDR)	0010/0897		
		SHADY LANE CT (PRDR)	0010/0503		
		PIPHER LN (T642)	0010/0088		
		NC WIGWAM PARK RD			
2 0 45019 0 01 0099+83 000000 FT		SR 0611 SH	000000 FT	SR 0611 SH	0190/2116
SR 0611 SH		(SR0611 SEG 0190/2116)		MFC BEGIN = D	
			0010/0000		1212 BK 0000

	000995 FT		000995 FT		7020/0000 LTH AH 002154 BK 000100
	000995 FT		000995 FT		7014/0000 LTH AH 000100 BK 000995
					INTER-AHD PROSPECT ST
E BROWN ST					(SR2024 SEG 0020/1007)
(BORO)					E BROWN ST
ORCHARD ST	0010/0995		0010/0995		(SR2024 SEG 0020/1007)
(BORO)	0010/0650				
					SR 8020 SH
SR 8020 SH					(SR8020 SEG 0500/0693)
(SR8020 SEG 0250/0000)	0010/0439				
TO 8020/0250 SH	0010/0362				FROM 8020/0500 SH
(CONN)					(CONN)
					BMSBN 45/2017/0010/0173
					1 0 00794 1 00 0001+90
					I-80 EB
					BMSBG 45/2017/0010/0173
					SR 8020 SH
					(SR8020 SEG 0750/1280)
					FROM 8020/0750 SH
					(CONN)
					RAMP AB 2 RD
					(SR8020 SEG 0760/0000)
	000000 FT				1 0 00794 1 00 0000+00
					NC PR
					PROSPECT ST
					GREENTREE DR
					(BORO)
					CEMETERY ENTRANCE RD
					(PRDR)
FORGE RD					MFC BEGIN = C
(BORO)	0010/0000		0010/0000		LENGTH(AH 0995 BK 0000)



Stationing	Segment	Length	Location
004586 FT	0030/1281	0030 FT	N FIFTH ST (SR0191 SEG 0110/0537)
	0030/0938	0030 FT	WALLACE ST (BORO)
	0030/0653	0030 FT	KING ST (BORO)
	0030/0312	0030 FT	QUEEN ST (BORO)
003305 FT	003305 FT	003305 FT	1 0 00168 7 00 0033+00 LINDBERGH AV (BORO)
	0030/0000	0030 FT	LENGTH(AH 1281 BK 1257) STROUDSBURG
	0020/0972	0020 FT	STROUD T
	0020/0806	0020 FT	SPRING GARDEN ST (TWP)
SUNRISE DR (TWP)	0020/0637	0020 FT	EIGHTH ST (TWP)
	0020/0342	0020 FT	1 0 00168 7 00 0015+70 GROVE ST (TWP)
002048 FT	002048 FT	002048 FT	STROUD
	0020/0000	0020 FT	LENGTH(AH 1257 BK 2048) STROUDSBURG B
	0010/1815	0010 FT	MANOR DR (BORO)
JOCARR RD (BORO)	0010/1330	0010 FT	
NORTHGATE RD (T210)	0010/0426	0010 FT	
	000000 FT	000000 FT	1 0 00168 7 00 0000+00
	0010/0000	0010 FT	N 9TH ST (SR0611 SEG 0140/0000)
N 9TH ST (SR0611 SEG 0140/0000)	0010/0000	0010 FT	NC PHILLIPS ST MFC BEGIN = C
	0010/0000	0010 FT	LENGTH(AH 2048 BK 0000)

DIR: B TOTAL LEN: .356 MI. DIST: 05-4 SR: 2014
 LEFT MUN: EAST STROUDSBURG B RIGHT MUN: EAST STROUDSBURG B

WASHINGTON ST (BORO) COURTLAND ST (SR2012 SEG 0290/0000)	INTER-AHD 0011/1879		
DAY ST (BORO)	0011/1827		
STARBIRD ST (BORO)	0011/1294		
HALLET ST (BORO)	0011/0626		
TO 2012/0271 SH (CONN)	0011/0154		
1 0 00167 0 00 0000+00	000000 FT		
NC WASHINGTON ST			
BROWN ST (SR2012 SEG 0270/0868)	001879 FT		
MFC BEGIN = C			001827 FT
LENGTH(AH 1879 BK 0000)	0011/0000		000000 FT
		7010/0000	LTH AH 001801 BK 000000

DIR: B TOTAL LEN: .988 MI. DIST: 05-4 SR: 2013
 LEFT MUN: STROUD T RIGHT MUN: STROUD T

CHAPMAN RD
 (TWP)
 BONNIE DR
 (TWP)

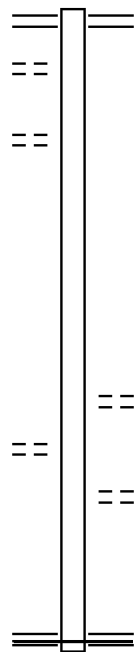
N LANE RD
 (T686)

005218 FT
 0020/2324
 0020/1655

002494 FT

0010/0609

000000 FT



005218 FT MILL CREEK RD
 0020/2724 (SR2022 SEG 0020/0000)

002494 FT 2 0 45064 0 00 0024+94
 0020/0000 LENGTH(AH 2724 BK 2494)

0010/1034 SPRUCE ST
 (T502)

0010/0599 SOUTH PAW CT
 (PRDR)
 000000 FT 2 0 45064 0 00 0000+00
 NC STOKES MILL RD

0010/0000 N FIFTH ST
 (SR0191 SEG 0140/0000)
 MFC BEGIN = E
 LENGTH(AH 2494 BK 0000)

DIR: B TOTAL LEN: 16.749 MI. DIST: 05-4 SR: 2012
 LEFT MUN: SMITHFIELD T RIGHT MUN: SMITHFIELD T

FROM SR 0209/0502 SH (CONN)	086204 FT		088435 FT MILFORD RD 0410/2343 (SR0209 SEG 0502/0000)
	0410/2228		
	083861 FT		0410/0093 LC FROM VILLAGE CENTER 086092 FT (CONN) 0 0 00000 0 00 0000+00 VILLAGE CENTER RD (PRDR)
RESICA FALLS RD (SR0402 SEG 0010/0000)	0410/0000		S 0410/0000 LENGTH(AH 2343 BK 0628) LC TO VILLAGE CENTER RD (CONN)
	083233 FT		0400/0505 BMSSEN 45/2012/0400/0035 0400/0145 0 0 00000 0 00 0000+00 MARSHALLS CK 0400/0078 BMSBG 45/2012/0400/0035 085464 FT 0 0 00000 0 00 0000+00 SEVEN BRIDGES ROAD (SR1019 SEG 0020/3077)
	080636 FT		S 0400/0000 LENGTH(AH 0628 BK 2597) TO 1019/0020 SH (CONN)
CRAIGS MEADOW RD			082867 FT 1 0 00167 0 01 0247+03 SAWMILL CT (T678) S 0390/0000 LENGTH(AH 2597 BK 2200)

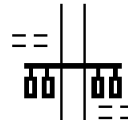
DIR: B TOTAL LEN: 16.749 MI. DIST: 05-4 SR: 2012
 LEFT MUN: SMITHFIELD T RIGHT MUN: SMITHFIELD T

(T652)	0380/1683	==			
			==	0380/1672	FRANKLIN HILL RD (T659)
				0380/0971	BMS EN 45/2012/0380/0948 1 0 00167 0 01 0234+44
				0380/0948	CRAIG MEADOW BMSBG 45/2012/0380/0948
				080667	FT
1 0 00167 0 01 0225+03	078436	FT		0380/0000	LENGTH(AH 2200 BK 3446)
JOEL ST (T644)			==		
1 0 00167 0 01 0194+66	074990	FT		0370/0382	MT TOM RD (T624)
AIRPORT RD (T536)			==	077221	FT
	0370/0000			0370/0000	LENGTH(AH 3446 BK 1954)
	073036	FT		0360/0010	BMS EN 45/2012/0360/0000
				075267	FT 1 0 00167 0 01 0171+17
				0360/0000	TR. SAMBO CK. BMSBG 45/2012/0360/0000
					LENGTH(AH 1954 BK 2642)
TRELLIS WY (PRDR)	0350/1839		==		
VALHALLA DR (T645)	0350/1021		==	0350/1021	MT TOM RD (T624)
	070394	FT			
				072625	FT 1 0 00167 0 01 0145+09
SKYLINE DR (TWP)	0340/2120		==	0350/0000	LENGTH(AH 2642 BK 2406)

DIR: B TOTAL LEN: 16.749 MI. DIST: 05-4 SR: 2012
 LEFT MUN: SMITHFIELD T RIGHT MUN: SMITHFIELD T

COMMONS CT
 (TWP)

0340/1245



067988 FT

0340/0691

070219 FT

J. T. LAMBERT SCHOOL DR
 (PRDR)

1 0 00167 0 01 0118+82
 SUNSET DR
 (T646)

0340/0000 LENGTH (AH 2406 BK 2323)
 SMITHFIELD

0330/2178

EAST STROUDSBURG B
 ELM ST

0330/1842

(BORO)

0330/1391

EAGLE VALLEY LN
 (BORO)

STERLING LN
 (BORO)

0330/1043



0330/1043

0330/0112 FROM 0447/0060 SH
 (CONN)
 NC MI LFORD RD

1 0 00167 0 01 0098+16 065665 FT
 SR 0447 SH
 (SR0447 SEG 0070/0000)

0330/0000
 065665 FT



067896 FT

INTER-BK COURTLAND ST
 (SR0447 SEG 0070/0000)
 MFC BEGIN = B

0330/0000 LTH AH 002323 BK 001052
 067896 FT

7324/0000
 INTER-AHD

LTH AH 001052 BK 002292
 COURTLAND ST
 (SR0447 SEG 0060/0000)



0320/2292

SIXTH ST
 (SR0447 SEG 0060/0000)

WEST FIFTH ST
 (BORO)

0320/2086




0320/1920

EAST FIFTH ST
 (BORO)

WEST FOURTH ST
 (BORO)

0320/1563



0320/1563

EAST FOURTH ST
 (BORO)



0320/1360

EAST THIRD ST
 (BORO)




0320/0793

EAST SECOND ST
 (BORO)

SPRUCE ST
 (BORO)

0320/0408



0320/0120

FIRST ST
 (BORO)

1 0 00167 0 01 0062+99 063373 FT

065604 FT

DIR: B TOTAL LEN: 16.749 MI. DIST: 05-4 SR: 2012
 LEFT MUN: EAST STROUDSBURG B RIGHT MUN: EAST STROUDSBURG B

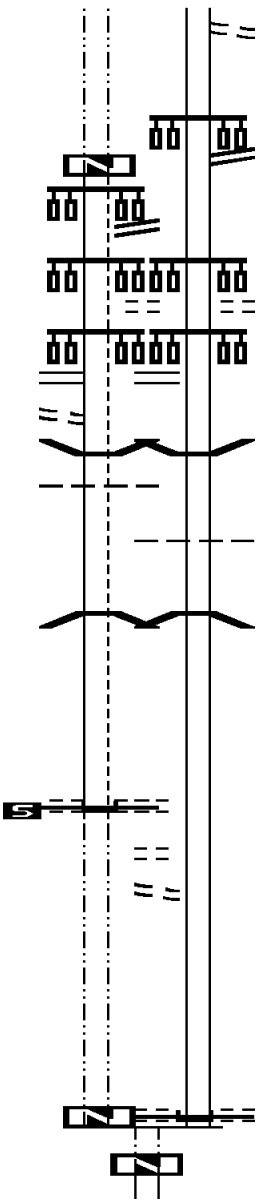
Street Name	Segment	Start Station	End Station	Length	Notes
BIRCH ST (BORO)		0320/0000			LENGTH(AH 2292 BK 1204) LACKAWANA AV (BORO)
KING ST (SR2015 SEG 0010/0000)		0310/0760			0310/0890 (BORO) 0310/0827 (AAR 264038B)#TRKS 01
MAPLE AV (BORO)		0310/0526		062169 FT	064400 FT 1 0 00167 0 01 0054+91 BURSON ST (BORO)
VINE ST (BORO)		0300/1044			LENGTH(AH 1204 BK 1621) GAY ST (BORO)
WEST BROAD ST (BORO)		0300/0419			0300/0419 EAST BROAD ST (BORO)
LENOX AV (BORO)		060548 FT			0300/0328 062779 FT 1 0 00167 0 01 0038+66 NC NORTH COURTLAND ST
ELI ST (BORO)		0290/0791			LENGTH(AH 1621 BK 1887) CRYSTAL ST (BORO)
HENRY ST (BORO)		0290/0627			ANALOMINK ST (BORO) DANSBURY TE (BORO)
WASHINGTON ST (SR2014 SEG 0011/1879)		0290/0000		058661 FT	060892 FT 1 0 00167 0 01 0019+02 WASHINGTON ST (BORO)
					MFC BEGIN = C LENGTH(AH 1887 BK 1071) FEDERAL ST (BORO)
					STARBIRD ST (BORO) TEETER ST (BORO)
					FROM 2024/0010 SH

DIR: B TOTAL LEN: 16.749 MI. DIST: 05-4 SR: 2012
 LEFT MUN: EAST STROUDSBURG B RIGHT MUN: EAST STROUDSBURG B

058661 FT
 LTH AH 000100 BK 001908 7281/0000
 RIDGEWAY ST
 (SR2024 SEG 0010/0000)
 LINCOLN AV
 (BORO)
 WASHINGTON ST
 (SR2014 SEG 0011/0000)
 FROM 2014/0011 SH
 (CONN)
 BMSEN 45/2012/0270/0194 0271/0768
 EAST STROUDSBURG 0271/0664
 STROUDSBURG B 0271/0465

1 0 00166 0 00 0000+00
 BROADHEAD CK.
 BMSBG 45/2012/0270/0194 0271/0266
 1 0 00166 0 00 0039+35 056753 FT
 NC BROWN ST
 NORTH SECOND ST
 (BORO)
 MCCONNELL ST
 (BORO)
 MFC BEGIN = C
 LTH AH 001908 BK 002667 0271/0000

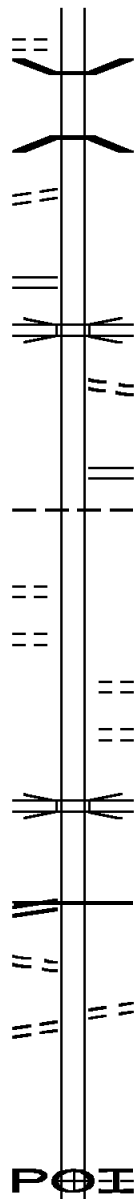
056753 FT
 LTH AH 002667 BK 000100 7251/0000
 056753 FT



0280/0067 (CONN)
 059821 FT 1 0 00166 1 01 0000+00
 RIDGEWAY ST
 (SR2024 SEG 0010/0000)
 NC SOUTH COURTLAND ST
 0280/0000 LENGTH(AH 1071 BK 1848)
 LINCOLN AV
 (BORO)
 0270/1272
 WASHINGTON ST
 (SR2014 SEG 0011/0000)
 0270/0868
 0270/0592 BMSEN 45/2012/0270/0194
 EAST STROUDSBURG
 STROUDSBURG B
 0270/0393 1 0 00166 0 00 0000+00
 BROADHEAD CK.
 0270/0194 BMSBG 45/2012/0270/0194
 057973 FT 1 0 00166 0 00 0039+35
 NC BROWN ST
 NORTH SECOND ST
 (BORO)
 0270/0000 LENGTH(AH 1848 BK 1220)
 0250/0747 THIRD ST
 (BORO)
 0250/0478 KANE ST
 (BORO)
 056753 FT 1 0 00166 0 00 0021+80
 N FOURTH ST
 (BORO)
 UNKNOWN AL
 (BORO)
 INTER-BK MAIN ST
 (SR0191 SEG 0094/0522)
 MFC BEGIN = C
 0250/0000 LTH AH 001220 BK 000100
 056753 FT
 7244/0000 LTH AH 000100 BK 001068
 INTER-AHD MAIN ST

DIR: B TOTAL LEN: 16.749 MI. DIST: 05-4 SR: 2012
 LEFT MUN: STROUDSBURG B RIGHT MUN: STROUDSBURG B

Segment Description	Stationing	Length	Notes
BEERS ST (BORO)	0210/0000	0210/0000	LENGTH(AH 2216 BK 1617)
		0200/1300	BMSSEN 45/2012/0200/1285
			0 0 00000 0 00 0000+00
			TR. POCONO CK
		0200/1285	BMSBG 45/2012/0200/1285
TO 8014/0250 SH (CONN)	0200/0976		RAMP IJ-3 (SR8014 SEG 0250/0000)
		0200/0850	RAMP IJ 3 RD (SR8014 SEG 0260/0926)
		0200/0725	OP ID 45/0080/3054/0667
		0200/0632	FROM 8014/0750 SH (CONN)
		0200/0500	RAMP GH3 (SR8014 SEG 0760/0000)
		0200/0404	RAMP GH3 (SR8014 SEG 0750/1125)
		050516 FT	STROUDSBURG STROUD T
1 0 00164 0 02 0975+13 HAZEL ST (T502)	0200/0000	050516 FT	LENGTH(AH 1617 BK 1752)
MYRTLE ST (T620)	0190/1162		LEAFY GREENE ST (T648)
			JANE ST (T199)
		048764 FT	US 209 OP ID 45/0209/0380/1376
			1 0 00164 0 02 0957+08
			NC WEST MAIN ST
POCONO PARK DR (SR2009 SEG 0010/0000)	0190/0000		MFC BEGIN = B
POCONO PARK DR (T687)	0180/1992		LENGTH(AH 1752 BK 2722)
TANITE RD (T414)	0180/1482		TANITE RD (TWP)
		046042 FT	1 0 00164 0 02 0930+50
			(APRA) POCONO TRUSS
			WEST HILLS DR (T728)
PRIVATE DR			



POE

DIR: B TOTAL LEN: 16.749 MI. DIST: 05-4 SR: 2012
 LEFT MUN: STROUD T RIGHT MUN: STROUD T

(PRDR)	0180/0000	==	5 0180/0000	LENGTH(AH 2722 BK 2908)
			0170/1709	ROCKDALE LN (PRDR)
	043134 FT		043134 FT	1 0 00164 0 02 0901+23 ROCKDALE LN (T700)
			5 0170/0000	LENGTH(AH 2908 BK 2278)
			0160/1843	ATWOOD LN (T697)
				SHAFERS SCHOOL HOUSE RD (T401)
SHAFERS SCHOOL HOUSE RD (SR2005 SEG 0010/0000)	0160/0969	==	0160/0969	
			0160/0507	SETH LN (PRDR)
			0160/0337	MARION DR (PRDR)
	040856 FT		040856 FT	1 0 00164 0 02 0878+58 NC BUSINESS ROUTE 209
			5 0160/0000	LENGTH(AH 2278 BK 3098)
				STROUD HAMILTON T
			0150/2072	76 TRUCK MASTER CORP RD
			0150/1725	(PRDR)
POLK VALLEY RD (T322)	0150/1664	==		
1 0 00164 0 02 0847+63	037758 FT		037758 FT	HICKORY VALLEY RD
HICKORY VALLEY RD (T417)	0150/0000	==	5 0150/0000	(SR2010 SEG 0060/2271) LENGTH(AH 3098 BK 3289)

TRIB. TO MCMICHAEL CREE
 STRUCTURE LENGTH 18 FT

DIR: B TOTAL LEN: 16.749 MI.
 LEFT MUN: HAMILTON T

DIST: 05-4 SR: 2012
 RIGHT MUN: HAMILTON T

Stationing / Description	Distance (FT)	Notes / Details
0140/1031		BMSID 45/2012/0140/1031
034469 FT		034469 FT 1 0 00164 0 02 0814+79 0140/0000 LENGTH(AH 3289 BK 2462)
032007 FT		032007 FT 1 0 00164 0 02 0790+25 0130/0000 LENGTH(AH 2462 BK 2460)
0120/1578		BEAVER VALLEY RD (T414)
POLK VALLEY RD (T322) TO 8019/0750 SH (CONN)	0120/0572 0120/0319	
029547 FT		RAMP B RD (SR8019 SEG 0750/0000) 0120/0235 BMSEN 45/2012/0120/0000 0120/0097 1 0 00164 0 02 0765+42 029547 FT PA 33 NB BMSBG 45/2012/0120/0000 MFC BEGIN = D
RAMP A RD (SR8019 SEG 0500/0632) RACHEL RD (T482)	0110/2987 0110/2671	0120/0000 LENGTH(AH 2460 BK 3091)
RIM ROCK DR (SR3023 SEG 0060/0000)	0110/0522	MEADOWBROOK LN (TWP)
		0110/0796
		0110/0522 MFC BEGIN = C 0110/0424 BMSEN 45/2012/0110/0387 1 0 00164 0 02 0738+34 KETTLE CK.
		0110/0387 BMSBG 45/2012/0110/0387 NORTH EASTON BELMONT PK (SR3023 SEG 0050/3027)
		0110/0087

DIR: B TOTAL LEN: 16.749 MI. DIST: 05-4 SR: 2012
 LEFT MUN: HAMILTON T RIGHT MUN: HAMILTON T

Left Side Description	Left Side Length	Right Side Description	Right Side Length
1 0 00164 0 02 0734+47 PENNSYLVANIA CREEK RD (SR3020 SEG 0050/3405)	026456 FT 0110/0000	026456 FT 0110/0000 LENGTH(AH 3091 BK 3098)	
NEYHARTS RD (T300)	0100/1315	NEYHARTS RD (T300)	0100/1315
	023358 FT		023358 FT
CLINT LN (PRDR)	0090/2278	0100/0000 LENGTH(AH 3098 BK 2864)	
		CHEVY LN (PRDR)	0090/1961
		LC FOR CHEVY LN (CONN)	0090/1763
		CHEVY LN (PRDR)	0090/1548
		BMSSEN 45/2012/0090/1207 1 0 00164 0 02 0687+00	0090/1257
		APPENZELL BMSBG 45/2012/0090/1207	0090/1207
LC FOR FOUNDRY ST (CONN)	0090/0117 020494 FT		020494 FT
		1 0 00164 0 02 0675+00 KELLER DR (T234)	0090/0000 LENGTH(AH 2864 BK 2625)
FOUNDRY ST (T231)	0080/2553		
GREENVIEW DR (SR3022 SEG 0080/2488)	0080/1719		
	017869 FT		017869 FT
		1 0 00164 0 02 0649+82	0080/0000 LENGTH(AH 2625 BK 2435)
NEOLA RD (SR3021 SEG 0010/0000)	0070/1063		

DIR: B TOTAL LEN: 16.749 MI. DIST: 05-4 SR: 2012
 LEFT MUN: HAMILTON T RIGHT MUN: HAMILTON T

MEADOW LAKE RD
 (T213)

0040/1331

== ==

0040/1331 METZGAR RD
 (T237)

007424 FT

⎵

0040/0011 BMS EN 45/2012/0040/0000
 007424 FT 1 1 02734 0 00 0083+49
 TRIB. LAKE CK

⎵

5 0040/0000 BMSBG 45/2012/0040/0000
 LENGTH(AH 3473 BK 2910)

==

0030/2116 GOLF COURSE RD
 (T203)

004514 FT

004514 FT 1 1 02734 0 00 0054+39
 LAKE RD
 (SR3004 SEG 0240/1918)
 5 0030/0000 LENGTH(AH 2910 BK 3089)

BARRY LN
 (PRDR)

0020/3039

==

GROVE ST
 (T206)
 RELANE ST
 (T207)

0020/1775

==

0020/1504

==

MAYAPPLE RD
 (PRDR)

0020/0879

==

0020/0993 EAST FORK RD
 (PRDR)

1 1 02734 0 00 0023+30 001425 FT
 LILLY ST
 (T209)

0020/0000

==

001425 FT
 5 0020/0000 LENGTH(AH 3089 BK 1425)
 HAMILTON
 0010/1076 ROSS T

1 1 02734 0 00 0008+31 000000 FT
 OLD 115 RTE RD
 (SR3017 SEG 0090/0000) 0010/0000

NC HAMILTON SOUTH RD
 OLD 115 RTE RD
 000000 FT (SR3017 SEG 0090/0000)
 MFC BEGIN = D
 5 0010/0000 LENGTH(AH 1425 BK 0000)

EXTRACT DATE: 12/18/2023 ROADWAY MANAGEMENT SYSTEM PAGE NUMBER: 213
PRINT DATE: 12/19/2023 SLD COUNTY/SR - ANNUAL PRINT COUNTY: MONROE

DIR: B TOTAL LEN: 3.516 MI. DIST: 05-4 SR: 2011
LEFT MUN: STROUD T RIGHT MUN: STROUD T

018564 FT

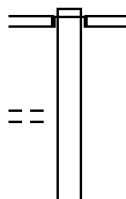
018564 FT
INTER-AHD

LOYSEN LN
(T641)
FIFTH ST

0080/3456 (SR0191 SEG 0150/0838)

POW WDW TR
(PRDR)

0080/2509



DIR: B TOTAL LEN: 3.516 MI. DIST: 05-4 SR: 2011
 LEFT MUN: STROUD T RIGHT MUN: STROUD T

2 0 45019 0 01 0286+13 015108 FT THORNLEY RD (T506)	0080/0000	==	015108 FT S 0080/0000 LENGTH(AH 3456 BK 2335)
2 0 45019 0 01 0262+88 012773 FT WIGWAM PARK RD (SR2018 SEG 0070/1763)	0070/0000	==	012773 FT S 0070/0000 LENGTH(AH 2335 BK 1560)
2 0 45057 0 02 0122+92 011213 FT BERRY BUSH LN (T633) MT ZION AV (T630)	0060/0000 0050/3688	== ==	011213 FT S 0060/0000 LENGTH(AH 1560 BK 3757)
TRINITY CT (TWP)	0050/1700	==	0050/3099 EAGLES CT (TWP)
	0050/1700	==	0050/1700 HANEY RD (T639)
	007456 FT		007456 FT 2 0 45057 0 02 0092+00 CLEARVIEW AV (SR2020 SEG 0040/0000)
CRANBERRY RD (SR2020 SEG 0030/2228)	0040/3167	==	S 0050/0000 LENGTH(AH 3757 BK 3304)
LC TO MOUNTAINEER DR (CONN)	0040/2421	==	
MOUNTAINEER DR (PRDR)	0040/2321	==	COLVIN RD (TWP)
LC FROM MOUNTAINEER DR (CONN)	0040/2221	==	0040/2321

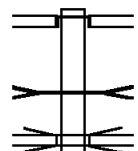
DIR: B TOTAL LEN: 3.516 MI. DIST: 05-4 SR: 2011
 LEFT MUN: STROUD T RIGHT MUN: STROUD T

Left Side	Right Side
LOCUST LN (T704) 0040/1000	0040/1574 CRESTVIEW DR (T694)
	0040/0610 ACKER RD (PRDR)
HAMMOND LN (TWP) 0040/0162 004152 FT	0040/0540 COLONIAL DR (T745)
	004152 FT 2 0 45057 0 02 0057+84 HERITAGE DR (T803)
	0040/0000 LENGTH(AH 3304 BK 3010)
	0030/2035 LANCELOT DR (T720)
	0030/1719 CAMELOT DR (T720)
HOWELL TE (T675) 0030/0775	0030/0984 MAZZETTI RD (T503)
2 0 45057 0 02 0030+00 001142 FT	0030/0492 DRAKE LN (T690)
CLAUSE DR (T676) 0030/0000	0030/0000 LENGTH(AH 3010 BK 1142)
LONG LANE AV (T675) 0020/0672	
CONGDON AV (T658) 0020/0570	
	0020/0431 CLAY AV (T663)
	0020/0183 UNKNOWN AL (TWP)
000000 FT	000000 FT 2 0 45057 0 01 0017+73 NC CH HIPPERFIELD DR NORTH NINTH ST (SR0611 SEG 0150/0000)
	MFC BEGIN = D
000000 FT	0020/0000 LENGTH(AH 1142 BK 0100)
000000 FT	000000 FT
	7014/0000 LENGTH(AH 0100 BK 0100)
	000000 FT
	7008/0000 LENGTH(AH 0100 BK 0000)

DIR: B TOTAL LEN: 2.902 MI. DIST: 05-4 SR: 2010
 LEFT MUN: HAMILTON T RIGHT MUN: HAMILTON T

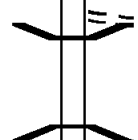
015324 FT

015324 FT
 INTER-AHD HICKORY VALLEY RD
 (T417)
 HAMILTON EAST RD
 0060/2271 (SR2012 SEG 0150/0000)
 T.MCMICHAELS
 STRUCTURE LENGTH 10 FT
 0060/1961 BMSID 45/2010/0060/1961
 US 209
 0060/1869 OP ID 45/0209/0340/0000



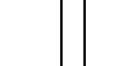
013053 FT

NC HICKORY VALLEY RD
 HICKORY VALLEY RD
 0060/0123 (T417)
 0060/0083 BMSEN 45/2010/0060/0000
 013053 FT 2 0 45009 0 02 0133+11
 MCMICHAELS C
 BMSBG 45/2010/0060/0000
 0060/0000 LENGTH(AH 2271 BK 3534)



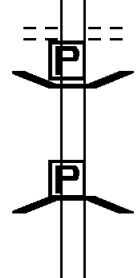
009519 FT

009519 FT 2 0 45009 0 02 0097+54
 0050/0000 LENGTH(AH 3534 BK 2215)



007304 FT

0040/0544 BEAVER VALLEY RD
 (T414)
 BMSEN 45/2010/0040/0000
 0040/0011 BRIDGE POSTED (TONS)
 007304 FT 2 0 45009 0 02 0075+58
 SGL 31 COMB
 T.MCMICHAELS
 BMSBG 45/2010/0040/0000
 0040/0000 LENGTH(AH 2215 BK 3426)



DIR: B TOTAL LEN: .414 MI. DIST: 05-4 SR: 2009
 LEFT MUN: STROUD T RIGHT MUN: STROUD T

002186 FT



002186 FT SR 0611 SH
 (SR0611 SEG 0160/0000)
 0010/2186
 0010/2090 TO 0611/0150 SH
 (CONN)

0010/1841 BMS EN 45/2009/0010/1729
 0 0 00000 0 00 0000+00
 P3
 POCONO CREEK
 0010/1729 BMSBG 45/2009/0010/1729
 I-80
 0010/1569 OP ID 45/0080/3044/2174
 FAIRGROUND CR
 0010/0853 (TWP)

MILLER ST
 (T491)
 POCONO PARK DR
 (T687)

0010/0853
 0010/0568

2 0 45050 0 00 0000+00 000000 FT
 W MAIN ST
 (SR2012 SEG 0190/0000) 0010/0000

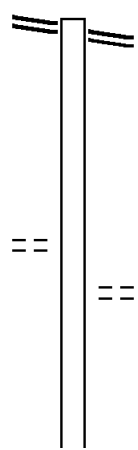
NC BRIDGE ST
 W MAIN ST
 000000 FT (SR2012 SEG 0190/0000)
 MFC BEGIN = D
 0010/0000 LENGTH(AH 2186 BK 0000)

EXTRACT DATE: 12/18/2023 ROADWAY MANAGEMENT SYSTEM PAGE NUMBER: 207
 PRINT DATE: 12/19/2023 SLD COUNTY/SR - ANNUAL PRINT COUNTY: MONROE
 DIR: B TOTAL LEN: 2.573 MI. DIST: 05-4 SR: 2008
 LEFT MUN: HAMILTON T RIGHT MUN: HAMILTON T

CHERRY VALLEY RD 013583 FT
 (SR2004 SEG 0070/0755) 0060/2372

2 0 45008 0 01 0109+76 011211 FT
 GOODALE RD
 (T410) 0060/0000

2 0 45008 0 01 0088+30 009054 FT



013583 FT CHERRY VALLEY RD
 0060/2372 (SR2004 SEG 0070/0755)

011211 FT
 5 0060/0000 LENGTH (AH 2372 BK 2157)
 0050/1951 GUMM ST
 (T411)

009054 FT

DIR: B TOTAL LEN: 2.573 MI. DIST: 05-4 SR: 2008
 LEFT MUN: HAMILTON T RIGHT MUN: HAMILTON T

Stationing	Description	Length	Notes
SMITH RD (T413)	0050/0000	0050/0000	LENGTH(AH 2157 BK 2147)
2 0 45008 0 01 0066+72	HANEY RD (T412)	006907 FT	JENNIFER DR (T428) S EASTON BELMONT (TWP)
0040/0000	0040/0000	0040/0000	LENGTH(AH 2147 BK 2722)
1 0 00949 0 00 0112+24	MIDDLE EASTON BELMONT P (SR3023 SEG 0010/0000)	004185 FT	PA 0033 OP ID 45/0033/0110/0000 METZGAR RD (T237)
0030/0000	0030/0000	0030/0000	BMSSEN 45/2008/0030/0082 1 0 00949 0 00 0111+31 US 209 SB BMSBG 45/2008/0030/0082
2 0 45008 0 00 0025+08	OLD MILL RD (T219)	002665 FT	002665 FT
0020/0000	0020/0000	0020/0000	LENGTH(AH 1520 BK 2665) BMSSEN 45/2008/0010/2389 2 0 45008 0 00 0023+71 LAKE CREEK BMSBG 45/2008/0010/2389 SCIOTA GARDEN RD (TWP)
000000 FT		000000 FT	
FENNER AV (T220)	0010/0000	0010/0000	NC BO SSARDSVILLE RD HAMILTON EAST RD (SR2012 SEG 0060/0000) MFC BEGIN = D LENGTH(AH 2665 BK 0000)

EXTRACT DATE: 12/18/2023 ROADWAY MANAGEMENT SYSTEM PAGE NUMBER: 205
PRINT DATE: 12/19/2023 SLD COUNTY/SR - ANNUAL PRINT COUNTY: MONROE
DIR: B TOTAL LEN: .000 MI. DIST: 05-4 SR: 2007
LEFT MUN: SMITHFIELD T RIGHT MUN: SMITHFIELD T

000000 FT
000000 FT



000000 FT
7020/0000 LENGTH(AH 1976 BK 2652)
000000 FT
7010/0000 LENGTH(AH 2652 BK 0000)

DIR: B TOTAL LEN: 5.053 MI. DIST: 05-4 SR: 2006
 LEFT MUN: SMITHFIELD T RIGHT MUN: SMITHFIELD T

GREENBRIAR RD
 (T407)

0090/0656
 018867 FT

0090/1813 SMITHFIELD
 STROUD T

018867 FT 2 0 45010 0 01 0200+96
 CROASDALE RD

5 0090/0000 LENGTH(AH 2394 BK 3080)

015787 FT

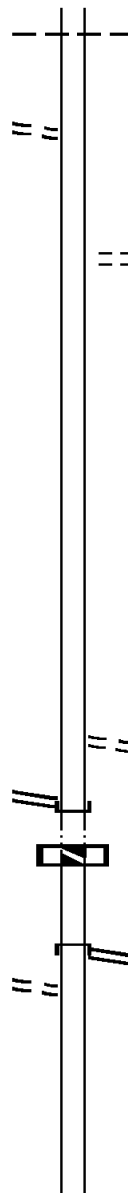
5 015787 FT 2 0 45010 0 01 0169+85
 0080/0000 LENGTH(AH 3080 BK 2534)

2 0 45010 0 01 0144+28 013253 FT
 BANGOR MOUNTAIN RD
 (SR0191 SEG 0070/0000) 0070/0000
 013253 FT

0070/0082 FROM 0191/0060 SH
 INTER-BK (CONN)
 BANGOR MOUNTAIN RD
 (SR0191 SEG 0070/0000)
 5 0070/0000 LTH AH 002534 BK 000100
 013253 FT
 7064/0000 LTH AH 000100 BK 000510
 INTER-AHD BANGOR MOUNTAIN RD
 (SR0191 SEG 0060/0000)
 BANGOR MOUNTAIN RD
 0060/0510 (SR0191 SEG 0060/0000)

FROM 0191/0060 SH
 (CONN) 0060/0360
 012743 FT

5 012743 FT 2 0 45010 0 00 0128+00
 0060/0000 LENGTH(AH 0510 BK 2200)

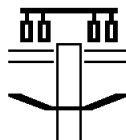


DIR: B TOTAL LEN: 5.053 MI. DIST: 05-4 SR: 2006
 LEFT MUN: STROUD T RIGHT MUN: STROUD T

Stationing	Segment	Description	Stationing	Segment	Description
010543 FT			010543 FT	2 0 45010 0 00	0105+96 LESSIG LN (T410)
			0050/0000		LENGTH(AH 2200 BK 3202)
COURSEN CT (PRDR)	0040/1391				
007341 FT			007341 FT	2 0 45010 0 00	0072+52 LC FOR LARSENS LN (CONN)
			0040/0000		LENGTH(AH 3202 BK 2313)
			0030/2166		LARSENS LN (T408)
005028 FT			005028 FT	2 0 45010 0 00	0050+38
			0030/0000		LENGTH(AH 2313 BK 2549)
002479 FT			002479 FT	2 0 45010 0 00	0024+75
			0020/0000		LENGTH(AH 2549 BK 2479)
			0010/1317		STROUD HAMILTON T
			0010/0179		BLAKESLEE RD (T422)
					NC CHERRY VALLEY RD
			000000 FT		CHERRY VALLEY RD (SR2004 SEG 0120/0000)
					MFC BEGIN = D
2 0 45010 0 00 0000+00 000000 FT			0010/0000		LENGTH(AH 2479 BK 0000)
GLEN BROOK RD (SR2004 SEG 0120/0000)					

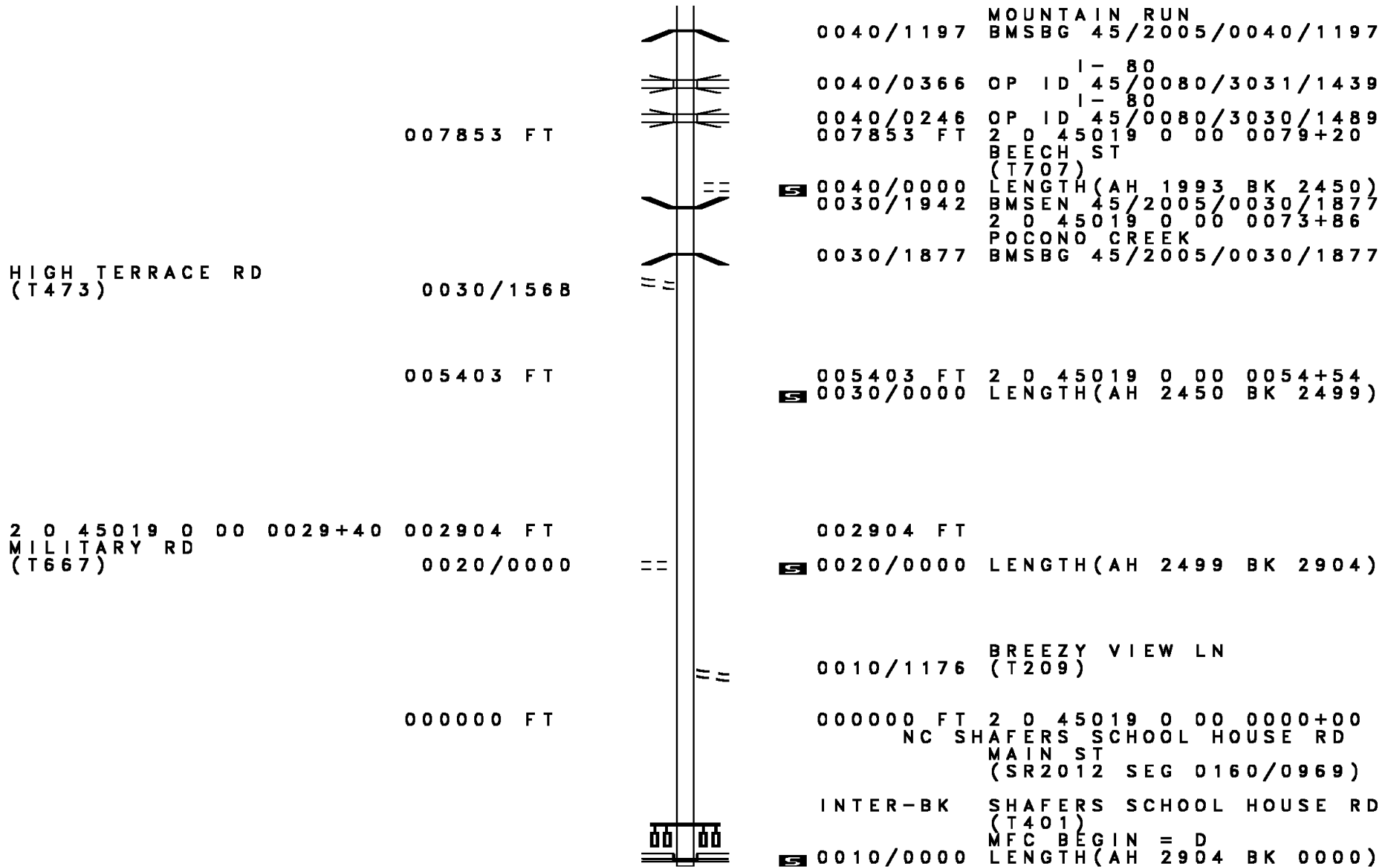
EXTRACT DATE: 12/18/2023 ROADWAY MANAGEMENT SYSTEM PAGE NUMBER: 201
PRINT DATE: 12/19/2023 SLD COUNTY/SR - ANNUAL PRINT COUNTY: MONROE
DIR: B TOTAL LEN: 1.865 MI. DIST: 05-4 SR: 2005
LEFT MUN: STROUD T RIGHT MUN: STROUD T

009846 FT



009846 FT NINTH ST
(SR0611 SEG 0190/1514)
0040/1993
0040/1209 BMS EN 45/2005/0040/1197
2 0 45019 0 01 0091+94

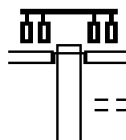
DIR: B TOTAL LEN: 1.865 MI. DIST: 05-4 SR: 2005
 LEFT MUN: STROUD T RIGHT MUN: STROUD T



2 0 45019 0 00 0029+40 002904 FT
 MILITARY RD
 (T667) 0020/0000

EXTRACT DATE: 12/18/2023 ROADWAY MANAGEMENT SYSTEM PAGE NUMBER: 199
PRINT DATE: 12/19/2023 SLD COUNTY/SR - ANNUAL PRINT COUNTY: MONROE
DIR: B TOTAL LEN: 9.283 MI. DIST: 05-4 SR: 2004
LEFT MUN: STROUDSBURG B RIGHT MUN: STROUDSBURG B

049014 FT



049014 FT
INTER-AHD STROUDSBURG HIGH SCHOOL
(GOVT)
MAIN ST
(SR2012 SEG 0220/0000)
0180/1980 SNYDER DR
0180/1782 (BORO)

DIR: B TOTAL LEN: 9.283 MI. DIST: 05-4 SR: 2004
 LEFT MUN: STROUDSBURG B RIGHT MUN: STROUDSBURG B

FETHERMAN ST
 (BORO)
 GARDEN ST
 (BORO)

0180/0876
 0180/0534

ANNA CT
 (BORO)

0170/1830

KAUTZ ST
 (BORO)

0170/0861

044716 FT

REISH RD
 (TWP)

0170/0000

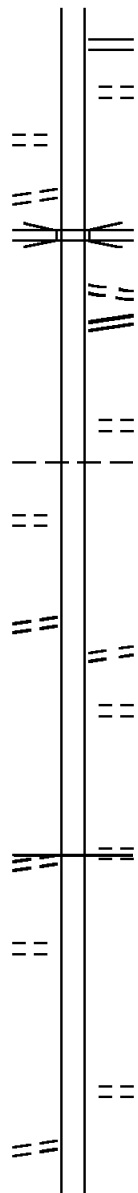
VINEYARD DR
 (T414)

0160/1012

042511 FT

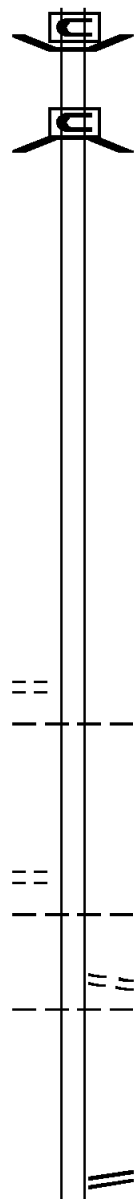
HICKORY VALLEY RD
 (T389)

0150/3093



0180/1103 RAMP E-3 RD
 (SR8016 SEG 0500/0819)
 0180/0967 FOUNDRY ST
 (BORO)
 0180/0389 OP ID 1-80
 TO 8016/0750 SH
 (CONN)
 0180/0253 RAMP F-3 RD
 (SR8016 SEG 0750/0000)
 047034 FT 1 0 00165 0 01 0621+03
 KAUTZ RD
 (BORO)
 0180/0000 LENGTH(AH 1980 BK 2318)
 STROUDSBURG
 0170/1890 STROUD T
 0170/0829 KAUTZ ST
 (BORO)
 0170/0503 GLENVIEW AV
 (BORO)
 044716 FT 1 0 00165 0 01 0602+18
 NC DR REHER AV
 AMY CT
 (T822)
 0170/0000 MFC BEGIN = C
 LENGTH(AH 2318 BK 2205)
 042511 FT 1 0 00165 0 01 0579+85
 NORTON RD
 (T702)
 0160/0000 LENGTH(AH 2205 BK 3166)

DIR: B TOTAL LEN: 9.283 MI. DIST: 05-4 SR: 2004
 LEFT MUN: STROUD T RIGHT MUN: STROUD T



		0150/2092	BMSEN 45/2004/0150/2029
			1 0 00165 0 01 0569+02
			BRIDGE CLOSED
			MCMICHAEL CK
		0150/2029	BMSBG 45/2004/0150/2029
039345 FT		039345 FT	1 0 00165 0 01 0549+10
		0150/0000	LENGTH(AH 3166 BK 2344)
037001 FT		037001 FT	1 0 00165 0 01 0525+66
		0140/0000	LENGTH(AH 2344 BK 2372)
SEAVEY LN (PRDR)		0130/0206	==
			STROUD
		0130/0128	HAMILTON T
		034629 FT	1 0 00165 0 01 0501+37
		0130/0000	LENGTH(AH 2372 BK 3250)
ALBERT LN (PRDR)		0120/2336	==
			HAMILTON
		0120/1974	STROUD T
			HARTMAN RD
		0120/1631	(TWP)
			STROUD
		0120/1170	HAMILTON T
031379 FT		031379 FT	1 0 00165 0 01 0468+30
			CHERRY VALLEY RD
			(SR2006 SEG 0010/0000)
			NC GLEN BROOK RD
		0120/0000	LENGTH(AH 3250 BK 3038)

DIR: B TOTAL LEN: 9.283 MI. DIST: 05-4 SR: 2004
 LEFT MUN: HAMILTON T RIGHT MUN: HAMILTON T

QUIET VALLEY RD
 (T421)

0110/1829

==

028341 FT

028341 FT 1 0 00165 0 01 0437+92
 0110/0000 LENGTH(AH 3038 BK 2141)

026200 FT

026200 FT 1 0 00165 0 01 0417+67
 0100/0000 LENGTH(AH 2141 BK 2684)

023516 FT

==

0090/0113 KEMMERTOWN RD
 (SR2003 SEG 0020/3752)
 023516 FT 1 0 00165 0 01 0390+95
 FOR SR 2003 AND 2004
 (CONN)
 0090/0000 LENGTH(AH 2684 BK 3105)

==

TURKEY HILL RD
 (T439)

0080/1546

==

GOODALE RD
 (T410)
 LC FOR GOODALE RD
 (CONN)

0080/1228

==

0080/1137

==

0080/1256 FETHERMAN RD
 (T408)

020411 FT

020411 FT 1 0 00165 0 01 0359+50
 0080/0000 LENGTH(AH 3105 BK 3050)

DIR: B TOTAL LEN: 9.283 MI. DIST: 05-4 SR: 2004
 LEFT MUN: HAMILTON T RIGHT MUN: HAMILTON T

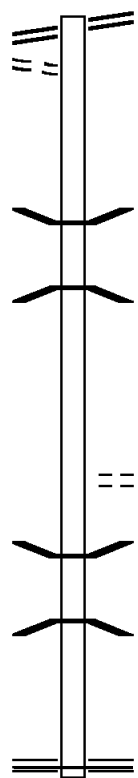
BOSSARDSVILLE RD (SR2008 SEG 0060/2372)	0070/0755	017361 FT	017361 FT	1 0 00165 0 01 0328+60	QUARRY RD (T409)
				5 0070/0000	LENGTH(AH 3050 BK 3253)
GUMM ST (T411)	0060/1428			0060/1634	COUNTRY HERITAGE DR (T486)
1 0 00165 0 01 0296+25	014108 FT		014108 FT		
ROGERS LN (T406)	0060/0000			5 0060/0000	LENGTH(AH 3253 BK 2608)
				0050/2039	RUSSELL DR (T435)
		011500 FT		0050/0462	JAGGER LN (PRDR)
				011500 FT	1 0 00165 0 01 0270+15
				5 0050/0000	LENGTH(AH 2608 BK 3271)
				0040/2953	LEATHER LN (PRDR)
KEMMER DR (T432)	0040/1735			0040/2239	VALLEY VIEW DR (T325)
				0040/1551	VALLEY VIEW DR (T325)
1 0 00165 0 01 0237+44	008229 FT		008229 FT		

DIR: B TOTAL LEN: 9.283 MI. DIST: 05-4 SR: 2004
 LEFT MUN: HAMILTON T RIGHT MUN: HAMILTON T

Segment Description	Start Station	End Station	Length (FT)	Notes
SUNSET DR (T403)	0040/0000	0040/0000	0000	LENGTH(AH 3271 BK 2503)
1 0 00165 0 01 0211+15	005726	005726	0000	FT
S EASTON BELMONT PK (T949)	0030/0000	0030/0000	0000	LENGTH(AH 2503 BK 3378)
SPRING ST (T402)	0020/3222	0020/3222	0000	
	002348	002348	0000	FT
TO 8017/0760 SH (CONN)	0010/1726	0010/1726	0000	
	0010/1690	0010/1690	0000	RAMP D RD (SR8017 SEG 0760/0000)
FROM 8017/0750 SH (CONN)	0010/1640	0010/1640	0000	RAMP C 1 RD (SR8017 SEG 0750/0363)
	0010/0864	0010/0864	0000	BMS EN 45/2004/0010/0731
	0010/0731	0010/0731	0000	1 0 00165 0 01 0161+83 PA 33 NB BMSBG 45/2004/0010/0731
BUTCH LN (PRDR)	0010/0661	0010/0661	0000	
	000000	000000	0000	FT
	0010/0000	0010/0000	0000	NC CHERRY VALLEY RD HAMILTON SOUTH ST (SR3017 SEG 0070/0000) MFC BEGIN = C LENGTH(AH 2348 BK 0000)

CHERRY VALLEY RD 005118 FT
 (SR2004 SEG 0090/0113) 0020/3752
 FOR SR 2003 AND 2004 0020/3632
 (CONN)

LOWER CHERRY VALLEY RD
 (SR2002 SEG 0130/0000) 0010/0000



005118 FT CHERRY VALLEY RD
 0020/3752 (SR2004 SEG 0090/0113)

0020/1641 BMS EN 45/2003/0020/1612
 0 0 00000 0 00 0000+00
 CHERRY CREEK
 0020/1611 BMSBG 45/2003/0020/1612

001366 FT

001366 FT 2 0 45007 0 00 0294+24
 MIDDLE RD
 (T423)
 5 0020/0000 LENGTH(AH 3752 BK 1366)

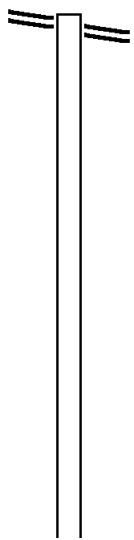
000000 FT

0010/0242 BMS EN 45/2003/0010/0214
 2 0 45007 0 00 0282+47
 CHERRY CREEK
 0010/0207 BMSBG 45/2003/0010/0214
 000000 FT 2 0 45007 0 00 0280+48
 NC KE MMERTOWN RD
 POPLAR VALLEY RD
 (SR2002 SEG 0130/0000)
 MFC BEGIN = E
 5 0010/0000 LENGTH(AH 1366 BK 0000)

EXTRACT DATE: 12/18/2023 ROADWAY MANAGEMENT SYSTEM PAGE NUMBER: 192
 PRINT DATE: 12/19/2023 SLD COUNTY/SR - ANNUAL PRINT COUNTY: MONROE
 DIR: B TOTAL LEN: 7.990 MI. DIST: 05-4 SR: 2002
 LEFT MUN: STROUD T RIGHT MUN: STROUD T

MOUNTAIN RD 042185 FT
 (SR0191 SEG 0030/2188) 0170/3727

042185 FT MOUNTAIN RD
 0170/3727 (SR0191 SEG 0030/2188)



038458 FT

038458 FT 2 0 45090 0 00 0104+91
 0170/0000 LENGTH(AH 3727 BK 2457)

036001 FT

036001 FT 2 0 45090 0 00 0080+34

DIR: B TOTAL LEN: 7.990 MI. DIST: 05-4 SR: 2002
 LEFT MUN: STROUD T RIGHT MUN: STROUD T

				0160/0000	LENGTH(AH 2457 BK 2106)
			==	0150/0628	RACCOON WY (PRDR)
	033895 FT			033895 FT	2 0 45090 0 00 0059+17
			- -	0150/0000	STROUD HAMILTON T LENGTH(AH 2106 BK 3448)
			==	0140/2073	BREWERS LN (T425)
BLAKESLEE RD (T424)		0140/0711	==		
	030447 FT			030447 FT	2 0 45090 0 00 0024+63
				0140/0000	LENGTH(AH 3448 BK 2458)
				0130/0435	BMS EN 45/2002/0130/0418 2 0 45090 0 00 0004+33
				0130/0418	TR. CHERRY CK BMSBG 45/2002/0130/0418
KEMMERTOWN RD (SR2003 SEG 0010/0000)	027989 FT			027989 FT	2 0 45090 0 00 0000+00
		0130/0000	==	0130/0000	NC POPLAR VALLEY RD LENGTH(AH 2458 BK 1063)
	026926 FT			026926 FT	2 0 45007 0 00 0269+17
				0120/0000	LENGTH(AH 1063 BK 2387)
				024539 FT	2 0 45007 0 00 0246+16
				0110/0000	LENGTH(AH 2387 BK 2790)

DIR: B TOTAL LEN: 7.990 MI. DIST: 05-4 SR: 2002
 LEFT MUN: HAMILTON T RIGHT MUN: HAMILTON T

2 0 45007 0 00 0218+26 021749 FT FETHERMAN RD (T408)	0100/0000	==	021749 FT	
			5 0100/0000	LENGTH(AH 2790 BK 2285) BUCKFIELD LN
			0090/1804	(T473)
	019464 FT		5 019464 FT	2 0 45007 0 00 0195+26 LENGTH(AH 2285 BK 2178)
			0090/0000	
2 0 45007 0 00 0173+33 017286 FT CHERRY DR (T407)	0080/0000	==	017286 FT	
			5 0080/0000	LENGTH(AH 2178 BK 2319)
	014967 FT		5 014967 FT	2 0 45007 0 00 0149+71 LENGTH(AH 2319 BK 2529)
			0070/0000	
	012438 FT		5 012438 FT	2 0 45007 0 00 0124+59 LENGTH(AH 2529 BK 2667)
			0060/0000	




DIR: B TOTAL LEN: 7.990 MI. DIST: 05-4 SR: 2002
 LEFT MUN: HAMILTON T RIGHT MUN: HAMILTON T

Stationing	Segment Description	Length (FT)	Start Station	End Station	Notes
009771		FT	0097+69	0097+69	
0050/0000			0050+00	0097+69	LENGTH(AH 2667 BK 2324)
007447		FT	0074+45	0074+45	
0040/0000			0040+00	0074+45	LENGTH(AH 2324 BK 3054)
004393		FT	0050+10	0050+10	
0030/0046	LC TO RUSTIC LN (CONN)		0030+00	0050+10	
0030/0000	RUSTIC LN (PRDR)		0030+00	0050+10	LENGTH(AH 3054 BK 2364)
0020/1900					
002029		FT	0024+76	0024+76	
0020/0000	SPRING MOUNTAIN LN (TWP)		0020+00	0024+76	LENGTH(AH 2364 BK 2029)
0010/0691					
000000		FT	0000+00	0000+00	
0010/0558	OP ID 45/0033/0050/0000		0010+00	0050+00	
000000	NC LOWER CHERRY VALLEY RD HAMILTON SOUTH ST (SR3017 SEG 0050/0438) MFC BEGIN = E		0000+00	0000+00	
0010/0000			0010+00	0000+00	LENGTH(AH 2029 BK 0000)

CEDAR LN (PRDR)

SHORT RD (T401)

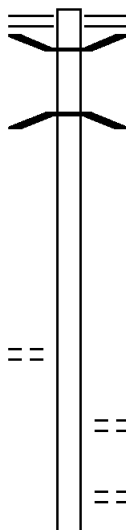
EXTRACT DATE: 12/18/2023 ROADWAY MANAGEMENT SYSTEM PAGE NUMBER: 188
 PRINT DATE: 12/19/2023 SLD COUNTY/SR - ANNUAL PRINT COUNTY: MONROE
 DIR: N TOTAL LEN: .000 MI. DIST: 05-4 SR: 2001
 LEFT MUN: SMITHFIELD T RIGHT MUN: SMITHFIELD T

000000 FT		000000 FT	
000000 FT		7030/0000	LENGTH(AH 2772 BK 3156)
000000 FT		000000 FT	
		7020/0000	LENGTH(AH 3156 BK 2502)
		000000 FT	
		7010/0000	LENGTH(AH 2502 BK 0000)

EXTRACT DATE: 12/18/2023 ROADWAY MANAGEMENT SYSTEM PAGE NUMBER: 186
PRINT DATE: 12/19/2023 SLD COUNTY/SR - ANNUAL PRINT COUNTY: MONROE

DIR: B TOTAL LEN: 2.317 MI. DIST: 05-4 SR: 1017
LEFT MUN: BARRETT TOWNSHIP T RIGHT MUN: BARRETT TOWNSHIP T

012232 FT



012232 FT SR 0447 SH
0050/2931 (SR0447 SEG 0340/0000)
0050/2718 BMS EN 45/1017/0050/2688
2 0 45070 0 01 0093+70
MID. BR BROD.
0050/2688 BMSBG 45/1017/0050/2688

2 0 45070 0 01 0066+70 009301 FT
LONG RD
(T581) 0050/0000

009301 FT
S 0050/0000 LENGTH(AH 2931 BK 2104)
0040/1488 BEATTY CR
(TWP)
0040/0867 BEATTY CR
(TWP)

DIR: B TOTAL LEN: 2.317 MI. DIST: 05-4 SR: 1017
 LEFT MUN: BARRETT TOWNSHIP T RIGHT MUN: BARRETT TOWNSHIP T

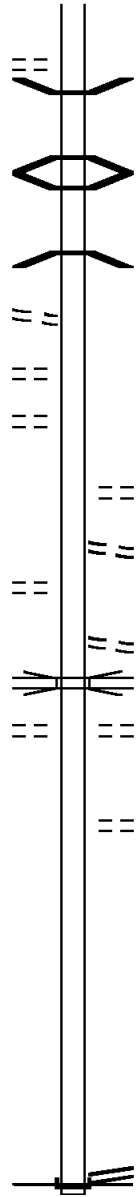
2 0 45070 0 00 0043+24 007197 FT
 OAK HILL DR
 (PRDR) 0040/0000

2 0 45070 0 00 0035+59 006386 FT
 BUCK HILL FALLS GOLF RD
 (PRDR) 0030/0000
 ROLLOFF RD
 (PRDR) 0020/3611
 BUCK HILL FALLS RD
 (PRDR) 0020/3208

BUCK HILL FALLS RD
 (PRDR) 0020/1532

BUCKHILL RD
 (TWP) 0020/0190
 002545 FT

000000 FT



007197 FT

0040/0000 LENGTH(AH 2104 BK 0811)
 0030/0737 BMSSEN 45/1017/0030/0714
 0 0 00000 0 00 0000+00

0030/0714 BMSBG 45/1017/0030/0714
 0030/0286 BMSSEN 45/1017/0030/0224
 0 0 00000 0 00 0000+00

0030/0224 BUCKHILL CK.
 006386 FT BMSBG 45/1017/0030/0224

0030/0000 LENGTH(AH 0811 BK 3841)

0020/2370 TENNIS DR
 (PRDR)
 0020/1884 RABBIT RUN RD
 (TWP)

0020/1084 WEST GATE RD
 (T601)

0020/0630 LEDGE RD PVT
 OP ID 45/1017/0020/0630
 LENAPE LN

0020/0190 (TWP)
 002545 FT 2 0 45070 0 00 0000+00
 PRIVATE RD

0020/0000 (PRDR)
 LENGTH(AH 3841 BK 2545)

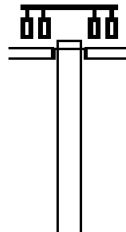
000000 FT 1 1 00120 0 00 0000+00
 PETERSON RD
 (SRO390 SEG 0050/0068)

NC GO LF DR
 INTER-BK PETERSON RD
 (SRO390 SEG 0050/0068)

MFC BEGIN = D
 0010/0000 LENGTH(AH 2545 BK 0000)

EXTRACT DATE: 12/18/2023 ROADWAY MANAGEMENT SYSTEM PAGE NUMBER: 184
PRINT DATE: 12/19/2023 SLD COUNTY/SR - ANNUAL PRINT COUNTY: MONROE
DIR: B TOTAL LEN: 3.986 MI. DIST: 05-4 SR: 1016
LEFT MUN: MIDDLE SMITHFIELD T RIGHT MUN: MIDDLE SMITHFIELD T

021045 FT



021045 FT
INTER-AHD RIVER RD
(T515)
SR 0209 SH
(SR0209 SEG 0610/0000)
0090/3238

DIR: B TOTAL LEN: 3.986 MI. DIST: 05-4 SR: 1016
 LEFT MUN: MIDDLE SMITHFIELD T RIGHT MUN: MIDDLE SMITHFIELD T

WINONA FALLS RD (T523)	017807 FT 0090/0000	==	0090/0727 JOSEPHINE CT (PRDR)
		==	017807 FT 2 0 45014 0 00 0216+43 NC WINONA FALLS RD S 0090/0000 LENGTH(AH 3238 BK 3134)
		==	0080/2032 PROMISE HILL DR (PRDR)
	014673 FT		
		==	014673 FT 2 0 45014 0 00 0184+53 S 0080/0000 LENGTH(AH 3134 BK 2437)
HULL RD (PRDR)	0070/1178	==	0070/1178 WOODCREST DR (PRDR)
2 0 45014 0 00 0160+01 UPPER LAKEVIEW DR (T523)	012236 FT 0070/0000	==	012236 FT S 0070/0000 LENGTH(AH 2437 BK 3563)
	008673 FT		
		==	008673 FT 2 0 45014 0 00 0124+31 S 0060/0000 LENGTH(AH 3563 BK 3228)
	005445 FT		
		==	005445 FT 2 0 45014 0 00 0092+01 MUNICIPAL DR

DIR: B TOTAL LEN: 3.986 MI. DIST: 05-4 SR: 1016
 LEFT MUN: MIDDLE SMITHFIELD T RIGHT MUN: MIDDLE SMITHFIELD T

			==	0050/0000	(T550) LENGTH(AH 3228 BK 2317)
	003128 FT			003128 FT	2 0 45014 0 00 0069+21
				0040/0000	LENGTH(AH 2317 BK 3095)
				0030/1707	BMSBN 45/1016/0030/1674 2 0 45014 0 00 0054+74
				0030/1674	LONGSHORE CR BMSBG 45/1016/0030/1674
				0030/0745	BMSBN 45/1016/0030/0714 BRIDGE POSTED (TONS) 2 0 45014 0 00 0044+97
				0030/0714	SGL 23 COMB 25 LONGSHORE CR BMSBG 45/1016/0030/0714
SELLERSVILLE DR (T523)		0030/0504	==	0030/0217	NC LOWER LAKEVIEW DR BMSBN 45/1016/0030/0188 2 0 45014 0 00 0039+59
				0030/0188	LONGSHORE CR BMSBG 45/1016/0030/0188
2 0 45014 0 00 0038+26	000033 FT			INTER-BK	SELLERSVILLE DR (TWP)
TOM X RD (SR1009 SEG 0010/0000)	0030/0000			0030/0000	LENGTH(AH 3095 BK 2702)
	000033 FT			000033 FT	7020/0000
	000033 FT			000033 FT	LENGTH(AH 2702 BK 2182)
				7014/0000	LENGTH(AH 2182 BK 0033)
				0012/0033	BMSBN 45/1016/0012/0000
	000000 FT			000000 FT	INTER-AHD SELLERSVILLE DR (TWP)
				000000 FT	2 0 45014 0 00 0000+00
				INTER-BK	NC SE SELLERSVILLE DR SELLERSVILLE DR (TWP)
				0012/0000	POND CREEK BMSBG 45/1016/0012/0000
	000000 FT			000000 FT	LENGTH(AH 0033 BK 0783)
				7010/0000	LENGTH(AH 0783 BK 0000)

EXTRACT DATE: 12/18/2023 ROADWAY MANAGEMENT SYSTEM PAGE NUMBER: 181
 PRINT DATE: 12/19/2023 SLD COUNTY/SR - ANNUAL PRINT COUNTY: MONROE
 DIR: B TOTAL LEN: 1.770 MI. DIST: 05-4 SR: 1014
 LEFT MUN: COOLBAUGH T RIGHT MUN: COOLBAUGH T

009344 FT

009344 FT SR 0191 SH
 0030/3399 (SR0191 SEG 0550/0000)

005945 FT

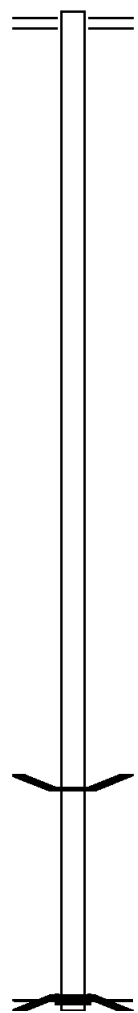
005945 FT 2 0 45097 0 00 0060+71
 0030/0000 LENGTH(AH 3399 BK 3499)

002446 FT






002446 FT 2 0 45097 0 00 0024+92
 0020/0000 LENGTH(AH 3499 BK 2446)

000000 FT




0010/0015 BMS EN 45/1014/0010/0000
 000000 FT 2 0 45097 0 00 0000+00
 NC GA LLAGHER RD
 INTER-BK GALLAGHER RD
 (SR3048 SEG 0010/0530)
 WALLENPAUPACK CREEK
 BMSBG 45/1014/0010/0000
 MFC BEGIN = E
 BK-WAYNE (63)
 0010/0000 LENGTH(AH 2446 BK 0000)



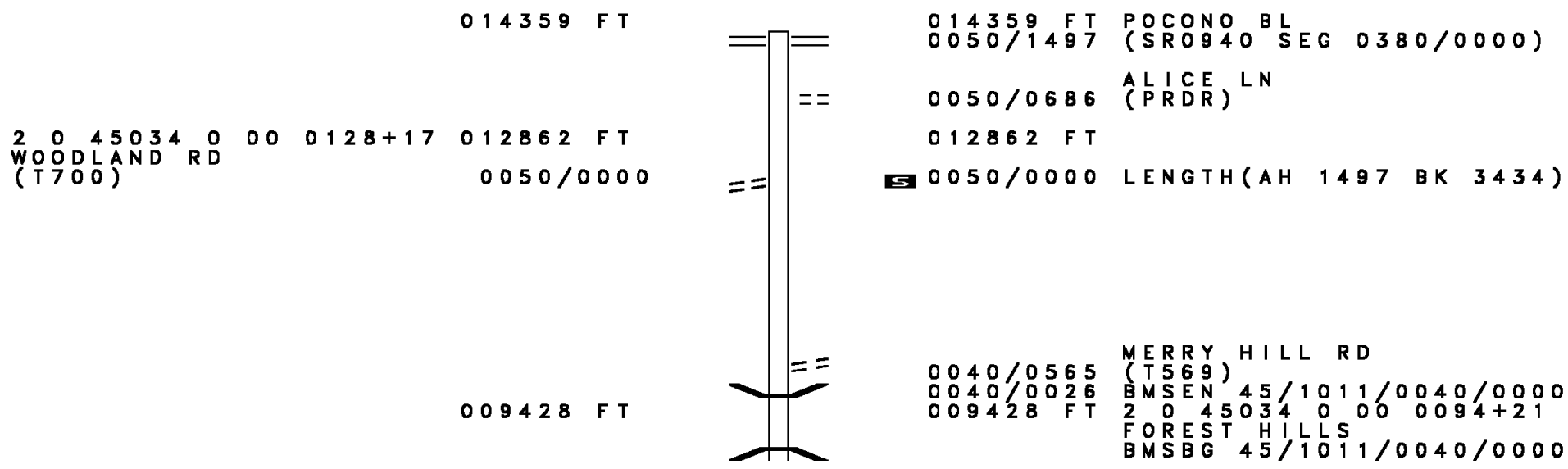
EXTRACT DATE: 12/18/2023 ROADWAY MANAGEMENT SYSTEM PAGE NUMBER: 180
 PRINT DATE: 12/19/2023 SLD COUNTY/SR - ANNUAL PRINT COUNTY: MONROE
 DIR: B TOTAL LEN: .000 MI. DIST: 05-4 SR: 1013
 LEFT MUN: PARADISE T RIGHT MUN: PARADISE T

000000 FT		000000 FT	
000000 FT		7040/0000	LENGTH(AH 2460 BK 2946)
000000 FT		000000 FT	
000000 FT		7030/0000	LENGTH(AH 2946 BK 2259)
000000 FT		000000 FT	
		7020/0000	LENGTH(AH 2259 BK 2903)
		000000 FT	
		7010/0000	LENGTH(AH 2903 BK 0000)


EXTRACT DATE: 12/18/2023 ROADWAY MANAGEMENT SYSTEM PAGE NUMBER: 179
 PRINT DATE: 12/19/2023 SLD COUNTY/SR - ANNUAL PRINT COUNTY: MONROE
 DIR: B TOTAL LEN: .000 MI. DIST: 05-4 SR: 1012
 LEFT MUN: PARADISE T RIGHT MUN: PARADISE T

000000 FT		000000 FT	
000000 FT		7030/0000 FT	LENGTH(AH 2647 BK 2524)
000000 FT		000000 FT	
		7020/0000 FT	LENGTH(AH 2524 BK 2500)
		000000 FT	
		7010/0000 FT	LENGTH(AH 2500 BK 0000)

EXTRACT DATE: 12/18/2023 ROADWAY MANAGEMENT SYSTEM PAGE NUMBER: 178
 PRINT DATE: 12/19/2023 SLD COUNTY/SR - ANNUAL PRINT COUNTY: MONROE
 DIR: B TOTAL LEN: 2.720 MI. DIST: 05-4 SR: 1011
 LEFT MUN: PARADISE T RIGHT MUN: PARADISE T



DIR: B TOTAL LEN: 2.720 MI. DIST: 05-4 SR: 1011
 LEFT MUN: PARADISE T RIGHT MUN: PARADISE T



0040/0000 LENGTH(AH 3434 BK 3562)

005866 FT

005866 FT 2 0 45034 0 00 0058+50
 RED ROCK RD
 (T635)

0030/0000 LENGTH(AH 3562 BK 3091)
 NC CARLTON RD
 (T615)

0020/2686 (T615)
 HORSESHOE DR
 0020/2574 (T586)
 OLDE SCHOOLHOUSE RD

2 0 45034 0 00 0027+76 002775 FT
 BOWMAN RD
 (T563)

002775 FT

0020/0000 LENGTH(AH 3091 BK 2775)

POCONO MT SCHOOL RD
 (T616) 0010/1539

0010/1433 (T304) BURTON RD
 0010/0959 (T304) PARADISE
 POCONO T
 BURTON RD
 0010/0601 (T304)

000000 FT

000000 FT 2 0 45034 0 00 0000+00
 LOWER SWIFTWATER RD
 (SR0314 SEG 0080/0000)
 NC UPPER SWIFTWATER RD
 INTER-BK SR 0314 SH
 (SR0314 SEG 0080/0000)
 MFC BEGIN = D

0010/0000 LENGTH(AH 2775 BK 0000)

EXTRACT DATE: 12/18/2023 ROADWAY MANAGEMENT SYSTEM PAGE NUMBER: 176
PRINT DATE: 12/19/2023 SLD COUNTY/SR - ANNUAL PRINT COUNTY: MONROE
DIR: B TOTAL LEN: 4.890 MI. DIST: 05-4 SR: 1010
LEFT MUN: PRICE T RIGHT MUN: PRICE T

025819 FT

025819 FT AH-PIKE (51)
INTER-AHD WILLIAM PENN RD
0100/2345 (SR3010 SEG 0010/1879)

023474 FT

023474 FT 2 0 45020 0 00 0233+79
0100/0000 LENGTH(AH 2345 BK 1989)



DIR: B TOTAL LEN: 4.890 MI. DIST: 05-4 SR: 1010
 LEFT MUN: PRICE T RIGHT MUN: PRICE T

	021485 FT		021485 FT 2 0 45020 0 00 0213+53 S 0090/0000 LENGTH(AH 1989 BK 2401)
	019084 FT		019084 FT 2 0 45020 0 00 0189+72 S 0080/0000 LENGTH(AH 2401 BK 2488)
LC TO ANGLERS RD (CONN) ANGLERS RD (T531)	0070/1439 0070/1353	== ==	
	016596 FT		016596 FT 2 0 45020 0 00 0164+58 SCHOOL HOUSE RD (SR1005 SEG 0160/3008) S 0070/0000 LENGTH(AH 2488 BK 3098)
	013498 FT	==	0060/0828 LAUREL RUN RD (FRST) 013498 FT 2 0 45020 0 00 0133+74 S 0060/0000 LENGTH(AH 3098 BK 2499)
MAUSWINKEL DR (TWP)	0050/1255	==	
FELICITY DR (TWP)	0050/0400 010999 FT	==	010999 FT 2 0 45020 0 00 0109+41 S 0050/0000 LENGTH(AH 2499 BK 2546)
STONEY RUN LN			

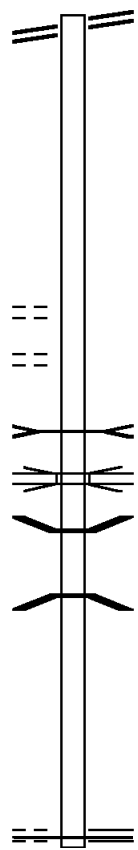
DIR: B TOTAL LEN: 4.890 MI. DIST: 05-4 SR: 1010
 LEFT MUN: PRICE T RIGHT MUN: PRICE T

(PRDR)	0040/1957	==		
FIDDLERS CT (PRDR)	0040/1235	==		
			==	0040/0669 SNOW HILL FALLS RD (PRDR)
	008453 FT			0040/0060 BMSBN 45/1010/0040/0000 008453 FT 2 0 45020 0 00 0083+76 STONY RUN
SPRING RUN DR (PRDR)	0030/3263	==		5 0040/0000 BMSBG 45/1010/0040/0000 LENGTH(AH 2546 BK 3466)
			==	0030/2867 CARPATHIAN VILLAGE (PRDR)
MOONLIGHT DR (PRDR)	0030/1451	==		
ROCKLEDGE DR (PRDR)	0030/0567 004987 FT	==		5 004987 FT 2 0 45020 0 00 0049+02 5 0030/0000 LENGTH(AH 3466 BK 2297)
	002690 FT			5 002690 FT 2 0 45020 0 00 0026+05 5 0020/0000 LENGTH(AH 2297 BK 2690)
ROCKLEDGE DR (PRDR)	0010/0972	==		
	000000 FT			000000 FT 2 0 45020 0 00 0000+00 NC SNOW HILL RD CREEK RD (SR0447 SEG 0230/0000) INTER-BK CLARK RD (T533) MFC BEGIN = D 5 0010/0000 LENGTH(AH 2690 BK 0000)

RESICA FALLS RD 006994 FT
 (SR0402 SEG 0080/0000) 0020/3202

2 0 45014 1 00 0032+54 003792 FT
 GRAVEL RIDGE RD 0020/0000
 (T526)
 VILLAGE DR 0010/3232
 (TWP)

SELLERSVILLE DR
 (TWP) 0010/0000



006994 FT RESICA FALLS RD
 0020/3202 (SR0402 SEG 0080/0000)

003792 FT
 5 0020/0000 LENGTH(AH 3202 BK 3792)

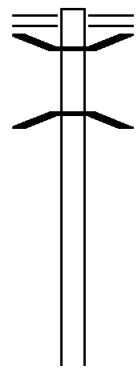
T. LONGSHORE
 STRUCTURE LENGTH 9 FT
 0010/3006 BMSID 45/1009/0010/3006
 BIG RIDGE RD
 0010/2455 OP ID 45/1009/0010/2455
 0010/1655 BMSEN 45/1009/0010/1628
 2 0 45014 0 00 0021+75
 LONGSHORE CR
 0010/1628 BMSBG 45/1009/0010/1628

000000 FT 2 0 45014 0 00 0038+26
 NC TO M X RD
 SELLERSVILLE DR
 (SR1016 SEG 0030/0000)
 MFC BEGIN = E
 5 0010/0000 LENGTH(AH 3792 BK 0000)

EXTRACT DATE: 12/18/2023 ROADWAY MANAGEMENT SYSTEM PAGE NUMBER: 172
PRINT DATE: 12/19/2023 SLD COUNTY/SR - ANNUAL PRINT COUNTY: MONROE

DIR: B TOTAL LEN: 2.750 MI. DIST: 05-4 SR: 1008
LEFT MUN: BARRETT TOWNSHIP T RIGHT MUN: BARRETT TOWNSHIP T

014518 FT



014518 FT CREEK RD
0050/2808 (SR0447 SEG 0250/0927)
0050/2760 BMSEN 45/1008/0050/2684
2 0 45029 0 00 0143+09
BRODHEAD CR.
0050/2684 BMSBG 45/1008/0050/2684

011710 FT

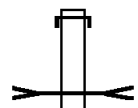
011710 FT 2 0 45029 0 00 0115+78
5 0050/0000 LENGTH(AH 2808 BK 3609)

DIR: B TOTAL LEN: 2.750 MI. DIST: 05-4 SR: 1008
 LEFT MUN: BARRETT TOWNSHIP T RIGHT MUN: BARRETT TOWNSHIP T

Left Side Description	Left Side Length	Right Side Description	Right Side Length
HENRY PRICE RD (T621)	008101 FT 0040/0000	NC MILL CREEK RD HENRY'S CROSSING RD (T590)	008101 FT 2 0 45029 0 00 0079+43 0040/0000 LENGTH(AH 3609 BK 2998) 0030/2980 (T590)
	005103 FT		005103 FT 2 0 45029 0 00 0049+54 0030/0000 LENGTH(AH 2998 BK 2597)
	002506 FT		002506 FT 2 0 45029 0 00 0026+38 0020/0000 LENGTH(AH 2597 BK 2506)
WEILER DR (T626) LC FOR WEILER DR (CONN)	0010/1424 0010/1332	HANDYTOWN RD (T609)	0010/0969
	000000 FT		000000 FT 2 0 45029 0 00 0000+00
SR 0191 SH (SR0191 SEG 0410/0000)	0010/0000	NC SANDSPRING RD MFC BEGIN = E	SR 0191 SH (SR0191 SEG 0410/0000) 0010/0000 LENGTH(AH 2506 BK 0000)

042932 FT

042932 FT AH-PIKE (51)
 INTER-AHD WILLIAM PENN RD
 0160/1244 (SR3010 SEG 0010/0000)
 TR. BUSHKILL
 STRUCTURE LENGTH 10 FT
 BMSID 45/1007/0160/0978



041688 FT

041688 FT 2 0 45017 0 00 0420+80
 COOLBAUGH RD
 (T634)
 0160/0000 LENGTH(AH 1244 BK 2334)



039354 FT

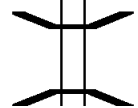
039354 FT 2 0 45017 0 00 0397+46
 0150/0000 LENGTH(AH 2334 BK 3102)

036252 FT

036252 FT 2 0 45017 0 00 0364+87
 0140/0000 LENGTH(AH 3102 BK 2325)

033927 FT

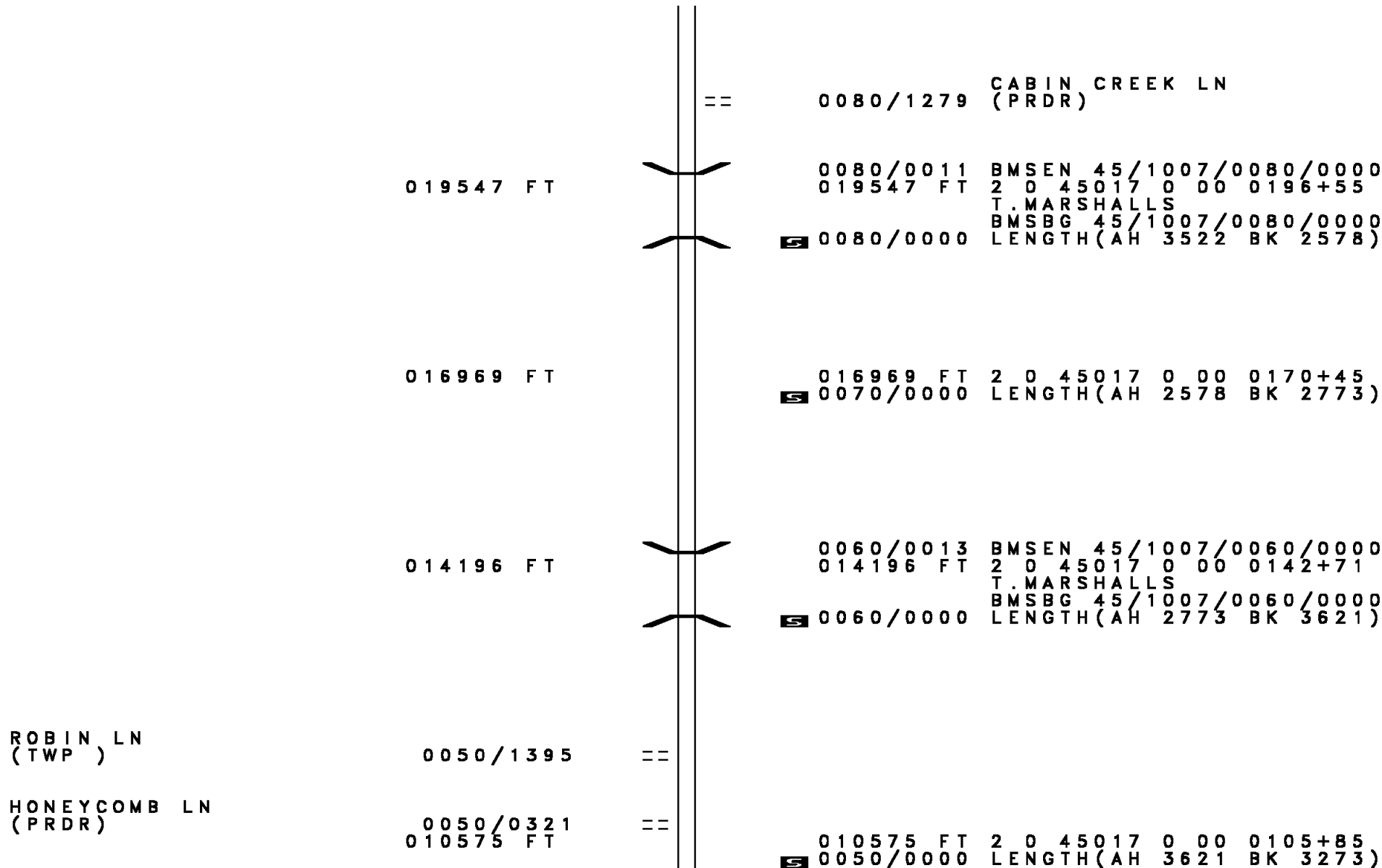
0130/0019 BMS EN 45/1007/0130/0000
 033927 FT 2 0 45017 0 00 0341+40
 MARSHALLS CR
 BMSBG 45/1007/0130/0000



DIR: B TOTAL LEN: 8.131 MI. DIST: 05-4 SR: 1007
 LEFT MUN: MIDDLE SMITHFIELD T RIGHT MUN: MIDDLE SMITHFIELD T

				5 0130/0000	LENGTH(AH 2325 BK 1966)
	031961 FT			5 0120/0000	031961 FT 2 0 45017 0 00 0321+55 LENGTH(AH 1966 BK 2632)
	029329 FT			5 0110/0000	029329 FT 2 0 45017 0 00 0295+85 LENGTH(AH 2632 BK 2376)
WOODDALE RD (T556)	0100/1092	==	==	0100/1092	MAIN RD (PRDR)
				0100/0797	FOREST RUN RD (TWP)
	026953 FT			5 0100/0000	026953 FT 2 0 45017 0 00 0272+09 LENGTH(AH 2376 BK 3884)
				0090/3065	TRAFALGAR AV (PRDR)
WESTMINSTER DR (TWP)	0090/2389	==			
				0090/0256	BEAR SWAMP RD (TWP)
	023069 FT			0090/0018	BMSEN 45/1007/0090/0000
				023069 FT	2 0 45017 0 00 0231+97
				5 0090/0000	MARSHALLS CR BMSBG 45/1007/0090/0000 LENGTH(AH 3884 BK 3522)
LC FOR ADVENTURE DR (CONN)	0080/3186				
ADVENTURE DR (PRDR)	0080/3036				

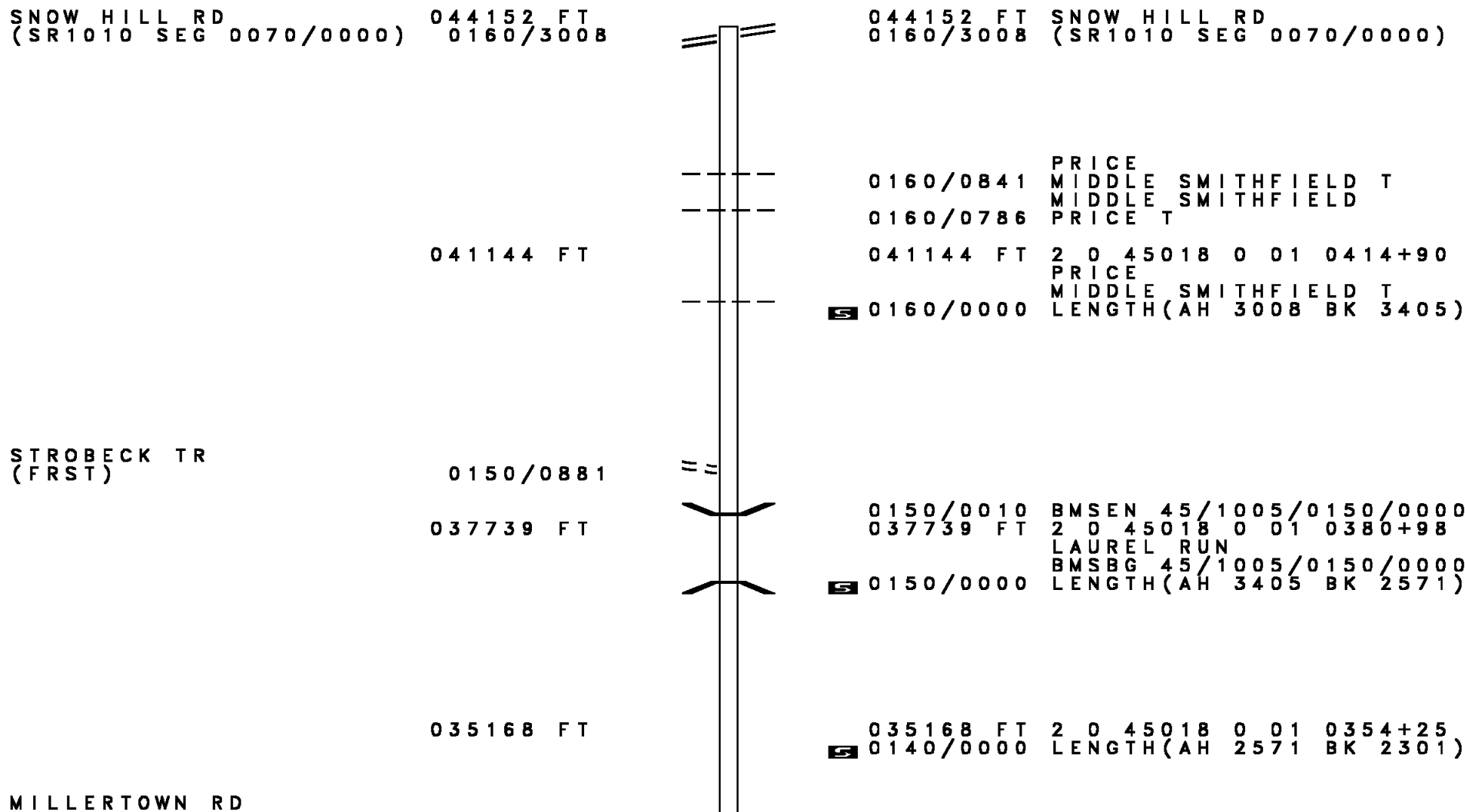
DIR: B TOTAL LEN: 8.131 MI. DIST: 05-4 SR: 1007
 LEFT MUN: MIDDLE SMITHFIELD T RIGHT MUN: MIDDLE SMITHFIELD T



DIR: B TOTAL LEN: 8.131 MI. DIST: 05-4 SR: 1007
 LEFT MUN: MIDDLE SMITHFIELD T RIGHT MUN: MIDDLE SMITHFIELD T

HONEYCOMB LN (PRDR)	0040/2871	==	
HUTSON HILL RD (PRDR)	0040/2322	==	
2 0 45017 0 00 0073+33	007302 FT		007302 FT
BRUSHY MT RD (T521)	0040/0000	==	0040/0000 LENGTH(AH 3273 BK 1960)
	005342 FT		005342 FT 2 0 45017 0 00 0053+25
		---	MIDDLE SMITHFIELD SMITHFIELD T
			0030/0000 LENGTH(AH 1960 BK 2789)
CLUBHOUSE CT (PRDR)	0020/0379 002553 FT	==	002553 FT 2 0 45017 0 00 0025+53
FAIRWAY DR (PRDR)	0010/1970	==	0020/0000 LENGTH(AH 2789 BK 2553)
	000000 FT	==	MARSHALLS CREEK FIREHOU (PRDR)
			0010/0294 000000 FT 2 0 45017 0 00 0000+00
			RESICA FALLS RD (SR0402 SEG 0010/0299)
			NC MA MARSHALLS CREEK RD
			INTER-BK RESICA FALLS RD (SR0402 SEG 0010/0299)
			MFC BEGIN = D
			0010/0000 LENGTH(AH 2553 BK 0000)

DIR: B TOTAL LEN: 8.362 MI. DIST: 05-4 SR: 1005
 LEFT MUN: PRICE T RIGHT MUN: PRICE T



SNOW HILL RD
 (SR1010 SEG 0070/0000) 044152 FT
 0160/3008

044152 FT SNOW HILL RD
 0160/3008 (SR1010 SEG 0070/0000)

041144 FT

0160/0841 PRICE
 MIDDLE SMITHFIELD T
 0160/0786 MIDDLE SMITHFIELD
 PRICE T
 041144 FT 2 0 45018 0 01 0414+90
 PRICE
 MIDDLE SMITHFIELD T
 S 0160/0000 LENGTH(AH 3008 BK 3405)

STROBECK TR
 (FRST) 0150/0881

037739 FT

0150/0010 BMS EN 45/1005/0150/0000
 037739 FT 2 0 45018 0 01 0380+98
 LAUREL RUN
 BMSBG 45/1005/0150/0000
 S 0150/0000 LENGTH(AH 3405 BK 2571)

035168 FT

035168 FT 2 0 45018 0 01 0354+25
 S 0140/0000 LENGTH(AH 2571 BK 2301)

MILLERTOWN RD

DIR: B TOTAL LEN: 8.362 MI. DIST: 05-4 SR: 1005
LEFT MUN: MIDDLE SMITHFIELD T RIGHT MUN: MIDDLE SMITHFIELD T

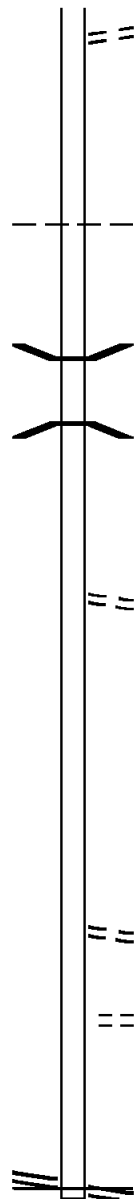
Stationing	Distance	Property	Parcel ID	Length
(FRST)	0130/1189			
	032867 FT			
		2 0 45018 0 01 0331+24 HIAWATHA LN (PRDR)		
		0130/0000		LENGTH(AH 2301 BK 2780)
	030087 FT			
		2 0 45018 0 01 0304+44		
		0120/0000		LENGTH(AH 2780 BK 2398)
2 0 45018 0 01 0280+34 MANZANEDO RD (T529)	027689 FT			
	0110/0000			
		027689 FT		
		0110/0000		LENGTH(AH 2398 BK 3206)
	024483 FT			
		0100/0510		
		024483 FT		
		MIDDLE SMITHFIELD PRICE T 2 0 45018 0 01 0247+97 SIERRA TRAILS DR (PRDR)		
		0100/0000		LENGTH(AH 3206 BK 2020)
		0090/1983		LC TO SIERRA TRAILS DR (CONN)
	022463 FT			
		2 0 45018 0 01 0227+45 DANCING RIDGE RD (T508)		
		0090/0000		LENGTH(AH 2020 BK 3737)

DIR: B TOTAL LEN: 8.362 MI. DIST: 05-4 SR: 1005
 LEFT MUN: PRICE T RIGHT MUN: PRICE T

		==	0080/2542	LAUREL RIDGE DR (PRDR)
	018726 FT		018726 FT	2 0 45018 0 01 0188+80 MINSI RD (T407)
		==	0080/0000	LENGTH(AH 3737 BK 1924)
2 0 45018 0 01 0169+56	016802 FT		016802 FT	
CIRCLE H RD (T527)	0070/0000	==	0070/0000	LENGTH(AH 1924 BK 3445)
		==	0060/1890	BARREN RD (T527)
		==	0060/0868	ADAM LABAR RD (PRDR)
	013357 FT		013357 FT	2 0 45018 0 01 0135+69
REILY RD (TWP)	0050/1975	==	0060/0000	LENGTH(AH 3445 BK 2095)
BRUSH DR (T568)	0050/1106	==		
2 0 45018 0 01 0116+05	011262 FT		011262 FT	
HILL RD (T567)	0050/0000	==	0050/0000	LENGTH(AH 2095 BK 2911)

WOODDALE RD

DIR: B TOTAL LEN: 8.362 MI. DIST: 05-4 SR: 1005
 LEFT MUN: PRICE T RIGHT MUN: PRICE T



(T556)
 NC SCHOOL HOUSE RD

008351 FT

008351 FT 2 0 45018 0 01 0086+91
 PRICE
 STROUD T
 0040/0000 LENGTH(AH 2911 BK 2965)

0030/1265 BMSBN 45/1005/0030/1242
 2 0 45018 0 01 0069+82
 MICHAEL CREEK
 0030/1242 BMSBG 45/1005/0030/1242

005386 FT

005386 FT 2 0 45018 0 01 0057+16
 POCAHONTAS RD
 (T514)
 0030/0000 LENGTH(AH 2965 BK 3445)

001941 FT

001941 FT 2 0 45018 0 00 0018+81
 WOODDALE CR
 (T731)
 0020/0000 LENGTH(AH 3445 BK 1941)

0010/1001 WOODDALE CR
 (T731)

NC WOODDALE RD
 SR 0191 SH
 000000 FT (SR0191 SEG 0220/0000)
 MFC BEGIN = D
 0010/0000 LENGTH(AH 1941 BK 0000)

2 0 45018 0 00 0000+00 000000 FT
 SR 0191 SH
 (SR0191 SEG 0220/0000) 0010/0000

DIR: B TOTAL LEN: 1.738 MI. DIST: 05-4 SR: 1004
 LEFT MUN: PARADISE T RIGHT MUN: PARADISE T

SR 0191 SH 009179 FT
 (SR0191 SEG 0310/0000) 0040/1424

009179 FT SR 0191 SH
 0040/1424 (SR0191 SEG 0310/0000)

007755 FT

007755 FT 2 0 45027 0 01 0080+00
 0040/0000 LENGTH(AH 1424 BK 2221)

RBR

0030/1013 BMS EN 45/1004/0030/0941
 2 0 45027 0 00 0064+26

RBR

0030/0941 PARADISE CREEK
 BMSBG 45/1004/0030/0941

BUSH RD
 (T565)

0030/0463
 005534 FT

0030/0043 BMS EN 45/1004/0030/0000
 005534 FT 2 0 45027 0 00 0054+81
 FOREST HILLS RUN
 BMSBG 45/1004/0030/0000
 0030/0000 LENGTH(AH 2221 BK 2862)

=

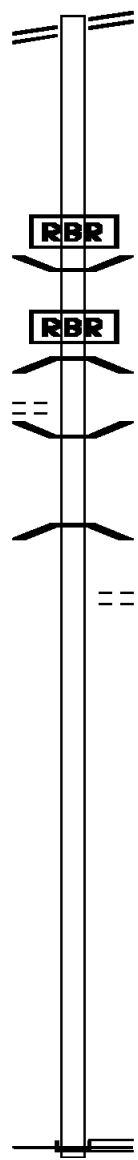
0020/2103 HULBERT HILL RD
 (T568)

002672 FT

002672 FT 2 0 45027 0 00 0025+80
 0020/0000 LENGTH(AH 2862 BK 2672)

000000 FT

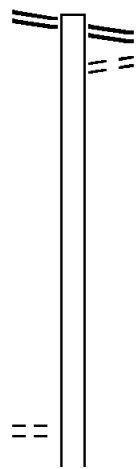
000000 FT 2 0 45027 0 00 0000+00
 NC LOWER SWIFTWATER RD
 CLUB HOUSE RD
 (SR0314 SEG 0110/1039)
 INTER-BK LOWER SWIFTWATER RD
 (SR0314 SEG 0110/1039)
 MFC BEGIN = E
 0010/0000 LENGTH(AH 2672 BK 0000)



CHERRY LANE RD 008550 FT
 (SR1002 SEG 0040/0000) 0060/1835

006715 FT

2 0 45080 0 02 0163+30 004613 FT
 BIRCHWOOD RD 0050/0000
 (T538)



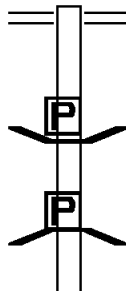
008550 FT CHERRY LANE RD
 0060/1835 (SR1002 SEG 0040/0000)
 TO 1002/0040 SH
 0060/1757 (CONN)

006715 FT 2 0 45080 0 02 0184+72
 0060/0000 LENGTH(AH 1835 BK 2102)

004613 FT
 0050/0000 LENGTH(AH 2102 BK 3035)
 KELLER DR

EXTRACT DATE: 12/18/2023 ROADWAY MANAGEMENT SYSTEM PAGE NUMBER: 158
 PRINT DATE: 12/19/2023 SLD COUNTY/SR - ANNUAL PRINT COUNTY: MONROE
 DIR: B TOTAL LEN: 4.037 MI. DIST: 05-4 SR: 1002
 LEFT MUN: STROUD T RIGHT MUN: STROUD T

021313 FT



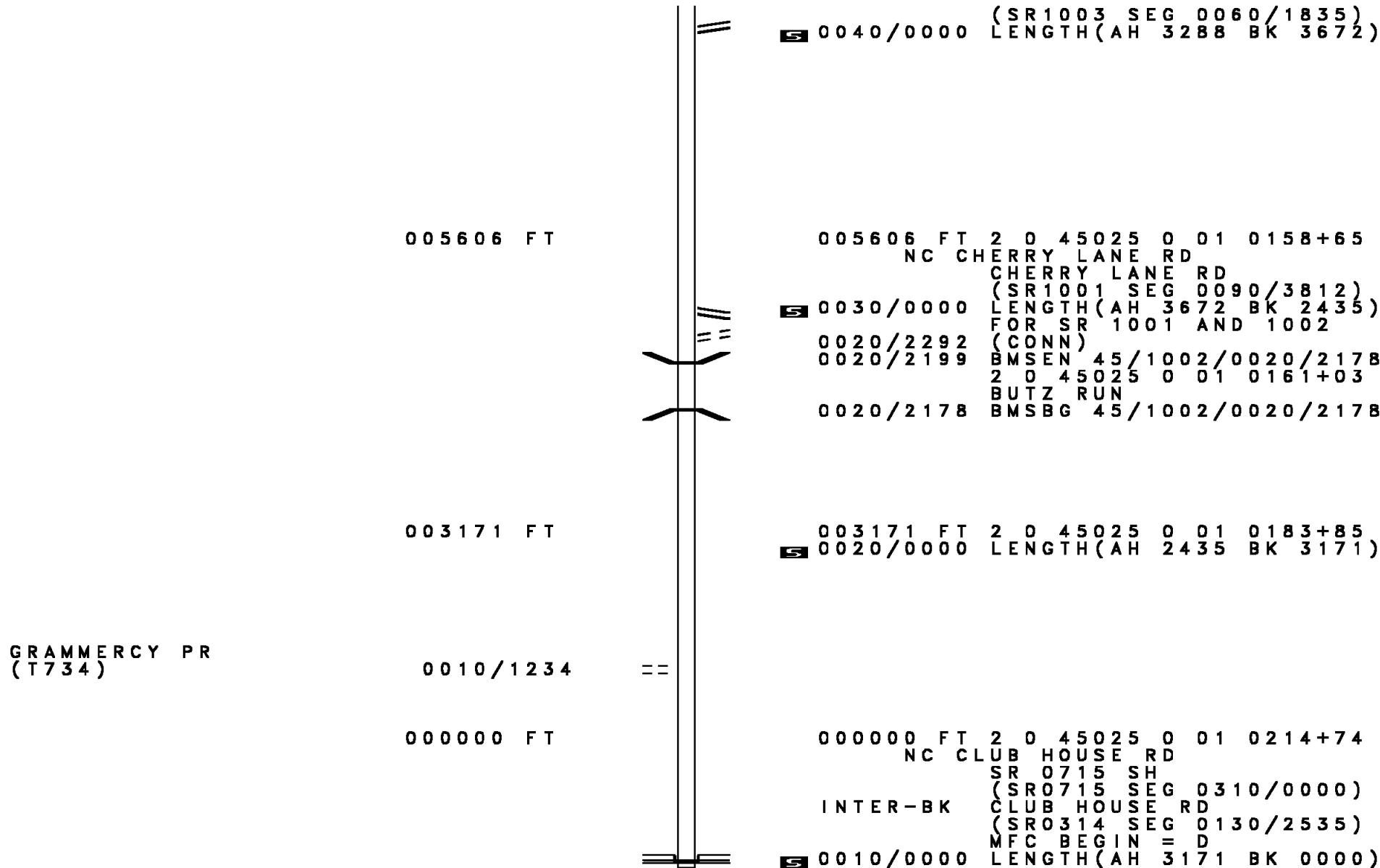
021313 FT SR 0191 SH
 0070/2896 (SR0191 SEG 0210/1726)

0070/1601 BMS EN 45/1002/0070/1503
 BRIDGE POSTED (TONS)
 0 0 00000 0 00 0000+00
 SGL 31 COMB 40
 0070/1503 BMSBG 45/1002/0070/1503
 BRODHEAD CR.

DIR: B TOTAL LEN: 4.037 MI. DIST: 05-4 SR: 1002
 LEFT MUN: STROUD T RIGHT MUN: STROUD T

Left Side Description	Left Side Stationing	Right Side Stationing	Right Side Description
	018417 FT	018417 FT	2 0 45025 0 01 0029+90 OTHER OVERPASS IS RR X-ING LENGTH(AH 2896 BK 2336)
LC TO CLARK RD (CONN)	0060/0974	5 0070/0000	
CLARK RD (PRDR)	0060/0879		
	016081 FT	016081 FT	2 0 45025 0 01 0053+40 METZGAR RD (T509)
GRACE ST (PRDR)	0050/3312	5 0060/0000	LENGTH(AH 2336 BK 3515)
ANNA MAE RD (PRDR)	0050/2663		
		0050/1521	STROUD POCONO T
		0050/1479	CHERRY WOOD CT (PRDR)
	012566 FT	012566 FT	2 0 45025 0 01 0083+24 SEBRING DR (T303)
		5 0050/0000	LENGTH(AH 3515 BK 3288)
NORTH LN (PRDR)	0040/2486		
MOCKINGBIRD WY (PRDR)	0040/1138		
	009278 FT	0040/0133	FROM 1003/0060 SH (CONN)
		009278 FT	2 0 45025 0 01 0121+65 HALLET RD

DIR: B TOTAL LEN: 4.037 MI. DIST: 05-4 SR: 1002
 LEFT MUN: POCONO T RIGHT MUN: POCONO T



S 0040/0000 (SR1003 SEG 0060/1835)
 LENGTH(AH 3288 BK 3672)

005606 FT

005606 FT 2 0 45025 0 01 0158+65
 NC CHERRY LANE RD

S 0030/0000 (SR1001 SEG 0090/3812)
 LENGTH(AH 3672 BK 2435)
 FOR SR 1001 AND 1002

0020/2292 (CONN)
 0020/2199 BMSSEN 45/1002/0020/2178
 2 0 45025 0 01 0161+03
 BUTZ RUN

0020/2178 BMSBG 45/1002/0020/2178

003171 FT

S 0020/0000 003171 FT 2 0 45025 0 01 0183+85
 LENGTH(AH 2435 BK 3171)

GRAMMERCY PR
 (T734)

0010/1234 ==

000000 FT

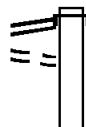
000000 FT 2 0 45025 0 01 0214+74
 NC CLUB HOUSE RD

SR 0715 SH
 (SR0715 SEG 0310/0000)
 INTER-BK CLUB HOUSE RD
 (SR0314 SEG 0130/2535)
 MFC BEGIN = D

S 0010/0000 LENGTH(AH 3171 BK 0000)

EXTRACT DATE: 12/18/2023 ROADWAY MANAGEMENT SYSTEM PAGE NUMBER: 155
PRINT DATE: 12/19/2023 SLD COUNTY/SR - ANNUAL PRINT COUNTY: MONROE
DIR: B TOTAL LEN: 4.369 MI. DIST: 05-4 SR: 1001
LEFT MUN: POCONO T RIGHT MUN: POCONO T

CLUB HOUSE RD 023067 FT
(SR1002 SEG 0030/0000) 0090/3812
FOR SR 1001 AND 1002
(CONN) 0090/3679



023067 FT
INTER-AHD CLUB HOUSE RD
0090/3812 (SR1002 SEG 0030/0000)

DIR: B TOTAL LEN: 4.369 MI. DIST: 05-4 SR: 1001
 LEFT MUN: POCONO T RIGHT MUN: POCONO T

			==	0090/2704	BIRCHWOOD RD (T538)
2 0 45081 0 01 0260+90	019255 FT			019255 FT	
CHERRY LANE CHURCH RD (T534)	0090/0000	==		5 0090/0000	LENGTH(AH 3812 BK 2179)
	017076 FT			017076 FT	2 0 45081 0 01 0239+10
				5 0080/0000	LENGTH(AH 2179 BK 3027)
			==	0070/2389	WILD CHERRY RD (T704)
2 0 45081 0 01 0208+83	014049 FT			014049 FT	BOG RD (T509)
ABEEL RD (T509)	0070/0000	==	==	5 0070/0000	LENGTH(AH 3027 BK 1956)
	012093 FT			012093 FT	2 0 45081 0 01 0189+75
				5 0064/0000	LENGTH(AH 1956 BK 2044)
WHITE OAK DR (T337)	0060/0939	==			
2 0 45081 0 01 0169+71	010049 FT			010049 FT	
BULL PINE RD (T329)	0060/0000	==		5 0060/0000	LENGTH(AH 2044 BK 2384)

DIR: B TOTAL LEN: 4.369 MI. DIST: 05-4 SR: 1001
 LEFT MUN: POCONO T RIGHT MUN: POCONO T

TARA DR
(T779)

0050/1249 ==

007665 FT

007665 FT 2 0 45081 0 01 0145+42
 LAUREL LAKE RD
 (T487)

==

0050/0000 LENGTH(AH 2384 BK 1318)

006347 FT

006347 FT 2 0 45081 0 01 0132+09
 0040/0000 LENGTH(AH 1318 BK 2739)

HILLIARD LN
(PRDR)

0030/1002 ==

003608 FT

003608 FT 2 0 45081 0 01 0104+88
 0030/0000 LENGTH(AH 2739 BK 2336)

001272 FT

0020/0025 BMS EN 45/1001/0020/0000
 001272 FT 2 0 45081 0 01 0082+03
 BULGERS RUN
 BMSBG 45/1001/0020/0000
 0020/0000 LENGTH(AH 2336 BK 1272)

UNKNOWN RD
(PRDR)

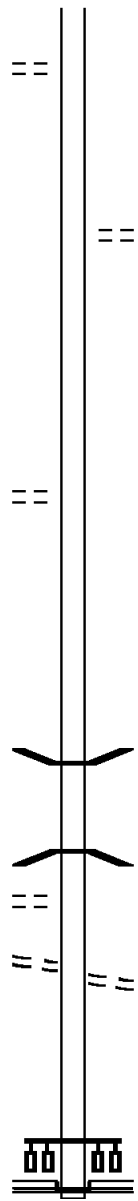
0010/1152 ==

LEARN RD
(T624)

0010/0403 ==
 000000 FT ==

LEARN RD
 (T624)
 0010/0403 2 0 45081 0 01 0069+27
 000000 FT NC CH HERRY LANE RD
 SR 0611 SH
 (SR0611 SEG 0260/1572)

INTER-BK WARNER RD
 (SR4012 SEG 0030/1953)
 MFC BEGIN = D
 0010/0000 LENGTH(AH 1272 BK 0000)



DIR: B TOTAL LEN: 19.194 MI. DIST: 05-4 SR: 940
 LEFT MUN: MOUNT POCONO B RIGHT MUN: MOUNT POCONO B

TO 0611/0420 SH
 (CONN)

0330/0138
 079392 FT

079385 FT 1 0 00169 0 03 0920+73
 POCONO BL
 (SR0611 SEG 0421/0222)
 (SR0611 SEG 0420/0225)

NC PO
 INTER-BK POCONO BL
 (SR0611 SEG 0420/0225)
 MFC BEGIN = C

0330/0000
 079385 FT
 7320/0000
 INTER-AHD LTH AH 000100 BK 000100
 POCONO BL LTH AH 000100 BK 003341
 (SR0611 SEG 0421/0577)

POCONO BL
 (SR0611 SEG 0420/0561)
 STERLING RD
 (SR0196 SEG 0010/0000)
 NC POCONO BL

POCONO BL
 (SR0611 SEG 0420/0561)
 STERLING RD
 (SR0196 SEG 0010/0000)

POCONO BL
 (SR0611 SEG 0421/0577)
 (SR0611 SEG 0420/0561)

0311/3367

0310/3341

POCONO BL
 (SR0611 SEG 0420/0561)
 (SR0611 SEG 0421/0577)

(APRA) MT. POCONO INDUS
 PARK AV
 (BORO)
 MANOR VIEW AV
 (BORO)

0311/1816

POI POI

0310/1804

(APRA) MT. POCONO INDUS
 PARK AV
 (BORO)
 MANOR VIEW AV
 (BORO)

0311/1422

0310/1417

1 0 00169 0 02 0899+97 076025 FT
 WAL-MART PLAZA
 (PRDR)
 OAK ST
 (BORO)

0310/0066
 076044 FT

LC FROM OAK ST
 (CONN)
 1 0 00169 0 02 0899+97
 WAL-MART PLAZA
 (PRDR)
 OAK ST
 (BORO)

LENGTH(AH 3367 BK 2854) 0311/0000

0310/0000

LENGTH(AH 3341 BK 2838)

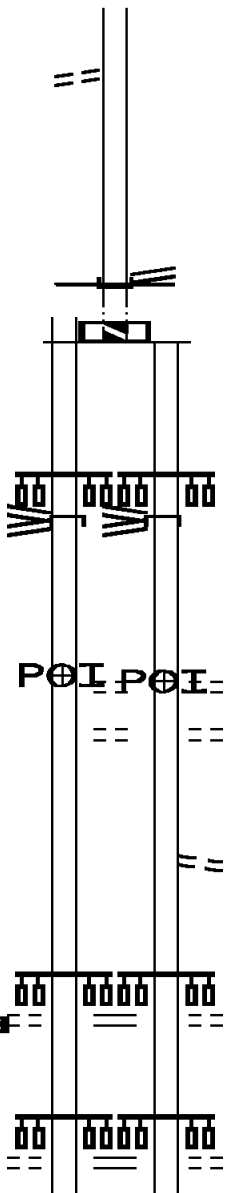
INDUSTRIAL PARK RD
 (BORO)
 MT POCONO PLAZA DR
 (PRDR)

INDUSTRIAL PARK RD
 (BORO)
 MT POCONO PLAZA DR
 (PRDR)

0301/2162

0300/2158

LC FROM INDUSTRIAL RD



DIR: B TOTAL LEN: 19.194 MI. DIST: 05-4 SR: 940
 LEFT MUN: MOUNT POCONO B RIGHT MUN: MOUNT POCONO B

(CONN)	0301/2058	==				
SHOPPING CENTER DRIVE (PRDR)	0301/1257	==	00	0000	00	SHOPPING CENTER DRIVE (PRDR)
						0300/1237
						0300/0495
1 0 00169 0 02 0869+38 073171 FT						MOUNT POCONO COOLBAUGH T
HEATH LN (T645)						073206 FT
MOUNT POCONO						1 0 00169 0 02 0869+33
COOLBAUGH T						HEATH LN (T645)
LENGTH(AH 2854 BK 2740)	0301/0000	==	5		5	0300/0000
SUMMIT AV (T401)	0291/2327	==				LENGTH(AH 2838 BK 2700)
TO/FROM SUMMIT AV (CONN)						TO/FROM SUMMIT AV (CONN)
COMMERCE ST (T679)	0291/1989	==	00	0000	00	COMMERCE ST (T679)
						0290/2002
						0290/0132
1 0 00169 0 02 0842+06 070431 FT						070506 FT
SPRUCE DR (T598)						COOLBAUGH TOBYHANNA T
HARVEST LN (T679)						1 0 00169 0 02 0845+14
						SPRUCE DR (T598)
LENGTH(AH 2740 BK 0908)	0291/0000	==	5		5	0290/0000
BMS EN 45/0940/0280/0000	0281/0228					LENGTH(AH 2700 BK 0932)
1 0 00169 0 02 0831+87 069523 FT						BMS EN 45/0940/0280/0000
SR4009						069574 FT
BMSBG 45/0940/0280/0000						1 0 00169 0 02 0831+87
COOLBAUGH						SR4009
TOBYHANNA T						BMSBG 45/0940/0280/0000
LENGTH(AH 0908 BK 2103)	0281/0000	==	5		5	0280/0000
						LENGTH(AH 0932 BK 2406)
						0270/1710
RAMP D RD (SR8028 SEG 0260/0000)	0271/1650	==				RAMP B RD (SR8028 SEG 0020/0925)
RAMP C RD (SR8028 SEG 0250/1229)	0271/1215	==				RAMP E RD (SR8028 SEG 0010/0000)

DIR: B TOTAL LEN: 19.194 MI. DIST: 05-4 SR: 940
LEFT MUN: TOBYHANNA T RIGHT MUN: TOBYHANNA T

1 0 00169 0 02 0811+90 067420 FT
LENGTH(AH 2103 BK 2458) 0271/0000

067168 FT 1 0 00169 0 02 0808+16
0270/0000 LENGTH(AH 2406 BK 2206)

TO 8021/0750 SH
(CONN) 0261/1174
RAMP I-2 RD
(SR8021 SEG 0750/0000)
RAMP 8021/0010 RD
(SR8021 SEG 0010/0866)

0261/1119
BMS EN 45/0940/0260/0767 0261/0983
0 0 00000 0 00 0000+00
I-380 NB
BMSBG 45/0940/0260/0767 0261/0739

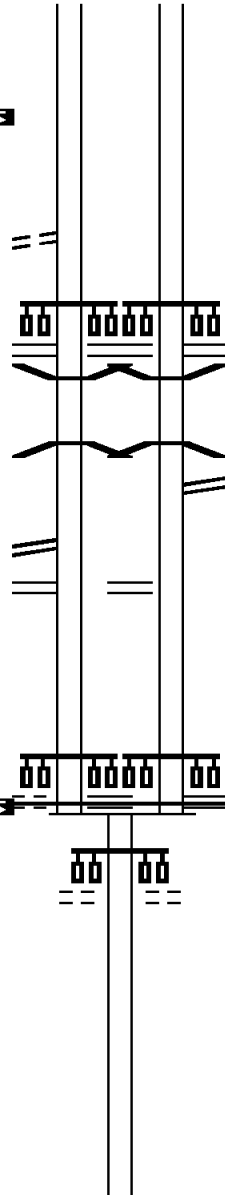
RAMP G-2 RD
(SR8021 SEG 0510/0000) 0261/0338
RAMP H-2 RD
(SR8021 SEG 0500/0774) 0261/0212
1 0 00169 0 02 0780+94 064962 FT
NC POCONO SUMMIT RD

STILLWATER DR
(PRDR)
LONG POND RD
(SR4002 SEG 0190/2612)

MFC BEGIN = B
LENGTH(AH 2458 BK 3250) 0261/0000

STILLWATER DR
(PRDR) 0250/2462

061712 FT



RAMP I-2 RD
(SR8021 SEG 0750/0000)
RAMP F-2 RD
(SR8021 SEG 0010/0866)

0260/1131
0260/1011 BMS EN 45/0940/0260/0767
0 0 00000 0 00 0000+00
I-380 NB
0260/0767 BMSBG 45/0940/0260/0767
0260/0572 RAMP E-2 RD
(SR8021 SEG 0250/0000)

0260/0218 RAMP H-2 RD
(SR8021 SEG 0500/0774)

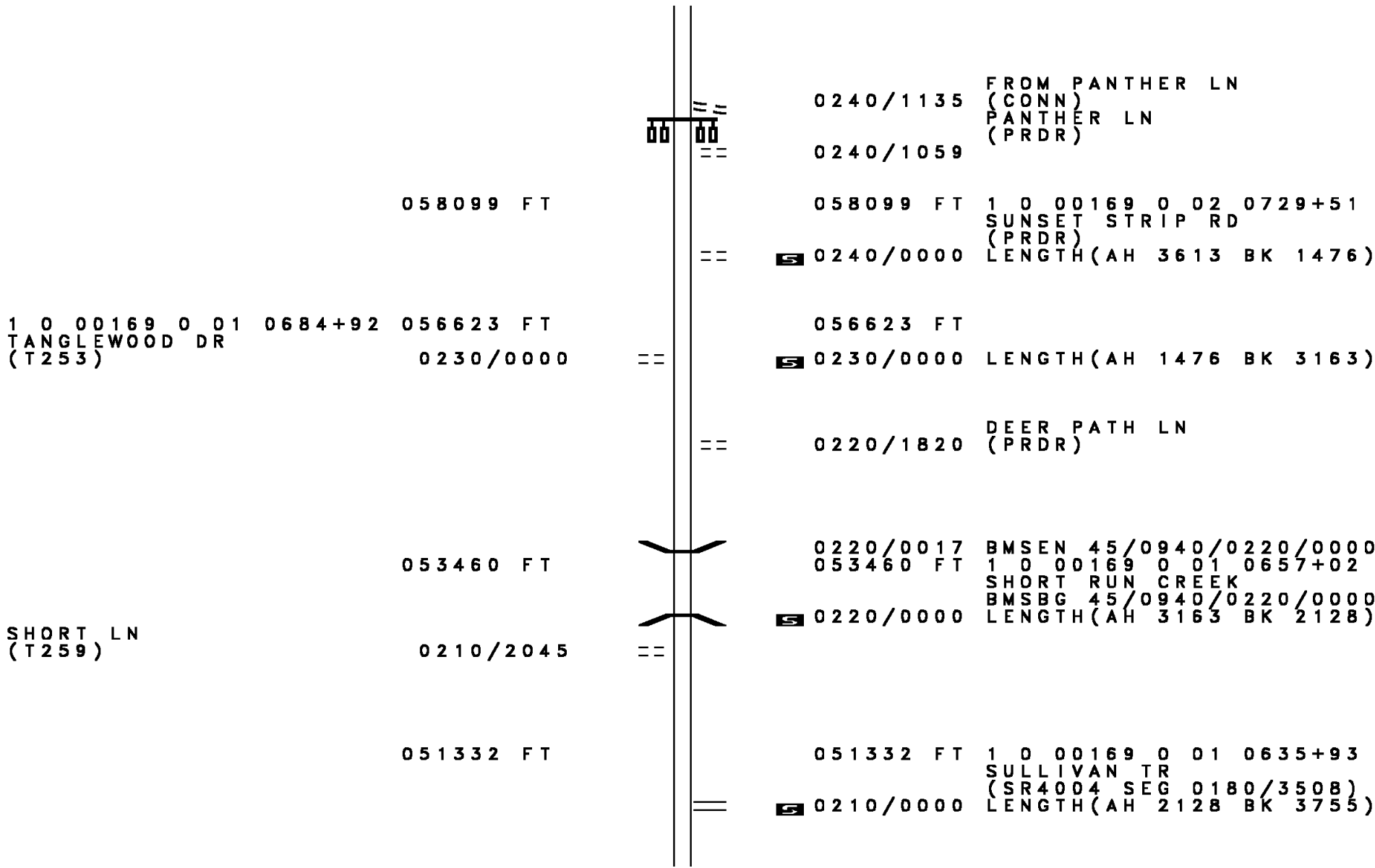
064962 FT 1 0 00169 0 02 0780+94
NC POCONO SUMMIT RD
LONG POND RD
(SR4002 SEG 0190/2612)

MFC BEGIN = B
LENGTH(AH 2206 BK 3250) 0260/0000

FED-EX DR
(PRDR) 0250/2462

061712 FT 1 0 00169 0 02 0754+69
0250/0000 LENGTH(AH 3250 BK 3613)

DIR: B TOTAL LEN: 19.194 MI. DIST: 05-4 SR: 940
 LEFT MUN: TOBYHANNA T RIGHT MUN: TOBYHANNA T



1 0 00169 0 01 0684+92 056623 FT
 TANGLEWOOD DR
 (T253)

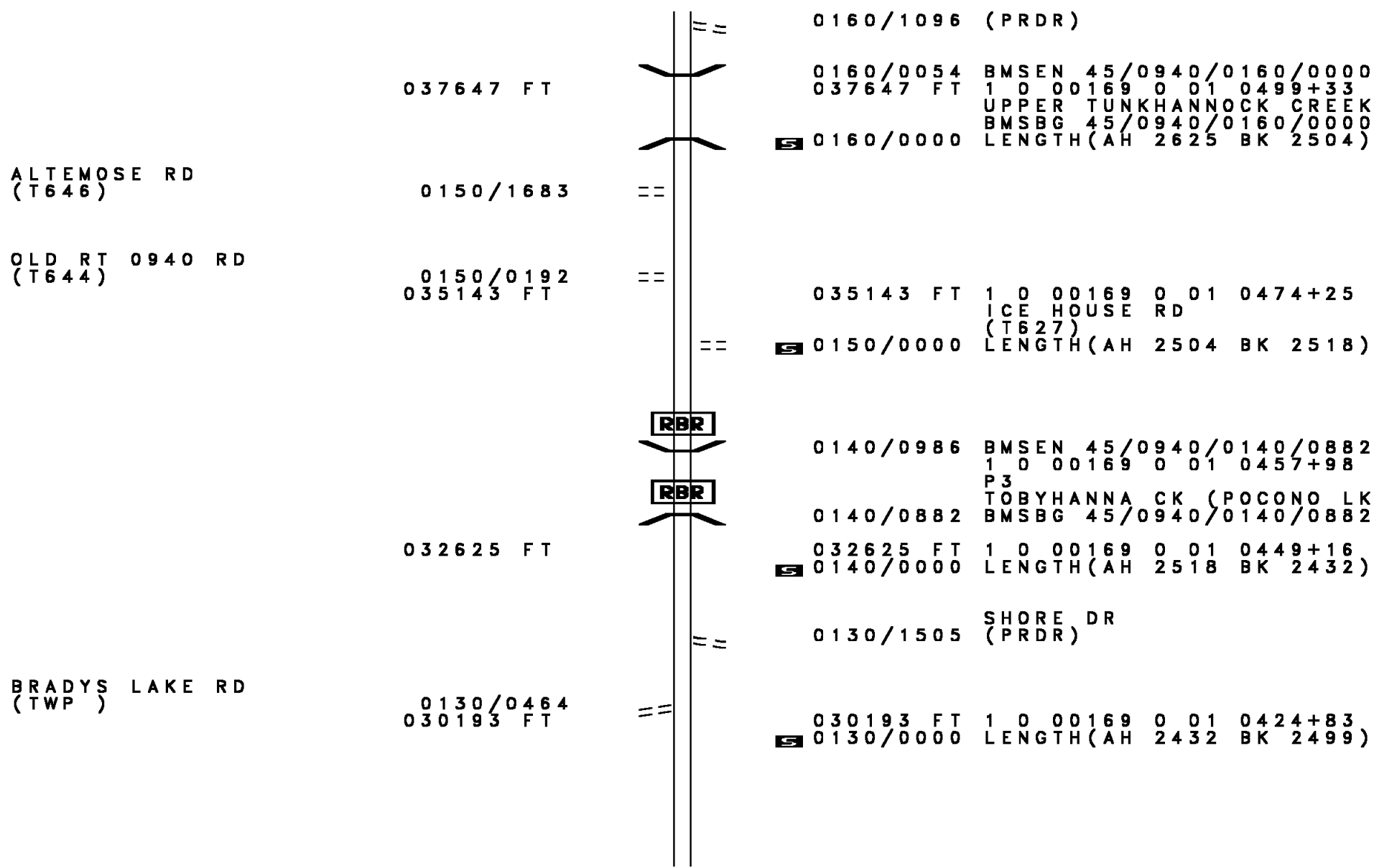
SHORT LN
 (T259)

0240/1135 FROM PANTHER LN
 (CONN)
 PANTHER LN
 (PRDR)
 0240/1059
 058099 FT 1 0 00169 0 02 0729+51
 SUNSET STRIP RD
 (PRDR)
 0240/0000 LENGTH(AH 3613 BK 1476)
 056623 FT
 0230/0000 LENGTH(AH 1476 BK 3163)
 0220/1820 DEER PATH LN
 (PRDR)
 0220/0017 BMS EN 45/0940/0220/0000
 053460 FT 1 0 00169 0 01 0657+02
 SHORT RUN CREEK
 BMSBG 45/0940/0220/0000
 0220/0000 LENGTH(AH 3163 BK 2128)
 0210/2045
 051332 FT 1 0 00169 0 01 0635+93
 SULLIVAN TR
 (SR4004 SEG 0180/3508)
 0210/0000 LENGTH(AH 2128 BK 3755)

DIR: B TOTAL LEN: 19.194 MI. DIST: 05-4 SR: 940
 LEFT MUN: TOBYHANNA T RIGHT MUN: TOBYHANNA T

MILLER DR (T642)	0200/1201	==	==	0200/1201	PAXMONT DR (T634)
	047577 FT			047577 FT	1 0 00169 0 01 0598+30 JOYCE LN (T633)
			==	5 0200/0000	LENGTH(AH 3755 BK 2379)
	045198 FT			045198 FT	1 0 00169 0 01 0574+82
				5 0190/0000	LENGTH(AH 2379 BK 2470) POCONO CREST RD (T657)
WARNERTOWN RD (SR0423 SEG 0010/0000) OLD ROUTE 940 RD (T644) LC TO/FROM OLD RTE 940 (CONN)	0180/1889	==	==	0180/1889	MFC BEGIN = B
	0180/1531	==			
	0180/1287	==			
			==	0180/1072	HEMLOCK HILL RD (T645)
	042728 FT			042728 FT	1 0 00169 0 01 0549+53
				5 0180/0000	LENGTH(AH 2470 BK 2456)
				0170/0802	BMS EN 45/0940/0170/0777 0 0 00000 0 00 0000+00 BEAVER CREEK
				0170/0777	BMSBG 45/0940/0170/0777
	040272 FT			040272 FT	1 0 00169 0 01 0525+09
				5 0170/0000	LENGTH(AH 2456 BK 2625)
		==	==	0160/1443	STONE HOLLOW RD (T580) SHORE DR

DIR: B TOTAL LEN: 19.194 MI. DIST: 05-4 SR: 940
 LEFT MUN: TOBYHANNA T RIGHT MUN: TOBYHANNA T



037647 FT

0160/1096 (PRDR)

0160/0054 BMS EN 45/0940/0160/0000
 037647 FT 1 0 00169 0 01 0499+33
 UPPER TUNKHANNOCK CREEK
 BMSBG 45/0940/0160/0000
 S 0160/0000 LENGTH(AH 2625 BK 2504)

ALTEMOSE RD
 (T646)

0150/1683

OLD RT 0940 RD
 (T644)

0150/0192
 035143 FT

035143 FT 1 0 00169 0 01 0474+25
 ICE HOUSE RD
 (T627)
 S 0150/0000 LENGTH(AH 2504 BK 2518)

RBR

RBR

032625 FT







0140/0986 BMS EN 45/0940/0140/0882
 1 0 00169 0 01 0457+98
 P3
 TOBYHANNA CK (POCONO LK
 0140/0882 BMSBG 45/0940/0140/0882
 032625 FT 1 0 00169 0 01 0449+16
 S 0140/0000 LENGTH(AH 2518 BK 2432)

BRADYS LAKE RD
 (TWP)

0130/0464
 030193 FT

0130/1505 SHORE DR
 (PRDR)
 030193 FT 1 0 00169 0 01 0424+83
 S 0130/0000 LENGTH(AH 2432 BK 2499)

DIR: B TOTAL LEN: 19.194 MI. DIST: 05-4 SR: 940
 LEFT MUN: TOBYHANNA T RIGHT MUN: TOBYHANNA T

	027694 FT		0120/0031 BMS EN 45/0940/0120/0000
			027694 FT 1 0 00169 0 01 0399+85
			WAGNERS RUN
			0120/0000 BMSBG 45/0940/0120/0000
			LENGTH(AH 2499 BK 2509)
	025185 FT		025185 FT 1 0 00169 0 01 0375+61
			0110/0000 LENGTH(AH 2509 BK 2592)
			WAGNER FOREST DR
		==	0100/1638 (PRDR)
LAKE LN			
(PRDR)			
TO 4003/0010 SH			
(CONN)	0100/1018		
SPUR RD			
(SR4003 SEG 0010/0000)	0100/0799	==	
	022593 FT		022593 FT 1 0 00169 0 01 0349+05
			DEEP RUN CK.
			STRUCTURE LENGTH 10 FT
			0100/0000 BMSID 45/0940/0100/0000
			LENGTH(AH 2592 BK 2856)
SPUR RD			
(SR4005 SEG 0010/0000)	0090/1696	==	
	019737 FT		019737 FT 1 0 00169 0 01 0320+08
			0090/0000 LENGTH(AH 2856 BK 2317)
SHERWOOD DR			
(PRDR)	0080/0774	==	
	017420 FT		017420 FT 1 0 00169 0 01 0295+04
			BACK RD

DIR: B TOTAL LEN: 19.194 MI. DIST: 05-4 SR: 940
 LEFT MUN: TOBYHANNA T RIGHT MUN: TOBYHANNA T

ONOCOP DR
 (PRDR)

0070/1448

==
 S 0080/0000

(PRDR)
 LENGTH(AH 2317 BK 2590)

RBR

0070/1358 BMSBN 45/0940/0070/1313
 0 0 00000 0 00 0000+00

RBR

P3
 DAVEY RUN
 0070/1313 BMSBG 45/0940/0070/1313

014830 FT

014830 FT 1 0 00169 0 01 0271+15
 ROBYN LN

==
 S 0070/0000

(TWP)
 LENGTH(AH 2590 BK 2610)

OREGON TR
 (PRDR)

0060/1258

==

012220 FT 1 0 00169 0 01 0245+05
 S 0060/0000 LENGTH(AH 2610 BK 3044)

==

0050/1787 ROBYN LN
 (TWP)
 0050/1281 CAMELOT DR
 (T411)

009176 FT

009176 FT 1 0 00169 0 01 0223+51
 SIR BRADFORD RD

==
 S 0050/0000

(T406)
 LENGTH(AH 3044 BK 1788)

==

0040/1700 BMSBN 45/0940/0040/1692
 0 0 00000 0 00 0000+00
 RED RUN
 0040/1692 BMSBG 45/0940/0040/1692

DIR: B TOTAL LEN: 19.194 MI. DIST: 05-4 SR: 940
 LEFT MUN: TOBYHANNA T RIGHT MUN: TOBYHANNA T

Left Side	Distance	Right Side	Notes
		0040/0912	SIR BRADFORD RD (T406)
	007388 FT	007388 FT	1 0 00169 0 01 0195+37 MEADOW RD (PRDR)
PINE RD (PRDR)	0030/2184	0040/0000	LENGTH(AH 1788 BK 2739)
KIMBERLY DR (PRDR)	0030/1091	0030/1091	OLD FARM RD (PRDR)
	004649 FT	004649 FT	1 0 00169 0 01 0169+72 SR 0115 SH (SR0115 SEG 0360/0000)
		0030/0000	LENGTH(AH 2739 BK 2665)
	001984 FT	0020/0343	LILAC DR (T501)
		001984 FT	1 0 00408 0 00 0020+12 RAINBOW LN (T502)
GROUSE DR (PRDR)	0010/1466	0020/0000	LENGTH(AH 2665 BK 1984)
		0010/1413	COLONY DR (PRDR)
	000000 FT	0010/0127	BMS EN 45/0940/0010/0000
		000000 FT	1 0 00408 0 00 0000+00 NC SR INTER-BK SR 0940 SH (SR0940 SEG 0190/1474) TOBYHANNA CK BMSBG 45/0940/0010/0000 MFC BEGIN = C BK-CARBON (13)
		0010/0000	LENGTH(AH 1984 BK 0000)

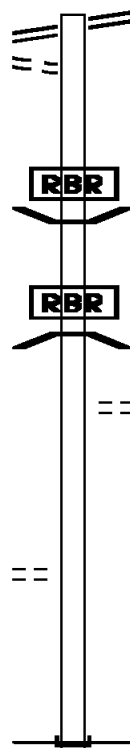
DIR: B TOTAL LEN: .851 MI. DIST: 05-4 SR: 903
 LEFT MUN: TUNKHANNOCK T RIGHT MUN: TUNKHANNOCK T

SR 0115 SH
 (SR0115 SEG 0280/0000)
 FOR SR 0115 AND 0903
 (CONN)

004493 FT
 0020/1809
 0020/1617

HENNING RD
 (T629)

0010/0029
 000000 FT



004493 FT SR 0115 SH
 0020/1809 (SR0115 SEG 0280/0000)

002684 FT

0020/0022 BMSBN 45/0903/0020/0000
 002684 FT 1 0 00550 0 00 0026+45
 P3
 KEIPER RUN CREEK
 BMSBG 45/0903/0020/0000
 LENGTH(AH 1809 BK 2684)

0010/2046 BRIER CREST WOODS
 (PRDR)

000000 FT 1 0 00550 0 00 0000+00
 INTER-BK SR 0903 SH
 NORTH ST
 (SR0903 SEG 0340/2766)
 MFC BEGIN = C
 BK-CARBON (13)
 LENGTH(AH 2684 BK 0000)

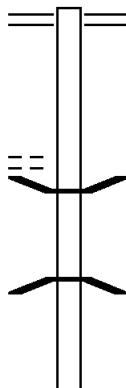
EXTRACT DATE: 12/18/2023 ROADWAY MANAGEMENT SYSTEM PAGE NUMBER: 140
 PRINT DATE: 12/19/2023 SLD COUNTY/SR - ANNUAL PRINT COUNTY: MONROE
 DIR: B TOTAL LEN: 17.588 MI. DIST: 05-4 SR: 715
 LEFT MUN: PARADISE T RIGHT MUN: PARADISE T

PRES ROOSEVELT RD
 (PRDR)

092863 FT

0340/0433

090642 FT



092863 FT PARADISE VALLEY RD
 0340/2221 (SR0191 SEG 0290/0000)

0340/0008 BMS EN 45/0715/0340/0000
 090642 FT 2 0 45026 0 00 0072+46
 T. ANALOMINK
 BMSBG 45/0715/0340/0000
 5 0340/0000 LENGTH(AH 2221 BK 2172)

DIR: B TOTAL LEN: 17.588 MI. DIST: 05-4 SR: 715
 LEFT MUN: PARADISE T RIGHT MUN: PARADISE T

	088470 FT			088470 FT	2 0 45026 0 00 0050+35
				0330/0000	LENGTH(AH 2172 BK 2500)
HUNTERS FARM RD (T607)	0320/0587 085970 FT	==		085970 FT	2 0 45026 0 00 0025+18
				0320/0000	PARADISE POCONO T LENGTH(AH 2500 BK 2528)
				0310/1662	SYLVAN CASCADE RD (T543)
	083442 FT			083442 FT	2 0 45026 0 00 0000+00
CLUB HOUSE RD (SR0314 SEG 0130/2535)	0310/0000	==		0310/0000	CLUB HOUSE RD (SR1002 SEG 0010/0000) LENGTH(AH 2528 BK 3405)
				0300/2806	BMS EN 45/0715/0300/2795 2 0 45023 0 00 0182+49
				0300/2795	T. ANALOMINK BMSBG 45/0715/0300/2795
				080037 FT	
2 0 45023 0 00 0154+26 ALPINE LAKE RD (T541)	080037 FT 0300/0000	==		0300/0000	LENGTH(AH 3405 BK 2147)
				0290/1650	BMS EN 45/0715/0290/1636 0 0 0000 0 00 0000+00
				0290/1636	T. ANALOMINK BMSBG 45/0715/0290/1636
				0290/0978	PRINCESS PINE LN (PRDR)

DIR: B TOTAL LEN: 17.588 MI. DIST: 05-4 SR: 715
 LEFT MUN: POCONO T RIGHT MUN: POCONO T

2 0 45023 0 00 0134+64 077890 FT
 MAPLE ROCK LN
 (PRDR) 0290/0000

077890 FT
 0290/0000 LENGTH(AH 2147 BK 3596)

2 0 45023 0 00 0096+85 074294 FT
 POST HILL RD
 (T570) 0280/0000

0280/1726 CHERRY LANE CHURCH RD
 (T534)
 074294 FT
 0280/0000 LENGTH(AH 3596 BK 3693)

SHINE HILL RD
 (T536) 0270/2386

0270/2064 JONATHANS WY
 (PRDR)

070601 FT

DRAINAGE
 STRUCTURE LENGTH 7 FT
 BMSID 45/0715/0270/0035
 070601 FT 2 0 45023 0 00 0060+13
 0270/0000 LENGTH(AH 3693 BK 2349)

2 0 45023 0 00 0036+10 068252 FT
 MUNCH DR
 (T772) 0260/0000

068252 FT
 0260/0000 LENGTH(AH 2349 BK 3608)

DIR: B TOTAL LEN: 17.588 MI. DIST: 05-4 SR: 715
 LEFT MUN: POCONO T RIGHT MUN: POCONO T

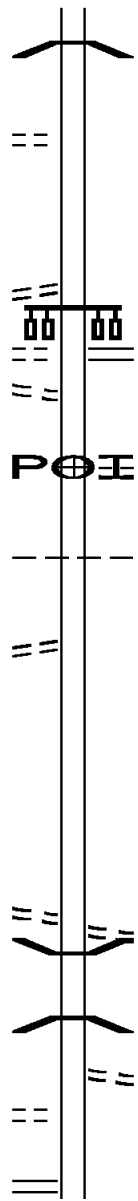
1 1 03759 0 00 0033+66 059644 FT
 RAILROAD DR
 (T601) 0220/0000

LC TO NORTH COMM COLLEG
 (CONN) 0210/1711
 NORTHAMPTON COMM COLLEG
 (PRDR) 0210/1622
 LC FROM NORTH COMM COLL
 (CONN) 0210/1525

1 1 03760 0 00 0247+10 056158 FT
 POSSINGER DR
 (T485) 0210/0000

1 1 03760 0 00 0216+90 053144 FT
 WALLINGFORD RD
 (T603) 0200/0000

CHURCH RD
 (T500) 0190/1777
 MOUNTAIN RD
 (SR4010 SEG 0090/1782) 0190/1099



TR. POCONO CK
 0220/0624 BMSBG 45/0715/0220/0624
 059644 FT
 0220/0000 LENGTH(AH 2221 BK 3486)
 WARNER RD
 (SR4012 SEG 0010/0000)
 0210/1622
 (APRA) ROADWAY EXPRESS
 PRIVATE DR
 (PRDR) 0210/1290
 POCONO
 JACKSON T
 0210/0114
 056158 FT
 0210/0000 LENGTH(AH 3486 BK 3014)
 SINGER AV
 (T607)
 053144 FT LENGTH(AH 3014 BK 2813)
 0200/0000 BMSBN 45/0715/0190/2332
 0190/2351 00000000 00000000
 REEDER RUN
 0190/2332 BMSBG 45/0715/0190/2332
 REEDERS RUN RD
 (T492) 0190/2027

DIR: B TOTAL LEN: 17.588 MI. DIST: 05-4 SR: 715
 LEFT MUN: JACKSON T RIGHT MUN: JACKSON T

1 1 03760 0 00 0188+66 050331 FT
 MOUNTAIN SPRINGS DR
 (T483) 0190/0000

CENTER RD
 (T481) 0180/0694
 047563 FT

1 1 03760 0 00 0134+92 044936 FT
 DOLL RD
 (T486) 0170/0000

CAYS RD
 (TWP) 0160/0156
 1 1 03760 0 00 0099+63 041404 FT
 MILLER DR
 (T488) 0160/0000
 ANGLEMIRE DR
 (TWP) 0150/0943

050331 FT
 0190/0000 LENGTH(AH 2813 BK 2768)
 0180/2079 HEMLOCK RD
 (TWP)

0180/0257 HAY RD
 (T481)
 0180/0021 BMSBN 45/0715/0180/0000
 047563 FT 1 1 03760 0 00 0161+02
 T.APPENZELL
 BMSBG 45/0715/0180/0000
 0180/0000 LENGTH(AH 2768 BK 2627)

0170/0032 TWIN LAKE RD
 (PRDR)
 044936 FT
 0170/0000 LENGTH(AH 2627 BK 3532)

041404 FT NEOLA RD
 (SR3021 SEG 0110/1943)
 0160/0000 MFC BEGIN = C
 LENGTH(AH 3532 BK 1351)

DIR: B TOTAL LEN: 17.588 MI. DIST: 05-4 SR: 715
 LEFT MUN: JACKSON T RIGHT MUN: JACKSON T

	040053 FT			040053 FT	1 1 03760 0 00 0085+92
					NC SR 0715 SH
				5 0150/0000	LENGTH(AH 1351 BK 2534)
				0140/1194	MILLER RD (SOUTH) (T678)
MOUNTAIN RD (SR4010 SEG 0010/0000)	0140/0511			0140/0019	BMS EN 45/0715/0140/0000
	037519 FT			037519 FT	1 1 03760 0 00 0060+81
					T. APPENZELL
				5 0140/0000	BMSBG 45/0715/0140/0000 LENGTH(AH 2534 BK 3340)
				034179 FT	034179 FT 1 1 03760 0 00 0027+48
					STERLING RD (T677)
HARROW DR (T660)	0120/2073			5 0130/0000	LENGTH(AH 3340 BK 2359)
				0120/2073	HARVEST DR (T662)
YOKE TE (T651)	0120/0896			0120/0896	FLAIL DR (T664)
				0120/0254	CHATHAM HILL RD (T647)
JACKSON VIEW RD (T612)	031820 FT			031820 FT	1 1 03760 0 00 0003+93
	0120/0000				NC REEDERS RD
				5 0120/0000	LENGTH(AH 2359 BK 1714)
				0110/0650	JACKSON CHESTNUTHILL T MILL RACE STRUCTURE LENGTH 8 FT

EXTRACT DATE: 12/18/2023
PRINT DATE: 12/19/2023

ROADWAY MANAGEMENT SYSTEM
SLD COUNTY/SR - ANNUAL PRINT

PAGE NUMBER: 133
COUNTY: MONROE

DIR: B TOTAL LEN: 17.588 MI.
LEFT MUN: CHESTNUTHILL T

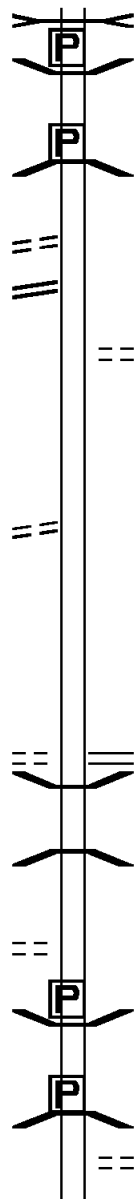
DIST: 05-4 SR: 715
RIGHT MUN: CHESTNUTHILL T

2 0 45042 0 01 0234+80 030106 FT
HYPSTIE GAP RD
(T633) 0110/0000
SUGAR HOLLOW RD
(SR3016 SEG 0150/1247) 0100/2541

2 0 45041 0 00 0272+63 027252 FT
POSSINGER FARM LN
(T639) 0100/0000

2 0 45041 0 00 0247+05 024694 FT
WHITE CHURCH RD
(T474) 0090/0000

WOODS CS
(T725) 0080/2037



0110/0193 BMSID 45/0715/0110/0193
0110/0115 BMSSEN 45/0715/0110/0092
BRIDGE POSTED (TONS)
0 0 00000 0 00 0000+00
SGL 15 COMB
MCMICHAELS
0110/0092 BMSBG 45/0715/0110/0092
030106 FT
S 0110/0000 LENGTH(AH 1714 BK 2854)
0100/1768 TODD LN
(PRDR)
027252 FT
S 0100/0000 LENGTH(AH 2854 BK 2558)
024694 FT CAMP AKIBA RD
(SR3026 SEG 0010/0000)
S 0090/0000 LENGTH(AH 2558 BK 3690)
0080/3185 BMSSEN 45/0715/0080/3174
2 0 45041 0 00 0241+88
T.MCMICHAEL
0080/3174 BMSBG 45/0715/0080/3174
0080/2037
0080/1430 BMSSEN 45/0715/0080/1382
BRIDGE POSTED (TONS)
2 0 45041 0 00 0223+91
SGL 15 COMB
MCMICHAELS C
0080/1382 BMSBG 45/0715/0080/1382
ROBINWOOD DR
0080/1107 (PRDR)

DIR: B TOTAL LEN: 17.588 MI. DIST: 05-4 SR: 715
 LEFT MUN: CHESTNUTHILL T RIGHT MUN: CHESTNUTHILL T

021004 FT

=

021004 FT 2 0 45041 0 00 0209+66
 0080/0000 LENGTH(AH 3690 BK 2420)
 RISING HILL DR
 (T506)
 0070/1856

018584 FT

=

018584 FT 2 0 45041 0 00 0185+16
 SMITH HILL RD
 (SR3024 SEG 0010/0000)
 0070/0000 LENGTH(AH 2420 BK 3558)

015026 FT

015026 FT 2 0 45041 0 00 0149+35
 0060/0000 LENGTH(AH 3558 BK 2595)

2 0 45041 0 00 0122+69 012431 FT
 CAMP ALICE RD
 (T629) 0050/0000

=

012431 FT
 0050/0000 LENGTH(AH 2595 BK 3186)

EVERGREEN HOLLOW RD
 (T439) 0040/1686

=

=

0040/0775 ROLLING PINES DR
 (T640)

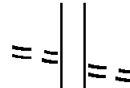
009245 FT

009245 FT 2 0 45041 0 00 0092+36
 0040/0000 LENGTH(AH 3186 BK 3438)

DIR: B TOTAL LEN: 17.588 MI. DIST: 05-4 SR: 715
 LEFT MUN: CHESTNUTHILL T RIGHT MUN: CHESTNUTHILL T

EFFORT NEOLA RD
 (TWP)

0030/2312



0030/2312 EFFORT NEOLA RD
 (TWP)

005807 FT

005807 FT 2 0 45041 0 00 0058+95
 COTTONTAIL LN
 (T449)
 5 0030/0000 LENGTH(AH 3438 BK 2030)

RBR



0020/1830 BMSEN 45/0715/0020/1751
 0 0 00000 0 00 0000+00
 P3

RBR



0020/1751 MCMICHAEL CREEK
 BMSBG 45/0715/0020/1751

IDLEWOOD DR
 (T851)

0020/0864



003777 FT

003777 FT 2 0 45041 0 00 0037+52
 LAKE MINEOLA RD
 (T378)
 5 0020/0000 LENGTH(AH 2030 BK 3777)

GOULD RD
 (T635)

0010/1940



FIREHOUSE LN
 (PRDR)

0010/1245



000000 FT

0010/0989 SNYDER LN
 (PRDR)
 BOND LN
 (T418)
 000000 FT 2 0 45041 0 00 0000+00
 NC SR 0715 SH
 SR 0209 SH
 (SR0209 SEG 0160/1008)



5 0010/0000 MFC BEGIN = D
 LENGTH(AH 3777 BK 0000)

EXTRACT DATE: 12/18/2023 ROADWAY MANAGEMENT SYSTEM PAGE NUMBER: 130
 PRINT DATE: 12/19/2023 SLD COUNTY/SR - ANNUAL PRINT COUNTY: MONROE
 DIR: B TOTAL LEN: 25.980 MI. DIST: 05-4 SR: 611
 LEFT MUN: COOLBAUGH T RIGHT MUN: COOLBAUGH T

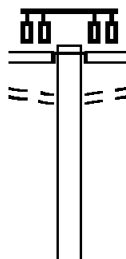
136937 FT

137177 FT
 INTER-AHD

SR 8025 SH
 (SR8025 SEG 0750/0000)
 SR 8025 SH
 (SR8025 SEG 0500/2110)
 SR 4013 SH
 (SR4013 SEG 0010/0000)

FROM 8025/0500 SH
 (CONN)

0530/3099

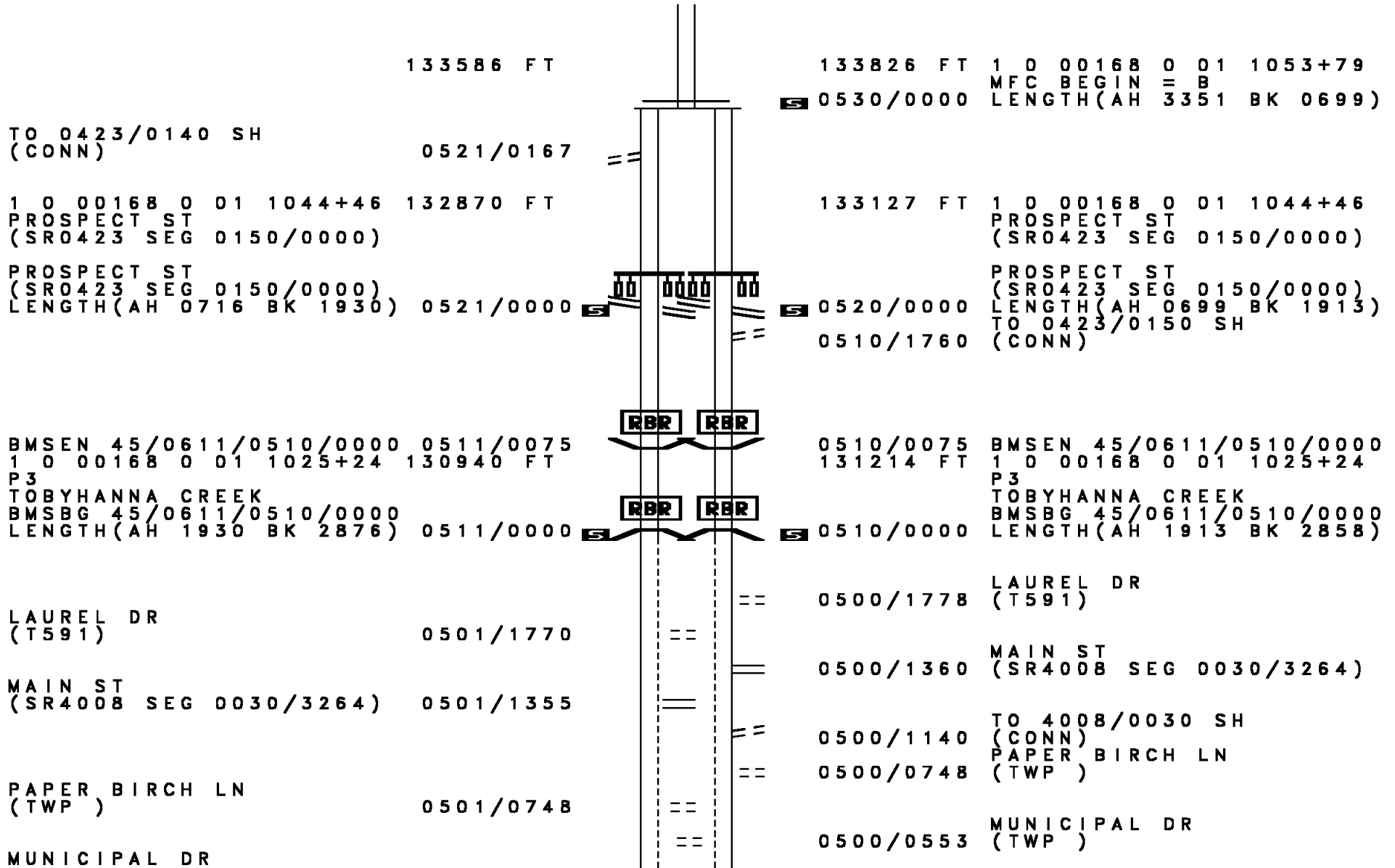


0530/3351

0530/3099

TO 4013/0010 SH
 (CONN)

DIR: B TOTAL LEN: 25.980 MI. DIST: 05-4 SR: 611
 LEFT MUN: COOLBAUGH T RIGHT MUN: COOLBAUGH T



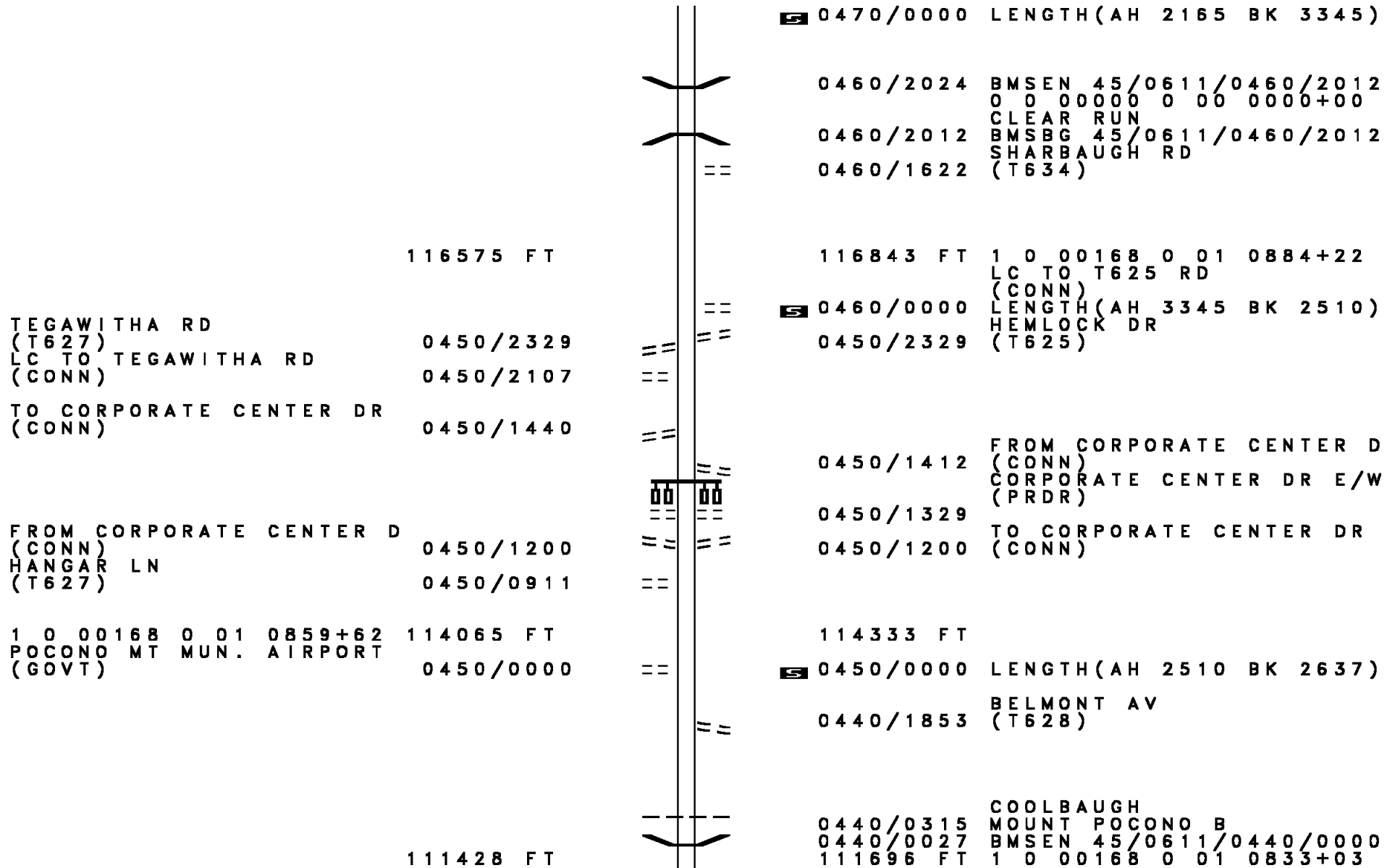
EXTRACT DATE: 12/18/2023
PRINT DATE: 12/19/2023

ROADWAY MANAGEMENT SYSTEM
SLD COUNTY/SR - ANNUAL PRINT

PAGE NUMBER: 127
COUNTY: MONROE

DIR: B TOTAL LEN: 25.980 MI.
LEFT MUN: COOLBAUGH T

DIST: 05-4 SR: 611
RIGHT MUN: COOLBAUGH T



0470/0000 LENGTH(AH 2165 BK 3345)

0460/2024 BMS EN 45/0611/0460/2012
0 0 00000 0 00 0000+00
CLEAR RUN
0460/2012 BMSBG 45/0611/0460/2012
SHARBAUGH RD
0460/1622 (T634)

116575 FT

116843 FT 1 0 00168 0 01 0884+22
LC TO T625 RD
(CONN)

TEGAWITHA RD
(T627)
LC TO TEGAWITHA RD
(CONN) 0450/2329
0450/2107
TO CORPORATE CENTER DR
(CONN) 0450/1440

0460/0000 LENGTH(AH 3345 BK 2510)
HEMLOCK DR
0450/2329 (T625)

FROM CORPORATE CENTER D
(CONN) 0450/1200
HANGAR LN
(T627) 0450/0911

0450/1412 FROM CORPORATE CENTER D
(CONN)
CORPORATE CENTER DR E/W
(PRDR)
0450/1329
0450/1200 TO CORPORATE CENTER DR
(CONN)

1 0 00168 0 01 0859+62 114065 FT
POCONO MT MUN. AIRPORT
(GOVT) 0450/0000

0450/0000 LENGTH(AH 2510 BK 2637)
BELMONT AV
0440/1853 (T628)

111428 FT

0440/0315 COOLBAUGH
0440/0027 MOUNT POCONO B
111696 FT BMS EN 45/0611/0440/0000
1 0 00168 0 01 0833+03

DIR: B TOTAL LEN: 25.980 MI. DIST: 05-4 SR: 611
 LEFT MUN: MOUNT POCONO B RIGHT MUN: MOUNT POCONO B

Address / Description	Distance (FT)	Notes	Address / Description	Distance (FT)	Notes
PRIVATE DRIVEWAY (PRDR)	0430/2032	POI	RED RUN BMSBG 45/0611/0440/0000	0440/0000	LENGTH(AH 2637 BK 2564)
WARD AV (PRDR)	0430/1215	==	(APRA) RIEHL QLTY STORA	0430/2032	
MURRAY ST (BORO)	0430/0545	==			
MURRAY ST (BORO)	0430/0318	==	LC FROM BELMONT AV (CONN)	0430/0342	
	108864 FT	==	BELMONT AV (BORO)	0430/0144	
			109132 FT NC SR	0611 SH	1 0 00168 0 01 0808+22
			PINE HILL RD (BORO)		
			MFC BEGIN = B	0430/0000	LENGTH(AH 2564 BK 2350)
STERLING RD (SR0196 SEG 0010/0000)			FOR SR 0196 AND 0611 (CONN)	0420/1061	
POCONO SUMMIT RD (SR0940 SEG 0310/3341)			STERLING RD (SR0196 SEG 0010/0000)		
(SR0940 SEG 0311/3367)	0421/0577		POCONO SUMMIT RD (SR0940 SEG 0311/3367)	0420/0561	
			(SR0940 SEG 0310/3341)		
POCONO BL (SR0940 SEG 0330/0000)	0421/0222		FROM 0940/0330 SH (CONN)	0420/0351	
1 0 00168 0 01 0786+84	106517 FT		POCONO BL (SR0940 SEG 0330/0000)	0420/0225	
MFC BEGIN = B			1 0 00168 0 01 0777+70	106782 FT	
LENGTH(AH 2347 BK 1683)	0421/0000		MFC BEGIN = B	0420/0000	LENGTH(AH 2350 BK 1683)
CHURCH AV (BORO)	0410/1362				
CENTER AV (BORO)	0410/0908		SCHOOL DR (BORO)	0410/0908	
			KINNEY AV (BORO)	0410/0556	

DIR: B TOTAL LEN: 25.980 MI. DIST: 05-4 SR: 611
 LEFT MUN: MOUNT POCONO B RIGHT MUN: MOUNT POCONO B

Stationing	Length	Notes	Stationing	Length	Notes
1 0 00168 0 01 0764+25	104834 FT			105099 FT	
FAIRVIEW AV (SR4007 SEG 0060/2618)	0410/0000		0410/0000	LENGTH(AH 1683 BK 1731)	
FORK ST (BORO)	0400/1117		0400/1360	DELMAR ST (BORO)	
FORK ST (BORO)	0400/0577		0400/1060	KNOB RD (BORO)	
	103103 FT		0400/0278	OTHER OVERPASS IS RR X-ING	
			103368 FT	1 0 00168 0 00 0738+20	
			NC POCONO BL	MFC BEGIN = B	
			0400/0000	LENGTH(AH 1731 BK 1462)	
FOREST HILL STRUCTURE LENGTH 9 FT	0391/0679		0390/0637	FOREST HILL STRUCTURE LENGTH 9 FT	
BMSID 45/0611/0390/0637				BMSID 45/0611/0390/0637	
1 0 00168 0 00 0720+78	101661 FT		101906 FT	1 0 00168 0 00 0720+78	
GRANGE RD (T559)				GRANGE RD (T559)	
MOUNT POCONO PARADISE T				MOUNT POCONO PARADISE T	
LENGTH(AH 1442 BK 3368)	0391/0000		0390/0000	LENGTH(AH 1462 BK 3394)	
TRINITY HILL RD (T612)	0381/2189				
LC FOR TRINITY HILL RD (CONN)	0381/1972				
1 0 00168 0 00 0687+00	098293 FT		098512 FT	1 0 00168 0 00 0687+00	
TRINITY HILL RD (T563)				MEADOW SIDE RD (T610)	
MEADOW SIDE RD (T610)			0380/0000	LENGTH(AH 3394 BK 2508)	
LENGTH(AH 3368 BK 2525)	0381/0000				
STRICKLANDS RD (T612)	0371/1922		0370/1936	STRICKLANDS RD (T612)	

DIR: B TOTAL LEN: 25.980 MI. DIST: 05-4 SR: 611
 LEFT MUN: PARADISE T RIGHT MUN: PARADISE T

WISCASSET RD (T621)	0371/1897	==	==	0370/1911	WISCASSET RD (T621)
ROCK RIDGE RD (T622)	0371/1635	==			
1 0 00168 0 00 0659+59 095768 FT				0370/0132	LC FROM WOODLAND RD (CONN)
(APRA) CONNAUGHT LABS				096004 FT	1 0 00168 0 00 0661+08 (APRA) CONNAUGHT LABS
WOODLAND RD (TBC)					WOODLAND RD (TBC)
LENGTH(AH 2525 BK 2393) 0371/0000				0370/0000	LENGTH(AH 2508 BK 2379) LC TO WOODLAND RD
PARADISE POCONO T	0361/2003	---	---	0360/2268	(CONN) PARADISE
				0360/1956	POCONO T
				093625 FT	1 0 00168 0 00 0636+16 MANOR DR
1 0 00168 0 00 0634+30 093375 FT					(SRO314 SEG 0060/1815)
MANOR DR					POCONO
(SRO314 SEG 0060/1815)				0360/0000	PARADISE T
LENGTH(AH 2393 BK 1353) 0361/0000					LENGTH(AH 2379 BK 1394) PARADISE
				0350/1177	POCONO T
FROM 0314/0060 SH (CONN)	0351/1094	==			
SWIFTWATER RD (SRO314 SEG 0070/0000)					SWIFTWATER RD (SRO314 SEG 0070/0000)
0351/0209				0350/0231	
BMSEN 45/0611/0350/0000	0351/0045			0350/0045	BMSEN 45/0611/0350/0000
1 0 00168 0 00 0622+52 092022 FT				092231 FT	1 0 00168 0 00 0622+89
SWIFTWATER					SWIFTWATER
BMSBG 45/0611/0350/0000					BMSBG 45/0611/0350/0000
LENGTH(AH 1353 BK 2947) 0351/0000				0350/0000	LENGTH(AH 1394 BK 2982)
(APRA) SALK INSTITUTE R				0340/1535	LC FROM DISCOVERY DR (CONN) (APRA) SALK INSTITUTE R

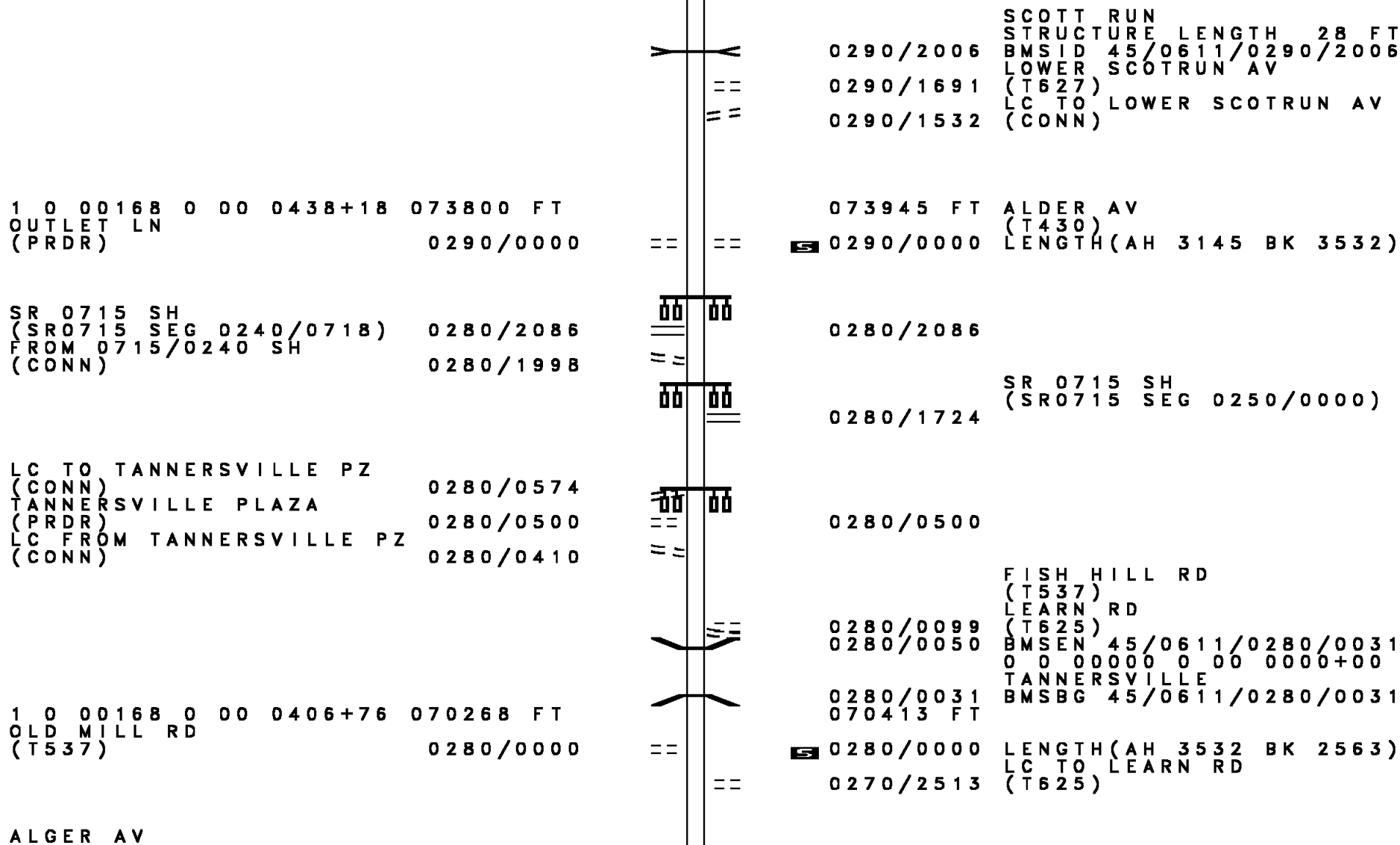
DIR: B TOTAL LEN: 25.980 MI. DIST: 05-4 SR: 611
 LEFT MUN: POCONO T RIGHT MUN: POCONO T

DISCOVERY DR (PRDR)	0341/1385	00	0000	00	0340/1450	DISCOVERY DR (PRDR)
		==	==		0340/1315	LC TO DISCOVERY DR (CONN)
					0340/0753	HILLTOP LOOP (PRDR)
HILLTOP LOOP (PRDR)	0341/0737	==				
1 0 00168 0 00 0588+57 089075 FT					089249 FT	1 0 00168 0 00 0584+46
LAUREL LOOP (T720)						LAUREL LOOP (T720)
LENGTH(AH 2947 BK 1357) 0341/0000		==	==		0340/0000	LENGTH(AH 2982 BK 1351)
WISCASSET DR (T629)	0335/0722	==	==		0334/0735	WISCASSET DR (T629)
(APRA) J T BUTZ ENTERPR PRIVATE DR (PRDR)	0335/0126	POI	POI		0334/0126	(APRA) J T BUTZ ENTERPR PRIVATE DR (PRDR)
0 0 00000 0 00 0000+00 087718 FT					087898 FT	0 0 00000 0 00 0000+00
WISCASSET DR NORTH (T629)		==	==		0334/0000	WISCASSET DR NORTH (T629)
LENGTH(AH 1357 BK 2885) 0335/0000		==	==			LENGTH(AH 1351 BK 2894)
WISCASSET DR (T629)	0331/2185	==	==		0330/2193	WISCASSET DR (T629)
SHEPARD LN (CONN)	0331/1295	==				
WISCASSET DR (T629)	0331/0734	==	==		0330/0733	WISCASSET DR (T629)
T. SCOTT RUN STRUCTURE LENGTH 12 FT						T. SCOTT RUN STRUCTURE LENGTH 12 FT
BMSID 45/0611/0330/0614 0331/0589		>	<		0330/0614	BMSID 45/0611/0330/0614
LINDEN CT (PRDR)	0331/0418	==				
LC TO WISCASSET DR (CONN)	0331/0270	==				
1 0 00168 0 00 0559+50 084833 FT					085004 FT	1 0 00168 0 00 0559+50
WISCASSET DR SOUTH (T629)		==	==		0330/0000	WISCASSET DR SOUTH (T629)
LENGTH(AH 2885 BK 2519) 0331/0000		==	==			LENGTH(AH 2894 BK 2536)
BROOKDALE RD (T577)	0321/1246	==	==		0320/1271	BROOKDALE RD (T577)
						ROSE ST

DIR: B TOTAL LEN: 25.980 MI. DIST: 05-4 SR: 611
 LEFT MUN: POCONO T RIGHT MUN: POCONO T

SCOTRUN DR (T339)	0321/0359	==	0320/0882 (PRDR)	SCOTRUN DR (T339)
BMSEN 45/0611/0320/0000	0321/0027	==	0320/0387	BMSEN 45/0611/0320/0000
1 0 00168 0 00 0527+02	082314 FT	==	0320/0027	082468 FT
SCOTRUN AV (T628)		==		1 0 00168 0 00 0527+02
SCOTT RUN		==		SCOTT RUN
BMSBG 45/0611/0320/0000		==		BMSBG 45/0611/0320/0000
LENGTH(AH 2519 BK 2838)	0321/0000	==	0320/0000	LENGTH(AH 2536 BK 2847)
LC TO SCOTRUN AV (CONN)	0311/2649	==	0310/2678	LC TO SCOTRUN AV (CONN)
SCOTT RUN		==		SCOTT RUN
STRUCTURE LENGTH 25 FT		==		STRUCTURE LENGTH 25 FT
BMSID 45/0611/0310/1346	0311/1289	==	0310/1346	BMSID 45/0611/0310/1346
T. SCOTT RUN		==		T. SCOTT RUN
STRUCTURE LENGTH 11 FT		==		STRUCTURE LENGTH 11 FT
BMSID 45/0611/0310/0666	0311/0614	==	0310/0666	BMSID 45/0611/0310/0666
1 0 00168 0 00 0495+76	079476 FT	==	079621 FT	1 0 00168 0 00 0495+76
MFC BEGIN = B		==		MFC BEGIN = B
LENGTH(AH 2838 BK 2531)	0311/0000	==	0310/0000	LENGTH(AH 2847 BK 2531)
SCOTRUN AV (T628)	0300/1641	==	0300/2313	SHINE HILL RD (T536)
		==	0300/1941	BMSEN 45/0611/0300/1911
		==	0300/1911	0 0 00000 0 00 0000+00
		==	0300/1591	SCOTT RUN
		==		BMSBG 45/0611/0300/1911
		==		LOWER SCOTRUN AV (T627)
LC TO GREAT WOLF LODGE (CONN)	0300/1310	==		
GREAT WOLF DR (PRDR)	0300/1200	==		
LC FROM GREAT WOLF LODG (CONN)	0300/1150	==		
RAMP A-1 RD (SR8006 SEG 0250/0000)	0300/0328	==		
FROM 8006/0260 SH (CONN)	0300/0058	==		
1 0 00168 0 00 0469+72	076945 FT	==	0300/0058	077090 FT
RAMP B-1 RD (SR8006 SEG 0260/1301)	0300/0000	==	0300/0000	VILLAGE: SCOTT RUN
		==		LENGTH(AH 2531 BK 3145)

DIR: B TOTAL LEN: 25.980 MI. DIST: 05-4 SR: 611
 LEFT MUN: POCONO T RIGHT MUN: POCONO T



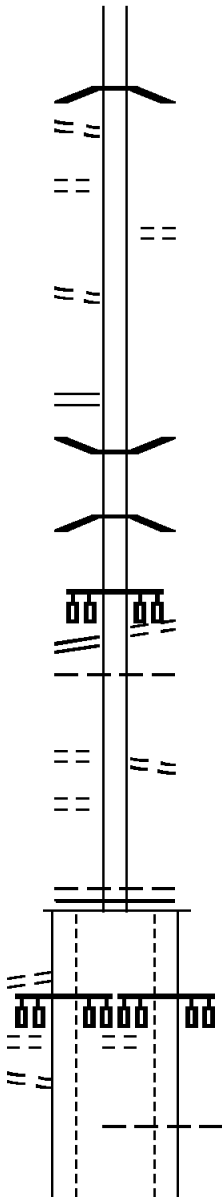
DIR: B TOTAL LEN: 25.980 MI. DIST: 05-4 SR: 611
 LEFT MUN: POCONO T RIGHT MUN: POCONO T

Stationing	Distance (FT)	Notes
(T630) 0270/1357		==
	067705	FT
WARNER RD (SR4012 SEG 0030/1953)	0260/1572	0260/0978
	065358	FT
STADDEN RD (T481)	0250/2307	0250/1855
	062226	FT
		0240/1045
		0240/0671
		0240/0067

Stationing	Distance (FT)	Notes
0270/0000	067850	FT 1 0 00168 0 00 0380+15 LENGTH(AH 2563 BK 2347)
0260/1572		CHERRY LANE RD (SR1001 SEG 0010/0000)
0260/0965		BMSID 45/0611/0260/0965 0 0 00000 0 00 0000+00 T. POCONO CK.
0260/0000	065503	FT 1 0 00168 0 00 0354+20 BULGERS RUN STRUCTURE LENGTH 23 FT BMSID 45/0611/0260/0000 LENGTH(AH 2347 BK 3132)
0250/2225		LEARN RD (T625)
0250/1855		CRANBERRY CK STRUCTURE LENGTH 18 FT BMSID 45/0611/0250/1855
0250/0904		SERFAS DR (T311) BEEHLER RD (T626)
0250/0000	062371	FT 1 0 00168 0 00 0324+59 LENGTH(AH 3132 BK 3025)
0240/1045		OLTMANN-STRASSE RD (TWP)
0240/0671		BARTONSVILLE AV (T625)
0240/0067		BMSID 45/0611/0240/0000

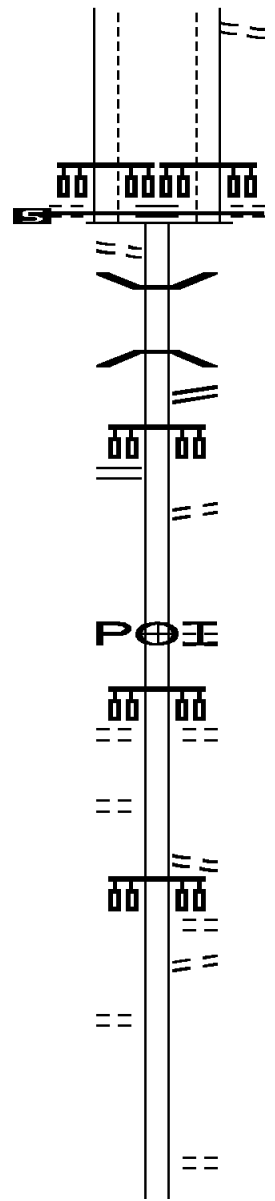
DIR: B TOTAL LEN: 25.980 MI. DIST: 05-4 SR: 611
 LEFT MUN: POCONO T RIGHT MUN: POCONO T

	059201 FT		059346 FT	1 0 00168 0 00 0301+52
BARTON CR (T717)	0230/1891	==	0240/0000	POCONO CREEK BMSBG 45/0611/0240/0000 LENGTH(AH 3025 BK 2169)
BARTON CR (T718)	0230/1438	==		
		==	0230/1414	SHADY LN (TWP)
GLENVIEW DR (TWP)	0230/0644	==		
1 0 00168 0 00 0273+25	057032 FT	==	057177 FT	
GOLDEN SLIPPER RD (SR3028 SEG 0100/1632)	0230/0000	==	0230/0000	LENGTH(AH 2169 BK 2833)
		==	0220/2080	BMSEN 45/0611/0220/1943 0 0 00000 0 00 0000+00 POCONO CREEK
		==	0220/1943	BMSBG 45/0611/0220/1943
		==		
RIMROCK DR (SR3023 SEG 0120/2629)	0220/0956	==	0220/0956	BARTONSVILLE AV (T625)
1 0 00168 0 00 0244+20	054199 FT	==	0220/0558	POCONO HAMILTON T
TURTLE WALK LN (TWP)	0220/0000	==	054344 FT	FRANTZ RD (T311)
KIRK LN (TWP)	0214/0222	==	0220/0000	LENGTH(AH 2833 BK 0737)
	053462 FT	==		
HAMILTON STROUD T	0214/0000	==	053607 FT	1 0 00168 0 00 0238+33 NC SR 0611 SH MFC BEGIN = B
		==	0214/0000	LENGTH(AH 0737 BK 1756)
LC TO SHOPPING CNTR (CONN)	0211/1234	==		
ENTRANCE TO SHOPPING CN (PRDR)	0211/1167	==		ENTRANCE TO SHOPPING CN (PRDR)
LC FROM SHOPPING CNTR (CONN)	0211/1100	==	0210/1167	
		==	0210/1082	HAMILTON STROUD T
SIGN: 3 CHORD TRUSS				SIGN: 3 CHORD TRUSS

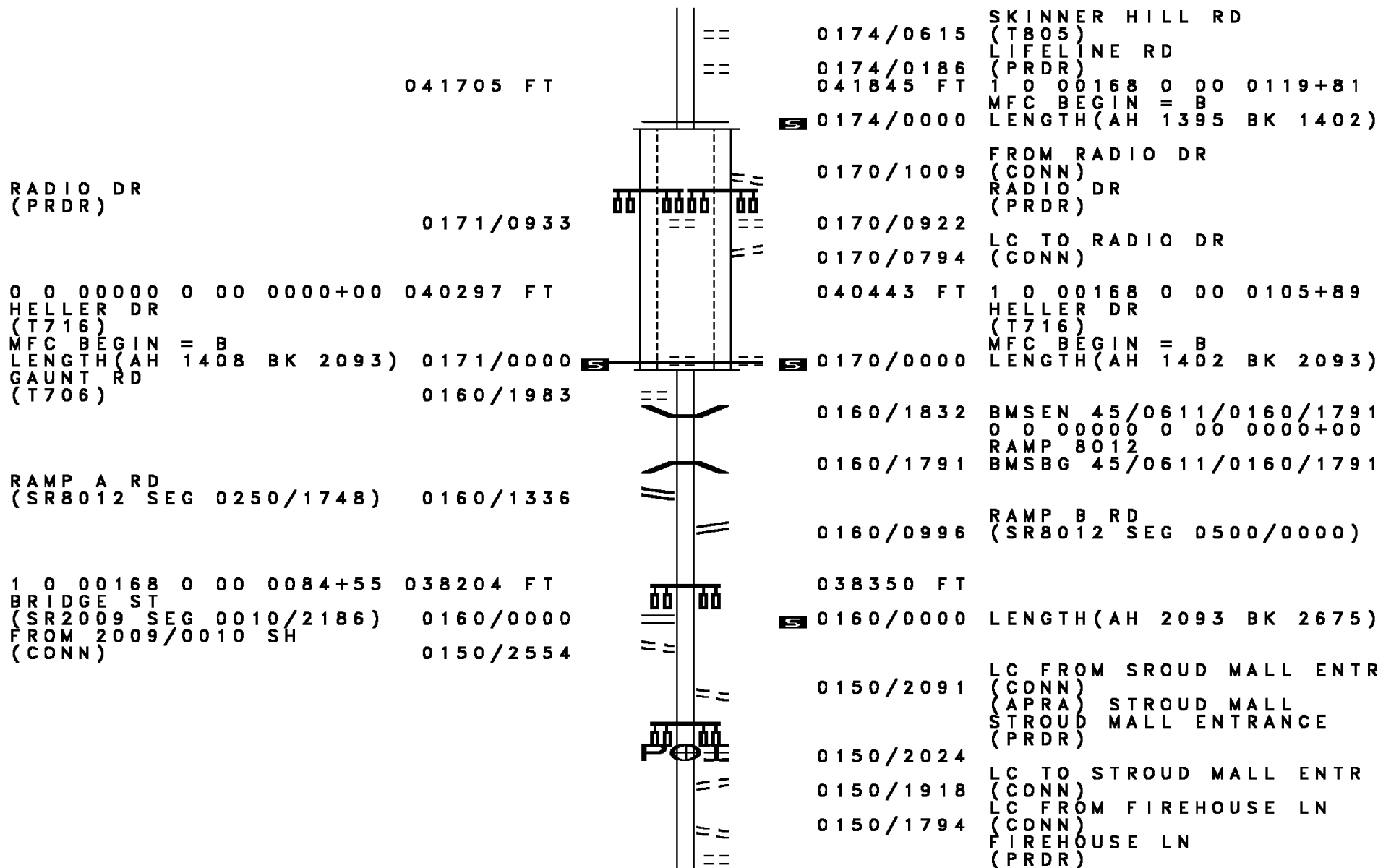


DIR: B TOTAL LEN: 25.980 MI. DIST: 05-4 SR: 611
 LEFT MUN: STROUD T RIGHT MUN: STROUD T

1 0 00168 0 00 0194+85 049037 FT		0200/0094 (CONN)	1 0 00168 0 00 0194+85
BLUEBIRD RD		049177 FT	BLUEBIRD DR
(T469)			(T469)
WIGWAM PARK RD			WIGWAM PARK RD
(T469)			(T469)
MFC BEGIN = B			MFC BEGIN = B
LENGTH(AH 2669 BK 3253) 0201/0000		0200/0000	LENGTH(AH 2674 BK 3253)
LC FROM BLUEBIRD DR			
(CONN) 0190/3115			
		0190/2636	BMSEN 45/0611/0190/2597
			0 0 00000 0 00 0000+00
		0190/2597	WIGWAM CREEK
			BMSBG 45/0611/0190/2597
		0190/2116	WIGWAM PARK RD
			(SR2018 SEG 0010/0000)
SHAFERS SCHOOL HOUSE RD		0190/1514	
(SR2005 SEG 0040/1993) 0190/1514			PIPHER LN
		0190/1350	(T642)
			(APRA) OFFICE ENTRANCE
		0190/0382	PENNDOT 5-4 MAINTENANCE
			(GOVT)
1 0 00168 0 00 0160+47 045784 FT		045924 FT	TERRACE DR
APPLEGATE RD			(T825)
(T711) 0190/0000		0190/0000	LENGTH(AH 3253 BK 2684)
DOGWOOD RD			
(T711) 0180/1841		0180/1525	LC FROM POCONO COMMONS
			(CONN)
		0180/1450	POCONO COMMONS DR
			(PRDR)
		0180/1294	LC TO POCONO COMMONS DR
			(CONN)
WHITE STONE CORNERS RD		043240 FT	1 0 00168 0 00 0133+97
(T498) 0180/1022			MT VIEW DR
		0180/0000	(T736)
			LENGTH(AH 2684 BK 1395)



DIR: B TOTAL LEN: 25.980 MI. DIST: 05-4 SR: 611
 LEFT MUN: STROUD T RIGHT MUN: STROUD T



DIR: B TOTAL LEN: 25.980 MI. DIST: 05-4 SR: 611
 LEFT MUN: STROUD T RIGHT MUN: STROUD T

FLAGLER ST
(T691)

0150/0776
035529 FT

ROSEMOND AV
(T493)
EHLER ST
(T500)

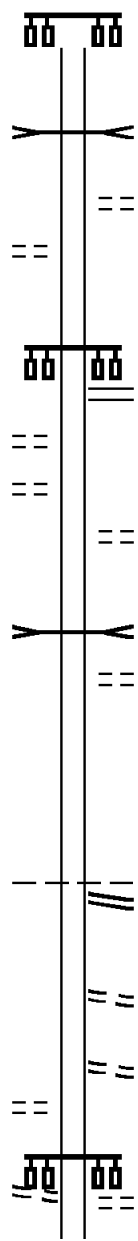
0140/2665
0140/2160

N TENTH ST
(BORO)

0130/1206

SARAH ST
(BORO)

0130/0579



0150/1750 BIG MEADOW
STRUCTURE LENGTH 14 FT
0150/1654 BMSID 45/0611/0150/1654
0150/0815 FLAGLER ST
(T658)
035675 FT 1 0 00168 0 00 0058+13
CHIPPERFIELD DR
(SR2011 SEG 0020/0000)
0150/0000 LENGTH(AH 2675 BK 2787)
0140/2097 EHLER ST
(T500)
0140/1334 FLAGLER RUN
STRUCTURE LENGTH 12 FT
BMSID 45/0611/0140/1334
MURPHY RUN RD
(TWP)
032888 FT 1 0 00168 0 00 0030+55
PHILLIPS ST
(SR2016 SEG 0010/0000)
STROUD
STROUDSBURG B
0140/0000 LENGTH(AH 2787 BK 3024)
0130/1929 SCOTT ST
(BORO)
0130/1249 THOMAS ST
(BORO)
0130/0579 SARAH ST
(BORO)
MONROE ST

DIR: B TOTAL LEN: 25.980 MI. DIST: 05-4 SR: 611
 LEFT MUN: STROUDSBURG B RIGHT MUN: STROUDSBURG B

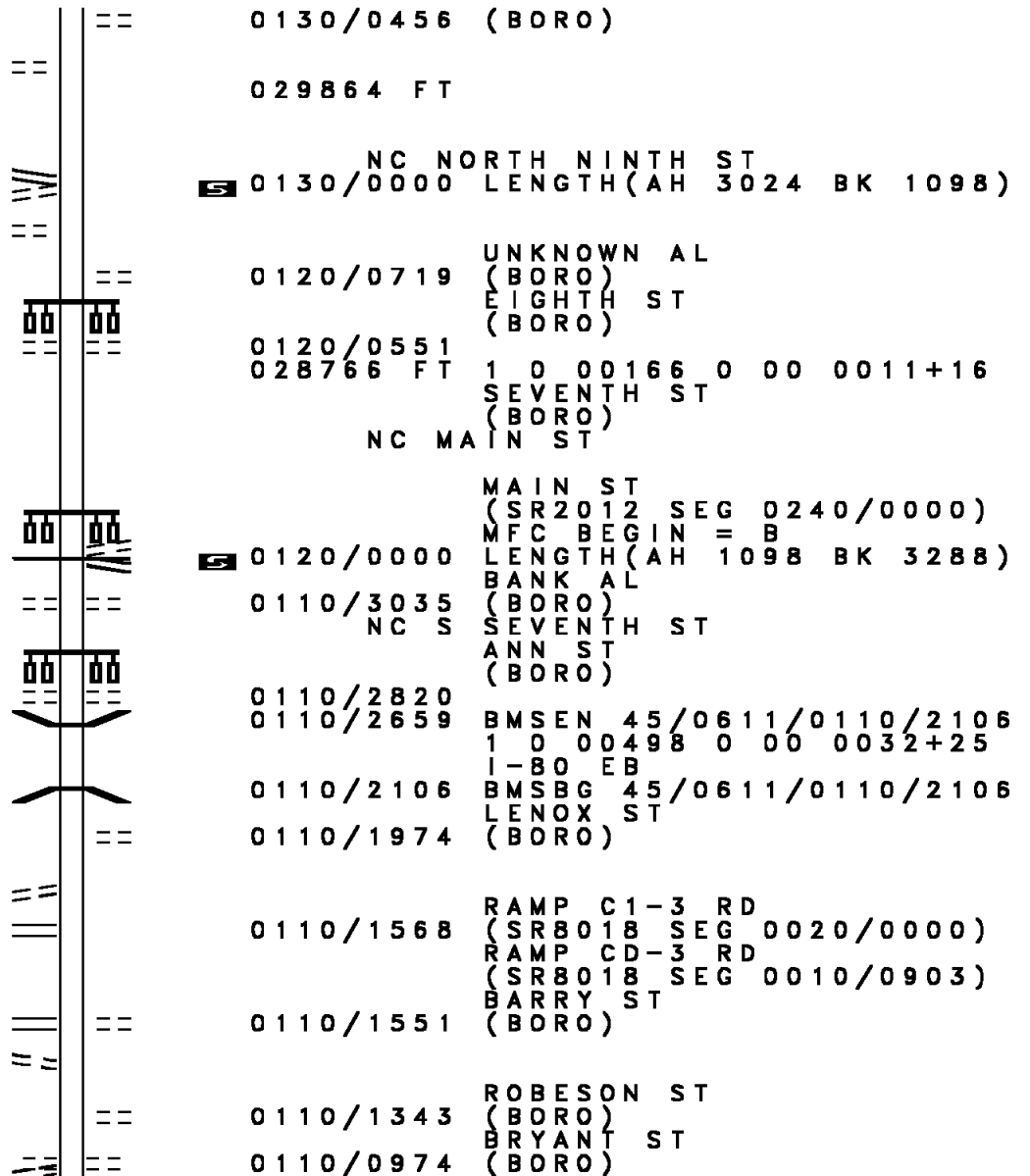
CHURCH AL
 (BORO) 0130/0218
 1 0 00168 0 00 0000+00 029718 FT
 MAIN ST
 (SR2012 SEG 0220/1336)
 S NINTH ST
 (BORO) 0130/0000
 WILLIAMS ST
 (BORO) 0120/0964

028620 FT

TO 8018/0020 SH
 (CONN) 0110/1603

FROM 8018/0010 SH
 (CONN) 0110/1475

CLUB COURT RD
 (BORO) 0110/0974



DIR: B TOTAL LEN: 25.980 MI. DIST: 05-4 SR: 611
 LEFT MUN: STROUDSBURG B RIGHT MUN: STROUDSBURG B

MORNINGSIDE AV
 (BORO) 0110/0333

TO 0191/0080 SH
 (CONN) 0110/0083

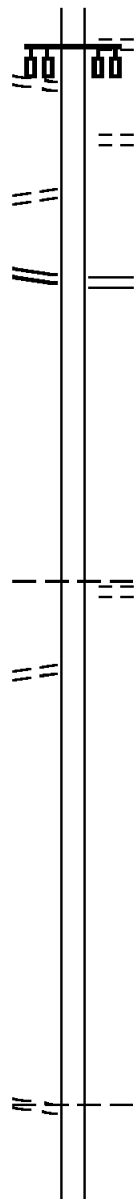
1 0 00498 0 00 0032+25 025332 FT
 CHERRY LN
 (SR0191 SEG 0090/0000) 0110/0000

022828 FT

GARDNER WY
 (T662) 0090/1863

020299 FT

1 0 00498 0 00 0113+69 017282 FT
 GREEN BRIAR RD
 (T407) 0080/0000



0110/0603 CLERMONT AV
 (BORO)

0110/0333
 0110/0195 UNKNOWN AL
 (BORO)

NC PARK AV
 025478 FT BROAD ST
 (SR0191 SEG 0090/0000)
 0110/0000 LENGTH(AH 3288 BK 2504)

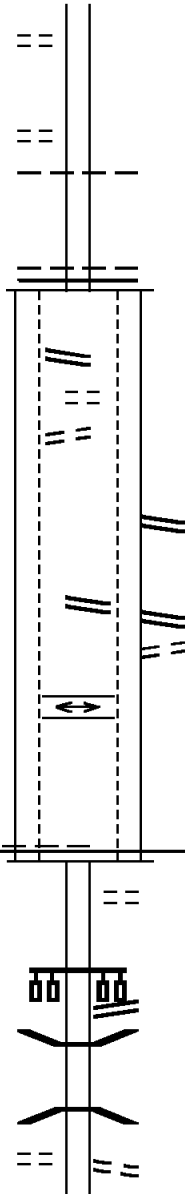
022974 FT 1 0 00498 0 00 0056+71
 GODFREY RIDGE DR
 (T409)
 STROUDSBURG
 STROUD T
 0100/0000 LENGTH(AH 2504 BK 2529)

020445 FT 1 0 00498 0 00 0083+05
 0090/0000 LENGTH(AH 2529 BK 3017)

017428 FT STROUD
 SMITHFIELD T
 0080/0000 LENGTH(AH 3017 BK 3681)

DIR: B TOTAL LEN: 25.980 MI. DIST: 05-4 SR: 611
 LEFT MUN: SMITHFIELD T RIGHT MUN: SMITHFIELD T

GAP VIEW HOLLOW RD (TWP)	0070/2399	==	
MAPLE AV (T647)	0070/1231	==	
DELAWARE WATER GAP SMITHFIELD T	013601 FT 0070/0000	==	0070/0663 SMITHFIELD DELAWARE WATER GAP B
FOXTOWN HILL RD (SR2030 SEG 0010/0000)	0061/0992	==	013747 FT 1 0 00498 0 00 0137+24 MFC BEGIN = C 0070/0000 LENGTH(AH 3681 BK 1315)
FROM 0611/0060 SH (CONN)	0061/0781	==	0060/0949 TO 0611/0061 SH (CONN)
CROSSOVER RD (CONN)	0061/0311	==	0060/0776 FOXTOWN HILL RD (SR2030 SEG 0010/0000) (SR2030 SEG 0011/0000) FOXTOWN HILL RD (SR2030 SEG 0010/0422) FOXTOWN HILL RD (SR2030 SEG 0010/0422) TO 2030/0010 SH
1 0 00498 0 00 0163+24 NC FOXTOWN HILL RD MFC BEGIN = C SMITHFIELD DELAWARE WATER GAP B LENGTH(AH 1169 BK 2688)	012432 FT 0061/0000	==	0060/0633 CROSSOVER RD (CONN) 0060/0315 (CONN) 012432 FT 1 0 00498 0 00 0163+24 NC FOXTOWN HILL RD MFC BEGIN = C 0060/0000 LENGTH(AH 1315 BK 2688)
CHERRY VALLEY RD (TBK) (BORO) SHEPARD AV	0050/1133	==	0050/2594 WATERGAP VILLAGE RD (PRDR) 0050/1453 BROAD ST (SR2028 SEG 0010/0000) 0050/1440 BMS EN 45/0611/0050/1397 1 0 00166 0 03 0244+94 CHERRY CK. 0050/1397 BMSBG 45/0611/0050/1397 OAK ST 0050/1133 (BORO)

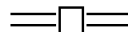


DIR: B TOTAL LEN: 25.980 MI. DIST: 05-4 SR: 611
 LEFT MUN: DELAWARE WATER GAP B RIGHT MUN: DELAWARE WATER GAP B

(BORO)	0050/0553	==	
CHURCH LN			
(BORO)	0050/0297	==	
	009744 FT	==	0050/0256 DELAWARE AV (BORO)
			009744 FT 1 0 00166 0 03 0258+85
			NC MAIN ST
MOUNTAIN RD			WARING DR
(BORO)	0050/0000	==	(BORO)
		==	0050/0000 LENGTH(AH 2688 BK 3120)
	006624 FT		
			006624 FT 1 0 00166 0 03 0290+26
			0040/0000 LENGTH(AH 3120 BK 2488)
	004136 FT		
			004136 FT 1 0 00166 0 03 0315+14
			0030/0000 LENGTH(AH 2488 BK 2502)
	001634 FT		
			001634 FT 1 0 00166 0 03 0340+16
			0020/0000 LENGTH(AH 2502 BK 1634)
	000000 FT		
			000000 FT 1 0 00166 0 03 0356+21
			NC SR 0611 SH
			INTER-BK SR 0611 SH
			(SR0611 SEG 0680/3609)
			MFC BEGIN = C
			BK-NORTHAMPTON (48)
			0010/0000 LENGTH(AH 1634 BK 0000)

EXTRACT DATE: 12/18/2023 ROADWAY MANAGEMENT SYSTEM PAGE NUMBER: 110
PRINT DATE: 12/19/2023 SLD COUNTY/SR - ANNUAL PRINT COUNTY: MONROE
DIR: B TOTAL LEN: 6.031 MI. DIST: 05-4 SR: 534
LEFT MUN: POLK T RIGHT MUN: POLK T

031843 FT



031843 FT SR 0209 SH
(SR0209 SEG 0040/1628)

DIR: B TOTAL LEN: 6.031 MI. DIST: 05-4 SR: 534
 LEFT MUN: POLK T RIGHT MUN: POLK T

LOWER MIDDLE CREEK RD
 (T444)

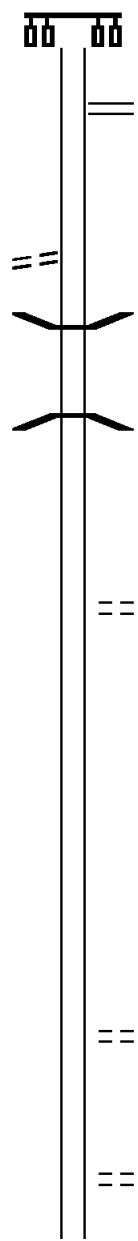
0112/1158

028685 FT

026303 FT

023851 FT

020757 FT



0112/3158

BELTZVILLE DR
 (SR3012 SEG 0030/3312)

0112/0045
 028685 FT

BMSEN 45/0534/0112/0000
 2 0 45045 0 00 0031+22
 LITTLE CK.
 BMSBG 45/0534/0112/0000
 LENGTH(AH 3158 BK 2382)

0112/0000

0102/0207
 026303 FT
 0102/0000

STICK RD
 (TWP)
 2 0 45045 0 00 0055+51
 LENGTH(AH 2382 BK 2452)

023851 FT
 0092/0000

2 0 45045 0 00 0079+94
 LENGTH(AH 2452 BK 3094)

0082/1053

JUNGLE RD
 (PRDR)

020757 FT

2 0 45045 0 00 0110+88
 DOTTERS CORNER RD
 (T613)

0082/0000

LENGTH(AH 3094 BK 2699)

DIR: B TOTAL LEN: 6.031 MI. DIST: 05-4 SR: 534
 LEFT MUN: POLK T RIGHT MUN: POLK T

LC FOR PINE ST (CONN)	0072/0443	==	
PINE ST (PRDR)	0072/0292	==	
DORSHIMER RD (TWP)	0072/0116	==	0072/0212 BRUCH RD (T614)
2 0 45045 0 00 0137+85	018058 FT	==	018058 FT
SCENIC RD (TWP)	0072/0000	==	0072/0000 LENGTH(AH 2699 BK 3607)
	014451 FT		014451 FT 2 0 45045 0 00 0173+92 0062/0000 LENGTH(AH 3607 BK 2714)
2 0 45045 0 00 0202+32	011737 FT	==	011737 FT BARRY S RD (T437)
UPPER MIDDLECREEK RD (T437)	0052/0000	==	0052/0000 LENGTH(AH 2714 BK 3033)
KESTEL DR (PRDR)	0042/1603	==	0042/1774 HOLLY LN (PRDR)
KESTEL DR (PRDR)	0042/1442	==	0042/1350 ACORN DR (PRDR)

DIR: B TOTAL LEN: 6.031 MI. DIST: 05-4 SR: 534
 LEFT MUN: POLK T RIGHT MUN: POLK T

2 0 45045 0 00 0232+65 008704 FT BIRD LN (PRDR)	0042/0000	==	0042/0397 008704 FT	DAISY LN (PRDR)
	0042/0000	==	0042/0000	LENGTH(AH 3033 BK 2993)
2 0 45045 0 00 0262+58 005711 FT JONAS RD (SR3016 SEG 0010/0000)	0032/0000	==	005711 FT	
JONAS CREEK RD (TWP)	0022/2703	==	0032/0000	LENGTH(AH 2993 BK 3145)
	0022/2703	==	0022/3110	DOTTERS CORNER RD (T446)
MERIWILL LN (PRDR)	0022/1460	==		
		==	0022/0690	STONY RIDGE DR (PRDR)
		==	0022/0612	STONY RIDGE DR (PRDR)
		==	0022/0104	ROBIN HOOD LAKES RD (PRDR)
002566 FT		==	002566 FT	2 0 45043 0 00 0025+94
			0022/0000	LENGTH(AH 3145 BK 2566)
000000 FT			000000 FT	2 0 45043 0 00 0000+00
			INTER-BK	NC SR 0534 SH SR 0534 SH (SR0534 SEG 0382/2401) MFC BEGIN = D BK-CARBON (13)
			0012/0000	LENGTH(AH 2566 BK 0000)

EXTRACT DATE: 12/18/2023 ROADWAY MANAGEMENT SYSTEM PAGE NUMBER: 106
PRINT DATE: 12/19/2023 SLD COUNTY/SR - ANNUAL PRINT COUNTY: MONROE

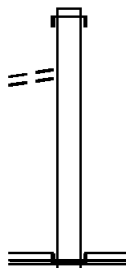
DIR: B TOTAL LEN: .097 MI. DIST: 05-4 SR: 507
LEFT MUN: COOLBAUGH T RIGHT MUN: COOLBAUGH T

TO 0435/0020 SH
(CONN)

000513 FT

0010/0121
000000 FT

SR 0435 SH
(SR0435 SEG 0021/0000) 0010/0000



000513 FT AH-WAYNE (63)
INTER-AHD SR 0507 SH
0010/0513 (SR0507 SEG 0010/0000)

000000 FT 1 0 00254 0 00 0013+41
NC SR 0507 SH
RAMP A RD
(SR8027 SEG 0010/1211)

INTER-BK SR 0435 SH
(SR0435 SEG 0020/0000)
MFC BEGIN = D
0010/0000 LENGTH(AH 0513 BK 0000)

EXTRACT DATE: 12/18/2023 ROADWAY MANAGEMENT SYSTEM PAGE NUMBER: 105
 PRINT DATE: 12/19/2023 SLD COUNTY/SR - ANNUAL PRINT COUNTY: MONROE
 DIR: B TOTAL LEN: 18.355 MI. DIST: 05-4 SR: 447
 LEFT MUN: BARRETT TOWNSHIP T RIGHT MUN: BARRETT TOWNSHIP T

096914 FT

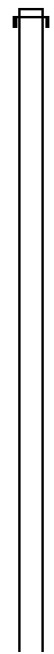
096914 FT AH-PIKE (51)
 INTER-AHD PANTHER RD
 0390/3346 (SR0447 SEG 0010/0000)

093568 FT

093568 FT 1 0 00458 0 00 0194+62
 0390/0000 LENGTH(AH 3346 BK 3473)

090095 FT

090095 FT 1 0 00458 0 00 0169+89
 0380/0000 LENGTH(AH 3473 BK 1681)



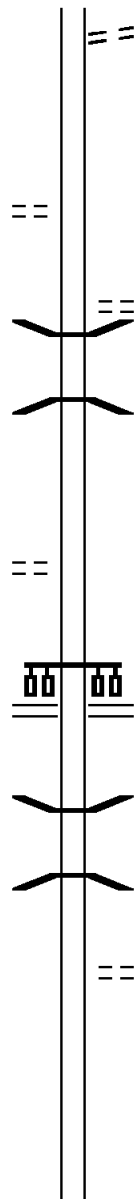
DIR: B TOTAL LEN: 18.355 MI. DIST: 05-4 SR: 447
 LEFT MUN: BARRETT TOWNSHIP T RIGHT MUN: BARRETT TOWNSHIP T

SPRUCE LAKE DR (PRDR)	0370/0452	==	==	0370/0452	GRAVEL RD (T602)
	088414 FT			0370/0017	BMSSEN 45/0447/0370/0000
				088414 FT	1 0 00458 0 00 0142+93
					BRODHEAD CK.
				5 0370/0000	BMSBG 45/0447/0370/0000
					LENGTH(AH 1681 BK 3256)
SPRUCE LAKE RETREAT RD (PRDR)	0360/2153	==			
1 0 00458 0 00 0109+45	085158 FT			085158 FT	
SKYHIGH LN (T618)	0360/0000	==	==	5 0360/0000	LENGTH(AH 3256 BK 2244)
				0350/2095	MILLER RD (T585)
1 0 00458 0 00 0088+00	082914 FT			082914 FT	
LONG RD (T581)	0350/0000	==		5 0350/0000	LENGTH(AH 2244 BK 2307)
				0340/2114	BMSSEN 45/0447/0340/2062
					0 0 00000 0 00 0000+00
					BRODHEAD CK.
				0340/2062	BMSBG 45/0447/0340/2062
1 0 00458 0 00 0064+66	080607 FT			080607 FT	
GOLF DR (SR1017 SEG 0050/2931)	0340/0000	==		5 0340/0000	LENGTH(AH 2307 BK 1895)
	078712 FT			078712 FT	1 0 00458 0 00 0046+15
					EVERGREEN LN

DIR: B TOTAL LEN: 18.355 MI. DIST: 05-4 SR: 447
 LEFT MUN: BARRETT TOWNSHIP T RIGHT MUN: BARRETT TOWNSHIP T

GLENMERE RD
 (T612)

0320/0130
 076622 FT



0330/0000 (T583)
 LENGTH(AH 1895 BK 2090)

076622 FT 1 0 00458 0 00 0024+91
 DUTCH HILL RD

0320/0000 (T602)
 0310/2433 LENGTH(AH 2090 BK 2471)
 BMSSEN 45/0447/0310/2395

0310/2395 BMSBG 45/0447/0310/2395

OLD CANADENSIS HILL RD
 (T610)

0310/0487
 074151 FT

074151 FT 1 0 00458 0 00 0000+00
 NC SR 0447 SH

SKY TOP RD
 (SR0390 SEG 0080/0000)

0310/0000 LENGTH(AH 2471 BK 1369)

0300/0156 BMSSEN 45/0447/0300/0123
 1 0 00324 0 01 0516+80

072782 FT

0300/0122 BMSBG 45/0447/0300/0123
 072782 FT 1 0 00324 0 01 0515+69

UPPER SEESE HILL RD

0300/0000 (TBC)
 LENGTH(AH 1369 BK 2505)

070277 FT

070277 FT 1 0 00324 0 01 0490+70
 0290/0000 LENGTH(AH 2505 BK 2246)

DIR: B TOTAL LEN: 18.355 MI. DIST: 05-4 SR: 447
 LEFT MUN: BARRETT TOWNSHIP T RIGHT MUN: BARRETT TOWNSHIP T

SPRUCE CABIN RD
 (T571)

0280/0969 ==

068031 FT

068031 FT 1 0 00324 0 01 0468+05
 0280/0000 LENGTH(AH 2246 BK 1245)



0270/0398 BMSID 45/0447/0270/0331
 1 0 00324 0 00 0449+49

SPRUCE CABIN RUN

066786 FT

0270/0331 BMSBG 45/0447/0270/0331
 066786 FT 1 0 00324 0 00 0446+13

PRICE BROS POND RD

(T619)

0270/0000 LENGTH(AH 1245 BK 2558)



064228 FT

064228 FT 1 0 00324 0 00 0420+20
 0260/0000 LENGTH(AH 2558 BK 2078)

MILL CREEK RD
 (SR1008 SEG 0050/2808)

0250/0927 ==

062150 FT

062150 FT 1 0 00324 0 00 0396+50
 LOWER SEESE HILL RD

(T579)

0250/0000 LENGTH(AH 2078 BK 2530)




059620 FT

059620 FT 1 0 00324 0 00 0373+97
 LUCKY RUN

STRUCTURE LENGTH 12 FT

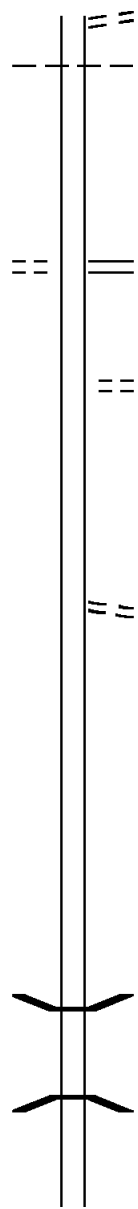
BMSID 45/0447/0240/0000

0240/0000 LENGTH(AH 2530 BK 2798)
 BEAR TOWN RD



DIR: B TOTAL LEN: 18.355 MI. DIST: 05-4 SR: 447
 LEFT MUN: BARRETT TOWNSHIP T RIGHT MUN: BARRETT TOWNSHIP T

1 0 00324 0 00 0345+95 056822 FT
 CLARK RD
 (T533) 0230/0000



0230/2325 (T598)
 BARRETT TOWNSHIP
 0230/2073 PRICE T

056822 FT SNOW HILL RD
 (SR1010 SEG 0010/0000)
 0230/0000 LENGTH(AH 2798 BK 3130)

0220/1809 SPORTSMEN DR
 (PRDR)

053692 FT 1 0 00324 0 00 0314+59
 TOWNSHIP 0566 RT
 (T566)
 0220/0000 LENGTH(AH 3130 BK 2434)

051258 FT 1 0 00324 0 00 0290+13
 0210/0000 LENGTH(AH 2434 BK 2733)

048525 FT 0200/0043 BMS EN 45/0447/0200/0000
 048525 FT 1 0 00324 0 00 0262+94
 STONY RUN
 BMSBG 45/0447/0200/0000
 0200/0000 LENGTH(AH 2733 BK 3795)

DIR: B TOTAL LEN: 18.355 MI. DIST: 05-4 SR: 447
 LEFT MUN: PRICE T RIGHT MUN: PRICE T

ALPINE MTN SKI ENTR RD
 (PRDR)

044730 FT

044730 FT 1 0 00324 0 00 0224+90
 0190/0000 LENGTH(AH 3795 BK 2391)

0180/1632 ==

042339 FT

0180/0021 BMSEN 45/0447/0180/0000
 042339 FT 1 0 00324 0 00 0201+00
 POPLAR RUN
 BMSBG 45/0447/0180/0000
 0180/0000 LENGTH(AH 2391 BK 3658)
 LAUREL RUN RD
 (FRST)
 0170/3120 ==

038681 FT

0170/0280 MANZANEDO RD
 (T529)
 0170/0021 BMSEN 45/0447/0170/0000
 038681 FT 1 0 00324 0 00 0164+33
 PINE MT. RUN
 BMSBG 45/0447/0170/0000
 0170/0000 LENGTH(AH 3658 BK 2952)

035729 FT

035729 FT 1 0 00324 0 00 0134+34
 0160/0000 LENGTH(AH 2952 BK 2567)

DIR: B TOTAL LEN: 18.355 MI. DIST: 05-4 SR: 447
 LEFT MUN: PRICE T RIGHT MUN: PRICE T

033162 FT

0150/1431 BMS EN 45/0447/0150/1338
 1 0 00324 0 00 0123+14
 T. BRODHEAD
 0150/1420 BMSBG 45/0447/0150/1338
 CIRCLE H RD
 0150/1367 (T528)

033162 FT 1 0 00324 0 00 0108+67
 5 0150/0000 LENGTH(AH 2567 BK 3644)

029518 FT

0140/0019 BMS EN 45/0447/0140/0000
 1 0 00324 0 00 0072+23
 LEAS RUN
 5 0140/0000 BMSBG 45/0447/0140/0000
 LENGTH(AH 3644 BK 2158)

027360 FT

027360 FT 1 0 00324 0 00 0050+65
 5 0130/0000 LENGTH(AH 2158 BK 3054)

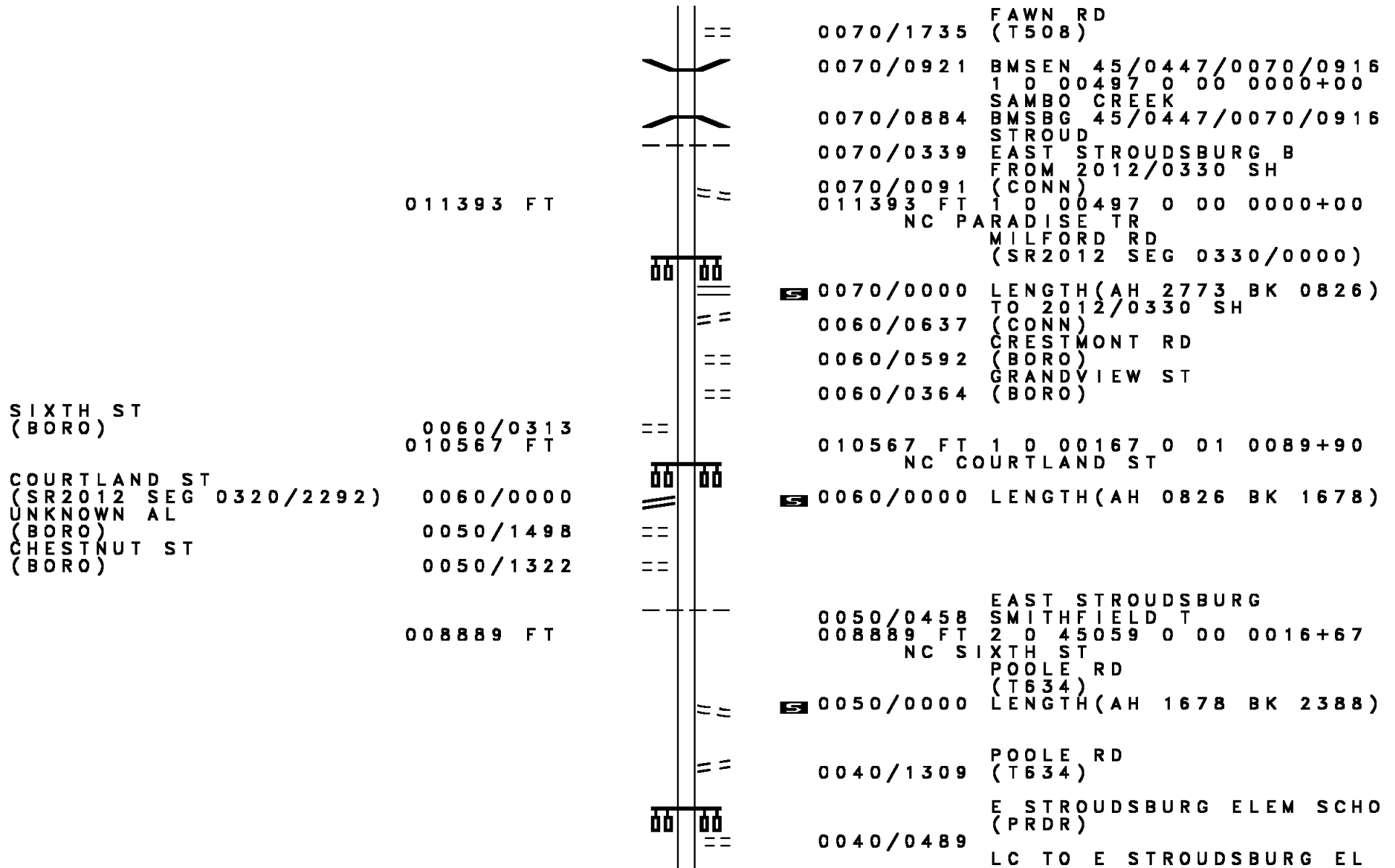
024306 FT

024306 FT 1 0 00324 0 00 0019+65
 PRICE
 STROUD T
 5 0120/0000 LENGTH(AH 3054 BK 1984)

DIR: B TOTAL LEN: 18.355 MI. DIST: 05-4 SR: 447
 LEFT MUN: STROUD T RIGHT MUN: STROUD T

		==	0110/0656	SPRING BROOK RD (PRDR)
				NC CREEK RD
1 0 00324 0 00 0000+00	022322 FT		022322 FT	INTER-BK PARADISE TR
PARADISE TR				(SR0191 SEG 0240/0000)
(SR0191 SEG 0240/0000)	0110/0000		0110/0000	MFC BEGIN = D
	022322 FT		022322 FT	LTH AH 001984 BK 000100
			7104/0000	LTH AH 000100 BK 002944
FIFTH ST			0100/2944	INTER-AHD PARADISE TR
(SR0191 SEG 0190/0000)	0100/2944		0100/2944	(SR0191 SEG 0190/0000)
				TR. BROADHEAD
			0100/2451	STRUCTURE LENGTH 21 FT
				BMSID 45/0447/0100/2451
	019378 FT		019378 FT	1 0 00497 0 00 0080+84
			0100/0000	LENGTH(AH 2944 BK 2482)
				==
	016896 FT		0090/0707	BRUSHY MOUNTAIN RD (T512)
			016896 FT	1 0 00497 0 00 0055+57
			0090/0000	LENGTH(AH 2482 BK 2730)
				==
			0080/1913	COBBLE LN (TWP)
			0080/1618	LEARN LN (T510)
			0080/1433	PINES WY (PRDR)
MONROE HEIGHTS RD (T507)	0080/0883			==
	014166 FT		014166 FT	1 0 00497 0 00 0028+16
MILL CREEK RD			0080/0000	NC SR 0447 SH
(SR2022 SEG 0030/2844)	0080/0000		0080/0000	LENGTH(AH 2730 BK 2773)

DIR: B TOTAL LEN: 18.355 MI. DIST: 05-4 SR: 447
 LEFT MUN: STROUD T RIGHT MUN: STROUD T



011393 FT

SIXTH ST
(BORO)

0060/0313
010567 FT

COURTLAND ST
(SR2012 SEG 0320/2292)
UNKNOWN AL
(BORO)
CHESTNUT ST
(BORO)

0060/0000
0050/1498
0050/1322

008889 FT

0070/1735 FAWN RD
(T508)
0070/0921 BMSBN 45/0447/0070/0916
1 0 00497 0 00 0000+00
SAMBO CREEK
0070/0884 BMSBG 45/0447/0070/0916
STROUD
0070/0339 EAST STROUDSBURG B
FROM 2012/0330 SH
0070/0091 (CONN)
011393 FT 1 0 00497 0 00 0000+00
NC PA RADISE TR
MILFORD RD
(SR2012 SEG 0330/0000)
S 0070/0000 LENGTH (AH 2773 BK 0826)
TO 2012/0330 SH
0060/0637 (CONN)
CRESTMONT RD
0060/0592 (BORO)
GRANDVIEW ST
0060/0364 (BORO)
010567 FT 1 0 00167 0 01 0089+90
NC COURTLAND ST
S 0060/0000 LENGTH (AH 0826 BK 1678)
0050/0458 EAST STROUDSBURG
SMITHFIELD T
008889 FT 2 0 45059 0 00 0016+67
NC SIXTH ST
POOLE RD
(T634)
S 0050/0000 LENGTH (AH 1678 BK 2388)
0040/1309 POOLE RD
(T634)
0040/0489 E STROUDSBURG ELEM SCHO
(PRDR)
LC TO E STROUDSBURG EL

DIR: B TOTAL LEN: 18.355 MI. DIST: 05-4 SR: 447
 LEFT MUN: SMITHFIELD T RIGHT MUN: SMITHFIELD T

FRANKLIN HILL RD
 (T523) 0040/0035
 006501 FT

SMITHFIELD
 EAST STROUDSBURG B 0030/0432
 EAST BROAD ST (T633) 0030/0423

EAST STROUDSBURG
 SMITHFIELD T 0030/0017
 2 0 45058 0 00 0050+33 004916 FT
 GAP VIEW HEIGHTS RD (BORO) 0030/0000

HAMMONS LN (PRDR) 0020/1320
 PARKINSONS RD (TWP) 0020/1140

PLAZA CT (PRDR) 0020/0475
 002548 FT

EAST BROWN ST (SR2024 SEG 0040/3060) 0010/0314
 FROM 2024/0040 SH 0010/0236
 (CONN) 000000 FT

0040/0385 (CONN)
 006501 FT 2 0 45059 0 01 0044+33
 FRANKLIN HILL RD (T659)
 0040/0000 LENGTH(AH 2388 BK 1585)
 0030/0785 THREE POINT GARDEN RD (T513)
 0030/0223 WOODS RD (T537)
 004916 FT
 0030/0000 LENGTH(AH 1585 BK 2368)
 0020/0475 SMITHFIELD TRAILER CT (PRDR)
 002548 FT 2 0 45058 0 00 0025+07
 0020/0000 LENGTH(AH 2368 BK 2548)
 0010/1661 MOSIER FARM DR (PRDR)
 000000 FT 2 0 45058 0 00 0000+00
 NC INDEPENDENCE RD
 SEVEN BRIDGES RD (SR0209 SEG 0411/1541)
 (SR0209 SEG 0410/1478)
 0010/0000 MFC BEGIN = B LENGTH(AH 2548 BK 0000)

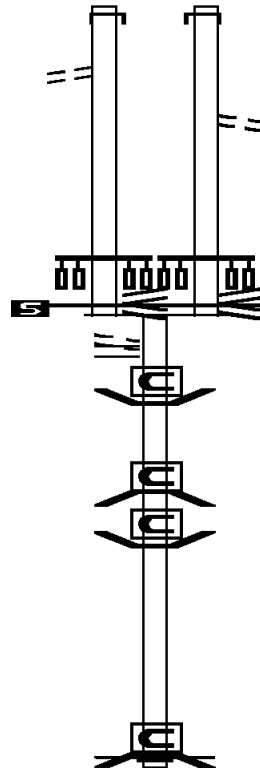


AH-WAYNE (63) 001385 FT
 DRINKER PK INTER-AHD
 (SR0435 SEG 0011/0000) 0021/0441
 FOR SR 0435S TO 0435S
 (CONN) 0021/0181

1 0 00168 0 02 1337+16 000944 FT
 SR 0507 SH
 (SR0507 SEG 0010/0000)

RAMP A RD
 (SR8027 SEG 0010/1211)
 MFC BEGIN = D
 LENGTH(AH 0441 BK 0944) 0021/0000
 FOR SR 0435S TO 0435S
 (CONN) 0010/0778

000000 FT



001385 FT
 INTER-AHD DRINKER PK
 0020/0441 (SR0435 SEG 0010/0000)

0020/0070 FROM 0507/0010 SH
 000944 FT (CONN)
 1 0 00168 0 02 1337+16
 SR 0507 SH
 (SR0507 SEG 0010/0000)

0020/0000 RAMP A RD
 0010/0778 (SR8027 SEG 0010/1211)
 0010/0492 MFC BEGIN = D
 LENGTH(AH 0441 BK 0944)
 RAMP D RD
 (SR8027 SEG 0750/0000)
 BMSBN 45/0435/0010/0352

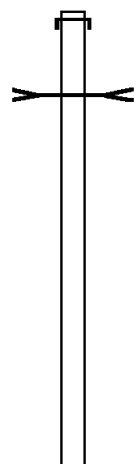
1 0 00254 0 00 0007+45
 BRIDGE CLOSED
 I- 380 NB
 0010/0352 BMSBG 45/0435/0010/0352
 BMSBN 45/0435/0010/0000

0010/0139 1 0 00254 0 00 0003+99
 000000 FT SR
 INTER-BK SR 0435 SH
 (SR4015 SEG 0010/0419)

0010/0000 BRIDGE CLOSED
 I- 380 SB
 BMSBG 45/0435/0010/0000
 MFC BEGIN = D
 LENGTH(AH 0944 BK 0000)

EXTRACT DATE: 12/18/2023 ROADWAY MANAGEMENT SYSTEM PAGE NUMBER: 94
 PRINT DATE: 12/19/2023 SLD COUNTY/SR - ANNUAL PRINT COUNTY: MONROE
 DIR: B TOTAL LEN: 12.819 MI. DIST: 05-4 SR: 423
 LEFT MUN: COOLBAUGH T RIGHT MUN: COOLBAUGH T

067682 FT



067682 FT AH-WAYNE (63)
 INTER-AHD CARLTON RD
 0270/2501 (SR0423 SEG 0010/0000)
 17 MILE CK.
 0270/2489 STRUCTURE LENGTH 12 FT
 BMSID 45/0423/0270/2489

065181 FT

065181 FT 1 0 00561 0 00 0265+21
 5 0270/0000 LENGTH(AH 2501 BK 2516)

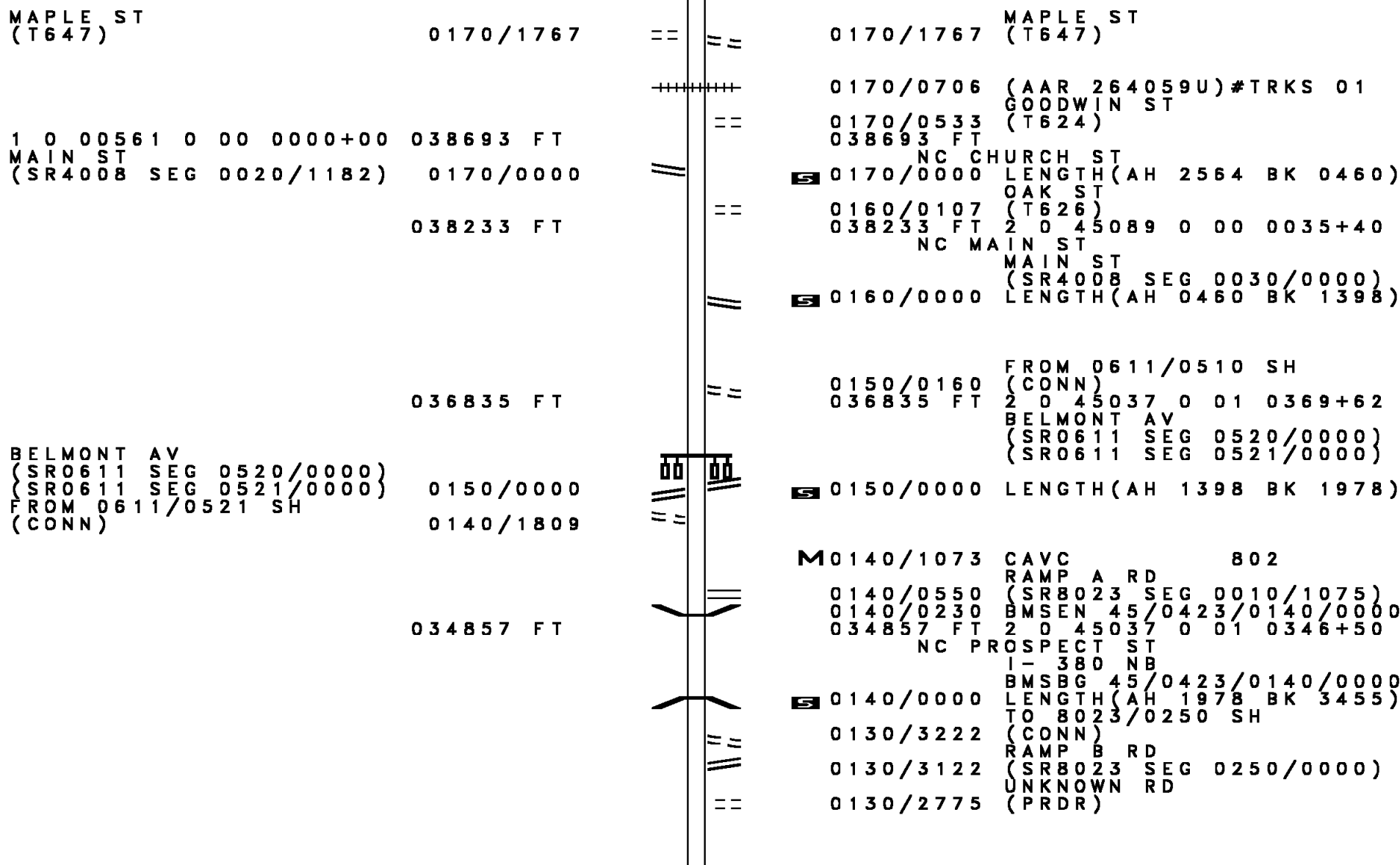
DIR: B TOTAL LEN: 12.819 MI. DIST: 05-4 SR: 423
 LEFT MUN: COOLBAUGH T RIGHT MUN: COOLBAUGH T

Stationing	Description	Stationing	Description
062665 FT		062665 FT	1 0 00561 0 00 0240+53 STERLING RD (SR0196 SEG 0150/0000)
		INTER-BK	STERLING RD (SR0196 SEG 0150/0000)
062665 FT		0260/0000	LTH AH 002516 BK 000100
ANGELS RD (SR0196 SEG 0150/0041)	0250/2493	062665 FT	
		7254/0000	LTH AH 000100 BK 002493
		INTER-AHD	STERLING RD (SR0196 SEG 0150/0041)
		0250/2493	
			LARK DR (PRDR)
		0250/1017	
060172 FT		060172 FT	1 0 00561 0 00 0215+38
		0250/0000	LENGTH(AH 2493 BK 2454)
			IDLEWILD DR (PRDR)
		0240/0867	
057718 FT		057718 FT	1 0 00561 0 00 0190+60
		0240/0000	LENGTH(AH 2454 BK 2490)
055228 FT		055228 FT	1 0 00561 0 00 0165+32
		0230/0000	LENGTH(AH 2490 BK 2488)
052740 FT		052740 FT	1 0 00561 0 00 0140+44
		0220/0000	LENGTH(AH 2488 BK 2216)

DIR: B TOTAL LEN: 12.819 MI. DIST: 05-4 SR: 423
 LEFT MUN: COOLBAUGH T RIGHT MUN: COOLBAUGH T

ROADWAY NAME (GOVT)	PARCEL ID	STATUS	LENGTH (FT)	START STATION	END STATION	DESCRIPTION
CAMPGROUND RD (GOVT)	0210/0993	==	050524	0210/0000	050524	MAINTENANCE WY (GOVT)
						0210/0000 LENGTH(AH 2216 BK 3695)
MAIN ENTRANCE RD (GOVT)	0200/2778	==				
	0200/2698	==				
	0200/2439	==				
SPILLWAY RD (GOVT)	0200/0503	==	046829	0200/0000	046829	MAINTENANCE WY (GOVT)
						0200/0000 LENGTH(AH 3695 BK 3143)
HAP ARNOLD BL (GOVT)	0180/0881	==	043686	0190/0000	043686	TOBYHANNA VILLAGE APT R (GOVT)
						0190/0000 LENGTH(AH 3143 BK 2429)
HAP ARNOLD BL (GOVT)	0180/0881	==	0180	0180/0000	0180	TOBYHANNA VILLAGE APT R (GOVT)
						0180/0000 LENGTH(AH 2429 BK 2564)

DIR: B TOTAL LEN: 12.819 MI. DIST: 05-4 SR: 423
 LEFT MUN: COOLBAUGH T RIGHT MUN: COOLBAUGH T



MAPLE ST
(T647) 0170/1767

1 0 00561 0 00 0000+00 038693 FT
 MAIN ST
 (SR4008 SEG 0020/1182) 0170/0000

038233 FT

036835 FT

BELMONT AV
 (SR0611 SEG 0520/0000)
 (SR0611 SEG 0521/0000) 0150/0000
 FROM 0611/0521 SH
 (CONN) 0140/1809

034857 FT

0170/1767 MAPLE ST
(T647)

0170/0706 (AAR 264059U) #TRKS 01
 GOODWIN ST
 (T624)

0170/0533 NC CHURCH ST
 038693 FT LENGTH(AH 2564 BK 0460)
 OAK ST
 (T626)

0160/0107 2 0 45089 0 00 0035+40
 038233 FT NC MAIN ST
 (SR4008 SEG 0030/0000)
 0160/0000 LENGTH(AH 0460 BK 1398)

0150/0160 FROM 0611/0510 SH
 036835 FT (CONN)
 2 0 45037 0 01 0369+62
 BELMONT AV
 (SR0611 SEG 0520/0000)
 (SR0611 SEG 0521/0000)

0150/0000 LENGTH(AH 1398 BK 1978)

0140/1073 CAVC RAMP A RD 802
 (SR8023 SEG 0010/1075)
 0140/0550 BMSBG 45/0423/0140/0000
 034857 FT 2 0 45037 0 01 0346+50
 NC PROSPECT ST
 I-380 NB

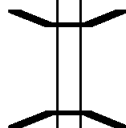
0140/0000 BMSBG 45/0423/0140/0000
 LENGTH(AH 1978 BK 3455)
 TO 8023/0250 SH

0130/3222 (CONN)
 RAMP B RD
 0130/3122 (SR8023 SEG 0250/0000)
 UNKNOWN RD
 0130/2775 (PRDR)

DIR: B TOTAL LEN: 12.819 MI. DIST: 05-4 SR: 423
 LEFT MUN: COOLBAUGH T RIGHT MUN: COOLBAUGH T

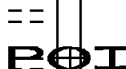
SEVEN MILE RD
 (GOVT)
 ENTRANCE TO SHED
 (GOVT)

031402 FT



0130/0015 BMS EN 45/0423/0130/0000
 031402 FT 2 0 45037 0 01 0317+23
 HUMMLER RUN
 BMSBG 45/0423/0130/0000
 0130/0000 LENGTH(AH 3455 BK 2538)

0120/1411



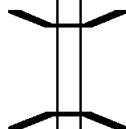
0120/1177

0120/1177 (APRA) PENNDOT STOCKPIL

028864 FT

028864 FT 2 0 45037 0 01 0291+85
 0120/0000 LENGTH(AH 2538 BK 3196)

025668 FT



0110/0097 BMS EN 45/0423/0110/0000
 025668 FT 2 0 45037 0 00 0256+34
 TOBYHANNA CREEK
 BMSBG 45/0423/0110/0000
 0110/0000 LENGTH(AH 3196 BK 2347)

023321 FT

023321 FT 2 0 45037 0 00 0232+44
 0100/0000 LENGTH(AH 2347 BK 2785)

DIR: B TOTAL LEN: 12.819 MI. DIST: 05-4 SR: 423
 LEFT MUN: COOLBAUGH T RIGHT MUN: COOLBAUGH T

020536 FT

020536 FT 2 0 45037 0 00 0204+59
 0090/0000 LENGTH(AH 2785 BK 2439)

018097 FT

018097 FT 2 0 45037 0 00 0180+20
 0080/0000 LENGTH(AH 2439 BK 3121)

014976 FT

014976 FT 2 0 45037 0 00 0148+99
 0070/0000 LENGTH(AH 3121 BK 2337)

012639 FT

0060/0186 COOLBAUGH
 0060/0019 TOBYHANNA T
 012639 FT BMSEN 45/0423/0060/0000
 2 0 45037 0 00 0125+45
 KISTLER RUN
 BMSBG 45/0423/0060/0000
 0060/0000 LENGTH(AH 2337 BK 1782)

010857 FT

010857 FT 2 0 45037 0 00 0107+63
 0050/0000 LENGTH(AH 1782 BK 2444)

008413 FT

008413 FT 2 0 45037 0 00 0084+22
 0040/0000 LENGTH(AH 2444 BK 2521)

DIR: B TOTAL LEN: 12.819 MI. DIST: 05-4 SR: 423
 LEFT MUN: TOBYHANNA T RIGHT MUN: TOBYHANNA T

Left Side	Right Side
CRESTVIEW LN (T230) 0030/1254	BLOCKHOUSE RD (TWP) 0030/1691
DEER TRAIL RD (T211) 0030/0206 005892 FT	005892 FT 2 0 45037 0 00 0058+94 GROSS DR (T200)
OVERLOOK LN (T233) 0020/2462	LENGTH(AH 2521 BK 3317) 0030/0000
TUNKHANNOCK TR (T236) 0020/1091	EVERGREEN RD (T201) 0020/1378
NADMI PINES DR (T237) 2 0 45037 0 00 0025+07 THIRD ST (T638) 0020/0327 002575 FT 0020/0000	WOODLAND AV (T209) 0020/0667 002575 FT LENGTH(AH 3317 BK 2575) 0020/0000
FIREHOUSE RD (T582) 0010/1781	BMSBG 45/0423/0010/2213 U. TUNK. CREEK 0010/2213
OLD ROUTE 940 RD (T644) 0010/0043 000000 FT	000000 FT 2 0 45037 0 00 0000+00 NC WA WARNERTOWN RD SR 0940 SH (SR0940 SEG 0180/1889) INTER-BK POCONO CREST RD (T657) MFC BEGIN = D 0010/0000 LENGTH(AH 2575 BK 0000)

DIR: B TOTAL LEN: 7.698 MI. DIST: 05-4 SR: 402
LEFT MUN: MIDDLE SMITHFIELD T RIGHT MUN: MIDDLE SMITHFIELD T

040647 FT

040647 FT AH-PIKE (51)
INTER-AHD SR 0402 SH
0150/3157 (SR0402 SEG 0010/0000)



0150/2023 HOWEYTOWN RD
(PRDR)

037490 FT

037490 FT 1 0 00220 0 01 0374+65
0150/0000 LENGTH(AH 3157 BK 2449)

TIMBER MOUNTAIN DR
(PRDR)

0140/0694

=

035041 FT

035041 FT 1 0 00220 0 01 0349+85
0140/0000 LENGTH(AH 2449 BK 2744)

1 0 00220 0 01 0322+04 032297 FT
COURTRIGHT LN
(T562) 0130/0000

=

032297 FT
0130/0000 LENGTH(AH 2744 BK 2708)

1 0 00220 0 01 0295+75 029589 FT
COURTRIGHT LN
(T562) 0120/0000

=

029589 FT
0120/0000 LENGTH(AH 2708 BK 2957)

DIR: B TOTAL LEN: 7.698 MI. DIST: 05-4 SR: 402
 LEFT MUN: MIDDLE SMITHFIELD T RIGHT MUN: MIDDLE SMITHFIELD T

			==	0110/2353	ENTR TO RESICA FALLS
				0110/2282	(PRDR)
					BMSSEN 45/0402/0110/2186
					0 0 00000 0 00 0000+00
				0110/2186	BIG BUSHKILL
					BMSBG 45/0402/0110/2186
FIRESTONE LN		0110/0719	==		
(T560)				0110/0008	BMSSEN 45/0402/0110/0000
	026632 FT			026632 FT	1 0 00220 0 01 0266+11
					T.B.BUSHKILL
				0110/0000	BMSBG 45/0402/0110/0000
					LENGTH(AH 2957 BK 3040)
		023592 FT		023592 FT	1 0 00220 0 01 0234+97
				0100/0000	LENGTH(AH 3040 BK 2431)
			==	0090/1268	CHATEAU DR
					(T560)
1 0 00220 0 01 0211+67	021161 FT			021161 FT	
CASTLE DR					
(PRDR)		0090/0000	==	0090/0000	LENGTH(AH 2431 BK 3035)
					CHATEAU DR
			==	0080/2872	(T560)
			==		
COUNCIL RD		0080/1568			
(PRDR)					
	018126 FT			018126 FT	1 0 00220 0 01 0181+55

DIR: B TOTAL LEN: 7.698 MI. DIST: 05-4 SR: 402
 LEFT MUN: MIDDLE SMITHFIELD T RIGHT MUN: MIDDLE SMITHFIELD T


Segment Description	Length (FT)	Stationing	Notes
			TOM X RD (SR1009 SEG 0020/3202) LENGTH(AH 3035 BK 2684)
	015442 FT		
			015442 FT 1 0 00220 0 01 0155+32 LENGTH(AH 2684 BK 2686)
SHERIFF LN (PRDR)	0060/1163		GRAVEL RIDGE RD (T526)
1 0 00220 0 01 0128+45 COOLBAUGH RD (T630) LC FROM COOLBAUGH RD (CONN)	012756 FT 0060/0000 0050/2011		
1 0 00220 0 01 0106+61 COLD SPRING RD (T526)	010668 FT 0050/0000		
FRITZ LN (PRDR)	0040/1502		
1 0 00220 0 01 0085+11 WEST VIEW CR (PRDR)	008518 FT 0040/0000		
HERON POINT RD (PRDR)	0030/2385		OAK GROVE DR (T526)

DIR: B TOTAL LEN: 7.698 MI. DIST: 05-4 SR: 402
 LEFT MUN: MIDDLE SMITHFIELD T RIGHT MUN: MIDDLE SMITHFIELD T

1 0 00220 0 01 0056+60 005602 FT	==	0030/0553	W RUSSELL RIDGE RD
WHITE HERON LAKE DR		005602 FT	(TWP)
(PRDR)	==	0030/0000	LENGTH(AH 2916 BK 2708)
NEWTON RUN DR	==	0020/1214	HUFFMAN HILL RD
(PRDR)		0020/0975	(T616)
002894 FT	==	002894 FT	1 0 00220 0 01 0029+17
			MIDDLE SMITHFIELD
			SMITHFIELD T
		0020/0000	LENGTH(AH 2708 BK 2894)
	==	0010/1689	LC FOR HUFFMAN HILL RD
	==	0010/1548	(CONN)
	==	0010/1015	HUFFMAN HILL RD
		0010/0946	(T616)
			MOUNTAIN LAKE RESORT RD
			(PRDR)
			BMSSEN 45/0402/0010/0901
			1 0 00220 0 00 0009+21
			MARSHALLS CK
		0010/0901	BMSBG 45/0402/0010/0901
		0010/0321	BMSSEN 45/0402/0010/0274
MARSHALLS CREEK RD	==		1 0 00220 0 00 0002+71
(SR1007 SEG 0010/0000)			MARSHALLS CK
		0010/0274	BMSBG 45/0402/0010/0274
		0010/0168	BMSSEN 45/0402/0010/0132
			1 0 00220 0 00 0001+27
			POND CREEK
		0010/0132	BMSBG 45/0402/0010/0132
000000 FT		000000 FT	1 0 00220 0 00 0000+00
			NC RE SICA FALLS RD
			MILFORD RD
			(SR2012 SEG 0410/0000)
		0010/0000	MFC BEGIN = C
			LENGTH(AH 2894 BK 0000)

EXTRACT DATE: 12/18/2023 ROADWAY MANAGEMENT SYSTEM PAGE NUMBER: 83
PRINT DATE: 12/19/2023 SLD COUNTY/SR - ANNUAL PRINT COUNTY: MONROE
DIR: B TOTAL LEN: 7.779 MI. DIST: 05-4 SR: 390
LEFT MUN: BARRETT TOWNSHIP T RIGHT MUN: BARRETT TOWNSHIP T

041075 FT



041075 FT AH-PIKE (51)
INTER-AHD PROMISED LAND RD
0160/1969 (SR0390 SEG 0010/0000)

DIR: B TOTAL LEN: 7.779 MI. DIST: 05-4 SR: 390
 LEFT MUN: BARRETT TOWNSHIP T RIGHT MUN: BARRETT TOWNSHIP T

Stationing	Distance	Notes	Stationing	Distance	Notes
	039106 FT			039106 FT	2 0 45032 0 01 0105+00
				0160/0000	LENGTH(AH 1969 BK 2529)
DUTCH HILL RD (T587)	0150/0410	==		0150/0043	BMS EN 45/0390/0150/0000
	036577 FT			036577 FT	2 0 45032 0 00 0079+62
					LEAVITTS BR.
				0150/0000	BMSBG 45/0390/0150/0000
					LENGTH(AH 2529 BK 2396)
	034181 FT			034181 FT	2 0 45032 0 00 0055+53
				0140/0000	LENGTH(AH 2396 BK 2391)
SKYTOP RD (PRDR)	0130/0904	==		031790 FT	1 1 05360 0 00 0074+87
	031790 FT			0130/0000	LENGTH(AH 2391 BK 2777)
FAIRWAY LN (PRDR)	0120/1450	==		0120/1727	SKY VILLAGE RD (PRDR)
	029013 FT			029013 FT	1 1 05360 0 00 0048+65
				0120/0000	LENGTH(AH 2777 BK 2484)
				0110/1698	SKYTOP MEADOWS DR (PRDR)

DIR: B TOTAL LEN: 7.779 MI. DIST: 05-4 SR: 390
 LEFT MUN: BARRETT TOWNSHIP T RIGHT MUN: BARRETT TOWNSHIP T

LEAVITT RD (PRDR)	0110/0757 026529 FT	==	026529 FT 1 1 05360 0 00 0024+99 5 0110/0000 LENGTH(AH 2484 BK 2519)
SKYVIEW LN (PRDR) 1 1 05360 0 00 0000+00	0100/0430 024010 FT	==	024010 FT
VALERIE LN (PRDR) LC TO VALERIE LN (CONN)	0100/0000 0090/2969	== // //	5 0100/0000 LENGTH(AH 2519 BK 3010)
	021000 FT		5 021000 FT 2 0 45032 0 00 0025+01 0090/0000 LENGTH(AH 3010 BK 2525)
	018475 FT		018475 FT 2 0 45032 0 00 0000+00 NC SKY TOP RD SR 0447 SH (SR0447 SEG 0310/0000)
			5 0080/0000 LENGTH(AH 2525 BK 2551) 0070/2180 BMSSEN 45/0390/0070/2171 1 0 00324 0 01 0555+94 BRODHEAD CK.
			0070/2115 BMSBG 45/0390/0070/2171
VALLEY VIEW RD (TWP) OLD CANADENSIS HILL RD	0070/0825	==	

DIR: B TOTAL LEN: 7.779 MI. DIST: 05-4 SR: 390
 LEFT MUN: BARRETT TOWNSHIP T RIGHT MUN: BARRETT TOWNSHIP T

(T610)

0070/0731

015924 FT

015924 FT 1 0 00324 0 01 0555+94
 VILLAGE: MOUNTAINHOME
 0070/0000 LENGTH(AH 2551 BK 2235)

013689 FT

013689 FT 1 0 00324 0 01 0578+29
 0060/0000 LENGTH(AH 2235 BK 1734)
 THOMPSON WY
 0050/1632 (PRDR)

GOLF DR
 (SR1017 SEG 0010/0000)

0050/0068
 011955 FT

0050/0555 PRICES DR
 (T596)
 011955 FT 1 0 00324 0 01 0595+63
 LAUREL PINE RD
 (T596)
 0050/0000 LENGTH(AH 1734 BK 3273)

LEGION DR
 (T623)

0040/1288

PLAYHOUSE LN
 (T607)

0040/0662

1 0 00324 0 02 0636+80
 TRAILER CT
 (T617)

008682 FT
 0040/0000

008682 FT
 0040/0000 LENGTH(AH 3273 BK 2068)
 OAK LN
 (T616)

RBR

0030/1026 BMSBN 45/0390/0030/0932
 1 0 00324 0 02 0649+48
 P3

RBR

0030/0932 MILL CREEK
 BMSBG 45/0390/0030/0932
 SPRUCE CABIN RD
 (T621)

BRUTZMAN ET
 (T595)

0030/0839

0030/0839

DIR: N TOTAL LEN: 13.665 MI. DIST: 05-4 SR: 380
 LEFT MUN: COOLBAUGH T RIGHT MUN: COOLBAUGH T

AH-WAYNE (63) 072152 FT
 SR 0380 SH INTER-AHD
 (SR0380 SEG 0133/0000) 0131/1454

RAMP C RD
 (SR8027 SEG 0500/0000) 0131/1121

PA 435
 OP ID 45/0435/0010/0000 0131/0150
 1 0 01002 0 00 1291+20 070698 FT
 MILEPOST 013.00
 LENGTH(AH 1454 BK 2638) 0131/0000

RAMP B RD
 (SR8027 SEG 0250/1128) 0125/1765

CROSSOVER RD
 (CONN) 0125/0691

1 0 01002 0 00 1263+93 068060 FT
 LENGTH(AH 2638 BK 2574) 0125/0000

1 0 01002 0 00 1238+40 065486 FT
 MILEPOST 012.00
 LENGTH(AH 2574 BK 2616) 0121/0000

070459 FT
 INTER-AHD SR 0380 SH
 0130/1275 (SR0380 SEG 0132/0000)
 RAMP D RD
 0130/1057 (SR8027 SEG 0750/1126)

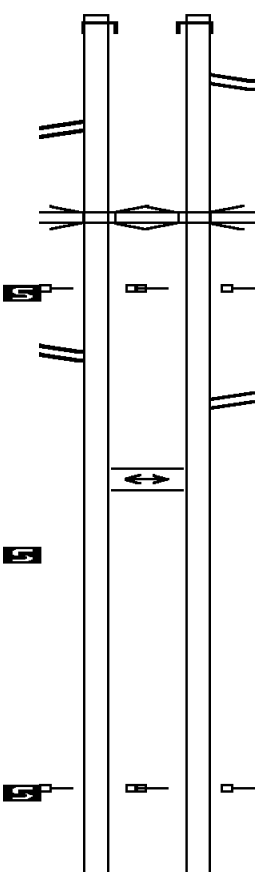
PA 435
 OP ID 45/0435/0010/0352
 1 0 01002 0 00 1279+31
 MILEPOST 013.00
 LENGTH(AH 1275 BK 2638)

RAMP A RD
 0124/1497 (SR8027 SEG 0010/0000)

CROSSOVER RD
 (CONN) 0124/0794

066546 FT 1 0 01002 0 00 1252+93
 LENGTH(AH 2638 BK 2649)

063897 FT 1 0 01002 0 00 1226+52
 MILEPOST 012.00
 LENGTH(AH 2649 BK 2617)



DIR: N TOTAL LEN: 13.665 MI. DIST: 05-4 SR: 380
LEFT MUN: COOLBAUGH T RIGHT MUN: COOLBAUGH T

1 0 01002 0 00 1211+17 062870 FT
LENGTH(AH 2616 BK 2650) 0115/0000 [S]

061280 FT 1 0 01002 0 00 1202+34
[S] 0114/0000 LENGTH(AH 2617 BK 2659)

1 0 01002 0 00 1185+60 060220 FT
MILEPOST 011.00
LENGTH(AH 2650 BK 2652) 0111/0000 [S]

058621 FT 1 0 01002 0 00 1173+71
MILEPOST 011.00
[S] 0110/0000 LENGTH(AH 2659 BK 2658)

1 0 01002 0 00 1156+59 057568 FT
CROSSOVER RD
(CONN)
LENGTH(AH 2652 BK 2632) 0105/0000 [S]

055963 FT 1 0 01002 0 00 1149+51
CROSSOVER RD
(CONN)
[S] 0104/0000 LENGTH(AH 2658 BK 2654)

FRAME CABIN
STRUCTURE LENGTH 16 FT
BMSID 45/0380/0100/1170 0101/1162 >

FRAME CABIN
STRUCTURE LENGTH 16 FT
BMSID 45/0380/0100/1170 0100/1209 <

1 0 01002 0 00 1132+80 054936 FT
MILEPOST 010.00
LENGTH(AH 2632 BK 2675) 0101/0000 [S]

053309 FT 1 0 01002 0 00 1120+91
MILEPOST 010.00
[S] 0100/0000 LENGTH(AH 2654 BK 2662)

1 0 01002 0 00 1103+79 052261 FT
LENGTH(AH 2675 BK 2634) 0095/0000 [S]

050647 FT 1 0 01002 0 00 1094+20
[S] 0094/0000 LENGTH(AH 2662 BK 2656)

DIR: N TOTAL LEN: 13.665 MI. DIST: 05-4 SR: 380
 LEFT MUN: COOLBAUGH T RIGHT MUN: COOLBAUGH T

CROSSOVER RD (CONN)				CROSSOVER RD (CONN)			
SIGN: CANTILEVER				SIGN: CANTILEVER			
BMSID 45/0380/0091/0749	0091/0809	0091/1005		BMSID 45/0380/0090/0749	0090/0809	0090/1005	
1 0 01002 0 00 1080+00	049627 FT			1 0 01002 0 00 1068+14	047991 FT		
MILEPOST 009.00				MILEPOST 009.00			
LENGTH(AH 2634 BK 2602)	0091/0000			LENGTH(AH 2656 BK 2660)	0090/0000		
SIGN: 4 CHORD TRUSS				SIGN: 4 CHORD TRUSS			
BMSID 45/0380/0085/1850	0085/1735			BMSID 45/0380/0084/1850	0084/1735		
SIGN: 4 CHORD TRUSS				SIGN: 4 CHORD TRUSS			
BMSID 45/0380/0085/0471	0085/0347			BMSID 45/0380/0084/0471	0084/0347		
1 0 01002 0 00 1053+08	047025 FT			1 0 01002 0 00 1041+74	045331 FT		
LENGTH(AH 2602 BK 2633)	0085/0000			LENGTH(AH 2660 BK 2645)	0084/0000		
SR 8025 SH				SR 8025 SH			
(SR8025 SEG 0500/0000)	0081/2523			(SR8025 SEG 0750/1166)	0080/2401		
BMSEN 45/0380/0081/1100	0081/1278			BMSEN 45/0380/0080/1094	0080/1255		
0 0 00000 0 00 0000+00				0 0 00000 0 00 0000+00			
SR8025/RAMPC				SR8025/RAMPC			
BMSBG 45/0380/0081/1100	0081/1150			BMSBG 45/0380/0080/1094	0080/1131		
1 0 01002 0 00 1030+00	044392 FT			1 0 01002 0 00 1015+31	042686 FT		
MILEPOST 008.00				MILEPOST 008.00			
LENGTH(AH 2633 BK 2658)	0081/0000			LENGTH(AH 2645 BK 2667)	0080/0000		
HUMMLER RUN				HUMMLER RUN			
STRUCTURE LENGTH 14 FT				STRUCTURE LENGTH 14 FT			
BMSID 45/0380/0074/1891	0075/2536			BMSID 45/0380/0074/1891	0074/2517		
PROSPECT ST.				PROSPECT ST.			
OP ID 45/0423/0140/0000	0075/0665			OP ID 45/0423/0140/0000	0074/0635		
1 0 01002 0 00 1003+60	041734 FT			1 0 01002 0 00 0988+91	040019 FT		
LENGTH(AH 2658 BK 2644)	0075/0000			LENGTH(AH 2667 BK 2636)	0074/0000		
RAMP B RD				RAMP B RD			
(SR8023 SEG 0250/0901)	0071/2486			(SR8023 SEG 0250/0901)	0071/2486		

DIR: N TOTAL LEN: 13.665 MI. DIST: 05-4 SR: 380
LEFT MUN: COOLBAUGH T RIGHT MUN: COOLBAUGH T

1 0 01002 0 00 0867+30 028531 FT 026825 FT 1 0 01002 0 00 0856+90
MILEPOST 005.00 MILEPOST 005.00
LENGTH(AH 2612 BK 2571) 0051/0000 0050/0000 LENGTH(AH 2643 BK 2640)

CROSSOVER RD (CONN) 0045/1185 CROSSOVER RD (CONN) 0044/1169


1 0 01002 0 00 0839+31 025960 FT 024185 FT 1 0 01002 0 00 0830+50
LENGTH(AH 2571 BK 2625) 0045/0000 0044/0000 LENGTH(AH 2640 BK 2649)

BMS EN 45/0380/0040/0504 0041/0480 0040/0574 BMS EN 45/0380/0040/0504
0 0 00000 0 00 0000+00 0 0 00000 0 00 0000+00
HAWKEY RUN HAWKEY RUN
BMSBG 45/0380/0040/0504 0041/0410 0040/0504 BMSBG 45/0380/0040/0504
1 0 01002 0 00 0814+50 023335 FT 021536 FT 1 0 01002 0 00 0804+11
MILEPOST 004.00 MILEPOST 004.00
LENGTH(AH 2625 BK 2647) 0041/0000 0040/0000 LENGTH(AH 2649 BK 2642)

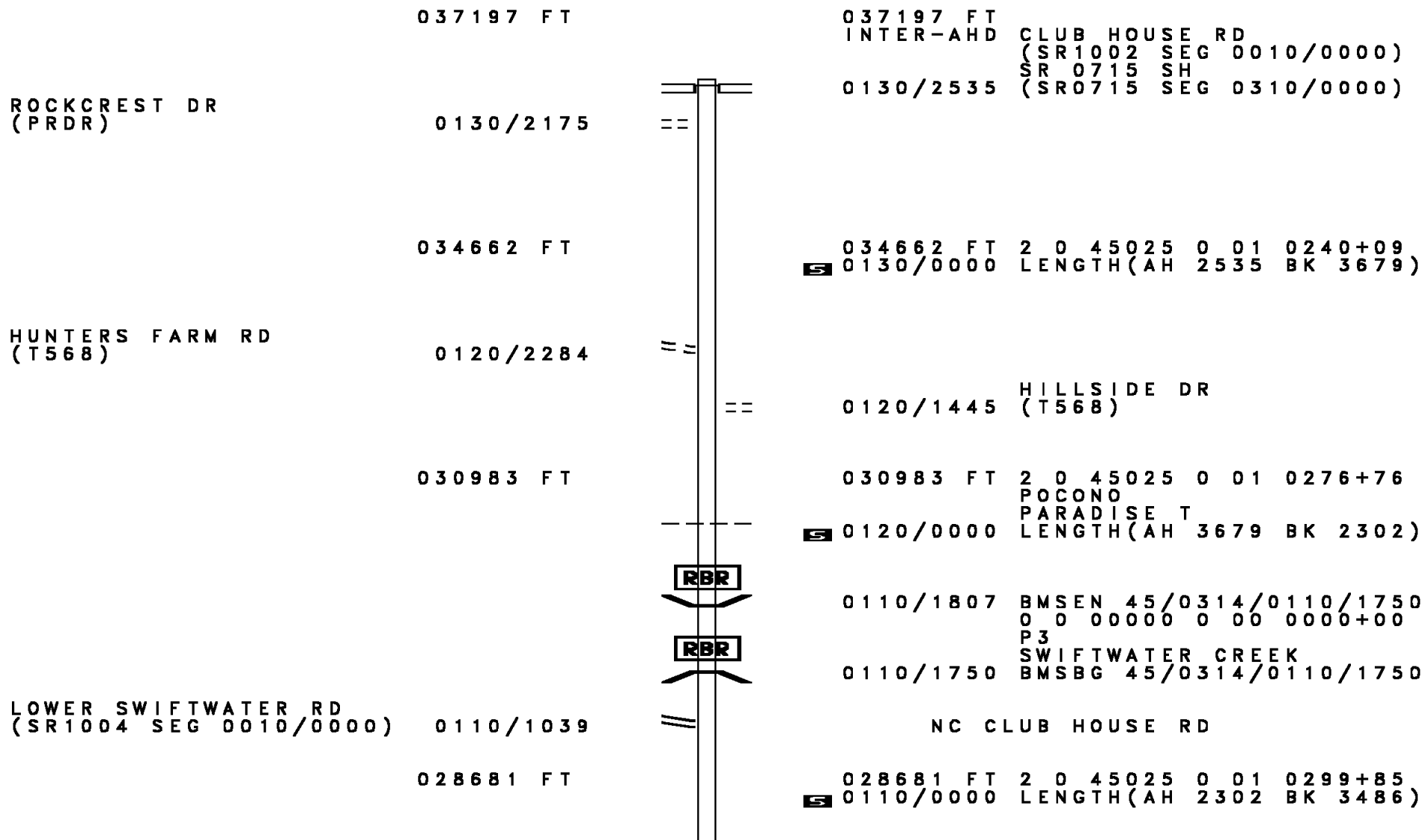
BMS EN 45/0380/0034/0000 0035/0768 0034/0711 BMS EN 45/0380/0034/0000
0 0 00000 0 00 0000+00 0 0 00000 0 00 0000+00
POCONO SUM. POCONO SUM.
BMSBG 45/0380/0034/0000 0035/0708 0034/0651 BMSBG 45/0380/0034/0000
1 0 01002 0 00 0788+10 020688 FT 018894 FT 1 0 01002 0 00 0779+25
LENGTH(AH 2647 BK 2634) 0035/0000 0034/0000 LENGTH(AH 2642 BK 2652)
COOLBAUGH COOLBAUGH
TOBYHANNA T TOBYHANNA T
0031/2551 0030/2636

1 0 01002 0 00 0761+70 018054 FT 016242 FT 1 0 01002 0 00 0751+31
MILEPOST 003.00 MILEPOST 003.00
LENGTH(AH 2634 BK 2658) 0031/0000 0030/0000 LENGTH(AH 2652 BK 2649)

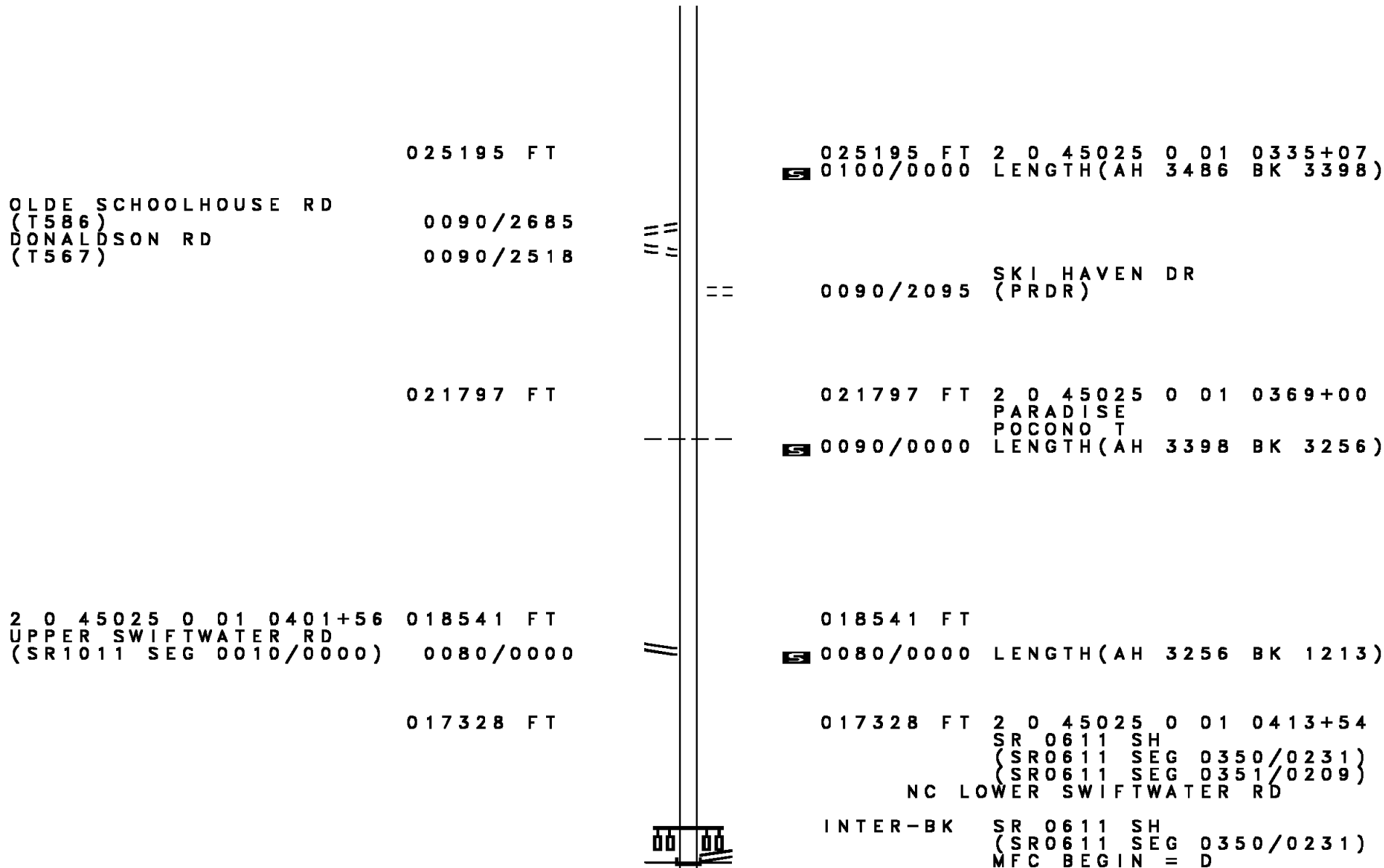
DIR: N TOTAL LEN: 13.665 MI. DIST: 05-4 SR: 380
 LEFT MUN: TOBYHANNA T RIGHT MUN: TOBYHANNA T



DIR: B TOTAL LEN: 7.045 MI. DIST: 05-4 SR: 314
 LEFT MUN: POCONO T RIGHT MUN: POCONO T



DIR: B TOTAL LEN: 7.045 MI. DIST: 05-4 SR: 314
 LEFT MUN: PARADISE T RIGHT MUN: PARADISE T



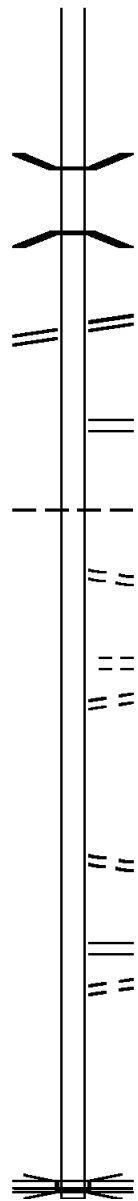
DIR: B TOTAL LEN: 7.045 MI. DIST: 05-4 SR: 314
 LEFT MUN: POCONO T RIGHT MUN: POCONO T

FAIRVIEW AV
 (SR4007 SEG 0030/0000) 0030/0000

004930 FT

002279 FT

000000 FT



0030/0257 BMS EN 45/0314/0030/0244
 1 0 00171 0 01 0065+94
 NO UNDERPASS INFORMATION

0030/0244 BMSBG 45/0314/0030/0244
 004930 FT 1 0 00171 0 01 0063+47
 FAIRVIEW AV
 (SR4007 SEG 0030/0000)

0030/0000 LENGTH(AH 3976 BK 2651)

SR 4007 SH
 (SR4007 SEG 0010/0000)

POCONO
 TOBYHANNA T
 LC FROM KALAHARI BL
 (CONN)

0020/0500
 0020/0100
 002279 FT 1 0 00171 0 00 0036+22
 KALAHARI BL
 (TWP)

0020/0000 LENGTH(AH 2651 BK 2279)
 LC TO KALAHARI BL
 (CONN)

0010/2163

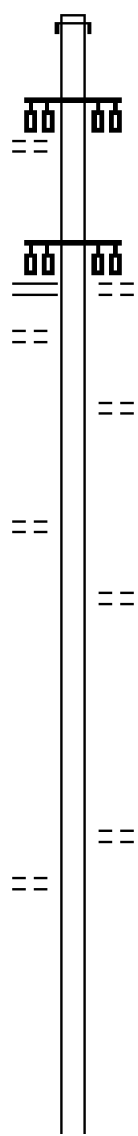
0010/0626 FROM 8028/0010 SH
 (CONN)
 RAMP B RD
 (SR8028 SEG 0020/0000)
 RAMP E RD
 (SR8028 SEG 0010/1124)
 TO 8028/0020 SH

0010/0463
 0010/0310 (CONN)
 000000 FT 1 0 00171 0 00 0013+62
 PA 940
 OP ID 45/0940/0280/0000
 NC MA NOR DR
 INTER-BK SR 4009 SH
 (SR4009 SEG 0010/0000)
 MFC BEGIN = C

0010/0000 LENGTH(AH 2279 BK 0000)

DIR: B TOTAL LEN: 28.832 MI. DIST: 05-4 SR: 209
 LEFT MUN: MIDDLE SMITHFIELD T RIGHT MUN: MIDDLE SMITHFIELD T

	152235 FT		151943 FT	AH-PIKE (51)
			INTER-AHD TR 209 FEDERAL RD	
			0610/1995 (GOVT)	
FERNWOOD LN (PRDR)	0610/0663	==	0610/0663	
	150240 FT		149948 FT	1 0 00167 0 02 0586+25 RIVER RD (T515)
WINONA FALLS RD (SR1016 SEG 0090/3238)	0610/0000	==	0610/0000	LENGTH(AH 1995 BK 2409)
SAND HILL DR (T618)	0600/1889	==		
			0600/1049	FAIRWAY BL (PRDR)
1 0 00167 0 02 0557+87	147831 FT		147539 FT	
SAND HILL DR (T618)	0600/0000	==	0600/0000	LENGTH(AH 2409 BK 3078)
			0590/2324	SAW CREEK ESTATES RD (PRDR)
	144753 FT		144461 FT	1 0 00167 0 02 0531+32 MC COLE RD (T631)
TOWNSHIP 0631 RT (T631)	0580/2248	==	0590/0000	LENGTH(AH 3078 BK 2546)
	142207 FT		141915 FT	1 0 00167 0 02 0505+58
			0580/0000	LENGTH(AH 2546 BK 3011)

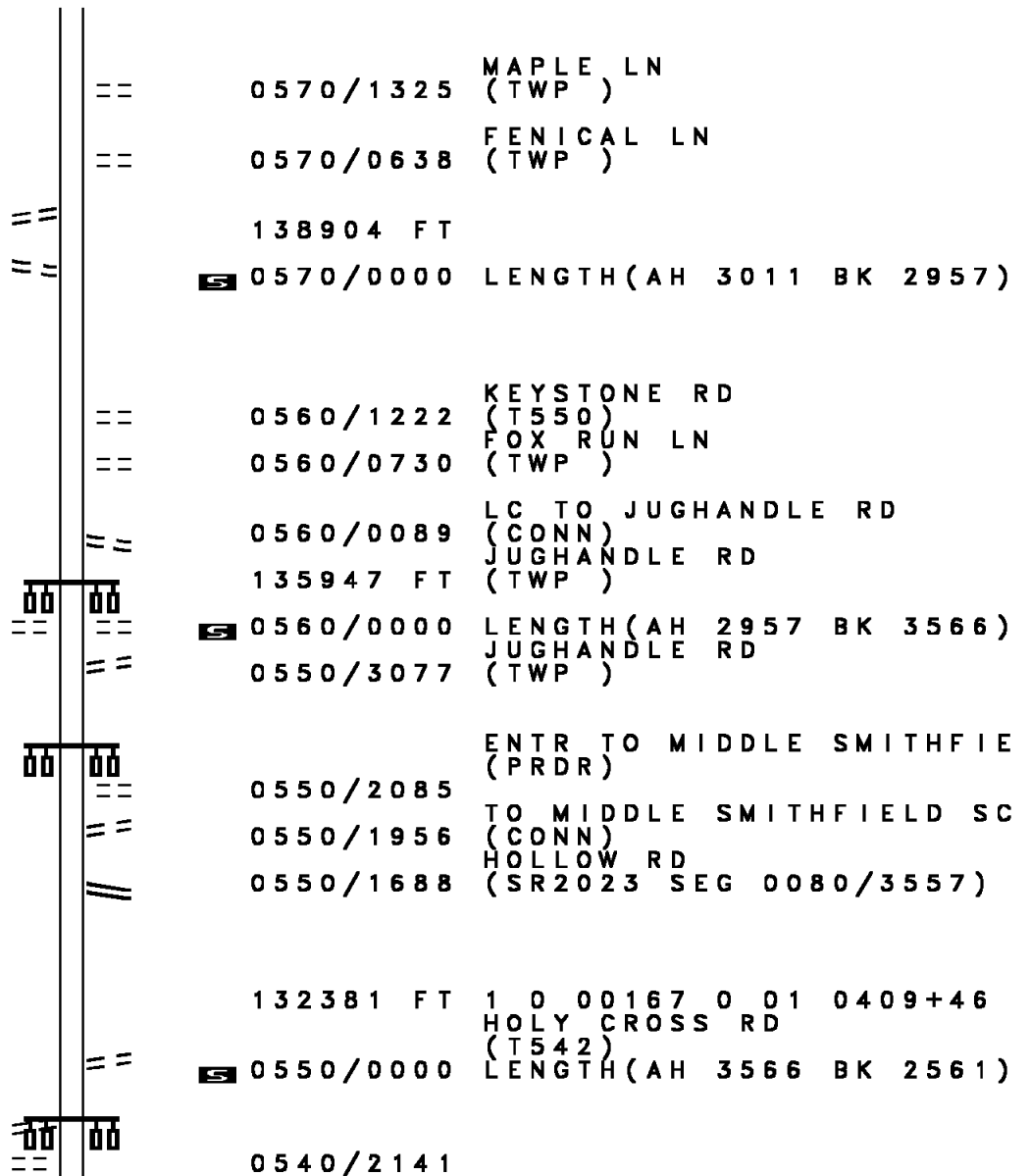


DIR: B TOTAL LEN: 28.832 MI. DIST: 05-4 SR: 209
 LEFT MUN: MIDDLE SMITHFIELD T RIGHT MUN: MIDDLE SMITHFIELD T

CAESARS POCONO PALACE R
 (PRDR) 0570/0162
 1 0 00167 0 01 0475+71 139196 FT
 CAESARS POCONO PALACE R
 (PRDR) 0570/0000

1 0 00167 0 01 0445+65 136239 FT
 MUNICIPAL DR
 (T551) 0560/0000

TO BUSINESS DR
 (CONN) 0540/2237
 BUSINESS DR
 (PRDR) 0540/2141



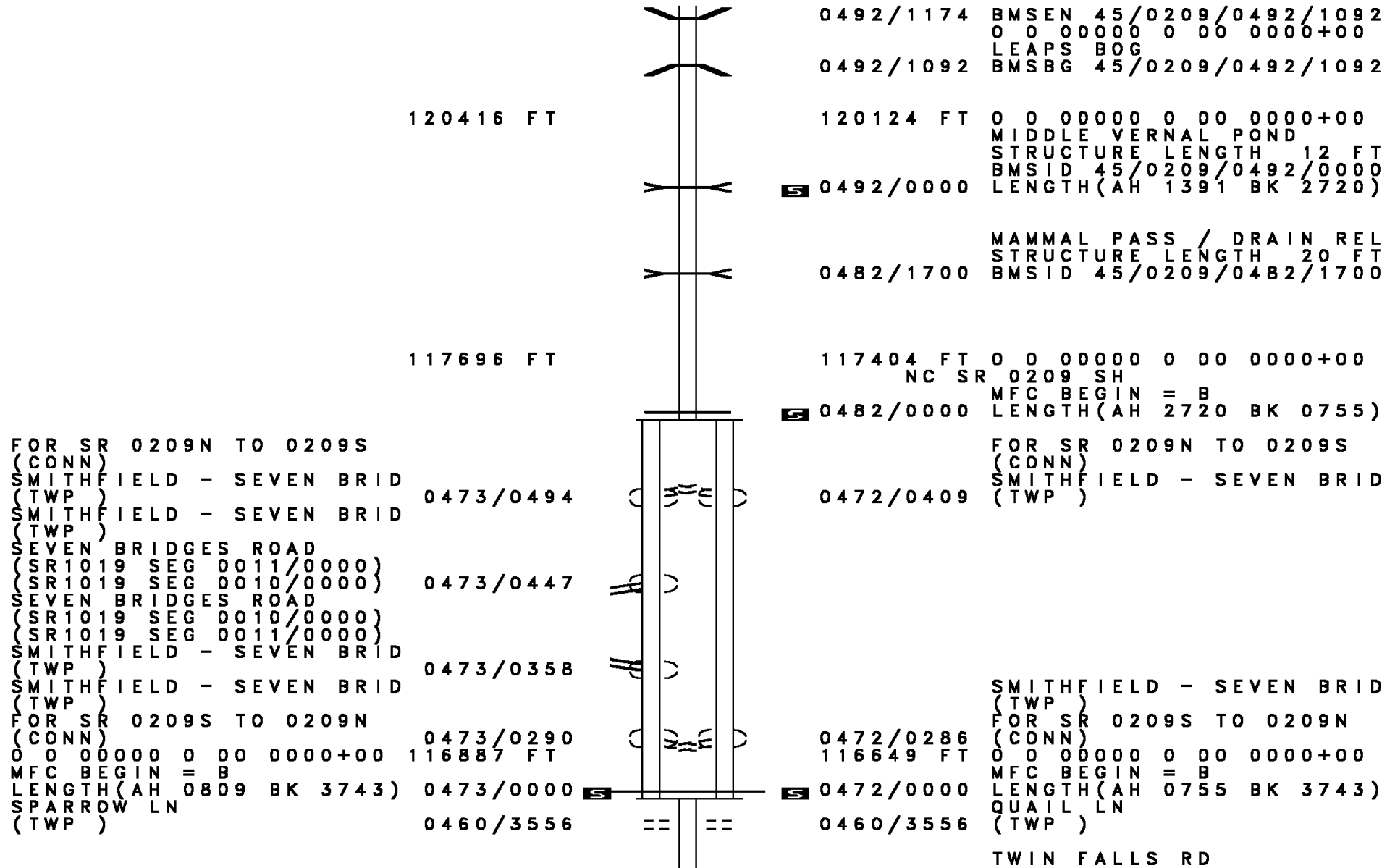
EXTRACT DATE: 12/18/2023
PRINT DATE: 12/19/2023

ROADWAY MANAGEMENT SYSTEM
SLD COUNTY/SR - ANNUAL PRINT

PAGE NUMBER: 64
COUNTY: MONROE

DIR: B TOTAL LEN: 28.832 MI.
LEFT MUN: SMITHFIELD T

DIST: 05-4 SR: 209
RIGHT MUN: SMITHFIELD T



DIR: B TOTAL LEN: 28.832 MI. DIST: 05-4 SR: 209
 LEFT MUN: SMITHFIELD T RIGHT MUN: SMITHFIELD T

ROADWAY NAME (TWP)	SLD ID	LENGTH (FT)	RIGHT OF WAY (AH BK)
TWIN FALLS RD (T532)	0460/2707	112906	0460/0000 LENGTH(AH 3743 BK 2930)
MISTY CREEK LN (TWP)	0460/1830	110214	0450/0098 BMSBN 45/0209/0450/0000 1 0 00461 0 01 0067+29 MARSHALL CK. BMSBG 45/0209/0450/0000 0450/0000 LENGTH(AH 2930 BK 2704)
1 0 00461 0 01 0096+51 COUNTY BRIDGE RD (T509)	0460/0000	107510	1 0 00461 0 01 0040+07 BUTTERMILK FALLS RD (T662)
GREEN MOUNTAIN DR (T539)	0450/0472	0430/1914	0440/0000 LENGTH(AH 2704 BK 2431) GAP VIEW DR (T661)
GAP VIEW DR (T525)	0430/1914	105079	0430/0715 EILENBERGER RD (T527) 2 0 45011 0 00 0048+49 HILLSIDE DR

DIR: B TOTAL LEN: 28.832 MI. DIST: 05-4 SR: 209
 LEFT MUN: SMITHFIELD T RIGHT MUN: SMITHFIELD T

MUSIC CENTER DR
 (T520)

0420/2297

101946 FT

TR. BRODHEAD
 STRUCTURE LENGTH 8 FT
 BMSID 45/0209/0410/1510 0411/1581
 INDEPENDENCE RD
 (SR0447 SEG 0010/0000)

0411/1541

OP ID 45/0209/0411/0847 0411/0847

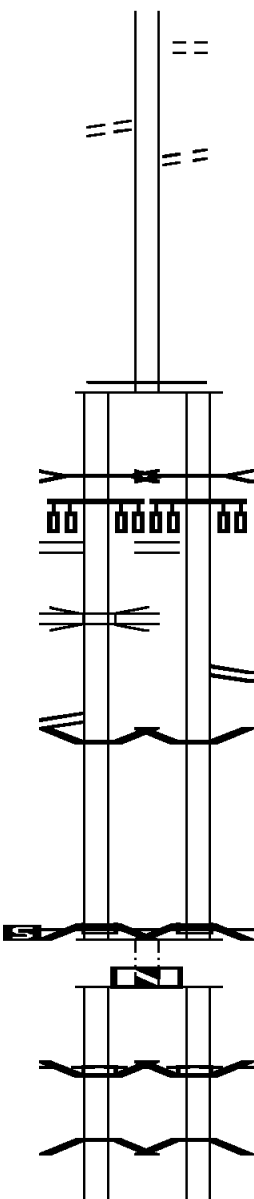
RAMP D-1 RD
 (SR8022 SEG 0250/0000) 0411/0537
 BMSEN 45/0209/0410/0000 0411/0233
 2 0 45011 0 00 0000+00 100103 FT

RAMP AB-1 RD INTER-BK
 (SR8022 SEG 0020/0000)

80 WB
 BMSBG 45/0209/0410/0000
 MFC BEGIN = B
 LTH AH 001843 BK 000100 0411/0000
 100103 FT

BMSEN 45/0209/0380/1376
 RAMP F-1 RD INTER-AHD
 (SR8013 SEG 0500/1815)

STROUD T 0381/1621
 0 0 00000 0 00 0000+00
 US 209 BUS.
 BMSBG 45/0209/0380/1376 0381/1575



(T660)
 0430/0000 LENGTH(AH 2431 BK 3133)

0420/2209 EILENBERGER RD
 (T527)

101708 FT 2 0 45011 0 00 0016+38
 MFC BEGIN = B
 0420/0000 LENGTH(AH 3133 BK 1782)

TR. BRODHEAD
 STRUCTURE LENGTH 8 FT
 BMSID 45/0209/0410/1510 0410/1510
 INDEPENDENCE RD
 (SR0447 SEG 0010/0000)

0410/1478

0410/0587 RAMP C-1 RD
 (SR8022 SEG 0500/0559)

0410/0233 BMSEN 45/0209/0410/0000
 099926 FT 2 0 45011 0 00 0000+00
 INTER-BK NC SEVEN BRIDGES RD
 INTER-BK RAMP AB-1 RD
 (SR8022 SEG 0010/1580)

80 WB
 BMSBG 45/0209/0410/0000
 MFC BEGIN = B
 LTH AH 001782 BK 000100 0410/0000
 099926 FT
 7390/0000

LTH AH 000100 BK 001371
 BMSEN 45/0209/0380/1376
 RAMP E-1 RD
 (SR8013 SEG 0750/0000)

STROUD T 0380/1371
 1 0 00164 3 00 0283+90
 US 209 BUS.
 BMSBG 45/0209/0380/1376 0380/1325

DIR: B TOTAL LEN: 28.832 MI. DIST: 05-4 SR: 209
LEFT MUN: STROUD T RIGHT MUN: STROUD T

1 0 00164 3 00 0282+55 098482 FT
LENGTH(AH 1621 BK 1821) 0381/0000

098555 FT 1 0 00164 3 00 0283+90
0380/0000 LENGTH(AH 1371 BK 2049)

L. POCONO CK.
STRUCTURE LENGTH 19 FT
BMSID 45/0209/0370/0403 0371/0388
1 0 00164 3 00 0265+94 096661 FT
LENGTH(AH 1821 BK 2755) 0371/0000

L. POCONO CK.
STRUCTURE LENGTH 19 FT
BMSID 45/0209/0370/0403 0370/0403
096506 FT 1 0 00164 3 00 0264+03
0370/0000 LENGTH(AH 2049 BK 2996)

POCONO CREEK
STRUCTURE LENGTH 16 FT
BMSID 45/0209/0360/1703 0361/1590

POCONO CREEK
STRUCTURE LENGTH 16 FT
BMSID 45/0209/0360/1703 0360/1703

1 0 00164 3 00 0236+32 093906 FT
LENGTH(AH 2755 BK 2813) 0361/0000

093510 FT 1 0 00164 3 00 0234+72
0360/0000 LENGTH(AH 2996 BK 2685)

SHAFERS SCHOOL HOUSE RD
(T401)
0351/1176

SHAFERS SCHOOL HOUSE RD
(T401)
0350/1197

1 0 00164 3 00 0206+84 091093 FT
STROUD
HAMILTON T
LENGTH(AH 2813 BK 2881) 0351/0000

090825 FT 1 0 00164 3 00 0207+97
STROUD
HAMILTON T
0350/0000 LENGTH(AH 2685 BK 2861)

BMS EN 45/0209/0340/0000 0341/0039
1 0 00164 3 00 0178+33 088212 FT
SR 2010
BMS BG 45/0209/0340/0000

0340/0039 BMS EN 45/0209/0340/0000
087964 FT 1 0 00164 3 00 0178+33
SR 2010
BMS BG 45/0209/0340/0000

DIR: B TOTAL LEN: 28.832 MI. DIST: 05-4 SR: 209
LEFT MUN: HAMILTON T RIGHT MUN: HAMILTON T

LENGTH(AH 2881 BK 3426) 0341/0000 0340/0000 LENGTH(AH 2861 BK 3373)

T.MCMICHAEL STRUCTURE LENGTH 14 FT T.MCMICHAEL STRUCTURE LENGTH 14 FT
BMSID 45/0209/0330/1371 0331/1353 0330/1371 BMSID 45/0209/0330/1371

1 0 00164 3 00 0145+04 084786 FT 084591 FT 1 0 00164 3 00 0144+84
LENGTH(AH 3426 BK 2910) 0331/0000 0330/0000 LENGTH(AH 3373 BK 2952)

1 0 00164 3 00 0116+02 081876 FT 081639 FT 1 0 00164 3 00 0116+02
BEAVER VALLEY RD BEAVER VALLEY RD
(T414) (T414)
LENGTH(AH 2910 BK 3500) 0321/0000 0320/0000 LENGTH(AH 2952 BK 3128)

PA 33 NB
OP ID 45/0033/0130/0000 0311/1596

T.MCMICHAEL STRUCTURE LENGTH 16 FT
BMSID 45/0209/0311/0809 0311/0809

BMSEN 45/0209/0311/0000 0311/0135
SR 0033 SH
(SR0033 SEG 0121/0000) 0311/0126
1 0 00164 3 00 0085+73 078376 FT

P3 APPENZELL CREEK
BMSBG 45/0209/0311/0000
LENGTH(AH 3500 BK 1468) 0311/0000

RBR

RBR

BMSEN 45/0209/0310/0000
SR 0033 SH
(SR0033 SEG 0120/0000)

078511 FT 1 0 00164 3 00 0085+73
APPENZELL CK
BMSBG 45/0209/0310/0000
LENGTH(AH 3128 BK 1581)

DIR: B TOTAL LEN: 28.832 MI. DIST: 05-4 SR: 209
LEFT MUN: HAMILTON T RIGHT MUN: HAMILTON T

MILEPOST 025.00 0301/0277 0300/0224 MILEPOST 025.00
1 0 00796 0 00 0385+03 076908 FT 076930 FT 1 0 00796 0 00 0384+80
LENGTH(AH 1468 BK 2576) 0301/0000 0300/0000 LENGTH(AH 1581 BK 2650)

RAMP O RD (SR8011 SEG 0500/0000) 0291/1429 RAMP P RD (SR8011 SEG 0750/0550)
OP ID 45/2010/0010/1093 0291/0980 SR 2010 OP ID 45/2010/0010/1093
RAMP N RD (SR8011 SEG 0010/0000)
RAMP M RD (SR8011 SEG 0250/0423) 0291/0504
BMS EN 45/0209/0290/0000 0291/0075 BMS EN 45/0209/0290/0000
1 0 00796 0 00 0358+74 074332 FT 074280 FT 1 0 00796 0 00 0358+74
MCMICHAEL CK MCMICHAEL CK
BMSBG 45/0209/0290/0000 BMSBG 45/0209/0290/0000
LENGTH(AH 2576 BK 3343) 0291/0000 LENGTH(AH 2650 BK 3311)


MILEPOST 024.00 0281/0931 0280/0915 MILEPOST 024.00
1 0 00796 0 00 0325+14 070989 FT 070969 FT 1 0 00796 0 00 0324+67
LENGTH(AH 3343 BK 2514) 0281/0000 0280/0000 LENGTH(AH 3311 BK 2599)

0270/1312 SIGN: CENTER MOUNTD BMSID 45/0209/0270/1312

1 0 00796 0 00 0315+38 068475 FT 068370 FT 1 0 00796 0 00 0314+99
LENGTH(AH 2514 BK 1627) 0271/0000 0270/0000 LENGTH(AH 2599 BK 1589)

RAMP H RD (SR8009 SEG 0250/0000) 0261/0422 RAMP F RD (SR8009 SEG 0500/1662)
RAMP E RD (SR8009 SEG 0510/0000)

DIR: B TOTAL LEN: 28.832 MI. DIST: 05-4 SR: 209
 LEFT MUN: HAMILTON T RIGHT MUN: HAMILTON T



1 0 00164 3 00 0000+00 058667 FT
 MFC BEGIN = B
 LENGTH(AH 2528 BK 3333) 0231/0000

058667 FT 1 0 00164 3 00 0000+00
 MFC BEGIN = B
 LENGTH(AH 2594 BK 3333)

0220/2685 LESH RD
 (T216)

0220/1590 STOFFLET RD
 (T215)

055334 FT

055334 FT 1 0 00164 0 01 0553+05
 LENGTH(AH 3333 BK 2775)

UNKNOWN RD
 (TWP)

0210/0698
 052559 FT

0210/1563 HAMILTON
 CHESTNUTHILL T
 0210/0746 GLENDALE RD
 (T737)

052559 FT 1 0 00164 0 01 0522+88
 LENGTH(AH 2775 BK 3041)

HICKORY LN
 (T436)

0200/1430

049518 FT

0200/0070 FROM 3017/0130 SH
 (CONN)
 049518 FT 1 0 00164 0 01 0494+82
 NC HAMILTON WEST
 SR 3017 SH

DIR: B TOTAL LEN: 28.832 MI. DIST: 05-4 SR: 209
 LEFT MUN: CHESTNUTHILL T RIGHT MUN: CHESTNUTHILL T

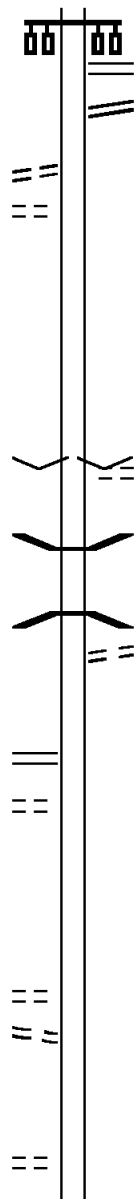
MCILHANEY RD
 (T434) 0190/2873
 CAMELLIA RD
 (T646) 0190/2319

046354 FT

1 0 00164 0 01 0439+14 043944 FT
 GREENVIEW DR
 (SR3022 SEG 0010/0000) 0180/0000
 SILVER VALLEY DR
 (T432) 0170/1887

1 0 00164 0 01 0415+75 041600 FT
 LAKE MINEOLA RD
 (T378) 0170/0000
 LC TO LAKE MINEOLA RD
 (CONN) 0160/3250

BOND LN
 (T418) 0160/1980



(SR3017 SEG 0130/2139)
 0200/0000 LENGTH(AH 3041 BK 3164)
 WYE
 0190/2980 (SR9101 SEG 0010/0000)

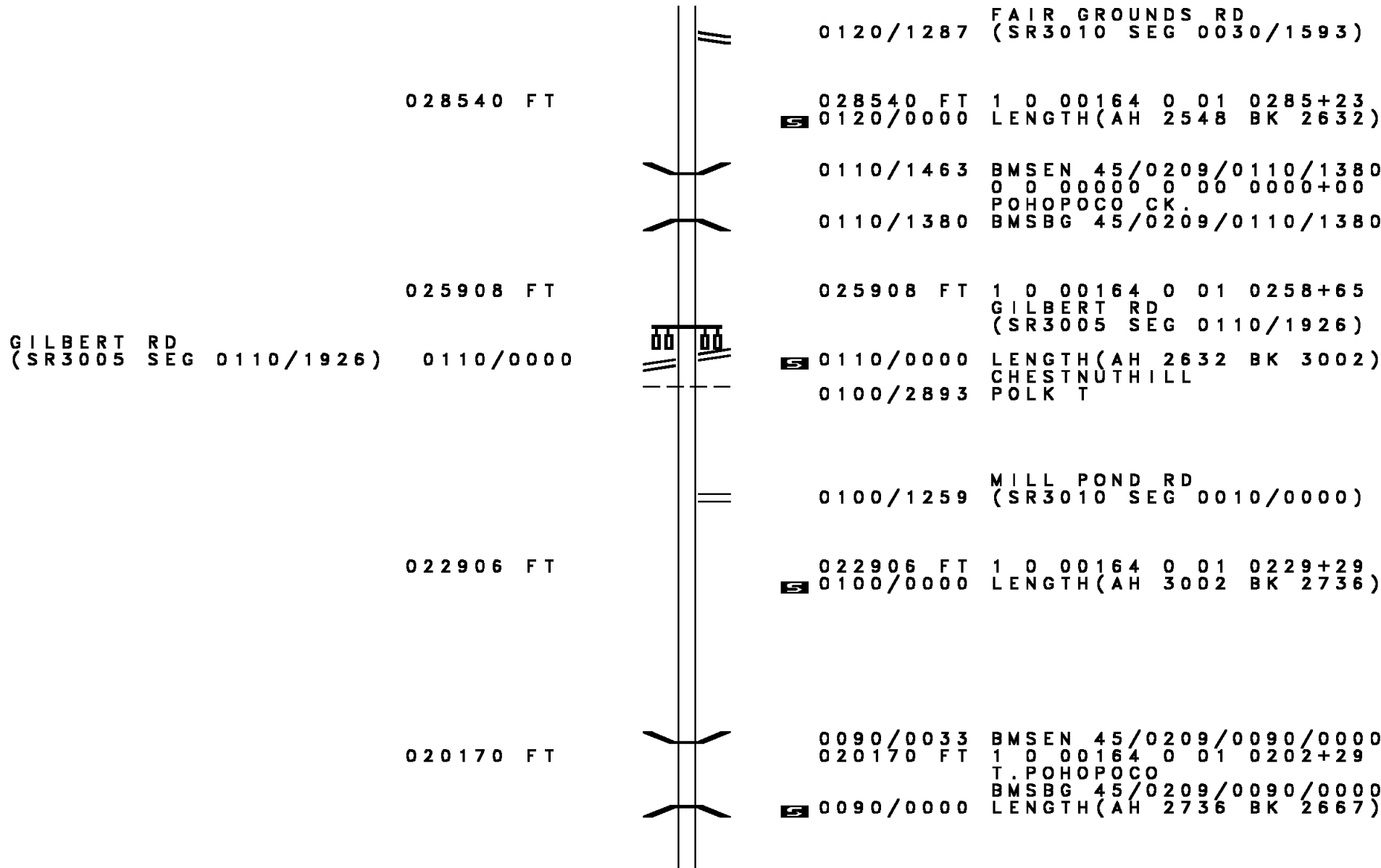
046354 FT 1 0 00164 0 01 0463+22
 VILLAGE: MCILHANEY
 VILLAGE EDGE DR
 (T644)
 0190/0000 LENGTH(AH 3164 BK 2410)
 0180/1213 BMS EN 45/0209/0180/1198
 1 0 00164 0 01 0451+61
 T. MCMICHAEL
 0180/1198 BMSBG 45/0209/0180/1198
 FRABLE RD
 (T432)
 0180/0608
 043944 FT

0180/0000 LENGTH(AH 2410 BK 2344)

041600 FT
 0170/0000 LENGTH(AH 2344 BK 3278)

DAIRY LN

DIR: B TOTAL LEN: 28.832 MI. DIST: 05-4 SR: 209
 LEFT MUN: CHESTNUTHILL T RIGHT MUN: CHESTNUTHILL T



DIR: B TOTAL LEN: 28.832 MI. DIST: 05-4 SR: 209
 LEFT MUN: POLK T RIGHT MUN: POLK T

BURGER HOLLOW RD
 (TWP) 0080/1028

1 0 00164 0 01 0174+71 017503 FT
 OAKWOOD RD
 (TWP) 0080/0000

1 0 00164 0 01 0154+00 015410 FT
 HILL DR
 (TWP) 0070/0000

H.T.Y. RD
 (T440) 0060/1166

012425 FT

1 0 00164 0 01 0099+31 009941 FT
 POLK TWP RD
 (T413) 0050/0000

SR 0534 SH



GREEN HILL RD
 (T352) 0080/1028

017503 FT
 S 0080/0000 LENGTH(AH 2667 BK 2093)

015410 FT
 S 0070/0000 LENGTH(AH 2093 BK 2985)

0060/0010 BMS EN 45/0209/0060/0000
 012425 FT 1 0 00164 0 01 0124+89
 T. POHOPOCO
 S 0060/0000 BMSBG 45/0209/0060/0000
 LENGTH(AH 2985 BK 2484)

0050/0805 POLK ELEMENTARY SCHOOL
 (PRDR)
 0050/0443 POLK ELEMENTARY SCHOOL
 (PRDR)
 009941 FT SILVER SPRING BL
 (SR3003 SEG 0080/2842)
 S 0050/0000 LENGTH(AH 2484 BK 2433)

0040/1814 BMS EN 45/0209/0040/1748
 1 0 00164 0 00 0091+98
 P3
 0040/1748 MIDDLE CREEK
 BMSBG 45/0209/0040/1748

DIR: B TOTAL LEN: 28.832 MI. DIST: 05-4 SR: 209
 LEFT MUN: POLK T RIGHT MUN: POLK T

(SR0534 SEG 0112/3158) 0040/1628
 WHITEY B DR 0040/1295
 (T425)

0040/1628
 0040/1147 TRACH RD (T501)
 007508 FT 1 0 00164 0 00 0074+75
 TRACH RD (T501)
 0040/0000 LENGTH(AH 2433 BK 2458)
 0030/2244 BMS EN 45/0209/0030/2176
 0 0 00000 0 00 0000+00
 POHOPOCO CK.
 0030/2176 BMSBG 45/0209/0030/2176
 0030/1889 HIDEAWAY HILL RD (T356)

1 0 00164 0 00 0049+83 005050 FT
 KITTY LN 0030/0000
 (TWP)

005050 FT
 0030/0000 LENGTH(AH 2458 BK 2451)

VIXEN DR 0020/1542
 (TWP)

002599 FT

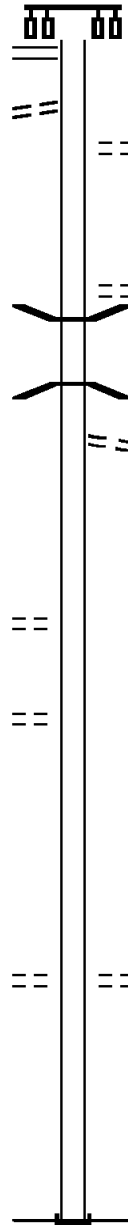
002599 FT 1 0 00164 0 00 0025+74
 0020/0000 LENGTH(AH 2451 BK 2599)

POHOPOCO DR NORTH 0010/1234
 (TWP)

0010/1234 SHERRY DR (PRDR)

000000 FT

000000 FT 1 0 00164 0 00 0000+00
 NC SR 0209 SH
 INTER-BK SR 0209 SH
 (SR0209 SEG 0500/2064)
 MFC BEGIN = B
 BK-CARBON (13)
 0010/0000 LENGTH(AH 2599 BK 0000)



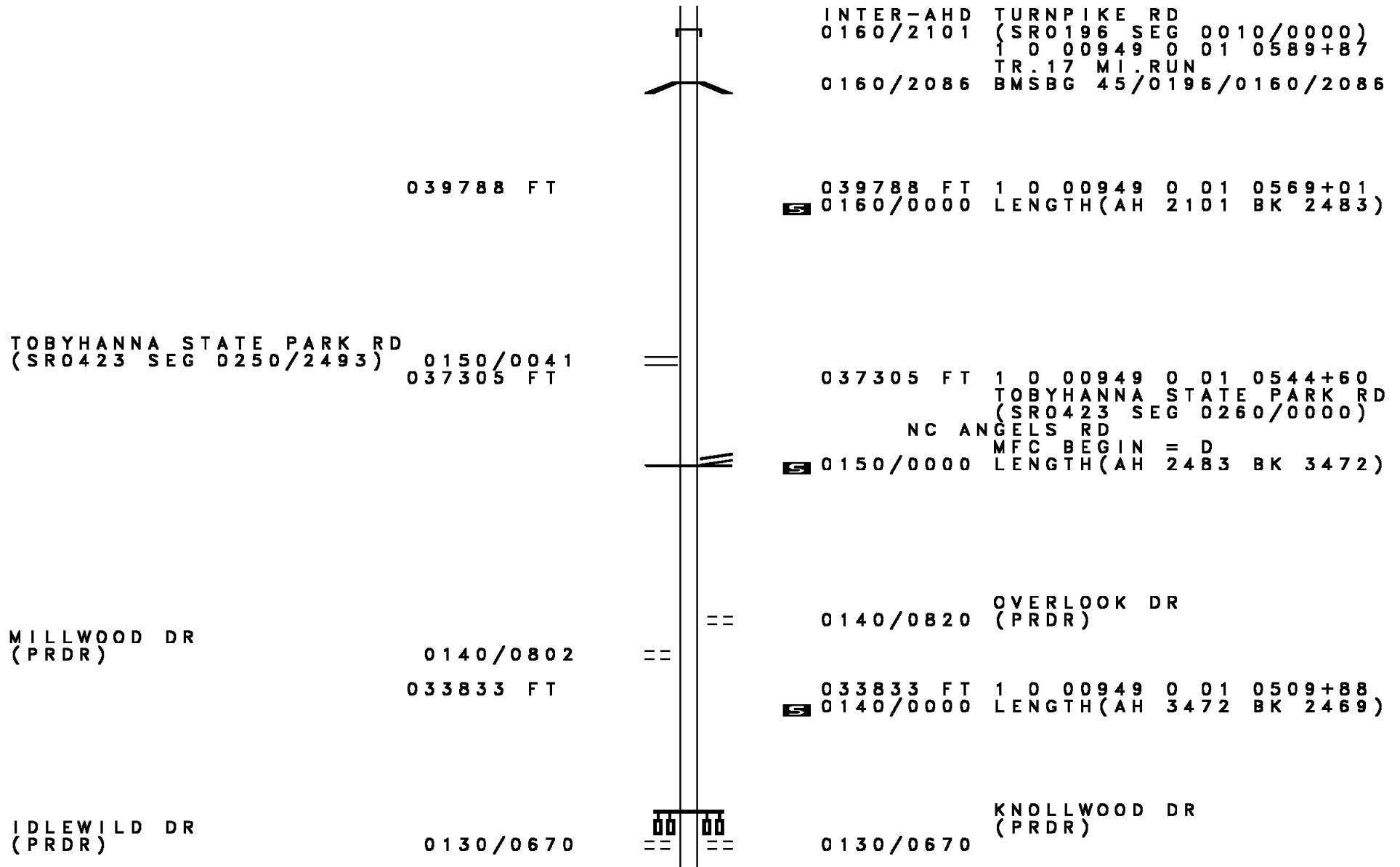
EXTRACT DATE: 12/18/2023 ROADWAY MANAGEMENT SYSTEM PAGE NUMBER: 51
PRINT DATE: 12/19/2023 SLD COUNTY/SR - ANNUAL PRINT COUNTY: MONROE
DIR: B TOTAL LEN: 7.934 MI. DIST: 05-4 SR: 196
LEFT MUN: COOLBAUGH T RIGHT MUN: COOLBAUGH T

041889 FT



041889 FT AH-WAYNE (63)
BMS EN 45/0196/0160/2086

DIR: B TOTAL LEN: 7.934 MI. DIST: 05-4 SR: 196
LEFT MUN: COOLBAUGH T RIGHT MUN: COOLBAUGH T



DIR: B TOTAL LEN: 7.934 MI. DIST: 05-4 SR: 196
 LEFT MUN: COOLBAUGH T RIGHT MUN: COOLBAUGH T

Location	Start Station	End Station	Length (FT)	SR	Notes
	031364		FT		
	0130	0000	031364 FT	1 0 00949 0 01	0485+19 LENGTH(AH 2469 BK 2544)
	028820		FT		
	0120	0000	028820 FT	1 0 00949 0 01	0459+75 LENGTH(AH 2544 BK 2530)
WOODSIDE DR (PRDR)	0110	0890	026290 FT	1 0 00949 0 01	0434+58 LENGTH(AH 2530 BK 2484)
BRENTWOOD RD (PRDR)	0100	0611	023806 FT	1 0 00949 0 01	0409+74 LENGTH(AH 2484 BK 2046)
COUNTRY PLACE DR (PRDR)	0090	0316	021760 FT	1 0 00949 0 01	0389+28 POCONO HEIGHTS RD (T604)
RYANS RD (T648)	0080	3562	0080/3562	1 0 00949 0 01	2046 BK 3776 LENGTH(AH 2046 BK 3776)
THORNAPPLE LN (PRDR)	0080	2607	0080/2607		ROBIN LN (PRDR)
WILSON CT	0080	2547	0080/2547		HUCKLEBERRY LN (PRDR)

DIR: B TOTAL LEN: 7.934 MI. DIST: 05-4 SR: 196
 LEFT MUN: COOLBAUGH T RIGHT MUN: COOLBAUGH T

(PRDR)	0080/2228	==						
WILD CHERRY LN (PRDR)	0080/1585	==			0080/2147	SPRING LN (PRDR)		
1 0 00949 0 01 0351+77	017984 FT				017984 FT			
ECHO LAKE RD (T591)	0080/0000	==	==		0080/0000	LENGTH(AH 3776 BK 2133)		
					0070/1897	CARRIAGE LN (PRDR)		
KILMER RD (T601)	0070/1128	==						
WILDFLOWER DR (T653)	0070/0590	==			0070/0590			
1 0 00949 0 01 0330+84	015851 FT				015851 FT			
VFW DR (PRDR)	0070/0000	==			0070/0000	LENGTH(AH 2133 BK 3483)		
SEVEN NATIONS DR (T656)	0060/1028	==			0060/1054	KINGS WY (T715)		
	012368 FT				0060/1028			
					012368 FT	1 0 00949 0 01 0295+65		
					0060/0000	LENGTH(AH 3483 BK 2736)		
	009632 FT				009632 FT	1 0 00949 0 01 0268+29		
						RENAISSANCE LN (T717)		
					0050/0000	LENGTH(AH 2736 BK 2512)		

DIR: B TOTAL LEN: 7.934 MI. DIST: 05-4 SR: 196
 LEFT MUN: COOLBAUGH T RIGHT MUN: COOLBAUGH T

Segment Description	Stationing	Length	Notes
MCNAMARA LN (TWP)	0040/1503	==	
1 0 00949 0 01 0243+17 GREEN RD (T589)	007120 FT	==	0040/1003 OLD POST RD (PRDR)
	0040/0000	==	0040/0438 TIFFANY CT (PRDR)
		==	5 0040/0000 LENGTH(AH 2512 BK 2325) EVERGREEN CR (T673)
		==	0030/1884 SIMMONS RD (T675)
	004795 FT		
			004795 FT 1 0 00949 0 01 0218+99 COOLBAUGH MOUNT POCONO B
			5 0030/0000 LENGTH(AH 2325 BK 2926)
			0020/1842 EDGEWOOD RD (TWP)
	001869 FT		
PINE HILL RD (BORO)	0020/0000	==	001869 FT 1 0 00949 0 01 0190+88 PINE HILL RD (BORO)
		==	5 0020/0000 LENGTH(AH 2926 BK 1869)
FOR SR 0115 AND 0196 (CONN)	0010/0571	==	
1 0 00949 0 01 0171+50 POCONO BL	000000 FT	==	0010/0360 NITTANY CT (BORO)
(SR0611 SEG 0421/0577)			000000 FT NC ST
(SR0611 SEG 0420/0561)			ERLING RD POCONO BL
SR 0940 SH			(SR0611 SEG 0421/0577)
(SR0940 SEG 0311/3367)			(SR0611 SEG 0420/0561)
(SR0940 SEG 0310/3341)	0010/0000	==	MFC BEGIN = C
		==	5 0010/0000 LENGTH(AH 1869 BK 0000)

DIR: B TOTAL LEN: 26.901 MI. DIST: 05-4 SR: 191
 LEFT MUN: BARRETT TOWNSHIP T RIGHT MUN: BARRETT TOWNSHIP T

116344 FT

116544 FT 1 0 00171 0 01 0486+83
 5 0470/0000 LENGTH(AH 3011 BK 2370)

113974 FT

114174 FT 1 0 00171 0 01 0463+13
 5 0460/0000 LENGTH(AH 2370 BK 3328)

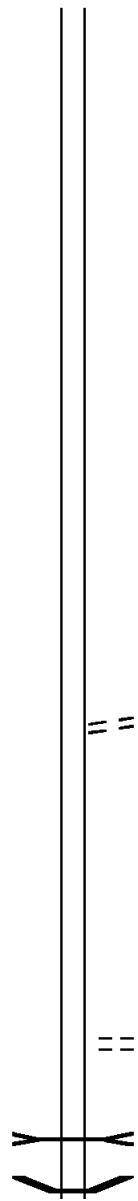
110646 FT

110846 FT 1 0 00171 0 01 0429+85
 BUCK HILL RD
 (T608)
 5 0450/0000 LENGTH(AH 3328 BK 3062)

107584 FT

107784 FT 1 0 00171 0 01 0399+24
 PLAYHOUSE LN
 (T607)
 5 0440/0000 LENGTH(AH 3062 BK 3158)

RATTLESNAKE
 STRUCTURE LENGTH 17 FT
 0430/2459 BMSID 45/0191/0430/2459
 0430/1669 BMSID 45/0191/0430/1647



DIR: B TOTAL LEN: 26.901 MI. DIST: 05-4 SR: 191
 LEFT MUN: BARRETT TOWNSHIP T RIGHT MUN: BARRETT TOWNSHIP T

Left Side Road Name (T577)	Left Side Stationing	Right Side Stationing	Right Side Road Name
MONOMONOCK RD (T577)	0430/1257	0430/1647	MILL CREEK BMSBG 45/0191/0430/1647
	104426 FT	104626 FT	BRUTZMANN RD (T595)
		0430/0000	PETERSON RD (SR0390 SEG 0030/0000)
		0420/1351	LENGTH(AH 3158 BK 1571) PINE ST (T573)
1 0 00171 0 01 0350+54	102855 FT	103055 FT	
RICH'S RD (PRDR)	0420/0000	0420/0000	LENGTH(AH 1571 BK 2094)
BRITT CT (PRDR)	0410/1553		
	100761 FT	100961 FT	SANDSPRING RD (SR1008 SEG 0010/0000)
		0410/0000	LENGTH(AH 2094 BK 2525)
HARDYTOWN RD (T609)	0400/1571	0400/1571	HARDYTOWN RD ET (T609)
		0400/1317	BMSEN 45/0191/0400/1169
		0400/1169	1 0 00171 0 01 0316+07 OTHER RR BMSBG 45/0191/0400/1169
	098236 FT	098436 FT	
		0400/0000	LENGTH(AH 2525 BK 2430)
WEST GRACE AV (T636)	0390/1204	0390/1204	EAST GRACE AV (T636)

DIR: B TOTAL LEN: 26.901 MI. DIST: 05-4 SR: 191
 LEFT MUN: BARRETT TOWNSHIP T RIGHT MUN: BARRETT TOWNSHIP T

	095806 FT			096006 FT	1 0 00171 0 01 0277+70
					CRANBERRY CK
					STRUCTURE LENGTH 12 FT
					BMSID 45/0191/0390/0000
				0390/0000	LENGTH(AH 2430 BK 2364)
					BARRETT TOWNSHIP
				0380/2095	PARADISE T
SEVEN PINES PARK (PRDR)	0380/1348	==			
					T. CRANBERRY
					STRUCTURE LENGTH 14 FT
				0380/0895	BMSID 45/0191/0380/0895
					MOSSBERRY LN
				0380/0499	(PRDR)
TO 0390/0020 SH (CONN)	0380/0162	==		093642 FT	
1 0 00171 0 01 0259+00	093442 FT				
PETERSON RD					
(SR0390 SEG 0020/3477)	0380/0000	==		0380/0000	LENGTH(AH 2364 BK 2842)
GREEN CHAPEL LN (T636)	0370/1258	==		090800 FT	
BIRCH ST (T619)	0370/0776	==			
2 0 45028 0 00 0054+69	090600 FT				
MAPLE ST (T618)	0370/0000	==		0370/0000	LENGTH(AH 2842 BK 2728)
HICKORY ST (T617)	0360/2091	==			
CYPRESS DR (PRDR)	0360/1885	==		0360/2061	OVERLOOK DR (PRDR)
	087872 FT			088072 FT	2 0 45028 0 00 0025+31
					CRANBERRY CREEK RD
					(T588)
				0360/0000	LENGTH(AH 2728 BK 2546)

DIR: B TOTAL LEN: 26.901 MI. DIST: 05-4 SR: 191
 LEFT MUN: PARADISE T RIGHT MUN: PARADISE T

2 0 45028 0 00 0000+00 085326 FT	==	0350/0472 UNKNOWN RD (PRDR)
POCONO BL	==	085526 FT
(SR0940 SEG 0410/1261) 0350/0000	==	NC SR 0191 SH
DOROTHY DR	==	0350/0000 LENGTH(AH 2546 BK 1273)
(TWP) 0340/0758	==	
RUTH DR	==	
(TWP) 0340/0451	==	
084053 FT	==	084253 FT 1 0 00169 0 04 1156+32
		0340/0000 LENGTH(AH 1273 BK 2396)
1 0 00169 0 04 1184+92 081657 FT		081857 FT
TROUT HATCHERY RD	==	0330/0000 LENGTH(AH 2396 BK 3055)
(PRDR) 0330/0000	==	
BEACH RD	==	
(PRDR) 0320/1422	==	
	==	0320/1346 TULIP TREE LN (PRDR)
	==	0320/1080 TULIP TREE LN (PRDR)
078602 FT		078802 FT 1 0 00169 0 04 1211+00
	==	CRANBERRY CREEK RD (T588)
	==	0320/0000 LENGTH(AH 3055 BK 3168)
BEACH RD	==	
(PRDR) 0310/2978	==	
PRIMROSE DR	==	
(PRDR) 0310/2818	==	
DEER LN	==	
(PRDR) 0310/2162	==	0310/2162 NESTLEDOWN RD (PRDR)
CEDER RD	==	LAUREL DR
(PRDR) 0310/1726	==	(PRDR)
SYCAMORE DR		

DIR: B TOTAL LEN: 26.901 MI. DIST: 05-4 SR: 191
 LEFT MUN: PARADISE T RIGHT MUN: PARADISE T

(PRDR)	0310/1322	==	
1 0 00169 0 04 1242+22	075434 FT		075634 FT
LOWER SWIFTWATER RD		==	
(SR1004 SEG 0040/1424)	0310/0000		5 0310/0000 LENGTH(AH 3168 BK 2758)
	072676 FT		
			072876 FT 1 0 00169 0 04 1269+00
			BROWNS HILL RD
			(T592)
			5 0300/0000 LENGTH(AH 2758 BK 2945)
			0290/2933 BMSEN 45/0191/0290/2869
			0 0 00000 0 00 0000+00
			PARADISE CK.
			0290/2869 BMSBG 45/0191/0290/2869
ROGUES PATH			
(PRDR)	0290/1257	==	
1 0 00169 0 04 1299+41	069731 FT		069931 FT
SR 0715 SH			
(SR0715 SEG 0340/2221)	0290/0000	==	5 0290/0000 LENGTH(AH 2945 BK 2818)
			0280/1797 BMSEN 45/0191/0280/1729
			0 0 00000 0 00 0000+00
			PARADISE CK.
			0280/1729 BMSBG 45/0191/0280/1729
	066913 FT		067113 FT 1 0 00169 0 04 1328+90
SYLVAN CASCADE RD			NC PARADISE VALLEY RD
(T543)	0280/0000	==	5 0280/0000 LENGTH(AH 2818 BK 3386)
LC FOR SYLVAN CASCADE R			
(CONN)	0270/3152	==	

DIR: B TOTAL LEN: 26.901 MI. DIST: 05-4 SR: 191
 LEFT MUN: PARADISE T RIGHT MUN: PARADISE T

063527 FT

063727 FT 1 0 00169 0 04 1361+51
 5 0270/0000 LENGTH(AH 3386 BK 1545)

061982 FT

062182 FT 1 0 00169 0 04 1377+55
 PARADISE
 POCONO T
 5 0260/0000 LENGTH(AH 1545 BK 2553)

059429 FT

059629 FT 1 0 00169 0 04 1402+50
 5 0250/0000 LENGTH(AH 2553 BK 2357)




0240/2143 OTHER OVERPASS IS RR X-ING
 0240/2100 BMSBN 45/0191/0240/1824
 POCONO
 0240/1990 STROUD T



0 0 00000 0 00 0000+00
 PARADISE CREEK
 0240/1880 BMSBG 45/0191/0240/1824



0240/0227 BMSBN 45/0191/0240/0097
 0 0 00000 0 00 0000+00
 BRODHEAD CREEK

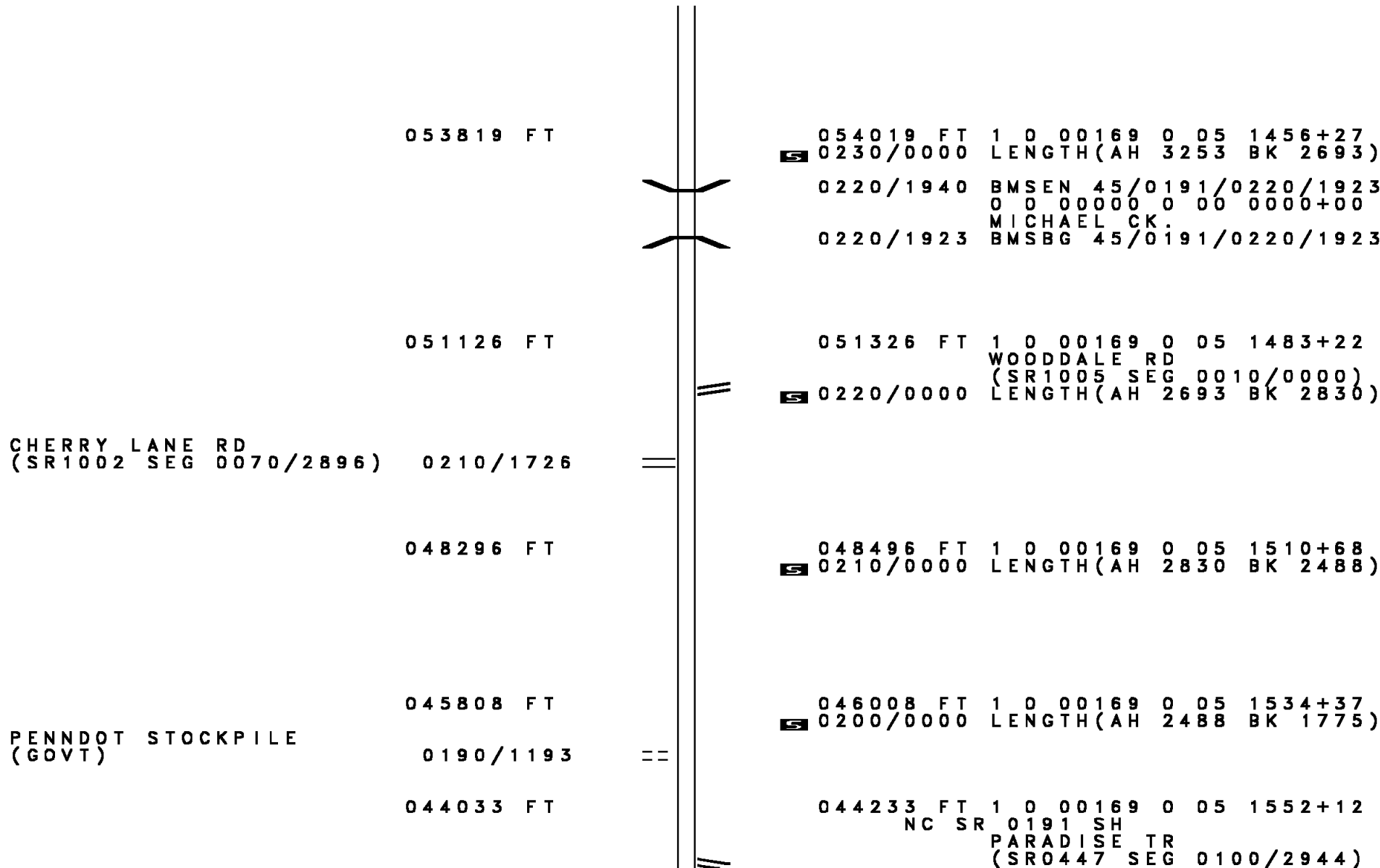


057072 FT

0240/0097 BMSBG 45/0191/0240/0097
 057272 FT 1 0 00169 0 05 1426+23
 CREEK RD
 (SR0447 SEG 0110/0000)
 5 0240/0000 LENGTH(AH 2357 BK 3253)



DIR: B TOTAL LEN: 26.901 MI. DIST: 05-4 SR: 191
 LEFT MUN: STROUD T RIGHT MUN: STROUD T



DIR: B TOTAL LEN: 26.901 MI. DIST: 05-4 SR: 191
 LEFT MUN: STROUD T RIGHT MUN: STROUD T

Left Side Data	Right Side Data
1 0 00169 0 05 1562+71 042983 FT HALLET RD (T849) 0180/0000	0190/0000 LENGTH(AH 1775 BK 1050) 0180/0705 BMSID 45/0191/0180/0374 1 0 00169 0 05 1558+11 BRODHEAD CK. 0180/0374 BMSBG 45/0191/0180/0374 043183 FT
UNKNOWN RD (PRDR) 0170/1473	0180/0000 LENGTH(AH 1050 BK 3450) BRODHEAD CK. STRUCTURE LENGTH 49 FT 0170/2989 BMSID 45/0191/0170/2989
1 0 00169 0 06 1595+10 039533 FT EVERITT IMBT RD (PRDR) 0170/0000	039733 FT 0170/0000 LENGTH(AH 3450 BK 1833)
BURGOON RD (T641) 0160/1081	037900 FT 0160/0000 LENGTH(AH 1833 BK 1464)
1 0 00169 0 06 1615+86 037700 FT BURGOON RD (T641) 0160/0000	036436 FT 1 0 00169 0 06 1630+50 TR. BRODHEAD STRUCTURE LENGTH 10 FT BMSID 45/0191/0154/0000
036236 FT	0154/0000 LENGTH(AH 1464 BK 2618)
CHIPPERFIELD DR (SR2011 SEG 0080/3456) 0150/0838	0150/1335 YOUNGWOOD DR (T695) 0150/1040 MILL CREEK RD (SR2022 SEG 0010/0000) 0150/0852 LOYSEN RD (T641)

DIR: B TOTAL LEN: 26.901 MI. DIST: 05-4 SR: 191
 LEFT MUN: STROUD T RIGHT MUN: STROUD T

	033618 FT	==	0150/0033 033818 FT	LOYSEN RD (T641) 1 0 00169 0 06 1656+83 CRESCENT ST (T682)
DAYTON AV (T735)	0140/2530	==	5 0150/0000	LENGTH(AH 2618 BK 2804)
CLEARVIEW AV (SR2020 SEG 0060/2206) CHRISTOPHER ST (T668)	0140/1685 0140/1422	==	0140/2498	POPLAR ST (T681)
LERROY AV (T666) FRANKLYN AV (T665)	0140/1063 0140/0700	==	0140/1081	SCHOOL VIEW LN (T667)
PLEASANT AV (TWP)	0140/0174 030814 FT	==	0140/0653	FREMONT AV (T665)
WILEY AV (T643)	0130/2420	==	5 0140/0000	031014 FT 1 0 00169 0 06 1684+82 STOKES MILL RD (SR2013 SEG 0010/0000) LENGTH(AH 2804 BK 2770)
WIZAC AV (T650)	0130/1686	==	0130/1931	HAWTHORNE TR (TWP)
AVE F (T649)	0130/1329	==	0130/1578	OAKWOOD AV (T497)
AVE E (T654)	0130/0973	==	0130/1132	SHOOK AV (T499)
1 0 00169 0 06 1712+22 028044 FT AVE C		==	0130/0035 028244 FT	APPENZELLER AV (T637)

DIR: B TOTAL LEN: 26.901 MI. DIST: 05-4 SR: 191
 LEFT MUN: STROUD T RIGHT MUN: STROUD T

(T653)	0130/0000	==	5 0130/0000	LENGTH(AH 2770 BK 1664)
AVE B				
(T652)	0120/1289	==		
AVE A				
(T651)	0120/0654	==		
			0120/0266	NORTH THIRD ST
				(T646)
				STROUD
1 0 00169 0 06 1727+29	026380 FT		0120/0029	STROUDSBURG B
OAK ST			026580 FT	
(BORO)	0120/0000	==	5 0120/0000	LENGTH(AH 1664 BK 1404)
PHILLIPS ST				
(SR2016 SEG 0030/1281)	0110/0537	==		
1 0 00169 0 07 1752+66	024976 FT		025176 FT	
BROWN ST			5 0110/0000	LENGTH(AH 1404 BK 1757)
(BORO)	0110/0000	==		
FULMER AV				
(BORO)	0100/1518	==		
SCOTT ST				
(BORO)	0100/1247	==		
UNKNOWN AL				
(BORO)	0100/1068	==		
THOMAS ST				
(BORO)	0100/0889	==		
UNKNOWN RD				
(BORO)	0100/0684	==		
				SARAH ST
			0100/0470	(BORO)
				PEARL AL
			0100/0260	(BORO)
				LC FROM MCCONNELL ST
			0100/0043	(CONN)
	023219 FT		023419 FT	1 0 00169 0 07 1773+04
				NC F I FTH ST
QUAKER AL				MFC BEGIN = C
(BORO)	0100/0000	==	5 0100/0000	LTH AH 001757 BK 000100
	023219 FT		023419 FT	
			7096/0000	LTH AH 000100 BK 000522
			INTER-AHD	FOURTH ST
				(BORO)
				MAIN ST
				(SR2012 SEG 0250/0000)
				UNKNOWN RD
QUAKER AL			0094/0522	(BORO)
(BORO)	0095/0322	==		

DIR: B TOTAL LEN: 26.901 MI. DIST: 05-4 SR: 191
 LEFT MUN: STROUDSBURG B RIGHT MUN: STROUDSBURG B

Segment ID	Segment Description	Length (FT)	Start Station	End Station	Notes
0095/0273	MCCONNELL ST (BORO)	022897	1773+04	1773+04	
0094/0201	KITSON ST (BORO)	022897	1773+04	1773+04	
0095/0000	SR191 NB - MAIN ST (SR0191 SEG 0094/0000)	0095	1773+04	1773+04	
0094/0000	SR191 NB - MAIN ST (SR0191 SEG 0094/0000)	0095	1773+04	1773+04	
0090/2831	SR2012 SEG 0240/1068	0090	1773+04	1773+04	
0090/0000	SR2012 SEG 0240/1068	0090	1773+04	1773+04	
0090/2741	BMSBG 45/0191/0090/2559	0090	1773+04	1773+04	
0090/2559	BMSBG 45/0191/0090/2559	0090	1773+04	1773+04	
0090/2512	SR8018 SEG 0510/0530	0090	1773+04	1773+04	
0090/2362	SR8018 SEG 0510/0530	0090	1773+04	1773+04	
0090/2279	SR8018 SEG 0510/0530	0090	1773+04	1773+04	
0090/2261	SR8018 SEG 0510/0530	0090	1773+04	1773+04	
0090/2190	BMSBG 45/0191/0090/2086	0090	1773+04	1773+04	
0090/2086	BMSBG 45/0191/0090/2086	0090	1773+04	1773+04	
0090/1989	SR8018 SEG 0510/0530	0090	1773+04	1773+04	
0090/1980	SR8018 SEG 0510/0530	0090	1773+04	1773+04	
0090/1647	SR8018 SEG 0510/0530	0090	1773+04	1773+04	
0090/1291	SR8018 SEG 0510/0530	0090	1773+04	1773+04	
0090/1218	SR8018 SEG 0510/0530	0090	1773+04	1773+04	
0090/1012	SR8018 SEG 0510/0530	0090	1773+04	1773+04	
0090/0642	SR8018 SEG 0510/0530	0090	1773+04	1773+04	
0090/0300	SR8018 SEG 0510/0530	0090	1773+04	1773+04	
019974	SR8018 SEG 0510/0530	019974	1773+04	1773+04	
0090/0248	SR8018 SEG 0510/0530	0090	1773+04	1773+04	
019974	SR8018 SEG 0510/0530	019974	1773+04	1773+04	

EXTRACT DATE: 12/18/2023
PRINT DATE: 12/19/2023

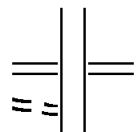
ROADWAY MANAGEMENT SYSTEM
SLD COUNTY/SR - ANNUAL PRINT

PAGE NUMBER: 33
COUNTY: MONROE

DIR: B TOTAL LEN: 26.901 MI.
LEFT MUN: STROUDSBURG B

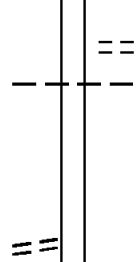
DIST: 05-4 SR: 191
RIGHT MUN: STROUDSBURG B

PARK AV
(SR0611 SEG 0110/0000) 0090/0000
FROM 0611/0110 SH
(CONN) 0080/2548



FOXTOWN HILL RD
(SR0611 SEG 0110/0000)
LENGTH(AH 2923 BK 2674)

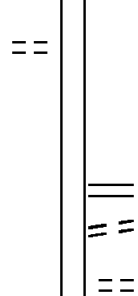
2 0 45054 0 00 0022+84 017300 FT
STROUDSMOOR RD
(T405) 0080/0000



GODFREYS GATE RD
(TWP)
STROUDSBURG
STROUD T

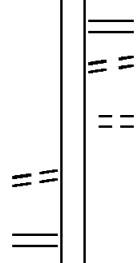
BEL TOR DR
(TWP) 0070/1008

015013 FT



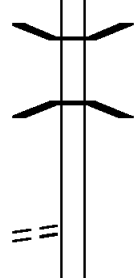
017300 FT
0080/0000 LENGTH(AH 2674 BK 2287)

TO 2006/0060 SH
(CONN) 0060/0245
2 0 45010 0 00 0133+52 013752 FT
CHERRY VALLEY RD
(SR2006 SEG 0060/0510) 0060/0000



015013 FT 2 0 45054 0 00 0000+00
CHERRY VALLEY RD
(SR2006 SEG 0070/0000)
LENGTH(AH 2287 BK 1261)
TO 2006/0070 SH
(CONN)
MERVINE LN
(T412)

LC FOR MIDDLE RD
(CONN) 0050/0115
2 0 45051 0 00 0114+10 011272 FT
MIDDLE RD




013752 FT
0060/0000 LENGTH(AH 1261 BK 2480)
0050/1576 BMS EN 45/0191/0050/1468
0 0 00000 0 00 0000+00
CHERRY CREEK
0050/1501 BMSBG 45/0191/0050/1468

011272 FT

DIR: B TOTAL LEN: 26.901 MI. DIST: 05-4 SR: 191
 LEFT MUN: STROUD T RIGHT MUN: STROUD T

(T385)	0050/0000	==	0050/0000 LENGTH(AH 2480 BK 3770)
			MOUNTAIN RUN CREEK STRUCTURE LENGTH 28 FT BMSID 45/0191/0040/2088
	007502 FT		007502 FT 2 0 45051 0 00 0075+07 POPLAR VALLEY RD EAST (T383)
POPLAR VALLEY RD WEST (SR2002 SEG 0170/3727)	0030/2188	==	0040/0000 LENGTH(AH 3770 BK 2435)
	005067 FT		005067 FT 2 0 45051 0 00 0050+40 0030/0000 LENGTH(AH 2435 BK 2449)
	002618 FT		002618 FT 2 0 45051 0 00 0025+63 0020/0000 LENGTH(AH 2449 BK 2618)
	000000 FT		000000 FT 2 0 45051 0 00 0000+00 NC BANGOR MOUNTAIN RD INTER-BK SR 0191 SH (SR0191 SEG 0490/2797) MFC BEGIN = C BK-NORTHAMPTON (48)
			0010/0000 LENGTH(AH 2618 BK 0000)

DIR: B TOTAL LEN: 19.891 MI. DIST: 05-4 SR: 115
 LEFT MUN: TOBYHANNA T RIGHT MUN: TOBYHANNA T



DIR: B TOTAL LEN: 19.891 MI. DIST: 05-4 SR: 115
 LEFT MUN: TOBYHANNA T RIGHT MUN: TOBYHANNA T

KLOCK RD
 (T648)

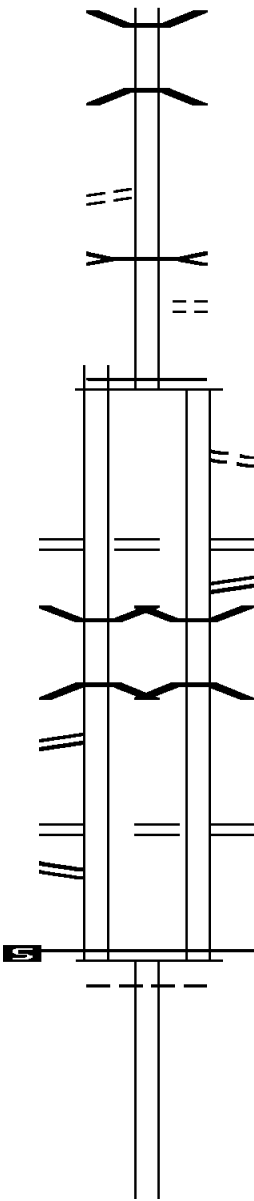
0340/0658

082193 FT

RAMP E RD
 (SR8002 SEG 0250/0000)
 RAMP F RD
 (SR8002 SEG 0510/1879)

BMS EN 45/0115/0330/1199 0331/1499
 0 0 00000 0 00 0000+00
 I-80 EB
 BMSBG 45/0115/0330/1199 0331/1238
 RAMP K RD
 (SR8002 SEG 0030/0000)

RAMP J J RD
 (SR8002 SEG 0020/0252) 0331/0744
 RAMP J RD
 (SR8002 SEG 0010/1914) 0331/0501
 2 0 45049 0 00 0798+53 079918 FT
 MFC BEGIN = B
 LENGTH(AH 2275 BK 3266) 0331/0000



0340/1940 BMS EN 45/0115/0340/1821
 0 0 00000 0 00 0000+00
 TOBYHANNA CK
 0340/1821 BMSBG 45/0115/0340/1821

MOUNTAIN RUN
 STRUCTURE LENGTH 14 FT
 0340/0291 BMSID 45/0115/0340/0291
 COMMERCIAL BL
 (TWP)
 0340/0237 2 0 45049 0 00 0828+81
 082190 FT MFC BEGIN = B
 0340/0000 LENGTH(AH 3408 BK 2272)
 FROM 8002/0510 SH
 0330/2049 (CONN)

RAMP F RD
 (SR8002 SEG 0510/1879)
 RAMP G RD
 (SR8002 SEG 0500/0000)
 0330/1933 BMS EN 45/0115/0330/1199
 0330/1707 0 0 00000 0 00 0000+00
 0330/1460 I-80 EB
 0330/1199 BMSBG 45/0115/0330/1199

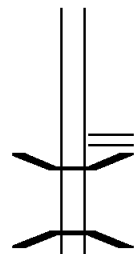
RAMP J J RD
 (SR8002 SEG 0020/0252)
 RAMP H RD
 (SR8002 SEG 0750/0000)
 0330/0740
 079918 FT 2 0 45049 0 00 0798+84
 MFC BEGIN = B
 0330/0000 LENGTH(AH 2272 BK 3266)
 TOBYHANNA
 0310/3162 TUNKHANNOCK T

DIR: B TOTAL LEN: 19.891 MI. DIST: 05-4 SR: 115
 LEFT MUN: TOBYHANNA T RIGHT MUN: TOBYHANNA T

Stationing / Description	Length (FT)	Notes	Stationing / Description	Length (FT)	Notes
	076652			076652	2 0 45049 0 00 0765+77
				0310/0000	LENGTH(AH 3266 BK 2583)
	074069			074069	2 0 45049 0 00 0740+07
				0300/0000	LENGTH(AH 2583 BK 2486)
DEPPNERS RD (T555)	0290/1729	==			
				0290/0573	CINDER LN (T629)
2 0 45049 0 00 0714+76	071583	==		071583	
HENNING RD (T636)	0290/0000	==		0290/0000	LENGTH(AH 2486 BK 0804)
					TUNKHANNOCK STRUCTURE LENGTH 30 FT
				0280/0491	BMSID 45/0115/0280/0491
FOR SR 0115 AND 0903 (CONN)	0280/0219	==			
2 0 45049 0 00 0708+45	070779	==		070779	
SR 0903 SH (SR0903 SEG 0020/1809)	0280/0000	==		0280/0000	LENGTH(AH 0804 BK 1738)
	069041			069041	2 0 45049 0 00 0690+82
				0270/0000	LENGTH(AH 1738 BK 2529)
	066512			066512	2 0 45049 0 00 0663+73
				0260/0000	LENGTH(AH 2529 BK 2471)

DIR: B TOTAL LEN: 19.891 MI. DIST: 05-4 SR: 115
 LEFT MUN: TUNKHANNOCK T RIGHT MUN: TUNKHANNOCK T

064041 FT



064041 FT 2 0 45049 0 00 0639+02
 LONG POND RD
 (SR4002 SEG 0010/0000)
 S 0250/0000 LENGTH(AH 2471 BK 3108)
 0240/3016 BMSSEN 45/0115/0240/3001
 2 0 45049 0 00 0608+97
 KEIPER RUN CREEK
 0240/3001 BMSBG 45/0115/0240/3001

060933 FT

POE

060933 FT 2 0 45049 0 00 0608+97
 (APRA) PENNDOT STOCKPIL
 ENTRANCE TO SHED
 (PRDR)
 S 0240/0000 LENGTH(AH 3108 BK 2419)

058514 FT

058514 FT 2 0 45049 0 00 0583+68
 S 0230/0000 LENGTH(AH 2419 BK 2473)

056041 FT

056041 FT 2 0 45049 0 00 0558+55
 S 0220/0000 LENGTH(AH 2473 BK 2522)

STATE FRST REC AREA RD
 (FRST)

0210/1108

==

053519 FT

053519 FT 2 0 45049 0 00 0533+33

DIR: B TOTAL LEN: 19.891 MI. DIST: 05-4 SR: 115
 LEFT MUN: TUNKHANNOCK T RIGHT MUN: TUNKHANNOCK T

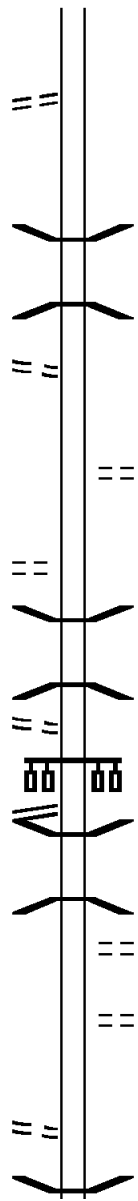
	040595 FT	==	040595 FT 2 0 45049 0 00 0403+99 S 0160/0000 LENGTH(AH 3323 BK 3565) COLLEEN DR 0150/3233 (T673)
		---	0150/1492 TUNKHANNOCK CHESTNUTHILL T
	037030 FT	==	037030 FT 2 0 45049 0 00 0369+70 S 0150/0000 LENGTH(AH 3565 BK 3448)
RUSSELL CT (TWP)	0140/2828	==	
		⎵	0140/1364 BMSBN 45/0115/0140/1351 0 0 00000 0 00 0000+00 POPLAR CREEK
		⎵	0140/1351 BMSBG 45/0115/0140/1351
	033582 FT	==	033582 FT 2 0 45049 0 00 0336+29 FOOTHILL BL (TWP) S 0140/0000 LENGTH(AH 3448 BK 2690)
POPLAR CREEK RD (TWP)	0130/1563	==	
		==	0130/1403 ROCKY MOUNTAIN DR NORTH (T781)
	030892 FT	==	030892 FT 2 0 45049 0 00 0311+38 ROCKY MOUNTAIN DR SOUTH (T782) S 0130/0000 LENGTH(AH 2690 BK 2691)
ALDEAN DR (TWP)	0120/2214	==	
LOG CABIN LN			

DIR: B TOTAL LEN: 19.891 MI. DIST: 05-4 SR: 115
 LEFT MUN: CHESTNUTHILL T RIGHT MUN: CHESTNUTHILL T

Left Side	Center	Right Side
(TWP)	0120/1613 ==	
		0120/0936 MAGGIE WY (PRDR)
	028201 FT	028201 FT 2 0 45049 0 00 0285+38
		TIMOTHY DR (T784)
		0120/0000 LENGTH(AH 2691 BK 1941)
		STATE RD (SR3016 SEG 0090/0000)
JONAS RD (SR3016 SEG 0090/0000)	0110/0766	0110/0766
2 0 45049 0 00 0262+65	026260 FT	026260 FT
BARNEY LN (T806)	0110/0000	0110/0000 LENGTH(AH 1941 BK 3229)
MARTIN LN (T470)	0100/2421	
		0100/1924 ARLENE DR (T866)
		0100/1158 MOUNTAIN LAUREL DR (T921)
	023031 FT	0100/0016 BMS EN 45/0115/0100/0000
		023031 FT 2 0 45049 0 00 0230+36
		TR. POHOPOCO
		0100/0000 BMSBG 45/0115/0100/0000
		LENGTH(AH 3229 BK 2143)
		0090/2056 MALTESE RD (TWP)
	020888 FT	020888 FT 2 0 45049 0 00 0209+10
		0090/0000 LENGTH(AH 2143 BK 2620)
		0080/0721 SUGAR HOLLOW RD (SR3011 SEG 0010/0000)

DIR: B TOTAL LEN: 19.891 MI. DIST: 05-4 SR: 115
 LEFT MUN: CHESTNUTHILL T RIGHT MUN: CHESTNUTHILL T

2 0 45049 0 00 0182+90 018268 FT
 VALLEY RD
 (T940) 0080/0000



018268 FT
 0080/0000 LENGTH(AH 2620 BK 3029)

MERWINSBURG RD
 (T939) 0070/0195
 015239 FT

0070/0954 BMS EN 45/0115/0070/0925
 0 0 00000 0 00 0000+00
 POHOPOCO CK.
 0070/0925 BMSBG 45/0115/0070/0925

ASTOLAT RD
 (T440) 0060/1674

015239 FT 2 0 45049 0 00 0152+44
 EVERGREEN HOLLOW RD
 (T439)
 0070/0000 LENGTH(AH 3029 BK 2722)

RINKER DR
 (TWP) 0060/0650

0060/0782 BMS EN 45/0115/0060/0767
 0 0 00000 0 00 0000+00
 HADAS CREEK
 0060/0767 BMSBG 45/0115/0060/0767

GILBERT RD
 (SR3005 SEG 0140/2513) 012517 FT
 0060/0000

012517 FT 2 0 45049 0 00 0125+38
 0060/0000 LENGTH(AH 2722 BK 2474)
 0050/2147 BMS EN 45/0115/0050/2076
 0 0 00000 0 00 0000+00
 POHOPOCO CK.
 0050/2076 BMSBG 45/0115/0050/2076
 EFFORT NEOLA RD
 (TWP)
 0050/1967

2 0 45049 0 00 0100+62 010043 FT
 TREIBLE DR
 (T447) 0050/0000

0050/1105 GREEN MOUNT DR
 (T657)
 010043 FT
 0050/0000 LENGTH(AH 2474 BK 2143)
 0040/1500 BMS EN 45/0115/0040/1489

DIR: B TOTAL LEN: 19.891 MI. DIST: 05-4 SR: 115
 LEFT MUN: CHESTNUTHILL T RIGHT MUN: CHESTNUTHILL T

Stationing	Distance	Right of Way	Property	Stationing	Distance	Property
0040/1355			T. SUGAR HOLL	0040/1489	0 0 00000 0 00 0000+00	
BROOKMONT DR (T464)	0040/1355	==	BMSBG 45/0115/0040/1489			
	007900 FT					
		==	BUNNY LN (T464)	007900 FT	2 0 45049 0 00 0079+39	
			LENGTH(AH 2143 BK 2812)	0040/0000		
WEIR LAKE RD (SR3013 SEG 0100/2530)	0030/1337	==				
	005088 FT			005088 FT	2 0 45049 0 00 0051+14	
			SHADOW RIDGE DR (T720)	0030/0000		LENGTH(AH 2812 BK 2294)
		==		0020/1695		
			COUNTRY SIDE DR (T700)	0020/0611		
PLEASANT VALLEY MID. SC (TWP)	0020/0448	==		002794 FT		PILGRIM WY (TWP)
2 0 45049 0 00 0025+90 002794 FT				0020/0000		LENGTH(AH 2294 BK 2794)
PLEASANT VALLEY MID. SC (TWP)	0020/0000	==		0010/1952		JENNA DR (TWP)
				0010/1376		SWITZGABLE LN (TWP)
		==		0010/0744		MARION RD (T874)
FOR SR 0115 AND 0209 (CONN)	0010/0306	==				
						NC SR 0115 SH
2 0 45049 0 00 0000+00 000000 FT				000000 FT		SR 0209 SH (SR0209 SEG 0160/0000)
SR 0209 SH (SR0209 SEG 0160/0000)	0010/0000			0010/0000		MFC BEGIN = B LENGTH(AH 2794 BK 0000)

DIR: E TOTAL LEN: 28.028 MI. DIST: 05-4 SR: 80
 LEFT MUN: DELAWARE WATER GAP B RIGHT MUN: DELAWARE WATER GAP B

Stationing / Description	Length / Notes	Structure / Sign	Stationing / Description	Length / Notes	Structure / Sign
(APRA) I-80 BRIDGE TO NEW JERSEY STATE LINE (STBD) RAMP B RD (GOVT)	P147989 FT INTER-AHD 3105/1327 3105/1070	POT POT	147172 FT (APRA) I-80 BRIDGE TO NEW JERSEY STATE LINE (STBD)	147172 FT INTER-AHD 3104/1308	POT POT
CHERRY CREEK STRUCTURE LENGTH 54 FT BMSID 45/0080/3104/1045	3105/0982	CHERRY CREEK STRUCTURE LENGTH 54 FT BMSID 45/0080/3104/1045	3104/1132	3104/1045	CHERRY CREEK STRUCTURE LENGTH 54 FT BMSID 45/0080/3104/1045
SIGN: CENTER MOUNTD BMSID 45/0080/3105/0915	3105/0915	SIGN: 4 CHORD TRUSS BMSID 45/0080/3104/0895	3104/0895	3104/0895	SIGN: 4 CHORD TRUSS BMSID 45/0080/3104/0895
OP ID 45/2038/0010/0000 (SR2030 SEG 0021/2487) SIGN: CANTILEVER	3105/0776 3105/0520 3105/0481	OP ID 45/2038/0010/0000 (SR2030 SEG 0021/2487) SIGN: CANTILEVER	3104/0760	3104/0760	OP ID 45/2038/0010/0000 (SR2030 SEG 0021/2487) SIGN: CANTILEVER
1 0 00794 0 00 0019+72 DELAWARE WATER GAP SMITHFIELD T LENGTH(AH 1327 BK 2650)	146662 FT 3105/0000	1 0 00794 0 00 0019+72 DELAWARE WATER GAP SMITHFIELD T LENGTH(AH 1327 BK 2650)	3104/0100 145864 FT 3104/0000	3104/0000	1 0 00794 0 00 0011+58 DELAWARE WATER GAP SMITHFIELD T LENGTH(AH 1308 BK 2649)
SR 2030 OP ID 45/2030/0021/1242	3101/1890	SR 2030 OP ID 45/2030/0021/1242	3100/1822	3100/1822	SR 2030 OP ID 45/2030/0021/1242
BMS EN 45/0080/3100/0899 T-663 BMSBG 45/0080/3100/0899	3101/0928 3101/0897	BMS EN 45/0080/3100/0899 T-663 BMSBG 45/0080/3100/0899	3100/0930 3100/0899	3100/0899	BMS EN 45/0080/3100/0899 T-663 BMSBG 45/0080/3100/0899
SR 8024 WB OP ID 45/8024/0250/0627 MILEPOST 310.00	144012 FT 3101/0000	SR 8024 WB OP ID 45/8024/0250/0627 MILEPOST 310.00	3100/0363 143215 FT 3100/0000	3100/0000	SR 8024 WB OP ID 45/8024/0250/0627 MILEPOST 310.00
LENGTH(AH 2650 BK 3003)	3101/0000	LENGTH(AH 2649 BK 2912) RAMP C RD (SR8024 SEG 0010/0000)	3094/2853	3094/2853	LENGTH(AH 2649 BK 2912) RAMP C RD (SR8024 SEG 0010/0000)
RAMP D RD (SR8024 SEG 0250/2153)	3095/1897	RAMP D RD (SR8024 SEG 0250/2153)	3094/2236	3094/2236	RAMP D RD (SR8024 SEG 0250/2153)

DIR: E TOTAL LEN: 28.028 MI. DIST: 05-4 SR: 80
 LEFT MUN: EAST STROUDSBURG B RIGHT MUN: EAST STROUDSBURG B

1 0 00794 0 00 0139+15 133386 FT		3080/0324 BMSID 45/0080/3080/0324	1 0 00794 0 00 0137+00
MILEPOST 308.00		132725 FT	MILEPOST 308.00
LENGTH(AH 2621 BK 2810) 3081/0000		3080/0000 LENGTH(AH 2625 BK 2827)	3080/0000 LENGTH(AH 2625 BK 2827)
OP ID 45/2017/0010/0173 3075/2690		3074/2699 OP ID 45/2017/0010/0173	OP ID 45/2017/0010/0173
RAMP D 2 RD			
(SR8020 SEG 0250/0959) 3075/1792			
SIGN: CANTILEVER			
BMSID 45/0080/3075/1531 3075/1341			
BMSEN 45/0080/3074/0996 3075/1181		3074/1171 BMSEN 45/0080/3074/0996	1 0 00794 0 00 0155+42
1 0 00794 0 00 0155+42			LINCOLN AVE
LINCOLN AVE		3074/0996	BMSBG 45/0080/3074/0996
BMSBG 45/0080/3074/0996 3075/1006			EAST STROUDSBURG
EAST STROUDSBURG		3074/0415	STROUDSBURG B
STROUDSBURG B		3075/0406	BMSEN 45/0080/3074/0000
BMSEN 45/0080/3074/0000 3075/0406		129898 FT	1 0 00794 0 00 0167+31 130576 FT
1 0 00794 0 00 0167+31 130576 FT			BRODHEAD CK.
BRODHEAD CK.		3074/0000	BMSBG 45/0080/3074/0000
BMSBG 45/0080/3074/0000			LENGTH(AH 2827 BK 2409)
LENGTH(AH 2810 BK 2420) 3075/0000		3070/2225	SIGN: CANTILEVER
		3070/1708	BMSID 45/0080/3070/2225
SIGN: 4 CHORD TRUSS			SIGN: 4 CHORD TRUSS
BMSID 45/0080/3070/1708 3071/1717			BMSID 45/0080/3070/1708
RAMP A 3 RD			
(SR8018 SEG 0510/0000) 3071/1151			
BROAD STREET			
OP ID 45/0191/0090/2086 3071/0547		3070/0526	OP ID 45/0191/0090/2086
RAMP B 3 RD			
(SR8018 SEG 0500/0441) 3071/0172			
1 0 00794 0 00 0192+55 128156 FT		127489 FT	1 0 00794 0 00 0191+97
MILEPOST 307.00			MILEPOST 307.00
LENGTH(AH 2420 BK 2581) 3071/0000		3070/0000	LENGTH(AH 2409 BK 2650)
PARK AV.		3064/2477	OP ID 45/0611/0110/2106
OP ID 45/0611/0110/2106 3065/2405			
		3064/1737	RAMP C 3 RD
		3064/1387	(SR8018 SEG 0020/0816)
		3064/1012	RAMP D 3 RD
SIGN: 4 CHORD TRUSS			(SR8018 SEG 0010/0000)
BMSID 45/0080/3064/1012 3065/0958			SIGN: 4 CHORD TRUSS
			BMSID 45/0080/3064/1012
1 0 00794 0 00 0218+35 125575 FT		124839 FT	1 0 00794 0 00 0217+65
LENGTH(AH 2581 BK 2628) 3065/0000		3064/0000	LENGTH(AH 2650 BK 2621)

DIR: E TOTAL LEN: 28.028 MI. DIST: 05-4 SR: 80
 LEFT MUN: STROUD T RIGHT MUN: STROUD T

Left Side Data	Diagram	Right Side Data
BMS EN 45/0080/3031/1439 3031/1480 1 0 01002 0 00 0097+18 SR 2005		3030/1530 BMS EN 45/0080/3030/1489 1 0 01002 0 00 0098+12 SR 2005
BMS BG 45/0080/3031/1439 3031/1439		3030/1489 BMS BG 45/0080/3030/1489
CROSSOVER RD (CONN) 3031/0871		CROSSOVER RD (CONN) 3030/0850
1 0 01002 0 00 0097+18 107107 FT MILEPOST 303.00 LENGTH(AH 2640 BK 2628) 3031/0000		106393 FT 1 0 01002 0 00 0098+12 MILEPOST 303.00 LENGTH(AH 2640 BK 2646) 3030/0000
RAMP D RD (SR8010 SEG 0510/0000) 3025/1079		3024/0523 RAMP C RD (SR8010 SEG 0750/0000) STROUD HAMILTON T
STROUD HAMILTON T 3025/0108 PA 33 NB OP ID 45/0033/0190/0000 3025/0060 1 0 01002 0 00 0123+74 104479 FT LENGTH(AH 2628 BK 2610) 3025/0000		3024/0102 PA 33 NB OP ID 45/0033/0190/0000 3024/0061 1 0 01002 0 00 0117+88 103747 FT LENGTH(AH 2646 BK 2638) 3024/0000 SIGN: STRUC MOUNTED BMS ID 45/0033/0191/0010 PA 33 SB
OP ID 45/0033/0191/0000 3021/2428 PA 33 SB		3020/2458 OP ID 45/0033/0191/0000 RAMP F RD (SR8010 SEG 0020/1110) 3020/2245
RAMP G RD (SR8010 SEG 0250/1150) 3021/1219 T. POCONO CK. STRUCTURE LENGTH 14 FT BMS ID 45/0080/3020/0788 3021/0818		3020/1249 RAMP H RD (SR8010 SEG 0010/0000) T. POCONO CK. STRUCTURE LENGTH 14 FT BMS ID 45/0080/3020/0788 SIGN: 4 CHORD TRUSS BMS ID 45/0080/3020/0409 1 0 01002 0 00 0145+50 HAMILTON POCONO T MILEPOST 302.00 LENGTH(AH 2638 BK 2640) 3020/0000 BMS EN 45/0080/3014/1848
1 0 01002 0 00 0150+92 101869 FT HAMILTON POCONO T MILEPOST 302.00 LENGTH(AH 2610 BK 2658) 3021/0000 BMS EN 45/0080/3015/1840 3015/2437		3020/0409 101109 FT 3020/2574
1 0 01002 0 00 0177+66		1 0 01002 0 00 0171+80

DIR: E TOTAL LEN: 28.028 MI. DIST: 05-4 SR: 80
 LEFT MUN: POCONO T RIGHT MUN: POCONO T

RIMROCK DR. RIMROCK DR.
 BMSBG 45/0080/3015/1840 3015/1840 3014/1848 BMSBG 45/0080/3014/1848

1 0 01002 0 00 0177+66 099211 FT 098469 FT 1 0 01002 0 00 0171+80
 LENGTH(AH 2658 BK 2650) 3015/0000 3014/0000 LENGTH(AH 2640 BK 2640)

GOLDEN SLIPP GOLDEN SLIPP
 OP ID 45/3028/0100/0116 3011/1239 3010/1193 OP ID 45/3028/0100/0116
 CROSSOVER RD CROSSOVER RD
 (CONN) (CONN)
 1 0 01002 0 00 0204+06 096561 FT 095829 FT 1 0 01002 0 00 0198+20
 MILEPOST 301.00 MILEPOST 301.00
 LENGTH(AH 2650 BK 2644) 3011/0000 3010/0000 LENGTH(AH 2640 BK 2644)

ROCKY RUN ROCKY RUN
 STRUCTURE LENGTH 23 FT STRUCTURE LENGTH 23 FT
 BMSID 45/0080/3004/1080 3005/1158 3004/1080 BMSID 45/0080/3004/1080

1 0 01002 0 00 0223+97 093917 FT 093185 FT 1 0 01002 0 00 0223+61
 LENGTH(AH 2644 BK 2632) 3005/0000 3004/0000 LENGTH(AH 2644 BK 2670)

REEDERS RUN REEDERS RUN
 STRUCTURE LENGTH 21 FT STRUCTURE LENGTH 21 FT
 BMSID 45/0080/3001/2579 3001/2579 3000/2583 BMSID 45/0080/3000/2632
 SIGN: CENTER MOUNTD
 BMSID 45/0080/3000/2632
 REEDERS RUN
 STRUCTURE LENGTH 21 FT
 BMSID 45/0080/3000/2642

1 0 01002 0 00 0250+00 091285 FT 090515 FT 1 0 01002 0 00 0251+00
 MILEPOST 300.00 MILEPOST 300.00
 LENGTH(AH 2632 BK 2639) 3001/0000 3000/0000 LENGTH(AH 2670 BK 2648)
 CROSSOVER RD CROSSOVER RD

DIR: E TOTAL LEN: 28.028 MI. DIST: 05-4 SR: 80
 LEFT MUN: POCONO T RIGHT MUN: POCONO T

(CONN) 2995/2564
 BMS EN 45/0080/2995/1963 2995/2111
 1 0 01002 0 00 0275+97
 T-481 STADDEN
 BMSBG 45/0080/2995/1963 2995/1963

TR. POCONO CK
 STRUCTURE LENGTH 8 FT
 BMSID 45/0080/2994/1273 2995/1700

SIGN: CENTER MOUNTD
 BMSID 45/0080/2995/1084 2995/1084

1 0 01002 0 00 0275+97 088646 FT
 LENGTH(AH 2639 BK 2671) 2995/0000

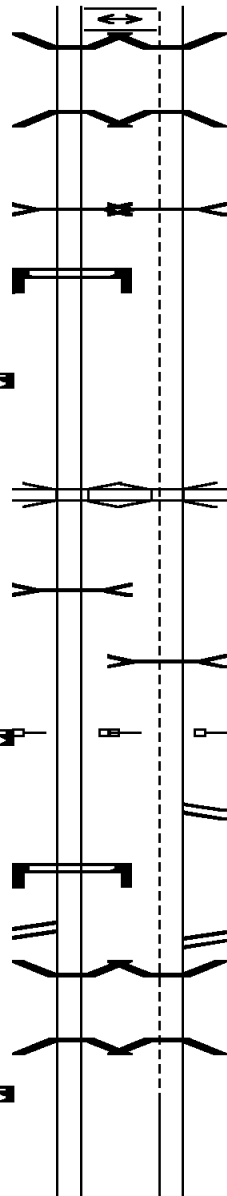
WARNER RD.
 OP ID 45/4012/0020/0647 2991/1334

TR. POCONO CK
 STRUCTURE LENGTH 16 FT
 BMSID 45/0080/2990/0185 2991/0447

1 0 01002 0 00 0302+80 085975 FT
 MILEPOST 299.00
 LENGTH(AH 2671 BK 2650) 2991/0000

SIGN: 3 CHORD TRUSS
 BMSID 45/0080/2985/1106 2985/1106
 RAMP F 1 RD
 (SR8008 SEG 0500/0000) 2985/0964

BMS EN 45/0080/2985/0368 2985/0525
 1 0 01002 0 00 0329+53
 PA 715
 BMSBG 45/0080/2985/0368 2985/0368
 1 0 01002 0 00 0329+53 083325 FT
 LENGTH(AH 2650 BK 2640) 2985/0000



2994/2454 (CONN)
 2994/2034 BMS EN 45/0080/2994/1908
 1 0 01002 0 00 0257+15
 STADDEN RD.
 BMSBG 45/0080/2994/1908

TR. POCONO CK
 STRUCTURE LENGTH 8 FT
 BMSID 45/0080/2994/1273 2994/1273

087867 FT 1 0 01002 0 00 0277+40
 2994/0000 LENGTH(AH 2648 BK 2640)

WARNER RD.
 OP ID 45/4012/0020/0647 2990/1211

TR. POCONO CK
 STRUCTURE LENGTH 16 FT
 BMSID 45/0080/2990/0185 2990/0185
 1 0 01002 0 00 0303+80
 MILEPOST 299.00
 LENGTH(AH 2640 BK 2640) 2990/0000

RAMP E 1 RD
 (SR8008 SEG 0760/1161) 2984/1912

RAMP C 1 RD
 (SR8008 SEG 0750/0000) 2984/0914
 2984/0476 BMS EN 45/0080/2984/0319
 1 0 01002 0 00 0330+33
 PA 715
 BMSBG 45/0080/2984/0319 2984/0319
 1 0 01002 0 00 0330+33
 LENGTH(AH 2640 BK 2640) 2984/0000

DIR: E TOTAL LEN: 28.028 MI. DIST: 05-4 SR: 80
 LEFT MUN: POCONO T RIGHT MUN: POCONO T

BMS EN 45/0080/2981/0633	2981/0686		2980/0463	BMS EN 45/0080/2980/0410
1 0 01002 0 00 0355+60				1 0 01002 0 00 0356+43
SULLIVAN TRL				SULLIVAN TRL
BMSBG 45/0080/2981/0633	2981/0633		2980/0410	BMSBG 45/0080/2980/0410
RAMP D 1 RD				
(SR8006 SEG 0500/0906)	2981/0038			
1 0 01002 0 00 0355+60	080685 FT		079947 FT	1 0 01002 0 00 0356+43
MILEPOST 298.00				MILEPOST 298.00
LENGTH(AH 2640 BK 2648)	2981/0000		2980/0000	LENGTH(AH 2640 BK 2646)
CROSSOVER RD				CROSSOVER RD
(CONN)	2975/2571		2974/2482	(CONN)
BMS EN 45/0080/2975/2183	2975/1800		2974/1704	BMS EN 45/0080/2974/1550
0 0 00000 0 00 0000+00				1 0 01002 0 00 0382+59
POCONO CREEK				POCONO CK.
BMSBG 45/0080/2975/2183	2975/1605		2974/1550	BMSBG 45/0080/2974/1550
RAMP B 1 RD				
(SR8006 SEG 0260/0000)	2975/1171			
BMS EN 45/0080/2975/0308	2975/0528		2974/1012	RAMP A 1 RD
1 0 01002 0 00 0381+75				(SR8006 SEG 0250/1613)
SR 8006				
BMSBG 45/0080/2975/0308	2975/0308			
TR. POCONO CK				
STRUCTURE LENGTH 10 FT				
BMSID 45/0080/2975/0110	2975/0110			
1 0 01002 0 00 0381+75	078037 FT		077301 FT	1 0 01002 0 00 0382+59
LENGTH(AH 2648 BK 2629)	2975/0000		2974/0000	LENGTH(AH 2646 BK 2651)
1 0 01002 0 00 0408+15	075408 FT		074650 FT	1 0 01002 0 00 0409+10
MILEPOST 297.00				MILEPOST 297.00
LENGTH(AH 2629 BK 2664)	2971/0000		2970/0000	LENGTH(AH 2651 BK 2645)
1 0 01002 0 00 0434+87	072744 FT		072005 FT	1 0 01002 0 00 0432+73
LENGTH(AH 2664 BK 2602)	2965/0000		2964/0000	LENGTH(AH 2645 BK 2644)

DIR: E TOTAL LEN: 28.028 MI. DIST: 05-4 SR: 80
 LEFT MUN: POCONO T RIGHT MUN: POCONO T

BMSID 45/0080/2961/1132	2961/1192		2960/1757	BMSID 45/0080/2960/1712
1 0 01002 0 00 0461+27				1 0 01002 0 00 0462+05
SULLIVAN TRL				SULLIVAN TRL
BMSBG 45/0080/2961/1132	2961/1132		2960/1712	BMSBG 45/0080/2960/1712


1 0 01002 0 00 0461+27	070142 FT		069361 FT	1 0 01002 0 00 0462+05
MILEPOST	296.00		MILEPOST	296.00
LENGTH(AH 2602 BK 2627)	2961/0000		2960/0000	LENGTH(AH 2644 BK 2650)

CROSSOVER RD (CONN)	2955/0027		2954/0330	CROSSOVER RD (CONN)
1 0 01002 0 00 0484+60	067515 FT		066711 FT	1 0 01002 0 00 0484+37
LENGTH(AH 2627 BK 2659)	2955/0000		2954/0000	LENGTH(AH 2650 BK 2647)

1 0 01002 0 00 0511+00	064856 FT		2950/1833	REST AREA (SR9201 SEG 0010/1427)
MILEPOST	295.00		2950/0369	REST AREA (SR9201 SEG 0010/0000)
LENGTH(AH 2659 BK 2634)	2951/0000		064064 FT	1 0 01002 0 00 0513+28
			2950/0000	LENGTH(AH 2647 BK 2647)

POCONO CREEK			2944/0744	DRY SAWMILL RUN
STRUCTURE LENGTH	12 FT			STRUCTURE LENGTH
BMSID 45/0080/2945/0268	2945/0268			BMSID 45/0080/2944/0744
0 0 00000 0 00 0000+00	062222 FT		061417 FT	1 0 01002 0 00 0543+30
LENGTH(AH 2634 BK 2657)	2945/0000		2944/0000	LENGTH(AH 2647 BK 2640)
SIGN: 3 CHORD TRUSS				

DIR: E TOTAL LEN: 28.028 MI. DIST: 05-4 SR: 80
 LEFT MUN: POCONO T RIGHT MUN: POCONO T



DIR: E TOTAL LEN: 28.028 MI. DIST: 05-4 SR: 80
 LEFT MUN: TUNKHANNOCK T RIGHT MUN: TUNKHANNOCK T

RAMP A 2 RD
 (SR8004 SEG 0250/1410) 2925/1711

1 0 01009 0 00 0506+35 051653 FT
 LENGTH(AH 2632 BK 2640) 2925/0000

050837 FT 1 0 01009 0 00 0510+48
 2924/0000 LENGTH(AH 2654 BK 2640)

1 0 01009 0 00 0479+95 049013 FT
 MILEPOST 292.00
 LENGTH(AH 2640 BK 2636) 2921/0000

SIGN: 3 CHORD TRUSS
 BMSID 45/0080/2920/0396
 2920/0477 048197 FT 1 0 01009 0 00 0484+08
 MILEPOST 292.00
 2920/0000 LENGTH(AH 2640 BK 2649)

CROSSOVER RD
 (CONN) 2915/0764

2914/1736 CROSSOVER RD
 (CONN)

1 0 01009 0 00 0453+80 046377 FT
 LENGTH(AH 2636 BK 2619) 2915/0000

045548 FT 1 0 01009 0 00 0454+08
 2914/0000 LENGTH(AH 2649 BK 2640)

1 0 01009 0 00 0427+40 043758 FT
 MILEPOST 291.00
 LENGTH(AH 2619 BK 2645) 2911/0000

042908 FT 1 0 01009 0 00 0427+68
 MILEPOST 291.00
 2910/0000 LENGTH(AH 2640 BK 2652)

TRIB.TUNK.CK
 STRUCTURE LENGTH 9 FT

TRIB.TUNK.CK
 STRUCTURE LENGTH 9 FT
 BMSID 45/0080/2904/1736

DIR: E TOTAL LEN: 28.028 MI. DIST: 05-4 SR: 80
 LEFT MUN: TUNKHANNOCK T RIGHT MUN: TUNKHANNOCK T

BMSID 45/0080/2905/1642 2905/0900

1 0 01009 0 00 0399+78 041113 FT		2904/0210	OP ID 45/4002/0110/0167
LENGTH(AH 2645 BK 2649) 2905/0000	5	040256 FT	1 0 01009 0 00 0399+80
		2904/0000	LENGTH(AH 2652 BK 2651)

LONG POND RD.
 OP ID 45/4002/0110/0167 2901/1953

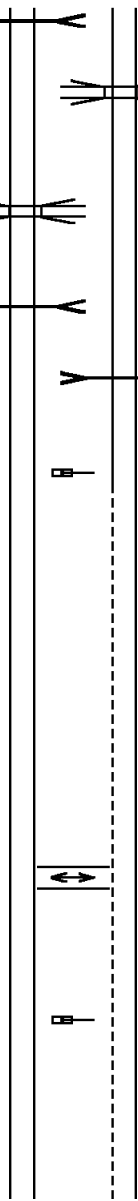
TUNKHANNOCK
 STRUCTURE LENGTH 9 FT
 BMSID 45/0080/2901/0503 2901/1088

1 0 01009 0 00 0374+62 038464 FT		2900/0888	TUNKHANNOCK
MILEPOST 290.00		037605 FT	STRUCTURE LENGTH 9 FT
LENGTH(AH 2649 BK 2640) 2901/0000	5	2900/0000	BMSID 45/0080/2900/0519
			1 0 01009 0 00 0374+90
			MILEPOST 290.00
			LENGTH(AH 2651 BK 2651)

1 0 01009 0 00 0348+19 035824 FT		034954 FT	1 0 01009 0 00 0348+48
LENGTH(AH 2640 BK 2645) 2895/0000	5	2894/0000	LENGTH(AH 2651 BK 2640)

CROSSOVER RD
 (CONN) 2891/0396

1 0 01009 0 00 0321+79 033179 FT		2890/1379	CROSSOVER RD
MILEPOST 289.00			(CONN)
LENGTH(AH 2645 BK 2657) 2891/0000	5		
			1 0 01009 0 00 0322+08
			MILEPOST 289.00
			LENGTH(AH 2640 BK 2650)



DIR: E TOTAL LEN: 28.028 MI. DIST: 05-4 SR: 80
 LEFT MUN: TUNKHANNOCK T RIGHT MUN: TUNKHANNOCK T

1 0 01009 0 00 0293+20 030522 FT 029664 FT 1 0 01009 0 00 0294+52
 LENGTH(AH 2657 BK 2627) 2885/0000 S 2884/0000 LENGTH(AH 2650 BK 2634)

1 0 01009 0 00 0268+80 027895 FT 027030 FT 1 0 01009 0 00 0269+01
 MILEPOST 288.00 MILEPOST 288.00
 LENGTH(AH 2627 BK 2648) 2881/0000 S 2880/0000 LENGTH(AH 2634 BK 2644)

1 0 01009 0 00 0242+03 025247 FT 024386 FT 1 0 01009 0 00 0241+72
 LENGTH(AH 2648 BK 2635) 2875/0000 S 2874/0000 LENGTH(AH 2644 BK 2646)

SIGN: CENTER MOUNTD
 BMSID 45/0080/2871/1331 2871/1331
 BMSSEN 45/0080/2871/1044 2871/1165
 1 0 01009 0 00 0216+23
 T-580
 BMSBG 45/0080/2871/1044 2871/1059
 2870/2102 BMSSEN 45/0080/2870/1996
 0 0 00000 0 00 0000+00
 T-580
 2870/1996 BMSBG 45/0080/2870/1996

1 0 01009 0 00 0216+23 022612 FT 2870/0106 TUNKHANNOCK
 TUNKHANNOCK TOBYHANNA T
 MILEPOST 287.00
 LENGTH(AH 2635 BK 2680) 2871/0000 S 021740 FT 1 0 01009 0 00 0216+35
 MILEPOST 287.00
 EMERGENCY ENTRANCE (GOVT) 2865/2573 == S 2870/0000 LENGTH(AH 2646 BK 2648)

DIR: E TOTAL LEN: 28.028 MI. DIST: 05-4 SR: 80
LEFT MUN: TOBYHANNA T RIGHT MUN: TOBYHANNA T

1 0 01009 0 00 0188+77 019932 FT
LENGTH(AH 2680 BK 2775) 2865/0000 [S]

019092 FT 1 0 01009 0 00 0189+99
[S] 2864/0000 LENGTH(AH 2648 BK 2640)

CROSSOVER RD
(CONN) 2861/1036

2860/1797 CROSSOVER RD
(CONN)

1 0 01009 0 00 0162+68 017157 FT
MILEPOST 286.00
LENGTH(AH 2775 BK 2763) 2861/0000 [S]

016452 FT 1 0 01009 0 00 0163+68
MILEPOST 286.00
[S] 2860/0000 LENGTH(AH 2640 BK 2651)

1 0 01009 0 00 0136+11 014394 FT
LENGTH(AH 2763 BK 2775) 2855/0000 [S]

013801 FT 1 0 01009 0 00 0137+19
[S] 2854/0000 LENGTH(AH 2651 BK 2640)

1 0 01009 0 00 0110+68 011619 FT
MILEPOST 285.00
LENGTH(AH 2775 BK 2774) 2851/0000 [S]

011161 FT 1 0 01009 0 00 0110+88
MILEPOST 285.00
[S] 2850/0000 LENGTH(AH 2640 BK 2640)

1 0 01009 0 00 0083+46 008845 FT
LENGTH(AH 2774 BK 2769) 2845/0000 [S]

008521 FT 1 0 01009 0 00 0084+40
[S] 2844/0000 LENGTH(AH 2640 BK 2640)

DIR: E TOTAL LEN: 28.028 MI. DIST: 05-4 SR: 80
 LEFT MUN: TOBYHANNA T RIGHT MUN: TOBYHANNA T

CROSSOVER RD
 (CONN) 2841/0392
 1 0 01009 0 00 0058+10 006076 FT
 MILEPOST 284.00
 LENGTH(AH 2769 BK 2801) 2841/0000

RAMP F RD
 (SR8002 SEG 0510/0000) 2835/1480

RAMP G RD
 (SR8002 SEG 0500/1615) 2835/0521
 PA 115 NB
 OP ID 45/0115/0330/1199 2835/0320

1 0 01009 0 00 0029+90 003275 FT
 LENGTH(AH 2801 BK 2752) 2835/0000
 RAMP E RD
 (SR8002 SEG 0250/0560) 2831/2200

CROSSOVER RD
 (CONN) 2831/0198
 1 0 01009 0 00 0000+00 000523 FT
 MILEPOST 283.00
 LENGTH(AH 2752 BK 0523) 2831/0000
 BMSSEN 45/0080/2827/0170 2827/0386
 0 0 00000 0 00 0000+00
 TUNKHANNOCK CREEK
 BMSBG 45/0080/2827/0170 2827/0237
 0 0 00000 0 00 0000+00 000000 FT
 NC KEYSTONE SHORTWAY HW
 KEYSTONE SHORTWAY HW INTER-BK
 (SRO080 SEG 2825/2091)
 MFC BEGIN = A
 LENGTH(AH 0523 BK 0000) 2827/0000

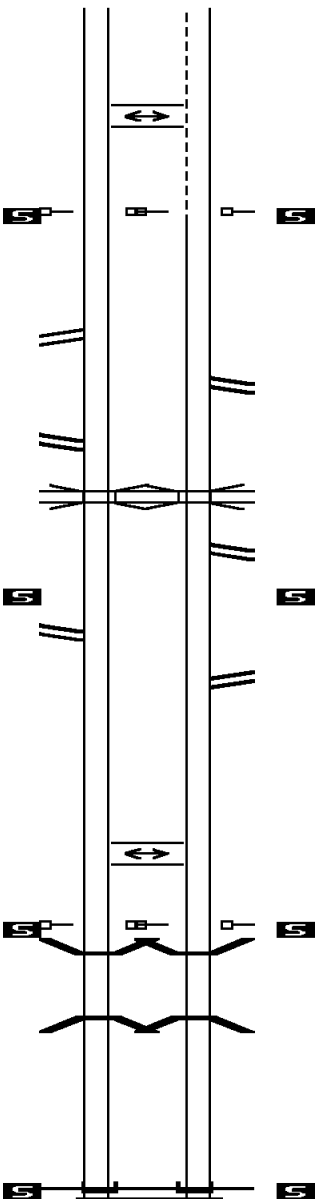
CROSSOVER RD
 (CONN) 2840/0663
 005881 FT 1 0 01009 0 00 0058+10
 MILEPOST 284.00
 LENGTH(AH 2640 BK 2649) 2840/0000

2834/1634 RAMP H RD
 (SR8002 SEG 0750/0727)

2834/0544 PA 115 NB
 OP ID 45/0115/0330/1199
 RAMP K RD
 (SR8002 SEG 0030/1560)
 003232 FT 1 0 01009 0 00 0029+43
 LENGTH(AH 2649 BK 2643) 2834/0000

2830/2068 RAMP J RD
 (SR8002 SEG 0010/0000)

CROSSOVER RD
 (CONN) 2830/0193
 000589 FT 1 0 01009 0 00 0000+00
 MILEPOST 283.00
 LENGTH(AH 2643 BK 0589) 2830/0000
 BMSSEN 45/0080/2826/0300
 0 0 00000 0 00 0000+00
 TUNKHANNOCK CREEK
 BMSBG 45/0080/2826/0300
 0 0 00000 0 00 0000+00
 NC KEYSTONE SHORTWAY HW
 INTER-BK KEYSTONE SHORTWAY HW
 (SRO080 SEG 2824/2083)
 MFC BEGIN = A
 BK-CARBON (13)
 LENGTH(AH 0589 BK 0000) 2826/0000



DIR: N TOTAL LEN: 8.731 MI. DIST: 05-4 SR: 33
 LEFT MUN: STROUD T RIGHT MUN: STROUD T

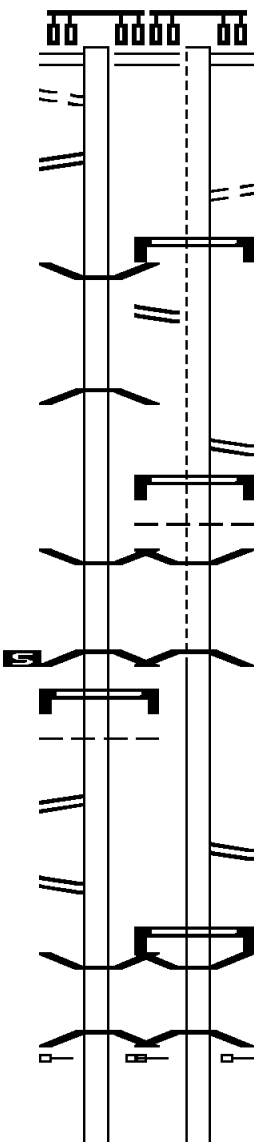
SR 0611 SH 046101 FT
 (SR0611 SEG 0211/0040)
 (SR0611 SEG 0210/0040)
 FROM SR 0611/0211 0191/0971
 (CONN) 0191/0823
 RAMP G RD
 (SR8010 SEG 0250/0000) 0191/0800

BMSID 45/0033/0191/0522 0191/0568
 0 0 00000 0 00 0000+00
 LR1002RAMP G
 BMSBG 45/0033/0191/0522 0191/0522

BMSID 45/0033/0191/0000 0191/0261
 1 0 00796 0 01 0566+36 045130 FT
 I-80 E
 BMSBG 45/0033/0191/0000
 LENGTH(AH 0971 BK 3408) 0191/0000
 SIGN: 4 CHORD TRUSS
 BMSID 45/0033/0181/3321 0181/3321
 STROUD
 HAMILTON T 0181/3134
 RAMP F RD
 (SR8010 SEG 0020/0000) 0181/3103

RAMP H RD
 (SR8010 SEG 0010/1959) 0181/2448

BMSID 45/0033/0180/1361 0181/1568
 0 0 00000 0 00 0000+00
 POCONO CREEK
 BMSBG 45/0033/0180/1361 0181/1337
 MILEPOST 028.00 0181/1219



045748 FT SR 0611 SH
 (SR0611 SEG 0211/0000)
 (SR0611 SEG 0210/0000)
 0190/0947
 TO SR 0611/0201
 (CONN)
 SIGN: 2 CHORD TRUSS
 BMSID 45/0033/0190/0587
 RAMP G RD
 (SR8010 SEG 0500/0000)
 0190/0436

RAMP D RD
 (SR8010 SEG 0510/1128)
 SIGN: 4 CHORD TRUSS
 BMSID 45/0033/0190/0292
 STROUD
 HAMILTON T
 BMSID 45/0033/0190/0000
 1 0 00796 0 01 0560+34
 I-80 E
 BMSBG 45/0033/0190/0000
 LENGTH(AH 0947 BK 3292)
 0190/0310
 0190/0292
 0190/0178
 0190/0157
 044801 FT
 0190/0000

RAMP C RD
 (SR8010 SEG 0750/0856)
 0180/2853

SIGN: 4 CHORD TRUSS
 BMSID 45/0033/0180/2166
 BMSEN 45/0033/0180/1361
 0 0 00000 0 00 0000+00
 POCONO CREEK
 BMSBG 45/0033/0180/1361
 MILEPOST 028.00
 0180/2166
 0180/1592
 0180/1361
 0180/1242

DIR: N TOTAL LEN: 8.731 MI. DIST: 05-4 SR: 33
LEFT MUN: HAMILTON T RIGHT MUN: HAMILTON T

1 0 00796 0 01 0535+03 041722 FT 041509 FT 1 0 00796 0 01 0534+96
LENGTH(AH 3408 BK 2495) 0181/0000 5 0180/0000 LENGTH(AH 3292 BK 2511)

1 0 00796 0 01 0510+07 039227 FT 038998 FT 1 0 00796 0 01 0510+05
LENGTH(AH 2495 BK 2473) 0171/0000 5 0170/0000 LENGTH(AH 2511 BK 2450)

SHIFFERS RD. SHIFFERS RD.
OP ID 45/2036/0010/0000 0161/1709 0160/1693 OP ID 45/2036/0010/0000
MILEPOST 027.00 0161/0944 0160/0986 MILEPOST 027.00

1 0 00796 0 01 0484+41 036754 FT 036548 FT 1 0 00796 0 01 0483+90
LENGTH(AH 2473 BK 2558) 0161/0000 5 0160/0000 LENGTH(AH 2450 BK 2429)

1 0 00796 0 01 0459+74 034196 FT 034119 FT 1 0 00796 0 01 0459+61
LENGTH(AH 2558 BK 2449) 0151/0000 5 0150/0000 LENGTH(AH 2429 BK 2593)

MILEPOST 026.00 0141/0699 0140/0751 MILEPOST 026.00

1 0 00796 0 01 0434+72 031747 FT 031526 FT 1 0 00796 0 01 0434+97
LENGTH(AH 2449 BK 2337) 0141/0000 5 0140/0000 LENGTH(AH 2593 BK 1867)

RAMP A RD RAMP B RD
(SR8019 SEG 0500/0000) 0131/1774 0130/1250 (SR8019 SEG 0750/0438)
US 209 BUS US 209 BUS
OP ID 45/2012/0120/0000 0131/1211 0130/0781 OP ID 45/2012/0120/0000

1 0 00796 0 00 0410+65 029410 FT 0130/0067 029659 FT 1 0 00796 0 00 0416+38
SR 209 SB
BMSBG 45/0033/0130/0000

EXTRACT DATE: 12/18/2023
PRINT DATE: 12/19/2023

ROADWAY MANAGEMENT SYSTEM
SLD COUNTY/SR - ANNUAL PRINT

PAGE NUMBER: 3
COUNTY: MONROE

DIR: N TOTAL LEN: 8.731 MI.
LEFT MUN: HAMILTON T

DIST: 05-4 SR: 33
RIGHT MUN: HAMILTON T

LENGTH(AH 2337 BK 0912) 0131/0000
T.MCMICHAEL
STRUCTURE LENGTH 16 FT
BMSID 45/0209/0311/0809 0121/0707

1 0 00796 0 00 0403+13 028498 FT
SR 209 SH
(SR0209 SEG 0311/0126)
SR 209 SH INTER-BK
(SR0209 SEG 0311/0126)
LTH AH 000912 BK 000100 0121/0000

LTH AH 000100 BK 000100 028498 FT
028498 FT
LTH AH 000100 BK 000681 7115/0000
SR 0209 SH INTER-AHD
(SR0209 SEG 0261/0000) 0111/0681
MILEPOST 023.00 0111/0452

RAMP G RD
(SR8009 SEG 0010/0607) 0111/0237
BMSEN 45/0033/0110/0000 0111/0039
1 0 00796 0 00 0274+99 027817 FT

SR 2008
BMSBG 45/0033/0110/0000
LENGTH(AH 0681 BK 2695) 0111/0000
BR.LAKE CK.
STRUCTURE LENGTH 17 FT
BMSID 45/0033/0100/2384 0101/2441

1 0 00796 0 00 0250+18 025122 FT
LENGTH(AH 2695 BK 2464) 0101/0000
LAKE CREEK
STRUCTURE LENGTH 17 FT
BMSID 45/0033/0090/1964 0091/1996

MILEPOST 022.00 0091/0311
1 0 00796 0 00 0225+59 022658 FT
LENGTH(AH 2464 BK 3053) 0091/0000

0130/0000 LENGTH(AH 1867 BK 1190)

028469 FT 1 0 00796 0 00 0403+13
SR 209 SH
(SR0209 SEG 0310/0179)
SR 209 SH INTER-BK
(SR0209 SEG 0310/0179)
LTH AH 001190 BK 000100 0120/0000


028469 FT
028469 FT
LTH AH 000100 BK 000100 7116/0000
028469 FT
LTH AH 000100 BK 000682 7114/0000
SR 0209 SH INTER-AHD
(SR0209 SEG 0260/0000) 0110/0682
MILEPOST 023.00 0110/0450

0110/0039 BMSEN 45/0033/0110/0000
027787 FT 1 0 00796 0 00 0274+99


SR 2008
BMSBG 45/0033/0110/0000
LENGTH(AH 0682 BK 2636) 0110/0000
BR.LAKE CK.
STRUCTURE LENGTH 17 FT
BMSID 45/0033/0100/2384 0100/2384

025151 FT 1 0 00796 0 00 0249+76
0100/0000 LENGTH(AH 2636 BK 2489)
LAKE CREEK
STRUCTURE LENGTH 17 FT
BMSID 45/0033/0090/1964 0090/1964

MILEPOST 022.00
0090/0280 1 0 00796 0 00 0224+87
022662 FT LENGTH(AH 2489 BK 2991)
0090/0000



DIR: N TOTAL LEN: 8.731 MI. DIST: 05-4 SR: 33
LEFT MUN: HAMILTON T RIGHT MUN: HAMILTON T



1 0 00796 0 00 0080+26 008136 FT
HAMILTON
ROSS T
LENGTH(AH 3650 BK 2556) 0041/0000 S
MILEPOST 019.00 0031/1544

008168 FT 1 0 00796 0 00 0081+12
HAMILTON
ROSS T
LENGTH(AH 3623 BK 2551) S
MILEPOST 019.00

1 0 00796 0 00 0054+70 005580 FT
LENGTH(AH 2556 BK 2842) 0031/0000 S

005617 FT 1 0 00796 0 00 0055+56
S 0030/0000 LENGTH(AH 2551 BK 2822)

1 0 00796 0 00 0026+28 002738 FT
ROSS
HAMILTON T
LENGTH(AH 2842 BK 2738) 0021/0000 S
ROSS COMMON
STRUCTURE LENGTH 19 FT
BMSID 45/0033/0010/2398 0011/2393 Y
MILEPOST 018.00 0011/1808

002795 FT 1 0 00796 0 00 0026+67
S 0020/0000 LENGTH(AH 2822 BK 2795)
ROSS COMMON
STRUCTURE LENGTH 19 FT
BMSID 45/0033/0010/2398 X
MILEPOST 018.00

RAMP E RD
(SR8013 SEG 0500/0000) 0011/0355

0010/0164 ROSS
HAMILTON T
RAMP F RD
0010/0155 (SR8013 SEG 0750/0695)
000000 FT 1 0 00796 0 00 0000+00
NC SR 0033 SH

1 0 00796 0 00 0000+00 000000 FT
NC SR 0033 SH INTER-BK
(SR0033 SEG 0281/2501)
MFC BEGIN = B
LENGTH(AH 2738 BK 0000) 0011/0000 S

INTER-BK SR 0033 SH
SR 0033 SH (SR0033 SEG 0280/2676)
MFC BEGIN = B
BK-NORTHAMPTON (48)
S 0010/0000 LENGTH(AH 2795 BK 0000)