

Straight Line Diagram

(Including Drain Pipes)

**Northampton
48**

January 2024

This document was produced by the Pennsylvania Department of Transportation (PENNDOT) as an internal management tool for State maintained highways and is not to be used for other purposes. The printed information was compiled from the Department's computerized Roadway Management System (RMS) and is subject to change without notice. Use of any or all of the printed information for purposes other than those intended by the Department may not satisfy other accuracy and completeness requirements and the Department does not warrant that such printed information is accurate or complete.

ROADWAY MANAGEMENT SYSTEM
 INDEX FOR SR'S LOCATED IN THE COUNTY OF NORTHAMPTON

SR	BGN	PAGE	END	PAGE	SR	BGN	PAGE	END	PAGE	SR	BGN	PAGE	END	PAGE
0022		1		13	1040		268		268	3017		400		403
0033		14		29	1042		269		269	3018		404		406
0078		30		40	2001		270		271	3019		407		409
0145		41		46	2002		272		272	3020		410		414
0191		47		65	2003		273		274	3021		415		417
0248		66		89	2004		275		275	3022		418		418
0329		90		95	2005		276		281	3023		419		420
0378		96		99	2006		282		289	3024		421		421
0412	100		107		2007		290		290	3025		422		422
0512	108		131		2008		291		292	4001		423		427
0611	132		154		2009		293		293	4002		428		429
0873	155		155		2010		294		295	4003		430		436
0946	156		169		2011		296		296	4004		437		438
0987	170		174		2012		297		305	4005		439		441
1001	175		178		2013		306		306	4006		442		443
1002	179		185		2014		307		310	4007		444		445
1003	186		187		2016		311		312	4008		446		448
1004	188		191		2017		313		317	4009		449		449
1005	192		195		2018		318		324	4010		450		451
1006	196		197		2019		325		329	4011		452		452
1007	198		199		2020		330		339	4012		453		454
1008	200		201		2021		340		342	4013		455		456
1009	202		205		2022		343		343	4014		457		462
1010	206		207		2023		344		344	4015		463		464
1011	208		210		2024		345		346	4016		465		465
1012	211		212		2025		347		352	4017		466		466
1013	213		215		2026		353		356	4018		467		467
1014	216		217		2027		357		357	4019		468		472
1015	218		223		2028		358		362	4020		473		474
1016	224		229		2029		363		363	4021		475		476
1017	230		234		2030		364		365	4022		477		478
1018	235		237		2031		366		366	4023		479		479
1019	238		238		2032		367		368	4025		480		484
1020	239		242		2034		369		369	4027		485		486
1021	243		244		2036		370		370	8001		487		489
1022	245		245		2038		371		372	8002		490		490
1023	246		247		2040		373		373	8003		491		492
1024	248		249		2042		374		374	8004		493		494
1025	250		250		3001		375		375	8005		495		496
1026	251		253		3002		376		377	8006		497		498
1027	254		254		3003		378		378	8007		499		500
1028	255		255		3004		379		381	8008		501		501
1029	256		256		3005		382		382	8009		502		503
1030	257		257		3006		383		383	8010		504		504
1031	258		259		3007		384		387	8011		505		506
1032	260		260		3011		388		392	8012		507		507
1033	261		263		3012		393		393	8013		508		508
1035	264		265		3014		394		394	8014		509		510
1037	266		266		3015		395		397	8015		511		511
1039	267		267		3016		398		399	8016		512		512



December 30, 2023

Pennsylvania State Roads - Straight Line Diagrams

Contained within this document are the 2024 Pennsylvania Straight Line Diagrams (SLDs) for State Routes by county within a particular PennDOT district. At the end of each year, PennDOT takes a snapshot of its current SLD database and creates PDF files from the SLD snapshot. The SLDs are a graphical representation of State Routes (SRs) that PennDOT maintains. The information shown on the SLD is generated from data found in PennDOT's Roadway Management System (RMS) database. The data from RMS is constantly being updated to match actual roadway inventory data found on Pennsylvania's state highways. PennDOT's SR system is explained briefly in this document along with symbol definitions for each type of roadway feature or attribute found on the SLD. This PDF version of the SLD contains an individual county list of all state roads found in that county. The SRs found on the list are linked to the actual pages that show the individual SLDs. To find an SLD for a particular road that you want, simply point to that road on the SR index list and click on it to jump to the beginning page of that SLD.

If you have any questions or comments concerning information found in this document, please contact Ty Reed, Chief, Roadway Inventory and Testing Unit, Asset Management Division, Bureau of Operations, by calling (717) 787-7294.

Additional information on state owned highways is available from your local PENNDOT Engineering District Office, RMS Unit, RMS Coordinator.

Straight Line Diagram Disclaimer: This document is for informational purposes only and may be viewed by anyone. No part of the information contained in this document may be altered or redistributed without prior written consent of PENNDOT. Straight Line Diagram information is provided "as is" without warranty of any kind, either expressed or implied. This information could include technical inaccuracies or errors of omission. Changes may be made periodically to the information herein.

Copyright © 2023 by the Commonwealth of Pennsylvania. All rights reserved.



Asset Management Division

Mission Statement

To protect and preserve Pennsylvania's infrastructure by providing meaningful, timely, and accurate pavement and roadway management, design, standards, strategies, inventory and condition, as well as fair, consistent and efficient application of Commonwealth laws and regulations.

CUSTOMER SERVICE RATING FORM

Straight Line Diagram (SLD) – Customer Service Rating

As means to improve customer service, we would like you to rate the product/ service you have received, by circling a “grade” from “A” (excellent) to “E” (fail).

A **B** **C** **D** **E**

If your rating is not an “A,” please let us know what we could do better.

Name and Organization (optional)

Thank You.

(Fold along line, and tape or staple together before mailing)

(Cut along dashed line)

Bureau of Operations
Asset Management Division – PennDOT Annex
907 Elmerton Avenue
Harrisburg, PA 17110
ATTN: Ty Reed

PENNSYLVANIA DEPARTMENT OF TRANSPORTATION
Bureau of Operations, Asset Management Division

Location Referencing System (LRS) – Definitions, Uses & Testing

The Department's LRS, implemented in 1987, is the mechanism to designate the State highway network, to define roadway lengths, locations, and route connectivity, and to serve as the basis for the collection, storage, and integration of roadway information.

An LRS key is a unique series of numbers that identifies the location of each point or feature along a State route. The fourteen digit number is an integral part of the Roadway Management System (RMS) where roadway data is stored. 07/4016/0100/0857 is an example of an LRS key, which identifies County (CO) = 07, State Route (SR) = 4016, Segment (SEG) = 0100, and Offset = 0857.

County (CO)

Each of Pennsylvania's sixty-seven counties is identified by a number.

Name	#	Name	#	Name	#	Name	#
Adams	1	Clinton	18	Lackawanna	35	Potter	52
Allegheny	2	Columbia	19	Lancaster	36	Schuylkill	53
Armstrong	3	Crawford	20	Lawrence	37	Snyder	54
Beaver	4	Cumberland	21	Lebanon	38	Somerset	55
Bedford	5	Dauphin	22	Lehigh	39	Sullivan	56
Berks	6	Delaware	23	Luzerne	40	Susquehanna	57
Blair	7	Elk	24	Lycoming	41	Tioga	58
Bradford	8	Erie	25	McKean	42	Union	59
Bucks	9	Fayette	26	Mercer	43	Venango	60
Butler	10	Forest	27	Mifflin	44	Warren	61
Cambria	11	Franklin	28	Monroe	45	Washington	62
Cameron	12	Fulton	29	Montgomery	46	Wayne	63
Carbon	13	Greene	30	Montour	47	Westmoreland	64
Centre	14	Huntingdon	31	Northampton	48	Wyoming	65
Chester	15	Indiana	32	Northumberland	49	York	66
Clarion	16	Jefferson	33	Perry	50	Philadelphia	67
Clearfield	17	Juniata	34	Pike	51		

State Route (SR)

State Routes (SR's) are identified by four-digit numbers. SR numbers are assigned as follows:

- | | |
|--|-----------|
| 1. Traffic Routes: Routes designated as Interstates, US or PA Routes | 0001-0999 |
| 2. Quadrant Routes (Non-Traffic Routes) | 1001-4999 |
| 3. Relocated Traffic Routes | 6000-6999 |
| 4. Turned Back, Abandoned, or Null Routes | 7000-7999 |
| 5. Interchanges | 8001-8999 |
| 6. WYE's | 9101-9199 |
| 7. Rest Areas | 9201-9299 |
| 8. Truck Escape Ramps | 9301-9399 |
| 9. Others | 9401-9499 |
| 10. Park and Rides | 9501-9599 |

Even/Odd Convention: Even numbers are typically given to SR's in the East/West direction, and odd numbers to SR's that run North/South. This convention applies to Interstate Routes (except those that are Beltways or Spurs), and Quadrant Routes. This convention may or may not apply to PA or US Traffic Routes.

Hierarchy: If two or more traffic routes occupy the same section of roadway, the SR number is based on the "higher" type route, according to the following hierarchy. If the traffic routes are the same hierarchy class, then the SR number is assigned the lower numbered traffic route (Figure 1).

1. Interstates
2. U.S. Routes
3. PA Routes
4. Quadrant Routes

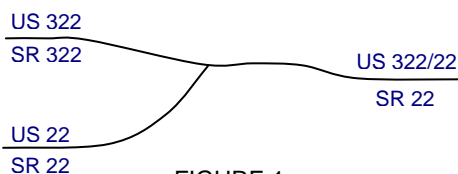


FIGURE 1

Other Numbering Conventions:

1. The first digit of a quadrant route is based on which quadrant of the county the route is located, as shown in the following diagram (Figure 2).
2. The last three digits of a Relocated Traffic Route are the same as the Traffic Route that was relocated.
3. Interchanges are numbered sequentially. Odd numbers are given to interchanges along SR's in the North/South direction; even numbers are given to interchanges along SR's in the East/West direction (Figure 3).
4. WYE's are given odd numbers if the connecting SR is odd numbered, and even numbers if the connecting SR is even numbered.
5. Rest Areas or Truck Escape Ramps are given odd numbers if they connect to the Southbound or Westbound side of an SR, and even numbers if they connect to the Northbound or Eastbound side.

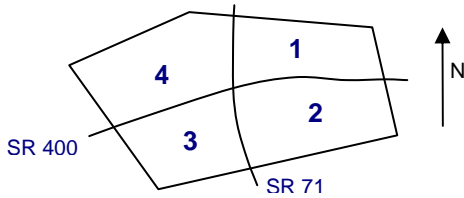


FIGURE 2

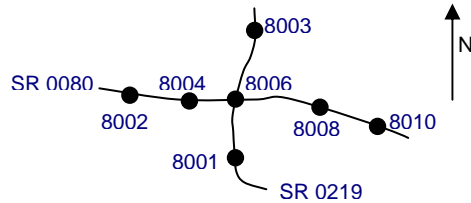


FIGURE 3

Segment (SEG)

State routes are divided into segments, which are approximately one-half mile long, and are identified by a four-digit number. Segment begin and end points are placed at physical features where possible. Segment numbers increase in the North or East direction, and typically by 10's (Figure 4). Segments are even numbered on undivided roadways, and in the Northbound or Eastbound direction of divided roadways. Segments are odd numbered in the Southbound or Westbound direction of divided roadways (Figure 5). Interstate segments are associated with the mile posts (Figure 6).

Undivided Roadways

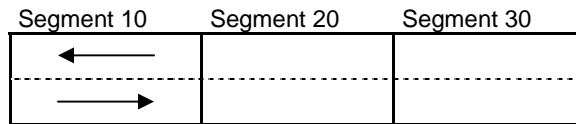


FIGURE 4

Divided Roadways

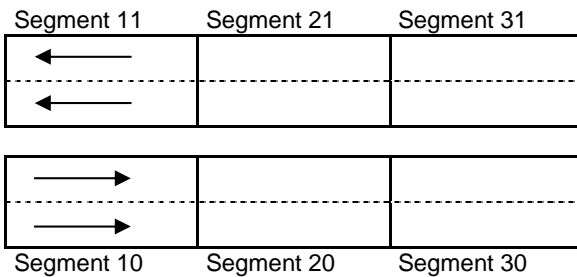


FIGURE 5

Interstate Roadways

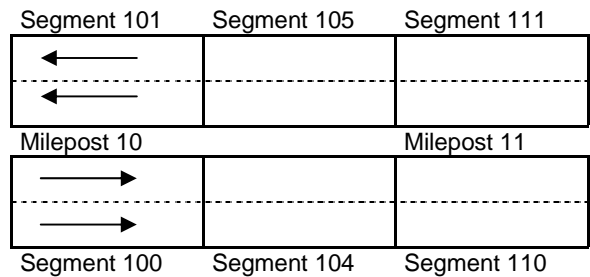


FIGURE 6

Turned Back, Abandoned, and Null Segments are given numbers in the range of 7000-7999. For two coinciding State routes, the route with "lower" hierarchy is "nulled."

Segment numbering restarts on Traffic Routes at County boundaries, except Interstates (Figure 7).

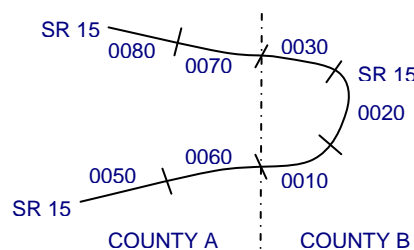


FIGURE 7

Offset

The offset, a subdivision of the segment, is the distance (in feet) from the beginning of the segment, expressed as a four-digit number. Offsets are measured in the increasing segment direction.

Segment Markers

Segment markers, which allow for easy identification of the LRS location on the State highway system, indicate the State route and segment number at the point that each segment is entered. If the beginning of a segment occurs at a physical feature, then the point of reference is at the physical feature and not the sign. At intersections, signs are used to identify beginning or ending State routes or segments.



Users of the LRS

Locations of all intersections, structures, and other points of interest are field verified and inventoried in the RMS. This information can be displayed on Straight Line Diagrams (SLD's) which can be viewed in the RMS, or hardcopy form. SLD books are refreshed and printed annually for distribution to the Department's District and County offices, as well as too many external entities.

A list of those within the Department that use the LRS to identify locations in the RMS and in the field includes personnel from the following organizations: Pavement Testing, County Maintenance, Traffic, Design, Surveys, Construction, Bridge, Permits, Crash Review, Planning and Programming, Posted & Bonded Roads, Tort Liability, and Emergency Management.

Users outside the Department include: County & Municipal governments, County 911, Planning Commissions, Federal Highway Administration, State & Local Police, Local Emergency Management, Delivery Services (UPS, Fed Ex, etc.), Fire Departments, Utility Companies, Contractors, and Consultants.

Without segment markers located in the field, all of these users would have to rely solely on the SLD, which would be extremely cumbersome at best and impossible for some.

Verification, QA & QC

In order to assure that LRS information is indicated properly in the RMS, on SLD's, and in the field, LRS Quality Assurance (QA) and Quality Commitment (QC) programs are performed each year. The Bureau of Operations, Asset Management Division, Roadway Inventory & Testing Unit (RITU) performs all Statewide QC testing. Field verification and QA is also performed by RITS, except in Engineering Districts 2-0, 11-0, and 12-0, where it is done "in-house." Each Engineering District is responsible for its own LRS completeness and maintenance with respect to the RMS.

Twenty percent of each county is field tested annually as part of the QA program, and five percent of each county is tested for the annual QC program. The goal of the QC program is to maintain at least 90% accuracy between the RMS and the actual field locations of highway features. Annual QC ratings are developed and reported to the Engineering Districts.









































Field testing is performed by two-person teams (a permanent employee that operates the test, and a temporary employee that drives the device) with the use of vans equipped with an on-board computer and a Data Measurement Subsystem. Testing is typically performed during the months of April through November.

Vehicle location and roadway features are displayed on the van's computer screen in SLD format, and the software accepts operator inputs verifying or modifying roadway feature locations, as well as comments. Though the system can function at greater speed, test speeds are typically less than 25 mph to ensure accuracy.

There are five categories of information that is verified and/or modified:

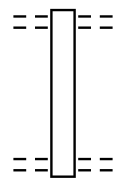
1. State Route Length
2. Segment Length
3. Roadway Geometry (lane count, pavement & shoulder types & widths)
4. Intersecting Feature Location (intersections & bridges)
5. Segment Marker Location

STRAIGHT LINE DIAGRAM (SLD) ANNUAL REFRESH ATTRIBUTE KEY PAGE 1 OF 2

 SEGMENT MARKER	 AHEAD LEFT INTER STATE OWNED	 RAILROAD CROSSING	 INTERSTATE MILEPOST
 TURNBACK	 AHEAD LEFT INTER NON-STATE	 RAILROAD OVER-PASS	 MFC BEGIN
 NULL	 AHEAD RIGHT INTE STATE OWNED	 OVER-PASS	 MUNICIPAL BOUNDARY
 UNDIVIDED HIGHWAY	 AHEAD RIGHT INTE NON-STATE	 BRIDGE END	 VILLAGE BEGIN
 PHYSICALLY DIVIDED	 BACK LEFT INTER STATE OWNED	 BRIDGE BEGIN	AH - LENGTH FORWARD TO NEXT SEGMENT BEGIN BK - LENGTH BACKWARD TO PREVIOUS SEGMENT BEGIN
 PAINT DIVIDED	 BACK LEFT INTER NON-STATE	 TUNNEL	
 INTERSECTION AHEAD	 BACK RIGHT INTER STATE OWNED	 SIGN STRUCTURE	MFC - MAINTENANCE FUNCTIONAL CLASS A = INTERSTATE EXPRESSWAY AND/OR PRINCIPLE ARTERIAL C = MINOR ARTERIAL D = COLLECTOR E = LOCAL ACCESS F = INTERCHANGE RAMP
 INTERSECTION BACK	 BACK RIGHT INTER NON-STATE	 P3 BRIDGE	
 REFERENCE AHEAD/BACK	 T-LEFT INTERSEC STATE OWNED	 RETAINING WALL	
 DIVIDED CONNECTOR	 T-LEFT INTERSEC NON-STATE	 BRIDGE/CULVERT UNDER FILL	NULL AND TURNBACK SEGMENTS ARE DISPLAYED IN THE DEPARTMENT'S ROADWAY MANAGEMENT SYSTEM (RMS) AS 100 FEET IN LENGTH. ACTUAL SEGMENT AND SECTION LENGTHS MAY VARY SIGNIFICANTLY
 CROSS INTERSEC STATE OWNED	 T-RIGHT INTERSEC STATE OWNED	 PIPE (STAMPP)	
 CROSS INTERSEC NON-STATE	 T-RIGHT INTERSEC NON-STATE	 ROTARY INTERSEC	

EXTRACT DATE: 12/18/2023 ROADWAY MANAGEMENT SYSTEM PAGE NUMBER: 528
 PRINT DATE: 12/19/2023 SLD COUNTY/SR - ANNUAL PRINT COUNTY: NORTHAMPTON
 DIR: B TOTAL LEN: .287 MI. DIST: 05-5 SR: 9412
 LEFT MUN: BETHLEHEM CITY C RIGHT MUN: BETHLEHEM CITY C

001513 FT

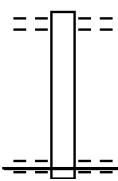


001513 FT

0020/0980 SILVEX RD
 (TWP)
 000533 FT 0 0 00000 0 00 0000+00
 SILVEX RD
 (TWP)
 0020/0000 LENGTH(AH 0980 BK 0533)

000533 FT

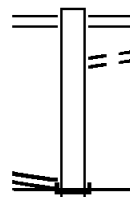
000000 FT



0010/0533 SILVEX RD
 (TWP)
 000000 FT 0 0 00000 0 00 0000+00
 NC PA RK-N-RIDE LOT
 SILVEX RD
 (TWP)
 MFC BEGIN = F
 0010/0000 LENGTH(AH 0533 BK 0000)

EXTRACT DATE: 12/18/2023 ROADWAY MANAGEMENT SYSTEM PAGE NUMBER: 527
 PRINT DATE: 12/19/2023 SLD COUNTY/SR - ANNUAL PRINT COUNTY: NORTHAMPTON
 DIR: N TOTAL LEN: .106 MI. DIST: 05-5 SR: 9406
 LEFT MUN: BETHLEHEM CITY C RIGHT MUN: BETHLEHEM CITY C

0 0 00000 0 00 0000+00 000000 FT
 HELLERTOWN RD
 (SR0412 SEG 0100/2149) 0010/0000



000560 FT SHIMERSVILLE RD
 0010/0560 (SR2014 SEG 0020/0000)
 TO 2014/0020 SH
 0010/0554 (CONN)
 NC JU GHANDLE RD
 INTER-BK HELLERTOWN RD
 000000 FT (SR0412 SEG 0100/2149)
 MFC BEGIN = F
 0010/0000 LENGTH(AH 0560 BK 0000)

EXTRACT DATE: 12/18/2023 ROADWAY MANAGEMENT SYSTEM PAGE NUMBER: 526
PRINT DATE: 12/19/2023 SLD COUNTY/SR - ANNUAL PRINT COUNTY: NORTHAMPTON
DIR: B TOTAL LEN: .956 MI. DIST: 05-5 SR: 9404
LEFT MUN: BETHLEHEM TOWNSHIP T RIGHT MUN: BETHLEHEM TOWNSHIP T

004550 FT



004550 FT 0 0 00000 0 00 0000+00
INTER-BK LOT 30
(SR9404 SEG 0030/1450)

DIR: B TOTAL LEN: .956 MI. DIST: 05-5 SR: 9404
 LEFT MUN: BETHLEHEM TOWNSHIP T RIGHT MUN: BETHLEHEM TOWNSHIP T

LOT 40
 (SR9404 SEG 0040/0000)
 FROM 9404/0010 SH
 (CONN)

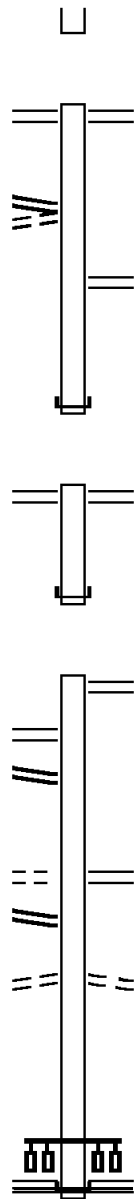
0030/1450

002650 FT

002150 FT

LOT 20
 (SR9404 SEG 0020/0500) 0010/2099
 LOT 20
 (SR9404 SEG 0020/0000) 0010/1771

TO 9404/0030 SH 0010/0612
 (CONN)
 LOT 30
 (SR9404 SEG 0030/0000) 0010/0413
 TO 2020/0110 SH
 (CONN) 0010/0101
 000000 FT



0040/0000 LENGTH(AH 0500 BK 1900)

0030/1900 LOT 30
 (SR9404 SEG 0030/0825)

0030/0825 LOT 10
 (SR9404 SEG 0030/1900)

002650 FT 0 0 00000 0 00 0000+00
 INTER-BK PARK AND RIDE DR

0030/0000 (SR9404 SEG 0010/0413)
 LENGTH(AH 1900 BK 0500)

0020/0500 LOT 10
 (SR9404 SEG 0010/2099)

002150 FT 0 0 00000 0 00 0000+00
 INTER-BK LOT 10

0020/0000 (SR9404 SEG 0010/1771)
 LENGTH(AH 0500 BK 2150)

0010/2150 PARK AND RIDE DR
 (SR9404 SEG 0010/0612)

0010/0612 LOT 10
 (SR9404 SEG 0010/2150)

0010/0101 FROM 2020/0110 SH
 (CONN) 0 0 00000 0 00 0000+00

000000 FT NC PA PARK AND RIDE DR
 WILLIAM PENN HW
 (SR2020 SEG 0110/0352)

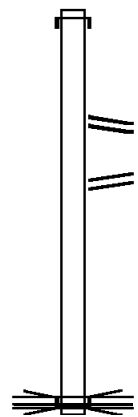
INTER-BK EMRICK BL
 (TWP)

0010/0000 MFC BEGIN = F
 LENGTH(AH 2150 BK 0000)

EXTRACT DATE: 12/18/2023 ROADWAY MANAGEMENT SYSTEM PAGE NUMBER: 524
 PRINT DATE: 12/19/2023 SLD COUNTY/SR - ANNUAL PRINT COUNTY: NORTHAMPTON
 DIR: E TOTAL LEN: .415 MI. DIST: 05-5 SR: 9402
 LEFT MUN: HANOVER T RIGHT MUN: HANOVER T

002193 FT

000000 FT



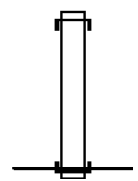
002193 FT
 INTER-AHD LEHIGH VALLEY THRUWAY
 0010/2193 (SR0022 SEG 0010/2204)

 0010/1073 RAMP MB RD
 (SR8002 SEG 0770/1066)

 0010/0396 RAMP MA RD
 (SR8002 SEG 0760/0000)
 000000 FT 0 0 0000 0 0 0000+00
 SCHOENERSVIL
 OP ID 39/1009/0050/0000
 NC SR 9402 SH
 INTER-BK SR 9406 SH
 (SR9406 SEG 0010/2303)
 MFC BEGIN = F
 BK-LEHIGH (39)
 0010/0000 LENGTH(AH 2193 BK 0000)

EXTRACT DATE: 12/18/2023 ROADWAY MANAGEMENT SYSTEM PAGE NUMBER: 523
 PRINT DATE: 12/19/2023 SLD COUNTY/SR - ANNUAL PRINT COUNTY: NORTHAMPTON
 DIR: N TOTAL LEN: .046 MI. DIST: 05-5 SR: 9101
 LEFT MUN: LEHIGH T RIGHT MUN: LEHIGH T

000242 FT
 000000 FT

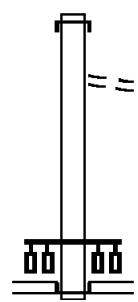


000242 FT
 INTER-AHD BLUE MOUNTAIN DR
 0010/0242 (SR4001 SEG 0014/0369)
 000000 FT 0 0 00000 0 00 0000+00
 NC BLUE MOUNTAIN DR CONN
 INTER-BK RIVERVIEW DR
 (SR0145 SEG 0004/1216)
 MFC BEGIN = F
 0010/0000 LENGTH(AH 0242 BK 0000)

EXTRACT DATE: 12/18/2023 ROADWAY MANAGEMENT SYSTEM PAGE NUMBER: 522
 PRINT DATE: 12/19/2023 SLD COUNTY/SR - ANNUAL PRINT COUNTY: NORTHAMPTON
 DIR: N TOTAL LEN: .701 MI. DIST: 05-5 SR: 8023
 LEFT MUN: PALMER T RIGHT MUN: PALMER T

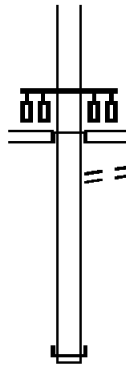
003699 FT

003001 FT



003699 FT
 INTER-AHD SR 0033 SH
 0750/0698 (SR0033 SEG 0110/0869)
 FROM 1002/0061 SH
 0750/0175 (CONN)
 003001 FT 0 0 00000 0 00 0000+00
 NC RAMP B
 MAIN ST
 (SR1002 SEG 0060/0473)
 (SR1002 SEG 0061/0469)
 INTER-BK RAMP A
 (SR8023 SEG 0010/1000)
 0750/0000 LENGTH(AH 0698 BK 1076)

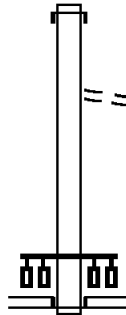
001925 FT



INTER-AHD RAMP D RD
 (SR8023 SEG 0250/0000)
 MAIN ST
 (SR1002 SEG 0054/0761)
 (SR1002 SEG 0055/0763)
 0500/1076
 0500/1025 TO 1002/0055 SH
 (CONN)

001925 FT 0 0 00000 0 00 0000+00
 NC RAMP C
 INTER-BK SR 0033 SH
 (SR0033 SEG 0111/0689)
 0500/0000 LENGTH(AH 1076 BK 0925)

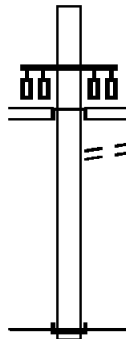
001000 FT



INTER-AHD SR 0033 SH
 0250/0925 (SR0033 SEG 0101/1286)
 FROM 1002/0054 SH
 (CONN)
 0250/0150
 001000 FT 0 0 00000 0 00 0000+00
 NC RAMP D
 MAIN ST
 (SR1002 SEG 0054/0761)
 (SR1002 SEG 0055/0763)

INTER-BK RAMP C
 (SR8023 SEG 0500/1076)
 0250/0000 LENGTH(AH 0925 BK 1000)

000000 FT



INTER-AHD RAMP B RD
 (SR8023 SEG 0750/0000)
 MAIN ST
 (SR1002 SEG 0061/0469)
 (SR1002 SEG 0060/0473)
 0010/1000
 0010/0875 TO 1002/0060 SH
 (CONN)

000000 FT 0 0 00000 0 00 0000+00
 NC RAMP A
 INTER-BK SR 0033 SH
 (SR0033 SEG 0100/1712)
 MFC BEGIN = F
 0010/0000 LENGTH(AH 1000 BK 0000)

EXTRACT DATE: 12/18/2023 ROADWAY MANAGEMENT SYSTEM PAGE NUMBER: 520
 PRINT DATE: 12/19/2023 SLD COUNTY/SR - ANNUAL PRINT COUNTY: NORTHAMPTON
 DIR: E TOTAL LEN: .724 MI. DIST: 05-5 SR: 8021
 LEFT MUN: BETHLEHEM TOWNSHIP T RIGHT MUN: BETHLEHEM TOWNSHIP T

003823 FT

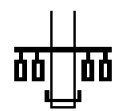
002473 FT



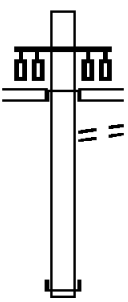
003823 FT
 INTER-AHD SR 0033 SH
 0750/1350 (SR0033 SEG 0014/1270)

0750/0200 FROM 2020/0110 SH
 002473 FT (CONN)
 0 0 00000 0 00 0000+00
 NC RAMP L RD
 WILLIAM PENN HW
 (SR2020 SEG 0110/1469)

DIR: E TOTAL LEN: .724 MI. DIST: 05-5 SR: 8021
 LEFT MUN: BETHLEHEM TOWNSHIP T RIGHT MUN: BETHLEHEM TOWNSHIP T

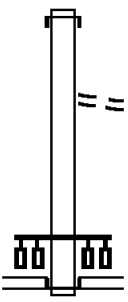


INTER-BK RAMP J RD
 (SR8021 SEG 0010/0917)
 0750/0000 LENGTH(AH 1350 BK 0771)



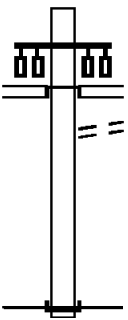
001702 FT

INTER-AHD RAMP I RD
 (SR8021 SEG 0250/0000)
 WILLIAM PENN HW
 (SR2020 SEG 0110/1005)
 0500/0771
 0500/0679 TO 2020/0110 SH
 (CONN)
 001702 FT 0 0 00000 0 00 0000+00
 NC RAMP K RD
 INTER-BK SR 0033 SH
 (SR0033 SEG 0015/0881)
 0500/0000 LENGTH(AH 0771 BK 0785)



000917 FT

INTER-AHD SR 0033 SH
 0250/0785 (SR0033 SEG 0013/2201)
 FROM 2020/0110 SH
 0250/0154 (CONN)
 000917 FT 0 0 00000 0 00 0000+00
 NC RAMP I RD
 WILLIAM PENN HW
 (SR2020 SEG 0110/1005)
 INTER-BK RAMP K RD
 (SR8021 SEG 0500/0771)
 0250/0000 LENGTH(AH 0785 BK 0917)

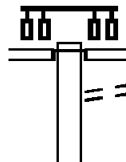


000000 FT

INTER-AHD RAMP L RD
 (SR8021 SEG 0750/0000)
 WILLIAM PENN HW
 (SR2020 SEG 0110/1469)
 0010/0917
 0010/0795 TO 2020/0110 SH
 (CONN)
 000000 FT 0 0 00000 0 00 0000+00
 NC RAMP J RD
 INTER-BK SR 0033 SH
 (SR0033 SEG 0012/1925)
 MFC BEGIN = F
 0010/0000 LENGTH(AH 0917 BK 0000)

EXTRACT DATE: 12/18/2023 ROADWAY MANAGEMENT SYSTEM PAGE NUMBER: 518
PRINT DATE: 12/19/2023 SLD COUNTY/SR - ANNUAL PRINT COUNTY: NORTHAMPTON
DIR: E TOTAL LEN: .735 MI. DIST: 05-5 SR: 8019
LEFT MUN: BETHLEHEM TOWNSHIP T RIGHT MUN: BETHLEHEM TOWNSHIP T

003883 FT



003883 FT
INTER-AHD RAMP E RD
(SR8019 SEG 0250/0000)
FREEMANSBURG AV
(SR2018 SEG 0064/0000)
(SR2018 SEG 0065/0000)
0500/1124 TO 2018/0063 SH
0500/0954 (CONN)

DIR: E TOTAL LEN: .735 MI.
 LEFT MUN: BETHLEHEM TOWNSHIP T

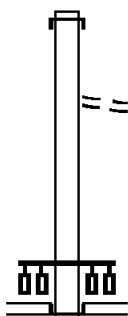
DIST: 05-5 SR: 8019
 RIGHT MUN: BETHLEHEM TOWNSHIP T

002759 FT



002759 FT 0 0 00000 0 00 0000+00
 NC RAMP G RD
 INTER-BK SR 0033 SH
 (SR0033 SEG 0009/1114)
 0500/0000 LENGTH(AH 1124 BK 0883)

001876 FT



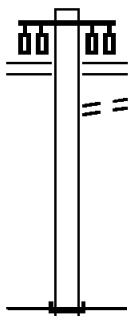
INTER-AHD SR 0033 SH
 0250/0883 (SR0033 SEG 0007/2331)
 FROM 2018/0062 SH
 0250/0143 (CONN)
 001876 FT 0 0 00000 0 00 0000+00
 NC RAMP E RD
 FREEMANSBURG AV
 (SR2018 SEG 0065/0000)
 (SR2018 SEG 0064/0000)
 INTER-BK RAMP G RD
 (SR8019 SEG 0500/1124)
 0250/0000 LENGTH(AH 0883 BK 0666)

001210 FT



INTER-AHD SR 0033 SH
 0020/0666 (SR0033 SEG 0006/2978)
 FROM 2018/0064 SH
 0020/0191 (CONN)
 001210 FT 0 0 00000 0 00 0000+00
 NC RAMP H RD
 FREEMANSBURG AV
 (SR2018 SEG 0065/0518)
 (SR2018 SEG 0064/0518)
 0020/0000 LENGTH(AH 0666 BK 1210)

000000 FT



FREEMANSBURG AV
 (SR2018 SEG 0065/0559)
 (SR2018 SEG 0064/0559)
 0010/1210
 TO 2018/0064 SH
 0010/1079 (CONN)
 000000 FT 0 0 00000 0 00 0000+00
 NC RAMP F RD
 INTER-BK SR 0033 SH
 (SR0033 SEG 0006/2148)
 MFC BEGIN = F
 0010/0000 LENGTH(AH 1210 BK 0000)

EXTRACT DATE: 12/18/2023 ROADWAY MANAGEMENT SYSTEM PAGE NUMBER: 516
 PRINT DATE: 12/19/2023 SLD COUNTY/SR - ANNUAL PRINT COUNTY: NORTHAMPTON
 DIR: N TOTAL LEN: 1.838 MI. DIST: 05-5 SR: 8018
 LEFT MUN: LOWER SAUCON T RIGHT MUN: LOWER SAUCON T

009705 FT

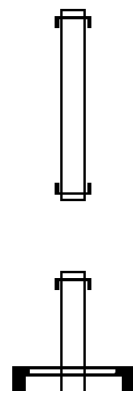
009705 FT
 INTER-AHD SR 0033 SH
 0500/1170 (SR0033 SEG 0004/0000)

008535 FT

008535 FT 0 0 00000 0 00 0000+00
 INTER-NC RAMP C RD SR 0078 SH
 INTER-BK (SR0078 SEG 0715/0583)
 5 0500/0000 LENGTH(AH 1170 BK 2265)

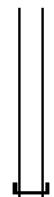
INTER-AHD SR 0078 SH
 0250/2265 (SR0078 SEG 0711/0279)

SIGN: CANTILEVER
 0250/1300 BMSID 48/8018/0250/1300



DIR: N TOTAL LEN: 1.838 MI. DIST: 05-5 SR: 8018
 LEFT MUN: LOWER SAUCON T RIGHT MUN: LOWER SAUCON T

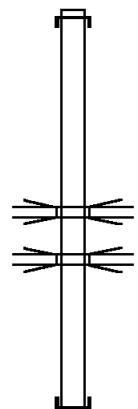
006270 FT



006270 FT 0 0 00000 0 00 0000+00
 NC RAMP D RD
 INTER-BK SR 0033 SH
 (SR0033 SEG 0005/0000)
 0250/0000 LENGTH(AH 2265 BK 3112)

INTER-AHD SR 0078 SH
 0020/3112 (SR0078 SEG 0710/2021)

003158 FT

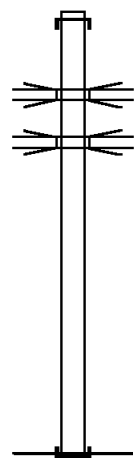


0020/0895 OP ID I-78 EB
 48/0078/0710/2343
 I-78 WB
 0020/0773 OP ID 48/0078/0711/2345
 003158 FT 0 0 00000 0 00 0000+00
 NC RAMP B RD
 INTER-BK SR 0033 SH
 (SR0033 SEG 0005/0000)
 0020/0000 LENGTH(AH 3112 BK 3158)

INTER-AHD SR 0033 SH
 0010/3158 (SR0033 SEG 0004/0000)

0010/2557 OP ID I-78 WB
 48/0078/0711/2345
 I-78 EB
 0010/2426 OP ID 48/0078/0710/2343

000000 FT



000000 FT 0 0 00000 0 00 0000+00
 NC RAMP A RD
 INTER-BK SR 0078 SH
 (SR0078 SEG 0710/1093)
 MFC BEGIN = F
 0010/0000 LENGTH(AH 3158 BK 0000)

EXTRACT DATE: 12/18/2023 ROADWAY MANAGEMENT SYSTEM PAGE NUMBER: 514
PRINT DATE: 12/19/2023 SLD COUNTY/SR - ANNUAL PRINT COUNTY: NORTHAMPTON
DIR: N TOTAL LEN: .759 MI. DIST: 05-5 SR: 8017
LEFT MUN: PORTLAND B RIGHT MUN: PORTLAND B

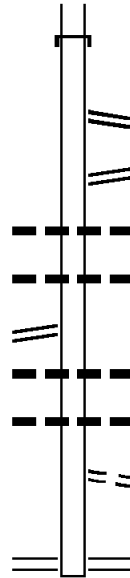
DIR: N TOTAL LEN: .759 MI. DIST: 05-5 SR: 8017
 LEFT MUN: PORTLAND B RIGHT MUN: PORTLAND B

DEL RIV JT TOLL BRDG CO (GOVT) 0250/1020

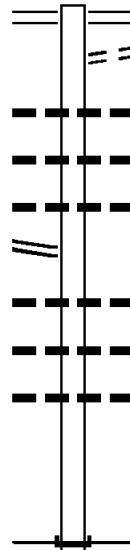
002094 FT

DEL RIV JT TOLL BRDG CO (GOVT) 0010/0920

000000 FT



INTER-AHD NORTH DELAWARE DR
 0250/1915 (SR0611 SEG 0580/2261)
 STATE ST
 0250/1793 (SR1032 SEG 0004/0000)
 (SR1032 SEG 0005/0000)
 STATE ST
 0250/1732 (SR1032 SEG 0005/0000)
 (SR1032 SEG 0004/0000)
 018 "DIA CIRC CONCR
 0250/1458 LEN=0030 INSTALLED UNKN
 024 "DIA CIRC METAL
 0250/1224 LEN=0040 INSTALLED UNKN
 018 "DIA CIRC CONCR
 0250/0870 LEN=0050 INSTALLED UNKN
 018 "DIA CIRC CONCR
 0250/0518 LEN=0050 INSTALLED UNKN
 FROM 0611/0610 SH
 0250/0109 (CONN)
 002094 FT 1 0 00166 1 00 0000+00
 SR 0611 SH
 0250/0000 (SR0611 SEG 0610/0332)
 LENGTH(AH 1915 BK 2094)



RIVER RD
 0010/2094 (SR1039 SEG 0040/1010)
 TO 1039/0040 SH
 0010/2072 (CONN)
 018 "DIA CIRC CONCR
 0010/2010 LEN=0040 INSTALLED UNKN
 018 "DIA CIRC CONCR
 0010/1660 LEN=0040 INSTALLED UNKN
 018 "DIA CIRC CONCR
 0010/1210 LEN=0040 INSTALLED UNKN
 012 "DIA CIRC CONCR
 0010/0820 LEN=0025 INSTALLED UNKN
 018 "DIA CIRC CONCR
 0010/0477 LEN=0025 INSTALLED UNKN
 018 "DIA CIRC METAL
 0010/0092 LEN=0025 INSTALLED UNKN
 000000 FT 1 0 00166 1 00 0000+00
 NC SR 8017 SH
 INTER-BK NORTH DELAWARE DR
 (SR0611 SEG 0580/2261)
 MFC BEGIN = F
 0010/0000 LENGTH(AH 2094 BK 0000)

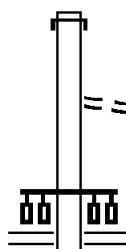
EXTRACT DATE: 12/18/2023 ROADWAY MANAGEMENT SYSTEM PAGE NUMBER: 512
 PRINT DATE: 12/19/2023 SLD COUNTY/SR - ANNUAL PRINT COUNTY: NORTHAMPTON
 DIR: S TOTAL LEN: .393 MI. DIST: 05-5 SR: 8016
 LEFT MUN: WILLIAMS T RIGHT MUN: WILLIAMS T

002075 FT

002075 FT
 INTER-AHD SR 0078 SH
 0250/1009 (SR0078 SEG 0751/1267)

001066 FT

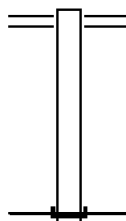
0250/0135 FROM 2005/0110 SH
 (CONN)
 001066 FT 0 0 00000 0 00 0000+00
 NC RAMP C-1 RD
 MORGAN HILL RD
 (SR2005 SEG 0110/0057)



0250/0000 LENGTH(AH 1009 BK 1066)

000000 FT

0010/1066 MORGAN HILL RD
 (SR2005 SEG 0100/0134)



000000 FT 0 0 00000 0 00 0000+00
 NC RAMP C-2 RD
 INTER-BK SR 0078 SH
 (SR0078 SEG 0750/1270)
 MFC BEGIN = F
 0010/0000 LENGTH(AH 1066 BK 0000)

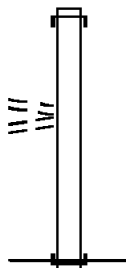
EXTRACT DATE: 12/18/2023 ROADWAY MANAGEMENT SYSTEM PAGE NUMBER: 511
PRINT DATE: 12/19/2023 SLD COUNTY/SR - ANNUAL PRINT COUNTY: NORTHAMPTON

DIR: S TOTAL LEN: .070 MI. DIST: 05-5 SR: 8015
LEFT MUN: BETHLEHEM CITY C RIGHT MUN: BETHLEHEM CITY C

NORTHAMPTON AV
(CITY)
NORTHAMPTON AV
(CITY)

000370 FT

0500/0230
000000 FT



000370 FT
INTER-AHD SECOND ST
0500/0370 (CITY)

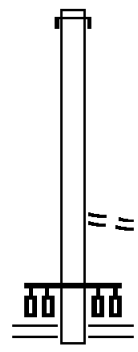
000000 FT 2 0 48096 2 00 0000+00
NC RAMP A RD
INTER-BK NEW ST
(SR3011 SEG 0021/0135)
MFC BEGIN = F
0500/0000 LENGTH(AH 0370 BK 0000)

EXTRACT DATE: 12/18/2023 ROADWAY MANAGEMENT SYSTEM PAGE NUMBER: 510
 PRINT DATE: 12/19/2023 SLD COUNTY/SR - ANNUAL PRINT COUNTY: NORTHAMPTON
 DIR: W TOTAL LEN: 1.738 MI. DIST: 05-5 SR: 8014
 LEFT MUN: BETHLEHEM CITY C RIGHT MUN: BETHLEHEM CITY C

009176 FT

009176 FT
 INTER-AHD SR 0078 SH
 0760/2499 (SR0078 SEG 0664/1997)

006677 FT



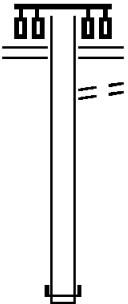
0760/0140 FROM 0412/0090 SH
 006677 FT (CONN)
 0 0 00000 0 00 0000+00
 MAIN ST
 (SR0412 SEG 0090/0328)

0760/0000 LENGTH(AH 2499 BK 1862)

MAIN ST

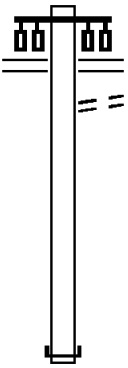
DIR: W TOTAL LEN: 1.738 MI. DIST: 05-5 SR: 8014
 LEFT MUN: BETHLEHEM CITY C RIGHT MUN: BETHLEHEM CITY C

004815 FT



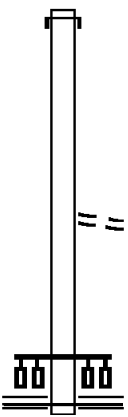
0750/1862 (SR0412 SEG 0090/0348)
 0750/1585 TO 0412/0090 SH
 (CONN)
 004815 FT 0 0 00000 0 00 0000+00
 INTER-BK SR 0078 SH
 (SR0078 SEG 0664/0660)
 0750/0000 LENGTH(AH 1862 BK 2567)

002248 FT



0510/2567 MAIN ST
 (SR0412 SEG 0091/1733)
 (SR0412 SEG 0090/1733)
 0510/2371 TO 0412/0090 SH
 (CONN)
 002248 FT 0 0 00000 0 00 0000+00
 INTER-BK SR 0078 SH
 (SR0078 SEG 0665/1741)
 0510/0000 LENGTH(AH 2567 BK 2248)

000000 FT



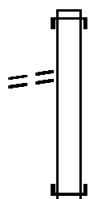
INTER-AHD SR 0078 SH
 0500/2248 (SR0078 SEG 0665/0268)
 0500/0138 FROM 0412/0090 SH
 (CONN)
 000000 FT 0 0 00000 0 00 0000+00
 NC RAMP RD
 MAIN ST
 (SR0412 SEG 0091/1714)
 (SR0412 SEG 0090/1679)
 0500/0000 MFC BEGIN = F
 LENGTH(AH 2248 BK 0000)

DIR: W TOTAL LEN: .201 MI. DIST: 05-5 SR: 8013
 LEFT MUN: WIND GAP B RIGHT MUN: WIND GAP B

FROM 1007/0020 SH
 (CONN)

001062 FT

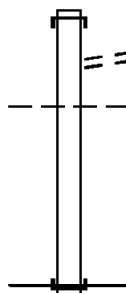
0750/0126
 000367 FT



001062 FT AH-MONROE (45)
 INTER-AHD SR 0033 SH
 0750/0695 (SR0033 SEG 0010/0155)

000367 FT 1 0 00796 2 01 0000+00
 NC RAMP F RD
 INTER-BK BROADWAY ST
 (SR1007 SEG 0020/2063)
 0750/0000 LENGTH(AH 0695 BK 0367)

000000 FT



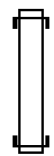
0500/0367 AH-MONROE (45)
 INTER-AHD SR 3017 SH
 (SR3017 SEG 0010/0246)
 TO 3017/0010 SH

0500/0265 (CONN)
 PALMER
 0500/0083 FORKS T
 000000 FT 1 0 00796 2 05 0000+00
 NC RAMP E-C RD
 INTER-BK SR 0033 SH
 (SR0033 SEG 0011/0355)
 MFC BEGIN = F
 BK-MONROE (45)
 0500/0000 LENGTH(AH 0367 BK 0000)

EXTRACT DATE: 12/18/2023 ROADWAY MANAGEMENT SYSTEM PAGE NUMBER: 507
 PRINT DATE: 12/19/2023 SLD COUNTY/SR - ANNUAL PRINT COUNTY: NORTHAMPTON
 DIR: S TOTAL LEN: .069 MI. DIST: 05-5 SR: 8012
 LEFT MUN: EASTON CITY C RIGHT MUN: EASTON CITY C

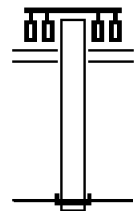
000364 FT

000212 FT



000364 FT
 INTER-AHD LEHIGH VALLEY THRUWAY
 0250/0152 (SR0022 SEG 0251/2061)
 000212 FT 1 0 00773 2 00 0000+00
 NC SNYDER ST
 INTER-BK SNYDER ST
 (CITY)
 0250/0000 LENGTH(AH 0152 BK 0212)

000000 FT

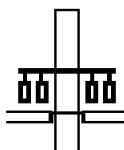


BUSHKILL ST (4TH ST)
 (SR0248 SEG 0560/0348)
 0010/0212
 000000 FT 1 0 00773 2 01 0000+00
 NC FOURTH ST
 INTER-BK LEHIGH VALLEY THRUWAY
 (SR0022 SEG 0250/2177)
 MFC BEGIN = F
 0010/0000 LENGTH(AH 0212 BK 0000)

EXTRACT DATE: 12/18/2023 ROADWAY MANAGEMENT SYSTEM PAGE NUMBER: 506
 PRINT DATE: 12/19/2023 SLD COUNTY/SR - ANNUAL PRINT COUNTY: NORTHAMPTON

DIR: N TOTAL LEN: .896 MI. DIST: 05-5 SR: 8011
 LEFT MUN: PLAINFIELD T RIGHT MUN: PLAINFIELD T

004729 FT
 004286 FT



004729 FT
 INTER-AHD SR 0033 SH
 0750/0443 (SR0033 SEG 0240/2040)
 004286 FT 1 0 00796 2 05 0000+00
 NC RAMP I RD
 INTER-BK SR 0512 SH
 (SR0512 SEG 0301/1325)
 0750/0000 LENGTH(AH 0443 BK 1140)

INTER-AHD JACOBSBURG RD
 (SR1001 SEG 0110/1949)
 SR 0512 SH
 (SR0512 SEG 0300/0561)
 (SR0512 SEG 0301/0562)
 0510/1140 TO 0512/0301 SH

DIR: N TOTAL LEN: .896 MI. DIST: 05-5 SR: 8011
 LEFT MUN: PLAINFIELD T RIGHT MUN: PLAINFIELD T

003146 FT



0510/0947 (CONN)

003146 FT 1 0 00796 2 02 0000+00
 NC RAMP G RD
 INTER-BK SR 0033 SH
 (SR0033 SEG 0241/2098)
 0510/0000 LENGTH(AH 1140 BK 1122)

002024 FT



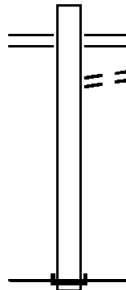
INTER-AHD SR 0033 SH
 0500/1122 (SR0033 SEG 0241/1725)
 FROM 0512/0301 SH
 (CONN)
 002024 FT 1 0 00796 2 04 0000+00
 NC RAMP H RD
 SR 0512 SH
 (SR0512 SEG 0300/0585)
 (SR0512 SEG 0301/0583)
 INTER-BK JACOBSBURG RD
 (SR1001 SEG 0110/1949)
 0500/0000 LENGTH(AH 1122 BK 0938)

001086 FT



INTER-AHD SR 0033 SH
 0020/0898 (SR0033 SEG 0240/1024)
 001086 FT 1 0 00796 2 06 0000+00
 NC RAMP J RD
 INTER-BK SR 0512 SH
 (SR0512 SEG 0300/1232)
 0020/0000 LENGTH(AH 0938 BK 1086)

000000 FT



LEHIGH AV
 (SR0512 SEG 0301/1438)
 (SR0512 SEG 0300/1454)
 TO 0512/0300 SH
 (CONN)
 0010/1086
 0010/0984
 000000 FT 1 0 00796 2 07 0000+00
 NC RAMP K RD
 INTER-BK SR 0033 SH
 (SR0033 SEG 0240/0746)
 MFC BEGIN = F
 0010/0000 LENGTH(AH 1086 BK 0000)

DIR: E TOTAL LEN: .330 MI. DIST: 05-5 SR: 8010
 LEFT MUN: EASTON CITY C RIGHT MUN: EASTON CITY C

FROM 2017/0021 SH (CONN)	001740 FT 0750/0083 001436 FT		001740 FT INTER-AHD WILLIAM PENN HW 0750/0304 (SR0022 SEG 0220/1827) 001436 FT 1 0 00773 2 07 0000+00 NC RAMP B RD INTER-BK WOOD AV (SR2017 SEG 0020/0141) 0750/0000 LENGTH(AH 0304 BK 0554)
TO 2017/0021 SH (CONN)	0510/0305 000882 FT		INTER-AHD WOOD AV 0510/0554 (SR2017 SEG 0020/0962) 000882 FT 1 0 00773 2 09 0000+00 NC RAMP D RD INTER-BK WILLIAM PENN HW (SR0022 SEG 0221/1723) 0510/0000 LENGTH(AH 0554 BK 0410)
	000472 FT		INTER-AHD WILLIAM PENN HW 0500/0410 (SR0022 SEG 0221/1549) 000472 FT 1 0 00773 2 08 0000+00 NC RAMP C RD WOOD AV (SR2017 SEG 0020/0779) 0500/0000 LENGTH(AH 0410 BK 0472)
	000000 FT		INTER-AHD WOOD AV 0010/0472 (SR2017 SEG 0021/0456) 000000 FT 1 0 00773 2 06 0000+00 NC RAMP A RD INTER-BK WILLIAM PENN HW (SR0022 SEG 0220/1042) MFC BEGIN = F 0010/0000 LENGTH(AH 0472 BK 0000)

EXTRACT DATE: 12/18/2023 ROADWAY MANAGEMENT SYSTEM PAGE NUMBER: 503
PRINT DATE: 12/19/2023 SLD COUNTY/SR - ANNUAL PRINT COUNTY: NORTHAMPTON
DIR: E TOTAL LEN: .589 MI. DIST: 05-5 SR: 8009
LEFT MUN: BUSHKILL TOWNSHIP T RIGHT MUN: BUSHKILL TOWNSHIP T

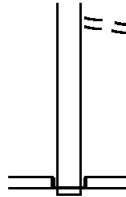
003112 FT



003112 FT
INTER-AHD SR 0033 SH
0750/0660 (SR0033 SEG 0170/0763)
FROM 1008/0020 SH

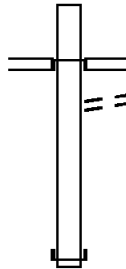
DIR: E TOTAL LEN: .589 MI. DIST: 05-5 SR: 8009
 LEFT MUN: BUSHKILL TOWNSHIP T RIGHT MUN: BUSHKILL TOWNSHIP T

002452 FT



0750/0115 (CONN)
 002452 FT 1 0 01098 2 23 0000+00
 NC RAMP R RD
 HENRY RD
 (SR1008 SEG 0020/2666)
 INTER-BK RAMP P RD
 (SR8009 SEG 0010/0894)
 0750/0000 LENGTH(AH 0660 BK 0918)

001534 FT



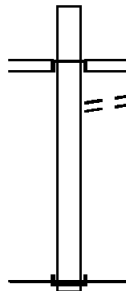
INTER-AHD RAMP N RD
 (SR8009 SEG 0250/0000)
 HENRY RD
 0500/0918 (SR1008 SEG 0020/2039)
 TO 1008/0020 SH
 0500/0802 (CONN)
 001534 FT 1 0 01098 2 22 0000+00
 NC RAMP Q RD
 INTER-BK SR 0033 SH
 (SR0033 SEG 0171/0859)
 0500/0000 LENGTH(AH 0918 BK 0640)

000894 FT



INTER-AHD SR 0033 SH
 0250/0640 (SR0033 SEG 0161/2058)
 FROM 1008/0020 SH
 0250/0102 (CONN)
 000894 FT 1 0 01098 2 20 0000+00
 NC RAMP N RD
 HENRY RD
 (SR1008 SEG 0020/2039)
 INTER-BK RAMP Q RD
 (SR8009 SEG 0500/0918)
 0250/0000 LENGTH(AH 0640 BK 0894)

000000 FT



INTER-AHD RAMP R RD
 (SR8009 SEG 0750/0000)
 HENRY RD
 0010/0894 (SR1008 SEG 0020/2666)
 TO 1008/0020 SH
 0010/0760 (CONN)
 000000 FT 1 0 01098 2 21 0000+00
 NC RAMP P RD
 INTER-BK SR 0033 SH
 (SR0033 SEG 0160/2035)
 MFC BEGIN = F
 0010/0000 LENGTH(AH 0894 BK 0000)

DIR: E TOTAL LEN: .345 MI. DIST: 05-5 SR: 8008
 LEFT MUN: PALMER T RIGHT MUN: PALMER T

001822 FT



001394 FT

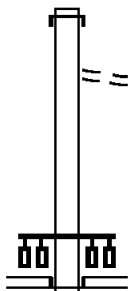
001822 FT INTER-AHD SALES ST
 0510/0428 (SR2040 SEG 0010/0620)
 001394 FT 1 0 00773 2 05 0000+00
 NC RAMP D RD
 INTER-BK WILLIAM PENN HW
 (SR0022 SEG 0201/1191)
 0510/0000 LENGTH(AH 0428 BK 0210)

001184 FT



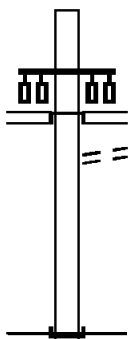
INTER-AHD WILLIAM PENN HW
 0500/0210 (SR0022 SEG 0201/0801)
 001184 FT 1 0 00773 2 04 0000+00
 NC RAMP C RD
 INTER-BK SALES ST
 (SR2040 SEG 0010/0620)
 0500/0000 LENGTH(AH 0210 BK 0413)

000771 FT



INTER-AHD WILLIAM PENN HW
 0020/0413 (SR0022 SEG 0190/2998)
 FROM 2012/0191 SH
 0020/0069 (CONN)
 000771 FT 1 0 00773 2 03 0000+00
 NC RAMP B RD
 TWENTYFIFTH ST
 (SR2012 SEG 0190/0532)
 (SR2012 SEG 0191/0516)
 INTER-BK WOOD AV
 (SR2024 SEG 0010/0000)
 0020/0000 LENGTH(AH 0413 BK 0771)

000000 FT



INTER-AHD WOOD AV
 (SR2024 SEG 0010/0000)
 TWENTYFIFTH ST
 (SR2012 SEG 0190/0532)
 (SR2012 SEG 0191/0516)
 0010/0771 TO 2012/0191 SH
 0010/0613 (CONN)
 000000 FT 1 0 00773 2 02 0000+00
 NC RAMP A RD
 INTER-BK WILLIAM PENN HW
 (SR0022 SEG 0190/2458)
 MFC BEGIN = F
 0010/0000 LENGTH(AH 0771 BK 0000)

EXTRACT DATE: 12/18/2023 ROADWAY MANAGEMENT SYSTEM PAGE NUMBER: 500
PRINT DATE: 12/19/2023 SLD COUNTY/SR - ANNUAL PRINT COUNTY: NORTHAMPTON
DIR: N TOTAL LEN: .672 MI. DIST: 05-5 SR: 8007
LEFT MUN: STOCKERTOWN BOROUGH B RIGHT MUN: STOCKERTOWN BOROUGH B

003547 FT

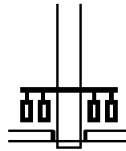
002541 FT



003547 FT
INTER-AHD SR 0033 SH
0750/1006 (SR0033 SEG 0130/0950)

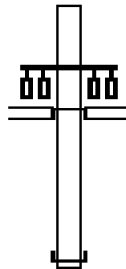
002541 FT 1 0 01098 2 18 0000+00
NC RAMP L RD
INDUSTRIAL BL

DIR: N TOTAL LEN: .672 MI. DIST: 05-5 SR: 8007
 LEFT MUN: STOCKERTOWN BOROUGH B RIGHT MUN: STOCKERTOWN BOROUGH B



(SR0191 SEG 0171/2876)
 (SR0191 SEG 0170/2935)

INTER-BK RAMP K RD
 (SR8007 SEG 0010/0949)
 0750/0000 LENGTH(AH 1006 BK 0874)



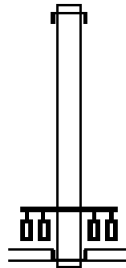
INTER-AHD RAMP J RD
 (SR8007 SEG 0250/0000)
 INDUSTRIAL BL
 (SR0191 SEG 0170/2153)
 (SR0191 SEG 0171/2136)

001667 FT

0500/0874

001667 FT 1 0 01098 2 19 0000+00

NC RAMP M RD
 INTER-BK SR 0033 SH
 (SR0033 SEG 0131/0905)
 0500/0000 LENGTH(AH 0874 BK 0718)



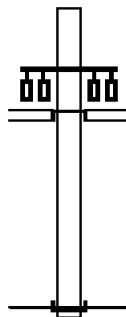
000949 FT

INTER-AHD SR 0033 SH
 0250/0718 (SR0033 SEG 0121/1911)

000949 FT 1 0 01098 2 16 0000+00

NC RAMP J RD
 INDUSTRIAL BL
 (SR0191 SEG 0171/2136)
 (SR0191 SEG 0170/2153)

INTER-BK RAMP M RD
 (SR8007 SEG 0500/0874)
 0250/0000 LENGTH(AH 0718 BK 0949)



000000 FT

INTER-AHD RAMP L RD
 (SR8007 SEG 0750/0000)
 INDUSTRIAL BL
 (SR0191 SEG 0171/2876)
 (SR0191 SEG 0170/2935)


0010/0949

000000 FT 1 0 01098 2 17 0000+00

NC RAMP K RD
 INTER-BK SR 0033 SH
 (SR0033 SEG 0120/1790)
 MFC BEGIN = F
 0010/0000 LENGTH(AH 0949 BK 0000)

EXTRACT DATE: 12/18/2023 ROADWAY MANAGEMENT SYSTEM PAGE NUMBER: 498
PRINT DATE: 12/19/2023 SLD COUNTY/SR - ANNUAL PRINT COUNTY: NORTHAMPTON
DIR: W TOTAL LEN: .806 MI. DIST: 05-5 SR: 8006
LEFT MUN: BETHLEHEM TOWNSHIP T RIGHT MUN: BETHLEHEM TOWNSHIP T

004258 FT

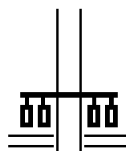


003115 FT

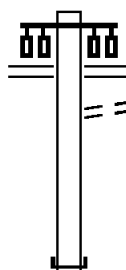
004258 FT
INTER-AHD WILLIAM PENN HY
0760/1143 (SR0022 SEG 0100/1419)

0760/0049 FROM 3015/0080 SH
003115 FT (CONN) 1 0 00772 2 00 0001+72

DIR: W TOTAL LEN: .806 MI. DIST: 05-5 SR: 8006
 LEFT MUN: BETHLEHEM TOWNSHIP T RIGHT MUN: BETHLEHEM TOWNSHIP T

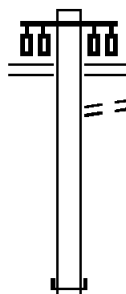


NC RAMP A RD
 NAZARETH PK
 (SR3015 SEG 0081/1933)
 (SR3015 SEG 0080/1924)
 0760/0000 LENGTH(AH 1143 BK 0983)



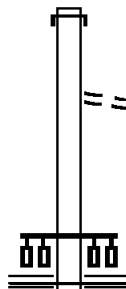
002132 FT

NAZARETH PK
 (SR3015 SEG 0081/1964)
 (SR3015 SEG 0080/1954)
 0750/0983
 0750/0885 TO 3015/0080 SH
 (CONN)
 002132 FT 1 0 00772 2 01 0001+72
 NC RAMP B RD
 INTER-BK WILLIAM PENN HY
 (SR0022 SEG 0100/1163)
 0750/0000 LENGTH(AH 0983 BK 1093)



001039 FT

NAZARETH PK
 (SR0191 SEG 0011/0465)
 (SR0191 SEG 0010/0445)
 0510/1093
 0510/1006 TO 0191/0010 SH
 (CONN)
 001039 FT 1 0 00772 2 02 0000+73
 NC RAMP C RD
 INTER-BK WILLIAM PENN HY
 (SR0022 SEG 0101/1761)
 0510/0000 LENGTH(AH 1093 BK 1039)



000000 FT

INTER-AHD LEHIGH VALLEY THRUWAY
 0500/1039 (SR0022 SEG 0101/1513)
 0500/0172 FROM 0191/0010 SH
 (CONN)
 000000 FT 1 0 00772 2 03 0000+73
 NC RAMP D RD
 NAZARETH PK
 (SR0191 SEG 0011/0448)
 (SR0191 SEG 0010/0424)
 0500/0000 MFC BEGIN = F
 LENGTH(AH 1039 BK 0000)

EXTRACT DATE: 12/18/2023 ROADWAY MANAGEMENT SYSTEM PAGE NUMBER: 496
PRINT DATE: 12/19/2023 SLD COUNTY/SR - ANNUAL PRINT COUNTY: NORTHAMPTON
DIR: S TOTAL LEN: 1.025 MI. DIST: 05-5 SR: 8005
LEFT MUN: LOWER NAZARETH T RIGHT MUN: LOWER NAZARETH T

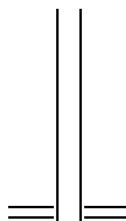
005410 FT



005410 FT
INTER-AHD SR 0033 SH
0760/1530 (SR0033 SEG 0070/1461)

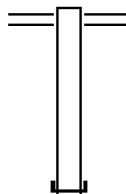
DIR: S TOTAL LEN: 1.025 MI. DIST: 05-5 SR: 8005
 LEFT MUN: LOWER NAZARETH T RIGHT MUN: LOWER NAZARETH T

003880 FT



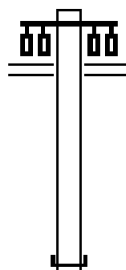
003880 FT 0 0 00000 0 00 0000+00
 NC RAMP M RD
 NORTHAMPTON ST
 (SR0248 SEG 0431/1885)
 0760/0000 LENGTH(AH 1530 BK 1119)

002761 FT



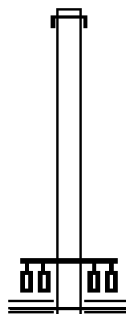
0750/1119 NORTHAMPTON ST
 (SR0248 SEG 0431/1857)
 002761 FT 1 0 01098 2 14 0000+00
 NC RAMP K RD
 INTER-BK SR 0033 SH
 (SR0033 SEG 0070/0336)
 0750/0000 LENGTH(AH 1119 BK 1219)

001542 FT



0260/1219 NORTHAMPTON ST
 (SR0248 SEG 0431/0782)
 (SR0248 SEG 0430/0802)
 001542 FT 0 0 00000 0 00 0000+00
 NC RAMP L RD
 INTER-BK SR 0033 SH
 (SR0033 SEG 0061/2538)
 0260/0000 LENGTH(AH 1219 BK 1542)

000000 FT

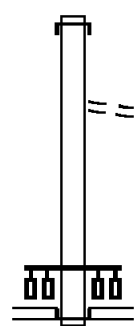


INTER-AHD SR 0033 SH
 0250/1542 (SR0033 SEG 0061/1601)
 000000 FT 1 0 01098 2 12 0000+00
 NC RAMP J RD
 NORTHAMPTON ST
 (SR0248 SEG 0431/0753)
 (SR0248 SEG 0430/0778)
 0250/0000 MFC BEGIN = F
 LENGTH(AH 1542 BK 0000)

EXTRACT DATE: 12/18/2023 ROADWAY MANAGEMENT SYSTEM PAGE NUMBER: 494
 PRINT DATE: 12/19/2023 SLD COUNTY/SR - ANNUAL PRINT COUNTY: NORTHAMPTON
 DIR: W TOTAL LEN: .750 MI. DIST: 05-5 SR: 8004
 LEFT MUN: HANOVER T RIGHT MUN: HANOVER T

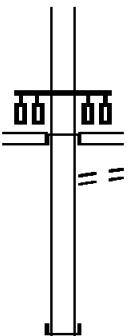
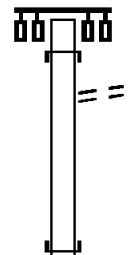
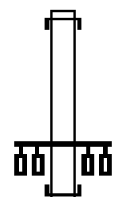
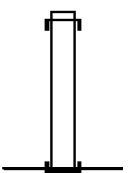
003960 FT

003021 FT



003960 FT
 INTER-AHD LEHIGH VALLEY THRUWAY
 0760/0939 (SR0022 SEG 0050/0928)
 FROM 3011/0090 SH
 (CONN)
 0760/0100 1 0 00772 2 09 0006+67
 003021 FT NC RAMP A RD
 SR 3011 SH
 (SR3011 SEG 0090/1503)
 (SR3011 SEG 0091/1503)
 INTER-BK CENTER ST
 (SR3011 SEG 0090/1503)
 0760/0000 LENGTH(AH 0939 BK 0858)

DIR: W TOTAL LEN: .750 MI. DIST: 05-5 SR: 8004
 LEFT MUN: HANOVER T RIGHT MUN: HANOVER T

002163 FT		<p>INTER-AHD CENTER ST (SR3011 SEG 0090/1517) CENTER ST (SR3011 SEG 0090/1517) (SR3011 SEG 0091/1517)</p> <p>0750/0858 0750/0755 TO 3011/0090 SH (CONN)</p> <p>002163 FT 1 0 00772 2 08 0000+00 NC RAMP B RD INTER-BK LEHIGH VALLEY THRUWAY (SR0022 SEG 0050/0703)</p> <p>S 0750/0000 LENGTH(AH 0858 BK 0910)</p>
001253 FT		<p>INTER-AHD BATH PK (SR0512 SEG 0010/0341)</p> <p>0510/0910 0510/0813 TO 0512/0010 SH (CONN)</p> <p>001253 FT 1 0 00772 2 04 0000+00 NC RAMP C RD INTER-BK LEHIGH VALLEY THRUWAY (SR0022 SEG 0051/0933)</p> <p>S 0510/0000 LENGTH(AH 0910 BK 0786)</p>
000467 FT		<p>INTER-AHD LEHIGH VALLEY THRUWAY 0500/0786 (SR0022 SEG 0051/0684)</p> <p>000467 FT 1 0 00772 2 06 0006+29 NC RAMP D RD</p> <p>INTER-BK BATH PK (SR0512 SEG 0010/0314)</p> <p>S 0500/0000 LENGTH(AH 0786 BK 0467)</p>
000000 FT		<p>INTER-AHD LEHIGH VALLEY THRUWAY 0250/0467 (SR0022 SEG 0041/1874)</p> <p>000000 FT 0 0 00000 0 00 0000+00 NC RAMP E RD INTER-BK BATH PK (SR0512 SEG 0011/0273)</p> <p>S 0250/0000 MFC BEGIN = F LENGTH(AH 0467 BK 0000)</p>

EXTRACT DATE: 12/18/2023 ROADWAY MANAGEMENT SYSTEM PAGE NUMBER: 492
PRINT DATE: 12/19/2023 SLD COUNTY/SR - ANNUAL PRINT COUNTY: NORTHAMPTON
DIR: S TOTAL LEN: 1.058 MI. DIST: 05-5 SR: 8003
LEFT MUN: LOWER NAZARETH T RIGHT MUN: LOWER NAZARETH T

005587 FT

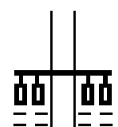
005587 FT
INTER-AHD SR 0033 SH
0760/1651 (SR0033 SEG 0040/1516)

003936 FT

003936 FT 1 0 01098 2 11 0000+00

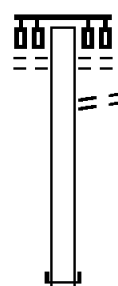


DIR: S TOTAL LEN: 1.058 MI. DIST: 05-5 SR: 8003
 LEFT MUN: LOWER NAZARETH T RIGHT MUN: LOWER NAZARETH T



NC RAMP U RD
 HECKTOWN RD
 (T437)

0760/0000 LENGTH(AH 1651 BK 1136)



HECKTOWN RD
 (T437)

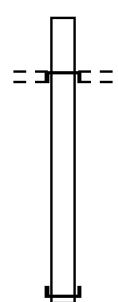
0750/1136

0750/1076 LC TO HECKTOWN RD
 (CONN)

002800 FT

002800 FT 1 0 01098 2 10 0000+00

INTER-BK NC RAMP T RD
 SR 0033 SH
 (SR0033 SEG 0040/0473)
 0750/0000 LENGTH(AH 1136 BK 1725)

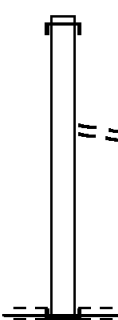


INTER-AHD RAMP R RD
 (SR8003 SEG 0250/0000)
 HECKTOWN RD
 (T437)
 0500/1725

001075 FT

001075 FT 1 0 01098 2 09 0000+00

INTER-BK NC RAMP S RD
 SR 0033 SH
 (SR0033 SEG 0041/1677)
 0500/0000 LENGTH(AH 1725 BK 1075)



INTER-AHD SR 0033 SH
 (SR0033 SEG 0031/1693)
 0250/1075

000000 FT

0250/0083 LC FROM HECKTOWN RD
 (CONN)
 000000 FT 1 0 01098 2 08 0000+00

INTER-BK NC RAMP R RD
 W HECKTOWN RD
 (T437)
 RAMP S RD
 (SR8003 SEG 0500/1725)
 MFC BEGIN = F
 0250/0000 LENGTH(AH 1075 BK 0000)

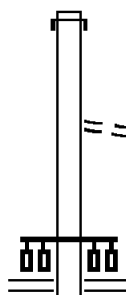
DIR: N TOTAL LEN: .566 MI. DIST: 05-5 SR: 8002
 LEFT MUN: HANOVER T RIGHT MUN: HANOVER T

002989 FT

002989 FT
 INTER-AHD SR 9402 SH
 0770/1066 (SR9402 SEG 0010/1073)

001923 FT

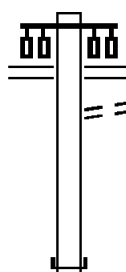
0770/0119 FROM 1009/0040 SH
 (CONN)
 001923 FT 1 0 00772 2 11 0000+00
 NC RAMP MB RD
 SCHOENERSVILLE RD
 (SR1009 SEG 0041/1933)
 (SR1009 SEG 0040/1933)



0770/0000 LENGTH(AH 1066 BK 0802)

001121 FT

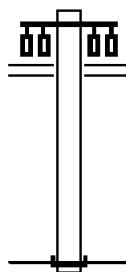
SCHOENERSVILLE RD
 (SR1009 SEG 0041/1955)
 (SR1009 SEG 0040/1955)
 0760/0802
 TO 1009/0040 SH
 0760/0603 (CONN)



001121 FT 1 0 00772 2 10 0003+45
 NC RAMP MA RD
 INTER-BK SR 9402 SH
 (SR9402 SEG 0010/0396)
 0760/0000 LENGTH(AH 0802 BK 1121)

000000 FT

SCHOENERSVILLE RD
 (SR1009 SEG 0051/0378)
 (SR1009 SEG 0050/0365)



0500/1121
 000000 FT 1 0 00772 2 12 0000+00
 NC RAMP NA RD
 INTER-BK WILLIAM PENN HW
 (SRO022 SEG 0011/1070)
 MFC BEGIN = F
 0500/0000 LENGTH(AH 1121 BK 0000)

EXTRACT DATE: 12/18/2023 ROADWAY MANAGEMENT SYSTEM PAGE NUMBER: 489
PRINT DATE: 12/19/2023 SLD COUNTY/SR - ANNUAL PRINT COUNTY: NORTHAMPTON
DIR: S TOTAL LEN: 2.857 MI. DIST: 05-5 SR: 8001
LEFT MUN: BETHLEHEM TOWNSHIP T RIGHT MUN: BETHLEHEM TOWNSHIP T

015086 FT

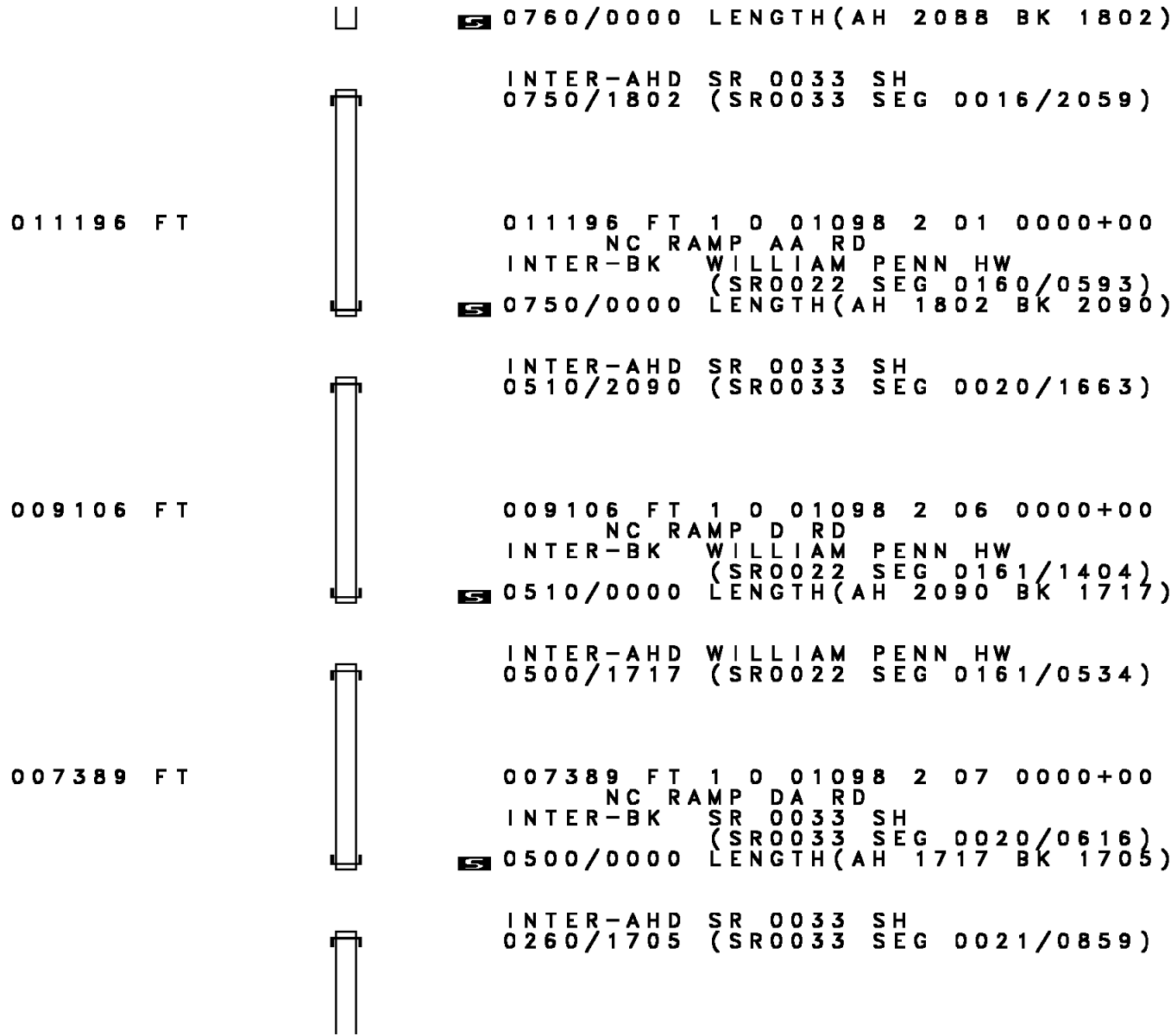
015086 FT
INTER-AHD WILLIAM PENN HW
0760/2088 (SR0022 SEG 0160/1494)

012998 FT

012998 FT 1 0 01098 2 00 0000+00
NC RAMP A RD
INTER-BK SR 0033 SH
(SR0033 SEG 0016/1339)




DIR: S TOTAL LEN: 2.857 MI. DIST: 05-5 SR: 8001
LEFT MUN: BETHLEHEM TOWNSHIP T RIGHT MUN: BETHLEHEM TOWNSHIP T



DIR: S TOTAL LEN: 2.857 MI.
 LEFT MUN: BETHLEHEM TOWNSHIP T

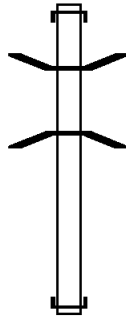
DIST: 05-5 SR: 8001
 RIGHT MUN: BETHLEHEM TOWNSHIP T

005684 FT



005684 FT 1 0 01098 2 05 0000+00
 NC RAMP CA RD
 INTER-BK WILLIAM PENN HW
 (SR0022 SEG 0151/2037)
 0260/0000 LENGTH(AH 1705 BK 2242)

003442 FT



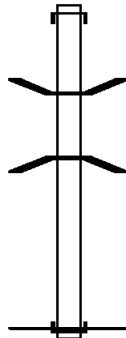
INTER-AHD WILLIAM PENN HW
 0250/2242 (SR0022 SEG 0151/0930)
 0250/1344 BMS EN 48/8001/0250/1143
 1 0 01098 2 04 0023+05
 COUNTRY CLUB
 0250/1143 BMSBG 48/8001/0250/1143
 003442 FT 1 0 01098 2 04 0000+00
 NC RAMP C RD
 INTER-BK SR 0033 SH
 (SR0033 SEG 0021/1760)
 0250/0000 LENGTH(AH 2242 BK 1437)

002005 FT



INTER-AHD WILLIAM PENN HW
 0020/1437 (SR0022 SEG 0150/2196)
 002005 FT 1 0 01098 2 03 0000+00
 NC RAMP BA RD
 INTER-BK SR 0033 SH
 (SR0033 SEG 0017/2210)
 0020/0000 LENGTH(AH 1437 BK 2005)

000000 FT

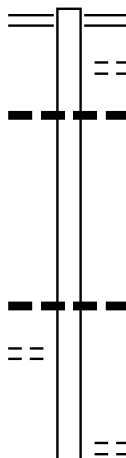


INTER-AHD SR 0033 SH
 0010/2005 (SR0033 SEG 0017/1135)
 0010/0980 BMS EN 48/8001/0010/0774
 1 0 01098 2 02 0017+00
 COUNTRY CLUB
 0010/0774 BMSBG 48/8001/0010/0774
 000000 FT 1 0 01098 2 02 0000+00
 NC RAMP B RD
 INTER-BK WILLIAM PENN HW
 (SR0022 SEG 0150/1082)
 MFC BEGIN = F
 0010/0000 LENGTH(AH 2005 BK 0000)

EXTRACT DATE: 12/18/2023 ROADWAY MANAGEMENT SYSTEM PAGE NUMBER: 486
 PRINT DATE: 12/19/2023 SLD COUNTY/SR - ANNUAL PRINT COUNTY: NORTHAMPTON

DIR: B TOTAL LEN: 2.611 MI. DIST: 05-5 SR: 4027
 LEFT MUN: MOORE T RIGHT MUN: MOORE T

013788 FT



013788 FT MONOCACY DR
 0050/3286 (SR0987 SEG 0120/3593)
 LEVI DR
 0050/2808 (PRDR)
 018 " DIA CIRC METAL
 0050/2453 LEN=0021 INSTALLED UNKN

WEST BEERSVILLE RD
 (T559)

0050/0269
 010502 FT

0050/0291 024 " DIA CIRC METAL
 LEN=0024 INSTALLED UNKN
 010502 FT 2 0 48086 0 00 0209+60
 EAST BEERSVILLE RD
 (T559)
 0050/0000 LENGTH(AH 3286 BK 3923)

DIR: B TOTAL LEN: 2.611 MI. DIST: 05-5 SR: 4027
 LEFT MUN: MOORE T RIGHT MUN: MOORE T

OLIVE BRANCH LN
 (TWP)

Segment ID	Length	Start Station	End Station	Description	Material	Notes
0040/3252				024 " DIA CIRC METAL	INSTALLED UNKN	
0040/2418				024 " DIA CIRC METAL	INSTALLED UNKN	
0040/2337				024 " DIA CIRC METAL	INSTALLED UNKN	
0040/1686				BUSS RD	(T574)	
0040/0767				KELLY LN	(T841)	
006579 FT				006579 FT	2 0 48086 0 00 0171+08	
0040/0000				LENGTH(AH 3923 BK 2453)		
0030/1466				WHITETAIL DEER DR	(SR4006 SEG 0040/0000)	
0030/0213				048 " DIA CIRC CONCR	INSTALLED UNKN	
004126 FT				004126 FT	2 0 48086 0 00 0145+83	
0030/0000				LENGTH(AH 2453 BK 2493)		
001633 FT				001633 FT	2 0 48086 0 00 0120+40	
0020/0000				KUTER RD	(T589)	
0010/1018				DOGWOOD LN	(T590)	
0010/0509				MOORE	EAST ALLEN T	
000000 FT				NC GR	ROUSE DR	
000000 FT				WEST MAIN BL	(SR0248 SEG 0250/2166)	
0010/0000				MFC BEGIN = E	LENGTH(AH 1633 BK 0000)	

2 0 48086 0 00 0103+32 000000 FT
 WEST MAIN BL
 (SR0248 SEG 0250/2166) 0010/0000

DIR: B TOTAL LEN: 6.519 MI. DIST: 05-5 SR: 4025
 LEFT MUN: MOORE T RIGHT MUN: MOORE T

Stationing	Notes	Stationing	Notes
034419 FT		034419 FT	BUSHKILL DR
		0120/1123	(SR4019 SEG 0040/0000)
		0120/0712	BMSSEN 48/4025/0120/0679
			0 0 0000 0 00 0000+00
			WEST FORK CK
		0120/0679	BMSBG 48/4025/0120/0679
			018 "DIA CIRC METAL
		0120/0271	LEN=0058 INSTALLED UNKN
033296 FT		033296 FT	2 0 48043 0 01 0373+60
			MOORE
			BUSHKILL TOWNSHIP T
		0120/0000	LENGTH(AH 1123 BK 3069)
			RUTH RD
		0110/1930	(TWP)
			JAMESWAY RD
		0110/1038	(TWP)
CLOVERSHIRE RD (TWP)			
0110/0639			
030227 FT		030227 FT	2 0 48043 0 01 0401+35
			CHURCH RD
			(SR4016 SEG 0020/2478)
		0110/0000	LENGTH(AH 3069 BK 3690)
SIEFERT RD (T750)			
0100/3280			
		0100/3023	018 "DIA CIRC METAL
			LEN=0028 INSTALLED UNKN
REDSTONE DR (TWP)			
0100/2453			
		0100/1916	018 "DIA CIRC METAL
			LEN=0050 INSTALLED UNKN
SADDLE DR (T774)			
0100/1780			
		0100/1333	018 "DIA CIRC METAL
			LEN=0040 INSTALLED UNKN
			CLEARFIELD RD

DIR: B TOTAL LEN: 6.519 MI. DIST: 05-5 SR: 4025
 LEFT MUN: BUSHKILL TOWNSHIP T RIGHT MUN: BUSHKILL TOWNSHIP T

HAWK AV
(T763)

0100/0423

026537 FT

023335 FT

LUCAS LN
(TWP)

0080/0930

==	==	0100/1301	(TWP)	
==	==	0100/0020	018 "DIA CIRC CONCR	
---	---	026537 FT	LEN=0050 INSTALLED 2000	
---	---		2 0 48043 0 01 0438+25	
---	---		MOORESTOWN RD	
---	---		(SR0512 SEG 0240/1418)	
---	---	5 0100/0000	LENGTH(AH 3690 BK 3202)	
---	---	0090/3119	018 "DIA CIRC CONCR	
---	---		LEN=0073 INSTALLED UNKN	
---	---	0090/2766	018 "DIA CIRC CONCR	
---	---		LEN=0038 INSTALLED UNKN	
---	---	0090/2428	018 "DIA CIRC CONCR	
---	---		LEN=0033 INSTALLED UNKN	
---	---	0090/1786	018 "DIA CIRC CONCR	
---	---		LEN=0037 INSTALLED UNKN	
---	---	0090/1358	018 "DIA CIRC CONCR	
---	---		LEN=0033 INSTALLED UNKN	
---	---	0090/0660	018 "DIA CIRC CONCR	
---	---		LEN=0037 INSTALLED UNKN	
---	---		MARFIELD DR	
---	==	0090/0473	(TWP)	
---	==	023335 FT	2 0 48043 0 01 0470+44	
---	==		FIREHOUSE LN	
---	==		(T759)	
---	==	5 0090/0000	LENGTH(AH 3202 BK 3444)	
---	---	0080/3384	018 "DIA CIRC CONCR	
---	---		LEN=0036 INSTALLED UNKN	
---	---	0080/2418	CONSTITUTION AV	
---	---		(T752)	
---	---	0080/2353	018 "DIA CIRC METAL	
---	---		LEN=0040 INSTALLED UNKN	
---	---	0080/2067	018 "DIA CIRC CONCR	
---	---		LEN=0040 INSTALLED UNKN	
---	---	0080/1346	MILLER RD	
---	---		(T634)	
---	---	0080/1328	024 "DIA CIRC CONCR	
---	---		LEN=0040 INSTALLED UNKN	
---	---	0080/0736	024 "DIA CIRC CONCR	
---	---		LEN=0036 INSTALLED UNKN	

DIR: B TOTAL LEN: 6.519 MI. DIST: 05-5 SR: 4025
 LEFT MUN: BUSHKILL TOWNSHIP T RIGHT MUN: BUSHKILL TOWNSHIP T

Stationing	Notes	Stationing	Notes
019891 FT		019891 FT	2 0 48043 0 01 0504+58 VILLAGE: BUSHKILL CENTR
MEYER RD (T607)	0080/0000	0080/0000	BELFAST RD (SR1010 SEG 0010/0000) LENGTH(AH 3444 BK 2510)
		0070/1750	018 "DIA CIRC METAL LEN=0033 INSTALLED UNKN
VIRGINIA DR (TWP)	0070/1735	0070/1365	012 "DIA CAST IRON LEN=0034 INSTALLED UNKN
		0070/0379	LAHR RD (T630)
017381 FT		017381 FT	2 0 48043 0 01 0528+23
		0070/0000	LENGTH(AH 2510 BK 3690) 018 "DIA CIRC CONCR LEN=0037 INSTALLED UNKN
		0060/3373	
		0060/2083	018 "DIA CIRC CONCR LEN=0039 INSTALLED UNKN
		0060/1700	018 "DIA CIRC CONCR LEN=0038 INSTALLED UNKN
		0060/1319	018 "DIA CIRC CONCR LEN=0037 INSTALLED UNKN
		0060/0186	018 "DIA CIRC CONCR LEN=0038 INSTALLED UNKN
013691 FT		013691 FT	2 0 48043 0 01 0562+80
		0060/0000	LENGTH(AH 3690 BK 2620)
		0050/1885	024 "DIA CIRC CONCR LEN=0040 INSTALLED UNKN
WEST DOUGLASVILLE RD (T601)	0050/1808	0050/1808	EAST DOUGLASVILLE RD (T601)
		0050/1199	BMS EN 48/4025/0050/115B 2 0 48043 0 01 0580+62
		0050/1158	W.BR. BUSHKIL BMSBG 48/4025/0050/115B
NOLF RD (T569)	0050/0653		018 "DIA CIRC CONCR

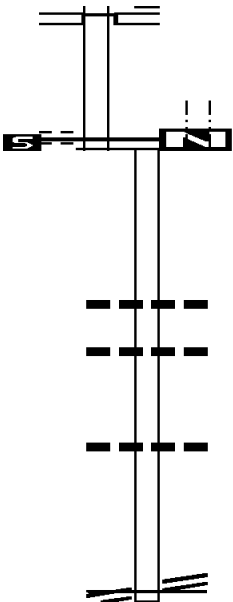




DIR: B TOTAL LEN: 6.519 MI. DIST: 05-5 SR: 4025
 LEFT MUN: BUSHKILL TOWNSHIP T RIGHT MUN: BUSHKILL TOWNSHIP T

Segment / Stationing	Length	Material / Notes
011071 FT	0050/0036	LEN=0036 INSTALLED UNKN
ALUTA MILL RD (SR4023 SEG 0031/0559)	0050/0000	2 0 48043 0 01 0592+53 VILLAGE: ALUTA ALUTA MILL RD (T630)
	0040/2776	LEN=0055 INSTALLED UNKN 018 "DIA CIRC CONCR
	0040/2612	LEN=0031 INSTALLED UNKN 018 "DIA CIRC CONCR
	0040/2219	LEN=0031 INSTALLED UNKN 048"H 60"W ELLIP CONC
	0040/1590	LEN=0035 INSTALLED UNKN 024 "DIA CIRC CONCR
	0040/1356	LEN=0031 INSTALLED UNKN 060"H 60"W ELLIP CONC
	0040/1253	LEN=0032 INSTALLED UNKN ROSE INN AV (T518)
HALL RD (T636)	0040/1080	LEN=0033 INSTALLED UNKN 018 "DIA CIRC CONCR
	0040/0990	LEN=0033 INSTALLED UNKN 018 "DIA CIRC CONCR
	0040/0984	LEN=0033 INSTALLED UNKN 018 "DIA CIRC CONCR
008281 FT	0040/0359	LEN=0032 INSTALLED UNKN
HALL RD (T518)	0040/0000	2 0 48043 0 01 0620+03 LENGTH(AH 2790 BK 2419) 018 "DIA CIRC CONCR
	0030/2300	LEN=0043 INSTALLED UNKN
	0030/1713	LEN=0043 INSTALLED UNKN 018 "DIA CIRC CONCR
CHERRY HILL RD (SR4012 SEG 0070/2124)	0030/0595	LEN=0040 INSTALLED UNKN
	005862 FT	2 0 48043 0 01 0644+95 VILLAGE: CHERRY HILL JACOBSBURG RD (SR1001 SEG 0010/0000)
	0030/0000	NC BU SHKILL-CENTER RD LENGTH(AH 2419 BK 3252) HILLENDALE AV (TWP)
	0024/2699	018 "DIA CIRC CONCR
	0024/2224	LEN=0037 INSTALLED UNKN

DIR: B TOTAL LEN: 6.519 MI. DIST: 05-5 SR: 4025
 LEFT MUN: BUSHKILL TOWNSHIP T RIGHT MUN: BUSHKILL TOWNSHIP T

Location	Segment ID	Length	Notes
	0024/2181		BUSHKILL TOWNSHIP UPPER NAZARETH T WEST BEIL AV (T515)
	0024/2174		(T515)
HILL AV (T563)	0024/1419		018 "DIA CIRC CONCR LEN=0038 INSTALLED UNKN
	0024/1225		
	0024/0266	002610 FT	018 "DIA CIRC CONCR LEN=0033 INSTALLED UNKN
	002610 FT		2 0 48043 0 01 0677+53 SAINT ELMO ST (T568)
MORRIS ST (T568)	0024/0000		LENGTH(AH 3252 BK 2137)
	0020/2019		
	0020/1990		UPPER NAZARETH NAZARETH B SPRING BROOK TER (T562)
	0020/1907		(T562)
	0020/1720		SHOENECK CK. STRUCTURE LENGTH 10 FT BMSID 48/4025/0020/1720
SCHOENECK RD (BORO)	0020/1643		POND RD (BORO)
EAST HIGH ST (SR4021 SEG 0010/0000)	0020/1080		EAST HIGH ST (BORO)
	0020/0739		EAST NORTH ST (BORO)
	0020/0705	000473 FT	024 "DIA CIRC METAL LEN=0060 INSTALLED UNKN
	000473 FT		2 0 48043 0 01 0698+92 CHESTNUT ST (BORO)
	0020/0000		LENGTH(AH 2137 BK 0473)
	0010/0006	000000 FT	024 "DIA CIRC METAL LEN=0033 INSTALLED UNKN
	000000 FT		2 0 48043 0 01 0703+68 NC NORTH BROAD ST CENTER ST (SR0191 SEG 0130/0000)
	INTER-BK		BROAD ST (SR0191 SEG 0130/0000)
CENTER ST (BORO)	0010/0000		MFC BEGIN = D LENGTH(AH 0473 BK 0000)

DIR: B TOTAL LEN: .779 MI. DIST: 05-5 SR: 4023
 LEFT MUN: BUSHKILL TOWNSHIP T RIGHT MUN: BUSHKILL TOWNSHIP T

ALUTA MILL RD	INTER-AHD		
(T630)			
BUSHKILL CENTER RD			
(SR4025 SEG 0050/0000)	0031/0559		
2 0 48100 0 00 0034+83	003556 FT		
ROBERTS RD			
(TWP)			
MFC BEGIN = E			003556 FT
LENGTH(AH 0559 BK 0983)	0031/0000		7030/0000 LTH AH 000100 BK 000983
	002573 FT		
			002573 FT 2 0 48100 0 00 0025+00
			 0020/0000 LENGTH(AH 0983 BK 2573)
			036 " DIA CIRC CONCR
			0010/1717 LEN=0029 INSTALLED UNKN
			021"H 15"W METAL ARCH
			0010/1597 LEN=0040 INSTALLED 2000
			018"H 26"W ELLIP METAL
			0010/0530 LEN=0035 INSTALLED 2000
	000000 FT		000000 FT 2 0 48100 0 00 0000+00
			CHERRY HILL RD
			(SR4012 SEG 0060/1127)
			NC WEST ALUTA MILL RD
CHERRY HILL RD			MFC BEGIN = E
(SR4012 SEG 0060/1127)	0010/0000		 0010/0000 LENGTH(AH 2573 BK 0000)

DIR: B TOTAL LEN: .638 MI. DIST: 05-5 SR: 4022
 LEFT MUN: WALNUTPORT B RIGHT MUN: WALNUTPORT B

	003368 FT		003368 FT (APRA) LIVENGOOD EXCAVA
		PAI	INTER-AHD MOUNTAIN VIEW DR
		---	0030/0611 (T946)
		---	0030/0552 024 " DIA CIRC CONCR
		---	LEN=0046 INSTALLED UNKN
		---	0030/0330 024 " DIA CIRC CONCR
		---	LEN=0038 INSTALLED UNKN
LEHIGH GAP ST		==	LEHIGH GAP ST
(BORO)	0030/0256	==	(BORO)
		---	0030/0082 024 " DIA CIRC CONCR
		---	LEN=0026 INSTALLED UNKN
TO 0145/0110 SH		==	FROM 0145/0104 SH
(CONN)	0030/0077	==	(CONN)
	002757 FT	==	002757 FT 1 0 00751 0 00 0000+00
			NC MO MOUNTAIN VIEW DR
			BEST AV
			(SR0145 SEG 0110/0000)
		==	5 0030/0000 LENGTH(AH 0611 BK 2146)
FROM 0145/0110 SH		==	TO 0145/0105 SH
(CONN)	0020/1970	==	(CONN)
		---	0020/1807 018 " DIA CIRC CONCR
		---	LEN=0045 INSTALLED UNKN
		---	0020/1510 018 " DIA CIRC CONCR
		---	LEN=0048 INSTALLED UNKN
		---	LINCOLN AV
		==	0020/1253 (BORO)

DIR: B TOTAL LEN: .638 MI. DIST: 05-5 SR: 4022
 LEFT MUN: WALNUTPORT B RIGHT MUN: WALNUTPORT B

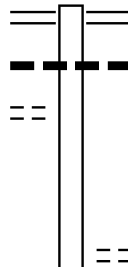
Location	Segment ID	Length	Material	Status
PALM ST (BORO)	0020/0967	0020/1219	018 "DIA CIRC CONCR	INSTALLED UNKN
CHERRY ST (BORO)	0020/0526	0020/0945	018 "DIA CIRC CONCR	INSTALLED UNKN
UNNAMED AL (BORO)	0020/0312	0020/0516	018 "DIA CIRC CONCR	INSTALLED UNKN
		0020/0390	018 "DIA CIRC CONCR	INSTALLED UNKN
		0020/0360	WASHINGTON ST (BORO)	
RAILROAD ST (BORO)	0010/0567	0020/0107	018 "DIA CIRC CONCR	INSTALLED UNKN
		0020/0066	CARBON ST (BORO)	
	000611 FT	0020/0043	036 "DIA CIRC CONCR	INSTALLED UNKN
CANAL ST (BORO)	0010/0234	000611 FT	1 0 00175 0 05 1249+61	(AAR 361676D)#TRKS 01
		0010/0000	LENGTH(AH 2146 BK 0611)	
	000000 FT	0010/0541	018 "DIA CIRC CONCR	INSTALLED UNKN
	0010/0522	RAILROAD ST (BORO)		
	0010/0272	018 "DIA CIRC CONCR	INSTALLED UNKN	
	0010/0255	CANAL ST (BORO)		
	0010/0164	BMS EN 48/4022/0010/0141	1 0 00175 0 05 1254+46	LEHIGH CANAL
	0010/0141	BMSBG 48/4022/0010/0141		LEHIGH ST (BORO)
	0010/0058	000000 FT	1 0 00175 0 05 1258+33	NC MA IN ST INTER-BK MAIN ST (SR4016 SEG 0010/1199) MFC BEGIN = C BK-LEHIGH (39)
	0010/0000	0010/0000	LENGTH(AH 0611 BK 0000)	

EXTRACT DATE: 12/18/2023 ROADWAY MANAGEMENT SYSTEM PAGE NUMBER: 476
 PRINT DATE: 12/19/2023 SLD COUNTY/SR - ANNUAL PRINT COUNTY: NORTHAMPTON
 DIR: B TOTAL LEN: 1.736 MI. DIST: 05-5 SR: 4021
 LEFT MUN: BUSHKILL TOWNSHIP T RIGHT MUN: BUSHKILL TOWNSHIP T

GOWER RD
(T753)

009167 FT

0040/1934



009167 FT CHERRYHILL RD
 0040/2771 (SR4012 SEG 0060/0000)
 018 " DIA CIRC METAL
 0040/2222 LEN=0036 INSTALLED UNKN

0040/0321 YOUNG RD
(T595)

DIR: B TOTAL LEN: 1.736 MI. DIST: 05-5 SR: 4021
 LEFT MUN: BUSHKILL TOWNSHIP T RIGHT MUN: BUSHKILL TOWNSHIP T

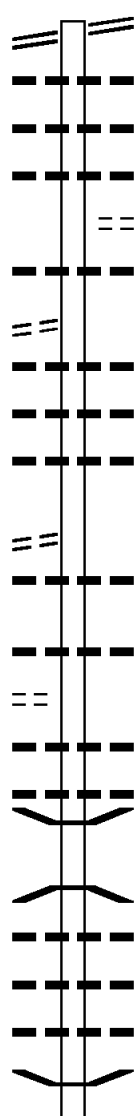
Location / Stationing	Length (FT)	Notes / Details
006396 FT	0040/0300	018 " DIA CIRC METAL LEN=0035 INSTALLED UNKN
	006396 FT	2 0 48108 0 00 0024+80 BUSHKILL TOWNSHIP UPPER NAZARETH T
	0040/0000	LENGTH(AH 2771 BK 2540) W BEIL AV (T515)
	0030/2265	
LEVIS RD (T513)	0030/1520	
	0030/0993	024 " DIA CIRC METAL LEN=0070 INSTALLED UNKN
2 0 48108 0 00 0000+00 CEMETERY ENTRANCE (PRDR)	003856 FT	003856 FT UPPER NAZARETH NAZARETH B
	0030/0000	LENGTH(AH 2540 BK 1281)
	002575 FT	002575 FT 2 0 48104 0 00 0023+83
	0020/0000	LENGTH(AH 1281 BK 2575)
FOREST DR (BORO)	0010/2351	
WOODSIDE AV (BORO)	0010/2037	
HILLSIDE AV (BORO)	0010/1803	
GREENWOOD AV (BORO)	0010/1574	
	0010/1489	BLACK ROCK RD (BORO)
CHURCH ST (BORO)	0010/1290	
	0010/0954	GREEN ST (BORO)
	0010/0649	MFC BEGIN = D
MAIN ST (BORO)	0010/0645	MAIN ST (BORO)
SPRUCE ST (BORO)	0010/0327	
000000 FT	000000 FT	2 0 48104 0 00 0000+00 NC HIGH ST BROAD ST (SR4025 SEG 0020/1080)
		INTER-BK HIGH ST (BORO)
		MFC BEGIN = C
		LENGTH(AH 2575 BK 0000)

LEHIGH DR 012305 FT
 (SR0248 SEG 0100/0000) 0040/2041

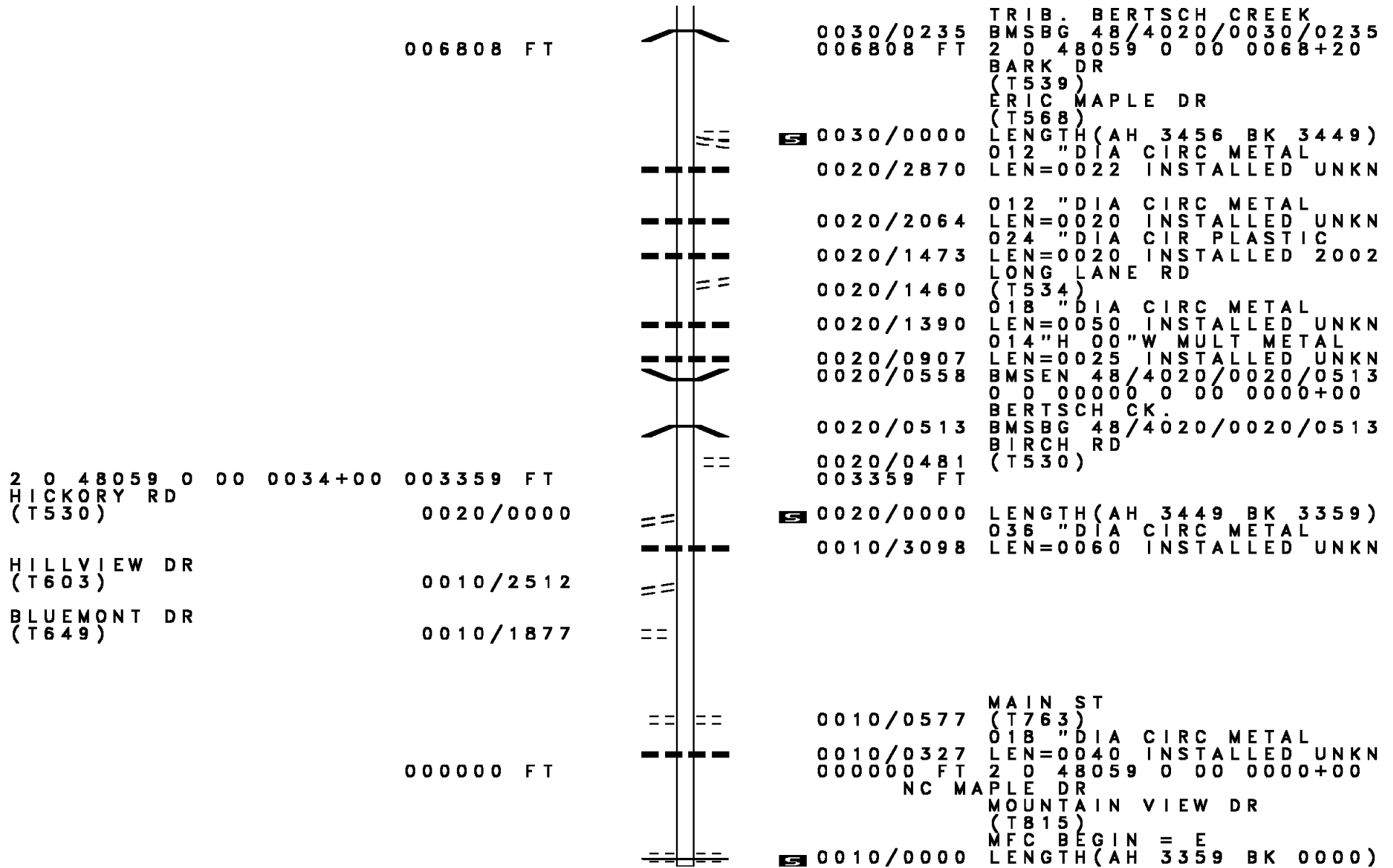
MUNICIPAL RD
 (T556) 0040/1001

2048059 000 0102+47 010264 FT
 EVERGREEN RD
 (T532) 0040/0000

CREEK RD
 (T781) 0030/2617



012305 FT LEHIGH DR
 0040/2041 (SR0248 SEG 0100/0000)
 018 "DIA CIRC METAL
 0040/1687 LEN=0030 INSTALLED UNKN
 018 "DIA CIRC METAL
 0040/1495 LEN=0033 INSTALLED UNKN
 018 "DIA CIRC METAL
 0040/1210 LEN=0085 INSTALLED UNKN
 ALMOND RD
 (T532)
 018 "DIA CIRC METAL
 0040/1073 LEN=0045 INSTALLED UNKN
 018 "DIA CIRC METAL
 0040/0504 LEN=0075 INSTALLED UNKN
 018 "DIA CIRC METAL
 0040/0322 LEN=0090 INSTALLED UNKN
 018 "DIA CIRC METAL
 0040/0043 LEN=0080 INSTALLED UNKN
 010264 FT
 S 0040/0000 LENGTH(AH 2041 BK 3456)
 018 "DIA CIRC METAL
 0030/3369 LEN=0031 INSTALLED UNKN
 018 "DIA CIRC METAL
 0030/2769 LEN=0025 INSTALLED UNKN
 018 "DIA CIRC METAL
 0030/2096 LEN=0025 INSTALLED UNKN
 018 "DIA CIRC METAL
 0030/1897 LEN=0035 INSTALLED UNKN
 0030/1781 BMSSEN 48/4020/0030/1763
 0 0 00000 0 00 0000+00
 TR. BERTSCH
 0030/1763 BMSBG 48/4020/0030/1763
 018 "DIA CIRC METAL
 0030/1660 LEN=0055 INSTALLED UNKN
 018 "DIA CIRC METAL
 0030/1531 LEN=0030 INSTALLED UNKN
 018 "DIA CIRC METAL
 0030/1042 LEN=0032 INSTALLED UNKN
 0030/0273 BMSSEN 48/4020/0030/0235
 0 0 00000 0 00 0000+00



006808 FT

0030/0235
006808 FT

TRIB. BERTSCH CREEK
BMSBG 48/4020/0030/0235
2 0 48059 0 00 0068+20

5 0030/0000

BARK DR
(T539)
ERIC MAPLE DR
(T568)

0020/2870

LENGTH(AH 3456 BK 3449)
012 "DIA CIRC METAL
LEN=0022 INSTALLED UNKN

0020/2064

012 "DIA CIRC METAL
LEN=0020 INSTALLED UNKN
024 "DIA CIR PLASTIC

0020/1473

LEN=0020 INSTALLED 2002
LONG LANE RD

0020/1460

(T534)
018 "DIA CIRC METAL

0020/1390

LEN=0050 INSTALLED UNKN
014"H 00"W MULT METAL

0020/0907

LEN=0025 INSTALLED UNKN
BMSSEN 48/4020/0020/0513

0020/0558

0 0 00000 0 00 0000+00
BERTSCH CK.

0020/0513

BMSBG 48/4020/0020/0513
BIRCH RD

0020/0481

(T530)

003359 FT

5 0020/0000

LENGTH(AH 3449 BK 3359)
036 "DIA CIRC METAL

0010/3098

LEN=0060 INSTALLED UNKN

2 0 48059 0 00 0034+00 003359 FT
HICKORY RD
(T530) 0020/0000

HILLVIEW DR
(T603) 0010/2512

BLUEMONT DR
(T649) 0010/1877

000000 FT

0010/0577

MAIN ST
(T763)
018 "DIA CIRC METAL

0010/0327

LEN=0040 INSTALLED UNKN

000000 FT

2 0 48059 0 00 0000+00
NC MA PLE DR

5 0010/0000

MOUNTAIN VIEW DR
(T815)
MFC BEGIN = E

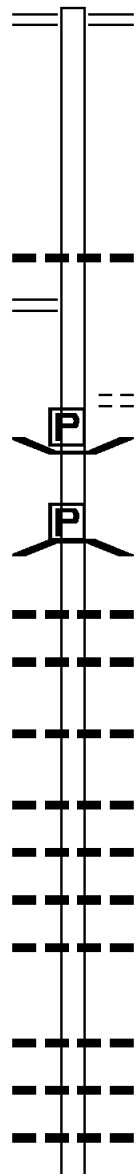
LENGTH(AH 3359 BK 0000)

DIR: B TOTAL LEN: 5.528 MI. DIST: 05-5 SR: 4019
 LEFT MUN: BUSHKILL TOWNSHIP T RIGHT MUN: BUSHKILL TOWNSHIP T

029186 FT

029186 FT MOORESTOWN RD
 0130/2934 (SR0512 SEG 0280/0000)

OLD ALLENTOWN RD
 (SR1026 SEG 0010/0000) 0130/0183
 026252 FT



0130/0203	018 " DIA CIRC METAL LEN=0036 INSTALLED UNKN
026252 FT	2 0 48044 0 00 0461+99 HILDENBRANDT RD (T751)
0130/0000	LENGTH(AH 2934 BK 3313) BMS EN 48/4019/0120/3240
0120/3255	BRIDGE POSTED (TONS) 2 0 48044 0 00 0459+97 SGL 12 COMB 20
0120/3240	HORN CREEK BMSBG 48/4019/0120/3240
0120/2391	018 " DIA CIRC METAL LEN=0030 INSTALLED UNKN
0120/2042	018 " DIA CIRC METAL LEN=0032 INSTALLED UNKN
0120/1383	018 " DIA CIRC METAL LEN=0028 INSTALLED UNKN
0120/0777	018 " DIA CIRC METAL LEN=0028 INSTALLED UNKN
0120/0461	018 " DIA CIRC METAL LEN=0050 INSTALLED UNKN
0120/0431	018 " DIA CIRC METAL LEN=0031 INSTALLED UNKN
0120/0268	018 " DIA CIRC METAL LEN=0027 INSTALLED UNKN
022939 FT	2 0 48044 0 00 0427+57
0120/0000	LENGTH(AH 3313 BK 2323) 012 " DIA CIRC METAL
0110/2290	LEN=0029 INSTALLED UNKN 018 " DIA CIRC METAL
0110/2203	LEN=0028 INSTALLED UNKN 018 " DIA CIRC METAL
0110/1871	LEN=0031 INSTALLED UNKN 018 " DIA CIRC METAL

022939 FT

DIR: B TOTAL LEN: 5.528 MI. DIST: 05-5 SR: 4019
 LEFT MUN: BUSHKILL TOWNSHIP T RIGHT MUN: BUSHKILL TOWNSHIP T

020616 FT

017310 FT

---	---	0110/1577	LEN=0036	INSTALLED	UNKN
---	---	0110/0982	LEN=0030	INSTALLED	UNKN
---	---	0110/0712	LEN=0030	INSTALLED	UNKN
---	---	0110/0318	LEN=0055	INSTALLED	UNKN
---	---	0110/0031	LEN=0041	INSTALLED	UNKN
		020616 FT	2 0 48044	0 00 0404	+98
			BROAD RD		
			(T634)		
	==	5 0110/0000	LENGTH(AH	2323	BK 3306)
---	---	0100/2841	LEN=0036	INSTALLED	UNKN
---	---	0100/2544	LEN=0033	INSTALLED	UNKN
---	---	0100/2426	LEN=0040	INSTALLED	2003
---	---	0100/1979	LEN=0040	INSTALLED	UNKN
---	---	0100/1705	LEN=0030	INSTALLED	2003
---	---	0100/1512	LEN=0030	INSTALLED	UNKN
---	---	0100/1209	LEN=0036	INSTALLED	UNKN
---	---	0100/0913	LEN=0033	INSTALLED	UNKN
---	---	0100/0514	LEN=0029	INSTALLED	UNKN
---	---	0100/0261	LEN=0030	INSTALLED	2000
---	---	0100/0023	LEN=0068	INSTALLED	UNKN
		017310 FT	2 0 48044	0 00 0371	+94
			CLEARFIELD RD		
			(T626)		
	==	5 0100/0000	LENGTH(AH	3306	BK 3086)
---	---	0090/2832	LEN=0035	INSTALLED	UNKN
---	---	0090/2755	LEN=0075	INSTALLED	UNKN
---	---	0090/2317	LEN=0027	INSTALLED	UNKN
---	---	0090/1889	LEN=0020	INSTALLED	UNKN
---	---	0090/1701	LEN=0035	INSTALLED	2001
			018 "DIA	CIRC	METAL

DIR: B TOTAL LEN: 5.528 MI. DIST: 05-5 SR: 4019
 LEFT MUN: BUSHKILL TOWNSHIP T RIGHT MUN: BUSHKILL TOWNSHIP T

Location	Segment ID	Length (FT)	Material / Notes
	0090/1295	LEN=0029	INSTALLED UNKN
	0090/0478	LEN=0041	018"H 00"W MULT METAL INSTALLED UNKN
014224 FT	014224 FT	2 0 48044 0 00 0339+35	
	0090/0000	LENGTH(AH 3086 BK 2606)	018 " DIA CIRC PLASTIC
	0080/2586	LEN=0030	INSTALLED UNKN
	0080/2450	LEN=0030	024 " DIA CIRC CONCR INSTALLED UNKN
	0080/1890	LEN=0037	018 " DIA CIRC METAL INSTALLED UNKN
OLD GRADE RD (T626)	0080/1561		
	0080/1532	LEN=0032	018 " DIA CIRC METAL INSTALLED UNKN
	0080/1229	LEN=0028	018"H 00"W MULT METAL INSTALLED UNKN
	0080/0854	LEN=0031	024"H 00"W MULT METAL INSTALLED UNKN
	0080/0524	LEN=0036	018 " DIA CIRC METAL INSTALLED UNKN
	0080/0264	LEN=0031	018 " DIA CIRC METAL INSTALLED UNKN
011618 FT	011618 FT	2 0 48044 0 00 0315+15	
	0080/0000	LENGTH(AH 2606 BK 2102)	036"H 00"W MULT METAL INSTALLED UNKN
	0070/2059	LEN=0031	INSTALLED UNKN
	0070/1016	LEN=0030	018 " DIA CIRC METAL INSTALLED 2004
	0070/0773	BMSSEN 48/4019/0070/0754	2 0 48044 0 00 0301+36
	0070/0754	W.FK. BUSHKILL	BMSBG 48/4019/0070/0754
	0070/0511	LEN=0026	018 " DIA CIRC METAL INSTALLED UNKN
WEST END RD (T583)	0070/0309		
	0070/0304	LEN=0020	021"H 15"W METAL ARCH INSTALLED 2000
	0070/0080	LEN=0042	018 " DIA CIRC METAL INSTALLED UNKN
009516 FT	009516 FT	2 0 48044 0 00 0294+16	
			CHURCH RD (SR4016 SEG 0010/0000)

DIR: B TOTAL LEN: 5.528 MI. DIST: 05-5 SR: 4019
 LEFT MUN: MOORE T RIGHT MUN: MOORE T

	0070/0000	LENGTH(AH 2102 BK 3553)
---	012 "DIA	CIRC METAL
---	0060/3213	LEN=0030 INSTALLED UNKN
---	018 "DIA	CIRC METAL
---	0060/3199	LEN=0026 INSTALLED UNKN
---	018 "DIA	CIRC METAL
---	0060/2939	LEN=0023 INSTALLED UNKN
---	018 "DIA	CIRC METAL
---	0060/2598	LEN=0031 INSTALLED UNKN
---	018 "DIA	CIRC METAL
---	0060/2300	LEN=0025 INSTALLED UNKN
---	018 "DIA	CIRC METAL
---	0060/2102	LEN=0031 INSTALLED UNKN
---	018 "DIA	CIRC METAL
---	0060/2100	LEN=0031 INSTALLED UNKN
---	0060/1157	018 "DIA CIRC METAL
---		LEN=0036 INSTALLED UNKN
---	0060/0899	018 "DIA CIRC METAL
---		LEN=0033 INSTALLED UNKN
---	0060/0480	018 "DIA CIRC METAL
---		LEN=0028 INSTALLED UNKN
---	0060/0324	018 "DIA CIRC METAL
---		LEN=0030 INSTALLED UNKN
005963 FT	005963 FT	2 0 48044 0 00 0258+52
	0060/0000	LENGTH(AH 3553 BK 0855)
---	024 "DIA	CIRC METAL
---	0050/0846	LEN=0031 INSTALLED UNKN
---	012 "DIA	CIRC METAL
---	0050/0736	LEN=0030 INSTALLED UNKN
---	018 "DIA	CIRC METAL
---	0050/0693	LEN=0035 INSTALLED UNKN
---	0050/0253	BMSSEN 48/4019/0050/0233
		2 0 48044 0 00 0252+43
		W. FORK BUSHK
---	0050/0233	BMSBG 48/4019/0050/0233
005108 FT	005108 FT	
		MFC BEGIN = E
2 0 48044 0 00 0249+93	005108 FT	LENGTH(AH 0855 BK 0385)
SCENIC DR		018 "DIA CIRC METAL
(SR4014 SEG 0140/1592)	0050/0000	LEN=0100 INSTALLED UNKN
		052 "DIA CIRC METAL
	0040/0353	LEN=0040 INSTALLED UNKN
		2 0 48043 0 01 0359+48
004723 FT	004723 FT	BUSHKILL CENTER RD
		(SR4025 SEG 0120/1123)
		MFC BEGIN = D
	0040/0000	LENGTH(AH 0385 BK 1258)

2 0 48044 0 00 0249+93 005108 FT
 SCENIC DR
 (SR4014 SEG 0140/1592) 0050/0000

DIR: B TOTAL LEN: 5.528 MI. DIST: 05-5 SR: 4019
 LEFT MUN: MOORE T RIGHT MUN: MOORE T

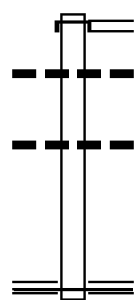
Stationing	Description	Material	Quantity
0030/0560	018" DIA	CIRC METAL	LEN=0028 INSTALLED UNKN
0030/0481	021" DIA	CIRC METAL	LEN=0040 INSTALLED 2000
0030/0253	018" DIA	CIRC METAL	LEN=0040 INSTALLED 2000
003465 FT	2 0 48044	0 00 0237+00	003465 FT
0030/0000	LENGTH(AH)	1258 BK 2779)	5 0030/0000
0020/2663	018" DIA	CIRC METAL	LEN=0080 INSTALLED UNKN
0020/2195	018" DIA	CIRC METAL	LEN=0034 INSTALLED UNKN
0020/2067	018" DIA	CIRC METAL	LEN=0031 INSTALLED UNKN
0020/1791	018" DIA	CIRC METAL	LEN=0029 INSTALLED UNKN
0020/1635	020" DIA	CIRC METAL	LEN=0030 INSTALLED 2000
0020/1219	024" DIA	CIRC METAL	LEN=0030 INSTALLED UNKN
0020/1136	018" DIA	CIRC METAL	LEN=0034 INSTALLED UNKN
0020/1008	018" DIA	CIRC METAL	LEN=0040 INSTALLED UNKN
0020/0828	MOORE BUSHKILL TOWNSHIP T		
0020/0717	018" DIA	CIRC METAL	LEN=0032 INSTALLED UNKN
0020/0595	BMSSEN 48/4019/0020/0576	BRIDGE POSTED (TONS)	
0020/0576	0 0 00000	0 00 0000+00	
0020/0371	SGL 15 COMB		24
0020/0336	T. BUSHKILL BMSBG 48/4019/0020/0576		
0020/0080	018" DIA	CIRC METAL	LEN=0032 INSTALLED UNKN
000686 FT	018" DIA	CIRC METAL	LEN=0040 INSTALLED UNKN
000000 FT	2 0 48044	0 00 0209+81	000686 FT
0010/0498	LENGTH(AH)	2779 BK 0686)	5 0020/0000
0010/0000	018" DIA	CIRC METAL	LEN=0035 INSTALLED 2004
MOORESTOWN RD	2 0 48044	1 00 0000+00	
(SR0512 SEG 0210/0918)	MOORESTOWN RD		
0010/0000	NC BU SHKILL DR		
	MFC BEGIN = E		
	5 0010/0000	LENGTH(AH)	0686 BK 0000)

EXTRACT DATE: 12/18/2023 ROADWAY MANAGEMENT SYSTEM PAGE NUMBER: 467
 PRINT DATE: 12/19/2023 SLD COUNTY/SR - ANNUAL PRINT COUNTY: NORTHAMPTON
 DIR: B TOTAL LEN: .228 MI. DIST: 05-5 SR: 4018
 LEFT MUN: LEHIGH T RIGHT MUN: LEHIGH T

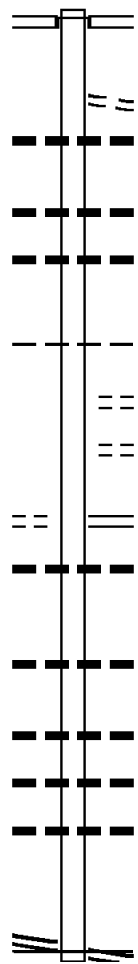
001206 FT

001206 FT
 INTER-AHD WALNUT DR
 (T835)
 WALNUT DR
 0010/1206 (SR4003 SEG 0160/2266)
 060"H 60"W CONC STRUCT
 0010/1100 LEN=0030 INSTALLED UNKN
 018"H 00"W MULT METAL
 0010/0329 LEN=0099 INSTALLED UNKN
 000000 FT 2 0 48092 0 00 0000+00
 NC ELM RD
 BLUE MOUNTAIN DR
 (SR4001 SEG 0090/2502)
 MFC BEGIN = E
 0010/0000 LENGTH(AH 1206 BK 0000)

000000 FT



Stationing	Description	Material	Length	Status
005261 FT	INTER-AHD			
0030/1693	BEERSVILLE RD (T559)			
0030/1280	BEERSVILLE RD (T559)			
0030/1240	018" DIA CIRC METAL		LEN=0040	INSTALLED UNKN
0030/0498	018" DIA CIRC METAL		LEN=0030	INSTALLED UNKN
0030/0132	018" DIA CIRC METAL		LEN=0050	INSTALLED UNKN
003568 FT	2048099 0 00 0010+08			
0030/0000	MOORE CHAPMAN B LENGTH(AH 1693 BK 1008)			
0020/0651	SEVENTH ST (BORO)			
0020/0347	SIXTH ST (BORO)			
002560 FT	FIFTH ST (SR4010 SEG 0010/0000)			
0020/0000	LENGTH(AH 1008 BK 2560)			
0010/2560	018" DIA CIRC METAL		LEN=0050	INSTALLED UNKN
0010/1621	012" DIA CIRC METAL		LEN=0030	INSTALLED UNKN
0010/0910	024" DIA CIRC METAL		LEN=0040	INSTALLED UNKN
0010/0483	018" DIA CIRC METAL		LEN=0030	INSTALLED UNKN
0010/0239	018" DIA CIRC METAL		LEN=0039	INSTALLED UNKN
000000 FT	NC MAIN ST MONOCACY AV (SR0987 SEG 0100/0238)			
0010/0000	MFC BEGIN = E LENGTH(AH 2560 BK 0000)			



DIR: B TOTAL LEN: .880 MI. DIST: 05-5 SR: 4016
 LEFT MUN: BUSHKILL TOWNSHIP T RIGHT MUN: BUSHKILL TOWNSHIP T

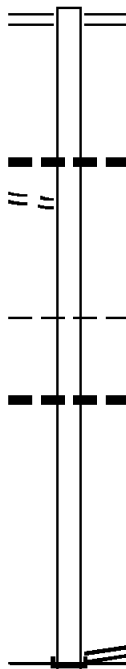
SWAMP RD
(T613)

004646 FT

0020/0600

002168 FT

000000 FT



004646 FT BUSHKILL CENTER RD
 0020/2478 (SR4025 SEG 0110/0000)

0020/0896 018 "DIA CIRC METAL
 LEN=0032 INSTALLED UNKN

002168 FT 2 0 48081 0 00 0026+23
 BUSHKILL TOWNSHIP
 MOORE T

5 0020/0000 LENGTH(AH 2478 BK 2168)

0010/1468 018 "DIA CIRC METAL
 LEN=0034 INSTALLED UNKN

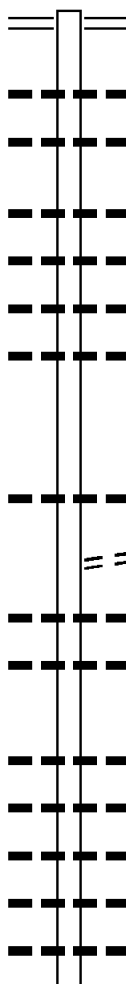
000000 FT 2 0 48081 0 00 0046+80
 BUSHKILL DR
 (SR4019 SEG 0070/0000)

NC CHURCH RD
 INTER-BK BUSHKILL DR
 (SR4019 SEG 0070/0000)

5 0010/0000 MFC BEGIN = E
 LENGTH(AH 2168 BK 0000)

DIR: B TOTAL LEN: 2.688 MI. DIST: 05-5 SR: 4015
 LEFT MUN: MOORE T RIGHT MUN: MOORE T

014192 FT



014192 FT EAST SCENIC DR
 0050/2832 (SR4014 SEG 0120/1551)

014 " DIA CIRC METAL
 LEN=0051 INSTALLED UNKN
 024"H 30"W ELLIP CONC
 0050/1438 LEN=0040 INSTALLED UNKN

036 " DIA CIRC METAL
 LEN=0038 INSTALLED UNKN
 024 " DIA CIRC METAL
 0050/0610 LEN=0033 INSTALLED UNKN
 028"H 20"W METAL ARCH
 0050/0510 LEN=0040 INSTALLED 2001
 028"H 20"W METAL ARCH
 0050/0308 LEN=0040 INSTALLED 2001
 011360 FT 2 0 48045 0 00 0114+28
 0050/0000 LENGTH(AH 2832 BK 2510)

014 " DIA CIRC METAL
 LEN=0032 INSTALLED UNKN

DEEMERS RD
 (T618)
 024 " DIA CIRC METAL
 0040/0464 LEN=0033 INSTALLED UNKN
 024 " DIA CIRC METAL
 0040/0291 LEN=0034 INSTALLED UNKN
 008850 FT 2 0 48045 0 00 0089+54
 0040/0000 LENGTH(AH 2510 BK 3835)

018 " DIA CIRC CONCR
 0030/3695 LEN=0032 INSTALLED UNKN
 024 " DIA CIRC METAL
 0030/3242 LEN=0033 INSTALLED UNKN
 018 " DIA CIRC METAL
 0030/2678 LEN=0040 INSTALLED UNKN
 018 " DIA CIRC METAL
 0030/2137 LEN=0035 INSTALLED UNKN
 018 " DIA CIRC METAL
 0030/1830 LEN=0037 INSTALLED UNKN
 018 " DIA CIRC METAL

011360 FT

008850 FT

DIR: B TOTAL LEN: 2.688 MI. DIST: 05-5 SR: 4015
 LEFT MUN: MOORE T RIGHT MUN: MOORE T

2 0 48045 0 00 0050+30 005015 FT
 SKUNK RD
 (T610)
 MOUNTAIN RD
 (T579)

MILLHEIM RD
 (T608)

0030/0000

0020/1748

002527 FT

000000 FT

0030/1419	LEN=0040	018 "DIA	CIRC METAL	INSTALLED UNKN
0030/0905	LEN=0040	018 "DIA	CIRC METAL	INSTALLED UNKN
0030/0752	LEN=0035	018 "DIA	CIRC METAL	INSTALLED UNKN
0030/0641	LEN=0040	024 "DIA	CIRC METAL	INSTALLED UNKN
0030/0423	LEN=0033	024 "DIA	CIRC METAL	INSTALLED UNKN
0030/0259	LEN=0041			INSTALLED UNKN
005015 FT				
	NC BENDERS DR			
0030/0000	LENGTH(AH 3835 BK 2488)	018 "DIA	CIRC METAL	
0020/2445	LEN=0040	036 "H 30" W	ELLIP METAL	INSTALLED UNKN
0020/2190	LEN=0040	034 "H 00" W	MULT METAL	INSTALLED UNKN
0020/1893	LEN=0041			INSTALLED UNKN
0020/1244	LEN=0040	018 "DIA	CIRC METAL	INSTALLED UNKN
0020/0551	LEN=0042	024 "H 00" W	MULT METAL	INSTALLED UNKN
0020/0161	LEN=0042	024 "DIA	CIRC METAL	INSTALLED 2002
0020/0010	LEN=0051	024 "DIA	CIRC METAL	INSTALLED UNKN
002527 FT	2 0 48045 0 00 0025+59			
0020/0000	LENGTH(AH 2488 BK 2527)			
0010/1741	LEN=0030	018 "DIA	CIRC METAL	INSTALLED 2002
000000 FT	2 0 48045 0 00 0000+00			
	NC COPELLA RD			
	SCENIC DR			
	(SR4014 SEG 0110/0000)			
INTER-BK	COPELLA RD			
	(T612)			
	MFC BEGIN = E			
0010/0000	LENGTH(AH 2527 BK 0000)			

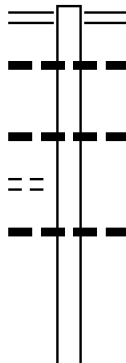
EXTRACT DATE: 12/18/2023 ROADWAY MANAGEMENT SYSTEM PAGE NUMBER: 462
 PRINT DATE: 12/19/2023 SLD COUNTY/SR - ANNUAL PRINT COUNTY: NORTHAMPTON
 DIR: B TOTAL LEN: 6.897 MI. DIST: 05-5 SR: 4014
 LEFT MUN: MOORE T RIGHT MUN: MOORE T

BARRALL RD
 (TWP)

036414 FT

0140/0238

034822 FT



036414 FT BUSHKILL DR
 0140/1592 (SR4019 SEG 0050/0000)
 018 "DIA CIRC CONCR
 0140/1388 LEN=0052 INSTALLED UNKN
 021"H 15"W ELLIP METAL
 0140/0673 LEN=0030 INSTALLED 1998
 018 "DIA CIRC METAL
 0140/0030 LEN=0031 INSTALLED UNKN
 034822 FT 2 0 48043 0 01 0339+52
 0140/0000 LENGTH(AH 1592 BK 2661)

021"H 15"W ELLIP METAL

DIR: B TOTAL LEN: 6.897 MI. DIST: 05-5 SR: 4014
 LEFT MUN: MOORE T RIGHT MUN: MOORE T

Segment ID	Start Station	End Station	Length (FT)	Material / Notes
			0130/1586	LEN=0030 INSTALLED 1998
			0130/0516	018 " DIA CIRC METAL LEN=0036 INSTALLED UNKN
			0130/0048	018 " DIA CIRC METAL LEN=0003 INSTALLED UNKN
2 0 48043 0 01 0312+91	032161 FT		0130/0000	LENGTH(AH 2661 BK 2358)
WEST END RD (T583)				
BENDERS DR (SR4015 SEG 0050/2832)	0120/1551		0120/1672	018 " DIA CIRC METAL LEN=0031 INSTALLED UNKN
			0120/1501	021 "H 15 "W ELLIP METAL LEN=0030 INSTALLED 1997
2 0 48043 0 01 0289+23	029803 FT		029803 FT	
DEEMERS RD (T618)	0120/0000		0120/0000	LENGTH(AH 2358 BK 2110) 018 " DIA CIRC METAL
			0110/1932	LEN=0031 INSTALLED UNKN
			0110/1154	021 "H 15 "W METAL ARCH LEN=0040 INSTALLED 1998
	027693 FT		027693 FT	
COPELLA RD (SR4015 SEG 0010/0000)	0110/0000		0110/0000	LENGTH(AH 2110 BK 2831) 018 " DIA CIRC METAL
			0100/2819	LEN=0060 INSTALLED UNKN
			0100/2420	018 " DIA CIRC METAL LEN=0058 INSTALLED UNKN
			0100/1964	030 " DIA CIR PLASTIC LEN=0030 INSTALLED 2005
			0100/1416	018 " DIA CIRC METAL LEN=0030 INSTALLED UNKN
			0100/1285	018 " DIA CIRC METAL LEN=0035 INSTALLED UNKN
			0100/0435	012 " DIA CIRC METAL LEN=0036 INSTALLED UNKN
			0100/0122	018 " DIA CIRC METAL LEN=0050 INSTALLED UNKN

DIR: B TOTAL LEN: 6.897 MI. DIST: 05-5 SR: 4014
 LEFT MUN: MOORE T RIGHT MUN: MOORE T

Location	Segment ID	Length (FT)	Material	Status
	024862	024862	2 0 48043 0 01	0239+81
	0100/0000		LENGTH(AH 2831 BK 2674)	
	0090/2654		018" DIA CIRC METAL	LEN=0032 INSTALLED UNKN
NEWICHAWNOE ST (TWP)	0090/2603		ELM ST (TWP)	
	0090/2528		BIRCH ST (PRDR)	
	0090/2401		LC FROM LIBERTY ST (CONN)	
	0090/2392		018" DIA CIRC METAL	LEN=0028 INSTALLED UNKN
	0090/2311		LIBERTY ST (PRDR)	
	0090/2281		SENECA ST (PRDR)	
	0090/2164		CHEROKEE ST (PRDR)	
	0090/2068		018" DIA CIRC METAL	LEN=0030 INSTALLED UNKN
	0090/2053		048"H 28"W ELLIP METAL	LEN=0042 INSTALLED UNKN
	0090/1809		021"H 15"W METAL ARCH	LEN=0030 INSTALLED 1998
	0090/1573		021"H 15"W METAL ARCH	LEN=0030 INSTALLED 1998
	0090/1104		TAMENEND RD (T778)	
SMITH GAP RD (T606)	0090/0495		024" DIA CIRC METAL	LEN=0045 INSTALLED UNKN
	0090/0452		021"H 15"W ELLIP METAL	LEN=0060 INSTALLED 1998
	022188	022188	2 0 48043 0 01	0212+91
	0090/0015		POINT PHILLIPS RD (SR4013 SEG 0030/3601)	
	0090/0000		MFC BEGIN = D	LENGTH(AH 2674 BK 3786)
	0080/3582		024" DIA CIRC METAL	LEN=0041 INSTALLED UNKN
	0080/3301		018" DIA CIRC METAL	LEN=0035 INSTALLED UNKN
KERN RD (T577)	0080/3249		018" DIA CIRC METAL	LEN=0030 INSTALLED UNKN
	0080/2792		018" DIA CIRC METAL	LEN=0030 INSTALLED UNKN

EXTRACT DATE: 12/18/2023
PRINT DATE: 12/19/2023

ROADWAY MANAGEMENT SYSTEM
SLD COUNTY/SR - ANNUAL PRINT

PAGE NUMBER: 459
COUNTY: NORTHAMPTON

DIR: B TOTAL LEN: 6.897 MI.
LEFT MUN: MOORE T

DIST: 05-5 SR: 4014
RIGHT MUN: MOORE T

Station	Length	Notes	Material	Installation
0080/2087		018" DIA	CIRC METAL	UNKN
0080/1855		LEN=0030	INSTALLED	UNKN
0080/1600		042"H 00"W	MULT METAL	1998
0080/1234		018" DIA	CIRC METAL	UNKN
0080/0403		LEN=0035	INSTALLED	UNKN
0080/0019		024" DIA	CIRC METAL	UNKN
018402 FT		LEN=0051	INSTALLED	UNKN
0080/0000		2 0 48043 0 01 0174+96	DELPS RD	
0070/3673		(SR4011 SEG 0020/3360)	LENGTH(AH 3786 BK 3741)	
0070/3562		028"H 20"W	METAL ARCH	1998
0070/3177		LEN=0040	INSTALLED	1998
0070/2310		018" DIA	CIR PLASTIC	2005
0070/1946		LEN=0030	INSTALLED	2005
0070/1717		018" DIA	CIRC METAL	UNKN
0070/1304		LEN=0031	INSTALLED	UNKN
0070/0982		018" DIA	CIRC METAL	UNKN
0070/0736		LEN=0031	INSTALLED	UNKN
0070/0514		DERHAMMER RD		
014661 FT		(T604)		
0070/0042		021"H 15"W	METAL ARCH	1998
0070/0000		LEN=0040	INSTALLED	1998
0060/2214		018" DIA	CIRC METAL	UNKN
0060/1418		LEN=0031	INSTALLED	UNKN
0060/0000		018" DIA	CIRC METAL	UNKN
0060/0000		LEN=0029	INSTALLED	UNKN
0060/0000		018" DIA	CIRC METAL	UNKN
0060/0000		LEN=0021	INSTALLED	UNKN
0060/0000		BMSFN 48/4014/0070/0000		
0060/0000		2 0 48043 0 01 0137+49	HOKENDAUQUA	
0060/0000		BMSBG 48/4014/0070/0000	LENGTH(AH 3741 BK 2296)	
0060/1418		018" DIA	CIRC METAL	UNKN
0060/1418		LEN=0034	INSTALLED	UNKN

DIR: B TOTAL LEN: 6.897 MI. DIST: 05-5 SR: 4014
 LEFT MUN: MOORE T RIGHT MUN: MOORE T

Segment Description	Segment ID	Length (FT)	Material / Notes
	0060/0031	012365	021" DIA CIRC METAL LEN=0030 INSTALLED 1998
	012365	FT	2 0 48043 0 01 0114+58 LILLY HILL RD (T602)
	0060/0000		LENGTH(AH 2296 BK 2847)
	0050/2847		006" DIA CIRC METAL LEN=0060 INSTALLED UNKN
MOSER RD (SR4009 SEG 0010/0000)	0050/1475		
	0050/1468		018" DIA CIRC METAL LEN=0043 INSTALLED UNKN
	0050/1066		018" DIA CIRC METAL LEN=0050 INSTALLED UNKN
	0050/0808		018" DIA CIRC METAL LEN=0025 INSTALLED UNKN
	0050/0499		BR. HOKENDAQU STRUCTURE LENGTH 14 FT BMSID 48/4014/0050/0499
	0050/0483		060"H 00"W MULT CONCR LEN=0036 INSTALLED UNKN
	0050/0275		048" DIA CIRC METAL LEN=0042 INSTALLED UNKN
2 0 48043 0 01 0085+73 NORTH RD (T600)	009518	FT	
	0050/0000		LENGTH(AH 2847 BK 2757)
	0040/2738		018" DIA CIRC METAL LEN=0041 INSTALLED UNKN
	0040/2367		018" DIA CIRC METAL LEN=0031 INSTALLED UNKN
	0040/2030		018" DIA CIR PLASTIC LEN=0070 INSTALLED UNKN
	0040/2000		HOCH RD (SR4007 SEG 0040/1114)
BIEGLEY RD (T598)	0040/0819		
	0040/0023		021" DIA CIRC METAL LEN=0030 INSTALLED 1998
	006761	FT	2 0 48043 0 01 0058+13 BIEGLEY RD (T598)
	0040/0000		LENGTH(AH 2757 BK 3057)
			018" DIA CIRC METAL

DIR: B TOTAL LEN: 6.897 MI. DIST: 05-5 SR: 4014
 LEFT MUN: MOORE T RIGHT MUN: MOORE T

PINE RD
(T596)

0030/1867

2 0 48043 0 01 0027+48 003704 FT
 NORTH MINK RD
(T586)

0030/0000

001179 FT

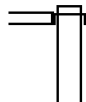
000000 FT

MOUNTAIN VIEW RD
(SR0946 SEG 0100/1657) 0010/0000

0030/2550	LEN=0030	INSTALLED UNKN
0030/1880	018 " DIA LEN=0039	CIRC METAL INSTALLED UNKN
0030/1334	024 " DIA LEN=0040	CIRC METAL INSTALLED UNKN
0030/1180	024 " DIA LEN=0031	CIRC METAL INSTALLED UNKN
0030/1013	018 " DIA LEN=0031	CIRC METAL INSTALLED UNKN
0030/0738	018 " DIA LEN=0031	CIRC METAL INSTALLED UNKN
0030/0614	APPLEBUTTER RD (TWP)	
0030/0460	018 " DIA LEN=0031	CIRC METAL INSTALLED UNKN
0030/0011	016 " DIA LEN=0040	CIRC METAL INSTALLED UNKN
0030/0000	LENGTH(AH 3057 BK 2525) 021 " DIA	CIRC METAL
0020/2090	LEN=0030	INSTALLED 1998
0020/1607	APPLEBUTTER RD (TWP)	
0020/1208	028 " DIA LEN=0040	CIRC METAL INSTALLED 1997
0020/1014	028 " DIA LEN=0040	CIRC METAL INSTALLED 1997
0020/0301	GLASE RD (T565)	
0020/0000	2 0 48043 0 00 0000+00 SOUTH MINK RD (T586)	
0010/0068	018 " DIA LEN=0065	CIRC METAL INSTALLED UNKN
0010/0000	2 0 48043 1 00 0000+00 MOUNTAIN VIEW RD (SR0946 SEG 0100/1657)	
0010/0000	NC SC INTER-BK CENIC DR TEEL RD (T544)	
0010/0000	MFC BEGIN = E LENGTH(AH 1179 BK 0000)	

EXTRACT DATE: 12/18/2023 ROADWAY MANAGEMENT SYSTEM PAGE NUMBER: 456
PRINT DATE: 12/19/2023 SLD COUNTY/SR - ANNUAL PRINT COUNTY: NORTHAMPTON
DIR: B TOTAL LEN: 1.555 MI. DIST: 05-5 SR: 4013
LEFT MUN: MOORE T RIGHT MUN: MOORE T

SCENIC DR 008210 FT
(SR4014 SEG 0090/0000) 0030/3601



008210 FT
INTER-AHD SCENIC DR
0030/3601 (SR4014 SEG 0090/0000)

N SUMMIT RD

DIR: B TOTAL LEN: 1.555 MI. DIST: 05-5 SR: 4013
 LEFT MUN: MOORE T RIGHT MUN: MOORE T

	0030/2567	(T592)	
---	0030/1796	021 " DIA CIRC METAL LEN=0050 INSTALLED 2001	
---	0030/1589	018 " DIA CIRC METAL LEN=0038 INSTALLED UNKN	
---	0030/1257	018 " DIA CIR PLASTIC LEN=0030 INSTALLED UNKN	
---	0030/0198	018 " DIA CIRC METAL LEN=0028 INSTALLED UNKN	
---	0030/0007	018 " DIA CIRC METAL LEN=0035 INSTALLED UNKN	
004609 FT	004609 FT	2 0 48054 0 00 0046+07 WILLIAMS RD (T593)	
==	0030/0000	LENGTH(AH 3601 BK 2247) 014 " DIA CIRC METAL	
---	0020/2240	LEN=0035 INSTALLED UNKN	
---	0020/1543	018 " DIA CIRC METAL LEN=0030 INSTALLED UNKN	
---	0020/1211	018 " DIA CIR PLASTIC LEN=0030 INSTALLED UNKN	
---	0020/0999	018 " DIA CIR PLASTIC LEN=0030 INSTALLED UNKN	
---	0020/0925	TOMIC PL (T842)	
002362 FT	002362 FT	2 0 48054 0 00 0023+40 BEACON RD (T571)	
==	0020/0000	LENGTH(AH 2247 BK 2362)	
---	0010/1752	018 " DIA CIRC METAL LEN=0030 INSTALLED UNKN	
---	0010/1444	018 " DIA CIRC METAL LEN=0031 INSTALLED UNKN	
==	000000 FT	2 0 48054 0 00 0000+00 NC PO INT PHILLIPS RD MOUNTAIN VIEW DR (SR0946 SEG 0160/0827) MFC BEGIN = D	
==	0010/0000	LENGTH(AH 2362 BK 0000)	

DELPS RD
 (SR4011 SEG 0010/0000) 0010/0397
 000000 FT

DIR: B TOTAL LEN: 3.368 MI. DIST: 05-5 SR: 4012
 LEFT MUN: BUSHKILL TOWNSHIP T RIGHT MUN: BUSHKILL TOWNSHIP T

Stationing	Distance (FT)	Notes
017783	017783 FT	BUSHKILL CENTER RD
0070/2124	0070/2124	(SR4025 SEG 0030/0595)
0070/2014	0070/2014	014"H 14"W CON BOX CUL LEN=0051 INSTALLED UNKN
0070/1451	0070/1451	018"DIA CIRC METAL LEN=0003 INSTALLED UNKN
0070/0988	0070/0988	018"DIA CIRC METAL LEN=0039 INSTALLED UNKN
0070/0865	0070/0865	SIEGFRIED AV (T753)
0070/0688	0070/0688	012"DIA CIRC METAL LEN=0036 INSTALLED UNKN
015659	015659 FT	2 0 48042 0 00 0021+00
0070/0000	0070/0000	YOUNG RD (T595) LENGTH(AH 2124 BK 3616)
0060/2749	0060/2749	018"DIA CIRC METAL LEN=0042 INSTALLED UNKN
0060/2196	0060/2196	018"DIA CIRC METAL LEN=0036 INSTALLED UNKN
WEST ALUTA MILL RD (SR4023 SEG 0010/0000)	0060/1127	
0060/1102	0060/1102	018"DIA CIRC METAL LEN=0039 INSTALLED UNKN
0060/0749	0060/0749	018"DIA CIRC METAL LEN=0041 INSTALLED UNKN
012043	012043 FT	2 0 48042 0 00 0057+76
0060/0000	0060/0000	HIGH ST (SR4021 SEG 0040/2771) MFC BEGIN = E LENGTH(AH 3616 BK 2249)
0050/2107	0050/2107	018"DIA CIRC METAL LEN=0048 INSTALLED UNKN
0050/1495	0050/1495	AUBREY RD (TWP)
0050/0921	0050/0921	018"DIA CIRC METAL LEN=0040 INSTALLED UNKN
2 0 48042 0 00 0080+26 CLEARFIELD RD (T626)	009794 FT	BELLA LN (TWP)
0050/0000	0050/0000	LENGTH(AH 2249 BK 2979)

DIR: B TOTAL LEN: 3.368 MI. DIST: 05-5 SR: 4012
 LEFT MUN: BUSHKILL TOWNSHIP T RIGHT MUN: BUSHKILL TOWNSHIP T

Left Side	Right Side
NOLF RD (T569) 0040/0720 006815 FT	NOLF RD (TWP) 0040/0720 006815 FT 2 0 48042 0 00 0109+93 BOK RD (T569) 5 0040/0000 LENGTH(AH 2979 BK 2835)
CREAMERY RD (T624) 0030/1087 003980 FT	KNAUSS RD (T624) 0030/1836 003980 FT 2 0 48042 0 00 0138+30 WILLIAMS RD (T599) 5 0030/0000 LENGTH(AH 2835 BK 1194)
HAHN RD (T599) 0020/0560 002786 FT	018 " DIA CIRC METAL LEN=0043 INSTALLED UNKN LUTHER LN (T767) 0020/0480 002786 FT 2 0 48042 0 00 0150+56 5 0020/0000 LENGTH(AH 1194 BK 2786)
FAIRLANE AV (T761) 0010/2198 000000 FT	HOPE DR (T764) 018 " DIA CIRC METAL LEN=0033 INSTALLED UNKN BUSHKILL TOWNSHIP 0010/1781 0010/1469 0010/0915 MOORE T
NAZARETH DR (SR0946 SEG 0220/1174) 0010/0000	000000 FT 2 0 48042 0 00 0178+14 NAZARETH DR (SR0946 SEG 0220/1174) NC CHERRY HILL RD MFC BEGIN = D 5 0010/0000 LENGTH(AH 2786 BK 0000)

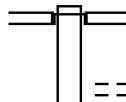
DIR: B TOTAL LEN: 1.310 MI. DIST: 05-5 SR: 4011
 LEFT MUN: MOORE T RIGHT MUN: MOORE T

OAKS RD
(T578)

006917 FT	0020/3360	SCENIC RD (SR4014 SEG 0080/0000)
	0020/2785	018 "DIA CIRC METAL LEN=0050 INSTALLED UNKN
	0020/2255	016 "DIA CIRC METAL LEN=0060 INSTALLED UNKN
0020/1131		
	0020/0280	018 "DIA CIRC METAL LEN=0040 INSTALLED UNKN
	0020/0205	024 "DIA CIRC METAL LEN=0040 INSTALLED UNKN
003557 FT	003557 FT	2 0 48107 0 00 0035+69
	0020/0000	LENGTH(AH 3360 BK 3557)
	0010/2489	018 "DIA CIRC METAL LEN=0032 INSTALLED UNKN
	0010/1957	018 "DIA CIRC METAL LEN=0035 INSTALLED UNKN
	0010/1234	MAEFIELD RD (T794)
	0010/0555	018 "DIA CIRC METAL LEN=0035 INSTALLED UNKN
	0010/0220	036 "DIA CIRC METAL LEN=0035 INSTALLED UNKN
000000 FT	000000 FT	2 0 48107 0 00 0000+00
		NC DE LPS RD PT PHILLIPS RD (SR4013 SEG 0010/0397) MFC BEGIN = E
	0010/0000	LENGTH(AH 3557 BK 0000)

EXTRACT DATE: 12/18/2023 ROADWAY MANAGEMENT SYSTEM PAGE NUMBER: 451
PRINT DATE: 12/19/2023 SLD COUNTY/SR - ANNUAL PRINT COUNTY: NORTHAMPTON
DIR: B TOTAL LEN: 1.315 MI. DIST: 05-5 SR: 4010
LEFT MUN: MOORE T RIGHT MUN: MOORE T

006941 FT



006941 FT
INTER-AHD YOST RD
(T569)
MOORESTOWN DR
0030/2287 (SR0512 SEG 0170/1485)
SCHOLL RD
0030/1532 (T617)

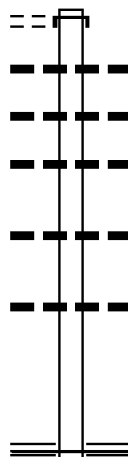
DIR: B TOTAL LEN: 1.315 MI. DIST: 05-5 SR: 4010
 LEFT MUN: MOORE T RIGHT MUN: MOORE T

Stationing	Length	Notes
2 0 48069 0 00 0072+24	004654 FT	
SUMMIT RD (T592)	0030/0000	==
	0020/1765	018 "DIA CIRC METAL LEN=0049 INSTALLED UNKN SOUTHMOORE DR
	0020/1368	(TWP)
	0020/1194	018 "DIA CIRC METAL LEN=0055 INSTALLED UNKN
ENGLISH RD (T582)	0020/0644	==
	002889 FT	
KEYSTONE CT (TWP)	0020/0000	==
	0010/1730	018 "DIA CIRC METAL LEN=0045 INSTALLED UNKN
HICKORY LN (BORO)	0010/1613	==
	0010/1143	018 "DIA CIRC METAL LEN=0050 INSTALLED UNKN W. BR. MONOCAC
	0010/0999	STRUCTURE LENGTH 16 FT BMSID 48/4010/0010/0999
	0010/0813	012 "DIA CIRC METAL LEN=0065 INSTALLED UNKN
	0010/0607	024 "DIA CIRC METAL LEN=0040 INSTALLED UNKN
DELAWARE AV (BORO)	0010/0370	==
	0010/0358	024 "DIA CIRC METAL LEN=0030 INSTALLED UNKN
POPLAR AL (BORO)	0010/0190	==
	000000 FT	
	000000 FT	
	000000 FT	2 0 48069 0 00 0025+62 NC FIFTH ST MAIN ST (SR4017 SEG 0020/0000) INTER-BK FIFTH ST (BORO) MFC BEGIN = E
	0010/0000	018 "DIA CIRC METAL LEN=0049 INSTALLED UNKN SOUTHMOORE DR 018 "DIA CIRC METAL LEN=0055 INSTALLED UNKN 018 "DIA CIRC METAL LEN=0045 INSTALLED UNKN 018 "DIA CIRC METAL LEN=0050 INSTALLED UNKN 012 "DIA CIRC METAL LEN=0065 INSTALLED UNKN 024 "DIA CIRC METAL LEN=0040 INSTALLED UNKN 024 "DIA CIRC METAL LEN=0030 INSTALLED UNKN 018 "DIA CIRC METAL LEN=0049 INSTALLED UNKN SOUTHMOORE DR 018 "DIA CIRC METAL LEN=0055 INSTALLED UNKN LENGTH(AH 2287 BK 1765) LENGTH(AH 1765 BK 2889) LENGTH(AH 2889 BK 0000)

EXTRACT DATE: 12/18/2023 ROADWAY MANAGEMENT SYSTEM PAGE NUMBER: 449
 PRINT DATE: 12/19/2023 SLD COUNTY/SR - ANNUAL PRINT COUNTY: NORTHAMPTON
 DIR: B TOTAL LEN: .495 MI. DIST: 05-5 SR: 4009
 LEFT MUN: MOORE T RIGHT MUN: MOORE T

DELPS RD
(T555)

002615 FT
0010/2615




000000 FT

002615 FT
 INTER-AHD DELPS RD
 0010/2615 (T555)
 036 " DIA CIRC METAL
 0010/2385 LEN=0038 INSTALLED UNKN
 018 " DIA CIRC METAL
 0010/2164 LEN=0026 INSTALLED UNKN
 012 " DIA CIRC METAL
 0010/1823 LEN=0027 INSTALLED UNKN
 028"H 00"W MULT METAL
 0010/1033 LEN=0038 INSTALLED UNKN
 014 " DIA CIRC METAL
 0010/0275 LEN=0099 INSTALLED UNKN
 000000 FT 2 0 48055 0 01 0062+35
 NC MO SER RD
 SCENIC DR
 (SR4014 SEG 0050/1475)
 MFC BEGIN = E
 0010/0000 LENGTH(AH 2615 BK 0000)

EXTRACT DATE: 12/18/2023 ROADWAY MANAGEMENT SYSTEM PAGE NUMBER: 448
PRINT DATE: 12/19/2023 SLD COUNTY/SR - ANNUAL PRINT COUNTY: NORTHAMPTON
DIR: B TOTAL LEN: 3.420 MI. DIST: 05-5 SR: 4008
LEFT MUN: MOORE T RIGHT MUN: MOORE T

MTN VIEW DR 018057 FT INTER-AHD COMMUNITY DR
(SR0946 SEG 0170/0000) 0060/3450 (SR0946 SEG 0170/0000)
MONOCACY RD
(SR0987 SEG 0120/3905)



DIR: B TOTAL LEN: 3.420 MI. DIST: 05-5 SR: 4008
 LEFT MUN: MOORE T RIGHT MUN: MOORE T

ECKERT LN
 (PRDR)

0060/2845

==

---|---

0060/2587 012 "DIA CIRC METAL
 LEN=0036 INSTALLED UNKN

==

---|---

0060/1327 PAM DR
 (T749)
 0060/0909 018 "DIA CIRC METAL
 LEN=0035 INSTALLED UNKN
 DANNERSVILLE RD
 (T473)

==

014607 FT

014607 FT 2 0 48053 0 00 0146+70
 S 0060/0000 LENGTH(AH 3450 BK 2545)
 0050/2338 018 "DIA CIRC METAL
 LEN=0030 INSTALLED UNKN
 0050/2050 012 "DIA CIRC METAL
 LEN=0030 INSTALLED UNKN
 0050/1850 012 "DIA CIRC METAL
 LEN=0030 INSTALLED UNKN
 BUENA VISTA DR
 (T836)

==

012062 FT

0050/0007 018 "DIA CIRC METAL
 LEN=0030 INSTALLED UNKN
 S 012062 FT 2 0 48053 0 00 0120+65
 0050/0000 LENGTH(AH 2545 BK 2585)
 0040/2213 018 "DIA CIRC METAL
 LEN=0030 INSTALLED UNKN
 0040/1330 018 "DIA CIRC METAL
 LEN=0045 INSTALLED UNKN

009477 FT

0040/0413 018 "DIA CIRC METAL
 LEN=0041 INSTALLED UNKN
 009477 FT 2 0 48053 0 00 0094+80
 WHITETAIL DEER DR
 (SR4006 SEG 0010/0000)
 S 0040/0000 LENGTH(AH 2585 BK 2863)

CHROUST RD
 (T513)

0040/0000

==

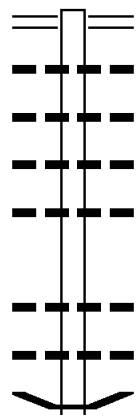
---|---

0030/1809 018 "DIA CIRC METAL
 LEN=0030 INSTALLED UNKN
 018 "DIA CIRC METAL

DIR: B TOTAL LEN: 3.420 MI. DIST: 05-5 SR: 4008
 LEFT MUN: MOORE T RIGHT MUN: MOORE T

Stationing	Segment	Length	Material	Notes
0030/1560	0030/1560	LEN=0030	018" DIA CIRC METAL	INSTALLED UNKN
0030/1208	0030/1208	LEN=0030	018" DIA CIRC METAL	INSTALLED UNKN
006614 FT				
006614 FT	2 0 48053 0 00	0066+17		CHURCH RD (T768)
0030/0000	0030/0000	LENGTH(AH 2863 BK 3202)		
0020/2362	0020/2362	LEN=0030	018" DIA CIRC METAL	HOKENDAUQUA DR (SR4005 SEG 0020/3548)
0020/2230	0020/2230	LEN=0030	018" DIA CIRC METAL	INSTALLED UNKN
0020/2133	0020/2133	LEN=0030	018" DIA CIRC METAL	INSTALLED UNKN
0020/2193	0020/2193			HOKENDAUQUA DR (SR4005 SEG 0030/0000)
003412 FT				
003412 FT	2 0 48053 0 00	0034+20		CIGAR RD (T566)
0020/0000	0020/0000	LENGTH(AH 3202 BK 3412)		
0010/1834	0010/1834	LEN=0022	018" DIA CIRC METAL	INSTALLED UNKN
0010/1743	0010/1743			CLUB RD (T564)
0010/1137	0010/1137	LEN=0030	021" H 15" W METAL ARCH	INSTALLED 1998
0010/0595	0010/0595	LEN=0010	021" H 15" W METAL ARCH	INSTALLED 1998
0010/0225	0010/0225	LEN=0040	024" DIA CIRC METAL	INSTALLED UNKN
000000 FT	000000 FT	2 0 48053 0 00		0000+00
0010/0000	0010/0000	LENGTH(AH 3412 BK 0000)		PHEASANT DR (SR0248 SEG 0190/0769) NC VA LLEY VIEW DR MFC BEGIN = D

006473 FT



005359 FT

006473 FT SCENIC DR
 0040/1114 (SR4014 SEG 0040/2000)
 024 "DIA CIRC METAL
 0040/1052 LEN=0033 INSTALLED UNKN
 018 "DIA CIRC METAL
 0040/0731 LEN=0045 INSTALLED UNKN
 018 "DIA CIRC METAL
 0040/0399 LEN=0030 INSTALLED UNKN
 018 "DIA CIRC METAL
 0040/0269 LEN=0045 INSTALLED UNKN
 005359 FT 2 0 48055 0 01 0050+89
 5 0040/0000 LENGTH(AH 1114 BK 2529)
 028 "DIA CIRC METAL
 0030/2055 LEN=0035 INSTALLED 2005
 018 "DIA CIRC METAL
 0030/1800 LEN=0046 INSTALLED 1998
 0030/0975 BMS EN 48/4007/0030/0953

EXTRACT DATE: 12/18/2023
PRINT DATE: 12/19/2023

ROADWAY MANAGEMENT SYSTEM
SLD COUNTY/SR - ANNUAL PRINT

PAGE NUMBER: 444
COUNTY: NORTHAMPTON

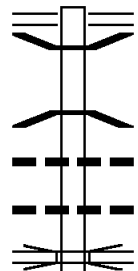
DIR: B TOTAL LEN: 1.226 MI.
LEFT MUN: MOORE T

DIST: 05-5 SR: 4007
RIGHT MUN: MOORE T

Stationing	Notes	Object ID	Description	Length	Material	Installation
0030/0953		2 0 48055 0 01	0035+07 T.HOKENDAUQU			
0030/0571		BMSBG 48/4007/0030/0953	018 " DIA CIRC METAL	LEN=0045	INSTALLED	1998
0030/0455			024 " DIA CIRC METAL	LEN=0045	INSTALLED	UNKN
0030/0221			018 " DIA CIRC CONCR	LEN=0046	INSTALLED	1998
002830 FT		2 0 48055 0 01	0025+81 GLASE RD (T565)			
0030/0000			LENGTH(AH 2529 BK 2545)			
0020/2545		BMSSEN 48/4007/0020/2524	BRIDGE CLOSED			
0020/1970		2 0 48055 0 01	0025+61 T.HOKENDAUQU			
0020/1937		BMSBG 48/4007/0020/2524	018 " DIA CIRC METAL	LEN=0046	INSTALLED	UNKN
0020/1822			030 " DIA CIRC METAL	LEN=0045	INSTALLED	UNKN
0020/1781			018 " DIA CIRC METAL	LEN=0041	INSTALLED	UNKN
0020/1334			024 " DIA CIRC METAL	LEN=0047	INSTALLED	1998
0020/0856		BMSSEN 48/4007/0020/0618	HOKENDAUQUA			
0020/0661		2 0 48055 0 00	0006+16			
0020/0618		BMSBG 48/4007/0020/0618	SHORT RD (T597)			
000285 FT			LENGTH(AH 2545 BK 0285)			
0010/0275			018 " DIA CIR PLASTIC	LEN=0045	INSTALLED	UNKN
0010/0034			012 " DIA CIRC METAL	LEN=0064	INSTALLED	UNKN
000000 FT		2 0 48055 1 00	0000+00 NC HOCH RD			
0010/0000			MOUNTAIN VIEW DR (SR0946 SEG 0120/2758)			
			MFC BEGIN = E			
			LENGTH(AH 0285 BK 0000)			

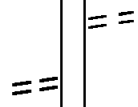
DIR: B TOTAL LEN: 2.973 MI. DIST: 05-5 SR: 4006
 LEFT MUN: MOORE T RIGHT MUN: MOORE T

015698 FT



015698 FT MONACACY RD
 0050/2782 (SR0987 SEG 0090/0000)
 0050/2629 BMSSEN 48/4006/0050/2606
 2 0 48085 0 00 0001+77
 W.B. MONOCACY
 0050/2606 BMSBG 48/4006/0050/2606
 018 " DIA CIRC METAL
 0050/2213 LEN=0030 INSTALLED 2003
 018 " DIA CIRC METAL
 0050/2194 LEN=0030 INSTALLED UNKN
 GOLF CART RD
 0050/2100 OP ID 48/4006/0050/2100

012916 FT



012916 FT 2 0 48085 0 00 0027+36
 KLINE RD
 (T504)
 0050/0000 LENGTH(AH 2782 BK 3180)

EGG RD
 (T576)

0040/2991



0040/2804 024 " DIA CIRC CONCR
 LEN=0028 INSTALLED UNKN



0040/1581 024 " DIA CIRC CONCR
 LEN=0040 INSTALLED UNKN
 HATCH GRAVEL RD
 (T496)



0040/0541 018 " DIA CIRC CONCR
 LEN=0030 INSTALLED UNKN
 024 " DIA CIRC METAL

009736 FT



0040/0020 LEN=0040 INSTALLED UNKN
 009736 FT 2 0 48085 0 00 0059+80
 GROUSE DR



0040/0000 LENGTH(AH 3180 BK 3319)
 (SR4027 SEG 0030/1466)
 0030/3290 024 " DIA CIRC METAL
 LEN=0024 INSTALLED UNKN

MONOCACY CREEK
 STRUCTURE LENGTH 12 FT

DIR: B TOTAL LEN: 2.973 MI. DIST: 05-5 SR: 4006
 LEFT MUN: MOORE T RIGHT MUN: MOORE T

ABI LN
 (TWP)

0030/0928

006417 FT

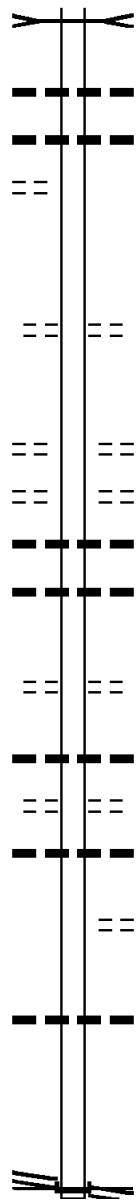
EVE CT
 (T803)
 EDEN CT
 (TWP)

0020/1308

0020/0806

003856 FT

2 0 48085 0 00 0157+28 000000 FT
 VALLEY VIEW DR
 (SR4008 SEG 0040/0000) 0010/0000



0030/2191 BMSID 48/4006/0030/2191

0030/1536 024 "DIA CIR PLASTIC
 LEN=0041 INSTALLED UNKN
 012 "DIA CIRC METAL
 0030/1013 LEN=0035 INSTALLED UNKN

006417 FT 2 0 48085 0 00 0093+10
 DANNERSVILLE RD
 (T473)
 0030/0000 LENGTH(AH 3319 BK 2561)

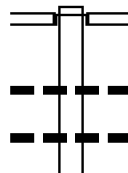
0020/1308 ADAMS LN
 (T802)
 APPLE DR
 (TWP)
 0020/0806 024 "DIA CIR PLASTIC
 LEN=0060 INSTALLED 2000
 024 "DIA CIRC METAL
 0020/0340 LEN=0042 INSTALLED UNKN
 0020/0282 2 0 48085 0 00 0118+65
 BEERSVILLE RD
 (T559)
 0020/0000 LENGTH(AH 2561 BK 3856)

0010/3045 018 "DIA CIR PLASTIC
 LEN=0030 INSTALLED UNKN
 BUCK RD
 (TWP)
 0010/2575 036 "DIA CIRC CONCR
 LEN=0050 INSTALLED UNKN
 0010/2160 RABBIT RD
 (T572)

0010/0534 018 "DIA CIRC METAL
 LEN=0032 INSTALLED UNKN
 NC WH ITETAILED DEER DR
 VALLEY VIEW DR
 (SR4008 SEG 0040/0000)
 INTER-BK CHROUST RD
 000000 FT (TWP)
 MFC BEGIN = E
 0010/0000 LENGTH(AH 3856 BK 0000)

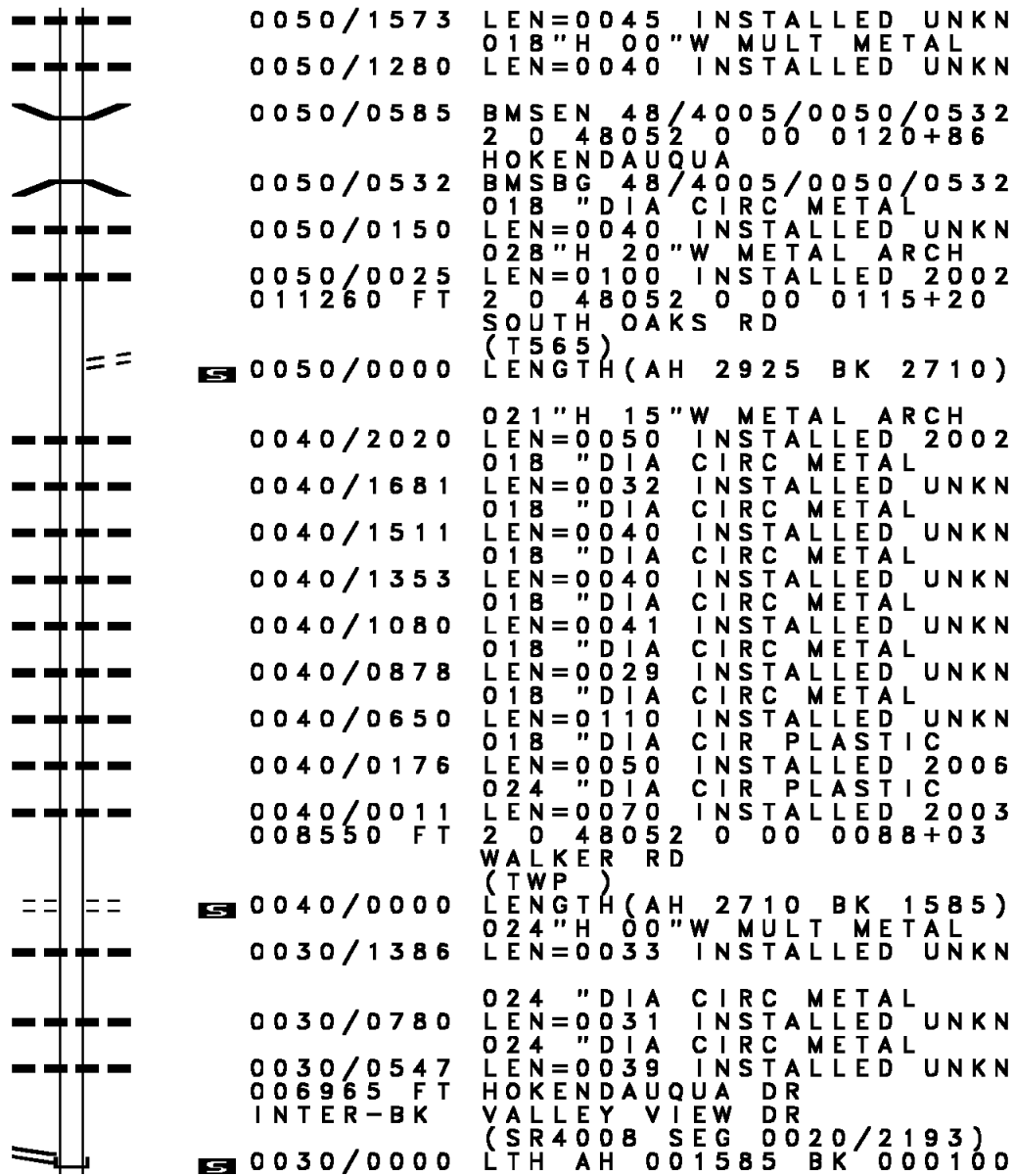
EXTRACT DATE: 12/18/2023 ROADWAY MANAGEMENT SYSTEM PAGE NUMBER: 441
 PRINT DATE: 12/19/2023 SLD COUNTY/SR - ANNUAL PRINT COUNTY: NORTHAMPTON
 DIR: B TOTAL LEN: 2.687 MI. DIST: 05-5 SR: 4005
 LEFT MUN: MOORE T RIGHT MUN: MOORE T

014185 FT



014185 FT
 INTER-AHD BIGLEY RD
 (T598)
 MOUNTAIN RD
 0050/2925 (SR0946 SEG 0120/1741)
 0050/2162 021"H 15"W METAL ARCH
 LEN=0030 INSTALLED 2002
 018 " DIA CIRC METAL
 0050/1756 LEN=0038 INSTALLED UNKN
 018 " DIA CIRC METAL

DIR: B TOTAL LEN: 2.687 MI. DIST: 05-5 SR: 4005
 LEFT MUN: MOORE T RIGHT MUN: MOORE T



011260 FT

008550 FT

2 0 48052 0 00 0072+05 006965 FT
 VALLEY VIEW DR
 (SR4008 SEG 0020/2193) 0030/0000

0050/1573 LEN=0045 INSTALLED UNKN
 018"H 00"W MULT METAL
 0050/1280 LEN=0040 INSTALLED UNKN
 0050/0585 BMS EN 48/4005/0050/0532
 2 0 48052 0 00 0120+86
 HOKENDAUQUA
 0050/0532 BMSBG 48/4005/0050/0532
 018 " DIA CIRC METAL
 0050/0150 LEN=0040 INSTALLED UNKN
 028"H 20"W METAL ARCH
 0050/0025 LEN=0100 INSTALLED 2002
 011260 FT 2 0 48052 0 00 0115+20
 SOUTH OAKS RD
 (T565)
 0050/0000 LENGTH(AH 2925 BK 2710)
 021"H 15"W METAL ARCH
 0040/2020 LEN=0050 INSTALLED 2002
 018 "DIA CIRC METAL
 0040/1681 LEN=0032 INSTALLED UNKN
 018 "DIA CIRC METAL
 0040/1511 LEN=0040 INSTALLED UNKN
 018 "DIA CIRC METAL
 0040/1353 LEN=0040 INSTALLED UNKN
 018 "DIA CIRC METAL
 0040/1080 LEN=0041 INSTALLED UNKN
 018 "DIA CIRC METAL
 0040/0878 LEN=0029 INSTALLED UNKN
 018 "DIA CIRC METAL
 0040/0650 LEN=0110 INSTALLED UNKN
 018 "DIA CIR PLASTIC
 0040/0176 LEN=0050 INSTALLED 2006
 024 "DIA CIR PLASTIC
 0040/0011 LEN=0070 INSTALLED 2003
 008550 FT 2 0 48052 0 00 0088+03
 WALKER RD
 (TWP)
 0040/0000 LENGTH(AH 2710 BK 1585)
 024"H 00"W MULT METAL
 0030/1386 LEN=0033 INSTALLED UNKN
 024 " DIA CIRC METAL
 0030/0780 LEN=0031 INSTALLED UNKN
 024 "DIA CIRC METAL
 0030/0547 LEN=0039 INSTALLED UNKN
 006965 FT HOKENDAUQUA DR
 INTER-BK VALLEY VIEW DR
 (SR4008 SEG 0020/2193)
 0030/0000 LENGTH(AH 001585 BK 000100)

DIR: B TOTAL LEN: 2.687 MI. DIST: 05-5 SR: 4005
 LEFT MUN: MOORE T RIGHT MUN: MOORE T

Stationing	Structure	Description	Material	Status
006965 FT	7022/0000	INTER-AHD	LTH AH 000100 BK 003548	
			VALLEY VIEW DR	
			(SR4008 SEG 0020/2362)	
			VALLEY VIEW DR	
			(SR4008 SEG 0020/2362)	
0020/3548		024 " DIA	CIRC METAL	
0020/2956		LEN=0060	INSTALLED UNKN	
0020/2649		024 " DIA	CIRC METAL	
		LEN=0038	INSTALLED UNKN	
0020/2432		018 " DIA	CIRC METAL	
		LEN=0058	INSTALLED UNKN	
0020/2123		024 " DIA	CIRC METAL	
		LEN=0041	INSTALLED UNKN	
		021 "H 15 "W	METAL ARCH	
0020/1441		LEN=0040	INSTALLED 2002	
		BMSEN 48/4005/0020/0706		
0020/0727		0 0 00000 0 00 0000+00		
		BRIDGE CLOSED		
		HOKENDAUQUA		
		BMSBG 48/4005/0020/0706		
0020/0706		021 "H 15 "W	METAL ARCH	
		LEN=0060	INSTALLED 2001	
0020/0418		2 0 48052 0 00 0034+00		
003417 FT		BEERSVILLE RD		
		(T559)		
		LENGTH(AH 3548 BK 3417)		
		024 " DIA	CIRC METAL	
		LEN=0051	INSTALLED UNKN	
		018 " DIA	CIRC METAL	
		LEN=0025	INSTALLED UNKN	
		2 0 48052 0 00 0000+00		
		HOKENDAUQUA DR		
		PHEASANT DR		
		(SR0248 SEG 0220/0000)		
		MFC BEGIN = E		
		LENGTH(AH 3417 BK 0000)		

EXTRACT DATE: 12/18/2023 ROADWAY MANAGEMENT SYSTEM PAGE NUMBER: 438
PRINT DATE: 12/19/2023 SLD COUNTY/SR - ANNUAL PRINT COUNTY: NORTHAMPTON
DIR: B TOTAL LEN: 1.527 MI. DIST: 05-5 SR: 4004
LEFT MUN: NAZARETH B RIGHT MUN: NAZARETH B

MAUCH CHUNK ST 008062 FT WOOD ST
(SR4002 SEG 0030/0540) (BORO)
WOOD ST 0040/0770 SPRING ST
(BORO) (SR4002 SEG 0030/0540)



Distance (FT)	Segment ID	Location / Description	Length (FT)	Notes
007292	0040/0255	CONVENT AV (BORO)	0040	
	0040/0225	012" DIA CIRC METAL	0099	INSTALLED UNKN
	007292	2 0 48082 0 00 0073+30		
		SOUTH PHOENIX ST (BORO)		
006235	0040/0000	LENGTH (AH 0770 BK 1057)		
	0030/0537	KOHL ST (BORO)		
	006235	2 0 48082 0 00 0062+78		
		NC MA UCH CHUNK ST NAZARETH		
	0030/0000	UPPER NAZARETH T LENGTH (AH 1057 BK 2933)		
003302	0020/1183	018" DIA CIRC METAL	0042	INSTALLED UNKN
	0020/0628	018" DIA CIRC METAL	0045	INSTALLED UNKN
	003302	2 0 48082 0 00 0033+40		
		GRACEDALE ENTRANCE (PRDR)		
	0020/0000	LENGTH (AH 2933 BK 3302)		
	0010/3121	048" DIA CIRC METAL	0049	INSTALLED UNKN
	0010/2850	018" DIA CIRC METAL	0048	INSTALLED UNKN
000000	0010/1469	BRIARWOOD LN (TWP)		
	0010/0657	LYNNWOOD DR (TWP)		
	0010/0242	BMSSEN 48/4004/0010/0219		
		2 0 48082 0 00 0002+16		
		TR. MONOCACY		
	0010/0219	BMSBG 48/4004/0010/0219		
	000000	2 0 48082 0 00 0000+00		
		NC PENN ALLEN RD DANIELS RD		
		(SR0946 SEG 0270/0000)		
	0010/0000	MFC BEGIN = D LENGTH (AH 3302 BK 0000)		

DIR: B TOTAL LEN: 7.424 MI. DIST: 05-5 SR: 4003
 LEFT MUN: LEHIGH T RIGHT MUN: LEHIGH T

Segment Description	Start Station	End Station	Length (FT)	Material / Details
ELM RD (SR4018 SEG 0010/1206)	039199	039199	0000	LENGTH(AH 2630 BK 2002)
	039199	039199	0000	LENGTH(AH 2002 BK 0708)
	039199	039199	0000	LENGTH(AH 0708 BK 2266)
	0160	0160	2266	WALNUT DR (T835)
	0160	0160	2211	018" DIA CIRC METAL INSTALLED UNKN
	0160	0160	2008	018" DIA CIRC METAL INSTALLED UNKN
	0160	0160	1820	021" DIA CIRC METAL INSTALLED 1998
	0160	0160	1538	018" DIA CIRC METAL INSTALLED UNKN
	0160	0160	1192	021" DIA CIRC METAL INSTALLED 1998
	0160	0160	1019	018" DIA CIRC METAL INSTALLED UNKN
2048061 0 03 0376+15 WOOD RD (T813)	0160	0160	0696	018" DIA CIRC METAL INSTALLED UNKN
	0160	0160	0586	018" DIA CIR PLASTIC INSTALLED UNKN
	0160	0160	0287	018" DIA CIRC METAL INSTALLED UNKN
	0160	0160	0040	018" DIA CIR PLASTIC INSTALLED UNKN
	036933	036933	0000	LENGTH(AH 2266 BK 3505)
	0160	0160	0000	018" DIA CIR PLASTIC INSTALLED UNKN
	0150	0150	3202	028" DIA CIRC METAL

EXTRACT DATE: 12/18/2023
PRINT DATE: 12/19/2023

ROADWAY MANAGEMENT SYSTEM
SLD COUNTY/SR - ANNUAL PRINT

PAGE NUMBER: 435
COUNTY: NORTHAMPTON

DIR: B TOTAL LEN: 7.424 MI.
LEFT MUN: LEHIGH T

DIST: 05-5 SR: 4003
RIGHT MUN: LEHIGH T

DOGWOOD RD
(T541)

0150/2620

033428 FT

0150/3125	LEN=0070	INSTALLED 1999
018 "DIA	CIR PLASTIC	
0150/3094	LEN=0034	INSTALLED 1998
0150/2756	BMSSEN 48/4003/0150/2777	
0 0 00000	0 00 0000+00	
BR. INDIAN CK		
0150/2738	BMSBG 48/4003/0150/2777	
DOGWOOD RD		
(T541)		
0150/2620	018 "DIA	CIR PLASTIC
0150/2367	LEN=0005	INSTALLED 2002
018 "DIA	CIRC METAL	
0150/2254	LEN=0032	INSTALLED UNKN
018 "DIA	CIR PLASTIC	
0150/1959	LEN=0035	INSTALLED UNKN
018 "DIA	CIRC METAL	
0150/1727	LEN=0033	INSTALLED UNKN
018 "DIA	CIRC METAL	
0150/1525	LEN=0033	INSTALLED UNKN
018 "DIA	CIRC METAL	
0150/1428	LEN=0034	INSTALLED UNKN
018 "DIA	CIRC METAL	
0150/1349	LEN=0033	INSTALLED UNKN
018 "DIA	CIRC METAL	
0150/1083	LEN=0036	INSTALLED UNKN
018 "DIA	CIRC CONCR	
0150/0980	LEN=0030	INSTALLED UNKN
024 "DIA	CIRC METAL	
0150/0617	LEN=0032	INSTALLED UNKN
0150/0153	BMSSEN 48/4003/0150/0117	
0 0 00000	0 00 0000+00	
INDIAN CREEK		
0150/0117	BMSBG 48/4003/0150/0117	
033428 FT	2 0 48061	0 03 0340+39
018 "DIA	CIRC METAL	
LEN=0030	INSTALLED UNKN	
BEECH DR		
(T551)		
0150/0000	LENGTH (AH 3505 BK 1723)	
LC TO BEECH DR		
0140/1628	(CONN)	
028 "DIA	CIRC METAL	
0140/1305	LEN=0030	INSTALLED 1999
018 "DIA	CIR PLASTIC	
0140/1017	LEN=0010	INSTALLED 2002
021 "DIA	CIRC METAL	
0140/0897	LEN=0030	INSTALLED 1999
021 "DIA	CIRC METAL	
0140/0728	LEN=0030	INSTALLED 1999
021 "DIA	CIRC METAL	

DIR: B TOTAL LEN: 7.424 MI. DIST: 05-5 SR: 4003
 LEFT MUN: LEHIGH T RIGHT MUN: LEHIGH T

2 0 48061 0 03 0323+64 031705 FT
 CEDAR DR
 (T511) 0140/0000

029329 FT

2 0 48061 0 03 0273+13 026550 FT
 SYCAMORE DR
 (T635) 0120/0000

0140/0668	LEN=0035	INSTALLED	1999
021 "DIA	CIRC METAL		
0140/0443	LEN=0050	INSTALLED	1998
CEDAR DR			
0140/0389	(T511)		
060"H 48"W	STRUCTURE *		
0140/0346	LEN=0021	INSTALLED	UNKN
021 "DIA	CIRC METAL		
0140/0198	LEN=0040	INSTALLED	1998
018 "DIA	CIRC METAL		
0140/0067	LEN=0018	INSTALLED	UNKN
031705 FT			
0140/0000	LENGTH(AH 1723 BK 2376)		
021 "DIA	CIRC METAL		
0130/2165	LEN=0030	INSTALLED	1998
018 "DIA	CIRC METAL		
0130/2081	LEN=0035	INSTALLED	UNKN
018 "DIA	CIRC METAL		
0130/1760	LEN=0036	INSTALLED	UNKN
018 "DIA	CIRC METAL		
0130/1053	LEN=0031	INSTALLED	UNKN
018 "DIA	CIR PLASTIC		
0130/0950	LEN=0036	INSTALLED	UNKN
018 "DIA	CIRC METAL		
0130/0842	LEN=0037	INSTALLED	UNKN
018 "DIA	CIRC METAL		
0130/0621	LEN=0047	INSTALLED	UNKN
018 "DIA	CIRC METAL		
0130/0308	LEN=0031	INSTALLED	UNKN
029329 FT	2 0 48061 0 03 0299+87		
0130/0000	LENGTH(AH 2376 BK 2779)		
018 "DIA	CIR PLASTIC		
0120/2443	LEN=0050	INSTALLED	UNKN
018 "DIA	CIRC METAL		
0120/2153	LEN=0050	INSTALLED	UNKN
MURPHY RD			
0120/1144	(T637)		
018 "DIA	CIRC METAL		
0120/0573	LEN=0033	INSTALLED	UNKN
026550 FT			
0120/0000	LENGTH(AH 2779 BK 3022)		
012 "DIA	CIRC METAL		
0110/2956	LEN=0039	INSTALLED	UNKN
018 "DIA	CIRC METAL		
0110/2366	LEN=0032	INSTALLED	UNKN

DIR: B TOTAL LEN: 7.424 MI. DIST: 05-5 SR: 4003
 LEFT MUN: LEHIGH T RIGHT MUN: LEHIGH T

Street Name	Stationing	Length	Material	Notes
			018" DIA CIRC METAL	LEN=0026 INSTALLED UNKN
			MAGNOLIA DR	(T635)
			021" DIA CIRC METAL	LEN=0029 INSTALLED 1996
	023528 FT	2048061	003	0241+44
			LEHIGH DR	(SR0248 SEG 0150/0000)
			MFC BEGIN = E	LENGTH(AH 3022 BK 2666)
			024" DIA CIRC METAL	LEN=0060 INSTALLED UNKN
TEAK DR (T758)	0100/2165			
			DAUBERT RD	(T758)
			DAUBERT RD	(T779)
MANGROVE DR (T760)	0100/1838			
			2048061	003 0215+10
			GRANGER RD	(T468)
			018" DIA CIRC METAL	LEN=0075 INSTALLED UNKN
			018" DIA CIRC METAL	LEN=0075 INSTALLED UNKN
			NC WALNUT DR	030" DIA CIRC METAL
			LEN=0027	INSTALLED UNKN
			STEEPLE RD	(T784)
			024" DIA CIRC CONCR	LEN=0030 INSTALLED UNKN
			012"H 12"W CON BOX CUL	LEN=0023 INSTALLED UNKN
CANELLA DR (T798)	0090/1583			
			0090/1347	
			0090/1262	
			0090/0520	
			0090/0185	

DIR: B TOTAL LEN: 7.424 MI. DIST: 05-5 SR: 4003
 LEFT MUN: LEHIGH T RIGHT MUN: LEHIGH T

Stationing	Description	Length	Material	Notes
017840 FT	CHURCH RD (T477) LEHIGH ALLEN TOWNSHIP T	0185+59		
0090/0000	LENGTH(AH 3022 BK 3039)			
0080/1748	VALLEY RD (T472)			
0080/0699	018 " DIA CIRC CONCR LEN=0050	INSTALLED UNKN		
014801 FT	COVERED BRIDGE RD (T473)	0150+34		
0080/0000	LENGTH(AH 3039 BK 2043)			
0070/2010	024 " DIA CIRC METAL LEN=0020	INSTALLED UNKN		
0070/1133	BMS EN 48/4003/0070/1073 0 0 00000 0 00 0000+00			
0070/1073	HOKENDAUQUA BMSBG 48/4003/0070/1073			
012758 FT	COVERED BRIDGE RD (TWP)	1613		
0070/0000	LENGTH(AH 2043 BK 1613)			
0060/1433	018 " DIA CIRC CONCR LEN=0020	INSTALLED UNKN		
0060/1417	024 " DIA CIRC CONCR LEN=0024	INSTALLED UNKN		
0060/1098	PARKVIEW DR (TWP)			
0060/0851	018 " DIA CIRC CONCR LEN=0030	INSTALLED 1998		
0060/0590				
011145 FT	HOWERTOWN RD (SR3017 SEG 0190/2364)	0114+00		
0060/0000	LENGTH(AH 1613 BK 2091)			
0050/1494	024 " DIA CIRC METAL LEN=0053	INSTALLED UNKN		

2 0 48061 0 02 0130+01 012758 FT
 MILLRACE RD (T473) 0070/0000

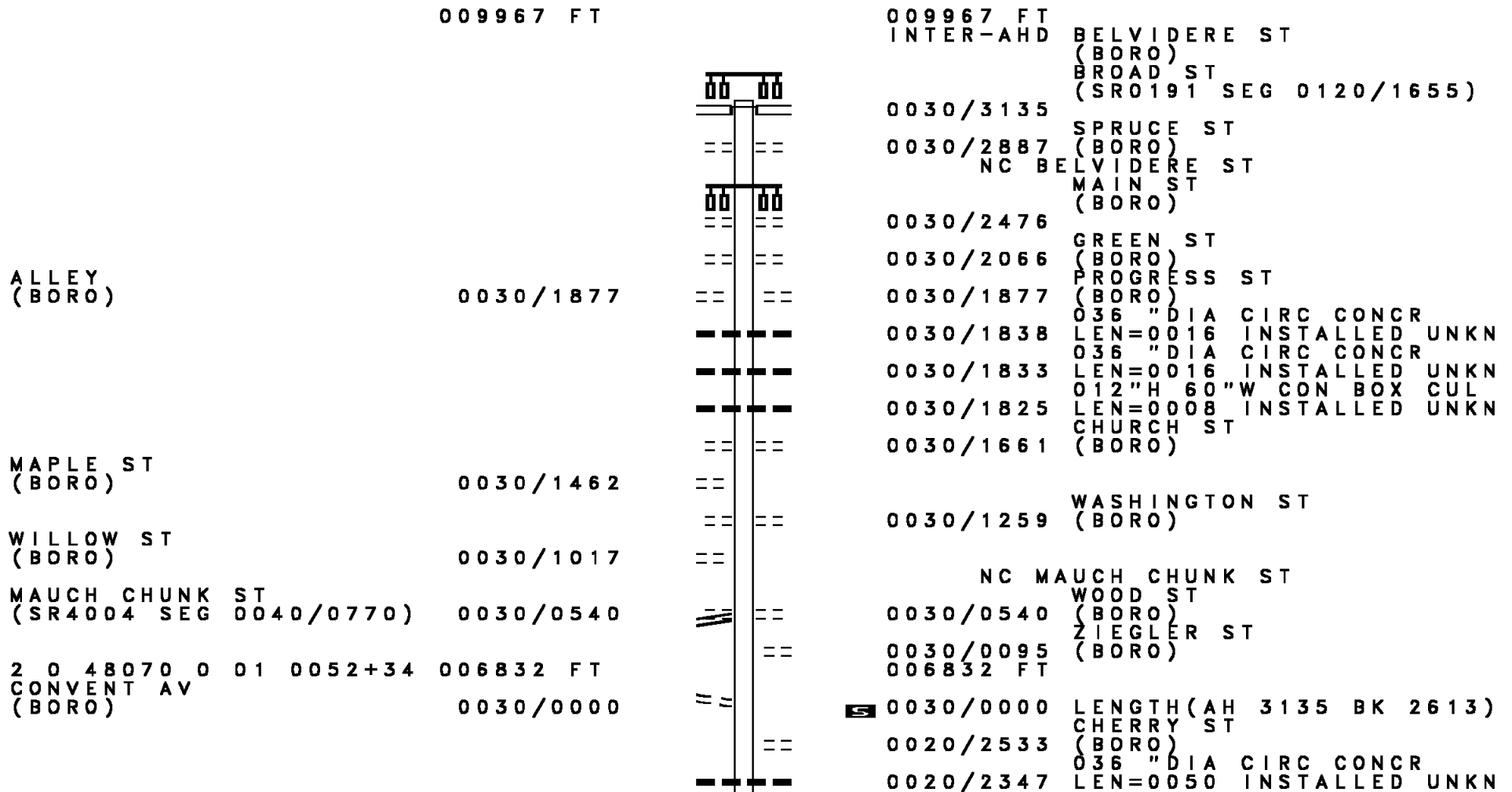
INDIAN TRAIL RD (SR3016 SEG 0030/2680) 0060/0040
 011145 FT

DIR: B TOTAL LEN: 7.424 MI. DIST: 05-5 SR: 4003
 LEFT MUN: ALLEN TOWNSHIP T RIGHT MUN: ALLEN TOWNSHIP T

Location / Description	Segment ID	Length (FT)	Material / Notes
ARROWHEAD LN (TWP)	0050/1157		
	009054 FT		BMS EN 48/4003/0050/0000 2 0 48061 0 00 0091+76 HOKEN DAUQUA
	0050/0000		BMSBG 48/4003/0050/0000 LENGTH(AH 2091 BK 2069)
	0040/0494		036 " DIA CIRC CONCR LEN=0050 INSTALLED UNKN
2 0 48061 0 00 0069+85 SPRING HILL RD (T469)	0040/0100	006985 FT	018 " DIA CIRC CONCR LEN=0050 INSTALLED UNKN
	0040/0000		LENGTH(AH 2069 BK 2524) LAPPAWINZO RD (T465)
	0030/2088		018 " DIA CIRC CONCR LEN=0020 INSTALLED UNKN
	0030/2032		
	0030/0220		018 " DIA CIRC CONCR LEN=0029 INSTALLED UNKN
	004461 FT		2 0 48061 0 00 0044+16
	0030/0000		LENGTH(AH 2524 BK 2008) ALLEN TOWNSHIP
	0020/1894		NORTHAMPTON B
	0020/1867		018 " DIA CIRC CONCR LEN=0022 INSTALLED UNKN
MAIN ST (BORO) TWENTYSIXTH ST (BORO) TWENTYFIFTH ST (BORO)	0020/1376		NC KREIDERSVILLE RD
	0020/1167		
	0020/0947		
UNNAMED AL (BORO)	0020/0633		018 " DIA CIRC CONCR LEN=0028 INSTALLED UNKN
BASS AL	0020/0598		
	0020/0415		018 " DIA CIRC CONCR LEN=0025 INSTALLED UNKN

DIR: B TOTAL LEN: 7.424 MI. DIST: 05-5 SR: 4003
 LEFT MUN: NORTHAMPTON B RIGHT MUN: NORTHAMPTON B

(BORO)	0020/0374	==				
2 0 48061 0 00 0024+28 002453 FT			0020/0080	018 "DIA CIRC METAL		
CHERRYVILLE RD			002453 FT	LEN=0080	INSTALLED UNKN	
(SR3019 SEG 0010/0000) 0020/0000			5 0020/0000	LENGTH(AH 2008 BK 2453)		
				TWENTYFOURTH ST		
				(BORO)		
			0010/2429	018 "DIA CIRC CONCR		
			0010/2027	LEN=0042	INSTALLED UNKN	
			0010/1971	UNKNOWN RD		
				(BORO)		
CEMENT ST	0010/1960	==		LAWRENCE ST		
(BORO)				(BORO)		
			0010/1733	018 "DIA CIRC CONCR		
			0010/1717	LEN=0033	INSTALLED UNKN	
			0010/1460	018 "DIA CIRC CONCR		
			0010/1446	LEN=0033	INSTALLED UNKN	
				E TWENTYTHIRD ST		
			0010/1087	(BORO)		
			0010/1087	018 "DIA CIRC CONCR		
			0010/0798	LEN=0033	INSTALLED UNKN	
			0010/0793	018 "DIA CIRC CONCR		
				E TWENTYSECOND ST		
				(BORO)		
TWENTYSECOND ST	0010/0786	==		DELBERT ST		
(BORO)				(BORO)		
			0010/0585	018 "DIA CIRC CONCR		
			0010/0567	LEN=0033	INSTALLED UNKN	
			0010/0309	018 "DIA CIRC CONCR		
			0010/0301	LEN=0033	INSTALLED UNKN	
				018 "DIA CIRC CONCR		
			0010/0245	LEN=0033	INSTALLED UNKN	
			000000 FT	STATION ST		
				(BORO)		
				2 0 48061 0 00 0000+00		
				NC MA IN ST		
				TWENTYFIRST ST		
				(SR0329 SEG 0020/0000)		
				INTER-BK		
				MAIN ST		
				(BORO)		
				MFC BEGIN = D		
			5 0010/0000	LENGTH(AH 2453 BK 0000)		



009967 FT

009967 FT
 INTER-AHD

BELVIDERE ST
 (BORO)
 BROAD ST
 (SR0191 SEG 0120/1655)

0030/3135

SPRUCE ST
 (BORO)
 BELVIDERE ST
 MAIN ST
 (BORO)

0030/2887

NC BELVIDERE ST
 MAIN ST
 (BORO)

0030/2476

GREEN ST
 (BORO)
 PROGRESS ST
 (BORO)

0030/2066

036" DIA CIRC CONCR
 LEN=0016 INSTALLED UNKN
 036" DIA CIRC CONCR
 LEN=0016 INSTALLED UNKN
 012"H 60"W CON BOX CUL
 LEN=0008 INSTALLED UNKN

0030/1877

CHURCH ST
 (BORO)

0030/1838

0030/1833

0030/1825

0030/1661

WASHINGTON ST
 (BORO)

0030/1259

NC MAUCH CHUNK ST

0030/0540

WOOD ST
 (BORO)
 ZIEGLER ST
 (BORO)

0030/0095

006832 FT

0030/0000

LENGTH(AH 3135 BK 2613)
 CHERRY ST
 (BORO)
 036" DIA CIRC CONCR
 LEN=0050 INSTALLED UNKN

ALLEY
 (BORO)

0030/1877

MAPLE ST
 (BORO)

0030/1462

WILLOW ST
 (BORO)

0030/1017

MAUCH CHUNK ST
 (SR4004 SEG 0040/0770)

0030/0540

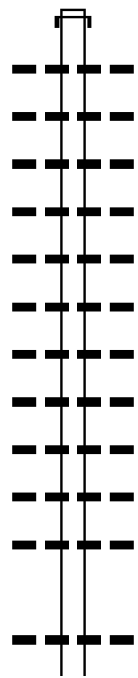
2 0 48070 0 01 0052+34 006832 FT
 CONVENT AV
 (BORO)

0030/0000

Stationing	Description	Material	Length	Status
0020/2340	NC SPRING ST PHOENIX ST (BORO) G.W. STOUTD BLVD (TWP)			
0020/1688	KOHL ST (BORO)			
0020/1686	006"H 09"W CON BOX CUL LEN=0099 INSTALLED UNKN NC SE IP AV			
0020/1159	WONDERLY ST (BORO)			
0020/0910	NAZARETH UPPER NAZARETH T			
004219 FT				
0020/0000	2 0 48070 0 00 0041+94 LENGTH(AH 2613 BK 2594)			
0014/1773	018 " DIA CIRC CONCR LEN=0052 INSTALLED UNKN			
0014/1413	018 " DIA CIRC CONCR LEN=0052 INSTALLED UNKN			
0014/1076	018 " DIA CIRC CONCR LEN=0052 INSTALLED UNKN			
0014/0731	018 " DIA CIRC CONCR LEN=0047 INSTALLED UNKN			
0014/0714	018 " DIA CIRC CONCR LEN=0030 INSTALLED UNKN			
0014/0362	018 " DIA CIRC CONCR LEN=0043 INSTALLED UNKN			
001625 FT				
0014/0000	001625 FT LENGTH(AH 2594 BK 1625)			
0010/1018	018"H 00"W MULT CONCR LEN=0045 INSTALLED UNKN			
0010/0659	018"H 18"W CONCR ARCH LEN=0045 INSTALLED UNKN			
0010/0290	024 " DIA CIRC CONCR LEN=0040 INSTALLED UNKN			
000000 FT				
000000 FT	2 0 48070 0 00 0000+00 NC GR ACEDALE RD NORTHAMPTON ST (SR0248 SEG 0370/0000)			
	INTER-BK ALMS HOUSE RD (T510)			
0010/0000	MFC BEGIN = D LENGTH(AH 1625 BK 0000)			

2 0 48070 0 00 0016+25 001625 FT
 ALMS HOUSE RD
 (PRDR) 0014/0000

034285 FT



030934 FT

Stationing	Description	Material	Status
034285 FT	AH-CARBON		(13)
INTER-AHD	SR 2009 SH		
0130/3351	(SR 2009 SEG 0010/0000)		
0130/3346	024 " DIA	CIRC METAL	UNKN
0130/2891	LEN=0047	INSTALLED	UNKN
0130/2625	018 " DIA	CIRC CONCR	UNKN
0130/2430	LEN=0051	INSTALLED	UNKN
0130/2267	018 " DIA	CIRC METAL	UNKN
0130/2057	LEN=0040	INSTALLED	UNKN
0130/1678	018 " DIA	CIRC METAL	UNKN
0130/1258	LEN=0045	INSTALLED	UNKN
0130/0889	018 " DIA	CIRC METAL	UNKN
0130/0497	LEN=0044	INSTALLED	UNKN
0130/0020	024 " DIA	CIRC METAL	UNKN
030934 FT	LEN=0037	INSTALLED	UNKN
0130/0000	018 " DIA	CIR PLASTIC	2003
0120/2342	LEN=0045	INSTALLED	UNKN
	018 " DIA	CIRC METAL	UNKN
	LEN=0042	INSTALLED	UNKN
	048 " DIA	CIRC METAL	UNKN
	LEN=0050	INSTALLED	UNKN
	048 " DIA	CIRC METAL	UNKN
	LEN=0052	INSTALLED	UNKN
	018 " DIA	CIRC METAL	UNKN
	LEN=0038	INSTALLED	UNKN
	2 0 48072	0 00 0048+51	
	LENGTH(AH 3351 BK 2674)		
	018 " DIA	CIRC METAL	UNKN
	LEN=0043	INSTALLED	UNKN
	018 " DIA	CIRC METAL	UNKN

DIR: B TOTAL LEN: 6.493 MI. DIST: 05-5 SR: 4001
 LEFT MUN: LEHIGH T RIGHT MUN: LEHIGH T

Stationing	Length	Notes	Material	Status
0120/1989	LEN=0050		018" DIA CIRC METAL	INSTALLED UNKN
0120/1569	LEN=0050		018" DIA CIRC METAL	INSTALLED UNKN
0120/0798	LEN=0039		018" DIA CIRC METAL	INSTALLED UNKN
0120/0619	LEN=0032		018" DIA CIRC METAL	INSTALLED UNKN
0120/0084	LEN=0033		018" DIA CIRC METAL	INSTALLED UNKN
0120/0027	LEN=0036		018" DIA CIRC METAL	INSTALLED UNKN
028260 FT	2 0 48072 0 00 0023+70			
0120/0000	LENGTH(AH 2674 BK 2237)		018" DIA CIRC METAL	INSTALLED UNKN
0110/2148	LEN=0035		018" DIA CIRC METAL	INSTALLED UNKN
0110/0664	LEN=0037	(APRA) PENNDOT STOCKPIL ENTRANCE TO SHED	018" DIA CIRC METAL	INSTALLED UNKN
026023 FT	2 0 48072 0 00 0000+00			
0110/0528	026023 FT	MOUNTAIN VIEW DR		
0110/0000	LENGTH(AH 2237 BK 2541)	(SR0946 SEG 0056/0000)		
MONROE ST (T604)	0104/1891			
0104/1105	LEN=0027		018" DIA CIRC METAL	INSTALLED UNKN
2 0 48058 0 01 0224+54 023482 FT	023482 FT			
CHARLES DR (T806)	0104/0000		018" DIA CIRC METAL	INSTALLED UNKN
0104/0427	LEN=0029		018" DIA CIRC METAL	INSTALLED UNKN
0104/0000	LENGTH(AH 2541 BK 1619)		018" DIA CIRC METAL	INSTALLED UNKN
0100/1494	LEN=0037		018" DIA CIRC METAL	INSTALLED UNKN
0100/1080	LEN=0031		018" DIA CIRC METAL	INSTALLED UNKN
2 0 48058 0 01 0208+55 021863 FT	021863 FT			
BUTTERNUT DR (T547)	0100/0000			
0100/0000	LENGTH(AH 1619 BK 3654)		018" DIA CIRC METAL	INSTALLED UNKN

DIR: B TOTAL LEN: 6.493 MI. DIST: 05-5 SR: 4001
LEFT MUN: LEHIGH T RIGHT MUN: LEHIGH T

---	---	0090/3596	LEN=0039	INSTALLED UNKN
---	---	0090/2791	024 " DIA CIRC METAL LEN=0043	INSTALLED UNKN
	==	0090/2502	ELM RD (SR4018 SEG 0010/0000)	
---	---	0090/2500	018 " DIA CIRC CONCR LEN=0036	INSTALLED UNKN
---	---	0090/2299	018 " DIA CIRC METAL LEN=0038	INSTALLED UNKN
---	---	0090/1260	018 " DIA CIRC METAL LEN=0034	INSTALLED UNKN
---	---	0090/0767	018 " DIA CIRC METAL LEN=0042	INSTALLED UNKN
---	---	0090/0585	018 " DIA CIRC METAL LEN=0030	INSTALLED UNKN
		0090/0439	024 " DIA CIRC CONCR LEN=0162	INSTALLED UNKN
018209 FT		018209 FT	2 0 48058 0 01 0171+93 WOOD DR (TB13)	
	==	0090/0000	LENGTH(AH 3654 BK 2224)	
---	---	0080/2172	018 " DIA CIRC METAL LEN=0040	INSTALLED UNKN
		0080/0681	018 " DIA CIR PLASTIC LEN=0040	INSTALLED 2004
015985 FT		015985 FT	2 0 48058 0 01 0149+77 CEDAR DR (T511)	
	==	0080/0000	LENGTH(AH 2224 BK 3303)	
	==	0070/1351		
		012682 FT		
	==	0070/0000	LENGTH(AH 3303 BK 2804)	

CORK RD
(T558)

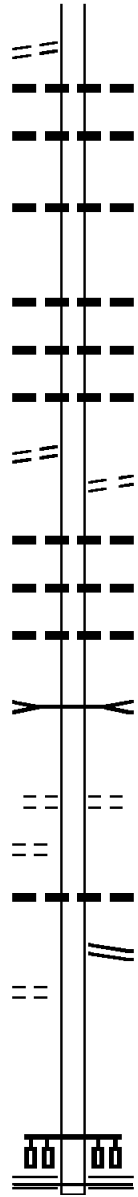
2 0 48058 0 01 0116+12 012682 FT
CASHEW DR
(T541) 0070/0000

Stationing	Description	Material	Length
0060/1208	018" DIA CIRC METAL	LEN=0050	INSTALLED UNKN
0060/1050	SOUTH DOGWOOD RD (T542)	018" DIA CIRC METAL	LEN=0050
0060/1031	018" DIA CIRC METAL	LEN=0050	INSTALLED UNKN
0060/0644	018" DIA CIRC METAL	LEN=0050	INSTALLED UNKN
0060/0397	018" DIA CIRC METAL	LEN=0050	INSTALLED UNKN
0060/0065	018" DIA CIRC METAL	LEN=0080	INSTALLED UNKN
009878 FT	2 0 48058 0 01 0088+21	LEHIGH DR (SR0248 SEG 0110/0000)	
0060/0000	LENGTH(AH 2804 BK 0993)		
008885 FT	018" DIA CIRC CONCR	LEN=0025	INSTALLED UNKN
008885 FT	2 0 48058 0 00 0076+70	VILLAGE: CHERRYVILLE	
0050/0000	CHERRYVILLE RD (TB12)	LENGTH(AH 0993 BK 3731)	
0040/3250	012" DIA CIRC METAL	LEN=0055	INSTALLED UNKN
0040/2902	018" DIA CIRC CONCR	LEN=0053	INSTALLED UNKN
0040/2814	CHESTNUT DR (T539)		
0040/2521	OLD POST RD (T648)		
0040/1338	018" DIA CIRC CONCR	LEN=0061	INSTALLED UNKN
0040/0837	036" DIA CIRC METAL	LEN=0063	INSTALLED UNKN
0040/0382	048"H 48"W ELLIP METAL	LEN=0110	INSTALLED UNKN
0040/0005	016" DIA CIRC CONCR	LEN=0025	INSTALLED UNKN
005154 FT	2 0 48058 0 00 0040+39 005154 FT	IRONWOOD RD (T536)	

DIR: B TOTAL LEN: 6.493 MI. DIST: 05-5 SR: 4001
 LEFT MUN: LEHIGH T RIGHT MUN: LEHIGH T

WILLOW RD
 (T536)

0040/0000



0040/0000 LENGTH(AH 3731 BK 1576)
 018 "DIA CIRC CONCR
 0030/1286 LEN=0078 INSTALLED UNKN
 018 "DIA CIRC CONCR
 0030/1006 LEN=0078 INSTALLED UNKN
 018 "DIA CIRC CONCR
 0030/0236 LEN=0050 INSTALLED UNKN
 003578 FT 2 0 48058 0 00 0024+54
 0030/0000 LENGTH(AH 1576 BK 2391)
 018 "DIA CIRC CONCR
 0020/2331 LEN=0049 INSTALLED UNKN
 018 "DIA CIRC CONCR
 0020/1913 LEN=0058 INSTALLED UNKN
 018 "DIA CIRC CONCR
 0020/1314 LEN=0046 INSTALLED UNKN

BREADFRUIT DR
 (T753)

0020/1073

S LOCUST DR
 (T633)
 0020/0891 018 "DIA CIRC CONCR
 0020/0869 LEN=0080 INSTALLED UNKN
 018 "DIA CIRC CONCR
 0020/0630 LEN=0065 INSTALLED UNKN
 015 "DIA CIRC CONCR
 0020/0340 LEN=0046 INSTALLED UNKN
 TR. LEHIGH RV
 STRUCTURE LENGTH 17 FT
 0020/0193 BMSID 48/4001/0020/0193
 001187 FT 2 0 48058 0 00 0000+00
 BREADFRUIT DR
 (T753)

001187 FT

UNKNOWN ALLEY
 (TWP)

0014/0676

0020/0000 LENGTH(AH 2391 BK 1187)
 024 "DIA CIRC CONCR
 0014/0565 LEN=0050 INSTALLED UNKN
 CONN FROM SR 145
 0014/0369 (SR9101 SEG 0010/0242)

LONG LANE RD
 (T534)

0014/0210
 000000 FT

000000 FT 2 0 48058 1 00 0000+00
 NC BL UE MOUNTAIN DR
 RIVERVIEW DR
 (SR0145 SEG 0005/1411)
 (SR0145 SEG 0004/1440)

MFC BEGIN = D
 0014/0000 LENGTH(AH 1187 BK 0000)

EXTRACT DATE: 12/18/2023 ROADWAY MANAGEMENT SYSTEM PAGE NUMBER: 422
PRINT DATE: 12/19/2023 SLD COUNTY/SR - ANNUAL PRINT COUNTY: NORTHAMPTON
DIR: B TOTAL LEN: .000 MI. DIST: 05-5 SR: 3025
LEFT MUN: EAST ALLEN T RIGHT MUN: EAST ALLEN T

000000 FT



000000 FT
7010/0000 LENGTH(AH 1938 BK 0000)

EXTRACT DATE: 12/18/2023 ROADWAY MANAGEMENT SYSTEM PAGE NUMBER: 421
PRINT DATE: 12/19/2023 SLD COUNTY/SR - ANNUAL PRINT COUNTY: NORTHAMPTON
DIR: B TOTAL LEN: .000 MI. DIST: 05-5 SR: 3024
LEFT MUN: EAST ALLEN T RIGHT MUN: EAST ALLEN T

000000 FT



000000 FT
7010/0000 LENGTH(AH 0362 BK 0000)

EXTRACT DATE: 12/18/2023 ROADWAY MANAGEMENT SYSTEM PAGE NUMBER: 420
 PRINT DATE: 12/19/2023 SLD COUNTY/SR - ANNUAL PRINT COUNTY: NORTHAMPTON


DIR: B TOTAL LEN: 2.100 MI. DIST: 05-5 SR: 3023
 LEFT MUN: EAST ALLEN T RIGHT MUN: EAST ALLEN T

WEST MAIN BL 011089 FT
 (SR0248 SEG 0260/0000) 0050/0770
 2 0 48050 0 00 0207+60 010319 FT
 OLD CARRIAGE RD
 (SR3018 SEG 0080/1228) 0050/0000



011089 FT WEST MAIN BL
 0050/0770 (SR0248 SEG 0260/0000)
 010319 FT
 0050/0000 LENGTH(AH 0770 BK 3513)
 STONE POST RD
 0040/3116 (T484)
 0040/3108 012 " DIA CIRC METAL
 LEN=0060 INSTALLED UNKN
 0040/1559 POND VIEW TER
 (TWP)

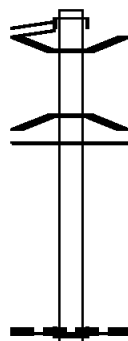
DIR: B TOTAL LEN: 2.100 MI. DIST: 05-5 SR: 3023
 LEFT MUN: EAST ALLEN T RIGHT MUN: EAST ALLEN T



EXTRACT DATE: 12/18/2023 ROADWAY MANAGEMENT SYSTEM PAGE NUMBER: 418
 PRINT DATE: 12/19/2023 SLD COUNTY/SR - ANNUAL PRINT COUNTY: NORTHAMPTON
 DIR: B TOTAL LEN: .100 MI. DIST: 05-5 SR: 3022
 LEFT MUN: BETHLEHEM CITY C RIGHT MUN: BETHLEHEM CITY C

DALY AV 000530 FT
 (SR0412 SEG 0135/0000)
 (SR0412 SEG 0134/0000) 0050/0530

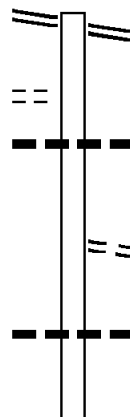
000000 FT



000530 FT
 INTER-AHD DALY AV
 0050/0530 (SR0412 SEG 0134/0000)
 0050/0425 BMSSEN 48/3022/0050/0338
 1 0 00530 0 00 0322+69
 NO UNDERPASS INFORMATION
 0050/0338 BMSBG 48/3022/0050/0338
 0050/0328 MFC BEGIN = B
 000000 FT 1 0 00530 0 00 0322+69
 024 " DIA CONC
 LEN=0003 INSTALLED UNKN
 NC FOURTH ST
 INTER-BK FOURTH ST
 (CITY)
 MFC BEGIN = C
 0050/0000 LENGTH(AH 0530 BK 0000)

EXTRACT DATE: 12/18/2023 ROADWAY MANAGEMENT SYSTEM PAGE NUMBER: 417
 PRINT DATE: 12/19/2023 SLD COUNTY/SR - ANNUAL PRINT COUNTY: NORTHAMPTON
 DIR: B TOTAL LEN: 3.273 MI. DIST: 05-5 SR: 3021
 LEFT MUN: MOORE T RIGHT MUN: MOORE T

PHEASANT DR 017282 FT
 (SR0248 SEG 0210/0000) 0070/1325
 BECKER RD 0070/0705
 (T476) 015957 FT



017282 FT PHEASANT DR
 0070/1325 (SR0248 SEG 0210/0000)
 0070/0167 018 " DIA CIRC METAL
 015957 FT LEN=0026 INSTALLED UNKN
 2 0 48051 0 00 0159+50
 SUNNY HILL RD
 (T486)
 0070/0000 LENGTH(AH 1325 BK 3056)
 0060/1963 018 " DIA CIRC METAL
 LEN=0038 INSTALLED UNKN
 012 " DIA CIR UNKNOWN

DIR: B TOTAL LEN: 3.273 MI. DIST: 05-5 SR: 3021
 LEFT MUN: MOORE T RIGHT MUN: MOORE T

DANNERSVILLE RD
 (T473)

0060/0839

012901 FT

OLD CARRIAGE RD
 (SR3018 SEG 0040/0341)

0050/0000

008051 FT

0060/0925	LEN=0024	INSTALLED UNKN
0060/0839	(T473)	DANNERSVILLE RD
0060/0597	018 " DIA	CIRC METAL
0060/0180	LEN=0030	INSTALLED UNKN
012901 FT	018 " DIA	CIR PLASTIC
	LEN=0036	INSTALLED UNKN
	2 0 48051	0 00 0129+13
	012 " DIA	CIR PLASTIC
	LEN=0024	INSTALLED UNKN
	NC AL	LEN DR
	MOORE	ALLEN TOWNSHIP T
0060/0000	LENGTH(AH 3056 BK 3684)	012 " DIA CIR PLASTIC
0050/3301	LEN=0099	INSTALLED UNKN
	018 " DIA	CIRC METAL
0050/2290	LEN=0038	INSTALLED UNKN
	ALLEN TOWNSHIP	EAST ALLEN T
0050/1661		CIRCLE DR
	0050/1502	(T785)
		CIRCLE DR
	0050/1300	(T785)
	009217 FT	2 0 48051 0 00 0092+18
		OLD CARRIAGE RD
		(SR3018 SEG 0040/0341)
		EAST ALLEN
		ALLEN TOWNSHIP T
0050/0000	LENGTH(AH 3684 BK 1166)	
	008051 FT	2 0 48051 0 00 0080+49
		DOUGLAS LN
		(T777)
0040/0000	LENGTH(AH 1166 BK 2788)	
	0030/0723	018 " DIA CIR PLASTIC
		LEN=0040 INSTALLED 2004
		018 " DIA CIR PLASTIC

DIR: B TOTAL LEN: 3.273 MI. DIST: 05-5 SR: 3021
 LEFT MUN: ALLEN TOWNSHIP T RIGHT MUN: ALLEN TOWNSHIP T

2 0 48051 0 00 0052+70 005263 FT
 MUD LN
 (T467) 0030/0000

0030/0565 LEN=0022 INSTALLED UNKN
 005263 FT
 0030/0000 LENGTH(AH 2788 BK 2711)
 018 " DIA CIRC METAL
 0020/2378 LEN=0024 INSTALLED UNKN
 HILLSIDE RD
 0020/2355 (T467)
 ALLEN TOWNSHIP
 0020/2110 EAST ALLEN T
 SYLVAN DR
 0020/1812 (T761)
 012 " DIA CIRC METAL
 0020/1594 LEN=0030 INSTALLED UNKN
 018 " DIA CIRC METAL
 0020/1311 LEN=0035 INSTALLED UNKN

002552 FT

002552 FT 2 0 48051 0 00 0024+99
 EAST ALLEN
 ALLEN TOWNSHIP T
 0020/0000 LENGTH(AH 2711 BK 2552)

UNKNOWN RD
 (PRDR)

0010/0917

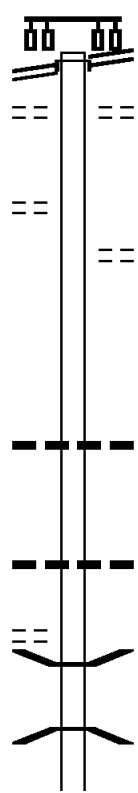
0010/1960 018 " DIA CIRC CONCR
 LEN=0041 INSTALLED UNKN

000000 FT

0010/0598 018 " DIA CIRC METAL
 LEN=0026 INSTALLED UNKN
 0010/0529 018 " DIA CIRC CONCR
 LEN=0024 INSTALLED UNKN
 018 " DIA CIRC CONCR
 0010/0040 LEN=0040 INSTALLED UNKN
 000000 FT 2 0 48051 0 00 0000+00
 NC SE EMSVILLE RD
 NOR BATH DR
 (SR0329 SEG 0070/0000)
 MFC BEGIN = D
 0010/0000 LENGTH(AH 2552 BK 0000)

DIR: B TOTAL LEN: 7.114 MI. DIST: 05-5 SR: 3020
 LEFT MUN: LOWER NAZARETH T RIGHT MUN: LOWER NAZARETH T

	037560 FT		037560 FT	
NAZARETH RD (SR0248 SEG 0460/1388)	0140/2851		INTER-AHD	NORTHGATE BL (T518)
MARWOOD LN (T932)	0140/2381	==		NAZARETH RD (SR0248 SEG 0460/1388)
				WELLER PL (T965)
BRENTWOOD AV (T907)	0140/1294	==		FISCHER RD (T792)
	034709 FT			0140/0760
				034709 FT 2 0 48063 0 02 0349+86
				0140/0000 LENGTH(AH 2851 BK 2082)
	032627 FT			0130/0734 018 " DIA CIRC METAL
				LEN=0030 INSTALLED 2003
				032627 FT 2 0 48063 0 02 0329+73
				0130/0000 LENGTH(AH 2082 BK 2794)
				0120/2695 018 " DIA CIR PLASTIC
				LEN=0049 INSTALLED UNKN
NORTHWOOD AV (T495)	0120/1866	==		0120/1662 BMS EN 48/3020/0120/1385
				2 0 48063 0 01 0316+67
				PA 33 NB
				0120/1385 BMSBG 48/3020/0120/1385



DIR: B TOTAL LEN: 7.114 MI. DIST: 05-5 SR: 3020
 LEFT MUN: LOWER NAZARETH T RIGHT MUN: LOWER NAZARETH T

Stationing	Notes	Stationing	Notes
029833 FT		029833 FT	2 0 48063 0 01 0300+30 COUNTRY CLUB RD (T454)
	==	5 0120/0000	LENGTH(AH 2794 BK 3625)
JORDAN CT (TWP)			
0110/1963	==		
026208 FT		026208 FT	2 0 48063 0 01 0264+73
		5 0110/0000	LENGTH(AH 3625 BK 2486)
		0100/1749	018 "DIA CIRC CONCR LEN=0051 INSTALLED UNKN
GRADWOHL SWITCH RD (T497)			
0100/1746	==		
		0100/0938	018 "DIA CIRC METAL LEN=0053 INSTALLED UNKN
023722 FT		023722 FT	2 0 48063 0 01 0239+91 STURBRIDGE DR (T585)
		5 0100/0000	LENGTH(AH 2486 BK 2545)
		0090/1649	MAYFIELD CR (T583)
		0090/1250	TRUMAN LN (TWP)
021177 FT		021177 FT	2 0 48063 0 01 0214+46
		5 0090/0000	LENGTH(AH 2545 BK 2360)
		0080/2083	024"H 00"W MULT METAL LEN=0037 INSTALLED UNKN
		0080/1851	028"H 20"W METAL ARCH LEN=0070 INSTALLED 1997
		0080/1825	HARTMAN RD (T588)
			NAZARETH PK (SR0191 SEG 0060/0000)

EXTRACT DATE: 12/18/2023
PRINT DATE: 12/19/2023

ROADWAY MANAGEMENT SYSTEM
SLD COUNTY/SR - ANNUAL PRINT

PAGE NUMBER: 412
COUNTY: NORTHAMPTON

DIR: B TOTAL LEN: 7.114 MI.
LEFT MUN: LOWER NAZARETH T

DIST: 05-5 SR: 3020
RIGHT MUN: LOWER NAZARETH T

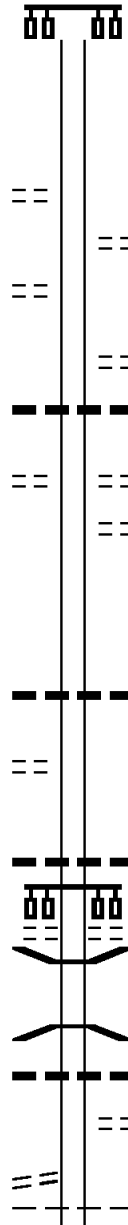
2 0 48063 0 00 0188+12 018817 FT
MOUNTAIN VIEW RD
(T557) 0080/0000

LOWER NAZARETH ELEM SCH
(PRDR) 0070/1783

2 0 48063 0 00 0164+45 016457 FT
CHRISTINE-ANN LN
(TWP) 0070/0000

2 0 48063 0 00 0134+82 013483 FT
W GREMAR RD
(TWP) 0060/0000

GUN CLUB RD
(T506) 0050/0415
010990 FT



0080/1265

018817 FT

0080/0000 LENGTH(AH 2360 BK 2360)
FIELDSTONE DR
(T555)

0070/1806

MEADOW DR
(T548)
018 " DIA CIRC METAL
LEN=0042 INSTALLED UNKN
MANOR DR
(T547)

0070/1157

0070/0574
016457 FT

0070/0000 LENGTH(AH 2360 BK 2974)
TIMBERLEA DR
(T587)

0060/2433

018 " DIA CIRC METAL
LEN=0029 INSTALLED UNKN

0060/0350
013483 FT

0060/0000 LENGTH(AH 2974 BK 2493)

018 " DIA CIRC METAL
LEN=0073 INSTALLED UNKN
GEORGETOWN RD
(T436)

0050/1336
0050/1155

BMS EN 48/3020/0050/1117
2 0 48063 0 00 0121+33
TR. MONOCACY

0050/1117

BMSBG 48/3020/0050/1117
018 " DIA CIRC CONCR
LEN=0062 INSTALLED UNKN

0050/0733

WERNER RD
(T526)

0050/0468

010990 FT 2 0 48063 0 00 0114+49
LOWER NAZARETH

DIR: B TOTAL LEN: 7.114 MI. DIST: 05-5 SR: 3020
 LEFT MUN: LOWER NAZARETH T RIGHT MUN: LOWER NAZARETH T

BLOSSOM HILL RD
 (T483)

0040/0842
 008978 FT

006819 FT

003684 FT

5 0050/0000	UPPER NAZARETH T LENGTH(AH 2493 BK 2012) WERNER RD (T527)
0040/1416	
008978 FT	2 0 48063 0 00 0089+70 072"H 72"W CONC STRUCT LEN=0032 INSTALLED UNKN
5 0040/0000	LENGTH(AH 2012 BK 2159)
0030/1443	SILVER CREST RD (T485)
0030/1027	BMSEN 48/3020/0030/0994 0 0 00000 0 00 0000+00
0030/0994	E.B. MONOCACY BMSBG 48/3020/0030/0994
006819 FT	2 0 48063 0 00 0068+01
5 0030/0000	LENGTH(AH 2159 BK 3135)
0020/1237	RISING SUN CT (TWP)
0020/1058	018 " DIA CIRC METAL LEN=0047 INSTALLED UNKN
0020/0518	018 " DIA CIRC METAL LEN=0046 INSTALLED UNKN
0020/0136	TWP LINE RD (T434)
0020/0131	030 " DIA CIRC CONCR LEN=0030 INSTALLED UNKN
0020/0089	018 " DIA CIRC METAL LEN=0052 INSTALLED UNKN
003684 FT	2 0 48063 0 00 0036+84 (AAR 851942B)#TRKS 01 NC NEWBURG RD
5 0020/0000	UPPER NAZARETH EAST ALLEN T LENGTH(AH 3135 BK 3684)
0010/3600	EAST ALLEN BATH BOROUGH B
0010/3589	018 " DIA CIRC METAL LEN=0057 INSTALLED UNKN

DIR: B TOTAL LEN: 7.114 MI. DIST: 05-5 SR: 3020
 LEFT MUN: BATH BOROUGH B RIGHT MUN: BATH BOROUGH B

STREET NAME	START	END	DESCRIPTION
BROAD ST (BORO)	0010/2858	0010/2858	WUNDERLER'S WY (BORO)
			018" DIA CIRC METAL
POPLAR ST (BORO)	0010/2443	0010/2443	LEN=0039 INSTALLED UNKN
			POPLAR ST (BORO)
			018" DIA CIRC CONCR
			LEN=0030 INSTALLED UNKN
			SPRUCE ST (BORO)
HAIDLE AV (BORO)	0010/1624	0010/1748	018" DIA CIRC CONCR
			LEN=0032 INSTALLED UNKN
			SMITH ST (BORO)
			024"H 24"W CON BOX CUL
			LEN=0047 INSTALLED UNKN
			ROHR CT (BORO)
WASHINGTON ST (BORO)	0010/0906	0010/0906	
			ALLEY (BORO)
			024" DIA CIRC METAL
ALLEY (BORO)	0010/0578	0010/0589	LEN=0033 INSTALLED UNKN
			014" DIA CIRC CONCR
			LEN=0025 INSTALLED UNKN
			024" DIA CIRC CONCR
			LEN=0024 INSTALLED UNKN
			WALNUT ST (SR0512 SEG 0110/0000)
			024"H 24"W CON BOX CUL
			LEN=0015 INSTALLED UNKN
			PLYMOUTH ST (BORO)
			030"H 30"W CON BOX CUL
			LEN=0015 INSTALLED UNKN
	000000 FT	000000 FT	2 0 48063 0 00 0000+00
			NC MA IN ST
			UNION ST (BORO)
			MAIN ST (SR0248 SEG 0290/0275)
CHESTNUT ST (SR0248 SEG 0290/0275)	0010/0000	0010/0000	MFC BEGIN = D LENGTH(AH 3684 BK 0000)

EXTRACT DATE: 12/18/2023 ROADWAY MANAGEMENT SYSTEM PAGE NUMBER: 409
PRINT DATE: 12/19/2023 SLD COUNTY/SR - ANNUAL PRINT COUNTY: NORTHAMPTON
DIR: B TOTAL LEN: 2.985 MI. DIST: 05-5 SR: 3019
LEFT MUN: ALLEN TOWNSHIP T RIGHT MUN: ALLEN TOWNSHIP T

015760 FT

015760 FT
INTER-AHD CHERRYVILLE RD
0050/3319 (TB12)

ROCK RD
(T494)

0050/1683



018 " DIA CIRC CONCR

DIR: B TOTAL LEN: 2.985 MI. DIST: 05-5 SR: 3019
 LEFT MUN: ALLEN TOWNSHIP T RIGHT MUN: ALLEN TOWNSHIP T

		0050/1514	LEN=0055	INSTALLED UNKN
012441 FT		012441 FT	2 0 48060 0 00	0124+39
		0050/0000	LENGTH(AH 3319 BK 2239)	
		0040/1469	018 " DIA CIRC CONCR LEN=0045 INSTALLED UNKN	
		0040/0976	018 " DIA CIRC CONCR LEN=0038 INSTALLED UNKN	
010202 FT		0040/0429	018 " DIA CIRC CONCR LEN=0045 INSTALLED UNKN	
		010202 FT	2 0 48060 0 00	0101+83
		0040/0000	LENGTH(AH 2239 BK 3132)	
		0030/2817	018 " DIA CIRC CONCR LEN=0040 INSTALLED UNKN	
		0030/1659	024 " DIA CIRC CONCR LEN=0045 INSTALLED UNKN	
007070 FT		0030/0300	018 " DIA CIRC CONCR LEN=0038 INSTALLED UNKN	
		007070 FT	2 0 48060 0 00	0070+50
			KOHLS RD (T468)	
		0030/0000	LENGTH(AH 3132 BK 3943)	
		0020/3766	024 " DIA CIRC CONCR LEN=0042 INSTALLED UNKN	
		0020/2930	SPRINGHILL RD (T469)	
		0020/2840	024 " DIA CIRC METAL LEN=0038 INSTALLED UNKN	
THIRTYTHIRD ST (T488)		0020/1825	==	
THIRTYSECOND ST (T493)		0020/0836	==	
003127 FT		0020/0095	ALLEN TOWNSHIP NORTHAMPTON B	
		003127 FT	2 0 48060 0 00	0031+29

EXTRACT DATE: 12/18/2023
PRINT DATE: 12/19/2023

ROADWAY MANAGEMENT SYSTEM
SLD COUNTY/SR - ANNUAL PRINT

PAGE NUMBER: 407
COUNTY: NORTHAMPTON

DIR: B TOTAL LEN: 2.985 MI.
LEFT MUN: ALLEN TOWNSHIP T

DIST: 05-5 SR: 3019
RIGHT MUN: ALLEN TOWNSHIP T

HELD DR
(TWP)

0010/0408

000000 FT

MAIN ST
(SR4003 SEG 0020/0000) 0010/0000

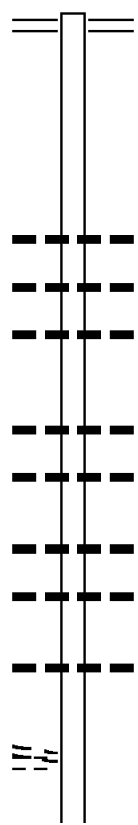
==	==	5	0020/0000	THIRTIETH ST (TWP)
==	==		0010/2768	LENGTH(AH 3943 BK 3127) TWENTYNINTH ST (TWP)
---	---		0010/2700	018 "DIA CIRC CONCR LEN=0099 INSTALLED UNKN
==	==		0010/2427	TWENTYEIGHTH ST (TWP)
---	---		0010/2355	018 "DIA CIRC METAL LEN=0099 INSTALLED UNKN
==	==		0010/2248	SALMON AL (TWP)
---	---		0010/2150	018 "DIA CIRC CONCR LEN=0099 INSTALLED UNKN
---	---		0010/2140	018 "DIA CIRC CONCR LEN=0099 INSTALLED UNKN
==	==		0010/2079	TWENTYSEVENTH ST (TWP)
---	---		0010/1990	024 "DIA CIRC METAL LEN=0099 INSTALLED UNKN
---	---		0010/1800	018 "DIA CIRC CONCR LEN=0099 INSTALLED UNKN
	==		0010/1788	MEADOW LN (TWP)
---	---		0010/1540	018 "DIA CIRC CONCR LEN=0099 INSTALLED UNKN
==	==		0010/1417	TWENTYSIXTH ST (TWP)
---	---		0010/1270	018 "DIA CIRC CONCR LEN=0099 INSTALLED UNKN
---	---		0010/0988	018 "DIA CIRC CONCR LEN=0099 INSTALLED UNKN
	==		0010/0881	TWENTYFIFTH ST (TWP)
---	---		0010/0645	018 "DIA CIRC CONCR LEN=0099 INSTALLED UNKN
==	==		0010/0404	BASS AL (TWP)
	==		000000 FT	2 0 48060 0 00 0000+00 MAIN ST (SR4003 SEG 0020/0000)
				NC CHERRYVILLE RD
				INTER-BK 24TH ST (TWP)
				MFC BEGIN = D
		5	0010/0000	LENGTH(AH 3127 BK 0000)

DIR: B TOTAL LEN: 3.922 MI. DIST: 05-5 SR: 3018
 LEFT MUN: EAST ALLEN T RIGHT MUN: EAST ALLEN T

020710 FT

019482 FT

017510 FT



020710 FT AIRPORT RD
 0080/1228 (SR3023 SEG 0050/0000)

019482 FT 2 0 48050 0 00 0200+97
 0080/0000 LENGTH(AH 1228 BK 1972)

0070/1000 024 " DIA CIRC CONCR
 LEN=0071 INSTALLED UNKN

0070/0700 028"H 20"W METAL ARCH
 LEN=0070 INSTALLED 1999

0070/0269 018 "DIA CIRC METAL
 LEN=0044 INSTALLED UNKN

017510 FT 2 0 48050 0 00 0175+73
 0070/0000 LENGTH(AH 1972 BK 3577)

0060/3348 028 "DIA CIRC METAL
 LEN=0050 INSTALLED 1999

0060/3100 012 "DIA CIRC CONCR
 LEN=0015 INSTALLED UNKN

0060/2470 021"H 15"W METAL ARCH
 LEN=0035 INSTALLED 1999

0060/2161 018 "DIA CIRC METAL
 LEN=0036 INSTALLED UNKN

0060/1556 048"H 00"W MULT METAL
 LEN=0069 INSTALLED UNKN

0060/1531

SICKLE RD
 (T494)
 HILLTOP RD
 (T492)

018 "DIA CIRC METAL

EXTRACT DATE: 12/18/2023
PRINT DATE: 12/19/2023

ROADWAY MANAGEMENT SYSTEM
SLD COUNTY/SR - ANNUAL PRINT

PAGE NUMBER: 405
COUNTY: NORTHAMPTON

DIR: B TOTAL LEN: 3.922 MI.
LEFT MUN: EAST ALLEN T

DIST: 05-5 SR: 3018
RIGHT MUN: EAST ALLEN T

Stationing	Length	Description
013933 FT	0060/0793	LEN=0047 INSTALLED UNKN 018 "DIA CIRC METAL
	0060/0446	LEN=0050 INSTALLED UNKN
	0060/0033	BMSSEN 48/3018/0060/0001
	013933 FT	2 0 48050 0 00 0139+78 CATASAUQUA CREEK
	0060/0000	BMSBG 48/3018/0060/0001 LENGTH(AH 3577 BK 2899)
	0050/2704	018 "DIA CIRC METAL
	0050/2218	LEN=0045 INSTALLED UNKN 018 "DIA CIRC METAL
	0050/1956	LEN=0043 INSTALLED UNKN 018 "DIA CIRC METAL
	0050/1719	LEN=0040 INSTALLED UNKN SNYDERS CHURCH RD (T487)
	0050/1644	VALLEY VIEW RD (T486)
	0050/0911	018 "DIA CIRC METAL LEN=0028 INSTALLED UNKN
011034 FT	011034 FT	2 0 48050 0 00 0110+70
	0050/0000	LENGTH(AH 2899 BK 3117)
	0040/1901	018 "DIA CIRC METAL LEN=0033 INSTALLED UNKN
	0040/1485	024 "DIA CIRC METAL LEN=0039 INSTALLED UNKN
	0040/0881	018 "DIA CIRC METAL LEN=0030 INSTALLED UNKN
	0040/0341	SEEMSVILLE RD (SR3021 SEG 0050/0000)
	0040/0340	EAST ALLEN ALLEN TOWNSHIP T
	0040/0330	018 "DIA CIRC METAL LEN=0058 INSTALLED UNKN
	0040/0282	018 "DIA CIRC METAL LEN=0054 INSTALLED UNKN
2 0 48050 0 00 0079+50 007917 FT WOODMOOR RD (T476)	007917 FT	
	0040/0000	LENGTH(AH 3117 BK 2580)
	0030/2532	018 "DIA CIRC METAL LEN=0034 INSTALLED UNKN

DIR: B TOTAL LEN: 3.922 MI. DIST: 05-5 SR: 3018
 LEFT MUN: ALLEN TOWNSHIP T RIGHT MUN: ALLEN TOWNSHIP T

Location / Description	Segment ID	Length (FT)	Material / Details
	0030/0739		018 " DIA CIRC METAL LEN=0060 INSTALLED UNKN
WHISPERING HOLLOW ENTR (PRDR)	0030/0116		==
	0030/0015	005337 FT	024 " DIA CIRC METAL LEN=0030 INSTALLED UNKN
	005337 FT		2 0 48050 0 00 0053+25 SCHOOL RD (T474)
	0030/0000		== 5 LENGTH(AH 2580 BK 2798) 018 " DIA CIRC UNKNOWN
TWINBROOK RD (T474)	0020/2616		LEN=0033 INSTALLED UNKN
	0020/2343		==
	0020/2290		018 " DIA CIRC METAL LEN=0063 INSTALLED UNKN
	0020/0217		024 " DIA CIRC METAL LEN=0039 INSTALLED UNKN
2 0 48050 0 00 0025+65 SNOWHILL RD (T472)	002539 FT	002539 FT	
	0020/0000		== 5 LENGTH(AH 2798 BK 2539)
	0010/2370		026 " DIA CIRC CONCR LEN=0051 INSTALLED UNKN
	0010/2354		== SNOWHILL RD (T472)
	0010/2179		024 " DIA CIRC METAL LEN=0030 INSTALLED UNKN
	0010/1875		018 " DIA CIRC METAL LEN=0036 INSTALLED UNKN
	0010/1191		018 " DIA CIRC METAL LEN=0052 INSTALLED UNKN
	0010/0655		018 " DIA CIRC METAL LEN=0039 INSTALLED UNKN
	0010/0196		018 " DIA CIRC METAL LEN=0028 INSTALLED UNKN
	000000 FT	000000 FT	2 0 48050 0 00 0000+00 HOWERTOWN RD (SR3017 SEG 0190/0000)
HOWERTOWN RD (SR3017 SEG 0190/0000)	0010/0000		NC OL D CARRIAGE RD MFC BEGIN = E
	0010/0000		5 LENGTH(AH 2539 BK 0000)

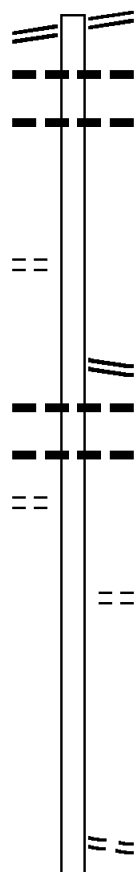
DIR: B TOTAL LEN: 5.239 MI. DIST: 05-5 SR: 3017
 LEFT MUN: ALLEN TOWNSHIP T RIGHT MUN: ALLEN TOWNSHIP T

KREIDERSVILLE RD 027660 FT
 (SR4003 SEG 0060/0000) 0190/2364

VILLAGE DR 0190/0305
 (T497) 025296 FT

MARSHALL RUN 0180/0291
 (TWP) 023685 FT

021413 FT



027660 FT KREIDERSVILLE RD
 0190/2364 (SR4003 SEG 0060/0000)
 018 "DIA CIRC METAL
 0190/2331 LEN=0036 INSTALLED UNKN
 018 "DIA CIRC METAL
 0190/2001 LEN=0039 INSTALLED UNKN

025296 FT 2 0 48049 0 01 0407+03
 OLD CARRIAGE RD
 (SR3018 SEG 0010/0000)
 0190/0000 LENGTH(AH 2364 BK 1611)
 036 "DIA CIRC METAL
 0180/1252 LEN=0037 INSTALLED UNKN
 018 "DIA CIRC METAL
 0180/0860 LEN=0040 INSTALLED UNKN

023685 FT 2 0 48049 0 01 0390+74
 SNOWHILL RD
 (T472)
 0180/0000 LENGTH(AH 1611 BK 2272)

021413 FT 2 0 48049 0 01 0368+18
 MUD LN
 (T467)
 0170/0000 LENGTH(AH 2272 BK 3234)
 018 "DIA CIRC METAL

DIR: B TOTAL LEN: 5.239 MI. DIST: 05-5 SR: 3017
 LEFT MUN: ALLEN TOWNSHIP T RIGHT MUN: ALLEN TOWNSHIP T

HORNER RD
 (T467)

0160/2445

018179 FT



0160/3000 LEN=0039 INSTALLED UNKN
 018 "DIA CAST IRON
 0160/2840 LEN=0033 INSTALLED UNKN

018179 FT 2 0 48049 0 01 0335+58
 0160/0000 LENGTH(AH 3234 BK 2393)
 018 "DIA CIRC CONCR
 0150/2258 LEN=0030 INSTALLED UNKN
 018 "DIA CIRC CONCR
 0150/1750 LEN=0070 INSTALLED UNKN
 018 "DIA CIRC METAL
 0150/1548 LEN=0029 INSTALLED UNKN
 018 "DIA CIRC METAL
 0150/1461 LEN=0029 INSTALLED UNKN
 024 "DIA CIRC METAL
 0150/1235 LEN=0038 INSTALLED UNKN
 BMSSEN 48/3017/0150/0973
 0150/0991 BRIDGE POSTED (TONS)
 2 0 48049 0 01 0321+61
 SGL 11 COMB 17
 DRY RUN
 0150/0973 BMSBG 48/3017/0150/0973

NC HOWERTOWN RD

2 0 48049 0 01 0312+01 015786 FT
 NOR BATH BL
 (SR0329 SEG 0060/0000) 0150/0000
 DEBBIE RD
 (T487) 0140/2364
 DREXEL DR
 (T486) 0140/1592
 ATLAS RD
 (T465) 0140/1144

015786 FT NOR BATH BL
 (SR0329 SEG 0060/0000)
 MFC BEGIN = D
 0150/0000 LENGTH(AH 2393 BK 2797)
 OAK LN
 (T464) 0140/2364

012989 FT

0140/0628 018 "DIA CIRC METAL
 LEN=0031 INSTALLED UNKN
 012989 FT 1 0 00564 0 00 0025+42
 0140/0000 LENGTH(AH 2797 BK 2353)

EXTRACT DATE: 12/18/2023
PRINT DATE: 12/19/2023

ROADWAY MANAGEMENT SYSTEM
SLD COUNTY/SR - ANNUAL PRINT

PAGE NUMBER: 401
COUNTY: NORTHAMPTON

DIR: B TOTAL LEN: 5.239 MI.
LEFT MUN: ALLEN TOWNSHIP T

DIST: 05-5 SR: 3017
RIGHT MUN: ALLEN TOWNSHIP T

BULLHEAD RD
(T482)

0130/0273
010636 FT

008117 FT

005296 FT

0130/2158	018 " DIA CIRC METAL LEN=0056 INSTALLED UNKN UNKNOWN AL
0130/2085	(TWP)
0130/1612	015 " DIA CIRC METAL LEN=0042 INSTALLED UNKN
0130/1506	018 " DIA CIRC CONCR LEN=0045 INSTALLED UNKN DANNER RD
0130/1412	(TWP)
0130/1017	PANY DR (PRDR)
0130/0934	ALLEN TOWNSHIP EAST ALLEN T
0130/0740	WALNUT ST (T480)
0130/0078	BMS EN 48/3017/0130/0000 1 0 00564 0 00 0001+44 CATASAUQUA
0130/0000	BMSBG 48/3017/0130/0000 LENGTH(AH 2353 BK 2519)
008117 FT	2 0 48049 0 01 0288+60 (APRA) LEHIGH LUMBER VILLAGE: WEAVERSVILLE COLONY DR (T437)
0120/0000	LENGTH(AH 2519 BK 2821)
0110/1631	018 " DIA CIRC METAL LEN=0033 INSTALLED UNKN
005296 FT	2 0 48049 0 01 0260+11 LENGTH(AH 2821 BK 2331)
0110/0000	024 " DIA CIRC METAL LEN=0033 INSTALLED UNKN
0100/2180	N HALBEA ST

EXTRACT DATE: 12/18/2023
PRINT DATE: 12/19/2023

ROADWAY MANAGEMENT SYSTEM
SLD COUNTY/SR - ANNUAL PRINT

PAGE NUMBER: 400
COUNTY: NORTHAMPTON

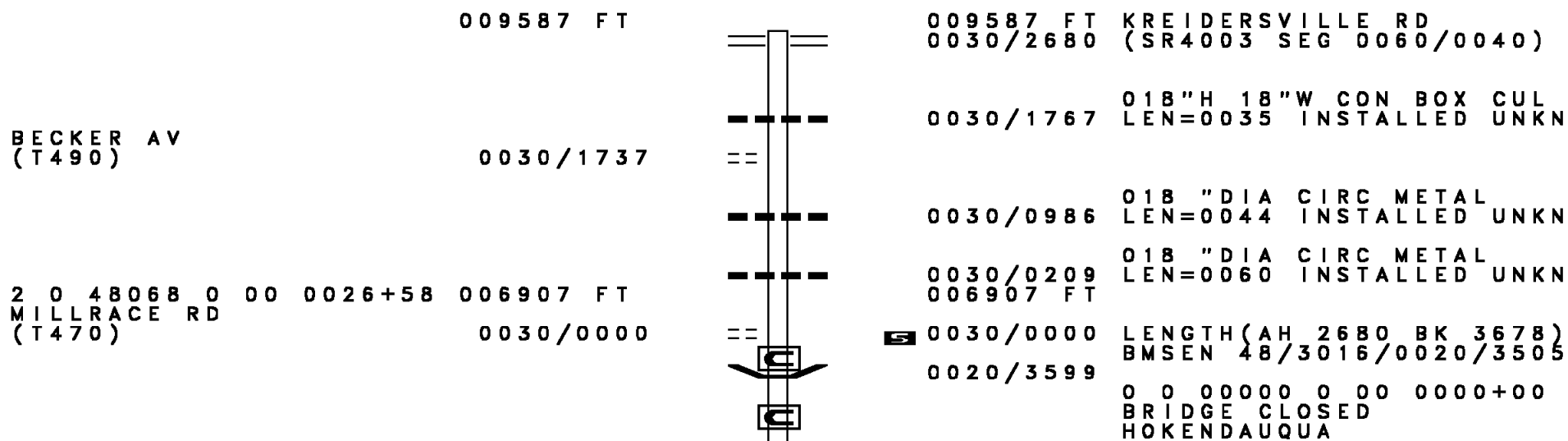
DIR: B TOTAL LEN: 5.239 MI.
LEFT MUN: EAST ALLEN T

DIST: 05-5 SR: 3017
RIGHT MUN: EAST ALLEN T

Stationing	Notes	Stationing	Notes
	==	0100/1385	(T768)
	---	0100/1370	024" DIA CIRC METAL LEN=0033 INSTALLED 2000
	==	0100/1126	(T768)
	---	0100/0256	018" DIA CIRC METAL LEN=0047 INSTALLED UNKN
002965 FT	---	0100/0180	018" DIA CIRC METAL LEN=0033 INSTALLED 2000
	---	002965 FT	2 0 48049 0 01 0234+98 EAST ALLEN HANOVER T
	---	0100/0000	LTH AH 002331 BK 002965
	==	0090/2721	JENDY LN (PRDR)
	==		
	---	0090/1115	HANOVER ST (T424)
000000 FT	---	0090/0698	024" DIA CIRC METAL LEN=0030 INSTALLED UNKN
	---	000000 FT	2 0 48049 0 01 0207+47 NC WE AVERSVILLE RD INTER-BK WE AVERSVILLE RD (SR1009 SEG 0084/1898) MFC BEGIN = C BK-LEHIGH (39)
000000 FT	---	0090/0000	LTH AH 002965 BK 000100
000000 FT	---	000000 FT	000000 FT
000000 FT	---	7082/0000	LTH AH 000100 BK 000100
000000 FT	---	000000 FT	000000 FT
000000 FT	---	7080/0000	LTH AH 000100 BK 000100
000000 FT	---	000000 FT	000000 FT
000000 FT	---	7070/0000	LTH AH 000100 BK 000100
000000 FT	---	000000 FT	000000 FT
000000 FT	---	7060/0000	LTH AH 000100 BK 000100
000000 FT	---	000000 FT	000000 FT
LTH AH 000100 BK 000100	---	7050/0000	LTH AH 000100 BK 000100
000000 FT	---	000000 FT	000000 FT
LTH AH 000100 BK 000100	---	7040/0000	LTH AH 000100 BK 000100
000000 FT	---	000000 FT	000000 FT
LTH AH 000100 BK 000100	---	7030/0000	LTH AH 000100 BK 000100
000000 FT	---	000000 FT	000000 FT
LTH AH 000100 BK 000100	---	7020/0000	LTH AH 000100 BK 000100
000000 FT	---	000000 FT	000000 FT
000000 FT	---	7010/0000	LTH AH 000100 BK 000000

EXTRACT DATE: 12/18/2023 ROADWAY MANAGEMENT SYSTEM PAGE NUMBER: 399
 PRINT DATE: 12/19/2023 SLD COUNTY/SR - ANNUAL PRINT COUNTY: NORTHAMPTON

DIR: B TOTAL LEN: 1.816 MI. DIST: 05-5 SR: 3016
 LEFT MUN: ALLEN TOWNSHIP T RIGHT MUN: ALLEN TOWNSHIP T



009587 FT

009587 FT KREIDERSVILLE RD
 0030/2680 (SR4003 SEG 0060/0040)

BECKER AV
 (T490)

0030/1737

0030/1767 018"H 18"W CON BOX CUL
 LENO=0035 INSTALLED UNKN

2048068 000 0026+58 006907 FT
 MILLRACE RD
 (T470)

0030/0000

0030/0986 018" DIA CIRC METAL
 LENO=0044 INSTALLED UNKN

0030/0209 018" DIA CIRC METAL
 LENO=0060 INSTALLED UNKN

0030/0000 LENGTH(AH 2680 BK 3678)
 BMSSEN 48/3016/0020/3505

0020/3599 000000 000 0000+00
 BRIDGE CLOSED
 HOKENDAQUA

DIR: B TOTAL LEN: 1.816 MI. DIST: 05-5 SR: 3016
 LEFT MUN: ALLEN TOWNSHIP T RIGHT MUN: ALLEN TOWNSHIP T

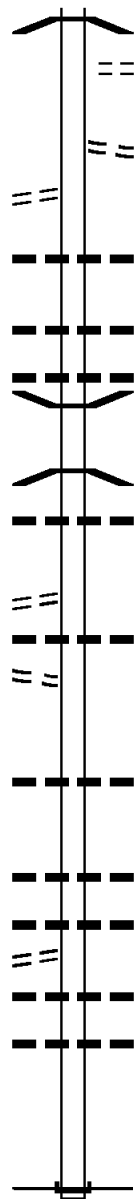
STAGECOACH RD
 (T473) 0020/2676

2 0 48068 0 00 0063+28 003229 FT
 GRANGER RD
 (T468) 0020/0000

CHURCH RD
 (T485) 0010/2676

APPLE RD
 (T475) 0010/0325

000000 FT



0020/3505	BMSBG 48/3016/0020/3505 KOHL'S RD (T468)
0020/3446	STAGECOACH RD (T473)
0020/2808	STAGECOACH RD (T473)
0020/1985	018 " DIA CIRC METAL LEN=0050 INSTALLED UNKN
0020/1231	018 " DIA CIRC METAL LEN=0035 INSTALLED UNKN
0020/0798	038 " DIA CIRC METAL LEN=0021 INSTALLED UNKN
0020/0277	BMSBG 48/3016/0020/0218 2 0 48068 0 00 0060+98 INDIAN CREEK
0020/0218	BMSBG 48/3016/0020/0218 018 " DIA CIRC METAL LEN=0030 INSTALLED UNKN
0020/0061 003229 FT	0020/0061 003229 FT
0020/0000	LENGTH(AH 3678 BK 3229) 084"H 72"W ELLIP CONC LEN=0045 INSTALLED UNKN
0010/2883	0010/2883
0010/1715	018 " DIA CIRC METAL LEN=0030 INSTALLED UNKN
0010/0623	028"H 20"W METAL ARCH LEN=0033 INSTALLED 1996
0010/0326	024 " DIA CIRC METAL LEN=0079 INSTALLED UNKN
0010/0280	024 " DIA CIRC METAL LEN=0050 INSTALLED UNKN
0010/0038 000000 FT	018 " DIA CIRC CONC LEN=0040 INSTALLED 2003 2 0 48068 0 00 0094+19 NC IN INTER-BK INDIAN TRAIL RD (TB11) MFC BEGIN = E
0010/0000	LENGTH(AH 3229 BK 0000)

DIR: B TOTAL LEN: 3.622 MI. DIST: 05-5 SR: 3015
 LEFT MUN: BETHLEHEM TOWNSHIP T RIGHT MUN: BETHLEHEM TOWNSHIP T

Stationing / Description	Distance (FT)	Diagram	Stationing / Description
NAZARETH PK (SR0191 SEG 0011/0000) US 22 EB OP ID 48/0022/0100/0234	019116 FT INTER-AHD 0081/2146		019125 FT INTER-AHD NAZARETH PK (SR0191 SEG 0010/0000) US 22 EB OP ID 48/0022/0100/0234 FROM 8006/0750 SH
RAMP B RD (SR8006 SEG 0750/0983)	0081/1964		0080/2155 0080/2040 RAMP B RD (SR8006 SEG 0750/0983)
RAMP A RD (SR8006 SEG 0760/0000)	0081/1933		0080/1954 RAMP A RD (SR8006 SEG 0760/0000)
HIGHFIELD DR (CITY)	0081/1532		0080/1924 TO 8006/0760 SH (CONN) HIGHFIELD DR (TWP)
MALL ENTRANCE (PRDR)	0081/0500		0080/1843 0080/1524 LC FROM BETHLEHEM SQ (CONN) PLAZA ENTRANCE (PRDR) BETHLEHEM SQ (PRDR)
1 0 00297 0 01 0377+16 016970 FT MFC BEGIN = B LENGTH(AH 2146 BK 1739)	0081/0000		0080/0557 0080/0499 LC TO BETHLEHEM SQ (CONN) 1 0 00297 0 01 0377+16 MFC BEGIN = B LENGTH(AH 2155 BK 1739)
CHRISTIAN SPRING RD (T436)	0070/0878 015231 FT		0080/0415 016970 FT 0080/0000 0070/0978 018 " DIA CONC CR LEN=0040 INSTALLED UNKN
SANTEE MILL RD			015231 FT NC NA NAZARETH PK OAKLAND RD (SR2028 SEG 0010/0000) BETHLEHEM TOWNSHIP BETHLEHEM CITY C LENGTH(AH 1739 BK 2832) WENDY LN (CITY)
			0070/0000 0060/2552

DIR: B TOTAL LEN: 3.622 MI. DIST: 05-5 SR: 3015
 LEFT MUN: BETHLEHEM CITY C RIGHT MUN: BETHLEHEM CITY C

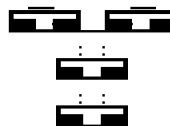
(CITY)	0060/2427	==						
			==		0060/1778	FALCON DR		
			==			(CITY)		
			==		0060/0964	EAST BL		
			==			(CITY)		
			==		0060/0679	OLIVIA CT		
			==			(CITY)		
	012399 FT				012399 FT	1 0 00297 0 01 0330+13		
			==		0060/0000	LENGTH(AH 2832 BK 2892)		
			==			THOMPSON AV		
			==		0050/2393	(CITY)		
			==			JOHNSTON DR		
			==			(CITY)		
			==		0050/1632			
			==			DAVANN DR		
			==		0050/1220	(PRDR)		
MACADA RD			==					
(CITY)			==					
LC FROM MACADA RD			==		0050/0867			
(CONN)			==					
			==		0050/0766			
			==					
1 0 00297 0 01 0302+85	009507 FT		==			BUTZTOWN RD		
BARNSDALE RD			==			(CITY)		
(CITY)			==		0050/0000	LENGTH(AH 2892 BK 2477)		
			==			ENT TO THE COURT CONDO		
			==			(PRDR)		
			==		0040/1922			
			==			WESTBURY DR		
			==		0040/1690	(CITY)		
			==					
			==		0040/0678	GREENHOUSE DR		
			==			(PRDR)		
			==		007030 FT			
1 0 00297 0 01 0276+50	007030 FT		==					
LANGHORNE AV			==		0040/0000	LENGTH(AH 2477 BK 2553)		
(CITY)			==					
			==					
			==			NORTH BL		
			==			(CITY)		
			==		0030/1917			
			==			JENNINGS ST		
			==		0030/1729	(CITY)		
MADISON AV			==					
(CITY)			==					
			==		0030/1157			
			==			DECATUR ST		

DIR: B TOTAL LEN: 3.622 MI. DIST: 05-5 SR: 3015
 LEFT MUN: BETHLEHEM CITY C RIGHT MUN: BETHLEHEM CITY C

Street Name	Segment Length	Stationing	Notes
		0030/0959	(CITY)
	004477 FT	004477 FT	1 0 00297 0 01 0252+79 ELMHURST AV (CITY)
		0030/0000	LENGTH(AH 2553 BK 2442) PATERNOSTER ST (CITY)
DEWBERRY AV (CITY)	0020/2158	0020/2158	
		0020/1839	MELROSE AV (CITY)
		0020/1293	EDGEBORO BL (CITY)
		0020/0921	ORCHARD LN (CITY)
HAMILTON AV (CITY)	0020/0409 002035 FT	002035 FT	1 0 00297 0 01 0227+84 WASHINGTON AV (CITY)
		0020/0000	LENGTH(AH 2442 BK 2035)
GEORGIA AV (CITY)	0010/1634		
		0010/1283	WOODLAWN AV (CITY)
HILLMOND ST (CITY)	0010/1102		
		0010/0747	MILLARD ST (CITY) BEECH ST (CITY)
EAST GREENWICH ST (CITY)	0010/0540		
		0010/0371	ZOLL ST (CITY) JUNIPER ST (CITY)
DECH ST (CITY)	0010/0151 000000 FT		
		000000 FT	1 0 00297 0 01 0207+08 EASTON AV (SR2020 SEG 0010/0000)
		INTER-BK	NC LI LINDEN ST (CITY)
ELIZABETH AV (CITY)	0010/0000		MFC BEGIN = B LENGTH(AH 2035 BK 0000)

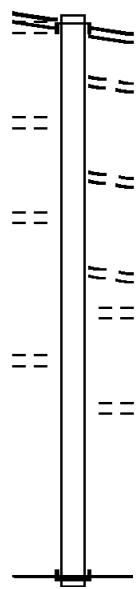
EXTRACT DATE: 12/18/2023 ROADWAY MANAGEMENT SYSTEM PAGE NUMBER: 394
 PRINT DATE: 12/19/2023 SLD COUNTY/SR - ANNUAL PRINT COUNTY: NORTHAMPTON
 DIR: B TOTAL LEN: .000 MI. DIST: 05-5 SR: 3014
 LEFT MUN: BETHLEHEM CITY C RIGHT MUN: BETHLEHEM CITY C

LENGTH(AH 0951 BK 2097) 7031/0000
 000000 FT
 000000 FT



000000 FT
 7030/0000 LENGTH(AH 1000 BK 2097)
 000000 FT
 7020/0000 LENGTH(AH 2097 BK 2551)
 000000 FT
 7010/0000 LENGTH(AH 2551 BK 0000)

WYANDOTTE ST (SR0378 SEG 0060/1427) DAKOTA ST (CITY)	001752 FT		001752 FT	INTER-AHD BROADWAY (CITY)
	0010/1752	==	0010/1752	WYANDOTTE ST (SR0378 SEG 0060/1427)
SEMINOLE ST (CITY)	0010/1505	==	0010/1532	BRADLEY ST (CITY)
MOHICAN ST (CITY)	0010/1125	==	0010/1300	ONTARIO ST (CITY)
		==	0010/1080	JISCHKE ST (CITY)
FIOT ST (CITY)	0010/0453	==	0010/0744	ALASKA ST (CITY)
	000000 FT	==	0010/0327	FIOT AV (CITY)
			000000 FT	1 0 00487 0 00 0000+00
			INTER-BK	ROADWAY BROADWAY AV (SR2002 SEG 0150/2103) MFC BEGIN = B BK-LEHIGH (39)
			5 0010/0000	LENGTH(AH 1752 BK 0000)



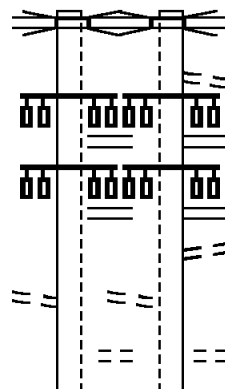
DIR: N TOTAL LEN: 3.802 MI. DIST: 05-5 SR: 3011
 LEFT MUN: HANOVER T RIGHT MUN: HANOVER T

BATH PK
 (SR0512 SEG 0011/0000)
 US 22 E
 OP ID 48/0022/0050/0000 0091/1844

RAMP D RD
 (SR8004 SEG 0750/0858) 0091/1517

RAMP C RD
 (SR8004 SEG 0760/0000) 0091/1503

STOKE PARK RD
 (T433) 0091/1176
 PARK PLAZA
 (PRDR) 0091/1050



020072 FT
 INTER-AHD

BATH PK
 (SR0512 SEG 0010/0000)
 US 22 E
 OP ID 48/0022/0050/0000 0090/1827
 FROM 8004/0750 SH
 (CONN) 0090/1592
 RAMP D RD
 (SR8004 SEG 0750/0858) 0090/1517

RAMP C RD
 (SR8004 SEG 0760/0000) 0090/1503

TO 8004/0760 SH
 (CONN) 0090/1372
 OLD STOKE PARK RD
 (T433) 0090/1150
 PARK PL
 (PRDR) 0090/1057
 024 " DIA CIRC CONCR

DIR: N TOTAL LEN: 3.802 MI. DIST: 05-5 SR: 3011
 LEFT MUN: HANOVER T RIGHT MUN: HANOVER T

Segment Description	Stationing	Length	Notes
BMSSEN 48/3011/0090/0773 HANOVER BETHLEHEM CITY C 0 0 00000 0 00 0000+00 MONOCACY CK. BMSBG 48/3011/0090/0773 (AAR 851867S)#TRKS 01 BIERYS BRIDGE RD (CITY)	0091/0938 0091/0842 0091/0746 0091/0578 0091/0520		0090/1047 LEN=0030 INSTALLED UNKN 0090/0965 BMSSEN 48/3011/0090/0773 HANOVER 0090/0851 BETHLEHEM CITY C 0 0 00000 0 00 0000+00 MONOCACY CK. 0090/0773 BMSBG 48/3011/0090/0773 0090/0600 (AAR 851867S)#TRKS 01 BIERYS BRIDGE RD (CITY) 024"H 24"W ELLIP CONC LEN=0070 INSTALLED 1997 024"DIA CIRC CONCR LEN=0070 INSTALLED UNKN 2 0 48046 0 00 0106+03 PINE TOP TR (CITY) MFC BEGIN = C LTH AH 001844 BK 002744
2 0 48046 0 00 0106+03 PINE TOP TRAIL RD (CITY) MFC BEGIN = C LTH AH 001844 BK 002744	0091/0000	018245 FT	0090/0000 LENGTH(AH 1827 BK 2744) 018"DIA CIRC CONCR LEN=0008 INSTALLED UNKN 018"DIA CIRC CONCR LEN=0099 INSTALLED UNKN 018"DIA CIRC CONCR LEN=0003 INSTALLED UNKN 018"DIA CIRC CONCR LEN=0050 INSTALLED UNKN
BELLA VISTA DR (CITY)	0080/1696		0080/2548 048"DIA CIRC CONCR 0080/2540 LEN=0100 INSTALLED UNKN 0080/2152 JOHNSTON DR (CITY) 0080/1768 MACADA RD (CITY)
	011125 FT	015501 FT	0080/0831 2 0 48046 0 00 0078+59 FLAGSTONE DR (CITY) 0080/0000 LENGTH(AH 2744 BK 2374) BUCKINGHAM DR (CITY) 0070/1989 BRIDLE PATH RD (CITY) 0070/1791 036"DIA CIRC CONCR LEN=0080 INSTALLED UNKN

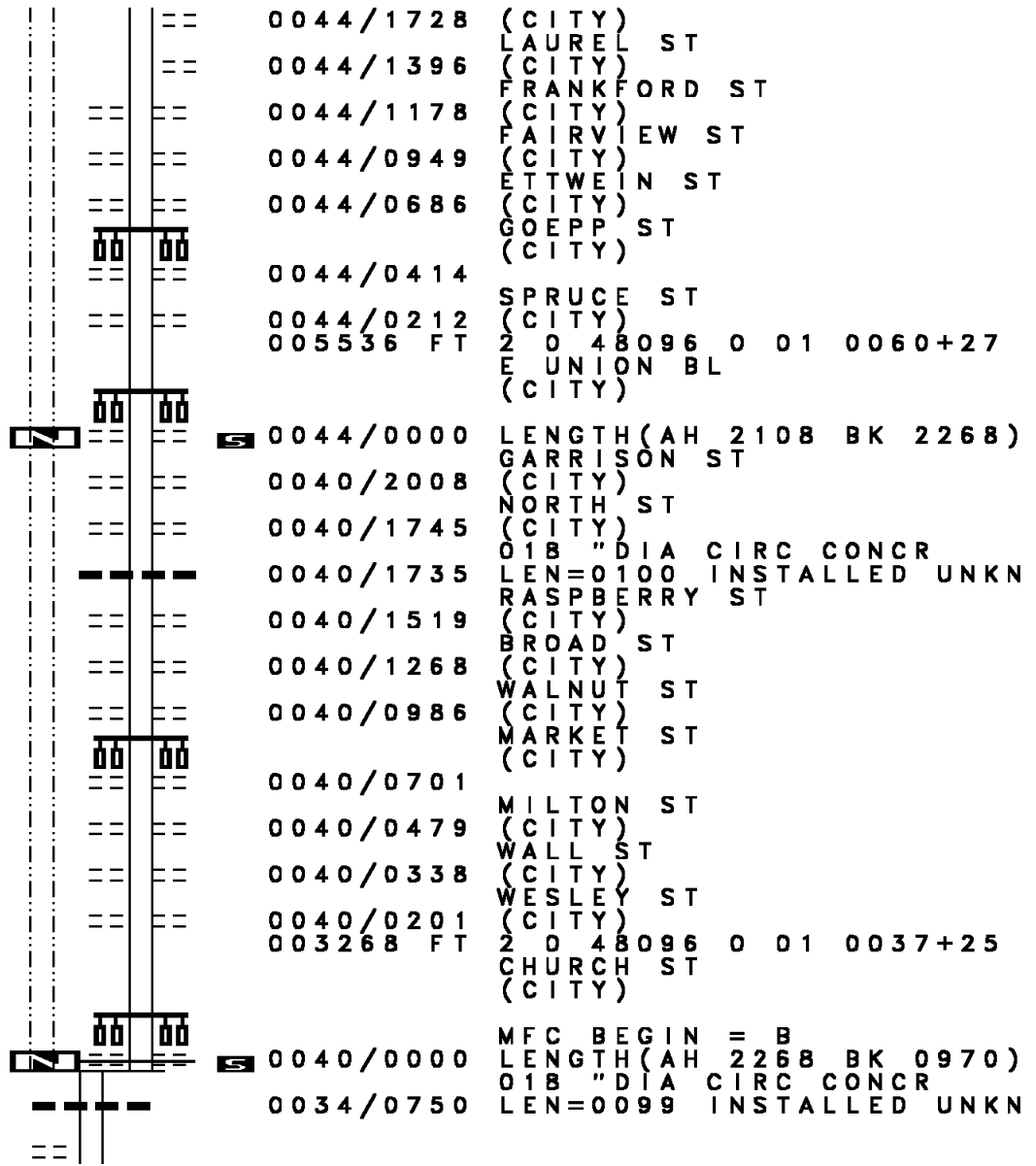
Stationing	Description	Notes
008751 FT		
0060/1936	MORELAND AV (CITY)	==
0060/1337	ILLICKS MILL RD (CITY)	==
0060/1286		018 "DIA CIRC CONCR LEN=0035 INSTALLED UNKN
0060/1149	LC FROM ILLICKS MILL RD (CONN)	==
0060/0877		LC FROM DEWBERRY AV (CONN)
0060/0809	DEWBERRY AV (CITY)	==
0060/0426		024 "DIA CIRC CONCR LEN=0030 INSTALLED UNKN
005929 FT		010305 FT 2 0 48046 0 00 0028+00 ATWOOD AV (CITY)
0060/0000		LENGTH(AH 2822 BK 2661)
0050/1799	MEMORIAL AV (CITY)	==
0050/1624	HOUSTON ST (CITY)	==
0050/1454	WASHINGTON AV (CITY)	==
0050/0986	WALLACE ST (CITY)	==
0050/0576	HILLMOND ST (CITY)	==
0050/0514		018 "DIA CIRC CONCR LEN=0050 INSTALLED UNKN
0050/0204	GREENWICH ST (CITY)	==
003268 FT	DECH ST (CITY)	==
007644 FT		2 0 48046 0 00 0000+00 ELIZABETH AV (CITY)
0050/0000		MFC BEGIN = C LENGTH(AH 2661 BK 2108)
		LOCUST ST

DIR: N TOTAL LEN: 3.802 MI. DIST: 05-5 SR: 3011
 LEFT MUN: BETHLEHEM CITY C RIGHT MUN: BETHLEHEM CITY C

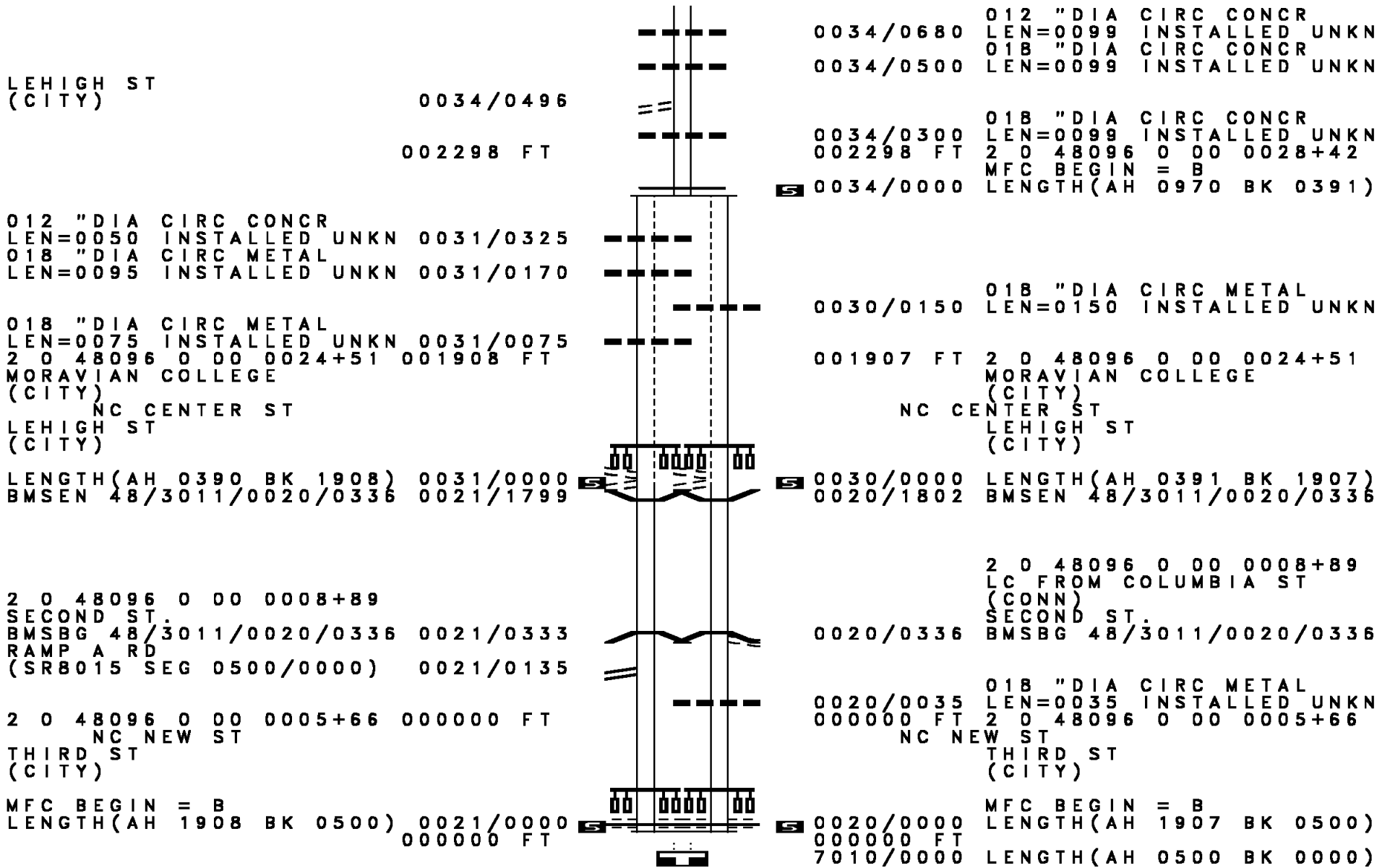
LTH AH 000100 BK 000100 003268 FT
 7045/0000

LTH AH 000100 BK 000970 003268 FT
 7041/0000

STEINMAN ST
 (CITY) 0034/0738

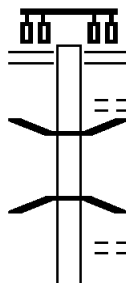


DIR: N TOTAL LEN: 3.802 MI. DIST: 05-5 SR: 3011
 LEFT MUN: BETHLEHEM CITY C RIGHT MUN: BETHLEHEM CITY C



EXTRACT DATE: 12/18/2023 ROADWAY MANAGEMENT SYSTEM PAGE NUMBER: 387
 PRINT DATE: 12/19/2023 SLD COUNTY/SR - ANNUAL PRINT COUNTY: NORTHAMPTON
 DIR: N TOTAL LEN: 3.195 MI. DIST: 05-5 SR: 3007
 LEFT MUN: BETHLEHEM TOWNSHIP T RIGHT MUN: BETHLEHEM TOWNSHIP T

016872 FT



016872 FT EASTON AV
 (SR2020 SEG 0060/0603)
 0100/1606
 LIME ST
 (TWP)
 0100/1290
 0100/0921 BMSEN 48/3007/0100/0857
 2 0 48011 0 01 0222+86
 NANCY RUN
 0100/0857 BMSBG 48/3007/0100/0857
 CARTER RD
 0100/0848 (TWP)
 018 " DIA CAST IRON

DIR: N TOTAL LEN: 3.195 MI. DIST: 05-5 SR: 3007
 LEFT MUN: BETHLEHEM TOWNSHIP T RIGHT MUN: BETHLEHEM TOWNSHIP T

Stationing / Description	Segment ID	Length	Material / Notes
015266 FT	0100/0267	LEN=0035	INSTALLED UNKN
	015266 FT	2 0 48011 0 01 0216+88	
	0100/0000	LENGTH(AH 1606 BK 1463)	
		(APRA) PALLET PRO	
		MARKET ST	
		(BORO)	
2 0 48011 0 01 0198+25 013803 FT MIDDLETOWN RD (BORO)	0090/0655	013803 FT	WALNUT ST (BORO)
	0090/0000	LENGTH(AH 1463 BK 2673)	
		018 "DIA CIRC METAL	
		LEN=0025	INSTALLED UNKN
		014 "DIA CIRC METAL	
		LEN=0025	INSTALLED UNKN
KEYSTONE ST (T477)	0080/2061		LINDEN ST (T477)
			018 "DIA CIRC METAL
			LEN=0025
			INSTALLED UNKN
			FIRST ST (TWP)
			FAIRVIEW ST (TWP)
			024 "DIA CIRC METAL
			LEN=0020
			INSTALLED UNKN
UNKNOWN RD (TWP)	0080/0774		012 "DIA CAST IRON
			LEN=0036
			INSTALLED UNKN
			COOLIDGE ST (T473)
			024 "DIA CIRC METAL
			LEN=0020
			INSTALLED UNKN
			018 "DIA CIRC CONCR
			LEN=0075
			INSTALLED UNKN
011130 FT	0080/0129	011130 FT	2 0 48011 0 00 0156+63
			FREEMANSBURG AV (SR2018 SEG 0010/0000)
			NC WILLOW PARK RD
			MFC BEGIN = D
			LENGTH(AH 2673 BK 3783)
			012 "DIA CIRC CONCR
			LEN=0075
			INSTALLED UNKN
PRIVATE DR (PRDR)	0070/3046		(APRA) SENICK INC
			012 "DIA CIRC CONCR
			LEN=0075
			INSTALLED UNKN
			MAIN ST

EXTRACT DATE: 12/18/2023
PRINT DATE: 12/19/2023

ROADWAY MANAGEMENT SYSTEM
SLD COUNTY/SR - ANNUAL PRINT

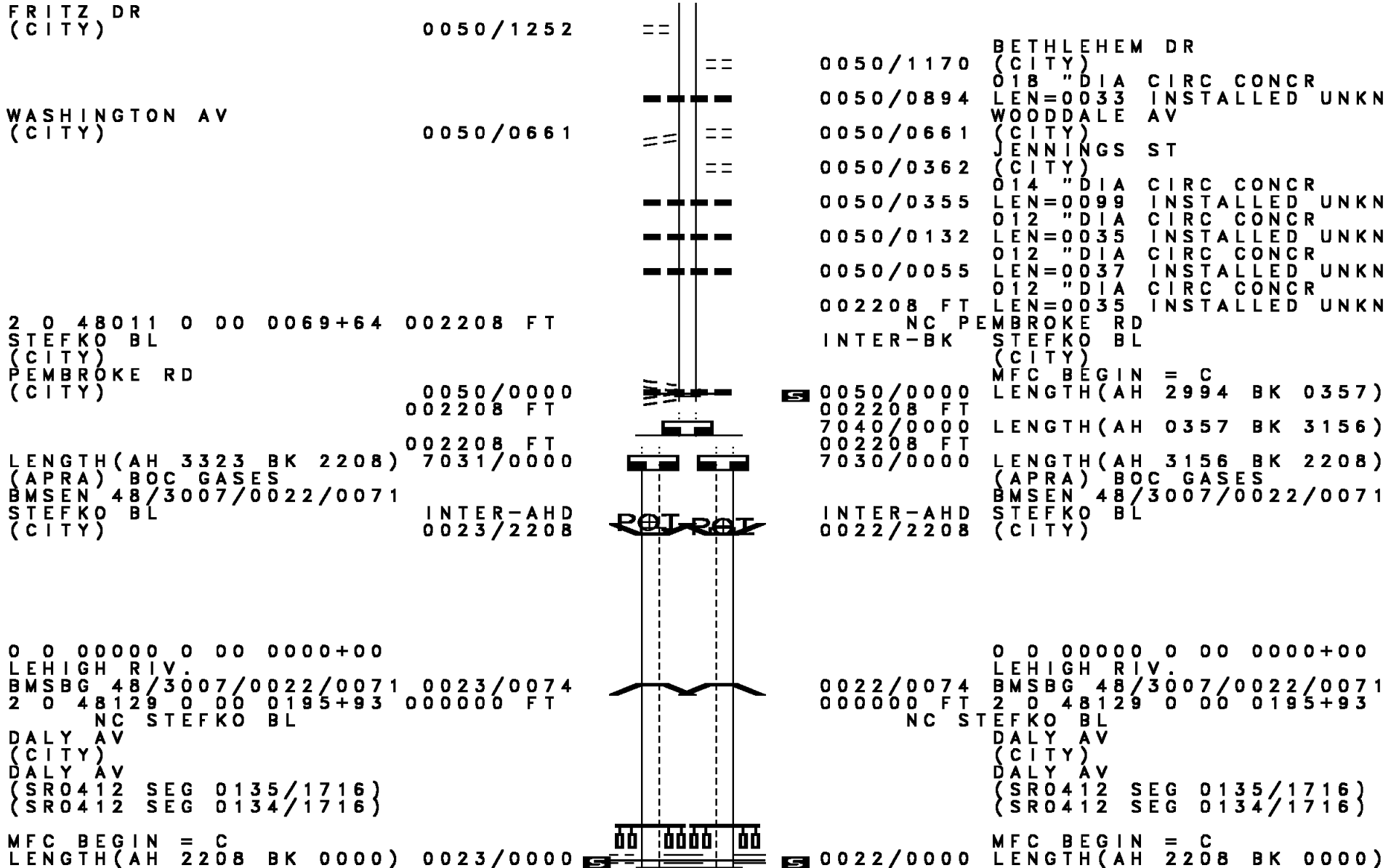
PAGE NUMBER: 385
COUNTY: NORTHAMPTON

DIR: N TOTAL LEN: 3.195 MI.
LEFT MUN: BETHLEHEM TOWNSHIP T

DIST: 05-5 SR: 3007
RIGHT MUN: BETHLEHEM TOWNSHIP T

Station	Structure	Material	Length	Notes
	0070/2942	(BORO)		
	0070/2708	BETHLEHEM TOWNSHIP FREEMANSBURG B NANCY RUN		
	0070/2629	STRUCTURE LENGTH 23 FT BMSID 48/3007/0070/2629 012"H 24"W CONCR ARCH		
	0070/2400	LEN=0099		INSTALLED UNKN
007347 FT				
	007347 FT	2 0 48011 0 00 0118+93		
	0070/0000	LENGTH(AH 3783 BK 2145) 024 " DIA CIRC CONCR		
	0060/1881	LEN=0050		INSTALLED UNKN
	0060/1774	018"H 24"W ELLIP CONCR		
	0060/1658	LEN=0050		INSTALLED UNKN
		CAMBRIA ST (TWP) WASHINGTON ST (TBC) NC FR FREEMANSBURG AV		
FREEMANSBURG BETHLEHEM CITY C	0060/1618			
	0060/1400	018 " DIA CIRC CONCR LEN=0050		INSTALLED 1998
LIVINGSTON ST (TWP)	0060/1218	CLEARFIELD ST (TWP)		
		GARFIELD ST (CITY)		
005202 FT				
	005202 FT	2 0 48011 0 00 0099+45		
	0060/0000	ROOSEVELT ST (CITY)		
	0050/2752	LENGTH(AH 2145 BK 2994) FREEMANSBURG BETHLEHEM CITY C		
MARVINE ST (CITY)	0050/2256			
		WIN DR (CITY)		
	0050/1966	018 " DIA CIRC CONCR		
	0050/1685	LEN=0035		INSTALLED UNKN
	0050/1384	018 " DIA CIRC CONCR		
		LEN=0033		INSTALLED UNKN

DIR: N TOTAL LEN: 3.195 MI. DIST: 05-5 SR: 3007
 LEFT MUN: BETHLEHEM CITY C RIGHT MUN: BETHLEHEM CITY C



FRITZ DR
(CITY) 0050/1252

WASHINGTON AV
(CITY) 0050/0661

2 0 48011 0 00 0069+64 002208 FT
 STEFKO BL
(CITY)
 PEMBROKE RD
(CITY) 0050/0000
 002208 FT

LENGTH(AH 3323 BK 2208) 002208 FT
 (APRA) BOC GASES 7031/0000
 BMSSEN 48/3007/0022/0071
 STEFKO BL INTER-AHD
 (CITY) 0023/2208

0 0 00000 0 00 0000+00
 LEHIGH RIV.
 BMSBG 48/3007/0022/0071 0023/0074
 2 0 48129 0 00 0195+93 000000 FT
 NC STEFKO BL
 DALY AV
(CITY)
 DALY AV
 (SR0412 SEG 0135/1716)
 (SR0412 SEG 0134/1716)

MFC BEGIN = C
 LENGTH(AH 2208 BK 0000) 0023/0000

0050/1170 BETHLEHEM DR
 (CITY)
 0050/0894 018 " DIA CIRC CONCR
 LEN=0033 INSTALLED UNKN
 WOODDALE AV
 0050/0661 (CITY)
 JENNINGS ST
 0050/0362 (CITY)
 014 " DIA CIRC CONCR
 0050/0355 LEN=0099 INSTALLED UNKN
 012 " DIA CIRC CONCR
 0050/0132 LEN=0035 INSTALLED UNKN
 012 " DIA CIRC CONCR
 0050/0055 LEN=0037 INSTALLED UNKN
 012 " DIA CIRC CONCR
 002208 FT LEN=0035 INSTALLED UNKN

NC PE MBROKE RD
 INTER-BK STEFKO BL
 (CITY)
 MFC BEGIN = C
 LENGTH(AH 2994 BK 0357)
 002208 FT
 7040/0000 LENGTH(AH 0357 BK 3156)
 002208 FT
 7030/0000 LENGTH(AH 3156 BK 2208)
 (APRA) BOC GASES
 BMSSEN 48/3007/0022/0071
 STEFKO BL INTER-AHD
 (CITY) 0022/2208

0 0 00000 0 00 0000+00
 LEHIGH RIV.
 BMSBG 48/3007/0022/0071 0023/0074
 2 0 48129 0 00 0195+93
 NC ST EFKO BL
 DALY AV
(CITY)
 DALY AV
 (SR0412 SEG 0135/1716)
 (SR0412 SEG 0134/1716)

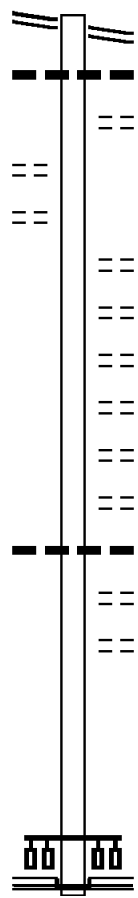
MFC BEGIN = C
 LENGTH(AH 2208 BK 0000) 0022/0000

DIR: B TOTAL LEN: .487 MI. DIST: 05-5 SR: 3006
 LEFT MUN: BETHLEHEM CITY C RIGHT MUN: BETHLEHEM CITY C

EASTON RD 002572 FT
 (SR2006 SEG 0040/0000) 0010/2572

BETHLEHEM FIELDS WY
 (PRDR) 0010/1778
 BETHLEHEM FIELDS WY
 (PRDR) 0010/1708

000000 FT



002572 FT EASTON RD
 0010/2572 (SR2006 SEG 0040/0000)
 0010/2303 024 " DIA CIRC CONCR
 LEN=0065 INSTALLED UNKN
 OAKRIDGE LN
 (TWP)

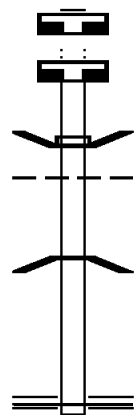
0010/1439 ILONA DR
 (BORO)
 0010/1145 ZIMPFER LN
 (BORO)
 0010/0960 BLEYLER ST
 (BORO)
 0010/0799 MADISON ST
 (BORO)
 0010/0634 RIEGEL ST
 (BORO)
 0010/0479 MONROE ST
 (BORO)
 0010/0374 018 " DIA CIRC CONCR
 LEN=0040 INSTALLED UNKN
 BURKHART ST
 (BORO)
 0010/0316 MORRIS ST
 (BORO)
 0010/0155 HERRY LN
 (BORO)
 000000 FT 2 0 48097 0 00 0000+00
 NC CH HELLERTOWN RD
 (SR0412 SEG 0091/0000)
 (SR0412 SEG 0090/0000)

INTER-BK KIERNAN AV
 (BORO)
 MFC BEGIN = D
 0010/0000 LENGTH(AH 2572 BK 0000)

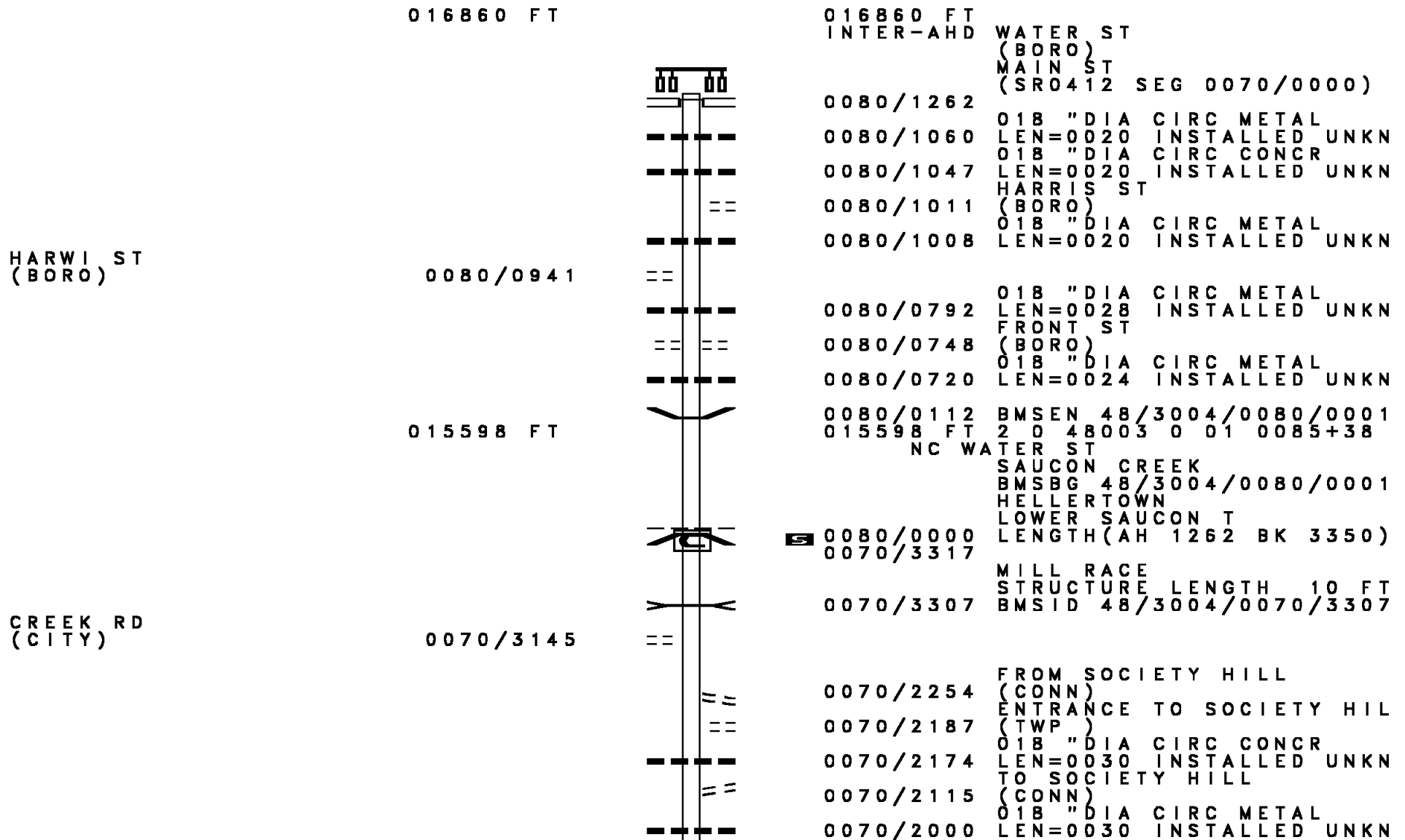
EXTRACT DATE: 12/18/2023 ROADWAY MANAGEMENT SYSTEM PAGE NUMBER: 382
 PRINT DATE: 12/19/2023 SLD COUNTY/SR - ANNUAL PRINT COUNTY: NORTHAMPTON
 DIR: B TOTAL LEN: .104 MI. DIST: 05-5 SR: 3005
 LEFT MUN: FREEMANSBURG B RIGHT MUN: FREEMANSBURG B

000551 FT
 000551 FT

000000 FT



000551 FT
 7040/0000 LENGTH(AH 2030 BK 2529)
 000551 FT
 7030/0000 LENGTH(AH 2529 BK 0551)
 INTER-AHD MAIN ST
 0010/0551 (BORO)
 0010/0259 FREEMANSBURG
 BETHLEHEM CITY C
 2 0 48011 7 00 0011+02
 LEHIGH RIVER
 0010/0041 BMSBG 48/3005/0010/0043
 000000 FT 2 0 48011 7 00 0011+02
 NC MA IN ST
 RIVERSIDE DR
 (SR2014 SEG 0040/0000)
 MFC BEGIN = D
 0010/0000 LENGTH(AH 0551 BK 0000)



DIR: B TOTAL LEN: 3.193 MI. DIST: 05-5 SR: 3004
 LEFT MUN: LOWER SAUCON T RIGHT MUN: LOWER SAUCON T

Location / Description	Segment ID	Length (FT)	Notes / Details
DUH DR (PRDR)	0070/1350		
	0070/1772		LOWER SAUCON BETHLEHEM CITY C
	0070/1546		018 "DIA CIRC METAL LEN=0034 INSTALLED UNKN
	0070/0845		012 "DIA CIRC METAL LEN=0034 INSTALLED UNKN
DUH DR (PRDR)	0070/0256	012248 FT	BETHLEHEM CITY LOWER SAUCON T
	012248 FT		2 0 48003 0 01 0052+59
	0070/0000		LENGTH(AH 3350 BK 1862)
	0060/1409		MEADOWS RD (T376)
	0060/1231		BMSSEN 48/3004/0060/1203 0 0 00000 0 00 0000+00
	0060/1203		BLACK RIVER BMSBG 48/3004/0060/1203
STONE STACK DR (TWP)	0060/1083		
STONE STACK DR (TWP)	0060/1029		
	0060/0495	010386 FT	BRIDGE LN (PRDR) 2 0 48003 0 00 0033+20
	010386 FT		(APRA) STABLER ARENA NC FR IEDENSVILLE RD
	0060/0000		BINGEN RD (SR3003 SEG 0070/3258)
MOUNTAIN DR (CITY)	0060/0000		LENGTH(AH 1862 BK 2588)
	0050/1229		PLEASANT DR (T534)
KEVIN DR (TWP)	0050/1068		
	0050/1066		012 "DIA CIRC METAL LEN=0024 INSTALLED UNKN
	0050/0320		018 "DIA CIRC METAL LEN=0024 INSTALLED 2001
	0050/0295		036 "DIA CIRC METAL LEN=0020 INSTALLED UNKN
	0050/0290		012 "DIA CIRC METAL LEN=0028 INSTALLED UNKN
	007798 FT	007798 FT	2 0 48118 0 00 0057+23

DIR: B TOTAL LEN: 3.193 MI. DIST: 05-5 SR: 3004
 LEFT MUN: LOWER SAUCON T RIGHT MUN: LOWER SAUCON T

WOODFIELD DR
 (TWP)

0040/1440






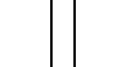
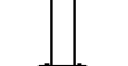

2 0 48118 0 00 0026+37 004839 FT
 SEIDERSVILLE RD
 (T515)

0040/0000

002218 FT

000000 FT

==	0050/0000	PLEASANT DR (T534) LENGTH(AH 2588 BK 2959)
==	0040/2012	MAJESTIC OVERLOOK DR (TWP)
==	0040/1314	RADERS EAST LN (T411)
==	0040/0734	BMS EN 48/3004/0040/0415 2 0 48118 0 00 0030+52 1- 78 EAST
==	0040/0415	BMSBG 48/3004/0040/0415 024 "DIA CIRC CONCR
==	0040/0292	LEN=0028 INSTALLED UNKN
==	004839 FT	
==	0040/0000	NC HICKORY HILL RD LENGTH(AH 2959 BK 2621)
==	0030/1795	018 "DIA CIRC METAL LEN=0025 INSTALLED UNKN
==	0030/1308	012 "DIA CIRC METAL LEN=0029 INSTALLED UNKN
==	0030/0386	012 "DIA CIRC METAL LEN=0036 INSTALLED UNKN
==	002218 FT	2 0 48118 0 00 0000+00 SR 0378 SH (SR0378 SEG 0041/0000) (SR0378 SEG 0040/0000)
==	0030/0000	LENGTH(AH 2621 BK 2218) OLD PHILADELPHIA PK
==	0010/2034	(T407)
==	0010/1305	012 "DIA CIRC METAL LEN=0028 INSTALLED UNKN
==	0010/0570	012 "DIA CIRC METAL LEN=0024 INSTALLED UNKN
==	000000 FT	2 0 48002 0 00 0000+00 NC SEIDERSVILLE RD INTER-BK SEIDERSVILLE RD (SR2004 SEG 0060/2866) MFC BEGIN = C BK-LEHIGH (39)
==	0010/0000	LENGTH(AH 2218 BK 0000)

	003355 FT		003355 FT (APRA) STABLER ARENA INTER-AHD MOUNTAIN DR (TWP) FRIEDENSVILLE RD (SR3004 SEG 0060/0000)
HICKORY HILL RD (SR3004 SEG 0060/0000)	0070/3258		0070/3258
WEST POINT DR (TWP)	0070/2765	==	0070/3135 MILDRED LN (TWP)
QUARTER MILE RD (T444)	0070/0358	==	
2 0 48003 0 00 0000+00 BLACK RIVER RD (SR3002 SEG 0040/2329)	000097 FT 000097 FT		0070/0135 BMSEN 48/3003/0070/0104 2 0 48003 0 00 0001+04 BLACK RIVER BMSBG 48/3003/0070/0104 INTER-BK BINGEN RD (T564)
			0070/0104 INTER-BK BINGEN RD (T564)
			0070/0000 LENGTH(AH 3258 BK 0100) 000097 FT 7068/0000 LENGTH(AH 0100 BK 0097) BMSEN 48/3003/0030/0000
			INTER-AHD BINGEN RD 0030/0097 (TWP) 000000 FT 2 0 48001 0 00 0118+58 NC B I NGEN RD INTER-BK BINGEN RD (TWP) SAUCON CK. BMSBG 48/3003/0030/0000 MFC BEGIN = D
	000000 FT		
			0030/0000 LENGTH(AH 0097 BK 0100) 000000 FT 7028/0000 LENGTH(AH 0100 BK 0000)
	000000 FT		

DIR: B TOTAL LEN: 1.316 MI. DIST: 05-5 SR: 3002
 LEFT MUN: LOWER SAUCON T RIGHT MUN: LOWER SAUCON T

BINGEN RD 006951 FT
 (SR3003 SEG 0070/0000) 0040/2329

2 0 48001 0 01 0207+60 004622 FT
 SURREY RD
 (TWP) 0040/0000

Stationing	Length	Material	Status
0040/2329	0040	030" DIA	CIRC METAL UNKN
0040/2228	0120	018" DIA	CIRC METAL UNKN
0040/1704	0050	018" DIA	CIRC METAL UNKN
0040/1391	0032	018" DIA	CIRC METAL UNKN
0040/1216	0070	018" DIA	CIRC METAL UNKN
0040/0941	0105	024" DIA	CIRC METAL UNKN
0040/0638	0080	018" DIA	CIRC METAL UNKN
0040/0364	0092	018" DIA	CIRC METAL UNKN
0040/0325	0092	018" DIA	CIRC METAL UNKN
0040/0000	0000	030" DIA	CIRC METAL UNKN
0030/2725	0090	028" DIA	CIRC METAL UNKN
0030/2577	0050	028" DIA	CIRC METAL UNKN
0030/2419	0036	028" DIA	CIRC METAL UNKN
0030/2083	0050	028" DIA	CIRC METAL UNKN

5 0040/0000 LENGTH(AH 2329 BK 2741)

EXTRACT DATE: 12/18/2023
PRINT DATE: 12/19/2023

ROADWAY MANAGEMENT SYSTEM
SLD COUNTY/SR - ANNUAL PRINT

PAGE NUMBER: 376
COUNTY: NORTHAMPTON

DIR: B TOTAL LEN: 1.316 MI.
LEFT MUN: LOWER SAUCON T

DIST: 05-5 SR: 3002
RIGHT MUN: LOWER SAUCON T

SANBROOK DR
(T520)

0030/0384
001881 FT

ALICE DR
(TWP)

0020/0730
000000 FT

000000 FT



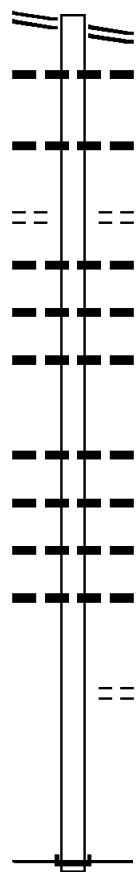
0030/1957 024 " DIA CIRC METAL
LEN=0040 INSTALLED UNKN
DARTFORD RD
0030/1831 (T450)
018 " DIA CIRC METAL
0030/1777 LEN=0036 INSTALLED UNKN
018 " DIA CIRC METAL
0030/1290 LEN=0035 INSTALLED UNKN
014 " DIA CIRC METAL
0030/1158 LEN=0060 INSTALLED UNKN
PEACH TREE LN
0030/1107 (T556)
018 " DIA CIRC METAL
0030/0973 LEN=0048 INSTALLED UNKN
DICKENSON LN
0030/0724 (T439)
024 " DIA CIRC METAL
0030/0680 LEN=0078 INSTALLED UNKN
018 " DIA CIRC CONCR
0030/0013 LEN=0050 INSTALLED UNKN
001881 FT 2 0 48001 0 01 0234+64
DICKENSON LN
(T439)
5 0030/0000 LENGTH(AH 2741 BK 1881)
014 " DIA CIRC CONCR
0020/1550 LEN=0050 INSTALLED UNKN
0020/1352 BMSSEN 48/3002/0020/1331
2 0 48001 0 02 0244+05
BLACK CREEK
0020/1331 BMSBG 48/3002/0020/1331
0020/0362 OP ID 48/0078/0634/0503
I - 78
I - 78
0020/0242 OP ID 48/0078/0635/0605
000000 FT 2 0 48001 0 02 0255+23
NC BLACK RIVER RD
WYANDOTTE ST
(SR0378 SEG 0020/0853)
INTER-BK BLACK RIVER RD
(TWP)
MFC BEGIN = E
5 0020/0000 LTH AH 001881 BK 000100
000000 FT
7010/0000 LTH AH 000100 BK 000000

LEITHSVILLE RD 005963 FT
 (SR0412 SEG 0030/0000) 0020/3421

WALDHEIM RD
 (T425) 0020/1737

002542 FT

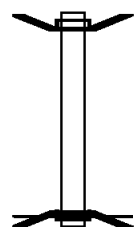
000000 FT



005963 FT LEITHSVILLE RD
 0020/3421 (SR0412 SEG 0030/0000)
 0020/3275 018" DIA CIRC METAL
 LEN=0042 INSTALLED UNKN
 0020/2601 018"H 12"W METAL ARCH
 LEN=0047 INSTALLED UNKN
 0020/1737 SIR WALTER'S WY
 (TWP)
 0020/1308 028" DIA CIRC METAL
 LEN=0040 INSTALLED 2001
 0020/0871 018" DIA CIRC METAL
 LEN=0033 INSTALLED UNKN
 0020/0442 024" DIA CIRC METAL
 LEN=0030 INSTALLED UNKN
 002542 FT 2 0 48001 0 00 0024+55
 0020/0000 LENGTH(AH 3421 BK 2542)
 0010/2442 028"H 20"W METAL ARCH
 LEN=0020 INSTALLED 2000
 0010/1974 018" DIA CIRC METAL
 LEN=0028 INSTALLED UNKN
 0010/1558 018" DIA CIRC METAL
 LEN=0029 INSTALLED UNKN
 0010/1165 018" DIA CIRC METAL
 LEN=0034 INSTALLED UNKN
 0010/0265 SCENIC VIEW LN
 (PRDR)
 000000 FT 2 0 48001 0 00 0000+00
 NC FL INT HILL RD
 INTER-BK RICHLANDTOWN PK
 (SR4047 SEG 0140/2633)
 MFC BEGIN = D
 BK-BUCKS (09)
 0010/0000 LENGTH(AH 2542 BK 0000)

EXTRACT DATE: 12/18/2023 ROADWAY MANAGEMENT SYSTEM PAGE NUMBER: 374
 PRINT DATE: 12/19/2023 SLD COUNTY/SR - ANNUAL PRINT COUNTY: NORTHAMPTON
 DIR: B TOTAL LEN: .051 MI. DIST: 05-5 SR: 2042
 LEFT MUN: LOWER NAZARETH T RIGHT MUN: LOWER NAZARETH T

000269 FT
 000000 FT



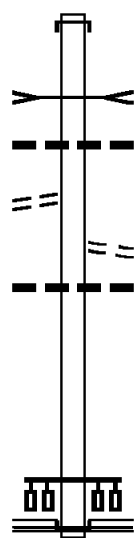
000269 FT BMS EN 48/2042/0010/0000
 INTER-AHD E HECKTOWN RD
 0010/0269 (T437)
 000000 FT 0 0 00000 0 00 0000+00
 NC HECKTOWN RD
 INTER-BK W HECKTOWN RD
 (T437)
 PA 33 NB
 BMSBG 48/2042/0010/0000
 MFC BEGIN = D
 0010/0000 LENGTH(AH 0269 BK 0000)

TO 0248/0491 SH
 (CONN)

000620 FT

0010/0160

000000 FT



000620 FT
 INTER-AHD RAMP C RD
 0010/0620 (SR8008 SEG 0500/0000)
 SPRING BROOK
 STRUCTURE LENGTH 23 FT
 0010/0505 BMSID 48/2040/0010/0429
 018 " DIA CIRC CONCR
 0010/0319 LEN=0045 INSTALLED UNKN

 FROM 0248/0491 SH
 0010/0138 (CONN)
 020"H 18"W ELLIP CONC
 0010/0080 LEN=0099 INSTALLED UNKN
 000000 FT 1 0 00773 1 00 0000+00
 NC SA LES ST
 NAZARETH RD
 (SR0248 SEG 0491/1707)
 (SR0248 SEG 0490/1706)

 INTER-BK SALES ST
 (TWP)
 MFC BEGIN = E
 0010/0000 LENGTH(AH 0620 BK 0000)

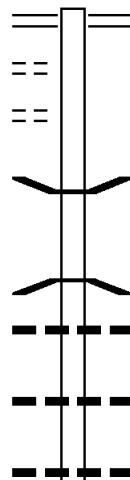
OLD RIVER RD
 (T532)
 WINCHESTER DR
 (TWP)

009879 FT

0040/1331

0040/1145

008495 FT



009879 FT DELAWARE RIVER DR
 0040/1384 (SR0611 SEG 0260/0000)

0040/0017 BMS EN 48/2038/0040/0000
 008495 FT 2 0 48124 0 00 0086+22

TR. DELAWARE
 BMSBG 48/2038/0040/0000
 5 0040/0000 LENGTH(AH 1384 BK 2920)
 021 " DIA CIRC METAL
 0030/2496 LEN=0040 INSTALLED 1998

0030/1800 015 " DIA CIRC METAL
 LEN=0040 INSTALLED 2001

0030/1055 036 " DIA CIRC METAL
 LEN=0045 INSTALLED UNKN

DIR: B TOTAL LEN: 1.871 MI. DIST: 05-5 SR: 2038
 LEFT MUN: FORKS T RIGHT MUN: FORKS T

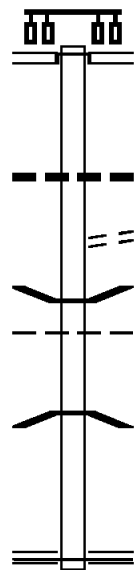
Street Name	Segment ID	Length (FT)	Notes
	0030/0959	0005	035"H 24"W METAL ARCH INSTALLED 1998
	005575 FT	005575	2 0 48124 0 00 0053+77
	0030/0000	003685	LENGTH(AH 2920 BK 1890)
MEADOW LANE DR (T810)	0020/0920	0020	
TREELINE DR (T809)	0020/0205	0020	ACORN DR (T793)
	003685 FT	003685	2 0 48124 0 00 0036+97
	0020/0000	003685	DOGWOOD TE (T774) LENGTH(AH 1890 BK 3685)
DAYTON DR (T863)	0010/3060	0010	012" DIA CIRC METAL INSTALLED UNKN
	0010/1620	0010	018" DIA CIRC METAL INSTALLED UNKN
JOHNSON ST (PRDR)	0010/1285	0010	COTTAGE ST (PRDR)
	0010/0673	0010	NC FROST HOLLOW RD ELIZABETH AV (T772)
	0010/0631	0010	NC JOHNSON ST 024" DIA CIRC CONCR INSTALLED UNKN
WAVERLY ST (TWP)	0010/0339	0010	FARRAGUT ST (T771)
	000000 FT	000000	018" DIA CIRC METAL INSTALLED UNKN
	0010/0000	000000	2 0 48124 0 00 0000+00
	0010/0000	000000	NC ELIZABETH AV EAST RICHMOND RD (SR2021 SEG 0030/0000) INTER-BK ELIZABETH AV (T772) MFC BEGIN = E
	0010/0000	000000	LENGTH(AH 3685 BK 0000)

Location	Distance (FT)	Notes
	005995 FT	005995 FT INTER-AHD RENSSELAER AV (TWP) SULLIVAN TR (SR2025 SEG 0060/0000)
		0020/3266 018 " DIA CIRC METAL
		0020/3257 LEN=0099 INSTALLED UNKN ALLEY (TWP)
		0020/3105 AARONS PL (TWP)
		0020/2934 (TWP)
BIDDLE LN (TWP)	0020/2499	
HOPKINS LN (TWP)	0020/1807	
		0020/0746 WAGONWHEEL DR (TWP)
		0020/0517 014 " DIA CIRC METAL LEN=0035 INSTALLED UNKN
		0020/0496 018 " DIA CIRC METAL LEN=0036 INSTALLED UNKN
		0020/0482 014 " DIA CIRC METAL LEN=0099 INSTALLED UNKN
	002729 FT	002729 FT 2 0 48022 0 00 0027+37
		0020/0000 LENGTH(AH 3266 BK 2729)
CORNWALLIS DR (TWP)	0010/1980	
		0010/1586 MITMAN RD (T522)
		0010/1223 CHESTNUT AV (TWP)
		0010/0862 MAPLE AV (TWP)
		0010/0631 036 " DIA CIRC METAL LEN=0045 INSTALLED UNKN
		0010/0030 030 " DIA CIRC METAL LEN=0030 INSTALLED UNKN
	000000 FT	000000 FT 2 0 48022 0 00 0000+00
		NC ZU CKSVILLE RD BUSHKILL DR (SR2019 SEG 0060/2260) MFC BEGIN = E
		0010/0000 LENGTH(AH 2729 BK 0000)

EXTRACT DATE: 12/18/2023 ROADWAY MANAGEMENT SYSTEM PAGE NUMBER: 369
 PRINT DATE: 12/19/2023 SLD COUNTY/SR - ANNUAL PRINT COUNTY: NORTHAMPTON
 DIR: B TOTAL LEN: .521 MI. DIST: 05-5 SR: 2034
 LEFT MUN: FORKS T RIGHT MUN: FORKS T

002749 FT

002749 FT
 INTER-AHD ARNDT RD
 (T519)
 BUSHKILL DR
 (SR2019 SEG 0050/1301)



0010/2749
 018 " DIA CIRC METAL
 LEN=0025 INSTALLED UNKN
 BUSHKILL PARK DR
 (T746)
 NC ARNDT RD

0010/0182 BMSFN 48/2034/0010/0051
 FORKS
 0010/0106 PALMER T
 2 0 48123 0 00 0000+50
 BUSHKILL CK.

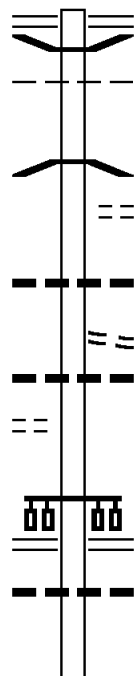
000000 FT

0010/0051 BMSBG 48/2034/0010/0051
 000000 FT 2 0 48123 0 00 0000+00
 NC BUSHKILL PARK RD
 TATAMY RD
 (SR2017 SEG 0050/0000)
 MFC BEGIN = E
 0010/0000 LENGTH(AH 2749 BK 0000)

008724 FT

PINE GROVE DR
(T823)

0040/0461
006928 FT



008724 FT BUSHKILL DR
 0040/1796 (SR2019 SEG 0050/2875)
 0040/1754 BMSFN 48/2032/0040/1648
 FORKS
 0040/1716 PALMER T
 2 0 48020 0 01 0098+05
 BUSHKILL CK.
 0040/1648 BMSBG 48/2032/0040/1648
 PENN PUMP PK
 0040/1567 (TWP)
 0040/0903 024 " DIA CIRC METAL
 LEN=0086 INSTALLED UNKN
 WALTER AV
 (T455)
 0040/0790 036 " DIA CIRC METAL
 0040/0620 LEN=0020 INSTALLED 2001
 006928 FT 2 0 48020 0 01 0080+87
 TATAMY RD
 (SR2017 SEG 0050/2090)
 0040/0000 LENGTH(AH 1796 BK 3512)
 01B " DIA CIRC METAL
 0030/3392 LEN=0033 INSTALLED UNKN

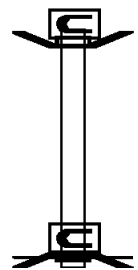
DIR: B TOTAL LEN: 1.652 MI. DIST: 05-5 SR: 2032
 LEFT MUN: PALMER T RIGHT MUN: PALMER T

Street Name	Segment ID	Length	Notes
	0030/2009		RIDGE CT (TWP)
	0030/1616		EAST LN (TWP)
	0030/1408		030 " DIA CIRC CONCR LEN=0099 INSTALLED UNKN
	0030/1348		024 " DIA CIRC METAL LEN=0032 INSTALLED UNKN
GARY ST (TWP)	0030/1102		
	0030/1068		WEST LN (T829)
	0030/0414		018 " DIA CIRC METAL LEN=0025 INSTALLED UNKN
CAMELOT DR (T848)	0030/0405	003416 FT	
	003416 FT		2 0 48020 0 01 0045+66
	0030/0000		ROCKY LN (T924) LENGTH(AH 3512 BK 2319)
	0020/1844		BRIDLEPATH RD (T902)
RIDGE RD (TWP)	0020/1275		FEHNEL DR (TWP)
	0020/0939		018 " DIA CIRC CONCR LEN=0027 INSTALLED UNKN
OWEN PL (TWP)	0020/0413		LILLIAN LN (TWP)
	0020/0371		018 " DIA CIRC METAL LEN=0039 INSTALLED UNKN
	001097 FT		2 0 48020 0 01 0022+31
	0020/0000		NC NORTHWOOD AV (T962) LENGTH(AH 2319 BK 1097)
	0014/0325		NIGHTINGALE RD (TWP)
	000000 FT		0 0 00000 0 00 0000+00
	000000 FT		NC KINGSTON RD NAZARETH RD (SR0248 SEG 0450/1078)
	000000 FT		INTER-BK KINGSTON RD (TWP)
	0014/0000		MFC BEGIN = D
	000000 FT		LENGTH(AH 1097 BK 1293)
	7010/0000		LENGTH(AH 1293 BK 0000)

EXTRACT DATE: 12/18/2023 ROADWAY MANAGEMENT SYSTEM PAGE NUMBER: 366
 PRINT DATE: 12/19/2023 SLD COUNTY/SR - ANNUAL PRINT COUNTY: NORTHAMPTON
 DIR: B TOTAL LEN: .018 MI. DIST: 05-5 SR: 2031
 LEFT MUN: BETHLEHEM TOWNSHIP T RIGHT MUN: BETHLEHEM TOWNSHIP T

000093 FT

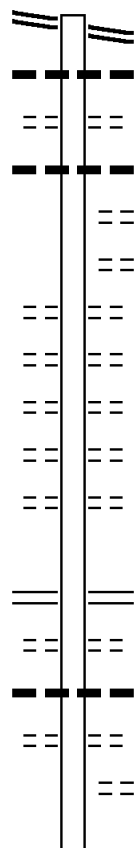
000000 FT



000093 FT BMS EN 48/2031/0010/0000
 INTER-AHD COUNTRY CLUB RD
 (TWP)
 0010/0093
 000000 FT 0 0 00000 0 00 0000+00
 NC CO UNTRY CLUB RD
 INTER-BK S COUNTRY CLUB RD
 (TWP)
 BRIDGE CLOSED
 US 22 EB
 BMSBG 48/2031/0010/0000
 MFC BEGIN = E
 0010/0000 LENGTH(AH 0093 BK 0000)

DIR: B TOTAL LEN: 1.730 MI. DIST: 05-5 SR: 2030
 LEFT MUN: EASTON CITY C RIGHT MUN: EASTON CITY C

NORTH DELAWARE DR 009133 FT
 (SR0611 SEG 0230/0000) 0040/2947



009133 FT NORHT DELAWARE DR
 0040/2947 (SR0611 SEG 0230/0000)
 018 " DIA CIRC CONCR
 LEN=0099 INSTALLED UNKN
 PARK ST
 (CITY)
 0040/2376 024 " DIA CIRC METAL
 LEN=0030 INSTALLED UNKN
 KINDERWOOD DR
 (CITY)
 0040/2058 WEYGADT DR
 (CITY)
 0040/1831 MIXSELL ST
 (CITY)
 0040/1547 PAXINOSA AV
 (CITY)
 0040/1228 BRODHEAD ST
 (CITY)
 0040/0901 REEDER ST
 (CITY)
 0040/0591 PORTER ST
 (CITY)
 0040/0268
 006186 FT 2 0 48110 1 00 0000+00
 CATTELL ST
 (SR2025 SEG 0030/0363)
 LENGTH(AH 2947 BK 1115)
 MCCARTNEY ST
 (CITY)
 0030/0741 018 " DIA CIRC CONCR
 LEN=0036 INSTALLED UNKN
 HAMILTON ST
 (CITY)
 0030/0340 CATHERINE ST
 (CITY)
 0030/0169
 005071 FT 2 0 48110 0 00 0050+81
 COLEMAN ST

006186 FT

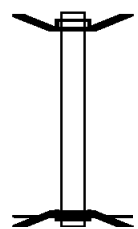
005071 FT

DIR: B TOTAL LEN: 1.730 MI. DIST: 05-5 SR: 2030
 LEFT MUN: EASTON CITY C RIGHT MUN: EASTON CITY C

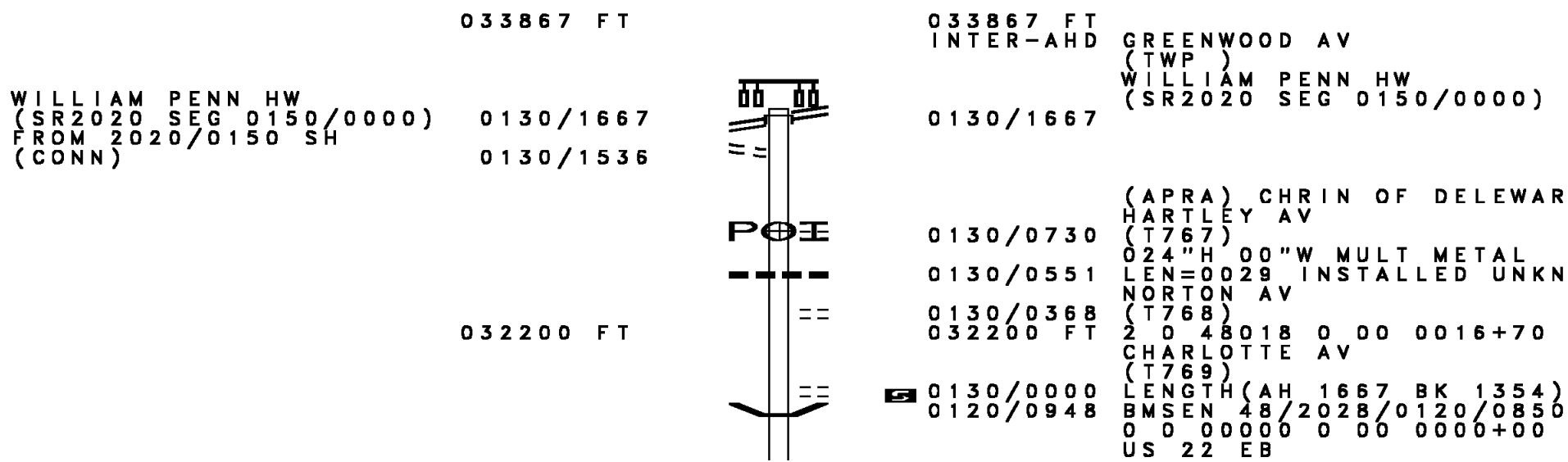
Location / Segment	Segment ID	Length / Description	Material / Notes
PARDEE ST (CITY)	0020/1817	0030/0000	(CITY) LENGTH(AH 1115 BK 2161) 024" DIA CIRC CONCR
		0020/1945	LEN=0045 INSTALLED UNKN 018"H 18"W ELLIP CONC
		0020/1836	LEN=0047 INSTALLED UNKN
GEORGE ST (CITY)	0020/0000	0020/1603	024" DIA CIRC CONCR LEN=0045 INSTALLED UNKN
	002910 FT	0020/0389	018"H 18"W ELLIP CONC LEN=0045 INSTALLED UNKN
	0020/0000	0020/0114	018" DIA CIRC METAL LEN=0045 INSTALLED UNKN
YMCA ENTRANCE (PRDR)	0010/1201	0020/0000	2 0 48110 0 00 0028+83 018" DIA CIRC METAL LEN=0120 INSTALLED UNKN
		0010/2000	018"H 18"W ELLIP CONC LEN=0050 INSTALLED UNKN
		0010/1520	018"H 18"W ELLIP CONC LEN=0050 INSTALLED UNKN
TO 2019/0020 SH (CONN)	0010/0085	0010/1257	018"H 18"W ELLIP CONC LEN=0050 INSTALLED UNKN
	000000 FT	0010/0999	018"H 18"W ELLIP CONC LEN=0050 INSTALLED UNKN
		0010/0756	018"H 18"W ELLIP CONC LEN=0050 INSTALLED UNKN
BUSHKILL DR (SR2019 SEG 0020/1732)	0010/0000	0010/0386	018"H 18"W ELLIP CONC LEN=0050 INSTALLED UNKN
		0010/0050	020"H 20"W ELLIP CONC LEN=0050 INSTALLED UNKN
		000000 FT	2 0 48110 0 00 0000+00 NC LA FAYETTE ST BUSHKILL DR (CITY)
		INTER-BK	THIRTEENTH ST (SR2019 SEG 0020/1732) MFC BEGIN = D
		0010/0000	LENGTH(AH 2910 BK 0000)

EXTRACT DATE: 12/18/2023 ROADWAY MANAGEMENT SYSTEM PAGE NUMBER: 363
 PRINT DATE: 12/19/2023 SLD COUNTY/SR - ANNUAL PRINT COUNTY: NORTHAMPTON
 DIR: B TOTAL LEN: .018 MI. DIST: 05-5 SR: 2029
 LEFT MUN: BETHLEHEM TOWNSHIP T RIGHT MUN: BETHLEHEM TOWNSHIP T

000095 FT
 000000 FT



000095 FT BMS EN 48/2029/0010/0000
 INTER-AHD N FARMERSVILLE RD
 0010/0095 (TWP)
 000000 FT 0 0 00000 0 00 0000+00
 NC FARMERSVILLE RD
 INTER-BK FARMERSVILLE RD
 (TWP)
 US 22 EB
 BMSBG 48/2029/0010/0000
 MFC BEGIN = D
 0010/0000 LENGTH(AH 0095 BK 0000)



DIR: B TOTAL LEN: 6.414 MI. DIST: 05-5 SR: 2028
 LEFT MUN: PALMER T RIGHT MUN: PALMER T

WASHINGTON ST
 (T730)

0120/0307
 030846 FT

LIBERTY ST
 (T721)
 SPRING GARDEN ST
 (T725)

0110/2681
 0110/2375

GREENWOOD AV
 (T784)

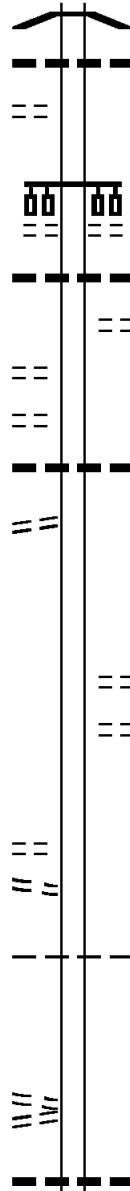
0110/2255

RIGDEWOOD RD
 (T323)
 N NULTON AV
 (T805)

0104/1791
 0104/1460

2 0 48017 0 01 0229+35 025292 FT
 BETHMAN RD
 (T458)
 GREEN POND RD
 (TWP)

0104/0000



0120/0850 BMSBG 48/2028/0120/0850
 012 "DIA CIRC METAL
 0120/0848 LEN=0036 INSTALLED UNKN

030846 FT 2 0 48018 0 00 0030+48
 NORTHAMPTON ST
 (T883)

0120/0000 LENGTH(AH 1354 BK 3002)
 018 "DIA CIRC METAL
 0110/2930 LEN=0078 INSTALLED UNKN
 LIBERTY ST
 (T721)
 0110/2705

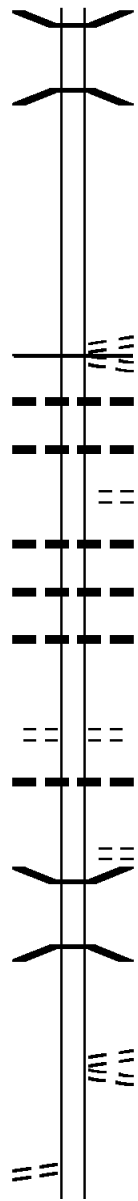
0110/2288 018"H 00"W MULT METAL
 LEN=0036 INSTALLED UNKN
 NC GREENWOOD AV

0110/0406 EXIT FROM PALMER ELEM S
 (PRDR)
 ENTR TO PALMER ELEM SCH
 (PRDR)
 0110/0087
 027844 FT 2 0 48017 0 01 0257+40
 0110/0000 LENGTH(AH 3002 BK 2552)

0104/0859 PALMER
 BETHLEHEM TOWNSHIP T
 025292 FT

0104/0000 NC GREEN POND RD
 LENGTH(AH 2552 BK 2058)
 0100/1408 018 "DIA CIRC CONCR
 LEN=0027 INSTALLED UNKN

DIR: B TOTAL LEN: 6.414 MI. DIST: 05-5 SR: 2028
 LEFT MUN: BETHLEHEM TOWNSHIP T RIGHT MUN: BETHLEHEM TOWNSHIP T



023234 FT

0100/1358 BMS EN 48/2028/0100/1273
 2 0 48017 0 00 0245+65
 US 22 EB
 0100/1273 BMSBG 48/2028/0100/1273

023234 FT 2 0 48017 0 00 0232+67
 CHURCH RD
 (TWP)
 NC BETHMAN RD
 BETHMAN RD
 (T458)
 MFC BEGIN = D

0100/0000 LENGTH(AH 2058 BK 1849)
 018 "DIA CIRC METAL
 0090/1802 LEN=0093 INSTALLED UNKN
 018 "DIA CIRC UNKNOWN
 0090/1462 LEN=0084 INSTALLED UNKN
 RANEE ST
 (TWP)
 0090/1045 036 "DIA CIRC CONCR
 0090/0830 LEN=0108 INSTALLED UNKN
 018 "DIA CIRC CONCR
 0090/0647 LEN=0090 INSTALLED UNKN
 018 "DIA CIRC CONCR
 0090/0310 LEN=0081 INSTALLED UNKN

021385 FT

021385 FT 2 0 48017 0 00 0214+04
 CHIPMAN RD
 (T456)
 0090/0000 LENGTH(AH 1849 BK 2690)
 018 "DIA CIRC CONCR
 0080/2680 LEN=0050 INSTALLED UNKN

S COUNTRY CLUB RD
 (T454)
 0080/1808 BMS EN 48/2028/0080/1246
 2 0 48017 0 00 0199+41
 PA 33 NB
 0080/1246 BMSBG 48/2028/0080/1246
 S COUNTRY CLUB RD
 (T454)
 NC CHURCH RD
 CHURCH RD
 (T451)
 0080/0865

018695 FT
 0080/0000

018695 FT 2 0 48017 0 00 0187+00
 NC COUNTRY CLUB RD
 0080/0000 LENGTH(AH 2690 BK 2635)
 018 "DIA CIRC METAL

S COUNTRY CLUB RD
 (T454)

DIR: B TOTAL LEN: 6.414 MI. DIST: 05-5 SR: 2028
 LEFT MUN: BETHLEHEM TOWNSHIP T RIGHT MUN: BETHLEHEM TOWNSHIP T

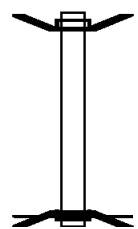
		0070/2477	LEN=0035	INSTALLED UNKN
	016060 FT			
		016060 FT	2 0 48017 0 00	0160+24
		0070/0000	LENGTH(AH 2635 BK 2531)	
			018 "DIA CIRC METAL	
		0060/1942	LEN=0038	INSTALLED UNKN
FARMERSVILLE RD (T452)		0060/0908		NC GREEN POND RD MFC BEGIN = E
	013529 FT			
		013529 FT	2 0 48017 0 00	0134+99
			NC FARMERSVILLE RD	
			FARMERSVILLE RD	
			(SR2011 SEG 0020/1627)	
		0060/0000	LENGTH(AH 2531 BK 2482)	
			POND VIEW CT	
		0050/2082	(PRDR)	
		0050/1401	012 "DIA CIRC CONCR	LEN=0034 INSTALLED UNKN
		0050/0755	CAMPBELL DR	(TWP)
		011047 FT		
2 0 48017 0 00 0102+27 011047 FT GREENWOOD DR (TWP)		0050/0000		
		0050/0000	LENGTH(AH 2482 BK 3653)	
		007394 FT		
2 0 48017 0 00 0073+60 007394 FT S HECKTOWN RD (T440) MARGATE RD				NC GREEN POND RD

DIR: B TOTAL LEN: 6.414 MI. DIST: 05-5 SR: 2028
 LEFT MUN: BETHLEHEM TOWNSHIP T RIGHT MUN: BETHLEHEM TOWNSHIP T

Segment	Start Station	End Station	Length	Material	Notes
(TWP)	0040/0000	0040/0000	0000	LENGTH	(AH 3653 BK 2845)
CANTERBURY RD (TWP)	0030/2162	0030/1917	0099	060 " DIA CIRC CONCR	INSTALLED UNKN
		0030/1200	0030	018 " DIA CIRC CONCR	INSTALLED 2000
		0030/1000	0030	018 " DIA CIRC METAL	INSTALLED 2000
	004549 FT	0030/0350	0030	018 " DIA CIRC METAL	INSTALLED 2000
		004549 FT	0046+00	2 0 48017 0 00	0046+00
				OAKLAND RD (T491)	
				NC HECKTOWN RD S HECKTOWN RD (T490)	
		0030/0000	0000	LENGTH	(AH 2845 BK 2839)
		0020/2642	0030	018 " DIA CIRC METAL	INSTALLED UNKN
SUTTON PL (TWP)	0020/1364	0020/1034	0034	OAKLAND SQUARE RD (PRDR)	
		0020/1012	0040	024 " DIA CIRC CONCR	INSTALLED UNKN
		001710 FT	001710 FT	SANTEE RD (TWP)	
2 0 48017 0 00 0016+93 RAMBEAU RD (T438)	0020/0000	0020/0000	0000	BETHLEHEM TOWNSHIP BETHLEHEM CITY C	LENGTH(AH 2839 BK 1710)
NIJARO RD (TWP)	0010/0831	0010/0831	0000	FALCON DR (TWP)	
	000000 FT	000000 FT	0000+00	2 0 48017 0 00	0000+00
				NC OAKLAND RD LINDEN ST (SR3015 SEG 0070/0000)	
NAZARETH PK (SR3015 SEG 0070/0000)	0010/0000	0010/0000	0000	MFC BEGIN = D	LENGTH(AH 1710 BK 0000)


EXTRACT DATE: 12/18/2023 ROADWAY MANAGEMENT SYSTEM PAGE NUMBER: 357
 PRINT DATE: 12/19/2023 SLD COUNTY/SR - ANNUAL PRINT COUNTY: NORTHAMPTON
 DIR: B TOTAL LEN: .018 MI. DIST: 05-5 SR: 2027
 LEFT MUN: BETHLEHEM TOWNSHIP T RIGHT MUN: BETHLEHEM TOWNSHIP T

000093 FT
 000000 FT



000093 FT BMS EN 48/2027/0010/0000
 INTER-AHD HECKTOWN RD
 0010/0093 (TWP)
 000000 FT 0 0 00000 0 00 0000+00
 NC HECKTOWN RD
 INTER-BK S HECKTOWN RD
 (TWP)
 US 22 EB
 BMSBG 48/2027/0010/0000
 MFC BEGIN = E
 0010/0000 LENGTH(AH 0093 BK 0000)

EXTRACT DATE: 12/18/2023 ROADWAY MANAGEMENT SYSTEM PAGE NUMBER: 356
PRINT DATE: 12/19/2023 SLD COUNTY/SR - ANNUAL PRINT COUNTY: NORTHAMPTON
DIR: E TOTAL LEN: 2.937 MI. DIST: 05-5 SR: 2026
LEFT MUN: EASTON CITY C RIGHT MUN: EASTON CITY C

LARRY HOLMES DR	015380 FT		015506 FT	LARRY HOLMES DR
(CITY)	INTER-AHD		INTER-AHD	(CITY)
THIRD ST				THIRD ST
(CITY)				(CITY)
SMITH AVENUE				THIRD ST
(SR0611 SEG 0181/0444)				(SR0611 SEG 0181/0444)
	0091/0563		0090/0528	

EXTRACT DATE: 12/18/2023
PRINT DATE: 12/19/2023

ROADWAY MANAGEMENT SYSTEM
SLD COUNTY/SR - ANNUAL PRINT

PAGE NUMBER: 355
COUNTY: NORTHAMPTON

DIR: E TOTAL LEN: 2.937 MI.
LEFT MUN: EASTON CITY C

DIST: 05-5 SR: 2026
RIGHT MUN: EASTON CITY C

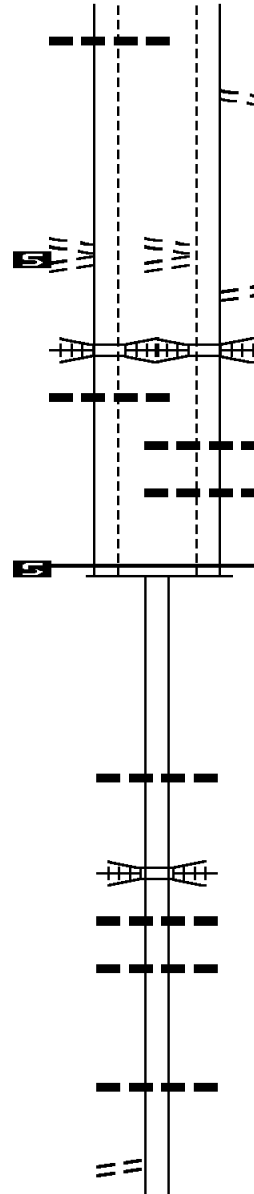
018 "DIA CIRC METAL
LEN=0040 INSTALLED UNKN 0091/0240

2 0 48111 0 00 0069+90 014817 FT
FOURTH ST
(CITY)
NC LARRY HOLMES DR
WASHINGTON ST
(CITY)
LENGTH(AH 0563 BK 0476) 0091/0000

CONSOLIDATED RAIL CORPO
OVERPASS IS RR X-ING 0081/0214
012 "DIA CIRC CONCR
LEN=0099 INSTALLED UNKN 0081/0153

2 0 48111 0 00 0065+62 014341 FT
MFC BEGIN = C
LTH AH 000476 BK 002604 0081/0000

2 0 48111 0 00 0015+00 009505 FT
LYNN ST
(CITY)
UNKNOWN ST
0050/0000



0090/0100 FROM 2026/0080 SH
014978 FT (CONN)
2 0 48111 0 00 0069+90
FOURTH ST
(CITY)
NC LARRY HOLMES DR
WASHINGTON ST
(CITY)

0090/0000 LENGTH(AH 0528 BK 0521)
TO 2026/0090 SH
0080/0458 (CONN)
0080/0271 CONSOLIDATED RAIL CORPO
OVERPASS IS RR X-ING

0080/0142 018 "DIA CIRC CONCR
LEN=0045 INSTALLED UNKN
0080/0044 018 "DIA CIRC CONCR
LEN=0045 INSTALLED UNKN
014457 FT 2 0 48111 0 00 0065+62
MFC BEGIN = C
0080/0000 LENGTH(AH 0521 BK 2604)

011737 FT

0060/0066 018 "DIA CAST IRON
011853 FT LEN=0100 INSTALLED UNKN
2 0 48111 0 00 0037+81
NORFOLK SOUTHERN
OVERPASS IS RR X-ING
0060/0000 LENGTH(AH 2604 BK 2232)
024 "DIA CAST IRON
0050/1948 LEN=0035 INSTALLED UNKN
0050/1571 012 "DIA CIRC CONCR
LEN=0040 INSTALLED UNKN

0050/0092 012 "DIA CIRC CONCR
009621 FT LEN=0045 INSTALLED UNKN
0050/0000 LENGTH(AH 2232 BK 1612)

DIR: E TOTAL LEN: 2.937 MI. DIST: 05-5 SR: 2026
 LEFT MUN: EASTON CITY C RIGHT MUN: EASTON CITY C

STREET NAME	ADDRESS	MARKER	ADDRESS	DESCRIPTION
(CITY) WINTER ST (CITY)	0040/1152	W		
RASPBERRY ST (CITY)	0040/0823	W	0040/0848	018 " DIA CAST IRON LEN=0035 INSTALLED UNKN
ADAMSON ST (CITY)	0040/0546	W	0040/0582	018 " DIA CAST IRON LEN=0030 INSTALLED UNKN
		W	0040/0519	024 " DIA CIRC METAL LEN=0035 INSTALLED UNKN
	007893 FT	W	0040/0228	048"H 48"W CON BOX CUL LEN=0025 INSTALLED UNKN
		W	008009 FT	2 0 48111 0 00 0000+00 EASTON CITY
		W	0040/0000	WEST EASTON B LENGTH(AH 1612 BK 3792)
	004101 FT	W	004217 FT	2 0 48115 0 00 0000+00 (APRA) ALSTROM ENERGY HUGH MOORE PARK RD (PARK) NC LEHIGH DR LEHIGH DR (BORO) MFC BEGIN = C
		W	0030/0000	LENGTH(AH 3792 BK 2284)
KEYSTONE ST (BORO)	0020/1091	W	0020/1091	NC GLENDON HILL RD WEST EASTON WILSON B FIRMSTONE ST (BORO)
		W	0020/0919	UNKNOWN ALLEY (BORO)
		W	0020/0775	(BORO) FRONT ST
		W	0020/0617	(BORO)

EXTRACT DATE: 12/18/2023
PRINT DATE: 12/19/2023

ROADWAY MANAGEMENT SYSTEM
SLD COUNTY/SR - ANNUAL PRINT

PAGE NUMBER: 353
COUNTY: NORTHAMPTON

DIR: E TOTAL LEN: 2.937 MI.
LEFT MUN: WEST EASTON B

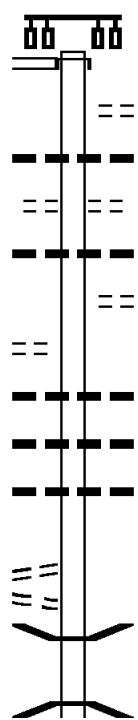
DIST: 05-5 SR: 2026
RIGHT MUN: WEST EASTON B

Location	Segment ID	Length (FT)	Notes
UNKNOWN ALLEY (BORO)	0020/0467	001817	UNKNOWN ALLEY (BORO)
	0020/0310		SECOND ST (BORO)
	0020/0156		UNKNOWN ALLEY (BORO)
	0020/0025		012" DIA CIRC CONCR
	001933		LEN=0025 INSTALLED UNKN
			2 0 48126 0 00 0022+98
			THIRD ST (BORO)
			WILSON
			WEST EASTON B
	0020/0000		LENGTH(AH 2284 BK 1817)
	0010/1730		018" DIA CIRC METAL
			LEN=0099 INSTALLED UNKN
UNKNOWN ALLEY (BORO)	0010/1675		018" DIA CIRC METAL
			LEN=0099 INSTALLED UNKN
			FOURTH ST (BORO)
FOURTH ST (BORO)	0010/1513		
			018" DIA CIRC CONCR
	0010/1330		LEN=0099 INSTALLED UNKN
FIFTH ST (BORO)	0010/1210		
			018" DIA CIRC METAL
	0010/1075		LEN=0022 INSTALLED UNKN
			CONSOLIDATED RAIL CORPO
	0010/0843		OVERPASS IS RR X-ING
SPRING ST (BORO)	0010/0693		NC IRON ST
			018" DIA CIRC CONCR
	0010/0450		LEN=0030 INSTALLED UNKN
STERLINGWORTH TE (BORO)	0010/0184		
UNKNOWN ALLEY (BORO)	0010/0058		
	000000		FT
			000116 FT 2 0 48126 0 00 0041+35
SOUTH TWENTYTHIRD ST (BORO)			SOUTH TWENTYTHIRD ST (BORO)
WEST EASTON	0010/0000		MFC BEGIN = D
			LENGTH(AH 1817 BK 0116)
			000000 FT 2 0 48126 0 00 0042+50
			NC AVONA AV
			FREEMANSBURG AV
			(SR2018 SEG 0120/1673)
			MFC BEGIN = D
LTH AH 000100 BK 000000	000000	7011/0000	0004/0000 LENGTH(AH 0116 BK 0000)

INDUSTRIAL BL
 (SR0191 SEG 0180/0000) 0120/1768

BUSHKILL ST
 (TWP) 0120/0555

1 0 00166 0 01 0288+00 029139 FT
 MAIN ST
 (TWP) 0120/0000
 CENTER ST
 (BORO) 0110/3053



030907 FT
 INTER-AHD MAIN ST
 (SR0191 SEG 0180/0000)
 0120/1768
 GRANT ST
 (TWP)
 0120/1698 018 "DIA CIRC METAL
 LEN=0026 INSTALLED UNKN
 WERKHEISER AV
 (TWP)
 0120/1120 018 "DIA CIRC METAL
 LEN=0025 INSTALLED UNKN
 LEFEVRE RD
 (TWP)
 0120/0750
 0120/0677

024 "DIA CIRC CONCR
 LEN=0025 INSTALLED UNKN
 018 "DIA CIRC CONCR
 LEN=0050 INSTALLED UNKN
 018 "DIA CIRC CONCR
 LEN=0050 INSTALLED UNKN

0120/0199
 0120/0188
 0120/0080
 029139 FT

5 0120/0000 LENGTH(AH 1768 BK 3205)

0110/2927 BMS EN 48/2025/0110/2878
 0 0 00000 0 00 0000+00
 LIL. BUSHKILL
 0110/2878 BMSBG 48/2025/0110/2878

DIR: B TOTAL LEN: 5.854 MI. DIST: 05-5 SR: 2025
 LEFT MUN: STOCKERTOWN BOROUGH B RIGHT MUN: STOCKERTOWN BOROUGH B

Location / Description	Segment ID	Length (FT)	Material / Details
OLD MILL LN (PRDR)	0110/2481		0110/2779 OLD EASTON RD (BORO)
			0110/1142 OLD EASTON RD (BORO)
			0110/1094 HILLSIDE AV (BORO)
	025934	025934 FT	025934 FT 1 0 00166 0 00 0261+13 NC MAIN ST
			CHIEF TATAMY LN (BORO) STOCKERTOWN BOROUGH FORKS T
FORKS CHURCH RD (T761)	0100/2786		0110/0000 LENGTH(AH 3205 BK 3147) 018 "DIA CIRC CONCR
			0100/2980 LEN=0100 INSTALLED UNKN
FORKS CHURCH RD (T761)	0100/2101		0100/2733 CHURCH LN (T621) 018 "DIA CIRC CONCR
			0100/2480 LEN=0056 INSTALLED 2001
			0100/0792 036 "DIA CIR PLASTIC LEN=0050 INSTALLED UNKN
			0100/0762 036 "DIA CIR PLASTIC LEN=0080 INSTALLED UNKN
			0100/0738 (AAR 851961F)#TRKS 01
	022787	022787 FT	022787 FT 1 0 00166 0 00 0227+95 UHLER RD (SR1002 SEG 0090/0000)
			0100/0000 LENGTH(AH 3147 BK 2775) 018 "DIA CIRC CONCR
			0090/2678 LEN=0050 INSTALLED UNKN
			0090/2675 018 "DIA CIRC CONCR LEN=0099 INSTALLED UNKN
			018 "DIA CIRC CONCR

DIR: B TOTAL LEN: 5.854 MI. DIST: 05-5 SR: 2025
 LEFT MUN: FORKS T RIGHT MUN: FORKS T

Stationing	Description	Material	Length	Notes
0090/2050	018" DIA CIRC METAL	INSTALLED UNKN	0050	
0090/2034	018" DIA CIRC METAL	INSTALLED UNKN	0099	
0090/1924	BRADEN BL (TWP)			
0090/1185	018" DIA CIRC CONCR	INSTALLED UNKN	0056	
0090/0782	018" DIA CIRC CONCR	INSTALLED UNKN	0050	
020012 FT				
020012 FT	1 0 00166 0 00 0200+20			
0090/0000	LENGTH(AH 2775 BK 2453)			
0080/2324	018" DIA CIRC CONCR	INSTALLED UNKN	0058	
0080/1650	FIELDSTONE TR (TWP)			
0080/0723	018" DIA CIRC CONCR	INSTALLED 1997	0050	
0080/0580	AMERICAN GENERAL DR (TWP)			
0080/0142	HUNTER RD (TWP)			
017559 FT				
017559 FT	1 0 00166 0 00 0175+39			
0080/0000	LENGTH(AH 2453 BK 2880)			
0070/2070	048"H 00"W MULT CONCR	INSTALLED UNKN	0040	
0070/1950	BMSEN 48/2025/0070/1980			
	1 0 00166 0 00 0146+40			
	DRAINAGE DITCH			
0070/1941	BMSBG 48/2025/0070/1980			
	NEWLINS RD W (T499)			
0070/1902				
NEWLINS RD W (T499)				
0070/1712				
APPLE HILL DR (TWP)				
0070/0914				
RED BARN DR (TWP)				
0070/0522				
1 0 00166 0 00 0146+40				
014679 FT				
KESSLERSVILLE RD (TWP)				
0070/0000				
0070/0362	018" DIA CIRC CONCR	INSTALLED UNKN	0048	
014679 FT	KESSLERSVILLE RD (SR1009 SEG 0010/0000)			
0070/0000	LENGTH(AH 2880 BK 2836)			

DIR: B TOTAL LEN: 5.854 MI. DIST: 05-5 SR: 2025
 LEFT MUN: FORKS T RIGHT MUN: FORKS T

Location / Description	Segment ID	Length / Notes	Structure / Material	Status
	0060/1485		048"H 48"W CON BOX CUL LEN=0327	INSTALLED UNKN
MECO RD (T623) LC TO MECO RD (CONN)	0060/1473		MECO RD (T623)	
	0060/1375			
	0060/1345		048"H 48"W CON BOX CUL LEN=0040	INSTALLED UNKN
	0060/1291		048"H 48"W CON BOX CUL LEN=0058	INSTALLED UNKN
	011843 FT		018 " DIA CIRC CONCR LEN=0099	INSTALLED UNKN
ZUCKSVILLE RD (SR2036 SEG 0020/3266)	0060/0000	011843 FT	1 0 00166 0 00 0118+35 RENSELAEER AV (TWP)	
	0060/0000		LENGTH(AH 2836 BK 3096) LC TO RENSELAEER AV (CONN)	
	0050/2952		018 " DIA CIRC METAL LEN=0030	INSTALLED UNKN
	0050/2919		036 " DIA CIRC CONCR LEN=0030	INSTALLED UNKN
LC TO PARK PZ (CONN)	0050/2063			
PARK PZ (PRDR)	0050/1996			
LC FROM PARK PZ (CONN)	0050/1921			
	0050/1920		018 " DIA CIRC METAL LEN=0040	INSTALLED UNKN
	0050/1760		018 " DIA CIRC CONCR LEN=0050	INSTALLED UNKN
	0050/1620		018 " DIA CIRC CONCR LEN=0050	INSTALLED UNKN
FORKS TWP MUN BLDG (TWP)	0050/1424			
	0050/0834		018 " DIA CIR PLASTIC LEN=0050	INSTALLED UNKN
LC TO TOWN CENTER BL (CONN)	0050/0576			
TOWN CENTER BL			AUSTIN DR (PRDR)	

EXTRACT DATE: 12/18/2023
PRINT DATE: 12/19/2023

ROADWAY MANAGEMENT SYSTEM
SLD COUNTY/SR - ANNUAL PRINT

PAGE NUMBER: 348
COUNTY: NORTHAMPTON

DIR: B
LEFT MUN: FORKS T

TOTAL LEN: 5.854 MI.

DIST: 05-5
RIGHT MUN: FORKS T

SR: 2025

(TWP)

0050/0483
008747 FT



0050/0483
008747 FT

1 0 00166 0 00 0087+40
ELIZABETH AV
(T519)

OLD MILL RD
(T519)

0040/2802



0050/0000
NC SU

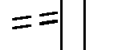
LENGTH(AH 3096 BK 3034)
SULLIVAN TR
SULLIVAN TR
(TWP)

PAXINOSA RD
(T782)

0040/1534



0040/2802



0040/1452

018 "DIA CIRC CONCR
LEN=0035 INSTALLED UNKN

0040/1418

018 "DIA CIRC CONCR
LEN=0067 INSTALLED UNKN

FAIRFIELD AV
(T765)

0040/0288



0040/0789

018 "DIA CIRC CONCR
LEN=0020 INSTALLED UNKN

0040/0600

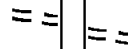
018 "DIA CIRC CONCR
LEN=0050 INSTALLED UNKN

0040/0332

018 "DIA CIRC CONCR
LEN=0099 INSTALLED UNKN

COLLEGE AV
(CITY)

0030/0862



0040/0288

FAIRFIELD AV
(T765)

0040/0154

EASTON CITY C
018 "DIA CIRC CONCR
LEN=0050 INSTALLED UNKN

0040/0150

018 "DIA CIRC CONCR
LEN=0020 INSTALLED UNKN

005713 FT

0040/0124

018 "DIA CIRC CONCR
LEN=0020 INSTALLED UNKN

005713 FT
0040/0000

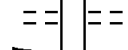
1 0 00166 0 00 0056+86
LENGTH(AH 3034 BK 1627)
SULLIVAN DR

0030/1309

(SR2021 SEG 0010/0000)
MCCARTNEY ST

0030/0975

(CITY)



0030/0635

018 "H 12"W CON BOX CUL
LEN=0025 INSTALLED 1997

0030/0625

018 "DIA CIRC CONCR
LEN=0025 INSTALLED UNKN



CATTELL ST
(CITY)

NC KN
NOX AV
LAFAYETTE ST

DIR: B TOTAL LEN: 5.854 MI. DIST: 05-5 SR: 2025
 LEFT MUN: EASTON CITY C RIGHT MUN: EASTON CITY C

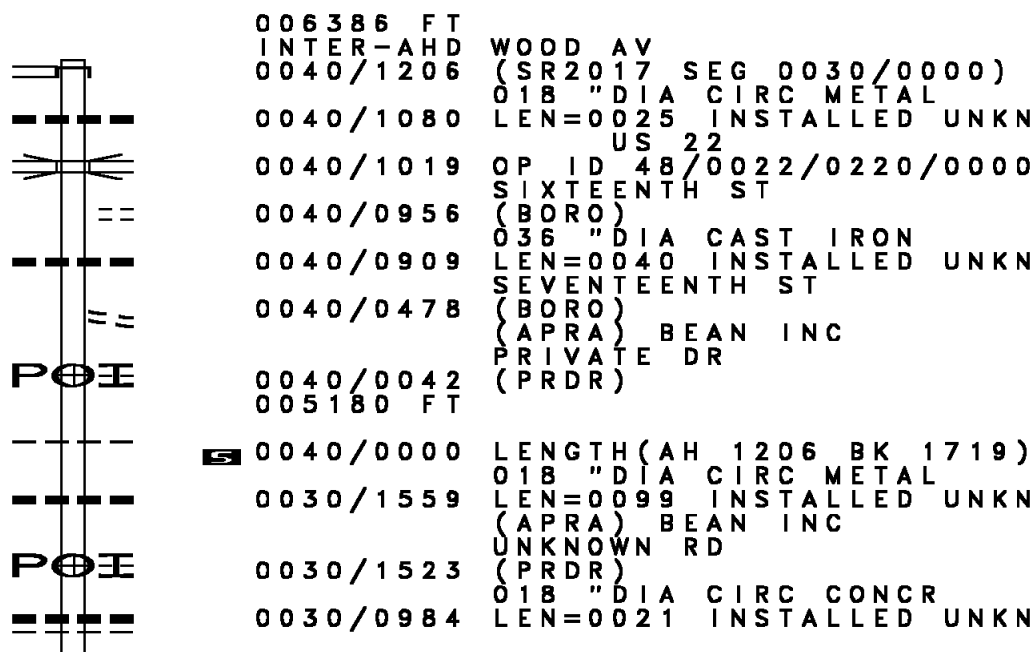
Stationing	Distance	Notes
004086 FT	0030/0363	(SR2030 SEG 0040/0000)
	004086 FT	1 0 00166 0 00 0040+59 BURKE ST (CITY)
	0030/0000	LENGTH(AH 1627 BK 2500) PIERCE ST (CITY)
	0020/2179	018 " DIA CIRC CONCR
	0020/2172	LEN=0030 INSTALLED UNKN 018 " DIA CIRC CONCR
	0020/2170	LEN=0030 INSTALLED UNKN 018 " DIA CIRC CONCR
	0020/1840	LEN=0025 INSTALLED UNKN MONROE ST (CITY)
	0020/1835	PARSONS ST (CITY)
	0020/1481	018 " DIA CIRC CONCR
	0020/1437	LEN=0025 INSTALLED UNKN 018 " DIA CIRC CONCR
	0020/1427	LEN=0008 INSTALLED UNKN HIGH ST (CITY)
	0020/1080	MARCH ST (CITY)
	0020/0741	CLINTON TE (CITY)
	0020/0406	018 " DIA CIR UNKNOWN
	0020/0005	LEN=0025 INSTALLED 1997 001586 FT 1 0 00166 0 00 0015+13 NC CA TTELL ST
HART ST (CITY)	0020/0239	0020/0000 LENGTH(AH 2500 BK 1586)
	001586 FT	018 "H 12"W **UNKNOWN** LEN=0099 INSTALLED UNKN 1 0 00166 0 00 0000+00 BUSHKILL DR (SR2023 SEG 0020/0000)
MCCARTNEY ST (CITY)	0010/1246	INTER-BK CO LLEGE AV THIRD ST (SR2023 SEG 0020/0000)
	000000 FT	MFC BEGIN = C
BUSHKILL DR (CITY)	0010/0000	0010/0000 LENGTH(AH 1586 BK 0000)

DIR: B TOTAL LEN: 1.209 MI. DIST: 05-5 SR: 2024
 LEFT MUN: WILSON B RIGHT MUN: WILSON B

HACKETT AV 006386 FT
 (SR2017 SEG 0030/0000) 0040/1206

2 0 48084 0 01 0046+67 005180 FT
 WILSON
 PALMER T 0040/0000

PALMER



DIR: B TOTAL LEN: 1.209 MI. DIST: 05-5 SR: 2024
 LEFT MUN: PALMER T RIGHT MUN: WILSON B

WILSON B

0030/0385

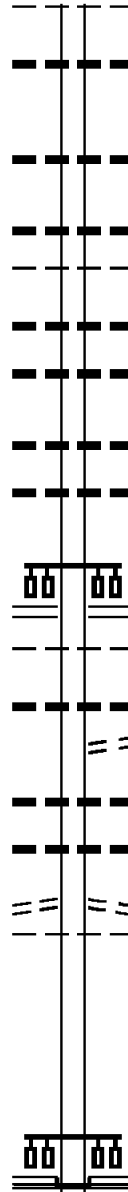
003461 FT

000787 FT

TO 2012/0190 SH
 (CONN)

0010/0141

000000 FT



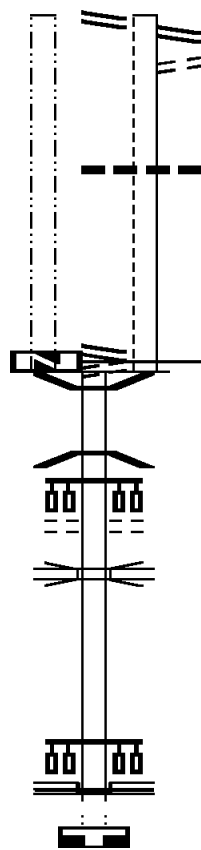
0030/0131 018 " DIA CIRC METAL
 LEN=0025 INSTALLED UNKN
 003461 FT 2 0 48084 0 01 0030+48
 5 0030/0000 LENGTH(AH 1719 BK 2674)
 018 " DIA CIRC CONCR
 0020/2338 LEN=0035 INSTALLED UNKN
 0020/1624 021 "H 15 "W METAL ARCH
 LEN=0040 INSTALLED 2001
 WILSON
 0020/1578 PALMER T
 018 " DIA CIRC CONCR
 0020/1463 LEN=0025 INSTALLED UNKN
 018 " DIA CIRC CONCR
 0020/1343 LEN=0025 INSTALLED UNKN
 0020/0742 018 " DIA CIRC CONCR
 LEN=0025 INSTALLED UNKN
 018 " DIA CIRC METAL
 0020/0430 LEN=0010 INSTALLED 2001
 000787 FT 2 0 48084 0 01 0019+00
 NORTHAMPTON ST
 (SR0248 SEG 0510/0000)
 5 0020/0000 LENGTH(AH 2674 BK 0787)
 PALMER
 WILSON B
 0010/0784 036 " DIA CIRC CONCR
 0010/0709 LEN=0045 INSTALLED UNKN
 TO 0248/0510 SH
 (CONN)
 0010/0635 024 " DIA CIRC METAL
 0010/0590 LEN=0030 INSTALLED UNKN
 024 " DIA CIRC CONCR
 0010/0400 LEN=0045 INSTALLED UNKN
 FROM 2012/0190 SH
 (CONN)
 WILSON
 0010/0067 PALMER T
 000000 FT 2 0 48084 0 00 0000+00
 NC WOOD AV
 TWENTYFIFTH ST
 (SR2012 SEG 0191/0516)
 (SR2012 SEG 0190/0532)
 INTER-BK RAMP A RD
 (SR8008 SEG 0010/0771)
 MFC BEGIN = D
 5 0010/0000 LENGTH(AH 0787 BK 0000)

DIR: B TOTAL LEN: .315 MI. DIST: 05-5 SR: 2023
 LEFT MUN: EASTON CITY C RIGHT MUN: EASTON CITY C

LTH AH 000100 BK 000478 7021/0000

000000 FT

000000 FT



001664 FT NORTH DELAWARE DR
 (SR0611 SEG 0210/0000)
 0020/1186 NORTH DELAWARE DR
 (SR0611 SEG 0210/0000)
 0020/1091 TO 0611/0200 SH
 (CONN)

0020/0152 006 " DIA CIRC CONCR
 LEN=0025 INSTALLED UNKN
 000478 FT 1 0 00165 0 00 0014+60
 COLLEGE AV
 (SR2025 SEG 0010/0000)
 NC BU SHKILL DRIVE
 BUSHKILL DR
 (CITY)

0020/0000 MFC BEGIN = B
 0014/0462 LENGTH(AH 1186 BK 0478)
 1 0 00165 0 00 0009+74
 BUSHKILL CK.
 0014/0284 BMSBG 48/2023/0014/0234
 SNYDER ST
 (CITY)

0014/0154 US 22
 0014/0082 OP ID 48/7302/9992/0020
 000000 FT 1 0 00165 0 00 0009+74
 NC NO RTH THIRD ST
 BUSHKILL ST
 (SR0248 SEG 0570/0000)

INTER-BK THIRD ST
 (CITY)
 MFC BEGIN = B
 0014/0000 LENGTH(AH 0478 BK 1123)
 000000 FT
 7010/0000 LENGTH(AH 1123 BK 0000)

EXTRACT DATE: 12/18/2023 ROADWAY MANAGEMENT SYSTEM PAGE NUMBER: 343
PRINT DATE: 12/19/2023 SLD COUNTY/SR - ANNUAL PRINT COUNTY: NORTHAMPTON
DIR: B TOTAL LEN: .000 MI. DIST: 05-5 SR: 2022
LEFT MUN: LOWER MT BETHEL T RIGHT MUN: LOWER MT BETHEL T

000000 FT



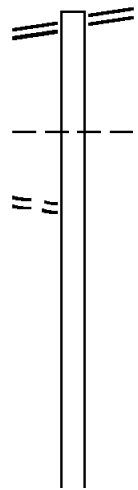
000000 FT
7010/0000 LENGTH(AH 3721 BK 0000)

EXTRACT DATE: 12/18/2023 ROADWAY MANAGEMENT SYSTEM PAGE NUMBER: 342
 PRINT DATE: 12/19/2023 SLD COUNTY/SR - ANNUAL PRINT COUNTY: NORTHAMPTON
 DIR: B TOTAL LEN: 4.471 MI. DIST: 05-5 SR: 2021
 LEFT MUN: LOWER MT BETHEL T RIGHT MUN: LOWER MT BETHEL T

UHLER RD 023605 FT
 (SR1002 SEG 0140/0000) 0090/3529

SHORT RD
 (T528) 0090/1312

020076 FT



023605 FT UHLER RD
 0090/3529 (SR1002 SEG 0140/0000)

0090/2171 LOWER MT BETHEL
 FORKS T

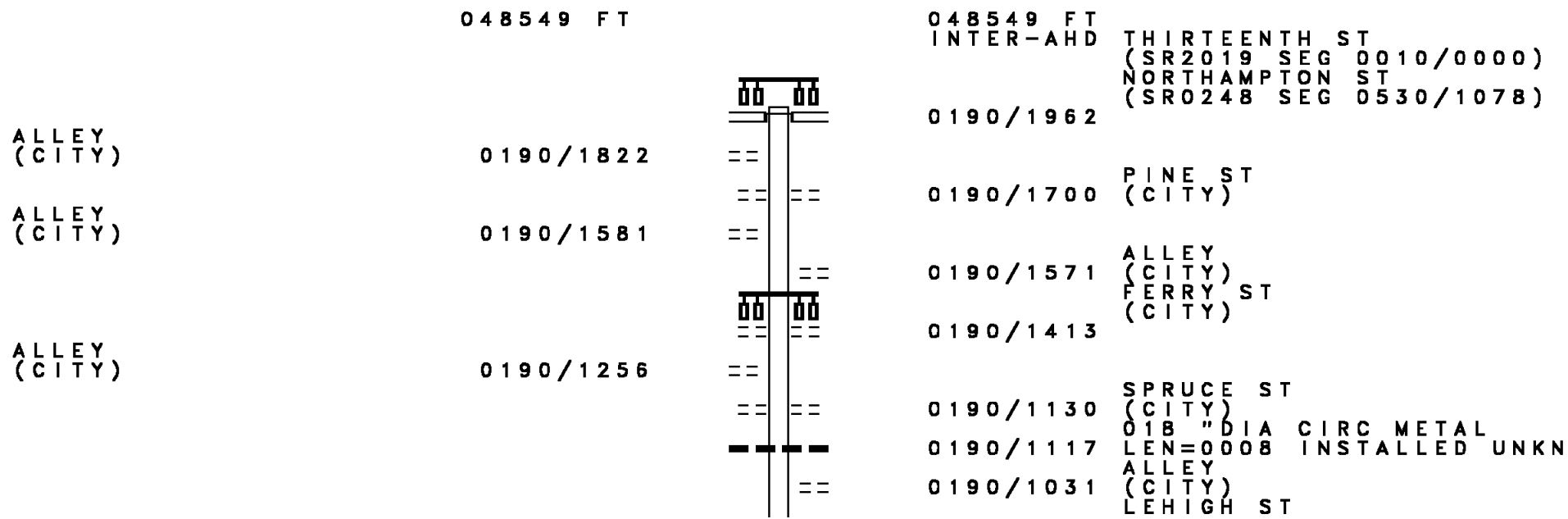
020076 FT 2 0 48023 0 00 0199+83
 5 0090/0000 LENGTH(AH 3529 BK 3446)

DIR: B TOTAL LEN: 4.471 MI. DIST: 05-5 SR: 2021
 LEFT MUN: FORKS T RIGHT MUN: FORKS T

Stationing	Segment	Length	Notes
2 0 48023 0 00 0166+29	PADULA RD (T625)	016630 FT	FRUTCHEY HILL RD (T625)
	0080/0000	0080/0000	LENGTH(AH 3446 BK 3214)
	013416 FT		
GLOVER RD (T524)	0060/1916	013416 FT	2 0 48023 0 00 0134+26 LENGTH(AH 3214 BK 2287)
	011129 FT		
	0060/0000	011129 FT	2 0 48023 0 00 0111+33 NEWLINS RD (T499) LENGTH(AH 2287 BK 3614)
	0050/2066		018 " DIA CIRC METAL LEN=0027 INSTALLED UNKN WINCHESTER DR
	0050/1536		(TWP)
	0050/1470		012 " DIA CIRC METAL LEN=0099 INSTALLED UNKN
	0050/0649		THOMAS DR (TWP)
	0050/0055		018 " DIA CIRC CONCR LEN=0090 INSTALLED UNKN
007515 FT	007515 FT		2 0 48023 0 00 0072+65 MECO RD (T623)
	0050/0000		LENGTH(AH 3614 BK 2811) 018 " DIA CIRC CONCR

DIR: B TOTAL LEN: 4.471 MI. DIST: 05-5 SR: 2021
 LEFT MUN: FORKS T RIGHT MUN: FORKS T

Location / Segment	Segment ID	Length (FT)	Material / Notes
STONE BRIDGE LN	0040/2561	0050	018" DIA CAST IRON INSTALLED UNKN
(TWP)	0040/2395	0027	INSTALLED UNKN
CLARENDON DR	0040/2036		
(TWP)	0040/1709		
	0040/1225	0039	018" DIA CIRC METAL INSTALLED UNKN
	0040/0020	0099	018" DIA CIRC METAL INSTALLED 2001
004704 FT	004704 FT		2 0 48023 0 00 0049+20 RAMBLEWOOD DR (T816)
	0040/0000		LENGTH(AH 2811 BK 1635)
FORKS AV	0030/0876		
(T769)			
2 0 48023 0 00 0030+89	003069 FT		
ELIZABETH AV	0030/0000		ELIZABETH AV E (SR2038 SEG 0010/0000)
(T519)			LENGTH(AH 1635 BK 1617)
	0020/1270		MYRTLE AV (T770)
2 0 48023 0 00 0014+15	001452 FT		
SULLIVAN TR	0020/0000		NC RI CHMOND RD LENGTH(AH 1617 BK 1452)
(TWP)			PAXINOSA RD
	0010/1388		(TWP)
	0010/1151		MARRUTH AV (T767)
	0010/0742		SPENGLER AV (T766)
	0010/0454		FAIRFIELD AV (T765)
	0010/0184		RAUB ST (TWP)
	0010/0154		FORKS EASTON CITY C NC SU LLLIVAN TR
2 0 48023 0 00 0000+00	000000 FT		KNOX AV (SR2025 SEG 0030/1309)
KNOX AV	0010/0000		MFC BEGIN = D LENGTH(AH 1452 BK 0000)
(SR2025 SEG 0030/1309)			



DIR: B TOTAL LEN: 9.195 MI. DIST: 05-5 SR: 2020
 LEFT MUN: EASTON CITY C RIGHT MUN: EASTON CITY C

ALLEY
(CITY)

0190/0744

0190/0879

(CITY)

0190/0731

ALLEY
(CITY)
WASHINGTON ST
(CITY)

0190/0581

0190/0420

ALLEY
(CITY)
BUTLER ST
(CITY)

NC THIRTEENTH ST

046587 FT

0190/0260

THIRTEENTH ST
(CITY)

046587 FT

1 0 00159 0 00 0528+59
PEACH ST
(CITY)

FOURTEENTH ST
(CITY)

0180/1871

5 0190/0000

LENGTH(AH 1962 BK 2146)

0180/1611

RASPBERRY ST
(CITY)
FIFTEENTH ST
(BORO)

0180/1373

EASTON CITY
WILSON B

0180/1299

024 "DIA CIRC CONCR
LEN=0036 INSTALLED UNKN
SIXTEENTH ST

0180/0873

(BORO)

SEVENTEENTH ST
(BORO)

0180/0388

PALMER ST
(BORO)

1 0 00159 0 00 0506+48

044441 FT

044441 FT

FREEMANSBURG AV
(SR2018 SEG 0130/2357)

EIGHTEENTH ST
(BORO)

0180/0000

5 0180/0000

LENGTH(AH 2146 BK 3491)
RIDGE ST

NINETEENTH ST
(BORO)

0170/2876

0170/3080

(BORO)

0170/2723

NINETEENTH ST
(BORO)
TWENTIETH ST

0170/2415

(BORO)

TWENTIETH ST

DIR: B TOTAL LEN: 9.195 MI. DIST: 05-5 SR: 2020
 LEFT MUN: WILSON B RIGHT MUN: WILSON B

(BORO)	0170/2284	==			
TWENTYFIRST ST (BORO)	0170/1671	==		0170/2099	TWENTYFIRST ST (BORO)
				0170/1619	TWENTYSECOND ST (BORO)
				0170/1481	ALLEY (BORO)
				0170/1305	TWENTYTHIRD ST (BORO)
WARRIOR LN WILSON AREA (BORO)	0170/1271	==		0170/1271	
	040950 FT	==		0170/0795	TWENTYFOURTH ST (BORO)
				040950 FT	1 0 00159 0 00 0472+79 NC BU TLER ST
					TWENTYFIFTH ST (SR2012 SEG 0180/2530)
					MFC BEGIN = D WILSON PALMER T
				0170/0000	LENGTH(AH 3491 BK 1988)
				0160/1160	018 " DIA CIRC CONCR LEN=0035 INSTALLED UNKN
				0160/1003	TWENTYSEVENTH ST (T462)
				0160/0775	CRAIGIE ST (T302)
				0160/0546	NORTH ST (TWP)
ENTR TO EASTON AREA HS (PRDR)	0160/0167	==			
EXIT FROM EASTON AREA H (PRDR)	0160/0064	==			
	038962 FT	==		038962 FT	1 0 00159 0 00 0450+56
				0160/0000	LENGTH(AH 1988 BK 2099)
				0150/1710	024 " DIA CIRC CONCR LEN=0025 INSTALLED UNKN
				0150/1648	024 " DIA CIRC CONCR LEN=0025 INSTALLED UNKN
				0150/1152	(APRA) THYPIN STEEL PRIVATE DR (PRDR) MILFORD ST (TWP)
HARTLEY AV		==			

DIR: B TOTAL LEN: 9.195 MI. DIST: 05-5 SR: 2020
 LEFT MUN: PALMER T RIGHT MUN: PALMER T

Stationing / Description	Stationing / Description	Stationing / Description	Stationing / Description
(TWP) 0150/0680	0150/0680	0150/0680	OAKWOOD ST (T436)
TO 2028/0130 SH (CONN) 0150/0117 036863 FT	0150/0117 036863 FT	0150/0154	018" DIA CIRC CONCR LEN=0026 INSTALLED UNKN
GREENWOOD AV (SR2028 SEG 0130/1667) 0150/0000	0150/0000	036863 FT	1 0 00159 0 00 0431+22 GREENWOOD AV (T784)
ELWOOD ST (T871) 0140/1882	0140/1882	0150/0000	LENGTH(AH 2099 BK 3344) KINGWOOD ST (T815)
WATSON ST (T894) 0140/1558	0140/1558	0140/2954	
BERKELEY ST (T804) 0140/0885	0140/0885	0140/0998	FILBAR ST (T325)
AVON ST (T802) 0140/0531	0140/0531	0140/0037	018" DIA CIRC CONCR LEN=0028 INSTALLED UNKN
ARLINGTON ST (T946) 0140/0216	0140/0216	033519 FT	1 0 00159 0 00 0398+42 STONES CROSSING RD (SR2013 SEG 0010/2761)
033519 FT	033519 FT	0140/0000	LENGTH(AH 3344 BK 2216)
STONES CROSSING RD (T940) 0130/2191	0130/2191	0130/2191	
NULTON AV (T807) 0130/1583	0130/1583	0130/1372	EDAMY ST (T791)
1 0 00159 0 00 0376+05 031303 FT	031303 FT	0130/1062	PALMER BETHLEHEM TOWNSHIP T SHERIDAN DR (TWP)
BETHMAN RD		0130/0718	
		031303 FT	

DIR: B TOTAL LEN: 9.195 MI. DIST: 05-5 SR: 2020
 LEFT MUN: BETHLEHEM TOWNSHIP T RIGHT MUN: BETHLEHEM TOWNSHIP T

(T458)	0130/0000	==	==	5 0130/0000	LENGTH(AH 2216 BK 3413) HODLE AV (TWP)
				0120/3164	
CHIPMAN RD (T456)	0120/1494	==	==	0120/1947	PENNSYLVANIA ST (T474)
				0120/1494	OHIO ST (T474)
				0120/0964	INDIANA ST (TWP)
	027890 FT		==	0120/0157	GEORGIAN LN (T513)
				027890 FT	1 0 00159 0 00 0341+99 HOPE RD (SR2009 SEG 0020/2360)
COUNTRY CLUB RD (T454) TO 8021/0750 SH (CONN)	0110/2026	==	==	5 0120/0000	LENGTH(AH 3413 BK 2356)
	0110/1577	==	==		
				0110/1531	FROM 8021/0010 SH (CONN) RAMP L RD (SR8021 SEG 0750/0000) RAMP J RD (SR8021 SEG 0010/0917)
				0110/1469	
				0110/1374	024 "DIA CAST IRON LEN=0037 INSTALLED UNKN PA 33 NB
				0110/1214	OP ID 48/0033/0014/0000 PA 33 SB
				0110/1139	OP ID 48/0033/0015/0000 RAMP K RD (SR8021 SEG 0500/0771) RAMP I RD (SR8021 SEG 0250/0000)
FROM 8021/0500 SH (CONN)	0110/0940	==	==	0110/1005	
				0110/0919	TO 8021/0250 SH (CONN)
TO 9404/0010 SH (CONN)	0110/0446	==	==	0110/0446	LC FROM EMRICK BL (CONN) EMRICK BL (TWP)
PARK AND RIDE DR					

DIR: B TOTAL LEN: 9.195 MI.
 LEFT MUN: BETHLEHEM TOWNSHIP T

DIST: 05-5 SR: 2020
 RIGHT MUN: BETHLEHEM TOWNSHIP T

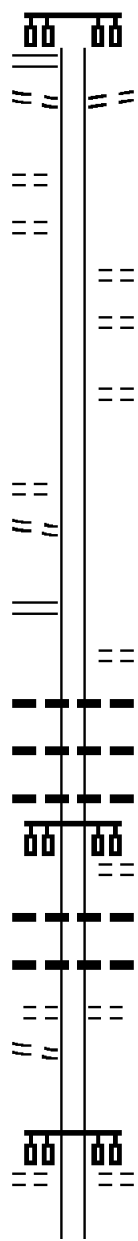
(SR9404 SEG 0010/0000) 0110/0352
 FROM 9404/0010 SH
 (CONN) 0110/0300
 1 0 00159 0 00 0318+46 025534 FT
 WILLIAM PENN CT APARTME
 (PRDR) 0110/0000
 WILLIAM PENN CT APARTME
 (PRDR) 0100/2377

LC TO CHURCH RD
 (CONN) 0100/0637
 CHURCH RD
 (T451) 0100/0542
 1 0 00159 0 00 0291+80 022851 FT
 FARMERSVILLE RD
 (SR2011 SEG 0010/0000) 0100/0000

LC FROM REEVE DR EAST
 (CONN) 0090/0827

1 0 00159 0 00 0267+60 020280 FT
 OAKLAND RD
 (T441) 0090/0000

REDWOOD DR



0110/0352
 LC TO EMRICK BL
 (CONN) 0110/0300
 025534 FT
 0110/0000 LENGTH(AH 2356 BK 2683)
 EXIT FROM FARMERSVILLE
 (PRDR) 0100/2259
 ENTR TO FARMERSVILLE ES
 (PRDR) 0100/1872
 NC WI LLIAM PENN HW
 MEYER LN
 (TWP) 0100/1550
 LC TO CHURCH RD
 (CONN) 0100/0637
 CHURCH RD
 (T451) 0100/0542
 1 0 00159 0 00 0291+80 022851 FT
 FARMERSVILLE RD
 (SR2011 SEG 0010/0000) 0100/0000
 LENGTH(AH 2683 BK 2571)
 FALMER DR
 (TWP) 0090/2380
 018 " DIA CIRC CONCR
 LEN=0027 INSTALLED UNKN
 018 " DIA CIRC METAL
 0090/1770 LEN=0025 INSTALLED UNKN
 018 " DIA CIRC CONCR
 0090/1650 LEN=0025 INSTALLED UNKN
 FARMERSVILLE RD
 (TWP)
 0090/1637
 018 " DIA CIRC CONCR
 0090/1540 LEN=0030 INSTALLED UNKN
 018 " DIA CIRC CONCR
 0090/1120 LEN=0020 INSTALLED UNKN
 REEVE DR EAST
 (TWP) 0090/0916
 REEVE DR WEST
 (TWP) 020280 FT
 LENGTH(AH 2571 BK 2587)
 WASHINGTON ST

DIR: B	TOTAL LEN: 9.195 MI.	DIST: 05-5	SR: 2020
LEFT MUN: BETHLEHEM TOWNSHIP T		RIGHT MUN: BETHLEHEM TOWNSHIP T	
(TWP)	0080/1827	==	==
		0080/1827	(TWP)
		0080/1651	012 " DIA CIRC CONCR LEN=0040 INSTALLED UNKN
			SCHERMAN BL
1 0 00159 0 00 0239+13 017693 FT		==	==
HARVARD PL		0080/0548	(TWP)
(TWP)	0080/0000	017693 FT	TENTH ST
		5 0080/0000	(TWP) LENGTH(AH 2587 BK 2629)
SHELTON AV			NINTH ST
(TWP)	0070/1445	==	==
		0070/1445	(TWP)
		0070/1251	042"H 72"W CON BOX CUL LEN=0030 INSTALLED UNKN
			SEVENTH ST
		0070/0765	(TWP)
	015064 FT		
		015064 FT	1 0 00159 0 00 0213+77
			FIFTH ST
HECKTOWN RD		5 0070/0000	(TWP) LENGTH(AH 2629 BK 2523)
(T440)	0060/2298	==	==
			KELCHNER ST
SANTEE RD		==	==
(TWP)	0060/1000		
		0060/1282	(TWP)
			NEW ST
		0060/0955	(TWP)
		0060/0664	018 " DIA CIRC CONCR LEN=0040 INSTALLED UNKN
			WILLOW PARK RD
		0060/0603	(SR3007 SEG 0100/1606)
			018 " DIA CIRC CONCR
		0060/0573	LEN=0045 INSTALLED UNKN
		012541 FT	
1 0 00159 0 00 0187+51 012541 FT		5 0060/0000	LENGTH(AH 2523 BK 3482)
BUTZTOWN RD			024 " DIA CIRC CONCR
(TWP)	0060/0000		LEN=0040 INSTALLED UNKN
		0050/3296	018 " DIA CIRC CONCR
			LEN=0040 INSTALLED UNKN
		0050/3086	LEN=0040 INSTALLED UNKN
			LC FROM PLAZA
		0050/2967	(CONN)

DIR: B TOTAL LEN: 9.195 MI. DIST: 05-5 SR: 2020
 LEFT MUN: BETHLEHEM TOWNSHIP T RIGHT MUN: BETHLEHEM TOWNSHIP T

Street Name	Segment ID	Start Station	End Station	Length (FT)	Description
					ENTRANCE TO PLAZA (PRDR)
					0050/2898
					LC TO PLAZA (CONN)
HAMPSHIRE RD (CITY)	0050/2592				
NOTTINGHAM RD (CITY)	0050/1848				
					0050/1832 018 "DIA CIRC CONCR LEN=0040 INSTALLED UNKN
					0050/1604 018 "DIA CIRC CONCR LEN=0040 INSTALLED UNKN
					0050/1473 LC FROM PLAZA (CONN)
					ENTRANCE TO PLAZA (PRDR)
					0050/1419
					LC TO PLAZA (CONN)
HIGHPOINT DR (CITY)	0050/0642				
					0050/0642 RITTER AV (CITY)
BROWN ST (CITY)	0050/0431				
					0050/0433 018 "DIA CIRC CONCR LEN=0030 INSTALLED UNKN
					0050/0089 BETHLEHEM TOWNSHIP BETHLEHEM CITY C
					STEFKO BL (CITY)
1 0 00159 0 00 0154+40 009059 FT					0050/0046 009059 FT
CLERMONT ST (CITY)	0050/0000				
					0050/0000 LENGTH(AH 3482 BK 1945) LC TO STEFKO BL
					0040/1657 (CONN)
					RODGERS ST (CITY)
					BOYD ST (CITY)
EAST BL (CITY)	0040/0795				
					0040/0795
					0040/0559 DAVIS ST (CITY)
COVINGTON AV (CITY)	0040/0425				
					0040/0242 MARY ST (CITY)
LAFAYETTE AV					

DIR: B TOTAL LEN: 9.195 MI. DIST: 05-5 SR: 2020
 LEFT MUN: BETHLEHEM CITY C RIGHT MUN: BETHLEHEM CITY C

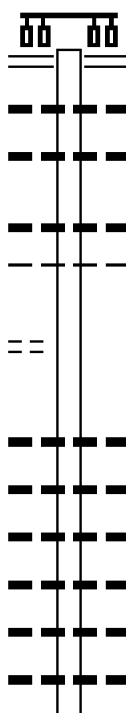
(CITY)	0040/0128 007114 FT	==	007114 FT	1 0 00159 0 00 0134+75
LEXINGTON AV (CITY)	0030/1654	==	5 0040/0000	MICHAEL ST (CITY) LENGTH(AH 1945 BK 1819)
WEST BL (CITY)	0030/1278	==	0030/1535	HART ST (CITY)
EGDEWOOD AV (CITY)	0030/1110	==	0030/1250	RENWICK ST (CITY)
LINFORD ST (CITY)	0030/0866	==	0030/1007	CAMPBELL ST (CITY)
LINCOLN ST (CITY)	0030/0696	==	0030/0710	LINCOLN ST (CITY)
NORMAN ST (CITY)	0030/0520	==	0030/0440	BAYARD ST (CITY)
WORTHINGTON AV (CITY)	0030/0344	==	0030/0204	MAJOR ST (CITY)
HADDEN ST (CITY)	0030/0174	==	005295 FT	
1 0 00159 0 00 0116+19 HENDERSON ST (CITY)	005295 FT 0030/0000	==	5 0030/0000	LENGTH(AH 1819 BK 3245) 012" DIA CIRC CONCR LEN=0099 INSTALLED UNKN SNYDER ST (CITY)
HUNTINGTON ST (CITY)	0020/2905	==	0020/2965	
MONTEREY ST (CITY)	0020/2735	==	0020/2953	
		==	0020/2660	012"H 12"W CON BOX CUL LEN=0030 INSTALLED UNKN CARLISLE ST (CITY)
		==	0020/2657	
		==	0020/2621	012"H 12"W CON BOX CUL LEN=0030 INSTALLED UNKN

DIR: B TOTAL LEN: 9.195 MI. DIST: 05-5 SR: 2020
 LEFT MUN: BETHLEHEM CITY C RIGHT MUN: BETHLEHEM CITY C

Street Name	Segment ID	Length (FT)	Notes
MONTGOMERY ST (CITY)	0020/2572	==	
KEIM ST (CITY)	0020/2409	==	
KEMMERER ST (CITY)	0020/2249	==	
JENKINS ST (CITY)	0020/2088	==	
EDGEBORO BL (CITY)	0020/1308	==	
	002050 FT	==	
JUNIPER ST (CITY)	0010/0356	==	
LINDEN ST (SR3015 SEG 0010/0000)	0010/0000	000000 FT	
	0020/2285		018 " DIA CIRC METAL LEN=0030 INSTALLED UNKN
	0020/2227		BARBARA ST (CITY)
	0020/2222		018 " DIA CIRC CONCR LEN=0030 INSTALLED UNKN
	0020/1926		JENNINGS ST (CITY)
	0020/1600		SYCAMORE ST (CITY)
	0020/1063		CHESTNUT ST (CITY)
	0020/0517		HAMILTON AV (CITY)
	002050 FT		↑ 0 00159 0 00 0084+29 WASHINGTON AV (CITY)
	0020/0000		LENGTH(AH 3245 BK 2050) HICKORY ST (CITY)
	0010/1585		WOODLAWN AV (CITY)
	0010/1203		BEECH ST (CITY)
	0010/0702		
	0010/0325		024 " DIA CIRC CONCR LEN=0030 INSTALLED UNKN LC FROM LINDEN ST
	0010/0093		(CONN) NC EASTON AV
			LINDEN ST (CITY)
			INTER-BK ELIZABETH AV (CITY)
			MFC BEGIN = B
	0010/0000		LENGTH(AH 2050 BK 0000)

DIR: B TOTAL LEN: 4.811 MI. DIST: 05-5 SR: 2019
 LEFT MUN: TATAMY B RIGHT MUN: TATAMY B

025403 FT



025403 FT UHLER RD
 (SR1002 SEG 0080/0720)
 0090/2582 018 " DIA CIRC CONCR
 0090/2400 LEN=0060 INSTALLED UNKN
 018 " DIA CIRC CONCR
 0090/2005 LEN=0060 INSTALLED UNKN
 018 " DIA CIRC CONCR
 0090/1167 LEN=0075 INSTALLED UNKN
 TATAMY
 0090/1037 FORKS T

BUSHKILL ST
 (TWP)

0090/0387
 022821 FT

022821 FT 2 0 48021 0 00 0228+74
 018 " DIA CIRC CONCR
 LEN=0055 INSTALLED UNKN
 0090/0000 LENGTH(AH 2582 BK 2350)
 018 " DIA CIRC CONCR
 0080/2105 LEN=0055 INSTALLED UNKN
 018 " DIA CIRC CONCR
 0080/1720 LEN=0060 INSTALLED UNKN
 018 " DIA CIRC CONCR
 0080/1509 LEN=0060 INSTALLED UNKN
 018 " DIA CIRC CONCR
 0080/1192 LEN=0065 INSTALLED UNKN
 018 " DIA CIRC CONCR
 0080/0939 LEN=0065 INSTALLED UNKN
 018 " DIA CIRC CONCR

DIR: B TOTAL LEN: 4.811 MI. DIST: 05-5 SR: 2019
 LEFT MUN: FORKS T RIGHT MUN: FORKS T

Stationing	Segment ID	Length	Material	Notes
	0080/0618	LEN=0100	INSTALLED	UNKN
020471 FT	020471 FT	2 0 48021 0 00	0204+65	OLD BUSHKILL DR (T799)
	0080/0000	LENGTH(AH 2350 BK 1343)		
	0074/0561	NEWLINS RD (T499)		
019128 FT	0074/0093	LEN=0050	INSTALLED	UNKN
	019128 FT	2 0 48021 0 00	0191+03	018 "DIA CIRC CONCR
NEWLINS MILL RD (T499)	0074/0000	LEN=0100	INSTALLED	UNKN
	0074/0000	LENGTH(AH 1343 BK 3021)		
	0070/2730	LEN=0050	INSTALLED	UNKN
	0070/2450	LEN=0050	INSTALLED	2001
	0070/2112	CREEK CT (TWP)		
	0070/2000	LEN=0060	INSTALLED	UNKN
	0070/1563	LEN=0065	INSTALLED	UNKN
	0070/1400	LEN=0050	INSTALLED	2001
	0070/1060	LEN=0040	INSTALLED	UNKN
	0070/0705	LEN=0050	INSTALLED	UNKN
	0070/0638	KESSLERVILLE RD (TWP)		
016107 FT	016107 FT	2 0 48021 0 00	0167+41	012 "DIA CIRC CONCR
	0070/0000	LENGTH(AH 3021 BK 3512)		
	0060/3160	LEN=0085	INSTALLED	UNKN
	0060/2703	LEN=0080	INSTALLED	UNKN
	0060/2320	LEN=0065	INSTALLED	UNKN
	0060/2260	ZUCKSVILLE RD (SR2036 SEG 0010/0000)		
STOCKERMILL RD (T842)	0060/1647			018 "DIA CIRC CONCR

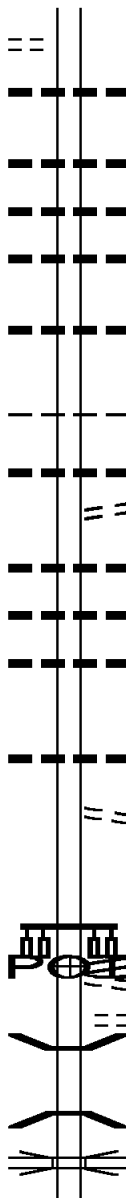
DIR: B TOTAL LEN: 4.811 MI. DIST: 05-5 SR: 2019
 LEFT MUN: FORKS T RIGHT MUN: FORKS T

Segment Description	Segment ID	Length (FT)	Material	Status
	0060/1629	0050	018" DIA CIRC CONCR	INSTALLED UNKN
	0060/1522	0055	018" DIA CIRC CONCR	INSTALLED UNKN
	0060/1395	0050	018" DIA CIRC CONCR	INSTALLED UNKN
	0060/0306	0050	018" DIA CIRC CONCR	INSTALLED UNKN
012595 FT	012595 FT	2 0 48021 0 00 0123+96		
	0060/0000	LENGTH(AH 3512 BK 3673)	018" DIA CIRC CONCR	INSTALLED UNKN
	0050/3505	0040	018" DIA CIRC CONCR	INSTALLED UNKN
	0050/3312	0040	018" DIA CIRC CONCR	INSTALLED UNKN
	0050/3302	0040	018" DIA CIRC CONCR	INSTALLED UNKN
NORTHWOOD AV (SR2032 SEG 0040/1796)	0050/2875			
	0050/2802	0020	018" DIA HILL RD (T808)	INSTALLED UNKN
	0050/2619	036" DIA	036" DIA CIRC METAL	INSTALLED UNKN
	0050/2600	0050	018" DIA CIRC CONCR	INSTALLED UNKN
	0050/2030	0050	018" DIA CIRC CONCR	INSTALLED UNKN
	0050/1872	0050	018" DIA CIRC CONCR	INSTALLED UNKN
	0050/1692	0080	018" DIA ARNDT RD (T519)	INSTALLED UNKN
ARNDT RD (SR2034 SEG 0010/2749)	0050/1301			
	0050/0975	0050	018" DIA CIRC CONCR	INSTALLED UNKN
	0050/0556	0050	024" DIA CIRC METAL	INSTALLED UNKN
	0050/0407	0060	018" DIA CIRC METAL	INSTALLED UNKN
	0050/0182	0050	018" DIA CIRC METAL	INSTALLED UNKN
2 0 48021 0 00 0089+10 BUSHKILL PARK DR (T746)	008922 FT 0050/0000			
	0050/0000	LENGTH(AH 3673 BK 3617)	024" DIA CIRC CONCR	INSTALLED UNKN
	0040/3340	0099	018" DIA CIRC CONCR	INSTALLED UNKN
	0040/2942	0060	018" DIA CIRC CONCR	INSTALLED UNKN

DIR: B TOTAL LEN: 4.811 MI. DIST: 05-5 SR: 2019
 LEFT MUN: FORKS T RIGHT MUN: FORKS T

EDGEWOOD AV
 (T800)

0040/2233



0040/2175 018"H 00"W 0 PIPE DESC
 LEN=0026 INSTALLED UNKN

0040/1407 018 " DIA CIRC CONCR
 LEN=0065 INSTALLED UNKN

0040/1028 018 " DIA CIRC CONCR
 LEN=0065 INSTALLED UNKN

0040/0690 018 " DIA CIRC CONCR
 LEN=0065 INSTALLED UNKN

0040/0089 012 " DIA CIRC CONCR
 LEN=0099 INSTALLED UNKN

005305 FT 2 0 48021 0 00 0053+18
 FORKS
 EASTON CITY C

0040/0000 LENGTH(AH 3617 BK 1622)
 018 " DIA CIRC CONCR

0030/1460 LEN=0050 INSTALLED UNKN
 MITMAN RD

0030/1377 (T522)
 018 " DIA CIRC CONCR

0030/1116 LEN=0060 INSTALLED UNKN
 018 " DIA CIRC CONCR

0030/0702 LEN=0060 INSTALLED UNKN
 018 " DIA CIRC METAL

0030/0281 LEN=0050 INSTALLED UNKN

003683 FT 2 0 48021 0 00 0037+01

0030/0000 LENGTH(AH 1622 BK 2267)
 024 " DIA CIRC CONCR

0020/2187 LEN=0055 INSTALLED UNKN
 FROM 2030/0010 SH

0020/1875 (CONN)
 (APRA) COLLINS & MAXWEL
 LAFAYETTE ST
 (SR2030 SEG 0010/0000)
 NC BUSHKILL DR

0020/1732 BUSHKILL DR
 (CITY)

0020/1315 SIMON BL
 (CITY)

0020/0881 BMSEN 48/2019/0020/0788
 2 0 48021 0 00 0022+17
 BUSHKILL CK.

0020/0788 BMSBG 48/2019/0020/0788
 US 22

0020/0415 OP ID 48/0022/0230/0000
 018 " DIA CIRC CONCR

005305 FT

003683 FT

EXTRACT DATE: 12/18/2023
PRINT DATE: 12/19/2023

ROADWAY MANAGEMENT SYSTEM
SLD COUNTY/SR - ANNUAL PRINT

PAGE NUMBER: 325
COUNTY: NORTHAMPTON

DIR: B TOTAL LEN: 4.811 MI.
LEFT MUN: EASTON CITY C

DIST: 05-5 SR: 2019
RIGHT MUN: EASTON CITY C

TO 2017/0020 SH
(CONN)

0020/0095
001416 FT

FROM 2017/0021 SH
(CONN)

0010/1296

WILLOW ST
(CITY)
LIBERTY ST
(CITY)

0010/0554
0010/0377

CHURCH ST
(CITY)

0010/0194
000000 FT

---	0020/0350	LEN=0020	INSTALLED UNKN
==	0020/0346	CHIDSEY ST (CITY)	
==	0020/0229	JUNIPER ST (CITY)	
---	0020/0176	018 "DIA CIRC METAL LEN=0040	INSTALLED UNKN
---	0020/0160	018 "DIA CIRC CONCR LEN=0040	INSTALLED UNKN
==	0020/0095	LC FROM WOOD AV (CONN)	
==	001416 FT	2 0 48021 0 00 0014+19 WOOD AV (SR2017 SEG 0021/0000) (SR2017 SEG 0020/0000)	
==	0020/0000	LENGTH(AH 2267 BK 1416)	
---	0010/1360	018 "DIA CIRC CONCR LEN=0035	INSTALLED UNKN
---	0010/1350	018 "DIA CIRC CONCR LEN=0030	INSTALLED UNKN
==	0010/1296	VINE ST (CITY)	
---	0010/1265	018 "DIA CIRC CONCR LEN=0030	INSTALLED UNKN
==	0010/1095	BUSHKILL ST (CITY)	
---	0010/1065	018 "DIA CIRC METAL LEN=0030	INSTALLED UNKN
==	0010/0728	SPRING GARDEN ST (CITY)	
---	0010/0700	018 "DIA CIRC METAL LEN=0045	INSTALLED UNKN
==	0010/0554		
==	0010/0377		
---	0010/0348	012 "DIA CAST IRON LEN=0020	INSTALLED UNKN
==	000000 FT	2 0 48021 0 00 0000+00 NC TH	
		HIRTEENTH ST NORTHAMPTON ST (SR0248 SEG 0530/1078)	
	INTER-BK	THIRTEENTH ST (SR2020 SEG 0190/1962) MFC BEGIN = D	
==	0010/0000	LENGTH(AH 1416 BK 0000)	

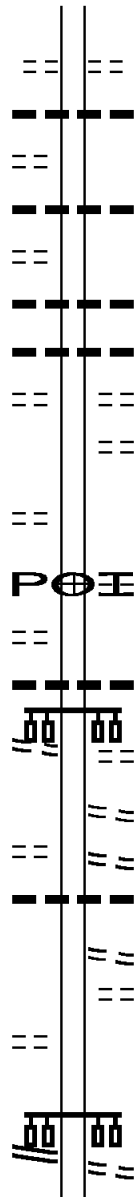
Street Name	Stationing	Diagram	Stationing	Street Name
EIGHTEENTH ST (BORO)	032713 FT		032741 FT	BUTLER ST (SR2020 SEG 0180/0000)
BUTLER ST (SR2020 SEG 0180/0000)	0130/2357		0130/2357	PALMER ST (BORO)
			0130/1980	018 " DIA CIRC CONCR LEN=0020 INSTALLED UNKN
			0130/1935	018 " DIA CIRC CONCR LEN=0040 INSTALLED UNKN
RIDGE ST (BORO)	0130/1895		0130/1895	RIDGE ST (BORO)
STANLEY ST (BORO)	0130/1678			
FOREST ST (BORO)	0130/1522			
NINETEENTH ST (BORO)	0130/1475			
			0130/1298	LOW ST (BORO)
TWENTIETH ST (BORO)				
EALER AV (BORO)	0130/1046			
			0130/0930	018 " DIA CIRC CONCR LEN=0040 INSTALLED UNKN
			0130/0870	CENTER ST (BORO)
			0130/0515	TWENTYFIRST ST (BORO)
TWENTYFIRST ST (BORO)	0130/0477			

DIR: B TOTAL LEN: 6.201 MI. DIST: 05-5 SR: 2018
 LEFT MUN: WILSON B RIGHT MUN: WILSON B

Stationing	Street Name	Notes
030356 FT		
0120/1800	TWENTYTHIRD ST (BORO)	
0120/1565	TWENTYFOURTH ST (BORO)	
0120/1300	LOUIS ST (BORO)	
0120/1053	BALATA ST (BORO)	
0120/0578	MILLER ST (BORO)	
028218 FT		
0120/0000	TWENTYFIFTH ST (SR2012 SEG 0180/0000)	
0110/1388	TWENTYSEVENTH ST (T462)	
0110/1094	TOWER RD (TWP)	
0110/0403	HOBSON ST (T724)	
026198 FT		
030384 FT		
0130/0000		2 0 48012 0 00 0305+05 TWENTYSECOND ST (BORO) LENGTH(AH 2357 BK 2138) TWENTYTHIRD ST (BORO) AVONA AV (SR2026 SEG 0004/0000) 018" DIA CIRC METAL LEN=0050 INSTALLED 1998 TWENTYFOURTH ST (BORO)
0120/1800		
0120/1673		
0120/1624		
0120/1612		
0120/1565		
0120/1053	BALATA ST (BORO)	
0120/0308		018" DIA CIRC CONCR LEN=0153 INSTALLED UNKN
028246 FT		
0120/0000		TWENTYFIFTH ST (SR2012 SEG 0180/0000) MFC BEGIN = D LENGTH(AH 2138 BK 2020) WILSON PALMER T 018" DIA CIRC CONCR LEN=0099 INSTALLED UNKN TO 2012/0170 SH (CONN)
0110/2003		
0110/1950		
0110/1864		
0110/1388		
0110/1353		018" DIA CIRC METAL LEN=0035 INSTALLED UNKN
0110/1170		042"H 36"W CON BOX CUL LEN=0300 INSTALLED UNKN
0110/0942		012" DIA CIRC CONCR LEN=0040 INSTALLED UNKN KEANE ST (T759) LEEMAN ST (T786)
0110/0907		
0110/0667		
026226 FT		
0258+34		

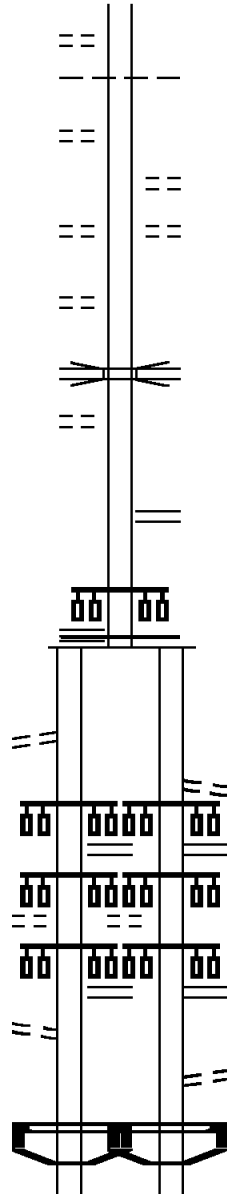
DIR: B TOTAL LEN: 6.201 MI. DIST: 05-5 SR: 2018
 LEFT MUN: PALMER T RIGHT MUN: PALMER T

STREET NAME	STREET ID	START POINT	END POINT	LENGTH	DESCRIPTION
MILFORD ST (T775)	0100/1946			0110/0000	DUNKLE ST (T779) LENGTH(AH 2020 BK 2444) 018 "DIA CIRC METAL LEN=0035 INSTALLED UNKN
OAKWOOD ST (T436)	0100/1468			0100/2223	012 "DIA CIRC CONCR LEN=0035 INSTALLED UNKN
GREENWOOD AV (T784)	0100/0963			0100/1878	012 "DIA CIRC CONCR LEN=0035 INSTALLED UNKN
2 0 48012 0 00 0238+74 023754 FT BLAIR ST (T776)	0100/0963			0100/1403	018 "DIA CIRC CONCR LEN=0035 INSTALLED UNKN
PAUL ST (T782)	0090/2583			0100/0990	018 "DIA CIRC METAL LEN=0035 INSTALLED UNKN GRANDVIEW DR (T797)
MINE LANE RD (T933)	0090/2131			0100/0548	BERKS ST (T460)
WHITNEY AV (TWP)	0090/1558			0100/0000	LENGTH(AH 2444 BK 3066) (APRA) OFFICE ENTRANCE PENNDOT 5-5 MAINTENANCE (GOVT)
EICHLIN ST (T864)	0090/0826			0090/2956	018 "DIA CIRC CONCR LEN=0075 INSTALLED UNKN MINE LANE RD (T933)
2 0 48012 0 00 0208+19 020688 FT STONES CROSSING RD (SR2013 SEG 0010/0000)	0090/0000			0090/2483	WHITEHALL AV (T795) WHITNEY AV (T793) 018 "DIA CIRC METAL LEN=0030 INSTALLED UNKN COLMAR ST (T881) OLD ORCHARD DR (T306)
				020716 FT	STONES CROSSING RD (T940) LENGTH(AH 3066 BK 2579)



DIR: B TOTAL LEN: 6.201 MI. DIST: 05-5 SR: 2018
 LEFT MUN: PALMER T RIGHT MUN: PALMER T

SHERIDAN DR (TWP)	0080/1829	==			
		--		0080/1438	PALMER BETHLEHEM TOWNSHIP T
STEVELAINE GARDEN APT (PRDR)	0080/0854	==			
		==		0080/0769	FLECKS LN (TWP)
KING AV (TWP)	0080/0306	==	==	0080/0306	KINGS VIEW AV (TWP)
2 0 48012 0 00 0181+62	018109 FT			018137 FT	
QUEEN AV (TWP)	0080/0000	==		5 0080/0000	LENGTH(AH 2579 BK 2755)
					BIKE PATH
OHIO ST (TWP)	0072/1560	==		0072/2145	OP ID 48/2018/0072/2145
		==			
				0072/0645	HOPE RD (SR2007 SEG 0022/2886)
2 0 48012 0 00 0154+07	015354 FT			015382 FT	
HOPE RD (SR2009 SEG 0011/0000)					
(SR2009 SEG 0010/0000)	0072/0000			5 0072/0000	MFC BEGIN = C LENGTH(AH 2755 BK 1422)
LC TO MALL ENTRANCE (CONN)	0065/0645	==			
				0064/0642	FROM 8019/0010 SH (CONN)
RAMP F RD (SR8019 SEG 0010/1210)	0065/0559			0064/0559	RAMP F RD (SR8019 SEG 0010/1210)
MALL ENTRANCE (PRDR)	0065/0540			0064/0540	MALL ENTRANCE (PRDR)
RAMP H RD (SR8019 SEG 0020/0000)	0065/0518			0064/0518	RAMP H RD (SR8019 SEG 0020/0000)
LC FROM MALL ENTRANCE (CONN)	0065/0433	==			
				0064/0411	TO 8019/0020 SH (CONN)
SIGN: SHAPE OR TUBE					SIGN: SHAPE OR TUBE
BMSID 48/2018/0064/0316	0065/0316			0064/0316	BMSID 48/2018/0064/0316
BMSEN 48/2018/0064/0092	0065/0265			0064/0260	BMSEN 48/2018/0064/0092
0 0 00000 0 00 0000+00					0 0 00000 0 00 0000+00



DIR: B TOTAL LEN: 6.201 MI. DIST: 05-5 SR: 2018
 LEFT MUN: BETHLEHEM TOWNSHIP T RIGHT MUN: BETHLEHEM TOWNSHIP T

PA 33 NB	BMSBG 48/2018/0064/0092	0065/0097	0064/0092	PA 33 NB	BMSBG 48/2018/0064/0092	0065/0097
2 0 48012 0 00 0141+04 013932 FT			013960 FT	2 0 48012 0 00 0141+04		
RAMP G RD				RAMP G RD		
(SR8019 SEG 0500/1124)				(SR8019 SEG 0500/1124)		
RAMP E RD				RAMP E RD		
(SR8019 SEG 0250/0000)				(SR8019 SEG 0250/0000)		
LENGTH(AH 1422 BK 3625)	0065/0000		0064/0000	LENGTH(AH 1422 BK 3653)		
FROM 8019/0500 SH			0062/3478	TO 8019/0250 SH		
(CONN)	0063/3476			(CONN)		
SIGN: SHAPE OR TUBE			0062/3295	SIGN: SHAPE OR TUBE		
BMSID 48/2018/0063/2569	0063/3269			BMSID 48/2018/0062/2553		
LC TO EMRICK BL	0063/2999					
(CONN)						
EMRICK BL			0062/2965	LC FROM ST LUKES BL		
(TWP)				(CONN)		
ST LUKES BL				EMRICK BL		
(PRDR)	0063/2853		0062/2851	(TWP)		
				ST LUKES BL		
			0062/2737	(PRDR)		
				LC TO ST LUKES BL		
LC FROM EMRICK BL	0063/2745			(CONN)		
(CONN)						
			0062/2400	SIGN: SHAPE OR TUBE		
				BMSID 48/2018/0062/1658		
			0062/1544	LC FROM UNIVERSITY DR		
				(CONN)		
LC TO MADISON BL	0063/1579					
(CONN)						
MADISON BL				MADISON BL		
(TWP)				(TWP)		
UNIVERSITY DR			0062/1433	UNIVERSITY DR		
(TWP)	0063/1477			(TWP)		
LC FROM MADISON BL	0063/1381			LC TO UNIVERSITY DR		
(CONN)				(CONN)		
				018 " DIA CIRC CONCR		
				LEN=0030 INSTALLED UNKN		
				018 " DIA CIRC CONCR		
				LEN=0158 INSTALLED UNKN		


DIR: B TOTAL LEN: 6.201 MI. DIST: 05-5 SR: 2018
 LEFT MUN: BETHLEHEM TOWNSHIP T RIGHT MUN: BETHLEHEM TOWNSHIP T

WAGNER DR
 (TWP)

2 0 48012 0 00 0111+93 010307 FT
 MFC BEGIN = C
 LENGTH(AH 3625 BK 1436) 0063/0000

FARMERSVILLE RD
 (TWP)

LINDEN ST
 (TWP)
 2 0 48012 0 00 0045+78 004651 FT
 FOURTEENTH ST
 (TWP)



0062/0405 018 " DIA CIRC CONCR
 LEN=0030 INSTALLED UNKN
 WAGNER DR
 (TWP)

0062/0315 036 " DIA CIRC CONCR
 LEN=0030 INSTALLED UNKN
 2 0 48012 0 00 0111+93
 MFC BEGIN = C
 LENGTH(AH 3653 BK 1436)

0062/0264 024 " DIA CIRC CONCR
 LEN=0030 INSTALLED UNKN
 010307 FT 024 " DIA CIRC CONCR
 LEN=0030 INSTALLED UNKN
 0062/0000 018 " DIA CIRC CONCR
 LEN=0031 INSTALLED UNKN
 0050/1403 018 " DIA CIRC CONCR
 LEN=0030 INSTALLED UNKN
 0050/1400 024 " DIA CAST IRON
 LEN=0028 INSTALLED UNKN
 SCHWEPS MHP
 (PRDR)

0050/1159 024 " DIA CIRC CONCR
 LEN=0033 INSTALLED UNKN
 0050/1066 0050/0027
 0050/0613 0050/0013
 008871 FT 008871 FT
 2 0 48012 0 00 0090+15
 T. LEHIGH RIV
 BMSBG 48/2018/0050/0000
 LENGTH(AH 1436 BK 2499)

0050/0045 FARMERSVILLE RD
 (T450)

0050/0027 0040/1679

0050/0013 0040/1503

0040/0368 018 " DIA CAST IRON
 LEN=0045 INSTALLED UNKN
 2 0 48012 0 00 0066+00
 LENGTH(AH 2499 BK 1721)

0040/0000 024 "H 60" W CON BOX CUL
 LEN=0057 INSTALLED UNKN
 WASHINGTON ST
 (TWP)

0030/1307

0030/1128

0030/0359

004651 FT

0030/0000 LENGTH(AH 1721 BK 2445)

DIR: B TOTAL LEN: 6.201 MI. DIST: 05-5 SR: 2018
 LEFT MUN: BETHLEHEM TOWNSHIP T RIGHT MUN: BETHLEHEM TOWNSHIP T

Stationing	Description	Notes
0020/2382	HAMPTON RD (TWP)	
0020/2089	THIRTEENTH ST (TWP)	
0020/1763	TWELFTH ST (TWP)	
0020/1474	ELEVENTH ST (TWP)	
0020/1166	TENTH ST (TWP)	
0020/1084	SCULAC RD (TWP)	
0020/1052	014" DIA CIRC METAL LEN=0024 INSTALLED UNKN	
0020/0879	NINTH ST (TWP)	
0020/0583	EIGHTH ST (TWP)	
0020/0446	UNKNOWN RD (TWP)	
002206 FT	SEVENTH ST (TWP)	
002206 FT	UNKNOWN RD (TWP)	
2 0 48012 0 00 0022+18	SIXTH ST (TWP)	
5 0020/0000	LENGTH(AH 2445 BK 2206)	
0010/1917	FIFTH ST (TWP)	
0010/1798	018" DIA CIRC CONCR LEN=0030 INSTALLED UNKN	
0010/1619	FOURTH ST (TWP)	
0010/1326	THIRD ST (TWP)	
0010/1029	SECOND ST (TWP)	
0010/0837	FIRST ST (TWP)	
0010/0826	TO 3007/0080 SH (TWP)	
2 0 48012 0 00 0000+00 000000 FT	024" DIA CIRC CONCR LEN=0062 INSTALLED UNKN	
WILLOW PARK RD (SR3007 SEG 0080/0000)	INTER-BK FR REEMANSBURG AV	
0010/0000	WILLOW PARK RD (SR3007 SEG 0080/0000) MFC BEGIN = C	
5 0010/0000	LENGTH(AH 2206 BK 0000)	

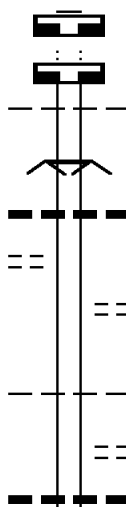
DIR: B TOTAL LEN: 4.974 MI. DIST: 05-5 SR: 2017
 LEFT MUN: STOCKERTOWN BOROUGH B RIGHT MUN: STOCKERTOWN BOROUGH B

BROOKWOOD LN
 (T955)

026262 FT
 026262 FT

0110/0494

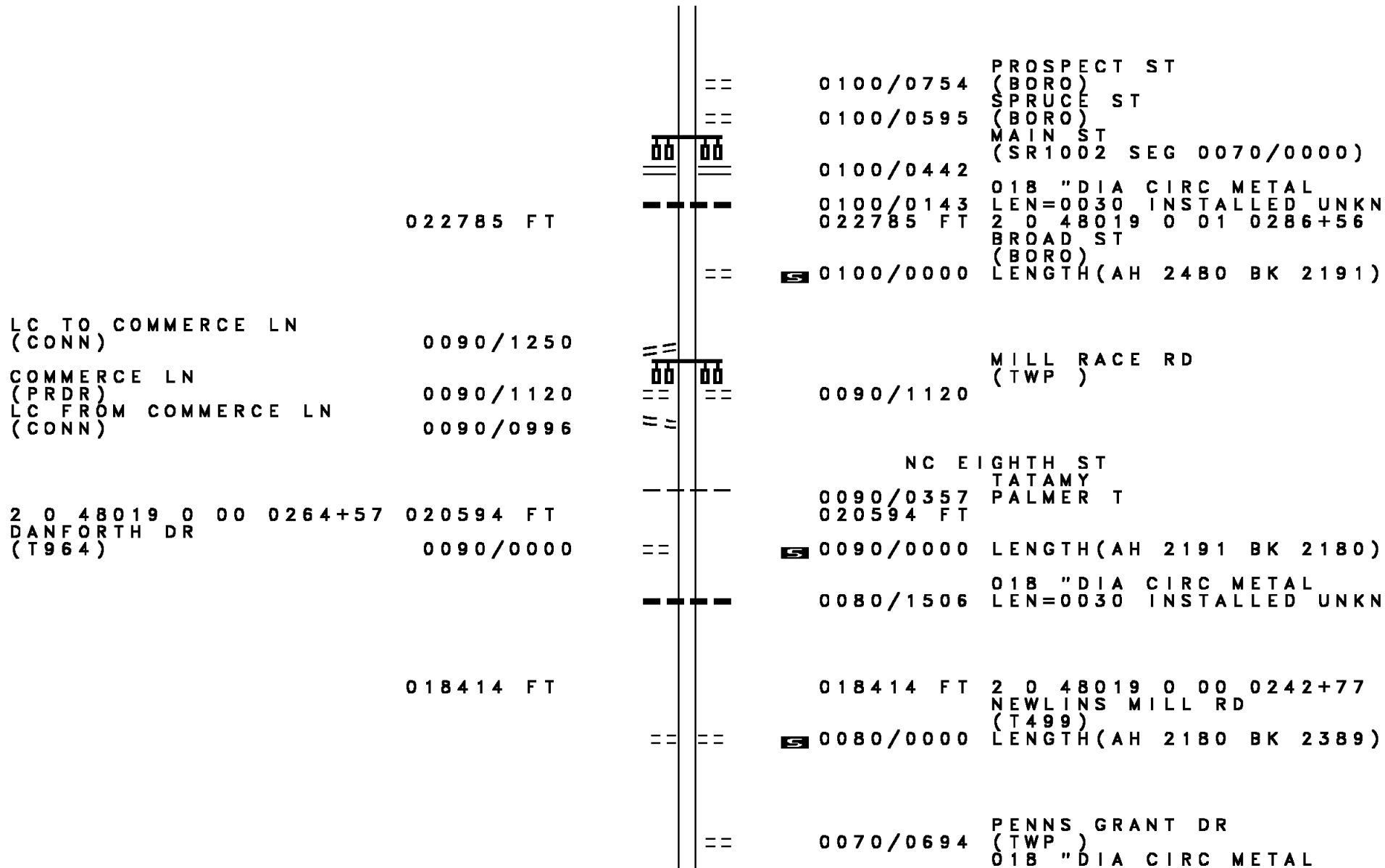
025265 FT



026262 FT
 7120/0000 LENGTH(AH 0587 BK 1909)
 026262 FT
 7112/0000 LENGTH(AH 1909 BK 0997)
 STOCKERTOWN BOROUGH
 0110/0983 PALMER T
 ROAD CLOSED
 0110/0873 ROAD CLOSED AHEAD
 018 " DIA CIRC METAL
 0110/0577 LEN=0035 INSTALLED UNKN

MARISKA LN
 (TWP)
 2 0 48019 0 01 0311+37
 PALMER
 TATAMY B
 0110/0000 LENGTH(AH 0997 BK 2480)
 CHIEF TATAMY ST
 (BORO)
 0100/2300 018 " DIA CIRC METAL
 0100/2155 LEN=0030 INSTALLED UNKN

DIR: B TOTAL LEN: 4.974 MI. DIST: 05-5 SR: 2017
 LEFT MUN: TATAMY B RIGHT MUN: TATAMY B



EXTRACT DATE: 12/18/2023
PRINT DATE: 12/19/2023

ROADWAY MANAGEMENT SYSTEM
SLD COUNTY/SR - ANNUAL PRINT

PAGE NUMBER: 315
COUNTY: NORTHAMPTON

DIR: B TOTAL LEN: 4.974 MI.
LEFT MUN: PALMER T

DIST: 05-5 SR: 2017
RIGHT MUN: PALMER T

Stationing	Notes	Stationing	Notes
		0070/0451	LEN=0030 INSTALLED UNKN 018 "DIA CIRC METAL
016025 FT		0070/0303	LEN=0030 INSTALLED UNKN
		016025 FT	2 0 48019 0 00 0219+04 CORRIERE RD (T517)
		0070/0000	LENGTH(AH 2389 BK 1414)
		0064/0369	BMS EN 48/2017/0064/0327 BRIDGE POSTED (TONS) 0 0 00000 0 00 0000+00 SGL 30 COMB 40
		0064/0327	SCHOENECK CK BMSBG 48/2017/0064/0327
014611 FT		0064/0010	024 "DIA CIRC METAL LEN=0035 INSTALLED UNKN
		014611 FT	2 0 48019 0 00 0204+51 STOCKER MILL RD (T842)
		0064/0000	LENGTH(AH 1414 BK 2652)
		011959 FT	DONALD ST (T410)
2 0 48019 0 00 0177+84 CARDINAL DR (PRDR)		0060/0000	LENGTH(AH 2652 BK 2596) NORTHWOOD AV (SR2032 SEG 0040/0000)
011959 FT		0050/2090	
		0050/1451	018 "DIA CIRC METAL LEN=0040 INSTALLED UNKN
		0050/1443	WALTER AV (TWP)
		0050/0599	018 "DIA CIRC METAL LEN=0030 INSTALLED UNKN
		0050/0281	018 "DIA CIRC METAL LEN=0030 INSTALLED UNKN
009363 FT		0050/0012	024 "DIA CIRC METAL LEN=0045 INSTALLED UNKN
		009363 FT	2 0 48019 0 00 0151+88 BUSHKILL PARK DR (SR2034 SEG 0010/0000)
		0050/0000	LENGTH(AH 2596 BK 1869)

DIR: B TOTAL LEN: 4.974 MI. DIST: 05-5 SR: 2017
 LEFT MUN: PALMER T RIGHT MUN: PALMER T

Segment	Stationing	Length	Notes
CREST BL (TWP)	0044/1421		
	0044/1322		036 "DIA CIRC CONCR LEN=0050 INSTALLED UNKN TR. BUSHKILL
	0044/1019		STRUCTURE LENGTH 6 FT BMSID 48/2017/0044/0950 EDGEWOOD AV
	0044/0959		(T461) LC FOR EDGEWOOD AV
	0044/0906		(CONN)
	0044/0476		BMS EN 48/2017/0044/0448 2 0 48019 0 00 0133+39 TR. BUSHKILL
	0044/0448		BMS BG 48/2017/0044/0448 018 "DIA CIRC METAL
	0044/0316		LEN=0045 INSTALLED UNKN 018 "DIA CIRC METAL
	0044/0028		LEN=0060 INSTALLED UNKN
2 0 48019 0 00 0133+39 PALMER PARK MALL DR (PRDR) PARK AV (T938)	007494 FT		
	0044/0000		NC TATAMY RD LENGTH(AH 1869 BK 2285)
LUDLOW ST (T464)	0040/1454		
BRYNWOOD DR (TWP)	0040/0987		CHELSEA ST (T330)
			GREENHILL AV (T861) PARK RD (T420)
2 0 48019 0 00 0110+54 GRUVER RD (T884)	005209 FT		
	0040/0000		005209 FT LENGTH(AH 2285 BK 3280)
	0030/2386		HACKETT'S PARK RD (TWP)
	0030/1194		PALMER WILSON B
	0030/0212		015 "DIA CIRC METAL LEN=0041 INSTALLED UNKN

DIR: B TOTAL LEN: 4.974 MI. DIST: 05-5 SR: 2017
 LEFT MUN: WILSON B RIGHT MUN: WILSON B

2 0 48019 0 00 0077+27 001929 FT
 WOOD ST
 (SR2024 SEG 0040/1206) 0030/0000

001052 FT

FROM 8010/0510 SH
 (CONN) 0021/0802

BMSEN 48/2017/0020/0584 0021/0724

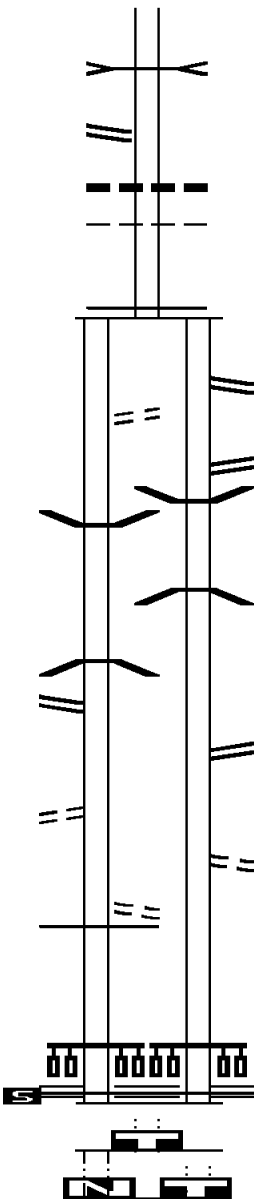
0 0 00000 0 00 0000+00
 US 22 EB
 BMSBG 48/2017/0020/0584 0021/0625
 RAMP A RD
 (SR8010 SEG 0010/0472) 0021/0456

TO 2019/0010 SH
 (CONN) 0021/0126

TO 8010/0750 SH
 (CONN) 0021/0063
 MFC BEGIN = C 0021/0023
 2 0 48019 0 00 0055+41 000000 FT
 NC WOOD AV
 THIRTEENTH ST
 (SR2019 SEG 0020/0000)

MFC BEGIN = D
 LTH AH 001052 BK 002720 0021/0000
 000000 FT

LTH AH 000383 BK 000000 000000 FT
 7005/0000



TR. BUSHKILL
 STRUCTURE LENGTH 8 FT
 BMSID 48/2017/0030/0377

0030/0191
 001929 FT
 NC HACKETT AV

0030/0000 LENGTH(AH 3280 BK 0877)
 018 " DIA CIRC METAL
 LEN=0050 INSTALLED UNKN

0024/0782
 0024/0405 EASTON CITY C
 001052 FT 2 0 48019 0 00 0065+93
 MFC BEGIN = C

0024/0000 LENGTH(AH 0877 BK 1052)

0020/0962 RAMP D RD
 (SR8010 SEG 0510/0554)

0020/0779 RAMP C RD
 (SR8010 SEG 0500/0000)
 0020/0709 BMSEN 48/2017/0020/0584

0 0 00000 0 00 0000+00
 US 22 EB
 BMSBG 48/2017/0020/0584

0020/0610

0020/0141 RAMP B RD
 (SR8010 SEG 0750/0000)

0020/0096 FROM 2019/0020 SH
 (CONN)

000000 FT 2 0 48019 0 00 0060+67
 NC WOOD AV
 THIRTEENTH ST
 (SR2019 SEG 0020/0000)

0020/0000 MFC BEGIN = C
 000000 FT LENGTH(AH 1052 BK 2720)
 7010/0000 LENGTH(AH 2720 BK 0383)
 000000 FT
 7004/0000 LENGTH(AH 0383 BK 0000)

EXTRACT DATE: 12/18/2023 ROADWAY MANAGEMENT SYSTEM PAGE NUMBER: 312
 PRINT DATE: 12/19/2023 SLD COUNTY/SR - ANNUAL PRINT COUNTY: NORTHAMPTON
 DIR: B TOTAL LEN: 1.523 MI. DIST: 05-5 SR: 2016
 LEFT MUN: WILLIAMS T RIGHT MUN: WILLIAMS T

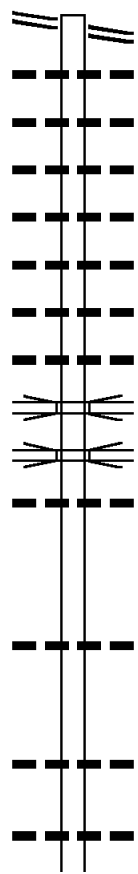
MAINTENANCE GARAGE STAT (GOVT)	008042 FT 0030/2056		008042 FT SOUTH DELAWARE DR 0030/2892 (SR0611 SEG 0150/0000) 018 "DIA CIRC CONCR 0030/2550 LEN=0040 INSTALLED UNKN 018 "DIA CIRC CONCR 0030/1840 LEN=0035 INSTALLED UNKN 0030/1827 BMSFN 48/7992/0030/1513 0 0 00000 0 00 0000+00 I-78 0030/1513 BMSBG 48/7992/0030/1513 018 "DIA CIRC CONCR 0030/1471 LEN=0040 INSTALLED UNKN 015 "DIA CIRC METAL 0030/0566 LEN=0025 INSTALLED UNKN
-----------------------------------	----------------------------	--	---

DIR: B TOTAL LEN: 1.523 MI. DIST: 05-5 SR: 2016
 LEFT MUN: WILLIAMS T RIGHT MUN: WILLIAMS T

Stationing	Description	Material	Length	Notes
005150 FT				
0030/0000		018" DIA CIRC METAL	2892	BK 2261
0020/2070			0027	INSTALLED UNKN
0020/1866				TURNBERRY DR (TWP)
0020/1303	LC TO CEDAR PARK DR (CONN)			
0020/1215	CEDAR PARK DR (PRDR)			
0020/1162	LC FROM CEDAR PARK DR (CONN)			
0020/1000		018" DIA CIRC METAL	0027	INSTALLED UNKN
0020/0970		036" DIA CIRC METAL	0025	INSTALLED UNKN
0020/0070		024" DIA CIRC METAL	0035	INSTALLED UNKN
0020/0011		018" DIA CIRC METAL	0025	INSTALLED 2001
002889 FT				
0020/0000				
0010/2850		018" DIA CIRC METAL	0027	INSTALLED 2001
0010/2257		048" DIA CIRC METAL	0025	INSTALLED UNKN
0010/2217				CONGRESSIONAL DR (TWP)
0010/1830		018" DIA CIRC METAL	0028	INSTALLED UNKN
0010/1786	UNKNOWN RD (PRDR)			
0010/1730		018" DIA CIRC METAL	0025	INSTALLED UNKN
0010/0712		036" DIA CIRC METAL	0040	INSTALLED UNKN
000000 FT				
000000 FT	NC CEDARVILLE RD			
	MORGAN HILL RD			
	(SR2005 SEG 0090/1529)			
	INTER-BK INDUSTRIAL DR (T423)			
0010/0000				MFC BEGIN = E
				LENGTH(AH 2889 BK 0000)

DIR: E TOTAL LEN: 5.162 MI. DIST: 05-5 SR: 2014
 LEFT MUN: LOWER SAUCON T RIGHT MUN: LOWER SAUCON T

LOWER SAUCON RD 021414 FT
 (SR2012 SEG 0090/0000) 0110/2747



018667 FT

027256 FT	LOWER SAUCON RD
0110/2747	(SR2012 SEG 0090/0000)
0110/2728	018 "DIA CIRC METAL LEN=0035 INSTALLED UNKN
0110/2271	014 "DIA CIRC METAL LEN=0030 INSTALLED UNKN
0110/2060	016 "DIA CIRC METAL LEN=0030 INSTALLED UNKN
0110/1895	018 "DIA CIRC METAL LEN=0036 INSTALLED UNKN
0110/1570	018 "DIA CIRC METAL LEN=0030 INSTALLED UNKN
0110/1396	018 "DIA CIRC METAL LEN=0046 INSTALLED UNKN
0110/0810	018 "DIA CIRC CONCR LEN=0035 INSTALLED UNKN
0110/0604	OP ID 48/0078/0704/2081 I-78 WB
0110/0494	OP ID 48/0078/0705/2090 018 "DIA CIRC METAL
0110/0375	LEN=0045 INSTALLED UNKN
024509 FT	2 0 48090 0 00 0194+35
0110/0000	LENGTH(AH 2747 BK 3469)
0100/2514	014 "DIA CIRC METAL LEN=0051 INSTALLED UNKN
0100/1270	028"H 20"W METAL ARCH LEN=0020 INSTALLED 2000
0100/0420	040"H 40"W CON BOX CUL LEN=0025 INSTALLED UNKN QUARRY LN

EXTRACT DATE: 12/18/2023
PRINT DATE: 12/19/2023

ROADWAY MANAGEMENT SYSTEM
SLD COUNTY/SR - ANNUAL PRINT

PAGE NUMBER: 309
COUNTY: NORTHAMPTON

DIR: E TOTAL LEN: 5.162 MI.
LEFT MUN: LOWER SAUCON T

DIST: 05-5 SR: 2014
RIGHT MUN: LOWER SAUCON T

E REDINGTON RD
(T403)

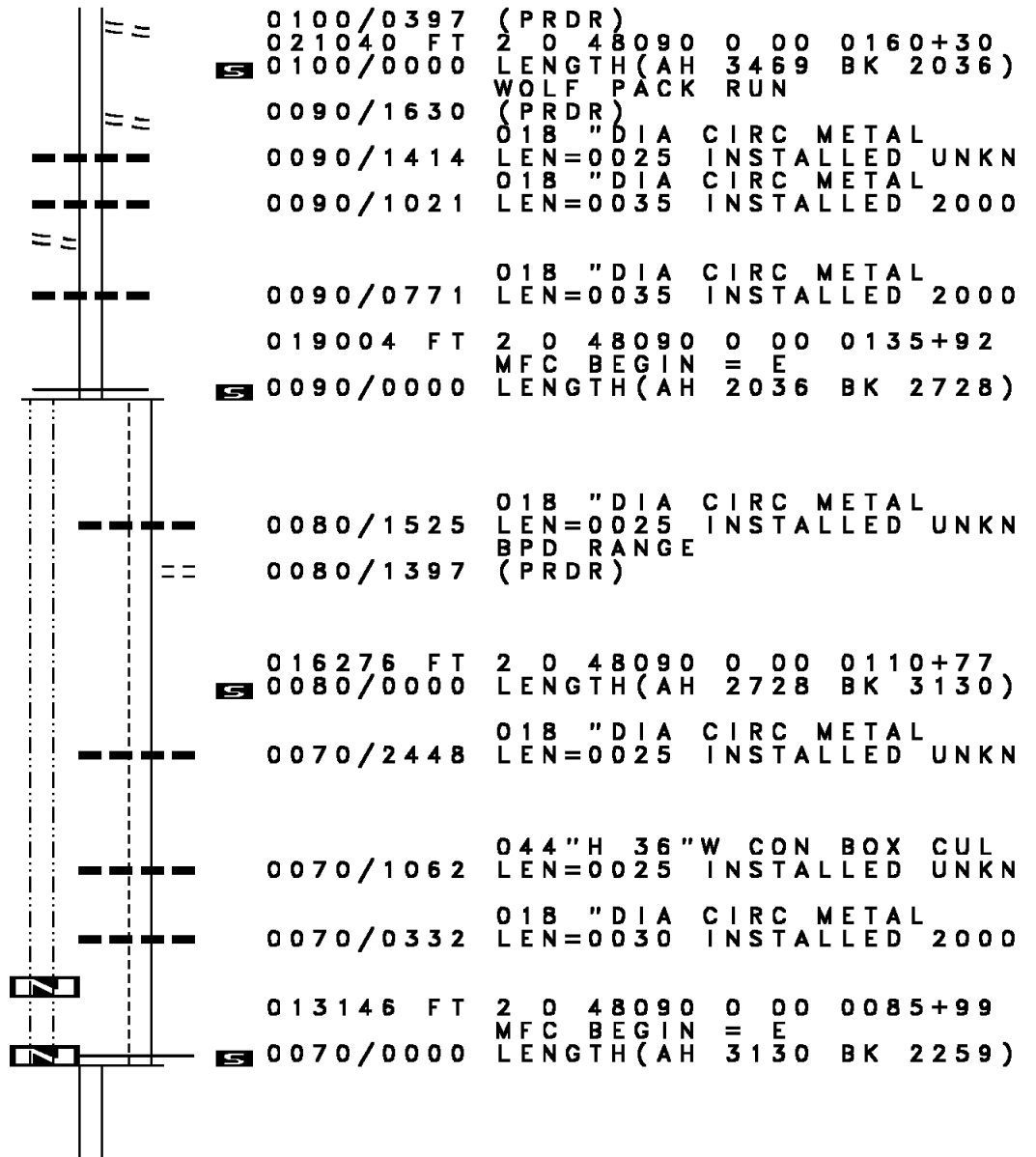
015198 FT

0090/1014

013162 FT

LTH AH 002769 BK 003130 013162 FT
7081/0000

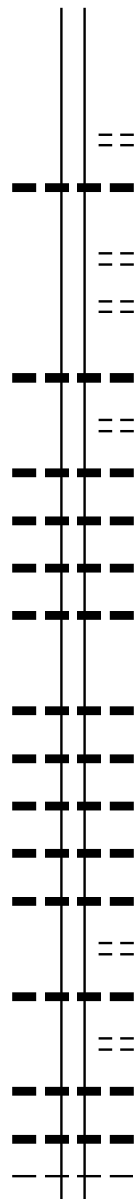
LTH AH 003130 BK 002259 013162 FT
7071/0000



DIR: E TOTAL LEN: 5.162 MI. DIST: 05-5 SR: 2014
 LEFT MUN: LOWER SAUCON T RIGHT MUN: LOWER SAUCON T

010903 FT

010887 FT 2 0 48090 0 00 0056+00
 JEFFERSON AV
 (T445)
 S 0060/0000 LENGTH(AH 2259 BK 3306)
 018 " DIA CIRC METAL
 0050/3290 LEN=0065 INSTALLED UNKN



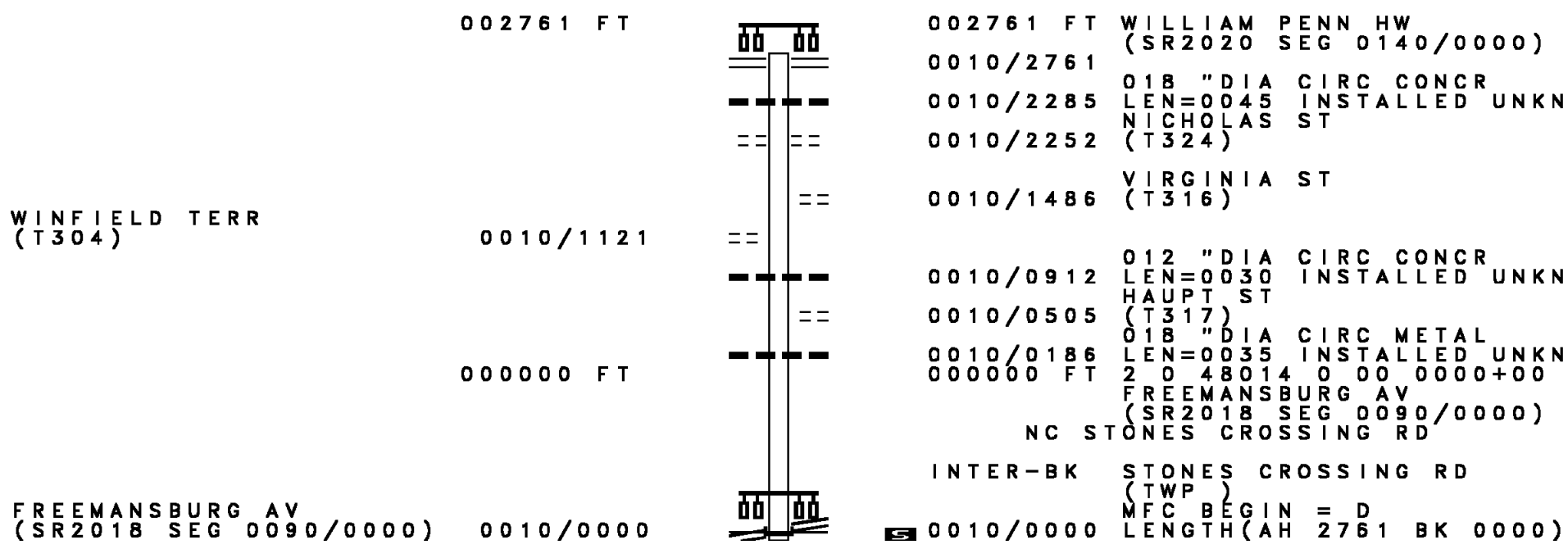
ADAMS AV
 (T416)
 FRITZ AV
 (T441)
 0050/2607
 0050/2242
 020 " DIA CIRC METAL
 LEN=0060 INSTALLED UNKN
 MATHEWS AV
 (T402)
 0050/1557
 0050/1540
 018 " DIA CIRC METAL
 LEN=0055 INSTALLED UNKN
 018 " DIA CIRC METAL
 0050/1319
 018 " DIA CIRC METAL
 LEN=0039 INSTALLED UNKN
 018 " DIA CIRC METAL
 0050/1201
 018 " DIA CIRC METAL
 LEN=0030 INSTALLED UNKN
 018 " DIA CIRC METAL
 0050/0963
 018 " DIA CIRC METAL
 LEN=0030 INSTALLED UNKN

007597 FT

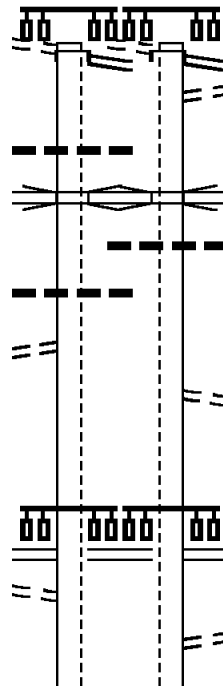
2 0 48090 0 00 0025+64
 S 0050/0000 LENGTH(AH 3306 BK 2471)
 018 " DIA CIRC METAL
 0040/1996 LEN=0030 INSTALLED UNKN
 012 " DIA CAST IRON
 0040/1901 LEN=0030 INSTALLED UNKN
 012 " DIA CAST IRON
 0040/1638 LEN=0030 INSTALLED UNKN
 018 " DIA CIRC METAL
 0040/1511 LEN=0040 INSTALLED UNKN
 018 " DIA CIRC METAL
 0040/1487 LEN=0025 INSTALLED UNKN
 IVYWOOD AV
 (T429)
 024 " DIA CIRC METAL
 0040/1122 LEN=0060 INSTALLED UNKN
 SAUCON AV
 (T413)
 018 " DIA CIRC METAL
 0040/0906 LEN=0036 INSTALLED UNKN
 018 " DIA CIRC METAL
 0040/0782 LEN=0040 INSTALLED UNKN
 LOWER SAUCON
 0040/0200 BETHLEHEM CITY C

DIR: E TOTAL LEN: 5.162 MI. DIST: 05-5 SR: 2014
 LEFT MUN: LOWER SAUCON T RIGHT MUN: LOWER SAUCON T

Stationing	Description	Stationing	Description
005126 FT		005110 FT	2 0 48090 0 00 0000+00
MAIN ST		NC RIVERSIDE DR	
(SR3005 SEG 0010/0000) 0040/0000		MFC BEGIN = E	
		LENGTH(AH 2471 BK 1561)	
		024 " DIA CIRC CONCR	
		LEN=0050 INSTALLED UNKN	
		FROM 2012/0010 SH	
		(CONN)	
BMS EN 48/2014/0030/0228 0031/0453		BMS EN 48/2014/0030/0228	
APPLEBUTTER RD		APPLEBUTTER RD	
(SR2012 SEG 0010/0000) 0031/0427		(SR2012 SEG 0010/0000)	
2 0 48010 0 00 0035+60		2 0 48010 0 00 0035+60	
SAUCON CK.		SAUCON CK.	
BMSBG 48/2014/0030/0228 0031/0241		BMSBG 48/2014/0030/0228	
2 0 48010 0 00 0035+60 003549 FT		2 0 48010 0 00 0035+60	
MFC BEGIN = D		MFC BEGIN = D	
LENGTH(AH 1577 BK 3095) 0031/0000		LENGTH(AH 1561 BK 3095)	
		018 "H 00 "W **UNKNOWN**	
		LEN=0099 INSTALLED 2000	
		018 "H 00 "W **UNKNOWN**	
		LEN=0099 INSTALLED 2000	
		018 "H 00 "W **UNKNOWN**	
		LEN=0099 INSTALLED 2000	
		018 "H 00 "W **UNKNOWN**	
		LEN=0099 INSTALLED 2000	
		018 " DIA CIRC METAL	
		LEN=0060 INSTALLED 2000	
		PHILADELPHIA, BETHLEHEM	
		OVERPASS IS RR X-ING	
		FROM 9406/0010 SH	
		(CONN)	
000454 FT		2 0 48010 0 00 0004+54	
		JUGHANDLE RD	
		(SR9406 SEG 0010/0560)	
		MFC BEGIN = D	
		LENGTH(AH 3095 BK 0454)	
		000000 FT 2 0 48010 0 00 0000+00	
		NC SHIMERSVILLE RD	
2 0 48010 0 00 0000+00 000000 FT		FOURTH ST	
FOURTH ST		(SR0412 SEG 0110/0000)	
(SR0412 SEG 0110/0000)		(SR0412 SEG 0111/0000)	
(SR0412 SEG 0111/0000)		(SR0412 SEG 0111/0000)	
HELLERTOWN RD		HELLERTOWN RD	
(SR0412 SEG 0110/0000)		(SR0412 SEG 0110/0000)	
(SR0412 SEG 0111/0000)		(SR0412 SEG 0111/0000)	
MFC BEGIN = D		MFC BEGIN = D	
LENGTH(AH 0454 BK 0000) 0011/0000		LENGTH(AH 0454 BK 0000)	



048046 FT
 INTER-AHD
 NAZARETH RD
 (SR0248 SEG 0490/2138)
 NORTHAMPTON ST
 (T883)
 NORTHAMPTON ST
 (SR0248 SEG 0490/2138)
 (SR0248 SEG 0491/2116) 0191/1284
 018 "DIA CIRC CONCR
 LEN=0060 INSTALLED UNKN 0191/0990
 US 22
 OP ID 48/0022/0200/0000 0191/0974
 018 "DIA CIRC CONCR
 LEN=0075 INSTALLED UNKN 0191/0750
 TO 8008/0020 SH
 (CONN) 0191/0660
 RAMP B RD
 (SR8008 SEG 0020/0000)
 RAMP A RD
 (SR8008 SEG 0010/0771)
 WOOD AV
 (SR2024 SEG 0010/0000) 0191/0516
 FROM 8008/0010 SH
 (CONN) 0191/0407
 2 0 48013 0 01 0091+79 046762 FT



048021 FT
 INTER-AHD
 NAZARETH RD
 (SR0248 SEG 0490/2138)
 NORTHAMPTON ST
 (T883)
 NORTHAMPTON ST
 (SR0248 SEG 0490/2138)
 (SR0248 SEG 0491/2116) 0190/1240
 TO 0248/0490 SH
 (CONN) 0190/1121
 US 22
 OP ID 48/0022/0200/0000 0190/0979
 018 "DIA CIRC CONCR
 LEN=0025 INSTALLED UNKN 0190/0924
 FROM 2024/0010 SH
 (CONN) 0190/0612
 RAMP B RD
 (SR8008 SEG 0020/0000)
 RAMP A RD
 (SR8008 SEG 0010/0771)
 WOOD AV
 (SR2024 SEG 0010/0000) 0190/0532
 TO 2024/0010 SH
 (CONN) 0190/0313
 046781 FT 2 0 48013 0 01 0101+44

DIR: B TOTAL LEN: 9.100 MI. DIST: 05-5 SR: 2012
 LEFT MUN: PALMER T RIGHT MUN: PALMER T

Segment Description	Stationing	Notes
MFC BEGIN = B LENGTH(AH 1284 BK 3495) LC TO EASTON AREA HS (CONN)	0191/0000	
EASTON AREA HS (GOVT)	0180/3226	
LC FROM EASTON AREA HS (CONN)	0180/3140	
	0180/3046	
WILLIAM PENN HW (SR2020 SEG 0170/0000)	0180/2530	
	0180/2450	
	0180/2334	
	0180/2315	
	0180/2206	
	0180/2047	
LC TO BIRCH ST (CONN)	0180/1966	
LC FROM BIRCH ST (CONN)	0180/1783	
	0180/1754	
	0180/1684	
	0180/1648	
	0180/1376	
	0180/1034	
	0180/0980	
LC TO PALMER TOWN CENTE (CONN)	0180/0958	
PALMER TOWN CENTER (PRDR)	0180/0886	
LC FROM PALMER TOWN CEN (CONN)	0180/0779	
DEARBORN ST		
	0190/0000	
	0180/3140	
	0180/2982	018 "DIA CIRC CONCR LEN=0027 INSTALLED UNKN BUTLER ST (SR2020 SEG 0170/0000)
	0180/2530	MFC BEGIN = B
	0180/2450	018 "DIA CIRC CONCR LEN=0025 INSTALLED UNKN UNKNOWN RD
	0180/2334	(TWP)
	0180/2315	018 "DIA CIRC CONCR LEN=0040 INSTALLED UNKN FOREST ST
	0180/2206	(TWP)
	0180/2047	UNKNOWN RD (TWP)
		BIRCH ST (TWP)
	0180/1878	
	0180/1754	UNKNOWN ALLEY (TWP)
	0180/1684	018 "DIA CIRC CONCR LEN=0040 INSTALLED UNKN HAY ST
	0180/1648	(TWP)
	0180/1376	PALMER WILSON B
	0180/1034	LC TO TWENTYFIFTH ST (CONN)
	0180/0980	024 "DIA CIRC CONCR LEN=0040 INSTALLED UNKN
	0180/0886	

DIR: B TOTAL LEN: 9.100 MI. DIST: 05-5 SR: 2012
 LEFT MUN: WILSON B RIGHT MUN: WILSON B

Stationing / Description	Stationing	Length (FT)	Notes / Details
(T852)	0180/0485		
	043267 FT		
	0180/0090	043286 FT	018 " DIA CIRC CONCR LEN=0025 INSTALLED UNKN 2 0 48013 0 01 0066+51 FREEMANSBURG AV (SR2018 SEG 0120/0000)
FREEMANSBURG AV (SR2018 SEG 0120/0000) FROM 2018/0110 SH (CONN)	0180/0000		WILSON PALMER T LENGTH(AH 3495 BK 3009)
	0170/2784		
	0170/2600		018 " DIA CIRC CONCR LEN=0050 INSTALLED UNKN HILLSIDE AV (TWP)
	0170/2491		
	0170/2410		020 " DIA CIRC CONCR LEN=0099 INSTALLED UNKN LINCOLN AV (TWP)
BURROWES ST (TWP)	0170/2010		
	0170/1911		FRONT ST (TWP)
	0170/1850		024 " DIA CIRC METAL LEN=0050 INSTALLED UNKN
WILLIAMSON ST (TWP) LIEBERMAN TE (TWP)	0170/1386		
	0170/1307		
	0170/0391		018 " DIA CIRC CONCR LEN=0075 INSTALLED UNKN 018 " DIA CIRC CONCR LEN=0080 INSTALLED UNKN 2 0 48013 0 00 0015+93 MFC BEGIN = C
	040258 FT	040277 FT	LENGTH(AH 3009 BK 2195)
LEHIGH DR (T953)	0161/1560		LEHIGH DR (T953)
BMSSEN 48/2012/0160/1247	0161/1409		BMSSEN 48/2012/0160/1247
0 0 00000 0 00 0000+00			0 0 00000 0 00 0000+00
NO UNDERPASS INFORMATIO			NO UNDERPASS INFORMATIO
BMSBG 48/2012/0160/1247	0161/1258		BMSBG 48/2012/0160/1247
			PALMER WILSON B
			0160/1049

DIR: B TOTAL LEN: 9.100 MI. DIST: 05-5 SR: 2012
 LEFT MUN: PALMER T RIGHT MUN: PALMER T

PALMER									
WILSON B		0161/1049							
BMSBN 48/2012/0160/0089		0161/0994			0160/0986	BMSBN 48/2012/0160/0089			
						WILSON			
					0160/0488	GLENDON B			
MFC BEGIN = C									
WILSON									
GLENDON B		0161/0488							
0 0 00000 0 00 0000+00						0 0 00000 0 00 0000+00			
LEHIGH DR.						LEHIGH DR.			
BMSBG 48/2012/0160/0089		0161/0097			0160/0089	BMSBG 48/2012/0160/0089			
018 "DIA CIRC CONCR									
LEN=0088 INSTALLED UNKN		0161/0088							
2 0 48013 0 00 0000+00		038082 FT			038082 FT	2 0 48010 0 01 0420+32			
MAIN ST						MAIN ST			
(TWP)						(TWP)			
NC S TWENTYFIFTH ST						NC S TWENTYFIFTH ST			
MFC BEGIN = D						MFC BEGIN = D			
LENGTH(AH 2176 BK 1271)		0161/0000			0160/0000	LENGTH(AH 2195 BK 1271)			
						018 "DIA CIRC CONCR			
					0150/0900	LEN=0303 INSTALLED UNKN			
036811 FT					036811 FT	2 0 48010 0 01 0408+93			
					0150/0000	LENGTH(AH 1271 BK 1832)			
					0140/1739	BMSBN 48/2012/0140/1714			
						2 0 48010 0 01 0407+64			
					0140/1714	MORGANS RUN			
						BMSBG 48/2012/0140/1714			
						NC MA IN ST			
					0140/1711	BERGER RD			
						(BORO)			
					0140/1541	015 "DIA CIRC METAL			
						LEN=0025 INSTALLED UNKN			
					0140/1531	WILLOW ST			
						(BORO)			
034979 FT					034979 FT	2 0 48010 0 01 0390+40			
					0140/0000	LENGTH(AH 1832 BK 2428)			
					0130/1655	012"H 18"W **UNKNOWN**			
						LEN=0055 INSTALLED UNKN			
032551 FT					032551 FT	2 0 48010 0 01 0366+33			

EXTRACT DATE: 12/18/2023
PRINT DATE: 12/19/2023

ROADWAY MANAGEMENT SYSTEM
SLD COUNTY/SR - ANNUAL PRINT

PAGE NUMBER: 301
COUNTY: NORTHAMPTON

DIR: B TOTAL LEN: 9.100 MI.
LEFT MUN: GLENDON B

DIST: 05-5 SR: 2012
RIGHT MUN: GLENDON B

029959 FT

027405 FT

		012"H 12"W CON BOX CUL
		LEN=0050 INSTALLED UNKN
		GLENDON
		WILLIAMS T
5	0130/0000	LENGTH(AH 2428 BK 2592)
	0120/1891	018" DIA CIRC METAL
		LEN=0034 INSTALLED UNKN
	0120/1506	015" DIA CIRC METAL
		LEN=0038 INSTALLED UNKN
	0120/1354	015" DIA CIRC METAL
		LEN=0035 INSTALLED UNKN
	0120/0972	012" DIA CIRC CONCR
		LEN=0037 INSTALLED UNKN
	0120/0843	015" DIA CIRC METAL
		LEN=0034 INSTALLED UNKN
	0120/0550	036" DIA CIRC METAL
		LEN=0035 INSTALLED UNKN
	0120/0142	018" DIA CIRC METAL
		LEN=0030 INSTALLED UNKN
	029959 FT	2 0 48010 0 01 0339+96
5	0120/0000	LENGTH(AH 2592 BK 2554)
	0110/2460	015" DIA CIRC METAL
		LEN=0050 INSTALLED UNKN
	0110/2260	024" DIA CIRC METAL
		LEN=0030 INSTALLED UNKN
	0110/2076	015" DIA CIRC METAL
		LEN=0028 INSTALLED UNKN
	0110/1791	024" DIA CIRC METAL
		LEN=0030 INSTALLED UNKN
	0110/1361	012"H 12"W **UNKNOWN**
		LEN=0030 INSTALLED UNKN
	0110/0624	OP ID I-78 48/0078/0720/1902
	0110/0482	OP ID I-78 48/0078/0721/2013
	0110/0402	018" DIA CIRC CONCR
		LEN=0020 INSTALLED UNKN
	0110/0257	024" DIA CIRC CONCR
		LEN=0060 INSTALLED UNKN
	027405 FT	2 0 48010 0 01 0314+42
		BERGER RD
		(T430)
5	0110/0000	LENGTH(AH 2554 BK 2581)
	0100/2485	BMS EN 48/2012/0100/2475
		2 0 48010 0 01 0313+73
		T. LEHIGH RIV
	0100/2475	BMSBG 48/2012/0100/2475

DIR: B TOTAL LEN: 9.100 MI. DIST: 05-5 SR: 2012
 LEFT MUN: WILLIAMS T RIGHT MUN: WILLIAMS T

PARK PL
(TWP)

0100/1070

ISLAND CT
(TWP)

0100/0265
024824 FT

2 0 48010 0 01 0258+90 021911 FT
 REDINGTON RD
 (SR2014 SEG 0110/2747) 0090/0000

0100/1800	024 " DIA	CIRC METAL	LEN=0040	INSTALLED	1998
0100/1613	024 " DIA	CIRC METAL	LEN=0035	INSTALLED	1997
0100/1387	018 " DIA	CIRC METAL	LEN=0030	INSTALLED	UNKN
0100/1109	036 " DIA	CIRC METAL	LEN=0030	INSTALLED	UNKN
0100/0585	018 " DIA	CIRC METAL	LEN=0030	INSTALLED	UNKN
0100/0400	018 " DIA	CIRC METAL	LEN=0035	INSTALLED	UNKN
024824 FT	2 0 48010 0 01	0288+80			
	024 " DIA	CIRC METAL	LEN=0040	INSTALLED	UNKN
	NC ISLAND PARK RD TUMBLE CREEK RD (SR2010 SEG 0010/0000)				
0100/0000			LENGTH(AH 2581 BK 2913)		
0090/2123	024 " DIA	CIRC METAL	LEN=0040	INSTALLED	UNKN
0090/1829	018 " DIA	CIRC METAL	LEN=0075	INSTALLED	UNKN
0090/1159	WILLIAMS LOWER SAUCON T				
0090/0930	018 " DIA	CIRC METAL	LEN=0038	INSTALLED	UNKN
0090/0634	015 " DIA	CIRC METAL	LEN=0025	INSTALLED	UNKN
0090/0355	018 " DIA	CIRC METAL	LEN=0040	INSTALLED	UNKN
0090/0332	018 " DIA	CIRC METAL	LEN=0035	INSTALLED	UNKN
0090/0036	021 " H 15 "	W METAL ARCH	LEN=0030	INSTALLED	1999
021911 FT					
0090/0000			LENGTH(AH 2913 BK 3483)		
0080/3290	015 " DIA	CIRC METAL	LEN=0035	INSTALLED	UNKN
0080/2613	015 " DIA	CIRC METAL	LEN=0035	INSTALLED	UNKN
	BUTTERMILK RD				

EXTRACT DATE: 12/18/2023
PRINT DATE: 12/19/2023

ROADWAY MANAGEMENT SYSTEM
SLD COUNTY/SR - ANNUAL PRINT

PAGE NUMBER: 299
COUNTY: NORTHAMPTON

DIR: B TOTAL LEN: 9.100 MI.
LEFT MUN: LOWER SAUCON T

DIST: 05-5 SR: 2012
RIGHT MUN: LOWER SAUCON T

HELMS RD
(T406)

018428 FT

0070/1416

016852 FT

014181 FT

```
== 0080/2215 (T404)
-----
----- 0080/1110 018 "DIA CIRC METAL
----- 0080/0785 LEN=0030 INSTALLED UNKN
BMSSEN 48/2012/0080/0771
0 0 00000 0 00 0000+00
BULL RUN
----- 0080/0771 BMSBG 48/2012/0080/0771
024 "DIA CIRC METAL
----- 0080/0398 LEN=0033 INSTALLED UNKN
018428 FT 2 0 48010 0 01 0224+36
LOWER SAUCON RD
(SR2001 SEG 0090/3578)
== NC LOWER SAUCON RD
S 0080/0000 LENGTH(AH 3483 BK 1576)
-----
----- 0070/1290 015 "DIA CIRC METAL
----- 0070/0977 LEN=0024 INSTALLED 1997
024 "DIA CIRC METAL
----- 0070/0600 LEN=0035 INSTALLED UNKN
018 "DIA CIRC METAL
----- 0070/0064 LEN=0100 INSTALLED UNKN
015 "DIA CIRC CONCR
016852 FT 0070/0064 LEN=0060 INSTALLED UNKN
2 0 48010 0 01 0209+42
COUNTRYSIDE LN
(T398)
S 0070/0000 LENGTH(AH 1576 BK 2671)
-----
----- 0060/2040 024 "DIA CIRC CONCR
----- 0060/1992 LEN=0040 INSTALLED UNKN
BMSSEN 48/2012/0060/1414
0 0 00000 0 00 0000+00
SR 0078 EB
----- 0060/1478 BMSBG 48/2012/0060/1414
018 "DIA CIRC CONCR
----- 0060/1129 LEN=0040 INSTALLED UNKN
SHERRY HILL RD
----- 0060/1015 (CITY)
-----
----- 014181 FT 2 0 48010 0 01 0179+54
S 0060/0000 LENGTH(AH 2671 BK 1960)
----- 0050/1574 018 "DIA CIRC METAL
SEVERN LN
(PRDR)
----- 0050/1126 018 "DIA CIRC METAL
```

EXTRACT DATE: 12/18/2023
PRINT DATE: 12/19/2023

ROADWAY MANAGEMENT SYSTEM
SLD COUNTY/SR - ANNUAL PRINT

PAGE NUMBER: 298
COUNTY: NORTHAMPTON

DIR: B TOTAL LEN: 9.100 MI.
LEFT MUN: LOWER SAUCON T

DIST: 05-5 SR: 2012
RIGHT MUN: LOWER SAUCON T

Stationing	Notes	Item	Length	Material	Status
		0050/0587	LEN=0035	018" DIA CIRC METAL	INSTALLED UNKN
		0050/0168	LEN=0050	018" DIA CIRC METAL	INSTALLED UNKN
012221 FT		012221 FT	2 0 48010	0 01 0159+94	
		0050/0000	LENGTH(AH 1960 BK 2491)	018" DIA CIRC METAL	
		0040/2183	LEN=0029	018" DIA CIRC METAL	INSTALLED UNKN
		0040/1887	LEN=0027	018" DIA CIRC METAL	INSTALLED UNKN
		0040/1609	LEN=0028	015" DIA CIRC METAL	INSTALLED UNKN
		0040/1210	LEN=0070	CABIN LN	INSTALLED UNKN
		0040/0628	(PRDR)	024" DIA CIRC METAL	
		0040/0496	LEN=0027	021" DIA CIRC METAL	INSTALLED UNKN
		0040/0315	LEN=0020	CABIN LN	INSTALLED 2000
		0040/0303	(PRDR)		
009730 FT		009730 FT	2 0 48010	0 01 0135+15	
			RINGHOFFER RD		
		0040/0000	LENGTH(AH 2491 BK 3360)	024" H 00" W MULT METAL	
		0030/3262	LEN=0025	018" DIA CIRC METAL	INSTALLED UNKN
		0030/2985	LEN=0025	012" DIA CIRC METAL	INSTALLED UNKN
		0030/2809	LEN=0030	018" DIA CIRC METAL	INSTALLED UNKN
		0030/2508	LEN=0035	018" DIA CIRC METAL	INSTALLED UNKN
		0030/2371	LEN=0035	018" DIA CIRC METAL	INSTALLED UNKN
BETHLEHEM LANDFILL DR (PRDR)		0030/1835	(APRA)	BETHLEHEM LANDFI	
		0030/1580	LEN=0040	024" DIA CIRC CONCR	INSTALLED UNKN
		0030/1320	LEN=0052	018" DIA CIRC METAL	INSTALLED UNKN
		0030/0825	LEN=0060	024" H 72" W CONC STRUCT	INSTALLED UNKN
		0030/0481	LEN=0040	018" DIA CIRC CONCR	INSTALLED UNKN
		0030/0165	LEN=0035	018" DIA CIRC CONCR	INSTALLED UNKN
006370 FT		006370 FT	2 0 48010	0 01 0100+25	
		0030/0000	LENGTH(AH 3360 BK 3518)	018" DIA CIRC CONCR	

EXTRACT DATE: 12/18/2023
PRINT DATE: 12/19/2023

ROADWAY MANAGEMENT SYSTEM
SLD COUNTY/SR - ANNUAL PRINT

PAGE NUMBER: 297
COUNTY: NORTHAMPTON

DIR: B TOTAL LEN: 9.100 MI.
LEFT MUN: LOWER SAUCON T

DIST: 05-5 SR: 2012
RIGHT MUN: LOWER SAUCON T

ID	LEN	UNIT	DESCRIPTION	STATUS
0020/3386	0040	LEN	018" DIA CIRC CONCR	INSTALLED UNKN
0020/2940	0030	LEN	060"H 72"W CONC STRUCT	INSTALLED UNKN
0020/2455	0035	LEN	024" DIA CIRC METAL	INSTALLED UNKN
0020/2330	0027	LEN		INSTALLED UNKN
0020/1292	0030	LEN	012"H 36"W CON BOX CUL	INSTALLED UNKN
0020/1205	0055	LEN	018" DIA CIRC METAL	INSTALLED UNKN
0020/1061	0040	LEN	018" DIA CIRC METAL	INSTALLED UNKN
0020/0841	0025	LEN	018" DIA CIRC METAL	INSTALLED UNKN
0020/0648	0040	LEN	024" DIA CIRC METAL	INSTALLED UNKN
002852	FT		2 0 48010 0 01 0066+51	
0020/0000			021" DIA CIRC METAL LEN=0040 INSTALLED 1997 LOWER SAUCON BETHLEHEM CITY C LENGTH(AH 3518 BK 2852)	
0010/1973	0035	LEN	024" DIA CIRC METAL	INSTALLED UNKN
0010/1599	0030	LEN	018" DIA CIRC METAL	INSTALLED UNKN
0010/1380	0030	LEN	012" DIA CIRC METAL	INSTALLED UNKN
0010/1268	0050	LEN	024" DIA CIRC METAL	INSTALLED UNKN
0010/0650	0055	LEN	018" DIA CIRC METAL	INSTALLED UNKN
0010/0330	0075	LEN	018" DIA CIRC CONCR	INSTALLED UNKN
000000	FT		2 0 48010 0 00 0039+91	
0010/0086			NC AP PLEBUTTER RD SHIMERSVILLE RD (SR2014 SEG 0031/0427) (SR2014 SEG 0030/0421) MFC BEGIN = D	
0010/0000			LENGTH(AH 2852 BK 0000)	

SKYLINE RD
(CITY)

TO 2014/0030 SH
(CONN)

0010/0086
000000 FT

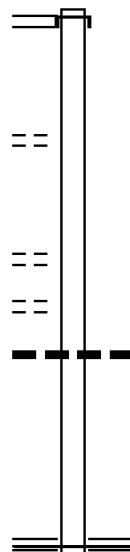
DIR: B TOTAL LEN: .784 MI. DIST: 05-5 SR: 2011
 LEFT MUN: BETHLEHEM TOWNSHIP T RIGHT MUN: BETHLEHEM TOWNSHIP T

GREEN POND RD 004137 FT
 (SR2028 SEG 0060/0000) 0020/1627

REXFORD DR 0020/0254
 (TWP) 002510 FT

TUSKETEE DR 0010/1860
 (TWP) KING CHARLES BL 0010/1420
 (TWP)

000000 FT



004137 FT
 INTER-AHD FARMERSVILLE RD
 0020/1627 (SR2028 SEG 0060/0000)

002510 FT 2 0 48016 0 00 0025+00
 0020/0000 LENGTH(AH 1627 BK 2510)

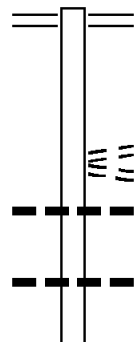
0010/1149 018"H 90"W CON BOX CUL
 LEN=0050 INSTALLED UNKN

000000 FT 2 0 48016 0 00 0000+00
 NC FARMERSVILLE RD

EASTON AV
 (SR2020 SEG 0100/0000)
 MFC BEGIN = D
 0010/0000 LENGTH(AH 2510 BK 0000)

EXTRACT DATE: 12/18/2023 ROADWAY MANAGEMENT SYSTEM PAGE NUMBER: 295
 PRINT DATE: 12/19/2023 SLD COUNTY/SR - ANNUAL PRINT COUNTY: NORTHAMPTON
 DIR: B TOTAL LEN: 1.945 MI. DIST: 05-5 SR: 2010
 LEFT MUN: WILLIAMS T RIGHT MUN: WILLIAMS T

010270 FT



010270 FT MORGAN HILL RD
 0040/3896 (SR2005 SEG 0040/0000)
 CIDER PRESS RD
 (T412)
 NC TEXAS RD
 TEXAS RD
 0040/3213 (T411)
 0040/2705 024 " DIA CIRC METAL
 LEN=0050 INSTALLED UNKN
 0040/2100 018 " DIA CIRC CONCR
 LEN=0050 INSTALLED UNKN
 012 " DIA CIRC METAL

DIR: B TOTAL LEN: 1.945 MI. DIST: 05-5 SR: 2010
 LEFT MUN: WILLIAMS T RIGHT MUN: WILLIAMS T

GAFFNEY HILL RD
 (TWP)

0040/0364
 006374 FT

PAULYNNE LN
 (TWP)

0030/1141

004928 FT

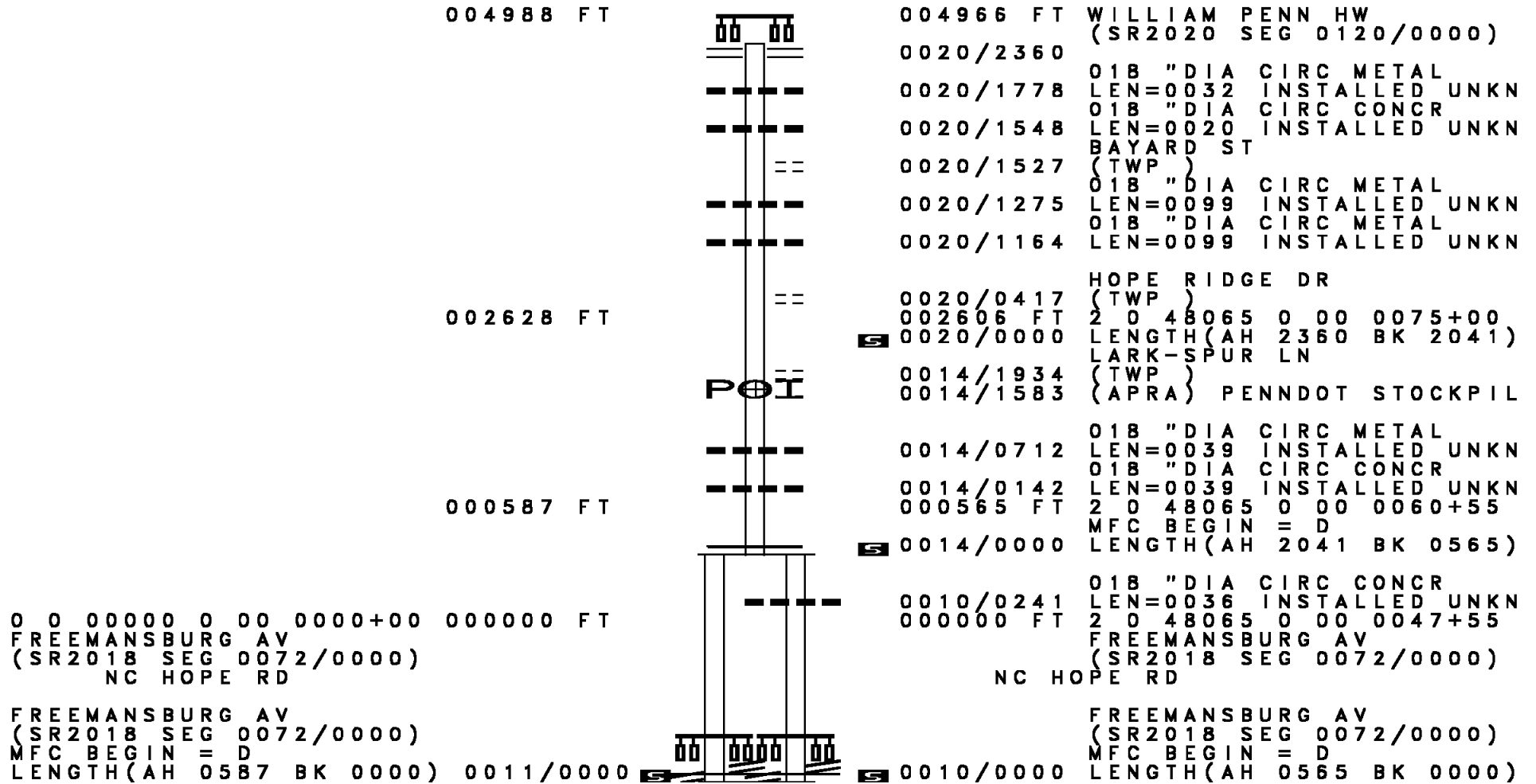
SPRINGWATER CT
 (TWP)

0020/0000

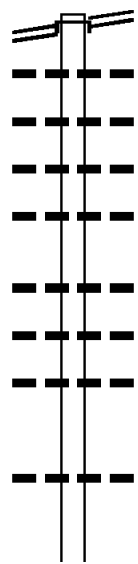
002492 FT

000000 FT

0040/1337	LEN=0050	INSTALLED UNKN
0040/0567	BROTZMAN DR (PRDR) 018 " DIA CIRC METAL LEN=0031	INSTALLED UNKN
006374 FT	NC CIDER PRESS RD 2 0 48102 0 00 0067+55	
0040/0000	LENGTH(AH 3896 BK 1446) 024 " DIA CIRC METAL LEN=0044	INSTALLED 1997
0030/1331	024 " DIA CIRC METAL LEN=0045	INSTALLED UNKN
0030/1130	ALBIE LN (T446)	
0030/0627	004928 FT NC GAFFNEY HILL RD GAFFNEY HILL RD (T414)	0049+42
0030/0000	LENGTH(AH 1446 BK 2436) 018 " DIA CIRC METAL LEN=0031	INSTALLED UNKN
0020/1448	018 " DIA CIRC METAL LEN=0060	INSTALLED UNKN
0020/0921	018 " DIA CIRC METAL LEN=0045	INSTALLED UNKN
0020/0576	2 0 48102 0 00 0025+67 036 " DIA CIRC METAL LEN=0036	INSTALLED UNKN
002492 FT	0020/0000	LENGTH(AH 2436 BK 2492)
0020/0000	028 " DIA CIRC METAL LEN=0030	INSTALLED 2006
0010/1774	018 " DIA CIRC METAL LEN=0040	INSTALLED UNKN
0010/1227	018 " DIA CIRC METAL LEN=0031	INSTALLED UNKN
0010/0695	018 " DIA CIRC METAL LEN=0045	INSTALLED UNKN
0010/0222	2 0 48102 0 00 0000+00 NC TUMBLE CREEK RD ISLAND PARK RD (SR2012 SEG 0100/0000) MFC BEGIN = E	
000000 FT	0010/0000	LENGTH(AH 2492 BK 0000)



012917 FT
 MORGAN HILL RD
 (SR2005 SEG 0010/2486) 0050/2888



010029 FT

012917 FT
 INTER-AHD SPRINGFIELD RD
 (T417)
 MORGAN HILL RD
 (SR2005 SEG 0010/2486)
 0050/2888 036 " DIA CIRC METAL
 0050/2596 LEN=0043 INSTALLED UNKN
 0050/2466 018 " DIA CIRC METAL
 LEN=0041 INSTALLED UNKN
 0050/2265 018 " DIA CIRC METAL
 LEN=0038 INSTALLED UNKN
 0050/1910 018 " DIA CIRC METAL
 LEN=0040 INSTALLED UNKN
 0050/1080 018 " DIA CIRC METAL
 LEN=0037 INSTALLED UNKN
 0050/0774 018 " DIA CIRC METAL
 LEN=0042 INSTALLED UNKN
 0050/0336 024 " DIA CIRC METAL
 LEN=0052 INSTALLED UNKN
 010029 FT 2 0 48122 0 00 0100+74
 0050/0000 LENGTH(AH 2888 BK 2532)
 0040/2123 018 " DIA CIRC METAL
 LEN=0038 INSTALLED UNKN

EXTRACT DATE: 12/18/2023
PRINT DATE: 12/19/2023

ROADWAY MANAGEMENT SYSTEM
SLD COUNTY/SR - ANNUAL PRINT

PAGE NUMBER: 291
COUNTY: NORTHAMPTON

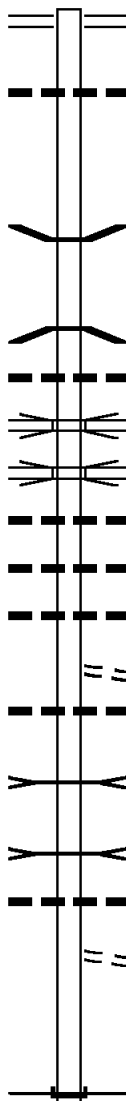
DIR: B TOTAL LEN: 2.446 MI.
LEFT MUN: WILLIAMS T

DIST: 05-5 SR: 2008
RIGHT MUN: WILLIAMS T

Stationing	Structure	Material	Length	Notes
007497 FT	0040/0857	021" DIA CIRC METAL	LEN=0040	INSTALLED 2001
007497 FT	0040/0000	2 0 48122 0 00 0075+42		LENGTH(AH 2532 BK 2184)
	0030/1834	018" DIA CIRC METAL	LEN=0030	INSTALLED UNKN
	0030/1661	018" DIA CIRC METAL	LEN=0030	INSTALLED UNKN
	0030/1301	018" DIA CIRC METAL	LEN=0037	INSTALLED UNKN
005313 FT	0030/0226	036"H 00"W MULT CONCR	LEN=0038	INSTALLED UNKN
005313 FT	005313 FT	2 0 48122 0 00 0053+58		LENGTH(AH 2184 BK 2615)
	0030/0000	021" DIA CIRC METAL	LEN=0057	INSTALLED 1996
		BUTTERMILK RD		(T404)
	0020/1559	021" DIA CIRC METAL	LEN=0030	INSTALLED 2001
	0020/1231	018" DIA CIRC METAL	LEN=0031	INSTALLED UNKN
	0020/0798	028"H 20"W METAL ARCH	LEN=0050	INSTALLED 1999
002698 FT	002698 FT	2 0 48122 0 00 0026+71		LENGTH(AH 2615 BK 2698)
	0020/0000	021"H 15"W METAL ARCH	LEN=0046	INSTALLED 1997
	0010/2546	021" DIA CIRC METAL	LEN=0040	INSTALLED 2000
	0010/1677	021" DIA CIRC METAL	LEN=0040	INSTALLED 2000
KICHLINE RD (T406)	0010/1671			
000000 FT	0010/0237	028"H 00"W MULT PLSTIC	LEN=0030	INSTALLED 2003
000000 FT	000000 FT	2 0 48122 0 00 0000+00		LENGTH(AH 2698 BK 0000)
		NC HE XENKOPF RD		RAUBSVILLE RD
		(SR2006 SEG 0120/1474)		MFC BEGIN = E
	0010/0000			

DIR: B TOTAL LEN: 1.062 MI. DIST: 05-5 SR: 2007
 LEFT MUN: BETHLEHEM TOWNSHIP T RIGHT MUN: BETHLEHEM TOWNSHIP T

005605 FT



005605 FT FREEMANSBURG AV
 0022/2886 (SR2018 SEG 0072/0645)
 0022/2079 018"H 00"W **UNKNOWN**
 LEN=0040 INSTALLED UNKN
 0022/0012 BMS EN 48/2007/0022/0000
 002719 FT 0 0 00000 0 00 0000+00
 TR. LEHIGH RV
 BMSBG 48/2007/0022/0000
 0022/0000 LENGTH(AH 2886 BK 2719)
 012 "DIA CIRC METAL
 0010/2689 LEN=0029 INSTALLED UNKN
 PA 33 NB
 0010/2490 OP ID 48/0033/0006/1279
 PA 33 SB
 0010/2390 OP ID 48/0033/0007/1246
 018 "DIA CIRC METAL
 0010/2353 LEN=0050 INSTALLED UNKN
 018 "DIA CIRC METAL
 0010/2221 LEN=0031 INSTALLED UNKN
 018 "DIA CIRC METAL
 0010/1761 LEN=0035 INSTALLED UNKN
 UNKNOWN RD
 0010/1426 (PRDR)
 048"H 00"W MULT METAL
 0010/1273 LEN=0052 INSTALLED UNKN
 TR. LEHIGH RV
 STRUCTURE LENGTH 17 FT
 0010/1191 BMSID 48/2007/0010/1240
 TR. LEHIGH RV
 STRUCTURE LENGTH 17 FT
 0010/0675 BMSID 48/2007/0010/0639
 048"H 00"W MULT METAL
 0010/0630 LEN=0060 INSTALLED UNKN
 PA FISH & BOAT COMM.
 0010/0174 (GOVT)
 000000 FT 2 0 48065 0 00 0000+00
 NC HOPE RD
 INTER-BK UNKNOWN RD
 (TWP)
 MFC BEGIN = E
 0010/0000 LENGTH(AH 2719 BK 0000)

002719 FT

000000 FT

DIR: B TOTAL LEN: 9.830 MI. DIST: 05-5 SR: 2006
 LEFT MUN: WILLIAMS T RIGHT MUN: WILLIAMS T

Location / Segment	Start Station	End Station	Length (FT)	Notes / Details
CANAL RD (TWP)				
DELWARE DR (SR0611 SEG 0050/3244)	051902	0221/0427	051575	FT
EDWARD ST (T442)		0221/0136		
018" DIA CIRC METAL				
LEN=0040 INSTALLED UNKN	0221/0096			
2 0 48006 0 02 0517+40	051475			FT
KIEFER ST (T434)				
KIEFER ST (T420)				
MFC BEGIN = D			051475	FT
LENGTH(AH 0427 BK 2045)	0221/0000		7220/0000	LTH AH 000100 BK 002045 FLAFAIR DR (T447)
FLAGLER ST (T437)		0210/1452	0210/1632	
				018" DIA CIRC METAL LEN=0065 INSTALLED UNKN
				012" DIA CIRC METAL LEN=0050 INSTALLED UNKN
	049430		049430	FT 2 0 48006 0 02 0496+16 ROYAL MANOR RD (T418)
				LENGTH(AH 2045 BK 3083)
				018" DIA CIRC METAL LEN=0037 INSTALLED UNKN
				012" DIA CIRC CONCR LEN=0035 INSTALLED UNKN
BOURDON TE (TWP)		0200/2123		
				018" DIA CIRC CONCR LEN=0034 INSTALLED UNKN
				012" H 24" W CON BOX CUL LEN=0034 INSTALLED UNKN
				018" DIA CIRC METAL LEN=0045 INSTALLED UNKN
				018" DIA CIRC METAL LEN=0028 INSTALLED UNKN
				018" DIA CIR PLASTIC LEN=0050 INSTALLED UNKN
				018" DIA CIRC METAL LEN=0040 INSTALLED UNKN

DIR: B TOTAL LEN: 9.830 MI. DIST: 05-5 SR: 2006
 LEFT MUN: WILLIAMS T RIGHT MUN: WILLIAMS T

Stationing	Description	Material	Status
046347 FT	0200/0396	018" DIA CIRC METAL	INSTALLED UNKN
	046347 FT	2 0 48006 0 02 0465+33	
	0200/0000	LENGTH(AH 3083 BK 2407)	
	0190/2372	018" DIA CIRC METAL	INSTALLED UNKN
	0190/1956	018" DIA CIRC METAL	INSTALLED UNKN
	0190/1460	018" DIA CIRC METAL	INSTALLED UNKN
	0190/1205	018" DIA CIRC METAL	INSTALLED UNKN
	0190/0912	018" DIA CIRC METAL	INSTALLED UNKN
	0190/0726	018" DIA CIRC METAL	INSTALLED UNKN
	0190/0474	018" DIA CIRC METAL	INSTALLED UNKN
	0190/0115	018" DIA CIRC METAL	INSTALLED UNKN
	0190/0032	018" DIA CIRC METAL	INSTALLED UNKN
2 0 48006 0 02 0441+30 043940 FT DEEMER RD (T410)	043940 FT		
	0190/0000	LENGTH(AH 2407 BK 2817)	
	0180/2715	018" DIA CIRC METAL	INSTALLED UNKN
	0180/2596	036" DIA CIRC METAL	INSTALLED UNKN
	0180/2579	KRESSMAN RD (T410)	
	0180/2341	012" DIA CIRC CONCR	INSTALLED UNKN
	0180/1666	012" DIA CIRC METAL	INSTALLED UNKN
	0180/1591	018" DIA CIRC METAL	INSTALLED UNKN
	0180/1404	018" DIA CIRC METAL	INSTALLED UNKN
	0180/0420	MELCHOR DR (TWP)	
	0180/0019	018" DIA CIRC METAL	INSTALLED UNKN
041123 FT	041123 FT	2 0 48006 0 02 0413+02	
	0180/0000	MELCHOR DR (TWP)	
SPRINGFIELD RD (T412)	0180/0000	LENGTH(AH 2817 BK 3169)	

DIR: B TOTAL LEN: 9.830 MI. DIST: 05-5 SR: 2006
 LEFT MUN: WILLIAMS T RIGHT MUN: WILLIAMS T

MORGAN HILL RD
 (SR2005 SEG 0010/0000) 0170/1401

037954 FT

035248 FT

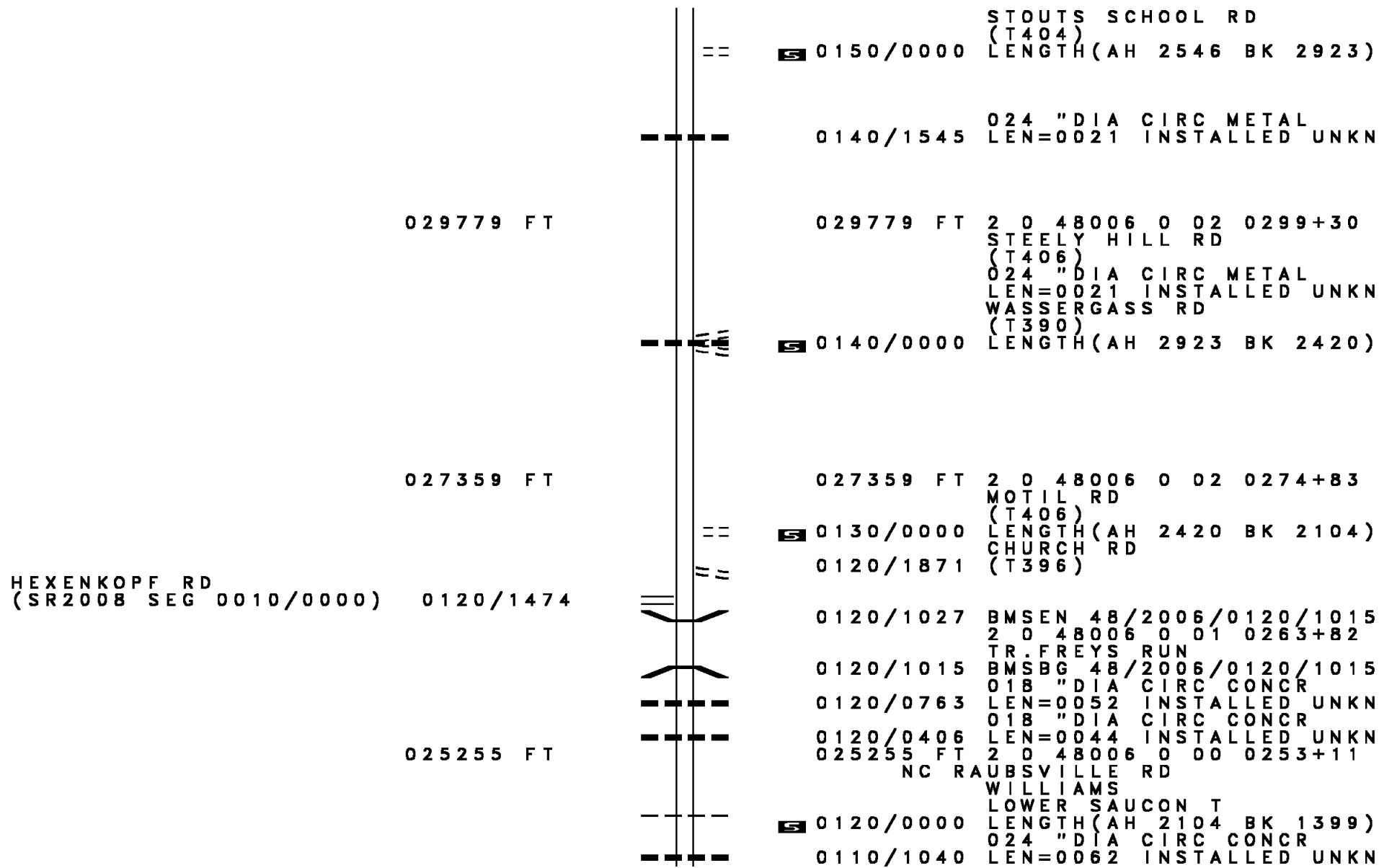
BUTTERMILK RD
 (T404)

0150/0325

032702 FT

0170/2898	018 "DIA CIRC METAL LEN=0018	INSTALLED UNKN
0170/1811	STOUDTS LN (TWP)	
0170/1429	018 "DIA CIRC METAL LEN=0026	INSTALLED UNKN
0170/1272	BMSEN 48/2006/0170/1250 0 0 00000 0 00 0000+00	
0170/1250	TR.FREYS RUN BMSBG 48/2006/0170/1250	
0170/0523	018 "DIA CIRC METAL LEN=0019	INSTALLED UNKN
037954 FT	2 0 48006 0 02 0381+12	
0170/0000	LENGTH(AH 3169 BK 2706) 024 "DIA CIR PLASTIC	
0160/2240	LEN=0021	INSTALLED UNKN
0160/1427	DURHAM RD (SR2003 SEG 0030/2047)	
0160/1318	018 "DIA CIRC METAL LEN=0036	INSTALLED UNKN
0160/0638	018 "DIA CIRC METAL LEN=0018	INSTALLED UNKN
035248 FT	2 0 48006 0 02 0353+86	
0160/0000	LENGTH(AH 2706 BK 2546) 018 "DIA CIRC METAL	
0150/2120	LEN=0028	INSTALLED UNKN
0150/0700	024 "DIA CIR UNKNOWN LEN=0028	INSTALLED 2001
0150/0579	BMSEN 48/2006/0150/0555 BRIDGE POSTED (TONS)	
0150/0555	0 0 00000 0 00 0000+00 SGL 20 COMB FREYS RUN BMSBG 48/2006/0150/0555	
0150/0267	036 "H 00 "W MULT METAL LEN=0028	INSTALLED UNKN
032702 FT	2 0 48006 0 02 0328+69	

DIR: B TOTAL LEN: 9.830 MI. DIST: 05-5 SR: 2006
 LEFT MUN: WILLIAMS T RIGHT MUN: WILLIAMS T



STOUTS SCHOOL RD
 (T404)
 LENGTH(AH 2546 BK 2923)

0140/1545 024 " DIA CIRC METAL
 LEN=0021 INSTALLED UNKN

029779 FT 029779 FT 2 0 48006 0 02 0299+30
 STEELY HILL RD

(T406)
 024 " DIA CIRC METAL
 LEN=0021 INSTALLED UNKN

0140/0000 WASSERGASS RD
 (T390)
 LENGTH(AH 2923 BK 2420)

027359 FT 027359 FT 2 0 48006 0 02 0274+83
 MOTIL RD

(T406)
 0130/0000 LENGTH(AH 2420 BK 2104)
 CHURCH RD
 (T396)

HEXENKOPF RD
 (SR2008 SEG 0010/0000) 0120/1474

0120/1027 BMS EN 48/2006/0120/1015
 2 0 48006 0 01 0263+82
 TR. FREYS RUN

0120/1015 BMSBG 48/2006/0120/1015
 018 " DIA CIRC CONCR
 0120/0763 LEN=0052 INSTALLED UNKN
 018 " DIA CIRC CONCR

025255 FT 025255 FT 2 0 48006 0 00 0253+11
 NC RAUBSVILLE RD

0120/0000 LOWER SAUCON T
 LENGTH(AH 2104 BK 1399)
 024 " DIA CIRC CONCR

0110/1040 LEN=0062 INSTALLED UNKN

DIR: B TOTAL LEN: 9.830 MI. DIST: 05-5 SR: 2006
 LEFT MUN: LOWER SAUCON T RIGHT MUN: LOWER SAUCON T

Stationing	Notes	Material	Length	Installation	Remarks
0110/0740		018" DIA CIRC CONCR	LEN=0042	INSTALLED	UNKN
023856 FT		2 0 48006 0 00	0239+12		
0110/0000		LENGTH(AH 1399 BK 2801)			
0100/2801		018" DIA CIRC CONCR	LEN=0049	INSTALLED	UNKN
0100/2500		018" DIA CIRC METAL	LEN=0035	INSTALLED	UNKN
0100/2216		018" DIA CIRC CONCR	LEN=0055	INSTALLED	UNKN
RIDGE DR (TWP) 0100/2189	==				
0100/0317		024" DIA CIRC CONCR	LEN=0046	INSTALLED	UNKN
021055 FT		2 0 48006 0 00	0211+11		
LOWER SAUCON RD (SR2001 SEG 0070/0000) 0100/0000	==	LOWER SAUCON RD (T567)			
0090/3124		LENGTH(AH 2801 BK 3125)			
0090/3101		BMSSEN 48/2006/0090/3101			
		0 0 00000 0 00 0000+00			
		TR. SAUCON CK			
0090/3101		BMSBG 48/2006/0090/3101			
0090/2389		018" DIA CIRC CONCR	LEN=0038	INSTALLED	UNKN
0090/2209		018" DIA CIRC METAL	LEN=0035	INSTALLED	UNKN
DAIRY LN (PRDR) 0090/2089	==				
0090/2058		024" DIA CIRC METAL	LEN=0035	INSTALLED	UNKN
BART GARDENS DR (T438) 0090/1946	==				
0090/1579		018" DIA CIRC METAL	LEN=0041	INSTALLED	UNKN
0090/1438		018" DIA CIRC METAL	LEN=0041	INSTALLED	UNKN
0090/1049		018" DIA CIRC METAL	LEN=0045	INSTALLED	UNKN
0090/0907		036" DIA CIRC METAL	LEN=0052	INSTALLED	UNKN
0090/0740		024" DIA CIRC CONCR	LEN=0060	INSTALLED	UNKN
		024" DIA CIRC CONCR			

DIR: B TOTAL LEN: 9.830 MI. DIST: 05-5 SR: 2006
 LEFT MUN: LOWER SAUCON T RIGHT MUN: LOWER SAUCON T

COUNTRYSIDE LN
 (T398)

2 0 48006 0 00 0156+33 015583 FT
 RINGHOFFER RD
 (T400)

PRIVATE DR
 (PRDR)

PRIVATE DR
 (PRDR)
 PRIVATE DR
 (PRDR)

017930 FT

0080/1511

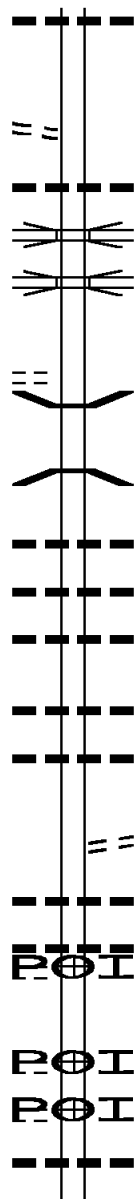
0080/0000

012877 FT

0060/2547

0060/1579

0060/1167



0090/0189 LEN=0045 INSTALLED UNKN
 017930 FT 2 0 48006 0 00 0179+38
 5 0090/0000 LENGTH(AH 3125 BK 2347)
 0080/1494 036 "DIA CIRC METAL
 LEN=0065 INSTALLED UNKN
 0080/1010 OP ID 48/0078/0684/1835
 0080/0864 OP ID 48/0078/0685/1664
 015583 FT
 5 0080/0000 LENGTH(AH 2347 BK 2706)
 0070/2702 BMSSEN 48/2006/0070/2668
 0 0 00000 0 00 0000+00
 EAST BRANCH SAUCON CREE
 0070/2668 BMSBG 48/2006/0070/2668
 0070/2000 018 "DIA CIRC METAL
 LEN=0035 INSTALLED UNKN
 0070/1902 012 "DIA CIRC METAL
 LEN=0040 INSTALLED UNKN
 048 "DIA CIRC CONCR
 0070/1360 LEN=0110 INSTALLED UNKN
 0070/0623 018 "DIA CIRC METAL
 LEN=0060 INSTALLED UNKN
 018 "DIA CIRC METAL
 0070/0453 LEN=0052 INSTALLED UNKN
 012877 FT 2 0 48006 0 00 0129+25
 BEECHWOOD CT
 (TWP)
 5 0070/0000 LENGTH(AH 2706 BK 3065)
 0060/2991 018 "DIA CIRC METAL
 LEN=0040 INSTALLED UNKN
 018 "DIA CIRC METAL
 0060/2549 LEN=0050 INSTALLED UNKN
 0060/2547 (APRA) TUBE CITY IMS
 0060/1579 (APRA) EASTERN ENGINEER
 0060/1167 (APRA) MFS INC
 018 "DIA CIRC METAL
 0060/0974 LEN=0056 INSTALLED UNKN

EXTRACT DATE: 12/18/2023
PRINT DATE: 12/19/2023

ROADWAY MANAGEMENT SYSTEM
SLD COUNTY/SR - ANNUAL PRINT

PAGE NUMBER: 283
COUNTY: NORTHAMPTON

DIR: B TOTAL LEN: 9.830 MI.
LEFT MUN: LOWER SAUCON T

DIST: 05-5 SR: 2006
RIGHT MUN: LOWER SAUCON T

Stationing	Notes	Stationing	Notes
009812 FT	0060/0257	018 " DIA CIRC METAL	LEN=0041 INSTALLED UNKN
	009812 FT	2 0 48006 0 00 0098+80	MOCKINGBIRD HILL RD
	0060/0000	(T388)	LENGTH(AH 3065 BK 1357)
	0050/1300	018 " DIA CIRC METAL	LEN=0038 INSTALLED UNKN
	0050/1179	018 "H 60 "W CON BOX CUL	LEN=0038 INSTALLED UNKN
	0050/0883	036 " DIA CIRC METAL	LEN=0030 INSTALLED UNKN
008455 FT	0050/0573	CHURCH LN	(PRDR)
	008455 FT	2 0 48006 0 00 0084+87	LENGTH(AH 1357 BK 2479)
	0050/0000	LOWER SAUCON	BETHLEHEM CITY C
	0040/2063	CEMETERY LN	(TWP)
	0040/1845	018 " DIA CIRC METAL	LEN=0032 INSTALLED UNKN
	0040/1795	OP ID 48/0078/WB	OP ID 48/0078/EB
	0040/1048	WILHELM RD	OP ID 48/0078/0671/0238
	0040/0858	(TWP)	OP ID 48/0078/0670/0147
	0040/0825	018 " DIA CIRC METAL	LEN=0032 INSTALLED UNKN
	0040/0622	018 " DIA CIRC METAL	LEN=0032 INSTALLED UNKN
	0040/0393	WASHBURN LN	(TWP)
	0040/0347	018 " DIA CIRC METAL	LEN=0032 INSTALLED UNKN
	0040/0223	BETHLEHEM CITY	HELLERTOWN B
2 0 48006 0 00 0060+15 005976 FT	005976 FT	CHERRY LN	LENGTH(AH 2479 BK 1487)
(SR3006 SEG 0010/2572) 0040/0000	0040/0000	CHELSEA LN	(PRDR)
	0030/1249	018 " DIA CIRC METAL	LEN=0040 INSTALLED 2006
	0030/1218	MORNING STAR	(TWP)
	0030/0584	004489 FT	
STONEWOOD LN	0030/0197		
(PRDR)	004489 FT		
2 0 48006 0 00 0044+90			

DIR: B TOTAL LEN: 9.830 MI. DIST: 05-5 SR: 2006
 LEFT MUN: HELLERTOWN B RIGHT MUN: HELLERTOWN B

Street Name	Segment ID	Length	Notes
HIGH ST (CITY)	0030/0000	0030/0000	LENGTH(AH 1487 BK 1926) APPLE ST
LEONARD ST (CITY)	0020/1342	0020/1456	(CITY)
		0020/1052	WILSON AV (CITY)
		0020/0672	MILLER ST (CITY)
		0020/0296	PHILLIPS ST (CITY)
	002563 FT	002563 FT	2 0 48006 0 00 0025+62 LINDEN AV (CITY)
THOMAS AV (BORO)	0010/2222	0020/0000	LENGTH(AH 1926 BK 2563) THOMAS AV (BORO)
		0010/2261	(BORO)
		0010/2216	018 " DIA CIRC METAL LEN=0033 INSTALLED UNKN CENTER ST (BORO)
THIRD AV (BORO)		0010/1823	(BORO)
LOIS ST (BORO)	0010/1650		
CHESTNUT ST (BORO)	0010/1454		
		0010/1422	CHESTNUT ST (BORO)
FOUNDRY ST (BORO)	0010/1203		
DEPOT ST (BORO)	0010/1027	0010/1027	DEPOT ST (BORO)
UNNAMED AL (BORO)	0010/0835		
		0010/0720	NORTHAMPTON ST (BORO)
UNNAMED AL (BORO)	0010/0375		
		0010/0139	018 " DIA CIRC CONCR LEN=0032 INSTALLED UNKN 2 0 48006 0 00 0000+00 NC EA STON RD MAIN ST (SR0412 SEG 0070/0217) MFC BEGIN = D
	000000 FT	000000 FT	
		0010/0000	LENGTH(AH 2563 BK 0000)

EXTRACT DATE: 12/18/2023 ROADWAY MANAGEMENT SYSTEM PAGE NUMBER: 281
PRINT DATE: 12/19/2023 SLD COUNTY/SR - ANNUAL PRINT COUNTY: NORTHAMPTON

DIR: B TOTAL LEN: 6.185 MI. DIST: 05-5 SR: 2005
LEFT MUN: EASTON CITY C RIGHT MUN: EASTON CITY C

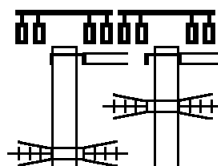
LARRY HOLMES DR
(SR0611 SEG 0181/0000)
SR 0611 SH
(SR0611 SEG 0181/0000)
(SR0611 SEG 0180/0000)

NORFOLK SOUTHERN
OVERPASS IS RR X-ING

032653 FT
INTER-AHD

0135/0180

0135/0122



032655 FT
INTER-AHD

LARRY HOLMES DR
(SR0611 SEG 0181/0000)
SR 0611 SH
(SR0611 SEG 0181/0000)
(SR0611 SEG 0180/0000)

NORFOLK SOUTHERN
OVERPASS IS RR X-ING

0134/0226

0134/0158

DIR: B TOTAL LEN: 6.185 MI. DIST: 05-5 SR: 2005
 LEFT MUN: EASTON CITY C RIGHT MUN: EASTON CITY C

0 0 00000 0 00 0325+45 032473 FT
 CANAL ST
 (CITY)

032429 FT 0 0 00000 0 00 0000+00
 CANAL ST
 (CITY)

MFC BEGIN = B
 LENGTH(AH 0180 BK 1090) 0135/0000

MFC BEGIN = B
 LENGTH(AH 0226 BK 1090)

031383 FT

031339 FT 2 0 48008 0 00 0314+58
 NC SM WITH AV

MFC BEGIN = B
 LENGTH(AH 1090 BK 1899)

LC TO MADISON AV
 (CONN) 0121/1890
 MADISON ST (CITY) 0121/1803
 ORCHARD ST (CITY) 0121/1592
 SAINT JOSEPH ST (CITY) 0121/1434
 HOLT ST (CITY) 0121/1280
 WEST NESQUEHONING ST (CITY) 0121/1120
 COOPER ST (CITY) 0121/0960
 WILKES-BARRE ST (CITY) 0121/0800
 BURR ST (CITY) 0121/0660
 KLEINHANS ST (CITY) 0121/0517

MADISON ST (CITY) 0120/1763
 ORCHARD ST (CITY) 0120/1606
 SAINT JOSEPH ST (CITY) 0120/1440
 HOLT ST (CITY) 0120/1282
 WEST NESQUEHONING ST (CITY) 0120/1122
 COOPER ST (CITY) 0120/0967
 WILKES-BARRE ST (CITY) 0120/0807
 BURR ST (CITY) 0120/0662
 KLEINHANS ST (CITY) 0120/0514
 BERWICK ST (CITY) 0120/0352

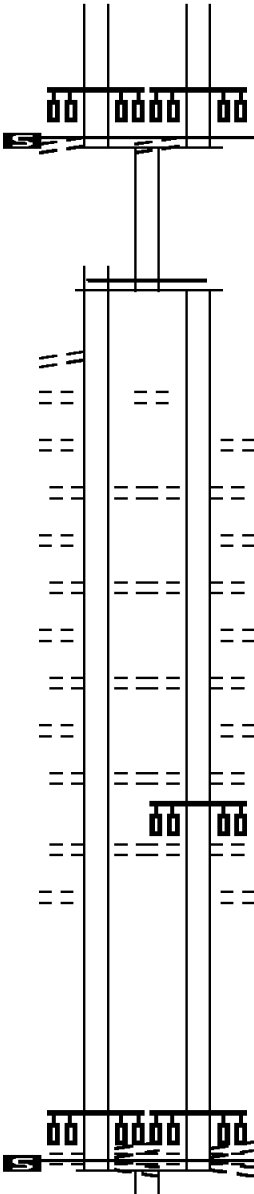
BERWICK ST (CITY) 0121/0352
 PAT VULCANO WY (CITY) 0121/0187
 2 0 48008 0 00 0298+88 029440 FT
 PHILADELPHIA RD (CITY)

PAT VULCANO WY (CITY) 0120/0202
 2 0 48008 0 00 0298+88
 PHILADELPHIA RD (CITY)
 NC SA INT JOHN ST
 LINCOLN ST (CITY)

NC SAINT JOHN ST
 LINCOLN ST (CITY)

SAINT JOHN ST (CITY)
 MFC BEGIN = B
 LENGTH(AH 1943 BK 3355) 0121/0000
 BIRD ST

SAINT JOHN ST (CITY)
 MFC BEGIN = B
 LENGTH(AH 1899 BK 3355)



DIR: B TOTAL LEN: 6.185 MI. DIST: 05-5 SR: 2005
 LEFT MUN: EASTON CITY C RIGHT MUN: EASTON CITY C

(CITY)	0110/3114	==		
MILTON ST				
(CITY)	0110/2874	==		
DAVIS ST				GRANT ST
(CITY)				(CITY)
GRANT ST				DAVIS ST
(CITY)	0110/2389	==	==	(CITY)
ROCK ST				
(CITY)	0110/2013	==		
WILLIAMS ST				WILLIAMS ST
(CITY)	0110/1694	==	==	(CITY)
SEITZ ST				
(CITY)	0110/1461	==		
PALMER ST				
(CITY)	0110/1358	==		
LINE ST				
(CITY)				
INDUSTRIAL DR (N)	0110/1112	==		
(CITY)				
BELMONT ST	0110/0789	==		
(TWP)				
TO 8016/0250 SH				0110/0624 EASTON CITY
(CONN)	0110/0150	==	==	WILLIAMS T
				FROM RAMP B-1 RD
				(GOVT)
				(APRA) RAMP TO PA VIA I
				RAMP C-1 RD
				(SR8016 SEG 0250/0000)
				RAMP B-1 RD (FROM 78 WB
				(GOVT)
	026085 FT			0110/0057
				026085 FT 2 0 48008 0 00 0261+69
				NC PH ILADELPHIA RD
				5 0110/0000 LENGTH(AH 3355 BK 0601)
				0100/0526 BMS EN 48/2005/0100/0344
				0 0 00000 0 00 0000+00
				I-78
				0100/0312 BMSBG 48/2005/0100/0344
				(APRA) RAMP TO NJ VIA I
				RAMP C-2 RD
				(SR8016 SEG 0010/1066)
				RAMP B-2 RD (TO 78 EB)
				(GOVT)
	025484 FT			0100/0134
				025484 FT 0 0 00000 0 00 0000+00
				MFC BEGIN = B
				5 0100/0000 LENGTH(AH 0601 BK 1640)
				CEDARVILLE RD
				(SR2016 SEG 0010/0000)
INDUSTRIAL DR	0090/1529	==		0090/1529
(T423)				

DIR: B TOTAL LEN: 6.185 MI. DIST: 05-5 SR: 2005
 LEFT MUN: WILLIAMS T RIGHT MUN: WILLIAMS T

Street Name	Stationing	Notes	Stationing	Notes
	023844 FT		023844 FT	2 0 48008 0 00 0239+27 018 "DIA CIRC METAL LEN=0099 INSTALLED UNKN
		---	0090/0000	LENGTH(AH 1640 BK 2681) 014 "DIA CAST IRON
		---	0080/2330	LEN=0099 INSTALLED UNKN
		==	0080/1427	CLUB HOUSE DR (TWP)
		---	0080/1292	036 "DIA CIRC METAL LEN=0029 INSTALLED UNKN
SPRING VALLEY RD (T441)	0080/1264	==		
WALTMAN LOOP LN (T451)	0080/0627	==		
	021163 FT	==	0080/0355	SCHULER LN (T456)
		---	021163 FT	2 0 48008 0 00 0211+86 MOYERS LN (T424)
		---	0080/0000	LENGTH(AH 2681 BK 1771)
MORVALE RD (T419)	0070/1046	==		
		==	0070/0628	ECHO RIDGE LN (TWP)
	019392 FT	---	0070/0212	018 "DIA CIRC METAL LEN=0032 INSTALLED UNKN
		---	019392 FT	2 0 48008 0 00 0194+80 SKYLINE DR (T445)
		---	0070/0000	LENGTH(AH 1771 BK 1489) 018 "DIA CIRC METAL
		---	0060/1118	LEN=0034 INSTALLED UNKN
		==	0060/1091	GRAND VIEW RD (T410)
		---	0060/0631	018 "DIA CIRC METAL LEN=0034 INSTALLED 1998
		---	0060/0291	018 "DIA CIRC METAL LEN=0034 INSTALLED UNKN
	017903 FT	---	017903 FT	2 0 48008 0 00 0179+35 OLD WELL RD (T434)
		---	0060/0000	LENGTH(AH 1489 BK 3014)

DIR: B TOTAL LEN: 6.185 MI. DIST: 05-5 SR: 2005
 LEFT MUN: WILLIAMS T RIGHT MUN: WILLIAMS T

Segment ID	Start Station	End Station	Length (FT)	Notes	Material / Details
				--- ---	0054/1296 018 " DIA CIRC METAL LEN=0036 INSTALLED UNKN
2 0 48008 0 00	0148+26	014889	FT	--- ---	0054/0338 018 " DIA CIRC METAL 014889 FT LEN=0050 INSTALLED UNKN
JEANETTE ST (T443)		0054/0000		==	5 0054/0000 LENGTH(AH 3014 BK 3470) 018 " DIA CIRC METAL
				--- ---	0050/3049 LEN=0099 INSTALLED UNKN EDSWOOD TE
				==	0050/2941 (PRDR)
COLONNA DR (T448)		0050/2088		==	
DIEHL RD (T408)		0050/0804		==	
				==	0050/0335 MURRAY DR 011419 FT (T453)
2 0 48008 0 00	0114+10	011419	FT	==	5 0050/0000 LENGTH(AH 3470 BK 3420) 018 " DIA CIRC METAL
STAGE COACH DR (TWP)		0050/0000		==	0040/3055 LEN=0028 INSTALLED UNKN
				--- ---	0040/2418 018 " DIA CIRC METAL LEN=0099 INSTALLED UNKN
WOODSHIRE DR (PRDR)		0040/1372		==	
FREDS CT (T459)		0040/0976		==	
				--- ---	0040/0888 018 " DIA CIRC METAL LEN=0033 INSTALLED UNKN MARYWOOD LN
				==	0040/0671 (TWP)
2 0 48008 0 00	0080+22	007999	FT	==	007999 FT
TEXAS RD (SR2010 SEG 0040/3896)		0040/0000		==	5 0040/0000 LENGTH(AH 3420 BK 2611)

DIR: B TOTAL LEN: 6.185 MI. DIST: 05-5 SR: 2005
 LEFT MUN: WILLIAMS T RIGHT MUN: WILLIAMS T

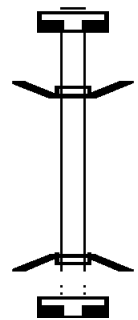
Stationing	Description	Material	Length	Status
0030/1653	018" DIA CIRC METAL	018" DIA CIRC METAL	LEN=0038	INSTALLED UNKN
0030/0783	018" DIA CIRC METAL	018" DIA CIRC METAL	LEN=0035	INSTALLED UNKN
0030/0019	018" DIA CIRC METAL	018" DIA CIRC METAL	LEN=0068	INSTALLED UNKN
005388 FT	20 48008 0 00 0053+91	BROWNS DR		
0030/0000	5 LENGTH(AH 2611 BK 2168)			
0020/0887	OAK DR (TWP)			
0020/0655	018" DIA CIRC METAL	018" DIA CIRC METAL	LEN=0068	INSTALLED UNKN
0020/0299	018" DIA CIRC METAL	018" DIA CIRC METAL	LEN=0032	INSTALLED UNKN
0020/0073	024" DIA CIRC METAL	024" DIA CIRC METAL	LEN=0043	INSTALLED UNKN
003220 FT	20 48008 0 00 0032+00	CIDER PRESS RD		
0020/0000	5 LENGTH(AH 2168 BK 3220)			
0010/3051	018" DIA CIRC METAL	018" DIA CIRC METAL	LEN=0039	INSTALLED UNKN
0010/2721	018" DIA CIRC METAL	018" DIA CIRC METAL	LEN=0040	INSTALLED UNKN
0010/2486	SPRINGFIELD RD (T417)			
0010/2409	018" DIA CIRC METAL	018" DIA CIRC METAL	LEN=0042	INSTALLED UNKN
0010/2354	018" DIA CIRC CONCR	018" DIA CIRC CONCR	LEN=0029	INSTALLED UNKN
0010/1572	018"H 18"W **UNKNOWN**		LEN=0028	INSTALLED UNKN
0010/0522	021" DIA CIRC METAL	021" DIA CIRC METAL	LEN=0030	INSTALLED 1999
000000 FT	20 48008 0 00 0000+00	RAUBSVILLE RD		
0010/0000	5 LENGTH(AH 3220 BK 0000)			
0010/0000	NC MORGAN HILL RD			
0010/0000	MFC BEGIN = D			
0010/0000	5 LENGTH(AH 0170 BK 1401)			

EXTRACT DATE: 12/18/2023 ROADWAY MANAGEMENT SYSTEM PAGE NUMBER: 275
 PRINT DATE: 12/19/2023 SLD COUNTY/SR - ANNUAL PRINT COUNTY: NORTHAMPTON
 DIR: B TOTAL LEN: .005 MI. DIST: 05-5 SR: 2004
 LEFT MUN: LOWER SAUCON T RIGHT MUN: LOWER SAUCON T

000024 FT

 000000 FT

 000000 FT



000024 FT
 7024/0000 LENGTH(AH 0100 BK 0024)
 INTER-AHD RESERVOIR RD BMSBN 48/2004/0020/0000
 0020/0024 (T568)
 000000 FT 2 0 48094 0 00 0028+04
 INTER-BK RESERVOIR RD
 (T568)
 SILVER CREEK
 BMSBG 48/2004/0020/0000
 5 0020/0000 LENGTH(AH 0024 BK 0100)
 000000 FT
 7014/0000 LENGTH(AH 0100 BK 0000)

EXTRACT DATE: 12/18/2023 ROADWAY MANAGEMENT SYSTEM PAGE NUMBER: 274
PRINT DATE: 12/19/2023 SLD COUNTY/SR - ANNUAL PRINT COUNTY: NORTHAMPTON
DIR: B TOTAL LEN: 1.445 MI. DIST: 05-5 SR: 2003
LEFT MUN: WILLIAMS T RIGHT MUN: WILLIAMS T

007632 FT

007632 FT RAUBSVILLE RD

EXTRACT DATE: 12/18/2023
PRINT DATE: 12/19/2023

ROADWAY MANAGEMENT SYSTEM
SLD COUNTY/SR - ANNUAL PRINT

PAGE NUMBER: 273
COUNTY: NORTHAMPTON

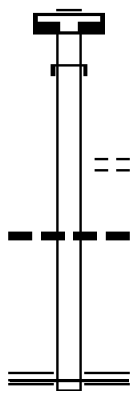
DIR: B TOTAL LEN: 1.445 MI.
LEFT MUN: WILLIAMS T

DIST: 05-5 SR: 2003
RIGHT MUN: WILLIAMS T

Stationing	Distance	Notes	Object ID	Description
	0030/2047		SR2006	SEG 0160/1427
	0030/1738		018	" DIA CIRC METAL
			LEN=0040	INSTALLED UNKN
	0030/0794		BMS	SEN 48/2003/0030/0749
			2 0	48007 0 00 0063+62
				FRYS RUN
	0030/0749		BMS	SBG 48/2003/0030/0749
005585 FT	005585 FT		2 0	48007 0 00 0056+20
				COFFEETOWN RD
				(T404)
	0030/0000		5	LENGTH(AH 2047 BK 2795)
	0020/1638		018	" DIA CIRC METAL
			LEN=0032	INSTALLED UNKN
	0020/1525		018	" DIA CIRC METAL
			LEN=0038	INSTALLED UNKN
	0020/0998		012	" DIA CIR PLASTIC
			LEN=0027	INSTALLED UNKN
	0020/0500		036	" DIA CIRC METAL
			LEN=0051	INSTALLED UNKN
				STOUTS VALLEY RD
002790 FT	0020/0034			(T402)
	002790 FT		2 0	48007 0 00 0028+19
				028"H 20"W METAL ARCH
STOUTS VALLEY RD (T402)	0020/0000		5	LENGTH(AH 2795 BK 2790)
	0010/2154		018	" DIA CIRC METAL
			LEN=0044	INSTALLED UNKN
	0010/2115		042	" DIA CIRC METAL
			LEN=0040	INSTALLED 2006
	0010/1818		021	"H 15"W METAL ARCH
			LEN=0040	INSTALLED 2000
	0010/1508		028	"H 20"W METAL ARCH
			LEN=0030	INSTALLED 2000
000000 FT	000000 FT		2 0	48007 0 00 0000+00
				NC DU RHAM RD
				INTER-BK DURHAM RD
				(SR4075 SEG 0180/3045)
				MFC BEGIN = D
COUNTY LINE RD (T381)	0010/0000		5	LENGTH(AH 2790 BK 0000)

EXTRACT DATE: 12/18/2023 ROADWAY MANAGEMENT SYSTEM PAGE NUMBER: 272
 PRINT DATE: 12/19/2023 SLD COUNTY/SR - ANNUAL PRINT COUNTY: NORTHAMPTON
 DIR: B TOTAL LEN: .314 MI. DIST: 05-5 SR: 2002
 LEFT MUN: HELLERTOWN B RIGHT MUN: HELLERTOWN B

001660 FT



001660 FT
 7010/0000 LENGTH(AH 0100 BK 1660)
 INTER-AHD POLK VALLEY RD
 0004/1660 (T566)

0004/0644 UNKNOWN RD
 (TWP)

000000 FT

0004/0040 018 " DIA CIRC CONCR
 LEN=0057 INSTALLED UNKN
 000000 FT 2 0 48093 0 00 0000+00
 NC PO LK VALLEY RD
 MAIN ST
 (SR0412 SEG 0050/0000)
 MFC BEGIN = D
 0004/0000 LENGTH(AH 1660 BK 0000)

DIR: B TOTAL LEN: 1.574 MI. DIST: 05-5 SR: 2001
 LEFT MUN: LOWER SAUCON T RIGHT MUN: LOWER SAUCON T

Location	Stationing	Notes
	008309 FT	INTER-AHD
	0090/3578	APPLE BUTTER RD (SR2012 SEG 0080/0000) LOWER SAUCON RD (SR2012 SEG 0080/0000)
	0090/3486	024 " DIA CIRC METAL LEN=0042 INSTALLED UNKN
	0090/3226	012 " DIA CIRC METAL LEN=0041 INSTALLED UNKN
	0090/2957	024 " DIA CIRC METAL LEN=0035 INSTALLED UNKN
	0090/2948	VALLEY VIEW RD (T406)
	0090/2678	018 " DIA CIRC METAL LEN=0036 INSTALLED UNKN
	0090/2388	018 " DIA CIRC METAL LEN=0045 INSTALLED UNKN
GREENS DR (TWP)	0090/1998	
	0090/0901	RUTH LN (PRDR)
	0090/0326	036 " DIA CIRC METAL LEN=0041 INSTALLED UNKN
WOODLAND HILLS CT (TWP)	004731 FT	2048009 0010127+16
	0090/0000	LENGTH(AH 3578 BK 2216)
	0080/2143	018 " DIA CIRC METAL LEN=0041 INSTALLED UNKN
	0080/1808	036 " DIA CIRC METAL LEN=0044 INSTALLED UNKN
	0080/1109	036 " DIA CIRC METAL LEN=0049 INSTALLED UNKN
	0080/0814	024 " DIA CIRC METAL LEN=0042 INSTALLED UNKN
	0080/0669	018 " DIA CIRC METAL LEN=0035 INSTALLED UNKN
	0080/0522	018 " DIA CIRC METAL LEN=0047 INSTALLED UNKN
	0080/0241	018 " DIA CIRC METAL LEN=0040 INSTALLED UNKN

EXTRACT DATE: 12/18/2023
PRINT DATE: 12/19/2023

ROADWAY MANAGEMENT SYSTEM
SLD COUNTY/SR - ANNUAL PRINT

PAGE NUMBER: 270
COUNTY: NORTHAMPTON

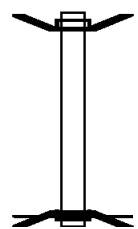
DIR: B TOTAL LEN: 1.574 MI.
LEFT MUN: LOWER SAUCON T

DIST: 05-5 SR: 2001
RIGHT MUN: LOWER SAUCON T

Distance (FT)	Diagram	Item ID	Description
002515	--- ---	0080/0016	018 " DIA CIRC METAL
		002515 FT	LEN=0035 INSTALLED UNKN
			2 0 48009 0 01 0105+00
			WOODLAND RD
	==	0080/0000	(T405)
			LENGTH(AH 2216 BK 2450)
	--- ---	0070/2160	018 " DIA CIRC METAL
			LEN=0038 INSTALLED UNKN
	--- ---	0070/1975	021"H 15"W METAL ARCH
			LEN=0040 INSTALLED 2001
	--- ---	0070/1711	018 " DIA CIRC METAL
			LEN=0028 INSTALLED UNKN
	--- ---	0070/0860	018 " DIA CIRC METAL
			LEN=0031 INSTALLED UNKN
000065	--- ---	0070/0156	018 " DIA CIRC CONCR
		000065 FT	LEN=0065 INSTALLED 2002
			2 0 48009 0 01 0080+17
			EASTON RD
			(SR2006 SEG 0100/0000)
			LOWER SAUCON RD
			(T567)
000065	--- ---	0070/0000	LENGTH(AH 2450 BK 0100)
		000065 FT	
		7062/0000	LENGTH(AH 0100 BK 0033)
			BMSBN 48/2001/0060/0000
			LOWER SAUCON RD
			(T567)
000032	--- ---	0060/0033	2 0 48009 0 00 0079+07
		000032 FT	INTER-BK LOWER SAUCON RD
			(T567)
			E. BRANCH CK.
			BMSBG 48/2001/0060/0000
000032	--- ---	0060/0000	LENGTH(AH 0033 BK 0100)
		000032 FT	
		7052/0000	LENGTH(AH 0100 BK 0032)
			BMSBN 48/2001/0050/0000
			LOWER SAUCON RD
			(T567)
000000	--- ---	0050/0032	2 0 48009 0 00 0060+30
		000000 FT	NC LOWER SAUCON RD
			INTER-BK LOWER SAUCON RD
			(T567)
			E. BRANCH CK.
			BMSBG 48/2001/0050/0000
			MFC BEGIN = D
000000	--- ---	0050/0000	LENGTH(AH 0032 BK 0100)
		000000 FT	
		7048/0000	LENGTH(AH 0100 BK 0000)

EXTRACT DATE: 12/18/2023 ROADWAY MANAGEMENT SYSTEM PAGE NUMBER: 269
 PRINT DATE: 12/19/2023 SLD COUNTY/SR - ANNUAL PRINT COUNTY: NORTHAMPTON
 DIR: B TOTAL LEN: .034 MI. DIST: 05-5 SR: 1042
 LEFT MUN: PLAINFIELD T RIGHT MUN: PLAINFIELD T

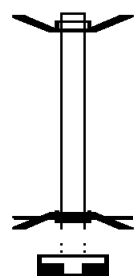
000179 FT
 000000 FT










000179 FT BMS EN 48/1042/0010/0000
 INTER-AHD E KROMER RD
 0010/0179 (T615)
 000000 FT 0 0 00000 0 00 0000+00
 NC KROMER RD
 INTER-BK W KROMER RD
 (T615)
 PA 33 NB
 BMSBG 48/1042/0010/0000
 MFC BEGIN = E
 0010/0000 LENGTH(AH 0179 BK 0000)

EXTRACT DATE: 12/18/2023 ROADWAY MANAGEMENT SYSTEM PAGE NUMBER: 268
 PRINT DATE: 12/19/2023 SLD COUNTY/SR - ANNUAL PRINT COUNTY: NORTHAMPTON
 DIR: B TOTAL LEN: .002 MI. DIST: 05-5 SR: 1040
 LEFT MUN: UPPER MT BETHEL T RIGHT MUN: UPPER MT BETHEL T

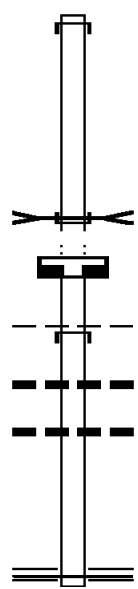
000008 FT
 000000 FT
 000000 FT



000008 FT BMSBN 48/1040/0010/0000
 INTER-AHD MILLION DOLLAR HW
 0010/0008 (TB03)
 000000 FT 2 0 48030 0 00 0030+26
 NC MI LLION DOLLAR HW
 INTER-BK MILLION DOLLAR HW
 (TB03)
 JACOBY CREEK
 BMSBG 48/1040/0010/0000
 MFC BEGIN = E
 0010/0000 LENGTH(AH 0008 BK 0100)
 000000 FT
 7008/0000 LENGTH(AH 0100 BK 0000)

	001405 FT		001405 FT	
			INTER-AHD	SR 0611 SH
			0040/1405	(SR0611 SEG 0610/0000)
LC TO DEL RIVER TOLL BR			0040/1262	(APRA) PORT/COLUMBIA BR
(CONN)	0040/1262			(APRA) PORT/COLUMBIA BR
			0040/1151	LC TO DEL RIVER TOLL BR
				(CONN)
FROM 8017/0010 SH			0040/1010	SR 8017 SH
(CONN)	0040/0935			(SR8017 SEG 0010/2094)
SERVICE RD	0040/0875		0040/0935	MFC BEGIN = C
(TWP)				
			0040/0835	(AAR 264239S)#TRKS 01
				060"H 72"W CONC STRUCT
			0040/0633	LEN=0027 INSTALLED UNKN
				NORFOLK SOUTHERN
			0040/0356	OVERPASS IS RR X-ING
DEMI RD			0040/0100	(APRA) PORTLAND INDUSTR
(PRDR)	0040/0100		000000 FT	1 0 00517 0 00 0077+31
	000000 FT			NC R I
				RIVER RD
				RIVER RD
				(TWP)
	000000 FT		5 0040/0000	LENGTH(AH 1405 BK 2712)
			000000 FT	
	000000 FT		7030/0000	LENGTH(AH 2712 BK 1510)
			000000 FT	
	000000 FT		7020/0000	LENGTH(AH 1510 BK 2803)
			000000 FT	
	000000 FT		7010/0000	LENGTH(AH 2803 BK 0000)

001164 FT
 001147 FT
 001147 FT
 000000 FT



001164 FT RIVER RD
 INTER-AHD (TB06)
 0020/0017 2 0 48073 0 01 0338+49
 001147 FT NC RIVER RD
 TR. DELAWARE
 STRUCTURE LENGTH 17 FT
 BMSID 48/1037/0020/0000
 INTER-BK RIVER RD
 (TB06)
 0020/0000 LENGTH(AH 0017 BK 0100)
 001147 FT
 7014/0000 LENGTH(AH 0100 BK 1147)
 INTER-AHD RIVERTON RD
 (TB06)
 0010/1147 LOWER MT BETHEL T
 018 " DIA CIRC METAL
 0010/0813 LEN=0047 INSTALLED UNKN
 018 " DIA CIRC METAL
 0010/0372 LEN=0044 INSTALLED UNKN
 000000 FT 2 0 48073 0 00 0000+00
 NC RIVERTON RD
 SR 1004 SH
 (SR1004 SEG 0100/3357)
 MFC BEGIN = D
 0010/0000 LENGTH(AH 1147 BK 0000)

BRAY ST
(BORO)

011352 FT

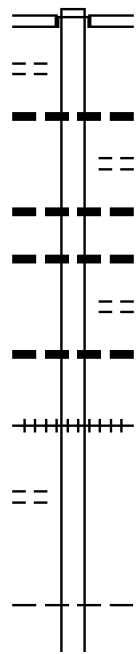
0060/0948

LAKWOOD DR
(BORO)

010230 FT

0050/0658

008830 FT



011352 FT
INTER-AHD

0060/1122

0060/0725

0060/0685

0060/0448

0060/0238

0060/0190

0060/0075

010230 FT

5 0060/0000

008830 FT

5 0050/0000

S BROAD ST
(BORO)
CENTRAL AV
(SR0512 SEG 0480/1033)

018 " DIA CIRC CONCR
LEN=0030 INSTALLED UNKN
WEIDMAN AV

(BORO)
018 " DIA CIRC METAL
LEN=0030 INSTALLED UNKN

014 " DIA CIRC METAL
LEN=0030 INSTALLED UNKN
RAILROAD AV

(BORO)
014 " DIA CIRC CONCR
LEN=0030 INSTALLED UNKN

2 0 48128 0 00 0011+19
(AAR 266237K) #TRKS 01
LENGTH(AH 1122 BK 1400)

2 0 48128 0 00 0027+64
EAST BANGOR
UPPER MT BETHEL T
LENGTH(AH 1400 BK 2051)

DIR: B TOTAL LEN: 2.150 MI. DIST: 05-5 SR: 1035
 LEFT MUN: UPPER MT BETHEL T RIGHT MUN: UPPER MT BETHEL T

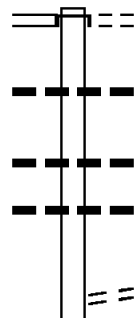
Segment ID	Length	Notes	Material	Status
KIMBER LN (PRDR)	0040/1214			
	0040/1177		018 " DIA CIRC METAL	INSTALLED UNKN
	0040/0691		018 " DIA CIRC METAL	INSTALLED UNKN
2 0 48120 0 00 0018+45	006779 FT			
RIDGE RD (T800)				
FOX GAP RD (T799)	0040/0000	NC NORTH BROAD ST		
	0040/0000	MFC BEGIN = E		LENGTH(AH 2051 BK 3401)
	0030/1331		018 " DIA CIRC METAL	INSTALLED UNKN
003378 FT	0030/0391		018 " DIA CIRC METAL	INSTALLED UNKN
	003378 FT	2 0 48089 0 00 0034+95		
	0030/0000	UPPER MT BETHEL WASHINGTON T		LENGTH(AH 3401 BK 1715)
	0020/1123		018 " DIA CIRC METAL	INSTALLED UNKN
001663 FT	001663 FT	2 0 48089 0 00 0016+41		
	0020/0000	WASHINGTON BANGOR BOROUGH B		LENGTH(AH 1715 BK 1663)
	0010/1166		018 " DIA CIRC METAL	INSTALLED UNKN
	0010/0962		018 " DIA CIRC METAL	INSTALLED UNKN
	0010/0679		018 " DIA CIRC METAL	INSTALLED UNKN
	0010/0406		018 " DIA CIRC METAL	INSTALLED UNKN
2 0 48089 0 00 0000+00	000000 FT	NC RIDGE RD		
MAIN ST (SR1033 SEG 0020/0000)	0010/0000	MAIN ST		(SR1033 SEG 0020/0000)
	0010/0000	MFC BEGIN = D		LENGTH(AH 1663 BK 0000)

EXTRACT DATE: 12/18/2023 ROADWAY MANAGEMENT SYSTEM PAGE NUMBER: 263
 PRINT DATE: 12/19/2023 SLD COUNTY/SR - ANNUAL PRINT COUNTY: NORTHAMPTON
 DIR: B TOTAL LEN: 2.745 MI. DIST: 05-5 SR: 1033
 LEFT MUN: UPPER MT BETHEL T RIGHT MUN: UPPER MT BETHEL T

LAKE MINSI DR
 (SR1020 SEG 0070/2648) 0060/2312

014496 FT

012184 FT



014496 FT
 INTER-AHD FOX GAP RD
 (T743)
 LAKE MINSI DR
 (T797)
 0060/2312
 0060/1498 016 " DIA CIRC CONCR
 LEN=0024 INSTALLED UNKN
 0060/0819 036 " DIA CIR PLASTIC
 LEN=0040 INSTALLED UNKN
 036 " DIA CIRC METAL
 0060/0538 LEN=0030 INSTALLED UNKN
 012184 FT 20 48120 0 01 0065+61
 CREEK RD
 (T798)
 NC FOX GAP RD

DIR: B TOTAL LEN: 2.745 MI. DIST: 05-5 SR: 1033
 LEFT MUN: UPPER MT BETHEL T RIGHT MUN: UPPER MT BETHEL T

UNION ST
(PRDR)

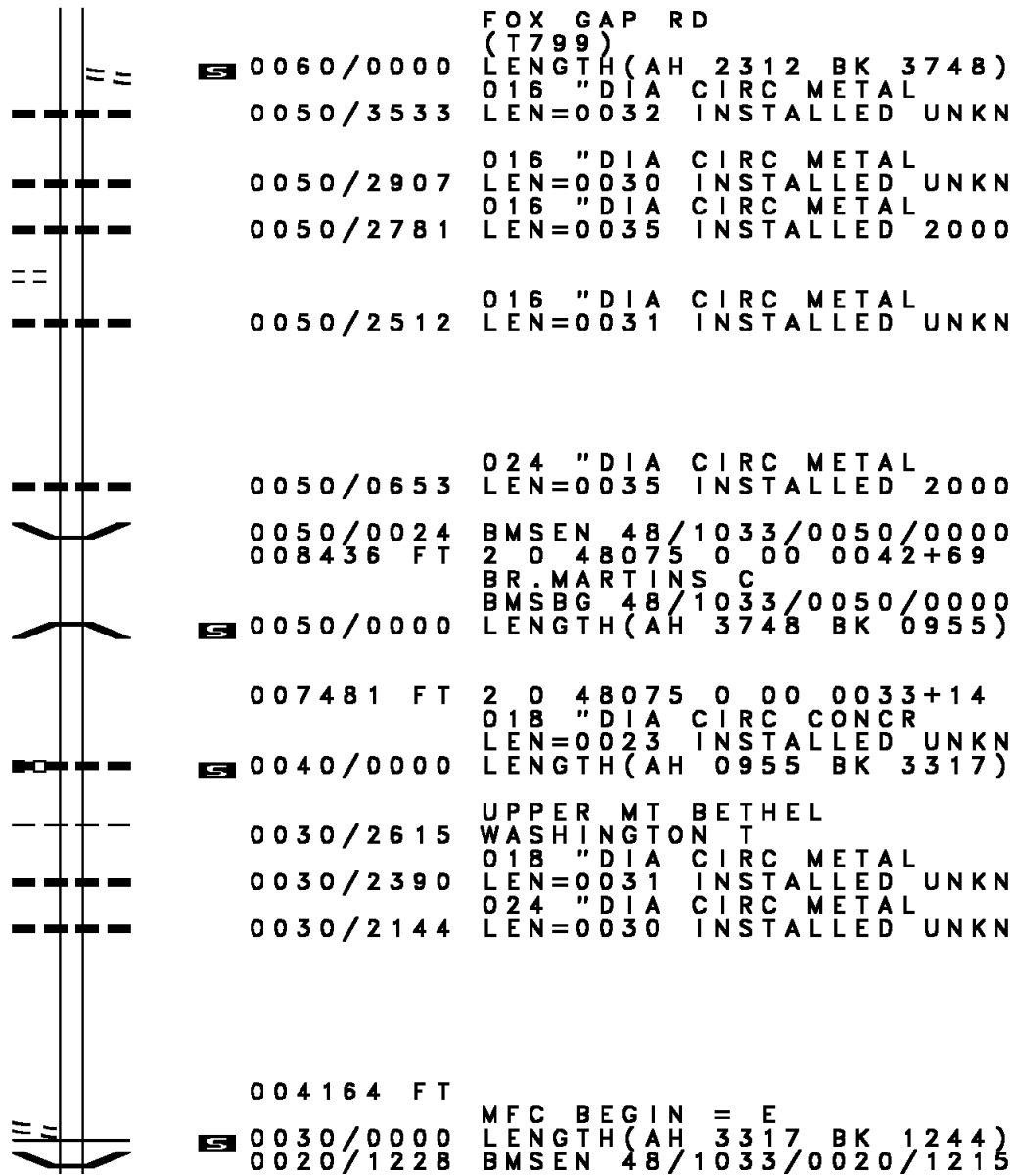
0050/2752

LYNN DR
(TWP)

0040/0000

2 0 48075 0 00 0000+00 004164 FT
 FOX GAP AV
(T724)

0030/0000



FOX GAP RD
(T799)
 0060/0000 LENGTH(AH 2312 BK 3748)
 0050/3533 016 "DIA CIRC METAL
 LEN=0032 INSTALLED UNKN
 0050/2907 016 "DIA CIRC METAL
 LEN=0030 INSTALLED UNKN
 0050/2781 016 "DIA CIRC METAL
 LEN=0035 INSTALLED 2000
 0050/2512 016 "DIA CIRC METAL
 LEN=0031 INSTALLED UNKN
 0050/0653 024 "DIA CIRC METAL
 LEN=0035 INSTALLED 2000
 0050/0024 BMSSEN 48/1033/0050/0000
 008436 FT 2 0 48075 0 00 0042+69
 BR. MARTINS C
 BMSBG 48/1033/0050/0000
 0050/0000 LENGTH(AH 3748 BK 0955)
 007481 FT 2 0 48075 0 00 0033+14
 018 "DIA CIRC CONCR
 LEN=0023 INSTALLED UNKN
 0040/0000 LENGTH(AH 0955 BK 3317)
 0030/2615 UPPER MT BETHEL
 WASHINGTON T
 018 "DIA CIRC METAL
 LEN=0031 INSTALLED UNKN
 0030/2390 024 "DIA CIRC METAL
 LEN=0030 INSTALLED UNKN
 0030/2144
 004164 FT
 0030/0000 MFC BEGIN = E
 0020/1228 LENGTH(AH 3317 BK 1244)
 BMSSEN 48/1033/0020/1215

EXTRACT DATE: 12/18/2023
PRINT DATE: 12/19/2023

ROADWAY MANAGEMENT SYSTEM
SLD COUNTY/SR - ANNUAL PRINT

PAGE NUMBER: 261
COUNTY: NORTHAMPTON

DIR: B TOTAL LEN: 2.745 MI.
LEFT MUN: WASHINGTON T

DIST: 05-5 SR: 1033
RIGHT MUN: WASHINGTON T

REPSHER RD
(T726)

0020/0955

002920 FT

000000 FT

		0 0 00000 0 00 0000+00
		TR. MARTINS C
0020/1215		BMSBG 48/1033/0020/1215
		024 " DIA CIRC METAL
0020/1050		LEN=0058 INSTALLED UNKN
0020/0927		BMSEN 48/1033/0020/0883
		2 0 48075 1 00 0003+75
		MARTINS CREEK
0020/0883		BMSBG 48/1033/0020/0883
		WASHINGTON
0020/0419		BANGOR BOROUGH B
002920 FT		2 0 48075 1 00 0012+47
		RIDGE RD
		(SR1035 SEG 0010/0000)
	NC CR	EEL RD
0020/0000		LENGTH(AH 1244 BK 2920)
		018 " DIA CIRC METAL
0010/2434		LEN=0042 INSTALLED UNKN
		016 " DIA CIRC CONCR
0010/1957		LEN=0045 INSTALLED UNKN
		QUARRY RD
0010/1685		(BORO)
0010/0674		016 " DIA CIRC CONCR
		LEN=0070 INSTALLED UNKN
0010/0534		016 " DIA CIRC CONCR
		LEN=0045 INSTALLED UNKN
0010/0315		012 " DIA CAST IRON
		LEN=0022 INSTALLED UNKN
0010/0139		012 " DIA CAST IRON
		LEN=0022 INSTALLED UNKN
	NC MA	IN ST
		MAIN ST
0010/0118		(BORO)
0010/0079		BMSEN 48/1033/0010/0034
		2 0 48089 1 00 0028+95
		MARTINS CK.
0010/0034		BMSBG 48/1033/0010/0034
000000 FT		2 0 48089 1 00 0029+28
	NC PE	NSYLVANIA AV
		FIRST ST
		(SR0191 SEG 0390/0000)
	INTER-BK	PENNSYLVANIA AV
		(BORO)
		MFC BEGIN = D
0010/0000		LENGTH(AH 2920 BK 0000)

PENNSYLVANIA AV
 (BORO)
 HAZEN ST
 (BORO)
 BOULDER DR
 (BORO)

002194 FT

0010/1333

0010/0806

0010/0461

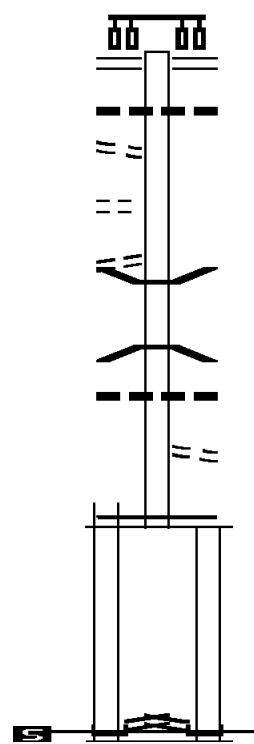
000037 FT

0 0 00000 0 00 0000+00 000000 FT

SR 8017 SH
 (SR8017 SEG 0250/1793)
 NC STATE ST

SR 8017 SH INTER-BK
 (SR8017 SEG 0250/1793)

MFC BEGIN = E
 LENGTH(AH 0037 BK 0000) 0005/0000



002190 FT DELAWARE AV
 (SR0611 SEG 0620/0000)
 0010/2157
 0010/1754 015 "DIA CIRC CONCR
 LEN=0040 INSTALLED UNKN

0010/0397 BMS EN 48/1032/0010/0368
 1 0 00166 0 04 1061+20
 JACOBY CK
 0010/0336 BMSBG 48/1032/0010/0368
 018 "DIA CIRC METAL
 0010/0154 LEN=0025 INSTALLED UNKN
 STATE ST

0010/0106 (BORO)
 000033 FT 1 0 00166 0 04 1061+20
 MFC BEGIN = E
 0010/0000 LENGTH(AH 2157 BK 0033)

000000 FT 0 0 00000 0 00 0000+00
 SR 8017 SH
 (SR8017 SEG 0250/1732)
 NC STATE ST

INTER-BK SR 8017 SH
 (SR8017 SEG 0250/1732)
 MFC BEGIN = E
 0004/0000 LENGTH(AH 0033 BK 0000)

Street Name	Segment	Length (FT)	Notes
GARIBALDI AV	(SR1022 SEG 0010/1846)	008481 FT	024"H 24"W CON BOX CUL
		0030/2130	LEN=0050 INSTALLED UNKN
MOUNT CARMEL ST	(TWP)	0030/1988	NORTH ST
			(SR1022 SEG 0010/1846)
WEBSTER ST	(TWP)	0030/1510	018 " DIA CIRC CONCR
WASHINGTON ST	(TWP)	0030/1138	LEN=0100 INSTALLED UNKN
JEWEL ST	(TWP)	0030/0672	018"H 18"W **UNKNOWN**
			LEN=0099 INSTALLED UNKN
LIBERTY AV		006351 FT	018 " DIA CIRC CONCR
			LEN=0020 INSTALLED UNKN
			WEBSTER ST
			(TWP)
			WASHINGTON ST
			(TWP)
			018 " DIA CIRC CONCR
			LEN=0030 INSTALLED UNKN
			JEWEL ST
			(TWP)
			COLUMBUS ST
			(TWP)
			2 0 48103 0 00 0063+36
			NC GA GARIBALDI AV
			GARIBALDI AV
			(TWP)
			LENGTH(AH 2130 BK 3359)

DIR: B TOTAL LEN: 1.606 MI. DIST: 05-5 SR: 1031
 LEFT MUN: ROSETO B RIGHT MUN: ROSETO B

(TWP)	0020/2783	==			
		---		0020/2763	018 " DIA CIRC CONCR LEN=0025 INSTALLED UNKN
		---		0020/2733	018 " DIA CIRC CONCR LEN=0025 INSTALLED UNKN
		---		0020/2560	018 " DIA CIRC CONCR LEN=0050 INSTALLED UNKN
LINCOLN ST (TWP)	0020/2508	==		0020/2508	LINCOLN ST (TWP)
FALCONE AV (TWP)	0020/2172	==			
		==		0020/2093	DEWEY ST (TWP)
MC KINLEY AV (TWP)	0020/1962	==			
		==			NC DANTE ST FRONT AV (TWP) DANTE ST (TWP)
		---		0020/1704	048 " DIA CIRC METAL LEN=0025 INSTALLED UNKN
		---		0020/1196	
2 0 48103 0 00 0029+58 002992 FT				002992 FT	
EISENHOWER BL (BORO)	0020/0000	==		0020/0000	LENGTH(AH 3359 BK 2992) KENNEDY DR (TWP)
		==		0010/2689	ROSETO
		---		0010/2396	WASHINGTON T
		==			
		==			NC SLATE BELT BL
BANGOR JUNCTION RD (T698) TO 0512/0410 SH (CONN)	0010/0399	==			
	0010/0113	==			
	000000 FT	---		000000 FT	2 0 48103 0 00 0000+00 NC BANGOR JUNCTION RD BLUE VALLEY DR (SR0512 SEG 0410/2223)
		---			INTER-BK AMERICAN BANGOR RD (T697) MFC BEGIN = D
		---		0010/0000	LENGTH(AH 2992 BK 0000)

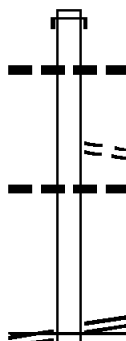


EXTRACT DATE: 12/18/2023 ROADWAY MANAGEMENT SYSTEM PAGE NUMBER: 257
 PRINT DATE: 12/19/2023 SLD COUNTY/SR - ANNUAL PRINT COUNTY: NORTHAMPTON

DIR: B TOTAL LEN: .294 MI. DIST: 05-5 SR: 1030
 LEFT MUN: UPPER MT BETHEL T RIGHT MUN: BANGOR BOROUGH B

001550 FT

001550 FT
 INTER-AHD PARK RD
 0010/1550 (T802)
 024 " DIA CIRC METAL
 0010/1288 LEN=0040 INSTALLED UNKN



000000 FT

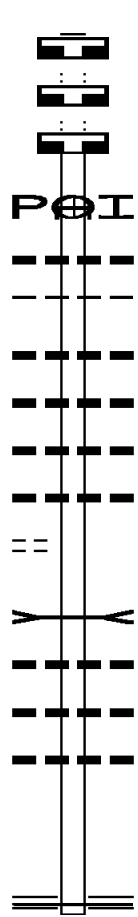
0010/0668 CLEVELAND AV
 (TWP)
 018 " DIA CIRC METAL
 0010/0100 LEN=0032 INSTALLED UNKN
 000000 FT 2 0 48074 0 00 0000+00
 CENTRAL AV
 (SR0512 SEG 0490/0000)

CENTRAL AV
 (SR0512 SEG 0490/0000) 0010/0000

NC PARK RD
 MFC BEGIN = E
 0010/0000 LENGTH(AH 1550 BK 0000)

DIR: B TOTAL LEN: .666 MI. DIST: 05-5 SR: 1028
 LEFT MUN: PLAINFIELD T RIGHT MUN: PLAINFIELD T

003517 FT
 003517 FT
 003517 FT



WHISPERING ACRES LN
 (PRDR)

0010/1671

 000000 FT

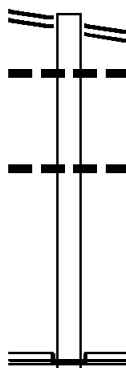
003517 FT
 7024/0000 LENGTH(AH 0390 BK 0035)
 003517 FT
 7022/0000 LENGTH(AH 0035 BK 1780)
 003517 FT
 7020/0000 LENGTH(AH 1780 BK 3517)
 (APRA) PAUL GIROUX/NAPA
 INTER-AHD MALE ST
 0010/3517 (BORO)
 0010/2974 018 "DIA CIRC CONCR
 LEN=0028 INSTALLED UNKN
 PLAINFIELD
 0010/2658 BUSHKILL TOWNSHIP T
 0010/2591 018 "DIA CIRC CONCR
 LEN=0028 INSTALLED UNKN
 0010/2391 018 "DIA CIRC CONCR
 LEN=0028 INSTALLED UNKN
 0010/2053 012 "DIA CIRC CONCR
 LEN=0024 INSTALLED UNKN
 0010/1860 012 "DIA CIRC CONCR
 LEN=0024 INSTALLED UNKN

 TR. BUSHKILL
 STRUCTURE LENGTH 11 FT
 0010/1217 BMSID 48/1028/0010/1217
 0010/0680 018 "DIA CIRC CONCR
 LEN=0024 INSTALLED UNKN
 0010/0367 018 "DIA CIRC CONCR
 LEN=0024 INSTALLED UNKN
 0010/0078 012 "DIA CIRC CONCR
 LEN=0024 INSTALLED UNKN
 000000 FT 2 0 48101 0 00 0000+00
 NC MA LE ST
 OLD ALLENTOWN RD
 (SR1026 SEG 0040/0000)
 MFC BEGIN = E
 0010/0000 LENGTH(AH 3517 BK 0000)

EXTRACT DATE: 12/18/2023 ROADWAY MANAGEMENT SYSTEM PAGE NUMBER: 254
 PRINT DATE: 12/19/2023 SLD COUNTY/SR - ANNUAL PRINT COUNTY: NORTHAMPTON
 DIR: B TOTAL LEN: .233 MI. DIST: 05-5 SR: 1027
 LEFT MUN: PLAINFIELD T RIGHT MUN: PLAINFIELD T

MAIN ST 001231 FT
 (SR1020 SEG 0020/0712) 0010/1231

000000 FT



001231 FT MAIN ST
 0010/1231 (SR1020 SEG 0020/0712)
 018 " DIA CIRC METAL
 0010/1127 LEN=0043 INSTALLED UNKN

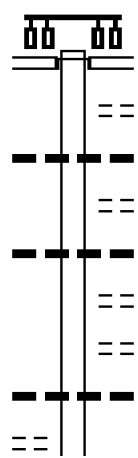
0010/0032 016 " DIA CIRC CONCR
 LEN=0024 INSTALLED UNKN
 000000 FT 2 0 48076 0 00 0000+00
 NC FR

FRANKLIN ST
 BLUE VALLEY DR
 (SR0512 SEG 0410/0000)
 INTER-BK FRANKLIN ST
 (T689)

MFC BEGIN = E
 0010/0000 LENGTH(AH 1231 BK 0000)

016400 FT

016400 FT
 INTER-AHD



- 0060/3039 CENTER ST
 (BORO)
 BROADWAY ST
 (SR0512 SEG 0330/1598)
- 0060/2718 WATER ST
 (BORO)
 036 " DIA CIRC METAL
 LEN=0032 INSTALLED UNKN
- 0060/2700 WASHINGTON ST
 (BORO)
 048 " DIA CIRC METAL
 LEN=0062 INSTALLED UNKN
- 0060/2200 JEFFERSON ST
 (BORO)
- 0060/2077 LINCOLN ST
 (BORO)
- 0060/1778 024 " DIA CIRC METAL
 LEN=0041 INSTALLED UNKN
- 0060/1570

ROOSEVELT ST
 (BORO)

0060/1510

DIR: B TOTAL LEN: 3.106 MI. DIST: 05-5 SR: 1026
 LEFT MUN: WIND GAP B RIGHT MUN: WIND GAP B

013361 FT

011129 FT

==	0060/1254	TAFT ST (BORO)
---	0060/1210	036" DIA CIRC METAL
---	0060/1050	LEN=0079 INSTALLED UNKN
---	0060/0971	018" DIA CIR PLASTIC
---	0060/0600	LEN=0133 INSTALLED UNKN
---	0060/0352	WIND GAP PLAINFIELD T
---	013361 FT	018" DIA CIRC CONCR
		LEN=0032 INSTALLED UNKN
		018" DIA CIRC METAL
		LEN=0043 INSTALLED UNKN
		2 0 48088 0 00 0135+07
		PA 33
		OP ID 48/0033/0270/0000
		NC CENTER ST
5	0060/0000	LENGTH(AH 3039 BK 2232)
---	0050/1862	018" DIA CIRC METAL
---	0050/1641	LEN=0038 INSTALLED UNKN
---	0050/1323	035"H 24"W METAL ARCH
---	0050/1061	LEN=0040 INSTALLED 1998
---	0050/0696	018" DIA CIRC METAL
---	0050/0470	LEN=0029 INSTALLED UNKN
---	0050/0020	018" DIA CIRC METAL
---	011129 FT	LEN=0029 INSTALLED UNKN
		018" DIA CIRC METAL
		LEN=0030 INSTALLED UNKN
		024" DIA CIRC METAL
		LEN=0040 INSTALLED UNKN
		018" DIA CIRC METAL
		LEN=0033 INSTALLED UNKN
		2 0 48088 0 00 0111+82
		PLAINFIELD BUSHKILL TOWNSHIP T
5	0050/0000	LENGTH(AH 2232 BK 2857)
---	0040/2373	024" DIA CIRC METAL
---	0040/1960	LEN=0038 INSTALLED UNKN
---	0040/1288	042" DIA CIRC METAL
---	0040/1277	LEN=0050 INSTALLED 1998
---	0040/1259	BMS EN 48/1026/0040/1277
---	0040/0945	2 0 48088 0 00 0096+03
---	0040/0571	TR. BUSHKILL
---		BMSBG 48/1026/0040/1277
---		038"H 00"W MULT METAL
---		LEN=0070 INSTALLED 1998
---		018" DIA CIRC METAL
---		LEN=0034 INSTALLED UNKN
---		018" DIA CIRC METAL
---		LEN=0056 INSTALLED UNKN

DIR: B TOTAL LEN: 3.106 MI. DIST: 05-5 SR: 1026
 LEFT MUN: BUSHKILL TOWNSHIP T RIGHT MUN: BUSHKILL TOWNSHIP T

008272 FT	0040/0287	018 " DIA CIRC METAL
	008272 FT	LEN=0033 INSTALLED UNKN
		2 0 48088 0 00 0083+21
		MALE ST
	0040/0000	(SR1028 SEG 0010/0000)
		LENGTH(AH 2857 BK 2363)
	0030/1887	012 " DIA CIRC METAL
		LEN=0031 INSTALLED UNKN
		048"H 00"W MULT METAL
	0030/0980	LEN=0031 INSTALLED UNKN
	0030/0973	BMSBN 48/1026/0030/0962
		0 0 00000 0 00 0000+00
		TR. BUSHKILL
	0030/0962	BMSBG 48/1026/0030/0962
	0030/0652	024 " DIA CIRC METAL
		LEN=0035 INSTALLED UNKN
005909 FT	005909 FT	2 0 48088 0 00 0060+46
	0030/0000	LENGTH(AH 2363 BK 3601)
		018 " DIA CIRC METAL
	0020/3510	LEN=0032 INSTALLED UNKN
002308 FT	002308 FT	2 0 48088 0 00 0025+45
	0020/0000	LENGTH(AH 3601 BK 2308)
	0010/1364	021"H 15"W METAL ARCH
		LEN=0040 INSTALLED 1998
	0010/0506	021"H 15"W METAL ARCH
		LEN=0035 INSTALLED 1998
	0010/0090	021"H 15"W METAL ARCH
		LEN=0035 INSTALLED 1998
000000 FT	000000 FT	2 0 48088 0 00 0000+00
		NC OLD ALLENTOWN RD
		E MOUNTAIN RD
		(SR4019 SEG 0130/0183)
		MFC BEGIN = E
	0010/0000	LENGTH(AH 2308 BK 0000)

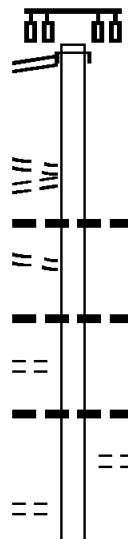
EXTRACT DATE: 12/18/2023 ROADWAY MANAGEMENT SYSTEM PAGE NUMBER: 250
PRINT DATE: 12/19/2023 SLD COUNTY/SR - ANNUAL PRINT COUNTY: NORTHAMPTON
DIR: B TOTAL LEN: .000 MI. DIST: 05-5 SR: 1025
LEFT MUN: PEN ARGYL B RIGHT MUN: PEN ARGYL B

000000 FT



000000 FT
7010/0000 LENGTH(AH 1009 BK 0000)

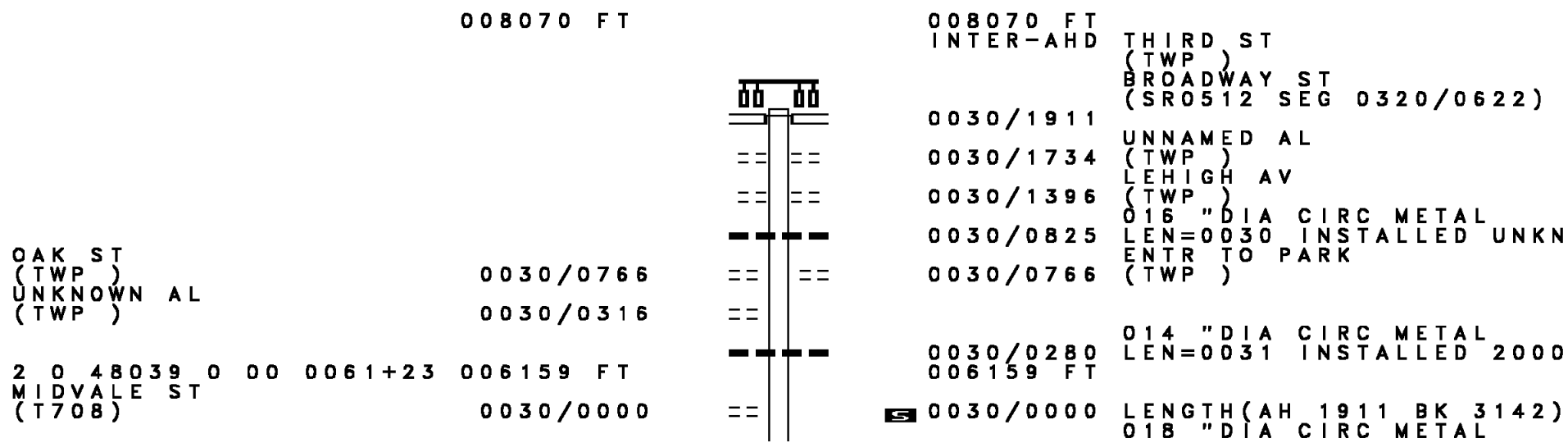
DIR: B TOTAL LEN: 1.016 MI. DIST: 05-5 SR: 1024
 LEFT MUN: PEN ARGYL B RIGHT MUN: PEN ARGYL B

	005366 FT		005366 FT	
PENNSYLVANIA AV (SR0512 SEG 0390/1393)	0020/3771		INTER-AHD MAIN ST (SR0512 SEG 0390/1393)	0020/3771
WESTBROOK AV (BORO)				
JACKSON AV (BORO)	0020/3127		018 " DIA CIRC CONCR LEN=0035 INSTALLED UNKN	0020/3105
SCHANCK AV (BORO)	0020/2694		024 " DIA CIRC CONCR LEN=0049 INSTALLED UNKN	0020/2680
ROBINSON AV (TBC)	0020/2255		020"H 20"W CON BOX CUL LEN=0026 INSTALLED UNKN	0020/2232
BOROUGH AL (BORO)			BOROUGH AL (BORO)	0020/2172
WARDING AV	0020/2117			

DIR: B TOTAL LEN: 1.016 MI. DIST: 05-5 SR: 1024
 LEFT MUN: PEN ARGYL B RIGHT MUN: PEN ARGYL B

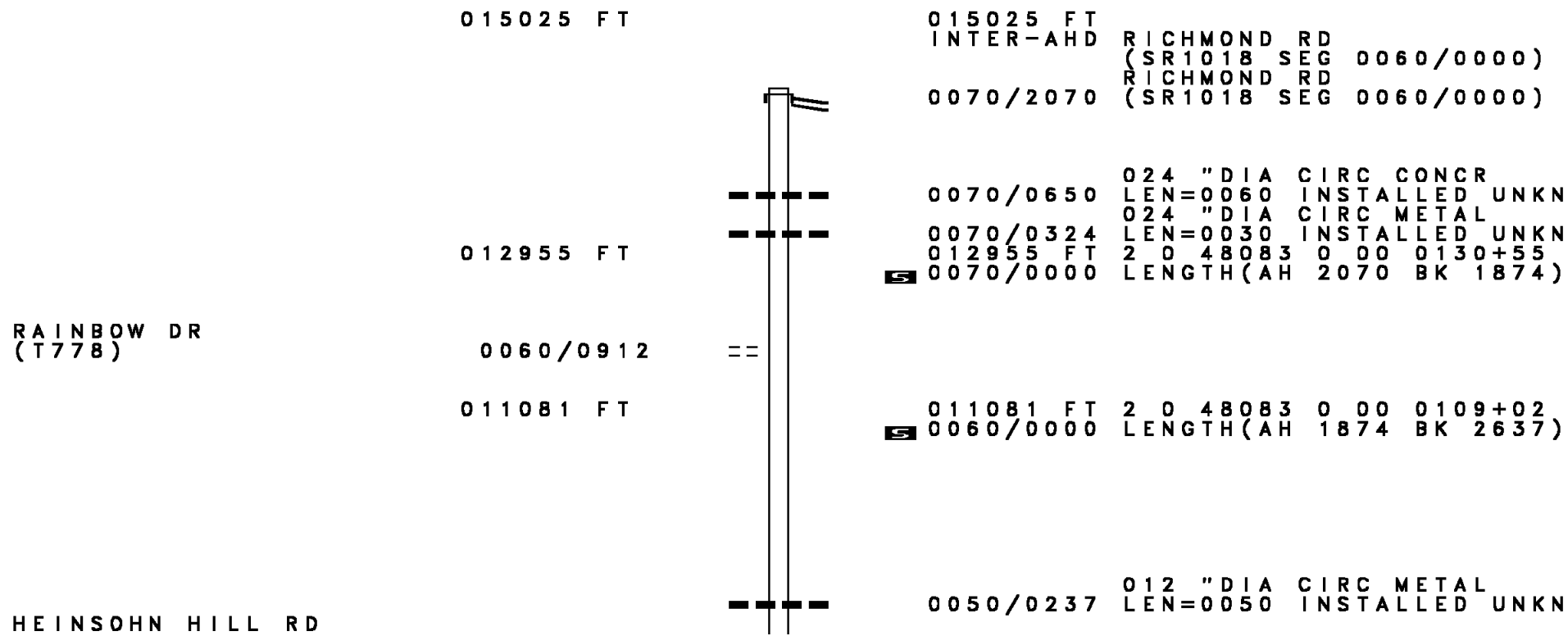
Location / Segment	Segment ID	Length	Notes / Details
(BORO)	0020/1999		==
	0020/1974		018 "DIA CIRC CONCR LEN=0026 INSTALLED UNKN RAILROAD AV
LOBB AV (BORO)	0020/1897		(BORO)
	0020/1765		==
	0020/1741		018 "DIA CIRC CONCR LEN=0026 INSTALLED UNKN BROAD ST
A ST (BORO)	0020/1499		(BORO)
	0020/1441		==
B ST (BORO)	0020/1312		==
C ST (BORO)	0020/0882		==
SAVERCOOL AV (BORO)	0020/0456		012 "DIA CIRC CONCR LEN=0020 INSTALLED UNKN
	0020/0441		==
	0020/0429		018 "DIA CIRC CONCR LEN=0050 INSTALLED UNKN
	0020/0035		018 "DIA CIRC CONCR LEN=0035 INSTALLED UNKN
001595 FT	001595 FT	2 0 48113 0 00 0000+00	NC MAIN ST
			E ST
			INTER-BK (SR1011 SEG 0070/2680)
			E ST (SR1011 SEG 0070/2680)
	0020/0000		LTH AH 003771 BK 000100
	001595 FT		
	7012/0000		LTH AH 000100 BK 001595
GEORGE ST (TWP)	0010/1595		INTER-AHD E ST (SR1011 SEG 0070/3201)
E ST (SR1011 SEG 0070/3201)	0010/1219		==
F ST (TWP)			==
	0010/1033		PEN ARGYL PLAINFIELD T PARSONS ST
	0010/0573		(T658) NC GEORGE ST
	000000 FT		PENNSYLVANIA AV (SR0512 SEG 0370/2046)
2 0 48079 0 00 0000+00 PENNSYLVANIA AV (SR0512 SEG 0370/2046)	0010/0000		MFC BEGIN = D LENGTH(AH 1595 BK 0000)

EXTRACT DATE: 12/18/2023 ROADWAY MANAGEMENT SYSTEM PAGE NUMBER: 247
 PRINT DATE: 12/19/2023 SLD COUNTY/SR - ANNUAL PRINT COUNTY: NORTHAMPTON
 DIR: B TOTAL LEN: 1.528 MI. DIST: 05-5 SR: 1023
 LEFT MUN: WIND GAP B RIGHT MUN: WIND GAP B



DIR: B TOTAL LEN: 1.528 MI. DIST: 05-5 SR: 1023
 LEFT MUN: WIND GAP B RIGHT MUN: WIND GAP B

Stationing	Notes	Item ID	Quantity	Material	Status
		0020/3119	LEN=0020	WIND GAP PLAINFIELD T	INSTALLED UNKN
		0020/2141	024 " DIA	CIRC METAL	INSTALLED UNKN
			LEN=0053	LONGCORE RD	
			(T642)		
			NC TH		
			THIRD ST		
			TEELS RD		
		0020/2121	(T644)		
		0020/1580	018 " DIA	CIRC METAL	INSTALLED UNKN
			LEN=0029		
		0020/1164	018 " DIA	CIRC METAL	INSTALLED UNKN
			LEN=0031		
		0020/0977	028 "H 20"	W METAL ARCH	INSTALLED 2000
			LEN=0035		
		0020/0581	018 " DIA	CIRC METAL	INSTALLED UNKN
			LEN=0039		
003017 FT		003017 FT	2 0 48039	0 00 0030+28	
		0020/0000	LENGTH(AH 3142 BK 3017)		
		0010/2795	012 " DIA	CIRC METAL	INSTALLED UNKN
			LEN=0030		
		0010/2466	018 " DIA	CIRC METAL	INSTALLED UNKN
			LEN=0036		
		0010/1735	018 " DIA	CIRC METAL	INSTALLED UNKN
			LEN=0033		
		0010/0840	018 " DIA	CIRC METAL	INSTALLED UNKN
			LEN=0058		
ABEL COLONY RD (T636)		0010/0802			
		0010/0590	022 " DIA	CIRC METAL	INSTALLED UNKN
			LEN=0039		
		0010/0142	012 " DIA	CIRC METAL	INSTALLED UNKN
			LEN=0029		
SANDT RD (T657)		0010/0085			
		0010/0025	018 " DIA	CIRC METAL	INSTALLED UNKN
			LEN=0052		
000000 FT		000000 FT	2 0 48039	0 00 0000+00	
			NC CH		
			CHURCH RD		
			DELABOLE RD		
			(SR1016	SEG 0040/0000)	
		INTER-BK	CHURCH RD		
			(SR1016	SEG 0040/0000)	
			MFC BEGIN = E		
		0010/0000	LENGTH(AH 3017 BK 0000)		



DIR: B TOTAL LEN: 2.846 MI. DIST: 05-5 SR: 1021
 LEFT MUN: WASHINGTON T RIGHT MUN: WASHINGTON T

(T663)

Stationing	Notes	Stationing	Notes
0050/0219	==	0050/0036	012 " DIA CIRC METAL LEN=0035 INSTALLED UNKN
008444 FT	---	008444 FT	2 0 48083 0 00 0085+08 CEDAR RD (T714) HESTER RD (T664)
		0050/0000	LENGTH(AH 2637 BK 2155)
	==	0040/0718	EVENING STAR LN (TWP)
006289 FT	---	006289 FT	2 0 48083 0 00 0061+38
		0040/0000	LENGTH(AH 2155 BK 2704) EMERALD VALLEY LN (TWP)
	==	0030/2371	
	---	0030/1029	WASHINGTON LOWER MT BETHEL T
003585 FT	---	003585 FT	2 0 48083 0 00 0035+19
		0030/0000	LENGTH(AH 2704 BK 1287) 024 " DIA CIRC METAL
	---	0020/0795	LEN=0035 INSTALLED UNKN
002298 FT	---	002298 FT	2 0 48083 0 00 0025+88 JOY DR (T730)
	==	0020/0000	LENGTH(AH 1287 BK 2298) 024 " DIA CIRC METAL
	---	0010/1875	LEN=0030 INSTALLED UNKN
	---	0010/0774	024 " DIA CIRC METAL LEN=0030 INSTALLED UNKN
	---	0010/0018	012 " DIA CIRC CONCR LEN=0039 INSTALLED UNKN
000000 FT	---	000000 FT	2 0 48083 0 00 0000+00 NC JACKTOWN RD SR 0611 SH (SR0611 SEG 0450/0000) MFC BEGIN = E
	==	0010/0000	LENGTH(AH 2298 BK 0000)

DIR: B TOTAL LEN: 3.460 MI. DIST: 05-5 SR: 1020
 LEFT MUN: UPPER MT BETHEL T RIGHT MUN: UPPER MT BETHEL T

Location / Description	Segment ID	Length (FT)	Material / Notes
FOX GAP RD (T743)	0070/2648	018269	INTER-AHD
LC FOR OLDE BLUE MT PIN (CONN) OLDE BLUE MT PINE RD (TWP)	0070/2400	030	030 " DIA CIRC METAL INSTALLED UNKN
	0070/2195	030	030 " DIA CIRC METAL INSTALLED UNKN
	0070/1980	012	012 " DIA CIRC METAL INSTALLED UNKN
	0070/1901	018	018 "H 00 "W MULT METAL INSTALLED UNKN
	0070/1614	048	048 "H 48 "W CONC STRUCT INSTALLED UNKN
	0070/1347	018	018 " DIA CIRC METAL INSTALLED UNKN
	0070/1275	018	018 " DIA CIRC METAL INSTALLED UNKN
	0070/1102	018	018 " DIA CIRC METAL INSTALLED UNKN
	0070/0540	018	018 " DIA CIRC METAL INSTALLED UNKN
	0070/0500	018	018 " DIA CIRC METAL INSTALLED UNKN
0070/0400	018	018 " DIA CIRC METAL INSTALLED UNKN	
0070/0268	018	018 " DIA CIRC METAL INSTALLED UNKN	

LAKE MINSI DR (T797)
 FOX GAP RD (SR1033 SEG 0060/2312)

DIR: B TOTAL LEN: 3.460 MI. DIST: 05-5 SR: 1020
 LEFT MUN: UPPER MT BETHEL T RIGHT MUN: UPPER MT BETHEL T

2 0 48032 0 00 0156+58 015621 FT
 VALLEY VIEW DR
 (SR0191 SEG 0440/0000) 0070/0000

012540 FT

Stationing	Description	Material	Status
015621 FT	NC LAKE MINSI DR VALLEY VIEW DR		
	(SR0191 SEG 0440/0000)		
0070/0000	LENGTH(AH 2648 BK 3081)		
0060/2850	018 "DIA CIRC METAL	INSTALLED	UNKN
0060/2591	018 "DIA CIRC METAL	INSTALLED	UNKN
0060/2496	SHOOKTOWN RD (T744)		
0060/2252	018 "DIA CIRC METAL	INSTALLED	UNKN
0060/2008	018 "DIA CIRC METAL	INSTALLED	UNKN
0060/1612	018 "DIA CIRC METAL	INSTALLED	UNKN
0060/1249	018 "DIA CIRC METAL	INSTALLED	UNKN
0060/1140	018 "DIA CIRC METAL	INSTALLED	UNKN
0060/0938	018 "DIA CIRC METAL	INSTALLED	UNKN
0060/0490	018 "H 18 "W * * UNKNOWN * *	INSTALLED	UNKN
012540 FT	2 0 48032 0 00 0122+29		
	012 "DIA CIRC METAL		
	UPPER MT BETHEL WASHINGTON T		
0060/0000	LENGTH(AH 3081 BK 2794)		
0050/2583	012 "DIA CIRC METAL	INSTALLED	UNKN
0050/2275	018 "DIA CIRC METAL	INSTALLED	UNKN
0050/2053	018 "DIA CIRC METAL	INSTALLED	UNKN
0050/1908	018 "DIA CIRC METAL	INSTALLED	UNKN
0050/1785	018 "DIA CIRC METAL	INSTALLED	UNKN
0050/1625	018 "DIA CIR PLASTIC	INSTALLED	UNKN
0050/1323	018 "DIA CIR PLASTIC	INSTALLED	UNKN
0050/1207	018 "DIA CIRC METAL	INSTALLED	UNKN
0050/1052	018 "DIA CIRC METAL	INSTALLED	UNKN
	018 "DIA CIRC METAL		

DIR: B TOTAL LEN: 3.460 MI. DIST: 05-5 SR: 1020
 LEFT MUN: WASHINGTON T RIGHT MUN: WASHINGTON T

Stationing	Segment	Material	Notes
009746 FT	0050/0399	LEN=0033	INSTALLED UNKN
	018 " DIA	CIRC METAL	
	0050/0260	LEN=0031	INSTALLED UNKN
	009746 FT	2 0 48032 0 00	0094+35
	NC WEST BANGOR RD GARIBALDI AV (SR1022 SEG 0010/0000) BANGOR JUNCTION RD (T698)		
	0050/0000	LENGTH(AH 2794 BK 2792)	
	014 " DIA	CIRC METAL	
	0040/2629	LEN=0030	INSTALLED UNKN
	018 " DIA	CIRC CONCR	
	0040/2417	LEN=0030	INSTALLED UNKN
	018 " DIA	CIRC CONCR	
	0040/1963	LEN=0030	INSTALLED UNKN
	018 " DIA	CIRC METAL	
	0040/1804	LEN=0025	INSTALLED UNKN
	018 " DIA	CIRC METAL	
	0040/0653	LEN=0030	INSTALLED UNKN
	024 " DIA	CIRC METAL	
006954 FT	0040/0495	LEN=0030	INSTALLED UNKN
	006954 FT	2 0 48032 0 00	0069+81
	0040/0000	LENGTH(AH 2792 BK 2556)	
	018 "H 00 "W	MULT METAL	
	0030/1913	LEN=0040	INSTALLED UNKN
	018 "H 00 "W	MULT METAL	
	0030/1541	LEN=0035	INSTALLED UNKN
ELM AV (T700) OXFORD ST (T673) DIAMOND ST (T671)	0030/1044	==	
	0030/0854	==	
	0030/0534	==	
	0030/0523	018 "H 18 "W	ELLIP METAL LEN=0035 INSTALLED UNKN
	018 " DIA	CIRC METAL	
	0030/0390	LEN=0035	INSTALLED UNKN
	021 "H 15 "W	METAL ARCH	
	0030/0269	LEN=0030	INSTALLED 2001
	024 " DIA	CIRC METAL	
004398 FT	0030/0089	LEN=0035	INSTALLED UNKN
	004398 FT	2 0 48032 0 00	0043+77
	024 " DIA	CIRC METAL	
	LEN=0040	INSTALLED UNKN	
	WASHINGTON PLAINFIELD T		

DIR: B TOTAL LEN: 3.460 MI. DIST: 05-5 SR: 1020
 LEFT MUN: WASHINGTON T RIGHT MUN: WASHINGTON T

PINE ST (T674) 0020/2671 ==
 CHURCH ST (TWP) 0020/2548 ==
 CENTER ST (T679) 0020/2000 ==

OXFORD ST (T673) 0020/1747 ==
 FRANKLIN ST (T722) 0020/1451 ==

001402 FT

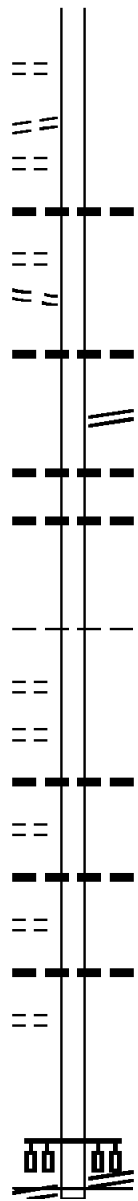
NOTTLE AV (BORO) 0010/1232 ==
 WOOD AV (BORO) 0010/0990 ==

VINE ST (BORO) 0010/0680 ==

DAVEY AV (BORO) 0010/0400 ==

ARCH ST (BORO) 0010/0120 ==
 000000 FT

PARK AV (SR0512 SEG 0400/0000) 0010/0000



0030/0000 LENGTH(AH 2556 BK 2996)

0020/1999 024 "DIA CIRC METAL
 LEN=0032 INSTALLED UNKN

NC SECOND ST
 0020/1438 018 "DIA CIRC METAL
 LEN=0028 INSTALLED UNKN

FRANKLIN ST (SR1027 SEG 0010/1231)
 0020/0712 018 "DIA CIRC METAL
 0020/0608 LEN=0033 INSTALLED UNKN
 018 "DIA CIRC METAL

0020/0181 LEN=0029 INSTALLED UNKN
 001402 FT 2 0 48032 0 00 0012+98
 NC E MAIN ST

0020/0000 LENGTH(AH 2996 BK 1402)

0010/0697 018 "DIA CIRC METAL
 LEN=0030 INSTALLED UNKN

0010/0640 018"H 18"W **UNKNOWN**
 LEN=0030 INSTALLED UNKN

0010/0280 018 "DIA CIRC CONCR
 LEN=0099 INSTALLED UNKN

000000 FT 2 0 48032 0 00 0000+00
 PARK AV (SR0512 SEG 0400/0000)
 NC E. MAIN ST

0010/0000 MFC BEGIN = D
 LENGTH(AH 1402 BK 0000)

DIR: B TOTAL LEN: 1.399 MI. DIST: 05-5 SR: 1019
 LEFT MUN: LOWER MT BETHEL T RIGHT MUN: LOWER MT BETHEL T

007387 FT

007387 FT SR 0611 SH
 0030/2408 (SR0611 SEG 0420/1325)

004979 FT

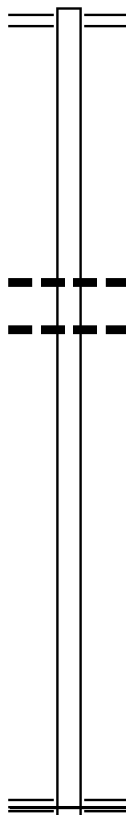
004979 FT 2 0 48026 0 00 0050+00
 0030/0000 LENGTH(AH 2408 BK 2430)
 018" DIA CIRC METAL
 0020/2222 LEN=0049 INSTALLED UNKN
 018"H 36"W CAST IRON
 0020/1972 LEN=0035 INSTALLED UNKN

002549 FT

002549 FT 2 0 48026 0 00 0025+00
 0020/0000 LENGTH(AH 2430 BK 2549)

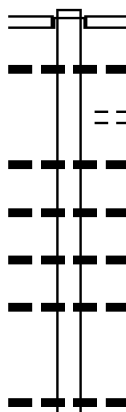
000000 FT

000000 FT 2 0 48026 0 00 0000+00
 NC MOUNT PLEASANT RD
 SR 1004 SH
 (SR1004 SEG 0050/0000)
 MFC BEGIN = E
 0010/0000 LENGTH(AH 2549 BK 0000)



015847 FT

015847 FT
 INTER-AHD



013528 FT

0070/2319 (SR1017 SEG 0110/0000)
 0070/2262 LEN=0028 INSTALLED UNKN
 0070/2036 (T714)
 0070/1570 LEN=0035 INSTALLED UNKN
 0070/1340 LEN=0035 INSTALLED 1999
 0070/0790 LEN=0024 INSTALLED UNKN
 0070/0534 LEN=0028 INSTALLED UNKN
 013528 FT 2 0 48033 0 00 0127+73
 5 0070/0000 LENGTH(AH 2319 BK 2573)
 0060/2138 LEN=0030 INSTALLED UNKN

SUNSET DR
 (T608)
 FIVE POINTS RICHMOND RD
 (SR1017 SEG 0110/0000)
 012 "DIA CIRC METAL
 CEDAR RD
 (T714)
 021"H 15"W METAL ARCH
 024 "DIA CIR PLASTIC
 018 "DIA CIRC METAL
 018 "DIA CIRC METAL
 024 "DIA CAST IRON

EXTRACT DATE: 12/18/2023
PRINT DATE: 12/19/2023

ROADWAY MANAGEMENT SYSTEM
SLD COUNTY/SR - ANNUAL PRINT

PAGE NUMBER: 236
COUNTY: NORTHAMPTON

DIR: B TOTAL LEN: 3.001 MI.
LEFT MUN: WASHINGTON T

DIST: 05-5 SR: 1018
RIGHT MUN: WASHINGTON T

Location	Segment ID	Length	Material	Status
	0060/1203	012 " DIA	CIR PLASTIC	INSTALLED UNKN
	0060/0433	012 " DIA	CIRC METAL	INSTALLED UNKN
010955 FT	010955 FT	2 0 48033 0 00 0102+00	JACKTOWN RD	
	0060/0000	(SR1021 SEG 0070/2070)	LENGTH(AH 2573 BK 2835)	
	0050/2464	018 " DIA	CIRC METAL	INSTALLED UNKN
	0050/2121	018 " DIA	CIRC METAL	INSTALLED UNKN
	0050/1851	018 " DIA	CIRC METAL	INSTALLED UNKN
LOCKE HEIGHTS RD (T706)	0050/1801	018 " DIA	CIRC METAL	INSTALLED UNKN
	0050/1463	018 " DIA	CIRC METAL	INSTALLED UNKN
	0050/1024	018 " DIA	CIRC METAL	INSTALLED UNKN
	0050/0605	018 " DIA	CIRC METAL	INSTALLED UNKN
008120 FT	008120 FT	2 0 48033 0 00 0074+10	SPRINGFIELD DR	
	0050/0000	(T677)	LENGTH(AH 2835 BK 2434)	
	0040/1215	018 " DIA	CIRC METAL	INSTALLED UNKN
	0040/0473	018 " DIA	CIRC CONCR	INSTALLED UNKN
005686 FT	005686 FT	2 0 48033 0 00 0049+98	LENGTH(AH 2434 BK 2323)	
	0030/2122	018 " DIA	CIRC METAL	INSTALLED UNKN
	0030/1963	048 "H 48 "W	CONC STRUCT	INSTALLED UNKN
ENTR TO TRAILER PARK (PRDR)	0030/1741			

DIR: B TOTAL LEN: 3.001 MI. DIST: 05-5 SR: 1018
 LEFT MUN: WASHINGTON T RIGHT MUN: WASHINGTON T

WALL ST
(TWP)

MESSINGER ST
(BORO)
CENTER ST
(BORO)

003363 FT

0030/0000


0020/1433

000703 FT

000000 FT

0030/0029	018 " DIA CIRC CONCR LEN=0024 INSTALLED UNKN
0030/0016	018 " DIA CIR PLASTIC LEN=0030 INSTALLED 2004
003363 FT	2 0 48033 0 00 0026+69
0030/0000	NC RI CHMOND RD LENGTH(AH 2323 BK 2660)
0020/2366	WASHINGTON BANGOR BOROUGH B
0020/2019	CENTER ST (T665)
0020/1720	MILLER ST (BORO)
0020/0970	BLUERIDGE AV (BORO)
0020/0654	SNYDER ST (BORO)
0020/0492	UNNAMED ALLEY (BORO)
0020/0336	018 " DIA CIRC METAL LEN=0099 INSTALLED UNKN
0020/0331	NORTHAMPTON ST (BORO)
0020/0313	018 " DIA CIRC CONCR LEN=0020 INSTALLED UNKN
0020/0167	UNNAMED ALLEY (BORO)
0020/0028	018 " DIA CIRC METAL LEN=0030 INSTALLED UNKN
000703 FT	2 0 48033 0 00 0000+00
0020/0000	MAIN ST (SR1015 SEG 0150/0000) MFC BEGIN = E
0010/0532	LENGTH(AH 2660 BK 0703)
0010/0372	MURRAY ST (BORO)
0010/0106	BMSSEN 48/1018/0010/0106 0 0 00000 0 00 0000+00
000000 FT	MARTINS CREEK BMSBG 48/1018/0010/0106 2 0 48036 0 00 0374+80
0010/0000	NC ME SSINGER ST BANGOR RD (SR0191 SEG 0370/0000) MFC BEGIN = D
0010/0000	LENGTH(AH 0703 BK 0000)

DIR: B TOTAL LEN: 6.711 MI. DIST: 05-5 SR: 1017
 LEFT MUN: UPPER MT BETHEL T RIGHT MUN: UPPER MT BETHEL T

	035433 FT		035433 FT	
MT BETHEL HWY (SR0512 SEG 0520/0000)	0140/3376		INTER-AHD	JOHNSONVILLE RD (T801)
				MT BETHEL HWY (SR0512 SEG 0520/0000)
				0140/3376 018 " DIA CIRC METAL
				0140/3201 LEN=0042 INSTALLED UNKN
				0140/2724 018 " DIA CIRC METAL
				0140/2724 LEN=0042 INSTALLED UNKN
				0140/1835 018 " DIA CIRC METAL
				0140/1835 LEN=0038 INSTALLED UNKN
				0140/0896 018 " DIA CIRC METAL
				0140/0896 LEN=0027 INSTALLED UNKN
				0140/0063 018 " DIA CIRC METAL
				0140/0063 LEN=0042 INSTALLED UNKN
	032057 FT		5	032057 FT 2 0 48028 0 00 0324+31
				0140/0000 LENGTH(AH 3376 BK 3147)
				0130/1786 018 " DIA CIRC METAL
				0130/1786 LEN=0036 INSTALLED UNKN
				SCHOOL RD (T691)
				0130/1467 018 " DIA CIRC METAL
				0130/1415 LEN=0053 INSTALLED UNKN
				0130/1002 018 " DIA CIRC METAL
				0130/1002 LEN=0034 INSTALLED UNKN

DIR: B TOTAL LEN: 6.711 MI. DIST: 05-5 SR: 1017
 LEFT MUN: UPPER MT BETHEL T RIGHT MUN: UPPER MT BETHEL T

Stationing	Length	Material	Notes
2 0 48028 0 00 0290+50 028910 FT	0130/0027	018 " DIA CIRC METAL	LEN=0061 INSTALLED UNKN
PARK RD	028910 FT		
(T802)	0130/0000		LENGTH(AH 3147 BK 2729)
	0120/1299	012 " DIA CIRC METAL	LEN=0041 INSTALLED UNKN
	0120/0251	018 " DIA CIRC METAL	LEN=0036 INSTALLED UNKN
026181 FT	026181 FT		2 0 48028 0 00 0262+97
	0120/0000	UPPER MT BETHEL	WASHINGTON T
	0110/1817	048"H 90"W CONC STRUCT	LEN=0022 INSTALLED UNKN
	0110/1540	BMSBG 48/1017/0110/1522	2 0 48028 0 00 0259+71
	0110/1522	TR. ALLEGHENY	
	0110/1349	BMSBG 48/1017/0110/1522	018 " DIA CIRC METAL
			LEN=0041 INSTALLED UNKN
	0110/0044	018 " DIA CIRC METAL	LEN=0049 INSTALLED UNKN
2 0 48028 0 00 0243+15 024333 FT	024333 FT	SUNSET DR	(T608)
MESSINGER ST	0110/0000		LENGTH(AH 1848 BK 2833)
(SR1018 SEG 0070/2319)	0100/2556	BMSBG 48/1017/0100/2514	2 0 48028 0 00 0240+56
	0100/2546	TRIB. OUGHOUG	
	0100/2544	BMSBG 48/1017/0100/2514	
	0100/1955	018 " DIA CIRC CONCR	LEN=0074 INSTALLED UNKN
	0100/1342	018 " DIA CIRC METAL	LEN=0040 INSTALLED UNKN
	0100/0920	018 " DIA CIRC METAL	LEN=0051 INSTALLED UNKN
	0100/0876	BMSBG 48/1017/0100/0891	2 0 48028 0 00 0215+42
		OUGHUGHTON CREEK	
		BMSBG 48/1017/0100/0891	
		018 " DIA CIRC METAL	

EXTRACT DATE: 12/18/2023
PRINT DATE: 12/19/2023

ROADWAY MANAGEMENT SYSTEM
SLD COUNTY/SR - ANNUAL PRINT

PAGE NUMBER: 232
COUNTY: NORTHAMPTON

DIR: B TOTAL LEN: 6.711 MI.
LEFT MUN: WASHINGTON T

DIST: 05-5 SR: 1017
RIGHT MUN: WASHINGTON T

Stationing	Notes	Structure	Material	Status
0100/0688		LEN=0031		INSTALLED UNKN
021500 FT				
021500 FT		2 0 48028 0 00 0215+42		
0100/0000		LENGTH(AH 2833 BK 2747)		
0090/2521		018 " DIA CIRC METAL		INSTALLED UNKN
0090/2181		018 " DIA CIRC METAL		INSTALLED UNKN
0090/1614		018 " DIA CIRC METAL		INSTALLED UNKN
0090/1365		024 " DIA CIRC METAL		INSTALLED UNKN
0090/1055		018 " DIA CIR PLASTIC		INSTALLED UNKN
0090/0733		024 " DIA CIR UNKNOWN		INSTALLED UNKN
0090/0544		LEN=0043		INSTALLED UNKN
018753 FT				
0090/0000		LENGTH(AH 2747 BK 2266)		
0080/1964		012 " DIA CIRC METAL		INSTALLED UNKN
0080/1626		018 " DIA CIR PLASTIC		INSTALLED UNKN
0080/1430		T. OUGHUGHTO STRUCTURE LENGTH 8 FT BMSID 48/1017/0080/1430		
0080/1115		SR 0611 SH (SR0611 SEG 0480/1320)		
0080/0759		NC FIVE POINTS RICHMOND RD 018 " DIA CIRC METAL		INSTALLED UNKN
0080/0290		018 " DIA CIRC METAL		INSTALLED UNKN
0080/0130		024 " DIA CIRC METAL		INSTALLED UNKN
0080/0073		021 " H 15 " W METAL ARCH		INSTALLED 2005
016487 FT				
0080/0000		2 0 48028 0 00 0159+23		
0070/2603		LENGTH(AH 2266 BK 2815)		
0070/2490		WASHINGTON LOWER MT BETHEL T 021 " H 15 " W METAL ARCH		INSTALLED 2005
0070/2060		021 " H 15 " W METAL ARCH		INSTALLED 2005
0070/1950		018 " DIA CIRC METAL		INSTALLED UNKN
		035 " H 24 " W PIPE ARCH *		

DIR: B TOTAL LEN: 6.711 MI. DIST: 05-5 SR: 1017
 LEFT MUN: LOWER MT BETHEL T RIGHT MUN: LOWER MT BETHEL T

2 0 48028 0 00 0136+76 013672 FT
 OTTS DR
 (T663)

0070/0000

011542 FT

009090 FT

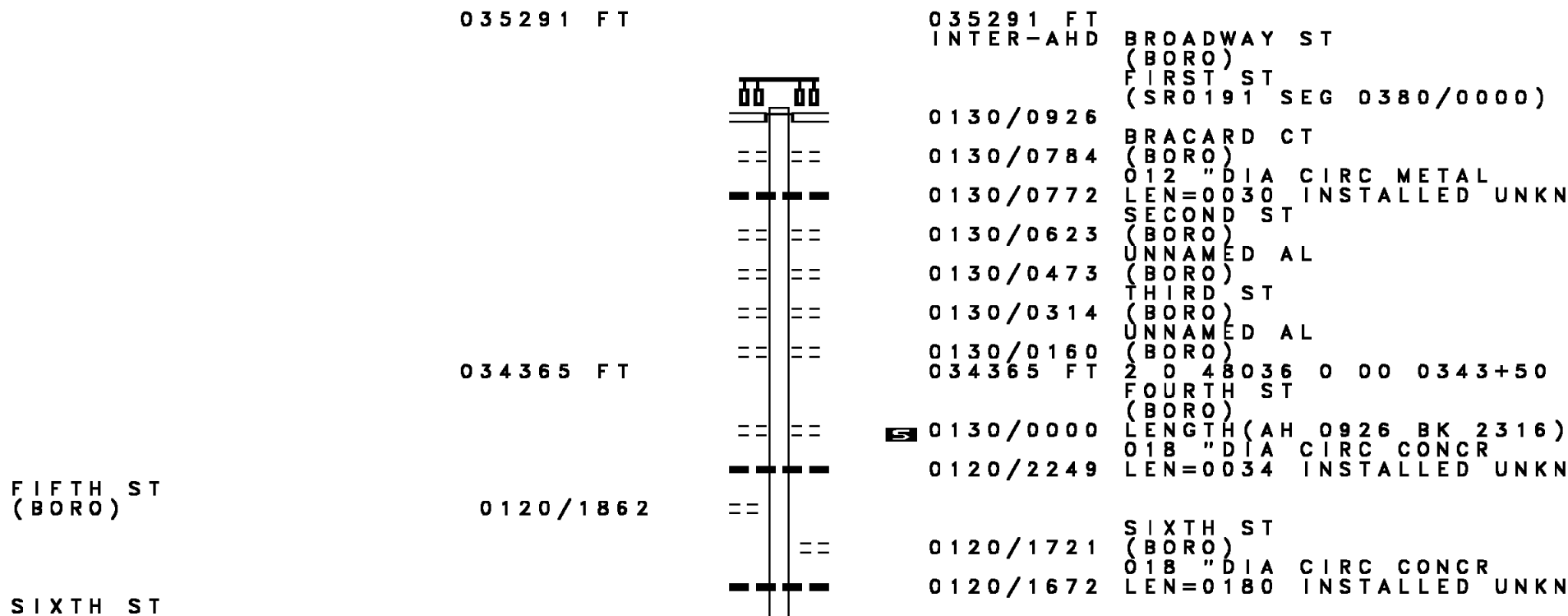
007308 FT

0070/1500	LEN=0060	INSTALLED	2004
	028"H 20"W	METAL ARCH	
0070/0990	LEN=0030	INSTALLED	2001
	024"DIA	CIRC METAL	
0070/0890	LEN=0031	INSTALLED	UNKN
	036"DIA	CIRC METAL	
0070/0160	LEN=0035	INSTALLED	1999
	012"DIA	CIRC CONCR	
0070/0070	LEN=0060	INSTALLED	UNKN
013672 FT	GRAVEL HILL RD		
	(T667)		
0070/0000	LENGTH(AH 2815 BK 2130)		
	012"DIA	CIRC CONCR	
0060/2068	LEN=0048	INSTALLED	UNKN
	012"DIA	CIRC CONCR	
0060/1653	LEN=0024	INSTALLED	UNKN
	024"DIA	CIRC METAL	
0060/1470	LEN=0031	INSTALLED	UNKN
	012"DIA	CIRC CONCR	
0060/0963	LEN=0024	INSTALLED	UNKN
	028"H 20"W	METAL ARCH	
0060/0241	LEN=0020	INSTALLED	2001
011542 FT	2 0 48028 0 00 0115+46		
0060/0000	LENGTH(AH 2130 BK 2452)		
	018"DIA	CIRC METAL	
0050/2369	LEN=0050	INSTALLED	UNKN
	018"DIA	CIRC METAL	
0050/1883	LEN=0037	INSTALLED	UNKN
	018"DIA	CIRC METAL	
0050/1245	LEN=0064	INSTALLED	UNKN
	018"DIA	CIRC METAL	
0050/0674	LEN=0027	INSTALLED	UNKN
009090 FT	2 0 48028 0 00 0091+03		
	TRIB. OUGHOUGHTON CREEK		
	STRUCTURE LENGTH 10 FT		
	BMSID 48/1017/0050/0000		
0050/0000	LENGTH(AH 2452 BK 1782)		
	018"H 18"W	CON BOX CUL	
0040/0557	LEN=0024	INSTALLED	UNKN
	021"H 15"W	METAL ARCH	
0040/0296	LEN=0030	INSTALLED	2005
0040/0012	BMSID 48/1017/0040/0000		
007308 FT	2 0 48028 0 00 0073+15		

DIR: B TOTAL LEN: 6.711 MI. DIST: 05-5 SR: 1017
 LEFT MUN: LOWER MT BETHEL T RIGHT MUN: LOWER MT BETHEL T

Location	Segment	Length (FT)	Material	Notes
MILLER RD (T692)	0040/0000		024" DIA CIR PLASTIC	LEN=0030 INSTALLED 2005
	0030/1963		024" DIA CIR PLASTIC	LEN=0030 INSTALLED 2005
	0030/1780		018" DIA CIRC METAL	LEN=0027 INSTALLED UNKN
	004966 FT	004966 FT	2 0 48028 0 00 0049+75	(APRA) EASTERN INDUSTRI KOEHLER RD
	0030/0000		018" DIA CIRC METAL	LEN=0043 INSTALLED UNKN
	0020/2310		012" DIA CIRC METAL	LEN=0040 INSTALLED UNKN
	0020/1870		018" DIA CIRC METAL	LEN=0027 INSTALLED UNKN
	0020/1759		012" DIA CIRC METAL	LEN=0026 INSTALLED UNKN
	002611 FT	002611 FT	2 0 48028 0 00 0024+98	(SR1004 SH
	0020/0000		018" DIA CIR PLASTIC	LEN=0030 INSTALLED 2004
BERRY HOLLOW RD (T680)	0010/2611		018" DIA CIRC METAL	LEN=0024 INSTALLED UNKN
	0010/2321		018" DIA CIRC METAL	LEN=0024 INSTALLED UNKN
	0010/1787		024" DIA CIR PLASTIC	LEN=0003 INSTALLED 2004
	0010/1228		018" DIA CIRC METAL	LEN=0027 INSTALLED 2000
	0010/0755		036" DIA CIRC CONCR	LEN=0027 INSTALLED UNKN
	0010/0439		2 0 48028 0 00 0000+00	(SR1004 SH
	000000 FT	000000 FT	SR 1004 SH	(SR1004 SEG 0070/0000)
	0010/0033		NC RI CHMOND RD	MFC BEGIN = D
	0010/0000		018" DIA CIR PLASTIC	LEN=0030 INSTALLED 2005
	SR 1004 SH (SR1004 SEG 0070/0000)	0010/0000		018" DIA CIRC METAL

DIR: B TOTAL LEN: 6.684 MI. DIST: 05-5 SR: 1016
 LEFT MUN: BANGOR BOROUGH B RIGHT MUN: BANGOR BOROUGH B



DIR: B TOTAL LEN: 6.684 MI. DIST: 05-5 SR: 1016
 LEFT MUN: BANGOR BOROUGH B RIGHT MUN: BANGOR BOROUGH B

Location	Segment ID	Start	End	Material	Length	Status
(BORO)	0120/1556	==	---			
SEVENTH ST (BORO)	0120/1246	==	---	018" DIA CIRC CONCR	LEN=0030	INSTALLED UNKN
		==	---	018" DIA CIRC CONCR	LEN=0030	INSTALLED UNKN
		==	---	SEVENTH ST (BORO)		
EIGHTH ST (SR1029 SEG 0011/0000)	0120/0626	==	---	018" DIA CIRC CONCR	LEN=0030	INSTALLED UNKN
		==	---	NC BROADWAY ST		
BROADWAY ST (BORO)	0120/0581	==	---	MFC BEGIN = E		
		==	---	018" DIA CIRC CONCR	LEN=0060	INSTALLED UNKN
UNKNOWN AL (BORO)	0120/0186 032049 FT	==	---	018" DIA CIRC CONCR	LEN=0065	INSTALLED UNKN
		==	---	032049 FT	2 0 48036 0 00	0320+20
		==	---	CHESTNUT ST (BORO)		
		==	---	LENGTH (AH 2316 BK 3313)		
		==	---	018" DIA CIRC CONCR	LEN=0026	INSTALLED UNKN
		==	---	WALNUT ST (BORO)		
		==	---	NC EIGHTH ST		
NINTH ST (BORO)	0110/2367	==	---	018" DIA CIRC CONCR	LEN=0040	INSTALLED UNKN
PARK AV (BORO)	0110/1832	==	---			
EISENHART BL (TWP)	0110/1508	==	---			
		==	---	018" DIA CIRC METAL	LEN=0037	INSTALLED UNKN
		==	---	018" DIA CIRC METAL	LEN=0034	INSTALLED UNKN
		==	---	018" DIA CIRC METAL	LEN=0039	INSTALLED UNKN
UNKNOWN RD (TWP)	0110/0220	==	---	(APRA) TROUT HATCHERY		
		==	---	018" DIA CIRC METAL	LEN=0038	INSTALLED UNKN
		==	---	018" DIA CIRC METAL		

POI

EXTRACT DATE: 12/18/2023
PRINT DATE: 12/19/2023

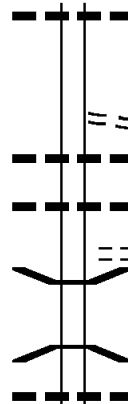
ROADWAY MANAGEMENT SYSTEM
SLD COUNTY/SR - ANNUAL PRINT

PAGE NUMBER: 227
COUNTY: NORTHAMPTON

DIR: B TOTAL LEN: 6.684 MI.
LEFT MUN: WASHINGTON T

DIST: 05-5 SR: 1016
RIGHT MUN: WASHINGTON T

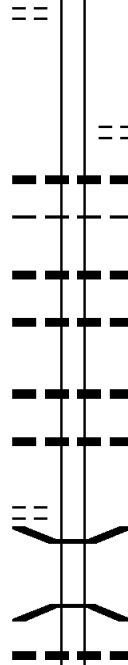
028736 FT



0110/0051 LEN=0040 INSTALLED UNKN
028736 FT 2 0 48036 0 00 0286+93
MOLASSES RD
(T696)
5 0110/0000 LENGTH(AH 3313 BK 3379)
015 "DIA CIR PLASTIC
0100/3081 LEN=0036 INSTALLED UNKN
024 "DIA CIRC METAL
0100/2655 LEN=0036 INSTALLED UNKN
TIMBERLANE DR
(T607)
0100/2563 BMSSEN 48/1016/0100/2099
0100/2116 2 0 48036 0 00 0274+08
GREENWALK CK
0100/2099 BMSBG 48/1016/0100/2099
036 "DIA CIRC METAL
0100/1725 LEN=0036 INSTALLED UNKN

AMERICAN BANGOR RD
(T697)

0100/0018
025357 FT



025357 FT 2 0 48036 0 00 0253+08
NC WA LNUST
O W RD
(T681)
5 0100/0000 LENGTH(AH 3379 BK 2634)
018 "DIA CIRC METAL
0090/2626 LEN=0043 INSTALLED UNKN
WASHINGTON
0090/2051 PLAINFIELD T
018 "DIA CIR PLASTIC
0090/1907 LEN=0038 INSTALLED UNKN
024 "DIA CIRC METAL
0090/1736 LEN=0036 INSTALLED UNKN
021 "DIA CIRC METAL
0090/1095 LEN=0040 INSTALLED 2002
021"H 15"W METAL ARCH
0090/0590 LEN=0040 INSTALLED 2002
022723 FT
022723 FT
5 0090/0000 LENGTH(AH 2634 BK 3302)
0080/2973 BMSSEN 48/1016/0080/2950
2 0 48036 0 00 0223+26
WALTZ CREEK
0080/2950 BMSBG 48/1016/0080/2950
018 "DIA CIRC METAL
0080/2554 LEN=0036 INSTALLED UNKN

2 0 48036 0 00 0226+73 022723 FT
JORY RD
(T664) 0090/0000

DIR: B TOTAL LEN: 6.684 MI. DIST: 05-5 SR: 1016
 LEFT MUN: PLAINFIELD T RIGHT MUN: PLAINFIELD T

Stationing	Structure ID	Description
	0080/1883	015 " DIA CAST IRON LEN=0036 INSTALLED UNKN
	0080/0928	018 " DIA CIRC METAL LEN=0036 INSTALLED UNKN
019421 FT	019421 FT	2 0 48036 0 00 0193+57 PEN ARGYL RD (SR1011 SEG 0050/0000) MFC BEGIN = D
GRAND CENTRAL RD (T641)	0070/1305	0080/0000 LENGTH(AH 3302 BK 1718) GRAND CENTRAL RD (T678)
017703 FT	017703 FT	2 0 48036 0 00 0176+26 0070/0000 LENGTH(AH 1718 BK 2753)
	0060/2425	012 " DIA CAST IRON LEN=0036 INSTALLED UNKN
	0060/2141	012 " DIA CIRC METAL LEN=0036 INSTALLED UNKN
	0060/1390	042 " DIA CIRC METAL LEN=0080 INSTALLED 1999
014950 FT	0060/0062	018 " DIA CIRC METAL LEN=0051 INSTALLED UNKN
	014950 FT	2 0 48036 0 00 0149+60 MILL RD (SR1014 SEG 0010/0000)
	0060/0000	0060/0000 LENGTH(AH 2753 BK 3445)
	0050/3134	018 " DIA CIRC METAL LEN=0037 INSTALLED UNKN
	0050/2892	018 " DIA CIRC METAL LEN=0041 INSTALLED UNKN
	0050/2168	042 "H 00 "W MULT METAL LEN=0090 INSTALLED 1999
	0050/2000	018 " DIA CIRC METAL LEN=0034 INSTALLED UNKN
	0050/1469	HEIMER RD (T649)
	0050/1403	018 " DIA CIRC METAL LEN=0030 INSTALLED UNKN

EXTRACT DATE: 12/18/2023
PRINT DATE: 12/19/2023

ROADWAY MANAGEMENT SYSTEM
SLD COUNTY/SR - ANNUAL PRINT

PAGE NUMBER: 225
COUNTY: NORTHAMPTON

DIR: B TOTAL LEN: 6.684 MI.
LEFT MUN: PLAINFIELD T

DIST: 05-5 SR: 1016
RIGHT MUN: PLAINFIELD T

2 0 48036 0 00 0115+10 011505 FT
MACK RD
(T656) 0050/0000

TEELS RD
(T644) 0040/1172

2 0 48036 0 00 0079+47 007954 FT
CHURCH RD
(SR1023 SEG 0010/0000) 0040/0000

Station	Dist	Len	Material	Status
0050/1047	012"	0035	H 00" W MULT METAL	INSTALLED UNKN
0050/0880	BMSSEN	48/1016/0050/0861		
	2 0 48036	0 00	0124+00	
	L. BUSHKILL			
0050/0861	BMSBG	48/1016/0050/0861		
011505 FT	024"		DIA CIRC METAL	
0050/0000	LEN=0065		INSTALLED UNKN	
	LENGTH(AH	3445 BK 3551)		
0040/3469	018"		DIA CIRC METAL	
	LEN=0029		INSTALLED UNKN	
0040/3150	018"		DIA CIRC METAL	
	LEN=0028		INSTALLED UNKN	
0040/3041	012"		DIA CIRC METAL	
	LEN=0033		INSTALLED UNKN	
0040/2832	028"		DIA CIRC METAL	
	LEN=0030		INSTALLED 2000	
0040/2715	018"		DIA CIRC METAL	
	LEN=0030		INSTALLED UNKN	
0040/2690	MERWARTH		RD	
	(T652)			
0040/2609	LC FOR		MERWARTH RD	
	(CONN)			
0040/2527	024"		DIA CIRC METAL	
	LEN=0046		INSTALLED UNKN	
0040/2364	018"		DIA CIRC METAL	
	LEN=0034		INSTALLED UNKN	
0040/2091	018"		DIA CIRC METAL	
	LEN=0041		INSTALLED UNKN	
0040/1541	018"		DIA CIRC METAL	
	LEN=0044		INSTALLED UNKN	
0040/1180	012"		DIA CIRC METAL	
	LEN=0036		INSTALLED UNKN	
007954 FT				
0040/0000	NC DE		LABOLE RD	
	LENGTH(AH	3551 BK 3436)		
	LC FOR		KNITTERS HILL RD	
0030/3246	(CONN)			
0030/3215	018"		DIA CIRC METAL	
	LEN=0029		INSTALLED UNKN	
0030/3085	KNITTERS		HILL RD	
	(T633)			
0030/2903	018"		DIA CIRC METAL	
	LEN=0030		INSTALLED UNKN	
	021"		H 15" W METAL ARCH	

EXTRACT DATE: 12/18/2023
PRINT DATE: 12/19/2023

ROADWAY MANAGEMENT SYSTEM
SLD COUNTY/SR - ANNUAL PRINT

PAGE NUMBER: 224
COUNTY: NORTHAMPTON

DIR: B TOTAL LEN: 6.684 MI.
LEFT MUN: PLAINFIELD T

DIST: 05-5 SR: 1016
RIGHT MUN: PLAINFIELD T

004518 FT

001897 FT

000000 FT

---	0030/2402	LEN=0030	INSTALLED	1999
---	0030/1995	LEN=0036	INSTALLED	UNKN
---	0030/1595	LEN=0029	INSTALLED	UNKN
==	0030/1435	(T629)		
---	0030/1034	LEN=0049	INSTALLED	UNKN
---	0030/0640	LEN=0099	INSTALLED	UNKN
---	0030/0381	LEN=0034	INSTALLED	UNKN
	004518 FT	2 0 48036	0 00	0045+20
		RUPPEL RD		
		(T637)		
	0030/0000	LENGTH(AH 3436 BK 2621)		
	0020/2266	BMSSEN 48/1016/0020/2233		
		2 0 48036	0 00	0041+40
		T.BUSHKILL		
	0020/2233	BMSBG 48/1016/0020/2233		
	0020/2170	LEN=0040	INSTALLED	UNKN
		018 "DIA	CIRC METAL	
	0020/1361	LEN=0035	INSTALLED	UNKN
		021"H 15"W	METAL ARCH	
	0020/1175	LEN=0035	INSTALLED	2000
		024 "DIA	CIRC METAL	
	0020/0930	LEN=0042	INSTALLED	UNKN
		018 "DIA	CIRC METAL	
	0020/0476	LEN=0031	INSTALLED	UNKN
		018 "DIA	CIRC METAL	
	0020/0004	LEN=0060	INSTALLED	UNKN
	001897 FT	2 0 48036	0 00	0020+22
	0020/0000	LENGTH(AH 2621 BK 1897)		
		018"H 00"W	MULT CONCR	
	0010/1721	LEN=0034	INSTALLED	UNKN
	000000 FT	2 0 48036	0 00	0000+00
		NC CHURCH RD		
		SULLIVAN TRAIL RD		
		(SR1005	SEG 0070/0620)	
	INTER-BK	STATE PARK RD		
		(SR1003	SEG 0030/1533)	
		MFC BEGIN = E		
	0010/0000	LENGTH(AH 1897 BK 0000)		

EXTRACT DATE: 12/18/2023 ROADWAY MANAGEMENT SYSTEM PAGE NUMBER: 223
 PRINT DATE: 12/19/2023 SLD COUNTY/SR - ANNUAL PRINT COUNTY: NORTHAMPTON
 DIR: B TOTAL LEN: 6.409 MI. DIST: 05-5 SR: 1015
 LEFT MUN: BANGOR BOROUGH B RIGHT MUN: BANGOR BOROUGH B

	033842 FT	WASHINGTON AV
	INTER-AHD	(SR0512 SEG 0450/0000)
	0150/2075	MARKET ST
	0150/2026	(SR0512 SEG 0450/0000)
		BMSBN 48/1015/0150/1990
		1 0 00165 0 00 0729+92
	0150/1990	MARTINS CK.
		BMSBG 48/1015/0150/1990
	0150/1976	UNNAMED AL
		(BORO)
	0150/1926	BROADWAY AV
		(BORO)
0150/1810	BMSBN 48/1015/0150/1775	
	BRIDGE POSTED (TONS)	
	1 0 00165 0 00 0729+92	
	SGL 17 COMB 26	
0150/1775	MARTINS CK.	
0150/1729	BMSBG 48/1015/0150/1775	
	(AAR 266240T) #TRKS 01	
	006 "DIA CIRC METAL	
0150/1625	LEN=0030 INSTALLED UNKN	
	UNNAMED AL	
0150/1535	(BORO)	

EXTRACT DATE: 12/18/2023
PRINT DATE: 12/19/2023

ROADWAY MANAGEMENT SYSTEM
SLD COUNTY/SR - ANNUAL PRINT

PAGE NUMBER: 222
COUNTY: NORTHAMPTON

DIR: B TOTAL LEN: 6.409 MI.
LEFT MUN: BANGOR BOROUGH B

DIST: 05-5 SR: 1015
RIGHT MUN: BANGOR BOROUGH B

LTH AH 002075 BK 001480 031767 FT
7151/0000

RICHMOND AV
(BORO)

0140/0740

030287 FT

027683 FT

0150/1412	UNNAMED AL (BORO)
0150/1371	018 "DIA CIRC METAL LEN=0022 INSTALLED UNKN
0150/1035	UNKNOWN AL (BORO)
0150/0801	MILL AV (BORO)
0150/0763	018 "DIA CIRC METAL LEN=0030 INSTALLED 1997
0150/0460	KLINE ST (BORO)
031767 FT	1 0 00165 0 00 0729+92 MESSINGER ST (SR1018 SEG 0020/0000)
0150/0000	MFC BEGIN = D LENGTH(AH 2075 BK 1480) MILLER ST (BORO)
0140/1188	018 "DIA CIRC METAL
0140/1187	LEN=0018 INSTALLED UNKN
0140/1148	018 "DIA CIRC METAL LEN=0018 INSTALLED UNKN
0140/0717	012 "DIA CIRC CONCR LEN=0099 INSTALLED UNKN
0140/0616	018 "DIA CIRC METAL LEN=0030 INSTALLED UNKN
030287 FT	1 0 00165 0 00 0715+37 BANGOR BOROUGH WASHINGTON T
0140/0000	LENGTH(AH 1480 BK 2604) MAJESTIC WAY (T709)
0130/2369	T. MARTINS CK STRUCTURE LENGTH 8 FT
0130/2045	BMSID 48/1015/0130/2018 036"H 72"W ELLIP CONC
0130/2019	LEN=0033 INSTALLED UNKN
0130/1379	018 "DIA CIRC CONCR LEN=0044 INSTALLED UNKN
0130/0507	018 "DIA CIRC METAL LEN=0022 INSTALLED UNKN
0130/0115	018 "DIA CIRC CONCR LEN=0034 INSTALLED UNKN
027683 FT	1 0 00165 0 00 0689+22

EXTRACT DATE: 12/18/2023
PRINT DATE: 12/19/2023

ROADWAY MANAGEMENT SYSTEM
SLD COUNTY/SR - ANNUAL PRINT

PAGE NUMBER: 221
COUNTY: NORTHAMPTON

DIR: B TOTAL LEN: 6.409 MI.
LEFT MUN: WASHINGTON T

DIST: 05-5 SR: 1015
RIGHT MUN: WASHINGTON T

FLICKSVILLE RD
(T710)

0120/0170

025514 FT

022834 FT

0130/0000	LENGTH(AH 2604 BK 2169)
0120/1938	012 "DIA CIRC CONCR LEN=0034 INSTALLED UNKN
0120/1304	018 "DIA CIRC CONCR LEN=0040 INSTALLED UNKN SPRINGFIELD DR
0120/0856	(T677)
0120/0850	018 "DIA CIRC METAL LEN=0038 INSTALLED UNKN
0120/0737	018 "DIA CIRC METAL LEN=0031 INSTALLED UNKN
0120/0142	018 "DIA CIRC METAL LEN=0040 INSTALLED UNKN
0120/0012	BMS EN 48/1015/0120/0000
025514 FT	1 0 00165 0 00 0666+50 NC S
0120/0000	MAIN ST T. MARTINS CK BMSBG 48/1015/0120/0000
0110/2597	LENGTH(AH 2169 BK 2680) MOUNT PLEASANT RD (T678)
0110/2476	036 "DIA CIRC CONCR LEN=0050 INSTALLED UNKN
0110/1942	024 "DIA CIRC CONCR LEN=0031 INSTALLED UNKN
0110/1085	018 "DIA CIRC CONCR LEN=0032 INSTALLED UNKN
0110/0957	018 "DIA CIRC CONCR LEN=0073 INSTALLED UNKN
0110/0818	018 "DIA CIRC METAL LEN=0037 INSTALLED UNKN
0110/0017	018 "DIA CIRC CONCR LEN=0036 INSTALLED UNKN
022834 FT	1 0 00165 0 00 0640+54
0110/0000	LENGTH(AH 2680 BK 2454)
0100/2251	024 "DIA CIR PLASTIC LEN=0050 INSTALLED UNKN
0100/2100	018 "DIA CIRC CONCR LEN=0028 INSTALLED UNKN
0100/1761	018 "DIA CIRC CONCR LEN=0037 INSTALLED UNKN
0100/1557	018 "DIA CIRC CONCR LEN=0040 INSTALLED UNKN
0100/1175	012 "DIA CIRC CONCR LEN=0031 INSTALLED UNKN

EXTRACT DATE: 12/18/2023
PRINT DATE: 12/19/2023

ROADWAY MANAGEMENT SYSTEM
SLD COUNTY/SR - ANNUAL PRINT

PAGE NUMBER: 220
COUNTY: NORTHAMPTON

DIR: B TOTAL LEN: 6.409 MI.
LEFT MUN: WASHINGTON T

DIST: 05-5 SR: 1015
RIGHT MUN: WASHINGTON T

Stationing	Structure	Material	Length
0100/1103	048" DIA	CIRC METAL	LEN=0036
0100/0688	018" DIA	CIRC CONCR	LEN=0036
0100/0083	012" DIA	CIRC CONCR	LEN=0033
020380 FT	10 00165 0 00	0616+00	TRUE BLUE RD (T693)
0100/0000	LENGTH(AH 2454 BK 2523)		
0090/2506	BMSBG 48/1015	0090/2437	MARTINS CK.
0090/2437	BMSBG 48/1015	0090/2437	
0090/1742	018" DIA	CIRC CONCR	LEN=0034
0090/0751	018" DIA	CIRC CONCR	LEN=0033
0090/0215	024" DIA	CIRC CONCR	LEN=0037
0090/0156	NORFOLK SOUTHERN	OVERPASS IS RR X-ING	012" DIA CIRC CONCR
0090/0111	012" DIA	CIRC CONCR	LEN=0035
017857 FT	10 00165 0 00	0591+00	FACTORYVILLE RD (T604)
0090/0000	LENGTH(AH 2523 BK 1756)		
0080/1739	BMSBG 48/1015	0080/1677	WALTZ CREEK
0080/1677	BMSBG 48/1015	0080/1677	
0080/1100	012" DIA	CIRC CONCR	LEN=0033
0080/0322	018" DIA	CIRC CONCR	LEN=0032
016101 FT	10 00165 0 00	0570+00	STARSEED DR (TWP)
0080/0000	LENGTH(AH 1756 BK 1800)		
0070/0838	036"H 50"W	ELLIP CONC	LEN=0038

DIR: B TOTAL LEN: 6.409 MI. DIST: 05-5 SR: 1015
 LEFT MUN: WASHINGTON T RIGHT MUN: WASHINGTON T

LABAR RD
(T623)

0070/0044

==

014301 FT

---|---

0070/0010
014301 FT

036"H 48"W ELLIP CONC
 LEN=0038 INSTALLED 1997
 1 0 00165 0 00 0554+62
 NAGYS HILL RD
 (T624)
 LENGTH(AH 1800 BK 2873)
 WASHINGTON
 LOWER MT BETHEL T

5 0070/0000
0060/2784

==

---|---

MEADOW CREEK LN
(T692)

0060/1973

==

---|---

0060/1869

024"H 00"W MULT CONCR
 LEN=0052 INSTALLED UNKN
 018 " DIA CIRC CONCR
 LEN=0028 INSTALLED UNKN
 018 " DIA CIRC CONCR
 LEN=0030 INSTALLED UNKN
 018 " DIA CIRC METAL
 LEN=0031 INSTALLED UNKN

---|---

0060/1401

---|---

0060/0863

---|---

0060/0294

1 0 00165 0 00 0526+50 011428 FT

GOOD RD
(T682)

0060/0000

==

---|---

5 0060/0000

LENGTH(AH 2873 BK 2138)
 036"H 60"W CONC STRUCT
 LEN=0030 INSTALLED UNKN
 012 " DIA CIRC CONCR
 LEN=0029 INSTALLED UNKN
 018 " DIA CIRC CONCR
 LEN=0035 INSTALLED UNKN
 018 " DIA CIRC CONCR
 LEN=0038 INSTALLED UNKN

---|---

0050/1940

---|---

0050/1518

---|---

0050/0837

---|---

0050/0611

009290 FT

5 009290 FT
0050/0000

---|---

0040/0484

---|---

0040/0016

---|---

007192 FT

018 " DIA CIRC CONCR
 LEN=0049 INSTALLED UNKN
 BMSBN 48/1015/0040/0000
 1 0 00165 0 00 0484+10
 TR. MARTINS
 BMSBG 48/1015/0040/0000
 LENGTH(AH 2098 BK 2207)

5 0040/0000

---|---

DIR: B TOTAL LEN: 6.409 MI. DIST: 05-5 SR: 1015
 LEFT MUN: LOWER MT BETHEL T RIGHT MUN: LOWER MT BETHEL T

Stationing	Description	Length	Material	Status
0030/1068	024" DIA CIRC CONCR	LEN=0037	INSTALLED	UNKN
0030/0055	018"H 72"W CONC STRUCT	LEN=0028	INSTALLED	UNKN
0030/0011	BMSSEN 48/1015/0030/0000	1 0 00165 0 00 0462+00		
004985 FT	TR. MARTINS			
0030/0000	BMSBG 48/1015/0030/0000	LENGTH(AH 2207 BK 2720)		
0020/2237	BMSSEN 48/1015/0020/2226	1 0 00165 0 00 0457+03		
0020/2226	MILL RACE			
0020/1799	BMSBG 48/1015/0020/2226			
0020/1023	018" DIA CIRC CONCR	LEN=0061	INSTALLED	UNKN
0020/0349	012" DIA CIRC CONCR	LEN=0031	INSTALLED	UNKN
0020/0057	BMSSEN 48/1015/0020/0043	1 0 00165 0 00 0435+34		
0020/0043	MILL RACE			
002265 FT	BMSBG 48/1015/0020/0043			
0020/0000	LENGTH(AH 2720 BK 2265)			
0010/1687	018" DIA CIRC CONCR	LEN=0039	INSTALLED	UNKN
0010/1416	018" DIA CIRC CONCR	LEN=0039	INSTALLED	UNKN
0010/1276	018" DIA CIRC CONCR	LEN=0046	INSTALLED	UNKN
0010/0986				
0010/0606				
000000 FT				
000000 FT	1 0 00165 0 00 0411+94			
	NC MA IN ST			
	FRONT ST			
	(SR0611 SEG 0360/0000)			
	INTER-BK			
	MAIN ST			
	(SR0611 SEG 0360/0000)			
	MFC BEGIN = D			
0010/0000	LENGTH(AH 2265 BK 0000)			

1 0 00165 0 00 0434+91 002265 FT
 OLD FRANKLIN HILL RD
 (T651) 0020/0000

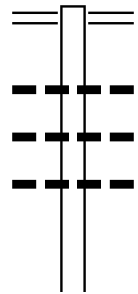
FAIRVIEW AV
 (T710) 0010/0986
 SCHOOL ST
 (T709) 0010/0606

FRONT ST
 (SR1002 SEG 0160/2778) 0010/0000

EXTRACT DATE: 12/18/2023 ROADWAY MANAGEMENT SYSTEM PAGE NUMBER: 217
PRINT DATE: 12/19/2023 SLD COUNTY/SR - ANNUAL PRINT COUNTY: NORTHAMPTON

DIR: B TOTAL LEN: 2.197 MI. DIST: 05-5 SR: 1014
LEFT MUN: WASHINGTON T RIGHT MUN: WASHINGTON T

011602 FT

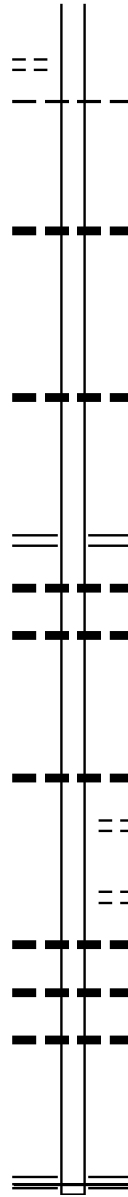


011602 FT SR 0191 SH
0050/3263 (SR0191 SEG 0320/2122)
0050/2533 028"H 20"W METAL ARCH
LEN=0050 INSTALLED 2000
0050/2063 012"DIA CIRC METAL
LEN=0050 INSTALLED UNKN
0050/1534 021"DIA CIRC METAL
LEN=0035 INSTALLED 2000

DIR: B TOTAL LEN: 2.197 MI. DIST: 05-5 SR: 1014
 LEFT MUN: WASHINGTON T RIGHT MUN: WASHINGTON T

2 0 48116 0 00 0041+09 008339 FT
 GREEN MEADOW LN
 (T606)

0050/0000



008339 FT

0050/0000 LENGTH(AH 3263 BK 1583)
 WASHINGTON
 0040/1525 PLAINFIELD T

006756 FT

0040/0301 018 "DIA CIRC METAL
 LEN=0030 INSTALLED UNKN
 006756 FT 2 0 48116 0 00 0025+26
 0040/0000 LENGTH(AH 1583 BK 2519)

004237 FT

0030/1097 018 "DIA CIRC METAL
 LEN=0035 INSTALLED UNKN

004237 FT 2 0 48116 0 00 0000+00
 PEN ARGYL RD
 (SR1011 SEG 0040/0000)
 0030/0000 LENGTH(AH 2519 BK 1658)
 018 "DIA CIRC CONCR
 0020/1180 LEN=0035 INSTALLED UNKN
 018 "DIA CIRC CONCR
 0020/1003 LEN=0035 INSTALLED UNKN

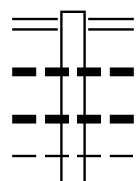
002579 FT

002579 FT 2 0 48078 0 00 0025+67
 0020/0000 LENGTH(AH 1658 BK 2579)
 018 "DIA CIRC CONCR
 0010/2397 LEN=0025 INSTALLED UNKN
 KINGS CT
 0010/2297 (TWP)

000000 FT

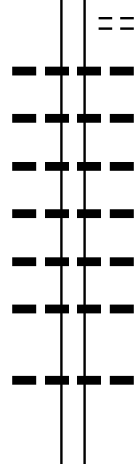
0010/1434 ROLLING MEADOWS DR
 (TWP)
 0010/0893 018 "DIA CIRC METAL
 LEN=0035 INSTALLED UNKN
 018 "DIA CIRC CONCR
 0010/0513 LEN=0040 INSTALLED UNKN
 018 "DIA CIRC METAL
 0010/0035 LEN=0035 INSTALLED UNKN
 000000 FT 2 0 48078 0 00 0000+00
 NC MI LL RD
 DELABOLE RD
 (SR1016 SEG 0060/0000)
 MFC BEGIN = E
 0010/0000 LENGTH(AH 2579 BK 0000)

021447 FT



021447 FT SR 0191 SH
 0080/1497 (SR0191 SEG 0300/0088)
 018 "DIA CIRC METAL
 0080/1390 LEN=0034 INSTALLED UNKN
 024 "DIA CIRC CONCR
 0080/1292 LEN=0031 INSTALLED UNKN
 PLAINFIELD
 0080/1045 WASHINGTON T

019950 FT



019950 FT 2 0 48091 0 00 0199+90
 FACTORYVILLE RD
 (T667)
 5 0080/0000 LENGTH(AH 1497 BK 3429)
 024 "DIA CIRC CONCR
 0070/3369 LEN=0065 INSTALLED UNKN
 018 "DIA CIRC METAL
 0070/3295 LEN=0040 INSTALLED UNKN
 024 "DIA CIRC CONCR
 0070/3211 LEN=0150 INSTALLED UNKN
 018 "DIA CIRC CONCR
 0070/2863 LEN=0036 INSTALLED UNKN
 024 "DIA CIRC CONCR
 0070/2584 LEN=0036 INSTALLED UNKN
 024 "DIA CIRC CONCR
 0070/2489 LEN=0040 INSTALLED UNKN
 018 "DIA CIRC CONCR
 0070/1882 LEN=0043 INSTALLED UNKN

EXTRACT DATE: 12/18/2023
PRINT DATE: 12/19/2023

ROADWAY MANAGEMENT SYSTEM
SLD COUNTY/SR - ANNUAL PRINT

PAGE NUMBER: 214
COUNTY: NORTHAMPTON

DIR: B TOTAL LEN: 4.062 MI.
LEFT MUN: WASHINGTON T

DIST: 05-5 SR: 1013
RIGHT MUN: WASHINGTON T

Stationing	Notes	Material	Length
016521 FT	0070/0156	048 " DIA CIRC CONCR	LEN=0085
	016521 FT	INSTALLED UNKN	
	0070/0000	2 0 48091 0 00 0165+41	
		036 " DIA CIRC CONCR	LEN=0033
		INSTALLED UNKN	
		LENGTH(AH 3429 BK 2418)	
	0060/1716	024 " DIA CIRC CONCR	LEN=0033
		INSTALLED UNKN	
	0060/1593	018 " DIA CIRC CONCR	LEN=0051
		INSTALLED UNKN	
	0060/1415	018 " DIA CIRC METAL	LEN=0046
		INSTALLED UNKN	
	0060/0737	024 " DIA CIRC CONCR	LEN=0045
	0060/0630	INSTALLED UNKN	
		BMSSEN 48/1013/0060/0619	
		0 0 00000 0 00 0000+00	
		T.MARTINS CK	
	0060/0619	BMSBG 48/1013/0060/0619	
		012 " DIA CIRC METAL	LEN=0033
	0060/0143	INSTALLED UNKN	
	014103 FT		
2 0 48091 0 00 0140+86 014103 FT	0060/0000	LENGTH(AH 2418 BK 2721)	
MILLER RD		018 " DIA CIRC METAL	LEN=0033
(T724)		INSTALLED UNKN	
	0050/2620	018 " DIA CIR PLASTIC	LEN=0041
		INSTALLED UNKN	
	0050/2288	030 " DIA CIRC METAL	LEN=0045
		INSTALLED UNKN	
	0050/2014	024 " DIA CIRC METAL	LEN=0065
		INSTALLED UNKN	
	0050/1663	024 " DIA CIRC METAL	LEN=0065
		INSTALLED UNKN	
	0050/1436	BENNS HILL RD	
		(T683)	
		MACK RD	
		(T622)	
	0050/0870		
011382 FT	011382 FT	2 0 48091 0 00 0114+16	
		WASHINGTON	
		LOWER MT BETHEL T	
	0050/0000	LENGTH(AH 2721 BK 3903)	
		018 " DIA CIRC METAL	LEN=0034
	0040/3460	INSTALLED UNKN	

DIR: B TOTAL LEN: 4.062 MI. DIST: 05-5 SR: 1013
 LEFT MUN: LOWER MT BETHEL T RIGHT MUN: LOWER MT BETHEL T

KLAUSZ RD
(T651)

007479 FT

005042 FT

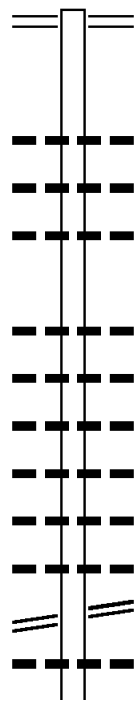
0020/1703

002432 FT

000000 FT

0040/2024	024 " DIA	CIRC	CONCR	LEN=0024	INSTALLED	UNKN
0040/1807	024 " DIA	CIRC	CONCR	LEN=0036	INSTALLED	UNKN
0040/1320	024 " DIA	CIRC	CONCR	LEN=0030	INSTALLED	1997
0040/0175	024 " DIA	CIRC	CONCR	LEN=0034	INSTALLED	UNKN
007479 FT	2 0	48091	0 00	0074+98		
0040/0000	LENGTH(AH 3903 BK 2437)					
0030/0633	024 " DIA	CIRC	CONCR	LEN=0032	INSTALLED	UNKN
005042 FT	2 0	48091	0 00	0050+61		
0030/0000	OLD FRANKLIN HILL RD (T651)					
0020/2516	LENGTH(AH 2437 BK 2610)					
0020/1703	018 " DIA	CIRC	CONCR	LEN=0045	INSTALLED	UNKN
0020/0861	018 " DIA	CIRC	CONCR	LEN=0038	INSTALLED	UNKN
0020/0789	018 " DIA	CIR	PLASTIC	LEN=0039	INSTALLED	UNKN
002432 FT	2 0	48091	0 00	0024+81		
0020/0000	LENGTH(AH 2610 BK 2432)					
0010/0978	018 " DIA	CIRC	METAL	LEN=0039	INSTALLED	UNKN
000000 FT	2 0	48091	0 00	0000+00		
0010/0000	NC FRANKLIN HILL RD UHLER RD (SR1002 SEG 0150/1261) MFC BEGIN = E					
0010/0000	LENGTH(AH 2432 BK 0000)					

Stationing	Structure	Description
010357 FT		010357 FT BANGOR RD (SR0191 SEG 0210/1050)
0050/0666	018 " DIA	CIRC METAL LEN=0028 INSTALLED UNKN
0050/0415	018 " DIA	CIRC METAL LEN=0036 INSTALLED UNKN
0050/0196	018 " DIA	CIRC METAL LEN=0032 INSTALLED UNKN
008474 FT	2 0 48040	0 00 0149+85
0050/0000	018 " DIA	CIRC METAL LEN=0033 INSTALLED UNKN
0040/1415	014 " DIA	CIRC CONCR LENGTH(AH 1883 BK 1964)
0040/1045	018 " DIA	CIRC METAL LEN=0027 INSTALLED UNKN
0040/0776	012 " DIA	CAST IRON LEN=0045 INSTALLED UNKN
0040/0611	018 " DIA	CIRC METAL LEN=0024 INSTALLED UNKN
0040/0605	018 " DIA	CIRC METAL LEN=0024 INSTALLED UNKN
0040/0568		SULLIVAN TRAIL RD (SR1005 SEG 0030/0000)
0040/0372	014 " DIA	CIRC METAL LEN=0020 INSTALLED UNKN
006510 FT	2 0 48040	0 00 0130+65



SULLIVAN TRAIL RD (SR1005 SEG 0030/0000) 0040/0568

DIR: B TOTAL LEN: 1.962 MI. DIST: 05-5 SR: 1012
 LEFT MUN: PLAINFIELD T RIGHT MUN: PLAINFIELD T

Stationing	Segment	Material	Length	Notes
0040/0000	SR1008	018" DIA CIRC METAL	0037	HENRY RD (SR1008 SEG 0030/0458) INSTALLED UNKN
0030/2378				PLAINFIELD
0030/2238				BUSHKILL TOWNSHIP T
0030/1601	036" DIA	CIRC CONCR	0030	INSTALLED UNKN
0030/1527	PA 33 NB			OP ID 48/0033/0170/0886
0030/1365	PA 33 SB			OP ID 48/0033/0171/1031
0030/1275	018" DIA	CIRC CONCR	0040	INSTALLED UNKN
0030/0955	018" DIA	CIRC METAL	0030	INSTALLED UNKN
0030/0832	021" DIA	CIRC METAL	0035	INSTALLED 1999
003946 FT				
0030/0000	2 0 48087	0 00 0025+94		LENGTH(AH 2564 BK 2050) INSTALLED UNKN
0020/1919	018" DIA	CIRC CONCR	0050	INSTALLED UNKN
0020/1365	018" DIA	CIRC CONCR	0026	INSTALLED UNKN
0020/1110	018" DIA	CIRC CONCR	0040	INSTALLED UNKN
0020/1095	018" DIA	CIRC CONCR	0030	INSTALLED UNKN
0020/1091	BMSSEN 48	/1012/0020/1004		
0020/1004	2 0 48087	0 00 0036+02		BUSHKILL CK.
0020/0424	BMSBG 48	/1012/0020/1004		018" DIA CIRC CONCR
001896 FT				
0020/0000	2 0 48087	0 00 0042+27		LENGTH(AH 2050 BK 1896) INSTALLED UNKN
0010/1012	024" DIA	CIRC CONCR	0072	INSTALLED UNKN
0010/0532	018" DIA	CIRC CONCR	0032	INSTALLED UNKN
000000 FT				
000000 FT	2 0 48087	0 01 0069+40		JACOBSBURG RD
0010/0000	(SR1001	SEG 0050/0000)		NC BE LFAST RD MFC BEGIN = E
JACOBSBURG RD (SR1001 SEG 0050/0000)				0010/0000 LENGTH(AH 1896 BK 0000)

DIR: B TOTAL LEN: 3.749 MI. DIST: 05-5 SR: 1011
 LEFT MUN: PEN ARGYL B RIGHT MUN: PEN ARGYL B

Segment Description	Segment ID	Length (FT)	Material / Notes
UNKNOWN ALLEY (BORO)	0070/3336	019793	
GEORGE ST (SR1024 SEG 0010/1595)	0070/3201	0070	
	0070/3780	0070	PENNSYLVANIA AV (SR0512 SEG 0380/0557)
	0070/3478	0070	WILLIAM ST (BORO)
	0070/3475	0070	020 " DIA CIRC CONCR LEN=0099 INSTALLED UNKN
	0070/3470	0070	020 " DIA CIRC CONCR LEN=0099 INSTALLED UNKN
	0070/3263	0070	024 " DIA CIRC CONCR LEN=0014 INSTALLED UNKN
	0070/3201	0070	GEORGE ST (BORO)
	0070/2986	0070	020 " DIA CIRC CONCR LEN=0099 INSTALLED UNKN
	0070/2931	0070	PEN ARGYL ST (BORO)
	0070/2755	0070	020 " DIA CIRC CONCR LEN=0099 INSTALLED UNKN
			MAIN ST (SR1024 SEG 0020/0000)
			NC E ST
	0070/1926	0070	PEN ARGYL PLAINFIELD T
	0070/1878	0070	018 " DIA CIRC METAL LEN=0055 INSTALLED UNKN

DIR: B TOTAL LEN: 3.749 MI. DIST: 05-5 SR: 1011
 LEFT MUN: PLAINFIELD T RIGHT MUN: PLAINFIELD T

Stationing	Segment ID	Material	Length	Notes
	0070/1781	018" DIA CIRC METAL	LEN=0032	INSTALLED UNKN
016013 FT	0070/0228	024" DIA CIRC CONCR	LEN=0036	INSTALLED UNKN
	016013 FT	2 0 48038 0 01 0158+45		BOCCE CLUB RD (T666)
	0070/0000		LENGTH(AH 3780 BK 2053)	
	0060/1224	024" DIA CIRC CONCR	LEN=0046	INSTALLED UNKN
013960 FT	013960 FT	2 0 48038 0 01 0139+50		
	0060/0000		LENGTH(AH 2053 BK 3330)	
	0050/2427	018" DIA CIRC METAL	LEN=0040	INSTALLED UNKN
	0050/1459	018" DIA CIRC METAL	LEN=0040	INSTALLED UNKN
	0050/1192	012" DIA CIRC METAL	LEN=0030	INSTALLED UNKN
	0050/0958	021" DIA CIRC METAL	LEN=0040	INSTALLED 2002
010630 FT	010630 FT	2 0 48038 0 01 0104+43		DELABOLE RD (SR1016 SEG 0080/0000)
	0050/0000		LENGTH(AH 3330 BK 3275)	
	0040/3270	018" DIA CIRC METAL	LEN=0040	INSTALLED UNKN
	0040/2302	018" DIA CIR PLASTIC	LEN=0040	INSTALLED UNKN
GRAND CENTRAL RD (T641)	0040/2099			
	0040/1220	018" DIA CIRC METAL	LEN=0042	INSTALLED UNKN

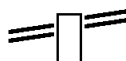
DIR: B TOTAL LEN: 3.749 MI. DIST: 05-5 SR: 1011
 LEFT MUN: PLAINFIELD T RIGHT MUN: PLAINFIELD T

Location / Description	Segment ID	Start (FT)	End (FT)	Length (FT)	Material / Notes
	0040/0385	007355	007355	0056	018" DIA CIRC METAL INSTALLED UNKN
	0040/0000			2048038	MILL RD (SR1014 SEG 0030/0000) LENGTH(AH 3275 BK 2363)
	0030/1993			0041	018" DIA CIRC METAL INSTALLED UNKN
UNKNOWN RD (PRDR)	0030/0117	004992	004992	0000	
	0030/0000			2048038	0050+05 LENGTH(AH 2363 BK 2464)
	0020/2259			0040	018" DIA CIR PLASTIC INSTALLED 2020
	0020/1410			0049	018" DIA CIRC METAL INSTALLED UNKN
	0020/0455			0033	016" DIA CIRC METAL INSTALLED UNKN
	0020/0440				GREGGO FARMS RD (PRDR)
002528 FT	0020/0000	002528	002528	0000	2048038 0024+19 LENGTH(AH 2464 BK 2528)
	0010/2086			0050	018" DIA CIR PLASTIC INSTALLED 2020
	0010/1703			0036	016" DIA CIRC METAL INSTALLED UNKN
	0010/1235			0046	018" DIA CIRC METAL INSTALLED UNKN
	0010/0859			0032	014" DIA CIRC METAL INSTALLED UNKN
	0010/0413			0039	018" DIA CIRC METAL INSTALLED UNKN
BENDERS CHURCH RD (T629)	0010/0332				
	0010/0266			0045	018" DIA CIRC METAL INSTALLED UNKN
	000000 FT			2048038	0000+00 BANGOR RD (SR0191 SEG 0290/0000)
BANGOR RD (SR0191 SEG 0290/0000)	0010/0000			2528	NC PEN ARGYL RD MFC BEGIN = D LENGTH(AH 2528 BK 0000)

EXTRACT DATE: 12/18/2023 ROADWAY MANAGEMENT SYSTEM PAGE NUMBER: 207
PRINT DATE: 12/19/2023 SLD COUNTY/SR - ANNUAL PRINT COUNTY: NORTHAMPTON

DIR: B TOTAL LEN: 1.641 MI. DIST: 05-5 SR: 1010
LEFT MUN: BUSHKILL TOWNSHIP T RIGHT MUN: BUSHKILL TOWNSHIP T

JACOBSBURG RD 008662 FT
(SR1001 SEG 0050/1174) 0030/3576



008662 FT JACOBSBURG RD
0030/3576 (SR1001 SEG 0050/1174)
018 "DIA CIRC CONCR

DIR: B TOTAL LEN: 1.641 MI. DIST: 05-5 SR: 1010
 LEFT MUN: BUSHKILL TOWNSHIP T RIGHT MUN: BUSHKILL TOWNSHIP T

2 0 48087 0 01 0105+45 005086 FT
 GOLD MILL RD
 (T607)

KELLER RD
 (T638)

BLACKSTONE DR
 (TWP)

0030/3535	LEN=0090	INSTALLED UNKN
0030/2495	018 " DIA CIRC CONCR LEN=0120	INSTALLED UNKN
0030/1343	018 " DIA CIRC CONCR LEN=0032	INSTALLED UNKN
0030/0825	018 " DIA CIRC CONCR LEN=0032	INSTALLED UNKN
0030/0441	036 " H 00 " W MULT METAL LEN=0042	INSTALLED UNKN
0030/0000	5 LENGTH(AH 3576 BK 2525) 0020/2189	BMS EN 48/1010/0020/2156 2 0 48087 0 01 0109+36 TR. BUSHKILL
0020/2156	BMSBG 48/1010/0020/2156	
0020/2000	018 " DIA CIRC CONCR LEN=0023	INSTALLED UNKN
0020/1608	018 " DIA CIRC CONCR LEN=0030	INSTALLED UNKN
002561 FT	002561 FT	2 0 48087 0 01 0130+91
0020/0000	5 LENGTH(AH 2525 BK 2561) 018 " DIA CIRC CONCR	
0010/2271	LEN=0030	INSTALLED UNKN
0010/1682	024 " DIA CIRC CONCR LEN=0034	INSTALLED UNKN
0010/1343	018 " DIA CIRC CONCR LEN=0032	INSTALLED UNKN
0010/0999	018 " DIA CIRC CONCR LEN=0050	INSTALLED UNKN
000000 FT	000000 FT	2 0 48087 0 02 0155+74
NC BE	INTER-BK	LF AST RD BUSHKILL CENTER RD (SR4025 SEG 0080/0000) MEYER RD (T608) MFC BEGIN = E
0010/0000	5 LENGTH(AH 2561 BK 0000)	

DIR: B TOTAL LEN: 5.958 MI. DIST: 05-5 SR: 1009
 LEFT MUN: PLAINFIELD T RIGHT MUN: PLAINFIELD T

ROAD NAME / SEGMENT	START STATION	END STATION	LENGTH (FT)	INSTALLATION	DETAILS
BANGOR RD (SR0191 SEG 0270/1037)	031459	0130/3731	0130/3731	018" DIA CIRC METAL	INSTALLED UNKN
		0130/3231	0130/2900	018" DIA CIRC METAL	INSTALLED UNKN
		0130/2700	0130/2264	018" DIA CIRC METAL	INSTALLED UNKN
		0130/1977	0130/1977	018" DIA CIRC METAL	INSTALLED UNKN
GAP VIEW RD (T625)	0130/1288				
	027728	0130/0396	027728	018" DIA CIRC METAL	INSTALLED UNKN
		0120/2527		024" DIA CIRC ALUMIN	INSTALLED UNKN
BUCK DR (TWP)	0120/2051				
		0120/1900		024" DIA CIRC CONCR	INSTALLED UNKN
FAWN LN (TWP)	0120/1418				
		0120/1408		018" DIA CIRC METAL	INSTALLED UNKN
	024836	0120/0000	024836	018" DIA CIRC METAL	INSTALLED UNKN
		0110/1416		018" DIA CIRC METAL	INSTALLED UNKN
		0110/0971		018" DIA CIRC METAL	INSTALLED UNKN
		0110/0755		018" DIA CIRC METAL	INSTALLED UNKN
2 0 48024 0 01 0235+15 ENGLER RD (T624)	023380	0110/0000	023380	024" DIA CIRC CONCR	INSTALLED UNKN
		0110/0000		LENGTH(AH 1456 BK 2946)	

DIR: B TOTAL LEN: 5.958 MI. DIST: 05-5 SR: 1009
 LEFT MUN: PLAINFIELD T RIGHT MUN: PLAINFIELD T

Location	Segment ID	Length (FT)	Material	Notes
	0100/2946	012 " DIA	CAST IRON	LEN=0057 INSTALLED UNKN
	0100/2766	018 " DIA	CIRC METAL	LEN=0041 INSTALLED UNKN
	0100/1274	018 " DIA	CIRC METAL	LEN=0034 INSTALLED UNKN
020434 FT	020434 FT	2 0 48024 0 01	0209+47	
	0100/0000	LENGTH(AH 2946 BK 1894)		
	0090/0576	018 " DIA	CIRC METAL	LEN=0048 INSTALLED UNKN
	0090/0525	012 " DIA	CIRC METAL	LEN=0035 INSTALLED UNKN
	0090/0366	018 " DIA	CIRC METAL	LEN=0035 INSTALLED UNKN
GALL RD (T619)	0090/0357	018540 FT		
	018540 FT	2 0 48024 0 01	0190+53	
LEFEVER RD (T628)	0090/0000	LENGTH(AH 1894 BK 1487)		
	017053 FT	2 0 48024 0 01	0170+86	
	0080/0000	LENGTH(AH 1487 BK 2174)		
	0070/2127	024 " DIA	CIRC METAL	LEN=0051 INSTALLED UNKN
	0070/1685	018 " DIA	CIRC METAL	LEN=0048 INSTALLED UNKN
	0070/1219	024 " DIA	CIRC METAL	LEN=0065 INSTALLED UNKN
	0070/1037	021 " H 15 " W	METAL ARCH	LEN=0050 INSTALLED 2002
	0070/0627	024 " DIA	CIRC METAL	LEN=0050 INSTALLED 2002
	0070/0360	024 " DIA	CIR PLASTIC	LEN=0050 INSTALLED 2002
	0070/0058	024 " DIA	CIRC METAL	LEN=0060 INSTALLED 2002
014879 FT	014879 FT	2 0 48024 0 00	0149+12	
		LONG RD		

EXTRACT DATE: 12/18/2023
PRINT DATE: 12/19/2023

ROADWAY MANAGEMENT SYSTEM
SLD COUNTY/SR - ANNUAL PRINT

PAGE NUMBER: 203
COUNTY: NORTHAMPTON

DIR: B TOTAL LEN: 5.958 MI.
LEFT MUN: PLAINFIELD T

DIST: 05-5 SR: 1009
RIGHT MUN: PLAINFIELD T

Stationing	Notes	Length	Material	Installation
0070/0000	(T647)			
0060/2688	LENGTH(AH 2174 BK 2747) PLAINFIELD FORKS T			
0060/2323	021"H 15"W METAL ARCH	LEN=0040		INSTALLED 2002
0060/1893	036" DIA CIRC METAL	LEN=0056		INSTALLED UNKN
0060/1723	018"H 01"W **UNKNOWN**	LEN=0047		INSTALLED UNKN
0060/1207	036" DIA CIRC METAL	LEN=0050		INSTALLED UNKN
012132 FT	018" DIA CIRC METAL	LEN=0049		INSTALLED UNKN
012132 FT	2 0 48024 0 00 0121+75 KLEIN RD (T764)			
0060/0000	024"H 00"W MULT CONCR	LEN=0046		INSTALLED UNKN
0050/2505	LENGTH(AH 2747 BK 2855) 024" DIA CIRC METAL			
0050/1975	LEN=0049 INSTALLED UNKN			
0050/1196	018" DIA CIRC CONCR	LEN=0099		INSTALLED UNKN
0050/0451	018" DIA CIRC METAL	LEN=0037		INSTALLED UNKN
009277 FT	018" DIA CIRC METAL	LEN=0032		INSTALLED UNKN
009277 FT	2 0 48024 0 00 0093+00 UHLER RD (SR1002 SEG 0100/0000)			
0050/0000	LENGTH(AH 2855 BK 1580) (AAR 851963U)#TRKS 01			
0040/1435				
007697 FT	2 0 48024 0 00 0077+39			
0040/0000	LENGTH(AH 1580 BK 2936)			
0030/2377	018" DIA CIRC METAL	LEN=0023		INSTALLED UNKN
0030/1557				

DIR: B TOTAL LEN: 5.958 MI. DIST: 05-5 SR: 1009
 LEFT MUN: FORKS T RIGHT MUN: FORKS T

Street Name	Segment ID	Length (FT)	Material	Notes
WINTER THUR WY (TWP)	0030/1224		018" DIA CIRC METAL	LEN=0030 INSTALLED UNKN
	0030/0964		024"H 00"W MULT PLSTIC	LEN=0060 INSTALLED 2003
	0030/0924	004761 FT		
SOUTH FORK DR (TWP)	0020/2827		018" DIA CIRC METAL	LEN=0031 INSTALLED UNKN
	0020/2516			
HUNTER RD (TWP)	0020/0820		024"H 00"W MULT PLSTIC	LEN=0060 INSTALLED 2003
	0020/0628		012" DIA CIRC METAL	LEN=0018 INSTALLED UNKN
	0020/0016	001837 FT	018" DIA CIRC METAL	LEN=0045 INSTALLED UNKN
DESTINY LN (TWP)	0010/1823		018" DIA CIRC CONCR	LEN=0046 INSTALLED UNKN
	0010/1127			
	0010/0719		ADAMS ST (TWP)	018" DIA CIRC METAL
	0010/0624			LEN=0029 INSTALLED UNKN
	000000 FT		NC KE SSSLERSVILLE RD	
	INTER-BK		SULLIVAN TR	
	0010/0000		(SR2025 SEG 0070/0000)	
			KESSLERSVILLE RD (TWP)	
			MFC BEGIN = D	
	0010/0000			LENGTH(AH 1837 BK 0000)

EXTRACT DATE: 12/18/2023 ROADWAY MANAGEMENT SYSTEM PAGE NUMBER: 201
 PRINT DATE: 12/19/2023 SLD COUNTY/SR - ANNUAL PRINT COUNTY: NORTHAMPTON

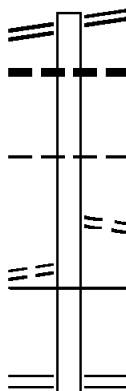
DIR: B TOTAL LEN: 1.327 MI. DIST: 05-5 SR: 1008
 LEFT MUN: PLAINFIELD T RIGHT MUN: PLAINFIELD T

BELFAST RD 007004 FT
 (SR1012 SEG 0040/0000) 0030/0458

006546 FT

TO 8009/0750 SH
 (CONN)

0020/2776



007004 FT BELFAST RD
 0030/0458 (SR1012 SEG 0040/0000)
 0030/0395 018 " DIA CIRC METAL
 006546 FT LEN=0023 INSTALLED UNKN
 2 0 48040 0 00 0125+79

5 0030/0000 PLAINFIELD
 BUSHKILL TOWNSHIP T
 LENGTH(AH 0458 BK 2901)
 0020/2794 FROM 8009/0010 SH
 (CONN)

0020/2684 MFC BEGIN = E
 RAMP R RD
 (SR8009 SEG 0750/0000)
 RAMP P RD
 0020/2666 (SR8009 SEG 0010/0894)

DIR: B TOTAL LEN: 1.327 MI. DIST: 05-5 SR: 1008
 LEFT MUN: BUSHKILL TOWNSHIP T RIGHT MUN: BUSHKILL TOWNSHIP T

FROM 8009/0500 SH
 (CONN)

0020/1937

BOULTON PARK PARKING AR
 (PRDR)

0020/1289

003645 FT

000000 FT

0020/2412	OP ID	PA 33 NB	48/0033/0170/0000
0020/2318	LEN=0025	018 "DIA CIRC CONCR	INSTALLED UNKN
0020/2291	OP ID	PA 33 SB	48/0033/0171/0000
0020/2039	LEN=0025	RAMP Q RD	(SR8009 SEG 0500/0918)
		RAMP N RD	(SR8009 SEG 0250/0000)
0020/1917	TO 8009/0250 SH	(CONN)	
0020/1495	LEN=0030	018 "DIA CIRC CONCR	INSTALLED UNKN
0020/0874	LEN=0055	018 "DIA CIRC METAL	INSTALLED UNKN
0020/0718	BMSBN 48/1008/0020/0635	0 0 00000 0 00 0000+00	
0020/0635	BUSHKILL CREEK	BMSBG 48/1008/0020/0635	
0020/0531	LEN=0099	018 "DIA CAST IRON	INSTALLED UNKN
003645 FT	2 0 48040 0 00 0095+85	SCHOENECK AV	
0020/0000	LENGTH(AH 2901 BK 3645)	(T632)	
0010/3132	LEN=0045	018 "DIA CIRC METAL	INSTALLED UNKN
0010/2755	LEN=0028	018 "DIA CIRC METAL	INSTALLED UNKN
0010/2100	LEN=0025	018 "DIA CIRC METAL	INSTALLED UNKN
0010/1873	LEN=0037	018 "DIA CIRC METAL	INSTALLED UNKN
0010/0802	LEN=0027	018 "DIA CIRC METAL	INSTALLED UNKN
000000 FT	2 0 48040 0 00 0060+00	NC HENRY RD	
		JACOBSBURG RD	
		(SR1001 SEG 0030/0000)	
0010/0000	MFC BEGIN = D	LENGTH(AH 3645 BK 0000)	

EXTRACT DATE: 12/18/2023 ROADWAY MANAGEMENT SYSTEM PAGE NUMBER: 199
PRINT DATE: 12/19/2023 SLD COUNTY/SR - ANNUAL PRINT COUNTY: NORTHAMPTON
DIR: B TOTAL LEN: .898 MI. DIST: 05-5 SR: 1007
LEFT MUN: WIND GAP B RIGHT MUN: WIND GAP B

004739 FT



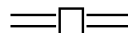
004739 FT AH-MONROE (45)
INTER-AHD SR 3017 SH
0020/2530 (SR3017 SEG 0010/0000)
018 "DIA CIRC METAL
0020/2413 LEN=0028 INSTALLED UNKN

DIR: B TOTAL LEN: .898 MI. DIST: 05-5 SR: 1007
 LEFT MUN: WIND GAP B RIGHT MUN: WIND GAP B

Location / Description	Segment ID	Length / Notes	Material / Details
INDIAN TRAIL (PRDR)	0020/1963	==	
TRIBE LN (PRDR)	0020/1733	==	
TENTH ST (BORO)	0020/0617	==	
	0020/0580	018" DIA CIRC METAL LEN=0046 INSTALLED UNKN	
	0020/0566	CONSTITUTION AV (BORO)	
	0020/0549	018" DIA CIRC METAL LEN=0048 INSTALLED UNKN	
	0020/0207	018" DIA CIRC METAL LEN=0048 INSTALLED UNKN	
002209 FT	002209 FT	1 0 00165 0 01 1054+55	
	0020/0000	ALPHA RD (BORO) LENGTH(AH 2530 BK 2209)	
EIGHTH ST (BORO)	0010/2125	==	
UNKNOWN RD (BORO)	0010/1451	==	
	0010/1235	018"H 30"W CONC STRUCT LEN=0050 INSTALLED UNKN	
	0010/1133	SEVENTH ST (BORO)	
SEVENTH ST (BORO)	0010/1114	==	
WOOD ST (BORO)	0010/0579	==	
000000 FT	000000 FT	1 0 00165 0 01 1032+40	
		NC BR BROADWAY ST PARK AV (SR0512 SEG 0340/0000)	
	INTER-BK	BROADWAY ST (SR0512 SEG 0340/0000)	
	0010/0000	MFC BEGIN = D LENGTH(AH 2209 BK 0000)	

EXTRACT DATE: 12/18/2023 ROADWAY MANAGEMENT SYSTEM PAGE NUMBER: 197
PRINT DATE: 12/19/2023 SLD COUNTY/SR - ANNUAL PRINT COUNTY: NORTHAMPTON
DIR: B TOTAL LEN: 1.452 MI. DIST: 05-5 SR: 1006
LEFT MUN: PLAINFIELD T RIGHT MUN: PLAINFIELD T

007669 FT



007669 FT SULLIVAN TRAIL RD
0030/2857 (SR1005 SEG 0020/0000)

EXTRACT DATE: 12/18/2023
PRINT DATE: 12/19/2023

ROADWAY MANAGEMENT SYSTEM
SLD COUNTY/SR - ANNUAL PRINT

PAGE NUMBER: 196
COUNTY: NORTHAMPTON

DIR: B TOTAL LEN: 1.452 MI.
LEFT MUN: PLAINFIELD T

DIST: 05-5 SR: 1006
RIGHT MUN: PLAINFIELD T

2 0 48095 0 00 0045+15 004812 FT
OLD FILETOWN RD
(T776) 0030/0000

MOUNTAIN VIEW AV
(T760)

0010/0434
000000 FT

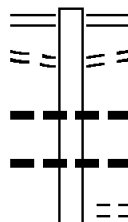
	==	0030/2254	BRANDY LN
	==	0030/2127	(TWP)
	==		BMS EN 48/1006/0030/1845
	==		2 0 48095 0 00 0066+42
	==		PA 33 NB
	==	0030/1845	BMSBG 48/1006/0030/1845
	==	0030/1634	BMS EN 48/1006/0030/1465
	==		2 0 48095 0 00 0062+61
	==		BUSHKILL CK.
	==	0030/1465	BMSBG 48/1006/0030/1465
	==		TR. BUSHKILL
	==		STRUCTURE LENGTH 15 FT
	==	0030/0116	BMSID 48/1006/0030/0116
	==	004812 FT	PLAINFIELD
	==		BUSHKILL TOWNSHIP T
	==	5 0030/0000	LENGTH(AH 2857 BK 2368)
	==		SCHOENECK AV
	==	0020/1963	(T514)
	==		018 " DIA CIRC METAL
	==	0020/1466	LEN=0042 INSTALLED UNKN
	==		018 " DIA CIRC METAL
	==	0020/1142	LEN=0040 INSTALLED UNKN
	==		024 " DIA CIRC METAL
	==	0020/1067	LEN=0038 INSTALLED UNKN
	==		018 " DIA CIRC METAL
	==	0020/0964	LEN=0031 INSTALLED UNKN
	==		018 " DIA CIRC METAL
	==	0020/0603	LEN=0035 INSTALLED UNKN
	==		002444 FT
	==	5 0020/0000	2 0 48095 0 00 0023+74
	==		LENGTH(AH 2368 BK 2444)
	==		018 " DIA CIRC CONCR
	==	0010/2160	LEN=0032 INSTALLED UNKN
	==		018 " DIA CIRC CONCR
	==	0010/1501	LEN=0026 INSTALLED UNKN
	==		WERKHEISER AV
	==	0010/0924	(T758)
	==		000000 FT
	==		2 0 48095 0 00 0000+00
	==		NC F I LETOWN RD
	==		JACOBSBURG RD
	==		(SR1001 SEG 0020/1121)
	==		MFC BEGIN = E
	==	5 0010/0000	LENGTH(AH 2444 BK 0000)

EXTRACT DATE: 12/18/2023 ROADWAY MANAGEMENT SYSTEM PAGE NUMBER: 195
 PRINT DATE: 12/19/2023 SLD COUNTY/SR - ANNUAL PRINT COUNTY: NORTHAMPTON
 DIR: B TOTAL LEN: 4.843 MI. DIST: 05-5 SR: 1005
 LEFT MUN: PLAINFIELD T RIGHT MUN: PLAINFIELD T

FROM 0512/0300 SH
 (CONN)

025571 FT

0090/3480



025571 FT LEHIGH AV
 (SR0512 SEG 0301/1754)
 0090/3595 (SR0512 SEG 0300/1773)
 TO 0512/0300 SH
 (CONN)
 0090/3480 018 " DIA CIRC CONCR
 0090/3240 LEN=0020 INSTALLED UNKN
 018 " DIA CIRC CONCR
 0090/2810 LEN=0085 INSTALLED UNKN
 ABEL COLONY RD
 0090/2620 (T636)

DIR: B TOTAL LEN: 4.843 MI. DIST: 05-5 SR: 1005
 LEFT MUN: PLAINFIELD T RIGHT MUN: PLAINFIELD T

Location	Segment	Length (FT)	Material	Notes
	0090/1377		024 " DIA CIRC CONCR	LEN=0046 INSTALLED UNKN
	0090/1100		018 "H 00 "W MULT CONCR	LEN=0062 INSTALLED UNKN
	0090/0100	021976 FT	018 " DIA CIRC METAL	LEN=0058 INSTALLED UNKN
	021976 FT		1 0 00166 0 01 0569+69	
	0090/0000		LENGTH(AH 3595 BK 3374)	
	0080/2171		018 " DIA CIRC CONCR	LEN=0054 INSTALLED UNKN
KROMER RD (T615)	0080/1380			
	0080/0430		SANDT RD (T657)	
	0080/0393	018602 FT	018 " DIA CIRC CONCR	LEN=0044 INSTALLED UNKN
ALBERT RD (T646)	018602 FT		1 0 00166 0 01 0536+35	
	0080/0000		(APRA) PAUL GIROUX	LENGTH(AH 3374 BK 3671)
	0070/2007		018 " DIA CIRC CONCR	LEN=0049 INSTALLED UNKN
	0070/0858		012 " DIA CIRC CONCR	LEN=0042 INSTALLED UNKN
STATE PARK RD (SR1003 SEG 0030/1533)	0070/0620	0070/0620	CHURCH RD (SR1016 SEG 0010/0000)	
	014931 FT	014931 FT	1 0 00166 0 01 0499+37	
	0070/0000		GETZ RD (T631)	LENGTH(AH 3671 BK 1059)
	0060/0326		018 " DIA CIRC CONCR	LEN=0038 INSTALLED UNKN

EXTRACT DATE: 12/18/2023
PRINT DATE: 12/19/2023

ROADWAY MANAGEMENT SYSTEM
SLD COUNTY/SR - ANNUAL PRINT

PAGE NUMBER: 193
COUNTY: NORTHAMPTON

DIR: B TOTAL LEN: 4.843 MI.
LEFT MUN: PLAINFIELD T

DIST: 05-5 SR: 1005
RIGHT MUN: PLAINFIELD T

Stationing	Notes	Stationing	Notes
013872 FT		013872 FT	1 0 00166 0 01 0489+00 BATTS SWITCH RD (T626)
	==	0060/0000	LENGTH(AH 1059 BK 3342) 018 "DIA CIRC PLASTIC
	---	0050/2945	LEN=0020 INSTALLED 2006 018 "DIA CIRC CONCR
	---	0050/2573	LEN=0038 INSTALLED UNKN 018 "DIA CIRC CONCR
	---	0050/1688	LEN=0042 INSTALLED UNKN 018 "DIA CIRC CONCR
	---	0050/0577	LEN=0070 INSTALLED UNKN 018 "DIA CIRC CONCR
SEXTON RD (T609)		010530 FT	1 0 00166 0 01 0455+80 ASPEN ST (T682)
0050/0540 010530 FT	==	0050/0000	LENGTH(AH 3342 BK 3011) 018 "DIA CIRC CONCR
	---	0040/2590	LEN=0039 INSTALLED UNKN 036 "DIA CIRC CONCR
	---	0040/2414	LEN=0046 INSTALLED UNKN FULMER RD (T610)
	==	0040/2107	018 "DIA CIRC CONCR
	---	0040/1881	LEN=0034 INSTALLED UNKN 018 "DIA CIRC CONCR
	---	0040/1546	LEN=0038 INSTALLED UNKN NORMAN ST (T721)
	==	0040/1412	FRABLE ST (T684)
	==	0040/1167	024 "DIA CIRC CONCR
	---	0040/0941	LEN=0087 INSTALLED UNKN 018 "DIA CIRC CONCR
	---	0040/0456	LEN=0041 INSTALLED UNKN SCHOOL RD (T622)
007519 FT		0040/0451 007519 FT	1 0 00166 0 01 0425+76 VILLAGE: BELFAST OAK TREE LN (T693)
	==	0040/0000	LENGTH(AH 3011 BK 2525) 024 "DIA CIRC CONCR
	---	0030/1935	LEN=0037 INSTALLED UNKN
SPORTSMAN CLUB RD (T681)		0030/1393	

Stationing	Segment	Length	Material	Status
		0030/0766	018" DIA CIRC METAL	INSTALLED UNKN
		0030/0035	018" DIA CIRC CONCR	INSTALLED UNKN
1 0 00166 0 01 0400+30 004994 FT	BELFAST RD	004994 FT	(SR1012 SEG 0040/0568)	
		0030/0000	LENGTH(AH 2525 BK 2851)	
		0020/2744	018" DIA CIRC CONCR	INSTALLED UNKN
		0020/2508	012" DIA CIRC CONCR	INSTALLED UNKN
		0020/2152	024" DIA CIRC CONCR	INSTALLED UNKN
ROMANEVE DR (T707)		0020/2120		
		0020/0860	036" DIA CIRC CONCR	INSTALLED UNKN
		0020/0466	024" DIA CIRC CONCR	INSTALLED UNKN
002143 FT		002143 FT	1 0 00166 0 01 0371+99	
FILETOWN RD (SR1006 SEG 0030/2857)		0020/0000	018" DIA CIRC CONCR	INSTALLED UNKN
		0010/2143	LENGTH(AH 2851 BK 2143)	
		0010/1935	018" DIA CIRC CONCR	INSTALLED UNKN
		0010/1312	CLYDE ST (T709)	
		0010/1262	018" DIA CIRC CONCR	INSTALLED UNKN
		0010/0627	018" DIA CIRC METAL	INSTALLED UNKN
		0010/0425	018" DIA CIRC CONCR	INSTALLED UNKN
000000 FT		000000 FT	1 0 00166 0 01 0350+77	
			BANGOR RD (SR0191 SEG 0200/0000)	
			NC SU LLIVAN TRAIL RD	
			INTER-BK SULLIVAN TRAIL RD	
			(SR0191 SEG 0200/0000)	
			MFC BEGIN = D	
		0010/0000	LENGTH(AH 2143 BK 0000)	

EXTRACT DATE: 12/18/2023 ROADWAY MANAGEMENT SYSTEM PAGE NUMBER: 191
PRINT DATE: 12/19/2023 SLD COUNTY/SR - ANNUAL PRINT COUNTY: NORTHAMPTON

DIR: B TOTAL LEN: 5.599 MI. DIST: 05-5 SR: 1004
LEFT MUN: LOWER MT BETHEL T RIGHT MUN: LOWER MT BETHEL T

	029565 FT		029565 FT (APRA) RIVERTON BR TO/F
			INTER-AHD NEW JERSEY STATE LINE
RIVER RD		POI	0100/3479 (STBD)
(SR1037 SEG 0010/0000)	0100/3357	==	
		---	0100/2945 018 "DIA CIRC CONCR
		---	LEN=0030 INSTALLED UNKN
		---	0100/2659 018 "DIA CIRC CONCR
		---	LEN=0028 INSTALLED UNKN

		---	0100/1437 018 "DIA CIRC CONCR
		---	LEN=0030 INSTALLED UNKN

		---	0100/0685 014 "DIA CAST IRON
		---	LEN=0028 INSTALLED UNKN

DIR: B TOTAL LEN: 5.599 MI. DIST: 05-5 SR: 1004
 LEFT MUN: LOWER MT BETHEL T RIGHT MUN: LOWER MT BETHEL T

Stationing	Description	Material	Length	Status
026086 FT	0100/0089	018" DIA CIRC METAL	LEN=0028	INSTALLED UNKN
	026086 FT	2 0 48025 0 01 0718+30		
	0100/0000	LENGTH(AH 3479 BK 2839)		
	0090/2558	012" DIA CAST IRON	LEN=0038	INSTALLED UNKN
	0090/2156	012" DIA CAST IRON	LEN=0036	INSTALLED UNKN
	0090/1641	012" DIA CAST IRON	LEN=0040	INSTALLED UNKN
GRAVEL HILL RD (T667)	0090/1212	012" DIA CAST IRON	LEN=0063	INSTALLED UNKN
	0090/1204	018" DIA CIR UNKNOWN	LEN=0040	INSTALLED UNKN
2 0 48025 0 01 0688+73 KOEHLER RD (T684)	023247 FT	0090/0246		
	0090/0000	LENGTH(AH 2839 BK 3706)		
	0080/2931	014" DIA CIRC CONCR	LEN=0036	INSTALLED UNKN
	0080/1402	012" DIA CAST IRON	LEN=0036	INSTALLED UNKN
	0080/0809	014" DIA CAST IRON	LEN=0036	INSTALLED UNKN
	0080/0150	012" DIA CAST IRON	LEN=0036	INSTALLED UNKN
019541 FT	019541 FT	2 0 48025 0 01 0651+86		
	0080/0000	LENGTH(AH 3706 BK 3602)		
	0070/2655	012" DIA CAST IRON	LEN=0038	INSTALLED UNKN
	0070/2003	012" DIA CAST IRON	LEN=0038	INSTALLED UNKN
	0070/1351	012" DIA CAST IRON	LEN=0036	INSTALLED UNKN
	0070/0697	012" DIA CAST IRON	LEN=0035	INSTALLED UNKN

EXTRACT DATE: 12/18/2023
 PRINT DATE: 12/19/2023

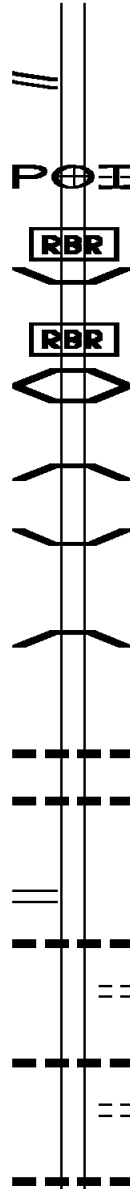
ROADWAY MANAGEMENT SYSTEM
 SLD COUNTY/SR - ANNUAL PRINT

PAGE NUMBER: 189
 COUNTY: NORTHAMPTON

DIR: B TOTAL LEN: 5.599 MI.
 LEFT MUN: LOWER MT BETHEL T

DIST: 05-5 SR: 1004
 RIGHT MUN: LOWER MT BETHEL T

2 0 48025 0 01 0615+84 015939 FT
 RICHMOND RD
 (SR1017 SEG 0010/0000) 0070/0000



015939 FT
 S 0070/0000 LENGTH(AH 3602 BK 2704)
 (APRA) PPL
 DEPUES FERRY RD
 (T679)
 0060/2058
 0060/1716 BMSEN 48/1004/0060/1655
 0 0 00000 0 00 0000+00
 P3
 OUGHOUGHTON CREEK
 0060/1655 BMSBG 48/1004/0060/1655
 0060/1179 BMSEN 48/1004/0060/1168
 0 0 00000 0 00 0000+00
 TR. DELAWARE
 0060/1168 BMSBG 48/1004/0060/1168
 0060/0012 BMSEN 48/1004/0060/0001
 013235 FT 2 0 48025 0 01 0588+69
 OUGHOUGHTON CREEK
 BMSBG 48/1004/0060/0001
 S 0060/0000 LENGTH(AH 2704 BK 2794)
 0050/1312 014 " DIA CAST IRON
 LEN=0040 INSTALLED UNKN
 0050/0890 012 " DIA CAST IRON
 LEN=0040 INSTALLED UNKN
 010441 FT
 S 0050/0000 LENGTH(AH 2794 BK 3573)
 018 " DIA CIRC METAL
 0040/3047 LEN=0050 INSTALLED UNKN
 DEL HAVEN RD
 (T723)
 0040/2878
 0040/1979 014 " DIA CAST IRON
 LEN=0033 INSTALLED UNKN
 BIRCH LN
 (T726)
 0040/1925
 0040/1233 036 " DIA CIRC METAL
 LEN=0042 INSTALLED UNKN

013235 FT

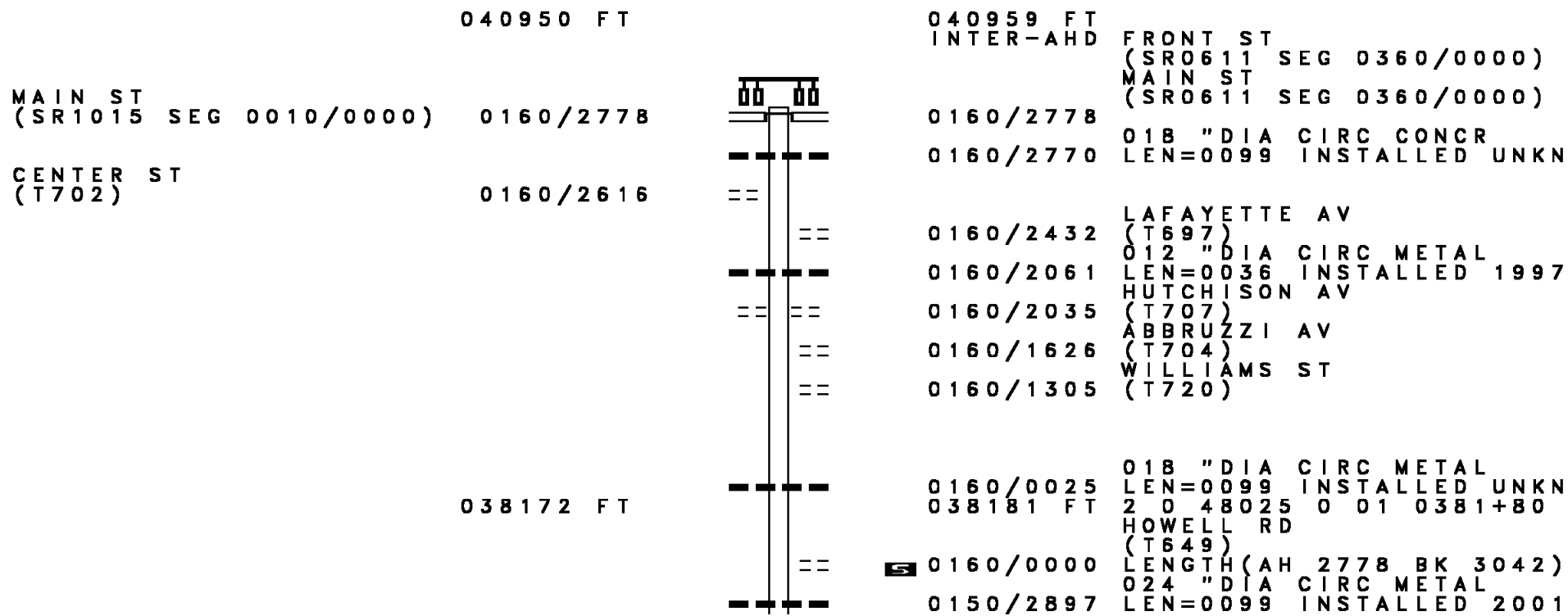
2 0 48025 0 01 0560+73 010441 FT
 MOUNT PLEASANT RD
 (SR1019 SEG 0010/0000) 0050/0000

DIR: B TOTAL LEN: 5.599 MI. DIST: 05-5 SR: 1004
 LEFT MUN: LOWER MT BETHEL T RIGHT MUN: LOWER MT BETHEL T


Stationing	Notes	Stationing	Notes
006868 FT	0040/0187 006868 FT	014 " DIA CIRC CONCR LEN=0037 INSTALLED UNKN 2 0 48025 0 01 0526+75 HILLENDALE RD (T703)	
	5 0040/0000	LENGTH(AH 3573 BK 1519)	
	0030/1247	014 " DIA CIRC CONCR LEN=0030 INSTALLED UNKN	
	0030/0685	014 " DIA CIRC CONCR LEN=0046 INSTALLED UNKN	
005349 FT	0030/0011 005349 FT	BMS EN 48/1004/0030/0000 2 0 48025 0 01 0509+81 TR. DELAWARE	
	5 0030/0000	BMSBG 48/1004/0030/0000 LENGTH(AH 1519 BK 2730)	
	0020/1535	014 " DIA CIRC CONCR LEN=0028 INSTALLED UNKN	
	0020/0529	014 " DIA CIRC CONCR LEN=0028 INSTALLED UNKN	
002619 FT	0020/0446 002619 FT	012 " DIA CIRC CONCR LEN=0028 INSTALLED UNKN 2 0 48025 0 01 0481+73	
	5 0020/0000	LENGTH(AH 2730 BK 2619)	
	0010/2033	048"H 48"W CON BOX CUL LEN=0048 INSTALLED UNKN	
	0010/1056	(APRA) MARTINS CREEK QU EASTERN INDUSTRIES (PRDR)	
	0010/1033	018 " DIA CIRC CONCR LEN=0054 INSTALLED UNKN	
	0010/0495	018 " DIA CIRC METAL LEN=0041 INSTALLED UNKN	
FOR SR 0611 AND 1004 (CONN)	0010/0320		
	0010/0185	012 " DIA CIRC CONCR LEN=0035 INSTALLED UNKN	
2 0 48025 0 01 0456+15 000000 FT SR 0611 SH (SR0611 SEG 0390/0000)	000000 FT	INTER-BK BE SR 0611 SH (SR0611 SEG 0390/0000) MFC BEGIN = D	
	5 0010/0000	LENGTH(AH 2619 BK 0000)	

EXTRACT DATE: 12/18/2023 ROADWAY MANAGEMENT SYSTEM PAGE NUMBER: 187
PRINT DATE: 12/19/2023 SLD COUNTY/SR - ANNUAL PRINT COUNTY: NORTHAMPTON
DIR: B TOTAL LEN: 1.578 MI. DIST: 05-5 SR: 1003
LEFT MUN: PLAINFIELD T RIGHT MUN: PLAINFIELD T

DIR: B TOTAL LEN: 7.757 MI. DIST: 05-5 SR: 1002
 LEFT MUN: LOWER MT BETHEL T RIGHT MUN: LOWER MT BETHEL T



DIR: B TOTAL LEN: 7.757 MI. DIST: 05-5 SR: 1002
 LEFT MUN: LOWER MT BETHEL T RIGHT MUN: LOWER MT BETHEL T

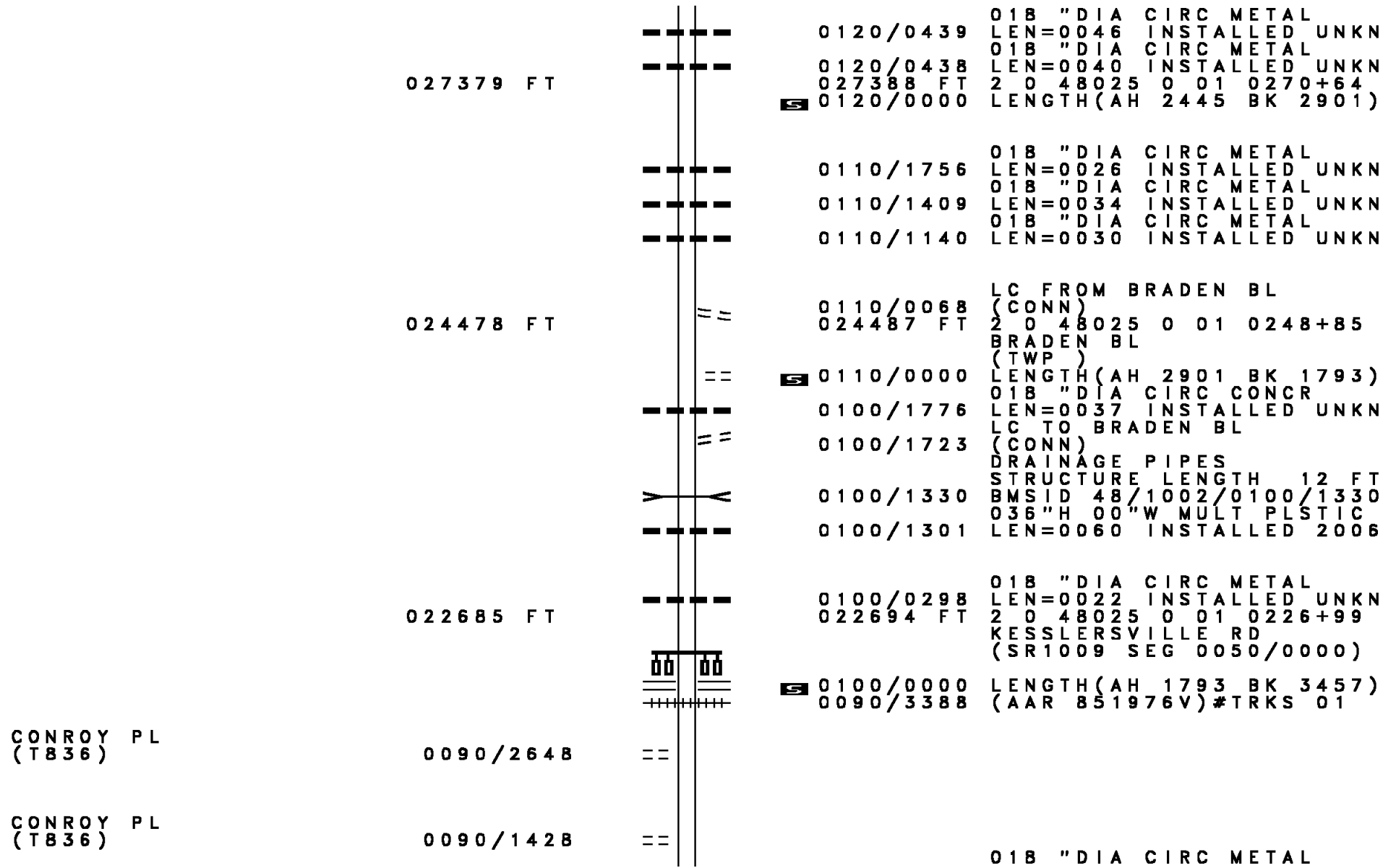


FRANKLIN HILL RD
 (SR1013 SEG 0010/0000) 0150/1261

UPPER MUD RUN RD
 (T660) 0140/1699

AYERS RD
 (T528) 0120/2075

DIR: B TOTAL LEN: 7.757 MI. DIST: 05-5 SR: 1002
 LEFT MUN: FORKS T RIGHT MUN: FORKS T



027379 FT

024478 FT

022685 FT

CONROY PL
(T836)

0090/2648

CONROY PL
(T836)

0090/1428

0120/0439 018 " DIA CIRC METAL
 LEN=0046 INSTALLED UNKN
 0120/0438 018 " DIA CIRC METAL
 LEN=0040 INSTALLED UNKN
 027388 FT 2 0 48025 0 01 0270+64
 0120/0000 LENGTH(AH 2445 BK 2901)

0110/1756 018 " DIA CIRC METAL
 LEN=0026 INSTALLED UNKN
 0110/1409 018 " DIA CIRC METAL
 LEN=0034 INSTALLED UNKN
 0110/1140 018 " DIA CIRC METAL
 LEN=0030 INSTALLED UNKN

0110/0068 LC FROM BRADEN BL
 (CONN)
 024487 FT 2 0 48025 0 01 0248+85
 BRADEN BL
 (TWP)
 0110/0000 LENGTH(AH 2901 BK 1793)

0100/1776 018 " DIA CIRC CONCR
 LEN=0037 INSTALLED UNKN
 LC TO BRADEN BL
 (CONN)
 0100/1723 DRAINAGE PIPES
 STRUCTURE LENGTH 12 FT
 0100/1330 BMSID 48/1002/0100/1330
 036"H 00"W MULT PLSTIC
 0100/1301 LEN=0060 INSTALLED 2006

0100/0298 018 " DIA CIRC METAL
 LEN=0022 INSTALLED UNKN
 022694 FT 2 0 48025 0 01 0226+99
 KESSLERSVILLE RD
 (SR1009 SEG 0050/0000)

0100/0000 LENGTH(AH 1793 BK 3457)
 0090/3388 (AAR 851976V)#TRKS 01

018 " DIA CIRC METAL

DIR: B TOTAL LEN: 7.757 MI. DIST: 05-5 SR: 1002
 LEFT MUN: FORKS T RIGHT MUN: FORKS T

019228 FT

016896 FT

014216 FT

0090/0980	LEN=0050	INSTALLED UNKN
	024 " DIA	CIRC METAL
0090/0639	LEN=0050	INSTALLED UNKN
	IAN ST	
0090/0593	(TWP)	
	024 " DIA	CIRC CONCR
0090/0534	LEN=0099	INSTALLED UNKN
	036 "H 48 "W	CON BOX CUL
0090/0365	LEN=0050	INSTALLED UNKN
	024 " DIA	CIRC CONCR
0090/0364	LEN=0099	INSTALLED UNKN
019237 FT	2 0 48025 0 01 0193+00	
	SULLIVAN TR	
	(SR2025 SEG 0100/0000)	
0090/0000	LENGTH(AH 3457 BK 2332)	
	036 " DIA	CIRC METAL
0080/2280	LEN=0065	INSTALLED UNKN
	BUSHKILL DR	
	(SR2019 SEG 0090/2582)	
0080/0720		
0080/0195	BMS EN 48/1002/0080/0000	
016905 FT	2 0 48025 0 00 0168+98	
	NC UH	
	LER RD	
	BUSHKILL CREEK	
	BMSBG 48/1002/0080/0000	
	FORKS	
	TATAMY B	
0080/0000	LENGTH(AH 2332 BK 2680)	
	BUSHKILL ST	
0070/2550	(BORO)	
	FOURTH ST	
0070/1849	(BORO)	
	FIFTH ST	
0070/1456	(BORO)	
	SIXTH ST	
0070/1077	(BORO)	
	SEVENTH ST	
0070/0677	(BORO)	
	012 " DIA	CIRC METAL
0070/0043	LEN=0026	INSTALLED UNKN
	012 " DIA	CIRC METAL
0070/0025	LEN=0024	INSTALLED UNKN
014225 FT	2 0 48025 0 00 0142+16	

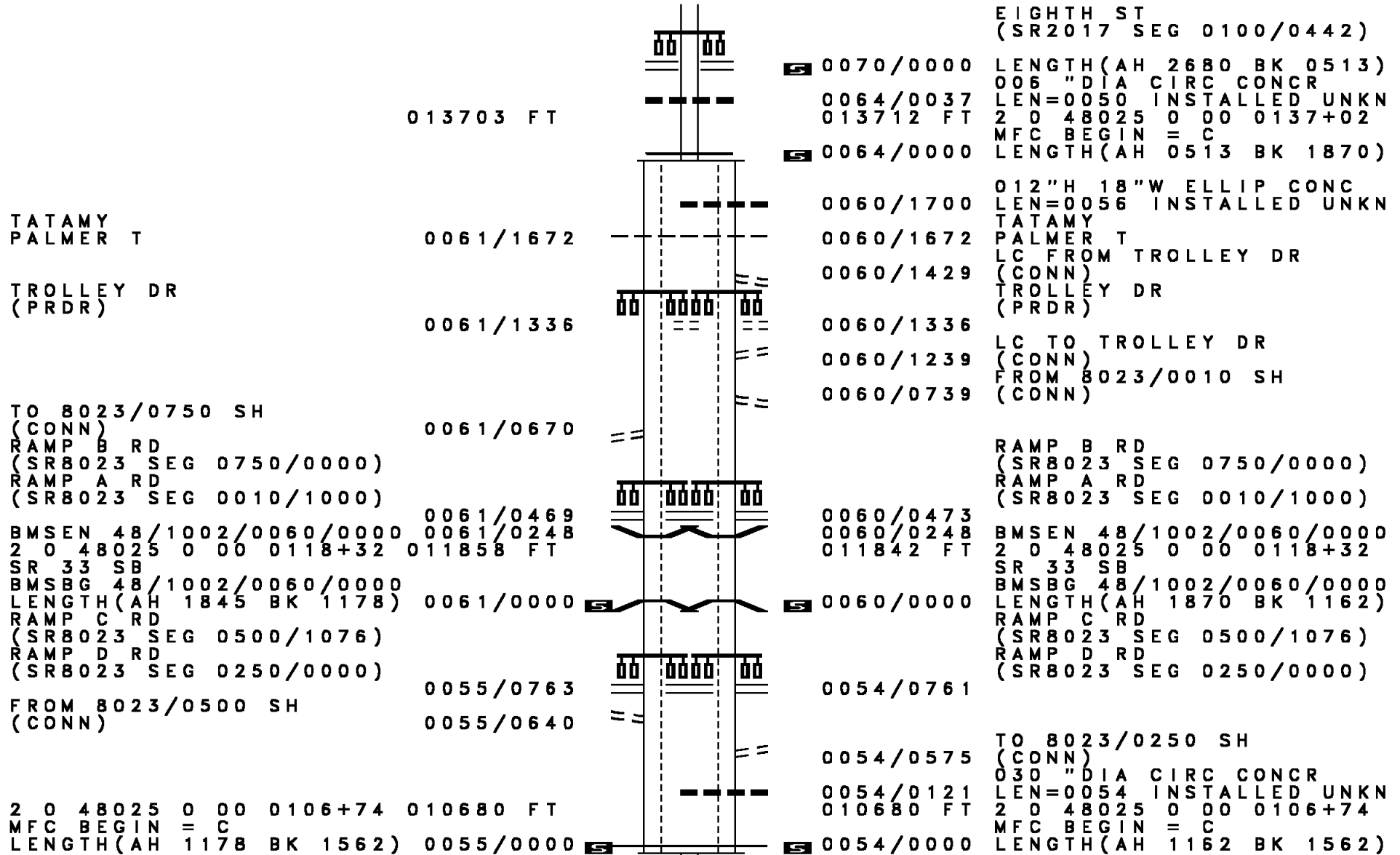
EXTRACT DATE: 12/18/2023
PRINT DATE: 12/19/2023

ROADWAY MANAGEMENT SYSTEM
SLD COUNTY/SR - ANNUAL PRINT

PAGE NUMBER: 181
COUNTY: NORTHAMPTON

DIR: B TOTAL LEN: 7.757 MI.
LEFT MUN: TATAMY B

DIST: 05-5 SR: 1002
RIGHT MUN: TATAMY B



DIR: B TOTAL LEN: 7.757 MI. DIST: 05-5 SR: 1002
LEFT MUN: PALMER T RIGHT MUN: PALMER T

LC TO VAN BUREN RD
(CONN)

0050/0120



0050/0250 016 " DIA CIRC CONCR
LEN=0060 INSTALLED UNKN



009118 FT



0050/0026 012 " DIA CIRC CONCR
LEN=0036 INSTALLED UNKN
009118 FT 2 0 48025 0 00 0091+12
NC MA IN ST
VAN BUREN RD
(T516)



LC FROM VAN BUREN RD
(CONN)

0040/1471



0050/0000 LENGTH(AH 1562 BK 1574)
024 " DIA CIRC CONCR
0040/1565 LEN=0028 INSTALLED UNKN



007544 FT



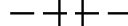
007544 FT 2 0 48025 0 00 0075+33
0040/0000 LENGTH(AH 1574 BK 3140)
SHOENECK CK.



0030/3022 STRUCTURE LENGTH 9 FT
BMSID 48/1002/0030/3022
048"H 00"W MULT METAL



0030/2997 LEN=0040 INSTALLED UNKN



0030/2985 PALMER
0030/2869 UPPER NAZARETH T
(AAR 851953N)#TRKS 01
(APRA) EASTERN INDUSTRI
EASTERN INDUSTRIES



0030/2510 (PRDR)
(APRA) EASTERN INDUSTRI
EASTERN INDUSTRIES



0030/2064 (PRDR)



0030/1818 012 " DIA CIRC METAL
LEN=0029 INSTALLED UNKN



0030/1762 018 " DIA CIRC METAL
LEN=0044 INSTALLED UNKN



0030/1099 028 " DIA CIRC METAL
LEN=0060 INSTALLED 2001

FARMVIEW RD
(TWP)

0030/0724



2 0 48025 0 00 0043+80 004404 FT
CENTRAL AV
(T558)

0030/0000



0030/0000 LENGTH(AH 3140 BK 1848)


DIR: B TOTAL LEN: 7.757 MI. DIST: 05-5 SR: 1002
 LEFT MUN: UPPER NAZARETH T RIGHT MUN: UPPER NAZARETH T

Street Name	Stationing	Structure	Material	Length	Notes
FRIEDENSTAHL AV (T514)	0020/1302	0020/1838	018 " DIA CIRC METAL	LEN=0040	INSTALLED UNKN
MT VERNON AV (T560)	0020/0980	0020/1176	016 " DIA CIRC METAL	LEN=0036	INSTALLED UNKN
WEST ST (T573)	0020/0641	0020/0955	012 " DIA CIRC METAL	LEN=0036	INSTALLED UNKN
INDUSTRIAL DR (T572)	0020/0294	0020/0083	012"H 00"W MULT METAL	LEN=0024	INSTALLED UNKN
	002556 FT	002556 FT	2 0 48025 0 00	0025+45	NC TA TAMY RD UPPER NAZARETH NAZARETH B
VICTORY LN (BORO)	0010/2032	0020/0000		LENGTH(AH 1848 BK 2556)	
LIBERTY ST (BORO)	0010/2032	0010/1843	FRANKLIN ST (BORO)		
FAIRVIEW ST (BORO)	0010/1440	0010/1010	NEW ST (BORO)		
ELM ST (BORO)	0010/1275	0010/0757	PINE ST (BORO)		
		0010/0502	WHITFIELD ST (BORO)		
		0010/0450	012"H 12"W CON BOX CUL	LEN=0010	INSTALLED UNKN
		0010/0258	CEDAR ST (BORO)		
	000000 FT	000000 FT	2 0 48025 0 00	0000+00	NC WA LNUT ST BROAD ST (SR0191 SEG 0120/1183)
		INTER-BK	WALNUT ST (BORO)		
		0010/0000	MFC BEGIN = C	LENGTH(AH 2556 BK 0000)	

EXTRACT DATE: 12/18/2023 ROADWAY MANAGEMENT SYSTEM PAGE NUMBER: 178
 PRINT DATE: 12/19/2023 SLD COUNTY/SR - ANNUAL PRINT COUNTY: NORTHAMPTON
 DIR: B TOTAL LEN: 5.400 MI. DIST: 05-5 SR: 1001
 LEFT MUN: PLAINFIELD T RIGHT MUN: PLAINFIELD T

028511 FT

028511 FT
 INTER-AHD RAMP H RD
 (SR8011 SEG 0500/0000)
 LEHIGH AV
 (SR0512 SEG 0301/0583)
 (SR0512 SEG 0300/0585)
 0110/1949 018 " DIA CIRC METAL
 0110/1784 LEN=0037 INSTALLED UNKN



0110/1622

EPPS ST
 (T680)

DIR: B TOTAL LEN: 5.400 MI. DIST: 05-5 SR: 1001
 LEFT MUN: PLAINFIELD T RIGHT MUN: PLAINFIELD T

Stationing	Distance	Right of Way	Notes
	026562 FT	0110/0631	UNKNOWN RD (TWP)
		0110/0628	UNKNOWN RD (PRDR)
2 0 48071 0 00 0179+17	023880 FT	0110/0000	PLAINFIELD BUSHKILL TOWNSHIP T LENGTH(AH 1949 BK 2682)
W KROMER RD (T615)	0100/0000	0100/2044	018 "DIA CIR UNKNOWN LEN=0035 INSTALLED UNKN
		0100/0638	018 "DIA CIRC METAL LEN=0035 INSTALLED UNKN BUSHKILL RIDGE RD
		0100/0493	(TWP)
		0100/0455	012 "DIA CIRC CONCR LEN=0024 INSTALLED UNKN
		0100/0000	LENGTH(AH 2682 BK 2280) W KROMER RD (T615)
		0090/2252	(T615)
	021600 FT	0090/0160	018 "DIA CIRC METAL LEN=0036 INSTALLED UNKN
		021600 FT	2 0 48071 0 00 0156+37
		0090/0000	LENGTH(AH 2280 BK 2372)
		0080/2092	018 "DIA CIRC METAL LEN=0053 INSTALLED UNKN
FARMHOUSE LN (TWP)	0080/0487		
	019228 FT	019228 FT	2 0 48071 0 00 0132+32
		0080/0000	LENGTH(AH 2372 BK 2956)
STONE GATE DR (TWP)	0070/2068		

DIR: B TOTAL LEN: 5.400 MI. DIST: 05-5 SR: 1001
 LEFT MUN: BUSHKILL TOWNSHIP T RIGHT MUN: BUSHKILL TOWNSHIP T

Street Name	Segment	Length (FT)	Notes
BADY LN (PRDR)	0070/1415	016272	
GOLD MILL RD (T607)	0070/0000	014216	
WOODY LN (PRDR)	0060/0583	0050/2534	
BELFAST RD (SR1010 SEG 0030/3576)	0050/1174	011280	
FEHR RD	008806	008806	
PARKLAND DR (TWP)	0070/1150	016272	018" DIA CIRC METAL INSTALLED UNKN
GOLD MILL RD (T607)	0070/0000	0070/0000	LENGTH(AH 2956 BK 2056)
SEXTON RD (TWP)	0060/0000	0050/2112	LENGTH(AH 2056 BK 2936)
KLINE LN (PRDR)	0050/2534		
MARSH LN (PRDR)	0050/2112		
STATE PARK RD (SR1003 SEG 0010/0000)	0050/0479		
BUSHKILL CREEK	0050/0168		
BELFAST RD (SR1012 SEG 0010/0000)	0050/0102		

DIR: B TOTAL LEN: 5.400 MI. DIST: 05-5 SR: 1001
 LEFT MUN: BUSHKILL TOWNSHIP T RIGHT MUN: BUSHKILL TOWNSHIP T

(TWP)

0040/0000

5 0040/0000 LENGTH(AH 2474 BK 2776)

006030 FT

0030/0488 024 "DIA CIRC METAL
 006030 FT LEN=0048 INSTALLED UNKN
 2 0 48071 0 00 0000+00
 HENRY RD
 5 0030/0000 (SR1008 SEG 0010/0000)
 LENGTH(AH 2776 BK 2318)

BARLIEB RD
 (T597)

0020/2123

0020/1931 018 "DIA CIR PLASTIC
 LEN=0035 INSTALLED UNKN
 0020/1123 018 "DIA CIRC METAL
 FILETOWN RD
 0020/1121 (SR1006 SEG 0010/0000)

003712 FT

0020/0351 018 "DIA CIRC METAL
 LEN=0080 INSTALLED UNKN
 0020/0146 018 "DIA CIRC METAL
 003712 FT LEN=0033 INSTALLED UNKN
 2 0 48040 0 00 0037+00
 ROSE INN AV
 (T518)
 5 0020/0000 LENGTH(AH 2318 BK 3712)

0010/2169 018 "DIA CIRC METAL
 LEN=0039 INSTALLED UNKN

0010/1009 018 "DIA CIR PLASTIC
 LEN=0050 INSTALLED UNKN
 0010/0674 018 "DIA CIRC METAL
 HILLENDALE AV
 0010/0080 (T755)

2 0 48040 0 00 0000+00 000000 FT
 BUSHKILL CENTER RD
 (SR4025 SEG 0030/0000) 0010/0000

NC JA COBSBURG RD
 BUSHKILL CENTER RD
 000000 FT (SR4025 SEG 0030/0000)
 MFC BEGIN = D
 5 0010/0000 LENGTH(AH 3712 BK 0000)

DIR: N TOTAL LEN: 6.628 MI. DIST: 05-5 SR: 987
 LEFT MUN: MOORE T RIGHT MUN: MOORE T

Segment Description	Start Station	End Station	Length (FT)	Material / Notes
VALLEY VIEW DR (SR4008 SEG 0060/3450)	0120/3905	0120/3905	0	
GROUSE DR (SR4027 SEG 0050/3286)	0120/3593	0120/3593	0	
LEVI DR (PRDR)	0120/3190	0120/3190	0	
JEAN DR (PRDR)	0120/3037	0120/3037	0	
034994 FT				
INTER-AHD				
034994 FT				
MOUNTAIN VIEW DR (SR0946 SEG 0170/0000)				
COMMUNITY DR (SR0946 SEG 0170/0000)				
0120/3905				
0120/2589				018 " DIA CIRC METAL LEN=0039 INSTALLED UNKN
0120/2249				018 " DIA CIRC CONCR LEN=0037 INSTALLED UNKN
0120/1629				018 " DIA CIRC CONCR LEN=0033 INSTALLED UNKN
0120/1144				018 " DIA CIRC CONCR LEN=0030 INSTALLED UNKN
0120/0695				018 " DIA CIRC CONCR LEN=0029 INSTALLED UNKN
0120/0285				018 " DIA CIRC CONCR LEN=0034 INSTALLED UNKN
1 1 03908 0 00 0150+59 EAST BEERSVILLE RD (T559)	031089 FT	031089 FT	0	
0120/0000				5 0120/0000 LENGTH(AH 3905 BK 2491) 018 " DIA CIRC CONCR LEN=0034 INSTALLED UNKN
0110/2330				018 " DIA CIRC CONCR LEN=0034 INSTALLED UNKN
0110/1726				018 " DIA CIRC CONCR LEN=0036 INSTALLED UNKN
0110/1267				018 " DIA CIRC CONCR LEN=0034 INSTALLED UNKN
0110/0668				024 " DIA CIRC CONCR LEN=0046 INSTALLED UNKN
028598 FT				
1 1 03908 0 00 0126+79 MOORE CHAPMAN B				
5 0110/0000				LENGTH(AH 2491 BK 2299) 018 " DIA CIRC CONCR LEN=0035 INSTALLED UNKN
0100/1920				018 " DIA CIRC CONCR LEN=0033 INSTALLED UNKN
0100/1520				018 " DIA CIRC CONCR LEN=0033 INSTALLED UNKN
0100/1235				048 " H 72 " W CONC STRUCT

EXTRACT DATE: 12/18/2023
PRINT DATE: 12/19/2023

ROADWAY MANAGEMENT SYSTEM
SLD COUNTY/SR - ANNUAL PRINT

PAGE NUMBER: 173
COUNTY: NORTHAMPTON

DIR: N TOTAL LEN: 6.628 MI.
LEFT MUN: CHAPMAN B

DIST: 05-5 SR: 987
RIGHT MUN: CHAPMAN B

026299 FT

1 1 03908 0 00 0067+94 022814 FT
WHITETAILE DEER DR
(SR4006 SEG 0050/2782) 0090/0000

0100/0895	LEN=0038	INSTALLED UNKN
024 " DIA	CIRC CONCR	
0100/0330	LEN=0035	INSTALLED UNKN
MAIN ST		
0100/0238	(SR4017 SEG 0010/0000)	
024 " DIA	CIRC CONCR	
0100/0150	LEN=0033	INSTALLED UNKN
MONOCACY AV		
0100/0139	(BORO)	
BMSSEN 48/0987/0100/0000		
CHAPMAN		
0100/0011	MOORE T	
026299 FT	1 1 03908 0 00 0102+92	
TR. MONOCACY		
BMSBG 48/0987/0100/0000		
0100/0000	LENGTH(AH 2299 BK 3485)	
018 " DIA	CIRC CONCR	
0090/3282	LEN=0044	INSTALLED UNKN
0090/2546	BMSSEN 48/0987/0090/2500	
1 1 03908 0 00 0093+04		
W.B. MONOCACY		
0090/2525	BMSBG 48/0987/0090/2500	
JONES RD		
0090/2476	(T567)	
018 " DIA	CIR PLASTIC	
0090/2366	LEN=0031	INSTALLED UNKN
0090/1570	018 " DIA	CIRC CONCR
0090/1080	LEN=0036	INSTALLED UNKN
024 " DIA	CIRC CONCR	
0090/0955	LEN=0030	INSTALLED UNKN
018 " DIA	CIRC CONCR	
0090/0778	LEN=0042	INSTALLED UNKN
018 " DIA	CIRC CONCR	
0090/0350	LEN=0032	INSTALLED UNKN
018 " DIA	CIRC CONCR	
0090/0133	LEN=0032	INSTALLED UNKN
022814 FT	018 " DIA	CIRC CONCR
NC MO	LEN=0031	INSTALLED UNKN
0090/0000	MONOCACY DR	
0090/0000	LENGTH(AH 3485 BK 3275)	
0080/2487	018 " DIA	CIRC CONCR
0080/2438	LEN=0029	INSTALLED UNKN
FOX RD		
(T511)		
0080/2297	024 " DIA	CIRC CONCR
LEN=0084	INSTALLED UNKN	

EXTRACT DATE: 12/18/2023
PRINT DATE: 12/19/2023

ROADWAY MANAGEMENT SYSTEM
SLD COUNTY/SR - ANNUAL PRINT

PAGE NUMBER: 172
COUNTY: NORTHAMPTON

DIR: N TOTAL LEN: 6.628 MI.
LEFT MUN: MOORE T

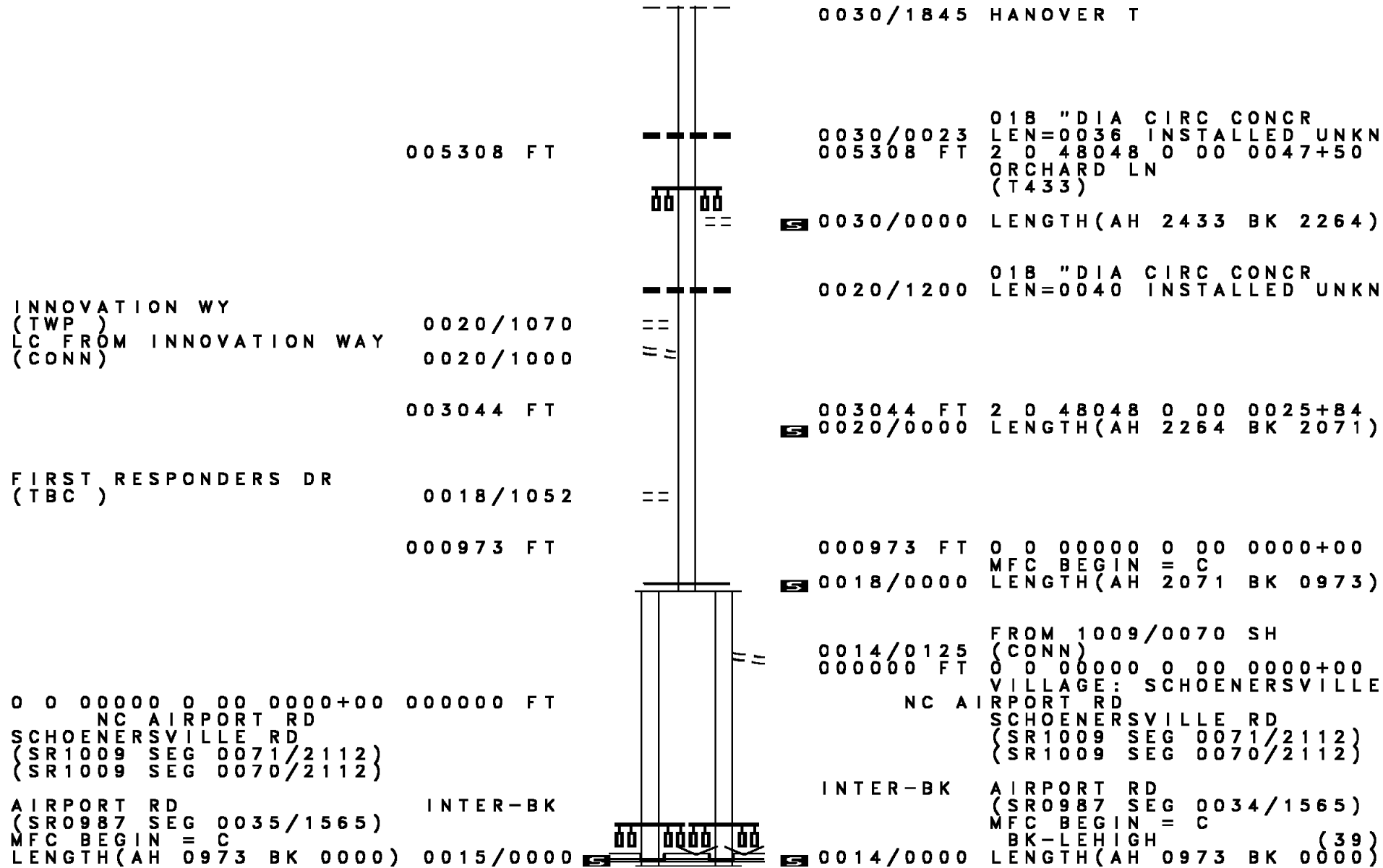
DIST: 05-5 SR: 987
RIGHT MUN: MOORE T

Stationing	Segment	Material	Length	Status
	0080/2172	036 " DIA CIRC CONCR	LEN=0029	INSTALLED UNKN
	0080/1661	018 " DIA CIRC CONCR	LEN=0035	INSTALLED UNKN
	0080/1161	018 " DIA CIRC CONCR	LEN=0034	INSTALLED UNKN
	0080/1038	018 " DIA CIRC CONCR	LEN=0034	INSTALLED UNKN
	0080/0670	EAST ALLEN T		
	0080/0417	018 " DIA CIRC CONCR	LEN=0033	INSTALLED UNKN
	0080/0075	018 " DIA CIRC CONCR	LEN=0040	INSTALLED UNKN
019539 FT	019539 FT	1 1 03908 0 00 0034+76		
	0080/0000	EAST ALLEN BATH BOROUGH B	LENGTH(AH 3275 BK 3517)	
STONE POST RD (BORO)	0070/3312	018 " DIA CIRC CONCR	LEN=0037	INSTALLED UNKN
	0070/3236	018 " DIA CIRC CONCR	LEN=0028	INSTALLED UNKN
	0070/2199	036 " DIA CIRC CONCR	LEN=0040	INSTALLED UNKN
CREEK RD (BORO)	0070/2153	PARK TERRACE CT (PRDR)		
	0070/2080	036 " DIA CIRC CONCR	LEN=0040	INSTALLED UNKN
	0070/1810	BARRALL AV (BORO)		
	0070/0781	018 " DIA CIRC CONCR	LEN=0099	INSTALLED UNKN
	0070/0586	SILK MILL ST (BORO)		
016022 FT	016022 FT	1 1 03908 0 00 0000+00		
	0070/0456	NC CH		
	0070/0000	CHESTNUT ST NORTHAMPTON ST (SR0248 SEG 0290/0736)		
	INTER-BK	CHESTNUT ST (SR0248 SEG 0290/0736)		
NORTHAMPTON ST (BORO)	0070/0000	MFC BEGIN = D	LTH AH 003517 BK 000100	

DIR: N TOTAL LEN: 6.628 MI. DIST: 05-5 SR: 987
 LEFT MUN: EAST ALLEN T RIGHT MUN: EAST ALLEN T

Left Side Description	Left Side Length	Right Side Description	Right Side Length	Right Side Notes
AIRPORT RD (SR3023 SEG 0010/0000) NOR BATH BL (SR0329 SEG 0110/0000)	016022 FT	016022 FT 7062/0000 INTER-AHD	016022 FT	LTH AH 000100 BK 002539 NOR BATH BL (SR0329 SEG 0110/0000) EAST ALLEN T
KEYSTONE DR (TWP)	0060/2539	0060/1400 0060/1236	0060/1400 0060/1236	036 " DIA CIRC METAL LEN=0037 INSTALLED UNKN 024 " DIA CAST IRON LEN=0035 INSTALLED UNKN
	013483 FT	0050/2170	013483 FT 0060/0000	2 0 48048 0 01 0130+25 LENGTH(AH 2539 BK 2597) LOCUST RD (T479)
DOGWOOD RD (T424)	0050/1047	0050/1047	0050/1047	(APRA) LEHIGH LUMBER JADE LN (T740)
	010886 FT	0050/0000	010886 FT 0050/0000	2 0 48048 0 00 0102+91 LENGTH(AH 2597 BK 3145)
		0040/1617 0040/1403	0040/1617 0040/1403	BMS EN 48/0987/0040/1403 2 0 48048 0 00 0085+49 NO UNDERPASS INFORMATIO BMSBG 48/0987/0040/1403
		0040/0503	0040/0503	HANOVERVILLE RD (T746)
SNOWDRIFT RD (T740)	0040/0434	0040/0434	0040/0434	(APRA) LEHIGH LUMBER
	007741 FT	0040/0032 007741 FT 0040/0000	0040/0032 007741 FT 0040/0000	01B " DIA CIRC CONCR LEN=0058 INSTALLED UNKN 2 0 48048 0 00 0070+30 LENGTH(AH 3145 BK 2433) EAST ALLEN

DIR: N TOTAL LEN: 6.628 MI. DIST: 05-5 SR: 987
 LEFT MUN: EAST ALLEN T RIGHT MUN: EAST ALLEN T



0030/1845 HANOVER T

005308 FT

0030/0023 018 "DIA CIRC CONCR
 005308 FT LEN=0036 INSTALLED UNKN
 2 0 48048 0 00 0047+50
 ORCHARD LN
 (T433)

0030/0000 LENGTH(AH 2433 BK 2264)

0020/1200 018 "DIA CIRC CONCR
 LEN=0040 INSTALLED UNKN

INNOVATION WY
 (TWP) 0020/1070
 LC FROM INNOVATION WAY
 (CONN) 0020/1000

003044 FT

003044 FT 2 0 48048 0 00 0025+84
 0020/0000 LENGTH(AH 2264 BK 2071)

FIRST RESPONDERS DR
 (TBC) 0018/1052

000973 FT

000973 FT 0 0 00000 0 00 0000+00
 MFC BEGIN = C
 0018/0000 LENGTH(AH 2071 BK 0973)

0 0 00000 0 00 0000+00 000000 FT
 NC AIRPORT RD
 SCHOENERSVILLE RD
 (SR1009 SEG 0071/2112)
 (SR1009 SEG 0070/2112)

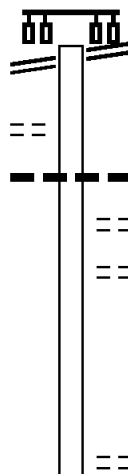
0014/0125 FROM 1009/0070 SH
 000000 FT (CONN)
 0 0 00000 0 00 0000+00
 VILLAGE: SCHOENERSVILLE
 NC AIRPORT RD
 SCHOENERSVILLE RD
 (SR1009 SEG 0071/2112)
 (SR1009 SEG 0070/2112)

AIRPORT RD INTER-BK
 (SR0987 SEG 0035/1565)
 MFC BEGIN = C
 LENGTH(AH 0973 BK 0000) 0015/0000

INTER-BK AIRPORT RD
 (SR0987 SEG 0034/1565)
 MFC BEGIN = C
 BK-LEHIGH (39)
 0014/0000 LENGTH(AH 0973 BK 0000)

EXTRACT DATE: 12/18/2023 ROADWAY MANAGEMENT SYSTEM PAGE NUMBER: 169
 PRINT DATE: 12/19/2023 SLD COUNTY/SR - ANNUAL PRINT COUNTY: NORTHAMPTON
 DIR: B TOTAL LEN: 18.226 MI. DIST: 05-5 SR: 946
 LEFT MUN: LOWER NAZARETH T RIGHT MUN: LOWER NAZARETH T

NAZARETH PK 096232 FT
 (SR0191 SEG 0060/0467) 0310/2586
 MIDLAND RD
 (T553) 0310/1870



096232 FT NAZARETH PK
 0310/2586 (SR0191 SEG 0060/0467)

0310/1731 018 " DIA CAST IRON
 LEN=0029 INSTALLED UNKN
 VISTA DR
 (T558)
 0310/1552 HIGHVIEW DR
 (T544)
 0310/1214

093646 FT

093646 FT 1 0 00563 0 00 0026+46
 0310/0000 LENGTH(AH 2586 BK 3702)
 0300/3031 GREMAR RD
 (T578)

DIR: B TOTAL LEN: 18.226 MI. DIST: 05-5 SR: 946
 LEFT MUN: LOWER NAZARETH T RIGHT MUN: LOWER NAZARETH T

Street Name	Stationing	Notes	Material	Length	Material	Length
			012 " DIA CAST IRON	0300/1910	LEN=0039	INSTALLED UNKN
			018 " DIA CIRC METAL	0300/0990	LEN=0045	INSTALLED UNKN
KING GEORGE DR (T533)	0300/0918					
			018 " DIA CIRC CONCR	0300/0020	LEN=0050	INSTALLED UNKN
1 0 00563 0 00 0063+20 CHRISTIAN SPRINGS RD (T501)	089944 FT 0300/0000		LOWER NAZARETH UPPER NAZARETH T	089944 FT		
			018 " DIA CAST IRON	0300/0000	LENGTH(AH 3702 BK 3437)	
CHASE CT (TWP)	0290/2841		LEN=0074	0290/3210		INSTALLED UNKN
			(APRA) BEATLY CONTRACTO PRIVATE DR	0290/2472		(PRDR)
GEORGETOWN RD (T436)	0290/1779		BLOSSOM HILL RD	0290/1779		(T483)
			018 " DIA CIRC CONCR	0290/0571	LEN=0090	INSTALLED UNKN
			018 " DIA CIRC CONCR	0290/0412	LEN=0045	INSTALLED UNKN
			(AAR 851944P) #TRKS 01	0290/0398		
			BMSSEN 48/0946/0290/0000	0290/0037		
	086507 FT		1 0 00563 0 00 0097+42	086507 FT		
			SPRING CREEK			
			BMSBG 48/0946/0290/0000	0290/0000	LENGTH(AH 3437 BK 2071)	
			018 " DIA CIRC CONCR	0290/1647		
			LEN=0046	0280/1495		INSTALLED UNKN
			018 " DIA CIRC CONCR			
CHRISTIAN SPRINGS RD (T503)	0280/0991		LEN=0045	0280/0983		INSTALLED UNKN
			018 " DIA CIRC CONCR			
			LEN=0070	0280/0365		INSTALLED UNKN

EXTRACT DATE: 12/18/2023
PRINT DATE: 12/19/2023

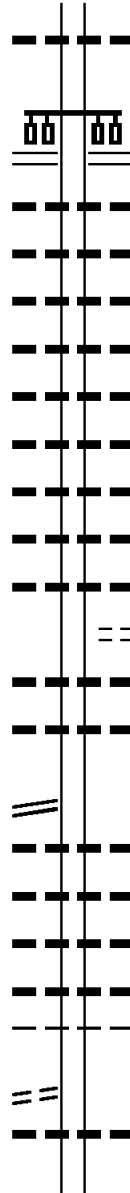
ROADWAY MANAGEMENT SYSTEM
SLD COUNTY/SR - ANNUAL PRINT

PAGE NUMBER: 167
COUNTY: NORTHAMPTON

DIR: B TOTAL LEN: 18.226 MI.
LEFT MUN: UPPER NAZARETH T

DIST: 05-5 SR: 946
RIGHT MUN: UPPER NAZARETH T

084436 FT



0280/0010 018 "DIA CIRC CONCR
LEN=0047 INSTALLED UNKN
084436 FT 1 0 00563 0 00 0118+24
BATH PK
(SR0248 SEG 0360/0000)

5 0280/0000 LENGTH(AH 2071 BK 2661)
018 "DIA CIRC METAL
0270/2620 LEN=0072 INSTALLED UNKN
018 "DIA CIRC METAL
0270/2518 LEN=0036 INSTALLED UNKN
024 "DIA CIRC METAL
0270/2051 LEN=0044 INSTALLED UNKN
018 "DIA CIRC METAL
0270/1674 LEN=0038 INSTALLED UNKN
018 "DIA CIRC CONCR
0270/1400 LEN=0068 INSTALLED 2001
018 "DIA CAST IRON
0270/1277 LEN=0030 INSTALLED UNKN
024 "H 00 "W MULT METAL
0270/1066 LEN=0030 INSTALLED UNKN
024 "DIA CIRC METAL
0270/0890 LEN=0044 INSTALLED UNKN
024 "DIA CIRC METAL
0270/0640 LEN=0044 INSTALLED UNKN
PENN ALLEN RD
0270/0564 (T505)
024 "DIA CIRC CONCR
0270/0502 LEN=0075 INSTALLED UNKN
024 "DIA CIRC METAL
0270/0334 LEN=0038 INSTALLED UNKN
081775 FT

1 0 00563 0 00 0144+78 081775 FT
PENN ALLEN RD
(SR4004 SEG 0010/0000) 0270/0000

5 0270/0000 LENGTH(AH 2661 BK 2951)
024 "DIA CIRC METAL
0260/2947 LEN=0039 INSTALLED UNKN
018 "H 00 "W **UNKNOWN**
0260/2830 LEN=0070 INSTALLED UNKN
018 "DIA CIRC METAL
0260/2806 LEN=0050 INSTALLED UNKN
018 "DIA CIRC METAL
0260/2700 LEN=0030 INSTALLED UNKN
UPPER NAZARETH
0260/2614 BUSHKILL TOWNSHIP T

KNAUSS RD
(T624)

0260/2564

NC DANIELS RD
024 "H 00 "W MULT METAL
0260/2340 LEN=0042 INSTALLED UNKN

DIR: B TOTAL LEN: 18.226 MI. DIST: 05-5 SR: 946
 LEFT MUN: BUSHKILL TOWNSHIP T RIGHT MUN: BUSHKILL TOWNSHIP T

Stationing	Object ID	Description
078824 FT	0260/0921	012 " DIA CAST IRON LEN=0048 INSTALLED UNKN
	0260/0000	1 0 00563 0 00 0173+40 BUSHKILL TOWNSHIP MOORE T LENGTH(AH 2951 BK 3133)
075691 FT	0250/1400	018 " DIA CIRC METAL LEN=0034 INSTALLED UNKN
	0250/0860	030 " DIA CIRC METAL LEN=0045 INSTALLED UNKN
	0250/0551	018 " DIA CIR PLASTIC LEN=0050 INSTALLED 2004
	075691 FT	1 0 00563 0 00 0205+90
	0250/0000	LENGTH(AH 3133 BK 2652)
	0240/2635	018 " DIA CIRC METAL LEN=0043 INSTALLED UNKN TERRY RD
	0240/2491	(TWP)
	0240/1739	WHITEHEAD RD (T568)
	0240/0658	YOST RD (T569)
SCHROETTNER CR (T835)	0240/0461	
1 0 00563 0 00 0232+33	073039 FT	018 " DIA CIRC METAL LEN=0040 INSTALLED UNKN
BOK RD (T569)	0240/0000	LENGTH(AH 2652 BK 1848)
	0230/1153	FOREST RD (T883)
071191 FT	071191 FT	1 0 00563 0 00 0246+41 MICHAEL RD (T777)
	0230/0000	LENGTH(AH 1848 BK 2538)
	0224/2100	018 " DIA CIRC METAL LEN=0029 INSTALLED UNKN

DIR: B TOTAL LEN: 18.226 MI. DIST: 05-5 SR: 946
 LEFT MUN: MOORE T RIGHT MUN: MOORE T

Street Name	Segment ID	Length	Material	Notes
WILLIAMS ST (T599)	0224/1889		0224/2085 AMLISA RD (T776)	
LORRAINE DR (T603)	0224/1001		0224/1180 018" DIA CAST IRON LEN=0028	INSTALLED UNKN
	068653 FT		0224/0442 024" DIA CIRC METAL LEN=0045	INSTALLED UNKN
			068653 FT 1 0 00563 0 00 0275+89	PENN DIXIE RD (T504)
			0224/0000 LENGTH(AH 2538 BK 2444)	
			0220/1922 018" DIA CIRC METAL LEN=0032	INSTALLED UNKN
CHERRY HILL RD (SR4012 SEG 0010/0000)	0220/1174			
JOHNSON DR (T605)	0220/0591			
	066209 FT		066209 FT 1 0 00563 0 00 0300+89	NC NA ZARETH DR MOORESTOWN DR (SR0512 SEG 0200/0000)
			0220/0000 LENGTH(AH 2444 BK 3528)	
			0210/3368 021"H 15"W METAL ARCH LEN=0045	INSTALLED 2001
			0210/1933 018" DIA CIRC METAL LEN=0039	INSTALLED UNKN
			0210/1795 018" DIA CIRC METAL LEN=0036	INSTALLED UNKN
			0210/1568 018" DIA CAST IRON LEN=0045	INSTALLED UNKN
COPELLA RD (T612)	0210/1060			
	062681 FT		062681 FT 1 0 00752 0 00 0359+70	VILLAGE: MOORESTOWN
			0210/0000 LENGTH(AH 3528 BK 2425)	
			0200/2400 018" DIA CIRC METAL LEN=0035	INSTALLED UNKN
			0200/1900 018" DIA CIRC CONCR LEN=0047	INSTALLED UNKN

DIR: B TOTAL LEN: 18.226 MI. DIST: 05-5 SR: 946
 LEFT MUN: MOORE T RIGHT MUN: MOORE T

BEACON RD
 (T571)

0200/0497
 060256 FT

1 0 00752 0 00 0297+92 056567 FT
 N SUMMIT RD
 (T592)

0190/0000

1 0 00752 0 00 0263+32 053138 FT
 REMALY DR
 (T582)

0180/0000

0200/0508	018 " DIA CIRC METAL LEN=0060 INSTALLED UNKN TRACH RD (T571)
0200/0497	018 " DIA CIRC METAL LEN=00752 0 00 0334+68 INSTALLED UNKN
060256 FT	LENGTH(AH 2425 BK 3689)
0200/0000	
0190/2555	018 " DIA CIRC METAL LEN=0057 INSTALLED UNKN
0190/2131	018 " DIA CIRC CONCR LEN=0045 INSTALLED UNKN
0190/1580	018 " DIA CIRC METAL LEN=0046 INSTALLED UNKN
0190/0944	024 " DIA CIRC METAL LEN=0056 INSTALLED UNKN S SUMMIT RD
0190/0923	(T592) 048"H 48"W CON BOX CUL
0190/0515	LEN=0052 INSTALLED UNKN
0190/0200	018 " DIA CIRC METAL LEN=0099 INSTALLED 2001
056567 FT	
0190/0000	LENGTH(AH 3689 BK 3429)
0180/2164	018 " DIA CIRC METAL LEN=0046 INSTALLED UNKN VISTA CT
0180/2159	(TWP)
0180/0904	018 " DIA CIRC METAL LEN=0040 INSTALLED 2003 ENGLISH RD
0180/0367	(T582)
053138 FT	
0180/0000	LENGTH(AH 3429 BK 3086)
0170/2276	PARKSIDE DR (TWP)
	024 " DIA CIRC METAL

DIR: B TOTAL LEN: 18.226 MI. DIST: 05-5 SR: 946
 LEFT MUN: MOORE T RIGHT MUN: MOORE T

RANGER DR
 (T818)

0170/1271

0170/1855 LEN=0050 INSTALLED UNKN
 012 "DIA CIRC METAL
 0170/1806 LEN=0045 INSTALLED UNKN
 018 "DIA CIRC METAL
 0170/1327 LEN=0017 INSTALLED UNKN

0170/1267 018 "DIA CIRC METAL
 LEN=0045 INSTALLED UNKN
 018 "DIA CIRC METAL
 0170/1225 LEN=0044 INSTALLED UNKN
 KOCHER LN

050052 FT

0170/0676 (TWP)
 018 "DIA CIRC METAL
 0170/0397 LEN=0033 INSTALLED UNKN
 050052 FT 1 0 00752 0 00 0232+94

MONOCACY DR
 (SR0987 SEG 0120/3905)
 NC COMMUNITY DR
 VALLEY VIEW DR
 (SR4008 SEG 0060/3450)

0170/0000 LENGTH(AH 3086 BK 2306)
 012 "DIA CIRC CONCR
 0160/2301 LEN=0335 INSTALLED UNKN

POINT PHILLIPS RD
 (SR4013 SEG 0010/0000)

0160/0827

0160/1337 024 "DIA CIRC CONCR
 LEN=0028 INSTALLED UNKN

047746 FT

0160/0536 036 "DIA CAST IRON
 LEN=0039 INSTALLED UNKN
 047746 FT 1 0 00752 0 00 0208+60
 0160/0000 LENGTH(AH 2306 BK 3283)

018 "DIA CIRC METAL
 0150/3270 LEN=0013 INSTALLED UNKN

0150/1940 018 "DIA CIRC METAL
 LEN=0037 INSTALLED UNKN

044463 FT

044463 FT 1 0 00752 0 00 0176+92
 VILLAGE: KLECHNERVILLE
 SOUTH OAKS RD
 (T585)

DIR: B TOTAL LEN: 18.226 MI. DIST: 05-5 SR: 946
 LEFT MUN: MOORE T RIGHT MUN: MOORE T

Stationing	Description	Length	Material	Status
0150/0000	LENGTH(AH 3283 BK 2177)		018" DIA CIRC METAL	UNKN
0140/1888	LEN=0030		018" DIA CIRC METAL	UNKN
0140/1383	LEN=0044		018" DIA CIRC METAL	UNKN
0140/0372	LEN=0044		018" DIA CIR PLASTIC	UNKN
0140/0164	LEN=0044		018" DIA CIRC METAL	UNKN
042286 FT	1 0 00752 0 00 0153+22			
0140/0000	LENGTH(AH 2177 BK 2639)		018" DIA CIRC METAL	UNKN
0130/2572	LEN=0044		018" DIA CIRC METAL	UNKN
0130/2302	LEN=0042		018" DIA CIRC METAL	UNKN
0130/1022	LEN=0052		024" DIA CIR PLASTIC	UNKN
0130/0622	LEN=0040		018" DIA CIRC METAL	UNKN
0130/0329	LEN=0044		018" DIA CIRC METAL	UNKN
0130/0070	LEN=0040		018" DIA CIRC CONCR	UNKN
039647 FT				
0130/0000	LENGTH(AH 2639 BK 3480)		018" DIA CIRC METAL	UNKN
0120/3221	LEN=0041		018" DIA CIRC METAL	UNKN
0120/3033	LEN=0044		018" DIA CIRC METAL	UNKN
0120/2500	LEN=0050		024" DIA CIRC CONCR	UNKN
0120/2109	BMSSEN 48/0946/0120/2072			
0120/2072	1 0 00752 0 00 0114+53		HOKENDAUQUA CREEK	
0120/1741	BMSBG 48/0946/0120/2072		N HOKENDAUQUA DR	
0120/1704	(SR4005 SEG 0050/2925)		018" DIA CIRC CONCR	UNKN
0120/1460	LEN=0050		036" DIA CIRC CONCR	UNKN
	LEN=0050		018" DIA CIRC METAL	UNKN

1 0 00752 0 00 0128+50 039647 FT
 LILLY HILL RD
 (T602) 0130/0000

HOCH RD
 (SR4007 SEG 0010/0000) 0120/2758

BIGLEY RD
 (T598) 0120/1741

DIR: B TOTAL LEN: 18.226 MI. DIST: 05-5 SR: 946
 LEFT MUN: MOORE T RIGHT MUN: MOORE T

	0120/1101	LEN=0042	INSTALLED UNKN
		018 "DIA	CIRC METAL
	0120/0956	LEN=0050	INSTALLED UNKN
		024 "DIA	CIRC CONCR
	0120/0556	LEN=0050	INSTALLED UNKN
		024 "DIA	CIRC CONCR
	0120/0040	LEN=0075	INSTALLED UNKN
036167 FT	036167 FT	1 0 00752	0 00 0091+28
		HORSESHOE RD	
		(T595)	
	5 0120/0000	LENGTH(AH 3480 BK 3124)	
		024 "DIA	CIRC METAL
	0110/2945	LEN=0039	INSTALLED UNKN
		048 "DIA	CIRC CONCR
	0110/2595	LEN=0045	INSTALLED UNKN
		024 "DIA	CIRC METAL
	0110/1736	LEN=0064	INSTALLED UNKN
		HORSESHOE RD	
		(T595)	
		018 "DIA	CIRC METAL
	0110/0040	LEN=0040	INSTALLED UNKN
033043 FT	033043 FT	1 0 00752	0 00 0062+63
		MINK RD	
		(T586)	
	5 0110/0000	LENGTH(AH 3124 BK 2818)	
		024 "DIA	CIRC CONCR
	0100/2800	LEN=0050	INSTALLED UNKN
		018 "DIA	CIRC METAL
	0100/2790	LEN=0039	INSTALLED UNKN
		018 "DIA	CIRC METAL
	0100/2124	LEN=0045	INSTALLED UNKN
		TEEL RD	
		(T544)	
		018 "DIA	CIRC METAL
	0100/1473	LEN=0082	INSTALLED UNKN
		036 "H 84"	W CONC STRUCT
	0100/1165	LEN=0053	INSTALLED UNKN
		018 "DIA	CIRC METAL
	0100/0870	LEN=0050	INSTALLED UNKN
		018 "DIA	CIR PLASTIC
	0100/0690	LEN=0050	INSTALLED UNKN
		HOWER RD	
		(T715)	
		018 "DIA	CIRC METAL
	0100/0658	LEN=0042	INSTALLED UNKN
		018 "DIA	CIRC METAL
	0100/0524	LEN=0042	INSTALLED UNKN

SCENIC DR
 (SR4014 SEG 0010/0000) 0100/1657

DIR: B TOTAL LEN: 18.226 MI. DIST: 05-5 SR: 946
 LEFT MUN: MOORE T RIGHT MUN: MOORE T

Location / Description	Length (FT)	Material / Details
	030225	0100/0048 018" DIA CIR PLASTIC 030225 FT LEN=0040 INSTALLED UNKN 1 0 00752 0 00 0034+30
		MOORE T
		LEHIGH T
		LENGTH(AH 2818 BK 3281)
		024" DIA CIR METAL
		0090/2706 LEN=0039 INSTALLED UNKN
		0090/2313 BMSBG 48/0946/0090/2286
		1 0 00752 0 00 0024+47
		T. HOKENDAQU
		0090/2286 BMSBG 48/0946/0090/2286
		024"H 48"W CONC STRUCT
		0090/1975 LEN=0043 INSTALLED UNKN
		MANGO DR
		0090/1952 (T557)
		0090/1813 018" DIA CIRC METAL
		LEN=0037 INSTALLED UNKN
		0090/1622 018" DIA CIRC METAL
		LEN=0046 INSTALLED UNKN
		MANGO DR
		0090/0616 (T557)
DELPS RD (T555)	0090/0571	
		0090/0099 BMSBG 48/0946/0090/0083
		1 0 00752 0 00 0002+27
		INDIAN CK.
		0090/0083 BMSBG 48/0946/0090/0083
1 0 00752 0 00 0001+45 026944 FT	026944 FT	
NORTH COTTONWOOD RD (T474)	0090/0000	
		0090/0000 LENGTH(AH 3281 BK 3395)
		018" DIA CIRC METAL
		0080/3354 LEN=0040 INSTALLED UNKN
		018" DIA CIRC CONCR
		0080/3122 LEN=0043 INSTALLED UNKN
		036" DIA CIRC METAL
		0080/2723 LEN=0044 INSTALLED UNKN
		018" DIA CIRC CONCR
		0080/2205 LEN=0039 INSTALLED UNKN
		018" DIA CIRC CONCR
		0080/0558 LEN=0044 INSTALLED UNKN
DOGWOOD RD (T541)	0080/0438	
		024" DIA CIRC CONCR

DIR: B TOTAL LEN: 18.226 MI. DIST: 05-5 SR: 946
 LEFT MUN: LEHIGH T RIGHT MUN: LEHIGH T

Street Name	Segment ID	Length (FT)	Material	Status
	0080/0401		018" DIA CIRC CONCR	INSTALLED UNKN
	0080/0296		DOGWOOD RD (T541)	
	0080/0128		018" DIA CIRC CONCR	INSTALLED UNKN
023549 FT	023549 FT	2048056	0000271+29	
	0080/0000		LENGTH(AH 3395 BK 3779)	
	0070/3431		018" DIA CIRC METAL	INSTALLED UNKN
	0070/3102		024" DIA CIRC METAL	INSTALLED UNKN
	0070/2977		EAST STATESIDE DR	INSTALLED UNKN
	0070/2880		(T782)	
	0070/2411		012" DIA CIRC CONCR	INSTALLED UNKN
	0070/2256		036" DIA CIRC CONCR	INSTALLED UNKN
FILBERT DR (T563)	0070/2226		018" DIA CIRC CONCR	INSTALLED UNKN
	0070/2064		024" DIA CIRC CONCR	INSTALLED UNKN
	0070/1786		WEST STATESIDE DR	INSTALLED UNKN
	0070/1724		(T782)	
	0070/1500		012" DIA CIRC CONCR	INSTALLED UNKN
	0070/1251		024" DIA CIRC CONCR	INSTALLED UNKN
FILBERT DR (T563)	0070/1222		018" DIA CIRC CONCR	INSTALLED UNKN
	0070/0976		018" DIA CIRC CONCR	INSTALLED UNKN
	0070/0474		024" DIA CIRC CONCR	INSTALLED UNKN
019770 FT	0070/0287		018" DIA CIRC CONCR	INSTALLED UNKN
	019770 FT	2048056	0000234+32	
	0070/0000		LENGTH(AH 3779 BK 2477)	
	0060/2409		012"H 12"W UNKN CONC	INSTALLED UNKN
BAYBERRY DR (T553)	0060/2211		018" DIA CIRC CONCR	INSTALLED UNKN

DIR: B TOTAL LEN: 18.226 MI. DIST: 05-5 SR: 946
 LEFT MUN: LEHIGH T RIGHT MUN: LEHIGH T

HOLLY DR
(T565)

0060/1329

HOLLY DR
(T565)
TULIP RD
(T566)

0060/0628

0060/0238

017293 FT

BETEL RD
(T764)

0056/0975

BETEL RD
(T764)

0056/0621

015720 FT

0060/1730	LEN=0033	018 "DIA	CIRC CONCR	INSTALLED UNKN
0060/1616	LEN=0035	018 "DIA	CIRC CONCR	INSTALLED UNKN
0060/1494	LEN=0031	018 "DIA	CIRC CONCR	INSTALLED UNKN
0060/1318	LEN=0099	012 "DIA	CIRC CONCR	INSTALLED UNKN
0060/1151	LEN=0033	018 "DIA	CIRC CONCR	INSTALLED UNKN
0060/1052	LEN=0035	018 "DIA	CIRC CONCR	INSTALLED UNKN
0060/0742	LEN=0055	048 "DIA	CIRC CONCR	INSTALLED UNKN
0060/0220	BMS EN 48/0946/0060/0205	2 0 48056 0 00 0211+59	INDIAN CREEK	
0060/0205	BMS BG 48/0946/0060/0205	2 0 48056 0 00 0209+33	WALNUT DR	
017293 FT	(TWP)			
0060/0000	LENGTH(AH 2477 BK 1573)	018 "DIA	CIRC CONCR	
0056/0993	LEN=0029	018 "DIA	CIRC CONCR	INSTALLED UNKN
0056/0662	LEN=0006	012 "DIA	CIRC METAL	INSTALLED UNKN
0056/0621	015720 FT	2 0 48056 0 00 0193+43	BLUE MOUNTAIN DR	
0056/0000	(SR4001 SEG 0110/0000)	LENGTH(AH 1573 BK 2171)	018 "DIA	CIRC METAL
0054/2164	LEN=0051	018 "DIA	CIRC CONCR	INSTALLED UNKN
0054/1661	LEN=0060	024 "DIA	CIRC CONCR	INSTALLED UNKN
0054/1477	LEN=0060	018 "DIA	CIRC CONCR	INSTALLED UNKN
0054/1221	LEN=0060	018 "DIA	CIRC CONCR	INSTALLED UNKN
0054/1030	LEN=0046	018 "DIA	CIRC CONCR	INSTALLED UNKN

DIR: B TOTAL LEN: 18.226 MI. DIST: 05-5 SR: 946
 LEFT MUN: LEHIGH T RIGHT MUN: LEHIGH T

Stationing	Notes	Segment ID	Material	Length	Status
013549 FT		0054/0125	018 " DIA CIRC CONCR	LEN=0052	INSTALLED UNKN
		013549 FT	2 0 48056	0 00 0171+89	
		0054/0000	VILLAGE: DANIELSVILLE	LENGTH(AH 2171 BK 1980)	
		0050/1178	018 " DIA CIRC CONCR	LEN=0047	INSTALLED UNKN
		0050/0928	018 " DIA CIRC CONCR	LEN=0063	INSTALLED UNKN
011569 FT		0050/0213	018 " DIA CIRC CONCR	LEN=0051	INSTALLED UNKN
		011569 FT	2 0 48056	0 00 0152+09	
		0050/0000	LENGTH(AH 1980 BK 2820)		
		0040/2181	036 " DIA CIRC CONCR	LEN=0064	INSTALLED UNKN
		0040/1777	018 " DIA CIRC CONCR	LEN=0052	INSTALLED UNKN
TIMBERLINE RD (T814)		0040/1637			
		0040/1183	018 " DIA CIRC CONCR	LEN=0055	INSTALLED UNKN
		0040/0627	024 " DIA CIRC CONCR	LEN=0067	INSTALLED UNKN
		0040/0532	MUNICIPAL RD	(T556)	
008749 FT		008749 FT	2 0 48062	0 00 0087+69	
		0040/0000	BUTTERNUT DR	(T547)	
		0040/0000	LENGTH(AH 2820 BK 3770)		
		0030/3468	018 " DIA CIRC CONCR	LEN=0060	INSTALLED UNKN
		0030/2700	018 " DIA CIRC CONCR	LEN=0099	INSTALLED 2001
		0030/2000	024 " DIA CIRC CONCR	LEN=0099	INSTALLED 2001
		0030/1752	BMSSEN 48/0946/0030/1735	2 0 48062	0 00 0067+33
		0030/1735	TR. BERTSCH	BMSBG 48/0946/0030/1735	
TALLOW RD (T765)		0030/1233	LC FROM WOOD RD	(CONN)	
		0030/1131	LC TO WOOD DR	(CONN)	

DIR: B TOTAL LEN: 18.226 MI. DIST: 05-5 SR: 946
 LEFT MUN: LEHIGH T RIGHT MUN: LEHIGH T

2 0 48062 0 00 0049+98 004979 FT
 OAK RD
 (T554) 0030/0000

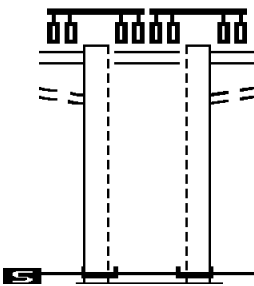
2 0 48062 0 00 0022+62 002249 FT
 PECAN LN
 (T794) 0020/0000

000000 FT

0030/0953	018 " DIA CIRC CONCR LEN=0060	INSTALLED UNKN
0030/0280 004979 FT	018 " DIA CIRC CONCR LEN=0030	INSTALLED UNKN
0030/0000	LENGTH(AH 3770 BK 2730)	
0020/1399 0020/1090	SOUTH QUINCE RD (T552) BMSSEN 48/0946/0020/1073 2 0 48062 0 00 0033+45 TR. BERTSCH	
0020/1073	BMSBG 48/0946/0020/1073	
0020/0517	018 " DIA CIRC CONCR LEN=0052	INSTALLED UNKN
0020/0232 002249 FT	018 " DIA CIRC CONCR LEN=0045	INSTALLED UNKN
0020/0000	LENGTH(AH 2730 BK 2249)	
0010/1957	018 " DIA CIRC METAL LEN=0045	INSTALLED UNKN
0010/1601	018 " DIA CIRC CONCR LEN=0050	INSTALLED UNKN
0010/1287	018 " DIA CIRC CONCR LEN=0121	INSTALLED UNKN
0010/1166	024 " DIA CIRC CONCR LEN=0075	INSTALLED UNKN
0010/0900	018 " DIA CIRC CONCR LEN=0044	INSTALLED 2001
0010/0802	018 " DIA CIRC CONCR LEN=0070	INSTALLED UNKN
0010/0252	024 " DIA CIRC CONCR LEN=0030	INSTALLED UNKN
0010/0063	018 " DIA CIRC METAL LEN=0050	INSTALLED UNKN
000000 FT	2 0 48062 0 00 0000+00 VILLAGE: BERLINSVILLE NC MOUNTAIN VIEW DR LEHIGH DR (SR0248 SEG 0070/0000)	
INTER-BK	MOUNTAIN VIEW DR (TB15) MFC BEGIN = D	
0010/0000	LENGTH(AH 2249 BK 0000)	

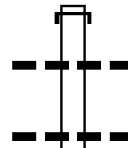
EXTRACT DATE: 12/18/2023 ROADWAY MANAGEMENT SYSTEM PAGE NUMBER: 155
 PRINT DATE: 12/19/2023 SLD COUNTY/SR - ANNUAL PRINT COUNTY: NORTHAMPTON
 DIR: N TOTAL LEN: .031 MI. DIST: 05-5 SR: 873
 LEFT MUN: LEHIGH T RIGHT MUN: LEHIGH T

LEHIGH DR	000162 FT	000162 FT	LEHIGH DR
{SR0248 SEG 0021/0000}			{SR0248 SEG 0021/0000}
{SR0248 SEG 0020/0000}			{SR0248 SEG 0020/0000}
FROM 0248/0010 SH	0011/0162	0010/0162	TO 0248/0020 SH
(CONN)	0011/0050	0010/0050	(CONN)
1 0 00163 0 00 0000+00	000000 FT	000000 FT	1 0 00163 0 00 0000+00
NC SR 0873 SH		NC SR 0873 SH	
LEHIGH GAP RD	INTER-BK	INTER-BK	LEHIGH GAP RD
{SR0873 SEG 0160/2883}			{SR0873 SEG 0160/2883}
MFC BEGIN = B			MFC BEGIN = B
BK-LEHIGH			BK-LEHIGH (39)
LENGTH(AH 0162 BK 0000)	0011/0000	0010/0000	LENGTH(AH 0162 BK 0000)



EXTRACT DATE: 12/18/2023 ROADWAY MANAGEMENT SYSTEM PAGE NUMBER: 154
 PRINT DATE: 12/19/2023 SLD COUNTY/SR - ANNUAL PRINT COUNTY: NORTHAMPTON
 DIR: B TOTAL LEN: 30.016 MI. DIST: 05-5 SR: 611
 LEFT MUN: UPPER MT BETHEL T RIGHT MUN: UPPER MT BETHEL T

158484 FT



158484 FT AH-MONROE (45)
 INTER-AHD SR 0611 SH
 0680/3609 (SR0611 SEG 0010/0000)
 024 " DIA CIRC METAL
 0680/3393 LEN=0035 INSTALLED UNKN
 018 " DIA CIRC CONCR
 0680/2700 LEN=0035 INSTALLED 2000

DIR: B TOTAL LEN: 30.016 MI. DIST: 05-5 SR: 611
 LEFT MUN: UPPER MT BETHEL T RIGHT MUN: UPPER MT BETHEL T

STATE PARK
 (GOVT)
 STATE PARK
 (GOVT)
 STATE PARK
 (GOVT)

0680/0696
 0680/0256
 0680/0159
 154875 FT

NATIONAL PARK DR
 (TWP)

0660/1193
 149446 FT

0680/2300	018 " DIA	CIRC METAL	LEN=0035	INSTALLED UNKN
0680/2023	018 " DIA	CIRC CONCR	LEN=0035	INSTALLED UNKN
0680/1700	018 " DIA	CIRC CONCR	LEN=0035	INSTALLED 2000
0680/1441	024 " DIA	CIRC CONCR	LEN=0035	INSTALLED UNKN
0680/1150	024 " DIA	CIRC CONCR	LEN=0035	INSTALLED UNKN
0680/0954	STATE PARK (GOVT)			
0680/0696	STATE PARK (GOVT)			
0680/0159	STATE PARK (GOVT)			
154875 FT	1 0 00166	0 06	1230+00	LENGTH(AH 3609 BK 2838)
0670/2099	018 " DIA	CIRC CONCR	LEN=0050	INSTALLED UNKN
0670/1714	TR. DEL. RIVER STRUCTURE LENGTH 14 FT BMSID 48/0611/0670/1644			
0670/0761	018 " DIA	CIRC CONCR	LEN=0030	INSTALLED UNKN
0670/0321	012 " DIA	CIRC CONCR	LEN=0030	INSTALLED UNKN
152037 FT	1 0 00166	0 05	1200+41	LENGTH(AH 2838 BK 2591)
0660/2520	018 " DIA	CIRC CONCR	LEN=0050	INSTALLED UNKN
0660/2221	018 " DIA	CIRC CONCR	LEN=0050	INSTALLED UNKN
0660/1820	SLATEFORD RD (T739) SLATEFORD CK STRUCTURE LENGTH 33 FT BMSID 48/0611/0660/1282			
0660/1305	SLATEFORD CK STRUCTURE LENGTH 33 FT BMSID 48/0611/0660/1282			
0660/0628	018 " DIA	CAST IRON	LEN=0050	INSTALLED UNKN
0660/0160	036 " DIA	CIRC CONCR	LEN=0050	INSTALLED UNKN
149446 FT	1 0 00166	0 05	1174+75	LENGTH(AH 2838 BK 2591)

DIR: B TOTAL LEN: 30.016 MI. DIST: 05-5 SR: 611
 LEFT MUN: UPPER MT BETHEL T RIGHT MUN: UPPER MT BETHEL T

Stationing	Distance (FT)	Object ID	Description
		0660/0000	LENGTH(AH 2591 BK 2276) 018" DIA CIRC CONCR
		0650/2194	LEN=0055 INSTALLED UNKN
		0650/1721	018" DIA CIRC CONCR LEN=0020 INSTALLED UNKN
			018"H 00"W **UNKNOWN**
		0650/0271	LEN=0075 INSTALLED UNKN
147170	147170 FT	1 0 00166 0 05 1151+41	
		0650/0000	LENGTH(AH 2276 BK 2275) 048" DIA CIR PLASTIC
		0640/2238	LEN=0070 INSTALLED UNKN
		0640/0864	024" DIA CIRC METAL LEN=0050 INSTALLED UNKN
		0640/0425	018" DIA CIRC CONCR LEN=0099 INSTALLED UNKN
144895	144895 FT	1 0 00166 0 05 1128+88	
		0640/0000	SLATEFORD RD (T739)
		0640/0000	LENGTH(AH 2275 BK 2868) 024" DIA CIRC CONCR
		0630/2690	LEN=0050 INSTALLED UNKN
		0630/2362	018" DIA CIRC METAL LEN=0050 INSTALLED UNKN
		0630/1700	018" DIA CIRC CONCR LEN=0050 INSTALLED 2000
		0630/1376	018" DIA CIRC CONCR LEN=0099 INSTALLED UNKN
		0630/1369	UPPER MT BETHEL PORTLAND B
		0630/0869	018" DIA CIRC CONCR LEN=0099 INSTALLED UNKN
		0630/0441	018" DIA CIRC CONCR LEN=0099 INSTALLED UNKN
142027	142027 FT	1 0 00166 0 05 1098+61	
			018" DIA CIRC CONCR LEN=0060 INSTALLED 2000
		0630/0000	NC NORTH DELAWARE DR LENGTH(AH 2868 BK 1875)
		0620/0589	012"H 24"W CON BOX CUL LEN=0045 INSTALLED UNKN

CHURCH ST (T739)

DIR: B TOTAL LEN: 30.016 MI. DIST: 05-5 SR: 611
 LEFT MUN: PORTLAND B RIGHT MUN: PORTLAND B

DELAWARE AV
 (BORO) 0620/0553
 MAIN ST
 (BORO) 0620/0497
 1 0 00166 0 05 1081+48 140152 FT
 STATE ST
 (SR1032 SEG 0010/2157) 0620/0000

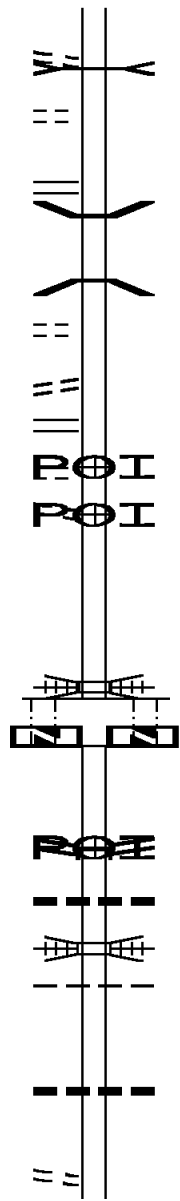
HESTER ST
 (BORO) 0610/0582
 TO 8017/0250 SH
 (CONN) 0610/0466

LC FROM DEL RIVER TOLL
 (CONN) 0610/0227
 LC FROM DEL RIVER TOLL
 (CONN) 0610/0157
 139330 FT

LTH AH 000100 BK 002261 139330 FT
 7591/0000

SR 8017 SH
 (SR8017 SEG 0250/1915) 0580/2261

1 0 00166 0 04 1037+15 137069 FT
 MIDDLE VILLAGE RD
 (T736) 0580/0000



TR. DEL. RIV.
 STRUCTURE LENGTH 10 FT
 BMSID 48/0611/0620/0553
 0620/0553
 140152 FT
 0620/0000 LENGTH(AH 1875 BK 0822)
 0610/0711 BMSSEN 48/0611/0610/0668
 0 0 00000 0 00 0000+00
 JACOBY CREEK
 0610/0668 BMSBG 48/0611/0610/0668
 0610/0332 RAMP TO SR 0611 SB SH
 (SR8017 SEG 0250/0000)
 0610/0227 (APRA) PORT/COLUMBIA BR
 0610/0157 (APRA) PORT/COLUMBIA BR
 139330 FT 1 0 00517 0 00 0086+83
 NORFOLK SOUTHERN
 OVERPASS IS RR X-ING
 NC DE LAWARE AV
 INTER-BK RIVER RD
 (SR1039 SEG 0040/1405)
 0610/0000 LTH AH 000822 BK 000100
 139330 FT
 7590/0000 LTH AH 000100 BK 002261
 (APRA) PORT/COLMB BR TO
 INTER-AHD DEL RIVER TOLL PORTLAND
 (GOVT)
 SR 8017 SH
 (SR8017 SEG 0010/0000)
 0580/2261 018 "DIA CIRC CONCR
 0580/2016 LEN=0025 INSTALLED UNKN
 NORFOLK SOUTHERN
 0580/2013 OVERPASS IS RR X-ING
 PORTLAND
 0580/1722 UPPER MT BETHEL T
 0580/0707 012 "DIA CIRC CONCR
 LEN=0099 INSTALLED UNKN
 137069 FT
 0580/0000 LENGTH(AH 2261 BK 3287)

DIR: B TOTAL LEN: 30.016 MI. DIST: 05-5 SR: 611
 LEFT MUN: UPPER MT BETHEL T RIGHT MUN: UPPER MT BETHEL T

Stationing	Length	Material	Status
	0570/2686	018 " DIA CIRC CONCR LEN=0028	INSTALLED UNKN
1 0 00166 0 04 1004+25 133782 FT RAILROAD AV (TWP)	0570/0271 133782 FT	018 " DIA CIRC CONCR LEN=0025	INSTALLED UNKN
	0570/0000	POTOMAC ST (TWP) LENGTH(AH 3287 BK 3090)	
	0560/3053	018 " DIA CIRC METAL LEN=0028	INSTALLED UNKN
	0560/2808	018 " DIA CIRC METAL LEN=0028	INSTALLED UNKN
SOUTH ST (TWP)	0560/2152		
	0560/1987	012 " DIA CIRC CONCR LEN=0028	INSTALLED UNKN
	0560/1246	012 " DIA CIRC CONCR LEN=0026	INSTALLED UNKN
	0560/1015	018 " DIA CIRC CONCR LEN=0027	INSTALLED UNKN
	0560/0566	018 " DIA CIRC CONCR LEN=0099	INSTALLED UNKN
MT BETHEL HW (SR0512 SEG 0550/1825)	130692 FT 0560/0000	1 0 00166 0 04 0973+40 NC NORTH DELAWARE DR LENGTH(AH 3090 BK 3571)	
	0550/2606	012 " DIA CIRC CONCR LEN=0028	INSTALLED UNKN
	0550/1635	012 " DIA CIRC CONCR LEN=0028	INSTALLED UNKN
ROBIN HOOD RD (TWP)	0550/0742		
	0550/0712	018 " DIA CIRC CONCR LEN=0035	INSTALLED UNKN
	0550/0372	018 " DIA CIRC CONCR LEN=0035	INSTALLED UNKN
	127121 FT	1 1 02842 0 01 0138+65	

DIR: B TOTAL LEN: 30.016 MI. DIST: 05-5 SR: 611
 LEFT MUN: UPPER MT BETHEL T RIGHT MUN: UPPER MT BETHEL T

UNKNOWN RD
(TWP)

0540/2294

EVERGREEN RD
(T693)

0540/1042

124437 FT

121743 FT

1 1 02842 0 00 0062+87 119571 FT
 ORCHARD RD

5	0550/0000	LENGTH(AH 3571 BK 2684)
		012"H 00"W **UNKNOWN**
	0540/2678	LEN=0035 INSTALLED UNKN
		012"DIA CIRC METAL
	0540/2311	LEN=0035 INSTALLED UNKN
		ALLEGHENY RD
		(T807)
	0540/1274	ALLEGHENY CK
		STRUCTURE LENGTH 18 FT
		BMSID 48/0611/0540/1166
		018"DIA CIRC CONCR
	0540/0351	LEN=0040 INSTALLED UNKN
		1 1 02842 0 00 0111+03
		124437 FT
5	0540/0000	LENGTH(AH 2684 BK 2694)
		024"DIA CIRC CONCR
	0530/2426	LEN=0075 INSTALLED UNKN
		012"DIA CIRC CONCR
	0530/1718	LEN=0050 INSTALLED UNKN
		024"DIA CIRC CONCR
	0530/1468	LEN=0060 INSTALLED UNKN
		024"DIA CIRC CONCR
	0530/1196	LEN=0030 INSTALLED UNKN
		012"DIA CIRC CONCR
	0530/0652	LEN=0045 INSTALLED UNKN
		024"DIA CIRC CONCR
	0530/0073	LEN=0050 INSTALLED UNKN
		1 1 02842 0 00 0084+84
		121743 FT
5	0530/0000	LENGTH(AH 2694 BK 2172)
		018"DIA CIRC CONCR
	0520/1900	LEN=0030 INSTALLED UNKN
		018"DIA CIRC CONCR
	0520/1629	LEN=0030 INSTALLED UNKN
		024"DIA CIRC CONCR
	0520/1394	LEN=0050 INSTALLED UNKN
		018"DIA CIRC CONCR
	0520/1035	LEN=0025 INSTALLED UNKN
		018"DIA CIRC CONCR
	0520/0528	LEN=0025 INSTALLED UNKN
		012"DIA CIRC CONCR
	0520/0012	LEN=0020 INSTALLED UNKN
		119571 FT

DIR: B	TOTAL LEN: 30.016 MI.	DIST: 05-5	SR: 611
LEFT MUN: UPPER MT BETHEL T		RIGHT MUN: UPPER MT BETHEL T	
(T804)	0520/0000	==	5 0520/0000 LENGTH(AH 2172 BK 2783) STONE CHURCH DR
		==	0510/2766 (T685)
CENTERVILLE DR		---	0510/2498 036"H 48"W ELLIP CONC LEN=0025 INSTALLED UNKN
(T685)	0510/2233	==	
		---	0510/1069 018 "DIA CIRC CONCR LEN=0025 INSTALLED UNKN
		---	0510/0190 036"H 36"W CON BOX CUL LEN=0025 INSTALLED UNKN
	116788 FT	---	116788 FT 1 1 02842 0 00 0035+12 RIVERTON RD
		==	5 0510/0000 LENGTH(AH 2783 BK 3675)
SUN SET DR		---	0500/3587 012 "DIA CIRC CONCR LEN=0035 INSTALLED UNKN
(T608)	0500/3379	==	
		---	0500/3349 018 "DIA CIRC CONCR LEN=0030 INSTALLED UNKN
		---	0500/2867 018"H 00"W **UNKNOWN** LEN=0040 INSTALLED UNKN
		---	0500/2074 018 "DIA CIRC CONCR LEN=0030 INSTALLED UNKN
		---	0500/1442 036"H 36"W CON BOX CUL LEN=0028 INSTALLED UNKN
SHEPHERDS HILL DR		==	
(TWP)	0500/1220	==	
		==	0500/0739 UNKNOWN RD (PRDR)
		==	0500/0517 UNKNOWN RD (PRDR)
		---	0500/0200 018 "DIA CIRC CONCR LEN=0028 INSTALLED UNKN
		==	VOUGH LN (T687)
		---	0500/0069 UPPER MT BETHEL WASHINGTON T
	113113 FT	---	113113 FT 1 1 02842 0 00 0000+00
		5	0500/0000 LENGTH(AH 3675 BK 2174)
		---	0490/1716 024 "DIA CIRC CONCR LEN=0025 INSTALLED UNKN
			018 "DIA CIRC CONCR

DIR: B TOTAL LEN: 30.016 MI. DIST: 05-5 SR: 611
 LEFT MUN: WASHINGTON T RIGHT MUN: WASHINGTON T

Stationing	Description	Length	Material	Status
0490/0965		LEN=0026	INSTALLED	UNKN
0490/0465		LEN=0025	INSTALLED	2000
0490/0028		LEN=0030	INSTALLED	UNKN
110939 FT		2 0 48027 0 00 0249+92		
0490/0000	LENGTH(AH 2174 BK 2472)			
0480/2139		LEN=0027	INSTALLED	UNKN
0480/1788		LEN=0030	INSTALLED	UNKN
0480/1425		LEN=0030	INSTALLED	UNKN
FIVE POINTS RICHMOND RD (SR1017 SEG 0080/1115)	0480/1320			
0480/1320	(SR1017 SEG 0080/1115)			
0480/0915	BMSSEN 48/0611/0480/0903			
0480/0877	BMSBG 48/0611/0480/0903			
0480/0702		LEN=0027	INSTALLED	UNKN
0480/0185		LEN=0028	INSTALLED	UNKN
108467 FT		2 0 48027 0 00 0224+91		
0480/0000	LENGTH(AH 2472 BK 2520)			
0470/2142		LEN=0030	INSTALLED	UNKN
0470/1770		LEN=0030	INSTALLED	UNKN
0470/1533	WASHINGTON			
0470/1423	LOWER MT BETHEL T			
0470/1093		LEN=0030	INSTALLED	UNKN
0470/0756		LEN=0030	INSTALLED	UNKN
0470/0320	006 "DIA CIRC CONCR			
105947 FT	OTT S DR			
2 0 48027 0 00 0200+05	HESTER RD (T664)			
0470/0000	LENGTH(AH 2520 BK 2662)			
0460/2185		LEN=0035	INSTALLED	UNKN
0460/1727		LEN=0030	INSTALLED	UNKN
0460/1519	BMSSEN 48/0611/0460/1493			
	2 0 48027 0 00 0188+29			

DIR: B TOTAL LEN: 30.016 MI. DIST: 05-5 SR: 611
 LEFT MUN: LOWER MT BETHEL T RIGHT MUN: LOWER MT BETHEL T

Stationing / Description	Distance (FT)	Segment ID	Material / Details
0460/1493			TRIB OUGHUGHTON CR BMSBG 48/0611/0460/1493
0460/1067			018 " DIA CIRC CONCR LEN=0030 INSTALLED UNKN
0460/0879			018 " DIA CIRC CONCR LEN=0030 INSTALLED UNKN
0460/0357			012 " DIA CIRC CONCR LEN=0030 INSTALLED UNKN
103285 FT			2 0 48027 0 00 0172+86
0460/0000			LENGTH(AH 2662 BK 2422) 012 " DIA CIRC CONCR
0450/2397			LEN=0030 INSTALLED UNKN
0450/2002			018 " DIA CIRC CONCR LEN=0030 INSTALLED UNKN
0450/1595			018 " DIA CIRC CONCR LEN=0030 INSTALLED UNKN
100863 FT			
0450/0000			LENGTH(AH 2422 BK 2071) MILLER RD
0440/2062			(T692) 024 " DIA CIRC CONCR
0440/1837			LEN=0234 INSTALLED UNKN
0440/1055			024 " DIA CIRC METAL LEN=0030 INSTALLED UNKN
0440/0664			
098792 FT			024 " DIA CIRC CONCR LEN=0030 INSTALLED UNKN
0440/0368			2 0 48027 0 00 0128+40 BERRY HOLLOW RD
0440/0000			(T678) LENGTH(AH 2071 BK 2848) PLEASANT VIEW RD
0430/2397			(T725) 018 " DIA CIRC CONCR
0430/2332			LEN=0028 INSTALLED UNKN
0430/1397			PLEASANT VIEW RD (T725)
0430/1083			
0430/0656			018 " DIA CIRC CONCR LEN=0030 INSTALLED UNKN

2 0 48027 0 00 0149+15 100863 FT
 JACKTOWN RD
 (SR1021 SEG 0010/0000) 0450/0000

STEVENS CT
 (PRDR) 0440/0664

UPPER LITTLE CREEK RD
 (T659) 0430/1083

DIR: B TOTAL LEN: 30.016 MI. DIST: 05-5 SR: 611
 LEFT MUN: LOWER MT BETHEL T RIGHT MUN: LOWER MT BETHEL T

Stationing	Notes	Stationing	Notes
095944 FT		095944 FT	2 0 48027 0 00 0099+76
		0430/0000	LENGTH(AH 2848 BK 2517)
		0420/2341	NORTH HIDE L DR (TWP)
		0420/2340	006 " DIA CIRC CONCR LEN=0028 INSTALLED UNKN
		0420/1761	018 " DIA CIRC CONCR LEN=0028 INSTALLED UNKN
		0420/1325	MOUNT PLEASANT RD (SR1019 SEG 0030/2408)
		0420/0550	018 " DIA CIRC CONCR LEN=0030 INSTALLED UNKN
UNKNOWN RD (TWP)		0420/0283	UNKNOWN RD (TWP)
0420/0415		093427 FT	2 0 48027 0 00 0074+65
093427 FT		0420/0000	LENGTH(AH 2517 BK 2615)
		0410/2031	018 " DIA CIRC CONCR LEN=0028 INSTALLED UNKN
		0410/1463	018 " DIA CIRC CONCR LEN=0025 INSTALLED UNKN
		0410/1252	018 " DIA CIRC CONCR LEN=0025 INSTALLED UNKN
		0410/0359	018 " DIA CIRC CONCR LEN=0030 INSTALLED UNKN
		0410/0237	012 " DIA CIRC CONCR LEN=0030 INSTALLED UNKN
		0410/0016	018 " DIA CIRC CONCR LEN=0030 INSTALLED UNKN
090812 FT		090812 FT	2 0 48027 0 00 0048+50
		0410/0000	LENGTH(AH 2615 BK 2664)
		0400/1695	018 " DIA CIRC CONCR LEN=0030 INSTALLED UNKN
		0400/1060	018 " DIA CIRC CONCR LEN=0030 INSTALLED UNKN
		0400/0600	012 " DIA CIRC CONCR LEN=0030 INSTALLED UNKN
		0400/0060	018 " DIA CIRC CONCR LEN=0030 INSTALLED UNKN
088148 FT		088148 FT	2 0 48027 0 00 0022+50
		0400/0000	CEMETERY RD (T688)
		0400/0000	LENGTH(AH 2664 BK 2190)

DIR: B TOTAL LEN: 30.016 MI. DIST: 05-5 SR: 611
 LEFT MUN: LOWER MT BETHEL T RIGHT MUN: LOWER MT BETHEL T

Location	Segment ID	Length (FT)	Start Point	End Point	Material	Status	Notes
CHURCH RD (T686)	0390/2072				018 " DIA CIRC CONCR	INSTALLED UNKN	
	0390/1695				018 " DIA CIRC CONCR	INSTALLED UNKN	
	0390/1351				018 " DIA CIRC CONCR	INSTALLED UNKN	
	0390/1115				018 " DIA CIRC CONCR	INSTALLED UNKN	
	0390/0650				024 " DIA CIRC CONCR	INSTALLED UNKN	
	0390/0547				CEMETERY RD		(T688)
	0390/0421				018 " DIA CIRC CONCR	INSTALLED UNKN	
	0390/0322	085958 FT					FOR SR 0611 AND 1004 (CONN)
	0390/0203	085958 FT					2 0 48027 0 00 0000+00
	0390/0000						SR 1004 SH (SR1004 SEG 0010/0000) LENGTH(AH 2190 BK 3148)
CHURCH RD (T686)	0380/2693				018 " DIA CIRC CONCR	INSTALLED UNKN	
	0380/2384				018 " DIA CIRC CONCR	INSTALLED UNKN	
	0380/1890				018 " DIA CIRC CONCR	INSTALLED UNKN	
	0380/1532				024 " DIA CIRC CONCR	INSTALLED UNKN	
	0380/0874				018 " DIA CIRC CONCR	INSTALLED UNKN	
	0380/0699				018 " DIA CIRC CONCR	INSTALLED UNKN	
	0380/0047	082810 FT					LEN=0035 INSTALLED UNKN
	0380/0000						2 0 48025 0 01 0424+65 PENNSYLVANIA AV (T655)
	0370/1101						LENGTH(AH 3148 BK 1552)
	LOWER BETHEL TWP BLDG (TWP)	0370/0160				018 " DIA CIRC CONCR	INSTALLED UNKN

DIR: B TOTAL LEN: 30.016 MI. DIST: 05-5 SR: 611
 LEFT MUN: LOWER MT BETHEL T RIGHT MUN: LOWER MT BETHEL T

Stationing	Segment	Length (FT)	Notes
081258	0370/0066	081258	PENNSYLVANIA AV (T655)
0370/0021	0370/0021	081258	ALPHA AV (T684)
0370/0000	0370/0000	081258	2 0 48025 0 01 0409+57 018 "DIA CIRC CONCR LEN=0035 INSTALLED 2000 LENGTH(AH 1552 BK 0731) BMSID 48/0611/0360/0200 1 0 00165 7 00 0001+18 MARTINS CK. BMSBG 48/0611/0360/0200
080527	0360/0220	080527	0360/0220
0360/0000	0360/0000	0360/0457	0360/0000 LENGTH(AH 0731 BK 2505)
0350/2170	0350/0986	0350/2170	012 "DIA CIRC CONCR LEN=0024 INSTALLED UNKN
078022	0350/0000	078022	1 0 00165 0 00 0389+34 0350/0000 LENGTH(AH 2505 BK 2055)
075967	0340/0882	075967	024 "DIA CIRC CONCR LEN=0030 INSTALLED UNKN
0340/0000	0340/0000	0340/0882	075967 FT 0340/0000 LENGTH(AH 2055 BK 2595) TR. DELAWARE STRUCTURE LENGTH 10 FT BMSID 48/0611/0330/2542
073372	0330/2542	073372	0330/2542
0330/1412	0330/1412	0330/1412	(AAR 001980*)#TRKS 01
0330/0000	0330/0000	0330/1412	1 0 00165 0 00 0339+50 0330/0000 LENGTH(AH 2595 BK 2949) 024 "DIA CIRC CONCR LEN=0030 INSTALLED UNKN
0320/2690	0320/2690	0320/2690	012 "DIA CIRC CONCR

DIR: B TOTAL LEN: 30.016 MI. DIST: 05-5 SR: 611
 LEFT MUN: LOWER MT BETHEL T RIGHT MUN: LOWER MT BETHEL T

Location / Description	Stationing	Length / Distance	Material / Structure	Status
		0320/1900	LEN=0030 012" DIA CIRC CONCR	INSTALLED UNKN
		0320/1450	LEN=0030	INSTALLED UNKN
DRIFTWOOD DR (TWP)	0320/1359			
TERRI LN (T722)	0320/1077			
		0320/1070	018" DIA CIRC CONCR LEN=0026	INSTALLED UNKN
		0320/0545	012" DIA CIRC CONCR LEN=0026	INSTALLED UNKN
		0320/0085	024" DIA CIRC CONCR LEN=0026	INSTALLED UNKN
1 0 00165 0 00 0309+61	070423 FT			
UNKNOWN RD (TWP)	0320/0000			
		0310/2341	LEN=0030 018" DIA CIRC CONCR	INSTALLED UNKN
		0310/2262	LEN=0030 012" DIA CIRC CONCR	INSTALLED UNKN
		0310/1908	LEN=0030	INSTALLED UNKN
ENTR TO ABE MATERIALS (PRDR)	0310/1746			
		0310/1746	(APRA) ABE MATERIALS	
		0310/0477	MUD RUN STRUCTURE LENGTH 27 FT BMSID 48/0611/0310/0477	
	067804 FT			
LOWER MUD RUN RD (T660)	0310/0000			
		0300/2064	1 0 00165 0 00 0284+80 NC S DELAWARE DR LENGTH(AH 2619 BK 2239) 024" DIA CIRC CONCR	INSTALLED UNKN
		0300/1650	LEN=0030 018" DIA CIRC CONCR	INSTALLED UNKN
		0300/0679	LEN=0038 018" DIA CIRC CONCR	INSTALLED UNKN
		0300/0440	LEN=0030 LOWER MT BETHEL FORKS T	INSTALLED UNKN
		0300/0281	065565 FT	
1 0 00165 0 00 0262+36	065565 FT			
FRUTCHEY HILL RD (T626)	0300/0000			
		0300/0000	LENGTH(AH 2239 BK 3290) TR. DELAWARE STRUCTURE LENGTH 12 FT	

DIR: B TOTAL LEN: 30.016 MI. DIST: 05-5 SR: 611
 LEFT MUN: FORKS T RIGHT MUN: FORKS T

Station	Length	Material	Status
0290/3273	BMSID 48/0611/0290/3273		
0290/2300	018 " DIA	CIRC CONCR	INSTALLED UNKN
0290/2095	036 " DIA	CIRC CONCR	INSTALLED UNKN
0290/1380	018 " DIA	CIRC CONCR	INSTALLED UNKN
0290/0830	024 " DIA	CIRC CONCR	INSTALLED UNKN
0290/0399	018 " DIA	CIRC CONCR	INSTALLED UNKN
0290/0186	012 " DIA	CIRC CONCR	INSTALLED UNKN
062275 FT	1 0 00165	0 00 0229+23	
0290/0000	LENGTH(AH 3290 BK 2939)		
0280/2522	024 " DIA	CIRC CONCR	INSTALLED UNKN
0280/2025	018 " DIA	CIRC CONCR	INSTALLED UNKN
0280/1642	018 " DIA	CIRC CONCR	INSTALLED UNKN
0280/1432	018 " DIA	CIRC CONCR	INSTALLED UNKN
0280/1143	018 " DIA	CIRC CONCR	INSTALLED UNKN
0280/0659	024 " DIA	CIRC CONCR	INSTALLED UNKN
0280/0500	018 " DIA	CIRC CONCR	INSTALLED 2000
0280/0464	012 " DIA	CIRC CONCR	INSTALLED UNKN
0280/0272	018 " DIA	CIRC CONCR	INSTALLED UNKN
059336 FT	1 0 00165	0 00 0199+30	
0280/0000	LENGTH(AH 2939 BK 2535)		
0270/2409	036 " DIA	CIRC CONCR	INSTALLED UNKN
0270/1940	018 " DIA	CIRC CONCR	INSTALLED UNKN
0270/1603	024 " DIA	CIRC CONCR	INSTALLED UNKN
DANSER HILL RD (T499)	0270/1585		
0270/1260	018 " DIA	CIRC CONCR	INSTALLED UNKN
0270/1054	018 " DIA	CIRC CONCR	INSTALLED UNKN

Stationing	Segment Description	Material	Length	Notes
056801 FT	OLD RIVER RD (T532)	018" DIA CIRC CONCR	0270/0284	OLD RIVER RD (T532)
		018" DIA CIRC CONCR	056801 FT	1 0 00165 0 00 0175+06
		018" DIA CIRC CONCR	0270/0000	LENGTH(AH 2535 BK 2620)
		018" DIA CIRC CONCR	0260/2184	LEN=0040 INSTALLED UNKN
		018" DIA CIRC CONCR	0260/1770	OLD RIVER RD (T532)
		018" DIA CIRC CONCR	0260/1745	LEN=0080 INSTALLED UNKN
		018" DIA CIRC CONCR	0260/0993	LEN=0050 INSTALLED UNKN
		018" DIA CIRC CONCR	0260/0396	LEN=0035 INSTALLED UNKN
054181 FT	FROST HOLLOW RD (SR2038 SEG 0040/1384)	018" DIA CIRC CONCR	054181 FT	LEN=0035 INSTALLED UNKN
		018" DIA CIRC CONCR	0260/0000	LENGTH(AH 2620 BK 2302)
		018" DIA CIRC CONCR	0250/2242	TR. DELAWARE STRUCTURE LENGTH 10 FT BMSID 48/0611/0250/2242
		018" DIA CIRC CONCR	0250/1603	LEN=0035 INSTALLED UNKN
		018" DIA CIRC CONCR	0250/0983	LEN=0035 INSTALLED UNKN
		018" DIA CIRC CONCR	0250/0140	LEN=0035 INSTALLED UNKN
051879 FT		018" DIA CIRC CONCR	051879 FT	1 0 00165 0 00 0124+84
		018" DIA CIRC CONCR	0250/0000	LENGTH(AH 2302 BK 2610)
		018" DIA CIRC CONCR	0240/2400	LEN=0035 INSTALLED UNKN
		018" DIA CIRC CONCR	0240/2138	LEN=0030 INSTALLED UNKN
		018" DIA CIRC CONCR	0240/1803	LEN=0050 INSTALLED UNKN
		018" DIA CIRC CONCR	0240/0668	LEN=0030 INSTALLED UNKN
		018" DIA CIRC CONCR	049269 FT	1 0 00165 0 00 0100+40
049269 FT		018" DIA CIRC CONCR	0240/0000	LENGTH(AH 2610 BK 2199)
		018" DIA CIRC CONCR	0230/2190	LEN=0025 INSTALLED UNKN
		018" DIA CIRC CONCR		018" DIA CIRC CONCR

DIR: B TOTAL LEN: 30.016 MI. DIST: 05-5 SR: 611
 LEFT MUN: FORKS T RIGHT MUN: FORKS T

Stationing	Segment	Length	Material	Status
0230/1713		LEN=0025	INSTALLED	UNKN
0230/1190		LEN=0025	INSTALLED	UNKN
0230/1008		LEN=0030	INSTALLED	UNKN
0230/0563		LEN=0030	INSTALLED	UNKN
0230/0330				
0230/0106		LEN=0016	INSTALLED	UNKN
0230/0000		LEN=0000	INSTALLED	UNKN
0220/2747		LEN=0030	INSTALLED	UNKN
0220/2703		LEN=0027	INSTALLED	UNKN
0220/2659		LEN=0024	INSTALLED	UNKN
0220/2218		LEN=0024	INSTALLED	UNKN
0220/1716		LEN=0020	INSTALLED	UNKN
0220/1513		LEN=0020	INSTALLED	UNKN
0220/1139		LEN=0020	INSTALLED	UNKN
0220/0943		LEN=0020	INSTALLED	UNKN
0220/0360		LEN=0020	INSTALLED	UNKN
0220/0029		LEN=0035	INSTALLED	UNKN
0210/2235		LEN=0025	INSTALLED	UNKN
0210/1990		LEN=0025	INSTALLED	UNKN
0210/1780		LEN=0025	INSTALLED	UNKN
0210/1250		LEN=0028	INSTALLED	UNKN
0210/0450		LEN=0040	INSTALLED	2000

TAYLOR AV
 (CITY) 0230/0330
 1 0 00165 0 00 0077+02 047070 FT
 LAFAYETTE ST
 (SR2030 SEG 0040/2947) 0230/0000

PARK ST
 (CITY) 0220/2107
 044284 FT

FORKS
 EASTON CITY C
 018 "DIA CIRC CONCR
 018 "DIA CIRC CONCR
 BOILEAU AV
 (CITY)
 LENGTH(AH 2199 BK 2786)
 024 "DIA CIRC CONCR
 018 "DIA CIRC CONCR
 PARK ENTRANCE
 (CITY)
 024 "DIA CIRC CONCR
 012 "DIA CIRC CONCR
 012 "DIA CIRC CONCR
 012 "DIA CIRC CONCR
 012 "DIA CIRC CONCR
 012 "DIA CIRC CONCR
 012 "DIA CIRC CONCR
 012 "DIA CIRC CONCR
 012 "DIA CIRC CONCR
 024 "DIA CIRC CONCR
 012 "DIA CIRC CONCR
 012 "DIA CIRC CONCR
 012 "DIA CIRC CONCR
 024 "DIA CIRC CONCR
 018 "DIA CIRC CONCR

EXTRACT DATE: 12/18/2023
PRINT DATE: 12/19/2023

ROADWAY MANAGEMENT SYSTEM
SLD COUNTY/SR - ANNUAL PRINT

PAGE NUMBER: 138
COUNTY: NORTHAMPTON

DIR: B TOTAL LEN: 30.016 MI.
LEFT MUN: EASTON CITY C

DIST: 05-5 SR: 611
RIGHT MUN: EASTON CITY C

BUSHKILL DR 041985 FT
(SR2023 SEG 0020/1186) 0210/0000
FROM 2023/0020 SH
(CONN) 0200/1222

SNYDER ST 0200/0982
(CITY)

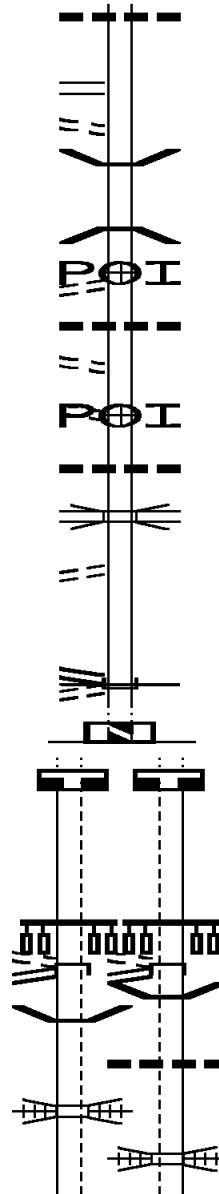
LC FOR SNYDER ST 0200/0818
(CONN)
TOLL BR TO SB 611 0200/0718
(GOVT)

TO SR 0248/0570
(CONN) 0200/0202
2 0 48019 7 00 0013+19 040676 FT
LARRY HOLMES DR
(SR0248 SEG 0570/1423)
SPRING GARDEN ST
(CITY) 0200/0000
040676 FT

LENGTH(AH 1831 BK 0444) 040676 FT
LARRY HOLMES DR 7185/0000
(CITY) INTER-AHD
SOUTH THIRD ST
(CITY)

WASHINGTON ST
(SR2026 SEG 0090/0528)
(SR2026 SEG 0091/0563) 0181/0444
BMS EN 48/0611/0180/0046 0181/0319

NORFOLK SOUTHERN
OVERPASS IS RR X-ING 0181/0197



0210/0038 LEN=0099 INSTALLED 2000
041985 FT 1 0 00165 0 00 0025+92
NC NORTH DELAWARE DR
0210/0000 LENGTH(AH 2299 BK 1309)

0200/1110 BMS EN 48/0611/0200/1002
2 0 48019 7 00 0003+10
BUSHKILL CK.
0200/1002 BMSBG 48/0611/0200/1002

0200/0982 (APRA) TR 22 BR TO PA 6
012 " DIA CIRC CONCR
0200/0940 LEN=0030 INSTALLED UNKN

0200/0718 (APRA) TR 22 BR TO PA 6
018 " DIA CIRC METAL
0200/0639 LEN=0099 INSTALLED UNKN
US 22
0200/0468 OP ID 48/7302/9992/0015

040676 FT
NC SR 0611 SH
INTER-BK LARRY HOLMES DR
(CITY)

0200/0000 LTH AH 001309 BK 000100
040676 FT
7190/0000 LTH AH 000100 BK 001770
040676 FT
7184/0000 LENGTH(AH 1770 BK 0444)
INTER-AHD LARRY HOLMES DR
(CITY)
SOUTH THIRD ST
(CITY)

WASHINGTON ST
(SR2026 SEG 0090/0528)
(SR2026 SEG 0091/0563) 0180/0444
0180/0346 BMS EN 48/0611/0180/0046

0180/0274 018 " DIA CIRC CONCR
LEN=0099 INSTALLED UNKN

0180/0191 NORFOLK SOUTHERN
OVERPASS IS RR X-ING
1 0 00156 0 00 0402+45

DIR: B TOTAL LEN: 30.016 MI. DIST: 05-5 SR: 611
 LEFT MUN: EASTON CITY C RIGHT MUN: EASTON CITY C

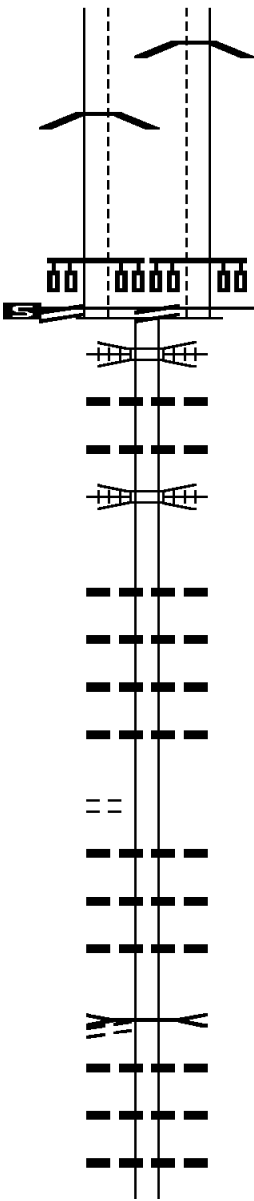
1 0 00156 0 00 0402+45
 LEHIGH RIV.
 BMSBG 48/0611/0180/0046 0181/0019
 1 0 00156 0 00 0402+27 040232 FT
 NC THIRD ST

SMITH AV
 (SR2005 SEG 0135/0180)
 (SR2005 SEG 0134/0226)
 MFC BEGIN = B
 LENGTH(AH 0444 BK 1257) 0181/0000

1 0 00156 0 00 0370+50 037066 FT
 NESQUEHONING ST
 (CITY) 0160/0000

LC TO HIGHLANDS BL
 (CONN) 0150/1168

HIGHLANDS BL



0180/0046 LEHIGH RIV.
 BMSBG 48/0611/0180/0046

040232 FT 1 0 00156 0 00 0402+27
 NC THIRD ST

SMITH AV
 (SR2005 SEG 0135/0180)
 (SR2005 SEG 0134/0226)
 MFC BEGIN = B
 LENGTH(AH 0444 BK 1257) 0181/0000

0170/1017 NORFOLK SOUTHERN
 OVERPASS IS RR X-ING
 012 "DIA CIRC CONCR
 LEN=0030 INSTALLED UNKN
 0170/0804 012 "DIA CIRC CONCR
 LEN=0030 INSTALLED UNKN
 0170/0488 NORFOLK SOUTHERN
 OVERPASS IS RR X-ING
 0170/0140 012 "DIA CIRC CONCR
 LEN=0030 INSTALLED UNKN
 038975 FT
 0170/0000 LENGTH(AH 1257 BK 1909)
 012 "H 00" W **UNKNOWN**
 LEN=0025 INSTALLED UNKN
 0160/1358 012 "DIA CIRC CONCR
 LEN=0025 INSTALLED UNKN
 0160/1041 012 "DIA CIRC CONCR
 LEN=0025 INSTALLED UNKN
 0160/0720 012 "DIA CIRC CONCR
 LEN=0025 INSTALLED UNKN
 0160/0529 012 "DIA CIRC CONCR
 LEN=0025 INSTALLED UNKN
 037066 FT

0160/0000 LENGTH(AH 1909 BK 2197)
 006 "DIA CIRC CONCR
 LEN=0029 INSTALLED UNKN
 0150/1934 006 "DIA CIRC CONCR
 LEN=0028 INSTALLED UNKN
 0150/1594 018 "DIA CIRC CONCR
 LEN=0030 INSTALLED UNKN
 0150/1452 TR. DELAWARE
 STRUCTURE LENGTH 8 FT
 BMSID 48/0611/0150/1168
 0150/1168 018 "DIA CIRC CONCR
 LEN=0099 INSTALLED UNKN
 0150/1148 018 "DIA CIRC CONCR
 LEN=0099 INSTALLED 2000
 0150/1103 018 "DIA CIRC CONCR
 LEN=0030 INSTALLED UNKN
 0150/0987

DIR: B TOTAL LEN: 30.016 MI. DIST: 05-5 SR: 611
 LEFT MUN: EASTON CITY C RIGHT MUN: EASTON CITY C

(CITY) 0150/0947
 LC FROM HIGHLANDS BL
 (CONN) 0150/0860

1 0 00156 0 00 0347+36 034869 FT
 CEDARVILLE RD
 (SR2016 SEG 0030/2892) 0150/0000

032509 FT

1 0 00156 0 00 0298+82 030001 FT
 DEL-AIRERD
 (PRDR) 0130/0000

==					
==					
---		0150/0759	018 "DIA CIRC CONCR		
			LEN=0099	INSTALLED	UNKN
		034869 FT			
==					
5		0150/0000	LENGTH(AH 2197 BK 2360)		
		0140/1928	BMSBN 48/0611/0140/1917		
			1 0 00156 0 00 0000+00		
			TR. DELAWARE		
		0140/1917	BMSBG 48/0611/0140/1917		
---		0140/1680	018 "DIA CIRC CONCR		
			LEN=0030	INSTALLED	UNKN
---		0140/1329	EASTON CITY		
			WILLIAMS T		
---		0140/1187	018 "DIA CIRC CONCR		
			LEN=0030	INSTALLED	UNKN
---		0140/0936	018 "DIA CIRC CONCR		
			LEN=0032	INSTALLED	UNKN
==			GREEN ACRES RD		
		0140/0169	(PRDR)		
		032509 FT	1 0 00156 0 00 0323+90		
5		0140/0000	LENGTH(AH 2360 BK 2508)		
---		0130/2500	018 "DIA CIRC CONCR		
			LEN=0030	INSTALLED	UNKN
			GREEN ACRES RD		
==			(PRDR)		
---		0130/2437	024 "DIA CIRC CONCR		
			LEN=0035	INSTALLED	2000
---		0130/2275	018 "DIA CIRC CONCR		
---		0130/1897	LEN=0035	INSTALLED	UNKN
---		0130/1606	018 "DIA CIRC CONCR		
			LEN=0030	INSTALLED	UNKN
---		0130/0870	018 "DIA CIRC CONCR		
			LEN=0030	INSTALLED	UNKN
---		0130/0510	018 "DIA CIRC CONCR		
			LEN=0040	INSTALLED	UNKN
			I-78 EB		
		0130/0402	OP ID 48/7992/0800/0002		
			I-78 WB		
		0130/0260	OP ID 48/7992/0078/0000		
			036 "DIA CIRC CONCR		
---		0130/0133	LEN=0150	INSTALLED	UNKN
		030001 FT			
==					
5		0130/0000	LENGTH(AH 2508 BK 2525)		

DIR: B TOTAL LEN: 30.016 MI. DIST: 05-5 SR: 611
 LEFT MUN: WILLIAMS T RIGHT MUN: WILLIAMS T

027476 FT

024974 FT

022468 FT

0120/2410	012 " DIA	CIRC CONCR
	LEN=0030	INSTALLED UNKN
0120/2148	018 " DIA	CAST IRON
	LEN=0030	INSTALLED UNKN
0120/1753	018 " DIA	CIRC CONCR
	LEN=0030	INSTALLED UNKN
0120/1180	030 " DIA	CIRC CONCR
	LEN=0028	INSTALLED UNKN
0120/0620	018 " DIA	CIRC METAL
	LEN=0100	INSTALLED UNKN
0120/0367	018 " DIA	CIRC CONCR
	LEN=0028	INSTALLED UNKN
0120/0115	018 " DIA	CIRC METAL
	LEN=0029	INSTALLED UNKN
027476 FT	1 0 00156	0 00 0273+82
0120/0000	LENGTH(AH	2525 BK 2502)
	018 " DIA	CIRC CONCR
	LEN=0035	INSTALLED UNKN
0110/1393	018 " DIA	CIRC CONCR
	LEN=0035	INSTALLED UNKN
0110/0888	018 " DIA	CIRC CONCR
	LEN=0030	INSTALLED UNKN
0110/0460	018 " DIA	CIRC CONCR
	LEN=0030	INSTALLED UNKN
0110/0026	018 " DIA	CIRC CONCR
	LEN=0035	INSTALLED UNKN
024974 FT	1 0 00156	0 00 0248+80
0110/0000	LENGTH(AH	2502 BK 2506)
	024"H 36"W	CON BOX CUL
0100/2386	018 " DIA	CIRC CONCR
	LEN=0030	INSTALLED UNKN
0100/2210	018 " DIA	CIRC CONCR
	LEN=0040	INSTALLED UNKN
0100/1950	018 " DIA	CIRC CONCR
	LEN=0028	INSTALLED UNKN
0100/1818	012 " DIA	CIRC CONCR
	LEN=0030	INSTALLED UNKN
0100/1620	012 " DIA	CIRC CONCR
	LEN=0031	INSTALLED UNKN
0100/1477	036 " DIA	CAST IRON
	LEN=0030	INSTALLED UNKN
0100/1211	012 " DIA	CIRC CONCR
	LEN=0030	INSTALLED UNKN
0100/0949	018 " DIA	CIRC CONCR
	LEN=0029	INSTALLED UNKN
0100/0550	015 " DIA	CIRC CONCR
	LEN=0030	INSTALLED UNKN
022468 FT	1 0 00156	0 00 0224+09
0100/0000	LENGTH(AH	2506 BK 2441)
	036 " DIA	CIRC CONCR

DIR: B TOTAL LEN: 30.016 MI. DIST: 05-5 SR: 611
 LEFT MUN: WILLIAMS T RIGHT MUN: WILLIAMS T

Stationing	Structure	Material	Status
0090/2147	LEN=0035	018 "DIA CIRC CONCR	INSTALLED UNKN
0090/2000	LEN=0035	018 "DIA CIRC CONCR	INSTALLED UNKN
0090/1772	LEN=0035	018 "DIA CIRC CONCR	INSTALLED UNKN
0090/1447	LEN=0030	018 "DIA CIRC CONCR	INSTALLED UNKN
0090/1067	LEN=0030	018 "DIA CIRC CONCR	INSTALLED UNKN
0090/0667	LEN=0030	018 "DIA CIRC CONCR	INSTALLED UNKN
0090/0398	LEN=0030	018 "DIA CIRC CONCR	INSTALLED UNKN
020027 FT	1 0 00156 0 00 0178+65	017899 FT	
0090/0000	LENGTH(AH 2441 BK 2128)	018 "DIA CIRC CONCR	
0080/1773	LEN=0030	018 "DIA CIRC CONCR	INSTALLED UNKN
0080/1102	LEN=0030	018 "DIA CIRC CONCR	INSTALLED UNKN
0080/0855	LEN=0030	012 "DIA CIRC CONCR	INSTALLED UNKN
0080/0830	LEN=0030	024 "DIA CAST IRON	INSTALLED UNKN
0080/0570	LEN=0030	018 "DIA CIRC CONCR	INSTALLED UNKN
0080/0100	LEN=0030	018 "DIA CIRC CONCR	INSTALLED UNKN
017899 FT			
0080/0000	LENGTH(AH 2128 BK 2891)	TR. DELAWARE	
0070/2534	STRUCTURE LENGTH 4 FT	BMSID 48/0611/0070/2534	
0070/1164	LEN=0030	018 "DIA CIRC CONCR	INSTALLED UNKN
015008 FT	1 0 00156 0 00 0143+48	015008 FT	
0070/0000	LENGTH(AH 2891 BK 2136)	018 "DIA CIRC CONCR	
0060/1390	LEN=0035	018 "DIA CIRC CONCR	INSTALLED UNKN
0060/0619	LEN=0035	018 "DIA CIRC CONCR	INSTALLED UNKN

DIR: B TOTAL LEN: 30.016 MI. DIST: 05-5 SR: 611
 LEFT MUN: WILLIAMS T RIGHT MUN: WILLIAMS T

Location / Segment	Segment ID	Length (FT)	Material / Details	Status
	0060/0331	012872	1 0 00156 0 00 0128+38 036 " DIA CAST IRON LEN=0070 CANAL RD (T420)	INSTALLED UNKN
RAUBSVILLE RD (SR2006 SEG 0221/0427)	0050/3244	0050	5 0060/0000 LENGTH(AH 2136 BK 3261)	
	0050/3219	0050	018 " DIA CIRC CONCR LEN=0040	INSTALLED 2000
	0050/2940	0050	024 " DIA CIRC CONCR LEN=0050	INSTALLED UNKN
LESH ST (TWP)	0050/2671	0050		
	0050/2665	0050	024 " DIA CIRC CONCR LEN=0030	INSTALLED UNKN
	0050/2180	0050	012 " DIA CIRC CONCR LEN=0028	INSTALLED UNKN
YOUNG ST (T438)	0050/2126	0050		
MILL ST (T439)	0050/1731	0050		
	0050/1390	0050	TR. DELAWARE STRUCTURE LENGTH 9 FT BMSID 48/0611/0050/1415	
	0050/0920	0050	018 " DIA CIRC CONCR LEN=0035	INSTALLED UNKN
	0050/0315	0050	018 " DIA CIRC CONCR LEN=0035	INSTALLED UNKN
	0040/1726	0040	1 0 00156 0 00 0094+80 CANAL RD (T483)	
	0050/0000	0050	5 0050/0000 LENGTH(AH 3261 BK 2105)	
	0040/1726	0040	018 " DIA CIRC CONCR LEN=0030	INSTALLED UNKN
	0040/0000	0040	5 0040/0000 LENGTH(AH 2105 BK 2988)	
	0030/2014	0030	018 " DIA CAST IRON LEN=0040	INSTALLED UNKN
	0030/1635	0030	018 " DIA CIRC CONCR LEN=0035	INSTALLED UNKN
	0030/1635	0030	018 " DIA CIRC CONCR	

DIR: B TOTAL LEN: 30.016 MI. DIST: 05-5 SR: 611
 LEFT MUN: WILLIAMS T RIGHT MUN: WILLIAMS T

1 0 00156 0 00 0044+83 004518 FT
 ROYAL MANOR RD
 (T418) 0030/0000

COFFEETOWN RD
 (T409) 0020/1657

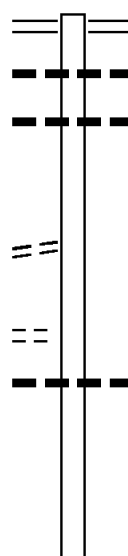
002498 FT

000000 FT

0030/1400	LEN=0035	INSTALLED	2000
	018 "DIA	CIRC CONCR	
0030/1070	LEN=0040	INSTALLED	UNKN
	018 "DIA	CIRC CONCR	
0030/0686	LEN=0040	INSTALLED	UNKN
	018 "DIA	CIRC CONCR	
0030/0470	LEN=0040	INSTALLED	UNKN
004518 FT			
5 0030/0000	LENGTH(AH 2988 BK 2020)		
0020/1956	BMS EN 48/0611/0020/1894		
	1 0 00156 0 00 0043+97		
	FRYS RUN		
0020/1894	BMSBG 48/0611/0020/1894		
0020/1185	018 "DIA	CIRC METAL	
	LEN=0075	INSTALLED	2000
0020/0829	018 "DIA	CIRC METAL	
	LEN=0099	INSTALLED	UNKN
0020/0585	018 "DIA	CIRC METAL	
	LEN=0099	INSTALLED	UNKN
0020/0470	018 "DIA	CIRC CONCR	
002498 FT	LEN=0030	INSTALLED	UNKN
	1 0 00156 0 00 0025+29		
	WILLIAMS		
5 0020/0000	LOWER SAUCON T		
	LENGTH(AH 2020 BK 2498)		
0010/2478	018 "DIA	CIRC METAL	
	LEN=0035	INSTALLED	UNKN
0010/2100	018 "DIA	CIRC CONCR	
	LEN=0035	INSTALLED	UNKN
0010/1700	018 "DIA	CIRC CONCR	
	LEN=0035	INSTALLED	2000
0010/1077	LOWER SAUCON		
	WILLIAMS T		
0010/1025	018 "DIA	CIRC CONCR	
	LEN=0035	INSTALLED	2000
0010/0820	018 "DIA	CIRC CONCR	
	LEN=0035	INSTALLED	2000
0010/0371	018 "DIA	CIRC CONCR	
000000 FT	LEN=0035	INSTALLED	UNKN
	1 0 00156 0 00 0000+00		
	NC LA		
	CKAWANNA TR		
	INTER-BK		
	EASTON RD		
	(SR0611 SEG 0580/1475)		
	MFC BEGIN = B		
	BK-BUCKS		(09)
5 0010/0000	LENGTH(AH 2498 BK 0000)		

EXTRACT DATE: 12/18/2023 ROADWAY MANAGEMENT SYSTEM PAGE NUMBER: 131
 PRINT DATE: 12/19/2023 SLD COUNTY/SR - ANNUAL PRINT COUNTY: NORTHAMPTON

DIR: N TOTAL LEN: 26.131 MI. DIST: 05-5 SR: 512
 LEFT MUN: UPPER MT BETHEL T RIGHT MUN: UPPER MT BETHEL T

	137925 FT		137973 FT	NORTH DELAWARE AV
			0550/1825	(SR0611 SEG 0560/0000)
			0550/1469	018 "DIA CIRC CONCR LEN=0040 INSTALLED UNKN
			0550/0953	018 "DIA CIRC METAL LEN=0066 INSTALLED UNKN
			136148 FT	
1 0 00166 0 03 0937+00	136100 FT		0550/0000	LENGTH(AH 1825 BK 3393)
YE OLDE HW (T796)	0550/0000			
SAND PIT RD (T728)	0540/2486		0540/2047	018 "DIA CIRC CONCR LEN=0057 INSTALLED UNKN
			132755 FT	
1 0 00166 0 03 0903+00	132707 FT			
YE OLDE HW				

DIR: N TOTAL LEN: 26.131 MI. DIST: 05-5 SR: 512
 LEFT MUN: UPPER MT BETHEL T RIGHT MUN: UPPER MT BETHEL T

Stationing	Notes	Stationing	Notes
(T796) 0540/0000	==	0540/0000	LENGTH(AH 3393 BK 3175) 072"H 84"W ELLIP CONC
	---	0530/2915	LEN=0045 INSTALLED UNKN JACOBY CK.
	<--->	0530/2870	STRUCTURE LENGTH 10 FT BMSID 48/0512/0530/2870
	---	0530/2020	018 " DIA CIRC CONCR LEN=0056 INSTALLED UNKN
	==	0530/1983	GAP VIEW LN (T701)
1 0 00166 0 03 0871+17 129532 FT		129580 FT	
LILIAN LN (T797)	==	0530/0000	LENGTH(AH 3175 BK 2531) 018 " DIA CIR PLASTIC
	---	0520/2340	LEN=0099 INSTALLED UNKN
	---	0520/1653	018 " DIA CIRC CONCR LEN=0065 INSTALLED UNKN
	==	0520/1100	CAMPBELL RD (TWP)
LOHAN DR (T796)	==	0520/0080	ORCHARD RD (T804)
1 0 00166 0 03 0845+88 127001 FT		127049 FT	FIVE POINTS RICHMOND RD (SR1017 SEG 0140/3376)
JOHNSONVILLE RD (T801)	==	0520/0000	LENGTH(AH 2531 BK 3716) 014 " DIA CIRC CONCR
	---	0510/3714	LEN=0046 INSTALLED UNKN
	<--->	0510/2205	TR. JACOBY CK STRUCTURE LENGTH 10 FT BMSID 48/0512/0510/2205
LABARRE DR (T796)	==	0510/0898	018 " DIA CIRC CONCR LEN=0045 INSTALLED UNKN

DIR: N TOTAL LEN: 26.131 MI. DIST: 05-5 SR: 512
 LEFT MUN: UPPER MT BETHEL T RIGHT MUN: UPPER MT BETHEL T

Street Name	Segment ID	Start Station	End Station	Length (FT)	Notes
WELDON DR (T796)	0510/0000	123285	123333	48	AMY LN (T796)
					1 0 00166 0 03 0808+90
					AMY LN (T796)
					LENGTH(AH 3716 BK 2014)
	0500/1335				018 "DIA CIRC CONCR LEN=0108 INSTALLED UNKN
	0500/0252				T.BRUSH MEA. STRUCTURE LENGTH 11 FT BMSID 48/0512/0500/0252
WILDON DR (TWP)	0500/0062	121271	121271	0	
1 0 00166 0 03 0788+68					
REIMER RD (T796)	0500/0000				REIMER RD (T796)
					LENGTH(AH 2014 BK 2188)
	0490/2092				018 "DIA CIRC CONCR LEN=0050 INSTALLED UNKN
	0490/1359				018 "DIA CIRC CONCR LEN=0054 INSTALLED UNKN
	0490/0722				018"H 24"W CON BOX CUL LEN=0057 INSTALLED UNKN
	0490/0582				REIMER RD (T796)
					NC MT BETHEL HW
	0490/0294				UPPER MT BETHEL EAST BANGOR B
WELSER ST (BORO)	0490/0136				
	0490/0114				018 "DIA CIRC CONCR LEN=0055 INSTALLED UNKN
		119083	119131	48	1 0 00166 0 03 0766+87
					PARK RD
					(SR1030 SEG 0010/0000)
					LENGTH(AH 2188 BK 2764)
	0480/2636				018 "DIA CIRC CONCR LEN=0024 INSTALLED UNKN
	0480/2020				LONG ST (BORO)
HAZEN AV (BORO)	0480/1996				
	0480/1677				HIGH ST (BORO)

EXTRACT DATE: 12/18/2023
PRINT DATE: 12/19/2023

ROADWAY MANAGEMENT SYSTEM
SLD COUNTY/SR - ANNUAL PRINT

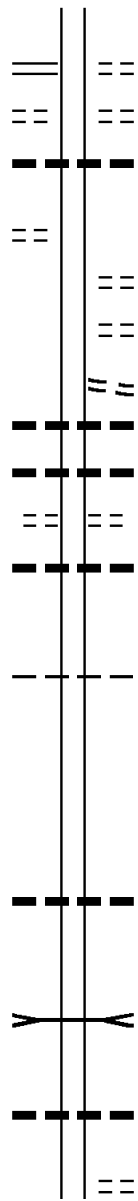
PAGE NUMBER: 128
COUNTY: NORTHAMPTON

DIR: N TOTAL LEN: 26.131 MI.
LEFT MUN: EAST BANGOR B

DIST: 05-5 SR: 512
RIGHT MUN: EAST BANGOR B

BROAD ST
(SR1035 SEG 0060/1122) 0480/1033
WEIDMAN ST
(BORO) 0480/0610

1 0 00166 0 03 0739+47 116319 FT
GLADSTONE ST
(BORO) 0480/0000



0480/1033 BROAD ST
(BORO)
SHAFTER ST
(BORO)
018 " DIA CIRC CONCR
LEN=0027 INSTALLED UNKN

0480/0037
116367 FT
S 0480/0000 LENGTH(AH 2764 BK 2419)
SAMPSON ST
(BORO)
MAIDEN LN
(BORO)
MESSINGER ST
(BORO)
016 " DIA CIRC METAL
LEN=0074 INSTALLED UNKN
014 " DIA CIRC CONCR
LEN=0035 INSTALLED UNKN
CAPITOL BL
(BORO)
018 " DIA CIRC CONCR
LEN=0033 INSTALLED UNKN
1 0 00166 0 03 0714+29
NC CENTRAL AV
EAST BANGOR
BANGOR BOROUGH B
S 0470/0000 LENGTH(AH 2419 BK 2590)

0460/0021 048"H 48"W ELLIP METAL
LEN=0075 INSTALLED UNKN
1 0 00166 0 02 0688+92
BRUSH MEADOW
STRUCTURE LENGTH 14 FT
BMSID 48/0512/0460/0000
S 0460/0000 LENGTH(AH 2590 BK 2358)

0450/1369 030 " DIA CIRC CONCR
LEN=0040 INSTALLED UNKN

0450/0478 NEW ST
(BORO)

113900 FT

111310 FT

DIR: N TOTAL LEN: 26.131 MI. DIST: 05-5 SR: 512
 LEFT MUN: BANGOR BOROUGH B RIGHT MUN: BANGOR BOROUGH B

Station	Segment	Length	Notes
	0450/0311		ERDMAN AV (BORO) (AAR 266239Y) #TRKS 01
	0450/0154		HIGH ST (BORO) BRUSH MEADOW STRUCTURE LENGTH 30 FT
108952 FT	0450/0109	109000 FT	BMSID 48/0512/0450/0109 1 0 00166 0 02 0664+98 NC BI LL SCOTT BL SR 1015 SH (SR1015 SEG 0150/2075)
MAIN ST (BORO)	0440/1550		5 0450/0000 LENGTH(AH 2358 BK 1792) NC MA IN ST
	0440/1464		BMS EN 48/0512/0440/1428 0 0 00000 0 00 0000+00
	0440/1428		MARTINS CK. BMSBG 48/0512/0440/1428
	0440/1254		MURRY ST (BORO) FIRST ST (SR0191 SEG 0380/0402)
	0440/1063		BRACARD CT (BORO)
	0440/0922		SECOND ST (BORO)
	0440/0760		018 " DIA CIRC CONCR
	0440/0718		LEN=0030 INSTALLED UNKN UNNAMED AL
PINE ST (BORO)	0440/0535		(BORO)
	0440/0451		THIRD ST (BORO)
THIRD ST (BORO)	0440/0365		018 " DIA CIRC CONCR
	0440/0289		LEN=0099 INSTALLED UNKN
UNNAMED AL (BORO)	0440/0205		FOURTH ST (BORO)
1 0 00165 0 00 0768+92 107160 FT	0440/0139	107208 FT	
FOURTH ST (BORO)	0440/0000		5 0440/0000 LENGTH(AH 1792 BK 2898) 024 " DIA CIRC METAL
UNNAMED AL	0430/2844		LEN=0035 INSTALLED UNKN

DIR: N TOTAL LEN: 26.131 MI. DIST: 05-5 SR: 512
 LEFT MUN: BANGOR BOROUGH B RIGHT MUN: BANGOR BOROUGH B

(BORO)	0430/2745	==			
		==	==	0430/2601	FIFTH ST (BORO)
		==	==	0430/2303	SIXTH ST (BORO)
UNKNOWN ALLEY (BORO)	0430/2114	==			
			==	0430/1994	SEVENTH ST (BORO)
SEVENTH ST (BORO)	0430/1849	==			
		---	---	0430/1812	018 "DIA CIRC CONCR LEN=0015 INSTALLED UNKN
		---	---	0430/1584	018 "DIA CIRC CONCR LEN=0034 INSTALLED UNKN
EIGHTH ST (BORO)	0430/1435	==			
		---	---	0430/1383	024 "DIA CIRC METAL LEN=0033 INSTALLED UNKN
			==	0430/1347	EIGHTH ST (SR1029 SEG 0011/0436)
		---	---	0430/1123	016 "DIA CIRC CONCR LEN=0034 INSTALLED UNKN
		---	---	0430/0914	024 "DIA CIRC CONCR LEN=0034 INSTALLED UNKN
		==	==	0430/0875	NINTH ST (BORO)
		---	---	0430/0580	020 "DIA CIRC METAL LEN=0032 INSTALLED UNKN
ELEVENTH ST (BORO)	0430/0357	==			
		---	---	0430/0289	016 "DIA CIRC CONCR LEN=0032 INSTALLED UNKN ENTRANCE TO PARK (GOVT)
1 0 00165 0 00 0797+84 104262 FT				104310 FT	BANGOR BOROUGH WASHINGTON T
SULLIVAN ST (BORO)	0430/0000	==	==	5 0430/0000	LENGTH(AH 2898 BK 3214)
PENNSYLVANIA AV (T712)					
MARKET ST (TWP)	0420/2766	==	==		NC MARKET ST
		---	---	0420/2664	018 "DIA CIRC CONCR LEN=0038 INSTALLED UNKN
KENNEDY AV (T716)	0420/2440	==			
		---	---	0420/2199	024 "DIA CIRC CONCR LEN=0038 INSTALLED UNKN
		---	---	0420/1997	018 "DIA CIRC CONCR LEN=0031 INSTALLED UNKN

DIR: N TOTAL LEN: 26.131 MI. DIST: 05-5 SR: 512
 LEFT MUN: WASHINGTON T RIGHT MUN: WASHINGTON T

Location / Segment	Segment ID	Length (FT)	Material / Details
KENNEDY DR (BORO)	0420/1675		OLD PEN ARGYLE RD (T668) 036" DIA CIRC CONCR
	0420/1480		LEN=0100 INSTALLED UNKN 018" DIA CIRC CONCR
	0420/0909		LEN=0060 INSTALLED UNKN
BANGOR JUNCTION RD (SR1031 SEG 0010/0000)	0420/0795		
	0420/0482		016" DIA CIRC CONCR LEN=0061 INSTALLED UNKN
	0420/0273		016" DIA CIRC CONCR LEN=0061 INSTALLED UNKN
	101048 FT		101096 FT 1 0 00165 0 00 0829+77
	0420/0000		LENGTH(AH 3214 BK 2984) 016" DIA CIRC CONCR
FROM 1031/0010 SH (CONN)	0410/2740		LEN=0061 INSTALLED UNKN 018" DIA CIRC CONCR
	0410/2271		LEN=0065 INSTALLED UNKN AMERICAN BANGOR RD
	0410/2223		(T697) 018" DIA CIRC CONCR
	0410/2155		LEN=0050 INSTALLED UNKN
TO BANGOR PLAZA (CONN)	0410/1384		030" DIA CIRC CONCR LEN=0041 INSTALLED UNKN
	0410/1294		
	0410/1236		
ENTR TO BANGOR PLAZA (PRDR)	0410/1236		
	0410/1176		
FROM BANGOR PLAZA (CONN)	0410/0853		018" DIA CIRC METAL LEN=0037 INSTALLED UNKN
	0410/0435		018" DIA CIRC CONCR LEN=0037 INSTALLED UNKN
	098064 FT		098112 FT 1 0 00165 0 00 0859+80
FRANKLIN ST (SR1027 SEG 0010/0000)	0410/0000		FRANKLIN ST (T689) WASHINGTON PLAINFIELD T
	0400/2326		LENGTH(AH 2984 BK 2579) FLOREY ST (T676)
	0400/2096		018" DIA CIRC CONCR LEN=0030 INSTALLED UNKN
CESARE DR			

DIR: N TOTAL LEN: 26.131 MI. DIST: 05-5 SR: 512
 LEFT MUN: PLAINFIELD T RIGHT MUN: PLAINFIELD T

Stationing	Notes	Structure	Material	Length
0400/1389		==		
0400/1206	018" DIA CIRC CONCR	---	INSTALLED UNKN	
0400/1064	LEN=0031 PLAINFIELD	---		
0400/0947	PEN ARGYL B	---		
0400/0366	018" DIA CIRC METAL	---	INSTALLED UNKN	
0400/0168	024" DIA CIRC METAL	---	INSTALLED UNKN	
095533 FT	030" DIA CIRC CONCR	---	INSTALLED UNKN	
0400/0000	LEN=0050 NC BLUE VALLEY DR	---	INSTALLED UNKN	
0400/0000	SOUTH MAIN ST (BORO)	==		
0400/0000	LENGTH(AH 2579 BK 2398)	==		
0390/1961	024" DIA CIRC CONCR	---	INSTALLED UNKN	
0390/1680	024" DIA CIRC CONCR	---	INSTALLED UNKN	
0390/1393	MAIN ST (SR1024 SEG 0020/3771)	==		
0390/1388	036" DIA CIRC CONCR	---	INSTALLED UNKN	
0390/1364	012"H 12"W CON BOX CUL	---	INSTALLED UNKN	
0390/1207	LEN=0040	==		
0390/0960	WESTBROOK AV (BORO)	==		
0390/0600	SCHANCK AV (BORO)	==		
0390/0252	ROBINSON AV (TBC)	==		
093087 FT	1 0 00165 0 01 0909+40	==		
0390/0000	NC MA IN ST HARDING AV (BORO)	==		
0380/2381	LENGTH(AH 2398 BK 2607)	==		
0380/2362	018" DIA CIRC CONCR	---	INSTALLED UNKN	
0380/2145	LOBB AV (BORO)	---		
	018"H 00"W MULT CONCR	---	INSTALLED UNKN	
	HELLER AV	---		

1 0 00165 0 01 0885+62 095485 FT
 EAST MAIN ST
 (SR1020 SEG 0010/0000) 0400/0000
 RIDGE AV
 (BORO) 0390/2215

MOYER AV
 (BORO) 0390/1207

ROBINSON AV
 (BORO) 0390/0252
 093087 FT

DIR: N TOTAL LEN: 26.131 MI. DIST: 05-5 SR: 512
 LEFT MUN: PEN ARGYL B RIGHT MUN: PEN ARGYL B

SPEER AV
(T720)

090480 FT

0370/2892

087344 FT

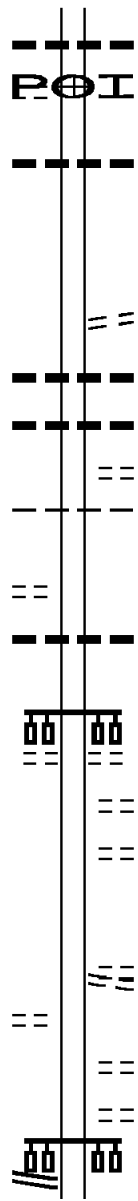
==	==	0380/2126	(BORO)	018 "DIA	CIRC CONCR	
---	---	0380/1908	LEN=0016	INSTALLED	UNKN	
	==	0380/1903	(BORO)	018 "DIA	CIRC CONCR	
---	---	0380/1507	LEN=0016	INSTALLED	UNKN	
---	---	0380/1497	LEN=0016	INSTALLED	UNKN	
==	==	0380/1479	(BORO)			
	==	0380/1035	SAVERCOOL AV			
---	---	0380/1021	(BORO)	024 "DIA	CIRC CONCR	
---	---	0380/0574	LEN=0030	INSTALLED	UNKN	
	==	0380/0557	(SR1011	SEG 0070/3780)		
---	---	0380/0273	LEN=0030	INSTALLED	UNKN	
		090528 FT	1 0 00165	0 01 0936+18		
			PEN ARGYL			
---	---	5 0380/0000	PLAINFIELD T	LENGTH(AH 2607	BK 3136)	
---	---	0370/2934	LEN=0030	INSTALLED	UNKN	
	==	0370/2892	WILLIAMS ST			
---	---	0370/2850	(T702)	018 "DIA	CIRC CONCR	
---	---	0370/2514	LEN=0099	INSTALLED	UNKN	
---	---	0370/2046	LEN=0056	INSTALLED	UNKN	
	==	0370/2046	GEORGE ST			
---	---	0370/1576	(SR1024	SEG 0010/0000)		
		0370/1152	015 "DIA	CIRC CONCR		
		0370/1037	LEN=0040	INSTALLED	UNKN	
			(APRA) GRAND CENTRAL WA			
			GRAND CENTRAL WASTE MNG			
			(PRDR)			
			018 "DIA	CIRC CONCR		
			LEN=0033	INSTALLED	UNKN	
			1 0 00165	0 01 0967+21		
			BUSS ST			
			(T677)			
		5 0370/0000	LENGTH(AH 3136	BK 2400)		
			SANDERS RD			
			(T643)			

POE

DIR: N TOTAL LEN: 26.131 MI. DIST: 05-5 SR: 512
 LEFT MUN: PLAINFIELD T RIGHT MUN: PLAINFIELD T

NAPA DEVELOPMENT CORP
 (PRDR)

0360/1750



0360/1894 018 "DIA CIRC CONCR
 LEN=0037 INSTALLED UNKN
 0360/1750 (APRA) NAPA DEVELOPMENT
 0360/0913 024"H 24"W ELLIP CONC
 LEN=0030 INSTALLED UNKN

084944 FT

084992 FT 1 0 00165 0 01 0991+41
 GLASS ST
 (T643)

5 0360/0000 NC PENNSYLVANIA AV
 LENGTH(AH 2400 BK 2051)

0350/2029 018 "DIA CIRC CONCR
 LEN=0020 INSTALLED UNKN

0350/1461 018 "DIA CIRC CONCR
 LEN=0020 INSTALLED UNKN

0350/1368 HAWTHORNE LN
 (T643)

0350/1131 PLAINFIELD
 WIND GAP B

WOODWARD AV
 (BORO)

0350/0460

082893 FT

0350/0320 018 "DIA CIRC CONCR
 LEN=0020 INSTALLED UNKN
 082941 FT 1 0 00165 0 01 1010+36

ALPHA RD
 (BORO)

5 0350/0000 LENGTH(AH 2051 BK 2091)
 BURDETTE ST

0340/1711 (BORO)

0340/1177 GENOGA ST
 (BORO)

PARK AV
 (BORO)

0340/0465 LC TO LEHIGH AV
 (CONN)

UTICA AV
 (BORO)

0340/0400

0340/0371 LEHIGH AV
 (BORO)

0340/0171 UNNAMED AL
 (BORO)

5 0340/0000 NC LEHIGH AV
 LENGTH(AH 2091 BK 2247)

1 0 00165 0 01 1032+40 080802 FT
 BROADWAY ST
 (SR1007 SEG 0010/0000) 0340/0000

DIR: N TOTAL LEN: 26.131 MI. DIST: 05-5 SR: 512
 LEFT MUN: WIND GAP B RIGHT MUN: WIND GAP B

CENTER ST
 (SR1026 SEG 0060/3039) 0330/1598

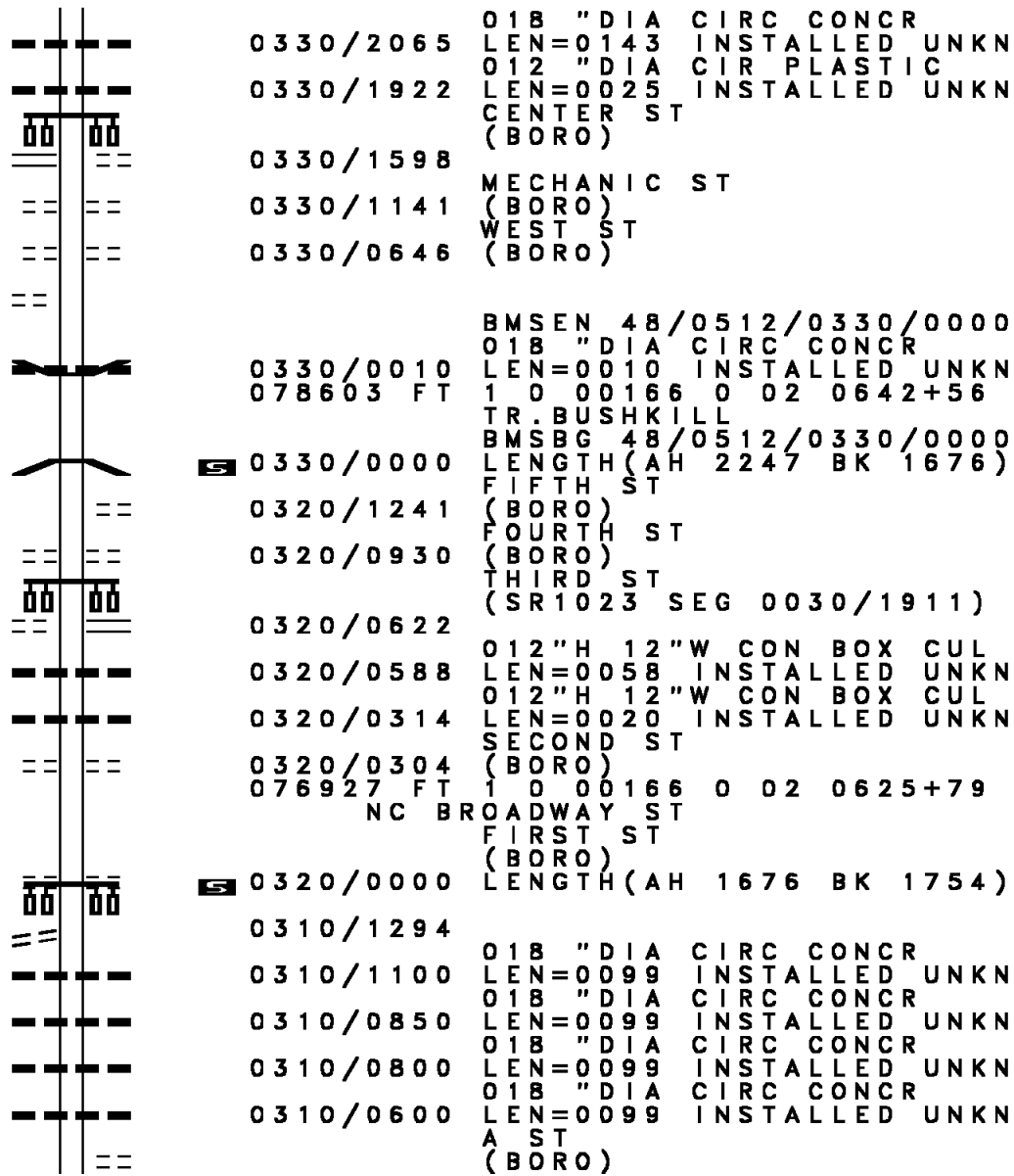
SIXTH ST
 (BORO) 0330/0131

078555 FT

THIRD ST
 (BORO) 0320/0622

076879 FT

MALE ST
 (BORO) 0310/1294



0330/2065 018 " DIA CIRC CONCR
 LEN=0143 INSTALLED UNKN
 0330/1922 012 " DIA CIR PLASTIC
 LEN=0025 INSTALLED UNKN
 CENTER ST
 (BORO)
 0330/1598 MECHANIC ST
 (BORO)
 0330/1141 WEST ST
 (BORO)
 0330/0646
 BMS EN 48/0512/0330/0000
 018 " DIA CIRC CONCR
 0330/0010 LEN=0010 INSTALLED UNKN
 078603 FT 1 0 00166 0 02 0642+56
 TR. BUSHKILL
 BMSBG 48/0512/0330/0000
 5 0330/0000 LENGTH(AH 2247 BK 1676)
 FIFTH ST
 0320/1241 (BORO)
 FOURTH ST
 0320/0930 (BORO)
 THIRD ST
 (SR1023 SEG 0030/1911)
 0320/0622
 0320/0588 012"H 12"W CON BOX CUL
 LEN=0058 INSTALLED UNKN
 0320/0314 012"H 12"W CON BOX CUL
 LEN=0020 INSTALLED UNKN
 SECOND ST
 (BORO)
 0320/0304 076879 FT 1 0 00166 0 02 0625+79
 NC BR ROADWAY ST
 FIRST ST
 (BORO)
 5 0320/0000 LENGTH(AH 1676 BK 1754)
 0310/1294
 0310/1100 018 " DIA CIRC CONCR
 LEN=0099 INSTALLED UNKN
 0310/0850 018 " DIA CIRC CONCR
 LEN=0099 INSTALLED UNKN
 0310/0800 018 " DIA CIRC CONCR
 LEN=0099 INSTALLED UNKN
 0310/0600 018 " DIA CIRC CONCR
 LEN=0099 INSTALLED UNKN
 A ST
 (BORO)

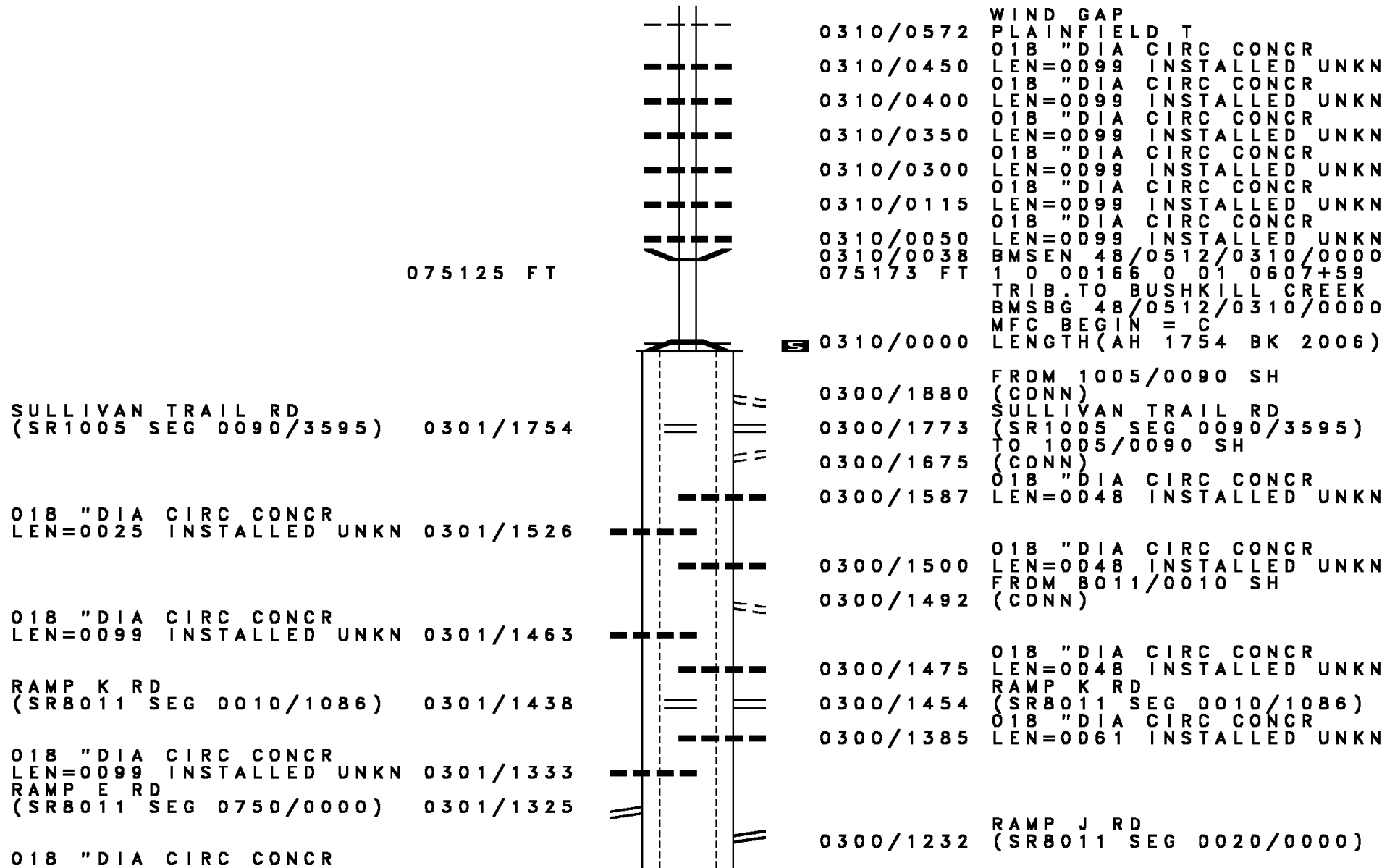
EXTRACT DATE: 12/18/2023
PRINT DATE: 12/19/2023

ROADWAY MANAGEMENT SYSTEM
SLD COUNTY/SR - ANNUAL PRINT

PAGE NUMBER: 120
COUNTY: NORTHAMPTON

DIR: N TOTAL LEN: 26.131 MI.
LEFT MUN: WIND GAP B

DIST: 05-5 SR: 512
RIGHT MUN: WIND GAP B



DIR: N TOTAL LEN: 26.131 MI. DIST: 05-5 SR: 512
 LEFT MUN: BUSHKILL TOWNSHIP T RIGHT MUN: BUSHKILL TOWNSHIP T

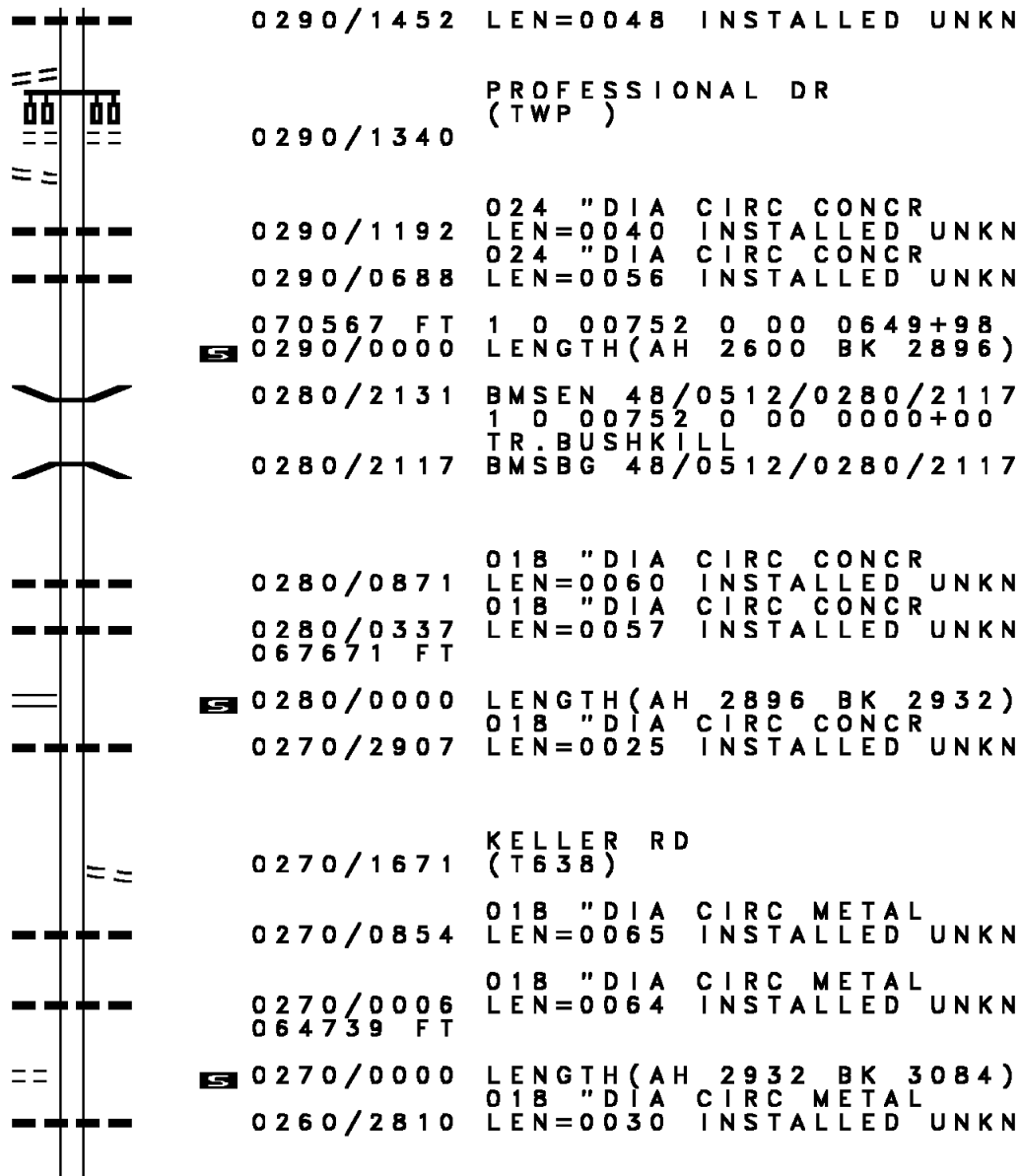
LC TO PROFESSIONAL DR
 (CONN) 0290/1420

LC FROM PROFESSIONAL DR
 (CONN) 0290/1280

070574 FT

1 0 00752 0 00 0621+06 067678 FT
 MOUNTAIN RD
 (SR4019 SEG 0130/2934) 0280/0000

1 0 00752 0 00 0591+75 064746 FT
 HILDENBRANDT RD
 (T571) 0270/0000



0290/1452 LEN=0048 INSTALLED UNKN

PROFESSIONAL DR
 (TWP)

0290/1340

0290/1192 024 "DIA CIRC CONCR
 LEN=0040 INSTALLED UNKN

0290/0688 024 "DIA CIRC CONCR
 LEN=0056 INSTALLED UNKN

070567 FT 1 0 00752 0 00 0649+98
 5 0290/0000 LENGTH(AH 2600 BK 2896)

0280/2131 BMS EN 48/0512/0280/2117
 1 0 00752 0 00 0000+00
 TR. BUSHKILL

0280/2117 BMS BG 48/0512/0280/2117

0280/0871 018 "DIA CIRC CONCR
 LEN=0060 INSTALLED UNKN

0280/0337 018 "DIA CIRC CONCR
 067671 FT LEN=0057 INSTALLED UNKN

5 0280/0000 LENGTH(AH 2896 BK 2932)
 018 "DIA CIRC CONCR

0270/2907 LEN=0025 INSTALLED UNKN

0270/1671 KELLER RD
 (T638)

0270/0854 018 "DIA CIRC METAL
 LEN=0065 INSTALLED UNKN

0270/0006 018 "DIA CIRC METAL
 064739 FT LEN=0064 INSTALLED UNKN

5 0270/0000 LENGTH(AH 2932 BK 3084)
 018 "DIA CIRC METAL

0260/2810 LEN=0030 INSTALLED UNKN

DIR: N TOTAL LEN: 26.131 MI. DIST: 05-5 SR: 512
 LEFT MUN: BUSHKILL TOWNSHIP T RIGHT MUN: BUSHKILL TOWNSHIP T

BROAD RD
(T634)

0260/0125
061662 FT

COLE DR
(T780)

0240/2111

		018 " DIA CIRC METAL
	0260/1863	LEN=0069 INSTALLED UNKN
	0260/1625	BMSSEN 48/0512/0260/1588
		1 0 00752 0 00 0576+94
		TR. BUSHKILL
	0260/1588	BMSBG 48/0512/0260/1588
	0260/1200	018 " DIA CIRC CONCR
		LEN=0030 INSTALLED UNKN
	0260/0900	018 " DIA CIRC CONCR
		LEN=0030 INSTALLED UNKN
	0260/0678	024 " DIA CIRC METAL
		LEN=0133 INSTALLED UNKN
	0260/0017	BMSSEN 48/0512/0260/0000
	061655 FT	1 0 00752 0 00 0560+87
		TR. BUSHKILL
	0260/0000	BMSBG 48/0512/0260/0000
		LENGTH(AH 3084 BK 2931)
		MILLER RD
	0250/2205	(T635)
		018 " DIA CIRC CONCR
	0250/2153	LEN=0057 INSTALLED UNKN
		018 " DIA CIRC CONCR
	0250/1830	LEN=0054 INSTALLED UNKN
		018 " DIA CIRC CONCR
	0250/1520	LEN=0049 INSTALLED UNKN
		018 " DIA CIRC CONCR
	0250/1216	LEN=0050 INSTALLED UNKN
		018 " DIA CIRC CONCR
	0250/0931	LEN=0054 INSTALLED UNKN
		ROSE DR
	0250/0672	(TWP)
		012 " DIA CIRC CONCR
	0250/0666	LEN=0045 INSTALLED UNKN
	058731 FT	1 0 00752 0 00 0531+57
		POPLARWOOD RD
		(T777)
	0250/0000	LENGTH(AH 2931 BK 2761)
		024 " DIA CIRC CONCR
	0240/2761	LEN=0040 INSTALLED UNKN
		018 " DIA CIRC METAL
	0240/2500	LEN=0059 INSTALLED UNKN
		BUSHKILL CENTER RD
		(SR4025 SEG 0100/0000)

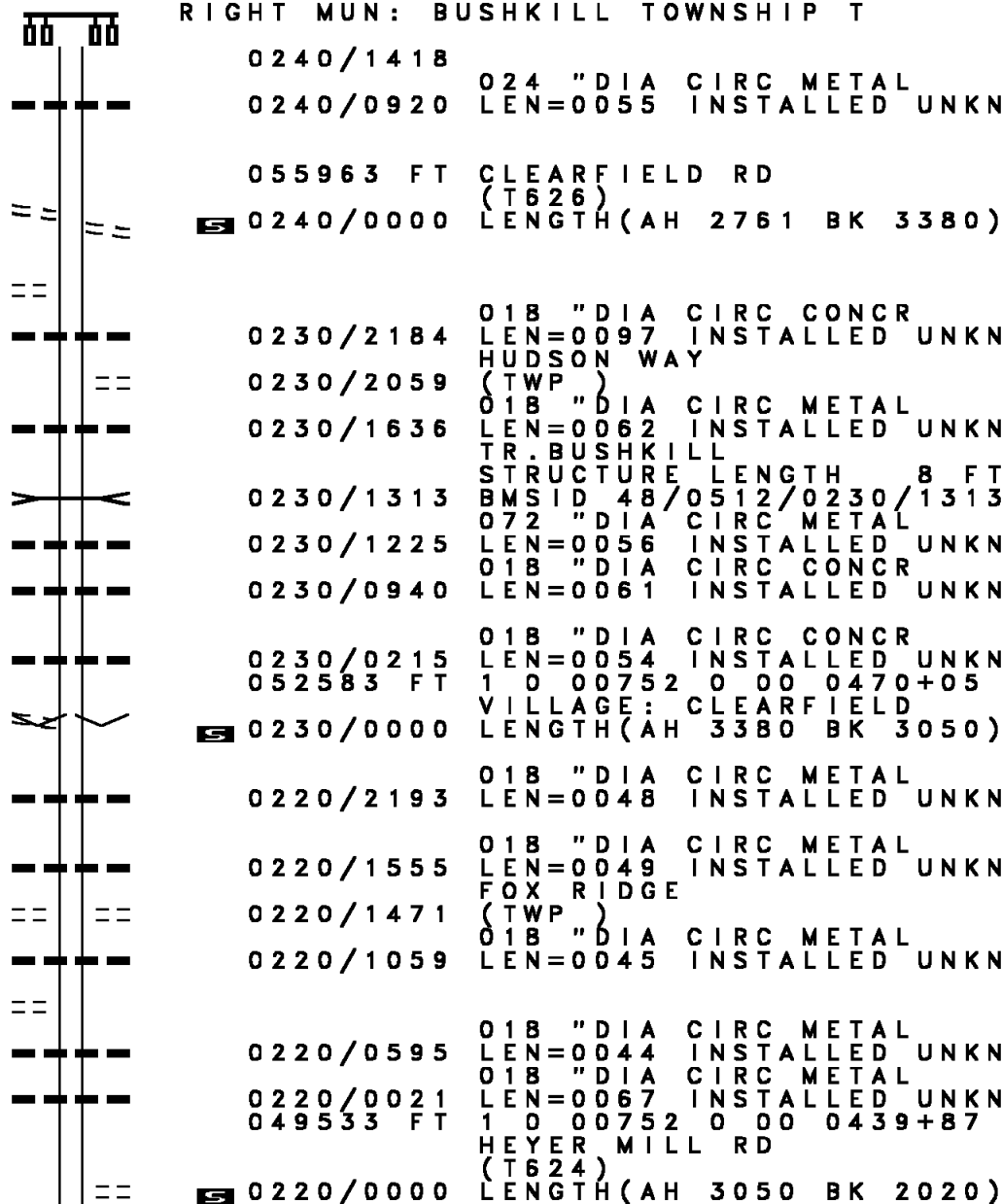
DIR: N TOTAL LEN: 26.131 MI. DIST: 05-5 SR: 512
 LEFT MUN: BUSHKILL TOWNSHIP T RIGHT MUN: BUSHKILL TOWNSHIP T

1 0 00752 0 00 0503+29 055970 FT
 CLEARFIELD RD
 (T626)
 SADDLE DR
 (T774)

SEIFERT RD
 (T750)

BUSHKILL RD
 (TWP)

PEGGY LN
 (TWP)



0240/1418 024 " DIA CIRC METAL
 0240/0920 LEN=0055 INSTALLED UNKN
 055963 FT CLEARFIELD RD
 (T626)
 5 0240/0000 LENGTH(AH 2761 BK 3380)
 0230/2184 018 " DIA CIRC CONCR
 LEN=0097 INSTALLED UNKN
 HUDSON WAY
 0230/2059 (TWP)
 0230/1636 018 " DIA CIRC METAL
 LEN=0062 INSTALLED UNKN
 TR. BUSHKILL
 STRUCTURE LENGTH 8 FT
 0230/1313 BMSID 48/0512/0230/1313
 072 " DIA CIRC METAL
 0230/1225 LEN=0056 INSTALLED UNKN
 018 " DIA CIRC CONCR
 0230/0940 LEN=0061 INSTALLED UNKN
 018 " DIA CIRC CONCR
 0230/0215 LEN=0054 INSTALLED UNKN
 052583 FT 1 0 00752 0 00 0470+05
 VILLAGE: CLEARFIELD
 5 0230/0000 LENGTH(AH 3380 BK 3050)
 0220/2193 018 " DIA CIRC METAL
 LEN=0048 INSTALLED UNKN
 0220/1555 018 " DIA CIRC METAL
 LEN=0049 INSTALLED UNKN
 FOX RIDGE
 0220/1471 (TWP)
 0220/1059 018 " DIA CIRC METAL
 LEN=0045 INSTALLED UNKN
 0220/0595 018 " DIA CIRC METAL
 LEN=0044 INSTALLED UNKN
 018 " DIA CIRC METAL
 0220/0021 LEN=0067 INSTALLED UNKN
 049533 FT 1 0 00752 0 00 0439+87
 HEYER MILL RD
 (T624)
 5 0220/0000 LENGTH(AH 3050 BK 2020)

Location / Segment	Segment ID	Length (FT)	Material / Details
BUSHKILL DR (SR4019 SEG 0010/0000)	0210/0918		
	0210/1698		BMSBN 48/0512/0210/1582 1 0 00752 0 00 0435+53 P3
	0210/1582		BUSHKILL CREEK BMSBG 48/0512/0210/1582
	0210/0720		024 " DIA CIRC METAL LEN=0054 INSTALLED UNKN
	0210/0544		018 " DIA CIRC METAL LEN=0099 INSTALLED UNKN
	0210/0229		028 " DIA CIRC METAL LEN=0060 INSTALLED 2001 BUSHKILL TOWNSHIP
	0210/0118		MOORE T
047520 FT	047513 FT		1 0 00752 0 00 0419+22
	0210/0000		LENGTH(AH 2020 BK 2470)
	0200/1753		018 " DIA CIRC METAL LEN=0060 INSTALLED UNKN
	0200/1749		E DELL RD (T614)
W DELL RD (T612)	0200/1709		
	0200/1150		024 " DIA CIRC METAL LEN=0054 INSTALLED UNKN
	0200/0593		018 " DIA CAST IRON LEN=0049 INSTALLED UNKN
	0200/0025		018 " DIA CIRC METAL LEN=0054 INSTALLED UNKN
	045043 FT		NAZARETH DR (SR0946 SEG 0220/0000)
1 0 00752 0 00 0394+86 COMMUNITY DR (SR0946 SEG 0220/0000)	0200/0000		LENGTH(AH 2470 BK 2936)
	0190/2091		018 " DIA CIRC CONCR LEN=0086 INSTALLED UNKN
	0190/0920		HICKORY HILLS RD (TWP)
	0190/0739		024 " DIA CIR PLASTIC LEN=0020 INSTALLED 2004
042114 FT	042107 FT		2 0 48044 0 00 0179+69 VILLAGE: MOORESTOWN

DIR: N TOTAL LEN: 26.131 MI. DIST: 05-5 SR: 512
 LEFT MUN: MOORE T RIGHT MUN: MOORE T

ROAD NAME	START STATION	END STATION	LENGTH (FT)	DESCRIPTION
OLD RD (T746)	0180/1522	0180/0991	039580	0180/0000 LENGTH(AH 2936 BK 2534) 0180/1776 060"H 60"W CON BOX CUL LEN=0055 INSTALLED UNKN 0180/0991 018 "DIA CIRC METAL LEN=0067 INSTALLED UNKN
BAUER RD (T746) YOST RD (SR4010 SEG 0030/2287)	0170/1589 0170/1485	0170/0929	036951	0170/0000 LENGTH(AH 2534 BK 2629) 0170/1485 YOST RD (T569) 0170/0929 024 "DIA CIRC METAL LEN=0063 INSTALLED UNKN 0170/0263 018 "DIA CIRC METAL LEN=0041 INSTALLED UNKN 036944 FT 2 0 48044 0 00 0128+88 0170/0000 LENGTH(AH 2629 BK 2562)
RED OAK LN (PRDR) RED OAK LN (PRDR)	0160/2344 0160/2071	0160/1697	034389	0160/2071 OXFORD CR (T803) 0160/1697 012 "DIA CIR PLASTIC LEN=0040 INSTALLED UNKN 0160/1380 (APRA) CECH TIMBERLINE 0160/1360 018 "DIA CIRC METAL LEN=0043 INSTALLED UNKN 0160/1242 OXFORD CR (T805) 0160/1024 018 "DIA CIRC CONCR LEN=0040 INSTALLED UNKN 0160/0460 PLAZA CT (TWP) 034382 FT 2 0 48044 0 00 0104+91 0160/0000 LENGTH(AH 2562 BK 1980) 0150/1625 024 "DIA CIRC METAL LEN=0043 INSTALLED UNKN KEELER RD (T567)
PRIVATE DR (PRDR)	0160/1380	0150/1533		0150/1533 018 "DIA CIRC METAL
JONES RD (T567)	0150/1005			

DIR: N TOTAL LEN: 26.131 MI. DIST: 05-5 SR: 512
 LEFT MUN: MOORE T RIGHT MUN: MOORE T

ROAD NAME	START	END	LEN	UNIT	STATUS	DETAILS
	0150/0520		0037	FT	INSTALLED UNKN	FAIRWAY DR
	0150/0475					(TWP)
	0150/0349		0039	FT	INSTALLED UNKN	18" H 18" W BOX CULVRT*
032409 FT	032402 FT		2048044	0000081+54		018" DIA CIRC CONCR
	0150/0000		0044	FT	INSTALLED UNKN	LENGTH(AH 1980 BK 2603)
	0140/2263					EVANWOOD RD (T747)
	0140/1555					CHERRYWOOD RD (T746)
	0140/1538		0042	FT	INSTALLED UNKN	018" DIA CIRC CONCR
	0140/1393		0040	FT	INSTALLED UNKN	018" DIA CIRC CONCR
FOX RD (T609)	0140/0454					FOX RD (T511)
	029806 FT		2048044	0000057+32		LENGTH(AH 2603 BK 3040)
	0140/0000					018" DIA CIRC CONCR
	0130/3040		0053	FT	INSTALLED UNKN	018" DIA CIRC METAL
WOOD EDGE RD (PRDR)	0130/2808		0055	FT	INSTALLED UNKN	
	0130/2340					FRIENDSHIP LN (T804)
	0130/2193		0045	FT	INSTALLED UNKN	024" DIA CIRC CONCR
	0130/1974					WINDY LN (PRDR)
	0130/1849		0045	FT	INSTALLED UNKN	024" DIA CIRC CONCR
	0130/1558		0045	FT	INSTALLED UNKN	024" DIA CIRC CONCR
	0130/1281					SHADY RD (T745)
	0130/1262		0040	FT	INSTALLED UNKN	024" DIA CIRC CONCR
						NC MOORESTOWN RD
	0130/1109					MOORE EAST ALLEN T
	0130/0638					SHADY RD (T745)

DIR: N TOTAL LEN: 26.131 MI. DIST: 05-5 SR: 512
 LEFT MUN: EAST ALLEN T RIGHT MUN: EAST ALLEN T

Stationing	Description	Stationing	Description
026766 FT		026759 FT	2 0 48044 0 00 0025+62 EAST ALLEN BATH BOROUGH B
		0130/0000	LENGTH(AH 3040 BK 2705)
		0120/2005	018 " DIA CIRC CONCR LEN=0066 INSTALLED UNKN
		0120/1516	018 " DIA CIRC CONCR LEN=0061 INSTALLED UNKN
		0120/1489	037 " DIA CIRC CONCR LEN=0099 INSTALLED UNKN
		0120/1411	SLEEPY HOLLOW RD (BORO)
		0120/1168	018 " DIA CIRC CONCR LEN=0073 INSTALLED UNKN
BARRALL AV (BORO)	0120/0764	0120/0764	SILK MILL ST (BORO)
		0120/0440	MCILHANEY AV (BORO)
		0120/0163	(BORO)
024061 FT		024054 FT	2 0 48044 0 00 0000+00 NORTHAMPTON ST (SR0248 SEG 0300/0000)
		0120/0000	LENGTH(AH 2705 BK 0637) BORO AL
		0110/0484	(BORO)
		0110/0480	018 " DIA CIRC CONCR LEN=0099 INSTALLED UNKN
		0110/0319	CENTER ST (BORO)
023424 FT		023417 FT	2 0 48046 1 00 0000+00 MAIN ST (SR3020 SEG 0010/0345)
		0110/0000	LENGTH(AH 0637 BK 1422) BARBER ST
BARBER ST (BORO)	0100/1187	0100/1187	(BORO)
		0100/0719	MILL ST (BORO)
		0100/0690	012 " DIA CIRC METAL LEN=0032 INSTALLED UNKN
		0100/0277	ALLEN ST (BORO)
022002 FT		021995 FT	2 0 48046 0 01 0344+51 NC WA LNUT ST
		0100/0000	LENGTH(AH 1422 BK 2276) 018 " DIA CIRC METAL
		0090/2146	LEN=0035 INSTALLED UNKN

EXTRACT DATE: 12/18/2023
PRINT DATE: 12/19/2023

ROADWAY MANAGEMENT SYSTEM
SLD COUNTY/SR - ANNUAL PRINT

PAGE NUMBER: 111
COUNTY: NORTHAMPTON

DIR: N TOTAL LEN: 26.131 MI.
LEFT MUN: BATH BOROUGH B

DIST: 05-5 SR: 512
RIGHT MUN: BATH BOROUGH B

EASTERN INDUSTRIES
(PRDR)

019726 FT
0090/0000

JACKSONVILLE RD
(T503)

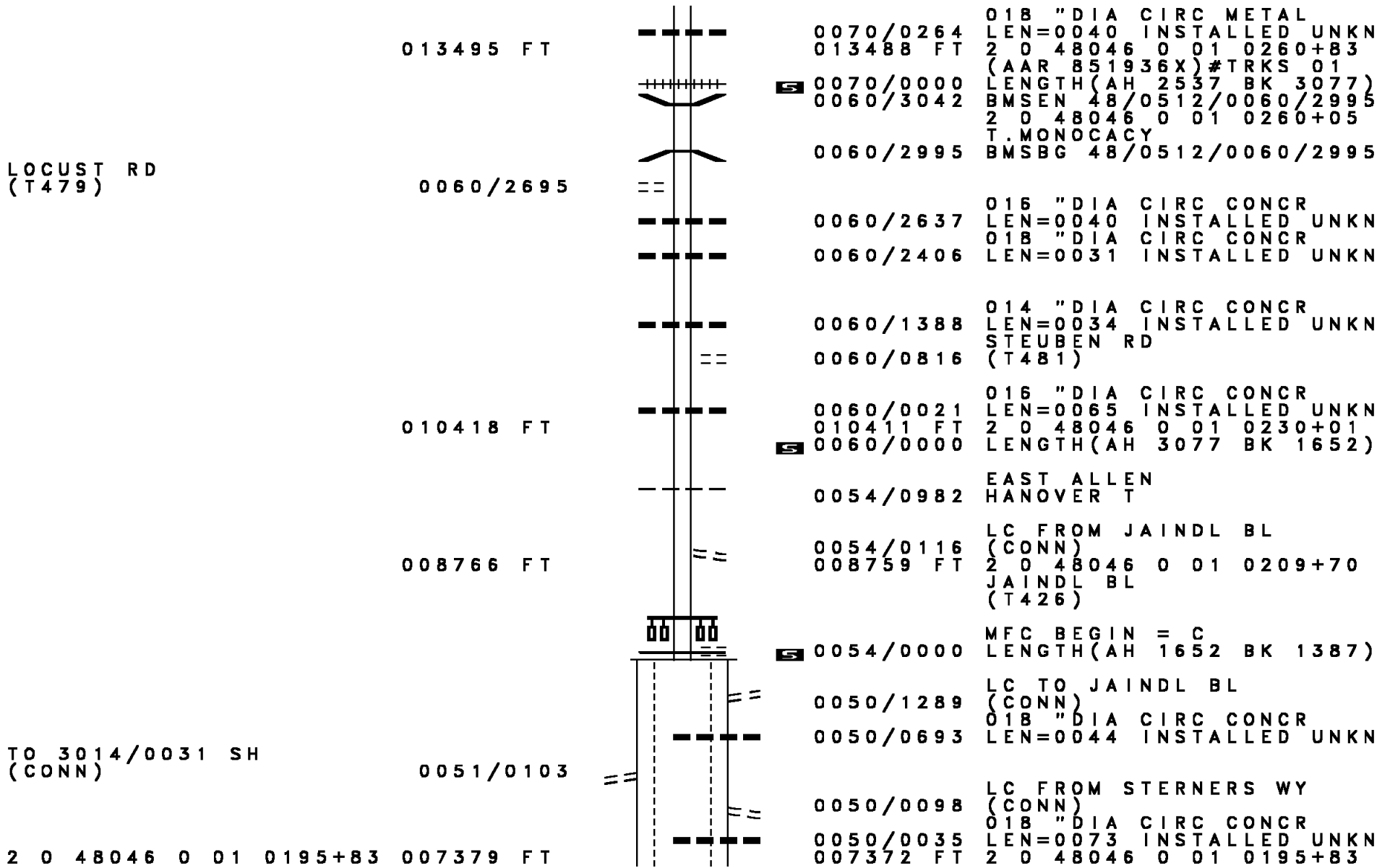
0080/1075

2 0 48046 0 01 0286+07 016032 FT
SCHOOL RD
(T744)

0080/0000

Station	Description	Material	Length	Status
0090/2112	BATH BOROUGH EAST ALLEN T			
0090/2058	(AAR 851941U) #TRKS 02			
0090/1891	018 " DIA CIRC CONCR			
	LEN=0048 INSTALLED UNKN			
	(APRA) L & M FABRICATOR			
	CHRISPHALT DR			
POE 0090/1343	(T783)			
	012 " DIA CIRC CONCR			
0090/0773	LEN=0040 INSTALLED UNKN			
	018 " DIA CIRC CONCR			
0090/0543	LEN=0030 INSTALLED UNKN			
019719 FT	2 0 48046 0 01 0323+01			
	(APRA) BATH BLACKTOP PL			
POI 0090/0000	LENGTH(AH 2276 BK 3694)			
	012 " DIA CIRC CONCR			
0080/3618	LEN=0103 INSTALLED UNKN			
	012 " DIA CIRC CONCR			
0080/2940	LEN=0030 INSTALLED UNKN			
	014 " DIA CIRC CONCR			
0080/2357	LEN=0048 INSTALLED UNKN			
	SILVER CREST RD			
	(T483)			
	030 " DIA CIRC CONCR			
0080/1760	LEN=0040 INSTALLED UNKN			
	SHORT LN			
	(T774)			
	018 " DIA CIRC CONCR			
0080/1280	LEN=0040 INSTALLED UNKN			
	0080/1075			
	016025 FT			
	0080/0000			
	LENGTH(AH 3694 BK 2537)			
	016 " DIA CIRC CONCR			
0070/2427	LEN=0045 INSTALLED UNKN			
	016 " DIA CIRC CONCR			
0070/1620	LEN=0039 INSTALLED UNKN			
	024"H 00"W MULT METAL			
0070/0505	LEN=0045 INSTALLED UNKN			
	(APRA) BETHLEHEM CONTRA			
	PRIVATE DR			
POE 0070/0436	(PRDR)			

DIR: N TOTAL LEN: 26.131 MI. DIST: 05-5 SR: 512
 LEFT MUN: EAST ALLEN T RIGHT MUN: EAST ALLEN T



LOCUST RD
(T479)

TO 3014/0031 SH
(CONN)

2 0 48046 0 01 0195+83 007379 FT

0070/0264 018 " DIA CIRC METAL
 013488 FT LEN=0040 INSTALLED UNKN
 2 0 48046 0 01 0260+83
 (AAR 851936X)#TRKS 01
 5 0070/0000 LENGTH(AH 2537 BK 3077)
 0060/3042 BMSSEN 48/0512/0060/2995
 2 0 48046 0 01 0260+05
 T.MONOCACY
 0060/2995 BMSBG 48/0512/0060/2995

0060/2637 016 " DIA CIRC CONCR
 INSTALLED UNKN
 0060/2406 018 " DIA CIRC CONCR
 LEN=0031 INSTALLED UNKN

0060/1388 014 " DIA CIRC CONCR
 LEN=0034 INSTALLED UNKN
 STEUBEN RD
 0060/0816 (T481)

0060/0021 016 " DIA CIRC CONCR
 LEN=0065 INSTALLED UNKN
 010411 FT 2 0 48046 0 01 0230+01
 5 0060/0000 LENGTH(AH 3077 BK 1652)

0054/0982 EAST ALLEN
 HANOVER T

0054/0116 LC FROM JAINDL BL
 (CONN)
 008759 FT 2 0 48046 0 01 0209+70
 JAINDL BL
 (T426)

5 0054/0000 MFC BEGIN = C
 LENGTH(AH 1652 BK 1387)

0050/1289 LC TO JAINDL BL
 (CONN)
 0050/0693 018 " DIA CIRC CONCR
 LEN=0044 INSTALLED UNKN

0050/0098 LC FROM STERNERS WY
 (CONN)
 0050/0035 018 " DIA CIRC CONCR
 LEN=0073 INSTALLED UNKN
 007372 FT 2 0 48046 0 01 0195+83

DIR: N TOTAL LEN: 26.131 MI. DIST: 05-5 SR: 512
 LEFT MUN: HANOVER T RIGHT MUN: HANOVER T

NC BETH BATH PK
 HANOVERVILLE RD
 (TBC)
 STERNERS WAY
 (T428)

NC BETH BATH PK
 HANOVERVILLE RD
 (TBC)
 STERNERS WAY
 (T428)

LENGTH(AH 1387 BK 3340) 0051/0000
 LC FROM HANOVERVILLE RD
 (CONN) 0041/3218

LENGTH(AH 1387 BK 3360)
 LC TO STERNERS WY
 (CONN) 0040/3237

0040/2543 024 " DIA CIRC CONCR
 LEN=0099 INSTALLED UNKN
 0040/2370 024 " DIA CIRC CONCR
 LEN=0099 INSTALLED UNKN
 0040/2266 024 " DIA CIRC CONCR
 LEN=0099 INSTALLED UNKN

SOUTHLAND DR
 (T743) 0041/1177

SOUTHLAND DR
 (T743) 0040/1177

2 0 48046 0 01 0174+96 004039 FT
 CRAWFORD DR
 (T742)
 BRODHEAD RD
 (T764)

004012 FT 2 0 48046 0 01 0174+96
 CRAWFORD DR
 (T742)
 BRODHEAD RD
 (T764)

LENGTH(AH 3340 BK 1671) 0041/0000

LENGTH(AH 3360 BK 1671) 0040/0000

0030/0620 036 " DIA CIRC CONCR
 LEN=0123 INSTALLED UNKN

2 0 48046 0 01 0148+55 002368 FT
 PLACE RD
 (T736)
 LENGTH(AH 1671 BK 1487) 0031/0000

002341 FT 2 0 48046 0 01 0148+55
 LENGTH(AH 1671 BK 1487)
 0030/0000 018 " DIA CIRC CONCR
 LEN=0099 INSTALLED UNKN
 0020/1400 018 " DIA CIRC CONCR
 LEN=0099 INSTALLED UNKN
 0020/1300 018 " DIA CIRC CONCR
 LEN=0099 INSTALLED UNKN
 0020/1200 018 " DIA CIRC CONCR
 LEN=0099 INSTALLED UNKN
 0020/1100 018 " DIA CIRC CONCR
 LEN=0099 INSTALLED UNKN
 (APRA) PLASTERER EQUIPM

POI POI

DIR: N TOTAL LEN: 26.131 MI. DIST: 05-5 SR: 512
 LEFT MUN: HANOVER T RIGHT MUN: HANOVER T

STOKE PARK RD
 (T433)
 HIGHLAND AV
 (T453)

STOKE PARK RD
 (T433)
 HIGHLAND AV
 (T453)

0021/0925

0020/0925

2 0 48046 0 01 0133+68 000881 FT
 WEGMANS DR
 (T801)
 GATEWAY DR
 (PRDR)

0020/0900 LEN=0099 INSTALLED UNKN
 0020/0800 LEN=0099 INSTALLED UNKN
 0020/0754 LEN=0099 INSTALLED UNKN
 0020/0600 LEN=0099 INSTALLED UNKN
 0020/0420 LEN=0099 INSTALLED UNKN
 0020/0300 LEN=0099 INSTALLED UNKN
 0020/0200 LEN=0099 INSTALLED UNKN
 0020/0100 LEN=0099 INSTALLED UNKN
 2 0 48046 0 01 0133+68
 WEGMANS DR
 (T801)
 GATEWAY DR
 (PRDR)

LENGTH(AH 1487 BK 0881) 0021/0000

0020/0000 LENGTH(AH 1487 BK 0854)
 FROM 8004/0510 SH

RAMP A RD
 (SR8004 SEG 0510/0910)

0010/0453 (CONN)
 024 "DIA CIRC CONCR
 LEN=0065 INSTALLED UNKN
 RAMP A RD
 (SR8004 SEG 0510/0910)

0011/0341

0010/0341

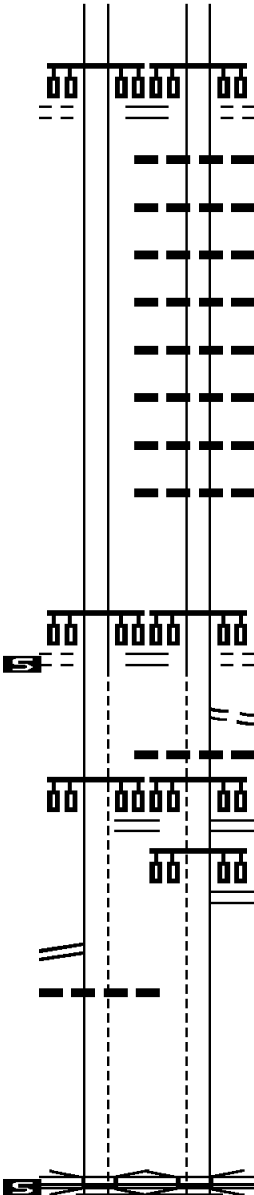
RAMP E RD
 (SR8004 SEG 0250/0000) 0011/0273
 018 "DIA CIRC CONCR
 LEN=0020 INSTALLED UNKN 0011/0098
 2 0 48046 0 01 0123+88 000000 FT
 US 22 E

RAMP B RD
 (SR8004 SEG 0500/0000)

0010/0314

OP ID 48/0022/0050/0000
 NC BATH PK
 CENTER ST INTER-BK
 (SR3011 SEG 0091/1844)
 MFC BEGIN = C
 LENGTH(AH 0881 BK 0000) 0011/0000

000000 FT 2 0 48046 0 01 0123+88
 US 22 E
 OP ID 48/0022/0050/0000
 NC BATH PK
 CENTER ST
 (SR3011 SEG 0090/1827)
 MFC BEGIN = C
 LENGTH(AH 0854 BK 0000)



DALY AV (CITY) STEFKO BL (SR3007 SEG 0023/0000)	033324 FT INTER-AHD 0135/1716		033385 FT INTER-AHD DALY AV (CITY) STEFKO BL (SR3007 SEG 0023/0000)
	0134/1716		0134/1716
	0135/1060		0134/1058 WIND CREEK BL ENTR (PRDR)
WIND CREEK BL ENTR (PRDR) WIND CREEK BL EXIT (PRDR)	0135/0981		0134/1004 WIND CREEK BL EXIT (PRDR)
			0134/0592 LC TO WIND CREEK BL (CONN)
			0134/0527 SIGN: CANTILEVER BMSID 48/0412/0134/0443
NC DALY AV 2 0 48129 0 00 0212+73 FOURTH ST (SR3022 SEG 0050/0530)	031608 FT		NC DALY AV 2 0 48129 0 00 0212+73 FOURTH ST (SR3022 SEG 0050/0530)
			031669 FT
LENGTH(AH 1716 BK 1822) BMSEN 48/0412/0120/1730 0 0 00000 0 00 0000+00	0135/0000 0121/1716		0134/0000 0120/1779
			LENGTH(AH 1716 BK 1819) BMSEN 48/0412/0120/1730 0 0 00000 0 00 0000+00

EXTRACT DATE: 12/18/2023
PRINT DATE: 12/19/2023

ROADWAY MANAGEMENT SYSTEM
SLD COUNTY/SR - ANNUAL PRINT

PAGE NUMBER: 106
COUNTY: NORTHAMPTON

DIR: B TOTAL LEN: 6.323 MI.
LEFT MUN: BETHLEHEM CITY C

DIST: 05-5 SR: 412
RIGHT MUN: BETHLEHEM CITY C

PHILADELPHIA, BETHLE RR
BMSBG 48/0412/0120/1730 0121/1667

LYNN AV
(CITY)
0121/1029

LC TO EMERY ST
(CONN) 0121/0108

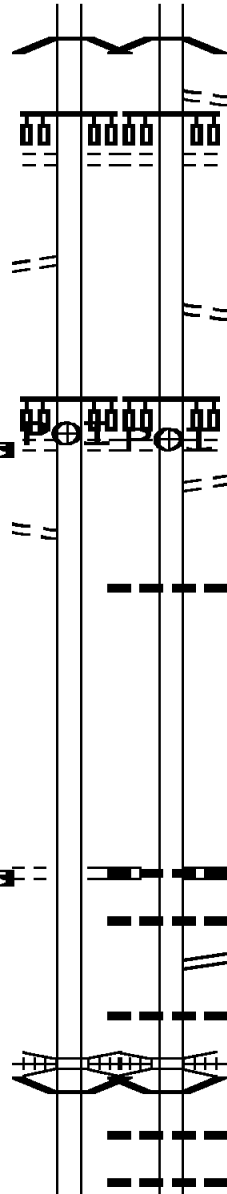
1 0 00530 0 00 0298+22 029786 FT
(APRA) BETH STEEL CARRI
EMERY ST
(CITY)

LENGTH(AH 1822 BK 1802) 0121/0000

LC FROM EMERY ST
(CONN) 0111/1723

1 0 00530 0 00 0277+95 027984 FT
NC FOURTH ST
SHIMERSVILLE RD
(CITY)
SHIMERSVILLE RD
(SR2014 SEG 0010/0000)
LENGTH(AH 1802 BK 2340) 0111/0000

PHILADELPHIA, BETHLEHEM
OVERPASS IS RR X-ING 0101/1890
BMSEN 48/0412/0100/1624 0101/1716



0120/1730

0120/1137

0120/1083

0120/0089

029850 FT

0120/0000

0110/1747

0110/1325

028028 FT

0110/0000

0100/2258

0100/2149

0100/2063

0100/1911

0100/1808

0100/1792

0100/1782

PHILADELPHIA, BETHLE RR
BMSBG 48/0412/0120/1730
LC FROM LYNN AV
(CONN)
LYNN AV
(CITY)

LC FROM EMERY ST
(CONN)
1 0 00530 0 00 0298+22
(APRA) BETH STEEL CARRI
EMERY ST
(CITY)

LENGTH(AH 1819 BK 1822)
LC TO EMERY ST
(CONN)

014 "DIA CIRC CONCR
LEN=0038 INSTALLED UNKN

014 "DIA CIRC CONCR
LEN=0040 INSTALLED UNKN
NC FOURTH ST

SHIMERSVILLE RD
(CITY)
SHIMERSVILLE RD
(SR2014 SEG 0011/0000)
LENGTH(AH 1822 BK 2384)

014 "DIA CIRC METAL
LEN=0040 INSTALLED UNKN
JUGHANDLE RD
(SR9406 SEG 0010/0000)

012 "DIA CIRC CONCR
LEN=0032 INSTALLED UNKN
PHILADELPHIA, BETHLEHEM
OVERPASS IS RR X-ING

BMSEN 48/0412/0100/1624
018"H 12"W UNKN CONC
LEN=0099 INSTALLED UNKN
018"H 12"W UNKN CONC
LEN=0099 INSTALLED UNKN

EXTRACT DATE: 12/18/2023
PRINT DATE: 12/19/2023

ROADWAY MANAGEMENT SYSTEM
SLD COUNTY/SR - ANNUAL PRINT

PAGE NUMBER: 105
COUNTY: NORTHAMPTON

DIR: B TOTAL LEN: 6.323 MI.
LEFT MUN: BETHLEHEM CITY C

DIST: 05-5 SR: 412
RIGHT MUN: BETHLEHEM CITY C

1 0 00530 0 00 0254+87
SAUCON CREEK
BMSBG 48/0412/0100/1624 0101/1532

MILLSIDE DR
(CITY) 0101/0761 ==

1 0 00530 0 00 0254+87 025644 FT
COMMERCE CENTER EX
(CITY)
COMMERCE CENTER BL
(CITY)

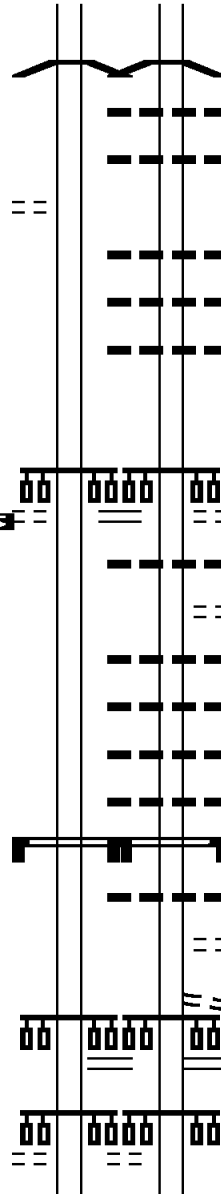
LENGTH(AH 2340 BK 3774) 0101/0000

SIGN: 4 CHORD TRUSS
BMSID 48/0412/0090/2388 0091/2353

RAMP RD
(SR8014 SEG 0510/2567) 0091/1733

NC HELLERTOWN RD
SILVEX RD
(CITY) 0091/1724

RAMP RD



0100/1624
0100/1328
0100/0950
0100/0734
0100/0489
0100/0184
025644 FT

0100/0000
0090/3623
0090/3393
0090/3391
0090/3142
0090/2817
0090/2510
0090/2388
0090/2184
0090/2157
0090/1903
0090/1733
0090/1724

1 0 00530 0 00 0254+87
SAUCON CREEK
BMSBG 48/0412/0100/1624
012 "DIA CIRC CONCR
LEN=0032 INSTALLED UNKN
024 "DIA CIRC CONCR
LEN=0032 INSTALLED UNKN

012 "DIA CIRC CONCR
LEN=0032 INSTALLED UNKN
012 "DIA CIRC CONCR
LEN=0032 INSTALLED UNKN
012 "DIA CIRC CONCR
LEN=0032 INSTALLED UNKN
1 0 00530 0 00 0254+87
COMMERCE CENTER ET
(CITY)
COMMERCE CENTER BL
(CITY)

LENGTH(AH 2384 BK 3774)
012"H 12"W CON BOX CUL
LEN=0030 INSTALLED UNKN
PRINCETON AV
(CITY)
012"H 12"W CON BOX CUL
LEN=0030 INSTALLED UNKN
012"H 12"W CON BOX CUL
LEN=0030 INSTALLED UNKN
018 "DIA CIRC CONCR
LEN=0030 INSTALLED UNKN
012 "DIA CAST IRON
SIGN: 4 CHORD TRUSS
LEN=0036 INSTALLED UNKN
BMSID 48/0412/0090/2388
018 "DIA CIRC CONCR
LEN=0036 INSTALLED UNKN
CREST AV
(CITY)
FROM 8014/0510 SH
(CONN)
RAMP A RD
(SR8014 SEG 0510/2567)
NC HELLERTOWN RD
SILVEX RD
(CITY)
RAMP B RD

DIR: B TOTAL LEN: 6.323 MI. DIST: 05-5 SR: 412
 LEFT MUN: BETHLEHEM CITY C RIGHT MUN: BETHLEHEM CITY C

Segment / Stationing	Stationing	Diagram	Stationing	Description
(SR8014 SEG 0500/0000)	0091/1714		0090/1679	(SR8014 SEG 0500/0000)
			0090/1640	01B "DIA CIRC CONCR LEN=0045 INSTALLED UNKN TO 8014/0500 SH
			0090/1526	(CONN) 01B "DIA CIRC CONCR LEN=0045 INSTALLED UNKN
			0090/1490	SIGN: CANTILEVER BMSID 48/0412/0090/1419
SILVEX RD JUGHANDLE (CITY)	0091/1361		0090/1419	
			0090/1347	01B "DIA CIRC CONCR LEN=0045 INSTALLED UNKN
SIGN: CANTILEVER BMSID 48/0412/0091/1271	0091/1271			
I-78 WB OP ID 48/0078/0661/2439	0091/1190		0090/1190	I-78 WB OP ID 48/0078/0661/2439 01B "DIA CIRC CONCR LEN=0045 INSTALLED UNKN
			0090/1130	SIGN: STRUC MOUNTED BMSID 48/0078/0660/2449
I-78 EB OP ID 48/0078/0660/2439	0091/1096		0090/1096	I-78 EB OP ID 48/0078/0660/2439
MFC BEGIN = B BETHLEHEM CITY HELLERTOWN B	0091/1082		0090/1082	MFC BEGIN = B
			0090/1035	01B "DIA CIRC CONCR LEN=0045 INSTALLED UNKN
			0090/0883	01B "DIA CIRC CONCR LEN=0040 INSTALLED UNKN
			0090/0582	01B "DIA CIRC CONCR LEN=0048 INSTALLED UNKN
			0090/0497	FROM 8014/0750 SH (CONN) RAMP C RD (SR8014 SEG 0750/1862)
RAMP RD (SR8014 SEG 0750/1862)	0091/0348		0090/0348	
KICHLINE AV (CITY)	0091/0339		0090/0339	KICHLINE AV (CITY)
			0090/0328	RAMP D RD (SR8014 SEG 0760/0000)
RAMP RD (SR8014 SEG 0760/0000)	0091/0328		0090/0328	
			0090/0176	TO 8014/0760 SH (CONN)
			0090/0135	SIGN: CANTILEVER BMSID 48/0412/0090/0135 1 0 00530 0 00 0218+14
			021870 FT	KIERNAN AV

DIR: B TOTAL LEN: 6.323 MI. DIST: 05-5 SR: 412
 LEFT MUN: BETHLEHEM CITY C RIGHT MUN: BETHLEHEM CITY C

Stationing	Street Name	Notes
1 0 00530 0 00 0218+14 021870 FT	CHERRY LN	(CITY) (SR3006 SEG 0010/0000)
MFC BEGIN = C		BETHLEHEM CITY
LENGTH(AH 3774 BK 2449) 0091/0000	HELLERTOWN B	LENGTH(AH 3774 BK 2449)
HESS AV (BORO) 0080/2129		
ROTH AV (BORO) 0080/1811	WAGNER AV (BORO)	0080/1925
	COKE ST (BORO)	0080/1562
	HIGH ST (BORO)	0080/1396
	WILSON AV (BORO)	0080/1032
	CLARKE ST (BORO)	0080/0524
ACKERMAN ST (BORO) 0080/0322		
BACHMAN ST (BORO) 0080/0087	024 "DIA CIRC CONCR	LEN=0035 INSTALLED UNKN
019421 FT	024 "DIA CIRC CONCR	LEN=0035 INSTALLED UNKN
	LINDEN AV (BORO)	1 0 00530 0 00 0192+98
	THOMAS AV (BORO)	LENGTH(AH 2449 BK 2741)
SYCAMORE ST (BORO) 0070/1598		
	CHESTNUT ST (BORO)	0070/1363
	FOUNDRY ST (BORO)	0070/1144
	DEPOT ST (BORO)	0070/0990
	FEHR AL (BORO)	0070/0980
		0070/0837

DIR: B TOTAL LEN: 6.323 MI. DIST: 05-5 SR: 412
 LEFT MUN: HELLERTOWN B RIGHT MUN: HELLERTOWN B

Location / Segment	Segment ID	Length (FT)	Notes / Details
HAMPTON AV (BORO)	0070/0665		
DIVISION ST (BORO)	0070/0354		
	0070/0310		018" DIA CIRC CONCR LEN=0099 INSTALLED UNKN
	0070/0217	016680 FT	EASTON RD (SR2006 SEG 0010/0000) 1 0 00530 0 00 0166+52
WATER ST (SR3004 SEG 0080/1262)	0070/0000		WATER ST (BORO)
	0060/1830		LENGTH(AH 2741 BK 1871) BMS EN 48/0412/0060/1804 1 0 00530 0 00 0165+87
	0060/1804		TR. SAUCON CK BMSBG 48/0412/0060/1804
	0060/1718		CHURCH AL (BORO)
	0060/1640		018"H 12"W **UNKNOWN** LEN=0099 INSTALLED UNKN
	0060/1630		UNKNOWN AL (BORO)
	0060/1346		PENN ST (BORO)
	0060/1131		DURHAM ST (BORO)
MAGNOLIA RD (BORO)	0060/0553		SAUCON ST (BORO)
	0060/0538		MAGNOLIA RD (BORO)
PINE ST (BORO)	0060/0139	014809 FT	
	0060/0000		1 0 00530 0 00 0147+83 SPRUCE ST (BORO)
	0050/2074		LENGTH(AH 1871 BK 2718)
	0050/2057		WALNUT ST (BORO) 018" DIA CIRC CONCR LEN=0099 INSTALLED UNKN

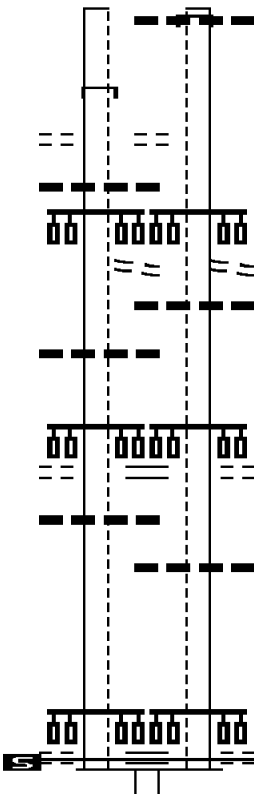
DIR: B TOTAL LEN: 6.323 MI. DIST: 05-5 SR: 412
 LEFT MUN: HELLERTOWN B RIGHT MUN: HELLERTOWN B

Location / Description	Segment ID	Length (FT)	Material / Details
	0050/0850		024 " DIA CIRC CONCR LEN=0030 INSTALLED UNKN
	0050/0498		BMSSEN 48/0412/0050/0479 1 0 00530 0 00 0125+31 POLK VALLEY
012091 FT	0050/0479		BMSBG 48/0412/0050/0479 1 0 00530 0 00 0120+67
	012091 FT		024 " DIA CIRC CONCR LEN=0099 INSTALLED UNKN
			NC MA IN ST POLK VALLEY RD (SR2002 SEG 0004/0000) HELLERTOWN LOWER SAUCON T
	0050/0000		LENGTH(AH 2718 BK 3081) 024 " DIA CIRC CONCR
	0040/3042		LEN=0099 INSTALLED UNKN HERBERT ST
MEADOWS RD (T376)	0040/2748		(T423) SPRINGTOWN HILL RD
	0040/2429		(T516) 021"H 15"W METAL ARCH
	0040/2420		LEN=0070 INSTALLED 1997 LC TO SPRINGTOWN HILL R
	0040/2216		(CONN)
LC TO SHOPPING PLAZA (CONN)	0040/1707		
ENTR TO SHOPPING PLAZA (PRDR)	0040/1625		
LC FROM SHOPPING PLAZA (CONN)	0040/1558		
009010 FT	009010 FT		1 0 00530 0 00 0089+52 LENGTH(AH 3081 BK 2680) MT PLEASANT DR
	0040/0000		(T510)
	0030/2317		
READING DR (T373)	0030/2186		
	0030/1960		018 " DIA CIRC METAL LEN=0026 INSTALLED UNKN
APPLES CHURCH RD (T367)	0030/1944		
	0030/1462		018 " DIA CIRC CONCR LEN=0030 INSTALLED UNKN
	0030/1015		018 " DIA CIRC METAL LEN=0030 INSTALLED UNKN

DIR: B TOTAL LEN: 6.323 MI. DIST: 05-5 SR: 412
 LEFT MUN: LOWER SAUCON T RIGHT MUN: LOWER SAUCON T

Street Name	Segment ID	Length	Notes
WEAVERS LN (T365)	0030/0762	0030/0762	018 " DIA CIRC CONCR LEN=0099 INSTALLED UNKN
HERSH LN (T529)	0030/0336 006330 FT	006330 FT	1 0 00530 0 00 0063+04 VILLAGE: LEITHSVILLE 024 " DIA CAST IRON LEN=0038 INSTALLED UNKN MOLLY LN (TWP)
FLINT HILL RD (SR3001 SEG 0020/3421)	0030/0000	0030/0000	5 0030/0000 LENGTH(AH 2680 BK 3117) GAIL LN (TWP)
		0020/2581	
		0020/1193	014 " DIA CIRC CONCR LEN=0099 INSTALLED UNKN ROSALIE DR (T552)
		0020/1094	
	003213 FT	003213 FT	1 0 00530 0 00 0032+30 5 0020/0000 LENGTH(AH 3117 BK 3213)
		0010/2400	014 " DIA CIRC CONCR LEN=0035 INSTALLED 1998
		0010/2008	014 " DIA CIRC CONCR LEN=0038 INSTALLED UNKN
CORTNEY CT (T631)	0010/1919	0010/1919	ORCHARDS RD (T378)
		0010/1173	036 " DIA CIRC CONCR LEN=0040 INSTALLED UNKN
		0010/1152	
BRICKOTE LN (PRDR)	0010/0931	0010/0289	024 " DIA CIRC CONCR LEN=0045 INSTALLED UNKN
		000000 FT	1 0 00530 0 00 0000+00 NC LEITHSVILLE RD INTER-BK HELLERTOWN RD (SR0412 SEG 0160/2472) MFC BEGIN = C BK-BUCKS (09)
		0010/0000	5 0010/0000 LENGTH(AH 3213 BK 0000)

AH-LEHIGH (39)
 SPUR RT INTER-AHD
 (SR0378 SEG 0075/0000) 0071/1234
 BRIGHTON ST
 (CITY) 0071/1231
 018 "DIA CIRC CONCR
 LEN=0025 INSTALLED UNKN 0071/1225
 RAMP SECOND ST
 (CITY) 0071/1166
 012 "DIA CIRC CONCR
 LEN=0025 INSTALLED UNKN 0071/0830
 DELAWARE AV
 (CITY)
 THIRD ST
 (CITY) 0071/0589
 018 "DIA CIRC CONCR
 LEN=0030 INSTALLED UNKN 0071/0530
 1 0 00297 0 01 0147+48 014601 FT
 FOURTH ST
 (CITY)
 FOURTH ST
 (CITY)
 MFC BEGIN = B
 LENGTH(AH 1234 BK 2081) 0071/0000



015871 FT
 INTER-AHD SPUR RT
 (SR0378 SEG 0074/0000)
 018 "DIA CIRC CONCR
 LEN=0025 INSTALLED UNKN
 0070/1261
 BRIGHTON ST
 (CITY) 0070/1235
 RAMP SECOND ST
 (CITY) 0070/1170
 018"H 00"W **UNKNOWN**
 LEN=0025 INSTALLED UNKN
 0070/0880
 DELAWARE AV
 (CITY)
 THIRD ST
 (CITY) 0070/0584
 018 "DIA CIR UNKNOWN
 LEN=0030 INSTALLED UNKN
 1 0 00297 0 01 0147+48
 014610 FT FOURTH ST
 (CITY)
 FOURTH ST
 (CITY)
 MFC BEGIN = B
 LENGTH(AH 1261 BK 2081) 0070/0000

DIR: B TOTAL LEN: 3.006 MI. DIST: 05-5 SR: 378
 LEFT MUN: BETHLEHEM CITY C RIGHT MUN: BETHLEHEM CITY C

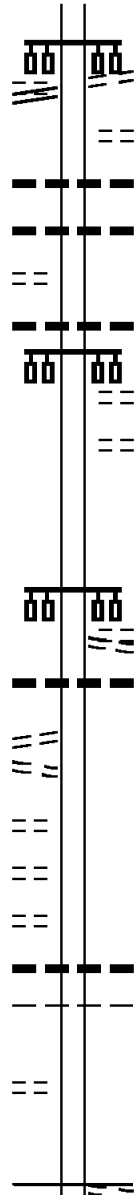
DAKOTA ST
 (CITY)
 BROADWAY
 (SR3012 SEG 0010/1752) 0060/1427

ITASKA ST
 (CITY) 0060/0449

012520 FT

SIoux ST
 (CITY) 0050/2727
 ONTARIO ST
 (CITY) 0050/2233
 ALASKA ST
 (CITY) 0050/2121
 FLOT AV
 (CITY) 0050/1969
 SASSAFRAS ST
 (CITY) 0050/1818

FREDERICK ST
 (T374) 0050/0395
 009615 FT



BROADWAY
 (CITY) 0060/1427
 SHEETS ST
 (CITY) 0060/1307
 024 " DIA CIRC CONCR
 LEN=0035 INSTALLED UNKN
 018 " DIA CAST IRON
 LEN=0045 INSTALLED UNKN
 0060/0781
 0060/0639
 018 " DIA CAST IRON
 LEN=0045 INSTALLED UNKN
 0060/0425
 018 " DIA CAST IRON
 LEN=0045 INSTALLED UNKN
 SUMMIT ST
 (CITY) 0060/0221
 UNKNOWN ALLEY
 (CITY) 0060/0044
 1 0 00297 0 01 0126+77
 NC WY ANDOTTE ST
 EIGHTH ST
 (CITY)
 VERNON ST
 (CITY) 0060/0000
 LENGTH (AH 2081 BK 2905)
 018 " DIA CIRC CONCR
 LEN=0050 INSTALLED UNKN
 0050/2817
 018 " DIA CIRC CONCR
 LEN=0045 INSTALLED UNKN
 BETHLEHEM CITY
 LOWER SAUCON T
 0050/1581
 0050/1156
 009624 FT 1 0 00297 0 01 0097+57
 KOEHLER DR
 (T414)
 MFC BEGIN = B

DIR: B TOTAL LEN: 3.006 MI. DIST: 05-5 SR: 378
 LEFT MUN: LOWER SAUCON T RIGHT MUN: LOWER SAUCON T

Stationing	Description	Stationing	Description
		0050/0000	LENGTH(AH 2905 BK 2633)
018 "DIA CIRC CONCR LEN=0025 INSTALLED UNKN	0041/2519	0040/2539	018 "DIA CIRC CONCR LEN=0025 INSTALLED UNKN
048 "DIA CIRC CONCR LEN=0099 INSTALLED UNKN	0041/2286		
KOEHLER DR (T414)	0041/1590	0040/1577	KOEHLER DR (T414)
LC TO PUGGY LN (CONN)	0041/1552		
018 "DIA CIRC CONCR LEN=0025 INSTALLED UNKN	0041/1464		
PUGGY LN (T422)			PUGGY LN (T422)
NORTH MOUNTAIN DR (T422)	0041/1306	0040/1325	NORTH MOUNTAIN DR (T422)
EAST UNIVERSITY AV (T391)	0041/1087	0040/1112	EAST UNIVERSITY AV (T391)
OLD PHILADELPHIA PK (T407)	0041/0866	0040/0877	OLD PHILADELPHIA PK (T407)
012 "DIA CIR UNKNOWN LEN=0025 INSTALLED UNKN	0041/0673		
		0040/0133	018 "DIA CIRC CONCR LEN=0025 INSTALLED UNKN
018 "DIA CIRC CONCR LEN=0025 INSTALLED UNKN	0041/0055	006991 FT	1 0 00297 0 01 0071+15
1 0 00297 0 01 0071+15	007008 FT		SEIDERSVILLE RD (SR3004 SEG 0030/0000)
SEIDERSVILLE RD (SR3004 SEG 0030/0000)		0040/0000	LENGTH(AH 2633 BK 2496)
LENGTH(AH 2607 BK 2513)	0041/0000		
018 "DIA CIRC CONCR LEN=0025 INSTALLED UNKN	0031/2000		
		0030/1618	018 "DIA CIRC CONCR LEN=0025 INSTALLED UNKN
CLAUSER DR (T411)			CLAUSER DR (T411)
WEST RADERS LN (T411)	0031/1574	0030/1555	WEST RADERS LN (T411)
		0030/1330	018 "DIA CIRC CONCR LEN=0025 INSTALLED UNKN
		0030/0862	LC FROM SAUCON VALLEY S (CONN)
		0030/0855	018 "DIA CIRC CONCR LEN=0025 INSTALLED UNKN

DIR: B TOTAL LEN: 3.006 MI. DIST: 05-5 SR: 378
 LEFT MUN: LOWER SAUCON T RIGHT MUN: LOWER SAUCON T

SAUCON VALLEY SQ
 (PRDR)

0031/0784

018 "DIA CIRC CONCR
 LEN=0025 INSTALLED UNKN 0031/0342
 1 0 00297 0 01 0046+65 004495 FT
 MFC BEGIN = B
 LENGTH(AH 2513 BK 1787) 0031/0000

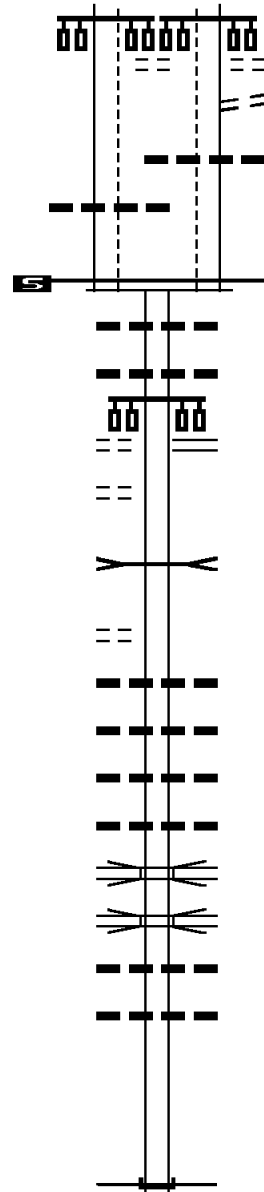
BLACK RIVER RD
 (T563)
 KENNY HEADMAN LN
 (PRDR)

0020/0853
 0020/0397

1 0 00297 0 01 0028+05 002708 FT
 WALTER ST
 (T409)

0020/0000

000000 FT



0030/0791

0030/0692

0030/0403

004495 FT

0030/0000

0020/1658

0020/1061

0020/0853

0020/0106

002708 FT

0020/0000

0010/2465

0010/2017

0010/1840

0010/1444

0010/1115

0010/0896

0010/0883

0010/0343

000000 FT

INTER-BK

0010/0000

SAUCON VALLEY SQ
 (PRDR)

LC TO SAUCON VALLEY SQ
 (CONN)
 018 "DIA CIRC CONCR
 LEN=0025 INSTALLED UNKN

1 0 00297 0 01 0046+65
 MFC BEGIN = B
 LENGTH(AH 2496 BK 1787)
 024"H 25"W ELLIP CONC
 LEN=0060 INSTALLED UNKN
 012 "DIA CIRC CONCR
 LEN=0060 INSTALLED UNKN
 BLACK RIVER RD
 (SR3002 SEG 0020/0000)

BLACK CREEK
 STRUCTURE LENGTH 14 FT
 BMSID 48/0378/0020/0106

LENGTH(AH 1787 BK 2708)
 018 "DIA CIRC CONCR
 LEN=0075 INSTALLED UNKN
 018 "DIA CIRC CONCR
 LEN=0070 INSTALLED UNKN
 018 "DIA CIRC CONCR
 LEN=0075 INSTALLED UNKN
 018 "DIA CIRC CONCR
 LEN=0070 INSTALLED UNKN
 I-78 WB
 OP ID 48/0078/0631/0736
 I-78 EB
 OP ID 48/0078/0630/0599
 024"H 60"W ELLIP CONC
 LEN=0090 INSTALLED UNKN
 018 "DIA CIRC CONCR
 LEN=0060 INSTALLED UNKN
 1 0 00297 0 00 0000+00
 NC SR 0378 SH
 SR 0378 SH
 (SR0378 SEG 0070/2222)
 MFC BEGIN = B
 BK-LEHIGH (39)
 LENGTH(AH 2708 BK 0000)

EXTRACT DATE: 12/18/2023 ROADWAY MANAGEMENT SYSTEM PAGE NUMBER: 95
PRINT DATE: 12/19/2023 SLD COUNTY/SR - ANNUAL PRINT COUNTY: NORTHAMPTON
DIR: B TOTAL LEN: 6.732 MI. DIST: 05-5 SR: 329
LEFT MUN: BATH BOROUGH B RIGHT MUN: BATH BOROUGH B

WEST ST
(BORO)

GREEN ST

035547 FT

0140/2796



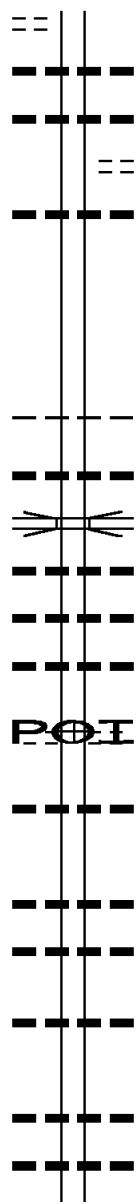
035547 FT MAIN ST
0140/2971 (SR0248 SEG 0290/0000)

018 " DIA CIRC CONCR
0140/2678 LEN=0050 INSTALLED UNKN

DIR: B TOTAL LEN: 6.732 MI. DIST: 05-5 SR: 329
 LEFT MUN: BATH BOROUGH B RIGHT MUN: BATH BOROUGH B

(BORO)

0140/2496



0140/2295 064" H 60" W CON BOX CUL
 LEN=0050 INSTALLED UNKN
 0140/2062 014" DIA CAST IRON
 LEN=0100 INSTALLED UNKN
 MILL ST
 (BORO)
 0140/1855 018" DIA CIRC METAL
 0140/1586 LEN=0061 INSTALLED UNKN

032576 FT

032576 FT 1 0 00175 0 01 0650+54
 NC RACE ST
 0140/0000 LENGTH(AH 2971 BK 2865)
 BATH BOROUGH
 0130/2835 EAST ALLEN T
 0130/2594 018" DIA CIRC METAL
 LEN=0073 INSTALLED UNKN
 SR329-TUBULAR CONV
 0130/2150 OP ID 48/0329/0130/2150
 014" DIA CIRC CONCR
 0130/2124 LEN=0099 INSTALLED UNKN
 014" DIA CIRC CONCR
 0130/1710 LEN=0034 INSTALLED UNKN
 014" DIA CIRC CONCR
 0130/1256 LEN=0036 INSTALLED UNKN
 (APRA) KEYSTONE CEMENT
 ENTRANCE TO KEYSTONE
 0130/1235 (PRDR)

POI

029711 FT

0130/0373 014" DIA CIRC CONCR
 LEN=0042 INSTALLED UNKN
 029711 FT 1 0 00175 0 01 0681+58
 0130/0000 018" DIA CIRC CONCR
 LEN=0040 INSTALLED UNKN
 LENGTH(AH 2865 BK 3014)
 014" DIA CIRC CONCR
 0120/2880 LEN=0043 INSTALLED UNKN
 0120/2098 018" DIA CIRC CONCR
 LEN=0058 INSTALLED UNKN
 0120/1016 018" DIA CIRC CONCR
 LEN=0062 INSTALLED UNKN
 014" DIA CIRC CONCR
 0120/0438 LEN=0086 INSTALLED UNKN
 018" DIA CIRC CONCR

DIR: B TOTAL LEN: 6.732 MI. DIST: 05-5 SR: 329
 LEFT MUN: EAST ALLEN T RIGHT MUN: EAST ALLEN T

Stationing	Description	Length	Material	Status
026697 FT	JACKSONVILLE RD	0120/0134	LEN=0080	INSTALLED UNKN
	(T503)	026697 FT	1 0 00175 0 02 0709+46	
	KAPCO AGGREGATE PLANT (PRDR)	0110/1980	LEN=0047	INSTALLED UNKN
	AIRPORT RD (SR3023 SEG 0010/0000)	024260 FT	1 0 00175 0 02 0733+02	
	RCN COMMUNICATIO PRIVATE DR (PRDR)	0090/1445	LEN=0046	INSTALLED UNKN
		0090/1303	018 "DIA CIRC CONCR	LEN=0030 INSTALLED 1998
		018489 FT	1 0 00175 0 02 0790+29	
		0100/2088	LEN=0046	INSTALLED UNKN
		0100/2611	024 "DIA CIRC CONCR	LEN=0046 INSTALLED UNKN
		0110/0000	036 "DIA CIRC CONCR	LEN=0085 INSTALLED UNKN
		0110/0731	LEN=0048	INSTALLED 2002
		0110/1041	018 "DIA CIRC CONCR	LEN=0043 INSTALLED UNKN
		0110/1410	018 "DIA CIRC CONCR	LEN=0048 INSTALLED UNKN
		0110/2246	036 "DIA CIRC CONCR	LEN=0047 INSTALLED UNKN
		0120/0000	LENGTH(AH 3014 BK 2437)	

Segment ID	Start Station	End Station	Length (FT)	Material / Notes
				024 " DIA CIRC CONCR LEN=0056 INSTALLED UNKN
				GOLDCRIS LN (TWP)
1 0 00175 0 02 0822+55	015312		015312 FT	
TANGLEWOOD RD (T484)			0080/0000	
				MFC BEGIN = C LENGTH(AH 3177 BK 2498) 014 " DIA CIRC CONCR LEN=0073 INSTALLED UNKN
				BMSSEN 48/0329/0070/2257 1 0 00175 0 02 0824+86 CATA. CREEK
				BMSBG 48/0329/0070/2257
				WALNUT ST (T480)
				0070/1357
1 0 00175 0 02 0847+38	012814		012814 FT	
SEEMSVILLE RD (SR3021 SEG 0010/0000)			0070/0000	
				EAST ALLEN ALLEN TOWNSHIP T LENGTH(AH 2498 BK 2041) 024 " DIA CIRC METAL LEN=0048 INSTALLED UNKN
				0060/1989
				018 " DIA CIRC METAL LEN=0045 INSTALLED UNKN
				0060/0816
				018 " DIA CIRC CONCR LEN=0030 INSTALLED UNKN 1 0 00175 0 02 0868+23 WEAVERSVILLE RD (SR3017 SEG 0150/0000)
			010773 FT	
				0060/0087 010773 FT
HOWERTOWN RD (SR3017 SEG 0150/0000)			0060/0000	
				LENGTH(AH 2041 BK 3252) BMSSEN 48/0329/0050/2748 1 0 00175 0 02 0873+09 DRY RUN BMSBG 48/0329/0050/2748 (APRA) SAVAGE RD SAVAGE RD (TWP)
				0050/2765
				0050/2748

POT

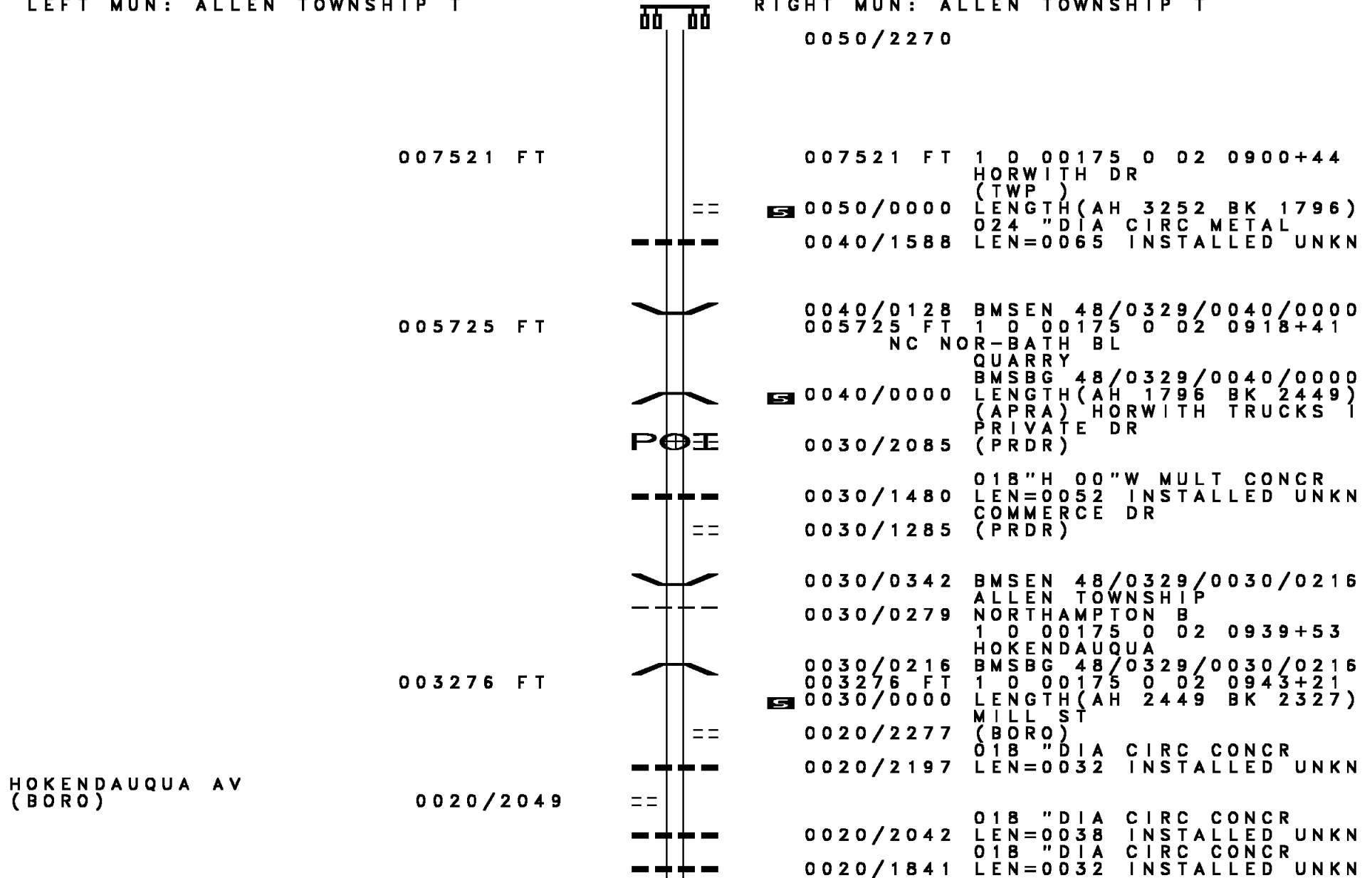
EXTRACT DATE: 12/18/2023
PRINT DATE: 12/19/2023

ROADWAY MANAGEMENT SYSTEM
SLD COUNTY/SR - ANNUAL PRINT

PAGE NUMBER: 91
COUNTY: NORTHAMPTON

DIR: B TOTAL LEN: 6.732 MI.
LEFT MUN: ALLEN TOWNSHIP T

DIST: 05-5 SR: 329
RIGHT MUN: ALLEN TOWNSHIP T



DIR: B TOTAL LEN: 6.732 MI. DIST: 05-5 SR: 329
 LEFT MUN: NORTHAMPTON B RIGHT MUN: NORTHAMPTON B

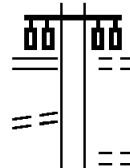
Segment Description	Segment ID	Length	Notes
SIEGFRIED AV (BORO)	0020/1481		
DEWEY AV (BORO)	0020/1149		
LINCOLN AV (BORO)	0020/0713		
RIDGE AL (BORO)	0020/0528		
LINE AL (BORO)	0020/0177		
000949 FT	0020/0049	000949 FT	018 "DIA CIRC CONCR LEN=0030 INSTALLED UNKN WASHINGTON AV (BORO)
MAIN ST (SR4003 SEG 0010/0000) WEST AL (BORO)	0020/0000		
	0010/0702		
STRUCTURAL METAL FAB (PRDR)	0010/0264		
000000 FT	0010/0197	000000 FT	018 "DIA CIRC CONCR LEN=0038 INSTALLED UNKN 018 "DIA CIRC METAL LEN=0024 INSTALLED UNKN 018 "DIA CIRC METAL LEN=0024 INSTALLED UNKN (APRA) LA FARGE CORPORA (AAR 361667E)#TRKS 01 CANAL ST (BORO)
	0010/0101	000000 FT	1 0 00175 0 03 0978+16 NC TWENTYFIRST ST MAIN ST (SR0329 SEG 0130/1457) MFC BEGIN = B BK-LEHIGH (39)
	0010/0000		5 LENGTH(AH 0949 BK 0000)

EXTRACT DATE: 12/18/2023 ROADWAY MANAGEMENT SYSTEM PAGE NUMBER: 89
 PRINT DATE: 12/19/2023 SLD COUNTY/SR - ANNUAL PRINT COUNTY: NORTHAMPTON
 DIR: E TOTAL LEN: 24.558 MI. DIST: 05-5 SR: 248
 LEFT MUN: EASTON CITY C RIGHT MUN: EASTON CITY C

	129025 FT		129666 FT
LARRY HOLMES DR (SR0611 SEG 0200/0000)	0570/1423	==	INTER-AHD LARRY HOLMES DR (CITY)
		---	SPRING GARDEN ST (CITY)
FROM 0611/0200 SH (CONN)	0570/1279	==	018 " DIA CIRC CONCR LEN=0025 INSTALLED UNKN
WB 248 TO TOLL BR (GOVT)	0570/1187	POI	
		---	0570/1187 (APRA) TO TR 22 BRIDGE 018 " DIA CIRC CONCR LEN=0099 INSTALLED UNKN
		==	GREEN ST (CITY)
		==	0570/0824 SECOND ST (CITY)
EB 248 TO TOLL BR (GOVT)	0570/0481	POI	0570/0555 (CITY)
		==	0570/0481 (APRA) TO TR 22 BRIDGE SITGREAVES ST (CITY)
		==	0570/0292 UNKNOWN AL (CITY)
		==	0570/0164 (CITY)
	127602 FT		128243 FT 2 0 48019 7 00 0027+72 THIRD ST

DIR: E TOTAL LEN: 24.558 MI. DIST: 05-5 SR: 248
 LEFT MUN: EASTON CITY C RIGHT MUN: EASTON CITY C

THIRD ST
 (SR2023 SEG 0014/0000) 0570/0000
 BANK ST
 (CITY) 0560/0665



(TBC)
 0570/0000 LENGTH(AH 1423 BK 0915)

0560/0632 BANK ST
 (CITY)
 SR 8012 SH
 (SR8012 SEG 0010/0212)
 FOURTH ST
 (CITY)

126687 FT

0560/0348 127328 FT 2 0 48019 0 00 0009+75
 018 "DIA CIRC CONCR
 LEN=0099 INSTALLED UNKN

BUSHKILL ST
 (CITY) 0560/0000

0560/0000 NC BU SHKILL ST
 LENGTH(AH 0915 BK 2058)

0550/1262 018 "DIA CIRC CONCR
 LEN=0020 INSTALLED UNKN
 0550/0929 012 "DIA CIRC CONCR
 LEN=0099 INSTALLED UNKN
 0550/0747 012 "DIA CIRC CONCR
 LEN=0025 INSTALLED UNKN

PEARL ST
 (CITY) 0550/0601

0550/0601 NC PEARL ST
 LOCUST ST
 (CITY)

CHURCH ST
 (CITY) 0550/0230

0550/0444 012 "DIA CIRC CONCR
 LEN=0025 INSTALLED UNKN
 CHURCH ST
 (CITY)

SEVENTH ST
 (CITY) 0550/0113
 124629 FT

0550/0230 012 "DIA CIRC CONCR
 LEN=0025 INSTALLED UNKN
 0550/0130 012 "DIA CIRC CONCR
 LEN=0025 INSTALLED UNKN

125270 FT 2 0 48019 0 00 0029+93
 NORTHAMPTON ST
 (TBC)

WOOD AV
 (TBC) 0550/0000

0550/0000 NC PR OSPECT AV
 SEVENTH ST
 (CITY)
 LENGTH(AH 2058 BK 1978)

0540/1380 MULBERRY ST
 (CITY)
 NINTH ST
 (CITY)

0540/1190 TENTH ST
 (CITY)
 0540/0801

DIR: E TOTAL LEN: 24.558 MI. DIST: 05-5 SR: 248
 LEFT MUN: EASTON CITY C RIGHT MUN: EASTON CITY C

Location	Segment ID	Length (FT)	Notes
WARREN ST (CITY)	0540/0520	122651	
	0540/0266	123292	ELEVENTH ST (CITY)
	0540/0000		1 0 00175 0 00 0057+82 ELDER ST (CITY) LENGTH (AH 1978 BK 1875) TWELFTH ST (CITY)
	0530/1609		CHERRY ST (CITY)
THIRTEENTH ST (SR2019 SEG 0010/0000)	0530/1078		THIRTEENTH ST (SR2020 SEG 0190/1962)
	0530/0807		PEACH ST (CITY)
	0530/0546		FOURTEENTH ST (CITY)
	0530/0282	121417	RASPBERRY ST (CITY) 1 0 00175 0 00 0076+65 FIFTEENTH ST (CITY)
	0530/0000		EASTON CITY WILSON B LENGTH (AH 1875 BK 2494) ROSE ST (BORO)
CARLY ST (BORO)	0520/2081		
	0520/1960		SIXTEENTH ST (BORO)
	0520/1932		024 " DIA CIRC CONCR LEN=0025 INSTALLED UNKN APPLE ST (BORO)
	0520/1656		SEVENTEENTH ST (BORO)
UNKNOWN ALLEY (BORO)	0520/1312		
	0520/1197		012 " DIA CIRC CONCR LEN=0025 INSTALLED UNKN EIGHTEENTH ST (BORO)
EIGHTEENTH ST (BORO)	0520/1078		
WRIGHT ST	0520/1078		

DIR: E TOTAL LEN: 24.558 MI. DIST: 05-5 SR: 248
LEFT MUN: WILSON B RIGHT MUN: WILSON B

Street Name	Segment ID	Start Station	End Station	Length (FT)	Notes
(BORO) NINETEENTH ST	0520/0752				
(BORO) TWENTIETH ST	0520/0521				
(BORO)	0520/0288				
	118282 FT			118923 FT	1 0 00175 0 00 0101+41
					TWENTIETH ST
					(BORO)
					LENGTH(AH 2494 BK 2711)
BORO AL					
(BORO)	0510/2550				
(BORO) TWENTYFIRST ST	0510/2186				
					TWENTYFIRST ST
					(BORO)
					024 " DIA CIRC CONCR
					LEN=0024 INSTALLED UNKN
					TWENTYSECOND ST
					(BORO)
					FERRY ST
					(BORO)
					018 " DIA CIRC CONCR
					LEN=0024 INSTALLED UNKN
					WILSON
					PALMER T
					FROM 2024/0010 SH
					0510/0142
					(CONN)
					116212 FT
					1 0 00175 0 00 0124+36
					WOOD AV
					(SR2024 SEG 0020/0000)
					MFC BEGIN = B
					LENGTH(AH 2711 BK 2734)
					036 " DIA CIRC CONCR
					LEN=0035 INSTALLED UNKN
					US 22
					OP ID 48/0022/0200/0304
					0491/2442
					0490/2406
					OP ID 48/0022/0200/0304
					FROM 2012/0190 SH
					0490/2236
					(CONN)
					TWENTYFIFTH ST
					(SR2012 SEG 0190/1240)
					(SR2012 SEG 0191/1284)
					NC NORTHAMPTON ST
					NORTHAMPTON ST
					(T883)
					0491/2116
					0491/2063
					0490/2138
					(T883)
					0490/2055
					BMSSEN 48/0248/0490/2032
					0 0 00000 0 00 0000+00
					0 0 00000 0 00 0000+00

DIR: E TOTAL LEN: 24.558 MI. DIST: 05-5 SR: 248
 LEFT MUN: PALMER T RIGHT MUN: PALMER T

Left Side Description	Left Side Stationing	Right Side Stationing	Right Side Description
TR. BUSHKILL BMSBG 48/0248/0490/2032	0491/2040	0490/2032	TR. BUSHKILL BMSBG 48/0248/0490/2032
TO 2040/0010 SH (CONN)	0491/1816	0490/1989	LC TO NORTHAMPTON ST (CONN)
SALES ST (T719)			024 "DIA CIRC CONCR LEN=0024 INSTALLED UNKN
SALES ST (SR2040 SEG 0010/0000)	0491/1707	0490/1706	SALES ST (T719)
FROM 2040/0010 SH (CONN)	0491/1580		SALES ST (SR2040 SEG 0010/0000)
018 "DIA CIRC CONCR LEN=0024 INSTALLED UNKN	0491/1234	0490/1312	018 "DIA CIRC CONCR LEN=0024 INSTALLED UNKN
PHILIP ST (T760)	0491/0946	0490/0949	PHILIP ST (T760)
012 "DIA CIRC CONCR LEN=0024 INSTALLED UNKN	0491/0913		012 "DIA CIRC CONCR LEN=0024 INSTALLED UNKN
012 "DIA CIRC CONCR LEN=0024 INSTALLED UNKN	0491/0702	0490/0759	012 "DIA CIRC CONCR LEN=0024 INSTALLED UNKN
LAWNHERST AV (T820)	0491/0679	0490/0674	LAWNHERST AV (T820)
KATHRYN ST (T758)	0491/0218	0490/0271	018 "DIA CIR UNKNOWN LEN=0024 INSTALLED UNKN
1 0 00175 0 00 0156+00 112802 FT		0490/0230	KATHRYN ST (T758)
AICHER DR (T863)		113478 FT	1 0 00175 0 00 0156+09
LENGTH(AH 2769 BK 1501)	0491/0000	0490/0000	AICHER DR (T863)
JEWEL ST (T756)	0481/0997	0480/1021	LENGTH(AH 2734 BK 1516)
		0480/0535	JEWEL ST (T756)
		0480/0265	012 "DIA CIRC CONCR LEN=0024 INSTALLED UNKN
1 0 00175 0 00 0173+68 111301 FT		111962 FT	LC TO PARK AV (CONN)
PARK AV (T938)			1 0 00175 0 00 0173+68
MFC BEGIN = B LENGTH(AH 1501 BK 2600)	0481/0000	0480/0000	PARK AV (T938)

DIR: E TOTAL LEN: 24.558 MI. DIST: 05-5 SR: 248
 LEFT MUN: PALMER T RIGHT MUN: PALMER T

LC TO CREST BL (CONN)	0470/0421	0470/2373	BMS EN 48/0248/0470/2356
			1 0 00175 0 00 0197+32
			TR. BUSHKILL
		0470/2356	BMSBG 48/0248/0470/2356
		0470/1706	018 " DIA CIRC CONCR LEN=0041 INSTALLED UNKN
		0470/1360	018 " DIA CIRC CONCR LEN=0041 INSTALLED 2000
		0470/1001	018 " DIA CIRC CONCR LEN=0041 INSTALLED UNKN
		0470/0660	018 " DIA CIRC METAL LEN=0043 INSTALLED UNKN
LC TO CREST BL (CONN)	0470/0421	0470/0421	LC FROM OLD NAZARETH RD (CONN)
		0470/0367	018 " DIA CIRC CONCR LEN=0030 INSTALLED UNKN
CREST BL (TWP)	0470/0321	0470/0321	OLD NAZARETH RD (TB98)
LC FROM CREST BL (CONN)	0470/0188	0470/0188	LC TO OLD NAZARETH RD (CONN)
	108701 FT	109362 FT	1 0 00175 0 00 0197+32
			UNKNOWN RD (PRDR)
		0470/0000	LENGTH(AH 2600 BK 2211)
		0460/2190	018 " DIA CIRC CONCR LEN=0046 INSTALLED UNKN
		0460/1807	024 " DIA CIRC CONCR LEN=0078 INSTALLED UNKN
NORTHGATE BL (T518)	0460/1388	0460/1388	NEWBURG RD (SR3020 SEG 0140/2851)
		0460/0850	018 " DIA CIRC CONCR LEN=0040 INSTALLED UNKN
		0460/0425	018 " DIA CIRC CONCR LEN=0051 INSTALLED UNKN
		0460/0090	018 " DIA CIRC CONCR LEN=0041 INSTALLED UNKN
1 0 00175 0 00 0219+37	106490 FT	107151 FT	VAN BUREN RD (TWP)
VAN BUREN RD (TBC)	0460/0000	0460/0000	LENGTH(AH 2211 BK 2510)
		0450/1573	018 " DIA CIRC CONCR LEN=0040 INSTALLED UNKN
		0450/1208	018 " DIA CIRC CONCR LEN=0030 INSTALLED UNKN
KINGSTON RD			KINGSTON RD (T947)

DIR: E TOTAL LEN: 24.558 MI. DIST: 05-5 SR: 248
 LEFT MUN: PALMER T RIGHT MUN: PALMER T

(SR2032 SEG 0014/0000) 0450/1078

0450/1078 060 " DIA CIRC METAL
 0450/0915 LEN=0040 INSTALLED UNKN

1 0 00175 0 00 0244+22 103980 FT
 NORTHWOOD AV
 (T962) 0450/0000

104641 FT NORTHWOOD AV
 (T928)
 0450/0000 LENGTH(AH 2510 BK 1034)

102946 FT

103607 FT 1 0 00175 0 00 0254+18
 MFC BEGIN = B
 0444/0000 LENGTH(AH 1034 BK 1794)

BMS EN 48/0248/0440/1264 0441/1294
 0 0 00000 0 00 0000+00
 T. SHOENECK
 BMSBG 48/0248/0440/1264 0441/1266
 LC TO CORRIERE RD
 (CONN) 0441/1245

0440/1292 BMS EN 48/0248/0440/1264
 0 0 00000 0 00 0000+00
 T. SHOENECK
 0440/1264 BMSBG 48/0248/0440/1264

CORRIERE RD
 (TWP) 0441/1151
 LC FROM CORRIERE RD
 (CONN) 0441/1085

0440/1218 LC FROM CORRIERE RD
 (CONN)
 0440/1146 CORRIERE RD
 (TWP)

PALMER
 LOWER NAZARETH T 0441/1023

0440/1043 LC TO CORRIERE RD
 (CONN)
 0440/1023 PALMER
 LOWER NAZARETH T

LC TO MALL ENTRANCE
 (CONN) 0441/0114

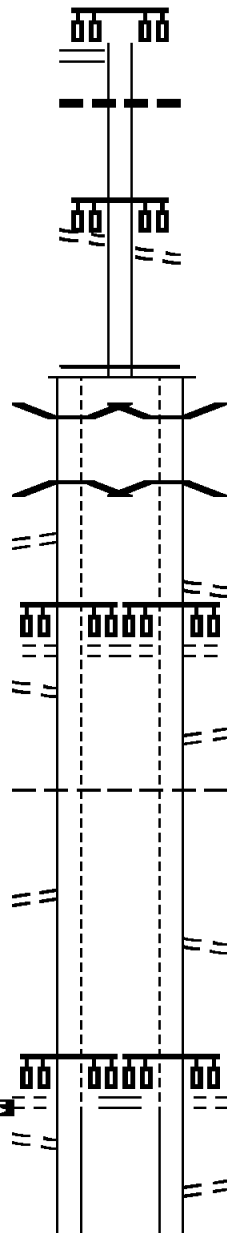
1 0 00175 0 00 0254+18 101152 FT
 ENTRANCE TO WALMART
 (PRDR)
 ENTRANCE TO WEGMANS
 (PRDR)

0440/0086 LC FROM WEGMANS PZ
 (CONN)
 101813 FT 1 0 00175 0 00 0260+15
 ENTRANCE TO WALMART
 (PRDR)
 ENTRANCE TO WEGMANS
 (PRDR)

LENGTH(AH 1794 BK 2573) 0441/0000
 LC FROM WAL MART EXIT
 (PRDR) 0431/2468

0440/0000 LENGTH(AH 1794 BK 2567)

0430/2470 LC TO WEGMANS PZ
 (CONN)
 048 " DIA CIRC METAL



DIR: E TOTAL LEN: 24.558 MI. DIST: 05-5 SR: 248
 LEFT MUN: LOWER NAZARETH T RIGHT MUN: LOWER NAZARETH T

				0430/2314	LEN=0051 INSTALLED UNKN RAMP M RD (SR8005 SEG 0760/0000)
				0430/1905	
RAMP M RD (SR8005 SEG 0760/0000)		0431/1885			
RAMP K RD (SR8005 SEG 0750/1119)		0431/1857			
				0430/1877	RAMP K RD (SR8005 SEG 0750/1119)
				0430/1851	018 "DIA CIRC CONCR LEN=0044 INSTALLED UNKN
				0430/1541	024 "DIA CIRC CONCR LEN=0068 INSTALLED UNKN
PA 33 NB OP ID 48/0033/0070/0000		0431/1374		0430/1395	PA 33 NB OP ID 48/0033/0070/0000
				0430/1351	024 "DIA CIRC CONCR LEN=0062 INSTALLED UNKN
				0430/1244	PA 33 SB OP ID 48/0033/0071/0000
PA 33 SB OP ID 48/0033/0071/0000		0431/1220			
024 "DIA CIRC CONCR LEN=0072 INSTALLED UNKN		0431/0939			
LC TO UNKNOWN RD (CONN)		0431/0868			
RAMP L RD (SR8005 SEG 0260/1219)					RAMP L RD (SR8005 SEG 0260/1219)
UNKNOWN RD (TWP)		0431/0782		0430/0802	UNKNOWN RD (TWP)
RAMP J RD (SR8005 SEG 0250/0000)					RAMP J RD (SR8005 SEG 0250/0000)
UNKNOWN RD (TWP)		0431/0753		0430/0778	UNKNOWN RD (TWP)
				0430/0671	018 "DIA CIRC CONCR LEN=0046 INSTALLED UNKN
LC FROM UNKNOWN RD (CONN)		0431/0622			
024 "DIA CIRC CONCR LEN=0063 INSTALLED UNKN		0431/0610			
1 0 00175 0 00 0285+69 098579 FT				099246 FT	1 0 00175 0 00 0285+69
LENGTH(AH 2573 BK 1026)		0431/0000		0430/0000	LENGTH(AH 2567 BK 1026)

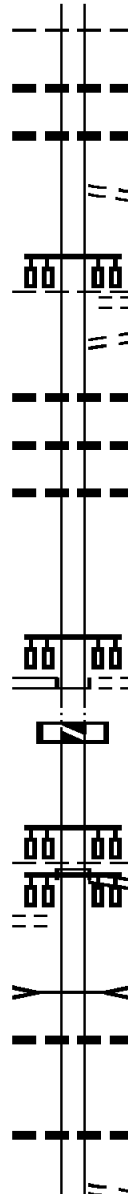
DIR: E TOTAL LEN: 24.558 MI. DIST: 05-5 SR: 248
 LEFT MUN: LOWER NAZARETH T RIGHT MUN: LOWER NAZARETH T

LC TO PROLOGIS RD (CONN) PROLOGIS RD (TWP)	0425/0732	0424/0732	LC FROM PROLOGIS RD (CONN) PROLOGIS RD (TWP)
	0425/0637	0424/0637	LC TO PROLOGIS RD (CONN)
LC FROM PROLOGIS RD (CONN)	0425/0543	0424/0543	018 "DIA CIRC CONCR
		0424/0482	LEN=0040 INSTALLED UNKN
		0424/0112	018 "DIA CIRC CONCR
1 0 00175 0 00 0308+58 097553 FT		098220 FT	LEN=0090 INSTALLED UNKN
MFC BEGIN = B			1 0 00175 0 00 0308+58
LENGTH(AH 1026 BK 0570) 0425/0000		0424/0000	MFC BEGIN = B
			LENGTH(AH 1026 BK 0570)
			018 "DIA CIRC CONCR
	096983 FT	0420/0162	LEN=0065 INSTALLED UNKN
		097650 FT	1 0 00175 0 00 0314+28
			HOLLO RD (T499)
		0420/0000	LENGTH(AH 0570 BK 1538)
			018 "DIA CIRC CONCR
		0410/1388	LEN=0063 INSTALLED UNKN
			018 "DIA CIRC CONCR
		0410/1050	LEN=0063 INSTALLED UNKN
			018 "DIA CIRC CONCR
		0410/0822	LEN=0065 INSTALLED UNKN
			018 "DIA CIRC CONCR
		0410/0525	LEN=0061 INSTALLED UNKN
		096112 FT	1 0 00175 0 00 0330+03
095445 FT			NC NAZARETH RD
		0410/0000	LENGTH(AH 1538 BK 3804)
			018 "DIA CIRC METAL
		0400/3650	LEN=0040 INSTALLED UNKN
			018 "DIA CIRC CONCR
		0400/3375	LEN=0040 INSTALLED UNKN
		0400/3172	BMSSEN 48/0248/0400/3154
			0 0 00000 0 00 0000+00
			BR. SHOENECK
		0400/3154	BMSBG 48/0248/0400/3154
ESSROC INDUSTRIAL RD (PRDR)	0400/2873		
			018 "DIA CIRC CONCR
		0400/2250	LEN=0040 INSTALLED UNKN
ESSROC INDUSTRIAL RD (PRDR)	0400/2054		
			018 "DIA CIRC METAL
		0400/1860	LEN=0040 INSTALLED UNKN
ESSROC INDUSTRIAL RD (PRDR)	0400/1799		

DIR: E TOTAL LEN: 24.558 MI. DIST: 05-5 SR: 248
 LEFT MUN: LOWER NAZARETH T RIGHT MUN: LOWER NAZARETH T

LOWER NAZARETH
 NAZARETH B

0400/1659



0400/1396 018 " DIA CIRC CONCR
 LEN=0038 INSTALLED 2000
 0400/1131 018 " DIA CIRC METAL
 LEN=0030 INSTALLED 2000
 0400/1094 LC FROM JANDY BL
 (CONN)
 JANDY BL
 (TWP)
 0400/1005 LOWER NAZARETH
 NAZARETH B
 LC TO JANDY BL
 (CONN)
 0400/0908 018 " DIA CIRC CONCR
 LEN=0028 INSTALLED UNKN
 0400/0870 018 " DIA CIRC CONCR
 LEN=0038 INSTALLED UNKN
 0400/0397 018 " DIA CIRC CONCR
 LEN=0013 INSTALLED UNKN
 0400/0010 092308 FT 1 0 00175 0 01 0369+59
 NC EA STON RD
 BROAD ST
 (BORO)
 INTER-BK EASTON RD
 (SR0191 SEG 0110/0000)
 0400/0000 LTH AH 003804 BK 000100
 092308 FT
 7392/0000 LTH AH 000100 BK 003020
 INTER-AHD EASTON RD
 (SR0191 SEG 0100/0000)
 NAZARETH BATH PK
 (SR0191 SEG 0100/0000)
 0390/3020 LOWER NAZARETH T
 0390/2979 TR. SHOENECK
 STRUCTURE LENGTH 15 FT
 0390/2853 BMSID 48/0248/0390/2853
 018"H 00"W MULT METAL
 0390/2825 LEN=0038 INSTALLED UNKN
 0390/1839 042"H 72"W CONC STRUCT
 LEN=0046 INSTALLED UNKN
 0390/1665 LC FROM GIANT PLAZA
 (CONN)

091641 FT

BROAD ST
 (SR0191 SEG 0110/0000)

0400/0000
 091641 FT

GREEN ST
 (TWP)

0390/2979

DIR: E TOTAL LEN: 24.558 MI. DIST: 05-5 SR: 248
LEFT MUN: NAZARETH B RIGHT MUN: UPPER NAZARETH T

Stationing	Description	Stationing	Description
			ENTRANCE TO GIANT PLAZA (PRDR)
		0390/1611	
		0390/1545	LC TO GIANT PLAZA (CONN)
088621 FT		089288 FT	1 0 00175 0 01 0408+29 GEORGETOWN RD (T483)
		0390/0000	LENGTH(AH 3020 BK 2167) LOWER NAZARETH
		0380/1756	UPPER NAZARETH T
		0380/1500	012 "DIA CAST IRON
		0380/1450	LEN=0032 INSTALLED UNKN
		0380/1433	018 "DIA CIRC CONCR
		0380/1430	LEN=0032 INSTALLED UNKN (AAR 851945W)#TRKS 01
PRIVATE DR (PRDR)	0380/1138	0380/1430	018 "DIA CIRC CONCR
PRIVATE DR (PRDR)	0380/0575	0380/1430	LEN=0032 INSTALLED UNKN (APRA) ESSROC MATERIALS PRIVATE DR
		0380/0575	(APRA) ESSROC MATERIALS
		0380/0490	024 "DIA CIR UNKNOWN
		0380/0025	LEN=0048 INSTALLED UNKN
1 0 00175 0 01 0430+62	086454 FT	0380/0025	018 "DIA CIRC CONCR
NAZARETH		087121 FT	LEN=0037 INSTALLED 2000
UPPER NAZARETH T	0380/0000	0380/0000	LENGTH(AH 2167 BK 2874)
		0370/2814	012 "DIA CIRC CONCR
		0370/1322	LEN=0058 INSTALLED UNKN
		0370/0999	024 "DIA CIRC METAL
		0370/0999	LEN=0047 INSTALLED UNKN
		084247 FT	CHRISTIAN SPRINGS RD (T503)
083580 FT		1 0 00175 0 01 0458+95	
GRACEDALE AV (SR4002 SEG 0010/0000)	0370/0000	ALMS HOUSE RD (T510)	
		0370/0000	LENGTH(AH 2874 BK 1212)

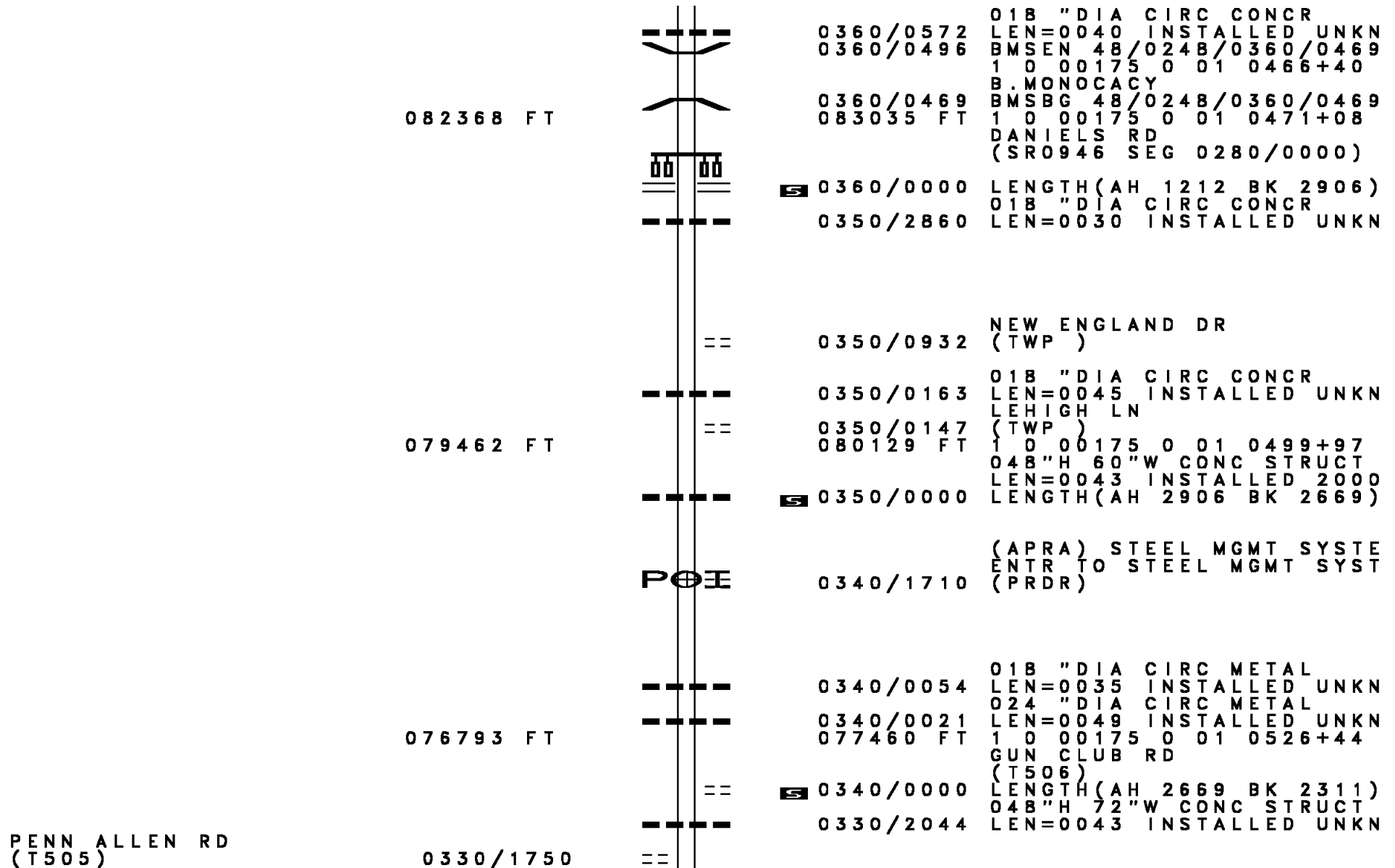
EXTRACT DATE: 12/18/2023
PRINT DATE: 12/19/2023

ROADWAY MANAGEMENT SYSTEM
SLD COUNTY/SR - ANNUAL PRINT

PAGE NUMBER: 78
COUNTY: NORTHAMPTON

DIR: E TOTAL LEN: 24.558 MI.
LEFT MUN: UPPER NAZARETH T

DIST: 05-5 SR: 248
RIGHT MUN: UPPER NAZARETH T



DIR: E TOTAL LEN: 24.558 MI. DIST: 05-5 SR: 248
 LEFT MUN: UPPER NAZARETH T RIGHT MUN: UPPER NAZARETH T

MICHAELS SCHOOL RD
 (T512)

0330/1078 ==

074482 FT

075149 FT 1 0 00175 0 01 0549+89
 S 0330/0000 LENGTH(AH 2311 BK 2957)

PENN DIXIE RD
 (T504)

0320/1395 ==

0320/1590 BMSBN 48/0248/0320/1556
 1 0 00175 0 01 0563+76
 E. BR. MONOCACY CREEK
 0320/1556 BMSBG 48/0248/0320/1556

MAYFAIR PL
 (BORO)

0320/0137 ==
 071525 FT

0320/1007 018 "DIA CIRC CONCR
 LEN=0044 INSTALLED UNKN

CHRISTMAS AV
 (BORO)

0310/1140 ==

069498 FT

072192 FT 1 0 00175 0 01 0579+47
 NC BATH PK
 UPPER NAZARETH
 BATH BOROUGH B
 S 0320/0000 LENGTH(AH 2957 BK 2027)
 0310/1942 018 "DIA CIRC CONCR
 LEN=0051 INSTALLED UNKN
 WOLF ST
 (BORO)
 BROAD ST
 (BORO)
 0310/1593 (BORO)
 0310/1140 (BORO)

FOUNTAIN ST
 (BORO)

0300/0897 ==

070165 FT 1 0 00175 0 01 0599+84
 S 0310/0000 LENGTH(AH 2027 BK 1087)

ARCHIE LEIGH
 (BORO)

0300/0333 ==
 068411 FT

0300/0868 WABASH ST
 (BORO)
 018 "DIA CIRC CONCR
 0300/0674 LEN=0038 INSTALLED UNKN
 WASHINGTON ST
 (BORO)
 CRAIG ST
 (BORO)
 0300/0466 (BORO)
 069078 FT 1 0 00175 0 01 0610+75
 WALNUT ST

DIR: E TOTAL LEN: 24.558 MI. DIST: 05-5 SR: 248
 LEFT MUN: BATH BOROUGH B RIGHT MUN: BATH BOROUGH B

Location / Segment	Segment ID	Length / Description	Material / Notes
			(SR0512 SEG 0120/0000)
	0300/0000	LENGTH(AH 1087 BK 1039)	018 " DIA CIRC CONCR
	0290/0969	LEN=0026	INSTALLED UNKN
	0290/0964	LEN=0026	INSTALLED UNKN
PAVLOV PL (BORO)	0290/0873		
CHESTNUT ST (SR0987 SEG 0070/0000) (BORO)	0290/0736		
	0290/0769	LEN=0020	018 " DIA CIRC METAL INSTALLED UNKN
	0290/0736		NC NORTHAMPTON ST
	0290/0517		HELFFERICK ST (BORO)
	0290/0275		MAIN ST (SR3020 SEG 0010/0000) NC CHESTNUT ST UNION ST (BORO)
	0290/0269	LEN=0030	018 "H 24 "W ELLIP CONC INSTALLED UNKN
	0290/0136		BMSSEN 48/0248/0290/0092 0 0 00000 0 00 0000+00 MONOCACY CK.
	0290/0092		BMSBG 48/0248/0290/0092
067372 FT	068039 FT	1 0 00175 0 01 0620+48	NC MAIN ST RACE ST (SR0329 SEG 0140/2971)
	0290/0000	LENGTH(AH 1039 BK 2563)	018 " DIA CIR UNKNOWN
NORTHAMPTON ST (TWP)	0280/2277	LEN=0029	INSTALLED UNKN
UNKNOWN ALLEY (TWP)	0280/2025		
UNKNOWN ALLEY (TWP)	0280/1774		
	0280/2230		UNKNOWN ALLEY (BORO)
	0280/1400		MULBERRY ST (TWP)
	0280/1017	LEN=0042	018 " DIA CIRC METAL INSTALLED UNKN
	0280/0872	LEN=0041	018 " DIA CIRC CONCR INSTALLED UNKN
			018 " DIA CIRC CONCR

DIR: E TOTAL LEN: 24.558 MI. DIST: 05-5 SR: 248
 LEFT MUN: BATH BOROUGH B RIGHT MUN: BATH BOROUGH B

Stationing	Segment	Length	Material	Status
	0280/0483	LEN=0045	018" DIA CIRC CONCR	INSTALLED UNKN
064809 FT	0280/0127	LEN=0049	018" DIA CIRC CONCR	INSTALLED UNKN
	065476 FT	1 0 00471 0 00 0025+60	SNYDERS CHURCH RD (T487)	
	0280/0000	LENGTH(AH 2563 BK 2453)	BATH BOROUGH EAST ALLEN T	
	0270/2170	LEN=0036	018" DIA CIRC CONCR	INSTALLED UNKN
	0270/1750	LEN=0037	018" DIA CIRC CONCR	INSTALLED UNKN
	0270/0780	LEN=0048	036" DIA CIRC CONCR	INSTALLED UNKN
062356 FT	0270/0310	LEN=0052	018" DIA CIRC CONCR	INSTALLED UNKN
	063023 FT	1 0 00471 0 00 0050+05		
	0270/0000	LENGTH(AH 2453 BK 2903)		
	0260/2566	LEN=0048	018" DIA CIRC CONCR	INSTALLED UNKN
	0260/2187	LEN=0035	024" DIA CIRC CONCR	INSTALLED UNKN
	0260/1836	LEN=0037	018" DIA CIRC CONCR	INSTALLED UNKN
STONE POST RD (T489)	0260/1554		STONE POST RD (T489)	
	0260/1538		018" DIA CIRC CONCR	INSTALLED UNKN
	0260/1470	LEN=0044	018" DIA CIRC CONCR	INSTALLED UNKN
	0260/0941	LEN=0044	018" DIA CIRC CONCR	INSTALLED UNKN
BEATRICE LN (T786)	0260/0529			
	059453 FT	060120 FT	1 0 00471 0 00 0079+25	AIRPORT RD (SR3023 SEG 0050/0770)
	0260/0000	LENGTH(AH 2903 BK 2694)	NC WEST MAIN BL	
PENNY DR (TWP)	0250/2569		018" DIA CIRC CONCR	INSTALLED UNKN
PENNY DR (TWP)	0250/2425		018" DIA CIRC CONCR	INSTALLED UNKN
GROUSE DR (SR4027 SEG 0010/0000)	0250/2166		018" DIA CIRC CONCR	INSTALLED UNKN

DIR: E TOTAL LEN: 24.558 MI. DIST: 05-5 SR: 248
 LEFT MUN: EAST ALLEN T RIGHT MUN: EAST ALLEN T

Stationing	Segment	Material	Length	Notes
	0250/1903	SHADY LN (T775)		
	0250/1600	EAST ALLEN MOORE T		
056759 FT	0250/0354	018 "DIA CIRC CONCR	LEN=0035	INSTALLED UNKN
	0250/0062	018 "DIA CIRC CONCR	LEN=0035	INSTALLED UNKN
	057426 FT	1 0 00471 0 00 0106+14		SICKLE RD (T494)
	0250/0000	LENGTH(AH 2694 BK 3104)		
	0240/3104	018 "DIA CIRC CONCR	LEN=0035	INSTALLED 2000
	0240/2698	018 "DIA CIRC CONCR	LEN=0035	INSTALLED UNKN
	0240/2435	018 "DIA CIRC CONCR	LEN=0037	INSTALLED UNKN
	0240/1905	024 "DIA CIRC CONCR	LEN=0049	INSTALLED UNKN
	0240/1400	024 "DIA CIRC CONCR	LEN=0035	INSTALLED UNKN
DANNERSVILLE RD (T473)	0240/0151	024 "DIA CIRC CONCR	LEN=0040	INSTALLED UNKN
0240/0018 053655 FT	054322 FT	1 0 00471 0 00 0137+00		DANNERSVILLE RD (T473)
	0240/0000	LENGTH(AH 3104 BK 2201)		
	0230/1603	018 "DIA CIRC CONCR	LEN=0034	INSTALLED UNKN
	0230/1276	018 "DIA CIRC CONCR	LEN=0034	INSTALLED UNKN
	0230/1003	024 "DIA CIRC CONCR	LEN=0039	INSTALLED UNKN
051454 FT	052121 FT	1 0 00471 0 00 0159+54		
	0230/0000	LENGTH(AH 2201 BK 2935)		
	0220/2810	018 "DIA CIRC CONCR	LEN=0042	INSTALLED UNKN
		018 "DIA CIRC CONCR		

DIR: E TOTAL LEN: 24.558 MI. DIST: 05-5 SR: 248
 LEFT MUN: MOORE T RIGHT MUN: MOORE T

1 0 00471 0 00 0188+60 048519 FT
 HOKENDAUQUA DR
 (SR4005 SEG 0010/0000) 0220/0000

CIGAR RD
 (T566)

0210/0265
 046247 FT

043467 FT

0220/2120	LEN=0032	INSTALLED UNKN
0220/1721	HOOVER AV (T808)	
0220/0466	018 "DIA	CIRC CONCR
0220/0227	LEN=0034	INSTALLED UNKN
049186 FT	018 "DIA	CIRC CONCR
0220/0000	LEN=0032	INSTALLED UNKN
0210/1233	LENGTH(AH 2935 BK 2272)	
0210/0643	018 "DIA	CIRC CONCR
0210/0643	LEN=0038	INSTALLED UNKN
0210/0643	018 "DIA	CIRC CONCR
0210/0643	LEN=0049	INSTALLED UNKN
046914 FT	1 0 00471 0 00 0211+30	
0210/0000	ALLEN DR (SR3021 SEG 0070/1325)	
0200/2629	LENGTH(AH 2272 BK 2780)	
0200/2629	018 "DIA	CIRC CONCR
0200/2271	024 "DIA	CIRC CONCR
0200/2271	LEN=0043	INSTALLED UNKN
0200/1996	024 "DIA	CIRC CONCR
0200/1996	LEN=0030	INSTALLED 2005
0200/1759	024 "DIA	CIRC CONCR
0200/1759	LEN=0039	INSTALLED UNKN
0200/1728	POOL RD (T557)	
0200/1145	024 "DIA	CIRC CONCR
0200/1145	LEN=0052	INSTALLED UNKN
0200/0802	018 "DIA	CIRC CONCR
0200/0802	LEN=0043	INSTALLED UNKN
0200/0625	018 "DIA	CIRC CONCR
0200/0625	LEN=0046	INSTALLED UNKN
0200/0291	018 "DIA	CIRC CONCR
0200/0291	LEN=0044	INSTALLED UNKN
0200/0042	018 "DIA	CIR UNKNOWN
044134 FT	LEN=0040	INSTALLED UNKN
0200/0000	1 0 00471 0 00 0238+80	
0200/0000	VILLAGE: BEERSVILLE	
0200/0000	BEERSVILLE RD (T559)	
0200/0000	LENGTH(AH 2780 BK 2029)	

DIR: E TOTAL LEN: 24.558 MI.
 LEFT MUN: MOORE T

DIST: 05-5 SR: 248
 RIGHT MUN: MOORE T

VALLEY VIEW DR
 (SR4008 SEG 0010/0000) 0190/0769

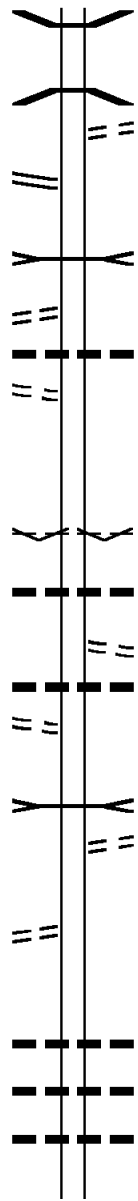
COTTONWOOD RD
 (T474) 0190/0181

LC FOR COTTONWOOD RD
 (CONN) 0190/0043
 041438 FT

CREEK RD
 (T561) 0180/0391

1 0 00471 0 00 0276+24 039706 FT
 KRATLER RD
 (T771) 0180/0000

037533 FT



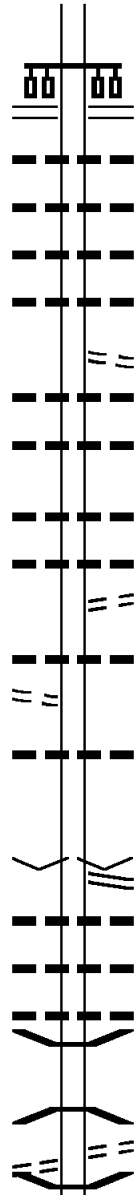
0190/1683 BMS EN 48/0248/0190/1647
 0 0 00000 0 00 0000+00
 TRI. TOHOKENDAUQUA CREEK
 0190/1648 BMSBG 48/0248/0190/1647
 POOL RD
 0190/1121 (T557)
 HOKENDAUQUA CREEK
 STRUCTURE LENGTH 32 FT
 0190/0666 BMSID 48/0248/0190/0665
 024 "DIA CIRC CONCR
 0190/0105 LEN=0037 INSTALLED UNKN
 042105 FT 1 0 00471 0 00 0259+03
 VILLAGE: PETERSVILLE
 NC PHEASANT DR
 MOORE
 LEHIGH T
 0190/0000 LENGTH(AH 2029 BK 1732)
 0180/1426 018 "DIA CIRC CONCR
 LEN=0055 INSTALLED UNKN
 POPULAR DR
 0180/1222 (T474)
 018 "DIA CIRC CONCR
 0180/0713 LEN=0074 INSTALLED UNKN
 TR. INDIAN CK
 STRUCTURE LENGTH 9 FT
 0180/0344 BMSID 48/0248/0180/0344
 POPULAR DR
 0180/0305 (T635)
 040373 FT
 0180/0000 LENGTH(AH 1732 BK 2173)
 0170/0880 018 "DIA CIRC CONCR
 LEN=0039 INSTALLED UNKN
 0170/0460 024 "DIA CIRC CONCR
 LEN=0047 INSTALLED UNKN
 018 "DIA CIRC CONCR
 0170/0270 LEN=0043 INSTALLED UNKN
 038200 FT 1 0 00471 0 00 0298+35
 RHODODENDRON DR

Stationing	Notes	Stationing	Notes
031030 FT		0140/0220	BMSBG 48/0248/0140/0220
		031697 FT	1 0 00471 0 00 0363+15
			VILLAGE: PENNSVILLE
			INDIAN TRAIL RD
			(TB11)
		0140/0000	LENGTH(AH 1918 BK 2725)
		0130/1338	BMSEN 48/0248/0130/1322
			1 0 00471 0 00 0377+00
			TR. INDIAN CK
		0130/1322	BMSBG 48/0248/0130/1322
			024 "DIA CIRC CONCR
		0130/0976	LEN=0041 INSTALLED UNKN
			018 "DIA CIRC CONCR
		0130/0688	LEN=0035 INSTALLED UNKN
			018 "DIA CIRC CONCR
		0130/0450	LEN=0033 INSTALLED UNKN
028305 FT		028972 FT	1 0 00471 0 00 0389+65
		0130/0000	LENGTH(AH 2725 BK 2909)
			TR. INDIAN CK
			STRUCTURE LENGTH 12 FT
		0120/2631	BMSID 48/0248/0120/2671
			TR. INDIAN CK
			STRUCTURE LENGTH 9 FT
		0120/1935	BMSID 48/0248/0120/1935
HICKORY RD (T642)			LOCUST DR
		0120/1765	(T633)
			018 "DIA CIRC CONCR
		0120/1698	LEN=0041 INSTALLED UNKN
			018 "DIA CIRC CONCR
		0120/1347	LEN=0037 INSTALLED UNKN
RECKER DR (T641)			018 "DIA CIRC CONCR
		0120/0865	LEN=0037 INSTALLED 2000
		026063 FT	1 0 00471 0 00 0420+05
025396 FT		0120/0000	LENGTH(AH 2909 BK 2715)
			018 "DIA CIRC CONCR
		0110/2439	LEN=0041 INSTALLED UNKN
SYCAMORE DR (T635)			
		0110/1118	CHERRY RD (T635)

DIR: E TOTAL LEN: 24.558 MI. DIST: 05-5 SR: 248
 LEFT MUN: LEHIGH T RIGHT MUN: LEHIGH T

022681 FT

023348 FT 1 0 00471 0 00 0446+62
 BLUE MOUNTAIN DR
 (SR4001 SEG 0060/0000)



5	0110/0000	LENGTH(AH 2715 BK 3841)
	0100/3633	024 "DIA CIRC CONCR
	0100/3369	LEN=0038 INSTALLED UNKN
	0100/3184	018 "DIA CIRC CONCR
	0100/2741	LEN=0039 INSTALLED UNKN
	0100/2720	018 "DIA CIRC CONCR
	0100/2318	LEN=0039 INSTALLED UNKN
	0100/1880	018 "DIA CIRC CONCR
	0100/1250	LEN=0043 INSTALLED UNKN
	0100/1020	012 "DIA CIRC CONCR
	0100/0954	LEN=0048 INSTALLED UNKN
	0100/0550	024 "DIA CIRC METAL
		LEN=0042 INSTALLED UNKN
		018 "DIA CIRC CONCR
		LEN=0037 INSTALLED UNKN
		HAWTHORN RD
		(T713)
		018 "DIA CIRC CONCR
		LEN=0037 INSTALLED UNKN

CASHEW DR
 (T541)

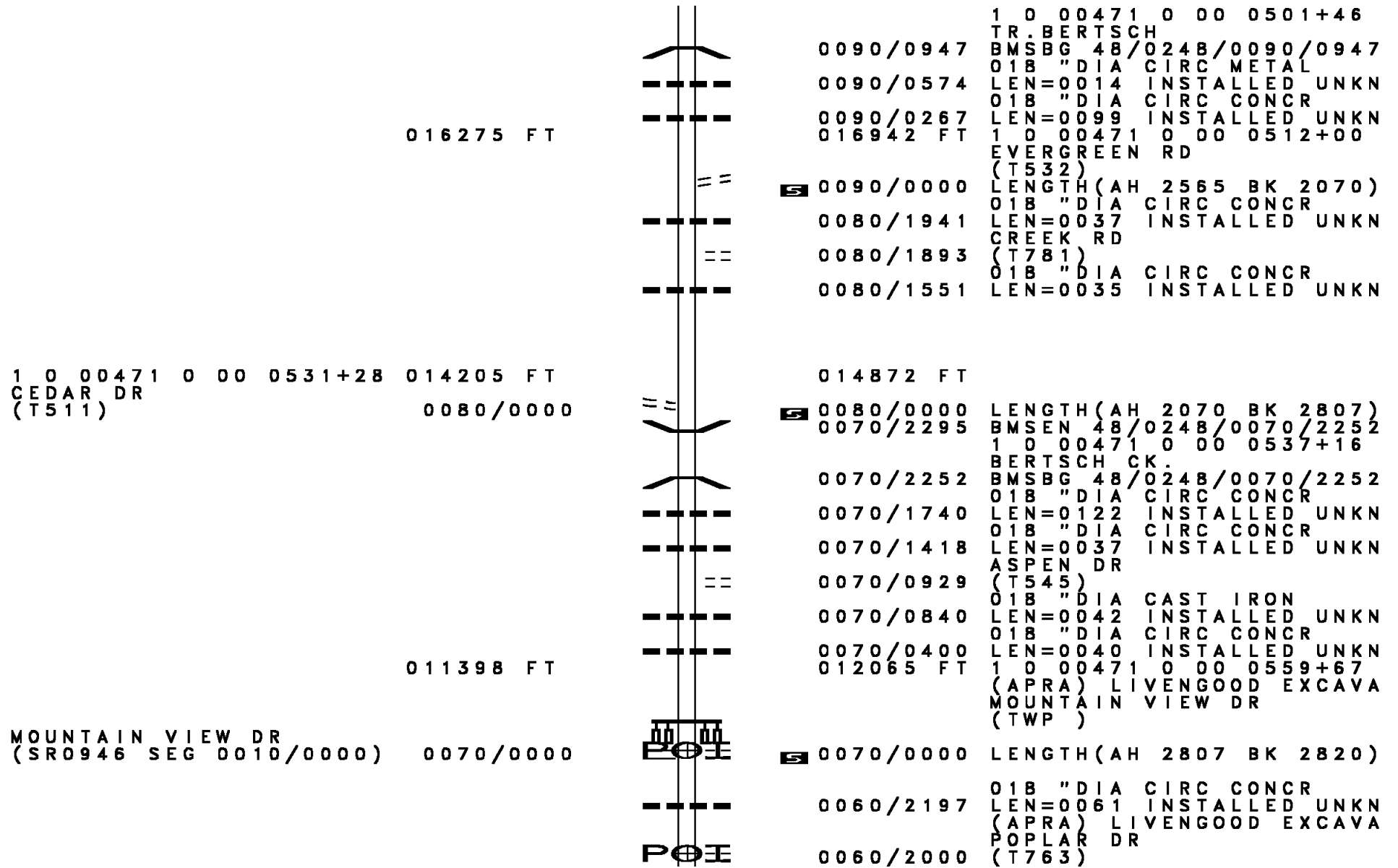
0100/0376

018840 FT

	0100/0061	018 "DIA CIRC CONCR
	019507 FT	LEN=0038 INSTALLED UNKN
	5	1 0 00471 0 00 0484+85
		VILLAGE: CHERRYVILLE
		MAPLE DR
		(SR4020 SEG 0040/2041)
	5	0100/0000 LENGTH(AH 3841 BK 2565)
	0090/2297	018 "DIA CIRC CONCR
	0090/2057	LEN=0063 INSTALLED UNKN
	0090/1807	018 "DIA CIRC CONCR
	0090/1462	LEN=0040 INSTALLED UNKN
		018 "DIA CIRC METAL
		LEN=0050 INSTALLED UNKN
		BMSSEN 48/0248/0090/1450
		0 0 00000 0 00 0000+00
		TR. BERTSCH
		0090/1450 BMSBG 48/0248/0090/1450
		MUNICIPAL RD
		(T556)
		0090/1395
		0090/0959 BMSSEN 48/0248/0090/0947

MUNICIPAL RD
 (T556)

0090/1395



016275 FT

0090/0947
 0090/0574
 0090/0267
 016942 FT
 0090/0000
 0080/1941
 0080/1893
 0080/1551

1 0 00471 0 00 0501+46
 TR. BERTSCH
 BMSBG 48/0248/0090/0947
 018 " DIA CIRC METAL
 LEN=0014 INSTALLED UNKN
 018 " DIA CIRC CONCR
 LEN=0099 INSTALLED UNKN
 1 0 00471 0 00 0512+00
 EVERGREEN RD
 (T532)
 LENGTH(AH 2565 BK 2070)
 018 " DIA CIRC CONCR
 LEN=0037 INSTALLED UNKN
 CREEK RD
 (T781)
 018 " DIA CIRC CONCR
 LEN=0035 INSTALLED UNKN

1 0 00471 0 00 0531+28 014205 FT
 CEDAR DR
 (T511) 0080/0000

014872 FT

0080/0000
 0070/2295
 0070/2252
 0070/1740
 0070/1418
 0070/0929
 0070/0840
 0070/0400
 012065 FT

LENGTH(AH 2070 BK 2807)
 BMSSEN 48/0248/0070/2252
 1 0 00471 0 00 0537+16
 BERTSCH CK.
 BMSBG 48/0248/0070/2252
 018 " DIA CIRC CONCR
 LEN=0122 INSTALLED UNKN
 018 " DIA CIRC CONCR
 LEN=0037 INSTALLED UNKN
 ASPEN DR
 (T545)
 018 " DIA CAST IRON
 LEN=0042 INSTALLED UNKN
 018 " DIA CIRC CONCR
 LEN=0040 INSTALLED UNKN
 1 0 00471 0 00 0559+67
 (APRA) LIVNGOOD EXCAVA
 MOUNTAIN VIEW DR
 (TWP)

011398 FT

MOUNTAIN VIEW DR
 (SR0946 SEG 0010/0000) 0070/0000

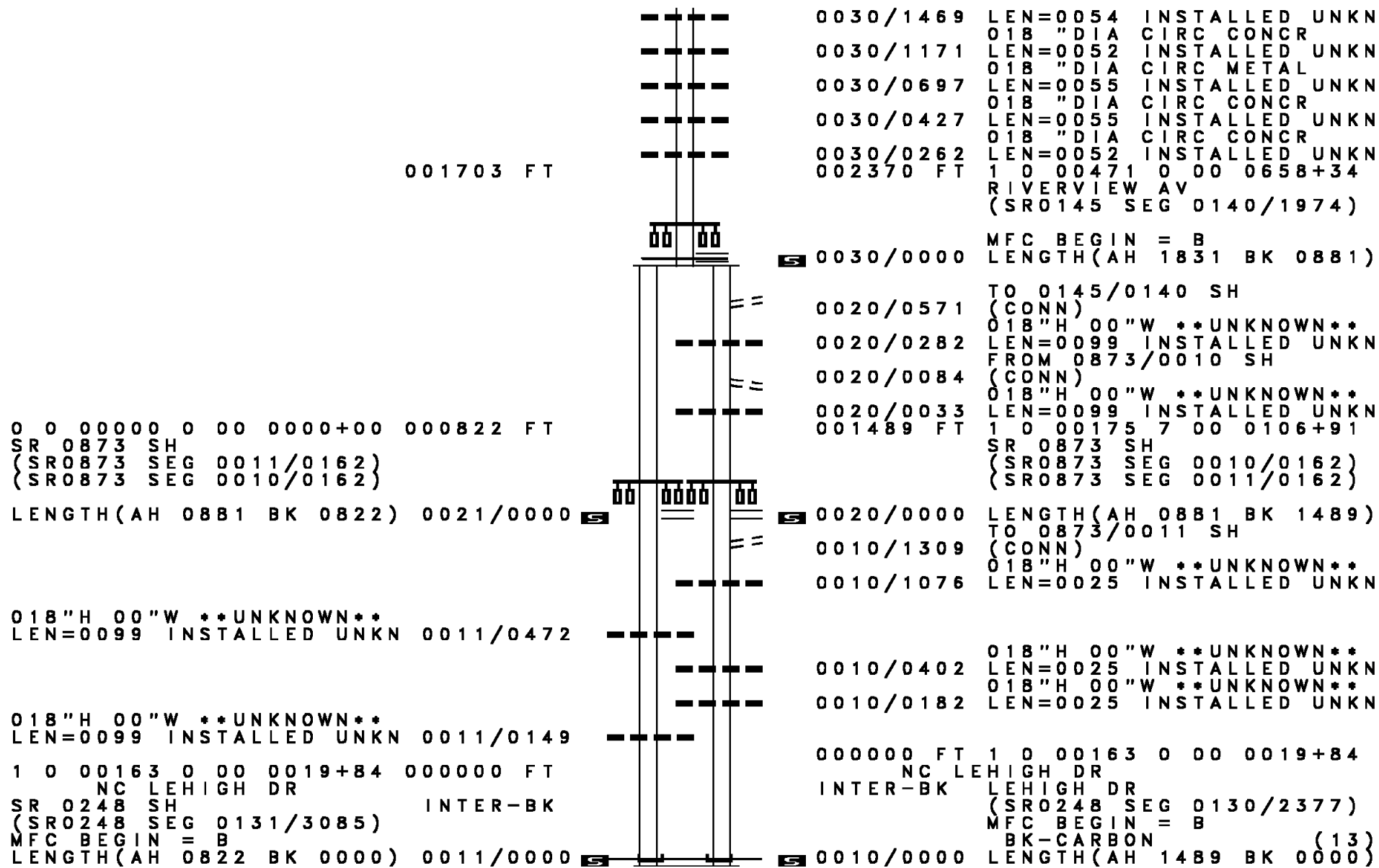
0070/0000
 0060/2197
 0060/2000

LENGTH(AH 2807 BK 2820)
 018 " DIA CIRC CONCR
 LEN=0061 INSTALLED UNKN
 (APRA) LIVNGOOD EXCAVA
 POPLAR DR
 (T763)

DIR: E TOTAL LEN: 24.558 MI. DIST: 05-5 SR: 248
 LEFT MUN: LEHIGH T RIGHT MUN: LEHIGH T

Stationing	Length	Description	Material	Status
0060/1603	0044	018" DIA CIRC CONCR SOUTH CYPRESS DR	CONCR	INSTALLED UNKN
0060/1376	(T754)			
0060/0878	0075	018" DIA CIRC CONCR	CONCR	INSTALLED UNKN
0060/0238	0035	018" DIA CIRC CONCR	CONCR	INSTALLED 2000
009245 FT	1 0 00471 0 00 0589+76	VILLAGE: BERLINSVILLE		
0060/0000	LENGTH(AH 2820 BK 2672)			
0050/2670	0035	018" DIA CIRC CONCR	CONCR	INSTALLED 2000
0050/1929	12 FT	TR. LEHIGH RV STRUCTURE LENGTH 12 FT BMSID 48/0248/0050/1929		
0050/1155	0042	018" DIA CIRC CONCR	CONCR	INSTALLED UNKN
0050/0327	0051	018" DIA CIRC CONCR	CONCR	INSTALLED UNKN
0050/0294		CYPRESS DR (T754)		
005906 FT	0620+29	1 0 00471 0 00 0620+29 CYPRESS DR (T754)		
0050/0000	LENGTH(AH 2672 BK 2372)			
0040/1182	0071	018" DIA CIRC CONCR	CONCR	INSTALLED UNKN
0040/1047	0074	048"H 72"W ELLIP CONC	CONC	INSTALLED UNKN
0040/0878	0056	018" DIA CIRC CONCR	CONCR	INSTALLED UNKN
0040/0742	0043	018" DIA CIRC CONCR	CONCR	INSTALLED UNKN
0040/0020	0035	018" DIA CIRC CONCR	CONCR	INSTALLED 2000
004201 FT				
0040/0000	LENGTH(AH 2372 BK 1831)			
0030/1749	0050	012" DIA CIRC CONCR	CONCR	INSTALLED UNKN
		018" DIA CIRC CONCR	CONCR	

DIR: E TOTAL LEN: 24.558 MI. DIST: 05-5 SR: 248
 LEFT MUN: LEHIGH T RIGHT MUN: LEHIGH T



001703 FT

0 0 00000 0 00 0000+00 000822 FT
 SR 0873 SH
 (SR0873 SEG 0011/0162)
 (SR0873 SEG 0010/0162)

LENGTH(AH 0881 BK 0822) 0021/0000

018"H 00"W **UNKNOWN**
 LEN=0099 INSTALLED UNKN 0011/0472

018"H 00"W **UNKNOWN**
 LEN=0099 INSTALLED UNKN 0011/0149

1 0 00163 0 00 0019+84 000000 FT
 NC LEHIGH DR
 SR 0248 SH INTER-BK
 (SR0248 SEG 0131/3085)
 MFC BEGIN = B
 LENGTH(AH 0822 BK 0000) 0011/0000

0030/1469 LEN=0054 INSTALLED UNKN
 018" DIA CIRC CONCR
 0030/1171 LEN=0052 INSTALLED UNKN
 018" DIA CIRC METAL
 0030/0697 LEN=0055 INSTALLED UNKN
 018" DIA CIRC CONCR
 0030/0427 LEN=0055 INSTALLED UNKN
 018" DIA CIRC CONCR
 0030/0262 LEN=0052 INSTALLED UNKN
 002370 FT 1 0 00471 0 00 0658+34
 RIVERVIEW AV
 (SR0145 SEG 0140/1974)

0030/0000 MFC BEGIN = B
 LENGTH(AH 1831 BK 0881)

TO 0145/0140 SH
 (CONN)
 0020/0571 018"H 00"W **UNKNOWN**
 0020/0282 LEN=0099 INSTALLED UNKN
 FROM 0873/0010 SH
 (CONN)

0020/0084 018"H 00"W **UNKNOWN**
 0020/0033 LEN=0099 INSTALLED UNKN
 001489 FT 1 0 00175 7 00 0106+91
 SR 0873 SH
 (SR0873 SEG 0010/0162)
 (SR0873 SEG 0011/0162)

0020/0000 LENGTH(AH 0881 BK 1489)
 TO 0873/0011 SH
 (CONN)

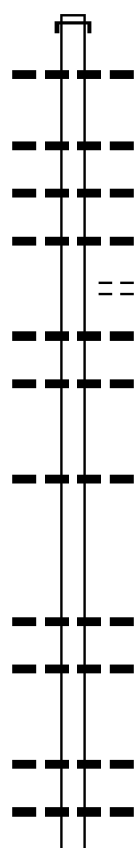
0010/1309 018"H 00"W **UNKNOWN**
 0010/1076 LEN=0025 INSTALLED UNKN

0010/0402 018"H 00"W **UNKNOWN**
 LEN=0025 INSTALLED UNKN
 0010/0182 018"H 00"W **UNKNOWN**
 LEN=0025 INSTALLED UNKN

000000 FT 1 0 00163 0 00 0019+84
 NC LEHIGH DR
 INTER-BK LEHIGH DR
 (SR0248 SEG 0130/2377)
 MFC BEGIN = B
 BK-CARBON (13)
 0010/0000 LENGTH(AH 1489 BK 0000)

DIR: N TOTAL LEN: 22.161 MI. DIST: 05-5 SR: 191
 LEFT MUN: UPPER MT BETHEL T RIGHT MUN: UPPER MT BETHEL T

117010 FT



117010 FT AH-MONROE (45)

INTER-AHD MOUNTAIN RD
 0490/2797 (SR0191 SEG 0010/0000)

018 " DIA CIRC CONCR
 0490/2695 LEN=0099 INSTALLED UNKN

018 " DIA CIRC CONCR
 0490/2025 LEN=0047 INSTALLED UNKN

018 " DIA CIRC CONCR
 0490/1559 LEN=0051 INSTALLED UNKN

018 " DIA CIRC CONCR
 0490/1301 LEN=0081 INSTALLED UNKN

FOX GAP RD
 0490/0908 (T743)

018 " DIA CIRC CONCR
 0490/0340 LEN=0051 INSTALLED UNKN

018 " DIA CIRC CONCR
 0490/0075 LEN=0062 INSTALLED UNKN

114213 FT

114213 FT
 0490/0000 LENGTH(AH 2797 BK 2386)

018 " DIA CIRC CONCR
 0480/2164 LEN=0077 INSTALLED UNKN

018 " DIA CIRC CONCR
 0480/0566 LEN=0040 INSTALLED UNKN

018 " DIA CIRC CONCR
 0480/0264 LEN=0059 INSTALLED UNKN

111827 FT

111827 FT
 2 0 48064 0 00 0100+05

018 " DIA CIRC CONCR
 0480/0000 LEN=0077 INSTALLED UNKN

LENGTH(AH 2386 BK 2627)
 018 " DIA CIRC CONCR
 0470/2599 LEN=0064 INSTALLED UNKN

DIR: N TOTAL LEN: 22.161 MI. DIST: 05-5 SR: 191
 LEFT MUN: UPPER MT BETHEL T RIGHT MUN: UPPER MT BETHEL T

POLLY ACRES DR
 (PRDR)

109200 FT

0460/1102

106702 FT

104233 FT

0470/1632	018 " DIA	CIRC	CONCR	LEN=0052	INSTALLED	UNKN
0470/0601	018 " DIA	CIRC	CONCR	LEN=0072	INSTALLED	UNKN
0470/0299	018 " DIA	CIRC	CONCR	LEN=0071	INSTALLED	UNKN
109200 FT	2 0 48064	0 00	0073+78	LENGTH(AH 2627 BK 2498)		
0470/0000	018 " DIA	CIRC	CONCR	LEN=0074	INSTALLED	UNKN
0460/2339	018 " DIA	CIRC	CONCR	LEN=0084	INSTALLED	UNKN
0460/2041	018 " DIA	CIRC	CONCR	LEN=0052	INSTALLED	UNKN
0460/1673	018 " DIA	CIRC	CONCR	LEN=0051	INSTALLED	UNKN
0460/1380	018 " DIA	CIRC	CONCR	LEN=0041	INSTALLED	UNKN
0460/0309	018 " DIA	CIRC	CONCR	LEN=0064	INSTALLED	UNKN
106702 FT	2 0 48064	0 00	0050+08	LENGTH(AH 2498 BK 2469)		
0460/0000	018 " DIA	CIRC	CONCR	LEN=0062	INSTALLED	UNKN
0450/2016	018 " DIA	CIRC	CONCR	LEN=0044	INSTALLED	UNKN
0450/1836	024 " DIA	CIRC	CONCR	LEN=0067	INSTALLED	UNKN
0450/0720	018 " DIA	CIRC	CONCR	LEN=0062	INSTALLED	UNKN
0450/0544	018 " DIA	CIRC	CONCR	LEN=0058	INSTALLED	UNKN
0450/0025	2 0 48064	0 00	0025+39	LENGTH(AH 2469 BK 2544)		
104233 FT	NC SR	0191	SH	LENGTH(AH 2469 BK 2544)		
0450/0000	W. FK MARTINS	STRUCTURE LENGTH 17 FT				
0440/1913	BMSID 48/0191/0440/1913					

DIR: N TOTAL LEN: 22.161 MI. DIST: 05-5 SR: 191
 LEFT MUN: UPPER MT BETHEL T RIGHT MUN: UPPER MT BETHEL T

Stationing	Description	Length	Material	Status
101689 FT				
BANGOR RD (SR1020 SEG 0070/0000) 0440/0000	NC VA	0440/0000	LENGTH(AH 2544 BK 1824) 036 "DIA CIRC CONCR	INSTALLED UNKN
		0430/1681	LEN=0068	INSTALLED UNKN
		0430/1447	LEN=0061	INSTALLED UNKN
		0430/1105	LEN=0075	INSTALLED UNKN
		0430/0021	018 "DIA CIRC METAL	INSTALLED UNKN
099865 FT		099865 FT	2 0 48035 0 01 0529+35	
	NC SR	0430/0000	0191 SH LENGTH(AH 1824 BK 3531) 018 "DIA CIRC CONCR	INSTALLED UNKN
		0420/3275	LEN=0100	INSTALLED UNKN
		0420/1370	018 "DIA CIRC CONCR	INSTALLED UNKN
SHOOKTOWN RD (TWP) 0420/1186		0420/1171	UPPER MT BETHEL WASHINGTON T 018 "DIA CIRC CONCR	INSTALLED UNKN
		0420/0905	LEN=0044	INSTALLED UNKN
		0420/0432	018 "DIA CIRC CONCR	INSTALLED UNKN
		0420/0091	018 "DIA CIRC METAL	INSTALLED UNKN
		0420/0065	LEN=0058	INSTALLED UNKN
2 0 48035 0 01 0494+22 096334 FT		096334 FT	FOX GAP AV (T725)	
NORTH ST (SR1022 SEG 0010/3292) 0420/0000		0420/0000	LENGTH(AH 3531 BK 2372) BMS EN 48/0191/0410/2000	
		0410/2025	2 0 48035 0 00 0492+13 TR. MARTINS	
		0410/2000	BMSBG 48/0191/0410/2000	
		0410/1912	036 "DIA CIRC CONCR	INSTALLED UNKN
		0410/1811	LEN=0051	INSTALLED UNKN
			018 "DIA CIRC METAL	INSTALLED UNKN
			LEN=0022	INSTALLED UNKN

DIR: N TOTAL LEN: 22.161 MI. DIST: 05-5 SR: 191
 LEFT MUN: WASHINGTON T RIGHT MUN: WASHINGTON T

CLAY ST
 (BORO)
 LC FOR CLAY ST
 (CONN)

093962 FT
 0410/0000
 0400/2242

2 0 48035 0 00 0448+37 091562 FT
 FOURTH ST
 (BORO)
 0400/0000

Station	Description	Material	Status
0410/1804	WEBSTER ST (TWP)		
0410/1483	WASHINGTON ROSETO B	024 " DIA CIRC CONCR	INSTALLED UNKN
0410/1464	WASHINGTON ST (BORO)	018 " DIA CIRC CONCR	INSTALLED UNKN
0410/1122	WASHINGTON ST (BORO)	018 " DIA CIRC CONCR	INSTALLED UNKN
0410/1087	WASHINGTON ST (BORO)	018 " DIA CIRC CONCR	INSTALLED UNKN
0410/1062	JEWEL ST (BORO)		
0410/0729	COLUMBUS AV (BORO)		
0410/0610	018 " DIA CIRC CONCR		INSTALLED UNKN
0410/0441	018 " DIA CIRC METAL		INSTALLED UNKN
0410/0398	FERN ST (BORO)		
0410/0068	FRANKLIN ST (BORO)		
093962 FT	2 0 48035 0 00 0471+74		
0410/0000	NC ROSETO AV		
0410/0000	LENGTH(AH 2372 BK 2400)		
0400/1463	ROSETO BANGOR BORO B		
0400/1247	018 " DIA CIRC CONCR		INSTALLED UNKN
0400/0950	018 " DIA CIRC CONCR		INSTALLED UNKN
0400/0656	018 " DIA CIRC CONCR		INSTALLED UNKN
0400/0076	018 " DIA CIRC CONCR		INSTALLED UNKN
091562 FT	0400/0000		
0400/0000	LENGTH(AH 2400 BK 1603)		
0390/1373	018 " DIA CIRC CONCR		INSTALLED UNKN
0390/1079	018 " DIA CIRC CONCR		INSTALLED UNKN
	024 " DIA CIRC CONCR		

EXTRACT DATE: 12/18/2023
PRINT DATE: 12/19/2023

ROADWAY MANAGEMENT SYSTEM
SLD COUNTY/SR - ANNUAL PRINT

PAGE NUMBER: 61
COUNTY: NORTHAMPTON

DIR: N TOTAL LEN: 22.161 MI.
LEFT MUN: BANGOR BOROUGH B

DIST: 05-5 SR: 191
RIGHT MUN: BANGOR BOROUGH B

2 0 48035 0 00 0431+35 089959 FT
PENNSYLVANIA AV
(BORO)
UNNAMED AL
(BORO)
BANGOR ST
(BORO)

BROADWAY ST
(SR1016 SEG 0130/0926) 0380/0000

WALNUT ST
(BORO) 0370/1469
JONES AV
(BORO) 0370/0944

CHURCH ST
(BORO) 0370/0576

086487 FT

0390/0452	LEN=0074	INSTALLED UNKN
0390/0010	048 "DIA CIRC CONCR	LEN=0037 INSTALLED UNKN
089959 FT	PENNSYLVANIA AV	(SR1033 SEG 0010/0000)
0390/0000	LENGTH(AH 1603 BK 1289)	
0380/1127		
0380/0950		
0380/0543	MUNICIPAL DR	(BORO)
0380/0402	MARKET ST	(SR0512 SEG 0440/1063)
088670 FT	2 0 48035 0 00 0418+44	1ST ST
	NC N	BROADWAY ST
		(BORO)
0380/0000	LENGTH(AH 1289 BK 2183)	CHESTNUT ST
0370/1834		(BORO)
0370/0669	024 "DIA CIRC CONCR	LEN=0028 INSTALLED UNKN
0370/0030	018 "DIA CIRC CONCR	LEN=0030 INSTALLED UNKN
086487 FT	2 0 48036 0 00 0374+80	MESSINGER ST
0370/0000	(SR1018 SEG 0010/0000)	LENGTH(AH 2183 BK 2165)
0360/2164	018 "DIA CIRC CONCR	LEN=0026 INSTALLED UNKN
0360/2158	018 "DIA CIRC CONCR	LEN=0099 INSTALLED UNKN
0360/2126	018 "DIA CIRC CONCR	LEN=0030 INSTALLED UNKN
0360/1871	018 "DIA CIRC CONCR	LEN=0030 INSTALLED UNKN
0360/1816	018 "DIA CIRC CONCR	LEN=0030 INSTALLED UNKN
0360/1750	018 "DIA CIRC CONCR	LEN=0035 INSTALLED UNKN

EXTRACT DATE: 12/18/2023
PRINT DATE: 12/19/2023

ROADWAY MANAGEMENT SYSTEM
SLD COUNTY/SR - ANNUAL PRINT

PAGE NUMBER: 60
COUNTY: NORTHAMPTON

DIR: N TOTAL LEN: 22.161 MI.
LEFT MUN: BANGOR BOROUGH B

DIST: 05-5 SR: 191
RIGHT MUN: BANGOR BOROUGH B

Stationing	Right-of-Way	Structure	Material	Status
084322 FT	0360/1238	018" DIA	CIRC METAL	INSTALLED UNKN
	0360/0918	018" DIA	CIRC CONCR	INSTALLED UNKN
	0360/0489	018" DIA	CIRC CONCR	INSTALLED UNKN
	084322 FT	2' 0" DIA	CIRC CONCR	INSTALLED UNKN
		NC S	1ST ST	
			BANGOR BOROUGH	
			WASHINGTON T	
	0360/0000	LENGTH(AH 2165 BK 2190)		
	0350/2064	024" DIA	CIRC METAL	INSTALLED UNKN
	0350/1817	018" DIA	CIRC CONCR	INSTALLED UNKN
STILES RD (T718)	0350/1497			
		NC SR	0191 SH	
	0350/0760	018" DIA	CIRC CONCR	INSTALLED UNKN
	0350/0070	018" DIA	CIRC CONCR	INSTALLED UNKN
2' 0" DIA OAK RD (T713)	082132 FT	082132 FT		
	0350/0000	LENGTH(AH 2190 BK 2137)		
	0340/1721	012" DIA	CIRC CONCR	INSTALLED UNKN
	0340/1720	018" DIA	CIRC CONCR	INSTALLED UNKN
	0340/1403	018" DIA	CIRC CONCR	INSTALLED UNKN
	0340/0542	018" DIA	CIRC CONCR	INSTALLED UNKN
2' 0" DIA SCHOOL RD (T748)	079995 FT	079995 FT		
MIDWAY TE (T747)	0340/0000	LENGTH(AH 2137 BK 2717)		
	0330/2154	FLICKSVILLE RD (T708)		
	0330/1472	FLICKSVILLE RD (T708)		
PLUSH ST (T722)	0330/1318	NC WASHINGTON BL		
	0330/1142	BMS EN 48/0191/0330/112B		
		2' 0" DIA	CIRC CONCR	INSTALLED UNKN
		048" H 72" W	CONC STRUCT	
		LEN=0030		INSTALLED UNKN
				TRIB TO WALTZ CREEK

EXTRACT DATE: 12/18/2023
PRINT DATE: 12/19/2023

ROADWAY MANAGEMENT SYSTEM
SLD COUNTY/SR - ANNUAL PRINT

PAGE NUMBER: 59
COUNTY: NORTHAMPTON

DIR: N TOTAL LEN: 22.161 MI.
LEFT MUN: WASHINGTON T

DIST: 05-5 SR: 191
RIGHT MUN: WASHINGTON T

MOLLASES RD
(T696)
O W RD
(T681)

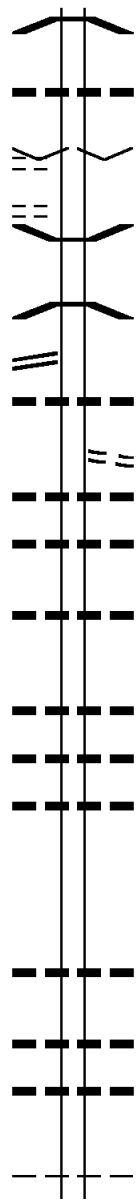
077278 FT
0330/0000
0320/2334

MILL RD
(SR1014 SEG 0050/3263)

0320/2122

074825 FT

072601 FT



0330/1128 BMSBG 48/0191/0330/1128
018 "DIA CIRC CONCR
LEN=0033 INSTALLED UNKN
0330/0418 2 0 48035 0 00 0326+64
077278 FT VILLAGE: MEYERSCROSSING
5 0330/0000 LENGTH(AH 2717 BK 2453)
0320/2281 BMSEN 48/0191/0320/2239
2 0 48035 0 00 0324+22
WALTZ CREEK
0320/2239 BMSBG 48/0191/0320/2239
0320/2040 036"H 72"W ELLIP CONC
LEN=0080 INSTALLED UNKN
ACKERMANVILLE RD
0320/1900 (T680)
018 "DIA CIRC CONCR
0320/1634 LEN=0099 INSTALLED UNKN
018 "DIA CIRC CONCR
0320/1150 LEN=0033 INSTALLED UNKN
018 "DIA CIRC CONCR
0320/0410 LEN=0035 INSTALLED UNKN
074825 FT 2 0 48035 0 00 0301+42
5 0320/0000 LENGTH(AH 2453 BK 2224)
024 "DIA CIRC CONCR
0310/2200 LEN=0035 INSTALLED UNKN
018 "DIA CIRC CONCR
0310/1723 LEN=0035 INSTALLED UNKN
018 "DIA CIRC CONCR
0310/1317 LEN=0030 INSTALLED UNKN
072601 FT 2 0 48035 0 00 0275+13
018 "DIA CIRC CONCR
LEN=0035 INSTALLED UNKN
5 0310/0000 LENGTH(AH 2224 BK 2533)
018 "DIA CIRC CONCR
0300/1730 LEN=0038 INSTALLED UNKN
018 "DIA CIRC CONCR
0300/1416 LEN=0044 INSTALLED UNKN
WASHINGTON
0300/0443 PLAINFIELD T

DIR: N TOTAL LEN: 22.161 MI. DIST: 05-5 SR: 191
 LEFT MUN: WASHINGTON T RIGHT MUN: WASHINGTON T

Stationing	Description	Material	Length	Status
070068 FT	0300/0267	060 " DIA CIRC METAL	LEN=0043	INSTALLED UNKN
	0300/0088	FRANKLIN HILL RD	(SR1013 SEG 0080/1497)	
	070068 FT	2 0 48035 0 00 0253+92		
	NC SR 0191 SH			
	0300/0000	LENGTH(AH 2533 BK 2725)		
	0290/1953	048"H 48"W CONC STRUCT	LEN=0034	INSTALLED UNKN
	0290/0864	018 " DIA CIRC CONCR	LEN=0037	INSTALLED UNKN
	0290/0374	018 " DIA CIRC CONCR	LEN=0037	INSTALLED UNKN
067343 FT	067343 FT			
PEN ARGYL RD				
(SR1011 SEG 0010/0000)	0290/0000	LENGTH(AH 2725 BK 2497)		
	0280/2400	018 " DIA CIRC CONCR	LEN=0038	INSTALLED UNKN
	0280/1710	018 " DIA CIRC CONCR	LEN=0036	INSTALLED UNKN
	0280/1350	018 " DIA CIRC CONCR	LEN=0037	INSTALLED UNKN
064846 FT	0280/0030	018 " DIA CIRC CONCR	LEN=0035	INSTALLED UNKN
	064846 FT	2 0 48035 0 00 0201+93		
		MUD RUN RD		
		(T660)		
	0280/0000	LENGTH(AH 2497 BK 2687)		
	0270/2483	018 " DIA CIRC CONCR	LEN=0033	INSTALLED UNKN
0270/1407	0270/1037	KESSLERVILLE RD	(SR1009 SEG 0130/3731)	
062159 FT	0270/0362	018 " DIA CIRC CONCR	LEN=0090	INSTALLED 1997
	062159 FT	2 0 48035 0 00 0171+75		
	0270/0000	LENGTH(AH 2687 BK 2467)		
	0260/1924	012 " DIA CIRC CONCR	LEN=0032	INSTALLED UNKN

EXTRACT DATE: 12/18/2023
PRINT DATE: 12/19/2023

ROADWAY MANAGEMENT SYSTEM
SLD COUNTY/SR - ANNUAL PRINT

PAGE NUMBER: 57
COUNTY: NORTHAMPTON

DIR: N TOTAL LEN: 22.161 MI.
LEFT MUN: PLAINFIELD T

DIST: 05-5 SR: 191
RIGHT MUN: PLAINFIELD T

Stationing	Notes	Material	Length
0260/1624	012 " DIA	CIRC METAL	LEN=0032
0260/1497	GAP VIEW RD (T625)	INSTALLED UNKN	
0260/1188	012 " DIA	CIRC CONCR	LEN=0035
0260/0612	018 " DIA	CIRC CONCR	LEN=0035
0260/0066	018 " DIA	CIRC CONCR	LEN=0031
059692 FT	2 0 48035 0 00 0147+08	INSTALLED UNKN	
0260/0000	LENGTH(AH 2467 BK 2513)	018 " DIA	CIRC CONCR
0250/2280	LEN=0032	INSTALLED UNKN	
0250/1870	BREIDINGER RD (T726)		
0250/0930	018 " DIA	CIRC CONCR	LEN=0035
0250/0488	018 " DIA	CIRC CONCR	LEN=0035
057179 FT	2 0 48035 0 00 0121+95	INSTALLED UNKN	
0250/0000	LENGTH(AH 2513 BK 2596)	018 " DIA	CIRC CONCR
0242/2275	LEN=0033	INSTALLED UNKN	
0242/1850	018 " DIA	CIRC CONCR	LEN=0033
0242/1367	018 " DIA	CIRC CONCR	LEN=0033
0242/1010	018 " H 48 " W	CONC STRUCT	LEN=0033
0242/0698	018 " DIA	CIRC CONCR	LEN=0033
0242/0415	BANGOR RD (TWP)		
0242/0098	BMSFN 48/0191/0242/0000		
054583 FT	2 0 48035 0 00 0096+03		
0242/0000	LIT. BUSHKILL BMSBG 48/0191/0242/0000		
0232/2400	LENGTH(AH 2596 BK 2402)	018 " DIA	CIRC METAL
	LEN=0033	INSTALLED UNKN	

BOOKS HILL RD
(T650)

DIR: N TOTAL LEN: 22.161 MI. DIST: 05-5 SR: 191
 LEFT MUN: PLAINFIELD T RIGHT MUN: PLAINFIELD T

Location / Segment	Segment ID	Length (FT)	Material / Notes
SCHOOL RD (T622)	0232/0398	052181	036 " DIA CIRC CONCR LEN=0033 INSTALLED UNKN
	0232/0110		018 " DIA CAST IRON LEN=0033 INSTALLED UNKN
	052181 FT		2 0 48035 0 00 0074+76
	0232/0000		LENGTH(AH 2402 BK 2434) 018 " DIA CIRC CONCR
	0220/1964		LEN=0034 INSTALLED UNKN
BELFAST RD (SR1012 SEG 0050/1883)	0220/1275	049747	018 " DIA CIRC CONCR LEN=0035 INSTALLED UNKN
	0220/1260		ENGLER RD (T624) 018 " DIA CIRC CONCR
	0220/1043		LEN=0037 INSTALLED UNKN
	0220/0605		018 " DIA CIRC CONCR LEN=0033 INSTALLED UNKN
	0220/0000		LENGTH(AH 2434 BK 2365) 018 " DIA CIRC CONCR
CLYDE RD (T709) DEBBIE LN (T710)	0210/2140		LEN=0035 INSTALLED UNKN
	0210/1050		
	0210/1000		018 " DIA CIRC METAL LEN=0037 INSTALLED UNKN
	0210/0108	047382	012 " DIA CIRC CONCR LEN=0033 INSTALLED UNKN
	0210/0000		LENGTH(AH 2365 BK 2716)
2 0 48035 0 00 0000+00	0200/1678		GALL RD (T619)
	0200/1594		
	0200/1191		
044666 FT	0200/0999		018 " DIA CIRC CONCR LEN=0031 INSTALLED UNKN
	0200/0274		018 " DIA CIRC CONCR LEN=0040 INSTALLED UNKN

DIR: N TOTAL LEN: 22.161 MI. DIST: 05-5 SR: 191
 LEFT MUN: PLAINFIELD T RIGHT MUN: PLAINFIELD T

SULLIVAN TR
 (SR1005 SEG 0010/0000) 0200/0000

DOGWOOD LN
 (TWP) 0190/1155

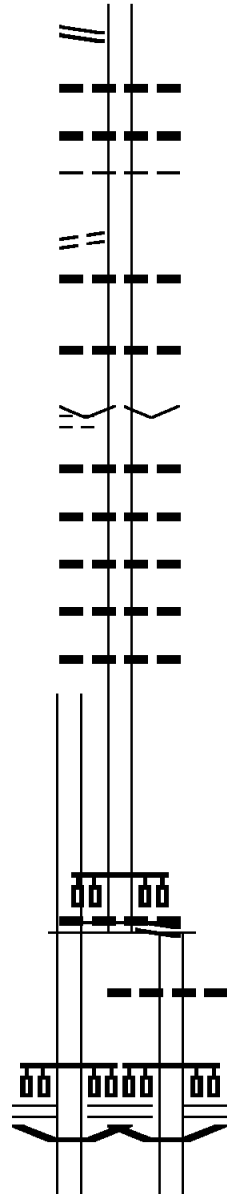
ARIEL CT
 (TWP) 0190/0000

041994 FT

040302 FT

RAMP L RD
 (SR8007 SEG 0750/0000)
 RAMP K RD
 (SR8007 SEG 0010/0949)

BMS EN 48/0191/0170/2348 0171/2876
 0 0 00000 0 00 0000+00 0171/2590
 PA 33 NB



NC BANGOR RD
 0200/0000 LENGTH(AH 2716 BK 2672)
 0190/2140 018 "DIA CIRC CONCR
 LEN=0050 INSTALLED UNKN
 0190/1858 018 "DIA CIRC CONCR
 LEN=0099 INSTALLED UNKN
 PLAINFIELD
 0190/1555 STOCKERTOWN BOROUGH B
 0190/0735 018 "DIA CIRC CONCR
 LEN=0050 INSTALLED UNKN
 0190/0082 018 "DIA CIRC METAL
 LEN=0036 INSTALLED UNKN
 041994 FT 1 0 00166 0 01 0324+05
 VILLAGE: KESSLERSVILLE
 0190/0000 LENGTH(AH 2672 BK 1692)
 018 "DIA CIRC METAL
 0180/1285 018 "DIA CIRC METAL
 LEN=0034 INSTALLED UNKN
 0180/1068 018 "DIA CIRC METAL
 LEN=0032 INSTALLED UNKN
 0180/0980 018 "DIA CIRC CONCR
 LEN=0045 INSTALLED UNKN
 0180/0891 018 "DIA CIRC METAL
 LEN=0032 INSTALLED UNKN
 0180/0780 018 "DIA CIRC METAL
 LEN=0032 INSTALLED UNKN
 040302 FT 1 0 00166 0 01 0307+44
 024 "DIA CIRC CONCR
 LEN=0074 INSTALLED UNKN
 NC MAIN ST
 MAIN ST
 (SR2025 SEG 0120/1768)
 MFC BEGIN = C
 0180/0000 LENGTH(AH 1692 BK 3535)
 0170/3357 018 "DIA CIRC CONCR
 LEN=0099 INSTALLED UNKN
 RAMP L RD
 (SR8007 SEG 0750/0000)
 RAMP K RD
 (SR8007 SEG 0010/0949)
 0170/2935
 0170/2623 BMS EN 48/0191/0170/2348
 0 0 00000 0 00 0000+00
 PA 33 NB

DIR: N TOTAL LEN: 22.161 MI. DIST: 05-5 SR: 191
LEFT MUN: STOCKERTOWN BOROUGH B RIGHT MUN: STOCKERTOWN BOROUGH B

Stationing	Notes	Stationing	Notes
BMSBG 48/0191/0170/2348 0171/2315		0170/2348	BMSBG 48/0191/0170/2348
RAMP M RD (SR8007 SEG 0500/0874)		0170/2301	018" DIA CIRC CONCR LEN=0063 INSTALLED UNKN RAMP M RD (SR8007 SEG 0500/0874)
RAMP J RD (SR8007 SEG 0250/0000)		0170/2153	RAMP J RD (SR8007 SEG 0250/0000)
0171/2136			
(APRA) HERC CEM/STOCK M COMMERCE WY		0170/1511	(APRA) HERC CEM/STOCK M COMMERCE WY
(TWP)		0170/1031	(TWP)
(AAR 264250S)#TRKS 01			(AAR 264250S)#TRKS 01
STOCKERTOWN BOROUGH			
PALMER T		0170/0895	BMSEN 48/0191/0170/0819
BMSEN 48/0191/0170/0819 0171/0885		0170/0888	STOCKERTOWN BOROUGH PALMER T
0 0 00000 0 00 0000+00		0170/0819	0 0 00000 0 00 0000+00 BUSHKILL CK.
BUSHKILL CK.		0170/0298	BMSBG 48/0191/0170/0819 NC INDUSTRIAL BL
BMSBG 48/0191/0170/0819 0171/0782			PALMER UPPER NAZARETH T
1 1 01019 0 00 0000+00 036785 FT		036767 FT	1 1 01019 0 00 0000+00
NC INDUSTRIAL BL		0170/0000	MFC BEGIN = C
MFC BEGIN = C			LENGTH(AH 3535 BK 3490)
PALMER			
UPPER NAZARETH T			
LENGTH(AH 3517 BK 3490) 0171/0000		0160/1696	(AAR 266270K)#TRKS 01
		0160/1555	018"H 00"W MULT CONCR LEN=0075 INSTALLED UNKN
		0160/1209	018"H 00"W MULT METAL LEN=0056 INSTALLED UNKN
		0160/1044	024" DIA CIRC CONCR LEN=0100 INSTALLED UNKN
		033277 FT	1 1 00915 0 00 0081+11
		0160/0000	LENGTH(AH 3490 BK 1710)
LONGVIEW DR			
(T541)			
HOPEWELL DR			
(T540)			
			ELEY ST

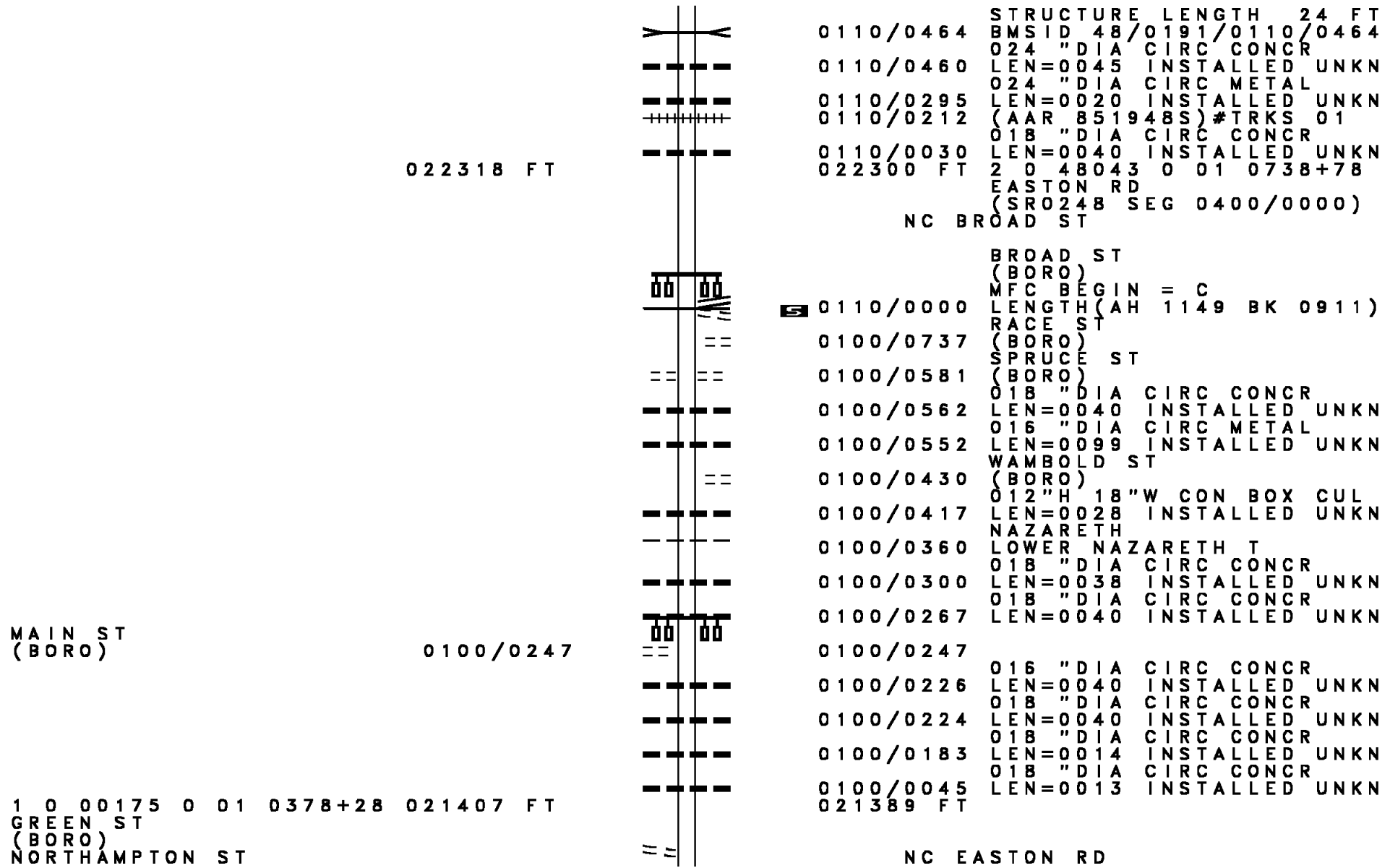
DIR: N TOTAL LEN: 22.161 MI. DIST: 05-5 SR: 191
 LEFT MUN: UPPER NAZARETH T RIGHT MUN: UPPER NAZARETH T

Street Name	Segment ID	Start Station	End Station	Length (FT)	Notes
DEERFIELD DR (T539)	0150/0614				0150/0926 (T524)
					MEYERS ST (T523)
					018" DIA CIRC CONCR
					LEN=0053 INSTALLED UNKN
SCHOENECK AV (T585)	0150/0166				FRIEDENSTHAL AV (T514)
					024" DIA CIRC CONCR
					LEN=0134 INSTALLED UNKN
					024" DIA CIRC CONCR
					LEN=0087 INSTALLED UNKN
1 1 00915 0 00 0058+04 HOCH ST (T535)	031585 FT	0150/0000			0150/0093 031567 FT
					5 0150/0000 LENGTH(AH 1710 BK 3248)
					024" DIA CIRC CONCR
MONROE ST (T525)	0140/2941				LEN=0046 INSTALLED UNKN
					0140/3165
					018" DIA CIRC CONCR
					LEN=0055 INSTALLED UNKN
					018" DIA CIRC CONCR
					LEN=0099 INSTALLED UNKN
					018" DIA CIRC CONCR
					LEN=0052 INSTALLED UNKN
					NEWPORT AV (T522)
					EL RENO AV (T533)
					018" DIA CIRC CONCR
					LEN=0077 INSTALLED UNKN
					018" DIA CIRC CONCR
					LEN=0030 INSTALLED UNKN
					018" DIA CIRC CONCR
					LEN=0059 INSTALLED UNKN
					ROSE INN AV (T518)
					0140/1365
WILLOWDALE AV (T575)	0140/0664				018" DIA CIRC CONCR
					LEN=0050 INSTALLED UNKN
					LIBERTY ST (T553)
					0140/0169
					0140/0067 BMS EN 48/0191/0140/0051
					1 1 00915 0 00 0026+10
					SCHOENECK CK
					0140/0051 BMS BG 48/0191/0140/0051

DIR: N TOTAL LEN: 22.161 MI. DIST: 05-5 SR: 191
 LEFT MUN: UPPER NAZARETH T RIGHT MUN: UPPER NAZARETH T

Stationing	Description	Notes
028337 FT		
0140/0000	HIGH ST (TWP)	
0130/2226	EAST NORTH ST (BORO)	
0130/0757	PINE ST (BORO)	
025820 FT	1 1 00915 0 00 0000+00 BUSHKILL CENTER RD (SR4025 SEG 0010/0000) EAST CENTER AV (BORO)	
0130/0000		
0120/1655	BELVIDERE ST (SR4002 SEG 0030/3135)	
0120/1183	WALNUT ST (BORO)	
023467 FT	2 0 48043 0 01 0727+23 EVERGREEN ST (BORO)	
0120/0000		
0110/0667	DELAWARE ST (BORO)	
028319 FT	NC EAST LAWN RD UPPER NAZARETH B	
0140/0000	LENGTH(AH 3248 BK 2517)	
0130/1848	MORAVIAN ST (BORO)	
0130/1481	CHESTNUT ST (BORO)	
0130/1003	EAST CENTER ST (BORO) NC NEW ST NEW ST (BORO)	
0130/0511	WHITFIELD ST (BORO)	
0130/0260	CEDAR ST (BORO)	
025802 FT		
0130/0000	NC CENTER ST LENGTH(AH 2517 BK 2353)	
0120/1655	BELVIDERE ST (BORO)	
0120/1205	012"H 18"W CON BOX CUL LEN=0046 INSTALLED 1997 WALNUT ST (SR1002 SEG 0010/0000)	
0120/1183		
0120/1162	012"H 18"W CON BOX CUL LEN=0046 INSTALLED 1997 PROSPECT ST (BORO)	
0120/0778	PARK ST (BORO)	
0120/0338		
023449 FT		
0120/0000	LENGTH(AH 2353 BK 1149) SOUTH ST (BORO)	
0110/0798		
	DRAINAGE	

DIR: N TOTAL LEN: 22.161 MI. DIST: 05-5 SR: 191
 LEFT MUN: NAZARETH B RIGHT MUN: NAZARETH B



022318 FT

0110/0464 STRUCTURE LENGTH 24 FT
 BMSID 48/0191/0110/0464
 024 " DIA CIRC CONCR
 0110/0460 LEN=0045 INSTALLED UNKN
 024 " DIA CIRC METAL
 0110/0295 LEN=0020 INSTALLED UNKN
 0110/0212 (AAR 851948S) #TRKS 01
 018 " DIA CIRC CONCR
 0110/0030 LEN=0040 INSTALLED UNKN
 022300 FT 2 0 48043 0 01 0738+78
 EASTON RD
 (SR0248 SEG 0400/0000)
 NC BROAD ST

BROAD ST
 (BORO)
 MFC BEGIN = C
 0110/0000 LENGTH(AH 1149 BK 0911)
 RACE ST
 (BORO)
 0100/0737 SPRUCE ST
 (BORO)
 0100/0581 018 " DIA CIRC CONCR
 0100/0562 LEN=0040 INSTALLED UNKN
 016 " DIA CIRC METAL
 0100/0552 LEN=0099 INSTALLED UNKN
 WAMBOLD ST
 (BORO)
 0100/0430 012"H 18"W CON BOX CUL
 0100/0417 LEN=0028 INSTALLED UNKN
 NAZARETH
 0100/0360 LOWER NAZARETH T
 018 " DIA CIRC CONCR
 0100/0300 LEN=0038 INSTALLED UNKN
 018 " DIA CIRC CONCR
 0100/0267 LEN=0040 INSTALLED UNKN
 0100/0247 016 " DIA CIRC CONCR
 0100/0226 LEN=0040 INSTALLED UNKN
 018 " DIA CIRC CONCR
 0100/0224 LEN=0040 INSTALLED UNKN
 018 " DIA CIRC CONCR
 0100/0183 LEN=0014 INSTALLED UNKN
 018 " DIA CIRC CONCR
 0100/0045 LEN=0013 INSTALLED UNKN
 021389 FT

MAIN ST
 (BORO)

0100/0247

1 0 00175 0 01 0378+28 021407 FT
 GREEN ST
 (BORO)
 NORTHAMPTON ST

NC EASTON RD

EXTRACT DATE: 12/18/2023
PRINT DATE: 12/19/2023

ROADWAY MANAGEMENT SYSTEM
SLD COUNTY/SR - ANNUAL PRINT

PAGE NUMBER: 50
COUNTY: NORTHAMPTON

DIR: N TOTAL LEN: 22.161 MI.
LEFT MUN: NAZARETH B

DIST: 05-5 SR: 191
RIGHT MUN: LOWER NAZARETH T

(SR0248 SEG 0390/3020)
NAZARETH
LOWER NAZARETH T

LC TO SHOPPING CENTER
(CONN)

ENTR TO SHOPPING CENTER
(PRDR)
LC FROM SHOPPING CENTER
(CONN)

CHRISTIAN SPRING RD
(T501)

0100/0000

0090/2461

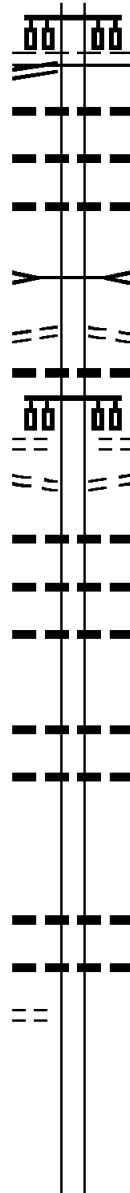
0090/2409

0090/2315

018383 FT

0080/1881

015323 FT



5 0100/0000

0090/2975

0090/2970

0090/2600

0090/2507

0090/2461

0090/2430

0090/2409

0090/2315

0090/1842

0090/1620

0090/1594

0090/0432

0090/0093

018365 FT

5 0090/0000

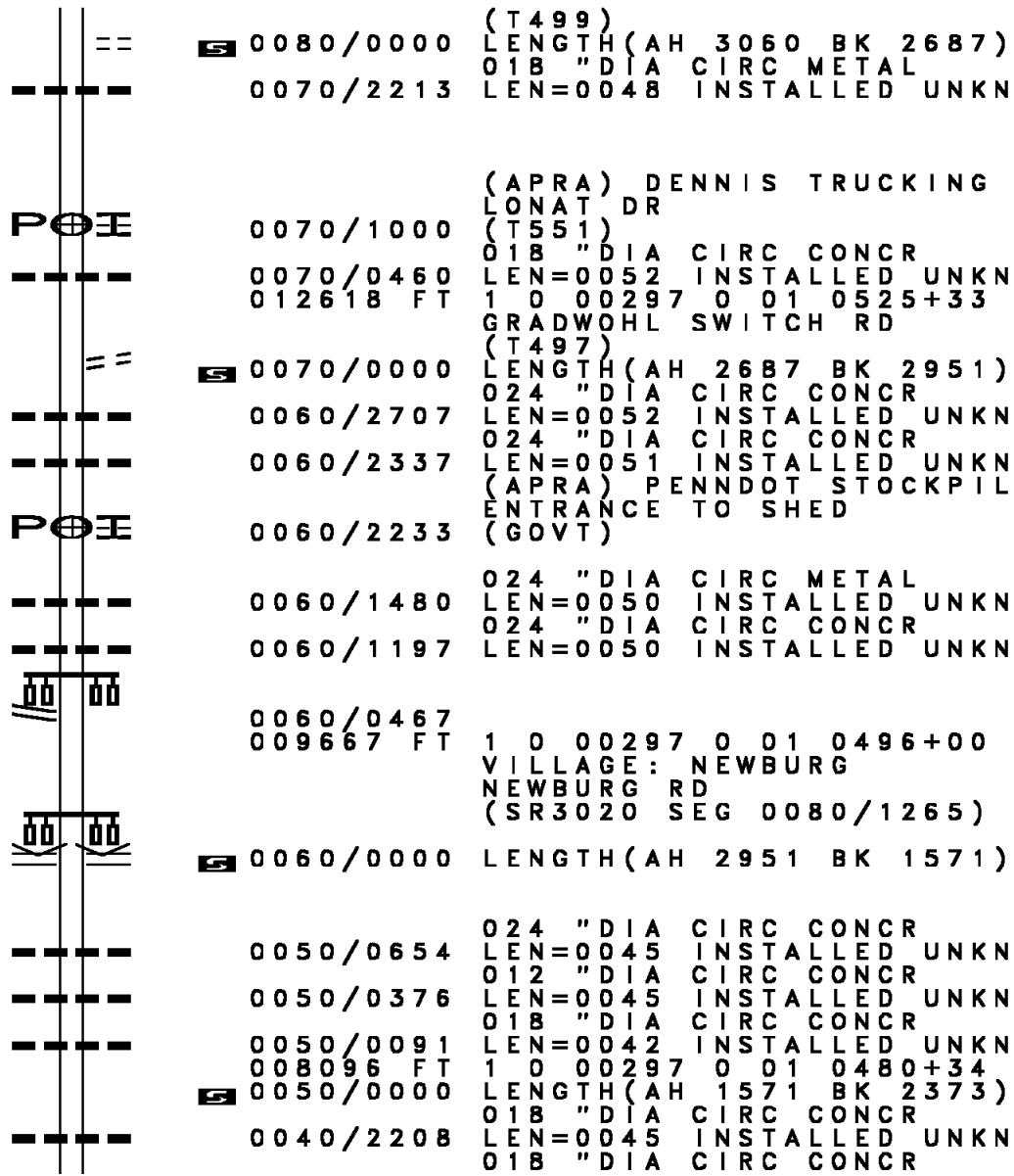
0080/2375

0080/2089

015305 FT

MFC BEGIN = B
LENGTH(AH 0911 BK 3024)
024 "DIA CIRC CONCR
LEN=0081 INSTALLED UNKN
024 "DIA CIRC CONCR
LEN=0080 INSTALLED UNKN
018 "DIA CIRC METAL
LEN=0075 INSTALLED UNKN
T. SHOENECK
STRUCTURE LENGTH 13 FT
BMSID 48/0191/0090/2507
LC FROM JANDY BL
(CONN)
018 "DIA CIRC CONCR
LEN=0099 INSTALLED UNKN
JANDY BL
(TWP)
LC TO JANDY BL
(CONN)
048 "DIA CIRC CONCR
LEN=0099 INSTALLED UNKN
024 "DIA CIRC CONCR
LEN=0050 INSTALLED UNKN
024 "DIA CIRC CONCR
LEN=0050 INSTALLED UNKN
018 "DIA CIRC CONCR
LEN=0035 INSTALLED UNKN
018 "DIA CIRC CONCR
LEN=0060 INSTALLED UNKN
018365 FT 1 0 00297 0 01 0582+68
NC SR 0191 SH
5 0090/0000 LENGTH(AH 3024 BK 3060)
024 "DIA CIRC METAL
LEN=0045 INSTALLED UNKN
024 "H 60 "W ELLIP CONC
LEN=0045 INSTALLED UNKN
1 0 00297 0 01 0552+25
HOLLO RD

DIR: N TOTAL LEN: 22.161 MI. DIST: 05-5 SR: 191
 LEFT MUN: LOWER NAZARETH T RIGHT MUN: LOWER NAZARETH T



012636 FT

DANIELS RD
 (SR0946 SEG 0310/2586) 0060/0467
 009685 FT

008114 FT

EXTRACT DATE: 12/18/2023
PRINT DATE: 12/19/2023

ROADWAY MANAGEMENT SYSTEM
SLD COUNTY/SR - ANNUAL PRINT

PAGE NUMBER: 48
COUNTY: NORTHAMPTON

DIR: N TOTAL LEN: 22.161 MI.
LEFT MUN: LOWER NAZARETH T

DIST: 05-5 SR: 191
RIGHT MUN: LOWER NAZARETH T

STEBEN RD
(T481)

0040/1293

HANOVERVILLE RD
(T437)

0040/0089
005741 FT

MIKRON RD
(TWP)

0030/1154

0040/1926	LEN=0188	INSTALLED UNKN
0040/1780	BUTZTOWN RD (T440)	
0040/1759	024"H 00"W 0 PIPE	DESC
0040/1407	LEN=0021	INSTALLED UNKN
	BMSSEN 48/0191/0040/1398	
	1 0 00297 0 01 0469+64	
	T. MONOCACY	
0040/1398	BMSBG 48/0191/0040/1398	
	024"DIA CIRC METAL	
0040/1297	LEN=0051	INSTALLED UNKN
0040/1055	BMSSEN 48/0191/0040/1043	
	1 0 00297 0 01 0466+98	
	T. MONOCACY	
0040/1043	BMSBG 48/0191/0040/1043	
	036"H 80"W CONC STRUCT	
0040/1025	LEN=0020	INSTALLED UNKN
	024"DIA CIRC CONCR	
0040/0989	LEN=0033	INSTALLED UNKN
	024"DIA CIRC CONCR	
0040/0752	LEN=0033	INSTALLED UNKN
	018"DIA CIRC CONCR	
0040/0465	LEN=0033	INSTALLED UNKN
	018"DIA CIRC CONCR	
0040/0185	LEN=0033	INSTALLED UNKN
	W HECKTOWN RD (T438)	
0040/0166		
0040/0089		
005723 FT	1 0 00297 0 01 0456+48	
	SCHLEGEL AV (T493)	
0040/0000	LENGTH(AH 2373 BK 3180)	
	024"DIA CIRC CONCR	
0030/3149	LEN=0065	INSTALLED UNKN
0030/1470	OLD NAZARETH PK (T433)	
0030/0980	BMSSEN 48/0191/0030/0875	
	1 0 00297 0 01 0433+44	
	MONOCACY CK.	

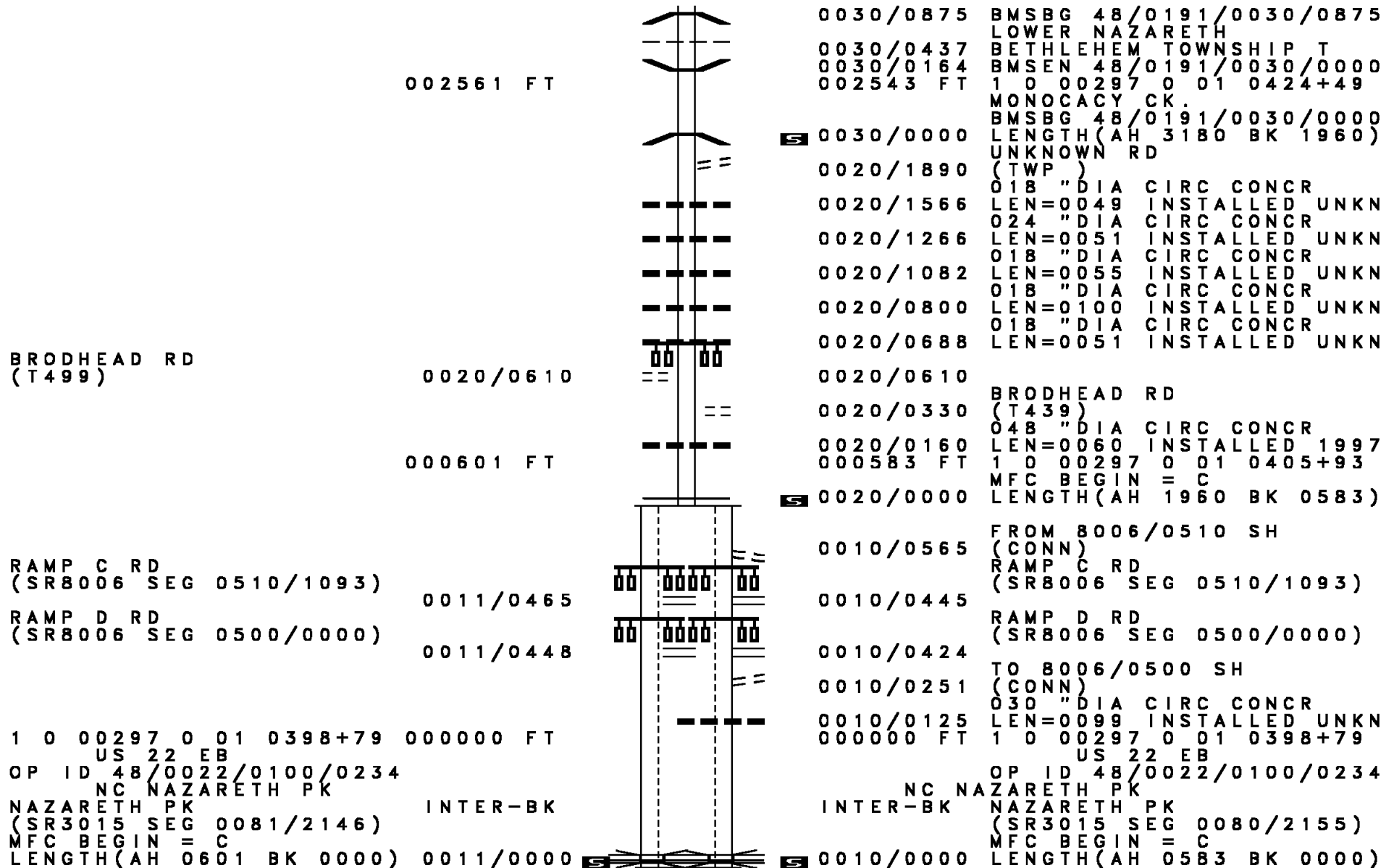
EXTRACT DATE: 12/18/2023
PRINT DATE: 12/19/2023

ROADWAY MANAGEMENT SYSTEM
SLD COUNTY/SR - ANNUAL PRINT

PAGE NUMBER: 47
COUNTY: NORTHAMPTON

DIR: N TOTAL LEN: 22.161 MI.
LEFT MUN: LOWER NAZARETH T

DIST: 05-5 SR: 191
RIGHT MUN: LOWER NAZARETH T



DIR: N TOTAL LEN: 6.429 MI. DIST: 05-5 SR: 145
 LEFT MUN: LEHIGH T RIGHT MUN: LEHIGH T

FROM 0248/0020 SH
 (CONN)

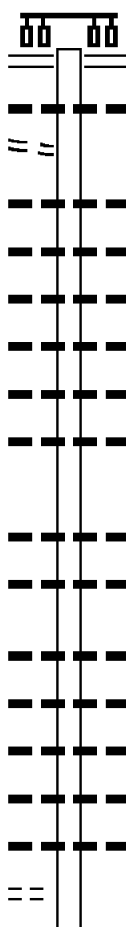
VALLEY DR
 (TWP)

033676 FT

0140/1853

031702 FT

0130/0139
 028864 FT

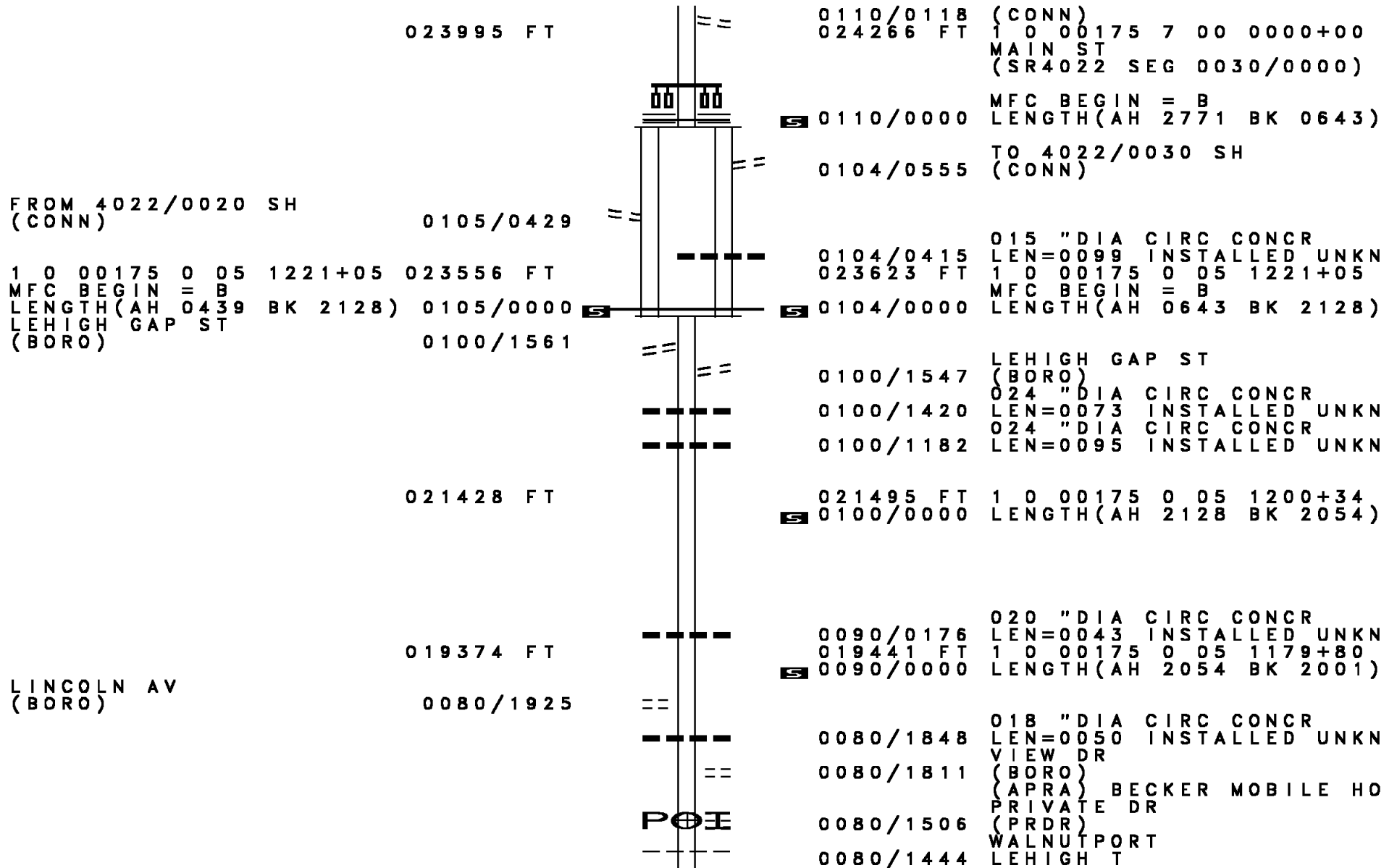


033947 FT	LEHIGH DR (SR0248 SEG 0030/0000)
0140/1974	
0140/1938	036 " DIA CIRC CONCR LEN=0050 INSTALLED UNKN
0140/1695	024 " DIA CIRC CONCR LEN=0050 INSTALLED UNKN
0140/1399	014 " DIA CIRC PLASTIC LEN=0053 INSTALLED UNKN
0140/0843	018 " DIA CIRC CONCR LEN=0052 INSTALLED UNKN
0140/0608	018 " DIA CIRC CONCR LEN=0051 INSTALLED UNKN
0140/0260	015 " DIA CIRC CONCR LEN=0099 INSTALLED UNKN
0140/0077	018 " DIA CIRC CONCR LEN=0077 INSTALLED UNKN
031973 FT	1 0 00175 7 00 0079+31
0140/0000	LENGTH(AH 1974 BK 2838) 036 " DIA CIRC CONCR LEN=0070 INSTALLED UNKN
0130/2435	036 " DIA CIRC CONCR LEN=0055 INSTALLED UNKN
0130/1374	016 " DIA CIRC CONCR LEN=0090 INSTALLED UNKN
0130/1262	016 " DIA CIRC CONCR LEN=0068 INSTALLED UNKN
0130/0807	016 " DIA CIRC CONCR LEN=0055 INSTALLED UNKN
0130/0436	016 " DIA CIRC CONCR LEN=0050 INSTALLED UNKN
0130/0161	024 " DIA CIRC CONCR LEN=0049 INSTALLED UNKN
029135 FT	1 0 00175 7 00 0048+79

DIR: N TOTAL LEN: 6.429 MI. DIST: 05-5 SR: 145
 LEFT MUN: LEHIGH T RIGHT MUN: LEHIGH T

				0130/0000	LENGTH(AH 2838 BK 2098)
				0120/1425	018 " DIA CIRC METAL LEN=0060 INSTALLED UNKN
				0120/1298	018 " DIA CIRC CONCR LEN=0055 INSTALLED UNKN
				0120/0899	018 " DIA CIRC CONCR LEN=0050 INSTALLED UNKN
				0120/0453	018 " DIA CIRC CONCR LEN=0042 INSTALLED UNKN
	026766 FT			027037 FT	1 0 00175 7 00 0027+81 ALDER DR (T548)
				0120/0000	LENGTH(AH 2098 BK 2771) TR. LEHIGH RV STRUCTURE LENGTH 14 FT
				0110/2694	BMSID 48/0145/0110/2516 020 " DIA CIRC CONCR
				0110/2311	LEN=0049 INSTALLED UNKN NC RIVERVIEW DR
				0110/2221	LEHIGH WALNUTPORT B
				0110/2118	016 " DIA CIRC CONCR LEN=0049 INSTALLED UNKN
				0110/1926	018 " DIA CIRC CONCR LEN=0222 INSTALLED UNKN
				0110/1711	018 " DIA CIRC CONCR LEN=0215 INSTALLED UNKN LC FROM K-MART PLAZA
				0110/1704	(CONN)
				0110/1676	018 " DIA CIRC CONCR LEN=0046 INSTALLED UNKN ENTRANCE TO K-MART PLAZ
MAPLE ST (BORO)	0110/1623			0110/1623	(PRDR) LC TO K-MART PLAZA
				0110/1550	(CONN)
CHESTNUT ST (BORO)	0110/1309				PINE TREE DR
SPRUCE ST (BORO)	0110/1099			0110/1099	(BORO) LEHIGH GAP ST
				0110/0914	(BORO)
OAK ST (BORO)	0110/0717				OLD MAIN ST
GREEN ST (BORO)	0110/0285			0110/0197	(BORO) FROM 4022/0030 SH
TO 4022/0020 SH (CONN)	0110/0197				

DIR: N TOTAL LEN: 6.429 MI. DIST: 05-5 SR: 145
 LEFT MUN: WALNUTPORT B RIGHT MUN: WALNUTPORT B



023995 FT

0110/0118 (CONN)
 024266 FT 1 0 00175 7 00 0000+00
 MAIN ST
 (SR4022 SEG 0030/0000)

0110/0000 MFC BEGIN = B
 LENGTH(AH 2771 BK 0643)
 TO 4022/0030 SH
 (CONN)
 0104/0555

FROM 4022/0020 SH
 (CONN)

0105/0429

1 0 00175 0 05 1221+05 023556 FT
 MFC BEGIN = B
 LENGTH(AH 0439 BK 2128)
 LEHIGH GAP ST
 (BORO)

0104/0415 015 " DIA CIRC CONCR
 LEN=0099 INSTALLED UNKN
 023623 FT 1 0 00175 0 05 1221+05
 MFC BEGIN = B
 LENGTH(AH 0643 BK 2128)
 0104/0000

0100/1561

LEHIGH GAP ST
 (BORO)
 0100/1547 024 " DIA CIRC CONCR
 LEN=0073 INSTALLED UNKN
 0100/1420 024 " DIA CIRC CONCR
 LEN=0095 INSTALLED UNKN
 0100/1182

021428 FT

021495 FT 1 0 00175 0 05 1200+34
 0100/0000 LENGTH(AH 2128 BK 2054)

019374 FT

0090/0176 020 " DIA CIRC CONCR
 LEN=0043 INSTALLED UNKN
 019441 FT 1 0 00175 0 05 1179+80
 0090/0000 LENGTH(AH 2054 BK 2001)

LINCOLN AV
 (BORO)

0080/1925

0080/1848 018 " DIA CIRC CONCR
 LEN=0050 INSTALLED UNKN
 VIEW DR
 (BORO)
 (APRA) BECKER MOBILE HO
 PRIVATE DR
 (PRDR)
 WALNUTPORT
 0080/1506
 0080/1444 LEHIGH T

POE

EXTRACT DATE: 12/18/2023
PRINT DATE: 12/19/2023

ROADWAY MANAGEMENT SYSTEM
SLD COUNTY/SR - ANNUAL PRINT

PAGE NUMBER: 43
COUNTY: NORTHAMPTON

DIR: N TOTAL LEN: 6.429 MI.
LEFT MUN: WALNUTPORT B

DIST: 05-5 SR: 145
RIGHT MUN: WALNUTPORT B

LINCOLN AV
(BORO)

0080/0411

==

017373 FT

==

WASHINGTON DR
(T756)

0070/1138

==

015142 FT

==

012445 FT

==

0080/0359	LINDA DR
017440 FT	(BORO)
1 0 00175	0 05 1159+95
5 0080/0000	NC BEST AV
0070/2179	LENGTH(AH 2001 BK 2231)
0070/2086	018 "DIA CIRC CONCR
0070/2012	LEN=0090 INSTALLED UNKN
0070/1748	SANDY DR
0070/1503	(TWP)
0070/1212	018 "DIA CIRC CONCR
0070/0861	LEN=0072 INSTALLED UNKN
0070/0478	018 "DIA CIRC CONCR
0070/0357	016 "DIA CIRC CONCR
0070/0043	018 "DIA CIRC CONCR
015209 FT	LEN=0054 INSTALLED UNKN
5 0070/0000	016 "DIA CIRC CONCR
0060/2301	018 "DIA CIRC CONCR
0060/1765	LEN=0051 INSTALLED UNKN
0060/1725	018 "DIA CIRC CONCR
0060/1145	LEN=0056 INSTALLED UNKN
0060/1141	016 "DIA CIRC CONCR
0060/0624	LEN=0045 INSTALLED UNKN
0060/0402	024 "DIA CIRC CONCR
012512 FT	018 "DIA CIRC CONCR
5 0060/0000	LEN=0048 INSTALLED UNKN
	1 0 00175 0 05 1137+64
	LENGTH(AH 2231 BK 2697)
	016 "DIA CIRC CONCR
	LEN=0046 INSTALLED UNKN
	BMSSEN 48/0145/0060/1725
	1 0 00175 0 05 1128+10
	BERTSH CK.
	BMSBG 48/0145/0060/1725
	024 "H 24 "W CON BOX CUL
	LEN=0005 INSTALLED UNKN
	018 "DIA CIRC CONCR
	LEN=0043 INSTALLED UNKN
	015 "DIA CIRC CONCR
	LEN=0037 INSTALLED UNKN
	020 "DIA CIRC CONCR
	LEN=0047 INSTALLED UNKN
	1 0 00175 0 05 1110+85
	LENGTH(AH 2697 BK 2986)
	018 "DIA CIRC CONCR

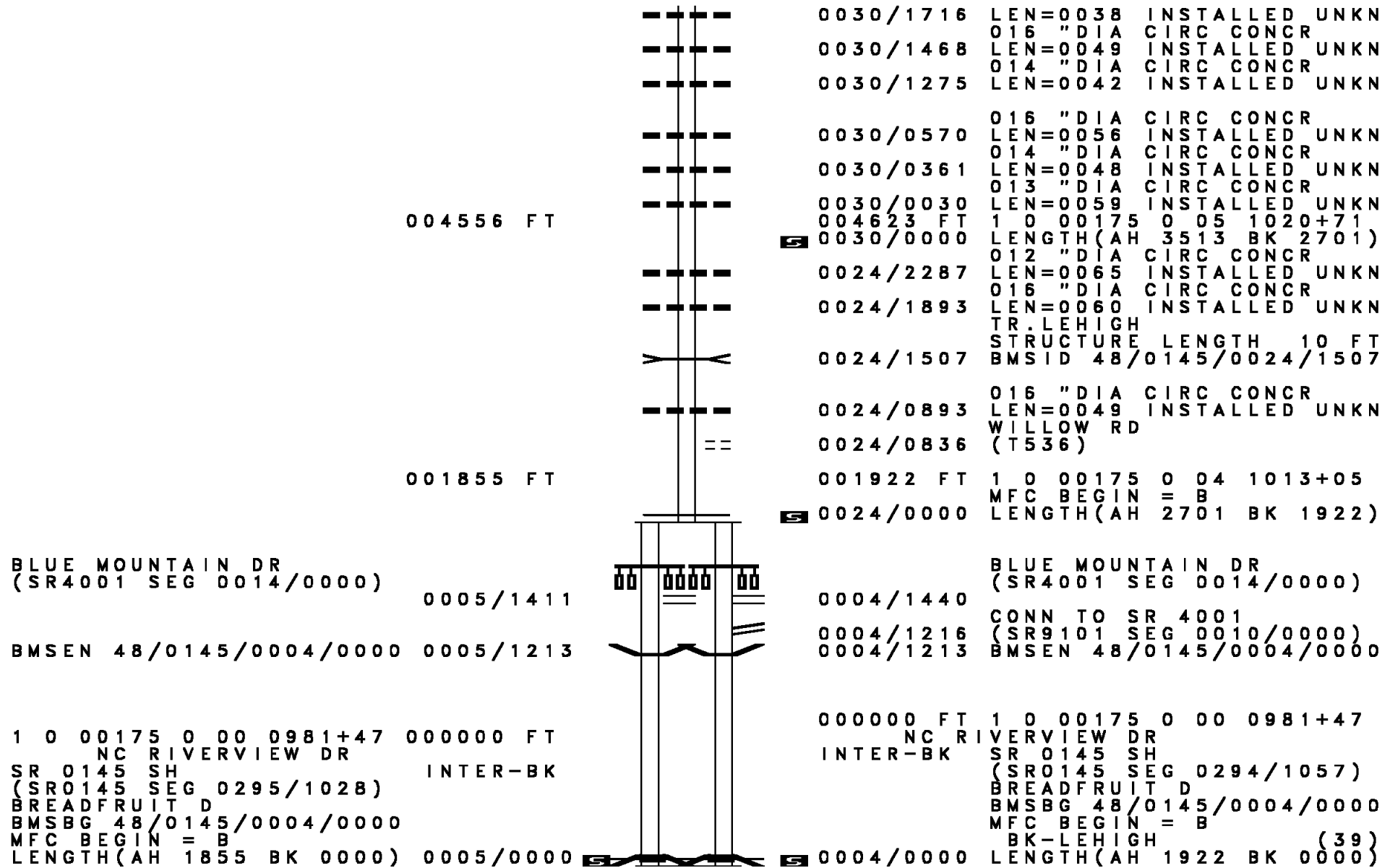
DIR: N TOTAL LEN: 6.429 MI. DIST: 05-5 SR: 145
 LEFT MUN: LEHIGH T RIGHT MUN: LEHIGH T

0050/2786	LEN=0061	INSTALLED UNKN
	024 "DIA	CIRC CONCR
0050/2493	LEN=0058	INSTALLED UNKN
	024 "DIA	CIRC CONCR
0050/2305	LEN=0044	INSTALLED UNKN
	018 "DIA	CIRC CONCR
0050/2198	LEN=0042	INSTALLED UNKN
	016 "DIA	CIRC CONCR
0050/1856	LEN=0049	INSTALLED UNKN
	018 "DIA	CIRC CONCR
0050/1609	LEN=0053	INSTALLED UNKN
	018 "DIA	CIRC CONCR
0050/1335	LEN=0063	INSTALLED UNKN
	016 "DIA	CIRC CONCR
0050/0312	LEN=0043	INSTALLED UNKN
	015 "DIA	CIRC CONCR
0050/0016	LEN=0045	INSTALLED UNKN
0050/0000	LENGTH(AH 2986 BK 1390)	
	018 "DIA	CIRC CONCR
0040/1161	LEN=0043	INSTALLED UNKN
	018 "DIA	CIRC CONCR
0040/0913	LEN=0049	INSTALLED UNKN
	015 "DIA	CIRC CONCR
0040/0700	LEN=0051	INSTALLED UNKN
	015 "DIA	CIRC CONCR
0040/0430	LEN=0099	INSTALLED UNKN
	018 "DIA	CIRC CONCR
0040/0410	LEN=0044	INSTALLED UNKN
0040/0000	LENGTH(AH 1390 BK 3513)	
	012 "DIA	CIRC CONCR
0030/3490	LEN=0048	INSTALLED UNKN
	018 "DIA	CIRC CONCR
0030/3251	LEN=0043	INSTALLED UNKN
	018 "DIA	CIRC CONCR
0030/2954	LEN=0070	INSTALLED UNKN
	016 "DIA	CIRC CONCR
0030/2784	LEN=0063	INSTALLED UNKN
	MULBERRY DR	
0030/2635	(T540)	
	018 "DIA	CIRC CONCR
0030/2540	LEN=0044	INSTALLED UNKN
	016 "DIA	CIRC CONCR
0030/2027	LEN=0056	INSTALLED UNKN
	018 "DIA	CIRC CONCR

1 0 00175 0 05 1070+75 009459 FT
 3 MILE LN
 (TWP) 0050/0000

1 0 00175 0 05 1057+45 008069 FT
 LOWER 3 MILE LN
 (TWP) 0040/0000

DIR: N TOTAL LEN: 6.429 MI. DIST: 05-5 SR: 145
 LEFT MUN: LEHIGH T RIGHT MUN: LEHIGH T



0030/1716 LEN=0038 INSTALLED UNKN
 016 "DIA CIRC CONCR
 0030/1468 LEN=0049 INSTALLED UNKN
 014 "DIA CIRC CONCR
 0030/1275 LEN=0042 INSTALLED UNKN
 016 "DIA CIRC CONCR
 0030/0570 LEN=0056 INSTALLED UNKN
 014 "DIA CIRC CONCR
 0030/0361 LEN=0048 INSTALLED UNKN
 013 "DIA CIRC CONCR
 0030/0030 LEN=0059 INSTALLED UNKN
 004623 FT 1 0 00175 0 05 1020+71
 0030/0000 LENGTH(AH 3513 BK 2701)
 012 "DIA CIRC CONCR
 0024/2287 LEN=0065 INSTALLED UNKN
 016 "DIA CIRC CONCR
 0024/1893 LEN=0060 INSTALLED UNKN
 TR. LEHIGH
 STRUCTURE LENGTH 10 FT
 BMSID 48/0145/0024/1507
 0024/1507
 016 "DIA CIRC CONCR
 0024/0893 LEN=0049 INSTALLED UNKN
 WILLOW RD
 0024/0836 (T536)
 001922 FT 1 0 00175 0 04 1013+05
 MFC BEGIN = B
 0024/0000 LENGTH(AH 2701 BK 1922)

BLUE MOUNTAIN DR
 (SR4001 SEG 0014/0000) 0005/1411
 BMSEN 48/0145/0004/0000 0005/1213
 1 0 00175 0 00 0981+47 000000 FT
 NC RIVERVIEW DR
 SR 0145 SH INTER-BK
 (SR0145 SEG 0295/1028)
 BREADFRUIT D
 BMSBG 48/0145/0004/0000
 MFC BEGIN = B
 LENGTH(AH 1855 BK 0000) 0005/0000

BLUE MOUNTAIN DR
 (SR4001 SEG 0014/0000) 0004/1440
 CONN TO SR 4001
 (SR9101 SEG 0010/0000) 0004/1216
 BMSEN 48/0145/0004/0000 0004/1213
 000000 FT 1 0 00175 0 00 0981+47
 NC RIVERVIEW DR
 INTER-BK SR 0145 SH
 (SR0145 SEG 0294/1057)
 BREADFRUIT D
 BMSBG 48/0145/0004/0000
 MFC BEGIN = B
 BK-LEHIGH (39)
 LENGTH(AH 1922 BK 0000) 0004/0000

RAMP C-1 RD (SR8016 SEG 0250/1009) (APRA) I-78 WEST TO PA NEW JERSEY STATE LINE (STBD)	064471 FT INTER-AHD 0751/1267		064434 FT (APRA) I-78 EAST TO NJ INTER-AHD NEW JERSEY STATE LINE (STBD) RAMP C-2 RD (SR8016 SEG 0010/0000) SIGN: CANTILEVER BMSID 48/0078/0750/0805
0 0 00000 0 00 0000+00 MILEPOST 075.00 LENGTH(AH 1267 BK 2670) 018 "DIA CIRC CONCR LEN=0092 INSTALLED UNKN CROSSOVER RD (CONN) 018 "DIA CIRC CONCR LEN=0069 INSTALLED UNKN WILLIAMS GLENDON B 018 "DIA CIRC CONCR	063204 FT 0751/0000 0745/2368 0745/1905 0745/1568 0745/1367		0750/1270 0750/0805 063164 FT 0 0 00000 0 00 0000+00 MILEPOST 075.00 0750/0000 LENGTH(AH 1270 BK 2640) 0744/1856 CROSSOVER RD (CONN) 0744/1457 WILLIAMS GLENDON B

DIR: E TOTAL LEN: 12.210 MI. DIST: 05-5 SR: 78
LEFT MUN: WILLIAMS T RIGHT MUN: WILLIAMS T

Stationing	Description	Stationing	Description
0 0 00000 0 00 0000+00 050019 FT		049998 FT	0 0 00000 0 00 0000+00
INAC 705		INAC 705	
LENGTH(AH 2603 BK 2614) 0725/0000		0724/0000	LENGTH(AH 2618 BK 2650)
		0720/2290	033 "DIA CIRC CONCR
021 "DIA CIRC CONCR			LEN=0170 INSTALLED UNKN
LEN=0064 INSTALLED UNKN 0721/2309		0720/2151	BMSBG 48/0078/0720/1902
BMSBG 48/0078/0721/2013 0721/2262			0 0 00000 0 00 0000+00
0 0 00000 0 00 0000+00		0720/1902	SR 2012
SR 2012			BMSBG 48/0078/0720/1902
BMSBG 48/0078/0721/2013 0721/2013			
018 "DIA CIRC CONCR		0720/1413	018 "DIA CIRC CONCR
LEN=0251 INSTALLED UNKN 0721/1433			LEN=0069 INSTALLED UNKN
018 "DIA CIRC CONCR		047348 FT	0 0 00000 0 00 0000+00
LEN=0084 INSTALLED UNKN 0721/0523			MILEPOST 072.00
0 0 00000 0 00 0000+00 047405 FT		0720/0000	LENGTH(AH 2650 BK 2614)
MILEPOST 072.00			
LENGTH(AH 2614 BK 2700) 0721/0000			
018 "DIA CIRC CONCR			
LEN=0095 INSTALLED UNKN 0715/2326			
018 "DIA CIRC CONCR			
LEN=0095 INSTALLED UNKN 0715/2325			
018 "DIA CIRC CONCR			
LEN=0187 INSTALLED UNKN 0715/1425			
WILLIAMS		0714/1025	WILLIAMS
LOWER SAUCON T			LOWER SAUCON T
RAMP C RD			
(SR8018 SEG 0500/0000) 0715/0583			
		0714/0508	018 "DIA CIRC CONCR
			LEN=0107 INSTALLED UNKN
		0714/0194	054 "DIA CIRC CONCR
			LEN=0168 INSTALLED UNKN
0 0 00000 0 00 0000+00 044705 FT		044734 FT	0 0 00000 0 00 0000+00
LENGTH(AH 2700 BK 2698) 0715/0000		0714/0000	LENGTH(AH 2614 BK 2666)
BMSBG 48/0078/0711/2345 0711/2661		0710/2664	BMSBG 48/0078/0710/2343
048 "DIA CIRC CONCR			
LEN=0192 INSTALLED UNKN 0711/2424			
0 0 00000 0 00 0000+00			
RAMP B			
BMSBG 48/0078/0711/2345 0711/2345		0710/2343	0 0 00000 0 00 0000+00
			SR 33 RAMP B
		0710/2021	BMSBG 48/0078/0710/2343
			RAMP B RD
			(SR8018 SEG 0020/3112)

DIR: E TOTAL LEN: 12.210 MI. DIST: 05-5 SR: 78
 LEFT MUN: LOWER SAUCON T RIGHT MUN: LOWER SAUCON T

Stationing	Structure	Material	Length	Notes
0701/0589	036771 FT	018 "DIA CIRC CONCR	0700/0000	INSTALLED UNKN
0701/0000	0695/2368	018 "DIA CIRC CONCR	0694/2271	INSTALLED UNKN
0701/0000	0695/2368	018 "DIA CIRC CONCR	0694/1362	INSTALLED UNKN
0701/0000	0695/0000	018 "DIA CIRC CONCR	0694/0460	INSTALLED UNKN
0691/2530	0691/2215	018 "DIA CIRC CONCR	0694/0000	INSTALLED UNKN
0691/1961	0690/2207	018 "DIA CIRC CONCR	0690/2207	INSTALLED UNKN
0691/1664	0690/1307	018 "DIA CIRC CONCR	0690/1307	INSTALLED UNKN
0691/0000	0690/0637	036 "DIA CIRC CONCR	0690/0637	INSTALLED UNKN
0685/1664	0690/0042	030 "DIA CIRC CONCR	0690/0042	INSTALLED UNKN
0685/1664	0684/2323	018 "DIA CIRC CONCR	0684/2323	INSTALLED UNKN
0685/1664	0684/2317	018 "DIA CIRC CONCR	0684/2317	INSTALLED UNKN
0685/1664	0684/1835	018 "DIA CIRC CONCR	0684/1835	INSTALLED UNKN
0685/1086	0684/1622	018 "DIA CIRC CONCR	0684/1622	INSTALLED UNKN
0685/0755	0684/1086	036 "DIA CIRC CONCR	0684/1086	INSTALLED UNKN

DIR: E TOTAL LEN: 12.210 MI. DIST: 05-5 SR: 78
LEFT MUN: LOWER SAUCON T RIGHT MUN: LOWER SAUCON T

018 "DIA CIRC CONCR LEN=0100 INSTALLED UNKN 0685/0405	0684/0595	018 "DIA CIRC CONCR LEN=0112 INSTALLED UNKN
0 0 00000 0 00 0000+00 029049 FT LENGTH(AH 2557 BK 2640) 0685/0000	0684/0005 029011 FT	018 "DIA CIRC CONCR LEN=0078 INSTALLED UNKN
018 "DIA CIRC CONCR LEN=0074 INSTALLED UNKN 0681/2266 CROSSOVER RD (CONN) 0681/2001	0684/0000	0 0 00000 0 00 0000+00 LENGTH(AH 2640 BK 2640)
018 "DIA CIRC CONCR LEN=0075 INSTALLED UNKN 0681/1323	0680/1977	CROSSOVER RD (CONN)
054 "DIA CIRC CONCR LEN=0200 INSTALLED UNKN 0681/0657	0680/1915	054 "DIA CIRC CONCR LEN=0080 INSTALLED UNKN
0 0 00000 0 00 0000+00 026409 FT MILEPOST 068.00	026371 FT	0 0 00000 0 00 0000+00 MILEPOST 068.00
LENGTH(AH 2640 BK 2640) 0681/0000	0680/0000	018 "DIA CIRC CONCR LEN=0071 INSTALLED UNKN 0675/2517
018 "DIA CIRC CONCR LEN=0071 INSTALLED UNKN 0675/2517		018 "DIA CIRC CONCR LEN=0072 INSTALLED UNKN 0675/2335
018 "DIA CIRC CONCR LEN=0072 INSTALLED UNKN 0675/2089	0674/2212	018 "DIA CIRC CONCR LEN=0075 INSTALLED UNKN
018 "DIA CIRC CONCR LEN=0073 INSTALLED UNKN 0675/1240		
018 "DIA CIRC CONCR LEN=0071 INSTALLED UNKN 0675/0440		
BMS EN 48/0078/0675/0297 0675/0403	0674/0411 0674/0390	066 "DIA CIRC CONCR LEN=0146 INSTALLED UNKN BMS EN 48/0078/0674/0284
0 0 00000 0 00 0000+00 T-386	0674/0311	018 "DIA CIRC CONCR LEN=0042 INSTALLED UNKN
BMS BG 48/0078/0675/0297 0675/0297	0674/0284	0 0 00000 0 00 0000+00 T-386
0 0 00000 0 00 0000+00 023769 FT LENGTH(AH 2640 BK 2604) 0675/0000	0674/0140 023731 FT	BMS BG 48/0078/0674/0284 042 "DIA CIRC CONCR LEN=0076 INSTALLED UNKN
018 "DIA CIRC CONCR	0674/0000	0 0 00000 0 00 0000+00 LENGTH(AH 2640 BK 2674)

EXTRACT DATE: 12/18/2023
PRINT DATE: 12/19/2023

ROADWAY MANAGEMENT SYSTEM
SLD COUNTY/SR - ANNUAL PRINT

PAGE NUMBER: 33
COUNTY: NORTHAMPTON

DIR: E TOTAL LEN: 12.210 MI.
LEFT MUN: LOWER SAUCON T

DIST: 05-5 SR: 78
RIGHT MUN: LOWER SAUCON T

Stationing	Description	Stationing	Description
LEN=0072	INSTALLED UNKN 0671/2537	0670/2367	018 "DIA CIRC CONCR LEN=0074 INSTALLED UNKN
		0670/1784	030 "DIA CIRC CONCR LEN=0157 INSTALLED UNKN
		0670/0944	018 "DIA CIRC CONCR LEN=0074 INSTALLED UNKN
LOWER SAUCON		0670/0343	BMSEN 48/0078/0670/0147
BETHLEHEM CITY C	0671/0528		
BMSEN 48/0078/0671/0238	0671/0458		
018 "DIA CIRC CONCR			
LEN=0081	INSTALLED UNKN 0671/0249		
0 0 00000 0 00 0000+00			0 0 00000 0 00 0000+00
EASTON RD.			EASTON RD.
BMSBG 48/0078/0671/0238	0671/0238	0670/0147	BMSBG 48/0078/0670/0147
		0670/0075	LOWER SAUCON
0 0 00000 0 00 0000+00	021165 FT	021057 FT	BETHLEHEM CITY C
MILEPOST 067.00			0 0 00000 0 00 0000+00
LENGTH(AH 2604 BK 2609)	0671/0000	0670/0000	LENGTH(AH 2674 BK 2626)
018 "DIA CIRC CONCR			
LEN=0066	INSTALLED UNKN 0665/2459		
		0664/2411	066 "DIA CIRC CONCR LEN=0100 INSTALLED UNKN
027 "DIA CIRC CONCR			
LEN=0113	INSTALLED UNKN 0665/2025		
		0664/1997	RAMP D RD (SR8014 SEG 0760/2499)
RAMP A RD			
(SR8014 SEG 0510/0000)	0665/1741		
018 "DIA CIRC CONCR			
LEN=0142	INSTALLED UNKN 0665/1271		
		0664/0685	018 "DIA CIRC CONCR LEN=0109 INSTALLED UNKN
		0664/0660	RAMP C RD (SR8014 SEG 0750/0000)
066 "DIA CIRC CONCR			
LEN=0143	INSTALLED UNKN 0665/0640		
RAMP B RD			
(SR8014 SEG 0500/2248)	0665/0268		
		0664/0028	018 "DIA CIRC CONCR LEN=0053 INSTALLED UNKN
0 0 00000 0 00 0000+00	018556 FT	018431 FT	0 0 00000 0 00 0000+00
LENGTH(AH 2609 BK 3014)	0665/0000	0664/0000	LENGTH(AH 2626 BK 2956)
BMSEN 48/0078/0661/2439	0661/2581	0660/2585	BMSEN 48/0078/0660/2439
0 0 00000 0 00 0000+00			0 0 00000 0 00 0000+00
PA 412 NB			PA 412 NB
BMSBG 48/0078/0661/2439	0661/2439	0660/2439	BMSBG 48/0078/0660/2439
			018 "DIA CIRC CONCR

EXTRACT DATE: 12/18/2023
PRINT DATE: 12/19/2023

ROADWAY MANAGEMENT SYSTEM
SLD COUNTY/SR - ANNUAL PRINT

PAGE NUMBER: 32
COUNTY: NORTHAMPTON

DIR: E TOTAL LEN: 12.210 MI.
LEFT MUN: BETHLEHEM CITY C

DIST: 05-5 SR: 78
RIGHT MUN: BETHLEHEM CITY C

Segment ID	Start Station	End Station	Length (FT)	Material	Status	Notes
BMSEN	48/0078/0661/0000	0661/1965				
		0660/2159	LEN=0040	018 "DIA CIRC CONCR	INSTALLED UNKN	
		0660/1985	LEN=0051	018 "DIA CIRC CONCR	INSTALLED UNKN	
		0660/1956	LEN=0068	018 "DIA CIRC CONCR	INSTALLED UNKN	
		0660/1749	LEN=0077	018 "DIA CIRC CONCR	INSTALLED UNKN	
		0660/1542	LEN=0133	018 "DIA CIRC CONCR	INSTALLED UNKN	
		0660/1500				
MILEPOST	066.00	0661/0329				MILEPOST 066.00
		0660/0348	LEN=0061	018 "DIA CIRC CONCR	INSTALLED UNKN	
		0660/0256	LEN=0064	018 "DIA CIRC CONCR	INSTALLED UNKN	
		0660/0115	015475 FT			
0 0 00000 0 00 0000+00			015542 FT			
SILVEX RD / COLLEGE DR						SILVEX RD / COLLEGE DR
BMSBG 48/0078/0661/0000						BMSBG 48/0078/0660/0000
LENGTH(AH 3014 BK 2300)		0661/0000				LENGTH(AH 2956 BK 2282)
BMSEN 48/0078/0655/1957		0655/2052				BMSEN 48/0078/0654/1939
0 0 00000 0 00 0000+00						0 0 00000 0 00 0000+00
WILLIAMS ST.						WILLIAM ST.
BMSBG 48/0078/0655/1957		0655/1957				BMSBG 48/0078/0654/1939
018 "DIA CIRC CONCR						
LEN=0122		0655/1212				
018 "DIA CIRC CONCR						
LEN=0090		0655/0567				
018 "DIA CIRC CONCR						
LEN=0086		0655/0270				
0 0 00000 0 00 0000+00			013242 FT			
LENGTH(AH 2300 BK 2642)		0655/0000				013193 FT
036 "DIA CIRC CONCR						0 0 00000 0 00 0000+00
LEN=0127		0651/2481				LENGTH(AH 2282 BK 2640)
CROSSOVER RD (CONN)		0651/1568				
018 "DIA CIRC CONCR						
LEN=0094		0651/1535				
060 "DIA CIRC CONCR						
LEN=0150		0651/0960				
BETHLEHEM CITY LOWER SAUCON T		0651/0830				
018 "DIA CIRC CONCR						
LEN=0092		0651/0628				
		0650/1726				060 "DIA CIRC CONCR
		0650/1563				LEN=0104 INSTALLED UNKN
						CROSSOVER RD (CONN)
						BETHLEHEM CITY LOWER SAUCON T

DIR: E TOTAL LEN: 12.210 MI. DIST: 05-5 SR: 78
 LEFT MUN: BETHLEHEM CITY C RIGHT MUN: BETHLEHEM CITY C

Stationing	Length	Material	Notes
0+00 to 0+106.00	106.00 FT	036 " DIA CIRC CONCR	LEN=0100 INSTALLED UNKN
0+00 to 0+065.00	65.00	MILEPOST	065.00
0+00 to 0+065.10	65.10	084 " DIA CIRC CONCR	LEN=0240 INSTALLED UNKN
0+00 to 0+187.30	187.30	BMSBG 48/0078/0645/1873	0645/1873
0+00 to 0+183.10	183.10	024 " DIA CIRC CONCR	LEN=0070 INSTALLED UNKN
0+00 to 0+163.00	163.00	018 " DIA CIRC CONCR	LEN=0144 INSTALLED UNKN
0+00 to 0+167.70	167.70	024 " DIA CIRC CONCR	LEN=0193 INSTALLED UNKN
0+00 to 0+088.30	88.30	018 " DIA CIRC CONCR	LEN=0072 INSTALLED UNKN
0+00 to 0+070.40	70.40	018 " DIA CIRC CONCR	LEN=0034 INSTALLED UNKN
0+00 to 0+048.40	48.40	084 " DIA CIRC CONCR	LEN=0140 INSTALLED UNKN
0+00 to 0+000.00	0.00	007913 FT	0645/0000
0+00 to 0+000.00	0.00	0644/0000	LENGTH(AH 2640 BK 2640)
0+00 to 0+041.50	41.50	HICKORY HILL	OP ID 48/3004/0040/0415
0+00 to 0+191.30	191.30	018 " DIA CIRC CONCR	LEN=0070 INSTALLED UNKN
0+00 to 0+109.70	109.70	030 " DIA CIRC CONCR	LEN=0040 INSTALLED UNKN
0+00 to 0+071.50	71.50	018 " DIA CIRC CONCR	LEN=0074 INSTALLED UNKN
0+00 to 0+034.00	34.00	036 " DIA CIRC CONCR	LEN=0040 INSTALLED UNKN
0+00 to 0+000.00	0.00	005273 FT	0640/0000
0+00 to 0+000.00	0.00	0640/0000	LENGTH(AH 2640 BK 2633)
0+00 to 0+235.10	235.10	018 " DIA CIRC CONCR	LEN=0055 INSTALLED UNKN
0+00 to 0+229.60	229.60	012 " DIA CIRC CONCR	LEN=0099 INSTALLED UNKN
0+00 to 0+160.60	160.60	016 " DIA CIRC CONCR	LEN=0099 INSTALLED UNKN

EXTRACT DATE: 12/18/2023
PRINT DATE: 12/19/2023

ROADWAY MANAGEMENT SYSTEM
SLD COUNTY/SR - ANNUAL PRINT

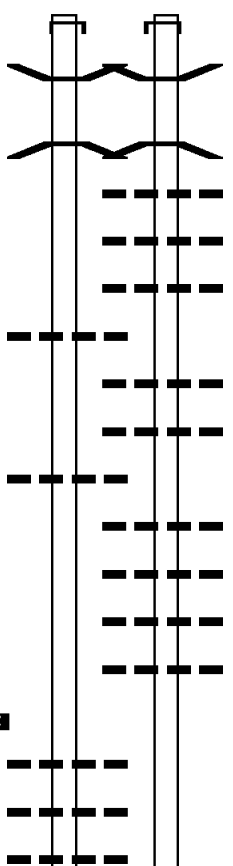
PAGE NUMBER: 30
COUNTY: NORTHAMPTON

DIR: E TOTAL LEN: 12.210 MI.
LEFT MUN: LOWER SAUCON T

DIST: 05-5 SR: 78
RIGHT MUN: LOWER SAUCON T

Stationing	Description	Stationing	Description
0634/1363	066 "DIA CIRC CONCR LEN=0143 INSTALLED UNKN	0634/0717	BMSEN 48/0078/0634/0503 TR. BLACK RIV STRUCTURE LENGTH 14 FT
0635/0810	BMSEN 48/0078/0635/0605	0634/0657	BMSID 48/0078/0634/0657 O 0 00000 0 00 0000+00 SR 3002
0635/0640	BMSID 48/0078/0634/0657 O 0 00000 0 00 0000+00 SR 3002	0634/0503	BMSBG 48/0078/0634/0503
0635/0605	BMSBG 48/0078/0635/0605	002640 FT	O 0 00000 0 00 0000+00
002565 FT	O 0 00000 0 00 0000+00	0634/0000	LENGTH(AH 2633 BK 2640) BLACK RIVER
0635/0000	LENGTH(AH 2709 BK 2565) BLACK RIVER	0630/2519	STRUCTURE LENGTH 19 FT BMSID 48/0078/0630/2551
0631/2439	STRUCTURE LENGTH 19 FT BMSID 48/0078/0630/2551	0631/2392	LEN=0105 INSTALLED UNKN
0631/2392	LEN=0105 INSTALLED UNKN	0630/2366	018 "DIA CIRC CONCR LEN=0040 INSTALLED UNKN
0631/2093	CROSSOVER RD (CONN)	0630/2175	CROSSOVER RD (CONN)
0631/1856	048 "DIA CIRC CONCR LEN=0092 INSTALLED UNKN	0630/2029	018 "DIA CIRC CONCR LEN=0040 INSTALLED UNKN
0631/1075	BMSEN 48/0078/0631/0736	0630/1673	018 "DIA CIRC CONCR LEN=0057 INSTALLED UNKN
0631/0736	O 0 00000 0 00 0000+00 PA 378	0630/1320	018 "DIA CIRC CONCR LEN=0040 INSTALLED UNKN
0631/0736	BMSBG 48/0078/0631/0736	0630/0979	018 "DIA CIRC CONCR LEN=0040 INSTALLED UNKN
0630/0768	O 0 00000 0 00 0000+00 PA 378	0630/0916	BMSEN 48/0078/0630/0599
0630/0599	BMSBG 48/0078/0631/0736	0630/0768	048 "DIA CIRC CONCR LEN=0100 INSTALLED UNKN
0630/0517	O 0 00000 0 00 0000+00 PA 378	0630/0599	BMSBG 48/0078/0630/0599
0630/0053	018 "DIA CIRC CONCR LEN=0068 INSTALLED UNKN	0630/0517	018 "DIA CIRC CONCR LEN=0085 INSTALLED UNKN
0631/0000	O 0 00000 0 00 0000+00 NC SR 0078 SH INTER-BK	0630/0053	O 0 00000 0 00 0000+00 NC SR 0078 SH
0631/0000	SR 0078 SH (SR0078 SEG 0625/2569) MFC BEGIN = A MILEPOST 063.00	0630/0000	SR 0078 SH (SR0078 SEG 0624/2610) MFC BEGIN = A BK-LEHIGH (39) MILEPOST 063.00
0631/0000	LENGTH(AH 2565 BK 0000)	0630/0000	LENGTH(AH 2640 BK 0000)

Stationing	Description	Length	Material	Notes
0281/2501	INTER-AHD	088727 FT		
0281/2211	BMSBG 48/0033/0280/2228	0280/2676		
0281/2143	BMSBG 48/0033/0280/2228	0280/2587		
0281/1630	024 "DIA CIRC CONCR	0280/2350		
0281/1375	024 "DIA CIRC CONCR	0280/2282		
0281/0000	LENGTH(AH 2501 BK 3585)	0280/2044		
0271/3556	018 "DIA CIRC CONCR	0280/1790		
0271/3530	018 "DIA CIRC CONCR	0280/1762		
0271/3281	018 "DIA CIRC CONCR	0280/1544		
		0280/1503		
		0280/1213		
		0280/0880		
		0280/0570		
		0280/0262		
		086051 FT		
		0280/0000		



W

5

5

DIR: N TOTAL LEN: 16.804 MI. DIST: 05-5 SR: 33
 LEFT MUN: PLAINFIELD T RIGHT MUN: PLAINFIELD T

Segment ID	Material	Year	Start Station	End Station	Length (ft)	Notes
018 "DIA CIRC CONCR LEN=0069	CIRC CONCR	1997	0271/3002	0270/3174	0063	INSTALLED UNKN
018 "DIA CIRC CONCR LEN=0069	CIRC CONCR	1997	0271/2796	0270/2890 0270/2751	0079	INSTALLED UNKN MILEPOST 017.00
018 "DIA CIRC CONCR LEN=0069	CIRC CONCR	1997	0271/2747	0270/2654	0070	INSTALLED UNKN
018 "DIA CIRC CONCR LEN=0069	CIRC CONCR	1997	0271/2452	0270/2380	0070	INSTALLED UNKN
018 "DIA CIRC CONCR LEN=0069	CIRC CONCR	1997	0271/1900	0270/2091 0270/1943	0065	INSTALLED UNKN 8TH STREET
018 "DIA CIRC CONCR LEN=0069	CIRC CONCR	1997	0271/1854	0270/1820	0060	INSTALLED UNKN
018 "DIA CIRC CONCR LEN=0061	CIRC CONCR	1997	0271/1587	0270/1459	0060	INSTALLED UNKN
018 "DIA CIRC CONCR LEN=0063	CIRC CONCR	1997	0271/1262	0270/1183	0070	INSTALLED UNKN
024 "DIA CIRC CONCR LEN=0062	CIRC CONCR	1997	0271/0048	0270/0578	0062	INSTALLED UNKN
024 "DIA CIRC CONCR LEN=0055	CIRC CONCR	1997	0271/0000	0270/0102 0270/0048	0055	INSTALLED UNKN BMSBN 48/0033/0270/0000 1 0 00796 0 00 0095+23 082455 FT 082635 FT
024 "DIA CIRC CONCR LEN=0110	CIRC CONCR	1997	0261/1865	0270/0000	0110	INSTALLED UNKN BMSBG 48/0033/0270/0000 LENGTH(AH 3416 BK 1993)
024 "DIA CIRC CONCR LEN=0070	CIRC CONCR	1997	0261/1558	0260/1878	0070	INSTALLED UNKN
024 "DIA CIRC CONCR LEN=0070	CIRC CONCR	1997	0261/1558	0260/1576	0070	INSTALLED UNKN

DIR: N TOTAL LEN: 16.804 MI. DIST: 05-5 SR: 33
 LEFT MUN: PLAINFIELD T RIGHT MUN: PLAINFIELD T

024 "DIA CIRC CONCR LEN=0065 INSTALLED 1997	0261/1250	---	---	---	0260/1280	LEN=0060	INSTALLED	1997
024 "DIA CIRC CONCR LEN=0065 INSTALLED 1997	0261/0942	---	---	---	0260/0970	LEN=0060	INSTALLED	1997
024 "DIA CIRC CONCR LEN=0065 INSTALLED 1997	0261/0675	---	---	---	0260/0685	LEN=0060	INSTALLED	UNKN
024 "DIA CIRC CONCR LEN=0065 INSTALLED 1997	0261/0302	---	---	---	0260/0322	LEN=0065	INSTALLED	UNKN
1 0 00796 0 00 0074+47 080491 FT LENGTH(AH 1964 BK 2352)	0261/0000	---	---	---	0260/0028	LEN=0075	INSTALLED	UNKN
024 "DIA CIRC CONCR LEN=0061 INSTALLED UNKN PLAINFIELD WIND GAP B	0251/2250 0251/2072	---	---	---	0250/2139	LEN=0075	INSTALLED	UNKN
024 "DIA CIRC CONCR LEN=0063 INSTALLED UNKN	0251/2047 0251/1938	---	---	---	0250/1765 0250/1757	LEN=0062	INSTALLED	UNKN
036 "DIA CIRC CONCR LEN=0059 INSTALLED UNKN	0251/1332	---	---	---	0250/1463	LEN=0053	INSTALLED	UNKN
018 "DIA CIRC CONCR LEN=0062 INSTALLED UNKN BMSBG 48/0033/0250/0533 1 0 00796 0 00 0057+64 MALE ST BMSBG 48/0033/0250/0533	0251/1031 0251/0617 0251/0581	---	---	---	0250/0963 0250/0509 0250/0473	LEN=0060	INSTALLED	UNKN
WIND GAP PLAINFIELD T	0251/0118	---	---	---	0250/0386 0250/0118	LEN=0074 LEN=0077	INSTALLED	UNKN
1 0 00796 0 00 0053+01 078139 FT LENGTH(AH 2352 BK 2629)	0251/0000	---	---	---	0250/0003 0250/0000	LEN=0077	INSTALLED	UNKN

DIR: N TOTAL LEN: 16.804 MI. DIST: 05-5 SR: 33
 LEFT MUN: PLAINFIELD T RIGHT MUN: PLAINFIELD T

Segment Description	Stationing	Material	Length	Notes
RAMP G RD (SR8011 SEG 0510/0000)	0241/2098	018 "DIA CIRC CONCR	LEN=0070	INSTALLED UNKN
RAMP H RD (SR8011 SEG 0500/1122)	0241/1725	018 "DIA CIRC CONCR	LEN=0070	INSTALLED UNKN
BMSBN 48/0033/0240/1420	0241/1464	018 "DIA CIRC CONCR	LEN=0065	INSTALLED UNKN
1 0 00796 0 00 0040+49 PA 512 NB	0241/1379	018 "DIA CIRC CONCR	LEN=0075	INSTALLED UNKN
BMSBG 48/0033/0240/1420	0241/1379	018 "DIA CIRC CONCR	LEN=0075	INSTALLED UNKN
1 0 00796 0 00 0025+91 LENGTH(AH 2629 BK 3405)	0241/0000	024 "DIA CIRC CONCR	LEN=0095	INSTALLED UNKN
MILEPOST 015.00	0231/2605	024 "DIA CIRC CONCR	LEN=0095	INSTALLED UNKN
018 "DIA CIRC CONCR LEN=0057	0231/1074	024 "DIA CIRC CONCR	LEN=0095	INSTALLED UNKN
018 "DIA CIRC CONCR LEN=0060	0231/0588	024 "DIA CIRC CONCR	LEN=0095	INSTALLED UNKN
1 0 01098 0 00 0809+23 KROMER RD	072105 FT	018 "DIA CIRC CONCR	LEN=0070	INSTALLED UNKN
OP ID 48/1042/0010/0000 LENGTH(AH 3405 BK 2869)	0231/0000	018 "DIA CIRC CONCR	LEN=0070	INSTALLED UNKN
PLAINFIELD BUSHKILL TOWNSHIP T	0221/2544	018 "DIA CIRC CONCR	LEN=0070	INSTALLED UNKN
024 "DIA CIRC CONCR LEN=0062	0221/1575	024 "DIA CIRC CONCR	LEN=0095	INSTALLED UNKN
024 "DIA CIRC CONCR		024 "DIA CIRC CONCR	LEN=0095	INSTALLED UNKN

DIR: N TOTAL LEN: 16.804 MI. DIST: 05-5 SR: 33
 LEFT MUN: BUSHKILL TOWNSHIP T RIGHT MUN: BUSHKILL TOWNSHIP T

Segment	Material	Length (AH/BK)	Start Station	End Station	Notes
LEN=0062	INSTALLED UNKN		0221/0723	0220/0328	MILEPOST 014.00
			MILEPOST 014.00	069361 FT	1 0 01098 0 00 0780+13
1 0 01098 0 00 0779+89	069236 FT				PLAINFIELD
LENGTH(AH 2869 BK 2968)	0221/0000		0220/0000		BUSHKILL TOWNSHIP T
018 "DIA CIRC CONCR					LENGTH(AH 2937 BK 3020)
LEN=0081	INSTALLED UNKN		0211/2892		
018 "DIA CIRC CONCR				0210/2076	018 "DIA CIRC CONCR
LEN=0078	INSTALLED UNKN		0211/1960		LEN=0097 INSTALLED UNKN
018 "DIA CIRC CONCR				0210/1700	024 "DIA CIRC CONCR
LEN=0075	INSTALLED UNKN		0211/1567		LEN=0085 INSTALLED UNKN
024 "DIA CIRC CONCR					
LEN=0064	INSTALLED UNKN		0211/0227		
1 0 01098 0 00 0750+30	066268 FT			066341 FT	1 0 01098 0 00 0750+03
LENGTH(AH 2968 BK 2506)	0211/0000		0210/0000		LENGTH(AH 3020 BK 2207)
024 "DIA CIRC CONCR					
LEN=0088	INSTALLED UNKN		0201/2195		
036 "DIA CIRC CONCR					
LEN=0069	INSTALLED UNKN		0201/1374		
TR. BUSHKILL					TR. BUSHKILL
STRUCTURE LENGTH 14 FT					STRUCTURE LENGTH 14 FT
BMSID 48/0033/0200/1183			0201/1183	0200/1183	BMSID 48/0033/0200/1183
MILEPOST 013.00					MILEPOST 013.00
BMSEN 48/0033/0201/0000			0201/0373	0200/0311	BMSEN 48/0033/0200/0000
1 0 01098 0 00 0725+70	063762 FT		0201/0133	0200/0139	1 0 01098 0 00 0727+81
STATE PK RD				064134 FT	STATE PK RD
BMSBG 48/0033/0201/0000					BMSBG 48/0033/0200/0000
LENGTH(AH 2506 BK 2798)	0201/0000		0200/0000		LENGTH(AH 2207 BK 2790)
018 "DIA CIRC CONCR				0190/2049	018 "DIA CIRC CONCR
LEN=0070	INSTALLED UNKN				LEN=0070 INSTALLED UNKN
036 "DIA CIRC CONCR					
LEN=0080	INSTALLED UNKN		0191/1184		
1 0 01098 0 00 0697+73	060964 FT			061344 FT	1 0 01098 0 00 0698+57
LENGTH(AH 2798 BK 2865)	0191/0000		0190/0000		LENGTH(AH 2790 BK 2903)
024 "DIA CIRC CONCR					

DIR: N TOTAL LEN: 16.804 MI. DIST: 05-5 SR: 33
 LEFT MUN: BUSHKILL TOWNSHIP T RIGHT MUN: BUSHKILL TOWNSHIP T

LEN=0073	INSTALLED UNKN	0181/2775	---				
036	"DIA CIRC CONCR		---				
LEN=0068	INSTALLED UNKN	0181/2311	---				
			---		0180/2140	024 "DIA CIRC CONCR	
			---			LEN=0070	INSTALLED UNKN
024	"DIA CIRC CONCR		---				
LEN=0058	INSTALLED UNKN	0181/1074	---				
	MILEPOST	012.00	0181/0854	□	0180/0945	018 "DIA CIRC CONCR	
				□	0180/0798	LEN=0070	INSTALLED UNKN
				□		MILEPOST	012.00
				□	0180/0517	018 "DIA CIRC CONCR	
				□	058441 FT	LEN=0066	INSTALLED UNKN
1 0 01098	0 00 0670+77	058099 FT				1 0 01098	0 00 0669+14
LENGTH(AH 2865 BK 2479)		0181/0000	5	---	5	018 "DIA CIRC CONCR	
CROSSOVER RD		0171/2461		↔	0170/2404	LEN=0075	INSTALLED UNKN
(CONN)						CROSSOVER RD	
					0170/1822	018 "DIA CIRC CONCR	
018	"DIA CIRC CONCR		---			LEN=0074	INSTALLED UNKN
LEN=0069	INSTALLED UNKN	0171/1920	---				
BMSEN 48/0033/0171/1031		0171/1109	---		0170/0965	BMSEN 48/0033/0170/0886	
1 0 01098	0 00 0654+37		---			1 0 01098	0 00 0654+73
BELFAST RD			---		0170/0886	BELFAST RD	
BMSBG 48/0033/0171/1031		0171/1031	---		0170/0763	BMSBG 48/0033/0170/0886	
			---			RAMP R RD	
			---			(SR8009 SEG 0750/0660)	
RAMP Q RD			---				
(SR8009 SEG 0500/0000)		0171/0859	---				
BMSEN 48/0033/0171/0000		0171/0072	---		0170/0072	BMSEN 48/0033/0170/0000	
1 0 01098	0 00 0644+29	055620 FT	---		055959 FT	1 0 01098	0 00 0645+75
SR 1008			---			SR 1008	
BMSBG 48/0033/0171/0000		0171/0000	5	---	5	BMSBG 48/0033/0170/0000	
LENGTH(AH 2479 BK 2705)				↔	0170/0000	LENGTH(AH 2482 BK 2759)	

			---		0160/2036	018 "DIA CIRC CONCR	
			---			LEN=0024	INSTALLED UNKN
RAMP N RD			---		0160/2035	RAMP P RD	
(SR8009 SEG 0250/0640)		0161/2058	---			(SR8009 SEG 0010/0000)	
024	"DIA CIRC CONCR		---				
LEN=0069	INSTALLED UNKN	0161/2014	---				
024	"DIA CIRC CONCR		---				
LEN=0071	INSTALLED UNKN	0161/2010	---				

DIR: N TOTAL LEN: 16.804 MI. DIST: 05-5 SR: 33
 LEFT MUN: BUSHKILL TOWNSHIP T RIGHT MUN: BUSHKILL TOWNSHIP T

MILEPOST	011.00	0161/0800				0160/0774	MILEPOST	011.00
BUSHKILL TOWNSHIP								
PLAINFIELD T		0161/0385						
1 0 01098 0 00 0617+15		052915 FT				053200 FT	1 0 01098 0 00 0618+25	
FILETOWN RD.							FILETOWN RD.	
OP ID 48/1006/0030/1845							OP ID 48/1006/0030/1845	
BUSHKILL TOWNSHIP							BUSHKILL TOWNSHIP	
PLAINFIELD T							PLAINFIELD T	
LENGTH(AH 2705 BK 2299)		0161/0000				0160/0000	LENGTH(AH 2759 BK 2436)	
024 "DIA CIRC CONCR						0150/2070	018 "DIA CIRC CONCR	
LEN=0068 INSTALLED UNKN		0151/1991					LEN=0070 INSTALLED UNKN	
						0150/1722	018 "DIA CIRC CONCR	
							LEN=0070 INSTALLED UNKN	
						0150/1408	018 "DIA CIRC CONCR	
							LEN=0070 INSTALLED UNKN	
						0150/0930	018 "DIA CIRC CONCR	
							LEN=0070 INSTALLED UNKN	
						0150/0730	018 "DIA CIRC CONCR	
							LEN=0070 INSTALLED UNKN	
024 "DIA CIRC CONCR								
LEN=0071 INSTALLED UNKN		0151/0610						
048 "DIA CIRC CONCR								
LEN=0063 INSTALLED UNKN		0151/0257						
1 0 01098 0 00 0596+78		050616 FT				050764 FT	1 0 01098 0 00 0594+64	
LENGTH(AH 2299 BK 2270)		0151/0000				0150/0000	LENGTH(AH 2436 BK 2143)	
BMS EN 48/0033/0141/0601		0141/0829				0140/0942	BMS EN 48/0033/0140/0714	
1 0 01098 0 00 0577+49							0 0 00000 0 00 0000+00	
NORFOLK SOUTHERN RAI RR							NORFOLK SOUTHERN RAI RR	
BMSBG 48/0033/0141/0601		0141/0601				0140/0714	BMSBG 48/0033/0140/0714	
MILEPOST 010.00		0141/0101				0140/0102	MILEPOST 010.00	
1 0 01098 0 00 0571+79		048346 FT				048621 FT	1 0 01098 0 00 0572+62	
PLAINFIELD							PLAINFIELD	
STOCKERTOWN BOROUGH B							STOCKERTOWN BOROUGH B	
LENGTH(AH 2270 BK 2110)		0141/0000				0140/0000	LENGTH(AH 2143 BK 2082)	
048 "H 72" W CONC STRUCT								
LEN=0086 INSTALLED UNKN		0131/1377						
RAMP M RD						0130/0950	RAMP L RD	
(SR8007 SEG 0500/0000)		0131/0905					(SR8007 SEG 0750/1006)	

DIR: N TOTAL LEN: 16.804 MI. DIST: 05-5 SR: 33
 LEFT MUN: PALMER T RIGHT MUN: PALMER T

Item ID	Description	Length (AH/BK)	Stationing	Material	Notes
0110/0869	(SR8023 SEG 0750/0698)				
018	"DIA CIRC CONCR	LEN=0087	0111/0718	INSTALLED UNKN	
RAMP C RD	(SR8023 SEG 0500/0000)	0111/0689			
018	"DIA CIRC CONCR	LEN=0073	0111/0227	INSTALLED UNKN	
1 0 01098 0 00 0488+20	040031 FT				
OP ID 48/1002/0060/0000	LENGTH(AH 3632 BK 2464)	0111/0000			
018	"DIA CIRC CONCR	LEN=0080	0101/1885	INSTALLED UNKN	
024	"DIA CIRC CONCR	LEN=0081	0101/1489	INSTALLED UNKN	
RAMP D RD	(SR8023 SEG 0250/0925)	0101/1286			
018	"DIA CIRC CONCR	LEN=0088	0101/1047	INSTALLED UNKN	
018	"DIA CIRC CONCR	LEN=0076	0101/0705	INSTALLED UNKN	
012	"DIA CIRC CONCR	LEN=0099	0101/0314	INSTALLED UNKN	
MILEPOST	008.00	0101/0516			
0100/0483	MILEPOST 008.00				
018	"DIA CIRC CONCR	LEN=0073	0100/0172	INSTALLED UNKN	
018	"DIA CIRC CONCR	LEN=0073	0100/0126	INSTALLED UNKN	
1 0 01098 0 00 0464+93	037567 FT				
OP ID 48/1002/0060/0000	LENGTH(AH 2464 BK 2568)	0101/0000			
018	"DIA CIRC CONCR	LEN=0099	0091/2519	INSTALLED UNKN	
DMS SIGN STRUCTURE	BMSID 48/0033/0091/2436	0091/2436			
018	"DIA CIRC CONCR	LEN=0084	0091/2174	INSTALLED UNKN	
018	"DIA CIRC CONCR	LEN=0091	0091/1832	INSTALLED UNKN	
0100/1712	RAMP A RD (SR8023 SEG 0010/0000)				
0100/1272	018"H 12"W CONC STRUCT	LEN=0115	INSTALLED UNKN		
0100/0172	018 "DIA CIRC CONCR	LEN=0073	INSTALLED UNKN		
0100/0126	018 "DIA CIRC CONCR	LEN=0073	INSTALLED UNKN		
1 0 01098 0 00 0465+09	037809 FT				
OP ID 48/1002/0060/0000	LENGTH(AH 2454 BK 2800)	0100/0000			

DIR: N TOTAL LEN: 16.804 MI. DIST: 05-5 SR: 33
 LEFT MUN: PALMER T RIGHT MUN: PALMER T

BMSEN 48/0033/0091/0000 0091/0187 1 0 01098 0 00 0437+73 034999 FT VAN BUREN RD BMSBG 48/0033/0091/0000 LENGTH(AH 2568 BK 2539)		0090/0192 035009 FT	BMSEN 48/0033/0090/0000 1 0 01098 0 00 0436+54 VAN BUREN RD BMSBG 48/0033/0090/0000 LENGTH(AH 2800 BK 2560)
BMSEN 48/0033/0081/1182 0081/1318 1 0 01098 0 00 0424+17 SHOENECK CK BMSBG 48/0033/0081/1182 0081/1182		0080/1385 0080/1249	BMSEN 48/0033/0080/1249 1 0 01098 0 00 0423+41 SHOENECK CK BMSBG 48/0033/0080/1249
018 "DIA CIRC CONCR LEN=0087 INSTALLED UNKN 0081/0512			
MILEPOST 007.00 0081/0426		0080/0584 0080/0551	018 "DIA CIRC CONCR LEN=0070 INSTALLED UNKN MILEPOST 007.00
018 "DIA CIRC CONCR LEN=0090 INSTALLED UNKN 0081/0174 1 0 01098 0 00 0414+23 032460 FT PALMER LOWER NAZARETH T LENGTH(AH 2539 BK 2582)		0080/0239 032449 FT	018 "DIA CIRC CONCR LEN=0065 INSTALLED UNKN
018 "DIA CIRC CONCR LEN=0089 INSTALLED UNKN 0071/2249		0080/0000 0070/2324	1 0 01098 0 00 0413+03 PALMER LOWER NAZARETH T LENGTH(AH 2560 BK 2471) 018 "DIA CIRC CONCR LEN=0094 INSTALLED UNKN
018 "DIA CIRC CONCR LEN=0078 INSTALLED UNKN 0071/1897		0070/1982 0070/1461	018 "DIA CIRC CONCR LEN=0092 INSTALLED UNKN
			RAMP M RD (SR8005 SEG 0760/1530)
BMSEN 48/0033/0071/0000 0071/0213 1 0 01098 0 00 0386+73 029878 FT PA 248 EB BMSBG 48/0033/0071/0000 LENGTH(AH 2582 BK 2661)		0070/0336 0070/0215 029978 FT	RAMP M RD (SR8005 SEG 0750/0000) BMSEN 48/0033/0070/0000 1 0 01098 0 00 0385+88 PA 248 EB BMSBG 48/0033/0070/0000 LENGTH(AH 2471 BK 2561)
RAMP L RD (SR8005 SEG 0260/0000) 0061/2538		0070/0000	

DIR: N TOTAL LEN: 16.804 MI. DIST: 05-5 SR: 33
 LEFT MUN: LOWER NAZARETH T RIGHT MUN: LOWER NAZARETH T

Segment ID	Description	Length (ft)	Material	Status	Stationing
RAMP J RD (SR8005 SEG 0250/1542)		0061/1601			
018 "DIA CIRC CONCR		LEN=0076	INSTALLED	UNKN	0061/1314
018 "DIA CIRC METAL		LEN=0060	INSTALLED	UNKN	0061/0581
MILEPOST	006.00	0061/0292			
018 "DIA CIRC CONCR		LEN=0089	INSTALLED	UNKN	0061/0288
1 0 01098 0 00 0360+01	027217 FT	0061/0000			
LENGTH(AH 2661 BK 2147)		0061/0000			
018 "DIA CIRC CONCR		LEN=0082	INSTALLED	UNKN	0051/2127
018 "DIA CIRC CONCR		LEN=0096	INSTALLED	UNKN	0051/1782
018 "DIA CIRC CONCR		LEN=0084	INSTALLED	UNKN	0051/1481
T.SHOENECK					
STRUCTURE LENGTH 12 FT					
BMSID 48/0033/0050/1126		0051/1128			
INAC 851		0051/1102M			
018 "DIA CIRC CONCR		LEN=0079	INSTALLED	UNKN	0051/0581
018 "DIA CIRC CONCR		LEN=0074	INSTALLED	UNKN	0051/0238
1 0 01098 0 00 0338+55	025070 FT				
SR 3020					
OP ID 48/3020/0120/1385		0051/0000			
LENGTH(AH 2147 BK 2515)		0051/0000			
018 "DIA CIRC CONCR		LEN=0080	INSTALLED	UNKN	0041/2397
018 "DIA CIRC CONCR		LEN=0089	INSTALLED	UNKN	0041/2080
RAMP S RD (SR8003 SEG 0500/0000)		0041/1677			
012 "DIA CIRC CONCR		LEN=0086	INSTALLED	UNKN	0060/0600
012 "DIA CIRC CONCR		LEN=0086	INSTALLED	UNKN	0060/0310
MILEPOST	006.00	0060/0309			
012 "DIA CIRC CONCR		LEN=0086	INSTALLED	UNKN	0060/0019
1 0 01098 0 00 0360+01	027417 FT	0060/0000			
LENGTH(AH 2561 BK 2153)		0060/0000			
012 "DIA CIRC CONCR		LEN=0115	INSTALLED	UNKN	0050/1736
T.SHOENECK					
STRUCTURE LENGTH 12 FT					
BMSID 48/0033/0050/1126		0050/1126			
INAC 851		M 0050/1120			
012 "DIA CIRC CONCR		LEN=0115	INSTALLED	UNKN	0050/0213
1 0 01098 0 00 0338+87	025264 FT				
SR 3020					
OP ID 48/3020/0120/1385		0050/0000			
LENGTH(AH 2153 BK 2479)		0050/0000			
018 "DIA CIRC CONCR		LEN=0076	INSTALLED	UNKN	0040/2312
012 "DIA CIRC CONCR		LEN=0114	INSTALLED	UNKN	0040/1727

DIR: N TOTAL LEN: 16.804 MI. DIST: 05-5 SR: 33
 LEFT MUN: LOWER NAZARETH T RIGHT MUN: LOWER NAZARETH T

Item ID	Description	Length	Material	Status	Stationing	Notes
024	"DIA CIRC CONCR	0099	INSTALLED UNKN	0041/1174	0040/1516	RAMP U RD (SR8003 SEG 0760/1651)
048	"H 72"W CONC STRUCT	0077	INSTALLED UNKN	0041/0551	0040/0693	012 "DIA CIRC CONCR
1 0 01098	0 00 0313+48	022555	FT		0040/0680	012 "DIA CIRC CONCR
OP ID	48/2042/0010/0000				0040/0668	042"H 72"W CONC STRUCT
LENGTH(AH	2515 BK 2750)	0041/0000				LEN=0191 INSTALLED UNKN
018	"DIA CIRC CONCR	0077	INSTALLED UNKN	0031/2710	0040/0473	RAMP T RD (SR8003 SEG 0750/0000)
018	"DIA CIRC CONCR	0077	INSTALLED UNKN	0031/2662	022785 FT	1 0 01098 0 00 0314+04
018	"DIA CIRC CONCR	0048	INSTALLED UNKN	0031/2322		HECKTOWN RD.
018	"DIA CIRC CONCR	0077	INSTALLED UNKN	0031/2452	0040/0000	OP ID 48/2042/0010/0000
018	"DIA CIRC CONCR	0077	INSTALLED UNKN	0031/2710		LENGTH(AH 2479 BK 2364)
018	"DIA CIRC CONCR	0090	INSTALLED UNKN		0030/2279	012 "DIA CIRC CONCR
018	"DIA CIRC CONCR	0090	INSTALLED UNKN		0030/2094	LEN=0090 INSTALLED UNKN
018	"DIA CIRC CONCR	0090	INSTALLED UNKN			MILEPOST 005.00
RAMP R RD	(SR8003 SEG 0250/1075)	0031/1693				
018	"DIA CIRC CONCR	0053	INSTALLED UNKN	0031/1527		
018	"DIA CIRC CONCR	0061	INSTALLED UNKN	0031/1016		
018	"DIA CIRC CONCR	0036	INSTALLED UNKN	0031/0484		
1 0 01098	0 00 0285+23	019805	FT		0030/0930	012 "DIA CIRC CONCR
LOWER NAZARETH	BETHLEHEM TOWNSHIP T				0030/0481	LEN=0067 INSTALLED UNKN
LENGTH(AH	2750 BK 2482)	0031/0000				018 "DIA CIRC CONCR
020421 FT						LEN=0074 INSTALLED UNKN
0030/0000						018 "DIA CIRC CONCR
0020/2791						LEN=0077 INSTALLED UNKN
0020/2759						018 "DIA CIRC CONCR
						LEN=0077 INSTALLED UNKN

DIR: N TOTAL LEN: 16.804 MI. DIST: 05-5 SR: 33
 LEFT MUN: BETHLEHEM TOWNSHIP T RIGHT MUN: BETHLEHEM TOWNSHIP T

SIGN: 3 CHORD TRUSS
 BMSID 48/0033/0021/2252 0021/2252
 RAMP C RD
 (SR8001 SEG 0250/0000) 0021/1760

RAMP CA RD
 (SR8001 SEG 0260/1705) 0021/0859

SIGN: 3 CHORD TRUSS
 BMSID 48/0033/0021/0273 0021/0273

BMS EN 48/0033/0021/0000 0021/0223
 1 0 01098 0 00 0261+18 017323 FT
 P3
 SR 0022 EB
 BMSBG 48/0033/0021/0000
 LENGTH(AH 2482 BK 2515) 0021/0000

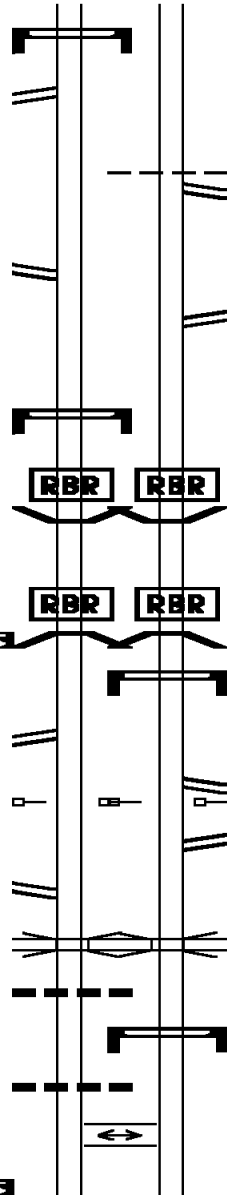
RAMP BA RD
 (SR8001 SEG 0020/0000) 0017/2210

MILEPOST 004.00 0017/1854

RAMP B RD
 (SR8001 SEG 0010/2005) 0017/1135

SR 2028
 OP ID 48/2028/0080/1246 0017/0961
 018 "DIA CIRC CONCR
 LEN=0038 INSTALLED UNKN 0017/0657

018 "DIA CIRC CONCR
 LEN=0036 INSTALLED UNKN 0017/0323
 CROSSOVER RD
 (CONN) 0017/0198
 1 0 01098 0 00 0236+00 014808 FT
 LENGTH(AH 2515 BK 3623) 0017/0000



RAMP D RD
 (SR8001 SEG 0510/2090)
 LOWER NAZARETH
 BETHLEHEM TOWNSHIP T
 0020/1663

RAMP DA RD
 (SR8001 SEG 0500/0000)
 0020/0616

0020/0220 BMS EN 48/0033/0020/0000
 017553 FT 1 0 01098 0 00 0261+18
 P3
 US 22 EB
 BMSBG 48/0033/0020/0000
 LENGTH(AH 2868 BK 2570)
 SIGN: 3 CHORD TRUSS
 0016/2491 BMSID 48/0033/0016/2491

RAMP AA RD
 (SR8001 SEG 0750/1802)
 MILEPOST 004.00
 RAMP A RD
 (SR8001 SEG 0760/0000)
 0016/1339

SR 2028
 0016/1029 OP ID 48/2028/0080/1246

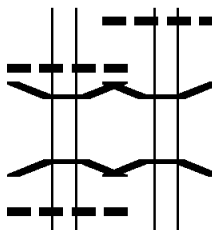
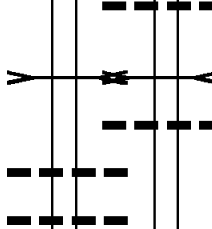
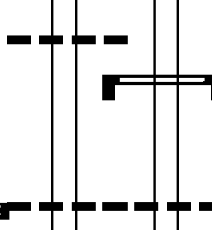
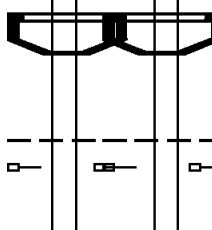
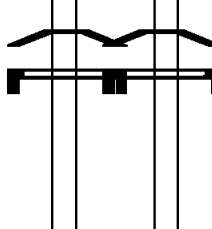

SIGN: 2 CHORD TRUSS
 0016/0394 BMSID 48/0033/0016/0394

CROSSOVER RD
 (CONN) 0016/0198
 014983 FT 1 0 01098 0 00 0236+00
 LENGTH(AH 2570 BK 3643) 0016/0000

DIR: N TOTAL LEN: 16.804 MI. DIST: 05-5 SR: 33
 LEFT MUN: BETHLEHEM TOWNSHIP T RIGHT MUN: BETHLEHEM TOWNSHIP T

018 "DIA CIRC CONCR LEN=0140 INSTALLED UNKN	0015/3381	0014/3381	024 "DIA CIRC CONCR LEN=0090 INSTALLED UNKN
OTHER IN-PAV 272 SIGN: 3 CHORD TRUSS BMSID 48/0033/0015/2569	0015/2700M 0015/2569	M0014/2800 0014/2781	OTHER IN-PAV 272 024 "DIA CIRC CONCR LEN=0080 INSTALLED UNKN
018 "DIA CIRC CONCR LEN=0140 INSTALLED UNKN	0015/1631	0014/1641	036 "DIA CIRC CONCR LEN=0090 INSTALLED UNKN
RAMP K RD (SR8021 SEG 0500/0000)	0015/0881	0014/1270 0014/0931	RAMP L RD (SR8021 SEG 0750/1350) 018 "DIA CIRC CONCR LEN=0060 INSTALLED UNKN
BMS EN 48/0033/0015/0000 MILEPOST 003.00 0 0 0000 0 00 0000+00 SR 2020 BMSBG 48/0033/0015/0000 LENGTH(AH 3623 BK 2895)	0015/0111 0015/0107 011185 FT	0014/0130 0014/0120 0014/0111	MILEPOST 003.00 018 "DIA CIRC CONCR LEN=0060 INSTALLED UNKN BMS EN 48/0033/0014/0000
RAMP I RD (SR8021 SEG 0250/0785)	0013/2201	0014/0000	SR 2020 BMSBG 48/0033/0014/0000 LENGTH(AH 3643 BK 2875) 042 "DIA CIRC CONCR LEN=0170 INSTALLED UNKN
036 "DIA CIRC CONCR LEN=0150 INSTALLED UNKN	0013/1866	0012/2857 0012/2856	018 "DIA CIRC CONCR LEN=0060 INSTALLED UNKN
SIGN: CANTILEVER BMSID 48/0033/0013/1296	0013/1296	0012/1925 0012/1876	RAMP J RD (SR8021 SEG 0010/0000) 036 "DIA CIRC CONCR LEN=0180 INSTALLED UNKN
		0012/1806	018 "DIA CIRC CONCR LEN=0080 INSTALLED UNKN

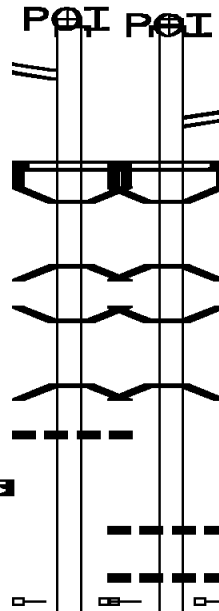
DIR: N TOTAL LEN: 16.804 MI. DIST: 05-5 SR: 33
 LEFT MUN: BETHLEHEM TOWNSHIP T RIGHT MUN: BETHLEHEM TOWNSHIP T

018 "DIA CIRC CONCR LEN=0090 INSTALLED UNKN 0007/2075 BMS EN 48/0033/0007/1246 0007/1487 0 0 00000 0 00 0000+00 SR 2007 BMSBG 48/0033/0007/1246 0007/1246 018 "DIA CIRC CONCR LEN=0140 INSTALLED UNKN 0007/1245		0006/2096 LEN=0100 INSTALLED UNKN 0006/1520 BMS EN 48/0033/0006/1279 0 0 00000 0 00 0000+00 SR 2007 BMSBG 48/0033/0006/1279 018 "DIA CIRC CONCR LEN=0075 INSTALLED UNKN DRAINAGE STRUCTURE LENGTH 22 FT BMSID 48/0033/0006/1254 0007/1223 0006/1275 0006/1254 0006/1156
024 "DIA CIRC CONCR LEN=0110 INSTALLED UNKN 0007/1156 018 "DIA CIRC CONCR LEN=0105 INSTALLED UNKN 0007/1105 018 "DIA CIRC CONCR LEN=0090 INSTALLED UNKN 0007/0856		0006/0779 SIGN: 3 CHORD TRUSS BMSID 48/0033/0006/0779 0 0 00000 0 00 0000+00 027 "DIA CIRC CONCR LEN=0075 INSTALLED UNKN LENGTH(AH 3240 BK 2815) SIGN: 3 CHORD TRUSS BMSID 48/0033/0004/2302 0005/2140 BMS EN 48/0033/0004/0312 0005/2003 0004/2302 0004/2185
0 0 00000 0 00 0000+00 002640 FT 018 "DIA CIRC CONCR LEN=0060 INSTALLED UNKN LENGTH(AH 3230 BK 2640) 0007/0000 SIGN: 3 CHORD TRUSS BMSID 48/0033/0004/2302 0005/2140 BMS EN 48/0033/0004/0312 0005/2003		0006/0000 0004/2302 0004/2185
BETHLEHEM TOWNSHIP LOWER SAUCON T MILEPOST 001.00 0005/1065 0005/0880		0004/1065 0004/0882
0 0 00000 0 00 0000+00 LEHIGH RIVER BMSBG 48/0033/0004/0312 0005/0130 SIGN: 3 CHORD TRUSS BMSID 48/0033/0004/0208 0005/0042 0 0 00000 0 00 0000+00 0000000 FT RAMP D RD (SR8018 SEG 0250/0000) NC SR 0033 SH RAMP B RD INTER-BK (SR8018 SEG 0020/0000) MFC BEGIN = B LENGTH(AH 2640 BK 0000) 0005/0000		0004/0312 0004/0208 0000000 FT NC SR 0033 SH INTER-BK 0004/0000
		0004/0000

(APRA) TR 22 BRIDGE TO 062843 FT
 NEW JERSEY STATE LINE INTER-AHD
 (STBD) 0251/2458
 RAMP RD
 (SR8012 SEG 0250/0152) 0251/2061

SIGN: 3 CHORD TRUSS
 BMSID 48/0022/0250/2069 0251/1930
 BMSEN 48/0022/0250/1721 0251/1893
 1 0 00773 0 00 0177+05
 BUSHKILL DR.
 BMSBG 48/0022/0250/1721 0251/1643
 BMSEN 48/0022/0250/0501 0251/1090
 1 0 00773 0 00 0164+22
 BUSHKILL DR.
 BMSBG 48/0022/0250/0501 0251/0492
 012 " DIA CIRC METAL
 LEN=0099 INSTALLED UNKN 0251/0025
 1 0 00773 0 00 0157+29 060385 FT
 LENGTH(AH 2458 BK 2876) 0251/0000

MILEPOST 337.00 0241/2460



062651 FT (APRA) TR 22 BRIDGE TO
 INTER-AHD NEW JERSEY STATE LINE
 0250/2455 (STBD)

RAMP RD
 (SR8012 SEG 0010/0000)
 SIGN: 3 CHORD TRUSS
 BMSID 48/0022/0250/2069
 BMSEN 48/0022/0250/1721
 1 0 00773 0 00 0177+05
 BUSHKILL DR.
 BMSBG 48/0022/0250/1721
 BMSEN 48/0022/0250/0501
 1 0 00773 0 00 0164+22
 BUSHKILL DR.
 BMSBG 48/0022/0250/0501

060196 FT 1 0 00773 0 00 0159+21
 0250/0000 LENGTH(AH 2455 BK 2946)
 0240/2789 018 " DIA CIRC CONCR
 0240/2588 LEN=0099 INSTALLED UNKN
 0240/2460 018 " DIA CIRC CONCR
 LEN=0099 INSTALLED UNKN
 MILEPOST 337.00

DIR: E TOTAL LEN: 11.902 MI. DIST: 05-5 SR: 22
 LEFT MUN: EASTON CITY C RIGHT MUN: EASTON CITY C

OP ID 48/2017/0020/0584 0221/1389		0220/1465	OP ID 48/2017/0020/0584
024 "DIA CIRC METAL			
LEN=0099 INSTALLED UNKN 0221/1171			
MILEPOST 336.00 0221/1000			
012 "DIA CIRC METAL			018 "DIA CIRC CONCR
LEN=0099 INSTALLED UNKN 0221/0891		0220/1209	LEN=0099 INSTALLED UNKN
		0220/1065	MILEPOST 336.00
		0220/1042	RAMP A RD
			(SR8010 SEG 0010/0000)
012 "DIA CIRC METAL		0220/0779	EASTON CITY
LEN=0099 INSTALLED UNKN 0221/0654			WILSON B
BMSEN 48/0022/0220/0000 0221/0249		0220/0249	BMSEN 48/0022/0220/0000
1 0 00773 0 00 0091+86 053541 FT			
WOOD STREET		053420 FT	1 0 00773 0 00 0091+86
BMSBG 48/0022/0220/0000			WOOD STREET
EASTON CITY		0220/0000	BMSBG 48/0022/0220/0000
WILSON B			LENGTH(AH 2008 BK 3116)
LENGTH(AH 1957 BK 3261) 0221/0000			
036"H 36"W CON BOX CUL			
LEN=0099 INSTALLED UNKN 0211/2809			
RETAINING WALL END			
BMSID 48/0022/0211/2248 0211/2776			
SPRING BROOK			
STRUCTURE LENGTH 23 FT			
BMSID 48/0022/0210/2411 0211/2508		0210/2411	SPRING BROOK
RETAINING WALL BEGIN			STRUCTURE LENGTH 23 FT
BMSID 48/0022/0211/2248 0211/2248			BMSID 48/0022/0210/2411
		0210/1896	WILSON
			PALMER T
		0210/1843	PED. WALKWAY
			OP ID 48/0022/0210/1843
		0210/1542	016 "DIA CIRC CONCR
			LEN=0099 INSTALLED UNKN
		0210/1340	024 "DIA CIRC CONCR
			LEN=0099 INSTALLED UNKN
		0210/0994	PALMER
			WILSON B
WILSON			
PALMER T			
OTHER IN-PAV 926		M 0210/0569	OTHER IN-PAV 926
			WILSON
		0210/0357	PALMER T
		050304 FT	
1 0 00773 0 00 0059+10 050280 FT		0210/0000	1 0 00773 0 00 0059+22
LENGTH(AH 3261 BK 2644) 0211/0000			LENGTH(AH 3116 BK 2698)

DIR: E TOTAL LEN: 11.902 MI. DIST: 05-5 SR: 22
 LEFT MUN: PALMER T RIGHT MUN: PALMER T

MILEPOST	334.00	0181/1966	0180/2060	MILEPOST	334.00
OTHER IN-PAV 924		0181/1450M	M 0180/1500	OTHER IN-PAV 924	
			0180/1382	015 "DIA CIRC CONCR	LEN=0035 INSTALLED UNKN
018 "DIA CIRC CONCR		0181/0496		018 "DIA CIRC CONCR	LEN=0041 INSTALLED UNKN
LEN=0099 INSTALLED UNKN			0180/0336		
018 "DIA CIRC CONCR		0181/0208			
LEN=0040 INSTALLED UNKN					
018 "DIA CIRC CONCR		0181/0075			
LEN=0040 INSTALLED UNKN			041911 FT	1 0 00772 0 00 0420+20	
				018 "DIA CIRC CONCR	
1 0 00772 0 00 0419+71 042016 FT		0181/0000	5 0180/0000	LEN=0041 INSTALLED UNKN	
LENGTH(AH 2325 BK 2325)				LENGTH(AH 2383 BK 2274)	
				018 "DIA CIRC CONCR	
				LEN=0020 INSTALLED UNKN	
DMS SIGN STRUCTURE					
BMSID 48/0022/0171/2023 0171/2023				015 "DIA CIRC CONCR	
				LEN=0040 INSTALLED UNKN	
SIGN: CANTILEVER					
BMSID 48/0022/0171/1449 0171/1449					
				015 "DIA CIRC CONCR	
				LEN=0048 INSTALLED UNKN	
PALMER				PALMER	
BETHLEHEM TOWNSHIP T		0171/1033		BETHLEHEM TOWNSHIP T	
				015 "DIA CIRC CONCR	
				LEN=0025 INSTALLED UNKN	
				012 "DIA CIRC CONCR	
				LEN=0035 INSTALLED UNKN	
				018 "DIA CIRC CONCR	
				LEN=0035 INSTALLED UNKN	
SIGN: 2 CHORD TRUSS					
BMSID 48/0022/0171/0132 0171/0132					
				012 "DIA CIRC CONCR	
				LEN=0035 INSTALLED UNKN	
1 0 00772 0 00 0397+52 039691 FT				1 0 00772 0 00 0397+52	
BETHMAN RD.				BETHMAN RD.	
OP ID 48/2028/0100/1273				OP ID 48/2028/0100/1273	
LENGTH(AH 2325 BK 2819)		0171/0000	5 0170/0000	LENGTH(AH 2274 BK 2818)	
				060 "DIA CIRC CONCR	
				LEN=0070 INSTALLED UNKN	
018 "DIA CIRC METAL					
LEN=0099 INSTALLED UNKN		0161/2186			
MILEPOST 333.00		0161/1880			
				MILEPOST 333.00	
				018 "DIA CIRC CONCR	

DIR: E TOTAL LEN: 11.902 MI. DIST: 05-5 SR: 22
 LEFT MUN: BETHLEHEM TOWNSHIP T RIGHT MUN: BETHLEHEM TOWNSHIP T

018 "DIA CIRC METAL LEN=0099 INSTALLED UNKN	0161/1728	0160/1850	LEN=0039 INSTALLED UNKN
RAMP D RD (SR8001 SEG 0510/0000)	0161/1404	0160/1557	018 "DIA CIRC CONCR LEN=0035 INSTALLED UNKN RAMP A RD (SR8001 SEG 0760/2088)
018 "DIA CIRC CONCR LEN=0099 INSTALLED UNKN	0161/1269	0160/1494	
RAMP DA RD (SR8001 SEG 0500/1717)	0161/0534	0160/1249	018 "DIA CIRC CONCR LEN=0035 INSTALLED UNKN
SIGN: CANTILEVER BMSID 48/0022/0161/0134	0161/0134	0160/0945	018 "DIA CIRC CONCR LEN=0035 INSTALLED UNKN
OP ID PA 33 NB 1 0 00772 0 00 0368+53 036872 FT LENGTH(AH 2819 BK 2598)	0161/0061	0160/0851	018 "DIA CIRC CONCR LEN=0038 INSTALLED UNKN RAMP AA RD (SR8001 SEG 0750/0000)
OP ID PA 33 SB 48/0033/0021/0000	0151/2545	0160/0593	
RAMP CA RD (SR8001 SEG 0260/0000)	0151/2037	0160/0250	024 "DIA CIRC CONCR LEN=0073 INSTALLED UNKN
016 "DIA CIRC CONCR LEN=0099 INSTALLED UNKN	0151/1785	0160/0070	018 "DIA CIRC CONCR LEN=0056 INSTALLED UNKN PA 33 NB
OP ID COUN. CLUB. RD 48/2031/0010/0000	0151/1700	0160/0063	OP ID 48/0033/0020/0000 1 0 00772 0 00 0368+25 LENGTH(AH 2818 BK 2647)
		0160/0000	018 "DIA CIRC CONCR LEN=0045 INSTALLED UNKN RAMP BA RD (SR8001 SEG 0020/1437)
		0150/2575	OP ID 48/0033/0021/0000 SIGN: CANTILEVER BMSID 48/0022/0150/2474
		0150/2474	018 "DIA CIRC CONCR LEN=0038 INSTALLED UNKN
		0150/2345	
		0150/2196	
		0150/2035	
		0150/1746	OP ID 48/2031/0010/0000 018 "DIA CIRC CONCR LEN=0033 INSTALLED UNKN
		0150/1735	018 "DIA CIRC CONCR

DIR: E TOTAL LEN: 11.902 MI. DIST: 05-5 SR: 22
 LEFT MUN: BETHLEHEM TOWNSHIP T RIGHT MUN: BETHLEHEM TOWNSHIP T

Item ID	Description	Stationing	Length	Material	Status
016	"DIA CIRC CONCR LEN=0099 INSTALLED UNKN	0151/1380			
016	"DIA CIRC CONCR LEN=0099 INSTALLED UNKN	0151/0982			
016	"DIA CIRC CONCR LEN=0099 INSTALLED UNKN	0151/0680			
016	"DIA CIRC CONCR LEN=0099 INSTALLED UNKN	0151/0382			
1 0 00772 0 00	0342+24 034274 FT LENGTH(AH 2598 BK 2708)	0151/0000			
018	"DIA CIRC CONCR LEN=0099 INSTALLED UNKN	0141/2423			
	MILEPOST 332.00	0141/1895			
1 0 00772 0 00	0316+12 031566 FT FARMERSVILLE	0141/0000			
OP ID 48/2029/0010/0000	LENGTH(AH 2708 BK 2609)	0141/0000			
0150	/1485 LEN=0083 INSTALLED UNKN				
0150	/1235 018 "DIA CIRC CONCR LEN=0060 INSTALLED UNKN				
0150	/1082 (SR8001 SEG 0010/0000) RAMP B RD				
0150	/0935 018 "DIA CIRC CONCR LEN=0035 INSTALLED UNKN				
0150	/0545 018 "DIA CIRC CONCR LEN=0072 INSTALLED UNKN				
0150	/0089 SIGN: 2 CHORD TRUSS BMSID 48/0022/0150/0089				
0150	/0000 1 0 00772 0 00 0342+50 LENGTH(AH 2647 BK 2661)				
0140	/2449 015 "DIA CIRC CONCR LEN=0065 INSTALLED UNKN				
0140	/2142 015 "DIA CIRC CONCR LEN=0045 INSTALLED UNKN				
0140	/1910 MILEPOST 332.00				
0140	/1900 015 "DIA CIRC CONCR LEN=0045 INSTALLED UNKN				
0140	/1766 030 "DIA CIRC CONCR LEN=0056 INSTALLED UNKN				
0140	/1653 018 "DIA CIRC CONCR LEN=0045 INSTALLED UNKN				
0140	/1258 018 "DIA CIRC CONCR LEN=0035 INSTALLED UNKN				
0140	/0859 024 "DIA CIRC CONCR LEN=0050 INSTALLED UNKN				
0140	/0564 018 "DIA CIRC CONCR LEN=0035 INSTALLED UNKN				
0140	/0264 018 "DIA CIRC CONCR LEN=0040 INSTALLED UNKN				
1 0 00772 0 00	0316+12 031566 FT FARMERSVILLE	0140/0000			
OP ID 48/2029/0010/0000	LENGTH(AH 2661 BK 2598)	0140/0000			
0130	/2460 018 "DIA CIRC CONCR LEN=0040 INSTALLED UNKN				

DIR: E TOTAL LEN: 11.902 MI. DIST: 05-5 SR: 22
LEFT MUN: BETHLEHEM TOWNSHIP T RIGHT MUN: BETHLEHEM TOWNSHIP T

		SIGN: CANTILEVER	
		BMSID 48/0022/0130/1925	
018 "DIA CIRC CONCR	LEN=0099 INSTALLED UNKN 0131/1103	0130/1925	
1 0 00772 0 00 0289+76 028957 FT	LENGTH(AH 2609 BK 2051) 0131/0000	028913 FT	1 0 00772 0 00 0290+14
018 "DIA CIRC CONCR	LEN=0050 INSTALLED UNKN 0121/1552	0130/0000	LENGTH(AH 2598 BK 1970)
018 "DIA CIRC CONCR	LEN=0050 INSTALLED UNKN 0121/1336		
MILEPOST 331.00	0121/1291	0120/1245	MILEPOST 331.00
018 "DIA CIRC CONCR	LEN=0050 INSTALLED UNKN 0121/1129		
		0120/0954	018 "DIA CIRC METAL
			LEN=0055 INSTALLED UNKN
		0120/0618	018 "DIA CIRC CONCR
			LEN=0050 INSTALLED UNKN
		0120/0094	018 "DIA CIRC CONCR
1 0 00772 0 00 0269+25 026906 FT	LENGTH(AH 2051 BK 2607) 0121/0000	026943 FT	LEN=0050 INSTALLED UNKN
015 "DIA CIRC CONCR	LEN=0050 INSTALLED UNKN 0111/2377	0120/0000	1 0 00772 0 00 0270+44
030 "DIA CIRC CONCR	LEN=0055 INSTALLED UNKN 0111/2047		LENGTH(AH 1970 BK 2593)
015 "DIA CIRC CONCR	LEN=0035 INSTALLED UNKN 0111/1650		
018 "DIA CIRC CONCR	LEN=0035 INSTALLED UNKN 0111/1425		
		0110/1162	012 "DIA CIRC CONCR
018 "DIA CIRC CONCR	LEN=0035 INSTALLED UNKN 0111/1230		LEN=0040 INSTALLED UNKN
SR2027(T440)			
OP ID 48/2027/0010/0000	0111/1172	0110/1052	SR2027(T440)
			OP ID 48/2027/0010/0000
		0110/0804	018 "DIA CIRC CONCR
018 "DIA CIRC CONCR	LEN=0035 INSTALLED UNKN 0111/0870		LEN=0040 INSTALLED UNKN
		0110/0497	018 "DIA CIRC CONCR
018 "DIA CIRC CONCR	LEN=0035 INSTALLED UNKN 0111/0570		LEN=0040 INSTALLED UNKN
		0110/0204	018 "DIA CIRC CONCR
018 "DIA CIRC CONCR	LEN=0035 INSTALLED UNKN 0111/0270		LEN=0040 INSTALLED UNKN

DIR: E TOTAL LEN: 11.902 MI. DIST: 05-5 SR: 22
LEFT MUN: BETHLEHEM TOWNSHIP T RIGHT MUN: BETHLEHEM TOWNSHIP T

Item ID	Material	Status	Unknown	Stationing	Length	Notes
LEN=0099	INSTALLED	UNKN	0081/1390			
018 "DIA	CIRC CONCR					
LEN=0099	INSTALLED	UNKN	0081/1098			
MILEPOST	329.00		0081/0738			
016 "DIA	CIRC CONCR					
LEN=0099	INSTALLED	UNKN	0081/0007			
1 0 00772	0 00	0169+64	016944	FT		
LENGTH(AH	2744	BK 2276)	0081/0000			
018 "DIA	CIRC CONCR					
LEN=0099	INSTALLED	UNKN	0071/1680			
018 "DIA	CIRC CONCR					
LEN=0099	INSTALLED	UNKN	0071/1230			
018 "DIA	CIRC CONCR					
LEN=0099	INSTALLED	UNKN	0071/1034			
016 "DIA	CIRC CONCR					
LEN=0099	INSTALLED	UNKN	0071/0842			
016 "DIA	CIRC CONCR					
LEN=0099	INSTALLED	UNKN	0071/0452			
BMS EN 48/0022/0070/0000			0071/0039			
1 0 00772	0 00	0147+36	014668	FT		
TWP. LINE	RD.					
BMSBG 48/0022/0070/0000						
LENGTH(AH	2276	BK 2381)	0071/0000			
016 "DIA	CIRC CONCR					
LEN=0099	INSTALLED	UNKN	0061/1213			
016 "DIA	CIRC CONCR					
LEN=0099	INSTALLED	UNKN	0061/0904			
016 "DIA	CIRC CONCR					
LEN=0099	INSTALLED	UNKN	0061/0589			
016 "DIA	CIRC CONCR					
LEN=0099	INSTALLED	UNKN	0061/0388			
016 "DIA	CIRC CONCR					
LEN=0099	INSTALLED	UNKN	0061/0188			
MILEPOST	328.00		0061/0111			
1 0 00772	0 00	0123+44	012287	FT		
0080/1292						
018 "DIA	CIRC CONCR					
LEN=0099	INSTALLED	UNKN				
0080/1012						
018 "DIA	CIRC CONCR					
LEN=0099	INSTALLED	UNKN				
MILEPOST	329.00					
0080/0792						
024 "DIA	CIRC CONCR					
LEN=0099	INSTALLED	UNKN				
0080/0734						
018 "DIA	CIRC CONCR					
LEN=0099	INSTALLED	UNKN				
0080/0252						
024 "DIA	CIRC CONCR					
LEN=0099	INSTALLED	UNKN				
0080/0005						
024 "DIA	CIRC CONCR					
LEN=0099	INSTALLED	UNKN				
1 0 00772	0 00	0169+68				
LENGTH(AH	2758	BK 2233)				
0080/0000						
016 "DIA	CIRC CONCR					
LEN=0099	INSTALLED	UNKN				
0070/1894						
012 "DIA	CIRC CONCR					
LEN=0099	INSTALLED	UNKN				
BMS EN 48/0022/0070/0000						
1 0 00772	0 00	0147+36				
TWP. LINE	RD.					
BMSBG 48/0022/0070/0000						
LENGTH(AH	2233	BK 2348)				
0070/0052						
0070/0039						
014670	FT					
0070/0000						
0060/0073						
MILEPOST	328.00					
012322	FT					
1 0 00772	0 00	0123+44				

EXTRACT DATE: 12/18/2023
PRINT DATE: 12/19/2023

ROADWAY MANAGEMENT SYSTEM
SLD COUNTY/SR - ANNUAL PRINT

PAGE NUMBER: 3
COUNTY: NORTHAMPTON

DIR: E TOTAL LEN: 11.902 MI.
LEFT MUN: BETHLEHEM TOWNSHIP T

DIST: 05-5 SR: 22
RIGHT MUN: BETHLEHEM TOWNSHIP T

BETHLEHEM TOWNSHIP
HANOVER T
LENGTH(AH 2381 BK 3539) 0061/0000

018 "DIA CIRC CONCR
LEN=0099 INSTALLED UNKN 0051/2605

016 "DIA CIRC CONCR
LEN=0099 INSTALLED UNKN 0051/2411

018 "DIA CIRC CONCR
LEN=0099 INSTALLED UNKN 0051/2215

RAMP A RD
(SR8004 SEG 0510/0000) 0051/0933

RAMP B RD
(SR8004 SEG 0500/0786) 0051/0684

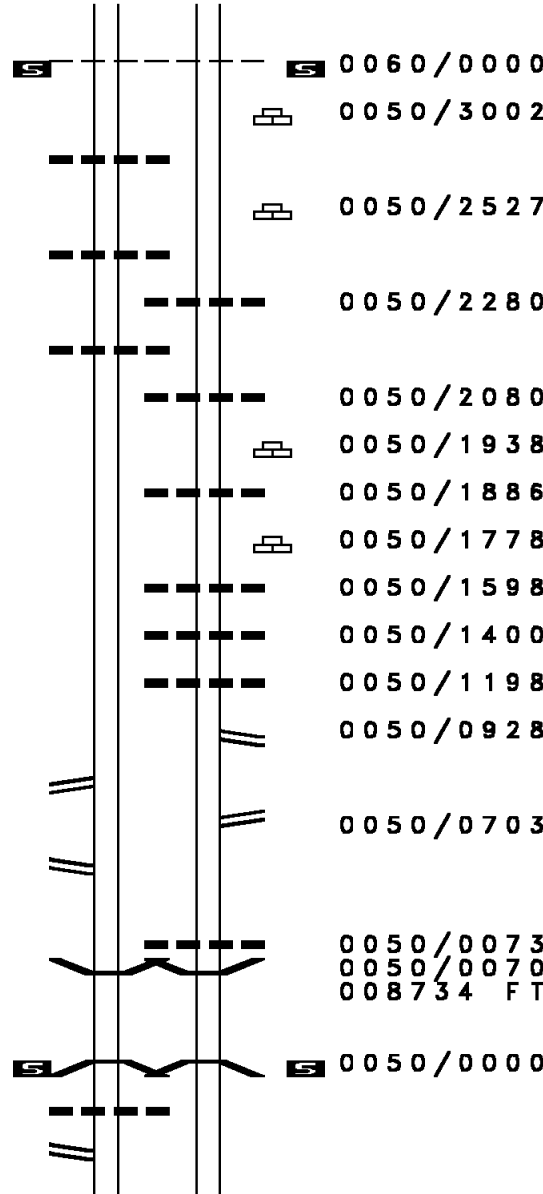
BMS EN 48/0022/0050/0000 0051/0070
1 0 00772 0 00 0088+01 008748 FT

PA 512 N
BMSBG 48/0022/0050/0000
LENGTH(AH 3539 BK 2234) 0051/0000

018 "DIA CIRC CONCR
LEN=0099 INSTALLED UNKN 0041/1890

RAMP E RD
(SR8004 SEG 0250/0467) 0041/1874

016 "DIA CIRC CONCR



BETHLEHEM TOWNSHIP
HANOVER T
LENGTH(AH 2348 BK 3588)
RETAINING WALL END
BMSID 48/0022/0050/2527

RETAINING WALL BEGIN
BMSID 48/0022/0050/2527

018 "DIA CIRC CONCR
LEN=0099 INSTALLED UNKN

018 "DIA CIRC CONCR
LEN=0099 INSTALLED UNKN

RETAINING WALL END
BMSID 48/0022/0050/1778

024 "DIA CIRC CONCR
LEN=0099 INSTALLED UNKN

RETAINING WALL BEGIN
BMSID 48/0022/0050/1778

018 "DIA CIRC CONCR
LEN=0099 INSTALLED UNKN

018 "DIA CIRC CONCR
LEN=0099 INSTALLED UNKN

018 "DIA CIRC CONCR
LEN=0099 INSTALLED UNKN

RAMP C RD
(SR8004 SEG 0760/0939)

RAMP D RD
(SR8004 SEG 0750/0000)

018 "DIA CIRC CONCR
LEN=0099 INSTALLED UNKN

BMS EN 48/0022/0050/0000
1 0 00772 0 00 0088+01

PA 512 N
BMSBG 48/0022/0050/0000
LENGTH(AH 3588 BK 2237)

DIR: E TOTAL LEN: 11.902 MI. DIST: 05-5 SR: 22
 LEFT MUN: HANOVER T RIGHT MUN: HANOVER T

Item Description	Item ID	Length	Material	Installation Status	Notes
LEN=0099 INSTALLED UNKN	0041/1562				
016 "DIA CIRC CONCR	0040/1447	0099	018 "DIA	CIRC CONCR	INSTALLED UNKN
LEN=0099 INSTALLED UNKN	0040/1246	0099	018 "DIA	CIRC CONCR	INSTALLED UNKN
LEN=0099 INSTALLED UNKN	0040/1048	0099	024 "DIA	CIRC CONCR	INSTALLED UNKN
LEN=0099 INSTALLED UNKN	0040/0796	0099	018 "DIA	CIRC CONCR	INSTALLED UNKN
DRAINAGE STRUCTURE	0041/0765	819 FT			
BMSID 48/8004/0750/0765	0041/0618	327.00			
MILEPOST 327.00	0040/0619				MILEPOST 327.00
1 0 00772 0 00 0065+34	006497 FT	006514 FT			1 0 00772 0 00 0065+57
LENGTH(AH 2234 BK 2252)	0041/0000	0041/0000			LENGTH(AH 2237 BK 2289)
T. MONOCACY					T. MONOCACY
STRUCTURE LENGTH 16 FT	0030/2247				STRUCTURE LENGTH 16 FT
BMSID 48/0022/0030/2247	0030/1855	0031/2236			BMSID 48/0022/0030/2247
018 "DIA CIRC CONCR	0030/1523				018 "DIA CIRC CONCR
LEN=0099 INSTALLED UNKN	0030/1124				LEN=0099 INSTALLED UNKN
LEN=0099 INSTALLED UNKN					018 "DIA CIRC CONCR
BMSID 48/0022/0030/0000	0030/0047	0031/0047			BMSID 48/0022/0030/0000
1 0 00772 0 00 0043+00	004208 FT	004262 FT			1 0 00772 0 00 0043+00
JACKSONVILLE					JACKSONVILLE
BMSBG 48/0022/0030/0000	0030/0000	0030/0000			BMSBG 48/0022/0030/0000
LENGTH(AH 2252 BK 2170)					LENGTH(AH 2289 BK 1725)
SIGN: 2 CHORD TRUSS					
BMSID 48/0022/0021/1910	0020/1413	0021/1910			018 "DIA CIRC CONCR
018 "DIA CIRC CONCR					LEN=0075 INSTALLED UNKN
LEN=0050 INSTALLED UNKN					
018 "DIA CIRC CONCR					
LEN=0060 INSTALLED UNKN					
018 "DIA CIRC CONCR					
LEN=0060 INSTALLED UNKN					
018 "DIA CIRC CONCR	0020/0923				018 "DIA CIRC CONCR
LEN=0075 INSTALLED UNKN	0020/0657				LEN=0075 INSTALLED UNKN
SIGN: CANTILEVER					SIGN: CANTILEVER
BMSID 48/0022/0020/0657					BMSID 48/0022/0020/0657
018 "DIA CIRC CONCR					
LEN=0075 INSTALLED UNKN					

DIR: E TOTAL LEN: 11.902 MI. DIST: 05-5 SR: 22
 LEFT MUN: HANOVER T RIGHT MUN: HANOVER T

018 "DIA CIRC CONCR
 LEN=0075 INSTALLED UNKN 0021/0593
 SIGN: 3 CHORD TRUSS
 BMSID 48/0022/0021/0313 0021/0313

1 0 00772 0 00 0020+35 002092 FT
 LENGTH(AH 2170 BK 2092) 0021/0000

MILEPOST 326.00 0011/1914

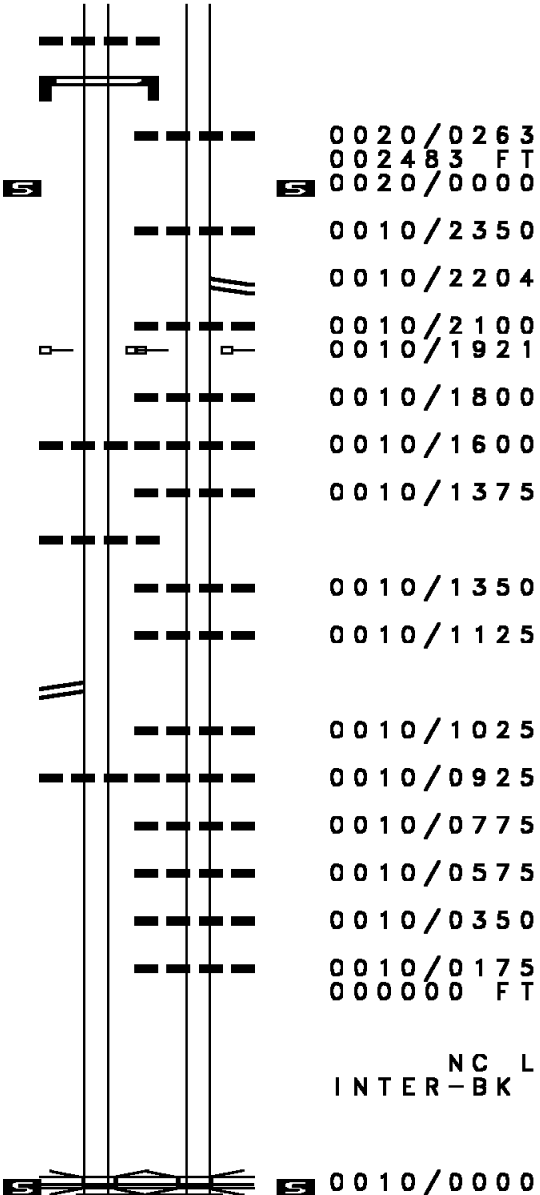
018 "DIA CIRC CONCR
 LEN=0075 INSTALLED UNKN 0011/1600

065 "H 40" W METAL ARCH
 LEN=0075 INSTALLED UNKN 0011/1370

RAMP NA RD
 (SR8002 SEG 0500/0000) 0011/1070

024 "DIA CIRC CONCR
 LEN=0160 INSTALLED UNKN 0011/0925

1 0 00772 0 00 0000+00 000000 FT
 SCHOENERSVIL
 OP ID 39/1009/0050/0000
 NC LEHIGH VALLEY THRUWAY
 LEHIGH VALLEY THRUWAY INTER-BK
 (SR0022 SEG 0251/3378)
 MFC BEGIN = B
 LENGTH(AH 2092 BK 0000) 0011/0000



0020/0263
 002483 FT
 0020/0000
 0010/2350
 0010/2204
 0010/2100
 0010/1921
 0010/1800
 0010/1600
 0010/1375
 0010/1350
 0010/1125
 0010/1025
 0010/0925
 0010/0775
 0010/0575
 0010/0350
 0010/0175
 000000 FT

018 "DIA CIRC CONCR
 LEN=0120 INSTALLED UNKN
 1 0 00772 0 00 0020+45
 LENGTH(AH 1725 BK 2483)
 018 "DIA CIRC CONCR
 LEN=0055 INSTALLED UNKN
 SR 9402 SH
 (SR9402 SEG 0010/2193)
 018 "DIA CIRC CONCR
 LEN=0055 INSTALLED UNKN
 MILEPOST 326.00
 015 "DIA CIRC CONCR
 LEN=0055 INSTALLED UNKN
 015 "DIA CIRC CONCR
 LEN=0050 INSTALLED UNKN
 015 "DIA CIRC CONCR
 LEN=0050 INSTALLED UNKN
 065 "H 40" W UNKNWN ARCH
 LEN=0060 INSTALLED UNKN
 018 "DIA CIRC CONCR
 LEN=0050 INSTALLED UNKN
 018 "DIA CIRC CONCR
 LEN=0050 INSTALLED UNKN
 018 "DIA CIRC CONCR
 LEN=0050 INSTALLED UNKN
 018 "DIA CIRC CONCR
 LEN=0050 INSTALLED UNKN
 018 "DIA CIRC CONCR
 LEN=0050 INSTALLED UNKN
 018 "DIA CIRC CONCR
 LEN=0050 INSTALLED UNKN
 018 "DIA CIRC CONCR
 LEN=0050 INSTALLED UNKN
 1 0 00772 0 00 0000+00
 SCHOENERSVIL
 OP ID 39/1009/0050/0000
 NC LEHIGH VALLEY THRUWAY
 LEHIGH VALLEY THRUWAY
 (SR0022 SEG 0250/3400)
 MFC BEGIN = B
 BK-LEHIGH (39)
 LENGTH(AH 2483 BK 0000)