

Straight Line Diagram

Northampton 48

January 2024

This document was produced by the Pennsylvania Department of Transportation (PENNDOT) as an internal management tool for State maintained highways and is not to be used for other purposes. The printed information was compiled from the Department's computerized Roadway Management System (RMS) and is subject to change without notice. Use of any or all of the printed information for purposes other than those intended by the Department may not satisfy other accuracy and completeness requirements and the Department does not warrant that such printed information is accurate or complete.

ROADWAY MANAGEMENT SYSTEM
INDEX FOR SR'S LOCATED IN THE COUNTY OF NORTHAMPTON

SR	BGN	PAGE	END	PAGE	SR	BGN	PAGE	END	PAGE	SR	BGN	PAGE	END	PAGE
0022		1		8	1040	200	200		200	3017		313		316
0033		9		18	1042	201	201		201	3018		317		318
0078		19		25	2001	202	203		203	3019		319		320
0145		26		29	2002	204	204		204	3020		321		324
0191		30		43	2003	205	205		205	3021		325		326
0248		44		61	2004	206	206		206	3022		327		327
0329		62		66	2005	207	211		211	3023		328		329
0378		67		69	2006	212	217		217	3024		330		330
0412		70		76	2007	218	218		218	3025		331		331
0512		77		94	2008	219	220		220	4001		332		335
0611		95		110	2009	221	221		221	4002		336		337
0873	1	111		111	2010	222	223		223	4003		338		342
0946		112		121	2011	224	224		224	4004		343		343
0987		122		125	2012	225	231		231	4005		344		345
1001		126		128	2013	232	232		232	4006		346		347
1002		129		134	2014	233	235		235	4007		348		348
1003		135		135	2016	236	236		236	4008		349		350
1004		136		138	2017	237	240		240	4009		351		351
1005		139		141	2018	241	246		246	4010		352		352
1006		142		142	2019	247	249		249	4011		353		353
1007		143		143	2020	250	258		258	4012		354		355
1008		144		145	2021	259	261		261	4013		356		356
1009		146		148	2022	262	262		262	4014		357		360
1010		149		149	2023	263	263		263	4015		361		362
1011		150		151	2024	264	265		265	4016		363		363
1012		152		153	2025	266	270		270	4017		364		364
1013		154		155	2026	271	273		273	4018		365		365
1014		156		157	2027	274	274		274	4019		366		368
1015		158		162	2028	275	278		278	4020		369		370
1016		163		166	2029	279	279		279	4021		371		372
1017		167		170	2030	280	281		281	4022		373		374
1018		171		172	2031	282	282		282	4023		375		375
1019		173		173	2032	283	284		284	4025		376		379
1020		174		176	2034	285	285		285	4027		380		381
1021		177		178	2036	286	286		286	8001		382		384
1022		179		179	2038	287	288		288	8002		385		385
1023		180		181	2040	289	289		289	8003		386		387
1024		182		183	2042	290	290		290	8004		388		389
1025		184		184	3001	291	291		291	8005		390		391
1026		185		186	3002	292	292		292	8006		392		393
1027		187		187	3003	293	293		293	8007		394		395
1028		188		188	3004	294	296		296	8008		396		396
1029		189		189	3005	297	297		297	8009		397		398
1030		190		190	3006	298	298		298	8010		399		399
1031		191		192	3007	299	301		301	8011		400		401
1032		193		193	3011	302	305		305	8012		402		402
1033		194		195	3012	306	306		306	8013		403		403
1035		196		197	3014	307	307		307	8014		404		405
1037		198		198	3015	308	310		310	8015		406		406
1039		199		199	3016	311	312		312	8016		407		407



December 30, 2023

Pennsylvania State Roads - Straight Line Diagrams

Contained within this document are the 2024 Pennsylvania Straight Line Diagrams (SLDs) for State Routes by county within a particular PennDOT district. At the end of each year, PennDOT takes a snapshot of its current SLD database and creates PDF files from the SLD snapshot. The SLDs are a graphical representation of State Routes (SRs) that PennDOT maintains. The information shown on the SLD is generated from data found in PennDOT's Roadway Management System (RMS) database. The data from RMS is constantly being updated to match actual roadway inventory data found on Pennsylvania's state highways. PennDOT's SR system is explained briefly in this document along with symbol definitions for each type of roadway feature or attribute found on the SLD. This PDF version of the SLD contains an individual county list of all state roads found in that county. The SRs found on the list are linked to the actual pages that show the individual SLDs. To find an SLD for a particular road that you want, simply point to that road on the SR index list and click on it to jump to the beginning page of that SLD.

If you have any questions or comments concerning information found in this document, please contact Ty Reed, Chief, Roadway Inventory and Testing Unit, Asset Management Division, Bureau of Operations, by calling (717) 787-7294.

Additional information on state owned highways is available from your local PENNDOT Engineering District Office, RMS Unit, RMS Coordinator.

Straight Line Diagram Disclaimer: This document is for informational purposes only and may be viewed by anyone. No part of the information contained in this document may be altered or redistributed without prior written consent of PENNDOT. Straight Line Diagram information is provided "as is" without warranty of any kind, either expressed or implied. This information could include technical inaccuracies or errors of omission. Changes may be made periodically to the information herein.

Copyright © 2023 by the Commonwealth of Pennsylvania. All rights reserved.



Asset Management Division

Mission Statement

To protect and preserve Pennsylvania's infrastructure by providing meaningful, timely, and accurate pavement and roadway management, design, standards, strategies, inventory and condition, as well as fair, consistent and efficient application of Commonwealth laws and regulations.

CUSTOMER SERVICE RATING FORM

Straight Line Diagram (SLD) – Customer Service Rating

As means to improve customer service, we would like you to rate the product/ service you have received, by circling a “grade” from “A” (excellent) to “E” (fail).

A **B** **C** **D** **E**

If your rating is not an “A,” please let us know what we could do better.

Name and Organization (optional)

Thank You.

(Fold along line, and tape or staple together before mailing)

(Cut along dashed line)

Bureau of Operations
Asset Management Division – PennDOT Annex
907 Elmerton Avenue
Harrisburg, PA 17110
ATTN: Ty Reed

PENNSYLVANIA DEPARTMENT OF TRANSPORTATION
Bureau of Operations, Asset Management Division

Location Referencing System (LRS) – Definitions, Uses & Testing

The Department's LRS, implemented in 1987, is the mechanism to designate the State highway network, to define roadway lengths, locations, and route connectivity, and to serve as the basis for the collection, storage, and integration of roadway information.

An LRS key is a unique series of numbers that identifies the location of each point or feature along a State route. The fourteen digit number is an integral part of the Roadway Management System (RMS) where roadway data is stored. 07/4016/0100/0857 is an example of an LRS key, which identifies County (CO) = 07, State Route (SR) = 4016, Segment (SEG) = 0100, and Offset = 0857.

County (CO)

Each of Pennsylvania's sixty-seven counties is identified by a number.

Name	#	Name	#	Name	#	Name	#
Adams	1	Clinton	18	Lackawanna	35	Potter	52
Allegheny	2	Columbia	19	Lancaster	36	Schuylkill	53
Armstrong	3	Crawford	20	Lawrence	37	Snyder	54
Beaver	4	Cumberland	21	Lebanon	38	Somerset	55
Bedford	5	Dauphin	22	Lehigh	39	Sullivan	56
Berks	6	Delaware	23	Luzerne	40	Susquehanna	57
Blair	7	Elk	24	Lycoming	41	Tioga	58
Bradford	8	Erie	25	McKean	42	Union	59
Bucks	9	Fayette	26	Mercer	43	Venango	60
Butler	10	Forest	27	Mifflin	44	Warren	61
Cambria	11	Franklin	28	Monroe	45	Washington	62
Cameron	12	Fulton	29	Montgomery	46	Wayne	63
Carbon	13	Greene	30	Montour	47	Westmoreland	64
Centre	14	Huntingdon	31	Northampton	48	Wyoming	65
Chester	15	Indiana	32	Northumberland	49	York	66
Clarion	16	Jefferson	33	Perry	50	Philadelphia	67
Clearfield	17	Juniata	34	Pike	51		

State Route (SR)

State Routes (SR's) are identified by four-digit numbers. SR numbers are assigned as follows:

- | | |
|--|-----------|
| 1. Traffic Routes: Routes designated as Interstates, US or PA Routes | 0001-0999 |
| 2. Quadrant Routes (Non-Traffic Routes) | 1001-4999 |
| 3. Relocated Traffic Routes | 6000-6999 |
| 4. Turned Back, Abandoned, or Null Routes | 7000-7999 |
| 5. Interchanges | 8001-8999 |
| 6. WYE's | 9101-9199 |
| 7. Rest Areas | 9201-9299 |
| 8. Truck Escape Ramps | 9301-9399 |
| 9. Others | 9401-9499 |
| 10. Park and Rides | 9501-9599 |

Even/Odd Convention: Even numbers are typically given to SR's in the East/West direction, and odd numbers to SR's that run North/South. This convention applies to Interstate Routes (except those that are Beltways or Spurs), and Quadrant Routes. This convention may or may not apply to PA or US Traffic Routes.

Hierarchy: If two or more traffic routes occupy the same section of roadway, the SR number is based on the "higher" type route, according to the following hierarchy. If the traffic routes are the same hierarchy class, then the SR number is assigned the lower numbered traffic route (Figure 1).

1. Interstates
2. U.S. Routes
3. PA Routes
4. Quadrant Routes

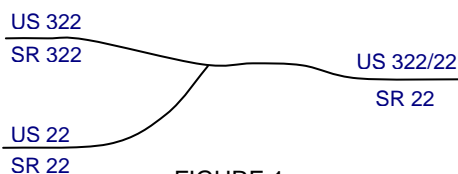


FIGURE 1

Other Numbering Conventions:

1. The first digit of a quadrant route is based on which quadrant of the county the route is located, as shown in the following diagram (Figure 2).
2. The last three digits of a Relocated Traffic Route are the same as the Traffic Route that was relocated.
3. Interchanges are numbered sequentially. Odd numbers are given to interchanges along SR's in the North/South direction; even numbers are given to interchanges along SR's in the East/West direction (Figure 3).
4. WYE's are given odd numbers if the connecting SR is odd numbered, and even numbers if the connecting SR is even numbered.
5. Rest Areas or Truck Escape Ramps are given odd numbers if they connect to the Southbound or Westbound side of an SR, and even numbers if they connect to the Northbound or Eastbound side.

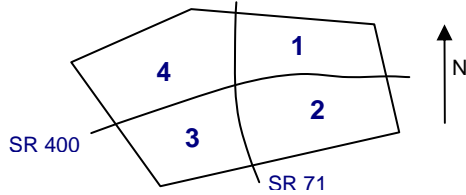


FIGURE 2

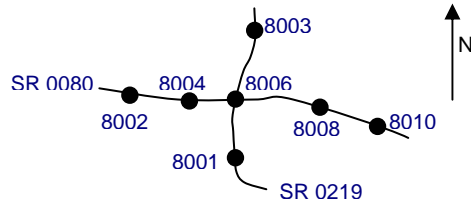


FIGURE 3

Segment (SEG)

State routes are divided into segments, which are approximately one-half mile long, and are identified by a four-digit number. Segment begin and end points are placed at physical features where possible. Segment numbers increase in the North or East direction, and typically by 10's (Figure 4). Segments are even numbered on undivided roadways, and in the Northbound or Eastbound direction of divided roadways. Segments are odd numbered in the Southbound or Westbound direction of divided roadways (Figure 5). Interstate segments are associated with the mile posts (Figure 6).

Undivided Roadways

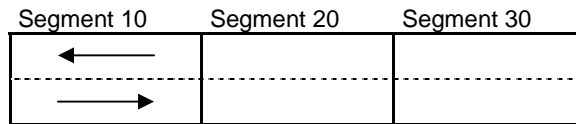


FIGURE 4

Divided Roadways

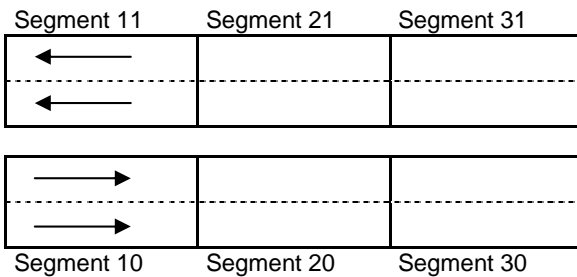


FIGURE 5

Interstate Roadways

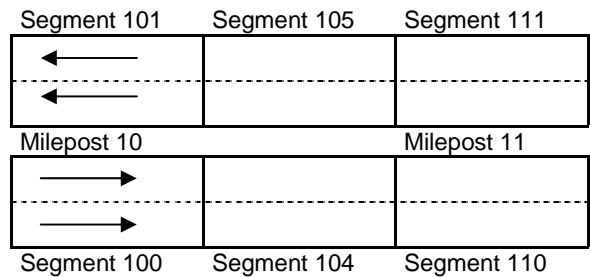


FIGURE 6

Turned Back, Abandoned, and Null Segments are given numbers in the range of 7000-7999. For two coinciding State routes, the route with "lower" hierarchy is "nulled."

Segment numbering restarts on Traffic Routes at County boundaries, except Interstates (Figure 7).

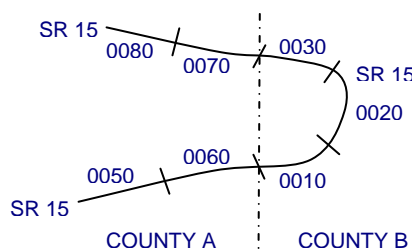


FIGURE 7

Offset

The offset, a subdivision of the segment, is the distance (in feet) from the beginning of the segment, expressed as a four-digit number. Offsets are measured in the increasing segment direction.

Segment Markers

Segment markers, which allow for easy identification of the LRS location on the State highway system, indicate the State route and segment number at the point that each segment is entered. If the beginning of a segment occurs at a physical feature, then the point of reference is at the physical feature and not the sign. At intersections, signs are used to identify beginning or ending State routes or segments.



Users of the LRS

Locations of all intersections, structures, and other points of interest are field verified and inventoried in the RMS. This information can be displayed on Straight Line Diagrams (SLD's) which can be viewed in the RMS, or hardcopy form. SLD books are refreshed and printed annually for distribution to the Department's District and County offices, as well as too many external entities.

A list of those within the Department that use the LRS to identify locations in the RMS and in the field includes personnel from the following organizations: Pavement Testing, County Maintenance, Traffic, Design, Surveys, Construction, Bridge, Permits, Crash Review, Planning and Programming, Posted & Bonded Roads, Tort Liability, and Emergency Management.

Users outside the Department include: County & Municipal governments, County 911, Planning Commissions, Federal Highway Administration, State & Local Police, Local Emergency Management, Delivery Services (UPS, Fed Ex, etc.), Fire Departments, Utility Companies, Contractors, and Consultants.

Without segment markers located in the field, all of these users would have to rely solely on the SLD, which would be extremely cumbersome at best and impossible for some.

Verification, QA & QC

In order to assure that LRS information is indicated properly in the RMS, on SLD's, and in the field, LRS Quality Assurance (QA) and Quality Commitment (QC) programs are performed each year. The Bureau of Operations, Asset Management Division, Roadway Inventory & Testing Unit (RITU) performs all Statewide QC testing. Field verification and QA is also performed by RITS, except in Engineering Districts 2-0, 11-0, and 12-0, where it is done "in-house." Each Engineering District is responsible for its own LRS completeness and maintenance with respect to the RMS.

Twenty percent of each county is field tested annually as part of the QA program, and five percent of each county is tested for the annual QC program. The goal of the QC program is to maintain at least 90% accuracy between the RMS and the actual field locations of highway features. Annual QC ratings are developed and reported to the Engineering Districts.









































Field testing is performed by two-person teams (a permanent employee that operates the test, and a temporary employee that drives the device) with the use of vans equipped with an on-board computer and a Data Measurement Subsystem. Testing is typically performed during the months of April through November.

Vehicle location and roadway features are displayed on the van's computer screen in SLD format, and the software accepts operator inputs verifying or modifying roadway feature locations, as well as comments. Though the system can function at greater speed, test speeds are typically less than 25 mph to ensure accuracy.

There are five categories of information that is verified and/or modified:

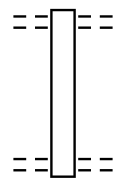
1. State Route Length
2. Segment Length
3. Roadway Geometry (lane count, pavement & shoulder types & widths)
4. Intersecting Feature Location (intersections & bridges)
5. Segment Marker Location

STRAIGHT LINE DIAGRAM (SLD) ANNUAL REFRESH ATTRIBUTE KEY PAGE 1 OF 2

 SEGMENT MARKER	 AHEAD LEFT INTER STATE OWNED	 RAILROAD CROSSING	 INTERSTATE MILEPOST
 TURNBACK	 AHEAD LEFT INTER NON-STATE	 RAILROAD OVER-PASS	 MFC BEGIN
 NULL	 AHEAD RIGHT INTE STATE OWNED	 OVER-PASS	 MUNICIPAL BOUNDARY
 UNDIVIDED HIGHWAY	 AHEAD RIGHT INTE NON-STATE	 BRIDGE END	 VILLAGE BEGIN
 PHYSICALLY DIVIDED	 BACK LEFT INTER STATE OWNED	 BRIDGE BEGIN	AH - LENGTH FORWARD TO NEXT SEGMENT BEGIN BK - LENGTH BACKWARD TO PREVIOUS SEGMENT BEGIN
 PAINT DIVIDED	 BACK LEFT INTER NON-STATE	 TUNNEL	
 INTERSECTION AHEAD	 BACK RIGHT INTER STATE OWNED	 SIGN STRUCTURE	MFC - MAINTENANCE FUNCTIONAL CLASS A = INTERSTATE EXPRESSWAY AND/OR PRINCIPLE ARTERIAL C = MINOR ARTERIAL D = COLLECTOR E = LOCAL ACCESS F = INTERCHANGE RAMP
 INTERSECTION BACK	 BACK RIGHT INTER NON-STATE	 P3 BRIDGE	
 REFERENCE AHEAD/BACK	 T-LEFT INTERSEC STATE OWNED	 RETAINING WALL	
 DIVIDED CONNECTOR	 T-LEFT INTERSEC NON-STATE	 BRIDGE/CULVERT UNDER FILL	NULL AND TURNBACK SEGMENTS ARE DISPLAYED IN THE DEPARTMENT'S ROADWAY MANAGEMENT SYSTEM (RMS) AS 100 FEET IN LENGTH. ACTUAL SEGMENT AND SECTION LENGTHS MAY VARY SIGNIFICANTLY
 CROSS INTERSEC STATE OWNED	 T-RIGHT INTERSEC STATE OWNED	 PIPE (STAMPP)	
 CROSS INTERSEC NON-STATE	 T-RIGHT INTERSEC NON-STATE	 ROTARY INTERSEC	

EXTRACT DATE: 12/18/2023 ROADWAY MANAGEMENT SYSTEM PAGE NUMBER: 422
 PRINT DATE: 12/19/2023 SLD COUNTY/SR - ANNUAL PRINT COUNTY: NORTHAMPTON
 DIR: B TOTAL LEN: .287 MI. DIST: 05-5 SR: 9412
 LEFT MUN: BETHLEHEM CITY C RIGHT MUN: BETHLEHEM CITY C

001513 FT

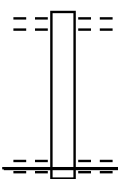


001513 FT

0020/0980 SILVEX RD
 (TWP)
 000533 FT 0 0 00000 0 00 0000+00
 SILVEX RD
 (TWP)
 0020/0000 LENGTH(AH 0980 BK 0533)

000533 FT

000000 FT

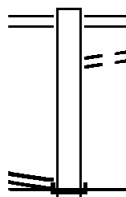


0010/0533 SILVEX RD
 (TWP)
 000000 FT 0 0 00000 0 00 0000+00
 NC PA RK-N-RIDE LOT
 SILVEX RD
 (TWP)
 MFC BEGIN = F
 0010/0000 LENGTH(AH 0533 BK 0000)

EXTRACT DATE: 12/18/2023 ROADWAY MANAGEMENT SYSTEM PAGE NUMBER: 421
PRINT DATE: 12/19/2023 SLD COUNTY/SR - ANNUAL PRINT COUNTY: NORTHAMPTON

DIR: N TOTAL LEN: .106 MI. DIST: 05-5 SR: 9406
LEFT MUN: BETHLEHEM CITY C RIGHT MUN: BETHLEHEM CITY C

0 0 00000 0 00 0000+00 000000 FT
HELLERTOWN RD
(SR0412 SEG 0100/2149) 0010/0000



000560 FT SHIMERSVILLE RD
0010/0560 (SR2014 SEG 0020/0000)
TO 2014/0020 SH
0010/0554 (CONN)
NC JU GHANDLE RD
INTER-BK HELLERTOWN RD
000000 FT (SR0412 SEG 0100/2149)
MFC BEGIN = F
0010/0000 LENGTH(AH 0560 BK 0000)

EXTRACT DATE: 12/18/2023 ROADWAY MANAGEMENT SYSTEM PAGE NUMBER: 420
PRINT DATE: 12/19/2023 SLD COUNTY/SR - ANNUAL PRINT COUNTY: NORTHAMPTON
DIR: B TOTAL LEN: .956 MI. DIST: 05-5 SR: 9404
LEFT MUN: BETHLEHEM TOWNSHIP T RIGHT MUN: BETHLEHEM TOWNSHIP T

004550 FT



004550 FT 0 0 00000 0 00 0000+00
INTER-BK LOT 30
(SR9404 SEG 0030/1450)

DIR: B TOTAL LEN: .956 MI. DIST: 05-5 SR: 9404
 LEFT MUN: BETHLEHEM TOWNSHIP T RIGHT MUN: BETHLEHEM TOWNSHIP T

LOT 40
 (SR9404 SEG 0040/0000)
 FROM 9404/0010 SH
 (CONN)

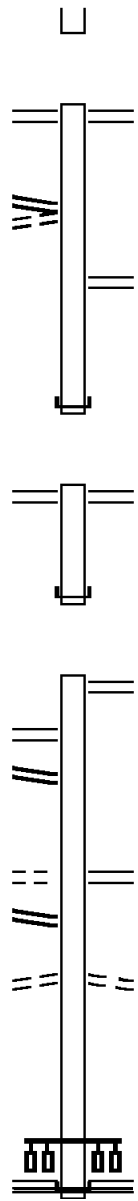
0030/1450

002650 FT

002150 FT

LOT 20
 (SR9404 SEG 0020/0500) 0010/2099
 LOT 20
 (SR9404 SEG 0020/0000) 0010/1771

TO 9404/0030 SH
 (CONN) 0010/0612
 LOT 30
 (SR9404 SEG 0030/0000) 0010/0413
 TO 2020/0110 SH
 (CONN) 0010/0101
 000000 FT



0040/0000 LENGTH(AH 0500 BK 1900)

0030/1900 LOT 30
 (SR9404 SEG 0030/0825)

0030/0825 LOT 10
 (SR9404 SEG 0030/1900)

002650 FT 0 0 00000 0 00 0000+00
 INTER-BK PARK AND RIDE DR

0030/0000 (SR9404 SEG 0010/0413)
 LENGTH(AH 1900 BK 0500)

0020/0500 LOT 10
 (SR9404 SEG 0010/2099)
 002150 FT 0 0 00000 0 00 0000+00
 INTER-BK LOT 10

0020/0000 (SR9404 SEG 0010/1771)
 LENGTH(AH 0500 BK 2150)

0010/2150 PARK AND RIDE DR
 (SR9404 SEG 0010/0612)

0010/0612 LOT 10
 (SR9404 SEG 0010/2150)

0010/0101 FROM 2020/0110 SH
 (CONN) 0 0 00000 0 00 0000+00
 000000 FT NC PA

PARK AND RIDE DR
 WILLIAM PENN HW
 (SR2020 SEG 0110/0352)

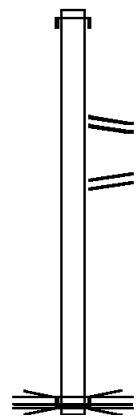
INTER-BK EMRICK BL
 (TWP)
 MFC BEGIN = F

0010/0000 LENGTH(AH 2150 BK 0000)

EXTRACT DATE: 12/18/2023 ROADWAY MANAGEMENT SYSTEM PAGE NUMBER: 418
 PRINT DATE: 12/19/2023 SLD COUNTY/SR - ANNUAL PRINT COUNTY: NORTHAMPTON
 DIR: E TOTAL LEN: .415 MI. DIST: 05-5 SR: 9402
 LEFT MUN: HANOVER T RIGHT MUN: HANOVER T

002193 FT

000000 FT



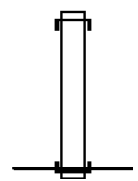
002193 FT
 INTER-AHD LEHIGH VALLEY THRUWAY
 0010/2193 (SR0022 SEG 0010/2204)

 0010/1073 RAMP MB RD
 (SR8002 SEG 0770/1066)

 0010/0396 RAMP MA RD
 (SR8002 SEG 0760/0000)
 000000 FT 0 0 0000 0 0 0000+00
 SCHOENERSVIL
 OP ID 39/1009/0050/0000
 NC SR 9402 SH
 INTER-BK SR 9406 SH
 (SR9406 SEG 0010/2303)
 MFC BEGIN = F
 BK-LEHIGH (39)
 0010/0000 LENGTH(AH 2193 BK 0000)

EXTRACT DATE: 12/18/2023 ROADWAY MANAGEMENT SYSTEM PAGE NUMBER: 417
 PRINT DATE: 12/19/2023 SLD COUNTY/SR - ANNUAL PRINT COUNTY: NORTHAMPTON
 DIR: N TOTAL LEN: .046 MI. DIST: 05-5 SR: 9101
 LEFT MUN: LEHIGH T RIGHT MUN: LEHIGH T

000242 FT
 000000 FT



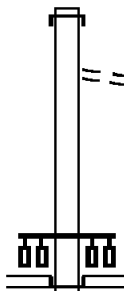
000242 FT
 INTER-AHD BLUE MOUNTAIN DR
 0010/0242 (SR4001 SEG 0014/0369)
 000000 FT 0 0 00000 0 00 0000+00
 NC BL BLUE MOUNTAIN DR CONN
 INTER-BK RIVERVIEW DR
 (SR0145 SEG 0004/1216)
 MFC BEGIN = F
 0010/0000 LENGTH(AH 0242 BK 0000)

EXTRACT DATE: 12/18/2023 ROADWAY MANAGEMENT SYSTEM PAGE NUMBER: 416
 PRINT DATE: 12/19/2023 SLD COUNTY/SR - ANNUAL PRINT COUNTY: NORTHAMPTON

DIR: N TOTAL LEN: .701 MI. DIST: 05-5 SR: 8023
 LEFT MUN: PALMER T RIGHT MUN: PALMER T

003699 FT

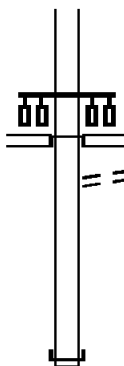
003001 FT



003699 FT
 INTER-AHD SR 0033 SH
 0750/0698 (SR0033 SEG 0110/0869)
 FROM 1002/0061 SH
 0750/0175 (CONN)
 003001 FT 0 0 00000 0 00 0000+00
 NC RAMP B
 MAIN ST
 (SR1002 SEG 0060/0473)
 (SR1002 SEG 0061/0469)
 INTER-BK RAMP A
 (SR8023 SEG 0010/1000)
 0750/0000 LENGTH(AH 0698 BK 1076)

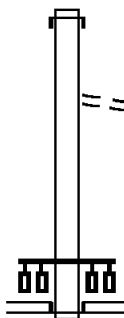
DIR: N TOTAL LEN: .701 MI. DIST: 05-5 SR: 8023
 LEFT MUN: PALMER T RIGHT MUN: PALMER T

001925 FT



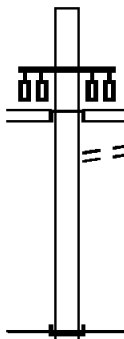
INTER-AHD RAMP D RD
 (SR8023 SEG 0250/0000)
 MAIN ST
 (SR1002 SEG 0054/0761)
 (SR1002 SEG 0055/0763)
 0500/1076
 0500/1025 TO 1002/0055 SH
 (CONN)
 001925 FT 0 0 00000 0 00 0000+00
 NC RAMP C
 INTER-BK SR 0033 SH
 (SR0033 SEG 0111/0689)
 0500/0000 LENGTH(AH 1076 BK 0925)

001000 FT



INTER-AHD SR 0033 SH
 0250/0925 (SR0033 SEG 0101/1286)
 FROM 1002/0054 SH
 (CONN)
 0250/0150
 001000 FT 0 0 00000 0 00 0000+00
 NC RAMP D
 MAIN ST
 (SR1002 SEG 0054/0761)
 (SR1002 SEG 0055/0763)
 INTER-BK RAMP C
 (SR8023 SEG 0500/1076)
 0250/0000 LENGTH(AH 0925 BK 1000)

000000 FT

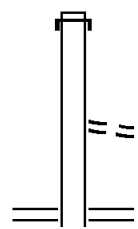


INTER-AHD RAMP B RD
 (SR8023 SEG 0750/0000)
 MAIN ST
 (SR1002 SEG 0061/0469)
 (SR1002 SEG 0060/0473)
 0010/1000
 0010/0875 TO 1002/0060 SH
 (CONN)
 000000 FT 0 0 00000 0 00 0000+00
 NC RAMP A
 INTER-BK SR 0033 SH
 (SR0033 SEG 0100/1712)
 MFC BEGIN = F
 0010/0000 LENGTH(AH 1000 BK 0000)

EXTRACT DATE: 12/18/2023 ROADWAY MANAGEMENT SYSTEM PAGE NUMBER: 414
 PRINT DATE: 12/19/2023 SLD COUNTY/SR - ANNUAL PRINT COUNTY: NORTHAMPTON
 DIR: E TOTAL LEN: .724 MI. DIST: 05-5 SR: 8021
 LEFT MUN: BETHLEHEM TOWNSHIP T RIGHT MUN: BETHLEHEM TOWNSHIP T

003823 FT

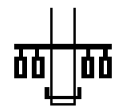
002473 FT



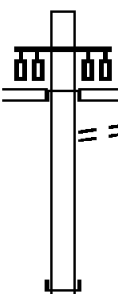
003823 FT
 INTER-AHD SR 0033 SH
 0750/1350 (SR0033 SEG 0014/1270)

0750/0200 FROM 2020/0110 SH
 002473 FT (CONN)
 0 0 00000 0 00 0000+00
 NC RAMP L RD
 WILLIAM PENN HW
 (SR2020 SEG 0110/1469)

DIR: E TOTAL LEN: .724 MI. DIST: 05-5 SR: 8021
 LEFT MUN: BETHLEHEM TOWNSHIP T RIGHT MUN: BETHLEHEM TOWNSHIP T



INTER-BK RAMP J RD
 (SR8021 SEG 0010/0917)
 0750/0000 LENGTH(AH 1350 BK 0771)



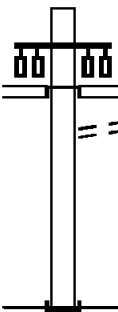
001702 FT

INTER-AHD RAMP I RD
 (SR8021 SEG 0250/0000)
 WILLIAM PENN HW
 (SR2020 SEG 0110/1005)
 0500/0771
 0500/0679 TO 2020/0110 SH
 (CONN)
 001702 FT 0 0 00000 0 00 0000+00
 NC RAMP K RD
 INTER-BK SR 0033 SH
 (SR0033 SEG 0015/0881)
 0500/0000 LENGTH(AH 0771 BK 0785)



000917 FT

INTER-AHD SR 0033 SH
 0250/0785 (SR0033 SEG 0013/2201)
 FROM 2020/0110 SH
 0250/0154 (CONN)
 000917 FT 0 0 00000 0 00 0000+00
 NC RAMP I RD
 WILLIAM PENN HW
 (SR2020 SEG 0110/1005)
 INTER-BK RAMP K RD
 (SR8021 SEG 0500/0771)
 0250/0000 LENGTH(AH 0785 BK 0917)

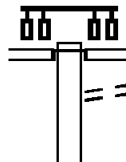


000000 FT

INTER-AHD RAMP L RD
 (SR8021 SEG 0750/0000)
 WILLIAM PENN HW
 (SR2020 SEG 0110/1469)
 0010/0917
 0010/0795 TO 2020/0110 SH
 (CONN)
 000000 FT 0 0 00000 0 00 0000+00
 NC RAMP J RD
 INTER-BK SR 0033 SH
 (SR0033 SEG 0012/1925)
 MFC BEGIN = F
 0010/0000 LENGTH(AH 0917 BK 0000)

EXTRACT DATE: 12/18/2023 ROADWAY MANAGEMENT SYSTEM PAGE NUMBER: 412
 PRINT DATE: 12/19/2023 SLD COUNTY/SR - ANNUAL PRINT COUNTY: NORTHAMPTON
 DIR: E TOTAL LEN: .735 MI. DIST: 05-5 SR: 8019
 LEFT MUN: BETHLEHEM TOWNSHIP T RIGHT MUN: BETHLEHEM TOWNSHIP T

003883 FT



003883 FT
 INTER-AHD RAMP E RD
 (SR8019 SEG 0250/0000)
 FREEMANSBURG AV
 (SR2018 SEG 0064/0000)
 (SR2018 SEG 0065/0000)
 0500/1124 TO 2018/0063 SH
 0500/0954 (CONN)

DIR: E TOTAL LEN: .735 MI.
 LEFT MUN: BETHLEHEM TOWNSHIP T

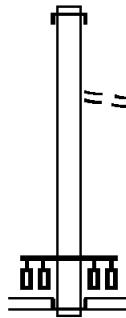
DIST: 05-5 SR: 8019
 RIGHT MUN: BETHLEHEM TOWNSHIP T

002759 FT



002759 FT 0 0 00000 0 00 0000+00
 NC RAMP G RD
 INTER-BK SR 0033 SH
 (SR0033 SEG 0009/1114)
 0500/0000 LENGTH(AH 1124 BK 0883)

001876 FT



INTER-AHD SR 0033 SH
 0250/0883 (SR0033 SEG 0007/2331)
 FROM 2018/0062 SH
 0250/0143 (CONN)
 001876 FT 0 0 00000 0 00 0000+00
 NC RAMP E RD
 FREEMANSBURG AV
 (SR2018 SEG 0065/0000)
 (SR2018 SEG 0064/0000)
 INTER-BK RAMP G RD
 (SR8019 SEG 0500/1124)
 0250/0000 LENGTH(AH 0883 BK 0666)

001210 FT



INTER-AHD SR 0033 SH
 0020/0666 (SR0033 SEG 0006/2978)
 FROM 2018/0064 SH
 0020/0191 (CONN)
 001210 FT 0 0 00000 0 00 0000+00
 NC RAMP H RD
 FREEMANSBURG AV
 (SR2018 SEG 0065/0518)
 (SR2018 SEG 0064/0518)
 0020/0000 LENGTH(AH 0666 BK 1210)

000000 FT



FREEMANSBURG AV
 (SR2018 SEG 0065/0559)
 (SR2018 SEG 0064/0559)
 0010/1210
 TO 2018/0064 SH
 0010/1079 (CONN)
 000000 FT 0 0 00000 0 00 0000+00
 NC RAMP F RD
 INTER-BK SR 0033 SH
 (SR0033 SEG 0006/2148)
 MFC BEGIN = F
 0010/0000 LENGTH(AH 1210 BK 0000)

EXTRACT DATE: 12/18/2023 ROADWAY MANAGEMENT SYSTEM PAGE NUMBER: 410
PRINT DATE: 12/19/2023 SLD COUNTY/SR - ANNUAL PRINT COUNTY: NORTHAMPTON

DIR: N TOTAL LEN: 1.838 MI. DIST: 05-5 SR: 8018
LEFT MUN: LOWER SAUCON T RIGHT MUN: LOWER SAUCON T

009705 FT

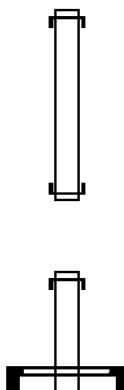
009705 FT
INTER-AHD SR 0033 SH
0500/1170 (SR0033 SEG 0004/0000)

008535 FT

008535 FT 0 0 00000 0 00 0000+00
INTER-NC RAMP C RD
INTER-BK SR 0078 SH
(SR0078 SEG 0715/0583)
5 0500/0000 LENGTH(AH 1170 BK 2265)

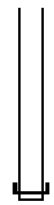
INTER-AHD SR 0078 SH
0250/2265 (SR0078 SEG 0711/0279)

SIGN: CANTILEVER
0250/1300 BMSID 48/8018/0250/1300



DIR: N TOTAL LEN: 1.838 MI. DIST: 05-5 SR: 8018
 LEFT MUN: LOWER SAUCON T RIGHT MUN: LOWER SAUCON T

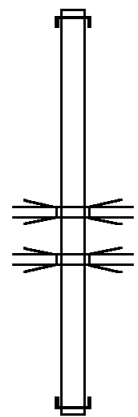
006270 FT



006270 FT 0 0 00000 0 00 0000+00
 NC RAMP D RD
 INTER-BK SR 0033 SH
 (SR0033 SEG 0005/0000)
 0250/0000 LENGTH(AH 2265 BK 3112)

INTER-AHD SR 0078 SH
 0020/3112 (SR0078 SEG 0710/2021)

003158 FT

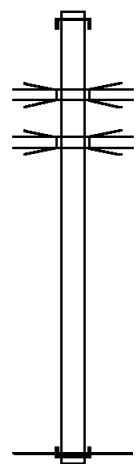


0020/0895 OP ID I-78 EB
 48/0078/0710/2343
 I-78 WB
 0020/0773 OP ID 48/0078/0711/2345
 003158 FT 0 0 00000 0 00 0000+00
 NC RAMP B RD
 INTER-BK SR 0033 SH
 (SR0033 SEG 0005/0000)
 0020/0000 LENGTH(AH 3112 BK 3158)

INTER-AHD SR 0033 SH
 0010/3158 (SR0033 SEG 0004/0000)

0010/2557 OP ID I-78 WB
 48/0078/0711/2345
 I-78 EB
 0010/2426 OP ID 48/0078/0710/2343

000000 FT



000000 FT 0 0 00000 0 00 0000+00
 NC RAMP A RD
 INTER-BK SR 0078 SH
 (SR0078 SEG 0710/1093)
 MFC BEGIN = F
 0010/0000 LENGTH(AH 3158 BK 0000)

DIR: N TOTAL LEN: .759 MI. DIST: 05-5 SR: 8017
 LEFT MUN: PORTLAND B RIGHT MUN: PORTLAND B

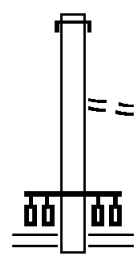
Segment Description	Start Station	End Station	Length (FT)	Notes
DEL RIV JT TOLL BRDG CO (GOVT)	0250/1020	0250/1732	004009	INTER-AHD NORTH DELAWARE DR (SR0611 SEG 0580/2261) STATE ST (SR1032 SEG 0004/0000) (SR1032 SEG 0005/0000) STATE ST (SR1032 SEG 0005/0000) (SR1032 SEG 0004/0000)
DEL RIV JT TOLL BRDG CO (GOVT)	0250/0109	0250/0000	002094	FROM 0611/0610 SH (CONN) 1 0 00166 1 00 0000+00 SR 0611 SH (SR0611 SEG 0610/0332) LENGTH(AH 1915 BK 2094)
DEL RIV JT TOLL BRDG CO (GOVT)	0010/2094	0010/2072	0010	RIVER RD (SR1039 SEG 0040/1010) TO 1039/0040 SH (CONN)
DEL RIV JT TOLL BRDG CO (GOVT)	0010/0920	0010/0000	000000	1 0 00166 1 00 0000+00 NC SR 8017 SH INTER-BK NORTH DELAWARE DR (SR0611 SEG 0580/2261) MFC BEGIN = F LENGTH(AH 2094 BK 0000)

002075 FT

002075 FT
 INTER-AHD SR 0078 SH
 0250/1009 (SR0078 SEG 0751/1267)

001066 FT

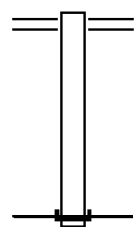
0250/0135 FROM 2005/0110 SH
 (CONN)
 001066 FT 0 0 00000 0 00 0000+00
 NC RAMP C-1 RD
 MORGAN HILL RD
 (SR2005 SEG 0110/0057)



0250/0000 LENGTH(AH 1009 BK 1066)

000000 FT

0010/1066 MORGAN HILL RD
 (SR2005 SEG 0100/0134)



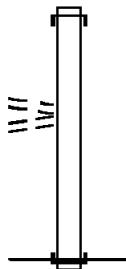
000000 FT 0 0 00000 0 00 0000+00
 NC RAMP C-2 RD
 INTER-BK SR 0078 SH
 (SR0078 SEG 0750/1270)
 MFC BEGIN = F
 0010/0000 LENGTH(AH 1066 BK 0000)

EXTRACT DATE: 12/18/2023 ROADWAY MANAGEMENT SYSTEM PAGE NUMBER: 406
 PRINT DATE: 12/19/2023 SLD COUNTY/SR - ANNUAL PRINT COUNTY: NORTHAMPTON
 DIR: S TOTAL LEN: .070 MI. DIST: 05-5 SR: 8015
 LEFT MUN: BETHLEHEM CITY C RIGHT MUN: BETHLEHEM CITY C

NORTHAMPTON AV
 (CITY)
 NORTHAMPTON AV
 (CITY)

000370 FT

0500/0230
 000000 FT



000370 FT
 INTER-AHD SECOND ST
 0500/0370 (CITY)

000000 FT 2 0 48096 2 00 0000+00
 NC RAMP A RD
 INTER-BK NEW ST
 (SR3011 SEG 0021/0135)
 MFC BEGIN = F
 0500/0000 LENGTH(AH 0370 BK 0000)

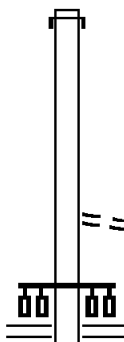
EXTRACT DATE: 12/18/2023 ROADWAY MANAGEMENT SYSTEM PAGE NUMBER: 405
PRINT DATE: 12/19/2023 SLD COUNTY/SR - ANNUAL PRINT COUNTY: NORTHAMPTON

DIR: W TOTAL LEN: 1.738 MI. DIST: 05-5 SR: 8014
LEFT MUN: BETHLEHEM CITY C RIGHT MUN: BETHLEHEM CITY C

009176 FT

009176 FT
INTER-AHD SR 0078 SH
0760/2499 (SR0078 SEG 0664/1997)

006677 FT



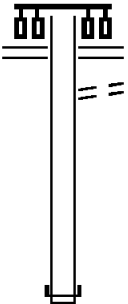
0760/0140 FROM 0412/0090 SH
006677 FT (CONN)
0 0 00000 0 00 0000+00
MAIN ST
(SR0412 SEG 0090/0328)

0760/0000 LENGTH(AH 2499 BK 1862)

MAIN ST

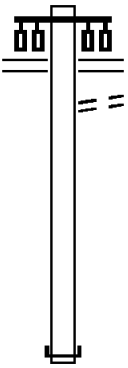
DIR: W TOTAL LEN: 1.738 MI. DIST: 05-5 SR: 8014
 LEFT MUN: BETHLEHEM CITY C RIGHT MUN: BETHLEHEM CITY C

004815 FT



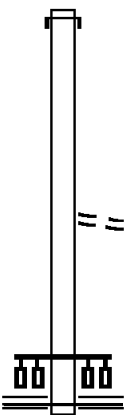
0750/1862 (SR0412 SEG 0090/0348)
 0750/1585 TO 0412/0090 SH
 (CONN)
 004815 FT 0 0 00000 0 00 0000+00
 INTER-BK SR 0078 SH
 (SR0078 SEG 0664/0660)
 0750/0000 LENGTH(AH 1862 BK 2567)

002248 FT



0510/2567 MAIN ST
 (SR0412 SEG 0091/1733)
 (SR0412 SEG 0090/1733)
 0510/2371 TO 0412/0090 SH
 (CONN)
 002248 FT 0 0 00000 0 00 0000+00
 INTER-BK SR 0078 SH
 (SR0078 SEG 0665/1741)
 0510/0000 LENGTH(AH 2567 BK 2248)

000000 FT

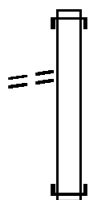


INTER-AHD SR 0078 SH
 0500/2248 (SR0078 SEG 0665/0268)
 0500/0138 FROM 0412/0090 SH
 (CONN)
 000000 FT 0 0 00000 0 00 0000+00
 NC RAMP RD
 MAIN ST
 (SR0412 SEG 0091/1714)
 (SR0412 SEG 0090/1679)
 0500/0000 MFC BEGIN = F
 LENGTH(AH 2248 BK 0000)

FROM 1007/0020 SH
 (CONN)

001062 FT

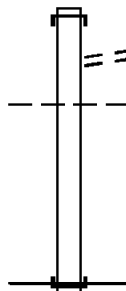
0750/0126
 000367 FT



001062 FT AH-MONROE (45)
 INTER-AHD SR 0033 SH
 0750/0695 (SR0033 SEG 0010/0155)

000367 FT 1 0 00796 2 01 0000+00
 NC RAMP F RD
 INTER-BK BROADWAY ST
 (SR1007 SEG 0020/2063)
 0750/0000 LENGTH(AH 0695 BK 0367)

000000 FT

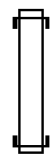


AH-MONROE (45)
 INTER-AHD SR 3017 SH
 0500/0367 (SR3017 SEG 0010/0246)
 TO 3017/0010 SH
 0500/0265 (CONN)

0500/0083 PALMER
 FORKS T
 000000 FT 1 0 00796 2 05 0000+00
 NC RAMP E-C RD
 INTER-BK SR 0033 SH
 (SR0033 SEG 0011/0355)
 MFC BEGIN = F
 BK-MONROE (45)
 0500/0000 LENGTH(AH 0367 BK 0000)

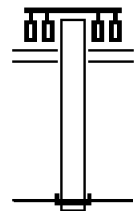
000364 FT

000212 FT



000364 FT
 INTER-AHD LEHIGH VALLEY THRUWAY
 0250/0152 (SR0022 SEG 0251/2061)
 000212 FT 1 0 00773 2 00 0000+00
 NC SNYDER ST
 INTER-BK SNYDER ST
 (CITY)
 0250/0000 LENGTH(AH 0152 BK 0212)

000000 FT



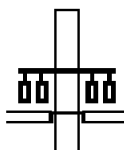
0010/0212 BUSHKILL ST (4TH ST)
 000000 FT (SR0248 SEG 0560/0348)
 1 0 00773 2 01 0000+00
 NC FOURTH ST
 INTER-BK LEHIGH VALLEY THRUWAY
 (SR0022 SEG 0250/2177)
 MFC BEGIN = F
 0010/0000 LENGTH(AH 0212 BK 0000)

EXTRACT DATE: 12/18/2023 ROADWAY MANAGEMENT SYSTEM PAGE NUMBER: 401
 PRINT DATE: 12/19/2023 SLD COUNTY/SR - ANNUAL PRINT COUNTY: NORTHAMPTON

DIR: N TOTAL LEN: .896 MI. DIST: 05-5 SR: 8011
 LEFT MUN: PLAINFIELD T RIGHT MUN: PLAINFIELD T

004729 FT

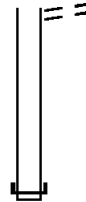
004286 FT



004729 FT
 INTER-AHD SR 0033 SH
 0750/0443 (SR0033 SEG 0240/2040)
 004286 FT 1 0 00796 2 05 0000+00
 NC RAMP I RD
 INTER-BK SR 0512 SH
 (SR0512 SEG 0301/1325)
 0750/0000 LENGTH(AH 0443 BK 1140)
 INTER-AHD JACOBSBURG RD
 (SR1001 SEG 0110/1949)
 SR 0512 SH
 (SR0512 SEG 0300/0561)
 (SR0512 SEG 0301/0562)
 0510/1140 TO 0512/0301 SH

DIR: N TOTAL LEN: .896 MI. DIST: 05-5 SR: 8011
 LEFT MUN: PLAINFIELD T RIGHT MUN: PLAINFIELD T

003146 FT



0510/0947 (CONN)

003146 FT 1 0 00796 2 02 0000+00
 NC RAMP G RD
 INTER-BK SR 0033 SH
 (SR0033 SEG 0241/2098)
 0510/0000 LENGTH(AH 1140 BK 1122)

002024 FT



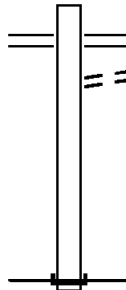
INTER-AHD SR 0033 SH
 0500/1122 (SR0033 SEG 0241/1725)
 FROM 0512/0301 SH
 0500/0150 (CONN)
 002024 FT 1 0 00796 2 04 0000+00
 NC RAMP H RD
 SR 0512 SH
 (SR0512 SEG 0300/0585)
 (SR0512 SEG 0301/0583)
 INTER-BK JACOBSBURG RD
 (SR1001 SEG 0110/1949)
 0500/0000 LENGTH(AH 1122 BK 0938)

001086 FT



INTER-AHD SR 0033 SH
 0020/0898 (SR0033 SEG 0240/1024)
 001086 FT 1 0 00796 2 06 0000+00
 NC RAMP J RD
 INTER-BK SR 0512 SH
 (SR0512 SEG 0300/1232)
 0020/0000 LENGTH(AH 0938 BK 1086)

000000 FT



LEHIGH AV
 (SR0512 SEG 0301/1438)
 (SR0512 SEG 0300/1454)
 TO 0512/0300 SH
 0010/1086 (CONN)
 0010/0984
 000000 FT 1 0 00796 2 07 0000+00
 NC RAMP K RD
 INTER-BK SR 0033 SH
 (SR0033 SEG 0240/0746)
 MFC BEGIN = F
 0010/0000 LENGTH(AH 1086 BK 0000)

DIR: E TOTAL LEN: .330 MI. DIST: 05-5 SR: 8010
 LEFT MUN: EASTON CITY C RIGHT MUN: EASTON CITY C

FROM 2017/0021 SH (CONN)	001740 FT 0750/0083 001436 FT		001740 FT INTER-AHD WILLIAM PENN HW 0750/0304 (SR0022 SEG 0220/1827) 001436 FT 1 0 00773 2 07 0000+00 NC RAMP B RD INTER-BK WOOD AV (SR2017 SEG 0020/0141) 0750/0000 LENGTH(AH 0304 BK 0554)
TO 2017/0021 SH (CONN)	0510/0305 000882 FT		INTER-AHD WOOD AV 0510/0554 (SR2017 SEG 0020/0962) 000882 FT 1 0 00773 2 09 0000+00 NC RAMP D RD INTER-BK WILLIAM PENN HW (SR0022 SEG 0221/1723) 0510/0000 LENGTH(AH 0554 BK 0410)
	000472 FT		INTER-AHD WILLIAM PENN HW 0500/0410 (SR0022 SEG 0221/1549) 000472 FT 1 0 00773 2 08 0000+00 NC RAMP C RD WOOD AV (SR2017 SEG 0020/0779) 0500/0000 LENGTH(AH 0410 BK 0472)
	000000 FT		INTER-AHD WOOD AV 0010/0472 (SR2017 SEG 0021/0456) 000000 FT 1 0 00773 2 06 0000+00 NC RAMP A RD INTER-BK WILLIAM PENN HW (SR0022 SEG 0220/1042) MFC BEGIN = F 0010/0000 LENGTH(AH 0472 BK 0000)

EXTRACT DATE: 12/18/2023 ROADWAY MANAGEMENT SYSTEM PAGE NUMBER: 398
PRINT DATE: 12/19/2023 SLD COUNTY/SR - ANNUAL PRINT COUNTY: NORTHAMPTON
DIR: E TOTAL LEN: .589 MI. DIST: 05-5 SR: 8009
LEFT MUN: BUSHKILL TOWNSHIP T RIGHT MUN: BUSHKILL TOWNSHIP T

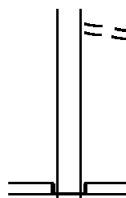
003112 FT



003112 FT
INTER-AHD SR 0033 SH
0750/0660 (SR0033 SEG 0170/0763)
FROM 1008/0020 SH

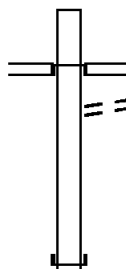
DIR: E TOTAL LEN: .589 MI. DIST: 05-5 SR: 8009
 LEFT MUN: BUSHKILL TOWNSHIP T RIGHT MUN: BUSHKILL TOWNSHIP T

002452 FT



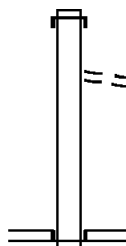
0750/0115 (CONN)
 002452 FT 1 0 01098 2 23 0000+00
 NC RAMP R RD
 HENRY RD
 (SR1008 SEG 0020/2666)
 INTER-BK RAMP P RD
 (SR8009 SEG 0010/0894)
 0750/0000 LENGTH(AH 0660 BK 0918)

001534 FT



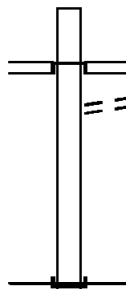
INTER-AHD RAMP N RD
 (SR8009 SEG 0250/0000)
 HENRY RD
 0500/0918 (SR1008 SEG 0020/2039)
 TO 1008/0020 SH
 0500/0802 (CONN)
 001534 FT 1 0 01098 2 22 0000+00
 NC RAMP Q RD
 INTER-BK SR 0033 SH
 (SR0033 SEG 0171/0859)
 0500/0000 LENGTH(AH 0918 BK 0640)

000894 FT



INTER-AHD SR 0033 SH
 0250/0640 (SR0033 SEG 0161/2058)
 FROM 1008/0020 SH
 0250/0102 (CONN)
 000894 FT 1 0 01098 2 20 0000+00
 NC RAMP N RD
 HENRY RD
 (SR1008 SEG 0020/2039)
 INTER-BK RAMP Q RD
 (SR8009 SEG 0500/0918)
 0250/0000 LENGTH(AH 0640 BK 0894)

000000 FT



INTER-AHD RAMP R RD
 (SR8009 SEG 0750/0000)
 HENRY RD
 0010/0894 (SR1008 SEG 0020/2666)
 TO 1008/0020 SH
 0010/0760 (CONN)
 000000 FT 1 0 01098 2 21 0000+00
 NC RAMP P RD
 INTER-BK SR 0033 SH
 (SR0033 SEG 0160/2035)
 MFC BEGIN = F
 0010/0000 LENGTH(AH 0894 BK 0000)

DIR: E TOTAL LEN: .345 MI. DIST: 05-5 SR: 8008
 LEFT MUN: PALMER T RIGHT MUN: PALMER T

001822 FT



001394 FT

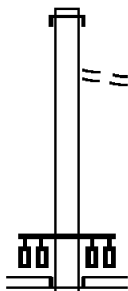
001822 FT INTER-AHD SALES ST
 0510/0428 (SR2040 SEG 0010/0620)
 001394 FT 1 0 00773 2 05 0000+00
 NC RAMP D RD
 INTER-BK WILLIAM PENN HW
 (SR0022 SEG 0201/1191)
 5 0510/0000 LENGTH(AH 0428 BK 0210)

001184 FT



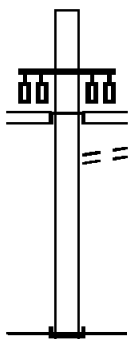
INTER-AHD WILLIAM PENN HW
 0500/0210 (SR0022 SEG 0201/0801)
 001184 FT 1 0 00773 2 04 0000+00
 NC RAMP C RD
 INTER-BK SALES ST
 (SR2040 SEG 0010/0620)
 5 0500/0000 LENGTH(AH 0210 BK 0413)

000771 FT



INTER-AHD WILLIAM PENN HW
 0020/0413 (SR0022 SEG 0190/2998)
 FROM 2012/0191 SH
 0020/0069 (CONN)
 000771 FT 1 0 00773 2 03 0000+00
 NC RAMP B RD
 TWENTYFIFTH ST
 (SR2012 SEG 0190/0532)
 (SR2012 SEG 0191/0516)
 INTER-BK WOOD AV
 (SR2024 SEG 0010/0000)
 5 0020/0000 LENGTH(AH 0413 BK 0771)

000000 FT



INTER-AHD WOOD AV
 (SR2024 SEG 0010/0000)
 TWENTYFIFTH ST
 (SR2012 SEG 0190/0532)
 (SR2012 SEG 0191/0516)
 0010/0771 TO 2012/0191 SH
 0010/0613 (CONN)
 000000 FT 1 0 00773 2 02 0000+00
 NC RAMP A RD
 INTER-BK WILLIAM PENN HW
 (SR0022 SEG 0190/2458)
 MFC BEGIN = F
 5 0010/0000 LENGTH(AH 0771 BK 0000)

EXTRACT DATE: 12/18/2023 ROADWAY MANAGEMENT SYSTEM PAGE NUMBER: 395
PRINT DATE: 12/19/2023 SLD COUNTY/SR - ANNUAL PRINT COUNTY: NORTHAMPTON
DIR: N TOTAL LEN: .672 MI. DIST: 05-5 SR: 8007
LEFT MUN: STOCKERTOWN BOROUGH B RIGHT MUN: STOCKERTOWN BOROUGH B

003547 FT

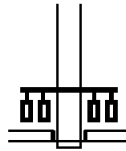
002541 FT



003547 FT
INTER-AHD SR 0033 SH
0750/1006 (SR0033 SEG 0130/0950)

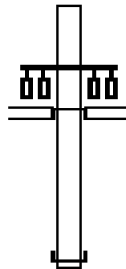
002541 FT 1 0 01098 2 18 0000+00
NC RAMP L RD
INDUSTRIAL BL

DIR: N TOTAL LEN: .672 MI. DIST: 05-5 SR: 8007
 LEFT MUN: STOCKERTOWN BOROUGH B RIGHT MUN: STOCKERTOWN BOROUGH B



(SR0191 SEG 0171/2876)
 (SR0191 SEG 0170/2935)

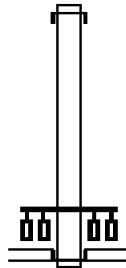
INTER-BK RAMP K RD
 (SR8007 SEG 0010/0949)
 0750/0000 LENGTH(AH 1006 BK 0874)



INTER-AHD RAMP J RD
 (SR8007 SEG 0250/0000)
 INDUSTRIAL BL
 (SR0191 SEG 0170/2153)
 (SR0191 SEG 0171/2136)

001667 FT

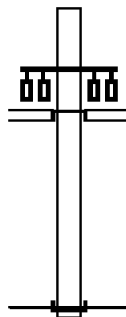
0500/0874
 001667 FT 1 0 01098 2 19 0000+00
 NC RAMP M RD
 INTER-BK SR 0033 SH
 (SR0033 SEG 0131/0905)
 0500/0000 LENGTH(AH 0874 BK 0718)



000949 FT

INTER-AHD SR 0033 SH
 0250/0718 (SR0033 SEG 0121/1911)
 000949 FT 1 0 01098 2 16 0000+00
 NC RAMP J RD
 INDUSTRIAL BL
 (SR0191 SEG 0171/2136)
 (SR0191 SEG 0170/2153)

INTER-BK RAMP M RD
 (SR8007 SEG 0500/0874)
 0250/0000 LENGTH(AH 0718 BK 0949)




000000 FT

INTER-AHD RAMP L RD
 (SR8007 SEG 0750/0000)
 INDUSTRIAL BL
 (SR0191 SEG 0171/2876)
 (SR0191 SEG 0170/2935)

0010/0949
 000000 FT 1 0 01098 2 17 0000+00
 NC RAMP K RD
 INTER-BK SR 0033 SH
 (SR0033 SEG 0120/1790)
 MFC BEGIN = F
 0010/0000 LENGTH(AH 0949 BK 0000)

EXTRACT DATE: 12/18/2023 ROADWAY MANAGEMENT SYSTEM PAGE NUMBER: 393
PRINT DATE: 12/19/2023 SLD COUNTY/SR - ANNUAL PRINT COUNTY: NORTHAMPTON
DIR: W TOTAL LEN: .806 MI. DIST: 05-5 SR: 8006
LEFT MUN: BETHLEHEM TOWNSHIP T RIGHT MUN: BETHLEHEM TOWNSHIP T

004258 FT

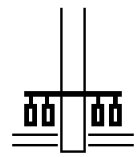


004258 FT
INTER-AHD WILLIAM PENN HY
0760/1143 (SR0022 SEG 0100/1419)

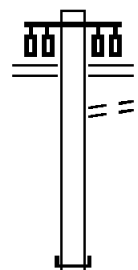
003115 FT

0760/0049 FROM 3015/0080 SH
003115 FT (CONN) 1 0 00772 2 00 0001+72

DIR: W TOTAL LEN: .806 MI. DIST: 05-5 SR: 8006
 LEFT MUN: BETHLEHEM TOWNSHIP T RIGHT MUN: BETHLEHEM TOWNSHIP T

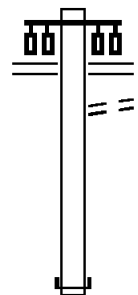


NC RAMP A RD
 NAZARETH PK
 (SR3015 SEG 0081/1933)
 (SR3015 SEG 0080/1924)
 0760/0000 LENGTH(AH 1143 BK 0983)



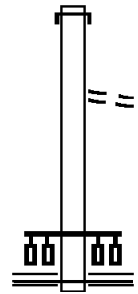
002132 FT

NAZARETH PK
 (SR3015 SEG 0081/1964)
 (SR3015 SEG 0080/1954)
 0750/0983
 0750/0885 TO 3015/0080 SH
 (CONN)
 002132 FT 1 0 00772 2 01 0001+72
 NC RAMP B RD
 INTER-BK WILLIAM PENN HY
 (SR0022 SEG 0100/1163)
 0750/0000 LENGTH(AH 0983 BK 1093)



001039 FT

NAZARETH PK
 (SR0191 SEG 0011/0465)
 (SR0191 SEG 0010/0445)
 0510/1093
 0510/1006 TO 0191/0010 SH
 (CONN)
 001039 FT 1 0 00772 2 02 0000+73
 NC RAMP C RD
 INTER-BK WILLIAM PENN HY
 (SR0022 SEG 0101/1761)
 0510/0000 LENGTH(AH 1093 BK 1039)



000000 FT

INTER-AHD LEHIGH VALLEY THRUWAY
 0500/1039 (SR0022 SEG 0101/1513)
 FROM 0191/0010 SH
 (CONN)
 0500/0172
 000000 FT 1 0 00772 2 03 0000+73
 NC RAMP D RD
 NAZARETH PK
 (SR0191 SEG 0011/0448)
 (SR0191 SEG 0010/0424)
 0500/0000 MFC BEGIN = F
 LENGTH(AH 1039 BK 0000)

EXTRACT DATE: 12/18/2023 ROADWAY MANAGEMENT SYSTEM PAGE NUMBER: 391
PRINT DATE: 12/19/2023 SLD COUNTY/SR - ANNUAL PRINT COUNTY: NORTHAMPTON
DIR: S TOTAL LEN: 1.025 MI. DIST: 05-5 SR: 8005
LEFT MUN: LOWER NAZARETH T RIGHT MUN: LOWER NAZARETH T

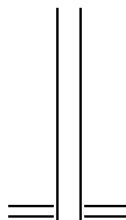
005410 FT



005410 FT
INTER-AHD SR 0033 SH
0760/1530 (SR0033 SEG 0070/1461)

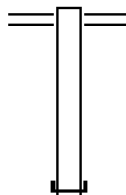
DIR: S TOTAL LEN: 1.025 MI. DIST: 05-5 SR: 8005
 LEFT MUN: LOWER NAZARETH T RIGHT MUN: LOWER NAZARETH T

003880 FT



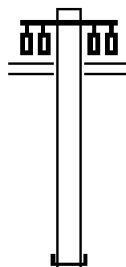
003880 FT 0 0 00000 0 00 0000+00
 NC RAMP M RD
 NORTHAMPTON ST
 (SR0248 SEG 0431/1885)
 0760/0000 LENGTH(AH 1530 BK 1119)

002761 FT



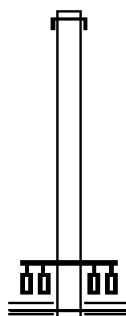
0750/1119 NORTHAMPTON ST
 (SR0248 SEG 0431/1857)
 002761 FT 1 0 01098 2 14 0000+00
 NC RAMP K RD
 INTER-BK SR 0033 SH
 (SR0033 SEG 0070/0336)
 0750/0000 LENGTH(AH 1119 BK 1219)

001542 FT



0260/1219 NORTHAMPTON ST
 (SR0248 SEG 0431/0782)
 (SR0248 SEG 0430/0802)
 001542 FT 0 0 00000 0 00 0000+00
 NC RAMP L RD
 INTER-BK SR 0033 SH
 (SR0033 SEG 0061/2538)
 0260/0000 LENGTH(AH 1219 BK 1542)
 INTER-AHD SR 0033 SH
 0250/1542 (SR0033 SEG 0061/1601)

000000 FT



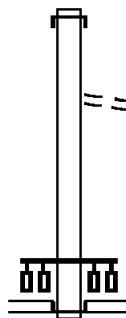
000000 FT 1 0 01098 2 12 0000+00
 NC RAMP J RD
 NORTHAMPTON ST
 (SR0248 SEG 0431/0753)
 (SR0248 SEG 0430/0778)
 0250/0000 MFC BEGIN = F
 LENGTH(AH 1542 BK 0000)

EXTRACT DATE: 12/18/2023 ROADWAY MANAGEMENT SYSTEM PAGE NUMBER: 389
PRINT DATE: 12/19/2023 SLD COUNTY/SR - ANNUAL PRINT COUNTY: NORTHAMPTON

DIR: W TOTAL LEN: .750 MI. DIST: 05-5 SR: 8004
LEFT MUN: HANOVER T RIGHT MUN: HANOVER T

003960 FT

003021 FT

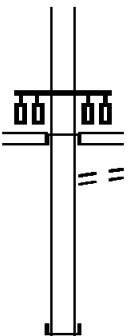
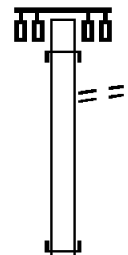
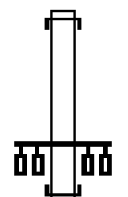
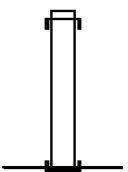


003960 FT
INTER-AHD LEHIGH VALLEY THRUWAY
0760/0939 (SR0022 SEG 0050/0928)

FROM 3011/0090 SH
0760/0100 (CONN)
003021 FT 1 0 00772 2 09 0006+67
NC RAMP A RD
SR 3011 SH
(SR3011 SEG 0090/1503)
(SR3011 SEG 0091/1503)

INTER-BK CENTER ST
(SR3011 SEG 0090/1503)
0760/0000 LENGTH(AH 0939 BK 0858)

DIR: W TOTAL LEN: .750 MI. DIST: 05-5 SR: 8004
 LEFT MUN: HANOVER T RIGHT MUN: HANOVER T

002163 FT		INTER-AHD CENTER ST (SR3011 SEG 0090/1517) CENTER ST (SR3011 SEG 0090/1517) (SR3011 SEG 0091/1517) 0750/0858 TO 3011/0090 SH 0750/0755 (CONN) 002163 FT 1 0 00772 2 08 0000+00 NC RAMP B RD INTER-BK LEHIGH VALLEY THRUWAY (SR0022 SEG 0050/0703) 0750/0000 LENGTH(AH 0858 BK 0910)
001253 FT		INTER-AHD BATH PK (SR0512 SEG 0010/0341) 0510/0910 TO 0512/0010 SH 0510/0813 (CONN) 001253 FT 1 0 00772 2 04 0000+00 NC RAMP C RD INTER-BK LEHIGH VALLEY THRUWAY (SR0022 SEG 0051/0933) 0510/0000 LENGTH(AH 0910 BK 0786)
000467 FT		INTER-AHD LEHIGH VALLEY THRUWAY 0500/0786 (SR0022 SEG 0051/0684) 000467 FT 1 0 00772 2 06 0006+29 NC RAMP D RD INTER-BK BATH PK (SR0512 SEG 0010/0314) 0500/0000 LENGTH(AH 0786 BK 0467)
000000 FT		INTER-AHD LEHIGH VALLEY THRUWAY 0250/0467 (SR0022 SEG 0041/1874) 000000 FT 0 0 00000 0 00 0000+00 NC RAMP E RD INTER-BK BATH PK (SR0512 SEG 0011/0273) MFC BEGIN = F 0250/0000 LENGTH(AH 0467 BK 0000)

EXTRACT DATE: 12/18/2023 ROADWAY MANAGEMENT SYSTEM PAGE NUMBER: 387
PRINT DATE: 12/19/2023 SLD COUNTY/SR - ANNUAL PRINT COUNTY: NORTHAMPTON
DIR: S TOTAL LEN: 1.058 MI. DIST: 05-5 SR: 8003
LEFT MUN: LOWER NAZARETH T RIGHT MUN: LOWER NAZARETH T

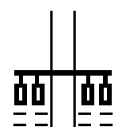
005587 FT

005587 FT
INTER-AHD SR 0033 SH
0760/1651 (SR0033 SEG 0040/1516)

003936 FT

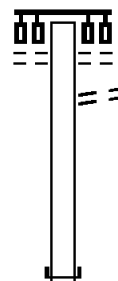
003936 FT 1 0 01098 2 11 0000+00

DIR: S TOTAL LEN: 1.058 MI. DIST: 05-5 SR: 8003
 LEFT MUN: LOWER NAZARETH T RIGHT MUN: LOWER NAZARETH T



NC RAMP U RD
 HECKTOWN RD
 (T437)

0760/0000 LENGTH(AH 1651 BK 1136)



HECKTOWN RD
 (T437)

0750/1136

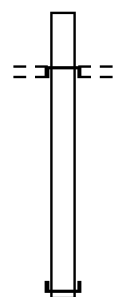
0750/1076 LC TO HECKTOWN RD
 (CONN)

002800 FT

002800 FT 1 0 01098 2 10 0000+00

NC RAMP T RD
 INTER-BK SR 0033 SH
 (SR0033 SEG 0040/0473)

0750/0000 LENGTH(AH 1136 BK 1725)



INTER-AHD RAMP R RD
 (SR8003 SEG 0250/0000)

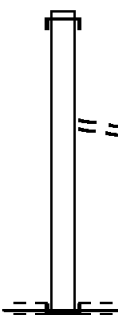
0500/1725 HECKTOWN RD
 (T437)

001075 FT

001075 FT 1 0 01098 2 09 0000+00

NC RAMP S RD
 INTER-BK SR 0033 SH
 (SR0033 SEG 0041/1677)

0500/0000 LENGTH(AH 1725 BK 1075)



INTER-AHD SR 0033 SH
 0250/1075 (SR0033 SEG 0031/1693)

000000 FT

0250/0083 LC FROM HECKTOWN RD
 (CONN)

000000 FT 1 0 01098 2 08 0000+00

NC RAMP R RD
 W HECKTOWN RD
 (T437)

INTER-BK RAMP S RD
 (SR8003 SEG 0500/1725)

MFC BEGIN = F
 0250/0000 LENGTH(AH 1075 BK 0000)

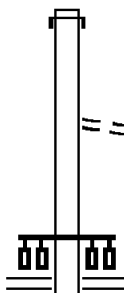
DIR: N TOTAL LEN: .566 MI. DIST: 05-5 SR: 8002
 LEFT MUN: HANOVER T RIGHT MUN: HANOVER T

002989 FT

002989 FT
 INTER-AHD SR 9402 SH
 0770/1066 (SR9402 SEG 0010/1073)

001923 FT

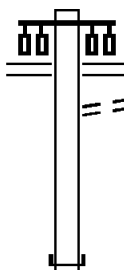
0770/0119 FROM 1009/0040 SH
 (CONN)
 001923 FT 1 0 00772 2 11 0000+00
 NC RAMP MB RD
 SCHOENERSVILLE RD
 (SR1009 SEG 0041/1933)
 (SR1009 SEG 0040/1933)



0770/0000 LENGTH(AH 1066 BK 0802)

001121 FT

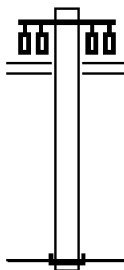
SCHOENERSVILLE RD
 (SR1009 SEG 0041/1955)
 (SR1009 SEG 0040/1955)
 0760/0802
 TO 1009/0040 SH
 0760/0603 (CONN)



001121 FT 1 0 00772 2 10 0003+45
 NC RAMP MA RD
 INTER-BK SR 9402 SH
 (SR9402 SEG 0010/0396)
 0760/0000 LENGTH(AH 0802 BK 1121)

000000 FT

SCHOENERSVILLE RD
 (SR1009 SEG 0051/0378)
 (SR1009 SEG 0050/0365)



0500/1121
 000000 FT 1 0 00772 2 12 0000+00
 NC RAMP NA RD
 INTER-BK WILLIAM PENN HW
 (SRO022 SEG 0011/1070)
 MFC BEGIN = F
 0500/0000 LENGTH(AH 1121 BK 0000)

EXTRACT DATE: 12/18/2023 ROADWAY MANAGEMENT SYSTEM PAGE NUMBER: 384
PRINT DATE: 12/19/2023 SLD COUNTY/SR - ANNUAL PRINT COUNTY: NORTHAMPTON
DIR: S TOTAL LEN: 2.857 MI. DIST: 05-5 SR: 8001
LEFT MUN: BETHLEHEM TOWNSHIP T RIGHT MUN: BETHLEHEM TOWNSHIP T

015086 FT

015086 FT
INTER-AHD WILLIAM PENN HW
0760/2088 (SR0022 SEG 0160/1494)

012998 FT

012998 FT 1 0 01098 2 00 0000+00
NC RAMP A RD
INTER-BK SR 0033 SH
(SR0033 SEG 0016/1339)



EXTRACT DATE: 12/18/2023 ROADWAY MANAGEMENT SYSTEM PAGE NUMBER: 383
PRINT DATE: 12/19/2023 SLD COUNTY/SR - ANNUAL PRINT COUNTY: NORTHAMPTON

DIR: S TOTAL LEN: 2.857 MI.
LEFT MUN: BETHLEHEM TOWNSHIP T

DIST: 05-5 SR: 8001
RIGHT MUN: BETHLEHEM TOWNSHIP T

□ 0760/0000 LENGTH(AH 2088 BK 1802)

INTER-AHD SR 0033 SH
0750/1802 (SR0033 SEG 0016/2059)

011196 FT

011196 FT 1 0 01098 2 01 0000+00

NC RAMP AA RD
INTER-BK WILLIAM PENN HW
(SR0022 SEG 0160/0593)

0750/0000 LENGTH(AH 1802 BK 2090)

INTER-AHD SR 0033 SH
0510/2090 (SR0033 SEG 0020/1663)

009106 FT

009106 FT 1 0 01098 2 06 0000+00

NC RAMP D RD
INTER-BK WILLIAM PENN HW
(SR0022 SEG 0161/1404)

0510/0000 LENGTH(AH 2090 BK 1717)

INTER-AHD WILLIAM PENN HW
0500/1717 (SR0022 SEG 0161/0534)

007389 FT

007389 FT 1 0 01098 2 07 0000+00

NC RAMP DA RD
INTER-BK SR 0033 SH
(SR0033 SEG 0020/0616)

0500/0000 LENGTH(AH 1717 BK 1705)

INTER-AHD SR 0033 SH
0260/1705 (SR0033 SEG 0021/0859)

DIR: S TOTAL LEN: 2.857 MI.
 LEFT MUN: BETHLEHEM TOWNSHIP T

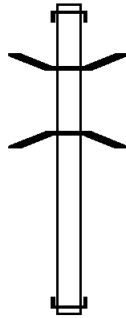
DIST: 05-5 SR: 8001
 RIGHT MUN: BETHLEHEM TOWNSHIP T

005684 FT



005684 FT 1 0 01098 2 05 0000+00
 NC RAMP CA RD
 INTER-BK WILLIAM PENN HW
 (SR0022 SEG 0151/2037)
 0260/0000 LENGTH(AH 1705 BK 2242)

003442 FT



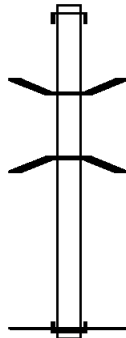
INTER-AHD WILLIAM PENN HW
 0250/2242 (SR0022 SEG 0151/0930)
 0250/1344 BMS EN 48/8001/0250/1143
 1 0 01098 2 04 0023+05
 COUNTRY CLUB
 0250/1143 BMSBG 48/8001/0250/1143
 003442 FT 1 0 01098 2 04 0000+00
 NC RAMP C RD
 INTER-BK SR 0033 SH
 (SR0033 SEG 0021/1760)
 0250/0000 LENGTH(AH 2242 BK 1437)

002005 FT



INTER-AHD WILLIAM PENN HW
 0020/1437 (SR0022 SEG 0150/2196)
 002005 FT 1 0 01098 2 03 0000+00
 NC RAMP BA RD
 INTER-BK SR 0033 SH
 (SR0033 SEG 0017/2210)
 0020/0000 LENGTH(AH 1437 BK 2005)

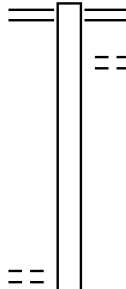
000000 FT



INTER-AHD SR 0033 SH
 0010/2005 (SR0033 SEG 0017/1135)
 0010/0980 BMS EN 48/8001/0010/0774
 1 0 01098 2 02 0017+00
 COUNTRY CLUB
 0010/0774 BMSBG 48/8001/0010/0774
 000000 FT 1 0 01098 2 02 0000+00
 NC RAMP B RD
 INTER-BK WILLIAM PENN HW
 (SR0022 SEG 0150/1082)
 MFC BEGIN = F
 0010/0000 LENGTH(AH 2005 BK 0000)

EXTRACT DATE: 12/18/2023 ROADWAY MANAGEMENT SYSTEM PAGE NUMBER: 381
 PRINT DATE: 12/19/2023 SLD COUNTY/SR - ANNUAL PRINT COUNTY: NORTHAMPTON
 DIR: B TOTAL LEN: 2.611 MI. DIST: 05-5 SR: 4027
 LEFT MUN: MOORE T RIGHT MUN: MOORE T

013788 FT



013788 FT MONOCACY DR
 0050/3286 (SR0987 SEG 0120/3593)
 0050/2808 (LEVI DR PRDR)

WEST BEERSVILLE RD
(T559)

0050/0269

DIR: B TOTAL LEN: 2.611 MI. DIST: 05-5 SR: 4027
 LEFT MUN: MOORE T RIGHT MUN: MOORE T

Stationing	Segment	Length	Right-of-Way	Location
010502 FT			2 0 48086 0 00 0209+60	EAST BEERSVILLE RD (T559)
	0050/0000			LENGTH(AH 3286 BK 3923)
OLIVE BRANCH LN (TWP)	0040/2418			
			0040/1686	BUSS RD (T574)
			0040/0767	KELLY LN (TB41)
006579 FT			2 0 48086 0 00 0171+08	
	0040/0000			LENGTH(AH 3923 BK 2453)
			0030/1466	WHITETAIL DEER DR (SR4006 SEG 0040/0000)
004126 FT			2 0 48086 0 00 0145+83	
	0030/0000			LENGTH(AH 2453 BK 2493)
001633 FT			2 0 48086 0 00 0120+40	
				KUTER RD (T589)
	0020/0000			LENGTH(AH 2493 BK 1633)
			0010/1018	DOGWOOD LN (T590)
			0010/0509	MOORE EAST ALLEN T
				NC GR ROUSE DR
			000000 FT	WEST MAIN BL (SR0248 SEG 0250/2166)
2 0 48086 0 00 0103+32 000000 FT				MFC BEGIN = E
WEST MAIN BL (SR0248 SEG 0250/2166)	0010/0000			LENGTH(AH 1633 BK 0000)

DIR: B TOTAL LEN: 6.519 MI. DIST: 05-5 SR: 4025
 LEFT MUN: MOORE T RIGHT MUN: MOORE T

Stationing	Distance	Location	Notes
034419	FT	BUSHKILL DR	(SR4019 SEG 0040/0000)
0120/1123		BMSEN 48/4025/0120/0679	0 0 00000 0 00 0000+00
0120/0712		WEST FORK CK	
0120/0679		BMSBG 48/4025/0120/0679	
033296	FT	2 0 48043 0 01 0373+60	MOORE
0120/0000		BUSHKILL TOWNSHIP T	LENGTH(AH 1123 BK 3069)
0110/1930		RUTH RD	(TWP)
0110/1038		JAMESWAY RD	(TWP)
0110/0639			
030227	FT	2 0 48043 0 01 0401+35	CHURCH RD
0110/0000		(SR4016 SEG 0020/2478)	LENGTH(AH 3069 BK 3690)
0100/3280			
0100/2453			
0100/1780			

CLOVERSHIRE RD
(TWP)

SIEFERT RD
(T750)

REDSTONE DR
(TWP)

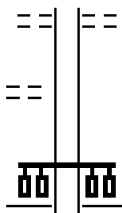
SADDLE DR
(T774)

CLEARFIELD RD

DIR: B TOTAL LEN: 6.519 MI. DIST: 05-5 SR: 4025
 LEFT MUN: BUSHKILL TOWNSHIP T RIGHT MUN: BUSHKILL TOWNSHIP T

HAWK AV
 (T763)

0100/0423
 026537 FT



0100/1301 (TWP)

026537 FT 2 0 48043 0 01 0438+25
 MOORESTOWN RD
 (SR0512 SEG 0240/1418)

0100/0000 LENGTH(AH 3690 BK 3202)

023335 FT

0090/0473 MARFIELD DR
 (TWP)
 023335 FT 2 0 48043 0 01 0470+44
 FIREHOUSE LN
 (T759)

0090/0000 LENGTH(AH 3202 BK 3444)

0080/2418 CONSTITUTION AV
 (T752)

LUCAS LN
 (TWP)

0080/0930

0080/1346 MILLER RD
 (T634)

019891 FT

019891 FT 2 0 48043 0 01 0504+58
 VILLAGE: BUSHKILL CENTR
 BELFAST RD
 (SR1010 SEG 0010/0000)

0080/0000 LENGTH(AH 3444 BK 2510)

MEYER RD
 (T607)

0080/0000

VIRGINIA DR
 (TWP)

0070/1735

0070/0379 LAHR RD
 (T630)
 017381 FT 2 0 48043 0 01 0528+23
 0070/0000 LENGTH(AH 2510 BK 3690)

017381 FT

DIR: B TOTAL LEN: 6.519 MI. DIST: 05-5 SR: 4025
 LEFT MUN: BUSHKILL TOWNSHIP T RIGHT MUN: BUSHKILL TOWNSHIP T

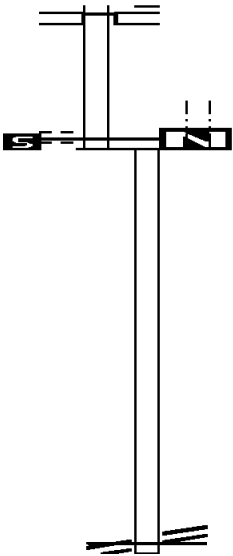
Segment Description	Start Station	End Station	Length (FT)	Notes
WEST DOUGLASVILLE RD (T601)	0050/1808	013691	013691 FT	5 0060/0000 LENGTH(AH 3690 BK 2620)
NOLF RD (T569)	0050/0653	011071	011071 FT	0050/1199 BMS EN 48/4025/0050/1158 2 0 48043 0 01 0580+62 W.BR. BUSHKIL 0050/1158 BMSBG 48/4025/0050/1158
ALUTA MILL RD (SR4023 SEG 0031/0559)	0050/0000	0050/0000	0050/0000	5 0050/0000 LENGTH(AH 2620 BK 2790) VILLAGE: ALUTA ALUTA MILL RD (T630)
HALL RD (T636)	0040/0990	008281	008281 FT	0040/1253 ROSE INN AV (T518)
HALL RD (T518)	0030/1840	0040/0000	0040/0000	5 0040/0000 LENGTH(AH 2790 BK 2419)
CHERRY HILL RD (SR4012 SEG 0070/2124)	0030/0595	005862	005862 FT	005862 FT 2 0 48043 0 01 0644+95 VILLAGE: CHERRY HILL

DIR: B TOTAL LEN: 6.519 MI. DIST: 05-5 SR: 4025
 LEFT MUN: BUSHKILL TOWNSHIP T RIGHT MUN: BUSHKILL TOWNSHIP T

Street Name (Boro/Twp)	Segment ID	Length (FT)	Stationing	Notes
HILL AV (T563)	0024/1225	002610	2 0 48043 0 01 0677+53	JACOBSBURG RD (SR1001 SEG 0010/0000) SHKILL-CENTER RD (TWP)
MORRIS ST (T568)	0020/2019	0020/0000	0024/0000	LENGTH(AH 2419 BK 3252) HILLENDALE AV (T568)
SCHOENECK RD (BORO)	0020/1643	0020/1990	0020/1907	BUSHKILL TOWNSHIP UPPER NAZARETH T
EAST HIGH ST (SR4021 SEG 0010/0000)	0020/1080	0020/1720	0020/1643	WEST BEIL AV (T515)
CENTER ST (BORO)	0010/0000	000473	000000	STRUCTURE LENGTH 10 FT BMSID 48/4025/0020/1720 POND RD (BORO)
		000000	000000	NC BU LENGTH(AH 2137 BK 0473) NC NO LENGTH(AH 0473 BK 0000)

DIR: B TOTAL LEN: .779 MI. DIST: 05-5 SR: 4023
 LEFT MUN: BUSHKILL TOWNSHIP T RIGHT MUN: BUSHKILL TOWNSHIP T

ALUTA MILL RD	INTER-AHD	
(T630)		
BUSHKILL CENTER RD		
(SR4025 SEG 0050/0000)	0031/0559	
2 0 48100 0 00 0034+83	003556 FT	
ROBERTS RD		
(TWP)		
MFC BEGIN = E		003556 FT
LENGTH(AH 0559 BK 0983)	0031/0000	7030/0000 LTH AH 000100 BK 000983
	002573 FT	
		002573 FT 2 0 48100 0 00 0025+00
		0020/0000 LENGTH(AH 0983 BK 2573)
	000000 FT	
		000000 FT 2 0 48100 0 00 0000+00
CHERRY HILL RD		CHERRY HILL RD
(SR4012 SEG 0060/1127)	0010/0000	(SR4012 SEG 0060/1127)
		NC WEST ALUTA MILL RD
		MFC BEGIN = E
		0010/0000 LENGTH(AH 2573 BK 0000)



EXTRACT DATE: 12/18/2023 ROADWAY MANAGEMENT SYSTEM PAGE NUMBER: 374
PRINT DATE: 12/19/2023 SLD COUNTY/SR - ANNUAL PRINT COUNTY: NORTHAMPTON
DIR: B TOTAL LEN: .638 MI. DIST: 05-5 SR: 4022
LEFT MUN: WALNUTPORT B RIGHT MUN: WALNUTPORT B

003368 FT

POI

003368 FT (APRA) LIVENGOOD EXCAVA
INTER-AHD MOUNTAIN VIEW DR

DIR: B TOTAL LEN: .638 MI. DIST: 05-5 SR: 4022
 LEFT MUN: WALNUTPORT B RIGHT MUN: WALNUTPORT B

LEHIGH GAP ST
 (BORO) 0030/0256
 TO 0145/0110 SH
 (CONN) 0030/0077
 002757 FT

FROM 0145/0110 SH
 (CONN) 0020/1970

PALM ST
 (BORO) 0020/0967
 CHERRY ST
 (BORO) 0020/0526

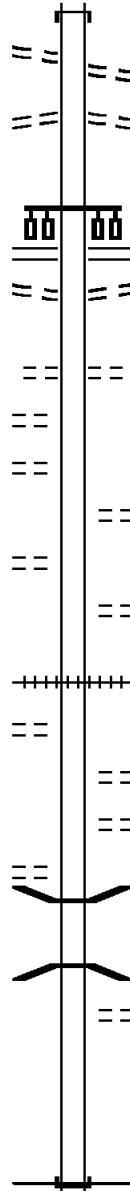
UNNAMED AL
 (BORO) 0020/0312

000611 FT

RAILROAD ST
 (BORO) 0010/0567

CANAL ST
 (BORO) 0010/0234

000000 FT



0030/0611 (T946)
 LEHIGH GAP ST
 (BORO) 0030/0256
 FROM 0145/0104 SH
 (CONN) 0030/0077
 002757 FT 1 0 00751 0 00 0000+00
 NC MO UNTA IN VIEW DR
 BEST AV
 (SR0145 SEG 0110/0000)

S 0030/0000 LENGTH(AH 0611 BK 2146)
 TO 0145/0105 SH
 (CONN) 0020/1970

0020/1253 LINCOLN AV
 (BORO)

0020/0360 WASHINGTON ST
 (BORO)

0020/0066 CARBON ST
 (BORO) 000611 FT 1 0 00175 0 05 1249+61
 (AAR 361676D)#TRKS 01

S 0020/0000 LENGTH(AH 2146 BK 0611)

0010/0522 RAILROAD ST
 (BORO)
 0010/0255 CANAL ST
 (BORO)

0010/0164 BMS EN 48/4022/0010/0141
 1 0 00175 0 05 1254+46
 LEHIGH CANAL

0010/0141 BMSBG 48/4022/0010/0141
 LEHIGH ST
 (BORO) 0010/0058
 000000 FT 1 0 00175 0 05 1258+33
 NC MA IN ST
 INTER-BK MAIN ST
 (SR4016 SEG 0010/1199)
 MFC BEGIN = C
 BK-LEHIGH (39)

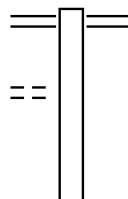
S 0010/0000 LENGTH(AH 0611 BK 0000)

EXTRACT DATE: 12/18/2023 ROADWAY MANAGEMENT SYSTEM PAGE NUMBER: 372
PRINT DATE: 12/19/2023 SLD COUNTY/SR - ANNUAL PRINT COUNTY: NORTHAMPTON
DIR: B TOTAL LEN: 1.736 MI. DIST: 05-5 SR: 4021
LEFT MUN: BUSHKILL TOWNSHIP T RIGHT MUN: BUSHKILL TOWNSHIP T

GOWER RD
(T753)

009167 FT

0040/1934



009167 FT CHERRYHILL RD
0040/2771 (SR4012 SEG 0060/0000)

DIR: B TOTAL LEN: 1.736 MI. DIST: 05-5 SR: 4021
 LEFT MUN: BUSHKILL TOWNSHIP T RIGHT MUN: BUSHKILL TOWNSHIP T

Location / Description	Stationing	Length (FT)	Notes
LEVIS RD (T513)	0030/1520	006396	
2 0 48108 0 00 0000+00 CEMETERY ENTRANCE (PRDR)	0030/0000	003856	
FOREST DR (BORO)	0010/2351	002575	
WOODSIDE AV (BORO)	0010/2037		
HILLSIDE AV (BORO)	0010/1803		
GREENWOOD AV (BORO)	0010/1574		
CHURCH ST (BORO)	0010/1290		
MAIN ST (BORO)	0010/0645		
SPRUCE ST (BORO)	0010/0327		
	000000	000000	
NC HIGH ST BROAD ST (SR4025 SEG 0020/1080)			
INTER-BK HIGH ST (BORO)			
	0010/0000		
YOUNG RD (T595)	0040/0321	006396	
BUSHKILL TOWNSHIP UPPER NAZARETH T W BEIL AV (T515)	0040/0000		
UPPER NAZARETH NAZARETH B	0030/0000		
2 0 48104 0 00 0023+83	0020/0000	002575	
BLACK ROCK RD (BORO)	0010/1489		
GREEN ST (BORO)	0010/0954		
MFC BEGIN = D MAIN ST (BORO)	0010/0649		
2 0 48104 0 00 0000+00	000000	000000	
MFC BEGIN = C	0010/0000		

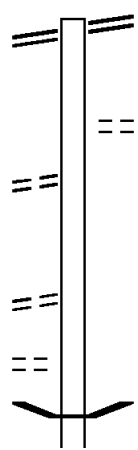
EXTRACT DATE: 12/18/2023 ROADWAY MANAGEMENT SYSTEM PAGE NUMBER: 370
 PRINT DATE: 12/19/2023 SLD COUNTY/SR - ANNUAL PRINT COUNTY: NORTHAMPTON
 DIR: B TOTAL LEN: 2.330 MI. DIST: 05-5 SR: 4020
 LEFT MUN: LEHIGH T RIGHT MUN: LEHIGH T

LEHIGH DR 012305 FT
 (SR0248 SEG 0100/0000) 0040/2041

MUNICIPAL RD
 (T556) 0040/1001

2 0 48059 0 00 0102+47 010264 FT
 EVERGREEN RD
 (T532) 0040/0000

CREEK RD
 (T781) 0030/2617



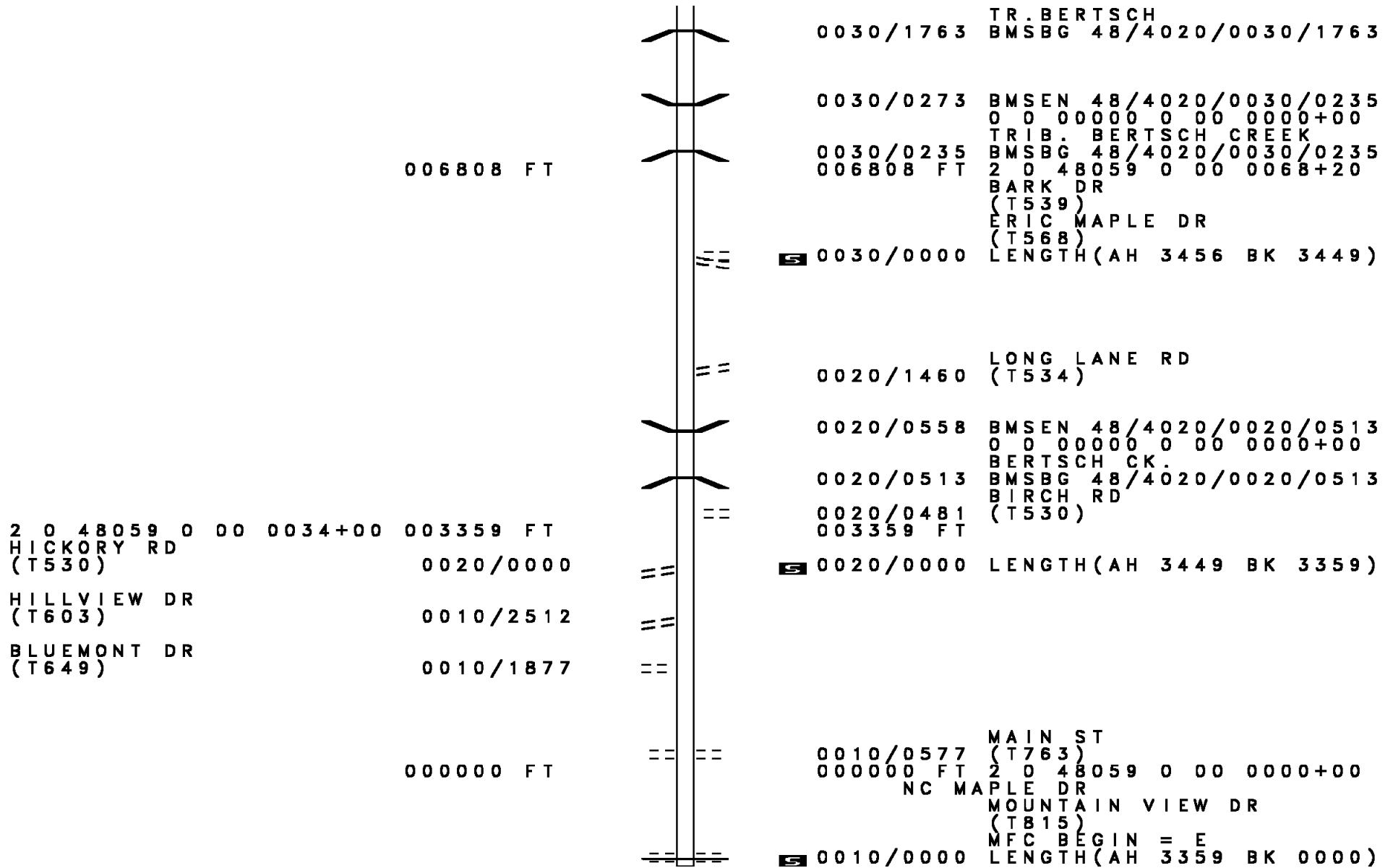
012305 FT LEHIGH DR
 0040/2041 (SR0248 SEG 0100/0000)

0040/1128 ALMOND RD
 (T532)

010264 FT
 5 0040/0000 LENGTH(AH 2041 BK 3456)

0030/1781 BMS EN 48/4020/0030/1763
 0 0 00000 0 00 0000+00

DIR: B TOTAL LEN: 2.330 MI. DIST: 05-5 SR: 4020
 LEFT MUN: LEHIGH T RIGHT MUN: LEHIGH T



006808 FT

0030/1763 TR. BERTSCH
 BMSBG 48/4020/0030/1763

0030/0273 BMSSEN 48/4020/0030/0235
 0 0 00000 0 00 0000+00

0030/0235 BMSBG 48/4020/0030/0235
 006808 FT 2 0 48059 0 00 0068+20

0030/0000 BARK DR
 (T539)
 ERIC MAPLE DR
 (T568)
 LENGTH(AH 3456 BK 3449)

0020/1460 LONG LANE RD
 (T534)

0020/0558 BMSSEN 48/4020/0020/0513
 0 0 00000 0 00 0000+00

0020/0513 BERTSCH CK.
 BMSBG 48/4020/0020/0513
 BIRCH RD
 (T530)

0020/0000 LENGTH(AH 3449 BK 3359)

2 0 48059 0 00 0034+00 003359 FT
 HICKORY RD
 (T530) 0020/0000

HILLVIEW DR
 (T603) 0010/2512

BLUEMONT DR
 (T649) 0010/1877

000000 FT

0010/0577 MAIN ST
 (T763)
 000000 FT 2 0 48059 0 00 0000+00

0010/0000 NC MA PLE DR
 MOUNTAIN VIEW DR
 (TB15)
 MFC BEGIN = E
 LENGTH(AH 3359 BK 0000)

EXTRACT DATE: 12/18/2023 ROADWAY MANAGEMENT SYSTEM PAGE NUMBER: 368
PRINT DATE: 12/19/2023 SLD COUNTY/SR - ANNUAL PRINT COUNTY: NORTHAMPTON

DIR: B TOTAL LEN: 5.528 MI. DIST: 05-5 SR: 4019
LEFT MUN: BUSHKILL TOWNSHIP T RIGHT MUN: BUSHKILL TOWNSHIP T

029186 FT

029186 FT MOORESTOWN RD
0130/2934 (SR0512 SEG 0280/0000)

OLD ALLENTOWN RD
(SR1026 SEG 0010/0000) 0130/0183
026252 FT

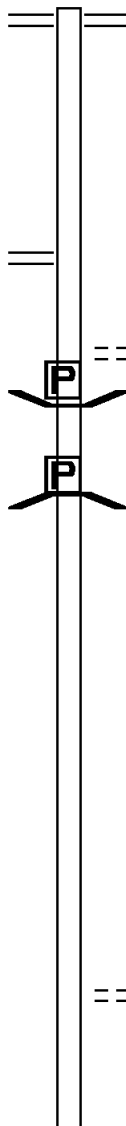
026252 FT 2 0 48044 0 00 0461+99
HILDENBRANDT RD
(T751)
S 0130/0000 LENGTH(AH 2934 BK 3313)
BMSBN 48/4019/0120/3240
0120/3255 BRIDGE POSTED (TONS)
2 0 48044 0 00 0459+97
SGL 12 COMB 20
HORN CREEK
0120/3240 BMSBG 48/4019/0120/3240

022939 FT

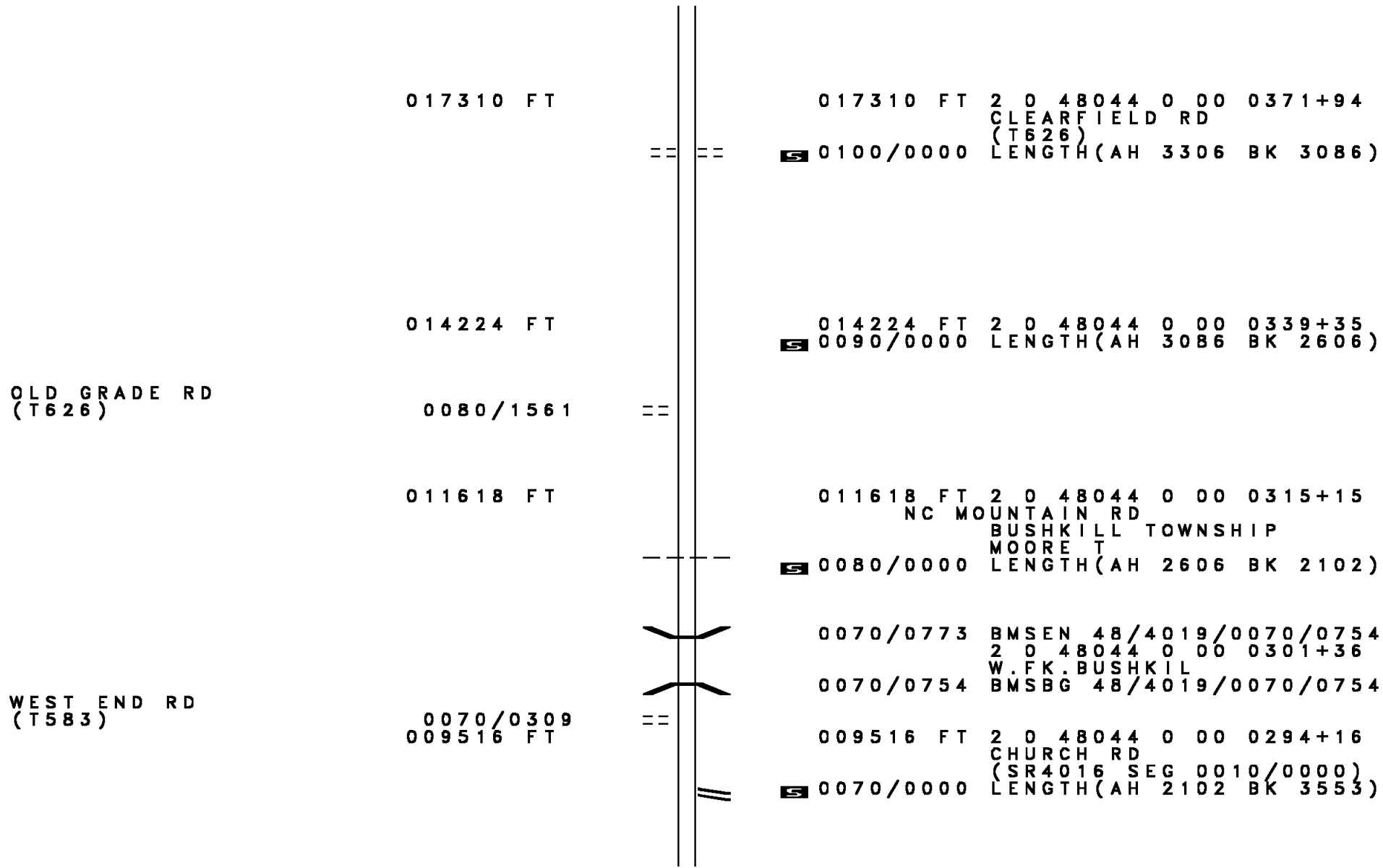
022939 FT 2 0 48044 0 00 0427+57
S 0120/0000 LENGTH(AH 3313 BK 2323)

020616 FT

020616 FT 2 0 48044 0 00 0404+98
BROAD RD
(T634)
S 0110/0000 LENGTH(AH 2323 BK 3306)



DIR: B TOTAL LEN: 5.528 MI. DIST: 05-5 SR: 4019
 LEFT MUN: BUSHKILL TOWNSHIP T RIGHT MUN: BUSHKILL TOWNSHIP T



DIR: B TOTAL LEN: 5.528 MI. DIST: 05-5 SR: 4019
 LEFT MUN: MOORE T RIGHT MUN: MOORE T

	005963 FT		005963 FT	2 0 48044 0 00 0258+52
			0060/0000	LENGTH(AH 3553 BK 0855)
			0050/0253	BMSSEN 48/4019/0050/0233
				2 0 48044 0 00 0252+43
			0050/0233	W.FORK BUSHK
			005108 FT	BMSBG 48/4019/0050/0233
2 0 48044 0 00 0249+93	005108 FT		0050/0000	MFC BEGIN = E
SCENIC DR			004723 FT	LENGTH(AH 0855 BK 0385)
(SR4014 SEG 0140/1592)	004723 FT		004723 FT	2 0 48043 0 01 0359+48
				BUSHKILL CENTER RD
				(SR4025 SEG 0120/1123)
			0040/0000	MFC BEGIN = D
				LENGTH(AH 0385 BK 1258)
	003465 FT		003465 FT	2 0 48044 0 00 0237+00
			0030/0000	LENGTH(AH 1258 BK 2779)
			0020/0828	MOORE
			0020/0595	BUSHKILL TOWNSHIP T
				BMSSEN 48/4019/0020/0576
				BRIDGE POSTED (TONS)
				0 0 00000 0 00 0000+00
				SGL 15 COMB 24
			0020/0576	T.BUSHKILL
				BMSBG 48/4019/0020/0576
BEST RD	0020/0371		000686 FT	000686 FT
(T573)	000686 FT		0020/0000	LENGTH(AH 2779 BK 0686)
	000000 FT		000000 FT	2 0 48044 1 00 0000+00
				MOORESTOWN RD
				(SR0512 SEG 0210/0918)
MOORESTOWN RD	0010/0000		0010/0000	NC BUSHKILL DR
(SR0512 SEG 0210/0918)	0010/0000			MFC BEGIN = E
				LENGTH(AH 0686 BK 0000)

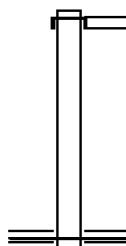
EXTRACT DATE: 12/18/2023 ROADWAY MANAGEMENT SYSTEM PAGE NUMBER: 365
 PRINT DATE: 12/19/2023 SLD COUNTY/SR - ANNUAL PRINT COUNTY: NORTHAMPTON
 DIR: B TOTAL LEN: .228 MI. DIST: 05-5 SR: 4018
 LEFT MUN: LEHIGH T RIGHT MUN: LEHIGH T

001206 FT

001206 FT
 INTER-AHD WALNUT DR
 (TB35)
 WALNUT DR
 0010/1206 (SR4003 SEG 0160/2266)

000000 FT

000000 FT 2 0 48092 0 00 0000+00
 NC ELM RD
 BLUE MOUNTAIN DR
 (SR4001 SEG 0090/2502)
 MFC BEGIN = E
 0010/0000 LENGTH(AH 1206 BK 0000)



EXTRACT DATE: 12/18/2023 ROADWAY MANAGEMENT SYSTEM PAGE NUMBER: 363
 PRINT DATE: 12/19/2023 SLD COUNTY/SR - ANNUAL PRINT COUNTY: NORTHAMPTON
 DIR: B TOTAL LEN: .880 MI. DIST: 05-5 SR: 4016
 LEFT MUN: BUSHKILL TOWNSHIP T RIGHT MUN: BUSHKILL TOWNSHIP T

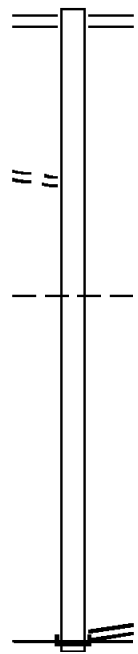
SWAMP RD
(T613)

004646 FT

0020/0600

002168 FT

000000 FT



004646 FT BUSHKILL CENTER RD
 0020/2478 (SR4025 SEG 0110/0000)

002168 FT 2 0 48081 0 00 0026+23
 BUSHKILL TOWNSHIP

MOORE T
 0020/0000 LENGTH(AH 2478 BK 2168)

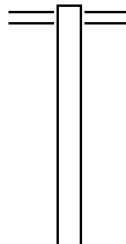
000000 FT 2 0 48081 0 00 0046+80
 BUSHKILL DR
 (SR4019 SEG 0070/0000)

NC CHURCH RD
 INTER-BK BUSHKILL DR
 (SR4019 SEG 0070/0000)

MFC BEGIN = E
 0010/0000 LENGTH(AH 2168 BK 0000)

EXTRACT DATE: 12/18/2023 ROADWAY MANAGEMENT SYSTEM PAGE NUMBER: 362
PRINT DATE: 12/19/2023 SLD COUNTY/SR - ANNUAL PRINT COUNTY: NORTHAMPTON
DIR: B TOTAL LEN: 2.688 MI. DIST: 05-5 SR: 4015
LEFT MUN: MOORE T RIGHT MUN: MOORE T

014192 FT

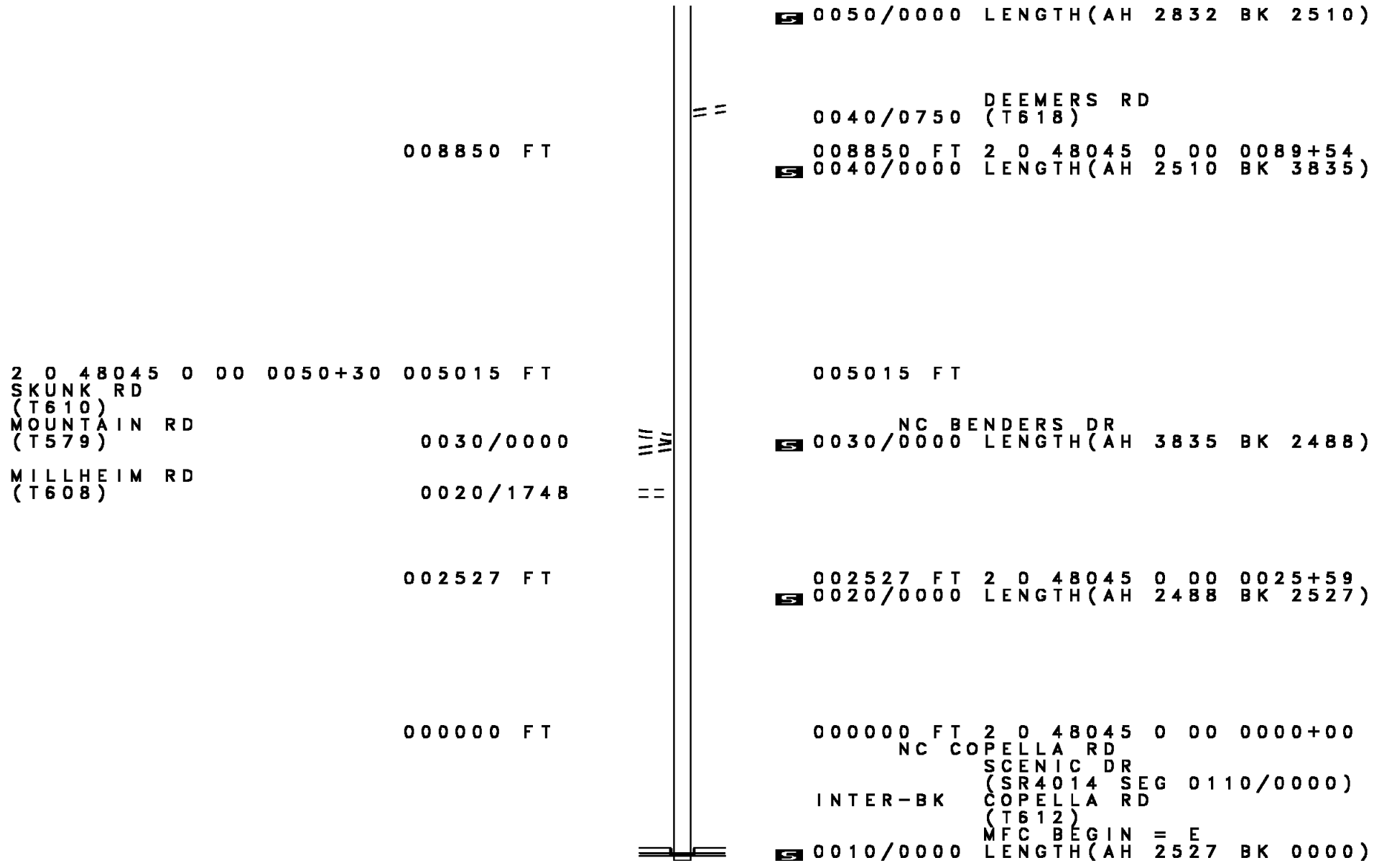


014192 FT EAST SCENIC DR
0050/2832 (SR4014 SEG 0120/1551)

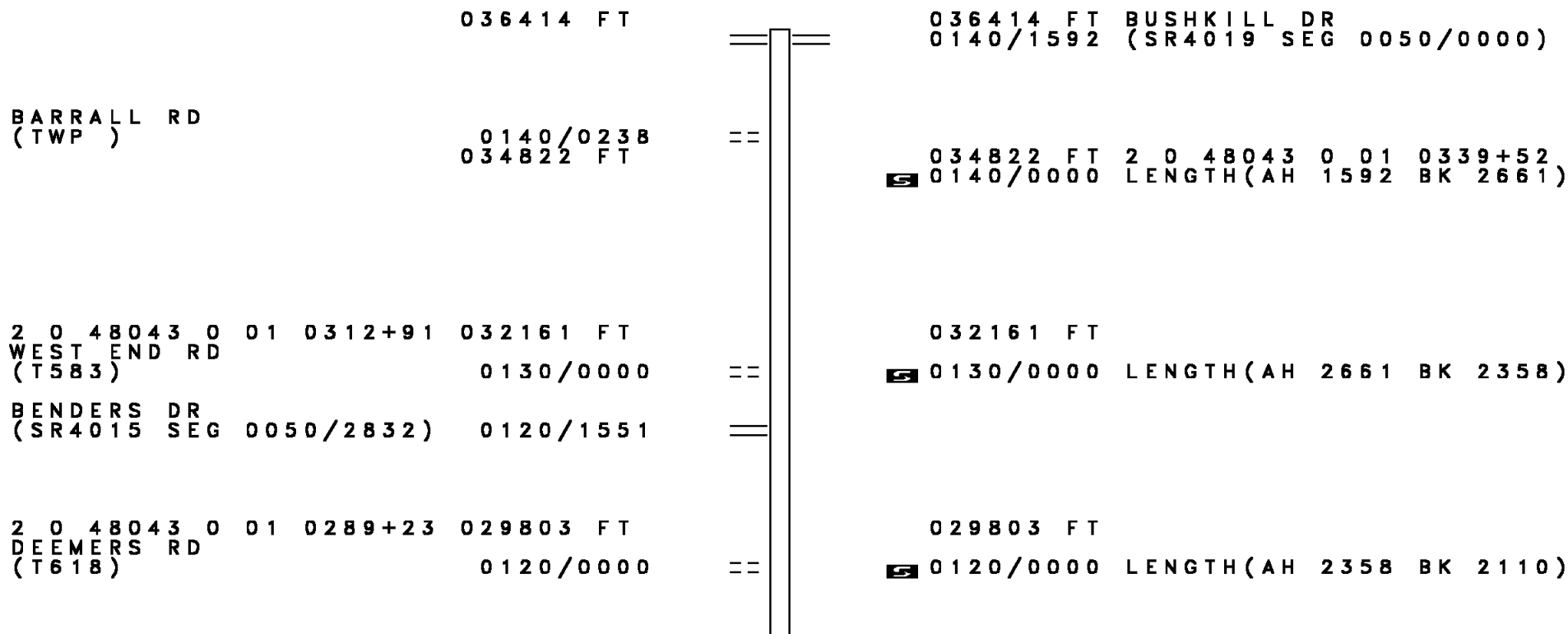
011360 FT

011360 FT 2 0 48045 0 00 0114+28

DIR: B TOTAL LEN: 2.688 MI. DIST: 05-5 SR: 4015
LEFT MUN: MOORE T RIGHT MUN: MOORE T



DIR: B TOTAL LEN: 6.897 MI. DIST: 05-5 SR: 4014
 LEFT MUN: MOORE T RIGHT MUN: MOORE T



DIR: B TOTAL LEN: 6.897 MI. DIST: 05-5 SR: 4014
 LEFT MUN: MOORE T RIGHT MUN: MOORE T

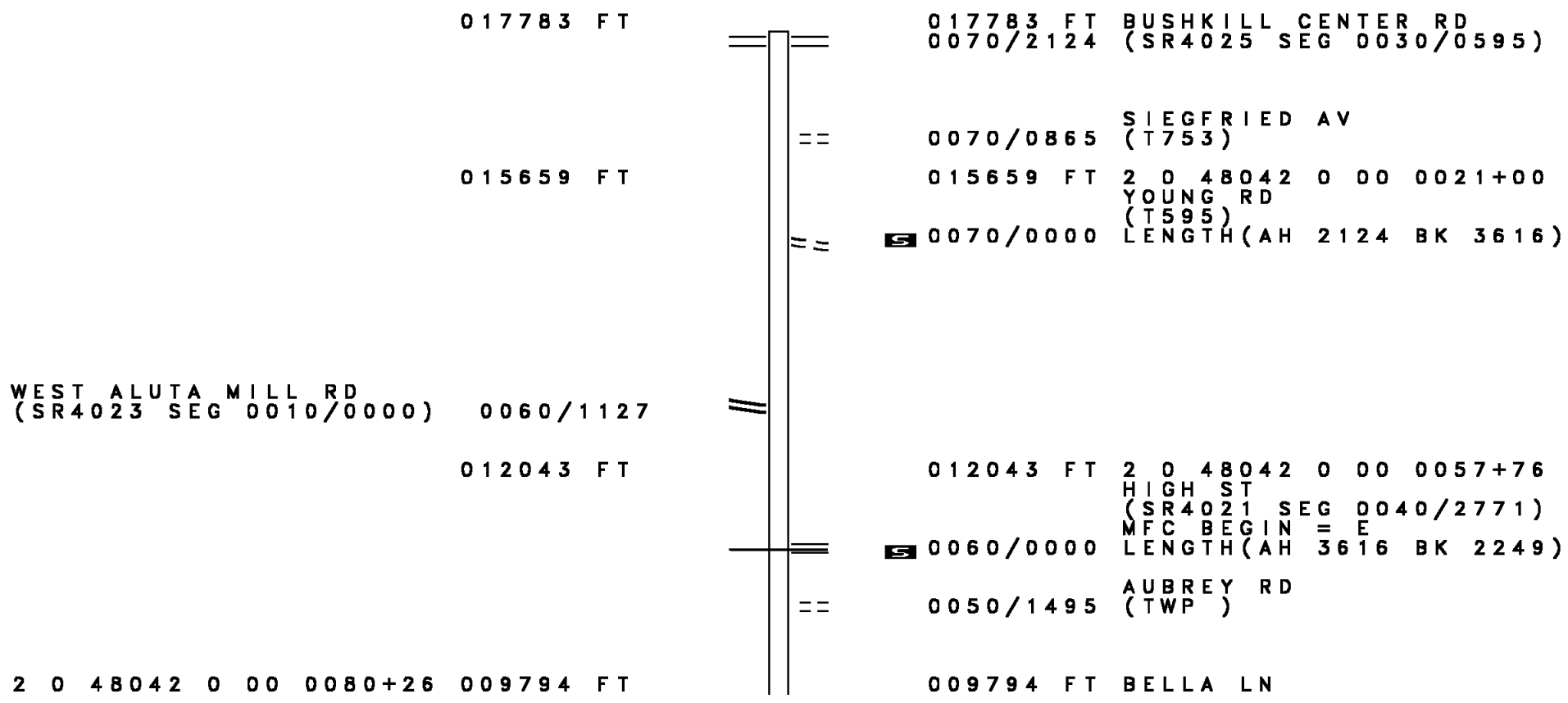
Left Side Description	Left Side Length (FT)	Right Side Description	Right Side Length (FT)	Right Side Additional Info
COPELLA RD (SR4015 SEG 0010/0000)	027693 FT 0110/0000	COPELLA RD (T612) LENGTH(AH 2110 BK 2831)	027693 FT 0110/0000	2 0 48043 0 01 0268+08
NEWICHAWNOE ST (TWP)	024862 FT 0090/2603	ELM ST (TWP) BIRCH ST (PRDR) LC FROM LIBERTY ST (CONN) LIBERTY ST (PRDR) SENECA ST (PRDR) CHEROKEE ST (PRDR)	024862 FT 0100/0000	2 0 48043 0 01 0239+81 LENGTH(AH 2831 BK 2674)
SMITH GAP RD (T606)	0090/0495 022188 FT	TAMENEND RD (T778)	0090/0789	
KERN RD (T577)	0080/3249	POINT PHILLIPS RD (SR4013 SEG 0030/3601) MFC BEGIN = D LENGTH(AH 2674 BK 3786)	022188 FT 0090/0000	2 0 48043 0 01 0212+91

DIR: B TOTAL LEN: 6.897 MI. DIST: 05-5 SR: 4014
 LEFT MUN: MOORE T RIGHT MUN: MOORE T

Left Side	Distance	Right Side	Notes
		0080/1234	WILLIAMS RD (T593)
	018402 FT	018402 FT	2 0 48043 0 01 0174+96
DELPS RD (T588)		0080/0000	DELPS RD (SR4011 SEG 0020/3360) LENGTH(AH 3786 BK 3741)
	0070/3673		
		0070/1717	DERHAMMER RD (T604)
	014661 FT	0070/0042	BMTEN 48/4014/0070/0000
		014661 FT	2 0 48043 0 01 0137+49
NORTH OAKS RD (T588)		0070/0000	HOKENDAUQUA BMSBG 48/4014/0070/0000 LENGTH(AH 3741 BK 2296)
	0060/2214		
	012365 FT	012365 FT	2 0 48043 0 01 0114+58
		0060/0000	LILLY HILL RD (T602) LENGTH(AH 2296 BK 2847)
MOSER RD (SR4009 SEG 0010/0000)	0050/1475		
		0050/0499	BR. HOKENDAUQ STRUCTURE LENGTH 14 FT
2 0 48043 0 01 0085+73	009518 FT	009518 FT	BMSID 48/4014/0050/0499

DIR: B TOTAL LEN: 6.897 MI. DIST: 05-5 SR: 4014
 LEFT MUN: MOORE T RIGHT MUN: MOORE T

Left Side Description	Left Side Stationing	Right Side Description	Right Side Stationing
NORTH RD (T600)	0050/0000	0050/0000 LENGTH(AH 2847 BK 2757)	
		HOCH RD (SR4007 SEG 0040/1114)	0040/2000
BIEGLEY RD (T598)	0040/0819		
	006761 FT	006761 FT 2 0 48043 0 01 0058+13 BIEGLEY RD (T598)	
		0040/0000 LENGTH(AH 2757 BK 3057)	
PINE RD (T596)	0030/1867		
		APPLEBUTTER RD (TWP)	0030/0614
		003704 FT	
2 0 48043 0 01 0027+48 NORTH MINK RD (T586)	0030/0000	0030/0000 LENGTH(AH 3057 BK 2525)	
		APPLEBUTTER RD (TWP)	0020/1607
		GLASE RD (T565)	0020/0301
	001179 FT	001179 FT 2 0 48043 0 00 0000+00 SOUTH MINK RD (T586)	
		0020/0000 LENGTH(AH 2525 BK 1179)	
	000000 FT	000000 FT 2 0 48043 1 00 0000+00 MOUNTAIN VIEW RD (SR0946 SEG 0100/1657)	
		NC SC ENIC DR TEEL RD (T544)	
MOUNTAIN VIEW RD (SR0946 SEG 0100/1657)	0010/0000	MFC BEGIN = E 0010/0000 LENGTH(AH 1179 BK 0000)	



017783 FT

017783 FT BUSHKILL CENTER RD
 0070/2124 (SR4025 SEG 0030/0595)

015659 FT

0070/0865 SIEGFRIED AV
 (T753)
 015659 FT 2 0 48042 0 00 0021+00
 YOUNG RD
 (T595)
 0070/0000 LENGTH(AH 2124 BK 3616)

WEST ALUTA MILL RD
 (SR4023 SEG 0010/0000) 0060/1127

012043 FT

012043 FT 2 0 48042 0 00 0057+76
 HIGH ST
 (SR4021 SEG 0040/2771)
 MFC BEGIN = E
 0060/0000 LENGTH(AH 3616 BK 2249)

0050/1495 AUBREY RD
 (TWP)

2 0 48042 0 00 0080+26 009794 FT

009794 FT BELLA LN

DIR: B TOTAL LEN: 3.368 MI. DIST: 05-5 SR: 4012
 LEFT MUN: BUSHKILL TOWNSHIP T RIGHT MUN: BUSHKILL TOWNSHIP T

Left Side Description	Left Side Stationing	Right Side Description	Right Side Stationing
CLEARFIELD RD (T626)	0050/0000	(TWP) LENGTH(AH 2249 BK 2979)	0050/0000
NOLF RD (T569)	0040/0720 006815 FT	NOLF RD (TWP) 2 0 48042 0 00 0109+93 BOK RD (T569) LENGTH(AH 2979 BK 2835)	0040/0720 006815 FT
CREAMERY RD (T624)	0030/1087 003980 FT	KNAUSS RD (T624) 2 0 48042 0 00 0138+30 WILLIAMS RD (T599) LENGTH(AH 2835 BK 1194)	0030/1836 003980 FT
HAHN RD (T599)	0020/0560 002786 FT	LUTHER LN (T767) 2 0 48042 0 00 0150+56 LENGTH(AH 1194 BK 2786)	0020/0434 002786 FT
FAIRLANE AV (T761)	0010/2198	HOPE DR (T764)	0020/0000
NAZARETH DR (SR0946 SEG 0220/1174)	0010/0000	BUSHKILL TOWNSHIP MOORE T 2 0 48042 0 00 0178+14 NAZARETH DR (SR0946 SEG 0220/1174) NC CHERRY HILL RD MFC BEGIN = D LENGTH(AH 2786 BK 0000)	0010/1781 0010/0915 000000 FT 0010/0000

EXTRACT DATE: 12/18/2023 ROADWAY MANAGEMENT SYSTEM PAGE NUMBER: 353
 PRINT DATE: 12/19/2023 SLD COUNTY/SR - ANNUAL PRINT COUNTY: NORTHAMPTON
 DIR: B TOTAL LEN: 1.310 MI. DIST: 05-5 SR: 4011
 LEFT MUN: MOORE T RIGHT MUN: MOORE T

OAKS RD
(T578)

006917 FT

006917 FT SCENIC RD
0020/3360 (SR4014 SEG 0080/0000)

0020/1131

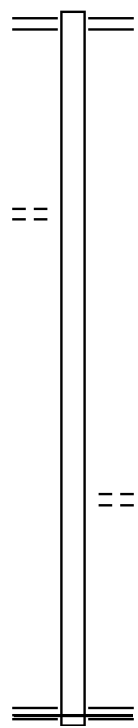
003557 FT

003557 FT 2 0 48107 0 00 0035+69
 0020/0000 LENGTH(AH 3360 BK 3557)

0010/1234 MAEFIELD RD
(T794)

000000 FT

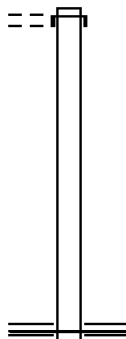
000000 FT 2 0 48107 0 00 0000+00
 NC DE LPS RD
 PT PHILLIPS RD
 (SR4013 SEG 0010/0397)
 MFC BEGIN = E
 0010/0000 LENGTH(AH 3557 BK 0000)



EXTRACT DATE: 12/18/2023 ROADWAY MANAGEMENT SYSTEM PAGE NUMBER: 351
 PRINT DATE: 12/19/2023 SLD COUNTY/SR - ANNUAL PRINT COUNTY: NORTHAMPTON
 DIR: B TOTAL LEN: .495 MI. DIST: 05-5 SR: 4009
 LEFT MUN: MOORE T RIGHT MUN: MOORE T

DELPS RD
 (T555)

002615 FT
 0010/2615



002615 FT
 INTER-AHD DELPS RD
 0010/2615 (T555)

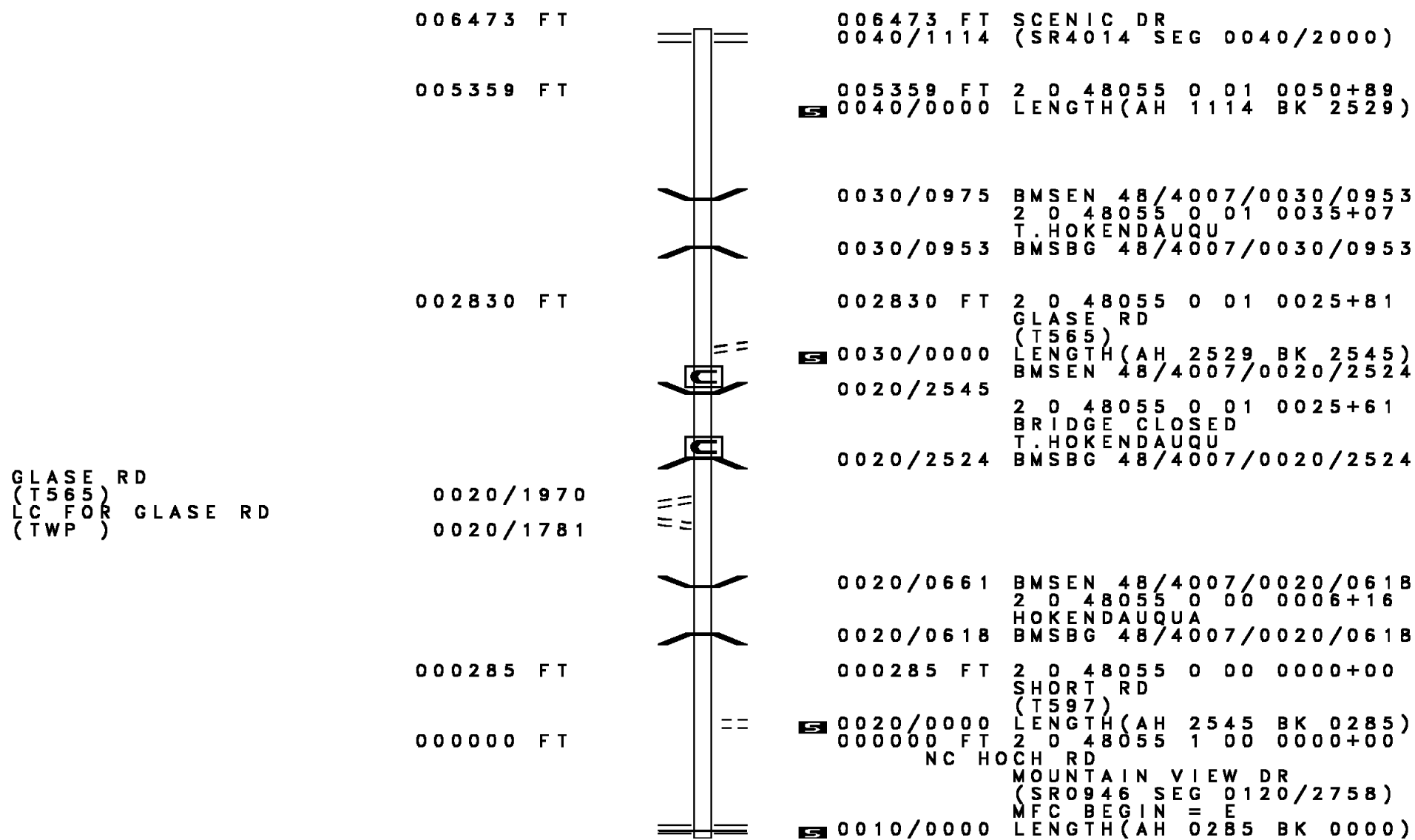
000000 FT

000000 FT 2 0 48055 0 01 0062+35
 NC MO SER RD
 SCENIC DR
 (SR4014 SEG 0050/1475)
 MFC BEGIN = E
 0010/0000 LENGTH(AH 2615 BK 0000)

DIR: B TOTAL LEN: 3.420 MI. DIST: 05-5 SR: 4008
 LEFT MUN: MOORE T RIGHT MUN: MOORE T

Left Side Description	Left Side Length (FT)	Right Side Description	Right Side Length (FT)	Right Side Stationing
CHROUST RD (T513)	009477 FT 0040/0000	WHITETAILED DEER DR (SR4006 SEG 0010/0000) LENGTH(AH 2585 BK 2863)	009477 FT 5 0040/0000	2 0 48053 0 00 0094+80
HOKENDAUQUA DR (SR4005 SEG 0030/0000)	006614 FT 0020/2193	CHURCH RD (T768) HOKENDAUQUA DR (SR4005 SEG 0020/3548)	5 0030/0000 0020/2362	2 0 48053 0 00 0066+17
CLUB RD (T564)	003412 FT 0010/1743	CIGAR RD (T566) LENGTH(AH 3202 BK 3412)	5 0020/0000	2 0 48053 0 00 0034+20
PHEASANT DR (SR0248 SEG 0190/0769)	000000 FT 0010/0000	PHEASANT DR (SR0248 SEG 0190/0769) NC VALLEY VIEW DR MFC BEGIN = D LENGTH(AH 3412 BK 0000)	5 0010/0000	2 0 48053 0 00 0000+00

DIR: B TOTAL LEN: 1.226 MI. DIST: 05-5 SR: 4007
 LEFT MUN: MOORE T RIGHT MUN: MOORE T



006473 FT

006473 FT SCENIC DR
 0040/1114 (SR4014 SEG 0040/2000)

005359 FT

005359 FT 2 0 48055 0 01 0050+89
 0040/0000 LENGTH(AH 1114 BK 2529)

0030/0975 BMS EN 48/4007/0030/0953
 2 0 48055 0 01 0035+07
 T.HOKENDAUQU
 0030/0953 BMSBG 48/4007/0030/0953

002830 FT

002830 FT 2 0 48055 0 01 0025+81
 GLASE RD
 (T565)
 0030/0000 LENGTH(AH 2529 BK 2545)
 0020/2545 BMS EN 48/4007/0020/2524
 2 0 48055 0 01 0025+61
 BRIDGE CLOSED
 T.HOKENDAUQU
 0020/2524 BMSBG 48/4007/0020/2524

GLASE RD
 (T565)
 LC FOR GLASE RD
 (TWP)

0020/1970

0020/1781

0020/0661 BMS EN 48/4007/0020/0618
 2 0 48055 0 00 0006+16
 HOKENDAUQUA
 0020/0618 BMSBG 48/4007/0020/0618

000285 FT

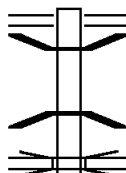
000285 FT 2 0 48055 0 00 0000+00
 SHORT RD
 (T597)

000000 FT

0020/0000 LENGTH(AH 2545 BK 0285)
 000000 FT 2 0 48055 1 00 0000+00
 NC HOCH RD
 MOUNTAIN VIEW DR
 (SR0946 SEG 0120/2758)
 MFC BEGIN = E
 0010/0000 LENGTH(AH 0285 BK 0000)

DIR: B TOTAL LEN: 2.973 MI. DIST: 05-5 SR: 4006
 LEFT MUN: MOORE T RIGHT MUN: MOORE T

015698 FT



015698 FT MONACACY RD
 0050/2782 (SR0987 SEG 0090/0000)
 0050/2629 BMS EN 48/4006/0050/2606
 2 0 48085 0 00 0001+77
 W. B. MONOCACY
 0050/2606 BMSBG 48/4006/0050/2606
 GOLF CART RD
 0050/2100 OP ID 48/4006/0050/2100

012916 FT

012916 FT 2 0 48085 0 00 0027+36

EGG RD
 (T576)

0040/2991

5 0050/0000 KLINE RD
 (T504)
 LENGTH(AH 2782 BK 3180)

0040/1313 HATCH GRAVEL RD
 (T496)

009736 FT

009736 FT 2 0 48085 0 00 0059+80

DIR: B TOTAL LEN: 2.973 MI. DIST: 05-5 SR: 4006
 LEFT MUN: MOORE T RIGHT MUN: MOORE T

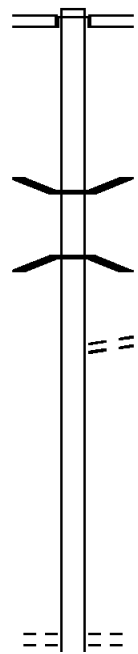
Segment ID	Length (FT)	Start Station	End Station	Right of Way	Notes
0040/0000				SR	GROUSE DR (SR4027 SEG 0030/1466) LENGTH(AH 3180 BK 3319)
0030/2191					MONOCACY CREEK STRUCTURE LENGTH 12 FT BMSID 48/4006/0030/2191
0030/0928				==	
006417 FT	006417 FT				2 0 48085 0 00 0093+10 DANNERSVILLE RD (T473)
0030/0000				SR	LENGTH(AH 3319 BK 2561)
0020/1308				==	ADAMS LN (T802)
0020/0806				==	APPLE DR (TWP)
003856 FT	003856 FT				2 0 48085 0 00 0118+65 BEERSVILLE RD (T559)
0020/0000				SR	LENGTH(AH 2561 BK 3856)
0010/2575				==	BUCK RD (TWP)
0010/1437				==	RABBIT RD (T572)
0010/0000				SR	NC WHITETAIL DEER DR VALLEY VIEW DR (SR4008 SEG 0040/0000) INTER-BK CROUST RD (TWP) MFC BEGIN = E LENGTH(AH 3856 BK 0000)
0010/0000				SR	

2 0 48085 0 00 0157+28 000000 FT
 VALLEY VIEW DR
 (SR4008 SEG 0040/0000) 0010/0000

EXTRACT DATE: 12/18/2023 ROADWAY MANAGEMENT SYSTEM PAGE NUMBER: 345
 PRINT DATE: 12/19/2023 SLD COUNTY/SR - ANNUAL PRINT COUNTY: NORTHAMPTON
 DIR: B TOTAL LEN: 2.687 MI. DIST: 05-5 SR: 4005
 LEFT MUN: MOORE T RIGHT MUN: MOORE T

014185 FT

014185 FT
 INTER-AHD BIGLEY RD
 (T598)
 MOUNTAIN RD
 0050/2925 (SR0946 SEG 0120/1741)








011260 FT

0050/0585 BMSEN 48/4005/0050/0532
 2 0 48052 0 00 0120+86
 HOKENDAUQUA
 0050/0532 BMSBG 48/4005/0050/0532
 011260 FT 2 0 48052 0 00 0115+20
 SOUTH OAKS RD
 (T565)
 5 0050/0000 LENGTH(AH 2925 BK 2710)

008550 FT

008550 FT 2 0 48052 0 00 0088+03
 WALKER RD
 (TWP)
 5 0040/0000 LENGTH(AH 2710 BK 1585)

DIR: B TOTAL LEN: 1.527 MI. DIST: 05-5 SR: 4004
 LEFT MUN: NAZARETH B RIGHT MUN: NAZARETH B

MAUCH CHUNK ST (SR4002 SEG 0030/0540) WOOD ST (BORO)	008062 FT		008062 FT	WOOD ST (BORO)
	0040/0770		0040/0770	SPRING ST (SR4002 SEG 0030/0540)
	007292 FT	==	0040/0255	CONVENT AV (BORO)
		==	007292 FT	2 0 48082 0 00 0073+30
		==		SOUTH PHOENIX ST (BORO)
	006235 FT	==	 0040/0000	LENGTH(AH 0770 BK 1057)
		==	0030/0537	KOHL ST (BORO)
		==	006235 FT	2 0 48082 0 00 0062+78
		==		NC MAUCH CHUNK ST NAZARETH
		==	 0030/0000	UPPER NAZARETH T LENGTH(AH 1057 BK 2933)
		==		
	003302 FT	==	003302 FT	2 0 48082 0 00 0033+40
		==		GRACEDALE ENTRANCE (PRDR)
		==	 0020/0000	LENGTH(AH 2933 BK 3302)
		==		
		==	0010/1469	BRIARWOOD LN (TWP)
		==	0010/0657	LYNNWOOD DR (TWP)
		==	0010/0242	BMSSEN 48/4004/0010/0219
		==		2 0 48082 0 00 0002+16
		==	0010/0219	TR. MONOCACY
		==	000000 FT	BMSBG 48/4004/0010/0219
		==		2 0 48082 0 00 0000+00
		==		NC PENN ALLEN RD DANIELS RD
		==	 0010/0000	(SR0946 SEG 0270/0000) MFC BEGIN = D LENGTH(AH 3302 BK 0000)

DIR: B TOTAL LEN: 7.424 MI. DIST: 05-5 SR: 4003
 LEFT MUN: LEHIGH T RIGHT MUN: LEHIGH T

(T541)	0150/2620	==	0150/2620 (T541)
		==	
		==	
	033428 FT	==	0150/0153 BMS EN 48/4003/0150/0117 0 0 00000 0 00 0000+00 INDIAN CREEK
		==	0150/0117 BMSBG 48/4003/0150/0117 033428 FT 2 0 48061 0 03 0340+39 BEECH DR
		==	0150/0000 LENGTH(AH 3505 BK 1723) LC TO BEECH DR
		==	0140/1628 (CONN)
		==	
2 0 48061 0 03 0323+64	031705 FT	==	0140/0389 CEDAR DR 031705 FT (T511)
CEDAR DR	0140/0000	==	0140/0000 LENGTH(AH 1723 BK 2376)
(T511)		==	
	029329 FT	==	029329 FT 2 0 48061 0 03 0299+87 0130/0000 LENGTH(AH 2376 BK 2779)
		==	
		==	0120/1144 MURPHY RD (T637)
		==	
2 0 48061 0 03 0273+13	026550 FT	==	026550 FT
SYCAMORE DR	0120/0000	==	0120/0000 LENGTH(AH 2779 BK 3022)
(T635)		==	
		==	0110/1970 MAGNOLIA DR (T635)

DIR: B TOTAL LEN: 7.424 MI. DIST: 05-5 SR: 4003
 LEFT MUN: LEHIGH T RIGHT MUN: LEHIGH T

Left Side	Distance (FT)	Right Side	Distance (FT)	Notes
	023528		023528	2 0 48061 0 03 0241+44 LEHIGH DR (SR0248 SEG 0150/0000)
TEAK DR (T758)	0100/2165	0110/0000		MFC BEGIN = E LENGTH(AH 3022 BK 2666)
		0100/2125		DAUBERT RD (T758)
MANGROVE DR (T760)	0100/1838	0100/1935		DAUBERT RD (T779)
	020862		020862	2 0 48061 0 03 0215+10 GRANGER RD (T468)
		0100/0000		LENGTH(AH 2666 BK 3022)
CANELLA DR (T798)	0090/1583	0090/1262		NC WALNUT DR STEEPLE RD (T784)
	017840		017840	2 0 48061 0 03 0185+59 CHURCH RD (T477) LEHIGH
		0090/0000		ALLEN TOWNSHIP T LENGTH(AH 3022 BK 3039)
		0080/1748		VALLEY RD (T472)

DIR: B TOTAL LEN: 7.424 MI. DIST: 05-5 SR: 4003
 LEFT MUN: ALLEN TOWNSHIP T RIGHT MUN: ALLEN TOWNSHIP T

	014801 FT		014801 FT	2 0 48061 0 02 0150+34 COVERED BRIDGE RD (T473)
		==	5 0080/0000	LENGTH(AH 3039 BK 2043)
			0070/1133	BMS EN 48/4003/0070/1073 0 0 00000 0 00 0000+00 HOKENDAUQUA
			0070/1073	BMSBG 48/4003/0070/1073
2 0 48061 0 02 0130+01 MILLRACE RD (T473)	012758 FT 0070/0000	==	5 0070/0000	LENGTH(AH 2043 BK 1613) COVERED BRIDGE RD
			0060/1433	(TWP) PARKVIEW DR
			0060/0851	(TWP)
INDIAN TRAIL RD (SR3016 SEG 0030/2680)	0060/0040 011145 FT	==		
			011145 FT	2 0 48061 0 02 0114+00 HOWERTOWN RD (SR3017 SEG 0190/2364)
			5 0060/0000	LENGTH(AH 1613 BK 2091)
ARROWHEAD LN (TWP)	0050/1157	==		
	009054 FT		0050/0107	BMS EN 48/4003/0050/0000
			009054 FT	2 0 48061 0 00 0091+76 HOKENDAUQUA
			5 0050/0000	BMSBG 48/4003/0050/0000 LENGTH(AH 2091 BK 2069)
2 0 48061 0 00 0069+85 SPRING HILL RD (T469)	006985 FT 0040/0000	==		
			006985 FT	
			5 0040/0000	LENGTH(AH 2069 BK 2524) LAPPAWINZO RD
			0030/2088	(T465)

DIR: B TOTAL LEN: 7.424 MI. DIST: 05-5 SR: 4003
 LEFT MUN: ALLEN TOWNSHIP T RIGHT MUN: ALLEN TOWNSHIP T

	004461 FT			004461 FT 2 0 48061 0 00 0044+16
				0030/0000 LENGTH(AH 2524 BK 2008)
				ALLEN TOWNSHIP
				0020/1894 NORTHAMPTON B
				NC KREIDERSVILLE RD
MAIN ST	0020/1376	==		
(BORO)				
TWENTYSIXTH ST	0020/1167	==		
(BORO)				
TWENTYFIFTH ST	0020/0947	==		
(BORO)				
UNNAMED AL	0020/0598	==		
(BORO)				
BASS AL	0020/0374	==		
(BORO)				
2 0 48061 0 00 0024+28	002453 FT			002453 FT
CHERRYVILLE RD				
(SR3019 SEG 0010/0000)	0020/0000			0020/0000 LENGTH(AH 2008 BK 2453)
				TWENTYFOURTH ST
				(BORO)
				0010/2429
				UNKNOWN RD
				0010/1971 (BORO)
CEMENT ST	0010/1960	==		
(BORO)				
				0010/1733 LAWRENCE ST
				(BORO)
				0010/1446 E TWENTYTHIRD ST
				(BORO)
				0010/0793 E TWENTYSECOND ST
				(BORO)
TWENTYSECOND ST	0010/0786	==		
(BORO)				
				0010/0585 DELBERT ST
				(BORO)
				0010/0245 STATION ST
				(BORO)
	000000 FT			000000 FT 2 0 48061 0 00 0000+00
				NC MA IN ST
				TWENTYFIRST ST
				(SR0329 SEG 0020/0000)
				INTER-BK MAIN ST
				(BORO)
				MFC BEGIN = D
				0010/0000 LENGTH(AH 2453 BK 0000)

EXTRACT DATE: 12/18/2023 ROADWAY MANAGEMENT SYSTEM PAGE NUMBER: 337
 PRINT DATE: 12/19/2023 SLD COUNTY/SR - ANNUAL PRINT COUNTY: NORTHAMPTON
 DIR: B TOTAL LEN: 1.888 MI. DIST: 05-5 SR: 4002
 LEFT MUN: NAZARETH B RIGHT MUN: NAZARETH B

009967 FT

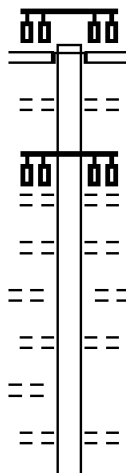
ALLEY
(BORO)

MAPLE ST
(BORO)

WILLOW ST

0030/1877

0030/1462



009967 FT
INTER-AHD

BELVIDERE ST
(BORO)
BROAD ST
(SR0191 SEG 0120/1655)
0030/3135
SPRUCE ST
(BORO)
0030/2887
NC BE BELVIDERE ST
MAIN ST
(BORO)
0030/2476
GREEN ST
(BORO)
0030/2066
PROGRESS ST
(BORO)
0030/1877
CHURCH ST
(BORO)
0030/1661
WASHINGTON ST
(BORO)
0030/1259

DIR: B TOTAL LEN: 1.888 MI. DIST: 05-5 SR: 4002
 LEFT MUN: NAZARETH B RIGHT MUN: NAZARETH B

(BORO) 0030/1017
 MAUCH CHUNK ST
 (SR4004 SEG 0040/0770) 0030/0540
 2 0 48070 0 01 0052+34 006832 FT
 CONVENT AV
 (BORO) 0030/0000

004219 FT

2 0 48070 0 00 0016+25 001625 FT
 ALMS HOUSE RD
 (PRDR) 0014/0000

000000 FT

NC MAUCH CHUNK ST
 WOOD ST
 (BORO) 0030/0540
 ZIEGLER ST
 (BORO) 0030/0095
 006832 FT
 5 0030/0000 LENGTH(AH 3135 BK 2613)
 CHERRY ST
 (BORO) 0020/2533
 NC SPRING ST
 PHOENIX ST
 (BORO)
 G.W. STOUDET BLVD
 (TWP) 0020/2340
 KOHL ST
 (BORO) 0020/1688
 NC SEIP AV
 WONDERLY ST
 (BORO) 0020/1159
 NAZARETH
 UPPER NAZARETH T 0020/0910
 004219 FT 2 0 48070 0 00 0041+94
 5 0020/0000 LENGTH(AH 2613 BK 2594)
 001625 FT
 5 0014/0000 LENGTH(AH 2594 BK 1625)
 000000 FT 2 0 48070 0 00 0000+00
 NC GRACEDALE RD
 NORTHAMPTON ST
 (SR0248 SEG 0370/0000)
 INTER-BK ALMS HOUSE RD
 (T510)
 MFC BEGIN = D
 5 0010/0000 LENGTH(AH 1625 BK 0000)

EXTRACT DATE: 12/18/2023 ROADWAY MANAGEMENT SYSTEM PAGE NUMBER: 335
PRINT DATE: 12/19/2023 SLD COUNTY/SR - ANNUAL PRINT COUNTY: NORTHAMPTON
DIR: B TOTAL LEN: 6.493 MI. DIST: 05-5 SR: 4001
LEFT MUN: LEHIGH T RIGHT MUN: LEHIGH T

034285 FT

034285 FT AH-CARBON (13)
INTER-AHD SR 2009 SH
0130/3351 (SR2009 SEG 0010/0000)



030934 FT

030934 FT 2 0 48072 0 00 0048+51

DIR: B TOTAL LEN: 6.493 MI. DIST: 05-5 SR: 4001
 LEFT MUN: LEHIGH T RIGHT MUN: LEHIGH T

	018209 FT	==	==	018209 FT	2 0 48058 0 01 0171+93
					WOOD DR
					(TB13)
				0090/0000	LENGTH(AH 3654 BK 2224)
	015985 FT			015985 FT	2 0 48058 0 01 0149+77
					CEDAR DR
					(T511)
				0080/0000	LENGTH(AH 2224 BK 3303)
CORK RD (T558)	0070/1351				
2 0 48058 0 01 0116+12	012682 FT			012682 FT	
CASHEW DR (T541)	0070/0000			0070/0000	LENGTH(AH 3303 BK 2804)
				0060/1050	SOUTH DOGWOOD RD (T542)
	009878 FT			009878 FT	2 0 48058 0 01 0088+21
					LEHIGH DR
					(SR0248 SEG 0110/0000)
				0060/0000	LENGTH(AH 2804 BK 0993)
	008885 FT			008885 FT	2 0 48058 0 00 0076+70
					VILLAGE: CHERRYVILLE
					CHERRYVILLE RD
					(TB12)
				0050/0000	LENGTH(AH 0993 BK 3731)
CHESTNUT DR					

DIR: B TOTAL LEN: 6.493 MI. DIST: 05-5 SR: 4001
 LEFT MUN: LEHIGH T RIGHT MUN: LEHIGH T

Segment ID	Start Station	End Station	Length (FT)	Description
(T539)	0040/2814			
		0040/2521		OLD POST RD (T648)
			005154 FT	
2 0 48058 0 00 0040+39	005154 FT			
IRONWOOD RD (T536)				
WILLOW RD (T536)	0040/0000			
			003578 FT	
		003578 FT		2 0 48058 0 00 0024+54
				LENGTH(AH 1576 BK 2391)
BREADFRUIT DR (T753)	0020/1073			
		0020/0891		S LOCUST DR (T633)
			001187 FT	TR. LEHIGH RV STRUCTURE LENGTH 17 FT
				BMSID 48/4001/0020/0193
				2 0 48058 0 00 0000+00
				BREADFRUIT DR (T753)
				LENGTH(AH 2391 BK 1187)
UNKNOWN ALLEY (TWP)	0014/0676			
		0014/0369		CONN FROM SR 145 (SR9101 SEG 0010/0242)
LONG LANE RD (T534)	0014/0210			
	000000 FT			2 0 48058 1 00 0000+00
				NC BLUE MOUNTAIN DR RIVERVIEW DR (SR0145 SEG 0005/1411) (SR0145 SEG 0004/1440)
				MFC BEGIN = D
				LENGTH(AH 1187 BK 0000)

EXTRACT DATE: 12/18/2023 ROADWAY MANAGEMENT SYSTEM PAGE NUMBER: 331
PRINT DATE: 12/19/2023 SLD COUNTY/SR - ANNUAL PRINT COUNTY: NORTHAMPTON
DIR: B TOTAL LEN: .000 MI. DIST: 05-5 SR: 3025
LEFT MUN: EAST ALLEN T RIGHT MUN: EAST ALLEN T

000000 FT



000000 FT
7010/0000 LENGTH(AH 1938 BK 0000)

EXTRACT DATE: 12/18/2023 ROADWAY MANAGEMENT SYSTEM PAGE NUMBER: 330
PRINT DATE: 12/19/2023 SLD COUNTY/SR - ANNUAL PRINT COUNTY: NORTHAMPTON
DIR: B TOTAL LEN: .000 MI. DIST: 05-5 SR: 3024
LEFT MUN: EAST ALLEN T RIGHT MUN: EAST ALLEN T

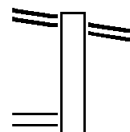
000000 FT



000000 FT
7010/0000 LENGTH(AH 0362 BK 0000)

EXTRACT DATE: 12/18/2023 ROADWAY MANAGEMENT SYSTEM PAGE NUMBER: 329
 PRINT DATE: 12/19/2023 SLD COUNTY/SR - ANNUAL PRINT COUNTY: NORTHAMPTON
 DIR: B TOTAL LEN: 2.100 MI. DIST: 05-5 SR: 3023
 LEFT MUN: EAST ALLEN T RIGHT MUN: EAST ALLEN T

WEST MAIN BL 011089 FT
 (SR0248 SEG 0260/0000) 0050/0770
 2 0 48050 0 00 0207+60 010319 FT
 OLD CARRIAGE RD
 (SR3018 SEG 0080/1228) 0050/0000



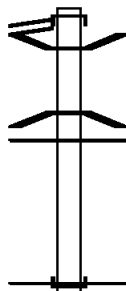
011089 FT WEST MAIN BL
 0050/0770 (SR0248 SEG 0260/0000)
 010319 FT
 0050/0000 LENGTH(AH 0770 BK 3513)

EXTRACT DATE: 12/18/2023 ROADWAY MANAGEMENT SYSTEM PAGE NUMBER: 327
PRINT DATE: 12/19/2023 SLD COUNTY/SR - ANNUAL PRINT COUNTY: NORTHAMPTON

DIR: B TOTAL LEN: .100 MI. DIST: 05-5 SR: 3022
LEFT MUN: BETHLEHEM CITY C RIGHT MUN: BETHLEHEM CITY C

DALY AV
(SR0412 SEG 0135/0000)
(SR0412 SEG 0134/0000) 000530 FT
0050/0530

000000 FT

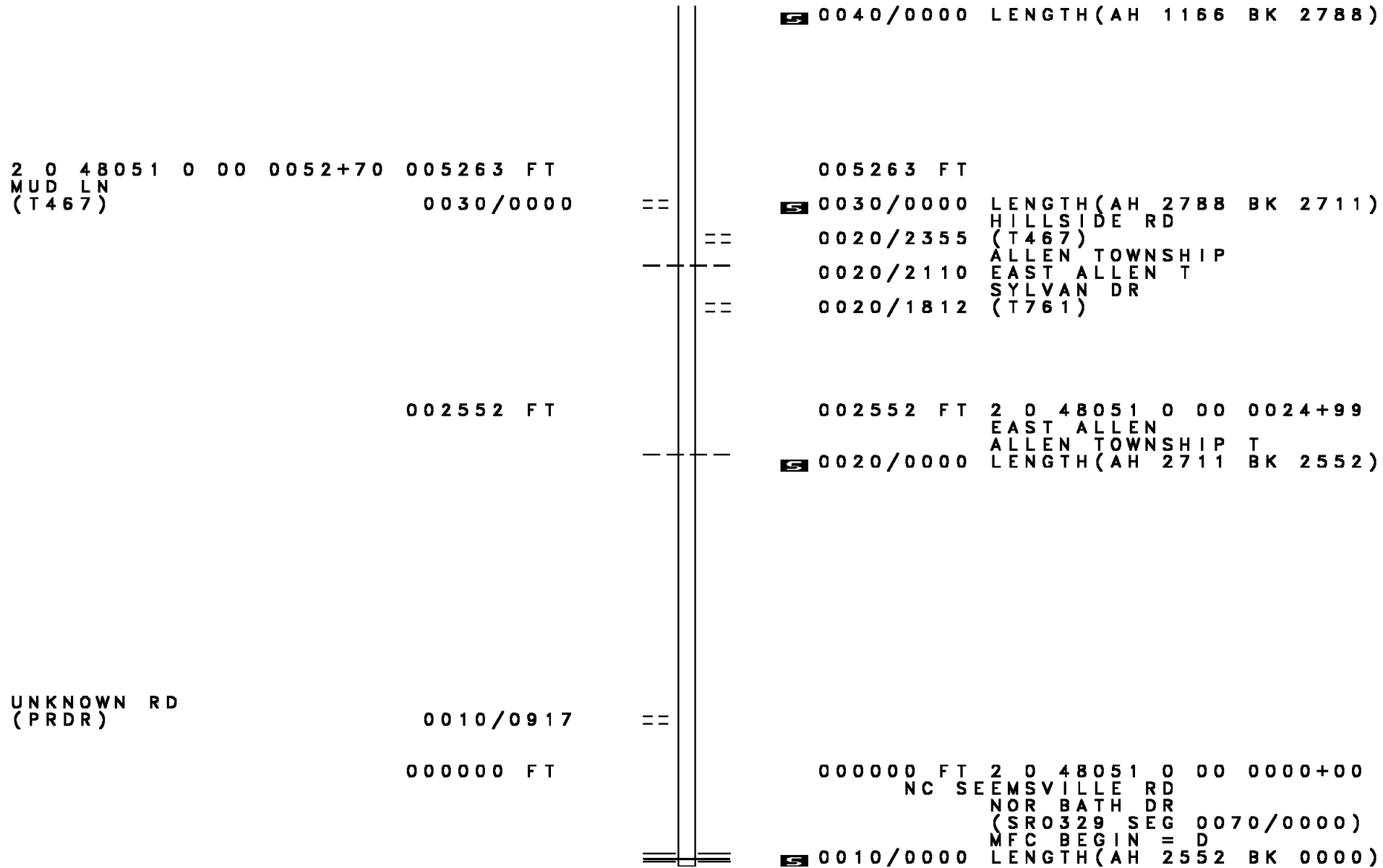


000530 FT
INTER-AHD DALY AV
0050/0530 (SR0412 SEG 0134/0000)
0050/0425 BMSEN 48/3022/0050/0338
1 0 00530 0 00 0322+69
NO UNDERPASS INFORMATION
0050/0338 BMSBG 48/3022/0050/0338
0050/0328 MFC BEGIN = B
000000 FT 1 0 00530 0 00 0322+69
NC FOURTH ST
INTER-BK FOURTH ST
(CITY)
MFC BEGIN = C
5 0050/0000 LENGTH(AH 0530 BK 0000)

DIR: B TOTAL LEN: 3.273 MI. DIST: 05-5 SR: 3021
 LEFT MUN: MOORE T RIGHT MUN: MOORE T

Left Side	Right Side
PHEASANT DR (SR0248 SEG 0210/0000) 017282 FT 0070/1325	017282 FT PHEASANT DR 0070/1325 (SR0248 SEG 0210/0000)
BECKER RD (T476) 0070/0705 015957 FT	015957 FT 2 0 48051 0 00 0159+50 SUNNY HILL RD (T486) 5 0070/0000 LENGTH(AH 1325 BK 3056)
DANNERSVILLE RD (T473) 0060/0839 012901 FT	0060/0839 DANNERSVILLE RD (T473) 012901 FT 2 0 48051 0 00 0129+13 NC ALLEN DR MOORE 5 0060/0000 ALLEN TOWNSHIP T LENGTH(AH 3056 BK 3684)
	0050/1661 ALLEN TOWNSHIP EAST ALLEN T CIRCLE DR 0050/1502 (T785) CIRCLE DR 0050/1300 (T785)
	009217 FT 2 0 48051 0 00 0092+18 OLD CARRIAGE RD (SR3018 SEG 0040/0341)
OLD CARRIAGE RD (SR3018 SEG 0040/0341) 0050/0000	5 0050/0000 EAST ALLEN ALLEN TOWNSHIP T LENGTH(AH 3684 BK 1166)
008051 FT	008051 FT 2 0 48051 0 00 0080+49 DOUGLAS LN (T777)

DIR: B TOTAL LEN: 3.273 MI. DIST: 05-5 SR: 3021
 LEFT MUN: ALLEN TOWNSHIP T RIGHT MUN: ALLEN TOWNSHIP T



5 0040/0000 LENGTH(AH 1166 BK 2788)

2 0 48051 0 00 0052+70 005263 FT
 MUD LN
 (T467) 0030/0000

005263 FT

5 0030/0000 LENGTH(AH 2788 BK 2711)
 HILLSIDE RD
 (T467)
 ALLEN TOWNSHIP
 0020/2355 EAST ALLEN T
 0020/2110 SYLVAN DR
 0020/1812 (T761)

002552 FT

002552 FT 2 0 48051 0 00 0024+99

5 0020/0000 EAST ALLEN
 ALLEN TOWNSHIP T
 LENGTH(AH 2711 BK 2552)

UNKNOWN RD
 (PRDR) 0010/0917

000000 FT

000000 FT 2 0 48051 0 00 0000+00

NC SE EMSVILLE RD
 NOR BATH DR
 (SR0329 SEG 0070/0000)
 MFC BEGIN = D
 5 0010/0000 LENGTH(AH 2552 BK 0000)

DIR: B TOTAL LEN: 7.114 MI. DIST: 05-5 SR: 3020
 LEFT MUN: LOWER NAZARETH T RIGHT MUN: LOWER NAZARETH T

	037560 FT		037560 FT	
			INTER-AHD	NORTHGATE BL
				(T518)
NAZARETH RD				NAZARETH RD
(SR0248 SEG 0460/1388)	0140/2851			(SR0248 SEG 0460/1388)
MARWOOD LN				
(T932)	0140/2381	==		WELLER PL
				(T965)
BRENTWOOD AV				
(T907)	0140/1294	==		
				FISCHER RD
				(T792)
	034709 FT			
				0140/0760
				034709 FT
				2 0 48063 0 02 0349+86
				5 0140/0000 LENGTH(AH 2851 BK 2082)
	032627 FT			
				032627 FT
				2 0 48063 0 02 0329+73
				5 0130/0000 LENGTH(AH 2082 BK 2794)
NORTHWOOD AV				
(T495)	0120/1866	==		
				0120/1662
				BMS EN 48/3020/0120/1385
				2 0 48063 0 01 0316+67
				PA 33 NB
				0120/1385
				BMSBG 48/3020/0120/1385
	029833 FT			
				029833 FT
				2 0 48063 0 01 0300+30
				COUNTRY CLUB RD
				(T454)
				5 0120/0000 LENGTH(AH 2794 BK 3625)
JORDAN CT				
(TWP)	0110/1963	==		

DIR: B TOTAL LEN: 7.114 MI. DIST: 05-5 SR: 3020
 LEFT MUN: LOWER NAZARETH T RIGHT MUN: LOWER NAZARETH T

	026208 FT			026208 FT	2 0 48063 0 01	0264+73
				0110/0000	LENGTH(AH 3625 BK 2486)	
GRADWOHL SWITCH RD (T497)	0100/1746	==				
	023722 FT			023722 FT	2 0 48063 0 01	0239+91
					STURBRIDGE DR	
				0100/0000	(T585) LENGTH(AH 2486 BK 2545)	
				0090/1649	MAYFIELD CR	
				0090/1250	(T583) TRUMAN LN	
					(TWP)	
	021177 FT			021177 FT	2 0 48063 0 01	0214+46
				0090/0000	LENGTH(AH 2545 BK 2360)	
				0080/1825	HARTMAN RD	
					(T588)	
					NAZARETH PK	
				0080/1265	(SR0191 SEG 0060/0000)	
2 0 48063 0 00 0188+12	018817 FT			018817 FT		
MOUNTAIN VIEW RD	0080/0000	==		0080/0000	LENGTH(AH 2360 BK 2360)	
(T557)				0070/1806	FIELDSTONE DR	
					(T555)	
LOWER NAZARETH ELEM SCH (PRDR)	0070/1783	==				
				0070/1157	MEADOW DR	
					(T548)	
2 0 48063 0 00 0164+45	016457 FT			016457 FT	MANOR DR	
CHRISTINE-ANN LN	0070/0000	==			(T547)	
(TWP)				0070/0000	LENGTH(AH 2360 BK 2974)	

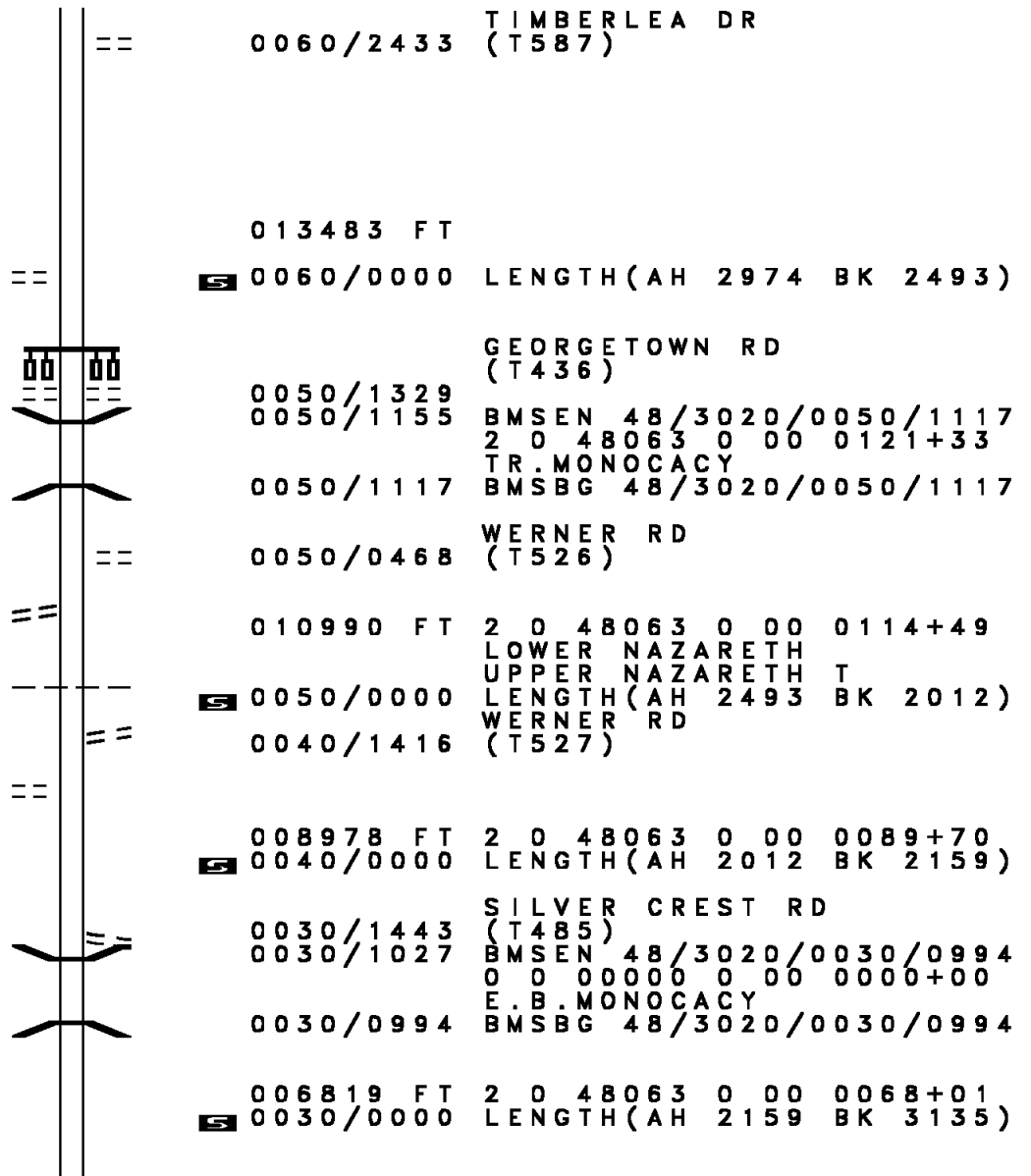
DIR: B TOTAL LEN: 7.114 MI. DIST: 05-5 SR: 3020
 LEFT MUN: LOWER NAZARETH T RIGHT MUN: LOWER NAZARETH T

2 0 48063 0 00 0134+82 013483 FT
 W GREMAR RD
 (TWP) 0060/0000

GUN CLUB RD
 (T506) 0050/0415
 010990 FT

BLOSSOM HILL RD
 (T483) 0040/0842
 008978 FT

006819 FT



0060/2433 TIMBERLEA DR
 (T587)

013483 FT
 0060/0000 LENGTH(AH 2974 BK 2493)

GEORGETOWN RD
 (T436)
 0050/1329
 0050/1155 BMSSEN 48/3020/0050/1117
 2 0 48063 0 00 0121+33
 TR. MONOCACY
 0050/1117 BMSBG 48/3020/0050/1117

WERNER RD
 (T526)
 0050/0468
 010990 FT 2 0 48063 0 00 0114+49
 LOWER NAZARETH
 UPPER NAZARETH T
 0050/0000 LENGTH(AH 2493 BK 2012)
 WERNER RD
 (T527)
 0040/1416

008978 FT 2 0 48063 0 00 0089+70
 0040/0000 LENGTH(AH 2012 BK 2159)
 SILVER CREST RD
 (T485)
 0030/1443
 0030/1027 BMSSEN 48/3020/0030/0994
 0 0 00000 0 00 0000+00
 E. B. MONOCACY
 0030/0994 BMSBG 48/3020/0030/0994

006819 FT 2 0 48063 0 00 0068+01
 0030/0000 LENGTH(AH 2159 BK 3135)

DIR: B TOTAL LEN: 7.114 MI. DIST: 05-5 SR: 3020
 LEFT MUN: UPPER NAZARETH T RIGHT MUN: UPPER NAZARETH T

Street Name	Segment ID	Length (FT)	Notes
	0020/1237		RISING SUN CT (TWP)
	0020/0136		TWP LINE RD (T434)
	003684 FT	003684	2 0 48063 0 00 0036+84 (AAR 851942B) #TRKS 01 NC NEWBURG RD
	0020/0000		UPPER NAZARETH EAST ALLEN T LENGTH (AH 3135 BK 3684)
	0010/3600		EAST ALLEN BATH BOROUGH B
BROAD ST (BORO)	0010/2858		WUNDERLER'S WY (BORO)
POPLAR ST (BORO)	0010/2443		POPLAR ST (BORO)
HAIDLE AV (BORO)	0010/1624		SPRUCE ST (BORO)
WASHINGTON ST (BORO)	0010/0906		SMITH ST (BORO)
ALLEY (BORO)	0010/0578		ROHR CT (BORO)
	0010/0345		ALLEY (BORO)
	0010/0184		WALNUT ST (SR0512 SEG 0110/0000)
	000000 FT	000000	PLYMOUTH ST (BORO) 2 0 48063 0 00 0000+00 NC MA
CHESTNUT ST (SR0248 SEG 0290/0275)	0010/0000		INTER-BK MAIN ST (SR0248 SEG 0290/0275) MFC BEGIN = D
	0010/0000		LENGTH (AH 3684 BK 0000)

EXTRACT DATE: 12/18/2023 ROADWAY MANAGEMENT SYSTEM PAGE NUMBER: 320
PRINT DATE: 12/19/2023 SLD COUNTY/SR - ANNUAL PRINT COUNTY: NORTHAMPTON

DIR: B TOTAL LEN: 2.985 MI. DIST: 05-5 SR: 3019
LEFT MUN: ALLEN TOWNSHIP T RIGHT MUN: ALLEN TOWNSHIP T

ROCK RD
(T494)

015760 FT

015760 FT
INTER-AHD CHERRYVILLE RD
0050/3319 (TB12)

0050/1683

==

012441 FT

012441 FT 2 0 48060 0 00 0124+39
S 0050/0000 LENGTH(AH 3319 BK 2239)

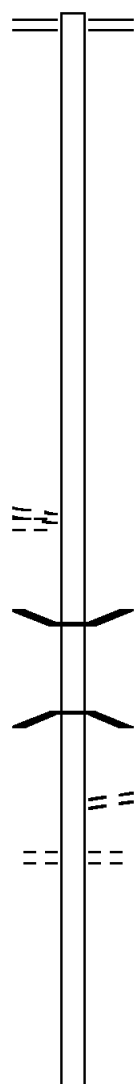
010202 FT

010202 FT 2 0 48060 0 00 0101+83
S 0040/0000 LENGTH(AH 2239 BK 3132)

DIR: B TOTAL LEN: 3.922 MI. DIST: 05-5 SR: 3018
 LEFT MUN: EAST ALLEN T RIGHT MUN: EAST ALLEN T

SICKLE RD
 (T494)
 HILLTOP RD
 (T492)

020710 FT		020710 FT AIRPORT RD 0080/1228 (SR3023 SEG 0050/0000)
019482 FT		019482 FT 2 0 48050 0 00 0200+97 5 0080/0000 LENGTH(AH 1228 BK 1972)
017510 FT		017510 FT 2 0 48050 0 00 0175+73 5 0070/0000 LENGTH(AH 1972 BK 3577)
0060/1531		
013933 FT		0060/0033 BMSBN 48/3018/0060/0001 013933 FT 2 0 48050 0 00 0139+78 CATASAUQUA CREEK 5 0060/0000 BMSBG 48/3018/0060/0001 LENGTH(AH 3577 BK 2899)
		0050/1719 SNYDERS CHURCH RD (T487)
		0050/1644 VALLEY VIEW RD (T486)
011034 FT		011034 FT 2 0 48050 0 00 0110+70 5 0050/0000 LENGTH(AH 2899 BK 3117)



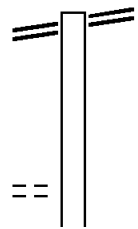
DIR: B TOTAL LEN: 3.922 MI. DIST: 05-5 SR: 3018
 LEFT MUN: EAST ALLEN T RIGHT MUN: EAST ALLEN T

Stationing	Length	Notes	Stationing	Length	Notes
2 0 48050 0 00 0079+50	007917 FT	WOODMOOR RD (T476)	0040/0341	007917 FT	SEEMSVILLE RD (SR3021 SEG 0050/0000) EAST ALLEN ALLEN TOWNSHIP T
	0040/0000		0040/0000		LENGTH(AH 3117 BK 2580)
WHISPERING HOLLOW ENTR (PRDR)	0030/0116 005337 FT		005337 FT	2 0 48050 0 00 0053+25	SCHOOL RD (T474)
TWINBROOK RD (T474)	0020/2343		0030/0000		LENGTH(AH 2580 BK 2798)
2 0 48050 0 00 0025+65	002539 FT	SNOWHILL RD (T472)	002539 FT		
	0020/0000		0020/0000		LENGTH(AH 2798 BK 2539)
			0010/2354		SNOWHILL RD (T472)
	000000 FT		000000 FT	2 0 48050 0 00 0000+00	HOWERTOWN RD (SR3017 SEG 0190/0000)
HOWERTOWN RD (SR3017 SEG 0190/0000)	0010/0000		0010/0000		NC OLD CARRIAGE RD MFC BEGIN = E LENGTH(AH 2539 BK 0000)

EXTRACT DATE: 12/18/2023 ROADWAY MANAGEMENT SYSTEM PAGE NUMBER: 316
 PRINT DATE: 12/19/2023 SLD COUNTY/SR - ANNUAL PRINT COUNTY: NORTHAMPTON
 DIR: B TOTAL LEN: 5.239 MI. DIST: 05-5 SR: 3017
 LEFT MUN: ALLEN TOWNSHIP T RIGHT MUN: ALLEN TOWNSHIP T

KREIDERSVILLE RD 027660 FT
 (SR4003 SEG 0060/0000) 0190/2364

VILLAGE DR 0190/0305
 (T497) 025296 FT



027660 FT KREIDERSVILLE RD
 0190/2364 (SR4003 SEG 0060/0000)

025296 FT 2 0 48049 0 01 0407+03

DIR: B TOTAL LEN: 5.239 MI. DIST: 05-5 SR: 3017
 LEFT MUN: ALLEN TOWNSHIP T RIGHT MUN: ALLEN TOWNSHIP T

MARSHALL RUN
(TWP)

0180/0291
023685 FT ==

0190/0000 OLD CARRIAGE RD
(SR3018 SEG 0010/0000)
LENGTH(AH 2364 BK 1611)

023685 FT 2 0 48049 0 01 0390+74
SNOWHILL RD
(T472)

0180/0000 LENGTH(AH 1611 BK 2272)

021413 FT ==

021413 FT 2 0 48049 0 01 0368+18
MUD LN
(T467)

0170/0000 LENGTH(AH 2272 BK 3234)

HORNER RD
(T467)

0160/2445 ==

018179 FT ==

018179 FT 2 0 48049 0 01 0335+58
0160/0000 LENGTH(AH 3234 BK 2393)



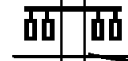
0150/0991 BMS EN 48/3017/0150/0973
BRIDGE POSTED (TONS)
2 0 48049 0 01 0321+61
SGL 11 COMB 17



0150/0973 DRY RUN
BMSBG 48/3017/0150/0973

NC HOWERTOWN RD

2 0 48049 0 01 0312+01 015786 FT
NOR BATH BL



015786 FT NOR BATH BL
(SR0329 SEG 0060/0000)
MFC BEGIN = D

DIR: B TOTAL LEN: 5.239 MI. DIST: 05-5 SR: 3017
 LEFT MUN: ALLEN TOWNSHIP T RIGHT MUN: ALLEN TOWNSHIP T

Segment Description	Start Station	End Station	Length (FT)	Notes
(SR0329 SEG 0060/0000)	0150/0000	0140/2364	012989 FT	5 0150/0000 LENGTH(AH 2393 BK 2797) OAK LN
DEBBIE RD (T487)	0140/2364	0140/1592		0140/2364 (T464)
DREXEL DR (T486)	0140/1592	0140/1144		
ATLAS RD (T465)	0140/1144	012989 FT		
	012989 FT	0140/0000	0130/2085	5 012989 FT 1 0 00564 0 00 0025+42 LENGTH(AH 2797 BK 2353) UNKNOWN AL
		0130/1412		(TWP)
		0130/1017		DANNER RD (TWP)
		0130/0934		PANY DR (PRDR)
		0130/0740		ALLEN TOWNSHIP EAST ALLEN T
BULLHEAD RD (T482)	0130/0273	0130/0078	010636 FT	5 0130/0000 LENGTH(AH 2353 BK 2519) WALNUT ST (T480)
	010636 FT	0130/0000		BMSBN 48/3017/0130/0000 1 0 00564 0 00 0001+44 CATASAUQUA
		0130/0000		5 0130/0000 LENGTH(AH 2353 BK 2519) BMSBG 48/3017/0130/0000
	008117 FT	0120/0000		5 0120/0000 LENGTH(AH 2519 BK 2821) 2 0 48049 0 01 0288+60 (APRA) LEHIGH LUMBER VILLAGE: WEAVERSVILLE COLONY DR (T437)

POT

EXTRACT DATE: 12/18/2023
PRINT DATE: 12/19/2023

ROADWAY MANAGEMENT SYSTEM
SLD COUNTY/SR - ANNUAL PRINT

PAGE NUMBER: 313
COUNTY: NORTHAMPTON

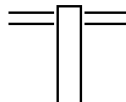
DIR: B TOTAL LEN: 5.239 MI.
LEFT MUN: EAST ALLEN T

DIST: 05-5 SR: 3017
RIGHT MUN: EAST ALLEN T

Stationing	Notes	Stationing	Notes
005296 FT		005296 FT 2 0 48049 0 01 0260+11	
		0110/0000 LENGTH(AH 2821 BK 2331)	
	==	0100/1385 N HALBEA ST (T768)	
	==	0100/1126 S HALBEA ST (T768)	
002965 FT		002965 FT 2 0 48049 0 01 0234+98	
		EAST ALLEN HANOVER T	
	==	0100/0000 LTH AH 002331 BK 002965	
	==	0090/2721 JENDY LN (PRDR)	
	==	0090/1115 HANOVER ST (T424)	
000000 FT		000000 FT 2 0 48049 0 01 0207+47	
		NC WE WEAVERSVILLE RD INTER-BK WEAVERSVILLE RD (SR1009 SEG 0084/1898) MFC BEGIN = C BK-LEHIGH (39)	
000000 FT		0090/0000 LTH AH 002965 BK 000100	
000000 FT		000000 FT	
000000 FT		7082/0000 LTH AH 000100 BK 000100	
000000 FT		000000 FT	
000000 FT		7080/0000 LTH AH 000100 BK 000100	
000000 FT		000000 FT	
000000 FT		7070/0000 LTH AH 000100 BK 000100	
000000 FT		000000 FT	
000000 FT		7060/0000 LTH AH 000100 BK 000100	
000000 FT		000000 FT	
000000 FT		7050/0000 LTH AH 000100 BK 000100	
LTH AH 000100 BK 000100		000000 FT	
000000 FT		7040/0000 LTH AH 000100 BK 000100	
LTH AH 000100 BK 000100		000000 FT	
000000 FT		7030/0000 LTH AH 000100 BK 000100	
LTH AH 000100 BK 000100		000000 FT	
000000 FT		7020/0000 LTH AH 000100 BK 000100	
LTH AH 000100 BK 000100		000000 FT	
000000 FT		7010/0000 LTH AH 000100 BK 000000	
000000 FT			

EXTRACT DATE: 12/18/2023 ROADWAY MANAGEMENT SYSTEM PAGE NUMBER: 312
PRINT DATE: 12/19/2023 SLD COUNTY/SR - ANNUAL PRINT COUNTY: NORTHAMPTON
DIR: B TOTAL LEN: 1.816 MI. DIST: 05-5 SR: 3016
LEFT MUN: ALLEN TOWNSHIP T RIGHT MUN: ALLEN TOWNSHIP T

009587 FT



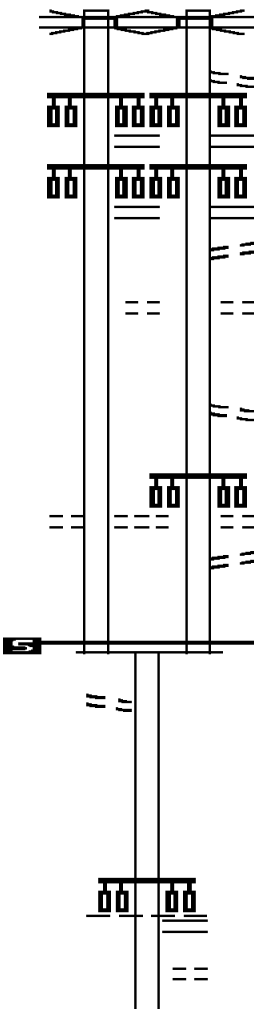
009587 FT KREIDERSVILLE RD
0030/2680 (SR4003 SEG 0060/0040)

BECKER AV

DIR: B TOTAL LEN: 1.816 MI. DIST: 05-5 SR: 3016
 LEFT MUN: ALLEN TOWNSHIP T RIGHT MUN: ALLEN TOWNSHIP T

Stationing	Description	Length	Notes
(T490)		0030/1737	
2 0 48068 0 00 0026+58	MILLRACE RD	006907 FT	
(T470)		0030/0000	
		0020/3599	LENGTH(AH 2680 BK 3678) BMSEN 48/3016/0020/3505
		0020/3505	0 0 00000 0 00 0000+00 BRIDGE CLOSED HOKENDAQUA BMSBG 48/3016/0020/3505
		0020/3446	KOHL'S RD (T468)
		0020/2808	STAGECOACH RD (T473)
STAGECOACH RD (T473)		0020/2676	
		0020/0277	BMSEN 48/3016/0020/0218 2 0 48068 0 00 0060+98 INDIAN CREEK
2 0 48068 0 00 0063+28	GRANGER RD	003229 FT	
(T468)		0020/0000	
CHURCH RD (T485)		0010/2676	
		0020/0218	BMSBG 48/3016/0020/0218
		003229 FT	
		0020/0000	LENGTH(AH 3678 BK 3229)
		0010/0325	
APPLE RD (T475)		000000 FT	
		000000 FT	2 0 48068 0 00 0094+19 NC INDIAN TRAIL RD INTER-BK INDIAN TRAIL RD (TB11) MFC BEGIN = E
		0010/0000	LENGTH(AH 3229 BK 0000)

DIR: B TOTAL LEN: 3.622 MI. DIST: 05-5 SR: 3015
 LEFT MUN: BETHLEHEM TOWNSHIP T RIGHT MUN: BETHLEHEM TOWNSHIP T

NAZARETH PK (SR0191 SEG 0011/0000) US 22 EB OP ID 48/0022/0100/0234	019116 FT INTER-AHD 0081/2146		019125 FT INTER-AHD 0080/2155	NAZARETH PK (SR0191 SEG 0010/0000) US 22 EB OP ID 48/0022/0100/0234
RAMP B RD (SR8006 SEG 0750/0983)	0081/1964		0080/2040	FROM 8006/0750 SH (CONN) RAMP B RD (SR8006 SEG 0750/0983)
RAMP A RD (SR8006 SEG 0760/0000)	0081/1933		0080/1954	RAMP A RD (SR8006 SEG 0760/0000)
HIGHFIELD DR (CITY)	0081/1532		0080/1924	TO 8006/0760 SH (CONN) HIGHFIELD DR (TWP)
			0080/1843	
			0080/1524	
			0080/0557	LC FROM BETHLEHEM SQ (CONN) PLAZA ENTRANCE (PRDR) BETHLEHEM SQ (PRDR)
MALL ENTRANCE (PRDR)	0081/0500		0080/0499	
1 0 00297 0 01 0377+16 016970 FT MFC BEGIN = B LENGTH(AH 2146 BK 1739)	0081/0000		0080/0415 016970 FT	LC TO BETHLEHEM SQ (CONN) 1 0 00297 0 01 0377+16 MFC BEGIN = B LENGTH(AH 2155 BK 1739)
CHRISTIAN SPRING RD (T436)	0070/0878 015231 FT		0080/0000	
			015231 FT	1 0 00297 0 01 0359+62 NC NAZARETH PK OAKLAND RD (SR2028 SEG 0010/0000)
			0070/0000	BETHLEHEM TOWNSHIP BETHLEHEM CITY C LENGTH(AH 1739 BK 2832) WENDY LN (CITY)
SANTEE MILL RD			0060/2552	

DIR: B TOTAL LEN: 3.622 MI. DIST: 05-5 SR: 3015
 LEFT MUN: BETHLEHEM CITY C RIGHT MUN: BETHLEHEM CITY C

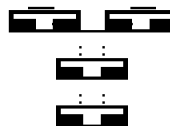
(CITY)	0060/2427	==						
			==		0060/1778	FALCON DR		
			==			(CITY)		
			==		0060/0964	EAST BL		
			==			(CITY)		
			==		0060/0679	OLIVIA CT		
			==			(CITY)		
	012399 FT				012399 FT	1 0 00297 0 01 0330+13		
			==		0060/0000	LENGTH(AH 2832 BK 2892)		
			==			THOMPSON AV		
			==		0050/2393	(CITY)		
			==			JOHNSTON DR		
			==			(CITY)		
			==		0050/1632			
			==			DAVANN DR		
			==		0050/1220	(PRDR)		
MACADA RD			==					
(CITY)			==					
LC FROM MACADA RD			==		0050/0867			
(CONN)			==					
			==		0050/0766			
1 0 00297 0 01 0302+85	009507 FT		==			BUTZTOWN RD		
BARNSDALE RD			==			(CITY)		
(CITY)			==		0050/0000	LENGTH(AH 2892 BK 2477)		
			==			ENT TO THE COURT CONDO		
			==			(PRDR)		
			==			WESTBURY DR		
			==			(CITY)		
			==			GREENHOUSE DR		
			==		0040/0678	(PRDR)		
			==		007030 FT			
1 0 00297 0 01 0276+50	007030 FT		==		0040/0000	LENGTH(AH 2477 BK 2553)		
LANGHORNE AV			==					
(CITY)			==			NORTH BL		
			==			(CITY)		
			==		0030/1917			
			==			JENNINGS ST		
MADISON AV			==		0030/1729	(CITY)		
(CITY)			==					
			==			DECATUR ST		

DIR: B TOTAL LEN: 3.622 MI. DIST: 05-5 SR: 3015
 LEFT MUN: BETHLEHEM CITY C RIGHT MUN: BETHLEHEM CITY C

Street Name	Segment ID	Length (FT)	Start Stationing	End Stationing	Notes
			0030/0959		(CITY)
		004477	004477	00252+79	ELMHURST AV (CITY)
			0030/0000		LENGTH(AH 2553 BK 2442) PATERNOSTER ST (CITY)
DEWBERRY AV (CITY)		0020/2158	0020/2158		MELROSE AV (CITY)
			0020/1839		EDGEBORO BL (CITY)
			0020/1293		ORCHARD LN (CITY)
HAMILTON AV (CITY)		0020/0409 002035	002035	00227+84	WASHINGTON AV (CITY)
			0020/0000		LENGTH(AH 2442 BK 2035) WOODLAWN AV (CITY)
GEORGIA AV (CITY)		0010/1634	0010/1283		MILLARD ST (CITY)
HILLMOND ST (CITY)		0010/1102	0010/0747		BEECH ST (CITY)
EAST GREENWICH ST (CITY)		0010/0540	0010/0371		ZOLL ST (CITY)
			0010/0371		JUNIPER ST (CITY)
DECH ST (CITY)		0010/0151 000000	000000	00207+08	EASTON AV (SR2020 SEG 0010/0000)
			0010/0000		INTER-BK LINDEN ST (CITY)
ELIZABETH AV (CITY)		0010/0000	0010/0000		MFC BEGIN = B LENGTH(AH 2035 BK 0000)

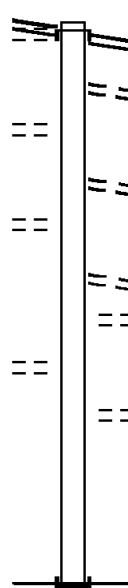
EXTRACT DATE: 12/18/2023 ROADWAY MANAGEMENT SYSTEM PAGE NUMBER: 307
 PRINT DATE: 12/19/2023 SLD COUNTY/SR - ANNUAL PRINT COUNTY: NORTHAMPTON
 DIR: B TOTAL LEN: .000 MI. DIST: 05-5 SR: 3014
 LEFT MUN: BETHLEHEM CITY C RIGHT MUN: BETHLEHEM CITY C

LENGTH(AH 0951 BK 2097) 7031/0000
 000000 FT
 000000 FT



000000 FT
 7030/0000 LENGTH(AH 1000 BK 2097)
 000000 FT
 7020/0000 LENGTH(AH 2097 BK 2551)
 000000 FT
 7010/0000 LENGTH(AH 2551 BK 0000)

DIR: B TOTAL LEN: .332 MI. DIST: 05-5 SR: 3012
 LEFT MUN: BETHLEHEM CITY C RIGHT MUN: BETHLEHEM CITY C

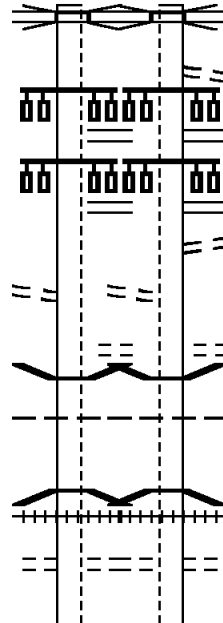
WYANDOTTE ST (SR0378 SEG 0060/1427) DAKOTA ST (CITY)	001752 FT		001752 FT	INTER-AHD BROADWAY (CITY)
	0010/1752		0010/1752	WYANDOTTE ST (SR0378 SEG 0060/1427)
SEMINOLE ST (CITY)	0010/1505		0010/1532	BRADLEY ST (CITY)
MOHICAN ST (CITY)	0010/1125		0010/1300	ONTARIO ST (CITY)
	0010/0453		0010/1080	JISCHKE ST (CITY)
FIOT ST (CITY)	000000 FT		0010/0744	ALASKA ST (CITY)
			0010/0327	FIOT AV (CITY)
			000000 FT	1 0 00487 0 00 0000+00
			INTER-BK	ROADWAY BROADWAY AV (SR2002 SEG 0150/2103) MFC BEGIN = B BK-LEHIGH (39)
			0010/0000	LENGTH(AH 1752 BK 0000)

015713 FT
 INTER-AHD
 BATH PK
 (SR0512 SEG 0011/0000)
 US 22 E
 OP ID 48/0022/0050/0000 0091/1844

 RAMP D RD
 (SR8004 SEG 0750/0858) 0091/1517

 RAMP C RD
 (SR8004 SEG 0760/0000) 0091/1503

 STOKE PARK RD
 (T433) 0091/1176
 PARK PLAZA
 (PRDR) 0091/1050
 BMSBN 48/3011/0090/0773 0091/0938
 HANOVER
 BETHLEHEM CITY C 0091/0842
 O O 00000 0 00 0000+00
 MONOCACY CK.
 BMSBG 48/3011/0090/0773 0091/0746
 (AAR 851867S)#TRKS 01 0091/0578
 BIERY'S BRIDGE RD
 (CITY) 0091/0520
 2 0 48046 0 00 0106+03 013869 FT
 PINE TOP TRAIL RD



020072 FT
 INTER-AHD
 BATH PK
 (SR0512 SEG 0010/0000)
 US 22 E
 OP ID 48/0022/0050/0000
 FROM 8004/0750 SH
 (CONN)
 RAMP D RD
 (SR8004 SEG 0750/0858)

 RAMP C RD
 (SR8004 SEG 0760/0000)

 TO 8004/0760 SH
 (CONN)
 OLD STOKE PARK RD
 (T433)
 PARK PL
 (PRDR)
 BMSBN 48/3011/0090/0773
 HANOVER
 BETHLEHEM CITY C
 O O 00000 0 00 0000+00
 MONOCACY CK.
 BMSBG 48/3011/0090/0773
 (AAR 851867S)#TRKS 01
 BIERY'S BRIDGE RD
 (CITY)
 2 0 48046 0 00 0106+03
 PINE TOP TR

DIR: N TOTAL LEN: 3.802 MI. DIST: 05-5 SR: 3011
 LEFT MUN: BETHLEHEM CITY C RIGHT MUN: BETHLEHEM CITY C

(CITY)	MFC BEGIN = C	LTH AH	BK	0091/0000	5	0090/0000	(CITY)	MFC BEGIN = C	LENGTH(AH	BK	2744)
BELLA VISTA DR (CITY)		0080	1696	==			JOHNSTON DR (CITY)		0080	1574	
				==			MACADA RD (CITY)		0080	0831	
		011125	FT			015501	FT	2 0 48046 0 00	0078+59		
				==	5	0080	0000	LENGTH(AH	2744	BK	2374)
				==		0070	1989	BUCKINGHAM DR (CITY)			
				==		0070	1791	BRIDLE PATH RD (CITY)			
		008751	FT			013127	FT	2 0 48046 0 00	0055+62		
				==	5	0070	0000	LENGTH(AH	2374	BK	2822)
MORELAND AV (CITY)		0060	1936	==				LC FROM DEWBERRY AV (CONN)			
ILLICKS MILL RD (CITY)		0060	1337	==				DEWBERRY AV (CITY)			
LC FROM ILLICKS MILL RD (CONN)		0060	1149	==				0060	0877		
				==				0060	0809		
		005929	FT			010305	FT	2 0 48046 0 00	0028+00		
				==	5	0060	0000	LENGTH(AH	2822	BK	2661)
				==				MEMORIAL AV (CITY)			
				==				HOUSTON ST			

EXTRACT DATE: 12/18/2023
PRINT DATE: 12/19/2023

ROADWAY MANAGEMENT SYSTEM
SLD COUNTY/SR - ANNUAL PRINT

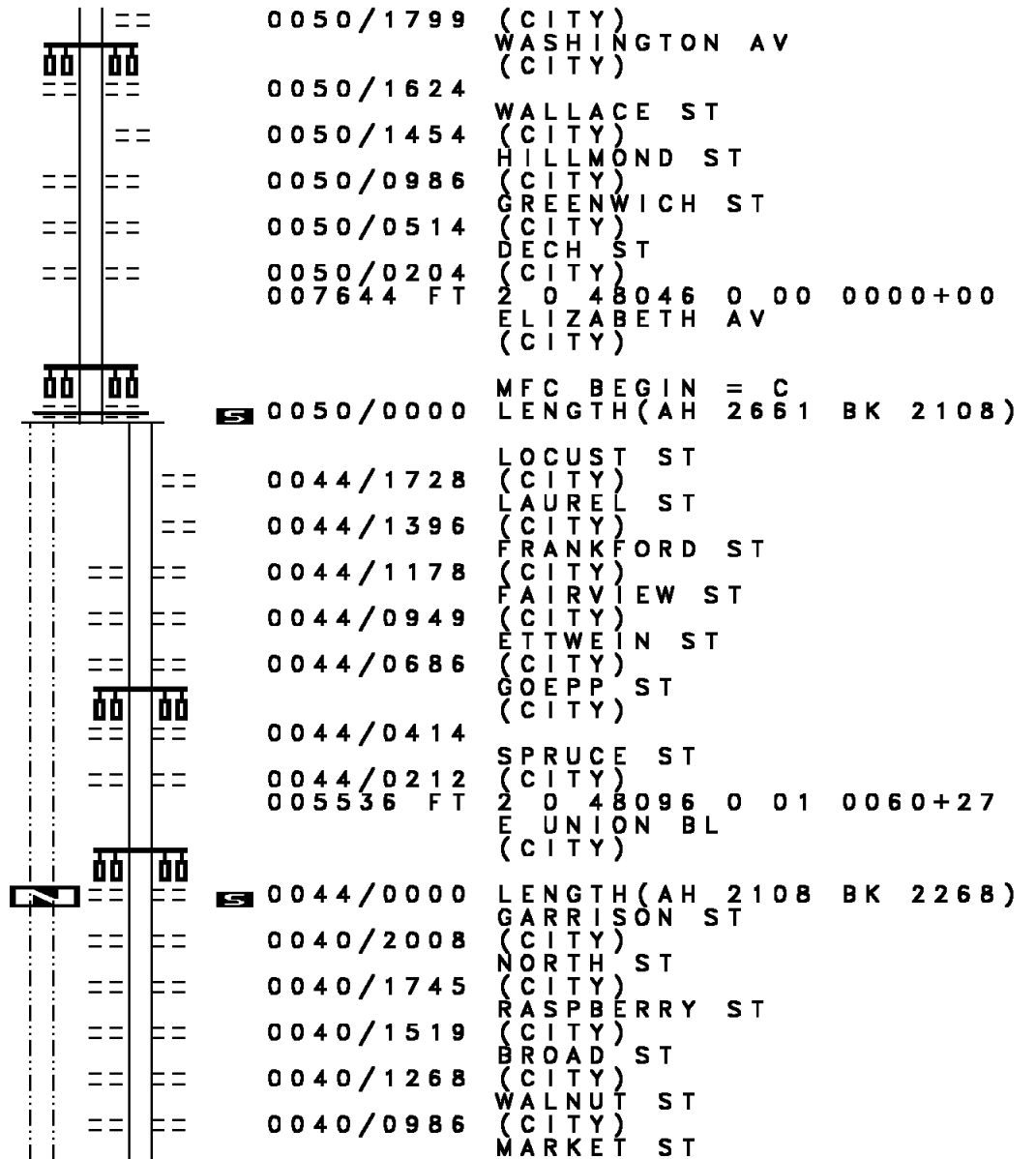
PAGE NUMBER: 303
COUNTY: NORTHAMPTON

DIR: N TOTAL LEN: 3.802 MI.
LEFT MUN: BETHLEHEM CITY C

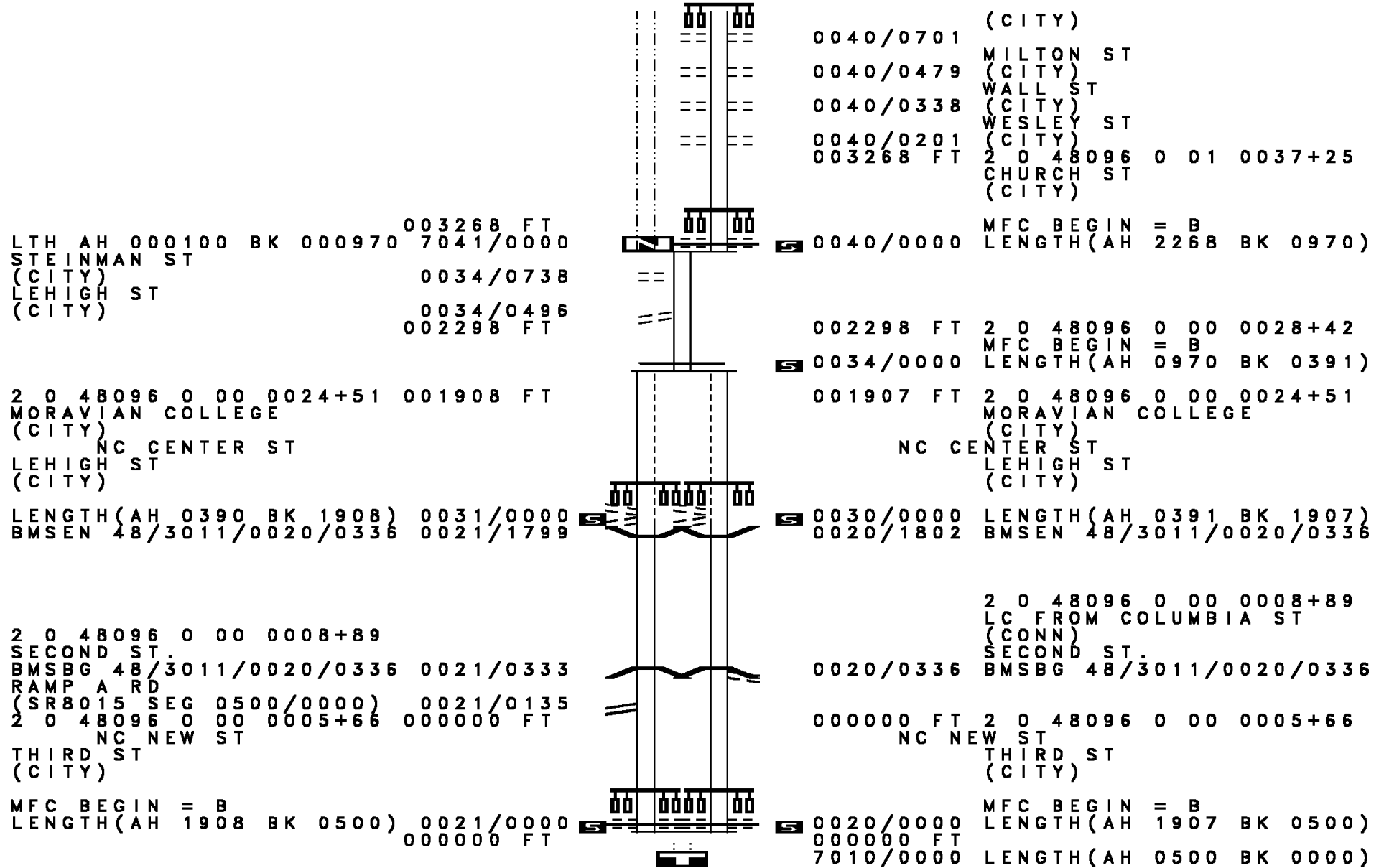
DIST: 05-5 SR: 3011
RIGHT MUN: BETHLEHEM CITY C

003268 FT

LTH AH 000100 BK 000100 003268 FT
7045/0000



DIR: N TOTAL LEN: 3.802 MI. DIST: 05-5 SR: 3011
 LEFT MUN: BETHLEHEM CITY C RIGHT MUN: BETHLEHEM CITY C



003268 FT
 LTH AH 000100 BK 000970 7041/0000
 STEINMAN ST
 (CITY)
 LEHIGH ST
 (CITY)
 0034/0738
 0034/0496
 002298 FT

2 0 48096 0 00 0024+51 001908 FT
 MORAVIAN COLLEGE
 (CITY)
 NC CENTER ST
 LEHIGH ST
 (CITY)

LENGTH(AH 0390 BK 1908) 0031/0000
 BMSBN 48/3011/0020/0336 0021/1799

2 0 48096 0 00 0008+89
 SECOND ST
 BMSBG 48/3011/0020/0336 0021/0333
 RAMP A RD
 (SR8015 SEG 0500/0000) 0021/0135
 2 0 48096 0 00 0005+66 000000 FT
 NC NEW ST
 THIRD ST
 (CITY)

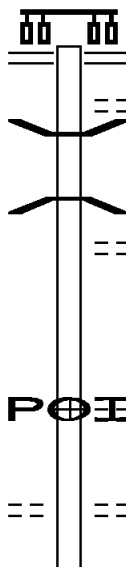
MFC BEGIN = B
 LENGTH(AH 1908 BK 0500) 0021/0000
 000000 FT

(CITY)
 0040/0701
 MILTON ST
 (CITY)
 WALL ST
 (CITY)
 WESLEY ST
 (CITY)
 0040/0201
 003268 FT 2 0 48096 0 01 0037+25
 CHURCH ST
 (CITY)
 MFC BEGIN = B
 0040/0000 LENGTH(AH 2268 BK 0970)
 002298 FT 2 0 48096 0 00 0028+42
 MFC BEGIN = B
 0034/0000 LENGTH(AH 0970 BK 0391)
 001907 FT 2 0 48096 0 00 0024+51
 MORAVIAN COLLEGE
 (CITY)
 NC CENTER ST
 LEHIGH ST
 (CITY)
 0030/0000 LENGTH(AH 0391 BK 1907)
 0020/1802 BMSBN 48/3011/0020/0336
 2 0 48096 0 00 0008+89
 LC FROM COLUMBIA ST
 (CONN)
 SECOND ST
 0020/0336 BMSBG 48/3011/0020/0336
 000000 FT 2 0 48096 0 00 0005+66
 NC NEW ST
 THIRD ST
 (CITY)
 MFC BEGIN = B
 0020/0000 LENGTH(AH 1907 BK 0500)
 000000 FT
 7010/0000 LENGTH(AH 0500 BK 0000)

EXTRACT DATE: 12/18/2023 ROADWAY MANAGEMENT SYSTEM PAGE NUMBER: 301
 PRINT DATE: 12/19/2023 SLD COUNTY/SR - ANNUAL PRINT COUNTY: NORTHAMPTON

DIR: N TOTAL LEN: 3.195 MI. DIST: 05-5 SR: 3007
 LEFT MUN: BETHLEHEM TOWNSHIP T RIGHT MUN: BETHLEHEM TOWNSHIP T

016872 FT



016872 FT EASTON AV
 (SR2020 SEG 0060/0603)

0100/1606 LIME ST
 (TWP)
 0100/1290 BMSSEN 48/3007/0100/0857
 0100/0921 2 0 48011 0 01 0222+86

0100/0857 NANCY RUN
 BMSBG 48/3007/0100/0857
 CARTER RD
 0100/0848 (TWP)

015266 FT

015266 FT 2 0 48011 0 01 0216+88
 5 0100/0000 LENGTH(AH 1606 BK 1463)

(APRA) PALLET PRO
 MARKET ST
 (BORO)

0090/0655

2 0 48011 0 01 0198+25 013803 FT
 MIDDLETOWN RD
 (BORO) 0090/0000

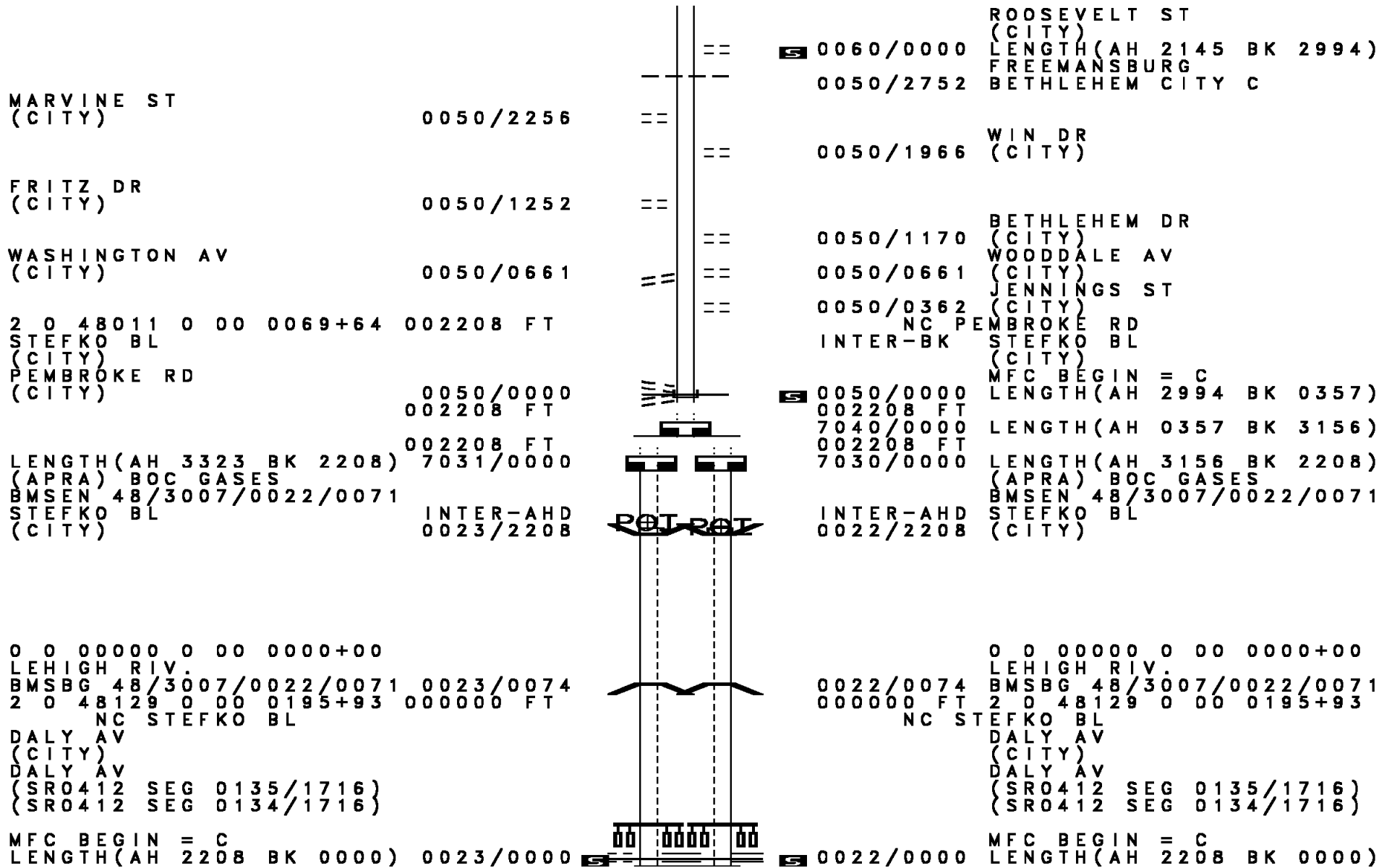
013803 FT WALNUT ST
 (BORO)
 5 0090/0000 LENGTH(AH 1463 BK 2673)

KEYSTONE ST

DIR: N TOTAL LEN: 3.195 MI. DIST: 05-5 SR: 3007
 LEFT MUN: BETHLEHEM TOWNSHIP T RIGHT MUN: BETHLEHEM TOWNSHIP T

Address	Distance	Notes	Address	Distance	Notes
(T477)	0080/2061	==			
		==	0080/1900		LINDEN ST (T477)
		==	0080/1475		FIRST ST (TWP)
		==	0080/1265		FAIRVIEW ST (TWP)
UNKNOWN RD (TWP)	0080/0774	==			
	011130 FT	==	0080/0483		COOLIDGE ST (T473)
		==	011130 FT		2 0 48011 0 00 0156+63
		==			FREEMANSBURG AV (SR2018 SEG 0010/0000)
		==			NC WI LOW PARK RD
		==	0080/0000		MFC BEGIN = D LENGTH(AH 2673 BK 3783)
PRIVATE DR (PRDR)	0070/3046	POI	0070/3046		(APRA) SENICK INC
		==	0070/2942		MAIN ST (BORO)
		==	0070/2708		BETHLEHEM TOWNSHIP FREEMANSBURG B
		==	0070/2629		NANCY RUN STRUCTURE LENGTH 23 FT BMSID 48/3007/0070/2629
	007347 FT		007347 FT		2 0 48011 0 00 0118+93
			0070/0000		LENGTH(AH 3783 BK 2145)
			0060/1658		CAMBRIA ST (TWP)
					WASHINGTON ST (TBC)
FREEMANSBURG BETHLEHEM CITY C	0060/1618	==	0060/1618		NC FREEMANSBURG AV
LIVINGSTON ST (TWP)	0060/1218	==	0060/1218		CLEARFIELD ST (TWP)
		==	0060/0607		GARFIELD ST (CITY)
	005202 FT		005202 FT		2 0 48011 0 00 0099+45

DIR: N TOTAL LEN: 3.195 MI. DIST: 05-5 SR: 3007
 LEFT MUN: BETHLEHEM CITY C RIGHT MUN: BETHLEHEM CITY C



MARVINE ST
(CITY) 0050/2256

FRITZ DR
(CITY) 0050/1252

WASHINGTON AV
(CITY) 0050/0661

2 0 48011 0 00 0069+64 002208 FT
 STEFKO BL
(CITY)
 PEMBROKE RD
(CITY) 0050/0000
 002208 FT

LENGTH(AH 3323 BK 2208) 002208 FT
 (APRA) BOC GASES 7031/0000
 BMSEN 48/3007/0022/0071
 STEFKO BL INTER-AHD
 (CITY) 0023/2208

0 0 00000 0 00 0000+00
 LEHIGH RIV.
 BMSBG 48/3007/0022/0071 0023/0074
 2 0 48129 0 00 0195+93 000000 FT
 NC STEFKO BL
 DALY AV
(CITY)
 DALY AV
(SR0412 SEG 0135/1716)
 (SR0412 SEG 0134/1716)

MFC BEGIN = C
 LENGTH(AH 2208 BK 0000) 0023/0000

ROOSEVELT ST
(CITY) 0060/0000
 LENGTH(AH 2145 BK 2994)
 FREEMANSBURG
 BETHLEHEM CITY C 0050/2752

WIN DR
(CITY) 0050/1966

BETHLEHEM DR
(CITY) 0050/1170

WOODDALE AV
(CITY) 0050/0661

JENNINGS ST
(CITY) 0050/0362

NC P EMBROKE RD
 STEFKO BL
(CITY)
 MFC BEGIN = C
 LENGTH(AH 2994 BK 0357)
 002208 FT
 7040/0000
 002208 FT
 7030/0000

LENGTH(AH 0357 BK 3156)
 LENGTH(AH 3156 BK 2208)
 (APRA) BOC GASES
 BMSEN 48/3007/0022/0071
 STEFKO BL INTER-AHD
 (CITY) 0022/2208

0 0 00000 0 00 0000+00
 LEHIGH RIV.
 BMSBG 48/3007/0022/0071 0023/0074
 2 0 48129 0 00 0195+93 000000 FT
 NC ST
 DALY AV
(CITY)
 DALY AV
(SR0412 SEG 0135/1716)
 (SR0412 SEG 0134/1716)

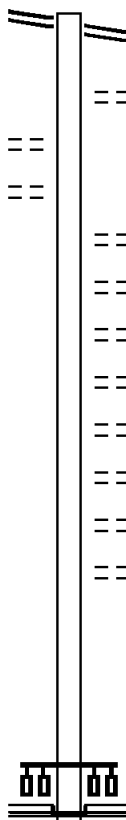
MFC BEGIN = C
 LENGTH(AH 2208 BK 0000) 0022/0000

DIR: B TOTAL LEN: .487 MI. DIST: 05-5 SR: 3006
 LEFT MUN: BETHLEHEM CITY C RIGHT MUN: BETHLEHEM CITY C

EASTON RD 002572 FT
 (SR2006 SEG 0040/0000) 0010/2572

BETHLEHEM FIELDS WY 0010/1778
 (PRDR)
 BETHLEHEM FIELDS WY 0010/1708
 (PRDR)

000000 FT



002572 FT EASTON RD
 0010/2572 (SR2006 SEG 0040/0000)

0010/1860 OAKRIDGE LN
 (TWP)

0010/1439 ILONA DR
 (BORO)
 0010/1145 ZIMPFER LN
 (BORO)
 0010/0960 BLEYLER ST
 (BORO)
 0010/0799 MADISON ST
 (BORO)
 0010/0634 RIEGEL ST
 (BORO)
 0010/0479 MONROE ST
 (BORO)
 0010/0316 BURKHART ST
 (BORO)
 0010/0155 MORRIS ST
 (BORO)

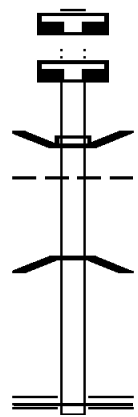
000000 FT 2 0 48097 0 00 0000+00
 NC CHERRY LN
 HELLERTOWN RD
 (SR0412 SEG 0091/0000)
 (SR0412 SEG 0090/0000)

INTER-BK KIERNAN AV
 (BORO)
 MFC BEGIN = D
 0010/0000 LENGTH(AH 2572 BK 0000)

EXTRACT DATE: 12/18/2023 ROADWAY MANAGEMENT SYSTEM PAGE NUMBER: 297
 PRINT DATE: 12/19/2023 SLD COUNTY/SR - ANNUAL PRINT COUNTY: NORTHAMPTON
 DIR: B TOTAL LEN: .104 MI. DIST: 05-5 SR: 3005
 LEFT MUN: FREEMANSBURG B RIGHT MUN: FREEMANSBURG B

000551 FT
 000551 FT

 000000 FT



000551 FT
 7040/0000 LENGTH(AH 2030 BK 2529)
 000551 FT
 7030/0000 LENGTH(AH 2529 BK 0551)
 INTER-AHD MAIN ST
 0010/0551 (BORO)
 FREEMANSBURG
 0010/0259 BETHLEHEM CITY C
 2 0 48011 7 00 0011+02
 LEHIGH RIVER
 0010/0041 BMSBG 48/3005/0010/0043
 000000 FT 2 0 48011 7 00 0011+02
 NC MA IN ST
 RIVERSIDE DR
 (SR2014 SEG 0040/0000)
 MFC BEGIN = D
 0010/0000 LENGTH(AH 0551 BK 0000)

EXTRACT DATE: 12/18/2023 ROADWAY MANAGEMENT SYSTEM PAGE NUMBER: 296
 PRINT DATE: 12/19/2023 SLD COUNTY/SR - ANNUAL PRINT COUNTY: NORTHAMPTON
 DIR: B TOTAL LEN: 3.193 MI. DIST: 05-5 SR: 3004
 LEFT MUN: HELLERTOWN B RIGHT MUN: HELLERTOWN B

HARWI ST
(BORO)

016860 FT

0080/0941

015598 FT



016860 FT
 INTER-AHD WATER ST
 (BORO)
 MAIN ST
 (SR0412 SEG 0070/0000)
 0080/1262
 HARRIS ST
 (BORO)
 0080/1011
 FRONT ST
 (BORO)
 0080/0748
 0080/0112 BMS EN 48/3004/0080/0001
 015598 FT 2 0 48003 0 01 0085+38
 NC WA TER ST
 SAUCON CREEK
 BMSBG 48/3004/0080/0001
 HELLERTOWN
 LOWER SAUCON T

EXTRACT DATE: 12/18/2023
PRINT DATE: 12/19/2023

ROADWAY MANAGEMENT SYSTEM
SLD COUNTY/SR - ANNUAL PRINT

PAGE NUMBER: 295
COUNTY: NORTHAMPTON






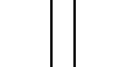


DIR: B TOTAL LEN: 3.193 MI.
LEFT MUN: HELLERTOWN B

DIST: 05-5 SR: 3004
RIGHT MUN: HELLERTOWN B

Location	Stationing	Notes
		0080/0000 LENGTH(AH 1262 BK 3350) 0070/3317
		MILL RACE STRUCTURE LENGTH 10 FT BMSID 48/3004/0070/3307
CREEK RD (CITY)	0070/3145	0070/3307
		FROM SOCIETY HILL (CONN) ENTRANCE TO SOCIETY HIL (TWP) TO SOCIETY HILL (CONN)
		0070/2254
		0070/2187
		0070/2115
DUH DR (PRDR)	0070/1350	0070/1772 LOWER SAUCON BETHLEHEM CITY C
		BETHLEHEM CITY LOWER SAUCON T
	012248 FT	0070/0256 012248 FT 2 0 48003 0 01 0052+59
DUH DR (PRDR)	0060/1709	0070/0000 LENGTH(AH 3350 BK 1862)
		MEADOWS RD (T376)
		0060/1409 0060/1231 BMSEN 48/3004/0060/1203 0 0 00000 0 00 0000+00
		BLACK RIVER
STONE STACK DR (TWP)	0060/1083	0060/1203 BMSBG 48/3004/0060/1203
STONE STACK DR (TWP)	0060/1029	
		BRIDGE LN (PRDR)
	010386 FT	0060/0495 010386 FT 2 0 48003 0 00 0033+20
		(APRA) STABLER ARENA NC FR IEDENSVILLE RD BINGEN RD (SR3003 SEG 0070/3258)
MOUNTAIN DR (CITY)	0060/0000	0060/0000 LENGTH(AH 1862 BK 2588)
		PLEASANT DR (T534)

DIR: B TOTAL LEN: 3.193 MI. DIST: 05-5 SR: 3004
 LEFT MUN: LOWER SAUCON T RIGHT MUN: LOWER SAUCON T

KEVIN DR (TWP)	0050/1068	==	
	007798 FT		007798 FT 2 0 48118 0 00 0057+23 PLEASANT DR (T534)
		==	5 0050/0000 LENGTH(AH 2588 BK 2959)
WOODFIELD DR (TWP)	0040/1440	==	0040/2012 MAJESTIC OVERLOOK DR (TWP)
		==	0040/1314 RADERS EAST LN (T411)
		==	0040/0734 BMSEN 48/3004/0040/0415 2 0 48118 0 00 0030+52 1- 78 EAST
2 0 48118 0 00 0026+37 SEIDERSVILLE RD (T515)	004839 FT	==	0040/0415 BMSBG 48/3004/0040/0415 004839 FT
	0040/0000	==	5 0040/0000 NC HICKORY HILL RD LENGTH(AH 2959 BK 2621)
	002218 FT		002218 FT 2 0 48118 0 00 0000+00 SR 0378 SH (SR0378 SEG 0041/0000) (SR0378 SEG 0040/0000)
		==	5 0030/0000 LENGTH(AH 2621 BK 2218) OLD PHILADELPHIA PK
		==	0010/2034 (T407)
	000000 FT		000000 FT 2 0 48002 0 00 0000+00 NC SEIDERSVILLE RD INTER-BK SEIDERSVILLE RD (SR2004 SEG 0060/2866) MFC BEGIN = C BK-LEHIGH (39)
		==	5 0010/0000 LENGTH(AH 2218 BK 0000)

	003355 FT		003355 FT (APRA) STABLER ARENA INTER-AHD MOUNTAIN DR (TWP) FRIEDENSVILLE RD (SR3004 SEG 0060/0000)
HICKORY HILL RD (SR3004 SEG 0060/0000)	0070/3258		0070/3258
WEST POINT DR (TWP)	0070/2765	==	0070/3135 MILDRED LN (TWP)
QUARTER MILE RD (T444)	0070/0358	==	
2 0 48003 0 00 0000+00 BLACK RIVER RD (SR3002 SEG 0040/2329)	000097 FT 000097 FT		0070/0135 BMSEN 48/3003/0070/0104 2 0 48003 0 00 0001+04 BLACK RIVER BMSBG 48/3003/0070/0104 INTER-BK BINGEN RD (T564)
			0070/0104 INTER-BK BINGEN RD (T564)
			0070/0000 LENGTH(AH 3258 BK 0100) 000097 FT 7068/0000 LENGTH(AH 0100 BK 0097) BMSEN 48/3003/0030/0000
			INTER-AHD BINGEN RD 0030/0097 (TWP) 000000 FT 2 0 48001 0 00 0118+58 NC B I NGEN RD INTER-BK BINGEN RD (TWP) SAUCON CK. BMSBG 48/3003/0030/0000 MFC BEGIN = D
	000000 FT		
			0030/0000 LENGTH(AH 0097 BK 0100) 000000 FT 7028/0000 LENGTH(AH 0100 BK 0000)
	000000 FT		

DIR: B TOTAL LEN: 1.316 MI. DIST: 05-5 SR: 3002
 LEFT MUN: LOWER SAUCON T RIGHT MUN: LOWER SAUCON T

BINGEN RD 006951 FT
 (SR3003 SEG 0070/0000) 0040/2329

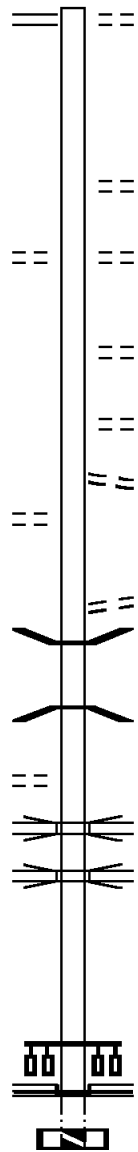
2 0 48001 0 01 0207+60 004622 FT
 SURREY RD
 (TWP) 0040/0000

SANBROOK DR
 (T520) 0030/0384
 001881 FT

ALICE DR
 (TWP) 0020/0730

000000 FT

000000 FT



006951 FT BINGEN RD
 0040/2329 (T564)

0040/0364 COLESVILLE RD
 004622 FT (T517)
 BUCKNELL DR
 (T449)
 LENGTH(AH 2329 BK 2741)

0030/1831 DARTFORD RD
 (T450)

0030/1107 PEACH TREE LN
 (T556)
 DICKENSON LN
 (T439)

001881 FT 2 0 48001 0 01 0234+64
 DICKENSON LN
 (T439)
 LENGTH(AH 2741 BK 1881)
 BMSEN 48/3002/0020/1331
 2 0 48001 0 02 0244+05
 BLACK CREEK
 BMSBG 48/3002/0020/1331

0020/0362 OP ID 48/0078/0634/0503
 I - 78
 I - 78
 0020/0242 OP ID 48/0078/0635/0605
 000000 FT 2 0 48001 0 02 0255+23
 NC BLACK RIVER RD
 WYANDOTTE ST
 (SR0378 SEG 0020/0853)

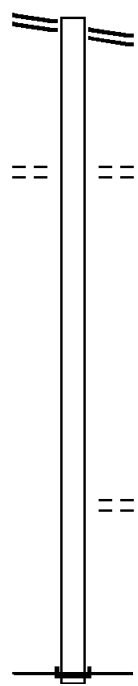
INTER-BK BLACK RIVER RD
 (TWP)
 MFC BEGIN = E
 LENGTH(AH 001881 BK 000100)
 000000 FT
 7010/0000 LTH AH 000100 BK 000000

LEITHSVILLE RD 005963 FT
 (SR0412 SEG 0030/0000) 0020/3421

WALDHEIM RD
 (T425) 0020/1737

002542 FT

000000 FT



005963 FT LEITHSVILLE RD
 0020/3421 (SR0412 SEG 0030/0000)

0020/1737 SIR WALTER'S WY
 (TWP)

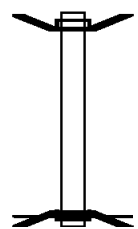
002542 FT 2 0 48001 0 00 0024+55
 0020/0000 LENGTH(AH 3421 BK 2542)

0010/0265 SCENIC VIEW LN
 (PRDR)
 000000 FT 2 0 48001 0 00 0000+00
 NC FL INT HILL RD
 INTER-BK RICHLANDTOWN PK
 (SR4047 SEG 0140/2633)
 MFC BEGIN = D
 BK-BUCKS (09)

0010/0000 LENGTH(AH 2542 BK 0000)

EXTRACT DATE: 12/18/2023 ROADWAY MANAGEMENT SYSTEM PAGE NUMBER: 290
 PRINT DATE: 12/19/2023 SLD COUNTY/SR - ANNUAL PRINT COUNTY: NORTHAMPTON
 DIR: B TOTAL LEN: .051 MI. DIST: 05-5 SR: 2042
 LEFT MUN: LOWER NAZARETH T RIGHT MUN: LOWER NAZARETH T

000269 FT
 000000 FT



000269 FT BMS EN 48/2042/0010/0000
 INTER-AHD E HECKTOWN RD
 0010/0269 (T437)
 000000 FT 0 0 00000 0 00 0000+00
 NC HECKTOWN RD
 INTER-BK W HECKTOWN RD
 (T437)
 PA 33 NB
 BMSBG 48/2042/0010/0000
 MFC BEGIN = D
 0010/0000 LENGTH(AH 0269 BK 0000)

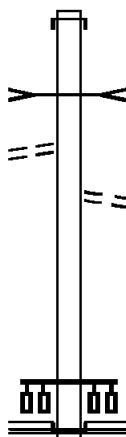
DIR: B TOTAL LEN: .117 MI. DIST: 05-5 SR: 2040
 LEFT MUN: PALMER T RIGHT MUN: PALMER T

TO 0248/0491 SH
 (CONN)

000620 FT

0010/0160

000000 FT



000620 FT
 INTER-AHD RAMP C RD
 0010/0620 (SR8008 SEG 0500/0000)
 SPRING BROOK
 0010/0505 STRUCTURE LENGTH 23 FT
 BMSID 48/2040/0010/0429

0010/0138 FROM 0248/0491 SH
 (CONN)
 000000 FT 1 0 00773 1 00 0000+00
 NC SA LES ST
 NAZARETH RD
 (SR0248 SEG 0491/1707)
 (SR0248 SEG 0490/1706)

INTER-BK SALES ST
 (TWP)
 MFC BEGIN = E
 0010/0000 LENGTH(AH 0620 BK 0000)

EXTRACT DATE: 12/18/2023 ROADWAY MANAGEMENT SYSTEM PAGE NUMBER: 288
 PRINT DATE: 12/19/2023 SLD COUNTY/SR - ANNUAL PRINT COUNTY: NORTHAMPTON
 DIR: B TOTAL LEN: 1.871 MI. DIST: 05-5 SR: 2038
 LEFT MUN: FORKS T RIGHT MUN: FORKS T

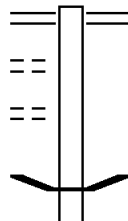
OLD RIVER RD
 (T532)
 WINCHESTER DR
 (TWP)

009879 FT

0040/1331

0040/1145

008495 FT



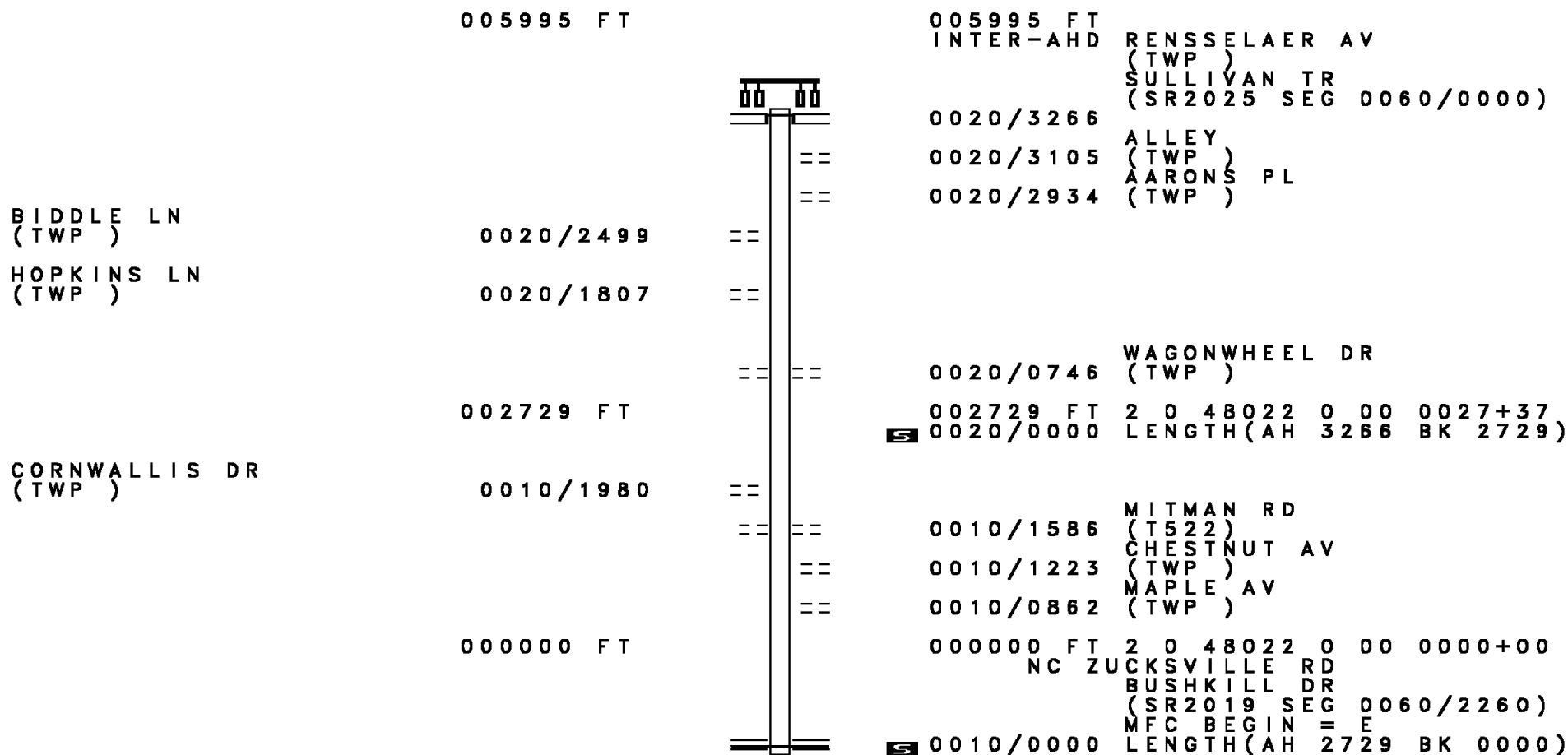
009879 FT DELAWARE RIVER DR
 0040/1384 (SR0611 SEG 0260/0000)

0040/0017 BMS EN 48/2038/0040/0000
 008495 FT 2 0 48124 0 00 0086+22

DIR: B TOTAL LEN: 1.871 MI. DIST: 05-5 SR: 2038
 LEFT MUN: FORKS T RIGHT MUN: FORKS T

Street Name	Segment	Length (FT)	Start Station	End Station	Notes
					TR. DELAWARE BMSBG 48/2038/0040/0000 LENGTH(AH 1384 BK 2920)
		005575 FT			005575 FT 2 0 48124 0 00 0053+77 LENGTH(AH 2920 BK 1890)
MEADOW LANE DR (T810)	0020/0920				
TREELINE DR (T809)	0020/0205 003685 FT				ACORN DR (T793)
DAYTON DR (T863)	0010/3060				003685 FT 2 0 48124 0 00 0036+97 DOGWOOD TE (T774)
JOHNSON ST (PRDR)	0010/1285				0020/0000 LENGTH(AH 1890 BK 3685)
WAVERLY ST (TWP)	0010/0339 000000 FT				COTTAGE ST (PRDR)
					NC FROST HOLLOW RD ELIZABETH AV (T772)
					NC JOHNSON ST FARRAGUT ST (T771)
					000000 FT 2 0 48124 0 00 0000+00 NC ELIZABETH AV EAST RICHMOND RD (SR2021 SEG 0030/0000)
					INTER-BK ELIZABETH AV (T772)
					MFC BEGIN = E LENGTH(AH 3685 BK 0000)

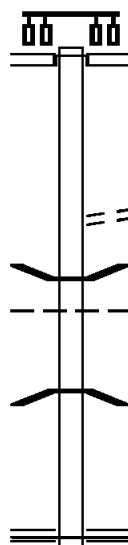
DIR: B TOTAL LEN: 1.135 MI. DIST: 05-5 SR: 2036
 LEFT MUN: FORKS T RIGHT MUN: FORKS T



EXTRACT DATE: 12/18/2023 ROADWAY MANAGEMENT SYSTEM PAGE NUMBER: 285
 PRINT DATE: 12/19/2023 SLD COUNTY/SR - ANNUAL PRINT COUNTY: NORTHAMPTON
 DIR: B TOTAL LEN: .521 MI. DIST: 05-5 SR: 2034
 LEFT MUN: FORKS T RIGHT MUN: FORKS T

002749 FT

002749 FT
 INTER-AHD ARNDT RD
 (T519)
 BUSHKILL DR
 (SR2019 SEG 0050/1301)



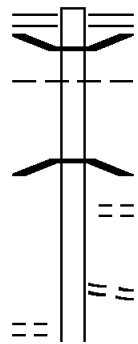
000000 FT

BUSHKILL PARK DR
 (T746)
 NC ARNDT RD
 0010/0182 BMS EN 48/2034/0010/0051
 FORKS
 0010/0106 PALMER T
 2 0 48123 0 00 0000+50
 BUSHKILL CK.
 0010/0051 BMSBG 48/2034/0010/0051
 000000 FT 2 0 48123 0 00 0000+00
 NC BUSHKILL PARK RD
 TATAMY RD
 (SR2017 SEG 0050/0000)
 MFC BEGIN = E
 0010/0000 LENGTH(AH 2749 BK 0000)

EXTRACT DATE: 12/18/2023 ROADWAY MANAGEMENT SYSTEM PAGE NUMBER: 284
PRINT DATE: 12/19/2023 SLD COUNTY/SR - ANNUAL PRINT COUNTY: NORTHAMPTON

DIR: B TOTAL LEN: 1.652 MI. DIST: 05-5 SR: 2032
LEFT MUN: FORKS T RIGHT MUN: FORKS T

008724 FT



008724 FT BUSHKILL DR
0040/1796 (SR2019 SEG 0050/2875)
0040/1754 BMSEN 48/2032/0040/1648
FORKS
0040/1716 PALMER T
2048020 0 01 0098+05
BUSHKILL CK.
0040/1648 BMSBG 48/2032/0040/1648
PENN PUMP PK
0040/1567 (TWP)
WALTER AV
0040/0790 (T455)

PINE GROVE DR
(T823)

0040/0461

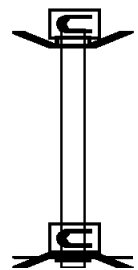
DIR: B TOTAL LEN: 1.652 MI. DIST: 05-5 SR: 2032
 LEFT MUN: PALMER T RIGHT MUN: PALMER T

Left Side	Right Side
006928 FT	006928 FT 2 0 48020 0 01 0080+87 TATAMY RD (SR2017 SEG 0050/2090)
	5 0040/0000 LENGTH(AH 1796 BK 3512)
	0030/2009 RIDGE CT (TWP)
	0030/1616 EAST LN (TWP)
GARY ST (TWP)	0030/1102
	0030/1068 WEST LN (TB29)
CAMELOT DR (TB48)	0030/0405 003416 FT
	003416 FT 2 0 48020 0 01 0045+66 ROCKY LN (T924)
	5 0030/0000 LENGTH(AH 3512 BK 2319) BRIDLEPATH RD
	0020/1844 (T902)
RIDGE RD (TWP)	0020/1275 FEHNEL DR (TWP)
	0020/0413 LILLIAN LN (TWP)
OWEN PL (TWP)	0020/0413 001097 FT 2 0 48020 0 01 0022+31 NC NORTHWOOD AV VAN BUREN RD (T962)
	5 0020/0000 LENGTH(AH 2319 BK 1097)
	0014/0325 NIGHTINGALE RD (TWP)
000000 FT	000000 FT 0 0 00000 0 00 0000+00 NC KINGSTON RD NAZARETH RD (SR0248 SEG 0450/1078)
	INTER-BK KINGSTON RD (TWP)
	5 0014/0000 MFC BEGIN = D LENGTH(AH 1097 BK 1293)
000000 FT	000000 FT 7010/0000 LENGTH(AH 1293 BK 0000)

EXTRACT DATE: 12/18/2023 ROADWAY MANAGEMENT SYSTEM PAGE NUMBER: 282
 PRINT DATE: 12/19/2023 SLD COUNTY/SR - ANNUAL PRINT COUNTY: NORTHAMPTON
 DIR: B TOTAL LEN: .018 MI. DIST: 05-5 SR: 2031
 LEFT MUN: BETHLEHEM TOWNSHIP T RIGHT MUN: BETHLEHEM TOWNSHIP T

000093 FT

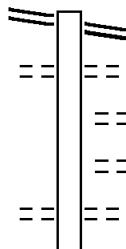
000000 FT



000093 FT BMS EN 48/2031/0010/0000
 INTER-AHD COUNTRY CLUB RD
 (TWP)
 0010/0093
 000000 FT 0 0 00000 0 00 0000+00
 NC CO UNTRY CLUB RD
 INTER-BK S COUNTRY CLUB RD
 (TWP)
 BRIDGE CLOSED
 US 22 EB
 BMSBG 48/2031/0010/0000
 MFC BEGIN = E
 0010/0000 LENGTH(AH 0093 BK 0000)

EXTRACT DATE: 12/18/2023 ROADWAY MANAGEMENT SYSTEM PAGE NUMBER: 281
 PRINT DATE: 12/19/2023 SLD COUNTY/SR - ANNUAL PRINT COUNTY: NORTHAMPTON
 DIR: B TOTAL LEN: 1.730 MI. DIST: 05-5 SR: 2030
 LEFT MUN: EASTON CITY C RIGHT MUN: EASTON CITY C

NORTH DELAWARE DR 009133 FT
 (SR0611 SEG 0230/0000) 0040/2947



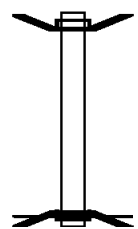
009133 FT NORHT DELAWARE DR
 0040/2947 (SR0611 SEG 0230/0000)
 PARK ST
 0040/2376 (CITY)
 KINDERWOOD DR
 0040/2058 (CITY)
 WEYGADT DR
 0040/1831 (CITY)
 MIXSELL ST
 0040/1547 (CITY)
 PAXINOSA AV

DIR: B TOTAL LEN: 1.730 MI. DIST: 05-5 SR: 2030
 LEFT MUN: EASTON CITY C RIGHT MUN: EASTON CITY C

Stationing / Description	Length (FT)	Stationing / Description	Length (FT)
		0040/1228 (CITY) BRODHEAD ST	
		0040/0901 (CITY) REEDER ST	
		0040/0591 (CITY) PORTER ST	
006186 FT		0040/0268 (CITY) 2 0 48110 1 00 0000+00	
		CATTELL ST (SR2025 SEG 0030/0363)	
		5 0040/0000 LENGTH(AH 2947 BK 1115)	
		MCCARTNEY ST (CITY)	
		0030/0741 (CITY) HAMILTON ST	
		0030/0340 (CITY) CATHERINE ST	
005071 FT		0030/0169 (CITY) 2 0 48110 0 00 0050+81	
		COLEMAN ST (CITY)	
PARDEE ST (CITY)		5 0030/0000 LENGTH(AH 1115 BK 2161)	
0020/1817			
2 0 48110 0 00 0028+83			
002910 FT		002910 FT	
GEORGE ST (CITY)		5 0020/0000 LENGTH(AH 2161 BK 2910)	
0020/0000			
YMCA ENTRANCE (PRDR)			
0010/1201			
TO 2019/0020 SH (CONN)			
0010/0085			
000000 FT		000000 FT 2 0 48110 0 00 0000+00	
		NC LA FAYETTE ST	
		BUSHKILL DR (CITY)	
BUSHKILL DR (SR2019 SEG 0020/1732)		INTER-BK THIRTEENTH ST (SR2019 SEG 0020/1732)	
0010/0000		MFC BEGIN = D	
		5 0010/0000 LENGTH(AH 2910 BK 0000)	

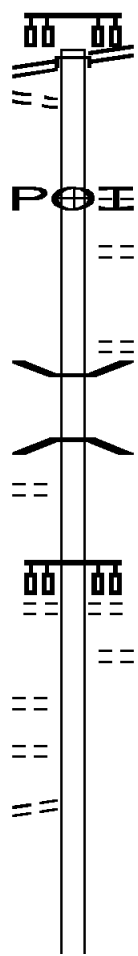
EXTRACT DATE: 12/18/2023 ROADWAY MANAGEMENT SYSTEM PAGE NUMBER: 279
 PRINT DATE: 12/19/2023 SLD COUNTY/SR - ANNUAL PRINT COUNTY: NORTHAMPTON
 DIR: B TOTAL LEN: .018 MI. DIST: 05-5 SR: 2029
 LEFT MUN: BETHLEHEM TOWNSHIP T RIGHT MUN: BETHLEHEM TOWNSHIP T

000095 FT
 000000 FT



000095 FT BMS EN 48/2029/0010/0000
 INTER-AHD N FARMERSVILLE RD
 0010/0095 (TWP)
 000000 FT 0 0 00000 0 00 0000+00
 NC FARMERSVILLE RD
 INTER-BK FARMERSVILLE RD
 (TWP)
 US 22 EB
 BMSBG 48/2029/0010/0000
 MFC BEGIN = D
 0010/0000 LENGTH(AH 0095 BK 0000)

Stationing	Location / Description	Stationing	Location / Description
033867 FT		033867 FT	INTER-AHD GREENWOOD AV
0130/1667	WILLIAM PENN HW (SR2020 SEG 0150/0000)	0130/1667	(TWP) WILLIAM PENN HW (SR2020 SEG 0150/0000)
0130/1536	FROM 2020/0150 SH (CONN)		
032200 FT		0130/0730	(APRA) CHRIN OF DELEWAR HARTLEY AV (T767)
0120/0307	WASHINGTON ST (T730)	0130/0368	NORTON AV (T768)
030846 FT		032200 FT	2 0 48018 0 00 0016+70 CHARLOTTE AV (T769)
0110/2681	LIBERTY ST (T721)	0130/0000	LENGTH (AH 1667 BK 1354)
0110/2375	SPRING GARDEN ST (T725)	0120/0948	BMSSEN 48/2028/0120/0850
0110/2255	GREENWOOD AV (T784)	0120/0850	0 0 00000 0 00 0000+00 US 22 EB BMSBG 48/2028/0120/0850
		030846 FT	2 0 48018 0 00 0030+48 NORTHAMPTON ST (T883)
		0120/0000	LENGTH (AH 1354 BK 3002)
		0110/2705	LIBERTY ST (T721)
			NC GREENWOOD AV



EXIT FROM PALMER ELEM S

DIR: B TOTAL LEN: 6.414 MI. DIST: 05-5 SR: 2028
 LEFT MUN: PALMER T RIGHT MUN: PALMER T

Stationing	Right of Way	Description	Stationing	Description
	0110/0406	(PRDR)		
		ENTR TO PALMER ELEM SCH		
027844 FT	0110/0087	(PRDR)		
	027844 FT	2 0 48017 0 01 0257+40		
	0110/0000	LENGTH(AH 3002 BK 2552)		
RIGDEWOOD RD (T323)	0104/1791			
N NULTON AV (T805)	0104/1460			
	0104/0859	PALMER BETHLEHEM TOWNSHIP T		
2 0 48017 0 01 0229+35	025292 FT			
BETHMAN RD (T458)				
GREEN POND RD (TWP)	0104/0000	NC GREEN POND RD		
	0104/0000	LENGTH(AH 2552 BK 2058)		
	0100/1358	BMSEN 48/2028/0100/1273		
		2 0 48017 0 00 0245+65		
	0100/1273	US 22 EB		
		BMSBG 48/2028/0100/1273		
023234 FT	023234 FT	2 0 48017 0 00 0232+67		
		CHURCH RD (TWP)		
		NC BETHMAN RD		
		BETHMAN RD (T458)		
		MFC BEGIN = D		
	0100/0000	LENGTH(AH 2058 BK 1849)		
	0090/1045	RANEE ST (TWP)		
021385 FT	021385 FT	2 0 48017 0 00 0214+04		
		CHIPMAN RD (T456)		
	0090/0000	LENGTH(AH 1849 BK 2690)		
	0080/1808	S COUNTRY CLUB RD (T454)		
	0080/1565	BMSEN 48/2028/0080/1246		
		2 0 48017 0 00 0199+41		
		PA 33 NB		

DIR: B TOTAL LEN: 6.414 MI.
LEFT MUN: BETHLEHEM TOWNSHIP T

DIST: 05-5 SR: 2028
RIGHT MUN: BETHLEHEM TOWNSHIP T

Station	Length	Station	Length
S COUNTRY CLUB RD (T454)	018695 FT 0080/0000	0080/1246 BMSBG 48/2028/0080/1246 S COUNTRY CLUB RD (T454) NC CHURCH RD CHURCH RD 0080/0865 (T451)	018695 FT 2 0 48017 0 00 0187+00 NC COUNTRY CLUB RD 0080/0000 LENGTH(AH 2690 BK 2635)
	016060 FT	016060 FT 2 0 48017 0 00 0160+24 0070/0000 LENGTH(AH 2635 BK 2531)	
FARMERSVILLE RD (T452)	0060/0908 013529 FT	NC GREEN POND RD 0060/0908 MFC BEGIN = E 013529 FT 2 0 48017 0 00 0134+99 NC FARMERSVILLE RD FARMERSVILLE RD (SR2011 SEG 0020/1627)	0060/0000 LENGTH(AH 2531 BK 2482) POND VIEW CT 0050/2082 (PRDR)
2 0 48017 0 00 0102+27 GREENWOOD DR (TWP)	011047 FT 0050/0000	0050/0755 CAMPBELL DR (TWP) 011047 FT 0050/0000 LENGTH(AH 2482 BK 3653)	

DIR: B TOTAL LEN: 6.414 MI. DIST: 05-5 SR: 2028
 LEFT MUN: BETHLEHEM TOWNSHIP T RIGHT MUN: BETHLEHEM TOWNSHIP T

2 0 48017 0 00 0073+60 007394 FT
 S HECKTOWN RD
 (T440)
 MARGATE RD
 (TWP) 0040/0000
 CANTERBURY RD
 (TWP) 0030/2162

|||
 |||
 ==

007394 FT
 NC GREEN POND RD
 0040/0000 LENGTH(AH 3653 BK 2845)

004549 FT

|||
 |||

004549 FT 2 0 48017 0 00 0046+00
 OAKLAND RD
 (T491)
 NC HECKTOWN RD
 S HECKTOWN RD
 (T490)
 0030/0000 LENGTH(AH 2845 BK 2839)

SUTTON PL
 (TWP) 0020/1364

==

0020/1034 OAKLAND SQUARE RD
 (PRDR)

2 0 48017 0 00 0016+93 001710 FT
 RAMBEAU RD
 (T438) 0020/0000
 NIJARO RD
 (TWP) 0010/0831

==
 ==

001710 FT SANTEE RD
 (TWP)
 BETHLEHEM TOWNSHIP
 BETHLEHEM CITY C
 0020/0000 LENGTH(AH 2839 BK 1710)
 0010/0831 FALCON DR
 (TWP)

000000 FT

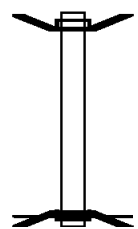
|||
 |||

000000 FT 2 0 48017 0 00 0000+00
 NC OAKLAND RD
 LINDEN ST
 (SR3015 SEG 0070/0000)
 MFC BEGIN = D
 0010/0000 LENGTH(AH 1710 BK 0000)

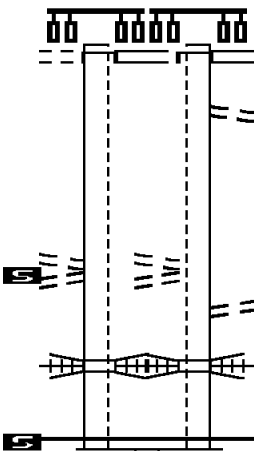
NAZARETH PK
 (SR3015 SEG 0070/0000) 0010/0000

EXTRACT DATE: 12/18/2023 ROADWAY MANAGEMENT SYSTEM PAGE NUMBER: 274
 PRINT DATE: 12/19/2023 SLD COUNTY/SR - ANNUAL PRINT COUNTY: NORTHAMPTON
 DIR: B TOTAL LEN: .018 MI. DIST: 05-5 SR: 2027
 LEFT MUN: BETHLEHEM TOWNSHIP T RIGHT MUN: BETHLEHEM TOWNSHIP T

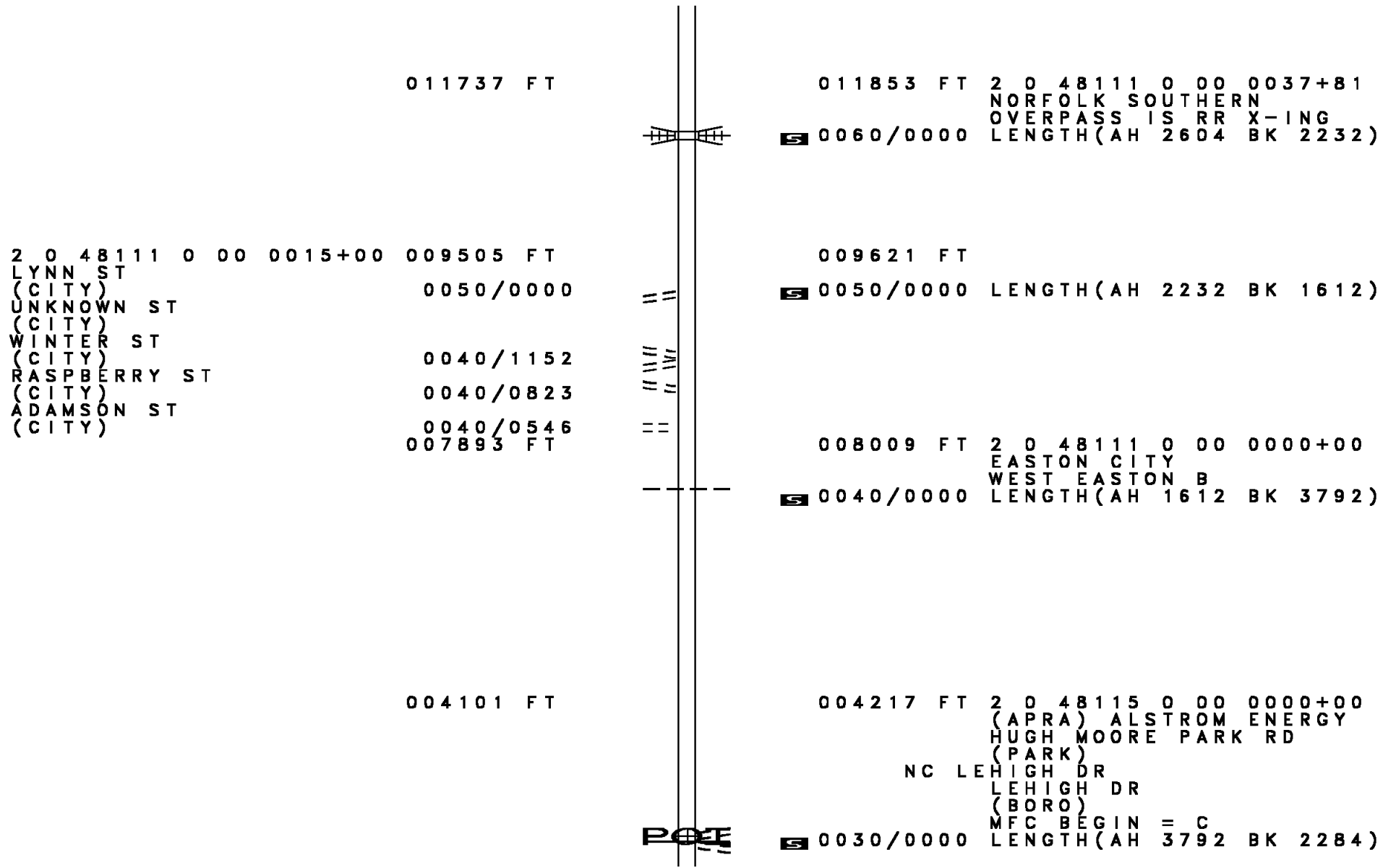
000093 FT
 000000 FT



000093 FT BMS EN 48/2027/0010/0000
 INTER-AHD HECKTOWN RD
 0010/0093 (TWP)
 000000 FT 0 0 00000 0 00 0000+00
 NC HECKTOWN RD
 INTER-BK S HECKTOWN RD
 (TWP)
 US 22 EB
 BMSBG 48/2027/0010/0000
 MFC BEGIN = E
 0010/0000 LENGTH(AH 0093 BK 0000)

LARRY HOLMES DR (CITY) THIRD ST (CITY) SMITH AVENUE (SR0611 SEG 0181/0444)	015380 FT INTER-AHD		015506 FT INTER-AHD	LARRY HOLMES DR (CITY) THIRD ST (CITY) THIRD ST (SR0611 SEG 0181/0444)
	0091/0563		0090/0528	FROM 2026/0080 SH
2 0 48111 0 00 0069+90 014817 FT FOURTH ST (CITY) NC LARRY HOLMES DR WASHINGTON ST (CITY) LENGTH(AH 0563 BK 0476)	0091/0000		0090/0100 014978 FT	(CONN) 2 0 48111 0 00 0069+90 FOURTH ST (CITY) NC LARRY HOLMES DR WASHINGTON ST (CITY) LENGTH(AH 0528 BK 0521) TO 2026/0090 SH
CONSOLIDATED RAIL CORPO OVERPASS IS RR X-ING 2 0 48111 0 00 0065+62 014341 FT MFC BEGIN = C LTH AH 000476 BK 002604	0081/0214 0081/0000		0080/0458 0080/0271 014457 FT 0080/0000	CONSOLIDATED RAIL CORPO OVERPASS IS RR X-ING 2 0 48111 0 00 0065+62 MFC BEGIN = C LENGTH(AH 0521 BK 2604)

DIR: E TOTAL LEN: 2.937 MI. DIST: 05-5 SR: 2026
 LEFT MUN: EASTON CITY C RIGHT MUN: EASTON CITY C



EXTRACT DATE: 12/18/2023
PRINT DATE: 12/19/2023

ROADWAY MANAGEMENT SYSTEM
SLD COUNTY/SR - ANNUAL PRINT

PAGE NUMBER: 271
COUNTY: NORTHAMPTON

DIR: E TOTAL LEN: 2.937 MI.
LEFT MUN: WEST EASTON B

DIST: 05-5 SR: 2026
RIGHT MUN: WEST EASTON B

KEYSTONE ST
(BORO)

0020/1091

UNKNOWN ALLEY
(BORO)

0010/1675

FOURTH ST
(BORO)
FIFTH ST
(BORO)

0010/1513

0010/1210

SPRING ST
(BORO)
STERLINGWORTH TE
(BORO)
UNKNOWN ALLEY
(BORO)

0010/0693

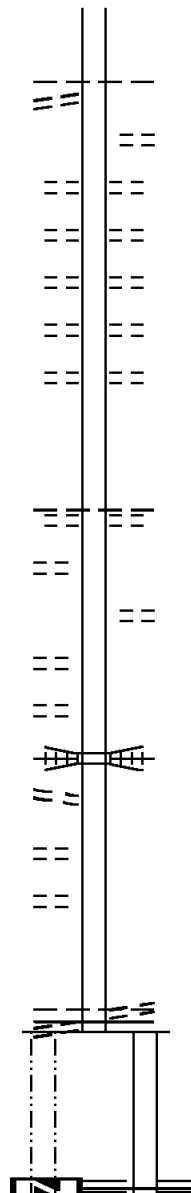
0010/0184

0010/0058
000000 FT

SOUTH TWENTYTHIRD ST
(BORO)
WEST EASTON

0010/0000

LTH AH 000100 BK 000000
000000 FT 7011/0000



NC GLENDON HILL RD
WEST EASTON
0020/1091 WILSON B
0020/0919 FIRMSTONE ST
(BORO)
0020/0775 UNKNOWN ALLEY
(BORO)
0020/0617 FRONT ST
(BORO)
0020/0467 UNKNOWN ALLEY
(BORO)
0020/0310 SECOND ST
(BORO)
0020/0156 UNKNOWN ALLEY
(BORO)
001933 FT 2 0 48126 0 00 0022+98
THIRD ST
(BORO)
WILSON
WEST EASTON B
5 0020/0000 LENGTH(AH 2284 BK 1817)
FOURTH ST
(BORO)
0010/1555
0010/0843 CONSOLIDATED RAIL CORPO
OVERPASS IS RR X-ING
NC IRON ST
000116 FT 2 0 48126 0 00 0041+35
SOUTH TWENTYTHIRD ST
(BORO)
MFC BEGIN = D
5 0010/0000 LENGTH(AH 1817 BK 0116)
000000 FT 2 0 48126 0 00 0042+50
NC AVONA AV
FREEMANSBURG AV
(SR2018 SEG 0120/1673)
MFC BEGIN = D
5 0004/0000 LENGTH(AH 0116 BK 0000)

EXTRACT DATE: 12/18/2023 ROADWAY MANAGEMENT SYSTEM PAGE NUMBER: 270
PRINT DATE: 12/19/2023 SLD COUNTY/SR - ANNUAL PRINT COUNTY: NORTHAMPTON
DIR: B TOTAL LEN: 5.854 MI. DIST: 05-5 SR: 2025
LEFT MUN: STOCKERTOWN BOROUGH B RIGHT MUN: STOCKERTOWN BOROUGH B

DIR: B TOTAL LEN: 5.854 MI. DIST: 05-5 SR: 2025
 LEFT MUN: STOCKERTOWN BOROUGH B RIGHT MUN: STOCKERTOWN BOROUGH B

INDUSTRIAL BL
 (SR0191 SEG 0180/0000) 0120/1768

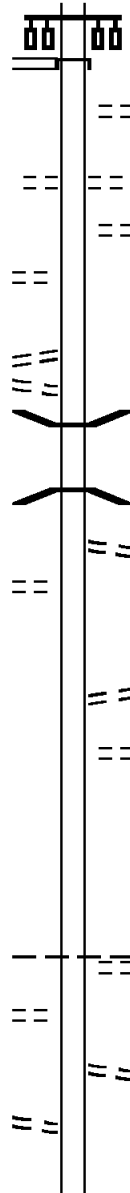
BUSHKILL ST
 (TWP)
 1 0 00166 0 01 0288+00 029139 FT
 MAIN ST
 (TWP) 0120/0000
 CENTER ST
 (BORO) 0110/3053

OLD MILL LN
 (PRDR) 0110/2481

025934 FT

FORKS CHURCH RD
 (T761) 0100/2786

FORKS CHURCH RD
 (T761) 0100/2101



INTER-AHD MAIN ST
 (SR0191 SEG 0180/0000) 0120/1768

0120/1698 GRANT ST
 (TWP)

0120/1035 WERKHEISER AV
 (TWP)

0120/0677 LEFEVRE RD
 (TWP)

029139 FT

5 0120/0000 LENGTH(AH 1768 BK 3205)

0110/2927 BMS EN 48/2025/0110/2878
 0 0 0000 0 00 0000+00
 LIL. BUSHKILL

0110/2878 BMSBG 48/2025/0110/2878
 OLD EASTON RD
 (BORO)

0110/2779

0110/1142 OLD EASTON RD
 (BORO)

0110/1094 HILLSIDE AV
 (BORO)

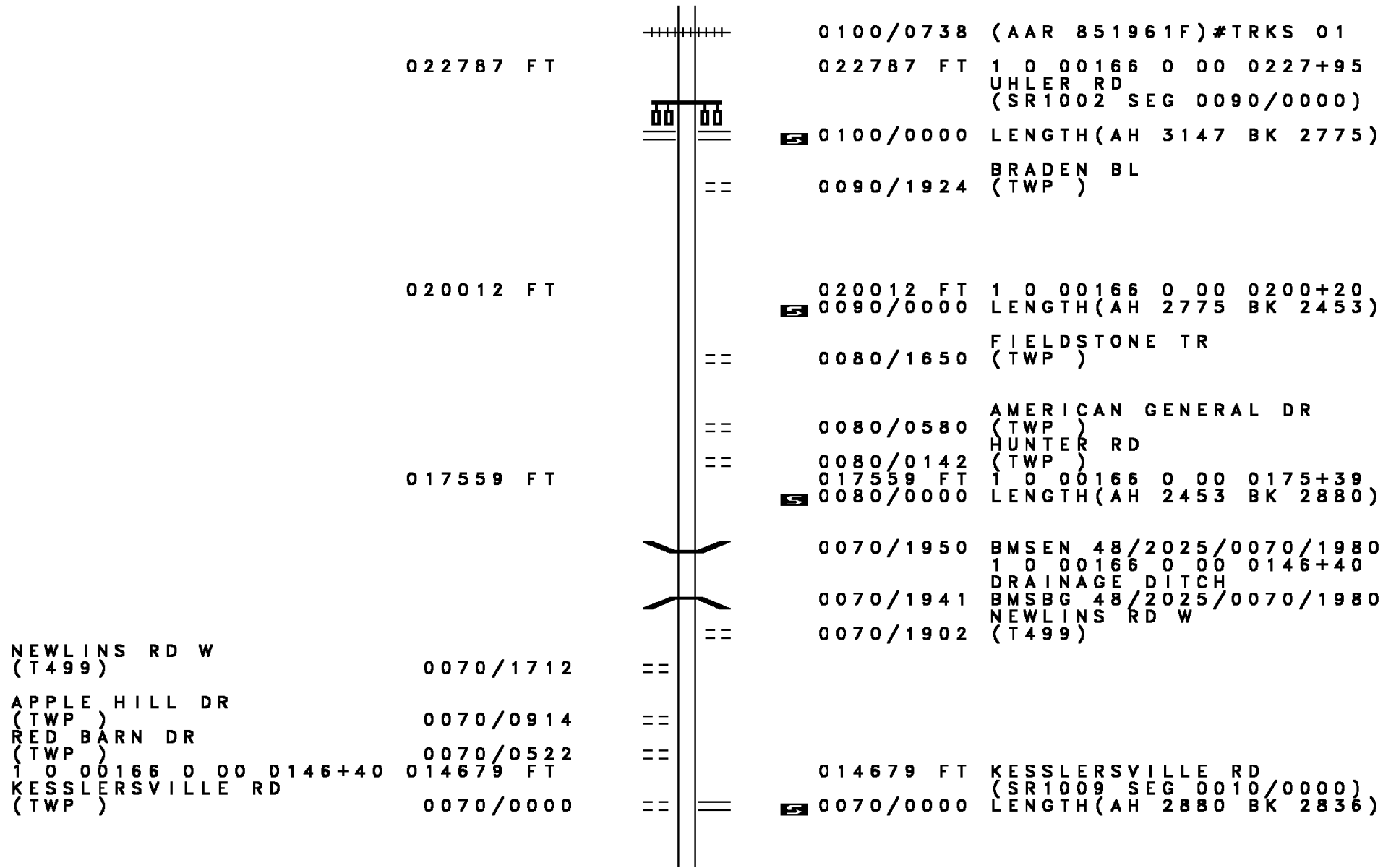
025934 FT 1 0 00166 0 00 0261+13
 NC MA IN ST

CHIEF TATAMY LN
 (BORO)
 STOCKERTOWN BOROUGH

5 0110/0000 FORKS T
 LENGTH(AH 3205 BK 3147)

0100/2733 CHURCH LN
 (T621)

DIR: B TOTAL LEN: 5.854 MI. DIST: 05-5 SR: 2025
 LEFT MUN: FORKS T RIGHT MUN: FORKS T



022787 FT 0100/0738 (AAR 851961F)#TRKS 01
 022787 FT 1 0 00166 0 00 0227+95
 UHLER RD
 (SR1002 SEG 0090/0000)
 0100/0000 LENGTH(AH 3147 BK 2775)
 BRADEN BL
 (TWP)
 020012 FT 020012 FT 1 0 00166 0 00 0200+20
 0090/0000 LENGTH(AH 2775 BK 2453)
 FIELDSTONE TR
 (TWP)
 0080/0580 AMERICAN GENERAL DR
 (TWP)
 HUNTER RD
 (TWP)
 017559 FT 0080/0142
 017559 FT 1 0 00166 0 00 0175+39
 0080/0000 LENGTH(AH 2453 BK 2880)
 0070/1950 BMSEN 48/2025/0070/1980
 1 0 00166 0 00 0146+40
 DRAINAGE DITCH
 0070/1941 BMSBG 48/2025/0070/1980
 NEWLINS RD W
 (T499)
 0070/1902
 NEWLINS RD W
 (T499)
 0070/1712
 0070/0914
 0070/0522
 014679 FT
 014679 FT KESSLERSVILLE RD
 (SR1009 SEG 0010/0000)
 0070/0000 LENGTH(AH 2880 BK 2836)

NEWLINS RD W
 (T499)
 APPLE HILL DR
 (TWP)
 RED BARN DR
 (TWP)
 1 0 00166 0 00 0146+40
 KESSLERSVILLE RD
 (TWP)

DIR: B TOTAL LEN: 5.854 MI. DIST: 05-5 SR: 2025
 LEFT MUN: FORKS T RIGHT MUN: FORKS T

MECO RD
 (T623) 0060/1473
 LC TO MECO RD
 (CONN) 0060/1375

011843 FT

ZUCKSVILLE RD
 (SR2036 SEG 0020/3266) 0060/0000

LC TO PARK PZ
 (CONN) 0050/2063
 PARK PZ
 (PRDR) 0050/1996
 LC FROM PARK PZ
 (CONN) 0050/1921
 FORKS TWP MUN BLDG
 (TWP) 0050/1424

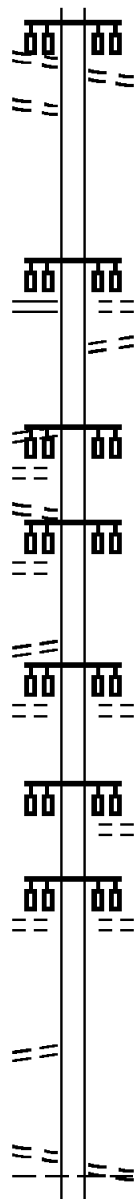
LC TO TOWN CENTER BL
 (CONN) 0050/0576

TOWN CENTER BL
 (TWP) 0050/0483
 008747 FT

OLD MILL RD
 (T519) 0040/2802

PAXINOSA RD
 (T782) 0040/1534

FAIRFIELD AV
 (T765) 0040/0288



0060/1473 MECO RD
 (T623)

011843 FT 1 0 00166 0 00 0118+35
 RENSSELAER AV
 (TWP)

0060/0000 LENGTH(AH 2836 BK 3096)
 LC TO RENSSELAER AV
 (CONN) 0050/2952

0050/1996

0050/1424

0050/0483 AUSTIN DR
 (PRDR)
 008747 FT 1 0 00166 0 00 0087+40
 ELIZABETH AV
 (T519)

0050/0000 LENGTH(AH 3096 BK 3034)
 NC SU LLIVAN TR
 SULLIVAN TR
 (TWP)

0040/2802

0040/0288 FAIRFIELD AV
 (T765)
 FORKS

DIR: B TOTAL LEN: 5.854 MI. DIST: 05-5 SR: 2025
 LEFT MUN: FORKS T RIGHT MUN: FORKS T

Stationing	Location	Stationing	Location
005713 FT		0040/0154	EASTON CITY C
		005713 FT	1 0 00166 0 00 0056+86
		0040/0000	LENGTH(AH 3034 BK 1627)
			SULLIVAN DR
		0030/1309	(SR2021 SEG 0010/0000)
			MCCARTNEY ST
		0030/0975	(CITY)
			CATTELL ST
			(CITY)
			NC KNOX AV
		0030/0363	(SR2030 SEG 0040/0000)
		004086 FT	1 0 00166 0 00 0040+59
			BURKE ST
			(CITY)
		0030/0000	LENGTH(AH 1627 BK 2500)
			PIERCE ST
		0020/2179	(CITY)
			MONROE ST
			(CITY)
		0020/1835	
			PARSONS ST
		0020/1481	(CITY)
			HIGH ST
		0020/1080	(CITY)
			MARCH ST
		0020/0741	(CITY)
			CLINTON TE
		0020/0406	(CITY)
		001586 FT	1 0 00166 0 00 0015+13
			NC CATTELL ST
		0020/0000	LENGTH(AH 2500 BK 1586)
		000000 FT	1 0 00166 0 00 0000+00
			BUSHKILL DR
			(SR2023 SEG 0020/0000)
			NC COLLEGE AV
			INTER-BK THIRD ST
			(SR2023 SEG 0020/0000)
			MFC BEGIN = C
		0010/0000	LENGTH(AH 1586 BK 0000)

COLLEGE AV
(CITY)

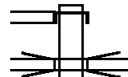
HART ST
(CITY)

MCCARTNEY ST
(CITY)

BUSHKILL DR
(CITY)

EXTRACT DATE: 12/18/2023 ROADWAY MANAGEMENT SYSTEM PAGE NUMBER: 265
PRINT DATE: 12/19/2023 SLD COUNTY/SR - ANNUAL PRINT COUNTY: NORTHAMPTON
DIR: B TOTAL LEN: 1.209 MI. DIST: 05-5 SR: 2024
LEFT MUN: WILSON B RIGHT MUN: WILSON B

HACKETT AV 006386 FT
(SR2017 SEG 0030/0000) 0040/1206



006386 FT
INTER-AHD WOOD AV
0040/1206 (SR2017 SEG 0030/0000)
US 22
0040/1019 OP ID 48/0022/0220/0000

DIR: B TOTAL LEN: 1.209 MI. DIST: 05-5 SR: 2024
 LEFT MUN: WILSON B RIGHT MUN: WILSON B

2 0 48084 0 01 0046+67 005180 FT
 WILSON
 PALMER T 0040/0000

PALMER
 WILSON B

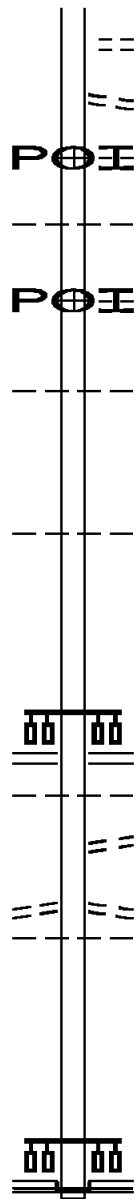
0030/0385
 003461 FT

000787 FT

TO 2012/0190 SH
 (CONN)

0010/0141

000000 FT



0040/0956 SIXTEENTH ST
 (BORO)
 0040/0478 SEVENTEENTH ST
 (BORO)
 (APRA) BEAN INC
 PRIVATE DR
 (PRDR)
 0040/0042
 005180 FT
 0040/0000 LENGTH(AH 1206 BK 1719)
 (APRA) BEAN INC
 UNKNOWN RD
 (PRDR)
 0030/1523
 003461 FT 2 0 48084 0 01 0030+48
 0030/0000 LENGTH(AH 1719 BK 2674)
 WILSON
 PALMER T
 0020/1578
 000787 FT 2 0 48084 0 01 0019+00
 NORTHAMPTON ST
 (SR0248 SEG 0510/0000)
 0020/0000 LENGTH(AH 2674 BK 0787)
 PALMER
 WILSON B
 TO 0248/0510 SH
 (CONN)
 FROM 2012/0190 SH
 (CONN)
 WILSON
 PALMER T
 0010/0784
 0010/0635
 0010/0141
 0010/0067
 000000 FT 2 0 48084 0 00 0000+00
 NC WOOD AV
 TWENTYFIFTH ST
 (SR2012 SEG 0191/0516)
 (SR2012 SEG 0190/0532)
 INTER-BK RAMP A RD
 (SR8008 SEG 0010/0771)
 MFC BEGIN = D
 0010/0000 LENGTH(AH 0787 BK 0000)

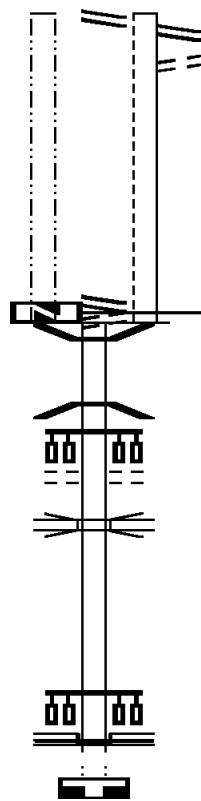
DIR: B TOTAL LEN: .315 MI. DIST: 05-5 SR: 2023
 LEFT MUN: EASTON CITY C RIGHT MUN: EASTON CITY C

LTH AH 000100 BK 000478 7021/0000

000478 FT

000000 FT

000000 FT



001664 FT NORTH DELAWARE DR
 (SR0611 SEG 0210/0000)
 NORTH DELAWARE DR
 0020/1186 (SR0611 SEG 0210/0000)
 TO 0611/0200 SH
 0020/1091 (CONN)

000478 FT 1 0 00165 0 00 0014+60
 COLLEGE AV
 (SR2025 SEG 0010/0000)
 NC BU SHKILL DRIVE
 BUSHKILL DR
 (CITY)

0020/0000 LENGTH(AH 1186 BK 0478)
 0014/0462 BMSEN 48/2023/0014/0234
 1 0 00165 0 00 0009+74
 BUSHKILL CK.
 0014/0284 BMSBG 48/2023/0014/0234
 SNYDER ST
 (CITY)

0014/0154
 US 22
 0014/0082 OP ID 48/7302/9992/0020
 000000 FT 1 0 00165 0 00 0009+74
 NC NO RTH THIRD ST
 BUSHKILL ST
 (SR0248 SEG 0570/0000)

INTER-BK THIRD ST
 (CITY)
 MFC BEGIN = B
 0014/0000 LENGTH(AH 0478 BK 1123)
 000000 FT
 7010/0000 LENGTH(AH 1123 BK 0000)

EXTRACT DATE: 12/18/2023 ROADWAY MANAGEMENT SYSTEM PAGE NUMBER: 262
PRINT DATE: 12/19/2023 SLD COUNTY/SR - ANNUAL PRINT COUNTY: NORTHAMPTON
DIR: B TOTAL LEN: .000 MI. DIST: 05-5 SR: 2022
LEFT MUN: LOWER MT BETHEL T RIGHT MUN: LOWER MT BETHEL T

000000 FT

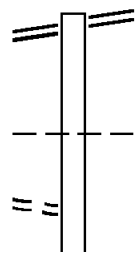


000000 FT
7010/0000 LENGTH(AH 3721 BK 0000)

EXTRACT DATE: 12/18/2023 ROADWAY MANAGEMENT SYSTEM PAGE NUMBER: 261
 PRINT DATE: 12/19/2023 SLD COUNTY/SR - ANNUAL PRINT COUNTY: NORTHAMPTON
 DIR: B TOTAL LEN: 4.471 MI. DIST: 05-5 SR: 2021
 LEFT MUN: LOWER MT BETHEL T RIGHT MUN: LOWER MT BETHEL T

UHLER RD 023605 FT
 (SR1002 SEG 0140/0000) 0090/3529

SHORT RD
 (T528) 0090/1312



023605 FT UHLER RD
 0090/3529 (SR1002 SEG 0140/0000)

0090/2171 LOWER MT BETHEL
 FORKS T

DIR: B TOTAL LEN: 4.471 MI. DIST: 05-5 SR: 2021
 LEFT MUN: FORKS T RIGHT MUN: FORKS T

020076 FT

020076 FT 2 0 48023 0 00 0199+83
 0090/0000 LENGTH(AH 3529 BK 3446)

2 0 48023 0 00 0166+29 016630 FT
 PADULA RD
 (T625) 0080/0000

FRUTCHEY HILL RD
 (T625)
 0080/0354
 016630 FT
 0080/0000 LENGTH(AH 3446 BK 3214)

GLOVER RD
 (T524) 013416 FT
 0060/1916

013416 FT 2 0 48023 0 00 0134+26
 0070/0000 LENGTH(AH 3214 BK 2287)

011129 FT

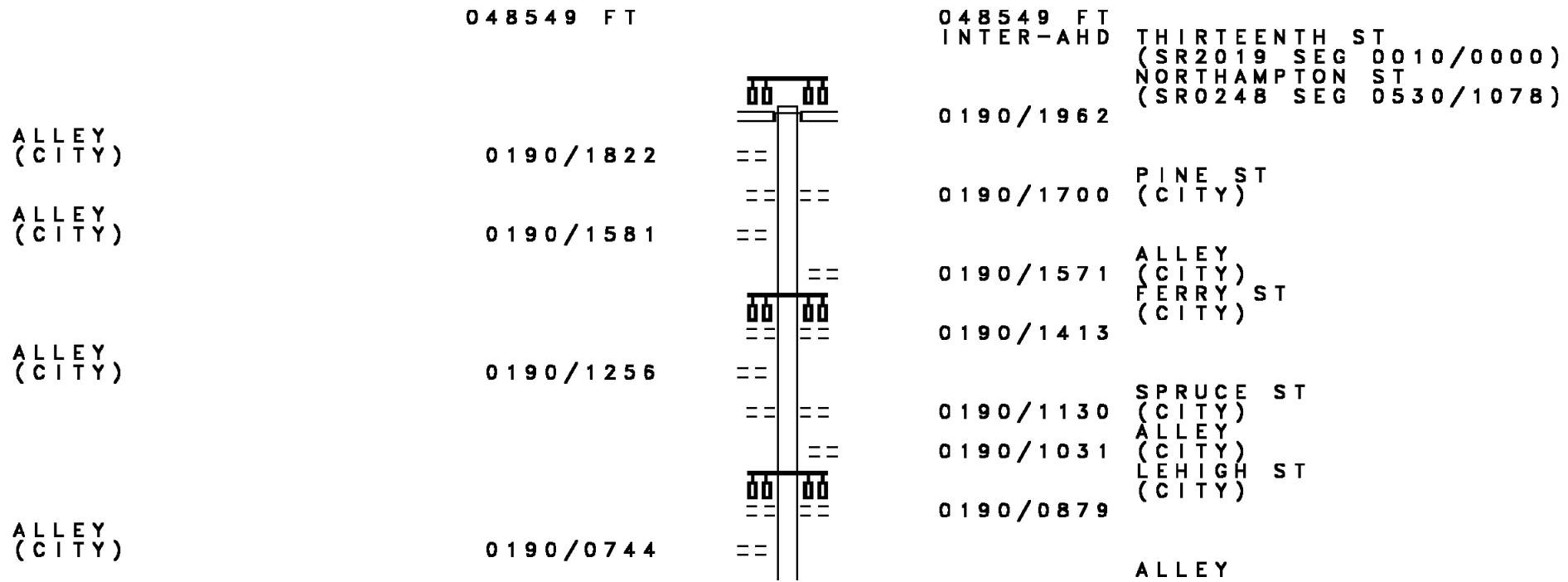
011129 FT 2 0 48023 0 00 0111+33
 NEWLINS RD
 (T499)
 0060/0000 LENGTH(AH 2287 BK 3614)

0050/1536 WINCHESTER DR
 (TWP)

0050/0649 THOMAS DR
 (TWP)

DIR: B TOTAL LEN: 4.471 MI. DIST: 05-5 SR: 2021
 LEFT MUN: FORKS T RIGHT MUN: FORKS T

Left Side Description	Left Side Length	Right Side Description	Right Side Length
	007515 FT	007515 FT 2 0 48023 0 00 0072+65 MECO RD (T623)	
		5 0050/0000 LENGTH(AH 3614 BK 2811)	
STONE BRIDGE LN (TWP)	0040/2036		
CLARENDON DR (TWP)	0040/1709		
	004704 FT	004704 FT 2 0 48023 0 00 0049+20 RAMBLEWOOD DR (T816)	
		5 0040/0000 LENGTH(AH 2811 BK 1635)	
FORKS AV (T769)	0030/0876		
2 0 48023 0 00 0030+89 003069 FT ELIZABETH AV (T519)	0030/0000	003069 FT ELIZABETH AV E (SR2038 SEG 0010/0000)	
		5 0030/0000 LENGTH(AH 1635 BK 1617)	
		0020/1270 (T770)	
2 0 48023 0 00 0014+15 001452 FT SULLIVAN TR (TWP)	0020/0000	001452 FT NC RI CHMOND RD 5 0020/0000 LENGTH(AH 1617 BK 1452)	
		PAXINOSA RD (TWP)	
		0010/1388 (TWP)	
		0010/1151 (T767)	
		MARRUTH AV (T766)	
		0010/0742 (T766)	
		SPENGLER AV (T765)	
		0010/0454 (T765)	
		FAIRFIELD AV (TWP)	
		0010/0184 (TWP)	
		RAUB ST (TWP)	
		0010/0154 FORKS EASTON CITY C NC SU SULLIVAN TR	
2 0 48023 0 00 0000+00 000000 FT KNOX AV (SR2025 SEG 0030/1309)	0010/0000	000000 FT (SR2025 SEG 0030/1309) MFC BEGIN = D	
		5 0010/0000 LENGTH(AH 1452 BK 0000)	



DIR: B TOTAL LEN: 9.195 MI. DIST: 05-5 SR: 2020
 LEFT MUN: EASTON CITY C RIGHT MUN: EASTON CITY C

Street Name	Address Range	Length (FT)	Notes
	0190/0731		(CITY) WASHINGTON ST (CITY)
	0190/0581		ALLEY (CITY)
	0190/0420		BUTLER ST (CITY) NC THIRTEENTH ST
	0190/0260		THIRTEENTH ST (CITY)
046587 FT	046587 FT		1 0 00159 0 00 0528+59 PEACH ST (CITY)
FOURTEENTH ST (CITY)	0180/1871		5 0190/0000 LENGTH(AH 1962 BK 2146)
	0180/1611		RASPBERRY ST (CITY) FIFTEENTH ST (BORO)
	0180/1373		EASTON CITY WILSON B
SEVENTEENTH ST (BORO)	0180/0873		SIXTEENTH ST (BORO)
	0180/0388		PALMER ST (BORO)
1 0 00159 0 00 0506+48	044441 FT		044441 FT FREEMANSBURG AV (SR2018 SEG 0130/2357)
EIGHTEENTH ST (BORO)	0180/0000		5 0180/0000 LENGTH(AH 2146 BK 3491) RIDGE ST (BORO)
	0170/3080		(BORO)
NINETEENTH ST (BORO)	0170/2876		
	0170/2723		NINETEENTH ST (BORO)
	0170/2415		TWENTIETH ST (BORO)
TWENTIETH ST (BORO)	0170/2284		
	0170/2099		TWENTYFIRST ST (BORO)
TWENTYFIRST ST (BORO)	0170/1671		
	0170/1619		TWENTYSECOND ST (BORO)

DIR: B TOTAL LEN: 9.195 MI. DIST: 05-5 SR: 2020
 LEFT MUN: WILSON B RIGHT MUN: WILSON B

WARRIOR LN WILSON AREA
 (BORO) 0170/1271

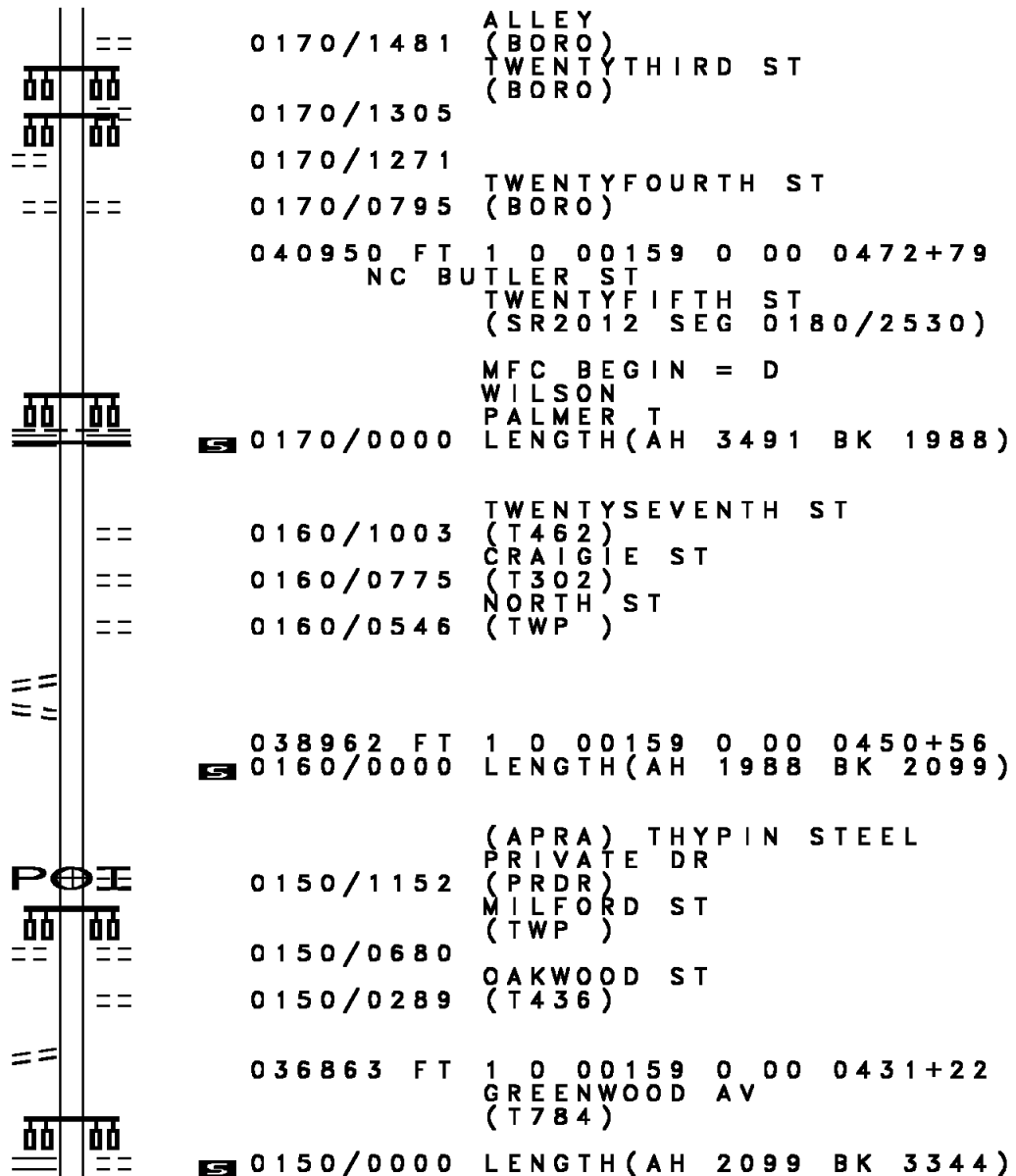
040950 FT

ENTR TO EASTON AREA HS
 (PRDR) 0160/0167
 EXIT FROM EASTON AREA H
 (PRDR) 0160/0064
 038962 FT

HARTLEY AV
 (TWP) 0150/0680

TO 2028/0130 SH
 (CONN) 0150/0117
 036863 FT

GREENWOOD AV
 (SR2028 SEG 0130/1667) 0150/0000



DIR: B TOTAL LEN: 9.195 MI. DIST: 05-5 SR: 2020
 LEFT MUN: PALMER T RIGHT MUN: PALMER T

Street Name	Address	Notes	Street Name	Address	Notes
			KINGWOOD ST		
			(T815)		
			0140/2954		
ELWOOD ST	0140/1882				
(T871)					
WATSON ST	0140/1558				
(T894)					
			FILBAR ST		
BERKELEY ST	0140/0885		(T325)		
(T804)					
AVON ST	0140/0531				
(T802)					
ARLINGTON ST	0140/0216				
(T946)					
	033519 FT				
			033519 FT		
			1 0 00159 0 00 0398+42		
			STONES CROSSING RD		
			(SR2013 SEG 0010/2761)		
STONES CROSSING RD	0130/2191		0140/0000		
(T940)			LENGTH(AH 3344 BK 2216)		
			0130/2191		
NULTON AV	0130/1583				
(T807)					
			EDAMY ST		
			(T791)		
			PALMER		
			BETHLEHEM TOWNSHIP T		
			SHERIDAN DR		
			(TWP)		
			0130/1372		
			0130/1062		
			0130/0718		
			031303 FT		
1 0 00159 0 00 0376+05	031303 FT				
BETHMAN RD	0130/0000		0130/0000		
(T458)			LENGTH(AH 2216 BK 3413)		
			HODLE AV		
			(TWP)		
			0120/3164		
			PENNSYLVANIA ST		
			(T474)		
CHIPMAN RD	0120/1494		OHIO ST		
(T456)			(T474)		
			INDIANA ST		
			(TWP)		
			0120/0964		
			GEORGIAN LN		

DIR: B TOTAL LEN: 9.195 MI. DIST: 05-5 SR: 2020
 LEFT MUN: BETHLEHEM TOWNSHIP T RIGHT MUN: BETHLEHEM TOWNSHIP T

	027890 FT	==	0120/0157 (T513)
		==	027890 FT 1 0 00159 0 00 0341+99
		==	HOPE RD
		==	(SR2009 SEG 0020/2360)
COUNTRY CLUB RD	0110/2026	==	0120/0000 LENGTH(AH 3413 BK 2356)
(T454)		==	
TO 8021/0750 SH	0110/1577	==	
(CONN)		==	
		==	0110/1531 FROM 8021/0010 SH
		==	(CONN)
		==	RAMP L RD
		==	(SR8021 SEG 0750/0000)
		==	RAMP J RD
		==	(SR8021 SEG 0010/0917)
		==	0110/1469
		==	PA 33 NB
		==	0110/1214 OP ID 48/0033/0014/0000
		==	PA 33 SB
		==	0110/1139 OP ID 48/0033/0015/0000
		==	RAMP K RD
		==	(SR8021 SEG 0500/0771)
		==	RAMP I RD
		==	(SR8021 SEG 0250/0000)
FROM 8021/0500 SH	0110/1005	==	
(CONN)		==	
		==	0110/0919 TO 8021/0250 SH
		==	(CONN)
TO 9404/0010 SH	0110/0446	==	LC FROM EMRICK BL
(CONN)		==	(CONN)
		==	EMRICK BL
PARK AND RIDE DR	0110/0352	==	(TWP)
(SR9404 SEG 0010/0000)		==	
FROM 9404/0010 SH	0110/0300	==	LC TO EMRICK BL
(CONN)		==	(CONN)
1 0 00159 0 00 0318+46	025534 FT	==	
WILLIAM PENN CT APARTME	0110/0000	==	
(PRDR)		==	
WILLIAM PENN CT APARTME	0100/2377	==	0110/0000 LENGTH(AH 2356 BK 2683)
(PRDR)		==	
		==	0100/2259 EXIT FROM FARMERSVILLE
		==	(PRDR)
		==	ENTR TO FARMERSVILLE ES
		==	(PRDR)
		==	NC WI LLIAM PENN HW
		==	MEYER LN
		==	0100/1550 (TWP)

DIR: B TOTAL LEN: 9.195 MI. DIST: 05-5 SR: 2020
 LEFT MUN: BETHLEHEM TOWNSHIP T RIGHT MUN: BETHLEHEM TOWNSHIP T

LC TO CHURCH RD
 (CONN) 0100/0637
 CHURCH RD
 (T451) 0100/0542
 1 0 00159 0 00 0291+80 022851 FT
 FARMERSVILLE RD
 (SR2011 SEG 0010/0000) 0100/0000

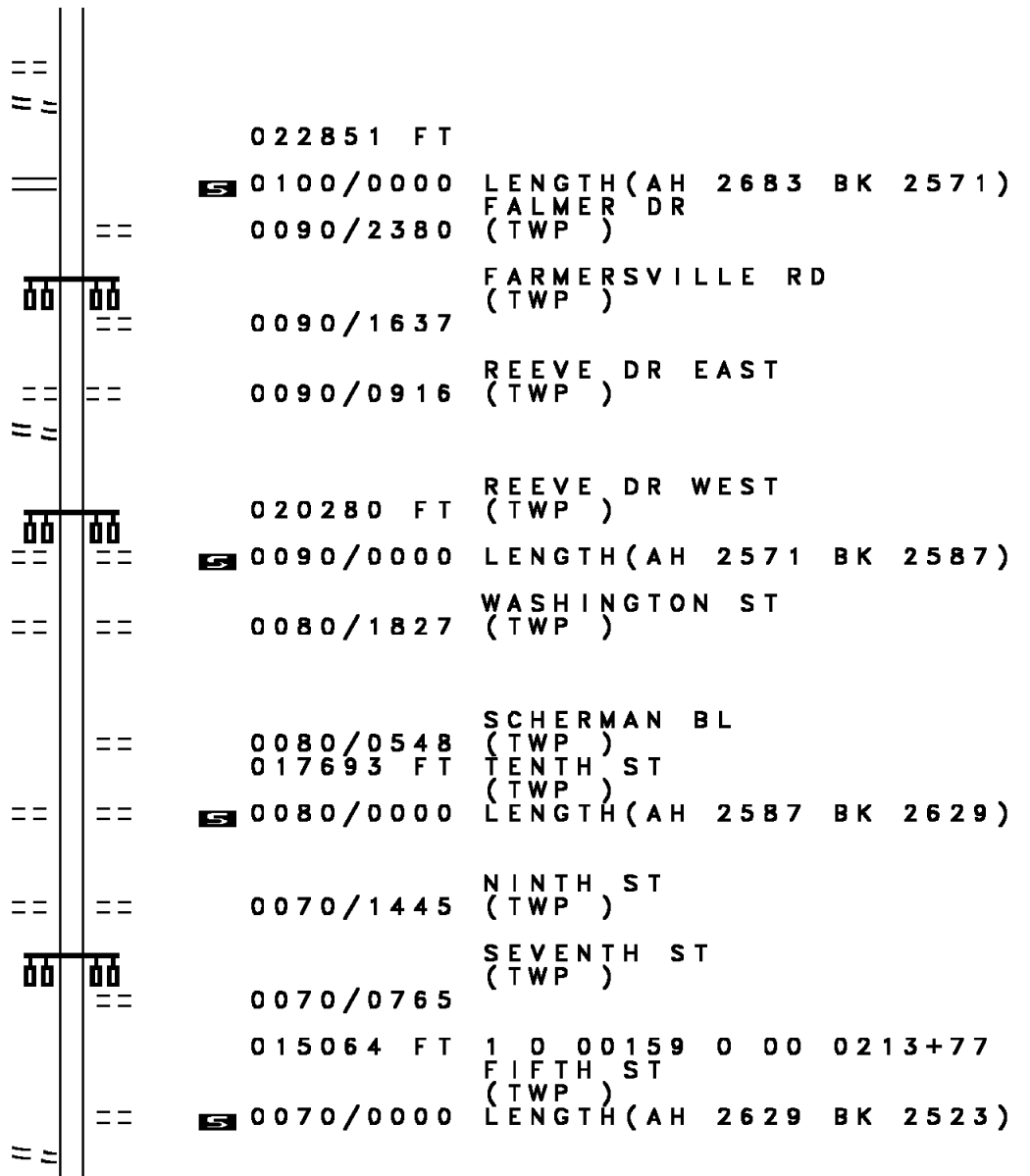
LC FROM REEVE DR EAST
 (CONN) 0090/0827
 1 0 00159 0 00 0267+60 020280 FT
 OAKLAND RD
 (T441) 0090/0000
 REDWOOD DR
 (TWP) 0080/1827

1 0 00159 0 00 0239+13 017693 FT
 HARVARD PL
 (TWP) 0080/0000

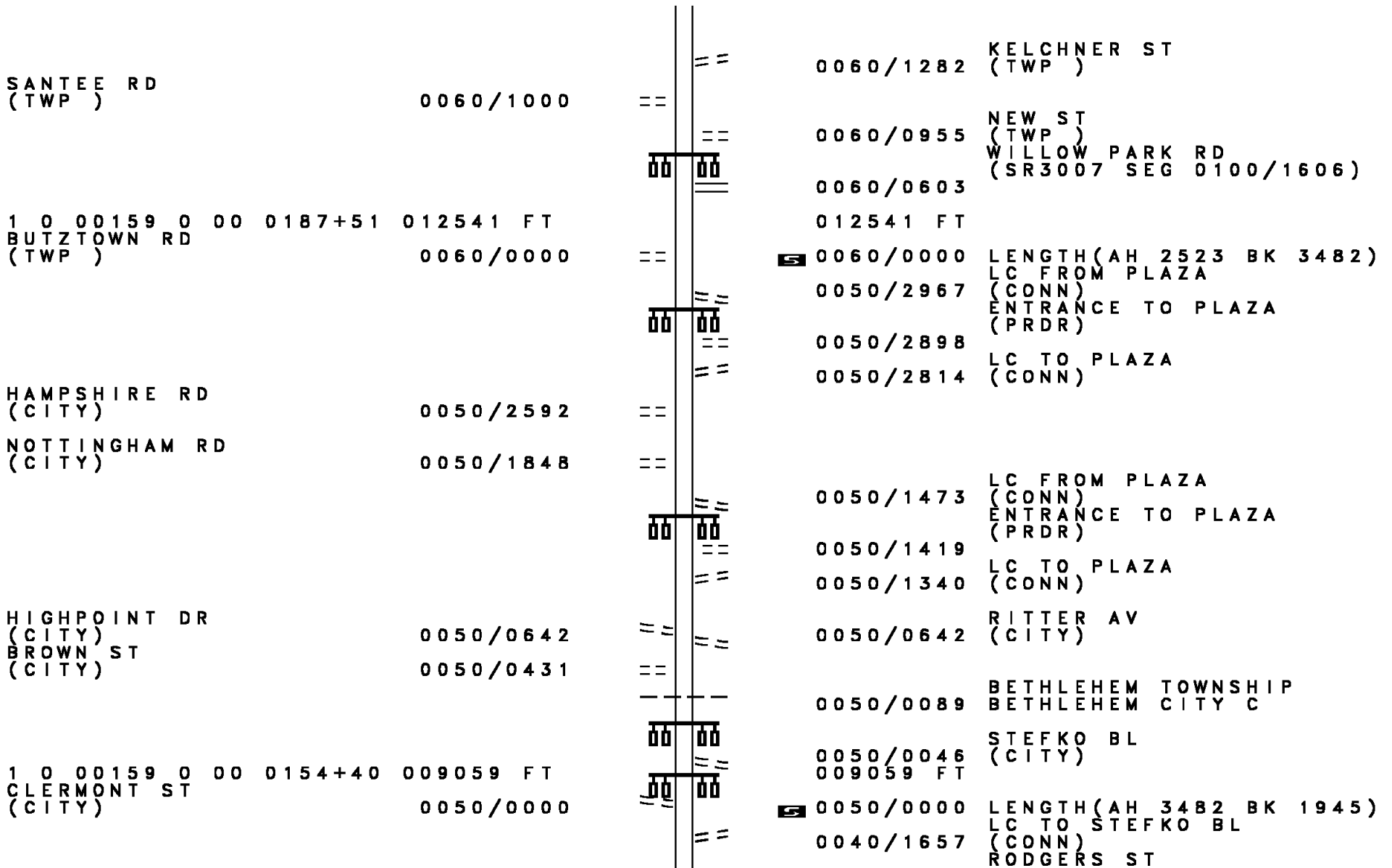
SHELTON AV
 (TWP) 0070/1445

015064 FT

HECKTOWN RD
 (T440) 0060/2298



DIR: B TOTAL LEN: 9.195 MI. DIST: 05-5 SR: 2020
 LEFT MUN: BETHLEHEM TOWNSHIP T RIGHT MUN: BETHLEHEM TOWNSHIP T



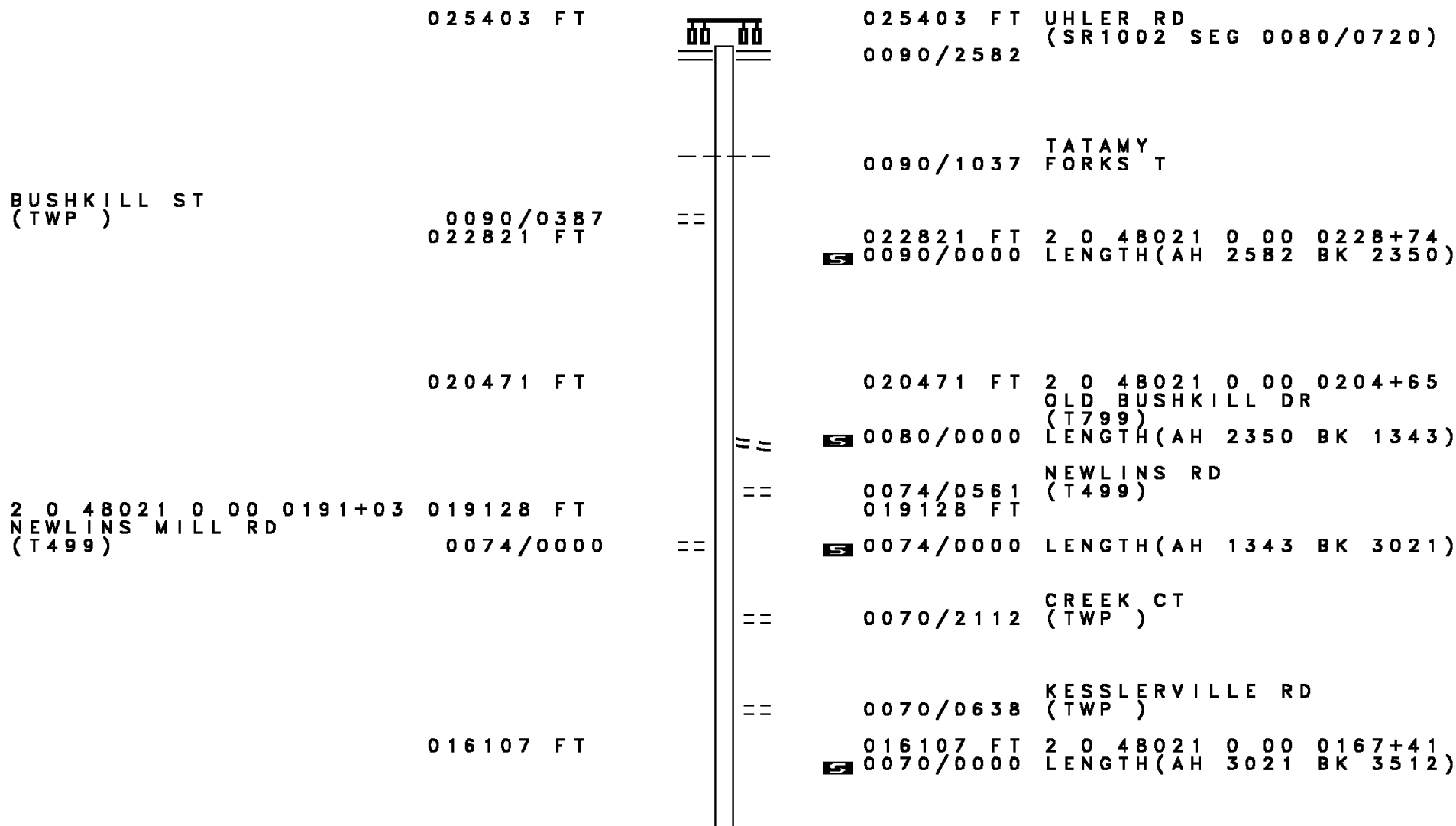
DIR: B TOTAL LEN: 9.195 MI. DIST: 05-5 SR: 2020
 LEFT MUN: BETHLEHEM CITY C RIGHT MUN: BETHLEHEM CITY C

		==	==	0040/1118 (CITY)
				BOYD ST
				0040/0850 (CITY)
EAST BL (CITY)	0040/0795	==	==	0040/0795
				DAVIS ST
COVINGTON AV (CITY)	0040/0425	==	==	0040/0559 (CITY)
				MARY ST
LAFAYETTE AV (CITY)	0040/0128	==	==	0040/0242 (CITY)
	007114 FT			007114 FT 1 0 00159 0 00 0134+75
				MICHAEL ST
LEXINGTON AV (CITY)	0030/1654	==	==	0040/0000 LENGTH(AH 1945 BK 1819)
				HART ST
WEST BL (CITY)	0030/1278	==	==	0030/1535 (CITY)
				RENWICK ST
EGDEWOOD AV (CITY)	0030/1110	==	==	0030/1250 (CITY)
				CAMPBELL ST
LINFORD ST (CITY)	0030/0866	==	==	0030/1007 (CITY)
				LINCOLN ST
LINCOLN ST (CITY)	0030/0696	==	==	0030/0710 (CITY)
NORMAN ST (CITY)	0030/0520	==	==	
				BAYARD ST
WORTHINGTON AV (CITY)	0030/0344	==	==	0030/0440 (CITY)
				MAJOR ST
HADDEN ST (CITY)	0030/0174	==	==	0030/0204 (CITY)
1 0 00159 0 00 0116+19	005295 FT			005295 FT
HENDERSON ST (CITY)	0030/0000	==	==	0030/0000 LENGTH(AH 1819 BK 3245)
				SNYDER ST
				0020/2953 (CITY)

DIR: B TOTAL LEN: 9.195 MI. DIST: 05-5 SR: 2020
 LEFT MUN: BETHLEHEM CITY C RIGHT MUN: BETHLEHEM CITY C

HUNTINGTON ST (CITY)	0020/2905	==							
MONTEREY ST (CITY)	0020/2735	==							
			==		0020/2657	CARLISLE ST (CITY)			
MONTGOMERY ST (CITY)	0020/2572	==							
KEIM ST (CITY)	0020/2409	==							
KEMMERER ST (CITY)	0020/2249	==							
			==		0020/2227	BARBARA ST (CITY)			
JENKINS ST (CITY)	0020/2088	==							
			==			JENNINGS ST (CITY)			
			==		0020/1926				
			==		0020/1600	SYCAMORE ST (CITY)			
EDGEBORO BL (CITY)	0020/1308	==							
			==		0020/1063	CHESTNUT ST (CITY)			
			==		0020/0517	HAMILTON AV (CITY)			
	002050 FT		==		002050 FT	1 0 00159 0 00 0084+29			
			==			WASHINGTON AV (CITY)			
			==		0020/0000	LENGTH(AH 3245 BK 2050)			
			==		0010/1585	HICKORY ST (CITY)			
			==		0010/1203	WOODLAWN AV (CITY)			
			==		0010/0702	BEECH ST (CITY)			
JUNIPER ST (CITY)	0010/0356	==							
			==		0010/0093	LC FROM LINDEN ST (CONN)			
			==			NC EASTON AV			
			==			LINDEN ST (CITY)			
			==		INTER-BK	ELIZABETH AV (CITY)			
1 0 00159 0 00 0063+88 000000 FT			==		000000 FT	MFC BEGIN = B			
LINDEN ST (SR3015 SEG 0010/0000)	0010/0000		==		0010/0000	LENGTH(AH 2050 BK 0000)			

DIR: B TOTAL LEN: 4.811 MI. DIST: 05-5 SR: 2019
 LEFT MUN: TATAMY B RIGHT MUN: TATAMY B



DIR: B TOTAL LEN: 4.811 MI. DIST: 05-5 SR: 2019
 LEFT MUN: FORKS T RIGHT MUN: FORKS T

Left Side Road	Left Side Length	Right Side Road	Right Side Length	Right Side Details
STOCKERMILL RD (T842)	0060/1647	ZUCKSVILLE RD (SR2036 SEG 0010/0000)	0060/2260	
	012595 FT		012595 FT	2 0 48021 0 00 0123+96
			0060/0000	LENGTH(AH 3512 BK 3673)
NORTHWOOD AV (SR2032 SEG 0040/1796)	0050/2875	HILL RD (T808)	0050/2619	
		ARNDT RD (T519)	0050/1301	
ARNDT RD (SR2034 SEG 0010/2749)	0050/1301		0050/1301	
2 0 48021 0 00 0089+10 BUSHKILL PARK DR (T746)	008922 FT 0050/0000		008922 FT 0050/0000	LENGTH(AH 3673 BK 3617)
EDGEWOOD AV (T800)	0040/2233			
	005305 FT		005305 FT	2 0 48021 0 00 0053+18
			0040/0000	LENGTH(AH 3617 BK 1622)
			0030/1377	MITMAN RD (T522)
	003683 FT		003683 FT	2 0 48021 0 00 0037+01
			0030/0000	LENGTH(AH 1622 BK 2267)

EXTRACT DATE: 12/18/2023
PRINT DATE: 12/19/2023

ROADWAY MANAGEMENT SYSTEM
SLD COUNTY/SR - ANNUAL PRINT

PAGE NUMBER: 247
COUNTY: NORTHAMPTON

DIR: B TOTAL LEN: 4.811 MI.
LEFT MUN: EASTON CITY C

DIST: 05-5 SR: 2019
RIGHT MUN: EASTON CITY C

TO 2017/0020 SH
(CONN)

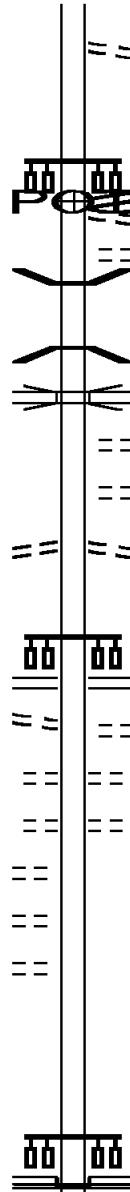
0020/0095
001416 FT

FROM 2017/0021 SH
(CONN)

0010/1296

WILLOW ST
(CITY)
LIBERTY ST
(CITY)
CHURCH ST
(CITY)

0010/0554
0010/0377
0010/0194
000000 FT



0020/1875 FROM 2030/0010 SH
(CONN)
(APRA) COLLINS & MAXWEL
LAFAYETTE ST
(SR2030 SEG 0010/0000)
NC BUSHKILL DR

0020/1732 BUSHKILL DR
(CITY)
SIMON BL

0020/1315 (CITY)
0020/0881 BMS EN 48/2019/0020/0788
2 0 48021 0 00 0022+17
BUSHKILL CK.

0020/0788 BMSBG 48/2019/0020/0788
US 22

0020/0415 OP ID 48/0022/0230/0000
CHIDSEY ST

0020/0346 (CITY)
JUNIPER ST

0020/0229 (CITY)
LC FROM WOOD AV

0020/0095 (CONN)
001416 FT 2 0 48021 0 00 0014+19
WOOD AV
(SR2017 SEG 0021/0000)
(SR2017 SEG 0020/0000)

5 0020/0000 LENGTH (AH 2267 BK 1416)
VINE ST

0010/1296 (CITY)
BUSHKILL ST

0010/1095 (CITY)
SPRING GARDEN ST

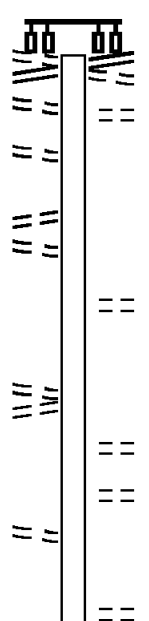
0010/0728 (CITY)

000000 FT 2 0 48021 0 00 0000+00
NC THIRTEENTH ST
NORTHAMPTON ST
(SR0248 SEG 0530/1078)

INTER-BK THIRTEENTH ST
(SR2020 SEG 0190/1962)
MFC BEGIN = D

5 0010/0000 LENGTH (AH 1416 BK 0000)

DIR: B TOTAL LEN: 6.201 MI. DIST: 05-5 SR: 2018
 LEFT MUN: WILSON B RIGHT MUN: WILSON B

EIGHTEENTH ST (BORO)	032713 FT		032741 FT	BUTLER ST (SR2020 SEG 0180/0000)
BUTLER ST (SR2020 SEG 0180/0000)	0130/2357		0130/2357	PALMER ST (BORO)
RIDGE ST (BORO)	0130/1895		0130/1895	RIDGE ST (BORO)
STANLEY ST (BORO)	0130/1678			
FOREST ST (BORO)	0130/1522			
NINETEENTH ST (BORO)	0130/1475			
			0130/1298	LOW ST (BORO)
TWENTIETH ST (BORO)				
EALER AV (BORO)	0130/1046			
			0130/0870	CENTER ST (BORO)
			0130/0515	TWENTYFIRST ST (BORO)
TWENTYFIRST ST (BORO)	0130/0477			
	030356 FT		030384 FT	2 0 48012 0 00 0305+05 TWENTYSECOND ST (BORO)

EXTRACT DATE: 12/18/2023
PRINT DATE: 12/19/2023

ROADWAY MANAGEMENT SYSTEM
SLD COUNTY/SR - ANNUAL PRINT

PAGE NUMBER: 245
COUNTY: NORTHAMPTON

DIR: B TOTAL LEN: 6.201 MI.
LEFT MUN: WILSON B

DIST: 05-5 SR: 2018
RIGHT MUN: WILSON B

TWENTYTHIRD ST
(BORO) 0120/1800

TWENTYFOURTH ST
(BORO) 0120/1565
LOUIS ST
(BORO) 0120/1300
BALATA ST
(BORO) 0120/1053
MILLER ST
(BORO) 0120/0578

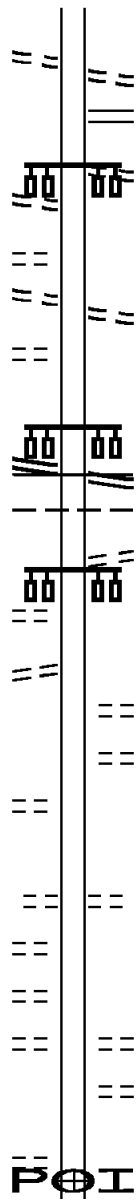
2 0 48012 0 00 0283+49 028218 FT
TWENTYFIFTH ST
(SR2012 SEG 0180/0000) 0120/0000

TWENTYSEVENTH ST
(T462) 0110/1388
TOWER RD
(TWP) 0110/1094

HOBSON ST
(T724) 0110/0403
026198 FT

MILFORD ST
(T775) 0100/1946
OAKWOOD ST
(T436) 0100/1468
GREENWOOD AV
(T784) 0100/0963

2 0 48012 0 00 0238+74 023754 FT
BLAIR ST
(T776) 0100/0000



0130/0000 LENGTH(AH 2357 BK 2138)
TWENTYTHIRD ST
(BORO) 0120/1800
AVONA AV
(SR2026 SEG 0004/0000) 0120/1673
TWENTYFOURTH ST
(BORO) 0120/1612
0120/1565
BALATA ST
(BORO) 0120/1053
TWENTYFIFTH ST
(SR2012 SEG 0180/0000) 028246 FT
MFC BEGIN = D
LENGTH(AH 2138 BK 2020) 0120/0000
WILSON
PALMER T
TO 2012/0170 SH
(CONN) 0110/2003
0110/1864
0110/1388
KEANE ST
(T759) 0110/0907
LEEMAN ST
(T786) 0110/0667
2 0 48012 0 00 0258+34
DUNKLE ST
(T779) 026226 FT
LENGTH(AH 2020 BK 2444) 0110/0000
GRANDVIEW DR
(T797) 0100/0963
BERKS ST
(T460) 0100/0548
023782 FT
LENGTH(AH 2444 BK 3066)
(APRA) OFFICE ENTRANCE 0100/0000

POI

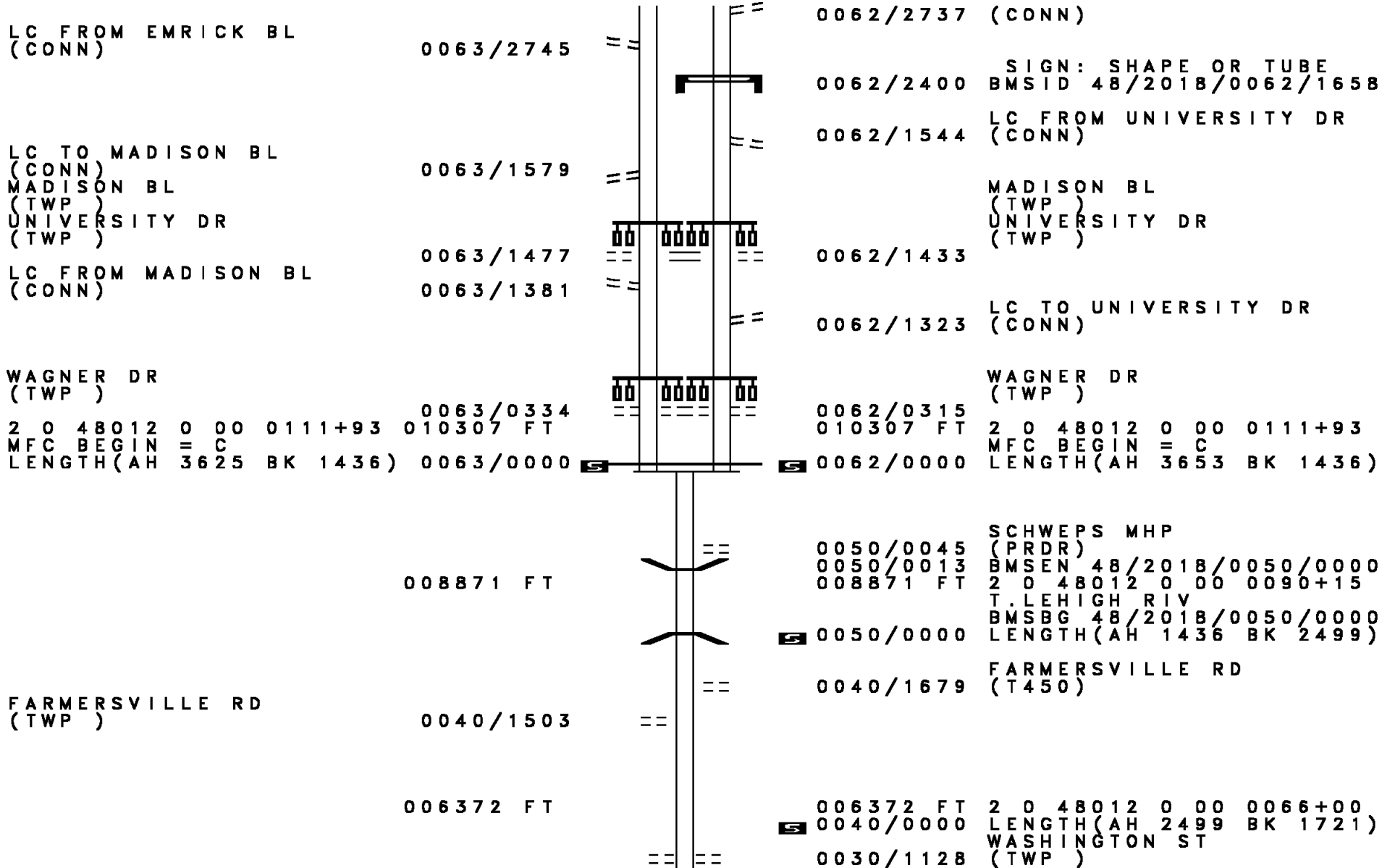
DIR: B TOTAL LEN: 6.201 MI. DIST: 05-5 SR: 2018
 LEFT MUN: PALMER T RIGHT MUN: PALMER T

Address / Description	Segment / Length	Notes	Address / Description	Segment / Length	Notes
PAUL ST (T782)	0090/2583		0090/2956		PENNDOT 5-5 MAINTENANCE (GOVT)
MINE LANE RD (T933)	0090/2131		0090/2131		MINE LANE RD (T933)
WHITNEY AV (TWP)	0090/1558		0090/1872		WHITEHALL AV (T795)
EICHLIN ST (T864)	0090/0826		0090/1558		WHITNEY AV (T793)
2 0 48012 0 00 0208+19 020688 FT	0090/0000		0090/1235		COLMAR ST (T881)
STONES CROSSING RD (SR2013 SEG 0010/0000)	0090/0000		0090/0843		OLD ORCHARD DR (T306)
SHERIDAN DR (TWP)	0080/1829		020716 FT		STONES CROSSING RD (T940)
STEVELAINE GARDEN APT (PRDR)	0080/0854		0090/0000		LENGTH(AH 3066 BK 2579)
KING AV (TWP)	0080/0306		0080/1438		PALMER BETHLEHEM TOWNSHIP T
2 0 48012 0 00 0181+62 018109 FT	0080/0000		0080/0769		FLECKS LN (TWP)
QUEEN AV (TWP)	0080/0000		0080/0306		KINGS VIEW AV (TWP)
OHIO ST (TWP)	0072/1560		018137 FT		LENGTH(AH 2579 BK 2755)
HOPE RD (SR2009 SEG 0011/0000)	0072/0000		0072/2145		BIKE PATH OP ID 48/2018/0072/2145
(SR2009 SEG 0010/0000)	0072/0000		0072/0645		HOPE RD (SR2007 SEG 0022/2886)
			015382 FT		MFC BEGIN = C
			0072/0000		LENGTH(AH 2755 BK 1422)

DIR: B TOTAL LEN: 6.201 MI. DIST: 05-5 SR: 2018
 LEFT MUN: BETHLEHEM TOWNSHIP T RIGHT MUN: BETHLEHEM TOWNSHIP T

LC TO MALL ENTRANCE (CONN)	0065/0645	==	0064/0642	FROM 8019/0010 SH (CONN)
RAMP F RD (SR8019 SEG 0010/1210)	0065/0559	00 0000 00	0064/0559	RAMP F RD (SR8019 SEG 0010/1210)
MALL ENTRANCE (PRDR)	0065/0540	00 0000 00	0064/0540	MALL ENTRANCE (PRDR)
RAMP H RD (SR8019 SEG 0020/0000)	0065/0518	00 0000 00	0064/0518	RAMP H RD (SR8019 SEG 0020/0000)
LC FROM MALL ENTRANCE (CONN)	0065/0433	==	0064/0411	TO 8019/0020 SH (CONN)
SIGN: SHAPE OR TUBE			0064/0316	SIGN: SHAPE OR TUBE
BMSID 48/2018/0064/0316	0065/0316	00 0000 00	0064/0260	BMSID 48/2018/0064/0316
BMSEN 48/2018/0064/0092	0065/0265	00 0000 00		BMSEN 48/2018/0064/0092
0 0 0000 0 00 0000+00				0 0 0000 0 00 0000+00
PA 33 NB				PA 33 NB
BMSBG 48/2018/0064/0092	0065/0097		0064/0092	BMSBG 48/2018/0064/0092
2 0 48012 0 00 0141+04	013932 FT		013960 FT	2 0 48012 0 00 0141+04
RAMP G RD (SR8019 SEG 0500/1124)				RAMP G RD (SR8019 SEG 0500/1124)
RAMP E RD (SR8019 SEG 0250/0000)				RAMP E RD (SR8019 SEG 0250/0000)
LENGTH(AH 1422 BK 3625)	0065/0000	5	0064/0000	LENGTH(AH 1422 BK 3653)
FROM 8019/0500 SH (CONN)	0063/3476	==	0062/3478	TO 8019/0250 SH (CONN)
SIGN: SHAPE OR TUBE			0062/3295	SIGN: SHAPE OR TUBE
BMSID 48/2018/0063/2569	0063/3269			BMSID 48/2018/0062/2553
LC TO EMRICK BL (CONN)	0063/2999	==	0062/2965	LC FROM ST LUKES BL (CONN)
EMRICK BL (TWP)				EMRICK BL (TWP)
ST LUKES BL (PRDR)	0063/2853	00 0000 00	0062/2851	ST LUKES BL (PRDR)
				LC TO ST LUKES BL

DIR: B TOTAL LEN: 6.201 MI. DIST: 05-5 SR: 2018
 LEFT MUN: BETHLEHEM TOWNSHIP T RIGHT MUN: BETHLEHEM TOWNSHIP T



DIR: B TOTAL LEN: 6.201 MI. DIST: 05-5 SR: 2018
 LEFT MUN: BETHLEHEM TOWNSHIP T RIGHT MUN: BETHLEHEM TOWNSHIP T

LINDEN ST
 (TWP) 0030/0359
 2 0 48012 0 00 0045+78 004651 FT
 FOURTEENTH ST
 (TWP) 0030/0000

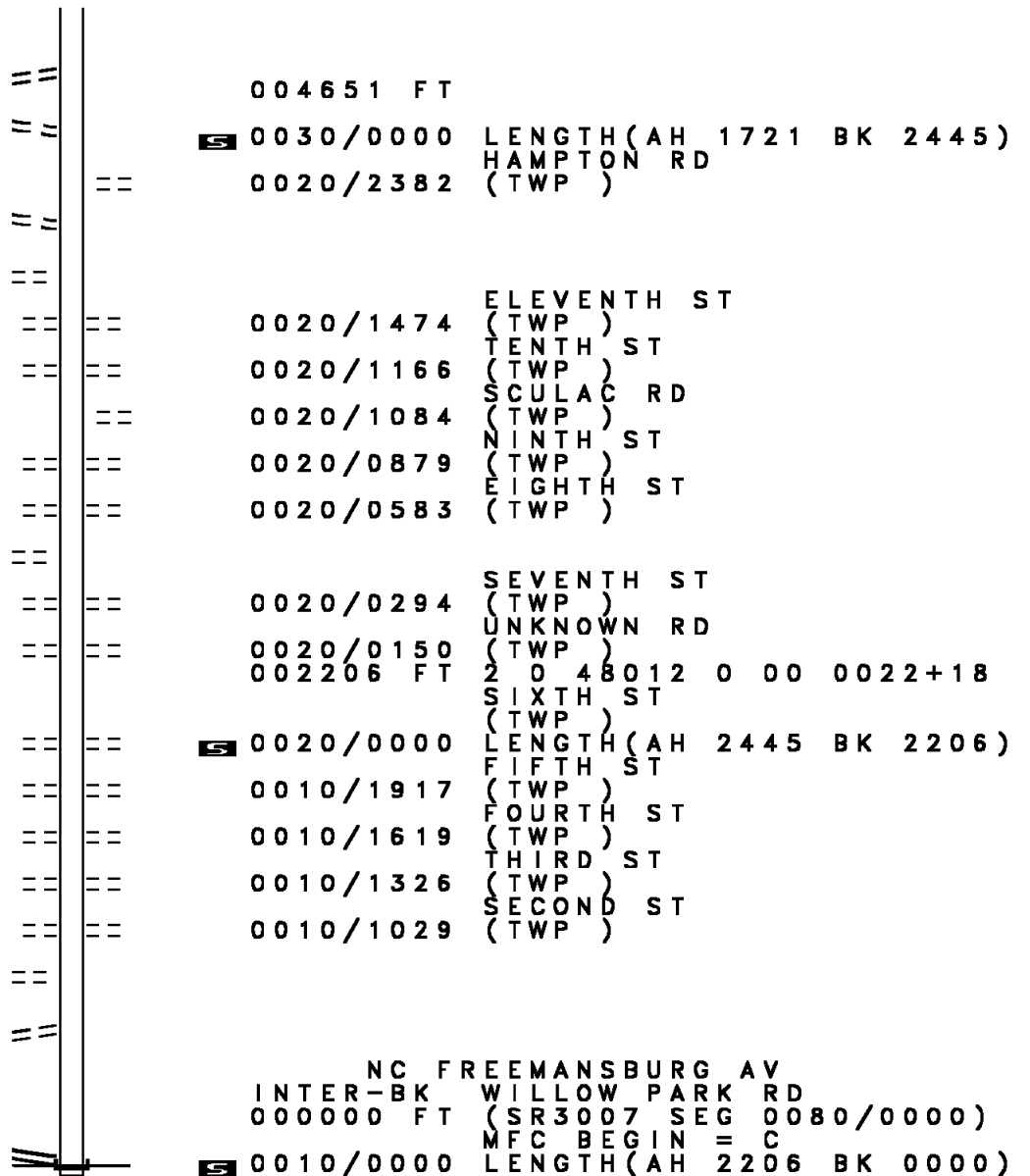
THIRTEENTH ST
 (TWP) 0020/2089
 TWELFTH ST
 (TWP) 0020/1763

UNKNOWN RD
 (TWP) 0020/0446

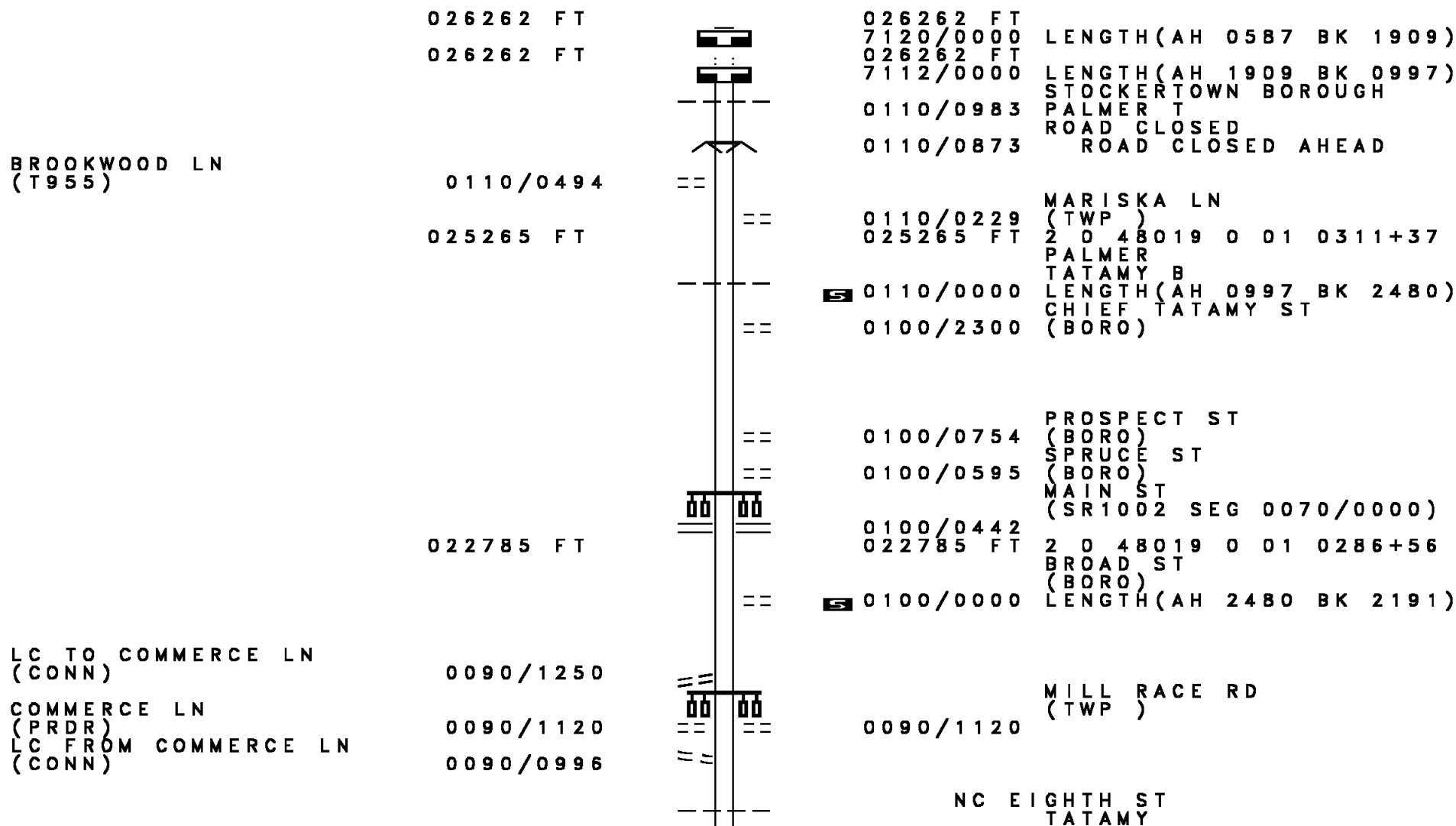
002206 FT

FIRST ST
 (TWP) 0010/0837
 TO 3007/0080 SH
 (TWP) 0010/0826

2 0 48012 0 00 0000+00 000000 FT
 WILLOW PARK RD
 (SR3007 SEG 0080/0000) 0010/0000



DIR: B TOTAL LEN: 4.974 MI. DIST: 05-5 SR: 2017
 LEFT MUN: STOCKERTOWN BOROUGH B RIGHT MUN: STOCKERTOWN BOROUGH B



026262 FT

026262 FT

BROOKWOOD LN
(T955)

0110/0494

025265 FT

LC TO COMMERCE LN
(CONN)

0090/1250

COMMERCE LN
(PRDR)
LC FROM COMMERCE LN
(CONN)

0090/1120

0090/0996

026262 FT

7120/0000

026262 FT

7112/0000

0110/0983

0110/0873

5 0110/0000

0100/2300

0100/0754

0100/0595

0100/0442

022785 FT

5 0100/0000

0090/1120

LENGTH(AH 0587 BK 1909)

LENGTH(AH 1909 BK 0997)

STOCKERTOWN BOROUGH

PALMER T

ROAD CLOSED

ROAD CLOSED AHEAD

MARISKA LN

(TWP)

2 0 48019 0 01 0311+37

PALMER

TATAMY B

LENGTH(AH 0997 BK 2480)

CHIEF TATAMY ST

(BORO)

PROSPECT ST

(BORO)

SPRUCE ST

(BORO)

MAIN ST

(SR1002 SEG 0070/0000)

2 0 48019 0 01 0286+56

BROAD ST

(BORO)

LENGTH(AH 2480 BK 2191)

MILL RACE RD

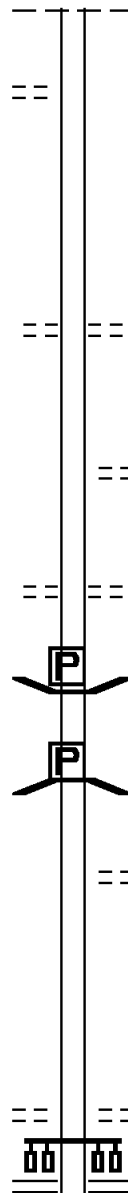
(TWP)

NC EIGHTH ST

TATAMY

DIR: B TOTAL LEN: 4.974 MI. DIST: 05-5 SR: 2017
 LEFT MUN: TATAMY B RIGHT MUN: TATAMY B

2 0 48019 0 00 0264+57 020594 FT
 DANFORTH DR
 (T964) 0090/0000



0090/0357 PALMER T
 020594 FT
 0090/0000 LENGTH(AH 2191 BK 2180)

018414 FT 018414 FT 2 0 48019 0 00 0242+77
 NEWLINS MILL RD
 (T499)
 0080/0000 LENGTH(AH 2180 BK 2389)

016025 FT 0070/0694 PENNS GRANT DR
 (TWP)
 016025 FT 2 0 48019 0 00 0219+04
 CORRIERE RD
 (T517)
 0070/0000 LENGTH(AH 2389 BK 1414)

014611 FT 0064/0369 BMSBN 48/2017/0064/0327
 BRIDGE POSTED (TONS)
 0 0 00000 0 00 0000+00
 SGL 30 COMB 40
 SCHOENECK CK
 0064/0327 BMSBG 48/2017/0064/0327
 014611 FT 2 0 48019 0 00 0204+51
 STOCKER MILL RD
 (TB42)
 0064/0000 LENGTH(AH 1414 BK 2652)

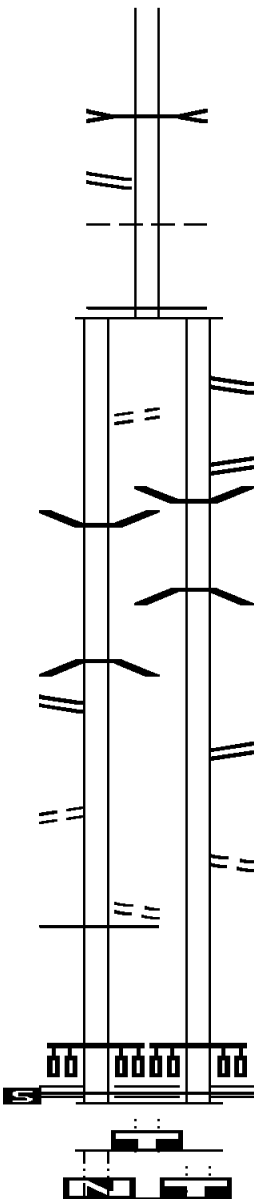
2 0 48019 0 00 0177+84 011959 FT
 CARDINAL DR
 (PRDR) 0060/0000

011959 FT DONALD ST
 (T410)
 0060/0000 LENGTH(AH 2652 BK 2596)
 NORTHWOOD AV
 (SR2032 SEG 0040/0000)
 0050/2090

DIR: B TOTAL LEN: 4.974 MI. DIST: 05-5 SR: 2017
 LEFT MUN: PALMER T RIGHT MUN: PALMER T

Stationing	Distance	Right-of-Way	Structure	Notes
		0050/1443	WALTER AV (TWP)	
	009363 FT	009363 FT	2 0 48019 0 00 0151+88	BUSHKILL PARK DR (SR2034 SEG 0010/0000)
CREST BL (TWP)		0050/0000	LENGTH(AH 2596 BK 1869)	
	0044/1421	0044/1019	TR. BUSHKILL STRUCTURE LENGTH 6 FT	BMSID 48/2017/0044/0950
		0044/0959	EDGEWOOD AV (T461)	LC FOR EDGEWOOD AV (CONN)
		0044/0906	0044/0476	BMSEN 48/2017/0044/0448
		0044/0476	2 0 48019 0 00 0133+39	TR. BUSHKILL
2 0 48019 0 00 0133+39	007494 FT	0044/0448	BMSBG 48/2017/0044/0448	
PALMER PARK MALL DR (PRDR) PARK AV (T938)		007494 FT		
		0044/0000	NC TATAMY RD	LENGTH(AH 1869 BK 2285)
LUDLOW ST (T464)		0040/1454		
BRYNWOOD DR (TWP)		0040/1244	CHELSEA ST (T330)	
		0040/0987		
		0040/0884	GREENHILL AV (T861) PARK RD (T420)	
2 0 48019 0 00 0110+54	005209 FT	005209 FT		
GRUVER RD (T884)		0040/0000	LENGTH(AH 2285 BK 3280)	
		0030/2386	HACKETT'S PARK RD (TWP)	
		0030/1194	PALMER WILSON B	

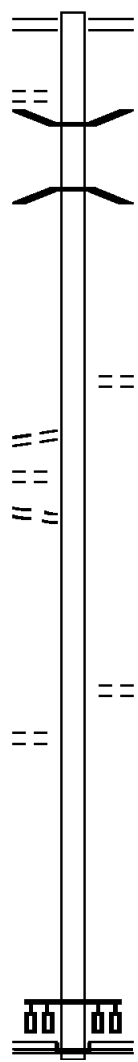
2 0 48019 0 00 0077+27 001929 FT
 WOOD ST
 (SR2024 SEG 0040/1206) 0030/0000
 001052 FT
 FROM 8010/0510 SH
 (CONN) 0021/0802
 BMSEN 48/2017/0020/0584 0021/0724
 0 0 00000 0 00 0000+00
 US 22 EB
 BMSBG 48/2017/0020/0584 0021/0625
 RAMP A RD
 (SR8010 SEG 0010/0472) 0021/0456
 TO 2019/0010 SH
 (CONN) 0021/0126
 TO 8010/0750 SH
 (CONN) 0021/0063
 MFC BEGIN = C 0021/0023
 2 0 48019 0 00 0055+41 000000 FT
 NC WOOD AV
 THIRTEENTH ST
 (SR2019 SEG 0020/0000)
 MFC BEGIN = D
 LTH AH 001052 BK 002720 0021/0000
 000000 FT
 000000 FT
 LTH AH 000383 BK 000000 7005/0000



TR. BUSHKILL
 STRUCTURE LENGTH 8 FT
 BMSID 48/2017/0030/0377
 0030/0191
 001929 FT
 NC HACKETT AV
 LENGTH(AH 3280 BK 0877)
 WILSON
 0024/0405 EASTON CITY C
 001052 FT 2 0 48019 0 00 0065+93
 MFC BEGIN = C
 LENGTH(AH 0877 BK 1052)
 RAMP D RD
 (SR8010 SEG 0510/0554)
 RAMP C RD
 (SR8010 SEG 0500/0000)
 BMSEN 48/2017/0020/0584
 0 0 00000 0 00 0000+00
 US 22 EB
 BMSBG 48/2017/0020/0584
 RAMP B RD
 (SR8010 SEG 0750/0000)
 FROM 2019/0020 SH
 (CONN)
 000000 FT 2 0 48019 0 00 0060+67
 NC WOOD AV
 THIRTEENTH ST
 (SR2019 SEG 0020/0000)
 MFC BEGIN = C
 LENGTH(AH 1052 BK 2720)
 000000 FT
 7010/0000 LENGTH(AH 2720 BK 0383)
 000000 FT
 7004/0000 LENGTH(AH 0383 BK 0000)

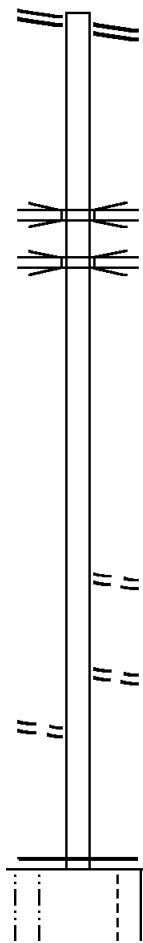
DIR: B TOTAL LEN: 1.523 MI. DIST: 05-5 SR: 2016
 LEFT MUN: WILLIAMS T RIGHT MUN: WILLIAMS T

	008042 FT		008042 FT SOUTH DELAWARE DR
			0030/2892 (SR0611 SEG 0150/0000)
MAINTENANCE GARAGE STAT (GOVT)	0030/2056		
			0030/1827 BMS EN 48/7992/0030/1513
			0 0 00000 0 00 0000+00
			1-78
			0030/1513 BMSBG 48/7992/0030/1513
	005150 FT		005150 FT 2 0 48121 0 00 0048+76
			0030/0000 LENGTH(AH 2892 BK 2261)
			TURNBERRY DR
LC TO CEDAR PARK DR (CONN)	0020/1303		0020/1866 (TWP)
CEDAR PARK DR (PRDR)	0020/1215		
LC FROM CEDAR PARK DR (CONN)	0020/1162		
	002889 FT		002889 FT 2 0 48121 0 00 0025+51
			0020/0000 LENGTH(AH 2261 BK 2889)
UNKNOWN RD (PRDR)	0010/1786		0010/2217 CONGRESSIONAL DR
			(TWP)
	000000 FT		000000 FT 2 0 48121 0 00 0000+00
			NC CEDARVILLE RD
			MORGAN HILL RD
			(SR2005 SEG 0090/1529)
			INTER-BK INDUSTRIAL DR
			(T423)
			MFC BEGIN = E
			0010/0000 LENGTH(AH 2889 BK 0000)



LOWER SAUCON RD 021414 FT
 (SR2012 SEG 0090/0000) 0110/2747

027256 FT LOWER SAUCON RD
 0110/2747 (SR2012 SEG 0090/0000)



018667 FT

0110/0604 OP ID I-78 48/0078/0704/2081
 I-78 WB
 0110/0494 OP ID 48/0078/0705/2090
 024509 FT 2 0 48090 0 00 0194+35
 0110/0000 LENGTH(AH 2747 BK 3469)

015198 FT

0100/0397 QUARRY LN
 (PRDR)
 021040 FT 2 0 48090 0 00 0160+30
 0100/0000 LENGTH(AH 3469 BK 2036)
 WOLF PACK RUN
 0090/1630 (PRDR)

E REDINGTON RD
 (T403)

0090/1014

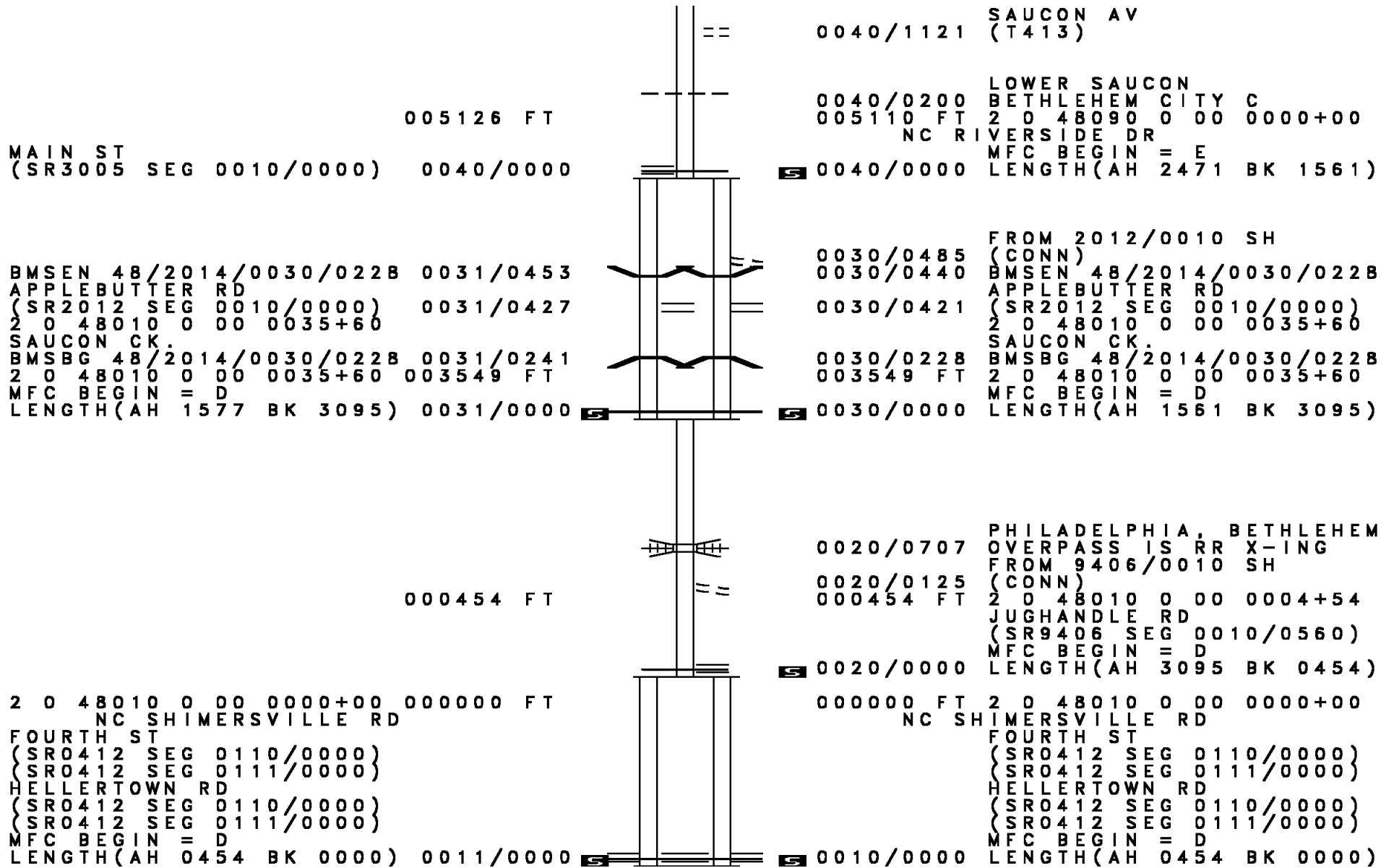
013162 FT

019004 FT 2 0 48090 0 00 0135+92
 MFC BEGIN = E
 0090/0000 LENGTH(AH 2036 BK 2728)

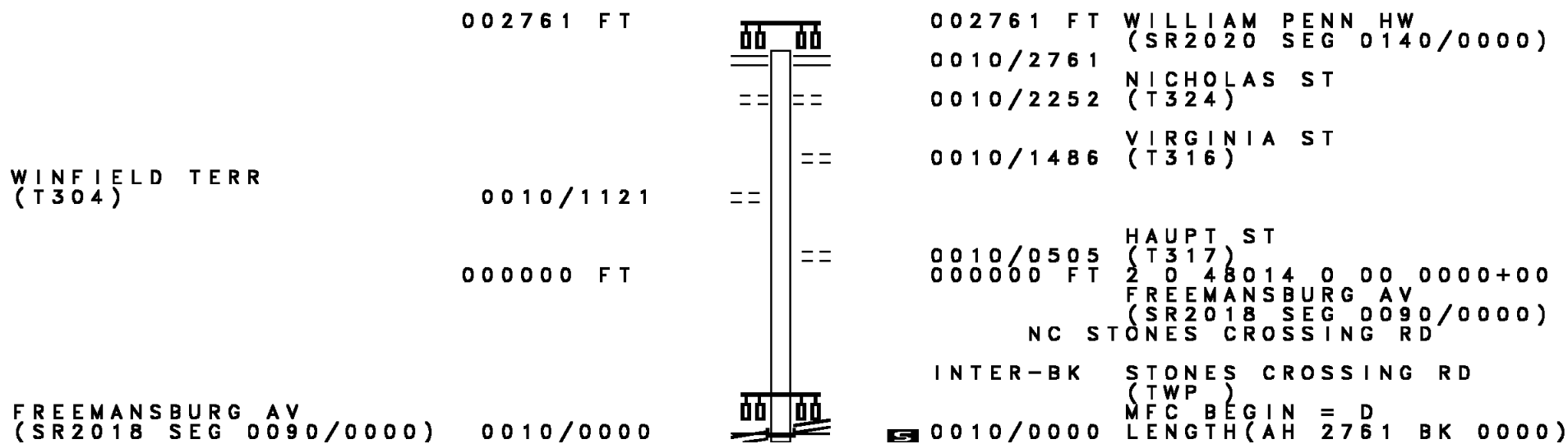
DIR: E TOTAL LEN: 5.162 MI. DIST: 05-5 SR: 2014
 LEFT MUN: LOWER SAUCON T RIGHT MUN: LOWER SAUCON T

Stationing	Segment	Length	Start	End	Notes
					BPD RANGE (PRDR)
		016276 FT	2 0 48090 0 00	0110+77	
		0080/0000			LENGTH(AH 2728 BK 3130)
LTH AH 002769 BK 003130		013162 FT			
		7081/0000			
LTH AH 003130 BK 002259		013162 FT			
		7071/0000			
		010903 FT			
		013146 FT	2 0 48090 0 00	0085+99	
		0070/0000			MFC BEGIN = E LENGTH(AH 3130 BK 2259)
		010887 FT	2 0 48090 0 00	0056+00	
		0060/0000			JEFFERSON AV (T445) LENGTH(AH 2259 BK 3306)
		0050/2607			ADAMS AV (T416)
		0050/2242			FRITZ AV (T441)
		0050/1540			MATHEWS AV (T402)
		007597 FT			
		007581 FT	2 0 48090 0 00	0025+64	
		0050/0000			LENGTH(AH 3306 BK 2471)
		0040/1463			IVYWOOD AV (T429)

DIR: E TOTAL LEN: 5.162 MI. DIST: 05-5 SR: 2014
 LEFT MUN: LOWER SAUCON T RIGHT MUN: LOWER SAUCON T



DIR: B TOTAL LEN: .523 MI. DIST: 05-5 SR: 2013
 LEFT MUN: PALMER T RIGHT MUN: PALMER T



EXTRACT DATE: 12/18/2023 ROADWAY MANAGEMENT SYSTEM PAGE NUMBER: 231
PRINT DATE: 12/19/2023 SLD COUNTY/SR - ANNUAL PRINT COUNTY: NORTHAMPTON

DIR: B TOTAL LEN: 9.100 MI. DIST: 05-5 SR: 2012
LEFT MUN: PALMER T RIGHT MUN: PALMER T

NAZARETH RD
(SR0248 SEG 0490/2138)
NORTHAMPTON ST
(T883)

NORTHAMPTON ST
(SR0248 SEG 0490/2138)

048046 FT
INTER-AHD

048021 FT
INTER-AHD

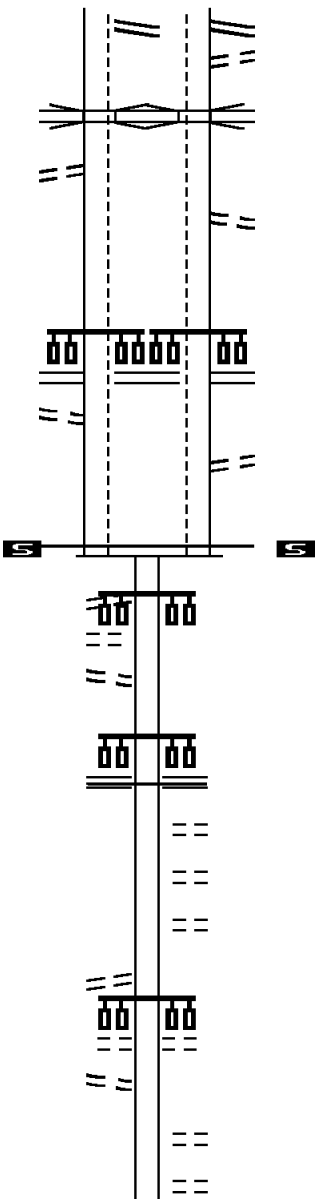
NAZARETH RD
(SR0248 SEG 0490/2138)
NORTHAMPTON ST
(T883)

NORTHAMPTON ST
(SR0248 SEG 0490/2138)



DIR: B TOTAL LEN: 9.100 MI. DIST: 05-5 SR: 2012
 LEFT MUN: PALMER T RIGHT MUN: PALMER T

(SR0248 SEG 0491/2116)	0191/1284		0190/1240	(SR0248 SEG 0491/2116)
				TO 0248/0490 SH
			0190/1121	(CONN)
US 22				US 22
OP ID 48/0022/0200/0000	0191/0974		0190/0979	OP ID 48/0022/0200/0000
TO 8008/0020 SH				
(CONN)	0191/0660			
			0190/0612	FROM 2024/0010 SH
RAMP B RD				(CONN)
(SR8008 SEG 0020/0000)				RAMP B RD
RAMP A RD				(SR8008 SEG 0020/0000)
(SR8008 SEG 0010/0771)				RAMP A RD
WOOD AV				(SR8008 SEG 0010/0771)
(SR2024 SEG 0010/0000)				WOOD AV
	0191/0516		0190/0532	(SR2024 SEG 0010/0000)
FROM 8008/0010 SH				
(CONN)	0191/0407			
			0190/0313	TO 2024/0010 SH
2 0 48013 0 01 0091+79	046762 FT		046781 FT	(CONN)
MFC BEGIN = B				2 0 48013 0 01 0101+44
LENGTH(AH 1284 BK 3495)	0191/0000		0190/0000	MFC BEGIN = B
LC TO EASTON AREA HS				LENGTH(AH 1240 BK 3495)
(CONN)	0180/3226			
EASTON AREA HS			0180/3140	
(GOVT)	0180/3140			
LC FROM EASTON AREA HS				
(CONN)	0180/3046			
				BUTLER ST
WILLIAM PENN HW				(SR2020 SEG 0170/0000)
(SR2020 SEG 0170/0000)	0180/2530		0180/2530	MFC BEGIN = B
				UNKNOWN RD
			0180/2334	(TWP)
				FOREST ST
			0180/2206	(TWP)
				UNKNOWN RD
			0180/2047	(TWP)
LC TO BIRCH ST				
(CONN)	0180/1966			BIRCH ST
				(TWP)
LC FROM BIRCH ST			0180/1878	
(CONN)	0180/1783			UNKNOWN ALLEY
				(TWP)
			0180/1754	HAY ST
				(TWP)
			0180/1648	



DIR: B TOTAL LEN: 9.100 MI. DIST: 05-5 SR: 2012
 LEFT MUN: PALMER T RIGHT MUN: PALMER T

LC TO PALMER TOWN CENTE 0180/0958
 (CONN)
 PALMER TOWN CENTER 0180/0886
 (PRDR)
 LC FROM PALMER TOWN CEN 0180/0779
 (CONN)
 DEARBORN ST 0180/0485
 (T852) 043267 FT

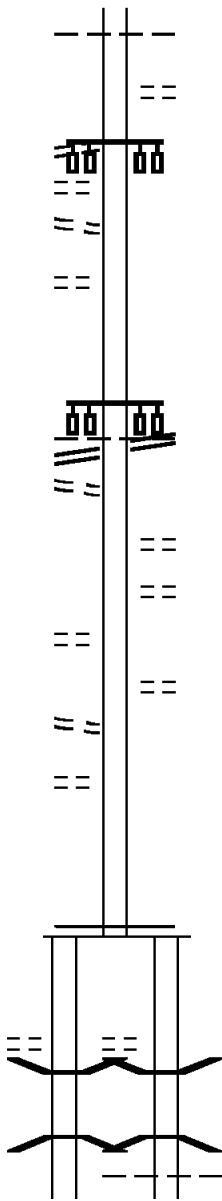
FREEMANSBURG AV 0180/0000
 (SR2018 SEG 0120/0000)
 FROM 2018/0110 SH
 (CONN) 0170/2784

BURROWES ST 0170/2010
 (TWP)

WILLIAMSON ST 0170/1386
 (TWP)
 LIEBERMAN TE 0170/1307
 (TWP)

040258 FT

LEHIGH DR 0161/1560
 (T953)
 BMSSEN 48/2012/0160/1247 0161/1409
 0 0 00000 0 00 0000+00
 NO UNDERPASS INFORMATIO
 BMSBG 48/2012/0160/1247 0161/1258

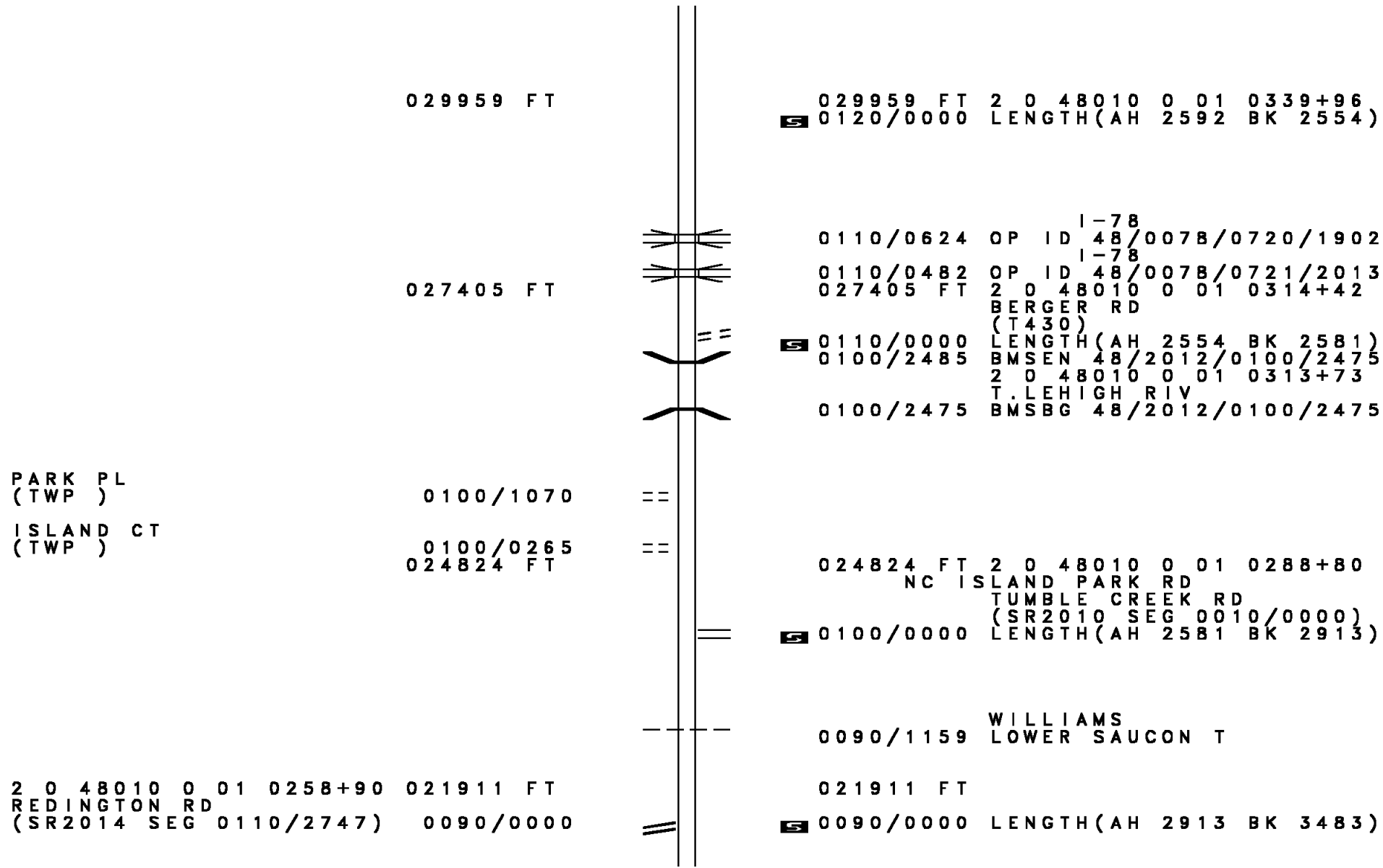


0180/1376 PALMER
 WILSON B
 LC TO TWENTYFIFTH ST
 (CONN)
 0180/1034
 0180/0886
 043286 FT 2 0 48013 0 01 0066+51
 FREEMANSBURG AV
 (SR2018 SEG 0120/0000)
 WILSON
 PALMER T
 LENGTH(AH 3495 BK 3009)
 0180/0000
 0170/2491 HILLSIDE AV
 (TWP)
 0170/2352 LINCOLN AV
 (TWP)
 0170/1911 FRONT ST
 (TWP)
 040277 FT 2 0 48013 0 00 0015+93
 MFC BEGIN = C
 0170/0000 LENGTH(AH 3009 BK 2195)
 LEHIGH DR
 (T953)
 BMSSEN 48/2012/0160/1247 0160/1562
 0 0 00000 0 00 0000+00 0160/1398
 NO UNDERPASS INFORMATIO
 BMSBG 48/2012/0160/1247 0160/1247
 PALMER
 WILSON B 0160/1049

DIR: B TOTAL LEN: 9.100 MI. DIST: 05-5 SR: 2012
 LEFT MUN: PALMER T RIGHT MUN: PALMER T

PALMER WILSON B BMSSEN 48/2012/0160/0089	0161/1049 0161/0994		0160/0986 0160/0488	BMSSEN 48/2012/0160/0089 WILSON GLENDON B
MFC BEGIN = C WILSON GLENDON B 0 0 00000 0 00 0000+00 LEHIGH DR. BMSBG 48/2012/0160/0089 2 0 48013 0 00 0000+00 038082 FT MAIN ST (TWP) NC S TWENTYFIFTH ST MFC BEGIN = D LENGTH(AH 2176 BK 1271)	0161/0488 0161/0097 038082 FT 0161/0000		0160/0089 038082 FT 0160/0000	0 0 00000 0 00 0000+00 LEHIGH DR. BMSBG 48/2012/0160/0089 2 0 48010 0 01 0420+32 MAIN ST (TWP) NC S TWENTYFIFTH ST MFC BEGIN = D LENGTH(AH 2195 BK 1271)
036811 FT			036811 FT 0150/0000 0140/1739	2 0 48010 0 01 0408+93 LENGTH(AH 1271 BK 1832) BMSSEN 48/2012/0140/1714 2 0 48010 0 01 0407+64 MORGANS RUN BMSBG 48/2012/0140/1714 NC MA IN ST BERGER RD (BORO) WILLOW ST (BORO)
034979 FT			034979 FT 0140/0000	2 0 48010 0 01 0390+40 LENGTH(AH 1832 BK 2428)
032551 FT			032551 FT 0130/0000	2 0 48010 0 01 0366+33 GLENDON WILLIAMS T LENGTH(AH 2428 BK 2592)

DIR: B TOTAL LEN: 9.100 MI. DIST: 05-5 SR: 2012
 LEFT MUN: WILLIAMS T RIGHT MUN: WILLIAMS T



029959 FT

029959 FT 2 0 48010 0 01 0339+96
 S 0120/0000 LENGTH(AH 2592 BK 2554)

027405 FT

0110/0624 OP ID 48/0078/0720/1902
 0110/0482 OP ID 48/0078/0721/2013
 027405 FT 2 0 48010 0 01 0314+42
 BERGER RD
 (T430)
 S 0110/0000 LENGTH(AH 2554 BK 2581)
 0100/2485 BMSEN 48/2012/0100/2475
 2 0 48010 0 01 0313+73
 T. LEHIGH RIV
 0100/2475 BMSBG 48/2012/0100/2475

PARK PL
 (TWP)
 ISLAND CT
 (TWP)

0100/1070

0100/0265
 024824 FT

024824 FT 2 0 48010 0 01 0288+80
 NC ISLAND PARK RD
 TUMBLE CREEK RD
 (SR2010 SEG 0010/0000)
 S 0100/0000 LENGTH(AH 2581 BK 2913)

2 0 48010 0 01 0258+90 021911 FT
 REDINGTON RD
 (SR2014 SEG 0110/2747) 0090/0000

0090/1159 WILLIAMS
 LOWER SAUCON T
 021911 FT
 S 0090/0000 LENGTH(AH 2913 BK 3483)

DIR: B TOTAL LEN: 9.100 MI. DIST: 05-5 SR: 2012
 LEFT MUN: LOWER SAUCON T RIGHT MUN: LOWER SAUCON T

HELMS RD
(T406)

	==	0080/2215	BUTTERMILK RD (T404)
		0080/0785	BMSSEN 48/2012/0080/0771 0 0 00000 0 00 0000+00
		0080/0771	BULL RUN BMSBG 48/2012/0080/0771
018428 FT		018428 FT	2 0 48010 0 01 0224+36 LOWER SAUCON RD (SR2001 SEG 0090/3578)
	==	0080/0000	NC LOWER SAUCON RD LENGTH(AH 3483 BK 1576)
	==	0070/1416	
016852 FT		016852 FT	2 0 48010 0 01 0209+42 COUNTRYSIDE LN (T398)
	==	0070/0000	LENGTH(AH 1576 BK 2671)
		0060/1992	BMSSEN 48/2012/0060/1414 0 0 00000 0 00 0000+00
		0060/1478	SR 0078 EB BMSBG 48/2012/0060/1414
	==	0060/1015	SHERRY HILL RD (CITY)
014181 FT		014181 FT	2 0 48010 0 01 0179+54
	==	0060/0000	LENGTH(AH 2671 BK 1960)
	==	0050/1126	SEVERN LN (PRDR)
012221 FT		012221 FT	2 0 48010 0 01 0159+94
	==	0050/0000	LENGTH(AH 1960 BK 2491)
	==	0040/0628	CABIN LN (PRDR)

DIR: B TOTAL LEN: 9.100 MI. DIST: 05-5 SR: 2012
 LEFT MUN: LOWER SAUCON T RIGHT MUN: LOWER SAUCON T

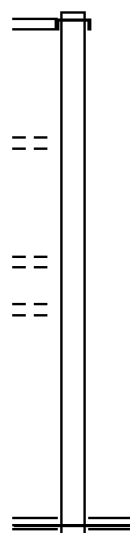
Segment Description	Length (FT)	Segment ID	Start Station	End Station	Notes
CABIN LN (PRDR)	009730	0040/0303	0135+15		
RINGHOFFER RD (T400)	009730	0040/0000			LENGTH(AH 2491 BK 3360)
BETHLEHEM LANDFILL DR (PRDR)	0030/1835	0030/1835			(APRA) BETHLEHEM LANDFI
	006370	0030/0000	0100+25		LENGTH(AH 3360 BK 3518)
	002852	0020/0000	0066+51		LENGTH(AH 3518 BK 2852)
SKYLINE RD (CITY)	0010/1266				
TO 2014/0030 SH (CONN)	0010/0086	0010/0000	0039+91		
	000000	0010/0000			LENGTH(AH 2852 BK 0000)

GREEN POND RD 004137 FT
 (SR2028 SEG 0060/0000) 0020/1627

REXFORD DR 0020/0254
 (TWP) 002510 FT

TUSKETEE DR 0010/1860
 (TWP)
 KING CHARLES BL 0010/1420
 (TWP)

000000 FT



004137 FT
 INTER-AHD FARMERSVILLE RD
 0020/1627 (SR2028 SEG 0060/0000)

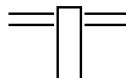
002510 FT 2 0 48016 0 00 0025+00
 0020/0000 LENGTH(AH 1627 BK 2510)

000000 FT 2 0 48016 0 00 0000+00
 NC FARMERSVILLE RD
 EASTON AV
 (SR2020 SEG 0100/0000)
 MFC BEGIN = D
 0010/0000 LENGTH(AH 2510 BK 0000)

EXTRACT DATE: 12/18/2023 ROADWAY MANAGEMENT SYSTEM PAGE NUMBER: 223
PRINT DATE: 12/19/2023 SLD COUNTY/SR - ANNUAL PRINT COUNTY: NORTHAMPTON

DIR: B TOTAL LEN: 1.945 MI. DIST: 05-5 SR: 2010
LEFT MUN: WILLIAMS T RIGHT MUN: WILLIAMS T

010270 FT

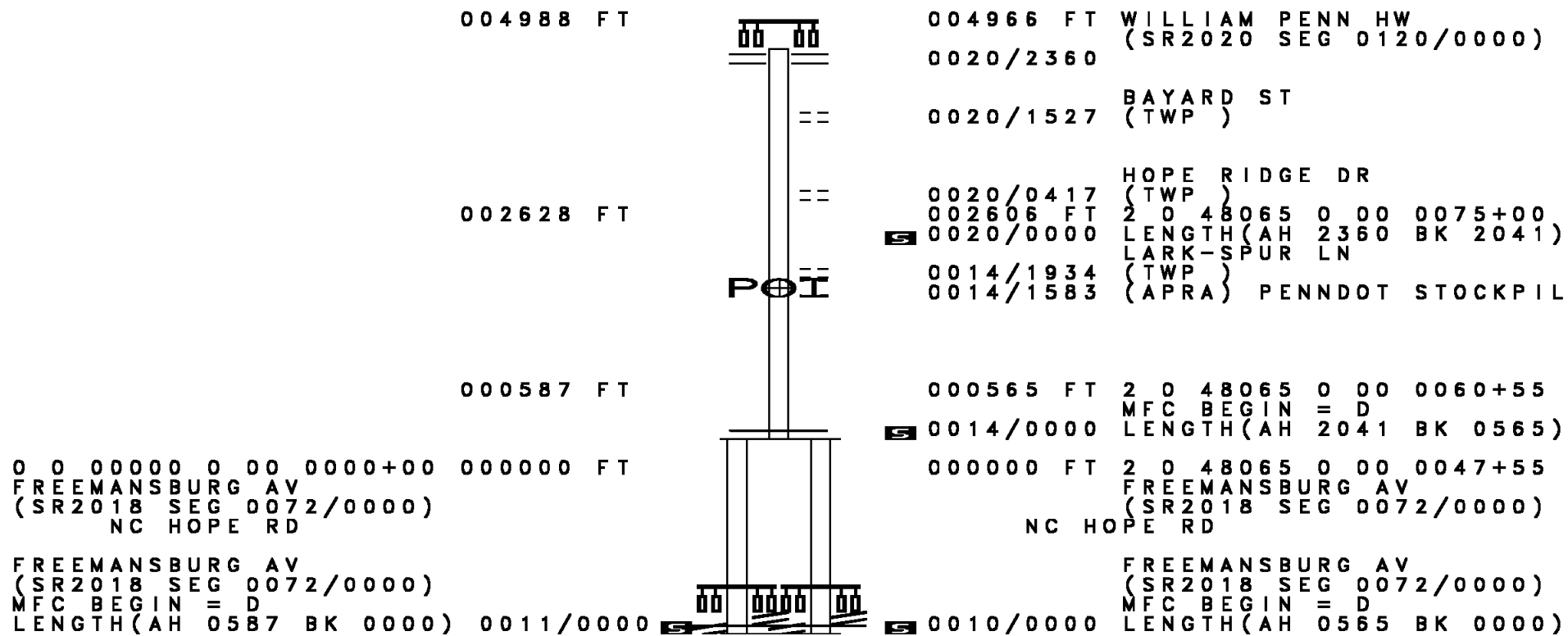


010270 FT MORGAN HILL RD
0040/3896 (SR2005 SEG 0040/0000)
CIDER PRESS RD

DIR: B TOTAL LEN: 1.945 MI. DIST: 05-5 SR: 2010
 LEFT MUN: WILLIAMS T RIGHT MUN: WILLIAMS T

Left Side	Right Side
	(T412) NC TEXAS RD TEXAS RD 0040/3213 (T411)
GAFFNEY HILL RD (TWP)	0040/0567 BROTZMAN DR (PRDR)
0040/0364 006374 FT	NC CIDER PRESS RD 006374 FT 2 0 48102 0 00 0067+55 0040/0000 LENGTH(AH 3896 BK 1446)
PAULYNNE LN (TWP)	0030/0627 ALBIE LN (T446)
0030/1141 004928 FT	004928 FT 2 0 48102 0 00 0049+42 NC GAFFNEY HILL RD GAFFNEY HILL RD (T414)
	0030/0000 LENGTH(AH 1446 BK 2436)
2 0 48102 0 00 0025+67 002492 FT SPRINGWATER CT (TWP)	002492 FT 0020/0000 LENGTH(AH 2436 BK 2492)
0020/0000	
000000 FT	000000 FT 2 0 48102 0 00 0000+00 NC TUMBLE CREEK RD ISLAND PARK RD (SR2012 SEG 0100/0000) MFC BEGIN = E
	0010/0000 LENGTH(AH 2492 BK 0000)

DIR: N TOTAL LEN: .945 MI. DIST: 05-5 SR: 2009
 LEFT MUN: BETHLEHEM TOWNSHIP T RIGHT MUN: BETHLEHEM TOWNSHIP T



004988 FT

004966 FT WILLIAM PENN HW
 (SR2020 SEG 0120/0000)
 0020/2360

0020/1527 BAYARD ST
 (TWP)

002628 FT

0020/0417 HOPE RIDGE DR
 (TWP)
 002606 FT 2 0 48065 0 00 0075+00
 S 0020/0000 LENGTH(AH 2360 BK 2041)
 LARK-SPUR LN
 0014/1934 (TWP)
 0014/1583 (APRA) PENNDOT STOCKPIL

000587 FT

000565 FT 2 0 48065 0 00 0060+55
 MFC BEGIN = D
 S 0014/0000 LENGTH(AH 2041 BK 0565)

0 0 00000 0 00 0000+00 000000 FT
 FREEMANSBURG AV
 (SR2018 SEG 0072/0000)
 NC HOPE RD

000000 FT 2 0 48065 0 00 0047+55
 FREEMANSBURG AV
 (SR2018 SEG 0072/0000)
 NC HOPE RD

FREEMANSBURG AV
 (SR2018 SEG 0072/0000)
 MFC BEGIN = D
 LENGTH(AH 0587 BK 0000) 0011/0000

FREEMANSBURG AV
 (SR2018 SEG 0072/0000)
 MFC BEGIN = D
 S 0010/0000 LENGTH(AH 0565 BK 0000)

EXTRACT DATE: 12/18/2023 ROADWAY MANAGEMENT SYSTEM PAGE NUMBER: 220
PRINT DATE: 12/19/2023 SLD COUNTY/SR - ANNUAL PRINT COUNTY: NORTHAMPTON
DIR: B TOTAL LEN: 2.446 MI. DIST: 05-5 SR: 2008
LEFT MUN: WILLIAMS T RIGHT MUN: WILLIAMS T

012917 FT
MORGAN HILL RD
(SR2005 SEG 0010/2486) 0050/2888



012917 FT
INTER-AHD SPRINGFIELD RD
(T417)
0050/2888 MORGAN HILL RD
(SR2005 SEG 0010/2486)

DIR: B TOTAL LEN: 2.446 MI. DIST: 05-5 SR: 2008
 LEFT MUN: WILLIAMS T RIGHT MUN: WILLIAMS T

010029 FT

010029 FT 2 0 48122 0 00 0100+74
 S 0050/0000 LENGTH(AH 2888 BK 2532)

007497 FT

007497 FT 2 0 48122 0 00 0075+42
 S 0040/0000 LENGTH(AH 2532 BK 2184)

005313 FT

== ==

005313 FT 2 0 48122 0 00 0053+58
 BUTTERMILK RD
 (T404)
 S 0030/0000 LENGTH(AH 2184 BK 2615)

002698 FT

002698 FT 2 0 48122 0 00 0026+71
 S 0020/0000 LENGTH(AH 2615 BK 2698)

KICHLINE RD
 (T406)

0010/1671

==

000000 FT

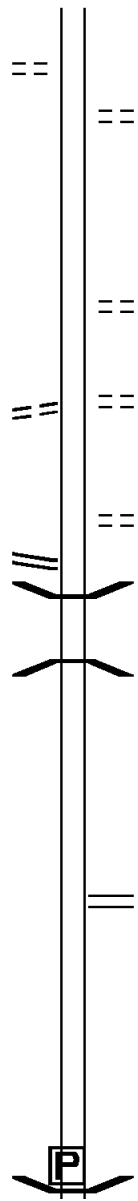
000000 FT 2 0 48122 0 00 0000+00
 NC HEXENKOPF RD
 RAUBSVILLE RD
 (SR2006 SEG 0120/1474)
 MFC BEGIN = E
 S 0010/0000 LENGTH(AH 2698 BK 0000)

DIR: B TOTAL LEN: 9.830 MI. DIST: 05-5 SR: 2006
 LEFT MUN: WILLIAMS T RIGHT MUN: WILLIAMS T

ROADWAY	INTER-AHD	START STATION	END STATION	LENGTH	REMARKS
CANAL RD (TWP)					
DELAWARE DR (SR0611 SEG 0050/3244)	051902 FT	0221/0427		051575 FT	
EDWARD ST (T442)	0221/0136				
2 0 48006 0 02 0517+40	051475 FT				
KIEFER ST (T434)					
KIEFER ST (T420)					
MFC BEGIN = D				051475 FT	
LENGTH(AH 0427 BK 2045)	0221/0000			7220/0000	LTH AH 000100 BK 002045 FLAFAIR DR (T447)
FLAGLER ST (T437)	0210/1452			0210/1632	
	049430 FT			049430 FT	2 0 48006 0 02 0496+16 ROYAL MANOR RD (T418)
				0210/0000	LENGTH(AH 2045 BK 3083)
BOURDON TE (TWP)	0200/2123				
	046347 FT			046347 FT	2 0 48006 0 02 0465+33 LENGTH(AH 3083 BK 2407)

DIR: B TOTAL LEN: 9.830 MI. DIST: 05-5 SR: 2006
 LEFT MUN: WILLIAMS T RIGHT MUN: WILLIAMS T

Stationing	Segment	Length	Notes
2 0 48006 0 02 0441+30	043940 FT	043940 FT	
DEEMER RD (T410)	0190/0000	0190/0000	LENGTH(AH 2407 BK 2817) KRESSMAN RD (T410)
		0180/2579	
	041123 FT	0180/0420	MELCHOR DR (TWP)
SPRINGFIELD RD (T412)	0180/0000	041123 FT	2 0 48006 0 02 0413+02 MELCHOR DR (TWP)
		0180/0000	LENGTH(AH 2817 BK 3169)
		0170/1811	STOUDTS LN (TWP)
MORGAN HILL RD (SR2005 SEG 0010/0000)	0170/1401	0170/1272	BMS EN 48/2006/0170/1250 0 0 00000 0 00 0000+00 TR. FREYS RUN
		0170/1250	BMSBG 48/2006/0170/1250
	037954 FT	037954 FT	2 0 48006 0 02 0381+12
		0170/0000	LENGTH(AH 3169 BK 2706)
		0160/1427	DURHAM RD (SR2003 SEG 0030/2047)
	035248 FT	035248 FT	2 0 48006 0 02 0353+86
		0160/0000	LENGTH(AH 2706 BK 2546)
		0150/0579	BMS EN 48/2006/0150/0555 BRIDGE POSTED (TONS)



EXTRACT DATE: 12/18/2023
PRINT DATE: 12/19/2023

ROADWAY MANAGEMENT SYSTEM
SLD COUNTY/SR - ANNUAL PRINT

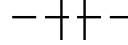
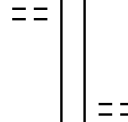
PAGE NUMBER: 215
COUNTY: NORTHAMPTON

DIR: B TOTAL LEN: 9.830 MI.
LEFT MUN: WILLIAMS T

DIST: 05-5 SR: 2006
RIGHT MUN: WILLIAMS T

BUTTERMILK RD
(T404)

0150/0325
032702 FT



HEXENKOPF RD
(SR2008 SEG 0010/0000)

027359 FT

0120/1474

025255 FT

0 0 00000 0 00 0000+00
SGL 20 COMB
FREYS RUN
0150/0555 BMSBG 48/2006/0150/0555

032702 FT 2 0 48006 0 02 0328+69
STOUTS SCHOOL RD
(T404)

0150/0000 LENGTH(AH 2546 BK 2923)

029779 FT 2 0 48006 0 02 0299+30
STEELY HILL RD
(T406)
WASSERGASS RD
(T390)

0140/0000 LENGTH(AH 2923 BK 2420)

027359 FT 2 0 48006 0 02 0274+83
MOTIL RD
(T406)

0130/0000 LENGTH(AH 2420 BK 2104)

0120/1871 (T396)
CHURCH RD

0120/1027 BMSBG 48/2006/0120/1015
2 0 48006 0 01 0263+82

0120/1015 TR.FREYS RUN
BMSBG 48/2006/0120/1015

025255 FT 2 0 48006 0 00 0253+11
NC RAUBSVILLE RD

0120/0000 WILLIAMS
LOWER SAUCON T
LENGTH(AH 2104 BK 1399)

DIR: B TOTAL LEN: 9.830 MI. DIST: 05-5 SR: 2006
 LEFT MUN: LOWER SAUCON T RIGHT MUN: LOWER SAUCON T

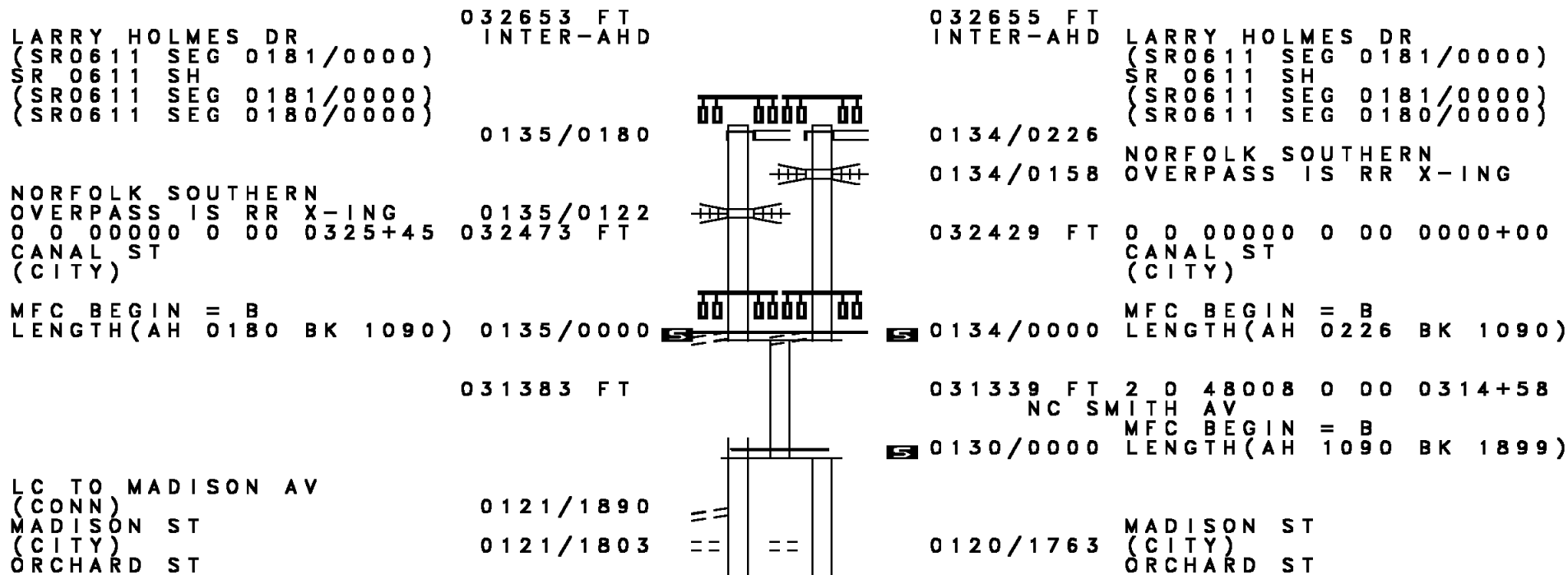
Stationing	Segment	Length	Notes
023856 FT		023856 FT	2 0 48006 0 00 0239+12
		0110/0000	LENGTH(AH 1399 BK 2801)
RIDGE DR (TWP)	0100/2189	==	
		021055 FT	021055 FT 2 0 48006 0 00 0211+11
LOWER SAUCON RD (SR2001 SEG 0070/0000)	0100/0000	==	LOWER SAUCON RD (T567)
		0100/0000	LENGTH(AH 2801 BK 3125)
		0090/3124	BMSSEN 48/2006/0090/3101
			0 0 00000 0 00 0000+00
			TR. SAUCON CK
		0090/3101	BMSBG 48/2006/0090/3101
DAIRY LN (PRDR)	0090/2089	==	
BART GARDENS DR (T438)	0090/1946	==	
		017930 FT	017930 FT 2 0 48006 0 00 0179+38
		0090/0000	LENGTH(AH 3125 BK 2347)
COUNTRYSIDE LN (T398)	0080/1511	==	
		0080/1010	OP ID 48/0078/0684/1835
		0080/0864	OP ID 48/0078/0685/1664
		015583 FT	015583 FT
2 0 48006 0 00 0156+33 RINGHOFFER RD (T400)	015583 FT 0080/0000	==	
		0080/0000	LENGTH(AH 2347 BK 2706)
		0070/2702	BMSSEN 48/2006/0070/2668
			0 0 00000 0 00 0000+00
			EAST BRANCH SAUCON CREE
		0070/2668	BMSBG 48/2006/0070/2668

Stationing	Description	Stationing	Description
012877 FT		012877 FT	2 0 48006 0 00 0129+25 BEECHWOOD CT (TWP)
PRIVATE DR (PRDR)	0060/2547	5 0070/0000	LENGTH(AH 2706 BK 3065)
		0060/2547	(APRA) TUBE CITY IMS
PRIVATE DR (PRDR)	0060/1579	0060/1579	(APRA) EASTERN ENGINEER
PRIVATE DR (PRDR)	0060/1167	0060/1167	(APRA) MFS INC
009812 FT		009812 FT	2 0 48006 0 00 0098+80 MOCKINGBIRD HILL RD (T388)
		5 0060/0000	LENGTH(AH 3065 BK 1357)
008455 FT		0050/0573	CHURCH LN (PRDR)
		008455 FT	2 0 48006 0 00 0084+87
		5 0050/0000	LENGTH(AH 1357 BK 2479)
		0040/2063	LOWER SAUCON BETHLEHEM CITY C CEMETERY LN
		0040/1845	(TWP)
		0040/1048	OP ID I-78 WB 48/0078/0671/0238
		0040/0858	OP ID I-78 EB 48/0078/0670/0147
		0040/0825	WILHELM RD (TWP)
		0040/0347	WASHBURN LN (TWP)
2 0 48006 0 00 0060+15 005976 FT		005976 FT	BETHLEHEM CITY HELLERTOWN B
CHERRY LN (SR3006 SEG 0010/2572)	0040/0000	5 0040/0000	LENGTH(AH 2479 BK 1487)
		0030/1249	CHELSEA LN (PRDR)
			MORNING STAR

DIR: B TOTAL LEN: 9.830 MI. DIST: 05-5 SR: 2006
 LEFT MUN: HELLERTOWN B RIGHT MUN: HELLERTOWN B

STONEWOOD LN (PRDR) 2 0 48006 0 00 0044+90 004489 FT HIGH ST (CITY)	0030/0197 0030/0000	== ==	0030/0584 (TWP) 004489 FT 0030/0000 LENGTH(AH 1487 BK 1926) APPLE ST (CITY)
LEONARD ST (CITY)	0020/1342	==	0020/1456
THOMAS AV (BORO)	0010/2222	==	0020/1052 WILSON AV (CITY) 0020/0672 MILLER ST (CITY) 0020/0296 PHILLIPS ST (CITY) 002563 FT 2 0 48006 0 00 0025+62 LINDEN AV (CITY)
THIRD AV (BORO) LOIS ST (BORO) CHESTNUT ST (BORO)	0010/1650 0010/1454	== ==	0020/0000 LENGTH(AH 1926 BK 2563) THOMAS AV (BORO) 0010/2261
FOUNDRY ST (BORO) DEPOT ST (BORO) UNNAMED AL (BORO)	0010/1203 0010/1027 0010/0835	== == ==	0010/1823 CENTER ST (BORO)
UNNAMED AL (BORO)	0010/0375 000000 FT	==	0010/1422 CHESTNUT ST (BORO) 0010/1027 DEPOT ST (BORO) 0010/0720 NORTHAMPTON ST (BORO)
		==	000000 FT 2 0 48006 0 00 0000+00 NC EASTON RD MAIN ST (SRO412 SEG 0070/0217) MFC BEGIN = D
		==	0010/0000 LENGTH(AH 2563 BK 0000)

DIR: B TOTAL LEN: 6.185 MI. DIST: 05-5 SR: 2005
 LEFT MUN: EASTON CITY C RIGHT MUN: EASTON CITY C



EXTRACT DATE: 12/18/2023
PRINT DATE: 12/19/2023

ROADWAY MANAGEMENT SYSTEM
SLD COUNTY/SR - ANNUAL PRINT

PAGE NUMBER: 210
COUNTY: NORTHAMPTON

DIR: B TOTAL LEN: 6.185 MI.
LEFT MUN: EASTON CITY C

DIST: 05-5 SR: 2005
RIGHT MUN: EASTON CITY C

STREET NAME	START	END	TYPE	STREET NAME	START	END	TYPE
(CITY)	0121/1592	==	==	0120/1606	(CITY)		
SAINT JOSEPH ST				SAINT JOSEPH ST			
(CITY)	0121/1434	==	==	0120/1440	(CITY)		
HOLT ST				HOLT ST			
(CITY)	0121/1280	==	==	0120/1282	(CITY)		
WEST NESQUEHONING ST				WEST NESQUEHONING ST			
(CITY)	0121/1120	==	==	0120/1122	(CITY)		
COOPER ST				COOPER ST			
(CITY)	0121/0960	==	==	0120/0967	(CITY)		
WILKES-BARRE ST				WILKES-BARRE ST			
(CITY)	0121/0800	==	==	0120/0807	(CITY)		
BURR ST				BURR ST			
(CITY)	0121/0660	==	==	0120/0662	(CITY)		
KLEINHANS ST				KLEINHANS ST			
(CITY)	0121/0517	==	==	0120/0514	(CITY)		
BERWICK ST				BERWICK ST			
(CITY)	0121/0352	==	==	0120/0352	(CITY)		
PAT VULCANO WY				PAT VULCANO WY			
(CITY)	0121/0187	==	==	0120/0202	(CITY)		
2 0 48008 0 00 0298+88 029440 FT				029440 FT			
PHILADELPHIA RD				PHILADELPHIA RD			
(CITY)				(CITY)			
NC SAINT JOHN ST				NC SA INT JOHN ST			
LINCOLN ST				LINCOLN ST			
(CITY)				(CITY)			
SAINT JOHN ST				SAINT JOHN ST			
(CITY)				(CITY)			
MFC BEGIN = B				MFC BEGIN = B			
LENGTH(AH 1943 BK 3355)	0121/0000	==	==	0120/0000	LENGTH(AH 1899 BK 3355)		
BIRD ST							
(CITY)	0110/3114	==	==				
MILTON ST							
(CITY)	0110/2874	==	==				
DAVIS ST							
(CITY)							
GRANT ST				GRANT ST			
(CITY)				(CITY)			
ROCK ST				DAVIS ST			
(CITY)	0110/2389	==	==	(CITY)			
WILLIAMS ST							
(CITY)	0110/2013	==	==				
SEITZ ST				WILLIAMS ST			
(CITY)	0110/1694	==	==	(CITY)			
PALMER ST							
(CITY)	0110/1461	==	==				
LINE ST							
(CITY)	0110/1358	==	==				
INDUSTRIAL DR (N)							
(CITY)							

EXTRACT DATE: 12/18/2023
PRINT DATE: 12/19/2023

ROADWAY MANAGEMENT SYSTEM
SLD COUNTY/SR - ANNUAL PRINT

PAGE NUMBER: 209
COUNTY: NORTHAMPTON

DIR: B TOTAL LEN: 6.185 MI.
LEFT MUN: EASTON CITY C

DIST: 05-5 SR: 2005
RIGHT MUN: EASTON CITY C

(CITY)
BELMONT ST
(TWP)

0110/1112
0110/0789

TO 8016/0250 SH
(CONN)

0110/0150

026085 FT

0110/0624 EASTON CITY
0110/0150 WILLIAMS T
(GOVT) FROM RAMP B-1 RD
(APRA) RAMP TO PA VIA I
RAMP C-1 RD
(SR8016 SEG 0250/0000)
RAMP B-1 RD (FROM 78 WB
(GOVT)

0110/0057
026085 FT 2 0 48008 0 00 0261+69
NC PH I LADELPHIA RD
5 0110/0000 LENGTH(AH 3355 BK 0601)
0100/0526 BMSEN 48/2005/0100/0344
0 0 00000 0 00 0000+00
1-78

0100/0312 BMSBG 48/2005/0100/0344
(APRA) RAMP TO NJ VIA I
RAMP C-2 RD
(SR8016 SEG 0010/1066)
RAMP B-2 RD (TO 78 EB)
(GOVT)

025484 FT

0100/0134
025484 FT 0 0 00000 0 00 0000+00
MFC BEGIN = B
5 0100/0000 LENGTH(AH 0601 BK 1640)
CEDARVILLE RD
(SR2016 SEG 0010/0000)

INDUSTRIAL DR
(T423)

0090/1529

0090/1529

023844 FT

023844 FT 2 0 48008 0 00 0239+27
5 0090/0000 LENGTH(AH 1640 BK 2681)

SPRING VALLEY RD
(T441)

0080/1264

0080/1427 CLUB HOUSE DR
(TWP)

WALTMAN LOOP LN
(T451)

0080/0627

0080/0355 SCHULER LN
(T456)

DIR: B TOTAL LEN: 6.185 MI. DIST: 05-5 SR: 2005
 LEFT MUN: WILLIAMS T RIGHT MUN: WILLIAMS T

	021163 FT			021163 FT	2 0 48008 0 00 0211+86
					MOYERS LN
					(T424)
			==	0080/0000	LENGTH(AH 2681 BK 1771)
MORVALE RD					
(T419)	0070/1046	==			
				0070/0628	ECHO RIDGE LN
					(TWP)
	019392 FT			019392 FT	2 0 48008 0 00 0194+80
					SKYLINE DR
					(T445)
			==	0070/0000	LENGTH(AH 1771 BK 1489)
					GRAND VIEW RD
					(T410)
			==		
	017903 FT			017903 FT	2 0 48008 0 00 0179+35
					OLD WELL RD
					(T434)
			==	0060/0000	LENGTH(AH 1489 BK 3014)
2 0 48008 0 00 0148+26	014889 FT			014889 FT	
JEANETTE ST					
(T443)	0054/0000	==		0054/0000	LENGTH(AH 3014 BK 3470)
					EDSWOOD TE
					(PRDR)
			==	0050/2941	
COLONNA DR					
(T448)	0050/2088	==			
DIEHL RD					
(T408)	0050/0804	==			
2 0 48008 0 00 0114+10	011419 FT			0050/0335	MURRAY DR
STAGE COACH DR				011419 FT	(T453)
(TWP)	0050/0000	==			
				0050/0000	LENGTH(AH 3470 BK 3420)

DIR: B TOTAL LEN: 6.185 MI. DIST: 05-5 SR: 2005
 LEFT MUN: WILLIAMS T RIGHT MUN: WILLIAMS T

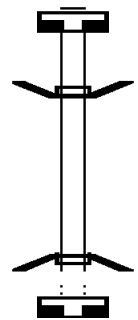
WOODSHIRE DR (PRDR)	0040/1372	==	
FREDS CT (T459)	0040/0976	==	
		==	0040/0671 MARYWOOD LN (TWP)
2 0 48008 0 00 0080+22	007999 FT		007999 FT
TEXAS RD (SR2010 SEG 0040/3896)	0040/0000	==	0040/0000 LENGTH(AH 3420 BK 2611)
	005388 FT		005388 FT 2 0 48008 0 00 0053+91 BROWNS DR (T395)
		==	0030/0000 LENGTH(AH 2611 BK 2168)
		==	0020/0887 OAK DR (TWP)
2 0 48008 0 00 0032+00	003220 FT		003220 FT
CIDER PRESS RD (T412)	0020/0000	==	0020/0000 LENGTH(AH 2168 BK 3220)
HEXENKOPF RD (SR2008 SEG 0050/2888)	0010/2486	==	0010/2486 SPRINGFIELD RD (T417)
	000000 FT		000000 FT 2 0 48008 0 00 0000+00 RAUBSVILLE RD (SR2006 SEG 0170/1401)
			NC MORGAN HILL RD MFC BEGIN = D
RAUBSVILLE RD (SR2006 SEG 0170/1401)	0010/0000	==	0010/0000 LENGTH(AH 3220 BK 0000)

EXTRACT DATE: 12/18/2023 ROADWAY MANAGEMENT SYSTEM PAGE NUMBER: 206
 PRINT DATE: 12/19/2023 SLD COUNTY/SR - ANNUAL PRINT COUNTY: NORTHAMPTON
 DIR: B TOTAL LEN: .005 MI. DIST: 05-5 SR: 2004
 LEFT MUN: LOWER SAUCON T RIGHT MUN: LOWER SAUCON T

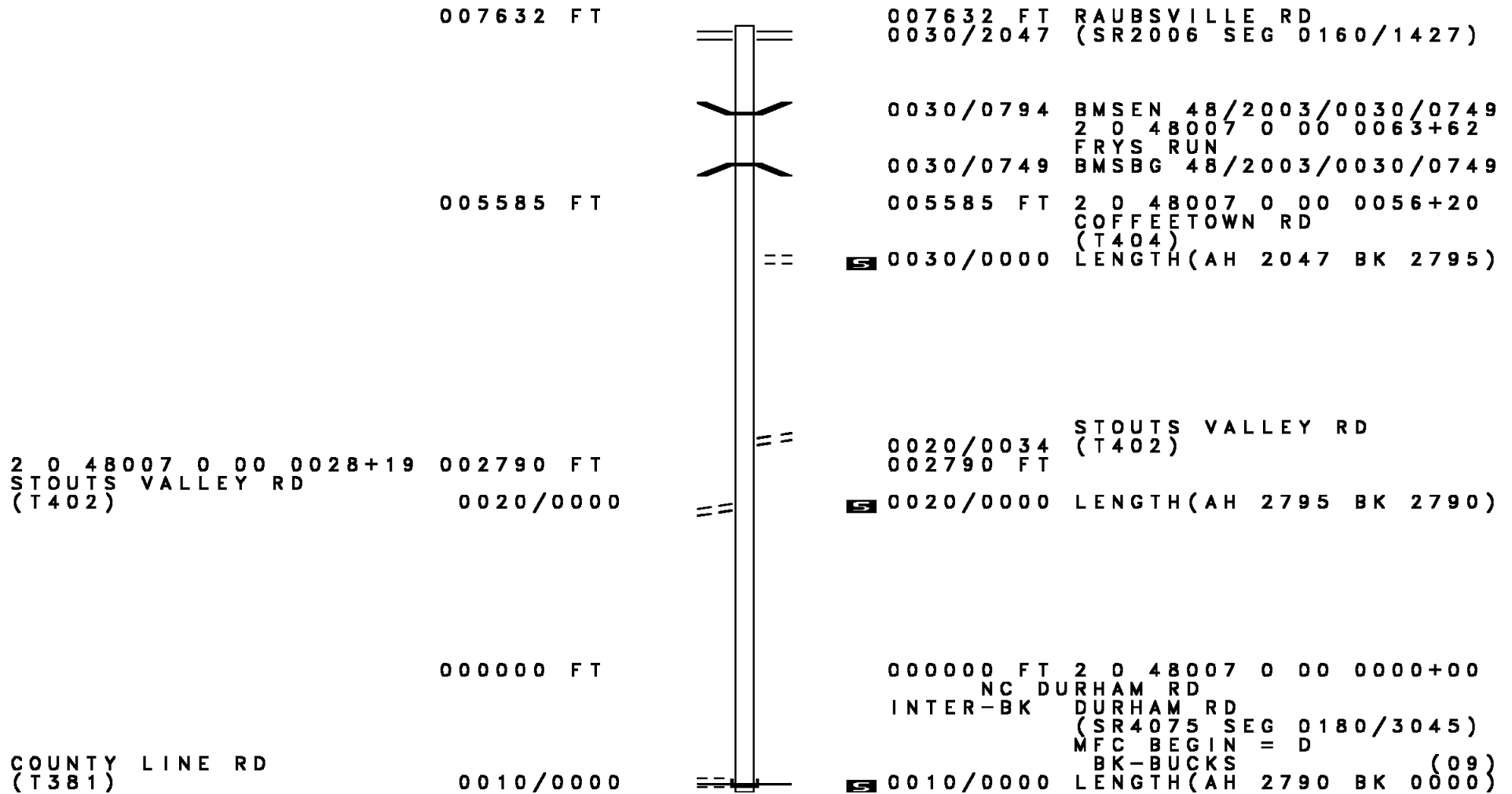
000024 FT

 000000 FT

 000000 FT

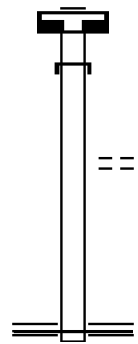


000024 FT
 7024/0000 LENGTH(AH 0100 BK 0024)
 INTER-AHD RESERVOIR RD BMSBN 48/2004/0020/0000
 0020/0024 (T568)
 000000 FT 2 0 48094 0 00 0028+04
 INTER-BK RESERVOIR RD
 (T568)
 SILVER CREEK
 BMSBG 48/2004/0020/0000
 5 0020/0000 LENGTH(AH 0024 BK 0100)
 000000 FT
 7014/0000 LENGTH(AH 0100 BK 0000)



EXTRACT DATE: 12/18/2023 ROADWAY MANAGEMENT SYSTEM PAGE NUMBER: 204
 PRINT DATE: 12/19/2023 SLD COUNTY/SR - ANNUAL PRINT COUNTY: NORTHAMPTON
 DIR: B TOTAL LEN: .314 MI. DIST: 05-5 SR: 2002
 LEFT MUN: HELLERTOWN B RIGHT MUN: HELLERTOWN B

001660 FT



001660 FT
 7010/0000 LENGTH(AH 0100 BK 1660)
 INTER-AHD POLK VALLEY RD
 0004/1660 (T566)

0004/0644 UNKNOWN RD
 (TWP)
 000000 FT 2 0 48093 0 00 0000+00
 NC PO LK VALLEY RD
 MAIN ST
 (SR0412 SEG 0050/0000)
 MFC BEGIN = D
 0004/0000 LENGTH(AH 1660 BK 0000)

000000 FT

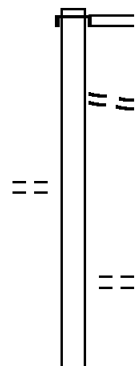
DIR: B TOTAL LEN: 1.574 MI. DIST: 05-5 SR: 2001
 LEFT MUN: LOWER SAUCON T RIGHT MUN: LOWER SAUCON T

GREENS DR
 (TWP)

008309 FT

008309 FT
 INTER-AHD APPLE BUTTER RD
 (SR2012 SEG 0080/0000)
 LOWER SAUCON RD
 (SR2012 SEG 0080/0000)
 0090/3578
 0090/2948 VALLEY VIEW RD
 (T406)

0090/1998



0090/0901 RUTH LN
 (PRDR)

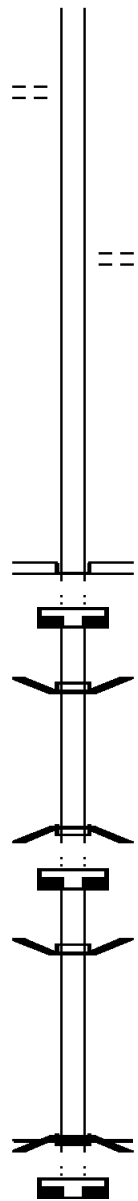
004731 FT

004731 FT 2 0 48009 0 01 0127+16

DIR: B TOTAL LEN: 1.574 MI. DIST: 05-5 SR: 2001
 LEFT MUN: LOWER SAUCON T RIGHT MUN: LOWER SAUCON T

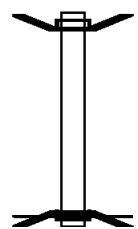
WOODLAND HILLS CT
 (TWP)

			5	0090/0000	LENGTH(AH 3578 BK 2216)
	0080/1418	==			
	002515 FT			002515 FT	2 0 48009 0 01 0105+00 WOODLAND RD (T405)
			5	0080/0000	LENGTH(AH 2216 BK 2450)
	000065 FT			000065 FT	2 0 48009 0 01 0080+17 EASTON RD (SR2006 SEG 0100/0000)
				INTER-BK	LOWER SAUCON RD (T567)
	000065 FT		5	0070/0000	LENGTH(AH 2450 BK 0100)
				000065 FT	
				7062/0000	LENGTH(AH 0100 BK 0033) BMSBN 48/2001/0060/0000
				INTER-AHD	LOWER SAUCON RD (T567)
	000032 FT			0060/0033	
				000032 FT	2 0 48009 0 00 0079+07 LOWER SAUCON RD (T567)
				INTER-BK	LOWER SAUCON RD (T567)
					E. BRANCH CK. BMSBG 48/2001/0060/0000
	000032 FT		5	0060/0000	LENGTH(AH 0033 BK 0100)
				000032 FT	
				7052/0000	LENGTH(AH 0100 BK 0032) BMSBN 48/2001/0050/0000
				INTER-AHD	LOWER SAUCON RD (T567)
	000000 FT			0050/0032	
				000000 FT	2 0 48009 0 00 0060+30 NC LOWER SAUCON RD LOWER SAUCON RD (T567)
				INTER-BK	LOWER SAUCON RD (T567)
					E. BRANCH CK. BMSBG 48/2001/0050/0000
	000000 FT		5	0050/0000	MFC BEGIN = D LENGTH(AH 0032 BK 0100)
				000000 FT	
				7048/0000	LENGTH(AH 0100 BK 0000)



EXTRACT DATE: 12/18/2023 ROADWAY MANAGEMENT SYSTEM PAGE NUMBER: 201
 PRINT DATE: 12/19/2023 SLD COUNTY/SR - ANNUAL PRINT COUNTY: NORTHAMPTON
 DIR: B TOTAL LEN: .034 MI. DIST: 05-5 SR: 1042
 LEFT MUN: PLAINFIELD T RIGHT MUN: PLAINFIELD T

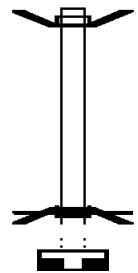
000179 FT
 000000 FT



000179 FT BMS EN 48/1042/0010/0000
 INTER-AHD E KROMER RD
 0010/0179 (T615)
 000000 FT 0 0 00000 0 00 0000+00
 NC KROMER RD
 INTER-BK W KROMER RD
 (T615)
 PA 33 NB
 BMSBG 48/1042/0010/0000
 MFC BEGIN = E
 0010/0000 LENGTH(AH 0179 BK 0000)

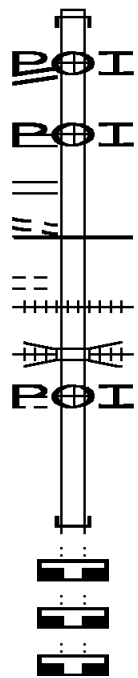
EXTRACT DATE: 12/18/2023 ROADWAY MANAGEMENT SYSTEM PAGE NUMBER: 200
 PRINT DATE: 12/19/2023 SLD COUNTY/SR - ANNUAL PRINT COUNTY: NORTHAMPTON
 DIR: B TOTAL LEN: .002 MI. DIST: 05-5 SR: 1040
 LEFT MUN: UPPER MT BETHEL T RIGHT MUN: UPPER MT BETHEL T

000008 FT
 000000 FT
 000000 FT



000008 FT BMSBN 48/1040/0010/0000
 INTER-AHD MILLION DOLLAR HW
 0010/0008 (TB03)
 000000 FT 2 0 48030 0 00 0030+26
 NC MI LLION DOLLAR HW
 INTER-BK MILLION DOLLAR HW
 (TB03)
 JACOBY CREEK
 BMSBG 48/1040/0010/0000
 MFC BEGIN = E
 0010/0000 LENGTH(AH 0008 BK 0100)
 000000 FT
 7008/0000 LENGTH(AH 0100 BK 0000)

Stationing	Description	Stationing	Description
001405 FT		001405 FT	INTER-AHD SR 0611 SH
LC TO DEL RIVER TOLL BR (CONN)	0040/1262	0040/1405	(SR0611 SEG 0610/0000)
		0040/1262	(APRA) PORT/COLUMBIA BR
			(APRA) PORT/COLUMBIA BR
		0040/1151	LC TO DEL RIVER TOLL BR
			(CONN)
FROM 8017/0010 SH (CONN)	0040/0935	0040/1010	SR 8017 SH
SERVICE RD (TWP)	0040/0875		(SR8017 SEG 0010/2094)
		0040/0935	MFC BEGIN = C
		0040/0835	(AAR 264239S)#TRKS 01
			NORFOLK SOUTHERN
DEMI RD (PRDR)	0040/0100	0040/0356	OVERPASS IS RR X-ING
	000000 FT	0040/0100	(APRA) PORTLAND INDUSTR
		000000 FT	1 0 00517 0 00 0077+31
			NC RIVER RD
			RIVER RD
			(TWP)
	000000 FT	5 0040/0000	LENGTH(AH 1405 BK 2712)
		000000 FT	
	000000 FT	7030/0000	LENGTH(AH 2712 BK 1510)
		000000 FT	
	000000 FT	7020/0000	LENGTH(AH 1510 BK 2803)
		000000 FT	
	000000 FT	7010/0000	LENGTH(AH 2803 BK 0000)



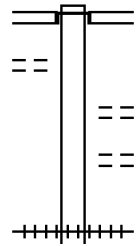
EXTRACT DATE: 12/18/2023 ROADWAY MANAGEMENT SYSTEM PAGE NUMBER: 197
 PRINT DATE: 12/19/2023 SLD COUNTY/SR - ANNUAL PRINT COUNTY: NORTHAMPTON
 DIR: B TOTAL LEN: 2.150 MI. DIST: 05-5 SR: 1035
 LEFT MUN: EAST BANGOR B RIGHT MUN: EAST BANGOR B

BRAY ST
(BORO)

011352 FT

0060/0948

010230 FT



011352 FT
INTER-AHD

0060/1122

0060/0685

0060/0190
010230 FT

0060/0000

S BROAD ST
(BORO)
CENTRAL AV
(SR0512 SEG 0480/1033)

WEIDMAN AV
(BORO)
RAILROAD AV
(BORO)
2 0 48128 0 00 0011+19
(AAR 266237K)#TRKS 01
LENGTH(AH 1122 BK 1400)

DIR: B TOTAL LEN: 2.150 MI. DIST: 05-5 SR: 1035
 LEFT MUN: EAST BANGOR B RIGHT MUN: EAST BANGOR B

LAKWOOD DR
 (BORO)

0050/0658 ==
 008830 FT

008830 FT 2 0 48128 0 00 0027+64
 EAST BANGOR
 UPPER MT BETHEL T
 5 0050/0000 LENGTH(AH 1400 BK 2051)

KIMBER LN
 (PRDR)

0040/1214 ==

2 0 48120 0 00 0018+45 006779 FT
 RIDGE RD
 (T800)
 FOX GAP RD
 (T799)

0040/0000

006779 FT
 NC NORTH BROAD ST
 MFC BEGIN = E
 5 0040/0000 LENGTH(AH 2051 BK 3401)

003378 FT

003378 FT 2 0 48089 0 00 0034+95
 UPPER MT BETHEL
 WASHINGTON T
 5 0030/0000 LENGTH(AH 3401 BK 1715)

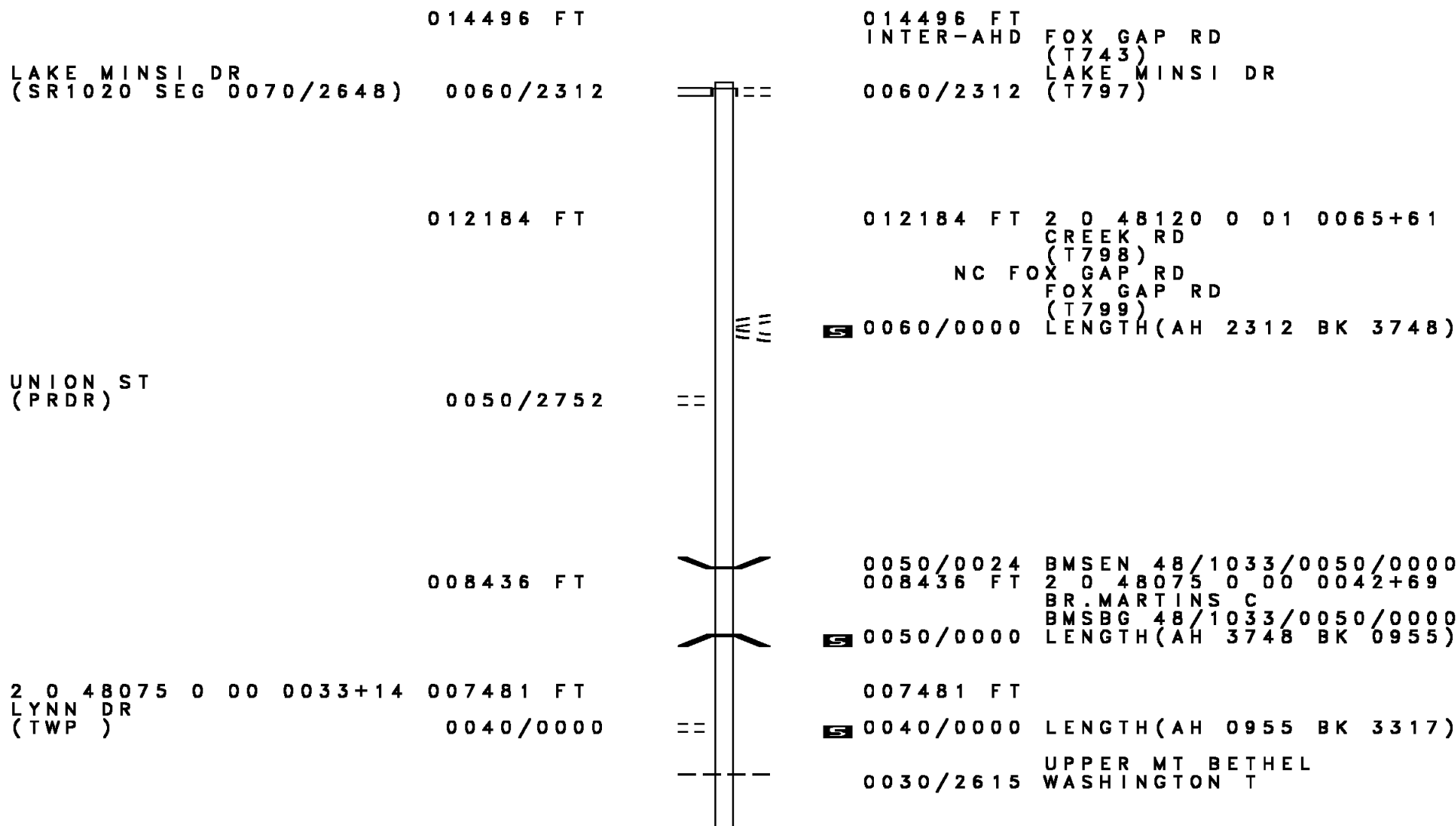
001663 FT

001663 FT 2 0 48089 0 00 0016+41
 WASHINGTON
 BANGOR BOROUGH B
 5 0020/0000 LENGTH(AH 1715 BK 1663)

2 0 48089 0 00 0000+00 000000 FT
 MAIN ST
 (SR1033 SEG 0020/0000) 0010/0000

NC RIDGE RD
 MAIN ST
 000000 FT (SR1033 SEG 0020/0000)
 MFC BEGIN = D
 5 0010/0000 LENGTH(AH 1663 BK 0000)

DIR: B TOTAL LEN: 2.745 MI. DIST: 05-5 SR: 1033
 LEFT MUN: UPPER MT BETHEL T RIGHT MUN: UPPER MT BETHEL T



014496 FT
 LAKE MINSI DR
 (SR1020 SEG 0070/2648) 0060/2312

012184 FT
 UNION ST
 (PRDR) 0050/2752

008436 FT
 2 0 48075 0 00 0033+14 007481 FT
 LYNN DR
 (TWP) 0040/0000

014496 FT
 INTER-AHD FOX GAP RD
 (T743)
 LAKE MINSI DR
 (T797)
 0060/2312
 012184 FT 2 0 48120 0 01 0065+61
 CREEK RD
 (T798)
 NC FOX GAP RD
 FOX GAP RD
 (T799)
 S 0060/0000 LENGTH(AH 2312 BK 3748)
 0050/0024 BMSEN 48/1033/0050/0000
 008436 FT 2 0 48075 0 00 0042+69
 BR. MARTINS C
 BMSBG 48/1033/0050/0000
 S 0050/0000 LENGTH(AH 3748 BK 0955)
 007481 FT
 S 0040/0000 LENGTH(AH 0955 BK 3317)
 0030/2615 UPPER MT BETHEL
 WASHINGTON T

PENNSYLVANIA AV
 (BORO)
 HAZEN ST
 (BORO)
 BOULDER DR
 (BORO)

002194 FT

0010/1333

0010/0806

0010/0461

000037 FT

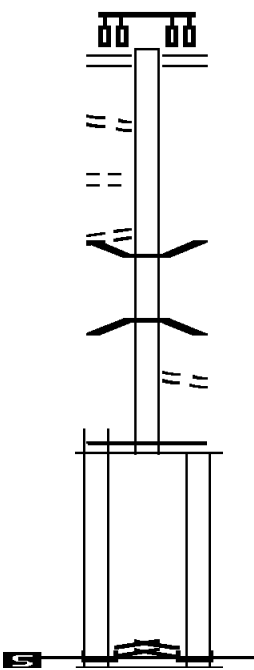
0 0 00000 0 00 0000+00 000000 FT

SR 8017 SH
 (SR8017 SEG 0250/1793)
 NC STATE ST

SR 8017 SH INTER-BK
 (SR8017 SEG 0250/1793)

MFC BEGIN = E

LENGTH(AH 0037 BK 0000) 0005/0000



002190 FT DELAWARE AV
 (SR0611 SEG 0620/0000)
 0010/2157

0010/0397 BMS EN 48/1032/0010/0368
 1 0 00166 0 04 1061+20

JACOBY CK
 0010/0336 BMSBG 48/1032/0010/0368
 STATE ST

0010/0106 (BORO)
 000033 FT 1 0 00166 0 04 1061+20

MFC BEGIN = E
 LENGTH(AH 2157 BK 0033)

000000 FT 0 0 00000 0 00 0000+00

SR 8017 SH
 (SR8017 SEG 0250/1732)
 NC STATE ST

INTER-BK SR 8017 SH
 (SR8017 SEG 0250/1732)

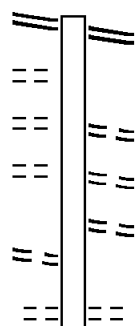
MFC BEGIN = E

LENGTH(AH 0033 BK 0000)

DIR: B TOTAL LEN: 1.606 MI. DIST: 05-5 SR: 1031
 LEFT MUN: ROSETO B RIGHT MUN: ROSETO B

GARIBALDI AV 008481 FT
 (SR1022 SEG 0010/1846) 0030/2130
 MOUNT CARMEL ST
 (TWP) 0030/1988
 WEBSTER ST
 (TWP) 0030/1510
 WASHINGTON ST
 (TWP) 0030/1138

 JEWEL ST
 (TWP) 0030/0672



008481 FT NORTH ST
 0030/2130 (SR1022 SEG 0010/1846)

 WEBSTER ST
 (TWP) 0030/1510
 WASHINGTON ST
 (TWP) 0030/1138
 JEWEL ST
 (TWP) 0030/0690

 COLUMBUS ST
 (TWP) 0030/0325

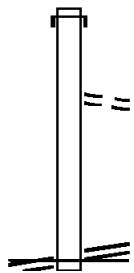
DIR: B TOTAL LEN: 1.606 MI. DIST: 05-5 SR: 1031
 LEFT MUN: ROSETO B RIGHT MUN: ROSETO B

Street Name	Length (FT)	Stationing	Notes
LIBERTY AV (TWP)	0020/2783	006351 FT	
LINCOLN ST (TWP)	0020/2508		
FALCONE AV (TWP)	0020/2172		
MC KINLEY AV (TWP)	0020/1962		
EISENHOWER BL (BORO)	0020/0000	2 0 48103 0 00 0029+58 002992 FT	
BANGOR JUNCTION RD (T698) TO 0512/0410 SH (CONN)	0010/0399 0010/0113 000000 FT		
			NC DANTE ST FRONT AV (TWP) DANTE ST (TWP)
			NC SLATE BELT BL
			NC BANGOR JUNCTION RD BLUE VALLEY DR (SR0512 SEG 0410/2223)
			AMERICAN BANGOR RD (T697) MFC BEGIN = D
			LENGTH(AH 2130 BK 3359)
			LENGTH(AH 3359 BK 2992)
			WASHINGTON T
			LENGTH(AH 2992 BK 0000)

EXTRACT DATE: 12/18/2023 ROADWAY MANAGEMENT SYSTEM PAGE NUMBER: 190
PRINT DATE: 12/19/2023 SLD COUNTY/SR - ANNUAL PRINT COUNTY: NORTHAMPTON

DIR: B TOTAL LEN: .294 MI. DIST: 05-5 SR: 1030
LEFT MUN: UPPER MT BETHEL T RIGHT MUN: BANGOR BOROUGH B

	001550 FT		001550 FT	
			INTER-AHD	PARK RD
			0010/1550	(T802)
				CLEVELAND AV
			0010/0668	(TWP)
	000000 FT		000000 FT	2 0 48074 0 00 0000+00
				CENTRAL AV
				(SR0512 SEG 0490/0000)
				NC PARK RD
				MFC BEGIN = E
CENTRAL AV			0010/0000	LENGTH(AH 1550 BK 0000)
(SR0512 SEG 0490/0000)	0010/0000			

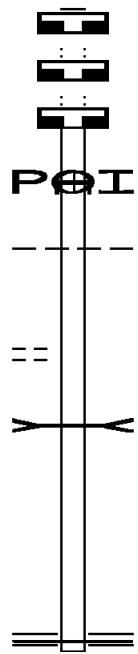


WHISPERING ACRES LN
(PRDR)

003517 FT
 003517 FT
 003517 FT

0010/1671

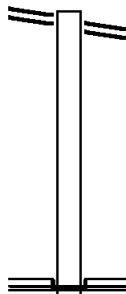
000000 FT



003517 FT
 7024/0000 LENGTH(AH 0390 BK 0035)
 003517 FT
 7022/0000 LENGTH(AH 0035 BK 1780)
 003517 FT
 7020/0000 LENGTH(AH 1780 BK 3517)
 (APRA) PAUL GIROUX/NAPA
 INTER-AHD MALE ST
 0010/3517 (BORO)
 PLAINFIELD
 0010/2658 BUSHKILL TOWNSHIP T
 TR. BUSHKILL
 STRUCTURE LENGTH 11 FT
 0010/1217 BMSID 48/1028/0010/1217
 000000 FT 2 0 48101 0 00 0000+00
 NC MA LE ST
 OLD ALLENTOWN RD
 (SR1026 SEG 0040/0000)
 MFC BEGIN = E
 0010/0000 LENGTH(AH 3517 BK 0000)

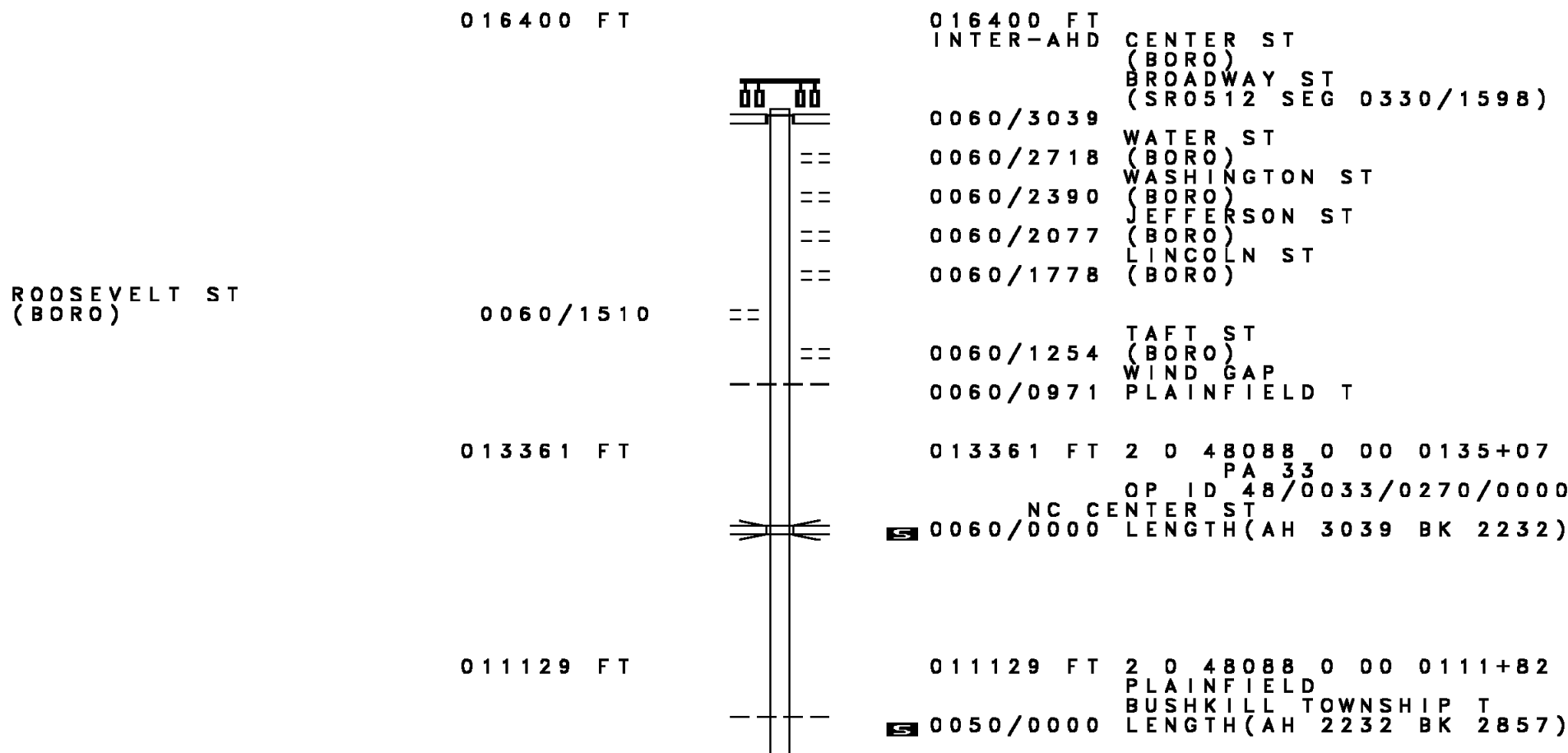
EXTRACT DATE: 12/18/2023 ROADWAY MANAGEMENT SYSTEM PAGE NUMBER: 187
 PRINT DATE: 12/19/2023 SLD COUNTY/SR - ANNUAL PRINT COUNTY: NORTHAMPTON
 DIR: B TOTAL LEN: .233 MI. DIST: 05-5 SR: 1027
 LEFT MUN: PLAINFIELD T RIGHT MUN: PLAINFIELD T

MAIN ST 001231 FT
 (SR1020 SEG 0020/0712) 0010/1231
 000000 FT



001231 FT MAIN ST
 0010/1231 (SR1020 SEG 0020/0712)
 000000 FT 2 0 48076 0 00 0000+00
 NC FRANKLIN ST
 BLUE VALLEY DR
 (SR0512 SEG 0410/0000)
 INTER-BK FRANKLIN ST
 (T689)
 MFC BEGIN = E
 0010/0000 LENGTH(AH 1231 BK 0000)

DIR: B TOTAL LEN: 3.106 MI. DIST: 05-5 SR: 1026
 LEFT MUN: WIND GAP B RIGHT MUN: WIND GAP B



DIR: B TOTAL LEN: 3.106 MI. DIST: 05-5 SR: 1026
 LEFT MUN: BUSHKILL TOWNSHIP T RIGHT MUN: BUSHKILL TOWNSHIP T

		0040/1288	BMS	EN	48/1026/0040/1277	
			2	0	48088	0 00 0096+03
						TR. BUSHKILL
		0040/1277	BMS	BG	48/1026/0040/1277	
008272 FT		008272 FT	2	0	48088	0 00 0083+21
						MALE ST
						(SR1028 SEG 0010/0000)
		0040/0000				LENGTH(AH 2857 BK 2363)
		0030/0973	BMS	EN	48/1026/0030/0962	
			0	0	00000	0 00 0000+00
						TR. BUSHKILL
		0030/0962	BMS	BG	48/1026/0030/0962	
005909 FT		005909 FT	2	0	48088	0 00 0060+46
		0030/0000				LENGTH(AH 2363 BK 3601)
		002308 FT	2	0	48088	0 00 0025+45
		0020/0000				LENGTH(AH 3601 BK 2308)
		000000 FT	2	0	48088	0 00 0000+00
						NC OLD ALLENTOWN RD
						E MOUNTAIN RD
						(SR4019 SEG 0130/0183)
						MFC BEGIN = E
		0010/0000				LENGTH(AH 2308 BK 0000)

EXTRACT DATE: 12/18/2023 ROADWAY MANAGEMENT SYSTEM PAGE NUMBER: 184
PRINT DATE: 12/19/2023 SLD COUNTY/SR - ANNUAL PRINT COUNTY: NORTHAMPTON
DIR: B TOTAL LEN: .000 MI. DIST: 05-5 SR: 1025
LEFT MUN: PEN ARGYL B RIGHT MUN: PEN ARGYL B

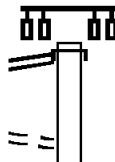
000000 FT



000000 FT
7010/0000 LENGTH(AH 1009 BK 0000)

EXTRACT DATE: 12/18/2023 ROADWAY MANAGEMENT SYSTEM PAGE NUMBER: 183
PRINT DATE: 12/19/2023 SLD COUNTY/SR - ANNUAL PRINT COUNTY: NORTHAMPTON
DIR: B TOTAL LEN: 1.016 MI. DIST: 05-5 SR: 1024
LEFT MUN: PEN ARGYL B RIGHT MUN: PEN ARGYL B

PENNSYLVANIA AV 005366 FT
(SR0512 SEG 0390/1393) 0020/3771
WESTBROOK AV
(BORO)
JACKSON AV



005366 FT
INTER-AHD MAIN ST
0020/3771 (SR0512 SEG 0390/1393)

DIR: B TOTAL LEN: 1.016 MI. DIST: 05-5 SR: 1024
 LEFT MUN: PEN ARGYL B RIGHT MUN: PEN ARGYL B

Stationing	Location	Notes
0020/3127	(BORO) SCHANCK AV	
0020/2694	(BORO) ROBINSON AV	
0020/2255	(TBC)	
0020/2172	BOROUGH AL (BORO)	
0020/2117	(BORO) WARDING AV	
0020/1999	(BORO)	
0020/1897	RAILROAD AV (BORO)	
0020/1765	LOBB AV (BORO)	
0020/1499	BROAD ST (BORO)	
0020/1441	A ST (BORO)	
0020/1359	STEPHENS JACKSON RD (BORO)	
0020/1312	B ST (BORO)	
0020/0882	C ST (BORO)	
0020/0441	SAVERCOOL AV (BORO)	
001595 FT		
001595 FT		
001595 FT		
001595 FT		
0010/1595	GEORGE ST (TWP) (SR1011 SEG 0070/3201)	
0010/1219	(TWP)	
0010/1033	PEN ARGYL PLAINFIELD T	
0010/0573	PARSONS ST (T658)	
000000 FT	NC GEORGE ST PENNSYLVANIA AV	
000000 FT	(SR0512 SEG 0370/2046)	
0010/0000	MFC BEGIN = D (SR0512 SEG 0370/2046)	
0010/0000	LENGTH(AH 1595 BK 0000)	

EXTRACT DATE: 12/18/2023 ROADWAY MANAGEMENT SYSTEM PAGE NUMBER: 181
PRINT DATE: 12/19/2023 SLD COUNTY/SR - ANNUAL PRINT COUNTY: NORTHAMPTON
DIR: B TOTAL LEN: 1.528 MI. DIST: 05-5 SR: 1023
LEFT MUN: WIND GAP B RIGHT MUN: WIND GAP B

008070 FT

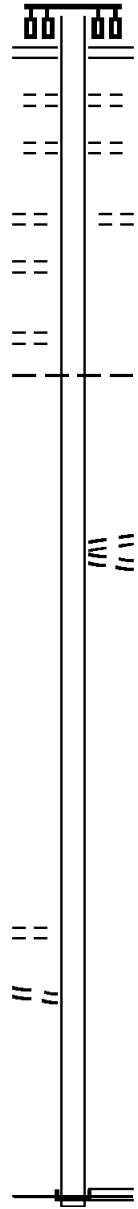


008070 FT
INTER-AHD THIRD ST
(TWP)
BROADWAY ST

DIR: B TOTAL LEN: 1.528 MI. DIST: 05-5 SR: 1023
 LEFT MUN: WIND GAP B RIGHT MUN: WIND GAP B

OAK ST
 (TWP) 0030/0766
 UNKNOWN AL
 (TWP) 0030/0316
 2 0 48039 0 00 0061+23 006159 FT
 MIDVALE ST
 (T708) 0030/0000

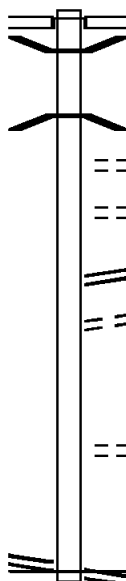
ABEL COLONY RD
 (T636) 0010/0802
 SANDT RD
 (T657) 0010/0085
 000000 FT



(SR0512 SEG 0320/0622)
 0030/1911
 UNNAMED AL
 (TWP)
 LEHIGH AV
 (TWP)
 0030/1734
 0030/1396
 ENTR TO PARK
 (TWP)
 0030/0766
 006159 FT
 0030/0000 LENGTH(AH 1911 BK 3142)
 WIND GAP
 0020/3119 PLAINFIELD T
 LONGCORE RD
 (T642)
 NC TH IRD ST
 TEELS RD
 (T644)
 0020/2121
 003017 FT
 003017 FT 2 0 48039 0 00 0030+28
 0020/0000 LENGTH(AH 3142 BK 3017)
 ABEL COLONY RD
 (T636)
 SANDT RD
 (T657)
 000000 FT 2 0 48039 0 00 0000+00
 NC CHURCH RD
 DELABOLE RD
 (SR1016 SEG 0040/0000)
 INTER-BK CHURCH RD
 (SR1016 SEG 0040/0000)
 MFC BEGIN = E
 0010/0000 LENGTH(AH 3017 BK 0000)

DIR: B TOTAL LEN: .623 MI. DIST: 05-5 SR: 1022
 LEFT MUN: WASHINGTON T RIGHT MUN: WASHINGTON T

003292 FT



003292 FT
 INTER-AHD FOX GAP AV
 (T725)
 ROSETO AV
 0010/3292 (SR0191 SEG 0420/0000)
 0010/3120 BMSSEN 48/1022/0010/3105
 2 0 48032 1 00 0030+73
 TR. MARTINS
 0010/3105 BMSBG 48/1022/0010/3105
 PENNSYLVANIA AV
 0010/2666 (BORO)
 MARCONI AV
 0010/2176 (BORO)
 NORTH ST
 (SR1031 SEG 0030/2130)
 NC NORTH ST
 ROOSEVELT AV
 0010/1337 (BORO)

2 0 48032 1 00 0000+00 000000 FT
 WEST BANGOR RD
 (SR1020 SEG 0050/0000) 0010/0000

0010/0021 BANGOR JUNCTION RD
 (T698)
 NC GARIBALDI AV
 WEST BANGOR RD
 000000 FT (SR1020 SEG 0050/0000)
 MFC BEGIN = D
 0010/0000 LENGTH(AH 3292 BK 0000)

EXTRACT DATE: 12/18/2023 ROADWAY MANAGEMENT SYSTEM PAGE NUMBER: 178
PRINT DATE: 12/19/2023 SLD COUNTY/SR - ANNUAL PRINT COUNTY: NORTHAMPTON

DIR: B TOTAL LEN: 2.846 MI. DIST: 05-5 SR: 1021
LEFT MUN: WASHINGTON T RIGHT MUN: WASHINGTON T

015025 FT

015025 FT
INTER-AHD RICHMOND RD
(SR1018 SEG 0060/0000)
RICHMOND RD
0070/2070 (SR1018 SEG 0060/0000)

012955 FT

012955 FT 2 0 48083 0 00 0130+55
0070/0000 LENGTH(AH 2070 BK 1874)

RAINBOW DR
(T778)

0060/0912

==

011081 FT

011081 FT 2 0 48083 0 00 0109+02
0060/0000 LENGTH(AH 1874 BK 2637)



DIR: B TOTAL LEN: 2.846 MI. DIST: 05-5 SR: 1021
 LEFT MUN: WASHINGTON T RIGHT MUN: WASHINGTON T

HEINSOHN HILL RD
 (T663)

0050/0219
 008444 FT

==

008444 FT 2 0 48083 0 00 0085+08
 CEDAR RD
 (T714)
 HESTER RD
 (T664)

5 0050/0000 LENGTH(AH 2637 BK 2155)

006289 FT

==

0040/0718 EVENING STAR LN
 (TWP)

006289 FT 2 0 48083 0 00 0061+38
 5 0040/0000 LENGTH(AH 2155 BK 2704)
 EMERALD VALLEY LN
 (TWP)

==

0030/1029 WASHINGTON
 LOWER MT BETHEL T

003585 FT

003585 FT 2 0 48083 0 00 0035+19
 5 0030/0000 LENGTH(AH 2704 BK 1287)

002298 FT

002298 FT 2 0 48083 0 00 0025+88
 JOY DR
 (T730)

==

5 0020/0000 LENGTH(AH 1287 BK 2298)

000000 FT

000000 FT 2 0 48083 0 00 0000+00
 NC JACKTOWN RD
 SR 0611 SH
 (SR0611 SEG 0450/0000)
 MFC BEGIN = E

5 0010/0000 LENGTH(AH 2298 BK 0000)

EXTRACT DATE: 12/18/2023 ROADWAY MANAGEMENT SYSTEM PAGE NUMBER: 176
PRINT DATE: 12/19/2023 SLD COUNTY/SR - ANNUAL PRINT COUNTY: NORTHAMPTON
DIR: B TOTAL LEN: 3.460 MI. DIST: 05-5 SR: 1020
LEFT MUN: UPPER MT BETHEL T RIGHT MUN: UPPER MT BETHEL T

FOX GAP RD
(T743)

018269 FT

0070/2648



018269 FT
INTER-AHD

0070/2648

LAKE MINSI DR
(T797)
FOX GAP RD
(SR1033 SEG 0060/2312)

DIR: B TOTAL LEN: 3.460 MI. DIST: 05-5 SR: 1020
 LEFT MUN: UPPER MT BETHEL T RIGHT MUN: UPPER MT BETHEL T

LC FOR OLDE BLUE MT PIN
 (CONN) 0070/1347 ==
 OLDE BLUE MT PINE RD ==
 (TWP) 0070/1275

2 0 48032 0 00 0156+58 015621 FT
 VALLEY VIEW DR
 (SR0191 SEG 0440/0000) 0070/0000

NC LAKE MINSI DR
 015621 FT VALLEY VIEW DR
 (SR0191 SEG 0440/0000)
 0070/0000 LENGTH(AH 2648 BK 3081)
 SHOOKTOWN RD
 0060/2496 (T744)

012540 FT

012540 FT 2 0 48032 0 00 0122+29
 UPPER MT BETHEL
 WASHINGTON T
 0060/0000 LENGTH(AH 3081 BK 2794)

009746 FT

009746 FT 2 0 48032 0 00 0094+35
 NC WEST BANGOR RD
 GARIBALDI AV
 (SR1022 SEG 0010/0000)
 BANGOR JUNCTION RD
 (T698)
 0050/0000 LENGTH(AH 2794 BK 2792)

006954 FT

006954 FT 2 0 48032 0 00 0069+81
 0040/0000 LENGTH(AH 2792 BK 2556)

DIR: B TOTAL LEN: 3.460 MI. DIST: 05-5 SR: 1020
 LEFT MUN: WASHINGTON T RIGHT MUN: WASHINGTON T

ELM AV (T700)	0030/1044	==	
OXFORD ST (T673)	0030/0854	==	
DIAMOND ST (T671)	0030/0534	==	
	004398 FT		004398 FT 2 0 48032 0 00 0043+77 WASHINGTON PLAINFIELD T
			5 0030/0000 LENGTH(AH 2556 BK 2996)
PINE ST (T674)	0020/2671	==	
CHURCH ST (TWP)	0020/2548	==	
CENTER ST (T679)	0020/2000	==	
OXFORD ST (T673)	0020/1747	==	
FRANKLIN ST (T722)	0020/1451	==	
			NC SECOND ST
			0020/0712 FRANKLIN ST (SR1027 SEG 0010/1231)
	001402 FT		001402 FT 2 0 48032 0 00 0012+98 NC E MAIN ST PLAINFIELD
			5 0020/0000 LENGTH(AH 2996 BK 1402) PEN ARGYL B
NOTTLE AV (BORO)	0010/1232	==	
WOOD AV (BORO)	0010/0990	==	
VINE ST (BORO)	0010/0680	==	
DAVEY AV (BORO)	0010/0400	==	
ARCH ST (BORO)	0010/0120	==	
	000000 FT		000000 FT 2 0 48032 0 00 0000+00 PARK AV (SR0512 SEG 0400/0000)
			NC E. MAIN ST
PARK AV (SR0512 SEG 0400/0000)	0010/0000		5 0010/0000 MFC BEGIN = D LENGTH(AH 1402 BK 0000)

EXTRACT DATE: 12/18/2023 ROADWAY MANAGEMENT SYSTEM PAGE NUMBER: 173
PRINT DATE: 12/19/2023 SLD COUNTY/SR - ANNUAL PRINT COUNTY: NORTHAMPTON

DIR: B TOTAL LEN: 1.399 MI. DIST: 05-5 SR: 1019
LEFT MUN: LOWER MT BETHEL T RIGHT MUN: LOWER MT BETHEL T

007387 FT

007387 FT SR 0611 SH
0030/2408 (SR0611 SEG 0420/1325)

004979 FT

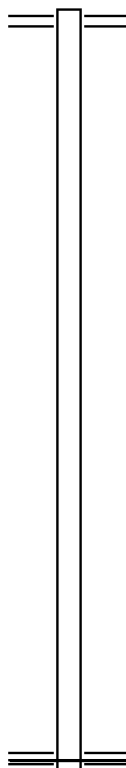
004979 FT 2 0 48026 0 00 0050+00
S 0030/0000 LENGTH(AH 2408 BK 2430)

002549 FT

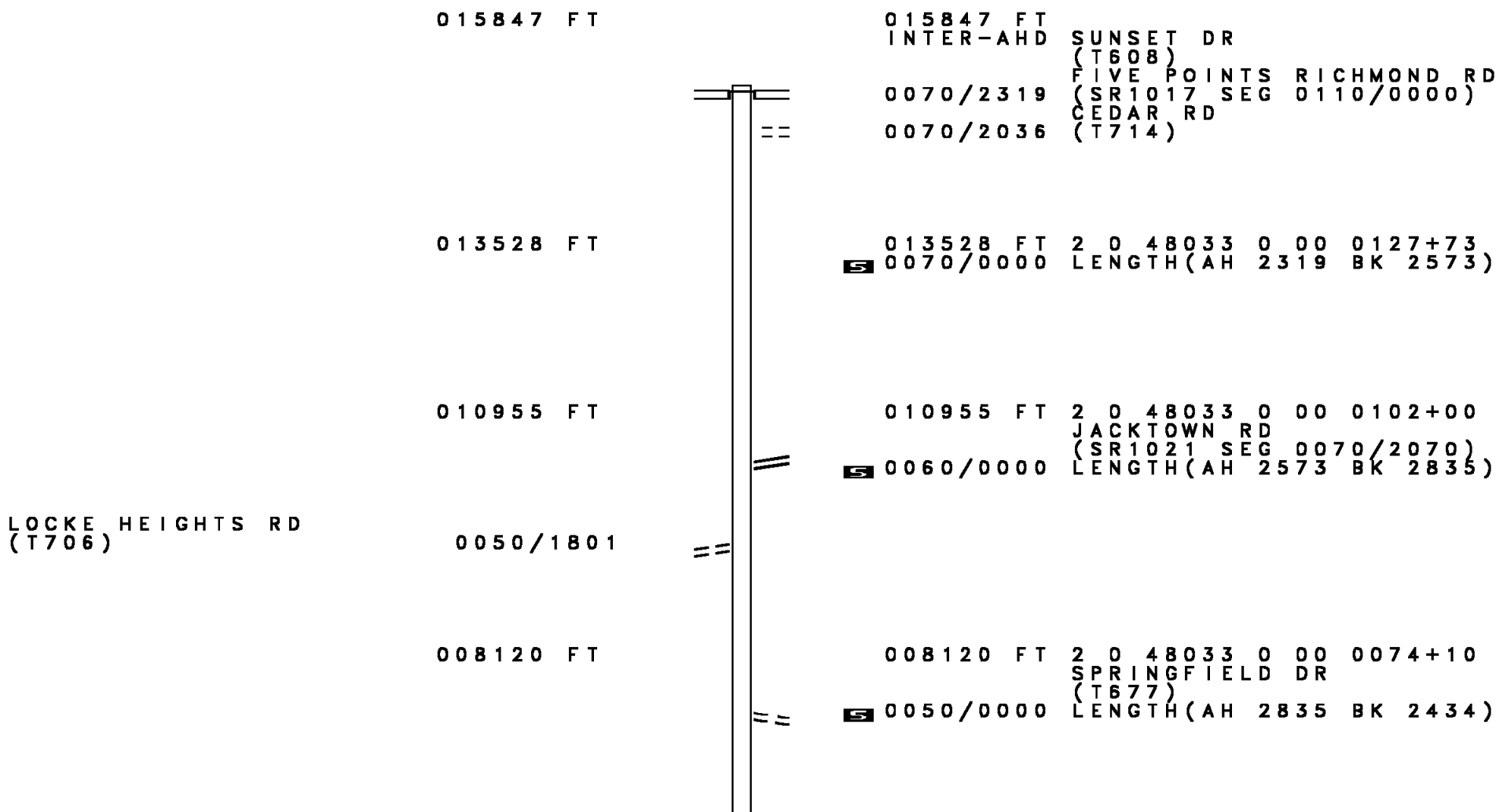
002549 FT 2 0 48026 0 00 0025+00
S 0020/0000 LENGTH(AH 2430 BK 2549)

000000 FT

000000 FT 2 0 48026 0 00 0000+00
NC MOUNT PLEASANT RD
SR 1004 SH
(SR1004 SEG 0050/0000)
MFC BEGIN = E
S 0010/0000 LENGTH(AH 2549 BK 0000)



DIR: B TOTAL LEN: 3.001 MI. DIST: 05-5 SR: 1018
 LEFT MUN: WASHINGTON T RIGHT MUN: WASHINGTON T



DIR: B TOTAL LEN: 3.001 MI. DIST: 05-5 SR: 1018
 LEFT MUN: WASHINGTON T RIGHT MUN: WASHINGTON T

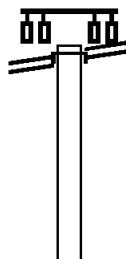
Location / Description	Distance (FT)	Stationing	Notes
ENTR TO TRAILER PARK (PRDR)	005686 FT	0030/1741	005686 FT 2 0 48033 0 00 0049+98 LENGTH(AH 2434 BK 2323)
WALL ST (TWP)	003363 FT	0030/0000	003363 FT 2 0 48033 0 00 0026+69 NC RICHMOND RD LENGTH(AH 2323 BK 2660)
MESSINGER ST (BORO)	0020/1433		0020/2366 WASHINGTON BANGOR BOROUGH B CENTER ST (T665) MILLER ST (BORO)
CENTER ST (BORO)	000703 FT		0020/0970 BLUERIDGE AV (BORO) 0020/0654 SNYDER ST (BORO) 0020/0492 UNNAMED ALLEY (BORO) 0020/0331 NORTHAMPTON ST (BORO) 0020/0167 UNNAMED ALLEY (BORO)
	000000 FT		000703 FT 2 0 48033 0 00 0000+00 MAIN ST (SR1015 SEG 0150/0000) MFC BEGIN = E LENGTH(AH 2660 BK 0703) MURRAY ST (BORO) 0010/0532 BMSSEN 48/1018/0010/0106 0010/0372 0 0 00000 0 00 0000+00 MARTINS CREEK 0010/0106 BMSBG 48/1018/0010/0106 000000 FT 2 0 48036 0 00 0374+80 NC MESSINGER ST BANGOR RD (SRO191 SEG 0370/0000) MFC BEGIN = D LENGTH(AH 0703 BK 0000)

EXTRACT DATE: 12/18/2023 ROADWAY MANAGEMENT SYSTEM PAGE NUMBER: 170
PRINT DATE: 12/19/2023 SLD COUNTY/SR - ANNUAL PRINT COUNTY: NORTHAMPTON

DIR: B TOTAL LEN: 6.711 MI. DIST: 05-5 SR: 1017
LEFT MUN: UPPER MT BETHEL T RIGHT MUN: UPPER MT BETHEL T

035433 FT

MT BETHEL HWY
(SR0512 SEG 0520/0000) 0140/3376



035433 FT
INTER-AHD

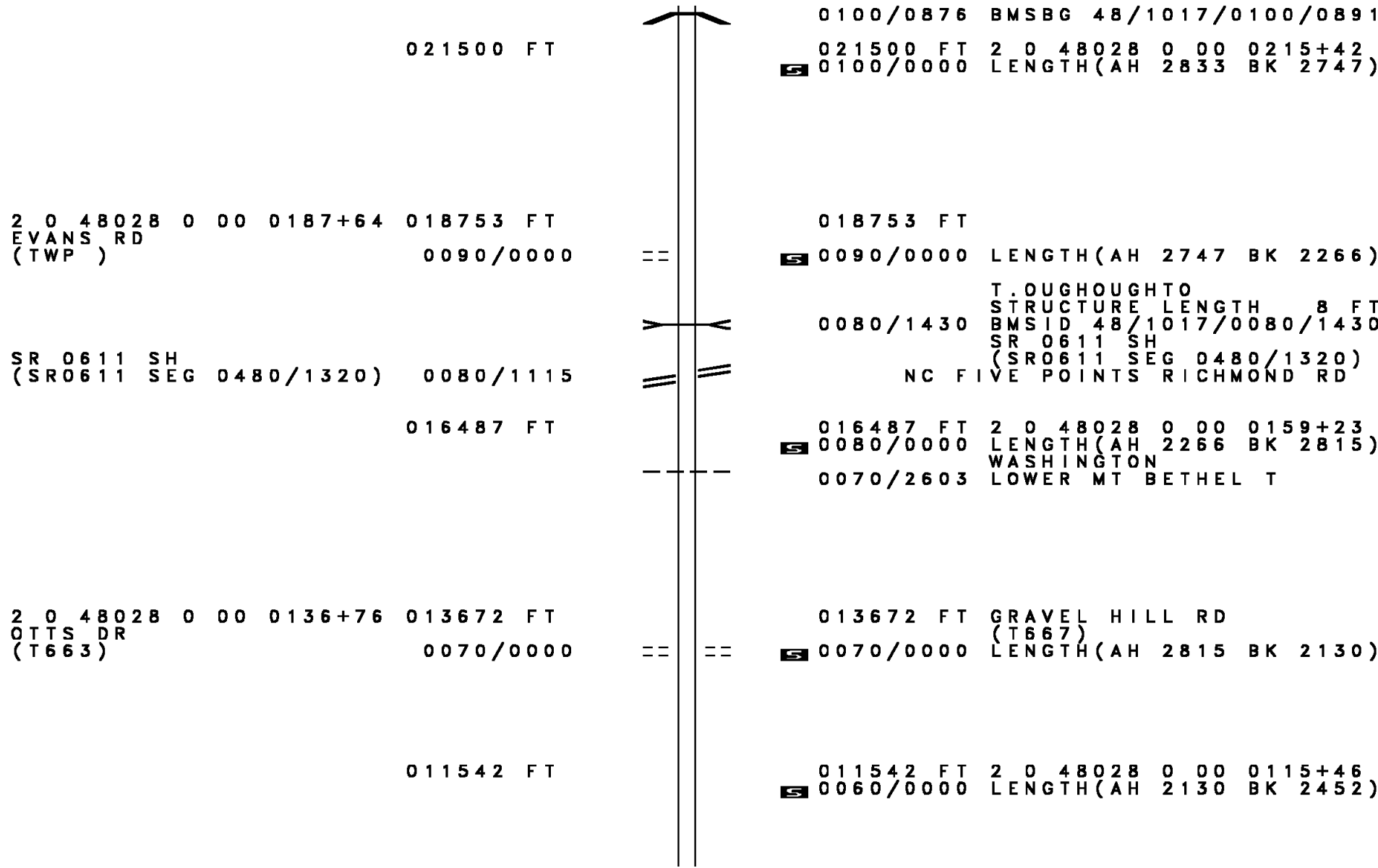
0140/3376

JOHNSONVILLE RD
(TBO1)
MT BETHEL HWY
(SR0512 SEG 0520/0000)

DIR: B TOTAL LEN: 6.711 MI. DIST: 05-5 SR: 1017
 LEFT MUN: UPPER MT BETHEL T RIGHT MUN: UPPER MT BETHEL T

	032057 FT			032057 FT	2 0 48028 0 00 0324+31
				0140/0000	LENGTH(AH 3376 BK 3147)
			==	0130/1467	SCHOOL RD (T691)
2 0 48028 0 00 0290+50	028910 FT			028910 FT	
PARK RD (T802)			==	0130/0000	LENGTH(AH 3147 BK 2729)
	026181 FT			026181 FT	2 0 48028 0 00 0262+97
				0120/0000	UPPER MT BETHEL WASHINGTON T
				0110/1540	LENGTH(AH 2729 BK 1848)
				0110/1522	BMSBG 48/1017/0110/1522
				0110/1522	2 0 48028 0 00 0259+71
					TR. ALLEGHENY
					BMSBG 48/1017/0110/1522
2 0 48028 0 00 0243+15	024333 FT			024333 FT	SUNSET DR
MESSINGER ST			==	0110/0000	(T608)
(SR1018 SEG 0070/2319)	0110/0000			0100/2556	LENGTH(AH 1848 BK 2833)
				0100/2546	BMSBG 48/1017/0100/2514
				0100/2546	2 0 48028 0 00 0240+56
					TRIB. OUGHOUG
					BMSBG 48/1017/0100/2514
				0100/0920	BMSBG 48/1017/0100/0891
					2 0 48028 0 00 0215+42
					OUGHOUGHTON CREEK

DIR: B TOTAL LEN: 6.711 MI. DIST: 05-5 SR: 1017
 LEFT MUN: WASHINGTON T RIGHT MUN: WASHINGTON T



021500 FT

0100/0876 BMSBG 48/1017/0100/0891
 021500 FT 2 0 48028 0 00 0215+42
 0100/0000 LENGTH(AH 2833 BK 2747)

2 0 48028 0 00 0187+64 018753 FT
 EVANS RD
 (TWP) 0090/0000

018753 FT
 0090/0000 LENGTH(AH 2747 BK 2266)

SR 0611 SH
 (SR0611 SEG 0480/1320) 0080/1115

T. OUGHOUGHTO
 STRUCTURE LENGTH 8 FT
 0080/1430 BMSID 48/1017/0080/1430
 SR 0611 SH
 (SR0611 SEG 0480/1320)
 NC FIVE POINTS RICHMOND RD

016487 FT

016487 FT 2 0 48028 0 00 0159+23
 0080/0000 LENGTH(AH 2266 BK 2815)
 WASHINGTON
 0070/2603 LOWER MT BETHEL T

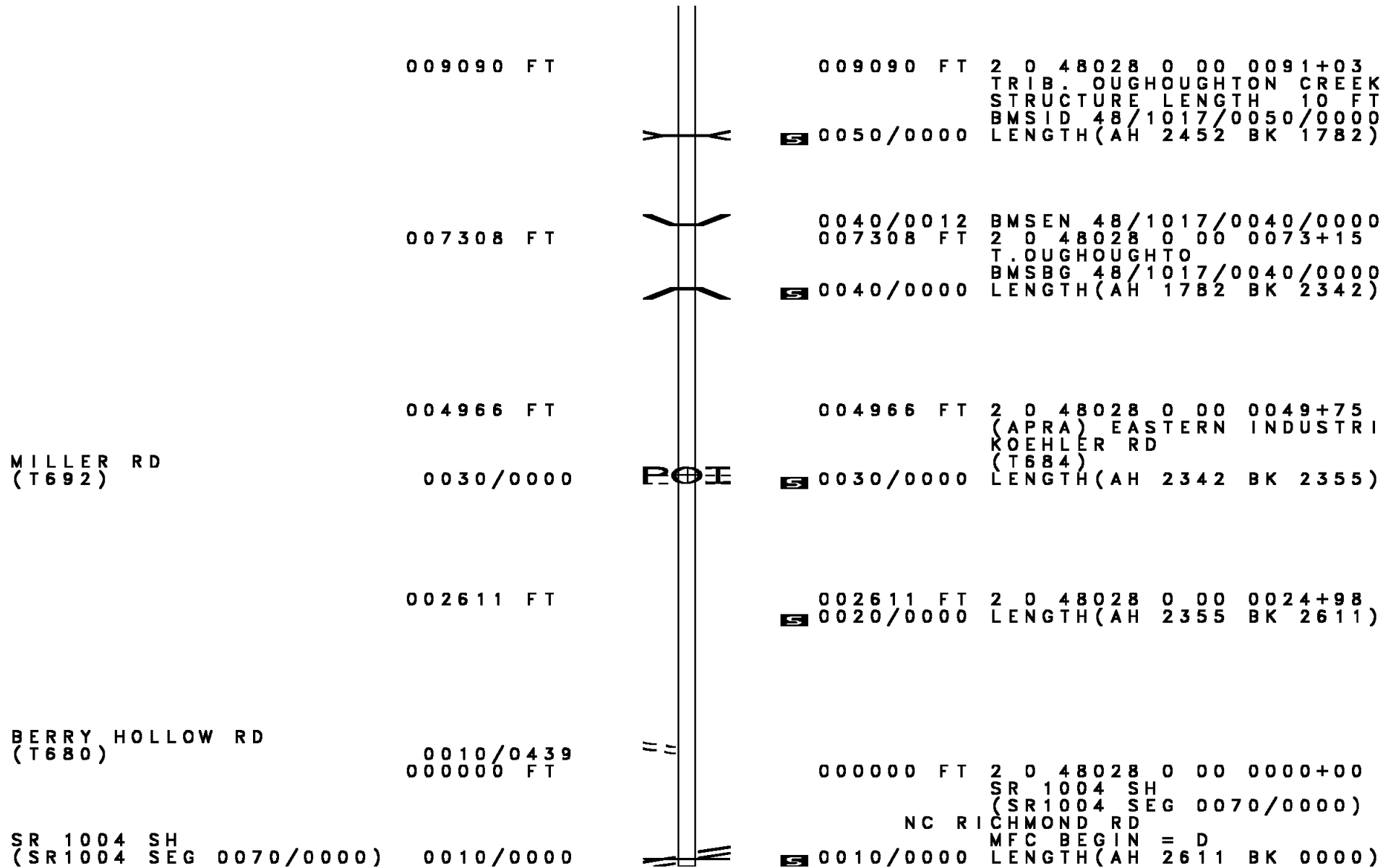
2 0 48028 0 00 0136+76 013672 FT
 OTTS DR
 (T663) 0070/0000

013672 FT GRAVEL HILL RD
 (T667)
 0070/0000 LENGTH(AH 2815 BK 2130)

011542 FT

011542 FT 2 0 48028 0 00 0115+46
 0060/0000 LENGTH(AH 2130 BK 2452)

DIR: B TOTAL LEN: 6.711 MI. DIST: 05-5 SR: 1017
 LEFT MUN: LOWER MT BETHEL T RIGHT MUN: LOWER MT BETHEL T



009090 FT

009090 FT 2 0 48028 0 00 0091+03
 TRIB. OUGHOUGHTON CREEK
 STRUCTURE LENGTH 10 FT
 BMSID 48/1017/0050/0000
 LENGTH(AH 2452 BK 1782)

007308 FT

0040/0012 BMSSEN 48/1017/0040/0000
 007308 FT 2 0 48028 0 00 0073+15
 T. OUGHOUGHTO
 BMSBG 48/1017/0040/0000
 LENGTH(AH 1782 BK 2342)

004966 FT

MILLER RD
 (T692)

0030/0000

POE

004966 FT 2 0 48028 0 00 0049+75
 (APRA) EASTERN INDUSTRI
 KOEHLER RD
 (T684)
 LENGTH(AH 2342 BK 2355)

002611 FT

002611 FT 2 0 48028 0 00 0024+98
 LENGTH(AH 2355 BK 2611)

BERRY HOLLOW RD
 (T680)

0010/0439
 000000 FT

SR 1004 SH
 (SR1004 SEG 0070/0000)

0010/0000

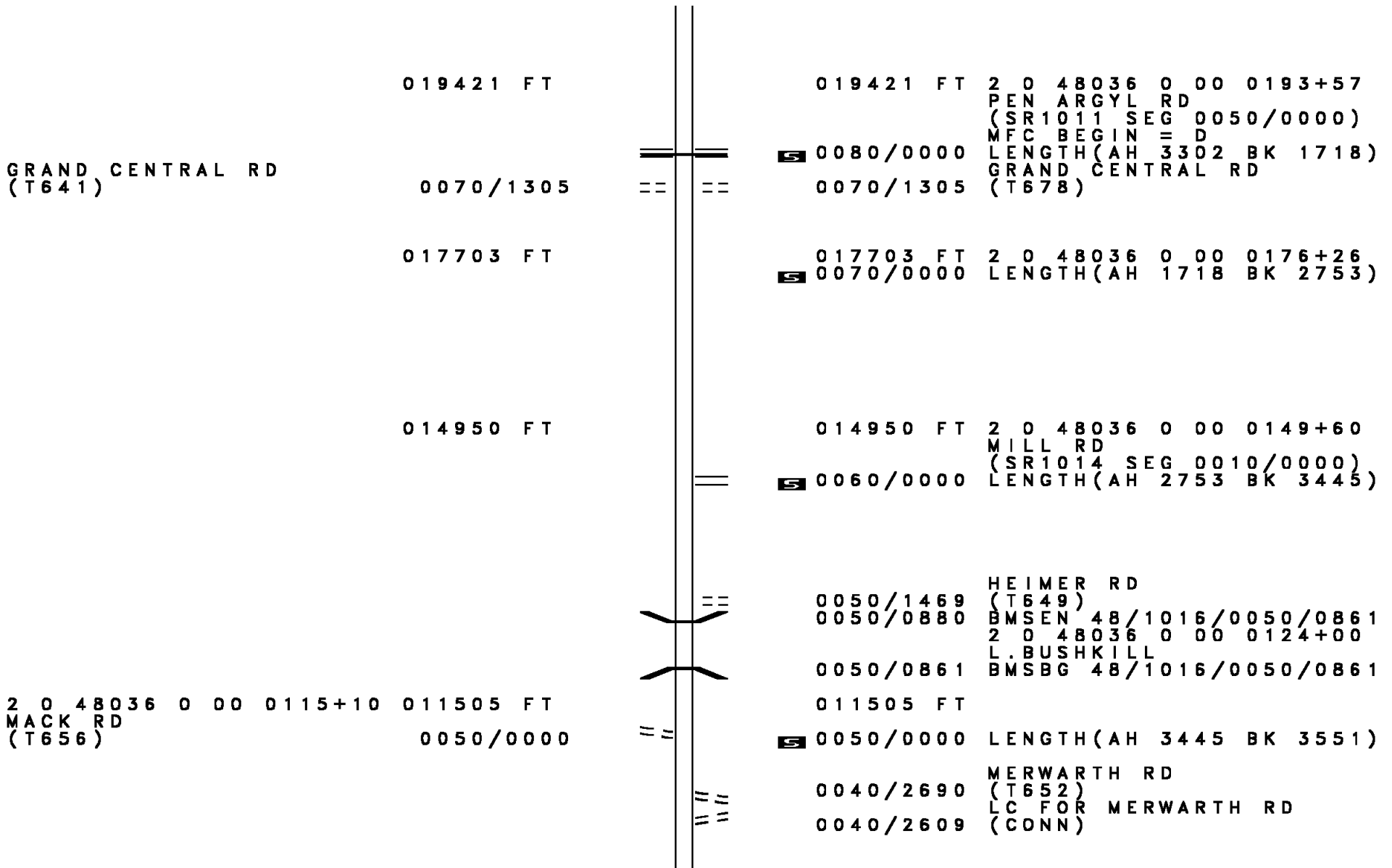
000000 FT 2 0 48028 0 00 0000+00
 SR 1004 SH
 (SR1004 SEG 0070/0000)
 NC RICHMOND RD
 MFC BEGIN = D
 LENGTH(AH 2611 BK 0000)

	035291 FT		035291 FT		INTER-AHD	BROADWAY ST (BORO) FIRST ST (SR0191 SEG 0380/0000)
			0130/0926			BRACARD CT (BORO) SECOND ST (BORO) UNNAMED AL (BORO) THIRD ST (BORO) UNNAMED AL (BORO)
			0130/0784			
			0130/0623			
			0130/0473			
			0130/0314			
			0130/0160			
	034365 FT		034365 FT			2 0 48036 0 00 0343+50 FOURTH ST (BORO)
			0130/0000			LENGTH(AH 0926 BK 2316)
FIFTH ST (BORO)	0120/1862					SIXTH ST (BORO)
SIXTH ST (BORO)	0120/1556					
SEVENTH ST (BORO)	0120/1246					SEVENTH ST (BORO)
EIGHTH ST (SR1029 SEG 0011/0000)	0120/0626					NC BROADWAY ST MFC BEGIN = E
BROADWAY ST (BORO)	0120/0581					
UNKNOWN AL (BORO)	0120/0186					
	032049 FT					032049 FT 2 0 48036 0 00 0320+20 CHESTNUT ST (BORO)
			0120/0000			LENGTH(AH 2316 BK 3313) WALNUT ST (BORO) NC EIGHTH ST
NINTH ST (BORO)	0110/2367					

DIR: B TOTAL LEN: 6.684 MI. DIST: 05-5 SR: 1016
 LEFT MUN: BANGOR BOROUGH B RIGHT MUN: BANGOR BOROUGH B

Left Side Description	Left Side Stationing	Right Side Description	Right Side Stationing
PARK AV (BORO)	0110/1832	BANGOR BOROUGH	0110/1832
EISENHART BL (TWP)	0110/1508	WASHINGTON T	
UNKNOWN RD (TWP)	0110/0220 028736 FT	(APRA) TROUT HATCHERY	0110/0220
		MOLASSES RD	028736 FT
		(T696)	
		LENGTH(AH 3313 BK 3379)	0110/0000
		TIMBERLANE DR	
		(T607)	0100/2563
		BMSEN 48/1016/0100/2099	0100/2116
		2 0 48036 0 00 0274+08	
		GREENWALK CK	
		BMSBG 48/1016/0100/2099	0100/2099
AMERICAN BANGOR RD (T697)	0100/0018 025357 FT		
			025357 FT
		NC WALNUT ST	
		OW RD	
		(T681)	
		LENGTH(AH 3379 BK 2634)	0100/0000
		WASHINGTON	
		PLAINFIELD T	0090/2051
2 0 48036 0 00 0226+73	022723 FT		022723 FT
JORY RD (T664)	0090/0000	LENGTH(AH 2634 BK 3302)	0090/0000
		BMSEN 48/1016/0080/2950	0080/2973
		2 0 48036 0 00 0223+26	
		WALTZ CREEK	
		BMSBG 48/1016/0080/2950	0080/2950

DIR: B TOTAL LEN: 6.684 MI. DIST: 05-5 SR: 1016
 LEFT MUN: PLAINFIELD T RIGHT MUN: PLAINFIELD T



DIR: B TOTAL LEN: 6.684 MI. DIST: 05-5 SR: 1016
 LEFT MUN: PLAINFIELD T RIGHT MUN: PLAINFIELD T

TEELS RD
 (T644)

0040/1172 ==

2 0 48036 0 00 0079+47 007954 FT
 CHURCH RD
 (SR1023 SEG 0010/0000) 0040/0000

007954 FT
 NC DE LABOLE RD
 0040/0000 LENGTH(AH 3551 BK 3436)
 LC FOR KNITTERS HILL RD
 0030/3246 (CONN)
 KNITTERS HILL RD
 0030/3085 (T633)

0030/1435 RASLEYTOWN RD
 (T629)

004518 FT

004518 FT 2 0 48036 0 00 0045+20
 RUPPEL RD
 (T637)
 0030/0000 LENGTH(AH 3436 BK 2621)
 0020/2266 BMS EN 48/1016/0020/2233
 2 0 48036 0 00 0041+40
 T. BUSHKILL
 0020/2233 BMSBG 48/1016/0020/2233

001897 FT

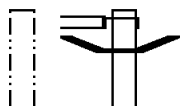
001897 FT 2 0 48036 0 00 0020+22
 0020/0000 LENGTH(AH 2621 BK 1897)

000000 FT

000000 FT 2 0 48036 0 00 0000+00
 NC CHURCH RD
 SULLIVAN TRAIL RD
 (SR1005 SEG 0070/0620)
 INTER-BK STATE PARK RD
 (SR1003 SEG 0030/1533)
 MFC BEGIN = E
 0010/0000 LENGTH(AH 1897 BK 0000)

EXTRACT DATE: 12/18/2023 ROADWAY MANAGEMENT SYSTEM PAGE NUMBER: 162
PRINT DATE: 12/19/2023 SLD COUNTY/SR - ANNUAL PRINT COUNTY: NORTHAMPTON

DIR: B TOTAL LEN: 6.409 MI. DIST: 05-5 SR: 1015
LEFT MUN: BANGOR BOROUGH B RIGHT MUN: BANGOR BOROUGH B



033842 FT
INTER-AHD WASHINGTON AV
(SR0512 SEG 0450/0000)
MARKET ST
0150/2075 (SR0512 SEG 0450/0000)
0150/2026 BMS EN 48/1015/0150/1990
1 0 00165 0 00 0729+92
MARTINS CK.

EXTRACT DATE: 12/18/2023
PRINT DATE: 12/19/2023

ROADWAY MANAGEMENT SYSTEM
SLD COUNTY/SR - ANNUAL PRINT

PAGE NUMBER: 161
COUNTY: NORTHAMPTON

DIR: B TOTAL LEN: 6.409 MI.
LEFT MUN: BANGOR BOROUGH B

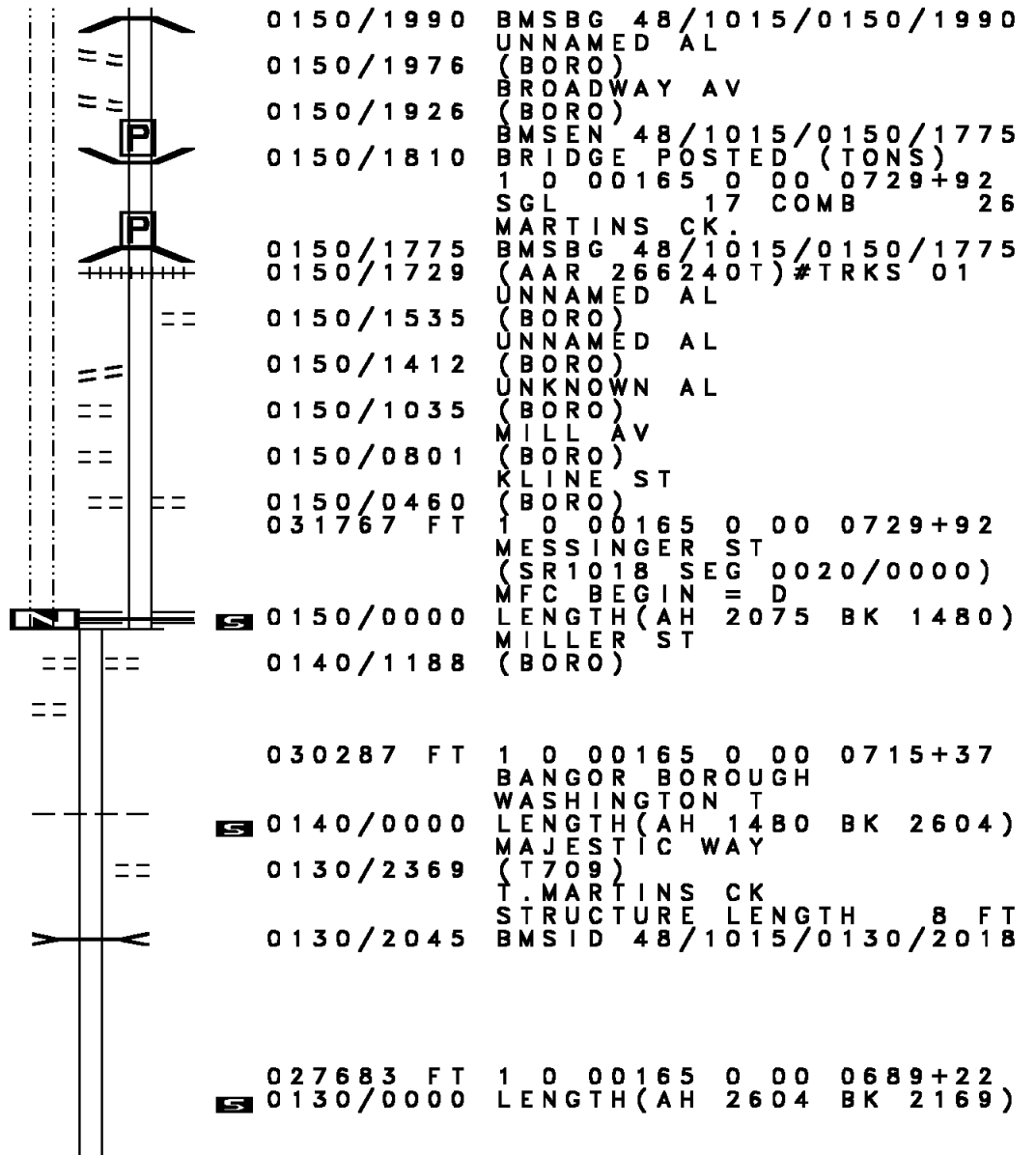
DIST: 05-5 SR: 1015
RIGHT MUN: BANGOR BOROUGH B

LTH AH 002075 BK 001480 031767 FT
7151/0000

RICHMOND AV
(BORO)

0140/0740
030287 FT

027683 FT



EXTRACT DATE: 12/18/2023
PRINT DATE: 12/19/2023

ROADWAY MANAGEMENT SYSTEM
SLD COUNTY/SR - ANNUAL PRINT

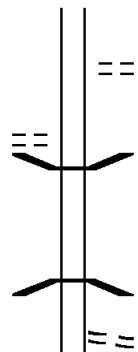
PAGE NUMBER: 160
COUNTY: NORTHAMPTON

DIR: B TOTAL LEN: 6.409 MI.
LEFT MUN: WASHINGTON T

DIST: 05-5 SR: 1015
RIGHT MUN: WASHINGTON T

FLICKSVILLE RD
(T710)

0120/0170
025514 FT



0120/0856 SPRINGFIELD DR
(T677)

0120/0012 BMSBN 48/1015/0120/0000
025514 FT 1 0 00165 0 00 0666+50
NC S MAIN ST

5 0120/0000 T.MARTINS CK
LENGTH(AH 2169 BK 2680)
0110/2597 MOUNT PLEASANT RD
(T678)

022834 FT

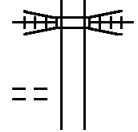
5 022834 FT 1 0 00165 0 00 0640+54
0110/0000 LENGTH(AH 2680 BK 2454)

020380 FT

020380 FT 1 0 00165 0 00 0616+00
TRUE BLUE RD
(T693)

5 0100/0000 LENGTH(AH 2454 BK 2523)
0090/2506 BMSBN 48/1015/0090/2437
1 0 00165 0 00 0615+09
MARTINS CK
0090/2437 BMSBG 48/1015/0090/2437

1 0 00165 0 00 0591+00 017857 FT
FACTORYVILLE RD
(T604) 0090/0000



0090/0156 NORFOLK SOUTHERN
017857 FT OVERPASS IS RR X-ING

5 0090/0000 LENGTH(AH 2523 BK 1756)

DIR: B TOTAL LEN: 6.409 MI. DIST: 05-5 SR: 1015
 LEFT MUN: WASHINGTON T RIGHT MUN: WASHINGTON T

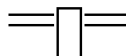
Property Name	Address	Length (FT)	Notes	Right of Way	Length (FT)	Notes
		016101			016101	1 0 00165 0 00 0570+00
STARSEED DR (TWP)	0070/1398				0080/0000	LENGTH(AH 1756 BK 1800)
LABAR RD (T623)	0070/0044				014301	1 0 00165 0 00 0554+62
	014301				0070/0000	NAGYS HILL RD (T624) LENGTH(AH 1800 BK 2873)
					0060/2784	WASHINGTON LOWER MT BETHEL T
MEADOW CREEK LN (T692)	0060/1973					
		011428			011428	
GOOD RD (T682)	0060/0000				0060/0000	LENGTH(AH 2873 BK 2138)
		009290			009290	1 0 00165 0 00 0505+09
					0050/0000	LENGTH(AH 2138 BK 2098)

DIR: B TOTAL LEN: 6.409 MI. DIST: 05-5 SR: 1015
 LEFT MUN: LOWER MT BETHEL T RIGHT MUN: LOWER MT BETHEL T

		007192 FT	0040/0016		BMS EN 48/1015/0040/0000
			007192 FT		1 0 00165 0 00 0484+10
					TR. MARTINS
			5 0040/0000		BMSBG 48/1015/0040/0000
					LENGTH(AH 2098 BK 2207)
		004985 FT	0030/0011		BMS EN 48/1015/0030/0000
			004985 FT		1 0 00165 0 00 0462+00
					TR. MARTINS
			5 0030/0000		BMSBG 48/1015/0030/0000
			0020/2237		LENGTH(AH 2207 BK 2720)
					BMS EN 48/1015/0020/2226
					1 0 00165 0 00 0457+03
			0020/2226		MILL RACE
					BMSBG 48/1015/0020/2226
			0020/0057		BMS EN 48/1015/0020/0043
					1 0 00165 0 00 0435+34
					MILL RACE
			0020/0043		BMSBG 48/1015/0020/0043
			002265 FT		
1 0 00165 0 00 0434+91		002265 FT			
OLD FRANKLIN HILL RD					
(T651)		0020/0000			5 0020/0000 LENGTH(AH 2720 BK 2265)
FAIRVIEW AV		0010/0986			
(T710)					
SCHOOL ST		0010/0606			
(T709)					
		000000 FT			
					000000 FT 1 0 00165 0 00 0411+94
					NC MA IN ST
					FRONT ST
					(SR0611 SEG 0360/0000)
					INTER-BK MAIN ST
					(SR0611 SEG 0360/0000)
FRONT ST					MFC BEGIN = D
(SR1002 SEG 0160/2778)		0010/0000			5 0010/0000 LENGTH(AH 2265 BK 0000)

EXTRACT DATE: 12/18/2023 ROADWAY MANAGEMENT SYSTEM PAGE NUMBER: 157
PRINT DATE: 12/19/2023 SLD COUNTY/SR - ANNUAL PRINT COUNTY: NORTHAMPTON
DIR: B TOTAL LEN: 2.197 MI. DIST: 05-5 SR: 1014
LEFT MUN: WASHINGTON T RIGHT MUN: WASHINGTON T

011602 FT

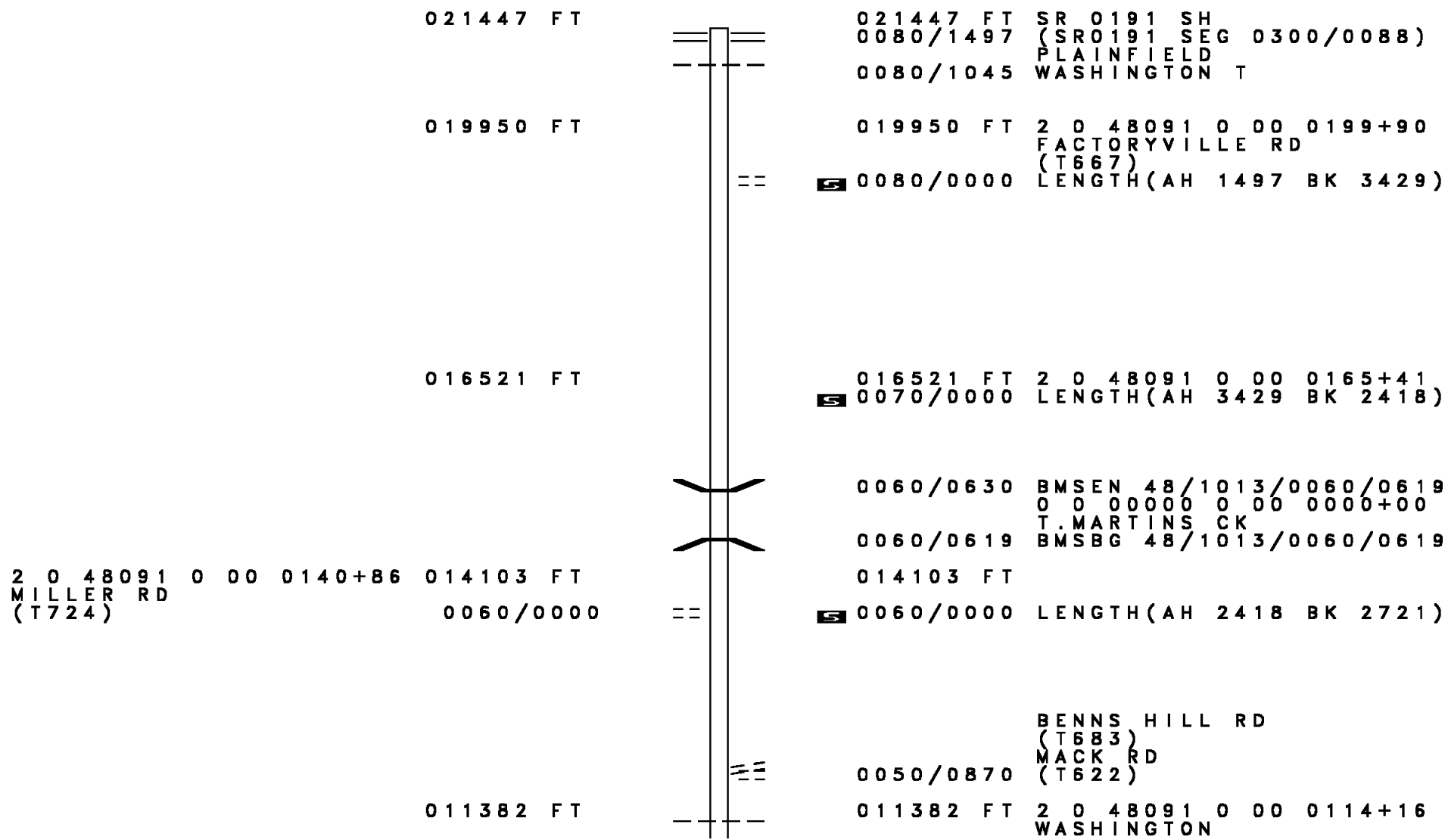


011602 FT SR 0191 SH
0050/3263 (SR0191 SEG 0320/2122)

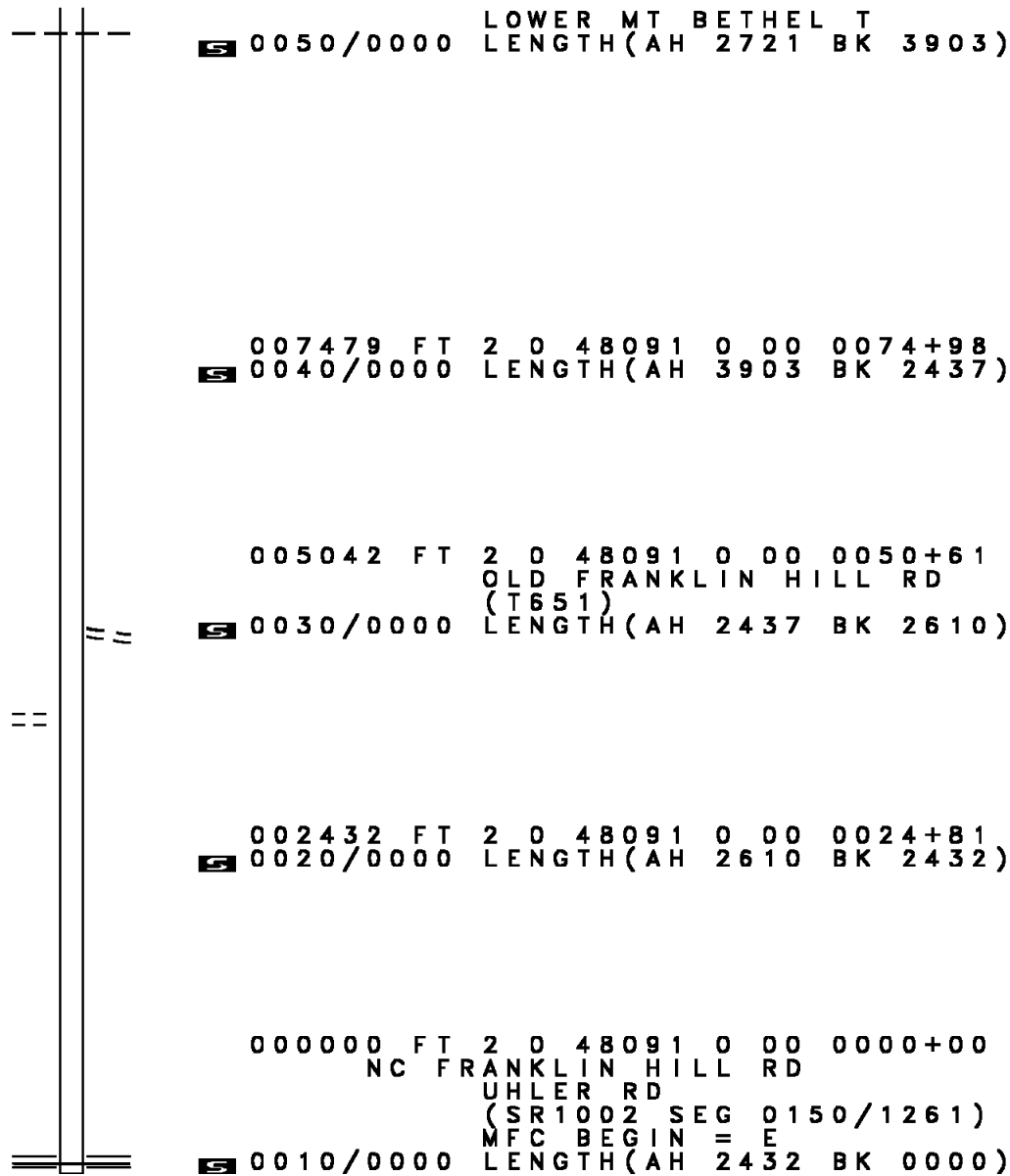
DIR: B TOTAL LEN: 2.197 MI. DIST: 05-5 SR: 1014
 LEFT MUN: WASHINGTON T RIGHT MUN: WASHINGTON T

2 0 48116 0 00 0041+09 008339 FT GREEN MEADOW LN (T606)	0050/0000	==	008339 FT 0050/0000 LENGTH(AH 3263 BK 1583) WASHINGTON 0040/1525 PLAINFIELD T
006756 FT			006756 FT 2 0 48116 0 00 0025+26 0040/0000 LENGTH(AH 1583 BK 2519)
004237 FT		==	004237 FT 2 0 48116 0 00 0000+00 PEN ARGYL RD (SR1011 SEG 0040/0000) 0030/0000 LENGTH(AH 2519 BK 1658)
002579 FT		==	002579 FT 2 0 48078 0 00 0025+67 0020/0000 LENGTH(AH 1658 BK 2579) KINGS CT 0010/2297 (TWP)
		==	0010/1434 ROLLING MEADOWS DR (TWP)
000000 FT		==	000000 FT 2 0 48078 0 00 0000+00 NC MI LL RD DELABOLE RD (SR1016 SEG 0060/0000) MFC BEGIN = E 0010/0000 LENGTH(AH 2579 BK 0000)

DIR: B TOTAL LEN: 4.062 MI. DIST: 05-5 SR: 1013
 LEFT MUN: PLAINFIELD T RIGHT MUN: PLAINFIELD T



DIR: B TOTAL LEN: 4.062 MI. DIST: 05-5 SR: 1013
 LEFT MUN: WASHINGTON T RIGHT MUN: WASHINGTON T



0050/0000 LOWER MT BETHEL T
 LENGTH(AH 2721 BK 3903)

007479 FT
 007479 FT 2 0 48091 0 00 0074+98
 0040/0000 LENGTH(AH 3903 BK 2437)

005042 FT
 005042 FT 2 0 48091 0 00 0050+61
 OLD FRANKLIN HILL RD
 (T651)
 0030/0000 LENGTH(AH 2437 BK 2610)

KLAUSZ RD
 (T651) ==

002432 FT
 002432 FT 2 0 48091 0 00 0024+81
 0020/0000 LENGTH(AH 2610 BK 2432)

000000 FT
 000000 FT 2 0 48091 0 00 0000+00
 NC FRANKLIN HILL RD
 UHLER RD
 (SR1002 SEG 0150/1261)
 MFC BEGIN = E
 0010/0000 LENGTH(AH 2432 BK 0000)

EXTRACT DATE: 12/18/2023 ROADWAY MANAGEMENT SYSTEM PAGE NUMBER: 153
PRINT DATE: 12/19/2023 SLD COUNTY/SR - ANNUAL PRINT COUNTY: NORTHAMPTON
DIR: B TOTAL LEN: 1.962 MI. DIST: 05-5 SR: 1012
LEFT MUN: PLAINFIELD T RIGHT MUN: PLAINFIELD T

010357 FT

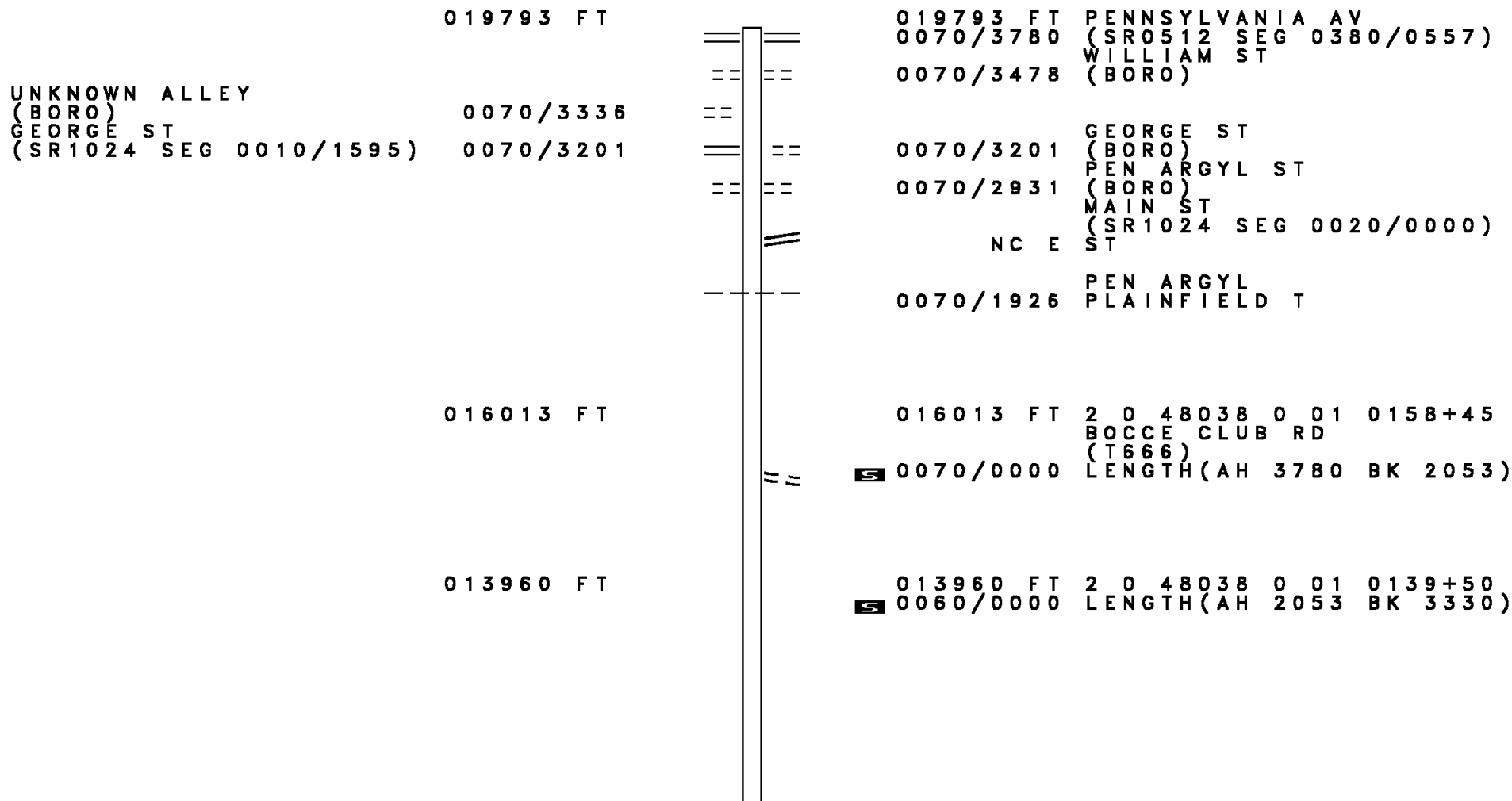
010357 FT BANGOR RD

DIR: B TOTAL LEN: 1.962 MI. DIST: 05-5 SR: 1012
 LEFT MUN: PLAINFIELD T RIGHT MUN: PLAINFIELD T

Stationing	Description	Stationing	Description
		0050/1883	(SR0191 SEG 0210/1050)
008474 FT		008474 FT	2 0 48040 0 00 0149+85
		0050/0000	LENGTH(AH 1883 BK 1964)
SULLIVAN TRAIL RD (SR1005 SEG 0030/0000)	0040/0568 006510 FT	0040/0568	SULLIVAN TRAIL RD (SR1005 SEG 0030/0000)
		006510 FT	2 0 48040 0 00 0130+65
		0040/0000	HENRY RD (SR1008 SEG 0030/0458)
		0030/2238	LENGTH(AH 1964 BK 2564) PLAINFIELD BUSHKILL TOWNSHIP T
		0030/1527	PA 33 NB OP ID 48/0033/0170/0886
		0030/1365	PA 33 SB OP ID 48/0033/0171/1031
003946 FT		003946 FT	2 0 48087 0 00 0025+94
		0030/0000	LENGTH(AH 2564 BK 2050)
		0020/1091	BMS EN 48/1012/0020/1004 2 0 48087 0 00 0036+02
		0020/1004	BUSHKILL CK. BMSBG 48/1012/0020/1004
001896 FT		001896 FT	2 0 48087 0 00 0042+27
		0020/0000	LENGTH(AH 2050 BK 1896)
000000 FT		000000 FT	2 0 48087 0 01 0069+40
JACOBSBURG RD (SR1001 SEG 0050/0000)	0010/0000	0010/0000	JACOBSBURG RD (SR1001 SEG 0050/0000)
			NC BE LFAST RD MFC BEGIN = E
		0010/0000	LENGTH(AH 1896 BK 0000)

EXTRACT DATE: 12/18/2023 ROADWAY MANAGEMENT SYSTEM PAGE NUMBER: 151
 PRINT DATE: 12/19/2023 SLD COUNTY/SR - ANNUAL PRINT COUNTY: NORTHAMPTON

DIR: B TOTAL LEN: 3.749 MI. DIST: 05-5 SR: 1011
 LEFT MUN: PEN ARGYL B RIGHT MUN: PEN ARGYL B



DIR: B TOTAL LEN: 3.749 MI. DIST: 05-5 SR: 1011
 LEFT MUN: PLAINFIELD T RIGHT MUN: PLAINFIELD T

Left Side	Right Side
010630 FT	010630 FT 2 0 48038 0 01 0104+43 DELABOLE RD (SR1016 SEG 0080/0000)
GRAND CENTRAL RD (T641)	0050/0000 LENGTH(AH 3330 BK 3275)
0040/2099	
007355 FT	007355 FT 2 0 48038 0 00 0073+80 MILL RD (SR1014 SEG 0030/0000)
	0040/0000 LENGTH(AH 3275 BK 2363)
UNKNOWN RD (PRDR)	
0030/0117 004992 FT	004992 FT 2 0 48038 0 00 0050+05 0030/0000 LENGTH(AH 2363 BK 2464)
002528 FT	GREGGO FARMS RD (PRDR) 0020/0440 002528 FT 2 0 48038 0 00 0024+19 0020/0000 LENGTH(AH 2464 BK 2528)
BENDERS CHURCH RD (T629)	
0010/0332 000000 FT	000000 FT 2 0 48038 0 00 0000+00 BANGOR RD (SR0191 SEG 0290/0000)
BANGOR RD (SR0191 SEG 0290/0000)	NC PEN ARGYL RD MFC BEGIN = D 0010/0000 LENGTH(AH 2528 BK 0000)

DIR: B TOTAL LEN: 1.641 MI. DIST: 05-5 SR: 1010
 LEFT MUN: BUSHKILL TOWNSHIP T RIGHT MUN: BUSHKILL TOWNSHIP T

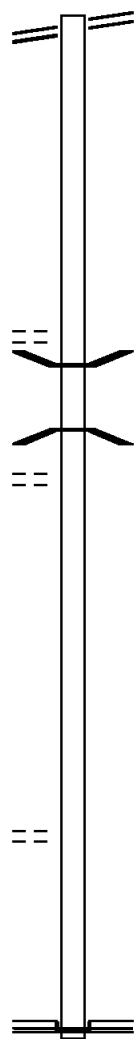
JACOBSBURG RD 008662 FT
 (SR1001 SEG 0050/1174) 0030/3576

2 0 48087 0 01 0105+45 005086 FT
 GOLD MILL RD
 (T607) 0030/0000

KELLER RD
 (T638) 0020/2044

002561 FT

BLACKSTONE DR
 (TWP) 0010/0450
 000000 FT



008662 FT JACOBSBURG RD
 0030/3576 (SR1001 SEG 0050/1174)

005086 FT
 0030/0000 LENGTH(AH 3576 BK 2525)
 0020/2189 BMSBN 48/1010/0020/2156
 2 0 48087 0 01 0109+36
 TR. BUSHKILL
 0020/2156 BMSBG 48/1010/0020/2156

002561 FT 2 0 48087 0 01 0130+91
 0020/0000 LENGTH(AH 2525 BK 2561)

000000 FT 2 0 48087 0 02 0155+74
 NC BE LFAST RD
 BUSHKILL CENTER RD
 (SR4025 SEG 0080/0000)
 INTER-BK MEYER RD
 (T608)
 MFC BEGIN = E
 0010/0000 LENGTH(AH 2561 BK 0000)

DIR: B TOTAL LEN: 5.958 MI. DIST: 05-5 SR: 1009
 LEFT MUN: PLAINFIELD T RIGHT MUN: PLAINFIELD T

BANGOR RD (SR0191 SEG 0270/1037)	031459 FT 0130/3731	==	031459 FT 0130/3731	BANGOR RD (SR0191 SEG 0270/1037)
GAP VIEW RD (T625)	0130/1288	==		
	027728 FT		027728 FT	2 0 48024 0 01 0278+62 MILLER RD (T734)
		==	0130/0000	LENGTH(AH 3731 BK 2892)
BUCK DR (TWP)	0120/2051	==		
FAWN LN (TWP)	0120/1418	==		
	024836 FT		024836 FT	2 0 48024 0 01 0249+78 CAPP RD (T623)
		==	0120/0000	LENGTH(AH 2892 BK 1456)
2 0 48024 0 01 0235+15 ENGLER RD (T624)	023380 FT 0110/0000	==	023380 FT 0110/0000	LENGTH(AH 1456 BK 2946)
	020434 FT		020434 FT	2 0 48024 0 01 0209+47

DIR: B TOTAL LEN: 5.958 MI. DIST: 05-5 SR: 1009
 LEFT MUN: PLAINFIELD T RIGHT MUN: PLAINFIELD T

GALL RD
(T619)

0090/0357 ==
 018540 FT

0100/0000 LENGTH(AH 2946 BK 1894)

018540 FT 2 0 48024 0 01 0190+53
 YOUNGS HILL RD

LEFEVER RD
(T628)

0090/0000 == ==

0090/0000 LENGTH(AH 1894 BK 1487)

017053 FT

017053 FT 2 0 48024 0 01 0170+86
 0080/0000 LENGTH(AH 1487 BK 2174)

014879 FT

014879 FT 2 0 48024 0 00 0149+12
 LONG RD

0070/0000 LENGTH(AH 2174 BK 2747)

0060/2688 PLAINFIELD FORKS T

012132 FT

012132 FT 2 0 48024 0 00 0121+75
 KLEIN RD

0060/0000 LENGTH(AH 2747 BK 2855)

CHURCH LN
(T621)

0050/0451 ==
 009277 FT

009277 FT 2 0 48024 0 00 0093+00
 UHLER RD

DIR: B TOTAL LEN: 5.958 MI. DIST: 05-5 SR: 1009
 LEFT MUN: FORKS T RIGHT MUN: FORKS T

ULHER RD
 (SR1002 SEG 0100/0000) 0050/0000



0050/0000 LENGTH(AH 2855 BK 1580)
 0040/1435 (AAR 851963U)#TRKS 01

007697 FT

007697 FT 2 0 48024 0 00 0077+39
 0040/0000 LENGTH(AH 1580 BK 2936)

MONTICELLO AV
 (TWP) 0030/1557 ==

WINTERHUR WY
 (TWP) 0030/0924 ==

004761 FT

004761 FT 2 0 48024 0 00 0040+00
 KUEBLER RD

SOUTH FORK DR
 (TWP) 0020/2516 ==

0030/0000 LENGTH(AH 2936 BK 2924)

HUNTER RD
 (TWP) 0020/1105 ==

001837 FT

001837 FT 2 0 48024 0 00 0019+51
 NEWLINS RD

DESTINY LN
 (TWP) 0010/1127 ==

0020/0000 LENGTH(AH 2924 BK 1837)

000000 FT

0010/0719 ADAMS ST
 (TWP)

000000 FT 2 0 48024 0 00 0000+00
 NC KESSLERSVILLE RD

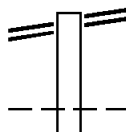
SULLIVAN TR
 (SR2025 SEG 0070/0000)

INTER-BK KESSLERSVILLE RD
 (TWP)

0010/0000 MFC BEGIN = D
 LENGTH(AH 1837 BK 0000)

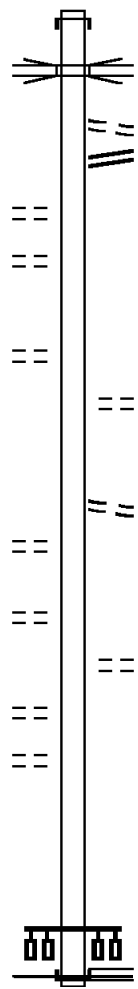
EXTRACT DATE: 12/18/2023 ROADWAY MANAGEMENT SYSTEM PAGE NUMBER: 145
 PRINT DATE: 12/19/2023 SLD COUNTY/SR - ANNUAL PRINT COUNTY: NORTHAMPTON
 DIR: B TOTAL LEN: 1.327 MI. DIST: 05-5 SR: 1008
 LEFT MUN: PLAINFIELD T RIGHT MUN: PLAINFIELD T

BELFAST RD 007004 FT
 (SR1012 SEG 0040/0000) 0030/0458
 006546 FT

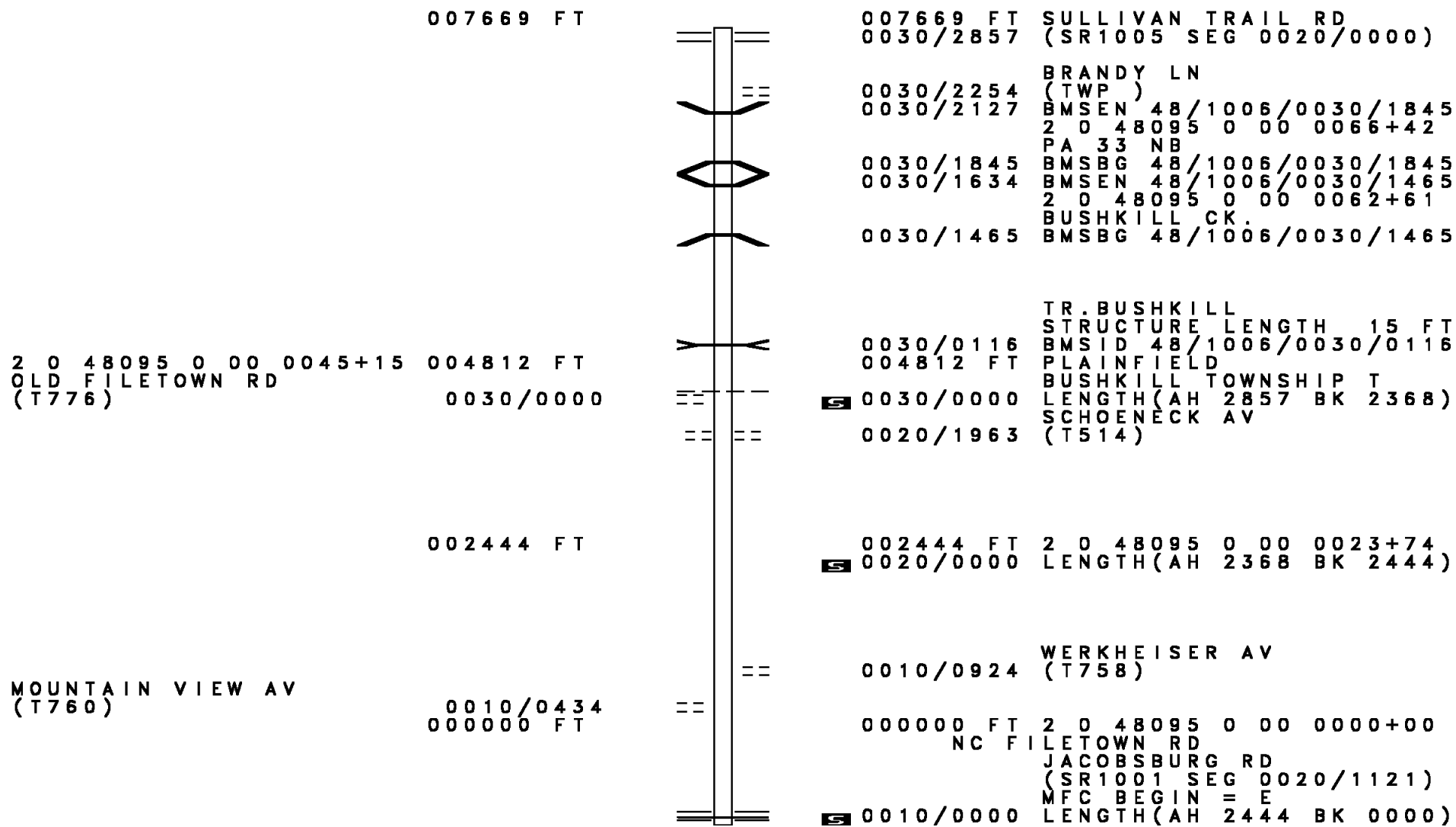


007004 FT BELFAST RD
 0030/0458 (SR1012 SEG 0040/0000)
 006546 FT 2 0 48040 0 00 0125+79
 PLAINFIELD
 BUSHKILL TOWNSHIP T
 0030/0000 LENGTH(AH 0458 BK 2901)

Location / Segment	Start Station	End Station	Length (FT)	Notes / Details
INDIAN TRAIL (PRDR) / TRIBE LN (PRDR)	0020/1963	0020/1733	004739	INTER-AHD SR 3017 SH (SR3017 SEG 0010/0000) PA 33 NB OP ID 48/0033/0280/2228 TO 8013/0750 SH (CONN) RAMP F RD (SR8013 SEG 0750/0000)
TENTH ST (BORO)	0020/0617	002209	002209	CONSTITUTION AV (BORO) 1 0 00165 0 01 1054+55 ALPHA RD (BORO)
EIGHTH ST (BORO)	0010/2125	0020/0000	0020/0000	LENGTH(AH 2530 BK 2209)
UNKNOWN RD (BORO)	0010/1451	0010/1133	0010/1133	SEVENTH ST (BORO)
SEVENTH ST (BORO) / WOOD ST (BORO)	0010/1114	0010/0579	0010/0579	
	000000	000000	000000	1 0 00165 0 01 1032+40 NC BR BROADWAY ST PARK AV (SR0512 SEG 0340/0000) INTER-BK BROADWAY ST (SR0512 SEG 0340/0000) MFC BEGIN = D
	0010/0000	0010/0000	0010/0000	LENGTH(AH 2209 BK 0000)



DIR: B TOTAL LEN: 1.452 MI. DIST: 05-5 SR: 1006
 LEFT MUN: PLAINFIELD T RIGHT MUN: PLAINFIELD T



007669 FT

007669 FT SULLIVAN TRAIL RD
 0030/2857 (SR1005 SEG 0020/0000)

0030/2254 BRANDY LN
 0030/2127 (TWP)
 BMSEN 48/1006/0030/1845
 2 0 48095 0 00 0066+42

0030/1845 BMSBG 48/1006/0030/1845
 0030/1634 BMSEN 48/1006/0030/1465
 2 0 48095 0 00 0062+61
 0030/1465 BUSHKILL CK.
 BMSBG 48/1006/0030/1465

2 0 48095 0 00 0045+15 004812 FT
 OLD FILETOWN RD
 (T776) 0030/0000

TR. BUSHKILL
 STRUCTURE LENGTH 15 FT
 0030/0116 BMSID 48/1006/0030/0116
 004812 FT PLAINFIELD
 BUSHKILL TOWNSHIP T
 S 0030/0000 LENGTH(AH 2857 BK 2368)
 SCHOENECK AV
 0020/1963 (T514)

002444 FT

002444 FT 2 0 48095 0 00 0023+74
 S 0020/0000 LENGTH(AH 2368 BK 2444)

MOUNTAIN VIEW AV
 (T760)

0010/0434
 000000 FT

0010/0924 WERKHEISER AV
 (T758)
 000000 FT 2 0 48095 0 00 0000+00
 NC F I LETOWN RD
 JACOBSBURG RD
 (SR1001 SEG 0020/1121)
 MFC BEGIN = E
 S 0010/0000 LENGTH(AH 2444 BK 0000)

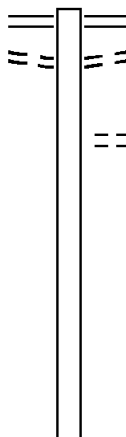
EXTRACT DATE: 12/18/2023 ROADWAY MANAGEMENT SYSTEM PAGE NUMBER: 141
 PRINT DATE: 12/19/2023 SLD COUNTY/SR - ANNUAL PRINT COUNTY: NORTHAMPTON
 DIR: B TOTAL LEN: 4.843 MI. DIST: 05-5 SR: 1005
 LEFT MUN: PLAINFIELD T RIGHT MUN: PLAINFIELD T

FROM 0512/0300 SH
 (CONN)

025571 FT

0090/3480

021976 FT



025571 FT LEHIGH AV
 (SR0512 SEG 0301/1754)
 0090/3595 (SR0512 SEG 0300/1773)
 TO 0512/0300 SH
 0090/3480 (CONN)

0090/2620 ABEL COLONY RD
 (T636)

021976 FT 1 0 00166 0 01 0569+69
 0090/0000 LENGTH(AH 3595 BK 3374)

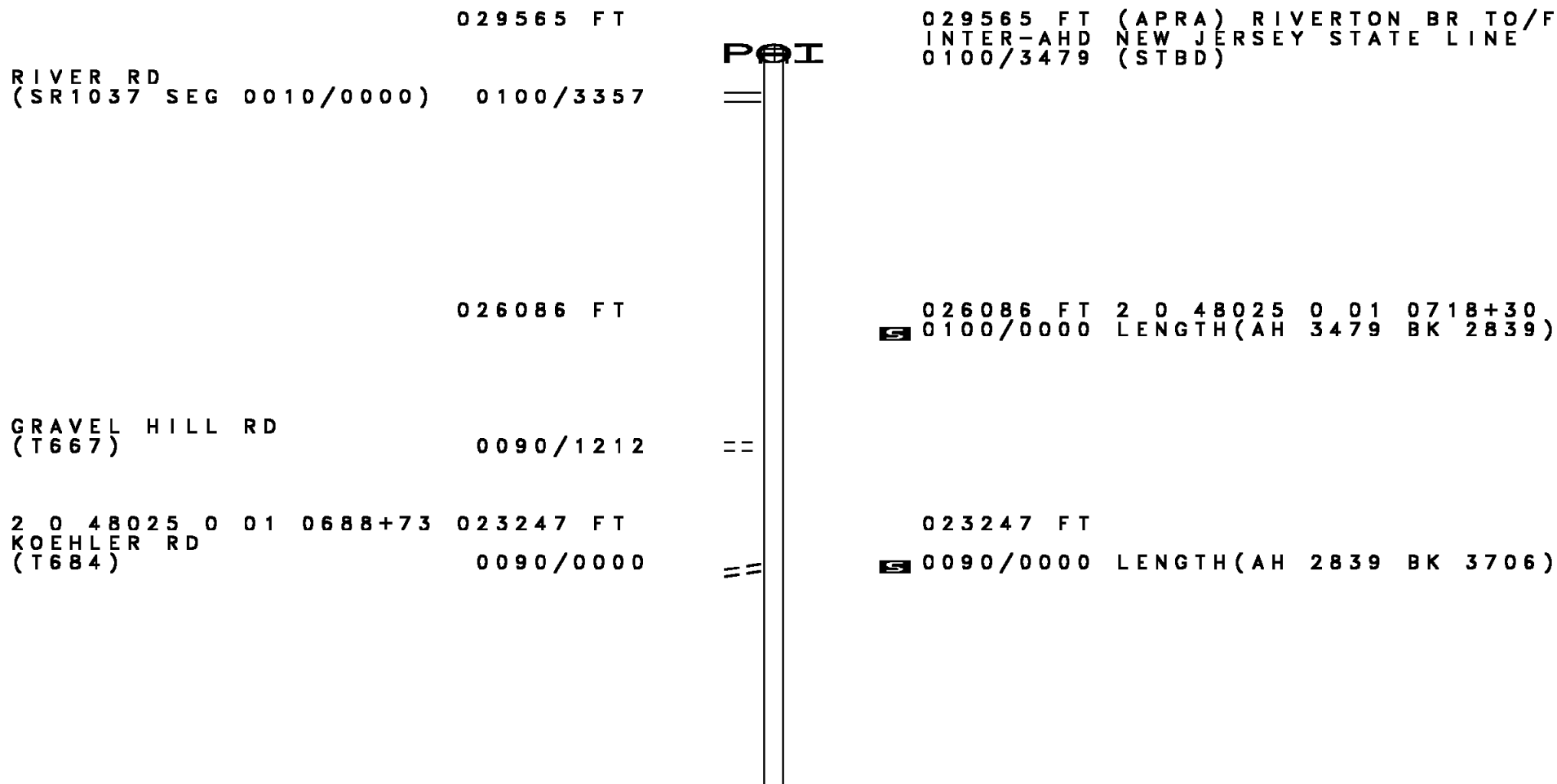
DIR: B TOTAL LEN: 4.843 MI. DIST: 05-5 SR: 1005
 LEFT MUN: PLAINFIELD T RIGHT MUN: PLAINFIELD T

KROMER RD (T615)	0080/1380	==			
			==	0080/0430	SANDT RD
ALBERT RD (T646)	018602 FT			018602 FT	(T657)
	0080/0000	POI		5 0080/0000	1 0 00166 0 01 0536+35 (APRA) PAUL GIROUX LENGTH(AH 3374 BK 3671)
STATE PARK RD (SR1003 SEG 0030/1533)	0070/0620	==	==	0070/0620	CHURCH RD
	014931 FT			014931 FT	(SR1016 SEG 0010/0000)
					1 0 00166 0 01 0499+37
				5 0070/0000	GETZ RD (T631)
					LENGTH(AH 3671 BK 1059)
	013872 FT			013872 FT	1 0 00166 0 01 0489+00
				5 0060/0000	BATTS SWITCH RD (T626)
					LENGTH(AH 1059 BK 3342)
SEXTON RD (T609)	0050/0540	==			
	010530 FT			010530 FT	1 0 00166 0 01 0455+80
				5 0050/0000	ASPEN ST (T682)
					LENGTH(AH 3342 BK 3011)
					FULMER RD

DIR: B TOTAL LEN: 4.843 MI. DIST: 05-5 SR: 1005
 LEFT MUN: PLAINFIELD T RIGHT MUN: PLAINFIELD T

		==	0040/2107 (T610)	
		==	0040/1412 NORMAN ST (T721)	
		==	0040/1167 FRABLE ST (T684)	
		==	0040/0451 SCHOOL RD (T622)	
	007519 FT	==	007519 FT 1 0 00166 0 01 0425+76	
			VILLAGE: BELFAST	
			OAK TREE LN	
		==	0040/0000 LENGTH(AH 3011 BK 2525)	
SPORTSMAN CLUB RD (T681)	0030/1393	==		
1 0 00166 0 01 0400+30	004994 FT		004994 FT BELFAST RD	
BELFAST RD		==	(SR1012 SEG 0040/0568)	
(SR1012 SEG 0040/0568)	0030/0000		0030/0000 LENGTH(AH 2525 BK 2851)	
ROMANEVE DR (T707)	0020/2120	==		
1 0 00166 0 01 0371+99	002143 FT		002143 FT	
FILETOWN RD		==	0020/0000 LENGTH(AH 2851 BK 2143)	
(SR1006 SEG 0030/2857)	0020/0000			
		==	0010/1312 CLYDE ST (T709)	
	000000 FT		000000 FT 1 0 00166 0 01 0350+77	
			BANGOR RD	
			(SRO191 SEG 0200/0000)	
			NC SU LULLIVAN TRAIL RD	
			INTER-BK SULLIVAN TRAIL RD	
			(SRO191 SEG 0200/0000)	
			MFC BEGIN = D	
		==	0010/0000 LENGTH(AH 2143 BK 0000)	

DIR: B TOTAL LEN: 5.599 MI. DIST: 05-5 SR: 1004
LEFT MUN: LOWER MT BETHEL T RIGHT MUN: LOWER MT BETHEL T



DIR: B TOTAL LEN: 5.599 MI.
LEFT MUN: LOWER MT BETHEL T

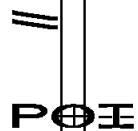
DIST: 05-5 SR: 1004
RIGHT MUN: LOWER MT BETHEL T

019541 FT

019541 FT 2 0 48025 0 01 0651+86
S 0080/0000 LENGTH(AH 3706 BK 3602)

2 0 48025 0 01 0615+84 015939 FT
RICHMOND RD
(SR1017 SEG 0010/0000) 0070/0000

015939 FT
S 0070/0000 LENGTH(AH 3602 BK 2704)



POE



0060/2058 (APRA) PPL
DEPUES FERRY RD
(T679)

0060/1716 BMSSEN 48/1004/0060/1655
0 0 00000 0 00 0000+00

P3
OUGHUGHTON CREEK

0060/1655 BMSBG 48/1004/0060/1655

0060/1179 BMSSEN 48/1004/0060/1168
0 0 00000 0 00 0000+00

TR. DELAWARE
0060/1168 BMSBG 48/1004/0060/1168

013235 FT

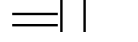
0060/0012 BMSSEN 48/1004/0060/0001
013235 FT 2 0 48025 0 01 0588+69

OUGHUGHTON CREEK
BMSBG 48/1004/0060/0001

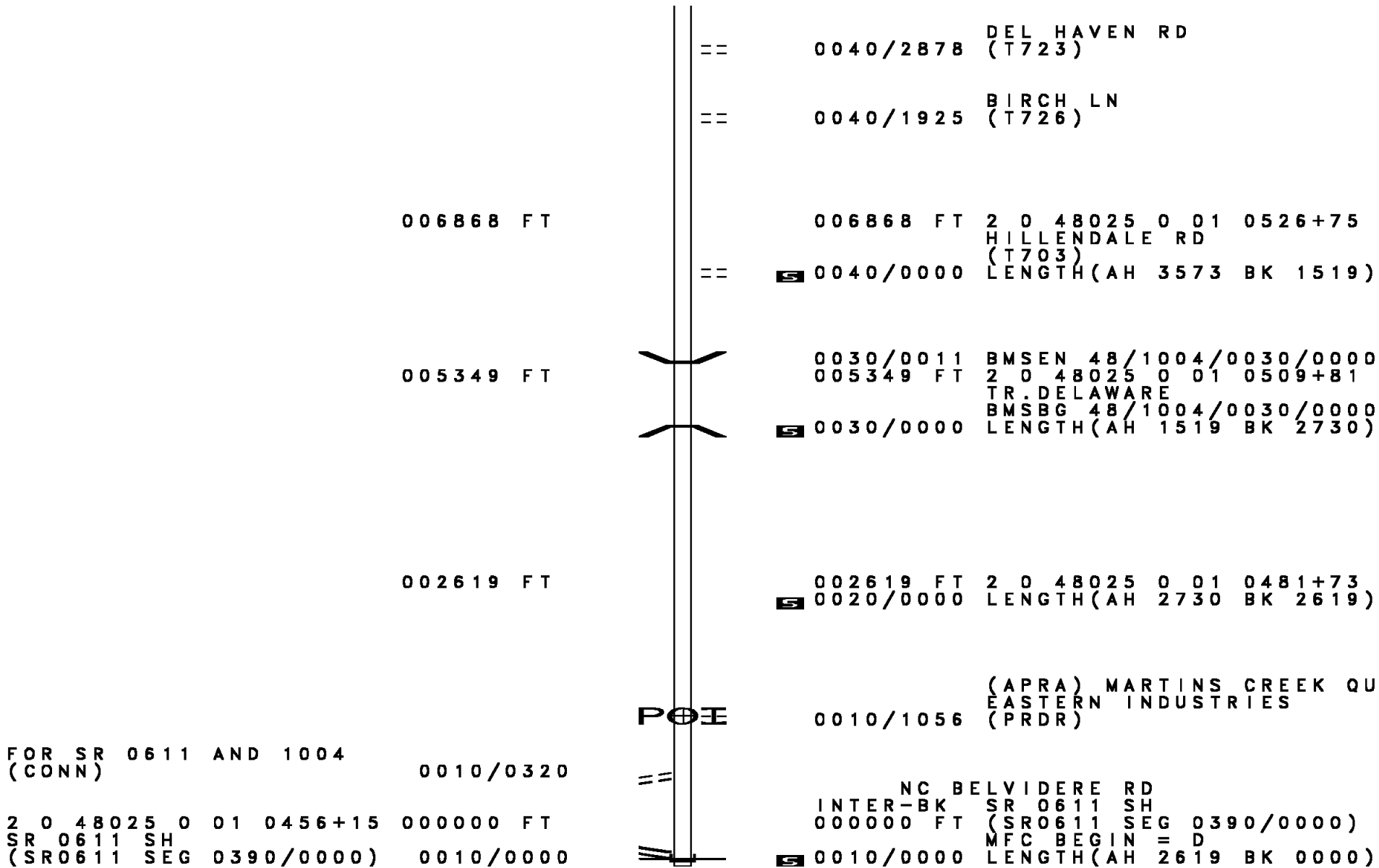
S 0060/0000 LENGTH(AH 2704 BK 2794)

2 0 48025 0 01 0560+73 010441 FT
MOUNT PLEASANT RD
(SR1019 SEG 0010/0000) 0050/0000

010441 FT
S 0050/0000 LENGTH(AH 2794 BK 3573)



DIR: B TOTAL LEN: 5.599 MI. DIST: 05-5 SR: 1004
 LEFT MUN: LOWER MT BETHEL T RIGHT MUN: LOWER MT BETHEL T

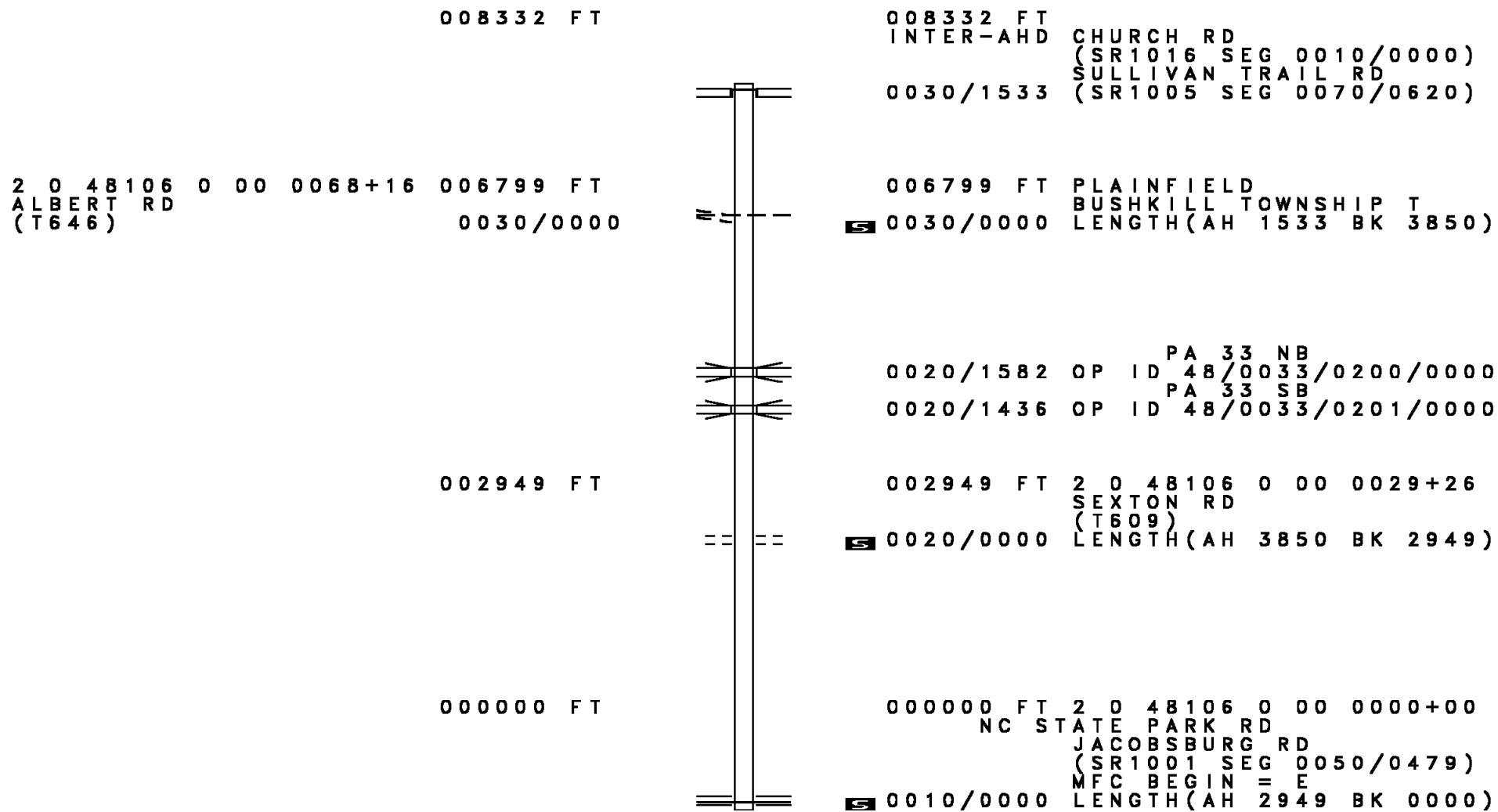


FOR SR 0611 AND 1004
 (CONN)

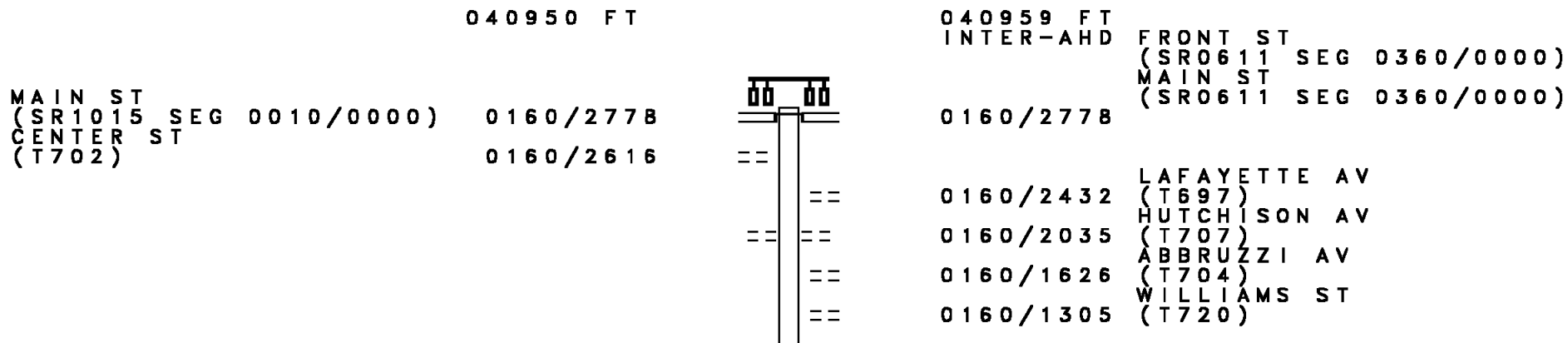
2 0 48025 0 01 0456+15 000000 FT
 SR 0611 SH
 (SR0611 SEG 0390/0000) 0010/0000

== 0040/2878 DEL HAVEN RD
 (T723)
 == 0040/1925 BIRCH LN
 (T726)
 006868 FT 006868 FT 2 0 48025 0 01 0526+75
 HILLENDALE RD
 (T703)
 == S 0040/0000 LENGTH(AH 3573 BK 1519)
 005349 FT 0030/0011 BMSSEN 48/1004/0030/0000
 005349 FT 2 0 48025 0 01 0509+81
 TR. DELAWARE
 S 0030/0000 BMSBG 48/1004/0030/0000
 LENGTH(AH 1519 BK 2730)
 002619 FT 002619 FT 2 0 48025 0 01 0481+73
 S 0020/0000 LENGTH(AH 2730 BK 2619)
 POE 0010/1056 (APRA) MARTINS CREEK QU
 EASTERN INDUSTRIES
 (PRDR)
 == 0010/0320
 S 0010/0000 NC BELVIDERE RD
 INTER-BK SR 0611 SH
 000000 FT (SR0611 SEG 0390/0000)
 MFC BEGIN = D
 S 0010/0000 LENGTH(AH 2619 BK 0000)

DIR: B TOTAL LEN: 1.578 MI. DIST: 05-5 SR: 1003
 LEFT MUN: PLAINFIELD T RIGHT MUN: PLAINFIELD T



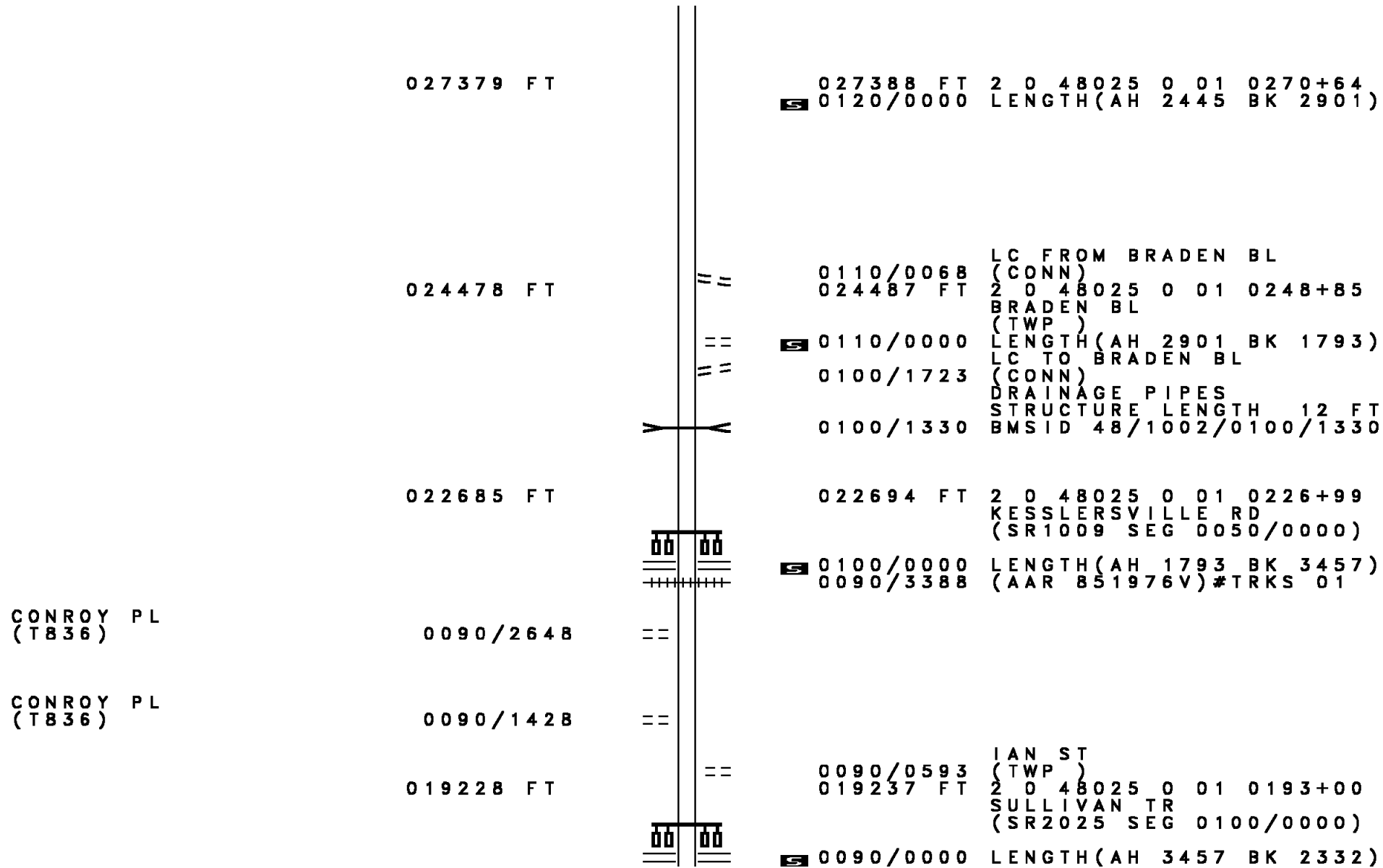
EXTRACT DATE: 12/18/2023 ROADWAY MANAGEMENT SYSTEM PAGE NUMBER: 134
 PRINT DATE: 12/19/2023 SLD COUNTY/SR - ANNUAL PRINT COUNTY: NORTHAMPTON
 DIR: B TOTAL LEN: 7.757 MI. DIST: 05-5 SR: 1002
 LEFT MUN: LOWER MT BETHEL T RIGHT MUN: LOWER MT BETHEL T



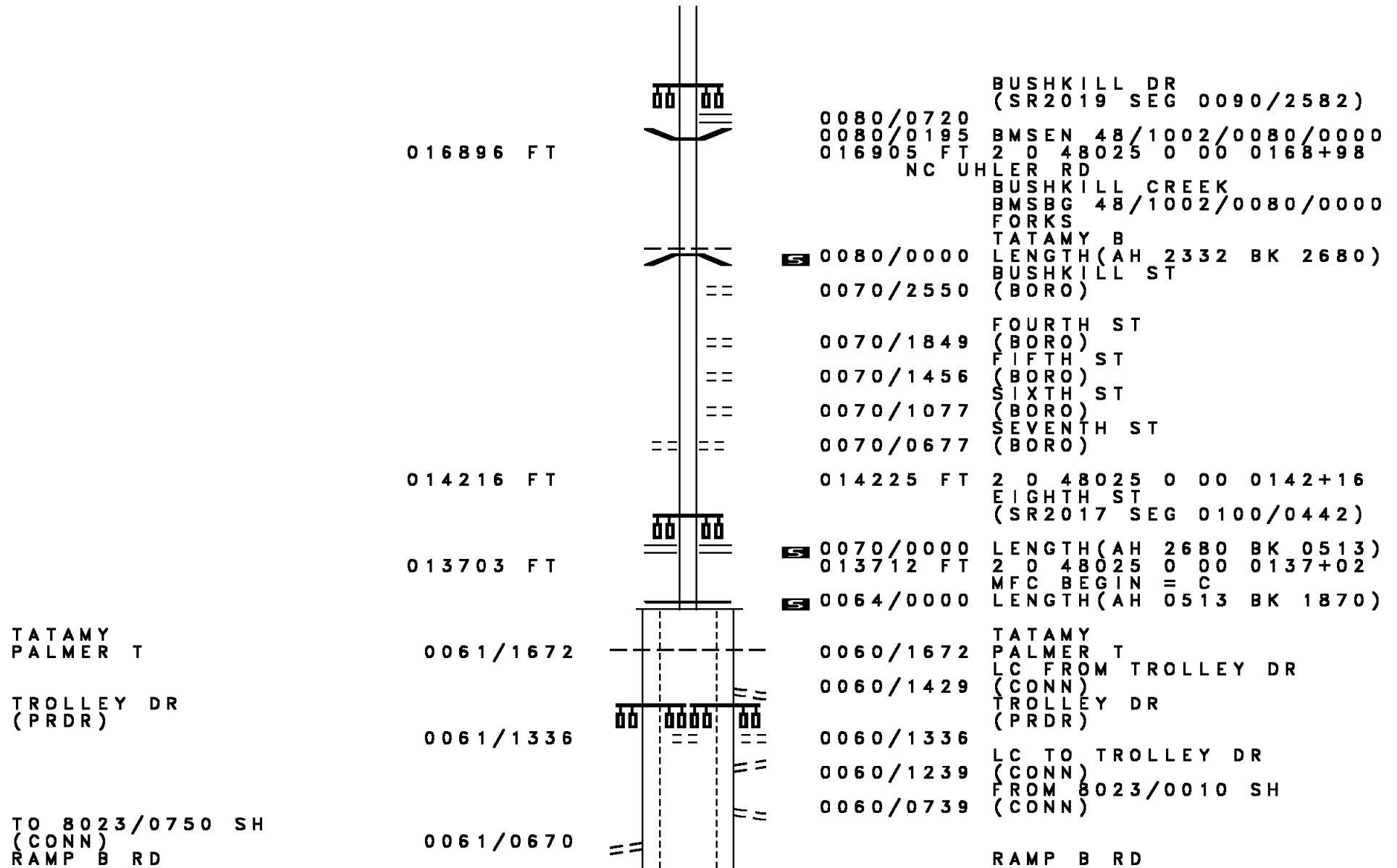
DIR: B TOTAL LEN: 7.757 MI. DIST: 05-5 SR: 1002
 LEFT MUN: LOWER MT BETHEL T RIGHT MUN: LOWER MT BETHEL T

Stationing / Description	Stationing	Stationing	Notes
	038172 FT	038181 FT	2 0 48025 0 01 0381+80 HOWELL RD (T649)
		0160/0000	LENGTH(AH 2778 BK 3042)
FRANKLIN HILL RD (SR1013 SEG 0010/0000)	0150/1261		
	035130 FT	035139 FT	2 0 48025 0 01 0351+33
		0150/0000	LENGTH(AH 3042 BK 3124)
UPPER MUD RUN RD (T660)	0140/1699		
		0140/1510	MUD RUN STRUCTURE LENGTH 33 FT BMSID 48/1002/0140/1510 (APRA) ABE MATERIALS
		0140/1300	LOWER MUD RUN RD (T660)
	032006 FT	032015 FT	2 0 48025 0 01 0320+37
		0140/0000	NC FRONT ST RICHMOND ASTON RD (SR2021 SEG 0090/3529) LENGTH(AH 3124 BK 2182)
		0130/0915	LOWER MT BETHEL FORKS T
	029824 FT	029833 FT	2 0 48025 0 01 0298+20
		0130/0000	SHORT RD (T527) LENGTH(AH 2182 BK 2445)
AYERS RD (T528)	0120/2075		

DIR: B TOTAL LEN: 7.757 MI. DIST: 05-5 SR: 1002
 LEFT MUN: FORKS T RIGHT MUN: FORKS T



DIR: B TOTAL LEN: 7.757 MI. DIST: 05-5 SR: 1002
 LEFT MUN: FORKS T RIGHT MUN: FORKS T



016896 FT

BUSHKILL DR
 (SR2019 SEG 0090/2582)
 0080/0720
 0080/0195 BMSBN 48/1002/0080/0000
 016905 FT 2 0 48025 0 00 0168+98
 NC UH LER RD

0080/0000 LENGTH(AH 2332 BK 2680)
 0070/2550 BUSHKILL ST (BORO)

0070/1849 FOURTH ST (BORO)
 0070/1456 FIFTH ST (BORO)
 0070/1077 SIXTH ST (BORO)
 0070/0677 SEVENTH ST (BORO)

014216 FT

014225 FT 2 0 48025 0 00 0142+16
 EIGHTH ST (SR2017 SEG 0100/0442)

013703 FT

0070/0000 LENGTH(AH 2680 BK 0513)
 013712 FT 2 0 48025 0 00 0137+02
 MFC BEGIN = C
 0064/0000 LENGTH(AH 0513 BK 1870)

TATAMY PALMER T

0061/1672

0060/1672 TATAMY PALMER T
 0060/1429 LC FROM TROLLEY DR (CONN)

TROLLEY DR (PRDR)

0061/1336

0060/1336 TROLLEY DR (PRDR)

TO 8023/0750 SH (CONN)
 RAMP B RD

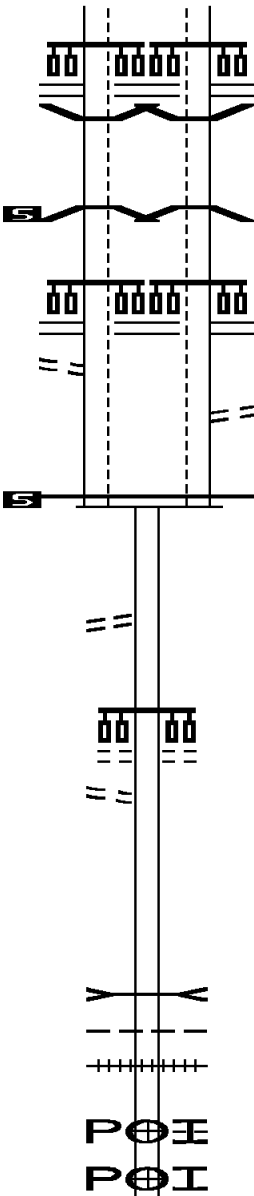
0061/0670

0060/1239 LC TO TROLLEY DR (CONN)
 0060/0739 FROM 8023/0010 SH (CONN)

RAMP B RD

DIR: B TOTAL LEN: 7.757 MI. DIST: 05-5 SR: 1002
 LEFT MUN: PALMER T RIGHT MUN: PALMER T

(SR8023 SEG 0750/0000)						(SR8023 SEG 0750/0000)
RAMP A RD						RAMP A RD
(SR8023 SEG 0010/1000)						(SR8023 SEG 0010/1000)
BMS EN 48/1002/0060/0000	0061/0469				0060/0473	BMS EN 48/1002/0060/0000
2 0 48025 0 00 0118+32	0061/0248				0060/0248	2 0 48025 0 00 0118+32
SR 33 SB	011858 FT				011842 FT	SR 33 SB
BMSBG 48/1002/0060/0000						BMSBG 48/1002/0060/0000
LENGTH(AH 1845 BK 1178)	0061/0000				0060/0000	LENGTH(AH 1870 BK 1162)
RAMP C RD						RAMP C RD
(SR8023 SEG 0500/1076)						(SR8023 SEG 0500/1076)
RAMP D RD						RAMP D RD
(SR8023 SEG 0250/0000)						(SR8023 SEG 0250/0000)
FROM 8023/0500 SH	0055/0763				0054/0761	TO 8023/0250 SH
(CONN)	0055/0640					(CONN)
2 0 48025 0 00 0106+74	010680 FT				0054/0575	2 0 48025 0 00 0106+74
MFC BEGIN = C					010680 FT	MFC BEGIN = C
LENGTH(AH 1178 BK 1562)	0055/0000				0054/0000	LENGTH(AH 1162 BK 1562)
LC TO VAN BUREN RD						
(CONN)	0050/0120					
	009118 FT				009118 FT	
						2 0 48025 0 00 0091+12
						NC MAIN ST
						VAN BUREN RD
						(T516)
LC FROM VAN BUREN RD						
(CONN)	0040/1471					
						0050/0000 LENGTH(AH 1562 BK 1574)
	007544 FT					
						2 0 48025 0 00 0075+33
						LENGTH(AH 1574 BK 3140)
						SHOENECK CK.
						STRUCTURE LENGTH 9 FT
						BMSID 48/1002/0030/3022
						PALMER
						UPPER NAZARETH T
						(AAR 851953N)#TRKS 01
						(APRA) EASTERN INDUSTRI
						EASTERN INDUSTRIES
						(PRDR)
						(APRA) EASTERN INDUSTRI
						EASTERN INDUSTRIES



DIR: B TOTAL LEN: 7.757 MI. DIST: 05-5 SR: 1002
 LEFT MUN: UPPER NAZARETH T RIGHT MUN: UPPER NAZARETH T

Location / Segment	Segment ID	Length (FT)	Notes
	0030/2064		(PRDR)
FARMVIEW RD (TWP)	0030/0724		
2 0 48025 0 00 0043+80	004404	FT	
CENTRAL AV (T558)	0030/0000		5 0030/0000 LENGTH(AH 3140 BK 1848)
FRIEDENSTAHL AV (T514)	0020/1302		
MT VERNON AV (T560)	0020/0980		
WEST ST (T573)	0020/0641		
INDUSTRIAL DR (T572)	0020/0294		
	002556	FT	002556 FT 2 0 48025 0 00 0025+45 NC TA TAMY RD UPPER NAZARETH NAZARETH B
VICTORY LN (BORO)	0020/0000		5 0020/0000 LENGTH(AH 1848 BK 2556)
LIBERTY ST (BORO)	0010/2032		
FAIRVIEW ST (BORO)	0010/1843		FRANKLIN ST (BORO)
ELM ST (BORO)	0010/1440		
	0010/1275		
	0010/1010		NEW ST (BORO)
	0010/0757		PINE ST (BORO)
	0010/0502		WHITFIELD ST (BORO)
	0010/0258		CEDAR ST (BORO)
000000 FT	000000	FT	2 0 48025 0 00 0000+00 NC WA LNUT ST BROAD ST (SR0191 SEG 0120/1183)
	INTER-BK		WALNUT ST (BORO)
	5 0010/0000		MFC BEGIN = C LENGTH(AH 2556 BK 0000)



EPPS ST
(T680)

2 0 48071 0 00 0179+17
 W KROMER RD
(T615)

028511 FT

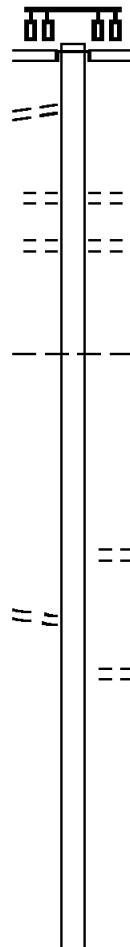
0110/1622

026562 FT

023880 FT

0100/0000

021600 FT



028511 FT
 INTER-AHD

0110/1949

0110/0631

0110/0628

026562 FT

0110/0000

0100/0493

023880 FT

0100/0000

0090/2252

021600 FT

0090/0000

RAMP H RD
 (SR8011 SEG 0500/0000)
 LEHIGH AV
 (SR0512 SEG 0301/0583)
 (SR0512 SEG 0300/0585)

UNKNOWN RD
 (TWP)
 UNKNOWN RD
 (PRDR)

2 0 48071 0 00 0205+42
 PLAINFIELD
 BUSHKILL TOWNSHIP T
 LENGTH(AH 1949 BK 2682)

BUSHKILL RIDGE RD
 (TWP)

LENGTH(AH 2682 BK 2280)
 W KROMER RD
 (T615)

2 0 48071 0 00 0156+37
 LENGTH(AH 2280 BK 2372)

DIR: B TOTAL LEN: 5.400 MI. DIST: 05-5 SR: 1001
 LEFT MUN: BUSHKILL TOWNSHIP T RIGHT MUN: BUSHKILL TOWNSHIP T

Property Address	Area	Length (FT)	Notes	Adjacent Property	Area	Length (FT)	Notes
FARMHOUSE LN (TWP)	0080/0487	019228	==		0080/0000	019228	2 0 48071 0 00 0132+32 LENGTH(AH 2372 BK 2956)
STONE GATE DR (TWP)	0070/2068		==				
BADY LN (PRDR)	0070/1415		==				
			==		0070/1150		PARKLAND DR (TWP)
		016272				016272	2 0 48071 0 00 0102+76 GOLD MILL RD (T607)
GOLD MILL RD (T607)	0070/0000		==		0070/0000		LENGTH(AH 2956 BK 2056)
WOODY LN (PRDR)	0060/0583	014216	==			014216	2 0 48071 0 00 0081+94 SEXTON RD (TWP)
			==		0060/0000		LENGTH(AH 2056 BK 2936)
			==		0050/2534		KLINE LN (PRDR)
			==		0050/2112		MARSH LN (PRDR)
BELFAST RD (SR1010 SEG 0030/3576)	0050/1174		==				
			==		0050/0479		STATE PARK RD (SR1003 SEG 0010/0000)
			==		0050/0168		BMSSEN 48/1001/0050/0102
			==				0 0 00000 0 00 0000+00
			==				BUSHKILL CREEK
		011280			0050/0102	011280	BMSBG 48/1001/0050/0102
			==				2 0 48071 0 00 0052+73
			==				BELFAST RD (SR1012 SEG 0010/0000)
			==		0050/0000		LENGTH(AH 2936 BK 2474)

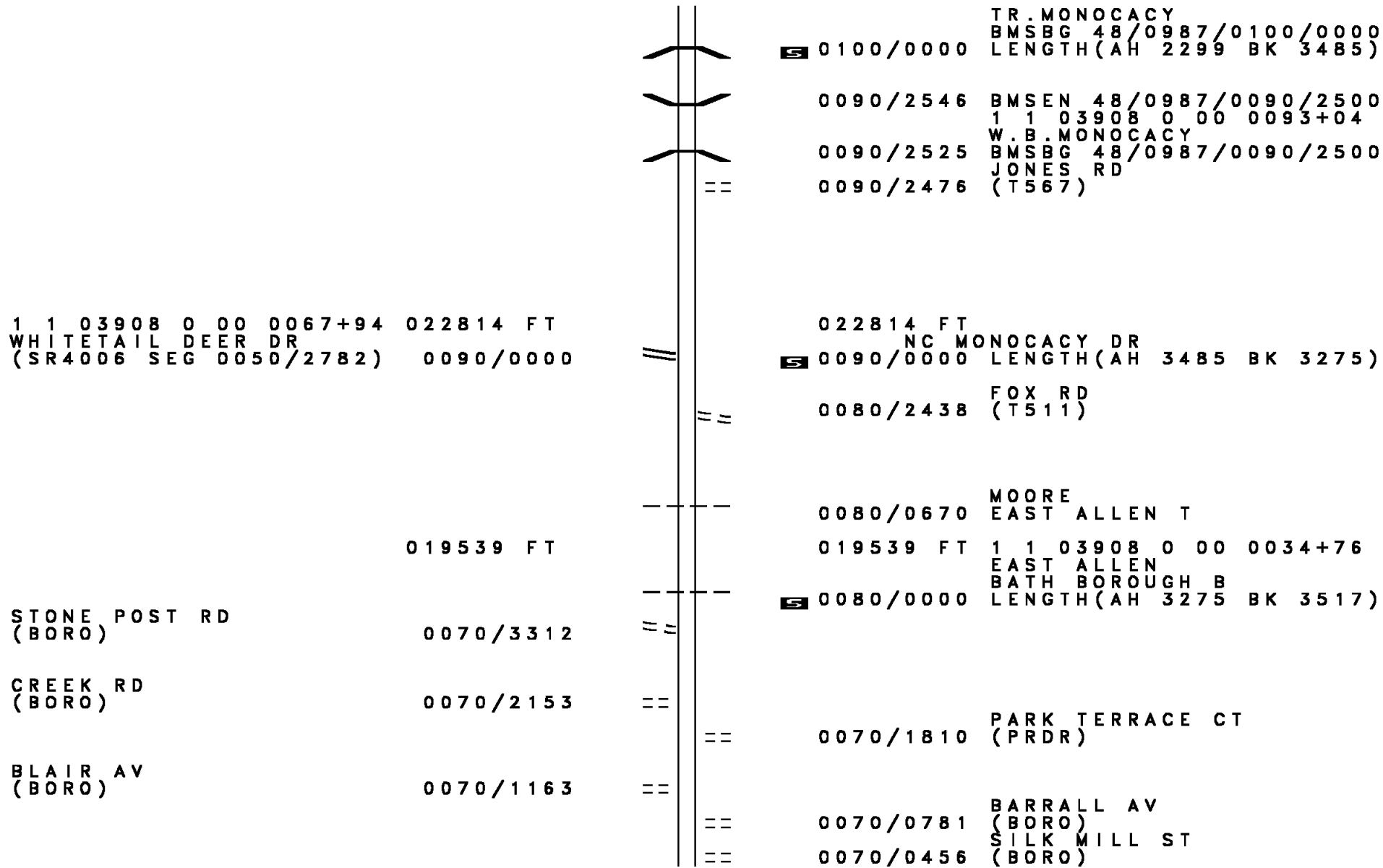
DIR: B TOTAL LEN: 5.400 MI. DIST: 05-5 SR: 1001
 LEFT MUN: BUSHKILL TOWNSHIP T RIGHT MUN: BUSHKILL TOWNSHIP T

2 0 48071 0 00 0027+76 008806 FT FEHR RD (TWP)	0040/0000	==	008806 FT 0040/0000 LENGTH(AH 2474 BK 2776)
	006030 FT		006030 FT 2 0 48071 0 00 0000+00 HENRY RD (SR1008 SEG 0010/0000)
BARLIEB RD (T597)	0020/2123	==	0030/0000 LENGTH(AH 2776 BK 2318)
			0020/1121 FILETOWN RD (SR1006 SEG 0010/0000)
	003712 FT	==	003712 FT 2 0 48040 0 00 0037+00 ROSE INN AV (T518)
		==	0020/0000 LENGTH(AH 2318 BK 3712)
			0010/0080 HILLENDALE AV (T755)
			NC JA COBSBURG RD
2 0 48040 0 00 0000+00 000000 FT BUSHKILL CENTER RD (SR4025 SEG 0030/0000)	0010/0000	==	000000 FT (SR4025 SEG 0030/0000) MFC BEGIN = D
			0010/0000 LENGTH(AH 3712 BK 0000)

DIR: N TOTAL LEN: 6.628 MI. DIST: 05-5 SR: 987
 LEFT MUN: MOORE T RIGHT MUN: MOORE T

	034994 FT		034994 FT	
VALLEY VIEW DR			INTER-AHD	MOUNTAIN VIEW DR
(SR4008 SEG 0060/3450)	0120/3905	==		(SR0946 SEG 0170/0000)
GROUSE DR		==	0120/3905	COMMUNITY DR
(SR4027 SEG 0050/3286)	0120/3593	==		(SR0946 SEG 0170/0000)
LEVI DR		==		
(PRDR)	0120/3190	==		
JEAN DR		==		
(PRDR)	0120/3037			
1 1 03908 0 00 0150+59	031089 FT		031089 FT	EAST BEERSVILLE RD
EAST BEERSVILLE RD		==		(SR4017 SEG 0030/1693)
(T559)	0120/0000	==	5 0120/0000	LENGTH(AH 3905 BK 2491)
BUSS RD		==		
(T754)	0110/1862			
	028598 FT		028598 FT	1 1 03908 0 00 0126+79
				MOORE
				CHAPMAN B
			5 0110/0000	LENGTH(AH 2491 BK 2299)
			0100/0238	MAIN ST
		==		(SR4017 SEG 0010/0000)
		==	0100/0139	MONOCACY AV
				(BORO)
				BMS EN 48/0987/0100/0000
				CHAPMAN
			0100/0011	MOORE T
026299 FT			026299 FT	1 1 03908 0 00 0102+92

DIR: N TOTAL LEN: 6.628 MI. DIST: 05-5 SR: 987
 LEFT MUN: CHAPMAN B RIGHT MUN: CHAPMAN B



1 1 03908 0 00 0067+94 022814 FT
 WHITETAIL DEER DR
 (SR4006 SEG 0050/2782) 0090/0000

TR. MONOCACY
 BMSBG 48/0987/0100/0000
 5 0100/0000 LENGTH(AH 2299 BK 3485)
 0090/2546 BMSBG 48/0987/0090/2500
 1 1 03908 0 00 0093+04
 W. B. MONOCACY
 0090/2525 BMSBG 48/0987/0090/2500
 JONES RD
 0090/2476 (T567)

022814 FT
 NC MONOCACY DR
 5 0090/0000 LENGTH(AH 3485 BK 3275)
 0080/2438 FOX RD
 (T511)

019539 FT
 STONE POST RD
 (BORO) 0070/3312

0080/0670 MOORE
 EAST ALLEN T
 019539 FT 1 1 03908 0 00 0034+76
 EAST ALLEN
 BATH BOROUGH B
 5 0080/0000 LENGTH(AH 3275 BK 3517)

CREEK RD
 (BORO) 0070/2153

0070/1810 PARK TERRACE CT
 (PRDR)

BLAIR AV
 (BORO) 0070/1163

0070/0781 BARRALL AV
 (BORO)
 0070/0456 SILK MILL ST
 (BORO)

EXTRACT DATE: 12/18/2023
PRINT DATE: 12/19/2023

ROADWAY MANAGEMENT SYSTEM
SLD COUNTY/SR - ANNUAL PRINT

PAGE NUMBER: 123
COUNTY: NORTHAMPTON

DIR: N TOTAL LEN: 6.628 MI.
LEFT MUN: BATH BOROUGH B

DIST: 05-5 SR: 987
RIGHT MUN: BATH BOROUGH B

Left Side Description	Left Side Stationing	Right Side Description	Right Side Stationing
	016022 FT	016022 FT 1 1 03908 0 00 0000+00 NC CHESTNUT ST NORTHAMPTON ST (SR0248 SEG 0290/0736)	
NORTHAMPTON ST (BORO)	0070/0000 016022 FT	INTER-BK CHESTNUT ST (SR0248 SEG 0290/0736) MFC BEGIN = D	
AIRPORT RD (SR3023 SEG 0010/0000) NOR BATH BL (SR0329 SEG 0110/0000)	0060/2539	5 0070/0000 LTH AH 003517 BK 000100 016022 FT 7062/0000 LTH AH 000100 BK 002539 INTER-AHD NOR BATH BL (SR0329 SEG 0110/0000)	
KEYSTONE DR (TWP)	0060/1619	0060/2539 EAST ALLEN T	
	013483 FT	5 013483 FT 2 0 48048 0 01 0130+25 0060/0000 LENGTH(AH 2539 BK 2597) LOCUST RD (T479)	
DOGWOOD RD (T424)	0050/1047	0050/2170 (APRA) LEHIGH LUMBER JADE LN (T740)	
	010886 FT	5 010886 FT 2 0 48048 0 00 0102+91 0050/0000 LENGTH(AH 2597 BK 3145)	
		0040/1617 BMS EN 48/0987/0040/1403 2 0 48048 0 00 0085+49 NO UNDERPASS INFORMATIO	
		0040/1403 BMSBG 48/0987/0040/1403	
		HANOVERVILLE RD (T746)	
SNOWDRIFT RD		5 0040/0503 (APRA) LEHIGH LUMBER	

DIR: N TOTAL LEN: 6.628 MI. DIST: 05-5 SR: 987
 LEFT MUN: EAST ALLEN T RIGHT MUN: EAST ALLEN T

(T740)

0040/0434
 007741 FT

0040/0434
 007741 FT 2 0 48048 0 00 0070+30
 0040/0000 LENGTH(AH 3145 BK 2433)
 EAST ALLEN
 0030/1845 HANOVER T

005308 FT

005308 FT 2 0 48048 0 00 0047+50
 ORCHARD LN
 (T433)

0030/0000 LENGTH(AH 2433 BK 2264)

INNOVATION WY
 (TWP)
 LC FROM INNOVATION WAY
 (CONN)

0020/1070
 0020/1000

003044 FT

003044 FT 2 0 48048 0 00 0025+84
 0020/0000 LENGTH(AH 2264 BK 2071)

FIRST RESPONDERS DR
 (TBC)

0018/1052

000973 FT

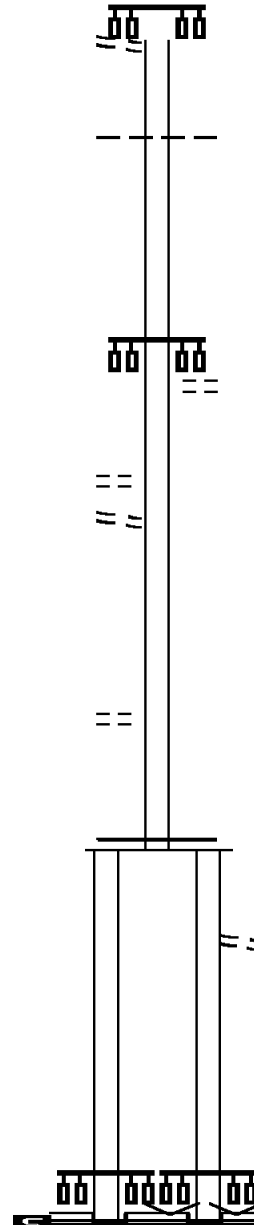
000973 FT 0 0 00000 0 00 0000+00
 MFC BEGIN = C
 0018/0000 LENGTH(AH 2071 BK 0973)

0 0 00000 0 00 0000+00 000000 FT
 NC AIRPORT RD
 SCHOENERSVILLE RD
 (SR1009 SEG 0071/2112)
 (SR1009 SEG 0070/2112)

0014/0125 FROM 1009/0070 SH
 000000 FT (CONN)
 0 0 00000 0 00 0000+00
 VILLAGE: SCHOENERSVILLE
 NC AIRPORT RD
 SCHOENERSVILLE RD
 (SR1009 SEG 0071/2112)
 (SR1009 SEG 0070/2112)

AIRPORT RD INTER-BK
 (SR0987 SEG 0035/1565)
 MFC BEGIN = C
 LENGTH(AH 0973 BK 0000)

INTER-BK AIRPORT RD
 (SR0987 SEG 0034/1565)
 MFC BEGIN = C
 BK-LEHIGH (39)
 0014/0000 LENGTH(AH 0973 BK 0000)



EXTRACT DATE: 12/18/2023 ROADWAY MANAGEMENT SYSTEM PAGE NUMBER: 121
PRINT DATE: 12/19/2023 SLD COUNTY/SR - ANNUAL PRINT COUNTY: NORTHAMPTON

DIR: B TOTAL LEN: 18.226 MI. DIST: 05-5 SR: 946
LEFT MUN: LOWER NAZARETH T RIGHT MUN: LOWER NAZARETH T



NAZARETH PK
(SR0191 SEG 0060/0467)

096232 FT
0310/2586



096232 FT NAZARETH PK
0310/2586 (SR0191 SEG 0060/0467)

DIR: B TOTAL LEN: 18.226 MI. DIST: 05-5 SR: 946
 LEFT MUN: LOWER NAZARETH T RIGHT MUN: LOWER NAZARETH T

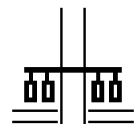
MIDLAND RD (T553)	0310/1870	==			
			==	0310/1552	VISTA DR (T558)
			==	0310/1214	HIGHVIEW DR (T544)
	093646 FT			093646 FT	1 0 00563 0 00 0026+46
				5 0310/0000	LENGTH(AH 2586 BK 3702)
			==	0300/3031	GREMAR RD (T578)
KING GEORGE DR (T533)	0300/0918	==			
1 0 00563 0 00 0063+20	089944 FT			089944 FT	LOWER NAZARETH
CHRISTIAN SPRINGS RD (T501)	0300/0000	==		5 0300/0000	UPPER NAZARETH T LENGTH(AH 3702 BK 3437)
CHASE CT (TWP)	0290/2841	==			
				0290/2472	(APRA) BEATLY CONTRACTO PRIVATE DR (PRDR)
GEORGETOWN RD (T436)	0290/1779	==	==	0290/1779	BLOSSOM HILL RD (T483)
				0290/0398	(AAR 851944P)#TRKS 01
	086507 FT			0290/0037	BMSBN 48/0946/0290/0000
				086507 FT	1 0 00563 0 00 0097+42
					SPRING CREEK
				5 0290/0000	BMSBG 48/0946/0290/0000
					LENGTH(AH 3437 BK 2071)
CHRISTIAN SPRINGS RD (T503)	0280/0991	==			

DIR: B TOTAL LEN: 18.226 MI.
 LEFT MUN: UPPER NAZARETH T

DIST: 05-5 SR: 946
 RIGHT MUN: UPPER NAZARETH T

084436 FT

084436 FT 1 0 00563 0 00 0118+24
 BATH PK
 (SR0248 SEG 0360/0000)



0280/0000 LENGTH(AH 2071 BK 2661)

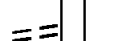
1 0 00563 0 00 0144+78 081775 FT
 PENN ALLEN RD
 (SR4004 SEG 0010/0000) 0270/0000

0270/0564 PENN ALLEN RD
 081775 FT (T505)



0270/0000 LENGTH(AH 2661 BK 2951)
 0260/2614 UPPER NAZARETH
 BUSHKILL TOWNSHIP T

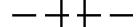
KNAUSS RD
 (T624) 0260/2564



NC DANIELS RD

078824 FT

078824 FT 1 0 00563 0 00 0173+40
 BUSHKILL TOWNSHIP
 MOORE T



0260/0000 LENGTH(AH 2951 BK 3133)

075691 FT

075691 FT 1 0 00563 0 00 0205+90
 0250/0000 LENGTH(AH 3133 BK 2652)
 TERRY RD



0240/2491 (TWP)



0240/1739 WHITEHEAD RD
 (T568)



0240/0658 YOST RD
 (T569)

DIR: B TOTAL LEN: 18.226 MI. DIST: 05-5 SR: 946
 LEFT MUN: MOORE T RIGHT MUN: MOORE T

Property Name	Address	Length	Notes
SCHROETTNER CR (T835)	0240/0461	073039 FT	
1 0 00563 0 00 0232+33	073039 FT		
BOK RD (T569)	0240/0000	0240/0000 LENGTH(AH 2652 BK 1848)	
		0230/1153 FOREST RD (T883)	
	071191 FT	071191 FT 1 0 00563 0 00 0246+41	
		MICHAEL RD (T777)	
		0230/0000 LENGTH(AH 1848 BK 2538)	
		0224/2085 AMLISA RD (T776)	
WILLIAMS ST (T599)	0224/1889		
LORRAINE DR (T603)	0224/1001		
	068653 FT	068653 FT 1 0 00563 0 00 0275+89	
		PENN DIXIE RD (T504)	
		0224/0000 LENGTH(AH 2538 BK 2444)	
CHERRY HILL RD (SR4012 SEG 0010/0000)	0220/1174		
JOHNSON DR (T605)	0220/0591		
	066209 FT	066209 FT 1 0 00563 0 00 0300+89	
		NC NAZARETH DR MOORESTOWN DR (SR0512 SEG 0200/0000)	
		0220/0000 LENGTH(AH 2444 BK 3528)	
COPELLA RD (T612)	0210/1060		

DIR: B TOTAL LEN: 18.226 MI. DIST: 05-5 SR: 946
 LEFT MUN: MOORE T RIGHT MUN: MOORE T

Stationing	Description	Length	Right of Way	Notes
050052 FT	0170/0676 (TWP)	050052 FT	1 0 00752 0 00	0232+94 MONOCACY DR (SR0987 SEG 0120/3905) NC COMMUNITY DR VALLEY VIEW DR (SR4008 SEG 0060/3450)
0160/0827	0170/0000	047746 FT	1 0 00752 0 00	0208+60 LENGTH(AH 2306 BK 3283)
044463 FT	0160/0000	044463 FT	1 0 00752 0 00	0176+92 VILLAGE: KLECHNERVILLE SOUTH OAKS RD (T585)
042286 FT	0150/0000	042286 FT	1 0 00752 0 00	0153+22 LENGTH(AH 2177 BK 2639)
039647 FT	0140/0000	039647 FT	1 0 00752 0 00	0128+50 LILLY HILL RD (T602)
0130/0000	0130/0000	0130/0000	1 0 00752 0 00	LENGTH(AH 2639 BK 3480)

DIR: B TOTAL LEN: 18.226 MI. DIST: 05-5 SR: 946
 LEFT MUN: MOORE T RIGHT MUN: MOORE T

Segment	Stationing	Length	Notes
HOCH RD (SR4007 SEG 0010/0000)	0120/2758		
	0120/2109		BMSEN 48/0946/0120/2072 1 0 00752 0 00 0114+53
	0120/2072		HOKENDAUQUA CREEK
BIGLEY RD (T598)	0120/1741		BMSBG 48/0946/0120/2072 N HOKENDAUQUA DR
	0120/1741		(SR4005 SEG 0050/2925)
	036167 FT		
	036167 FT		1 0 00752 0 00 0091+28 HORSESHOE RD
	0120/0000		(T595) LENGTH(AH 3480 BK 3124)
	033043 FT		
	0110/1130		HORSESHOE RD (T595)
	033043 FT		
	033043 FT		1 0 00752 0 00 0062+63 MINK RD
	0110/0000		(T586) LENGTH(AH 3124 BK 2818)
SCENIC DR (SR4014 SEG 0010/0000)	0100/1657		
	0100/1657		TEEL RD (T544)
	0100/0658		HOWER RD (T715)
	030225 FT		
	030225 FT		1 0 00752 0 00 0034+30 MOORE
	0100/0000		LEHIGH T LENGTH(AH 2818 BK 3281)
	0090/2313		BMSEN 48/0946/0090/2286 1 0 00752 0 00 0024+47
	0090/2286		T. HOKENDAUQUA BMSBG 48/0946/0090/2286 MANGO DR

DIR: B TOTAL LEN: 18.226 MI. DIST: 05-5 SR: 946
 LEFT MUN: LEHIGH T RIGHT MUN: LEHIGH T

Address	Length	Notes
HOLLY DR (T565) 0060/1329		
HOLLY DR (T565) 0060/0628		
TULIP RD (T566) 0060/0238		
	0060/0220	BMS EN 48/0946/0060/0205 2 0 48056 0 00 0211+59
	0060/0205	INDIAN CREEK
017293 FT	017293 FT	BMSBG 48/0946/0060/0205 2 0 48056 0 00 0209+33
	0060/0000	WALNUT DR (TWP) LENGTH(AH 2477 BK 1573)
BETEL RD (T764) 0056/0975		
BETEL RD (T764) 0056/0621		
015720 FT	015720 FT	2 0 48056 0 00 0193+43
	0056/0000	BLUE MOUNTAIN DR (SR4001 SEG 0110/0000) LENGTH(AH 1573 BK 2171)
	0054/1661	LINDEN RD (TWP)
	013549 FT	013549 FT 2 0 48056 0 00 0171+89
	0054/0000	VILLAGE: DANIELSVILLE LENGTH(AH 2171 BK 1980)
	011569 FT	011569 FT 2 0 48056 0 00 0152+09
	0050/0000	LENGTH(AH 1980 BK 2820)
TIMBERLINE RD (T814) 0040/1637		
	0040/0532	MUNICIPAL RD (T556)
008749 FT	008749 FT	2 0 48062 0 00 0087+69
		BUTTERNUT DR

DIR: B TOTAL LEN: 18.226 MI. DIST: 05-5 SR: 946
 LEFT MUN: LEHIGH T RIGHT MUN: LEHIGH T

TALLOW RD
(T765)

0030/1233

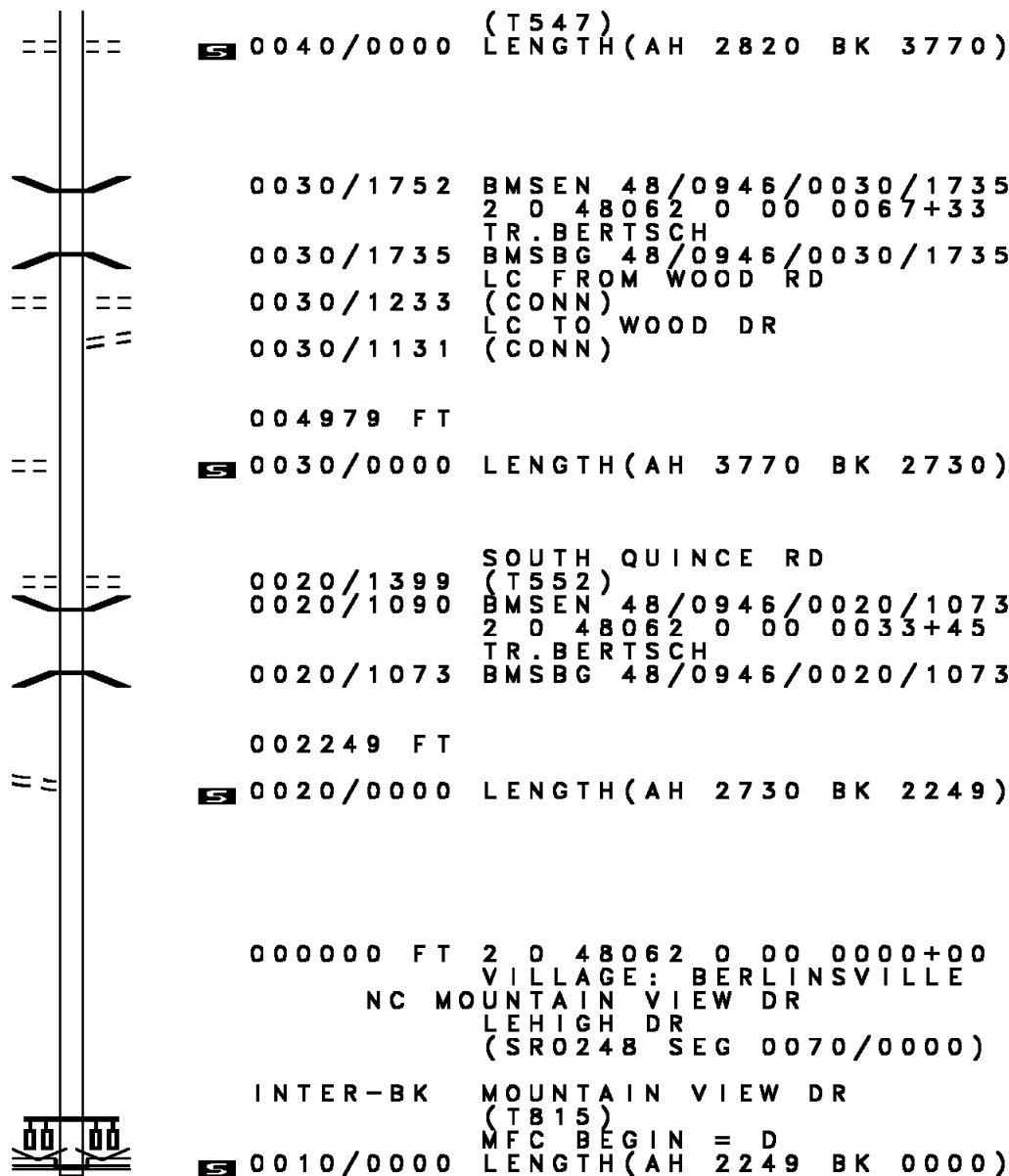
2 0 48062 0 00 0049+98 004979 FT
 OAK RD
(T554)

0030/0000

2 0 48062 0 00 0022+62 002249 FT
 PECAN LN
(T794)

0020/0000

000000 FT



0040/0000 (T547)
 LENGTH(AH 2820 BK 3770)

0030/1752 BMS EN 48/0946/0030/1735
 2 0 48062 0 00 0067+33

0030/1735 TR. BERTSCH
 BMSBG 48/0946/0030/1735

0030/1233 LC FROM WOOD RD
 (CONN)

0030/1131 LC TO WOOD DR
 (CONN)

004979 FT

0030/0000 LENGTH(AH 3770 BK 2730)

0020/1399 SOUTH QUINCE RD
 (T552)

0020/1090 BMS EN 48/0946/0020/1073
 2 0 48062 0 00 0033+45

0020/1073 TR. BERTSCH
 BMSBG 48/0946/0020/1073

002249 FT

0020/0000 LENGTH(AH 2730 BK 2249)

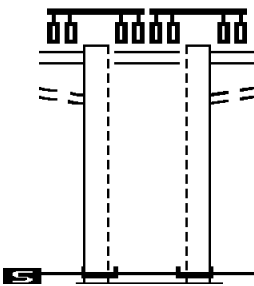
000000 FT 2 0 48062 0 00 0000+00
 VILLAGE: BERLINSVILLE
 NC MOUNTAIN VIEW DR
 LEHIGH DR
 (SR0248 SEG 0070/0000)

INTER-BK MOUNTAIN VIEW DR
 (TB15)

0010/0000 MFC BEGIN = D
 LENGTH(AH 2249 BK 0000)

DIR: N TOTAL LEN: .031 MI. DIST: 05-5 SR: 873
 LEFT MUN: LEHIGH T RIGHT MUN: LEHIGH T

LEHIGH DR	000162 FT	000162 FT	LEHIGH DR
(SR0248 SEG 0021/0000)			(SR0248 SEG 0021/0000)
(SR0248 SEG 0020/0000)			(SR0248 SEG 0020/0000)
FROM 0248/0010 SH	0011/0162	0010/0162	TO 0248/0020 SH
(CONN)	0011/0050	0010/0050	(CONN)
1 0 00163 0 00 0000+00	000000 FT	000000 FT	1 0 00163 0 00 0000+00
NC SR 0873 SH		NC SR 0873 SH	
LEHIGH GAP RD	INTER-BK	INTER-BK	LEHIGH GAP RD
(SR0873 SEG 0160/2883)			(SR0873 SEG 0160/2883)
MFC BEGIN = B			MFC BEGIN = B
LENGTH(AH 0162 BK 0000)	0011/0000	0010/0000	BK-LEHIGH (39)
			LENGTH(AH 0162 BK 0000)



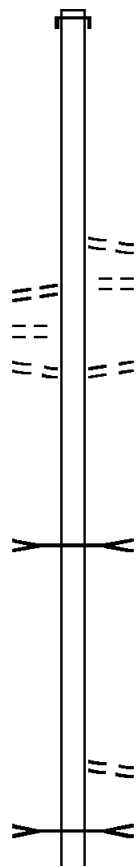
DIR: B TOTAL LEN: 30.016 MI. DIST: 05-5 SR: 611
 LEFT MUN: UPPER MT BETHEL T RIGHT MUN: UPPER MT BETHEL T

158484 FT

158484 FT AH-MONROE (45)
 INTER-AHD SR 0611 SH
 0680/3609 (SR0611 SEG 0010/0000)

STATE PARK
 (GOVT)
 STATE PARK
 (GOVT)
 STATE PARK
 (GOVT)

0680/0696
 0680/0256
 0680/0159
 154875 FT



0680/0954 STATE PARK
 (GOVT)
 0680/0696 STATE PARK
 (GOVT)
 0680/0159 STATE PARK
 (GOVT)
 154875 FT 1 0 00166 0 06 1230+00
 0680/0000 LENGTH(AH 3609 BK 2838)

0670/1714 TR. DEL. RIVER
 STRUCTURE LENGTH 14 FT
 BMSID 48/0611/0670/1644

152037 FT

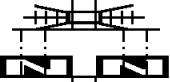

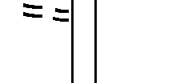
152037 FT 1 0 00166 0 05 1200+41
 0670/0000 LENGTH(AH 2838 BK 2591)
 0660/1820 SLATEFORD RD
 (T739)
 SLATEFORD CK
 STRUCTURE LENGTH 33 FT
 0660/1305 BMSID 48/0611/0660/1282

NATIONAL PARK DR

DIR: B TOTAL LEN: 30.016 MI. DIST: 05-5 SR: 611
 LEFT MUN: UPPER MT BETHEL T RIGHT MUN: UPPER MT BETHEL T

Location / Description	Segment ID	Length (FT)	Start Station	End Station	Notes
(TWP)	0660/1193	149446	149446	1174+75	SR 0660/0000 LENGTH(AH 2591 BK 2276)
		147170	147170	1151+41	SR 0650/0000 LENGTH(AH 2276 BK 2275)
		144895	144895	1128+88	SR 0640/0000 LENGTH(AH 2275 BK 2868)
CHURCH ST (T739)	0640/0000				SR 0640/0000 LENGTH(AH 2275 BK 2868)
		142027	142027	1098+61	SR 0630/0000 LENGTH(AH 2868 BK 1875)
					UPPER MT BETHEL PORTLAND B
					TR. DEL. RIV. STRUCTURE LENGTH 10 FT BMSID 48/0611/0620/0553
DELAWARE AV (BORO) MAIN ST (BORO)	0620/0553	140152	140152		
1 0 00166 0 05 1081+48	0620/0497				
STATE ST (SR1032 SEG 0010/2157)	0620/0000				SR 0620/0000 LENGTH(AH 1875 BK 0822) BMSEN 48/0611/0610/0668 0 0 00000 0 00 0000+00 JACOBY CREEK BMSBG 48/0611/0610/0668

DIR: B TOTAL LEN: 30.016 MI. DIST: 05-5 SR: 611
 LEFT MUN: PORTLAND B RIGHT MUN: PORTLAND B

HESTER ST (BORO) TO 8017/0250 SH (CONN)	0610/0582 0610/0466	== ==	
LC FROM DEL RIVER TOLL (CONN) LC FROM DEL RIVER TOLL (CONN)	0610/0227 0610/0157 139330 FT	== POI POI	0610/0332 RAMP TO SR 0611 SB SH (SR8017 SEG 0250/0000) 0610/0227 (APRA) PORT/COLUMBIA BR 0610/0157 (APRA) PORT/COLUMBIA BR 139330 FT 1 0 00517 0 00 0086+83 NORFOLK SOUTHERN OVERPASS IS RR X-ING NC DE LAWARE AV RIVER RD INTER-BK (SR1039 SEG 0040/1405) LTH AH 000822 BK 000100
LTH AH 000100 BK 002261	139330 FT 7591/0000		0610/0000 139330 FT 7590/0000 LTH AH 000100 BK 002261 (APRA) PORT/COLMB BR TO DEL RIVER TOLL PORTLAND (GOVT) SR 8017 SH (SR8017 SEG 0010/0000) NORFOLK SOUTHERN OVERPASS IS RR X-ING PORTLAND UPPER MT BETHEL T
SR 8017 SH (SR8017 SEG 0250/1915)	0580/2261	POE 	0580/2261 0580/2013 0580/1722
1 0 00166 0 04 1037+15 MIDDLE VILLAGE RD (T736)	137069 FT 0580/0000	== 	137069 FT 0580/0000 LENGTH(AH 2261 BK 3287)
1 0 00166 0 04 1004+25 RAILROAD AV (TWP)	133782 FT 0570/0000	== ==	133782 FT POTOMAC ST (TWP) 0570/0000 LENGTH(AH 3287 BK 3090)
SOUTH ST			

DIR: B TOTAL LEN: 30.016 MI. DIST: 05-5 SR: 611
 LEFT MUN: UPPER MT BETHEL T RIGHT MUN: UPPER MT BETHEL T

Location / Segment	Segment ID	Length (FT)	Start Station	End Station	Notes
(TWP)	0560/2152				
MT BETHEL HW (SR0512 SEG 0550/1825)	0560/0000	130692 FT	0973+40		130692 FT 1 0 00166 0 04 0973+40 NC NORTH DELAWARE DR LENGTH(AH 3090 BK 3571)
ROBIN HOOD RD (TWP)	0550/0742				
		127121 FT			127121 FT 1 1 02842 0 01 0138+65 LENGTH(AH 3571 BK 2684)
UNKNOWN RD (TWP)	0540/2294				
					ALLEGHENY RD (T807) ALLEGHENY CK STRUCTURE LENGTH 18 FT BMSID 48/0611/0540/1166
EVERGREEN RD (T693)	0540/1042				
		124437 FT			124437 FT 1 1 02842 0 00 0111+03 LENGTH(AH 2684 BK 2694)
		121743 FT			121743 FT 1 1 02842 0 00 0084+84 LENGTH(AH 2694 BK 2172)

DIR: B TOTAL LEN: 30.016 MI. DIST: 05-5 SR: 611
 LEFT MUN: UPPER MT BETHEL T RIGHT MUN: UPPER MT BETHEL T

1 1 02842 0 00 0062+87 119571 FT		119571 FT	
ORCHARD RD			
(T804)	0520/0000 ==	5 0520/0000	LENGTH(AH 2172 BK 2783)
			STONE CHURCH DR
		0510/2766 ==	(T685)
CENTERVILLE DR			
(T685)	0510/2233 ==		
		116788 FT	
SUN SET DR		116788 FT	1 1 02842 0 00 0035+12
(T608)	0500/3379 ==		RIVERTON RD
		5 0510/0000	(T805)
			LENGTH(AH 2783 BK 3675)
SHEPHERDS HILL DR			
(TWP)	0500/1220 ==		
		0500/0739 ==	UNKNOWN RD
			(PRDR)
		0500/0517 ==	UNKNOWN RD
			(PRDR)
		0500/0157 ==	VOUGH LN
			(T687)
			UPPER MT BETHEL
		0500/0069	WASHINGTON T
113113 FT		113113 FT	1 1 02842 0 00 0000+00
		5 0500/0000	LENGTH(AH 3675 BK 2174)
		110939 FT	
		5 0490/0000	2 0 48027 0 00 0249+92
			LENGTH(AH 2174 BK 2472)

DIR: B TOTAL LEN: 30.016 MI. DIST: 05-5 SR: 611
 LEFT MUN: WASHINGTON T RIGHT MUN: WASHINGTON T

FIVE POINTS RICHMOND RD
 (SR1017 SEG 0080/1115) 0480/1320



0480/1320 FIVE POINTS RICHMOND RD
 0480/0915 (SR1017 SEG 0080/1115)

108467 FT

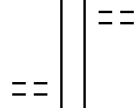
BMSBG 48/0611/0480/0903
 2 0 48027 0 00 0224+91
 OUGHOUGHTON

0480/0877 BMSBG 48/0611/0480/0903

108467 FT 2 0 48027 0 00 0224+91

5 0480/0000 LENGTH(AH 2472 BK 2520)

2 0 48027 0 00 0200+05 105947 FT
 HESTER RD
 (T664) 0470/0000

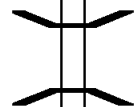


0470/1533 WASHINGTON
 LOWER MT BETHEL T

0470/0320 OTTS DR
 105947 FT (T663)

5 0470/0000 LENGTH(AH 2520 BK 2662)

2 0 48027 0 00 0149+15 100863 FT
 JACKTOWN RD
 (SR1021 SEG 0010/0000) 0450/0000



0460/1519 BMSBG 48/0611/0460/1493
 2 0 48027 0 00 0188+29
 TRIB OUGHOUGHTON CR

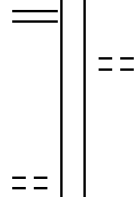
0460/1493 BMSBG 48/0611/0460/1493

103285 FT

103285 FT 2 0 48027 0 00 0172+86

5 0460/0000 LENGTH(AH 2662 BK 2422)

STEVENS CT
 (PRDR) 0440/0664




100863 FT
 5 0450/0000 LENGTH(AH 2422 BK 2071)
 MILLER RD

0440/2062 (T692)

DIR: B TOTAL LEN: 30.016 MI. DIST: 05-5 SR: 611
 LEFT MUN: LOWER MT BETHEL T RIGHT MUN: LOWER MT BETHEL T

Stationing	Segment	Length	Right-of-Way	Notes
098792 FT			098792 FT	2 0 48027 0 00 0128+40 BERRY HOLLOW RD (T678)
	==	0440/0000		LENGTH(AH 2071 BK 2848)
	==	0430/2397		PLEASANT VIEW RD (T725)
	==	0430/1397		PLEASANT VIEW RD (T725)
UPPER LITTLE CREEK RD (T659)	==	0430/1083		
095944 FT			095944 FT	2 0 48027 0 00 0099+76 LENGTH(AH 2848 BK 2517) NORTH HIDE DR (TWP)
	==	0420/2341		
	==	0420/1325		MOUNT PLEASANT RD (SR1019 SEG 0030/2408)
UNKNOWN RD (TWP)	==	0420/0415		
093427 FT			0420/0283 093427 FT	UNKNOWN RD (TWP) 2 0 48027 0 00 0074+65 LENGTH(AH 2517 BK 2615)
	==	0420/0000		
090812 FT			090812 FT	2 0 48027 0 00 0048+50 LENGTH(AH 2615 BK 2664)
	==	0410/0000		
088148 FT			088148 FT	2 0 48027 0 00 0022+50 CEMETERY RD (T688)
	==	0400/0000		LENGTH(AH 2664 BK 2190)

DIR: B TOTAL LEN: 30.016 MI. DIST: 05-5 SR: 611
 LEFT MUN: LOWER MT BETHEL T RIGHT MUN: LOWER MT BETHEL T



DIR: B TOTAL LEN: 30.016 MI. DIST: 05-5 SR: 611
 LEFT MUN: LOWER MT BETHEL T RIGHT MUN: LOWER MT BETHEL T

Left Side Description	Left Side Stationing	Right Side Description	Right Side Stationing
LOWER MUD RUN RD (T660)	0310/0000	NC S DELAWARE DR LENGTH(AH 2619 BK 2239)	0310/0000
1 0 00165 0 00 0262+36 FRUTCHEY HILL RD (T626)	065565 FT 0300/0000	LOWER MT BETHEL FORKS T LENGTH(AH 2239 BK 3290) TR. DELAWARE STRUCTURE LENGTH 12 FT BMSID 48/0611/0290/3273	0300/0281 065565 FT 0300/0000 0290/3273
	062275 FT	LENGTH(AH 3290 BK 2939)	062275 FT 0290/0000
	059336 FT	LENGTH(AH 2939 BK 2535)	059336 FT 0280/0000
DANSER HILL RD (T499)	0270/1585	OLD RIVER RD (T532)	0270/0284
	056801 FT	LENGTH(AH 2535 BK 2620)	056801 FT 0270/0000
OLD RIVER RD (T532)	0260/1770	OLD RIVER RD (T532)	0260/1770

DIR: B TOTAL LEN: 30.016 MI. DIST: 05-5 SR: 611
 LEFT MUN: FORKS T RIGHT MUN: FORKS T

1 0 00165 0 00 0148+07 054181 FT
 FROST HOLLOW RD
 (SR2038 SEG 0040/1384) 0260/0000

OLD RIVER RD
 (T532) 0250/2003

051879 FT

049269 FT

TAYLOR AV
 (CITY) 0230/0330

1 0 00165 0 00 0077+02 047070 FT
 LAFAYETTE ST
 (SR2030 SEG 0040/2947) 0230/0000

PARK ST
 (CITY) 0220/2107

054181 FT

5 0260/0000 LENGTH(AH 2620 BK 2302)
 TR. DELAWARE
 STRUCTURE LENGTH 10 FT
 BMSID 48/0611/0250/2242

0250/2242

051879 FT 1 0 00165 0 00 0124+84
 5 0250/0000 LENGTH(AH 2302 BK 2610)

049269 FT 1 0 00165 0 00 0100+40
 5 0240/0000 LENGTH(AH 2610 BK 2199)

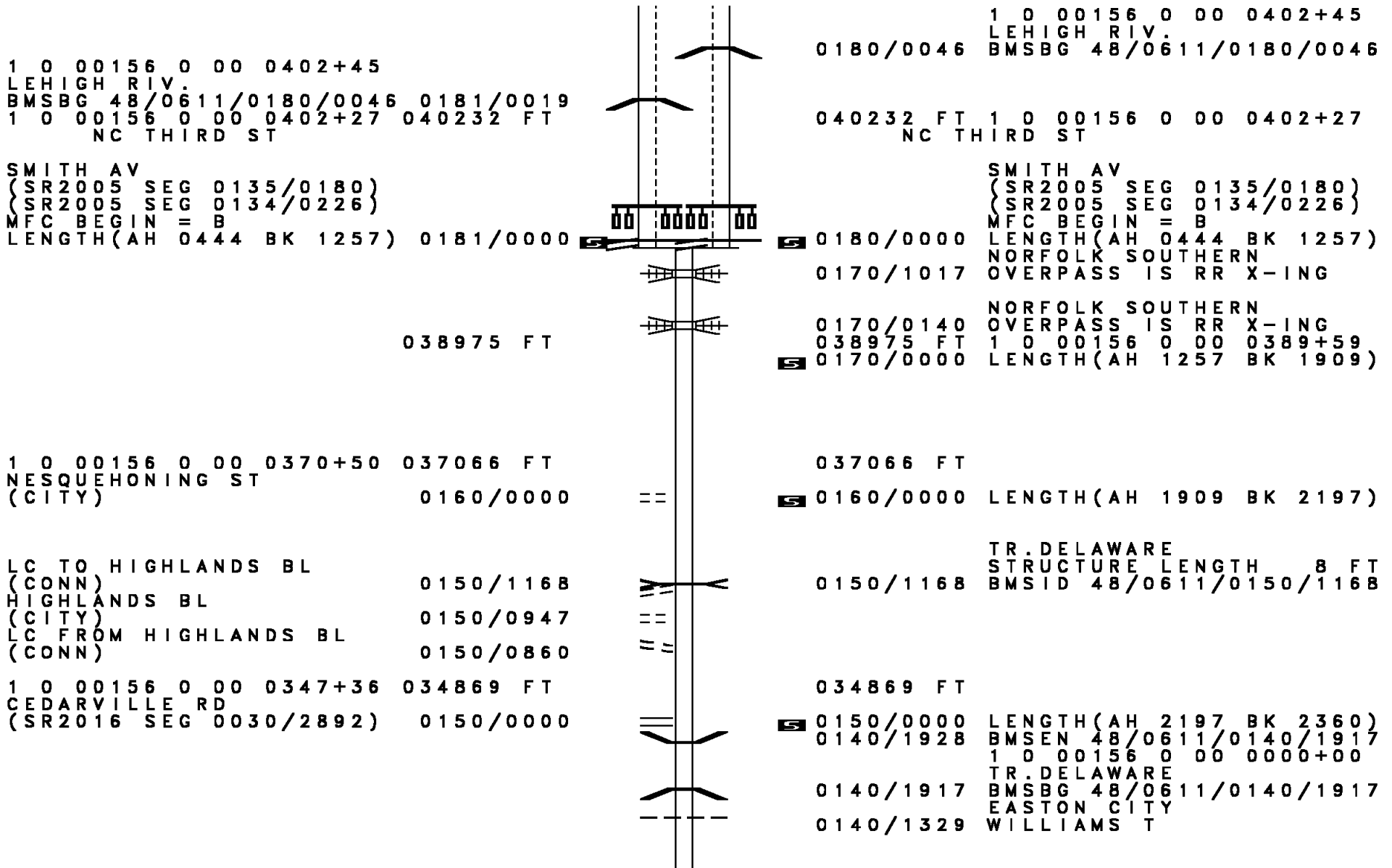
0230/1190 FORKS
 EASTON CITY C

0230/0106 BOILEAU AV
 047070 FT (CITY)

5 0230/0000 LENGTH(AH 2199 BK 2786)
 PARK ENTRANCE
 (CITY)

0220/2659

DIR: B TOTAL LEN: 30.016 MI. DIST: 05-5 SR: 611
 LEFT MUN: EASTON CITY C RIGHT MUN: EASTON CITY C



1 0 00156 0 00 0402+45
 LEHIGH RIV.
 BMSBG 48/0611/0180/0046 0181/0019
 1 0 00156 0 00 0402+27 040232 FT
 NC THIRD ST

SMITH AV
 (SR2005 SEG 0135/0180)
 (SR2005 SEG 0134/0226)
 MFC BEGIN = B
 LENGTH(AH 0444 BK 1257) 0181/0000

038975 FT

1 0 00156 0 00 0370+50 037066 FT
 NESQUEHONING ST
 (CITY) 0160/0000

LC TO HIGHLANDS BL
 (CONN) 0150/1168
 HIGHLANDS BL
 (CITY) 0150/0947
 LC FROM HIGHLANDS BL
 (CONN) 0150/0860

1 0 00156 0 00 0347+36 034869 FT
 CEDARVILLE RD
 (SR2016 SEG 0030/2892) 0150/0000

1 0 00156 0 00 0402+45
 LEHIGH RIV.
 BMSBG 48/0611/0180/0046

040232 FT 1 0 00156 0 00 0402+27
 NC THIRD ST

SMITH AV
 (SR2005 SEG 0135/0180)
 (SR2005 SEG 0134/0226)
 MFC BEGIN = B
 LENGTH(AH 0444 BK 1257) 0180/0000

NORFOLK SOUTHERN
 OVERPASS IS RR X-ING
 NORFOLK SOUTHERN
 OVERPASS IS RR X-ING
 0170/0140 038975 FT
 1 0 00156 0 00 0389+59
 0170/0000 LENGTH(AH 1257 BK 1909)

037066 FT
 0160/0000 LENGTH(AH 1909 BK 2197)

TR. DELAWARE
 STRUCTURE LENGTH 8 FT
 BMSID 48/0611/0150/1168

034869 FT
 0150/0000 LENGTH(AH 2197 BK 2360)
 0140/1928 BMSID 48/0611/0140/1917
 1 0 00156 0 00 0000+00
 TR. DELAWARE
 BMSBG 48/0611/0140/1917
 EASTON CITY
 WILLIAMS T

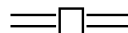
DIR: B TOTAL LEN: 30.016 MI. DIST: 05-5 SR: 611
 LEFT MUN: WILLIAMS T RIGHT MUN: WILLIAMS T

	020027 FT				020027 FT 1 0 00156 0 00 0199+68	
					0090/0000 LENGTH(AH 2441 BK 2128)	
WHEAT ST (T429)	0080/0855	==				
1 0 00156 0 00 0178+65	017899 FT				017899 FT	
BROWNS DR (T396)	0080/0000	==			0080/0000 LENGTH(AH 2128 BK 2891)	
					TR. DELAWARE	
					STRUCTURE LENGTH 4 FT	
					BMSID 48/0611/0070/2534	
SAYLORS LN (TWP)	0070/1164	==				
	015008 FT				015008 FT 1 0 00156 0 00 0143+48	
					0070/0000 LENGTH(AH 2891 BK 2136)	
KIEFER ST (T434)	0060/1390	==				
	012872 FT				012872 FT 1 0 00156 0 00 0128+38	
					CANAL RD	
					(T420)	
					0060/0000 LENGTH(AH 2136 BK 3261)	
RAUBSVILLE RD (SR2006 SEG 0221/0427)	0050/3244	==				
LESH ST (TWP)	0050/2671	==				
YOUNG ST (T438)	0050/2126	==				
MILL ST (T439)	0050/1731	==				
					TR. DELAWARE	
					STRUCTURE LENGTH 9 FT	
					BMSID 48/0611/0050/1415	
	009611 FT				009611 FT 1 0 00156 0 00 0094+80	

Stationing	Segment Description	Length (FT)	Start Station	End Station	Notes
000000	CANAL RD (T483)	0050	0000	0050	LENGTH(AH 3261 BK 2105)
007506		007506	0000	007506	1 0 00156 0 00 0073+75 LENGTH(AH 2105 BK 2988)
0044+83	ROYAL MANOR RD (T418)	004518	0000	004518	0030/0000 LENGTH(AH 2988 BK 2020) 0020/1956 BMSEN 48/0611/0020/1894 1 0 00156 0 00 0043+97 FRYS RUN
000000	COFFEETOWN RD (T409)	0020	1657	0020	1894 BMSBG 48/0611/0020/1894
002498		002498	0000	002498	1 0 00156 0 00 0025+29 WILLIAMS LOWER SAUCON T LENGTH(AH 2020 BK 2498)
000000		0010	1077	0010	LOWER SAUCON WILLIAMS T
000000	NC LACKAWANNA TR INTER-BK	000000	0000	0000	1 0 00156 0 00 0000+00 EASTON RD (SR0611 SEG 0580/1475) MFC BEGIN = B BK-BUCKS (09)
000000		0010	0000	0010	LENGTH(AH 2498 BK 0000)

EXTRACT DATE: 12/18/2023 ROADWAY MANAGEMENT SYSTEM PAGE NUMBER: 94
PRINT DATE: 12/19/2023 SLD COUNTY/SR - ANNUAL PRINT COUNTY: NORTHAMPTON
DIR: N TOTAL LEN: 26.131 MI. DIST: 05-5 SR: 512
LEFT MUN: UPPER MT BETHEL T RIGHT MUN: UPPER MT BETHEL T

137925 FT



137973 FT NORTH DELAWARE AV
0550/1825 (SR0611 SEG 0560/0000)

DIR: N TOTAL LEN: 26.131 MI. DIST: 05-5 SR: 512
 LEFT MUN: UPPER MT BETHEL T RIGHT MUN: UPPER MT BETHEL T

1 0 00166 0 03 0937+00 136100 FT YE OLDE HW (T796)	0550/0000	136148 FT	5 0550/0000 LENGTH(AH 1825 BK 3393)
SAND PIT RD (T728)	0540/2486		
1 0 00166 0 03 0903+00 132707 FT YE OLDE HW (T796)	0540/0000	132755 FT	5 0540/0000 LENGTH(AH 3393 BK 3175) JACOBY CK. STRUCTURE LENGTH 10 FT BMSID 48/0512/0530/2870
			0530/2870
			0530/1983 GAP VIEW LN (T701)
1 0 00166 0 03 0871+17 129532 FT LILIAN LN (T797)	0530/0000	129580 FT	5 0530/0000 LENGTH(AH 3175 BK 2531)
LOHAN DR (T796)	0520/1005		0520/1100 CAMPBELL RD (TWP)
			0520/0080 ORCHARD RD (T804)
1 0 00166 0 03 0845+88 127001 FT JOHNSONVILLE RD		127049 FT	FIVE POINTS RICHMOND RD (SR1017 SEG 0140/3376)

DIR: N TOTAL LEN: 26.131 MI. DIST: 05-5 SR: 512
 LEFT MUN: UPPER MT BETHEL T RIGHT MUN: UPPER MT BETHEL T

Address	Parcel ID	Length	Structure	Notes
(T801)	0520/0000			5 0520/0000 LENGTH(AH 2531 BK 3716)
LABARRE DR (T796)	0510/1778		TR. JACOBY CK STRUCTURE LENGTH 10 FT BMSID 48/0512/0510/2205	0510/2205
		123285 FT	AMY LN (T796)	0510/0892
WELDON DR (T796)	0510/0000		AMY LN (T796)	5 0510/0000 LENGTH(AH 3716 BK 2014)
			T. BRUSH MEA. STRUCTURE LENGTH 11 FT BMSID 48/0512/0500/0252	0500/0252
WILDON DR (TWP) 1 0 00166 0 03 0788+68 REIMER RD (T796)	0500/0062	121271 FT	REIMER RD (T796)	5 0500/0000 LENGTH(AH 2014 BK 2188)
	0500/0000			
			REIMER RD (T796) NC MT BETHEL HW UPPER MT BETHEL EAST BANGOR B	0490/0582 0490/0294
WELSER ST (BORO)	0490/0136	119083 FT	PARK RD (SR1030 SEG 0010/0000)	5 0490/0000 LENGTH(AH 2188 BK 2764)
			LONG ST (BORO)	0480/2020
HAZEN AV (BORO)	0480/1996			

DIR: N TOTAL LEN: 26.131 MI. DIST: 05-5 SR: 512
 LEFT MUN: EAST BANGOR B RIGHT MUN: EAST BANGOR B

BROAD ST
 (SR1035 SEG 0060/1122) 0480/1033
 WEIDMAN ST
 (BORO) 0480/0610
 1 0 00166 0 03 0739+47 116319 FT
 GLADSTONE ST
 (BORO) 0480/0000

== == 0480/1677 HIGH ST
 (BORO)
 == == 0480/1033 BROAD ST
 (BORO)
 == == 0480/0610 SHAFTER ST
 (BORO)
 116367 FT
 5 0480/0000 LENGTH(AH 2764 BK 2419)
 SAMPSON ST
 (BORO)
 == MAIDEN LN
 (BORO)
 == 0470/1789 MESSINGER ST
 (BORO)
 == 0470/1328
 (BORO)
 == 0470/0545 CAPITOL BL
 (BORO)
 113900 FT 113948 FT 1 0 00166 0 03 0714+29
 NC CENTRAL AV
 EAST BANGOR
 BANGOR BOROUGH B
 5 0470/0000 LENGTH(AH 2419 BK 2590)
 111310 FT 111358 FT 1 0 00166 0 02 0688+92
 BRUSH MEADOW
 STRUCTURE LENGTH 14 FT
 BMSID 48/0512/0460/0000
 5 0460/0000 LENGTH(AH 2590 BK 2358)
 == 0450/0478 NEW ST
 (BORO)
 == 0450/0311 ERDMAN AV
 (BORO)
 (AAR 266239Y)#TRKS 01
 HIGH ST
 (BORO)
 +---+BE 0450/0154 BRUSH MEADOW

DIR: N TOTAL LEN: 26.131 MI.
 LEFT MUN: BANGOR BOROUGH B

DIST: 05-5 SR: 512
 RIGHT MUN: BANGOR BOROUGH B

STREET NAME	ADDRESS	STRUCTURE	LENGTH	SR	SEG	BK
	108952 FT	0450/0109	30 FT	109000	02	0664+98
MAIN ST (BORO)	0440/1550	0450/0000	LENGTH(AH 2358 BK 1792)			
		0440/1464				
		0440/1428				
		0440/1254				
		0440/1063				
		0440/0922				
		0440/0760				
		0440/0608				
PINE ST (BORO)	0440/0535					
		0440/0451				
THIRD ST (BORO)	0440/0365					
UNNAMED AL (BORO)	0440/0205					
		0440/0139				
1 0 00165 0 00 0768+92	107160 FT	0440/0000	LENGTH(AH 1792 BK 2898)			
FOURTH ST (BORO)	0440/0000					
UNNAMED AL (BORO)	0430/2745					
		0430/2601				
		0430/2303				
UNKNOWN ALLEY (BORO)	0430/2114					
		0430/1994				
SEVENTH ST (BORO)	0430/1849					
EIGHTH ST						

DIR: N TOTAL LEN: 26.131 MI. DIST: 05-5 SR: 512
 LEFT MUN: BANGOR BOROUGH B RIGHT MUN: BANGOR BOROUGH B

(BORO)	0430/1435	==			
		==		0430/1347	EIGHTH ST (SR1029 SEG 0011/0436)
		==		0430/0875	NINTH ST (BORO)
ELEVENTH ST (BORO)	0430/0357	==			
		==			ENTRANCE TO PARK (GOVT)
1 0 00165 0 00 0797+84	104262 FT			104310 FT	BANGOR BOROUGH
SULLIVAN ST (BORO)	0430/0000	==	==	0430/0000	WASHINGTON T LENGTH(AH 2898 BK 3214)
PENNSYLVANIA AV (T712)		==	==		
MARKET ST (TWP)	0420/2766	==	==		NC MARKET ST
KENNEDY AV (T716)	0420/2440	==	==		
		==	==		OLD PEN ARGYLE RD (T668)
KENNEDY DR (BORO)	0420/0795	==	==		
	101048 FT				
				101096 FT	1 0 00165 0 00 0829+77
				0420/0000	LENGTH(AH 3214 BK 2984)
BANGOR JUNCTION RD (SR1031 SEG 0010/0000)	0410/2223	==	==		AMERICAN BANGOR RD (T697)
FROM 1031/0010 SH (CONN)	0410/2111	==	==	0410/2223	
TO BANGOR PLAZA (CONN)	0410/1294	==	==		
ENTR TO BANGOR PLAZA (PRDR)	0410/1236	==	==	0410/1236	
FROM BANGOR PLAZA (CONN)	0410/1176	==	==		
	098064 FT				
				098112 FT	1 0 00165 0 00 0859+80
FRANKLIN ST (SR1027 SEG 0010/0000)	0410/0000	==	==	0410/0000	FRANKLIN ST (T689)
		==	==		WASHINGTON PLAINFIELD T
		==	==	0400/2326	LENGTH(AH 2984 BK 2579) FLOREY ST (T676)

DIR: N TOTAL LEN: 26.131 MI. DIST: 05-5 SR: 512
 LEFT MUN: PLAINFIELD T RIGHT MUN: PLAINFIELD T

Street Name	Segment	Length (FT)	Notes
CESARE DR (BORO)	0400/1389		
	0400/1064		PLAINFIELD PEN ARGYL B
1 0 00165 0 01 0885+62 095485 FT			NC BLUE VALLEY DR SOUTH MAIN ST (BORO)
EAST MAIN ST (SR1020 SEG 0010/0000)	0400/0000		0400/0000 LENGTH(AH 2579 BK 2398)
RIDGE AV (BORO)	0390/2215		
MOYER AV (BORO)	0390/1207		
	0390/1393		MAIN ST (SR1024 SEG 0020/3771)
	0390/0960		WESTBROOK AV (BORO)
	0390/0600		SCHANCK AV (BORO)
ROBINSON AV (BORO)	0390/0252		ROBINSON AV (TBC)
093087 FT	0390/0252		
	093135 FT		1 0 00165 0 01 0909+40 NC MAIN ST HARDING AV (BORO)
	0390/0000		0390/0000 LENGTH(AH 2398 BK 2607)
	0380/2362		LOBB AV (BORO)
	0380/2126		HELLER AV (BORO)
	0380/1903		B ST (BORO)
	0380/1479		C ST (BORO)
	0380/1035		SAVERCOOL AV (BORO)
090480 FT	0380/0557		E ST (SR1011 SEG 0070/3780)
	090528 FT		1 0 00165 0 01 0936+18 PEN ARGYL PLAINFIELD T
SPEER AV	0380/0000		0380/0000 LENGTH(AH 2607 BK 3136) WILLIAMS ST

DIR: N TOTAL LEN: 26.131 MI. DIST: 05-5 SR: 512
 LEFT MUN: PLAINFIELD T RIGHT MUN: PLAINFIELD T

Left Side	Left Parcel	Center	Right Parcel	Right Side
(T720)	0370/2892	==	0370/2892	(T702)
		==		GEORGE ST
		==	0370/2046	(SR1024 SEG 0010/0000)
		POE		(APRA) GRAND CENTRAL WA
			0370/1152	GRAND CENTRAL WASTE MNG
				(PRDR)
	087344 FT		087392 FT	1 0 00165 0 01 0967+21
		==		BUSS ST
		==	0370/0000	(T677)
		==		LENGTH(AH 3136 BK 2400)
			0360/2078	SANDERS RD
		POI		(T643)
NAPA DEVELOPMENT CORP (PRDR)	0360/1750		0360/1750	(APRA) NAPA DEVELOPMENT
	084944 FT		084992 FT	1 0 00165 0 01 0991+41
		==		GLASS ST
		==		(T643)
		==	0360/0000	NC PENNSYLVANIA AV
		==		LENGTH(AH 2400 BK 2051)
		==	0350/1368	HAWTHORNE LN
		==		(T643)
		---	0350/1131	PLAINFIELD
				WIND GAP B
WOODWARD AV (BORO)	0350/0460 082893 FT	==	082941 FT	1 0 00165 0 01 1010+36
		==		ALPHA RD
		==		(BORO)
		==	0350/0000	LENGTH(AH 2051 BK 2091)
		==		BURDETTE ST
		==	0340/1711	(BORO)
		==	0340/1177	GENOGA ST
		==		(BORO)
		==	0340/0465	PARK AV
		==		(BORO)
		==		LC TO LEHIGH AV
		==		(CONN)
UTICA AV				

DIR: N TOTAL LEN: 26.131 MI. DIST: 05-5 SR: 512
 LEFT MUN: WIND GAP B RIGHT MUN: WIND GAP B

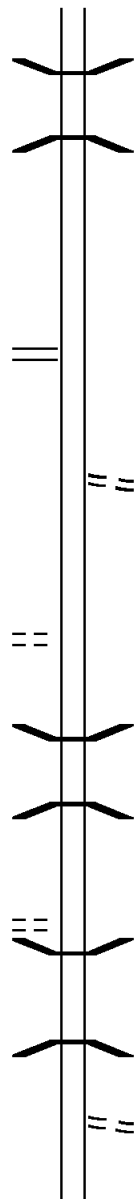
Stationing	Distance	Street Name	Notes
0340/0400		LEHIGH AV	
0340/0371		(BORO)	
0340/0171		UNNAMED AL	
0340/0000		NC LEHIGH AV	
0340/0000		CENTER ST	LENGTH(AH 2091 BK 2247)
0330/1598		(BORO)	
0330/1141		MECHANIC ST	
0330/0646		(BORO)	
0330/0010		WEST ST	
0330/0000		BMSEN 48/0512/0330/0000	1 0 00166 0 02 0642+56
0330/0000		TR. BUSHKILL	
0330/0000		BMSBG 48/0512/0330/0000	LENGTH(AH 2247 BK 1676)
0320/1241		FIFTH ST	
0320/0930		(BORO)	
0320/0622		FOURTH ST	
0320/0622		(BORO)	
0320/0622		THIRD ST	(SR1023 SEG 0030/1911)
0320/0304		SECOND ST	
0320/0304		(BORO)	
0320/0000		1 0 00166 0 02 0625+79	
0320/0000		NC BROADWAY ST	
0320/0000		FIRST ST	
0320/0000		(BORO)	
0320/0000		LENGTH(AH 1676 BK 1754)	
0310/1294		A ST	
0310/1294		(BORO)	
0310/1294		WIND GAP	
0310/0572		PLAINFIELD T	
0310/0038		BMSEN 48/0512/0310/0000	1 0 00166 0 01 0607+59
0310/0000		TRIB. TO BUSHKILL CREEK	
0310/0000		BMSBG 48/0512/0310/0000	
0310/0000		MFC BEGIN = C	
0310/0000		LENGTH(AH 1754 BK 2006)	

DIR: N TOTAL LEN: 26.131 MI. DIST: 05-5 SR: 512
 LEFT MUN: PLAINFIELD T RIGHT MUN: PLAINFIELD T

SULLIVAN TRAIL RD (SR1005 SEG 0090/3595)	0301/1754		0300/1880	FROM 1005/0090 SH (CONN)
			0300/1773	SULLIVAN TRAIL RD (SR1005 SEG 0090/3595)
			0300/1675	TO 1005/0090 SH (CONN)
RAMP K RD (SR8011 SEG 0010/1086)	0301/1438		0300/1492	FROM 8011/0010 SH (CONN)
RAMP E RD (SR8011 SEG 0750/0000)	0301/1325		0300/1454	RAMP K RD (SR8011 SEG 0010/1086)
			0300/1232	RAMP J RD (SR8011 SEG 0020/0000)
PA 33 NB OP ID 48/0033/0240/1420	0301/0990		0300/0963	PA 33 NB OP ID 48/0033/0240/1420
(CONN)	0301/0714			
RAMP H RD (SR8011 SEG 0500/0000)				RAMP H RD (SR8011 SEG 0500/0000)
JACOBSBURG RD (SR1001 SEG 0110/1949)	0301/0583		0300/0585	JACOBSBURG RD (SR1001 SEG 0110/1949)
RAMP G RD (SR8011 SEG 0510/1140)	0301/0562		0300/0561	RAMP G RD (SR8011 SEG 0510/1140)
FROM 8011/0510 SH (CONN)	0301/0479		073167 FT	1 0 00752 0 00 0680+14
1 0 00752 0 00 0680+14	073174 FT			NC LEHIGH AV EPPS ST (T680)
EPPS ST (T680)			0300/0000	MFC BEGIN = C
MFC BEGIN = C	0301/0000		0290/2393	LENGTH(AH 2006 BK 2600) PLAINFIELD BUSHKILL TOWNSHIP T
LENGTH(AH 1951 BK 2600)				
LC TO PROFESSIONAL DR (CONN)	0290/1420		0290/1340	PROFESSIONAL DR (TWP)
LC FROM PROFESSIONAL DR (CONN)	0290/1280			
	070574 FT		070567 FT	1 0 00752 0 00 0649+98

DIR: N TOTAL LEN: 26.131 MI.
 LEFT MUN: BUSHKILL TOWNSHIP T

DIST: 05-5 SR: 512
 RIGHT MUN: BUSHKILL TOWNSHIP T



1 0 00752 0 00 0621+06 067678 FT
 MOUNTAIN RD
 (SR4019 SEG 0130/2934) 0280/0000

1 0 00752 0 00 0591+75 064746 FT
 HILDENBRANDT RD
 (T571) 0270/0000

BROAD RD
 (T634) 0260/0125
 061662 FT

5 0290/0000 LENGTH(AH 2600 BK 2896)

0280/2131 BMS EN 48/0512/0280/2117
 1 0 00752 0 00 0000+00
 TR. BUSHKILL

0280/2117 BMSBG 48/0512/0280/2117

067671 FT

5 0280/0000 LENGTH(AH 2896 BK 2932)

0270/1671 KELLER RD
 (T638)

064739 FT

5 0270/0000 LENGTH(AH 2932 BK 3084)

0260/1625 BMS EN 48/0512/0260/1588
 1 0 00752 0 00 0576+94
 TR. BUSHKILL

0260/1588 BMSBG 48/0512/0260/1588

0260/0017 BMS EN 48/0512/0260/0000
 061655 FT 1 0 00752 0 00 0560+87
 TR. BUSHKILL

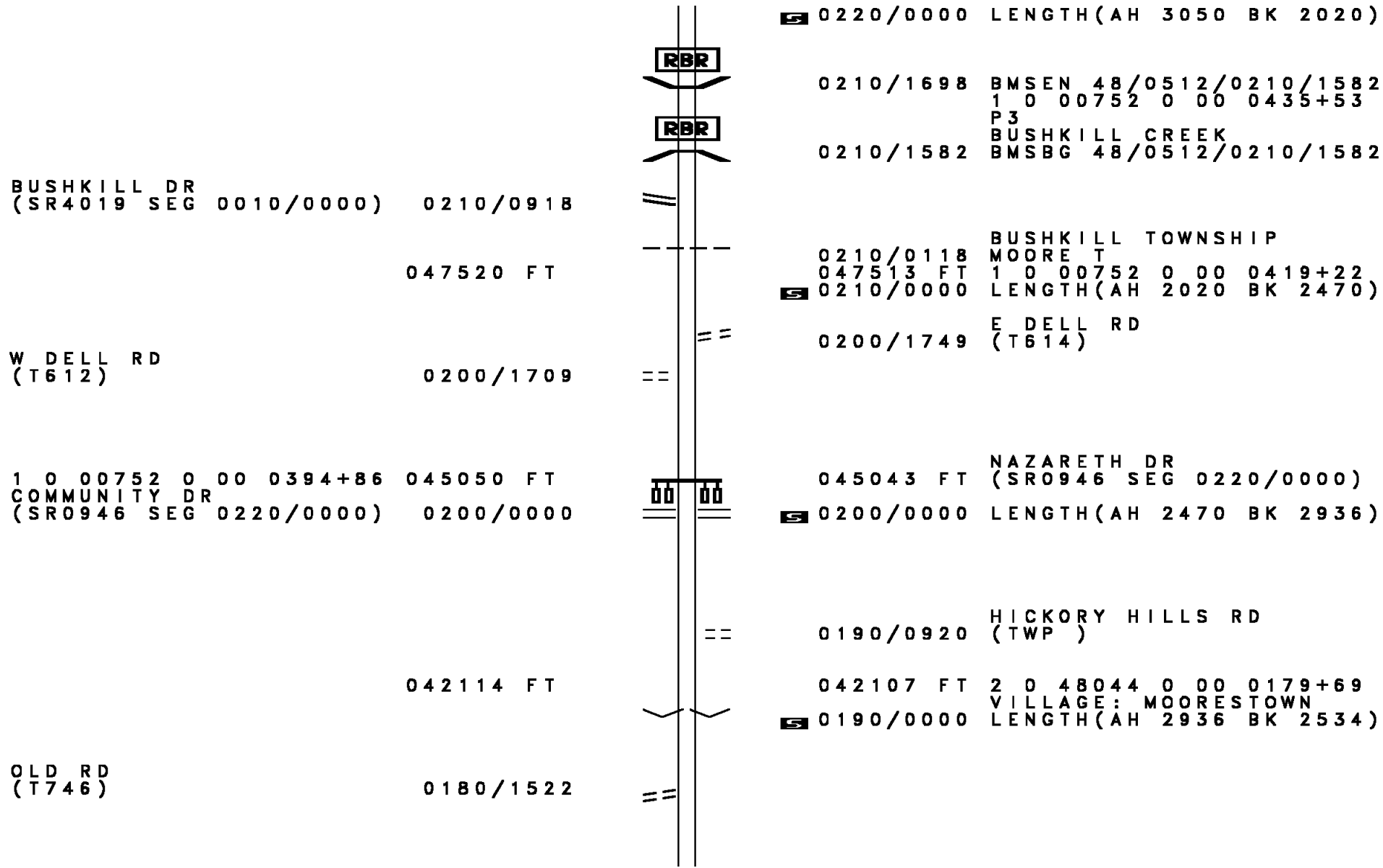
5 0260/0000 BMSBG 48/0512/0260/0000
 LENGTH(AH 3084 BK 2931)

0250/2205 MILLER RD
 (T635)

DIR: N TOTAL LEN: 26.131 MI. DIST: 05-5 SR: 512
 LEFT MUN: BUSHKILL TOWNSHIP T RIGHT MUN: BUSHKILL TOWNSHIP T

Left Side	Right Side
	0250/0672 RONE DR (TWP)
058731 FT	058724 FT 1 0 00752 0 00 0531+57 POPLARWOOD RD (T777)
	0250/0000 LENGTH(AH 2931 BK 2761)
COLE DR (T780) 0240/2111	
	BUSHKILL CENTER RD (SR4025 SEG 0100/0000)
	0240/1418
1 0 00752 0 00 0503+29 055970 FT CLEARFIELD RD (T626) 0240/0000	055963 FT CLEARFIELD RD (T626) 0240/0000 LENGTH(AH 2761 BK 3380)
SADDLE DR (T774) 0230/2739	
	HUDSON WAY (TWP) 0230/2059
	TR. BUSHKILL STRUCTURE LENGTH 8 FT BMSID 48/0512/0230/1313 0230/1313
SEIFERT RD (T750) 052590 FT 0230/0000	052583 FT 1 0 00752 0 00 0470+05 VILLAGE: CLEARFIELD LENGTH(AH 3380 BK 3050) 0230/0000
BUSHKILL RD (TWP) 0220/1471	FOX RIDGE (TWP) 0220/1471
PEGGY LN (TWP) 0220/0768	
049540 FT	049533 FT 1 0 00752 0 00 0439+87 HEYER MILL RD (T624)

DIR: N TOTAL LEN: 26.131 MI. DIST: 05-5 SR: 512
 LEFT MUN: BUSHKILL TOWNSHIP T RIGHT MUN: BUSHKILL TOWNSHIP T



BUSHKILL DR
 (SR4019 SEG 0010/0000) 0210/0918

047520 FT

W DELL RD
 (T612) 0200/1709

1 0 00752 0 00 0394+86 045050 FT
 COMMUNITY DR
 (SR0946 SEG 0220/0000) 0200/0000

OLD RD
 (T746) 0180/1522

0220/0000 LENGTH(AH 3050 BK 2020)

0210/1698 BMS EN 48/0512/0210/1582
 1 0 00752 0 00 0435+53
 P3

0210/1582 BMSBG 48/0512/0210/1582
 BUSHKILL CREEK

0210/0118 MOORE T BUSHKILL TOWNSHIP
 1 0 00752 0 00 0419+22
 0210/0000 LENGTH(AH 2020 BK 2470)

0200/1749 E DELL RD
 (T614)

045043 FT NAZARETH DR
 (SR0946 SEG 0220/0000)
 0200/0000 LENGTH(AH 2470 BK 2936)

0190/0920 HICKORY HILLS RD
 (TWP)

042107 FT 2 0 48044 0 00 0179+69
 VILLAGE: MOORESTOWN
 0190/0000 LENGTH(AH 2936 BK 2534)

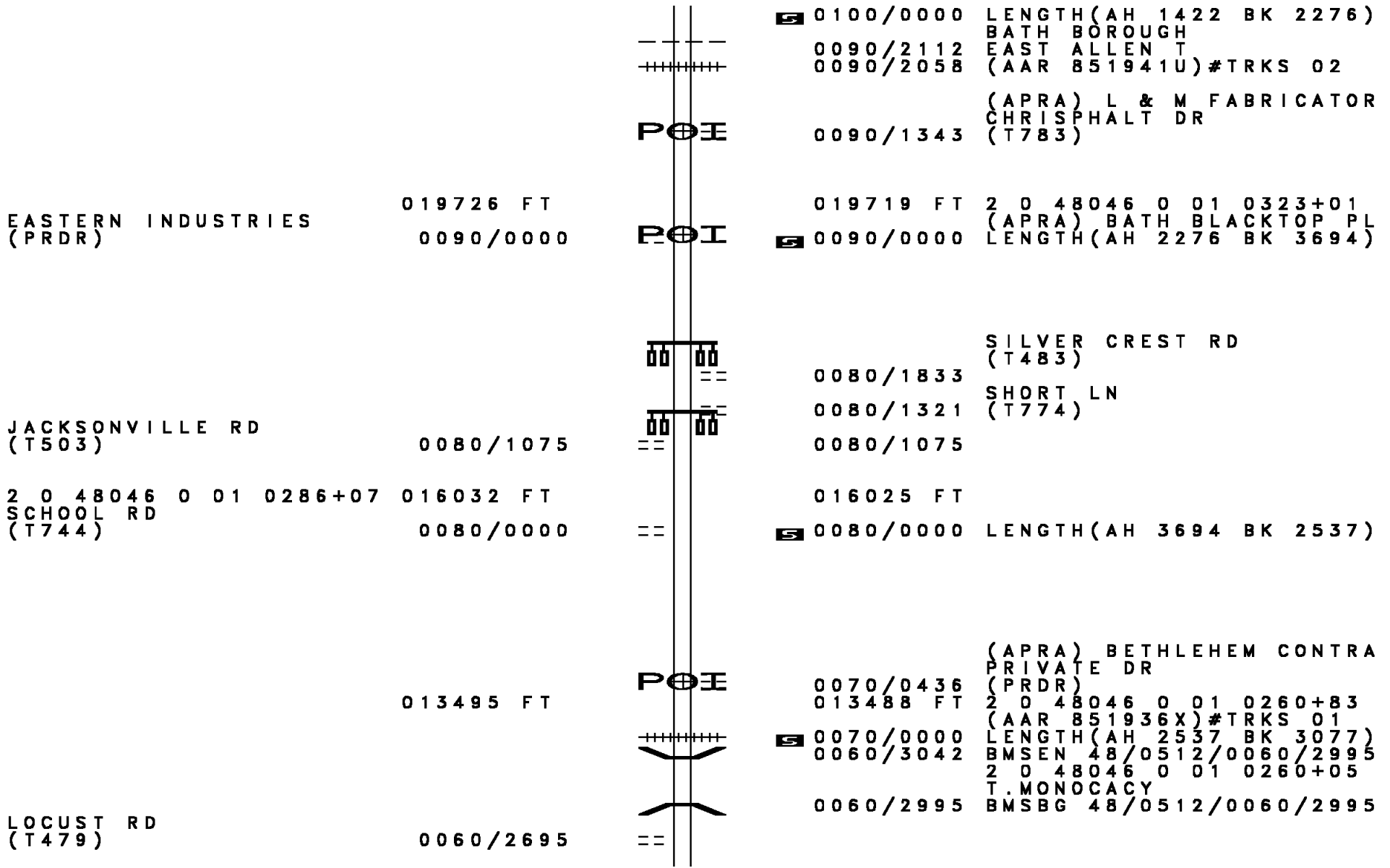
DIR: N TOTAL LEN: 26.131 MI. DIST: 05-5 SR: 512
 LEFT MUN: MOORE T RIGHT MUN: MOORE T

Left Side Description	Left Side Length	Right Side Description	Right Side Length	Right Side Additional Info
	039580 FT		039573 FT	2 0 48044 0 00 0154+94
			0180/0000	LENGTH(AH 2534 BK 2629)
BAUER RD (T746)	0170/1589			
YOST RD (SR4010 SEG 0030/2287)	0170/1485	YOST RD (T569)	0170/1485	
	036951 FT		036944 FT	2 0 48044 0 00 0128+88
			0170/0000	LENGTH(AH 2629 BK 2562)
RED OAK LN (PRDR)	0160/2344			
RED OAK LN (PRDR)	0160/2071	OXFORD CR (T803)	0160/2071	
PRIVATE DR (PRDR)	0160/1380	(APRA) CECH TIMBERLINE OXFORD CR	0160/1380	
			0160/1242	(T805)
	034389 FT	PLAZA CT (TWP)	0160/0460	
			034382 FT	2 0 48044 0 00 0104+91
			0160/0000	LENGTH(AH 2562 BK 1980)
JONES RD (T567)	0150/1005	KEELER RD (T567)	0150/1533	
	032409 FT	FAIRWAY DR (TWP)	0150/0475	
			032402 FT	2 0 48044 0 00 0081+54
			0150/0000	LENGTH(AH 1980 BK 2603)
		EVANWOOD RD (T747)	0140/2263	
		CHERRYWOOD RD (T746)	0140/1555	
FOX RD (T609)	0140/0454	FOX RD (T511)	0140/0454	
	029806 FT		029799 FT	2 0 48044 0 00 0057+32
			0140/0000	LENGTH(AH 2603 BK 3040)
WOOD EDGE RD (PRDR)	0130/2382	FRIENDSHIP LN		

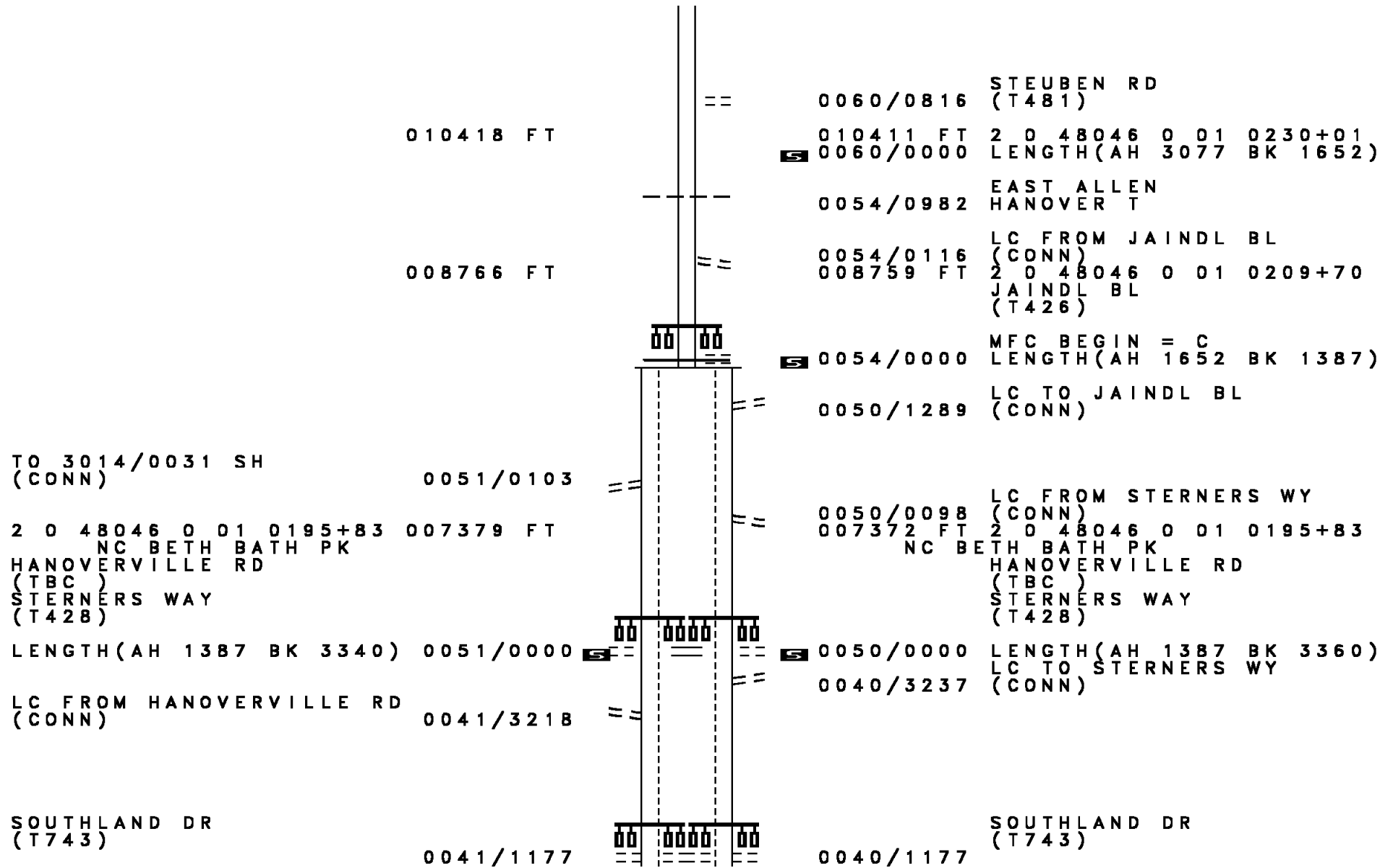
DIR: N TOTAL LEN: 26.131 MI. DIST: 05-5 SR: 512
 LEFT MUN: MOORE T RIGHT MUN: MOORE T

Stationing	Right of Way	Address	Notes
	==	0130/2340 (T804)	WINDY LN
	==	0130/1974 (PRDR)	
	==	0130/1281 (T745)	SHADY RD
	==	NC MOORE	ORESTOWN RD
	---	0130/1109	EAST ALLEN T
	==	0130/0638 (T745)	SHADY RD
026766 FT	---	026759 FT	2 0 48044 0 00 0025+62
	---	0130/0000	EAST ALLEN BATH BOROUGH B LENGTH(AH 3040 BK 2705)
	==	0120/1411	SLEEPY HOLLOW RD (BORO)
BARRALL AV (BORO)	==	0120/0764	
0120/0764	==	0120/0440	SILK MILL ST (BORO)
	==	0120/0163	MCILHANEY AV (BORO)
024061 FT	==	024054 FT	2 0 48044 0 00 0000+00
	==		NORTHAMPTON ST (SR0248 SEG 0300/0000)
	==	0120/0000	LENGTH(AH 2705 BK 0637)
	==	0110/0484	BORO AL (BORO)
	==	0110/0319	CENTER ST (BORO)
023424 FT	==	023417 FT	2 0 48046 1 00 0000+00
	==		MAIN ST (SR3020 SEG 0010/0345)
	==	0110/0000	LENGTH(AH 0637 BK 1422)
BARBER ST (BORO)	==	0100/1187	BARBER ST (BORO)
0100/1187	==	0100/0719	MILL ST (BORO)
	==	0100/0277	ALLEN ST (BORO)
022002 FT	==	021995 FT	2 0 48046 0 01 0344+51
	==		NC WALNUT ST

DIR: N TOTAL LEN: 26.131 MI. DIST: 05-5 SR: 512
 LEFT MUN: BATH BOROUGH B RIGHT MUN: BATH BOROUGH B



0100/0000 LENGTH(AH 1422 BK 2276)
 BATH BOROUGH
 0090/2112 EAST ALLEN T
 0090/2058 (AAR 851941U)#TRKS 02
 (APRA) L & M FABRICATOR
 CHRISPHALT DR
 (T783)
 0090/1343
 019719 FT 2 0 48046 0 01 0323+01
 (APRA) BATH BLACKTOP PL
 0090/0000 LENGTH(AH 2276 BK 3694)
 SILVER CREST RD
 (T483)
 0080/1833
 SHORT LN
 (T774)
 0080/1321
 0080/1075
 016025 FT
 0080/0000 LENGTH(AH 3694 BK 2537)
 (APRA) BETHLEHEM CONTRA
 PRIVATE DR
 (PRDR)
 0070/0436
 013488 FT 2 0 48046 0 01 0260+83
 (AAR 851936X)#TRKS 01
 0070/0000 LENGTH(AH 2537 BK 3077)
 0060/3042 BMSSEN 48/0512/0060/2995
 2 0 48046 0 01 0260+05
 T. MONOCACY
 0060/2995 BMSBG 48/0512/0060/2995
 0060/2695



DIR: N TOTAL LEN: 26.131 MI. DIST: 05-5 SR: 512
LEFT MUN: HANOVER T RIGHT MUN: HANOVER T

2 0 48046 0 01 0174+96 004039 FT
CRAWFORD DR
(T742)
BRODHEAD RD
(T764)

LENGTH(AH 3340 BK 1671) 0041/0000

2 0 48046 0 01 0148+55 002368 FT
PLACE RD
(T736)
LENGTH(AH 1671 BK 1487) 0031/0000
(APRA) PLASTERER EQUIPM
STOKE PARK RD
(T433)
HIGHLAND AV
(T453)

0021/0925

2 0 48046 0 01 0133+68 000881 FT
WEGMANS DR
(T801)
GATEWAY DR
(PRDR)

LENGTH(AH 1487 BK 0881) 0021/0000

RAMP A RD
(SR8004 SEG 0510/0910) 0011/0341

RAMP E RD
(SR8004 SEG 0250/0000) 0011/0273

2 0 48046 0 01 0123+88 000000 FT

US 22 E
OP ID 48/0022/0050/0000
NC BATH PK

CENTER ST
(SR3011 SEG 0091/1844) INTER-BK

MFC BEGIN = C
LENGTH(AH 0881 BK 0000) 0011/0000

004012 FT 2 0 48046 0 01 0174+96
CRAWFORD DR
(T742)
BRODHEAD RD
(T764)

0040/0000 LENGTH(AH 3360 BK 1671)

002341 FT 2 0 48046 0 01 0148+55
0030/0000 LENGTH(AH 1671 BK 1487)
(APRA) PLASTERER EQUIPM
STOKE PARK RD
(T433)
HIGHLAND AV
(T453)

0020/0925

000854 FT 2 0 48046 0 01 0133+68
WEGMANS DR
(T801)
GATEWAY DR
(PRDR)

0020/0000 LENGTH(AH 1487 BK 0854)

FROM 8004/0510 SH
(CONN)

0010/0453 RAMP A RD
(SR8004 SEG 0510/0910)

0010/0341 RAMP B RD
(SR8004 SEG 0500/0000)

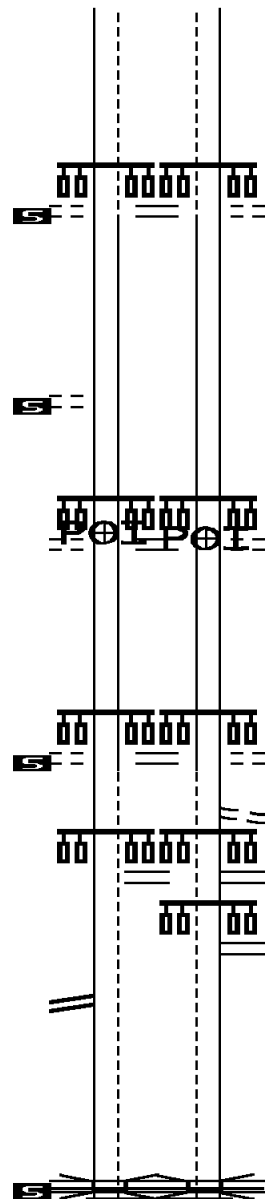
0010/0314

000000 FT 2 0 48046 0 01 0123+88

US 22 E
OP ID 48/0022/0050/0000
NC BATH PK

INTER-BK CENTER ST
(SR3011 SEG 0090/1827)

MFC BEGIN = C
LENGTH(AH 0854 BK 0000)

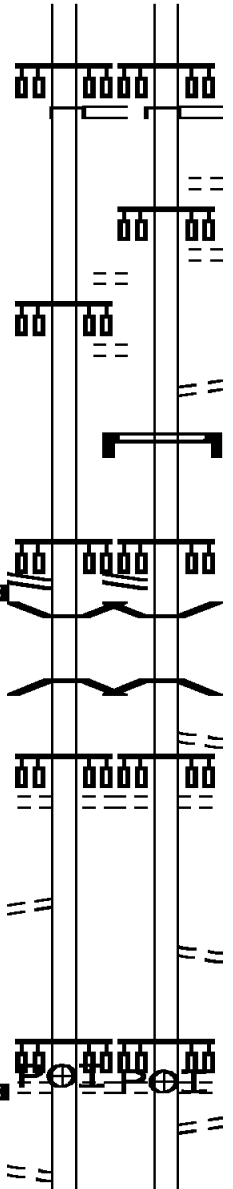




EXTRACT DATE: 12/18/2023 ROADWAY MANAGEMENT SYSTEM PAGE NUMBER: 76
PRINT DATE: 12/19/2023 SLD COUNTY/SR - ANNUAL PRINT COUNTY: NORTHAMPTON
DIR: B TOTAL LEN: 6.323 MI. DIST: 05-5 SR: 412
LEFT MUN: BETHLEHEM CITY C RIGHT MUN: BETHLEHEM CITY C

033324 FT

033385 FT

DIR: B TOTAL LEN: 6.323 MI. DIST: 05-5 SR: 412
 LEFT MUN: BETHLEHEM CITY C RIGHT MUN: BETHLEHEM CITY C

DALY AV (CITY) STEFKO BL (SR3007 SEG 0023/0000)	INTER-AHD 0135/1716		INTER-AHD 0134/1716	DALY AV (CITY) STEFKO BL (SR3007 SEG 0023/0000)
WIND CREEK BL ENTR (PRDR) WIND CREEK BL EXIT (PRDR)	0135/1060 0135/0981		0134/1058 0134/1004	WIND CREEK BL ENTR (PRDR) WIND CREEK BL EXIT (PRDR)
NC DALY AV 2 0 48129 0 00 0212+73 031608 FT FOURTH ST (SR3022 SEG 0050/0530)			0134/0592 0134/0527 031669 FT	LC TO WIND CREEK BL (CONN) SIGN: CANTILEVER BMSID 48/0412/0134/0443 NC DALY AV 2 0 48129 0 00 0212+73 FOURTH ST (SR3022 SEG 0050/0530)
LENGTH(AH 1716 BK 1822) BMSEN 48/0412/0120/1730 0 0 00000 0 00 0000+00 PHILADELPHIA, BETHLE RR BMSBG 48/0412/0120/1730	0135/0000 0121/1716 0121/1667		0134/0000 0120/1779 0120/1730 0120/1137	LENGTH(AH 1716 BK 1819) BMSEN 48/0412/0120/1730 0 0 00000 0 00 0000+00 PHILADELPHIA, BETHLE RR BMSBG 48/0412/0120/1730 LC FROM LYNN AV
LYNN AV (CITY)	0121/1029		0120/1083	(CONN) LYNN AV (CITY)
LC TO EMERY ST (CONN)	0121/0108		0120/0089 029850 FT	LC FROM EMERY ST (CONN)
1 0 00530 0 00 0298+22 029786 FT (APRA) BETH STEEL CARRI EMERY ST (CITY)				1 0 00530 0 00 0298+22 (APRA) BETH STEEL CARRI EMERY ST (CITY)
LENGTH(AH 1822 BK 1802) LC FROM EMERY ST (CONN)	0121/0000 0111/1723		0120/0000 0110/1747	LENGTH(AH 1819 BK 1822) LC TO EMERY ST (CONN)

DIR: B TOTAL LEN: 6.323 MI. DIST: 05-5 SR: 412
 LEFT MUN: HELLERTOWN B RIGHT MUN: HELLERTOWN B

Street Name	Segment ID	Length (FT)	Start Station	End Station	Notes
					HIGH ST (BORO)
					WILSON AV (BORO)
					CLARKE ST (BORO)
ACKERMAN ST (BORO)	0080/0322				
BACHMAN ST (BORO)	0080/0087	019421 FT			
					1 0 00530 0 00 0192+98
					LINDEN AV (BORO)
					LENGTH (AH 2449 BK 2741)
					THOMAS AV (BORO)
SYCAMORE ST (BORO)	0070/1598				
					CHESTNUT ST (BORO)
					FOUNDRY ST (BORO)
					DEPOT ST (BORO)
					FEHR AL (BORO)
HAMPTON AV (BORO)	0070/0665				
					WARREN ST (BORO)
DIVISION ST (BORO)	0070/0354				
					EASTON RD (SR2006 SEG 0010/0000)
		016680 FT			1 0 00530 0 00 0166+52
					WATER ST (BORO)
WATER ST (SR3004 SEG 0080/1262)	0070/0000				
					LENGTH (AH 2741 BK 1871)
					BMSBN 48/0412/0060/1804
					1 0 00530 0 00 0165+87
					TR. SAUCON CK
					BMSBG 48/0412/0060/1804
					CHURCH AL (BORO)
					UNKNOWN AL (BORO)
					PENN ST (BORO)

DIR: B TOTAL LEN: 6.323 MI. DIST: 05-5 SR: 412
 LEFT MUN: HELLERTOWN B RIGHT MUN: HELLERTOWN B

MAGNOLIA RD
 (BORO)

PINE ST
 (BORO)

0060/0553

0060/0139
 014809 FT

MEADOWS RD
 (T376)

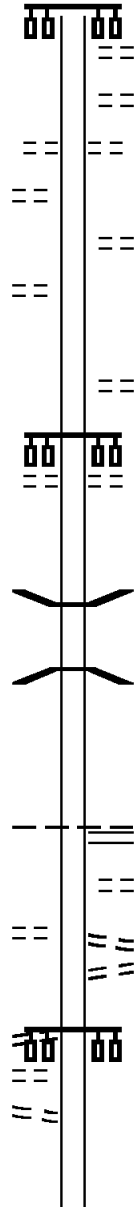
0040/2429

LC TO SHOPPING PLAZA
 (CONN)
 ENTR TO SHOPPING PLAZA
 (PRDR)
 LC FROM SHOPPING PLAZA
 (CONN)

0040/1707

0040/1625

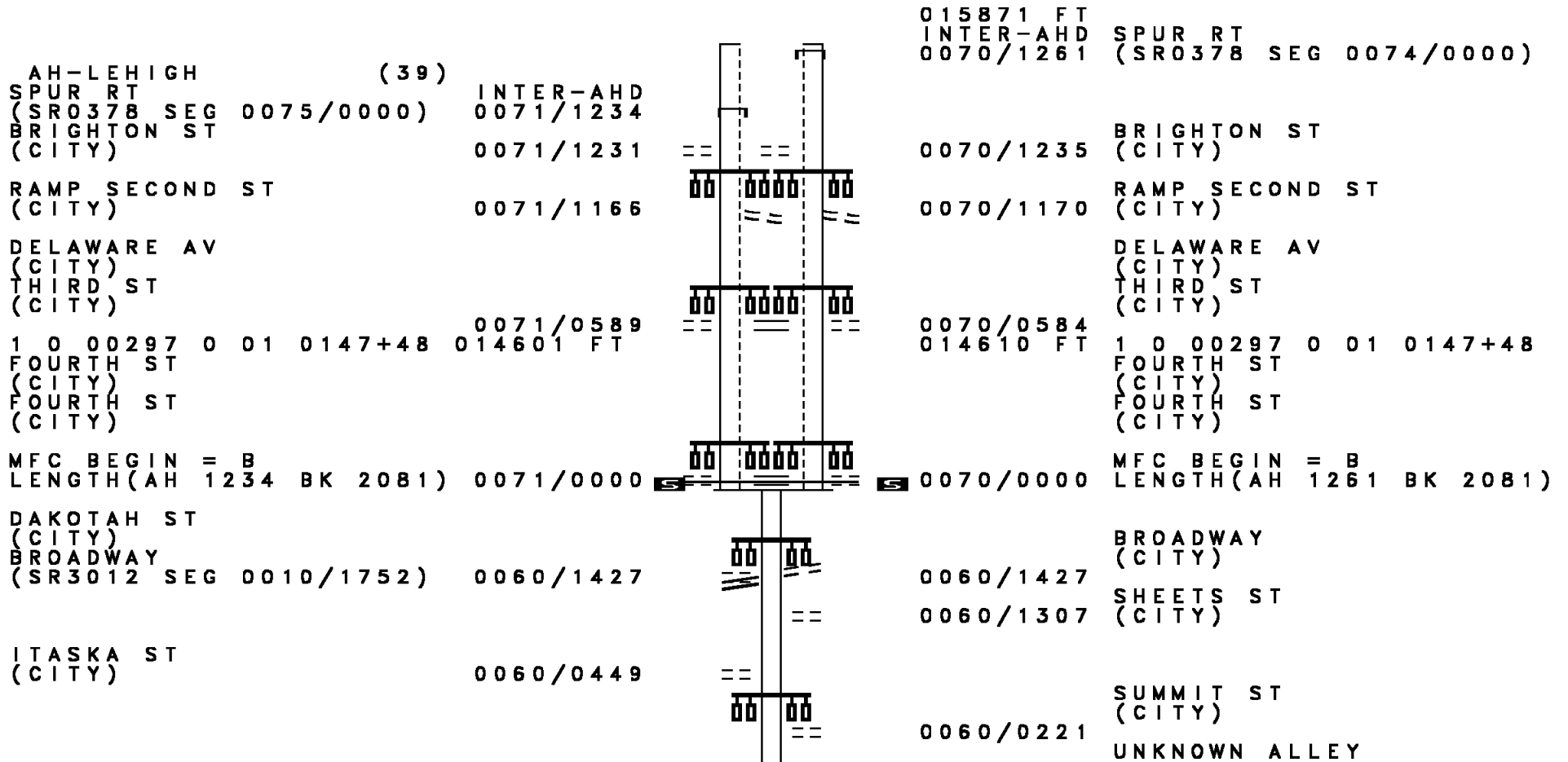
0040/1558



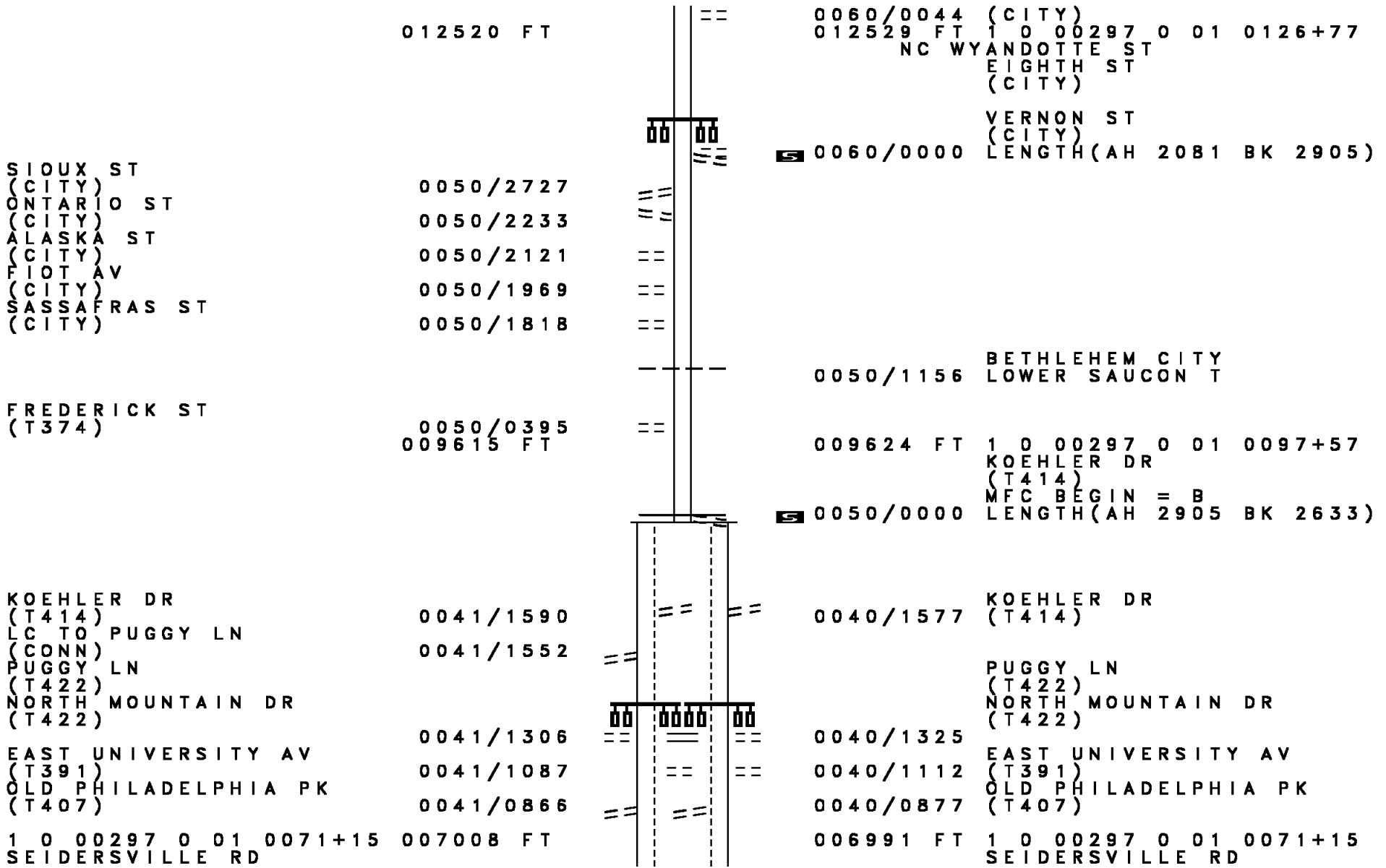
(BORO)
 0060/1346
 DURHAM ST
 (BORO)
 SAUCON ST
 (BORO)
 0060/0873
 (BORO)
 0060/0553
 MAGNOLIA RD
 (BORO)
 0060/0538
 (BORO)
 014809 FT 1 0 00530 0 00 0147+83
 SPRUCE ST
 (BORO)
 0060/0000 LENGTH(AH 1871 BK 2718)
 WALNUT ST
 (BORO)
 0050/2074
 0050/0498 BMS EN 48/0412/0050/0479
 1 0 00530 0 00 0125+31
 POLK VALLEY
 0050/0479 BMSBG 48/0412/0050/0479
 012091 FT 1 0 00530 0 00 0120+67
 NC MA IN ST
 POLK VALLEY RD
 (SR2002 SEG 0004/0000)
 HELLERTOWN
 LOWER SAUCON T
 0050/0000 LENGTH(AH 2718 BK 3081)
 HERBERT ST
 (T423)
 0040/2748
 SPRINGTOWN HILL RD
 (T516)
 0040/2429 LC TO SPRINGTOWN HILL R
 (CONN)
 0040/2216
 (CONN)
 0040/1625

DIR: B TOTAL LEN: 6.323 MI. DIST: 05-5 SR: 412
 LEFT MUN: LOWER SAUCON T RIGHT MUN: LOWER SAUCON T

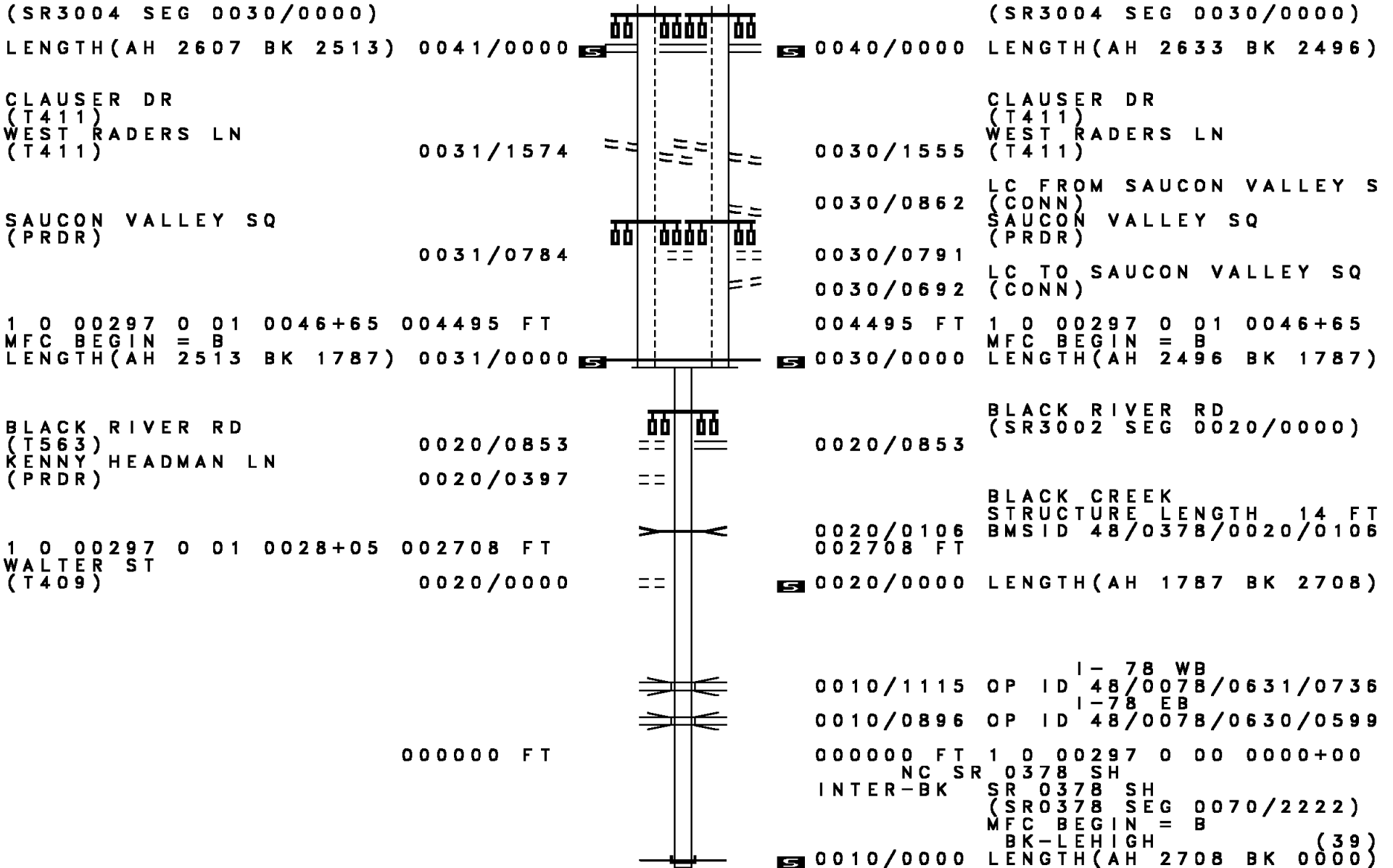
Address	Length	Start	End	Notes
009010 FT				
READING DR (T373)	0030/2186			
APPLES CHURCH RD (T367)	0030/1944			
WEAVERS LN (T365)	0030/0762			
HERSH LN (T529)	0030/0336			
FLINT HILL RD (SR3001 SEG 0020/3421)	006330 FT			
	0030/0000			
				009010 FT 1 0 00530 0 00 0089+52
				0040/0000 LENGTH(AH 3081 BK 2680)
				MT PLEASANT DR (T510)
				0030/2317
				006330 FT 1 0 00530 0 00 0063+04
				VILLAGE: LEITHSVILLE
				MOLLY LN (TWP)
				0030/0000 LENGTH(AH 2680 BK 3117)
				GAIL LN (TWP)
				0020/2581
				0020/1094 ROSALIE DR (T552)
				003213 FT 1 0 00530 0 00 0032+30
				0020/0000 LENGTH(AH 3117 BK 3213)
CORTNEY CT (T631)	0010/1919			
				0010/1173 ORCHARDS RD (T378)
BRICKOTE LN (PRDR)	0010/0931			
				000000 FT 1 0 00530 0 00 0000+00
				NC LEITHSVILLE RD
				INTER-BK HELLERTOWN RD
				(SR0412 SEG 0160/2472)
				MFC BEGIN = C
				BK-BUCKS (09)
				0010/0000 LENGTH(AH 3213 BK 0000)



DIR: B TOTAL LEN: 3.006 MI. DIST: 05-5 SR: 378
 LEFT MUN: BETHLEHEM CITY C RIGHT MUN: BETHLEHEM CITY C



DIR: B TOTAL LEN: 3.006 MI. DIST: 05-5 SR: 378
 LEFT MUN: LOWER SAUCON T RIGHT MUN: LOWER SAUCON T

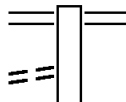


EXTRACT DATE: 12/18/2023 ROADWAY MANAGEMENT SYSTEM PAGE NUMBER: 66
PRINT DATE: 12/19/2023 SLD COUNTY/SR - ANNUAL PRINT COUNTY: NORTHAMPTON
DIR: B TOTAL LEN: 6.732 MI. DIST: 05-5 SR: 329
LEFT MUN: BATH BOROUGH B RIGHT MUN: BATH BOROUGH B

WEST ST
(BORO)
GREEN ST

035547 FT

0140/2796



035547 FT MAIN ST
0140/2971 (SR0248 SEG 0290/0000)

DIR: B TOTAL LEN: 6.732 MI. DIST: 05-5 SR: 329
 LEFT MUN: BATH BOROUGH B RIGHT MUN: BATH BOROUGH B

Stationing	Description	Notes
(BORO) 0140/2496		
032576 FT		
0140/0000	MILL ST (BORO)	
0130/2835	NC RACE ST	
0130/2150	SR329-TUBULAR CONV OP ID 48/0329/0130/2150	
0130/1235	(APRA) KEYSTONE CEMENT ENTRANCE TO KEYSTONE (PRDR)	
029711 FT		
0130/0000	LENGTH(AH 2865 BK 3014)	
026697 FT		
0120/0000	JACKSONVILLE RD (T503) LENGTH(AH 3014 BK 2437)	
KAPCO AGGREGATE PLANT (PRDR) 0110/1980	(APRA) KAPCO AGGREGATE	
1 0 00175 0 02 0733+02 024260 FT	AIRPORT RD (SR0987 SEG 0060/2539)	

DIR: B TOTAL LEN: 6.732 MI. DIST: 05-5 SR: 329
LEFT MUN: EAST ALLEN T RIGHT MUN: EAST ALLEN T

(SR3023 SEG 0010/0000) 0110/0000 0110/0000 LENGTH(AH 2437 BK 2739)

021521 FT 021521 FT 1 0 00175 0 02 0760+27
0100/0000 LENGTH(AH 2739 BK 3032)

DRIFTWOOD RD
(T493)

0090/1356

POE

0090/1445 (APRA) RCN COMMUNICATIO
PRIVATE DR
(PRDR)

018489 FT 018489 FT 1 0 00175 0 02 0790+29
0090/0000 LENGTH(AH 3032 BK 3177)

1 0 00175 0 02 0822+55 015312 FT
TANGLEWOOD RD
(T484) 0080/0000

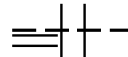
0080/0407 GOLDCRIS LN
015312 FT (TWP)
MFC BEGIN = C
0080/0000 LENGTH(AH 3177 BK 2498)
0070/2300 BMSBN 48/0329/0070/2257
1 0 00175 0 02 0824+86
CATA. CREEK
0070/2257 BMSBG 48/0329/0070/2257

0070/1357 WALNUT ST
(T480)

1 0 00175 0 02 0847+38 012814 FT 012814 FT EAST ALLEN

DIR: B TOTAL LEN: 6.732 MI. DIST: 05-5 SR: 329
 LEFT MUN: EAST ALLEN T RIGHT MUN: EAST ALLEN T

SEEMSVILLE RD
 (SR3021 SEG 0010/0000) 0070/0000



0070/0000 ALLEN TOWNSHIP T
 LENGTH(AH 2498 BK 2041)

010773 FT

010773 FT 1 0 00175 0 02 0868+23
 WEAVERSVILLE RD
 (SR3017 SEG 0150/0000)

HOWERTOWN RD
 (SR3017 SEG 0150/0000) 0060/0000



0060/0000 LENGTH(AH 2041 BK 3252)
 0050/2765 BMSBN 48/0329/0050/2748
 1 0 00175 0 02 0873+09

0050/2748 DRY RUN
 BMSBG 48/0329/0050/2748
 (APRA) SAVAGE RD
 SAVAGE RD
 (TWP)



0050/2270

007521 FT

007521 FT 1 0 00175 0 02 0900+44
 HORWITH DR
 (TWP)

0050/0000 LENGTH(AH 3252 BK 1796)

005725 FT

0040/0128 BMSBN 48/0329/0040/0000
 005725 FT 1 0 00175 0 02 0918+41
 NC NO R-BATH BL

0040/0000 BMSBG 48/0329/0040/0000
 LENGTH(AH 1796 BK 2449)
 (APRA) HORWITH TRUCKS I
 PRIVATE DR



0030/2085 (PRDR)

0030/1285 COMMERCE DR
 (PRDR)

0030/0342 BMSBN 48/0329/0030/0216
 ALLEN TOWNSHIP

DIR: B TOTAL LEN: 6.732 MI.
 LEFT MUN: ALLEN TOWNSHIP T

DIST: 05-5 SR: 329
 RIGHT MUN: ALLEN TOWNSHIP T

Location / Segment	Length (FT)	Segment ID	Notes
HOKENDAUQUA AV (BORO)	003276	0030/0279	NORTHAMPTON B 1 0 00175 0 02 0939+53 HOKENDAUQUA BMSBG 48/0329/0030/0216
SIEGFRIED AV (BORO)	0020/2049	0030/0216	003276 FT
DEWEY AV (BORO)	0020/1481	0030/0000	LENGTH(AH 2449 BK 2327) MILL ST (BORO)
LINCOLN AV (BORO)	0020/1149	0020/2277	(BORO)
RIDGE AL (BORO)	0020/0713	0020/1804	NORTHAMPTON AV (BORO) LAUBACH AV (BORO)
LINE AL (BORO)	0020/0528	0020/1481	(BORO)
MAIN ST (SR4003 SEG 0010/0000)	0020/0177	0020/0662	LINCOLN AV (BORO)
WEST AL (BORO)	000949	0020/0347	WASHINGTON AV (BORO) LINE AL (BORO)
STRUCTURAL METAL FAB (PRDR)	0010/0264	0020/0188	(BORO)
	000000	000949 FT	000949 FT 1 0 00175 0 03 0968+71 MAIN ST (BORO)
		0020/0000	LENGTH(AH 2327 BK 0949)
		0010/0539	CENTER ST (BORO)
		0010/0264	(APRA) LA FARGE CORPORA
		0010/0197	(AAR 361667E)#TRKS 01 CANAL ST (BORO)
		0010/0101	(BORO)
		000000 FT	1 0 00175 0 03 0978+16 NC TWENTYFIRST ST INTER-BK MAIN ST (SR0329 SEG 0130/1457) MFC BEGIN = B BK-LEHIGH (39)
		0010/0000	LENGTH(AH 0949 BK 0000)

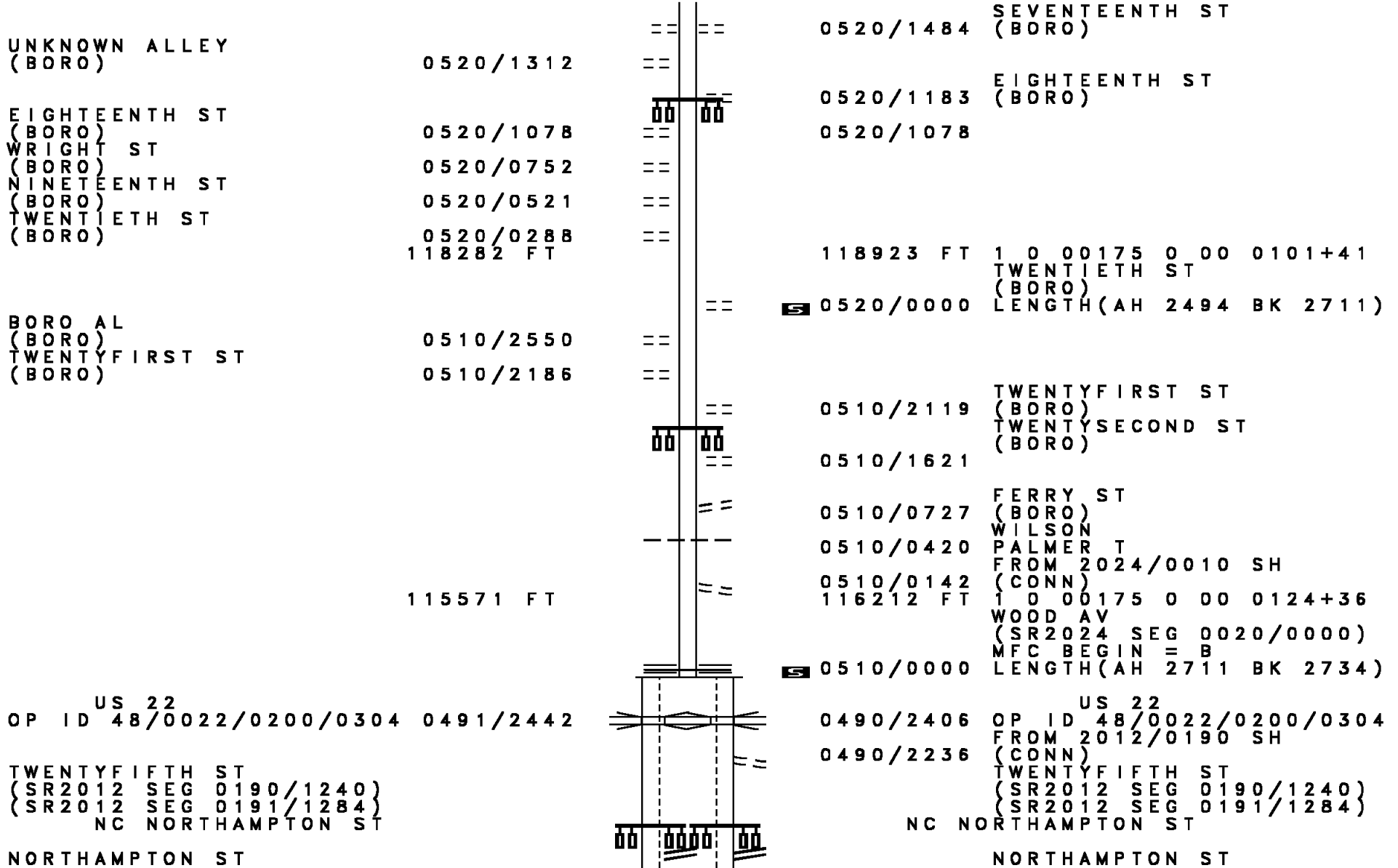
DIR: E TOTAL LEN: 24.558 MI. DIST: 05-5 SR: 248
 LEFT MUN: EASTON CITY C RIGHT MUN: EASTON CITY C

Left Side Description	Left Side Stationing	Right Side Stationing	Right Side Description
	129025 FT	129666 FT	
LARRY HOLMES DR (SR0611 SEG 0200/0000) FROM 0611/0200 SH (CONN) WB 248 TO TOLL BR (GOVT)	0570/1423 0570/1279 0570/1187	INTER-AHD LARRY HOLMES DR (CITY) SPRING GARDEN ST (CITY) 0570/1423 0570/1187	
EB 248 TO TOLL BR (GOVT)	0570/0481	(APRA) TO TR 22 BRIDGE GREEN ST (CITY) SECOND ST (CITY) 0570/0824 0570/0555	
	127602 FT	0570/0481	(APRA) TO TR 22 BRIDGE SITGREAVES ST (CITY) UNKNOWN AL (CITY) 0570/0292 0570/0164
THIRD ST (SR2023 SEG 0014/0000) BANK ST (CITY)	0570/0000 0560/0665	128243 FT 2 0 48019 7 00 0027+72 THIRD ST (TBC) 0570/0000	LENGTH(AH 1423 BK 0915)
	126687 FT	0560/0632	BANK ST (CITY) SR 8012 SH (SR8012 SEG 0010/0212) FOURTH ST (CITY)
BUSHKILL ST (CITY)	0560/0000	0560/0348 127328 FT 2 0 48019 0 00 0009+75 NC BU BUSHKILL ST 0560/0000	LENGTH(AH 0915 BK 2058)
PEARL ST (CITY) CHURCH ST (CITY) SEVENTH ST (CITY)	0550/0601 0550/0230 0550/0113	NC PEARL ST LOCUST ST (CITY) CHURCH ST (CITY)	
	124629 FT	125270 FT	2 0 48019 0 00 0029+93 NORTHAMPTON ST

DIR: E TOTAL LEN: 24.558 MI. DIST: 05-5 SR: 248
 LEFT MUN: EASTON CITY C RIGHT MUN: EASTON CITY C

Street Name	Segment ID	Length (FT)	Notes
WOOD AV (TBC)	0550/0000		NC PROSPECT AV SEVENTH ST (CITY) LENGTH (AH 2058 BK 1978) MULBERRY ST (CITY) NINTH ST (CITY)
WARREN ST (CITY)	0540/0520	122651 FT	TENTH ST (CITY) ELEVENTH ST (CITY) 1 0 00175 0 00 0057+82 ELDER ST (CITY)
THIRTEENTH ST (SR2019 SEG 0010/0000)	0530/1078	120776 FT	0540/0000 LENGTH (AH 1978 BK 1875) TWELFTH ST (CITY) 0530/1609 CHERRY ST (CITY) 0530/1348 THIRTEENTH ST (SR2020 SEG 0190/1962)
CARLY ST (BORO)	0520/2081		0530/0807 PEACH ST (CITY) 0530/0546 FOURTEENTH ST (CITY) 0530/0282 RASPBERRY ST (CITY) 1 0 00175 0 00 0076+65 FIFTEENTH ST (CITY) EASTON CITY WILSON B LENGTH (AH 1875 BK 2494) ROSE ST (BORO) 0520/2215 SIXTEENTH ST (BORO) APPLE ST (BORO) 0520/1960 0520/1656

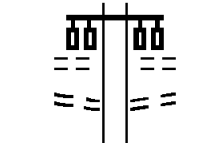

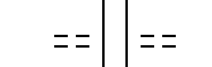


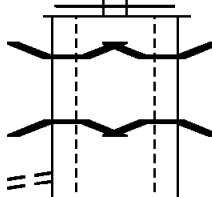
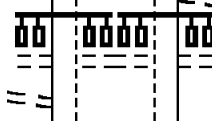
DIR: E TOTAL LEN: 24.558 MI. DIST: 05-5 SR: 248
 LEFT MUN: WILSON B RIGHT MUN: WILSON B



DIR: E TOTAL LEN: 24.558 MI. DIST: 05-5 SR: 248
 LEFT MUN: PALMER T RIGHT MUN: PALMER T

Stationing / Description	Stationing / Description	Stationing / Description
(T883) BMSBN 48/0248/0490/2032 0 0 0000 0 00 0000+00 TR. BUSHKILL BMSBG 48/0248/0490/2032	0491/2116 0491/2063 0491/2040	0490/2138 (T883) 0490/2055 0490/2032 0490/1989
TO 2040/0010 SH (CONN) SALES ST (T719) SALES ST (SR2040 SEG 0010/0000)	0491/1816 0491/1707 0491/1580	SALES ST (T719) SALES ST (SR2040 SEG 0010/0000)
FROM 2040/0010 SH (CONN)		
PHILIP ST (T760) LAWNHERST AV (T820)	0491/0946 0491/0679	PHILIP ST (T760) LAWNHERST AV (T820)
KATHRYN ST (T758) 1 0 00175 0 00 0156+00 112802 FT AICHER DR (T863)	0491/0218 0491/0000	0490/0949 0490/0674 0490/0230 113478 FT
LENGTH(AH 2769 BK 1501) JEWEL ST (T756)	0491/0000 0481/0997	0490/0000 0480/1021
1 0 00175 0 00 0173+68 111301 FT PARK AV (T938)		0480/0265 111962 FT
MFC BEGIN = B LENGTH(AH 1501 BK 2600)	0481/0000	0480/0000 0470/2373
		0470/2356
LC TO CREST BL (CONN)	0470/0421	LC FROM OLD NAZARETH RD (CONN)

DIR: E TOTAL LEN: 24.558 MI. DIST: 05-5 SR: 248
 LEFT MUN: PALMER T RIGHT MUN: PALMER T

CREST BL (TWP) LC FROM CREST BL (CONN)	0470/0321 0470/0188 108701 FT		0470/0321 0470/0188 109362 FT	OLD NAZARETH RD (T898) LC TO OLD NAZARETH RD (CONN) 1 0 00175 0 00 0197+32 UNKNOWN RD (PRDR) LENGTH(AH 2600 BK 2211)
NORTHGATE BL (T518)	0460/1388		0460/1388	NEWBURG RD (SR3020 SEG 0140/2851)
1 0 00175 0 00 0219+37 VAN BUREN RD (TBC)	106490 FT 0460/0000		107151 FT 0460/0000	VAN BUREN RD (TWP) LENGTH(AH 2211 BK 2510)
KINGSTON RD (SR2032 SEG 0014/0000)	0450/1078		0450/1078	KINGSTON RD (T947)
1 0 00175 0 00 0244+22 NORTHWOOD AV (T962)	103980 FT 0450/0000		104641 FT 0450/0000	NORTHWOOD AV (T928) LENGTH(AH 2510 BK 1034)
	102946 FT		103607 FT	1 0 00175 0 00 0254+18 MFC BEGIN = B LENGTH(AH 1034 BK 1794)
BMSBN 48/0248/0440/1264 0 0 00000 0 00 0000+00 T. SHOENECK BMSBG 48/0248/0440/1264 LC TO CORRIERE RD (CONN)	0441/1294 0441/1266 0441/1245		0440/1292 0440/1264	BMSBN 48/0248/0440/1264 0 0 00000 0 00 0000+00 T. SHOENECK BMSBG 48/0248/0440/1264
CORRIERE RD (TWP) LC FROM CORRIERE RD (CONN)	0441/1151 0441/1085		0440/1218 0440/1146	LC FROM CORRIERE RD (CONN) CORRIERE RD (TWP)

DIR: E TOTAL LEN: 24.558 MI. DIST: 05-5 SR: 248
 LEFT MUN: PALMER T RIGHT MUN: PALMER T

Segment Description	Segment ID	Start Station	End Station	Length (FT)	Notes
PALMER LOWER NAZARETH T	0441/1023				LC TO CORRIERE RD (CONN) PALMER LOWER NAZARETH T
LC TO MALL ENTRANCE (CONN)	0441/0114				
1 0 00175 0 00 0254+18	101152 FT				
ENTRANCE TO WALMART (PRDR)					LC FROM WEGMANS PZ (CONN) 1 0 00175 0 00 0260+15
ENTRANCE TO WEGMANS (PRDR)					ENTRANCE TO WALMART (PRDR)
ENTRANCE TO WEGMANS (PRDR)					ENTRANCE TO WEGMANS (PRDR)
LENGTH(AH 1794 BK 2573) LC FROM WAL MART EXIT (PRDR)	0441/0000				0440/0086 101813 FT
	0431/2468				LENGTH(AH 1794 BK 2567)
RAMP M RD (SR8005 SEG 0760/0000)	0431/1885				LC TO WEGMANS PZ (CONN) RAMP M RD (SR8005 SEG 0760/0000)
RAMP K RD (SR8005 SEG 0750/1119)	0431/1857				
					RAMP K RD (SR8005 SEG 0750/1119)
OP ID PA 33 NB 48/0033/0070/0000	0431/1374				
					0430/1877
					OP ID PA 33 NB 48/0033/0070/0000
					OP ID PA 33 SB 48/0033/0071/0000
OP ID PA 33 SB 48/0033/0071/0000	0431/1220				
LC TO UNKNOWN RD (CONN)	0431/0868				
RAMP L RD (SR8005 SEG 0260/1219) UNKNOWN RD (TWP)	0431/0782				RAMP L RD (SR8005 SEG 0260/1219) UNKNOWN RD (TWP)
RAMP J RD (SR8005 SEG 0250/0000)					RAMP J RD (SR8005 SEG 0250/0000)

DIR: E TOTAL LEN: 24.558 MI. DIST: 05-5 SR: 248
 LEFT MUN: LOWER NAZARETH T RIGHT MUN: LOWER NAZARETH T

UNKNOWN RD (TWP)		0431/0753	==	0000	0430/0778	UNKNOWN RD (TWP)
LC FROM UNKNOWN RD (CONN)		0431/0622	==			
1 0 00175 0 00 0285+69 098579 FT		0431/0000	S		099246 FT	1 0 00175 0 00 0285+69
LENGTH(AH 2573 BK 1026)		0425/0732	==		S 0430/0000	LENGTH(AH 2567 BK 1026)
LC TO PROLOGIS RD (CONN)		0425/0637	==		0424/0732	LC FROM PROLOGIS RD (CONN)
PROLOGIS RD (TWP)		0425/0543	==		0424/0637	PROLOGIS RD (TWP)
LC FROM PROLOGIS RD (CONN)		0425/0543	==		0424/0543	LC TO PROLOGIS RD (CONN)
1 0 00175 0 00 0308+58 097553 FT		0425/0000	S		098220 FT	1 0 00175 0 00 0308+58
MFC BEGIN = B		096983 FT	==		S 0424/0000	MFC BEGIN = B
LENGTH(AH 1026 BK 0570)			==		097650 FT	LENGTH(AH 1026 BK 0570)
			==		S 0420/0000	1 0 00175 0 00 0314+28
			==			HOLLO RD (T499)
		095445 FT	==			LENGTH(AH 0570 BK 1538)
			==			
			==		096112 FT	1 0 00175 0 00 0330+03
			==		S 0410/0000	NC NAZARETH RD LENGTH(AH 1538 BK 3804)
			==		0400/3172	BMS EN 48/0248/0400/3154
			==			0 0 00000 0 00 0000+00
			==		0400/3154	BR. SHOENECK
			==			BMSBG 48/0248/0400/3154
ESSROC INDUSTRIAL RD (PRDR)		0400/2873	==			
ESSROC INDUSTRIAL RD (PRDR)		0400/2054	==			
ESSROC INDUSTRIAL RD (PRDR)		0400/1799	==			
LOWER NAZARETH NAZARETH B		0400/1659	==			
			==		0400/1094	LC FROM JANDY BL (CONN) JANDY BL (TWP)
			==		0400/1005	LOWER NAZARETH NAZARETH B

Street Name	Segment	Length (FT)	Notes
		091641	LC TO JANDY BL (CONN)
		092308	1 0 00175 0 01 0369+59 NC EASTON RD BROAD ST (BORO)
BROAD ST	(SR0191 SEG 0110/0000)	0400/0000	INTER-BK EASTON RD (SR0191 SEG 0110/0000)
		091641	LTH AH 003804 BK 000100
		7392	LTH AH 000100 BK 003020
			INTER-AHD EASTON RD (SR0191 SEG 0100/0000)
GREEN ST	(TWP)	0390/2979	NAZARETH BATH PK (SR0191 SEG 0100/0000)
		0390/3020	LOWER NAZARETH T
		0390/2853	TR. SHOENECK STRUCTURE LENGTH 15 FT BMSID 48/0248/0390/2853
		0390/1665	LC FROM GIANT PLAZA (CONN)
		0390/1611	ENTRANCE TO GIANT PLAZA (PRDR)
		0390/1545	LC TO GIANT PLAZA (CONN)
		088621	1 0 00175 0 01 0408+29 GEORGETOWN RD (T483)
		0390/0000	LENGTH (AH 3020 BK 2167) LOWER NAZARETH
		0380/1756	UPPER NAZARETH T
		0380/1433	(AAR 851945W) #TRKS 01 (APRA) ESSROC MATERIALS
PRIVATE DR	(PRDR)	0380/1138	PRIVATE DR (PRDR)
PRIVATE DR	(PRDR)	0380/0575	(APRA) ESSROC MATERIALS

DIR: E TOTAL LEN: 24.558 MI. DIST: 05-5 SR: 248
 LEFT MUN: NAZARETH B RIGHT MUN: UPPER NAZARETH T

1 0 00175 0 01 0430+62 086454 FT
 NAZARETH
 UPPER NAZARETH T 0380/0000

087121 FT
 0380/0000 LENGTH(AH 2167 BK 2874)

083580 FT
 GRACEDALE AV
 (SR4002 SEG 0010/0000) 0370/0000

0370/0999 CHRISTIAN SPRINGS RD
 (T503)
 084247 FT 1 0 00175 0 01 0458+95
 ALMS HOUSE RD
 (T510)
 0370/0000 LENGTH(AH 2874 BK 1212)

082368 FT

0360/0496 BMS EN 48/0248/0360/0469
 1 0 00175 0 01 0466+40
 B. MONOCACY
 0360/0469 BMSBG 48/0248/0360/0469
 083035 FT 1 0 00175 0 01 0471+08
 DANIELS RD
 (SR0946 SEG 0280/0000)
 0360/0000 LENGTH(AH 1212 BK 2906)

079462 FT

0350/0932 NEW ENGLAND DR
 (TWP)
 0350/0147 LEHIGH LN
 (TWP)
 080129 FT 1 0 00175 0 01 0499+97
 0350/0000 LENGTH(AH 2906 BK 2669)

POE

0340/1710 (APRA) STEEL MGMT SYSTE
 ENTR TO STEEL MGMT SYST
 (PRDR)

076793 FT

077460 FT 1 0 00175 0 01 0526+44
 GUN CLUB RD
 (T506)

DIR: E TOTAL LEN: 24.558 MI. DIST: 05-5 SR: 248
 LEFT MUN: UPPER NAZARETH T RIGHT MUN: UPPER NAZARETH T

PENN ALLEN RD (T505)	0330/1750	==	5 0340/0000	LENGTH(AH 2669 BK 2311)
MICHAELS SCHOOL RD (T512)	0330/1078	==		
	074482 FT		5 075149 FT	1 0 00175 0 01 0549+89 LENGTH(AH 2311 BK 2957)
			0320/1590	BMS EN 48/0248/0320/1556 1 0 00175 0 01 0563+76 E. BR. MONOCACY CREEK
PENN DIXIE RD (T504)	0320/1395	==	0320/1556	BMSBG 48/0248/0320/1556
MAYFAIR PL (BORO)	0320/0137 071525 FT	==		
			072192 FT	1 0 00175 0 01 0579+47 NC BATH PK
			5 0320/0000	UPPER NAZARETH BATH BOROUGH B LENGTH(AH 2957 BK 2027)
CHRISTMAS AV (BORO)	0310/1140	==	0310/1593	WOLF ST (BORO)
	069498 FT		0310/1140	BROAD ST (BORO)
FOUNTAIN ST (BORO)	0300/0897	==	5 070165 FT	1 0 00175 0 01 0599+84 LENGTH(AH 2027 BK 1087)
			0300/0868	WABASH ST (BORO)
			0300/0640	WASHINGTON ST (BORO)
			0300/0466	CRAIG ST (BORO)
ARCHIE LEIGH (BORO)	0300/0333 068411 FT	==	069078 FT	1 0 00175 0 01 0610+75 WALNUT ST (SR0512 SEG 0120/0000)

DIR: E TOTAL LEN: 24.558 MI. DIST: 05-5 SR: 248
 LEFT MUN: BATH BOROUGH B RIGHT MUN: BATH BOROUGH B

PAVLOV PL
 (BORO)
 CHESTNUT ST
 (SR0987 SEG 0070/0000)
 NORTHAMPTON ST
 (BORO)

0290/0873

0290/0736

067372 FT

NORTHAMPTON ST
 (TWP)

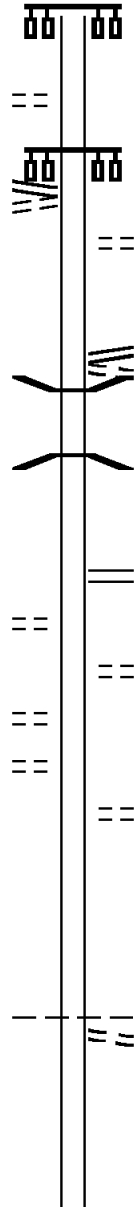
0280/2277

UNKNOWN ALLEY
 (TWP)
 UNKNOWN ALLEY
 (TWP)

0280/2025

0280/1774

064809 FT



0300/0000 LENGTH(AH 1087 BK 1039)

NC NORTHAMPTON ST
 0290/0736

0290/0517 HELFFERICK ST
 (BORO)
 MAIN ST
 (SR3020 SEG 0010/0000)
 NC CHESTNUT ST

0290/0275 UNION ST
 (BORO)
 0290/0136 BMSSEN 48/0248/0290/0092
 0 0 00000 0 00 0000+00

0290/0092 MONOCACY CK.
 068039 FT BMSBG 48/0248/0290/0092
 1 0 00175 0 01 0620+48
 NC MAIN ST

0290/0000 RACE ST
 (SR0329 SEG 0140/2971)
 LENGTH(AH 1039 BK 2563)

0280/2230 UNKNOWN ALLEY
 (BORO)

0280/1400 MULBERRY ST
 (TWP)

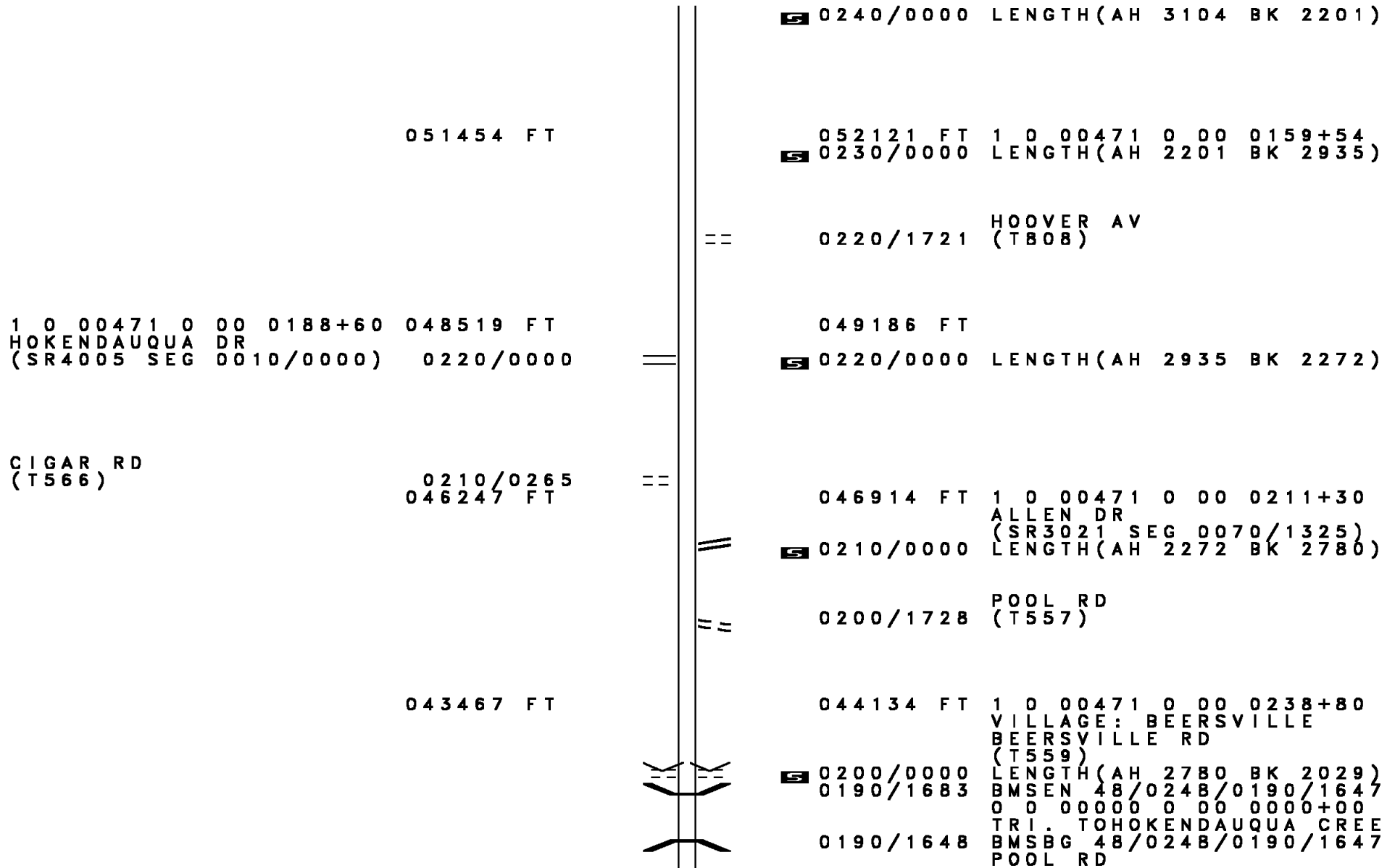
065476 FT 1 0 00471 0 00 0025+60
 SNYDERS CHURCH RD
 (T487)

0280/0000 BATH BOROUGH
 EAST ALLEN T
 LENGTH(AH 2563 BK 2453)

DIR: E TOTAL LEN: 24.558 MI. DIST: 05-5 SR: 248
 LEFT MUN: EAST ALLEN T RIGHT MUN: EAST ALLEN T

Left Side	Right Side
062356 FT	063023 FT 1 0 00471 0 00 0050+05 S 0270/0000 LENGTH(AH 2453 BK 2903)
STONE POST RD (T489) 0260/1554 ==	== 0260/1538 STONE POST RD (T489)
BEATRICE LN (T786) 0260/0529 == 059453 FT	060120 FT 1 0 00471 0 00 0079+25 AIRPORT RD (SR3023 SEG 0050/0770) NC WEST MAIN BL S 0260/0000 LENGTH(AH 2903 BK 2694)
PENNY DR (TWP) 0250/2569 ==	
PENNY DR (TWP) 0250/2425 ==	
GROUSE DR (SR4027 SEG 0010/0000) 0250/2166 ==	0250/1903 SHADY LN (T775) EAST ALLEN 0250/1600 MOORE T
056759 FT	057426 FT 1 0 00471 0 00 0106+14 SICKLE RD (T494) S 0250/0000 LENGTH(AH 2694 BK 3104)
DANNERSVILLE RD (T473) 0240/0018 == 053655 FT	054322 FT 1 0 00471 0 00 0137+00 DANNERSVILLE RD (T473)

DIR: E TOTAL LEN: 24.558 MI. DIST: 05-5 SR: 248
LEFT MUN: MOORE T RIGHT MUN: MOORE T



DIR: E TOTAL LEN: 24.558 MI. DIST: 05-5 SR: 248
 LEFT MUN: MOORE T RIGHT MUN: MOORE T

VALLEY VIEW DR
 (SR4008 SEG 0010/0000) 0190/0769

COTTONWOOD RD
 (T474) 0190/0181
 LC FOR COTTONWOOD RD
 (CONN) 0190/0043
 041438 FT

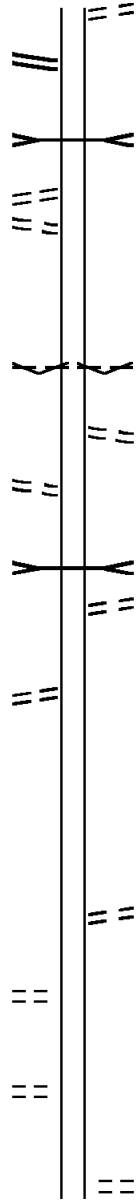
CREEK RD
 (T561) 0180/0391

1 0 00471 0 00 0276+24 039706 FT
 KRATLER RD
 (T771) 0180/0000

037533 FT

BO RD
 (T767) 0160/1338

MAGNOLIA DR
 (T635) 0160/0270
 035582 FT



0190/1121 (T557)

0190/0666 HOKENDAUQUA CREEK
 STRUCTURE LENGTH 32 FT
 BMSID 48/0248/0190/0665

042105 FT 1 0 00471 0 00 0259+03
 VILLAGE: PETERSVILLE
 NC PHEASANT DR
 MOORE

5 0190/0000 LEHIGH T
 LENGTH(AH 2029 BK 1732)
 0180/1222 POPULAR DR
 (T474)

0180/0344 TR. INDIAN CK
 STRUCTURE LENGTH 9 FT
 BMSID 48/0248/0180/0344
 0180/0305 POPULAR DR
 (T635)
 040373 FT

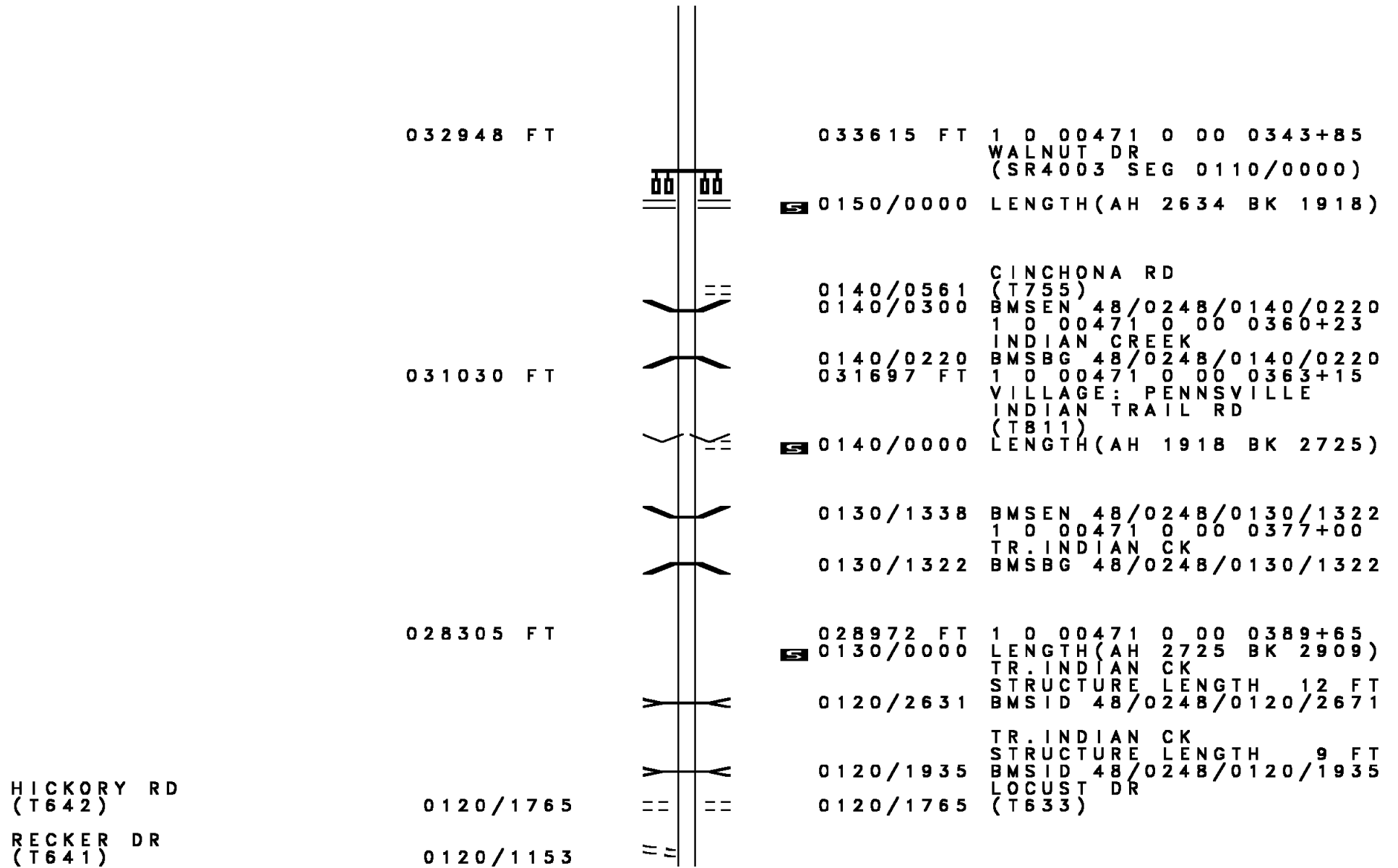
5 0180/0000 LENGTH(AH 1732 BK 2173)

038200 FT 1 0 00471 0 00 0298+35
 RHODODENDRON DR
 (T770)

5 0170/0000 LENGTH(AH 2173 BK 1951)

036249 FT 1 0 00471 0 00 0317+58
 GRANGER RD
 (T468)

5 0160/0000 LENGTH(AH 1951 BK 2634)



032948 FT

033615 FT 1 0 00471 0 00 0343+85
 WALNUT DR
 (SR4003 SEG 0110/0000)
 5 0150/0000 LENGTH(AH 2634 BK 1918)

031030 FT

0140/0561 CINCHONA RD
 (T755)
 0140/0300 BMSEN 48/0248/0140/0220
 1 0 00471 0 00 0360+23
 INDIAN CREEK
 0140/0220 BMSBG 48/0248/0140/0220
 031697 FT 1 0 00471 0 00 0363+15
 VILLAGE: PENNSVILLE
 INDIAN TRAIL RD
 (TB11)
 5 0140/0000 LENGTH(AH 1918 BK 2725)

028305 FT

0130/1338 BMSEN 48/0248/0130/1322
 1 0 00471 0 00 0377+00
 TR. INDIAN CK
 0130/1322 BMSBG 48/0248/0130/1322

HICKORY RD
(T642)

0120/1765

028972 FT 1 0 00471 0 00 0389+65
 5 0130/0000 LENGTH(AH 2725 BK 2909)
 TR. INDIAN CK
 STRUCTURE LENGTH 12 FT
 0120/2631 BMSID 48/0248/0120/2671

RECKER DR
(T641)

0120/1153

TR. INDIAN CK
 STRUCTURE LENGTH 9 FT
 0120/1935 BMSID 48/0248/0120/1935
 0120/1765 LOCUST DR
 (T633)

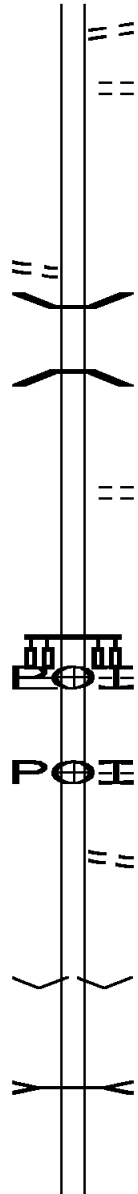
EXTRACT DATE: 12/18/2023 ROADWAY MANAGEMENT SYSTEM PAGE NUMBER: 45
 PRINT DATE: 12/19/2023 SLD COUNTY/SR - ANNUAL PRINT COUNTY: NORTHAMPTON
 DIR: E TOTAL LEN: 24.558 MI. DIST: 05-5 SR: 248
 LEFT MUN: LEHIGH T RIGHT MUN: LEHIGH T

1 0 00471 0 00 0531+28 014205 FT
 CEDAR DR
 (T511) 0080/0000

MOUNTAIN VIEW DR
 (SR0946 SEG 0010/0000) 0070/0000

011398 FT

008578 FT



0090/0000 LENGTH(AH 2565 BK 2070)
 CREEK RD
 (T532)
 0080/1893 (T781)

014872 FT

0080/0000 LENGTH(AH 2070 BK 2807)
 0070/2295 BMSEN 48/0248/0070/2252
 1 0 00471 0 00 0537+16
 BERTSCH CK.
 0070/2252 BMSBG 48/0248/0070/2252

0070/0929 ASPEN DR
 (T545)

012065 FT 1 0 00471 0 00 0559+67
 (APRA) LIVENGOOD EXCAVA
 MOUNTAIN VIEW DR
 (TWP)

0070/0000 LENGTH(AH 2807 BK 2820)
 (APRA) LIVENGOOD EXCAVA
 POPLAR DR
 (T763)

0060/2000 SOUTH CYPRESS DR
 (T754)

009245 FT 1 0 00471 0 00 0589+76
 VILLAGE: BERLINSVILLE
 0060/0000 LENGTH(AH 2820 BK 2672)

0050/1929 TR. LEHIGH RV
 STRUCTURE LENGTH 12 FT
 BMSID 48/0248/0050/1929

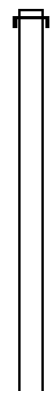
DIR: E TOTAL LEN: 24.558 MI. DIST: 05-5 SR: 248
LEFT MUN: LEHIGH T RIGHT MUN: LEHIGH T

Station	Length	Notes	Station	Length	Notes
CYPRESS DR (T754)	0050/0294		CYPRESS DR (T754)	0050/0280	
1 0 00471 0 00 0620+29	005906 FT		006573 FT		
CYPRESS DR (T754)	0050/0000		5 0050/0000	LENGTH(AH 2672 BK 2372)	
1 0 00471 0 00 0637+97	003534 FT		004201 FT		
TIMBERLINE RD (T814)	0040/0000		5 0040/0000	LENGTH(AH 2372 BK 1831)	
	001703 FT		002370 FT		
			1 0 00471 0 00 0658+34	RIVERVIEW AV (SR0145 SEG 0140/1974)	
			5 0030/0000	MFC BEGIN = B LENGTH(AH 1831 BK 0881)	
			0020/0571	TO 0145/0140 SH (CONN)	
0 0 00000 0 00 0000+00	000822 FT		0020/0084	FROM 0873/0010 SH (CONN)	
SR 0873 SH (SR0873 SEG 0011/0162)			001489 FT	1 0 00175 7 00 0106+91	
(SR0873 SEG 0010/0162)				SR 0873 SH (SR0873 SEG 0010/0162)	
LENGTH(AH 0881 BK 0822)	0021/0000		5 0020/0000	LENGTH(AH 0881 BK 1489)	
			0010/1309	TO 0873/0011 SH (CONN)	
1 0 00163 0 00 0019+84	000000 FT		000000 FT	1 0 00163 0 00 0019+84	
SR 0248 SH (SR0248 SEG 0131/3085)			INTER-BK	NC LEHIGH DR LEHIGH DR (SR0248 SEG 0130/2377)	
MFC BEGIN = B				MFC BEGIN = B BK-CARBON (13)	
LENGTH(AH 0822 BK 0000)	0011/0000		5 0010/0000	LENGTH(AH 1489 BK 0000)	

EXTRACT DATE: 12/18/2023 ROADWAY MANAGEMENT SYSTEM PAGE NUMBER: 43
 PRINT DATE: 12/19/2023 SLD COUNTY/SR - ANNUAL PRINT COUNTY: NORTHAMPTON
 DIR: N TOTAL LEN: 22.161 MI. DIST: 05-5 SR: 191
 LEFT MUN: UPPER MT BETHEL T RIGHT MUN: UPPER MT BETHEL T

117010 FT

117010 FT AH-MONROE (45)
 INTER-AHD MOUNTAIN RD
 0490/2797 (SR0191 SEG 0010/0000)



=

0490/0908 FOX GAP RD
 (T743)

114213 FT

114213 FT 2 0 48064 0 00 0124+22
 0490/0000 LENGTH(AH 2797 BK 2386)

DIR: N TOTAL LEN: 22.161 MI. DIST: 05-5 SR: 191
 LEFT MUN: UPPER MT BETHEL T RIGHT MUN: UPPER MT BETHEL T

111827 FT

111827 FT 2 0 48064 0 00 0100+05
 0480/0000 LENGTH(AH 2386 BK 2627)

109200 FT

109200 FT 2 0 48064 0 00 0073+78
 0470/0000 LENGTH(AH 2627 BK 2498)

POLLY ACRES DR
 (PRDR)

0460/1102 ==

106702 FT

106702 FT 2 0 48064 0 00 0050+08
 0460/0000 LENGTH(AH 2498 BK 2469)

104233 FT

104233 FT 2 0 48064 0 00 0025+39
 NC SR 0191 SH
 0450/0000 LENGTH(AH 2469 BK 2544)

W. FK MARTINS
 STRUCTURE LENGTH 17 FT
 0440/1913 BMSID 48/0191/0440/1913

101689 FT

101689 FT 2 0 48064 0 00 0000+00
 LAKE MINSI DR
 (SR1020 SEG 0070/0000)

BANGOR RD
 (SR1020 SEG 0070/0000) 0440/0000

NC VALLEY VIEW DR
 0440/0000 LENGTH(AH 2544 BK 1824)

DIR: N TOTAL LEN: 22.161 MI. DIST: 05-5 SR: 191
 LEFT MUN: UPPER MT BETHEL T RIGHT MUN: UPPER MT BETHEL T

099865 FT

099865 FT 2 0 48035 0 01 0529+35
 NC SR 0191 SH
 0430/0000 LENGTH(AH 1824 BK 3531)

SHOOKTOWN RD
 (TWP)

0420/1186

==

0420/1171 UPPER MT BETHEL
 WASHINGTON T

2 0 48035 0 01 0494+22 096334 FT
 NORTH ST
 (SR1022 SEG 0010/3292) 0420/0000

0420/0065 FOX GAP AV
 (T725)
 096334 FT

==

0420/0000 LENGTH(AH 3531 BK 2372)
 0410/2025 BMSSEN 48/0191/0410/2000
 2 0 48035 0 00 0492+13



0410/2000 TR. MARTINS
 BMSBG 48/0191/0410/2000
 WEBSTER ST
 (TWP)



0410/1804 WASHINGTON
 ROSETO B
 WASHINGTON ST

==

0410/1464 (BORO)
 JEWEL ST

==

0410/1062 (BORO)
 COLUMBUS AV
 (BORO)

==



0410/0729 FERN ST
 (BORO)

==

0410/0398 FRANKLIN ST
 (BORO)

==

093962 FT

093962 FT 2 0 48035 0 00 0471+74
 NC ROSETO AV

CLAY ST
 (BORO)
 LC FOR CLAY ST
 (CONN)

0410/0000

==

0410/0000 LENGTH(AH 2372 BK 2400)

0400/2242

==

0400/1463 ROSETO
 BANGOR BOROUGH B

==

DIR: N TOTAL LEN: 22.161 MI. DIST: 05-5 SR: 191
 LEFT MUN: ROSETO B RIGHT MUN: ROSETO B

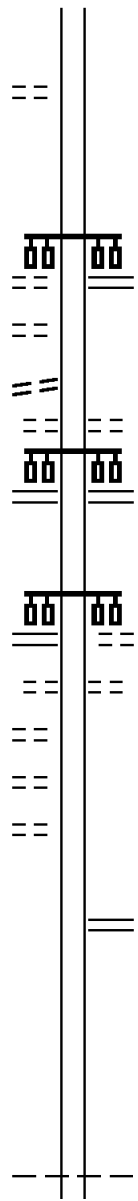
2 0 48035 0 00 0448+37 091562 FT
 FOURTH ST
 (BORO) 0400/0000

2 0 48035 0 00 0431+35 089959 FT
 PENNSYLVANIA AV
 (BORO) 0390/0000
 UNNAMED AL
 (BORO) 0380/1127
 BANGOR ST
 (BORO) 0380/0950

BROADWAY ST
 (SR1016 SEG 0130/0926) 0380/0000

WALNUT ST
 (BORO) 0370/1469
 JONES AV
 (BORO) 0370/0944
 CHURCH ST
 (BORO) 0370/0576
 086487 FT

084322 FT



091562 FT
 0400/0000 LENGTH(AH 2400 BK 1603)

089959 FT PENNSYLVANIA AV
 (SR1033 SEG 0010/0000)
 0390/0000 LENGTH(AH 1603 BK 1289)

0380/0543 MUNICIPAL DR
 (BORO)
 MARKET ST
 (SR0512 SEG 0440/1063)

0380/0402 2 0 48035 0 00 0418+44
 088670 FT 1ST ST
 NC N BROADWAY ST
 (BORO)

0380/0000 LENGTH(AH 1289 BK 2183)
 0370/1834 CHESTNUT ST
 (BORO)


086487 FT 2 0 48036 0 00 0374+80
 MESSINGER ST
 (SR1018 SEG 0010/0000)
 0370/0000 LENGTH(AH 2183 BK 2165)

084322 FT 2 0 48035 0 00 0396+83
 NC S 1ST ST
 BANGOR BOROUGH
 WASHINGTON T
 0360/0000 LENGTH(AH 2165 BK 2190)

DIR: N TOTAL LEN: 22.161 MI. DIST: 05-5 SR: 191
 LEFT MUN: WASHINGTON T RIGHT MUN: WASHINGTON T

STILES RD (T718)	0350/1497	==	NC SR 0191 SH
2 0 48035 0 00 0374+93	082132 FT		082132 FT
OAK RD (T713)	0350/0000	==	5 0350/0000 LENGTH(AH 2190 BK 2137)
2 0 48035 0 00 0353+22	079995 FT		079995 FT
SCHOOL RD (T748)	0340/0000	==	5 0340/0000 LENGTH(AH 2137 BK 2717)
MIDWAY TE (T747)	0330/2154	==	0330/2154 FLICKSVILLE RD (T708)
		==	0330/1472 FLICKSVILLE RD (T708)
PLUSH ST (T722)	0330/1318	==	NC WASHINGTON BL
		==	0330/1142 BMS EN 48/0191/0330/1128 2 0 48035 0 00 0326+64
		==	0330/1128 TRIB TO WALTZ CREEK BMSBG 48/0191/0330/1128
	077278 FT		077278 FT
MOLLASES RD (T696)	0330/0000	==	5 0330/0000 2 0 48035 0 00 0326+64 VILLAGE: MEYERSCROSSING
OW RD (T681)	0320/2334	==	0330/0000 LENGTH(AH 2717 BK 2453)
		==	0320/2281 BMS EN 48/0191/0320/2239 2 0 48035 0 00 0324+22
		==	0320/2239 WALTZ CREEK BMSBG 48/0191/0320/2239
MILL RD (SR1014 SEG 0050/3263)	0320/2122	==	0320/1900 ACKERMANVILLE RD (T680)
	074825 FT		074825 FT
			2 0 48035 0 00 0301+42

DIR: N TOTAL LEN: 22.161 MI. DIST: 05-5 SR: 191
 LEFT MUN: WASHINGTON T RIGHT MUN: WASHINGTON T



0320/0000 LENGTH(AH 2453 BK 2224)

072601 FT

072601 FT 2 0 48035 0 00 0275+13
 0310/0000 LENGTH(AH 2224 BK 2533)

070068 FT

0300/0443 WASHINGTON
 PLAINFIELD T
 FRANKLIN HILL RD
 0300/0088 (SR1013 SEG 0080/1497)
 070068 FT 2 0 48035 0 00 0253+92
 NC SR 0191 SH
 0300/0000 LENGTH(AH 2533 BK 2725)

2 0 48035 0 00 0226+72 067343 FT
 PEN ARGYL RD
 (SR1011 SEG 0010/0000) 0290/0000

067343 FT
 0290/0000 LENGTH(AH 2725 BK 2497)

064846 FT

064846 FT 2 0 48035 0 00 0201+93
 MUD RUN RD
 (T660)
 0280/0000 LENGTH(AH 2497 BK 2687)

HOWER RD
 (T653)


0270/1407

0270/1037 KESSLERVILLE RD
 (SR1009 SEG 0130/3731)

DIR: N TOTAL LEN: 22.161 MI. DIST: 05-5 SR: 191
 LEFT MUN: PLAINFIELD T RIGHT MUN: PLAINFIELD T

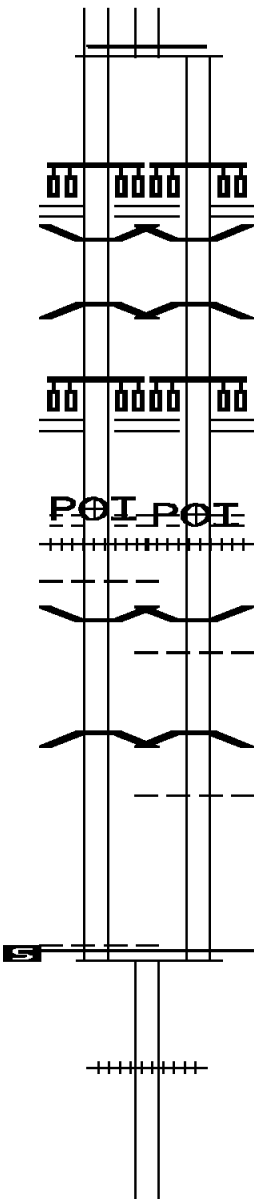
	062159 FT		062159 FT 2 0 48035 0 00 0171+75 0270/0000 LENGTH(AH 2687 BK 2467)
		==	0260/1497 GAP VIEW RD (T625)
	059692 FT		059692 FT 2 0 48035 0 00 0147+08 0260/0000 LENGTH(AH 2467 BK 2513)
		==	0250/1870 BREIDINGER RD (T726)
	057179 FT		057179 FT 2 0 48035 0 00 0121+95 0250/0000 LENGTH(AH 2513 BK 2596)
BOOKS HILL RD (T650)	0242/1658	==	
		==	0242/0415 BANGOR RD (TWP)
	054583 FT		0242/0098 BMSEN 48/0191/0242/0000 054583 FT 2 0 48035 0 00 0096+03 LIT. BUSHKILL BMSBG 48/0191/0242/0000 0242/0000 LENGTH(AH 2596 BK 2402)
	052181 FT		052181 FT 2 0 48035 0 00 0074+76 0232/0000 LENGTH(AH 2402 BK 2434)
SCHOOL RD (T622)	0220/1935	==	
			ENGLER RD

DIR: N TOTAL LEN: 22.161 MI. DIST: 05-5 SR: 191
 LEFT MUN: PLAINFIELD T RIGHT MUN: PLAINFIELD T



DIR: N TOTAL LEN: 22.161 MI. DIST: 05-5 SR: 191
 LEFT MUN: STOCKERTOWN BOROUGH B RIGHT MUN: STOCKERTOWN BOROUGH B

RAMP L RD
 (SR8007 SEG 0750/0000)
 RAMP K RD
 (SR8007 SEG 0010/0949)
 0171/2876
 0171/2590
 BMSSEN 48/0191/0170/2348
 0 0 00000 0 00 0000+00
 PA 33 NB
 BMSBG 48/0191/0170/2348
 RAMP M RD
 (SR8007 SEG 0500/0874)
 RAMP J RD
 (SR8007 SEG 0250/0000)
 0171/2315
 0171/2136
 (APRA) HERC CEM/STOCK M
 COMMERCE WY
 (TWP)
 (AAR 264250S)#TRKS 01
 STOCKERTOWN BOROUGH
 PALMER T
 BMSSEN 48/0191/0170/0819
 0171/1503
 0171/1021
 0171/0885
 0171/0858
 0 0 00000 0 00 0000+00
 BUSHKILL CK.
 BMSBG 48/0191/0170/0819
 0171/0782
 1 1 01019 0 00 0000+00 036785 FT
 NC INDUSTRIAL BL
 MFC BEGIN = C
 PALMER
 UPPER NAZARETH T
 LENGTH(AH 3517 BK 3490) 0171/0000

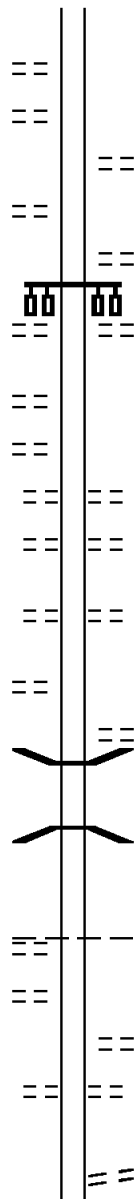


0180/0000 MFC BEGIN = C
 LENGTH(AH 1692 BK 3535)
 RAMP L RD
 (SR8007 SEG 0750/0000)
 RAMP K RD
 (SR8007 SEG 0010/0949)
 0170/2935
 0170/2623
 BMSSEN 48/0191/0170/2348
 0 0 00000 0 00 0000+00
 PA 33 NB
 BMSBG 48/0191/0170/2348
 RAMP M RD
 (SR8007 SEG 0500/0874)
 RAMP J RD
 (SR8007 SEG 0250/0000)
 0170/2348
 0170/2153
 (APRA) HERC CEM/STOCK M
 COMMERCE WY
 (TWP)
 (AAR 264250S)#TRKS 01
 BMSSEN 48/0191/0170/0819
 STOCKERTOWN BOROUGH
 PALMER T
 0 0 00000 0 00 0000+00
 BUSHKILL CK.
 BMSBG 48/0191/0170/0819
 NC INDUSTRIAL BL
 PALMER
 UPPER NAZARETH T
 0170/0895
 0170/0888
 0170/0819
 0170/0298
 036767 FT
 0170/0000
 0160/1696 (AAR 266270K)#TRKS 01
 033277 FT 1 1 00915 0 00 0081+11

033295 FT

DIR: N TOTAL LEN: 22.161 MI. DIST: 05-5 SR: 191
 LEFT MUN: UPPER NAZARETH T RIGHT MUN: UPPER NAZARETH T

LONGVIEW DR (T541) 0150/1399 ==
 HOPEWELL DR (T540) 0150/1010 ==
 DEERFIELD DR (T539) 0150/0614 ==
 SCHOENECK AV (T585) 0150/0166 ==
 1 1 00915 0 00 0058+04 031585 FT
 HOCH ST (T535) 0150/0000 ==
 MONROE ST (T525) 0140/2941 ==
 WILLOWDALE AV (T575) 0140/0664 ==
 HIGH ST (TWP) 0140/0000 ==
 EAST NORTH ST (BORO) 0130/2226 ==



0160/0000 LENGTH(AH 3490 BK 1710)
 0150/0926 ELEY ST (T524)
 0150/0569 MEYERS ST (T523)
 FRIEDENSTHAL AV (T514)
 0150/0166 031567 FT
 0150/0000 LENGTH(AH 1710 BK 3248)
 0140/2449 NEWPORT AV (T522)
 0140/2034 EL RENO AV (T533)
 0140/1365 ROSE INN AV (T518)
 0140/0169 LIBERTY ST (T553)
 0140/0067 BMSSEN 48/0191/0140/0051
 1 1 00915 0 00 0026+10
 SCHOENECK CK
 0140/0051 BMSBG 48/0191/0140/0051
 028319 FT 1 1 00915 0 00 0025+56
 NC EAST LAWN RD
 UPPER NAZARETH
 NAZARETH B
 0140/0000 LENGTH(AH 3248 BK 2517)
 0130/1848 MORAVIAN ST (BORO)
 CHESTNUT ST (BORO)
 0130/1481 EAST CENTER ST (BORO)
 NC NEW ST
 NEW ST

DIR: N TOTAL LEN: 22.161 MI. DIST: 05-5 SR: 191
 LEFT MUN: NAZARETH B RIGHT MUN: NAZARETH B

PINE ST (BORO) 0130/0757

1 1 00915 0 00 0000+00 025820 FT
 BUSHKILL CENTER RD (SR4025 SEG 0010/0000)
 EAST CENTER AV (BORO) 0130/0000

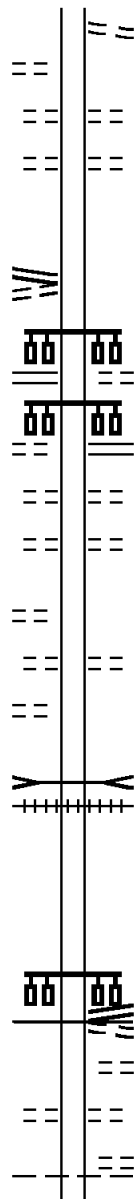
BELVIDERE ST (SR4002 SEG 0030/3135) 0120/1655

WALNUT ST (BORO) 0120/1183

2 0 48043 0 01 0727+23 023467 FT
 EVERGREEN ST (BORO) 0120/0000

DELAWARE ST (BORO) 0110/0667

022318 FT



0130/1003 (BORO)

0130/0511 WHITFIELD ST (BORO)
 0130/0260 CEDAR ST (BORO)
 025802 FT

5 0130/0000 NC CENTER ST LENGTH(AH 2517 BK 2353)

0120/1655 BELVIDERE ST (BORO)

0120/1183 WALNUT ST (SR1002 SEG 0010/0000)

0120/0778 PROSPECT ST (BORO)
 0120/0338 PARK ST (BORO)
 023449 FT

5 0120/0000 LENGTH(AH 2353 BK 1149)
 SOUTH ST (BORO)

0110/0798

0110/0464 DRAINAGE STRUCTURE LENGTH 24 FT
 0110/0212 BMSID 48/0191/0110/0464 (AAR 851948S)#TRKS 01
 022300 FT 2 0 48043 0 01 0738+78

EASTON RD (SR0248 SEG 0400/0000)
 NC BROAD ST

5 0110/0000 BROAD ST (BORO) MFC BEGIN = C LENGTH(AH 1149 BK 0911)
 RACE ST

0100/0737 (BORO)
 SPRUCE ST

0100/0581 (BORO)
 0100/0430 WAMBOLD ST (BORO)
 NAZARETH

DIR: N TOTAL LEN: 22.161 MI. DIST: 05-5 SR: 191
 LEFT MUN: NAZARETH B RIGHT MUN: NAZARETH B

MAIN ST
 (BORO) 0100/0247
 1 0 00175 0 01 0378+28 021407 FT
 GREEN ST
 (BORO)
 NORTHAMPTON ST
 (SR0248 SEG 0390/3020)
 NAZARETH
 LOWER NAZARETH T 0100/0000

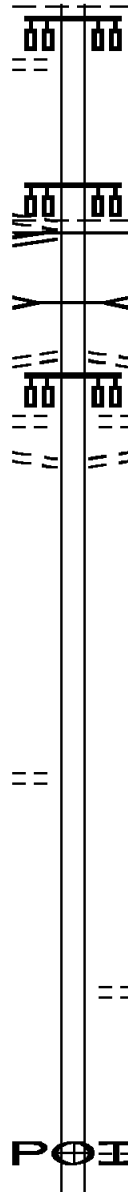
LC TO SHOPPING CENTER
 (CONN) 0090/2461

ENTR TO SHOPPING CENTER
 (PRDR) 0090/2409
 LC FROM SHOPPING CENTER
 (CONN) 0090/2315

018383 FT

CHRISTIAN SPRING RD
 (T501) 0080/1881

015323 FT



0100/0360 LOWER NAZARETH T
 0100/0247
 021389 FT

NC EASTON RD

0100/0000 MFC BEGIN = B
 LENGTH(AH 0911 BK 3024)
 T. SHOENECK
 STRUCTURE LENGTH 13 FT
 BMSID 48/0191/0090/2507
 LC FROM JANDY BL
 (CONN)
 JANDY BL
 (TWP)
 0090/2507
 0090/2461
 0090/2409
 0090/2315 LC TO JANDY BL
 (CONN)

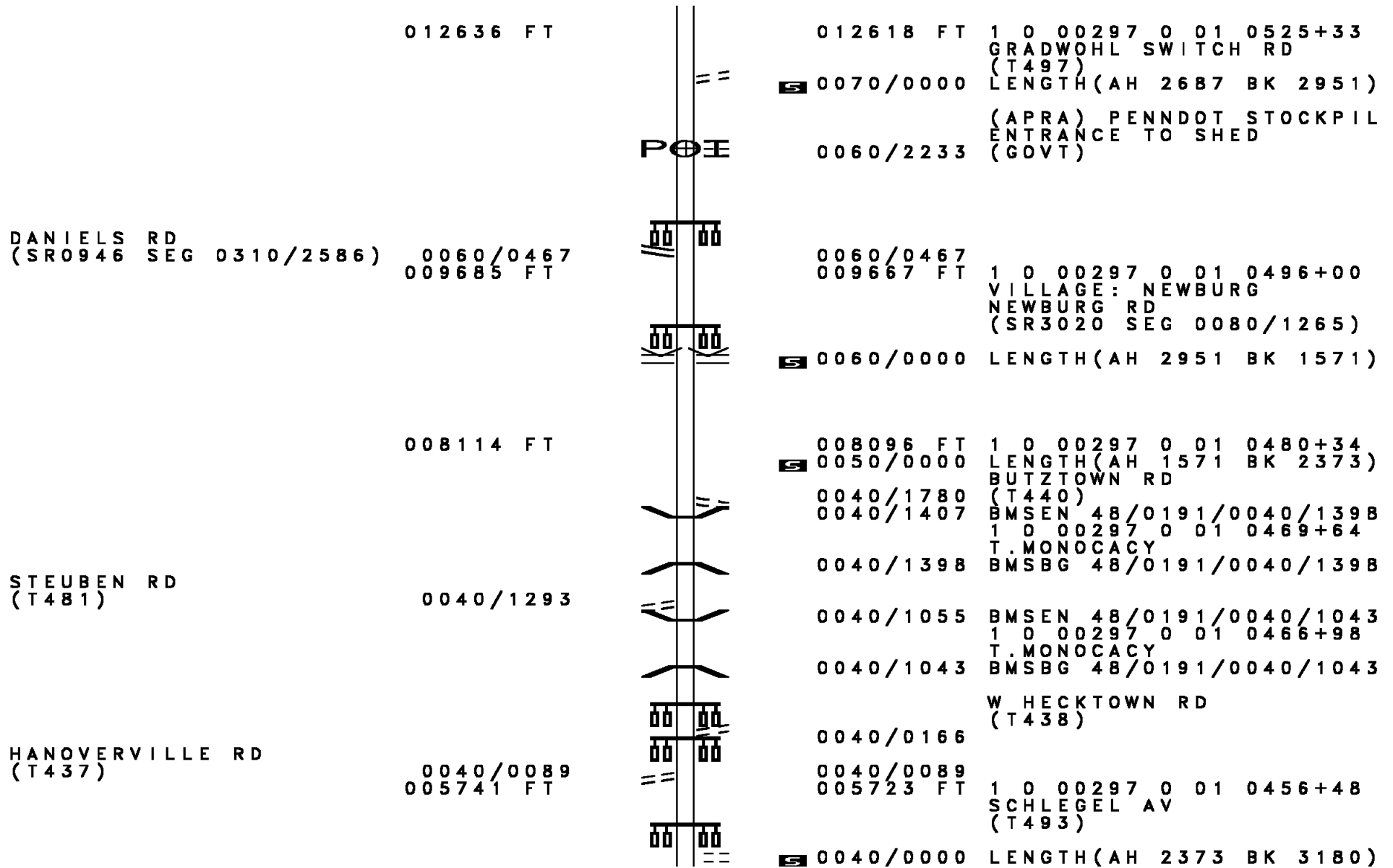
018365 FT 1 0 00297 0 01 0582+68
 NC SR 0191 SH
 0090/0000 LENGTH(AH 3024 BK 3060)

015305 FT 1 0 00297 0 01 0552+25
 HOLLO RD
 (T499)
 0080/0000 LENGTH(AH 3060 BK 2687)

(APRA) DENNIS TRUCKING
 LONAT DR
 (T551)
 0070/1000

POE

DIR: N TOTAL LEN: 22.161 MI. DIST: 05-5 SR: 191
 LEFT MUN: LOWER NAZARETH T RIGHT MUN: LOWER NAZARETH T



012636 FT

012618 FT 1 0 00297 0 01 0525+33
 GRADWOHL SWITCH RD
 (T497)
 0070/0000 LENGTH(AH 2687 BK 2951)
 (APRA) PENNDOT STOCKPIL
 ENTRANCE TO SHED
 0060/2233 (GOVT)

DANIELS RD
 (SR0946 SEG 0310/2586) 0060/0467
 009685 FT

0060/0467
 009667 FT 1 0 00297 0 01 0496+00
 VILLAGE: NEWBURG
 NEWBURG RD
 (SR3020 SEG 0080/1265)
 0060/0000 LENGTH(AH 2951 BK 1571)

008114 FT

008096 FT 1 0 00297 0 01 0480+34
 0050/0000 LENGTH(AH 1571 BK 2373)
 BUTZTOWN RD
 (T440)
 0040/1780 BMSSEN 48/0191/0040/1398
 0040/1407 1 0 00297 0 01 0469+64
 T. MONOCACY
 0040/1398 BMSBG 48/0191/0040/1398

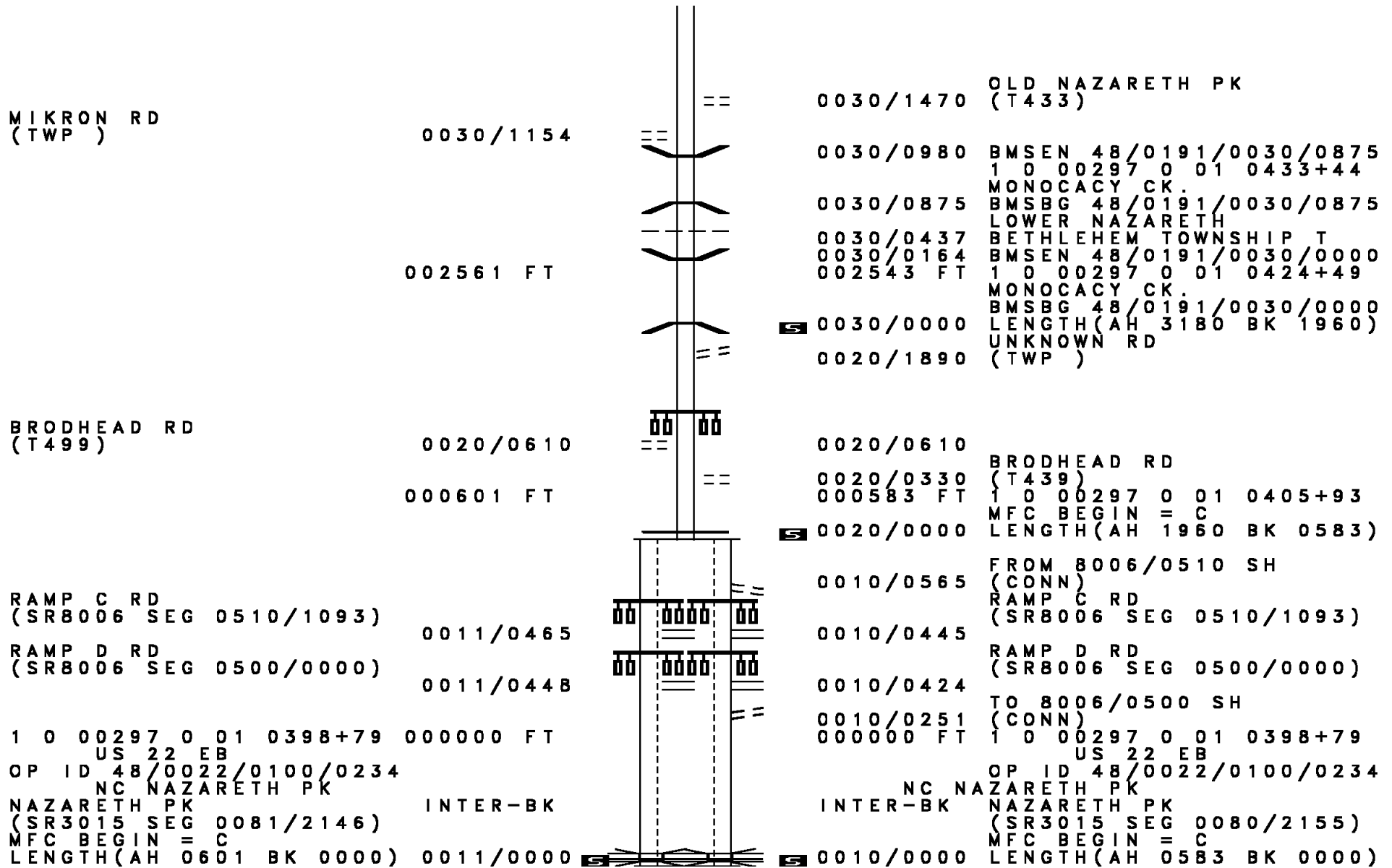
STEUBEN RD
 (T481) 0040/1293

0040/1055 BMSSEN 48/0191/0040/1043
 1 0 00297 0 01 0466+98
 T. MONOCACY
 0040/1043 BMSBG 48/0191/0040/1043
 W HECKTOWN RD
 (T438)

HANOVERVILLE RD
 (T437) 0040/0089
 005741 FT

0040/0166
 0040/0089
 005723 FT 1 0 00297 0 01 0456+48
 SCHLEGEL AV
 (T493)
 0040/0000 LENGTH(AH 2373 BK 3180)

DIR: N TOTAL LEN: 22.161 MI. DIST: 05-5 SR: 191
 LEFT MUN: LOWER NAZARETH T RIGHT MUN: LOWER NAZARETH T



MIKRON RD
(TWP)

0030/1154

0030/1470 OLD NAZARETH PK
(T433)

0030/0980 BMS EN 48/0191/0030/0875
1 0 00297 0 01 0433+44

0030/0875 MONOCACY CK.
BMSBG 48/0191/0030/0875
LOWER NAZARETH

002561 FT

0030/0437 BETHLEHEM TOWNSHIP T
0030/0164 BMS EN 48/0191/0030/0000
002543 FT 1 0 00297 0 01 0424+49

0030/0000 BMSBG 48/0191/0030/0000
LENGTH(AH 3180 BK 1960)

0020/1890 UNKNOWN RD
(TWP)

BRODHEAD RD
(T499)

0020/0610

0020/0610

BRODHEAD RD
(T439)

000601 FT

0020/0330 1 0 00297 0 01 0405+93
000583 FT MFC BEGIN = C

0020/0000 LENGTH(AH 1960 BK 0583)

RAMP C RD
(SR8006 SEG 0510/1093)

0011/0465

0010/0565 FROM 8006/0510 SH
(CONN)

RAMP D RD
(SR8006 SEG 0500/0000)

0011/0448

0010/0445 RAMP C RD
(SR8006 SEG 0510/1093)

1 0 00297 0 01 0398+79 000000 FT
US 22 EB

0010/0424 RAMP D RD
(SR8006 SEG 0500/0000)

OP ID 48/0022/0100/0234
NC NAZARETH PK

0010/0251 TO 8006/0500 SH
(CONN)

NAZARETH PK INTER-BK
(SR3015 SEG 0081/2146)

000000 FT 1 0 00297 0 01 0398+79
US 22 EB

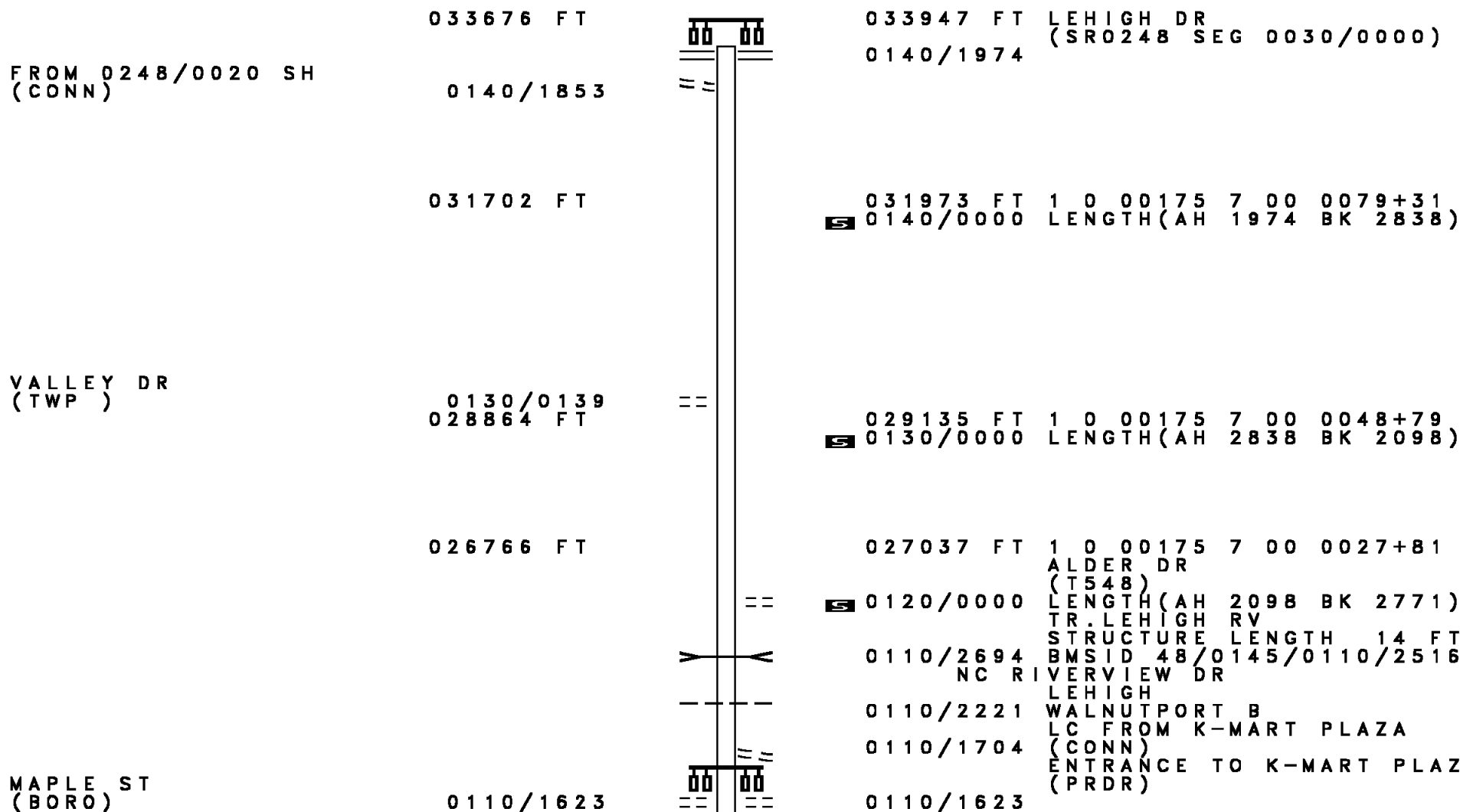
MFC BEGIN = C
LENGTH(AH 0601 BK 0000)

OP ID 48/0022/0100/0234
NC NAZARETH PK

INTER-BK NAZARETH PK
(SR3015 SEG 0080/2155)

MFC BEGIN = C
LENGTH(AH 0583 BK 0000)

DIR: N TOTAL LEN: 6.429 MI. DIST: 05-5 SR: 145
 LEFT MUN: LEHIGH T RIGHT MUN: LEHIGH T



DIR: N TOTAL LEN: 6.429 MI. DIST: 05-5 SR: 145
 LEFT MUN: WALNUTPORT B RIGHT MUN: WALNUTPORT B

Street Name	Address Range	Length (FT)	Notes
CHESTNUT ST (BORO)	0110/1309		
SPRUCE ST (BORO)	0110/1099		
OAK ST (BORO)	0110/0717		
GREEN ST (BORO)	0110/0285		
TO 4022/0020 SH (CONN)	0110/0197	023995 FT	
			0110/1550 LC TO K-MART PLAZA (CONN)
			0110/1099 PINE TREE DR (BORO)
			0110/0914 LEHIGH GAP ST (BORO)
			0110/0197 OLD MAIN ST (BORO)
			FROM 4022/0030 SH (CONN)
		024266 FT	1 0 00175 7 00 0000+00 MAIN ST (SR4022 SEG 0030/0000)
			0110/0000 MFC BEGIN = B LENGTH(AH 2771 BK 0643)
			0104/0555 TO 4022/0030 SH (CONN)
FROM 4022/0020 SH (CONN)	0105/0429	023556 FT	
1 0 00175 0 05 1221+05			023623 FT 1 0 00175 0 05 1221+05
MFC BEGIN = B			0104/0000 MFC BEGIN = B LENGTH(AH 0643 BK 2128)
LENGTH(AH 0439 BK 2128)	0105/0000		
LEHIGH GAP ST (BORO)	0100/1561		
			0100/1547 LEHIGH GAP ST (BORO)
		021428 FT	
			021495 FT 1 0 00175 0 05 1200+34
			0100/0000 LENGTH(AH 2128 BK 2054)
		019374 FT	
			019441 FT 1 0 00175 0 05 1179+80
			0090/0000 LENGTH(AH 2054 BK 2001)
LINCOLN AV (BORO)	0080/1925		

DIR: N TOTAL LEN: 6.429 MI. DIST: 05-5 SR: 145
 LEFT MUN: WALNUTPORT B RIGHT MUN: WALNUTPORT B

Address	Distance (FT)	Property ID	Description
		0080/1811	VIEW DR (BORO) (APRA) BECKER MOBILE HO PRIVATE DR (PRDR) WALNUTPORT LEHIGH T
		0080/1506	
		0080/1444	
LINCOLN AV (BORO)	0080/0411		
	017373 FT	0080/0359	LINDA DR (BORO)
		017440 FT	1 0 00175 0 05 1159+95
		0080/0000	NC BEST AV LENGTH(AH 2001 BK 2231)
		0070/2086	SANDY DR (TWP)
WASHINGTON DR (T756)	0070/1138		
	015142 FT	0070/0478	BIRCH DR (T530)
		015209 FT	1 0 00175 0 05 1137+64
		0070/0000	LENGTH(AH 2231 BK 2697)
		0060/1765	BMS EN 48/0145/0060/1725
		0060/1725	1 0 00175 0 05 1128+10 BERTSH CK. BMSBG 48/0145/0060/1725
	012445 FT	012512 FT	1 0 00175 0 05 1110+85
		0060/0000	LENGTH(AH 2697 BK 2986)
1 0 00175 0 05 1070+75	009459 FT	009526 FT	
3 MILE LN (TWP)	0050/0000	0050/0000	LENGTH(AH 2986 BK 1390)

DIR: N TOTAL LEN: 6.429 MI. DIST: 05-5 SR: 145
 LEFT MUN: LEHIGH T RIGHT MUN: LEHIGH T

1 0 00175 0 05 1057+45 008069 FT
 LOWER 3 MILE LN
 (TWP) 0040/0000

008136 FT
 0040/0000 LENGTH(AH 1390 BK 3513)
 MULBERRY DR
 (T540)
 0030/2635

004556 FT

004623 FT 1 0 00175 0 05 1020+71
 0030/0000 LENGTH(AH 3513 BK 2701)

TR. LEHIGH
 STRUCTURE LENGTH 10 FT
 BMSID 48/0145/0024/1507
 0024/1507

001855 FT

WILLOW RD
 (T536)
 0024/0836
 001922 FT 1 0 00175 0 04 1013+05
 MFC BEGIN = B
 0024/0000 LENGTH(AH 2701 BK 1922)

BLUE MOUNTAIN DR
 (SR4001 SEG 0014/0000) 0005/1411

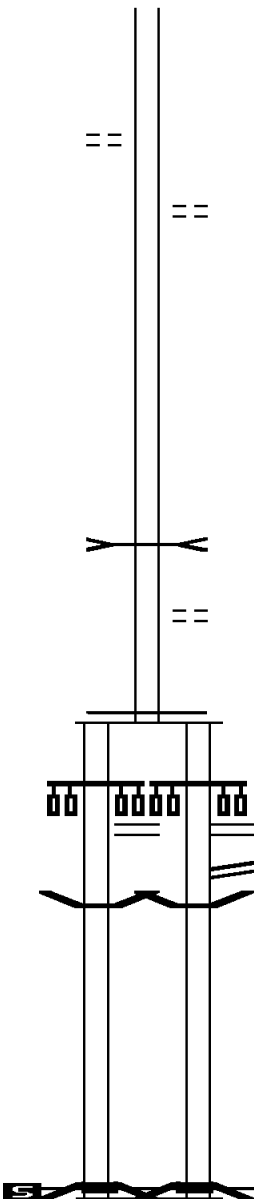
BLUE MOUNTAIN DR
 (SR4001 SEG 0014/0000) 0004/1440

BMSEN 48/0145/0004/0000 0005/1213

CONN TO SR 4001
 (SR9101 SEG 0010/0000) 0004/1216
 BMSEN 48/0145/0004/0000 0004/1213

1 0 00175 0 00 0981+47 000000 FT
 NC RIVERVIEW DR
 SR 0145 SH INTER-BK
 (SR0145 SEG 0295/1028)
 BREADFRUIT D
 BMSBG 48/0145/0004/0000
 MFC BEGIN = B
 LENGTH(AH 1855 BK 0000) 0005/0000

000000 FT 1 0 00175 0 00 0981+47
 NC RIVERVIEW DR
 INTER-BK SR 0145 SH
 (SR0145 SEG 0294/1057)
 BREADFRUIT D
 BMSBG 48/0145/0004/0000
 MFC BEGIN = B
 BK-LEHIGH (39)
 0004/0000 LENGTH(AH 1922 BK 0000)



EXTRACT DATE: 12/18/2023 ROADWAY MANAGEMENT SYSTEM PAGE NUMBER: 25
 PRINT DATE: 12/19/2023 SLD COUNTY/SR - ANNUAL PRINT COUNTY: NORTHAMPTON
 DIR: E TOTAL LEN: 12.210 MI. DIST: 05-5 SR: 78
 LEFT MUN: WILLIAMS T RIGHT MUN: WILLIAMS T

RAMP C-1 RD
 (SR8016 SEG 0250/1009)
 (APRA) I-78 WEST TO PA
 NEW JERSEY STATE LINE
 (STBD)

064471 FT

INTER-AHD
 0751/1267



064434 FT (APRA) I-78 EAST TO NJ
 INTER-AHD NEW JERSEY STATE LINE
 (STBD)

0750/1270 RAMP C-2 RD
 (SR8016 SEG 0010/0000)
 0750/0805 SIGN: CANTILEVER
 BMSID 48/0078/0750/0805

DIR: E TOTAL LEN: 12.210 MI. DIST: 05-5 SR: 78
LEFT MUN: WILLIAMS T RIGHT MUN: WILLIAMS T

0 0 00000 0 00 0000+00 063204 FT 063164 FT 0 0 00000 0 00 0000+00
MILEPOST 075.00 MILEPOST 075.00
LENGTH(AH 1267 BK 2670) 0751/0000 0750/0000 LENGTH(AH 1270 BK 2640)
CROSSOVER RD (CONN) 0745/1905 0744/1856 CROSSOVER RD
WILLIAMS 0745/1367 0744/1457 WILLIAMS
GLENDON B GLENDON B

0 0 00000 0 00 0000+00 060534 FT 060524 FT 0 0 00000 0 00 0000+00
LENGTH(AH 2670 BK 2669) 0745/0000 0744/0000 LENGTH(AH 2640 BK 2630)

BMS EN 48/0078/0741/0195 0741/0484 0740/0465 BMS EN 48/0078/0740/0184
0 0 00000 0 00 0000+00 0740/0184 0740/0184
T-430 BERGER RD T-430 BERGER RD
BMS BG 48/0078/0741/0195 0741/0195 057894 FT 0740/0184 BMS BG 48/0078/0740/0184
0 0 00000 0 00 0000+00 057865 FT 0740/0000 0740/0000
MILEPOST 074.00 MILEPOST 074.00
LENGTH(AH 2669 BK 2603) 0741/0000 0740/0000 LENGTH(AH 2630 BK 2638)

0 0 00000 0 00 0000+00 055262 FT 055256 FT 0 0 00000 0 00 0000+00
LENGTH(AH 2603 BK 2640) 0735/0000 0734/0000 LENGTH(AH 2638 BK 2640)

GLENDON WILLIAMS T 0731/1453 0730/1311 GLENDON WILLIAMS T

0 0 00000 0 00 0000+00 052622 FT 052616 FT 0 0 00000 0 00 0000+00
MILEPOST 073.00 MILEPOST 073.00
LENGTH(AH 2640 BK 2603) 0731/0000 0730/0000 LENGTH(AH 2640 BK 2618)

DMS SIGN STRUCTURE
BMS ID 48/0078/0725/1588 0725/1588

DIR: E TOTAL LEN: 12.210 MI. DIST: 05-5 SR: 78
 LEFT MUN: WILLIAMS T RIGHT MUN: WILLIAMS T

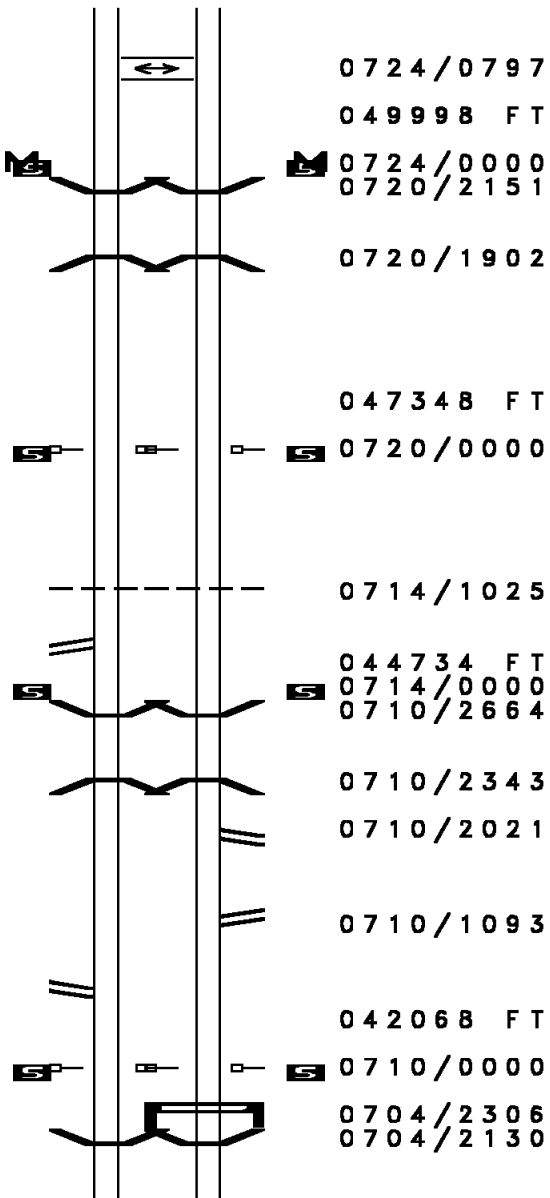
CROSSOVER RD
 (CONN) 0725/0786
 0 0 00000 0 00 0000+00 050019 FT
 INAC 705
 LENGTH(AH 2603 BK 2614) 0725/0000
 BMSSEN 48/0078/0721/2013 0721/2262
 0 0 00000 0 00 0000+00
 SR 2012
 BMSBG 48/0078/0721/2013 0721/2013

0 0 00000 0 00 0000+00 047405 FT
 MILEPOST 072.00
 LENGTH(AH 2614 BK 2700) 0721/0000

WILLIAMS
 LOWER SAUCON T 0715/1025
 RAMP C RD
 (SR8018 SEG 0500/0000) 0715/0583
 0 0 00000 0 00 0000+00 044705 FT
 LENGTH(AH 2700 BK 2698) 0715/0000
 BMSSEN 48/0078/0711/2345 0711/2661
 0 0 00000 0 00 0000+00
 RAMP B
 BMSBG 48/0078/0711/2345 0711/2345

RAMP D RD
 (SR8018 SEG 0250/2265) 0711/0279
 0 0 00000 0 00 0000+00 042007 FT
 MILEPOST 071.00
 LENGTH(AH 2698 BK 2640) 0711/0000

BMSSEN 48/0078/0705/2090 0705/2177
 0 0 00000 0 00 0000+00
 REDDINGTN RD



0724/0797 CROSSOVER RD
 (CONN) 049998 FT
 0 0 00000 0 00 0000+00
 INAC 705
 LENGTH(AH 2618 BK 2650)
 BMSSEN 48/0078/0720/1902
 0 0 00000 0 00 0000+00
 SR 2012
 BMSBG 48/0078/0720/1902

047348 FT 0 0 00000 0 00 0000+00
 MILEPOST 072.00
 LENGTH(AH 2650 BK 2614)

WILLIAMS
 LOWER SAUCON T 0714/1025
 044734 FT 0 0 00000 0 00 0000+00
 LENGTH(AH 2614 BK 2666)
 BMSSEN 48/0078/0710/2343
 0 0 00000 0 00 0000+00
 SR 33 RAMP B
 BMSBG 48/0078/0710/2343
 RAMP B RD
 (SR8018 SEG 0020/3112)

0710/1093 RAMP A RD
 (SR8018 SEG 0010/0000)

042068 FT 0 0 00000 0 00 0000+00
 MILEPOST 071.00
 LENGTH(AH 2666 BK 2635)
 SIGN: CANTILEVER

BMSID 48/0078/0704/2306
 BMSSEN 48/0078/0704/2081
 0 0 00000 0 00 0000+00
 REDDINGTN RD

DIR: E TOTAL LEN: 12.210 MI. DIST: 05-5 SR: 78
LEFT MUN: LOWER SAUCON T RIGHT MUN: LOWER SAUCON T

BMSBG 48/0078/0705/2090 0705/2090 0704/2081 BMSBG 48/0078/0704/2081

SIGN: CANTILEVER
BMSID 48/0078/0705/1439 0705/1439
CROSSOVER RD (CONN) 0705/0584 0704/0580 CROSSOVER RD (CONN)
0 0 00000 0 00 0000+00 039367 FT 039433 FT 0 0 00000 0 00 0000+00
LENGTH(AH 2640 BK 2596) 0705/0000 0704/0000 LENGTH(AH 2635 BK 2590)

APPLEBUTTER OP ID 48/2012/0060/1414 0701/1628 0700/1721 OP ID 48/2012/0060/1414

0 0 00000 0 00 0000+00 036771 FT 036843 FT 0 0 00000 0 00 0000+00
MILEPOST 070.00 MILEPOST 070.00
LENGTH(AH 2596 BK 2583) 0701/0000 0700/0000 LENGTH(AH 2590 BK 2596)
SIGN: CANTILEVER
BMSID 48/0078/0695/2368 0695/2368

0 0 00000 0 00 0000+00 034188 FT 034247 FT 0 0 00000 0 00 0000+00
LENGTH(AH 2583 BK 2582) 0695/0000 0694/0000 LENGTH(AH 2596 BK 2596)

0 0 00000 0 00 0000+00 031606 FT 031651 FT 0 0 00000 0 00 0000+00
MILEPOST 069.00 MILEPOST 069.00
LENGTH(AH 2582 BK 2557) 0691/0000 0690/0000 LENGTH(AH 2596 BK 2640)
BMSSEN 48/0078/0685/1664 0685/2159 0684/2323 BMSSEN 48/0078/0684/1835
0 0 00000 0 00 0000+00 0 0 00000 0 00 0000+00
SR 2006 SR 2006
BMSBG 48/0078/0685/1664 0685/1664 0684/1835 BMSBG 48/0078/0684/1835

E. BR. SAUCON STRUCTURE LENGTH 15 FT E. BR. SAUCON STRUCTURE LENGTH 15 FT
BMSID 48/0078/0684/1086 0685/1086 0684/1086 BMSID 48/0078/0684/1086

DIR: E TOTAL LEN: 12.210 MI. DIST: 05-5 SR: 78
LEFT MUN: LOWER SAUCON T RIGHT MUN: LOWER SAUCON T

0 0 00000 0 00 0000+00 029049 FT 029011 FT 0 0 00000 0 00 0000+00
LENGTH(AH 2557 BK 2640) 0685/0000 0684/0000 LENGTH(AH 2640 BK 2640)
CROSSOVER RD 0681/2001 CROSSOVER RD
(CONN) (CONN)

0 0 00000 0 00 0000+00 026409 FT 026371 FT 0 0 00000 0 00 0000+00
MILEPOST 068.00 MILEPOST 068.00
LENGTH(AH 2640 BK 2640) 0681/0000 0680/0000 LENGTH(AH 2640 BK 2640)

BMS EN 48/0078/0675/0297 0675/0403 0674/0390 BMS EN 48/0078/0674/0284
0 0 00000 0 00 0000+00 0 0 00000 0 00 0000+00
T-386 T-386
BMSBG 48/0078/0675/0297 0675/0297 0674/0284 BMSBG 48/0078/0674/0284
0 0 00000 0 00 0000+00 023769 FT 023731 FT 0 0 00000 0 00 0000+00
LENGTH(AH 2640 BK 2604) 0675/0000 0674/0000 LENGTH(AH 2640 BK 2674)

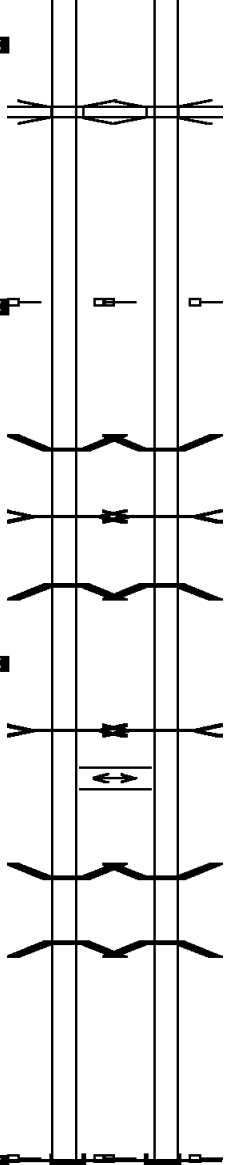
LOWER SAUCON
BETHLEHEM CITY C 0671/0528
BMS EN 48/0078/0671/0238 0671/0458 0670/0343 BMS EN 48/0078/0670/0147
0 0 00000 0 00 0000+00 0 0 00000 0 00 0000+00
EASTON RD. EASTON RD.
BMSBG 48/0078/0671/0238 0671/0238 0670/0147 BMSBG 48/0078/0670/0147
LOWER SAUCON
0 0 00000 0 00 0000+00 021165 FT 0670/0075 BETHLEHEM CITY C
MILEPOST 067.00 021057 FT 0 0 00000 0 00 0000+00
LENGTH(AH 2604 BK 2609) 0671/0000 0670/0000 LENGTH(AH 2674 BK 2626)
MILEPOST 067.00

RAMP A RD RAMP D RD
(SR8014 SEG 0510/0000) 0665/1741 (SR8014 SEG 0760/2499)
RAMP C RD

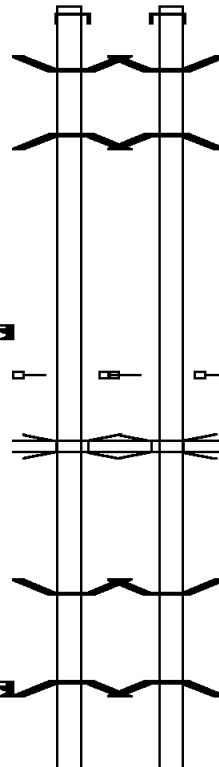
DIR: E TOTAL LEN: 12.210 MI. DIST: 05-5 SR: 78
 LEFT MUN: BETHLEHEM CITY C RIGHT MUN: BETHLEHEM CITY C

RAMP B RD				0664/0660 (SR8014 SEG 0750/0000)			
(SR8014	SEG 0500	/2248)	0665/0268				
0 0 00000	0 00 0000+00	018556	FT	018431	FT	0 0 00000	0 00 0000+00
LENGTH(AH 2609	BK 3014)	0665/0000		0664/0000		LENGTH(AH 2626	BK 2956)
BMSSEN 48/0078/0661/2439	0661/2581			0660/2585		BMSSEN 48/0078/0660/2439	
0 0 00000	0 00 0000+00					0 0 00000	0 00 0000+00
PA 412	NB					PA 412	NB
BMSBG 48/0078/0661/2439	0661/2439			0660/2439		BMSBG 48/0078/0660/2439	
BMSSEN 48/0078/0661/0000	0661/1965			0660/1985		BMSSEN 48/0078/0660/0000	
MILEPOST 066.00 0661/0329				MILEPOST 066.00			
0 0 00000	0 00 0000+00	015542	FT	0660/0348		0 0 00000	0 00 0000+00
SILVEX RD / COLLEGE DR				015475	FT	SILVEX RD / COLLEGE DR	
BMSBG 48/0078/0661/0000				0660/0000		BMSBG 48/0078/0660/0000	
LENGTH(AH 3014	BK 2300)	0661/0000		0660/0000		LENGTH(AH 2956	BK 2282)
BMSSEN 48/0078/0655/1957	0655/2052			0654/2048		BMSSEN 48/0078/0654/1939	
0 0 00000	0 00 0000+00					0 0 00000	0 00 0000+00
WILLIAMS ST.						WILLIAM ST.	
BMSBG 48/0078/0655/1957	0655/1957			0654/1939		BMSBG 48/0078/0654/1939	
0 0 00000 0 00 0000+00 013242 FT				013193 FT 0 0 00000 0 00 0000+00			
LENGTH(AH 2300	BK 2642)	0655/0000		0654/0000		LENGTH(AH 2282	BK 2640)
CROSSOVER RD (CONN) 0651/1568				CROSSOVER RD (CONN) 0650/1563			
BETHLEHEM CITY LOWER SAUCON T 0651/0830				BETHLEHEM CITY LOWER SAUCON T 0650/0859			
0 0 00000 0 00 0000+00 010600 FT				010553 FT 0 0 00000 0 00 0000+00			
MILEPOST 065.00				MILEPOST 065.00			
LENGTH(AH 2642 BK 2640) 0651/0000				LENGTH(AH 2640 BK 2640) 0650/0000			
BMSSEN 48/0078/0645/1873 0645/1994				BMSSEN 48/0078/0644/1831			
0 0 00000 0 00 0000+00				0 0 00000 0 00 0000+00			
T-422 SO.MT.				T-422 SO.MT.			
BMSBG 48/0078/0645/1873 0645/1873				BMSBG 48/0078/0644/1831			

DIR: E TOTAL LEN: 12.210 MI. DIST: 05-5 SR: 78
 LEFT MUN: LOWER SAUCON T RIGHT MUN: LOWER SAUCON T

0 0 00000 0 00 0000+00 007960 FT LENGTH(AH 2640 BK 2686) 0645/0000		007913 FT 0 0 00000 0 00 0000+00 0644/0000 LENGTH(AH 2640 BK 2640)
HICKORY HILL OP ID 48/3004/0040/0415 0641/1990		HICKORY HILL 0640/1995 OP ID 48/3004/0040/0415
0 0 00000 0 00 0000+00 005274 FT MILEPOST 064.00 LENGTH(AH 2686 BK 2709) 0641/0000		005273 FT 0 0 00000 0 00 0000+00 MILEPOST 064.00 LENGTH(AH 2640 BK 2633) 0640/0000
BMS EN 48/0078/0635/0605 0635/0810 TR. BLACK RIV STRUCTURE LENGTH 14 FT BMS ID 48/0078/0634/0657 0635/0640 0 0 00000 0 00 0000+00 SR 3002 BMSBG 48/0078/0635/0605 0635/0605		0634/0717 BMS EN 48/0078/0634/0503 TR. BLACK RIV STRUCTURE LENGTH 14 FT 0634/0657 BMS ID 48/0078/0634/0657 0 0 00000 0 00 0000+00 SR 3002 0634/0503 BMSBG 48/0078/0634/0503
0 0 00000 0 00 0000+00 002565 FT LENGTH(AH 2709 BK 2565) 0635/0000 BLACK RIVER STRUCTURE LENGTH 19 FT BMS ID 48/0078/0630/2551 0631/2439 CROSSOVER RD (CONN) 0631/2093		002640 FT 0 0 00000 0 00 0000+00 0634/0000 LENGTH(AH 2633 BK 2640) BLACK RIVER STRUCTURE LENGTH 19 FT 0630/2519 BMS ID 48/0078/0630/2551 CROSSOVER RD (CONN) 0630/2175
BMS EN 48/0078/0631/0736 0631/1075 0 0 00000 0 00 0000+00 PA 378 BMSBG 48/0078/0631/0736 0631/0736		0630/0916 BMS EN 48/0078/0630/0599 0 0 00000 0 00 0000+00 PA 378 0630/0599 BMSBG 48/0078/0630/0599
0 0 00000 0 00 0000+00 000000 FT NC SR 0078 SH (SR0078 SH SEG 0625/2569) INTER-BK MFC BEGIN = A MILEPOST 063.00 LENGTH(AH 2565 BK 0000) 0631/0000		000000 FT 0 0 00000 0 00 0000+00 NC SR 0078 SH INTER-BK SR 0078 SH (SR0078 SH SEG 0624/2610) MFC BEGIN = A BK-LEHIGH (39) MILEPOST 063.00 LENGTH(AH 2640 BK 0000) 0630/0000

AH-MONROE (45) 088541 FT
 SR 0033 SH INTER-AHD
 (SR0033 SEG 0011/0000) 0281/2501
 BMS EN 48/0033/0280/2228 0281/2211
 1 0 00796 0 00 0152+39
 BROADWAY
 BMSBG 48/0033/0280/2228 0281/2143



088727 FT
 INTER-AHD SR 0033 SH
 0280/2676 (SR0033 SEG 0010/0000)
 W 0280/2587 RWIS SITE/ST WIND GAP
 0280/2350 BMS EN 48/0033/0280/2228
 1 0 00796 0 00 0152+39
 BROADWAY
 BMSBG 48/0033/0280/2228

1 0 00796 0 00 0130+73 086040 FT
 LENGTH(AH 2501 BK 3585) 0281/0000
 MILEPOST 017.00 0271/2796
 BTH STREET
 OP ID 48/7213/0695/0001 0271/1900

086051 FT 1 0 00796 0 00 0130+11
 0280/0000 LENGTH(AH 2676 BK 3416)
 0270/2751 MILEPOST 017.00
 BTH STREET
 OP ID 48/7213/0695/0001

BMS EN 48/0033/0270/0000 0271/0048
 1 0 00796 0 00 0095+23 082455 FT
 CENTER ST.
 BMSBG 48/0033/0270/0000
 LENGTH(AH 3585 BK 1964) 0271/0000

0270/0048 BMS EN 48/0033/0270/0000
 082635 FT 1 0 00796 0 00 0095+23
 CENTER ST.
 BMSBG 48/0033/0270/0000
 LENGTH(AH 3416 BK 1993)

DIR: N TOTAL LEN: 16.804 MI. DIST: 05-5 SR: 33
 LEFT MUN: PLAINFIELD T RIGHT MUN: PLAINFIELD T

Stationing	Description	Length (AH/BK)	Right-of-Way	Stationing	Description	Length (AH/BK)	Right-of-Way
074+47	PLAINFIELD WIND GAP B	080491 FT (1964/2352)	0261/0000	075+30	PLAINFIELD WIND GAP B	080491 FT (1993/2234)	0261/0000
016.00	MILEPOST		0251/2047	016.00	MILEPOST		0251/2047
053+01	MALE ST	078139 FT (2352/2629)	0251/0000	053+01	MALE ST	078139 FT (2234/2723)	0251/0000
0241/2098	RAMP G RD (SR8011 SEG 0510/0000)		0241/2098	0240/2040	RAMP I RD (SR8011 SEG 0750/0443)		0240/2040
0241/1464	BMSBG 48/0033/0240/1420		0241/1464	0240/1505	BMSBG 48/0033/0240/1420		0240/1505
0241/1379	PA 512 NB		0241/1379	0240/1420	PA 512 NB		0240/1420
0231/2605	MILEPOST		0231/2605	0240/1024	RAMP J RD (SR8011 SEG 0020/0898)		0240/1024
0231/0000	OP ID 48/1042/0010/0000		0231/0000	0240/0746	RAMP K RD (SR8011 SEG 0010/0000)		0240/0746
0809+23	KROMER RD	072105 FT (3405/2869)	0231/0000	0230/2646	MILEPOST		0230/2646
0231/0000	OP ID 48/1042/0010/0000		0231/0000	0230/0000	OP ID 48/1042/0010/0000		0230/0000

DIR: N TOTAL LEN: 16.804 MI. DIST: 05-5 SR: 33
LEFT MUN: PLAINFIELD T RIGHT MUN: PLAINFIELD T

PLAINFIELD
BUSHKILL TOWNSHIP T 0221/2544

MILEPOST 014.00 0221/0282
1 0 01098 0 00 0779+89 069236 FT
LENGTH(AH 2869 BK 2968) 0221/0000

1 0 01098 0 00 0750+30 066268 FT
LENGTH(AH 2968 BK 2506) 0211/0000

TR. BUSHKILL
STRUCTURE LENGTH 14 FT
BMSID 48/0033/0200/1183 0201/1183

MILEPOST 013.00 0201/0373
BMSEN 48/0033/0201/0000 0201/0133
1 0 01098 0 00 0725+70 063762 FT
STATE PK RD
BMSBG 48/0033/0201/0000
LENGTH(AH 2506 BK 2798) 0201/0000

1 0 01098 0 00 0697+73 060964 FT
LENGTH(AH 2798 BK 2865) 0191/0000

0220/0328 MILEPOST 014.00
069361 FT 1 0 01098 0 00 0780+13
PLAINFIELD
BUSHKILL TOWNSHIP T
0220/0000 LENGTH(AH 2937 BK 3020)

066341 FT 1 0 01098 0 00 0750+03
0210/0000 LENGTH(AH 3020 BK 2207)

TR. BUSHKILL
STRUCTURE LENGTH 14 FT
BMSID 48/0033/0200/1183 0200/1183

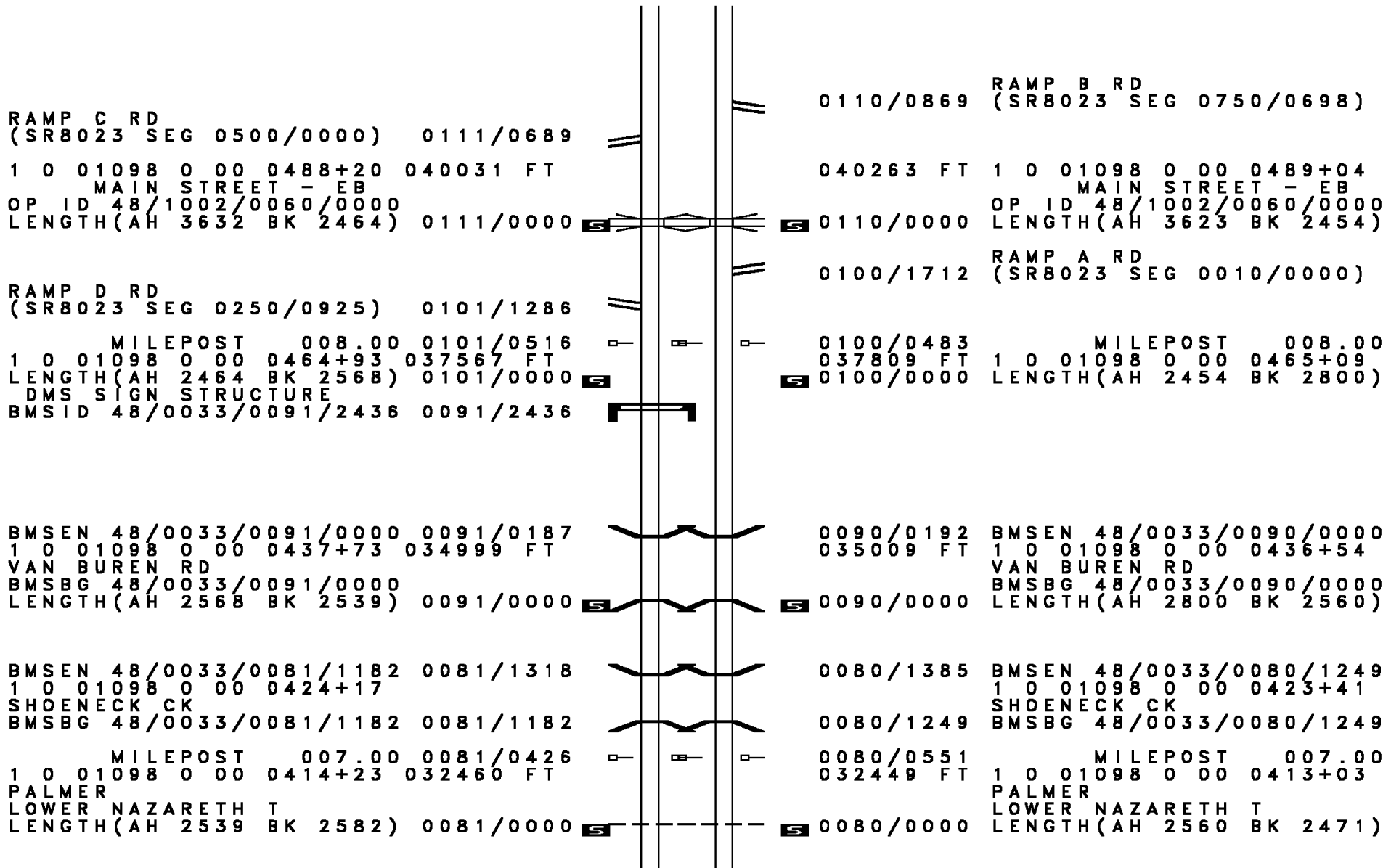
MILEPOST 013.00
0200/0311
0200/0139 BMSEN 48/0033/0200/0000
064134 FT 1 0 01098 0 00 0727+81
STATE PK RD
BMSBG 48/0033/0200/0000
LENGTH(AH 2207 BK 2790)

061344 FT 1 0 01098 0 00 0698+57
0190/0000 LENGTH(AH 2790 BK 2903)

DIR: N TOTAL LEN: 16.804 MI. DIST: 05-5 SR: 33
 LEFT MUN: PLAINFIELD T RIGHT MUN: PLAINFIELD T

Stationing	Length	Notes	Stationing	Length	Notes
1 0 01098 0 00 0596+78 050616 FT	0151/0000		050764 FT	1 0 01098 0 00 0594+64	0150/0000
LENGTH(AH 2299 BK 2270)				LENGTH(AH 2436 BK 2143)	
BMSBN 48/0033/0141/0601 0141/0829			0140/0942	BMSBN 48/0033/0140/0714	
1 0 01098 0 00 0577+49				0 0 00000 0 00 0000+00	
NORFOLK SOUTHERN RAI RR			0140/0714	NORFOLK SOUTHERN RAI RR	
BMSBG 48/0033/0141/0601 0141/0601				BMSBG 48/0033/0140/0714	
MILEPOST 010.00 0141/0101			0140/0102	MILEPOST 010.00	
1 0 01098 0 00 0571+79 048346 FT			048621 FT	1 0 01098 0 00 0572+62	
PLAINFIELD				PLAINFIELD	
STOCKERTOWN BOROUGH B			0140/0000	STOCKERTOWN BOROUGH B	
LENGTH(AH 2270 BK 2110)				LENGTH(AH 2143 BK 2082)	
RAMP M RD			0130/0950	RAMP L RD	
(SR8007 SEG 0500/0000) 0131/0905				(SR8007 SEG 0750/1006)	
1 0 01098 0 00 0550+48 046236 FT			046539 FT	1 0 01098 0 00 0551+71	
PA 191				PA 191	
OP ID 48/0191/0170/234B			0130/0000	OP ID 48/0191/0170/234B	
LENGTH(AH 2110 BK 2573)				LENGTH(AH 2082 BK 2653)	
RAMP J RD			0120/1790	RAMP K RD	
(SR8007 SEG 0250/0718) 0121/1911				(SR8007 SEG 0010/0000)	
BMSBN 48/0033/0121/0451 0121/0815			0120/0798	BMSBN 48/0033/0120/0495	
1 0 01098 0 00 0529+09				1 0 01098 0 00 0525+17	
NORFOLK SOUTHERN RAI RR			0120/0495	NORFOLK SOUTHERN RAI RR	
BMSBG 48/0033/0121/0451 0121/0451			0120/0161	BMSBG 48/0033/0120/0495	
BMSBN 48/0033/0121/0000 0121/0168			0120/0104	BMSBN 48/0033/0120/0000	
1 0 01098 0 00 0524+49 043663 FT				STOCKERTOWN BOROUGH	
BUSHKILL CK			043886 FT	PALMER T	
BMSBG 48/0033/0121/0000				1 0 01098 0 00 0524+23	
STOCKERTOWN BOROUGH			0120/0000	BUSHKILL CREEK	
PALMER T			0110/3247	BMSBG 48/0033/0120/0000	
LENGTH(AH 2573 BK 3632) 0121/0000				LENGTH(AH 2653 BK 3623)	
MILEPOST 009.00 0111/3219				MILEPOST 009.00	

DIR: N TOTAL LEN: 16.804 MI. DIST: 05-5 SR: 33
 LEFT MUN: PALMER T RIGHT MUN: PALMER T



DIR: N TOTAL LEN: 16.804 MI. DIST: 05-5 SR: 33
 LEFT MUN: LOWER NAZARETH T RIGHT MUN: LOWER NAZARETH T

Left Side Data	Right Side Data
	0070/1461 RAMP M RD (SR8005 SEG 0760/1530)
BMS EN 48/0033/0071/0000 0071/0213 1 0 01098 0 00 0386+73 029878 FT PA 248 EB BMSBG 48/0033/0071/0000 LENGTH(AH 2582 BK 2661) 0071/0000 RAMP L RD (SR8005 SEG 0260/0000) 0061/2538	0070/0336 RAMP M RD (SR8005 SEG 0750/0000) 0070/0215 BMS EN 48/0033/0070/0000 029978 FT 1 0 01098 0 00 0385+88 PA 248 EB BMSBG 48/0033/0070/0000 LENGTH(AH 2471 BK 2561)
RAMP J RD (SR8005 SEG 0250/1542) 0061/1601	
MILEPOST 006.00 0061/0292 1 0 01098 0 00 0360+01 027217 FT LENGTH(AH 2661 BK 2147) 0061/0000	0060/0309 MILEPOST 006.00 027417 FT 1 0 01098 0 00 0360+01 0060/0000 LENGTH(AH 2561 BK 2153)
T. SHOENECK STRUCTURE LENGTH 12 FT BMSID 48/0033/0050/1126 0051/1128 INAC 851 0051/1102M	T. SHOENECK STRUCTURE LENGTH 12 FT BMSID 48/0033/0050/1126 INAC 851
1 0 01098 0 00 0338+55 025070 FT SR 3020 OP ID 48/3020/0120/1385 LENGTH(AH 2147 BK 2515) 0051/0000	025264 FT 1 0 01098 0 00 0338+87 SR 3020 OP ID 48/3020/0120/1385 LENGTH(AH 2153 BK 2479)
RAMP S RD (SR8003 SEG 0500/0000) 0041/1677	
	0040/1516 RAMP U RD (SR8003 SEG 0760/1651)
1 0 01098 0 00 0313+48 022555 FT HECKTOWN RD. OP ID 48/2042/0010/0000 LENGTH(AH 2515 BK 2750) 0041/0000 MILEPOST 005.00 0031/2452	0040/0473 RAMP T RD (SR8003 SEG 0750/0000) 022785 FT 1 0 01098 0 00 0314+04 HECKTOWN RD. OP ID 48/2042/0010/0000 LENGTH(AH 2479 BK 2364) MILEPOST 005.00

DIR: N TOTAL LEN: 16.804 MI. DIST: 05-5 SR: 33
 LEFT MUN: LOWER NAZARETH T RIGHT MUN: LOWER NAZARETH T

RAMP R RD
 (SR8003 SEG 0250/1075) 0031/1693
 SIGN: 3 CHORD TRUSS
 BMSID 48/0033/0031/1250 0031/1250

1 0 01098 0 00 0285+23 019805 FT
 LOWER NAZARETH
 BETHLEHEM TOWNSHIP T
 LENGTH(AH 2750 BK 2482) 0031/0000

SIGN: 3 CHORD TRUSS
 BMSID 48/0033/0021/2252 0021/2252
 RAMP C RD
 (SR8001 SEG 0250/0000) 0021/1760

RAMP CA RD
 (SR8001 SEG 0260/1705) 0021/0859

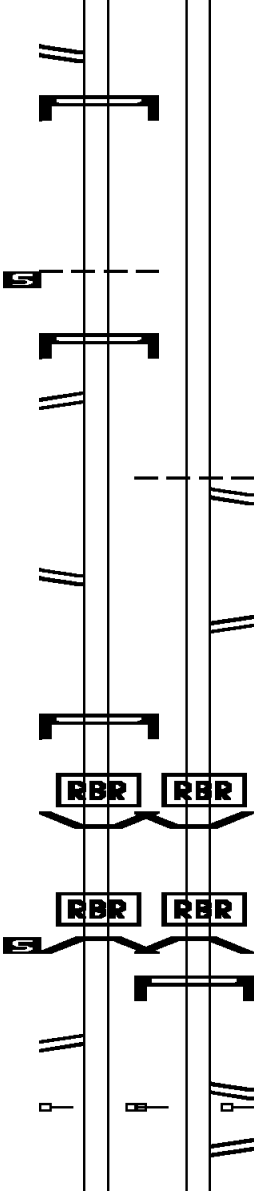
SIGN: 3 CHORD TRUSS
 BMSID 48/0033/0021/0273 0021/0273

BMSEN 48/0033/0021/0000 0021/0223
 1 0 01098 0 00 0261+18 017323 FT
 P3
 SR 0022 EB
 BMSBG 48/0033/0021/0000
 LENGTH(AH 2482 BK 2515) 0021/0000

RAMP BA RD
 (SR8001 SEG 0020/0000) 0017/2210

MILEPOST 004.00 0017/1854

RAMP B RD



020421 FT 1 0 01098 0 00 0289+84
 0030/0000 LENGTH(AH 2364 BK 2868)

RAMP D RD
 (SR8001 SEG 0510/2090)
 LOWER NAZARETH
 BETHLEHEM TOWNSHIP T
 0020/1663

RAMP DA RD
 (SR8001 SEG 0500/0000)
 0020/0616

0020/0220 BMSEN 48/0033/0020/0000
 017553 FT 1 0 01098 0 00 0261+18

0020/0000 BMSBG 48/0033/0020/0000
 LENGTH(AH 2868 BK 2570)
 SIGN: 3 CHORD TRUSS
 BMSID 48/0033/0016/2491
 0016/2491

RAMP AA RD
 (SR8001 SEG 0750/1802)
 MILEPOST 004.00
 0016/2059
 0016/1887

RAMP A RD
 (SR8001 SEG 0760/0000)
 0016/1339

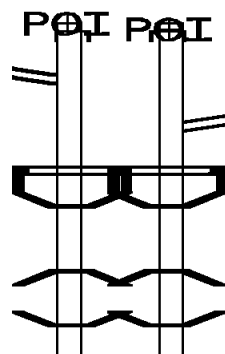
DIR: N TOTAL LEN: 16.804 MI. DIST: 05-5 SR: 33
 LEFT MUN: BETHLEHEM TOWNSHIP T RIGHT MUN: BETHLEHEM TOWNSHIP T

MILEPOST	002.00	0009/0119		0008/0114	MILEPOST	002.00
BMSID 48/0033/0009/0118	0009/0118	0009/0118		0008/0114	0008/0114	0008/0114
0 0 0000 0 00 0000+00	005870 FT			006055 FT	0 0 00000 0 00 0000+00	
SR 2018 EB				SR 2018 EB		
OP ID 48/2018/0064/0092	0009/0000			OP ID 48/2018/0064/0092	0008/0000	
LENGTH(AH 2420 BK 3230)				LENGTH(AH 2410 BK 3240)		
				RAMP H RD		
				(SR8019 SEG 0020/0666)		
RAMP E RD				RAMP F RD		
(SR8019 SEG 0250/0883)	0007/2331			(SR8019 SEG 0010/0000)		
BMSEN 48/0033/0007/1246	0007/1487			BMSEN 48/0033/0006/1279	0006/1520	
0 0 00000 0 00 0000+00				0 0 00000 0 00 0000+00		
SR 2007				SR 2007		
BMSBG 48/0033/0007/1246	0007/1246			BMSBG 48/0033/0006/1279	0006/1279	
DRAINAGE				DRAINAGE		
STRUCTURE LENGTH 22 FT				STRUCTURE LENGTH 22 FT		
BMSID 48/0033/0006/1254	0007/1223			BMSID 48/0033/0006/1254	0006/1254	
				SIGN: 3 CHORD TRUSS		
				BMSID 48/0033/0006/0779	0006/0779	
0 0 00000 0 00 0000+00	002640 FT			002815 FT	0 0 00000 0 00 0000+00	
LENGTH(AH 3230 BK 2640)	0007/0000			LENGTH(AH 3240 BK 2815)	0006/0000	
SIGN: 3 CHORD TRUSS				SIGN: 3 CHORD TRUSS		
BMSID 48/0033/0004/2302	0005/2140			BMSID 48/0033/0004/2302	0004/2302	
BMSEN 48/0033/0004/0312	0005/2003			BMSEN 48/0033/0004/0312	0004/2185	
BETHLEHEM TOWNSHIP				BETHLEHEM TOWNSHIP		
LOWER SAUCON T				LOWER SAUCON T		
MILEPOST 001.00	0005/1065			MILEPOST 001.00	0004/0882	
	0005/0880					
0 0 00000 0 00 0000+00				0 0 00000 0 00 0000+00		
LEHIGH RIVER				LEHIGH RIVER		
BMSBG 48/0033/0004/0312	0005/0130			BMSBG 48/0033/0004/0312	0004/0312	
SIGN: 3 CHORD TRUSS				SIGN: 3 CHORD TRUSS		
BMSID 48/0033/0004/0208	0005/0042			BMSID 48/0033/0004/0208	0004/0208	
0 0 00000 0 00 0000+00	0000000 FT			0 0 00000 0 00 0000+00	0000000 FT	
RAMP D RD				RAMP C RD		
(SR8018 SEG 0250/0000)				(SR8018 SEG 0500/1170)		
NC SR 0033 SH				NC SR 0033 SH		
RAMP B RD				RAMP A RD		
(SR8018 SEG 0020/0000)	INTER-BK			(SR8018 SEG 0010/3158)	INTER-BK	
MFC BEGIN = B				MFC BEGIN = B		
LENGTH(AH 2640 BK 0000)	0005/0000			LENGTH(AH 2815 BK 0000)	0004/0000	

DIR: E TOTAL LEN: 11.902 MI. DIST: 05-5 SR: 22
 LEFT MUN: EASTON CITY C RIGHT MUN: EASTON CITY C

(APRA) TR 22 BRIDGE TO 062843 FT
 NEW JERSEY STATE LINE INTER-AHD
 (STBD) 0251/2458
 RAMP RD
 (SR8012 SEG 0250/0152) 0251/2061

SIGN: 3 CHORD TRUSS
 BMSID 48/0022/0250/2069 0251/1930
 BMSEN 48/0022/0250/1721 0251/1893
 1 0 00773 0 00 0177+05
 BUSHKILL DR.
 BMSBG 48/0022/0250/1721 0251/1643
 BMSEN 48/0022/0250/0501 0251/1090
 1 0 00773 0 00 0164+22



062651 FT (APRA) TR 22 BRIDGE TO
 INTER-AHD NEW JERSEY STATE LINE
 0250/2455 (STBD)

RAMP RD
 (SR8012 SEG 0010/0000)
 SIGN: 3 CHORD TRUSS
 BMSID 48/0022/0250/2069
 BMSEN 48/0022/0250/1721
 1 0 00773 0 00 0177+05
 BUSHKILL DR.
 BMSBG 48/0022/0250/1721
 BMSEN 48/0022/0250/0501
 1 0 00773 0 00 0164+22

DIR: E TOTAL LEN: 11.902 MI. DIST: 05-5 SR: 22
LEFT MUN: EASTON CITY C RIGHT MUN: EASTON CITY C

BUSHKILL DR. BMSBG 48/0022/0250/0501 0251/0492 0250/0501 BUSHKILL DR. BMSBG 48/0022/0250/0501
1 0 00773 0 00 0157+29 060385 FT 060196 FT 1 0 00773 0 00 0159+21
LENGTH(AH 2458 BK 2876) 0251/0000 0250/0000 LENGTH(AH 2455 BK 2946)
MILEPOST 337.00 0241/2460 0240/2460 MILEPOST 337.00

DRAINAGE STRUCTURE LENGTH 14 FT DRAINAGE STRUCTURE LENGTH 14 FT
BMSID 48/0022/0240/1225 0241/1278 0240/1225 BMSID 48/0022/0240/1225

1 0 00773 0 00 0129+38 057509 FT 057250 FT 1 0 00773 0 00 0128+78
LENGTH(AH 2876 BK 2011) 0241/0000 0240/0000 LENGTH(AH 2946 BK 1822)

BMSEN 48/0022/0230/0000 0231/0060 0230/0262 RETAINING WALL END
1 0 00773 0 00 0111+65 055498 FT 0230/0096 BMSID 48/0022/0230/0096
13TH STREET 0230/0060 RETAINING WALL BEGIN
BMSBG 48/0022/0230/0000 0231/0000 0230/0060 BMSEN 48/0022/0230/0000
LENGTH(AH 2011 BK 1957) 0231/0000 0230/0000 1 0 00773 0 00 0111+65
RAMP B RD (SR8010 SEG 0750/0304) 13TH STREET
BMSBG 48/0022/0230/0000 LENGTH(AH 1822 BK 2008)
RAMP B RD (SR8010 SEG 0750/0304)

RAMP D RD (SR8010 SEG 0510/0000) 0221/1723
RAMP C RD (SR8010 SEG 0500/0410) 0221/1549
SR 2017 NB
OP ID 48/2017/0020/0584 0221/1389 0220/1465 SR 2017 NB
MILEPOST 336.00 0221/1000 0220/1065 OP ID 48/2017/0020/0584
MILEPOST 336.00

0220/1042 RAMP A RD (SR8010 SEG 0010/0000)
EASTON CITY
WILSON B
BMSEN 48/0022/0220/0000 0221/0249 0220/0779 BMSID 48/0022/0220/0000
1 0 00773 0 00 0091+86 053541 FT 0220/0249
WOOD STREET 1 0 00773 0 00 0091+86
EASTON CITY WOOD STREET
WILSON B BMSBG 48/0022/0220/0000
LENGTH(AH 1957 BK 3261) 0221/0000 0220/0000 LENGTH(AH 2008 BK 3116)

DIR: E TOTAL LEN: 11.902 MI. DIST: 05-5 SR: 22
 LEFT MUN: WILSON B RIGHT MUN: WILSON B

Structure / Feature	Left Stationing	Right Stationing	Right Stationing	Structure / Feature
RETAINING WALL END				
BMSID 48/0022/0211/2248	0211/2776			
SPRING BROOK				SPRING BROOK
STRUCTURE LENGTH 23 FT				STRUCTURE LENGTH 23 FT
BMSID 48/0022/0210/2411	0211/2508	0210/2411		BMSID 48/0022/0210/2411
RETAINING WALL BEGIN				
BMSID 48/0022/0211/2248	0211/2248			
				WILSON
				PALMER T
PED. WALKWAY				PED. WALKWAY
OP ID 48/0022/0210/1843	0211/1946	0210/1843	0210/1896	OP ID 48/0022/0210/1843
				PALMER
				WILSON B
WILSON				
PALMER T				
OTHER IN-PAV 926	0211/1006			
	0211/0615			
				M 0210/0569
				0210/0357
				050304 FT
1 0 00773 0 00 0059+10	050280 FT			1 0 00773 0 00 0059+22
LENGTH(AH 3261 BK 2644)	0211/0000			LENGTH(AH 3116 BK 2698)
SPRING BROOK				SPRING BROOK
STRUCTURE LENGTH 19 FT				STRUCTURE LENGTH 19 FT
BMSID 48/0022/0200/2108	0201/2018	0200/2108		BMSID 48/0022/0200/2108
MILEPOST 335.00	0201/1577			MILEPOST 335.00
				0200/1629
RAMP D RD				
(SR8008 SEG 0510/0000)	0201/1191			
RAMP C RD				
(SR8008 SEG 0500/0210)	0201/0801			
BMSEN 48/0022/0200/0304	0201/0331			0200/0387
				BMSEN 48/0022/0200/0304
				PALMER
				WILSON B
1 0 00773 0 00 0035+86				1 0 00773 0 00 0035+86
SR 248 EB				SR 248 EB
BMSBG 48/0022/0200/0304	0201/0248	0200/0304		BMSBG 48/0022/0200/0304
BMSEN 48/0022/0200/0000	0201/0080	0200/0080		BMSEN 48/0022/0200/0000
				047606 FT
				1 0 00773 0 00 0033+14
				25TH STREET EB
1 0 00773 0 00 0033+14	047636 FT			BMSBG 48/0022/0200/0000
25TH STREET EB				WILSON
BMSBG 48/0022/0200/0000				PALMER T
LENGTH(AH 2644 BK 3295)	0201/0000			LENGTH(AH 2698 BK 3312)
				RAMP B RD
				(SR8008 SEG 0020/0413)
				RAMP A RD
				(SR8008 SEG 0010/0000)
				0190/2998
				0190/2458

DIR: E TOTAL LEN: 11.902 MI. DIST: 05-5 SR: 22
 LEFT MUN: PALMER T RIGHT MUN: PALMER T

SIGN: CANTILEVER									
BMSID 48/0022/0191/0084	0191/0084	0191/0084							
1 0 00773 0 00 0000+00	044341 FT				044294 FT	1 0 00773 0 00 0000+00			
GREENWOOD AV						GREENWOOD AV			
OP ID 48/2028/0120/0850						OP ID 48/2028/0120/0850			
LENGTH(AH 3295 BK 2325)	0191/0000					LENGTH(AH 3312 BK 2383)			
MILEPOST 334.00	0181/1966					MILEPOST 334.00			
OTHER IN-PAV 924	0181/1450					OTHER IN-PAV 924			
1 0 00772 0 00 0419+71	042016 FT					041911 FT	1 0 00772 0 00 0420+20		
LENGTH(AH 2325 BK 2325)	0181/0000					0180/0000	LENGTH(AH 2383 BK 2274)		
DMS SIGN STRUCTURE									
BMSID 48/0022/0171/2023	0171/2023								
SIGN: CANTILEVER									
BMSID 48/0022/0171/1449	0171/1449								
PALMER									
BETHLEHEM TOWNSHIP T	0171/1033								
SIGN: 2 CHORD TRUSS									
BMSID 48/0022/0171/0132	0171/0132								
1 0 00772 0 00 0397+52	039691 FT					039637 FT	1 0 00772 0 00 0397+52		
BETHMAN RD.							BETHMAN RD.		
OP ID 48/2028/0100/1273							OP ID 48/2028/0100/1273		
LENGTH(AH 2325 BK 2819)	0171/0000					0170/0000	LENGTH(AH 2274 BK 2818)		
MILEPOST 333.00	0161/1880					0160/1890	MILEPOST 333.00		
RAMP D RD							RAMP A RD		
(SR8001 SEG 0510/0000)	0161/1404					0160/1494	(SR8001 SEG 0760/2088)		
RAMP DA RD							RAMP AA RD		
(SR8001 SEG 0500/1717)	0161/0534					0160/0593	(SR8001 SEG 0750/0000)		
SIGN: CANTILEVER									
BMSID 48/0022/0161/0134	0161/0134								
PA 33 NB									
OP ID 48/0033/0020/0000	0161/0061					0160/0063	OP ID 48/0033/0020/0000		

DIR: E TOTAL LEN: 11.902 MI. DIST: 05-5 SR: 22
LEFT MUN: BETHLEHEM TOWNSHIP T RIGHT MUN: BETHLEHEM TOWNSHIP T

LENGTH(AH 2051 BK 2607) 0121/0000 0120/0000 LENGTH(AH 1970 BK 2593)

SR2027(T440)
OP ID 48/2027/0010/0000 0111/1172 0110/1052 OP ID 48/2027/0010/0000

1 0 00772 0 00 0243+58 024299 FT SIGN: CANTILEVER
LENGTH(AH 2607 BK 2976) 0111/0000 0110/0169 BMSID 48/0022/0110/0169
024350 FT 1 0 00772 0 00 0244+78
0110/0000 LENGTH(AH 2593 BK 3126)

RAMP C RD (SR8006 SEG 0510/0000) 0101/1761
MILEPOST 330.00 0101/1646 0100/1720 MILEPOST 330.00
RAMP D RD (SR8006 SEG 0500/1039) 0101/1513

BMSEN 48/0022/0100/0234 0101/0587 0100/1419 RAMP A RD (SR8006 SEG 0760/1143)
1 0 00772 0 00 0216+97 0100/1163 RAMP B RD (SR8006 SEG 0750/0000)
PA 191 NB BMSEN 48/0022/0100/0234 0100/0587 BMSEN 48/0022/0100/0234
BMSBG 48/0022/0100/0234 0101/0234 PA 191 NB BMSBG 48/0022/0100/0234
BMSEN 48/0022/0100/0000 0101/0172 BMSEN 48/0022/0100/0000
1 0 00772 0 00 0212+49 021323 FT 1 0 00772 0 00 0212+49
NORFOLK SOUTHERN RAI RR NORFOLK SOUTHERN RAI RR
BMSBG 48/0022/0100/0000 BMSBG 48/0022/0100/0000
LENGTH(AH 2976 BK 1635) 0101/0000 0100/0000 LENGTH(AH 3126 BK 1563)

BMSEN 48/0022/0090/0000 0091/0039 0090/0039 BMSEN 48/0022/0090/0000
1 0 00772 0 00 0197+46 019688 FT 1 0 00772 0 00 0197+46
T-436 - CHRISTAN SPRING T-436 - CHRISTAN SPRING
BMSBG 48/0022/0090/0000 BMSBG 48/0022/0090/0000
LENGTH(AH 1635 BK 2744) 0091/0000 0090/0000 LENGTH(AH 1563 BK 2758)

MILEPOST 329.00 0081/0738 0080/0792 MILEPOST 329.00

DIR: E TOTAL LEN: 11.902 MI. DIST: 05-5 SR: 22
LEFT MUN: BETHLEHEM TOWNSHIP T RIGHT MUN: BETHLEHEM TOWNSHIP T

1 0 00772 0 00 0169+64 016944 FT 016903 FT 1 0 00772 0 00 0169+68
LENGTH(AH 2744 BK 2276) 0081/0000 0080/0000 LENGTH(AH 2758 BK 2233)

BMS EN 48/0022/0070/0000 0071/0039 0070/0039 BMS EN 48/0022/0070/0000
1 0 00772 0 00 0147+36 014668 FT 014670 FT 1 0 00772 0 00 0147+36
TWP. LINE RD. TWP. LINE RD.
BMSBG 48/0022/0070/0000 0071/0000 0070/0000 BMSBG 48/0022/0070/0000
LENGTH(AH 2276 BK 2381) LENGTH(AH 2233 BK 2348)

1 0 00772 0 00 0123+44 012287 FT 0060/0073 MILEPOST 328.00 0061/0111
BETHLEHEM TOWNSHIP 012322 FT BETHLEHEM TOWNSHIP
HANOVER T HANOVER T
LENGTH(AH 2381 BK 3539) 0061/0000 0060/0000 LENGTH(AH 2348 BK 3588)

0050/3002 BMSID 48/0022/0050/2527 RETAINING WALL END
0050/2527 BMSID 48/0022/0050/2527 RETAINING WALL BEGIN
0050/1938 BMSID 48/0022/0050/1778 RETAINING WALL END
0050/1778 BMSID 48/0022/0050/1778 RETAINING WALL BEGIN

0050/0928 RAMP C RD (SR8004 SEG 0760/0939)

0050/0703 RAMP D RD (SR8004 SEG 0750/0000)

BMS EN 48/0022/0050/0000 0051/0070 0050/0070 BMS EN 48/0022/0050/0000
1 0 00772 0 00 0088+01 008748 FT 008734 FT 1 0 00772 0 00 0088+01
PA 512 N PA 512 N
BMSBG 48/0022/0050/0000 0051/0000 0050/0000 BMSBG 48/0022/0050/0000
LENGTH(AH 3539 BK 2234) LENGTH(AH 3588 BK 2237)
RAMP E RD (SR8004 SEG 0250/0467) 0041/1874

DIR: E TOTAL LEN: 11.902 MI. DIST: 05-5 SR: 22
 LEFT MUN: HANOVER T RIGHT MUN: HANOVER T

DRAINAGE STRUCTURE		LENGTH	BMSID		MILEPOST		STRUCTURE		MILEPOST	
1 0 00772 0 00	0065+34	006514 FT	0041/0765	0041/0618	0040/0619	327.00	006497 FT	1 0 00772 0 00	0065+57	006514 FT
T. MONOCACY		LENGTH(AH 2234 BK 2252)	0041/0000		0040/0000		0040/0000	T. MONOCACY		LENGTH(AH 2237 BK 2289)
STRUCTURE		LENGTH 16 FT	0031/2236		0030/2247		0030/2247	STRUCTURE		LENGTH 16 FT
BMSID 48/0022/0030/2247					BMSID 48/0022/0030/2247			BMSID 48/0022/0030/2247		
BMSEN 48/0022/0030/0000		0031/0047			0030/0047		0030/0047	BMSEN 48/0022/0030/0000		
1 0 00772 0 00		0043+00	004262 FT		004208 FT		004208 FT	1 0 00772 0 00		0043+00
JACKSONVILLE								JACKSONVILLE		
BMSBG 48/0022/0030/0000			0031/0000		0030/0000		0030/0000	BMSBG 48/0022/0030/0000		
LENGTH(AH 2252 BK 2170)								LENGTH(AH 2289 BK 1725)		
SIGN: 2 CHORD TRUSS								SIGN: CANTILEVER		
BMSID 48/0022/0021/1910		0021/1910			0020/0657		0020/0657	BMSID 48/0022/0020/0657		
SIGN: 3 CHORD TRUSS								SIGN: CANTILEVER		
BMSID 48/0022/0021/0313		0021/0313			002483 FT		002483 FT	BMSID 48/0022/0020/0657		
1 0 00772 0 00		0020+35	002092 FT		0020/0000		0020/0000	1 0 00772 0 00		0020+45
LENGTH(AH 2170 BK 2092)								LENGTH(AH 1725 BK 2483)		
MILEPOST 326.00		0011/1914			0010/2204		0010/2204	SR 9402 SH		
RAMP NA RD					0010/1921		0010/1921	(SR9402 SEG 0010/2193)		
(SR8002 SEG 0500/0000)		0011/1070						MILEPOST 326.00		
1 0 00772 0 00		0000+00	000000 FT		000000 FT		000000 FT	1 0 00772 0 00		0000+00
SCHOENERSVIL								SCHOENERSVIL		
OP ID 39/1009/0050/0000								OP ID 39/1009/0050/0000		
NC LEHIGH VALLEY THRUWAY								NC LEHIGH VALLEY THRUWAY		
LEHIGH VALLEY THRUWAY INTER-BK								LEHIGH VALLEY THRUWAY		
(SR0022 SEG 0251/3378)								(SR0022 SEG 0250/3400)		
MFC BEGIN = B								MFC BEGIN = B		
BMSID 48/0022/0011/0000		0011/0000			0010/0000		0010/0000	BMSID 48/0022/0011/0000		
LENGTH(AH 2092 BK 0000)								LENGTH(AH 2483 BK 0000)		