

# **Straight Line Diagram**

## **Bucks 9**

### **January 2024**

This document was produced by the Pennsylvania Department of Transportation (PENNDOT) as an internal management tool for State maintained highways and is not to be used for other purposes. The printed information was compiled from the Department's computerized Roadway Management System (RMS) and is subject to change without notice. Use of any or all of the printed information for purposes other than those intended by the Department may not satisfy other accuracy and completeness requirements and the Department does not warrant that such printed information is accurate or complete.

ROADWAY MANAGEMENT SYSTEM  
 INDEX FOR SR'S LOCATED IN THE COUNTY OF BUCKS

SR	BGN	PAGE	END	PAGE	SR	BGN	PAGE	END	PAGE	SR	BGN	PAGE	END	PAGE
0001		1		10	2007	341		341		2058	489		489	
0013		11		23	2008	342		343		2059	490		493	
0032		24		46	2009	344		344		2060	494		494	
0063		47		47	2010	345		347		2061	495		496	
0095		48		53	2011	348		348		2063	497		497	
0113		54		61	2012	349		349		2064	498		498	
0132		62		75	2013	350		350		2065	499		500	
0152		76		85	2014	351		352		2066	501		501	
0179		86		87	2015	353		355		2067	502		503	
0202		88		98	2016	356		357		2069	504		508	
0212		99		107	2017	358		358		2070	509		509	
0213	1	108		113	2018	359		363		2071	510		516	
0232		114		122	2019	364		364		2073	517		520	
0263		123		132	2020	365		368		2075	521		522	
0295		133		139	2021	369		370		2077	523		524	
0309		140		150	2022	371		372		2079	525		530	
0313		151		162	2023	373		374		2081	531		535	
0332		163		174	2024	375		377		2083	536		538	
0412		175		179	2025	378		392		2085	539		539	
0413		180		199	2026	393		395		2087	540		540	
0513		200		204	2027	396		401		2089	541		546	
0532		205		214	2028	402		403		2091	547		548	
0563		215		223	2029	404		410		2093	549		549	
0611		224		243	2030	411		411		2095	550		550	
0663		244		248	2031	412		412		2097	551		552	
1001		249		253	2032	413		413		2099	553		553	
1002		254		258	2033	414		419		2101	554		556	
1003		259		265	2034	420		421		2102	557		557	
1004		266		270	2035	422		423		2103	558		560	
1006		271		279	2036	424		426		2105	561		561	
1007		280		281	2037	427		434		2107	562		563	
1008		282		284	2038	435		447		2109	564		565	
1009		285		287	2039	448		448		2111	566		566	
1010		288		292	2040	449		449		2113	567		569	
1011		293		293	2041	450		450		2115	570		571	
1012		294		297	2042	451		451		2191	572		572	
1013		298		302	2043	452		456		2192	573		573	
1014		303		308	2044	457		458		2193	574		574	
1015		309		311	2045	459		460		2194	575		575	
1016		312		312	2047	461		462		2195	576		576	
1017		313		315	2048	463		464		2196	577		577	
1018		316		316	2049	465		472		2197	578		578	
1019		317		319	2050	473		473		2198	579		579	
1020		320		321	2051	474		476		2199	580		580	
1023		322		322	2052	477		477		3001	581		582	
2001		323		323	2053	478		481		3002	583		585	
2002		324		331	2054	482		482		3003	586		589	
2004		332		333	2055	483		486		4001	590		591	
2005		334		335	2056	487		487		4003	592		597	
2006		336		340	2057	488		488		4005	598		598	





December 30, 2023

## Pennsylvania State Roads - Straight Line Diagrams

Contained within this document are the 2024 Pennsylvania Straight Line Diagrams (SLDs) for State Routes by county within a particular PennDOT district. At the end of each year, PennDOT takes a snapshot of its current SLD database and creates PDF files from the SLD snapshot. The SLDs are a graphical representation of State Routes (SRs) that PennDOT maintains. The information shown on the SLD is generated from data found in PennDOT's Roadway Management System (RMS) database. The data from RMS is constantly being updated to match actual roadway inventory data found on Pennsylvania's state highways. PennDOT's SR system is explained briefly in this document along with symbol definitions for each type of roadway feature or attribute found on the SLD. This PDF version of the SLD contains an individual county list of all state roads found in that county. The SRs found on the list are linked to the actual pages that show the individual SLDs. To find an SLD for a particular road that you want, simply point to that road on the SR index list and click on it to jump to the beginning page of that SLD.

If you have any questions or comments concerning information found in this document, please contact Ty Reed, Chief, Roadway Inventory and Testing Unit, Asset Management Division, Bureau of Operations, by calling (717) 787-7294.

*Additional information on state owned highways is available from your local PENNDOT Engineering District Office, RMS Unit, RMS Coordinator.*

**Straight Line Diagram Disclaimer:** This document is for informational purposes only and may be viewed by anyone. No part of the information contained in this document may be altered or redistributed without prior written consent of PENNDOT. Straight Line Diagram information is provided "as is" without warranty of any kind, either expressed or implied. This information could include technical inaccuracies or errors of omission. Changes may be made periodically to the information herein.

Copyright © 2023 by the Commonwealth of Pennsylvania. All rights reserved.



## **Asset Management Division**

### **Mission Statement**

To protect and preserve Pennsylvania's infrastructure by providing meaningful, timely, and accurate pavement and roadway management, design, standards, strategies, inventory and condition, as well as fair, consistent and efficient application of Commonwealth laws and regulations.

# CUSTOMER SERVICE RATING FORM

## Straight Line Diagram (SLD) – Customer Service Rating

As means to improve customer service, we would like you to rate the product/ service you have received, by circling a “grade” from “A” (excellent) to “E” (fail).

**A**                      **B**                      **C**                      **D**                      **E**

If your rating is not an “A,” please let us know what we could do better.

---

---

---

---

---

Name and Organization (optional)

---

Thank You.

*(Fold along line, and tape or staple together before mailing)*

*(Cut along dashed line)*

---

---

---

Bureau of Operations  
Asset Management Division – PennDOT Annex  
907 Elmerton Avenue  
Harrisburg, PA 17110  
ATTN: Ty Reed

**PENNSYLVANIA DEPARTMENT OF TRANSPORTATION**  
**Bureau of Operations, Asset Management Division**

**Location Referencing System (LRS) – Definitions, Uses & Testing**

The Department's LRS, implemented in 1987, is the mechanism to designate the State highway network, to define roadway lengths, locations, and route connectivity, and to serve as the basis for the collection, storage, and integration of roadway information.

An LRS key is a unique series of numbers that identifies the location of each point or feature along a State route. The fourteen digit number is an integral part of the Roadway Management System (RMS) where roadway data is stored. 07/4016/0100/0857 is an example of an LRS key, which identifies County (CO) = 07, State Route (SR) = 4016, Segment (SEG) = 0100, and Offset = 0857.

**County (CO)**

Each of Pennsylvania's sixty-seven counties is identified by a number.

Name	#	Name	#	Name	#	Name	#
Adams	1	Clinton	18	Lackawanna	35	Potter	52
Allegheny	2	Columbia	19	Lancaster	36	Schuylkill	53
Armstrong	3	Crawford	20	Lawrence	37	Snyder	54
Beaver	4	Cumberland	21	Lebanon	38	Somerset	55
Bedford	5	Dauphin	22	Lehigh	39	Sullivan	56
Berks	6	Delaware	23	Luzerne	40	Susquehanna	57
Blair	7	Elk	24	Lycoming	41	Tioga	58
Bradford	8	Erie	25	McKean	42	Union	59
Bucks	9	Fayette	26	Mercer	43	Venango	60
Butler	10	Forest	27	Mifflin	44	Warren	61
Cambria	11	Franklin	28	Monroe	45	Washington	62
Cameron	12	Fulton	29	Montgomery	46	Wayne	63
Carbon	13	Greene	30	Montour	47	Westmoreland	64
Centre	14	Huntingdon	31	Northampton	48	Wyoming	65
Chester	15	Indiana	32	Northumberland	49	York	66
Clarion	16	Jefferson	33	Perry	50	Philadelphia	67
Clearfield	17	Juniata	34	Pike	51		

**State Route (SR)**

State Routes (SR's) are identified by four-digit numbers. SR numbers are assigned as follows:

- |  |           |
|--|-----------|
| 1. Traffic Routes: Routes designated as Interstates, US or PA Routes | 0001-0999 |
| 2. Quadrant Routes (Non-Traffic Routes)                              | 1001-4999 |
| 3. Relocated Traffic Routes  | 6000-6999 |
| 4. Turned Back, Abandoned, or Null Routes                            | 7000-7999 |
| 5. Interchanges  | 8001-8999 |
| 6. WYE's   | 9101-9199 |
| 7. Rest Areas  | 9201-9299 |
| 8. Truck Escape Ramps  | 9301-9399 |
| 9. Others  | 9401-9499 |
| 10. Park and Rides   | 9501-9599 |

Even/Odd Convention: Even numbers are typically given to SR's in the East/West direction, and odd numbers to SR's that run North/South. This convention applies to Interstate Routes (except those that are Beltways or Spurs), and Quadrant Routes. This convention may or may not apply to PA or US Traffic Routes.

Hierarchy: If two or more traffic routes occupy the same section of roadway, the SR number is based on the "higher" type route, according to the following hierarchy. If the traffic routes are the same hierarchy class, then the SR number is assigned the lower numbered traffic route (Figure 1).

1. Interstates
2. U.S. Routes
3. PA Routes
4. Quadrant Routes

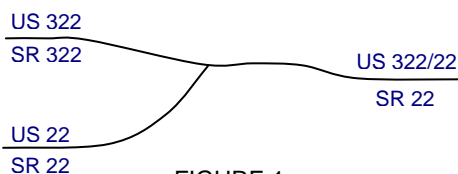


FIGURE 1

Other Numbering Conventions:

1. The first digit of a quadrant route is based on which quadrant of the county the route is located, as shown in the following diagram (Figure 2).
2. The last three digits of a Relocated Traffic Route are the same as the Traffic Route that was relocated.
3. Interchanges are numbered sequentially. Odd numbers are given to interchanges along SR's in the North/South direction; even numbers are given to interchanges along SR's in the East/West direction (Figure 3).
4. WYE's are given odd numbers if the connecting SR is odd numbered, and even numbers if the connecting SR is even numbered.
5. Rest Areas or Truck Escape Ramps are given odd numbers if they connect to the Southbound or Westbound side of an SR, and even numbers if they connect to the Northbound or Eastbound side.

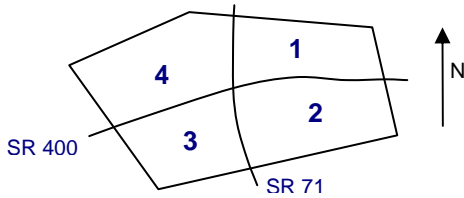


FIGURE 2

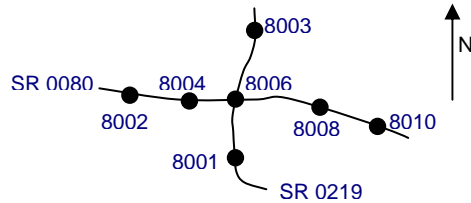


FIGURE 3

**Segment (SEG)**

State routes are divided into segments, which are approximately one-half mile long, and are identified by a four-digit number. Segment begin and end points are placed at physical features where possible. Segment numbers increase in the North or East direction, and typically by 10's (Figure 4). Segments are even numbered on undivided roadways, and in the Northbound or Eastbound direction of divided roadways. Segments are odd numbered in the Southbound or Westbound direction of divided roadways (Figure 5). Interstate segments are associated with the mile posts (Figure 6).

Undivided Roadways

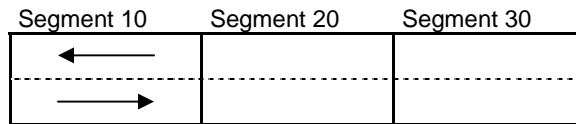


FIGURE 4

Divided Roadways

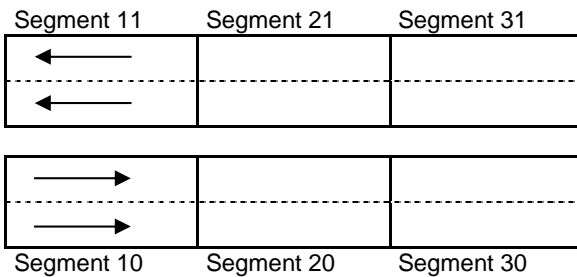


FIGURE 5

Interstate Roadways

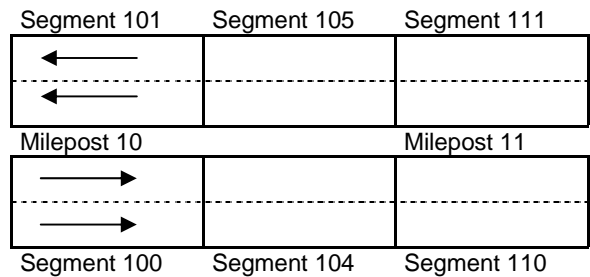


FIGURE 6

Turned Back, Abandoned, and Null Segments are given numbers in the range of 7000-7999. For two coinciding State routes, the route with "lower" hierarchy is "nulled."

Segment numbering restarts on Traffic Routes at County boundaries, except Interstates (Figure 7).

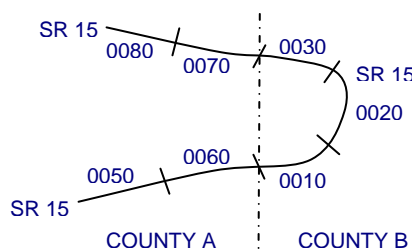


FIGURE 7



## Offset

The offset, a subdivision of the segment, is the distance (in feet) from the beginning of the segment, expressed as a four-digit number. Offsets are measured in the increasing segment direction.

## Segment Markers

Segment markers, which allow for easy identification of the LRS location on the State highway system, indicate the State route and segment number at the point that each segment is entered. If the beginning of a segment occurs at a physical feature, then the point of reference is at the physical feature and not the sign. At intersections, signs are used to identify beginning or ending State routes or segments.



## Users of the LRS

Locations of all intersections, structures, and other points of interest are field verified and inventoried in the RMS. This information can be displayed on Straight Line Diagrams (SLD's) which can be viewed in the RMS, or hardcopy form. SLD books are refreshed and printed annually for distribution to the Department's District and County offices, as well as too many external entities.

A list of those within the Department that use the LRS to identify locations in the RMS and in the field includes personnel from the following organizations: Pavement Testing, County Maintenance, Traffic, Design, Surveys, Construction, Bridge, Permits, Crash Review, Planning and Programming, Posted & Bonded Roads, Tort Liability, and Emergency Management.

Users outside the Department include: County & Municipal governments, County 911, Planning Commissions, Federal Highway Administration, State & Local Police, Local Emergency Management, Delivery Services (UPS, Fed Ex, etc.), Fire Departments, Utility Companies, Contractors, and Consultants.

Without segment markers located in the field, all of these users would have to rely solely on the SLD, which would be extremely cumbersome at best and impossible for some.

## Verification, QA & QC

In order to assure that LRS information is indicated properly in the RMS, on SLD's, and in the field, LRS Quality Assurance (QA) and Quality Commitment (QC) programs are performed each year. The Bureau of Operations, Asset Management Division, Roadway Inventory & Testing Unit (RITU) performs all Statewide QC testing. Field verification and QA is also performed by RITS, except in Engineering Districts 2-0, 11-0, and 12-0, where it is done "in-house." Each Engineering District is responsible for its own LRS completeness and maintenance with respect to the RMS.

Twenty percent of each county is field tested annually as part of the QA program, and five percent of each county is tested for the annual QC program. The goal of the QC program is to maintain at least 90% accuracy between the RMS and the actual field locations of highway features. Annual QC ratings are developed and reported to the Engineering Districts.









































Field testing is performed by two-person teams (a permanent employee that operates the test, and a temporary employee that drives the device) with the use of vans equipped with an on-board computer and a Data Measurement Subsystem. Testing is typically performed during the months of April through November.

Vehicle location and roadway features are displayed on the van's computer screen in SLD format, and the software accepts operator inputs verifying or modifying roadway feature locations, as well as comments. Though the system can function at greater speed, test speeds are typically less than 25 mph to ensure accuracy.

There are five categories of information that is verified and/or modified:

1. State Route Length
2. Segment Length
3. Roadway Geometry (lane count, pavement & shoulder types & widths)
4. Intersecting Feature Location (intersections & bridges)
5. Segment Marker Location

STRAIGHT LINE DIAGRAM (SLD) ANNUAL REFRESH ATTRIBUTE KEY PAGE 1 OF 2

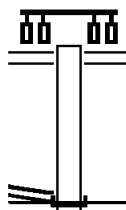
 SEGMENT MARKER	 AHEAD LEFT INTER STATE OWNED	 RAILROAD CROSSING	 INTERSTATE MILEPOST
 TURNBACK	 AHEAD LEFT INTER NON-STATE	 RAILROAD OVER-PASS	 MFC BEGIN
 NULL	 AHEAD RIGHT INTE STATE OWNED	 OVER-PASS	 MUNICIPAL BOUNDARY
 UNDIVIDED HIGHWAY	 AHEAD RIGHT INTE NON-STATE	 BRIDGE END	 VILLAGE BEGIN
 PHYSICALLY DIVIDED	 BACK LEFT INTER STATE OWNED	 BRIDGE BEGIN	AH - LENGTH FORWARD TO NEXT SEGMENT BEGIN BK - LENGTH BACKWARD TO PREVIOUS SEGMENT BEGIN
 PAINT DIVIDED	 BACK LEFT INTER NON-STATE	 TUNNEL	
 INTERSECTION AHEAD	 BACK RIGHT INTER STATE OWNED	 SIGN STRUCTURE	MFC - MAINTENANCE FUNCTIONAL CLASS A = INTERSTATE EXPRESSWAY AND/OR PRINCIPLE ARTERIAL C = MINOR ARTERIAL D = COLLECTOR E = LOCAL ACCESS F = INTERCHANGE RAMP
 INTERSECTION BACK	 BACK RIGHT INTER NON-STATE	 P3 BRIDGE	
 REFERENCE AHEAD/BACK	 T-LEFT INTERSEC STATE OWNED	 RETAINING WALL	
 DIVIDED CONNECTOR	 T-LEFT INTERSEC NON-STATE	 BRIDGE/CULVERT UNDER FILL	NULL AND TURNBACK SEGMENTS ARE DISPLAYED IN THE DEPARTMENT'S ROADWAY MANAGEMENT SYSTEM (RMS) AS 100 FEET IN LENGTH. ACTUAL SEGMENT AND SECTION LENGTHS MAY VARY SIGNIFICANTLY
 CROSS INTERSEC STATE OWNED	 T-RIGHT INTERSEC STATE OWNED	 PIPE (STAMPP)	
 CROSS INTERSEC NON-STATE	 T-RIGHT INTERSEC NON-STATE	 ROTARY INTERSEC	



EXTRACT DATE: 12/18/2023 ROADWAY MANAGEMENT SYSTEM PAGE NUMBER: 801  
PRINT DATE: 12/19/2023 SLD COUNTY/SR - ANNUAL PRINT COUNTY: BUCKS

DIR: N TOTAL LEN: .114 MI. DIST: 06-1 SR: 9415  
LEFT MUN: TULLYTOWN B RIGHT MUN: TULLYTOWN B

000600 FT



0 0 00000 0 00 0000+00 000000 FT  
BRISTOL PK  
(SR0013 SEG 0250/0403) 0010/0000

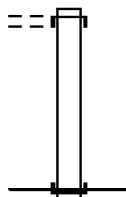
000600 FT

BRISTOL PK  
(SR0013 SEG 0251/0910)  
(SR0013 SEG 0250/0875)  
0010/0600  
NC JUGHANDLE RD  
INTER-BK BRISTOL PK  
000000 FT (SR0013 SEG 0250/0403)  
MFC BEGIN = F  
0010/0000 LENGTH(AH 0600 BK 0000)

EXTRACT DATE: 12/18/2023 ROADWAY MANAGEMENT SYSTEM PAGE NUMBER: 800  
 PRINT DATE: 12/19/2023 SLD COUNTY/SR - ANNUAL PRINT COUNTY: BUCKS  
 DIR: N TOTAL LEN: .117 MI. DIST: 06-1 SR: 9412  
 LEFT MUN: BENSLEM T RIGHT MUN: BENSLEM T

PARK-N-RIDE  
 (GOVT)

000620 FT  
 0010/0620  
 000000 FT

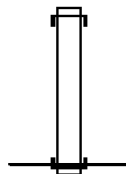


000620 FT  
 INTER-AHD PARK-N-RIDE  
 0010/0620 (GOVT)  
 000000 FT 1 0 00000 0 00 0000+00  
 NC SEPTA ACCESS RD TO PNR  
 INTER-BK RAMP RD  
 (SR8001 SEG 0752/0000)  
 MFC BEGIN = F  
 0010/0000 LENGTH(AH 0620 BK 0000)

EXTRACT DATE: 12/18/2023      ROADWAY MANAGEMENT SYSTEM      PAGE NUMBER: 799  
 PRINT DATE: 12/19/2023      SLD COUNTY/SR - ANNUAL PRINT      COUNTY: BUCKS  
 DIR: N      TOTAL LEN: .089 MI.      DIST: 06-1      SR: 9409  
 LEFT MUN: BRISTOL T      RIGHT MUN: BRISTOL T

000471 FT

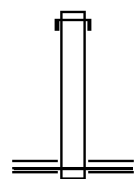
000000 FT



000471 FT  
 INTER-AHD VETERANS HW  
 0250/0471 (SR0413 SEG 0051/0411)  
 000000 FT 1 0 00000 0 00 0000+00  
           NC JU GHANDLE RD  
 INTER-BK BRISTOL PK  
           (SR0013 SEG 0171/0212)  
           MFC BEGIN = F  
 0250/0000 LENGTH(AH 0471 BK 0000)

EXTRACT DATE: 12/18/2023      ROADWAY MANAGEMENT SYSTEM      PAGE NUMBER: 798  
 PRINT DATE: 12/19/2023      SLD COUNTY/SR - ANNUAL PRINT      COUNTY: BUCKS  
 DIR: B      TOTAL LEN: .058 MI.      DIST: 06-1      SR: 9407  
 LEFT MUN: FALLS T      RIGHT MUN: FALLS T

000304 FT  
 000000 FT



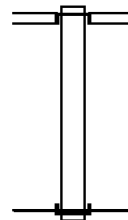
000304 FT  
 INTER-AHD LINCOLN HW  
 0250/0304 (SR2022 SEG 0041/0090)  
 000000 FT 0 0 00000 0 00 0000+00  
           NC RAMP RD  
                   LINCOLN HW  
                   (SR2022 SEG 0030/2809)  
                   MFC BEGIN = F  
 0250/0000 LENGTH(AH 0304 BK 0000)

EXTRACT DATE: 12/18/2023      ROADWAY MANAGEMENT SYSTEM      PAGE NUMBER: 797  
 PRINT DATE: 12/19/2023      SLD COUNTY/SR - ANNUAL PRINT      COUNTY: BUCKS  
 DIR: E      TOTAL LEN: .184 MI.      DIST: 06-1      SR: 9405  
 LEFT MUN: BRISTOL B      RIGHT MUN: BRISTOL B

000972 FT

000972 FT  
 INTER-AHD BATH ST  
 (SR2029 SEG 0010/2288)  
 BATH ST  
 0250/0972 (SR2029 SEG 0010/2288)

000000 FT



000000 FT 1 0 00000 0 00 0000+00  
 NC RAMP RD  
 INTER-BK BRISTOL PK  
 (SR0013 SEG 0171/2961)  
 MFC BEGIN = F  
 0250/0000 LENGTH(AH 0972 BK 0000)



DIR: B TOTAL LEN: .504 MI. DIST: 06-1 SR: 9401  
 LEFT MUN: FALLS T RIGHT MUN: FALLS T

002660 FT

002660 FT  
 INTER-AHD LINCOLN HW  
 0750/1032 (SR0001 SEG 0210/1330)

001628 FT

001628 FT 0 0 00000 0 00 0000+00  
 NC RAMP B RD  
 STONY HILL RD  
 (SR2069 SEG 0010/1626)  
 0750/0000 LENGTH(AH 1032 BK 0881)

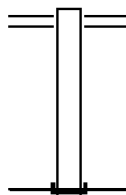
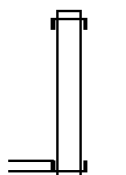
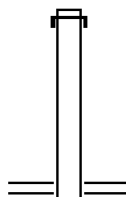
000747 FT

FROM 2022/0010 SH  
 (CONN)  
 WOOLSTON DR  
 (SR2022 SEG 0011/0530) 0500/0000

INTER-AHD LINCOLN HW  
 0500/0881 (SR0001 SEG 0211/1223)  
 000747 FT 0 0 00000 0 00 0000+00  
 NC RAMP C RD  
 INTER-BK WOOLSTON DR  
 (SR2022 SEG 0011/0530)  
 0500/0000 LENGTH(AH 0881 BK 0747)

000000 FT

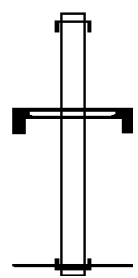
0010/0747 STONY HILL RD  
 (SR2069 SEG 0010/1626)  
 000000 FT 0 0 00000 0 00 0000+00  
 NC RAMP A RD  
 INTER-BK LINCOLN HW  
 (SR0001 SEG 0210/0417)  
 MFC BEGIN = F  
 0010/0000 LENGTH(AH 0747 BK 0000)



EXTRACT DATE: 12/18/2023 ROADWAY MANAGEMENT SYSTEM PAGE NUMBER: 795  
 PRINT DATE: 12/19/2023 SLD COUNTY/SR - ANNUAL PRINT COUNTY: BUCKS  
 DIR: S TOTAL LEN: .270 MI. DIST: 06-1 SR: 9205  
 LEFT MUN: BRISTOL T RIGHT MUN: BRISTOL T

001424 FT

000000 FT

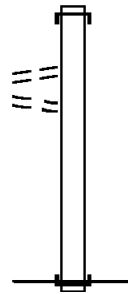


001424 FT  
 INTER-AHD DELAWARE EX  
 0010/1424 (SR0095 SEG 0401/0600)

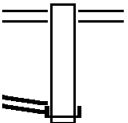
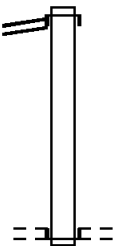
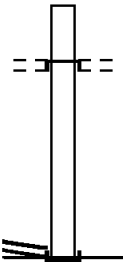
SIGN: CANTILEVER  
 0010/0500 BMSID 09/9205/0010/0500  
 000000 FT 0 0 00000 0 00 0000+00  
 NC RAMP RD  
 INTER-BK DELAWARE EX  
 (SR0295 SEG 0003/2180)  
 MFC BEGIN = F  
 0010/0000 LENGTH(AH 1424 BK 0000)

EXTRACT DATE: 12/18/2023 ROADWAY MANAGEMENT SYSTEM PAGE NUMBER: 794  
 PRINT DATE: 12/19/2023 SLD COUNTY/SR - ANNUAL PRINT COUNTY: BUCKS  
 DIR: N TOTAL LEN: .309 MI. DIST: 06-1 SR: 9201  
 LEFT MUN: LOWER MAKEFIELD T RIGHT MUN: LOWER MAKEFIELD T

001630 FT  
 LC FROM TRUCK PARK AREA  
 (CONN) 0500/1195  
 LC TO TRUCK PARKING ARE  
 (CONN) 0500/0659  
 000000 FT



001630 FT  
 INTER-AHD DELAWARE EX  
 0500/1630 (SR0295 SEG 0095/1430)  
 000000 FT 1 0 01000 2 00 0000+00  
 NC RAMP RD  
 INTER-BK DELAWARE EX  
 (SR0295 SEG 0101/0492)  
 MFC BEGIN = F  
 0500/0000 LENGTH(AH 1630 BK 0000)

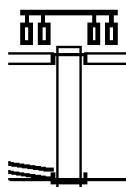
	002992 FT		002992 FT EDGELY RD 0500/0506 (SR2033 SEG 0010/0254) 002486 FT MP RD INTER-BK BRISTOL PK (SR0013 SEG 0231/0574)
0 0 00000 0 00 0000+00	002486 FT		5 0500/0000 LENGTH(AH 0506 BK 1240)
BRISTOL PK (SR0013 SEG 0231/0574)	0500/0000		
BRISTOL PK (SR0013 SEG 0220/0144)	0020/1240		INTER-AHD BRISTOL PK 0020/1240 (SR0013 SEG 0220/0144)
	001246 FT		001246 FT 0 0 00000 0 00 0000+00 EDGELY RD (TWP ) INTER-BK PENN AV (TWP ) 5 0020/0000 LENGTH(AH 1240 BK 1246)
			INTER-AHD PENN AV (TWP ) EDGELY RD (TWP ) 0010/1246
0 0 00000 0 00 0000+00	000000 FT		NC BEAVER DAM RD INTER-BK BRISTOL PK 000000 FT (SR0013 SEG 0220/0000) MFC BEGIN = F 5 0010/0000 LENGTH(AH 1246 BK 0000)
BRISTOL PK (SR0013 SEG 0220/0000)	0010/0000		

EXTRACT DATE: 12/18/2023 ROADWAY MANAGEMENT SYSTEM PAGE NUMBER: 792  
PRINT DATE: 12/19/2023 SLD COUNTY/SR - ANNUAL PRINT COUNTY: BUCKS

DIR: N TOTAL LEN: .088 MI. DIST: 06-1 SR: 9105  
LEFT MUN: BRISTOL T RIGHT MUN: BRISTOL T

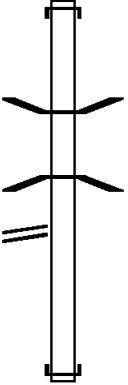


000461 FT

0 0 00000 0 00 0000+00 000000 FT  
BRISTOL PK  
(SR0013 SEG 0170/1734) 0010/0000



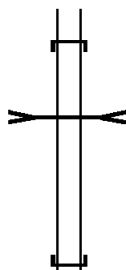
000461 FT  
INTER-AHD COMMERCE CR  
(PRDR)  
BRISTOL PK  
(SR0013 SEG 0170/2021)  
0010/0461  
NC JU GHANDLE RD  
INTER-BK BRISTOL PK  
000000 FT (SR0013 SEG 0170/1734)  
MFC BEGIN = F  
0010/0000 LENGTH(AH 0465 BK 0000)

DIR: S TOTAL LEN: 1.726 MI. DIST: 06-1 SR: 8071  
 LEFT MUN: MORRISVILLE B RIGHT MUN: MORRISVILLE B

<p>009112 FT</p> <p>RAMP E RD (SR8071 SEG 0020/2056) 0750/0630</p> <p>006635 FT</p>		<p>009112 FT                  INTER-AHD LINCOLN HW                  0750/2477 (SR0001 SEG 0250/1288)</p> <p>0750/1254 BMS EN 09/0001/0250/0000                  0 0 00000 0 00 0000+00                  ROCK RUN</p> <p>0750/1220 BMSBG 09/0001/0250/0000</p> <p>006635 FT 0 0 00000 0 00 0000+00                  NC RAMP G RD                  INTER-BK BRISTOL PK                  (SR0013 SEG 0330/0803)</p> <p>5 0750/0000 LENGTH(AH 2477 BK 0340)</p>
<p>006295 FT</p>		<p>INTER-AHD LINCOLN HW                  (SR2022 SEG 0041/3355)                  BRIDGE ST</p> <p>0520/0340 (SR0032 SEG 0011/0000)                  006295 FT 0 0 00000 0 00 0000+00                  NC RAMP O RD</p> <p>INTER-BK LINCOLN HW                  (SR0001 SEG 0251/1706)</p> <p>5 0520/0000 LENGTH(AH 0340 BK 0655)</p>
<p>005640 FT</p>		<p>INTER-AHD LINCOLN HW                  0510/0655 (SR2022 SEG 0041/1166)</p> <p>005640 FT 0 0 00000 0 00 0000+00                  NC RAMP J RD</p> <p>INTER-BK PINE GROVE RD                  (SR2071 SEG 0010/0220)</p> <p>5 0510/0000 LENGTH(AH 0655 BK 1210)</p>

DIR: S TOTAL LEN: 1.726 MI. DIST: 06-1 SR: 8071  
 LEFT MUN: MORRISVILLE B RIGHT MUN: MORRISVILLE B

004430 FT



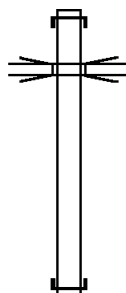
INTER-AHD PINE GROVE RD  
 0500/1210 (SR2071 SEG 0010/0899)  
 ROCK RUN  
 STRUCTURE LENGTH 40 FT  
 0500/0770 BMSID 09/8071/0500/0770  
 004430 FT 0 0 00000 0 00 0000+00  
 NC RAMP K RD  
 INTER-BK LINCOLN HW  
 (SR2022 SEG 0041/1611)  
 5 0500/0000 LENGTH(AH 1210 BK 0923)

003507 FT



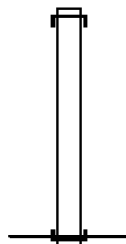
INTER-AHD PINE GROVE RD  
 0250/0923 (SR2071 SEG 0011/0340)  
 003507 FT 0 0 00000 0 00 0000+00  
 NC RAMP H RD  
 INTER-BK WOOLSTON DR  
 (SR2022 SEG 0041/0479)  
 5 0250/0000 LENGTH(AH 0923 BK 2056)

001451 FT



INTER-AHD RAMP G RD  
 0020/2056 (SR8071 SEG 0750/0630)  
 TRAFFIC ROUTE 13  
 0020/1504 OP ID 09/0013/0330/1142  
 001451 FT 0 0 00000 0 00 0000+00  
 NC RAMP E RD  
 INTER-BK BRISTOL PK  
 (SR0013 SEG 0331/1022)  
 5 0020/0000 LENGTH(AH 2056 BK 1451)

000000 FT



INTER-AHD BRISTOL PK  
 0010/1451 (SR0013 SEG 0331/0747)  
 000000 FT 0 0 00000 0 00 0000+00  
 NC RAMP F RD  
 INTER-BK LINCOLN HW  
 (SR0001 SEG 0240/0312)  
 MFC BEGIN = F  
 5 0010/0000 LENGTH(AH 1451 BK 0000)

EXTRACT DATE: 12/18/2023      ROADWAY MANAGEMENT SYSTEM      PAGE NUMBER: 789  
 PRINT DATE: 12/19/2023      SLD COUNTY/SR - ANNUAL PRINT      COUNTY: BUCKS  
 DIR: N      TOTAL LEN: .630 MI.      DIST: 06-1      SR: 8069  
 LEFT MUN: FALLS T      RIGHT MUN: FALLS T

003328 FT

003328 FT  
 INTER-AHD 1 NB  
 0750/1004 (SR0001 SEG 0170/0962)

002324 FT



0750/0060 FROM 2029/0140 SH  
 002324 FT (CONN)  
 1 0 00000 0 00 0000+00  
 OXFORD VALLEY RD



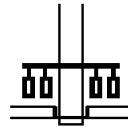
EXTRACT DATE: 12/18/2023  
PRINT DATE: 12/19/2023

ROADWAY MANAGEMENT SYSTEM  
SLD COUNTY/SR - ANNUAL PRINT

PAGE NUMBER: 788  
COUNTY: BUCKS

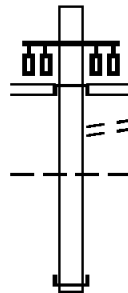
DIR: N TOTAL LEN: .630 MI.  
LEFT MUN: FALLS T

DIST: 06-1 SR: 8069  
RIGHT MUN: FALLS T



(SR2029 SEG 0140/1440)

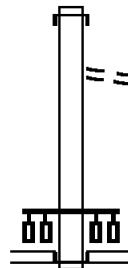
INTER-BK RAMP RD  
(SR8069 SEG 0010/0889)  
0750/0000 LENGTH(AH 1004 BK 0885)



INTER-AHD RAMP RD  
(SR8069 SEG 0250/0000)  
OXFORD VALLEY RD  
(SR2029 SEG 0140/1998)

001439 FT

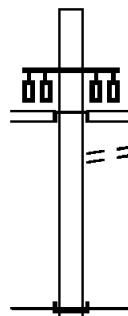
0500/0885 TO 2029/0140 SH  
0500/0676 (CONN)  
0500/0275 LOWER MAKEFIELD  
001439 FT FALLS T  
INTER-BK 1 0 00000 0 00 0000+00  
SR 1 SB  
(SR0001 SEG 0171/0912)  
0500/0000 LENGTH(AH 0885 BK 0550)



INTER-AHD 1 SB  
(SR0001 SEG 0165/1890)  
0250/0550 FROM 2029/0141 SH  
0250/0050 (CONN)  
000889 FT 1 0 00000 0 00 0000+00  
OXFORD VALLEY RD  
(SR2029 SEG 0140/1998)  
(SR2029 SEG 0141/2003)

000889 FT

INTER-BK RAMP RD  
(SR8069 SEG 0500/0885)  
0250/0000 LENGTH(AH 0550 BK 0889)



INTER-AHD RAMP RD  
(SR8069 SEG 0750/0000)  
OXFORD VALLEY RD  
(SR2029 SEG 0140/1440)  
(SR2029 SEG 0141/1461)

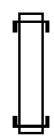
000000 FT

0010/0889 TO 2029/0141 SH  
0010/0379 (CONN)  
000000 FT 1 0 00000 0 00 0000+00  
NC RAMP RD  
INTER-BK SR 1 NB  
(SR0001 SEG 0164/1470)  
MFC BEGIN = F  
0010/0000 LENGTH(AH 0889 BK 0000)

EXTRACT DATE: 12/18/2023 ROADWAY MANAGEMENT SYSTEM PAGE NUMBER: 787  
 PRINT DATE: 12/19/2023 SLD COUNTY/SR - ANNUAL PRINT COUNTY: BUCKS  
 DIR: N TOTAL LEN: .430 MI. DIST: 06-1 SR: 8067  
 LEFT MUN: MIDDLETOWN T RIGHT MUN: MIDDLETOWN T

002271 FT

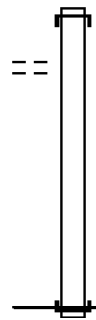
001773 FT



002271 FT  
 INTER-AHD 1 SB  
 0250/0498 (SR0001 SEG 0061/0000)  
 001773 FT 1 0 00281 4 00 0000+00  
 INTER-BK LINCOLN HW  
 (SR2037 SEG 0061/0000)  
 0250/0000 LENGTH(AH 0498 BK 1773)

EMERGENCY CROSSOVER  
 (CONN)

0010/1580



INTER-AHD LINCOLN HW  
 0010/1773 (SR2037 SEG 0070/0000)

000000 FT

000000 FT 1 0 00281 5 00 0000+00  
 NC RAMP RD  
 INTER-BK 1 NB  
 (SR0001 SEG 0060/0000)  
 MFC BEGIN = F  
 0010/0000 LENGTH(AH 1773 BK 0000)

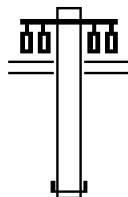
DIR: N TOTAL LEN: .563 MI. DIST: 06-1 SR: 8063  
 LEFT MUN: BRISTOL T RIGHT MUN: BRISTOL T

002973 FT



002973 FT  
 INTER-AHD TURNPIKE RAMP RD  
 0500/0409 (TNPK)  
 002564 FT 0 0 00000 0 00 0000+00  
 0500/0000 LENGTH(AH 0409 BK 0394)

002564 FT



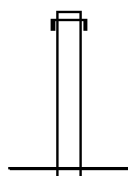
BRISTOL PK  
 (SR0013 SEG 0211/0000)  
 (SR0013 SEG 0210/0000)  
 0250/0394  
 002170 FT 0 0 00000 0 00 0000+00  
 NC TU TURNPIKE RAMP RD  
 INTER-BK TURNPIKE RAMP RD  
 (TNPK)  
 0250/0000 LENGTH(AH 0394 BK 1040)

002170 FT



001130 FT 0 0 00000 0 00 0000+00  
 INTER-BK TURNPIKE RAMP RD  
 (TNPK)  
 0020/0000 LENGTH(AH 1040 BK 1130)

001130 FT

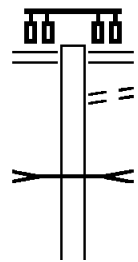


INTER-AHD TURNPIKE RAMP RD  
 0010/1130 (TNPK)  
 000000 FT 0 0 00000 0 00 0000+00  
 NC RAMP RD  
 MFC BEGIN = F  
 0010/0000 LENGTH(AH 1130 BK 0000)

000000 FT

EXTRACT DATE: 12/18/2023 ROADWAY MANAGEMENT SYSTEM PAGE NUMBER: 785  
 PRINT DATE: 12/19/2023 SLD COUNTY/SR - ANNUAL PRINT COUNTY: BUCKS  
 DIR: S TOTAL LEN: .529 MI. DIST: 06-1 SR: 8061  
 LEFT MUN: MIDDLETOWN T RIGHT MUN: MIDDLETOWN T

002791 FT



002181 FT

002791 FT MAPLE AV  
 (SR0213 SEG 0120/1233)  
 0762/0610 TO 0213/0121 SH  
 0762/0522 (CONN)  
 TRIB. TO MILL CREEK  
 STRUCTURE LENGTH 12 FT  
 0762/0292 BMSID 09/8061/0750/0292  
 002181 FT 0 0 00000 0 00 0000+00  
 NC RAMP F RD  
 INTER-BK LINCOLN HW

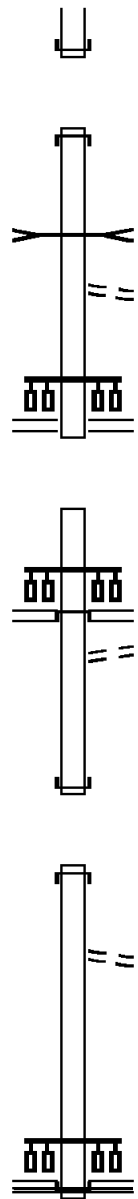
EXTRACT DATE: 12/18/2023  
PRINT DATE: 12/19/2023

ROADWAY MANAGEMENT SYSTEM  
SLD COUNTY/SR - ANNUAL PRINT

PAGE NUMBER: 784  
COUNTY: BUCKS

DIR: S TOTAL LEN: .529 MI.  
LEFT MUN: MIDDLETOWN T

DIST: 06-1 SR: 8061  
RIGHT MUN: MIDDLETOWN T



001265 FT

000710 FT

000000 FT

0762/0000 (SR0001 SEG 0130/0558)  
LENGTH(AH 0610 BK 0916)

INTER-AHD LINCOLN HW  
0752/0916 (SR0001 SEG 0130/1030)

0752/0300 TRIB. TO MILL CREEK  
STRUCTURE LENGTH 12 FT  
BMSID 09/8061/0750/0292  
FROM 0213/0121 SH

0752/0070 (CONN)  
001265 FT 0 0 00000 0 00 0000+00  
NC RAMP E RD  
MAPLE AV  
(SR0213 SEG 0120/1233)

0752/0000 LENGTH(AH 0916 BK 0555)

INTER-AHD FLOWERS MILL RD  
(TB23)  
MAPLE AV  
(SR0213 SEG 0121/0356)  
(SR0213 SEG 0120/0340)

0260/0555 TO 0213/0120 SH  
(CONN)  
000710 FT 1 0 00000 0 00 0000+00  
NC RAMP C RD

INTER-BK LINCOLN HW  
(SR0001 SEG 0121/2025)

0260/0000 LENGTH(AH 0555 BK 0710)

INTER-AHD LINCOLN HW  
0250/0710 (SR0001 SEG 0121/1638)

0250/0050 FROM 0213/0120 SH  
(CONN)  
000000 FT 1 0 00000 0 00 0000+00  
NC RAMP A RD  
MAPLE AV  
(SR0213 SEG 0121/0356)  
(SR0213 SEG 0120/0340)

INTER-BK FLOWERS MILL RD  
(TB23)  
MFC BEGIN = F

0250/0000 LENGTH(AH 0710 BK 0000)

EXTRACT DATE: 12/18/2023 ROADWAY MANAGEMENT SYSTEM PAGE NUMBER: 783  
PRINT DATE: 12/19/2023 SLD COUNTY/SR - ANNUAL PRINT COUNTY: BUCKS  
DIR: E TOTAL LEN: .601 MI. DIST: 06-1 SR: 8055  
LEFT MUN: BENSLEM T RIGHT MUN: BENSLEM T

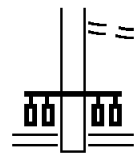
003172 FT



003172 FT  
INTER-AHD LINCOLN HW  
0750/0633 (SR0001 SEG 0050/0000)  
NESHAMINY MALL RD

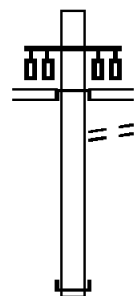
DIR: E TOTAL LEN: .601 MI. DIST: 06-1 SR: 8055  
 LEFT MUN: BENSLEM T RIGHT MUN: BENSLEM T

002539 FT



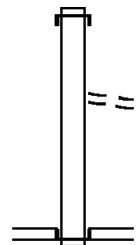
0750/0105 (PRDR)  
 002539 FT 1 0 00281 2 00 0000+00  
 ROCKHILL DR  
 (SR2044 SEG 0010/1945)  
 0750/0000 LENGTH(AH 0633 BK 0996)

001543 FT



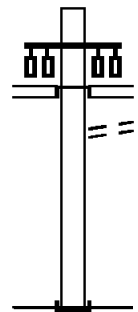
INTER-AHD HORIZON BLVD  
 (TWP)  
 ROCKHILL DR  
 (SR2044 SEG 0010/1290)  
 0510/0996 TO 2044/0011 SH  
 0510/0911 (CONN)  
 001543 FT 1 0 00000 0 00 0000+00  
 INTER-BK LINCOLN HW  
 (SR0001 SEG 0051/0000)  
 0510/0000 LENGTH(AH 0996 BK 0743)

000800 FT



INTER-AHD LINCOLN HW  
 0500/0743 (SR0001 SEG 0041/2084)  
 FROM 2044/0011 SH  
 (CONN)  
 0500/0050 1 0 00281 2 03 0000+00  
 000800 FT ROCKHILL DR  
 (SR2044 SEG 0010/1290)  
 INTER-BK HORIZON BLVD  
 (TWP)  
 0500/0000 LENGTH(AH 0743 BK 0800)

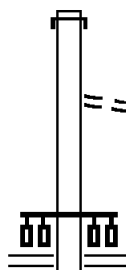
000000 FT



INTER-AHD NESHAMINY MALL RD  
 (PRDR)  
 ROCKHILL DR  
 (SR2044 SEG 0010/2245)  
 0010/0800 TO 2044/0010 SH  
 0010/0704 (CONN)  
 000000 FT 1 0 00281 2 01 0000+00  
 NC RAMP RD  
 INTER-BK LINCOLN HW  
 (SR0001 SEG 0040/1054)  
 MFC BEGIN = F  
 0010/0000 LENGTH(AH 0800 BK 0000)

001480 FT

000670 FT

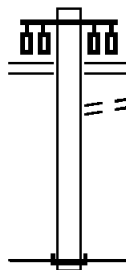


001480 FT  
 INTER-AHD DOYLESTOWN BP  
 0250/0810 (SR0611 SEG 0181/1174)

FROM 0313/0332 SH  
 0250/0096 (CONN)  
 000670 FT 1 0 00000 0 00 0000+00  
 NC RAMP G RD  
 SWAMP RD  
 (SR0313 SEG 0343/0000)  
 (SR0313 SEG 0342/0000)

0250/0000 LENGTH(AH 0810 BK 0670)

000000 FT



SWAMP RD  
 (SR0313 SEG 0343/0476)  
 (SR0313 SEG 0342/0490)

0010/0670 TO 0313/0342 SH  
 0010/0570 (CONN)  
 000000 FT 1 0 00000 0 00 0000+00  
 NC RAMP H RD  
 INTER-BK DOYLESTOWN BP  
 (SR0611 SEG 0180/1240)  
 MFC BEGIN = F

0010/0000 LENGTH(AH 0670 BK 0000)



EXTRACT DATE: 12/18/2023 ROADWAY MANAGEMENT SYSTEM PAGE NUMBER: 780  
PRINT DATE: 12/19/2023 SLD COUNTY/SR - ANNUAL PRINT COUNTY: BUCKS  
DIR: N TOTAL LEN: .592 MI. DIST: 06-1 SR: 8051  
LEFT MUN: DOYLESTOWN B RIGHT MUN: DOYLESTOWN B

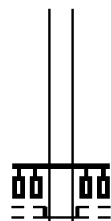
003124 FT



003124 FT  
INTER-AHD DOYLESTOWN BP  
0750/0836 (SR0611 SEG 0170/0777)

DIR: N TOTAL LEN: .592 MI. DIST: 06-1 SR: 8051  
 LEFT MUN: DOYLESTOWN B RIGHT MUN: DOYLESTOWN B

002288 FT



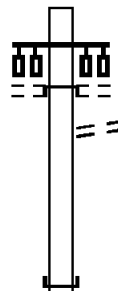
002288 FT 1 0 00000 0 00 0000+00  
 NC RAMP F RD  
 BROAD ST  
 (T350)

INTER-BK RAMP K RD  
 (SR8051 SEG 0010/0718)  
 0750/0000 LENGTH(AH 0836 BK 0979)

INTER-AHD RAMP J RD  
 (SR8051 SEG 0250/0000)  
 BROAD ST  
 (T350)

0500/0979 LC TO BROAD ST  
 0500/0884 (CONN)

001309 FT

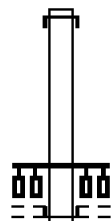


001309 FT 1 0 00000 0 00 0000+00  
 NC RAMP E RD  
 INTER-BK DOYLESTOWN BP  
 (SR0611 SEG 0171/1063)  
 0500/0000 LENGTH(AH 0979 BK 0591)

INTER-AHD DOYLESTOWN BP  
 0250/0591 (SR0611 SEG 0161/2301)  
 000718 FT 0 0 00000 0 00 0000+00  
 NC RAMP J RD  
 BROAD ST  
 (T350)

INTER-BK RAMP E RD  
 (SR8051 SEG 0500/0979)  
 0250/0000 LENGTH(AH 0591 BK 0718)

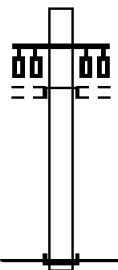
000718 FT



INTER-AHD RAMP F RD  
 (SR8051 SEG 0750/0000)  
 BROAD ST  
 (T350)

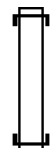
0010/0718  
 000000 FT 0 0 00000 0 00 0000+00  
 NC RAMP K RD  
 INTER-BK DOYLESTOWN BP  
 (SR0611 SEG 0160/2055)  
 MFC BEGIN = F  
 0010/0000 LENGTH(AH 0718 BK 0000)

000000 FT



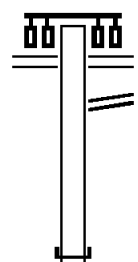
005025 FT

004793 FT



005025 FT  
 INTER-AHD STATE ST  
 0770/0232 (SR3002 SEG 0011/0282)  
 004793 FT 0 0 00000 0 00 0000+00  
 NC RAMP C1 RD  
 INTER-BK RAMP C RD  
 (SR8049 SEG 0760/0881)  
 0770/0000 LENGTH(AH 0232 BK 1034)

003759 FT



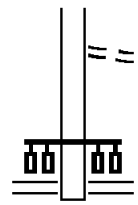
STATE ST  
 (SR3002 SEG 0011/0497)  
 0760/1034  
 RAMP C1 RD  
 0760/0881 (SR8049 SEG 0770/0000)  
 003759 FT 0 0 00000 0 00 0000+00  
 NC RAMP C RD  
 INTER-BK DOYLESTOWN BP  
 (SR0611 SEG 0140/0308)  
 0760/0000 LENGTH(AH 1034 BK 1223)

INTER-AHD DOYLESTOWN BP  
 0750/1223 (SR0611 SEG 0140/1253)



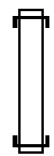
DIR: S TOTAL LEN: .952 MI. DIST: 06-1 SR: 8049  
 LEFT MUN: DOYLESTOWN T RIGHT MUN: DOYLESTOWN T

002536 FT



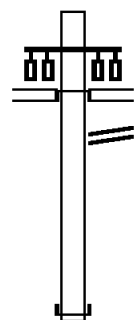
0750/0150 FROM 3002/0011 SH  
 (CONN)  
 002536 FT 0 0 00000 0 00 0000+00  
 NC RAMP D RD  
 STATE ST  
 (SR3002 SEG 0010/0487)  
 0750/0000 LENGTH(AH 1223 BK 0248)

002288 FT



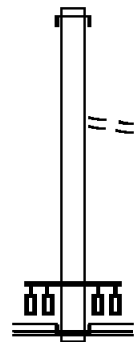
INTER-AHD STATE ST  
 0270/0248 (SR4202 SEG 0120/1215)  
 002288 FT 0 0 00000 0 00 0000+00  
 NC RAMP B1 RD  
 INTER-BK RAMP B RD  
 (SR8049 SEG 0260/0930)  
 0270/0000 LENGTH(AH 0248 BK 1076)

001212 FT



INTER-AHD BURPEE RD  
 (T347)  
 STATE ST  
 (SR4202 SEG 0120/0984)  
 0260/1076 RAMP B1 RD  
 (SR8049 SEG 0270/0000)  
 001212 FT 0 0 00000 0 00 0000+00  
 NC RAMP B RD  
 INTER-BK DOYLESTOWN BP  
 (SR0611 SEG 0131/2147)  
 0260/0000 LENGTH(AH 1076 BK 1212)

000000 FT



INTER-AHD DOYLESTOWN BP  
 0250/1212 (SR0611 SEG 0131/1359)  
 0250/0150 FROM 4202/0120 SH  
 (CONN)  
 000000 FT 0 0 00000 0 00 0000+00  
 NC RAMP A RD  
 STATE ST  
 (SR4202 SEG 0121/0995)  
 INTER-BK BURPEE RD  
 (T347)  
 MFC BEGIN = F  
 0250/0000 LENGTH(AH 1212 BK 0000)

DIR: W TOTAL LEN: 2.177 MI. DIST: 06-1 SR: 8047  
LEFT MUN: DOYLESTOWN B RIGHT MUN: DOYLESTOWN B

011494 FT

011494 FT  
INTER-AHD DOYLESTOWN BP  
0760/1934 (SR0611 SEG 0111/0187)

009560 FT

009560 FT 1 0 00000 0 00 0000+00  
NC RAMP Q RD  
INTER-BK US 202 PY  
(SR0202 SEG 0144/2311)  
5 0760/0000 LENGTH(AH 1934 BK 1259)

INTER-AHD US 202 PY  
0750/1259 (SR0202 SEG 0148/0550)

008301 FT

008301 FT 1 0 00000 0 00 0000+00  
NC RAMP N RD  
INTER-BK DOYLESTOWN BP  
(SR0611 SEG 0111/1278)  
5 0750/0000 LENGTH(AH 1259 BK 1502)

INTER-AHD DOYLESTOWN BP  
0510/1502 (SR0202 SEG 0150/1319)

006799 FT





006799 FT 1 0 00000 0 00 0000+00  
NC RAMP V RD  
INTER-BK DOYLESTOWN BP  
(SR0611 SEG 0110/0398)  
5 0510/0000 LENGTH(AH 1502 BK 0933)

INTER-AHD DOYLESTOWN BP  
0500/0933 (SR0611 SEG 0110/1213)

005866 FT

005866 FT 1 0 00000 0 00 0000+00  
NC RAMP U RD  
INTER-BK DOYLESTOWN BP  
(SR0202 SEG 0150/0593)  
5 0500/0000 LENGTH(AH 0933 BK 1233)

DIR: W TOTAL LEN: 2.177 MI. DIST: 06-1 SR: 8047  
 LEFT MUN: DOYLESTOWN B RIGHT MUN: DOYLESTOWN B

004633 FT		INTER-AHD DOYLESTOWN BP 0260/1233 (SR0202 SEG 0151/0439)  004633 FT 1 0 00000 0 00 0000+00 NC RAMP T RD INTER-BK DOYLESTOWN BP (SR0611 SEG 0120/0423) 0260/0000 LENGTH(AH 1233 BK 2379)
002254 FT		INTER-AHD DOYLESTOWN BP 0250/2379 (SR0611 SEG 0120/1681)  002254 FT 1 0 00000 0 00 0000+00 NC RAMP O RD INTER-BK DOYLESTOWN BP (SR0202 SEG 0151/1444) 0250/0000 LENGTH(AH 2379 BK 0984)
001270 FT		INTER-AHD DOYLESTOWN BP 0020/0984 (SR0611 SEG 0121/0511)  001270 FT 1 0 00000 0 00 0000+00 NC RAMP Z RD INTER-BK US 202 PY (SR0202 SEG 0149/0330) 0020/0000 LENGTH(AH 0984 BK 1270)
000000 FT		INTER-AHD US 202 PY 0010/1270 (SR0202 SEG 0149/0000)  000000 FT 1 0 00000 0 00 0000+00 NC RAMP S RD INTER-BK DOYLESTOWN BP (SR0611 SEG 0121/1382) MFC BEGIN = F 0010/0000 LENGTH(AH 1270 BK 0000)

EXTRACT DATE: 12/18/2023 ROADWAY MANAGEMENT SYSTEM PAGE NUMBER: 774  
PRINT DATE: 12/19/2023 SLD COUNTY/SR - ANNUAL PRINT COUNTY: BUCKS  
DIR: E TOTAL LEN: .450 MI. DIST: 06-1 SR: 8041  
LEFT MUN: WEST ROCKHILL T RIGHT MUN: WEST ROCKHILL T

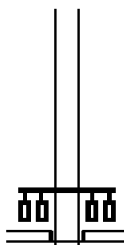
002378 FT



002378 FT  
INTER-AHD SELLERSVILLE BP  
0750/0629 (SR0309 SEG 0150/2647)

DIR: E TOTAL LEN: .450 MI. DIST: 06-1 SR: 8041  
 LEFT MUN: WEST ROCKHILL T RIGHT MUN: WEST ROCKHILL T

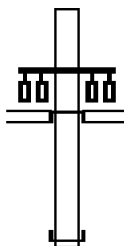
001749 FT



001749 FT 1 0 01027 2 10 0000+00  
 NC RAMP P RD  
 LAWN AV  
 (SR4033 SEG 0031/0763)  
 (SR4033 SEG 0030/0764)

INTER-BK RAMP M RD  
 (SR8041 SEG 0010/0577)  
 0750/0000 LENGTH(AH 0629 BK 0584)

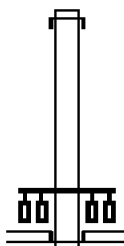
001165 FT



INTER-AHD RAMP N RD  
 (SR8041 SEG 0250/0000)  
 LAWN AV  
 (SR4033 SEG 0031/1159)  
 (SR4033 SEG 0030/1159)

0500/0584  
 001165 FT 1 0 01027 2 11 0000+00  
 NC RAMP Q RD  
 INTER-BK SELLERSVILLE BP  
 (SR0309 SEG 0151/2810)  
 0500/0000 LENGTH(AH 0584 BK 0588)

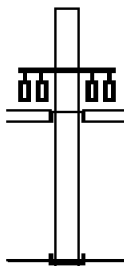
000577 FT



INTER-AHD SELLERSVILLE BP  
 0250/0588 (SR0309 SEG 0151/1609)  
 000577 FT 1 0 01027 2 09 0000+00  
 NC RAMP N RD  
 LAWN AV  
 (SR4033 SEG 0031/1159)  
 (SR4033 SEG 0030/1159)

INTER-BK RAMP Q RD  
 (SR8041 SEG 0500/0584)  
 0250/0000 LENGTH(AH 0588 BK 0577)

000000 FT



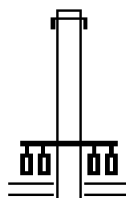
INTER-AHD RAMP P RD  
 (SR8041 SEG 0750/0000)  
 LAWN AV  
 (SR4033 SEG 0031/0763)  
 (SR4033 SEG 0030/0764)

0010/0577  
 000000 FT 1 0 01027 2 08 0000+00  
 NC RAMP M RD  
 INTER-BK SELLERSVILLE BP  
 (SR0309 SEG 0150/1434)  
 MFC BEGIN = F  
 0010/0000 LENGTH(AH 0577 BK 0000)



DIR: W TOTAL LEN: .504 MI. DIST: 06-1 SR: 8039  
 LEFT MUN: WEST ROCKHILL T RIGHT MUN: WEST ROCKHILL T

002661 FT

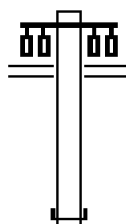


002661 FT  
 INTER-AHD SELLERSVILLE BP  
 0750/0616 (SR0309 SEG 0111/0966)

002045 FT

002045 FT 0 0 00000 0 00 0000+00  
 NC RAMP H RD  
 STATE RD  
 (SR4035 SEG 0040/0357)

0750/0000 LENGTH(AH 0616 BK 0687)



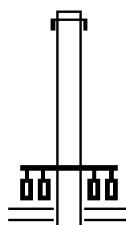
STATE RD  
 (SR0152 SEG 0250/1500)  
 (SR0152 SEG 0251/1472)

0500/0687

001358 FT

001358 FT 0 0 00000 0 00 0000+00  
 NC RAMP G RD  
 INTER-BK SELLERSVILLE BP  
 (SR0309 SEG 0110/0838)

0500/0000 LENGTH(AH 0687 BK 0624)

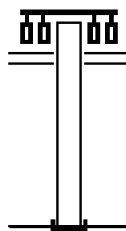


INTER-AHD SELLERSVILLE BP  
 0250/0624 (SR0309 SEG 0120/0613)

000734 FT

000734 FT 0 0 00000 0 00 0000+00  
 NC RAMP I RD  
 STATE RD  
 (SR0152 SEG 0250/1500)  
 (SR0152 SEG 0251/1472)

0250/0000 LENGTH(AH 0624 BK 0734)



STATE RD  
 (SR4035 SEG 0040/0357)

0010/0734

000000 FT

000000 FT 0 0 00000 0 00 0000+00  
 NC RAMP J RD  
 INTER-BK SELLERSVILLE BP  
 (SR0309 SEG 0121/0844)

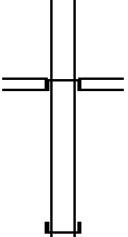
MFC BEGIN = F  
 0010/0000 LENGTH(AH 0734 BK 0000)

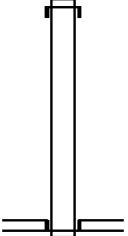
EXTRACT DATE: 12/18/2023 ROADWAY MANAGEMENT SYSTEM PAGE NUMBER: 771  
PRINT DATE: 12/19/2023 SLD COUNTY/SR - ANNUAL PRINT COUNTY: BUCKS  
DIR: S TOTAL LEN: .572 MI. DIST: 06-1 SR: 8037  
LEFT MUN: HILLTOWN T RIGHT MUN: HILLTOWN T

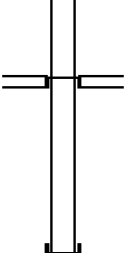
003018 FT

003018 FT  
INTER-AHD RAMP E RD

DIR: S TOTAL LEN: .572 MI. DIST: 06-1 SR: 8037  
 LEFT MUN: HILLTOWN T RIGHT MUN: HILLTOWN T

002298 FT  (SR8037 SEG 0500/0000)  
 SOUDERTON RD  
 (SR0113 SEG 0011/1385)  
 0750/0720 (SR0113 SEG 0010/1365)  
 002298 FT 0 0 00000 0 00 0000+00  
 NC RAMP C RD  
 INTER-BK SELLERSVILLE BP  
 (SR0309 SEG 0080/0823)  
 0750/0000 LENGTH(AH 0720 BK 0739)

001559 FT  INTER-AHD SELLERSVILLE BP  
 0500/0739 (SR0309 SEG 0080/2412)  
 001559 FT 0 0 00000 0 00 0000+00  
 NC RAMP E RD  
 SOUDERTON RD  
 (SR0113 SEG 0010/1365)  
 (SR0113 SEG 0011/1385)  
 INTER-BK RAMP C RD  
 (SR8037 SEG 0750/0720)  
 0500/0000 LENGTH(AH 0739 BK 1035)

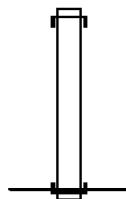
000524 FT  INTER-AHD RAMP D RD  
 (SR8037 SEG 0010/0000)  
 SOUDERTON RD  
 (SR0113 SEG 0011/0997)  
 0250/1035 (SR0113 SEG 0010/0990)  
 000524 FT 0 0 00000 0 00 0000+00  
 NC RAMP F RD  
 INTER-BK SELLERSVILLE BP  
 (SR0309 SEG 0081/2598)  
 0250/0000 LENGTH(AH 1035 BK 0524)

000000 FT  INTER-AHD SELLERSVILLE BP  
 0010/0524 (SR0309 SEG 0081/1069)  
 000000 FT 0 0 00000 0 00 0000+00  
 NC RAMP D RD  
 SOUDERTON RD  
 (SR0113 SEG 0011/0997)  
 (SR0113 SEG 0010/0990)  
 INTER-BK RAMP F RD  
 (SR8037 SEG 0250/1035)  
 MFC BEGIN = F  
 0010/0000 LENGTH(AH 0524 BK 0000)

EXTRACT DATE: 12/18/2023      ROADWAY MANAGEMENT SYSTEM      PAGE NUMBER: 769  
 PRINT DATE: 12/19/2023      SLD COUNTY/SR - ANNUAL PRINT      COUNTY: BUCKS  
 DIR: N      TOTAL LEN: .156 MI.      DIST: 06-1      SR: 8036  
 LEFT MUN: FALLS T      RIGHT MUN: FALLS T

000824 FT

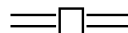
000000 FT



000824 FT  
 INTER-AHD LINCOLN HW  
 0750/0824 (SR0001 SEG 0230/0834)  
 000000 FT 0 0 00000 0 00 0000+00  
 NC RAMP E RD  
 INTER-BK TRENTON AV  
 (SR2050 SEG 0020/0763)  
 MFC BEGIN = F  
 0750/0000 LENGTH(AH 0824 BK 0000)

EXTRACT DATE: 12/18/2023 ROADWAY MANAGEMENT SYSTEM PAGE NUMBER: 768  
PRINT DATE: 12/19/2023 SLD COUNTY/SR - ANNUAL PRINT COUNTY: BUCKS  
DIR: S TOTAL LEN: .751 MI. DIST: 06-1 SR: 8031  
LEFT MUN: BENSLEM T RIGHT MUN: BENSLEM T

003967 FT



003967 FT BRISTOL PK  
(SR0013 SEG 0040/0000)

EXTRACT DATE: 12/18/2023  
PRINT DATE: 12/19/2023

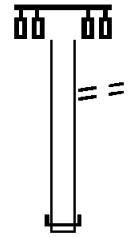
ROADWAY MANAGEMENT SYSTEM  
SLD COUNTY/SR - ANNUAL PRINT

PAGE NUMBER: 767  
COUNTY: BUCKS

DIR: S TOTAL LEN: .751 MI.  
LEFT MUN: BENSLEM T

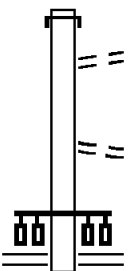
DIST: 06-1 SR: 8031  
RIGHT MUN: BENSLEM T

003157 FT



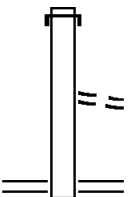
0510/0810 TO 0013/0031 SH  
0510/0716 (CONN)  
003157 FT 1 0 00000 0 00 0000+00  
INTER-BK WOODHAVEN RD  
(SR0063 SEG 0013/1038)  
0510/0000 LENGTH(AH 0810 BK 1035)

002122 FT



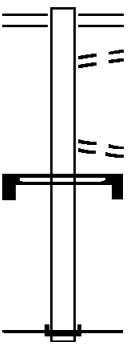
INTER-AHD WOODHAVEN RD  
0500/1035 (SR0063 SEG 0013/0445)  
LC TO MILLBROOK RD  
0500/0765 (CONN)  
0500/0080 FROM 0013/0040 SH  
002122 FT (CONN)  
1 0 00000 0 00 0000+00  
BRISTOL PIKE  
(SR0013 SEG 0040/0000)  
0500/0000 LENGTH(AH 1035 BK 0929)

001193 FT



INTER-AHD WOODHAVEN RD  
0260/0929 (SR0063 SEG 0012/1075)  
0260/0070 FROM 0013/0031 SH  
001193 FT (CONN)  
1 0 00000 0 00 0000+00  
BRISTOL PK  
(SR0013 SEG 0031/0350)  
0260/0000 LENGTH(AH 0929 BK 1193)

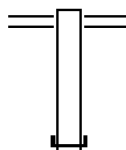
000000 FT



0250/1193 BRISTOL PK  
(SR0013 SEG 0031/0350)  
TO 0013/0031 SH  
0250/1093 (CONN)  
0250/0234 LC FROM MILLBROOK RD  
(CONN)  
SIGN: 4 CHORD TRUSS  
0250/0100 BMSID 09/0063/0012/0490  
000000 FT 1 0 00000 0 00 0000+00  
NC RAMP RD  
INTER-BK WOODHAVEN RD  
(SR0063 SEG 0012/0600)  
MFC BEGIN = F  
0250/0000 LENGTH(AH 1193 BK 0000)

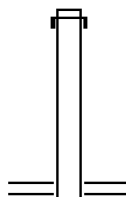
DIR: N TOTAL LEN: .669 MI. DIST: 06-1 SR: 8029  
 LEFT MUN: FALLS T RIGHT MUN: FALLS T

003533 FT  
 002940 FT



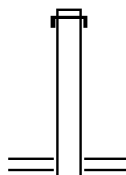
003533 FT LOWER MORRISVILLE RD  
 0260/0593 (SR2109 SEG 0040/0000)  
 002940 FT 0 0 00000 0 00 0000+00  
 NC RAMP E RD  
 INTER-BK BRISTOL PK  
 (SR0013 SEG 0325/0808)  
 0260/0000 LENGTH(AH 0593 BK 0971)

001969 FT



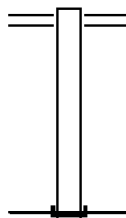
INTER-AHD BRISTOL PK  
 0250/0971 (SR0013 SEG 0325/0000)  
 001969 FT 0 0 00000 0 00 0000+00  
 NC RAMP E-1 RD  
 LOWER MORRISVILLE RD  
 (SR2109 SEG 0040/0039)  
 0250/0000 LENGTH(AH 0971 BK 0806)

001163 FT



INTER-AHD BRISTOL PK  
 0020/0806 (SR0013 SEG 0324/0714)  
 001163 FT 0 0 00000 0 00 0000+00  
 NC RAMP F RD  
 NEWBOLD RD  
 (SR2109 SEG 0030/0504)  
 0020/0000 LENGTH(AH 0806 BK 1163)

000000 FT



0010/1163 NEWBOLD RD  
 (SR2109 SEG 0030/0468)  
 000000 FT 0 0 00000 0 00 0000+00  
 NC RAMP F-1 RD  
 INTER-BK BRISTOL PK  
 (SR0013 SEG 0324/0113)  
 MFC BEGIN = F  
 0010/0000 LENGTH(AH 1163 BK 0000)

DIR: E TOTAL LEN: 1.171 MI. DIST: 06-1 SR: 8027  
 LEFT MUN: FALLS T RIGHT MUN: FALLS T

006184 FT

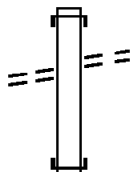
005607 FT



006184 FT  
 INTER-AHD TYBURN RD  
 0760/0577 (SR2020 SEG 0031/0291)  
 005607 FT 1 0 00778 2 17 0000+00  
 INTER-BK BRISTOL PK  
 (SR0013 SEG 0310/2097)  
 0760/0000 LENGTH(AH 0577 BK 0723)

PADOT STOCKPILE ACCESS  
 (GOVT)

0750/0225  
 004884 FT



INTER-AHD BRISTOL PK  
 0750/0723 (SR0013 SEG 0320/0000)  
 PADOT STOCKPILE DR  
 (GOVT)  
 0750/0225 1 0 00778 2 18 0000+00  
 004884 FT INTER-BK TYBURN RD  
 (SR2020 SEG 0031/0632)  
 0750/0000 LENGTH(AH 0723 BK 0766)

004118 FT



INTER-AHD BRISTOL PK  
 0510/0766 (SR0013 SEG 0311/2075)  
 004118 FT 1 0 00778 2 16 0000+00  
 INTER-BK TYBURN RD



DIR: E TOTAL LEN: 1.171 MI. DIST: 06-1 SR: 8027  
 LEFT MUN: FALLS T RIGHT MUN: FALLS T

		0510/0000	(SR2020 SEG 0021/3097) LENGTH(AH 0766 BK 0972)
		0500/0972	INTER-AHD TYBURN RD (SR2020 SEG 0021/2733)
003146 FT		003146 FT INTER-BK	1 0 00778 2 15 0000+00 BRISTOL PK (SR0013 SEG 0321/0000)
		0500/0000	LENGTH(AH 0972 BK 0575)
		0260/0575	INTER-AHD TYBURN RD (SR2020 SEG 0020/3034)
002571 FT		002571 FT INTER-BK	1 0 00778 2 13 0000+00 BRISTOL PK (SR0013 SEG 0311/1467)
		0260/0000	LENGTH(AH 0575 BK 0714)
		0250/0714	INTER-AHD BRISTOL PK (SR0013 SEG 0311/1176)
001857 FT		001857 FT INTER-BK	1 0 00778 2 14 0000+00 TYBURN RD (SR2020 SEG 0020/2727)
		0250/0000	LENGTH(AH 0714 BK 0767)
		0020/0767	INTER-AHD BRISTOL PK (SR0013 SEG 0310/1509)
001090 FT		001090 FT INTER-BK	1 0 00778 2 12 0000+00 TYBURN RD (SR2020 SEG 0030/0268)
		0020/0000	LENGTH(AH 0767 BK 1090)
		0010/1090	INTER-AHD TYBURN RD (SR2020 SEG 0030/0651)
000000 FT		000000 FT INTER-BK	1 0 00778 2 11 0000+00 NC RAMP RD BRISTOL PK (SR0013 SEG 0310/0947)
		0010/0000	MFC BEGIN = F LENGTH(AH 1090 BK 0000)

EXTRACT DATE: 12/18/2023      ROADWAY MANAGEMENT SYSTEM      PAGE NUMBER: 763  
 PRINT DATE: 12/19/2023      SLD COUNTY/SR - ANNUAL PRINT      COUNTY: BUCKS  
 DIR: E      TOTAL LEN: .504 MI.      DIST: 06-1      SR: 8025  
 LEFT MUN: FALLS T      RIGHT MUN: FALLS T

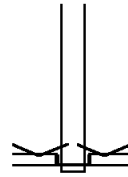
002660 FT



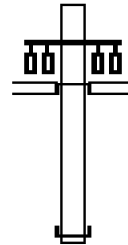
002005 FT

002660 FT  
 INTER-AHD BRISTOL PK  
 0750/0655 (SR0013 SEG 0300/0753)  
 FROM 2053/0030 SH  
 0750/0050 (CONN)  
 002005 FT 1 0 00778 2 10 0000+00

DIR: E TOTAL LEN: .504 MI. DIST: 06-1 SR: 8025  
 LEFT MUN: FALLS T RIGHT MUN: FALLS T

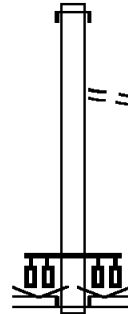


VILLAGE: PENN VLY 19067  
 NC RAMP O RD  
 PENN VALLEY RD  
 (SR2053 SEG 0030/0825)  
 INTER-BK RAMP RD  
 (SR8025 SEG 0010/0704)  
 0750/0000 LENGTH(AH 0655 BK 0621)



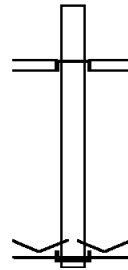
001384 FT

INTER-AHD RAMP RD  
 (SR8025 SEG 0250/0000)  
 PENN VALLEY RD  
 (SR2053 SEG 0030/0991)  
 0500/0621  
 001384 FT 1 0 00778 2 09 0000+00  
 NC RAMP N RD  
 INTER-BK BRISTOL PK  
 (SR0013 SEG 0301/0721)  
 0500/0000 LENGTH(AH 0621 BK 0680)



000704 FT

INTER-AHD BRISTOL PK  
 (SR0013 SEG 0285/1877)  
 0250/0050 FROM 2053/0030 SH  
 (CONN)  
 000704 FT 1 0 00778 2 07 0000+00  
 VILLAGE: LEVITTWN 19054  
 NC RAMP L RD  
 PENN VALLEY RD  
 (SR2053 SEG 0030/0991)  
 INTER-BK RAMP RD  
 (SR8025 SEG 0500/0621)  
 0250/0000 LENGTH(AH 0680 BK 0704)

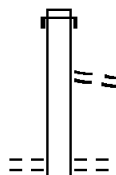


000000 FT

INTER-AHD RAMP RD  
 (SR8025 SEG 0750/0000)  
 PENN VALLEY RD  
 (SR2053 SEG 0030/0825)  
 0010/0704  
 000000 FT 1 0 00778 2 08 0000+00  
 VILLAGE: PENN VLY 19067  
 NC RAMP M RD  
 INTER-BK BRISTOL PK  
 (SR0013 SEG 0284/1891)  
 MFC BEGIN = F  
 0010/0000 LENGTH(AH 0704 BK 0000)

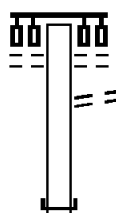
DIR: E TOTAL LEN: .313 MI. DIST: 06-1 SR: 8023  
 LEFT MUN: FALLS T RIGHT MUN: FALLS T

001653 FT



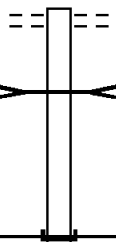
001653 FT  
 INTER-AHD BRISTOL PK  
 0750/0580 (SR0013 SEG 0280/0633)  
 LC FROM MILL CREEK RD  
 (CONN)  
 0750/0059 1 0 00778 2 06 0000+00  
 001073 FT MILL CREEK RD  
 (TWP )  
 0750/0000 LENGTH(AH 0580 BK 0549)

001073 FT



0500/0549 MILL CREEK RD  
 (TWP )  
 LC TO MILL CREEK RD  
 (CONN)  
 000524 FT 1 0 00778 2 05 0000+00  
 INTER-BK BRISTOL PK  
 0500/0000 (SR0013 SEG 0281/0609)  
 LENGTH(AH 0549 BK 0524)

000524 FT



0010/0524 MILL CREEK RD  
 (TWP )  
 BRANCH OF MARTINS CREEK  
 STRUCTURE LENGTH 43 FT  
 0010/0115 BMSID 09/0013/0270/0245  
 000000 FT 1 0 00778 2 04 0000+00  
 NC RAMP RD  
 INTER-BK BRISTOL PK  
 (SR0013 SEG 0270/0265)  
 MFC BEGIN = F  
 0010/0000 LENGTH(AH 0524 BK 0000)

000000 FT

DIR: S TOTAL LEN: .732 MI. DIST: 06-1 SR: 8019  
 LEFT MUN: TULLYTOWN B RIGHT MUN: TULLYTOWN B

003864 FT



003864 FT  
 INTER-AHD TURNPIKE RAMP RD  
 0762/1569 (TNPK)  
 LINCOLN HIGHWAY (N  
 0762/1130 OP ID 09/0001/0030/0580

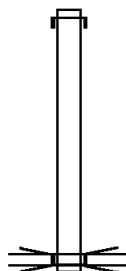
002295 FT



002295 FT 0 0 00000 0 00 0000+00  
 INTER-BK LINCOLN HW  
 (SR0001 SEG 0030/0970)  
 0762/0000 LENGTH(AH 1569 BK 1649)

INTER-AHD LINCOLN HW  
 0752/1649 (SR0001 SEG 0030/1335)

000646 FT



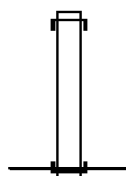
000646 FT 0 0 00000 0 00 0000+00  
 LINCOLN HIGHWAY (N  
 OP ID 09/0001/0030/0580  
 INTER-BK TURNPIKE RAMP RD  
 (TNPK)  
 0752/0000 LENGTH(AH 1649 BK 0338)

000308 FT



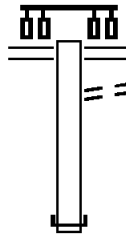
INTER-AHD TURNPIKE RAMP RD  
 0500/0338 (TNPK)  
 000308 FT 0 0 00000 0 00 0000+00  
 NC RAMP RD  
 INTER-BK LINCOLN HW  
 (SR0001 SEG 0031/1015)  
 0500/0000 LENGTH(AH 0338 BK 0308)

000000 FT

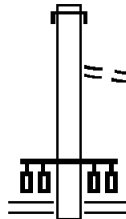


INTER-AHD LINCOLN HW  
 0250/0308 (SR0001 SEG 0031/0320)  
 000000 FT 0 0 00000 0 00 0000+00  
 NC TURNPIKE RAMP RD  
 INTER-BK TURNPIKE RAMP RD  
 (TNPK)  
 MFC BEGIN = F  
 0250/0000 LENGTH(AH 0308 BK 0000)

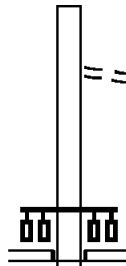
002807 FT



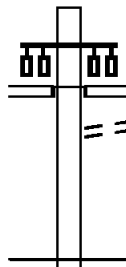
002309 FT



001679 FT



000855 FT



000000 FT

002807 FT STREET RD  
 (SR0132 SEG 0242/1868)  
 0262/0498 TO 0132/0242 SH  
 0262/0374 (CONN)  
 002309 FT 0 0 00000 0 00 0000+00  
 NC RAMP A RD  
 INTER-BK LINCOLN HW  
 (SR0001 SEG 0025/0449)  
 0262/0000 LENGTH(AH 0498 BK 0630)

INTER-AHD LINCOLN HW  
 0252/0630 (SR0001 SEG 0025/0203)  
 FROM 0132/0242 SH  
 0252/0058 (CONN)  
 001679 FT 0 0 00000 0 00 0000+00  
 NC RAMP B RD  
 STREET RD  
 (SR0132 SEG 0242/1868)  
 0252/0000 LENGTH(AH 0630 BK 0824)

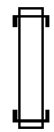
FROM 0132/0252 SH  
 0020/0115 (CONN)  
 000855 FT 2 0 00000 0 00 0000+00  
 NC RAMP D RD  
 STREET RD  
 (SR0132 SEG 0252/0604)  
 INTER-BK PUBLIC SAFETY WY  
 (TWP)  
 0020/0000 LENGTH(AH 0824 BK 0855)

INTER-AHD PUBLIC SAFETY WY  
 (TWP)  
 STREET RD  
 (SR0132 SEG 0252/0604)  
 0010/0855 TO 0132/0252 SH  
 0010/0689 (CONN)  
 000000 FT 2 0 00000 0 00 0000+00  
 NC RAMP C RD  
 MFC BEGIN = F  
 0010/0000 LENGTH(AH 0855 BK 0000)

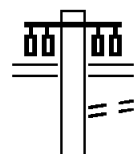
EXTRACT DATE: 12/18/2023 ROADWAY MANAGEMENT SYSTEM PAGE NUMBER: 758  
 PRINT DATE: 12/19/2023 SLD COUNTY/SR - ANNUAL PRINT COUNTY: BUCKS  
 DIR: S TOTAL LEN: .894 MI. DIST: 06-1 SR: 8013  
 LEFT MUN: LOWER MAKEFIELD T RIGHT MUN: LOWER MAKEFIELD T

004721 FT

004301 FT



004721 FT  
 INTER-AHD EB 1-295  
 0750/0420 (SR0295 SEG 0104/0825)  
 004301 FT 0 0 00000 0 00 0000+00  
 INTER-BK TAYLORSVILLE RD  
 (SR2071 SEG 0140/0304)  
 0750/0000 LENGTH(AH 0420 BK 0707)



003594 FT

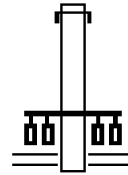
0270/0707 TAYLORSVILLE RD  
 (SR2071 SEG 0140/1042)  
 (SR2071 SEG 0141/1055)  
 0270/0565 TO 2071/0141 SH  
 (CONN)  
 003594 FT 0 0 00000 0 00 0000+00

DIR: S TOTAL LEN: .894 MI. DIST: 06-1 SR: 8013  
 LEFT MUN: LOWER MAKEFIELD T RIGHT MUN: LOWER MAKEFIELD T



INTER-BK WB I-295  
 (SR0295 SEG 0105/0303)  
 0270/0000 LENGTH(AH 0707 BK 0154)

003440 FT




INTER-AHD RAMP TO WB I-295  
 0260/0154 (SR8013 SEG 0250/0190)  
 003440 FT 0 0 00000 0 00 0000+00  
 TAYLORSVILLE RD  
 (SR2071 SEG 0140/1042)  
 (SR2071 SEG 0141/1055)  
 0260/0000 LENGTH(AH 0154 BK 1069)

RAMP SR 2071 SB TO 295  
 (SR8013 SEG 0260/0154) 0250/0190  
 002371 FT



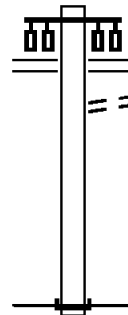
INTER-AHD WB I-295  
 0250/1069 (SR0295 SEG 0101/2170)  
 002371 FT 1 0 01000 2 37 0000+00  
 INTER-BK TAYLORSVILLE RD  
 (SR2071 SEG 0141/1266)  
 0250/0000 LENGTH(AH 1069 BK 1025)

001346 FT



INTER-AHD EB I-295  
 0020/1025 (SR0295 SEG 0100/2592)  
 001346 FT 1 0 01000 2 42 0000+00  
 INTER-BK TAYLORSVILLE RD  
 (SR2071 SEG 0141/0265)  
 0020/0000 LENGTH(AH 1025 BK 1346)

000000 FT

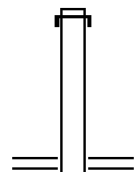


TAYLORSVILLE RD  
 (SR2071 SEG 0140/0122)  
 (SR2071 SEG 0141/0142)  
 0010/1346 TO 2071/0141 SH  
 (CONN)  
 0010/1185  
 000000 FT 1 0 01000 2 39 0000+00  
 INTER-BK NC RAMP RD  
 EB I-295  
 (SR0295 SEG 0100/1980)  
 MFC BEGIN = F  
 0010/0000 LENGTH(AH 1346 BK 0000)



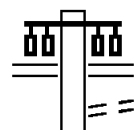
EXTRACT DATE: 12/18/2023      ROADWAY MANAGEMENT SYSTEM      PAGE NUMBER: 756  
 PRINT DATE: 12/19/2023      SLD COUNTY/SR - ANNUAL PRINT      COUNTY: BUCKS  
 DIR: E      TOTAL LEN: 1.306 MI.      DIST: 06-1      SR: 8011  
 LEFT MUN: LOWER MAKEFIELD T      RIGHT MUN: LOWER MAKEFIELD T

006897 FT



006897 FT  
 INTER-AHD 1-295 EB  
 0750/0930 (SR0295 SEG 0084/0266)

005967 FT



005967 FT 1 0 01000 2 35 0000+00  
 YARDLEY NEWTOWN RD  
 (SR0332 SEG 0281/0573)  
 0750/0000 LENGTH(AH 0930 BK 0950)

YARDLEY NEWTOWN RD  
 (SR0332 SEG 0271/3299)  
 (SR0332 SEG 0270/3326)

0500/0950  
 TO 0332/0271 SH  
 0500/0824 (CONN)

DIR: E TOTAL LEN: 1.306 MI. DIST: 06-1 SR: 8011  
 LEFT MUN: LOWER MAKEFIELD T RIGHT MUN: LOWER MAKEFIELD T

005017 FT



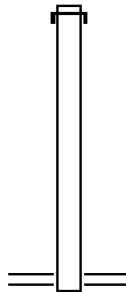
005017 FT 1 0 01000 2 33 0000+00  
 INTER-BK RAMP FROM WB I-295  
 (SR0295 SEG 0085/0067)  
 0500/0000 LENGTH(AH 0950 BK 0681)

004336 FT



INTER-AHD RAMP TO WB I-295  
 0250/0681 (SR0295 SEG 0081/0918)  
 FROM 0332/0270 SH  
 0250/0227 (CONN)  
 004336 FT 1 0 01000 2 29 0000+00  
 NC RAMP RD  
 YARDLEY NEWTOWN RD  
 (SR0332 SEG 0271/3423)  
 (SR0332 SEG 0270/3441)  
 0250/0000 LENGTH(AH 0681 BK 2194)

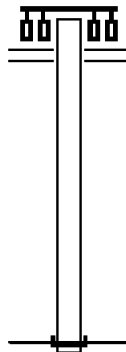
002142 FT



INTER-AHD EB I-295  
 0020/2194 (SR0295 SEG 0080/1168)  
 002142 FT 0 0 00000 0 00 0000+00  
 NC RAMP K-2  
 YARDLEY NEWTOWN RD  
 (SR0332 SEG 0280/0492)  
 0020/0000 LENGTH(AH 2194 BK 2142)

YARDLEY NEWTOWN RD  
 (SR0332 SEG 0280/0919)  
 0010/2142

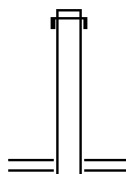
000000 FT



000000 FT 1 0 01000 2 31 0000+00  
 NC RAMP RD  
 INTER-BK RAMP FROM EB I-295  
 (SR0295 SEG 0080/0042)  
 MFC BEGIN = F  
 0010/0000 LENGTH(AH 2142 BK 0000)

DIR: N TOTAL LEN: .672 MI. DIST: 06-1 SR: 8010  
 LEFT MUN: DOYLESTOWN B RIGHT MUN: DOYLESTOWN B

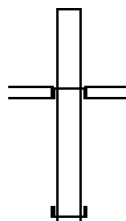
003547 FT



003547 FT  
 INTER-AHD DOYLESTOWN BYPASS  
 0750/0866 (SR0202 SEG 0170/0000)

002681 FT

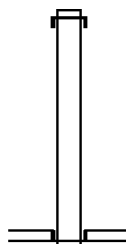
002681 FT 2 0 00000 0 00 0000+00  
 S EASTON RD  
 (SR1001 SEG 0031/0130)  
 (SR1001 SEG 0030/0131)  
 0750/0000 LENGTH(AH 0866 BK 0609)



INTER-AHD RAMP RD  
 (SR8010 SEG 0250/0000)  
 S EASTON RD  
 (SR1001 SEG 0031/0730)  
 (SR1001 SEG 0030/0735)

002072 FT

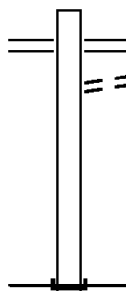
002072 FT 2 0 00000 0 00 0000+00  
 INTER-BK DOYLESTOWN BYPASS  
 0500/0000 (SR0202 SEG 0161/2395)  
 LENGTH(AH 0609 BK 0990)



INTER-AHD DOYLESTOWN BYPASS  
 0250/0990 (SR0202 SEG 0161/0843)

001082 FT

001082 FT 2 0 00000 0 00 0000+00  
 S EASTON RD  
 (SR1001 SEG 0030/0735)  
 (SR1001 SEG 0031/0730)  
 INTER-BK RAMP RD  
 (SR8010 SEG 0500/0609)  
 0250/0000 LENGTH(AH 0990 BK 1082)



S EASTON RD  
 (SR1001 SEG 0030/0080)  
 (SR1001 SEG 0031/0090)  
 TO 1001/0020 SH  
 (CONN)

000000 FT

000000 FT 2 0 00000 0 00 0000+00  
 NC RAMP RD  
 INTER-BK DOYLESTOWN BYPASS  
 (SR0202 SEG 0160/0520)  
 MFC BEGIN = F  
 0010/0000 LENGTH(AH 1082 BK 0000)

DIR: N TOTAL LEN: 1.910 MI. DIST: 06-1 SR: 8009  
 LEFT MUN: MIDDLETOWN T RIGHT MUN: MIDDLETOWN T

010084 FT



010084 FT  
 INTER-AHD RAMP TO EB I-295  
 0760/1108 (SR0295 SEG 0054/0453)

008976 FT

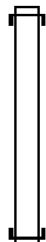
008976 FT 1 0 01000 2 26 0000+00  
 INTER-BK RAMP FROM SB US-1  
 (SR0001 SEG 0161/1188)  
 0760/0000 LENGTH(AH 1108 BK 0870)

008106 FT



INTER-AHD RAMP TO SB US-1  
 0750/0870 (SR0001 SEG 0161/0675)  
 008106 FT 1 0 01000 2 25 0000+00  
 INTER-BK RAMP FROM EB I-295  
 (SR0295 SEG 0054/0147)  
 0750/0000 LENGTH(AH 0870 BK 1826)

006280 FT



INTER-AHD RAMP TO SB US-1  
 0510/1826 (SR0001 SEG 0151/2222)  
 006280 FT 1 0 01000 2 24 0000+00  
 INTER-BK RAMP FROM WB I-295  
 (SR0295 SEG 0055/0464)  
 0510/0000 LENGTH(AH 1826 BK 1370)



INTER-AHD RAMP TO WB I-295  
 0500/1370 (SR0295 SEG 0051/2341)

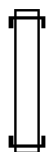
DIR:	TOTAL LEN:	DIST:	SR:
N	1.910 MI.	06-1	8009
LEFT MUN: MIDDLETOWN T		RIGHT MUN: MIDDLETOWN T	

Length (FT)	Diagram	Description	Segment Data
004910		INTER-BK RAMP FROM SB US-1	(SRO001 SEG 0151/2722) LENGTH(AH 1370 BK 0823)
004087		INTER-BK RAMP FROM WB I-295	(SRO295 SEG 0051/1276) LENGTH(AH 0823 BK 1556)
002531		INTER-BK RAMP FROM NB US-1	(SRO001 SEG 0150/1239) LENGTH(AH 1556 BK 1129)
001402		INTER-BK RAMP FROM NB US-1	(SRO001 SEG 0160/0428) LENGTH(AH 1129 BK 1402)
000000		INTER-BK RAMP FROM EB I-295	(SRO295 SEG 0050/1226) MFC BEGIN = F LENGTH(AH 1402 BK 0000)

DIR: S TOTAL LEN: .479 MI. DIST: 06-1 SR: 8008  
 LEFT MUN: FALLS T RIGHT MUN: FALLS T

002530 FT

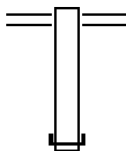


002530 FT  
 INTER-AHD RAMP TO SB TYBURN RD  
 0760/0761 (SR2020 SEG 0081/3533)

001769 FT

001769 FT 2 0 00000 0 00 0000+00  
 INTER-BK RAMP FROM WB PENN AV  
 (TWP )  
 0760/0000 LENGTH(AH 0761 BK 0601)

001168 FT



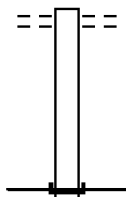
0750/0601 PENNSYLVANIA AV WB  
 (SR2073 SEG 0010/0000)  
 001168 FT 2 0 00000 0 00 0000+00  
 INTER-BK RAMP FROM TYBURN RD NB  
 (SR2020 SEG 0080/3537)  
 0750/0000 LENGTH(AH 0601 BK 0459)

000709 FT



INTER-AHD RAMP TO TYBURN RD SB  
 0250/0459 (SR2020 SEG 0081/3052)  
 000709 FT 2 0 09158 2 04 0000+00  
 NC RAMP RD  
 INTER-BK RAMP FROM PENN AV EB  
 (SR2073 SEG 0011/0369)  
 0250/0000 LENGTH(AH 0459 BK 0709)

000000 FT

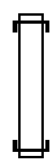


0010/0709 RAMP TO PENN AV EB  
 (TWP )  
 000000 FT 2 0 09158 2 03 0000+00  
 NC RAMP D RD  
 INTER-BK RAMP FROM TYBURN RD NB  
 (SR2020 SEG 0080/3155)  
 MFC BEGIN = F  
 0010/0000 LENGTH(AH 0709 BK 0000)

EXTRACT DATE: 12/18/2023 ROADWAY MANAGEMENT SYSTEM PAGE NUMBER: 750  
 PRINT DATE: 12/19/2023 SLD COUNTY/SR - ANNUAL PRINT COUNTY: BUCKS  
 DIR: E TOTAL LEN: .777 MI. DIST: 06-1 SR: 8007  
 LEFT MUN: MIDDLETOWN T RIGHT MUN: MIDDLETOWN T

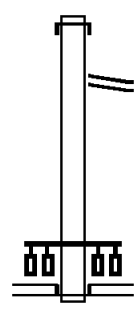
004103 FT

003853 FT



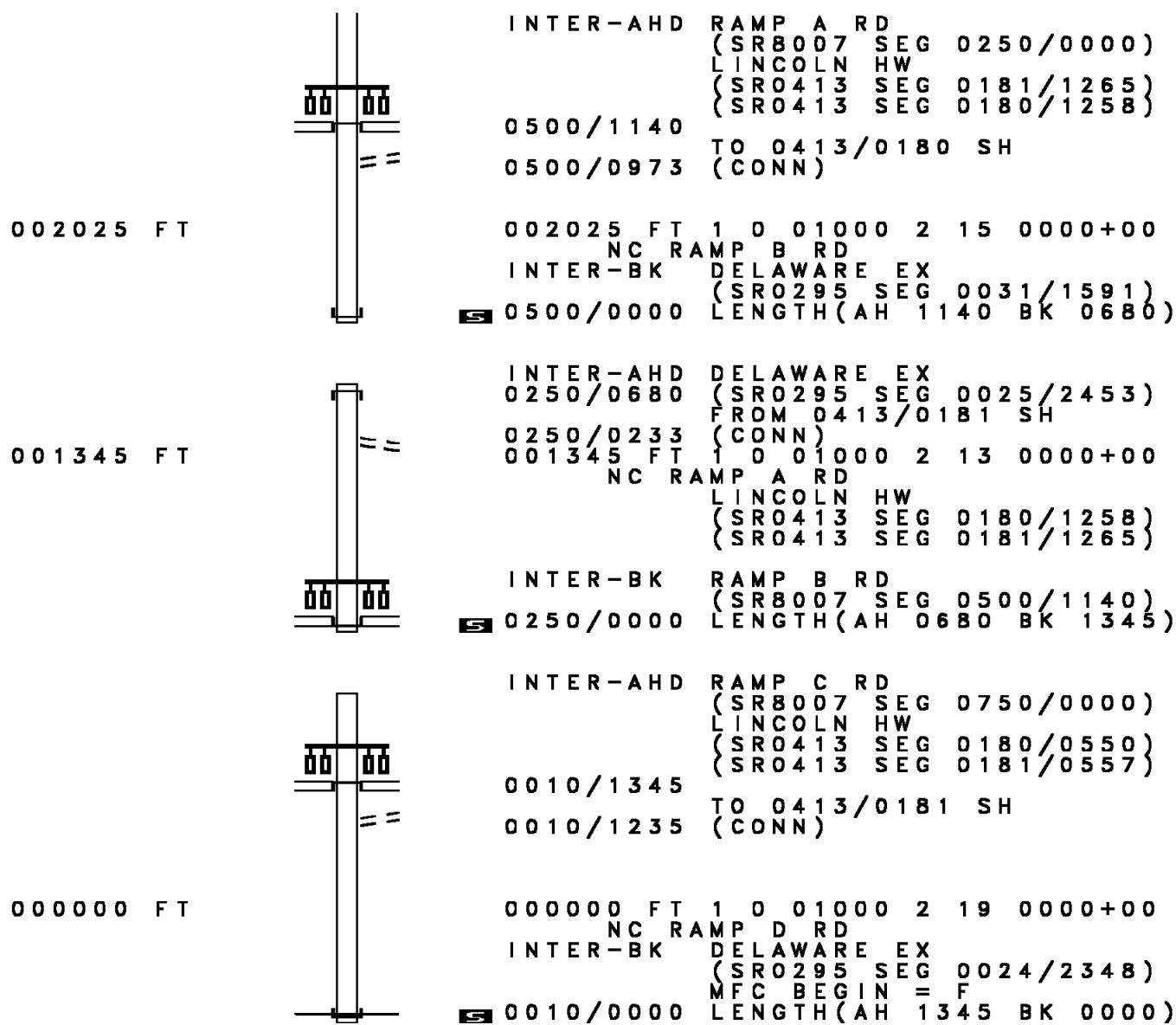
004103 FT  
 INTER-AHD RAMP C RD  
 0760/0250 (SR8007 SEG 0750/0250)  
 003853 FT 1 0 01000 2 17 0004+24  
 NC RAMP C-1 RD  
 INTER-BK LINCOLN HW  
 (SR0413 SEG 0180/0279)  
 0760/0000 LENGTH(AH 0250 BK 0688)

003165 FT



INTER-AHD DELAWARE EX  
 0750/0688 (SR0295 SEG 0030/1574)  
 RAMP C-1 RD  
 0750/0250 (SR8007 SEG 0760/0250)  
 003165 FT 1 0 01000 2 17 0000+00  
 NC RAMP C RD  
 LINCOLN HW  
 (SR0413 SEG 0181/0557)  
 (SR0413 SEG 0180/0550)  
 INTER-BK RAMP D RD  
 (SR8007 SEG 0010/1345)  
 0750/0000 LENGTH(AH 0688 BK 1140)

DIR: E TOTAL LEN: .777 MI. DIST: 06-1 SR: 8007  
 LEFT MUN: MIDDLETOWN T RIGHT MUN: MIDDLETOWN T



INTER-AHD RAMP A RD  
 (SR8007 SEG 0250/0000)  
 LINCOLN HW  
 (SR0413 SEG 0181/1265)  
 (SR0413 SEG 0180/1258)  
 0500/1140  
 0500/0973 TO 0413/0180 SH  
 (CONN)

002025 FT 1 0 01000 2 15 0000+00  
 NC RAMP B RD  
 INTER-BK DELAWARE EX  
 (SR0295 SEG 0031/1591)  
 S 0500/0000 LENGTH(AH 1140 BK 0680)

INTER-AHD DELAWARE EX  
 0250/0680 (SR0295 SEG 0025/2453)  
 FROM 0413/0181 SH  
 0250/0233 (CONN)  
 001345 FT 1 0 01000 2 13 0000+00  
 NC RAMP A RD  
 LINCOLN HW  
 (SR0413 SEG 0180/1258)  
 (SR0413 SEG 0181/1265)

INTER-BK RAMP B RD  
 (SR8007 SEG 0500/1140)  
 S 0250/0000 LENGTH(AH 0680 BK 1345)

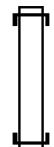
INTER-AHD RAMP C RD  
 (SR8007 SEG 0750/0000)  
 LINCOLN HW  
 (SR0413 SEG 0180/0550)  
 (SR0413 SEG 0181/0557)  
 0010/1345  
 0010/1235 TO 0413/0181 SH  
 (CONN)

000000 FT 1 0 01000 2 19 0000+00  
 NC RAMP D RD  
 INTER-BK DELAWARE EX  
 (SR0295 SEG 0024/2348)  
 MFC BEGIN = F  
 S 0010/0000 LENGTH(AH 1345 BK 0000)



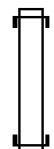
DIR: W TOTAL LEN: .517 MI. DIST: 06-1 SR: 8006  
 LEFT MUN: FALLS T RIGHT MUN: FALLS T

002728 FT



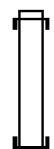
002728 FT  
 INTER-AHD OLD BRISTOL PK  
 0500/0485 (SR2055 SEG 0080/0111)  
 002243 FT 2 0 09158 2 02 0000+00  
 NC RAMP K RD  
 INTER-BK TYBURN RD  
 (SR2020 SEG 0061/1185)  
 0500/0000 LENGTH(AH 0485 BK 0594)

001649 FT



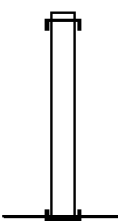
INTER-AHD TYBURN RD  
 0250/0594 (SR2020 SEG 0061/0505)  
 001649 FT 2 0 09158 2 01 0000+00  
 NC RAMP J RD  
 INTER-BK OLD BRISTOL PK  
 (SR2055 SEG 0079/0312)  
 0250/0000 LENGTH(AH 0594 BK 0736)

000913 FT



INTER-AHD TYBURN RD  
 0020/0736 (SR2020 SEG 0060/0712)  
 000913 FT 0 0 00000 0 00 0000+00  
 INTER-BK OLD BRISTOL PK  
 (SR2055 SEG 0079/0000)  
 0020/0000 LENGTH(AH 0736 BK 0913)

000000 FT



INTER-AHD OLD BRISTOL PK  
 0010/0913 (SR2055 SEG 0078/0000)  
 000000 FT 0 0 00000 0 00 0000+00  
 NC RAMP H RD  
 INTER-BK TYBURN RD  
 (SR2020 SEG 0060/0365)  
 MFC BEGIN = F  
 0010/0000 LENGTH(AH 0913 BK 0000)

EXTRACT DATE: 12/18/2023      ROADWAY MANAGEMENT SYSTEM      PAGE NUMBER: 747  
 PRINT DATE: 12/19/2023      SLD COUNTY/SR - ANNUAL PRINT      COUNTY: BUCKS  
 DIR: E      TOTAL LEN: 3.155 MI.      DIST: 06-1      SR: 8005  
 LEFT MUN: BRISTOL T      RIGHT MUN: BRISTOL T

016658 FT

016444 FT



016658 FT  
 INTER-AHD RAMP RD  
 0770/0214 (SR8005 SEG 0750/0166)  
 016444 FT 0 0 0000 0 00 0000+00  
 INTER-BK VETERANS HW  
 (SR0413 SEG 0071/1701)  
 0770/0000 LENGTH(AH 0214 BK 1404)

INTER-AHD DELAWARE EX  
 0760/1404 (SR0095 SEG 0394/0570)



DIR: E TOTAL LEN: 3.155 MI. DIST: 06-1 SR: 8005  
 LEFT MUN: BRISTOL T RIGHT MUN: BRISTOL T

015040 FT



015040 FT 0 0 00000 0 00 0000+00  
 INTER-BK RAMP RD  
 (SR8005 SEG 0750/1725)  
 0760/0000 LENGTH(AH 1404 BK 5610)

INTER-AHD DELAWARE EX  
 0750/5610 (SR0095 SEG 0385/1928)



0750/3765 OP ID RAMP D (SB) 09/8005/0500/3411  
 0750/3568 BMS EN 09/8005/0750/3117  
 0 0 00000 0 00 0000+00  
 INTERSTATE 95 (NB)  
 0750/3117 BMSBG 09/8005/0750/3117

0750/1725 RAMP RD (SR8005 SEG 0760/0000)  
 0750/1452 SIGN: SHAPE OR TUBE BMSID 09/8005/0750/1452

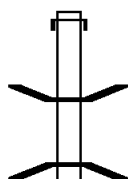
0750/0771 SIGN: SHAPE OR TUBE BMSID 09/8005/0750/0771

009430 FT

0750/0166 RAMP RD (SR8005 SEG 0770/0214)  
 009430 FT 0 0 00000 0 00 0000+00  
 VETERANS HW (SR0413 SEG 0071/1552)  
 (SR0413 SEG 0070/1538)


0750/0000 LENGTH(AH 5610 BK 4876)


INTER-AHD RAMP RD  
 0500/4876 (SR8005 SEG 0010/1871)

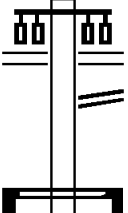


0500/3876 BMS EN 09/8005/0500/3411  
 0 0 00000 0 00 0000+00  
 I-95 (NB)  
 0500/3411 BMSBG 09/8005/0500/3411

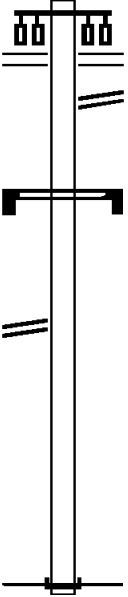
DIR: E TOTAL LEN: 3.155 MI. DIST: 06-1 SR: 8005  
 LEFT MUN: BRISTOL T RIGHT MUN: BRISTOL T

004554 FT  004554 FT 0 0 00000 0 00 0000+00  
 INTER-BK DELAWARE EX  
 (SR0095 SEG 0395/1500)  
 0500/0000 LENGTH(AH 4876 BK 0193)

004361 FT  INTER-AHD VETERANS HW  
 0020/0193 (SR0413 SEG 0071/1306)  
 004361 FT 0 0 00000 0 00 0000+00  
 INTER-BK RAMP RD  
 (SR8005 SEG 0010/4194)  
 0020/0000 LENGTH(AH 0193 BK 4361)

 VETERANS HW  
 (SR0413 SEG 0071/1526)  
 (SR0413 SEG 0070/1501)  
 0010/4361  
 RAMP RD  
 (SR8005 SEG 0020/0000)  
 0010/4194  
 SIGN: 4 CHORD TRUSS  
 0010/3225 BMSID 09/8005/0010/3225

RAMP RD  
 (SR8005 SEG 0500/4876) 0010/1871

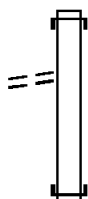
000000 FT  000000 FT 0 0 00000 0 00 0000+00  
 INTER-BK NC RAMP RD DELAWARE EX  
 (SR0095 SEG 0390/0243)  
 MFC BEGIN = F  
 0010/0000 LENGTH(AH 4361 BK 0000)

DIR: S TOTAL LEN: .396 MI. DIST: 06-1 SR: 8004  
 LEFT MUN: FALLS T RIGHT MUN: FALLS T

FROM 2055/0060 SH  
 (CONN)

002091 FT

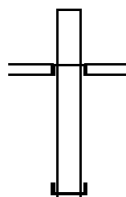
0750/0136  
 001663 FT



002091 FT  
 INTER-AHD TYBURN RD  
 0750/0428 (SR2020 SEG 0050/0357)


001663 FT 0 0 00000 0 00 0000+00  
 NC RAMP RD  
 INTER-BK OLD BRISTOL PK  
 (SR2055 SEG 0060/2665)  
 0750/0000 LENGTH(AH 0428 BK 0334)

001329 FT



INTER-AHD LOWER MORRISVILLE RD  
 (SR2109 SEG 0010/0013)  
 0500/0334 LOWER MORRISVILLE RD  
 001329 FT 0 0 00000 0 00 0000+00  
 NC RAMP E RD  
 INTER-BK TYBURN RD  
 (SR2020 SEG 0051/0378)  
 0500/0000 LENGTH(AH 0334 BK 0473)

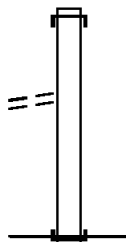
000856 FT



INTER-AHD NEWBOLD RD  
 0260/0473 (SR2109 SEG 0005/0120)  
 000856 FT 0 0 00000 0 00 0000+00  
 NC RAMP B RD  
 INTER-BK TYBURN RD  
 (SR2020 SEG 0041/3049)  
 0260/0000 LENGTH(AH 0473 BK 0856)

FROM 2109/0010 SH  
 (CONN)

0250/0183  
 000000 FT



INTER-AHD TYBURN RD  
 0250/0856 (SR2020 SEG 0041/2458)

000000 FT 0 0 00000 0 00 0000+00  
 NC RAMP A RD  
 INTER-BK NEWBOLD RD  
 (SR2109 SEG 0010/0118)  
 MFC BEGIN = F  
 0250/0000 LENGTH(AH 0856 BK 0000)

EXTRACT DATE: 12/18/2023 ROADWAY MANAGEMENT SYSTEM PAGE NUMBER: 743  
PRINT DATE: 12/19/2023 SLD COUNTY/SR - ANNUAL PRINT COUNTY: BUCKS  
DIR: E TOTAL LEN: .543 MI. DIST: 06-1 SR: 8003  
LEFT MUN: BENSLEM T RIGHT MUN: BENSLEM T

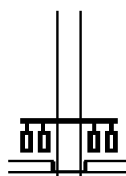
002867 FT

002109 FT



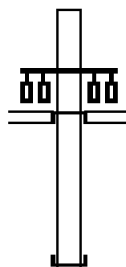
002867 FT  
INTER-AHD DELAWARE EX  
0750/0758 (SR0095 SEG 0360/2178)  
002109 FT 2 0 09003 2 06 0030+56  
NC RAMP N RD

DIR: E TOTAL LEN: .543 MI. DIST: 06-1 SR: 8003  
 LEFT MUN: BENSLEM T RIGHT MUN: BENSLEM T



STREET RD  
 (SR2007 SEG 0021/0841)  
 (SR2007 SEG 0020/0850)

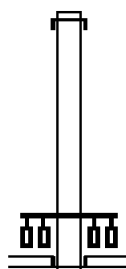
INTER-BK RAMP M RD  
 (SR8003 SEG 0010/0735)  
 0750/0000 LENGTH(AH 0758 BK 0729)



INTER-AHD RAMP L RD  
 (SR8003 SEG 0250/0000)  
 STREET RD  
 (SR0132 SEG 0322/0043)  
 (SR0132 SEG 0323/0039)

001380 FT

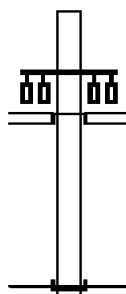
0500/0729  
 001380 FT 1 0 01000 2 07 0186+79  
 NC RAMP P RD  
 INTER-BK DELAWARE EX  
 (SR0095 SEG 0361/2247)  
 0500/0000 LENGTH(AH 0729 BK 0645)



INTER-AHD DELAWARE EX  
 0250/0645 (SR0095 SEG 0361/0860)  
 000735 FT 2 0 09003 0 00 0033+76  
 NC RAMP L RD  
 STREET RD  
 (SR0132 SEG 0323/0039)  
 (SR0132 SEG 0322/0043)

000735 FT

INTER-BK RAMP P RD  
 (SR8003 SEG 0500/0729)  
 0250/0000 LENGTH(AH 0645 BK 0735)



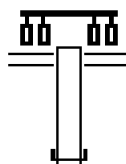
INTER-AHD RAMP N RD  
 (SR8003 SEG 0750/0000)  
 STREET RD  
 (SR2007 SEG 0020/0850)  
 (SR2007 SEG 0021/0841)

000000 FT

0010/0735  
 000000 FT 1 0 01000 2 05 0159+12  
 NC RAMP M RD  
 INTER-BK DELAWARE EX  
 (SR0095 SEG 0360/0655)  
 MFC BEGIN = F  
 0010/0000 LENGTH(AH 0735 BK 0000)

DIR: S TOTAL LEN: .557 MI. DIST: 06-1 SR: 8002  
 LEFT MUN: BENSLEM T RIGHT MUN: BENSLEM T

002943 FT

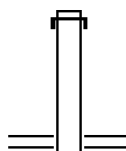


002943 FT BRISTOL PK  
 (SR0013 SEG 0081/1027)  
 0510/0594  
 002349 FT 0 0 00000 0 00 0000+00  
 INTER-BK STREET RD  
 (SR0132 SEG 0313/2457)  
 0510/0000 LENGTH(AH 0594 BK 0861)

002349 FT

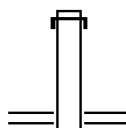
INTER-AHD STREET RD  
 0500/0861 (SR0132 SEG 0313/1972)  
 001488 FT 0 0 00000 0 00 0000+00  
 BRISTOL PK  
 (SR0013 SEG 0081/1027)  
 0500/0000 LENGTH(AH 0861 BK 0594)

001488 FT



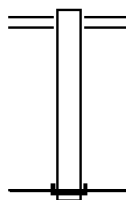
INTER-AHD STREET RD  
 0260/0594 (SR0132 SEG 0312/2488)  
 000894 FT 0 0 00000 0 00 0000+00  
 BRISTOL PK  
 (SR0013 SEG 0081/0401)  
 0260/0000 LENGTH(AH 0594 BK 0894)

000894 FT



0250/0894 BRISTOL PK  
 (SR0013 SEG 0081/0401)  
 000000 FT 0 0 00000 0 00 0000+00  
 NC RAMP RD  
 INTER-BK STREET RD  
 (SR0132 SEG 0312/1960)  
 MFC BEGIN = F  
 0250/0000 LENGTH(AH 0894 BK 0000)

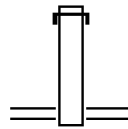
000000 FT





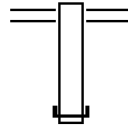
013432 FT

012917 FT



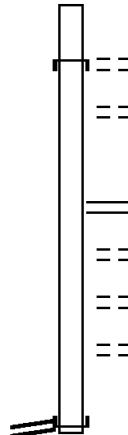
013432 FT INTER-AHD RAMP TO 95NB  
 0770/0515 (SR8001 SEG 0020/2570)  
 012917 FT 1 0 00000 0 00 0000+00  
 RAMP FROM PARK-N-RIDE  
 (SR8001 SEG 0750/0427)  
 LENGTH(AH 0515 BK 0521)

012396 FT



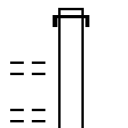
0760/0521 RAMP TO PARK-N-RIDE  
 012396 FT (SR8001 SEG 0750/0427)  
 INTER-BK 1 0 00000 0 00 0000+00  
 RAMP FROM 63EB  
 (SR8001 SEG 0020/2266)  
 LENGTH(AH 0521 BK 1416)

INTER-AHD RAMP TO 63WB  
 (SR8001 SEG 0030/0000)  
 0752/1416 PARK-N-RIDE ENTR/EXIT  
 (PARK)  
 0752/1180 PARK-N-RIDE ENTR/EXIT  
 (PARK)  
 RAMP PARK-N-RIDE TO 95N  
 (SR8001 SEG 0770/0000)  
 RAMP 63EB TO PARK-N-RIDE  
 (SR8001 SEG 0760/0521)  
 0752/0992 PARK-N-RIDE ENTR/EXIT  
 (PARK)  
 0752/0738 PARK-N-RIDE ENTR/EXIT  
 (PARK)  
 0752/0498 PARK-N-RIDE ENTR/EXIT  
 (PARK)  
 0752/0253 PARK-N-RIDE ENTR/EXIT  
 (PARK)  
 INTER-BK RAMP FROM 95SB  
 (SR8001 SEG 0520/1326)  
 LENGTH(AH 1416 BK 1416)



0 0 00000 0 00 0000+00 010980 FT  
 ACCESS RD TO SEPTA LOT  
 (SR9412 SEG 0010/0000) 0752/0000

PARK-N-RIDE ENTR/EXIT 0750/1159  
 (PARK) ==  
 PARK-N-RIDE ENTR/EXIT 0750/0917  
 (PARK) ==

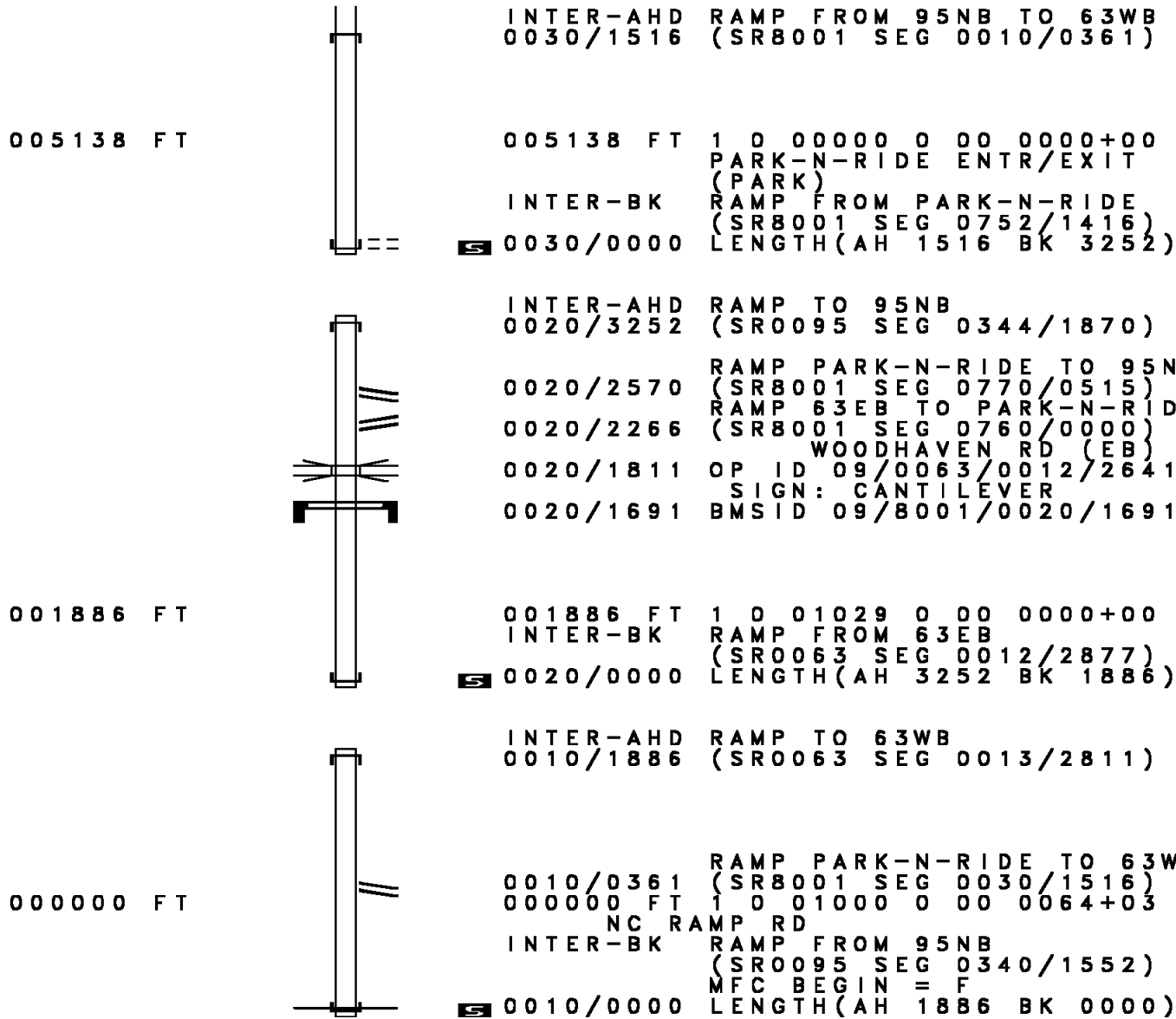


INTER-AHD SEPTA ACCESS RD  
 0750/1416 (SR9412 SEG 0010/0000)

DIR: W TOTAL LEN: 2.544 MI. DIST: 06-1 SR: 8001  
 LEFT MUN: BENSALAM T RIGHT MUN: BENSALAM T

Segment Description	Stationing	Length	Notes
PARK-N-RIDE ENTR/EXIT (PARK)	0750/0677		RAMP TO 95NB (SR8001 SEG 0770/0000)
PARK-N-RIDE ENTR/EXIT (PARK)	0750/0427		RAMP FROM 63EB (SR8001 SEG 0760/0521)
1 0 00000 0 00 0000+00	009564 FT		
PARK-N-RIDE ENTR/EXIT (PARK)	0750/0243		RAMP TO 63WB (SR8001 SEG 0030/0000)
PARK-N-RIDE ENTR/EXIT (PARK)	0750/0000		LENGTH(AH 1416 BK 1326)
INTER-AHD	0520/1326		RAMP TO PARK-N-RIDE (SR8001 SEG 0752/0000)
INTER-AHD	0520/0867		BMSSEN 09/8001/0520/0331
RETAINING WALL END	0520/0447		BMSID 09/8001/0520/0000
0 0 00000 0 00 0000+00			I-95 (NB)
0520/0331			BMSBG 09/8001/0520/0331
0520/0206			BMSSEN 09/8001/0520/0154
0 0 00000 0 00 0000+00			STATION AVE
0520/0154			BMSBG 09/8001/0520/0154
008238 FT			1 0 00000 0 00 0000+00
RETAINING WALL BEGIN			BMSID 09/8001/0520/0000
INTER-BK			RAMP FROM 95SB (SR0095 SEG 0351/0713)
0520/0000			LENGTH(AH 1326 BK 0821)
INTER-AHD	0500/0821		RAMP TO 63WB (SR0063 SEG 0013/2148)
007417 FT			1 0 00000 0 00 0000+00
INTER-BK			RAMP FROM 95SB (SR0095 SEG 0345/1156)
0500/0000			LENGTH(AH 0821 BK 0763)
INTER-AHD	0250/0763		RAMP TO 95SB (SR0095 SEG 0341/2489)
006654 FT			1 0 00150 0 00 0057+36
INTER-BK			RAMP FROM 63EB (SR0063 SEG 0012/2249)
0250/0000			LENGTH(AH 0763 BK 1516)

DIR: W TOTAL LEN: 2.544 MI. DIST: 06-1 SR: 8001  
 LEFT MUN: BENSLEM T RIGHT MUN: BENSLEM T



INTER-AHD RAMP FROM 95NB TO 63WB  
 0030/1516 (SR8001 SEG 0010/0361)

005138 FT

005138 FT 1 0 00000 0 00 0000+00  
 PARK-N-RIDE ENTR/EXIT  
 (PARK)  
 INTER-BK RAMP FROM PARK-N-RIDE  
 (SR8001 SEG 0752/1416)  
 0030/0000 LENGTH(AH 1516 BK 3252)

INTER-AHD RAMP TO 95NB  
 0020/3252 (SR0095 SEG 0344/1870)

001886 FT

0020/2570 RAMP PARK-N-RIDE TO 95N  
 (SR8001 SEG 0770/0515)  
 0020/2266 RAMP 63EB TO PARK-N-RID  
 (SR8001 SEG 0760/0000)  
 WOODHAVEN RD (EB)  
 0020/1811 OP ID 09/0063/0012/2641  
 SIGN: CANTILEVER  
 0020/1691 BMSID 09/8001/0020/1691

001886 FT 1 0 01029 0 00 0000+00  
 INTER-BK RAMP FROM 63EB  
 (SR0063 SEG 0012/2877)  
 0020/0000 LENGTH(AH 3252 BK 1886)

INTER-AHD RAMP TO 63WB  
 0010/1886 (SR0063 SEG 0013/2811)

000000 FT

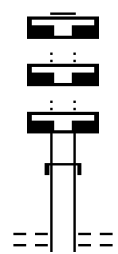
0010/0361 RAMP PARK-N-RIDE TO 63W  
 (SR8001 SEG 0030/1516)  
 000000 FT 1 0 01000 0 00 0064+03  
 NC RAMP RD  
 INTER-BK RAMP FROM 95NB  
 (SR0095 SEG 0340/1552)  
 MFC BEGIN = F  
 0010/0000 LENGTH(AH 1886 BK 0000)

EXTRACT DATE: 12/18/2023      ROADWAY MANAGEMENT SYSTEM      PAGE NUMBER: 737  
 PRINT DATE: 12/19/2023      SLD COUNTY/SR - ANNUAL PRINT      COUNTY: BUCKS  
 DIR: B      TOTAL LEN: .000 MI.      DIST: 06-1      SR: 6532  
 LEFT MUN: NEWTOWN B      RIGHT MUN: NEWTOWN B

000000 FT		000000 FT	
000000 FT	▬	7040/0000	LENGTH(AH 1224 BK 1223)
000000 FT	⋮	000000 FT	
000000 FT	▬	7030/0000	LTH AH 001223 BK 000539
000000 FT	⋮	000000 FT	
000000 FT	▬	7024/0000	LTH AH 000539 BK 000737
000000 FT	⋮	000000 FT	
000000 FT	▬	7020/0000	LENGTH(AH 0737 BK 2804)
000000 FT	⋮	000000 FT	
000000 FT	▬	7010/0000	LENGTH(AH 2804 BK 0000)

EXTRACT DATE: 12/18/2023      ROADWAY MANAGEMENT SYSTEM      PAGE NUMBER: 736  
 PRINT DATE: 12/19/2023      SLD COUNTY/SR - ANNUAL PRINT      COUNTY: BUCKS  
 DIR: B      TOTAL LEN: .661 MI.      DIST: 06-1      SR: 6332  
 LEFT MUN: NEWTOWN B      RIGHT MUN: NEWTOWN B

003492 FT  
 003492 FT  
 003492 FT  
  
 003322 FT



003492 FT  
 7250/0000 LENGTH(AH 2050 BK 2543)  
 003492 FT  
 7240/0000 LENGTH(AH 2543 BK 1870)  
 003492 FT  
 7232/0000 LENGTH(AH 1870 BK 0170)  
 INTER-AHD WASHINGTON AV  
 0230/0170 (T565)  
 003322 FT 1 0 00252 0 01 0827+13  
 ELM AV  
 (BORO)

EXTRACT DATE: 12/18/2023  
PRINT DATE: 12/19/2023

ROADWAY MANAGEMENT SYSTEM  
SLD COUNTY/SR - ANNUAL PRINT

PAGE NUMBER: 735  
COUNTY: BUCKS

DIR: B TOTAL LEN: .661 MI.  
LEFT MUN: NEWTOWN B

DIST: 06-1 SR: 6332  
RIGHT MUN: NEWTOWN B

MAPLE AV  
(BORO)

0220/1903

LIBERTY ST  
(BORO)

0220/0371

000313 FT

000055 FT

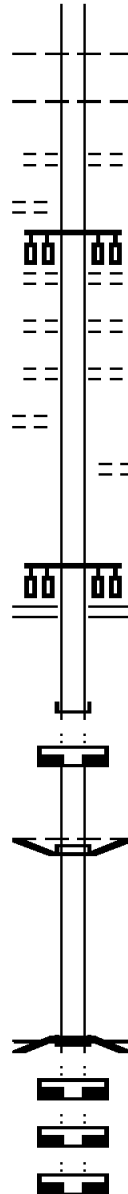
000055 FT

000000 FT

000000 FT

000000 FT

000000 FT



0230/0000

0220/2613

0220/2229

0220/1481

0220/1062

0220/0715

0220/0195

000313 FT

0220/0000

000055 FT

0216/0000

000055 FT

7214/0000

0212/0055

000000 FT

INTER-BK

0212/0000

000000 FT

7210/0000

000000 FT

7200/0000

000000 FT

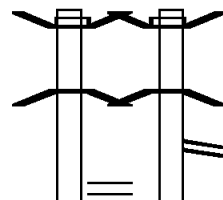
7190/0000

NEWTOWN  
NEWTOWN T  
LENGTH(AH 0170 BK 3009)  
NEWTOWN  
NEWTOWN B  
NORWOOD AV  
(BORO)  
LINCOLN AV  
(BORO)  
CHANCELLOR ST  
(BORO)  
CONGRESS ST  
(BORO)  
COURT ST  
(BORO)  
1 0 00252 0 01 0797+13  
NC WA SHINGTON AV  
STATE ST  
(SR2048 SEG 0020/3380)  
LENGTH(AH 3009 BK 0258)  
0 0 00000 0 00 0000+00  
INTER-BK  
RICHBORO RD  
(T564)  
LENGTH(AH 0258 BK 0016)  
000055 FT  
7214/0000  
LENGTH(AH 0016 BK 0055)  
BMSBN 09/6332/0212/0000  
RICHBORO RD  
(T564)  
NEWTOWN T  
0 0 00000 0 00 0000+00  
NC R I CHBORO RD  
INTER-BK  
RICHBORO RD  
(T564)  
NEWTOWN CREEK  
BMSBG 09/6332/0212/0000  
MFC BEGIN = C  
LENGTH(AH 0055 BK 0673)  
000000 FT  
7210/0000  
LENGTH(AH 0673 BK 1139)  
000000 FT  
7200/0000  
LENGTH(AH 1139 BK 1448)  
000000 FT  
7190/0000  
LENGTH(AH 1448 BK 0000)

EXTRACT DATE: 12/18/2023 ROADWAY MANAGEMENT SYSTEM PAGE NUMBER: 734  
PRINT DATE: 12/19/2023 SLD COUNTY/SR - ANNUAL PRINT COUNTY: BUCKS

DIR: B TOTAL LEN: 5.143 MI. DIST: 06-1 SR: 4202  
LEFT MUN: DOYLESTOWN T RIGHT MUN: DOYLESTOWN T

BMS EN 09/4202/0120/1505 027155 FT  
STATE ST INTER-AHD  
(SR3002 SEG 0011/0000) 0121/1795  
0 00000 0 0 0000+00  
US 611 BYPASS (NB)  
BMSBG 09/4202/0120/1505 0121/1524



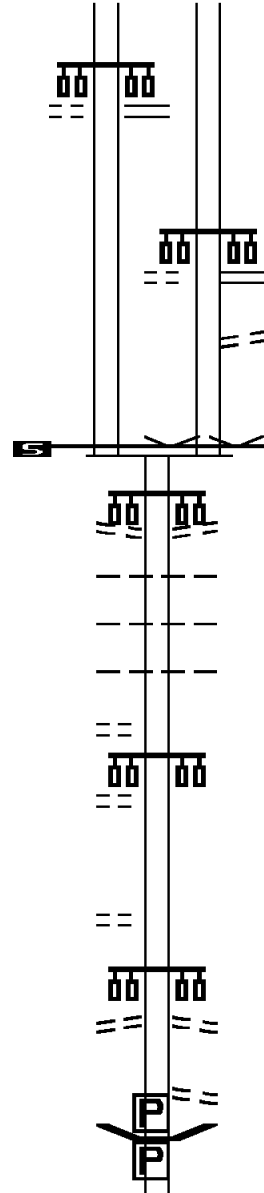
RAMP RD  
(SR8049 SEG 0250/0000)

027137 FT BMS EN 09/4202/0120/1505  
INTER-AHD STATE ST  
0120/1776 (SR3002 SEG 0010/0000)  
0 00000 0 0 0000+00  
US 611 BYPASS (NB)  
0120/1505 BMSBG 09/4202/0120/1505  
RAMP RD  
0120/1215 (SR8049 SEG 0270/0248)

DIR: B TOTAL LEN: 5.143 MI. DIST: 06-1 SR: 4202  
 LEFT MUN: DOYLESTOWN T RIGHT MUN: DOYLESTOWN T

RAMP RD  
 (SR8049 SEG 0260/1076)  
 BURPEE RD  
 (T347)

0121/0995



0 0 00000 0 00 0000+00 025360 FT  
 MFC BEGIN = B  
 LENGTH(AH 1795 BK 3407) 0121/0000

BUTLER AV  
 (T345) 0110/2967

EVERGREEN DR  
 (BORO) 0110/2531

IRON HILL RD  
 (BORO) 0110/1695

BARRIE CR  
 (BORO) 0110/0442

0 0 00000 0 00 0000+00 021953 FT  
 SHADY RETREAT RD  
 (BORO) 0110/0000

0120/0984

0120/0360  
 025361 FT

0120/0000

0110 NC W  
 0110/2967

0110/2744

0110/2674

0110/2600

0110/1695

021954 FT

0110/0000

0100/1240

0100/0955

RAMP RD  
 (SR8049 SEG 0250/0000)  
 RAMP RD  
 (SR8049 SEG 0260/1076)  
 BURPEE RD  
 (T347)

TO 8049/0250 SH  
 (CONN)  
 0 0 00000 0 00 0000+00  
 VILLAGE: DOYLESTOWN TWP  
 MFC BEGIN = B  
 LENGTH(AH 1776 BK 3407)  
 NEW BRITAIN RD  
 (T606)  
 STATE ST

DOYLESTOWN  
 NEW BRITAIN B  
 NEW BRITAIN  
 DOYLESTOWN T  
 DOYLESTOWN  
 NEW BRITAIN B

SHADY RETREAT RD  
 (T395)  
 LENGTH(AH 3407 BK 2069)

BEULAH RD  
 (BORO)  
 BMSN 09/4202/0100/0921  
 BRIDGE POSTED (TONS)  
 0 00000 0 0 0000+00  
 SGL 30 COMB 40



EXTRACT DATE: 12/18/2023  
PRINT DATE: 12/19/2023

ROADWAY MANAGEMENT SYSTEM  
SLD COUNTY/SR - ANNUAL PRINT

PAGE NUMBER: 732  
COUNTY: BUCKS

DIR: B TOTAL LEN: 5.143 MI.  
LEFT MUN: NEW BRITAIN B

DIST: 06-1 SR: 4202  
RIGHT MUN: NEW BRITAIN B

CEDAR DR  
(BORO) 0100/0765

0 0 00000 0 00 0000+00 019884 FT  
OAK DR  
(BORO) 0100/0000

0 0 00000 0 00 0000+00 019126 FT  
SANDY RIDGE RD  
(SR4005 SEG 0010/0000) 0090/0000

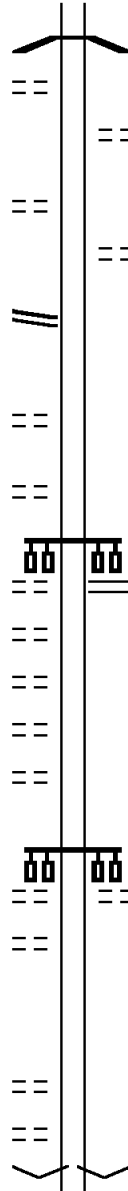
LAMP POST RD  
(BORO) 0080/1018

KEELEY AV  
(BORO) 0080/0308

0 0 00000 0 00 0000+00 017047 FT  
TAMENEND AV  
(BORO) 0080/0000  
LC FROM ACCESS B RD  
(CONN) 0070/1973  
LC FOR ACCESS B RD  
(CONN) 0070/1627  
LC FOR ACCESS B RD  
(CONN) 0070/1227  
LENAPE DR  
(BORO) 0070/0791

0 0 00000 0 00 0000+00 014560 FT  
GIANT PZ  
(PRDR) 0070/0000  
UTE RD  
(BORO) 0060/2304

PAVILLION WY  
(BORO) 0060/0694  
CAROUSEL CR  
(BORO) 0060/0348  
011919 FT



0100/0921 COOKS RUN  
BMSBG 09/4202/0100/0921

0100/0211 HERITAGE LN  
019885 FT (BORO)

5 0100/0000 LENGTH(AH 2069 BK 0758)  
WOODLAND DR (BORO)

0090/0416  
019127 FT  
5 0090/0000 LENGTH(AH 0758 BK 2079)

017048 FT TAMENEND AV  
(SR2089 SEG 0160/1295)

5 0080/0000 LENGTH(AH 2079 BK 2487)

014561 FT SAND RD  
(BORO)

5 0070/0000 LENGTH(AH 2487 BK 2641)

011920 FT 0 0 00000 0 00 0000+00  
VILLAGE: NEW BRITAIN BR

EXTRACT DATE: 12/18/2023  
PRINT DATE: 12/19/2023

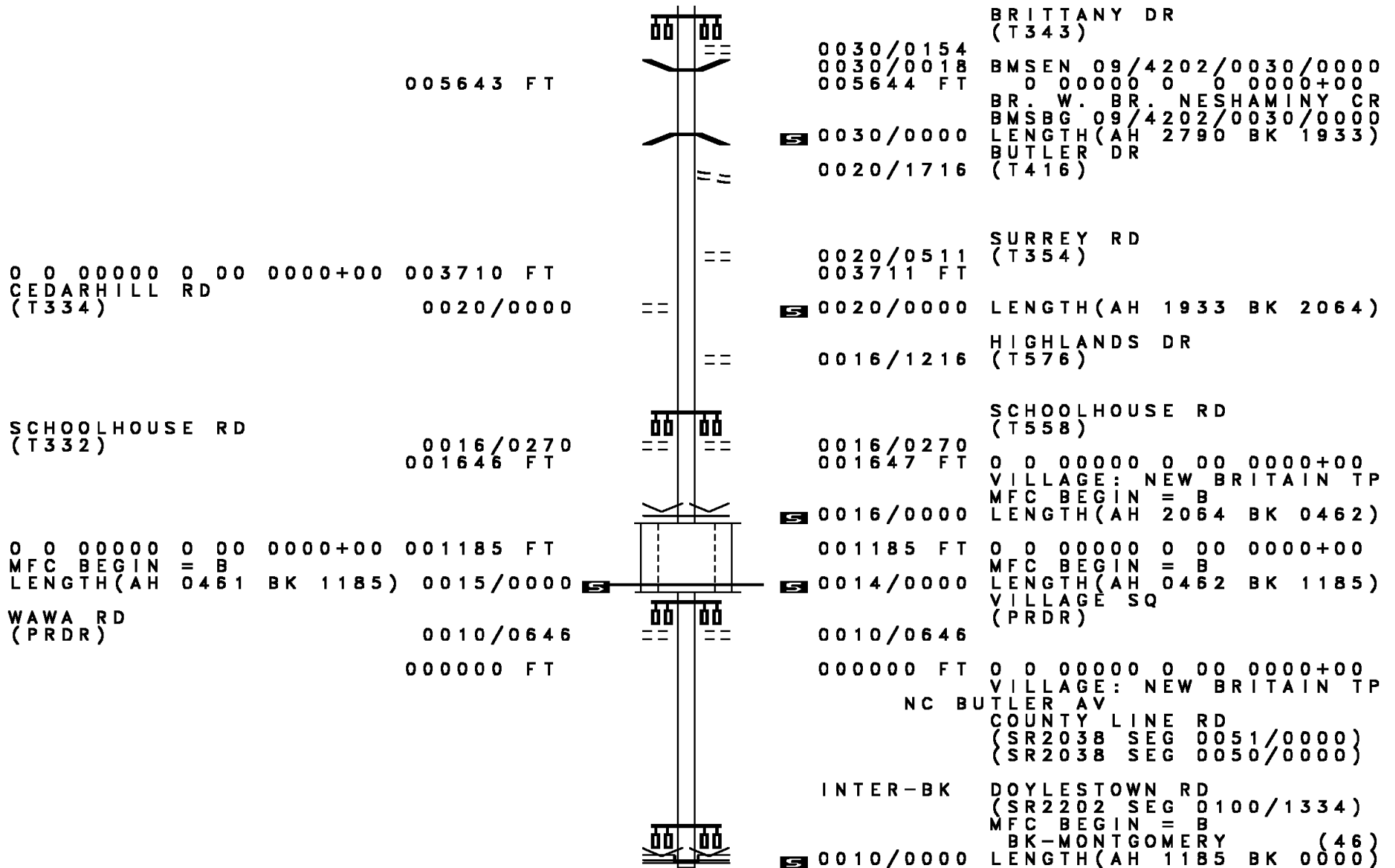
ROADWAY MANAGEMENT SYSTEM  
SLD COUNTY/SR - ANNUAL PRINT

PAGE NUMBER: 731  
COUNTY: BUCKS

DIR: B TOTAL LEN: 5.143 MI.  
LEFT MUN: NEW BRITAIN B

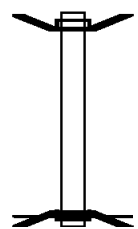
DIST: 06-1 SR: 4202  
RIGHT MUN: NEW BRITAIN B

Street Name	Segment	Length (FT)	Notes
	0060/0000		(AAR 593154W) #TRKS 01 LENGTH(AH 2641 BK 2331) BRISTOL RD (SR2025 SEG 0012/0000)
	0050/2183		NEW BRITAIN CHALFONT B
	0050/1482		MOYER RD (BORO)
	009588 FT		
	0050/0137	009589 FT	BMS EN 09/4202/0050/0000 0 00000 0 0 0000+00
	0050/0000		N. BR. OF NESHAMINY CRE BMSBG 09/4202/0050/0000 LENGTH(AH 2331 BK 1155)
OLD BUTLER AV (BORO)	0044/0670		
KERNS AV (BORO)	0044/0406		
	008433 FT		
MAIN ST (SR0152 SEG 0070/0000)	0044/0000	008433 FT	
	008434 FT		0 0 00000 0 00 0000+00 VILLAGE: CHALFONT BORO
	INTER-BK		BUTLER AV (SR0152 SEG 0070/0000)
	0044/0000		LTH AH 001155 BK 000100
	008434 FT		
	7040/0000		LTH AH 000100 BK 002790
	INTER-AHD		BUTLER AV (SR0152 SEG 0060/0000)
	0030/2790		LIMEKILN PK (SR0152 SEG 0060/0000)
OAK AV (BORO)	0030/2650		
HILLSIDE AV (BORO)	0030/2172		
	0030/1921		WILSON AV (BORO)
	0030/1319		TAFT AV (BORO)
MEADOWBROOK LN (BORO)	0030/1232		
SKYLINE DR (T431)	0030/0386		CHALFONT NEW BRITAIN T



EXTRACT DATE: 12/18/2023      ROADWAY MANAGEMENT SYSTEM      PAGE NUMBER: 729  
 PRINT DATE: 12/19/2023      SLD COUNTY/SR - ANNUAL PRINT      COUNTY: BUCKS  
 DIR: B      TOTAL LEN: .043 MI.      DIST: 06-1      SR: 4190  
 LEFT MUN: DOYLESTOWN T      RIGHT MUN: WARRINGTON T

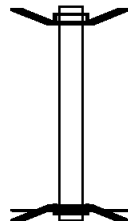
000228 FT  
 000000 FT



000228 FT BMS EN 09/4190/0010/0000  
 INTER-AHD BROAD ST  
 0010/0228 (TWP )  
 000000 FT 0 0 00000 0 00 0000+00  
           NC BR BROAD ST BRDK  
 INTER-BK BROAD ST  
           (TWP )  
           DOYLESTOWN BYPASS (NB)  
           BMSBG 09/4190/0010/0000  
           MFC BEGIN = E  
 0010/0000 LENGTH(AH 0228 BK 0000)

EXTRACT DATE: 12/18/2023      ROADWAY MANAGEMENT SYSTEM      PAGE NUMBER: 728  
 PRINT DATE: 12/19/2023      SLD COUNTY/SR - ANNUAL PRINT      COUNTY: BUCKS  
 DIR: B      TOTAL LEN: .014 MI.      DIST: 06-1      SR: 4170  
 LEFT MUN: WARRINGTON T      RIGHT MUN: WARRINGTON T

000072 FT  
 000000 FT



000072 FT BMS EN 09/4170/0010/0000  
 INTER-AHD PICKERTOWN RD  
 0010/0072 (T334)  
 000000 FT 0 0 00000 0 00 0000+00  
           NC P I  
 INTER-BK PICKERTOWN RD  
           (T334)  
           U.S. 202 PARKWAY  
           BMSBG 09/4170/0010/0000  
           MFC BEGIN = E  
 0010/0000 LENGTH(AH 0072 BK 0000)

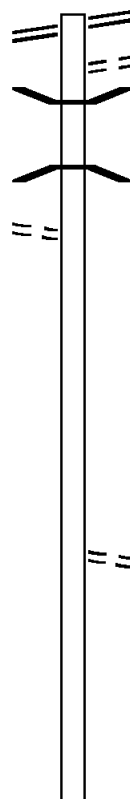
DIR: B TOTAL LEN: 5.635 MI. DIST: 06-1 SR: 4101  
 LEFT MUN: SPRINGFIELD T RIGHT MUN: SPRINGFIELD T

OLD BETHLEHEM RD 029754 FT  
 (SR0212 SEG 0170/1021) 0100/1073

2 0 09068 0 00 0370+75 028681 FT  
 BRIDGE ST  
 (T406) 0100/0000

025576 FT

023326 FT



029754 FT OLD BETHLEHEM RD  
 0100/1073 (SR0212 SEG 0170/1021)

0100/0506 KUNSMAN RD  
 0100/0432 (T427)  
 BMSEN 09/4101/0100/0378  
 2 0 09068 0 00 0374+43  
 COOKS CREEK  
 BMSBG 09/4101/0100/0378

5 0100/0000 LENGTH(AH 1073 BK 3105)

025576 FT 2 0 09068 0 00 0339+90  
 ROUNDHOUSE RD  
 (T475)

5 0090/0000 LENGTH(AH 3105 BK 2250)

023326 FT 0 0 00000 0 00 0000+00  
 5 0084/0000 LENGTH(AH 2250 BK 2205)

DIR: B TOTAL LEN: 5.635 MI. DIST: 06-1 SR: 4101  
 LEFT MUN: SPRINGFIELD T RIGHT MUN: SPRINGFIELD T

2 0 09068 0 00 0295+30 021121 FT  
 PULLEN STATION RD  
 (SR4079 SEG 0040/3672) 0080/0000

019355 FT

2 0 09068 0 00 0245+66 016161 FT  
 SAW MILL RD  
 (T473) 0064/0000

2 0 09068 0 00 0230+50 014653 FT  
 APPLE RD  
 (SR4077 SEG 0050/2762) 0060/0000

012710 FT

010565 FT

0080/1037 SPRINGFIELD  
 HAYCOCK T

021121 FT

5 0080/0000 LENGTH(AH 2205 BK 1766)

019355 FT 2 0 09068 0 00 0277+60

OAK LN  
 (T418)

5 0070/0000 LENGTH(AH 1766 BK 3194)

016161 FT SAW MILL RD  
 (SR4095 SEG 0050/3949)  
 5 0064/0000 LENGTH(AH 3194 BK 1508)

014653 FT

5 0060/0000 LENGTH(AH 1508 BK 1943)

5 0050/0000 0 0 00000 0 00 0000+00  
 LENGTH(AH 1943 BK 2145)

0040/1710 LAKE TOWHEE RD  
 (PRDR)

010565 FT 2 0 09068 0 00 0189+70  
 ROUDENBUSH RD  
 (T467)

DIR: B TOTAL LEN: 5.635 MI. DIST: 06-1 SR: 4101  
 LEFT MUN: HAYCOCK T RIGHT MUN: HAYCOCK T

ROAD NAME	SEGMENT	START	END	LENGTH	STATUS	NOTES
STRAWNTOWN RD (PRDR)		0030	3228	0000	5	0040/0000 LENGTH(AH 2145 BK 3552)
CIDER PRESS LN (T465)		0030	1694	0000		
		0070	13 FT	0030		BMS EN 09/4101/0030/0000 BRIDGE POSTED (TONS) 2 0 09068 0 00 0154+20 SGL 13 COMB KIMPLES CREEK
THATCHER RD (SR4043 SEG 0110/2776)		0020	3258	0000	5	0030/0000 LENGTH(AH 3552 BK 3881)
DOGWOOD LN (T420)		0020	1166	0000		THATCHER RD (T429)
2 0 09068 0 00 0115+38 BLACK BIRCH LN (PRDR)		0031	132 FT	0020	5	0020/0000 LENGTH(AH 3881 BK 3132)
		0000	0000 FT	0000		COBBLER RD (T463)
MOUNTAIN VIEW DR (SR0563 SEG 0210/0264)		0010	0000	0000	5	0010/0000 LENGTH(AH 3132 BK 0000)



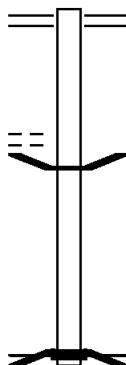
EXTRACT DATE: 12/18/2023 ROADWAY MANAGEMENT SYSTEM PAGE NUMBER: 724  
 PRINT DATE: 12/19/2023 SLD COUNTY/SR - ANNUAL PRINT COUNTY: BUCKS  
 DIR: B TOTAL LEN: .288 MI. DIST: 06-1 SR: 4099  
 LEFT MUN: HAYCOCK T RIGHT MUN: HAYCOCK T

BRIDGE WY  
 (TWP )

001519 FT

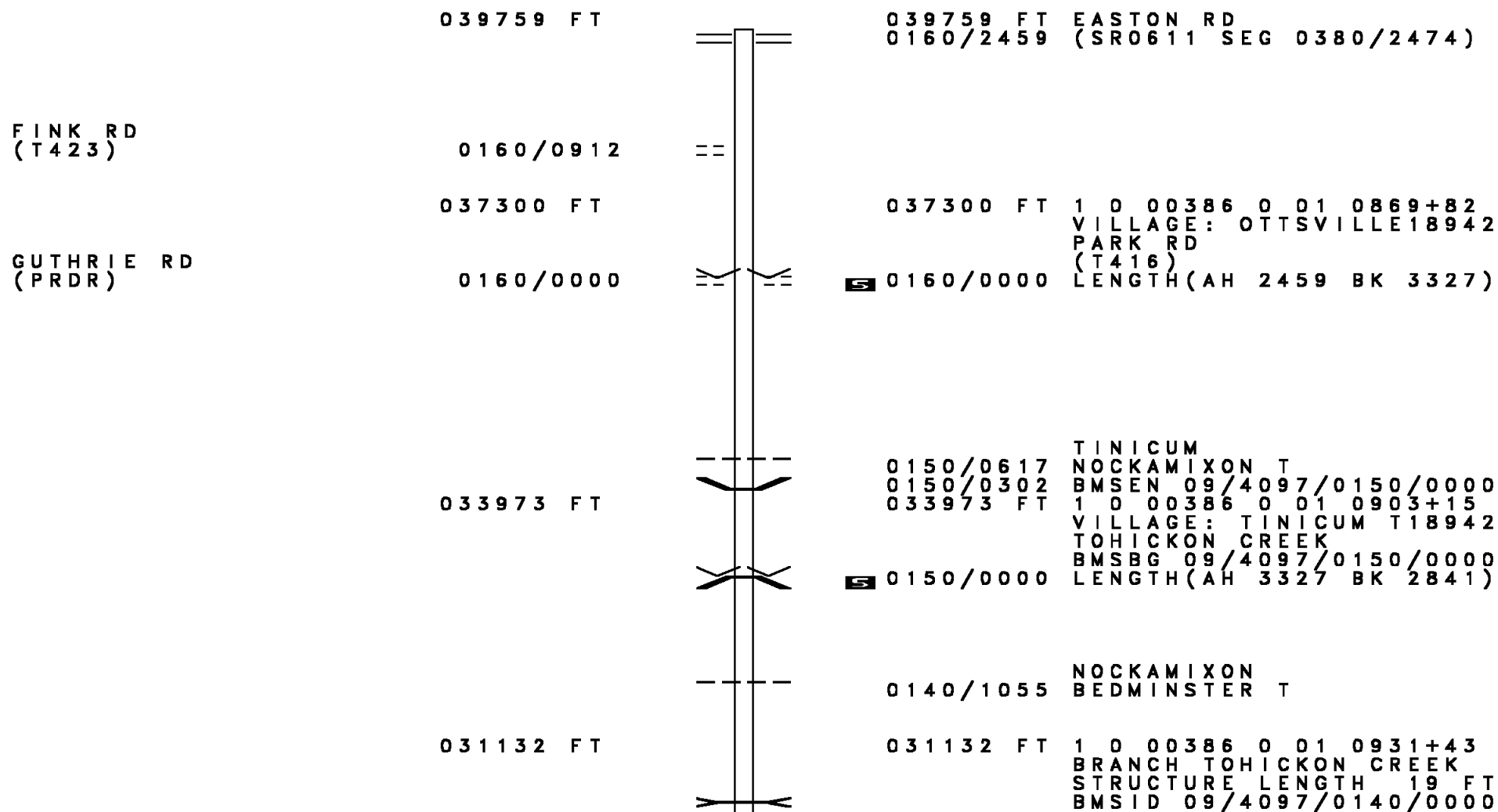
0010/0187

000000 FT



001519 FT THATCHER RD  
 0010/1519 (SR4043 SEG 0110/0000)

0010/0125 BMTEN 09/4099/0010/0000  
 000000 FT 2 0 09129 0 00 0094+77  
 NC CO VERED BRIDGE DR  
 INTER-BK TOWNSHIP RD  
 (TWP )  
 TOHICKON CREEK  
 BMSBG 09/4099/0010/0000  
 MFC BEGIN = E  
 0010/0000 LENGTH(AH 1519 BK 0000)



EXTRACT DATE: 12/18/2023  
PRINT DATE: 12/19/2023

ROADWAY MANAGEMENT SYSTEM  
SLD COUNTY/SR - ANNUAL PRINT

PAGE NUMBER: 722  
COUNTY: BUCKS

DIR: B TOTAL LEN: 7.530 MI.  
LEFT MUN: BEDMINSTER T

DIST: 06-1 SR: 4097  
RIGHT MUN: BEDMINSTER T

MINK RD  
(T437)

OLD RIDGE RD  
(PARK)

028409 FT

0120/2408

025836 FT

0110/1305

022348 FT

0140/0000 LENGTH(AH 2841 BK 2723)  
BRANCH OF TOHICKON CREE  
STRUCTURE LENGTH 20 FT  
0130/2232 BMSID 09/4097/0130/2232

0130/0773 BRANCH OF TOHICKON CREE  
STRUCTURE LENGTH 22 FT  
BMSID 09/4097/0130/0773

028409 FT 1 0 00386 0 01 0958+93  
VILLAGE: NOCKAMIXONPARK  
DEER RUN RD  
(T418)

0130/0000 LENGTH(AH 2723 BK 2573)

0120/1824 MINK RD  
(T437)

025836 FT 1 0 00386 0 01 0984+66  
YOST SCHOOL RD  
(T444)

0120/0000 LENGTH(AH 2573 BK 3488)

022348 FT 1 0 00386 0 01 1019+54  
VILLAGE: BEDMINISTER TP  
NC SOUTH PARK RD  
FAIRVIEW RD  
(T406)

0110/0000 LENGTH(AH 3488 BK 2227)

DIR: B TOTAL LEN: 7.530 MI. DIST: 06-1 SR: 4097  
 LEFT MUN: BEDMINSTER T RIGHT MUN: BEDMINSTER T

1 0 00386 0 02 1077+14 020121 FT  
 KELLERS CHURCH RD  
 (PARK) 0090/0000

020121 FT KELLERS CHURCH RD  
 (SR4091 SEG 0120/2103)  
 0090/0000 LENGTH(AH 2227 BK 1868)

018253 FT

018253 FT 0 0 00000 0 00 0000+00  
 0074/0000 LENGTH(AH 1868 BK 2570)

STOVER MILL RD  
 (T442)

015683 FT  
 0070/0000

015683 FT 1 0 00386 0 02 1121+57  
 VILLAGE: KELLERS CHURCH  
 0070/0000 LENGTH(AH 2570 BK 2139)

013544 FT

0060/0801 BIRCH LN  
 (T404)  
 013544 FT 1 0 00386 0 02 1142+94  
 SLOTTED RD  
 (T398)  
 0060/0000 LENGTH(AH 2139 BK 2394)

011150 FT

0050/1329 SYLVAN RD  
 (T443)  
 011150 FT 1 0 00386 0 02 1169+05  
 VILLAGE: BEDMINSTER TWP  
 VO-TECH SCHOOL DR  
 (CNTY)  
 0050/0000 LENGTH(AH 2394 BK 2910)

DIR: B TOTAL LEN: 7.530 MI. DIST: 06-1 SR: 4097  
 LEFT MUN: BEDMINSTER T RIGHT MUN: BEDMINSTER T

Stationing	Segment Description	Stationing	Segment Description
008240 FT		008240 FT	1 0 00386 0 02 1196+09 VILLAGE: ELEPHANT 18944
ELEPHANT RD (SR4003 SEG 0180/0000)	0040/0000	0040/0000	ELEPHANT RD (SR4003 SEG 0180/0000) LENGTH(AH 2910 BK 3457)
004783 FT		004783 FT	1 0 00386 0 02 1230+79 VILLAGE: BEDMINSTER TWP
		0030/0000	BUCKS RD (T376) LENGTH(AH 3457 BK 2441)
		0020/1498	OLD BETHLEHEM RD (SR4041 SEG 0030/0000) BEDMINSTER EAST ROCKHILL T
002342 FT		002342 FT	1 0 00386 0 02 1255+24 VILLAGE: KEELERSVILLE
BUTLER LN (T462)	0020/0000	0020/0000	LENGTH(AH 2441 BK 2342)
000000 FT		000000 FT	1 0 00386 0 02 1278+61 VILLAGE: E. ROCKHILL TWP
		INTER-BK	NC RIDGE RD DUBLIN PK (SR0313 SEG 0162/0000)
		0010/0000	RIDGE RD (SR0563 SEG 0154/2411) MFC BEGIN = D LENGTH(AH 2342 BK 0000)

DIR: B TOTAL LEN: 2.855 MI. DIST: 06-1 SR: 4095  
 LEFT MUN: HAYCOCK T RIGHT MUN: HAYCOCK T

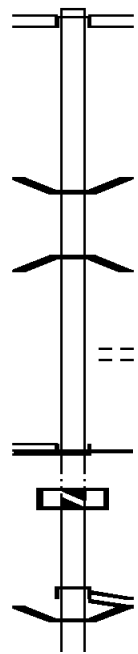
015073 FT

015073 FT  
 INTER-AHD SAWMILL RD  
 (T473)  
 0050/3949 OLD BETHLEHEM RD  
 (SR4101 SEG 0064/0000)

0050/1692 BMS EN 09/4095/0050/1673  
 0 0 00000 0 00 0000+00  
 KIMPLES CREEK  
 0050/1673 BMSBG 09/4095/0050/1673

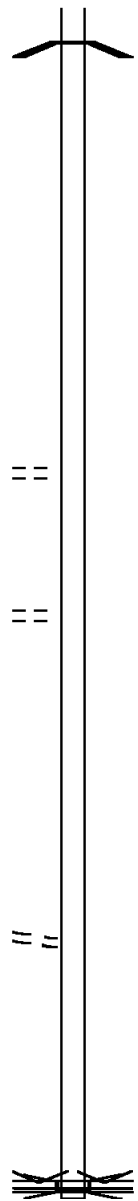
0050/0558 OLD SCHOOL RD  
 (T426)  
 INTER-BK SAWMILL RD  
 011124 FT (SR4075 SEG 0040/0973)  
 MFC BEGIN = D  
 0050/0000 LTH AH 003949 BK 000800

011124 FT  
 7044/0000 LTH AH 000800 BK 002515  
 INTER-AHD SAWMILL RD  
 (SR4075 SEG 0040/1743)  
 STONY GARDEN RD  
 0044/2515 (SR4075 SEG 0040/1743)  
 0044/2172 BMS EN 09/4095/0044/2148  
 2 0 09130 0 00 0117+95



2 0 09019 0 00 0039+44 011124 FT  
 DEERWOOD LN  
 (SR4075 SEG 0040/0973) 0050/0000  
 011124 FT

DIR: B TOTAL LEN: 2.855 MI. DIST: 06-1 SR: 4095  
 LEFT MUN: HAYCOCK T RIGHT MUN: HAYCOCK T



0044/2148 KIMPLES CREEK  
 BMSBG 09/4095/0044/2148

008609 FT

008609 FT 0 0 00000 0 00 0000+00  
 0044/0000 LENGTH(AH 2515 BK 2486)

2 0 09130 0 00 0117+95 006123 FT  
 BRIARWOOD LN  
 (PRDR) 0040/0000

006123 FT  
 0040/0000 LENGTH(AH 2486 BK 1450)

2 0 09130 0 00 0103+45 004673 FT  
 CEDAR LN  
 (T425) 0030/0000

004673 FT  
 0030/0000 LENGTH(AH 1450 BK 3787)

2 0 09130 0 00 0065+41 000886 FT  
 KINZLER LN  
 (T421) 0020/0000

000886 FT  
 0020/0000 LENGTH(AH 3787 BK 0886)

000000 FT

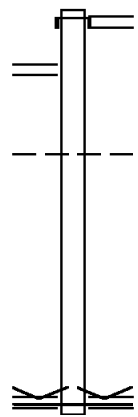
000000 FT 2 0 09130 0 00 0055+65

VILLAGE: NOCKAMIXN PARK  
 MOUNTAIN VIEW ROAD  
 OP ID 09/0563/0250/0000  
 NC SAW MILL RD  
 INTER-BK CHURCH VIEW DR  
 (T479)  
 MFC BEGIN = E  
 0010/0000 LENGTH(AH 0886 BK 0000)

EXTRACT DATE: 12/18/2023 ROADWAY MANAGEMENT SYSTEM PAGE NUMBER: 717  
 PRINT DATE: 12/19/2023 SLD COUNTY/SR - ANNUAL PRINT COUNTY: BUCKS  
 DIR: B TOTAL LEN: .437 MI. DIST: 06-1 SR: 4093  
 LEFT MUN: TRUMBAUERSVILLE B RIGHT MUN: TRUMBAUERSVILLE B

002306 FT  
 KUMRY RD  
 (SR4055 SEG 0074/2841) 0010/2282

000000 FT



002306 FT  
 INTER-AHD CREAMERY RD  
 (SR4027 SEG 0180/0000)  
 ALLENTOWN RD  
 (SR4027 SEG 0180/0000)  
 0010/2306  
 TRUMBAUERSVILLE  
 MILFORD T  
 0010/1379  
 000000 FT 2 0 09111 0 00 0163+56  
 VILLAGE: TRUMBAUERSVILL  
 NC CREAMERY RD  
 TRUMBAUERSVILLE RD  
 (SR4051 SEG 0070/0000)  
 MFC BEGIN = D  
 0010/0000 LENGTH(AH 2306 BK 0000)



EXTRACT DATE: 12/18/2023 ROADWAY MANAGEMENT SYSTEM PAGE NUMBER: 716  
PRINT DATE: 12/19/2023 SLD COUNTY/SR - ANNUAL PRINT COUNTY: BUCKS

DIR: B TOTAL LEN: 6.693 MI. DIST: 06-1 SR: 4091  
LEFT MUN: BEDMINSTER T RIGHT MUN: BEDMINSTER T

035341 FT

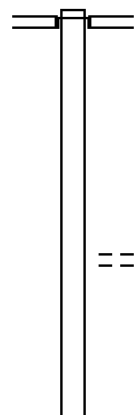
035341 FT  
INTER-AHD KELLERS CHURCH RD  
(TWP )  
RIDGE RD  
0120/2103 (SR4097 SEG 0090/0000)

033238 FT

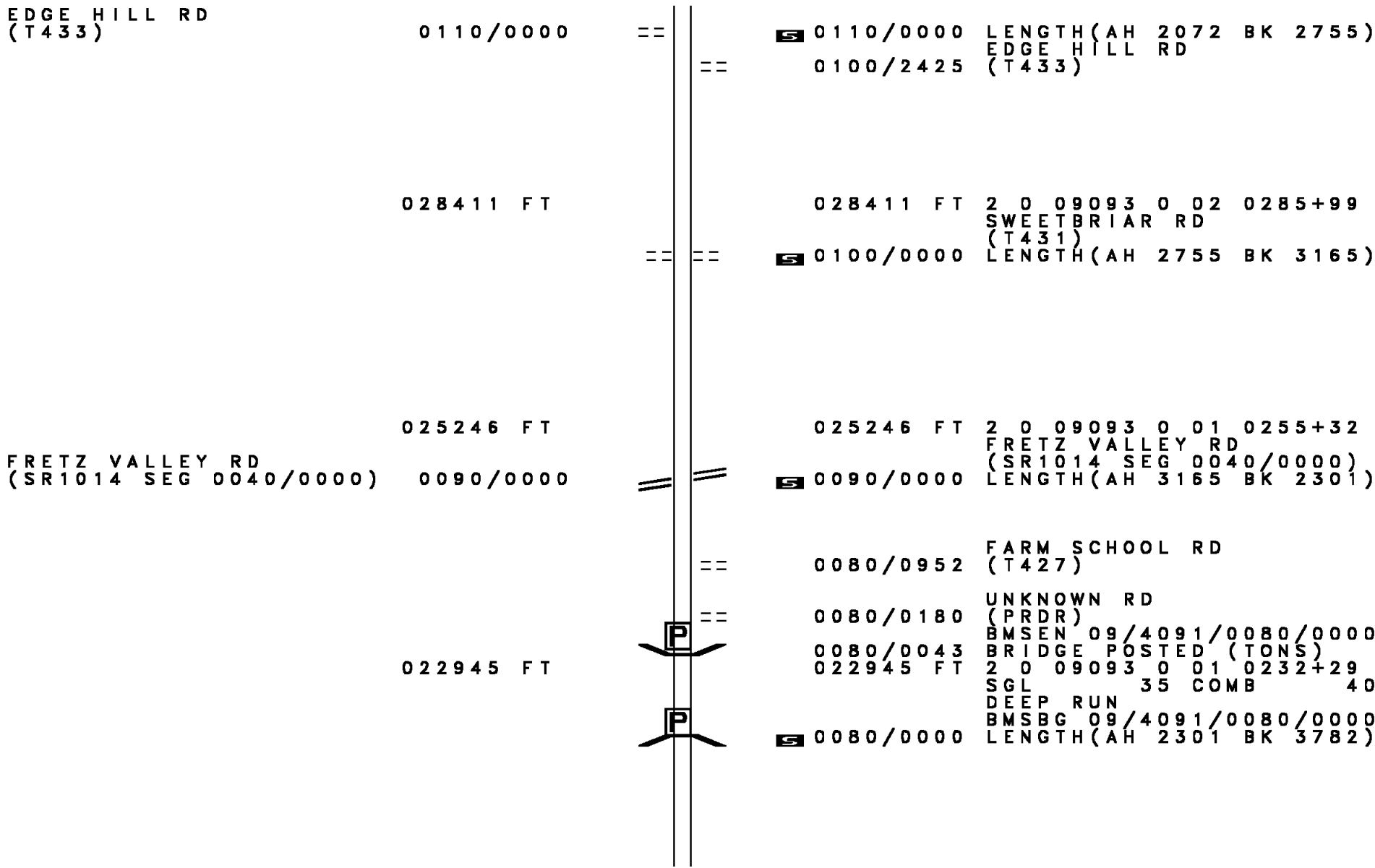
033238 FT 2 0 09093 0 02 0334+60  
MINK RD  
(T437)  
5 0120/0000 LENGTH(AH 2103 BK 2072)

2 0 09093 0 02 0314+05 031166 FT

031166 FT

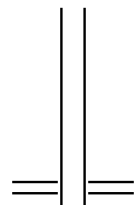


DIR: B TOTAL LEN: 6.693 MI. DIST: 06-1 SR: 4091  
 LEFT MUN: BEDMINSTER T RIGHT MUN: BEDMINSTER T



DIR: B TOTAL LEN: 6.693 MI. DIST: 06-1 SR: 4091  
 LEFT MUN: BEDMINSTER T RIGHT MUN: BEDMINSTER T

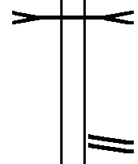
019163 FT



019163 FT 2 0 09093 0 01 0194+38  
 BEDMINSTER RD  
 (SR0113 SEG 0240/0000)  
 0070/0000 LENGTH(AH 3782 BK 2754)

0060/1823 BROAD ST  
 (T448)

016409 FT

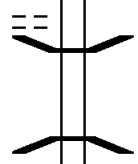


0060/0873 BRANCH OF DEEP RUN  
 STRUCTURE LENGTH 11 FT  
 BMSID 09/4091/0060/0873

016409 FT 2 0 09093 0 01 0166+50  
 CREEK RD  
 (SR1013 SEG 0010/0000)  
 0060/0000 LENGTH(AH 2754 BK 3650)

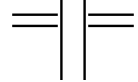
MEADOW LN  
 (T447)

0050/0228  
 012759 FT



0050/0082 BMSEN 09/4091/0050/0000  
 012759 FT 2 0 09093 0 01 0130+31  
 DEEP RUN  
 BMSBG 09/4091/0050/0000  
 0050/0000 LENGTH(AH 3650 BK 1921)

010838 FT



010838 FT 2 0 09093 0 00 0108+52  
 DEEP RUN RD  
 (SR4025 SEG 0060/0000)  
 0040/0000 LENGTH(AH 1921 BK 0904)

DIR: B TOTAL LEN: 6.693 MI. DIST: 06-1 SR: 4091  
 LEFT MUN: BEDMINSTER T RIGHT MUN: BEDMINSTER T

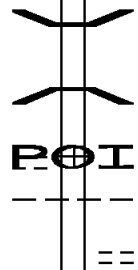
009934 FT

009934 FT 0 0 00000 0 00 0000+00  
 0034/0000 LENGTH(AH 0904 BK 3357)

2 0 09093 0 00 0065+96 006577 FT  
 SCOTT RD  
 (T415) 0030/0000

006577 FT SCOTT RD  
 (T415)  
 0030/0000 LENGTH(AH 3357 BK 3544)

APPLEBUTTER RD  
 (T413) 003033 FT  
 0020/0000



0020/0424 BMS EN 09/4091/0020/0400  
 2 0 09093 0 00 0030+39  
 CABIN RUN  
 0020/0400 BMSBG 09/4091/0020/0400  
 003033 FT 2 0 09093 0 00 0030+39  
 (APRA) BEDMINSTER IND P  
 0020/0000 LENGTH(AH 3544 BK 3033)  
 BEDMINSTER  
 0010/2879 PLUMSTEAD T  
 APPLEBUTTER RD  
 0010/2780 (T422)

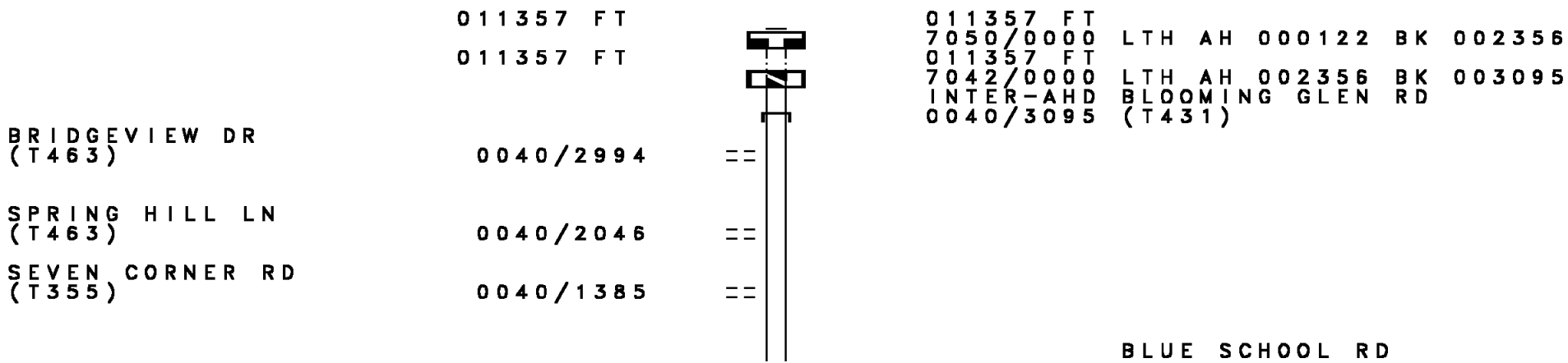
HERITAGE DR  
 (TWP ) 0010/1090

000000 FT

000000 FT 2 0 09093 0 00 0000+00  
 VILLAGE: PLUMSTEADVILLE  
 EASTON RD  
 (SR0611 SEG 0270/0000)  
 NC KE L LERS CHURCH RD  
 MFC BEGIN = D  
 0010/0000 LENGTH(AH 3033 BK 0000)

EASTON RD  
 (SR0611 SEG 0270/0000) 0010/0000

EXTRACT DATE: 12/18/2023 ROADWAY MANAGEMENT SYSTEM PAGE NUMBER: 712  
 PRINT DATE: 12/19/2023 SLD COUNTY/SR - ANNUAL PRINT COUNTY: BUCKS  
 DIR: B TOTAL LEN: 2.151 MI. DIST: 06-1 SR: 4089  
 LEFT MUN: HILLTOWN T RIGHT MUN: HILLTOWN T



DIR: B TOTAL LEN: 2.151 MI. DIST: 06-1 SR: 4089  
 LEFT MUN: HILLTOWN T RIGHT MUN: HILLTOWN T

ROAD NAME (TID)	START STATION	END STATION	LENGTH (FT)	DESCRIPTION
PERKASIE RD (T445)	0040/0000	008262	008262	(SR4021 SEG 0020/0000) 1 0 00154 0 00 0180+50 VILLAGE: HILLTOWN TWP.
HARVEST LN (T460)	0030/2467	0030/2798	0030/2786	0040/0000 LENGTH(AH 3095 BK 3153) 0030/2798 BMSEN 09/4089/0030/2786 1 0 00154 0 00 0184+57 BR PLEASANT SPRINGS CRE BMSBG 09/4089/0030/2786
WOODLAWN DR (T437)	0030/1007	0030/1007	0000	
1 0 00154 0 00 0212+30 SOUDERTON RD (SR0113 SEG 0120/0000)	0030/0000	005109	005109	SOUDERTON RD (SR0113 SEG 0120/0000) MFC BEGIN = E 0030/0000 LENGTH(AH 3153 BK 3840)
MIRIAM DR (T424)	0020/3209	0020/3209	0000	
TWIN BROOK RD (T356)	0020/0757	001269	001269	0020/0757 QUARRY RD (T357) 001269 FT 1 1 00771 0 00 0064+69 0020/0000 LENGTH(AH 3840 BK 1269)
BLOOMING GLEN RD (SR4019 SEG 0030/0000)	0010/0000	000000	000000	000000 FT 1 1 00771 0 00 0052+18 VILLAGE: BLOOMING GLEN MINSI TR (SR4019 SEG 0030/0000) NC BL BLOOMING GLEN RD INTER-BK HAYHOUSE RD (T347) MFC BEGIN = D 0010/0000 LENGTH(AH 1269 BK 0000)

EXTRACT DATE: 12/18/2023 ROADWAY MANAGEMENT SYSTEM PAGE NUMBER: 710  
 PRINT DATE: 12/19/2023 SLD COUNTY/SR - ANNUAL PRINT COUNTY: BUCKS  
 DIR: B TOTAL LEN: .563 MI. DIST: 06-1 SR: 4087  
 LEFT MUN: PERKASIE B RIGHT MUN: PERKASIE B

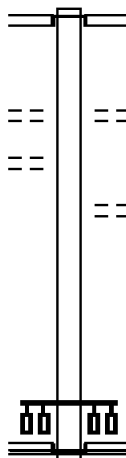
COVENTRY WY  
 (BORO)  
 MARKET ST  
 (BORO)

002973 FT

0010/1877

0010/1329

000000 FT



002973 FT  
 INTER-AHD

0010/2973

0010/1877

0010/0779

000000 FT

INTER-BK

0010/0000

BRANCH RD  
 (T431)  
 CALLOWHILL ST  
 (SR4017 SEG 0080/0000)

HIDDEN MEADOW DR  
 (PRDR)

STRASSBURGER RD  
 (BORO)

2 0 09117 0 00 0000+00  
 NC MA IN ST  
 WALNUT ST  
 (SR0152 SEG 0200/0000)

MAIN ST  
 (BORO)  
 MFC BEGIN = D  
 LENGTH(AH 2973 BK 0000)

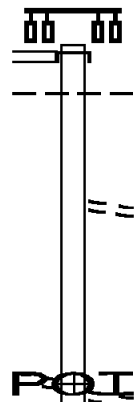
EXTRACT DATE: 12/18/2023 ROADWAY MANAGEMENT SYSTEM PAGE NUMBER: 709  
 PRINT DATE: 12/19/2023 SLD COUNTY/SR - ANNUAL PRINT COUNTY: BUCKS

DIR: N TOTAL LEN: 3.452 MI. DIST: 06-1 SR: 4085  
 LEFT MUN: WEST ROCKHILL T RIGHT MUN: WEST ROCKHILL T

STATE RD 016267 FT  
 (SR0152 SEG 0240/0000)  
 (SR0152 SEG 0241/0000) 0070/0740

015527 FT

KEYSTONE DR 0060/1081  
 (T412)



018227 FT  
 INTER-AHD BETHLEHEM PK  
 (SR0152 SEG 0241/0000)  
 0070/0740  
 WEST ROCKHILL  
 HILLTOWN T  
 0070/0465 1 0 00153 0 00 0261+05  
 017487 FT PHEASANT HILL RD  
 (T426)  
 0070/0000 LENGTH(AH 0740 BK 3073)

(APRA) KRATZ/ROTONDO/GU  
 0060/1081 KEYSTONE DR  
 (T412)



EXTRACT DATE: 12/18/2023  
PRINT DATE: 12/19/2023

ROADWAY MANAGEMENT SYSTEM  
SLD COUNTY/SR - ANNUAL PRINT

PAGE NUMBER: 708  
COUNTY: BUCKS

DIR: N TOTAL LEN: 3.452 MI.  
LEFT MUN: HILLTOWN T

DIST: 06-1 SR: 4085  
RIGHT MUN: HILLTOWN T

Location / Segment	Segment ID	Distance (FT)	Notes
	0060/0960		LC TO KEYSTONE DR (CONN)
	0060/0016	012454	BMS EN 09/4085/0060/0000
	014414		1 0 00153 0 00 0230+21
			MILL CREEK
	0060/0000		BMSBG 09/4085/0060/0000
			LENGTH (AH 3073 BK 2322)
RELIANCE RD (T427)	0050/0843	010132	
			1 0 00153 0 00 0206+97
			SCHOOL HOUSE RD (T425)
	0050/0000		LENGTH (AH 2322 BK 2871)
TECH DR (TWP)	0040/2212		(APRA) HILLTOWN INDUSTRIAL
			CALVARY CHURCH ROAD (PRDR)
CENTRAL AV (T403)	0040/1475		
			SOUDERTON RD (SR0113 SEG 0020/0000)
SOUDERTON RD (SR0113 SEG 0020/0000)	0040/0459	007261	
FROM 0113/0010 SH (CONN)	0040/0278		
			1 0 00153 0 00 0178+26
			(APRA) HILLTERTON IND. CHERRY RD (T402)
	0040/0000		LENGTH (AH 2871 BK 2441)
	0030/0670		CHERRY LN (T423)
	0030/0577		CHERRY LN (T423)
	0030/0445		BMS EN 09/4085/0030/0348
			1 0 00153 0 00 0154+28
			PA-309 BYPASS (NB)
	0030/0348		BMSBG 09/4085/0030/0348

DIR: N TOTAL LEN: 3.452 MI. DIST: 06-1 SR: 4085  
 LEFT MUN: HILLTOWN T RIGHT MUN: HILLTOWN T

CHERRY LN (T423)	0030/0278 004820 FT	==	006780 FT	1 0 00153 0 00 0153+00
				SPUR RD (T400)
			5 0030/0000	LENGTH(AH 2441 BK 3341)
COUNTY LINE RD (SR4027 SEG 0010/0000) HILLTOWN FRANCONIA T	0020/1778 0020/1656	==		
TOWNSHIP LINE RD (T415)	0020/0745	==	0020/0745	FAIRHILL RD (T447)
FRANCONIA HILLTOWN T	0020/0265 001479 FT	==	003439 FT	1 0 00153 0 00 0120+96
HILLTOWN HATFIELD T	0020/0000	==	5 0020/0000	MFC BEGIN = C LENGTH(AH 3341 BK 3439)
				TO 4085/0011 SH (CONN)
			0010/3050	SELLERSVILLE BYPAS MARON RD
			0010/2924	OP ID 09/0309/0060/0955
			0010/2679	(T418)
FROM 4085/0010 SH (CONN)	0011/1090	==		
			0010/0899	FROM 0309/0040 SH (CONN)
1 0 00153 0 00 0093+40 000000 FT			000000 FT	1 0 00153 0 00 0081+60
SELLERSVILLE PK (SR0309 SEG 0061/0000)				BETHLEHEM PK (SR0309 SEG 0040/1039)
NC BETHLEHEM PK			NC BE	THLEHEM PK
SELLERSVILLE PK (SR0309 SEG 0061/0000)				BETHLEHEM PK (SR0309 SEG 0040/1039)
MFC BEGIN = C				MFC BEGIN = C
LENGTH(AH 1479 BK 0000)	0011/0000	5	5 0010/0000	LENGTH(AH 3439 BK 0000)

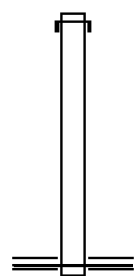
EXTRACT DATE: 12/18/2023      ROADWAY MANAGEMENT SYSTEM      PAGE NUMBER: 706  
 PRINT DATE: 12/19/2023      SLD COUNTY/SR - ANNUAL PRINT      COUNTY: BUCKS  
 DIR: B      TOTAL LEN: .301 MI.      DIST: 06-1      SR: 4083  
 LEFT MUN: MILFORD T      RIGHT MUN: MILFORD T

001587 FT

001587 FT    AH-LEHIGH      (39)  
 INTER-AHD    STEINSBURG RD  
 0010/1587    (SR2035 SEG 0010/0000)

000000 FT

000000 FT    2 0 09095 0 00 0015+64  
                  NC LIMEPORT RD  
                  ALLENTOWN RD  
                  (SR4027 SEG 0280/0000)  
                  MFC BEGIN = E  
 0010/0000    LENGTH(AH 1587 BK 0000)

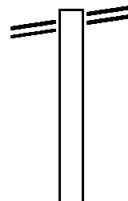


DIR: B TOTAL LEN: 1.337 MI. DIST: 06-1 SR: 4081  
 LEFT MUN: QUAKERTOWN B RIGHT MUN: QUAKERTOWN B

	007060 FT		007060 FT	INTER-AHD	MILL RD (BORO) WEST END BL (SR0309 SEG 0271/1191) (SR0309 SEG 0270/1154) QUAKERTOWN
			0020/3111		RICHLAND T
PARK AV (TWP )	0020/2159	==	0020/2531		
				==	HUNTERS WY (TWP )
				==	HALLMARK PL (T479)
	003949 FT		003949 FT	2 0 09156 0 00 0032+94	VILLAGE: RICHLAND TWP. TIMBER BROOK DR (T498)
			0020/0000	LENGTH(AH 3111 BK 3949)	
			0010/3250		RICHLAND MILFORD T
LUCKY LN (T568) CEDARFIELD LN (TWP )	0010/3168	==			
	0010/2843	==			
				==	NC MILL RD MILL RD (T537)
	000000 FT		000000 FT	2 0 09156 0 00 0070+94	VILLAGE: MILFORD/RICHLAND
				NC PORTZER RD	
				MILFORD SQUARE PK (T477)	
			INTER-BK	PORTZER RD (T354)	
MILFORD SQUARE PK (T475)	0010/0000		0010/0000	MFC BEGIN = E LENGTH(AH 3949 BK 0000)	

EXTRACT DATE: 12/18/2023 ROADWAY MANAGEMENT SYSTEM PAGE NUMBER: 704  
PRINT DATE: 12/19/2023 SLD COUNTY/SR - ANNUAL PRINT COUNTY: BUCKS  
DIR: B TOTAL LEN: 2.069 MI. DIST: 06-1 SR: 4079  
LEFT MUN: HAYCOCK T RIGHT MUN: HAYCOCK T

OLD BETHLEHEM RD 010925 FT  
(SR4101 SEG 0080/0000) 0040/3672



010925 FT OLD BETHLEHEM RD  
0040/3672 (SR4101 SEG 0080/0000)

DIR: B TOTAL LEN: 2.069 MI. DIST: 06-1 SR: 4079  
 LEFT MUN: HAYCOCK T RIGHT MUN: HAYCOCK T

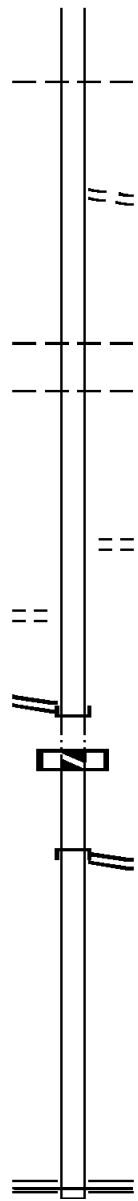
FOR SR 0212 AND 4079  
 (CONN)

2 0 09127 0 00 0000+00 002952 FT  
 CHURCH RD  
 (SR0212 SEG 0120/0000) 0020/0000  
 002952 FT

007253 FT

004155 FT

000000 FT



0040/0582 HAYCOCK  
 007253 FT SPRINGFIELD T  
 2 0 09127 0 00 0042+66  
 CRYSTAL LN  
 (PRDR)  
 0040/0000 LENGTH(AH 3672 BK 3098)

0030/1159 SPRINGFIELD  
 HAYCOCK T  
 HAYCOCK  
 0030/1085 RICHLAND T

004155 FT 2 0 09127 0 00 0011+68  
 BECK RD  
 (T376)  
 0030/0000 LENGTH(AH 3098 BK 1203)

002952 FT LLEN STATION RD  
 INTER-BK CHURCH RD  
 (SR0212 SEG 0120/0000)  
 0020/0000 LTH AH 001203 BK 002500  
 002952 FT  
 7012/0000 LTH AH 002500 BK 002952  
 INTER-AHD CHURCH RD  
 (SR0212 SEG 0110/0000)  
 CHURCH RD  
 (SR0212 SEG 0110/0000)

0010/2952 (SR0212 SEG 0110/0000)

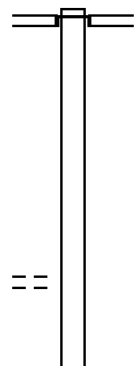
000000 FT 2 0 09145 0 00 0000+00  
 NC YO UNKEN RD  
 RICHLANDTOWN PK  
 (SR4047 SEG 0080/0000)  
 MFC BEGIN = E  
 0010/0000 LENGTH(AH 2952 BK 0000)

EXTRACT DATE: 12/18/2023 ROADWAY MANAGEMENT SYSTEM PAGE NUMBER: 702  
PRINT DATE: 12/19/2023 SLD COUNTY/SR - ANNUAL PRINT COUNTY: BUCKS

DIR: B TOTAL LEN: 2.679 MI. DIST: 06-1 SR: 4077  
LEFT MUN: HAYCOCK T RIGHT MUN: HAYCOCK T

014145 FT

014145 FT  
INTER-AHD APPLE RD  
(PRDR)  
OLD BETHLEHEM RD  
0050/2762 (SR4101 SEG 0060/0000)



2 0 09128 0 00 0115+07 011383 FT  
GOLF COURSE RD  
(PRDR) 0050/0000

011383 FT  
0050/0000 LENGTH(AH 2762 BK 3080)

DIR: B TOTAL LEN: 2.679 MI. DIST: 06-1 SR: 4077  
 LEFT MUN: HAYCOCK T RIGHT MUN: HAYCOCK T

WOODBINE LN  
 (T419)

0040/0978

008303 FT

008303 FT 2 0 09128 0 00 0084+27  
 STRAWNTOWN RD  
 (PRDR)

5 0040/0000 LENGTH(AH 3080 BK 1793)  
 APPLEBACHSVILLE RD  
 (T398)

2 0 09128 0 00 0066+00  
 CREAMERY RD  
 (T390)

006510 FT  
 0030/0000

006510 FT CREAMERY RD  
 (T390)

5 0030/0000 LENGTH(AH 1793 BK 2677)

2 0 09128 0 00 0039+58  
 BECK RD  
 (T376)

003833 FT  
 0020/0000

003833 FT

5 0020/0000 LENGTH(AH 2677 BK 3833)  
 HAYCOCK  
 0010/3563 RICHLAND T

0010/2792 BMS EN 09/4077/0010/2762  
 0 0 00000 0 00 0000+00  
 BR. OF TOHICKON CREEK  
 0010/2762 BMSBG 09/4077/0010/2762

000000 FT

000000 FT 2 0 09128 0 00 0000+00  
 UNION AV  
 (SR4047 SEG 0040/0926)

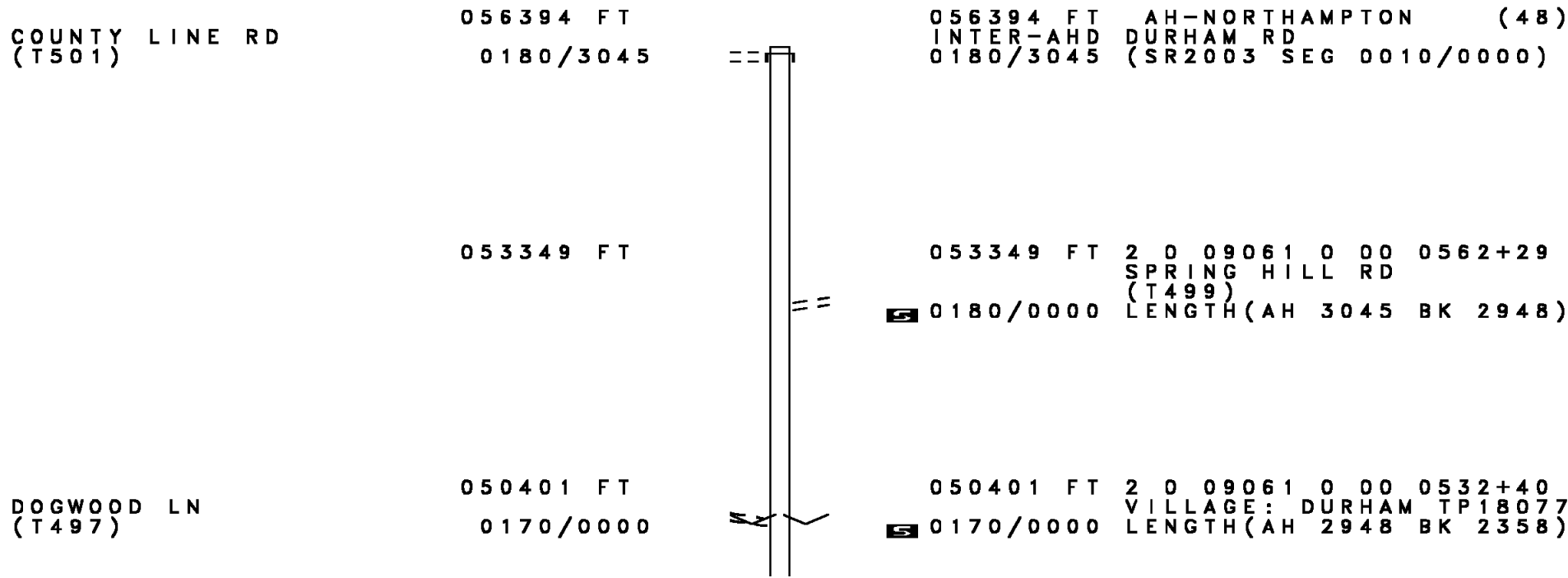
UNION AV  
 (SR4047 SEG 0040/0926)

0010/0000

NC APPLE RD  
 MFC BEGIN = E  
 5 0010/0000 LENGTH(AH 3833 BK 0000)



EXTRACT DATE: 12/18/2023 ROADWAY MANAGEMENT SYSTEM PAGE NUMBER: 700  
 PRINT DATE: 12/19/2023 SLD COUNTY/SR - ANNUAL PRINT COUNTY: BUCKS  
 DIR: B TOTAL LEN: 10.681 MI. DIST: 06-1 SR: 4075  
 LEFT MUN: DURHAM T RIGHT MUN: DURHAM T



COUNTY LINE RD  
(T501)

056394 FT  
0180/3045

056394 FT AH-NORTHAMPTON (48)  
INTER-AHD DURHAM RD  
0180/3045 (SR2003 SEG 0010/0000)

053349 FT

053349 FT 2 0 09061 0 00 0562+29  
SPRING HILL RD  
(T499)  
LENGTH(AH 3045 BK 2948)

DOGWOOD LN  
(T497)

050401 FT  
0170/0000

050401 FT 2 0 09061 0 00 0532+40  
VILLAGE: DURHAM TP18077  
LENGTH(AH 2948 BK 2358)

DIR: B TOTAL LEN: 10.681 MI. DIST: 06-1 SR: 4075  
 LEFT MUN: DURHAM T RIGHT MUN: DURHAM T

OLD PHILADELPHIA RD  
 (T492)

0160/0420  
 048043 FT

OLD PHILADELPHIA RD  
 (T492)  
 DURHAM RD  
 (SR0212 SEG 0300/0000)

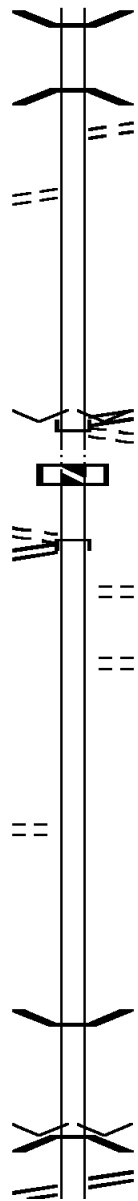
048043 FT  
 0150/2835

2 0 09061 0 00 0481+45  
 VALLEY VIEW RD  
 (T504)

045208 FT  
 0150/0000

LEHNENBERG RD  
 (SR4069 SEG 0100/0769)

042529 FT  
 0130/1945



0160/1342 BMS EN 09/4075/0160/1292  
 2 0 09061 0 00 0522+64

0160/1292 BMSBG 09/4075/0160/1292  
 COOKS CREEK  
 OLD FURNANCE RD  
 (T492)

048043 FT 2 0 09061 0 00 0509+76  
 VILLAGE: DURHAM ML18039  
 DURHAM RD  
 (SR0212 SEG 0310/0000)

NC DURHAM RD  
 MINE HILL RD  
 (T495)

INTER-BK DURHAM RD  
 (SR0212 SEG 0310/0000)

5 0160/0000 LTH AH 002358 BK 001390  
 048043 FT  
 7154/0000 LTH AH 001390 BK 002835

INTER-AHD DURHAM RD  
 0150/2835 (SR0212 SEG 0300/0000)

0150/2245 MEADOW LN  
 (PRDR)

0150/1520 GALLOWS RUN RD  
 (PRDR)

045208 FT  
 5 0150/0000 LENGTH(AH 2835 BK 2679)

0140/0010 BMS EN 09/4075/0140/0000  
 042529 FT 2 0 09061 0 00 0454+70  
 VILLAGE: DURHAM TP18077  
 HOLLOW RUN

5 0140/0000 LENGTH(AH 2679 BK 2229)  
 LEHNENBERG RD  
 0130/1945 (SR4069 SEG 0100/0769)

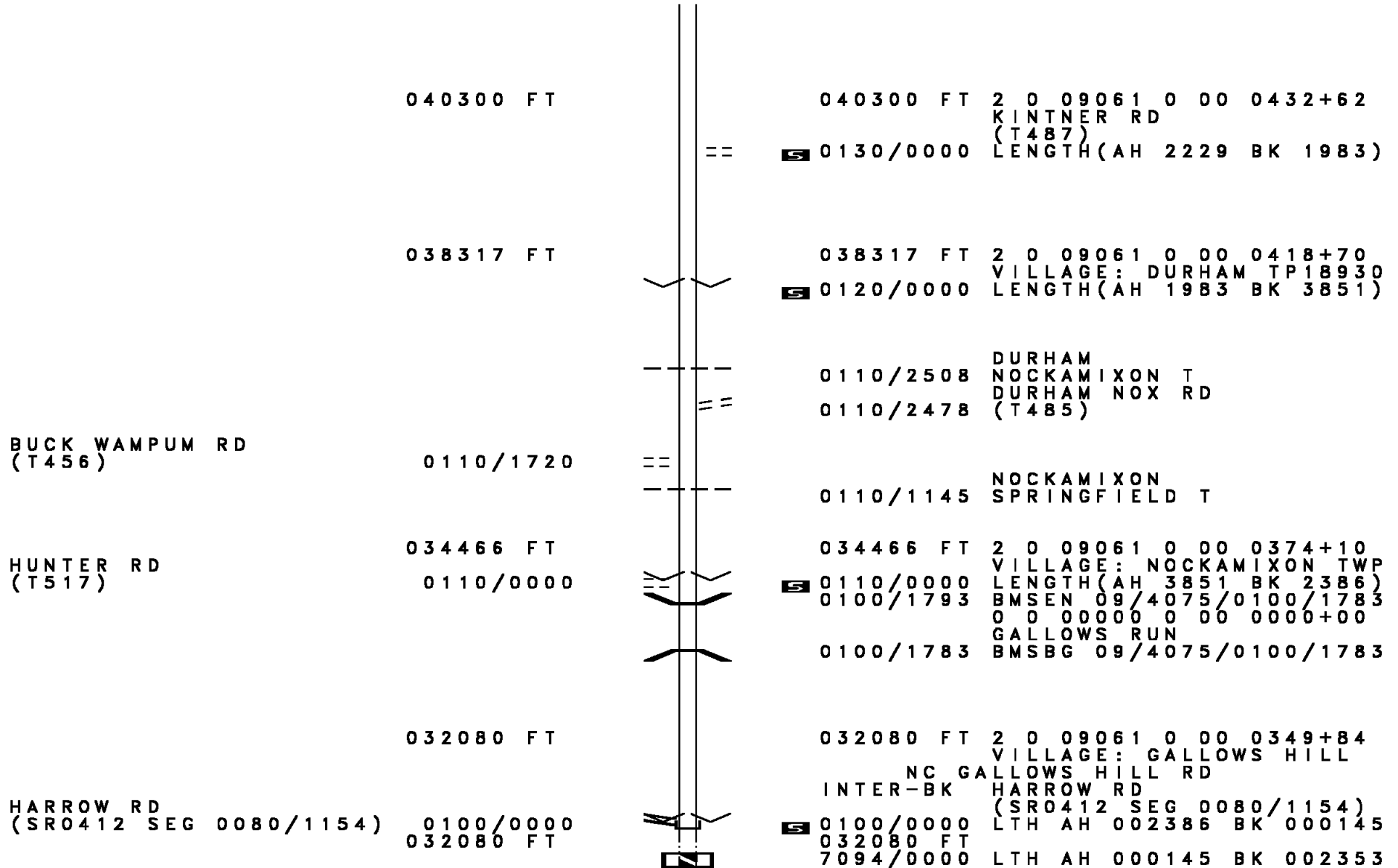
EXTRACT DATE: 12/18/2023  
PRINT DATE: 12/19/2023

ROADWAY MANAGEMENT SYSTEM  
SLD COUNTY/SR - ANNUAL PRINT

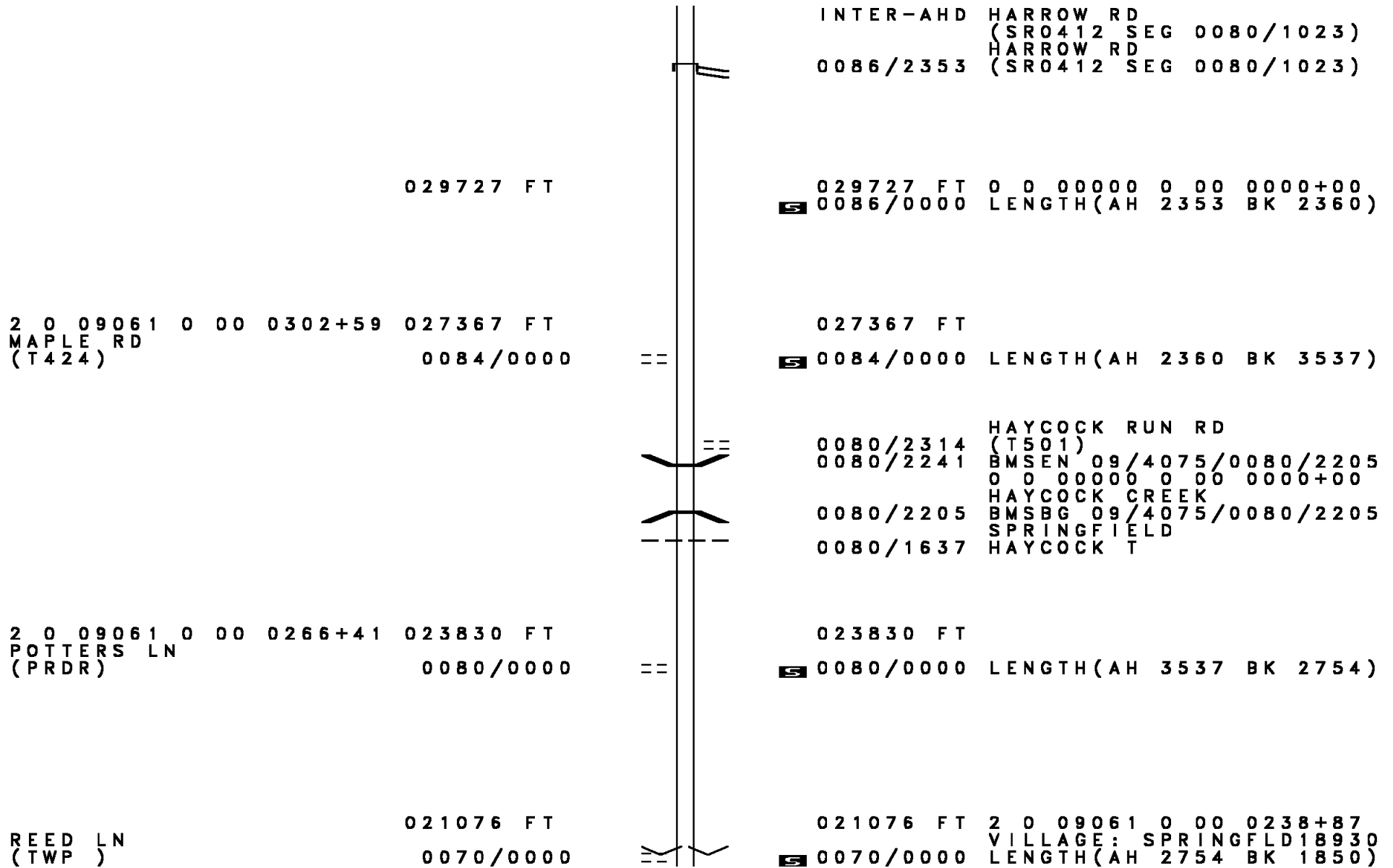
PAGE NUMBER: 698  
COUNTY: BUCKS

DIR: B TOTAL LEN: 10.681 MI.  
LEFT MUN: DURHAM T

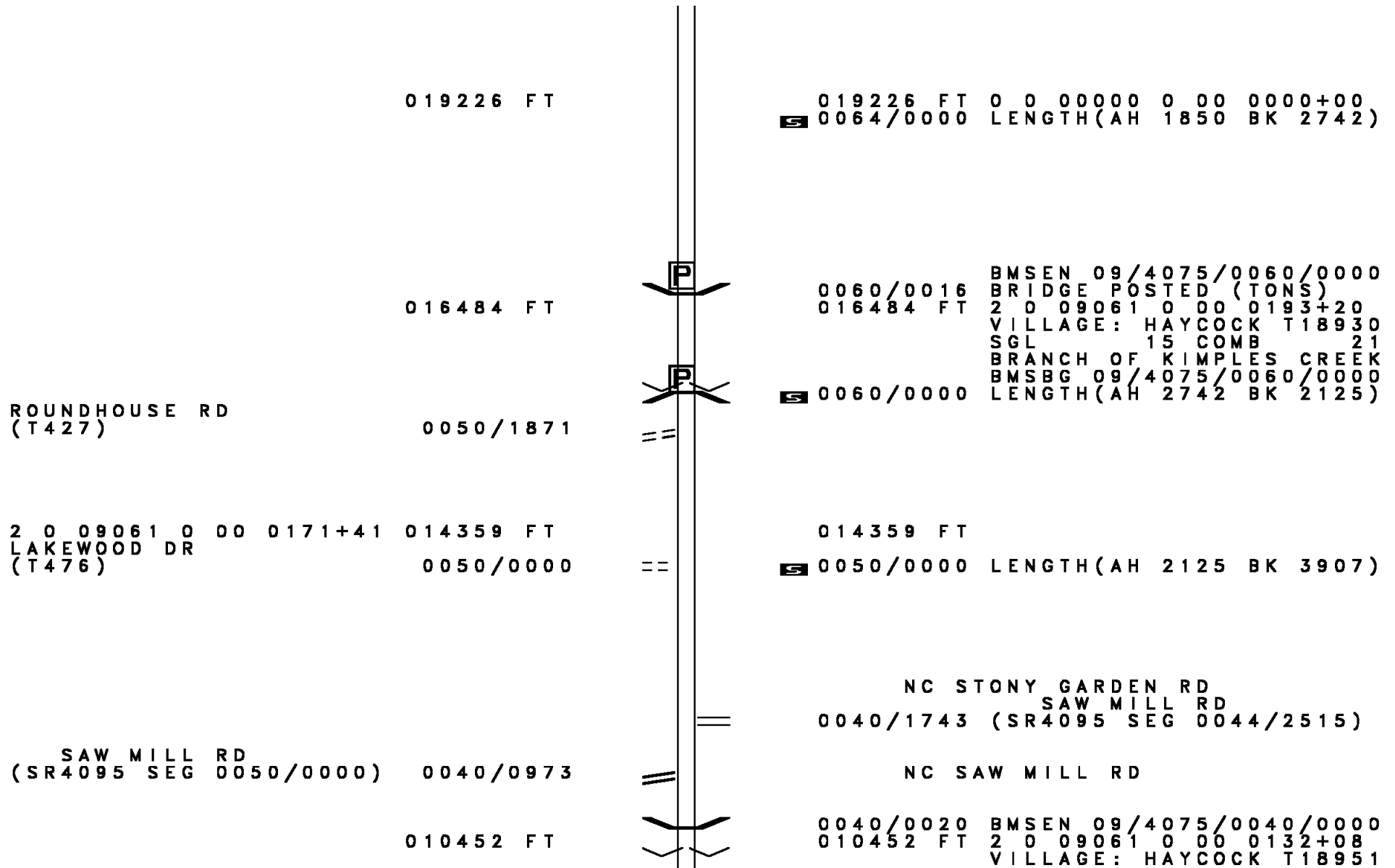
DIST: 06-1 SR: 4075  
RIGHT MUN: DURHAM T



DIR: B TOTAL LEN: 10.681 MI. DIST: 06-1 SR: 4075  
 LEFT MUN: SPRINGFIELD T RIGHT MUN: SPRINGFIELD T



DIR: B TOTAL LEN: 10.681 MI. DIST: 06-1 SR: 4075  
 LEFT MUN: HAYCOCK T RIGHT MUN: HAYCOCK T



019226 FT

019226 FT 0 0 00000 0 00 0000+00  
 0064/0000 LENGTH(AH 1850 BK 2742)

016484 FT

0060/0016 BMS EN 09/4075/0060/0000  
 016484 FT BRIDGE POSTED (TONS)  
 2 0 09061 0 00 0193+20  
 VILLAGE: HAYCOCK T18930  
 SGL 15 COMB 21  
 BRANCH OF KIMPLES CREEK  
 BMSBG 09/4075/0060/0000  
 0060/0000 LENGTH(AH 2742 BK 2125)

ROUNDHOUSE RD  
 (T427)

0050/1871

2 0 09061 0 00 0171+41 014359 FT  
 LAKEWOOD DR  
 (T476) 0050/0000

014359 FT  
 0050/0000 LENGTH(AH 2125 BK 3907)

SAW MILL RD  
 (SR4095 SEG 0050/0000) 0040/0973

0040/1743 (SR4095 SEG 0044/2515)  
 NC STONY GARDEN RD  
 SAW MILL RD

010452 FT

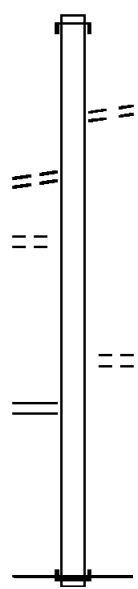
0040/0020 BMS EN 09/4075/0040/0000  
 010452 FT 2 0 09061 0 00 0132+08  
 VILLAGE: HAYCOCK T18951

DIR: B TOTAL LEN: 10.681 MI. DIST: 06-1 SR: 4075  
 LEFT MUN: HAYCOCK T RIGHT MUN: HAYCOCK T

Stationing	Segment Length	Segment Description	Right-of-Way Length	Right-of-Way Description
000000	0040/0000	KIMPLES (DIMPLE) CREEK BMSBG 09/4075/0040/0000	0040/0000	LENGTH(AH 3907 BK 3232)
000400	0030/1312	PINE LN (PRDR)	0030/1312	
000720	007220 FT		007220 FT	2 0 09061 0 00 0099+55 HARRISBURG SCHOOL RD (T406)
000720	0030/0000	MFC BEGIN = D	0030/0000	LENGTH(AH 3232 BK 2985)
001040	004235 FT		004235 FT	2 0 09061 0 00 0069+47 VILLAGE: HAYCOCK TWP.
001040	0020/0000	MISSION RD (T404)	0020/0000	LENGTH(AH 2985 BK 2859)
001260	001376 FT		001376 FT	
001260	0014/0000	COBBLER RD (T463)	0014/0000	LENGTH(AH 2859 BK 1376)
001400	000000 FT		000000 FT	2 0 09061 0 00 0027+28 VILLAGE: NOCKAMIXONPARK NC DEERWOOD LN MOUNTAIN VIEW DR (SR0563 SEG 0230/0000)
001400	0010/0000	MFC BEGIN = E	0010/0000	LENGTH(AH 1376 BK 0000)

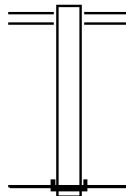
EXTRACT DATE: 12/18/2023 ROADWAY MANAGEMENT SYSTEM PAGE NUMBER: 694  
 PRINT DATE: 12/19/2023 SLD COUNTY/SR - ANNUAL PRINT COUNTY: BUCKS  
 DIR: B TOTAL LEN: .785 MI. DIST: 06-1 SR: 4073  
 LEFT MUN: MILFORD T RIGHT MUN: MILFORD T

	004146 FT		004146 FT	AH-LEHIGH	(39)
			INTER-AHD	KINGS HW	
			0020/3037	(SR2027 SEG 0010/0000)	
			0020/1870	TITLOW RD	
				(T530)	
BAUS RD	0020/1633		001109 FT	2 0 09014 0 00 0000+00	
(T528)				SLEEPY HOLLOW RD	
GERYVILLE WEST RD	0020/0878			(T566)	
(PRDR)			5 0020/0000	LENGTH(AH 3037 BK 1109)	
	001109 FT				
QUAKERTOWN RD	0010/0835		000000 FT	1 0 00914 0 00 0000+00	
(SR4071 SEG 0010/0534)				NC GERYVILLE PK	
	000000 FT			INTER-BK GERYVILLE PK	
				(CNTY)	
				MFC BEGIN = D	
			5 0010/0000	LENGTH(AH 1109 BK 0000)	



EXTRACT DATE: 12/18/2023      ROADWAY MANAGEMENT SYSTEM      PAGE NUMBER: 693  
 PRINT DATE: 12/19/2023      SLD COUNTY/SR - ANNUAL PRINT      COUNTY: BUCKS  
 DIR: B      TOTAL LEN: .101 MI.      DIST: 06-1      SR: 4071  
 LEFT MUN: MILFORD T      RIGHT MUN: MILFORD T

000534 FT  
 000000 FT



000534 FT GERYVILLE PK  
 0010/0534 (SR4073 SEG 0010/0835)  
 000000 FT 2 0 09005 0 00 0000+00  
           NC QUAKERTOWN RD  
 INTER-BK QUAKERTOWN RD  
                   (SR1038 SEG 0024/2614)  
                   MFC BEGIN = D  
                   BK-MONTGOMERY (46)  
 0010/0000 LENGTH(AH 0534 BK 0000)



MINE HILL RD  
(T495)

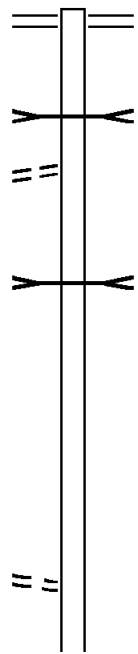
CROSS RD  
(T482)

035581 FT

0130/0042  
034713 FT

032244 FT

0120/0559  
030511 FT



035581 FT RIVER RD  
0130/0868 (SR0611 SEG 0540/0000)

0130/0154 RODGES RUN (DELAWARE TR  
STRUCTURE LENGTH 31 FT  
BMSID 09/4069/0130/0154

034713 FT 2 0 09057 0 00 0189+92  
RODGES RUN  
STRUCTURE LENGTH 31 FT  
BMSID 09/4069/0130/0000

5 0130/0000 LENGTH(AH 0868 BK 2469)

032244 FT 0 0 00000 0 00 0000+00  
5 0124/0000 LENGTH(AH 2469 BK 1733)

030511 FT 2 0 09057 0 00 0147+67  
FIRELINE RD

DIR: B TOTAL LEN: 6.739 MI. DIST: 06-1 SR: 4069  
 LEFT MUN: DURHAM T RIGHT MUN: DURHAM T

		==	0120/0000	(T480) LENGTH(AH 1733 BK 2856)
	027655 FT		0114/0000	027655 FT 0 0 00000 0 00 0000+00 LENGTH(AH 2856 BK 1790)
2 0 09057 0 00 0101+21 COON HOLLOW RD (T481)	025865 FT	==	0110/0000	025865 FT LENGTH(AH 1790 BK 2437)
	023428 FT	==	0100/0769	GALLOWS HILL RD (SR4075 SEG 0130/1945)
		==	0100/0000	023428 FT 2 0 09057 0 00 0076+84 THISTLE HILL LN (PRDR) LENGTH(AH 2437 BK 2690)
	020738 FT	-	0090/0180	DURHAM SPRINGFIELD T
			0090/0000	020738 FT 2 0 09057 0 00 0049+94 LENGTH(AH 2690 BK 2939)
	017799 FT			017799 FT 0 0 00000 0 00 0000+00

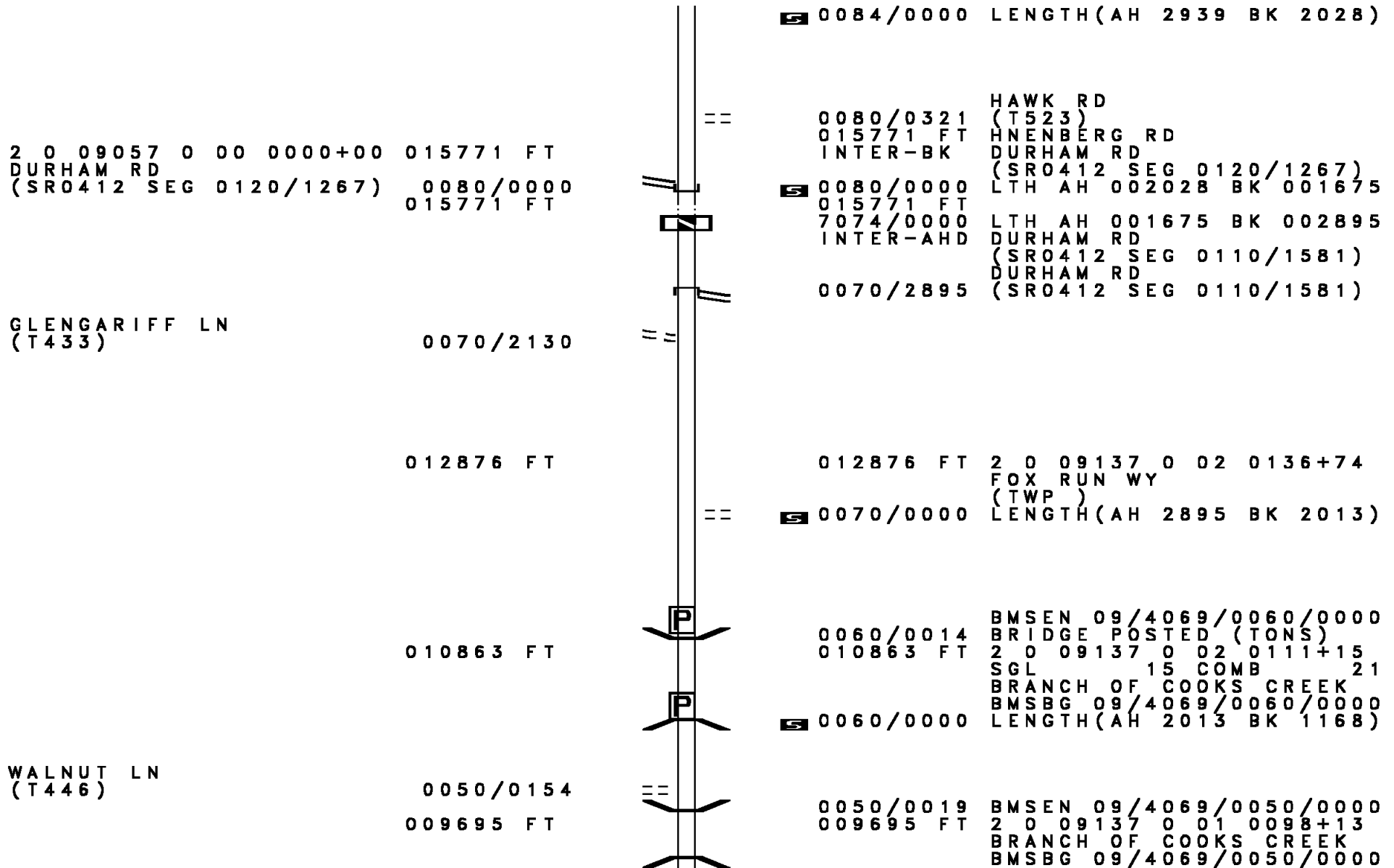
EXTRACT DATE: 12/18/2023  
PRINT DATE: 12/19/2023

ROADWAY MANAGEMENT SYSTEM  
SLD COUNTY/SR - ANNUAL PRINT

PAGE NUMBER: 690  
COUNTY: BUCKS

DIR: B TOTAL LEN: 6.739 MI.  
LEFT MUN: SPRINGFIELD T

DIST: 06-1 SR: 4069  
RIGHT MUN: SPRINGFIELD T



0084/0000 LENGTH(AH 2939 BK 2028)

2 0 09057 0 00 0000+00 015771 FT  
DURHAM RD  
(SR0412 SEG 0120/1267) 0080/0000  
015771 FT

0080/0321 HAWK RD  
015771 FT (T523)  
INTER-BK HNENBERG RD  
DURHAM RD  
(SR0412 SEG 0120/1267)  
0080/0000 LTH AH 002028 BK 001675  
015771 FT  
7074/0000 LTH AH 001675 BK 002895  
INTER-AHD DURHAM RD  
(SR0412 SEG 0110/1581)  
DURHAM RD  
0070/2895 (SR0412 SEG 0110/1581)

GLENGARIFF LN  
(T433) 0070/2130

012876 FT 012876 FT 2 0 09137 0 02 0136+74  
FOX RUN WY  
(TWP)  
0070/0000 LENGTH(AH 2895 BK 2013)

010863 FT 0060/0014 BMSBG 09/4069/0060/0000  
010863 FT BRIDGE POSTED (TONS)  
2 0 09137 0 02 0111+15  
SGL 15 COMB 21  
BRANCH OF COOKS CREEK  
0060/0000 BMSBG 09/4069/0060/0000  
LENGTH(AH 2013 BK 1168)

WALNUT LN  
(T446) 0050/0154  
009695 FT

0050/0019 BMSBG 09/4069/0050/0000  
009695 FT 2 0 09137 0 01 0098+13  
BRANCH OF COOKS CREEK  
BMSBG 09/4069/0050/0000

EXTRACT DATE: 12/18/2023  
PRINT DATE: 12/19/2023

ROADWAY MANAGEMENT SYSTEM  
SLD COUNTY/SR - ANNUAL PRINT

PAGE NUMBER: 689  
COUNTY: BUCKS

DIR: B TOTAL LEN: 6.739 MI.  
LEFT MUN: SPRINGFIELD T

DIST: 06-1 SR: 4069  
RIGHT MUN: SPRINGFIELD T

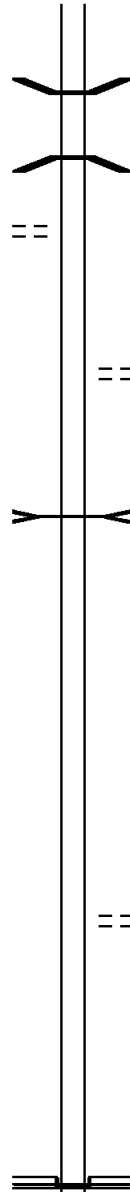
2 0 09137 0 00 0074+93 007975 FT  
HICKORY LN  
(T417) 0040/0000

005571 FT

004540 FT

001370 FT

000000 FT



0050/0000 LENGTH(AH 1168 BK 1720)

0040/0539 BMS EN 09/4069/0040/0487  
2 0 09137 0 00 0085+74  
COOKS CREEK

0040/0487 BMSBG 09/4069/0040/0487  
007975 FT

0040/0000 LENGTH(AH 1720 BK 2404)

0030/0775 KNECHT BRIDGE RD  
(T418)

005571 FT 2 0 09137 0 00 0059+92  
BR. COOKS CRK  
STRUCTURE LENGTH 13 FT  
BMSID 09/4069/0030/0000  
0030/0000 LENGTH(AH 2404 BK 1031)

004540 FT 0 0 00000 0 00 0000+00  
0024/0000 LENGTH(AH 1031 BK 3170)

001370 FT 2 0 09137 0 00 0031+28  
PLEASANT HOLLOW RD  
(T437)

0020/0000 LENGTH(AH 3170 BK 1370)

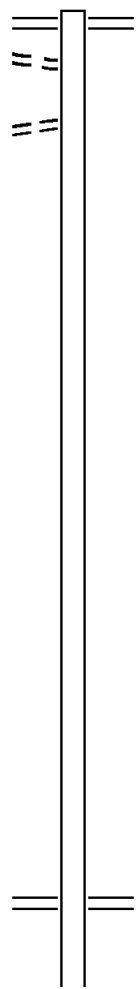
000000 FT 2 0 09137 0 00 0000+00  
NC SLIFER VALLEY RD  
OLD BETHLEHEM RD  
(SR0212 SEG 0190/1300)

INTER-BK PEPPERMINT RD  
(T489)  
MFC BEGIN = D  
0010/0000 LENGTH(AH 1370 BK 0000)

DIR: B TOTAL LEN: 3.966 MI. DIST: 06-1 SR: 4067  
LEFT MUN: SPRINGFIELD T RIGHT MUN: SPRINGFIELD T

FROM 0212/0160 SH  
(CONN)  
HOTTLER RD  
(T421)

020938 FT  
0060/3780  
0060/3302



020938 FT QUAKERTOWN RD  
0060/3840 (SR0212 SEG 0160/0660)

017098 FT

017098 FT 2 0 09079 0 00 0169+92  
S 0060/0000 LENGTH(AH 3840 BK 2606)

014492 FT

014492 FT 0 0 00000 0 00 0000+00  
S 0054/0000 LENGTH(AH 2606 BK 1810)

012682 FT

012682 FT 2 0 09079 0 00 0125+76  
S 0050/0000 LENGTH(AH 1810 BK 2603)

0040/1248 RICHLANDTOWN PK  
(SR4047 SEG 0120/0000)

EXTRACT DATE: 12/18/2023  
PRINT DATE: 12/19/2023

ROADWAY MANAGEMENT SYSTEM  
SLD COUNTY/SR - ANNUAL PRINT

PAGE NUMBER: 687  
COUNTY: BUCKS

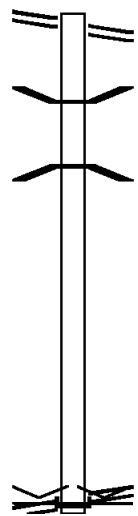
DIR: B TOTAL LEN: 3.966 MI.  
LEFT MUN: SPRINGFIELD T

DIST: 06-1 SR: 4067  
RIGHT MUN: SPRINGFIELD T

Stationing	Description	Length	Notes
010079 FT		0040/0013	BMSSEN 09/4067/0040/0000
		010079 FT	2 0 09079 0 00 0099+89
			BRANCH OF BOOKS CREEK
			BMSBG 09/4067/0040/0000
		0040/0000	LENGTH(AH 2603 BK 2262)
		0030/1730	BMSSEN 09/4067/0030/1711
			0 0 00000 0 00 0000+00
			COOKS CREEK
		0030/1711	BMSBG 09/4067/0030/1711
			QUARRY RD
		0030/1191	(T439)
		007817 FT	
2 0 09079 0 00 0078+31 007817 FT	BRIAR WY	0030/0000	
(TWP)			
		0030/0000	LENGTH(AH 2262 BK 3183)
		004634 FT	
2 0 09079 0 00 0045+43 004634 FT	CUTOFF RD	0020/0000	
(T514)			
		0020/0000	LENGTH(AH 3183 BK 3200)
		001434 FT	
		0014/0000	0 0 00000 0 00 0000+00
			LENGTH(AH 3200 BK 1434)
			TUMBLEBROOK RD
		0010/1058	(T393)
		000000 FT	
		000000 FT	2 0 09079 0 00 0000+00
			NC STATE RD
			INTER-BK STATION AV
			(SR2026 SEG 0040/2350)
			MFC BEGIN = D
			BK-LEHIGH (39)
		0010/0000	LENGTH(AH 1434 BK 0000)

EXTRACT DATE: 12/18/2023 ROADWAY MANAGEMENT SYSTEM PAGE NUMBER: 686  
 PRINT DATE: 12/19/2023 SLD COUNTY/SR - ANNUAL PRINT COUNTY: BUCKS  
 DIR: B TOTAL LEN: .591 MI. DIST: 06-1 SR: 4065  
 LEFT MUN: SPRINGFIELD T RIGHT MUN: SPRINGFIELD T

HELLERTOWN RD 003122 FT  
 (SR0412 SEG 0160/0049) 0010/3122



003122 FT HELLERTOWN RD  
 0010/3122 (SR0412 SEG 0160/0049)

0010/2001 BMS EN 09/4065/0010/1983  
 0 0 00000 0 00 0000+00  
 BRANCH OF COOKS CREEK  
 0010/1983 BMSBG 09/4065/0010/1983

000000 FT

000000 FT 2 0 09071 0 00 0000+00  
 VILLAGE: SPRNGFLD 18036  
 SPRINGTOWN RD  
 (SR0212 SEG 0200/0000)  
 NC OLD BETHLEHEM RD  
 INTER-BK UNKNOWN RD  
 (TWP)  
 MFC BEGIN = E  
 0010/0000 LENGTH(AH 3122 BK 0000)

OLD BETHLEHEM RD  
 (SR0212 SEG 0200/0000) 0010/0000

EXTRACT DATE: 12/18/2023 ROADWAY MANAGEMENT SYSTEM PAGE NUMBER: 685  
PRINT DATE: 12/19/2023 SLD COUNTY/SR - ANNUAL PRINT COUNTY: BUCKS  
DIR: B TOTAL LEN: 4.153 MI. DIST: 06-1 SR: 4063  
LEFT MUN: SPRINGFIELD T RIGHT MUN: SPRINGFIELD T


021928 FT

021928 FT AH-LEHIGH (39)  
INTER-AHD MAIN ST  
0090/3575 (SR2045 SEG 0010/0000)

VALOR DR  
(PRDR)

0090/2640

==





DIR: B TOTAL LEN: 4.153 MI. DIST: 06-1 SR: 4063  
 LEFT MUN: SPRINGFIELD T RIGHT MUN: SPRINGFIELD T

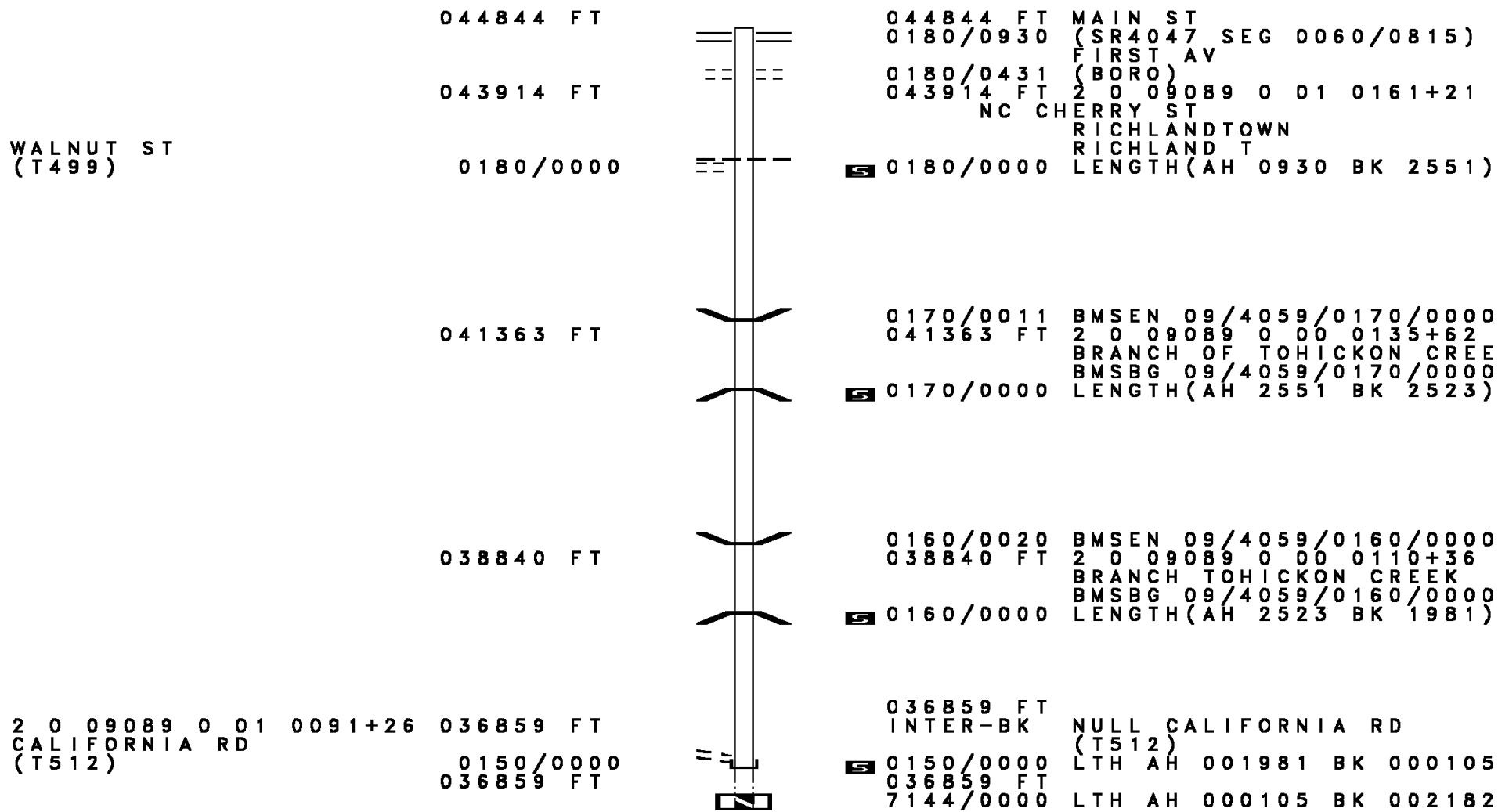
Segment ID	Start Station	End Station	Length (FT)	Notes
1 0 00153 7 00	0214+24	018353	018353 FT	
BLUE CHURCH RD (T401)		0090/0000	0090/0000	==
TROLLEY BRIDGE RD (T444)		0080/1707	0080/1707	==
		015610	015610 FT	
		0080/0000	0080/0000	==
GRANT RD (T517)		0070/0578	0070/0578	==
		012892	012892 FT	
		0070/0000	0070/0000	==
ROSEDALE RD (SR4059 SEG 0090/0000)		0060/1212	0060/1212	==
		011680	011680 FT	
		0060/0000	0060/0000	==
		0050/1527	0050/1527	==

018353 FT  
 0090/0000 LENGTH(AH 3575 BK 2743)  
 015610 FT 1 0 00153 7 00 0186+86  
 CHERRY RD  
 (T410)  
 0080/0000 LENGTH(AH 2743 BK 2718)  
 SPRINGFIELD  
 MILFORD T  
 012892 FT 1 0 00153 7 00 0159+95  
 ZION HILL RD  
 (SR4059 SEG 0100/0000)  
 ZION HILL RD  
 (SR4059 SEG 0100/0000)  
 0070/0000 LTH AH 002718 BK 001757  
 012892 FT  
 7064/0000 LTH AH 001757 BK 001212  
 INTER-AHD OLD BETHLEHEM PK  
 0060/1212 (SR4059 SEG 0090/0000)  
 011680 FT 1 0 00153 7 00 0137+30  
 KOONS RD  
 (T467)  
 0060/0000 LENGTH(AH 1212 BK 3224)  
 CLOVER LN  
 (T541)

DIR: B TOTAL LEN: 4.153 MI. DIST: 06-1 SR: 4063  
 LEFT MUN: MILFORD T RIGHT MUN: MILFORD T

1 0 00153 7 00 0097+68 008456 FT BRICK TAVERN RD (T533)	0050/0000	==	==	008456 FT EAST SWAMP RD (T539)	5 0050/0000 LENGTH(AH 3224 BK 1801)
MILL POND RD (T532)	0040/0043	==	==		
1 0 00153 7 00 0079+80 006655 FT MILL HILL RD (T348)	0040/0000	==	==	0040/0024 SWAMP RD 006655 FT (T539)	5 0040/0000 LENGTH(AH 1801 BK 3300)
	003355 FT	--	--		
PORTZER RD (T354)	0030/0000	==	==	0030/0122 MILFORD 003355 FT RICHLAND T	5 0030/0000 LENGTH(AH 3300 BK 2385)
			==		
1 0 00153 7 00 0026+89 000970 FT STONEGATE RD (PRDR)	0020/0000	==	==	0020/1499 KILE CR (T514)	
			==		
TO 0663/0141 SH (CONN)	0010/0146	==	==		
			==		
1 0 00153 7 00 0010+24 000000 FT JOHN FRIES HW (SR0663 SEG 0141/0153) (SR0663 SEG 0140/0143)	0010/0000	==	==	0010/0090 FROM 0663/0141 SH (CONN) NC OLD BETHLEHEM PK JOHN FRIES HW	5 0010/0000 LENGTH(AH 0970 BK 0000)

DIR: B TOTAL LEN: 8.493 MI. DIST: 06-1 SR: 4059  
 LEFT MUN: RICHLANDTOWN B RIGHT MUN: RICHLANDTOWN B



WALNUT ST  
(T499)

044844 FT  
043914 FT  
0180/0000

044844 FT MAIN ST  
0180/0930 (SR4047 SEG 0060/0815)  
FIRST AV  
(BORO)  
0180/0431 2 0 09089 0 01 0161+21  
043914 FT NC CHERRY ST  
RICHLANDTOWN  
RICHLAND T  
S 0180/0000 LENGTH(AH 0930 BK 2551)

041363 FT

0170/0011 BMS EN 09/4059/0170/0000  
041363 FT 2 0 09089 0 00 0135+62  
BRANCH OF TOHICKON CREEK  
S 0170/0000 BMSBG 09/4059/0170/0000  
LENGTH(AH 2551 BK 2523)

038840 FT

0160/0020 BMS EN 09/4059/0160/0000  
038840 FT 2 0 09089 0 00 0110+36  
BRANCH TOHICKON CREEK  
S 0160/0000 BMSBG 09/4059/0160/0000  
LENGTH(AH 2523 BK 1981)

2 0 09089 0 01 0091+26  
CALIFORNIA RD  
(T512)

036859 FT  
0150/0000  
036859 FT

036859 FT  
INTER-BK NULL CALIFORNIA RD  
(T512)  
S 0150/0000 LTH AH 001981 BK 000105  
036859 FT  
7144/0000 LTH AH 000105 BK 002182

DIR: B TOTAL LEN: 8.493 MI. DIST: 06-1 SR: 4059  
 LEFT MUN: RICHLAND T RIGHT MUN: RICHLAND T

GROSS RD  
 (T370)

0140/1754

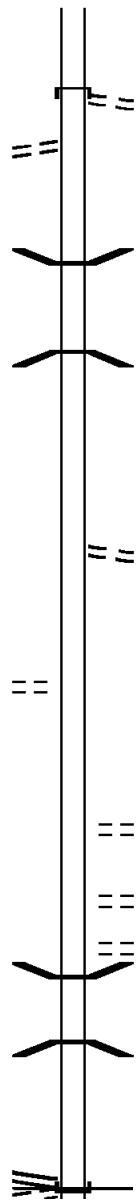
034677 FT

2 0 09089 0 00 0031+51 031131 FT  
 MINE RD  
 (T350)

0130/0000

2 0 09089 0 00 0000+00 027994 FT  
 BETHLEHEM PK  
 (SRO309 SEG 0351/1862)  
 (SRO309 SEG 0350/1837)  
 CHERRY RD  
 (T454)

0120/0000



INTER-AHD CALIFORNIA RD  
 (T512)  
 CALIFORNIA RD  
 (T512)

0140/2182

0140/0027 BMSBN 09/4059/0140/0000  
 034677 FT 2 0 09089 0 00 0067+62  
 TOHICKON CREEK  
 BMSBG 09/4059/0140/0000  
 LENGTH(AH 2182 BK 3546)

0130/1225 MINE RD  
 (T350)

031131 FT

0130/0000 LENGTH(AH 3546 BK 3137)

0120/1492 DICKERT RD  
 (T366)

0120/0696 NICE RD  
 (T349)

0120/0382 SHELLY RD  
 (T347)

0120/0160 BMSBN 09/4059/0120/0115  
 0 0 00000 0 00 0000+00  
 BRANCH OF TOHICKON CREEK  
 BMSBG 09/4059/0120/0115

0120/0115  
 027994 FT

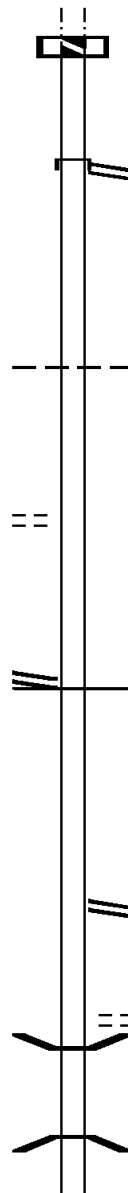
INTER-BK CHERRY RD  
 BETHLEHEM PK  
 (SRO309 SEG 0351/1862)  
 MFC BEGIN = D

0120/0000 LTH AH 003137 BK 001780

DIR: B TOTAL LEN: 8.493 MI. DIST: 06-1 SR: 4059  
 LEFT MUN: RICHLAND T RIGHT MUN: RICHLAND T

027994 FT

027994 FT  
 7114/0000 LTH AH 001780 BK 003853  
 INTER-AHD BETHLEHEM PK  
 (SR0309 SEG 0350/0042)  
 BETHLEHEM PK  
 (SR0309 SEG 0350/0042)  
 (SR0309 SEG 0351/0042)



0110/1287 RICHLAND  
 MILFORD T

2 0 09094 0 00 0015+53 024141 FT  
 ALLISON RD  
 (T520) 0110/0000

024141 FT  
 0110/0000 LENGTH(AH 3853 BK 1546)

2 0 09094 0 00 0000+00 022595 FT  
 OLD BETHLEHEM PK  
 (SR4063 SEG 0070/0000) 0100/0000

022595 FT  
 NC ZION HILL RD  
 MFC BEGIN = E  
 0100/0000 LENGTH(AH 1546 BK 1767)

020828 FT

020828 FT 1 0 00153 7 00 0141+85  
 NC OLD BETHLEHEM PK  
 OLD BETHLEHEM PK  
 (SR4063 SEG 0060/1212)  
 0090/0000 LENGTH(AH 1767 BK 1397)

019431 FT

0080/0148 WIEAND RD  
 (T521)  
 0080/0012 BMSSEN 09/4059/0080/0000  
 019431 FT 2 0 09097 0 00 0194+01  
 UNAMI CREEK  
 BMSBG 09/4059/0080/0000  
 0080/0000 LENGTH(AH 1397 BK 3026)

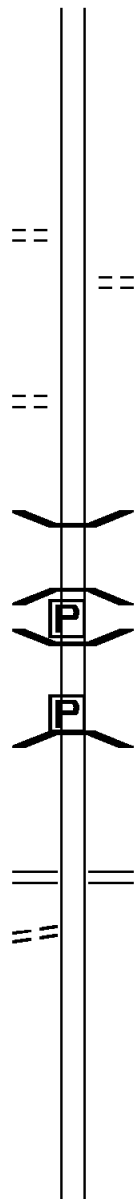
DIR: B TOTAL LEN: 8.493 MI. DIST: 06-1 SR: 4059  
 LEFT MUN: MILFORD T RIGHT MUN: MILFORD T

0 0 00000 0 00 0000+00 016405 FT  
 WHITE WING FARM RD  
 (TWP) 0074/0000

2 0 09097 0 00 0149+43 014968 FT  
 DAHL RD  
 (T516) 0070/0000

CASSEL RD  
 (T469) 0050/1785

009636 FT



016405 FT

0074/0000 LENGTH(AH 3026 BK 1437)  
 KEISER RD  
 (T518)

014968 FT

0070/0000 LENGTH(AH 1437 BK 2975)

0060/1280 BMS EN 09/4059/0060/1248  
 2 0 09097 0 00 0132+02

0060/1248 BMSBG 09/4059/0060/1248  
 BRANCH OF UNAMI CREEK  
 0060/0892 BMS EN 09/4059/0060/0879  
 BRIDGE POSTED (TONS)

2 0 09097 0 00 0128+38  
 SGL 35 COMB 40  
 BRANCH OF UNAMI CREEK  
 0060/0879 BMSBG 09/4059/0060/0879

011993 FT

011993 FT 2 0 09097 0 00 0119+58  
 NC RO SE DALE RD  
 ALLENTOWN RD

0060/0000 LENGTH(AH 2975 BK 2357)  
 (SR4027 SEG 0270/0000)

009636 FT 0 0 00000 0 00 0000+00  
 0050/0000 LENGTH(AH 2357 BK 2055)

MYERS RD

DIR: B TOTAL LEN: 8.493 MI. DIST: 06-1 SR: 4059  
 LEFT MUN: MILFORD T RIGHT MUN: MILFORD T

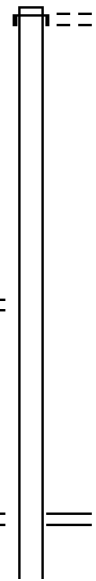
Stationing	Segment	Length	Notes
2 0 09097 0 00 0075+94 007581 FT		0040/0369 (T535)	
TIRJAN AV (T552)		007581 FT	
		0040/0000	LENGTH(AH 2055 BK 2364)
		0030/0415	BMSEN 09/4059/0030/0388
			2 0 09097 0 00 0055+94
			LICKING CREEK
STOUDT RD (T531)		0030/0388	BMSBG 09/4059/0030/0388
		0030/0216	
		005217 FT	
		005217 FT	2 0 09097 0 00 0052+30
			BAUMAN RD (T527)
		0030/0000	LENGTH(AH 2364 BK 2183)
		003034 FT	
		003034 FT	2 0 09097 0 00 0030+43
			WENTZ RD (T463)
		0020/0000	LENGTH(AH 2183 BK 3034)
		0010/2623	BMSEN 09/4059/0010/2460
			2 0 09097 0 00 0004+38
			PA TPK (I-476)
		0010/2460	BMSBG 09/4059/0010/2460
		0010/0965	
		0010/0458	BMSEN 09/4059/0010/0440
			2 0 09097 0 00 0004+38
			BRANCH MOLASSES CREEK
		0010/0440	BMSBG 09/4059/0010/0440
		000000 FT	2 0 09097 0 00 0000+00
			NC ST
			SPINNERSTOWN RD
			(SR4057 SEG 0040/0000)
		INTER-BK	SLEEPY HOLLOW RD (T566)
			MFC BEGIN = D
		0010/0000	LENGTH(AH 3034 BK 0000)

EXTRACT DATE: 12/18/2023 ROADWAY MANAGEMENT SYSTEM PAGE NUMBER: 677  
 PRINT DATE: 12/19/2023 SLD COUNTY/SR - ANNUAL PRINT COUNTY: BUCKS  
 DIR: B TOTAL LEN: 2.853 MI. DIST: 06-1 SR: 4057  
 LEFT MUN: MILFORD T RIGHT MUN: MILFORD T

015065 FT

015065 FT AH-LEHIGH (39)  
 INTER-AHD SPINNERSTOWN RD  
 (SR2031 SEG 0010/0000)  
 HIETER RD  
 (T465)

0050/3271



1 0 00923 0 00 0032+75 011794 FT  
 GATEWAY DR  
 (T550) 0050/0000

011794 FT  
 0050/0000 LENGTH(AH 3271 BK 2185)

1 0 00923 0 00 0054+60 009609 FT  
 SLEEPY HOLLOW RD  
 (T566) 0040/0000

009609 FT STEINBURG RD  
 (SR4059 SEG 0010/0000)  
 0040/0000 LENGTH(AH 2185 BK 2851)

HUBER DR

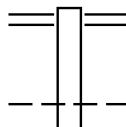


DIR: B TOTAL LEN: 2.853 MI. DIST: 06-1 SR: 4057  
 LEFT MUN: MILFORD T RIGHT MUN: MILFORD T

(T598)	0030/2179	==	
VALLEY VIEW DR (T583)	0030/1548	==	
		==	0030/1410 EVELYN LN (T559)
		==	0030/0847 RED BUD RD (T589)
BRINKMAN RD (T510)	0030/0560	==	
		==	0030/0134 FROM 0663/0051 SH (CONN)
TO 0663/0051 SH (CONN)	0030/0100	==	
		==	NC SPINNERSTOWN RD
1 0 00923 0 00 0084+42	006758 FT		006758 FT JOHN FRIES HW
JOHN FRIES HW (SR0663 SEG 0051/0428)			(SR0663 SEG 0051/0428)
(SR0663 SEG 0050/0436)	0030/0000	==	0030/0000 LENGTH(AH 2851 BK 2262)
		==	TO 0663/0050 SH
		==	0020/2122 (CONN)
	004496 FT		004496 FT 2 0 09105 0 00 0043+93
			0020/0000 LENGTH(AH 2262 BK 2248)
	002248 FT		002248 FT 0 0 00000 0 00 0000+00
			0014/0000 LENGTH(AH 2248 BK 2248)
	000000 FT		000000 FT 2 0 09105 0 00 0000+00
			NC KRAMMES RD
			KUMRY RD
			(SR4055 SEG 0050/0000)
			MFC BEGIN = D
			0010/0000 LENGTH(AH 2248 BK 0000)

EXTRACT DATE: 12/18/2023 ROADWAY MANAGEMENT SYSTEM PAGE NUMBER: 675  
PRINT DATE: 12/19/2023 SLD COUNTY/SR - ANNUAL PRINT COUNTY: BUCKS  
DIR: B TOTAL LEN: 4.122 MI. DIST: 06-1 SR: 4055  
LEFT MUN: TRUMBAUERSVILLE B RIGHT MUN: TRUMBAUERSVILLE B

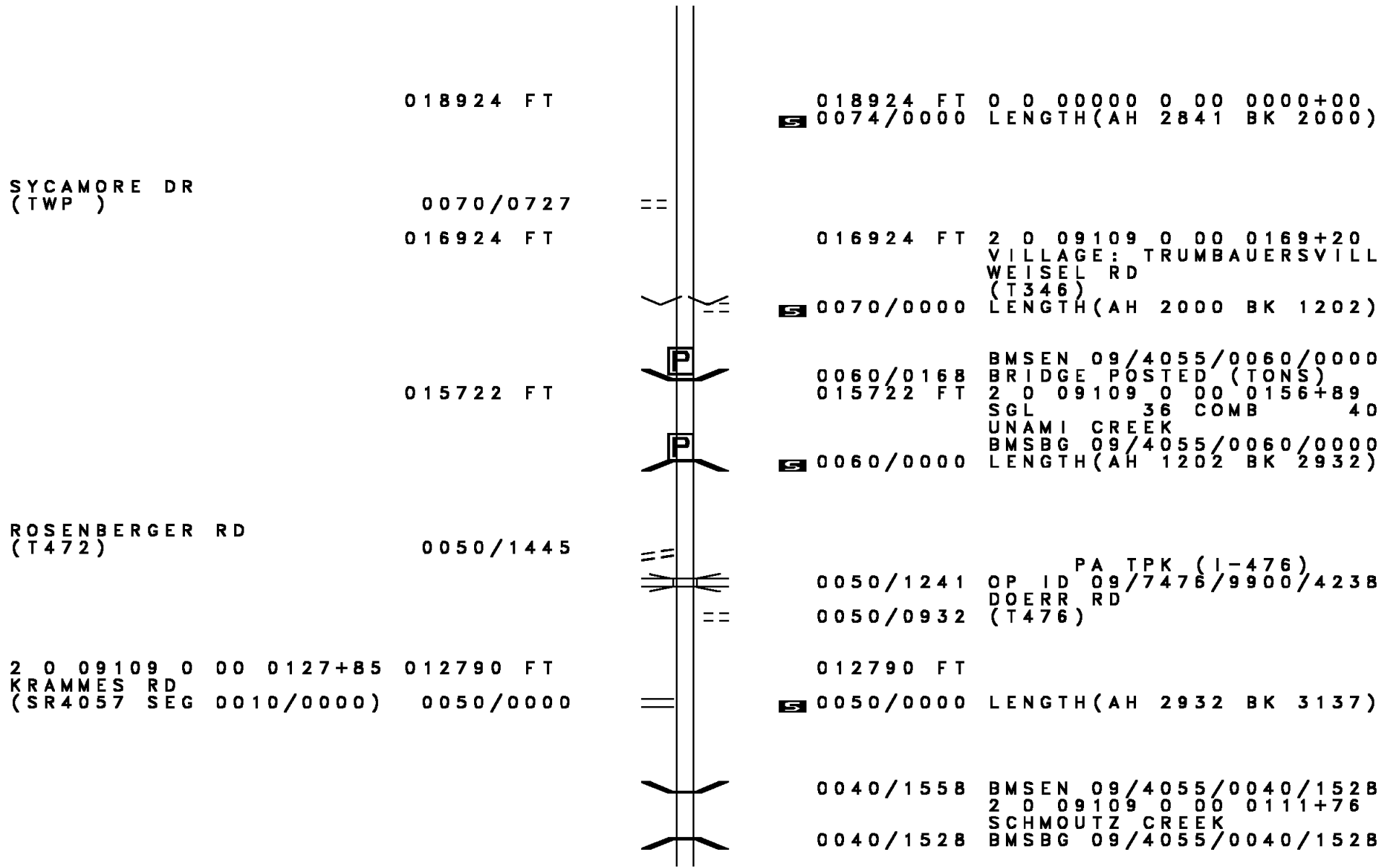
021765 FT



021765 FT CREAMERY RD  
0074/2841 (SR4093 SEG 0010/2282)

0074/1832 TRUMBAUERSVILLE  
MILFORD T

DIR: B TOTAL LEN: 4.122 MI. DIST: 06-1 SR: 4055  
 LEFT MUN: TRUMBAUERSVILLE B RIGHT MUN: TRUMBAUERSVILLE B

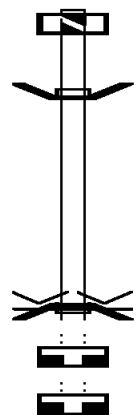


DIR: B TOTAL LEN: 4.122 MI. DIST: 06-1 SR: 4055  
 LEFT MUN: MILFORD T RIGHT MUN: MILFORD T

	009653 FT		009653 FT	2 0 09109 0 00 0096+49
		==		FENNEL RD
			5 0040/0000	(T459) LENGTH(AH 3137 BK 1126)
2 0 09109 0 00 0085+30	008527 FT	==	0030/0362	CANARY RD
BRINKMAN RD			008527 FT	(T338)
(T510)	0030/0000	==	5 0030/0000	LENGTH(AH 1126 BK 2438)
	006089 FT			
			5 0024/0000	006089 FT 0 0 00000 0 00 0000+00
				LENGTH(AH 2438 BK 2350)
LC FOR KLINES MILL RD		==		
(CONN)	0020/0330			
2 0 09109 0 00 0037+19	003739 FT	==	5 0020/0000	003739 FT KLINES MILL RD
KLINES MILL RD				(T336)
(T336)	0020/0000	==		LENGTH(AH 2350 BK 3739)
				FELS RD
				(T334)
				ZIPP RD
				(T526)
JOHN FRIES HW		==		
(SR0663 SEG 0024/0000)	0010/1414	==		JOHN FRIES HW
				(SR0663 SEG 0024/0000)
				NC KUMRY RD
2 0 09109 0 00 0000+00	000000 FT	==		SLEEPY HOLLOW RD
SLEEPY HOLLOW RD				(T566)
(T566)	0010/0000	==	5 0010/0000	MFC BEGIN = D
				LENGTH(AH 3739 BK 0000)

EXTRACT DATE: 12/18/2023      ROADWAY MANAGEMENT SYSTEM      PAGE NUMBER: 672  
 PRINT DATE: 12/19/2023      SLD COUNTY/SR - ANNUAL PRINT      COUNTY: BUCKS  
 DIR: B      TOTAL LEN: .006 MI.      DIST: 06-1      SR: 4053  
 LEFT MUN: RICHLAND T      RIGHT MUN: RICHLAND T

000032 FT  
  
 000000 FT  
  
  
 000000 FT  
 000000 FT

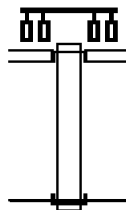


000032 FT  
 7024/0000 LTH AH 000100 BK 000032  
 INTER-AHD FRONT ST BMSBN 09/4053/0022/0000  
 0022/0032 (BORO)  
 000000 FT 2 0 09116 0 00 0004+42  
 VILLAGE: QUAKERTOWN  
 NC STATION RD  
 INTER-BK STATION RD  
 (TWP)  
 BEAVER CREEK  
 BMSBG 09/4053/0022/0000  
 MFC BEGIN = D  
 0022/0000 LENGTH(AH 0032 BK 1285)  
 000000 FT  
 7020/0000 LENGTH(AH 1285 BK 3893)  
 000000 FT  
 7010/0000 LENGTH(AH 3893 BK 0000)

EXTRACT DATE: 12/18/2023 ROADWAY MANAGEMENT SYSTEM PAGE NUMBER: 671  
 PRINT DATE: 12/19/2023 SLD COUNTY/SR - ANNUAL PRINT COUNTY: BUCKS  
 DIR: B TOTAL LEN: .084 MI. DIST: 06-1 SR: 4052  
 LEFT MUN: PERKASIE B RIGHT MUN: PERKASIE B

000445 FT

000000 FT



000445 FT  
 INTER-AHD PARK AV  
 (BORO)  
 RIDGE RD  
 (SR0563 SEG 0090/0000)  
 0010/0445  
 000000 FT 2 0 09116 0 00 0004+42  
 NC PA  
 INTER-BK PARK AV  
 (T467)  
 MFC BEGIN = C  
 0010/0000 LENGTH(AH 0445 BK 0000)

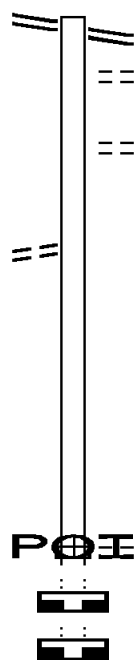
QUAKERTOWN RD 034602 FT  
 (SR0212 SEG 0130/0545) 0210/1767

2 0 09086 0 00 0249+24 032835 FT  
 GRUVERSVILLE RD 0210/0000  
 (T414)

030499 FT

030499 FT

030499 FT



034602 FT QUAKERTOWN RD  
 0210/1767 (SR0212 SEG 0130/0545)  
 0210/1444 CHURCH RD  
 (T408)

0210/0667 SONNY LN  
 (T515)

032835 FT

5 0210/0000 LENGTH(AH 1767 BK 2336)

030499 FT 2 0 09086 0 00 0226+92  
 (APRA) L & L CONSTRUCT I  
 L & L CONSTRUCTION DR  
 (PRDR)  
 INTER-BK CALIFORNIA RD  
 (T512)












5 0202/0000 LENGTH(AH 2336 BK 0832)

030499 FT LENGTH(AH 0832 BK 2966)

030499 FT

7190/0000 LENGTH(AH 2966 BK 0426)

DIR: B TOTAL LEN: 6.553 MI. DIST: 06-1 SR: 4051  
 LEFT MUN: RICHLAND T RIGHT MUN: RICHLAND T

030499 FT		030499 FT 7186/0000	LENGTH(AH 0426 BK 0014) BMSSEN 09/4051/0184/0000
		INTER-AHD	CALIFORNIA RD (T512)
030485 FT		0184/0014 030485 FT	RICHLAND T 2 0 09086 0 00 0184+70
		INTER-BK	CALIFORNIA RD (T512)
			BRANCH OF TOHICKON CREEK BMSBG 09/4051/0184/0000
030485 FT		0184/0000 030485 FT	LENGTH(AH 0014 BK 2379)
		7182/0000	LENGTH(AH 2379 BK 0016) BMSSEN 09/4051/0180/0000
		INTER-AHD	CALIFORNIA RD (T512)
030469 FT		0180/0016 030469 FT	2 0 09086 0 00 0160+59
		INTER-BK	CALIFORNIA RD (T512)
			BRANCH OF TOHICKON CREEK BMSBG 09/4051/0180/0000
030469 FT		0180/0000 030469 FT	LENGTH(AH 0016 BK 2789)
		7170/0000	LENGTH(AH 2789 BK 0090)
030469 FT		030469 FT	LENGTH(AH 0090 BK 0261)
		7160/0000	LENGTH(AH 0261 BK 0046) BMSSEN 09/4051/0154/0000
030469 FT		030469 FT	CALIFORNIA RD (T512)
		7156/0000	2 0 09086 0 00 0129+01
		INTER-AHD	CALIFORNIA RD (T512)
030423 FT		0154/0046 030423 FT	TOHICKON CREEK BMSBG 09/4051/0154/0000
		INTER-BK	LENGTH(AH 0046 BK 2465)
			LENGTH(AH 2465 BK 0022) BMSSEN 09/4051/0150/0000
030423 FT		0154/0000 030423 FT	CALIFORNIA RD (T512)
		7152/0000	2 0 09086 0 00 0104+07
		INTER-AHD	CALIFORNIA RD (T512)
030401 FT		0150/0022 030401 FT	BRANCH TOHICKON CREEK BMSBG 09/4051/0150/0000
		INTER-BK	LENGTH(AH 0022 BK 1278)
			LENGTH(AH 0022 BK 1278)
030401 FT		0150/0000 030401 FT	



EXTRACT DATE: 12/18/2023  
PRINT DATE: 12/19/2023

ROADWAY MANAGEMENT SYSTEM  
SLD COUNTY/SR - ANNUAL PRINT

PAGE NUMBER: 668  
COUNTY: BUCKS

DIR: B TOTAL LEN: 6.553 MI.  
LEFT MUN: RICHLAND T

DIST: 06-1 SR: 4051  
RIGHT MUN: RICHLAND T

Segment	Length (FT)	Start Station	End Station	Notes
		7144/0000	0142/0026	INTER-AHD CALIFORNIA RD (T512)
	030375	0142/0026	030375	LENGTH(AH 1278 BK 0026) VILLAGE: RICHLAND TWP.
		030375	0142/0000	INTER-BK CALIFORNIA RD (T512)
	030375	0142/0000	030375	LENGTH(AH 0026 BK 1782)
	030375	030375	7140/0000	LENGTH(AH 1782 BK 3519)
	030375	030375	7130/0000	LENGTH(AH 3519 BK 2311)
	030375	030375	7122/0000	LENGTH(AH 2311 BK 0178)
	030375	030375	7120/0000	LENGTH(AH 0178 BK 0877)
	030375	030375	7118/0000	LENGTH(AH 0877 BK 0030)
		0116/0030	030345	INTER-AHD MAIN ST (BORO) QUAKERTOWN B
	030345	030345	0116/0000	INTER-BK MAIN ST (BORO) BRANCH TOCHICKON CREEK
		0116/0000	030345	LENGTH(AH 0030 BK 0415)
	030345	030345	7114/0000	LTH AH 000415 BK 006100
	030345	030345	7112/0000	LTH AH 006100 BK 003172
		0110/3172	0110/2769	INTER-AHD TRUMBAUERSVILLE RD (BORO) WEST END BL (SRO309 SEG 0271/0900) (SRO309 SEG 0270/0898)
		0110/2769	0110/2392	QUAKERTOWN RICHLAND T RICHARD ST (TWP)
		0110/1575	0110/1141	JOHN ST (TWP) WILLIAM ST (TWP)
		0110/1076		WILLIAM ST (TWP)

Segment	Start Station	End Station	Length (FT)	Notes
		027173	027173	0110/0022 BMS EN 09/4051/0110/0000 1 0 00921 0 00 0068+50 BEAVER RUN
		027173	027173	0110/0000 LENGTH(AH 3172 BK 3135) BARTRAM LN (T554)
NC TRUMBAUERSVILLE RD				
1 0 00921 0 00 0033+47	024038	024038	024038	0100/0000
MAYFLOWER DR (T505)				0100/0000 LENGTH(AH 3135 BK 3691) RICHLAND
HILLCREST RD (T503)	0090/3158			0090/3268 MILFORD T
WILLOW STREAM DR (T593)	0090/2642			
PINE CREEK DR (T570)	0090/1057			
	020347	020347	020347	0090/1043 MILFORD TRUMBAUERSVILLE B
EVERGREEN DR (BORO)	0090/0000	020347	020347	1 0 00921 0 00 0000+00 TOLLGATE RD (SR4049 SEG 0020/0000) INTER-BK BROAD ST (SR4049 SEG 0020/0000)
MAIN ST (SR4027 SEG 0170/0000)	0070/3091			0090/0000 LTH AH 003691 BK 002140 020347 FT 7082/0000 LTH AH 002140 BK 003091 INTER-AHD BROAD ST (SR4049 SEG 0010/0000) MAIN ST (SR4027 SEG 0170/0000)
				NC BROAD ST

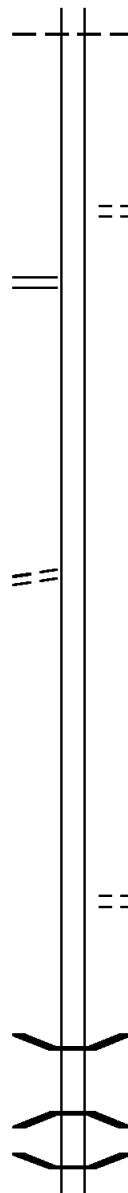
DIR: B TOTAL LEN: 6.553 MI. DIST: 06-1 SR: 4051  
LEFT MUN: TRUMBAUERSVILLE B RIGHT MUN: TRUMBAUERSVILLE B

2 0 09148 0 00 0000+00 017256 FT  
CREAMERY RD  
(SR4093 SEG 0010/0000) 0070/0000

2 0 09111 0 00 0133+36 014255 FT  
WEISEL RD  
(T346) 0060/0000

010729 FT

007714 FT



0070/2218 TRUMBAUERSVILLE  
MILFORD T

0070/0324 BENNERS SCHOOL RD  
017256 FT (T511)

5 0070/0000 LENGTH(AH 3091 BK 3001)

014255 FT

5 0060/0000 LENGTH(AH 3001 BK 3526)

010729 FT 2 0 09111 0 00 0097+66  
ESTEN RD  
(T457)

5 0050/0000 LENGTH(AH 3526 BK 3015)

0040/0936 BMS EN 09/4051/0040/0804  
2 0 09111 0 00 0075+92  
UNAMI CREEK

0040/0804 BMSBG 09/4051/0040/0804

0040/0142 BMS EN 09/4051/0040/0000  
007714 FT 2 0 09111 0 00 0067+98

DIR: B TOTAL LEN: 6.553 MI. DIST: 06-1 SR: 4051  
 LEFT MUN: MILFORD T RIGHT MUN: MILFORD T

CANARY RD  
(T338)

0030/2710

FELS RD  
(T334)

0030/0654

2 0 09111 0 00 0036+33  
 CARVERS HILL RD  
(T536)

004457 FT

0030/0000

NACE RD  
(T504)

0020/2567

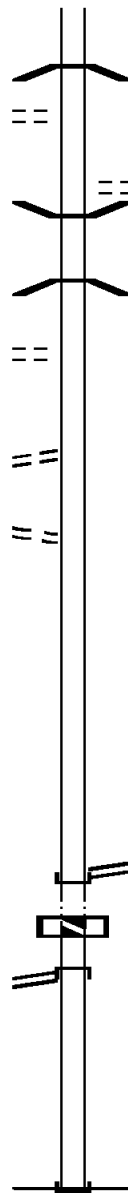
000923 FT

UPPER RIDGE RD  
(SR4033 SEG 0120/1040)

000923 FT

0010/0923

000000 FT



PA TPK (I-476)  
 BMSBG 09/4051/0040/0000  
 LENGTH(AH 3015 BK 3257)

0040/0000

NURSERY RD  
(T506)  
 BMSBG 09/4051/0030/1475  
 0 0 00000 0 00 0000+00  
 HAZELBACH CREEK  
 BMSBG 09/4051/0030/1475

0030/1934  
 0030/1496

0030/1475

004457 FT

0030/0000 LENGTH(AH 3257 BK 3534)

000923 FT 2 0 09111 0 00 0000+00  
 UPPER RIDGE RD  
 (SR4033 SEG 0120/0347)  
 NC TRUMBBAUERSVILLE RD  
 INTER-BK UPPER RIDGE RD  
 (SR4033 SEG 0120/0347)

0020/0000 LTH AH 003534 BK 000700  
 000923 FT  
 7012/0000 LTH AH 000700 BK 000923  
 INTER-AHD UPPER RIDGE RD  
 0010/0923 (SR4033 SEG 0120/1040)

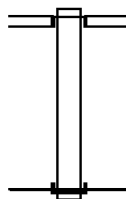
000000 FT 2 0 09010 0 00 0000+00  
 NC SWAMP CREEK RD  
 INTER-BK SWAMP CREEK RD  
 (SR1030 SEG 0074/2995)  
 MFC BEGIN = D  
 BK-MONTGOMERY (46)

0010/0000 LENGTH(AH 0923 BK 0000)

EXTRACT DATE: 12/18/2023      ROADWAY MANAGEMENT SYSTEM      PAGE NUMBER: 664  
 PRINT DATE: 12/19/2023      SLD COUNTY/SR - ANNUAL PRINT      COUNTY: BUCKS  
 DIR: B      TOTAL LEN: .147 MI.      DIST: 06-1      SR: 4050  
 LEFT MUN: PERKASIE B      RIGHT MUN: PERKASIE B

000777 FT

000000 FT



000777 FT  
 INTER-AHD TUNNEL RD  
 (BORO)  
 RIDGE RD  
 0010/0777 (SR0563 SEG 0100/0986)  
 000000 FT 2 0 09016 0 00 0007+28  
 NC TUNNEL RD  
 INTER-BK TUNNEL RD  
 (TWP)  
 MFC BEGIN = E  
 0010/0000 LENGTH(AH 0777 BK 0000)

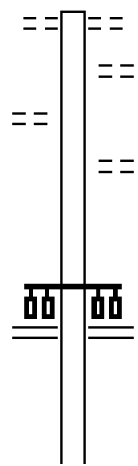
EXTRACT DATE: 12/18/2023      ROADWAY MANAGEMENT SYSTEM      PAGE NUMBER: 663  
 PRINT DATE: 12/19/2023      SLD COUNTY/SR - ANNUAL PRINT      COUNTY: BUCKS  
 DIR: B      TOTAL LEN: 2.296 MI.      DIST: 06-1      SR: 4049  
 LEFT MUN: RICHLAND T      RIGHT MUN: RICHLAND T

HUNTINGTON RD  
(TWP )

012122 FT

0050/1150

010262 FT



012122 FT OLD BETHLEHEM PK  
0050/1860 (T346)

0050/1523 RIDGEWAY CT  
(TWP )

0050/0842 RIDGEWAY CT  
(TWP )

010262 FT 2 0 09110 0 00 0102+53  
BETHLEHEM PK  
(SR0309 SEG 0251/0000)  
(SR0309 SEG 0250/0000)

5 0050/0000 LENGTH(AH 1860 BK 3192)

DIR: B TOTAL LEN: 2.296 MI. DIST: 06-1 SR: 4049  
 LEFT MUN: RICHLAND T RIGHT MUN: RICHLAND T

Left Side Description	Left Side Length	Right Side Description	Right Side Length
	007070 FT	0040/0689 BRAYTON CT (TWP)	007070 FT
		2 0 09110 0 00 0070+60 SCHOLLS SCHOOL RD (T340)	
MAPLELAWN LN (TWP)	0024/1608	5 0040/0000 LENGTH(AH 3192 BK 2178)	
0 0 00000 0 00 0000+00	004892 FT	004892 FT	
RICHLAND TE (T517)	0024/0000	5 0024/0000 LENGTH(AH 2178 BK 2745)	
RICHLAND TE (T517)	0020/2062	0020/1955 RICHLAND MILFORD T	
2 0 09110 0 00 0021+33	002147 FT	0020/0258 MILFORD TRUMBAUERSVILLE B	002147 FT
BROAD ST (SR4051 SEG 0090/0000)			
EVERGREEN DR (BORO)	0020/0000	5 0020/0000 NC TOLLGATE RD LENGTH(AH 2745 BK 2147)	
TO 4027/0170 SH (CONN)	0010/0087	0010/1327 LUTHER LN (PRDR)	
	000000 FT		
		000000 FT 2 0 09110 0 00 0000+00	
		NC BROAD ST ALLENTOWN RD (SR4027 SEG 0170/0000)	
		INTER-BK BROAD ST (SR4051 SEG 0070/3091)	
		MFC BEGIN = D	
		5 0010/0000 LENGTH(AH 2147 BK 0000)	

EXTRACT DATE: 12/18/2023 ROADWAY MANAGEMENT SYSTEM PAGE NUMBER: 661  
PRINT DATE: 12/19/2023 SLD COUNTY/SR - ANNUAL PRINT COUNTY: BUCKS  
DIR: B TOTAL LEN: 7.150 MI. DIST: 06-1 SR: 4047  
LEFT MUN: SPRINGFIELD T RIGHT MUN: SPRINGFIELD T

037752 FT



037752 FT AH-NORTHAMPTON  
INTER-AHD FLINT HILL RD

(48)



DIR: B TOTAL LEN: 7.150 MI. DIST: 06-1 SR: 4047  
 LEFT MUN: SPRINGFIELD T RIGHT MUN: SPRINGFIELD T

FLINT HILL RD  
 (SR4006 SEG 0010/1894) 0140/1447

2 0 09080 0 01 0224+38 035119 FT  
 NEMETH RD  
 (T432) 0140/0000

2 0 09080 0 01 0201+94 032864 FT  
 EBERT RD  
 (T413) 0130/0000

PASSER RD  
 (T436) 0120/1474

030725 FT

028810 FT

0140/2633 (SR3001 SEG 0010/0000)  
 HIGHPOINT RD  
 (T491)

0140/0490 PEPPERMINT RD  
 (T489)  
 035119 FT

5 0140/0000 LENGTH(AH 2633 BK 2255)

032864 FT

5 0130/0000 LENGTH(AH 2255 BK 2139)

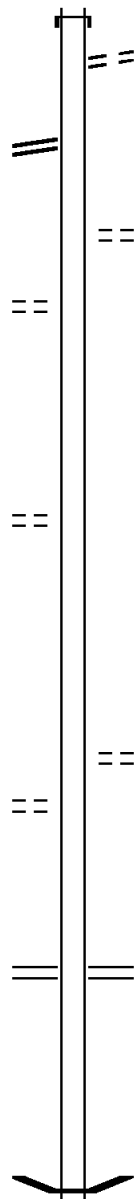
030725 FT 2 0 09080 0 01 0180+61  
 PLEASANT VIEW RD  
 (T435)

5 0124/0000 LENGTH(AH 2139 BK 1915)

028810 FT 2 0 09080 0 01 0161+60  
 STATE RD  
 (SR4067 SEG 0040/1248)

5 0120/0000 LENGTH(AH 1915 BK 2846)

0110/0017 BMS EN 09/4047/0110/0000



DIR: B TOTAL LEN: 7.150 MI. DIST: 06-1 SR: 4047  
 LEFT MUN: SPRINGFIELD T RIGHT MUN: SPRINGFIELD T

	025964 FT			025964 FT	2 0 09080 0 01 0133+18
					COOKS CREEK
					BMSBG 09/4047/0110/0000
				0110/0000	LENGTH(AH 2846 BK 3382)
				0100/2176	WRECSICS RD (T448)
QUARRY RD (T439)	0100/1143			0100/0979	GRUVERSVILLE RD (T414)
2 0 09080 0 01 0101+14	022582 FT			022582 FT	
KEYSTONE RD (T518)	0100/0000			0100/0000	LENGTH(AH 3382 BK 2071)
	020511 FT			020511 FT	2 0 09080 0 00 0078+05
				0094/0000	LENGTH(AH 2071 BK 2057)
				0090/0777	SPRINGFIELD RICHLAND T
	018454 FT			018454 FT	2 0 09080 0 00 0057+48
					CALIFORNIA RD (T512)
				0090/0000	LENGTH(AH 2057 BK 1742)
	016712 FT			016712 FT	2 0 09080 0 00 0040+03
					YOUNKEN RD (SR4079 SEG 0010/0000)
				0080/0000	LENGTH(AH 1742 BK 2848)
					NC RICHLANDTOWN PK

DIR: B TOTAL LEN: 7.150 MI. DIST: 06-1 SR: 4047  
 LEFT MUN: RICHLAND T RIGHT MUN: RICHLAND T

UNKNOWN RD  
 (PRDR) 0070/1050  
 WINDSOR DR  
 (BORO) 0070/0838

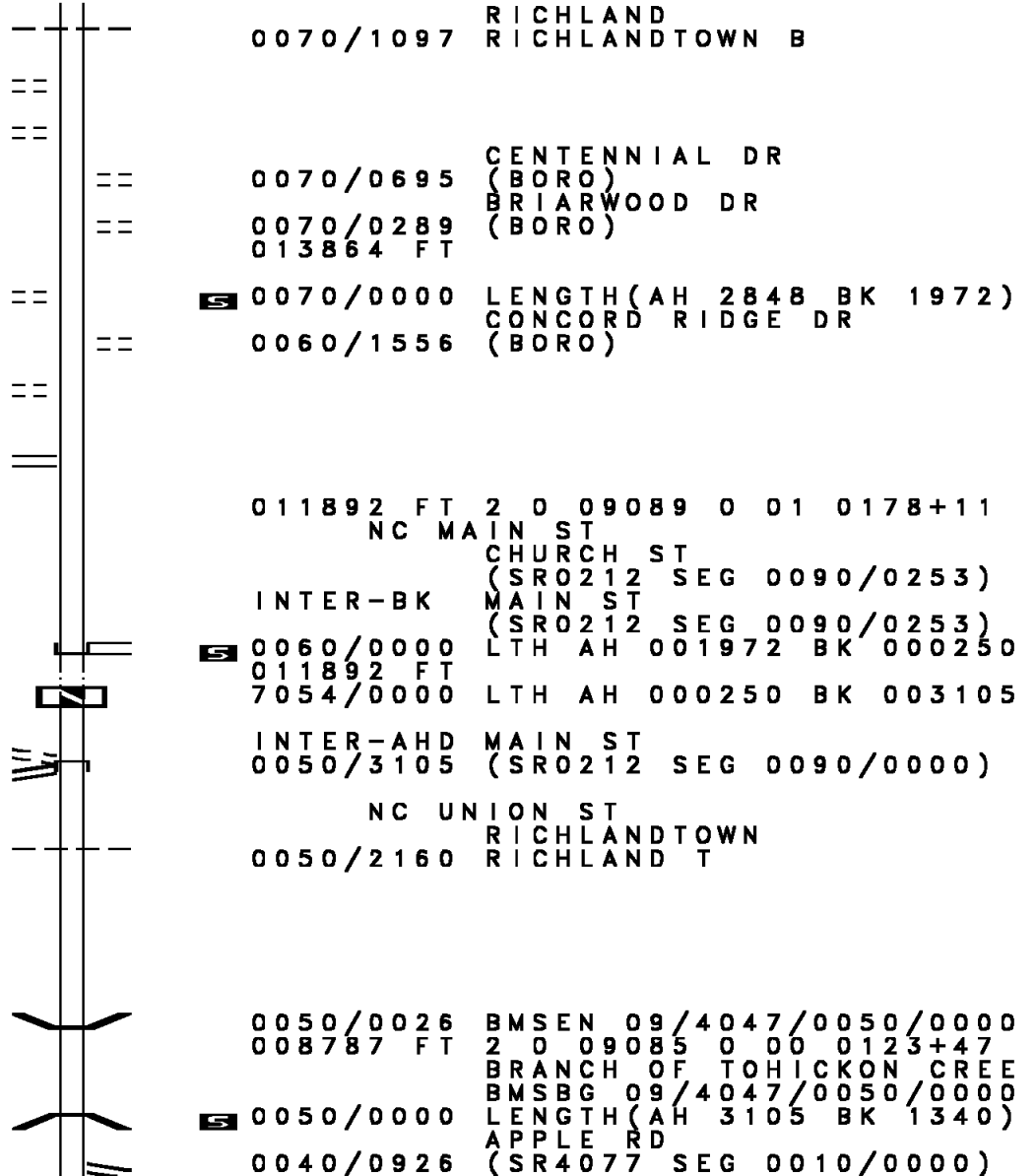
2 0 09080 0 00 0011+73 013864 FT  
 TOWN COURT DR  
 (BORO) 0070/0000

WALNUT ST  
 (BORO) 0060/1441

CHERRY ST  
 (SR4059 SEG 0180/0930) 0060/0815  
 011892 FT

UNION ST  
 (BORO)  
 MAIN ST  
 (SR0212 SEG 0090/0000) 0050/3105  
 011892 FT

008787 FT



DIR: B TOTAL LEN: 7.150 MI. DIST: 06-1 SR: 4047  
LEFT MUN: RICHLAND T RIGHT MUN: RICHLAND T

2 0 09085 0 00 0110+00 007447 FT  
UNKNOWN RD  
(PRDR) 0040/0000

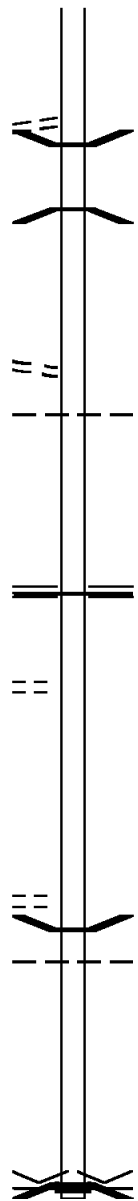
RAUB RD  
(T447) 0030/1001

003951 FT

CAMP TOHIKANEE DR  
(PRDR) 0010/2874

CAMP TOHIKANEE TR  
(PRDR) 0010/0464

000000 FT



007447 FT

5 0040/0000 LENGTH(AH 1340 BK 3496)  
0030/2996 BMSSEN 09/4047/0030/2963  
2 0 09085 0 00 0104+60  
BRANCH OF TOHICKON CREEK  
0030/2963 BMSBG 09/4047/0030/2963

0030/0735 RICHLAND  
HAYCOCK T

003951 FT 2 0 09085 0 00 0074+95  
NC UN ION RD

THATCHER RD  
(SR4043 SEG 0090/0000)  
MFC BEGIN = D  
5 0030/0000 LENGTH(AH 3496 BK 3951)

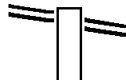
0010/0092 BMSSEN 09/4047/0010/0000  
HAYCOCK

0010/0041 EAST ROCKHILL T  
000000 FT 2 0 09085 0 00 0035+38

VILLAGE: CAMP TOHIKANEE  
NC RI CHLANDTOWN RD  
INTER-BK RICHLANDTOWN RD  
(T471)  
TOHICKON CREEK  
BMSBG 09/4047/0010/0000  
MFC BEGIN = E  
5 0010/0000 LENGTH(AH 3951 BK 0000)

EXTRACT DATE: 12/18/2023 ROADWAY MANAGEMENT SYSTEM PAGE NUMBER: 656  
PRINT DATE: 12/19/2023 SLD COUNTY/SR - ANNUAL PRINT COUNTY: BUCKS  
DIR: B TOTAL LEN: 2.211 MI. DIST: 06-1 SR: 4045  
LEFT MUN: EAST ROCKHILL T RIGHT MUN: EAST ROCKHILL T

DUBLIN PK  
(SR0313 SEG 0102/1124) 011674 FT  
0040/3404  
HICKORY LN

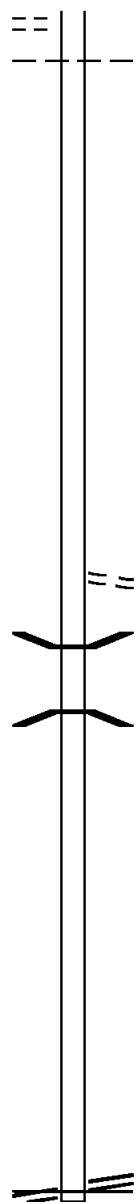


011674 FT DUBLIN PK  
0040/3404 (SR0313 SEG 0102/1124)

DIR: B TOTAL LEN: 2.211 MI. DIST: 06-1 SR: 4045  
 LEFT MUN: EAST ROCKHILL T RIGHT MUN: EAST ROCKHILL T

(TWP )

0040/2595



0040/2050 EAST ROCKHILL  
 RICHLAND T

008270 FT

008270 FT 2 0 09114 0 00 0083+47  
 0040/0000 LENGTH(AH 3404 BK 3022)

005248 FT

005248 FT 2 0 09114 0 00 0053+25  
 NC ROCK HILL RD  
 ROCK HILL RD  
 (T348)  
 0030/0000 LENGTH(AH 3022 BK 3109)

0020/2153 BMS EN 09/4045/0020/2136  
 0 0 00000 0 00 0000+00  
 BRANCH OF TOHICKON CREE  
 0020/2136 BMSBG 09/4045/0020/2136

002139 FT

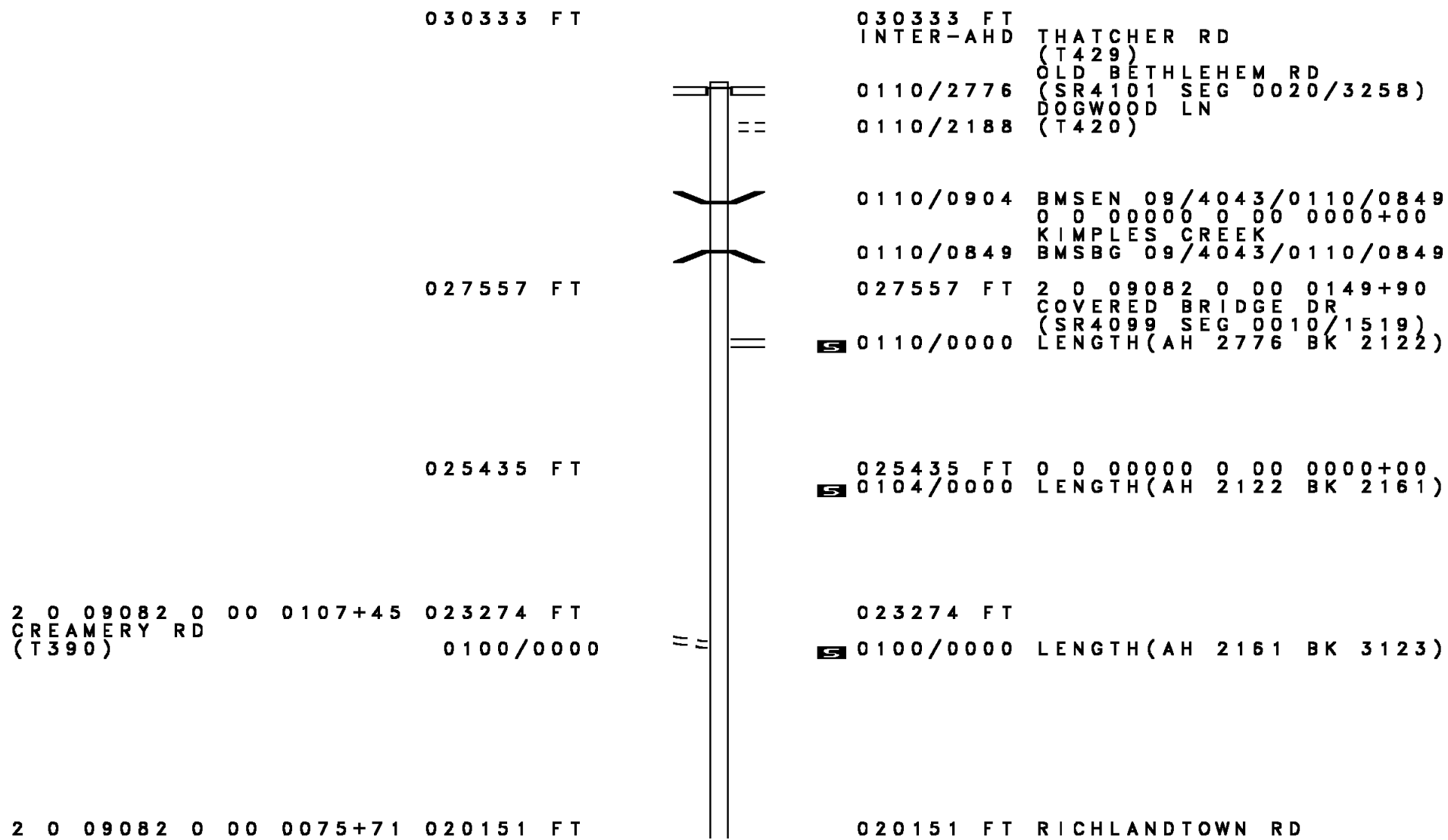
002139 FT 2 0 09114 0 00 0021+77  
 0020/0000 LENGTH(AH 3109 BK 2139)

000000 FT

000000 FT 2 0 09114 0 00 0000+00  
 PALETOWN RD  
 (SR4043 SEG 0050/0000)  
 NC ROCKY RIDGE RD  
 MFC BEGIN = E  
 0010/0000 LENGTH(AH 2139 BK 0000)

PALETOWN RD  
 (SR4043 SEG 0050/0000) 0010/0000

DIR: B TOTAL LEN: 5.745 MI. DIST: 06-1 SR: 4043  
 LEFT MUN: HAYCOCK T RIGHT MUN: HAYCOCK T



030333 FT

030333 FT  
 INTER-AHD THATCHER RD  
 (T429)  
 OLD BETHLEHEM RD  
 0110/2776 (SR4101 SEG 0020/3258)  
 DOGWOOD LN  
 0110/2188 (T420)

027557 FT

0110/0904 BMSBG 09/4043/0110/0849  
 0 0 00000 0 00 0000+00  
 KIMPLES CREEK  
 0110/0849 BMSBG 09/4043/0110/0849  
 027557 FT 2 0 09082 0 00 0149+90  
 COVERED BRIDGE DR  
 (SR4099 SEG 0010/1519)  
 S 0110/0000 LENGTH(AH 2776 BK 2122)

025435 FT

S 025435 FT 0 0 00000 0 00 0000+00  
 S 0104/0000 LENGTH(AH 2122 BK 2161)

2 0 09082 0 00 0107+45 023274 FT  
 CREAMERY RD  
 (T390) 0100/0000

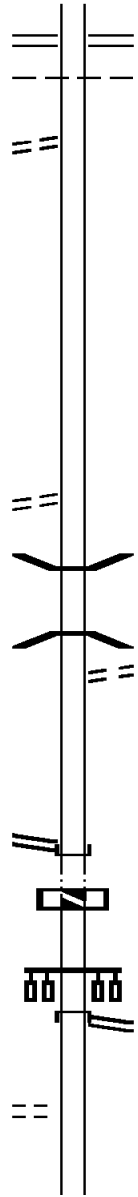
023274 FT  
 S 0100/0000 LENGTH(AH 2161 BK 3123)

2 0 09082 0 00 0075+71 020151 FT

020151 FT RICHLANDTOWN RD

DIR: B TOTAL LEN: 5.745 MI. DIST: 06-1 SR: 4043  
 LEFT MUN: HAYCOCK T RIGHT MUN: HAYCOCK T

Segment Description	Start Station	End Station	Length (FT)	Notes
UNION RD (SR4047 SEG 0030/0000)	0090/0000			(SR4047 SEG 0030/0000) LENGTH(AH 3123 BK 3160) HAYCOCK RICHLAND T
UNKNOWN RD (PRDR)	0084/2320			
	016991 FT			016991 FT 0 0 00000 0 00 0000+00 LENGTH(AH 3160 BK 1685)
2 0 09082 0 00 0027+35 ERIE RD (T452)	015306 FT			015306 FT
	0080/0000			LENGTH(AH 1685 BK 2734)
	0070/1543			BMS EN 09/4043/0070/1342 2 0 09082 0 00 0000+00 TOHICKON CREEK
	0070/1342			BMSBG 09/4043/0070/1342 AXE HANDLE RD
	0070/1292			(T368)
2 0 09082 0 00 0000+00 DOYLESTOWN PK (SR0313 SEG 0082/0631)	012572 FT			ATCHER RD DOYLESTOWN PK (SR0313 SEG 0082/0631)
	0070/0000			LTH AH 002734 BK 001215
	012572 FT			
	7064/0000			LTH AH 001215 BK 003118 DOYLESTOWN PK (SR0313 SEG 0092/0000)
	0060/3118			DOYLESTOWN PK (SR0313 SEG 0092/0000)
GLEN MANOR DR (TWP )	0060/2183			





DIR: B TOTAL LEN: 5.745 MI. DIST: 06-1 SR: 4043  
 LEFT MUN: RICHLAND T RIGHT MUN: RICHLAND T

LC TO MORGAN DR  
 (CONN)  
 MORGAN DR  
 (TWP )

009454 FT

009454 FT 0 0 00000 0 00 0000+00  
 0060/0000 LENGTH(AH 3118 BK 1419)

008035 FT

008035 FT 2 0 09083 0 00 0080+65  
 ROCKY RIDGE RD  
 (SR4045 SEG 0010/0000)  
 0050/0000 LENGTH(AH 1419 BK 1134)

006901 FT

006901 FT 2 0 09083 0 00 0069+17  
 (AAR 592632R)#TRKS 02  
 0040/0000 LENGTH(AH 1134 BK 1676)

0030/1162

0030/1061

005225 FT

005225 FT 2 0 09083 0 00 0052+27  
 SMOKETOWN RD  
 (T445)  
 0030/0000 LENGTH(AH 1676 BK 3068)

002157 FT

002157 FT 2 0 09083 0 00 0021+79  
 0020/0000 LENGTH(AH 3068 BK 2157)

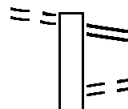
000000 FT

000000 FT 2 0 09083 0 00 0000+00  
 NC PA LETOWN RD  
 OLD BETHLEHEM PK  
 (T346)  
 MFC BEGIN = D  
 0010/0000 LENGTH(AH 2157 BK 0000)

EXTRACT DATE: 12/18/2023 ROADWAY MANAGEMENT SYSTEM PAGE NUMBER: 651  
PRINT DATE: 12/19/2023 SLD COUNTY/SR - ANNUAL PRINT COUNTY: BUCKS  
DIR: B TOTAL LEN: 2.094 MI. DIST: 06-1 SR: 4041  
LEFT MUN: BEDMINSTER T RIGHT MUN: BEDMINSTER T


THREE MILE RUN RD  
(TWP)

011055 FT  
0030/3930



011055 FT ELEPHANT RD  
0030/3930 (SR4003 SEG 0190/1048)  
0030/3261 CREEK RD  
(T439)

DIR: B TOTAL LEN: 2.094 MI. DIST: 06-1 SR: 4041  
 LEFT MUN: BEDMINSTER T RIGHT MUN: BEDMINSTER T



007125 FT

007125 FT 1 0 00656 7 00 0071+64  
 VILLAGE: NOCKAMIXN PARK  
 RIDGE RD  
 (SR4097 SEG 0020/1498)  
 LENGTH(AH 3930 BK 3419)

0020/1598 SHORT RD  
 (T438)

FIFTH ST  
 (SR4039 SEG 0090/1718) 003706 FT  
 0020/0000

003706 FT 1 0 00656 7 00 0037+45  
 VILLAGE: KEELERSVILLE  
 LENGTH(AH 3419 BK 3706)  
 BEDMINSTER  
 0010/3582 EAST ROCKHILL T

BRANCH RD  
 (T431) 0010/1743

0010/2162 SWEETBRIAR RD  
 (T431)

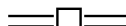
000000 FT

0010/0130 UNKNOWN RD  
 (PRDR)  
 000000 FT 1 0 00656 7 00 0000+00  
 VILLAGE: HAGERSVILLE  
 NC OL D BETHLEHEM RD  
 DUBLIN PK  
 (SR0313 SEG 0182/0000)  
 MFC BEGIN = E  
 0010/0000 LENGTH(AH 3706 BK 0000)

DUBLIN PK  
 (SR0313 SEG 0182/0000) 0010/0000

DIR: B TOTAL LEN: 3.776 MI. DIST: 06-1 SR: 4039  
 LEFT MUN: EAST ROCKHILL T RIGHT MUN: EAST ROCKHILL T

019935 FT



019935 FT OLD BETHLEHEM RD  
 0090/1718 (SR4041 SEG 0020/0000)

018217 FT



018217 FT 2 0 09101 0 00 0156+91  
 DUBLIN PK  
 (SR0313 SEG 0172/0000)

0090/0000 MFC BEGIN = E  
 LENGTH(AH 1718 BK 2165)

016052 FT



016052 FT 2 0 09101 0 00 0135+00  
 CEDAR VIEW DR  
 (T464)

0080/0000 LENGTH(AH 2165 BK 2535)

013517 FT



013517 FT 2 0 09101 0 00 0109+87  
 SCHWENKMILL RD  
 (T362)

EXTRACT DATE: 12/18/2023  
PRINT DATE: 12/19/2023

ROADWAY MANAGEMENT SYSTEM  
SLD COUNTY/SR - ANNUAL PRINT

PAGE NUMBER: 648  
COUNTY: BUCKS

DIR: B TOTAL LEN: 3.776 MI.  
LEFT MUN: EAST ROCKHILL T

DIST: 06-1 SR: 4039  
RIGHT MUN: EAST ROCKHILL T

Left Side Description	Left Side Length	Right Side Description	Right Side Length
		0070/0000 LENGTH(AH 2535 BK 3102)	
		0060/1393 CAMPUS DR (TWP)	
2 0 09101 0 00 0078+89 SCHOOL ACCESS RD (GOVT)	010415 FT 0060/0000	010415 FT CAMPUS DR (T488)	
		0060/0000 LENGTH(AH 3102 BK 1649) BUCK DR (T489)	
		0050/1127	
	008766 FT	0050/0160 EAST ROCKHILL PERKASIE B	
		2 0 09101 0 00 0062+40 BLOOMING GLEN RD (T466)	
SHADYWOOD DR (BORO)	0040/3275	0050/0000 MFC BEGIN = D LENGTH(AH 1649 BK 3729) HILLENDALE RD (BORO)	
HIGHLAND DR (BORO)	0040/1863	0040/3275	
PENNY LN (BORO)	0040/1541		
		0040/1447 CREEKVIEW DR (BORO)	
		0040/0715 HUNTERS RUN RD (BORO)	
FAIRMOUNT AV (BORO)	0040/0366	005037 FT	
2 0 09101 0 00 0025+05 GREEN ST (BORO)	005037 FT 0040/0000	0040/0000 LENGTH(AH 3729 BK 2503)	
BUTTONWOOD ST (BORO)	0030/2176		
UNKNOWN AL (BORO)	0030/1997		
		CALLOWHILL ST	

EXTRACT DATE: 12/18/2023  
PRINT DATE: 12/19/2023

ROADWAY MANAGEMENT SYSTEM  
SLD COUNTY/SR - ANNUAL PRINT

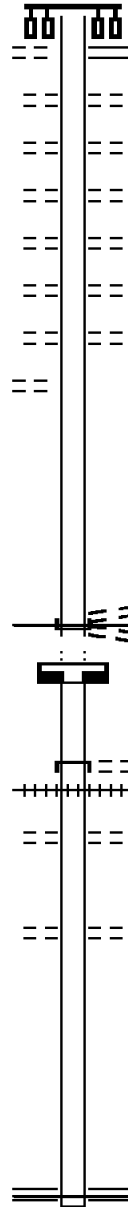
PAGE NUMBER: 647  
COUNTY: BUCKS

DIR: B TOTAL LEN: 3.776 MI.  
LEFT MUN: PERKASIE B

DIST: 06-1 SR: 4039  
RIGHT MUN: PERKASIE B

CALLOWHILL ST  
(BORO)

0030/1810



UNKNOWN AL  
(BORO)

0030/0205  
002534 FT

002534 FT

001868 FT

000000 FT

0030/1810 (SR4017 SEG 0080/3170)

0030/1405 UNKNOWN AL  
(BORO) VINE ST  
0030/1216 (BORO)  
0030/1027 UNKNOWN AL  
(BORO) RACE ST  
0030/0843 (BORO)  
0030/0662 UNKNOWN AL  
(BORO) ARCH ST  
0030/0389 (BORO)

002534 FT 2 0 09101 0 00 0000+00  
MARKET ST  
(BORO)

NC FIFTH ST

INTER-BK

MARKET ST  
(BORO)

0030/0000 LENGTH(AH 2503 BK 1007)

002534 FT 7022/0000 LENGTH(AH 1007 BK 0666)  
INTER-AHD MARKET ST  
(BORO)

0020/0666 (BORO)  
0020/0562 (AAR 592624Y)#TRKS 04  
EIGHTH ST  
(BORO)

001868 FT 001868 FT 1 1 06426 0 00 0018+86  
NINTH ST  
(BORO)






0020/0000 LENGTH(AH 0666 BK 1868)

000000 FT 1 1 06426 0 00 0000+00  
NC MARKET ST  
RIDGE RD

(SR0563 SEG 0090/0810)  
MFC BEGIN = D

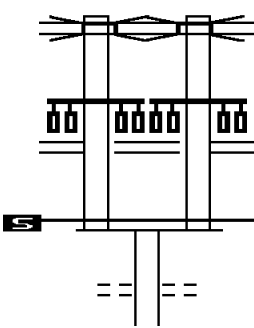
0010/0000 LENGTH(AH 1868 BK 0000)

EXTRACT DATE: 12/18/2023      ROADWAY MANAGEMENT SYSTEM      PAGE NUMBER: 646  
 PRINT DATE: 12/19/2023      SLD COUNTY/SR - ANNUAL PRINT      COUNTY: BUCKS  
 DIR: B      TOTAL LEN: .000 MI.      DIST: 06-1      SR: 4037  
 LEFT MUN: WEST ROCKHILL T      RIGHT MUN: WEST ROCKHILL T

000000 FT		000000 FT	
000000 FT		7040/0000	LENGTH(AH 3065 BK 2322)
000000 FT		000000 FT	
000000 FT		7030/0000	LENGTH(AH 2322 BK 3782)
000000 FT		000000 FT	
		7020/0000	LENGTH(AH 3782 BK 1959)
		000000 FT	
		7010/0000	LENGTH(AH 1959 BK 0000)

DIR: B TOTAL LEN: 1.302 MI. DIST: 06-1 SR: 4035  
 LEFT MUN: WEST ROCKHILL T RIGHT MUN: WEST ROCKHILL T

STATE RD 006876 FT  
 (SR0152 SEG 0250/1685) INTER-AHD  
 SELLERSVILLE BYPAS  
 OP ID 09/0309/0120/0000 0041/0550  
 RAMP J RD  
 (SR8039 SEG 0010/0734)  
 RAMP H RD  
 (SR8039 SEG 0750/0000)  
 1 1 00356 0 00 0055+56 0041/0357  
 MFC BEGIN = D 006326 FT  
 LENGTH(AH 0550 BK 3212) 0041/0000



006854 FT  
 INTER-AHD STATE RD  
 (SR0152 SEG 0251/1674)  
 SELLERSVILLE BYPAS  
 OP ID 09/0309/0120/0000 0040/0528  
 RAMP J RD  
 (SR8039 SEG 0010/0734)  
 RAMP H RD  
 (SR8039 SEG 0750/0000)  
 1 1 00356 0 00 0055+56  
 MFC BEGIN = D 0040/0357  
 006326 FT  
 LENGTH(AH 0528 BK 3212) 0040/0000  
 MEETING HOUSE RD  
 (T336) 0030/2517

PINE CR



DIR: B TOTAL LEN: 1.302 MI. DIST: 06-1 SR: 4035  
 LEFT MUN: WEST ROCKHILL T RIGHT MUN: WEST ROCKHILL T

Left Side Description	Left Side Length	Right Side Description	Right Side Length
(TWP )	0030/2045		
PERILLI DR			
(TWP )	0030/1883		
WALNUT LN			
(TWP )	0030/1742		
PINE CR		0030/1572	OLD STATE RD (T495)
(TWP )	0030/1491		
LURAY CR		0030/1279	LUIGI GOGLIO DR (PRDR)
(TWP )	0030/1156		
QUARRY RD (T320)	003114 FT	0030/0662	WEST ROCKHILL TELFORD B (APRA) TELFORD BUSINESS EMLN WY (BORO)
	0030/0000	0030/0321	(BORO)
		0030/0001	(APRA) DRUM CONSTRUCTIO
		003114 FT	1 1 00356 0 00 0021+76
		0030/0000	(APRA) ROCKHILL INDUSTR LENGTH(AH 3212 BK 2354)
WEST ROCKHILL TELFORD B AUTUMN LEAF CR (TWP )	0020/0660		
	0020/0565		
	000760 FT	0020/0565	LUTHERAN HOME DR (TWP )
		000760 FT	1 1 00356 0 00 0000+00 (APRA) ROTONDO PENNCAST
			NC STATE RD WASHINGTON ST (TWP )
HAMILTON AV (BORO)	0010/0376	0020/0000	LENGTH(AH 2354 BK 0760)
		0010/0376	HAMILTON AV (BORO)
		0010/0194	OXFORD AL (BORO)
	000000 FT	000000 FT	1 1 00463 0 00 0000+00
			NC CHURCH AV COUNTY LINE RD (SR4027 SEG 0040/0000)
			INTER-BK CHURCH RD (SR1014 SEG 0024/1295)
			MFC BEGIN = D BK-MONTGOMERY (46)
		0010/0000	LENGTH(AH 0760 BK 0000)

EXTRACT DATE: 12/18/2023 ROADWAY MANAGEMENT SYSTEM PAGE NUMBER: 643  
PRINT DATE: 12/19/2023 SLD COUNTY/SR - ANNUAL PRINT COUNTY: BUCKS  
DIR: B TOTAL LEN: 6.649 MI. DIST: 06-1 SR: 4033  
LEFT MUN: MILFORD T RIGHT MUN: MILFORD T

ZEIGLER RD  
(TWP)

035109 FT  
0120/2248



035109 FT AH-MONTGOMERY (46)  
INTER-AHD UPPER RIDGE RD  
0120/2248 (SR1032 SEG 0100/3222)

EXTRACT DATE: 12/18/2023  
PRINT DATE: 12/19/2023

ROADWAY MANAGEMENT SYSTEM  
SLD COUNTY/SR - ANNUAL PRINT

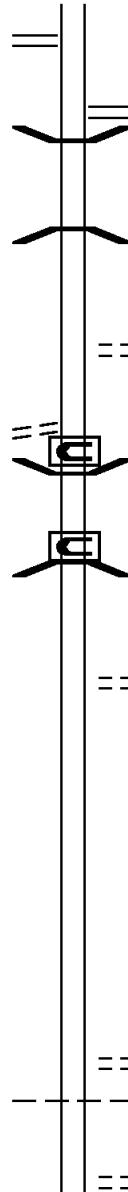
PAGE NUMBER: 642  
COUNTY: BUCKS

DIR: B TOTAL LEN: 6.649 MI.  
LEFT MUN: MILFORD T

DIST: 06-1 SR: 4033  
RIGHT MUN: MILFORD T

SWAMP CREEK RD  
(SR4051 SEG 0010/0923) 0120/1040

032861 FT



0120/0347  
0120/0152  
032861 FT

TRUMBAUERSVILLE RD  
(SR4051 SEG 0020/0000)  
BMSEN 09/4033/0120/0000  
2 0 09106 0 00 0329+54  
UNAMI CREEK  
BMSBG 09/4033/0120/0000  
LENGTH(AH 2248 BK 2746)

0120/0000

NURSERY RD  
(T506)

0110/1265

CAMP SKYMOUNT RD  
(T507) 0110/0368

030115 FT

0110/0222

BMSEN 09/7476/9900/4012  
2 0 09106 0 00 0301+85  
BRIDGE CLOSED  
PA TPK (I-476)  
BMSBG 09/7476/9900/4012  
2 0 09106 0 00 0301+85  
NC UP PER RIDGE RD  
OLD WOODS RD  
(T455)  
LENGTH(AH 2746 BK 2856)

0110/0000

027259 FT

027259 FT  
0094/0000

0 0 00000 0 00 0000+00  
LENGTH(AH 2856 BK 2422)

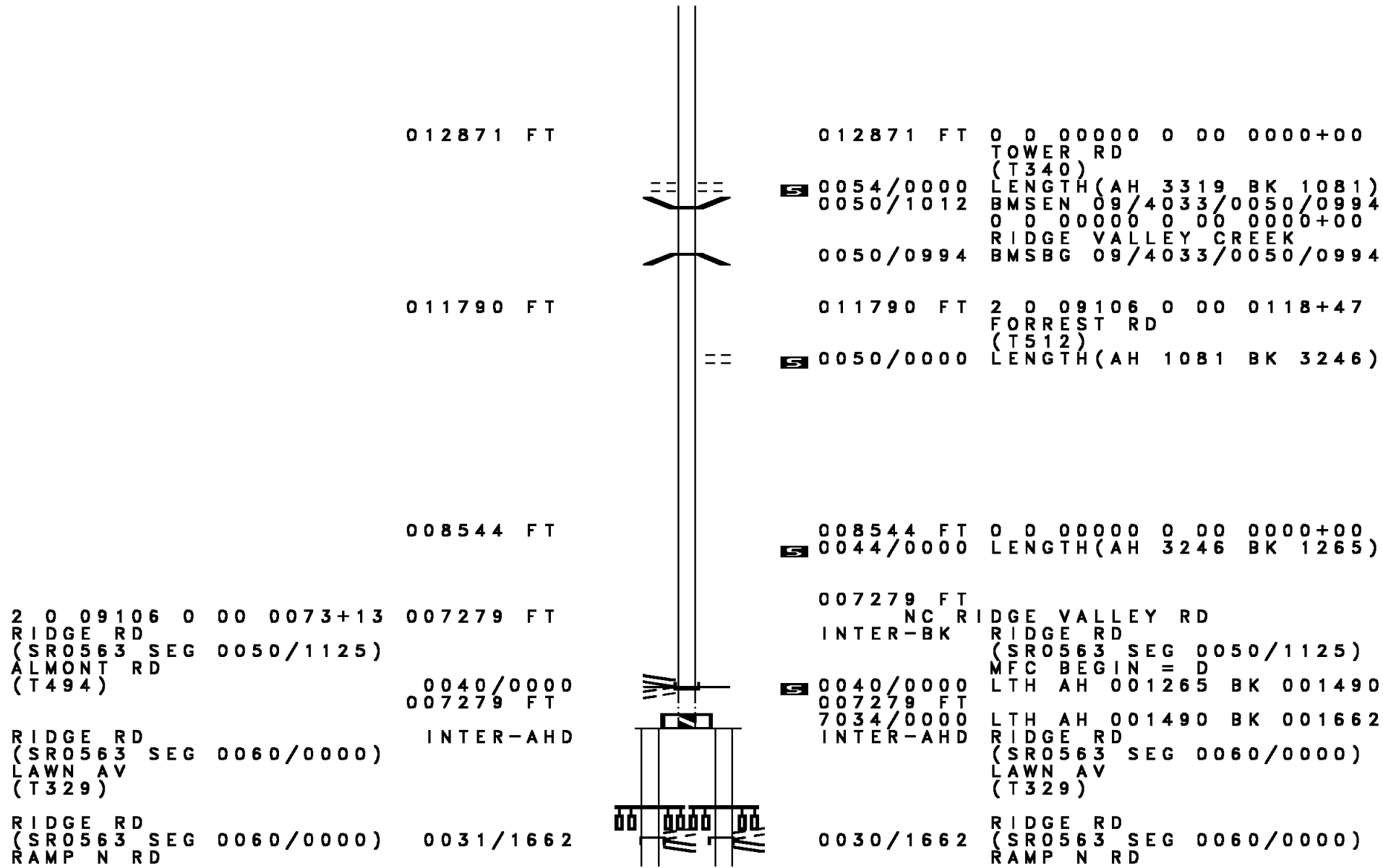
024837 FT

0090/0915  
0090/0511  
024837 FT

OLD WOODS RD  
(T455)  
MILFORD  
WEST ROCKHILL T  
2 0 09106 0 00 0249+07  
CEDAR HOLLOW RD  
(T427)

DIR: B TOTAL LEN: 6.649 MI. DIST: 06-1 SR: 4033  
LEFT MUN: WEST ROCKHILL T RIGHT MUN: WEST ROCKHILL T

ROAD NAME	SEGMENT	LENGTH (FT)	START STATION	END STATION	DESCRIPTION
INDIAN ROCK RD (TWP )	0084/0345	022146	0000+00	022146	STERNERS RD (T489)
BEAN LN (PRDR)	0080/1015	020431	020431	0205+03	UNKNOWN RD (PRDR) 2 0 09106 0 00 0205+03 ALLENTOWN RD (SR4027 SEG 0120/1893)
ALLENTOWN RD (SR4027 SEG 0120/1358)	0064/1930	020431	020431	0205+03	INTER-BK INLAND RD ALLENTOWN RD (SR4027 SEG 0120/1893)
		018501	020431	0205+03	LTH AH 001715 BK 000480
		016190	020431	0205+03	LTH AH 000480 BK 001930 ALLENTOWN RD (SR4027 SEG 0120/1358)
		018501	0205+03	0205+03	018501 FT 0 0 00000 0 00 0000+00
		016190	0205+03	0205+03	016190 FT 2 0 09106 0 00 0162+47
			0205+03	0205+03	GAMELAND RD (T323)



EXTRACT DATE: 12/18/2023  
PRINT DATE: 12/19/2023

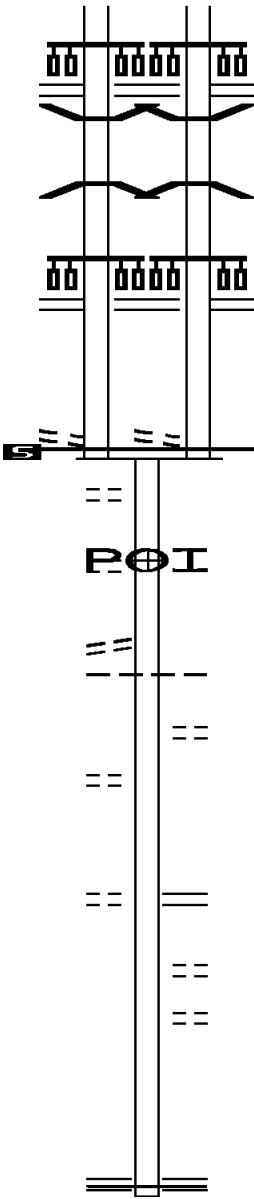
ROADWAY MANAGEMENT SYSTEM  
SLD COUNTY/SR - ANNUAL PRINT

PAGE NUMBER: 639  
COUNTY: BUCKS

DIR: B TOTAL LEN: 6.649 MI.  
LEFT MUN: WEST ROCKHILL T

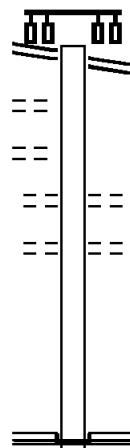
DIST: 06-1 SR: 4033  
RIGHT MUN: WEST ROCKHILL T

(SR8041 SEG 0250/0000)  
RAMP Q RD  
(SR8041 SEG 0500/0584)  
0031/1159  
0031/1013  
BMS EN 09/4033/0030/0922  
2 0 09106 0 00 0062+00  
TRAFFIC ROUTE 309 (NB)  
BMSBG 09/4033/0030/0922  
0031/0922  
RAMP M RD  
(SR8041 SEG 0010/0577)  
RAMP P RD  
(SR8041 SEG 0750/0000)  
0031/0763  
2 0 09106 0 00 0053+19 005617 FT  
ALMONT RD  
(T494)  
MFC BEGIN = D  
LENGTH(AH 1662 BK 3932)  
LIFE MARK DR  
(TWP)  
0020/3354  
PRIVATE DR  
(PRDR)  
0020/2727  
FARMERS LN  
(T324)  
0020/2100  
WOODBURY AV  
(BORO)  
0020/0965  
2 0 09106 0 00 0014+80 001685 FT  
NOBLE ST  
(BORO)  
0020/0000  
000000 FT



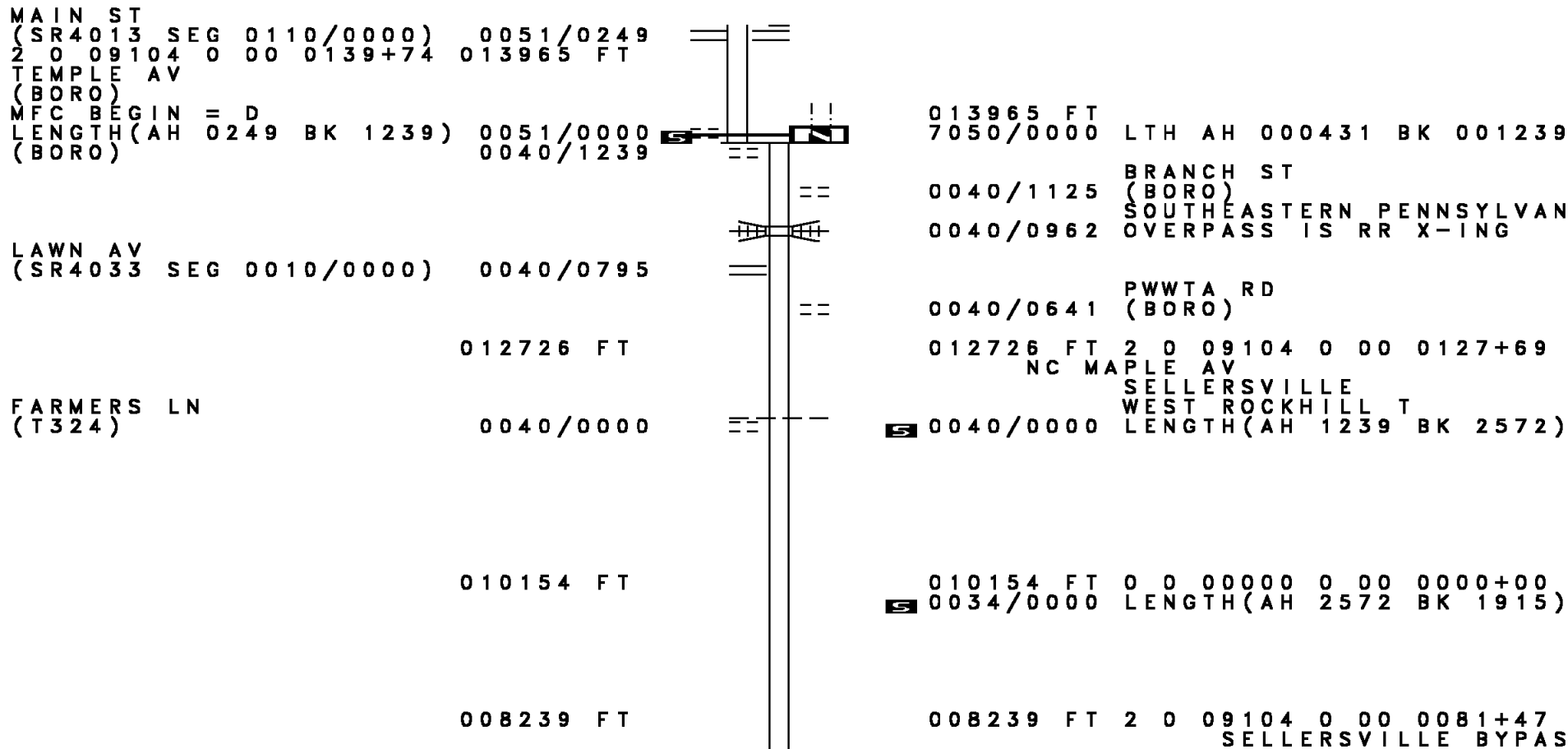
(SR8041 SEG 0250/0000)  
RAMP Q RD  
(SR8041 SEG 0500/0584)  
0030/1159  
0030/1013  
BMS EN 09/4033/0030/0922  
2 0 09106 0 00 0062+00  
TRAFFIC ROUTE 309 (NB)  
BMSBG 09/4033/0030/0922  
0030/0922  
RAMP M RD  
(SR8041 SEG 0010/0577)  
RAMP P RD  
(SR8041 SEG 0750/0000)  
0030/0764  
2 0 09106 0 00 0053+91  
ALMONT RD  
(T494)  
MFC BEGIN = D  
LENGTH(AH 1662 BK 3932)  
0030/0000  
0020/3354  
0020/2727 (APRA) GRAND VIEW HOSPI  
0020/2100  
0020/1685 WEST ROCKHILL  
SELLERSVILLE B  
EYRE AV  
(BORO)  
0020/1421  
0020/0965  
001685 FT NOBLE ST  
(SR4031 SEG 0010/0000)  
5 0020/0000 LENGTH(AH 3932 BK 1685)  
0010/1066 CHERRY ST  
(BORO)  
0010/0653 CHURCH ST  
(BORO)  
000000 FT 2 0 09106 7 00 0016+88  
NC LAWN AV  
MAPLE AV  
(SR4029 SEG 0040/0795)  
MFC BEGIN = D  
5 0010/0000 LENGTH(AH 1685 BK 0000)

MAIN ST 001457 FT  
 (SR4013 SEG 0110/1957) 0010/1457  
 CALAIS DR 0010/1318  
 (BORO)  
 GRENOBLE DR 0010/0941  
 (BORO)  
 000000 FT



001457 FT MAIN ST  
 0010/1457 (SR4013 SEG 0110/1957)  
 0010/0406 WASHINGTON AV  
 (BORO)  
 UNKNOWN AL  
 (BORO)  
 0010/0211 (BORO)  
 000000 FT 2 0 09106 0 00 0014+80  
 NC NOBLE ST  
 LAWN AV  
 (SR4033 SEG 0020/0000)  
 INTER-BK NOBLE ST  
 (BORO)  
 MFC BEGIN = D  
 0010/0000 LENGTH(AH 1457 BK 0000)

DIR: B TOTAL LEN: 2.692 MI. DIST: 06-1 SR: 4029  
 LEFT MUN: SELLERSVILLE B RIGHT MUN: SELLERSVILLE B





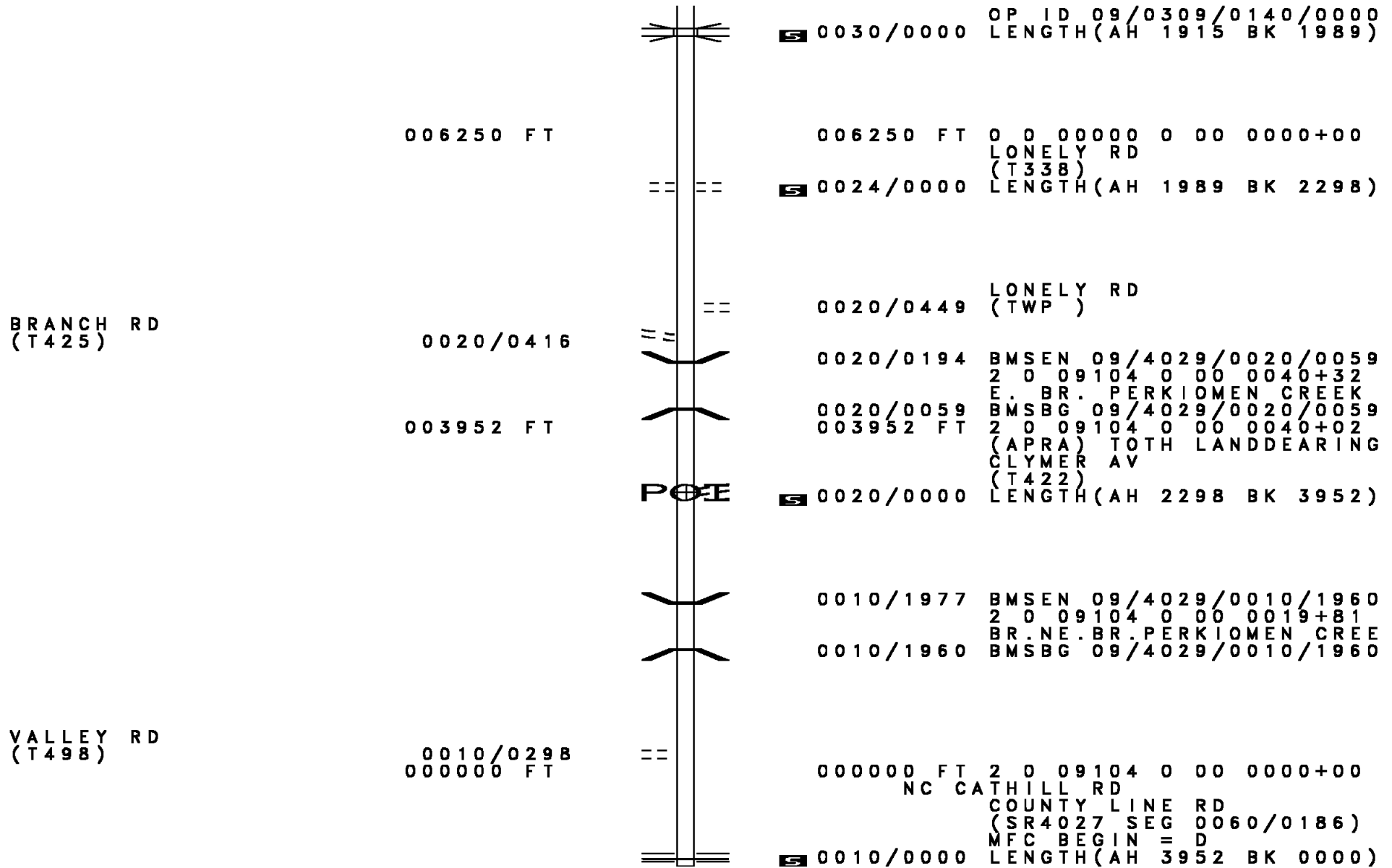
EXTRACT DATE: 12/18/2023  
PRINT DATE: 12/19/2023

ROADWAY MANAGEMENT SYSTEM  
SLD COUNTY/SR - ANNUAL PRINT

PAGE NUMBER: 636  
COUNTY: BUCKS

DIR: B TOTAL LEN: 2.692 MI.  
LEFT MUN: WEST ROCKHILL T

DIST: 06-1 SR: 4029  
RIGHT MUN: WEST ROCKHILL T



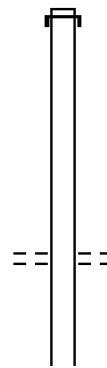
EXTRACT DATE: 12/18/2023      ROADWAY MANAGEMENT SYSTEM      PAGE NUMBER: 635  
 PRINT DATE: 12/19/2023      SLD COUNTY/SR - ANNUAL PRINT      COUNTY: BUCKS  
 DIR: B      TOTAL LEN: 15.403 MI.      DIST: 06-1      SR: 4027  
 LEFT MUN: MILFORD T      RIGHT MUN: MILFORD T

081330 FT

081330 FT    AH-LEHIGH    (39)  
 INTER-AHD    LOCUST VALLEY RD  
 0290/2233    (SR2043 SEG 0010/0000)

079097 FT

079097 FT    2 0 09095 0 00 0033+09  
                  GRANT RD  
                  (T517)  
 0290/0000    LENGTH(AH 2233 BK 3014)



DIR: B TOTAL LEN: 15.403 MI. DIST: 06-1 SR: 4027  
 LEFT MUN: MILFORD T RIGHT MUN: MILFORD T

Stationing	Segment	Length (FT)	Right of Way	Structure	Length (FT)	Notes
				UNAMI CR. BR.	18	
				STRUCTURE		
				BMSID	09/4027/0280/1145	
2 0 09095 0 00 0015+64		076083		0280/1145		
LIMEPORT RD				076083		
(SR4083 SEG 0010/0000)		0280/0000		5 0280/0000		LENGTH(AH 3014 BK 1450)
1 0 00924 0 00 0130+20		074633		074633		
STEINSBURG RD				5 0270/0000		ROSEDALE RD (SR4059 SEG 0060/0000) LENGTH(AH 1450 BK 2833)
(SR4059 SEG 0060/0000)		0270/0000				
		071800		071800		
				5 0260/0000		1 0 00924 0 00 0101+80 KEISER RD (T518) LENGTH(AH 2833 BK 3785)
W SWAMP RD		0250/2195				
(T534)						
				0250/1434		BRICK TAVERN RD (T533)
1 0 00924 0 00 0063+95		068015		068015		
BAUMAN RD				5 0250/0000		LENGTH(AH 3785 BK 3223)
(T527)		0250/0000				
				0240/2536		MILL POND RD (T532)

DIR: B TOTAL LEN: 15.403 MI. DIST: 06-1 SR: 4027  
 LEFT MUN: MILFORD T RIGHT MUN: MILFORD T

1 0 00924 0 00 0031+75 064792 FT  
 BLEAM RD  
 (T523) 0240/0000

064792 FT  
 0240/0000 LENGTH(AH 3223 BK 2522)  
 BREISCH LN  
 (T333)  
 0230/1800

062270 FT

0230/0131 BMSBN 09/4027/0230/0087  
 1 0 00924 0 00 0007+30  
 LICKING CREEK  
 0230/0087 BMSBG 09/4027/0230/0087  
 062270 FT 1 0 00924 0 00 0000+00  
 JOHN FRIES HW  
 (SR0663 SEG 0100/0000)



0230/0000 MFC BEGIN = D  
 LENGTH(AH 2522 BK 2145)

2 0 09107 0 00 0078+05 060125 FT  
 STARR RD  
 (T525) 0220/0000

0220/1505 MILFORD SQUARE PK  
 (T477)  
 0220/0503 MILFORD AV  
 (T349)  
 060125 FT PARKVIEW DR  
 (T545)  
 0220/0000 LENGTH(AH 2145 BK 1823)

UMBREIT RD  
 (T538) 0210/0182  
 058302 FT

0210/0126 BMSBN 09/4027/0210/0000  
 058302 FT 2 0 09107 0 00 0059+72  
 UNAMI CREEK  
 0210/0000 BMSBG 09/4027/0210/0000  
 LENGTH(AH 1823 BK 3156)  
 MILL RD  
 (T537)  
 0190/3043 FOULKES MILL RD  
 (T519)  
 0190/2560

STREAMVIEW WY

DIR: B TOTAL LEN: 15.403 MI. DIST: 06-1 SR: 4027  
 LEFT MUN: MILFORD T RIGHT MUN: MILFORD T

Location / Description	Segment ID	Length (FT)	Notes / Details
(TWP )	0190/1483		
LC TO STREAMVIEW WY	0190/1067		
(CONN)	0190/1015		
STREAMVIEW WY		055146 FT	0190/0023 BMS EN 09/4027/0190/0000 BRIDGE POSTED (TONS) 055146 FT 2 0 09107 0 00 0027+86 NC AL LENTOWN RD SGL 15 COMB BRANCH OF UNAMI CREEK BMSBG 09/4027/0190/0000 MILFORD TRUMBAUERSVILLE B LENGTH(AH 3156 BK 2672)
SYCAMORE DR	0180/2354		
(TWP )		052474 FT	
CREAMERY RD	0180/0000		
(SR4093 SEG 0010/2306)	0170/3197		
LC TO CREAMERY RD		052474 FT	2 0 09107 0 00 0000+00 CREAMERY RD (BORO) LENGTH(AH 2672 BK 3308)
(CONN)			
OAK DR	0170/2065		
(PRDR)		0170/2482	EMERALD LN (TWP )
		0170/1181	WOODVIEW DR (TWP )
		0170/0072	FROM 4049/0010 SH (CONN) BROAD ST (SR4049 SEG 0010/0000)
2 0 09108 0 00 0205+06	0170/0000	049166 FT	LENGTH(AH 3308 BK 1248)
W BROAD ST			
(SR4051 SEG 0070/3091)		047918 FT	047918 FT 2 0 09108 0 00 0192+78

DIR: B TOTAL LEN: 15.403 MI. DIST: 06-1 SR: 4027  
 LEFT MUN: TRUMBAUERSVILLE B RIGHT MUN: TRUMBAUERSVILLE B

VILLAGE: TRUMBAUERSVILL  
 NC MA IN ST  
 YANKEE RD  
 (T352)  
 TRUMBAUERSVILLE  
 MILFORD T  
 LENGTH(AH 1248 BK 3919)

2 0 09108 0 00 0153+65 043999 FT  
 ESTEN RD  
 (T423) 0150/0000

0160/0000

0150/1211 ELM AV (T564)

043999 FT CAMP ROCKHILL RD (T419)

0150/0000 LENGTH(AH 3919 BK 1924)

0140/1911 WEST ROCKHILL T

042075 FT

0140/0230 BMS EN 09/4027/0140/0211  
 0 0 00000 0 00 0000+00  
 BUTTER CREEK

0140/0211 BMSBG 09/4027/0140/0211  
 042075 FT 2 0 09108 0 00 0134+57  
 BUTTER CREEK RD (T428)

0140/0000 LENGTH(AH 1924 BK 3515)

0 0 00000 0 00 0000+00 038560 FT  
 STERNERS RD  
 (T489) 0134/0000

038560 FT

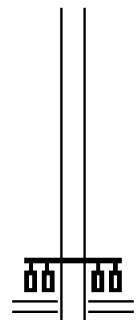
0134/0000 LENGTH(AH 3515 BK 1200)

DIR: B TOTAL LEN: 15.403 MI. DIST: 06-1 SR: 4027  
 LEFT MUN: WEST ROCKHILL T RIGHT MUN: WEST ROCKHILL T

	037360 FT		037360 FT	2 0 09108 0 00 0087+48
		==	0130/0000	SCHUKRAFT RD (T455) LENGTH(AH 1200 BK 2804)
FINLAND RD (SR4033 SEG 0080/0000)	0120/1893	==		
		==	0120/1358	RIDGE VALLEY RD (SR4033 SEG 0064/1930)
		==	0120/0870	BMSSEN 09/4027/0120/0833 0 0 00000 0 00 0000+00
		==	0120/0833	RIDGE VALLEY CREEK BMSBG 09/4027/0120/0833
	034556 FT		034556 FT	2 0 09108 0 00 0059+45
		==	0120/0000	NC ALLENTOWN RD THOUSAND ACRE RD (T334) LENGTH(AH 2804 BK 1061)
UPPER ROCKY DALE RD (T453)	033495 FT 0110/0000	==	033495 FT	2 0 09108 0 00 0048+63
		==	0110/0000	NC MAIN ST LENGTH(AH 1061 BK 3593)
0 0 00000 0 00 0000+00	029902 FT		029902 FT	
LOWER ROCKY DALE RD (T453)	0104/0000	==	0104/0000	LENGTH(AH 3593 BK 1273)
ALLENTOWN RD (SR1001 SEG 0230/3101)	028629 FT		028629 FT	2 0 09108 0 00 0000+00
WEST ROCKHILL SALFORD T	0100/0000	==	0100/0000	NC ALLENTOWN RD LENGTH(AH 1273 BK 3749)

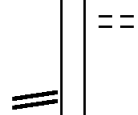
DIR: B TOTAL LEN: 15.403 MI. DIST: 06-1 SR: 4027  
 LEFT MUN: SALFORD T RIGHT MUN: BEDMINSTER T

2 0 09011 0 00 0139+26 024880 FT  
 RIDGE RD  
 (SR0563 SEG 0080/2698) 0090/0000



024880 FT RIDGE RD  
 (SR0563 SEG 0010/0000)  
 0090/0000 LENGTH(AH 3749 BK 3025)

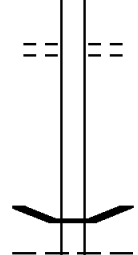
2 0 09011 0 00 0109+14 021855 FT  
 COWPATH RD  
 (SR1011 SEG 0070/3902) 0080/0000



0080/0150 INGRAMS WY  
 021855 FT (TWP)  
 0080/0000 LENGTH(AH 3025 BK 3869)

SALFORD  
 FRANCONIA T

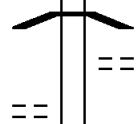
0070/0100  
 017986 FT



0070/2442 BARNDT RD  
 (T424)  
 0070/0198 BMS EN 09/4027/0070/0000

HOLLOW RD  
 (TWP)

0060/1488



017986 FT 2 0 09011 0 00 0070+16  
 NE BR. OF PERKIOMEN CRE  
 BMSBG 09/4027/0070/0000  
 0070/0000 LENGTH(AH 3869 BK 1962)  
 CIRCLE DR  
 0060/1524 (T496)

CIRCLE DR



DIR: B TOTAL LEN: 15.403 MI. DIST: 06-1 SR: 4027  
 LEFT MUN: FRANCONIA T RIGHT MUN: BEDMINSTER T

Stationing	Segment	Length	Right of Way	Notes
2 0 09011 0 00 0052+75	0050/0426	016024 FT	0060/0000	(T496) CATHILL RD (SR4029 SEG 0010/0000)
FORREST RD (SR1016 SEG 0050/3932)		0060/0000		LENGTH(AH 1962 BK 2215)
FRANCONIA TELFORD B	0050/0426	013809 FT		
				013809 FT 2 0 09011 0 00 0028+84 NC CO UNTY LINE RD HILLCROFT WY (PRDR)
				LENGTH(AH 2215 BK 2884)
LENAPE LN (TWP )	0040/0715			WELLINGTON WY (TWP )
2 0 09011 0 00 0000+00	0040/0435	010925 FT	0040/0000	WEST ROCKHILL TELFORD B CHURCH AV (SR4035 SEG 0010/0000)
CHURCH RD (SR1014 SEG 0024/1295)		0040/0000		LENGTH(AH 2884 BK 3848) RIDGE AV
				(BORO) FULTON AV (BORO)
W BROAD ST (T406)	0030/2643			E BROAD ST (BORO)
				(AAR 593019D)#TRKS 01
PENN AV (BORO)	0030/2192			LINCOLN AV (BORO)
				HAMLIN AV (BORO)
				MADISON AV (BORO)
				RELIANCE RD

DIR: B TOTAL LEN: 15.403 MI. DIST: 06-1 SR: 4027  
 LEFT MUN: TELFORD B RIGHT MUN: BEDMINSTER T

Location / Segment	Length (FT)	Segment ID	Notes
	007077	0030/0679	(BORO)
	007077	0030/0000	1 1 03771 0 00 0070+09 HARTZELL AV (BORO) LENGTH(AH 3848 BK 1943)
SUMMIT AV (BORO)	0024/1277	0024/1137	E SUMMIT AV (BORO)
HIGHLAND DR (BORO)	0024/0611	0024/0424	HUNTERS LN (BORO)
	005134	005134	0 0 00000 0 00 0000+00 NC MAIN ST CENTRAL AV (T403)
TELFORD SOUDERTON B CHESTNUT ST (BORO)	0020/1487	0020/0000	LENGTH(AH 1943 BK 2057) TELFORD HILLTOWN T
	0020/1195	0020/1487	SOUDERTON RD (SR0113 SEG 0011/0000) (SR0113 SEG 0010/0000)
1 1 03771 0 00 0030+18 BROAD ST (SR0113 SEG 0430/1267)	003077	0020/0000	LENGTH(AH 2057 BK 3077)
SOUDERTON FRANCONIA T	0010/1785	0010/1806	CHERRY LN (T423)
	000000	0010/0000	BETHLEHEM PK (SR4085 SEG 0020/1778) NC COUNTY LINE RD MFC BEGIN = C
BETHLEHEM PK (SR4085 SEG 0020/1778)	0010/0000	0010/0000	LENGTH(AH 3077 BK 0000)

DIR: B TOTAL LEN: 3.344 MI. DIST: 06-1 SR: 4025  
 LEFT MUN: BEDMINSTER T RIGHT MUN: BEDMINSTER T

QUARRY RD 017654 FT  
 (SR1013 SEG 0020/1472) 0070/2375

017654 FT QUARRY RD  
 0070/2375 (SR1013 SEG 0020/1472)

015279 FT

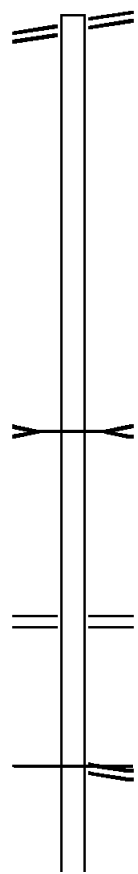
015279 FT 2 0 09131 0 00 0038+90  
 0070/0000 LENGTH(AH 2375 BK 3868)

BRANCH OF DEEP RUN  
 STRUCTURE LENGTH 10 FT  
 0060/1762 BMSID 09/4025/0060/1762

011411 FT

011411 FT 2 0 09131 0 00 0000+00  
 KELLERS CHURCH RD  
 (SR4091 SEG 0040/0000)  
 0060/0000 LENGTH(AH 3868 BK 2632)

NC DEEP RUN RD  
 DEEP RUN RD  
 (SR4023 SEG 0050/3466)  
 0050/1526 MFC BEGIN = D



DIR: B TOTAL LEN: 3.344 MI. DIST: 06-1 SR: 4025  
 LEFT MUN: BEDMINSTER T RIGHT MUN: BEDMINSTER T

2 0 09091 0 00 0087+92 008779 FT  
 HILL RD  
 (T446) 0050/0000

008779 FT  
 0050/0000 LENGTH(AH 2632 BK 2768)

006011 FT

006011 FT 2 0 09091 0 00 0060+12  
 DERSTINE RD  
 (T456)  
 0040/0000 LENGTH(AH 2768 BK 1992)  
 0030/1467 BMSBN 09/4025/0030/1423  
 2 0 09091 0 00 0054+34  
 DEEP RUN  
 0030/1423 BMSBG 09/4025/0030/1423

CREAMERY RD  
 (T457) 0030/1262

004019 FT

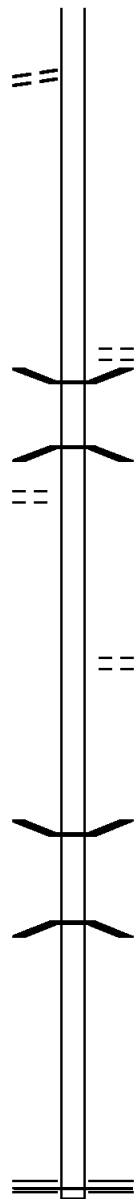
004019 FT 2 0 09091 0 00 0049+00  
 BLUEBERRY LN  
 (T465)  
 0030/0000 LENGTH(AH 1992 BK 2159)

001860 FT

0020/0048 BMSBN 09/4025/0020/0000  
 001860 FT 2 0 09091 0 00 0018+60  
 BRANCH OF DEEP RUN  
 BMSBG 09/4025/0020/0000  
 0020/0000 LENGTH(AH 2159 BK 1860)

000000 FT

000000 FT 2 0 09091 0 00 0000+00  
 NC IRISH MEETING HOUSE RD  
 ELEPHANT RD  
 (SR4003 SEG 0120/1684)  
 MFC BEGIN = E  
 0010/0000 LENGTH(AH 1860 BK 0000)



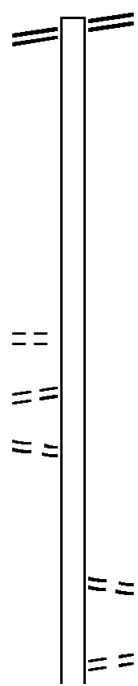
EXTRACT DATE: 12/18/2023 ROADWAY MANAGEMENT SYSTEM PAGE NUMBER: 624  
PRINT DATE: 12/19/2023 SLD COUNTY/SR - ANNUAL PRINT COUNTY: BUCKS

DIR: B TOTAL LEN: 2.988 MI. DIST: 06-1 SR: 4023  
LEFT MUN: BEDMINSTER T RIGHT MUN: BEDMINSTER T

IRISH MEETING HOUSE RD 015777 FT  
(SR4025 SEG 0050/1526) 0050/3466

2 0 09092 0 00 0122+87 012311 FT  
DERSTINE RD 0050/0000  
(T456)  
STONE BRIDGE RD 0040/2520  
(T460)  
DEEP RUN RD  
(T375) 0040/1866

009609 FT




015777 FT DEEP RUN RD  
0050/3466 (SR4025 SEG 0050/1526)

012311 FT  
[S] 0050/0000 LENGTH(AH 3466 BK 2702)

0040/0564 LOG CABIN RD  
009609 FT (T454)  
2 0 09092 0 00 0096+33  
DEEP RUN RD  
(T375)  
[S] 0040/0000 LENGTH(AH 2702 BK 3712)

DIR: B TOTAL LEN: 2.988 MI. DIST: 06-1 SR: 4023  
 LEFT MUN: BEDMINSTER T RIGHT MUN: BEDMINSTER T

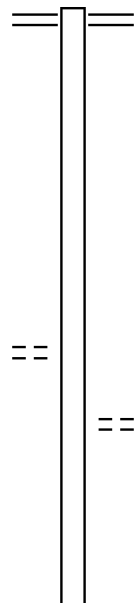


EXTRACT DATE: 12/18/2023 ROADWAY MANAGEMENT SYSTEM PAGE NUMBER: 622  
PRINT DATE: 12/19/2023 SLD COUNTY/SR - ANNUAL PRINT COUNTY: BUCKS

DIR: B TOTAL LEN: 3.123 MI. DIST: 06-1 SR: 4021  
LEFT MUN: BEDMINSTER T RIGHT MUN: BEDMINSTER T

016488 FT

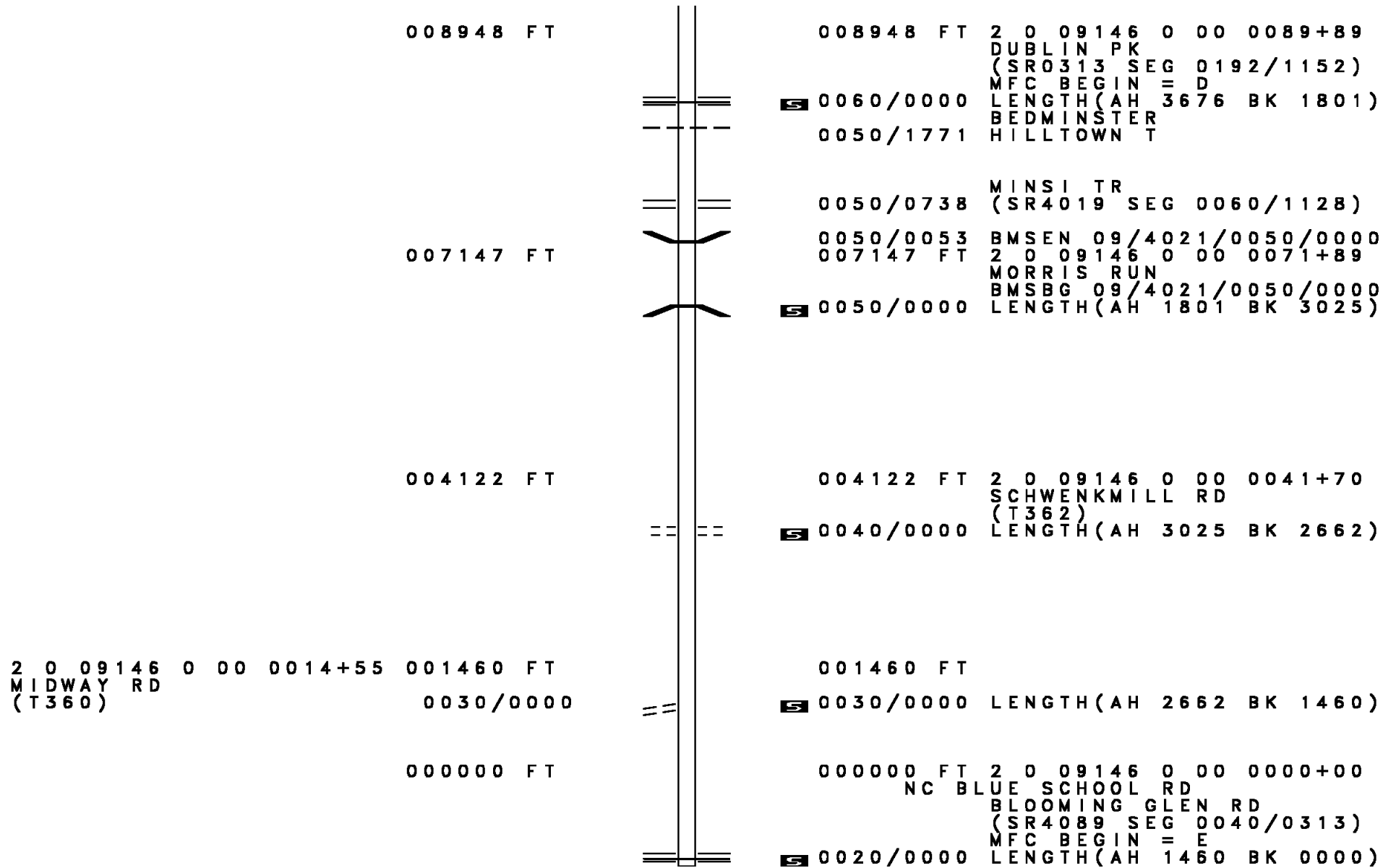
016488 FT ELEPHANT RD  
0070/3864 (SR4003 SEG 0130/0886)



2 0 09146 0 00 0126+65 012624 FT  
BUCKS RD  
(T376) 0070/0000

012624 FT  
0070/0000 LENGTH(AH 3864 BK 3676)  
BUCKS RD  
(T376) 0060/2915

DIR: B TOTAL LEN: 3.123 MI. DIST: 06-1 SR: 4021  
 LEFT MUN: BEDMINSTER T RIGHT MUN: BEDMINSTER T

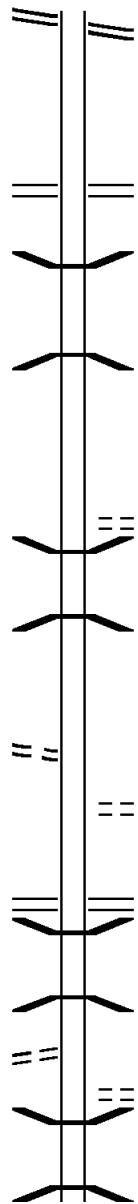




EXTRACT DATE: 12/18/2023 ROADWAY MANAGEMENT SYSTEM PAGE NUMBER: 620  
PRINT DATE: 12/19/2023 SLD COUNTY/SR - ANNUAL PRINT COUNTY: BUCKS  
DIR: B TOTAL LEN: 3.470 MI. DIST: 06-1 SR: 4019  
LEFT MUN: HILLTOWN T RIGHT MUN: HILLTOWN T

DIR: B TOTAL LEN: 3.470 MI. DIST: 06-1 SR: 4019  
LEFT MUN: HILLTOWN T RIGHT MUN: HILLTOWN T

(SR0313 SEG 0182/1561) 0060/3185 0060/3185 (SR0313 SEG 0182/1561)



0060/1128 BLUE SCHOOL RD  
(SR4021 SEG 0050/0738)

015137 FT 0060/0025 BMS EN 09/4019/0060/0000  
015137 FT 2 0 09088 0 00 0098+03  
BRANCH OF MORRIS RUN  
BMSBG 09/4019/0060/0000  
5 0060/0000 LENGTH(AH 3185 BK 3493)

0050/1645 BUSHWOOD DR  
0050/1238 (PRDR)  
BMS EN 09/4019/0050/1224  
2 0 09088 0 00 0076+05  
BRANCH OF MORRIS RUN  
0050/1224 BMSBG 09/4019/0050/1224

2 0 09088 0 00 0063+80 011644 FT  
SCHWENKMILL RD 0050/0000  
(T362) 5 0050/0000 LENGTH(AH 3493 BK 2396)  
0040/2354 (PRDR)  
GLEN CT

0040/1302 SOUDERTON RD  
0040/0937 (SR0113 SEG 0130/0000)  
BMS EN 09/4019/0040/0904  
0 0 00000 0 00 0040+45  
MORRIS RUN  
0040/0904 BMSBG 09/4019/0040/0904

FOREST RD  
(T364) 0040/0775  
0040/0597 FOREST RD  
0040/0021 (T364)  
009248 FT BMS EN 09/4019/0040/0000  
0 0 00000 0 00 0040+45  
BRANCH OF MORRIS RUN  
BMSBG 09/4019/0040/0000

DIR: B TOTAL LEN: 3.470 MI. DIST: 06-1 SR: 4019  
 LEFT MUN: HILLTOWN T RIGHT MUN: HILLTOWN T

					0040/0000 LENGTH(AH 2396 BK 2009)
				007239 FT	0034/0018 BMSBN 09/4019/0034/0000
					007239 FT 2 0 09088 0 00 0020+20
					BRANCH OF MORRIS RUN
QUARRY RD					0034/0000 BMSBG 09/4019/0034/0000
(T357)					LENGTH(AH 2009 BK 2031)
				0030/1583	QUARRY RD
					(T357)
					(APRA) BLOOMING GLEN CO
					BLOOMING GLEN CONSTR RD
					(PRDR)
					NC MINSI TR
2 0 09088 0 00 0000+00				005208 FT	005208 FT HAYHOUSE RD
BLOOMING GLEN RD					(T347)
(SR4089 SEG 0010/0000)				0030/0000	0030/0000 LENGTH(AH 2031 BK 2215)
				002993 FT	002993 FT 1 1 00771 0 00 0030+00
RICKERT RD					RICKERT RD
(T417)					(T417)
				0020/0000	0020/0000 LENGTH(AH 2215 BK 2993)
CREAMERY RD					
(T350)				0010/2139	NC BLOOMING GLEN RD
				000000 FT	000000 FT 1 1 00771 0 00 0000+00
					NC HILLTOWN PK
					DUBLIN RD
					(SR4003 SEG 0070/0000)
					INTER-BK HILLTOWN PK
					(SR4003 SEG 0070/0000)
					MFC BEGIN = D
					0010/0000 LENGTH(AH 2993 BK 0000)

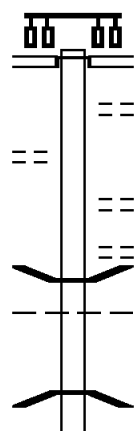
EXTRACT DATE: 12/18/2023 ROADWAY MANAGEMENT SYSTEM PAGE NUMBER: 617  
 PRINT DATE: 12/19/2023 SLD COUNTY/SR - ANNUAL PRINT COUNTY: BUCKS  
 DIR: B TOTAL LEN: 4.083 MI. DIST: 06-1 SR: 4017  
 LEFT MUN: PERKASIE B RIGHT MUN: PERKASIE B

THIRD ST  
(BORO)

WALKER WY

021559 FT

0080/2441



021559 FT  
INTER-AHD

0080/3170

0080/2812

0080/2146

0080/1744

0080/1241

0080/1180

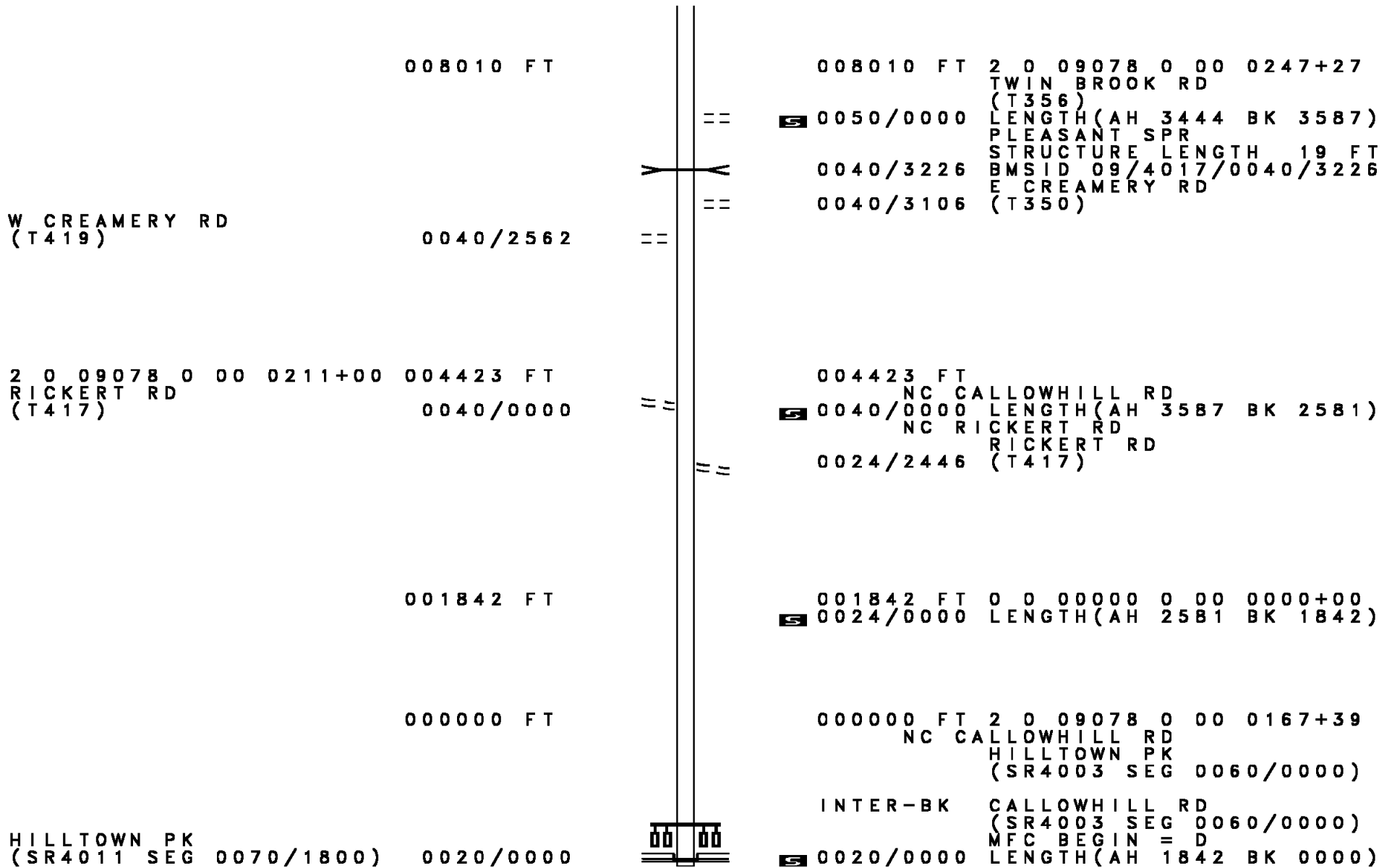
0080/1121

CALLOWHILL ST  
(BORO)  
FIFTH ST  
(SR4039 SEG 0030/1810)  
HUNTERS RN RD  
(TWP )  
DORCHESTER LN  
(TWP )  
DORCHESTER LN  
(TWP )  
BMSBN 09/7009/0346/0237  
PERKASIE  
EAST ROCKHILL T  
2 0 09176 0 00 0031+83  
E BR PERK CR  
BMSBG 09/7009/0346/0237

DIR: B TOTAL LEN: 4.083 MI. DIST: 06-1 SR: 4017  
 LEFT MUN: PERKASIE B RIGHT MUN: HILLTOWN T

Segment Description	Segment ID	Length (FT)	Start Station	End Station	Notes
(TWP )	0080/0846	018389	0031+83	0031+83	
MAIN ST (SR4087 SEG 0010/2973)	0080/0000	0080	0031+83	0031+91	BRANCH RD (T431) LENGTH(AH 3170 BK 3023)
PERKASIE HILLTOWN T	0070/1294	0070	0031+91	0031+98	EAST ROCKHILL HILLTOWN T
	015366	015366	0031+98	0031+12	PLEASANT VIEW CR (TWP ) PERKASIE RD (T445)
	0070/0000	0070	0031+12	0031+19	LENGTH(AH 3023 BK 3912)
	0060/3872	0060	0031+19	0031+25	BMSSEN 09/4017/0060/3825
	0060/3825	0060	0031+25	0031+25	BRIDGE CLOSED BR. PLEASANT SPRING CRE BMSBG 09/4017/0060/3825
	011454	011454	0031+25	0031+83	SOUDERTON RD (SR0113 SEG 0100/0000)
	0060/0000	0060	0031+83	0031+91	LENGTH(AH 3912 BK 3444)

DIR: B TOTAL LEN: 4.083 MI. DIST: 06-1 SR: 4017  
LEFT MUN: HILLTOWN T RIGHT MUN: HILLTOWN T

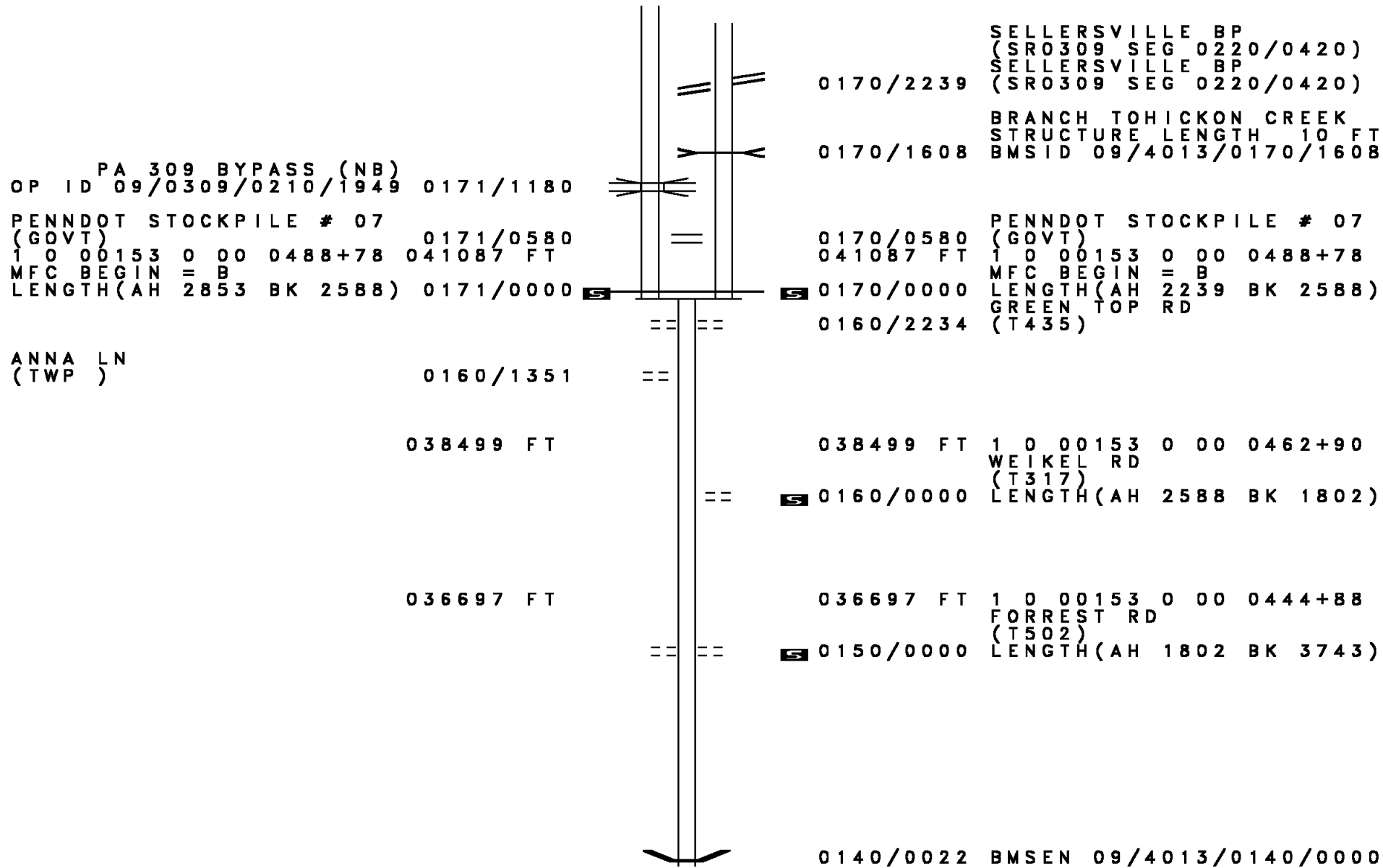


EXTRACT DATE: 12/18/2023 ROADWAY MANAGEMENT SYSTEM PAGE NUMBER: 614  
PRINT DATE: 12/19/2023 SLD COUNTY/SR - ANNUAL PRINT COUNTY: BUCKS

DIR: B TOTAL LEN: 8.322 MI. DIST: 06-1 SR: 4013  
LEFT MUN: WEST ROCKHILL T RIGHT MUN: WEST ROCKHILL T

SELLERSVILLE BP 043940 FT 043326 FT  
(SR0309 SEG 0211/3379)  
SELLERSVILLE BP  
(SR0309 SEG 0211/3379) 0171/2853 = =

DIR: B TOTAL LEN: 8.322 MI. DIST: 06-1 SR: 4013  
 LEFT MUN: WEST ROCKHILL T RIGHT MUN: WEST ROCKHILL T





DIR: B TOTAL LEN: 8.322 MI. DIST: 06-1 SR: 4013  
 LEFT MUN: WEST ROCKHILL T RIGHT MUN: WEST ROCKHILL T

Stationing	Notes	Stationing	Notes
032954 FT		032954 FT	1 0 00153 0 00 0407+37 THREE MILE RUN BMSBG 09/4013/0140/0000
		0140/0000	LENGTH(AH 3743 BK 2430)
OLD MILL RD (T360)			(APRA) FULL MOON CONSTR OLD MILL RD (T360)
0130/1432	POT	0130/1432	
030524 FT		030524 FT	1 0 00153 0 00 0383+05 NC BETHLEHEM PK RIDGE RD (SR0563 SEG 0080/0000)
		0130/0000	LENGTH(AH 2430 BK 3014)
		0120/1883	OLD BETHLEHEM PK (T346)
		0120/1394	WEST ROCKHILL SELLERSVILLE B TWELFTH ST
		0120/0897	(BORO) WERTZ CREEK STRUCTURE LENGTH 18 FT
		0120/0701	BMSID 09/4013/0120/0701
LONGWOOD AV (BORO)		027510 FT	1 0 00153 0 00 0353+00 NINTH ST (BORO)
0120/0584 027510 FT		0120/0000	LENGTH(AH 3014 BK 2599)
		0110/1957	
NOBLE ST (SR4031 SEG 0010/1457)		0110/1283	BMSEN 09/4013/0110/1126 1 0 00153 0 00 0338+32 SOUTHEASTERN PA TRAN RR
CHURCH ST (BORO)		0110/1126	BMSBG 09/4013/0110/1126 CHURCH ST (BORO)
0110/1957		0110/0871	GREEN ST (BORO)
0110/1639		0110/0486	TEMPLE AV (BORO)

DIR: B TOTAL LEN: 8.322 MI. DIST: 06-1 SR: 4013  
 LEFT MUN: SELLERSVILLE B RIGHT MUN: SELLERSVILLE B

1 0 00153 0 00 0327+02 024911 FT  
 MAPLE AV  
 (SR4029 SEG 0051/0249) 0110/0000

AL (BORO) 0100/1177  
 ELM ST (BORO) 0100/0954

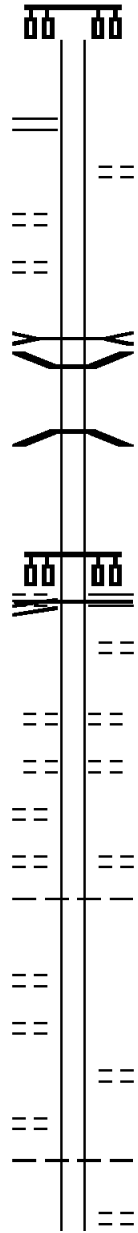
023513 FT

PARK AV (BORO)  
 MAIN ST (SR0152 SEG 0230/0000) 0100/0000

GRANDVIEW AV (BORO) 0090/0654  
 RIDGE AV (BORO) 0090/0302

2 0 09100 0 00 0209+55 020937 FT  
 NANLYN AV (BORO) 0090/0000  
 NANLYN AV (TWP) 0080/1953

TOWNSHIP RD (TWP) 0080/1537



0110/0195  
 024911 FT

0110/0000 LENGTH(AH 2599 BK 1398)  
 WALNUT ST (BORO)  
 0100/1211

NE BR. PERKIOMEN CREEK STRUCTURE LENGTH 12 FT  
 BMSID 09/4013/0100/0577  
 BMSSEN 09/4013/0100/0327  
 1 0 00153 0 00 0316+21  
 E. BRANCH PERKIOMEN CR  
 BMSBG 09/4013/0100/0327  
 0100/0327 023513 FT  
 1 0 00153 0 00 0313+14  
 NC MAIN ST

MFC BEGIN = B  
 0100/0000 LENGTH(AH 1398 BK 2576)  
 PINE ST (BORO)  
 0090/2026

0090/1344 CLYMER AV (BORO)  
 0090/1004 FAIRVIEW AV (BORO)

0090/0302 WYCKFORD DR (BORO)  
 0090/0083 SELLERSVILLE WEST ROCKHILL T  
 020937 FT

0090/0000 LENGTH(AH 2576 BK 2300)

0080/1871 BRANCH RD (T425)

0080/1307 WEST ROCKHILL HILLTOWN T  
 0080/1293 LOUX LN (TWP)

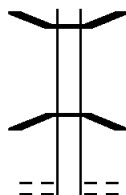
DIR: B TOTAL LEN: 8.322 MI. DIST: 06-1 SR: 4013  
 LEFT MUN: HILLTOWN T RIGHT MUN: HILLTOWN T

2 0 09100 0 00 0186+50	018637 FT		018637 FT
HIGHLAND PARK RD. (T429)	0080/0000	==	0080/0000 LENGTH(AH 2300 BK 1602)
			GLENWOOD DR (TWP)
ORCHARD RD (T427)	0070/0043 017035 FT	== 	0070/0043 017035 FT
			2 0 09100 0 00 0170+43 ORCHARD RD (T427)
NAROTHYN RD (T457)	0060/2890	==	0070/0000 LENGTH(AH 1602 BK 3371)
SCHOOL HOUSE RD (T425)	0060/1230	==	
BRICKS WY (T458)	0060/0432 013664 FT	==	013664 FT
			2 0 09100 0 00 0136+79 SOUDERTON RD (SR0113 SEG 0060/0000)
			0060/0000 LENGTH(AH 3371 BK 1024)
			PLEASANT SPRINGS CREEK STRUCTURE LENGTH 25 FT
			0050/0835 BMSID 09/4013/0050/0835
	012640 FT		0050/0018 BMS EN 09/4013/0050/0000
			2 0 09100 0 00 0126+54 PLEASANT BR. BMSBG 09/4013/0050/0000
SCHULTZ RD (T421)	0040/2411	==	0050/0000 LENGTH(AH 1024 BK 2939)

DIR: B TOTAL LEN: 8.322 MI. DIST: 06-1 SR: 4013  
 LEFT MUN: HILLTOWN T RIGHT MUN: HILLTOWN T

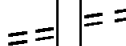
RICKERT RD  
 (T417)

009701 FT



0040/0018 BMS EN 09/4013/0040/0000  
 009701 FT 2 0 09100 0 00 0097+15  
 PLEASANT SPRING CREEK  
 BMSBG 09/4013/0040/0000  
 0040/0000 LENGTH(AH 2939 BK 3697)  
 0030/2975 FAIRHILL RD  
 (T446)

006004 FT



006004 FT 2 0 09100 0 00 0060+00  
 RICKERT RD  
 (T417)  
 0030/0000 LENGTH(AH 3697 BK 2659)

003345 FT



003345 FT 2 0 09100 0 00 0033+42  
 (APRA) SUNSHINE HOME BU  
 MILL RD  
 (T415)  
 0020/0000 LENGTH(AH 2659 BK 3345)  
 0010/2558 BMS EN 09/4013/0010/2546  
 2 0 09100 0 00 0025+41  
 W. BR. OF NESHAMINY CRE  
 0010/2546 BMSBG 09/4013/0010/2546

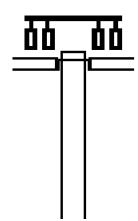
000000 FT



000000 FT 2 0 09100 0 00 0000+00  
 NC DIAMOND ST  
 HILLTOWN PK  
 (SR4011 SEG 0040/0000)  
 MFC BEGIN = D  
 0010/0000 LENGTH(AH 3345 BK 0000)

EXTRACT DATE: 12/18/2023 ROADWAY MANAGEMENT SYSTEM PAGE NUMBER: 608  
 PRINT DATE: 12/19/2023 SLD COUNTY/SR - ANNUAL PRINT COUNTY: BUCKS  
 DIR: B TOTAL LEN: 3.885 MI. DIST: 06-1 SR: 4011  
 LEFT MUN: HILLTOWN T RIGHT MUN: HILLTOWN T

020514 FT  
 CALLOWHILL RD  
 (SR4017 SEG 0020/0000) 0070/1800  
 1 0 00919 0 00 0186+93 018714 FT



020514 FT  
 INTER-AHD HILLTOWN PK  
 (SR4003 SEG 0060/0000)  
 CALLOWHILL RD  
 (SR4003 SEG 0060/0000)  
 0070/1800  
 018714 FT

DIR: B TOTAL LEN: 3.885 MI. DIST: 06-1 SR: 4011  
 LEFT MUN: HILLTOWN T RIGHT MUN: HILLTOWN T

Segment Description	Start Station	End Station	Length (FT)	Notes
HIGHPOINT RD (TWP)	0070/0000			Length (AH 1800 BK 2625)
TO 0152/0120 SH (CONN)	0060/0140			
1 0 00919 0 00 0160+68	016089		FT	INTER-BK HILLTOWN PK (SR0152 SEG 0120/2986)
LIMEKILN PK (SR0152 SEG 0120/2986)	0060/0000			MFC BEGIN = D
	016089		FT	LTH AH 002625 BK 002973
	7054/0000			LTH AH 002973 BK 002009
	0050/2009			INTER-AHD HILLTOWN PK (SR0152 SEG 0120/0000)
				LIMEKILN PK (SR0152 SEG 0120/0000)
1 0 00919 0 00 0140+67	014080		FT	
GREEN ST (T406)	0050/0000			Length (AH 2009 BK 3610)
1 0 00919 0 00 0104+90	010470		FT	
DIAMOND ST (SR4013 SEG 0010/0000)	0040/0000			CHALFONT RD (T408)
	0040/0000			Length (AH 3610 BK 3803)
CHURCH RD (SR4008 SEG 0030/3302)	0030/2584			

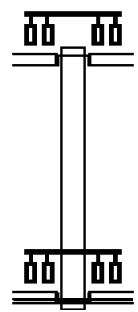
DIR: B TOTAL LEN: 3.885 MI. DIST: 06-1 SR: 4011  
 LEFT MUN: HILLTOWN T RIGHT MUN: HILLTOWN T

1 0 00919 0 00 0066+66 006667 FT		006667 FT	
KEYSTONE DR			
(T412)	0030/0000 ==	5 0030/0000	LENGTH(AH 3803 BK 1944)
CEDAR HILL DR			
(T433)	0024/1149 ==		
SWARTLEY RD			
(T407)	0024/0891 ==		
0 0 00000 0 00 0000+00 004723 FT		004723 FT	
VALLEY VIEW RD			
(T430)	0024/0000 ==	5 0024/0000	LENGTH(AH 1944 BK 2699)
	002024 FT	002024 FT	1 0 00919 0 00 0019+70
			TOWNSHIP LINE RD
			(T410)
		5 0020/0000	LENGTH(AH 2699 BK 2024)
			NEW GALENA RD
			(SR1006 SEG 0010/0000)
			HILLTOWN
		0010/1194	NEW BRITAIN T
			GREENWOOD AV
		0010/0677	(T323)
		0010/0502	BMSSEN 09/4011/0010/0490
			1 0 00919 0 00 0004+99
			BRANCH NESHAMINY CREEK
		0010/0490	BMSBG 09/4011/0010/0490
	000000 FT	000000 FT	1 0 00919 0 00 0000+00
			NC HI
			BETHLEHEM PK
			(SR0309 SEG 0391/3464)
			(SR0309 SEG 0390/3515)
BETHLEHEM PK			
(SR0309 SEG 0011/0000)			
(SR0309 SEG 0010/0000)	0010/0000	5 0010/0000	MFC BEGIN = C
			LENGTH(AH 2024 BK 0000)

EXTRACT DATE: 12/18/2023 ROADWAY MANAGEMENT SYSTEM PAGE NUMBER: 605  
 PRINT DATE: 12/19/2023 SLD COUNTY/SR - ANNUAL PRINT COUNTY: BUCKS  
 DIR: B TOTAL LEN: .022 MI. DIST: 06-1 SR: 4010  
 LEFT MUN: QUAKERTOWN B RIGHT MUN: QUAKERTOWN B

000115 FT

000000 FT



000115 FT  
 INTER-AHD THIRD ST  
 (BORO)  
 BROAD ST  
 (SR0313 SEG 0033/0576)  
 (SR0313 SEG 0032/0564)  
 0010/0115  
 000000 FT 2 0 09170 0 00 0000+00  
 NC TH IRD ST  
 BROAD ST  
 (SR0313 SEG 0032/0564)  
 (SR0313 SEG 0033/0576)  
 INTER-BK THIRD ST  
 (BORO)  
 MFC BEGIN = B  
 0010/0000 LENGTH(AH 0115 BK 0000)



EXTRACT DATE: 12/18/2023      ROADWAY MANAGEMENT SYSTEM      PAGE NUMBER: 604  
 PRINT DATE: 12/19/2023      SLD COUNTY/SR - ANNUAL PRINT      COUNTY: BUCKS  
 DIR: B      TOTAL LEN: 1.020 MI.      DIST: 06-1      SR: 4009  
 LEFT MUN: DOYLESTOWN T      RIGHT MUN: DOYLESTOWN T

005384 FT  
 005384 FT



005384 FT  
 7030/0000 LENGTH(AH 1809 BK 0321)  
 005384 FT  
 7028/0000 LENGTH(AH 0321 BK 0081)  
 BMS EN 09/4009/0026/0000  
 INTER-AHD OLD DUBLIN PK

DIR: B TOTAL LEN: 1.020 MI. DIST: 06-1 SR: 4009  
 LEFT MUN: DOYLESTOWN T RIGHT MUN: DOYLESTOWN T

	005303 FT		0026/0081 (T541)
			005303 FT 1 0 00270 0 00 0056+33
			INTER-BK OLD DUBLIN PK
			(T541)
			PINE RUN
			BMSBG 09/4009/0026/0000
			MFC BEGIN = D
	005303 FT	5	0026/0000 LENGTH(AH 0081 BK 0313)
			005303 FT
			7024/0000 LENGTH(AH 0313 BK 2209)
			INTER-AHD OLD DUBLIN PK
			0020/2209 (T541)
PINE RUN RD	0020/2209		TRAFALGAR RD
(SR4007 SEG 0060/2953)			(T542)
STONE BARN CT	0020/1641	== ==	TRAFALGAR RD
(PRDR)			(T542)
BIRCHWOOD DR	0020/1231	== ==	0020/1231 (T542)
(T467)			
			GREENWAY DR
			(PRDR)
1 0 00270 0 00 0031+08	003094 FT	==	0020/0215
SANDY RIDGE RD	0020/0000	==	003094 FT
(T397)			5
			0020/0000 LENGTH(AH 2209 BK 3094)
			0010/2915 BMSEN 09/4009/0010/2693
			1 0 00270 0 00 0026+68
			PA-611 BYPASS (NB)
			0010/2693 BMSBG 09/4009/0010/2693
DOYLESTOWN			
DOYLESTOWN B	0010/2672	-- --	
SANDY RIDGE DR	0010/2264	== ==	0010/2264 PARK DR
(BORO)			(T405)
BROADALE RD	0010/1474	== ==	0010/1474 AUTUMN LEAF DR
(BORO)			(T576)
REGENCY WOODS DR	0010/1028	==	
(PRDR)			
			COOKS RUN
			STRUCTURE LENGTH 10 FT
			0010/0684 BMSID 09/4009/0010/0684
	000000 FT		000000 FT 1 0 00270 0 00 0000+00
			MAIN ST
			(SR1001 SEG 0061/1199)
			(SR1001 SEG 0060/1170)
			NC OLD DUBLIN PK
			INTER-BK EAST ST
			(BORO)
			MFC BEGIN = C
MAIN ST	0010/0000	5	0010/0000 LENGTH(AH 3094 BK 0000)
(SR1001 SEG 0060/1170)			
(SR1001 SEG 0061/1199)			

DIR: B TOTAL LEN: 1.983 MI. DIST: 06-1 SR: 4008  
 LEFT MUN: HILLTOWN T RIGHT MUN: HILLTOWN T

Stationing	Length (FT)	Structure / Description	Stationing	Length (FT)	Structure / Description
010469	0000		010469	0030	HILLTOWN PK (SR4011 SEG 0030/2584)
2 0 09112 0 00 0071+76	007167	MILL RD (T415)	007167	0030	MILL RD (T415) LENGTH(AH 3302 BK 3648)
	0030			0020	KEYSTONE DR (T412)
KEYSTONE DR (T412)	0020		0020	0020	KEYSTONE DR (T412)
2 0 09112 0 00 0035+18	003519	FAIRHILL SCHOOL RD (T401)	003519	0020	FAIRHILL SCHOOL RD (T401) LENGTH(AH 3648 BK 3519)
	0020			0010	PARK RD (T416)
	0000		0010	1167	BR. W. BR. NESHAMINY CRK STRUCTURE LENGTH 38 FT BMSID 09/4008/0010/1167
	0000		0000	0000	NC CHURCH RD BETHLEHEM PK (SR0309 SEG 0041/0000) (SR0309 SEG 0040/0000) MFC BEGIN = D
	0000		0010	0000	LENGTH(AH 3519 BK 0000)

EXTRACT DATE: 12/18/2023 ROADWAY MANAGEMENT SYSTEM PAGE NUMBER: 601  
 PRINT DATE: 12/19/2023 SLD COUNTY/SR - ANNUAL PRINT COUNTY: BUCKS  
 DIR: B TOTAL LEN: 2.073 MI. DIST: 06-1 SR: 4007  
 LEFT MUN: DOYLESTOWN T RIGHT MUN: DOYLESTOWN T

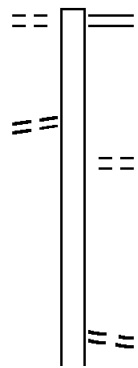
OLD DUBLIN PK  
(T541)

010943 FT  
0060/2953

CHAPMAN RD  
(T358)

0060/1772

007990 FT



010943 FT OLD DUBLIN PK  
0060/2953 (SR4009 SEG 0020/2209)

0060/1449 CEDAR WOODS DR  
(T470)

007990 FT 2 0 09070 0 00 0043+11  
MEETING HOUSE RD  
(T335)

5 0060/0000 LENGTH(AH 2953 BK 2512)

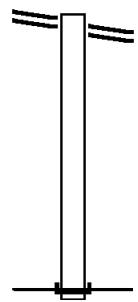
DIR: B TOTAL LEN: 2.073 MI. DIST: 06-1 SR: 4007  
 LEFT MUN: DOYLESTOWN T RIGHT MUN: DOYLESTOWN T

Property Name	Address	Length	Notes
RICKERTS RD (T356)	0050/1904	==	
2 0 09070 0 00 0015+64 LIMEKILN RD (T334)	005478 FT 0050/0000	==	005478 FT NC PINE RUN RD MFC BEGIN = E LENGTH(AH 2512 BK 1293) COUNTRYSIDE DR (T498)
WINDY WAY LN (T515)	0040/0480	==	
2 0 09070 0 00 0000+00 SANDY RIDGE RD (SR4005 SEG 0030/2175)	004185 FT 0040/0000	==	004185 FT LENGTH(AH 1293 BK 2491)
OLDE COLONIAL DR (T531)	0030/0736	==	
2 0 09069 0 00 0119+84 SHADY RETREAT RD (T395)	001694 FT 0030/0000	==	001694 FT SANDY RIDGE RD (T397) LENGTH(AH 2491 BK 1694) BMSBN 09/4007/0020/1346 0 0 00000 0 00 0000+00 PA-611 BYPASS (NB) BMSBG 09/4007/0020/1346 SHADY RETREAT RD (T395)
HOSPITAL ENTRANCE RD (PRDR)	0020/1150	==	
DOYLE ELEMENTARY SCH (PRDR)	0020/0096 000000 FT	==	
	000000 FT	==	0020/0453 BMSBN 09/4007/0020/0437 0 0 00000 0 00 0000+00 COOKS RUN 0020/0437 BMSBG 09/4007/0020/0437 COOKS RUN RD 0020/0096 (TWP) 000000 FT 2 0 09069 0 00 0145+24 NC LIMEKILN RD INTER-BK LIMEKILN RD (TWP) MFC BEGIN = D 0020/0000 LENGTH(AH 1694 BK 2425) 000000 FT 7010/0000 LENGTH(AH 2425 BK 0000)

EXTRACT DATE: 12/18/2023 ROADWAY MANAGEMENT SYSTEM PAGE NUMBER: 599  
 PRINT DATE: 12/19/2023 SLD COUNTY/SR - ANNUAL PRINT COUNTY: BUCKS  
 DIR: B TOTAL LEN: .359 MI. DIST: 06-1 SR: 4006  
 LEFT MUN: SPRINGFIELD T RIGHT MUN: SPRINGFIELD T

RICHLANDTOWN PK 001894 FT  
 (SR4047 SEG 0140/1447) 0010/1894

000000 FT



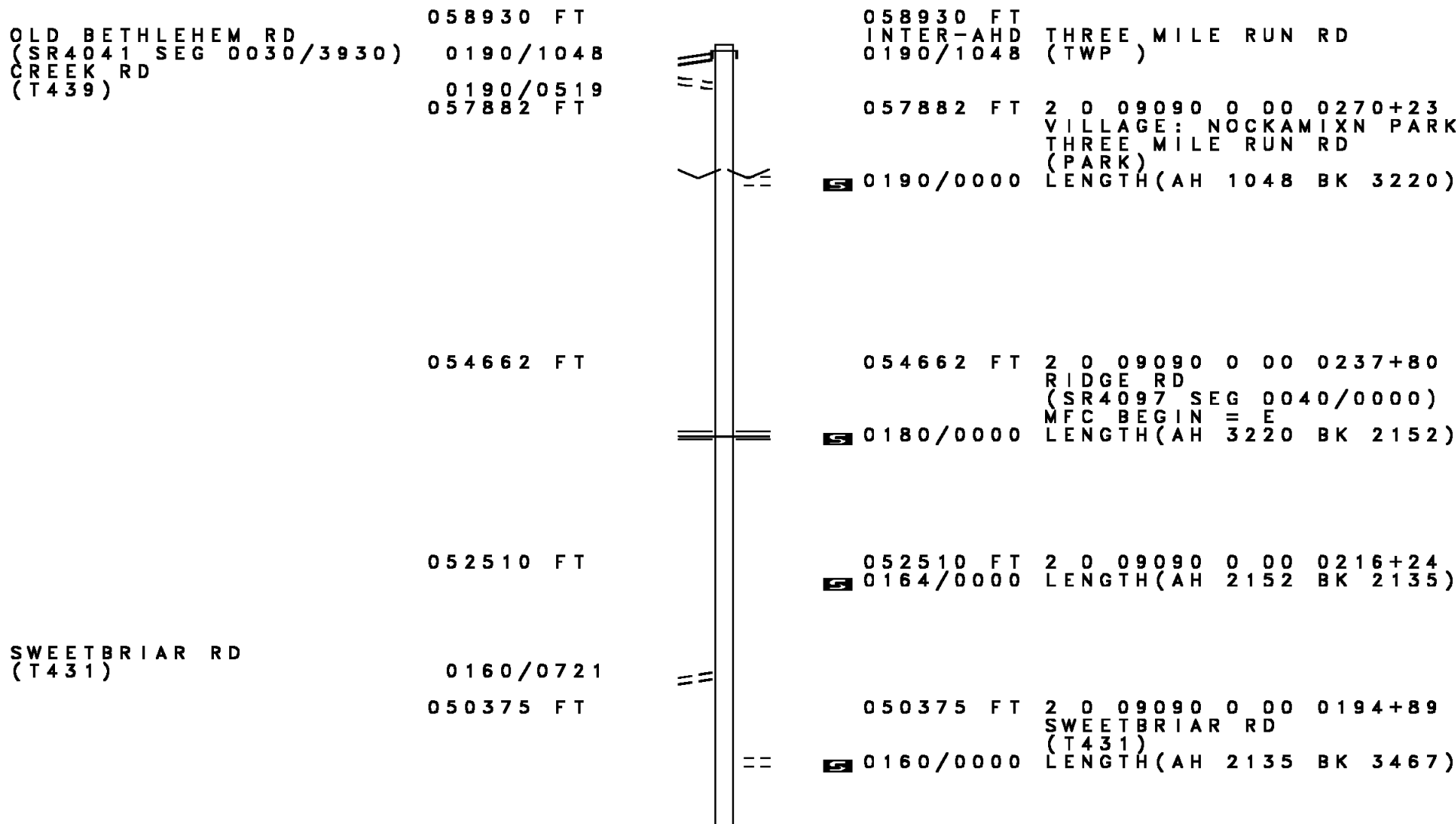
001894 FT RICHLANDTOWN PK  
 0010/1894 (SR4047 SEG 0140/1447)

000000 FT 2 0 09072 0 00 0000+00  
 NC FL INT HILL RD  
 INTER-BK FLINT HILL RD  
 (TWP )  
 MFC BEGIN = E  
 0010/0000 LENGTH(AH 1894 BK 0000)

DIR: B TOTAL LEN: 1.796 MI. DIST: 06-1 SR: 4005  
 LEFT MUN: DOYLESTOWN T RIGHT MUN: DOYLESTOWN T

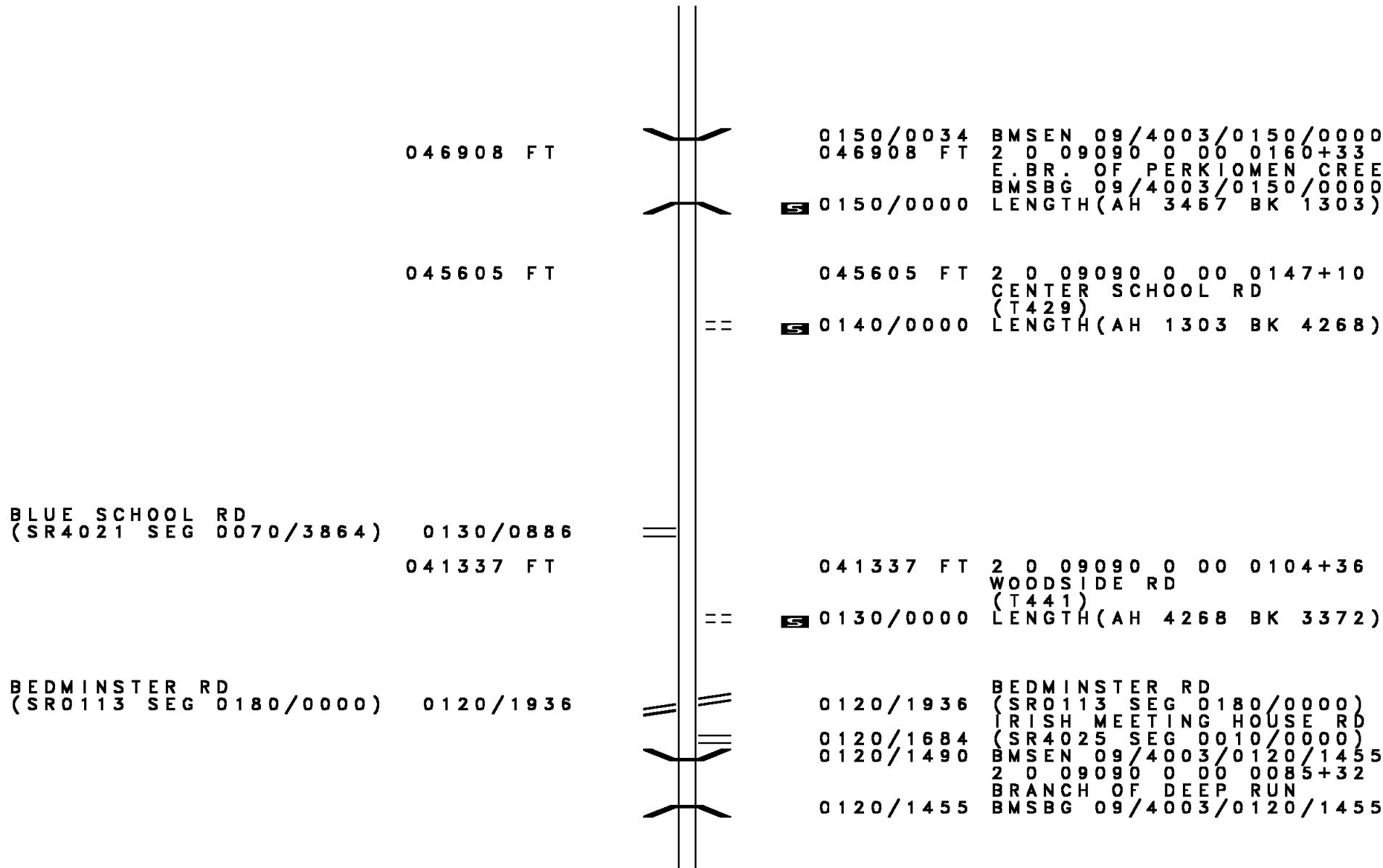
Stationing	Description	Stationing	Description
009481 FT		009481 FT	LIMEKILN RD (SR4007 SEG 0040/0000)
SHADY GROVE CR (T414) 0030/1132	== ==	0030/1132	SYCAMORE WY (T413)
SHADY GROVE CR (T414) 0030/0367	== ==	0030/0367	BUTTONWOOD LN (T414)
2 0 09069 0 00 0072+16 007306 FT		007306 FT	
PINE VALLEY RD (T451) 0030/0000	==	5 0030/0000	LENGTH(AH 2175 BK 1642)
REN WY (PRDR) 0024/0550	==	005664 FT	
0 0 00000 0 00 0000+00 005664 FT		5 0024/0000	LENGTH(AH 1642 BK 2424)
THEODORE WY (TWP) 0024/0000	==		
		==	IRON HILL RD (T346)
2 0 09069 0 00 0031+50 003240 FT		==	FOX HILL RD (T516)
IRON HILL RD (T346) 0020/0000	==	5 0020/0000	LENGTH(AH 2424 BK 3240)
CAVALLO WY (TWP) 0010/1820	==		
RIDGE VIEW LN (BORO) 0010/0980	== ==	0010/1200	DOYLESTOWN NEW BRITAIN B
COPPER BEACH LN (PRDR) 0010/0410	==	0010/0980	MAPLE LN (BORO)
COPPER BEACH LN (PRDR) 0010/0250	==		
000000 FT			
		000000 FT	2 0 09069 0 00 0000+00
		NC SA	NANDY RIDGE RD
			BUTLER AV (SR4202 SEG 0090/0000)
		5 0010/0000	MFC BEGIN = E LENGTH(AH 3240 BK 0000)

DIR: B TOTAL LEN: 11.161 MI. DIST: 06-1 SR: 4003  
 LEFT MUN: BEDMINSTER T RIGHT MUN: BEDMINSTER T

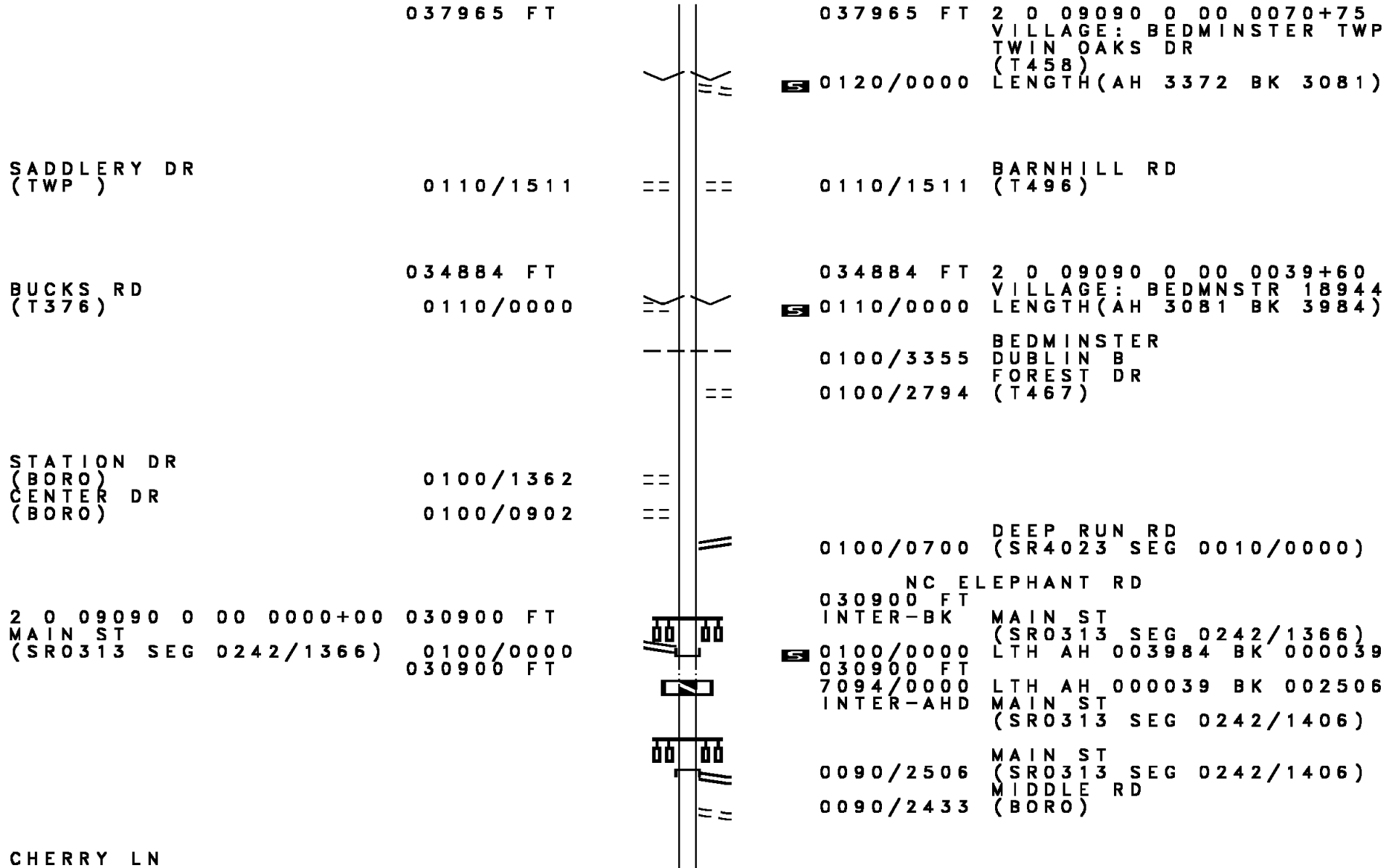




DIR: B TOTAL LEN: 11.161 MI. DIST: 06-1 SR: 4003  
 LEFT MUN: BEDMINSTER T RIGHT MUN: BEDMINSTER T



DIR: B TOTAL LEN: 11.161 MI. DIST: 06-1 SR: 4003  
 LEFT MUN: BEDMINSTER T RIGHT MUN: BEDMINSTER T



DIR: B TOTAL LEN: 11.161 MI. DIST: 06-1 SR: 4003  
 LEFT MUN: DUBLIN B RIGHT MUN: DUBLIN B

Left Side Description	Left Side Stationing	Right Side Stationing	Right Side Description
(BORO)	0090/1435		
SADDLEBROOK DR (BORO)	0090/0813	0090/0856	DUBLIN HILLTOWN T
FRONTIER RD (T361)	028394 FT	028394 FT	NC MAPLE AV
	0090/0000	0090/0000	2 0 09087 0 00 0081+32 VILLAGE: DUBLIN 18917 LENGTH(AH 2506 BK 3309)
	025085 FT	025085 FT	2 0 09087 0 00 0048+19 BYPASS RD (T351)
		0084/0000	LENGTH(AH 3309 BK 1873) BMSBN 09/4003/0080/1643
		0080/1687	BRIDGE POSTED (TONS) 2 0 09087 0 00 0045+78 SGL 32 COMB
		0080/1643	MORRIS RUN BMSBG 09/4003/0080/1643
	023212 FT	023212 FT	2 0 09087 0 00 0029+49 VILLAGE: HILLTWN T19844 WELCOME HOUSE RD (T358)
		0080/0000	LENGTH(AH 1873 BK 2932)
LONGVIEW RD (T349)	0070/1519	0070/1519	PINESIDE DR (TWP)
HILLTOWN PK	020280 FT	020280 FT	2 0 09087 0 00 0000+00 VILLAGE: HILLTWN T18944 NC DUBLIN RD

DIR: B TOTAL LEN: 11.161 MI. DIST: 06-1 SR: 4003  
LEFT MUN: HILLTOWN T RIGHT MUN: HILLTOWN T

Segment	Length	Stationing	Notes
(SR4019 SEG 0010/0000)	0070/0000	0070/0000	LENGTH(AH 2932 BK 3635) UPPER CHURCH RD (T448)
CALLOWHILL RD (SR4017 SEG 0020/0000) HILLTOWN PK (SR4011 SEG 0070/1800)	016645 FT 0060/0000	016645 FT 1 0 00919 0 00 0204+77 VILLAGE: LOUXS CORNER NC HILLTOWN PK	0060/0000 LENGTH(AH 3635 BK 2342)
ROSENBERGER DR (TWP )	0054/1454	014303 FT 2 0 09078 0 00 0144+45 BROAD ST (T413)	0054/0000 LENGTH(AH 2342 BK 2085)
SKUNK HOLLOW RD (T411)	012218 FT 0050/0000	012218 FT 2 0 09078 0 00 0123+21 VILLAGE: HILLTWN T18914	0050/0000 LENGTH(AH 2085 BK 1976)
UPPER STUMP RD (T409)	0040/0716 010242 FT	0040/1006 UPPER STUMP RD (T409) HILLTOWN 0040/0924 NEW BRITAIN T	0040/0000 LENGTH(AH 1976 BK 3286) LC FOR MEYERS RD

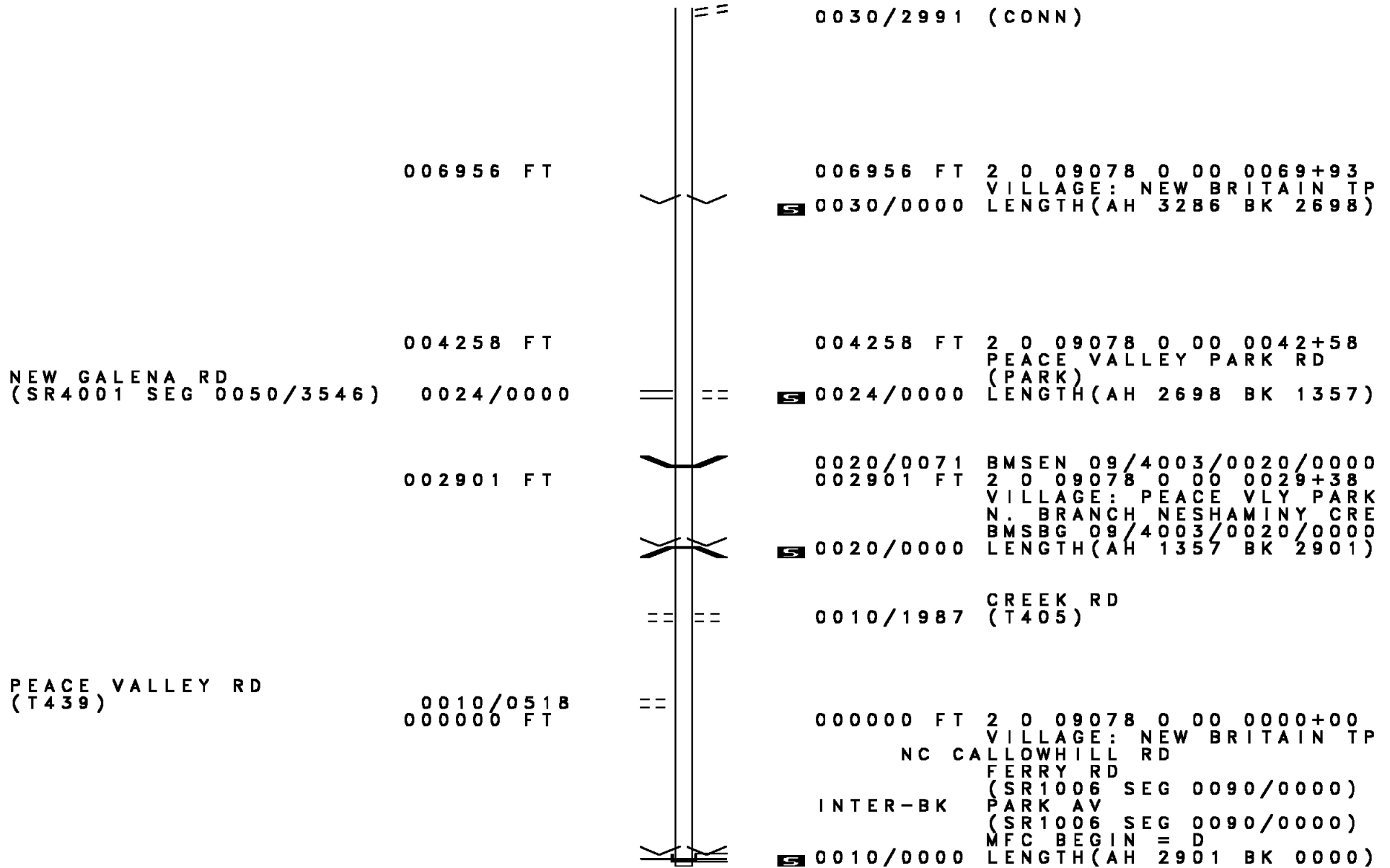
EXTRACT DATE: 12/18/2023  
PRINT DATE: 12/19/2023

ROADWAY MANAGEMENT SYSTEM  
SLD COUNTY/SR - ANNUAL PRINT

PAGE NUMBER: 592  
COUNTY: BUCKS

DIR: B TOTAL LEN: 11.161 MI.  
LEFT MUN: NEW BRITAIN T

DIST: 06-1 SR: 4003  
RIGHT MUN: NEW BRITAIN T



0030/2991 (CONN)

006956 FT

006956 FT 2 0 09078 0 00 0069+93  
VILLAGE: NEW BRITAIN TP  
0030/0000 LENGTH(AH 3286 BK 2698)

004258 FT

NEW GALENA RD  
(SR4001 SEG 0050/3546) 0024/0000

004258 FT 2 0 09078 0 00 0042+58  
PEACE VALLEY PARK RD  
(PARK)  
0024/0000 LENGTH(AH 2698 BK 1357)

002901 FT

0020/0071 BMSBG 09/4003/0020/0000  
002901 FT 2 0 09078 0 00 0029+38  
VILLAGE: PEACE VLY PARK  
N. BRANCH NESHAMINY CRE  
BMSBG 09/4003/0020/0000  
0020/0000 LENGTH(AH 1357 BK 2901)

PEACE VALLEY RD  
(T439)

0010/0518  
000000 FT

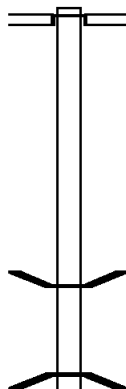
0010/1987 CREEK RD  
(T405)

000000 FT 2 0 09078 0 00 0000+00  
VILLAGE: NEW BRITAIN TP  
NC CA LLOWHILL RD  
FERRY RD  
(SR1006 SEG 0090/0000)  
INTER-BK PARK AV  
(SR1006 SEG 0090/0000)  
MFC BEGIN = D  
0010/0000 LENGTH(AH 2901 BK 0000)

EXTRACT DATE: 12/18/2023      ROADWAY MANAGEMENT SYSTEM      PAGE NUMBER: 591  
 PRINT DATE: 12/19/2023      SLD COUNTY/SR - ANNUAL PRINT      COUNTY: BUCKS  
 DIR: B      TOTAL LEN: 2.365 MI.      DIST: 06-1      SR: 4001  
 LEFT MUN: NEW BRITAIN T      RIGHT MUN: NEW BRITAIN T

012485 FT

012485 FT  
 INTER-AHD PEACE VALLEY PARK RD  
 (PARK)  
 CALLOWHILL RD  
 0050/3546 (SR4003 SEG 0024/0000)



008939 FT

0050/0022 BMS EN 09/4001/0050/0000  
 008939 FT 2 0 09074 0 00 0089+45  
 TRIB. TO N.B. NESHAMINY  
 BMSBG 09/4001/0050/0000  
 0050/0000 LENGTH(AH 3546 BK 0630)

DIR: B TOTAL LEN: 2.365 MI. DIST: 06-1 SR: 4001  
LEFT MUN: NEW BRITAIN T RIGHT MUN: NEW BRITAIN T

2 0 09074 0 00 0083+09 008309 FT  
LIMEKILN PK  
(SR0152 SEG 0094/0000) 0040/0000  
008309 FT

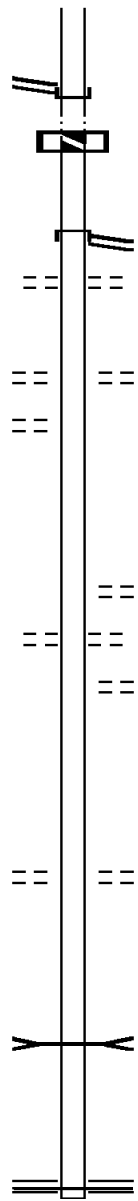
PEGGY LN  
(T539) 0030/1858  
GERTRUDE DR  
(T540) 0030/1406

005126 FT

2 0 09074 0 00 0023+54 002228 FT  
WALTERS RD  
(T338) 0020/0000

000000 FT

NEW GALENA RD  
(SR1006 SEG 0030/0000) 0010/0000



008309 FT  
INTER-BK LIMEKILN PK  
(SR0152 SEG 0094/0000)  
LTH AH 000630 BK 002458  
0040/0000  
008309 FT  
7034/0000 LTH AH 002458 BK 003183  
INTER-AHD LIMEKILN PK  
(SR0152 SEG 0090/1649)  
LIMEKILN PK  
(SR0152 SEG 0090/1649)  
NEWVILLE RD  
0030/3183 (T320)  
0030/2771  
FARBER DR  
0030/1858 (T537)  
005126 FT 2 0 09074 0 00 0053+06  
FARBER DR  
(T537)  
0030/0000 LENGTH(AH 3183 BK 2898)  
SELLERSVILLE RD  
(T338)  
GLEN DR  
0020/2529 (T559)  
0020/1938  
002228 FT WALTERS RD  
(T336)  
0020/0000 LENGTH(AH 2898 BK 2228)  
WALTERS RUN/READING CRE  
STRUCTURE LENGTH 32 FT  
BMSID 09/4001/0010/0587  
0010/0587 2 0 09074 0 00 0000+00  
000000 FT NC NEW GALENA RD  
BARRY RD  
(SR1006 SEG 0030/0000)  
MFC BEGIN = D  
0010/0000 LENGTH(AH 2228 BK 0000)

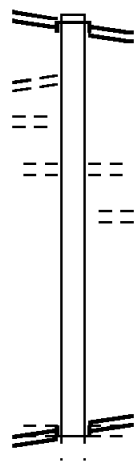
DIR: B TOTAL LEN: 5.234 MI. DIST: 06-1 SR: 3003  
 LEFT MUN: DOYLESTOWN B RIGHT MUN: DOYLESTOWN B

027634 FT

MAIN ST  
 (SR1001 SEG 0050/0000) 0120/1074  
 SHEWELL AV  
 (BORO) 0120/1061  
 HARVEY AV  
 (TWP) 0120/0773

026560 FT

STATE ST  
 (SR3002 SEG 0040/1619) 0120/0000  
 026560 FT



027634 FT  
 INTER-AHD COURT ST  
 (TWP)  
 MAIN ST  
 0120/1074 (SR1001 SEG 0050/0000)

0120/0500 HAMILTON ST  
 (TWP)  
 FROM 3002/0051 SH  
 (CONN)  
 0120/0103 1 0 00178 7 00 0000+00  
 026560 FT STATE ST  
 (SR3002 SEG 0051/0000)  
 NC COURT ST  
 CLINTON ST  
 (BORO)  
 COURT ST  
 (BORO)  
 INTER-BK LENGTH(AH 1074 BK 2730)  
 0120/0000  
 026560 FT



DIR: B TOTAL LEN: 5.234 MI. DIST: 06-1 SR: 3003  
 LEFT MUN: DOYLESTOWN T RIGHT MUN: DOYLESTOWN T

MEMORIAL DR  
 (T501)

0100/3693

WISTERIA LN  
 (PRDR)

0100/1935

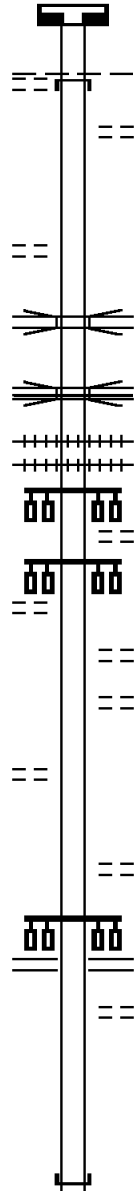
2 0 09041 0 00 0237+60 022867 FT  
 NEW BRITAIN RD  
 (T345)

0100/0000

FARM VIEW RD  
 (TWP )

0090/0246  
 021159 FT

2 0 09041 0 00 0190+75 018060 FT  
 ALMSHOUSE RD



7110/0000 LENGTH(AH 2730 BK 3693)  
 INTER-AHD WEST COURT ST  
 (BORO)  
 0100/3693 DOYLESTOWN T  
 ASPEN WY  
 0100/3279 (PRDR)

0100/1219 OP ID DOYLESTOWN BY-PASS  
 09/0611/0130/0000  
 DOYLESTOWN BY-PASS  
 0100/1140 OP ID 09/0611/0131/0000  
 MFC BEGIN = D  
 0100/0540 (AAR 593162N)#TRKS 01  
 0100/0510 (AAR 593162N)#TRKS 01  
 NEW BRITAIN RD  
 (T345)

0100/0061  
 022867 FT  
 0100/0000 LENGTH(AH 3693 BK 1708)  
 GARDEN PATH  
 (PRDR)  
 0090/1111 GARDEN PATH  
 (PRDR)  
 0090/0879 (PRDR)

021159 FT 2 0 09041 0 00 0221+00  
 WELLS RD  
 (T342)  
 0090/0000 LENGTH(AH 1708 BK 3099)  
 US 202 PY  
 (SR0202 SEG 0134/0000)  
 0080/2314 SILVER MAPLE DR  
 (PRDR)  
 0080/1913 (PRDR)

018060 FT  
 INTER-BK LOWER STATE RD  
 (SR2089 SEG 0140/0000)

EXTRACT DATE: 12/18/2023  
PRINT DATE: 12/19/2023

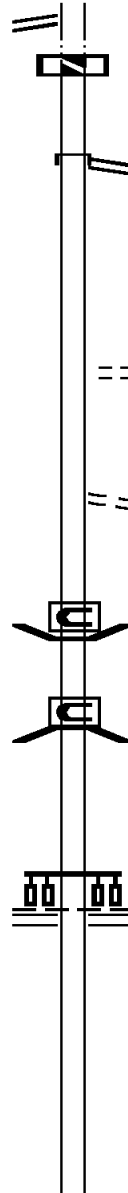
ROADWAY MANAGEMENT SYSTEM  
SLD COUNTY/SR - ANNUAL PRINT

PAGE NUMBER: 587  
COUNTY: BUCKS

DIR: B TOTAL LEN: 5.234 MI.  
LEFT MUN: DOYLESTOWN T

DIST: 06-1 SR: 3003  
RIGHT MUN: DOYLESTOWN T

(SR2089 SEG 0140/0000) 0080/0000  
018060 FT



0080/0000 LTH AH 003099 BK 000875  
018060 FT  
7074/0000 LTH AH 000875 BK 003372  
INTER-AHD LOWER STATE RD  
(SR2089 SEG 0130/0000)  
ALMSHOUSE RD  
(SR2089 SEG 0130/0000)

0070/3372

014688 FT

0070/0788 BRINKER DR  
(T572)  
014688 FT 2 0 09041 0 00 0148+00  
OLD NEW RD  
(T338)  
0070/0000 LENGTH(AH 3372 BK 2364)

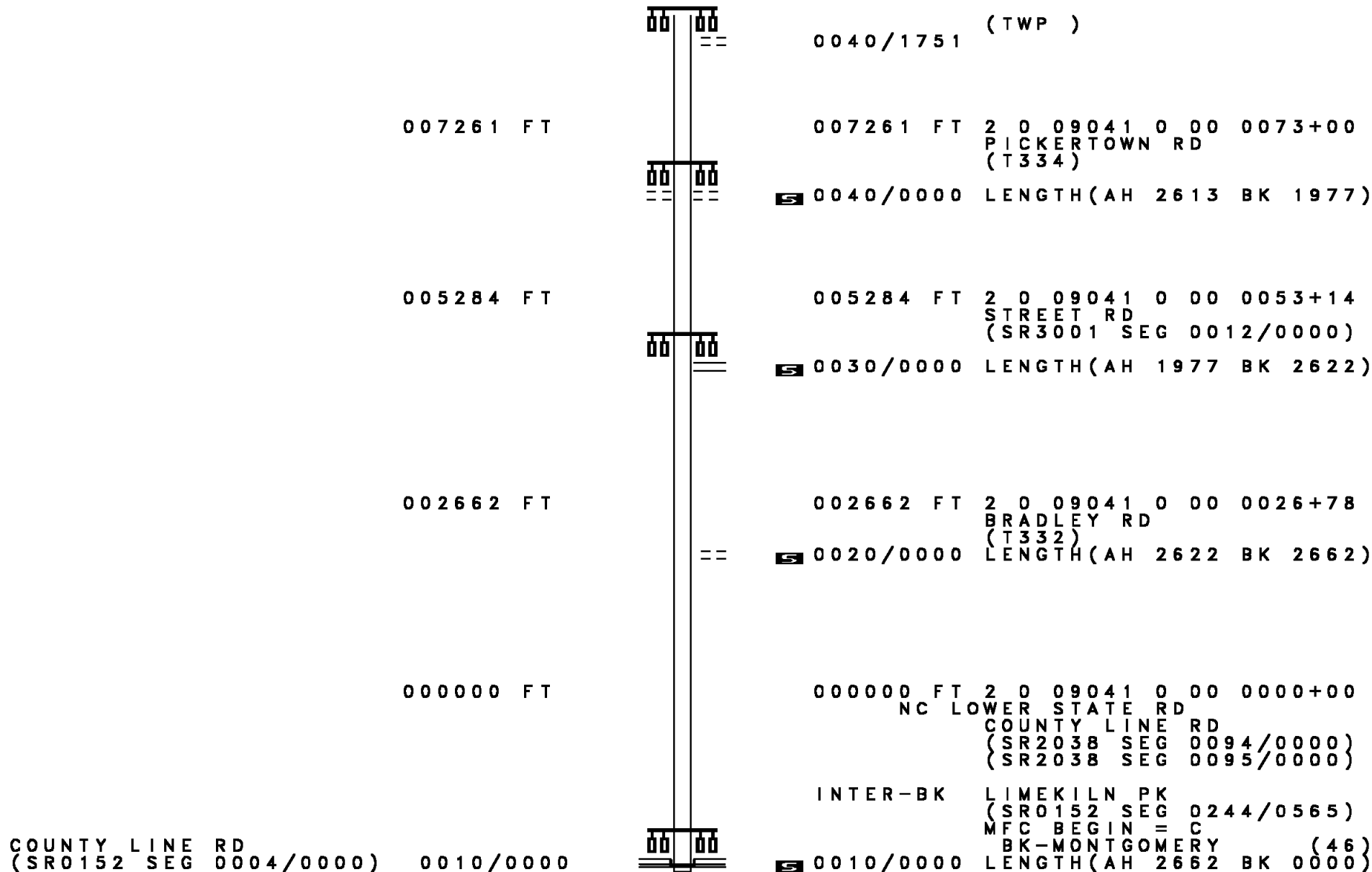
012324 FT

0060/0833 BMSBG 09/3003/0060/0812  
2 0 09041 0 00 0131+95  
BRIDGE CLOSED  
BRANCH OF MILL CREEK  
0060/0811 BMSBG 09/3003/0060/0812  
012324 FT 2 0 09041 0 00 0123+78  
BRISTOL RD  
(SR2025 SEG 0042/1697)

009874 FT

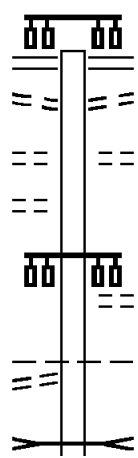
0060/0000 DOYLESTOWN  
WARRINGTON T  
LENGTH(AH 2364 BK 2450)  
009874 FT 2 0 09041 0 00 0099+13  
0050/0000 LENGTH(AH 2450 BK 2613)  
BELLFLOWER BL

DIR: B TOTAL LEN: 5.234 MI. DIST: 06-1 SR: 3003  
 LEFT MUN: WARRINGTON T RIGHT MUN: WARRINGTON T



DIR: E TOTAL LEN: 2.314 MI. DIST: 06-1 SR: 3002  
 LEFT MUN: DOYLESTOWN T RIGHT MUN: DOYLESTOWN T

	012218 FT				009354 FT DOYLESTOWN BP
FROM 0202/0179 SH					(SR0202 SEG 0178/1150)
(CONN)	0080/1915			0080/2045	TO 0202/0179 SH
CEDAR LN				0080/1915	(CONN)
(TWP)	0080/1640			0080/1640	PARK N RIDE
ORCHARD LN	0080/1185				(TWP)
(TWP)					
					EAST RD
1 0 00152 0 06 1287+56	010173 FT			0080/0378	(T351)
EAST ST				007309 FT	DOYLESTOWN
(BORO)	0080/0000			0080/0000	DOYLESTOWN B
					LENGTH(AH 2045 BK 1349)
					TRIB. TO NESHAMINY CREE
					STRUCTURE LENGTH 14 FT
				0070/1104	BMSID 09/3002/0070/1104

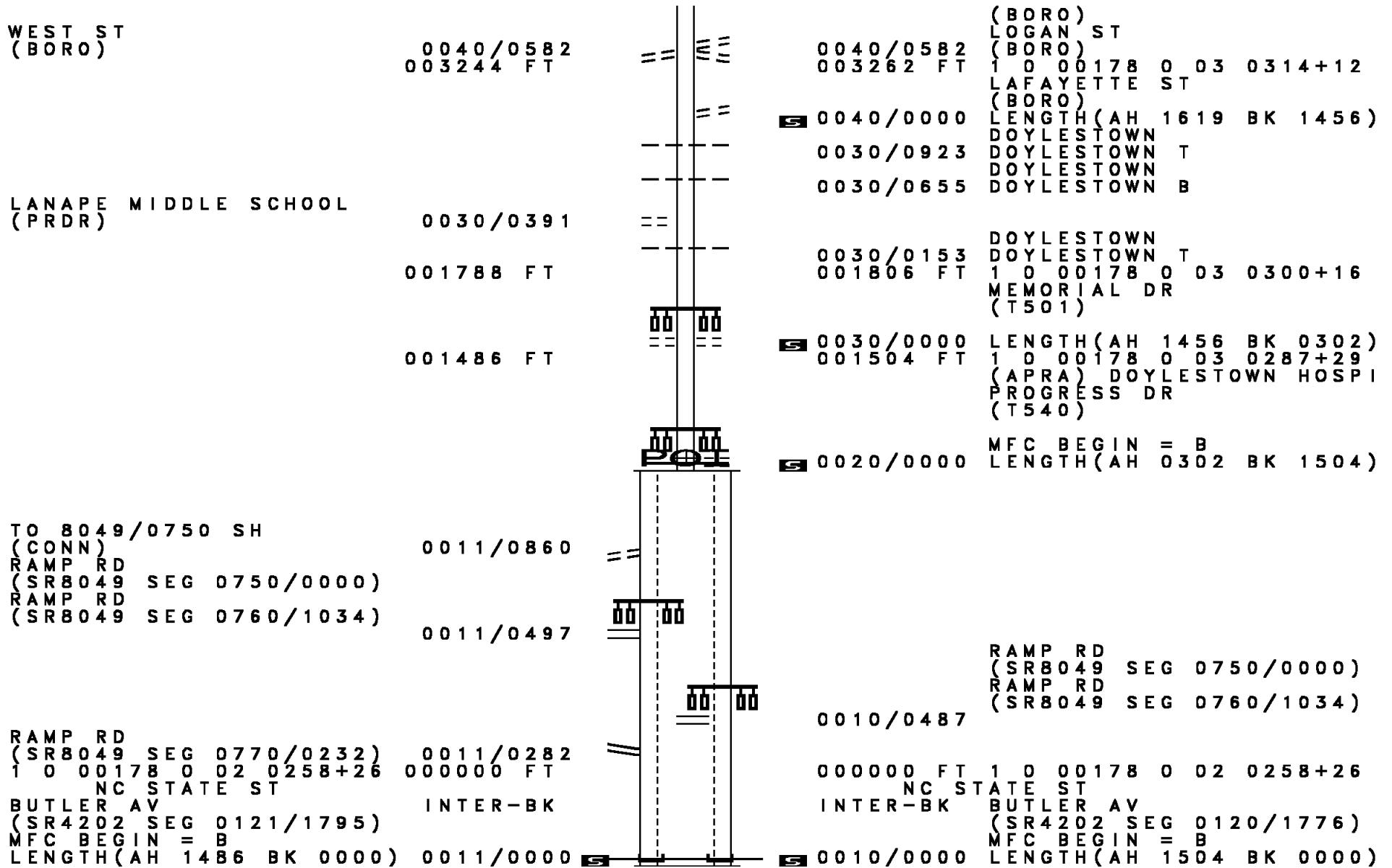


DIR: E TOTAL LEN: 2.314 MI. DIST: 06-1 SR: 3002  
 LEFT MUN: DOYLESTOWN B RIGHT MUN: DOYLESTOWN B

Street Name	Segment	Length (FT)	Start Station	End Station	Notes
SPRUCE ST (BORO)	0060/0524	007745			
MAPLE AV (BORO)	0051/2594				
CHURCH ST (BORO)	0051/2298				
BROAD ST (BORO)	0051/1766				
PINE ST (BORO)	0051/1438				
PINE ST (BORO)	0051/1423				
PRINTERS AL (BORO)	0051/1213				
DONALSON ST (BORO)	0051/1132				
MAIN ST (SR1001 SEG 0040/3083)	0051/0871				
HAMILTON ST (BORO)	0051/0501				
TO 3003/0120 SH (CONN)	0051/0095				
COURT ST (SR3003 SEG 0120/0000)	004863				
CLINTON ST (BORO)					
COURT ST (BORO)					
MFC BEGIN = B LENGTH(AH 2882 BK 1619)	0051/0000				
COURT ST (SR3003 SEG 0120/0000)	0040/1619				
FRANKLIN ST (BORO)	0040/1097				
	0070/0408				
	005960				
	0070/0000				
	004881				
	0060/0000				
	004881				
	7050/0000				
	0040/1619				
	0040/1097				

BORO MILL HILL RD  
 (BORO)  
 1 0 00152 0 06 1301+25  
 E ASHLAND ST  
 (BORO)  
 LENGTH(AH 1349 BK 1079)  
 1 0 00152 0 06 1314+85  
 OAKLAND AV  
 (BORO)  
 LTH AH 001079 BK 002983  
 LTH AH 002983 BK 001619  
 CLINTON ST  
 (BORO)  
 COURT ST  
 (BORO)  
 FRANKLIN ST  
 (BORO)  
 WEST ST

DIR: E TOTAL LEN: 2.314 MI. DIST: 06-1 SR: 3002  
 LEFT MUN: DOYLESTOWN B RIGHT MUN: DOYLESTOWN B



WEST ST (BORO) 0040/0582  
 003244 FT

LANAPE MIDDLE SCHOOL (PRDR) 0030/0391  
 001788 FT

TO 8049/0750 SH (CONN) RAMP RD (SR8049 SEG 0750/0000) RAMP RD (SR8049 SEG 0760/1034) 0011/0860  
 0011/0497

RAMP RD (SR8049 SEG 0770/0232) 0011/0282  
 1 0 00178 0 02 0258+26 000000 FT  
 NC STATE ST INTER-BK  
 BUTLER AV (SR4202 SEG 0121/1795)  
 MFC BEGIN = B  
 LENGTH(AH 1486 BK 0000) 0011/0000

(BORO) LOGAN ST (BORO) 0040/0582  
 003262 FT 1 0 00178 0 03 0314+12  
 LAFAYETTE ST (BORO) 0040/0000  
 LENGTH(AH 1619 BK 1456)  
 DOYLESTOWN T 0030/0923  
 DOYLESTOWN B 0030/0655

DOYLESTOWN T 0030/0153  
 001806 FT 1 0 00178 0 03 0300+16  
 MEMORIAL DR (T501) 0030/0000  
 LENGTH(AH 1456 BK 0302)  
 001504 FT 1 0 00178 0 03 0287+29  
 (APRA) DOYLESTOWN HOSPI  
 PROGRESS DR (T540)

MFC BEGIN = B 0020/0000  
 LENGTH(AH 0302 BK 1504)

RAMP RD (SR8049 SEG 0750/0000) RAMP RD (SR8049 SEG 0760/1034) 0010/0487

000000 FT 1 0 00178 0 02 0258+26  
 NC STATE ST INTER-BK BUTLER AV (SR4202 SEG 0120/1776)  
 MFC BEGIN = B  
 LENGTH(AH 1504 BK 0000) 0010/0000

DIR: B TOTAL LEN: 2.871 MI. DIST: 06-1 SR: 3001  
 LEFT MUN: WARRINGTON T RIGHT MUN: WARRINGTON T

STREET RD (SR0132 SEG 0013/0000) EASTON RD (SR0611 SEG 0031/0000) (SR0611 SEG 0030/0000)	015142 FT INTER-AHD		015158 FT INTER-AHD	STREET RD (SR0132 SEG 0012/0000) EASTON RD (SR0611 SEG 0031/0000) (SR0611 SEG 0030/0000)
	0063/0604		0062/0620	
FROM 0611/0031 SH (CONN) 2 0 09040 0 00 0005+29	0063/0501 014538 FT		0062/0507	KANSAS RD (T345)
MAPLE AV (T344) MFC BEGIN = C LENGTH(AH 0604 BK 3089)	0063/0000		014538 FT	2 0 09040 0 00 0005+29 MAPLE AV (T344) MFC BEGIN = C LENGTH(AH 0620 BK 3089)
GRACE LN (T405)	0052/2297		0052/2490	TAYLOR AV (T342)
GRIFFITHS RD (T416)	0052/1113		0052/1429	OAK AV (T352)
GREENFIELD LN (T557) 2 0 09040 0 00 0036+85	0052/0333 011449 FT		0052/0674	GRADY AV (T353)
WAYSIDE DR (T556) ACCESS RD (PRDR) ACCESS RD (PRDR)	0052/0000 0042/2488 0042/2117		0052/0333 011449 FT	CENTER ST (PRDR) BRADFORD AV (T351)
WEDGE WY (T358)	0042/1811		0052/0000	LENGTH(AH 3089 BK 2792)
			0042/1811	PHILLIPS AV (TWP)
			0042/1078	BMS EN 09/3001/0042/1065 0 0 00000 0 00 0000+00
			0042/1065	BR. NESHAMINY CREEK BMSBG 09/3001/0042/1065
2 0 09040 0 00 0064+58	008657 FT		008657 FT	HARVARD DR

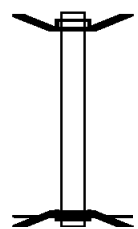
DIR: B TOTAL LEN: 2.871 MI. DIST: 06-1 SR: 3001  
 LEFT MUN: WARRINGTON T RIGHT MUN: WARRINGTON T

ELBOW LN (T387)	0042/0000	==	==	5 0042/0000	(T561) LENGTH(AH 2792 BK 1365)
2 0 09040 0 00 0078+23 HONORA ST (T431)	007292 FT 0032/0000	==	==	0032/0128 007292 FT	EQUESTRIAN CT (T622)
MEEHAN DR (PRDR)	0022/1700	==	==	5 0032/0000	LENGTH(AH 1365 BK 2951)
MEEHAN DR (PRDR)	0022/0794	==	==	0022/0790	VILLAGE BL (PRDR)
	004341 FT			004341 FT	2 0 09040 0 00 0107+73 FOLLY RD (T333)
				5 0022/0000	LENGTH(AH 2951 BK 2693)
MAGNOLIA DR (PRDR)	0014/1101	==	==	0014/1640	MORNING WALK DR (T581)
	001648 FT			001648 FT	0 0 00000 0 00 0000+00 MORNING WALK DR (T581)
CONRAD DR (PRDR)	0012/1051	==	==	5 0014/0000	LENGTH(AH 2693 BK 1648)
	000000 FT			000000 FT	2 0 09040 0 00 0151+10 NC STREET RD LOWER STATE RD (SR3003 SEG 0030/0000)
				5 0012/0000	MFC BEGIN = C LENGTH(AH 1648 BK 0000)



EXTRACT DATE: 12/18/2023      ROADWAY MANAGEMENT SYSTEM      PAGE NUMBER: 580  
 PRINT DATE: 12/19/2023      SLD COUNTY/SR - ANNUAL PRINT      COUNTY: BUCKS  
 DIR: B      TOTAL LEN: .037 MI.      DIST: 06-1      SR: 2199  
 LEFT MUN: LANGHORNE MANOR B      RIGHT MUN: LANGHORNE MANOR B

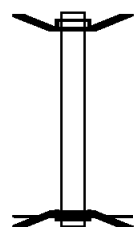
000195 FT  
 000000 FT



000195 FT BMS EN 09/2199/0010/0000  
 INTER-AHD ACCESS RD  
 0010/0195 (TWP )  
 000000 FT 0 0 00000 0 00 0000+00  
           NC HU LMEVILLE AV  
 INTER-BK ACCESS RD  
                   (TWP )  
                   NEW US-1 BYPASS (NB)  
                   BMSBG 09/2199/0010/0000  
                   MFC BEGIN = E  
 0010/0000 LENGTH(AH 0195 BK 0000)

EXTRACT DATE: 12/18/2023      ROADWAY MANAGEMENT SYSTEM      PAGE NUMBER: 579  
 PRINT DATE: 12/19/2023      SLD COUNTY/SR - ANNUAL PRINT      COUNTY: BUCKS  
 DIR: B      TOTAL LEN: .046 MI.      DIST: 06-1      SR: 2198  
 LEFT MUN: DOYLESTOWN T      RIGHT MUN: DOYLESTOWN T

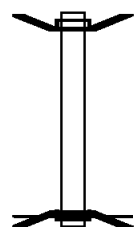
000244 FT  
 000000 FT



000244 FT BMS EN 09/2198/0010/0000  
 INTER-AHD EAST RD  
 0010/0244 (T351)  
 000000 FT 0 0 00000 0 00 0000+00  
           NC EAST RD  
 INTER-BK EAST RD  
           (T351)  
           DOYLESTOWN BYPASS (NB)  
           BMSBG 09/2198/0010/0000  
           MFC BEGIN = E  
 0010/0000 LENGTH(AH 0244 BK 0000)

EXTRACT DATE: 12/18/2023      ROADWAY MANAGEMENT SYSTEM      PAGE NUMBER: 578  
 PRINT DATE: 12/19/2023      SLD COUNTY/SR - ANNUAL PRINT      COUNTY: BUCKS  
 DIR: B      TOTAL LEN: .023 MI.      DIST: 06-1      SR: 2197  
 LEFT MUN: MIDDLETOWN T      RIGHT MUN: MIDDLETOWN T

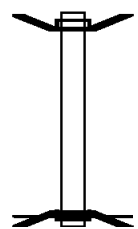
000122 FT  
 000000 FT



000122 FT BMS EN 09/2197/0010/0000  
 INTER-AHD WOODS SCH RD  
 0010/0122 (TWP )  
 000000 FT 0 0 00000 0 00 0000+00  
           NC CO    CORN CRIB LN  
 INTER-BK    WOODS SCH RD  
                   (TWP )  
                   US 1 BYPASS (NB)  
                   BMSBG 09/2197/0010/0000  
                   MFC BEGIN = D  
 0010/0000 LENGTH(AH 0122 BK 0000)

EXTRACT DATE: 12/18/2023      ROADWAY MANAGEMENT SYSTEM      PAGE NUMBER: 577  
 PRINT DATE: 12/19/2023      SLD COUNTY/SR - ANNUAL PRINT      COUNTY: BUCKS  
 DIR: B      TOTAL LEN: .048 MI.      DIST: 06-1      SR: 2196  
 LEFT MUN: LOWER MAKEFIELD T      RIGHT MUN: LOWER MAKEFIELD T

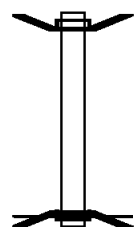
000253 FT  
 000000 FT



000253 FT BMS EN 09/2196/0010/0000  
 INTER-AHD QUARRY RD  
 0010/0253 (TWP )  
 000000 FT 0 0 00000 0 00 0000+00  
           NC QUARRY RD  
 INTER-BK QUARRY RD  
           (TWP )  
           INTERSTATE 295 (EB)  
           BMSBG 09/2196/0010/0000  
           MFC BEGIN = D  
 0010/0000 LENGTH(AH 0253 BK 0000)

EXTRACT DATE: 12/18/2023      ROADWAY MANAGEMENT SYSTEM      PAGE NUMBER: 576  
 PRINT DATE: 12/19/2023      SLD COUNTY/SR - ANNUAL PRINT      COUNTY: BUCKS  
 DIR: B      TOTAL LEN: .040 MI.      DIST: 06-1      SR: 2195  
 LEFT MUN: MIDDLETOWN T      RIGHT MUN: MIDDLETOWN T

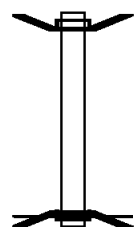
000211 FT  
 000000 FT



000211 FT BMS EN 09/2195/0010/0000  
 INTER-AHD BIG OAK RD  
 0010/0211 (T345)  
 000000 FT 0 0 00000 0 00 0000+00  
           NC B I G OAK RD  
 INTER-BK BIG OAK RD  
           (T345)  
           INTERSTATE 295 (EB/NB)  
           BMSBG 09/2195/0010/0000  
           MFC BEGIN = E  
 0010/0000 LENGTH(AH 0211 BK 0000)

EXTRACT DATE: 12/18/2023      ROADWAY MANAGEMENT SYSTEM      PAGE NUMBER: 575  
 PRINT DATE: 12/19/2023      SLD COUNTY/SR - ANNUAL PRINT      COUNTY: BUCKS  
 DIR: B      TOTAL LEN: .053 MI.      DIST: 06-1      SR: 2194  
 LEFT MUN: DOYLESTOWN T      RIGHT MUN: DOYLESTOWN T

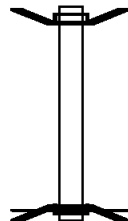
000279 FT  
 000000 FT



000279 FT BMS EN 09/2194/0010/0000  
 INTER-AHD NEW BRITAIN RD  
 0010/0279 (TWP )  
 000000 FT 0 0 00000 0 00 0000+00  
           NC NEW BRITAIN RD BR  
 INTER-BK NEW BRITAIN RD  
           (TWP )  
           DOYLESTOWN BYPASS (NB)  
           BMSBG 09/2194/0010/0000  
           MFC BEGIN = E  
 0010/0000 LENGTH(AH 0279 BK 0000)

EXTRACT DATE: 12/18/2023      ROADWAY MANAGEMENT SYSTEM      PAGE NUMBER: 574  
 PRINT DATE: 12/19/2023      SLD COUNTY/SR - ANNUAL PRINT      COUNTY: BUCKS  
 DIR: B      TOTAL LEN: .033 MI.      DIST: 06-1      SR: 2193  
 LEFT MUN: FALLS T      RIGHT MUN: FALLS T

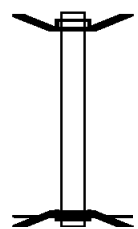
000173 FT  
 000000 FT



000173 FT BMS EN 09/2193/0010/0000  
 INTER-AHD M-Y LN  
 0010/0173 (T794)  
 000000 FT 0 0 00000 0 00 0000+00  
           NC M-Y LN  
 INTER-BK M-Y LN  
           (T794)  
           US 1 BYPASS (NB)  
           BMSBG 09/2193/0010/0000  
           MFC BEGIN = E  
 0010/0000 LENGTH(AH 0173 BK 0000)

EXTRACT DATE: 12/18/2023      ROADWAY MANAGEMENT SYSTEM      PAGE NUMBER: 573  
 PRINT DATE: 12/19/2023      SLD COUNTY/SR - ANNUAL PRINT      COUNTY: BUCKS  
 DIR: B      TOTAL LEN: .052 MI.      DIST: 06-1      SR: 2192  
 LEFT MUN: BRISTOL T      RIGHT MUN: BRISTOL T

000272 FT  
 000000 FT

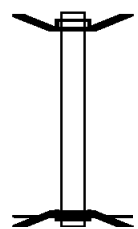


000272 FT BMS EN 09/2192/0010/0000  
 INTER-AHD FORD RD  
 0010/0272 (TWP )  
 000000 FT 0 0 00000 0 00 0000+00  
           NC FORD RD  
 INTER-BK FORD RD  
           (TWP )  
           INTERSTATE 95 (SB)  
           BMSBG 09/2192/0010/0000  
           MFC BEGIN = D  
 0010/0000 LENGTH(AH 0272 BK 0000)



EXTRACT DATE: 12/18/2023      ROADWAY MANAGEMENT SYSTEM      PAGE NUMBER: 572  
 PRINT DATE: 12/19/2023      SLD COUNTY/SR - ANNUAL PRINT      COUNTY: BUCKS  
 DIR: B      TOTAL LEN: .077 MI.      DIST: 06-1      SR: 2191  
 LEFT MUN: BENSLEM T      RIGHT MUN: BENSLEM T

000405 FT  
 000000 FT



000405 FT BMSBN 09/2191/0010/0000  
 INTER-AHD TENNIS AV  
 0010/0405 (TWP )  
 000000 FT 0 0 00000 0 00 0000+00  
           NC TENNIS AV  
 INTER-BK TENNIS AV  
           (TWP )  
           INTERSTATE 95 (NB)  
           BMSBG 09/2191/0010/0000  
           MFC BEGIN = D  
 0010/0000 LENGTH(AH 0405 BK 0000)

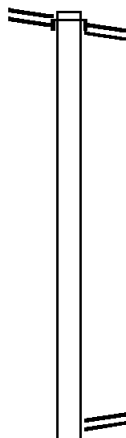
EXTRACT DATE: 12/18/2023 ROADWAY MANAGEMENT SYSTEM PAGE NUMBER: 571  
PRINT DATE: 12/19/2023 SLD COUNTY/SR - ANNUAL PRINT COUNTY: BUCKS

DIR: B TOTAL LEN: 2.078 MI. DIST: 06-1 SR: 2115  
LEFT MUN: WRIGHTSTOWN T RIGHT MUN: WRIGHTSTOWN T

010970 FT  
WINDY BUSH RD  
(SR0232 SEG 0210/0000) 0054/2158

008812 FT

006942 FT



010970 FT  
INTER-AHD PINEVILLE RD  
(SR2034 SEG 0010/0000)  
WINDY BUSH RD  
0054/2158 (SR0232 SEG 0210/0000)

008812 FT 0 0 00000 0 00 0000+00  
5 0054/0000 LENGTH(AH 2158 BK 1870)

006942 FT 1 0 00659 0 00 0000+00  
DURHAM RD  
(SR0413 SEG 0440/1642)  
NC PINE LN

DIR: B TOTAL LEN: 2.078 MI. DIST: 06-1 SR: 2115  
 LEFT MUN: WRIGHTSTOWN T RIGHT MUN: WRIGHTSTOWN T

PINEVILLE RD  
 (SR2101 SEG 0010/0000)  
 DURHAM RD  
 (SR0413 SEG 0460/0000) 0034/1556

006942 FT

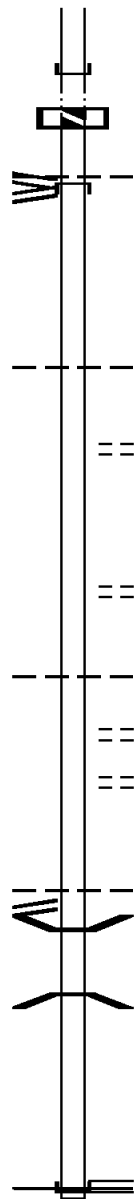
005386 FT

002832 FT

000744 FT

FOREST GROVE RD  
 (SR2097 SEG 0010/0000) 0020/0000

000000 FT



INTER-BK DURHAM RD  
 (SR0413 SEG 0440/1642)  
 0050/0000 LTH AH 001870 BK 000220  
 006942 FT  
 7044/0000 LTH AH 000220 BK 001556  
 INTER-AHD DURHAM RD  
 (SR0413 SEG 0460/0000)  
 0034/1556 BUCKINGHAM T

005386 FT 0 0 00000 0 00 0000+00  
 0034/0000 LENGTH(AH 1556 BK 2554)  
 BUCKINGHAM  
 0030/2009 WRIGHTSTOWN T

0030/1148 BRIAN LN  
 (TWP )

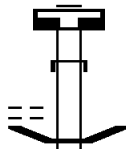
002832 FT 2 0 09049 0 00 0385+53  
 CHERRY LN  
 (T376)  
 0030/0000 LENGTH(AH 2554 BK 2088)

0020/1057 WRIGHTSTOWN  
 BUCKINGHAM T  
 WALTON ST  
 (TWP )  
 0020/0872 PARK AV  
 (T346)  
 000744 FT 2 0 09049 0 00 0364+71  
 NC TOWNSHIP LINE RD  
 BUCKINGHAM  
 WRIGHTSTOWN T

0020/0000 LENGTH(AH 2088 BK 0744)  
 0010/0349 BMS EN 09/2115/0010/0329  
 2 0 09050 0 01 0091+49  
 BRANCH OF MILL CREEK  
 0010/0329 BMSBG 09/2115/0010/0329  
 000000 FT 2 0 09050 0 01 0088+23  
 NC MI LL CREEK RD  
 WASHINGTON AV  
 (SR2091 SEG 0040/0000)  
 INTER-BK MILL CREEK RD  
 (SR2091 SEG 0040/0000)  
 MFC BEGIN = D  
 0010/0000 LENGTH(AH 0744 BK 0000)

EXTRACT DATE: 12/18/2023 ROADWAY MANAGEMENT SYSTEM PAGE NUMBER: 569  
 PRINT DATE: 12/19/2023 SLD COUNTY/SR - ANNUAL PRINT COUNTY: BUCKS  
 DIR: B TOTAL LEN: 2.739 MI. DIST: 06-1 SR: 2113  
 LEFT MUN: DOYLESTOWN T RIGHT MUN: DOYLESTOWN T

014463 FT



014463 FT  
 7064/0000 LENGTH(AH 2542 BK 0399)  
 INTER-AHD GREEN ST  
 0060/0399 (BORO)

ALLEY  
(PRDR)

0060/0039

0060/0017 BMS EN 09/2113/0060/0000

DIR: B TOTAL LEN: 2.739 MI. DIST: 06-1 SR: 2113  
 LEFT MUN: DOYLESTOWN T RIGHT MUN: DOYLESTOWN T

Left Side Description	Left Side Length	Right Side Description	Right Side Length
	014064 FT	014064 FT 2 0 09049 0 00 0029+32 VILLAGE: DOYLESTOWN	
UNKNOWN RD (PRDR)	0050/2420	NC GREEN ST BRANCH NESHAMINY CREEK BMSBG 09/2113/0060/0000 LENGTH(AH 0399 BK 2861)	0060/0000
		DOYLESTOWN BYPASS OP ID 09/0202/0175/0000	0050/2057
		DOYLESTOWN BYPASS OP ID 09/0202/0174/0000	0050/1988
		BMSEN 09/2113/0050/1386 0 0 00000 0 00 0000+00	0050/1398
		BR. OF NESHAMINY CREEK BMSBG 09/2113/0050/1386	0050/1386
		CHRISTOPHER LN (TWP )	0050/1015
TURK RD (T389)	0050/0500		
2 0 09049 0 00 0058+00	011203 FT	CHERRY LN (T386)	011203 FT
OLD PEBBLE HILL RD (TWP )	0050/0000	LENGTH(AH 2861 BK 3030)	0050/0000
OLD PEBBLE HILL RD (TWP )	0040/2656		
PEBBLE VALLEY DR (T434)	0040/2501		
WOODVIEW DR (T432)	0040/1760		
SHADY SPRING DR (T431)	0040/0846		
	008173 FT	008173 FT 2 0 09049 0 00 0090+03 SPRING VALLEY RD (T387)	
		LENGTH(AH 3030 BK 1744)	0040/0000
HILLCREST DR (T410)	0030/1575		
UNKNOWN RD (PRDR)	0030/0875		
		STRINGER DR (T495)	0030/0555
TO 2079/0150 SH (CONN)	0030/0211 006429 FT	006429 FT 2 0 09049 0 00 0107+36 VILLAGE: STRINGERS CRNR	

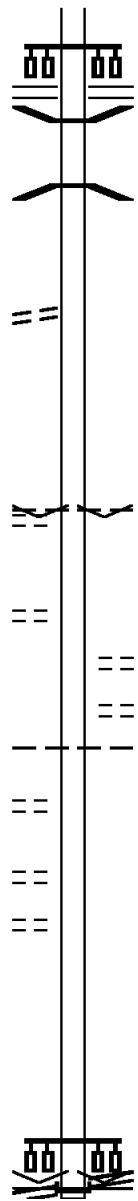
EXTRACT DATE: 12/18/2023  
PRINT DATE: 12/19/2023

ROADWAY MANAGEMENT SYSTEM  
SLD COUNTY/SR - ANNUAL PRINT

PAGE NUMBER: 567  
COUNTY: BUCKS

DIR: B TOTAL LEN: 2.739 MI.  
LEFT MUN: DOYLESTOWN T

DIST: 06-1 SR: 2113  
RIGHT MUN: DOYLESTOWN T



PEBBLE HILL RD  
(T341) 0020/1540

003266 FT

FOY DR  
(T438) 0020/0000

ST LAWRENCE WY  
(T436) 0010/2264

MOUNTAIN LAUREL DR  
(TWP) 0010/1151

HILLSIDE AV  
(T345) 0010/0494

WILLOW LN  
(T346) 0010/0226  
000000 FT

YORK RD  
(SR0263 SEG 0131/0000)  
(SR0263 SEG 0130/0000) 0010/0000

EDISON-FURLONG RD  
(SR2079 SEG 0150/0000)

0030/0000 LENGTH(AH 1744 BK 3163)  
0020/2898 BMS EN 09/2113/0020/2885  
2 0 09121 0 00 0055+68  
PEBBLE CREEK  
0020/2885 BMSBG 09/2113/0020/2885

NC PEBBLE HILL RD

003266 FT 2 0 09121 0 00 0033+00

VILLAGE: AMADON  
DOYLESTOWN  
BUCKINGHAM T

0020/0000 LENGTH(AH 3163 BK 3266)

0010/1835 W BRIGHTON ST  
(TWP)  
0010/1754 E BRIGHTON ST  
(TWP)  
0010/1709 BUCKINGHAM  
WARWICK T

000000 FT 2 0 09121 0 00 0000+00  
VILLAGE: BRIDGE-VALLEY  
YORK RD  
(SR0263 SEG 0130/0000)  
(SR0263 SEG 0131/0000)  
NC SUGAR BOTTOM RD

INTER-BK SUGAR BOTTOM RD  
(T326)


MFC BEGIN = D  
0010/0000 LENGTH(AH 3266 BK 0000)

EXTRACT DATE: 12/18/2023 ROADWAY MANAGEMENT SYSTEM PAGE NUMBER: 566  
 PRINT DATE: 12/19/2023 SLD COUNTY/SR - ANNUAL PRINT COUNTY: BUCKS  
 DIR: B TOTAL LEN: .366 MI. DIST: 06-1 SR: 2111  
 LEFT MUN: WRIGHTSTOWN T RIGHT MUN: WRIGHTSTOWN T

WILKINSON RD  
 (TWP )

001932 FT

0010/0657  
 000000 FT



001932 FT RUSHLAND RD  
 0010/1932 (SR2079 SEG 0050/0330)

0010/0095 BMSBN 09/2111/0010/0000  
 000000 FT 2 0 09048 0 00 0101+57  
 VILLAGE: RUSHLAND  
 NC SA CKETTTSFORD RD  
 INTER-BK SACKETTS FORD RD  
 (TBOO)  
 LITTLE NESHAMINY CREEK  
 BMSBG 09/2111/0010/0000  
 MFC BEGIN = D  
 0010/0000 LENGTH(AH 1932 BK 0000)

DIR: N TOTAL LEN: 2.311 MI. DIST: 06-1 SR: 2109  
 LEFT MUN: FALLS T RIGHT MUN: FALLS T

W TYBURN RD  
 (T778)

012203 FT  
 0050/2136

==

012203 FT YARDLEY AV  
 0050/2136 (T778)

JENSEN DR  
 (T767)

0050/0858

==

0050/0602 OLD LOCUST ST  
 (T376)

010067 FT

010067 FT 2 0 09136 0 00 0021+36  
 (APRA) FALLS INDUSTRIAL  
 HEADLEY PL  
 (T725)

POE

0050/0000 LENGTH(AH 2136 BK 3283)

AMESBURY RD  
 (TWP)

0040/2720

==

006784 FT

==

0040/0039 RAMP E-1 RD  
 (SR8029 SEG 0250/0000)  
 006784 FT 2 0 09136 0 00 0052+82

==

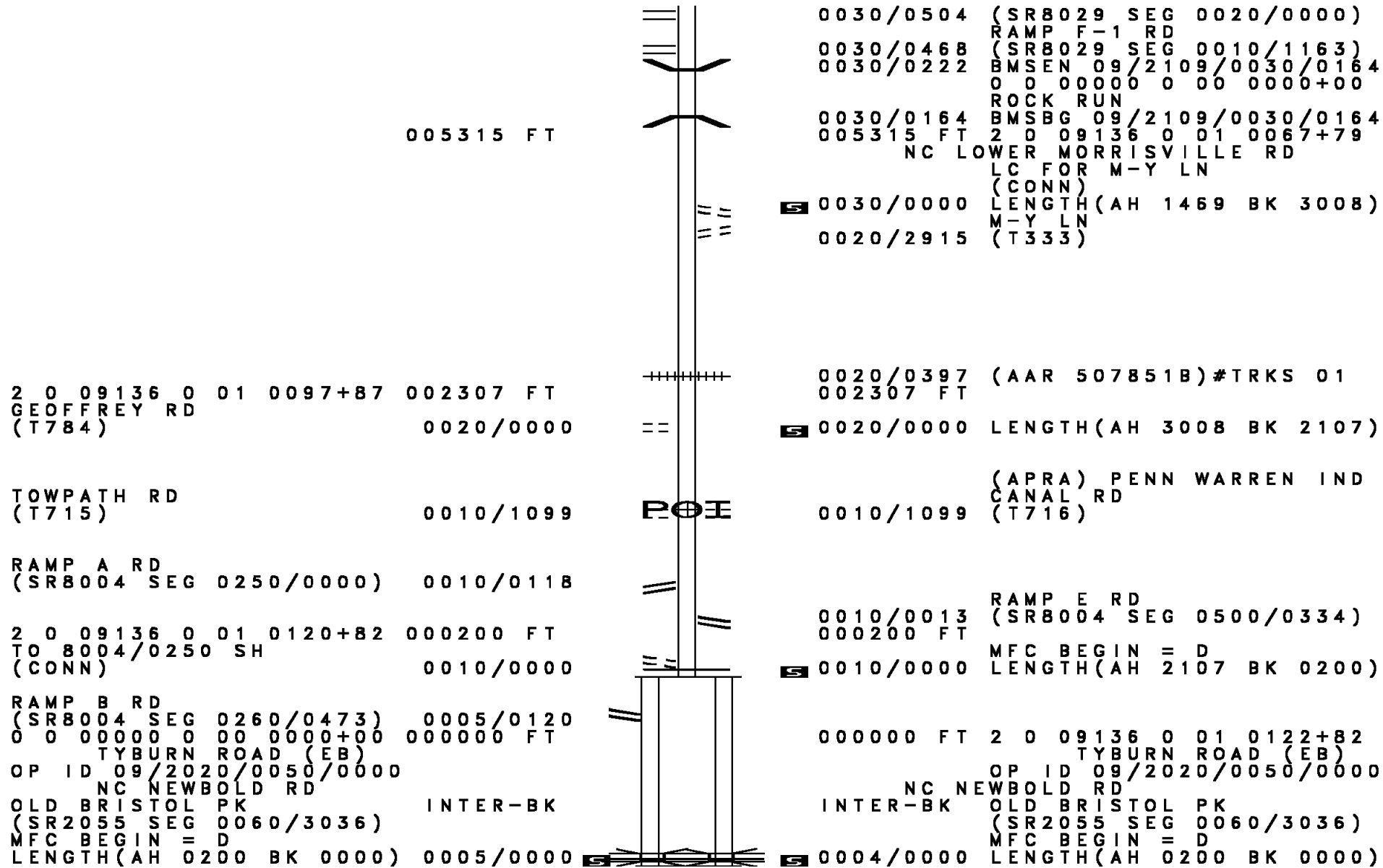
0040/0000 RAMP E RD  
 (SR8029 SEG 0260/0593)  
 LENGTH(AH 3283 BK 1469)

POE

0030/0989 TRAFFIC ROUTE 13  
 OP ID 09/0013/0330/0000  
 (APRA) CONRAIL RAILROAD  
 CONRAIL SERVICE RD  
 (PRDR)  
 0030/0573 RAMP F RD



DIR: N TOTAL LEN: 2.311 MI. DIST: 06-1 SR: 2109  
 LEFT MUN: FALLS T RIGHT MUN: FALLS T



005315 FT

2 0 09136 0 01 0097+87 002307 FT  
 GEOFFREY RD  
 (T784) 0020/0000

TOWPATH RD  
 (T715) 0010/1099

RAMP A RD  
 (SR8004 SEG 0250/0000) 0010/0118

2 0 09136 0 01 0120+82 000200 FT  
 TO 8004/0250 SH  
 (CONN) 0010/0000

RAMP B RD  
 (SR8004 SEG 0260/0473) 0005/0120  
 0 0 00000 0 00 0000+00 000000 FT

OP ID 09/2020/0050/0000  
 NC NEWBOLD RD  
 OLD BRISTOL PK INTER-BK  
 (SR2055 SEG 0060/3036)  
 MFC BEGIN = D  
 LENGTH(AH 0200 BK 0000) 0005/0000

0030/0504 (SR8029 SEG 0020/0000)  
 RAMP F-1 RD

0030/0468 (SR8029 SEG 0010/1163)  
 0030/0222 BMSSEN 09/2109/0030/0164  
 0 0 00000 0 00 0000+00

ROCK RUN  
 0030/0164 BMSBG 09/2109/0030/0164  
 005315 FT 2 0 09136 0 01 0067+79

NC LOWER MORRISVILLE RD  
 LC FOR M-Y LN  
 (CONN)

5 0030/0000 LENGTH(AH 1469 BK 3008)  
 M-Y LN  
 0020/2915 (T333)

0020/0397 (AAR 507851B)#TRKS 01  
 002307 FT

5 0020/0000 LENGTH(AH 3008 BK 2107)

(APRA) PENN WARREN IND  
 CANAL RD  
 0010/1099 (T716)

RAMP E RD  
 0010/0013 (SR8004 SEG 0500/0334)  
 000200 FT

5 0010/0000 MFC BEGIN = D  
 LENGTH(AH 2107 BK 0200)

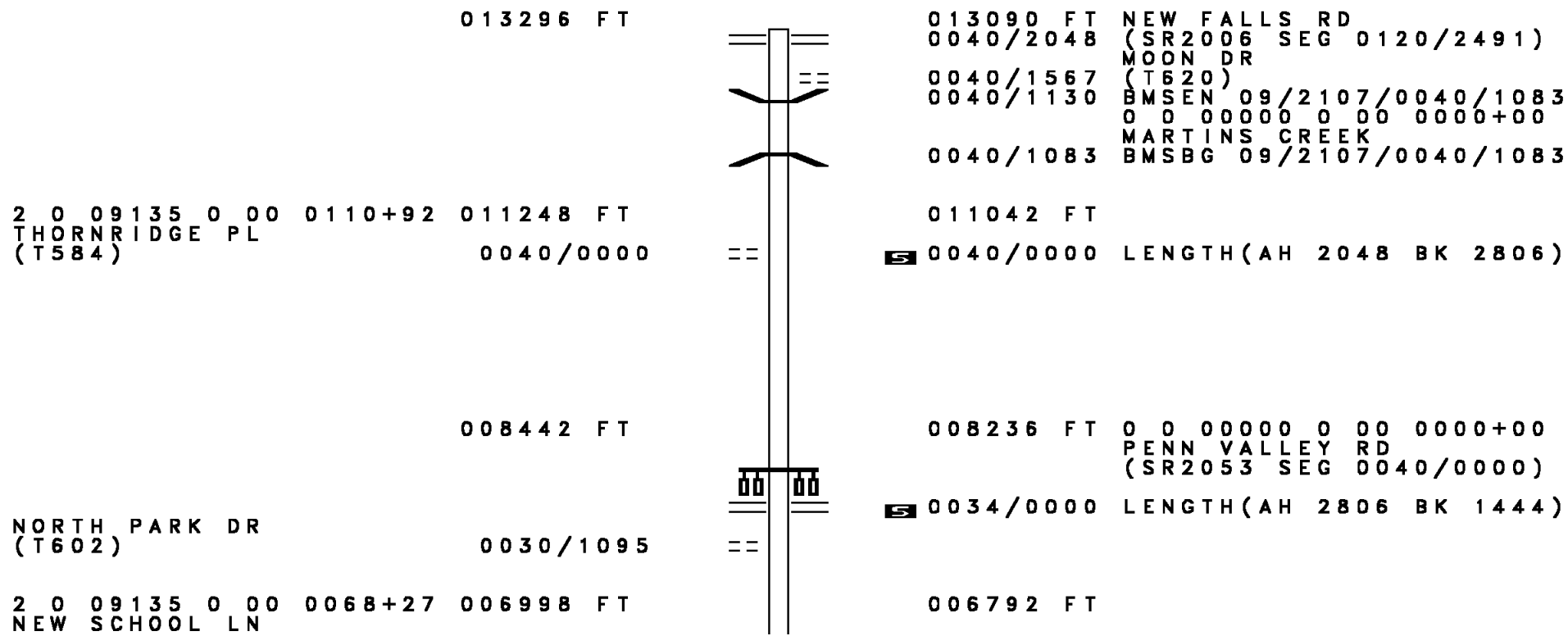
000000 FT 2 0 09136 0 01 0122+82  
 TYBURN ROAD (EB)

OP ID 09/2020/0050/0000  
 NC NEWBOLD RD

INTER-BK OLD BRISTOL PK  
 (SR2055 SEG 0060/3036)

5 0004/0000 MFC BEGIN = D  
 LENGTH(AH 0200 BK 0000)

DIR: B TOTAL LEN: 2.518 MI. DIST: 06-1 SR: 2107  
 LEFT MUN: FALLS T RIGHT MUN: FALLS T



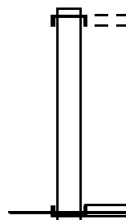
DIR: B TOTAL LEN: 2.518 MI. DIST: 06-1 SR: 2107  
 LEFT MUN: FALLS T RIGHT MUN: FALLS T

(T607)	0030/0000	==	5 0030/0000	LENGTH(AH 1444 BK 3538)
NORTH PARK DR				
(T602)	0020/3146	==		
NORTH TURN LA				
(T595)	0020/1415	==		
NEW POND LN				
(T660)	0020/1147	==		
	003460 FT		003254 FT	2 0 09135 0 00 0033+32
				MILL CREEK RD
				(T323)
			5 0020/0000	LENGTH(AH 3538 BK 3254)
			0010/3013	BMS EN 09/2107/0010/2968
				0 00000 0 0 0000+00
				BRANCH OF MARTINS CREEK
			0010/2968	BMSBG 09/2107/0010/2968
				FALLS
			0010/2675	TULLYTOWN B
				TULLYTOWN
			0010/2598	FALLS T
LEAF LN				
(BORO)	0010/1637	==		
	000206 FT		000000 FT	0 0 00000 0 00 0000+00
				NC FALLSINGTON TULLYTOWN RD
				MFC BEGIN = D
				TULLYTOWN
LOW LN			5 0010/0000	LTH AH 003254 BK 000100
(BORO)	0005/0206	==		
0 0 00000 0 00 0000+00	000000 FT			
BRISTOL PK				
(SR0013 SEG 0265/0000)				
NC FALLSINGTON TULLYTOWN RD				
BRISTOL PK				
(SR0013 SEG 0265/0000)				
MFC BEGIN = D				
LENGTH(AH 0206 BK 0000)	0005/0000		000000 FT	
			7004/0000	LTH AH 000100 BK 000000

EXTRACT DATE: 12/18/2023      ROADWAY MANAGEMENT SYSTEM      PAGE NUMBER: 561  
 PRINT DATE: 12/19/2023      SLD COUNTY/SR - ANNUAL PRINT      COUNTY: BUCKS  
 DIR: B      TOTAL LEN: .082 MI.      DIST: 06-1      SR: 2105  
 LEFT MUN: LANGHORNE B      RIGHT MUN: LANGHORNE B

000435 FT

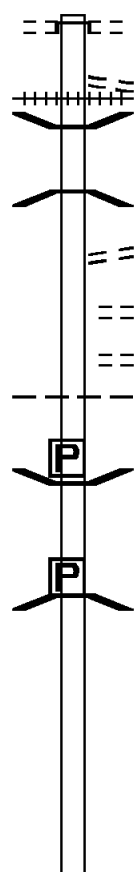
000000 FT



000435 FT  
 INTER-AHD BELLEVUE AV  
 (BORO)  
 SUMMIT AV  
 (BORO)  
 0010/0435 1 1 00405 0 00 0000+00  
 000000 FT NC BELLEVUE AV  
 WINCHESTER AV  
 (SR2049 SEG 0114/1804)  
 INTER-BK BELLEVUE AV  
 (SR2049 SEG 0114/1804)  
 MFC BEGIN = E  
 0010/0000 LENGTH(AH 0435 BK 0000)

028354 FT

028354 FT  
 INTER-AHD SUGAN RD  
 (BORO)  
 OLD YORK RD  
 (BORO)  
 0090/2605 W MECHANIC ST  
 (BORO)  
 0090/2264 (BORO)  
 0090/2047 (AAR 855450J) #TRKS 01  
 0090/1851 BMSEN 09/2103/0090/1802  
 0 0 00000 0 00 0000+00  
 AQUETONG CREEK  
 0090/1802 BMSBG 09/2103/0090/1802  
 NC SOUTH SUGAN RD  
 STONEY HILL RD  
 (BORO)  
 0090/1438 SUGAN RD  
 (TWP)  
 0090/1276 SAINT ANDREWS CT  
 (TWP)  
 0090/0709 NEW HOPE  
 0090/0670 SOLEBURY T  
 BMSEN 09/2103/0090/0000  
 0090/0014 BRIDGE POSTED (TONS)  
 025749 FT 2 0 09049 0 00 0712+01  
 SGL 29 COMB 32  
 BR. OF AQUETONG CREEK  
 BMSBG 09/2103/0090/0000  
 0090/0000 LENGTH(AH 2605 BK 1763)  
 023986 FT 0 0 00000 0 00 0000+00  
 0084/0000 LENGTH(AH 1763 BK 2658)



025749 FT

023986 FT

DIR: B TOTAL LEN: 5.370 MI. DIST: 06-1 SR: 2103  
 LEFT MUN: SOLEBURY T RIGHT MUN: SOLEBURY T

Location / Segment	Start Station	End Station	Length (FT)	Notes
SPRUCEFIELD CT (TWP)	0080/0655		021328	
2 0 09049 0 00 0667+80 REEDER RD (T402)	0080/0000		018085	
AQUETONG RD (SR1003 SEG 0050/0000)	0070/0000		014513	
			011615	
				0044/1749

021328 FT  
 0080/0000 LENGTH(AH 2658 BK 3243)

018085 FT 2 0 09049 0 00 0635+34  
 AQUETONG RD (SR1003 SEG 0050/0000)  
 MFC BEGIN = D  
 0070/0000 LENGTH(AH 3243 BK 3572)

014513 FT 2 0 09049 0 00 0600+67  
 0060/0000 LENGTH(AH 3572 BK 2898)

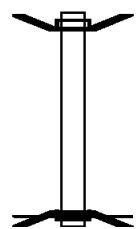
011615 FT 2 0 09049 0 00 0565+04  
 STREET RD (T398)  
 0050/0000 LENGTH(AH 2898 BK 2324)  
 SOLEBURY BUCKINGHAM T

DIR: B TOTAL LEN: 5.370 MI. DIST: 06-1 SR: 2103  
 LEFT MUN: SOLEBURY T RIGHT MUN: SOLEBURY T

Stationing	Description	Length	Notes
009291 FT		009291 FT	0 0 00000 0 00 0000+00 S 0044/0000 LENGTH(AH 2324 BK 1820)
2 0 09049 0 00 0529+55	PINEVILLE RD (T324)	007471 FT	007471 FT NC STONEY HILL RD S 0040/0000 LENGTH(AH 1820 BK 2673)
004798 FT		0030/0047	BMS EN 09/7204/0030/0001
		004798 FT	2 0 09049 0 00 0502+50 PIDCOCK CREEK
		S 0030/0000	BMSBG 09/7204/0030/0001 LENGTH(AH 2673 BK 3405)
NEW HOPE RD (T375)		0020/3303	
001393 FT		001393 FT	2 0 09049 0 00 0480+05 NEW RD (T335)
		S 0020/0000	LENGTH(AH 3405 BK 1393)
HOLICONG RD (T386)		0010/0480	
		000000 FT	2 0 09049 0 00 0454+44 RIDGE RD (SR2101 SEG 0030/0000)
		INTER-BK	NC PINEVILLE RD (SR2101 SEG 0030/0000)
		S 0010/0000	MFC BEGIN = E LENGTH(AH 1393 BK 0000)

EXTRACT DATE: 12/18/2023      ROADWAY MANAGEMENT SYSTEM      PAGE NUMBER: 557  
 PRINT DATE: 12/19/2023      SLD COUNTY/SR - ANNUAL PRINT      COUNTY: BUCKS  
 DIR: B      TOTAL LEN: .021 MI.      DIST: 06-1      SR: 2102  
 LEFT MUN: DOYLESTOWN T      RIGHT MUN: DOYLESTOWN T

000113 FT  
 000000 FT



000113 FT BMS EN 09/2102/0010/0000  
 INTER-AHD WELLS RD  
 0010/0113 (T342)  
 000000 FT 0 0 00000 0 00 0000+00  
           NC WELLS RD  
 INTER-BK WELLS RD  
           (T342)  
           US 202 PARKWAY  
           BMSBG 09/2102/0010/0000  
           MFC BEGIN = E  
 0010/0000 LENGTH(AH 0113 BK 0000)



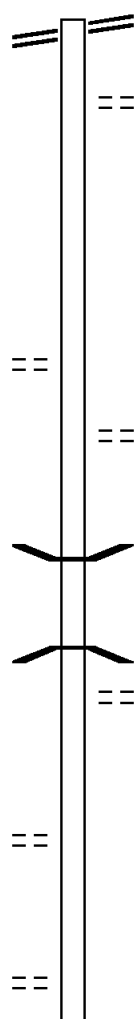
DIR: B TOTAL LEN: 5.882 MI. DIST: 06-1 SR: 2101  
 LEFT MUN: UPPER MAKEFIELD T RIGHT MUN: UPPER MAKEFIELD T

RIVER RD 031058 FT  
 (SR0032 SEG 0300/1576) 0110/3636

2 0 09056 0 00 0247+04 027422 FT  
 PARK ENTRANCE DR 0110/0000  
 (TWP )

0 0 00000 0 00 0000+00 023371 FT  
 VAN SANT RD 0094/0000  
 (T392)

EASTBURN DR  
 (PRDR) 0090/1315



031058 FT RIVER RD  
 0110/3636 (SR0032 SEG 0300/1576)

0110/2860 BROOKS BEND RD  
 (TWP )

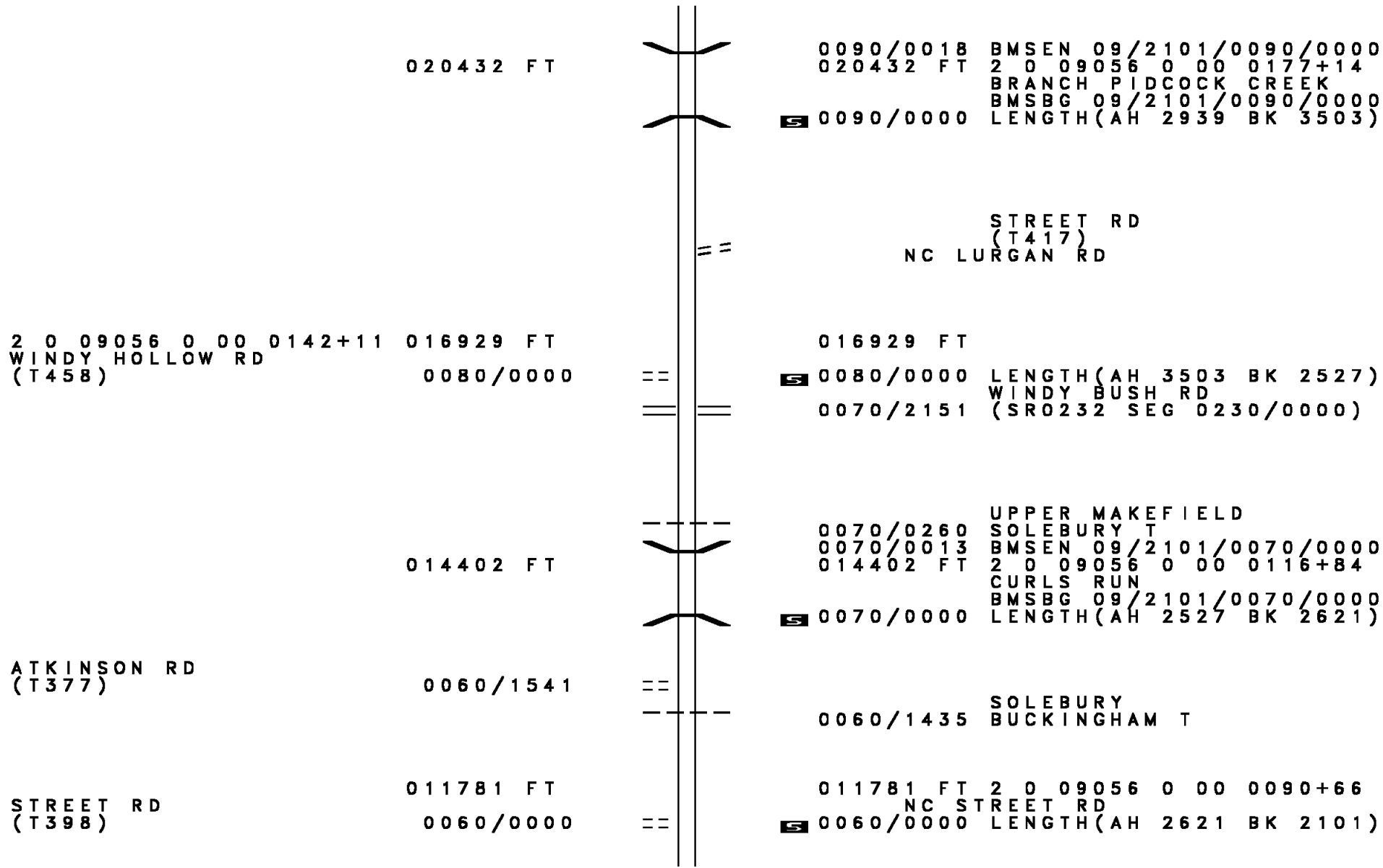
027422 FT  
 0110/0000 LENGTH(AH 3636 BK 2404)

0100/1796 OLD LN  
 (PRDR)

0100/0014 BMSBN 09/2101/0100/0000  
 025018 FT 2 0 09056 0 00 0222+93  
 BRANCH PIDCOCK CREEK  
 0100/0000 BMSBG 09/2101/0100/0000  
 LENGTH(AH 2404 BK 1647)  
 0094/1211 EAGLE RD  
 (T390)

023371 FT  
 0094/0000 LENGTH(AH 1647 BK 2939)

DIR: B TOTAL LEN: 5.882 MI. DIST: 06-1 SR: 2101  
 LEFT MUN: UPPER MAKEFIELD T RIGHT MUN: UPPER MAKEFIELD T



020432 FT

0090/0018 BMS EN 09/2101/0090/0000  
 020432 FT 2 0 09056 0 00 0177+14  
 BRANCH PIDCOCK CREEK  
 BMSBG 09/2101/0090/0000  
 0090/0000 LENGTH(AH 2939 BK 3503)

STREET RD  
 (T417)  
 NC LURGAN RD

2 0 09056 0 00 0142+11 016929 FT  
 WINDY HOLLOW RD  
 (T458) 0080/0000

016929 FT  
 0080/0000 LENGTH(AH 3503 BK 2527)  
 WINDY BUSH RD  
 0070/2151 (SR0232 SEG 0230/0000)

014402 FT

0070/0260 UPPER MAKEFIELD  
 0070/0013 SOLEBURY T  
 014402 FT BMS EN 09/2101/0070/0000  
 2 0 09056 0 00 0116+84  
 CURLS RUN  
 BMSBG 09/2101/0070/0000  
 0070/0000 LENGTH(AH 2527 BK 2621)

ATKINSON RD  
 (T377) 0060/1541

0060/1435 SOLEBURY  
 BUCKINGHAM T

STREET RD  
 (T398) 011781 FT  
 0060/0000

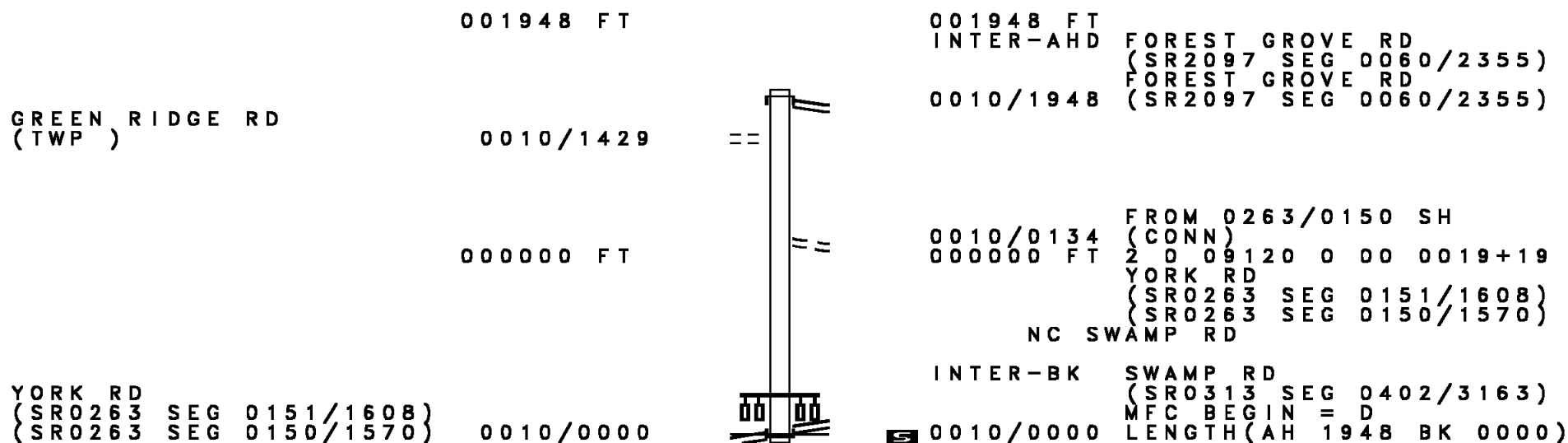
011781 FT 2 0 09056 0 00 0090+66  
 NC STREET RD  
 0060/0000 LENGTH(AH 2621 BK 2101)

DIR: B TOTAL LEN: 5.882 MI. DIST: 06-1 SR: 2101  
 LEFT MUN: BUCKINGHAM T RIGHT MUN: BUCKINGHAM T

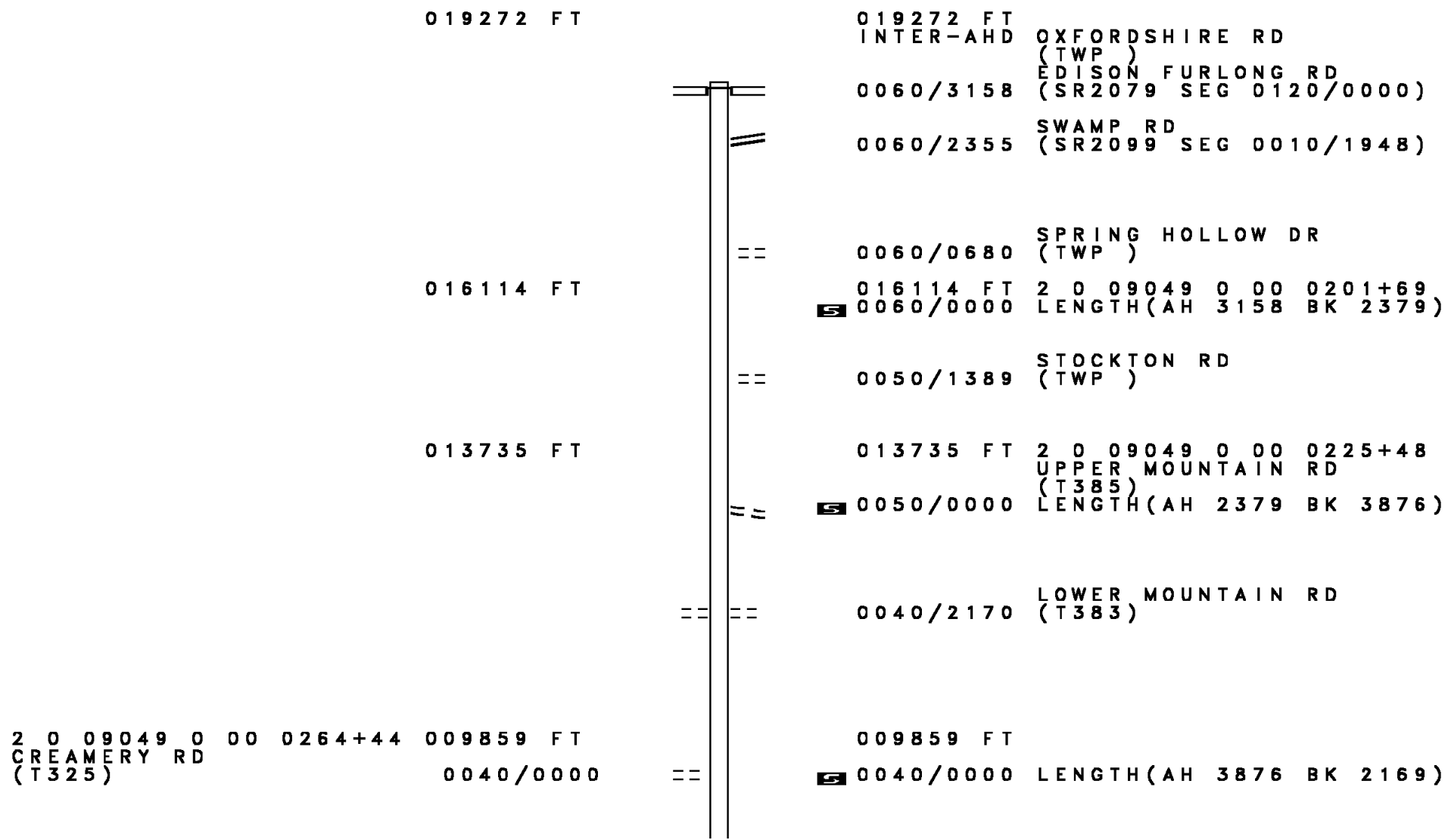
	009680 FT	==		009680 FT	2 0 09056 0 00 0069+54 TOWER VIEW CR (T430)
				S	0050/0000 LENGTH(AH 2101 BK 2394)
	007286 FT			S	007286 FT 0 0 00000 0 00 0000+00 0044/0000 LENGTH(AH 2394 BK 2390)
2 0 09056 0 00 0021+70 NEW RD (T335)	004896 FT	==		S	004896 FT 0040/0000 LENGTH(AH 2390 BK 2162)
2 0 09056 0 00 0000+00 PINEVILLE RD (SR2103 SEG 0010/0000)	002734 FT	==		S	002734 FT NC RIDGE RD 0030/0000 LENGTH(AH 2162 BK 2734)
	000000 FT				000000 FT 2 0 09049 0 00 0426+84 VILLAGE: PINEVILLE NC PINEVILLE RD
DURHAM RD (SR0413 SEG 0460/0000) TOWNSHIP LINE RD (SR2115 SEG 0034/1556)	0010/0000		S	S	DURHAM RD (SR0413 SEG 0460/0000) MFC BEGIN = D 0010/0000 LENGTH(AH 2734 BK 0000)



DIR: B TOTAL LEN: .369 MI. DIST: 06-1 SR: 2099  
 LEFT MUN: BUCKINGHAM T RIGHT MUN: BUCKINGHAM T



DIR: B TOTAL LEN: 3.650 MI. DIST: 06-1 SR: 2097  
 LEFT MUN: BUCKINGHAM T RIGHT MUN: BUCKINGHAM T



DIR: B TOTAL LEN: 3.650 MI. DIST: 06-1 SR: 2097  
 LEFT MUN: BUCKINGHAM T RIGHT MUN: BUCKINGHAM T

Stationing / Description	Length (FT)	Segment / Notes	Start Station	End Station	County / SR	Segment / Notes
	007690 FT		000000	000000	BUCKS	0000+00
			00034	00000	BUCKS	LENGTH(AH 2169 BK 1890)
	005800 FT		00058	00000	BUCKS	0000+89
			00030	00000	BUCKS	NEW HOPE RD (SR2093 SEG 0010/0000) LENGTH(AH 1890 BK 3643)
DARK HOLLOW RD (T371)	0020/3034	==				
THE MEADOWS AT MILL CRE (PRDR)	0020/2072	==				
	002157 FT		00021	00000	BUCKS	0000+25
		==	00020	00000	BUCKS	SMITH RD (T373) LENGTH(AH 3643 BK 1816)
	000341 FT		00003	00000	BUCKS	0000+43
			00014	00000	BUCKS	INTER-BK FOREST GROVE RD (TWP) LTH AH 001816 BK 000100
	000341 FT		00003	00000	BUCKS	0000+43
			00070	00000	BUCKS	INTER-AHD FOREST GROVE RD (TWP) LTH AH 000100 BK 000341
	000000 FT	+++++	00000	00000	BUCKS	0000+71
			00010	00000	BUCKS	(AAR 855424U) #TRKS 02 INTER-BK FOREST GROVE RD TOWNSHIP LINE RD (SR2115 SEG 0020/0000) MFC BEGIN = D
MILL CREEK RD (SR2115 SEG 0020/0000)	0010/0000	==	00010	00000	BUCKS	LENGTH(AH 0341 BK 0000)

006095 FT

006095 FT  
 INTER-AHD DARK HOLLOW RD  
 (T371)  
 SWAMP RD  
 0024/2325 (SR2079 SEG 0084/0000)

003770 FT

003770 FT 0 0 00000 0 00 0000+00  
 0024/0000 LENGTH(AH 2325 BK 2055)

001715 FT

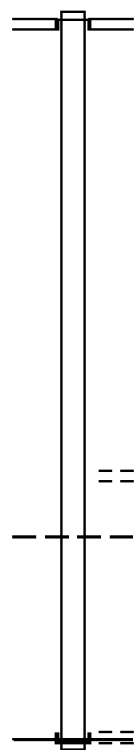
001715 FT 2 0 09149 0 00 0105+16  
 0020/0000 LENGTH(AH 2055 BK 1715)

==

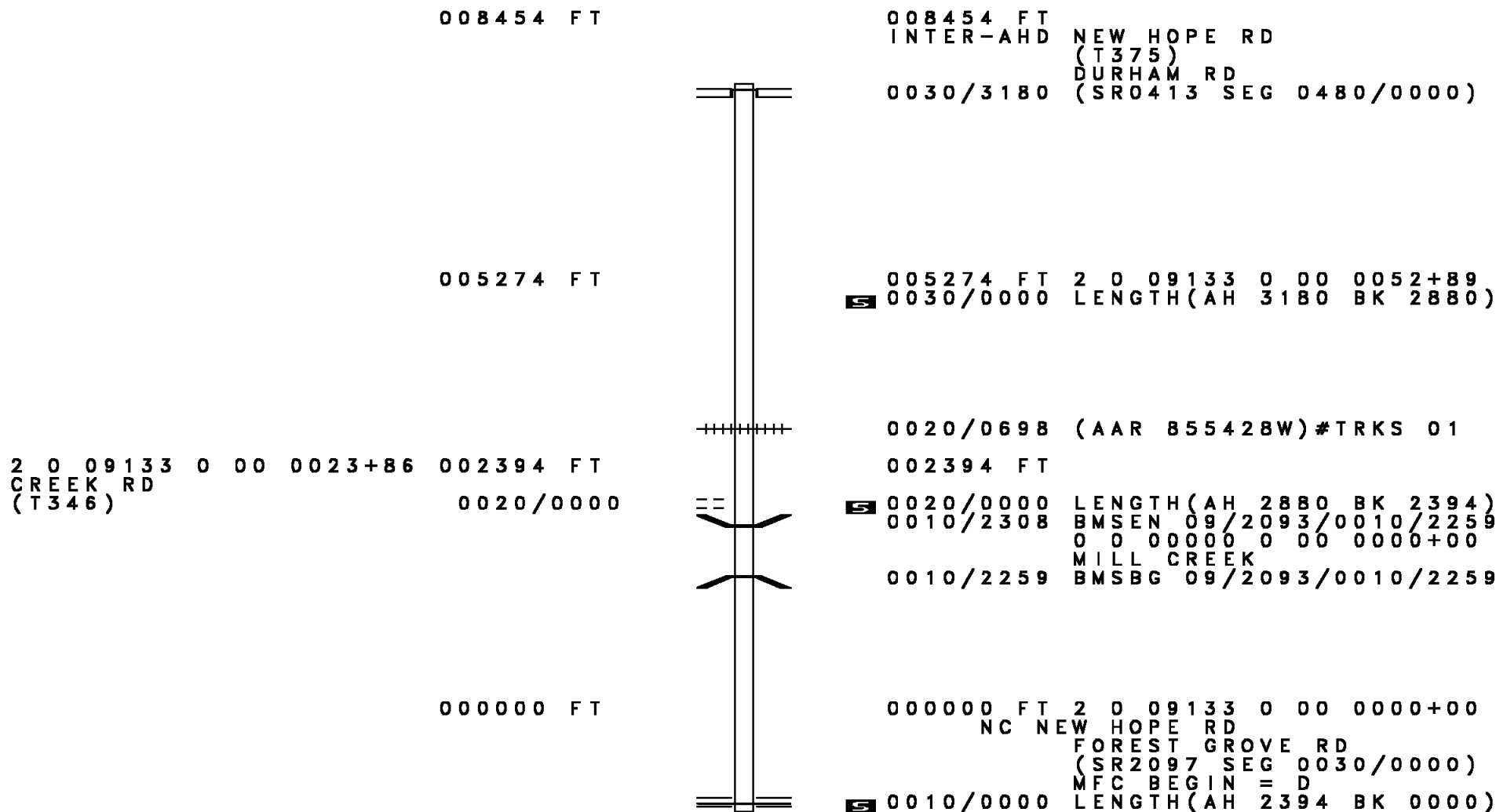
0010/0714 CAMELOT RD  
 (T458)

000000 FT

0010/0093 BUCKINGHAM  
 WARWICK T  
 000000 FT 2 0 09149 0 00 0070+72  
 NC DA R K HOLLOW RD  
 MACCLESFIELD RD  
 (T372)  
 INTER-BK DARK HOLLOW RD  
 (T386)  
 MFC BEGIN = E  
 0010/0000 LENGTH(AH 1715 BK 0000)



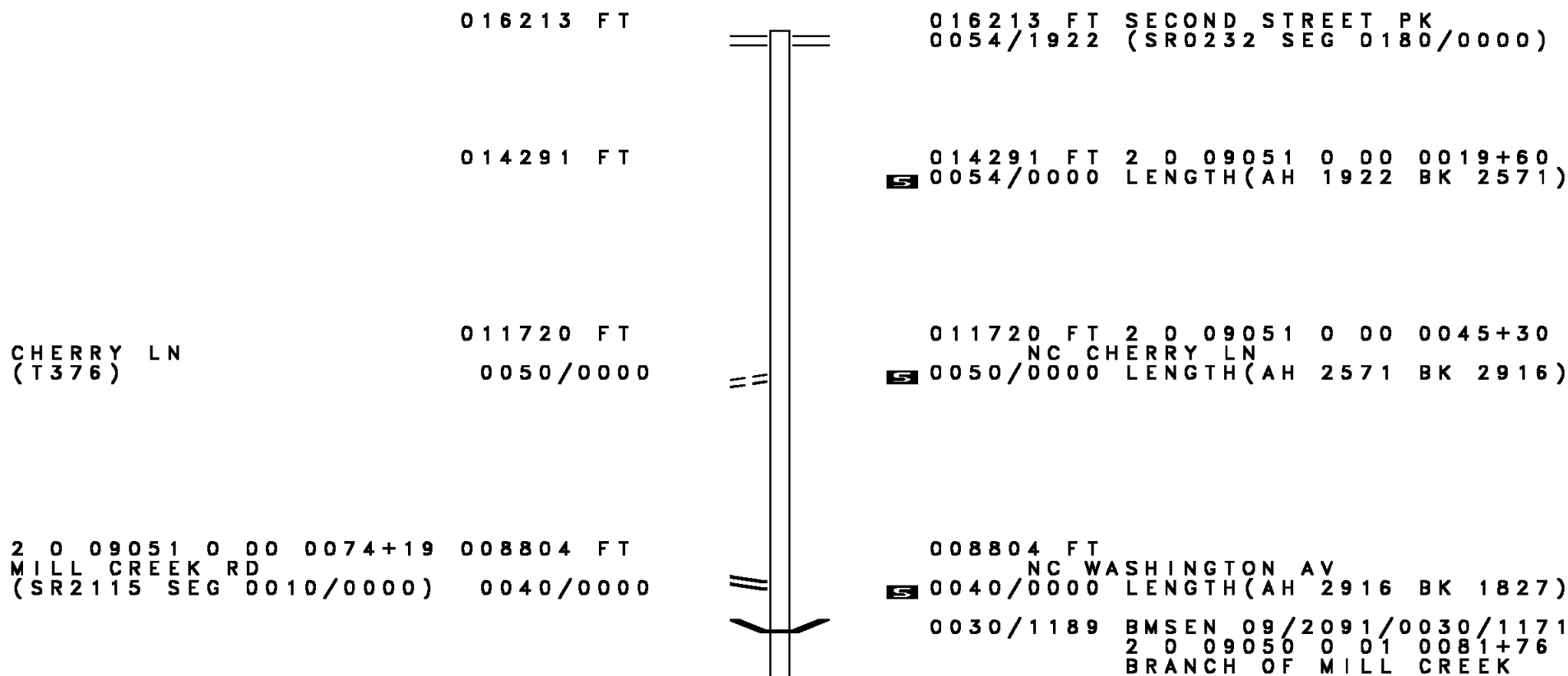
DIR: B TOTAL LEN: 1.601 MI. DIST: 06-1 SR: 2093  
 LEFT MUN: BUCKINGHAM T RIGHT MUN: BUCKINGHAM T





EXTRACT DATE: 12/18/2023 ROADWAY MANAGEMENT SYSTEM PAGE NUMBER: 548  
PRINT DATE: 12/19/2023 SLD COUNTY/SR - ANNUAL PRINT COUNTY: BUCKS

DIR: B TOTAL LEN: 3.071 MI. DIST: 06-1 SR: 2091  
LEFT MUN: WRIGHTSTOWN T RIGHT MUN: WRIGHTSTOWN T



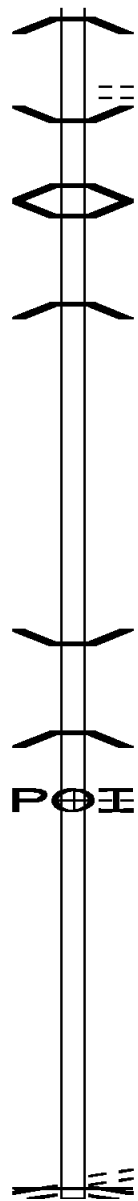
EXTRACT DATE: 12/18/2023  
PRINT DATE: 12/19/2023

ROADWAY MANAGEMENT SYSTEM  
SLD COUNTY/SR - ANNUAL PRINT

PAGE NUMBER: 547  
COUNTY: BUCKS

DIR: B TOTAL LEN: 3.071 MI.  
LEFT MUN: WRIGHTSTOWN T

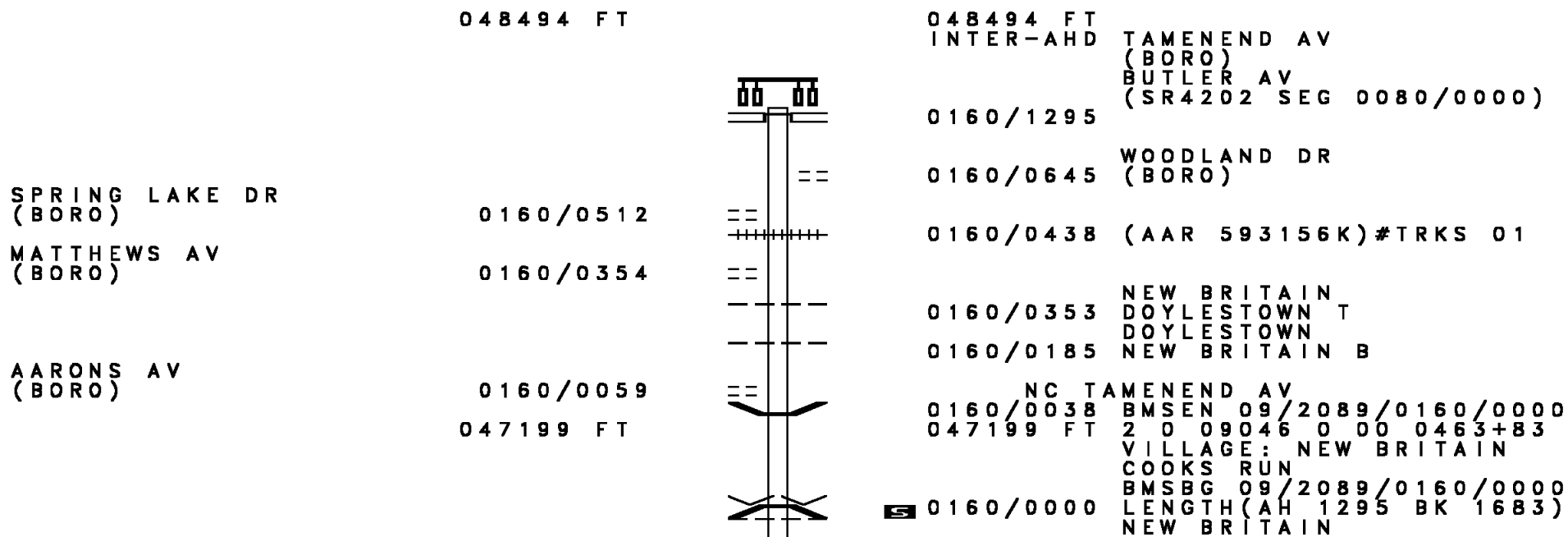
DIST: 06-1 SR: 2091  
RIGHT MUN: WRIGHTSTOWN T



	0030/1171	BMSBG	09/2091/0030/1171
		CEDAR LN (T334)	
	0030/0416	BMSEN	09/2091/0030/0373
	0030/0383	2 0 09050 0 01	0073+80
		BRANCH OF MILL CREEK	
	0030/0373	BMSBG	09/2091/0030/0373
	0030/0009	BMSEN	09/2091/0030/0000
006977 FT	006977 FT	2 0 09050 0 01	0070+07
		BRANCH MILL CREEK	
	5 0030/0000	BMSBG	09/2091/0030/0000
		LENGTH(AH 1827 BK 1898)	
	005079 FT	2 0 09050 0 01	0051+10
	5 0024/0000	LENGTH(AH 1898 BK 2157)	
	002922 FT	BMSEN	09/2091/0020/0000
	002922 FT	2 0 09050 0 00	0029+46
		BRANCH MILL CREEK	
	5 0020/0000	BMSBG	09/2091/0020/0000
		LENGTH(AH 2157 BK 2922)	
		(APRA) MILLER QUARRY IN	
		MILLER QUARRY DR	
	0010/2887	(PRDR)	
	000000 FT	2 0 09050 0 00	0000+00
		PENNS PARK RD	
		(T369)	
		NC MI LL CREEK RD	
		SWAMP RD	
		(SR2036 SEG 0020/0361)	
		MFC BEGIN = D	
	5 0010/0000	LENGTH(AH 2922 BK 0000)	

SWAMP RD  
(SR2036 SEG 0020/0361) 0010/0000

DIR: B TOTAL LEN: 9.184 MI. DIST: 06-1 SR: 2089  
 LEFT MUN: NEW BRITAIN B RIGHT MUN: NEW BRITAIN B



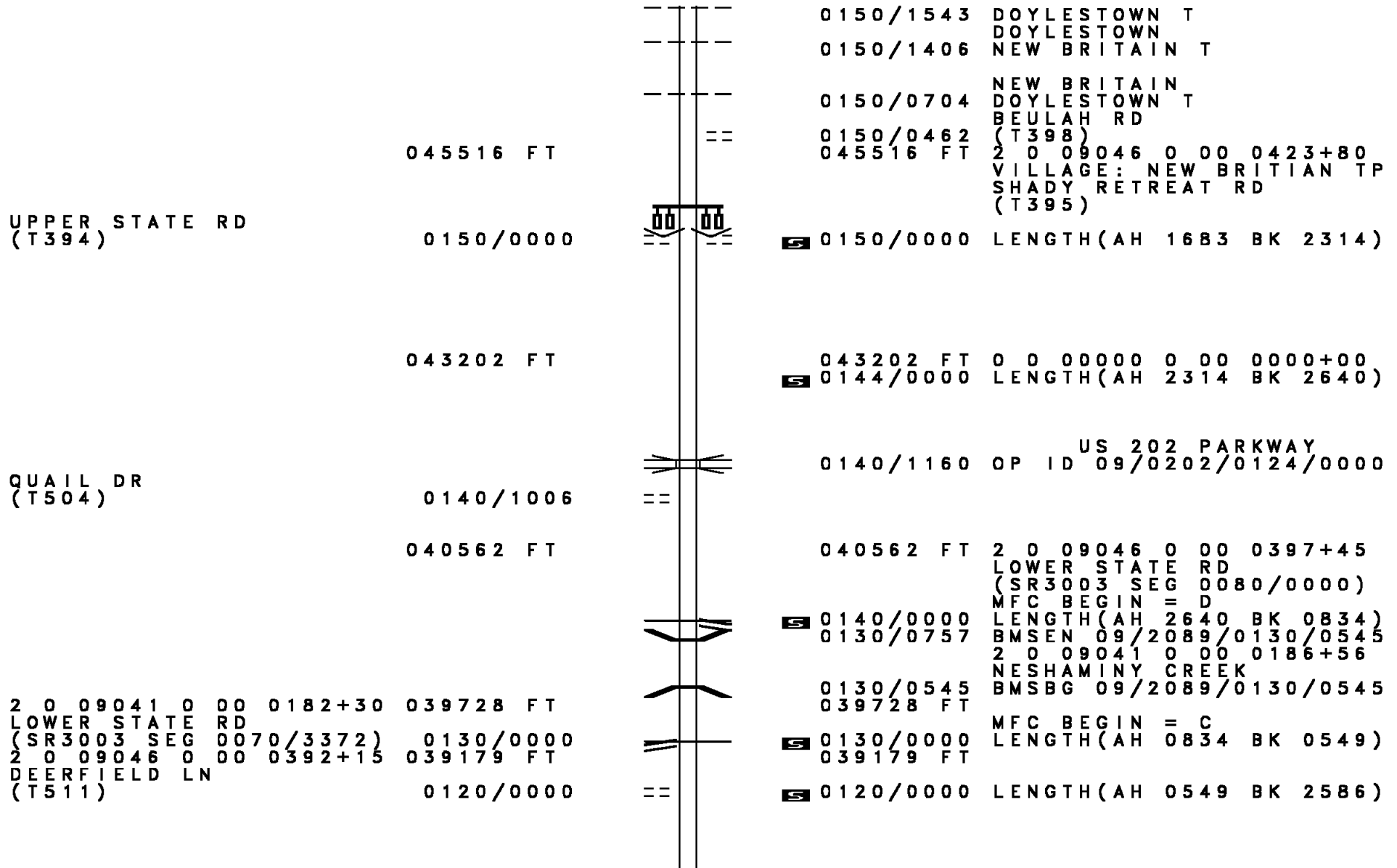
EXTRACT DATE: 12/18/2023  
PRINT DATE: 12/19/2023

ROADWAY MANAGEMENT SYSTEM  
SLD COUNTY/SR - ANNUAL PRINT

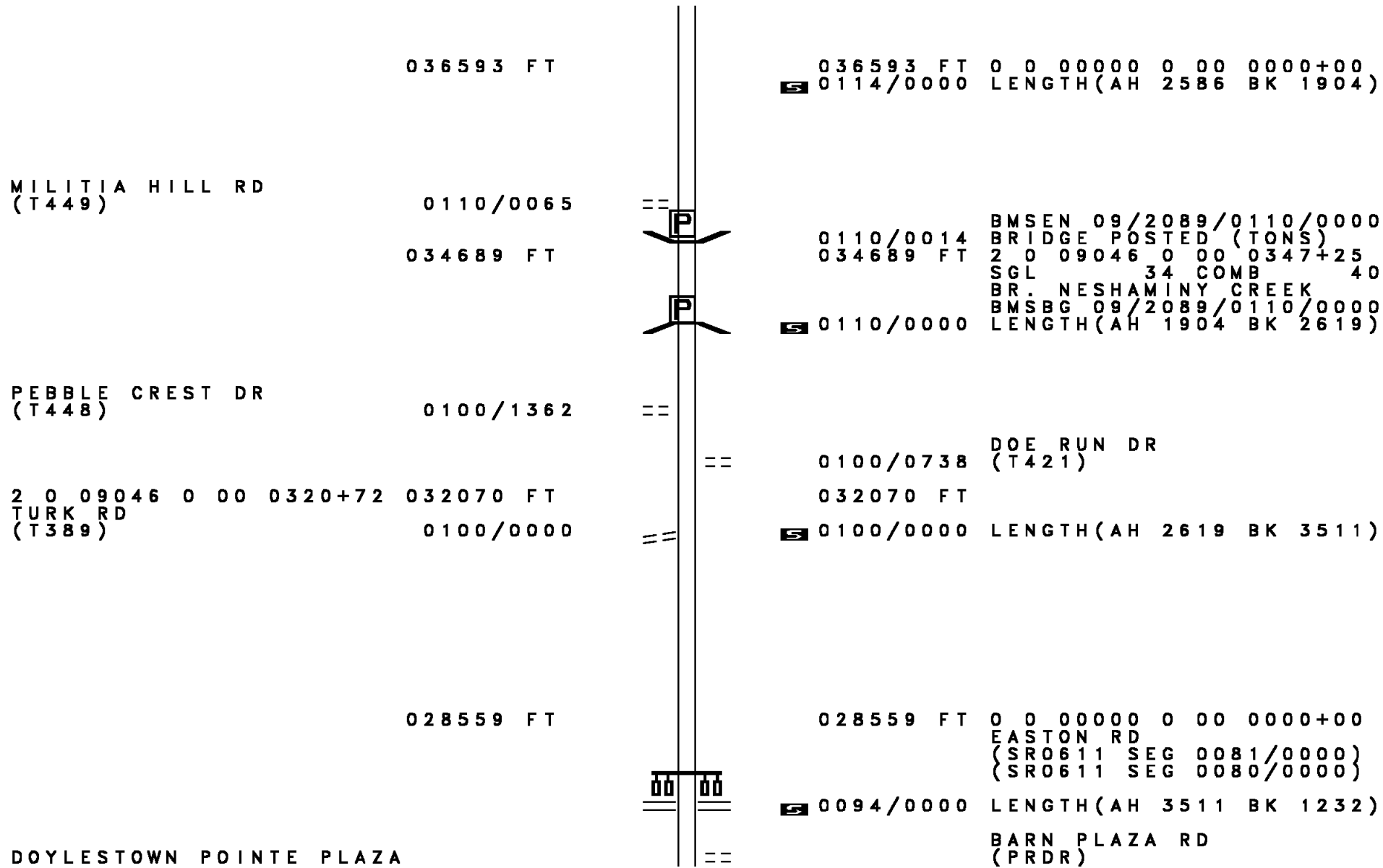
PAGE NUMBER: 545  
COUNTY: BUCKS

DIR: B TOTAL LEN: 9.184 MI.  
LEFT MUN: NEW BRITAIN B

DIST: 06-1 SR: 2089  
RIGHT MUN: NEW BRITAIN B



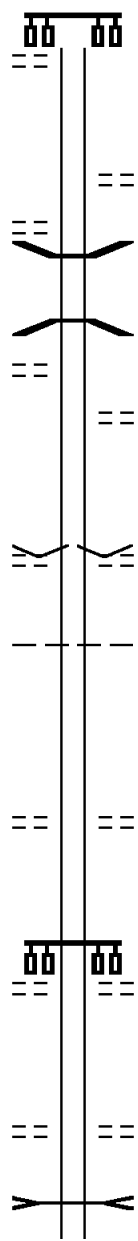
DIR: B TOTAL LEN: 9.184 MI. DIST: 06-1 SR: 2089  
 LEFT MUN: DOYLESTOWN T RIGHT MUN: DOYLESTOWN T



DOYLESTOWN POINTE PLAZA

DIR: B TOTAL LEN: 9.184 MI. DIST: 06-1 SR: 2089  
 LEFT MUN: DOYLESTOWN T RIGHT MUN: DOYLESTOWN T

Segment	Stationing	Length	Notes
(PRDR)	0090/0628	027327 FT	
NICKLAUS DR (T519)	0080/2201	0080/1805	BMSEN 09/2089/0080/1789 0 0 00000 0 00 0000+00 BRANCH NESHAMINY CREEK
PALMER DR (T522)	0080/1350	0080/1789	BMSBG 09/2089/0080/1789
PAR DR (T530)	0080/0000	0080/0773	BIRDIE LN (T532)
PENNSBURY DR (T393)	0 0 00000 0 00 0000+00	021824 FT	021824 FT VALLEY RD (T328)
GUINEA LN (T383)	2 0 09046 0 00 0203+74	020364 FT	020364 FT DENBEIGH DR (TWP)
SUNRISE WY (T397)	0060/1493	0060/0918	SUNRISE WY (TWP) BRANCH NESHAMINY CREEK STRUCTURE LENGTH 15 FT BMSID 09/2089/0060/0918



DIR: B TOTAL LEN: 9.184 MI. DIST: 06-1 SR: 2089  
 LEFT MUN: WARWICK T RIGHT MUN: WARWICK T

Left Side	Distance	Right Side	Notes
	017157 FT	017157 FT	2 0 09046 0 00 0169+44 VILLAGE: WARWICK TWP. SANDTRAP RD (T406)
LAND RD (T324)	0050/2901	0060/0000	LENGTH(AH 3207 BK 3154)
		0050/2901	CHARLES LN (TWP)
		0050/2855	
		0050/2332	BMS EN 09/2089/0050/2306 0 0 00000 0 00 0000+00 BR. LITTLE NESHAMINY CR
		0050/2306	BMSBG 09/2089/0050/2306
			YORK RD (SR0263 SEG 0090/0688) (SR0263 SEG 0091/0702)
MEADOWVIEW DR (T377)	0050/0453 014003 FT	0050/1191	
WAYNE DR (T378)	0050/0000	014003 FT	2 0 09046 0 00 0140+00 (APRA) PIZZO LAND CLEAR VILLAGE: JAMISON 18929
		0050/0000	LENGTH(AH 3154 BK 3806)
			MEETINGHOUSE RD (T379)
GRAKELOW DR (T341)	0040/2023	0040/2878	
			DARK HOLLOW RD (T386)
LONG LN (TWP)	0040/0154 010197 FT	010197 FT	2 0 09046 0 00 0102+17 WATSON RD (T329)
HARMONY LN (TWP)	0030/1688	0040/0000	LENGTH(AH 3806 BK 2158)

DIR: B TOTAL LEN: 9.184 MI. DIST: 06-1 SR: 2089  
 LEFT MUN: WARWICK T RIGHT MUN: WARWICK T

COLONY RD  
 (T375)

0030/0976 ==

008039 FT

008039 FT 2 0 09046 0 00 0080+73  
 RUSHLAND RD  
 (SR2079 SEG 0010/0000)  
 5 0030/0000 LENGTH(AH 2158 BK 2777)

005262 FT

0024/0141 BMSEN 09/2089/0024/0000  
 005262 FT 2 0 09046 0 00 0035+87  
 LITTLE NESHAMINY CREEK  
 5 0024/0000 BMSBG 09/2089/0024/0000  
 LENGTH(AH 2777 BK 1667)

MEARNS RD  
 (SR2077 SEG 0060/3350)

0020/0890 ==

003595 FT

003595 FT 2 0 09046 0 00 0035+87  
 VILLAGE: WARWICK TWP.  
 (AAR 855413G)#TRKS 01  
 WARWICK  
 NORTHAMPTON T  
 5 0020/0000 LENGTH(AH 1667 BK 3595)

INLAND RD  
 (T517)

0010/1780 ==

000000 FT

0010/2614 MACFARLAND AV  
 (T900)

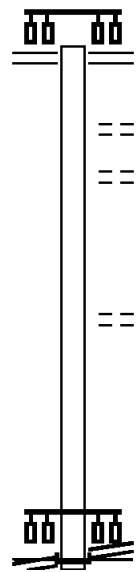
0010/0360 OLD JACKSONVILLE RD  
 (T371)  
 000000 FT 2 0 09046 0 00 0000+00  
 VILLAGE: NORTHAMPTON TP  
 NC ALMSHOUSE RD  
 INTER-BK ALMSHOUSE RD  
 (SR0332 SEG 0080/0673)  
 MFC BEGIN = D  
 5 0010/0000 LENGTH(AH 3595 BK 0000)

JACKSONVILLE RD  
 (SR0332 SEG 0080/0673)

0010/0000



003693 FT



003693 FT YARDLEY NEWTOWN RD  
 (SR0332 SEG 0290/1843)  
 0010/3693

GINKO LN  
 (T697)  
 0010/3055 STAPLER DR  
 (T561)  
 0010/2464

DRILL DR  
 (T558)  
 0010/0898

000000 FT

000000 FT 2 0 09024 0 00 0000+00  
 YARDLEY LANGHORNE RD  
 (SR2049 SEG 0200/0000)  
 NC MIRROR LAKE RD

YARDLEY LANGHORNE RD  
 (SR2049 SEG 0200/0000) 0010/0000

INTER-BK HEACOCK RD  
 (T668)  
 MFC BEGIN = D  
 0010/0000 LENGTH(AH 3693 BK 0000)

EXTRACT DATE: 12/18/2023 ROADWAY MANAGEMENT SYSTEM PAGE NUMBER: 539  
PRINT DATE: 12/19/2023 SLD COUNTY/SR - ANNUAL PRINT COUNTY: BUCKS  
DIR: B TOTAL LEN: .000 MI. DIST: 06-1 SR: 2085  
LEFT MUN: UPPER MAKEFIELD T RIGHT MUN: UPPER MAKEFIELD T

000000 FT

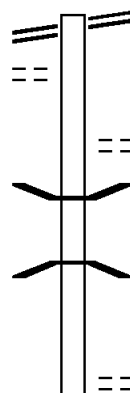


000000 FT  
7010/0000 LENGTH(AH 2898 BK 0000)

EXTRACT DATE: 12/18/2023 ROADWAY MANAGEMENT SYSTEM PAGE NUMBER: 538  
 PRINT DATE: 12/19/2023 SLD COUNTY/SR - ANNUAL PRINT COUNTY: BUCKS

DIR: B TOTAL LEN: 4.481 MI. DIST: 06-1 SR: 2083  
 LEFT MUN: UPPER MAKEFIELD T RIGHT MUN: UPPER MAKEFIELD T

RIVER RD 023658 FT  
 (SR0032 SEG 0260/1659) 0090/2844  
 HALL RD  
 (T370) 0090/2614



020814 FT

023658 FT RIVER RD  
 0090/2844 (SR0032 SEG 0260/1659)

0090/1837 LONDON CT  
 (TWP )  
 0090/1181 BMSEN 09/2083/0090/1123  
 0 0 00000 0 00 0000+00  
 0090/1123 JERICHO CREEK  
 BMSBG 09/2083/0090/1123

020814 FT 2 0 09054 0 00 0299+29  
 SLACK RD  
 (T419)

EXTRACT DATE: 12/18/2023  
PRINT DATE: 12/19/2023

ROADWAY MANAGEMENT SYSTEM  
SLD COUNTY/SR - ANNUAL PRINT

PAGE NUMBER: 537  
COUNTY: BUCKS

DIR: B TOTAL LEN: 4.481 MI.  
LEFT MUN: UPPER MAKEFIELD T

DIST: 06-1 SR: 2083  
RIGHT MUN: UPPER MAKEFIELD T

Stationing / Description	Length (FT)	Segment / Notes
		0090/0000 LENGTH(AH 2844 BK 2900)
017914 FT		0080/0014 BMSBN 09/2083/0080/0000 017914 FT 2 0 09054 0 00 0270+21 BRANCH OF JERICHO CREEK
		0080/0000 LENGTH(AH 2900 BK 2163)
015751 FT		015751 FT 2 0 09054 0 00 0248+60 SHANNON RD (T416)
		0070/0000 LENGTH(AH 2163 BK 2888)
BROWNSBURG RD (T382)	0060/1083	0060/1520 AVONDALE DR (T455)
LC FOR EAGLE RD (CONN) 2 0 09054 0 00 0219+99 EAGLE RD (T390)	0060/0162 012863 FT 0060/0000	012863 FT NC STONY BROOK RD
		0060/0000 LENGTH(AH 2888 BK 0969)
2 0 09054 0 00 0210+03 PINEVILLE RD (SR2034 SEG 0040/3808)	011894 FT 0050/0000	011894 FT 0050/0000 LENGTH(AH 0969 BK 1454)
2 0 09055 0 00 0105+80 WOODHILL RD	010440 FT	0040/0026 WOODHILL RD 010440 FT (T367)

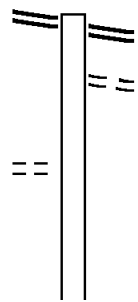
DIR: B TOTAL LEN: 4.481 MI. DIST: 06-1 SR: 2083  
 LEFT MUN: UPPER MAKEFIELD T RIGHT MUN: UPPER MAKEFIELD T

Stationing	Segment	Length	Notes
(T367) 0040/0000	0040/0000	LENGTH(AH 1454 BK 2902)	
007538 FT	0034/0000	007538 FT 0 0 00000 0 00 0000+00 LENGTH(AH 2902 BK 2324)	
2 0 09055 0 00 0052+33 005214 FT	0030/0209	TINES FIELD PATH (PRDR)	
COLONIAL DR (TWP)	0030/0000	005214 FT LENGTH(AH 2324 BK 1271)	
003943 FT	0020/0000	003943 FT 2 0 09055 0 00 0039+62 WRIGHTSTOWN RD (SR2081 SEG 0094/0000) LENGTH(AH 1271 BK 3943)	
WIGGINS LN (T603)	0010/1358	UPPER MAKEFIELD NEWTOWN T	
000000 FT	0010/0753	000000 FT 2 0 09055 0 00 0000+00 NC EAGLE RD STOOPIVILLE RD (SR2028 SEG 0030/0000) INTER-BK EAGLE RD (T340) MFC BEGIN = D	
	0010/0000	LENGTH(AH 3943 BK 0000)	

EXTRACT DATE: 12/18/2023      ROADWAY MANAGEMENT SYSTEM      PAGE NUMBER: 535  
 PRINT DATE: 12/19/2023      SLD COUNTY/SR - ANNUAL PRINT      COUNTY: BUCKS  
 DIR: B      TOTAL LEN: 9.076 MI.      DIST: 06-1      SR: 2081  
 LEFT MUN: UPPER MAKEFIELD T      RIGHT MUN: UPPER MAKEFIELD T

WASHINGTON CROSSING RD 047919 FT  
 (SR0532 SEG 0280/0754) 0140/4264

MCCONKEY DR  
 (TWP) 0140/3122



047919 FT WASHINGTON CROSSING RD  
 0140/4264 (SR0532 SEG 0280/0754)  
 0140/4222 (T422) LITTLE RD

DIR: B TOTAL LEN: 9.076 MI. DIST: 06-1 SR: 2081  
 LEFT MUN: UPPER MAKEFIELD T RIGHT MUN: UPPER MAKEFIELD T

2 0 09052 0 01 0443+21 043655 FT COOPER RD (T383)		043655 FT	
	0140/0000 ==	0140/0000 LENGTH(AH 4264 BK 0912)	
	042743 FT	042743 FT	2 0 09052 0 00 0427+43 OLD DOLINGTON RD (T386)
		0130/0000 LENGTH(AH 0912 BK 3038)	
	039705 FT	039705 FT	0 0 00000 0 00 0000+00 VERDUCI DR (TWP )
		0124/0000 LENGTH(AH 3038 BK 1869)	
		0120/1563 (TWP )	
	037836 FT	037836 FT	2 0 09052 0 00 0377+96 HIGHLAND RD (T384)
		0120/0000 LENGTH(AH 1869 BK 2173)	
	035663 FT	035663 FT	0 0 00000 0 00 0000+00
		0114/0000 LENGTH(AH 2173 BK 2180)	

DIR: B TOTAL LEN: 9.076 MI. DIST: 06-1 SR: 2081  
 LEFT MUN: UPPER MAKEFIELD T RIGHT MUN: UPPER MAKEFIELD T

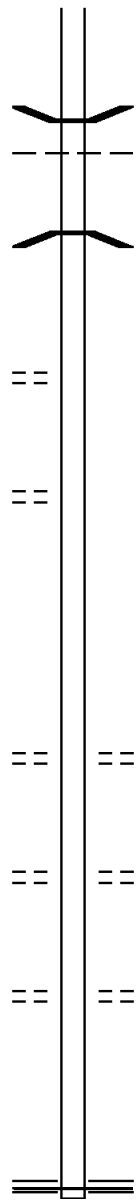
Stationing	Right of Way	Property	Length	Notes
033483 FT	033483 FT	2 0 09052 0 00 0334+47 CREAMERY RD (T376)	0110/0000	LENGTH(AH 2180 BK 3138)
	0100/1976	PINE HERITAGE DR (T437)		
030345 FT	030345 FT	2 0 09052 0 00 0303+18 WOODLAND RD (TWP)	0100/0000	LENGTH(AH 3138 BK 1958)
028387 FT	028387 FT	0 0 00000 0 00 0000+00 EAGLE RD (SR2083 SEG 0020/0000)	0094/0000	LENGTH(AH 1958 BK 2576)
BRYCE LN (TWP)	0090/2153			
2 0 09052 0 00 0257+84 025811 FT MAHER LN (T397)	0090/0000	025811 FT UPPER MAKEFIELD WRIGHTSTOWN T	0090/0000	LENGTH(AH 2576 BK 2702)
BUCKMAN DR (T396)	0080/1859			
2 0 09052 0 00 0230+82 023109 FT PENN OAK TR (T394)	0080/0000	023109 FT	0080/0000	LENGTH(AH 2702 BK 2710)



DIR: B TOTAL LEN: 9.076 MI. DIST: 06-1 SR: 2081  
 LEFT MUN: WRIGHTSTOWN T RIGHT MUN: WRIGHTSTOWN T

2 0 09052 0 00 0203+72 020399 FT HAMPTON CT (T395)	== ==	020399 FT 0070/0000 LENGTH(AH 2710 BK 2744) JANE CHAPMAN DR (TWP)
017655 FT	==	017655 FT 2 0 09052 0 00 0176+28 NC WRIGHTSTOWN RD DURHAM RD (SR0413 SEG 0390/0000)
014108 FT	==	014108 FT 2 0 09052 0 00 0144+91 ESTATES CT (TWP)
MUD RD (T344)	==	0050/0000 LENGTH(AH 3547 BK 2593)
SWAMP RD (SR2036 SEG 0050/1429)	==	011515 FT 2 0 09052 0 00 0114+98 SWAMP RD (SR2036 SEG 0050/1429)
0040/1648	==	0040/0000 LENGTH(AH 2593 BK 3687)

DIR: B TOTAL LEN: 9.076 MI. DIST: 06-1 SR: 2081  
 LEFT MUN: WRIGHTSTOWN T RIGHT MUN: WRIGHTSTOWN T



2 0 09052 0 00 0078+25 007828 FT  
 TWINING RD  
 (T366) 0030/0000

0 0 00000 0 00 0000+00 006663 FT  
 LANTERN WY  
 (TWP ) 0024/0000

2 0 09052 0 00 0037+53 003753 FT  
 MARIE DR  
 (T853) 0020/0000

LISSETTE RD  
 (T850) 0010/2324

ANSELM RD  
 (T848) 0010/0903

000000 FT

0030/1732 BMSBN 09/2081/0030/1479  
 WRIGHTSTOWN  
 0030/1668 NORTHAMPTON T  
 2 0 09052 0 00 0078+25  
 NESHAMINY CREEK  
 0030/1479 BMSBG 09/2081/0030/1479

007828 FT  
 0030/0000 LENGTH(AH 3687 BK 1165)

006663 FT  
 0024/0000 LENGTH(AH 1165 BK 2910)

003753 FT HOLYOKE RD  
 (T523)  
 0020/0000 LENGTH(AH 2910 BK 3753)

0010/2324 HIGHSPIRE RD  
 (T524)

0010/0903 HOWARD RD  
 (T506)

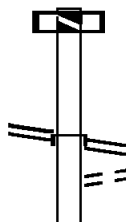
000000 FT 2 0 09052 0 00 0000+00  
 NC WORTHINGTON MILL RD  
 SECOND ST PK  
 (SR0232 SEG 0120/0000)  
 MFC BEGIN = D  
 0010/0000 LENGTH(AH 3753 BK 0000)

EXTRACT DATE: 12/18/2023 ROADWAY MANAGEMENT SYSTEM PAGE NUMBER: 530  
PRINT DATE: 12/19/2023 SLD COUNTY/SR - ANNUAL PRINT COUNTY: BUCKS

DIR: B TOTAL LEN: 9.277 MI. DIST: 06-1 SR: 2079  
LEFT MUN: DOYLESTOWN T RIGHT MUN: DOYLESTOWN T

048985 FT

EASTON RD  
{SR0611 SEG 0091/0000}  
{SR0611 SEG 0090/0000} 0170/2159



048985 FT  
7174/0000 LTH AH 000100 BK 002159  
INTER-AHD EDISON RD  
(T502)  
EASTON RD  
{SR0611 SEG 0090/0000}  
0170/2159 {SR0611 SEG 0091/0000}  
TO 0611/0090 SH  
0170/2054 (CONN)

DIR: B TOTAL LEN: 9.277 MI. DIST: 06-1 SR: 2079  
 LEFT MUN: DOYLESTOWN T RIGHT MUN: DOYLESTOWN T

WILLOWBROOK DR  
 (T472)

0170/1078 ==

WILKSHIRE RD  
 (T344)  
 TREMONT AV  
 (T590)  
 BEDFORD AV  
 (T593)  
 PHILENA AV  
 (T594)

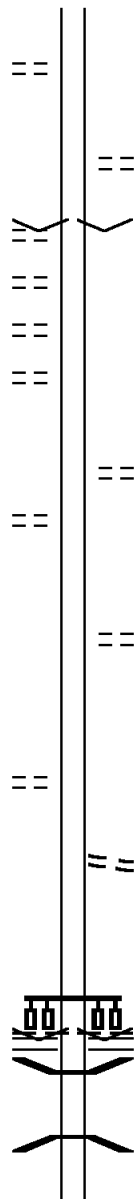
046826 FT ==  
 0170/0000 ==  
 0160/2778 ==  
 0160/2277 ==  
 0160/2020 ==

PICKWICK DR  
 (T420)

0160/0750 ==  
 043793 FT ==

BRIARWOOD CT  
 (T893)

0150/0962 ==  
 041101 FT ==



SAUERMAN RD  
 (T343)  
 0 0 00000 0 00 0000+00  
 VILLAGE: EDISON  
 LENGTH(AH 2159 BK 3033)

0170/0081  
 046826 FT

NORTHWOODS LN  
 (T463)

0160/0931

2 0 09067 0 00 0057+74  
 WOODCREST LN  
 (T462)  
 LENGTH(AH 3033 BK 2692)

0160/0000

FROM 2113/0030 SH  
 (CONN)  
 2 0 09067 0 00 0084+40  
 VILLAGE: STRINGERS CRNR  
 PEBBLE HILL RD  
 (SR2113 SEG 0030/0000)

DOYLESTOWN  
 BUCKINGHAM T  
 LENGTH(AH 2692 BK 1631)  
 BMSBN 09/2079/0140/1157  
 0 0 00000 0 00 0000+00  
 PEBBLE CREEK  
 BMSBG 09/2079/0140/1157

0150/0201  
 041101 FT

0150/0000  
 0140/1169

0140/1157

DIR: B TOTAL LEN: 9.277 MI. DIST: 06-1 SR: 2079  
 LEFT MUN: BUCKINGHAM T RIGHT MUN: BUCKINGHAM T

Stationing	Segment	Length	Start	End	Notes
039470 FT			039470 FT	2 0 09049 0 00 0123+51	BRIDLE DR (T496)
			0140/0000	LENGTH(AH 1631 BK 2664)	
			0134/2456	DOYLESTOWN T	
CLOVERLY DR (T369)			0134/1945		
036806 FT			036806 FT	0 0 00000 0 00 0000+00	
			0134/0000	LENGTH(AH 2664 BK 1336)	
			0130/1336	TURKEY LN (T336)	
035470 FT			035470 FT	2 0 09049 0 00 0163+51	VILLAGE: FURLONG NC ED ISON FURLONG RD OLD YORK RD (SR0263 SEG 0150/0000) (SR0263 SEG 0151/0000)
			0130/0000	MFC BEGIN = D DOYLESTOWN BUCKINGHAM T LENGTH(AH 1336 BK 0649)	
034821 FT			034821 FT	2 0 09049 0 00 0169+86	NC FOREST GROVE RD FOREST GROVE RD (SR2097 SEG 0060/3158)
OXFORDSHIRE RD (TWP )			0120/0000	LENGTH(AH 0649 BK 2517)	
032304 FT			032304 FT	0 0 00000 0 00 0000+00	BEDFORDSHIRE RD (TWP )
WILTSHIRE RD (TWP )			0114/1599		
0110/3141			0114/0000	LENGTH(AH 2517 BK 3141)	
GLOUCESTERSHIRE RD (TWP )					

DIR: B TOTAL LEN: 9.277 MI. DIST: 06-1 SR: 2079  
 LEFT MUN: BUCKINGHAM T RIGHT MUN: BUCKINGHAM T

CHESHIRE RD  
 (TWP )

0110/2056

== ==

0110/2056 BEDFORDSHIRE RD  
 (TWP )

029163 FT

029163 FT 2 0 09048 0 01 0263+87  
 LOWER MOUNTAIN RD

== ==

5 0110/0000 LENGTH(AH 3141 BK 2033)  
 (T383)

027130 FT

027130 FT 2 0 09048 0 01 0243+54  
 CREAMERY RD

==

5 0100/0000 LENGTH(AH 2033 BK 2931)  
 (T325)

2 0 09048 0 01 0214+26 024199 FT  
 MOZART RD  
 (T379) 0090/0000

==

024199 FT  
 5 0090/0000 LENGTH(AH 2931 BK 2252)

021947 FT

021947 FT 0 0 00000 0 00 0000+00  
 DARK HOLLOW RD

DARK HOLLOW RD  
 (SR2095 SEG 0024/2325) 0084/0000


== ==

5 0084/0000 LENGTH(AH 2252 BK 2305)  
 (T371)

019642 FT

019642 FT 2 0 09048 0 01 0168+79

DIR: B TOTAL LEN: 9.277 MI. DIST: 06-1 SR: 2079  
 LEFT MUN: BUCKINGHAM T RIGHT MUN: BUCKINGHAM T



DIR: B TOTAL LEN: 9.277 MI. DIST: 06-1 SR: 2079  
 LEFT MUN: WRIGHTSTOWN T RIGHT MUN: WRIGHTSTOWN T

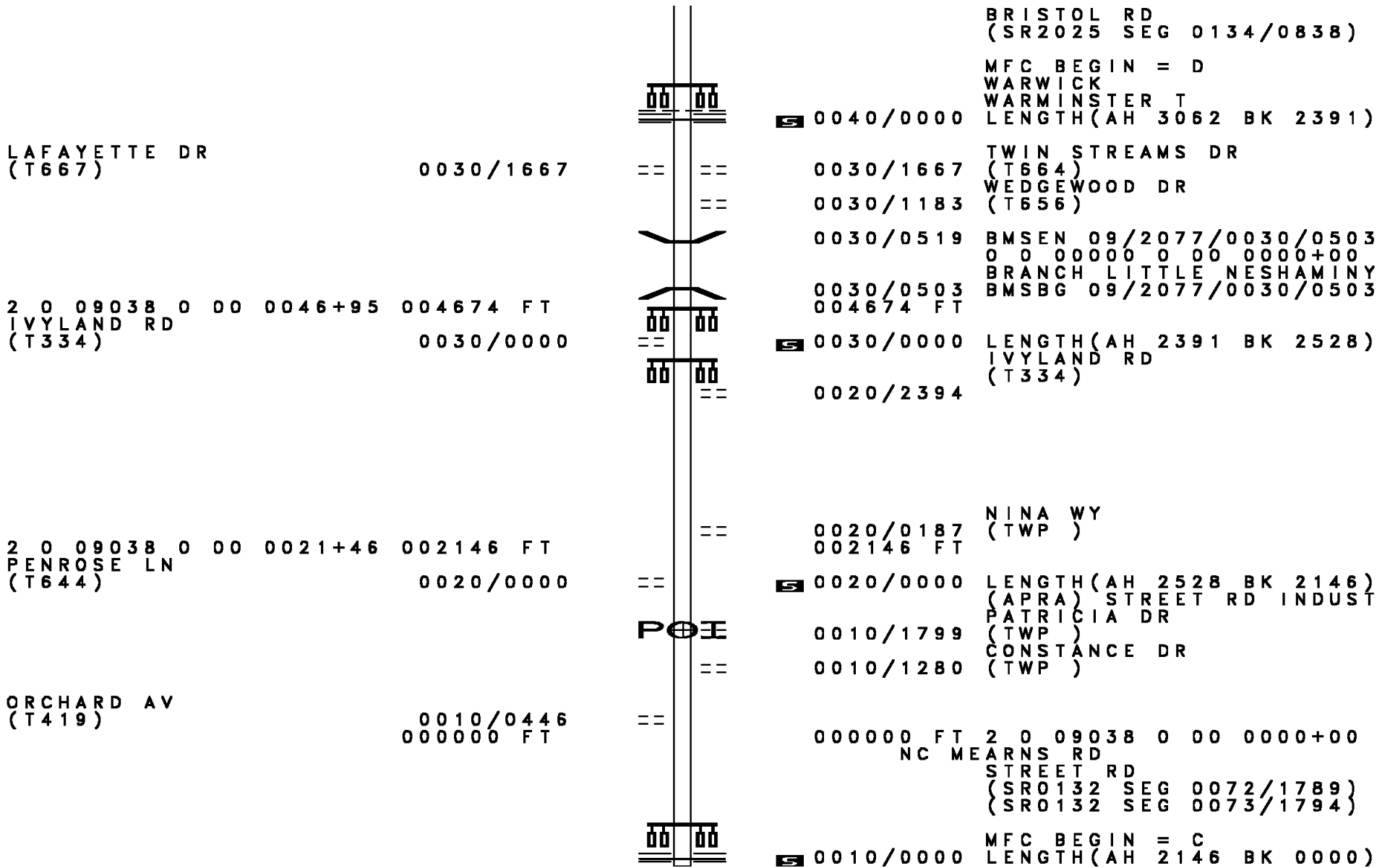
Stationing	Length	Notes	Stationing	Length	Notes
010339 FT			010339 FT	2 0 09047 0 00	0103+42 NC RUSHLAND JAMISON RD
			5 0040/0000		LENGTH(AH 2431 BK 2229)
008110 FT			008110 FT	2 0 09047 0 00	0081+13 WALTON RD
			5 0030/0000		(T373) LENGTH(AH 2229 BK 3888)
HILL RD (T327)	0020/3078	==			
004222 FT			004222 FT	2 0 09047 0 00	0041+86
			5 0020/0000		LENGTH(AH 3888 BK 2538)
ZACHARY LN (TWP )	0014/1433	==			
001684 FT			001684 FT	0 0 00000 0 00	0000+00 GRENOBLE RD
			5 0014/0000		(T331) LENGTH(AH 2538 BK 1684)
WATSON RD (T329)	0010/1643	==			
000000 FT			000000 FT	2 0 09047 0 00	0000+00 NC RUSHLAND RD
					ALMSHOUSE RD
					(SR2089 SEG 0030/0000)
			5 0010/0000		MFC BEGIN = D LENGTH(AH 1684 BK 0000)



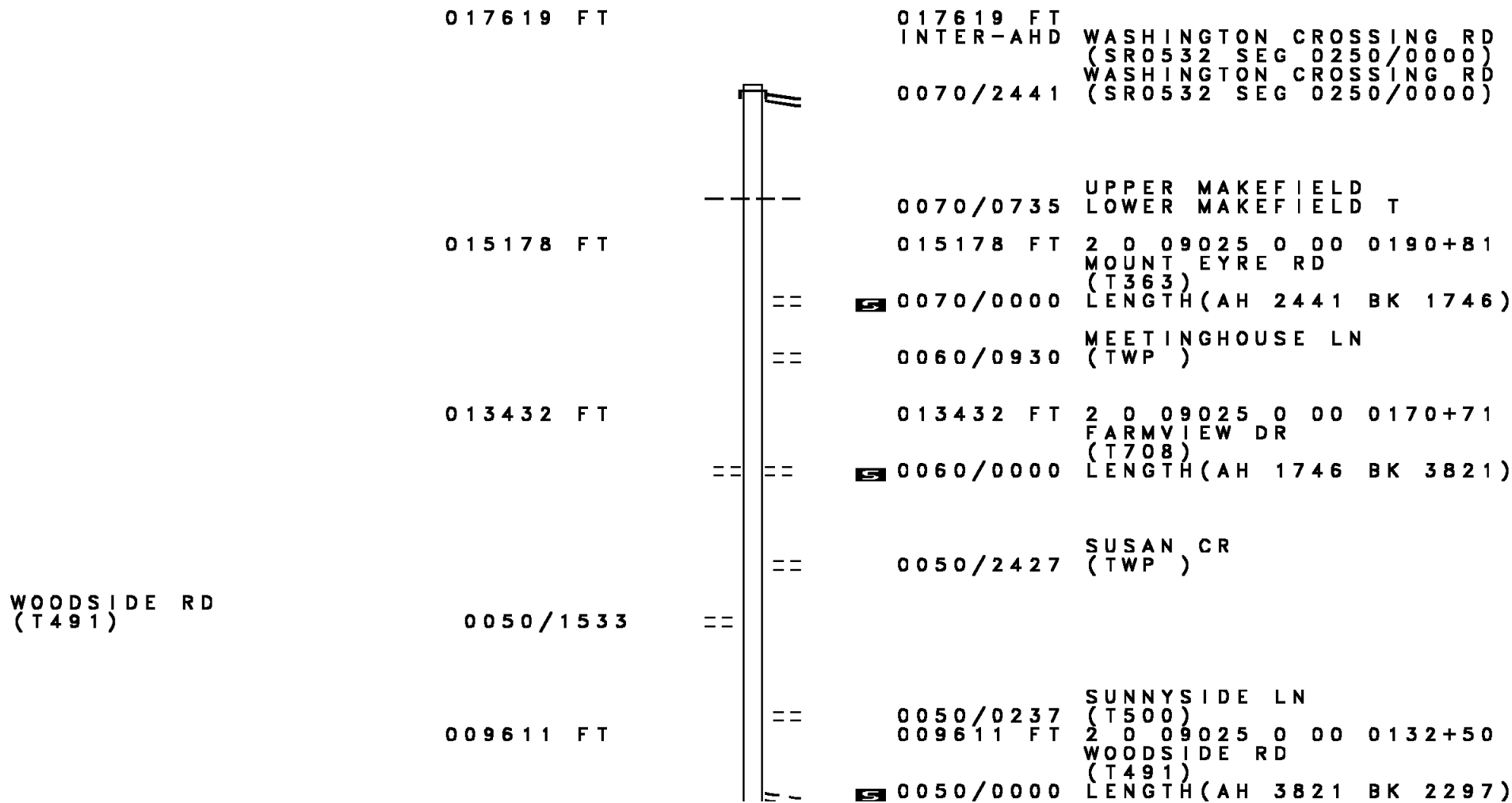
DIR: B TOTAL LEN: 3.070 MI. DIST: 06-1 SR: 2077  
 LEFT MUN: WARWICK T RIGHT MUN: WARWICK T

016211 FT		016211 FT	ALMSHOUSE RD
		0060/3350	(SR2089 SEG 0020/0890)
		0060/2983	BMSEN 09/2077/0060/2958
			0 0 0000 0 00 0000+00
			BR. LITTLE NESHAMINY CR
		0060/2958	BMSBG 09/2077/0060/2958
2 0 09038 0 00 0128+90 012861 FT		012861 FT	
CREEK RD		0060/0000	LENGTH(AH 3350 BK 2734)
(T336)			
WARWICK INDUST. PARK DR		0050/1986	(APRA) B BLAIR CORPORAT
(PRDR)			
SYCAMORE DR		0050/0884	
(T387)			
		0050/0095	(APRA) JOE D FROSHOUR &
		0050/0050	PRIVATE DR
		010127 FT	(PRDR)
010127 FT		010127 FT	BMSEN 09/2077/0050/0000
			2 0 09038 0 00 0101+30
			BR. LITTLE NESHAMINY CR
			BMSBG 09/2077/0050/0000
			LENGTH(AH 2734 BK 3062)
		0040/2070	CAMARS DR
			(TWP )
CAMPUS DR		0040/1118	
(TWP )			
LC FROM CAMPUS DR		0040/1073	
(CONN)			
		0040/0420	BMSEN 09/2077/0040/0406
			2 0 09038 0 00 0074+95
			BR. LITTLE NESHAMINY CK
		0040/0406	BMSBG 09/2077/0040/0406
007065 FT		007065 FT	2 0 09038 0 00 0070+85

DIR: B TOTAL LEN: 3.070 MI. DIST: 06-1 SR: 2077  
 LEFT MUN: WARWICK T RIGHT MUN: WARWICK T



DIR: B TOTAL LEN: 3.337 MI. DIST: 06-1 SR: 2075  
 LEFT MUN: UPPER MAKEFIELD T RIGHT MUN: UPPER MAKEFIELD T



WOODSIDE RD  
 (T491)

DIR: B TOTAL LEN: 3.337 MI. DIST: 06-1 SR: 2075  
LEFT MUN: LOWER MAKEFIELD T RIGHT MUN: LOWER MAKEFIELD T

FAIRFIELD RD  
(T702)

0040/1539

==

007314 FT

==

0040/0658  
0040/0200  
007314 FT

POWNAL DR  
(PRDR)  
BMS EN 09/2075/0040/0000  
2 0 09025 0 00 0107+56  
INTERSTATE 295 (EB)  
BMSBG 09/2075/0040/0000  
LENGTH(AH 2297 BK 3120)

QUARRY RD  
(T469)  
QUARRY COMMONS DR  
(T582)

0030/1650

==

0030/1231

==

0030/0729

CHASE LN  
(T591)

2 0 09025 0 00 0072+42 004194 FT  
BEECHWOOD LN  
(T463)  
HOUSTON RD  
(T466)  
AUSTIN RD  
(T451)

0030/0000

==

0020/2181

==

0020/1783

==

004194 FT

HELLER DR  
(T588)  
LENGTH(AH 3120 BK 2614)

WILBUR RD  
(T456)  
WILSHIRE DR  
(TWP)  
2 0 09025 0 00 0046+29 001580 FT  
KNOLL DR  
(T454)  
BROOK LN  
(T455)  
LUDLOW RD  
(TWP)

0020/0894

==

0020/0349

==

0020/0000

==

0010/1219

==

0010/0891

==

001580 FT

PROSPECT FARM RD  
(TWP)  
LENGTH(AH 2614 BK 1580)

MAIN ST  
(SR2071 SEG 0130/0000) 0010/0000

0010/0681

ENOCH CT  
(TWP)  
LOWER MAKEFIELD  
YARDLEY B  
2 0 09025 0 00 0034+60  
MAIN ST  
(SR2071 SEG 0130/0000)  
LINGTON RD  
MFC BEGIN = D  
LENGTH(AH 1580 BK 0000)

0010/0227

000000 FT

0010/0000

==

DIR: N TOTAL LEN: 3.936 MI. DIST: 06-1 SR: 2073  
 LEFT MUN: LOWER MAKEFIELD T RIGHT MUN: LOWER MAKEFIELD T

Left Side Description	Left Side Length	Right Side Description	Right Side Length
PINE GROVE RD (SR2071 SEG 0050/0000)	020774 FT 0100/0696	YARDLEY MORRISVILLE RD (SR2071 SEG 0050/0000)	020781 FT 0100/0696
		TO 2071/0050 SH (CONN)	
	020078 FT	GLEN VALLEY RD (T325)	0100/0552
		1 1 00104 0 00 0057+56 CROWN TE (T324)	0100/0393 020085 FT
		LENGTH(AH 0696 BK 3373)	5 0100/0000
MAPLEWOOD LN (PRDR)	0090/2543		
		CROWN TE (T324)	0090/1626
ELM AV (T329)	0090/1316		
		PENN VALLEY TE (T333)	0090/1129
ARBORLEA AV (T343)	0090/0790		
ARBORLEA AV (T343)	0090/0695		
		GLENWOOD SOUTH GATE (T331)	0090/0298
1 1 00104 0 00 0024+88	016705 FT	FERRY RD (T341)	016712 FT
FERRY RD (T341)	0090/0000	LENGTH(AH 3373 BK 2493)	5 0090/0000
WALNUT LN (T476)	0080/1462		
		LOWER MAKEFIELD MORRISVILLE B	0080/1455
		NC YARDLEY MORRISVILLE RD RIDGE AV	
LAFAYETTE AV (T628)	0080/1307	(TWP)	0080/1307

DIR: N TOTAL LEN: 3.936 MI. DIST: 06-1 SR: 2073  
 LEFT MUN: MORRISVILLE B RIGHT MUN: MORRISVILLE B

1 1 00104 0 00 0000+00 014212 FT  
 TRENTON AV  
 (SR2026 SEG 0070/0000) 0080/0000  
 MAPLE AV  
 (BORO) 0070/3237


HENDRICKSON AV  
 (BORO) 0070/2848

UNKNOWN ST  
 (BORO) 0070/1355  
 OSBORNE AV  
 (BORO) 0070/1153  
 HILLCREST AV  
 (BORO) 0070/0903

010439 FT

DRJTBC RAMP TO SR1(S)  
 (GOVT) 0060/1400

FROM NJ STATE LINE



DIR: N TOTAL LEN: 3.936 MI. DIST: 06-1 SR: 2073  
 LEFT MUN: MORRISVILLE B RIGHT MUN: MORRISVILLE B

Stationing / Description	Stationing	Diagram	Stationing / Description
(STBD)	0060/1200	POI	0060/1200 (APRA) TRENTON BR TO PA
			US 1
			0060/1060 OP ID 09/7409/9991/0015
			(APRA) TRENTON BR TO NJ
		POE	(STBD) TO NJ STATE LINE
			0060/0760 DRJTBC RAMP FROM SR1(N)
			(GOVT)
			0060/0715 MFC BEGIN = B
			SIGN: CANTILEVER
			0060/0640 BMSID 09/2073/0060/0723
			(APRA) TRENTON BR TO NJ
		POE	(STBD) TO NJ STATE LINE
DRJTBC RAMP FROM SR1(N)	0060/0580		0060/0630 (STBD)
(GOVT)			
GREEN ST	0060/0417		GREEN ST
(BORO)			(BORO)
			0060/0417 NATIONAL RAILROAD PASSE
			OVERPASS IS RR X-ING
	008533 FT		0060/0112 1 0 00150 0 02 0851+75
			008540 FT PHILADELPHIA AV
			(BORO)
PENNSYLVANIA AV	0060/0000		0060/0000 LENGTH(AH 1906 BK 2836)
(SR2055 SEG 0110/2038)			UNKNOWN AL
			0040/2773 (BORO)
HARRISON AV	0040/2618		
(BORO)			0040/2583 DELAWARE AV
			(BORO)
			0040/2386 UNKNOWN AL
			(BORO)
			0040/2189 CLEVELAND AV
			(BORO)
ANDERSON AV	0040/1827		
(BORO)			0040/1178 BOWLING GREEN AV
			(BORO)
BROOKS AV	0040/1019		
(BORO)			0040/0884 LENORA AV
			(BORO)
HILL AV	0040/0727		
(BORO)			0040/0595 IDA AV
			(BORO)

DIR: N TOTAL LEN: 3.936 MI. DIST: 06-1 SR: 2073  
 LEFT MUN: MORRISVILLE B RIGHT MUN: MORRISVILLE B

Stationing	Description	Stationing	Description
DIETER AV (BORO)	0040/0435		
005697 FT	POE	0040/0305	(APRA) OMNI TRANSPORT
		005704 FT	JESSIE AV (BORO)
			2 0 09158 0 01 0132+37
			POST RD (BORO)
		0040/0000	LENGTH(AH 2836 BK 0677)
		0030/0442	BILES LN (T712)
		0030/0223	ISLAND ST (T703)
005020 FT		005027 FT	2 0 09158 0 00 0125+06
			THIRD ST (T714)
		0030/0000	LENGTH(AH 0677 BK 1709)
		0024/1300	FIFTH ST (BORO)
003311 FT		003318 FT	0 0 00000 0 00 0000+00
		0024/0000	LENGTH(AH 1709 BK 2900)
			MORRISVILLE FALLS T
		0020/2018	
PRIVATE DRIVE (PRDR)	0020/0934	POI	0020/0934 (APRA) AMERICAN TRANSPOR
000411 FT		000418 FT	2 0 09158 0 00 0080+61
			MFC BEGIN = D
		0020/0000	LENGTH(AH 2900 BK 0418)
RAMP O RD (SR8008 SEG 0250/0000)	0011/0369		
		000000 FT	2 0 09158 0 00 0074+59
2 0 09158 0 00 0074+59	000000 FT		TYBURN ROAD (EB)
OP ID 09/2020/0080/3381			NC PENNSYLVANIA AV
PENNSYLVANIA AV	INTER-BK		RAMP RD (SR8008 SEG 0750/0601)
(T623)			PENNSYLVANIA AV (T623)
MFC BEGIN = D			MFC BEGIN = D
LENGTH(AH 0411 BK 0000)	0011/0000	0010/0000	LENGTH(AH 0418 BK 0000)



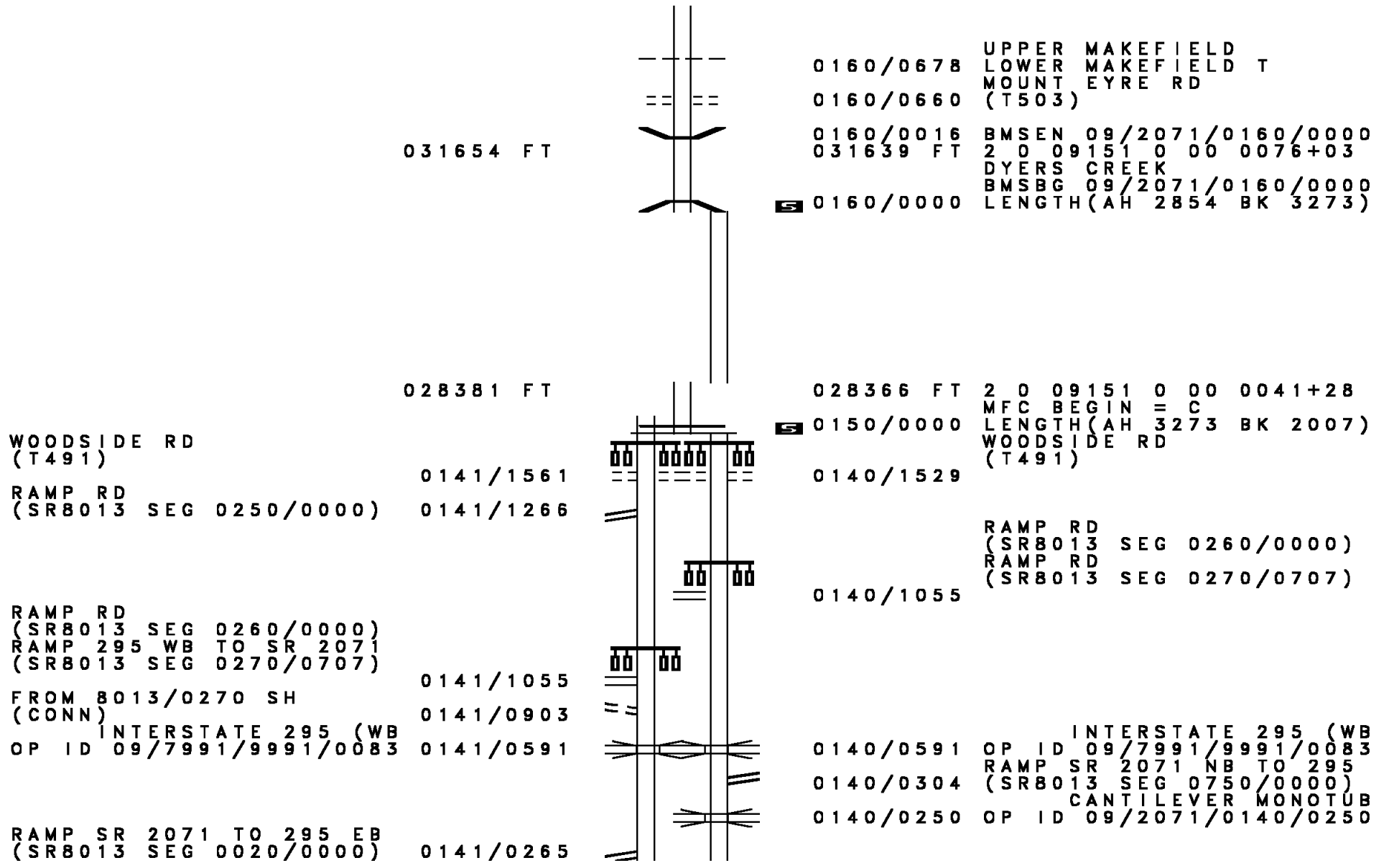
DIR: N TOTAL LEN: 10.072 MI. DIST: 06-1 SR: 2071  
 LEFT MUN: UPPER MAKEFIELD T RIGHT MUN: UPPER MAKEFIELD T

053180 FT		053165 FT RIVER RD 0230/3010 (SR0032 SEG 0260/1248)
050170 FT	    	050155 FT 2 0 09140 0 00 0076+60 <span style="border: 1px solid black; padding: 0 2px;">5</span> 0230/0000 LENGTH(AH 3010 BK 3359) JONATHAN WY 0220/3348 (T404) JONATHAN WY 0220/3259 (T404)
		0220/1700 BAILEY DR (T444)
		0220/0934 UNKNOWN RD (PRDR)
046811 FT		046796 FT 2 0 09140 0 00 0050+20 KINGS GRANT DR (T378) <span style="border: 1px solid black; padding: 0 2px;">5</span> 0220/0000 LENGTH(AH 3359 BK 2137)
WOODHILL RD (T367)		
0210/0928		0210/0403 PATRIOTS DR (T445) 044659 FT
2 0 09140 0 00 0030+05 044674 FT HERITAGE HILLS DR (TWP )		<span style="border: 1px solid black; padding: 0 2px;">5</span> 0210/0000 LENGTH(AH 2137 BK 1725)
		0200/0507 TERRELL DR (TWP ) 0200/0021 BMSN 09/2071/0200/0000

DIR: N TOTAL LEN: 10.072 MI. DIST: 06-1 SR: 2071  
 LEFT MUN: UPPER MAKEFIELD T RIGHT MUN: UPPER MAKEFIELD T

	042949 FT			042934 FT	2 0 09140 0 00 0012+82
					TRIB. TO DELAWARE RIVER
				5 0200/0000	BMSBG 09/2071/0200/0000
					LENGTH(AH 1725 BK 1500)
WASHINGTON CROSSING RD (SR0532 SEG 0290/1062)	0190/0235			0190/0235	GEN WASHINGTON MEM BL
2 0 09151 0 00 0173+86	041449 FT			041434 FT	(SR0532 SEG 0290/1062)
LITTLE RD (T421)	0190/0000	==		5 0190/0000	LENGTH(AH 1500 BK 2590)
	038859 FT			038844 FT	0 0 00000 0 00 0000+00
				5 0184/0000	LENGTH(AH 2590 BK 1746)
				0180/1746	LANE TO BEAN'S BRIDGE # (PRDR)
CROSSING FARM LN (PRDR)	0180/0437	==		0180/0080	BMSSEN 09/2071/0180/0042
					2 0 09151 0 00 0130+12
2 0 09151 0 00 0130+50	037113 FT			0180/0042	HOUGHS CREEK
AQUEDUCT RD (T365)	0180/0000	==		037098 FT	BMSBG 09/2071/0180/0042
				5 0180/0000	LENGTH(AH 1746 BK 2605)
	034508 FT			0170/0971	GOAT FARM LA TO BR SEVE (PRDR)
				5 034493 FT	2 0 09151 0 00 0104+57
				0170/0000	LENGTH(AH 2605 BK 2854)
				0160/2012	MILKHOUSE LA TO BRDK SI (PRDR)

DIR: N TOTAL LEN: 10.072 MI. DIST: 06-1 SR: 2071  
 LEFT MUN: UPPER MAKEFIELD T RIGHT MUN: UPPER MAKEFIELD T



WOODSIDE RD  
 (T491)

RAMP RD  
 (SR8013 SEG 0250/0000)

RAMP RD  
 (SR8013 SEG 0260/0000)  
 RAMP 295 WB TO SR 2071  
 (SR8013 SEG 0270/0707)

FROM 8013/0270 SH  
 (CONN)

RAMP SR 2071 TO 295 EB  
 (SR8013 SEG 0020/0000)

031654 FT

028381 FT

0141/1561

0141/1266

0141/1055

0141/0903

0141/0591

0141/0265

DIR: N TOTAL LEN: 10.072 MI. DIST: 06-1 SR: 2071  
 LEFT MUN: LOWER MAKEFIELD T RIGHT MUN: LOWER MAKEFIELD T

Left Side Description	Left Side Stationing	Right Side Description	Right Side Stationing
RAMP 295 EB TO SR 2071 (SR8013 SEG 0010/1346)	0141/0142	RAMP 295 EB TO SR 2071 (SR8013 SEG 0010/1346)	0140/0121
BMS EN 09/2071/0140/0000 2 0 09151 0 00 0023+52 026363 FT FROM 8013/0010 SH (CONN) DYERS CREEK	0141/0014	BMS EN 09/2071/0140/0000	0140/0014
BMSBG 09/2071/0140/0000 MFC BEGIN = C LENGTH(AH 2018 BK 2310) HIGHLAND DR (T475)	0141/0000	BMSBG 09/2071/0140/0000 MFC BEGIN = C LENGTH(AH 2007 BK 2310)	0140/0000
	0130/1970		0130/1849
PROSPECT DR (PRDR)	0130/1135	MAPLEVALE DR (T506)	
		MAPLEVALE DR (T506)	0130/1049
		NC TAYLORSVILLE RD MCKINLEY AV (BORO)	0130/0057
2 0 09151 0 00 0000+00 024053 FT DOLINGTON RD (SR2075 SEG 0010/0000)	0130/0000	LOWER MAKEFIELD YARDLEY B LENGTH(AH 2310 BK 0904)	024049 FT 0130/0000
JERVUE DR (BORO)	0120/0271 023149 FT		
		2 0 09025 0 00 0025+74 (APRA) J & N ENTERPRISE IRVING ST (BORO)	023145 FT
		LENGTH(AH 0904 BK 2574)	0120/0000
COLD SPRING AV (BORO)	0110/1723		
WAYFARING LN (BORO)	0110/1106		
		BMS EN 09/2071/0110/0951 0 0 00000 0 00 0000+00 BUCK CREEK	0110/1017
		BMSBG 09/2071/0110/0951	0110/0951
		AFTON AV	

DIR: N TOTAL LEN: 10.072 MI. DIST: 06-1 SR: 2071  
 LEFT MUN: YARDLEY B RIGHT MUN: YARDLEY B

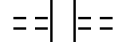
2 0 09025 0 00 0000+00 020575 FT  
 AFTON AV  
 (SR0332 SEG 0330/0553) 0110/0000



020571 FT (SR0332 SEG 0330/0553)  
 0110/0000 LENGTH(AH 2574 BK 1220)

019355 FT

019351 FT 1 1 00104 0 00 0180+85  
 W COLLEGE AV  
 (BORO)



0100/0000 LENGTH(AH 1220 BK 2099)

0090/1249 BMS EN 09/2071/0090/1234  
 1 1 00104 0 00 0172+21  
 VON HORN CREEK



0090/1234 BMSBG 09/2071/0090/1234  
 SOUTH ST



0090/1048 (BORO)

VAN HORN AV  
 (BORO) 0090/0835



0090/0658 LETCHWORTH AV  
 (BORO)



017256 FT

017252 FT 1 1 00104 0 00 0159+83  
 NC MAIN ST

READING AV  
 (SR2032 SEG 0020/1817) 0090/0000



0090/0000 LENGTH(AH 2099 BK 3044)  
 CSX RAIL TRANSPORTATION



0080/2847 OVERPASS IS RR X-ING

YARDLEY STATION DR  
 (TWP) 0080/2653



0080/1882 YARDLEY  
 LOWER MAKEFIELD T  
 MAHLON DR  
 (T432)



ORCHARD WY  
 (T410) 0080/0903



0080/0856 STACY DR  
 (T431)



1 1 00104 0 00 0129+22 014212 FT  
 DELAVUE RD  
 (T413) 0080/0000



014208 FT  
 0080/0000 LENGTH(AH 3044 BK 2014)

TERRACEDALE RD  
 (T414) 0070/1221



0070/1106 LAUREL DR  
 (T409)

MAKEFIELD RD  
 (T380) 0070/0618



DIR: N TOTAL LEN: 10.072 MI. DIST: 06-1 SR: 2071  
LEFT MUN: LOWER MAKEFIELD T RIGHT MUN: LOWER MAKEFIELD T

1 1 00104 0 00 0109+20 012198 FT  
EDGEWOOD RD  
(T767) 0070/0000

EAST SCHOOL LN  
(T394) 0060/1719

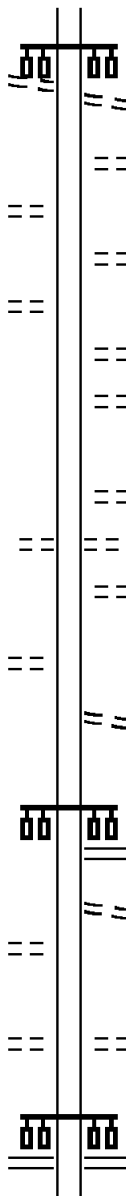
ST JAMES PL  
(T396) 0060/0925

SUTPHIN RD  
(T461) 0050/0469

007719 FT

NORWAY DR  
(T340) 0040/0876

1 0 00778 0 00 0271+40 006072 FT  
PRINCE WILLIAM CT  
(T712) 0040/0000



012194 FT BLACK ROCK RD  
(T768)  
5 0070/0000 LENGTH(AH 2014 BK 2505)

0060/1771 RADCLIFFE RD  
(T381)

0060/1321 ETON RD  
(T507)

0060/0882 VERNON LN  
(T369)

0060/0425 OVINGTON RD  
(T345)

009693 FT

009689 FT 1 1 00104 0 00 0084+14  
TUDOR LN  
(T383)

5 0060/0000 LENGTH(AH 2505 BK 1974)

0050/1602 SHELLEY LN  
(T386)

0050/1150 EFFINGHAM RD  
(T385)

0050/0138 FROM 2073/0100 SH  
(CONN)

007715 FT 1 1 00104 0 00 0064+86  
NC YA RDLEY MORRISVILLE RD

YARDLEY MORRISVILLE RD  
(SR2073 SEG 0100/0696)

5 0050/0000 LENGTH(AH 1974 BK 1647)

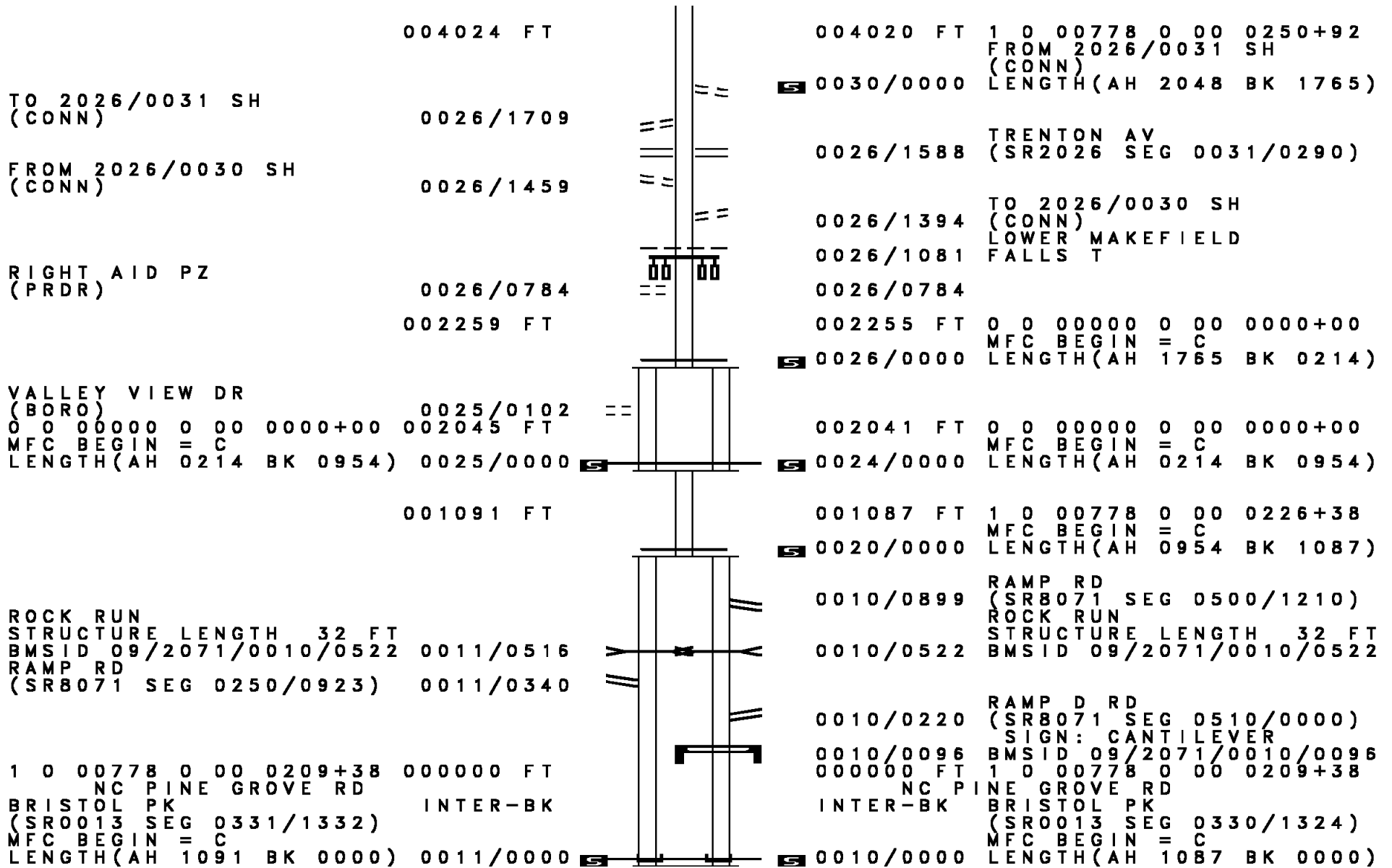
0040/1276 LINDEN AV  
(T326)

006068 FT ARBORLEA AV  
(T343)

5 0040/0000 LENGTH(AH 1647 BK 2048)

0030/0927 BIG OAK RD  
(SR2024 SEG 0090/0000)

DIR: N TOTAL LEN: 10.072 MI. DIST: 06-1 SR: 2071  
 LEFT MUN: LOWER MAKEFIELD T RIGHT MUN: LOWER MAKEFIELD T



TO 2026/0031 SH  
(CONN)

FROM 2026/0030 SH  
(CONN)

RIGHT AID PZ  
(PRDR)

VALLEY VIEW DR  
(BORO)

0 0 00000 0 00 0000+00  
 MFC BEGIN = C  
 LENGTH(AH 0214 BK 0954)

ROCK RUN

STRUCTURE LENGTH 32 FT  
 BMSID 09/2071/0010/0522  
 RAMP RD  
 (SR8071 SEG 0250/0923)

1 0 00778 0 00 0209+38 000000 FT  
 NC PINE GROVE RD  
 BRISTOL PK INTER-BK  
 (SR0013 SEG 0331/1332)  
 MFC BEGIN = C  
 LENGTH(AH 1091 BK 0000)

004020 FT 1 0 00778 0 00 0250+92  
 FROM 2026/0031 SH  
 (CONN)  
 LENGTH(AH 2048 BK 1765)

TRENTON AV  
 (SR2026 SEG 0031/0290)

TO 2026/0030 SH  
 (CONN)  
 LOWER MAKEFIELD  
 FALLS T

002255 FT 0 0 00000 0 00 0000+00  
 MFC BEGIN = C  
 LENGTH(AH 1765 BK 0214)

002041 FT 0 0 00000 0 00 0000+00  
 MFC BEGIN = C  
 LENGTH(AH 0214 BK 0954)

001087 FT 1 0 00778 0 00 0226+38  
 MFC BEGIN = C  
 LENGTH(AH 0954 BK 1087)

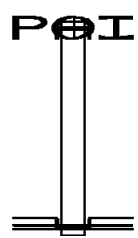
RAMP RD  
 (SR8071 SEG 0500/1210)  
 ROCK RUN  
 STRUCTURE LENGTH 32 FT  
 BMSID 09/2071/0010/0522

RAMP D RD  
 (SR8071 SEG 0510/0000)  
 SIGN: CANTILEVER

0010/0096 BMSID 09/2071/0010/0096  
 000000 FT 1 0 00778 0 00 0209+38  
 NC PINE GROVE RD  
 BRISTOL PK  
 (SR0013 SEG 0330/1324)  
 MFC BEGIN = C  
 LENGTH(AH 1087 BK 0000)

EXTRACT DATE: 12/18/2023      ROADWAY MANAGEMENT SYSTEM      PAGE NUMBER: 509  
 PRINT DATE: 12/19/2023      SLD COUNTY/SR - ANNUAL PRINT      COUNTY: BUCKS  
 DIR: B      TOTAL LEN: .080 MI.      DIST: 06-1      SR: 2070  
 LEFT MUN: UPPER MAKEFIELD T      RIGHT MUN: UPPER MAKEFIELD T

000420 FT  
 000000 FT

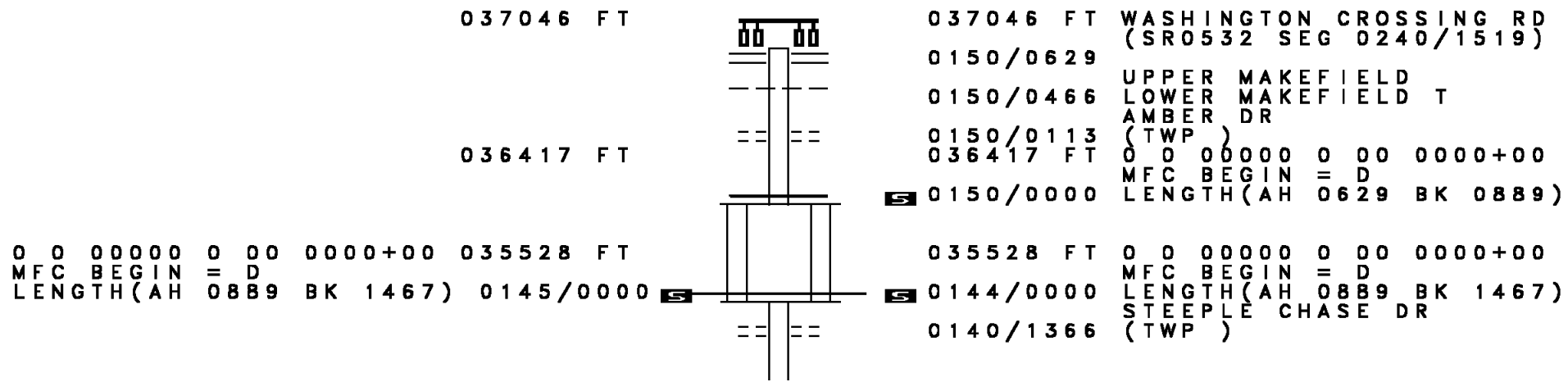


000420 FT (APRA) WASH CROSS BR TO  
 INTER-AHD NEW JERSEY STATE LINE  
 0010/0420 (STBD)  
 000000 FT 1 0 00500 0 00 0313+98  
           NC GENERAL WASHINGTON MEM BL  
           RIVER RD  
           (SR0032 SEG 0210/2069)  
 INTER-BK GENERAL WASHINGTON MEM  
           (SR0532 SEG 0300/2338)  
           MFC BEGIN = C  
 0010/0000 LENGTH(AH 0420 BK 0000)

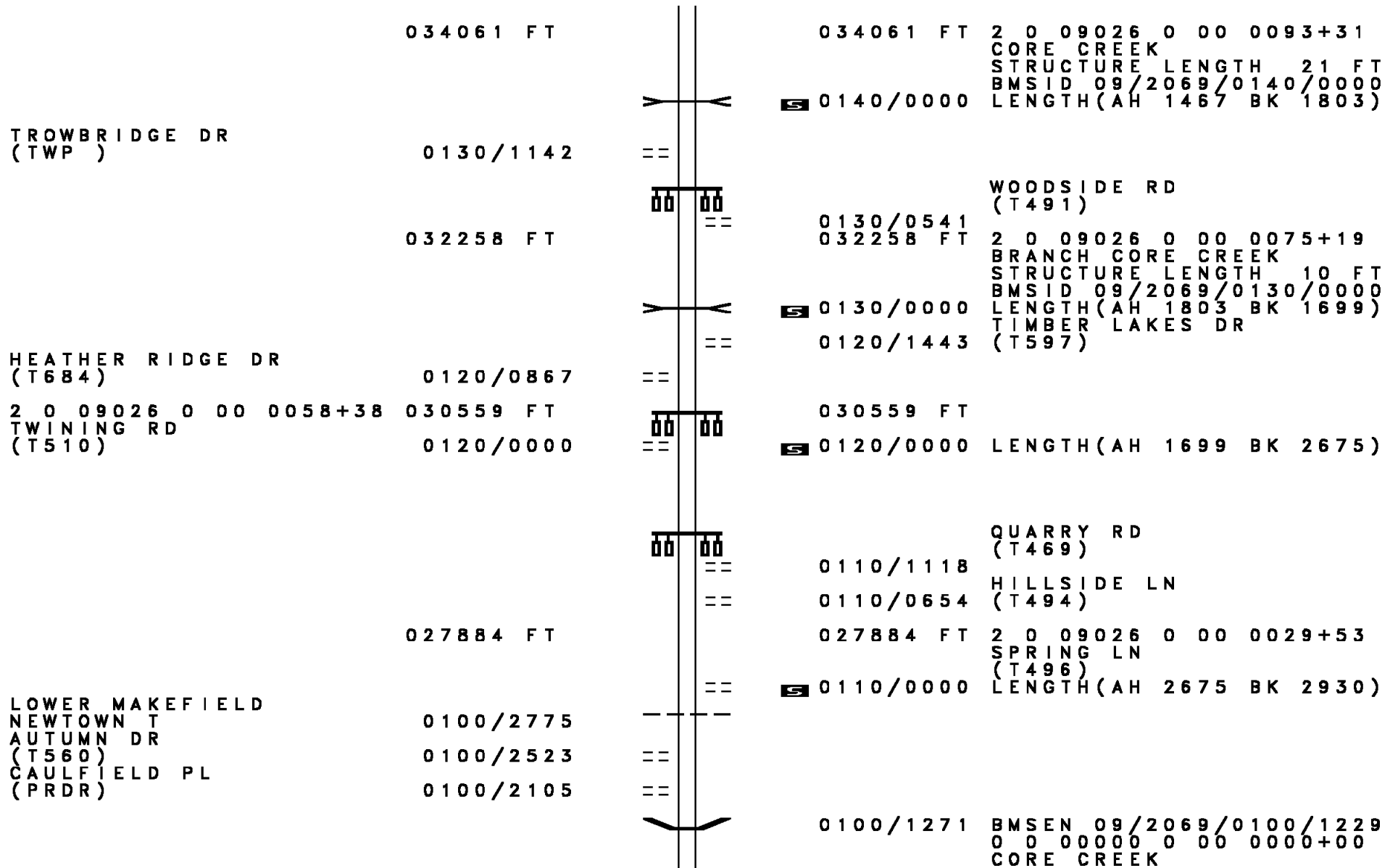


EXTRACT DATE: 12/18/2023 ROADWAY MANAGEMENT SYSTEM PAGE NUMBER: 508  
 PRINT DATE: 12/19/2023 SLD COUNTY/SR - ANNUAL PRINT COUNTY: BUCKS

DIR: B TOTAL LEN: 7.016 MI. DIST: 06-1 SR: 2069  
 LEFT MUN: UPPER MAKEFIELD T RIGHT MUN: UPPER MAKEFIELD T



DIR: B TOTAL LEN: 7.016 MI. DIST: 06-1 SR: 2069  
 LEFT MUN: LOWER MAKEFIELD T RIGHT MUN: LOWER MAKEFIELD T




034061 FT

034061 FT 2 0 09026 0 00 0093+31  
 CORE CREEK  
 STRUCTURE LENGTH 21 FT  
 BMSID 09/2069/0140/0000  
 LENGTH(AH 1467 BK 1803)

TROWBRIDGE DR  
 (TWP)

0130/1142



5 0140/0000




WOODSIDE RD  
 (T491)

032258 FT

0130/0541  
 032258 FT 2 0 09026 0 00 0075+19  
 BRANCH CORE CREEK  
 STRUCTURE LENGTH 10 FT  
 BMSID 09/2069/0130/0000  
 LENGTH(AH 1803 BK 1699)  
 TIMBER LAKES DR  
 (T597)

HEATHER RIDGE DR  
 (T684)

0120/0867



5 0130/0000



0120/1443

2 0 09026 0 00 0058+38  
 TWINING RD  
 (T510)

030559 FT



030559 FT  
 5 0120/0000 LENGTH(AH 1699 BK 2675)

0120/0000



QUARRY RD  
 (T469)

027884 FT


0110/1118  
 0110/0654  
 HILLSIDE LN  
 (T494)  
 027884 FT 2 0 09026 0 00 0029+53  
 SPRING LN  
 (T496)  
 5 0110/0000 LENGTH(AH 2675 BK 2930)

LOWER MAKEFIELD  
 NEWTOWN T  
 AUTUMN DR  
 (T560)  
 CAULFIELD PL  
 (PRDR)


0100/2775



0100/2523



0100/2105



0100/1271 BMSEN 09/2069/0100/1229  
 0 0 00000 0 00 0000+00  
 CORE CREEK

DIR: B TOTAL LEN: 7.016 MI. DIST: 06-1 SR: 2069  
 LEFT MUN: NEWTOWN T RIGHT MUN: NEWTOWN T

2 0 09026 0 00 0000+00 024954 FT  
 NEWTOWN BP  
 (SR0332 SEG 0271/0000)  
 (SR0332 SEG 0270/0000)  
 CAMPUS DR  
 (TWP)

NEWTOWN BP  
 (SR0332 SEG 0270/1785)

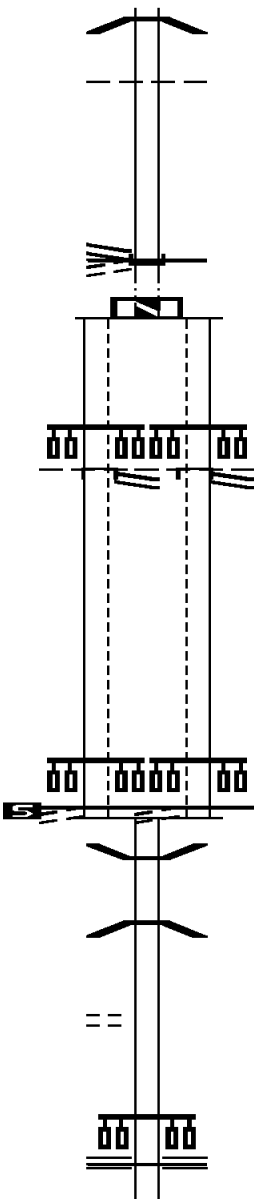
NEWTOWN BP  
 (SR0332 SEG 0271/1778)  
 (SR0332 SEG 0270/1785)  
 LOWER MAKEFIELD T

0 0 00000 0 00 0000+00 022116 FT  
 TOWNSHIP LINE RD  
 (T346)

MFC BEGIN = C  
 LENGTH(AH 2838 BK 2846) 0091/0000

WINDFLOWER LN  
 (PRDR)

0080/0579  
 019270 FT



0100/1229 BMSBG 09/2069/0100/1229

0100/0600 LOWER MAKEFIELD  
 NEWTOWN T

024954 FT  
 NC LI  
 INTER-BK

0100/0000  
 024954 FT  
 7094/0000

0100/0000 LTH AH 002930 BK 001738  
 024954 FT LTH AH 001738 BK 002838  
 7094/0000 INTER-AHD NEWTOWN BP  
 INTER-AHD (SR0332 SEG 0270/1785)

0091/2838  
 0090/2838 NEWTOWN BP  
 (SR0332 SEG 0271/1778)  
 (SR0332 SEG 0270/1785)  
 LOWER MAKEFIELD T

022116 FT 2 0 09134 0 00 0029+20  
 TOWNSHIP LINE RD  
 (T346)

0090/0000 MFC BEGIN = C  
 LENGTH(AH 2838 BK 2846)

0080/2012 BMSEN 09/2069/0080/1762  
 0 0 00000 0 00 0000+00  
 0080/1762 INTERSTATE 295 (EB/NB)  
 BMSBG 09/2069/0080/1762

019270 FT 2 0 09134 0 00 0000+00  
 YARDLEY LANGHORNE RD  
 (SR2049 SEG 0190/0000)

0080/0000 MFC BEGIN = C  
 LENGTH(AH 2846 BK 1904)

DIR: B TOTAL LEN: 7.016 MI. DIST: 06-1 SR: 2069  
 LEFT MUN: LOWER MAKEFIELD T RIGHT MUN: LOWER MAKEFIELD T

CARDINAL DR  
 (T571) 0070/1172

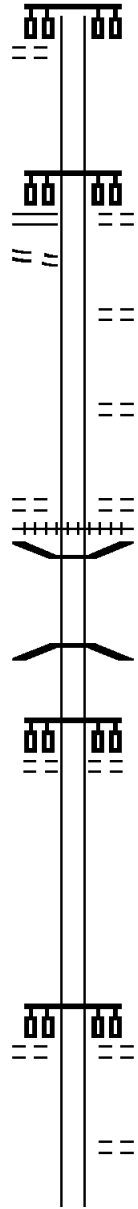
017366 FT

HEACOCK RD  
 (SR2029 SEG 0170/2844) 0070/0000  
 FROM 2029/0170 SH  
 (CONN) 0060/3674

JUDITH PL  
 (T638) 0060/1111

013507 FT

2 0 09021 0 00 0095+73 009664 FT  
 BLUESTONE DR  
 (T521) 0050/0000



0070/1172

017366 FT 2 0 09021 0 01 0172+30  
 HEACOCK ROAD ET  
 (T668)

5 0070/0000 LENGTH(AH 1904 BK 3859)

0060/3193 CHESTNUT WOOD DR  
 (TWP)

0060/2170 FOX HOLLOW DR  
 (TWP)

0060/1111 HIDDEN POND DR  
 (T780)  
 0060/0597 (AAR 589736U)#TRKS 02  
 0060/0022 BMSBN 09/2069/0060/0000  
 013507 FT 2 0 09021 0 01 0134+11

5 0060/0000 BROCK CREEK  
 BMSBG 09/2069/0060/0000  
 LENGTH(AH 3859 BK 3843)

0050/2774 OXFORD VALLEY RD  
 (T344)

009664 FT BLUESTONE DR  
 (TWP)

5 0050/0000 LENGTH(AH 3843 BK 2343)

0040/1293 FRAZER DR  
 (T789)

DIR: B TOTAL LEN: 7.016 MI. DIST: 06-1 SR: 2069  
 LEFT MUN: LOWER MAKEFIELD T RIGHT MUN: LOWER MAKEFIELD T

2 0 09021 0 00 0071+95 007321 FT  
 BIG OAK RD  
 (SR2024 SEG 0050/0000) 0040/0000

DAFFODIL DR  
 (T783) 0030/1848

COUNTRY HILLS RD  
 (T688) 0030/0372  
 004772 FT

002487 FT

000000 FT

WOOLSTON DR  
 (T756) 0010/0000



007321 FT BIG OAK RD  
 (SR2024 SEG 0050/0000)  
 0040/0000 LENGTH(AH 2343 BK 2549)  
 TO 2024/0050 SH  
 0030/2463 (CONN)

004772 FT 2 0 09021 0 00 0047+60  
 ELBOW LN  
 (T377)  
 LOWER MAKEFIELD  
 FALLS T  
 0030/0000 LENGTH(AH 2549 BK 2285)

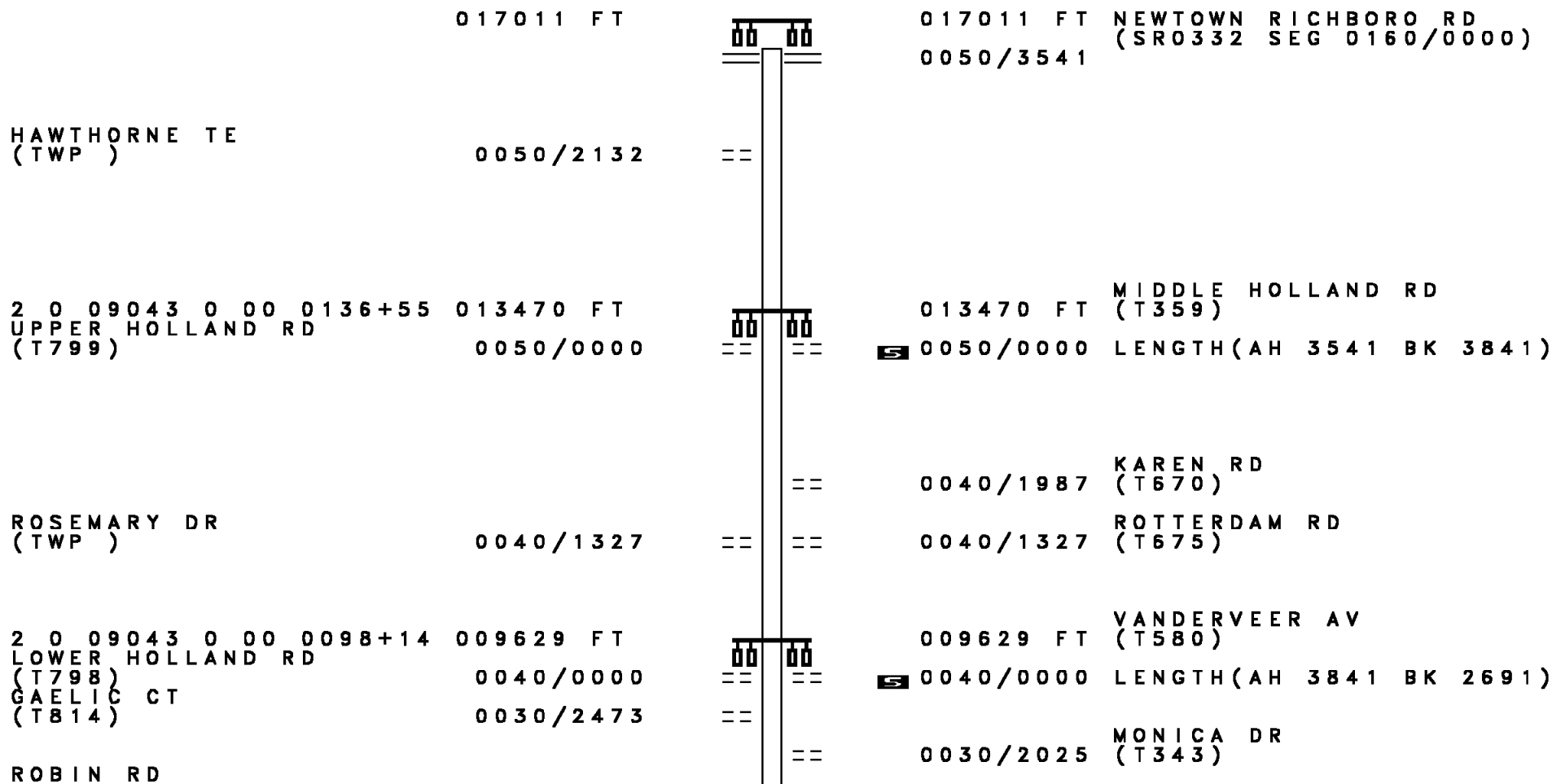
0020/1488 GILBERT DR  
 (T762)  
 0020/0662 BERNARD DR  
 (T719)  
 0020/0224 BMS EN 09/2069/0020/0000  
 002487 FT 2 0 09021 0 00 0008+10  
 US-1 (NB)  
 0020/0000 BMSBG 09/2069/0020/0000  
 LENGTH(AH 2285 BK 2487)

0010/1626 RAMP B RD  
 (SR9401 SEG 0750/0000)  
 RAMP A RD  
 (SR9401 SEG 0010/0747)

000000 FT 2 0 09021 0 00 0000+00  
 NC ST TONY HILL RD  
 WOOLSTON DR  
 (SR2022 SEG 0011/0000)  
 (SR2022 SEG 0010/0000)

0010/0000 MFC BEGIN = D  
 LENGTH(AH 2487 BK 0000)

DIR: B TOTAL LEN: 3.222 MI. DIST: 06-1 SR: 2067  
 LEFT MUN: NORTHAMPTON T RIGHT MUN: NORTHAMPTON T



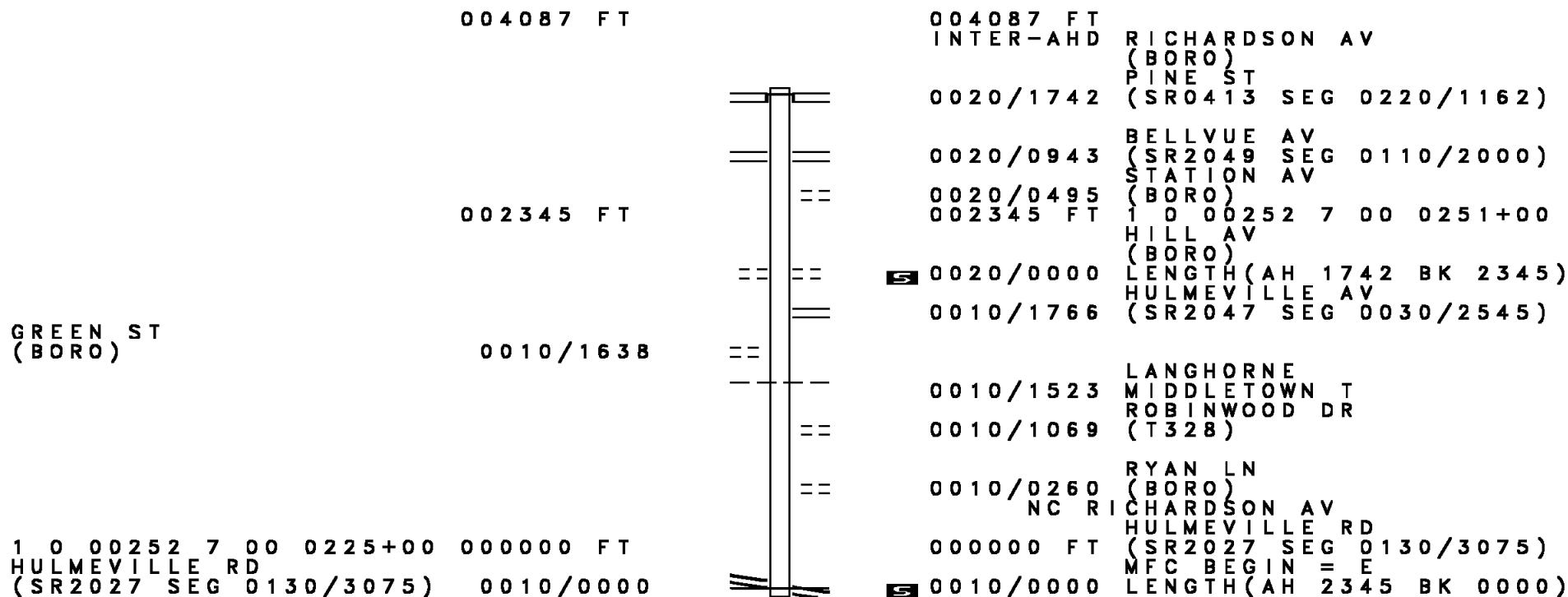
EXTRACT DATE: 12/18/2023 ROADWAY MANAGEMENT SYSTEM PAGE NUMBER: 502  
 PRINT DATE: 12/19/2023 SLD COUNTY/SR - ANNUAL PRINT COUNTY: BUCKS

DIR: B TOTAL LEN: 3.222 MI. DIST: 06-1 SR: 2067  
 LEFT MUN: NORTHAMPTON T RIGHT MUN: NORTHAMPTON T

(T545)	0030/1642	==	0030/1153	EASTHOLLAND RD (TB12)
ELM AV (T357)	0030/0541	==	0030/0498	(AAR 589788L)#TRKS 01
	006938 FT	====	006938 FT	2 0 09043 0 00 0071+23
		==	0030/0000	PATRICIA RD (T507) LENGTH(AH 2691 BK 2197)
SERENE DR (T533)	0020/1486	==	0020/0513	MORNING GLORY AV (T501)
MORNING GLORY AV (T501)	0020/0422	==	004741 FT	
2 0 09043 0 00 0049+26	004741 FT	==	0020/0000	LENGTH(AH 2197 BK 3677)
CHURCHVILLE LN (SR2061 SEG 0050/1722)	0020/0000	==	0012/2174	HOPE RD (TWP)
		==	001064 FT	0 0 00000 0 00 0000+00
		==	0012/0000	ROCKSVILLE RD (T351) LENGTH(AH 3677 BK 1064)
		==	000000 FT	2 0 09043 0 00 0000+00
		==		BUCK RD (SR0532 SEG 0070/0860)
		==		NC HOLLAND RD
		==		INTER-BK BUCK RD (SR0532 SEG 0070/0860)
		==		MFC BEGIN = D
		==		0010/0000 LENGTH(AH 1064 BK 0000)



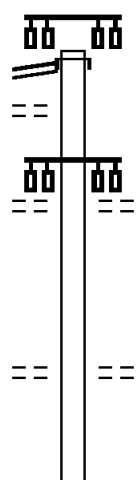
DIR: B TOTAL LEN: .774 MI. DIST: 06-1 SR: 2066  
 LEFT MUN: LANGHORNE B RIGHT MUN: LANGHORNE B





EXTRACT DATE: 12/18/2023 ROADWAY MANAGEMENT SYSTEM PAGE NUMBER: 500  
 PRINT DATE: 12/19/2023 SLD COUNTY/SR - ANNUAL PRINT COUNTY: BUCKS  
 DIR: B TOTAL LEN: 2.162 MI. DIST: 06-1 SR: 2065  
 LEFT MUN: NORTHAMPTON T RIGHT MUN: NORTHAMPTON T

SECOND ST PK	011417 FT		011417 FT	
(SR0232 SEG 0095/0000)			INTER-AHD	SECOND ST PK
(SR0232 SEG 0094/0000)	0050/2447		0050/2447	(SR0232 SEG 0094/0000)
FROM 0232/0090 SH				
(CONN)	0050/2339			
CROSSROADS PLAZA				UPPER HOLLAND RD
(PRDR)	0050/1618			(T799)
1 0 00918 0 00 0195+62	008970 FT		008970 FT	ANTHONY DR
TANYARD RD			(T717)	
(T337)	0050/0000		5 0050/0000	LENGTH(AH 2447 BK 1863)



DIR: B TOTAL LEN: 2.162 MI. DIST: 06-1 SR: 2065  
LEFT MUN: NORTHAMPTON T RIGHT MUN: NORTHAMPTON T

1 0 00918 0 00 0176+99 007107 FT  
WILLOW RD  
(T392) 0040/0000

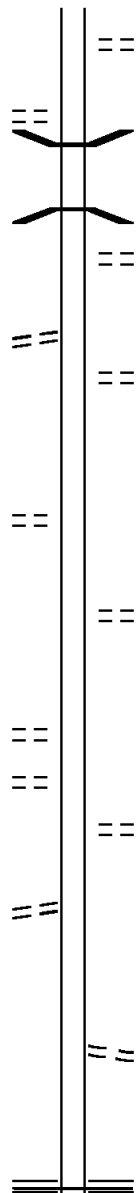
BARBERRY LN  
(PRDR) 0030/1288

1 0 00918 0 00 0153+43 004761 FT  
NEW RD  
(T336) 0030/0000

VALLEY DR  
(T395) 0020/0727  
CORNELL AV  
(T356) 0020/0321

1 0 00918 0 00 0122+63 001655 FT  
KNOWLES AV  
(T795) 0020/0000

000000 FT

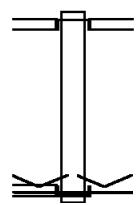


0040/0324 SAGER PL  
007107 FT (TWP )  
5 0040/0000 LENGTH(AH 1863 BK 2346)  
0030/2102 BMSEN 09/2065/0030/2083  
1 0 00918 0 00 0174+46  
IRON WORKS CREEK  
0030/2083 BMSBG 09/2065/0030/2083  
0030/1907 LOWER HOLLAND RD  
(T798)  
0030/1216 SCHAN DR  
(T391)  
004761 FT  
5 0030/0000 LENGTH(AH 2346 BK 3106)  
0020/2122 GREEN VALLEY DR  
(T619)  
0020/0155 ELM AV  
001655 FT (T357)  
5 0020/0000 LENGTH(AH 3106 BK 1655)  
0010/0067 FROM 2025/0222 SH  
000000 FT (CONN)  
1 0 00918 0 00 0106+11  
NC BU STILETON PK  
BRISTOL RD  
(SR2025 SEG 0222/0000)  
MFC BEGIN = C  
5 0010/0000 LENGTH(AH 1655 BK 0000)

EXTRACT DATE: 12/18/2023 ROADWAY MANAGEMENT SYSTEM PAGE NUMBER: 498  
 PRINT DATE: 12/19/2023 SLD COUNTY/SR - ANNUAL PRINT COUNTY: BUCKS  
 DIR: B TOTAL LEN: .035 MI. DIST: 06-1 SR: 2064  
 LEFT MUN: HULMEVILLE B RIGHT MUN: HULMEVILLE B

000187 FT

000000 FT



HULME ST  
 (SR2027 SEG 0080/0000) 0010/0000

000187 FT  
 INTER-AHD MAIN ST  
 (BORO)  
 TRENTON AV  
 0010/0187 (SR2018 SEG 0010/0341)  
 000000 FT 1 1 02659 0 00 0049+10  
 VILLAGE: HULMEVILLE BOR  
 NC MA IN ST  
 INTER-BK MAIN ST  
 (SR2027 SEG 0080/0000)  
 MFC BEGIN = E  
 0010/0000 LENGTH(AH 0187 BK 0000)

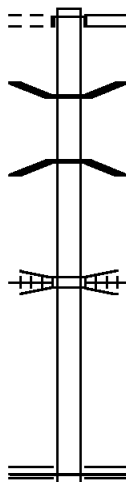
DIR: B TOTAL LEN: .652 MI. DIST: 06-1 SR: 2063  
 LEFT MUN: LOWER SOUTHAMPTON T RIGHT MUN: LOWER SOUTHAMPTON T

CHINQUAPIN RD  
 (T350)

003441 FT

0010/3441

000000 FT



003441 FT  
 INTER-AHD

0010/3441

000000 FT  
 NC BR

BRISTOL RD  
 (SR2025 SEG 0252/0000)  
 CHINQUAPIN RD  
 (SR2025 SEG 0252/0000)

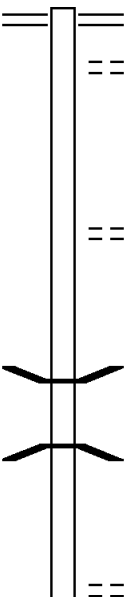
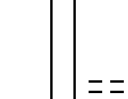
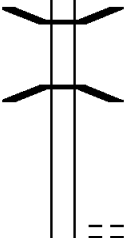
0010/2473 BMS EN 09/2063/0010/2411  
 0 0 00000 0 00 0000+00  
 MILL CREEK  
 0010/2411 BMSBG 09/2063/0010/2411

0010/1005 CONSOLIDATED RAIL CORPO  
 OVERPASS IS RR X-ING

2 0 09044 0 00 0000+00  
 BRISTOL RD  
 BUCK RD  
 (SR0532 SEG 0060/0000)  
 MFC BEGIN = D  
 0010/0000 LENGTH(AH 3441 BK 0000)

EXTRACT DATE: 12/18/2023 ROADWAY MANAGEMENT SYSTEM PAGE NUMBER: 496  
 PRINT DATE: 12/19/2023 SLD COUNTY/SR - ANNUAL PRINT COUNTY: BUCKS

DIR: B TOTAL LEN: 2.280 MI. DIST: 06-1 SR: 2061  
 LEFT MUN: NORTHAMPTON T RIGHT MUN: NORTHAMPTON T

012040 FT		012040 FT HOLLAND RD 0050/1722 (SR2067 SEG 0020/0000) BROADVIEW RD 0050/1208 (T402)
010318 FT		010318 FT 2 0 09044 0 01 0133+00 LAKESIDE DR (T400) 0050/0000 LENGTH(AH 1722 BK 3069)
007249 FT		0040/1227 BMS EN 09/2061/0040/1206 0 0 00000 0 00 0000+00 CHURCHVILLE RESERVOIR 0040/1206 BMSBG 09/2061/0040/1206  007249 FT 2 0 09044 0 00 0103+91 HIDDEN COVE DR (TB45)

DIR: B TOTAL LEN: 2.280 MI. DIST: 06-1 SR: 2061  
 LEFT MUN: NORTHAMPTON T RIGHT MUN: NORTHAMPTON T

NELSON DR  
 (TWP )

0030/1408 ==

004530 FT

004530 FT 2 0 09044 0 00 0076+72  
 NC CHURCHVILLE LN  
 BRISTOL RD  
 (SR2025 SEG 0232/0000)

MFC BEGIN = D  
 NORTHAMPTON  
 UPPER SOUTHAMPTON T

0030/0000 LENGTH(AH 2719 BK 3221)

GRAVEL HILL RD  
 (T357)

0020/2469 ==

001309 FT

001309 FT 1 0 00918 0 00 0065+00  
 CHINQUAPIN RD  
 (T317)

0020/0000 LENGTH(AH 3221 BK 1309)  
 0010/1180 BMSSEN 09/2061/0010/1149

1 0 00918 0 00 0063+64  
 MILL CREEK  
 BMSBG 09/2061/0010/1149

VALLEY HILL TR  
 (T515)

0010/0663 ==

STUMP RD  
 (T316)

0010/0047

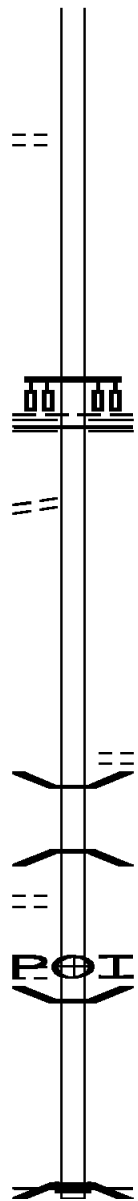
000000 FT



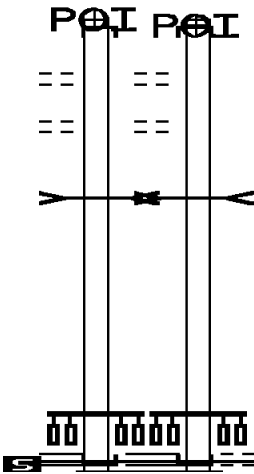
0010/0047 (APRA) C & S CONTRACTOR  
 0010/0027 BMSSEN 09/2061/0010/0000  
 000000 FT 1 0 00918 0 00 0052+24  
 NC BU STLETON PK  
 INTER-BK BUSTLETON PK  
 (T628)

BRANCH OF MILL CREEK  
 BMSBG 09/2061/0010/0000  
 MFC BEGIN = C

0010/0000 LENGTH(AH 1309 BK 0000)



(APRA) MORRISVILLE BRID 000776 FT  
 NEW JERSEY STATE LINE INTER-AHD  
 (STBD) 0011/0776  
 PARK AV  
 (BORO) 0011/0642  
 CENTRAL AV  
 (BORO) 0011/0430  
 BR. DELAWARE RIVER (U/F  
 STRUCTURE LENGTH 26 FT  
 BMSID 09/2060/0010/0253 0011/0253  
 1 0 00281 0 01 0693+69 000000 FT  
 NC BRIDGE ST  
 DELMORR AV  
 (BORO)  
 DELMORR AV  
 (SR0032 SEG 0050/0000)  
 BRIDGE ST INTER-BK  
 (SR0032 SEG 0050/0000)  
 MFC BEGIN = C  
 LENGTH(AH 0776 BK 0000) 0011/0000



000776 FT (APRA) MORRISVILLE BRID  
 INTER-AHD NEW JERSEY STATE LINE  
 0010/0776 (STBD)  
 PARK AV  
 (BORO) 0010/0642  
 CENTRAL AV  
 (BORO) 0010/0430  
 BR. DELAWARE RIVER (U/F  
 STRUCTURE LENGTH 26 FT  
 BMSID 09/2060/0010/0253 0010/0253  
 000000 FT 1 0 00281 0 01 0693+69  
 NC BRIDGE ST  
 DELMORR AV  
 (BORO)  
 DELMORR AV  
 (SR0032 SEG 0050/0000)  
 BRIDGE ST INTER-BK  
 (SR0032 SEG 0050/0000)  
 MFC BEGIN = C  
 LENGTH(AH 0776 BK 0000) 0010/0000

EXTRACT DATE: 12/18/2023 ROADWAY MANAGEMENT SYSTEM PAGE NUMBER: 493  
PRINT DATE: 12/19/2023 SLD COUNTY/SR - ANNUAL PRINT COUNTY: BUCKS

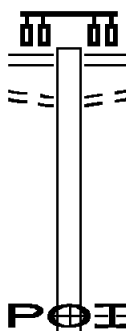
DIR: N TOTAL LEN: 5.115 MI. DIST: 06-1 SR: 2059  
LEFT MUN: FALLS T RIGHT MUN: FALLS T

FROM 2020/0070 SH  
(CONN)

026923 FT

0120/1847

024900 FT



027008 FT TYBURN RD  
(SR2020 SEG 0081/0000)  
(SR2020 SEG 0080/0000)

0120/2023  
0120/1847 TO 2020/0080 SH  
(CONN)

024985 FT 2 0 09015 0 02 0214+32  
(APRA) U.S.X. INDUSTRIA  
W STEEL RD  
(T799)



DIR: N TOTAL LEN: 5.115 MI. DIST: 06-1 SR: 2059  
 LEFT MUN: FALLS T RIGHT MUN: FALLS T

5 0120/0000 LENGTH(AH 2023 BK 2478)

022422 FT

022507 FT 0 0 00000 0 00 0000+00  
 (APRA) USS INDUSTRIAL P  
 ENTERPRISE AV  
 (T804)

POE

5 0110/0000 LENGTH(AH 2478 BK 2600)

019822 FT

019907 FT 0 0 00000 0 00 0000+00  
 5 0100/0000 LENGTH(AH 2600 BK 3077)

FOR 2059S TO 2059S  
 (CONN)

0090/0093  
 016745 FT

==

0090/0093 LC FROM BORDENTOWN RD  
 (CONN)  
 016830 FT 2 0 09015 0 02 0133+34  
 (APRA) U.S.X. CORPORATI  
 BORDENTOWN RD  
 (T379)

POE

5 0090/0000 NC NEW FORD MILL RD  
 LENGTH(AH 3077 BK 2866)

FOR SR 2059S TO 2059S  
 (CONN)

0080/2700

==

UNKNOWN RD  
 (TWP )

0080/2053

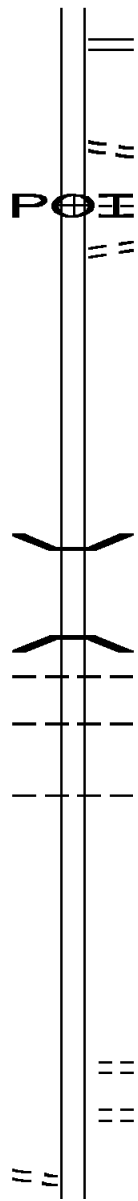
POI

0080/2053 (APRA) WASTE MANAGEMENT

013879 FT

013964 FT 2 0 09015 0 02 0103+71  
 PENNSBURY RD

DIR: N TOTAL LEN: 5.115 MI. DIST: 06-1 SR: 2059  
 LEFT MUN: FALLS T RIGHT MUN: FALLS T



0080/0000 (SR2057 SEG 0020/3659)  
 LENGTH(AH 2866 BK 2594)

0070/1515 LC FROM UNKNOWN RD  
 (CONN)  
 (APRA) WASTE MANAGEMENT  
 UNKNOWN RD  
 (TWP)

0070/1379 LC TO UNKNOWN RD  
 (CONN)

0070/1286 (CONN)

011285 FT

011370 FT 0 0 00000 0 00 0000+00  
 0070/0000 LENGTH(AH 2594 BK 2600)

008685 FT

0060/0204 BMS EN 09/2059/0060/0000  
 2 0 09015 0 02 0048+29  
 VAN SCIVER LAKE

0060/0000 BMSBG 09/2059/0060/0000  
 LENGTH(AH 2600 BK 3415)  
 FALLS

0050/3116 TULLYTOWN B  
 TULLYTOWN

0050/3031 FALLS T

0050/2140 FALLS  
 TULLYTOWN B

005270 FT

005355 FT 0 0 00000 0 00 0000+00  
 0050/0000 LENGTH(AH 3415 BK 1463)

0040/0648 BRANAGAN RD  
 (BORO)

0040/0299 WILLIAM LEIGH DR  
 (BORO)

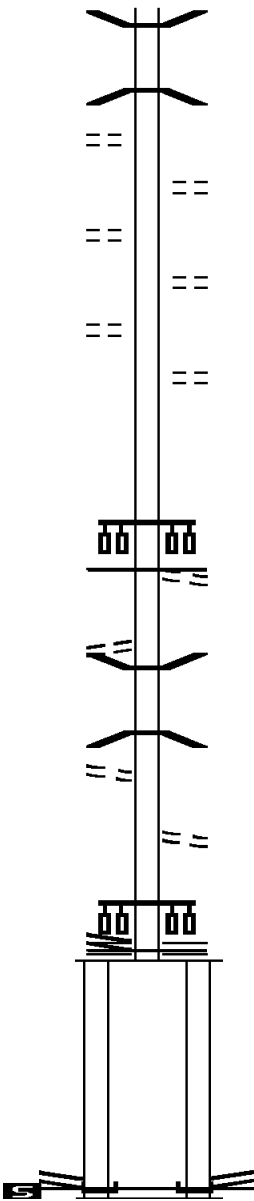
003892 FT NC BORDENTOWN RD

0040/0000 LENGTH(AH 1463 BK 1962)

2 0 09015 0 02 0019+03 003807 FT  
 MAIN ST  
 (BORO) 0040/0000

DIR: N TOTAL LEN: 5.115 MI. DIST: 06-1 SR: 2059  
 LEFT MUN: TULLYTOWN B RIGHT MUN: TULLYTOWN B

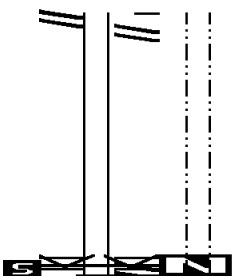
Stationing	Segment	Length	Notes
0030/1823	BMSEN 09/2059/0030/1786	000000 FT	MARTINS CREEK
0030/1786	BMSBG 09/2059/0030/1786	000000 FT	
0030/1679	RIVER RD (BORO)	000000 FT	
0030/1600	RIVER RD (BORO)	000000 FT	
0030/1176	SPENCER DR (BORO)	000000 FT	
0030/1079	SPENCER DR (BORO)	000000 FT	
0030/0843	POND ST (BORO)	000000 FT	
001845 FT	NC MAIN ST	000000 FT	
0030/0000	MAIN ST (BORO) MFC BEGIN = D	1962 BK 1730	LENGTH(AH 1962 BK 1730)
0020/1080	BMSEN 09/2059/0020/0450	000000 FT	CANAL STREET
0020/0723	BMSBG 09/2059/0020/0450	000000 FT	
0020/0450	CANAL STREET	000000 FT	
0020/0100	FROM 0013/0260 SH (CONN) BRISTOL PK (SR0013 SEG 0260/1000)	000000 FT	
000200 FT	MFC BEGIN = C	1730 BK 0200	LENGTH(AH 1730 BK 0200)
0020/0000	MFC BEGIN = C	0200 BK 0000	LENGTH(AH 0200 BK 0000)
000000 FT	BRISTOL PK (SR0013 SEG 0261/0946) NC FALLSINGTON AV	000000 FT	
000000 FT	BRISTOL PK (SR0013 SEG 0261/0946) INTER-BK	000000 FT	
0011/0000	MFC BEGIN = C	0200 BK 0000	LENGTH(AH 0200 BK 0000)



EXTRACT DATE: 12/18/2023 ROADWAY MANAGEMENT SYSTEM PAGE NUMBER: 489  
PRINT DATE: 12/19/2023 SLD COUNTY/SR - ANNUAL PRINT COUNTY: BUCKS

DIR: B TOTAL LEN: .162 MI. DIST: 06-1 SR: 2058  
LEFT MUN: PENNDEL B RIGHT MUN: PENNDEL B

LINCOLN HW 000857 FT 000100 FT  
(SR0413 SEG 0184/0057)  
(SR0413 SEG 0185/0011)  
LINCOLN HW  
(SR0413 SEG 0185/0011)  
(SR0413 SEG 0184/0057) 0011/0857  
2 0 09186 0 00 0000+00 000000 FT  
VILLAGE: PENNDEL B19047  
NC LEGRANDE AV  
DURHAM RD  
(SR0413 SEG 0190/0380)  
BELLEVUE AV  
(SR0513 SEG 0140/1413)  
MFC BEGIN = E  
LENGTH(AH 0857 BK 0000) 0011/0000 000000 FT 7010/0000 LTH AH 000100 BK 000000



EXTRACT DATE: 12/18/2023      ROADWAY MANAGEMENT SYSTEM      PAGE NUMBER: 488  
 PRINT DATE: 12/19/2023      SLD COUNTY/SR - ANNUAL PRINT      COUNTY: BUCKS  
 DIR: B      TOTAL LEN: 1.184 MI.      DIST: 06-1      SR: 2057  
 LEFT MUN: FALLS T      RIGHT MUN: FALLS T

006249 FT

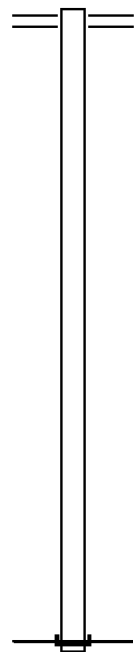
006249 FT BORDENTOWN RD  
 0020/3659 (SR2059 SEG 0080/0000)

002590 FT

002590 FT 2 0 09171 0 00 0039+36  
 0020/0000 LENGTH(AH 3659 BK 2590)

000000 FT

000000 FT 2 0 09171 0 00 0065+26  
 NC PENNSBURY RD  
 INTER-BK PENNSBURY RD  
 (TWP)  
 MFC BEGIN = D  
 0010/0000 LENGTH(AH 2590 BK 0000)



EXTRACT DATE: 12/18/2023 ROADWAY MANAGEMENT SYSTEM PAGE NUMBER: 487  
PRINT DATE: 12/19/2023 SLD COUNTY/SR - ANNUAL PRINT COUNTY: BUCKS  
DIR: N TOTAL LEN: .000 MI. DIST: 06-1 SR: 2056  
LEFT MUN: MORRISVILLE B RIGHT MUN: MORRISVILLE B

000000 FT  
000000 FT



000000 FT  
7020/0000 LENGTH(AH 2392 BK 2753)  
000000 FT  
7010/0000 LENGTH(AH 2753 BK 0000)

EXTRACT DATE: 12/18/2023 ROADWAY MANAGEMENT SYSTEM PAGE NUMBER: 486  
PRINT DATE: 12/19/2023 SLD COUNTY/SR - ANNUAL PRINT COUNTY: BUCKS

DIR: N TOTAL LEN: 4.655 MI. DIST: 06-1 SR: 2055  
LEFT MUN: MORRISVILLE B RIGHT MUN: MORRISVILLE B

022602 FT

024579 FT  
INTER-AHD

PHILADELPHIA AV  
(BORO)  
PENNSYLVANIA AV  
(SR2073 SEG 0060/0000)



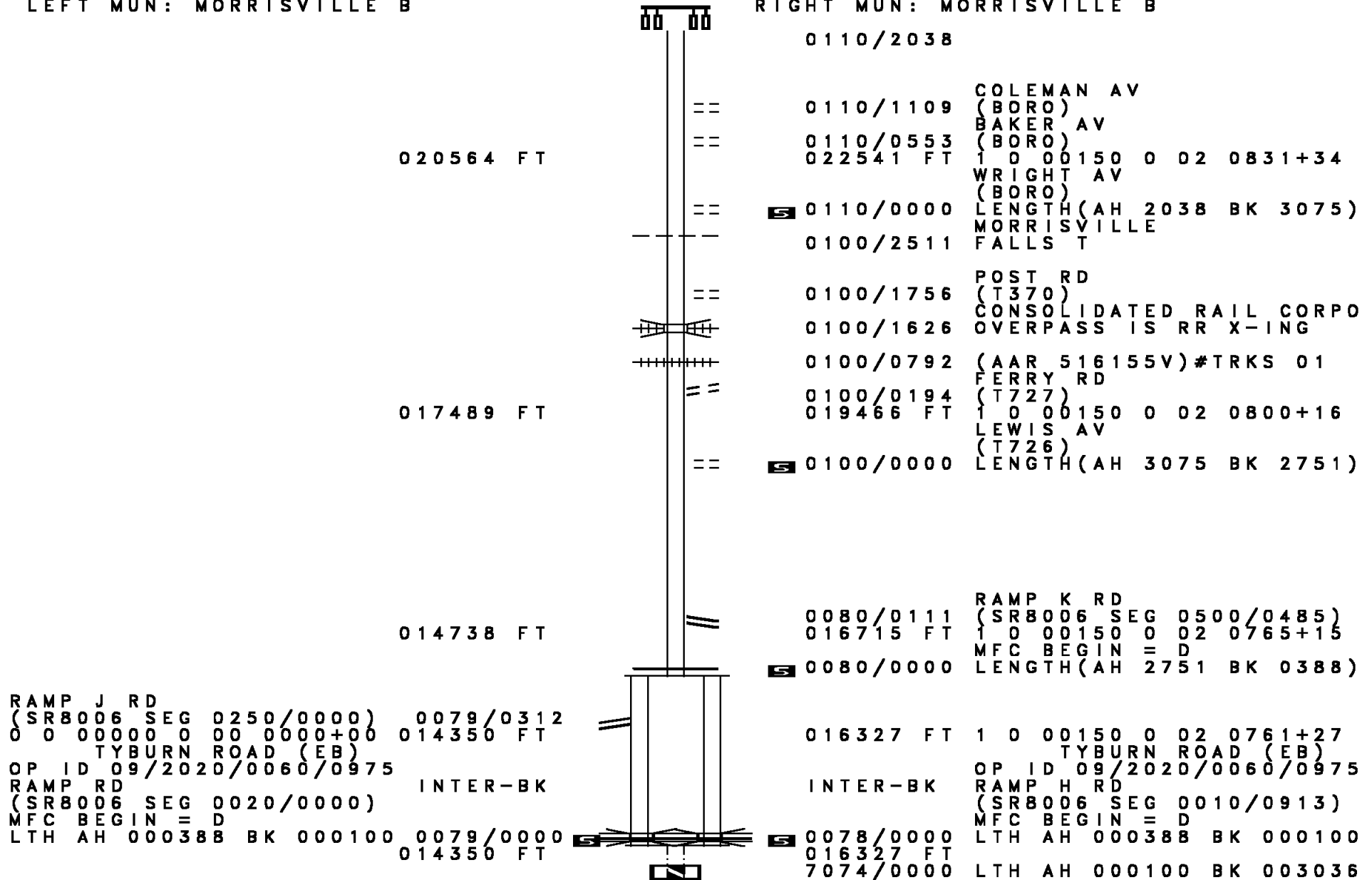
EXTRACT DATE: 12/18/2023  
PRINT DATE: 12/19/2023

ROADWAY MANAGEMENT SYSTEM  
SLD COUNTY/SR - ANNUAL PRINT

PAGE NUMBER: 485  
COUNTY: BUCKS

DIR: N TOTAL LEN: 4.655 MI.  
LEFT MUN: MORRISVILLE B

DIST: 06-1 SR: 2055  
RIGHT MUN: MORRISVILLE B

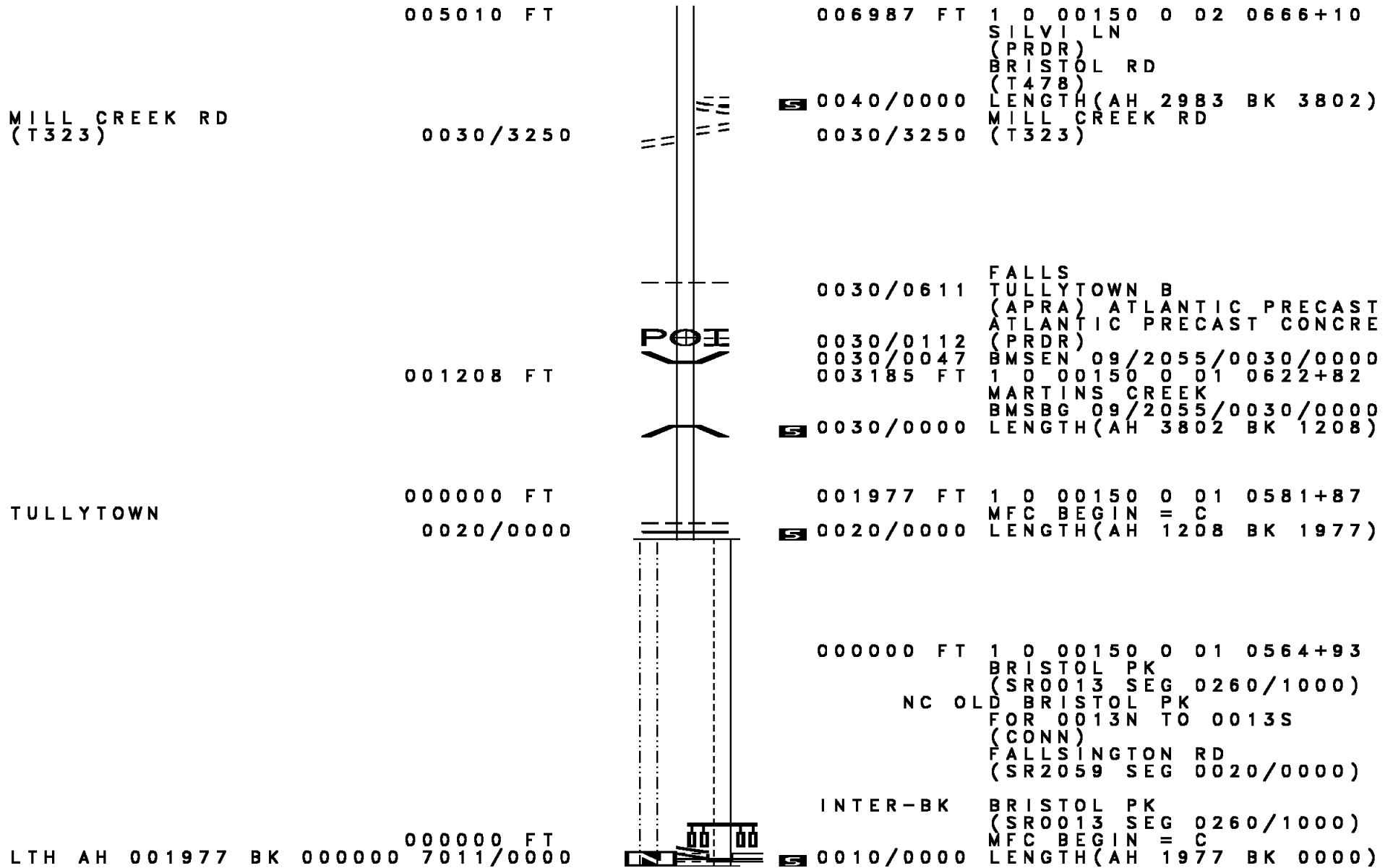




DIR: N TOTAL LEN: 4.655 MI. DIST: 06-1 SR: 2055  
 LEFT MUN: FALLS T RIGHT MUN: FALLS T

Left Side Description	Left Side Stationing	Right Side Description	Right Side Stationing
OLD TYBURN RD (T335)	0060/2785	INTER-AHD LOWER MORRISVILLE RD (SR2109 SEG 0004/0000) TO 8004/0750 SH	0060/3036
		(CONN) RAMP TO SR 2020 SH	0060/2785
TRYON TRUCKING DR (PRDR)	0060/1918	(SR8004 SEG 0750/0000)	0060/2665
GRAHAM DR (TWP)	0060/1156	(APRA) TRYON TRUCKING	0060/1918
ADLER DR (TWP)	0060/0570	BLAIR DR (TWP)	0060/0676
	011314 FT	BEATTY DR (TWP)	0060/0277
PENN VALLEY RD (SR2053 SEG 0010/0000)	0060/0000	1 0 00150 0 02 0727+04 PENN VALLEY RD (T701)	013291 FT
		LENGTH(AH 3036 BK 3321)	0060/0000
		FALMONT DR (TWP)	0050/2701
		FORGE DR (TWP)	0050/1976
LINDLEY DR (TWP)	0050/1350	PENN PARK (TWP)	0050/1414
	007993 FT	WINDSOR DR (TWP)	0050/0566
		1 0 00150 0 02 0694+06 WOODSIDE DR (TWP)	009970 FT
		LENGTH(AH 3321 BK 2983)	0050/0000
WHEATSHEAF LN (T336)	0040/1702		
REED AV (T636)	0040/1419		
LACY AV (T675)	0040/1133		

DIR: N TOTAL LEN: 4.655 MI. DIST: 06-1 SR: 2055  
 LEFT MUN: FALLS T RIGHT MUN: FALLS T



MILL CREEK RD  
(T323)

005010 FT

0030/3250

001208 FT

TULLYTOWN

000000 FT

0020/0000

LTH AH 001977 BK 000000 7011/0000

006987 FT 1 0 00150 0 02 0666+10

0040/0000 LENGTH(AH 2983 BK 3802)  
 0030/3250 (T323)

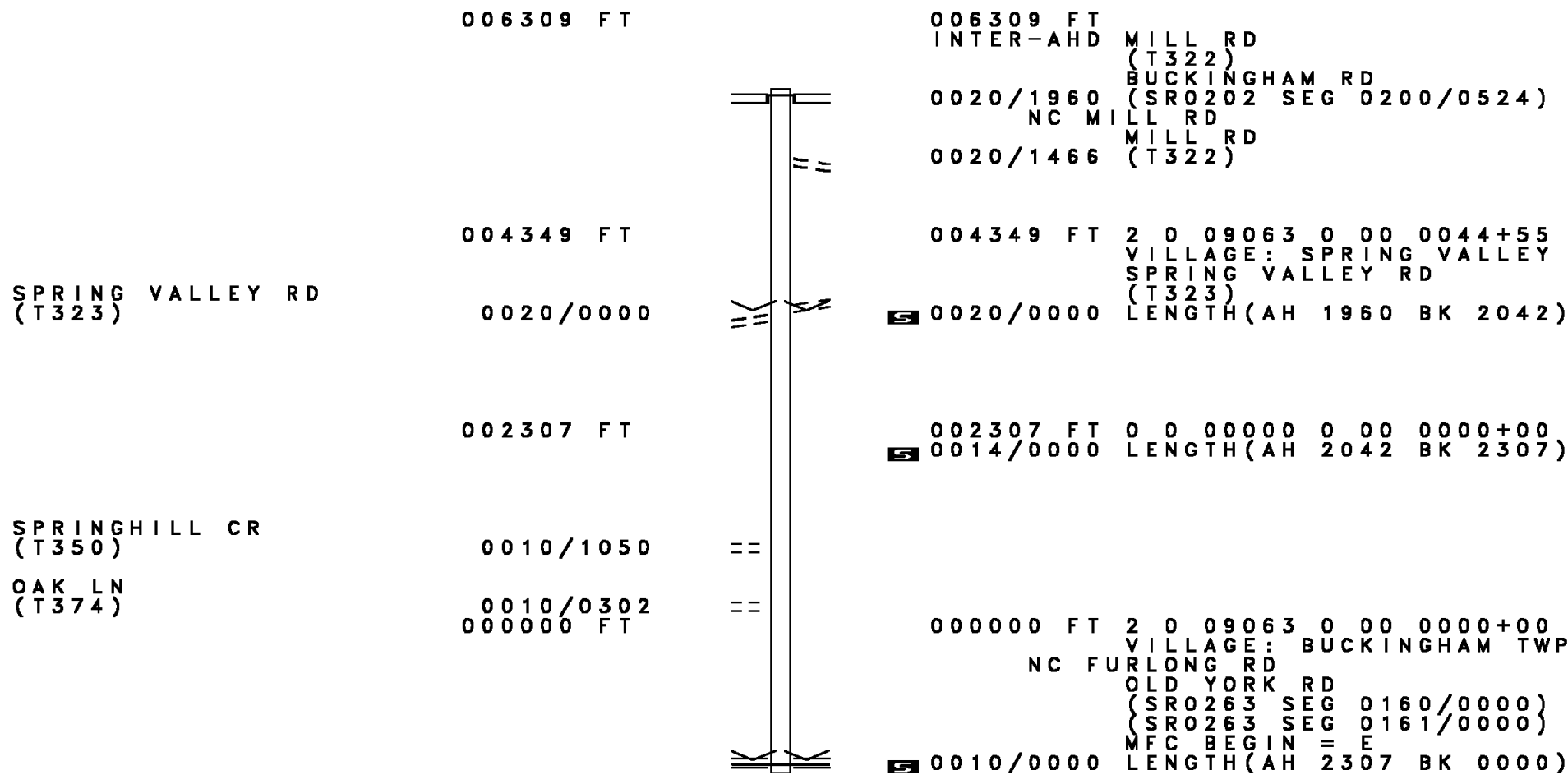
0030/0611 FALLS TULLYTOWN B (APRA) ATLANTIC PRECAST (PRDR) ATLANTIC PRECAST CONCRE  
 0030/0112 (PRDR)  
 0030/0047 BMSBN 09/2055/0030/0000  
 003185 FT 1 0 00150 0 01 0622+82  
 MARTINS CREEK  
 0030/0000 BMSBG 09/2055/0030/0000  
 LENGTH(AH 3802 BK 1208)

001977 FT 1 0 00150 0 01 0581+87  
 MFC BEGIN = C  
 0020/0000 LENGTH(AH 1208 BK 1977)

000000 FT 1 0 00150 0 01 0564+93  
 BRISTOL PK (SR0013 SEG 0260/1000)  
 NC OLD BRISTOL PK FOR 0013N TO 0013S (CONN)  
 FALLSINGTON RD (SR2059 SEG 0020/0000)

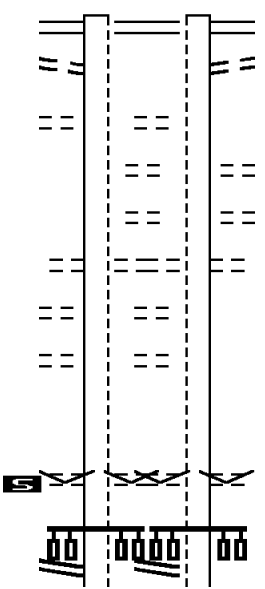
INTER-BK BRISTOL PK (SR0013 SEG 0260/1000)  
 MFC BEGIN = C  
 0010/0000 LENGTH(AH 1977 BK 0000)

DIR: B TOTAL LEN: 1.195 MI. DIST: 06-1 SR: 2054  
 LEFT MUN: BUCKINGHAM T RIGHT MUN: BUCKINGHAM T



DIR: B TOTAL LEN: 4.317 MI. DIST: 06-1 SR: 2053  
 LEFT MUN: FALLS T RIGHT MUN: FALLS T

BRISTOL OXFORD VALLEY R022773 FT  
 (SR2029 SEG 0120/0000)  
 (SR2029 SEG 0121/0000) 0091/2581  
 FROM 2029/0110 SH  
 (CONN) 0091/2483  
 LIBERTY DR  
 (TWP) 0091/1910  
 CENTRE ST  
 (T334) 0091/1824  
 AUSTIN DR  
 (T498) 0091/1520  
 ANDOVER RD  
 (T491) 0091/1228  
 BEDFORD RD  
 (T492) 0091/0936  
 COVENTRY RD  
 (T494) 0091/0451  
 2 0 09157 0 00 0025+62 020192 FT  
 VILLAGE: FALLS TP 19030  
 DEVON RD  
 (T495)  
 LENGTH(AH 2581 BK 2501) 0091/0000  
 TRENTON RD  
 (SR2018 SEG 0080/1404)  
 TRENTON RD



022793 FT BRISTOL OXFORD VALLEY R  
 (SR2029 SEG 0121/0000)  
 (SR2029 SEG 0120/0000) 0090/2581  
 TO 2029/0120 SH  
 (CONN) 0090/2444  
 LIBERTY DR  
 (TWP) 0090/1914  
 CENTRE ST  
 (T334) 0090/1824  
 AUSTIN DR  
 (T498) 0090/1523  
 ANDOVER RD  
 (T491) 0090/1226  
 BEDFORD RD  
 (T492) 0090/0934  
 COVENTRY RD  
 (T494) 0090/0453  
 2 0 09157 0 00 0025+62 020212 FT  
 VILLAGE: OXFORDVLY19030  
 DEVON RD  
 (T495)  
 LENGTH(AH 2581 BK 2521) 0090/0000  
 TRENTON RD  
 (SR2018 SEG 0080/1404)  
 TRENTON RD

DIR: B TOTAL LEN: 4.317 MI. DIST: 06-1 SR: 2053  
LEFT MUN: FALLS T RIGHT MUN: FALLS T

(SR2018 SEG 0080/1404) 0081/1970

0080/1977 (SR2018 SEG 0080/1404)

BMS EN 09/2053/0080/0656 0081/0665  
2 0 09157 0 00 0044+06  
QUEEN ANNE CREEK  
BMSBG 09/2053/0080/0656 0081/0636  
2 0 09157 0 00 0050+83 017691 FT  
SOUTHWAY DR  
(T718)  
NC OXFORD VALLEY RD

0080/0685 BMS EN 09/2053/0080/0656  
2 0 09157 0 00 0044+06  
QUEEN ANNE CREEK  
0080/0656 BMSBG 09/2053/0080/0656  
017691 FT 2 0 09157 0 00 0050+83  
SOUTHWAY DR  
(T718)  
NC OXFORD VALLEY RD

OXFORD VALLEY RD  
(SR2051 SEG 0061/3362)  
MFC BEGIN = C  
LENGTH(AH 2501 BK 1880) 0081/0000

OXFORD VALLEY RD  
(SR2051 SEG 0060/3334)  
MFC BEGIN = C  
LENGTH(AH 2521 BK 1880) 0080/0000

015811 FT

015811 FT 2 0 09157 0 00 0080+76  
VILLAGE: FALLS TP 19030  
OLDS BL  
(T479)

FAIRBRIDGE DR  
(TWP )

0060/0496  
014685 FT

0070/0000 FALLS  
BRISTOL T  
LENGTH(AH 1880 BK 1126)  
VALMORE RD  
0060/0769 (TWP )

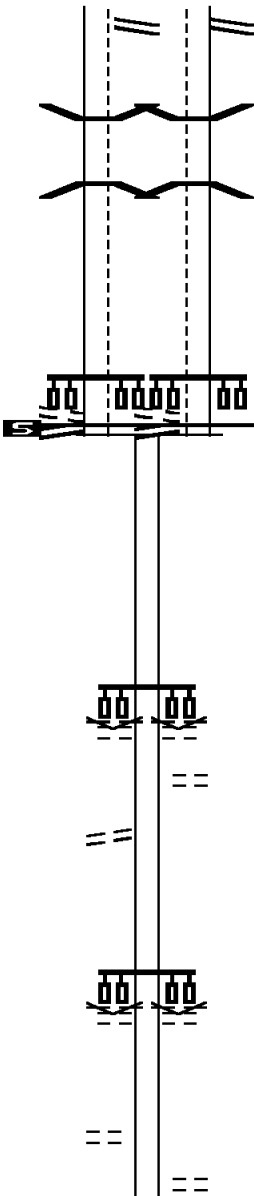
FAIRHURST RD  
(T723)

0054/1590

014685 FT 2 0 09157 0 00 0092+06  
VILLAGE: BRISTOL T19030  
QUEEN ANNE DR  
(T497)

0060/0000 BRISTOL  
FALLS T  
LENGTH(AH 1126 BK 2795)

PENNSBURY HIGH SCHOOL  
(PRDR)



DIR: B TOTAL LEN: 4.317 MI. DIST: 06-1 SR: 2053  
 LEFT MUN: FALLS T RIGHT MUN: FALLS T

WARWICK RD  
(T720)

0054/0534  
011890 FT



== ==

0054/1025

0054/0534  
011890 FT

PENNSBURY HIGH SCHOOL  
(PRDR)  
2 0 09157 0 01 0108+62  
VILLAGE: FAIRLESS HILLS  
NC HOOD BL  
NEW FALLS RD  
(SR2006 SEG 0100/0000)

5 0054/0000 LENGTH(AH 2795 BK 2743)

BIRCH DR  
(T560)

0050/1879



== ==

0050/1879

GALLILEE PAVILION  
(PRDR)

0050/1625

THORNRIDGE DR  
(T570)

2 0 09157 0 01 0136+06  
BIRCH DR  
(T560)

009147 FT  
0050/0000

==

0050/0137  
009147 FT

THORNRIDGE DR  
(T570)

5 0050/0000 LENGTH(AH 2743 BK 3200)  
TIMOTHY LN  
(T662)

NORTH PARK WY  
(T611)

0040/2155

==

0040/2443

MANOR ELEMENTARY SCHOOL  
(PRDR)

0040/1969 MANOR ELEMENTARY SCHOOL  
(PRDR)

005947 FT

==

005947 FT

2 0 09157 0 01 0155+73  
VILLAGE: LEVITTOWN19054  
FALLSINGTON TULLYTOWN R  
(SR2107 SEG 0034/0000)

TO 8025/0250 SH  
(CONN)

0030/1045



5 0040/0000 LENGTH(AH 3200 BK 1097)

RAMP L RD  
(SR8025 SEG 0250/0000)

0030/0991



0030/0991

RAMP N RD  
(SR8025 SEG 0500/0621)

TRAFFIC ROUTE 13 (

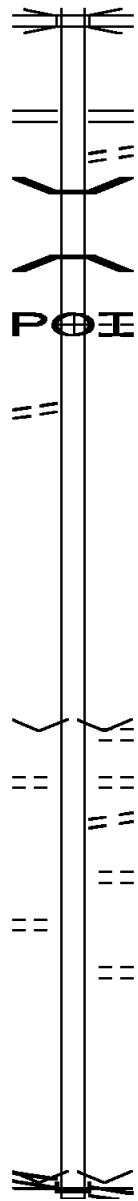
DIR: B TOTAL LEN: 4.317 MI. DIST: 06-1 SR: 2053  
 LEFT MUN: FALLS T RIGHT MUN: FALLS T

2 0 09157 0 01 0166+66 004850 FT  
 WHEAT SHEAF LN  
 (T336) 0030/0000

DOVER DR  
 (TWP) 0010/1373

DAVIS DR  
 (TWP) 0010/0505

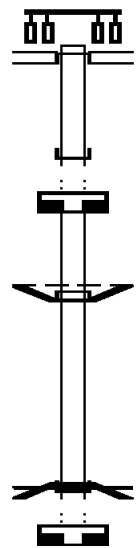
OLD BRISTOL PK  
 (SR2055 SEG 0060/0000) 0010/0000



0030/0929 OP ID 09/0013/0300/0000  
 RAMP M RD  
 (SR8025 SEG 0010/0704)  
 RAMP O RD  
 (SR8025 SEG 0750/0000)  
 TO 8025/0750 SH  
 (CONN)  
 0030/0785 BMS EN 09/2053/0030/0597  
 0030/0636 2 0 09157 0 01 0150+30  
 MARTINS CREEK  
 0030/0597 BMSBG 09/2053/0030/0597  
 (APRA) KPK DEVELOPMENT  
 PRIVATE DR  
 (PRDR)  
 0030/0315  
 004850 FT  
 0030/0000 LENGTH(AH 1097 BK 3032)

001818 FT 2 0 09157 0 01 0197+07  
 VILLAGE: FALLS TWP19067  
 CEDAR LN  
 (T460)  
 0020/0000 LENGTH(AH 3032 BK 1818)  
 CLAYSBURG DR  
 (TWP)  
 0010/1373 CHATHAM WY  
 (TWP)  
 0010/0851 CORBIN LN  
 (T462)  
 0010/0799  
 AVALON DR  
 (TWP)  
 0010/0369  
 000000 FT 2 0 09157 0 01 0215+19  
 VILLAGE: PENN VLY 19067  
 NC PENN VALLEY RD  
 OLD BRISTOL PK  
 (SR2055 SEG 0060/0000)  
 INTER-BK PENN VALLEY RD  
 (T701)  
 MFC BEGIN = D  
 0010/0000 LENGTH(AH 1818 BK 0000)

000337 FT  
 000034 FT  
 000034 FT  
 000000 FT  
 000000 FT



000337 FT INTER-AHD CENTRE AV  
 (TWP )  
 STATE ST  
 (SR2048 SEG 0020/2860)  
 0016/0303  
 000034 FT INTER-BK 2 1 09042 0 00 0459+29  
 CENTRE AV  
 (TWP )  
 0016/0000 LENGTH(AH 0303 BK 0070)  
 000034 FT  
 7014/0000 LENGTH(AH 0070 BK 0034)  
 BMSBN 09/2052/0012/0000  
 INTER-AHD CENTRE AV  
 (TWP )  
 0012/0034 NEWTOWN T  
 000000 FT 2 1 09042 0 00 0456+92  
 NC C CENTRE AV  
 INTER-BK (TWP )  
 NEWTOWN CREEK  
 BMSBG 09/2052/0012/0000  
 MFC BEGIN = C  
 0012/0000 LENGTH(AH 0034 BK 0120)  
 000000 FT  
 7010/0000 LENGTH(AH 0120 BK 0000)



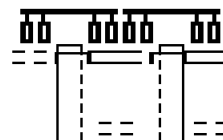
EXTRACT DATE: 12/18/2023 ROADWAY MANAGEMENT SYSTEM PAGE NUMBER: 476  
PRINT DATE: 12/19/2023 SLD COUNTY/SR - ANNUAL PRINT COUNTY: BUCKS

DIR: N TOTAL LEN: 3.047 MI. DIST: 06-1 SR: 2051  
LEFT MUN: FALLS T RIGHT MUN: FALLS T

OXFORD VALLEY RD  
(SR2053 SEG 0081/0000)  
SOUTHWAY DR  
(T718)  
HOOD BL  
(SR2053 SEG 0081/0000)

016072 FT  
INTER-AHD

0061/3362



016090 FT  
INTER-AHD

0060/3334

OXFORD VALLEY RD  
(SR2053 SEG 0080/0000)  
SOUTHWAY DR  
(T718)  
HOOD BL  
(SR2053 SEG 0080/0000)

GIANT PL  
(PRDR)

GIANT PL  
(PRDR)

DIR: N TOTAL LEN: 3.047 MI. DIST: 06-1 SR: 2051  
 LEFT MUN: FALLS T RIGHT MUN: FALLS T

Left Side Description	Left Side Stationing	Left Side Length	Left Side Segment	Right Side Description	Right Side Stationing	Right Side Length	Right Side Segment
FALLS BRISTOL T OLDS BL (TWP)	0061/2650			FALLS BRISTOL T OLDS BL (T479)	0060/2625		
	0061/2175				0060/2250		
	0061/1926				0060/1874		
HASKALL RD (TWP)	0061/1018			HASKALL RD (TWP)	0060/1014		
FAIRBRIDGE DR (TWP)	0061/0547			FAIRBRIDGE DR (TWP)	0060/0547		
SAXONY DR (TWP)	0061/0276			SAXONY DR (TWP)	0060/0277		
2 0 09175 1 00 0033+50 012710 FT				2 0 09175 1 00 0033+50 012756 FT			
QUEEN ANNE DR (TWP)				QUEEN ANNE DR (TWP)			
LENGTH(AH 3362 BK 1166)	0061/0000			LENGTH(AH 3334 BK 1187)	0060/0000		
ACCESS RD (TWP)	0051/1053			ACCESS RD (TWP)	0050/1074		
ACCESS RD (TWP)	0051/0338						
2 0 09175 1 00 0045+30 011544 FT				011569 FT			
NC OXFORD VALLEY RD				NC OXFORD VALLEY RD			
NEW FALLS RD (SR2006 SEG 0084/0625)				NEW FALLS RD (SR2006 SEG 0085/0625)			
(SR2006 SEG 0085/0625)				(SR2006 SEG 0084/0625)			
LENGTH(AH 1166 BK 2914)	0051/0000			LENGTH(AH 1187 BK 2939)	0050/0000		
MAGNOLIA TURN (TWP)	0041/2540			MAGNOLIA TURN (TWP)	0040/2572		
HOLLY TURN (TWP)	0041/2037			HOLLY TURN (TWP)	0040/2069		
2 0 09175 0 00 0056+61 008630 FT				008630 FT			
CRABTREE DR (TWP)				CRABTREE DR (TWP)			
LENGTH(AH 2914 BK 1759)	0041/0000			LENGTH(AH 2939 BK 1759)	0040/0000		
MAGNOLIA DR (T558)	0031/1609			MAGNOLIA DR (T558)	0030/1622		
				BRISTOL FALLS T	0030/1611		
WILLOWOOD GATE				WILLOWOOD GATE			

DIR: N TOTAL LEN: 3.047 MI. DIST: 06-1 SR: 2051  
 LEFT MUN: BRISTOL T RIGHT MUN: BRISTOL T

(T475)	0031/1144	==	==	0030/1143	(T475)
CRABTREE TURN (TWP)	0031/0279	==	==	0030/0278	CRABTREE TURN (TWP)
2 0 09175 0 00 0039+00 006871 FT				006871 FT	2 0 09175 0 00 0039+00
WILLOWOOD WY (T505)					WILLOWOOD WY (T505)
LENGTH(AH 1759 BK 2798)	0031/0000	S	==	S	0030/0000
MILL CREEK PY (T323)		00	0000	00	MILL CREEK PY (T323)
	0021/2096	==	==	0020/2090	
PENN LN (T385)	0021/1662	==	==	0020/1656	PENN LN (T385)
SEXTON LN (TWP)	0021/0446	==	==	0020/0447	SEXTON LN (TWP)
2 0 09175 0 00 0011+01 004073 FT				004073 FT	2 0 09175 0 00 0011+01
PINEWOOD DR (T536)					PINEWOOD DR (T536)
LENGTH(AH 2798 BK 1250)	0021/0000	S	==	S	0020/0000
2 0 09175 0 00 0000+00 002823 FT				002807 FT	2 0 09175 0 00 0000+00
SPUR LN (TWP)					SPUR LN (TWP)
LENGTH(AH 1250 BK 2823)	0015/0000	S	==	S	0014/0000
BRISTOL TULLYTOWN B	0011/2714	---	---	---	FALLS TULLYTOWN B
LAKESIDE DR (TWP)	0011/2034	==	==	0010/2022	LAKESIDE DR (TWP)
LEVITTOWN TOWN CENTER D (PRDR)		00	0000	00	LEVITTOWN TOWN CENTER D (PRDR)
	0011/1509	==	==	0010/1484	
LEVITTOWN TOWN CENTER D (PRDR)		00	0000	00	LEVITTOWN TOWN CENTER D (PRDR)
	0011/0804	==	==	0010/0796	
2 0 09177 0 00 0000+00 000000 FT				000000 FT	2 0 09177 0 00 0000+00
NC LEVITTOWN PY BRISTOL PK (SR0013 SEG 0261/0000)					NC LEVITTOWN PY BRISTOL PK (SR0013 SEG 0261/0000)
MFC BEGIN = C LENGTH(AH 2823 BK 0000)	0011/0000	S	==	S	0010/0000
					MFC BEGIN = C LENGTH(AH 2807 BK 0000)

DIR: N TOTAL LEN: .575 MI. DIST: 06-1 SR: 2050  
 LEFT MUN: FALLS T RIGHT MUN: FALLS T

002983 FT  
 INTER-AHD  
 TRENTON AV  
 (SR2026 SEG 0011/0000)  
 LINCOLN HW  
 (SR2022 SEG 0030/0000)

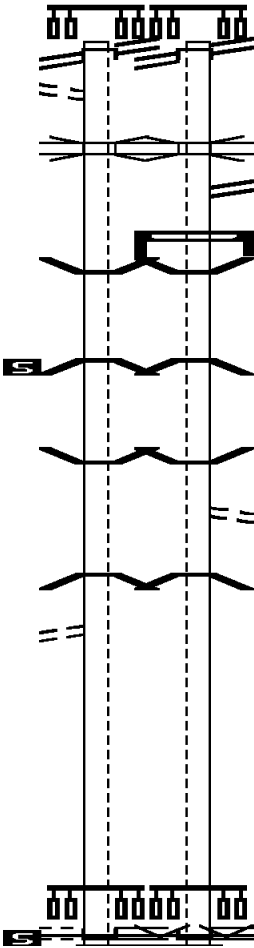
WOOLSTON DR  
 (SR2022 SEG 0030/0000) 0021/1540  
 FROM 2022/0020 SH  
 (CONN) 0021/1394  
 NEW US 1 (NB)  
 OP ID 09/0001/0230/0000 0021/0955

BMSEN 09/2050/0020/0000 0021/0474  
 1 0 00281 0 00 0547+29 001443 FT  
 CONSOLIDATED RAIL CO RR  
 BMSBG 09/2050/0020/0000  
 LENGTH(AH 1540 BK 1443) 0021/0000

BMSEN 09/2050/0010/0125 0011/0145  
 1 0 00212 0 00 0532+67  
 BRANCH OF ROCK RUN  
 BMSBG 09/2050/0010/0125 0011/0125  
 LC TO WOOLSTON DR  
 (CONN) 0011/0120

1 0 00281 0 00 0533+17 000000 FT  
 NC LINCOLN HW  
 WOOLSTON DR  
 (T756)  
 TYBURN RD  
 (SR2020 SEG 0011/0000)  
 (SR2020 SEG 0010/0000)

LINCOLN HW INTER-BK  
 (SR2037 SEG 0211/1445)  
 MFC BEGIN = B  
 LENGTH(AH 1443 BK 0000) 0011/0000



003036 FT  
 INTER-AHD  
 TRENTON AV  
 (SR2026 SEG 0011/0000)  
 LINCOLN HW  
 (SR2022 SEG 0030/0000)

WOOLSTON DR  
 (SR2022 SEG 0030/0000) 0020/1573  
 NEW US 1 (NB)  
 OP ID 09/0001/0230/0000 0020/0995  
 RAMP E RD  
 (SR8036 SEG 0750/0000) 0020/0763  
 SIGN: CANTILEVER

BMSID 09/2050/0020/0506 0020/0506  
 1 0 00281 0 00 0546+08 001463 FT  
 CONSOLIDATED RAIL CO RR  
 BMSBG 09/2050/0020/0000  
 LENGTH(AH 1573 BK 1463) 0020/0000

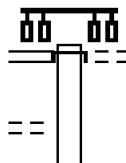
BMSEN 09/2050/0010/0125 0010/0145  
 FROM 2020/0011 SH  
 (CONN) 0010/0126  
 1 0 00212 0 00 0532+67  
 BRANCH OF ROCK RUN  
 BMSBG 09/2050/0010/0125 0010/0125

000000 FT 1 0 00281 0 00 0531+55  
 VILLAGE: FALLS TWP19067  
 NC LINCOLN HW  
 WOOLSTON DR  
 (T756)  
 TYBURN RD  
 (SR2020 SEG 0011/0000)  
 (SR2020 SEG 0010/0000)

LINCOLN HW INTER-BK  
 (SR2037 SEG 0210/1445)  
 MFC BEGIN = B  
 LENGTH(AH 1463 BK 0000) 0010/0000

EXTRACT DATE: 12/18/2023 ROADWAY MANAGEMENT SYSTEM PAGE NUMBER: 472  
 PRINT DATE: 12/19/2023 SLD COUNTY/SR - ANNUAL PRINT COUNTY: BUCKS  
 DIR: B TOTAL LEN: 10.649 MI. DIST: 06-1 SR: 2049  
 LEFT MUN: LOWER MAKEFIELD T RIGHT MUN: LOWER MAKEFIELD T

NEWTOWN YARDLEY RD  
 (SR0332 SEG 0310/1600) 0210/2756  
 SCAMMEL RD  
 (T498) 0210/2057



056227 FT  
 INTER-AHD  
 0210/2756  
 NEWTOWN YARDLEY RD  
 (SR0332 SEG 0310/1600)  
 SCHUYLER RD  
 (T527)  
 HANCOCK DR

DIR: B TOTAL LEN: 10.649 MI. DIST: 06-1 SR: 2049  
 LEFT MUN: LOWER MAKEFIELD T RIGHT MUN: LOWER MAKEFIELD T

Left Side	Right Side
	0210/1695 (T541)
053471 FT	053471 FT 1 0 00252 7 00 0546+21 PATRIOT DR (T610)
	0210/0000 LENGTH(AH 2756 BK 2298)
HUNT DR (T599)	0204/1305
	0204/0909 DEKALB DR (T644)
051173 FT	051173 FT 0 0 00000 0 00 0000+00
DISK RD (T554)	0200/1832 LENGTH(AH 2298 BK 1832)
	0200/1056 BENNINGTON RD (T608)
1 0 00252 7 00 0504+91 049341 FT	049341 FT HEACOCK RD (T668)
MIRROR LAKE RD (SR2087 SEG 0010/0000)	0200/0000 LENGTH(AH 1832 BK 1913)
	0190/0539 EDGEWOOD RD (T767)
047428 FT	047428 FT 1 0 00252 7 00 0485+58 STONY HILL RD (SR2069 SEG 0080/0000)
	0190/0000 LENGTH(AH 1913 BK 3187)
FIELDSTONE LN (PRDR)	0180/2769
	0180/1912 OP ID INTERSTATE 295 (EB 09/0295/0070/1586
	0180/1819 OP ID INTERSTATE 295 (WB 09/0295/0071/1490
FLORAL VALE DR (TWP)	0180/1082 POLO RUN DR (TWP)

DIR: B TOTAL LEN: 10.649 MI. DIST: 06-1 SR: 2049  
 LEFT MUN: LOWER MAKEFIELD T RIGHT MUN: LOWER MAKEFIELD T

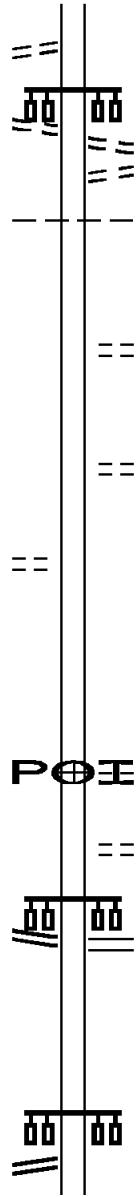
LC TO T346 RD 0180/0187  
 (CONN)

1 0 00252 7 00 0453+65 044241 FT  
 TOWNSHIP LINE RD 0180/0000  
 (T346)

1 0 00252 7 00 0415+01 040380 FT  
 MALLARD LN 0170/0000  
 (T812)

1 0 00252 7 00 0381+10 036989 FT  
 WOODBOURNE RD 0160/0000  
 (SR2033 SEG 0120/0000)

BRIDGETOWN PK 034297 FT  
 (SR2010 SEG 0070/3495) 0150/0000



044241 FT TWP LINE RD  
 (T347)  
 0180/0000 LENGTH(AH 3187 BK 3861)  
 LC TO T347  
 0170/3697 (CONN)  
 0170/3549 LOWER MAKEFIELD  
 MIDDLETOWN T

0170/2292 LAUREL OAKS DR  
 (T806)

0170/0796 MAPLE POINT DR  
 (T724)

040380 FT  
 0170/0000 LENGTH(AH 3861 BK 3391)

(APRA) RAPTURE TRAILER  
 BRIGGS RD  
 0160/1263 (T645)

0160/0544 ERICA DR  
 (TWP)  
 036989 FT WOODBOURNE RD  
 (SR2033 SEG 0120/0000)

0160/0000 LENGTH(AH 3391 BK 2692)

034297 FT 1 0 00252 7 00 0354+32  
 0150/0000 LENGTH(AH 2692 BK 2188)

DIR: B TOTAL LEN: 10.649 MI. DIST: 06-1 SR: 2049  
 LEFT MUN: MIDDLETOWN T RIGHT MUN: MIDDLETOWN T

ROADWAY NAME (TID)	START	END	LENGTH	DESCRIPTION
STRAWBERRY LN (T332)	0140/0847	0140/0496		CONSOLIDATED RAIL CORPO OVERPASS IS RR X-ING
	032109 FT	0140/0374	032109 FT	CONSOLIDATED RAIL CORPO OVERPASS IS RR X-ING
		0140/0000		WOOD LN (T342) LENGTH(AH 2188 BK 2640)
VALLEY VIEW RD (T651)	0130/1503	0130/1711		NC LANGHORNE YARDLEY RD FLOWERS MILL RD (T823)
VALLEY VIEW RD (T651)	0130/0421	0130/0548	029469 FT	KENTON DR (T714)
	029469 FT	0130/0000		1 0 00252 7 00 0306+23 BRENDWOOD DR (T624) LENGTH(AH 2640 BK 1456)
PENNCREST DR (T452)	0120/1423	0120/0243	028013 FT	MIDDLETOWN LANGHORNE B PINE ST (SR0413 SEG 0230/0000) LENGTH(AH 1456 BK 2636)
BELLEVUE AV (SR2105 SEG 0010/0000)	0114/1804	0114/1393		NC WINCHESTER AV MARSHALL AV (BORO)
MARSHALL AV (BORO)	0114/1351	0114/0818		WATSON AV (BORO)



EXTRACT DATE: 12/18/2023  
 PRINT DATE: 12/19/2023

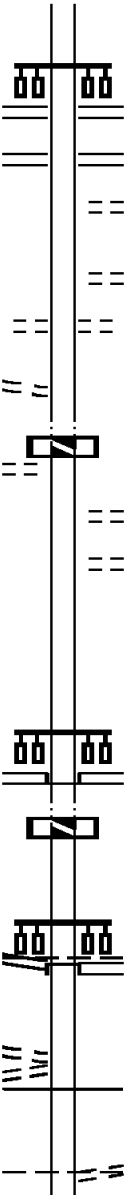
ROADWAY MANAGEMENT SYSTEM  
 SLD COUNTY/SR - ANNUAL PRINT

PAGE NUMBER: 468  
 COUNTY: BUCKS

DIR: B TOTAL LEN: 10.649 MI.  
 LEFT MUN: LANGHORNE B

DIST: 06-1 SR: 2049  
 RIGHT MUN: LANGHORNE B

Stationing	Description	Stationing	Description
	025377 FT	025377 FT	0 0 00000 0 00 0000+00
		0114/0000	LENGTH(AH 2636 BK 2420) MAPLE AV (SR0213 SEG 0100/1613)
		0110/2420	RICHARDSON AV
		0110/2000	(SR2066 SEG 0020/0943) FLOWERS AV (BORO)
		0110/1657	ROEBLING DR (PRDR)
		0110/0786	GILLIAM AV (T334)
		0110/0433	
		022957 FT	
1 0 00152 0 05 0367+37	022957 FT	0110/0000	LTH AH 002420 BK 000100
SERVICE RD		022957 FT	LTH AH 000100 BK 000822
(T679)		0106/0822	CENTRAL AV (T615)
SERVICE RD			HIGHLAND AV (T638)
(T680)			0106/0255
			022135 FT
	022135 FT		NC BE LLEVUE AV PINE ST (SR0413 SEG 0211/0000) (SR0413 SEG 0210/0000)
			INTER-BK BELLEVUE AV (SR0413 SEG 0210/0000)
HIGHLAND AV (BORO)		0106/0000	LTH AH 000822 BK 003278
PINE ST (SR0413 SEG 0210/0000) (SR0413 SEG 0211/0000)	022135 FT	022135 FT	LTH AH 003278 BK 000852
			DURHAM RD (SR0413 SEG 0190/0000) DURHAM RD (SR0413 SEG 0190/0000)
LINCOLN HW (SR2037 SEG 0111/1606) (SR2037 SEG 0110/1617)	0100/0852	0100/0852	PENNDL B
EASTBROOK AV (BORO)			0100/0697 MFC BEGIN = C
MONROE ST (BORO)	0100/0712		ROBBINS AV (BORO)
			PENNDL
2 0 09173 0 00 0008+51	021283 FT	021283 FT	



DIR: B TOTAL LEN: 10.649 MI. DIST: 06-1 SR: 2049  
 LEFT MUN: PENNDEL B RIGHT MUN: PENNDEL B

Left Side	Right Side
WOODLAND AV (T400) 0100/0000	MIDDLETOWN T LENGTH(AH 0852 BK 1813) PARKWAY AV (T389) 0090/1290
MONROE AV (T414) 0090/1052	GROVE AV (T411) 0090/0928
QUINCY AV (T459) 0090/0764	SUNSET AV (T460) 0090/0626
CLAYMONT AV (T326) 0090/0474	DELAWARE AV (T324) 0090/0315
WEBSTER AV (T412) 0090/0183 019470 FT	019470 FT 2 0 09172 0 00 0018+13 WYOMING AV (T388) LENGTH(AH 1813 BK 2194) GABLES CT (T787) 0080/1906 0080/1804 BMSSEN 09/2049/0080/1570 0 0 00000 0 00 0000+00 INTERSTATE 295 (EB) 0080/1570 BMSBG 09/2049/0080/1570
FRAMAR AV (TWP) 0080/1195	017276 FT 2 0 09172 0 00 0040+07 TRENTON RD (SR2018 SEG 0030/0947) 0080/0000 LENGTH(AH 2194 BK 1943)
BOXWOOD DR (T780) 0070/1282	SANDYBROOKE DR (TWP) 0070/1282
2 0 09172 0 00 0059+50 015333 FT HOLLYBROOKE DR (T682) 0070/0000	015333 FT 0070/0000 LENGTH(AH 1943 BK 2075)
VINE WY (PRDR) 0060/1268	

DIR: B TOTAL LEN: 10.649 MI. DIST: 06-1 SR: 2049  
 LEFT MUN: MIDDLETOWN T RIGHT MUN: MIDDLETOWN T

	013258 FT		013258 FT	2 0 09172 0 00 0080+44 FROSTY HOLLOW RD (T325)
		==	==	
		==	==	
		==	==	
GREEN MEADOW DR (T831)	0050/2390	==		
TANGLEWOOD DR (T350)	0050/1154	==		
MIDWAY AV (TWP)	0050/0756	==		
2 0 09172 0 00 0118+47	009399 FT		009399 FT	
TANGLEWOOD DR (T350)	0050/0000	==		
		==	==	
ZIMMERMAN LN (TWP)	0040/2658	==	0040/2658	LENGTH(AH 2075 BK 3859) RALPH AV (T822) OAKLAND AV (T406)
MODERN WY (TWP)	0040/1652	==		
		==	==	
		==	==	
BRISTOL PLAZA (PRDR)	0040/0500	==		
	006144 FT			
		==	==	
		==	==	
VETERANS HW				0040/0850 OP ID I-95 (SB) 09/0095/0401/0900 I-95 (NB) 09/0095/0400/1270 PA TPK (1-276) 0040/0682 OP ID 09/7276/9903/5608 0040/0500 FROM 0413/0101 SH (CONN) 0040/0184 2 0 09172 0 00 0151+48 006144 FT VETERANS HW (SR0413 SEG 0101/1705) (SR0413 SEG 0100/1694) NC DURHAM RD

DIR: B TOTAL LEN: 10.649 MI.  
 LEFT MUN: BRISTOL T

DIST: 06-1 SR: 2049  
 RIGHT MUN: BRISTOL T

(SR0413 SEG 0101/1705)  
 (SR0413 SEG 0100/1694) 0040/0000  
 FROM 0413/0100 SH  
 (CONN) 0030/1260

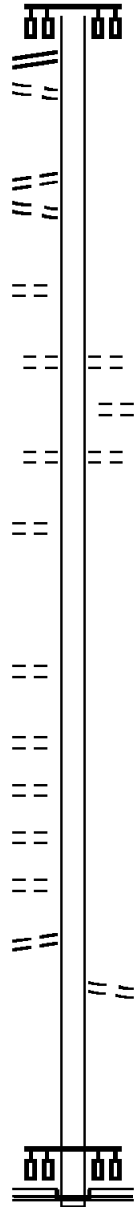
OLD RODGERS RD  
 (TWP) 0030/0607  
 FORD RD  
 (TWP) 0030/0042  
 1 0 00152 0 02 0128+69 004720 FT  
 NORWAY AV  
 (TWP) 0030/0000

1 0 00152 0 01 0114+04 003262 FT  
 WOODLAWN DR  
 (TWP) 0020/0000

BROOKSIDE AV  
 (TWP) 0010/1680

LYNN DR  
 (TWP) 0010/1027  
 EUGENE DR  
 (TWP) 0010/0722  
 MURRAY ST  
 (TWP) 0010/0441  
 MAGNOLIA AV  
 (TWP) 0010/0148  
 TO 2029/0030 SH  
 (CONN) 0010/0100

BATH RD  
 (SR2029 SEG 0040/0000) 0010/0000



0040/0000 LENGTH(AH 3255 BK 1424)

004720 FT

0030/0000 LENGTH(AH 1424 BK 1458)

0020/0851 CENTURY AV  
 (TWP)  
 0020/0606 GREENRICH AV  
 (TWP)  
 0020/0299 BUTLER AV  
 (TWP)

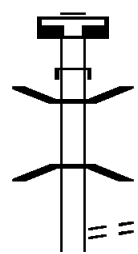
0020/0000 LENGTH(AH 1458 BK 3262)

0010/0076 FROM 2029/0040 SH  
 000000 FT (CONN)  
 NC BA 1 0 00152 0 01 0081+25  
 OXFORD VALLEY RD  
 (SR2029 SEG 0040/0000)

INTER-BK LAKELAND AV  
 (TWP)  
 MFC BEGIN = D  
 0010/0000 LENGTH(AH 3262 BK 0000)

EXTRACT DATE: 12/18/2023      ROADWAY MANAGEMENT SYSTEM      PAGE NUMBER: 464  
 PRINT DATE: 12/19/2023      SLD COUNTY/SR - ANNUAL PRINT      COUNTY: BUCKS  
 DIR: B      TOTAL LEN: .915 MI.      DIST: 06-1      SR: 2048  
 LEFT MUN: NEWTOWN B      RIGHT MUN: NEWTOWN B

004831 FT



004831 FT  
 7036/0000 LENGTH(AH 0196 BK 1017)  
 INTER-AHD JEFFERSON ST  
 0030/1017 (T567)  
 0030/0942 BMSBN 09/2048/0030/0869  
                   0 0 00000 0 00 0000+00  
                   NEWTOWN CREEK  
 0030/0869 BMSBG 09/2048/0030/0869  
                   STATE ST  
                   (BORO)  
                   NC JEFFERSON ST

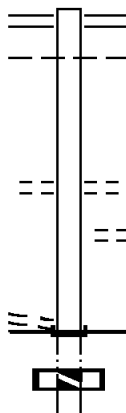
DIR: B TOTAL LEN: .915 MI. DIST: 06-1 SR: 2048  
 LEFT MUN: NEWTOWN B RIGHT MUN: NEWTOWN B

Stationing / Description	Distance (FT)	Stationing / Description	Distance (FT)
		0030/0794 JEFFERSON ST (BORO)	003814 FT
		0030/0000 LENGTH(AH 1017 BK 3805) WASHINGTON AV (SR6332 SEG 0220/0000)	003814 FT
CENTRE AV (SR2052 SEG 0016/0303)	0020/2860	0020/3380 MFC BEGIN = E CENTRE AV (BORO)	0020/3288
		0020/2860 MERCER ST (BORO)	0020/2634
		0020/2401 PENN ST (BORO)	0020/1770
BARCLAY ST (BORO)	0020/1065	0020/1475 COURT ST (BORO) STERLING ST (BORO)	0020/1475
		0020/0647 CHANCELLOR ST (BORO)	000009 FT
		0020/0336 (AAR 589781N)#TRKS 01 LINCOLN AV (BORO)	000009 FT
		0020/0092 STATE ST (TWP)	000000 FT
		000009 FT INTER-BK	000000 FT
		0020/0000 LENGTH(AH 3805 BK 0499) BMSBN 09/2048/0012/0000 INTER-AHD STATE RD (TWP)	000000 FT
		0012/0009 NEWTOWN T	000000 FT
		000000 FT NC STATE ST INTER-BK STATE RD (TWP)	000000 FT
		BR. OF NEWTOWN CREEK BMSBG 09/2048/0012/0000 MFC BEGIN = C	000000 FT
		0012/0000 LENGTH(AH 0009 BK 1144)	000000 FT
		000000 FT INTER-BK STATE RD (TWP)	000000 FT
		0012/0000 LENGTH(AH 1144 BK 0000)	

EXTRACT DATE: 12/18/2023 ROADWAY MANAGEMENT SYSTEM PAGE NUMBER: 462  
 PRINT DATE: 12/19/2023 SLD COUNTY/SR - ANNUAL PRINT COUNTY: BUCKS

DIR: B TOTAL LEN: 1.735 MI. DIST: 06-1 SR: 2047  
 LEFT MUN: LANGHORNE B RIGHT MUN: LANGHORNE B

009162 FT



009162 FT RICHARDSON AV  
 0030/2545 (SR2066 SEG 0010/1766)  
 0030/2061 LANGHORNE  
 LANGHORNE MANOR B

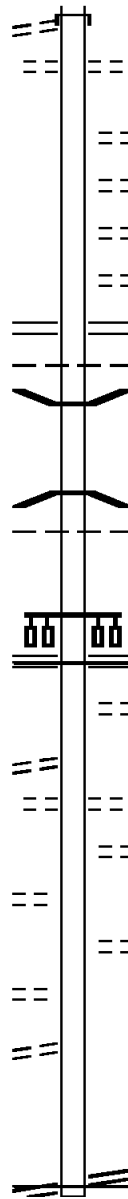
0030/0819 GILLAM AV  
 (BORO)  
 0030/0241 CENTRAL AV  
 (BORO)  
 INTER-BK RT 1 ACCESS RD  
 006617 FT (BORO)  
 MFC BEGIN = E  
 0030/0000 LTH AH 002545 BK 000100  
 006617 FT  
 7024/0000 LTH AH 000100 BK 003254  
 INTER-AHD RT 1 ACCESS RD

2 0 09155 0 00 0066+72 006617 FT  
 RT 1 ACCESS RD  
 (BORO)  
 0030/0000  
 006617 FT  
 RT 1 ACCESS RD

DIR: B TOTAL LEN: 1.735 MI.  
 LEFT MUN: LANGHORNE MANOR B

DIST: 06-1 SR: 2047  
 RIGHT MUN: LANGHORNE MANOR B

(BORO) 0020/3254



0020/3254 (BORO)  
 0020/2823 (BORO) HIGHLAND AV  
 0020/2119 (BORO) PROSPECT AV  
 0020/1653 (BORO) FAIRVIEW AV  
 0020/1179 (BORO) PARK AV  
 0020/0723 (BORO) ELM AV  
 0020/0242 (BORO) COMLY AV  
 (SR2008 SEG 0040/2061)  
 0020/0172 LANGHORNE MANOR MIDDLETOWN T  
 0020/0094 BMSEN 09/2047/0020/0000  
 003363 FT 2 0 09155 0 00 0033+37 RR  
 CSX  
 BMSBG 09/2047/0020/0000  
 0020/0000 LENGTH(AH 3254 BK 3363)  
 0010/3275 MIDDLETOWN PENNDEL B  
 LINCOLN HW  
 (SR2037 SEG 0110/0000)  
 (SR2037 SEG 0111/0000)  
 0010/2832 MFC BEGIN = D  
 CRESCENT ST  
 0010/2369 (BORO)  
 0010/1873 (BORO) WOODLAND AV  
 0010/1525 (BORO) DEHAVEN AV  
 0010/1503 (BORO) JOYCE AV  
 0010/1148 (BORO)  
 0010/0738 (BORO) RUMPF AV  
 PFC JOHN DALOLA AV  
 0010/0396 (BORO)  
 000000 FT  
 000000 FT 2 0 09155 0 00 0000+09  
 BELLEVUE AV  
 (SR0513 SEG 0130/0151)  
 NC HU LMEVILLE AV  
 MFC BEGIN = E  
 0010/0000 LENGTH(AH 3363 BK 0000)

003363 FT

CRESCENT ST (BORO) 0010/2326

DEHAVEN AV (BORO) 0010/1503

RUMPF AV (BORO) 0010/0738  
 PFC JOHN DALOLA AV (BORO) 0010/0396  
 000000 FT

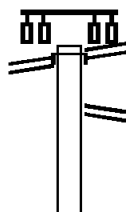
BELLEVUE AV (SR0513 SEG 0130/0151) 0010/0000



EXTRACT DATE: 12/18/2023 ROADWAY MANAGEMENT SYSTEM PAGE NUMBER: 460  
PRINT DATE: 12/19/2023 SLD COUNTY/SR - ANNUAL PRINT COUNTY: BUCKS

DIR: N TOTAL LEN: 1.632 MI. DIST: 06-1 SR: 2045  
LEFT MUN: MIDDLETOWN T RIGHT MUN: MIDDLETOWN T

008616 FT  
MAPLE AV  
(SR0213 SEG 0090/0000) 0040/1298  
  
1 0 00281 7 00 0101+17 007318 FT  
BROWNSVILLE RD



008616 FT  
INTER-AHD GOLF CLUB DR  
(T733)  
MAPLE AV  
(SR0213 SEG 0090/0000)  
0040/1298 HULMEVILLE RD  
0040/1010 (SR2027 SEG 0130/3374)  
  
007318 FT

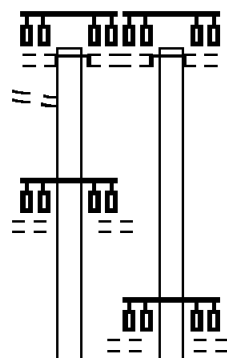
DIR: N TOTAL LEN: 1.632 MI. DIST: 06-1 SR: 2045  
 LEFT MUN: MIDDLETOWN T RIGHT MUN: MIDDLETOWN T

SR	SEG	START STATION	END STATION	LENGTH (FT)	DESCRIPTION	SR	SEG	START STATION	END STATION	LENGTH (FT)	DESCRIPTION
(SR2043)	SEG 0080/2370)	0040/0000				5		0040/0000		LENGTH(AH 1298 BK 2403)	
	COLONIAL DR (T348) HAWTHORNE S AV (T354)	0030/0754									
		0030/0381									
		004915 FT						004915 FT	1 0 00281 7 00 0075+04		GILLAM AV (T334)
	ARBUTUS AV (T648)	0020/3518				5		0030/0000		LENGTH(AH 2403 BK 3540)	
	RAVINE AV (BORO)	0020/1631									
	GRAND AV (T410)	0020/1246									
	ORCHARD AV (T650)	0020/0855									
								0020/0449		HIGHLAND AV (TWP)	
1 0 00281 7 00 0039+51	001375 FT							001375 FT		(SR2008 SEG 0010/0000)	
	FAIRHILL AV (T409)	0020/0000				5		0020/0000		LENGTH(AH 3540 BK 1275)	
	NESHAMINY HIGH SCHOOL P (GOVT)	0010/1020						0010/1020		SERVICE RD (T679)	
	NESHAMINY HIGH SCHOOL P (GOVT)	0010/0630									
	OLD LINCOLN HW (T333)	0010/0300									
	LC FOR OLD LINCOLN HW (CONN)	0010/0120									
		000100 FT						000100 FT	1 0 00281 7 00 0025+36		MFC BEGIN = D
						5		0010/0000		LENGTH(AH 1275 BK 0100)	
0 0 00000 0 00 0000+00	000000 FT							000000 FT	0 0 00000 0 00 0000+00		
	SR 1 SERVICE RD (T699)	INTER-BK						INTER-BK	NC OL	LD LINCOLN HW	
										SR 1 SERVICE RD (T699)	
										MFC BEGIN = D	
		LENGTH(AH 0100 BK 0000)	0005/0000			5		0004/0000		LENGTH(AH 0100 BK 0000)	

EXTRACT DATE: 12/18/2023 ROADWAY MANAGEMENT SYSTEM PAGE NUMBER: 458  
 PRINT DATE: 12/19/2023 SLD COUNTY/SR - ANNUAL PRINT COUNTY: BUCKS  
 DIR: E TOTAL LEN: .655 MI. DIST: 06-1 SR: 2044  
 LEFT MUN: BENSLEM T RIGHT MUN: BENSLEM T

ROCKHILL DR  
 (TWP)  
 NESHAMINY BL  
 (TWP)  
 LC FROM NESHAMINY BL  
 (CONN)  
 NESHAMINY MALL RD  
 (PRDR)  
 HOME DEPOT PLAZA RD  
 (PRDR)

003460 FT  
 INTER-AHD  
 0011/3460  
 0011/3327  
 0011/2926



003450 FT  
 INTER-AHD  
 0010/3450  
 0010/2912

ROCKHILL DR  
 (TWP)  
 NESHAMINY BL  
 (TWP)  
 NESHAMINY MALL RD  
 (PRDR)  
 HOME DEPOT PLAZA RD  
 (PRDR)

DIR: E TOTAL LEN: .655 MI. DIST: 06-1 SR: 2044  
 LEFT MUN: BENSLEM T RIGHT MUN: BENSLEM T

RAMP RD  
 (SR8055 SEG 0010/0800)  
 NESHAMINY MALL RD  
 (PRDR)

0011/2234

RAMP RD  
 (SR8055 SEG 0750/0000)

0011/1923

OP ID 09/0001/0040/1557  
 TO 8055/0500 SH  
 (CONN)

0011/1730

RAMP D RD  
 (SR8055 SEG 0500/0000)  
 RAMP C RD  
 (SR8055 SEG 0510/0996)  
 HORIZON BL  
 (TWP)

0011/1391

FROM 8055/0510 SH  
 (CONN)

0011/1290

0011/1193

OVERLOOK BL  
 (TWP)

0011/0665

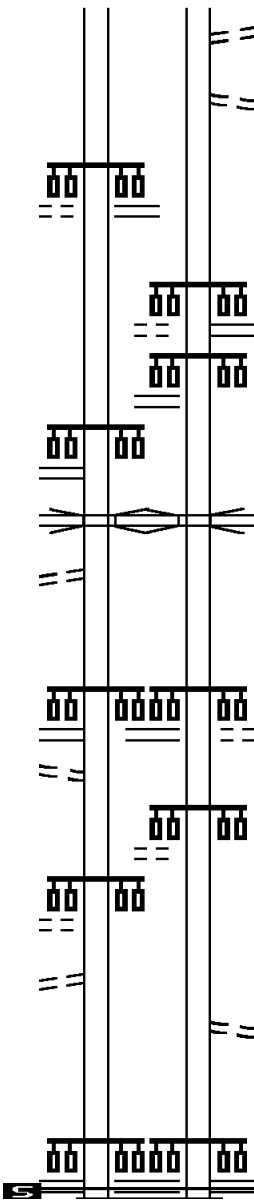
TO 2037/0040 SH  
 (CONN)

0011/0162

2 0 00000 0 00 0000+00 000000 FT

NC ROCKHILL DR  
 OLD LINCOLN HW  
 (SR2037 SEG 0040/0305)

MFC BEGIN = D  
 LENGTH(AH 3460 BK 0000) 0011/0000



0010/2792 LC TO HOME DEPOT PLAZA  
 (CONN)  
 0010/2388 FROM 8055/0010 SH  
 (CONN)

RAMP RD  
 (SR8055 SEG 0010/0800)  
 NESHAMINY MALL RD  
 (PRDR)

0010/2245

RAMP RD  
 (SR8055 SEG 0750/0000)

0010/1945

OP ID 09/0001/0040/1557  
 LINCOLN HWY (NB)

0010/1735

RAMP D RD  
 (SR8055 SEG 0500/0000)  
 RAMP C RD  
 (SR8055 SEG 0510/0996)  
 HORIZON BL  
 (TWP)

0010/1290

OVERLOOK BL  
 (TWP)

0010/0676

0010/0145 FROM 2037/0040 SH  
 (CONN)  
 000000 FT 2 0 00000 0 00 0000+00

NC ROCKHILL DR  
 OLD LINCOLN HW  
 (SR2037 SEG 0040/0305)

MFC BEGIN = D  
 LENGTH(AH 3450 BK 0000) 0010/0000

Segment	Start Station	End Station	Length (FT)	Notes
OLD LINCOLN HW (SR2045 SEG 0040/0000)	026426	0080/2370	026473 FT	OLD LINCOLN HW (SR2045 SEG 0040/0000)
BROADVIEW AV (T395)		0080/1366	0080/1034	BUTTERWORTH LN (T349)
2 0 09008 0 00 0177+64	024056	0080/0000	0080/0385 024103 FT	HAWTHORNE AV (T354)
BEECHWOOD AV (T405)			0080/0000	LENGTH(AH 2370 BK 3147) CLEARVIEW AV (T370)
			0070/2843	HAZEL AV (T685)
			0070/2604	MYRTLEWOOD AV (TWP)
			0070/2364	WOODBINE AV (T398)
			0070/2122	CANTERBURY AV (T397)
			0070/1880	WALNUT TE (T396)
			0070/1641	BUCKTHORN RD (T358)
			0070/1398	ELMWOOD AV (TWP)
			0070/1146	PLAYWICKI ST (T643)
			0070/0889	

DIR: B TOTAL LEN: 5.014 MI. DIST: 06-1 SR: 2043  
 LEFT MUN: MIDDLETOWN T RIGHT MUN: MIDDLETOWN T

Street Name	Segment ID	Length	Notes
PERIWINKLE AV (T338)	0070/0654		
		020909 FT	0070/0401 BMSBN 09/2043/0070/0147 MIDDLETOWN 0070/0287 LOWER SOUTHAMPTON T 2 0 09008 0 00 0147+46 NESHAMINY CREEK 0070/0147 BMSBG 09/2043/0070/0147 020956 FT 2 0 09008 0 00 0145+99 CREEK RD (T595)
			5 0070/0000 LENGTH(AH 3147 BK 3845)
			LIBBY LN (T594)
UPHILL ST (T600)	0060/2184		
			0060/2018 HOMESTEAD RD (T593)
SPRINGHILL AV (T617)	0060/1430		
			0060/0937 CREEK RD (T595)
WOODLYN DR (T625)	0060/0809		
		017064 FT	017111 FT 2 0 09008 0 00 0105+05 MANOR LN (T371)
			5 0060/0000 LENGTH(AH 3845 BK 3218)
CAWLA WY (TWP )	0050/0977		
		013846 FT	013893 FT 2 0 09008 0 00 0072+53 BRISTOL RD (SR2025 SEG 0314/1280)
			5 0050/0000 LOWER SOUTHAMPTON BENSALEM T LENGTH(AH 3218 BK 3579) ELIZABETH AV

DIR: B TOTAL LEN: 5.014 MI. DIST: 06-1 SR: 2043  
 LEFT MUN: LOWER SOUTHAMPTON T RIGHT MUN: LOWER SOUTHAMPTON T

Address	Distance	Notes	Address	Distance	Notes
			0040/3387		(T338)
					CHERRY AV
SOMERS AV			0040/3128		(T336)
(T616)					SOMERS AV
0040/2889			0040/2889		(T343)
					SYCAMORE AV
			0040/2620		(T334)
					MAGNOLIA AV
ANDREWS RD			0040/2359		(T332)
(T620)			0040/2283		(APRA) SCOTTSDALE INDU
					OAK AV
			0040/2095		(T330)
					CYPRESS AV
CLEARVIEW AV			0040/1834		(T328)
(T490)					
			0040/1573		BOSTON AV
ELMWOOD AV					(T326)
(T631)			0040/1466		
					HAZEL AV
HAZEL AV			0040/1279		(T300)
(T326)					
MYRTLE AV					WUNDER AV
(T363)			0040/0974		(T324)
ROSEWOOD AV			0040/0747		
(T324)					CHARTER CT
WALNUT AV			0040/0475		(TWP)
(T483)					WELDON AV
			010267 FT		(T314)
					2 0 09008 0 00 0037+41
					(APRA) K & L TRANSPORT
					DARA FAITH DR
					(T827)
			0040/0000		LENGTH(AH 3579 BK 3680)
D AV					
(T369)			0030/3483		
					KNABLE LN
					(T829)
C AV			0030/3249		
(T486)					
B AV			0030/2969		
(T322)					CARVER AV
					(T306)

DIR: B TOTAL LEN: 5.014 MI. DIST: 06-1 SR: 2043  
 LEFT MUN: LOWER SOUTHAMPTON T RIGHT MUN: LOWER SOUTHAMPTON T

Stationing / Description	Stationing / Description	Notes
A AV (T320) 0030/2725		
SHORTLEAF ST (T548) 0030/2462		
PHILADELPHIA AV (T549) 0030/1766		
	0030/2310 CENTRAL AV (T356)	
	0030/1766 PHILADELPHIA AV (T322)	
	0030/1381 CHURCH AV (T312)	
	0030/1151 REID AV (T315)	
	0030/0777 RIDGE AV (T320)	
	0030/0373 GROWDEN AV (T318)	
2 0 09008 0 00 0000+00 006587 FT	006634 FT	
OLD STREET RD (T629)		
BROWNSVILLE RD (T340) 0030/0000		
	NC BROWNSVILLE RD	
	0030/0000 LENGTH(AH 3680 BK 0585)	
	BOUND BROOK AV	
	0024/0309 (TWP)	
	0024/0278 BMS EN 09/2043/0024/0193	
	BRIDGE POSTED (TONS)	
	0 0 00000 0 00 0000+00	
	SGL 31 COMB 40	
	0024/0193 SOUTHEASTERN PA TRAN RR	
	BMSBG 09/2043/0024/0193	
	FROM 0132/0223 SH	
	0024/0124 (CONN)	
006002 FT	006049 FT	
	NC OLD STREET RD	
	STREET RD	
	(SRO132 SEG 0223/0697)	
	(SRO132 SEG 0222/0692)	
	0024/0000 LENGTH(AH 0585 BK 2128)	
FROM 0132/0222 SH (CONN) 0020/1957		
PENN ST (T500) 0020/0830		
	0020/0562 PA TPK (1-276)	
	OP ID 09/7276/9903/5036	
	DOBOR RD	
	0020/0450 (PRDR)	
SHAMROCK LN (PRDR) 0020/0290		



DIR: B TOTAL LEN: 5.014 MI. DIST: 06-1 SR: 2043  
 LEFT MUN: LOWER SOUTHAMPTON T RIGHT MUN: LOWER SOUTHAMPTON T

003874 FT

003921 FT 2 0 09007 0 00 0037+50  
 MFC BEGIN = D  
 0020/0000 LENGTH(AH 2128 BK 0250)

FOR SR 2043N TO 2043S  
 (CONN)  
 BENSLEM-TREVOSE RD  
 (TWP)

0013/0128

0012/0162

FOR SR 2043N TO 2043S  
 (CONN)  
 BENSLEM-TREVOSE RD  
 (TWP)  
 SOMERTON RD  
 (TB97)  
 SOMERTON RD  
 (TB97)  
 BENSLEM-TREVOSE RD  
 (TWP)

BENSLEM-TREVOSE RD  
 (TWP)

0013/0068

0012/0072

FOR SR 2043S TO 2043N  
 (CONN)

FOR SR 2043S TO 2043N

0 0 00000 0 00 0000+00 003671 FT

0013/0000

0012/0000

0 0 00000 0 00 0000+00  
 MFC BEGIN = D

LENGTH(AH 0203 BK 3671)

MILL RD  
 (TWP)

0010/3565

0010/3099

LENGTH(AH 0250 BK 3671)

STREAM RIDGE LN  
 (TWP)

0010/3099

0010/2729

DOGWOOD DR  
 (TWP)

0010/2684

BMSEN 09/2043/0010/2684  
 2 0 09007 0 00 0027+42

0010/2684

POQUESSING CREEK  
 BMSBG 09/2043/0010/2684

0010/2500

BENSLEM  
 LOWER SOUTHAMPTON T

0010/2488

LUKENS ST  
 (T411)

STERNMILL RD  
 (T347)

0010/1240

0010/1240

(APRA) TERRY INDUSTRIAL

000000 FT

0010/0039

COUNTY LINE RD  
 (T518)

000000 FT

KELVIN AV  
 (CITY)

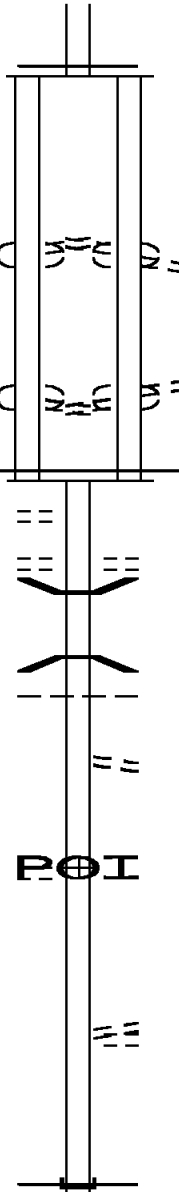
INTER-BK

2 0 09007 0 00 0000+00  
 NC TR

0010/0000

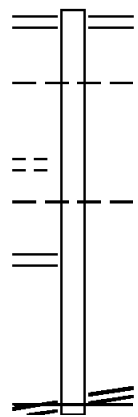
TREVOSE RD  
 (CITY)

MFC BEGIN = D  
 LENGTH(AH 3671 BK 0000)



EXTRACT DATE: 12/18/2023 ROADWAY MANAGEMENT SYSTEM PAGE NUMBER: 451  
 PRINT DATE: 12/19/2023 SLD COUNTY/SR - ANNUAL PRINT COUNTY: BUCKS  
 DIR: B TOTAL LEN: .486 MI. DIST: 06-1 SR: 2042  
 LEFT MUN: BRISTOL T RIGHT MUN: BRISTOL T

	002566 FT		002566 FT NEW FALLS RD 0010/2566 (SR2006 SEG 0030/1126)
			BRISTOL 0010/1847 MIDDLETOWN T
MIDWAY AV (T734)	0010/1202		MIDDLETOWN 0010/0756 BRISTOL T
ACCESS RD (SR2039 SEG 0010/0000)	0010/0564 000000 FT		000000 FT 2 0 09126 0 00 0000+00 NEWPORTVILLE RD (SR2027 SEG 0060/0000)
MAIN ST (SR2027 SEG 0060/0000)	0010/0000		NC ZIMMERMAN LN MFC BEGIN = E 0010/0000 LENGTH(AH 2566 BK 0000)

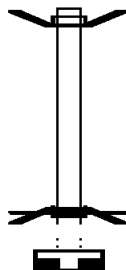


EXTRACT DATE: 12/18/2023 ROADWAY MANAGEMENT SYSTEM PAGE NUMBER: 450  
 PRINT DATE: 12/19/2023 SLD COUNTY/SR - ANNUAL PRINT COUNTY: BUCKS  
 DIR: B TOTAL LEN: .022 MI. DIST: 06-1 SR: 2041  
 LEFT MUN: BENSLEM T RIGHT MUN: BENSLEM T

000117 FT

000000 FT

000000 FT

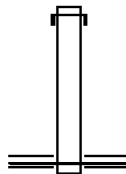


000117 FT BMS EN 09/2041/0022/0000  
 INTER-AHD SOMERTON RD  
 0022/0117 (TB97)  
 000000 FT 2 0 09143 0 00 0031+31  
 NC SOMERTON RD  
 INTER-BK SOMERTON RD  
 (TB97)  
 CSX  
 BMSBG 09/2041/0022/0000 RR  
 MFC BEGIN = D  
 0022/0000 LENGTH(AH 0117 BK 0100)  
 000000 FT  
 7012/0000 LENGTH(AH 0100 BK 0000)

	005834 FT		005834 FT	PHILMONT AV (T630) STREET RD (SR0132 SEG 0222/0000) (SR0132 SEG 0223/0000)
			0022/3024	
BRINKMANNS WY (TWP )	0022/2042	==		
STERNER MILL RD (T347)	0022/1530	==		
			0022/1385	PA TPK (1-276) OP ID 09/7276/9903/5017
			0022/0844	BMSBN 09/2040/0022/0822 0 0 0000 0 00 0000+00 POQUESSING CREEK
			0022/0822	BMSBG 09/2040/0022/0822
STERNER MILL RD (T347)	0022/0482	==		
2 0 09182 0 00 0028+01	002810 FT		002810 FT	
DOLTON RD (T316)	0022/0000	==	5 0022/0000	LENGTH(AH 3024 BK 2810)
DUKES WY (TWP )	0012/1499	==		
MORGAN DR (TWP )	0012/0306	==		
			0012/0243	BMSBN 09/2040/0012/0207 2 0 09182 0 00 0000+00 BRANCH POQUESSING CREEK
			0012/0207	BMSBG 09/2040/0012/0207
	000000 FT		000000 FT	2 0 09182 0 00 0000+00 NC PHILMONT AV INTER-BK PHILMONT AV (SR1020 SEG 0030/1616) MFC BEGIN = C BK-PHILADELPHIA (67)
			5 0012/0000	LENGTH(AH 2810 BK 0000)

EXTRACT DATE: 12/18/2023      ROADWAY MANAGEMENT SYSTEM      PAGE NUMBER: 448  
 PRINT DATE: 12/19/2023      SLD COUNTY/SR - ANNUAL PRINT      COUNTY: BUCKS  
 DIR: B      TOTAL LEN: .047 MI.      DIST: 06-1      SR: 2039  
 LEFT MUN: MIDDLETOWN T      RIGHT MUN: MIDDLETOWN T

000248 FT  
 000000 FT



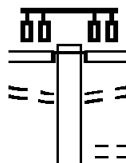
000248 FT  
 INTER-AHD TALL TREE LN  
 0010/0248 (PRDR)  
 000000 FT 0 0 00000 0 00 0000+00  
           NC TA LL TREE LN  
                   ZIMMERMAN LN  
                   (SR2042 SEG 0010/0564)  
                   MFC BEGIN = E  
 0010/0000 LENGTH(AH 0248 BK 0000)

EXTRACT DATE: 12/18/2023 ROADWAY MANAGEMENT SYSTEM PAGE NUMBER: 447  
 PRINT DATE: 12/19/2023 SLD COUNTY/SR - ANNUAL PRINT COUNTY: BUCKS  
 DIR: B TOTAL LEN: 16.930 MI. DIST: 06-1 SR: 2038  
 LEFT MUN: PHILADELPHIA C RIGHT MUN: PHILADELPHIA C

089320 FT

BUSTLETON PK  
 (SR0532 SEG 0010/0000)  
 (SR0532 SEG 0011/0000)  
 FROM 0532/0011 SH  
 (CONN)

0314/3288  
 0314/3203



089391 FT  
 INTER-AHD

COUNTY LINE RD  
 (CITY)  
 BUSTLETON AV  
 (SR0532 SEG 0090/2422)  
 (SR0532 SEG 0091/2423)  
 TO 0532/0091 SH  
 (CONN)  
 BARCALOW ST  
 (CITY)

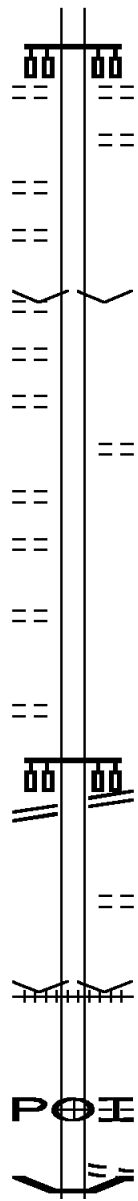
0314/3288  
 0314/3203  
 0314/2753

DIR: B TOTAL LEN: 16.930 MI. DIST: 06-1 SR: 2038  
 LEFT MUN: PHILADELPHIA C RIGHT MUN: PHILADELPHIA C

Left Side Description	Left Side ID	Left Side Length	Right Side Description	Right Side ID	Right Side Length
HILLTOP RD (T517)	0314/2121		SIMMS ST (CITY)	0314/2453	
WINDING LN (T537)	0314/1590		LC FROM BUXMONT ST (CONN)	0314/2209	
BROOKSIDE DR (T533)	0314/1344		BUXMONT ST (CITY)	0314/2121	
			OVERHILL AV (CITY)	0314/1590	
			WEXFORD PL (CITY)	0314/1344	
			PHILADELPHIA LOWER MORELAND T	0314/1231	
ANNA MARIA TE (TWP)	0314/0792		RAMAGE RN RD (TWP)	0314/1018	
LAWSON DR (TWP)	0314/0422		GLENDALE DR (TWP)	0314/0509	
	086032 FT				
			2 0 09033 0 00 0033+00 VILLAGE: SOMERTON/PHILA BUXMONT RD (TWP)	086103 FT	
			LENGTH(AH 3288 BK 3894)	0314/0000	
			BROOKDALE AV (TWP)	0310/2408	
			PINE RD (SR2050 SEG 0070/2848)	0310/1322	
DOUGLAS DR (T607)	0310/0882		LONGFELLOW RD (TWP)	0310/0739	
BUCK RD (T317)	082138 FT		2 0 09033 0 00 0071+91 (APRA) PIKE INDUSTRIAL VILLAGE: L.MORELND19006	082209 FT	
LOWER MORELAND UPPER SOUTHAMPTON T	0310/0000		LENGTH(AH 3894 BK 1474) BERTON RD (TWP)	0310/0000	
				0300/0959	
	080664 FT		2 0 09033 0 00 0086+71 VILLAGE: U.SHTMPTN/L.MR	080735 FT	

DIR: B TOTAL LEN: 16.930 MI. DIST: 06-1 SR: 2038  
 LEFT MUN: UPPER SOUTHAMPTON T RIGHT MUN: UPPER MORELAND T

APRIL LN (T614) 0300/0000  
 STEPHENSON WY (TWP) 0290/0833  
 STEPHENSON WY (TWP) 0290/0308  
 CAMERON RD (T364) 0290/0000  
 GRAVEL HILL RD (T357) 0280/1790  
 SPRINGDALE AV (T383) 0280/1407  
 ELFRETH RD (T385) 0280/0965  
 BEECHWOOD DR (T384) 0280/0560  
 FAIRHILL RD (T382) 2 0 09033 0 00 0123+32 076996 FT 0280/0000  
 PRINCETON RD (T530) 0270/2331  
 SECOND STREET PK (SR0232 SEG 0010/0000) 0270/1518



BUCK RD (TWP)  
 0300/0000 LENGTH(AH 1474 BK 1473)  
 BOBWHITE LN (TWP) 0290/0990  
 079262 FT 2 0 09033 0 00 0101+37  
 VILLAGE: NAME#3, 19006  
 0290/0000 LENGTH(AH 1473 BK 2195)  
 WARFIELD RD (TWP) 0280/1234  
 077067 FT  
 0280/0000 LENGTH(AH 2195 BK 3272)  
 HUNTINGDON PK (SR0232 SEG 0130/1674) 0270/1518  
 SOMERS DR (TWP) 0270/0455  
 073795 FT 2 0 09033 0 00 0156+04  
 VILLAGE: NAME#3 I 19006  
 (AAR 532123F)#TRKS 01  
 0270/0000 LENGTH(AH 3272 BK 2613)  
 (APRA) HUNTINGDON VALLE  
 MANN RD (TWP) 0260/1707  
 HEATON RD (TWP) 0260/1236  
 BMSSEN 46/7276/9903/4627 0260/1146



DIR: B TOTAL LEN: 16.930 MI. DIST: 06-1 SR: 2038  
 LEFT MUN: UPPER SOUTHAMPTON T RIGHT MUN: UPPER MORELAND T

JAMES WY  
(T617)

0260/0589



0260/1006

0260/0589

2 0 09033 0 00 0182+03  
 1-276  
 BMSBG 46/7276/9903/4627  
 (APRA) COUNTY LINE IND

UPPER SOUTHAMPTON  
 UPPER MORELAND T

0260/0133  
 0711111 FT



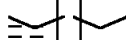
0260/0459

0260/0133  
 071182 FT

SHORT LN  
 (TWP )  
 LOWER MORELAND  
 UPPER MORELAND T

NEW RD  
(T361)

0260/0000

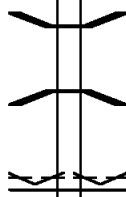


0260/0000

2 0 09033 0 00 0182+03  
 VILLAGE: L.MORELND19006  
 LENGTH(AH 2613 BK 1903)

UPPER MORELAND  
 UPPER SOUTHAMPTON T

0256/0000



0256/0543

0256/0510  
 069279 FT

BMSEN 09/2038/0256/0510  
 0 0 00000 0 00 0000+00  
 SOUTHAMPTON CREEK  
 BMSBG 09/2038/0256/0510  
 2 0 09033 0 00 0195+82  
 VILLAGE: U.MORELND19040  
 MFC BEGIN = B  
 LENGTH(AH 1903 BK 2595)

SYLVIA DR  
(T517)

0251/1707



0250/1702

SYLVIA DR  
(T517)

SHOEMAKER RD  
(TWP )

0251/1670



0250/1644

SHOEMAKER RD  
(TWP )

UPPER SOUTHAMPTON  
 WARMINSTER T  
 DAVISVILLE RD  
 (T363)

0251/0781



0250/0773

DAVISVILLE RD  
(T363)

2 0 09033 0 00 0227+10 066633 FT  
 VILLAGE: U.STHMPTN18966  
 UNKNOWN RD  
 (TWP )

0251/0778



066684 FT

2 0 09033 0 00 0227+10  
 VILLAGE: U.MORELND19040  
 PINEHORST RD  
 (TWP )

DAVISVILLE RD  
 (SR2042 SEG 0070/1567)

0251/0000



0250/0000

DAVISVILLE RD  
 (SR2042 SEG 0070/1567)

BMSEN 09/2038/0240/0000 0241/0025  
 2 0 09033 0 00 0237+37 065574 FT



0240/0025  
 065653 FT

BMSEN 09/2038/0240/0000  
 2 0 09033 0 00 0237+37

EXTRACT DATE: 12/18/2023  
PRINT DATE: 12/19/2023

ROADWAY MANAGEMENT SYSTEM  
SLD COUNTY/SR - ANNUAL PRINT

PAGE NUMBER: 443  
COUNTY: BUCKS

DIR: B TOTAL LEN: 16.930 MI.  
LEFT MUN: UPPER MORELAND T

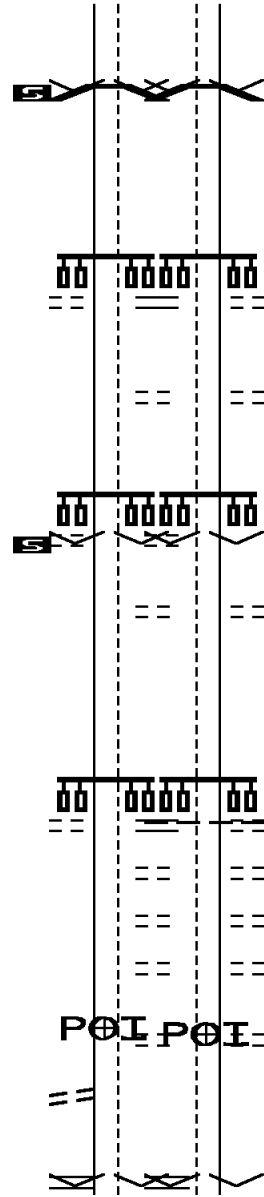
DIST: 06-1 SR: 2038  
RIGHT MUN: UPPER MORELAND T

VILLAGE: WARMINSTR18974  
BRANCH SOUTHAMPTON CREE  
BMSBG 09/2038/0240/0000  
LENGTH(AH 1059 BK 3261)

VILLAGE: U.MORELND19040  
BRANCH SOUTHAMPTON CREE  
BMSBG 09/2038/0240/0000  
LENGTH(AH 1031 BK 3289)

CENTENNIAL RD  
(T365)  
CENTENNIAL RD  
(T332)

0231/1671



0230/1668

GOODWIN RD  
(TWP)  
2 0 09033 0 00 0270+23 062313 FT  
VILLAGE: WARMINSTR18974  
NEWTOWN RD  
(T367)

0231/0000

HOWARD AV  
(TWP)  
0221/2492

COUNTY LINE COMMERCE CN  
(PRDR)  
WARMINSTER AV  
(BORO)

0221/1527

HARRISON AV  
(BORO)  
JEFFERSON AV  
(BORO)  
SPRINGDALE AV  
(BORO)  
(APRA) HEG INDUSTRIAL P  
LINCOLN AV  
(BORO)  
TO 0332/0010 SH  
(CONN)  
2 0 09033 0 00 0302+25 059112 FT

0221/0351

0221/0133

VILLAGE: WARMINSTR18974  
JACKSONVILLE RD  
(SR0332 SEG 0010/0000)

0230/0598  
062364 FT

0230/0000

0220/2491

0220/1535

0220/1279

0220/1024

0220/0700

0220/0352

059160 FT

CENTENNIAL RD  
(T365)  
CENTENNIAL RD  
(T332)

GOODWIN RD  
(TWP)  
2 0 09033 0 00 0270+23  
VILLAGE: U.MORELND19040  
NEWTOWN RD  
(T367)

LENGTH(AH 3289 BK 3204)

HOWARD AV  
(TWP)

COUNTY LINE COMMERCE CN  
(PRDR)  
WARMINSTER AV  
(BORO)

UPPER MORELAND  
HATBORO B  
HARRISON AV  
(BORO)  
JEFFERSON AV  
(BORO)  
SPRINGDALE AV  
(BORO)  
(APRA) HEG INDUSTRIAL P  
LINCOLN AV  
(BORO)

2 0 09033 0 00 0302+25  
VILLAGE: HTBRO/U.MORLND  
JACKSONVILLE RD  
(SR0332 SEG 0010/0000)

DIR: B TOTAL LEN: 16.930 MI. DIST: 06-1 SR: 2038  
 LEFT MUN: HATBORO B RIGHT MUN: HATBORO B

JACKSONVILLE RD (SR0332 SEG 0020/3232)				JACKSONVILLE RD (SR0332 SEG 0020/3232)
LENGTH(AH 3201 BK 3018) 0221/0000				0220/0000 LENGTH(AH 3204 BK 2995)
OAKDALE AV (BORO) 0211/2709	==	==	==	OAKDALE AV (BORO) 0210/2702
(AAR 593130H)#TRKS 01 0211/2203	+++++	+++++	+++++	(AAR 593130H)#TRKS 01 0210/2215
PARK AV (T406) 0211/1900	==	==	==	PARK AV (T406) 0210/1875
BMSSEN 09/2038/0210/1786 0211/1832	~	~	~	BMSSEN 09/2038/0210/1786 0210/1804
0 0 0000 0 00 0000+00				0 0 0000 0 00 0000+00
BR PENNYPACK CRK				BR PENNYPACK CRK
BMSBG 09/2038/0210/1786 0211/1814	~	~	~	BMSBG 09/2038/0210/1786 0210/1786
MADISON AV (T369)				MADISON AV (T369)
MADISON AV (BORO) 0211/0847				MADISON AV (BORO) 0210/0819
YORKSHIRE WY (BORO) 0211/0390	==	==	==	YORKSHIRE WY (BORO) 0210/0368
EVERGREEN AV (T400) 0211/0375	==	==	==	EVERGREEN AV (T400) 0210/0348
2 0 09033 0 00 0332+25 056094 FT				0210/0127 056165 FT
VILLAGE: WARMINSTR18974				2 0 09033 0 00 0332+25
OLD YORK RD (SR0263 SEG 0080/3030)				VILLAGE: HATBORO B19040
(SR0263 SEG 0081/3048)				OLD YORK RD (SR0263 SEG 0080/3030)
OLD YORK RD (SR0263 SEG 0010/0000)				(SR0263 SEG 0081/3048)
(SR0263 SEG 0011/0000)				OLD YORK RD (SR0263 SEG 0010/0000)
LENGTH(AH 3018 BK 2874) 0211/0000				(SR0263 SEG 0011/0000)
FROM 0263/0011 SH 0201/2716				LENGTH(AH 2995 BK 2878)
(CONN) 0201/2716	==	==	==	HARVEY RD (T623)
HARVEY RD (T623) 0201/2348	==	==	==	HATBORO UPPER MORELAND T
				0200/2352
				0200/2275
BLAIR MILL RD (SR2026 SEG 0060/2078)				BLAIR MILL RD (SR2026 SEG 0060/2078)
0201/1537				UPPER MORELAND HORSHAM T
GREENE RD (T388) 0201/1210	==	==	==	GREENE RD (T388)
				0200/1540
				0200/1214

DIR: B TOTAL LEN: 16.930 MI. DIST: 06-1 SR: 2038  
 LEFT MUN: WARMINSTER T RIGHT MUN: WARMINSTER T

Left Side	Left Stationing	Left Elevation	Right Side	Right Stationing	Right Elevation
WOODLAND DR (T501)	0201/0545	==	WOODLAND DR (T501)	0200/0549	
LINDA LN (T100)	0201/0218	==	LINDA LN (T100)	0200/0219	
HIDDEN WOODS LN (T663)	0201/0073	==	HIDDEN WOODS LN (T663)	0200/0079	
BMS EN 09/2038/0200/0000	0201/0015		BMS EN 09/2038/0200/0000	0200/0015	
2 0 09033 0 00 0360+94	053220 FT		2 0 09033 0 00 0360+94	053287 FT	
VILLAGE: WARMINSTR18974			VILLAGE: NAME#3   19040		
BRANCH PENNYPACK CREEK			BRANCH PENNYPACK CREEK		
BMSBG 09/2038/0200/0000			BMSBG 09/2038/0200/0000		
LENGTH(AH 2874 BK 1711)	0201/0000		LENGTH(AH 2878 BK 1711)	0200/0000	
ST DAVIDS PL (T101)	0195/1207	==	ST DAVIDS PL (T101)	0194/1208	
GIBSON AV (T468)	0195/0356	==	GIBSON AV (T468)	0194/0356	
0 0 00000 0 00 0000+00	051509 FT		0 0 00000 0 00 0000+00	051576 FT	
VILLAGE: WARMINSTER TWP			VILLAGE: HORSHAM T19040		
MEETINGHOUSE RD (T123)			MEETINGHOUSE RD (T123)		
LENGTH(AH 1711 BK 2369)	0195/0000		LENGTH(AH 1711 BK 2369)	0194/0000	
HENRY AV (T427)	0191/1457	==	HENRY AV (T427)	0190/1457	
2 0 09033 0 00 0401+73	049140 FT		2 0 09033 0 00 0401+73	049207 FT	
VILLAGE: WARMINSTER TWP			VILLAGE: HORSHAM T19040		
NORRISTOWN RD (T377)			NORRISTOWN RD (T377)		
LENGTH(AH 2369 BK 2506)	0191/0000		LENGTH(AH 2369 BK 2513)	0190/0000	
MAPLE AV (T143)	0181/1844	==	MAPLE AV (T143)	0180/1845	
CALEDONIA DR (T408)	0181/1433	==	CALEDONIA DR (T408)	0180/1432	
LATCHSTRING LN (T164)	0181/0043	==	LATCHSTRING LN (T164)	0180/0044	
2 0 09033 0 00 0426+78	046634 FT		2 0 09033 0 00 0426+78	046694 FT	

EXTRACT DATE: 12/18/2023  
PRINT DATE: 12/19/2023

ROADWAY MANAGEMENT SYSTEM  
SLD COUNTY/SR - ANNUAL PRINT

PAGE NUMBER: 440  
COUNTY: BUCKS

DIR: B TOTAL LEN: 16.930 MI.  
LEFT MUN: HORSHAM T

DIST: 06-1 SR: 2038  
RIGHT MUN: HORSHAM T

VILLAGE: WARMINSTR18974  
DELMONT AV  
(T379)

VILLAGE: HORSHAM T19040  
DELMONT AV  
(T379)

LENGTH(AH 2506 BK 3434) 0181/0000

0180/0000

LENGTH(AH 2513 BK 3442)

WILLOW DR  
(T495)

0171/1481

==

0170/1478

WILLOW DR  
(T495)

VALLEY RD  
(T381)

0171/0573

==

0170/0573

VALLEY RD  
(T381)  
FROM 0611/0240 SH  
(CONN)

WARMINSTER  
WARRINGTON T 0171/0026  
2 0 09033 0 00 0455+40 043200 FT  
VILLAGE: WARMINSTR18974  
EASTON RD  
{SR0611 SEG 0241/3120}  
{SR0611 SEG 0240/3091}

043252 FT

2 0 09033 0 00 0455+40  
VILLAGE: HORSHAM T19040  
EASTON RD  
{SR0611 SEG 0241/3120}  
{SR0611 SEG 0240/3091}

EASTON RD  
{SR0611 SEG 0010/0000}  
{SR0611 SEG 0011/0000}  
LENGTH(AH 3434 BK 0500) 0171/0000  
0 0 00000 0 00 0000+00 042700 FT  
MFC BEGIN = B  
LENGTH(AH 0500 BK 2818) 0163/0000

0170/0000

042752 FT

0162/0000

EASTON RD  
{SR0611 SEG 0010/0000}  
{SR0611 SEG 0011/0000}  
LENGTH(AH 3442 BK 0500)  
0 0 00000 0 00 0000+00  
MFC BEGIN = B  
LENGTH(AH 0500 BK 2818)

LC TO WARRINGTON CROSS I  
(CONN) 0160/2105  
WARRINGTON CROSSING LT  
(TWP) 0160/2010  
LC FROM WARRINGTON CR D  
(CONN) 0160/1900

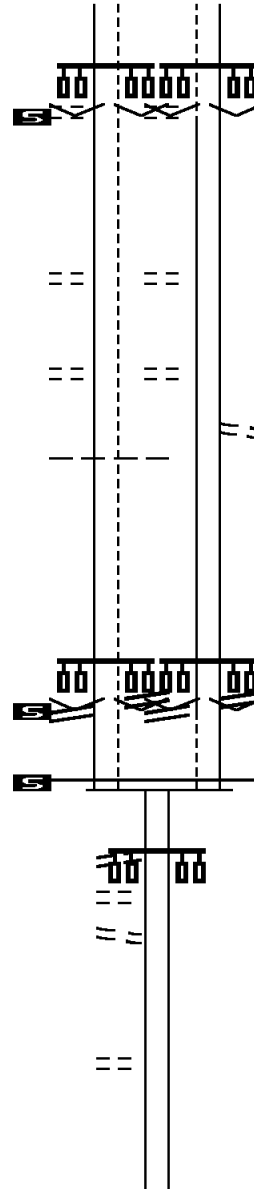
0160/2010

TITUS AV  
(T415) 0160/0636

039882 FT

039934 FT  
0160/0000

2 0 09033 0 00 0493+99  
LENGTH(AH 2818 BK 1099)

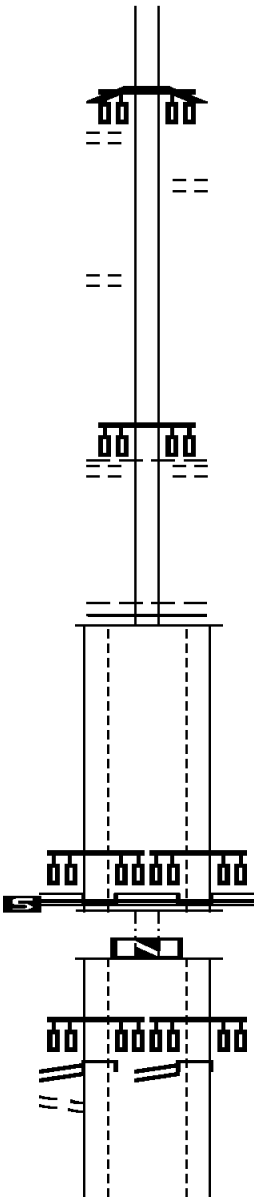


DIR: B TOTAL LEN: 16.930 MI. DIST: 06-1 SR: 2038  
 LEFT MUN: WARRINGTON T RIGHT MUN: WARRINGTON T

Left Side	Right Side	Notes
038783 FT	0150/0055 BMSID 09/2038/0150/0000 038835 FT 2 0 09033 0 00 0505+73 PARK CREEK	
KANSAS RD (T345) 0140/2659	0150/0000 LENGTH(AH 1099 BK 3012) 0140/2659 KEITH VALLEY RD (T205)	
TULIP DR (TWP) 0140/1883		
2 0 09033 0 00 0535+84 035771 FT BRADFORD AV (T351) 0140/0000	035823 FT 0140/0000 LENGTH(AH 3012 BK 1482)	
034289 FT	034341 FT 2 0 09033 0 00 0550+26 PARK RD (T202) 0130/0000 LENGTH(AH 1482 BK 3027)	
FAIRMONT AV (TWP) 0120/1750	0120/2035 BR. LITTLE NESHAMINY CR STRUCTURE LENGTH 16 FT BMSID 09/2038/0120/2035	
BRADFORD GREENE DR (TWP) 0120/0269 031262 FT	031314 FT 2 0 09033 0 00 0580+37 ROSE LN (TWP) 0120/0000 LENGTH(AH 3027 BK 2263)	
BRADFORD GREENE DR (TWP) 0110/2000		
MAGGIE WY (TWP) 0110/0633	0110/0633 CHESTNUT LN (T200) 0110/0052 BMSID 09/2038/0110/0000	

DIR: B TOTAL LEN: 16.930 MI. DIST: 06-1 SR: 2038  
 LEFT MUN: WARRINGTON T RIGHT MUN: WARRINGTON T

Stationing	Distance	Right of Way	Property/Notes
028999 FT		029051 FT	2 0 09033 0 00 0603+02 LITTLE NESHAMINY CREEK BMSBG 09/2038/0110/0000 LENGTH(AH 2263 BK 3077)
FOLLY RD (T333)	0100/2739	0110/0000	KATIE LN (TWP )
KULP RD EAST (TWP )	0100/1120	0100/2739	
		0100/2235	
			LOWER STATE RD (T363)
2 0 09033 0 00 0633+87	025922 FT	025974 FT	HORSHAM WARRINGTON T
KULP RD WEST (TWP )	0100/0000	0100/0000	LENGTH(AH 3077 BK 0803)
	025119 FT	025171 FT	0 0 00000 0 00 0000+00 MFC BEGIN = B WARRINGTON MONTGOMERY T
		0098/0000	LENGTH(AH 0803 BK 0650)
0 0 00000 0 00 0000+00	024469 FT	024521 FT	0 0 00000 0 00 0000+00 LOWER STATE RD (SR3003 SEG 0010/0000) LOWER STATE RD (SR0152 SEG 0245/0565)
LOWER STATE RD (SR3003 SEG 0010/0000) LOWER STATE RD (SR0152 SEG 0245/0565)			
COUNTY LINE RD (SR0152 SEG 0004/0000) MFC BEGIN = B LTH AH 000650 BK 000100	INTER-BK 0095/0000 024469 FT	INTER-BK	COUNTY LINE RD (SR0152 SEG 0005/0000) MFC BEGIN = B LTH AH 000650 BK 000100
COUNTY LINE RD (SR0152 SEG 0010/0000)	INTER-AHD	0094/0000	LTH AH 000100 BK 001138
LIMEKILN PK (SR0152 SEG 0010/0000) FROM 0152/0010 SH (CONN)	0091/1100 0091/0931	024521 FT 7092/0000 INTER-AHD	COUNTY LINE RD (SR0152 SEG 0010/0000)
		0090/1138	LIMEKILN PK (SR0152 SEG 0010/0000)
0 0 00000 0 00 0000+00	023369 FT	023383 FT	2 0 09033 0 00 0662+87



DIR: B TOTAL LEN: 16.930 MI. DIST: 06-1 SR: 2038  
LEFT MUN: MONTGOMERY T RIGHT MUN: MONTGOMERY T

Left Side	Center	Right Side
KENAS RD (SR2014 SEG 0050/3164)		KENAS RD (SR2014 SEG 0050/3164)
LENGTH(AH 1100 BK 3028) 0091/0000	0090/0000	LENGTH(AH 1138 BK 3028)
WOODLAWN AV (T392) 0083/2873		WOODLAWN AV (T392) 0082/2869
		KINGSTON WY (T669) 0082/1558
KINGSTON WY (T669) 0083/1557		
0 0 00000 0 00 0000+00 020341 FT	020355 FT	0 0 00000 0 00 0000+00
LENGTH(AH 3028 BK 0794) 0083/0000	0082/0000	LENGTH(AH 3028 BK 0790)
0 0 00000 0 00 0000+00 019547 FT	019565 FT	2 0 09033 0 00 0700+96
STUMP RD (T393)		STUMP RD (T393)
STUMP RD (T375)		STUMP RD (T375)
LENGTH(AH 0794 BK 1705) 0081/0000	0080/0000	LENGTH(AH 0790 BK 1713)
US 202 PY (SR0202 SEG 0004/0000)		US 202 PY (SR0202 SEG 0004/0000)
US 202 PY (SR0202 SEG 0404/2470) 0071/0923	0070/0938	US 202 PY (SR0202 SEG 0404/2470)
0 0 00000 0 00 0000+00 017842 FT	017852 FT	2 0 09033 0 00 0718+05
CLAREMONT DR (T561)		CLAREMONT DR (T561)
LENGTH(AH 1705 BK 2879) 0071/0000	0070/0000	LENGTH(AH 1713 BK 2888)
UPPER STATE RD (T395)		UPPER STATE RD (T395)
UPPER STATE RD (SR2012 SEG 0040/2831)		UPPER STATE RD (SR2012 SEG 0040/2831)
WARRINGTON NEW BRITAIN T 0061/1887	0060/1883	

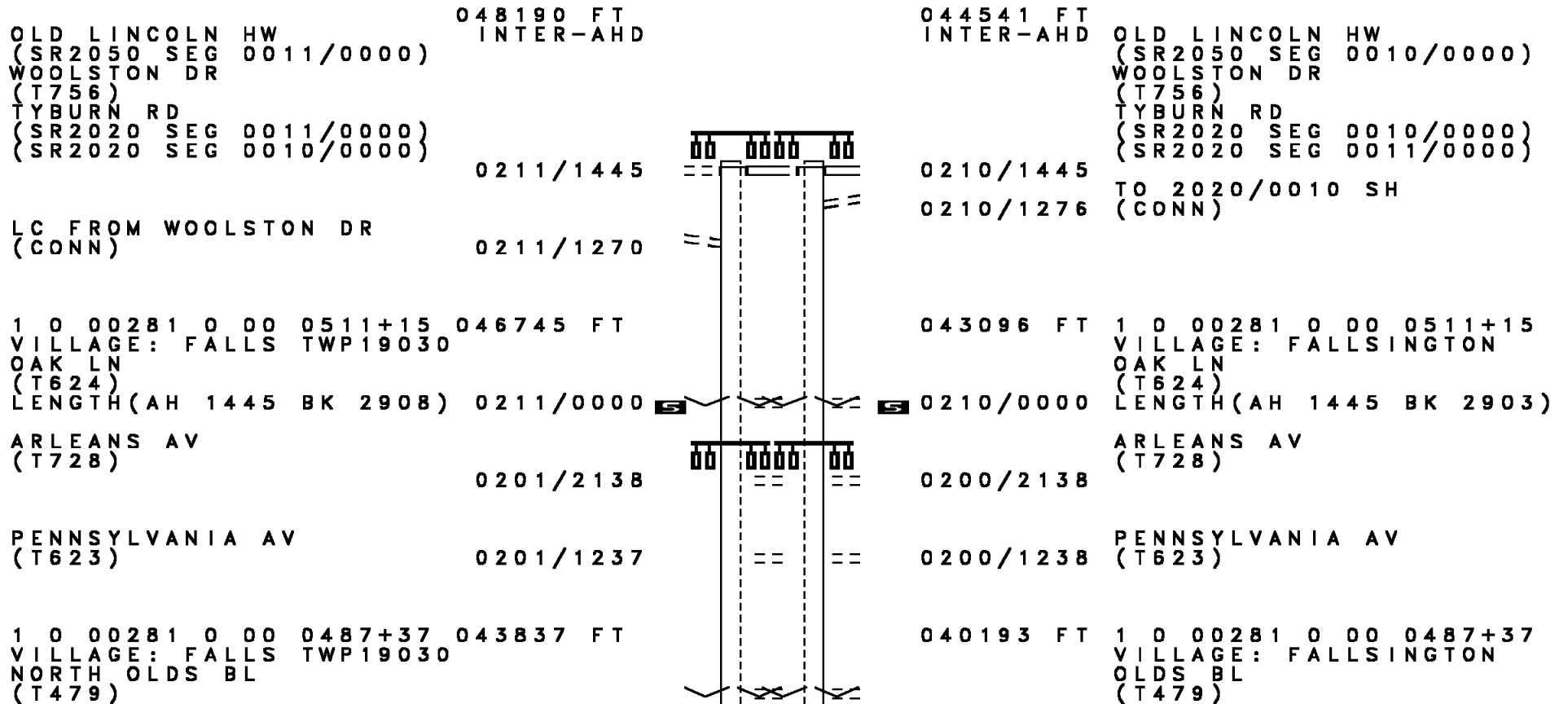


DIR: B TOTAL LEN: 16.930 MI. DIST: 06-1 SR: 2038  
 LEFT MUN: MONTGOMERY T RIGHT MUN: MONTGOMERY T

0 0 00000 0 00 0000+00 014963 FT			014964 FT	2 0 09033 0 00 0746+67
HORIZON RD			HORIZON RD	
(T596)			(T596)	
SUMMER RIDGE DR			SUMMER RIDGE DR	
(T602)			(T602)	
LENGTH(AH 2879 BK 3142) 0061/0000	==	==	0060/0000	LENGTH(AH 2888 BK 3143)
PASTURE LN			PASTURE LN	
(TWP )			(TWP )	
0051/2493	==	==	0050/2493	
MANOR DR			MANOR DR	
(T577)			(T577)	
0051/1767	==	==	0050/1777	
VILLAGE SQ			VILLAGE SQ	
(PRDR)			(PRDR)	
0051/0674	==	==	0050/0680	
0 0 00000 0 00 0000+00 011821 FT			011821 FT	2 0 09033 0 00 0778+54
BUTLER AV			BUTLER AV	
(SR4202 SEG 0010/0000)			(SR4202 SEG 0010/0000)	
DOYLESTOWN RD			DOYLESTOWN RD	
(SR2202 SEG 0100/1334)			(SR2202 SEG 0100/1334)	
LENGTH(AH 3142 BK 0591) 0051/0000	==	==	0050/0000	LENGTH(AH 3143 BK 0591)
0 0 00000 0 00 0000+00 011230 FT			011230 FT	0 0 00000 0 00 0000+00
MFC BEGIN = B			MFC BEGIN = B	
LENGTH(AH 0591 BK 2916) 0043/0000	==	==	0042/0000	LENGTH(AH 0591 BK 2916)
			0040/2551	WOODLAND DR
				(TWP )
LEXINGTON AV			0040/1309	BMS EN 09/2038/0040/1292
(T337)			0040/1292	0 0 00000 0 00 0000+00
			0040/1188	BR. W. BR. NESHAMINY CRK
			0040/1188	BMSBG 09/2038/0040/1292
			0040/0292	WOODLAND RD
BRITAIN WOODS CR			0040/0274	(TWP )
(T549)				BMS EN 09/2038/0040/0274
				2 0 09033 0 00 0810+76
				BR. W. NESHAMINY CREEK
				BMSBG 09/2038/0040/0274

DIR: B TOTAL LEN: 16.930 MI. DIST: 06-1 SR: 2038  
 LEFT MUN: NEW BRITAIN T RIGHT MUN: FALLS T

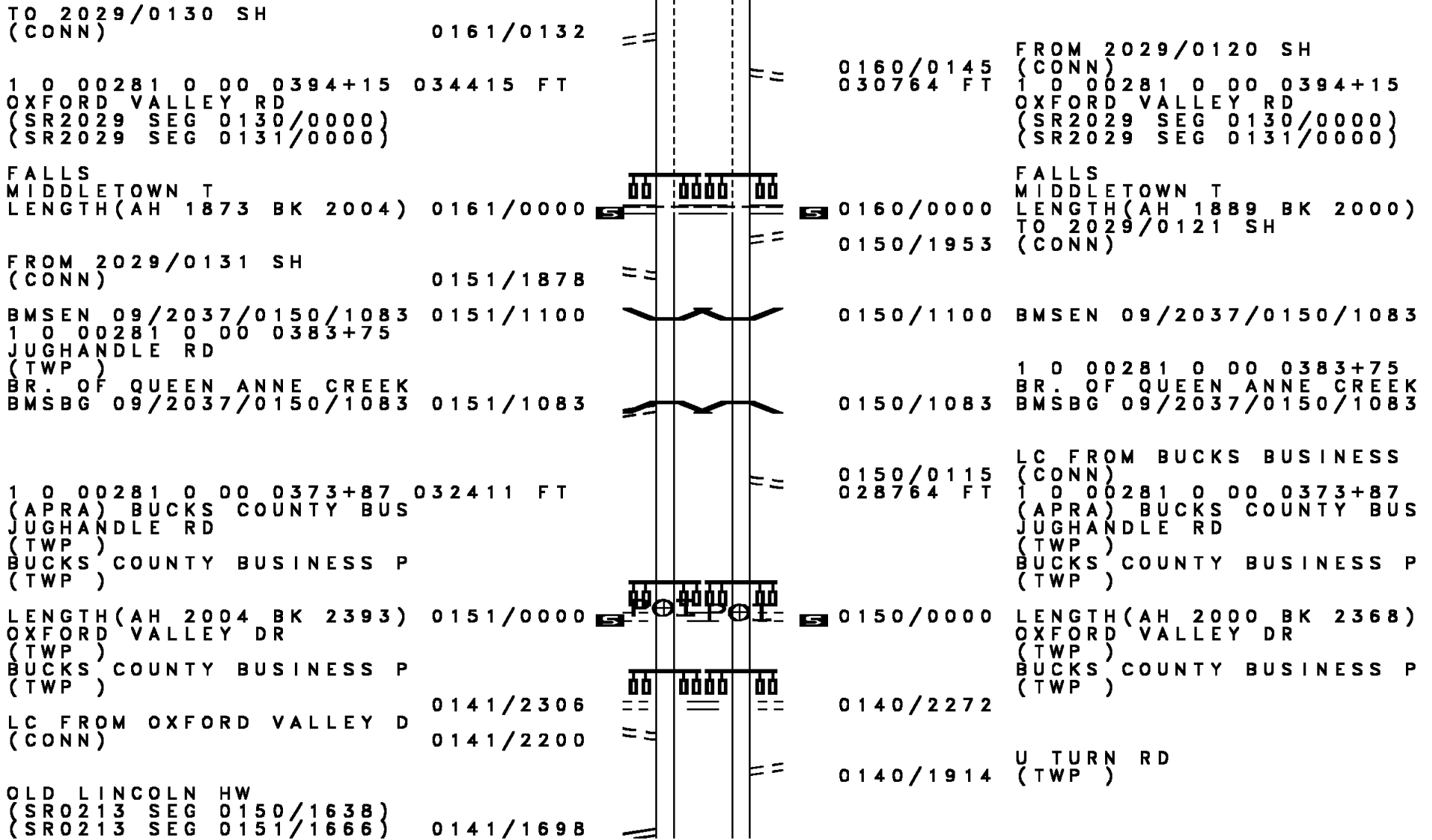
Stationing	Location	Notes
008314 FT		008314 FT 2 0 09033 0 00 0813+32 RICHARDSON RD (TWP) [S] 0040/0000 LENGTH(AH 2916 BK 3142)
0030/0868	WALNUT ST (T405)	0030/1458 MONTGOMERY 0030/0908 HATFIELD T (AAR 593146E) #TRKS 01 WALNUT ST (T385) 0030/0868
005172 FT		0030/0163 BMSBN 09/2038/0030/0052 2 0 09033 0 00 0844+34 W. BR. NESHAMINY CREEK 0030/0052 BMSBG 09/2038/0030/0052 005172 FT 2 0 09033 0 00 0843+92 [S] 0030/0000 LENGTH(AH 3142 BK 3012)
0020/1895	NEW BRITAIN BL (T574)	0020/1895 (APRA) NEW BRITAIN BUSI 0020/1530 BMSBN 09/2038/0020/1516 0 0 00000 0 00 0000+00 BR. W. BR. NESHAMINY CR 0020/1516 BMSBG 09/2038/0020/1516
0020/0745	TREWIGTOWN RD (T319)	0020/0745 002160 FT [S] 0020/0000 LENGTH(AH 3012 BK 2160)
000000 FT		0010/0230 LINE LEXINGTON RD (SR2008 SEG 0010/0262) 000000 FT 2 0 09033 0 00 0896+49 NC CO COUNTY LINE RD INTER-BK COUNTY LINE RD (TWP) MFC BEGIN = B [S] 0010/0000 LENGTH(AH 2160 BK 0000)
0010/0000	MAPLE AV (T438)	



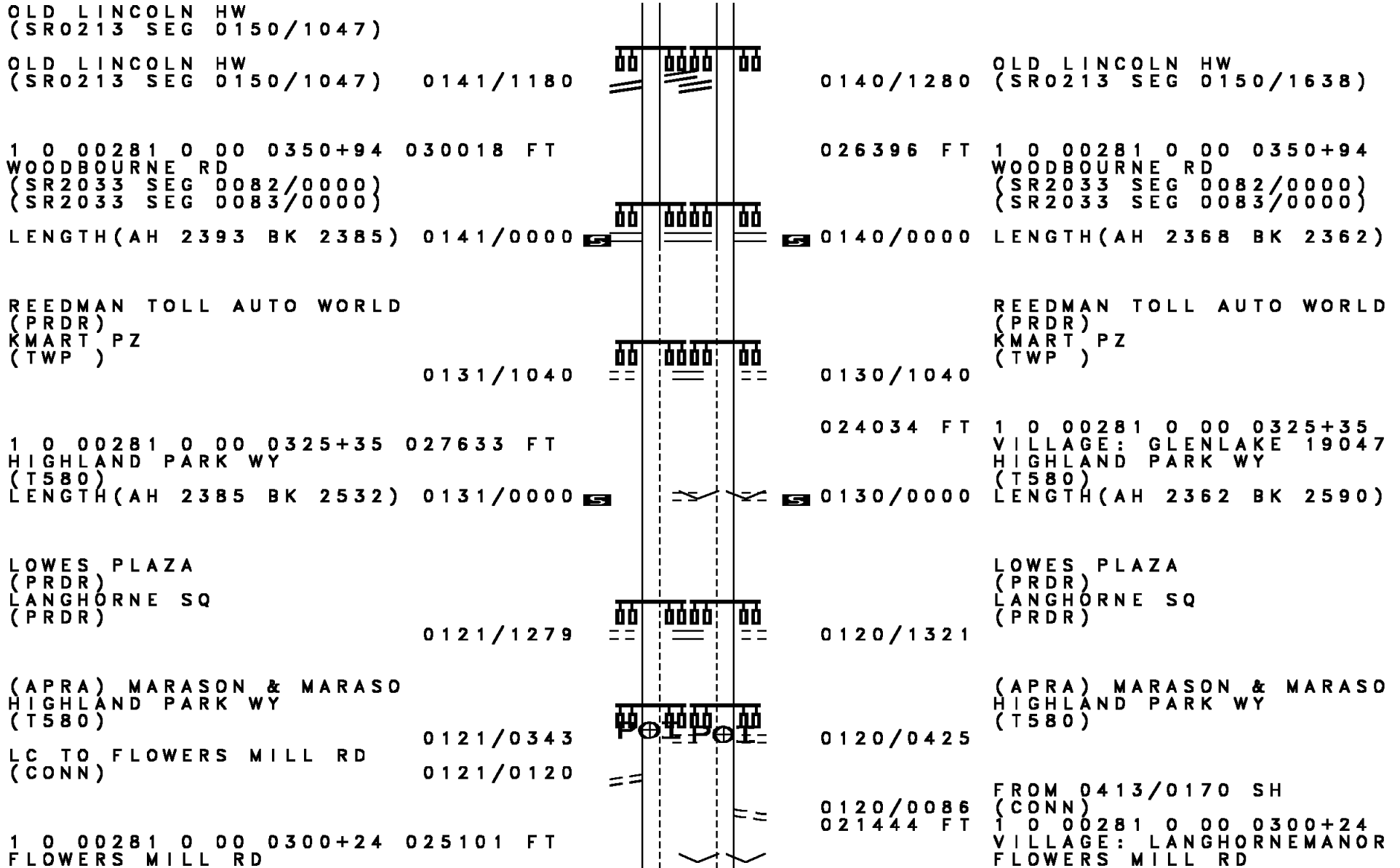
DIR: B TOTAL LEN: 9.127 MI. DIST: 06-1 SR: 2037  
 LEFT MUN: FALLS T RIGHT MUN: FALLS T

Left Side Data	Diagram	Right Side Data
LENGTH(AH 2908 BK 2333) 0201/0000		0200/0000 LENGTH(AH 2903 BK 2306)
BMSBN 09/2037/0190/0000 0191/0022 1 0 00281 0 00 0464+84 041504 FT P3 VILLAGE: FALLS TWP19030 E.BR. OF QUEEN ANNE CRE BMSBG 09/2037/0190/0000		0190/0022 BMSBN 09/2037/0190/0000 037887 FT 1 0 00281 0 00 0464+84 P3 VILLAGE: FAIRLESS HILLS E.BR. OF QUEEN ANNE CRE BMSBG 09/2037/0190/0000
LENGTH(AH 2333 BK 2560) 0191/0000		0190/0000
KENNEDY DR (TWP ) 0181/1182		0180/1181 KENNEDY DR (TWP )
HOOVER DR (TWP ) 0181/0466 BMSBN 09/2037/0180/0000 0181/0016 1 0 00281 0 00 0439+23 038944 FT		0180/0476 HOOVER DR (TWP ) 0180/0016 BMSBN 09/2037/0180/0000 035309 FT 1 0 00281 0 00 0439+23
VILLAGE: FALLS TWP19030 BRANCH QUEEN ANNE CREEK BMSBG 09/2037/0180/0000		VILLAGE: BREEZY ACRES BRANCH QUEEN ANNE CREEK BMSBG 09/2037/0180/0000
LENGTH(AH 2560 BK 2656) 0181/0000		0180/0000
LINCOLN CR (T736) 0171/1933		0170/1901 LINCOLN CR (T736)
COMMERCE BLVD (TWP ) MUNICIPAL DR (TWP ) 0171/1473		0170/1431 COMMERCE BLVD (TWP ) MUNICIPAL DR (TWP )
MERCER CT (PRDR) 0171/0825 MERCER CT (PRDR) 0171/0640		0170/0830 MERCER CT (PRDR) 0170/0635 MERCER CT (PRDR)
1 0 00281 0 00 0412+83 036288 FT SPENCER AV (T733)		032653 FT 1 0 00281 0 00 0412+83 SPENCER AV (T733)
LENGTH(AH 2656 BK 1873) 0171/0000		0170/0000 LENGTH(AH 2656 BK 1889)

DIR: B TOTAL LEN: 9.127 MI. DIST: 06-1 SR: 2037  
 LEFT MUN: FALLS T RIGHT MUN: FALLS T



DIR: B TOTAL LEN: 9.127 MI. DIST: 06-1 SR: 2037  
 LEFT MUN: MIDDLETOWN T RIGHT MUN: MIDDLETOWN T



EXTRACT DATE: 12/18/2023  
PRINT DATE: 12/19/2023

ROADWAY MANAGEMENT SYSTEM  
SLD COUNTY/SR - ANNUAL PRINT

PAGE NUMBER: 430  
COUNTY: BUCKS

DIR: B TOTAL LEN: 9.127 MI.  
LEFT MUN: MIDDLETOWN T

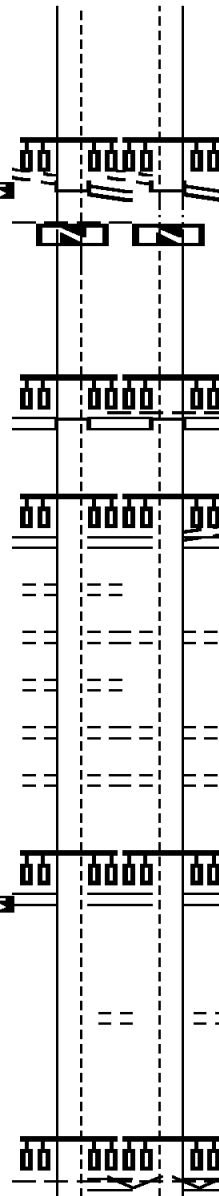
DIST: 06-1 SR: 2037  
RIGHT MUN: MIDDLETOWN T

(T341)

NEW RODGERS RD  
(SR0413 SEG 0180/0000)  
(SR0413 SEG 0181/0000)  
LINCOLN HW INTER-BK  
(SR0413 SEG 0180/0000)  
LTH AH 002532 BK 000100 0121/0000  
PENNDEL B 025101 FT  
LTH AH 000100 BK 001606 7113/0000  
  
DURHAM RD INTER-AHD  
(SR0413 SEG 0190/0000)  
DURHAM RD  
(SR0413 SEG 0190/0000)  
DURHAM RD  
(SR2049 SEG 0100/0852)  
0111/1606

BELLEVUE AV  
(SR0513 SEG 0140/1002)  
0111/1312  
LINCOLN AV  
(BORO) 0111/0987  
LINCOLN AV  
(BORO) 0111/0982  
CENTRE ST  
(BORO) 0111/0637  
CENTRE ST  
(BORO) 0111/0630  
NOELAND AV  
(BORO) 0111/0288  
1 0 00281 0 00 0235+65 023495 FT  
HULMEVILLE AV  
(SR2047 SEG 0010/2832)  
LENGTH(AH 1606 BK 2018) 0111/0000

GLENN AV  
(BORO) 0101/0759  
017789 FT  
1 0 00281 0 00 0215+28 021477 FT  
NESHAMINY ST  
(SR2027 SEG 0100/1578)  
PENNDEL



(T341)

NEW RODGERS RD  
(SR0413 SEG 0181/0000)  
(SR0413 SEG 0180/0000)  
LINCOLN HW INTER-BK  
(SR0413 SEG 0180/0000)  
LTH AH 002590 BK 000100 0120/0000  
021444 FT  
7112/0000  
INTER-AHD  
DURHAM RD INTER-AHD  
(SR0413 SEG 0190/0000)  
DURHAM RD  
(SR0413 SEG 0190/0000)  
DURHAM RD  
(SR2049 SEG 0100/0852)  
0110/1617

PENNDEL B  
EASTBROOK AV  
(BORO)  
BELLEVUE AV  
(SR0513 SEG 0140/1002)  
0110/1297  
LINCOLN AV  
(BORO) 0110/0982  
CENTRE ST  
(BORO) 0110/0630  
NOELAND AV  
(BORO) 0110/0279  
1 0 00281 0 00 0235+65 019827 FT  
HULMEVILLE AV  
(SR2047 SEG 0010/2832)  
LENGTH(AH 1617 BK 2038) 0110/0000

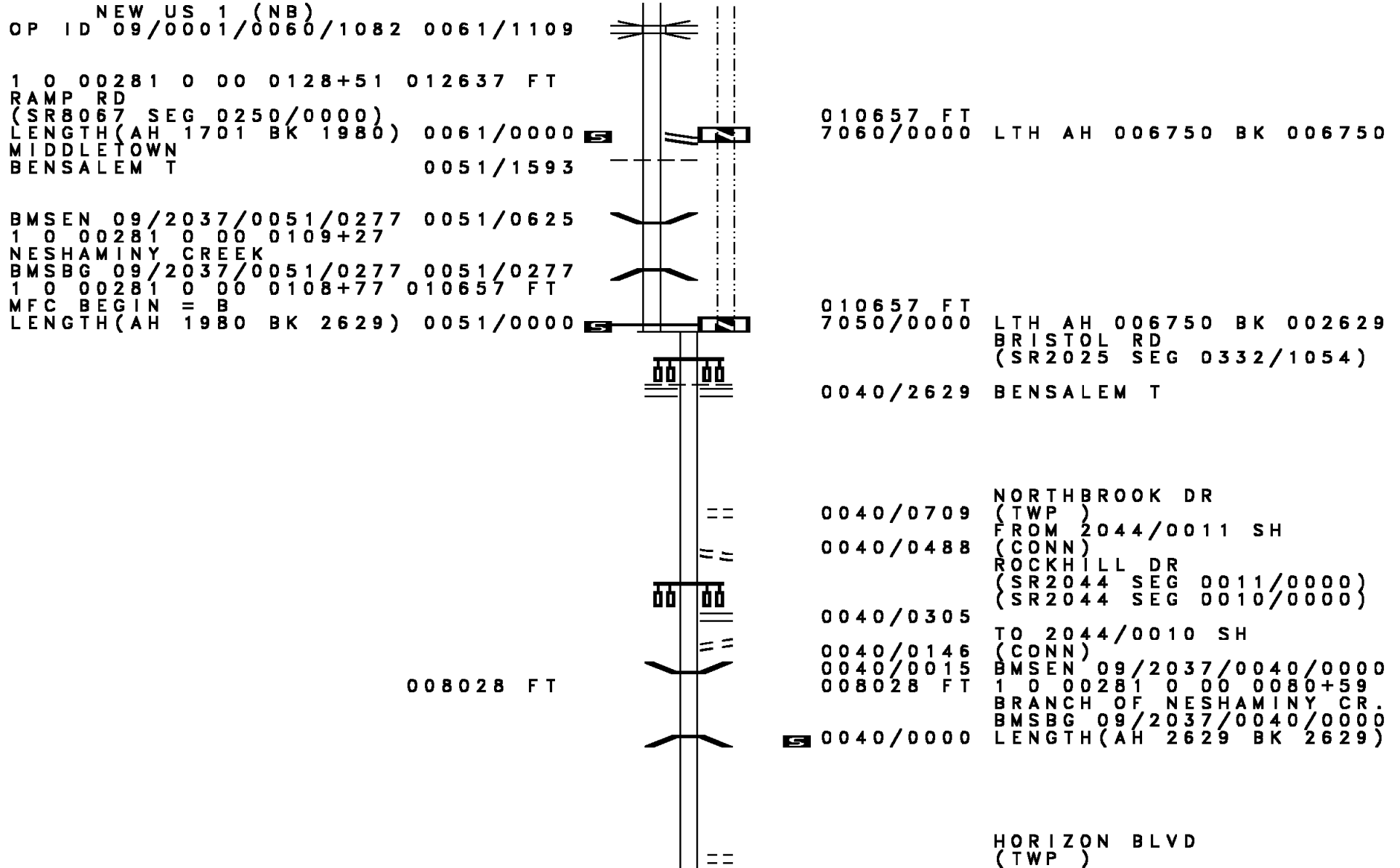
GLENN AV  
(BORO) 0100/0759  
017789 FT  
1 0 00281 0 00 0215+28  
VILLAGE: PENNDEL B19047  
NESHAMINY ST  
(SR2027 SEG 0100/1578)  
PENNDEL

DIR: B TOTAL LEN: 9.127 MI. DIST: 06-1 SR: 2037  
 LEFT MUN: PENNDEL B RIGHT MUN: PENNDEL B

Segment Description	Stationing	Length	Notes	Segment Description	Stationing	Length	Notes
MIDDLETOWN T LENGTH(AH 2018 BK 2295) HULMEVILLE RD (SR2027 SEG 0110/0000)	0101/0000	0091/2090	[S]	MIDDLETOWN T LENGTH(AH 2038 BK 2295) HULMEVILLE RD (SR2027 SEG 0110/0000)	0100/0000	0090/2091	[S]
GARTNER LN (T619)	0091/0983	0091/0979		GARTNER LN (T619)	0090/0979	0090/0979	
BMSID 09/2037/0090/0869 1 0 00281 0 00 0201+15	0091/0885	0090/0885		BMSID 09/2037/0090/0869 1 0 00281 0 00 0201+15	0090/0885	0090/0885	
CHUBB RUN BMSBG 09/2037/0090/0869	0091/0869	0090/0869		CHUBB RUN BMSBG 09/2037/0090/0869	0090/0869	0090/0869	
PLEASANT AV (T668)	0091/0434	0090/0423		PLEASANT AV (T668)	0090/0423	0090/0423	
1 0 00281 0 00 0193+01 019182 FT	019182 FT	015494 FT		1 0 00281 0 00 0193+01	015494 FT	0193+01	
CARTER AV (T614)	0091/0000	0090/0000	[S]	CARTER AV (T614)	0090/0000	0090/0000	[S]
LENGTH(AH 2295 BK 1160)	0091/0000	0080/0747		LENGTH(AH 2295 BK 1160)	0090/0000	0080/0747	
RISING SUN AV (T612)	0081/0749	0080/0747		RISING SUN AV (T612)	0080/0747	0080/0747	
RISING SUN AV (T612)	0081/0331	0080/0333		RISING SUN AV (T612)	0080/0333	0080/0333	
BRANCH CHUBB RUN STRUCTURE LENGTH 8 FT	0081/0220	0080/0220		BRANCH CHUBB RUN STRUCTURE LENGTH 8 FT	0080/0220	0080/0220	
BMSID 09/2037/0080/0220 1 0 00281 0 00 0181+41 018022 FT	018022 FT	014334 FT		BMSID 09/2037/0080/0220 1 0 00281 0 00 0181+41	014334 FT	0181+41	
HARRIS AV (T613)	0081/0000	0080/0000	[S]	HARRIS AV (T613)	0080/0000	0080/0000	[S]
LENGTH(AH 1160 BK 3684)	0081/0000			LENGTH(AH 1160 BK 3677)	0080/0000		
1 0 00281 0 00 0145+27 014338 FT	014338 FT			1 0 00281 0 00 0145+27		0145+27	
NC LINCOLN HW INTER-BK				NC LINCOLN HW INTER-BK			
LENGTH(AH 3684 BK 1701)	0071/0000	0070/0000	[S]	LENGTH(AH 3677 BK 006750)	0070/0000	006750	[S]
EMERGENCY CROSSOVER (CONN)	0061/1511			(SR8067 SEG 0010/1773) MFC BEGIN = B			



DIR: B TOTAL LEN: 9.127 MI. DIST: 06-1 SR: 2037  
LEFT MUN: MIDDLETOWN T RIGHT MUN: MIDDLETOWN T



DIR: B TOTAL LEN: 9.127 MI. DIST: 06-1 SR: 2037  
 LEFT MUN: BENSLEM T RIGHT MUN: BENSLEM T

1 0 00281 0 00 0053+99 005399 FT  
 TRAILWOOD DR  
 (TWP ) 0030/0000

WEISSER HOMES DR  
 (PRDR) 0020/2350

TO 0132/0233 SH  
 (CONN) 0020/1408

CARTER RD  
 (T894) 0020/1101  
 CONCORD DR  
 (T412) 0020/0815

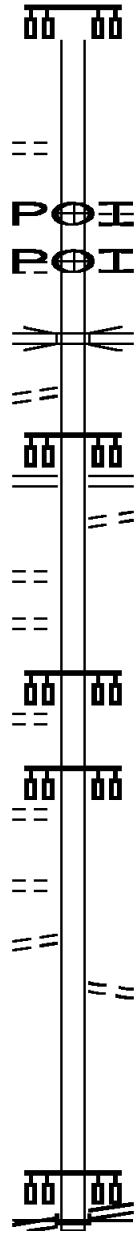
1 0 00281 0 00 0025+14 002516 FT  
 SOMERTON RD  
 (T894) 0020/0000

INTERPLEX DR  
 (TWP ) 0010/1326

NORTHGATE RD  
 (T311) 0010/0680  
 TO 0001/0011 SH  
 (CONN) 0010/0406

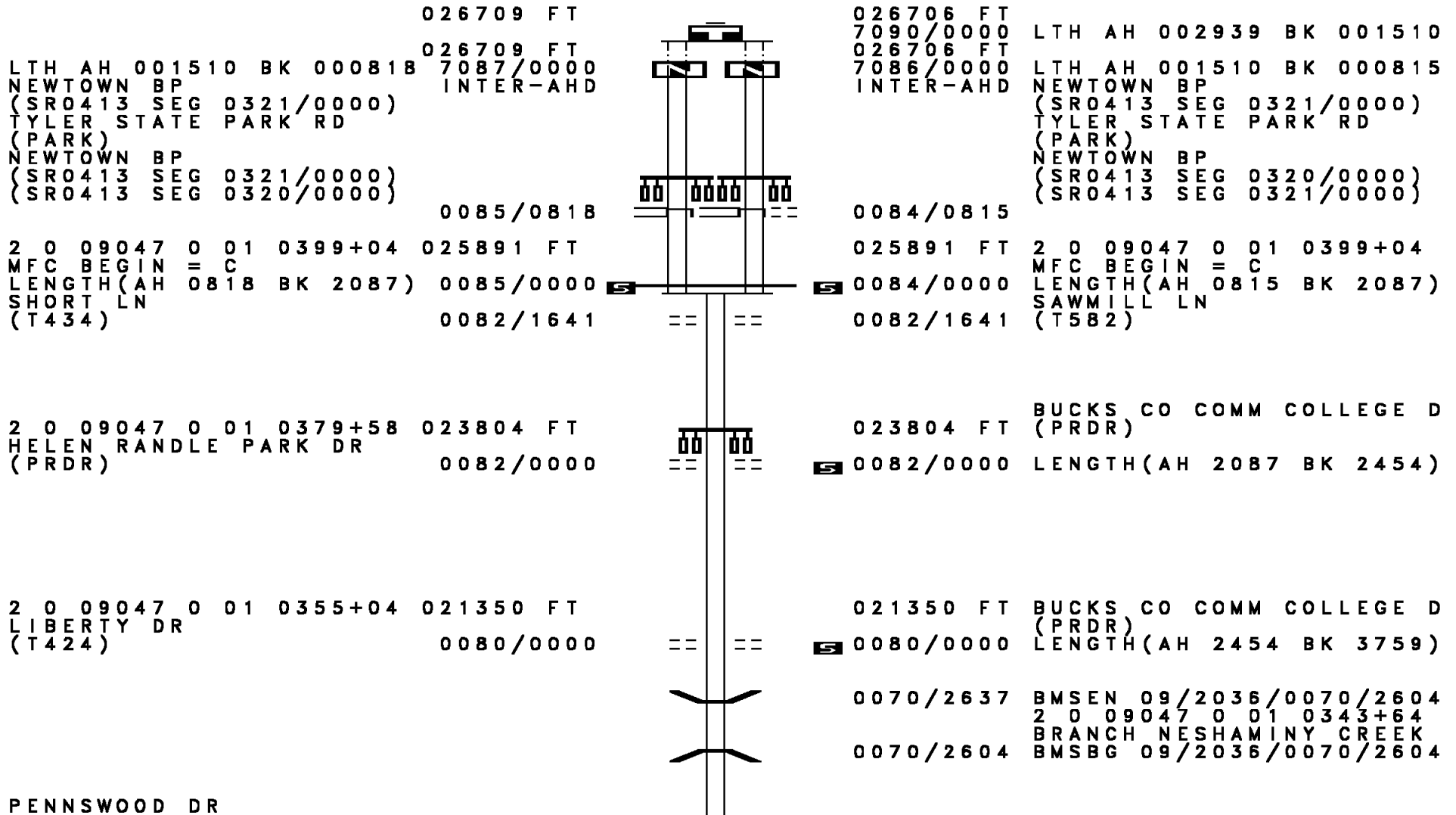
000000 FT

LINCOLN HW  
 (SR0001 SEG 0021/0000)  
 (SR0001 SEG 0020/0000) 0010/0000



0030/0708  
 005399 FT  
 0030/0000 LENGTH(AH 2629 BK 2883)  
 (APRA) CMC EQUIP & K&L  
 CMC EQUIP RD  
 0020/2740 (PRDR)  
 0020/2350 (APRA) WEISSER HOMES IN  
 PA TPK (1-276)  
 0020/1492 OP ID 09/7276/9903/511B  
 STREET RD  
 (SR0132 SEG 0242/0000)  
 (SR0132 SEG 0243/0000)  
 0020/1289 TO 0132/0242 SH  
 0020/1199 (CONN)  
 002516 FT  
 0020/0000 LENGTH(AH 2883 BK 2516)  
 0010/1326  
 0010/0153 FROM 0001/0021 SH  
 000000 FT (CONN)  
 1 0 00281 0 00 0000+00  
 LINCOLN HW  
 (SR0001 SEG 0020/0000)  
 (SR0001 SEG 0021/0000)  
 NC OLD LINCOLN HW  
 INTER-BK OLD LINCOLN HW  
 (TWP )  
 MFC BEGIN = D  
 0010/0000 LENGTH(AH 2516 BK 0000)

DIR: B TOTAL LEN: 5.059 MI. DIST: 06-1 SR: 2036  
 LEFT MUN: NEWTOWN T RIGHT MUN: NEWTOWN T



PENNSWOOD DR

DIR: B TOTAL LEN: 5.059 MI. DIST: 06-1 SR: 2036  
 LEFT MUN: NEWTOWN T RIGHT MUN: NEWTOWN T

Stationing / Description	Length (FT)	Notes
(T435) 0070/1693	017591 FT	
2 0 09047 0 01 0317+45 TWINING BRIDGE RD (T342)	0070/0000	0070/0000 LENGTH(AH 3759 BK 2956)
	0060/1267	NEWTOWN WRIGHTSTOWN T
	014635 FT	0060/0043 BMS EN 09/2036/0060/0000 2 0 09047 0 01 0287+90 BRANCH OF NESHAMINY CRE BMSBG 09/2036/0060/0000
WORTHINGTON MILL RD (SR2081 SEG 0040/0000)	0050/1429	0060/0000 LENGTH(AH 2956 BK 1971) WORTHINGTON MILL RD (SR2081 SEG 0040/0000)
	012664 FT	0050/0024 BMS EN 09/2036/0050/0000 2 0 09047 0 01 0268+11 BRANCH NESHAMINY CREEK BMSBG 09/2036/0050/0000
	0044/1528	0050/0000 LENGTH(AH 1971 BK 1546) HICKORY LN (PRDR)
	011118 FT	0044/0823 NESHAMINY AV (PRDR)
	008601 FT	011118 FT 2 0 09047 0 01 0252+63 0044/0000 LENGTH(AH 1546 BK 2517) SECOND STREET PK (SR0232 SEG 0160/0000)

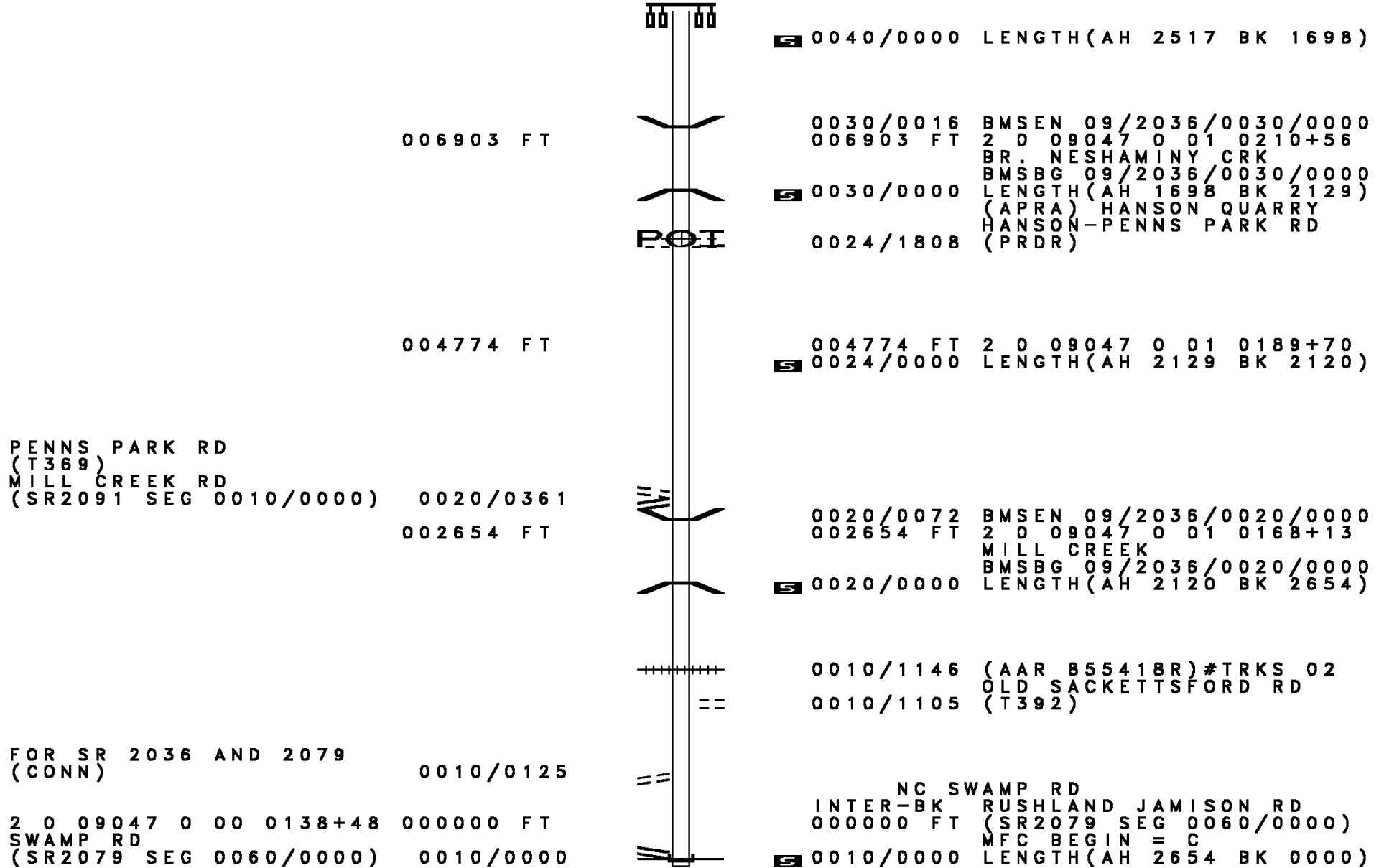
EXTRACT DATE: 12/18/2023  
PRINT DATE: 12/19/2023

ROADWAY MANAGEMENT SYSTEM  
SLD COUNTY/SR - ANNUAL PRINT

PAGE NUMBER: 424  
COUNTY: BUCKS

DIR: B TOTAL LEN: 5.059 MI.  
LEFT MUN: WRIGHTSTOWN T

DIST: 06-1 SR: 2036  
RIGHT MUN: WRIGHTSTOWN T

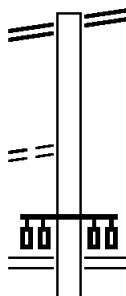


EXTRACT DATE: 12/18/2023 ROADWAY MANAGEMENT SYSTEM PAGE NUMBER: 423  
 PRINT DATE: 12/19/2023 SLD COUNTY/SR - ANNUAL PRINT COUNTY: BUCKS  
 DIR: B TOTAL LEN: 1.870 MI. DIST: 06-1 SR: 2035  
 LEFT MUN: BENSLEM T RIGHT MUN: BENSLEM T

BRISTOL RD 009876 FT  
 (SR2025 SEG 0362/0125) 0040/1550

TO SR 2023/0034  
 (CONN)

0040/0108  
 008326 FT

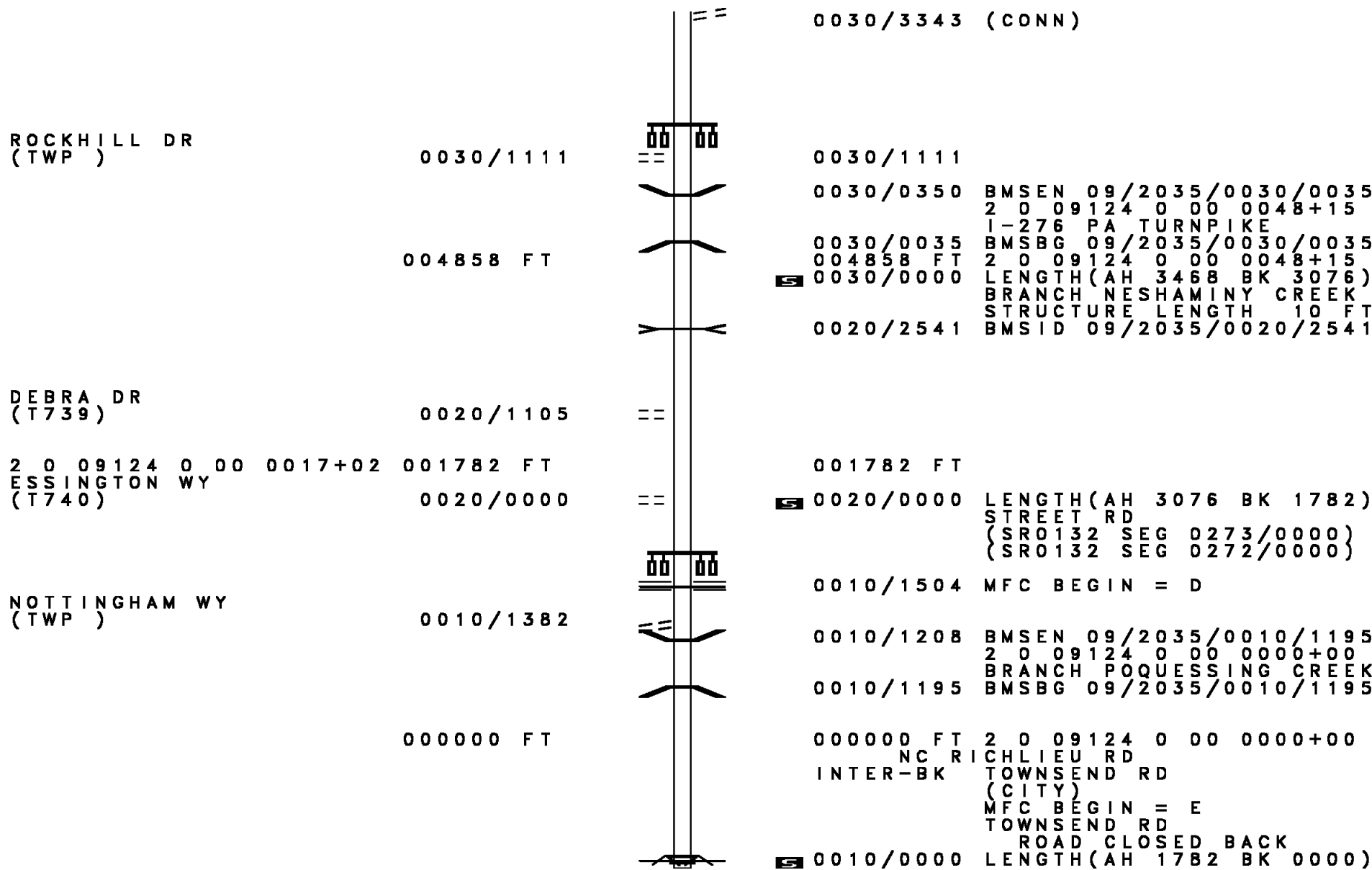


009876 FT BRISTOL RD  
 0040/1550 (SR2025 SEG 0362/0125)

008326 FT 2 0 09124 0 00 0082+47  
 GALLOWAY RD  
 (SR2023 SEG 0034/0000)

0040/0000 LENGTH(AH 1550 BK 3468)  
 TO 2023/0030 SH

DIR: B TOTAL LEN: 1.870 MI. DIST: 06-1 SR: 2035  
 LEFT MUN: BENSALEM T RIGHT MUN: BENSALEM T



EXTRACT DATE: 12/18/2023 ROADWAY MANAGEMENT SYSTEM PAGE NUMBER: 421  
PRINT DATE: 12/19/2023 SLD COUNTY/SR - ANNUAL PRINT COUNTY: BUCKS

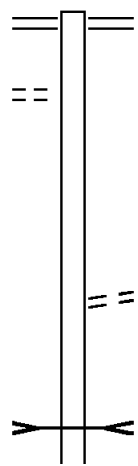
DIR: B TOTAL LEN: 2.817 MI. DIST: 06-1 SR: 2034  
LEFT MUN: UPPER MAKEFIELD T RIGHT MUN: UPPER MAKEFIELD T

THREE PONDS LN  
(TWP )

014875 FT

0040/2994

011067 FT



014875 FT EAGLE RD  
0040/3808 (SR2083 SEG 0050/0000)

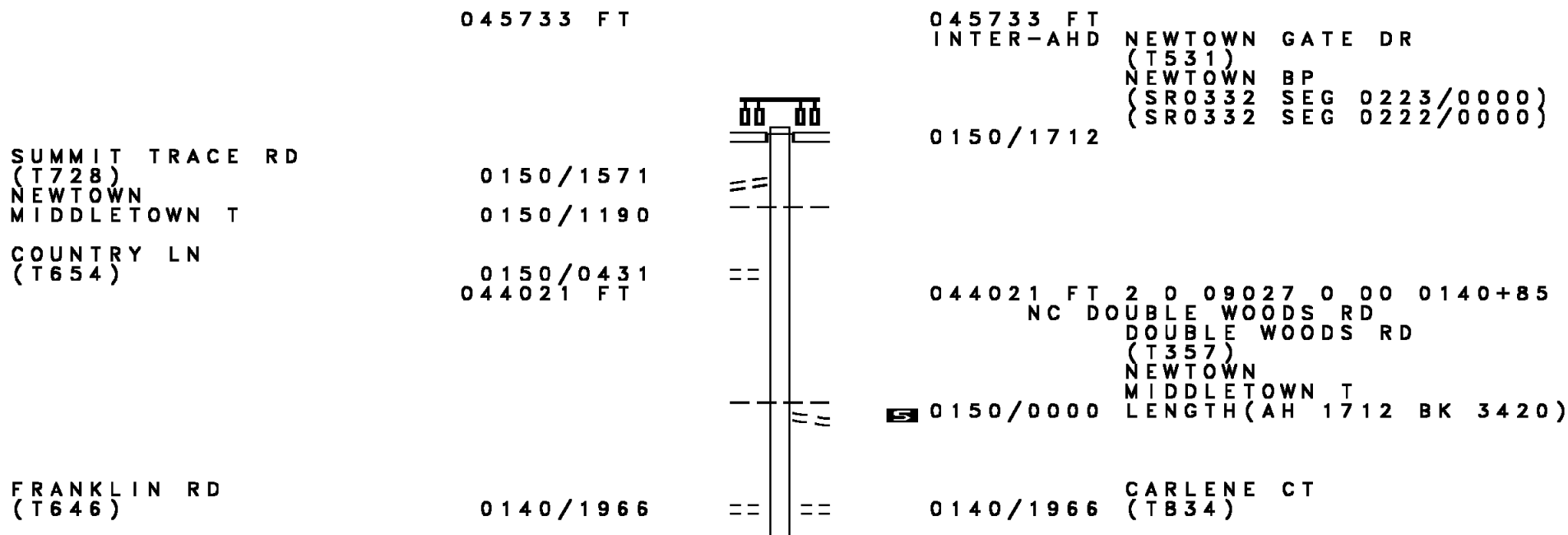
0040/0489 WOODHILL RD  
011067 FT (T367)  
2 0 09054 0 00 0171+85  
BR. JERICO CRK.  
STRUCTURE LENGTH 11 FT  
BMSID 09/2034/0040/0000  
5 0040/0000 LENGTH(AH 3808 BK 1710)



DIR: B TOTAL LEN: 2.817 MI. DIST: 06-1 SR: 2034  
LEFT MUN: UPPER MAKEFIELD T RIGHT MUN: UPPER MAKEFIELD T

Left Side Data	Diagram	Right Side Data
009357 FT	==	009357 FT 0 0 00000 0 00 0000+00 BROWNSBURG RD (T381) [S] 0034/0000 LENGTH(AH 1710 BK 2525)
006832 FT	^ ^	0030/0014 BMSBN 09/2034/0030/0000 006832 FT 2 0 09054 0 00 0129+62 BRANCH JERICHO CREEK [S] 0030/0000 BMSBG 09/2034/0030/0000 LENGTH(AH 2525 BK 2964)
	==	0024/2115 THOMPSON MILL RD (T369)
003868 FT		003868 FT 0 0 00000 0 00 0000+00 [S] 0024/0000 LENGTH(AH 2964 BK 2215)
2 0 09054 0 00 0077+78 001653 FT BUCKMANVILLE RD (T371)	==	001653 FT [S] 0020/0000 LENGTH(AH 2215 BK 1653)
	- -	0010/0528 UPPER MAKEFIELD WRIGHTSTOWN T NC PI NEVILLE RD WINDY BUSH RD (SR0232 SEG 0210/0000)
2 0 09054 0 00 0061+26 000000 FT WINDY BUSH RD (SR0232 SEG 0210/0000)		INTER-BK PINE LN 000000 FT (SR2115 SEG 0054/2158) MFC BEGIN = D [S] 0010/0000 LENGTH(AH 1653 BK 0000)

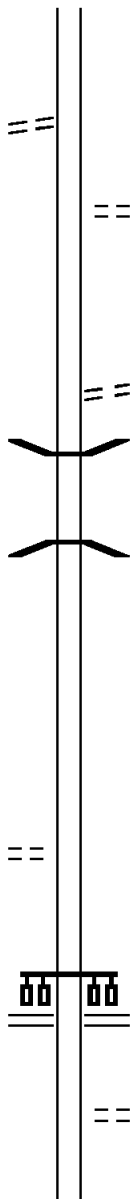
DIR: B TOTAL LEN: 8.662 MI. DIST: 06-1 SR: 2033  
 LEFT MUN: NEWTOWN T RIGHT MUN: NEWTOWN T



DIR: B TOTAL LEN: 8.662 MI. DIST: 06-1 SR: 2033  
 LEFT MUN: MIDDLETOWN T RIGHT MUN: MIDDLETOWN T

FULLING MILL RD  
 (T351)

0140/0360  
 040601 FT



NC FULLING MILL RD  
 040601 FT 2 0 09027 0 00 0110+30  
 PARKSIDE DR  
 (T842)  
 0140/0000 LENGTH(AH 3420 BK 2773)

WOODBOURNE RD  
 (T344)  
 NC ELLIS RD

037828 FT

0130/0042 BMS EN 09/2033/0130/0000  
 037828 FT 2 0 09027 0 00 0081+75  
 CORE CREEK (LAKE LUXEMB  
 BMSBG 09/2033/0130/0000  
 0130/0000 LENGTH(AH 2773 BK 1537)

036291 FT

036291 FT 2 0 09027 0 00 0063+26  
 0124/0000 LENGTH(AH 1537 BK 3021)

CORE CREEK PARK RD  
 (TWP )

0120/0956

033270 FT

033270 FT 2 0 09027 0 00 0034+28  
 LANGHORNE YARDLEY RD  
 (SR2049 SEG 0160/0000)  
 0120/0000 LENGTH(AH 3021 BK 3561)

0110/2385 KILBURN RD  
 (T791)

EXTRACT DATE: 12/18/2023  
PRINT DATE: 12/19/2023

ROADWAY MANAGEMENT SYSTEM  
SLD COUNTY/SR - ANNUAL PRINT

PAGE NUMBER: 417  
COUNTY: BUCKS

DIR: B TOTAL LEN: 8.662 MI.  
LEFT MUN: MIDDLETOWN T

DIST: 06-1 SR: 2033  
RIGHT MUN: MIDDLETOWN T

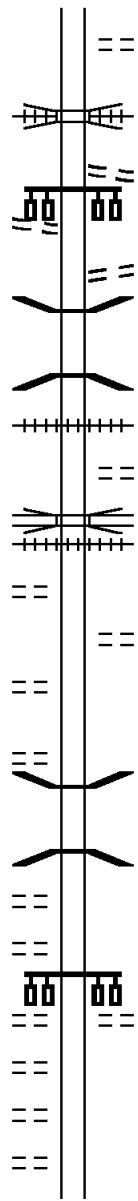
2 0 09027 0 00 0000+00 029709 FT  
WOOD LN  
(T342) 0110/0000

PICKERING BEND  
(T853) 0100/1046

PICKERING BEND  
(T853) 0100/0424  
1 1 00210 0 00 0033+50 026736 FT  
WELLINGTON DR  
(T843) 0100/0000

FONTHILL CT  
(TWP) 0090/2424  
GARDEN CT  
(T826) 0090/1992

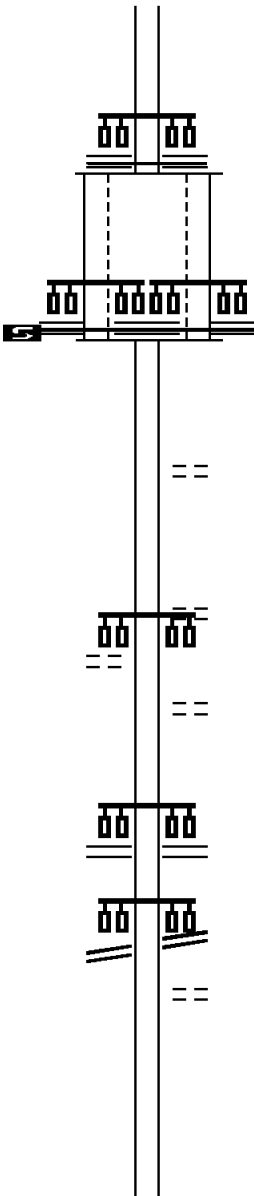
FOURTH ST  
(T375) 0090/1535  
THIRD ST  
(T376) 0090/1260  
SECOND ST  
(T377) 0090/0995  
FIRST ST  
(T371) 0090/0715



0110/1027 BIG OAK RD  
(T345)  
0110/0212 CONSOLIDATED RAIL CORPO  
OVERPASS IS RR X-ING  
FROM 2033/0100 SH  
0110/0072 (CONN)  
029709 FT  
S 0110/0000 LENGTH(AH 3561 BK 2973)  
TO 2033/0110 SH  
0100/2891 (CONN)  
0100/2534 BMSSEN 09/2033/0100/2520  
1 1 00210 0 00 0057+88  
MILL CREEK  
0100/2520 BMSBG 09/2033/0100/2520  
0100/1803 (AAR 589964G)#TRKS 03  
BUTTERNUT LN  
0100/1710 (T672)  
0100/1498 NEW US 1 BYPASS (N  
OP ID 09/0001/0150/0000  
0100/1293 (AAR 592580B)#TRKS 01  
0100/0545 CORNERSTONE DR  
(TWP)  
026736 FT  
S 0100/0000 LENGTH(AH 2973 BK 3302)  
0090/3097 BMSSEN 09/2033/0090/2877  
1 1 00210 0 00 0028+40  
INTERSTATE 295 (EB)  
0090/2877 BMSBG 09/2033/0090/2877  
0090/1535 OXFORD VALLEY MALL RD  
(PRDR)

DIR: B TOTAL LEN: 8.662 MI. DIST: 06-1 SR: 2033  
 LEFT MUN: MIDDLETOWN T RIGHT MUN: MIDDLETOWN T

	023434 FT		023434 FT	
				1 1 00210 0 00 0000+00 OLD LINCOLN HW (SR0213 SEG 0150/0000) (SR0213 SEG 0151/0000)
				MFC BEGIN = C LENGTH(AH 3302 BK 0492)
2 0 09013 0 00 0247+69 022942 FT LINCOLN HW (SR2037 SEG 0140/0000)				2 0 09013 0 00 0247+69 LINCOLN HW (SR2037 SEG 0140/0000)
MFC BEGIN = C LENGTH(AH 0492 BK 1059) 0083/0000				MFC BEGIN = C LENGTH(AH 0492 BK 1059)
	021883 FT		021883 FT	2 0 09013 0 00 0236+97 TERRACE RD (T603)
				MFC BEGIN = C LENGTH(AH 1059 BK 2938)
HARMONY RD (T569)	0070/1093		0070/1388	TWIN OAK ENTRY DR (T593)
			0070/1093	TWIN OAK WY (T600)
	018945 FT		0070/0626	2 0 09013 0 00 0207+65 TRENTON RD (SR2018 SEG 0050/2092)
				MFC BEGIN = C LENGTH(AH 2938 BK 3845)
OXFORD VALLEY RD (SR2029 SEG 0100/1470) 0060/2964			0060/2964	OXFORD VALLEY RD (SR2029 SEG 0100/1470)
			0060/2369	WISTAR RD (T331)
2 0 09013 0 00 0169+08 015100 FT COBALT RIDGE DR			015100 FT	



EXTRACT DATE: 12/18/2023  
PRINT DATE: 12/19/2023

ROADWAY MANAGEMENT SYSTEM  
SLD COUNTY/SR - ANNUAL PRINT

PAGE NUMBER: 415  
COUNTY: BUCKS

DIR: B TOTAL LEN: 8.662 MI.  
LEFT MUN: MIDDLETOWN T

DIST: 06-1 SR: 2033  
RIGHT MUN: MIDDLETOWN T

Segment ID	Start Station	End Station	Length (FT)	Notes
(T523)	0060/0000	0060/0000	0	LENGTH(AH 3845 BK 3648)
COBALT CROSS RD (T511)	0050/2578	0050/1829	749	BMS EN 09/2033/0050/1693 2 0 09013 0 00 0149+25 QUEEN ANNE CREEK
QUINCY DR (T471)	0050/1558	0050/1693	135	BMSBG 09/2033/0050/1693
QUARRY RD (T402)	0050/0000	011452	11452	MIDDLETOWN BRISTOL T COUNTY WY (TWP ) LC TO COUNTY WY (TWP )
BRISTOL EMILIE RD (TWP ) MIDDLETOWN BRISTOL T GLEN RD (TWP )	0040/2630	0040/2613	17	LENGTH(AH 3648 BK 3060) NC WO ODOBURNE RD NEW FALLS RD (SR2006 SEG 0065/1293) (SR2006 SEG 0064/1315)
GARDENIA RD (TWP ) GOLDEN RIDGE DR (TWP )	0040/1759	0040/2100	341	RED CEDAR PASS (TWP )
GOLDEN RIDGE WY (TWP )	0040/1457	0040/0894	563	RED CEDAR DR (TWP )
GATEWOOD RD (TWP )	0034/0297	008392	8095	008392 FT LENGTH(AH 3060 BK 1778)
		0034/0209	89	BMS EN 09/2033/0034/0188 2 0 09013 0 00 0085+90

DIR: B TOTAL LEN: 8.662 MI. DIST: 06-1 SR: 2033  
 LEFT MUN: BRISTOL T RIGHT MUN: BRISTOL T

2 0 09013 0 00 0084+03 006614 FT  
 ORANGEWOOD DR  
 (TWP ) 0034/0000

VIOLETWOOD TURN  
 (TWP ) 0030/1068

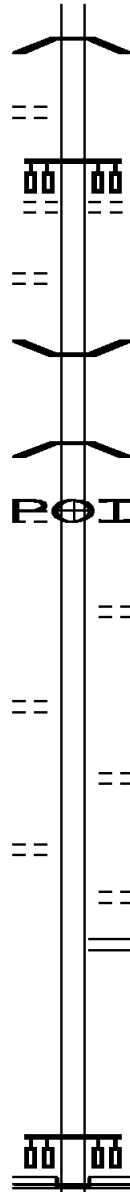
004231 FT

RUNWAY RD  
 (TWP ) 0020/1650

2 0 09013 0 00 0037+49 001948 FT  
 CURTIS AV  
 (TWP ) 0020/0000

HEADLEY AV  
 (TWP ) 0010/0541

000000 FT



0034/0188 BLACK DITCH CREEK  
 006614 FT BMSBG 09/2033/0034/0188

5 0034/0000 LENGTH(AH 1778 BK 2383)

0030/1696 MILL CREEK RD  
 (TWP )

0030/0049 BMSEN 09/2033/0030/0000  
 004231 FT 2 0 09013 0 00 0059+69  
 BLACK DITCH CREEK  
 BMSBG 09/2033/0030/0000

5 0030/0000 LENGTH(AH 2383 BK 2283)

0020/1650 (APRA) EDGELY INDUSTRIA

0020/0603 NORMAN AV  
 (TWP )

001948 FT

5 0020/0000 LENGTH(AH 2283 BK 1948)

0010/1151 MARION AV  
 (TWP )

0010/0444 MARION AV  
 (TWP )

0010/0254 RAMP RD  
 (SR9107 SEG 0500/0506)  
 000000 FT 2 0 09013 0 00 0017+93  
 NC EDGELY RD  
 BRISTOL PK  
 (SR0013 SEG 0231/0000)  
 (SR0013 SEG 0230/0000)

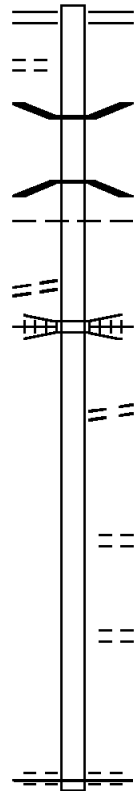
INTER-BK EDGELY RD  
 (TWP )

5 0010/0000 MFC BEGIN = C  
 LENGTH(AH 1948 BK 0000)

HARPER AV  
(BORO)

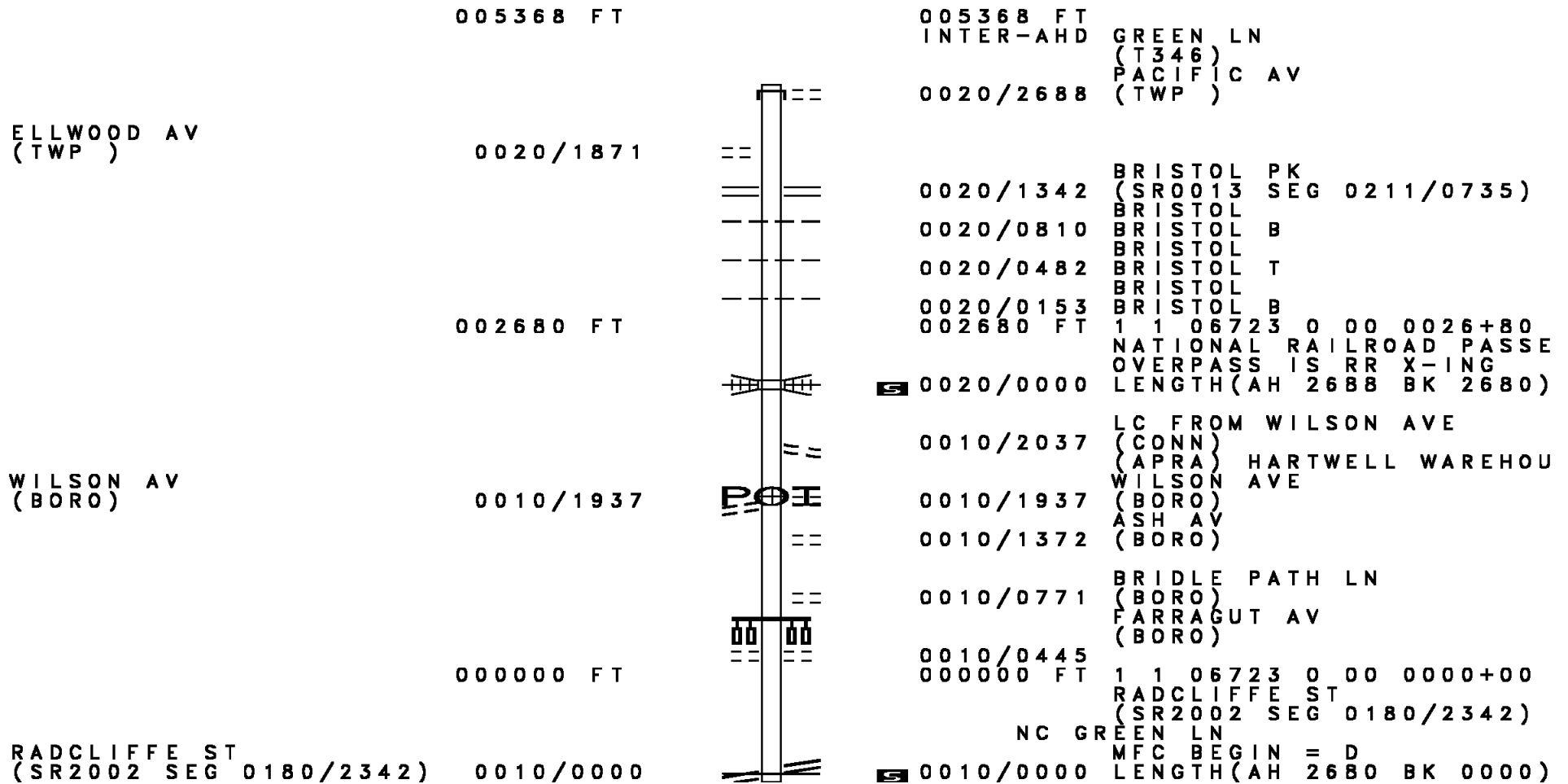
READING AV  
(T448)

004787 FT  
 0020/1430  
 0020/0134  
 002970 FT  
 000000 FT



004787 FT MAIN ST  
 0020/1817 (SR2071 SEG 0090/0000)  
 0020/0811 BMS EN 09/2032/0020/0791  
 0 0 00000 0 00 0000+00  
 VAN HORN CREEK  
 0020/0791 BMSBG 09/2032/0020/0791  
 YARDLEY  
 0020/0312 LOWER MAKEFIELD T  
 NC READING AV  
 CSX RAIL TRANSPORTATION  
 0020/0072 OVERPASS IS RR X-ING  
 002970 FT 2 0 09023 0 00 0027+32  
 OXFORD RD  
 (T433)  
 0020/0000 LENGTH(AH 1817 BK 2970)  
 MOYER DR  
 (T437)  
 0010/1486  
 LANYARD RD  
 (T421)  
 0010/0388  
 000000 FT 2 0 09023 0 00 0000+00  
 NC OXFORD VALLEY RD  
 EDGEWOOD RD  
 (T767)  
 MFC BEGIN = D  
 0010/0000 LENGTH(AH 2970 BK 0000)





005368 FT

005368 FT  
 INTER-AHD

GREEN LN  
 (T346)  
 PACIFIC AV  
 (TWP)

ELLWOOD AV  
 (TWP)

0020/1871

0020/2688

0020/1342 BRISTOL PK  
 (SR0013 SEG 0211/0735)

0020/0810

BRISTOL B  
 BRISTOL  
 BRISTOL T  
 BRISTOL

0020/0482

002680 FT

0020/0153  
 002680 FT

BRISTOL B  
 1 1 06723 0 00 0026+80  
 NATIONAL RAILROAD PASSE  
 OVERPASS IS RR X-ING  
 LENGTH (AH 2688 BK 2680)

WILSON AV  
 (BORO)

0010/1937

0020/0000

LC FROM WILSON AVE  
 (CONN)  
 (APRA) HARTWELL WAREHOU  
 WILSON AVE  
 (BORO)

0010/2037

0010/1937

ASH AV  
 (BORO)

0010/1372

0010/0771

BRIDLE PATH LN  
 (BORO)  
 FARRAGUT AV  
 (BORO)

000000 FT

0010/0445  
 000000 FT

1 1 06723 0 00 0000+00  
 RADCLIFFE ST  
 (SR2002 SEG 0180/2342)

RADCLIFFE ST  
 (SR2002 SEG 0180/2342)

0010/0000

0010/0000

NC GR  
 MFC BEGIN = D  
 LENGTH (AH 2680 BK 0000)

EXTRACT DATE: 12/18/2023  
PRINT DATE: 12/19/2023

ROADWAY MANAGEMENT SYSTEM  
SLD COUNTY/SR - ANNUAL PRINT

PAGE NUMBER: 411  
COUNTY: BUCKS

DIR: B TOTAL LEN: .013 MI.  
LEFT MUN: LOWER MAKEFIELD T

DIST: 06-1 SR: 2030  
RIGHT MUN: LOWER MAKEFIELD T

Station	Description	Station	Description
000069	FT	000069	FT
000069	FT	7070/0000	LENGTH(AH 2197 BK 0579)
000069	FT	000069	FT
000069	FT	7064/0000	LENGTH(AH 0579 BK 1487)
000069	FT	000069	FT
000069	FT	7060/0000	LENGTH(AH 1487 BK 2280)
000069	FT	000069	FT
000069	FT	7050/0000	LENGTH(AH 2280 BK 0500)
000069	FT	000069	FT
000069	FT	7044/0000	LENGTH(AH 0500 BK 0018)
		BMSSEN 09/2030/0042/0000	
		EDGEWOOD RD	
000051	FT	(T767)	
		2 0 09020 0 00 0132+08	
		INTER-BK	
		EDGEWOOD RD	
		(T767)	
		SLIVER CREEK	
		BMSBG 09/2030/0042/0000	
000051	FT	0042/0000	LENGTH(AH 0018 BK 2132)
000051	FT	000051	FT
000051	FT	7040/0000	LENGTH(AH 2132 BK 3097)
		000051	FT
		7034/0000	LENGTH(AH 3097 BK 0021)
		INTER-AHD	
		EDGEWOOD RD	
		(T767)	
000030	FT	0032/0021	2 0 09020 0 00 0079+37
		000030	FT
		(AAR 589737B)#TRKS 03	
		INTER-BK	
		EDGEWOOD RD	
		(T767)	
000030	FT	0032/0000	LENGTH(AH 0021 BK 0245)
000030	FT	000030	FT
000030	FT	7030/0000	LENGTH(AH 0245 BK 0256)
		000030	FT
		7024/0000	LENGTH(AH 0256 BK 0030)
		BMSSEN 09/2030/0022/0000	
		EDGEWOOD RD	
		(T767)	
000000	FT	0022/0030	BRIDGE POSTED (TONS)
		000000	FT
		2 0 09020 0 00 0074+41	
		NC ED	
		INTER-BK	
		EDGEWOOD RD	
		(T767)	
		SGL 34 COMB 40	
		BROCK CREEK	
		BMSBG 09/2030/0022/0000	
000000	FT	0022/0000	LENGTH(AH 0030 BK 3528)
000000	FT	000000	FT
000000	FT	7020/0000	LENGTH(AH 3528 BK 3900)
000000	FT	000000	FT
000000	FT	7010/0000	LENGTH(AH 3900 BK 0000)

DIR: B TOTAL LEN: 8.837 MI. DIST: 06-1 SR: 2029  
LEFT MUN: LOWER MAKEFIELD T RIGHT MUN: LOWER MAKEFIELD T

Stationing	Structure / Notes	Stationing	Structure / Notes
046603 FT		046659 FT	INTER-AHD HEACOCK RD (T668) STONY HILL RD (SR2069 SEG 0070/0000)
		0170/2844	TO 2069/0060 SH (CONN)
		0170/2679	
CARDINAL DR (T571)	0170/1814		
COVINGTON RD (T693)	0170/0998	0170/0998	HERITAGE OAK DR (T596)
	043759 FT	043815 FT	2 0 09032 0 00 0051+20 BROCKS CREEK STRUCTURE LENGTH 14 FT BMSID 09/2029/0170/0000 MFC BEGIN = D
COVINGTON RD (T693)	0170/0000	0170/0000	LENGTH(AH 2844 BK 2913)
(AAR 589735M)#TRKS 02	0161/2386	0160/2434	(AAR 589735M)#TRKS 02
NC HEACOCK RD OXFORD VALLEY RD (T344)	0161/1732	0160/1747	NC HEACOCK RD OXFORD VALLEY RD (T344)
WILLOW POND DR (PRDR)			WILLOW POND DR (PRDR)
WILLOW POND DR (T626)	0161/0888	0160/0879	WILLOW POND DR (T626)
0 0 00000 0 00 0000+00	040874 FT	040902 FT	2 0 09032 0 00 0024+50 DOBRY RD (T348)
DOBRY RD (T348)	0161/0000	0160/0000	LENGTH(AH 2913 BK 2391)
LENGTH(AH 2885 BK 2415)			
LC TO REGENCY BL (CONN)	0151/0931		REGENCY BL (TWP)
REGENCY BL (TWP)			

DIR: B TOTAL LEN: 8.837 MI. DIST: 06-1 SR: 2029  
 LEFT MUN: LOWER MAKEFIELD T RIGHT MUN: LOWER MAKEFIELD T

MT PLEASANT DR (T602) LC FROM REGENCY BL (CONN)	0151/0818 0151/0754	== ==	0150/0818	MT PLEASANT DR (T602)
0 0 0000 0 00 0000+00 BIG OAK RD (SR2024 SEG 0010/0458)	038459 FT		038511 FT	2 0 09032 0 00 0000+00 BIG OAK RD (SR2024 SEG 0010/0458)
LENGTH(AH 2415 BK 3598)	0151/0000		0150/0000	LENGTH(AH 2391 BK 3610)
TO 8069/0250 SH (CONN)	0141/2600	==	0140/2119	FROM 8069/0500 SH (CONN)
RAMP B RD (SR8069 SEG 0250/0000) RAMP C RD (SR8069 SEG 0500/0885)	0141/2003		0140/1998	RAMP B RD (SR8069 SEG 0250/0000) RAMP C RD (SR8069 SEG 0500/0885)
BMS EN 09/2029/0140/1656 LOWER MAKEFIELD FALLS T	0141/1823 0141/1785		0140/1847 0140/1823	SIGN: CANTILEVER BMS ID 09/2029/0140/1847 BMS EN 09/2029/0140/1656 LOWER MAKEFIELD FALLS T
2 0 09022 0 00 0059+73 US-1 BYPASS (NB)	0141/1656		0140/1785	2 0 09022 0 00 0059+73 US-1 BYPASS (NB)
BMSBG 09/2029/0140/1656 SIGN: CANTILEVER	0141/1614		0140/1656	BMSBG 09/2029/0140/1656
BMSID 09/2029/0141/1614 RAMP A RD (SR8069 SEG 0010/0889) RAMP D RD (SR8069 SEG 0750/0000)	0141/1461		0140/1440	RAMP A RD (SR8069 SEG 0010/0889) RAMP D RD (SR8069 SEG 0750/0000)
MFC BEGIN = D	0141/1227	==	0140/1335	MFC BEGIN = D TO 8069/0750 SH (CONN)
FROM 8069/0010 SH (CONN)	0141/0542		0140/0514	(APRA) BUCKS COUNTY BUS CABOT BL (T760) CABOT BL (T759)
(APRA) BUCKS COUNTY BUS CABOT BL (T760) CABOT BL (T759)	0141/0255		0140/0255	
BMS EN 09/2029/0140/0000 2 0 09022 0 00 0042+72	034861 FT		034901 FT	BMS EN 09/2029/0140/0000 2 0 09022 0 00 0042+72

EXTRACT DATE: 12/18/2023  
PRINT DATE: 12/19/2023

ROADWAY MANAGEMENT SYSTEM  
SLD COUNTY/SR - ANNUAL PRINT

PAGE NUMBER: 408  
COUNTY: BUCKS

DIR: B TOTAL LEN: 8.837 MI.  
LEFT MUN: FALLS T

DIST: 06-1 SR: 2029  
RIGHT MUN: FALLS T

Left Side Description	Left Side Stationing	Right Side Stationing	Right Side Description
NORFOLK SOUTHERN RAI RR BMSBG 09/2029/0140/0000 LENGTH(AH 3598 BK 3287) COMMERCE DR (PRDR)	0141/0000	0140/0000	NORFOLK SOUTHERN RAI RR BMSBG 09/2029/0140/0000 LENGTH(AH 3610 BK 3287) COMMERCE DR (PRDR)
LC TO BUCKSTOWN RD (CONN) NORTH BUCKSTOWN RD (PRDR) COMMERCE DR (PRDR)	0131/2967 0131/2086	0130/2889	NORTH BUCKSTOWN RD (PRDR) COMMERCE DR (PRDR)
LC FROM BUCKSTOWN RD (CONN) FALLS MIDDLETOWN T	0131/1989 0131/1880 0131/1611	0130/1963 0130/1605 0130/1108	FALLS MIDDLETOWN T MIDDLETOWN FALLS T
(APRA) ARIA HEALTH BUCK SOUTH BUCKSTOWN RD (PRDR) CENTRAL AV (PRDR)	0131/0905	0130/0913	(APRA) ARIA HEALTH BUCK SOUTH BUCKSTOWN RD (PRDR) CENTRAL AV (PRDR)
TO 2037/0151 SH (CONN) 2 0 09022 0 00 0000+00 LINCOLN HW (SR2037 SEG 0160/0000) (SR2037 SEG 0161/0000)	0131/0110 031574 FT	0130/0122 031614 FT	FROM 2037/0161 SH (CONN) 2 0 09022 0 00 0000+00 LINCOLN HW (SR2037 SEG 0160/0000) (SR2037 SEG 0161/0000)
LENGTH(AH 3287 BK 0356) FROM 2037/0150 SH (CONN)	0131/0000 0121/0243	0130/0000	LENGTH(AH 3287 BK 0396)
2 0 09017 0 00 0233+01 NC OXFORD VALLEY RD OXFORD VALLEY RD (SR2053 SEG 0090/2581) (SR2053 SEG 0091/2581) MFC BEGIN = C	031218 FT	0120/0233 0120/0106 031218 FT	TO 2037/0160 SH (CONN) FROM 2053/0090 SH (CONN) 2 0 09017 0 00 0233+01 NC OX FORD VALLEY RD OXFORD VALLEY RD (SR2053 SEG 0091/2581) (SR2053 SEG 0090/2581) MFC BEGIN = C
LENGTH(AH 0356 BK 2828)	0121/0000	0120/0000	LENGTH(AH 0396 BK 2828)

DIR: B TOTAL LEN: 8.837 MI. DIST: 06-1 SR: 2029  
 LEFT MUN: MIDDLETOWN T RIGHT MUN: MIDDLETOWN T

TERRACE RD  
(T603)

0110/1408

028390 FT

TRENTON RD  
(SR2018 SEG 0060/0974)

0100/3545

028390 FT

WOODBOURNE RD  
(SR2033 SEG 0060/2964)

0100/1470

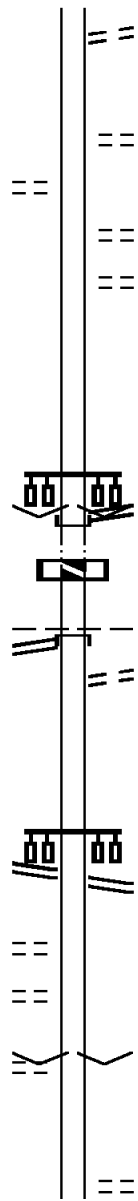
APPLE ST  
(T454)  
ROBERTS AV  
(T631)

0100/0858

0100/0451  
024845 FT

NURSERY RD  
(T630)

0100/0000



0110/2720 TO 2053/0091 SH  
(CONN)

0110/1762 LIBERTY DR  
(TWP)

0110/1190 OXFORD FALLS CT  
(TWP)

0110/1020 DORILYN TERRACE APTS  
(PRDR)

028390 FT 2 0 09017 0 00 0202+71  
VILLAGE: LEVITTOWN19056  
TRENTON RD  
(SR2018 SEG 0070/0000)

INTER-BK TRENTON RD  
(SR2018 SEG 0070/0000)

0110/0000 LTH AH 002828 BK 000353  
028390 FT

7104/0000 LTH AH 000353 BK 003545  
INTER-AHD TRENTON RD  
(SR2018 SEG 0060/0974)

0100/3545 MIDDLETOWN T  
TO 2018/0060 SH

0100/3470 (CONN)

0100/1470 WOODBOURNE RD  
(SR2033 SEG 0060/2964)

024845 FT 2 0 09017 0 00 0167+71  
VILLAGE: FAIRLESS HILLS

0100/0000 LENGTH(AH 3545 BK 3576)

0090/2277 COBALT DR  
(T523)

DIR: B TOTAL LEN: 8.837 MI. DIST: 06-1 SR: 2029  
 LEFT MUN: MIDDLETOWN T RIGHT MUN: MIDDLETOWN T

Street Name / Segment	Segment ID	Length (FT)	Notes
FORSYTHIA DR (T499)	0090/2088		
RED ROSE WY (T494)	0090/0161	021269 FT	
	0090/0000		2 0 09017 0 00 0131+93 COBALT DR (T500) LENGTH(AH 3576 BK 3199)
FROSTY HOLLOW RD (T325)	0080/1307		
	0080/1175		COBALT DR (T500)
2 0 09017 0 00 0099+94 JOLLYBROOK RD (T425)	018070 FT	018070 FT	
	0080/0000		LENGTH(AH 3199 BK 1732)
	0070/0945		FROM 2006/0051 SH (CONN)
	0070/0877		MIDDLETOWN BRISTOL T
NEW FALLS RD (SR2006 SEG 0051/0570) (SR2006 SEG 0050/0574) FROM 2006/0050 SH (CONN)	0070/0814	0070/0814	NEW FALLS RD (SR2006 SEG 0051/0570) (SR2006 SEG 0050/0574)
	0070/0664		
	016338 FT	0070/0106	BMS EN 09/2029/0070/0000
		016338 FT	2 0 09017 0 00 0082+62
	0070/0000		QUEEN ANNE CREEK BMSBG 09/2029/0070/0000
	0060/1895		LENGTH(AH 1732 BK 2484)
	0060/1737		INDIAN CREEK DR (TWP)
MILL DR (TWP)	0060/1601		CINDER LN (TWP)

DIR: B TOTAL LEN: 8.837 MI. DIST: 06-1 SR: 2029  
 LEFT MUN: BRISTOL T RIGHT MUN: BRISTOL T

MILL DR  
 (TWP )

0060/0292  
 013854 FT

==

013854 FT 2 0 09017 0 00 0058+07  
 BRISTOL EMILIE RD  
 (TWP )  
 0060/0000 LENGTH(AH 2484 BK 3361)  
 BORDER ROCK RD  
 (TWP )

LESLIE DR  
 (TWP )

0050/2103

==

LESLIE DR  
 (TWP )

0050/1479

==



0050/1479 BLUE RIDGE TURN  
 (TWP )  
 MILL CREEK RD  
 (TWP )  
 0050/1129  
 0050/0745 BMS EN 09/2029/0050/0663  
 2 0 09017 0 00 0030+97  
 MILL CREEK  
 0050/0663 BMSBG 09/2029/0050/0663  
 0050/0183 BMS EN 09/2029/0050/0000  
 010493 FT 2 0 09017 0 00 0023+75  
 PA TURNPIKE (1-276)  
 BMSBG 09/2029/0050/0000  
 0050/0000 LENGTH(AH 3361 BK 2301)



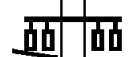
010493 FT

TO 2049/0010 SH  
 (CONN)

0040/0100

==

2 0 09017 0 00 0000+00 008192 FT  
 BATH RD  
 (SR2049 SEG 0010/0000) 0040/0000  
 FROM 2049/0010 SH  
 (CONN) 0030/1880  
 FOREST ST  
 (TWP ) 0030/1566



==

==

==

NC BRISTOL OXFORD VALLEY RD  
 LAKELAND AV  
 008192 FT (TWP )  
 0040/0000 LENGTH(AH 2301 BK 2100)

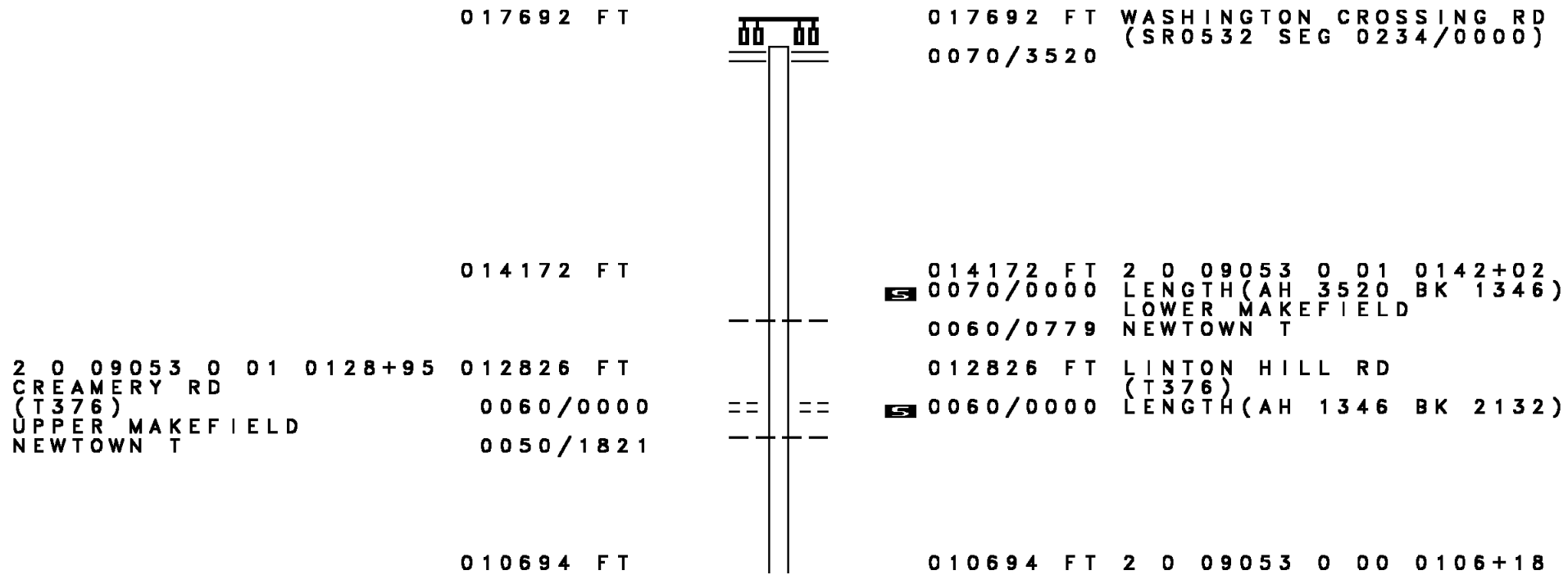
HATFIELD ST



DIR: B TOTAL LEN: 8.837 MI. DIST: 06-1 SR: 2029  
 LEFT MUN: BRISTOL T RIGHT MUN: BRISTOL T

Location	Start Stationing	End Stationing	Length	Notes
(TWP )	0030/0565	006092 FT	006092 FT	1 0 00152 0 01 0060+75
TERRACE RD (TWP )	0030/0000	POI	0030/0000	(APRA) THIRD DISTRICT F LENGTH(AH 2100 BK 2719)
FAYETTE DR (TWP )	0020/2109	==		
BROAD ST (TWP )	0020/1501	==		
BAYARD ST (TWP )	0020/0841	==		
FAIRVIEW AV (TWP )	0020/0573	==		
MERLIN ST (TWP )	0020/0236	==		
OLD ORCHARD LN (TWP )	003373 FT	0020/0000	003373 FT	1 0 00152 0 01 0033+86 (APRA) LOWER BUCKS HOSP NC BATH RD LENGTH(AH 2719 BK 3373)
JUGHANLE RD (SR9405 SEG 0250/0972)	0010/2288	POI	0010/2900	BRISTOL B BMS EN 09/2029/0010/2364 1 0 00152 0 00 0000+00 MILL CREEK BMS BG 09/2029/0010/2364
HOWELL ST (BORO)	0010/1424	==	0010/2022	BRISTOL PK (SR0013 SEG 0181/0000) (SR0013 SEG 0180/0000)
MIFFLIN ST (BORO)	0010/0938	==	0010/1611	NATIONAL RAILROAD PASSE OVERPASS IS RR X-ING
OTTER ST (BORO)	0010/0000	==	0010/0884	OLD BATH RD (BORO) BUCKLEY ST (BORO)
	000000 FT		000000 FT	1 0 00152 0 00 0000+00 NC BATH ST MILL ST (BORO) MFC BEGIN = C LENGTH(AH 3373 BK 0000)

EXTRACT DATE: 12/18/2023 ROADWAY MANAGEMENT SYSTEM PAGE NUMBER: 403  
 PRINT DATE: 12/19/2023 SLD COUNTY/SR - ANNUAL PRINT COUNTY: BUCKS  
 DIR: B TOTAL LEN: 3.351 MI. DIST: 06-1 SR: 2028  
 LEFT MUN: UPPER MAKEFIELD T RIGHT MUN: NEWTOWN T



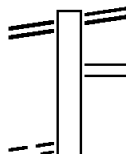
DIR: B TOTAL LEN: 3.351 MI. DIST: 06-1 SR: 2028  
 LEFT MUN: UPPER MAKEFIELD T RIGHT MUN: NEWTOWN T

DALANEY DR (T628)	0040/1466	==		0050/0000	LENGTH(AH 2132 BK 1767)
CLYMER ST (TWP)	0040/0954	==	==	0040/0954	MILLSTONE DR (T607)
SPENCER ST (TWP)	0040/0150 008927 FT	==		008927 FT	2 0 09053 0 00 0088+83 0040/0000 LENGTH(AH 1767 BK 2848)
GRACE CR (TWP)	0030/1047	==		006079 FT	006079 FT 2 0 09053 0 00 0061+00
EAGLE RD (SR2083 SEG 0010/0000)	0030/0000	==	==	0030/0000	EAGLE RD (T340) 0030/0000 LENGTH(AH 2848 BK 2349)
EAGLETON FARMS RD (T599)	0024/1135	==	==	0024/1135	HEMLOCK DR (T570)
	003730 FT			003730 FT	0 0 00000 0 00 0000+00 0024/0000 LENGTH(AH 2349 BK 1821)
ROSEFIELD DR (T594)	0020/0840	==		001909 FT	001909 FT 2 0 09053 0 00 0019+40 0020/0000 LENGTH(AH 1821 BK 1909)
	000000 FT			0010/0714	NEWTOWN WRIGHTSTOWN T
DURHAM RD (SR0413 SEG 0380/0000)	0010/0000			000000 FT	000000 FT 2 0 09053 0 00 0000+00 DURHAM RD (SR0413 SEG 0380/0000) NC ST OOPVILLE RD MFC BEGIN = D 0010/0000 LENGTH(AH 1909 BK 0000)

EXTRACT DATE: 12/18/2023      ROADWAY MANAGEMENT SYSTEM      PAGE NUMBER: 401  
 PRINT DATE: 12/19/2023      SLD COUNTY/SR - ANNUAL PRINT      COUNTY: BUCKS  
 DIR: B      TOTAL LEN: 6.120 MI.      DIST: 06-1      SR: 2027  
 LEFT MUN: MIDDLETOWN T      RIGHT MUN: MIDDLETOWN T

OLD LINCOLN HWY      032313 FT  
 (SR2045 SEG 0040/1010)      0130/3374

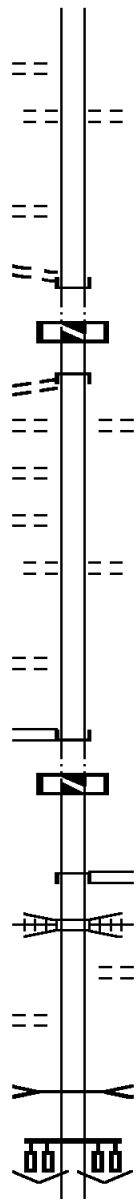
RICHARDSON AV  
 (T640)      0130/2371



032313 FT OLD LINCOLN HWY  
 0130/3374 (SR2045 SEG 0040/1010)  
 RICHARDSON AV  
 0130/3075 (SR2066 SEG 0010/0000)

DIR: B TOTAL LEN: 6.120 MI. DIST: 06-1 SR: 2027  
 LEFT MUN: MIDDLETOWN T RIGHT MUN: MIDDLETOWN T

MONACH CT (PRDR)	0130/1656	==			
		==		0130/1189	GILLIAM AV (T334)
HENRY AV (T688)	0130/0203	==		028939 FT	
2 0 09029 0 00 0088+69	028939 FT	==		INTER-BK	SR 1 SERVICE RD (T679)
SR 1 SERVICE RD (T679)	0130/0000	==		0130/0000	LTH AH 003374 BK 003200
	028939 FT	==		028939 FT	
		==		7124/0000	LTH AH 003200 BK 002413
SR 1 SERVICE RD (T680)	0120/2413	==		INTER-AHD	SR 1 SERVICE RD (T680)
OLIVE ST (T393)	0120/2155	==		0120/2413	HIGHLAND AV (T638)
MOUNT ROYAL AV (T329)	0120/1929	==		0120/2155	
FULTON AV (T337)	0120/1694	==			
		==		0120/1285	POPLAR ST (T335)
DUXBURY RD (T841)	0120/0324	==		026526 FT	
2 0 09029 0 00 0063+80	026526 FT	==		INTER-BK	HULMEVILLE RD (SR2008 SEG 0030/0000)
HIGHLAND AV (SR2008 SEG 0030/0000)	0120/0000	==		0120/0000	LTH AH 002413 BK 000100
	026526 FT	==		026526 FT	
		==		7114/0000	LTH AH 000100 BK 000798
		==		INTER-AHD	HULMEVILLE RD (SR2008 SEG 0040/0000)
		==		0110/0798	COMLY AV (SR2008 SEG 0040/0000)
		==		0110/0720	CSX RAIL TRANSPORTATION OVERPASS IS RR X-ING
		==		0110/0414	PARKER ST (TWP)
PARKER ST (T380)	0110/0399	==			
	025728 FT	==			
		==		0110/0073	CHUBB RUN STRUCTURE LENGTH 14 FT
		==		025728 FT	BMSID 09/2027/0110/0073
		==			2 0 09029 0 00 0052+43
		==			VILLAGE: MIDDLETOWN TWP
		==			NC HULMEVILLE RD



EXTRACT DATE: 12/18/2023  
PRINT DATE: 12/19/2023

ROADWAY MANAGEMENT SYSTEM  
SLD COUNTY/SR - ANNUAL PRINT

PAGE NUMBER: 399  
COUNTY: BUCKS

DIR: B TOTAL LEN: 6.120 MI.  
LEFT MUN: MIDDLETOWN T

DIST: 06-1 SR: 2027  
RIGHT MUN: MIDDLETOWN T

LINCOLN HW  
(SR2037 SEG 0090/2091)  
(SR2037 SEG 0091/2090) 0110/0000  
025728 FT

CRESCENT ST  
(TWP) 0100/0717

024150 FT

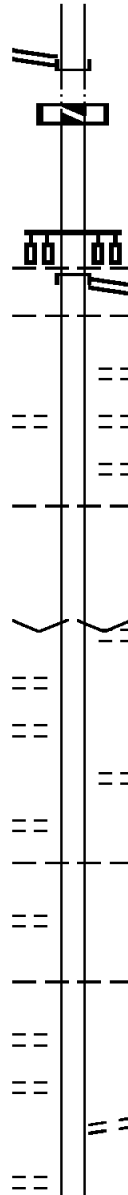
PENNHILL DR  
(T555) 0090/3287  
SHAW AV  
(T394) 0090/2937

WOODWARD AV  
(TWP) 0090/2522

KNOLL AV  
(T369) 0090/2227

HOPEWELL LA  
(TWP) 0090/1055  
MICHELLE CT  
(TWP) 0090/0878

PARK AV  
(BORO) 0090/0353



INTER-BK LINCOLN HW  
(SR2037 SEG 0090/2091)  
LTH AH 000798 BK 000100  
0110/0000  
025728 FT  
7104/0000  
INTER-AHD LTH AH 000100 BK 001578  
LINCOLN HW  
(SR2037 SEG 0101/0000)  
LINCOLN HW  
(SR2037 SEG 0101/0000)  
(SR2037 SEG 0100/0000)  
PENNDL B  
PENNDL  
MIDDLETOWN T  
WALKER AV  
(BORO)  
CRESCENT AV  
(BORO)  
WOODLAND AV  
(BORO)  
MIDDLETOWN  
PENNDL B  
0100/1578  
0100/1497  
0100/1157  
0100/0717  
0100/0370  
0100/0121  
024150 FT  
2 0 09029 0 00 0037+00  
VILLAGE: PENNDL BORO.  
DEHAVEN AV  
(BORO)  
LENGTH(AH 1578 BK 3664)  
0100/0000  
0090/2640 RUMPF AV  
(BORO)  
0090/2306 PENNDL  
MIDDLETOWN T  
0090/1350 MIDDLETOWN  
HULMEVILLE B  
0090/0675 WALNUT ST  
(BORO)

DIR: B TOTAL LEN: 6.120 MI.  
 LEFT MUN: HULMEVILLE B

DIST: 06-1 SR: 2027  
 RIGHT MUN: HULMEVILLE B

Stationing	Description	Stationing	Description
020486 FT		020486 FT	2 0 09029 0 00 0000+00 BELLEVUE AV (SR0513 SEG 0120/0000)
		INTER-BK	NC NE SHAMINY ST BELLEVUE AV (SR0513 SEG 0120/0000)
020486 FT		0090/0000	LTH AH 003664 BK 000100
		020486 FT	
		7084/0000	LTH AH 000100 BK 000429
		INTER-AHD	BELLEVUE AV (SR0513 SEG 0110/1408)
HULMEVILLE RD (SR0513 SEG 0110/1408)	0080/0429		TRENTON AV (SR2018 SEG 0010/0000)
WATER ST (BORO)	0080/0330	0080/0429	
	020057 FT	020057 FT	1 0 00484 1 00 0003+74 MAIN AV (SR2064 SEG 0010/0000)
			NC HU LME ST
		0080/0000	MFC BEGIN = D LENGTH(AH 0429 BK 1621)
ESTELL AL (BORO)	0070/1026		
	018436 FT	018436 FT	1 1 02659 0 00 0032+89 PENNSYLVANIA AV (BORO)
		0070/0000	LENGTH(AH 1621 BK 3660)
		0060/3105	REETZ AV (BORO)
		0060/2172	FORD AV (BORO)
	014776 FT	0060/0500	HULMEVILLE MIDDLETOWN T
		014776 FT	1 1 00276 0 00 0179+60 VILLAGE: HULMEVILLE BOR
			NC MA IN ST
			ZIMMERMAN LN (SR2042 SEG 0010/0000)
			MFC BEGIN = E
			MIDDLETOWN BRISTOL T

EXTRACT DATE: 12/18/2023  
PRINT DATE: 12/19/2023

ROADWAY MANAGEMENT SYSTEM  
SLD COUNTY/SR - ANNUAL PRINT

PAGE NUMBER: 397  
COUNTY: BUCKS

DIR: B TOTAL LEN: 6.120 MI.  
LEFT MUN: MIDDLETOWN T

DIST: 06-1 SR: 2027  
RIGHT MUN: MIDDLETOWN T

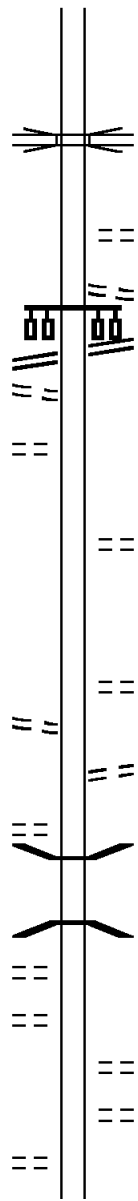
NEW FALLS RD  
(SR2006 SEG 0020/0000) 0050/0408  
FROM 2006/0010 SH  
(CONN) 0050/0280  
LOWER RD  
(TWP) 0050/0184  
011168 FT

LOWER RD  
(TWP) 0040/1535

HAZEL AV  
(TWP) 0040/1009

PARKVIEW AV  
(TWP) 0040/0771  
RITTER AV  
(TWP) 0040/0580

WILLOW AV  
(TWP) 0040/0206  
1 1 00276 0 01 0112+36 008052 FT



0060/0000 LENGTH(AH 3660 BK 3608)

0050/2287 OP ID I-276  
09/7276/9903/5521

0050/1100 NICHOL AV  
(TWP)  
0050/0518 FROM 2006/0020 SH  
(CONN)  
0050/0408 NEW FALLS RD  
(SR2006 SEG 0020/0000)

011168 FT 1 1 00276 0 01 0143+56  
A AV (DNR)  
(TWP)

0050/0000 LENGTH(AH 3608 BK 3116)

0040/1585 DELL AV  
(TWP)

0040/1021 HAZEL AV  
(TWP)

0040/0959 BMS EN 09/2027/0040/0939  
0 0 00000 0 00 0000+00  
0040/0939 BRANCH OF NESHAMINY CRE  
BMSBG 09/2027/0040/0939

0040/0512 RITTER AV  
(TWP)  
0040/0258 WILLOW AV  
(TWP)

008052 FT FORD RD



DIR: B TOTAL LEN: 6.120 MI. DIST: 06-1 SR: 2027  
 LEFT MUN: BRISTOL T RIGHT MUN: BRISTOL T

RIVERSIDE AV  
 (TWP )

0040/0000

== ==

0040/0000 (TWP )  
 LENGTH(AH 3116 BK 2681)

005371 FT

==

0030/1026 CROSSINGS DR  
 (TWP )

005371 FT 1 1 00276 0 01 0085+89  
 (APRA) KEYSTONE IND. PA  
 GRUNDYS LN  
 (TWP )

POE

0030/0000 LENGTH(AH 2681 BK 2347)

==  
 ==

0020/1314 OP ID INTERSTATE 95 (SB)  
 09/0095/0385/0000  
 0020/1197 OP ID INTERSTATE 95 (NB)  
 09/0095/0384/0000  
 NEWPORT RD  
 (SR2004 SEG 0010/0000)

003024 FT

==

003024 FT 1 1 00072 0 00 0030+36  
 PROSPECT AV  
 (TWP )

==

0020/0000 LENGTH(AH 2347 BK 3024)  
 MAPLE AV

==

0010/2606 (TWP )

==

0010/2119 (TWP )

==

0010/1782 HILARY AV  
 (TWP )

NESHAMINY RD  
 (TWP )

0010/1548

==

CHARLES AV  
 (TWP )

0010/0713

==

000000 FT

==

0010/0413 DOLORES LN  
 (TWP )  
 000000 FT 1 1 00072 0 00 0000+00  
 VILLAGE: BRISTOL TOWNSHIP  
 NC NEWPORTVILLE RD  
 BRISTOL PK  
 (SR0013 SEG 0130/0585)

==

0010/0000 MFC BEGIN = D  
 LENGTH(AH 3024 BK 0000)

013095 FT

013047 FT  
 INTER-AHD

CALHOUN ST  
 (BORO)  
 DELMORR AV  
 (SR0032 SEG 0060/1556)

0070/1444  
 0070/1389

BMSEN 09/2026/0070/1319  
 0 0 00000 0 00 0000+00  
 PENNSYLVANIA CANAL

0070/1319

BMSBG 09/2026/0070/1319  
 CROWN ST

0070/0871

(BORO)

011651 FT

011603 FT

1 1 01809 0 00 0024+91  
 PENNSYLVANIA AV  
 (SR2073 SEG 0080/0000)

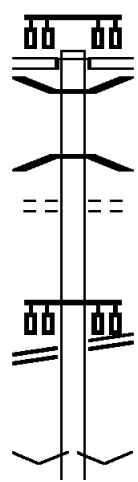
PENNSYLVANIA AV  
 (SR2073 SEG 0080/0000) 0070/0000

5 0070/0000 LENGTH(AH 1444 BK 0968)

010683 FT

010635 FT

1 1 01809 0 00 0015+09  
 VILLAGE: MORRISVILLE B  
 LAFAYETTE AV



DIR: E TOTAL LEN: 2.480 MI. DIST: 06-1 SR: 2026  
 LEFT MUN: MORRISVILLE B RIGHT MUN: MORRISVILLE B

Location / Segment	Segment ID	Length (FT)	Notes
MORRISVILLE FALLS T	0050/1339		(T628) LENGTH(AH 0968 BK 1380)
HAMILTON AV (T477)	0050/0735		JEFFERSON AV (BORO)
DECOU DR (T685)	0050/0127		HAMILTON BL (BORO)
	009303 FT		TAFT AV (BORO)
		009255 FT	1 1 01809 0 00 0000+00
			NC TR TRENTON AV LINCOLN AV (BORO)
			LENGTH(AH 1380 BK 3285)
			NOLAN AV (TWP)
			DOLORO DR (TWP)
			CARLISLE DR (TWP)
BIG OAK RD (SR2024 SEG 0090/1490)	0040/0840		MORRISVILLE FALLS T
		006018 FT	1 1 00212 0 00 0058+25
			NC W TRENTON AV PLAZA BL (TWP)
			MFC BEGIN = C
			LENGTH(AH 3285 BK 0826)
			FROM 2071/0026 SH
TO 2071/0030 SH (CONN)	0031/0467		(CONN)
PINE GROVE RD (SR2071 SEG 0026/1588)	0031/0290		PINE GROVE RD (SR2071 SEG 0026/1588)
			0030/0249

DIR: E TOTAL LEN: 2.480 MI. DIST: 06-1 SR: 2026  
 LEFT MUN: FALLS T RIGHT MUN: FALLS T

FROM 2071/0026 SH  
 (CONN)

0031/0172

1 1 00212 0 00 0050+74 005171 FT  
 VILLAGE: FALLS TWP19067  
 MFC BEGIN = C  
 LENGTH(AH 0847 BK 1593)  
 STEVENS RD  
 (T668)

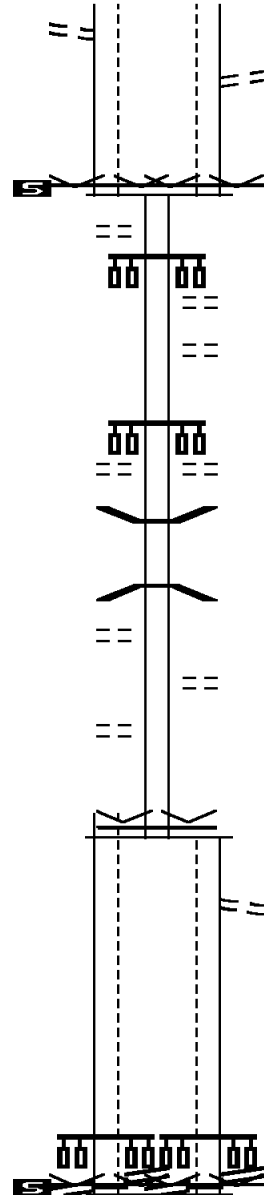
1 1 00212 0 00 0035+64 003578 FT  
 ALDEN AV  
 (T614)

ALLENDALE DR  
 (T615)

NICOLE'S WY  
 (PRDR)  
 0014/0422  
 000692 FT

1 1 00212 0 00 0000+00 000000 FT  
 VILLAGE: FALLS TWP19067  
 LINCOLN HW  
 (SR2022 SEG 0030/0000)  
 NC TRENTON AV

WOOLSTON DR  
 (SR2022 SEG 0030/0000)  
 LINCOLN HW INTER-BK  
 (SR2050 SEG 0020/1573)  
 MFC BEGIN = C  
 LENGTH(AH 0692 BK 0000) 0011/0000



0030/0115  
 005144 FT

0030/0000

0020/1158

0020/0784

003551 FT

0020/0000

0014/2062

0014/2034

0014/0987

000665 FT

0014/0000

0010/0182

000000 FT

INTER-BK

0010/0000

TO 2071/0026 SH  
 (CONN)

1 1 00212 0 00 0050+74  
 VILLAGE: SWEET BRIAR  
 MFC BEGIN = C  
 LENGTH(AH 0826 BK 1593)

SHOPPING CENTER DR  
 (PRDR)

SWEETBRIAR RD  
 (T697)

SWEETBRIAR RD  
 (T697)

0020/0000 LENGTH(AH 1593 BK 2886)

0014/2062 BMS EN 09/2026/0014/2034  
 0 0 00000 0 00 0000+00  
 ROCK RUN

0014/2034 BMSBG 09/2026/0014/2034

VALARIE RD  
 (T798)

000665 FT 1 1 00212 0 00 0006+65  
 VILLAGE: FALLS TWP19067  
 MFC BEGIN = C  
 LENGTH(AH 2886 BK 0665)

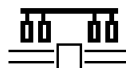
FROM 2022/0030 SH  
 (CONN)

1 1 00212 0 00 0000+00  
 VILLAGE: FALLS TWP19067  
 LINCOLN HW  
 (SR2022 SEG 0030/0000)  
 NC TRENTON AV

WOOLSTON DR  
 (SR2022 SEG 0030/0000)  
 LINCOLN HW INTER-BK  
 (SR2050 SEG 0021/1540)  
 MFC BEGIN = C  
 LENGTH(AH 0665 BK 0000)

EXTRACT DATE: 12/18/2023 ROADWAY MANAGEMENT SYSTEM PAGE NUMBER: 392  
PRINT DATE: 12/19/2023 SLD COUNTY/SR - ANNUAL PRINT COUNTY: BUCKS  
DIR: B TOTAL LEN: 20.018 MI. DIST: 06-1 SR: 2025  
LEFT MUN: BENSLEM T RIGHT MUN: BENSLEM T

105696 FT



105696 FT BENSLEM BL  
0404/1330 (SR2015 SEG 0040/0640)

DIR: B TOTAL LEN: 20.018 MI. DIST: 06-1 SR: 2025  
 LEFT MUN: BENSALAM T RIGHT MUN: BENSALAM T

TERRACE AV (T515)	0404/1062	==		
TAFT AV (T570)	0404/0398	==		
	104366 FT		0404/0017	BMS EN 09/2025/0404/0000
			104366 FT	2 0 09006 0 00 0042+94
				BRANCH OF NESHAMINY CRE
			0404/0000	BMSBG 09/2025/0404/0000
				LENGTH(AH 1330 BK 2964)
			0402/2782	TRAILER PARKWAY
TRAILER PARKWAY (PRDR)	0402/2739	==		(PRDR)
TRAILER PARKWAY (PRDR)	0402/2585	==		
TRAILER PARKWAY (PRDR)	0402/2449	==		
			0402/1869	GALAXY DR
				(PRDR)
PIONEER WAY (TWP )	0402/1259	==		
BRIARWOOD DR (TWP )	0402/0948	==		
2 0 09006 0 00 0042+94	101402 FT		101402 FT	SALEM MANOR
L AINE LN (T944)	0402/0000	==	0402/0000	(TWP )
				LENGTH(AH 2964 BK 1586)
	099816 FT		099816 FT	2 0 09006 0 00 0059+10
				HULMEVILLE RD
				(SR0513 SEG 0090/0000)
				NC GIBSON RD
				INTER-BK HULMEVILLE RD
				(SR0513 SEG 0090/0000)
	099816 FT		0392/0000	MFC BEGIN = D
			099816 FT	LTH AH 001586 BK 000775
			7382/0000	LTH AH 000775 BK 001841
			INTER-AHD	HULMEVILLE RD
HULMEVILLE RD (SR0513 SEG 0090/0800)	0372/1841		0372/1841	(SR0513 SEG 0090/0800)
PASQUALONE BL				

DIR: B TOTAL LEN: 20.018 MI. DIST: 06-1 SR: 2025  
 LEFT MUN: BENSLEM T RIGHT MUN: BENSLEM T

Stationing	Left Side Description	Right Side Description
	(T889) 0372/1009	0372/1009
2 0 09006 0 00 0076+10	097975 FT WELLINGTON DR (T924)	097975 FT BRIDLE LN (T218)
	0372/0000	0372/0000 LENGTH(AH 1841 BK 1970)
	WINDING BROOK DR (T956)	
	0364/0750	
	096005 FT	096005 FT 0 0 00000 0 00 0000+00
		COLOMBIA DR (T217)
		0364/0000 LENGTH(AH 1970 BK 1327)
	ROSEMARIE DR (T954)	
	0362/1029	
	BENSLEM BL (T748)	SADDLEBROOK DR (TWP)
	0362/0526	0362/0526
		RICHLIEU RD (SR2035 SEG 0040/1550)
2 0 09006 0 00 0110+65	094678 FT THIRD AV (T698)	0362/0125 094678 FT
	0362/0000	0362/0000 LENGTH(AH 1327 BK 1297)
	093381 FT	093381 FT 0 0 00000 0 00 0000+00
		GALLOWAY RD (SR2023 SEG 0034/1652)
		0354/0000 LENGTH(AH 1297 BK 2009)
	HILLSIDE AV (T710)	
	0352/0898	
		NESHAMINY BL (T321)
2 0 09006 0 00 0148+00	091372 FT OVERLAND RD (T345)	0352/0408 091372 FT
	0352/0000	0352/0000 LENGTH(AH 2009 BK 2531)
	SUMMIT LN (T372)	
	0342/1574	
		NESHAMINY MALL

DIR: B TOTAL LEN: 20.018 MI. DIST: 06-1 SR: 2025  
 LEFT MUN: BENSALAM T RIGHT MUN: BENSALAM T

Address	Segment ID	Length (FT)	Notes
GRANDVIEW AV (T325)	0342/0944		(PRDR)
BELMONT AV (T397)	0342/0486	088841 FT	BMSBG 09/2025/0342/0000 2 0 09006 0 00 0167+93 LINCOLN HWY (NB)
	0342/0000		LENGTH(AH 2531 BK 1754)
PALM AV (TWP )	0332/1152		OLD LINCOLN HW (SR2037 SEG 0040/2629)
	0332/1054		
	0332/0644		BMSBG 09/2025/0332/0626 0 0 00000 0 00 0000+00 BRANCH OF NESHAMINY CRE
	0332/0626	087087 FT	BMSBG 09/2025/0332/0626 2 0 09006 0 00 0186+78 CONSOLIDATED RAIL CORPO OVERPASS IS RR X-ING
	0332/0000		LENGTH(AH 1754 BK 1960)
BROOK AV (TWP )	0324/1174		GROVE AV (T331)
	0324/1107		PINE ST (T303)
SUMMIT AV (T496)	0324/1004		
	0324/0954		BMSBG 09/2025/0324/0904 2 0 09006 0 00 0224+81 BRANCH NESHAMINY CREEK
	0324/0940		BMSBG 09/2025/0324/0904
CLAYTON AV (T494)	0324/0361		
BENSALAM LOWER SOUTHAMPTON T	0324/0347	085127 FT	
SILES AV (T331)	0324/0000		LENGTH(AH 1960 BK 1845)
FULTON ST (T495)	0322/1823		
FERNBROOK AV (T345)	0322/1482		
MARSHALL AV (T330)	0322/1199		

SPRUCE AV



DIR: B TOTAL LEN: 20.018 MI. DIST: 06-1 SR: 2025  
 LEFT MUN: LOWER SOUTHAMPTON T RIGHT MUN: LOWER SOUTHAMPTON T

		==	0322/1138 (T337)	
		==	SOMERS AV	
LONSDALE AV	0322/0804	==	0322/0896 (T343)	
(T378)		==		
BAILEY AV	0322/0739	==		
(T377)		==	0322/0478	WILLOW AV
		==		(T339)
		==	0322/0240	CHESTER AV
	083282 FT	==	083282 FT	(T341)
		==		2 0 09006 0 00 0224+81
		==		CHESTNUT AV
		==		(T352)
HILTON AV	0314/1796	==	5 0322/0000	LENGTH(AH 1845 BK 1864)
(T337)		==		
		==		BROWNSVILLE RD
		==		(SR2043 SEG 0050/0000)
		==		
		==		BENSALEM
		==	0314/1280	LOWER SOUTHAMPTON T
		==		MAGEE ST
SCOTT ST	0314/0690	==	0314/0934	(T339)
(T374)		==		SOUTH SCOTT ST
		==	0314/0690	(T341)
		==		ACORN ST
		==	0314/0447	(T487)
		==		GRAND ST
		==	0314/0209	(T544)
0 0 00000 0 00 0000+00	081418 FT	==	081418 FT	
HERRICK AV	0314/0000	==	5 0314/0000	LENGTH(AH 1864 BK 1795)
(T583)		==		JERSEY ST
		==		(T566)
LOCKWOOD LN	0312/1402	==	0312/1728	
(T557)		==		SAXON DR
		==		(TWP )
SHADYBROOK LN	0312/0807	==	0312/0999	
(T560)		==		
	079623 FT	==	079623 FT	2 0 09006 0 00 0261+25
		==		MEADOWBROOK RD
		==		(T376)
DELWHIT DR	0302/1187	==	5 0312/0000	LENGTH(AH 1795 BK 1479)
(T547)		==		

DIR: B TOTAL LEN: 20.018 MI. DIST: 06-1 SR: 2025  
 LEFT MUN: LOWER SOUTHAMPTON T RIGHT MUN: LOWER SOUTHAMPTON T

	078144 FT		078144 FT	2 0 09006 0 00 0276+04
				BRIDGETOWN PK
				(SR0213 SEG 0030/0000)
				NC BRISTOL RD
			INTER-BK	BRIDGETOWN PK
				(SR0213 SEG 0030/0000)
				MFC BEGIN = C
	078144 FT	5	0302/0000	LTH AH 001479 BK 000700
			078144 FT	
			7292/0000	LTH AH 000700 BK 002972
			INTER-AHD	BRIDGETOWN PK
				(SR0213 SEG 0030/0719)
BRIDGETOWN PK	0282/2972		0282/2972	
(SR0213 SEG 0030/0719)				
				BELLWOOD DR
			0282/2037	(T864)
				RETAINING WALL END
			0282/0987	BMSID 09/2025/0282/0679
			0282/0780	BMSID 09/2025/0282/0707
				0 0 00000 0 00 0000+00
				NORFOLK SOUTHERN RAI RR
			0282/0707	BMSBG 09/2025/0282/0707
				RETAINING WALL BEGIN
			0282/0679	BMSID 09/2025/0282/0679
				RETAINING WALL END
			0282/0274	BMSID 09/2025/0282/0137
				RETAINING WALL BEGIN
			0282/0137	BMSID 09/2025/0282/0137
075172 FT			075172 FT	2 0 09147 0 00 0044+60
				BUCK RD
				(SR0532 SEG 0070/0000)
				NC OLD BRISTOL RD
			INTER-BK	BUCK RD
				(SR0532 SEG 0070/0000)
				MFC BEGIN = D
	075172 FT	5	0282/0000	LTH AH 002972 BK 000700
			075172 FT	
			7272/0000	LTH AH 000700 BK 002285
			INTER-AHD	BUCK RD
				(SR0532 SEG 0070/0673)
BUCK RD	0262/2285		0262/2285	NORTHAMPTON T
(SR0532 SEG 0070/0673)				
			0262/1455	BMSID 09/2025/0262/1406
				0 0 00000 0 00 0000+00
				IRONWORKS CREEK

DIR: B TOTAL LEN: 20.018 MI. DIST: 06-1 SR: 2025  
 LEFT MUN: NORTHAMPTON T RIGHT MUN: NORTHAMPTON T

				0262/1406	BMSBG	09/2025/0262/1406
	072887 FT			072887 FT	2 0 09147 0 00 0021+75	WITHERINGTON DR
			==	5 0262/0000	LENGTH(AH 2285 BK 2144)	(T529)
				0252/0673	NORTHAMPTON	LOWER SOUTHAMPTON T
MURRAY RD (T334)	0252/0663		==	070743 FT	2 0 09147 0 00 0000+00	BRISTOL RD
	070743 FT				(SR2063 SEG 0010/3441)	NC CHINQUAPIN RD
					CHINQUAPIN RD	(T350)
					MFC BEGIN = E	LOWER SOUTHAMPTON
				5 0252/0000	LENGTH(AH 2144 BK 2082)	UPPER SOUTHAMPTON T
MURRAY RD (T334)	0242/1243		==	068661 FT	2 0 09044 0 00 0055+27	BUCK HILL DR
	068661 FT			5 0242/0000	LENGTH(AH 2082 BK 2167)	(T634)
				0232/1648	UPPER SOUTHAMPTON	NORTHAMPTON T
				0232/1055	BUCK HILL DR	(T634)
KAY DR (T403)	0232/0511		==	066494 FT	BUSTLETON PK	(SR2061 SEG 0030/0000)
2 0 09044 0 00 0076+72	066494 FT			5 0232/0000	MFC BEGIN = D	LENGTH(AH 2167 BK 0925)
CHURCHVILLE LN						
(SR2061 SEG 0030/0000)	0232/0000					
TO 2065/0010 SH						
(CONN)	0222/0101					

DIR: B TOTAL LEN: 20.018 MI. DIST: 06-1 SR: 2025  
LEFT MUN: NORTHAMPTON T RIGHT MUN: NORTHAMPTON T

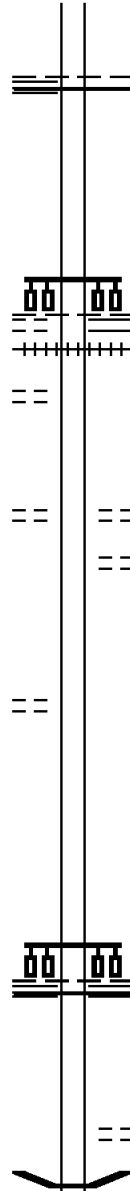
1 0 00918 0 00 0106+11 065569 FT  
BUSTLETON PK  
(SR2065 SEG 0010/0000) 0222/0000

0 0 00000 0 00 0000+00 063894 FT  
KNOWLES AV  
(T795) 0214/0000  
SCOTT DR  
(T922) 0212/1019

2 0 09034 0 00 0033+30 062275 FT  
HILLTOP DR  
(T398) 0212/0000

0 0 00000 0 00 0000+00 060569 FT  
SHERWOOD DR  
(T491) 0204/0000

058938 FT



065569 FT MFC BEGIN = C  
NORTHAMPTON  
UPPER SOUTHAMPTON T  
0222/0000 LENGTH(AH 0925 BK 1675)

CHURCHVILLE RD  
(SR2014 SEG 0030/1780)  
063894 FT UPPER SOUTHAMPTON  
NORTHAMPTON T  
0214/0000 LENGTH(AH 1675 BK 1619)  
0212/1500 (AAR 589791U)#TRKS 01

062275 FT CHARTER CT  
(TWP)  
0212/0000 LENGTH(AH 1619 BK 1706)  
ESTATE LN  
0204/1351 (T619)

060569 FT  
0204/0000 LENGTH(AH 1706 BK 1631)

058938 FT 2 0 09034 0 00 0067+34  
SECOND STREET PK  
(SR0232 SEG 0060/0000)

MFC BEGIN = D  
NORTHAMPTON  
UPPER SOUTHAMPTON T  
0202/0000 LENGTH(AH 1631 BK 2295)

0192/0779 WHITNEY RD  
(T531)  
0192/0010 BMS EN 09/2025/0192/0000

DIR: B TOTAL LEN: 20.018 MI. DIST: 06-1 SR: 2025  
 LEFT MUN: UPPER SOUTHAMPTON T RIGHT MUN: UPPER SOUTHAMPTON T

Stationing	Distance	Location	Stationing	Distance	Location
	056643 FT		056643 FT	2 0 09034 0 00 0089+57	BRANCH OF MILL CREEK
			0192/0000	BMSBG 09/2025/0192/0000	LENGTH(AH 2295 BK 1723)
CHERRY BLOSSOM DR (T573)	0182/1128				
	054920 FT		054920 FT	2 0 09034 0 00 0106+63	DAVISVILLE RD (T363)
			0182/0000		UPPER SOUTHAMPTON NORTHAMPTON T LENGTH(AH 1723 BK 1936)
			0172/1667		NORTHAMPTON WARMINSTER T
			0172/0711		ORION DR (TWP )
2 0 09034 0 00 0126+00 HATBORO RD (T367)	052984 FT 0172/0000		052984 FT		
			0172/0000		LENGTH(AH 1936 BK 2806)
WORDSWORTH DR (TWP )	0162/0452 050178 FT		050178 FT	2 0 09034 0 00 0154+01	NEWTOWN RD (T367)
			0162/0000		LENGTH(AH 2806 BK 2051)
			0154/1619		WARMINSTER NORTHAMPTON T
0 0 00000 0 00 0000+00 WORDSWORTH DR (TWP )	048127 FT 0154/0000		0154/0088		NORTHAMPTON WARMINSTER T
			048127 FT		BENN LN (T593)
			0154/0000		LENGTH(AH 2051 BK 1139)

EXTRACT DATE: 12/18/2023  
PRINT DATE: 12/19/2023

ROADWAY MANAGEMENT SYSTEM  
SLD COUNTY/SR - ANNUAL PRINT

PAGE NUMBER: 383  
COUNTY: BUCKS

DIR: B TOTAL LEN: 20.018 MI.  
LEFT MUN: WARMINSTER T

DIST: 06-1 SR: 2025  
RIGHT MUN: WARMINSTER T

Stationing	Notes	Stationing	Notes
046988 FT		046988 FT	2 0 09034 0 00 0185+75 JACKSONVILLE RD (SR0332 SEG 0050/1443)
			WARMINSTER
			IVYLAND B
		0152/0000	LENGTH(AH 1139 BK 1460)
			CARVER LN
			(BORO)
IVY GREENE RUN (BORO)	0144/0653	0144/1020	
	045528 FT	045528 FT	0 0 00000 0 00 0000+00 GREELY AV (BORO)
		0144/0000	LENGTH(AH 1460 BK 1628)
			IVYLAND
		0142/1614	NORTHAMPTON T
		0142/1582	(AAR 855409S)#TRKS 01
		0142/1526	(AAR 855409S)#TRKS 01
MILES RD (PRDR)	0142/1354		
		0142/0904	LC FROM IVYBROOK BL (CONN)
			IVYBROOK BL
		0142/0811	(BORO)
			LC TO IVYBROOK BL
			(CONN)
			NORTHAMPTON
		0142/0608	IVYLAND B
			TWIN STREAMS DR
			(T664)
		0142/0233	BMSSEN 09/2025/0142/0000
		0142/0049	2 0 09034 0 00 0216+16
043900 FT		043900 FT	BR. LITTLE NESHAMINY CR
			BMSBG 09/2025/0142/0000
			IVYLAND
			WARWICK T
		0142/0000	LENGTH(AH 1628 BK 1781)
			MEARNS RD
			(SR2077 SEG 0040/0000)
			WARWICK
		0134/0838	WARMINSTER T
		0134/0395	BMSSEN 09/2025/0134/0381
			2 0 09034 0 00 0248+48
			BR. LITTLE NESHAMINY CK
		0134/0381	BMSBG 09/2025/0134/0381

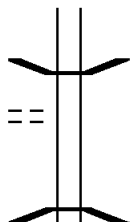
DIR: B TOTAL LEN: 20.018 MI. DIST: 06-1 SR: 2025  
 LEFT MUN: WARMINSTER T RIGHT MUN: WARMINSTER T

Stationing	Distance (FT)	Right of Way	Property/Notes
042119	042119	0 0 00000 0 00 0000+00	LAUREL AV (T583)
		5 0134/0000	LENGTH(AH 1781 BK 1403)
		0132/0589	MANOR DR (T610)
2 0 09034 0 00 0248+48	040716	040716	TULIP RD (T516)
TULIP RD (TWP)	0132/0000	5 0132/0000	LENGTH(AH 1403 BK 1992)
WIMBELEDON DR (TWP)	0124/1201		
		0124/0685	BROOKDALE RD (T562)
0 0 00000 0 00 0000+00	038724	038724	
STOVER ST (T333)	0124/0000	5 0124/0000	LENGTH(AH 1992 BK 1388)
		0122/1276	BMSBN 09/2025/0122/1264
		0122/1264	2 0 09034 0 00 0282+23
		0122/0826	BR. LITTLE NESHAMINY CR BMSBG 09/2025/0122/1264
			BRENNAN DR (T619)
	037336	037336	2 0 09034 0 00 0282+23
			YORK RD (SR0263 SEG 0060/0969)
			(SR0263 SEG 0061/0969)
		5 0122/0000	WARMINSTER WARWICK T LENGTH(AH 1388 BK 1871)
		0114/1817	WARWICK WARMINSTER T
		0114/1531	WARMINSTER WARWICK T
OLD YORK RD (T384)	0114/1392	0114/1392	OLD YORK RD (T627)
	035465	035465	0 0 00000 0 00 0000+00
		5 0114/0000	LOG COLLEGE DR (T487) LENGTH(AH 1871 BK 1502)
GRAEME WY (T339)	0112/1262		

DIR: B TOTAL LEN: 20.018 MI. DIST: 06-1 SR: 2025  
 LEFT MUN: WARWICK T RIGHT MUN: WARWICK T

MEETINGHOUSE RD  
 (T379)

0112/0028  
 033963 FT



0112/0299 BMSEN 09/2025/0112/0000

033963 FT 2 0 09034 0 00 0313+10  
 LITTLE NESHAMINY CREEK  
 BMSBG 09/2025/0112/0000  
 5 0112/0000 LENGTH(AH 1502 BK 2791)

BRETON HILL DR  
 (T376)  
 STONY RD  
 (T323)

0102/1218  
 0102/0638



VALLEY RD  
 (T381)

2 0 09034 0 00 0344+60  
 VALLEY VIEW DR  
 (T438)

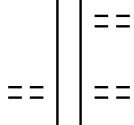
031172 FT  
 0102/0000



031172 FT WARWICK  
 WARMINSTER T  
 5 0102/0000 LENGTH(AH 2791 BK 2092)

LONG POND DR  
 (T436)

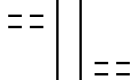
0094/0040  
 029080 FT



0094/0718 BALLANTINE LN  
 (TWP)  
 0094/0040 WELSH RD  
 029080 FT (T450)  
 0 0 00000 0 00 0000+00  
 WARMINSTER  
 WARWICK T  
 5 0094/0000 LENGTH(AH 2092 BK 2040)

WOODROSE MANOR DR  
 (TWP)

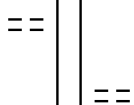
0092/1734



0092/1270 SHADOW CREEK LN  
 (T513)

2 0 09034 0 00 0385+86  
 GUINEA LN  
 (T383)

027040 FT  
 0092/0000



027040 FT  
 5 0092/0000 LENGTH(AH 2040 BK 1996)  
 0084/1314 PALOMINO DR  
 (T445)  
 HOLLY RD



DIR: B TOTAL LEN: 20.018 MI. DIST: 06-1 SR: 2025  
 LEFT MUN: WARWICK T RIGHT MUN: WARWICK T

			==		0084/0986 (T496)
0 0 00000 0 00 0000+00	025044 FT			025044 FT	ANDERSON WY (T650)
COOPER LN (T532)	0084/0000	==	==	0084/0000	LENGTH(AH 1996 BK 1367)
2 0 09034 0 00 0419+41	023677 FT			023677 FT	
STUCKERT RD (T385)	0082/0000	==	==	0082/0000	LENGTH(AH 1367 BK 1961)
EASTON RD (SR0611 SEG 0061/0000)					EASTON RD (SR0611 SEG 0060/0000)
(SR0611 SEG 0060/0000)	0072/1514	==	==	0072/1514	WARWICK WARRINGTON T
					SCHOOL LN (T397)
	021716 FT			021716 FT	2 0 09034 0 00 0439+00
					PICKERTOWN RD (T334)
AUTUMN DR (TWP )	0064/2608	==	==	0072/0000	LENGTH(AH 1961 BK 2939)
0 0 00000 0 00 0000+00	018777 FT			018777 FT	
KELLY DR (TWP )	0064/0000	==	==	0064/0000	LENGTH(AH 2939 BK 2288)
2 0 09034 0 00 0491+18	016489 FT			016489 FT	
TURK RD (T389)	0062/0000	==	==	0062/0000	LENGTH(AH 2288 BK 1601)
OLD NEW RD (T338)	0054/0843	==	==	0054/1358	UNKNOWN RD (PRDR)

DIR: B TOTAL LEN: 20.018 MI. DIST: 06-1 SR: 2025  
 LEFT MUN: WARRINGTON T RIGHT MUN: WARRINGTON T

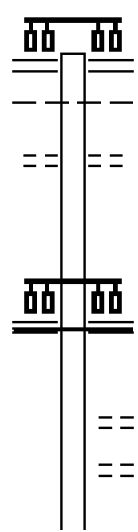
Street Name	Segment ID	Length (FT)	Start Station	End Station	Notes
	0054/0697		2 0 09034 0 00 0528+57		BMS EN 09/2025/0054/0678
	0054/0678	014888 FT	0 0 00000 0 00 0000+00		MILL CREEK BMSBG 09/2025/0054/0678
	0054/0000				FOLLY RD (T333) LENGTH(AH 1601 BK 2165)
KLEIN CT (PRDR)	0052/0774	012723 FT			WARRINGTON DOYLESTOWN T
	0052/0015		2 0 09034 0 00 0528+57		BMS EN 09/2025/0052/0000
	0052/0000				BRANCH OF MILL CREEK BMSBG 09/2025/0052/0000 LENGTH(AH 2165 BK 2293)
	0042/1697		0 0 00000 0 00 0000+00		LOWER STATE RD (SR3003 SEG 0060/0000)
	0042/1294				BMS EN 09/2025/0042/1261
TRADESVILLE DR (PRDR)	0042/0607	010430 FT	0 0 00000 0 00 0000+00		MILL CREEK BMSBG 09/2025/0042/1261
	0042/0000				TIMBER LN (T348) LENGTH(AH 2293 BK 2861)
NESHAMINY DELL RD (T435)	0032/2033				RED OAK DR (T517)
DELLHAVEN DR (T453)	0032/1385				DOYLESTOWN WARRINGTON T
	0032/0803				RED OAK DR (T517)
	0032/0175		0 0 00000 0 00 0000+00		BMS EN 09/2025/0032/0163

DIR: B TOTAL LEN: 20.018 MI. DIST: 06-1 SR: 2025  
 LEFT MUN: WARRINGTON T RIGHT MUN: WARRINGTON T

Stationing	Length	Location	Stationing	Length	Location
007569 FT			0032/0163		BRANCH NESHAMINY CREEK
			007569 FT		BMSBG 09/2025/0032/0163
					2 0 09034 0 00 0580+23
					STUMP RD
					(T393)
			0032/0000		LENGTH(AH 2861 BK 2120)
			0024/1114		WARRINGTON
					NEW BRITAIN T
					US 202 PARKWAY
					(SR0202 SEG 0098/0000)
			0024/0715		
0 0 00000 0 00 0000+00	005449 FT		005449 FT		COACHLIGHT CR
ELIZABETH LN					(T624)
(TWP)	0024/0000		0024/0000		LENGTH(AH 2120 BK 2473)
					UPPER STATE RD
					(T395)
			0022/1581		
			0022/0711		BMSEN 09/2025/0022/0556
					0 0 00000 0 00 0000+00
					NESHAMINY CREEK
					BMSBG 09/2025/0022/0556
2 0 09034 0 00 0626+16	002976 FT		0022/0556		
JANTON WY			002976 FT		
(T602)	0022/0000		0022/0000		LENGTH(AH 2473 BK 2976)
					NEW BRITAIN
GREEN VALLEY WY					CHALFONT B
(T591)	0012/2216		0012/2416		FORREST DR
			0012/2216		(BORO)
					LILAC LN
			0012/1873		(BORO)
NEW BRITAIN					
NEW BRITAIN B	0012/1746				
UNAMI TR					
(BORO)	0012/1545				
CAYUGA BL					
(PRDR)	0012/0775		0012/0775		HIBISCUS DR
					(BORO)
	000000 FT		000000 FT		
					2 0 09034 0 00 0655+65
					NC BR ISTOL RD
					BUTLER AV
					(SR4202 SEG 0050/2183)
			0012/0000		MFC BEGIN = C
					LENGTH(AH 2976 BK 0000)

EXTRACT DATE: 12/18/2023 ROADWAY MANAGEMENT SYSTEM PAGE NUMBER: 377  
 PRINT DATE: 12/19/2023 SLD COUNTY/SR - ANNUAL PRINT COUNTY: BUCKS  
 DIR: B TOTAL LEN: 3.889 MI. DIST: 06-1 SR: 2024  
 LEFT MUN: FALLS T RIGHT MUN: FALLS T

020533 FT



019043 FT

020533 FT TRENTON AV  
 (SR2026 SEG 0040/0840)  
 0090/1490 FALLS  
 0090/1096 LOWER MAKEFIELD T  
 FERRY RD  
 (T341)  
 0090/0763  
 019043 FT 2 0 09022 0 01 0255+72  
 PINE GROVE RD  
 (SR2071 SEG 0030/0927)  
 0090/0000 MFC BEGIN = E  
 LENGTH(AH 1490 BK 2580)  
 0080/1602 MARLBORO RD  
 (T357)  
 0080/1256 NORMAN DR  
 (T390)

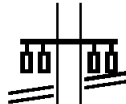
FORREST RD

DIR: B TOTAL LEN: 3.889 MI. DIST: 06-1 SR: 2024  
 LEFT MUN: LOWER MAKEFIELD T RIGHT MUN: LOWER MAKEFIELD T

Left Side	Right Side	Notes
(T356) 0080/0413	BRANCH ROCK RUN	
016463 FT	STRUCTURE LENGTH 12 FT	
	BMSID 09/2024/0080/0182	
	2 0 09022 0 01 0228+81	
	VALLEY DR	
	(T364)	
ANDERSON RD (T318) 0070/2528	LENGTH(AH 2580 BK 2855)	
	NOREEN DR (T363)	
OAKDALE BL (T322) 0070/1846		
DALEVIEW DR (T320) 0070/1271		
	0070/1081 BMSEN 09/2024/0070/1047	
	2 0 09022 0 01 0212+14	
	ROCK RUN	
	0070/1047 BMSBG 09/2024/0070/1047	
	SANDY DR	
	(T358)	
	RITA RD (T360)	
	LOWER MAKEFIELD RD (T380)	
2 0 09022 0 01 0201+65 013608 FT	013608 FT	
MAKEFIELD RD (T380) 0070/0000	LENGTH(AH 2855 BK 2360)	
	WILLIAMS LN (T370)	
	0060/1882	
	FREEMAN'S FARM WY (PRDR)	
2 0 09022 0 01 0178+08 011248 FT	011248 FT	
DERBYSHIRE RD (T391) 0060/0000	LENGTH(AH 2360 BK 2583)	
	S ESTHER LN (T312)	
ESTHER LN (T312) 0050/1937	0050/1937	
ROCK RUN RD (TWP) 0050/0858		
	FROM 2069/0030 SH (CONN)	
008665 FT	008665 FT	
	2 0 09022 0 01 0152+26	

DIR: B TOTAL LEN: 3.889 MI. DIST: 06-1 SR: 2024  
 LEFT MUN: LOWER MAKEFIELD T RIGHT MUN: LOWER MAKEFIELD T

STONY HILL RD  
 (SR2069 SEG 0040/0000) 0050/0000



STONY HILL RD  
 (SR2069 SEG 0040/0000)

0050/0000 LENGTH(AH 2583 BK 2032)

006633 FT

006633 FT 2 0 09022 0 01 0132+26  
 KNIGHTSBRIDGE RD

0040/0000 LENGTH(AH 2032 BK 1529)

2 0 09022 0 01 0118+20 005104 FT  
 OAKVIEW DR  
 (T653) 0030/0000



005104 FT

0030/0000 LENGTH(AH 1529 BK 1762)

2 0 09022 0 01 0100+58 003342 FT  
 ACORN DR  
 (T660) 0020/0000



003342 FT

0020/0000 LENGTH(AH 1762 BK 1680)

PINE CONE DR  
 (T661) 0014/0499  
 0 0 00000 0 00 0000+00 001662 FT  
 MT PLEASANT DR  
 (T602) 0014/0000



001662 FT

0014/0000 LENGTH(AH 1680 BK 1662)



SHOPPING CENTER RD  
 (PRDR)

0010/0985



OXFORD VALLEY RD  
 (SR2029 SEG 0151/0000)  
 (SR2029 SEG 0150/0000)

000000 FT

0010/0458

000000 FT 2 0 09022 0 00 0068+83  
 NC BI G OAK RD

INTER-BK

OLD OXFORD VALLEY RD  
 (T592)

BIG OAK RD  
 (T346)

0010/0000 LENGTH(AH 1662 BK 0000)

MFC BEGIN = D

EXTRACT DATE: 12/18/2023 ROADWAY MANAGEMENT SYSTEM PAGE NUMBER: 374  
 PRINT DATE: 12/19/2023 SLD COUNTY/SR - ANNUAL PRINT COUNTY: BUCKS  
 DIR: B TOTAL LEN: 2.232 MI. DIST: 06-1 SR: 2023  
 LEFT MUN: BENSALEM T RIGHT MUN: BENSALEM T

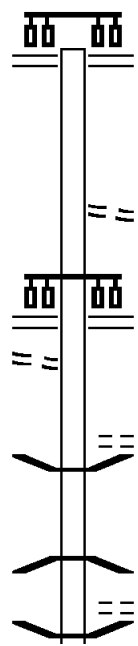
FROM 2035/0030 SH  
 (CONN)

011783 FT

010131 FT

0030/1338

008636 FT



011783 FT BRISTOL RD  
 0034/1652 (SR2025 SEG 0354/0000)

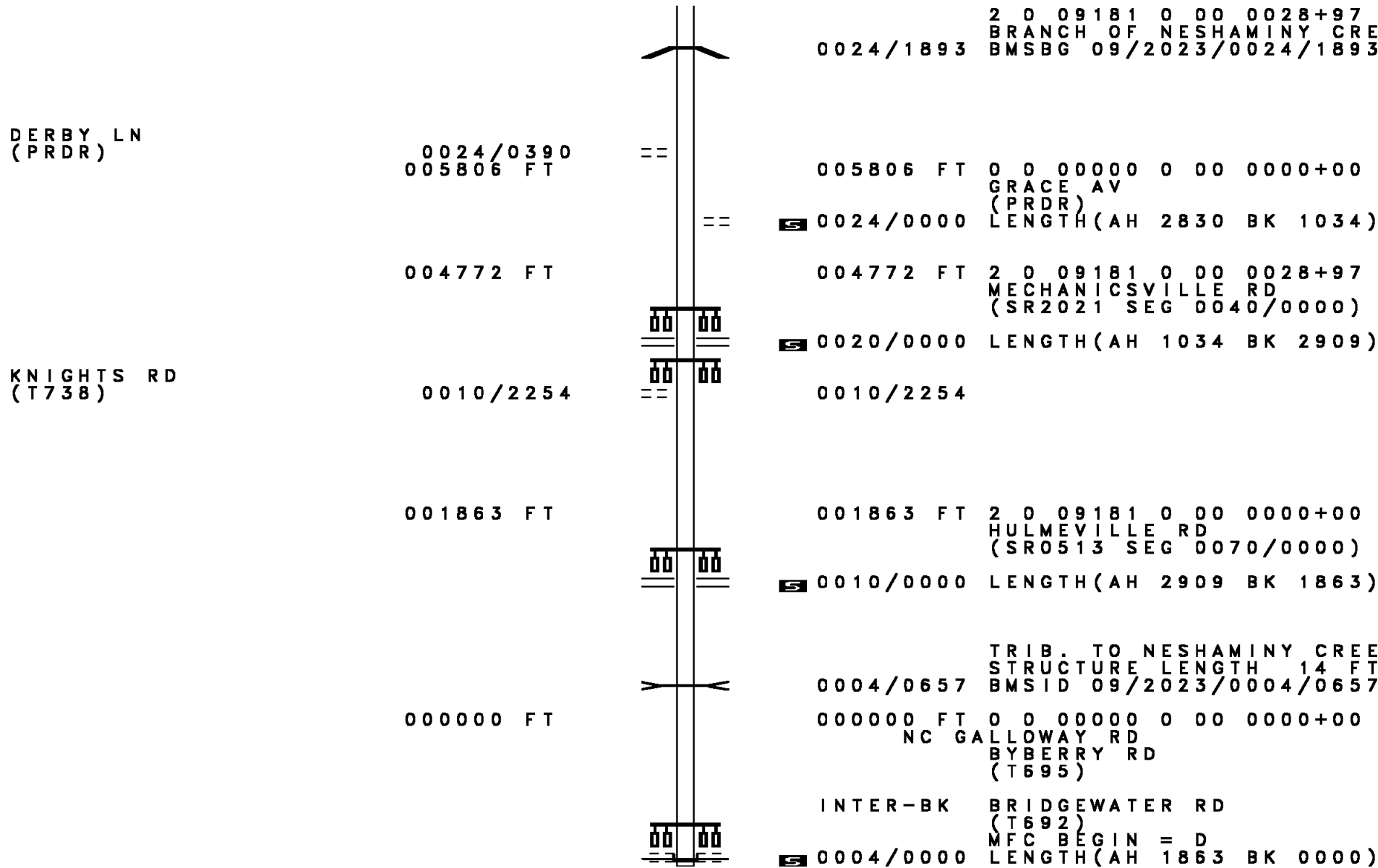
0034/0134 FROM SR 2035/0040 SH  
 010131 FT (CONN)  
 0 0 00000 0 00 0000+00  
 RICHLIEU RD  
 (SR2035 SEG 0040/0000)

0034/0000 LENGTH(AH 1652 BK 1495)

0030/0450 PENNA. TNP. SERVICE RD  
 0030/0282 (GOVT)  
 008636 FT BMSSEN 09/2023/0030/0000  
 2 0 09181 0 00 0068+03  
 PA TURNPIKE (1-276)

0030/0000 BMSBG 09/2023/0030/0000  
 LENGTH(AH 1495 BK 2830)  
 PRIVATE DR  
 0024/2395 (PRDR)  
 0024/1917 BMSSEN 09/2023/0024/1893

DIR: B TOTAL LEN: 2.232 MI. DIST: 06-1 SR: 2023  
 LEFT MUN: BENSLEM T RIGHT MUN: BENSLEM T

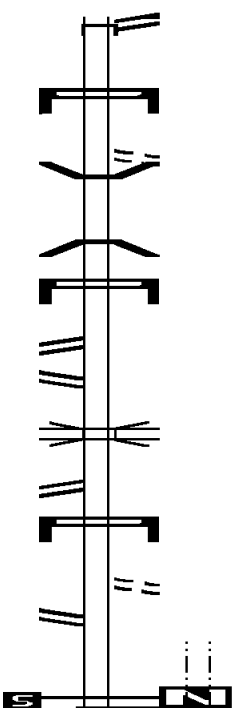




DIR: E TOTAL LEN: 1.745 MI. DIST: 06-1 SR: 2022  
 LEFT MUN: FALLS T RIGHT MUN: FALLS T

RAMP O RD  
 (SR8071 SEG 0520/0340)  
 BRIDGE ST INTER-AHD  
 (SR0032 SEG 0011/0000) 0041/3355

SIGN: 4 CHORD TRUSS  
 BMSID 09/0001/0250/0578 0041/2585  
 TO 0001/0251 SH  
 (CONN) 0041/2310  
 BMSEN 09/0001/0250/0000 0041/2043  
 O O 00000 0 00 0000+00  
 ROCK RUN  
 BMSBG 09/0001/0250/0000 0041/2009  
 SIGN: 4 CHORD TRUSS  
 BMSID 09/2022/0041/1866 0041/1866  
 RAMP K RD  
 (SR8071 SEG 0500/0000) 0041/1611  
 RAMP J RD  
 (SR8071 SEG 0510/0655) 0041/1166  
 TRAFFIC ROUTE 13  
 OP ID 09/0013/0330/1142 0041/0883  
 RAMP H RD  
 (SR8071 SEG 0250/0000) 0041/0479  
 SIGN: 4 CHORD TRUSS  
 BMSID 09/0001/0240/1118 0041/0319  
 TO 0001/0241 SH  
 (CONN) 0041/0140  
 JUGHANDLE RD  
 (SR9407 SEG 0250/0304) 009214 FT  
 1 0 00281 0 00 0588+91 005859 FT  
 MFC BEGIN = D  
 LENGTH(AH 3355 BK 2809) 0041/0000



008325 FT  
 005740 FT  
 7040/0000 LTH AH 003355 BK 002809

DIR: E TOTAL LEN: 1.745 MI. DIST: 06-1 SR: 2022  
 LEFT MUN: FALLS T RIGHT MUN: FALLS T

(SR9407 SEG 0250/0000) 0030/2809

TO 2026/0010 SH (CONN) 0030/0204

1 0 00281 1 00 0029+60 003050 FT  
 TRENTON AV  
 (SR2026 SEG 0011/0000)  
 (SR2026 SEG 0010/0000) 0030/0000

MAKEFIELD RD (T380) 0020/1478

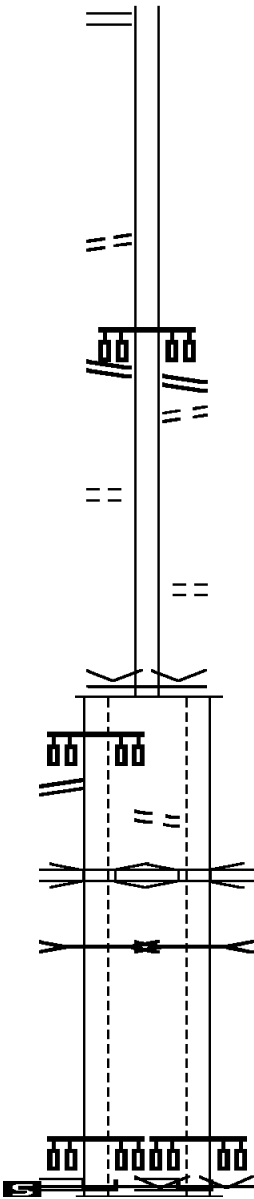
000803 FT

RAMP C RD (SR9401 SEG 0500/0000) 0011/0530

NEW US 1 BYPASS (N OP ID 09/0001/0220/0000 0011/0237  
 TRIB. TO MARTINS CREEK  
 STRUCTURE LENGTH 12 FT  
 BMSID 09/2022/0010/0087 0011/0080

1 0 00281 1 00 0000+00 000000 FT  
 NC WOOLSTON DR  
 STONY HILL RD  
 (SR2069 SEG 0010/0000)

WOOLSTON DR INTER-BK (T756)  
 MFC BEGIN = D  
 LENGTH(AH 0803 BK 0000) 0011/0000



NC LINCOLN HW

002931 FT LINCOLN HW  
 (SR2050 SEG 0020/1573)  
 (SR2050 SEG 0021/1540)  
 0030/0000 LENGTH(AH 2809 BK 2247)  
 TO 2050/0021 SH  
 0020/2084 (CONN)

MAKEFIELD TURN RD (T731)

0020/0542  
 000684 FT 1 0 00281 1 00 0006+50  
 VILLAGE: FALLS TWP19067  
 MFC BEGIN = D  
 0020/0000 LENGTH(AH 2247 BK 0684)

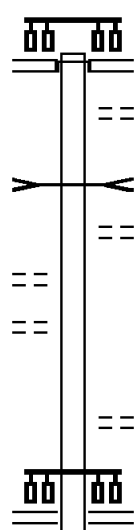
TO 9401/0500 SH (CONN)

0010/0345  
 0010/0225 NEW US 1 BYPASS (N OP ID 09/0001/0220/0000  
 TRIB. TO MARTINS CREEK  
 STRUCTURE LENGTH 12 FT  
 0010/0087 BMSID 09/2022/0010/0087  
 000000 FT 1 0 00281 1 00 0000+00  
 VILLAGE: FALLS TWP19067  
 NC WOOLSTON DR  
 STONY HILL RD  
 (SR2069 SEG 0010/0000)

INTER-BK WOOLSTON DR (T756)  
 MFC BEGIN = D  
 0010/0000 LENGTH(AH 0684 BK 0000)

010985 FT

010985 FT  
 INTER-AHD



LIVENGRIN RD  
 (TWP )  
 HULMEVILLE RD  
 (SR0513 SEG 0080/0000)

0040/3109

WHITE OAK LN  
 (T958)  
 BRANCH NESHAMINY CREEK  
 STRUCTURE LENGTH 12 FT

0040/2530

0040/2324

BMSID 09/2021/0040/2324  
 REMO CRESCENT DR  
 (T871)

0040/2201

GLENN AV  
 (TWP )  
 IVY LN  
 (TWP )

0040/2153

0040/1767

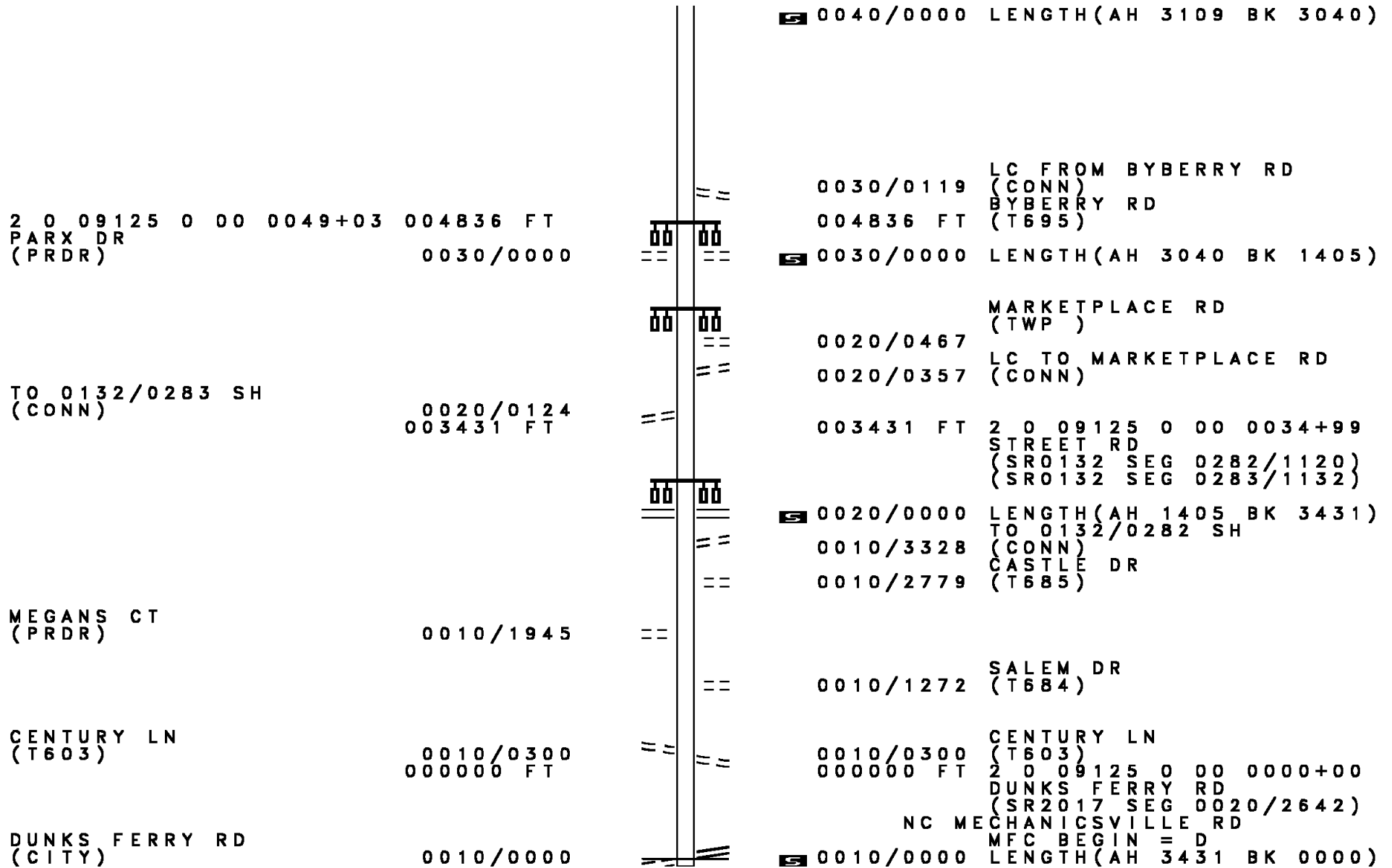
007876 FT

0040/0588  
 007876 FT

LILLIAN DR  
 (T939)  
 2 0 09125 0 00 0079+46  
 GALLOWAY RD  
 (SR2023 SEG 0020/0000)

DIR: B TOTAL LEN: 2.080 MI.  
 LEFT MUN: BENSLEM T

DIST: 06-1 SR: 2021  
 RIGHT MUN: BENSLEM T



BMS EN 09/2020/0080/3381 INTER-AHD  
 RAMP R RD 0081/3533  
 (SR8008 SEG 0760/0761) 020687 FT

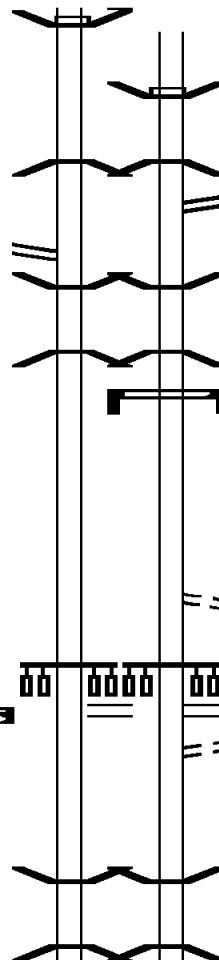
0 0 00000 0 00 0000+00  
 PENNSYLVANIA AVENUE (NB  
 BMSBG 09/2020/0080/3381 0081/3377

RAMP O RD  
 (SR8008 SEG 0250/0459) 0081/3052  
 BMS EN 09/2020/0080/2820 0081/2958  
 2 0 09158 0 00 0040+00  
 CONSOLIDATED RAIL CO RR  
 BMSBG 09/2020/0080/2820 0081/2802

2 0 09158 0 00 0040+00 017154 FT  
 NEW FORD MILL RD  
 (SR2059 SEG 0120/2023)

LENGTH(AH 3533 BK 1941) 0081/0000

BMS EN 09/2020/0070/0000 0071/0012  
 2 0 09158 0 00 0021+44 015213 FT  
 NO UNDERPASS INFORMATIO  
 BMSBG 09/2020/0070/0000



020727 FT BMS EN 09/2020/0080/3381  
 INTER-AHD RAMP P RD  
 0080/3537 (SR8008 SEG 0750/0000)  
 2 0 09158 0 00 0068+15  
 PENNSYLVANIA AVENUE (NB  
 BMSBG 09/2020/0080/3381  
 RAMP N RD  
 0080/3155 (SR8008 SEG 0010/0000)

0080/2976 BMS EN 09/2020/0080/2820  
 0 0 00000 0 00 0000+00  
 CONSOLIDATED RAIL CO RR  
 0080/2820 BMSBG 09/2020/0080/2820  
 SIGN: CANTILEVER  
 0080/2436 BMSID 09/2020/0080/2436

0080/0102 FROM 2059/0120 SH  
 017190 FT (CONN)  
 2 0 09158 0 00 0040+00  
 NEW FORD MILL RD  
 (SR2059 SEG 0120/2023)

0080/0000 LENGTH(AH 3537 BK 1933)  
 TO 2059/0120 SH  
 0070/1797 (CONN)

0070/0012 BMS EN 09/2020/0070/0000  
 015257 FT 2 0 09158 0 00 0021+44  
 NO UNDERPASS INFORMATIO  
 BMSBG 09/2020/0070/0000

DIR: E TOTAL LEN: 3.926 MI. DIST: 06-1 SR: 2020  
 LEFT MUN: FALLS T RIGHT MUN: FALLS T

LENGTH(AH 1941 BK 2281)	0071/0000	RIGHT OF WAY	0070/0000	LENGTH(AH 1933 BK 2276)
BMS EN 09/2020/0060/1253 2 0 09158 0 00 0000+00 WARNER COMPANY RD (LOCA BMSBG 09/2020/0060/1253 RAMP K RD (SR8006 SEG 0500/0000)	0061/1367		0060/1382	BMS EN 09/2020/0060/1253 0 0 00000 0 00 0000+00 WARNER COMPANY RD (LOCA BMSBG 09/2020/0060/1253
BMS EN 09/2020/0060/0975 0 0 00000 0 00 0000+00 RAMP G (NB) BMSBG 09/2020/0060/0975	0061/1185 0061/1099		0060/1095	BMS EN 09/2020/0060/0975 0 0 00000 0 00 0000+00 RAMP G (NB) BMSBG 09/2020/0060/0975
RAMP J RD (SR8006 SEG 0250/0594)	0061/0505		0060/0712	(SR8006 SEG 0020/0736)
BMS EN 09/2020/0060/0000 1 0 00150 0 02 0759+79 NATIONAL RAILROAD PA RR BMSBG 09/2020/0060/0000 LENGTH(AH 2281 BK 0699)	0061/0291 012932 FT		0060/0365 0060/0291 012981 FT	RAMP H RD (SR8006 SEG 0010/0000) BMS EN 09/2020/0060/0000 1 0 00150 0 02 0759+79 NATIONAL RAILROAD PA RR BMSBG 09/2020/0060/0000 LENGTH(AH 2276 BK 0683)
RAMP RD (SR8004 SEG 0500/0000)	0061/0000 0051/0378		0060/0000	
BMS EN 09/2020/0050/0000 1 0 00150 0 02 0757+07 NEWBOLD ROAD (NB) BMSBG 09/2020/0050/0000 LENGTH(AH 0699 BK 3241)	0051/0115 012233 FT		0050/0357 0050/0115 012298 FT	RAMP RD (SR8004 SEG 0750/0428) BMS EN 09/2020/0050/0000 1 0 00150 0 02 0757+07 NEWBOLD ROAD (NB) BMSBG 09/2020/0050/0000 LENGTH(AH 0683 BK 3244)
RAMP B RD (SR8004 SEG 0260/0000) RAMP RD (SR8004 SEG 0250/0856)	0051/0000 0041/3049 0041/2458		0050/0000	
2 0 09136 3 00 0060+81 CEDAR LN (T460)	008992 FT		0040/0492 009054 FT	EAST TYBURN RD (T335) 2 0 09136 3 00 0060+81 CEDAR LN (T460)
LENGTH(AH 3241 BK 2680)	0041/0000		0040/0000	LENGTH(AH 3244 BK 2691)

DIR: E TOTAL LEN: 3.926 MI. DIST: 06-1 SR: 2020  
 LEFT MUN: FALLS T RIGHT MUN: FALLS T

Stationing / Description	Stationing / Description	Stationing / Description
BMS EN 09/2020/0030/0774 0031/0848 2 0 09136 3 00 0041+22 ROCK RUN		0030/0858 BMS EN 09/2020/0030/0774 2 0 09136 3 00 0041+22 ROCK RUN
BMSBG 09/2020/0030/0774 0031/0764		0030/0774 BMSBG 09/2020/0030/0774 RAMP S RD (SR8027 SEG 0010/1090) MFC BEGIN = B
RAMP Z RD (SR8027 SEG 0750/0000) 0031/0632 PENNDOT STOCKPILE (GOVT) 0031/0449		0030/0651 PENNDOT STOCKPILE (GOVT) 0030/0452
RAMP Y RD (SR8027 SEG 0760/0577) 0031/0291		0030/0268 RAMP T RD (SR8027 SEG 0020/0000) 006363 FT 2 0 09136 3 00 0033+54 US ROUTE 13 (NB)
2 0 09136 3 00 0033+54 006312 FT US ROUTE 13 (NB) OP ID 09/0013/0310/1703 LENGTH(AH 2680 BK 3346) 0031/0000		0030/0000 OP ID 09/0013/0310/1703 LENGTH(AH 2691 BK 3357)
RAMP X RD (SR8027 SEG 0510/0000) 0021/3097		0020/3034 RAMP U RD (SR8027 SEG 0260/0575)
RAMP W RD (SR8027 SEG 0500/0972) 0021/2733		0020/2727 RAMP V RD (SR8027 SEG 0250/0000) FRANKLIN AV
FRANKLIN AV (T706) 0021/2412		0020/2412 FRANKLIN AV (T706)
MARTHA DR (T705) 0021/1822		0020/1822 MARTHA DR (T705)
TAYLOR DR (T691) 0021/1504		0020/1513 TAYLOR DR (T691)
OLD TYBURN RD (T337) 0021/1504		0020/1513 WEST TYBURN RD (T337)
LC FOR WEST TYBURN RD (CONN) 0021/1340		0020/1350 LC FOR WEST TYBURN RD (CONN)
MOON DR (T620) 0021/0795		0020/0780 MOON DR (T620)
LC TO S MAIN ST (CONN) 0021/0093		0020/0643 LC TO T620 RD (CONN)
2 0 09136 3 00 0000+00 002966 FT		003006 FT 2 0 09136 3 00 0000+00

DIR: E TOTAL LEN: 3.926 MI. DIST: 06-1 SR: 2020  
 LEFT MUN: FALLS T RIGHT MUN: FALLS T

NC NEW TYBURN RD			NC NEW TYBURN RD		
S MAIN ST (TWP ) NEW FALLS RD (SR2006 SEG 0120/2795)					S MAIN ST (TWP ) NEW FALLS RD (SR2006 SEG 0120/2795)
MFC BEGIN = C LENGTH(AH 3346 BK 2966) LC FROM S MAIN ST (CONN)	0021/0000 0011/2894		0020/0000 0010/2866	MFC BEGIN = C LENGTH(AH 3357 BK 3006) TO 2006/0120 SH (CONN)	
BMS EN 09/2020/0010/1916 0 0 00000 0 00 0000+00 BRANCH OF MARTINS CREEK BMSBG 09/2020/0010/1916 HILLSIDE LN (TWP )	0011/1936 0011/1904 0011/1543		0010/1948 0010/1916 0010/1552	BMS EN 09/2020/0010/1916 0 0 00000 0 00 0000+00 BRANCH OF MARTINS CREEK BMSBG 09/2020/0010/1916 HILLSIDE LN (TWP )	
TRENTON AV (T777) TRENTON RD (SR2018 SEG 0120/1631) LC FROM TRENTON AV/TWP (CONN)	0011/0513 0011/0456		0010/0626 0010/0538	FROM 2018/0120 SH (CONN) TRENTON AV (T777) TRENTON RD (SR2018 SEG 0120/1631)	
TO 2050/0010 SH (CONN)	0011/0133		0010/0439	TO 2018/0120 SH (CONN)	
1 1 00059 0 00 0102+74 000000 FT NC TYBURN RD (SR2050 SEG 0010/0000) (SR2050 SEG 0011/0000) LINCOLN HW (SR2037 SEG 0210/1445) (SR2037 SEG 0211/1445)			0010/0122 000000 FT	FROM 2037/0210 SH (CONN) 1 1 00059 0 00 0102+74 NC TYBURN RD (SR2050 SEG 0010/0000) (SR2050 SEG 0011/0000) LINCOLN HW (SR2037 SEG 0211/1445) (SR2037 SEG 0210/1445)	
WOOLSTON DR (TWP ) MFC BEGIN = B LENGTH(AH 2966 BK 0000)	INTER-BK 0011/0000		INTER-BK 0010/0000	WOOLSTON DR (TWP ) MFC BEGIN = B LENGTH(AH 3006 BK 0000)	



DIR: N TOTAL LEN: .698 MI. DIST: 06-1 SR: 2019  
 LEFT MUN: BENSLEM T RIGHT MUN: BENSLEM T

Left Side Description	Left Side Stationing	Right Side Stationing	Right Side Description
KNIGHTS RD (T738) STREET RD (SR0132 SEG 0292/0000) (SR0132 SEG 0293/0000)	003686 FT INTER-AHD	003635 FT INTER-AHD	KNIGHTS RD (T738) STREET RD (SR0132 SEG 0292/0000) (SR0132 SEG 0293/0000)
FROM 0132/0282 SH (CONN)	0021/1761	0020/1732	TO 0132/0292 SH (CONN)
VIRGINIA AV (T602) MCKINLEY AV (T404)	0021/1638	0020/1590	VIRGINIA AV (T602)
	0021/1377	0020/1337	
KATE AV (TWP) GREEN AV (T405)	0021/0879	0020/0871	MCKINLEY AV (T404) KATE AV (TWP)
	0021/0848	0020/0855	
2 0 09185 0 00 0019+13 001925 FT DUNKSFERRY RD (SR2017 SEG 0020/0588)	0021/0572	0020/0561	GREEN AV (T405) BROWN AV (T625)
	0021/0000	0020/0286	2 0 09185 0 00 0019+13 001903 FT DUNKSFERRY RD (SR2017 SEG 0020/0588)
LENGTH(AH 1761 BK 1925)		0020/0000	LENGTH(AH 1732 BK 1903)
BENSLEM SQUARE (PRDR) LAKEWOOD AV (T621)			BENSLEM SQUARE (PRDR) LAKEWOOD AV (T621)
MONROE AV (T622) TULIP AV (T623) PLUM AV (T403)	0011/1263	0010/1246	MONROE AV (T622) TULIP AV (T623) PLUM AV (T403)
2 0 09185 0 00 0000+00 000000 FT NC KNIGHTS RD (SR1015 SEG 0051/2800) MFC BEGIN = C BK-PHILADELPHIA (67)	0011/0965	0010/0946	2 0 09185 0 00 0000+00 000000 FT NC KNIGHTS RD (SR1015 SEG 0050/2841) MFC BEGIN = C BK-PHILADELPHIA (67)
	0011/0676	0010/0658	
	0011/0373	0010/0358	
KNIGHTS RD INTER-BK			KNIGHTS RD INTER-BK
LENGTH(AH 1925 BK 0000)	0011/0000	0010/0000	LENGTH(AH 1903 BK 0000)

EXTRACT DATE: 12/18/2023 ROADWAY MANAGEMENT SYSTEM PAGE NUMBER: 363  
PRINT DATE: 12/19/2023 SLD COUNTY/SR - ANNUAL PRINT COUNTY: BUCKS  
DIR: B TOTAL LEN: 5.780 MI. DIST: 06-1 SR: 2018  
LEFT MUN: FALLS T RIGHT MUN: FALLS T

030519 FT



030519 FT  
INTER-AHD TRENTON RD  
(T777)

DIR: B TOTAL LEN: 5.780 MI. DIST: 06-1 SR: 2018  
 LEFT MUN: FALLS T RIGHT MUN: FALLS T

NEW TYBURN RD (SR2020 SEG 0011/0513) (SR2020 SEG 0010/0538) FROM 2020/0010 SH (CONN)	0120/1631 0120/1503		0120/1631 0120/1503	NEW TYBURN RD (SR2020 SEG 0011/0513) (SR2020 SEG 0010/0538) TO 2020/0010 SH (CONN)
OAK LN (T624)	028888 FT 0120/0000		0120/0512 028888 FT 0120/0000	VERMILION LN (T673) 2 0 09018 0 00 0134+00 VILLAGE: FALLSINGTON LENGTH(AH 1631 BK 1778) BEVERLY AV (T710)
ARLEANS AV (T728)	0114/0974		0114/0974 0114/0842	VERMILION WY (T646)
0 0 00000 0 00 0000+00 PENNSYLVANIA AV (T623)	027110 FT 0114/0000		027110 FT 0114/0000	LENGTH(AH 1778 BK 1378)
N OLDS BL (T479)	025732 FT 0110/0000		025732 FT 0110/0000	2 0 09018 0 00 0102+47 VILLAGE: LEVITTOWN19054 S OLDS BL (T479) LENGTH(AH 1378 BK 2615)
LEBBIE LN (T504) LEBBIE LN (T504)	0100/1273 0100/0789 023117 FT		0100/1273 0100/0000 0090/2407	DUNEDIN DR (T637) LENGTH(AH 2615 BK 2815) BMSBN 09/2018/0090/2388 0 0 00000 0 00 0000+00 QUEEN ANNE CREEK BMSBG 09/2018/0090/2388

DIR: B TOTAL LEN: 5.780 MI. DIST: 06-1 SR: 2018  
 LEFT MUN: FALLS T RIGHT MUN: FALLS T

ROAD NAME	START	END	LENGTH	STATUS	DESCRIPTION
CANTERBURY RD (T496)	0090/2118			==	
FAIRFAX RD (T503)	0090/1718			==	
ELMWOOD RD (T511)	0090/0488	020302 FT		==	
			020302 FT		2 0 09018 0 00 0048+03 VILLAGE: FAIRLESS 19030 TRENTON CR (T685)
			0090/0000	5	LENGTH(AH 2815 BK 2718)
			0080/2074		BMSSEN 09/2018/0080/2053 0 0 00000 0 00 0000+00
			0080/2053		QUEEN ANNE CREEK BMSBG 09/2018/0080/2053
OXFORD VALLEY RD (SR2053 SEG 0081/1970) (SR2053 SEG 0080/1977)	0080/1404			==	OXFORD VALLEY RD (SR2053 SEG 0081/1970) (SR2053 SEG 0080/1977)
			0080/1404		
BEDFORD RD (T492)	017584 FT			==	
	0080/0000			5	
			017584 FT		2 0 09018 0 00 0021+30 VILLAGE: OXFORD VLY19030
			0080/0000	5	LENGTH(AH 2718 BK 1910)
ANDOVER RD (T491)	0070/1565			==	OLDS BL (T479)
			0070/1565		
			0070/0095		FALLS MIDDLETOWN T
			015674 FT		2 0 09018 0 00 0000+00
BRISTOL OXFORD VALLEY R (SR2029 SEG 0110/0000)	0070/0000			5	VILLAGE: FALLS TWP19030 LENGTH(AH 1910 BK 1352) FROM SR 2029/0100 SH
			0060/1036		(CONN)
			0060/0974		BRISTOL OXFORD VALLEY R (SR2029 SEG 0100/3545)
TWIN OAK DR (T594)	0060/0847			==	
			0060/0048		BMSSEN 09/2018/0060/0000
			014322 FT		1 1 00048 0 00 0130+12

DIR: B TOTAL LEN: 5.780 MI. DIST: 06-1 SR: 2018  
 LEFT MUN: MIDDLETOWN T RIGHT MUN: MIDDLETOWN T

Street Name	Stationing	Distance	Notes
			BRANCH QUEEN ANNE CREEK BMSBG 09/2018/0060/0000 LENGTH(AH 1352 BK 2886)
			WOODBOURNE RD (SR2033 SEG 0070/0000)
	011436 FT	011436 FT	1 1 00048 0 00 0101+15 FORSYTHIA DR (T560)
			LENGTH(AH 2886 BK 2956)
HEARTWOOD RD (T565)	0040/1576	0040/1576	FORSYTHIA WY (T554)
HOMESTEAD RD (T547)	0040/0878	0040/1304	
	008480 FT	008480 FT	1 1 00048 0 00 0069+84 FORSYTHIA DR (T499)
			LENGTH(AH 2956 BK 1564)
HIGHLAND PARK DR (T539)	0034/1375	0034/1108	BMSEN 09/2018/0034/1059 0 00000 0 0 0000+00 MILL CREEK
			BMSBG 09/2018/0034/1059 SNOWBALL ENTRY DR (T450)
DEEP DALE WY (T535)	0034/0437	0034/0567	
	006916 FT	006916 FT	0 0 00000 0 00 0000+00 VETERANS HW (SR0413 SEG 0160/2711)
DOLPHIN RD (T533)	0030/1640	0034/0000	LENGTH(AH 1564 BK 1910)
			DURHAM RD

DIR: B TOTAL LEN: 5.780 MI. DIST: 06-1 SR: 2018  
 LEFT MUN: MIDDLETOWN T RIGHT MUN: MIDDLETOWN T

HELLINGS AV  
 (T620)

0030/0750  
 005006 FT

MADISON AV  
 (T368)  
 JEFFERSON AV  
 (T458)  
 ADAMS AV  
 (T391)  
 LINE AV  
 (TWP )  
 ELM AV  
 (TWP )  
 LINDEN AV  
 (T622)  
 WILLOW AV  
 (T464)

0020/2203  
 0020/1917  
 0020/1614  
 0020/1461  
 0020/1194  
 0020/0906  
 0020/0630  
 002262 FT

CYPRESS AV  
 (T663)

0020/0000

GREEN ST  
 (TWP )

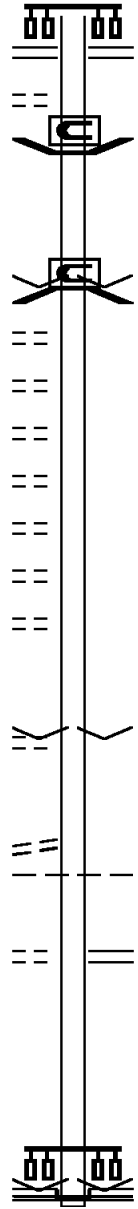
0010/1265

MAIN ST  
 (BORO)

0010/0341  
 000000 FT

BELLEVUE AV  
 (SR0513 SEG 0110/1408)

0010/0000



0030/0947 (SR2049 SEG 0080/0000)

0030/0217 BMSBN 09/2018/0030/0000  
 005006 FT 1 1 00048 0 00 0039+30  
 VILLAGE: LEVITTOWN19056  
 BRIDGE CLOSED  
 INTERSTATE 295 (EB)  
 BMSBG 09/2018/0030/0000  
 LENGTH(AH 1910 BK 2744)

0030/0000  
 002262 FT 1 1 00048 0 00 0013+50  
 VILLAGE: MIDLTLWNT19047  
 NC TRENTON RD  
 0020/0000 LENGTH(AH 2744 BK 2262)

0010/1105 MIDDLETOWN  
 HULMEVILLE B  
 0010/0341 MAIN ST  
 (SR2064 SEG 0010/0187)  
 000000 FT 1 1 02659 0 00 0051+02  
 VILLAGE: HULMEVL B19047  
 NC TRENTON AV  
 HULME ST  
 (SR2027 SEG 0080/0429)

INTER-BK HULMEVILLE RD  
 (SR0513 SEG 0110/1408)  
 MFC BEGIN = C  
 0010/0000 LENGTH(AH 2262 BK 0000)

KIANSAS AV  
(T620)

PARK AV  
(TWP)

005717 FT

0020/0273  
003075 FT

0010/1850

000000 FT



005717 FT  
 INTER-AHD DUNKS FERRY RD  
 (CITY)  
 MECHANICSVILLE RD  
 0020/2642 (SR2021 SEG 0010/0000)  
 CENTURY LN  
 0020/2311 (T603)  
 COLMAR AV  
 0020/2023 (T682)  
 KNIGHTS RD  
 (SR2019 SEG 0021/0000)  
 0020/0588  
 0020/0580 MFC BEGIN = D  
 003075 FT 2 0 09142 0 00 0031+94  
 ATLANTIC AV  
 (T619)  
 0020/0000 LENGTH (AH 2642 BK 3075)  
 ASBURY AV  
 0010/2796 (T605)  
 BROWN AV  
 (T625)  
 NC DUNKS FERRY RD  
 DUNKS FERRY RD  
 0010/2323 (TWP)  
 0010/0983 BMS EN 09/2017/0010/0965  
 0 0 00000 0 00 0000+00  
 BR. OF POQUESSING CREEK  
 0010/0965 BMSBG 09/2017/0010/0965  
 000000 FT 2 0 09142 0 00 0000+00  
 NC BROWN AV  
 HULMEVILLE RD  
 (SR0513 SEG 0040/0000)  
 INTER-BK BROWN AV  
 (T625)  
 MFC BEGIN = E  
 0010/0000 LENGTH (AH 3075 BK 0000)

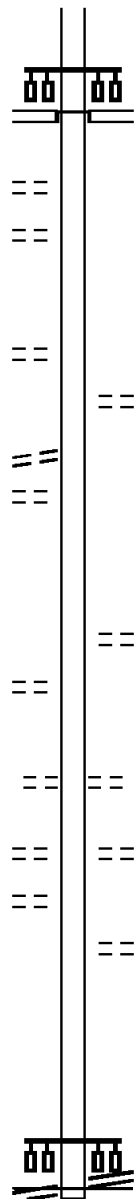
EXTRACT DATE: 12/18/2023 ROADWAY MANAGEMENT SYSTEM PAGE NUMBER: 357  
PRINT DATE: 12/19/2023 SLD COUNTY/SR - ANNUAL PRINT COUNTY: BUCKS

DIR: B TOTAL LEN: 1.290 MI. DIST: 06-1 SR: 2016  
LEFT MUN: UPPER SOUTHAMPTON T RIGHT MUN: UPPER SOUTHAMPTON T



DIR: B TOTAL LEN: 1.290 MI. DIST: 06-1 SR: 2016  
 LEFT MUN: UPPER SOUTHAMPTON T RIGHT MUN: UPPER SOUTHAMPTON T

STUART LN  
 (T555) 0024/1254 ==  
 HI VIEW DR  
 (T492) 0024/0915 ==  
  
 0 0 00000 0 00 0000+00 004909 FT  
 COLD SPRING RD  
 (T563) 0024/0000 ==  
  
 LC FOR HOGELAND RD  
 (CONN) 0020/1030 ==  
 HOGELAND RD  
 (T332) 0020/0913 ==  
  
 003285 FT  
  
 HARDING RD  
 (T506) 0014/1470 ==  
  
  
 0 0 00000 0 00 0000+00 001795 FT  
 CHARLOTTE AV  
 (T403) 0014/0000 ==  
 ELSIE DR  
 (T351) 0010/1257 ==  
  
 000000 FT  
  
 STREET RD  
 (SR0132 SEG 0122/1604)  
 (SR0132 SEG 0123/1616) 0010/0000



INTER-AHD TAMANEND PR  
 (TWP)  
 SECOND STREET PK  
 (SR0232 SEG 0050/0000)  
 0024/1900  
  
 004909 FT  
 S 0024/0000 LENGTH(AH 1900 BK 1624)  
 WILLOW ST  
 (T359) 0020/1247  
  
 003285 FT 2 0 09036 0 00 0032+78  
 HARDING RD  
 (T506) S 0020/0000 LENGTH(AH 1624 BK 1490)  
  
 0014/0453 STAHL RD  
 (T504)  
 001795 FT WILLIAMS DR  
 (T511)  
 S 0014/0000 LENGTH(AH 1490 BK 1795)  
  
 0010/1150 GREEN LN  
 (T508)  
  
 000000 FT 2 0 09036 0 00 0000+00  
 STREET RD  
 (SR0132 SEG 0123/1616)  
 (SR0132 SEG 0122/1604)  
 NC MAPLE AV  
 S 0010/0000 MFC BEGIN = D  
 LENGTH(AH 1795 BK 0000)

Stationing	Distance	Notes
	020142 FT	020142 FT (APRA) BENCARDINO EXCAV INTER-AHD BENSLEM BL (T748) HULMEVILLE RD (SR0513 SEG 0110/0000)
1 0 00150 7 00 0190+00	018972 FT	0070/1170
WASHINGTON LN (T550)	0070/0000	018972 FT
	0060/1472	5 0070/0000 LENGTH(AH 1170 BK 2070) CLAPHAM LN (TWP ) CRAIG AV (T541) GARRETT AV (T545) EDGE AV (T543)
EDGE AV (T543)	0060/0339	0060/1239
	016902 FT	0060/0807
	016902 FT	0060/0356
	016902 FT	016902 FT 1 0 00150 7 00 0168+27 FULTON AV (T539)
	0060/0000	5 0060/0000 LENGTH(AH 2070 BK 1980) FERNWOOD AV (T537) STERLING AV (T535) CRESCENT AV (T533) CLEARVIEW AV (T531) LEWISVILLE AV (T529) LEONARD AV (T527)
	0050/1507	0050/0302
	0050/1265	0050/0183
	0050/1026	014922 FT
	0050/0783	014922 FT 1 0 00150 7 00 0149+89 PA TURNPIKE (I-276) BMSBG 09/2015/0050/0000 LENGTH(AH 1980 BK 1915)
	0050/0545	5 0050/0000
	0044/1525	0044/1406
TENNESSEE AV (T521)	0044/1525	0044/1406 OLD NEWPORTVILLE RD (T514)

DIR: B TOTAL LEN: 3.815 MI. DIST: 06-1 SR: 2015  
 LEFT MUN: BENSALAM T RIGHT MUN: BENSALAM T

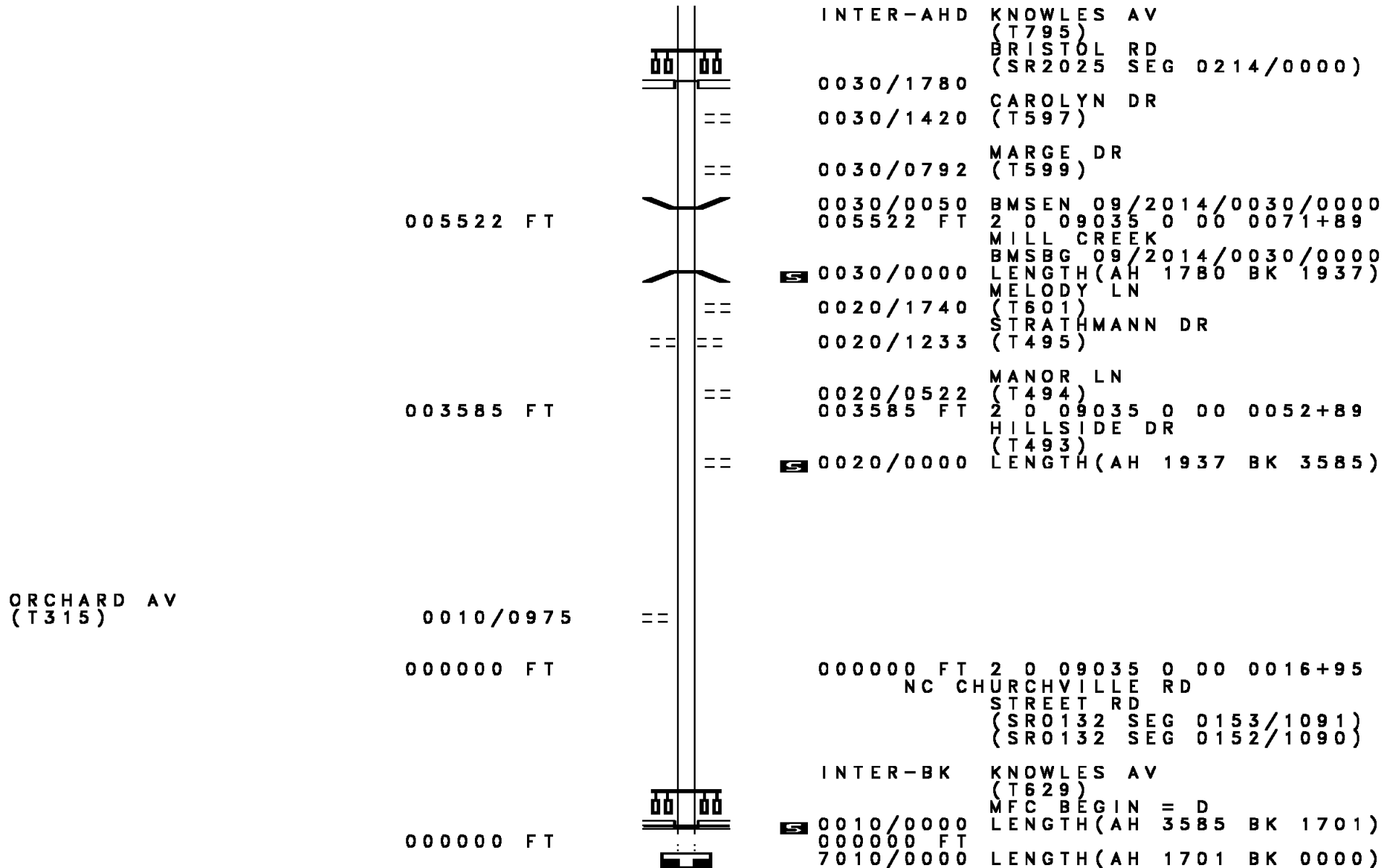
ROADWAY	START	END	LENGTH	STATUS	ROADWAY	START	END	LENGTH	STATUS
TEXAS AV (T519)	0044/1013				FLORIDA AV (T517)	0044/0761			
OREGON AV (T525)	0044/0510				WILDWOOD AV (T513)	0044/0261			
0 0 00000 0 00 0000+00	013007 FT				NEW FALLS RD (SR2006 SEG 0011/0000)	013007 FT			
BRIDGE RD (T523)	0044/0000				(SR2006 SEG 0010/0000)	013007 FT			
OHIO AV (T511)	0040/1720				5 0044/0000	LENGTH(AH 1915 BK 1972)			
UTAH AV (T509)	0040/1473								
POWER AV (T507)	0040/1219								
GIBSON RD (SR2025 SEG 0404/1330)	0040/0640				PARK PZ (PRDR)	0040/0640			
	011035 FT					011035 FT			
						1 0 00150 7 00 0110+60			
						FLUSHING RD (T373)			
NEWPORT MEWS DR (TWP )	0034/1130				5 0040/0000	LENGTH(AH 1972 BK 1508)			
						BR. OF NESHAMINY CREEK STRUCTURE LENGTH 19 FT BMSID 09/2015/0034/0702			
0 0 00000 0 00 0000+00	009527 FT					0034/0702			
FLUSHING RD (TWP )	0034/0000					009527 FT			
						5 0034/0000	LENGTH(AH 1508 BK 2339)		
							FLUSHING RD (T373)		
							PORTSIDE DR (T500)		
BYBERRY RD (T695)	0030/1203					0030/1738			
						0030/1203	(APRA) BRIDGEWATER IND.		
						0030/0600	MOUNT VERNON DR (PRDR)		
1 0 00150 7 00 0072+07	007188 FT					007188 FT	WAYLAND CR (T206)		
WAYLAND AV (T679)	0030/0000				5 0030/0000	LENGTH(AH 2339 BK 2039)			

DIR: B TOTAL LEN: 3.815 MI. DIST: 06-1 SR: 2015  
 LEFT MUN: BENSLEM T RIGHT MUN: BENSLEM T

ROAD NAME	ADDRESS	TYPE	ROAD NAME	ADDRESS	TYPE
HAWTHORNE AV (T670)	0024/1587	==	JASON DR (TWP)	0024/1751	==
HARWOOD AV (T694)	0024/1128	==	ASHTON RD (T653)	0024/1187	==
FORD RD (T693)	0024/0720	==	FARLEY RD (T652)	0024/0746	==
ALVIN AV (T677)	0024/0390	==		005149 FT	
0 0 00000 0 00 0000+00	005149 FT				
KASMIR AV (T678)	0024/0000	==		0024/0000	LENGTH(AH 2039 BK 1898)
TREELINE DR (T212)	0020/1701	==			
				0020/0953	YATES RD (T650)
TIMBER LN (T213)	0020/0632	==			
	003251 FT			003251 FT	1 0 00150 7 00 0032+64 (APRA) CORNWELLS INDUST ROBERTS RD (T671)
			POE	0020/0000	LENGTH(AH 1898 BK 1956)
					BRIDGEWATER RD (T692)
				0014/1209	
0 0 00000 0 00 0000+00	001295 FT			001295 FT	CLUSTERS TURN RD (T886)
TRACE DR (T800)	0014/0000	==		0014/0000	LENGTH(AH 1956 BK 1295)
PRIVATE DR (PRDR)	0010/0441	==	POI	0010/0441	(APRA) SPECIALTY HAULER
	000000 FT			000000 FT	1 0 00150 7 00 0000+00 BRISTOL PK (SR0013 SEG 0110/0000)
					NC BENSLEM BL
BRISTOL PK (SR0013 SEG 0110/0000)	0010/0000	==		0010/0000	MFC BEGIN = C LENGTH(AH 1295 BK 0000)

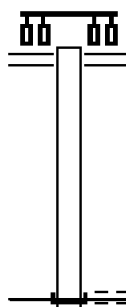
EXTRACT DATE: 12/18/2023 ROADWAY MANAGEMENT SYSTEM PAGE NUMBER: 352  
PRINT DATE: 12/19/2023 SLD COUNTY/SR - ANNUAL PRINT COUNTY: BUCKS  
DIR: B TOTAL LEN: 1.383 MI. DIST: 06-1 SR: 2014  
LEFT MUN: UPPER SOUTHAMPTON T RIGHT MUN: UPPER SOUTHAMPTON T

DIR: B TOTAL LEN: 1.383 MI. DIST: 06-1 SR: 2014  
 LEFT MUN: UPPER SOUTHAMPTON T RIGHT MUN: UPPER SOUTHAMPTON T



EXTRACT DATE: 12/18/2023      ROADWAY MANAGEMENT SYSTEM      PAGE NUMBER: 350  
 PRINT DATE: 12/19/2023      SLD COUNTY/SR - ANNUAL PRINT      COUNTY: BUCKS  
 DIR: B      TOTAL LEN: .217 MI.      DIST: 06-1      SR: 2013  
 LEFT MUN: BENSLEM T      RIGHT MUN: BENSLEM T

001144 FT








000000 FT

001144 FT BRISTOL PK  
 (SR0013 SEG 0050/1767)  
 0010/1144

000000 FT 2 0 09180 0 00 0000+00  
 NC STATION AV  
 RAILROAD AV  
 (TB96)  
 INTER-BK STATION AV  
 (SR2005 SEG 0010/1945)  
 MFC BEGIN = C  
 0010/0000 LENGTH(AH 1144 BK 0000)

EXTRACT DATE: 12/18/2023      ROADWAY MANAGEMENT SYSTEM      PAGE NUMBER: 349  
 PRINT DATE: 12/19/2023      SLD COUNTY/SR - ANNUAL PRINT      COUNTY: BUCKS  
 DIR: B      TOTAL LEN: .000 MI.      DIST: 06-1      SR: 2012  
 LEFT MUN: BRISTOL T      RIGHT MUN: BRISTOL T

000000 FT		000000 FT	
000000 FT		7040/0000	LENGTH(AH 3268 BK 3385)
000000 FT		000000 FT	
000000 FT		7030/0000	LENGTH(AH 3385 BK 2914)
000000 FT		000000 FT	
		7020/0000	LENGTH(AH 2914 BK 3808)
		000000 FT	
		7010/0000	LENGTH(AH 3808 BK 0000)



COVENTRY AV  
(TWP )

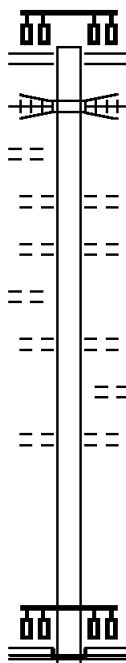
PRINCESS AV  
(TWP )

002986 FT

0010/2415

0010/1468

000000 FT



002986 FT BRISTOL PK  
(SR0013 SEG 0130/0000)

0010/2986 NATIONAL RAILROAD PASSE  
0010/2494 OVERPASS IS RR X-ING

0010/2077 MAGNOLIA AV  
(TWP )  
0010/1772 SYCAMORE AV  
(TWP )

0010/1265 MAIN AV  
(TWP )  
0010/0897 PENNSYLVANIA AV  
(TWP )  
0010/0567 NEW YORK AV  
(TWP )  
000000 FT 2 0 09031 0 00 0000+00  
NC CEDAR AV  
STATE RD  
(SR2002 SEG 0100/0000)

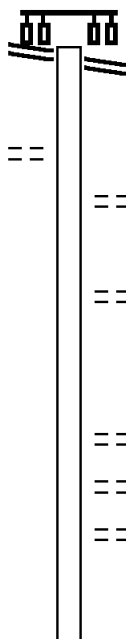
INTER-BK CEDAR AV  
(TWP )  
MFC BEGIN = D  
0010/0000 LENGTH(AH 2986 BK 0000)

EXTRACT DATE: 12/18/2023 ROADWAY MANAGEMENT SYSTEM PAGE NUMBER: 347  
 PRINT DATE: 12/19/2023 SLD COUNTY/SR - ANNUAL PRINT COUNTY: BUCKS  
 DIR: E TOTAL LEN: 3.813 MI. DIST: 06-1 SR: 2010  
 LEFT MUN: MIDDLETOWN T RIGHT MUN: MIDDLETOWN T

LANGHORNE YARDLEY RD 020131 FT  
 (SR2049 SEG 0150/0000) 0070/3495

CORE CREEK PARK RD  
 (CNTY) 0070/2548

016636 FT



020131 FT LANGHORNE YARDLEY RD  
 0070/3495 (SR2049 SEG 0150/0000)

0070/2257 STRAWBERRY CR  
 (T735)

0070/1077 WYCHWOOD LN  
 (T763)

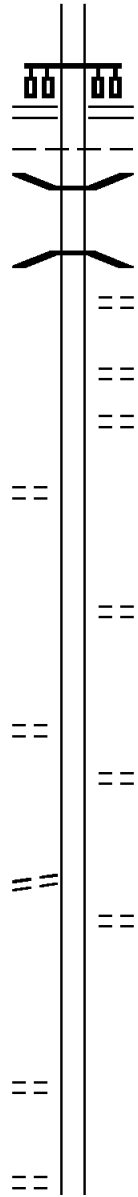
016636 FT 2 0 09028 0 00 0174+03  
 OLD MILL DR  
 (T764)

5 0070/0000 LENGTH (AH 3495 BK 2713)  
 DAULTON CT  
 (TWP )  
 EDGEMONT LN  
 (TWP )

DIR: E TOTAL LEN: 3.813 MI. DIST: 06-1 SR: 2010  
 LEFT MUN: MIDDLETOWN T RIGHT MUN: MIDDLETOWN T

013923 FT

013923 FT 2 0 09028 0 00 0146+90  
 NEWTOWN LANGHORNE RD  
 (SR0413 SEG 0240/0000)



0060/0000 LENGTH(AH 2713 BK 3727)  
 MIDDLETOWN  
 0050/3244 NORTHAMPTON T  
 0050/3223 BMSEN 09/2010/0050/2927  
 0 0 00000 0 00 0000+00  
 NESHAMINY CREEK  
 0050/2927 BMSBG 09/2010/0050/2927  
 OLD SR 2010  
 (TWP )  
 0050/2893 (TWP )  
 0050/2149 POWDERHORN CT  
 (TWP )  
 0050/1598 MUSKET CR  
 (TWP )

FORREST CREEK RD  
 (TWP ) 0050/0780  
 010196 FT

010196 FT 2 0 09028 0 00 0108+55  
 DREW DR  
 (T831)  
 0050/0000 LENGTH(AH 3727 BK 2123)

VAN DYCK DR  
 (T817) 0040/0918

0040/0676 QUARTERMASTER RD  
 (TWP )  
 008073 FT  
 0040/0000 LENGTH(AH 2123 BK 1888)  
 TALL OAKS DR  
 (TWP )  
 0030/1729

2 0 09028 0 00 0087+72 008073 FT  
 EAST HOLLAND RD  
 (T812) 0040/0000

2 0 09028 0 00 0068+15 006185 FT  
 WATERGATE RD  
 (T648) 0030/0000

006185 FT  
 0030/0000 LENGTH(AH 1888 BK 3147)

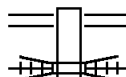
WOOD STREAM DR  
 (T882) 0020/2148

DIR: E TOTAL LEN: 3.813 MI. DIST: 06-1 SR: 2010  
 LEFT MUN: NORTHAMPTON T RIGHT MUN: NORTHAMPTON T

Segment Description	Stationing	Length	Notes
MILL RACE DR (PRDR)	0020/1833	==	
		0020/0890	BMS EN 09/2010/0020/0865 2 0 09028 0 00 0045+49 PINE RUN
STEVENS LN (PRDR)	0020/0805	==	
HERON RD (T534)	0020/0629	==	
2 0 09028 0 00 0036+79	003038 FT		
ROCKSVILLE RD (T351)	0020/0000	==	
		003038 FT	
		0020/0000	LENGTH(AH 3147 BK 2948)
		0010/2325	BMS EN 09/2010/0010/2253 0 0 00000 0 00 0000+00 IRON WORKS CREEK
BRIDGESTONE DR (TWP)	0010/1920	==	
		0010/2253	BMSBG 09/2010/0010/2253
		0010/1721	LANGHORNE AV (T450)
		0010/1672	NORFOLK SOUTHERN OVERPASS IS RR X-ING
		0010/1665	NORTHAMPTON LOWER SOUTHAMPTON T
LOWER SOUTHAMPTON NORTHAMPTON T	0010/1398	==	
		0010/0624	BMS EN 09/2010/0010/0532 2 0 09028 0 00 0000+00 NORFOLK SOUTHERN RAI RR
		0010/0532	BMSBG 09/2010/0010/0532
	000090 FT		2 0 09028 0 00 0000+00 MFC BEGIN = D
		0010/0000	LENGTH(AH 2948 BK 0090)
		000000 FT	0 0 00000 0 00 0000+00
BRIDGETOWN PK (SR0213 SEG 0045/0190)	000000 FT		BRIDGETOWN PK (SR0213 SEG 0045/0225)
NC BRIDGETOWN PK			NC BR
SOUTHAMPTON-BRIDGETOWN (GOVT)			SOUTHAMPTON-BRIDGETOWN (GOVT)
BRIDGETOWN PK (SR0213 SEG 0045/0190)	INTER-BK		BRIDGETOWN PK (SR0213 SEG 0045/0225)
MFC BEGIN = D			MFC BEGIN = D
LENGTH(AH 0090 BK 0000)	0005/0000		LENGTH(AH 0090 BK 0000)

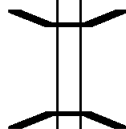
EXTRACT DATE: 12/18/2023 ROADWAY MANAGEMENT SYSTEM PAGE NUMBER: 344  
 PRINT DATE: 12/19/2023 SLD COUNTY/SR - ANNUAL PRINT COUNTY: BUCKS  
 DIR: B TOTAL LEN: .797 MI. DIST: 06-1 SR: 2009  
 LEFT MUN: BENSALEM T RIGHT MUN: BENSALEM T

004209 FT



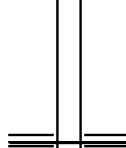
004209 FT BRISTOL PK  
 0020/2929 (SR0013 SEG 0120/0000)  
 0020/2477 NATIONAL RAILROAD PASSE  
 OVERPASS IS RR X-ING

001280 FT



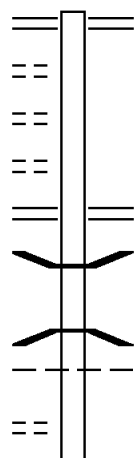
0020/0031 BMS EN 09/2009/0020/0000  
 001280 FT 2 0 09004 0 00 0013+00  
 BRANCH OF NESHAMINY CRE  
 BMSBG 09/2009/0020/0000  
 5 0020/0000 LENGTH(AH 2929 BK 1280)

000000 FT



000000 FT 2 0 09004 0 00 0000+00  
 NC HA UNTED LN  
 STATE RD  
 (SR2002 SEG 0090/0000)  
 MFC BEGIN = D  
 5 0010/0000 LENGTH(AH 1280 BK 0000)

DIR: B TOTAL LEN: 1.884 MI. DIST: 06-1 SR: 2008  
 LEFT MUN: LANGHORNE MANOR B RIGHT MUN: LANGHORNE MANOR B

	009950 FT		009950 FT BELLEVUE AV
STATION AV			0040/3639 (SR0413 SEG 0200/0000)
(BORO)	0040/3210		
NORTH AV	0040/2922		
(TWP)	0040/2629		
HILL AV			0040/2061 HULMEVILLE AV
(TWP)			(SR2047 SEG 0020/0242)
			0040/1353 BMS EN 09/2008/0040/1340
			0 0 00000 0 00 0000+00
			CHUBB RUN
			0040/1340 BMSBG 09/2008/0040/1340
			LANGHORNE MANOR
			0040/1138 MIDDLETOWN T
VIRGINIA AV	0040/0762		
(T360)			
WALSH AV			

DIR: B TOTAL LEN: 1.884 MI. DIST: 06-1 SR: 2008  
 LEFT MUN: MIDDLETOWN T RIGHT MUN: MIDDLETOWN T

(T362) 0040/0491  
 006311 FT  
 HULMEVILLE RD 006046 FT  
 (SR2027 SEG 0120/0000) 0030/0000

2 0 09030 0 00 0031+17 002878 FT  
 SUNFLOWER AV  
 (T378) 0020/0000

PARK AV  
 (T680) 0010/1099

000000 FT

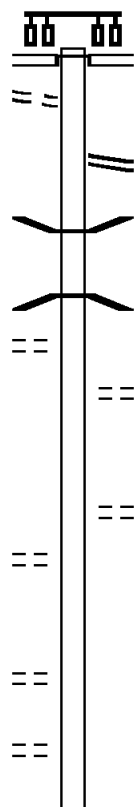
006311 FT 2 0 09030 0 00 0059+50  
 HULMEVILLE RD  
 (SR2027 SEG 0110/0798)  
 NC COMLY AV  
 0040/0000 LENGTH(AH 3639 BK 0265)  
 006046 FT 2 0 09029 0 00 0063+80  
 NC HULMEVILLE RD  
 0030/0000 LENGTH(AH 0265 BK 3168)  
 F AV  
 (T660)  
 E AV  
 (T364)  
 D AV  
 (T373)  
 C AV  
 (T340)  
 B AV  
 (T339)  
 0020/1146  
 0020/0908  
 0020/0667  
 0020/0426  
 0020/0182  
 002878 FT  
 0020/0000 LENGTH(AH 3168 BK 2878)  
 A AV  
 (T367)  
 WOODVALE AV  
 (T366)  
 RAMBLE RD  
 (T381)  
 BUCHANAN DR  
 (TB25)  
 0010/2121  
 0010/1599  
 0010/1301  
 NEW US 1 BYPASS (N  
 OP ID 09/0001/0080/0000  
 2 0 09030 0 00 0007+94  
 NC HIGHLAND AV  
 OLD LINCOLN HW  
 (SR2045 SEG 0020/0000)  
 INTER-BK FAIRHILL AV  
 (T679)  
 MFC BEGIN = D  
 0010/0000 LENGTH(AH 2878 BK 0000)

<p>STREET RD                  (SR0132 SEG 0322/0313)                  RAMP M RD                  (SR8003 SEG 0010/0735)                  RAMP N RD                  (SR8003 SEG 0750/0000)</p> <p>BMSEN 09/2007/0020/0583                  0 0 0000 0 00 0000+00                  NATIONAL RAILROAD PA RR                  BMSBG 09/2007/0020/0583</p> <p>(APRA) EXPRESSWAY INDUS                  DUNKS FERRY RD                  (T491)                  2 0 09003 0 00 0017+82                  MFC BEGIN = C                  LENGTH(AH 0863 BK 2223)                  SAMUEL DR                  (T697)</p>	<p>003086 FT                  INTER-AHD                  0021/0863</p> <p>0021/0841                  0021/0748</p> <p>0021/0574</p> <p>0021/0257                  002223 FT</p> <p>0021/0000                  0010/2110</p> <p>000000 FT</p>		<p>003111 FT                  INTER-AHD                  0020/0888</p> <p>0020/0850                  0020/0757</p> <p>0020/0583</p> <p>0020/0520</p> <p>0020/0265                  002223 FT</p> <p>0020/0000</p> <p>0010/1527                  0010/1091                  0010/0727</p> <p>000000 FT                  NC ST</p> <p>0010/0000</p>	<p>STREET RD                  (SR0132 SEG 0323/0313)                  RAMP M RD                  (SR8003 SEG 0010/0735)                  RAMP N RD                  (SR8003 SEG 0750/0000)</p> <p>BMSEN 09/2007/0020/0583                  0 0 00000 0 00 0000+00                  NATIONAL RAILROAD PA RR                  BMSBG 09/2007/0020/0583                  SIGN: CANTILEVER                  BMSID 09/2007/0020/0520                  (APRA) EXPRESSWAY INDUS                  DUNKS FERRY RD                  (T491)                  2 0 09003 0 00 0017+82                  MFC BEGIN = C                  LENGTH(AH 0888 BK 2223)</p> <p>CLIVE AV                  (T688)                  MOORE AV                  (T690)                  MARWIN AV                  (T689)</p> <p>2 0 09003 0 00 0000+00                  STREET RD                  STATE RD                  (SR2002 SEG 0070/1874)</p> <p>MFC BEGIN = C                  LENGTH(AH 2223 BK 0000)</p>
--	--	--	---	---



DIR: E TOTAL LEN: 6.155 MI. DIST: 06-1 SR: 2006  
 LEFT MUN: FALLS T RIGHT MUN: FALLS T

	032498 FT		032500 FT	
			INTER-AHD	MAIN S ST
				(T337)
				TYBURN RD
				(SR2020 SEG 0021/0000)
				(SR2020 SEG 0020/0000)
FROM 2020/0010 SH			0120/2795	
(CONN)	0120/2675			
				FALLSINGTON TULLYTOWN R
			0120/2491	(SR2107 SEG 0040/2048)
			0120/1325	BMS EN 09/2006/0120/1277
				1 1 00059 0 00 0050+69
			0120/1277	BRANCH OF MARTINS CREEK
				BMSBG 09/2006/0120/1277
VERMILION DR	0120/1158			
(T648)				RUE CT
			0120/0655	(TWP )
	029703 FT		029705 FT	1 1 00059 0 00 0036+57
				THORN RIDGE PASS RD
				(T577)
VERMILION DR	0110/1640		5 0120/0000	LENGTH(AH 2795 BK 1766)
(T648)				
ORCHARD DR				
(T731)	0110/0273			
1 1 00059 0 00 0018+96	027937 FT		027939 FT	
AMELIA DR				
(T619)	0110/0000		5 0110/0000	LENGTH(AH 1766 BK 1231)



DIR: E TOTAL LEN: 6.155 MI. DIST: 06-1 SR: 2006  
 LEFT MUN: FALLS T RIGHT MUN: FALLS T

	026706 FT				026708 FT	1 1 00059 0 00 0000+00
						PENN VALLEY RD
HOOD BL						(SR2053 SEG 0054/0000)
(SR2053 SEG 0054/0000)	0100/0000				0100/0000	LENGTH(AH 1231 BK 2955)
						FALLS
PARSONS PL					0090/1847	BRISTOL T
(TWP )	0090/1567					MAGNOLIA PASS RD
					0090/1427	(TWP )
	023751 FT				023753 FT	1 1 00058 0 00 0061+63
						MFC BEGIN = B
OXFORD VALLEY RD					0090/0000	LENGTH(AH 2955 BK 0894)
(SR2051 SEG 0050/0000)						OXFORD VALLEY RD
LEVITTOWN PY						(SR2051 SEG 0050/0000)
(SR2051 SEG 0051/0000)	0085/0625				0084/0625	LEVITTOWN PY
						(SR2051 SEG 0050/0000)
1 1 00058 0 00 0050+16	022859 FT				022859 FT	1 1 00058 0 00 0050+16
MFC BEGIN = B						MFC BEGIN = B
LENGTH(AH 0892 BK 1971)	0085/0000				0084/0000	LENGTH(AH 0894 BK 1971)
KESTON DR						
(TWP )	0080/1894					HOLLY DR
						(TWP )
					0080/1778	
						APPLETREE PL
					0080/1156	(TWP )
1 1 00058 0 00 0030+45	020888 FT				020888 FT	
WISTAR RD						
(T331)	0080/0000				0080/0000	LENGTH(AH 1971 BK 2386)
						APPLETREE DR
					0070/1937	(TWP )
					0070/0780	RED CEDAR DR
						(TWP )
	018502 FT				018502 FT	1 1 00058 0 00 0000+00

DIR: E TOTAL LEN: 6.155 MI. DIST: 06-1 SR: 2006  
 LEFT MUN: BRISTOL T RIGHT MUN: BRISTOL T

Left Side Description	Left Side Stationing	Right Side Description	Right Side Stationing
BRISTOL MIDDLETOWN T	0070/0000	MFC BEGIN = B LENGTH(AH 2386 BK 1951)	0070/0000
WOODBOURNE RD (SR2033 SEG 0040/2630) EDGELY RD (SR2033 SEG 0040/2630)		WOODBOURNE RD (SR2033 SEG 0040/2630) EDGELY RD (SR2033 SEG 0040/2630)	
EMILIE RD (T325)	0065/1293	EMILIE RD (T325) LC TO EMILIE RD (CONN)	0064/1315 0064/1176
0 0 00000 0 00 0000+00 016566 FT LENGTH(AH 1936 BK 2533) (TWP)	0065/0000 0061/2533	016551 FT 0 0 00000 0 00 0000+00 LENGTH(AH 1951 BK 2527)	0064/0000
QUARRY RD (T402)		WOERNER AV (TWP) QUARRY RD (T402)	0060/2527
INDIAN CREEK DR (TWP)	0061/1951 0061/1688	INDIAN CREEK DR (TWP)	0060/1953 0060/1691
2 0 09012 0 01 0135+89 014033 FT INDIAN CREEK WY (TWP) LENGTH(AH 2533 BK 3926) QUEEN LILY RD (T480) INDIAN CREEK ENTRANCE R (TWP)	0061/0000 0051/3505 0051/3216	014024 FT 2 0 09012 0 01 0140+10 INDIAN CREEK WY (TWP) LENGTH(AH 2527 BK 3926) QUEEN LILY RD (T480) INDIAN CREEK ENTRANCE R (TWP)	0060/0000 0050/3513 0050/3226
QUINCY DR (T471) INDIAN CREEK PASS RD (TWP) BMSSEN 09/2006/0050/1147 2 0 09012 0 01 0112+51 QUEEN ANNE CREEK BMSBG 09/2006/0050/1147 TO 2029/0070 SH (CONN)	0051/1919 0051/1366 0051/1289 0051/1171 0051/0718	QUINCY DR (T471) INDIAN CREEK PASS RD (TWP) BMSSEN 09/2006/0050/1147 2 0 09012 0 01 0112+51 QUEEN ANNE CREEK BMSBG 09/2006/0050/1147	0050/1929 0050/1374 0050/1265 0050/1147

EXTRACT DATE: 12/18/2023  
PRINT DATE: 12/19/2023

ROADWAY MANAGEMENT SYSTEM  
SLD COUNTY/SR - ANNUAL PRINT

PAGE NUMBER: 337  
COUNTY: BUCKS

DIR: E TOTAL LEN: 6.155 MI.  
LEFT MUN: MIDDLETOWN T

DIST: 06-1 SR: 2006  
RIGHT MUN: BRISTOL T

BRISTOL OXFORD VALLEY R  
(SR2029 SEG 0070/0814)  
BRISTOL OXFORD VALLEY R  
(SR2029 SEG 0070/0814) 0051/0570

BMS EN 09/2006/0050/0000 0051/0049  
2 0 09012 0 01 0100+91 010107 FT  
MILL CREEK  
BMSBG 09/2006/0050/0000  
LENGTH(AH 3926 BK 3899) 0051/0000  
LOWER ORCHARD TURN RD  
(T415) 0041/3777  
PLUMBRIDGE DR  
(TWP) 0041/3635

PETUNIA RD  
(TWP) 0041/2848

NEWPORT PL  
(TWP) 0041/2205

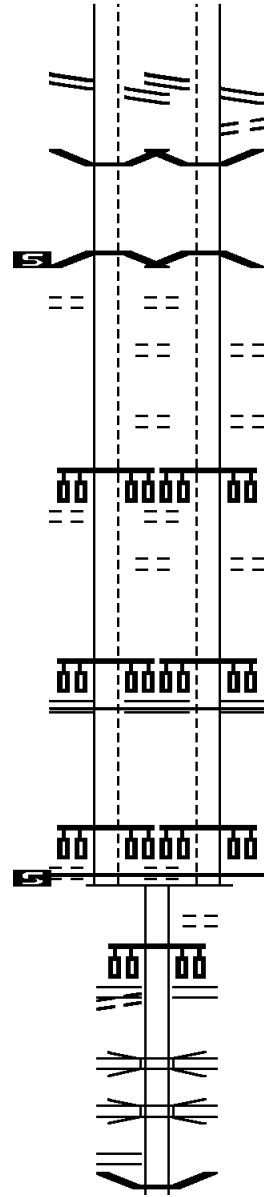
PLUMTREE RD  
(TWP) 0041/1640

VETERANS HW  
(SR0413 SEG 0140/0000)  
MFC BEGIN = B 0041/0737  
2 0 09012 0 01 0068+30 006208 FT  
GIANT FOOD PL  
(PRDR)

MFC BEGIN = C  
LENGTH(AH 3899 BK 2658) 0041/0000

ZIMMERMAN LN  
(TWP) 0030/2132

ZIMMERMAN LN  
(SR2042 SEG 0010/2566) 0030/1126



BRISTOL OXFORD VALLEY R  
(SR2029 SEG 0070/0814)  
BRISTOL OXFORD VALLEY R  
(SR2029 SEG 0070/0814)  
TO 2029/0070 SH  
(CONN) 0050/0574  
0050/0442  
0050/0049  
0100098 FT

BMS EN 09/2006/0050/0000  
2 0 09012 0 01 0100+91  
MILL CREEK  
BMSBG 09/2006/0050/0000  
LENGTH(AH 3926 BK 3890)  
LOWER ORCHARD TURN RD  
(T415) 0050/0000  
PLUMBRIDGE DR  
(TWP) 0040/3781  
0040/3633

PETUNIA RD  
(TWP) 0040/2850

NEWPORT PL  
(PRDR) 0040/2214

PLUMTREE RD  
(TWP) 0040/1641

VETERANS HW  
(SR0413 SEG 0140/0000)  
MFC BEGIN = B 0040/0716  
006208 FT 2 0 09012 0 01 0068+30  
GIANT FOOD PL  
(PRDR)

MFC BEGIN = C  
LENGTH(AH 3890 BK 2658) 0040/0000  
0030/2468  
BOWMAN AV  
(TWP)  
DURHAM RD  
(SR2049 SEG 0040/2658) 0030/2132

INTERSTATE 295 (EB)  
OP ID 09/0295/0004/0663  
INTERSTATE 295 (WB)  
OP ID 09/0295/0005/0480

BMS EN 09/7276/9903/5563

DIR: E TOTAL LEN: 6.155 MI. DIST: 06-1 SR: 2006  
 LEFT MUN: MIDDLETOWN T RIGHT MUN: BRISTOL T

MIDDLETOWN  
BRISTOL T

0030/0429

003550 FT

SUNSET AV  
(TWP)

0020/1977

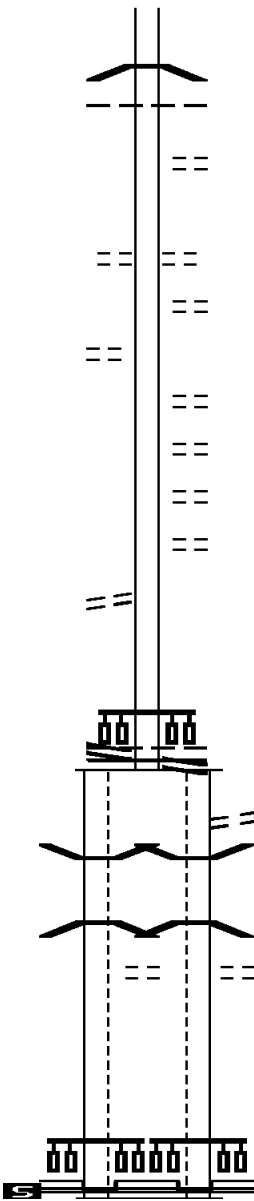
TO 2027/0050 SH  
(CONN)

0020/0109

2 0 09012 0 01 0012+35 001235 FT  
 NEWPORTVILLE RD  
 (SR2027 SEG 0050/0408) 0020/0000

BMSEN 09/2006/0010/0568 0011/0930  
 2 0 09012 0 00 0005+63  
 NESHAMINY CREEK  
 BMSBG 09/2006/0010/0568 0011/0553  
 WAYNE AV  
 (TWP) 0011/0238  
 2 0 09012 0 00 0000+00 000000 FT  
 NC NEW FALLS RD  
 BENSALAM BL  
 (SR2015 SEG 0044/0000)

BRIDGE RD INTER-BK  
 (T523)  
 MFC BEGIN = C  
 LENGTH(AH 1235 BK 0000) 0011/0000



0030/0507

0030/0427  
003550 FT

5 0030/0000

0020/2044

0020/1503

0020/1163

0020/0833

0020/0516

001235 FT

5 0020/0000

0010/1114

0010/0945

0010/0568

0010/0242

000000 FT

INTER-BK

5 0010/0000

2 0 09012 0 01 0036+23  
 1-276  
 BMSBG 09/7276/9903/5563

NEBRASKA ST  
 (TWP)  
 2 0 09012 0 01 0036+23  
 HILLSIDE AV  
 (TWP)  
 LENGTH(AH 2658 BK 2315)  
 SUNSET AV  
 (TWP)

PINE AV  
 (TWP)  
 GROVELAND AV  
 (TWP)  
 NELSON ST  
 (TWP)  
 NICHOL ST  
 (TWP)

NEWPORTVILLE RD  
 (SR2027 SEG 0050/0408)  
 MFC BEGIN = C  
 BRISTOL  
 BENSALAM T  
 LENGTH(AH 2315 BK 1235)

TO 2027/0050 SH  
 (CONN)  
 BMSEN 09/2006/0010/0568  
 2 0 09012 0 00 0005+63  
 NESHAMINY CREEK  
 BMSBG 09/2006/0010/0568  
 WAYNE AV  
 (TWP)  
 2 0 09012 0 00 0000+00  
 NC NEW FALLS RD  
 BENSALAM BL  
 (SR2015 SEG 0044/0000)

BRIDGE RD  
 (T523)  
 MFC BEGIN = C  
 LENGTH(AH 1235 BK 0000)

EXTRACT DATE: 12/18/2023 ROADWAY MANAGEMENT SYSTEM PAGE NUMBER: 335  
PRINT DATE: 12/19/2023 SLD COUNTY/SR - ANNUAL PRINT COUNTY: BUCKS  
DIR: B TOTAL LEN: .759 MI. DIST: 06-1 SR: 2005  
LEFT MUN: BENSALEM T RIGHT MUN: BENSALEM T

HULMEVILLE RD 004006 FT  
(SR0513 SEG 0020/0435) 0020/2061



004006 FT HULMEVILLE RD  
0020/2061 (SR0513 SEG 0020/0435)  
0020/1628 BMSSEN 09/2005/0020/1617

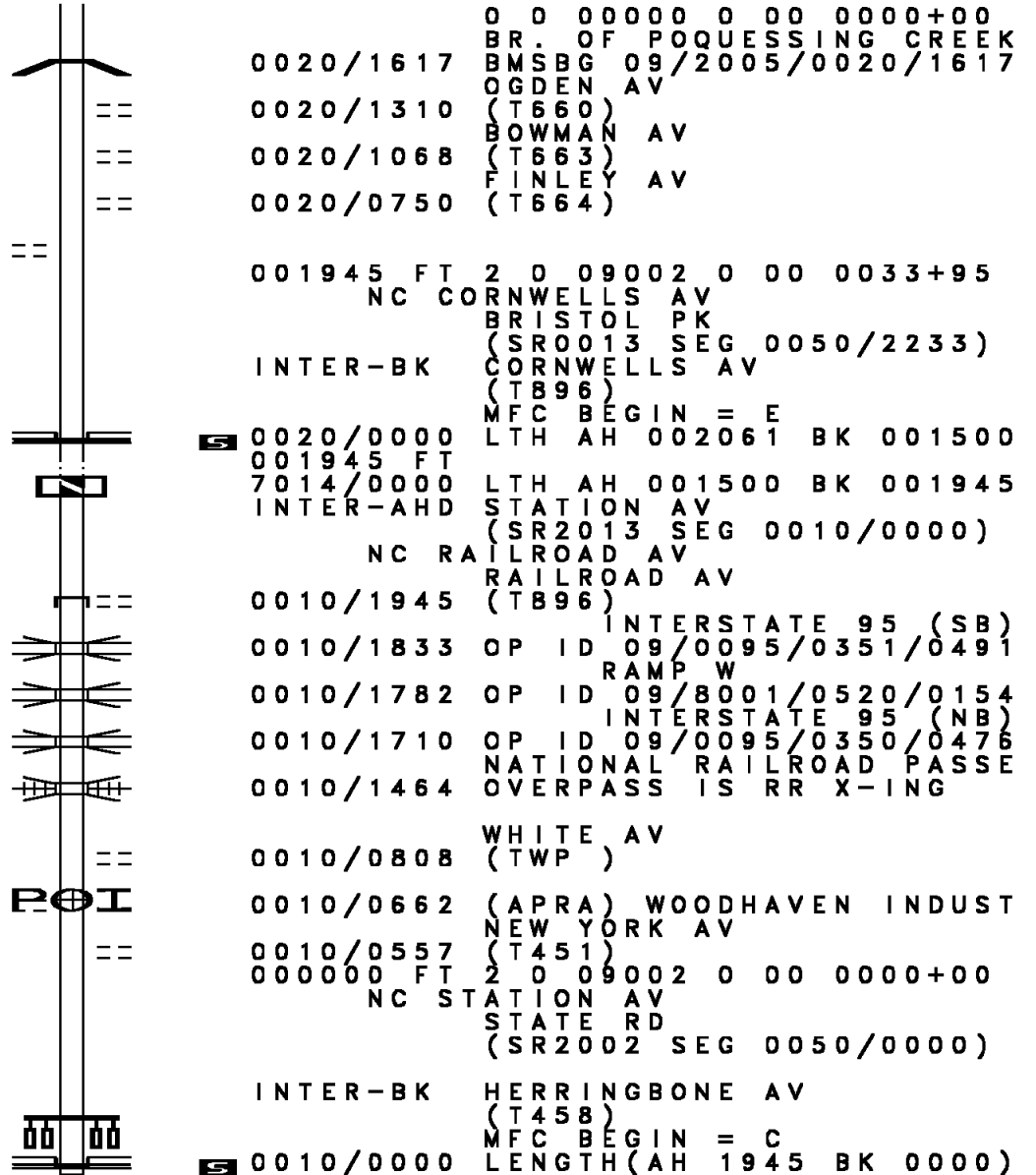
DIR: B TOTAL LEN: .759 MI. DIST: 06-1 SR: 2005  
 LEFT MUN: BENSLEM T RIGHT MUN: BENSLEM T

MEADOW LN  
(T830)

0020/0452  
001945 FT

WOODHAVEN DR  
(TWP)

0010/0662  
000000 FT



EXTRACT DATE: 12/18/2023 ROADWAY MANAGEMENT SYSTEM PAGE NUMBER: 333  
PRINT DATE: 12/19/2023 SLD COUNTY/SR - ANNUAL PRINT COUNTY: BUCKS  
DIR: B TOTAL LEN: 1.545 MI. DIST: 06-1 SR: 2004  
LEFT MUN: BRISTOL T RIGHT MUN: BRISTOL T

008156 FT

008156 FT  
INTER-AHD OLD RODGERS RD



DIR: B TOTAL LEN: 1.545 MI. DIST: 06-1 SR: 2004  
 LEFT MUN: BRISTOL T RIGHT MUN: BRISTOL T

WESTWOOD AV  
 (TWP ) 0030/2462

LEEDOM AV  
 (TWP ) 0030/2059

WESTMINSTER AV  
 (TWP ) 0030/1176

LAING AV  
 (TWP ) 0030/0670

005256 FT

MAPLE AV  
 (TWP ) 0020/3006

PENN VALLEY AV  
 (TWP ) 0020/2616

SUNRISE AV  
 (TWP ) 0020/2329

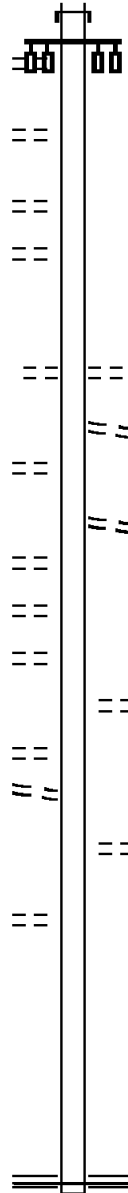
BANCROFT AV  
 (TWP ) 0020/2022

LANSDOWNE AV  
 (TWP ) 0020/1485

STEELE AV  
 (TWP ) 0020/0916

1 1 00276 0 01 0063+21 001971 FT  
 MAGEE AV  
 (TWP ) 0020/0000

000000 FT



0030/2900 (TWP )

0030/2431 SIGNALIZED CROSSWALK

005256 FT 1 1 00276 0 01 0033+72  
 DIXON AV

0030/0000 LENGTH(AH 2900 BK 3285)

0020/3025 (TWP )  
 MAPLE AV

0020/2675 PROSPECT AV  
 (TWP )

0020/1960 BEAVER AV  
 (TWP )

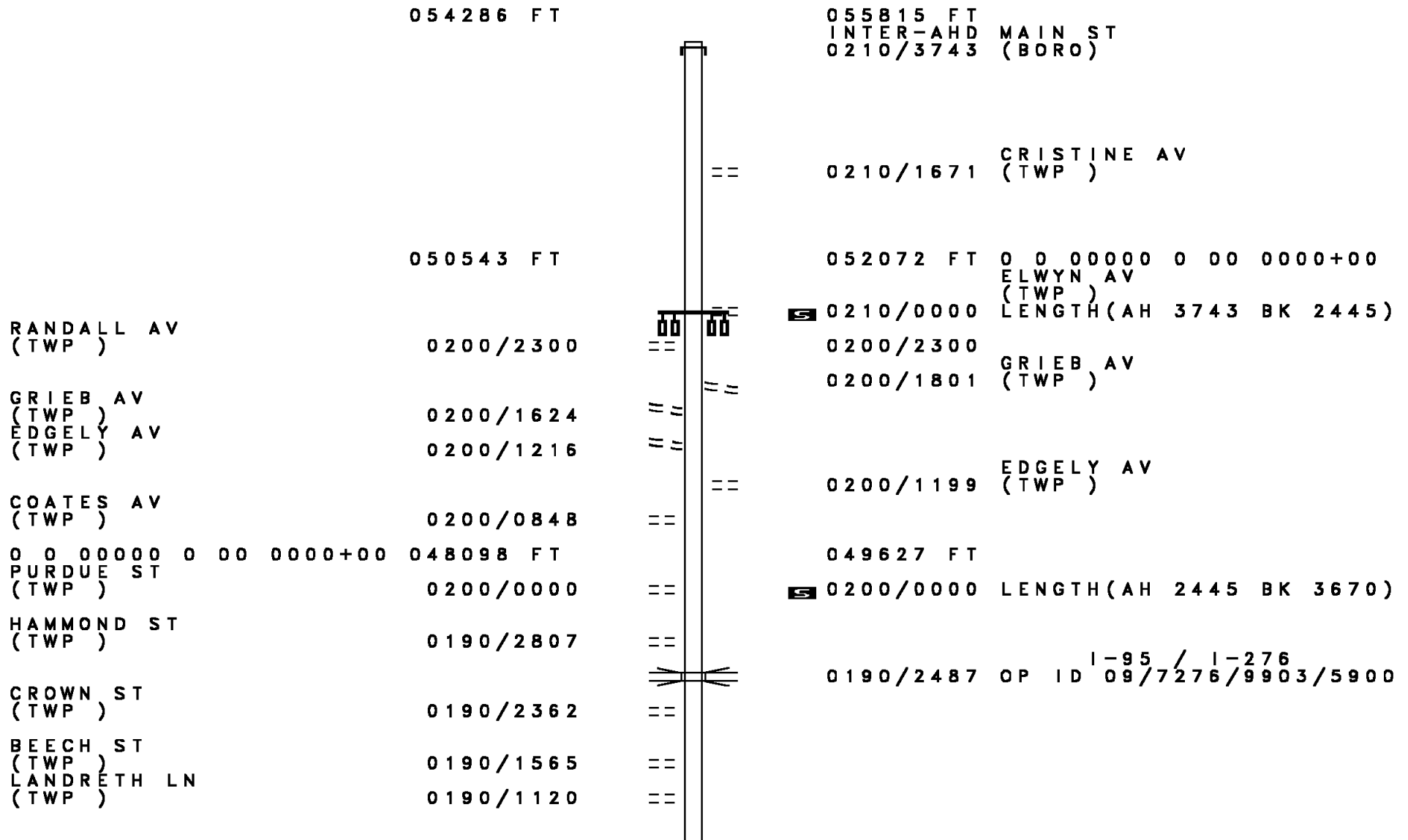
0020/0410 FRANKLIN AV  
 001971 FT (TWP )

0020/0000 LENGTH(AH 3285 BK 1971)

000000 FT 1 1 00276 0 01 0085+89  
 NC NEWPORT RD

NEWPORTVILLE RD  
 (SR2027 SEG 0020/1091)

MFC BEGIN = D  
 0010/0000 LENGTH(AH 1971 BK 0000)



DIR: B TOTAL LEN: 10.571 MI. DIST: 06-1 SR: 2002  
 LEFT MUN: BRISTOL T RIGHT MUN: BRISTOL T

Stationing	Segment	Length (FT)	Notes
0 0 00000 0 00 0000+00	044428 FT		
MANOR CR			
(TWP)	0190/0000	==	5 0190/0000 MFC BEGIN = C LENGTH(AH 3670 BK 3144)
FARRAGUT AV			
(TWP)	0180/3091	==	
LC FROM FARRAGUT AV			
(CONN)	0180/2913	==	
GREEN LN			
(SR2031 SEG 0010/0000)	0180/2342	==	
MONROE ST			
(BORO)	0180/0000	==	5 0180/0000 LENGTH(AH 3144 BK 1627)
FILLMORE ST			
(BORO)	0170/0916	==	
TAYLOR ST			
(BORO)	0170/0631	==	
	039657 FT	==	0170/0233 (BORO) 0170/0022 BMSSEN 09/2002/0170/0000 041186 FT 1 1 03441 0 00 0078+82 ADAMS HOLLOW CREEK BMSBG 09/2002/0170/0000 5 0170/0000 LENGTH(AH 1627 BK 3507)
LINCOLN AV			
(BORO)	0160/3358	==	
JEFFERSON AV			
(BORO)	0160/2901	==	
LAFAYETTE ST			
(BORO)	0160/2461	==	
WASHINGTON ST			
(BORO)	0160/2159	==	
DORRANCE ST			
(BORO)	0160/1841	==	
PENN ST			
(BORO)	0160/1519	==	
FRANKLIN ST			
(BORO)	0160/1263	==	

DIR: B TOTAL LEN: 10.571 MI. DIST: 06-1 SR: 2002  
 LEFT MUN: BRISTOL B RIGHT MUN: BRISTOL B

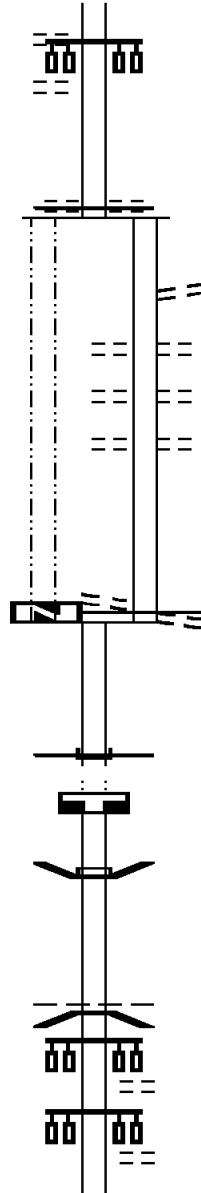
WALNUT ST  
 (BORO)  
 MULBERRY ST  
 (BORO)

0160/0910  
 0160/0483  
 036150 FT

LTH AH 001551 BK 000213 036150 FT  
 7151/0000  
 035937 FT

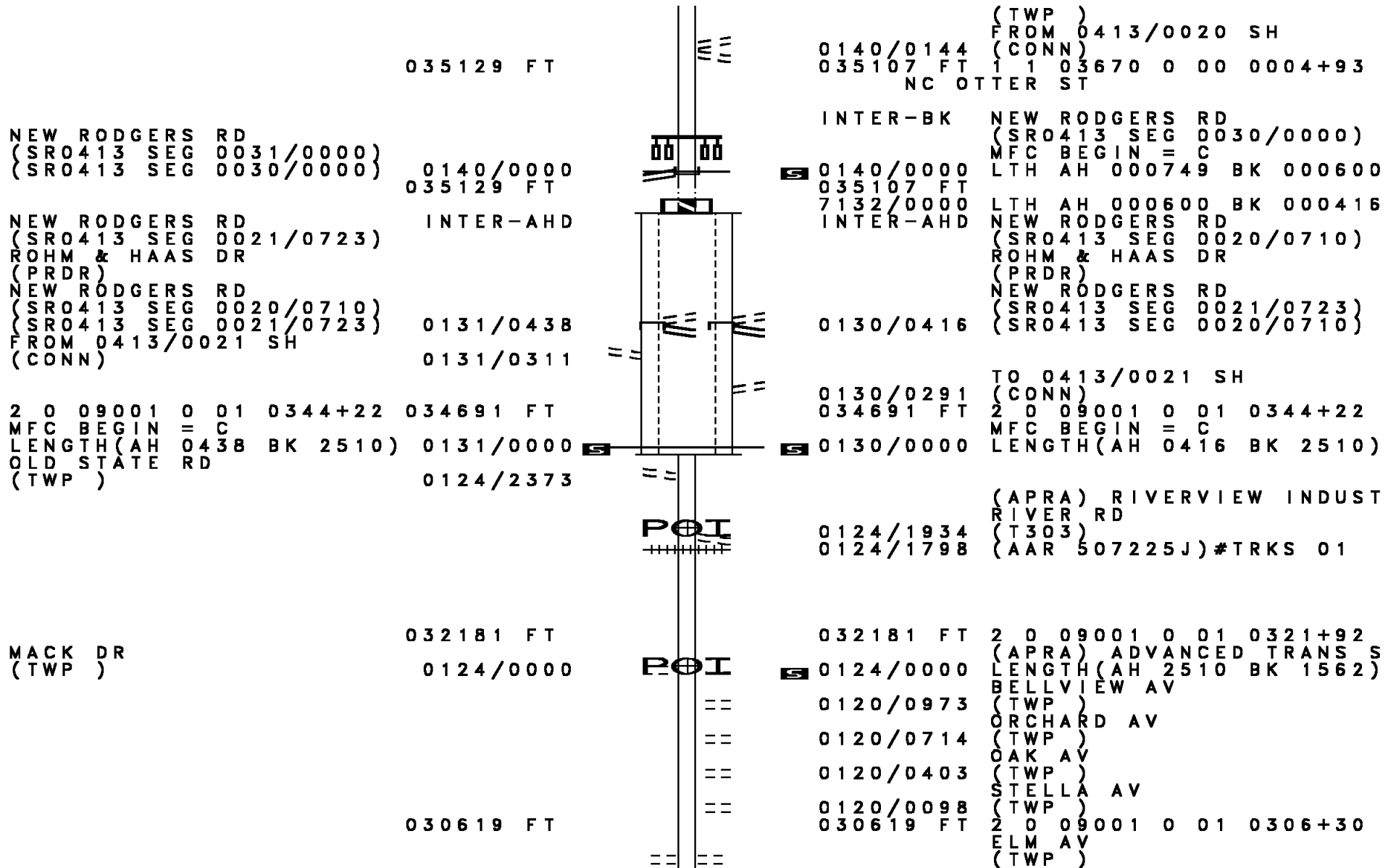
035937 FT

035878 FT



0160/0483  
 037679 FT 1 1 03441 0 00 0043+57  
 MARKET ST  
 (BORO)  
 MFC BEGIN = D  
 LENGTH(AH 3507 BK 1551)  
 0160/0000  
 MILL ST  
 (BORO)  
 NC RA DCLIFFE ST  
 CEDAR ST  
 (BORO)  
 0150/0958  
 WOOD ST  
 (BORO)  
 0150/0574  
 POND ST  
 (BORO)  
 0150/0273  
 036128 FT 1 1 03441 0 00 0028+20  
 OLD ROUTE 13  
 (BORO)  
 OLD ROUTE 13  
 (BORO)  
 MFC BEGIN = D  
 LENGTH(AH 1551 BK 0213)  
 0150/0000  
 035915 FT 1 1 03441 0 00 0025+93  
 NC MI  
 INTER-BK  
 OTTER ST  
 (BORO)  
 MFC BEGIN = D  
 LENGTH(AH 0213 BK 2567)  
 0148/0000  
 035915 FT  
 7146/0000  
 LENGTH(AH 2567 BK 0059)  
 BMSBN 09/2002/0144/0000  
 OTTER ST  
 (BORO)  
 0144/0059  
 035856 FT 1 1 03441 0 00 0000+00  
 OTTER CREEK  
 BMSBG 09/2002/0144/0000  
 BRISTOL  
 BRISTOL T  
 LENGTH(AH 0059 BK 0749)  
 OLD ROUTE 13 RD  
 (TWP )  
 0140/0458  
 LC TO OLD ROUTE 13  
 (CONN)  
 0140/0406  
 OLD ROUTE 13 RD

DIR: B TOTAL LEN: 10.571 MI. DIST: 06-1 SR: 2002  
 LEFT MUN: BRISTOL T RIGHT MUN: BRISTOL T



DIR: B TOTAL LEN: 10.571 MI. DIST: 06-1 SR: 2002  
 LEFT MUN: BRISTOL T RIGHT MUN: BRISTOL T

			0120/0000	LENGTH (AH 1562 BK 2662)
				GIRARD AV
		==	0110/2364	(TWP)
				LOGAN AV
		==	0110/2061	(TWP)
				CENTRAL AV
		==	0110/1752	(TWP)
				HARRIS AV
		==	0110/1447	(TWP)
				GRANT AV
		==	0110/1138	(TWP)
				LINTON AV
		==	0110/0833	(TWP)
				KEYSTONE ST
		==	0110/0600	(TWP)
KEYSTONE ST (TWP)			0110/0552	
		==		TULIP AV
			027957 FT	(TWP)
		==		2 0 09001 0 01 0279+57
				CHURCH ST
		==		(TWP)
			0110/0000	LENGTH (AH 2662 BK 2218)
		==		EMILY AV
		==	0100/1931	(TWP)
				WYOMING AV
		==	0100/1696	(TWP)
				EXCELSIOR AV
		==	0100/1415	(TWP)
				ROSA AV
		==	0100/1125	(TWP)
				WASHINGTON AV
		==	0100/0841	(TWP)
				PATTERSON AV
		==	0100/0555	(TWP)
				CHRISTY AV
		==	0100/0260	(TWP)
			025739 FT	2 0 09001 0 01 0257+35
		==		CEDAR AV
				(TWP)
CEDAR AV (SR2011 SEG 0010/0000)		00	0100/0000	LENGTH (AH 2218 BK 3199)
		==		FIRST AV
		==	0090/2903	(TWP)
				SECOND AV
		==	0090/2618	(TWP)
				THIRD AV
		==	0090/2333	(TWP)
				FOURTH AV
		==	0090/2048	(TWP)

DIR: B TOTAL LEN: 10.571 MI. DIST: 06-1 SR: 2002  
 LEFT MUN: BRISTOL T RIGHT MUN: BRISTOL T

Segment	Length (FT)	Stationing	Notes
SIXTH AV (TWP)	0090/1503	0090/1737	FIFTH AV (TWP)
BROWN LN (TWP)	0090/1318	0090/1455	(APRA) JACK'S MARINA SIXTH AV (TWP)
2 0 09001 0 01 0225+30	022540 FT	0090/1209	BMSBN 09/2002/0090/0894
HAUNTED LN (SR2009 SEG 0010/0000)	0090/0000	0090/1051	BRISTOL BENSLEM T 2 0 09001 0 01 0234+17 NESHAMINY CREEK
WINKS LN (T221)	0080/2193	0090/0894	BMSBG 09/2002/0090/0894
FIR AV (T990)	0080/0204	022540 FT	0090/0000 LENGTH(AH 3199 BK 3798)
2 0 09001 0 01 0187+19	018742 FT	0080/2193	(APRA) AM QUIP
ELM AV (T494)	0080/0000	0080/0582	(APRA) EXPRESSWAY INDUS DUNKS FERRY RD (T491)
ASH AV (T490) STREET RD (SR2007 SEG 0010/0000)	0070/2338 0070/1874	0080/0062 018742 FT	(APRA) DUNKS FERRY CROS DUNKS FERRY CROSSING RD (PRDR)
		0080/0000	LENGTH(AH 3798 BK 2912)
		0070/2654	OLNEY AV (T492)
		0070/1874	

DIR: B TOTAL LEN: 10.571 MI.  
LEFT MUN: BENSALEM T

DIST: 06-1 SR: 2002  
RIGHT MUN: BENSALEM T

Stationing / Description	Distance (FT)	Right-of-Way / Notes
	015830 FT	0070/0357 BMS EN 09/2002/0070/0347 2 0 09001 0 01 0161+43 TRIB. TO DELAWARE RIVER
		0070/0347 BMSBG 09/2002/0070/0347 015830 FT 2 0 09001 0 01 0158+11 AMERICAN DR (T233)
		5 0070/0000 LENGTH(AH 2912 BK 2839)
		0060/1317 CAMER DR (T455)
IMPERIAL CT (T756)	0060/0336 012991 FT	
		5 012991 FT 2 0 09001 0 01 0129+68 0060/0000 LENGTH(AH 2839 BK 2020)
WICKER AV (T420)	0050/1571	
BIRCH AV (T453)	0050/1281	
WALLACE AV (T454)	0050/0979	
		0050/0898 WALLACE AV (T454)
		0050/0570 HEMLOCK AV (T456)
HEMLOCK AV (T456)	0050/0556	
		0050/0355 CAMBRIA AV (T457)
CAMBRIA AV (T457)	0050/0258 010971 FT	
		010971 FT 2 0 09001 0 01 0109+18 HERRINGBONE LN (T458)
STATION AV (SR2005 SEG 0010/0000)	0050/0000	5 0050/0000 LENGTH(AH 2020 BK 3744)
GRAVEL PK (T607)	0040/2409	
		0040/1727 WHARF RD (PRDR)



DIR: B TOTAL LEN: 10.571 MI. DIST: 06-1 SR: 2002  
 LEFT MUN: BENSLEM T RIGHT MUN: BENSLEM T

Left Side	Right Side
007227 FT	007227 FT 2 0 09001 0 01 0071+70
	0040/0000 LENGTH(AH 3744 BK 2123)
CLEMENS CT (T995)	0030/1415 KINGS LN (PRDR)
0030/0905	0030/0905 MARIA CR (T996)
2 0 09001 0 01 0050+48 005104 FT	005104 FT
TENNIS AV (T389)	0030/0000 LENGTH(AH 2123 BK 2511)
0030/0000	0020/2178 VILLAGE LN (T222)
SAWTREE LN (T234)	0020/2156
0020/2156	0020/1720 LOCUST AV (T391)
	0020/1541 EDGEWOOD AV (T392)
	0020/1262 WALNUT AV (T393)
002593 FT	002593 FT 2 0 09001 0 01 0024+18
	0020/0000 LENGTH(AH 2511 BK 2593)
MILL RD (SR2001 SEG 0010/0000) 0010/0732	0010/0112 SALEM HARBOR RD (TWP)
000000 FT	000000 FT 2 0 09001 0 00 0000+00
	NC STATE RD INTER-BK STATE RD (SR1007 SEG 0140/1031)
	MFC BEGIN = C BK-PHILADELPHIA (67)
	0010/0000 LENGTH(AH 2593 BK 0000)

004519 FT

004519 FT  
 INTER-AHD RED LION RD  
 (TWP )  
 BRISTOL PK  
 (SR0013 SEG 0010/0103)

003164 FT

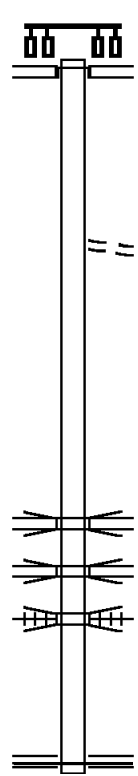
003164 FT 0 0 00000 0 00 0000+00  
 HARRISON AV  
 (TWP )  
 5 0024/0000 LENGTH(AH 1355 BK 2713)

000451 FT

000451 FT 2 0 09009 0 00 0004+44  
 INTERSTATE 95 (SB)  
 5 0020/0000 OP ID 09/0095/0331/0170  
 LENGTH(AH 2713 BK 0451)  
 INTERSTATE 95 (NB)

000000 FT

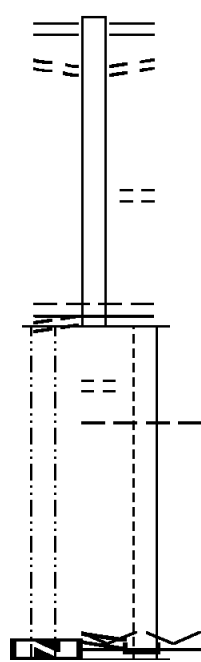
0010/0351 OP ID 09/0095/0330/0320  
 NATIONAL RAILROAD PASSE  
 0010/0211 OVERPASS IS RR X-ING  
 000000 FT 2 0 09009 0 00 0000+00  
 NC MI LL RD  
 STATE RD  
 (SR2002 SEG 0010/0732)  
 MFC BEGIN = D  
 5 0010/0000 LENGTH(AH 0451 BK 0000)



001774 FT  
 FROM 0032/0380 SH  
 (CONN) 0020/1687

0 0 00000 0 00 0000+00 000000 FT  
 TO 0202 DRJTB  
 (CONN)  
 SOLEBURY 0020/0000

LTH AH 000100 BK 000000 000000 FT  
 7011/0000



002518 FT RIVER RD  
 0020/1774 (SR0032 SEG 0380/0996)  
 TO 0032/0380 SH  
 0020/1687 (CONN)

0020/0289 HARDY BUSH WY  
 000744 FT (BORO)

0020/0000 MFC BEGIN = B  
 LENGTH(AH 1774 BK 0744)

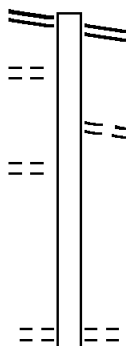
0010/0607 LC FROM 0202 DRJTB  
 (CONN)  
 SOLEBURY  
 0010/0394 NEW HOPE B  
 000000 FT 0 0 00000 0 00 0000+00  
 VILLAGE: SOLEBURY TWP.  
 LOWER YORK RD  
 (SR0202 SEG 0322/3136)

NC LOWER YORK RD  
 INTER-BK LOWER YORK RD  
 (SR0202 SEG 0322/3136)  
 MFC BEGIN = B  
 0010/0000 LENGTH(AH 0744 BK 0000)

EXTRACT DATE: 12/18/2023 ROADWAY MANAGEMENT SYSTEM PAGE NUMBER: 321  
 PRINT DATE: 12/19/2023 SLD COUNTY/SR - ANNUAL PRINT COUNTY: BUCKS

DIR: B TOTAL LEN: 2.233 MI. DIST: 06-1 SR: 1020  
 LEFT MUN: BUCKINGHAM T RIGHT MUN: BUCKINGHAM T

BUCKINGHAM RD 011791 FT  
 (SR0202 SEG 0210/2178) 0040/2307  
 FRENCH DR 0040/2023  
 (T436)  
 OVERLOOK CR 0040/1729  
 (T451)  
 009484 FT



011791 FT BUCKINGHAM RD  
 0040/2307 (SR0202 SEG 0210/2178)  
 0040/1927 SNAKE HILL RD  
 (T327)  
 009484 FT 2 0 09132 0 00 0023+23  
 CHURCH RD  
 (T389)

WATSON DR  
(T353)

0030/0826  
006477 FT

UNKNOWN RD  
(PRDR)

0020/0980

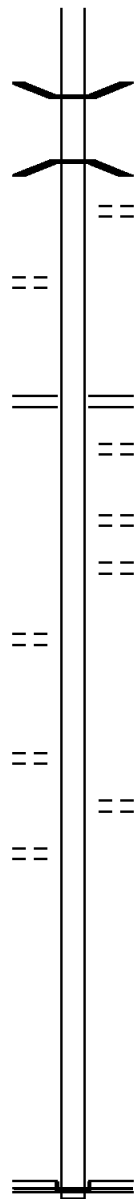
2 0 09132 0 00 0086+02  
HANSELL RD  
(T412)

003199 FT  
0020/0000

LONGFELLOW CT  
(TWP )

0010/2196

000000 FT



0040/0000 LENGTH(AH 2307 BK 3007)

0030/1886 BMS EN 09/1020/0030/1874  
0 0 00000 0 00 0000+00

WATSON CREEK  
0030/1874 BMSBG 09/1020/0030/1874  
JUNE MEADOW DR  
0030/1492 (T333)

006477 FT 2 0 09132 0 00 0053+27  
MECHANICSVILLE RD  
(SR1002 SEG 0030/0000)

0030/0000 LENGTH(AH 3007 BK 3278)  
JENNY RD  
0020/2934 (T405)

SOUTH VIEW LN  
0020/2044 (T407)  
LONG VIEW LN  
0020/1599 (T408)

UNKNOWN RD  
(PRDR)

0020/0980

2 0 09132 0 00 0086+02  
HANSELL RD  
(T412)

003199 FT  
0020/0000

LONGFELLOW CT  
(TWP )

0010/2196

000000 FT

0020/0000 LENGTH(AH 3278 BK 3199)  
FELL RD  
0010/2704 (T318)

000000 FT 2 0 09132 0 00 0117+97  
NC BURNT HOUSE HILL RD  
COLD SPRING CREAMERY RD  
(SR1004 SEG 0030/1191)  
INTER-BK BURNT HOUSE HILL RD  
(T315)  
MFC BEGIN = D

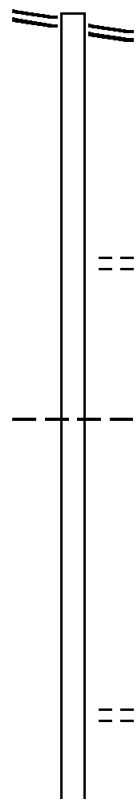
0010/0000 LENGTH(AH 3199 BK 0000)

RIVER RD 027263 FT  
 (SR0032 SEG 0810/0000) 0100/2299

024964 FT

022874 FT

020999 FT



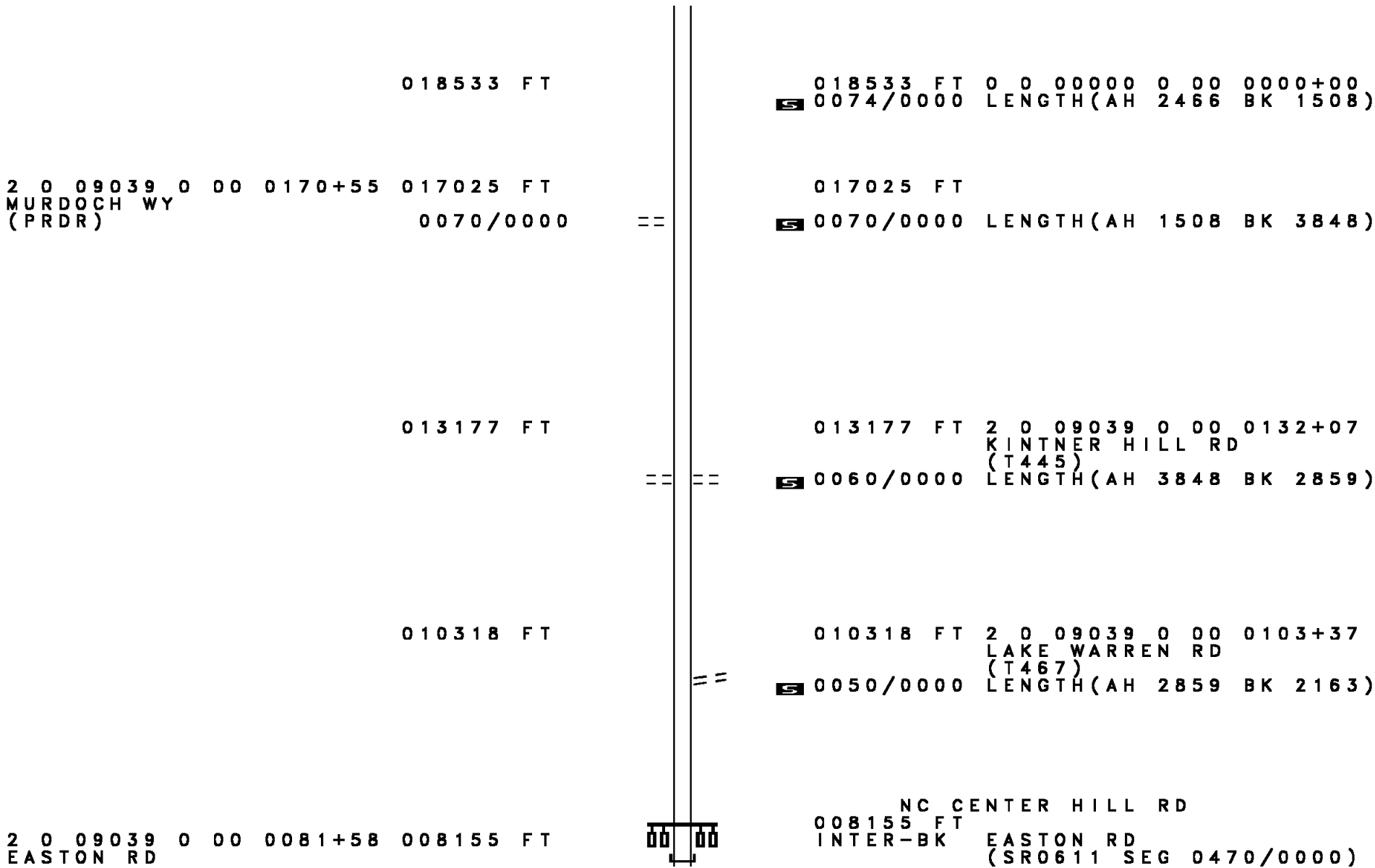
027263 FT RIVER RD  
 0100/2299 (SR0032 SEG 0810/0000)

024964 FT 2 0 09039 0 00 0250+72  
 RINGING ROCKS RD  
 (T444)  
 0100/0000 LENGTH(AH 2299 BK 2090)

BRIDGETON  
 NOCKAMIXON T  
 0090/0190  
 022874 FT 2 0 09039 0 00 0230+15  
 0090/0000 LENGTH(AH 2090 BK 1875)

020999 FT 2 0 09039 0 00 0210+64  
 NC NARROWS HILL RD  
 UNKNOWN RD  
 (PRDR)  
 0080/0000 LENGTH(AH 1875 BK 2466)

DIR: B TOTAL LEN: 5.163 MI. DIST: 06-1 SR: 1019  
 LEFT MUN: NOCKAMIXON T RIGHT MUN: NOCKAMIXON T



018533 FT

018533 FT 0 0 00000 0 00 0000+00  
 0074/0000 LENGTH(AH 2466 BK 1508)

2 0 09039 0 00 0170+55 017025 FT  
 MURDOCH WY  
 (PRDR)  
 0070/0000

017025 FT  
 0070/0000 LENGTH(AH 1508 BK 3848)

013177 FT

013177 FT 2 0 09039 0 00 0132+07  
 KINTNER HILL RD  
 (T445)  
 0060/0000 LENGTH(AH 3848 BK 2859)

010318 FT

010318 FT 2 0 09039 0 00 0103+37  
 LAKE WARREN RD  
 (T467)  
 0050/0000 LENGTH(AH 2859 BK 2163)

2 0 09039 0 00 0081+58 008155 FT  
 EASTON RD

008155 FT NC CENTER HILL RD  
 INTER-BK EASTON RD  
 (SR0611 SEG 0470/0000)

EXTRACT DATE: 12/18/2023  
PRINT DATE: 12/19/2023

ROADWAY MANAGEMENT SYSTEM  
SLD COUNTY/SR - ANNUAL PRINT

PAGE NUMBER: 317  
COUNTY: BUCKS

DIR: B TOTAL LEN: 5.163 MI.  
LEFT MUN: NOCKAMIXON T

DIST: 06-1 SR: 1019  
RIGHT MUN: NOCKAMIXON T

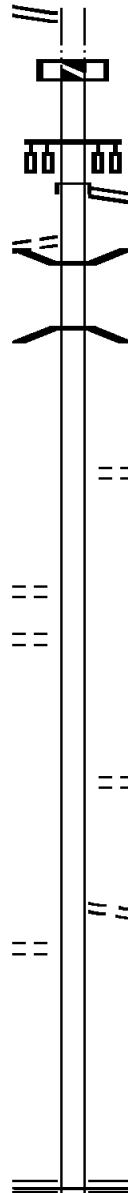
(SR0611 SEG 0470/0000) 0040/0000  
008155 FT

OLD EASTON RD (T480) 0030/3035

2 0 09039 0 00 0049+20 005016 FT  
WALNUT WY (PRDR) 0030/0000  
NOCKAMIXON RD (T486) 0020/0993

SCHOOL DR (T452) 0010/1656

000000 FT



0040/0000 LTH AH 002163 BK 000080  
008155 FT  
7034/0000 LTH AH 000080 BK 003139  
INTER-AHD EASTON RD  
(SR0611 SEG 0460/3475)

0030/3139 EASTON RD  
(SR0611 SEG 0460/3475)

0030/2996 BMS EN 09/1019/0030/2966  
0 0 00000 0 00 0000+00  
BRANCH OF GALLOWS RUN  
0030/2966 BMSBG 09/1019/0030/2966

0030/1167 STEEPLE DR  
(PRDR)

005016 FT

0030/0000 LENGTH(AH 3139 BK 1398)

003618 FT 2 0 09039 0 00 0035+22  
FROGTOWN RD  
(T478)

0020/0000 LENGTH(AH 1398 BK 3618)

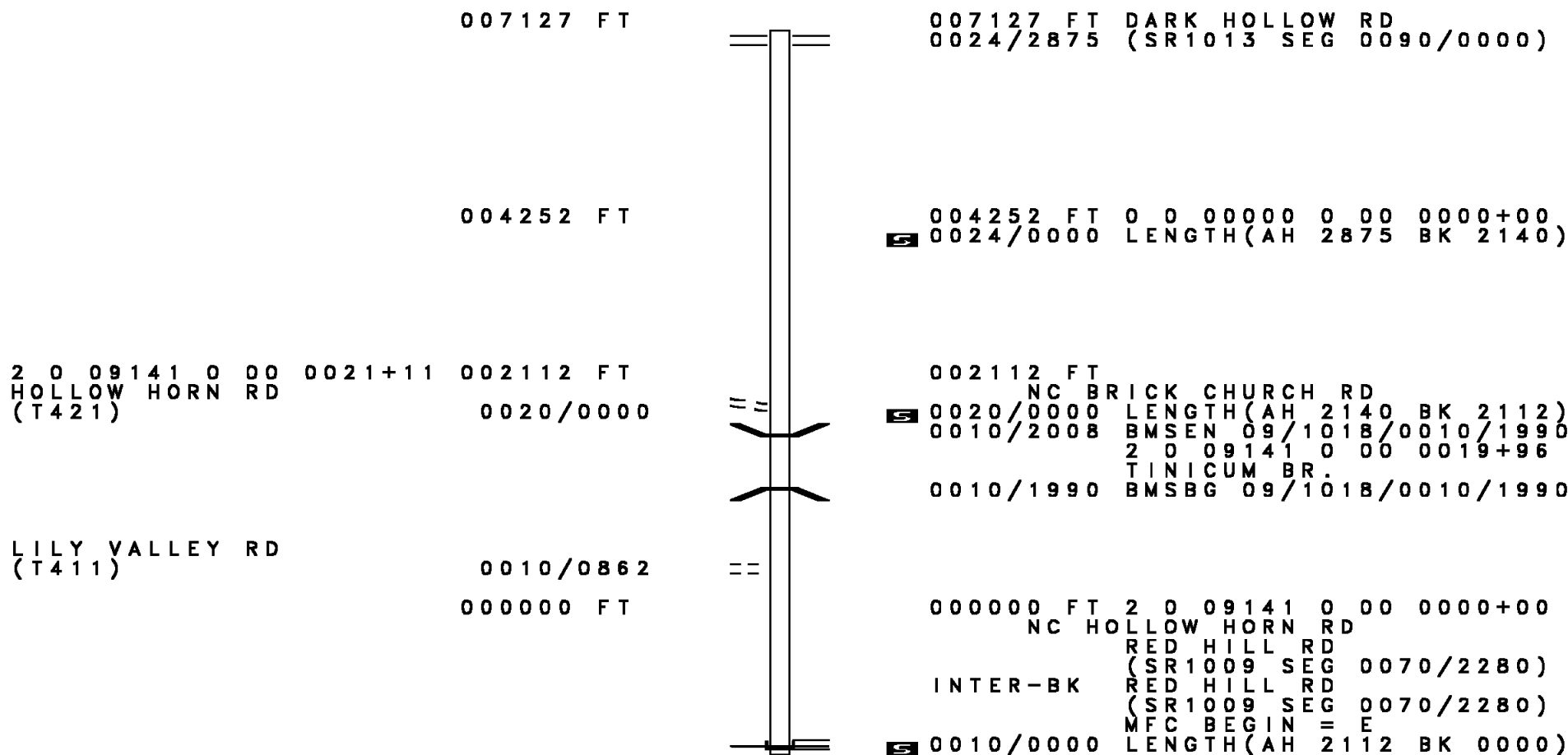
0010/2135 BUCK DR  
(T431)

000000 FT 2 0 09039 0 00 0000+00  
NC CHURCH HILL RD  
DURHAM RD  
(SR0412 SEG 0050/0447)  
MFC BEGIN = D

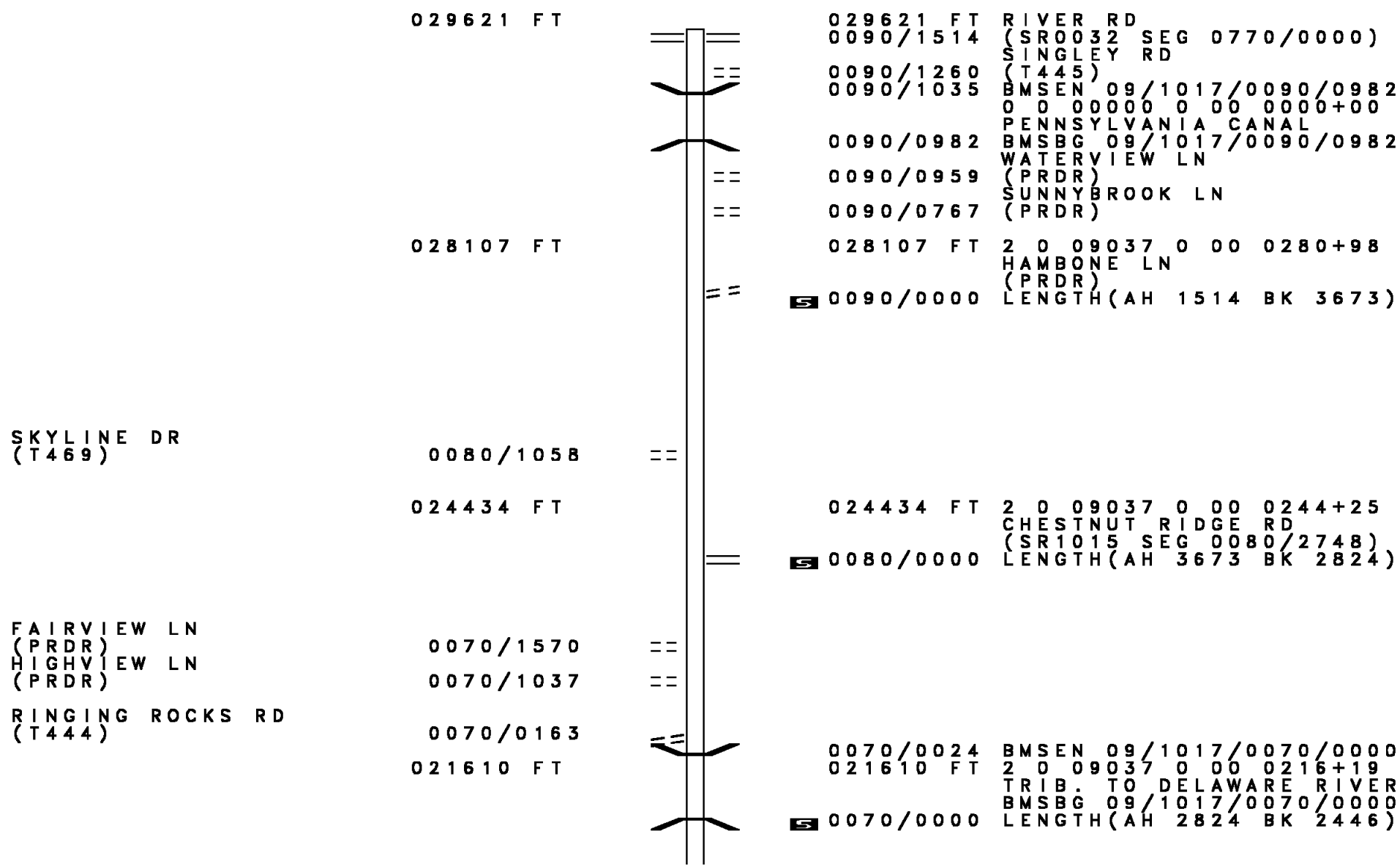
0010/0000 LENGTH(AH 3618 BK 0000)



DIR: B TOTAL LEN: 1.350 MI. DIST: 06-1 SR: 1018  
 LEFT MUN: TINICUM T RIGHT MUN: TINICUM T



DIR: B TOTAL LEN: 5.610 MI. DIST: 06-1 SR: 1017  
 LEFT MUN: BRIDGETON T RIGHT MUN: BRIDGETON T



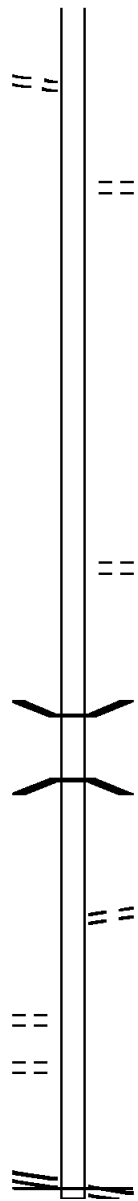
DIR: B TOTAL LEN: 5.610 MI. DIST: 06-1 SR: 1017  
 LEFT MUN: BRIDGETON T RIGHT MUN: BRIDGETON T

019164 FT	==	==	019164 FT	0 0 00000 0 00 0000+00
				LONELY COTTAGE RD
				(T467)
			5 0064/0000	LENGTH(AH 2446 BK 2035)
017129 FT		==	0060/0498	OAK LN
				(TWP )
			017129 FT	2 0 09037 0 00 0171+38
				DEER LN
				(TWP )
		==	5 0060/0000	LENGTH(AH 2035 BK 1528)
015601 FT		==	0050/0884	MILLER LN
				(TWP )
			015601 FT	2 0 09037 0 00 0156+06
				NC BRIDGETON HILL RD
				BRIDGETON
WOODLAND DR		==		NOCKAMIXON T
(T442)			5 0050/0000	LENGTH(AH 1528 BK 3171)
012430 FT		==	012430 FT	2 0 09037 0 00 0124+30
				LAKE WARREN RD
				(T467)
		==	5 0040/0000	LENGTH(AH 3171 BK 3880)

DIR: B TOTAL LEN: 5.610 MI. DIST: 06-1 SR: 1017  
 LEFT MUN: NOCKAMIXON T RIGHT MUN: NOCKAMIXON T

LONELY COTTAGE RD  
 (T468)

0030/0117  
 008550 FT



008550 FT 2 0 09037 0 00 0085+57  
 LONELY COTTAGE DR  
 (T468)  
 [S] 0030/0000 LENGTH(AH 3880 BK 1079)

007471 FT

007471 FT 0 0 00000 0 00 0000+00  
 [S] 0024/0000 LENGTH(AH 1079 BK 2984)

004487 FT

004487 FT 2 0 09037 0 00 0044+57  
 ROCK RIDGE RD  
 (T437)  
 [S] 0020/0000 LENGTH(AH 2984 BK 2811)

0014/0952 BMS EN 09/1017/0014/0933  
 2 0 09037 0 00 0000+00  
 RAPP CREEK  
 0014/0933 BMSBG 09/1017/0014/0933

001676 FT

001676 FT 0 0 00000 0 00 0000+00  
 BEAVER RUN RD  
 (T438)  
 [S] 0014/0000 LENGTH(AH 2811 BK 1676)

OLD SCHOOL HOUSE WY  
 (PRDR)  
 FOR SR 0611 AND 1017  
 (CONN)

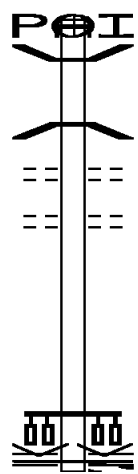
0010/0649  
 0010/0164

2 0 09037 0 00 0000+00 000000 FT  
 EASTON RD  
 (SR0611 SEG 0440/0000) 0010/0000

NC MARIENSTEIN RD  
 EASTON RD  
 000000 FT (SR0611 SEG 0440/0000)  
 MFC BEGIN = D  
 [S] 0010/0000 LENGTH(AH 1676 BK 0000)

EXTRACT DATE: 12/18/2023 ROADWAY MANAGEMENT SYSTEM PAGE NUMBER: 312  
 PRINT DATE: 12/19/2023 SLD COUNTY/SR - ANNUAL PRINT COUNTY: BUCKS  
 DIR: B TOTAL LEN: .192 MI. DIST: 06-1 SR: 1016  
 LEFT MUN: RIEGELSVILLE B RIGHT MUN: RIEGELSVILLE B

001014 FT

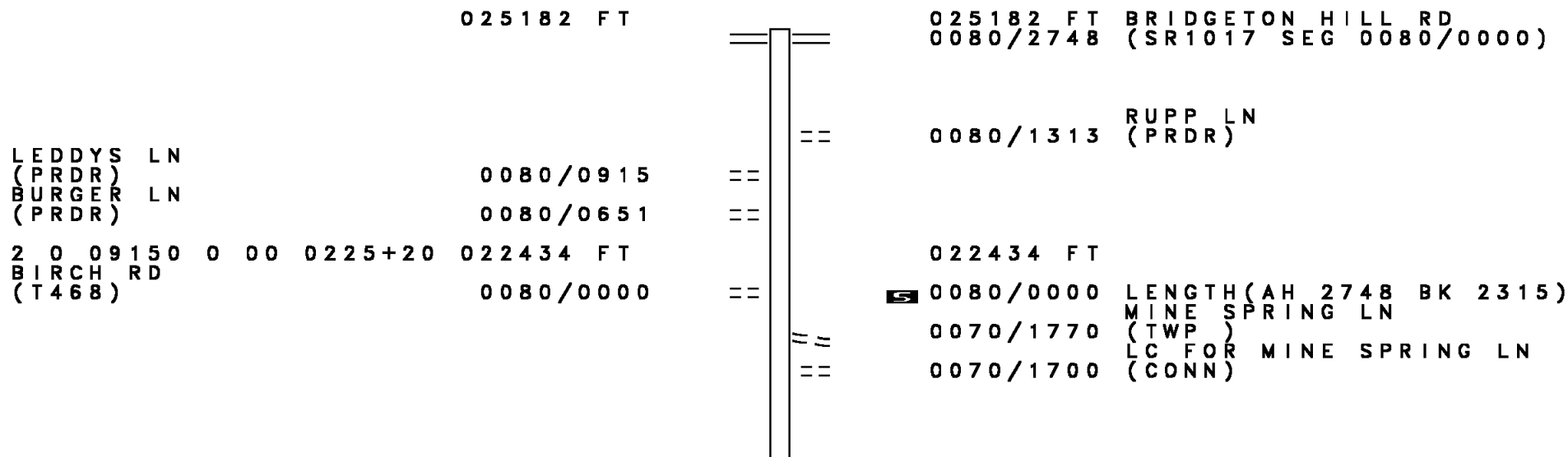


000000 FT

001014 FT (APRA) RGLSVILLE BR TO  
 INTER-AHD NEW JERSEY STATE LINE  
 0010/1014 (STBD)  
 0010/0617 BMSBN 09/1016/0010/0561  
 1 0 00156 4 00 0005+70  
 PENNA / DELAWARE CANAL  
 0010/0561 BMSBG 09/1016/0010/0561  
 DURHAM RD  
 (BORO)  
 0010/0499 WAYSIDE WY  
 (BORO)  
 0010/0297 (BORO)  
 000000 FT 1 0 00156 4 00 0000+00  
 VILLAGE: RIEGELSVILLE  
 NC DE  
 DELAWARE RD  
 EASTON RD  
 (SR0611 SEG 0570/0000)  
 DELAWARE RD  
 (BORO)  
 MFC BEGIN = D  
 0010/0000 LENGTH(AH 1014 BK 0000)

EXTRACT DATE: 12/18/2023 ROADWAY MANAGEMENT SYSTEM PAGE NUMBER: 311  
 PRINT DATE: 12/19/2023 SLD COUNTY/SR - ANNUAL PRINT COUNTY: BUCKS

DIR: B TOTAL LEN: 4.769 MI. DIST: 06-1 SR: 1015  
 LEFT MUN: BRIDGETON T RIGHT MUN: BRIDGETON T



DIR: B TOTAL LEN: 4.769 MI. DIST: 06-1 SR: 1015  
 LEFT MUN: BRIDGETON T RIGHT MUN: BRIDGETON T

Stationing / Description	Length (FT)	Notes	Stationing / Description	Length (FT)	Notes
	020119 FT			020119 FT	2 0 09150 0 00 0198+00 NC CHESTNUT RIDGE RD
				5 0070/0000	LENGTH(AH 2315 BK 1855)
PRDR BOX 1427 (PRDR)	018264 FT			018264 FT	0 0 00000 0 00 0000+00 NC UPPER TINICUM CHURCH RD
	0064/0000	==		5 0064/0000	LENGTH(AH 1855 BK 2208)
					NC CHESTNUT RIDGE RD BRIDGETON
	016056 FT	--		0060/0438	TINICUM T
				016056 FT	2 0 09150 0 00 0161+22 LODI HILL RD (T451)
		==		5 0060/0000	LENGTH(AH 2208 BK 3969)
UNION SCHOOL RD (T406) LC FOR UNION SCHOOL RD (CONN)	0050/0520	==			
	0050/0350	==			
	012087 FT			012087 FT	2 0 09150 0 00 0125+00 RED CLIFF RD (T446)
				5 0050/0000	LENGTH(AH 3969 BK 2209) LC TO RED CLIFF RD (CONN)
				0040/1860	
	009878 FT			009878 FT	2 0 09150 0 00 0099+30 JUGTOWN HILL RD (T445)

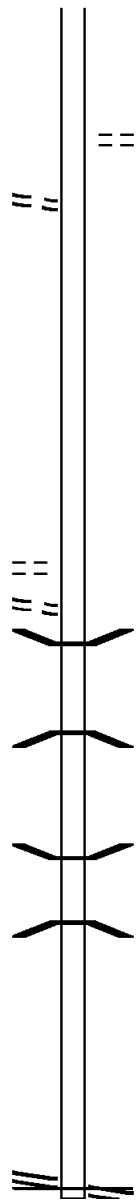
DIR: B TOTAL LEN: 4.769 MI. DIST: 06-1 SR: 1015  
LEFT MUN: TINICUM T RIGHT MUN: TINICUM T

2 0 09150 0 00 0085+00 008453 FT  
PERRY AUGER RD  
(T443) 0030/0000

006578 FT

LC FOR ROARING ROCKS RD  
(CONN) 0020/0400  
ROARING ROCKS RD 0020/0301  
(T441) 003953 FT

2 0 09150 0 00 0000+00 000000 FT  
GEIGEL HILL RD  
(SR1014 SEG 0190/1217) 0010/0000



0040/0000 LENGTH(AH 2209 BK 1425)

0030/0093 UHLERSTOWN HILL RD  
008453 FT (T407)

0030/0000 LENGTH(AH 1425 BK 1875)

006578 FT 0 0 00000 0 00 0000+00  
0024/0000 LENGTH(AH 1875 BK 2625)

0020/0018 BMSBG 09/1015/0020/0000  
003953 FT 2 0 09150 0 00 0039+72  
SWAMP CREEK  
0020/0000 BMSBG 09/1015/0020/0000  
LENGTH(AH 2625 BK 3953)

0010/2162 BMSBG 09/1015/0010/2139  
2 0 09150 0 00 0021+57  
SWAMP CREEK  
0010/2139 BMSBG 09/1015/0010/2139

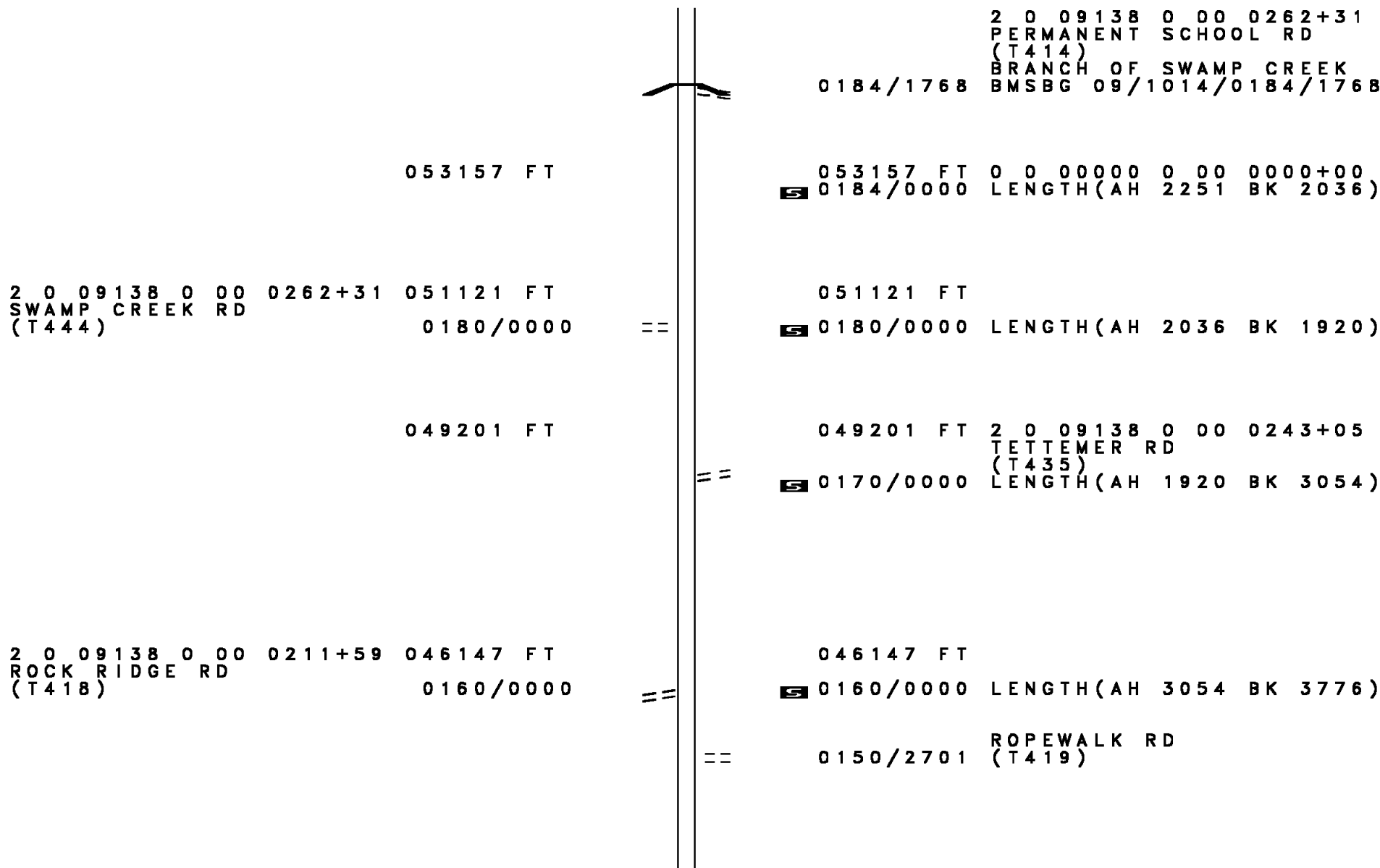
NC UPPER TINICUM CHURCH RD  
GEIGEL HILL RD  
000000 FT (SR1014 SEG 0190/1217)  
MFC BEGIN = D  
0010/0000 LENGTH(AH 3953 BK 0000)



EXTRACT DATE: 12/18/2023 ROADWAY MANAGEMENT SYSTEM PAGE NUMBER: 308  
 PRINT DATE: 12/19/2023 SLD COUNTY/SR - ANNUAL PRINT COUNTY: BUCKS  
 DIR: B TOTAL LEN: 11.238 MI. DIST: 06-1 SR: 1014  
 LEFT MUN: TINICUM T RIGHT MUN: TINICUM T

Stationing / Description	Stationing / Description	Stationing / Description	Stationing / Description
059336 FT		059336 FT	INTER-AHD
			HEADQUARTERS RD (SR1012 SEG 0100/0000)
SECOND ST (T429)	0190/3507	0190/3928	HEADQUARTERS RD (SR1012 SEG 0100/0000)
		0190/3082	BMS EN 09/1014/0190/3039 0 0 00000 0 00 0000+00
		0190/3039	SWAMP CREEK BMSBG 09/1014/0190/3039
UPPER TINICUM CHURCH RD (SR1015 SEG 0010/0000)	0190/1217	0190/1144	BMS EN 09/1014/0190/1115 0 0 00000 0 00 0000+00
		0190/1115	SWAMP CREEK BMSBG 09/1014/0190/1115
		0190/0489	BMS EN 09/1014/0190/0461 0 0 00000 0 00 0000+00
		0190/0461	BRANCH OF SWAMP CREEK BMSBG 09/1014/0190/0461
055408 FT		0190/0039	BMS EN 09/1014/0190/0000
		055408 FT	2 0 09138 0 00 0305+63
		0190/0000	BRANCH OF SWAMP CREEK BMSBG 09/1014/0190/0000
		0184/1791	LENGTH(AH 3928 BK 2251) BMS EN 09/1014/0184/1768

DIR: B TOTAL LEN: 11.238 MI. DIST: 06-1 SR: 1014  
 LEFT MUN: TINICUM T RIGHT MUN: TINICUM T



2 0 09138 0 00 0262+31  
 PERMANENT SCHOOL RD  
 (T414)  
 BRANCH OF SWAMP CREEK  
 BMSBG 09/1014/0184/1768

0184/1768

053157 FT

053157 FT 0 0 00000 0 00 0000+00  
 0184/0000 LENGTH(AH 2251 BK 2036)

2 0 09138 0 00 0262+31 051121 FT  
 SWAMP CREEK RD  
 (T444) 0180/0000

051121 FT  
 0180/0000 LENGTH(AH 2036 BK 1920)

049201 FT

049201 FT 2 0 09138 0 00 0243+05  
 TETTEMER RD  
 (T435)  
 0170/0000 LENGTH(AH 1920 BK 3054)

2 0 09138 0 00 0211+59 046147 FT  
 ROCK RIDGE RD  
 (T418) 0160/0000

046147 FT  
 0160/0000 LENGTH(AH 3054 BK 3776)

0150/2701 ROPEWALK RD  
 (T419)

DIR: B TOTAL LEN: 11.238 MI. DIST: 06-1 SR: 1014  
 LEFT MUN: TINICUM T RIGHT MUN: TINICUM T

	042371 FT		042371 FT	2 0 09138 0 00 0174+86
				CAFFERTY RD
				(T440)
CAFFERTY RD	0140/3009	==	0150/0000	LENGTH(AH 3776 BK 3575)
(T440)				
CLAY RIDGE RD	0140/2522	==		
(T439)				
2 0 09138 0 00 0137+09	038796 FT		038796 FT	
BEAVER RUN RD	0140/0000	==	0140/0000	LENGTH(AH 3575 BK 1693)
(T434)				RIDGE VALLEY RD
				(T431)
	037103 FT		037103 FT	0 0 00000 0 00 0000+00
			0134/0000	LENGTH(AH 1693 BK 2375)
	034728 FT		034728 FT	2 0 09138 0 00 0092+31
				TANKHANNEN RD
				(T489)
		==	0130/0000	LENGTH(AH 2375 BK 3570)
	031158 FT		031158 FT	2 0 09138 0 00 0056+80
				SHEEPHOLE RD
		==		(T420)

DIR: B TOTAL LEN: 11.238 MI. DIST: 06-1 SR: 1014  
LEFT MUN: TINICUM T RIGHT MUN: TINICUM T

CLAY RIDGE RD  
(T439)

031158 FT  
0110/1461

5 0120/0000 LTH AH 003570 BK 000100  
031158 FT  
7112/0000 LTH AH 000100 BK 001461

029697 FT

029697 FT 2 0 09138 0 00 0034+99  
5 0110/0000 LENGTH(AH 1461 BK 3710)

025987 FT

025987 FT 2 0 09138 0 00 0000+00  
NC GEIGEL HILL RD  
DURHAM RD  
(T487)

PARK RD  
(T416)

0090/2559

5 0100/0000 LENGTH(AH 3710 BK 3374)

0090/2756 OP ID EASTON ROAD (PA 61  
09/0611/0380/0000

022613 FT

022613 FT 2 0 09152 0 00 0226+44  
VILLAGE: OTTSVILLE  
TOHICKON VALLEY RD  
(T408)  
5 0090/0000 LENGTH(AH 3374 BK 2132)

2 0 09152 0 00 0204+95 020481 FT  
PARK RD

020481 FT

DIR: B TOTAL LEN: 11.238 MI. DIST: 06-1 SR: 1014  
 LEFT MUN: TINICUM T RIGHT MUN: TINICUM T

(T416)	0080/0000	==	5 0080/0000	LENGTH(AH 2132 BK 1728)
	018753 FT		0070/0199	BMSBN 09/1014/0070/0000
				NC CREAMERY RD
				TINICUM
			0070/0107	BEDMINSTER T
			018753 FT	2 0 09152 0 00 0188+65
				VILLAGE: TINICUM TWP.
				TOHICKON CREEK
			5 0070/0000	BMSBG 09/1014/0070/0000
				LENGTH(AH 1728 BK 3802)
SWEETBRIAR RD (T431)	0064/3720	==		
	014951 FT		014951 FT	2 0 09152 0 00 0149+63
				DEER RUN RD
				(T418)
			5 0064/0000	LENGTH(AH 3802 BK 1964)
	012987 FT		012987 FT	2 0 09152 0 00 0125+95
				VILLAGE: BEDMINSTER TWP
ROLLING HILLS RD (T416)	0060/0000	==	5 0060/0000	LENGTH(AH 1964 BK 2696)
				ROLLING HILLS RD
			0050/2283	(T416)
2 0 09152 0 00 0103+12	010291 FT		010291 FT	
PERRY RD (T445)	0050/0000	==	5 0050/0000	LENGTH(AH 2696 BK 2482)

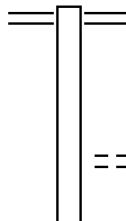
DIR: B TOTAL LEN: 11.238 MI. DIST: 06-1 SR: 1014  
 LEFT MUN: BEDMINSTER T RIGHT MUN: BEDMINSTER T

2 0 09152 0 00 0078+33 007809 FT KELLERS CHURCH RD (SR4091 SEG 0090/0000) 0040/0000	007809 FT KELLERS CHURCH RD (SR4091 SEG 0090/0000) 5 0040/0000 LENGTH(AH 2482 BK 2511)
005298 FT	0030/0017 BMS EN 09/1014/0030/0000 005298 FT 2 0 09152 0 00 0053+16 DEER RUN 5 0030/0000 BMSBG 09/1014/0030/0000 LENGTH(AH 2511 BK 2787)
002511 FT	002511 FT 0 0 00000 0 00 0000+00 MYERS CT (T482) 5 0024/0000 LENGTH(AH 2787 BK 1560)
HAYCOCK VIEW DR (T483) 0020/1012	000951 FT 2 0 09152 0 00 0009+43 CENTER SCHOOL RD (T429) 5 0020/0000 LENGTH(AH 1560 BK 0951)
000951 FT	
000000 FT	000000 FT 2 0 09152 0 00 0000+00 BEDMINSTER RD (SR0113 SEG 0210/2532) NC FRETZ VALLEY RD MFC BEGIN = D 5 0010/0000 LENGTH(AH 0951 BK 0000)
BEDMINSTER RD (SR0113 SEG 0210/2532) 0010/0000	

EXTRACT DATE: 12/18/2023      ROADWAY MANAGEMENT SYSTEM      PAGE NUMBER: 302  
 PRINT DATE: 12/19/2023      SLD COUNTY/SR - ANNUAL PRINT      COUNTY: BUCKS  
 DIR: B      TOTAL LEN: 7.946 MI.      DIST: 06-1      SR: 1013  
 LEFT MUN: TINICUM T      RIGHT MUN: TINICUM T

041956 FT

040999 FT



041956 FT RIVER RD  
 0130/0957 (SR0032 SEG 0620/0000)

040999 FT 2 0 09099 0 00 0289+83  
 MT AIRY RD

(T412)  
 5 0130/0000 LENGTH(AH 0957 BK 1619)

DIR: B TOTAL LEN: 7.946 MI. DIST: 06-1 SR: 1013  
LEFT MUN: TINICUM T RIGHT MUN: TINICUM T

039380 FT

039380 FT 0 0 00000 0 00 0000+00  
S 0124/0000 LENGTH(AH 1619 BK 2888)

2 0 09099 0 00 0243+11 036492 FT  
STAGECOACH RD  
(T423) 0120/0000

==

036492 FT  
S 0120/0000 LENGTH(AH 2888 BK 3193)

033299 FT

==

033299 FT 2 0 09099 0 00 0211+30  
CAFFERTY RD  
(T440)  
S 0110/0000 LENGTH(AH 3193 BK 3820)

MUNICIPAL RD  
(T438)

0100/0205  
029479 FT

==

==

029479 FT 2 0 09099 0 00 0173+29  
MUNICIPAL RD  
(T438)  
S 0100/0000 LENGTH(AH 3820 BK 2714)



DIR: B TOTAL LEN: 7.946 MI. DIST: 06-1 SR: 1013  
 LEFT MUN: TINICUM T RIGHT MUN: TINICUM T

2 0 09099 0 00 0146+11 026765 FT  
 BRICK CHURCH RD  
 (SR1018 SEG 0024/2875) 0090/0000

026765 FT  
 0090/0000 LENGTH(AH 2714 BK 2152)

024613 FT

024613 FT 0 0 00000 0 00 0000+00  
 SMITHTOWN RD  
 (T422)  
 IRON BRIDGE RD  
 (T413)  
 0084/0000 LENGTH(AH 2152 BK 1933)

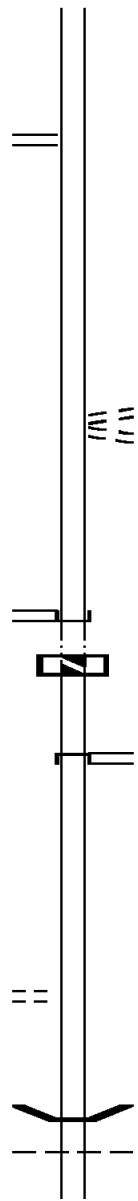
2 0 09099 0 00 0103+83 022680 FT  
 RED HILL RD  
 (SR1009 SEG 0060/0000) 0080/0000  
 022680 FT

022680 FT  
 INTER-BK DARK HOLLOW RD  
 (SR1009 SEG 0060/0000)  
 0080/0000 LTH AH 001933 BK 000143  
 022680 FT  
 7074/0000 LTH AH 000143 BK 002632  
 INTER-AHD DARK HOLLOW RD  
 (SR1009 SEG 0050/0000)  
 STOVER PARK RD  
 (SR1009 SEG 0050/0000)  
 0070/2632

2 0 09099 0 00 0077+40 020048 FT  
 ERVIN RD  
 (T430) 0070/0000

020048 FT  
 0070/0000 LENGTH(AH 2632 BK 2718)

0060/1113 BMSN 09/1013/0060/0943  
 TINICUM  
 0060/1006 BEDMINSTER T  
 0 0 00000 0 00 0000+00



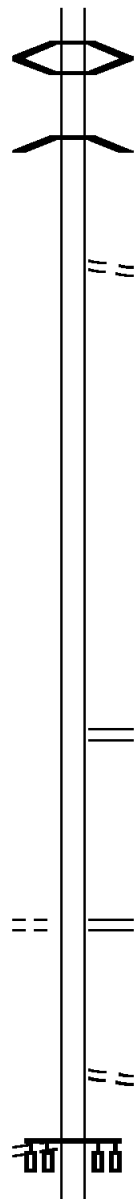
EXTRACT DATE: 12/18/2023  
PRINT DATE: 12/19/2023

ROADWAY MANAGEMENT SYSTEM  
SLD COUNTY/SR - ANNUAL PRINT

PAGE NUMBER: 299  
COUNTY: BUCKS

DIR: B TOTAL LEN: 7.946 MI.  
LEFT MUN: TINICUM T

DIST: 06-1 SR: 1013  
RIGHT MUN: TINICUM T



017330 FT

015912 FT

012282 FT

010968 FT

OLD EASTON RD  
(T463)

0040/0000

TO 0611/0310 SH  
(CONN)

EASTON RD

0034/0560

0060/0943 TOHICKON CREEK  
0060/0732 BMSBG 09/1013/0060/0943  
BMSSEN 09/1013/0060/0718  
2 0 09099 0 00 0050+20

0060/0718 MILL HEAD RACE  
017330 FT BMSBG 09/1013/0060/0718  
2 0 09099 0 00 0050+20  
COVERED BRIDGE RD  
(T450)

5 0060/0000 LENGTH(AH 2718 BK 1418)

015912 FT 0 0 00000 0 00 0000+00  
5 0054/0000 LENGTH(AH 1418 BK 3630)

012282 FT 2 0 09099 0 00 0000+00  
CARVERSVILLE RD  
(SR1003 SEG 0230/2902)  
5 0050/0000 LENGTH(AH 3630 BK 1314)

010968 FT 2 0 09060 0 03 0697+25  
NC DARK HOLLOW RD  
DURHAM RD  
(SRO413 SEG 0720/2557)  
5 0040/0000 LENGTH(AH 1314 BK 2603)

NC OLD EASTON RD  
0034/1301 OLD EASTON RD  
(T463)

EASTON RD

DIR: B TOTAL LEN: 7.946 MI.  
LEFT MUN: BEDMINSTER T

DIST: 06-1 SR: 1013  
RIGHT MUN: BEDMINSTER T

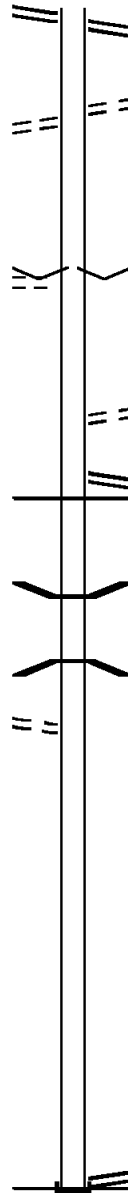
(SR0611 SEG 0310/0401) 0034/0418  
008365 FT

ROLLING HILLS RD  
(T416) 0034/0000

WOOD ST  
(TWP) 006772 FT  
0030/0000

2 0 09096 0 00 0035+75 003615 FT  
CREEK RD  
(T417) 0020/0000

000000 FT



0034/0418 (SR0611 SEG 0310/0401)  
008365 FT 0 0 00000 0 00 0000+00  
ROLLING HILLS RD  
(T416)  
5 0034/0000 LENGTH(AH 2603 BK 1593)

006772 FT 2 0 09096 0 00 0073+52  
VILLAGE: PIPERSVILLE  
5 0030/0000 LENGTH(AH 1593 BK 3157)

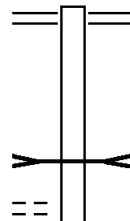
QUARRY RD  
(T466)  
NC DEEP RUN RD  
DEEP RUN RD  
0020/1472 (SR4025 SEG 0070/2375)  
0020/1464 MFC BEGIN = D

0020/0131 BMS EN 09/1013/0020/0049  
0 0 00000 0 00 0000+00  
DEEP RUN  
0020/0049 BMSBG 09/1013/0020/0049  
003615 FT  
NC QUARRY RD  
5 0020/0000 LENGTH(AH 3157 BK 3615)

000000 FT 2 0 09096 0 00 0000+00  
KELLERS CHURCH RD  
(SR4091 SEG 0060/0000)  
NC CREEK RD  
INTER-BK KELLERS CHURCH RD  
(SR4091 SEG 0060/0000)  
MFC BEGIN = E  
5 0010/0000 LENGTH(AH 3615 BK 0000)

EXTRACT DATE: 12/18/2023      ROADWAY MANAGEMENT SYSTEM      PAGE NUMBER: 297  
 PRINT DATE: 12/19/2023      SLD COUNTY/SR - ANNUAL PRINT      COUNTY: BUCKS  
 DIR: B      TOTAL LEN: 6.204 MI.      DIST: 06-1      SR: 1012  
 LEFT MUN: TINICUM T      RIGHT MUN: TINICUM T

032757 FT



032757 FT RIVER RD  
 0100/1482 (SR0032 SEG 0650/0000)

PENNSYLVANIA CANAL  
 STRUCTURE LENGTH 13 FT  
 0100/0240 BMSID 09/1012/0100/0240

SECOND ST  
 (T429)

0100/0159

DIR: B TOTAL LEN: 6.204 MI. DIST: 06-1 SR: 1012  
 LEFT MUN: TINICUM T RIGHT MUN: TINICUM T

2 0 09098 0 00 0311+80 031275 FT  
 GEIGEL HILL RD  
 (SR1014 SEG 0190/3928) 0100/0000

031275 FT

5 0100/0000 LENGTH(AH 1482 BK 1671)

0 0 00000 0 00 0000+00 029604 FT  
 SHULL FARM RD  
 (T495) 0094/0000

029604 FT

5 0094/0000 LENGTH(AH 1671 BK 3065)

026539 FT

026539 FT 2 0 09098 0 00 0264+90  
 TINICUM CREEK RD  
 (T436)  
 5 0090/0000 LENGTH(AH 3065 BK 3356)  
 HOLLOWHORN RD  
 (T421)  
 0080/2951

023183 FT

0080/0019 BMS EN 09/1012/0080/0000  
 023183 FT 2 0 09098 0 00 0231+08  
 TRIB. TO SUNDALE CREEK  
 BMSBG 09/1012/0080/0000  
 5 0080/0000 LENGTH(AH 3356 BK 2823)

TETTEMER RD  
 (T435)

0070/2750

2 0 09098 0 00 0202+80 020360 FT  
 CENTER RD

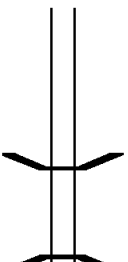
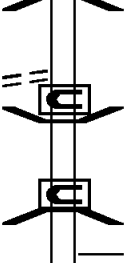
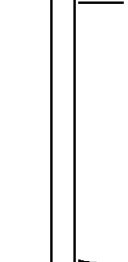
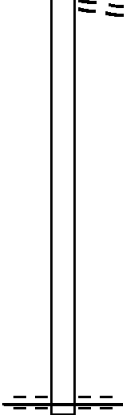
020360 FT

DIR: B TOTAL LEN: 6.204 MI. DIST: 06-1 SR: 1012  
 LEFT MUN: TINICUM T RIGHT MUN: TINICUM T

Stationing	Segment	Length	Notes
(T442) 0070/0000	==	0070/0000	LENGTH(AH 2823 BK 3053)
CAFFERTY RD (T440) 0060/1260	==	0060/1195	BMSEN 09/1012/0060/1163 0 0 00000 0 00 0000+00
		0060/1163	SUNDALE CREEK BMSBG 09/1012/0060/1163
017307 FT		017307 FT	2 0 09098 0 00 0172+11 CAFFERTY RD (T440)
	==	0060/0000	LENGTH(AH 3053 BK 1961)
015346 FT		015346 FT	0 0 00000 0 00 0000+00
		0054/0000	LENGTH(AH 1961 BK 2225)
013121 FT		013121 FT	2 0 09098 0 00 0130+43 MUNICIPAL RD (T438)
	==	0050/0000	LENGTH(AH 2225 BK 2373)
	==	0040/0643	QUAIL LN (T493)
010748 FT		010748 FT	2 0 09098 0 00 0106+01 MCCANN DR (T494)
	==	0040/0000	LENGTH(AH 2373 BK 3402)
RIDGE VALLEY RD (T431) 0030/2127	==		

DIR: B TOTAL LEN: 6.204 MI. DIST: 06-1 SR: 1012  
 LEFT MUN: TINICUM T RIGHT MUN: TINICUM T

SHEEPHOLE RD  
 (T420)

007346 FT		0030/0012 BMSEN 09/1012/0030/0000 007346 FT 2 0 09098 0 00 0073+53 BRANCH OF TINICUM CREEK BMSBG 09/1012/0030/0000 LENGTH(AH 3402 BK 3694)
0020/2883		0020/2844 BMSEN 09/1012/0020/2764 2 0 09098 0 00 0064+39 BRIDGE CLOSED TINICUM CREEK 0020/2764 BMSBG 09/1012/0020/2764 RED HILL RD 0020/2413 (SR1009 SEG 0090/2968)
003652 FT		003652 FT 2 0 09098 0 00 0036+58 SHERMAN RD (T424) 0020/0000 LENGTH(AH 3694 BK 3652)
000000 FT		000000 FT 2 0 09098 0 00 0000+00 NC HEADQUARTERS RD DURHAM RD (T487) MFC BEGIN = D 0010/0000 LENGTH(AH 3652 BK 0000)

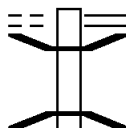
STOVER PARK RD (GOVT) STATE PARK RD (GOVT)	004373 FT 0020/2629 0020/2471		004373 FT INTER-AHD STATE PARK RD 0020/2629 (SR1009 SEG 0020/3211) NC STATE PARK RD
2 0 09154 0 00 0017+44 ZORRO DR (PRDR)	001744 FT 0020/0000		001744 FT 0020/0000 LENGTH(AH 2629 BK 1744)
COVERED BRIDGE RD (T409)	000000 FT 0010/0000		0010/0336 BMS EN 09/1011/0010/0327 2 0 09154 0 00 0003+26 IRISH RUN 0010/0327 BMSBG 09/1011/0010/0327 000000 FT 2 0 09154 0 00 0000+00 NC STUMP RD TOHICKON HILL RD (SR1010 SEG 0104/0000) INTER-BK STUMP RD (SR1010 SEG 0104/0000) MFC BEGIN = D 0010/0000 LENGTH(AH 1744 BK 0000)



EXTRACT DATE: 12/18/2023      ROADWAY MANAGEMENT SYSTEM      PAGE NUMBER: 292  
 PRINT DATE: 12/19/2023      SLD COUNTY/SR - ANNUAL PRINT      COUNTY: BUCKS  
 DIR: B      TOTAL LEN: 8.557 MI.      DIST: 06-1      SR: 1010  
 LEFT MUN: PLUMSTEAD T      RIGHT MUN: PLUMSTEAD T

TO 0032/0520 SH  
 (CONN)

045183 FT  
 0140/2539



045183 FT POINT PLEASANT PK  
 0140/2539 (SR1006 SEG 0280/2742)  
 0140/2538 BMSBN 09/1010/0140/2468  
 0 0 00000 0 00 0000+00  
 GADDES RUN  
 0140/2468 BMSBG 09/1010/0140/2468

DIR: B TOTAL LEN: 8.557 MI. DIST: 06-1 SR: 1010  
 LEFT MUN: PLUMSTEAD T RIGHT MUN: PLUMSTEAD T

042644 FT		042644 FT	2 0 09077 0 03 0430+85
		5 0140/0000	LENGTH(AH 2539 BK 2108)
			UNKNOWN RD
		0130/1150	(PRDR)
2 0 09077 0 03 0408+48 040536 FT		040536 FT	
STATE PARK RD		5 0130/0000	LENGTH(AH 2108 BK 3735)
(SR1009 SEG 0010/0000) 0130/0000			GROVELAND RD
		0120/2366	(T389)
2 0 09077 0 03 0371+26 036801 FT		036801 FT	
SHAD LN		5 0120/0000	LENGTH(AH 3735 BK 2420)
(T407)			
RODGERS RD			
(T411) 0120/0000			
034381 FT		034381 FT	2 0 09077 0 03 0346+91
		5 0110/0000	TOLLGATE RD
			(T410)
			LENGTH(AH 2420 BK 1715)
0 0 00000 0 00 0000+00 032666 FT		032666 FT	

DIR: B TOTAL LEN: 8.557 MI. DIST: 06-1 SR: 1010  
 LEFT MUN: PLUMSTEAD T RIGHT MUN: PLUMSTEAD T

Segment Description	Segment ID	Length (FT)	Notes
STUMP RD (SR1011 SEG 0010/0000) COVERED BRIDGE RD (T409)	0104/0000		NC TOHICKON HILL RD LENGTH(AH 1715 BK 2324)
			BLUEBERRY LN (T424)
LC FOR SCHLENTZ HILL RD (CONN) 2 0 09077 0 01 0307+90 030342 FT SCHLENTZ HILL RD (T415)	0100/0200 0100/0000	030342 FT	LENGTH(AH 2324 BK 1945)
		028397 FT	2 0 09077 0 01 0286+23 WISMER RD (SR1003 SEG 0210/0000) LENGTH(AH 1945 BK 2147)
		026250 FT	0 0 00000 0 00 0000+00 LENGTH(AH 2147 BK 2695)
		023555 FT	2 0 09077 0 01 0237+86 DURHAM RD (SR0413 SEG 0690/0000) LENGTH(AH 2695 BK 3616) OLD DURHAM RD (T388)

DIR: B TOTAL LEN: 8.557 MI. DIST: 06-1 SR: 1010  
 LEFT MUN: PLUMSTEAD T RIGHT MUN: PLUMSTEAD T

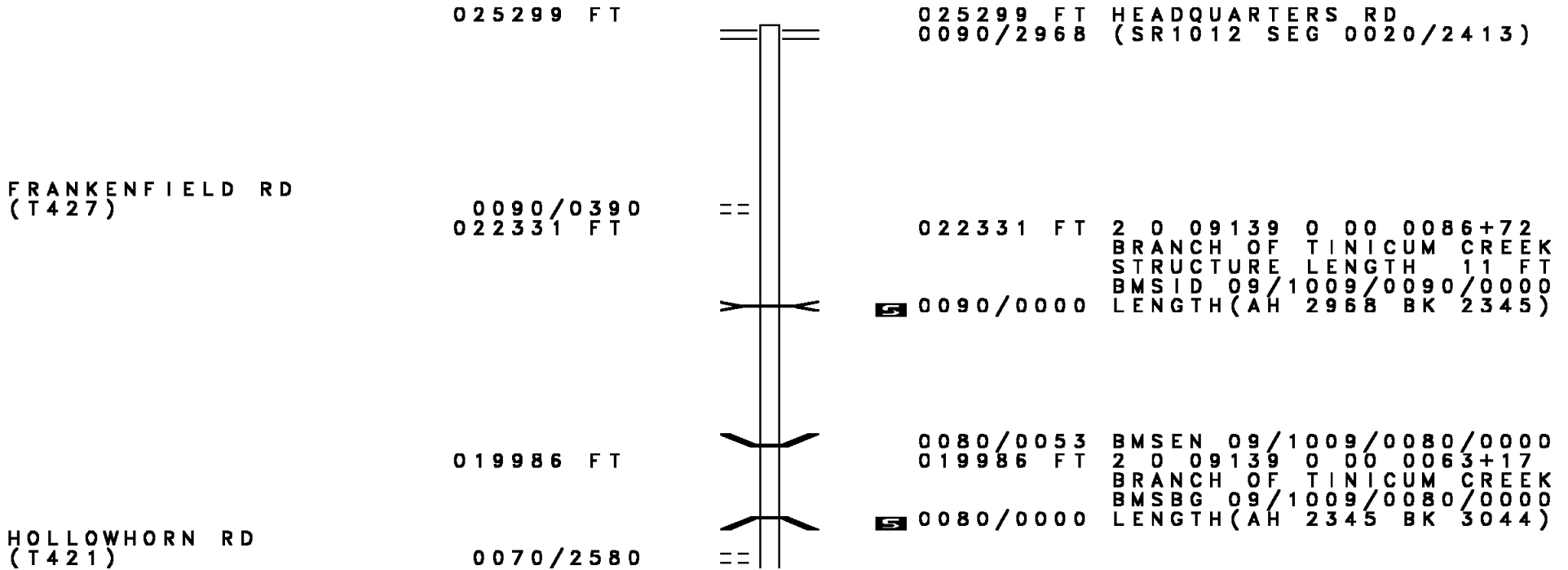
	019939 FT		019939 FT	2 0 09077 0 01 0199+00
				LEXINGTON DR
				(T425)
POTTERS LN			==	5 0070/0000 LENGTH(AH 3616 BK 2427)
(T404)	0060/1958	==		
			==	0060/1109 POTTERS LN
				(T404)
2 0 09077 0 01 0174+80	017512 FT		017512 FT	
ANNE DR				
(T421)	0060/0000	==	5 0060/0000	LENGTH(AH 2427 BK 1968)
	015544 FT		015544 FT	0 0 00000 0 00 0000+00
				MEETINGHOUSE RD
				(T397)
			==	5 0054/0000 LENGTH(AH 1968 BK 2372)
EASTON RD			==	
(SR0611 SEG 0260/1918)	0050/1244	==	0050/1244	EASTON RD
				(SR0611 SEG 0260/1918)
UNKNOWN RD				
(PRDR)	0050/0440	==	013172 FT	
2 0 09077 0 01 0131+40	013172 FT			
CABIN RUN RD				
(T451)	0050/0000	==	5 0050/0000	LENGTH(AH 2372 BK 3845)
GERMAN RD				
(T386)	0040/3201	==		

DIR: B TOTAL LEN: 8.557 MI. DIST: 06-1 SR: 1010  
 LEFT MUN: PLUMSTEAD T RIGHT MUN: PLUMSTEAD T

	009327 FT	==	==	009327 FT	2 0 09077 0 00 0092+95
					HARING RD
					(T396)
				5 0040/0000	LENGTH(AH 3845 BK 3502)
SARAHS LN (T488)	0030/0652	==			
	005825 FT		==	005825 FT	2 0 09077 0 00 0058+00
					SILLO HILL RD
					(T390)
				5 0030/0000	LENGTH(AH 3502 BK 2833)
2 0 09077 0 00 0027+37	002992 FT	==		002992 FT	
WORTHINGTON RD					
(T376)	0020/0000	==	==	5 0020/0000	LENGTH(AH 2833 BK 2992)
					WORTHINGTON RD
					(T376)
	000000 FT			000000 FT	2 0 09077 0 00 0000+00
					NC STUMP RD
					SWAMP RD
					(SR0313 SEG 0272/0000)
				INTER-BK	UPPER STUMP RD
					(T409)
					MFC BEGIN = D
				5 0010/0000	LENGTH(AH 2992 BK 0000)



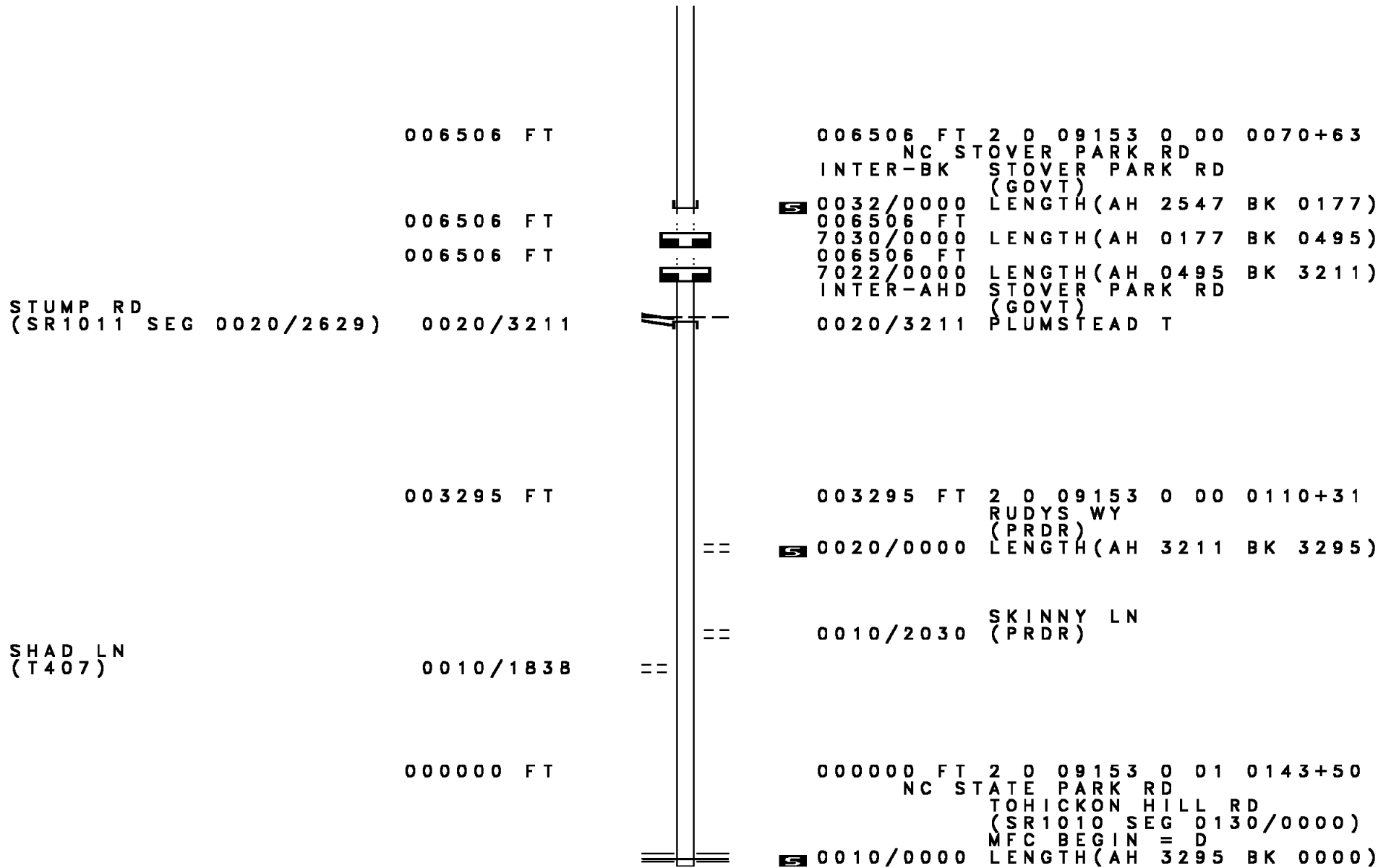
EXTRACT DATE: 12/18/2023 ROADWAY MANAGEMENT SYSTEM PAGE NUMBER: 287  
 PRINT DATE: 12/19/2023 SLD COUNTY/SR - ANNUAL PRINT COUNTY: BUCKS  
 DIR: B TOTAL LEN: 4.791 MI. DIST: 06-1 SR: 1009  
 LEFT MUN: TINICUM T RIGHT MUN: TINICUM T



DIR: B TOTAL LEN: 4.791 MI. DIST: 06-1 SR: 1009  
 LEFT MUN: TINICUM T RIGHT MUN: TINICUM T

Stationing	Segment	Length	Notes
	0070/2280		HOLLOWHORN RD (SR1018 SEG 0010/0000)
016942 FT	0070/0015	016942 FT	BMS EN 09/1009/0070/0000 2 0 09139 0 00 0032+29
	0070/0000		TINICUM BR. BMSBG 09/1009/0070/0000 LENGTH(AH 3044 BK 3231)
MOUNTAIN VIEW LN (PRDR)	0060/0749	013711 FT	
	013711 FT		2 0 09139 0 00 0000+00 DARK HOLLOW RD (SR1013 SEG 0080/0000)
DARK HOLLOW RD (SR1013 SEG 0070/2632)	013566 FT	0050/0000	NC RED HILL RD LENGTH(AH 3231 BK 0145) 2 0 09099 0 00 0103+83 NC DARK HOLLOW RD LENGTH(AH 0145 BK 2211)
	0044/0775	011355 FT	IRON BRIDGE RD (T413)
0 0 00000 0 00 0000+00	0044/0000	009053 FT	IRON BRIDGE RD (T413) LENGTH(AH 2211 BK 2302)
	0040/0000		009053 FT 2 0 09153 0 00 0045+05 TORY RD (T409) LENGTH(AH 2302 BK 2547)

DIR: B TOTAL LEN: 4.791 MI. DIST: 06-1 SR: 1009  
 LEFT MUN: TINICUM T RIGHT MUN: TINICUM T



006506 FT 2 0 09153 0 00 0070+63  
 NC ST STOVER PARK RD  
 INTER-BK STOVER PARK RD  
 (GOVT)  
 0032/0000 LENGTH(AH 2547 BK 0177)  
 006506 FT  
 7030/0000 LENGTH(AH 0177 BK 0495)  
 006506 FT  
 7022/0000 LENGTH(AH 0495 BK 3211)  
 INTER-AHD STOVER PARK RD  
 (GOVT)  
 0020/3211 PLUMSTEAD T

003295 FT 2 0 09153 0 00 0110+31  
 RUDYS WY  
 (PRDR)  
 0020/0000 LENGTH(AH 3211 BK 3295)

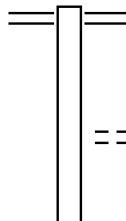
0010/2030 SKINNY LN  
 (PRDR)

000000 FT 2 0 09153 0 01 0143+50  
 NC ST STATE PARK RD  
 TOHICKON HILL RD  
 (SR1010 SEG 0130/0000)  
 MFC BEGIN = D  
 0010/0000 LENGTH(AH 3295 BK 0000)



EXTRACT DATE: 12/18/2023 ROADWAY MANAGEMENT SYSTEM PAGE NUMBER: 284  
PRINT DATE: 12/19/2023 SLD COUNTY/SR - ANNUAL PRINT COUNTY: BUCKS  
DIR: B TOTAL LEN: 3.970 MI. DIST: 06-1 SR: 1008  
LEFT MUN: PLUMSTEAD T RIGHT MUN: PLUMSTEAD T

020962 FT



020962 FT DURHAM RD  
0060/2605 (SR0413 SEG 0670/0000)

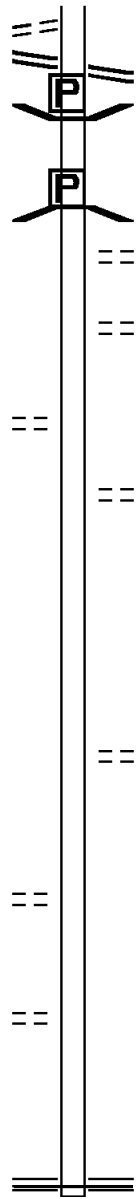
0060/1308 NORTH BRANCH RD  
(T433)

DIR: B TOTAL LEN: 3.970 MI. DIST: 06-1 SR: 1008  
 LEFT MUN: PLUMSTEAD T RIGHT MUN: PLUMSTEAD T

2 0 09075 0 00 0183+45 018357 FT		018357 FT
POTTERS LN		
(T404)	0060/0000	5 0060/0000 LENGTH(AH 2605 BK 2159)
SANDERLING DR		
(T473)	0054/1369	
0 0 00000 0 00 0000+00 016198 FT		016198 FT
HAVERHILL LN		
(T475)	0054/0000	5 0054/0000 LENGTH(AH 2159 BK 2016)
MEETINGHOUSE RD		
(T397)	0050/0413	
	014182 FT	014182 FT 2 0 09075 0 00 0141+65
		VALLEY PARK RD
		(T394)
		5 0050/0000 LENGTH(AH 2016 BK 2164)
	012018 FT	0044/0014 BMS EN 09/1008/0044/0000
		012018 FT 2 0 09075 0 00 0098+51
		BR. OF LITTLE NESHAMINY
		BMSBG 09/1008/0044/0000
		5 0044/0000 LENGTH(AH 2164 BK 2166)
2 0 09075 0 00 0098+51 009852 FT		009852 FT
OLD EASTON RD		INTER-BK OLD EASTON RD
(T420)	0040/0000	(T420)
	009852 FT	5 0040/0000 LTH AH 002166 BK 000140
	009852 FT	009852 FT
	7034/0000	7034/0000 LTH AH 000140 BK 003082
		INTER-AHD OLD EASTON RD
		(T420)
		OLD EASTON RD
		(T420)
		0030/3082

DIR: B TOTAL LEN: 3.970 MI. DIST: 06-1 SR: 1008  
 LEFT MUN: PLUMSTEAD T RIGHT MUN: PLUMSTEAD T

(CONN) 0030/2292  
 EASTON RD  
 (SR0611 SEG 0230/2117) 0030/2144



2 0 09075 0 00 0067+65 006770 FT  
 SILO HILL RD  
 (T390) 0030/0000

003410 FT

WORTHINGTON RD  
 (T376) 0010/1852

BROOKSIDE CT  
 (PRDR) 0010/0630

000000 FT

0030/2144 EASTON RD  
 (SR0611 SEG 0230/2117)  
 0030/1755 BMSBN 09/1008/0030/1739  
 BRIDGE POSTED (TONS)  
 2 0 09075 0 00 0085+07  
 SGL 27 COMB 32  
 BR. N. BRANCH NESHAMINY  
 0030/1739 BMSBG 09/1008/0030/1739  
 POPLAR LN  
 (T431)  
 == 0030/1303 (T431)

LOUX DR  
 (PRDR)  
 0030/0683 (PRDR)

006770 FT

5 0030/0000 LENGTH(AH 3082 BK 3360)

0020/2645 SILO HILL RD  
 (T390)

003410 FT 2 0 09075 0 00 0034+10  
 GAYMAN RD  
 (T377)

5 0020/0000 LENGTH(AH 3360 BK 3410)

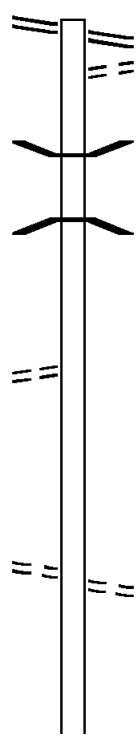
000000 FT 2 0 09075 0 00 0000+00  
 NC CURLY HILL RD  
 SWAMP RD  
 (SR0313 SEG 0292/0000)  
 MFC BEGIN = D

5 0010/0000 LENGTH(AH 3410 BK 0000)

RIVER RD 017343 FT  
 (SR0032 SEG 0480/0000) 0054/2446

0 0 00000 0 00 0000+00 014897 FT  
 SAWMILL RD 0054/0000  
 (T395)

2 0 09059 0 00 0124+97 012508 FT  
 SUGAN RD 0050/0000  
 (T407)



017343 FT RIVER RD  
 0054/2446 (SR0032 SEG 0480/0000)  
 0054/2356 FOR SR 0032 AND 1007  
 (CONN)

0054/1321 BMS EN 09/1007/0054/1309  
 2 0 09059 0 00 0124+97  
 TRIB OF DELAWARE RIVER  
 0054/1309 BMSBG 09/1007/0054/1309

014897 FT  
 5 0054/0000 LENGTH(AH 2446 BK 2389)

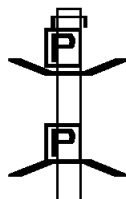
012508 FT SUGAN RD  
 (T407)  
 5 0050/0000 LENGTH(AH 2389 BK 3461)

DIR: B TOTAL LEN: 3.285 MI. DIST: 06-1 SR: 1007  
LEFT MUN: SOLEBURY T RIGHT MUN: SOLEBURY T

Stationing	Description	Stationing	Description
009047 FT		009047 FT	2 0 09059 0 00 0090+37 MECHANICSVILLE RD (SR1002 SEG 0100/0000)
		0040/0000	LENGTH(AH 3461 BK 2406)
006641 FT		006641 FT	2 0 09059 0 00 0066+51
		0030/0000	LENGTH(AH 2406 BK 3845)
2 0 09059 0 00 0027+93	002796 FT	002796 FT	
AQUETONG RD			AQUETONG RD
(SR1003 SEG 0094/1650)			(SR1003 SEG 0094/1650)
YORKSHIRE RD			
(T428)	0020/0000	0020/0000	LENGTH(AH 3845 BK 2796)
LC FOR YORKSHIRE RD			
(CONN)	0010/2725		
YORKSHIRE RD			
(T428)	0010/1666		
UNKNOWN RD			
(PRDR)	0010/0389		
	000000 FT		
UPPER YORK RD		000000 FT	2 0 09059 0 00 0000+00
(SR0263 SEG 0230/0000)	0010/0000		UPPER YORK RD
			(SR0263 SEG 0230/0000)
			NC GREENHILL RD
			MFC BEGIN = D
		0010/0000	LENGTH(AH 2796 BK 0000)

EXTRACT DATE: 12/18/2023      ROADWAY MANAGEMENT SYSTEM      PAGE NUMBER: 279  
 PRINT DATE: 12/19/2023      SLD COUNTY/SR - ANNUAL PRINT      COUNTY: BUCKS  
 DIR: B      TOTAL LEN: 15.774 MI.      DIST: 06-1      SR: 1006  
 LEFT MUN: TINICUM T      RIGHT MUN: TINICUM T

083289 FT



083289 FT      END SR RD  
 INTER-AHD (TWP)  
 0290/0643      BMSBN 09/1006/0290/0282  
 0290/0368      BRIDGE POSTED (TONS)  
                   0 0 0000 0 00 0000+00  
                   SGL 15 COMB  
                   PENNSYLVANIA CANAL  
 0290/0282      BMSBG 09/1006/0290/0282  
 082646 FT      RUM RD

DIR: B TOTAL LEN: 15.774 MI. DIST: 06-1 SR: 1006  
 LEFT MUN: TINICUM T RIGHT MUN: TINICUM T

1 0 00920 0 00 0321+65 082646 FT  
 RIVER RD  
 (SR0032 SEG 0520/1835) 0290/0000  
 082646 FT

TOHICKON HILL RD  
 (SR1010 SEG 0140/2539) 0280/2742

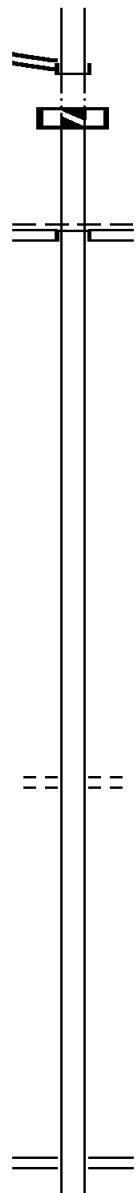
079904 FT

076620 FT

074875 FT

072522 FT

BRADSHAW RD



INTER-BK RIVER RD  
 (SR0032 SEG 0520/1835)  
 0290/0000 LTH AH 000643 BK 000215  
 082646 FT  
 7284/0000 LTH AH 000215 BK 002742  
 INTER-AHD RIVER RD  
 (SR0032 SEG 0520/1580)  
 RIVER RD  
 (SR0032 SEG 0520/1580)  
 0280/2742 PLUMSTEAD T

079904 FT 1 0 00920 0 00 0284+63  
 0280/0000 LENGTH(AH 2742 BK 3284)

076620 FT 1 0 00920 0 00 0261+10  
 TOLLGATE RD  
 (T410)  
 0270/0000 LENGTH(AH 3284 BK 1745)

074875 FT 1 0 00920 0 00 0243+53  
 0260/0000 LENGTH(AH 1745 BK 2353)

072522 FT 1 0 00920 0 00 0220+00  
 WISMER RD  
 (SR1003 SEG 0190/0000)  
 0250/0000 LENGTH(AH 2353 BK 3920)

DIR: B TOTAL LEN: 15.774 MI. DIST: 06-1 SR: 1006  
 LEFT MUN: PLUMSTEAD T RIGHT MUN: PLUMSTEAD T

(T384)	0240/3586	==	
1 0 00920 0 00 0180+83	068602 FT		068602 FT
MOYER RD		==	
(T406)	0240/0000		0240/0000 LENGTH(AH 3920 BK 2404)
	066198 FT		066198 FT
		==	1 0 00920 0 00 0156+88
			FERRY RD
			(T403)
			0230/0000 LENGTH(AH 2404 BK 1816)
			0220/1455 BMSFN 09/1006/0220/1445
			0 0 00000 0 00 0000+00
			BRANCH NESHAMINY CREEK
			0220/1445 BMSBG 09/1006/0220/1445
	064382 FT		064382 FT
		==	1 0 00920 0 00 0138+95
			TWIN SILO RD
			(T392)
			0220/0000 LENGTH(AH 1816 BK 1093)
1 0 00920 0 00 0128+02	063289 FT		063289 FT
JILLIAN WY		==	
(T489)	0210/0000		0210/0000 LENGTH(AH 1093 BK 3292)
		==	STROUSE LN
			0200/2695 (TWP )



DIR: B TOTAL LEN: 15.774 MI. DIST: 06-1 SR: 1006  
 LEFT MUN: PLUMSTEAD T RIGHT MUN: PLUMSTEAD T

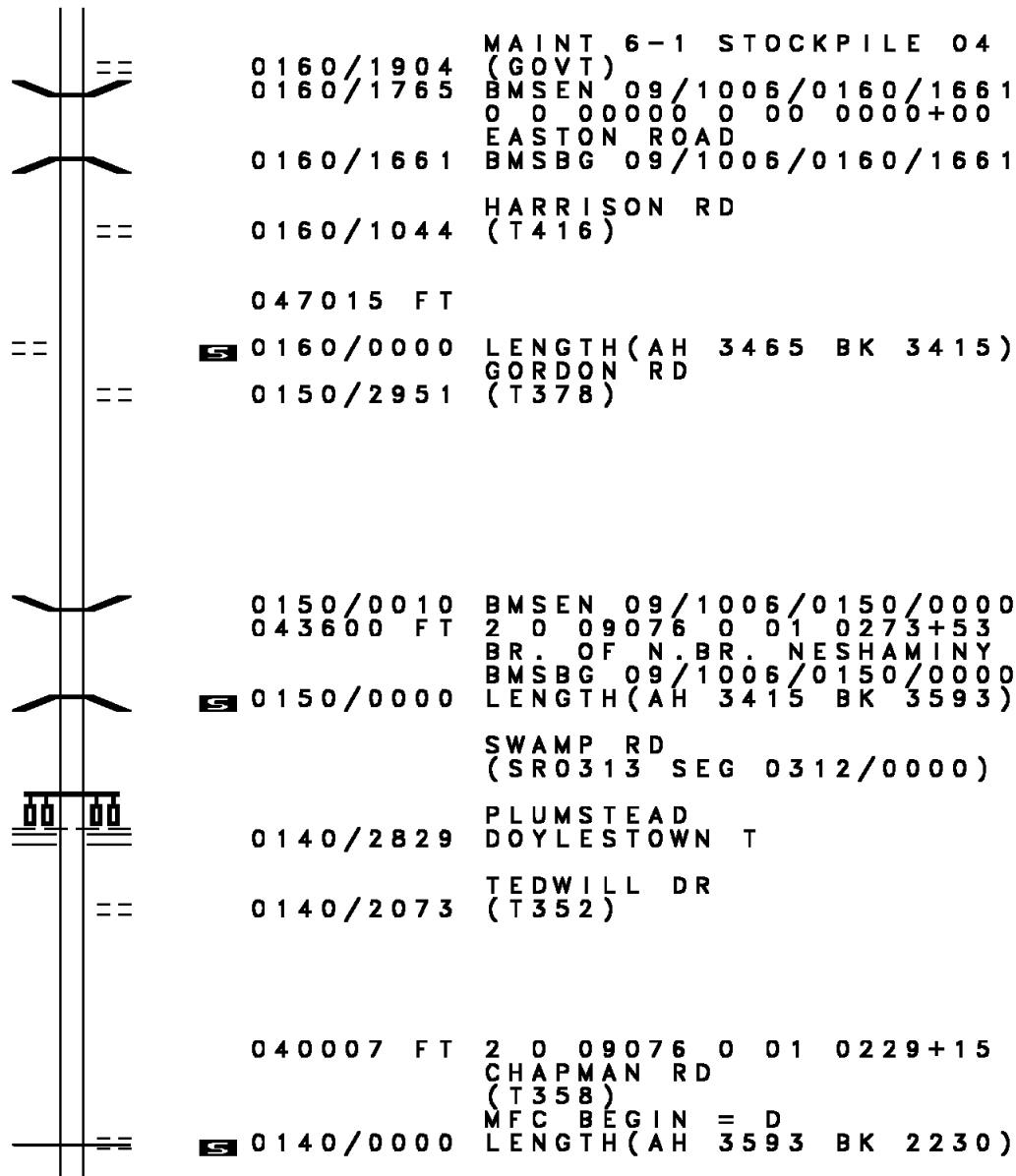
Stationing	Description	Notes
059997 FT		
0190/1538	PLUMSTEAD MATERIALS (PRDR)	POI
1 0 00920 0 00 0065+35 057028 FT	VALLEY PARK RD (T394)	
0190/0000		
053927 FT		
0170/0722	OLD EASTON CONNECTOR RD (T420)	
1 0 00920 0 00 0000+00 050480 FT	OLD EASTON RD (T420)	
0170/0000		
0160/2670	SILO HILL RD (T390)	
059997 FT		
0200/0000		
0190/2336	PLOUGH TAVERN RD (TWP)	
0190/1538	(APRA) PLUMSTEAD MATERI	
057028 FT		
0190/0000		
0180/2911	ESSEX DR (T438)	
053927 FT		
0180/0000	BERGSTROM RD (T395)	
0170/1777	BURNT HOUSE HILL RD (T373)	
0170/1248	(APRA) GAYMAN ELEMENTAR SCHOOL DRIVEWAY (PRDR)	
050480 FT	OLD EASTON RD (T420)	
0170/0000		
	NC POINT PLEASANT PK	

DIR: B TOTAL LEN: 15.774 MI. DIST: 06-1 SR: 1006  
 LEFT MUN: PLUMSTEAD T RIGHT MUN: PLUMSTEAD T

2 0 09076 0 01 0307+71 047015 FT  
 GAYMAN RD  
 (T377) 0160/0000

PLUMSTEAD  
 NEW BRITAIN T 0140/2829

040007 FT



DIR: B TOTAL LEN: 15.774 MI. DIST: 06-1 SR: 1006  
 LEFT MUN: NEW BRITAIN T RIGHT MUN: NEW BRITAIN T

Left Side Description	Left Side Stationing	Right Side Description	Right Side Stationing
CHAPMAN RD (T326)	0134/1380		
	037777 FT		
		RICKERTS RD (T356)	037777 FT 0 0 00000 0 00 0000+00
		LENGTH(AH 2230 BK 1776)	
2 0 09076 0 01 0197+61 LIMEKILN RD (T321)	036001 FT 0130/0000	LIMEKILN RD (T334)	036001 FT
		LENGTH(AH 1776 BK 2791)	
OLD LIMEKILN RD (T348)	0120/0532	PINE RUN RD (T348)	0120/0642
2 0 09076 0 01 0169+85 SHRINE OF CZESTOCHOWA (PRDR)	033210 FT 0120/0000		033210 FT
		LENGTH(AH 2791 BK 3330)	
		IRON HILL RD (T346)	0110/1200
2 0 09076 0 01 0136+55 LAYLE LN (T328)	029880 FT 0110/0000		029880 FT
		LENGTH(AH 3330 BK 3663)	
		HAGAN CT (T584)	0100/2194

DIR: B TOTAL LEN: 15.774 MI. DIST: 06-1 SR: 1006  
 LEFT MUN: NEW BRITAIN T RIGHT MUN: NEW BRITAIN T

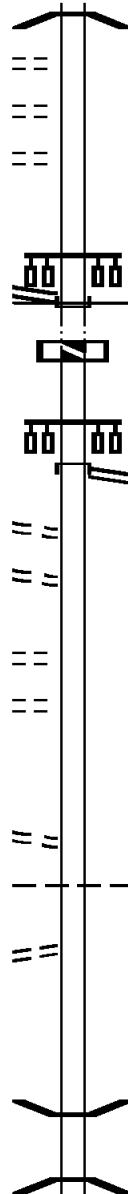
2 0 09076 0 01 0099+94 026217 FT IRON HILL RD (T340) 0100/0000		IRON HILL RD (T340) 026217 FT DOYLESTOWN NEW BRITAIN T 0100/0000 LENGTH(AH 3663 BK 2516)
2 0 09076 0 01 0074+86 023701 FT CALLOWHILL RD (SR4003 SEG 0010/0000) 0090/0000		023701 FT NC FERRY RD 0090/0000 LENGTH(AH 2516 BK 3797)
FAIRWOOD DR (T561) 0080/1896		E. FAIRWOOD DR (T599) 0080/1896
FAIRWOOD DR (T561) 0080/0729 019904 FT		SYCAMORE CR (T582) 0080/0729 019904 FT 2 0 09076 0 01 0036+02 INDIAN CREEK WY (T598) 0080/0000 LENGTH(AH 3797 BK 3717)
BRIDGEWATER CT (BORO) 0070/2648		NEW BRITAIN CHALFONT B BRISTOL RD ET (BORO) 0070/2757 0070/2698
		0070/1668 BMSN 09/1006/0070/1508 2 0 09076 0 00 0014+83 N. BRANCH NESHAMINY CRE

DIR: B TOTAL LEN: 15.774 MI.  
 LEFT MUN: CHALFONT B

DIST: 06-1 SR: 1006  
 RIGHT MUN: CHALFONT B

0070/1508 BMSBG 09/1006/0070/1508

PATRIOT DR (BORO) 0070/1263 ==  
 PATRIOT DR (BORO) 0070/0785 ==  
 CHESTNUT ST (BORO) 0070/0348 ==



2 0 09076 0 00 0000+00 016187 FT  
 MAIN ST (SR0152 SEG 0070/1115) 0070/0000  
 016187 FT

NC PARK AV  
 INTER-BK MAIN ST (SR0152 SEG 0070/1115)  
 016187 FT MFC BEGIN = C  
 0070/0000 LTH AH 003717 BK 000200  
 016187 FT  
 7062/0000 LTH AH 000200 BK 003092  
 INTER-AHD MAIN ST (SR0152 SEG 0070/0903)

MAPLE AV (BORO) 0060/2476 ==  
 SWARTZ AV (BORO) 0060/2101 ==  
 BARNES LN (BORO) 0060/1475 ==  
 HAMILTON ST (BORO) 0060/1074 ==

0060/3092 MAIN ST (SR0152 SEG 0070/0903)

013095 FT  
 WESTVIEW AV (BORO) 0050/2426 ==

013095 FT 2 0 09073 0 00 0132+33  
 NC SUNSET AV  
 0060/0000 LENGTH(AH 3092 BK 2426)

WALTER RD (T336) 0050/2277 ==

0050/2358 CHALFONT NEW BRITAIN T

010669 FT

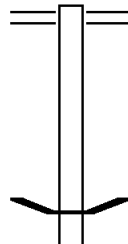
0050/0037 BMSBG 09/1006/0050/0000  
 010669 FT 2 0 09073 0 00 0106+44  
 READING CREEK  
 BMSBG 09/1006/0050/0000

DIR: B TOTAL LEN: 15.774 MI. DIST: 06-1 SR: 1006  
 LEFT MUN: NEW BRITAIN T RIGHT MUN: NEW BRITAIN T

				0050/0000	LENGTH(AH 2426 BK 1552)
	009117 FT			009117 FT	2 0 09073 0 00 0099+94
					NC RAILROAD AV RAILROAD AV (T442)
				0040/0000	LENGTH(AH 1552 BK 2706)
	006411 FT			006411 FT	2 0 09073 0 00 0074+86
NEW GALENA RD (SR4001 SEG 0010/0000)	0030/0000			0030/0000	NC BARRY RD
				0030/0000	LENGTH(AH 2706 BK 3049)
				0020/1297	TREWIGTOWN RD (T319)
2 0 09073 0 00 0037+17	003362 FT			003362 FT	
BARCLAY RD (T327)	0020/0000			0020/0000	LENGTH(AH 3049 BK 3362)
				0010/2875	DOVER DR (T611)
				0010/0728	MAPLE AV (T438)
000000 FT				000000 FT	2 0 09073 0 00 0000+00
					NC NEW GALENA RD HILLTOWN PK (SR4011 SEG 0010/1194)
				0010/0000	MFC BEGIN = D LENGTH(AH 3362 BK 0000)

EXTRACT DATE: 12/18/2023 ROADWAY MANAGEMENT SYSTEM PAGE NUMBER: 270  
PRINT DATE: 12/19/2023 SLD COUNTY/SR - ANNUAL PRINT COUNTY: BUCKS  
DIR: B TOTAL LEN: 7.439 MI. DIST: 06-1 SR: 1004  
LEFT MUN: SOLEBURY T RIGHT MUN: SOLEBURY T

039280 FT

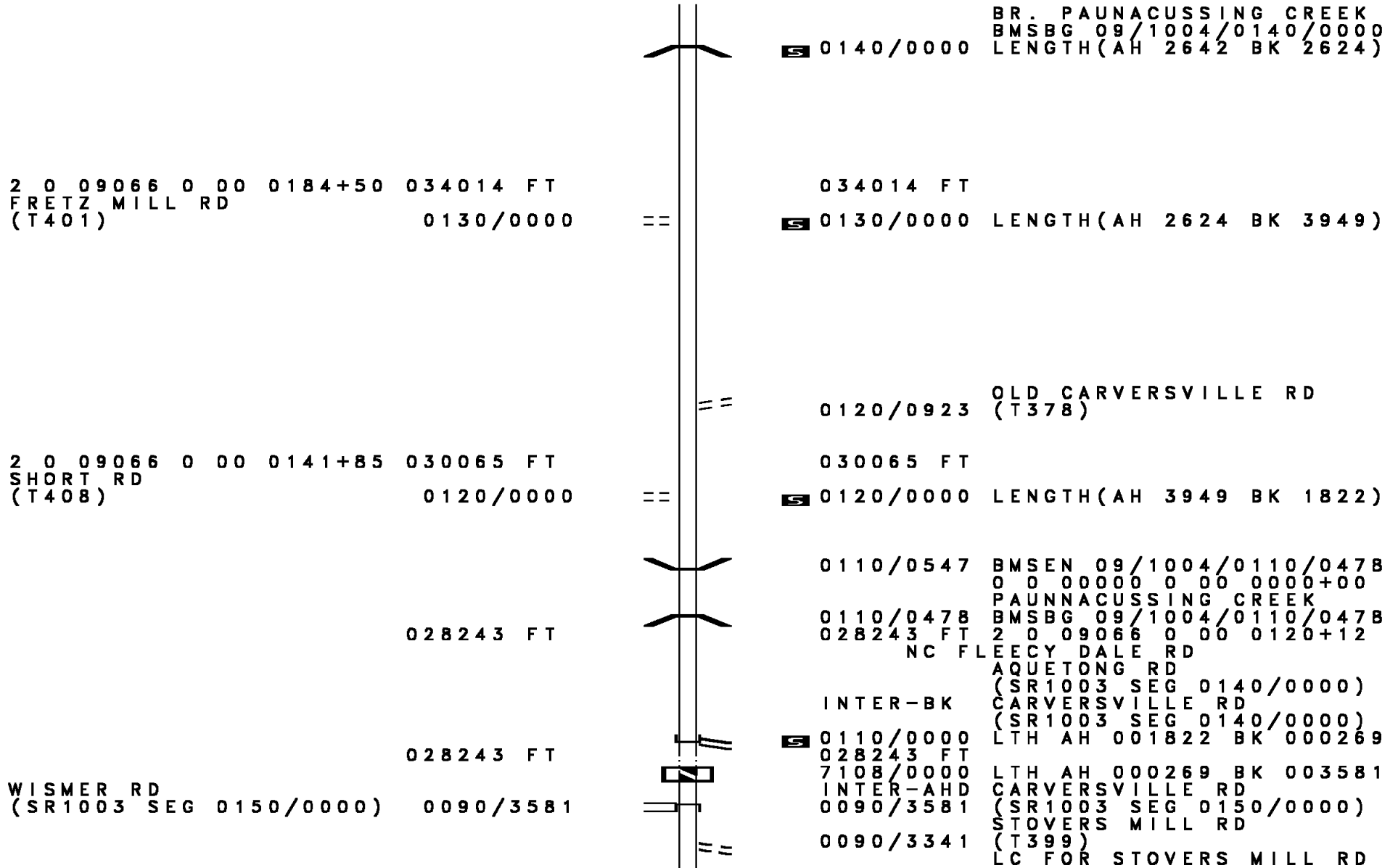


039280 FT RIVER RD  
0140/2642 (SR0032 SEG 0490/0871)

036638 FT

0140/0011 BMS EN 09/1004/0140/0000  
036638 FT 2 0 09066 0 00 0206+79

DIR: B TOTAL LEN: 7.439 MI. DIST: 06-1 SR: 1004  
 LEFT MUN: SOLEBURY T RIGHT MUN: SOLEBURY T



BR. PAUNACUSSING CREEK  
 BMSBG 09/1004/0140/0000  
 LENGTH(AH 2642 BK 2624)

0140/0000

2 0 09066 0 00 0184+50 034014 FT  
 FRETZ MILL RD  
 (T401) 0130/0000

034014 FT

0130/0000 LENGTH(AH 2624 BK 3949)

2 0 09066 0 00 0141+85 030065 FT  
 SHORT RD  
 (T408) 0120/0000

0120/0923 OLD CARVERSVILLE RD  
 (T378)

030065 FT

0120/0000 LENGTH(AH 3949 BK 1822)

WISMER RD  
 (SR1003 SEG 0150/0000) 0090/3581

0110/0547 BMSBN 09/1004/0110/0478  
 0 0 00000 0 00 0000+00  
 PAUNACUSSING CREEK

028243 FT

0110/0478 BMSBG 09/1004/0110/0478  
 028243 FT 2 0 09066 0 00 0120+12  
 NC FL EECY DALE RD  
 AQUETONG RD

INTER-BK CARVERSVILLE RD  
 (SR1003 SEG 0140/0000)

028243 FT

0110/0000 LTH AH 001822 BK 000269

028243 FT 7108/0000 LTH AH 000269 BK 003581

INTER-AHD CARVERSVILLE RD  
 (SR1003 SEG 0150/0000)

0090/3581 STOVERS MILL RD

0090/3341 (T399)

LC FOR STOVERS MILL RD



DIR: B TOTAL LEN: 7.439 MI. DIST: 06-1 SR: 1004  
 LEFT MUN: SOLEBURY T RIGHT MUN: SOLEBURY T

Stationing	Description	Length	Notes
		0090/3225	(CONN)
2 0 09066 0 00 0081+69	MCNEAL RD (T406)	024662 FT	
		0090/0000	
		024662 FT	BRENDON KNOLL RD (T455)
		0090/0000	LENGTH(AH 3581 BK 1479)
		0080/0490	JOSHUA LN (TWP)
LC FOR PAUNN CREEK RD (CONN)		0080/0130	
2 0 09066 0 00 0069+40	PAUNNACUSSING CREEK RD (T384)	023183 FT	
		0080/0000	
		023183 FT	
		0080/0000	LENGTH(AH 1479 BK 3280)
		0070/2826	STREET RD (T398)
		0070/2821	SOLEBURY BUCKINGHAM T
		0070/0599	COTTAGEVILLE LN (TWP)
HAWK CR (TWP)		0070/0035	
		019903 FT	
		019903 FT	2 0 09066 0 00 0036+55
		0070/0000	THISAL LN (PRDR)
		0070/0000	LENGTH(AH 3280 BK 3655)
BIDDEFORD CR (T336)		0060/1492	
SALEM ST			

DIR: B TOTAL LEN: 7.439 MI. DIST: 06-1 SR: 1004  
 LEFT MUN: BUCKINGHAM T RIGHT MUN: BUCKINGHAM T

Stationing	Segment	Length	Notes
(T338)	0060/0739		
2 0 09066 0 00 0000+00	016248 FT		016248 FT RVERSVILLE RD
DURHAM RD			INTER-BK DURHAM RD
(SR0413 SEG 0610/0000)	0060/0000		(SR0413 SEG 0610/0000)
	016248 FT		LTH AH 003655 BK 001764
			016248 FT
			7054/0000
			INTER-AHD
			LTH AH 001764 BK 000467
			DURHAM RD
			(SR0413 SEG 0600/0000)
			COLD SPRING CREAMERY RD
			(TWP)
			DURHAM RD
	015781 FT		(SR0413 SEG 0600/0000)
			0 0 00000 0 00 0000+00
			MFC BEGIN = D
			LENGTH(AH 0467 BK 1280)
GREYSTONE DR	0051/0973		GREYSTONE DR
(TWP)			(TWP)
0 0 00000 0 00 0000+00	014501 FT		014501 FT
MFC BEGIN = D			2 0 09065 0 00 0139+42
LENGTH(AH 1280 BK 2678)	0051/0000		MFC BEGIN = D
HUNT DR			LENGTH(AH 1280 BK 2678)
(TWP)	0040/2140		ASHLEIGH BL
			(T455)
			WEST BRANDON WY
			(TWP)
	011823 FT		0040/0011
			011823 FT
			BMSBG 09/1004/0040/0000
			2 0 09065 0 00 0118+04
			BRANCH PINE RUN
			BMSBG 09/1004/0040/0000
			LENGTH(AH 2678 BK 1658)
	010165 FT		010165 FT
			0 0 00000 0 00 0000+00
			MALLARD LN
			(TWP)
			LENGTH(AH 1658 BK 2553)

DIR: B TOTAL LEN: 7.439 MI. DIST: 06-1 SR: 1004  
 LEFT MUN: BUCKINGHAM T RIGHT MUN: BUCKINGHAM T

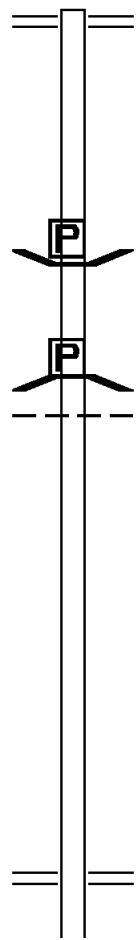
BURNT HOUSE HILL RD (T315)	0030/1191	==	0030/1191	BURNT HOUSE HILL RD (SR1020 SEG 0010/0000)
	007612 FT		0030/0012	BMS EN 09/1004/0030/0000
			007612 FT	2 0 09065 0 00 0076+07
				BRANCH PINE RUN
			5 0030/0000	BMSBG 09/1004/0030/0000 LENGTH(AH 2553 BK 3299)
			0020/1975	BOXWOOD CR (TWP )
			0020/0737	CHURCH SCHOOL RD (T330)
			004313 FT	
2 0 09065 0 00 0043+06	004313 FT		5 0020/0000	LENGTH(AH 3299 BK 2271)
STONEY LN (T326)	0020/0000	==		FILLY PL
			0014/1702	(TWP )
				FILLY PL
			0014/1618	(TWP )
SKYRON DR (T410)	0014/0966	==		
	002042 FT		002042 FT	0 0 00000 0 00 0000+00
				CHARTER CLUB DR
			5 0014/0000	(TWP ) LENGTH(AH 2271 BK 2042)
	000000 FT		000000 FT	2 0 09065 0 00 0000+00
				NC CO LD SPRING CREAMERY RD
				SWAMP RD
				(SR0313 SEG 0362/0000)
			INTER-BK	NORTH ST
				(T393)
			5 0010/0000	MFC BEGIN = D LENGTH(AH 2042 BK 0000)

DIR: B TOTAL LEN: 12.959 MI. DIST: 06-1 SR: 1003  
 LEFT MUN: BEDMINSTER T RIGHT MUN: BEDMINSTER T

068421 FT

068421 FT DARK HOLLOW RD  
 0230/2902 (SR1013 SEG 0050/0000)

065519 FT



0230/0080 BMSBN 09/1003/0230/0000  
 BRIDGE POSTED (TONS)  
 065519 FT 2 0 09060 0 03 0655+38  
 SGL 15 COMB 27  
 CABIN RUN  
 BMSBG 09/1003/0230/0000  
 LENGTH(AH 2902 BK 1982)  
 BEDMINSTER  
 PLUMSTEAD T

063537 FT

063537 FT 0 0 00000 0 00 0000+00  
 LENGTH(AH 1982 BK 3052)

060485 FT

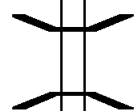
060485 FT 2 0 09060 0 03 0604+68  
 STUMP RD  
 (SR1010 SEG 0090/0000)  
 LENGTH(AH 3052 BK 1932)

DIR: B TOTAL LEN: 12.959 MI. DIST: 06-1 SR: 1003  
 LEFT MUN: PLUMSTEAD T RIGHT MUN: PLUMSTEAD T

058553 FT

058553 FT 0 0 00000 0 00 0000+00  
 0204/0000 LENGTH(AH 1932 BK 2305)  
 BLUEBERRY LN  
 (T424)  
 0200/2305

==

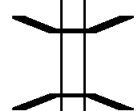


0200/0738 BMS EN 09/1003/0200/0697  
 0 0 00000 0 00 0000+00  
 GADDES RUN  
 0200/0697 BMSBG 09/1003/0200/0697

056248 FT

056248 FT 2 0 09060 0 03 0562+31  
 NC WISMER RD  
 GROVELAND RD  
 (T389)  
 0200/0000 LENGTH(AH 2305 BK 3786)

==

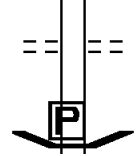


0190/1135 BMS EN 09/1003/0190/1120  
 2 0 09060 0 02 0532+53  
 BRANCH OF GADDES RUN  
 0190/1120 BMSBG 09/1003/0190/1120

052462 FT

052462 FT 2 0 09060 0 02 0522+50  
 POINT PLEASANT PK  
 (SR1006 SEG 0250/0000)  
 0190/0000 LENGTH(AH 3786 BK 3259)

==



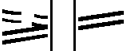
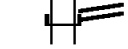












0180/1019 FERRY RD  
 (T403)  
 0180/0014 BMS EN 09/1003/0180/0000  
 BRIDGE POSTED (TONS)



DIR: B TOTAL LEN: 12.959 MI. DIST: 06-1 SR: 1003  
 LEFT MUN: SOLEBURY T RIGHT MUN: SOLEBURY T

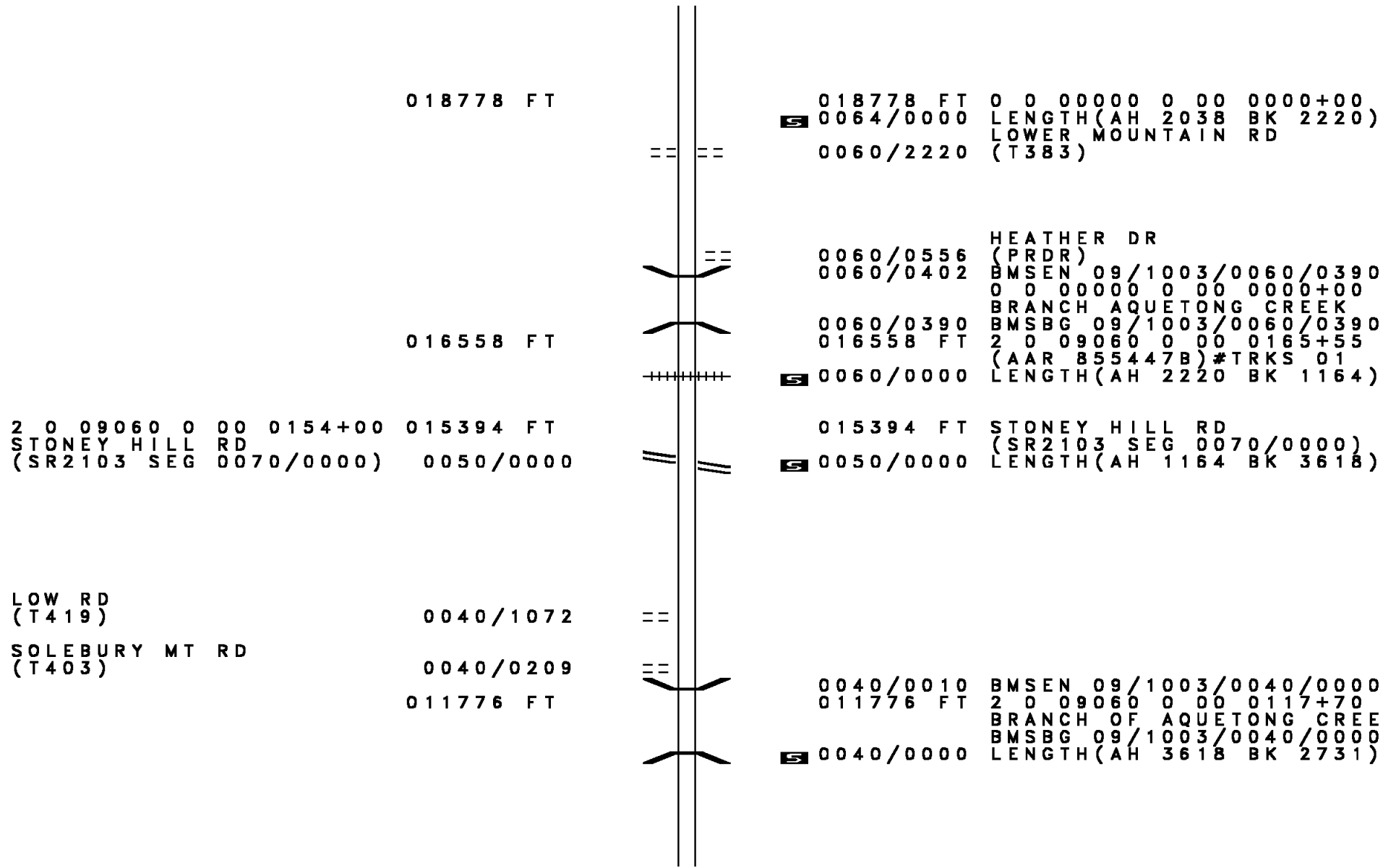
039100 FT	==	039100 FT	2 0 09060 0 00 0391+60
			SAW MILL RD
			(T395)
	==	5 0130/0000	LENGTH(AH 2793 BK 1210)
037890 FT		037890 FT	0 0 00000 0 00 0000+00
		5 0124/0000	LENGTH(AH 1210 BK 2889)
FOR SR 1002 AND 1003 (CONN)		0120/0084	
	==	035001 FT	
		035001 FT	2 0 09060 0 00 0350+68
			MECHANICSVILLE RD
			(SR1002 SEG 0090/0146)
	==	5 0120/0000	LENGTH(AH 2889 BK 0846)
			OLD SUGAN RD
			(PRDR)
2 0 09060 0 00 0342+03		034155 FT	
EPHROSS CR		034155 FT	
(T429)	==	0110/0000	
		0110/0000	LENGTH(AH 0846 BK 3508)
WOODS END DR		0100/2577	
(T421)	==	0100/2067	
			TAYLOR LN
			(T423)
WOODS END DR		0100/0852	
(T421)	==	030647 FT	
2 0 09060 0 00 0307+00		030647 FT	
HONEY HOLLOW RD		0100/0000	
(T426)	==	5 0100/0000	LENGTH(AH 3508 BK 2966)
HIDDEN VALLEY DR		0094/2129	
(T435)	==		
YORKSHIRE RD			

DIR: B TOTAL LEN: 12.959 MI. DIST: 06-1 SR: 1003  
 LEFT MUN: SOLEBURY T RIGHT MUN: SOLEBURY T

(T428) GREEN HILL RD (SR1007 SEG 0020/0000)	0094/1650		0094/1650	GREEN HILL RD (SR1007 SEG 0020/0000)
	027681 FT		027681 FT	0 0 00000 0 00 0000+00 UPPER YORK RD (SR0263 SEG 0240/0085)
	027681 FT			INTER-BK UPPER YORK RD (SR0263 SEG 0240/0085)
UPPER YORK RD (SR0263 SEG 0240/0000)	0090/0705			LTH AH 000091 BK 000705 UPPER YORK RD (SR0263 SEG 0240/0000)
	026976 FT			BRIDLEWOOD DR (T432) BMSBN 09/1003/0090/0000 2 0 09060 0 00 0269+60 BRANCH OF AQUETONG CREE BMSBG 09/1003/0090/0000
	024277 FT			LENGTH(AH 0705 BK 2699)
UPPER MOUNTAIN RD (T385)	0070/2346			2 0 09060 0 00 0242+72 MEETINGHOUSE RD (T374) LENGTH(AH 2699 BK 3461)
	020816 FT			LOWER YORK RD (SR0202 SEG 0290/0000)
2 0 09060 0 00 0208+26 LOWER YORK RD (SR0202 SEG 0290/0000)	0070/0000			LENGTH(AH 3461 BK 2038)



DIR: B TOTAL LEN: 12.959 MI. DIST: 06-1 SR: 1003  
 LEFT MUN: SOLEBURY T RIGHT MUN: SOLEBURY T



018778 FT

018778 FT 0 0 00000 0 00 0000+00  
 0064/0000 LENGTH(AH 2038 BK 2220)  
 LOWER MOUNTAIN RD  
 0060/2220 (T383)

016558 FT

HEATHER DR  
 (PRDR)  
 0060/0556 BMSEN 09/1003/0060/0390  
 0060/0402 0 0 00000 0 00 0000+00  
 BRANCH AQUETONG CREEK  
 0060/0390 BMSBG 09/1003/0060/0390  
 016558 FT 2 0 09060 0 00 0165+55  
 (AAR 855447B)#TRKS 01  
 0060/0000 LENGTH(AH 2220 BK 1164)

2 0 09060 0 00 0154+00 015394 FT  
 STONEY HILL RD  
 (SR2103 SEG 0070/0000) 0050/0000

015394 FT STONEY HILL RD  
 (SR2103 SEG 0070/0000)  
 0050/0000 LENGTH(AH 1164 BK 3618)

LOW RD  
 (T419)  
 SOLEBURY MT RD  
 (T403)

0040/1072  
 0040/0209  
 011776 FT

0040/0010 BMSEN 09/1003/0040/0000  
 011776 FT 2 0 09060 0 00 0117+70  
 BRANCH OF AQUETONG CREEK  
 BMSBG 09/1003/0040/0000  
 0040/0000 LENGTH(AH 3618 BK 2731)

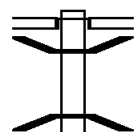
DIR: B TOTAL LEN: 12.959 MI. DIST: 06-1 SR: 1003  
 LEFT MUN: SOLEBURY T RIGHT MUN: SOLEBURY T

Stationing	Description	Stationing	Description
009045 FT		009045 FT	0 0 00000 0 00 0000+00
		0034/0000	LENGTH(AH 2731 BK 1835)
		0030/1054	SUGAN RD (T407)
WINDY BUSH RD (SR0232 SEG 0270/0000)	0030/0341	0030/0341	WINDY BUSH RD (SR0232 SEG 0270/0000)
007210 FT		007210 FT	2 0 09060 0 00 0071+98
			OLD WINDY BUSH RD (T375)
		0030/0000	LENGTH(AH 1835 BK 3079)
004131 FT		004131 FT	0 0 00000 0 00 0000+00
		0024/0000	LENGTH(AH 3079 BK 2125)
		0020/2125	ROCKWOOD PATH (TWP)
2 0 09060 0 00 0020+20	002006 FT	002006 FT	
COVERED BRIDGE RD (T392)	0020/0000	0020/0000	LENGTH(AH 2125 BK 2006)
SQUIRE LN (T434)	0010/1740		
000000 FT		000000 FT	2 0 09060 0 00 0000+00
			NC AQ UETONG RD
			RIVER RD (SR0032 SEG 0320/0000)
			INTER-BK THOMPSON-NEELY FARMSTEA (PRDR)
			MFC BEGIN = D
		0010/0000	LENGTH(AH 2006 BK 0000)

DIR: B TOTAL LEN: 9.776 MI. DIST: 06-1 SR: 1002  
 LEFT MUN: SOLEBURY T RIGHT MUN: SOLEBURY T

051616 FT

051616 FT  
 INTER-AHD TOWPATH WY  
 (T474)  
 RIVER RD  
 (SR0032 SEG 0390/1457)  
 0164/1766 BMS EN 09/1002/0164/1672  
 0164/1708 2 0 09058 0 00 0475+86  
 PRIMROSE CREEK  
 0164/1672 BMSBG 09/1002/0164/1672



049850 FT

049850 FT 0 0 00000 0 00 0000+00  
 0164/0000 LENGTH(AH 1766 BK 2361)

047489 FT

047489 FT 2 0 09058 0 00 0475+86  
 (APRA) NEW HOPE CRUSHED  
 NEW HOPE CRUSHED STONE  
 (PRDR)  
 0160/0000 LENGTH(AH 2361 BK 1734)

POE

2 0 09058 0 00 0458+52 045755 FT  
 ELY RD  
 (T387) 0150/0000

045755 FT  
 0150/0000 LENGTH(AH 1734 BK 2196)

==

043559 FT

043559 FT 2 0 09058 0 00 0436+50  
 SCHOOL LN  
 (T400)  
 0140/0000 LENGTH(AH 2196 BK 1707)

==

DIR: B TOTAL LEN: 9.776 MI. DIST: 06-1 SR: 1002  
 LEFT MUN: SOLEBURY T RIGHT MUN: SOLEBURY T

0 0 00000 0 00 0000+00 041852 FT  
 COMFORT RD  
 (T412) 0134/0000

041852 FT  
 0134/0000 LENGTH(AH 1707 BK 2820)

039032 FT

039032 FT 2 0 09058 0 00 0391+10

TO 0263/0270 SH  
 (CONN) 0120/2145  
 UPPER YORK RD  
 (SR0263 SEG 0270/0000) 0120/2034

NC PHILLIPS MILL RD  
 0130/0000 LENGTH(AH 2820 BK 2236)

UPPER YORK RD  
 0120/2034 (SR0263 SEG 0270/0000)

UNKNOWN RD  
 0120/1130 (PRDR)

LAUREL RD  
 (T411) 036796 FT  
 0120/0000

036796 FT 2 0 09058 0 00 0368+63  
 NC SUGAN RD  
 0120/0000 LENGTH(AH 2236 BK 3559)

LC FOR PAXSON RD  
 (CONN) 0110/1552  
 PAXSON RD  
 (T393) 0110/1459

CUTTALOSSA RD  
 (T384) 0110/0029

033237 FT

0110/0020 BMS EN 09/1002/0110/0000  
 033237 FT 2 0 09058 0 00 0332+89  
 CUTTALOSSA CREEK  
 BMSBG 09/1002/0110/0000  
 0110/0000 LENGTH(AH 3559 BK 3147)

DIR: B TOTAL LEN: 9.776 MI. DIST: 06-1 SR: 1002  
 LEFT MUN: SOLEBURY T RIGHT MUN: SOLEBURY T

SUGAN RD (T407)	0100/2396	==	==	0100/2396	CREAMERY RD (T410)
	030090 FT			030090 FT	2 0 09058 0 00 0301+65 GREENHILL RD (SR1007 SEG 0040/0000)
				5 0100/0000	LENGTH(AH 3147 BK 3766)
TAMARACK DR (T485)	0090/1940	==			
TAMARACK DR (T485)	0090/1417	==			
AQUETONG RD (SR1003 SEG 0120/0000)	0090/0146		==	0090/0733	OLD SUGAN RD (PRDR)
2 0 09058 0 00 0263+69	026324 FT		==	0090/0146	AQUETONG RD (SR1003 SEG 0120/0000)
FOR SR 1002 AND 1003	0090/0000		==	5 0090/0000	LENGTH(AH 3766 BK 3486)
(CONN)					
				0080/2353	SHETLAND DR (T449)
	022838 FT			022838 FT	2 0 09058 0 00 0228+97 SHEFFIELD DR (T447)
				5 0080/0000	LENGTH(AH 3486 BK 2280)

DIR: B TOTAL LEN: 9.776 MI. DIST: 06-1 SR: 1002  
 LEFT MUN: SOLEBURY T RIGHT MUN: SOLEBURY T

Street Name	Start Station	End Station	Length (FT)	Right of Way	Notes
	020558		FT		
		020558	FT	2 0 09058 0 00	0206+17 STREET RD (T398) SOLEBURY BUCKINGHAM T
				5 0070/0000	LENGTH(AH 2280 BK 3521)
INDIAN SPRING RD (T396)	0060/0882			==	
	017037		FT		
		017037	FT	2 0 09058 0 00	0171+00 ASH MILL RD (T321)
				5 0060/0000	LENGTH(AH 3521 BK 3461)
LACE LEAF DR (T460)	0050/2431			==	
				==	0050/2300 UNKNOWN RD (PRDR)
KEVIN LN (T460)	0050/1659			==	
				==	0050/0690 HOLICONG RD (T386)
	013576		FT		
		013576	FT	2 0 09058 0 00	0136+56 SPRUCE DR (T423)
				5 0050/0000	LENGTH(AH 3461 BK 3251)
HEMLOCK CR (T422)	0040/2693			==	
				==	0040/1515 DURHAM RD (SR0413 SEG 0570/1371)
WINCHESTER DR (T360)	0040/0820			==	
2 0 09058 0 00	0104+81	010325	FT		
					010325 FT GAIL DR

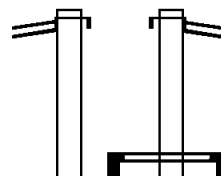
DIR: B TOTAL LEN: 9.776 MI. DIST: 06-1 SR: 1002  
 LEFT MUN: BUCKINGHAM T RIGHT MUN: BUCKINGHAM T

GAIL CR (T427)	0040/0000	==	==	5 0040/0000	(TWP ) LENGTH(AH 3251 BK 3497)
BYRON DR (T427)	0030/2493	==			
FIELDSTONE DR (T403)	0030/1674	==			
	006828 FT				
		==	==	5 0030/0000	006828 FT 2 0 09058 0 00 0069+84 BURNT HOUSE HILL RD (SR1020 SEG 0030/0000) LENGTH(AH 3497 BK 3888) MILL RD (T322)
			==		
	002940 FT				
		==	==	5 0020/0000	002940 FT 2 0 09058 0 00 0030+82 CHURCH SCHOOL RD (T330) LENGTH(AH 3888 BK 2940)
		==	==		LANCASTER DR (T483)
TO 0202/0180 SH (CONN)	0010/0100 000000 FT	==	==		
				5 0010/0000	000000 FT 2 0 09058 0 00 0000+00 NC MECHANICSVILLE RD BUCKINGHAM RD (SR0202 SEG 0190/0000) MFC BEGIN = D LENGTH(AH 2940 BK 0000)

EXTRACT DATE: 12/18/2023 ROADWAY MANAGEMENT SYSTEM PAGE NUMBER: 253  
PRINT DATE: 12/19/2023 SLD COUNTY/SR - ANNUAL PRINT COUNTY: BUCKS

DIR: N TOTAL LEN: 4.454 MI. DIST: 06-1 SR: 1001  
LEFT MUN: PLUMSTEAD T RIGHT MUN: PLUMSTEAD T

DOYLESTOWN BP 022482 FT  
(SR0611 SEG 0201/0000) INTER-AHD  
DOYLESTOWN BP  
(SR0611 SEG 0201/0000) 0101/0402



023516 FT DOYLESTOWN BP  
INTER-AHD (SR0611 SEG 0200/0000)  
0100/2173 DOYLESTOWN BP  
(SR0611 SEG 0200/0000)

0100/0399 SIGN: 3 CHORD TRUSS  
BMSID 09/0611/0201/0000



DIR: N TOTAL LEN: 4.454 MI. DIST: 06-1 SR: 1001  
 LEFT MUN: PLUMSTEAD T RIGHT MUN: PLUMSTEAD T

1 0 00156 0 00 0115+86 022080 FT  
 MFC BEGIN = D  
 LENGTH(AH 0402 BK 1782) 0101/0000

SAW MILL RD  
 (T391) 0090/0374  
 020298 FT

(APRA) CENTRAL BUCKS IN  
 CROSS KEYS DR  
 (T419) 0071/3316

CROSS KEY PL  
 (TWP ) 0071/2160

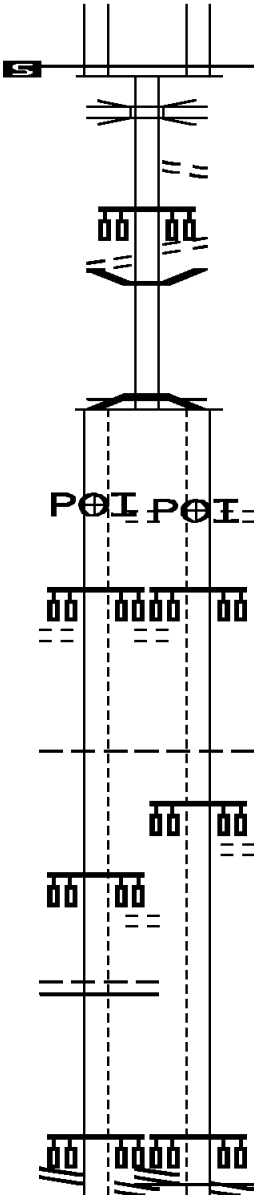
PLUMSTEAD  
 BUCKINGHAM T 0071/1522

RESEARCH WY  
 (TWP ) 0071/0705

MFC BEGIN = D  
 BUCKINGHAM  
 DOYLESTOWN T 0071/0140

1 0 00156 0 00 0058+78 016382 FT  
 SWAMP RD  
 (SR0313 SEG 0352/1337)  
 NC N EASTON RD

SWAMP RD  
 (SR0313 SEG 0352/1337)



021343 FT 1 0 00156 0 00 0115+86  
 MFC BEGIN = D  
 LENGTH(AH 2173 BK 1782)

0100/0000  
 0090/1381 OP ID 09/0611/0190/0000  
 0090/1022 GORDON RD  
 (T378)

SAW MILL RD  
 (T391) 0090/0374  
 0090/0050  
 019561 FT

BMSBN 09/1001/0090/0000  
 1 0 00156 0 00 0098+03  
 PINE RUN  
 BMSBG 09/1001/0090/0000  
 MFC BEGIN = D  
 LENGTH(AH 1782 BK 3944)

(APRA) CENTRAL BUCKS IN  
 CROSS KEYS DR  
 (T419) 0070/3340

CROSS KEY PL  
 (TWP ) 0070/2173

PLUMSTEAD  
 BUCKINGHAM T 0070/0956

RESEARCH WY  
 (TWP ) 0070/0734

015617 FT 1 0 00156 0 00 0058+78  
 SWAMP RD  
 (SR0313 SEG 0352/1337)  
 NC N EASTON RD

SWAMP RD  
 (SR0313 SEG 0352/1337)  
 MFC BEGIN = D

DIR: N TOTAL LEN: 4.454 MI. DIST: 06-1 SR: 1001  
 LEFT MUN: BUCKINGHAM T RIGHT MUN: BUCKINGHAM T

LENGTH(AH 3916 BK 3471)	0071/0000	5		5	0070/0000	LENGTH(AH 3944 BK 3442)
DOYLESTOWN					0060/2604	LC FROM CHAPMAN AV
DOYLESTOWN B	0061/2586				0060/2586	(BORO)
CHAPMAN AV						BUCKINGHAM
(BORO)	0061/2581					DOYLESTOWN T
FONTHILL DR					0060/2420	DOYLESTOWN
(BORO)					0060/2417	DOYLESTOWN B
LC FROM SHOPPING CENTER	0061/1995					CHAPMAN AV
(CONN)	0061/1933				0060/1995	(BORO)
BMS EN 09/1001/0060/1375	0061/1401					FONTHILL DR
0 0 00000 0 00 0000+00						(BORO)
COOKS RUN					0060/1387	BMS EN 09/1001/0060/1375
BMSBG 09/1001/0060/1375	0061/1389				0060/1375	0 0 00000 0 00 0000+00
OLD DUBLIN PK						COOKS RUN
(SR4009 SEG 0010/0000)						BMSBG 09/1001/0060/1375
EAST ST						OLD DUBLIN PK
(BORO)	0061/1199					(SR4009 SEG 0010/0000)
LC TO VETERANS LN					0060/1170	EAST ST
(CONN)	0061/0111					(BORO)
1 0 00156 0 00 0023+95	012911 FT				012175 FT	1 0 00156 0 00 0023+91
VETERANS LN						VETERANS LN
(BORO)						(BORO)
MFC BEGIN = B					0060/0000	MFC BEGIN = B
LENGTH(AH 3471 BK 2855)	0061/0000	5		5	0060/0000	LENGTH(AH 3442 BK 2855)
DOYLE ST					0050/2073	SPRUCE ST
(TWP)	0050/1750					(BORO)
UNION ST					0050/1427	CHURCH ST
(BORO)	0050/1427					(BORO)
BROAD ST					0050/0791	BROAD ST
(T350)	0050/0791				0050/0490	(T350)
						(CONN)
						LC FROM COURT ST

DIR: N TOTAL LEN: 4.454 MI. DIST: 06-1 SR: 1001  
 LEFT MUN: DOYLESTOWN B RIGHT MUN: DOYLESTOWN B

1 0 00156 0 00 0000+00 010056 FT  
 SHEWELL AV  
 (BORO)  
 COURT ST  
 (SR3003 SEG 0120/1074) 0050/0000

ASHLAND ST  
 (BORO) 0040/2330

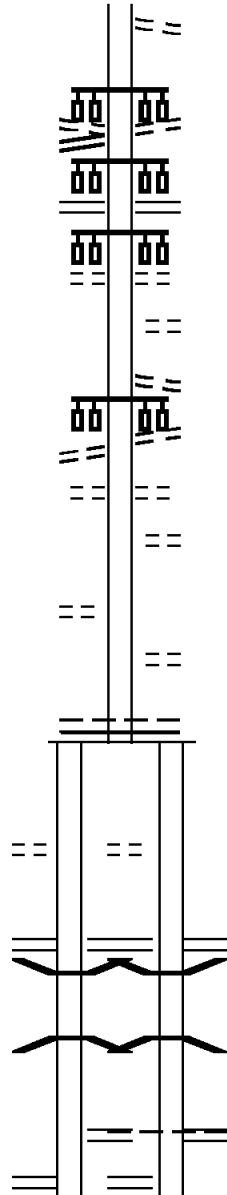
HART AV  
 (T562) 0040/0815

DOYLESTOWN 006631 FT  
 DOYLESTOWN T 0040/0000

NC MAIN ST  
 STEEPLECHASE DR  
 (T548) 0031/1300  
 RAMP RD  
 (SR8010 SEG 0250/0000)

RAMP RD  
 (SR8010 SEG 0500/0609) 0031/0730  
 BMS EN 09/1001/0030/0299 0031/0520  
 1 0 00151 0 00 0320+25  
 US 202 BYPASS (NB)  
 BMSBG 09/1001/0030/0299 0031/0283

RAMP RD  
 (SR8010 SEG 0750/0000) 0031/0130  
 RAMP RD  
 (SR8010 SEG 0010/1082) 0031/0090



0050/0109 (CONN)  
 009320 FT  
 COURT ST  
 (BORO)

5 0050/0000 LENGTH(AH 2855 BK 3425)  
 STATE ST  
 (SR3002 SEG 0051/0871)

0040/3083  
 OAKLAND AV  
 (BORO)

0040/2806  
 TAYLOR AV  
 (BORO)

0040/2553  
 GREEN ST  
 (BORO)  
 0040/2450  
 ASHLAND ST  
 (BORO)

0040/2330  
 BRIDGE ST  
 (BORO)  
 0040/1830  
 HILLSIDE AV  
 (BORO)  
 0040/1480  
 (BORO)

0040/0430 CLEMENS RD  
 (BORO)  
 005895 FT 1 0 00151 0 00 0337+05  
 MFC BEGIN = B  
 5 0040/0000 LENGTH(AH 3425 BK 1446)

NC MAIN ST  
 STEEPLECHASE DR  
 (T548) 0030/1291  
 RAMP RD  
 (SR8010 SEG 0250/0000)

RAMP RD  
 (SR8010 SEG 0500/0609) 0030/0735  
 BMS EN 09/1001/0030/0299 0030/0536  
 1 0 00151 0 00 0320+25  
 US 202 BYPASS (NB)  
 BMSBG 09/1001/0030/0299 0030/0299

RAMP RD  
 (SR8010 SEG 0750/0000) 0030/0131  
 DOYLESTOWN  
 DOYLESTOWN T  
 RAMP RD  
 (SR8010 SEG 0010/1082) 0030/0080

DIR: N TOTAL LEN: 4.454 MI. DIST: 06-1 SR: 1001  
 LEFT MUN: DOYLESTOWN T RIGHT MUN: DOYLESTOWN T

Station	Description	Length	Notes
0317+54	ELFMAN DR (T424)	005193 FT	MFC BEGIN = B
0318+54	ELFMAN DR (T424)	004449 FT	MFC BEGIN = B
0317+54	WARDEN RD (T392)	0020/1569	
0318+54	WARDEN RD (T392)	0020/1479	
0293+45	MERCER HILL RD (PRDR)	003568 FT	
0293+45	MERCER HILL RD (PRDR)	0020/0000	
0264+48	NEW BRITAIN RD (T345)	0011/2684	
0264+48	NEW BRITAIN RD (T345)	0011/2046	
0264+48	SAUERMAN RD (T345)	0010/1897	
0264+48	SAUERMAN RD (T345)	0010/1800	
0000+00	US-611 BYPASS (NB)	0000+00	
0000+00	US-611 BYPASS (NB)	0011/1789	
0000+00	TURK RD (T389)	0011/0851	
0000+00	TURK RD (T389)	0010/0739	
0000+00	TURK ROAD (T-389)	0010/0543	
0000+00	BMSBG 09/1001/0011/1789	0011/1789	
0000+00	BMSBG 09/1001/0011/1789	0010/0150	
0000+00	BMSBG 09/1001/0011/1789	000000 FT	
0264+48	EASTON RD (SR0611 SEG 0091/1584)	000000 FT	
0264+48	EASTON RD (SR0611 SEG 0091/1584)	000000 FT	
0264+48	EASTON RD (SR0611 SEG 0091/1584)	0011/0000	
0264+48	EASTON RD (SR0611 SEG 0091/1584)	0010/0000	
0318+54	COMMERCE CENTER DR (TWP)	002824 FT	
0318+54	COMMERCE CENTER DR (TWP)	0020/0000	
0318+54	NEW BRITAIN RD (T345)	0010/1897	
0318+54	NEW BRITAIN RD (T345)	0010/1800	
0318+54	SAUERMAN RD (T345)	0010/1897	
0318+54	SAUERMAN RD (T345)	0010/1800	
0318+54	LC TO SAUERMAN RD (CONN)	0010/1897	
0318+54	LC TO SAUERMAN RD (CONN)	0010/1800	
0318+54	BMSEN 09/1001/0010/0543	0010/0543	
0318+54	BMSID 09/0611/0090/2030	0010/0150	
0318+54	BMSID 09/0611/0090/2030	000000 FT	
0318+54	EASTON RD (SR0611 SEG 0090/1890)	000000 FT	
0318+54	EASTON RD (SR0611 SEG 0090/1890)	000000 FT	
0318+54	EASTON RD (SR0611 SEG 0090/1890)	0010/0000	
0318+54	EASTON RD (SR0611 SEG 0090/1890)	0010/0000	
0318+54	MFC BEGIN = B	0010/0000	
0318+54	MFC BEGIN = B	0010/0000	
0318+54	LENGTH(AH 2824 BK 0000)	0010/0000	
0318+54	LENGTH(AH 2824 BK 0000)	0010/0000	

BROAD ST  
 (SR0313 SEG 0012/0000)  
 BETHLEHEM PK  
 (SR0309 SEG 0290/0000)

BETHLEHEM PK  
 (SR0309 SEG 0290/0000)  
 FROM 0309/0291 SH  
 (CONN)  
 QUAKERTOWN  
 RICHLAND T

TRAINERS STATION MALL D  
 (PRDR)  
 HICKORY DR  
 (BORO)

TO 4063/0010 SH  
 (CONN)

034918 FT  
 INTER-AHD

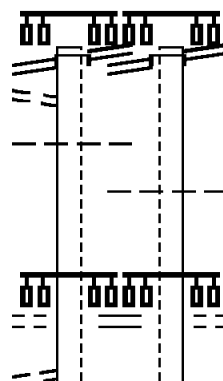
0141/1526

0141/1395

0141/1088

0141/0725

0141/0333



034868 FT  
 INTER-AHD

BROAD ST  
 (SR0313 SEG 0012/0000)  
 BETHLEHEM PK  
 (SR0309 SEG 0290/0000)

BETHLEHEM PK  
 (SR0309 SEG 0290/0000)

QUAKERTOWN  
 RICHLAND T  
 TRAINERS STATION MALL D  
 (PRDR)  
 HICKORY DR  
 (BORO)

0140/1521

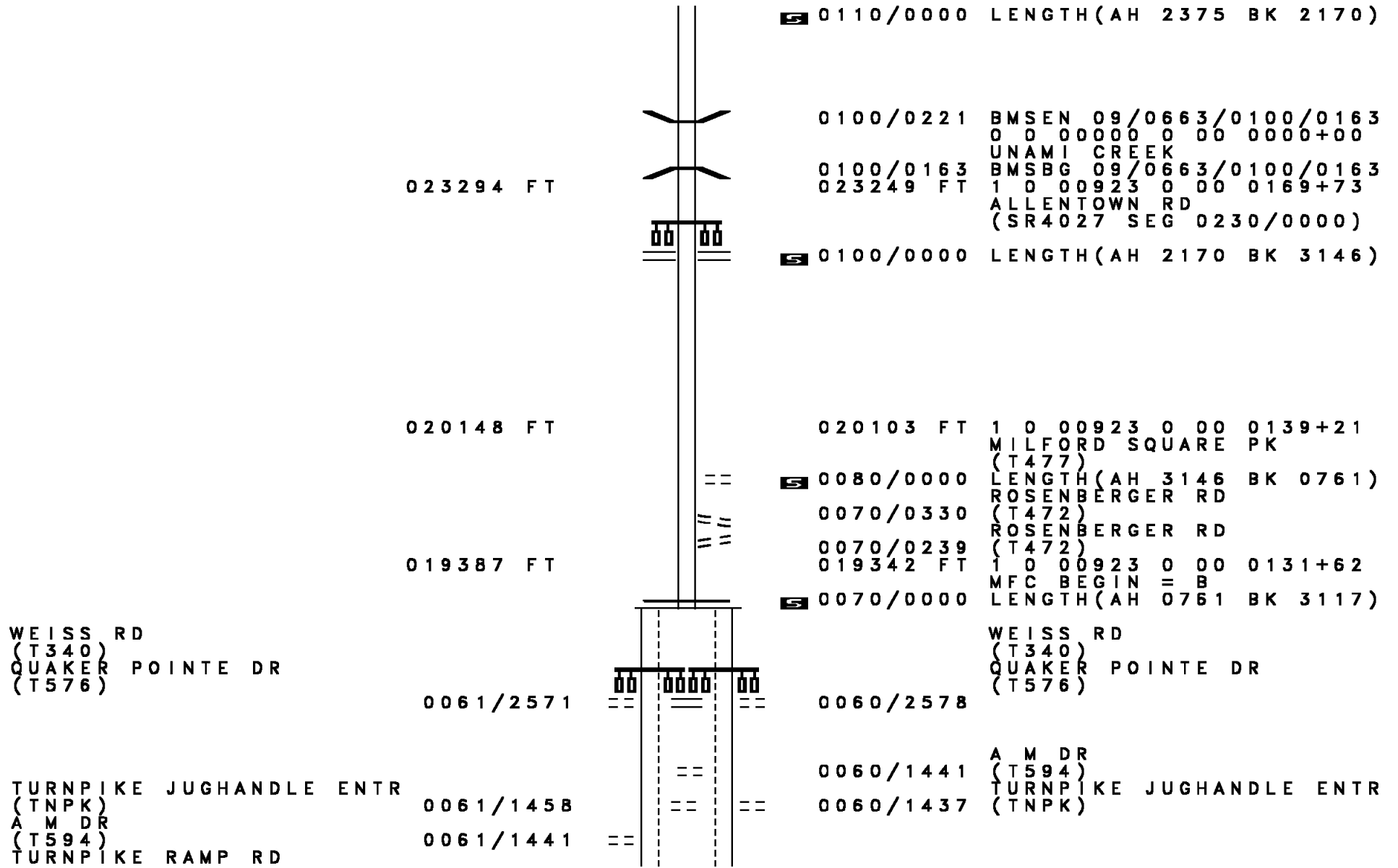
0140/1083

0140/0724

DIR: B TOTAL LEN: 6.613 MI. DIST: 06-1 SR: 663  
LEFT MUN: RICHLAND T RIGHT MUN: RICHLAND T

Left Side Description	Left Side Length	Right Side Description	Right Side Length
OLD BETHLEHEM PK (SR4063 SEG 0010/0000) 1 0 00153 7 00 0010+24 FROM 4063/0010 SH (CONN) MFC BEGIN = B LENGTH(AH 1526 BK 2189)	0141/0153 033392 FT	OLD BETHLEHEM PK (SR4063 SEG 0010/0000) 1 0 00153 7 00 0010+24 VILLAGE: RICHLND/QKRTWN MFC BEGIN = B LENGTH(AH 1521 BK 2189)	0140/0143 033347 FT
		MILFORD SQUARE PK (T475)	0140/0000 0130/1357
	031203 FT	1 0 00923 0 00 0248+44 PORTZER RD (T354)	031158 FT
		RICHLAND MILFORD T LENGTH(AH 2189 BK 3364)	0130/0000
LC TO ST LUKE'S DR (CONN)	0120/2477	LC FROM MILFORD BUS PZ (CONN) MILFORD BUSINESS PZ (PRDR)	0120/2415 0120/2330
ST LUKE'S DR (PRDR) LC TO ST LUKE'S DR (CONN)	0120/2330 0120/2182		
LC TO LIFEQUEST DR (CONN)	0120/0133	COMMERCE BL (T569)	027794 FT
1 0 00923 0 00 0214+68 LIFEQUEST DR (PRDR) LC FROM LIFEQUEST DR (CONN)	027839 FT 0120/0000 0110/2238	LENGTH(AH 3364 BK 2375)	0120/0000
	025464 FT	1 0 00923 0 00 0193+08	025419 FT

DIR: B TOTAL LEN: 6.613 MI. DIST: 06-1 SR: 663  
 LEFT MUN: MILFORD T RIGHT MUN: MILFORD T



S 0110/0000 LENGTH(AH 2375 BK 2170)

0100/0221 BMS EN 09/0663/0100/0163  
 0 0 00000 0 00 0000+00

UNAMI CREEK  
 0100/0163 BMSBG 09/0663/0100/0163  
 023249 FT 1 0 00923 0 00 0169+73  
 ALLENTOWN RD  
 (SR4027 SEG 0230/0000)

S 0100/0000 LENGTH(AH 2170 BK 3146)

020103 FT 1 0 00923 0 00 0139+21  
 MILFORD SQUARE PK  
 (T477)

S 0080/0000 LENGTH(AH 3146 BK 0761)  
 ROSENBERGER RD

0070/0330 (T472)  
 ROSENBERGER RD

0070/0239 (T472)  
 019342 FT 1 0 00923 0 00 0131+62

S 0070/0000 MFC BEGIN = B  
 LENGTH(AH 0761 BK 3117)

WEISS RD  
 (T340)  
 QUAKER POINTE DR  
 (T576)

0060/2578

A M DR  
 (T594)  
 TURNPIKE JUGHANDLE ENTR  
 (TNPK)

0060/1441

0060/1437

WEISS RD  
 (T340)  
 QUAKER POINTE DR  
 (T576)

0061/2571

TURNPIKE JUGHANDLE ENTR  
 (TNPK)  
 A M DR  
 (T594)  
 TURNPIKE RAMP RD

0061/1458

0061/1441

EXTRACT DATE: 12/18/2023  
PRINT DATE: 12/19/2023

ROADWAY MANAGEMENT SYSTEM  
SLD COUNTY/SR - ANNUAL PRINT

PAGE NUMBER: 245  
COUNTY: BUCKS


DIR: B TOTAL LEN: 6.613 MI.  
LEFT MUN: MILFORD T

DIST: 06-1 SR: 663  
RIGHT MUN: MILFORD T

(TNPK) TURNPIKE RAMP RD (TNPK) TURNPIKE JUGHANDLE EXIT (TNPK)	0061/1017		0060/0856	TURNPIKE RAMP RD (TNPK) TURNPIKE JUGHANDLE EXIT (TNPK)
TURNPIKE RAMP RD (TNPK) TURNPIKE MAINTENANCE RD (GOVT)	0061/0863 0061/0744 0061/0447		0060/0156	BMSEN 09/7476/9900/4363 1 0 00923 0 00 0100+44 016267 FT PA TPK (1-476)
BMSBG 09/7476/9900/4363 LENGTH(AH 3120 BK 2103) MOLASSES CREEK STRUCTURE LENGTH 29 FT BMSID 09/0663/0050/1561	0061/0156 0061/0000 0051/1559		0060/0000	BMSBG 09/7476/9900/4363 LENGTH(AH 3117 BK 2061) MOLASSES CREEK STRUCTURE LENGTH 29 FT BMSID 09/0663/0050/1561
TO 4057/0030 SH (CONN) KRAMMES RD (SR4057 SEG 0030/0000)	0051/0545		0050/0557	FROM 4057/0020 SH (CONN) KRAMMES RD (SR4057 SEG 0030/0000)
SPINNERSTOWN RD (SR4057 SEG 0030/0000) FROM 4057/0030 SH (CONN) 1 0 01143 0 00 0137+00 014164 FT MFC BEGIN = B LENGTH(AH 2103 BK 2836)	0051/0428 0051/0337 0051/0000		0050/0436 014164 FT 0050/0000	SPINNERSTOWN RD (SR4057 SEG 0030/0000) 1 0 01143 0 00 0137+00 MFC BEGIN = B LENGTH(AH 2061 BK 2836)
011328 FT			011328 FT	1 0 01143 0 00 0113+60 BRINKMAN RD (T510) LENGTH(AH 2836 BK 3991)
			0030/3316	SCHMOUTZ CREEK STRUCTURE LENGTH 14 FT BMSID 09/0663/0030/3316



DIR: B TOTAL LEN: 6.613 MI. DIST: 06-1 SR: 663  
 LEFT MUN: MILFORD T RIGHT MUN: MILFORD T



DIR: N TOTAL LEN: 30.090 MI. DIST: 06-1 SR: 611  
 LEFT MUN: RIEGELSVILLE B RIGHT MUN: RIEGELSVILLE B

	158448 FT		158874 FT	AH-NORTHAMPTON (48)
			INTER-AHD LACKAWANNA TR	
			0580/1475	(SR0611 SEG 0010/0000)
SPRING HILL RD (BORO)	0580/0865	==		
1 0 00156 0 01 1157+63	156973 FT		157399 FT	
MAPLE LN (BORO)	0580/0000	==	<b>S</b> 0580/0000	LENGTH (AH 1475 BK 3540)
		==		WALNUT LN
		==	0570/3162	(BORO)
		==		ASH LN
EMERGENCY SQUAD LN (BORO)	0570/2261	==	0570/2752	(BORO)
LINDEN LN (BORO)	0570/2060	==		

DIR: N TOTAL LEN: 30.090 MI. DIST: 06-1 SR: 611  
 LEFT MUN: RIEGELSVILLE B RIGHT MUN: RIEGELSVILLE B

ELMWOOD LN  
 (BORO)

0570/1026 ==

153433 FT

DELAWARE RD  
 (BORO)

0570/0000 ==

153859 FT 1 0 00156 0 01 1121+42  
 DELAWARE RD  
 (SR1016 SEG 0010/0000)  
 LENGTH(AH 3540 BK 2944)  
 UNKNOWN AL

0560/2830 (BORO)  
 0560/2661 (BORO)  
 0560/2476 (BORO)  
 0560/2304 (BORO)  
 0560/2105 (BORO)  
 0560/1917 (BORO)  
 0560/1720 (BORO)  
 0560/1531 (BORO)  
 0560/1336 (BORO)  
 0560/1148 (BORO)

150489 FT

150915 FT 1 0 00156 0 01 1091+94  
 VILLAGE: RIEGELSVILLE  
 DURHAM RD  
 (BORO)  
 LENGTH(AH 2944 BK 2803)  
 RIEGELSVILLE  
 DURHAM T

147686 FT

0550/0259 BMS EN 09/0611/0550/0186  
 1 0 00156 0 00 1065+90  
 COOKS CREEK  
 0550/0186 BMSBG 09/0611/0550/0186  
 148112 FT 1 0 00156 0 00 1063+54

DIR: N TOTAL LEN: 30.090 MI. DIST: 06-1 SR: 611  
 LEFT MUN: DURHAM T RIGHT MUN: DURHAM T

DURHAM RD  
 (SR0212 SEG 0340/2252) 0550/0000

0550/0000 VILLAGE: DURHAM TP18077  
 LENGTH(AH 2803 BK 2827)

LEHNENBERG RD  
 (SR4069 SEG 0130/0868) 0540/0000

144859 FT  
 0540/0126 RODGES RUN  
 145285 FT STRUCTURE LENGTH 11 FT  
 BMSID 09/0611/0540/0126  
 1 0 00156 0 00 1035+26  
 VILLAGE: DURHAM FURNACE  
 0540/0000 LENGTH(AH 2827 BK 2372)

142487 FT

142913 FT 1 0 00156 0 00 1011+56  
 ISLAND RD  
 (T440)  
 0530/0000 LENGTH(AH 2372 BK 1943)

SUNDAY RD  
 (T484) 0520/0036  
 140544 FT

140970 FT 1 0 00156 0 00 0992+79  
 VILLAGE: DURHAM TP18930  
 SUNDAY RD  
 (T484)  
 0520/0000 LENGTH(AH 1943 BK 2274)

0510/1252 ISLAND RD  
 (T440)

0510/0124 BMSEN 09/0611/0510/0060  
 1 0 00156 0 00 0969+61  
 FROM 0032/0850 SH  
 (CONN)

0510/0060 GALLOWS RUN  
 BMSBG 09/0611/0510/0060

DIR: N TOTAL LEN: 30.090 MI. DIST: 06-1 SR: 611  
 LEFT MUN: DURHAM T RIGHT MUN: DURHAM T

Stationing	Length	Notes
138270 FT	0510/0024 138696 FT	DURHAM NOCKAMIXON T 1 0 00156 0 00 0969+61 RIVER RD (SR0032 SEG 0850/2110)
	0510/0000	LENGTH(AH 2274 BK 2095)
	0500/1947	TO 0032/0850 SH (CONN)
KINTNER RD (T446)	0500/0929	
136175 FT	136601 FT	1 0 00156 0 00 0947+88 VILLAGE: KINTNERSVILLE KINTNER HILL RD (T445)
	0500/0000	LENGTH(AH 2095 BK 3113)
	0490/3105	BMSID 09/0611/0490/3090 0 0 00000 0 00 0000+00 BRANCH OF GALLOWS RUN
	0490/3090	BMSBG 09/0611/0490/3090
OLD EASTON RD (T480)	0490/2111	
1 0 00156 0 00 0916+26 OLD EASTON RD (T480)	133062 FT 0490/0000	
	133488 FT	
	0490/0000	LENGTH(AH 3113 BK 0770)
	0480/0033	GALLOWS RUN STRUCTURE LENGTH 12 FT BMSID 09/0611/0480/0033
132292 FT	132718 FT	1 0 00156 0 00 0909+17 VILLAGE: NOCKAMIXON TWP
TRAUGERS CROSSING RD (T481)	0480/0000	LENGTH(AH 0770 BK 3904)

DIR: N TOTAL LEN: 30.090 MI. DIST: 06-1 SR: 611  
 LEFT MUN: NOCKAMIXON T RIGHT MUN: NOCKAMIXON T

128388 FT  
 CHURCH HILL RD  
 (SR1019 SEG 0030/3139) 0460/3475

128814 FT 1 0 00156 0 00 0869+88  
 CENTER HILL RD  
 (SR1019 SEG 0040/0000)

0470/0000 LENGTH(AH 3904 BK 3551)  
 0460/3475

== 0460/2808 FAIRHILL RD  
 (T465)

== 0460/0950 FERN CREST DR  
 (T491)

124837 FT

125263 FT 1 0 00156 0 00 0829+05  
 VILLAGE: FERNDALE 18921  
 LAURIE HILL RD  
 (T488)

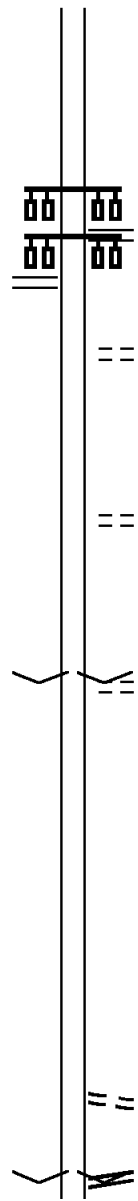
0460/0000 LENGTH(AH 3551 BK 2940)

121897 FT

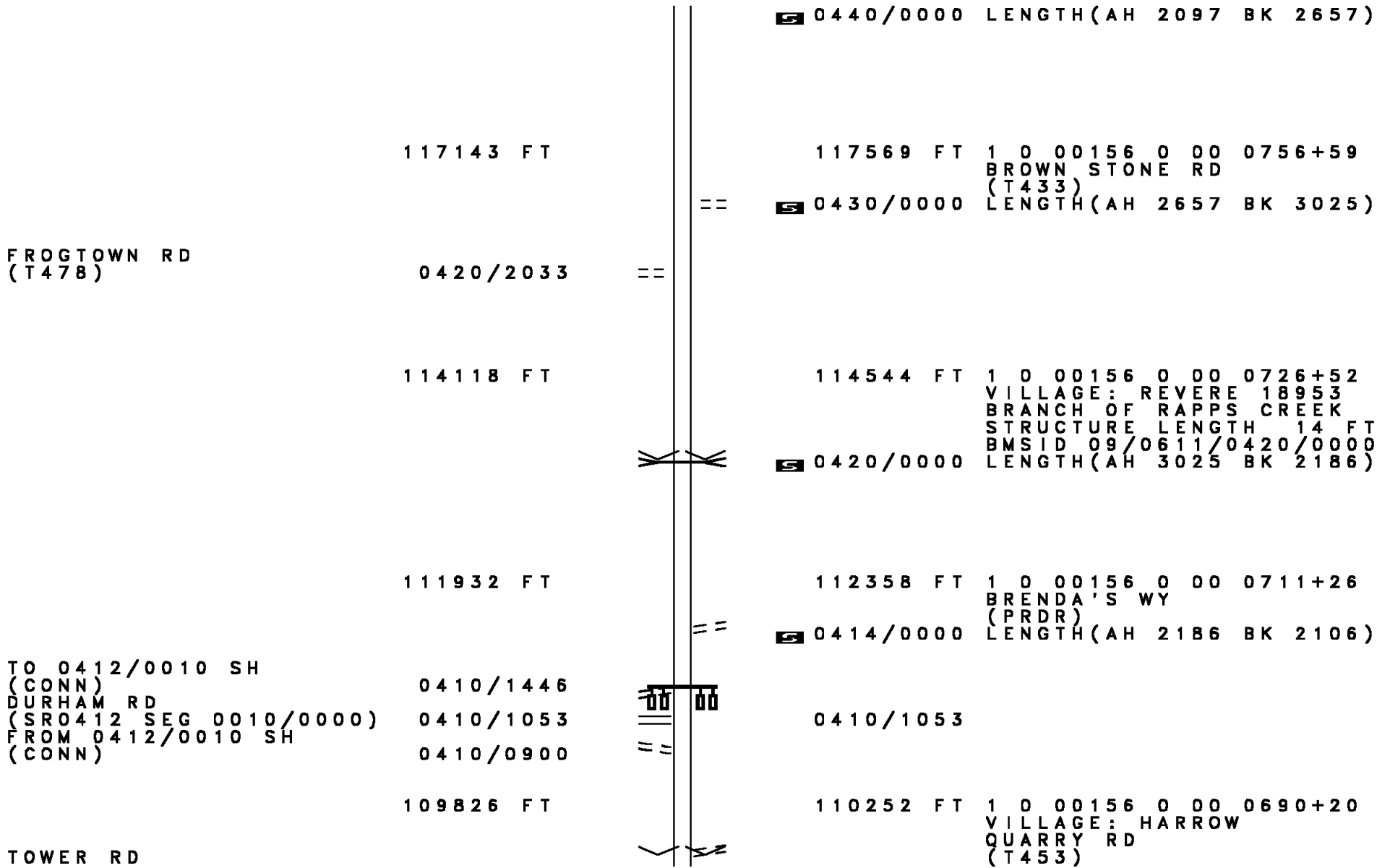
122323 FT 1 0 00156 0 00 0802+85  
 0450/0000 LENGTH(AH 2940 BK 2097)

119800 FT

0440/0231 FOR SR 0611 AND 1017  
 (CONN)  
 120226 FT 1 0 00156 0 00 0784+20  
 VILLAGE: NOCKAMIXON TWP  
 MARIENSTEIN RD  
 (SR1017 SEG 0010/0000)



DIR: N TOTAL LEN: 30.090 MI. DIST: 06-1 SR: 611  
 LEFT MUN: NOCKAMIXON T RIGHT MUN: NOCKAMIXON T



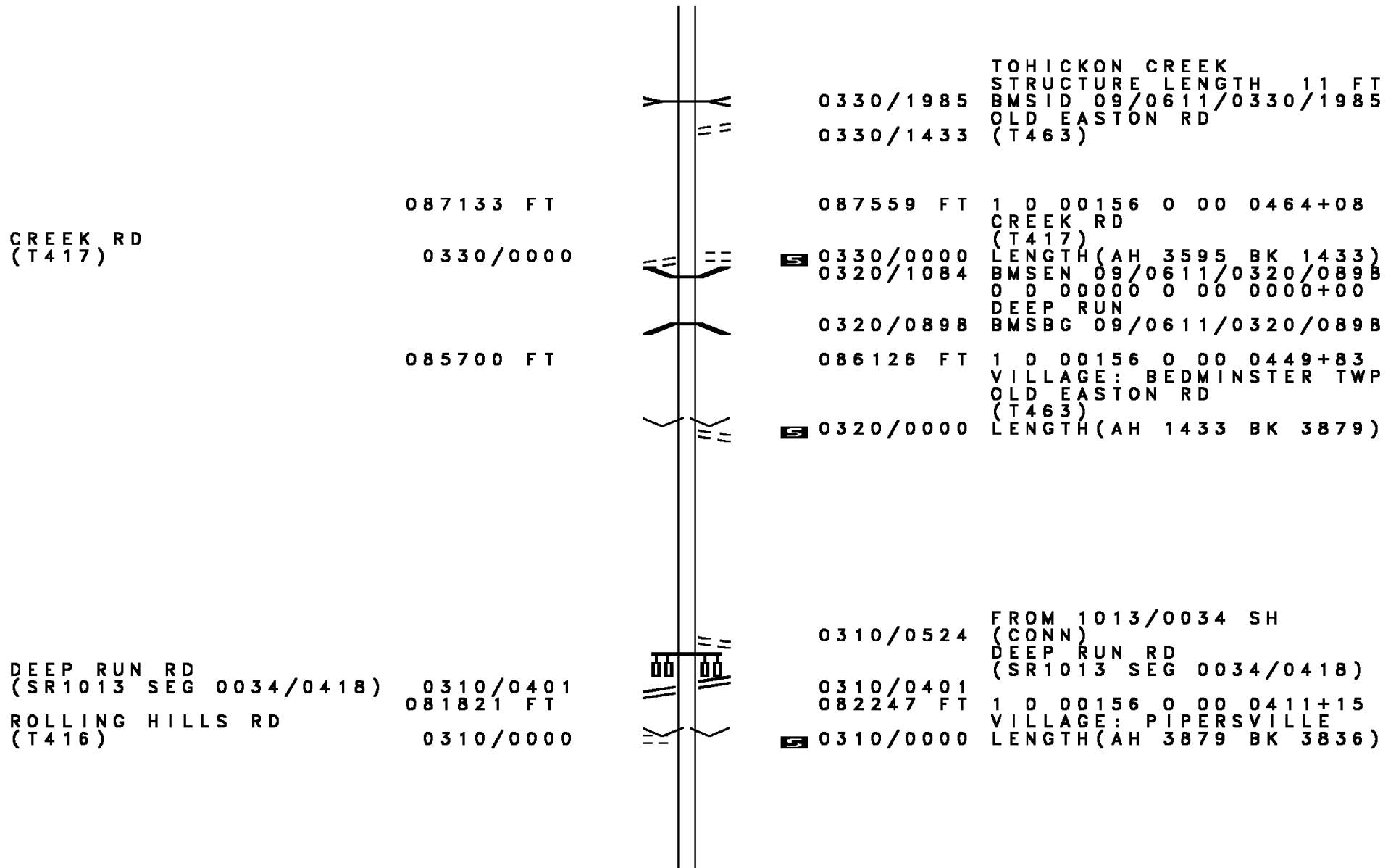
DIR: N TOTAL LEN: 30.090 MI. DIST: 06-1 SR: 611  
 LEFT MUN: NOCKAMIXON T RIGHT MUN: NOCKAMIXON T

(T454)	0410/0000	==	5 0410/0000 LENGTH(AH 2106 BK 3052)
		==	0400/1384 TABOR RD (T439)
			107200 FT
1 0 00156 0 00 0659+91 106774 FT FOELLNER LN (T447)	0400/0000	==	5 0400/0000 LENGTH(AH 3052 BK 2383)
	104391 FT		104817 FT 1 0 00156 0 00 0635+56 VILLAGE: NOCKAMIXON TWP DURHAM RD (T487) NOCKAMIXON TINICUM T
SOUTH PARK RD (SR4097 SEG 0160/2459)	0380/2474	==	5 0390/0000 LENGTH(AH 2383 BK 2689)
	101702 FT		0380/0148 BMSID 09/0611/0380/0000 102128 FT 1 0 00156 0 00 0609+35 VILLAGE: OTTSVILLE CREAMERY ROAD BMSBG 09/0611/0380/0000
			5 0380/0000 LENGTH(AH 2689 BK 2344)
			BRANCH OF TOHICKON CREE STRUCTURE LENGTH 9 FT BMSID 09/0611/0370/1340
	099358 FT		0370/1340
			099784 FT 1 0 00156 0 00 0585+97 TOHICKON VALLEY RD



DIR: N TOTAL LEN: 30.090 MI. DIST: 06-1 SR: 611  
 LEFT MUN: TINICUM T RIGHT MUN: TINICUM T

Left Side Description	Left Side Stationing	Right Side Stationing	Right Side Description
TOHICKON VALLEY RD (T408)	0370/0000	0370/0000	(T408) LENGTH(AH 2344 BK 2230)
	097128 FT	097554 FT	1 0 00156 0 00 0563+83 (APRA) MODERN CONCRETE FARM SCHOOL RD (T410)
		0360/0000	LENGTH(AH 2230 BK 3953)
	093175 FT	093601 FT	1 0 00156 0 00 0523+90 DURHAM RD (T487)
		0350/0000	LENGTH(AH 3953 BK 2447)
BEDMINSTER RD (SR0113 SEG 0270/3695)	0340/1502	0340/1607	TOHICKON BR. STRUCTURE LENGTH 11 FT BMSID 09/0611/0340/1607 HOLLOW HORN RD (T421)
		0340/1502	
		0340/0330	BMSEN 09/0611/0340/0047 TINICUM
		0340/0193	BEDMINSTER T
	090728 FT	0340/0047	1 0 00156 0 00 0500+30 TOHICKON CREEK
		091154 FT	BMSBG 09/0611/0340/0047 1 0 00156 0 00 0499+89 VILLAGE: TINICUM TWP OLD EASTON RD (T463)
SPRUCE HILL RD (T421)	0340/0000	0340/0000	LENGTH(AH 2447 BK 3595)

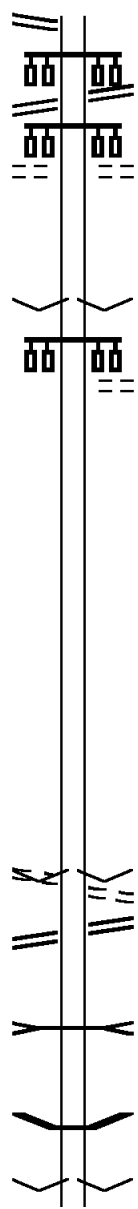


DIR: N TOTAL LEN: 30.090 MI. DIST: 06-1 SR: 611  
 LEFT MUN: BEDMINSTER T RIGHT MUN: BEDMINSTER T

Stationing	Right of Way	Structure	Notes
1 0 00156 0 00 0372+97 077985 FT	0300/0000	QUARRY RD (T466)	LENGTH(AH 3836 BK 1929)
SAW MILL RD (T464)	0290/0627	OLD EASTON RD (T463)	
076056 FT	0290/0154	CABIN RUN CREEK STRUCTURE LENGTH 21 FT	
	076482 FT	BMSID 09/0611/0290/0154	
	0290/0000	SAW MILL RD (T464)	LENGTH(AH 1929 BK 3156)
	0280/0764	BEDMINSTER PLUMSTEAD T	
	0280/0717	(APRA) PLUMSTEADVILLE I TOWNSHIP LINE RD (T451)	
APPLE BUTTER RD (T422)	072900 FT		
BEDMINSTER PLUMSTEAD T	0280/0000	1 0 00156 0 00 0322+09	VILLAGE: BEDMINSTER TWP
		KIT RD (PRDR)	LENGTH(AH 3156 BK 3695)
PRIVATE DR (PRDR)	0270/1580		
		0270/1580	(APRA) MILLER SONS PAVI
KELLERS CHURCH RD	069205 FT		
		069631 FT	1 0 00156 0 00 0285+34
			VILLAGE: PLUMSTEAD TWP.

DIR: N TOTAL LEN: 30.090 MI. DIST: 06-1 SR: 611  
 LEFT MUN: PLUMSTEAD T RIGHT MUN: PLUMSTEAD T

Segment / Description	Start Station	End Station	Distance (FT)	Notes
(SR4091 SEG 0010/0000)	0270/0000	0270/0000		LENGTH(AH 3695 BK 2269) STUMP RD (SR1010 SEG 0050/1244)
STUMP RD (SR1010 SEG 0050/1244)	0260/1918	0260/1918	066936	PLUMSTEAD SQ (PRDR)
WAWA (PRDR)	0260/1331	0260/1331		
			067362	1 0 00156 0 00 0268+85 VILLAGE: PLUMSTEADVILLE LENGTH(AH 2269 BK 1538) OLD EASTON RD (T420)
			065398	1 0 00156 0 00 0244+65 LENGTH(AH 1538 BK 3355)
			062043	1 0 00156 0 00 0213+87 VILLAGE: PLUMSTEAD TWP. FROM 1008/0030 SH (CONN)
HARING RD (T396)	0240/0000	0240/0000		LENGTH(AH 3355 BK 2242) CURLY HILL RD
CURLY HILL RD (SR1008 SEG 0030/2144)	0230/2117	0230/2117		(SR1008 SEG 0030/2144)
			0230/1336	TRIB N. BR NESHAMINY CR STRUCTURE LENGTH 9 FT BMSID 09/0611/0230/1336
			059801	0230/0041 BMSEN 09/0611/0230/0000 060227 FT 1 0 00156 0 00 0191+21 VILLAGE: CURLYHILL ACRE N. BR. OF NESHAMINY CRE

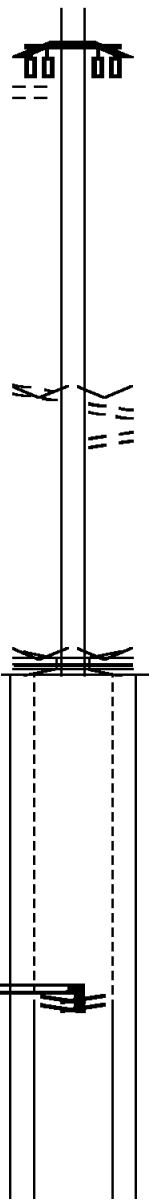


DIR: N TOTAL LEN: 30.090 MI. DIST: 06-1 SR: 611  
 LEFT MUN: PLUMSTEAD T RIGHT MUN: PLUMSTEAD T

GROVELAND ELEMENTARY DR  
 (PRDR) 0220/2852

SILO HILL RD  
 (T390) 0220/0000

1 0 00156 0 00 0120+86 052652 FT  
 SIGN: 3 CHORD TRUSS  
 BMSID 09/0611/0201/0000  
 EASTON RD  
 (SR1001 SEG 0101/0402)  
 LENGTH(AH 2515 BK 2535) 0201/0000



0230/0000 BMSBG 09/0611/0230/0000  
 LENGTH(AH 2242 BK 3084)  
 0220/2852

057143 FT 1 0 00156 0 00 0160+55  
 VILLAGE: DANBORO 18916  
 SILO HILL RD  
 (T390)  
 0220/0000 LENGTH(AH 3084 BK 1550)  
 0210/1074 CONNECTOR A RD  
 (T456)

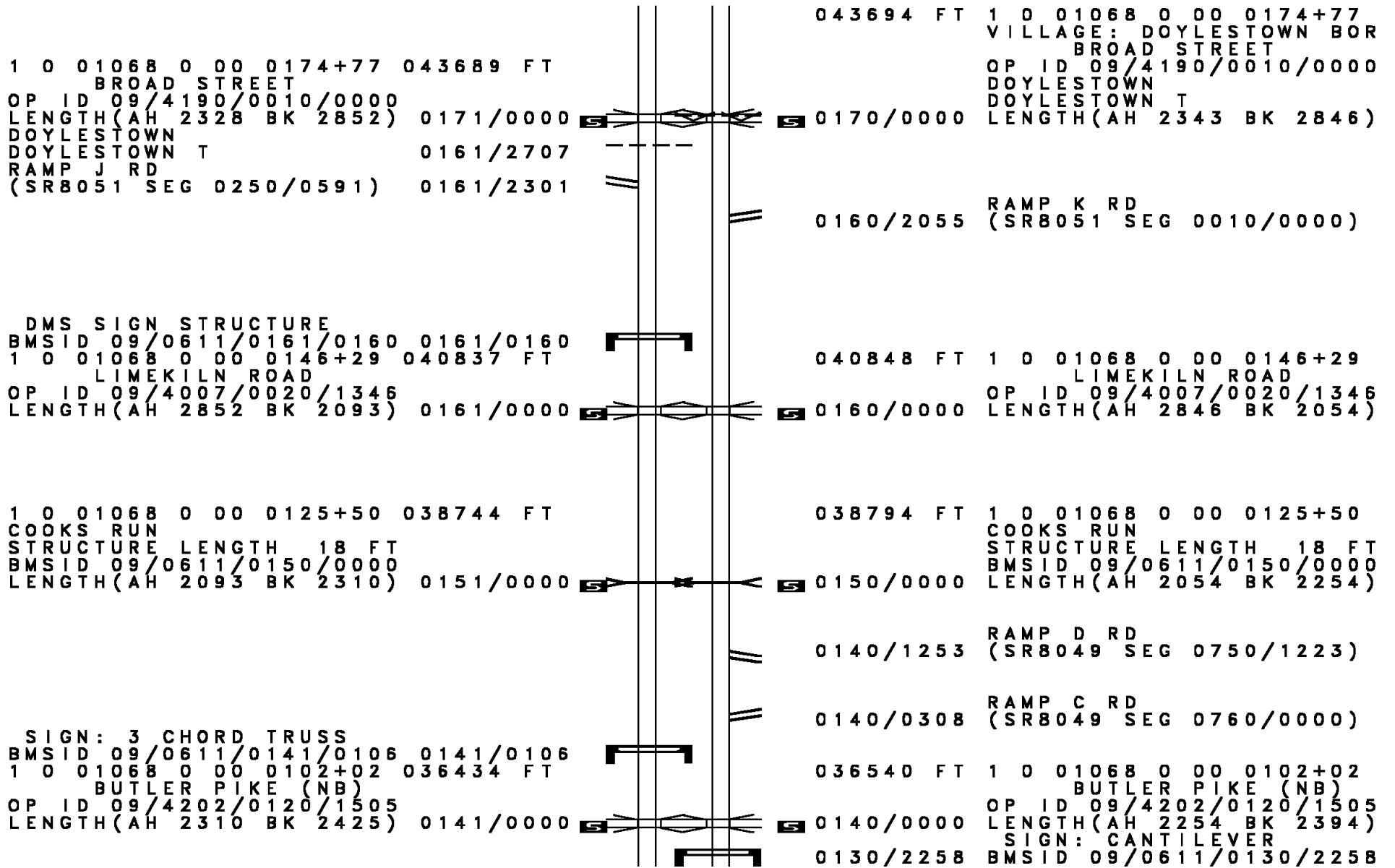
055593 FT 1 0 00156 0 00 0144+93  
 VILLAGE: PLUMSTEAD TWP.  
 FERRY ROAD  
 OP ID 09/1006/0160/1661  
 NC EASTON RD  
 MFC BEGIN = B  
 0210/0000 LENGTH(AH 1550 BK 0747)

054846 FT 1 0 00156 0 00 0129+26  
 EASTON RD  
 (SR1001 SEG 0100/2173)  
 0200/0000 LENGTH(AH 0747 BK 2951)

DIR: N TOTAL LEN: 30.090 MI. DIST: 06-1 SR: 611  
 LEFT MUN: PLUMSTEAD T RIGHT MUN: PLUMSTEAD T

					0190/0156	BMS EN 09/0611/0190/0000
					051895 FT	1 0 01068 0 00 0247+04
						EASTON ROAD
						BMSBG 09/0611/0190/0000
						LENGTH(AH 2951 BK 1664)
BMS EN 09/0611/0185/0000	0185/0163				0184/0178	BMS EN 09/0611/0184/0000
					050231 FT	1 0 01068 0 00 0228+06
1 0 01068 0 00 0239+76	050117 FT					VILLAGE: PLUMSTEAD TWP.
SAW MILL ROAD (T401)						SAW MILL ROAD (T401)
BMSBG 09/0611/0185/0000						BMSBG 09/0611/0184/0000
LENGTH(AH 2535 BK 2142)	0185/0000					LENGTH(AH 1664 BK 2236)
PINE RUN						PINE RUN
STRUCTURE LENGTH 45 FT						STRUCTURE LENGTH 45 FT
BMSID 09/0611/0182/1836	0183/1726				0182/1836	BMSID 09/0611/0182/1836
1 0 01068 0 00 0217+72	047975 FT				047995 FT	1 0 01068 0 00 0217+72
SWAMP ROAD (EB)						SWAMP ROAD (EB)
OP ID 09/0313/0342/0157						OP ID 09/0313/0342/0157
PLUMSTEAD						PLUMSTEAD
DOYLESTOWN T						DOYLESTOWN T
LENGTH(AH 2142 BK 1958)	0183/0000					LENGTH(AH 2236 BK 1958)
RAMP G RD						RAMP H RD
(SR8053 SEG 0250/0810)	0181/1174				0180/1240	(SR8053 SEG 0010/0000)
DOYLESTOWN						DOYLESTOWN
DOYLESTOWN B	0181/0136				0180/0180	DOYLESTOWN B
					046037 FT	1 0 01068 0 00 0198+08
1 0 01068 0 00 0198+08	046017 FT					VILLAGE: DOYLESTOWN TWP
OLD DUBLIN PIKE						OLD DUBLIN PIKE
OP ID 09/4009/0010/2693						OP ID 09/4009/0010/2693
LENGTH(AH 1958 BK 2328)	0181/0000					LENGTH(AH 1958 BK 2343)
RAMP E RD						RAMP F RD
(SR8051 SEG 0500/0000)	0171/1063				0170/0777	(SR8051 SEG 0750/0836)

DIR: N TOTAL LEN: 30.090 MI. DIST: 06-1 SR: 611  
LEFT MUN: DOYLESTOWN B RIGHT MUN: DOYLESTOWN B



DIR: N TOTAL LEN: 30.090 MI. DIST: 06-1 SR: 611  
 LEFT MUN: DOYLESTOWN T RIGHT MUN: DOYLESTOWN T

RAMP B RD (SR8049 SEG 0260/0000)	0131/2147			
RAMP A RD (SR8049 SEG 0250/1212)	0131/1359			
INAC 810	0131/0528	M		
BMS EN 09/0611/0131/0000 1 0 01068 0 00 0078+42 034009 FT	0131/0374		M 0130/0506 0130/0377 034146 FT	INAC 810 BMS EN 09/0611/0130/0000 1 0 01068 0 00 0078+42
LOWER STATE ROAD BMSBG 09/0611/0131/0000 LENGTH(AH 2425 BK 2243)	0131/0000		5 0130/0000	LOWER STATE ROAD BMSBG 09/0611/0130/0000 LENGTH(AH 2394 BK 2257)
SIGN: 4 CHORD TRUSS BMSID 09/0611/0120/1820	0121/1776			SIGN: 4 CHORD TRUSS BMSID 09/0611/0120/1820
RAMP S RD (SR8047 SEG 0010/0000)	0121/1382			RAMP O RD (SR8047 SEG 0250/2379)
RAMP Z RD (SR8047 SEG 0020/0984)	0121/0511			
SIGN: CANTILEVER BMSID 09/0611/0121/0168	0121/0168			RAMP T RD (SR8047 SEG 0260/0000)
DOYLESTOWN BYPASS OP ID 09/0202/0151/0000 1 0 01068 0 00 0055+99 031766 FT	0121/0100			DOYLESTOWN BYPASS OP ID 09/0202/0151/0000 1 0 01068 0 00 0055+99
DOYLESTOWN BYPASS OP ID 09/0202/0150/0000 LENGTH(AH 2243 BK 1613)	0121/0000		5 0120/0000	DOYLESTOWN BYPASS OP ID 09/0202/0150/0000 LENGTH(AH 2257 BK 1623)
RAMP N RD (SR8047 SEG 0750/0000)	0111/1278			SIGN: CANTILEVER BMSID 09/0611/0110/1545
				RAMP U RD (SR8047 SEG 0500/0933)
				RAMP V RD (SR8047 SEG 0510/0000)
RAMP Q RD (SR8047 SEG 0760/1934)	0111/0187			
1 0 01068 0 00 0029+65 030153 FT				1 0 01068 0 00 0029+65
NEW BRITAIN ROAD OP ID 09/2194/0010/0000 LENGTH(AH 1613 BK 2245)	0111/0000		5 0110/0000	NEW BRITAIN ROAD OP ID 09/2194/0010/0000 LENGTH(AH 1623 BK 2246)
				SIGN: 3 CHORD TRUSS BMSID 09/0611/0100/2133



DIR: N TOTAL LEN: 30.090 MI. DIST: 06-1 SR: 611  
 LEFT MUN: DOYLESTOWN T RIGHT MUN: DOYLESTOWN T

EASTON ROAD (SB)				EASTON ROAD (SB)			
OP ID	09/1001/0011/1789	0101/1031		0100/1080	OP ID	09/1001/0011/1789	
				0100/0920	SIGN:	CANTILEVER	
					BMSID	09/0611/0100/0920	
BMSEN	09/0611/0100/0000	0101/0167		0100/0305	DMS SIGN STRUCTURE		
				0100/0167	BMSID	09/0611/0100/0305	
1 0 01068 0 00 0000+00		027908 FT		028020 FT	1 0 01068 0 00 0016+93		
	NC DOYLESTOWN BP				VILLAGE:	DOYLESTOWN TWP	
TURK ROAD (T-389)					NC DO	DOYLESTOWN BP	
BMSBG	09/0611/0100/0000				TURK ROAD (T-389)		
LENGTH(AH 2245 BK 2391)		0101/0000		0100/0000	BMSBG	09/0611/0100/0000	
SIGN:	3 CHORD TRUSS				LENGTH(AH 2246 BK 2418)		
BMSID	09/0611/0090/2030	0091/2033		0090/2030	SIGN:	3 CHORD TRUSS	
					BMSID	09/0611/0090/2030	
MAIN ST				0090/1890	MAIN ST		
(SR1001 SEG 0011/0000)		0091/1584			(SR1001 SEG 0010/0000)		
EDISON RD					EDISON RD		
(T390)		0091/0837		0090/0831	(T390)		
BRANCH OF NESHAMINY CRE					BRANCH OF NESHAMINY CRE		
STRUCTURE LENGTH 23 FT					STRUCTURE LENGTH 23 FT		
BMSID	09/0611/0090/0660	0091/0610		0090/0660	BMSID	09/0611/0090/0660	
QUARRY RD					QUARRY RD		
(T337)		0091/0228		0090/0204	(T337)		
					FROM 2079/0170 SH		
1 0 00151 0 00 0255+33		025517 FT		0090/0100	(CONN)		
	EDISON FURLONG RD			025602 FT	1 0 00151 0 00 0255+33		
(SR2079 SEG 0170/2159)					VILLAGE:	EDISON	
EDISON RD					EDISON FURLONG RD		
(T502)					(SR2079 SEG 0170/2159)		
					EDISON RD		
					(T502)		
LENGTH(AH 2391 BK 3678)		0091/0000		0090/0000	LENGTH(AH 2418 BK 3720)		
DUANE RD					DUANE RD		
(T409)		0081/3076		0080/3082	(T409)		
BMSEN	09/0611/0080/2339	0081/2611		0080/2609	BMSEN	09/0611/0080/2339	
1 0 00151 0 00 0242+05					1 0 00151 0 00 0242+05		
NESHAMINY CREEK					NESHAMINY CREEK		
BMSBG	09/0611/0080/2339	0081/2341		0080/2339	BMSBG	09/0611/0080/2339	
BRANCH OF NESHAMINY CRE					BRANCH OF NESHAMINY CRE		
STRUCTURE LENGTH 9 FT					STRUCTURE LENGTH 9 FT		
BMSID	09/0611/0080/2028	0081/1991		0080/2028	BMSID	09/0611/0080/2028	
UNKNOWN DR					UNKNOWN DR		

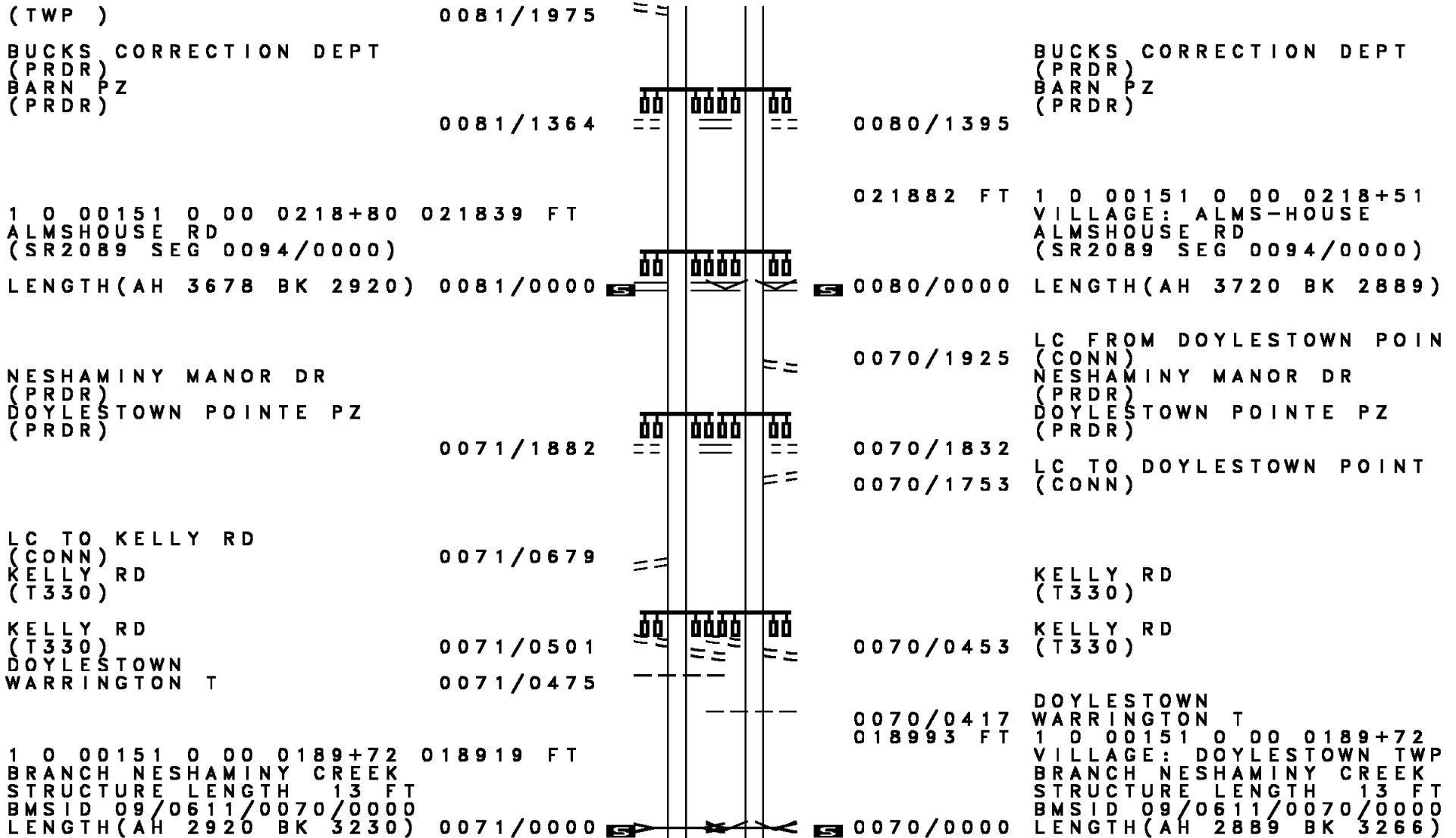
EXTRACT DATE: 12/18/2023  
PRINT DATE: 12/19/2023

ROADWAY MANAGEMENT SYSTEM  
SLD COUNTY/SR - ANNUAL PRINT

PAGE NUMBER: 227  
COUNTY: BUCKS

DIR: N TOTAL LEN: 30.090 MI.  
LEFT MUN: DOYLESTOWN T

DIST: 06-1 SR: 611  
RIGHT MUN: DOYLESTOWN T



DIR: N TOTAL LEN: 30.090 MI. DIST: 06-1 SR: 611  
 LEFT MUN: WARRINGTON T RIGHT MUN: WARRINGTON T

Stationing	Left Side Description	Right Side Description
0157+06 015689 FT	STAGNER AV (TWP)	STAGNER AV (TWP)
0065/0000	BRISTOL RD (SR2025 SEG 0072/1514)	BRISTOL RD (SR2025 SEG 0072/1514)
0061/0481	BRISTOL RD (SR2025 SEG 0072/1514)	BRISTOL RD (SR2025 SEG 0072/1514)
0146+87 014673 FT	SLATE CT (TWP)	SLATE CT (TWP)
0061/0000	DUBREE AV (T394)	DUBREE AV (T394)
0051/1644	PARK RD (T396)	PARK RD (T396)
0051/0914	ANDERSON WY (T650)	ANDERSON WY (T650)
0051/0579	WARRINGTON AMBULANCE CO (PRDR)	WARRINGTON AMBULANCE CO (PRDR)
0122+64 012265 FT	FREEDOMS WY (T460)	VILLAGE: WARRINGTON FREEDOMS WY (T460)
0051/0000	OXFORD DR (T483)	OXFORD DR (T483)
0051/0000	UPPER BARNESS RD (T399)	UPPER BARNESS RD (T399)
0041/2130	K ST (T459)	K ST (T459)
0041/1283	LOWER BARNESS RD (T399)	LOWER BARNESS RD (T399)
	SHETLAND DR (T423)	SHETLAND DR (T423)

EXTRACT DATE: 12/18/2023  
PRINT DATE: 12/19/2023

ROADWAY MANAGEMENT SYSTEM  
SLD COUNTY/SR - ANNUAL PRINT

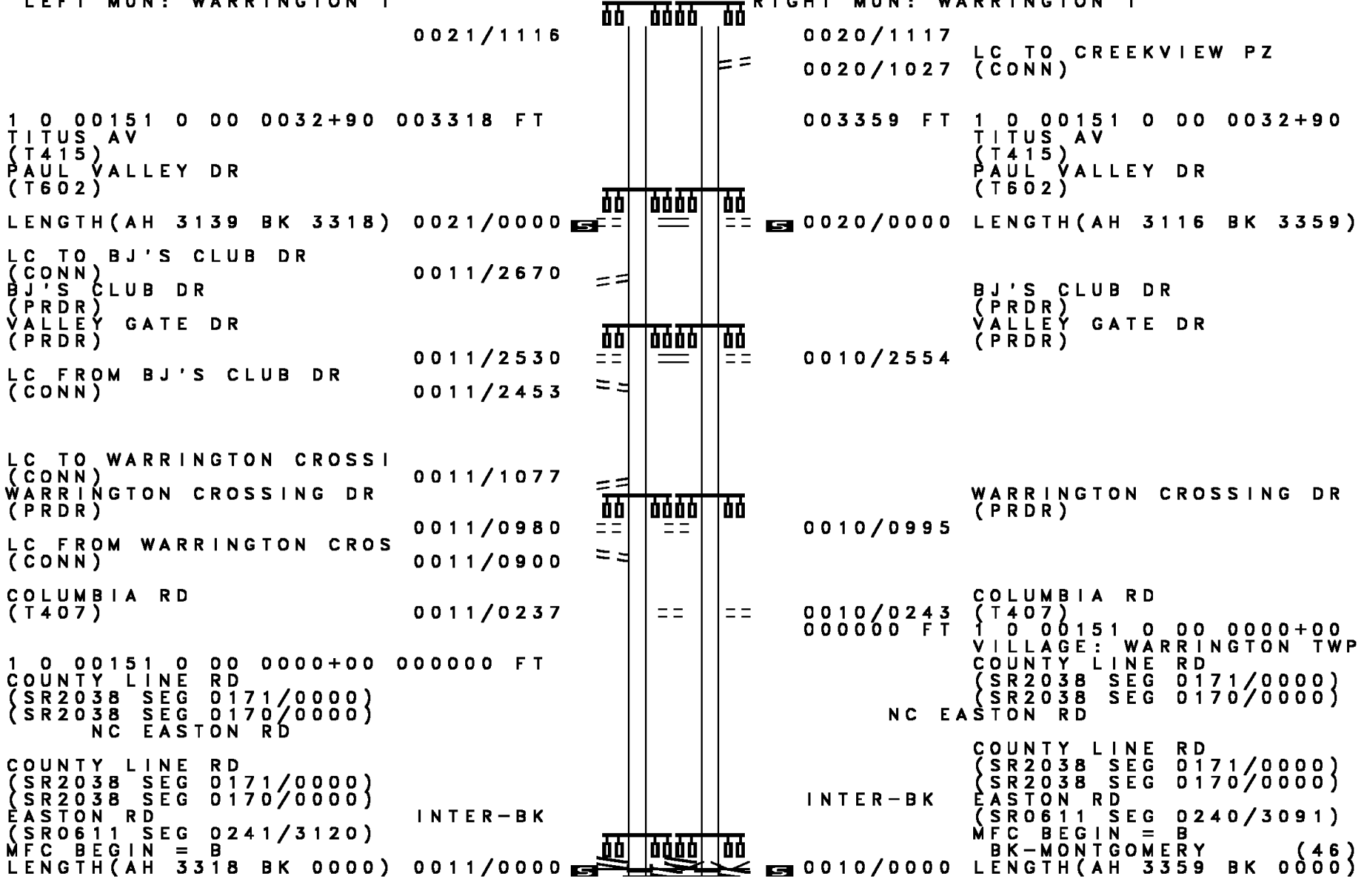
PAGE NUMBER: 225  
COUNTY: BUCKS

DIR: N TOTAL LEN: 30.090 MI.  
LEFT MUN: WARRINGTON T

DIST: 06-1 SR: 611  
RIGHT MUN: WARRINGTON T

Segment ID	Start Station	End Station	Length (FT)	Notes	Segment ID	Start Station	End Station	Length (FT)	Notes
0041/0670	0090+43	0090+43	009043		0040/0670	0090+43	0090+43	009085	
HILLTOP LN (TWP)					HILLTOP LN (TWP)				
LENGTH(AH 3222 BK 2586)	0041/0000			S	LENGTH(AH 3221 BK 2610)	0040/0000			S
GEORGES LN (T420)	0031/2249				GEORGES LN (T420)	0030/2271			
OAKFIELD RD (T417)					OAKFIELD RD (T417)				
VALLEY SQUARE BL (T617)					VALLEY SQUARE BL (T617)				
HOME DEPOT DR (PRDR)					HOME DEPOT DR (PRDR)				
VALLEY SQUARE PZ (PRDR)					VALLEY SQUARE PZ (PRDR)				
TO 3001/0063 SH (CONN)	0031/0117				FROM 0132/0013 SH (CONN)	0030/0092			
STREET RD (SR3001 SEG 0062/0620) (SR3001 SEG 0063/0604)	0064+33	0064+33	006457		STREET RD (SR3001 SEG 0063/0604) (SR3001 SEG 0062/0620)	0064+33	0064+33	006475	
STREET RD (SR0132 SEG 0013/0000) (SR0132 SEG 0012/0000)					STREET RD (SR0132 SEG 0012/0000) (SR0132 SEG 0013/0000)				
LENGTH(AH 2586 BK 3139)	0031/0000			S	LENGTH(AH 2610 BK 3116)	0030/0000			S
MAPLE AV (T344)	0021/2709				TO 0132/0012 SH (CONN)	0020/2996			
(APRA) DISCOUNT STRUCTU DISCOUNT STRUCTURES DR (PRDR)	0021/1877				MAPLE AV (T344)	0020/2671			
BMSBN 09/0611/0020/1551	0021/1659				(APRA) DISCOUNT STRUCTU DISCOUNT STRUCTURES DR (PRDR)	0020/1854			
O 0 0000 0 00 0000+00					BMSBN 09/0611/0020/1551	0020/1655			
LITTLE NESHAMINY CREEK					O 0 0000 0 00 0000+00				
BMSBG 09/0611/0020/1551	0021/1555				LITTLE NESHAMINY CREEK	0020/1551			
CREEKVIEW PZ (PRDR)					BMSBG 09/0611/0020/1551	0020/1179			
					LC FROM CREEKVIEW PZ (CONN)				
					CREEKVIEW PZ (PRDR)				

DIR: N TOTAL LEN: 30.090 MI. DIST: 06-1 SR: 611  
 LEFT MUN: WARRINGTON T RIGHT MUN: WARRINGTON T



1 0 00151 0 00 0032+90 003318 FT  
 TITUS AV  
 (T415)  
 PAUL VALLEY DR  
 (T602)

LENGTH(AH 3139 BK 3318) 0021/0000  
 LC TO BJ'S CLUB DR  
 (CONN)  
 BJ'S CLUB DR  
 (PRDR)  
 VALLEY GATE DR  
 (PRDR)

LC FROM BJ'S CLUB DR  
 (CONN)

LC TO WARRINGTON CROSSING DR  
 (CONN)  
 WARRINGTON CROSSING DR  
 (PRDR)

LC FROM WARRINGTON CROSSING DR  
 (CONN)

COLUMBIA RD  
 (T407)

1 0 00151 0 00 0000+00 000000 FT  
 COUNTY LINE RD  
 (SR2038 SEG 0171/0000)  
 (SR2038 SEG 0170/0000)  
 NC EASTON RD

COUNTY LINE RD  
 (SR2038 SEG 0171/0000)  
 (SR2038 SEG 0170/0000)  
 EASTON RD  
 (SR0611 SEG 0241/3120)  
 MFC BEGIN = B  
 LENGTH(AH 3318 BK 0000) 0011/0000

0020/1117  
 LC TO CREEKVIEW PZ  
 (CONN)

003359 FT 1 0 00151 0 00 0032+90  
 TITUS AV  
 (T415)  
 PAUL VALLEY DR  
 (T602)

0020/0000 LENGTH(AH 3116 BK 3359)  
 BJ'S CLUB DR  
 (PRDR)  
 VALLEY GATE DR  
 (PRDR)

0010/2554

0010/0995  
 WARRINGTON CROSSING DR  
 (PRDR)

0010/0243  
 COLUMBIA RD  
 (T407)  
 1 0 00151 0 00 0000+00  
 VILLAGE: WARRINGTON TWP  
 COUNTY LINE RD  
 (SR2038 SEG 0171/0000)  
 (SR2038 SEG 0170/0000)  
 NC EASTON RD

0010/0000  
 COUNTY LINE RD  
 (SR2038 SEG 0171/0000)  
 (SR2038 SEG 0170/0000)  
 EASTON RD  
 (SR0611 SEG 0240/3091)  
 MFC BEGIN = B  
 BK-MONTGOMERY (46)  
 LENGTH(AH 3359 BK 0000)

EXTRACT DATE: 12/18/2023 ROADWAY MANAGEMENT SYSTEM PAGE NUMBER: 223  
PRINT DATE: 12/19/2023 SLD COUNTY/SR - ANNUAL PRINT COUNTY: BUCKS  
DIR: B TOTAL LEN: 15.030 MI. DIST: 06-1 SR: 563  
LEFT MUN: NOCKAMIXON T RIGHT MUN: NOCKAMIXON T

079357 FT



079357 FT DURHAM RD  
0294/1277 (SR0412 SEG 0020/0000)


DIR: B TOTAL LEN: 15.030 MI. DIST: 06-1 SR: 563  
 LEFT MUN: NOCKAMIXON T RIGHT MUN: NOCKAMIXON T

0 0 00000 0 00 0000+00	078080 FT		078080 FT
BRENNAN RD		==	
(PRDR)	0294/0000		5 0294/0000 LENGTH(AH 1277 BK 2845)
		==	
		---	0290/0975 CORD WY
			(PRDR)
			NOCKAMIXON
			0290/0776 HAYCOCK T
	075235 FT	~	0290/0160 BMSBN 09/0563/0290/0000
			075235 FT 1 0 00386 4 00 0520+83
			VILLAGE: NCKMXN TP18942
			LAKE NOCKAMIXON(HAYCOCK
			BMSBG 09/0563/0290/0000
			5 0290/0000 LENGTH(AH 2845 BK 2274)
		==	
			0280/1477 BOAT ACCESS RD
			(PARK)
1 0 00386 4 00 0489+33	072961 FT		072961 FT
TOP ROCK TR		==	
(T422)	0280/0000		5 0280/0000 LENGTH(AH 2274 BK 1889)
0 0 00000 0 00 0000+00	071072 FT		071072 FT
BUCK RUN RD		==	
(PRDR)	0274/0000		5 0274/0000 LENGTH(AH 1889 BK 2344)
		==	
			0270/0665 BOAT ACCESS RD
			(PARK)
	068728 FT		068728 FT 1 0 00386 4 00 0447+00
PENNDOT STOCKPILE 06		~	VILLAGE: HAYCOCK T18930
(GOVT)	0270/0000		5 0270/0000 LENGTH(AH 2344 BK 2521)





DIR: B TOTAL LEN: 15.030 MI. DIST: 06-1 SR: 563  
 LEFT MUN: HAYCOCK T RIGHT MUN: HAYCOCK T



1 0 00386 4 00 0322+63 056280 FT  
 DEERWOOD LN  
 (SR4075 SEG 0010/0000) 0230/0000

054584 FT

OLD BETHLEHEM RD  
 (SR4101 SEG 0010/0000) 0210/0264  
 050631 FT

CAMP TRAIL RD  
 (T459) 0200/0534  
 047538 FT

0230/1010 NOCKAMIXON STATE PARK (PARK)  
 0230/0796 NOCKAMIXON STATE PARK (PARK)  
 0230/0623 LC TO NOCKAMIXON PARK (CONN)  
 056280 FT

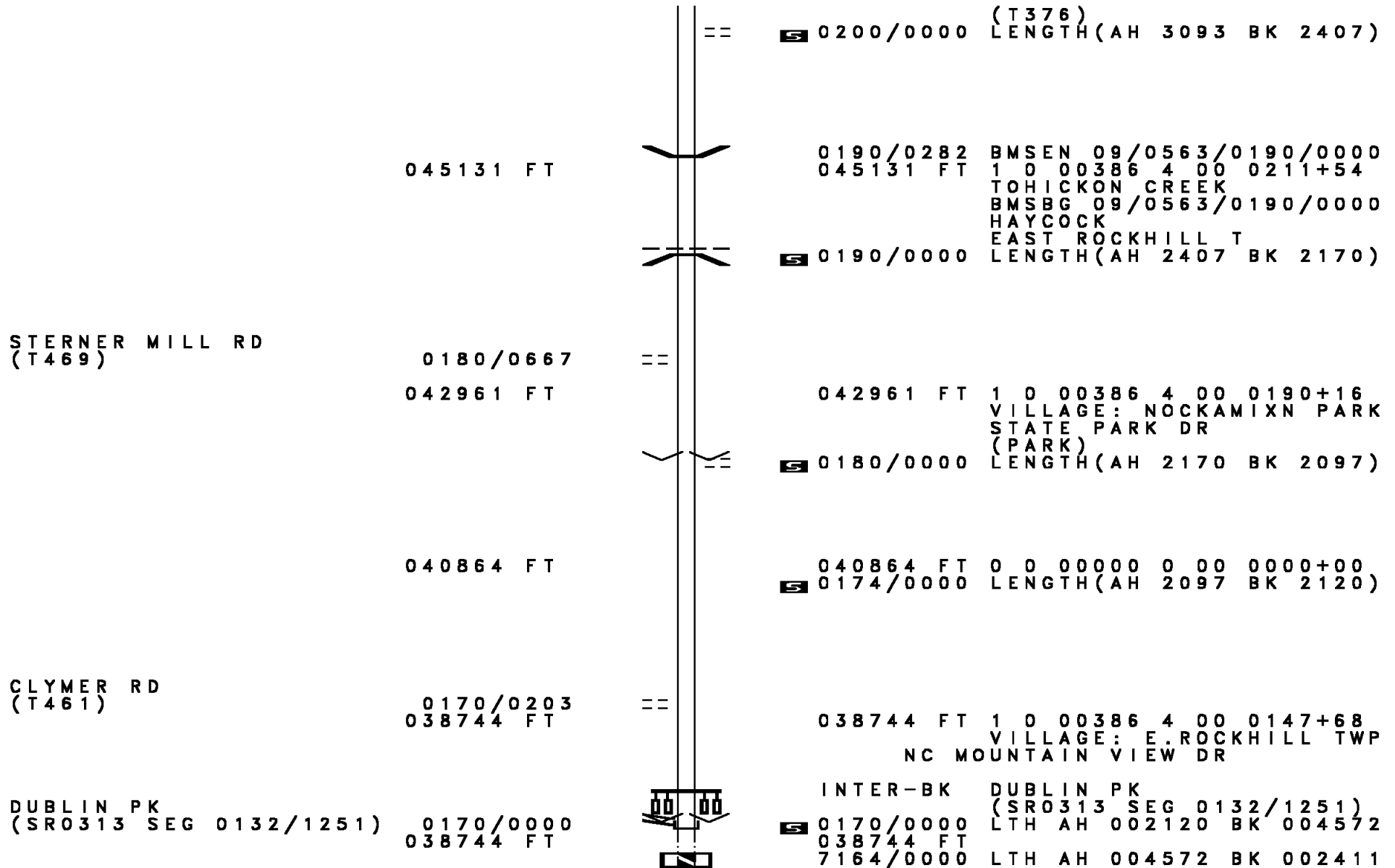
5 0230/0000 LENGTH(AH 2144 BK 1696)  
 DEERWOOD LN (PARK)  
 0220/1660

054584 FT 1 0 00386 4 00 0305+80  
 BRANCH TOHICKON CREEK  
 STRUCTURE LENGTH 12 FT  
 BMSID 09/0563/0220/0000  
 5 0220/0000 LENGTH(AH 1696 BK 3953)

050631 FT 1 0 00386 4 00 0266+32  
 OLD BETHLEHEM RD (T430)  
 5 0210/0000 LENGTH(AH 3953 BK 3093)

047538 FT 1 0 00386 4 00 0235+45  
 VILLAGE: HAYCOCK T18951  
 KAHAGAN RD

DIR: B TOTAL LEN: 15.030 MI. DIST: 06-1 SR: 563  
 LEFT MUN: HAYCOCK T RIGHT MUN: HAYCOCK T



DIR: B TOTAL LEN: 15.030 MI. DIST: 06-1 SR: 563  
 LEFT MUN: EAST ROCKHILL T RIGHT MUN: EAST ROCKHILL T

			00	00		INTER-AHD DUBLIN PK (SR0313 SEG 0162/0000) RIDGE RD (SR4097 SEG 0010/0000)
						0154/2411 DUBLIN PK (SR0313 SEG 0162/0000)
	036333 FT					036333 FT 0 0 00000 0 00 0000+00 <span style="border: 1px solid black; padding: 2px;">S</span> 0154/0000 LENGTH(AH 2411 BK 2293)
	034040 FT		==	==		034040 FT 1 0 00386 0 02 1325+49 SCHWENKMILL RD (T362) <span style="border: 1px solid black; padding: 2px;">S</span> 0150/0000 LENGTH(AH 2293 BK 3972)
	030068 FT					030068 FT 1 0 00386 0 02 1365+09 (APRA) PENNRIDGE INDUST MFC BEGIN = C <span style="border: 1px solid black; padding: 2px;">S</span> 0130/0000 LENGTH(AH 3972 BK 1481)
SCHOOLHOUSE RD (T358)	0130/0000				<b>ROT</b>	
HI LINE DR (PRDR)	0120/0300 028587 FT		==			028587 FT 1 0 00386 0 02 1379+89 BLOOMING GLEN RD (BORO) <span style="border: 1px solid black; padding: 2px;">S</span> 0120/0000 LENGTH(AH 1481 BK 2591)

DIR: B TOTAL LEN: 15.030 MI. DIST: 06-1 SR: 563  
 LEFT MUN: EAST ROCKHILL T RIGHT MUN: EAST ROCKHILL T

Segment Description	Segment ID	Length (FT)	Stationing	Right-of-Way Description
	0110/1932			EAST ROCKHILL PERKASIE B
	0110/0640	025996		POPLAR ST (BORO)
	0110/0000	025996	1 0 00386 0 02 1405+79	CALLOWHILL ST (BORO) LENGTH(AH 2591 BK 2158)
TUNNEL RD (SR4050 SEG 0010/0777)	0100/0986	023838		RIDGE AV (BORO) TUNNEL RD (BORO)
	0100/0986	023838	1 0 00386 0 02 1427+37	BENNER AV (BORO) LENGTH(AH 2158 BK 2396)
MEADOW LN (BORO)	0090/2111	021442		MARKET ST (SR4039 SEG 0010/0000)
	0090/0000	021442	1 0 00386 0 02 1451+33	PARK AV (BORO) LENGTH(AH 2396 BK 2382)
PARK AV (SR4052 SEG 0010/0445)	0090/0000	019060		NORTH LN (BORO)
	0080/0610	019060		CEDAR AV (BORO) OLD BETHLEHEM PK (T346) BETHLEHEM PK (SR4013 SEG 0130/0000)

DIR: B TOTAL LEN: 15.030 MI. DIST: 06-1 SR: 563  
 LEFT MUN: PERKASIE B RIGHT MUN: PERKASIE B

Stationing	Segment	Length	Notes
	PERKASIE WEST ROCKHILL T	0080/0000	LENGTH(AH 2382 BK 3467)
CATCH BASIN RD (T328)		0070/1438	
1 0 00386 0 02 1509+69		015593 FT	
MOUNTAIN VIEW RD (T348)		0070/0000	LENGTH(AH 3467 BK 2576)
	WASHINGTON AV (T319)	0060/1690	
	BMSBN 09/0563/0060/1062	0060/1212	
	1 0 00386 0 02 1522+77		
	PA 309 (NB)	0060/1062	BMSBG 09/0563/0060/1062
	LAWN AV (SR4033 SEG 0031/1662)	013017 FT	
1 0 00386 0 02 1535+59		013017 FT	
LAWN AV (T329)		0060/0000	MFC BEGIN = B LENGTH(AH 2576 BK 2613)
RIDGE VALLEY RD (SR4033 SEG 0040/0000)		0050/1125	
	ALMONT RD (T494)	0050/1094	
	AUGUSTINE RD (T331)	0050/0810	
	CAVC 009	0050/0396	
	1 0 00386 0 02 1562+39	010404 FT	
	SCHOOL RD (T339)	0050/0000	LENGTH(AH 2613 BK 2652)
	LC FOR SCHOOL RD (CONN)	0040/1500	
	SCHOOL RD		

DIR: B TOTAL LEN: 15.030 MI. DIST: 06-1 SR: 563  
 LEFT MUN: WEST ROCKHILL T RIGHT MUN: WEST ROCKHILL T

HAFLERS RD  
(T322)

0040/1219

007752 FT

DANIELS RD  
(T327)

0030/2250

1 0 00386 0 02 1618+34  
 THOUSAND ACRE RD  
(T334)

004706 FT

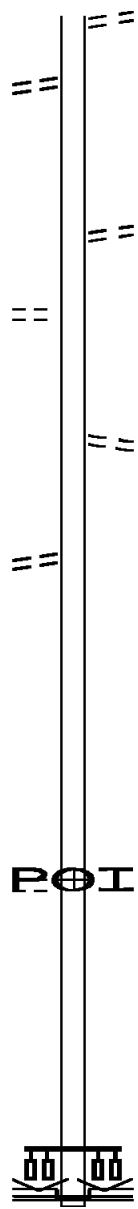
0030/0000

002551 FT

PRIVATE DR  
(PRDR)

0010/0901

000000 FT



0040/1337 (T339)

007752 FT 1 0 00386 0 02 1588+14

LONELY RD  
(T338)

5 0040/0000 LENGTH(AH 2652 BK 3046)

0030/1015 GOLD MINE RD  
(T488)

004706 FT

5 0030/0000 LENGTH(AH 3046 BK 2155)

002551 FT 1 0 00386 0 02 1639+91

5 0020/0000 LENGTH(AH 2155 BK 2551)

0010/0901 (APRA) NACEVILLE MATERI

000000 FT 1 0 00386 0 02 1665+79

VILLAGE: NACEVILLE

NC RIDGE RD

COUNTY LINE RD  
(SR4027 SEG 0090/0000)

INTER-BK RIDGE RD  
(SR0563 SEG 0080/2698)

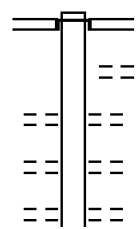
MFC BEGIN = C

BK-MONTGOMERY (46)

5 0010/0000 LENGTH(AH 2551 BK 0000)

EXTRACT DATE: 12/18/2023      ROADWAY MANAGEMENT SYSTEM      PAGE NUMBER: 214  
 PRINT DATE: 12/19/2023      SLD COUNTY/SR - ANNUAL PRINT      COUNTY: BUCKS  
 DIR: N      TOTAL LEN: 13.102 MI.      DIST: 06-1      SR: 532  
 LEFT MUN: UPPER MAKEFIELD T      RIGHT MUN: UPPER MAKEFIELD T

069178 FT



069145 FT  
 INTER-AHD GENERAL WASHINGTON MEM  
 (SR2070 SEG 0010/0000)  
 RIVER RD  
 0300/2338 (SR0032 SEG 0210/2069)  
 GENERAL GREENE RD  
 (T394)  
 GENERAL KNOX RD  
 (T397)  
 0300/1830 GENERAL SULLIVAN RD  
 (T396)  
 GENERAL HAMILTON RD  
 0300/1123 (T395)

DIR: N TOTAL LEN: 13.102 MI. DIST: 06-1 SR: 532  
 LEFT MUN: UPPER MAKEFIELD T RIGHT MUN: UPPER MAKEFIELD T

ROADWAY NAME (TWP)	START STATION	END STATION	LENGTH (FT)	MARKINGS	DESCRIPTION
GENERAL ST CLAIR RD (TWP)	0300/0778	0300/0059	066840 FT	== P P	BMSBG 09/0532/0300/0000 BRIDGE POSTED (TONS) 1 0 00500 0 00 0288+66 SGL 29 COMB 35 PENNSYLVANIA CANAL
BARTON'S MILL DR (TWP)	0290/0562	0290/0000	065168 FT	== S	BMSBG 09/0532/0300/0000 LENGTH(AH 2338 BK 1639) TAYLORSVILLE RD (SR2071 SEG 0190/0235)
WRIGHTSTOWN RD (SR2081 SEG 0140/4264)	0280/0754	0290/0000	064357 FT	== S	1 0 00500 0 00 0272+54 LITTLE RD (T421) LENGTH(AH 1639 BK 0844)
LITTLE RD (T421)	0280/0117	0280/0041	064324 FT	== S	BMSBG 09/0532/0280/0000 HOUGHS CREEK BMSBG 09/0532/0280/0000 LENGTH(AH 0844 BK 3876)
MEADOWVIEW DR (T436)	0225+52	0270/0000	060448 FT	== S	STONERIDGE CROSSING RD (TWP)
	0207+40	0260/1268	058669 FT	== S	LENGTH(AH 3876 BK 1812) AQUEDUCT RD (T365)



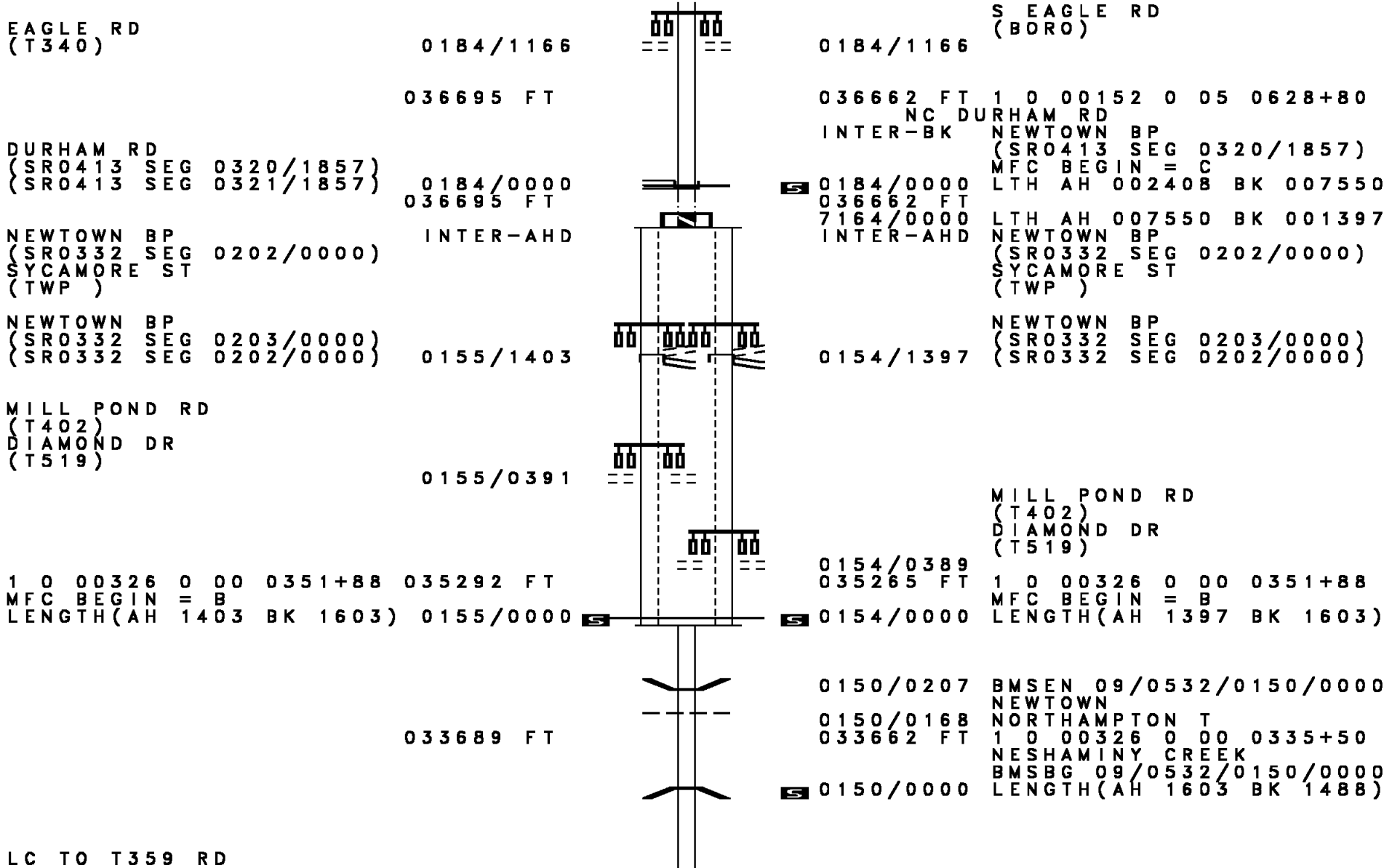
DIR: N TOTAL LEN: 13.102 MI. DIST: 06-1 SR: 532  
 LEFT MUN: UPPER MAKEFIELD T RIGHT MUN: UPPER MAKEFIELD T

ROAD NAME (TID)	START	END	LENGTH	DESCRIPTION
AQUEDUCT RD (T365)	0260/0000			0260/0000 LENGTH(AH 1812 BK 2882)
OLD DOLINGTON RD (T386)	0250/2264			
	055787 FT			055754 FT 1 0 00500 0 00 0178+41 DOLINGTON RD (SR2075 SEG 0070/2441)
				0250/0000 LENGTH(AH 2882 BK 2646)
BALDERSTON DR (T385)	0240/0945			LINDENHURST RD (SR2069 SEG 0150/0629)
				0240/1519
1 0 00500 0 00 0152+30 HIGHLAND RD (T384)	053141 FT			053108 FT UPPER MAKEFIELD LOWER MAKEFIELD T
	0240/0000			0240/0000 LENGTH(AH 2646 BK 1329)
0 0 00000 0 00 0000+00 STOOPVILLE RD (SR2028 SEG 0070/3520)	051812 FT			051779 FT
	0234/0000			0234/0000 LENGTH(AH 1329 BK 2709)
				0230/2014 GEORGIAN CT (TWP)
				0230/0991 LOWER MAKEFIELD NEWTOWN T
	049103 FT			0230/0340 GAUCKS LN (T344)
				049070 FT 1 0 00500 0 00 0112+03
				0230/0000 LENGTH(AH 2709 BK 2564)
				0220/1665 FOXHILL RD (TWP)

DIR: N TOTAL LEN: 13.102 MI. DIST: 06-1 SR: 532  
 LEFT MUN: NEWTOWN T RIGHT MUN: NEWTOWN T

			==	0220/0769	SAXONY DR (T525)
	046539 FT			046506 FT	1 0 00500 0 00 0086+41 TALL OAKS LN (TWP )
ELDRIDGE RD (T341)			==	0220/0000	LENGTH(AH 2564 BK 2642)
	0210/2576		==		
			==	0210/1614	PICKERING DR (TWP )
1 0 00500 0 00 0061+28 LINTON HILL RD (T376)	043897 FT		==	043864 FT	LINTON HILL RD (T376)
	0210/0000		==	0210/0000	LENGTH(AH 2642 BK 2159)
LAKEVIEW DR (T516)			==		
	0200/1285		==		
	041738 FT		==	0200/0038	BMSEN 09/0532/0200/0000 1 0 00500 0 00 0038+54 NEWTOWN CREEK BMSBG 09/0532/0200/0000
			==	0200/0000	LENGTH(AH 2159 BK 2635)
CLIVEDEN DR (T578)			==		
	0190/1102		==		
	039103 FT		==	039070 FT	1 0 00500 0 00 0012+22 NC WASHINGTON CROSSING RD
			==		
			==	0190/0000	SYCAMORE ST (T562) LENGTH(AH 2635 BK 2408)
			==	0184/1974	ICE CREAM AL (PRDR)

DIR: N TOTAL LEN: 13.102 MI. DIST: 06-1 SR: 532  
 LEFT MUN: NEWTOWN T RIGHT MUN: NEWTOWN T



LC TO T359 RD

DIR: N TOTAL LEN: 13.102 MI. DIST: 06-1 SR: 532  
 LEFT MUN: NORTHAMPTON T RIGHT MUN: NORTHAMPTON T

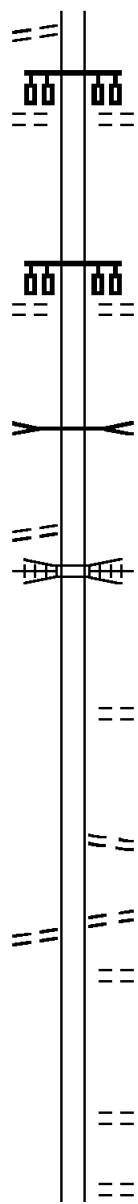
(CONN) 0140/0103  
 1 0 00326 0 00 0321+27 032201 FT  
 MIDDLE HOLLAND RD  
 (T359) 0140/0000

VILLAGE W. RD  
 (T874) 0130/1101

1 0 00326 0 00 0290+25 029202 FT  
 SPRING AV  
 (T340) 0130/0000

EAST HOLLAND RD  
 (T812) 0120/0000

024429 FT



032174 FT STONEY FORD RD  
 (T358)  
 0140/0000 LENGTH(AH 1488 BK 2999)

0130/1101 VILLAGE E. RD  
 (T790)

0130/0129 SAINT LEONARDS CREEK  
 STRUCTURE LENGTH 14 FT  
 BMSID 09/0532/0130/0129  
 ATR 330

0130/0000 LENGTH(AH 2999 BK 3207)  
 0120/3183 SOUTHEASTERN PENNSYLVAN  
 OVERPASS IS RR X-ING

0120/1425 THOROUGHbred DR  
 (T890)

0120/0113 LC FROM T812 RD  
 (CONN)  
 025968 FT 1 0 00326 0 00 0258+00  
 EAST HOLLAND RD  
 (T812)

0120/0000 LENGTH(AH 3207 BK 1566)  
 0110/1072 ROLLING HILLS DR  
 (T504)

024402 FT 1 0 00326 0 00 0242+44  
 ROLLING HILLS DR  
 (T504)  
 0110/0000 LENGTH(AH 1566 BK 3561)

0100/2846 BRIARWOOD DR  
 (T633)

DIR: N TOTAL LEN: 13.102 MI. DIST: 06-1 SR: 532  
 LEFT MUN: NORTHAMPTON T RIGHT MUN: NORTHAMPTON T

Left Side	Right Side
FORREST DR (T794) 0100/2442 ==	0100/2067 KINGS WAY DR (T587) ==
TRAILWOOD DR (T923) 0100/0742 ==	PINE RUN DR (T591) ==
WOODLAKE DR (T559) 0100/0164 ==	0100/0742
020868 FT	0100/0017 BMS EN 09/0532/0100/0000 1 0 00326 0 00 0207+36
	PINE RUN BMSBG 09/0532/0100/0000
	5 0100/0000 LENGTH(AH 3561 BK 1264)
	HERON RD (T534)
019604 FT	0090/0822 ==
	019577 FT 1 0 00326 0 00 0194+00
	TWIST DR (T412)
	5 0090/0000 LENGTH(AH 1264 BK 2255)
	LAKEVIEW DR (T411)
MALLARD RD (T503) 0080/1200 ==	0080/1686 ==
017349 FT	017322 FT 1 0 00326 0 00 0171+90
ROCKSVILLE RD (T351) 0080/0000 ==	5 0080/0000 ROCKSVILLE RD (T351)
	5 0080/0000 LENGTH(AH 2255 BK 2184)
	0070/0910 FROM 0532/0070 SH (CONN)
HOLLAND RD (SR2067 SEG 0010/0000) 0070/0860	0070/0860
	0070/0800 TO 0532/0070 SH (CONN)
CHINQUAPIN RD (SR2025 SEG 0262/2285) 0070/0673	0070/0286 BMS EN 09/0532/0070/0172 1 0 00326 0 00 0151+70
	MILL CREEK BMSBG 09/0532/0070/0172
015165 FT	0070/0172 1 0 00326 0 00 0149+50
	015138 FT

DIR: N TOTAL LEN: 13.102 MI. DIST: 06-1 SR: 532  
 LEFT MUN: NORTHAMPTON T RIGHT MUN: NORTHAMPTON T

Location / Segment	Segment ID	Length (FT)	Notes
ELAINE DR (TWP)	0060/2232		
BRISTOL RD (SR2063 SEG 0010/0000)	0060/0000	011835 FT	OLD BRISTOL RD (SR2025 SEG 0282/0000) LENGTH(AH 2184 BK 3303)
HENRY AV (T539)	0050/1979		CONSOLIDATED RAIL CORPO OVERPASS IS RR X-ING
MYRTLE AV (T520)	0050/1716		NORTHAMPTON LOWER SOUTHAMPTON T
HERSHEL AV (T605)	0050/1440		
CREEKWOOD DR (T580)	0050/1000		
WESTBROOK RD (T612)	0050/0169	009119 FT	HENRY AV (T342)
SHARP LN (T414)	0040/0860		MYRTLE AV (T482)
PENN GATE CR (TWP)	0040/0493	007914 FT	HERSHEL AV (T554)
			BERTHA ST (T555)
			LILLIAN ST (T403)
			HERMAN ST (T402)
			MILTON ST (T332)
			ALBERT ST (T476)
			LENGTH(AH 2716 BK 1205)
			1 0 00326 0 00 0090+00
			0074+60

DIR: N TOTAL LEN: 13.102 MI. DIST: 06-1 SR: 532  
 LEFT MUN: LOWER SOUTHAMPTON T RIGHT MUN: LOWER SOUTHAMPTON T

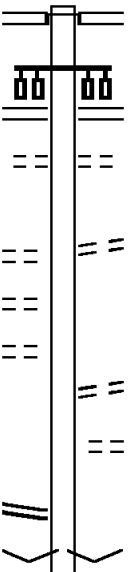
Segment Description	Segment ID	Start Station	End Station	Length (ft)	Notes
BRIDGETOWN PK (SR0213 SEG 0010/0000) NC BUCK RD					
JAY ST (T556) MFC BEGIN = B					
0040/0000 LENGTH(AH 1205 BK 1648)					
(APRA) NESHAMINY CONSTR ROSE ST (T567) LC TO BUSTLETON PK (CONN) BUSTLETON PK (T628) NC BRIDGETOWN PK	0031/1354				
0030/1342					
(APRA) NESHAMINY CONSTR ROSE ST (T567)					
BUSTLETON PK (T628) NC BRIDGETOWN PK	0030/1158				
RUTH ST (T522) FEASTERVILLE PLAZA (PRDR)					
0030/0641					
RUTH ST (T522) FEASTERVILLE PLAZA (PRDR)					
IRVING PL (T537) TO 0132/0193 SH (CONN) 1 0 00326 0 00 0062+55 006293 FT	0031/0628				
0030/0370					
IRVING PL (T537) FROM 0132/0203 SH (CONN) 1 0 00326 0 00 0062+55 006266 FT	0031/0370				
0030/0084					
IRVING PL (T537) FROM 0132/0203 SH (CONN) 1 0 00326 0 00 0062+55 006293 FT	0031/0092				
006266 FT					
STREET RD (SR0132 SEG 0203/0000) (SR0132 SEG 0202/0000)					
0030/0000 LENGTH(AH 1648 BK 3669)					
0021/3596					
STREET RD (SR0132 SEG 0202/0000) (SR0132 SEG 0203/0000)					
0020/3573					
TO 0132/0202 SH (CONN) STOLTZ AV (T508) ROLAND AV (T509) BUCKS CTR (PRDR)	0031/0000				
0020/3139					
TO 0132/0202 SH (CONN) STOLTZ AV (T508) ROLAND AV (T509) BUCKS CTR (PRDR)	0021/3140				
0020/2795					
STOLTZ AV (T508) ROLAND AV (T509) BUCKS CTR (PRDR)	0021/2796				
0020/2599					
STOLTZ AV (T508) ROLAND AV (T509) BUCKS CTR (PRDR)	0021/2601				
0020/2454					
STOLTZ AV (T508) ROLAND AV (T509) BUCKS CTR (PRDR)	0021/2456				
0020/2113					
STOLTZ AV (T508) ROLAND AV (T509) BUCKS CTR (PRDR)	0021/2116				
0020/1704					
STOLTZ AV (T508) ROLAND AV (T509) BUCKS CTR (PRDR)	0021/1704				
GERALD AV (T504) PARK LN (T348) FORGE LN (TWP)					
GERALD AV (T504) PARK LN (T348) FORGE LN (TWP)					

DIR: N TOTAL LEN: 13.102 MI. DIST: 06-1 SR: 532  
 LEFT MUN: LOWER SOUTHAMPTON T RIGHT MUN: LOWER SOUTHAMPTON T

Left Side Description	Left Side Stationing	Left Side Length	Left Side Notes	Right Side Description	Right Side Stationing	Right Side Length	Right Side Notes
FIFTH ST (T358)	0021/1687			FIFTH ST (T358)	0020/1687		
FOURTH ST (T357)	0021/1367			FOURTH ST (T357)	0020/1367		
THIRD ST (T356)	0021/1230			THIRD ST (T356)	0020/1230		
BMS EN 09/7276/9903/4938 1 0 00326 0 00 0026+04 I-276	0021/1161			BMS EN 09/7276/9903/4938 1 0 00326 0 00 0026+04 I-276	0020/1160		
BMS BG 09/7276/9903/4938 PINEHILL RD (T510)	0021/1066			BMS BG 09/7276/9903/4938 PINEHILL RD (T510)	0020/1065		
SECOND ST (T491)	0021/0866			SECOND ST (T491)	0020/0866		
FRONT ST (T351)	0021/0725			FRONT ST (T351)	0020/0725		
DOES LN (T516)	0021/0404			DOES LN (T516)	0020/0404		
1 0 00326 0 00 0026+04 FRANKLIN AV (T540)	0021/0276			1 0 00326 0 00 0026+04 FRANKLIN AV (T540)	0020/0275		
LENGTH(AH 3696 BK 2597) WOODLAND RD (T525)	0021/0000			LENGTH(AH 3669 BK 2597) WOODLAND RD (T525)	0020/0000		
FRANKLIN AV (T540)	0011/2213			FRANKLIN AV (T540)	0010/2224		
BRIDLE PATH LN (T514)	0011/1951			BRIDLE PATH LN (T514)	0010/1963		
DOLTON RD (T316)	0011/1559			DOLTON RD (T316)	0010/1573		
	0011/1420				0010/1438		
BRANCH POQUESSING CREEK STRUCTURE LENGTH 17 FT BMS ID 09/0532/0010/0420 TO 2038/0314 SH (CONN)	0011/0420			BRANCH POQUESSING CREEK STRUCTURE LENGTH 17 FT BMS ID 09/0532/0010/0420	0010/0420		
1 0 00326 0 00 0000+00 000000 FT NC BUSTLETON PK COUNTY LINE RD (CITY) COUNTY LINE RD (SR2038 SEG 0314/3288)	0011/0058			000000 FT 1 0 00326 0 00 0000+00 NC BUSTLETON PK COUNTY LINE RD (CITY) COUNTY LINE RD (SR2038 SEG 0314/3288)			
BUSTLETON AV (SR0532 SEG 0091/2423) MFC BEGIN = B	INTER-BK			INTER-BK			
LENGTH(AH 2597 BK 0000)	0011/0000			LENGTH(AH 2597 BK 0000)	0010/0000		



DIR: B TOTAL LEN: 6.519 MI. DIST: 06-1 SR: 513  
 LEFT MUN: PENNDEL B RIGHT MUN: PENNDEL B

	034421 FT		034421 FT	
BELLEVUE AV (SR0413 SEG 0190/0380)	0140/1413		INTER-AHD 0140/1413	LEGRANDE AV (SR2058 SEG 0011/0000) DURHAM RD (SR0413 SEG 0190/0380) LINCOLN HW (SR2037 SEG 0111/1312) (SR2037 SEG 0110/1297)
	033008 FT		0140/1002	
WOODLAND AV (BORO)	0140/0000		0140/0505	CRESCENT ST (BORO)
DEHAVEN AV (BORO)	0130/1750		033008 FT	1 0 00484 0 00 0330+39 WOODLAND AV (T400)
JOYCE AV (BORO)	0130/1377		0140/0000	LENGTH (AH 1413 BK 2093)
			0130/1106	SPRING ST (BORO)
HULMEVILLE AV (SR2047 SEG 0010/0000)	0130/0151		0130/0776	OAK AV (BORO)
	030915 FT			
			030915 FT	1 0 00484 0 00 0309+42 VILLAGE: PENNDEL BORO.

DIR: B TOTAL LEN: 6.519 MI. DIST: 06-1 SR: 513  
 LEFT MUN: PENNDEL B RIGHT MUN: PENNDEL B

NESHAMINY ST  
 (SR2027 SEG 0090/0000) 028572 FT  
 0120/0000

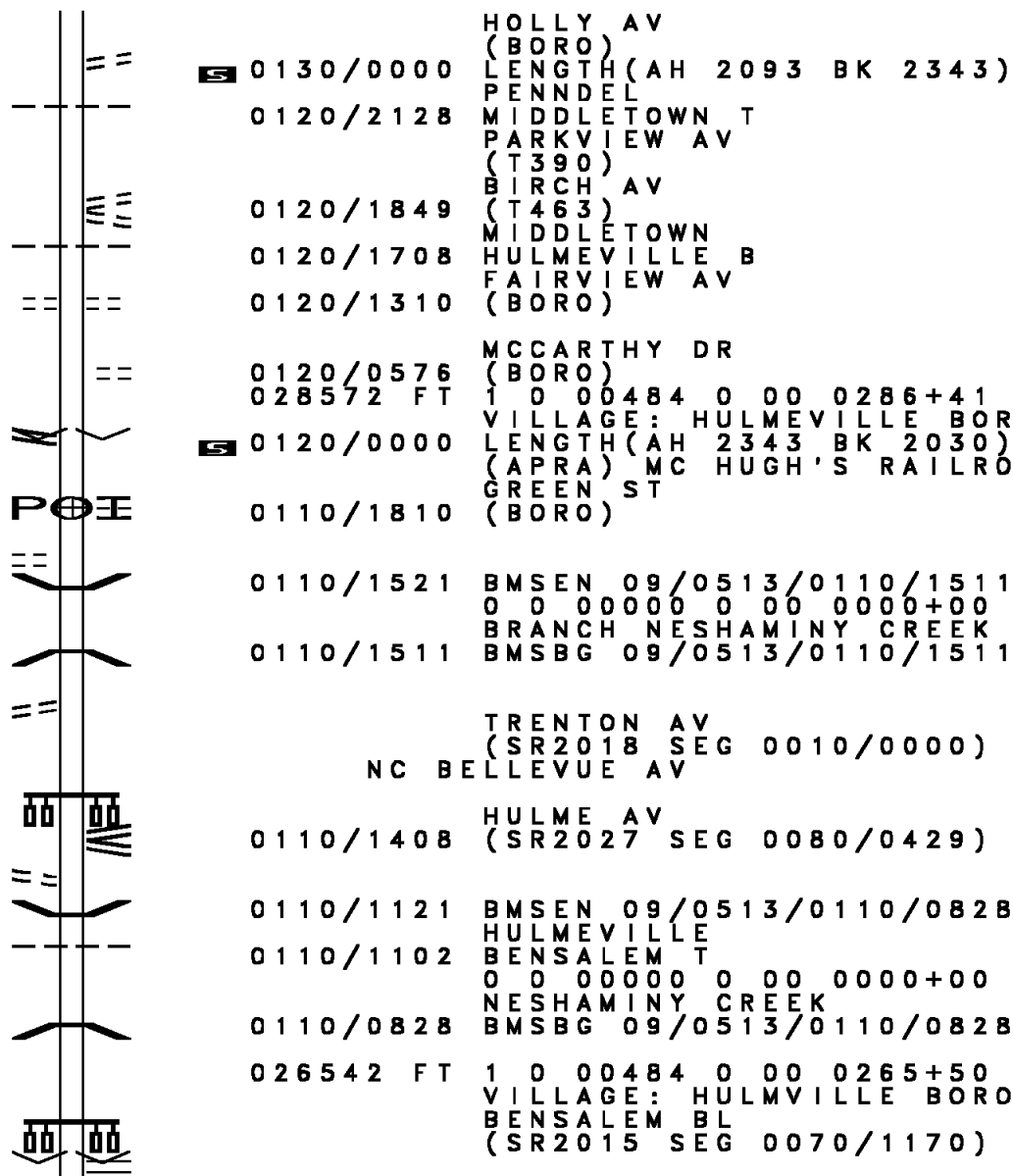
BEAVER AV  
 (BORO) 0110/1736

FOR SR 0513S TO 0513S  
 (CONN) 0110/1480

FOR SR 0513S TO 0513S  
 (CONN) 0110/1305

026542 FT

BENSALEM BL



HOLLY AV  
 (BORO)  
 0130/0000 LENGTH (AH 2093 BK 2343)  
 PENNDEL  
 0120/2128 MIDDLETOWN T  
 PARKVIEW AV  
 (T390)  
 BIRCH AV  
 (T463)  
 0120/1849 MIDDLETOWN  
 0120/1708 HULMEVILLE B  
 FAIRVIEW AV  
 (BORO)  
 0120/1310  
 MCCARTHY DR  
 (BORO)  
 0120/0576 028572 FT 1 0 00484 0 00 0286+41  
 0120/0000 VILLAGE: HULMEVILLE BOR  
 LENGTH (AH 2343 BK 2030)  
 (APRA) MC HUGH'S RAILRO  
 GREEN ST  
 (BORO)  
 0110/1810  
 0110/1521 BMSBN 09/0513/0110/1511  
 0 0 00000 0 00 0000+00  
 BRANCH NESHAMINY CREEK  
 0110/1511 BMSBG 09/0513/0110/1511  
 TRENTON AV  
 (SR2018 SEG 0010/0000)  
 NC BELLEVUE AV  
 HULME AV  
 (SR2027 SEG 0080/0429)  
 0110/1408  
 0110/1121 BMSBN 09/0513/0110/0828  
 HULMEVILLE  
 0110/1102 BENSALEM T  
 0 0 00000 0 00 0000+00  
 NESHAMINY CREEK  
 0110/0828 BMSBG 09/0513/0110/0828  
 026542 FT 1 0 00484 0 00 0265+50  
 VILLAGE: HULMEVILLE BORO  
 BENSALEM BL  
 (SR2015 SEG 0070/1170)

DIR: B TOTAL LEN: 6.519 MI. DIST: 06-1 SR: 513  
 LEFT MUN: BENSLEM T RIGHT MUN: BENSLEM T

Segment / Stationing	Length	Notes
(T748) 0110/0000	==	0110/0000 LENGTH(AH 2030 BK 3168)
LYNBROOK DR (T917)	0100/1691	==
UNKNOWN RD (TWP)	0100/1383	==
BUCKINGHAM DR (T916)	0100/1064	==
FLORENCE LN (T216)	0100/0748	==
CAMEL AV (T770)	023374 FT	023374 FT 1 0 00484 0 00 0233+84
	0100/0000	VILLAGE: BENSLEM TWP. 0100/0000 LENGTH(AH 3168 BK 1747)
		WASHINGTON LN (T550)
BRISTOL RD (SR2025 SEG 0372/1841)	0090/0800	0090/0800
	021627 FT	0090/0307 BMSID 09/0513/0090/0119 1 0 00484 0 00 0216+54 I-276
		0090/0119 BMSBG 09/0513/0090/0119 1 0 00484 0 00 0216+54
		GIBSON RD (SR2025 SEG 0392/0000)
		0090/0000 LENGTH(AH 1747 BK 3598)
LIBERTY DR (TWP)	0080/3115	==
COWCROSS RD (T898)	0080/1520	==
	018029 FT	0080/0623 MILL CREEK STRUCTURE LENGTH 46 FT BMSID 09/0513/0080/0623
		018029 FT 1 0 00484 0 00 0181+12
		LIVENGRIN RD (TWP)
MECHANICSVILLE RD (SR2021 SEG 0040/3109)	0080/0000	0080/0000 LENGTH(AH 3598 BK 3556)
APPLE WY (T959)	0070/3251	0070/3251 HOLLANDALE DR (T807)

DIR: B TOTAL LEN: 6.519 MI. DIST: 06-1 SR: 513  
 LEFT MUN: BENSLEM T RIGHT MUN: BENSLEM T

JOSHUA DR  
 (T869)

0070/1700



0070/1700

014473 FT

014473 FT 1 0 00484 0 00 0144+38  
 GALLOWAY RD  
 (SR2023 SEG 0010/0000)



0070/0000 LENGTH(AH 3556 BK 2197)



0060/1439

BYBERRY RD  
 (T695)

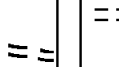
012276 FT

012276 FT 1 0 00484 0 00 0122+97  
 PARK AV  
 (T711)  
 0060/0000 LENGTH(AH 2197 BK 2192)



010084 FT

010084 FT 1 0 00484 0 00 0101+10  
 BROOKWOOD DR  
 (T792)  
 0050/0000 LENGTH(AH 2192 BK 2558)



HANSEL DR  
 (T720)

0040/2210

AC MOORE PZ  
 (PRDR)  
 TO 0132/0303 SH  
 (CONN)

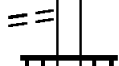
0040/1580



0040/1580

UNNAMED  
 (PRDR)

0040/1215



STREET RD  
 (SR0132 SEG 0302/1226)  
 (SR0132 SEG 0303/1225)

0040/1080



0040/1080

STREET RD  
 (SR0132 SEG 0302/1226)  
 (SR0132 SEG 0303/1225)  
 TO 0132/0302 SH  
 (CONN)

0040/0970

DIR: B TOTAL LEN: 6.519 MI. DIST: 06-1 SR: 513  
 LEFT MUN: BENSALAM T RIGHT MUN: BENSALAM T

VIRGINIA AV  
 (T602) 0040/0498  
 1 0 00484 0 00 0075+44 007526 FT  
 BROWN AV  
 (SR2017 SEG 0010/0000) 0040/0000

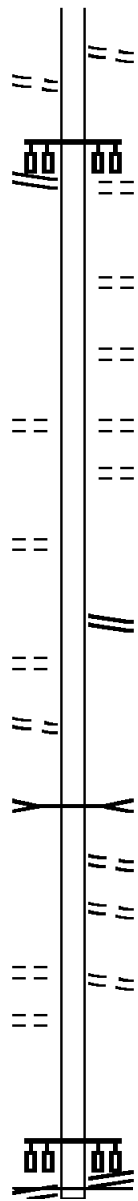
1 0 00484 0 00 0051+75 005157 FT  
 VILLAGE GREEN BL  
 (T965) 0030/0000

VILLAGE GREEN BL  
 (T965) 0020/1306

CORNWELLS AV  
 (T604) 0020/0412  
 1 0 00484 0 00 0024+61 002442 FT  
 CORY AV  
 (T600) 0020/0000

KINGS AV  
 (T647) 0010/1027  
 RYWALL LN  
 (T610) 0010/0542  
 000000 FT

BRISTOL PK  
 (SR0013 SEG 0050/0152) 0010/0000



0040/0620 VIRGINIA AV  
 (T602)  
 007526 FT BROWN AV  
 (T625)  
 5 0040/0000 LENGTH(AH 2558 BK 2369)  
 0030/1386 LAVENDER RD  
 (T608)  
 0030/0517 WOODBINE AV  
 (T609)  
 005157 FT BENSALAM AV  
 (T659)  
 5 0030/0000 LENGTH(AH 2369 BK 2715)  
 0020/2149 ROSALIE AV  
 (T656)  
 0020/0435 CORNWELLS AV  
 (SR2005 SEG 0020/2061)  
 002442 FT  
 5 0020/0000 LENGTH(AH 2715 BK 2442)  
 BRANCH POQUESSING CREEK  
 STRUCTURE LENGTH 12 FT  
 0010/2286 BMSID 09/0513/0010/2286  
 SUNSET LN  
 (T674)  
 0010/1666 WILDMAN AV  
 (T601)  
 0010/1027 KINGS AV  
 (T601)  
 000000 FT 1 0 00484 0 00 0000+00  
 BRISTOL PK  
 (SR0013 SEG 0050/0152)  
 NC HULMEVILLE RD  
 5 0010/0000 MFC BEGIN = C  
 LENGTH(AH 2442 BK 0000)

EXTRACT DATE: 12/18/2023 ROADWAY MANAGEMENT SYSTEM PAGE NUMBER: 199  
PRINT DATE: 12/19/2023 SLD COUNTY/SR - ANNUAL PRINT COUNTY: BUCKS  
DIR: B TOTAL LEN: 29.818 MI. DIST: 06-1 SR: 413  
LEFT MUN: BEDMINSTER T RIGHT MUN: BEDMINSTER T

157365 FT

157439 FT

DIR: B TOTAL LEN: 29.818 MI. DIST: 06-1 SR: 413  
 LEFT MUN: BEDMINSTER T RIGHT MUN: BEDMINSTER T

OLD EASTON RD  
 (SR1013 SEG 0040/0000) 0720/2557

INTER-AHD OLD EASTON RD  
 (T463)  
 0720/2557 DARK HOLLOW RD  
 (SR1013 SEG 0040/0000)

154808 FT

0720/0028 BMS EN 09/0413/0720/0000  
 154882 FT 1 0 00656 0 00 0420+84  
 CABIN RUN  
 BMSBG 09/0413/0720/0000  
 0720/0000 LENGTH(AH 2557 BK 2298)

1 0 00656 0 00 0398+07 152510 FT  
 TOWNSHIP LINE RD  
 (T422) 0710/0000

0710/0436 BEDMINSTER  
 152584 FT PLUMSTEAD T  
 0710/0000 LENGTH(AH 2298 BK 1907)

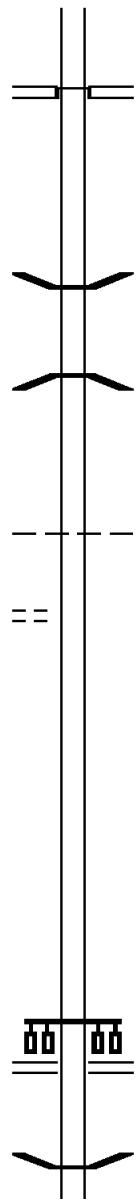
150603 FT

150677 FT 0 0 00000 0 00 0000+00  
 0694/0000 LENGTH(AH 1907 BK 2648)

147955 FT

148029 FT 1 0 00656 0 00 0352+45  
 STUMP RD  
 (SR1010 SEG 0080/0000)  
 0690/0000 LENGTH(AH 2648 BK 2712)

0680/1251 BMS EN 09/0413/0680/1235  
 1 0 00656 0 00 0337+62



DIR: B TOTAL LEN: 29.818 MI. DIST: 06-1 SR: 413  
 LEFT MUN: PLUMSTEAD T RIGHT MUN: PLUMSTEAD T

OLD DURHAM RD  
 (T388)

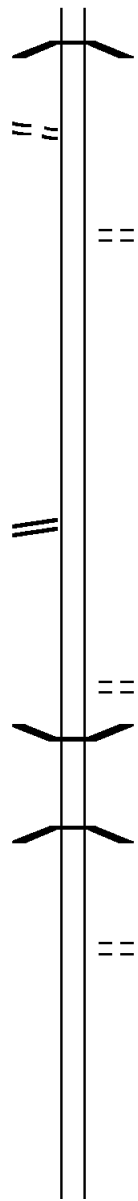
0680/0142  
 145243 FT

1 0 00656 0 00 0292+80 141957 FT  
 CURLY HILL RD  
 (SR1008 SEG 0060/2605) 0670/0000

139362 FT

138495 FT

135322 FT



0680/1235 GADDES RUN  
 BMSBG 09/0413/0680/1235

145317 FT 1 0 00656 0 00 0325+37  
 GROVELAND RD  
 (T389)

0680/0000 LENGTH(AH 2712 BK 3286)

142031 FT

0670/0000 LENGTH(AH 3286 BK 2595)

0660/0781 BRADSHAW RD  
 (T384)

0660/0023 BMSBG 09/0413/0660/0000  
 139436 FT 1 0 00656 0 00 0266+87  
 N. BRANCH NESHAMINY CRE

0660/0000 LENGTH(AH 2595 BK 0867)

138569 FT 1 0 00656 0 00 0258+39  
 RYAN RD  
 (T495)

0650/0000 LENGTH(AH 0867 BK 3173)

135396 FT 1 0 00656 0 00 0226+44



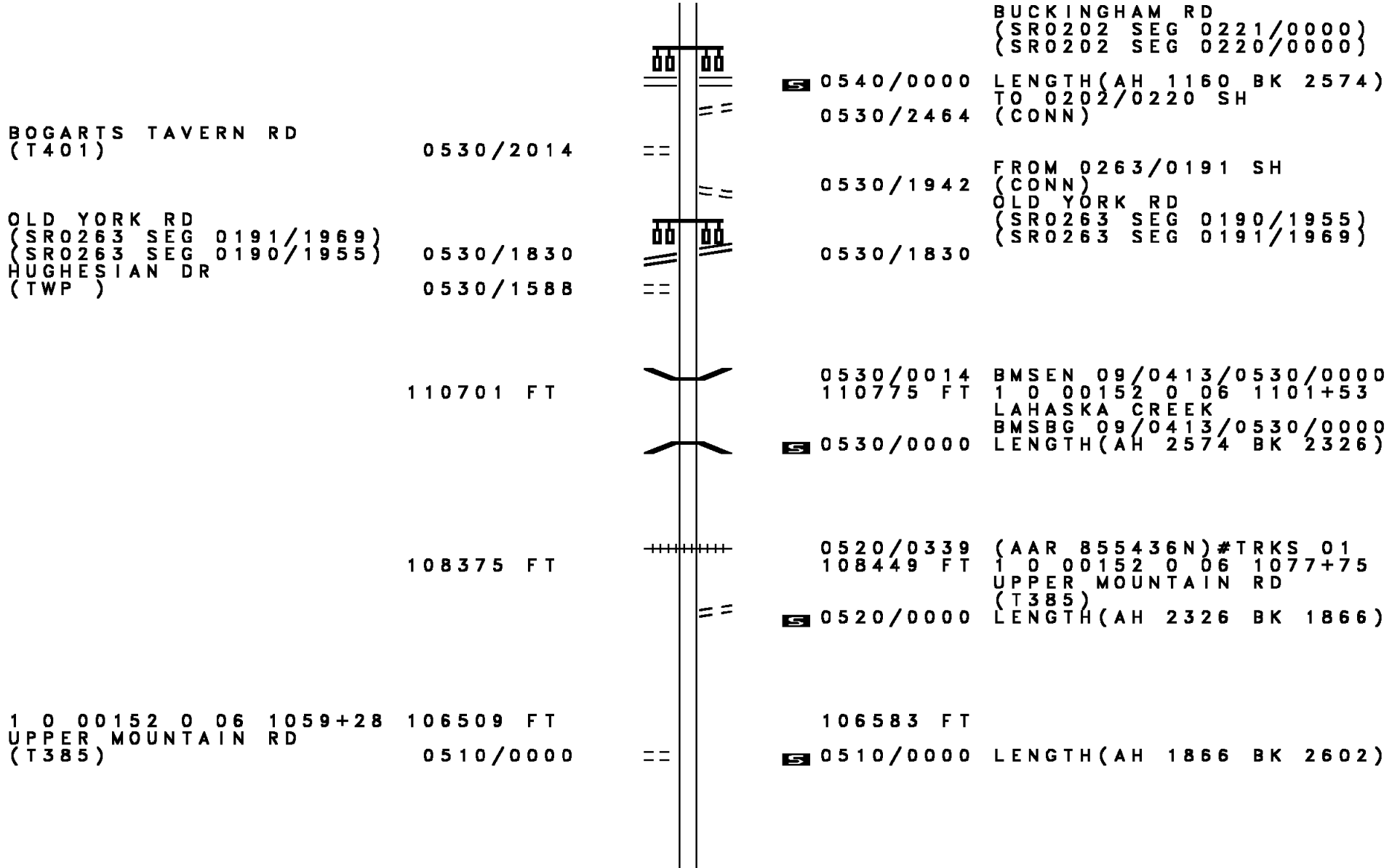
DIR: B TOTAL LEN: 29.818 MI. DIST: 06-1 SR: 413  
 LEFT MUN: PLUMSTEAD T RIGHT MUN: PLUMSTEAD T

Stationing	Length	Point of Interest	Segment	Length	Point of Interest
		POINT PLEASANT PK (SR1006 SEG 0200/0000)			
			0640/0000	LENGTH(AH 3173 BK 3458)	
	131864 FT			131938 FT	1 0 00656 0 00 0190+00 RIDGEVIEW DR (T393) PLUMSTEAD BUCKINGHAM T
LANDISVILLE RD (T399)	0610/1610		0620/0000	LENGTH(AH 3458 BK 2182)	
WOODWARD DR (T358)	0610/0962				
	129682 FT			129756 FT	1 0 00656 0 00 0170+16 CARVERSVILLE RD (SR1004 SEG 0060/0000)
			0610/0000	LENGTH(AH 2182 BK 1764)	
CHURCH DR (PRDR)	0600/0654				
1 0 00656 0 00 0152+65 COLD SPRING CREAMERY RD (SR1004 SEG 0052/0467)	127918 FT			127992 FT	
	0600/0000		0600/0000	LENGTH(AH 1764 BK 3195)	
				0590/1656	LONG LN (T395)
1 0 00656 0 00 0120+02	124723 FT				
				124797 FT	

DIR: B TOTAL LEN: 29.818 MI. DIST: 06-1 SR: 413  
 LEFT MUN: BUCKINGHAM T RIGHT MUN: BUCKINGHAM T

HANSELL RD (T412)	0590/0000	==	0590/0000	LENGTH(AH 3195 BK 2627)
			0580/1799	HOLICONG RD (T386)
1 0 00656 0 00 0093+34	122096 FT		122170 FT	
DANIELLE DR (T439)	0580/0000	==	0580/0000	LENGTH(AH 2627 BK 2223)
			0570/1371	MECHANICSVILLE RD (SR1002 SEG 0040/1515)
	119873 FT		119947 FT	1 0 00656 0 00 0072+08 PAIST RD (T380)
			0570/0000	LENGTH(AH 2223 BK 2143)
1 0 00656 0 00 0050+72	117730 FT		0560/0567 117804 FT	PAIST RD (T380)
CHURCH RD (T389)	0560/0000	==	0560/0000	LENGTH(AH 2143 BK 3295)
COBBLESTONE CT (T486)	0550/1594	==		
IRON WY (TWP )	0550/0689	==		
	114435 FT		114509 FT	1 0 00656 0 00 0017+70 ANDERSON RD (T319)
			0550/0000	LENGTH(AH 3295 BK 1160)
	113275 FT		113349 FT	1 0 00656 0 00 0000+00

DIR: B TOTAL LEN: 29.818 MI. DIST: 06-1 SR: 413  
 LEFT MUN: BUCKINGHAM T RIGHT MUN: BUCKINGHAM T



BOGARTS TAVERN RD  
 (T401) 0530/2014

OLD YORK RD  
 (SRO263 SEG 0191/1969)  
 (SRO263 SEG 0190/1955)  
 HUGHESIAN DR  
 (TWP) 0530/1830  
 0530/1588

110701 FT

108375 FT

1 0 00152 0 06 1059+28 106509 FT  
 UPPER MOUNTAIN RD  
 (T385) 0510/0000

BUCKINGHAM RD  
 (SRO202 SEG 0221/0000)  
 (SRO202 SEG 0220/0000)  
 5 0540/0000 LENGTH(AH 1160 BK 2574)  
 TO 0202/0220 SH  
 0530/2464 (CONN)

0530/1942 FROM 0263/0191 SH  
 (CONN)  
 OLD YORK RD  
 (SRO263 SEG 0190/1955)  
 (SRO263 SEG 0191/1969)  
 0530/1830

0530/0014 BMS EN 09/0413/0530/0000  
 110775 FT 1 0 00152 0 06 1101+53  
 LAHASKA CREEK  
 5 0530/0000 BMSBG 09/0413/0530/0000  
 LENGTH(AH 2574 BK 2326)

0520/0339 (AAR 855436N)#TRKS 01  
 108449 FT 1 0 00152 0 06 1077+75  
 UPPER MOUNTAIN RD  
 (T385)  
 5 0520/0000 LENGTH(AH 2326 BK 1866)

106583 FT  
 5 0510/0000 LENGTH(AH 1866 BK 2602)

DIR: B TOTAL LEN: 29.818 MI. DIST: 06-1 SR: 413  
 LEFT MUN: BUCKINGHAM T RIGHT MUN: BUCKINGHAM T

1 0 00152 0 06 1033+23 103907 FT  
 LOWER MOUNTAIN RD  
 (T383) 0500/0000

103981 FT LOWER MOUNTAIN RD  
 (T383)  
 0500/0000 LENGTH(AH 2602 BK 2946)

1 0 00152 0 06 1003+44 100961 FT  
 BUCKINGHAM SPRINGS RD  
 (TWP ) 0490/0000

101035 FT  
 0490/0000 LENGTH(AH 2946 BK 2834)

098127 FT  
 NEW HOPE RD  
 (SR2093 SEG 0030/3180) 0480/0000

098201 FT 1 0 00152 0 06 0975+23  
 NEW HOPE RD  
 (T375)  
 0480/0000 LENGTH(AH 2834 BK 2594)

1 0 00152 0 06 0949+32 095533 FT  
 SMITH RD  
 (T373) 0470/0000

0470/0849 NEW RD  
 (T335)  
 095607 FT  
 0470/0000 LENGTH(AH 2594 BK 3054)

092479 FT

092553 FT 1 0 00152 0 06 0918+82  
 PINEVILLE RD  
 (SR2101 SEG 0010/0000)  
 BUCKINGHAM

DIR: B TOTAL LEN: 29.818 MI. DIST: 06-1 SR: 413  
 LEFT MUN: BUCKINGHAM T RIGHT MUN: BUCKINGHAM T

Left Side	Right Side
TOWNSHIP LINE RD (SR2115 SEG 0034/1556) 0460/0000	WRIGHTSTOWN T LENGTH(AH 3054 BK 1930) PINE LN 0440/1642 (SR2115 SEG 0050/0000)
090549 FT	090623 FT 1 0 00152 0 06 0899+52
FOXHILL DR (T401) 0434/1735	0440/0000 LENGTH(AH 1930 BK 2286)
088263 FT	088337 FT 0 0 00000 0 00 0000+00
086121 FT	PARSONS LN (T411) 0434/0000 LENGTH(AH 2286 BK 2142)
SECOND STREET PK (SR0232 SEG 0190/0000) 0430/0000	086195 FT 1 0 00152 0 06 0855+13
OLD ANCHOR RD (T389) 0420/1029	WINDY BUSH RD (SR0232 SEG 0190/0000) 0430/0000 LENGTH(AH 2142 BK 1883)
084238 FT	084312 FT 1 0 00152 0 06 0833+16
1 0 00152 0 06 0812+19 081857 FT	MIDLAND RD (T374) 0420/0000 LENGTH(AH 1883 BK 2381)
WRENWOOD WY (T379) 0410/0000	081931 FT
	0410/0000 LENGTH(AH 2381 BK 2869)

DIR: B TOTAL LEN: 29.818 MI. DIST: 06-1 SR: 413  
 LEFT MUN: WRIGHTSTOWN T RIGHT MUN: WRIGHTSTOWN T

PENNS PARK RD  
(T369)

0390/1216

1 0 00152 0 06 0783+41 078988 FT  
 WORTHINGTON MILL RD  
 (SR2081 SEG 0060/0000) 0390/0000

076084 FT

TWINING BRIDGE RD  
(T342)

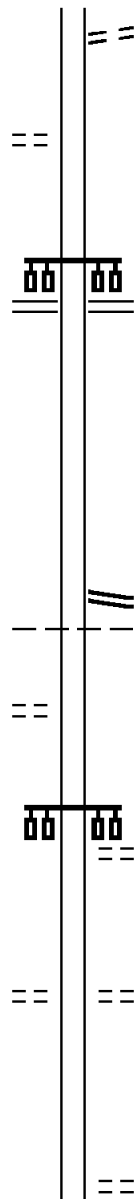
0370/0674

074563 FT

MUNICIPAL DR  
(T460)

0360/1507

071323 FT



0390/2192 BROWNSBURG RD  
(T367)

079062 FT WRIGHTSTOWN  
(SR2081 SEG 0060/0000)

0390/0000 LENGTH(AH 2869 BK 2904)

076158 FT 1 0 00152 0 06 0753+19  
 STOOPVILLE RD

0380/0000 LENGTH(AH 2904 BK 1521)

0370/1446 WRIGHTSTOWN  
 NEWTOWN T

074637 FT 1 0 00152 0 06 0738+06  
 NORTH DR  
 (T461)

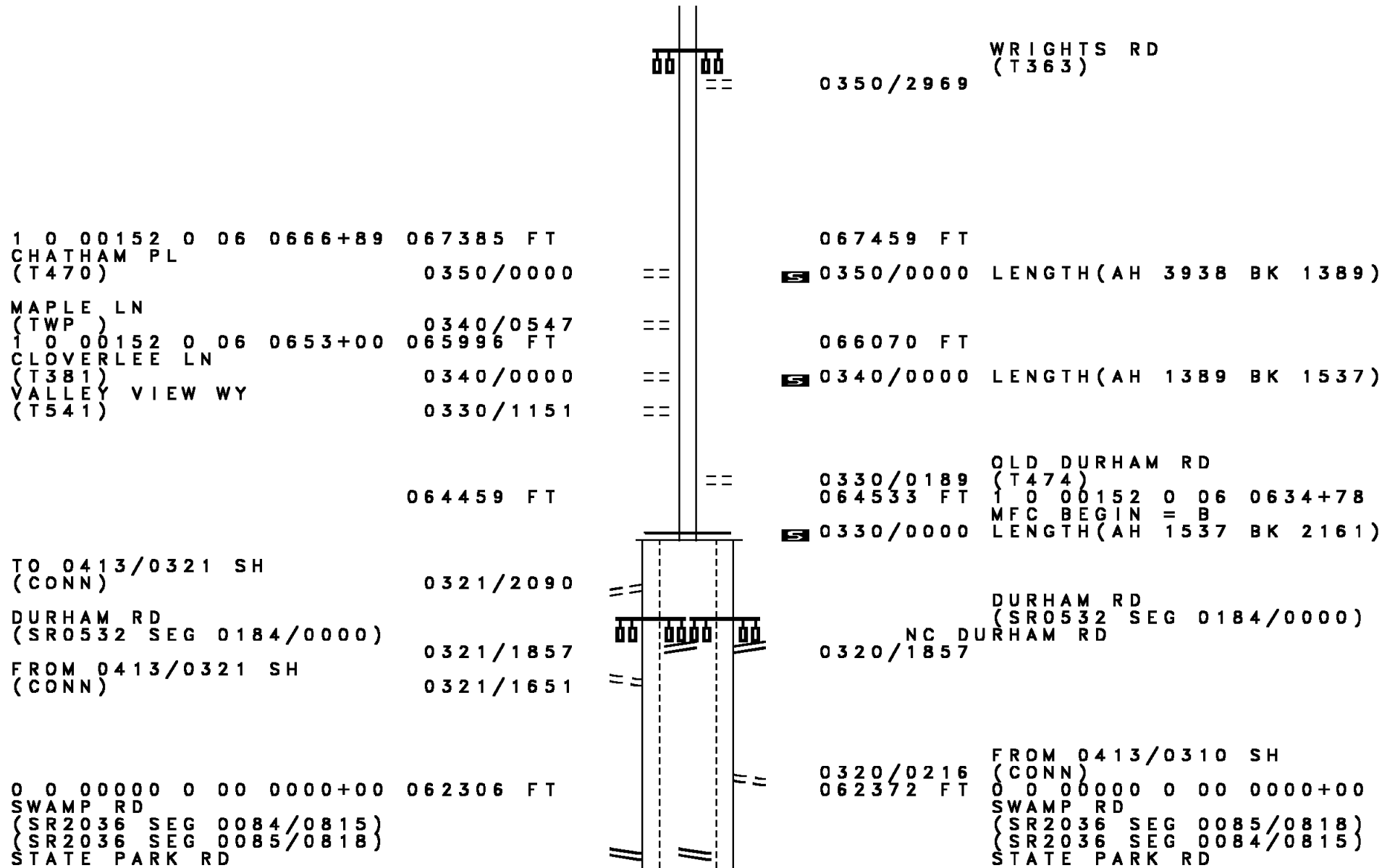
0370/0000 LENGTH(AH 1521 BK 3240)

0360/1507 COBBLESTONE WY  
 (TWP)

071397 FT 1 0 00152 0 06 0704+26  
 SOUTH DR  
 (T482)

0360/0000 LENGTH(AH 3240 BK 3938)

DIR: B TOTAL LEN: 29.818 MI. DIST: 06-1 SR: 413  
 LEFT MUN: NEWTOWN T RIGHT MUN: NEWTOWN T



1 0 00152 0 06 0666+89 067385 FT  
 CHATHAM PL  
 (T470) 0350/0000  
 MAPLE LN  
 (TWP) 0340/0547  
 1 0 00152 0 06 0653+00 065996 FT  
 CLOVERLEE LN  
 (T381) 0340/0000  
 VALLEY VIEW WY  
 (T541) 0330/1151

TO 0413/0321 SH  
 (CONN) 0321/2090  
 DURHAM RD  
 (SR0532 SEG 0184/0000) 0321/1857  
 FROM 0413/0321 SH  
 (CONN) 0321/1651

0 0 00000 0 00 0000+00 062306 FT  
 SWAMP RD  
 (SR2036 SEG 0084/0815)  
 (SR2036 SEG 0085/0818)  
 STATE PARK RD

0350/2969  
 WRIGHTS RD  
 (T363)  
 067459 FT  
 0350/0000 LENGTH(AH 3938 BK 1389)  
 066070 FT  
 0340/0000 LENGTH(AH 1389 BK 1537)  
 064459 FT  
 0330/0189 OLD DURHAM RD  
 064533 FT (T474)  
 1 0 00152 0 06 0634+78  
 MFC BEGIN = B  
 0330/0000 LENGTH(AH 1537 BK 2161)

0320/1857  
 DURHAM RD  
 (SR0532 SEG 0184/0000)  
 NC DURHAM RD  
 0320/0216  
 062372 FT  
 FROM 0413/0310 SH  
 (CONN)  
 0 0 00000 0 00 0000+00  
 SWAMP RD  
 (SR2036 SEG 0085/0818)  
 (SR2036 SEG 0084/0815)  
 STATE PARK RD

EXTRACT DATE: 12/18/2023  
PRINT DATE: 12/19/2023

ROADWAY MANAGEMENT SYSTEM  
SLD COUNTY/SR - ANNUAL PRINT

PAGE NUMBER: 189  
COUNTY: BUCKS

DIR: B TOTAL LEN: 29.818 MI.  
LEFT MUN: NEWTOWN T

DIST: 06-1 SR: 413  
RIGHT MUN: NEWTOWN T

(PARK)

LENGTH(AH 2153 BK 2694) 0321/0000

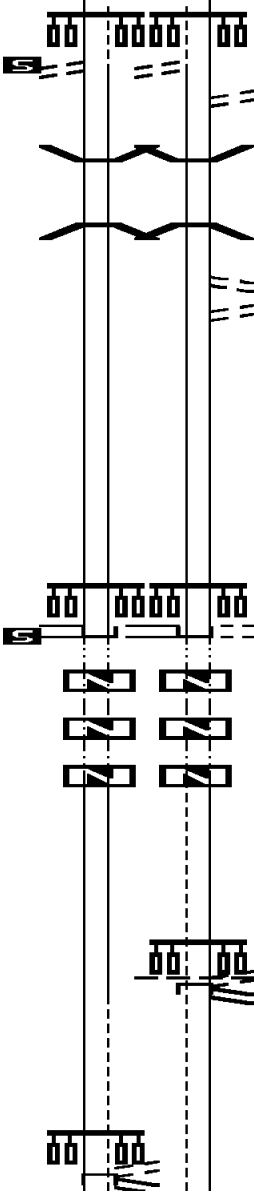
BMS EN 09/0413/0310/1586 0311/1628  
1 0 01141 0 00 0011+26  
GREEN LANE (T344)  
BMSBG 09/0413/0310/1586 0311/1586

1 0 01141 0 00 0027+19 059612 FT  
NC NEWTOWN BP  
RICHBORO RD  
(T564)  
RICHBORO RD  
{SRO332 SEG 0192/0000}  
{SRO332 SEG 0193/0000}

NEWTOWN BP INTER-BK  
{SRO332 SEG 0193/0000}  
LTH AH 002694 BK 002168 0311/0000  
059612 FT  
LTH AH 002168 BK 002166 7301/0000  
059612 FT  
LTH AH 002166 BK 002166 7291/0000  
059612 FT  
LTH AH 002166 BK 000904 7281/0000

NEWTOWN BP INTER-AHD  
{SRO332 SEG 0212/0000}  
STATE RD  
(T567)

NEWTOWN BP  
{SRO332 SEG 0213/0000}  
{SRO332 SEG 0212/0000} 0271/0904



(PARK)

0320/0000 LENGTH(AH 2161 BK 2743)  
0310/2361 TO 0413/0320 SH  
(CONN)

0310/1628 BMS EN 09/0413/0310/1586  
1 0 01141 0 00 0011+26  
GREEN LANE (T344)  
0310/1586 BMSBG 09/0413/0310/1586  
SWAMP RD  
0310/1234 (T566)  
0310/1074 LC TO SWAMP RD  
(CONN)

059629 FT 1 0 01141 0 00 0027+19  
NC NEWTOWN BP  
RICHBORO RD  
(T564)  
RICHBORO RD  
{SRO332 SEG 0193/0000}  
{SRO332 SEG 0192/0000}

INTER-BK NEWTOWN BP  
{SRO332 SEG 0193/0000}  
LTH AH 002743 BK 002168  
0310/0000  
059629 FT  
7300/0000 LTH AH 002168 BK 002166  
059629 FT  
7290/0000 LTH AH 002166 BK 002166  
059629 FT  
7280/0000 LTH AH 002166 BK 000925  
INTER-AHD NEWTOWN BP  
(SRO332 SEG 0212/0000)  
STATE ST  
(T567)

NEWTOWN BP  
{SRO332 SEG 0213/0000}  
{SRO332 SEG 0212/0000} 0270/0925 MIDDLETOWN T



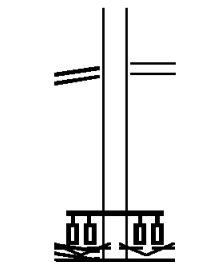
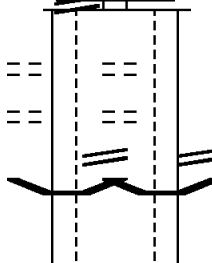
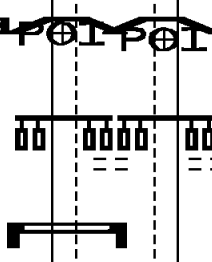
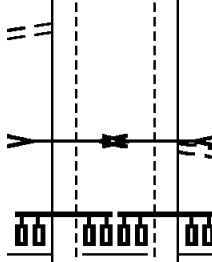
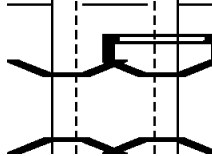


				0240/0120	BMSEN 09/0413/0240/0053 0 0 00000 0 00 0000+00 CORE CREEK
				0240/0053	BMSBG 09/0413/0240/0053
049844 FT				049840 FT	1 0 00152 0 05 0437+47 NC NEWTOWN LANGHORNE RD BRIDGETOWN PK (SR2010 SEG 0060/0000)
				0240/0000	LENGTH(AH 3363 BK 1345)
				048495 FT	0 0 00000 0 00 0000+00 OLD MILL DR (T764)
048499 FT				0234/0000	LENGTH(AH 1345 BK 2689) BRANCH NESHAMINY CREEK STRUCTURE LENGTH 12 FT
				0230/2371	BMSID 09/0413/0230/2371
				0230/1569	CONSOLIDATED RAIL CORPO OVERPASS IS RR X-ING
				0230/1342	CONSOLIDATED RAIL CORPO OVERPASS IS RR X-ING
				0230/0741	MIDDLETOWN LANGHORNE B
				0230/0561	SUMMIT AV (T404)
SUMMIT AV (BORO)				045806 FT	1 0 00152 0 05 0397+69 WINCHESTER AV (SR2049 SEG 0120/0000)
				0230/0000	LENGTH(AH 2689 BK 3426) MARSHALL AV (BORO)
				0220/3019	(BORO)
				0220/2378	WATSON AV (BORO)
				0220/1567	MAPLE AV (SR0213 SEG 0110/0000)
RICHARDSON AV (SR2066 SEG 0020/1742)				0220/1162	RICHARDSON AV (BORO)
				0220/0818	FLOWERS AV (BORO)



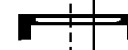


DIR: B TOTAL LEN: 29.818 MI. DIST: 06-1 SR: 413  
 LEFT MUN: LANGHORNE B RIGHT MUN: LANGHORNE B

Stationing / Description	Stationing / Description	Stationing / Description
042384 FT		042380 FT
LANGHORNE MIDDLETOWN T GILLAM AV (T334)	0211/1979	0220/0000
BMSSEN 09/0413/0210/1611 0 0 0000 0 00 0000+00	0211/1855	LANGHORNE MIDDLETOWN T GILLAM AV (T334)
US 1 (NB)	0211/1690	BMSSEN 09/0413/0210/1611 0 0 0000 0 00 0000+00
BMSBG 09/0413/0210/1611 WOODS DR (PRDR)	0211/1554	US 1 (NB)
	0211/1297	BMSBG 09/0413/0210/1611 WOODS DR (PRDR)
MIDDLETOWN LANGHORNE MANOR B	0211/0668	0210/1611
1 0 00152 0 04 0338+05	040176 FT	0210/1353
BELLEVUE AV (SR2049 SEG 0106/0000)		MIDDLETOWN LANGHORNE MANOR B
NC PINE ST (BORO)		040116 FT
MFC BEGIN = B LENGTH(AH 2208 BK 2479)	0211/0000	1 0 00152 0 04 0338+05
PROSPECT AV (BORO)	0200/1787	BELLEVUE AV (SR2049 SEG 0106/0000)
		NC PINE ST (BORO)
ELM AV (BORO)	0200/0395	MFC BEGIN = B LENGTH(AH 2264 BK 2479)
		LANGHORNE AV (BORO)
1 0 00152 0 04 0313+21	037697 FT	0200/2190
COMLY AV (SR2008 SEG 0040/3639)	0200/0000	0200/1315
		FAIRVEIW AV (BORO)
		0200/0846
		PARK AV (BORO)
		0200/0255
		037637 FT
		MANOR AV (BORO)
		0200/0000
		LENGTH(AH 2479 BK 0899)
		0190/0856
		LANGHORNE MANOR
		0190/0826
		MIDDLETOWN T
		0190/0718
		MIDDLETOWN
		PENDEL B
		(AAR 589958D)#TRKS 04
PARK AV (BORO)	0190/0480	

DIR: B TOTAL LEN: 29.818 MI. DIST: 06-1 SR: 413  
 LEFT MUN: PENNDEL B RIGHT MUN: PENNDEL B

BELLEVUE AV (SR0513 SEG 0140/1413)	0190/0380 036798 FT		NC BELLEVUE AV LEGRANDE AV (SR2058 SEG 0011/0000) 036738 FT 1 0 00152 0 04 0304+31 VILLAGE: PENNDEL B19047 NC DURHAM RD
LINCOLN HW (SR2037 SEG 0110/1617) (SR2037 SEG 0111/1606) DURHAM RD (SR2049 SEG 0100/0852)	0190/0000		MFC BEGIN = B PENNDEL MIDDLETOWN T LENGTH(AH 0899 BK 0969)
ROBBINS AV (BORO) LINDEN AV (BORO) LEGRANDE AV (SR2058 SEG 0011/0857)	0185/0638 0185/0329 0185/0011	== == == == 	ROBBINS AV (BORO) LINDEN AV (BORO) LEGRANDE AV (SR2058 SEG 0011/0857)
BMSEN 09/0413/0184/0000 1 0 00281 0 00 0261+54 BRANCH OF CHUBB RUN BMSBG 09/0413/0184/0000 LENGTH(AH 0969 BK 3911) (APRA) SCRAPPYS AUTO SE	0185/0010 035829 FT 0185/0000 0181/3550		BMSEN 09/0413/0184/0000 1 0 00281 0 00 0261+54 BRANCH OF CHUBB RUN BMSBG 09/0413/0184/0000 LENGTH(AH 0969 BK 3903) (APRA) SCRAPPYS AUTO SE
PENNDEL-MIDDLETOWN EMS (PRDR)	0181/2418		PENNDEL-MIDDLETOWN EMS (PRDR)
SIGN: CANTILEVER BMSID 09/0413/0181/1562 TO 8007/0250 SH (CONN)	0181/1562 0181/1522		
MILL CREEK STRUCTURE LENGTH 21 FT BMSID 09/0413/0180/1459 RAMP A RD (SR8007 SEG 0250/0000) RAMP B RD (SR8007 SEG 0500/1140)	0181/1465 0181/1265		MILL CREEK STRUCTURE LENGTH 21 FT BMSID 09/0413/0180/1459 FROM 8007/0500 SH (CONN) RAMP A RD (SR8007 SEG 0250/0000) RAMP B RD (SR8007 SEG 0500/1140)
BMSEN 09/0413/0180/0715 0 0 00000 0 00 0000+00 INTERSTATE 295 (EB) BMSBG 09/0413/0180/0715	0181/1029 0181/0752		SIGN: CANTILEVER BMSID 09/0413/0180/1077 BMSEN 09/0413/0180/0715 0 0 00000 0 00 0000+00 INTERSTATE 295 (EB) BMSBG 09/0413/0180/0715

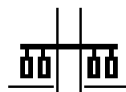
DIR: B TOTAL LEN: 29.818 MI. DIST: 06-1 SR: 413  
 LEFT MUN: MIDDLETOWN T RIGHT MUN: MIDDLETOWN T

SIGN: CANTILEVER BMSID 09/0413/0181/0650 0181/0650		
RAMP D RD (SR8007 SEG 0010/1345)		RAMP D RD (SR8007 SEG 0010/1345)
RAMP C RD (SR8007 SEG 0750/0000)		RAMP C RD (SR8007 SEG 0750/0000)
FROM 8007/0010 SH (CONN)		0180/0550
		0180/0279
FOR 413/0170 SH (CONN)		RAMP C-1 RD (SR8007 SEG 0760/0000)
		0180/0179
1 0 00281 0 00 0300+25 031918 FT		SIGN: CANTILEVER BMSID 09/0413/0180/0179 1 0 00281 0 00 0300+25 VILLAGE: MIDDLETWN19047 FLOWERS MILL RD (TB23) NC LINCOLN HW
FLOWERS MILL RD (TB23)		031866 FT
NC LINCOLN HW		LINCOLN HW (SR2037 SEG 0120/0000) (SR2037 SEG 0121/0000) MFC BEGIN = B LENGTH(AH 3903 BK 3347) 0180/0000
LINCOLN HW (SR2037 SEG 0121/0000)		0180/0000
MFC BEGIN = B		0170/3198
LENGTH(AH 3911 BK 3347) 0181/0000		0170/2076
FOR 0413/0181 SH (CONN)		HIGHLAND PARK PL (T584)
		0170/1555
NEW RODGERS PZ (PRDR)		0170/1234 (T538)
		0170/1083
		HIGHLAND PARK EXT RD (T538) BMSEN 09/0413/0170/1055 1 0 00152 0 03 0279+07 MILL CREEK BMSBG 09/0413/0170/1055
		0170/1055
SYCAMORE RIDGE DR (T851)		DEEP DALE DR (T536)
		0170/0147 028519 FT
1 0 00152 0 03 0268+96 028571 FT		0170/0000
DEEP DALE DR (T532)		LENGTH(AH 3347 BK 3714)

DIR: B TOTAL LEN: 29.818 MI. DIST: 06-1 SR: 413  
 LEFT MUN: MIDDLETOWN T RIGHT MUN: MIDDLETOWN T

BELLE AIRE DR  
 (T848)

0160/2117



==

==

0160/2711 TRENTON RD  
 (SR2018 SEG 0034/0000)

0160/1741 SNOWBALL GATE RD  
 (T448)

024857 FT

024805 FT 1 0 00152 0 03 0231+26  
 SNOWBALL GATE RD

==

0160/0000 LENGTH(AH 3714 BK 2068)



==

==

0150/0608 FROSTY HOLLOW RD  
 (T325)

022789 FT

0150/0283 ROSE CT  
 (TWP )  
 022737 FT 1 0 00152 0 03 0211+04  
 OAKLAND AV

==

==

0150/0000 LENGTH(AH 2068 BK 3527)

FOXWOOD MANOR APTS  
 (PRDR)

0140/1095

==

019262 FT

019210 FT 1 0 00152 0 03 0175+88  
 NEW FALLS RD  
 (SR2006 SEG 0041/0737)  
 (SR2006 SEG 0040/0716)

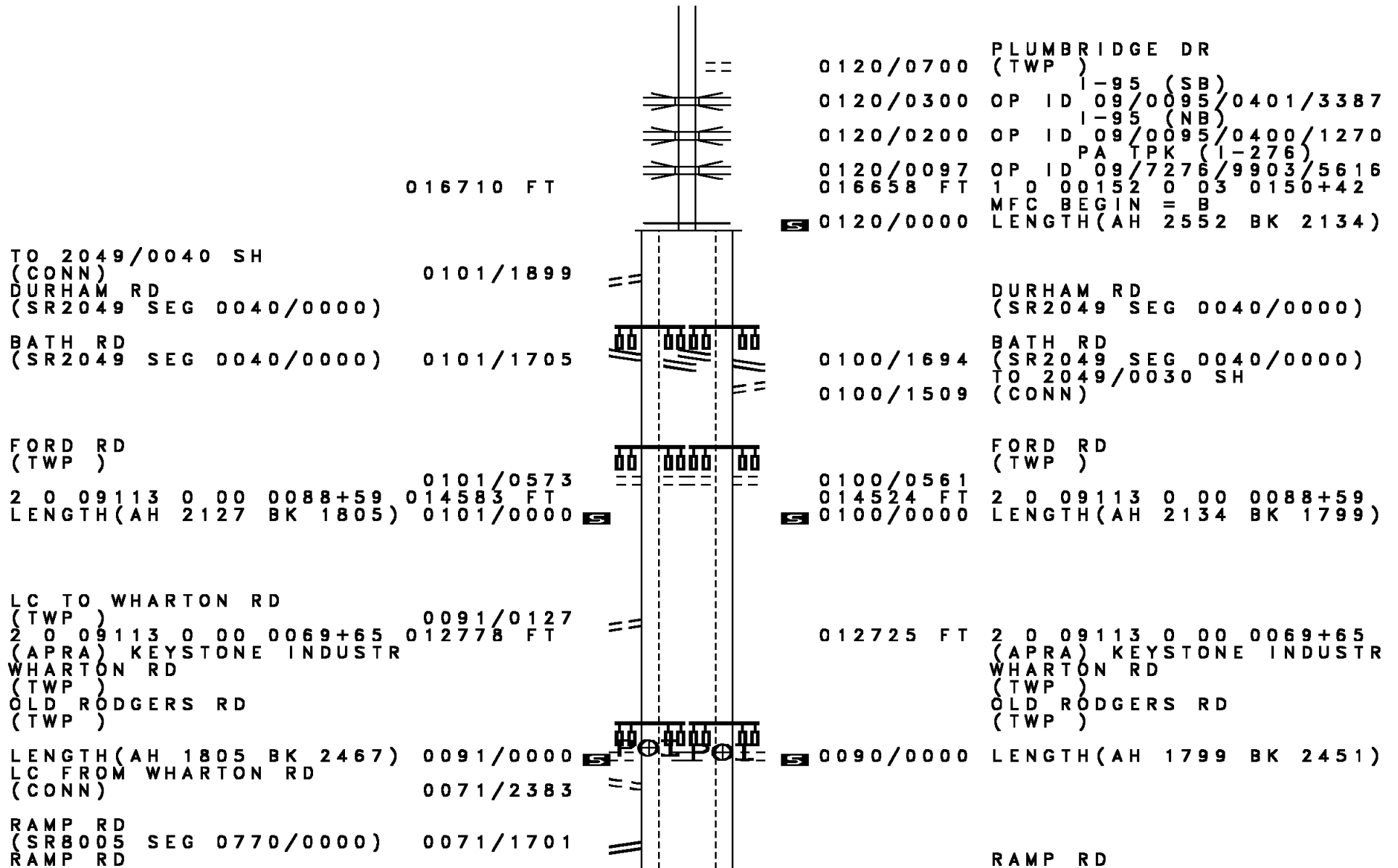


==

==

0140/0000 MIDDLETOWN  
 BRISTOL T  
 LENGTH(AH 3527 BK 2552)  
 PLUMBRIDGE PASS  
 (TWP )

DIR: B TOTAL LEN: 29.818 MI. DIST: 06-1 SR: 413  
 LEFT MUN: BRISTOL T RIGHT MUN: BRISTOL T



DIR: B TOTAL LEN: 29.818 MI. DIST: 06-1 SR: 413  
 LEFT MUN: BRISTOL T RIGHT MUN: BRISTOL T

Segment / Structure / Sign	Stationing	Diagram	Stationing	Segment / Structure / Sign
(SR8005 SEG 0750/0000)	0071/1552		0070/1538	(SR8005 SEG 0750/0000)
RAMP RD (SR8005 SEG 0010/4361)	0071/1526		0070/1501	RAMP RD (SR8005 SEG 0010/4361)
RAMP RD (SR8005 SEG 0020/0193)	0071/1306			
SIGN: 4 CHORD TRUSS BMSID 09/0413/0070/0672 ROCKVIEW DR (TWP)	0071/0671		0070/0672	SIGN: 4 CHORD TRUSS BMSID 09/0413/0070/0672 ROCKVIEW DR (TWP)
DMS SIGN STRUCTURE BMSID 09/0413/0070/0055 2 0 09113 0 00 0043+25 010311 FT LENGTH(AH 2467 BK 3265)	0071/0345		0070/0342	DMS SIGN STRUCTURE BMSID 09/0413/0070/0055 2 0 09113 0 00 0043+25 010274 FT LENGTH(AH 2451 BK 3277)
WINDER DR (TWP)	0061/1969		0060/1978	WINDER DR (TWP)
SPRUCE ST (TWP)	0061/1377		0060/1385	SPRUCE ST (TWP)
LLANBERIS AV (TWP)	0061/1211		0060/1212	LLANBERIS AV (TWP)
ELMHURST AV (TWP)	0061/0824		0060/0833	ELMHURST AV (TWP)
BELARDLY AV (TWP)	0061/0617		0060/0626	BELARDLY AV (TWP)
2 0 09113 0 00 0015+33 007046 FT LENGTH(AH 3265 BK 1272)	0061/0000		0060/0000	2 0 09113 0 00 0015+33 006997 FT LENGTH(AH 3277 BK 1269)
WESTERN AV (TWP)	0051/0844		0050/0830	WESTERN AV (TWP)
JUGHANDLE RD (SR9409 SEG 0250/0471) SIGN: 4 CHORD TRUSS BMSID 09/0413/0050/0324	0051/0411		0050/0324	SIGN: 4 CHORD TRUSS BMSID 09/0413/0050/0324 FROM 0013/0171 SH (CONN)
2 0 09113 0 00 0000+13 005774 FT NC VETERANS HW	0051/0000		0050/0000	2 0 09113 0 00 0000+13 NC VETERANS HW
BRISTOL PK (SR0013 SEG 0170/0416) LENGTH(AH 1272 BK 0511)	0051/0000		0050/0000	BRISTOL PK (SR0013 SEG 0170/0416) LENGTH(AH 1269 BK 0477)
NATIONAL RAILROAD PASSE OVERPASS IS RR X-ING	0031/0300		0030/0305	NATIONAL RAILROAD PASSE OVERPASS IS RR X-ING



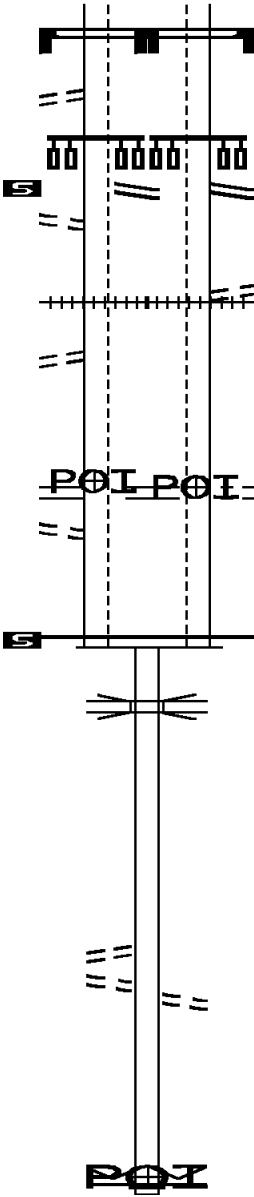
DIR: B TOTAL LEN: 29.818 MI. DIST: 06-1 SR: 413  
 LEFT MUN: BRISTOL T RIGHT MUN: BRISTOL T

SIGN: CANTILEVER  
 BMSID 09/0413/0030/0217 0031/0217  
 FOR 0413/0021 SH  
 (CONN) 0031/0194  
 1 1 03670 0 00 0004+93 005263 FT  
 OTTER ST  
 (SR2002 SEG 0140/0000)  
 LENGTH(AH 0511 BK 1361) 0031/0000  
 FOR 0413/0031 SH  
 (CONN) 0021/1189

(AAR 507226R)#TRKS 01 0021/1175  
 TO 2002/0131 SH  
 (CONN) 0021/0842  
 (APRA) BRIDGE BUSINESS  
 ROHM & HAAS DR  
 (PRDR)  
 STATE ST  
 (SR2002 SEG 0130/0416)  
 (SR2002 SEG 0131/0438) 0021/0723  
 FROM 2002/0130 SH  
 (CONN) 0021/0619

1 1 07218 0 00 0038+60 003902 FT  
 MFC BEGIN = B  
 LENGTH(AH 1361 BK 3902) 0021/0000

MAPLE AV  
 (TWP) 0010/0544  
 LC FROM MAPLE AV  
 (CONN) 0010/0345  
 000000 FT



SIGN: CANTILEVER  
 BMSID 09/0413/0030/0217 0030/0217  
 005251 FT 1 1 03670 0 00 0004+93  
 OTTER ST  
 (SR2002 SEG 0140/0000)  
 LENGTH(AH 0477 BK 1349) 0030/0000

TO 2002/0140 SH  
 (CONN)  
 (AAR 507226R)#TRKS 01 0020/1175  
 (APRA) BRIDGE BUSINESS  
 ROHM & HAAS DR  
 (PRDR)  
 STATE RD  
 (SR2002 SEG 0131/0438)  
 (SR2002 SEG 0130/0416) 0020/0710

003902 FT 1 1 07218 0 00 0038+60  
 MFC BEGIN = B  
 LENGTH(AH 1349 BK 3902) 0020/0000

PIPE LINES  
 0010/3296 OP ID 09/0413/0010/3296

MAPLE BEACH RD  
 (TWP) 0010/0345  
 000000 FT 1 1 07218 0 00 0000+00  
 (APRA) TR 413 BR TO/FRO  
 VILLAGE: BRISTOL T19007  
 NC NEW RODGERS RD  
 INTER-BK NEW JERSEY STATE LINE  
 (STBD)  
 MFC BEGIN = B  
 LENGTH(AH 3902 BK 0000) 0010/0000

EXTRACT DATE: 12/18/2023 ROADWAY MANAGEMENT SYSTEM PAGE NUMBER: 179  
PRINT DATE: 12/19/2023 SLD COUNTY/SR - ANNUAL PRINT COUNTY: BUCKS

DIR: B TOTAL LEN: 7.999 MI. DIST: 06-1 SR: 412  
LEFT MUN: SPRINGFIELD T RIGHT MUN: SPRINGFIELD T

042235 FT

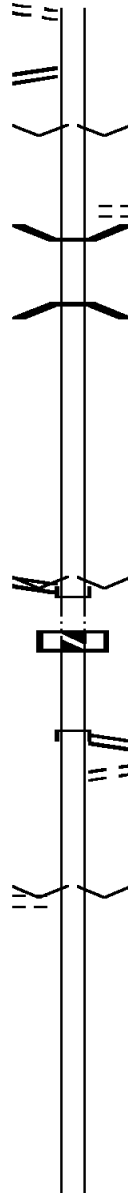
042235 FT AH-NORTHAMPTON (48)  
INTER-AHD LEITHSVILLE RD  
0160/2472 (SR0412 SEG 0010/0000)



HIGH POINT RD

DIR: B TOTAL LEN: 7.999 MI. DIST: 06-1 SR: 412  
 LEFT MUN: SPRINGFIELD T RIGHT MUN: SPRINGFIELD T

(T491) 0160/0312  
 OLD BETHLEHEM RD  
 (SR4065 SEG 0010/3122) 0160/0049  
 039763 FT



039763 FT 1 0 00427 0 00 0032+00  
 VILLAGE: SPRINGFIELD TP  
 LENGTH(AH 2472 BK 3093)

MOYER RD  
 (T400)  
 0150/2412 BMSEN 09/0412/0150/2183  
 0150/2209 0 0 00000 0 00 0000+00  
 BRANCH OF COOKS CREEK  
 0150/2183 BMSBG 09/0412/0150/2183

036670 FT

036670 FT 1 0 00427 0 00 0000+00  
 VILLAGE: SPRNGFLD 18036

SR 0212 SH  
 (SR0212 SEG 0210/0000) 0150/0000  
 036670 FT

NC HE LLERTOWN RD  
 INTER-BK SR 0212 SH  
 (SR0212 SEG 0210/0000)  
 LTH AH 003093 BK 010000

0150/0000  
 036670 FT  
 7144/0000 LTH AH 010000 BK 001285  
 INTER-AHD SR 0212 SH

(SR0212 SEG 0240/1442)  
 SR 0212 SH  
 (SR0212 SEG 0240/1442)  
 TO 0212/0240 SH  
 0140/1285 (CONN)  
 0140/1136

WALNUT LN  
 (T446) 035385 FT  
 0140/0000

035385 FT 1 1 04284 0 00 0175+35  
 VILLAGE: SPRNGFLD 18077  
 LENGTH(AH 1285 BK 3836)

031549 FT

031549 FT 1 1 04284 0 00 0137+00

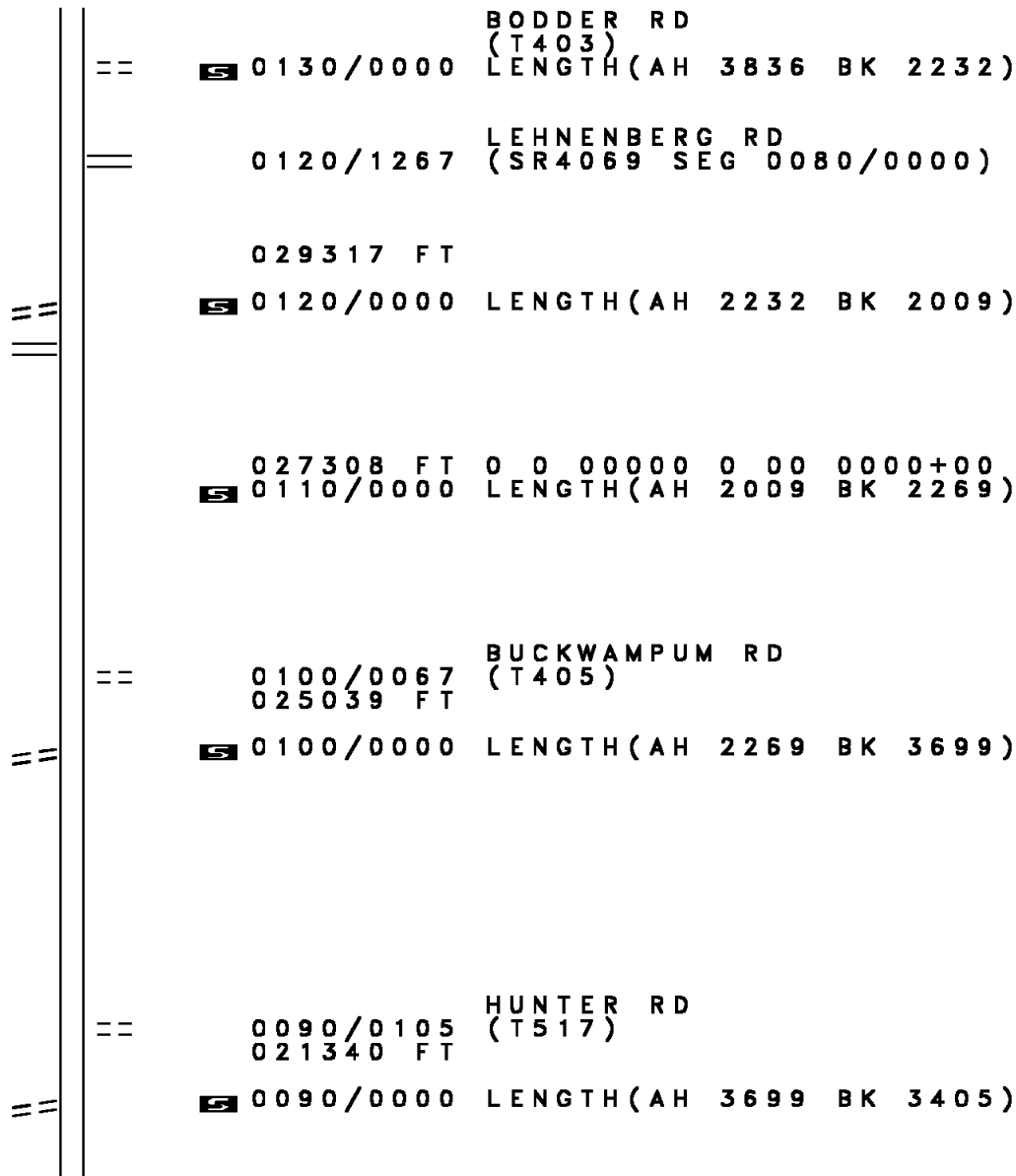
DIR: B TOTAL LEN: 7.999 MI. DIST: 06-1 SR: 412  
 LEFT MUN: SPRINGFIELD T RIGHT MUN: SPRINGFIELD T

1 1 04284 0 00 0115+50 029317 FT  
 GLENGARIF LN  
 (T433) 0120/0000  
 SLIFER VALLEY RD  
 (SR4069 SEG 0070/2895) 0110/1581

027308 FT

1 1 04284 0 00 0072+22 025039 FT  
 BURSONVILLE RD  
 (T405) 0100/0000

1 1 04284 0 00 0034+13 021340 FT  
 SCHOOL RD  
 (T483) 0090/0000



== 5 0130/0000 BODDER RD  
 (T403)  
 LENGTH(AH 3836 BK 2232)

== 0120/1267 LEHNENBERG RD  
 (SR4069 SEG 0080/0000)

029317 FT  
 5 0120/0000 LENGTH(AH 2232 BK 2009)

027308 FT 0 0 00000 0 00 0000+00  
 5 0110/0000 LENGTH(AH 2009 BK 2269)

== 0100/0067 BUCKWAMPUM RD  
 (T405)  
 025039 FT  
 5 0100/0000 LENGTH(AH 2269 BK 3699)

== 0090/0105 HUNTER RD  
 (T517)  
 021340 FT  
 5 0090/0000 LENGTH(AH 3699 BK 3405)

DIR: B TOTAL LEN: 7.999 MI. DIST: 06-1 SR: 412  
 LEFT MUN: SPRINGFIELD T RIGHT MUN: SPRINGFIELD T

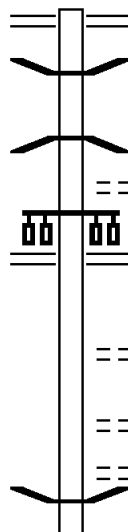
STREET NAME	SR	SEG	START STATION	END STATION	LENGTH (FT)	ADDITIONAL INFO
STONY GARDEN RD (SR4075 SEG 0086/2353)	0080	1023	017935	017935	0 FT	
						017935 FT 1 1 04284 0 00 0000+00 BERGER RD (T426) SPRINGFIELD NOCKAMIXON T
	0080	0000				LENGTH(AH 3405 BK 1513)
FACHETS LN (T450)	0070	0547	016422	016422	0 FT	
						016422 FT 1 1 04583 0 00 0136+95 TRAUGERS CROSSING RD (T481)
	0070	0000				LENGTH(AH 1513 BK 2750)
1 1 04583 0 00 0109+85 MEGINNES RD (T477)			013672	013672	0 FT	
						013672 FT
	0060	0000				LENGTH(AH 2750 BK 3123)
						THOMAS FREE DR (T487) SIGNALIZED CROSSWALK
1 1 04583 0 00 0078+49 GESSNER RD (T479)	0050	0447	010549	010549	0 FT	
						0050/1491 0050/1100
						CHURCH HILL RD (SR1019 SEG 0010/0000)
	0050	0000				LENGTH(AH 3123 BK 2434)
						BUCK DR (T431)
	0040	2018				

DIR: B TOTAL LEN: 7.999 MI. DIST: 06-1 SR: 412  
 LEFT MUN: NOCKAMIXON T RIGHT MUN: NOCKAMIXON T

1 1 04583 0 00 0054+10 008115 FT		008115 FT
CHURCH LN		
(T475)	0040/0000 ==	0040/0000 LENGTH(AH 2434 BK 1971)
		0030/0673 WILLIAM RD
		(TWP)
		0030/0140 HELEN DR
		(TWP)
1 1 04583 0 00 0034+36 006144 FT		006144 FT
PARK DR WEST		
(T451)	0030/0000 ==	0030/0000 LENGTH(AH 1971 BK 3454)
		PARK DR EAST
		(T451)
BRENNAN RD		
(TWP)	0020/1701 ==	
1 1 04583 0 00 0000+00 002690 FT		002690 FT
MOUNTAIN VIEW DR		
(SR0563 SEG 0294/1277)	0020/0000 ==	0020/0000 LENGTH(AH 3454 BK 2690)
TO 0611/0410 SH		
(CONN)	0010/0129 ==	0010/0129 FROM 0611/0410 SH
	000000 FT	(CONN)
		1 0 00386 4 00 0521+60
		VILLAGE: HARROW
		EASTON RD
		(SR0611 SEG 0410/1053)
		NC DURHAM RD
		INTER-BK EASTON RD
		(SR0611 SEG 0410/1053)
		MFC BEGIN = C
		0010/0000 LENGTH(AH 2690 BK 0000)

EXTRACT DATE: 12/18/2023 ROADWAY MANAGEMENT SYSTEM PAGE NUMBER: 174  
 PRINT DATE: 12/19/2023 SLD COUNTY/SR - ANNUAL PRINT COUNTY: BUCKS  
 DIR: B TOTAL LEN: 16.674 MI. DIST: 06-1 SR: 332  
 LEFT MUN: YARDLEY B RIGHT MUN: YARDLEY B

087978 FT



086257 FT

088039 FT DELAWARE AV  
 0330/1721 (SR0032 SEG 0130/0000)  
 0330/1005 BMSEN 09/0332/0330/0954  
 1 0 00252 0 03 1085+41  
 DELAWARE CANAL  
 0330/0954 BMSBG 09/0332/0330/0954  
 S CANAL ST  
 0330/0866 (BORO)  
 MAIN ST  
 (SR2071 SEG 0110/0000)  
 0330/0553  
 086318 FT 1 0 00252 0 02 1075+96  
 PENN VALLEY DR  
 (BORO)  
 0330/0000 LENGTH(AH 1721 BK 2510)  
 BREECE DR  
 (BORO)  
 0320/1886 LOOKOVER LN  
 (BORO)  
 0320/1640  
 0320/1251 BMSEN 09/0332/0320/1210  
 1 0 00252 0 03 1062+96

DIR: B TOTAL LEN: 16.674 MI. DIST: 06-1 SR: 332  
 LEFT MUN: YARDLEY B RIGHT MUN: YARDLEY B

1 0 00252 0 02 1051+24 083747 FT  
 UNIVERSITY DR  
 (T445) 0320/0000

FORDHAM DR  
 (T425) 0310/0991

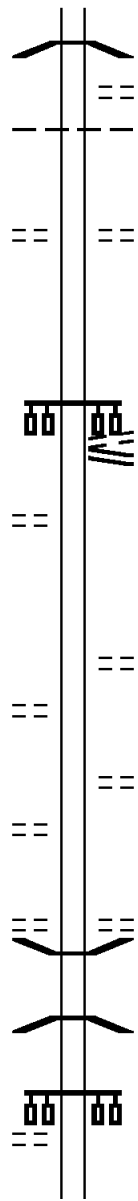
080914 FT

HOUSTON RD  
 (T466) 0300/1888

DREW DR  
 (T603) 0300/0697

1 0 00252 0 02 1003+09 078894 FT  
 BUCK CREEK CR  
 (T643) 0300/0000

CREAMERY RD  
 (T468) 0294/0514  
 076711 FT



0320/1210 BROCK CREEK  
 BMSBG 09/0332/0320/1210  
 SANDY RUN RD  
 (T445)  
 0320/0741 YARDLEY  
 0320/0727 LOWER MAKEFIELD T  
 083808 FT LEHIGH DR  
 (T429)  
 0320/0000 LENGTH(AH 2510 BK 2833)  
 SCHUYLER RD  
 (T527)  
 NC AFTON AV  
 0310/1600 LANGHORNE YARDLEY RD  
 (SR2049 SEG 0210/2756)  
 080975 FT 1 0 00252 0 02 1023+65  
 SCAMMELL DR  
 (T498)  
 0310/0000 LENGTH(AH 2833 BK 2020)  
 0300/1204 HUNT DR  
 (T599)  
 078955 FT CULTIPACKER RD  
 (T559)  
 0300/0000 LENGTH(AH 2020 BK 2183)  
 0294/1797 BMSBG 09/0332/0294/1778  
 1 0 00252 0 02 0966+50  
 BROCK RUN  
 0294/1778 BMSBG 09/0332/0294/1778  
 0294/0514  
 076772 FT 0 0 00000 0 00 0000+00  
 MIRROR LAKE RD



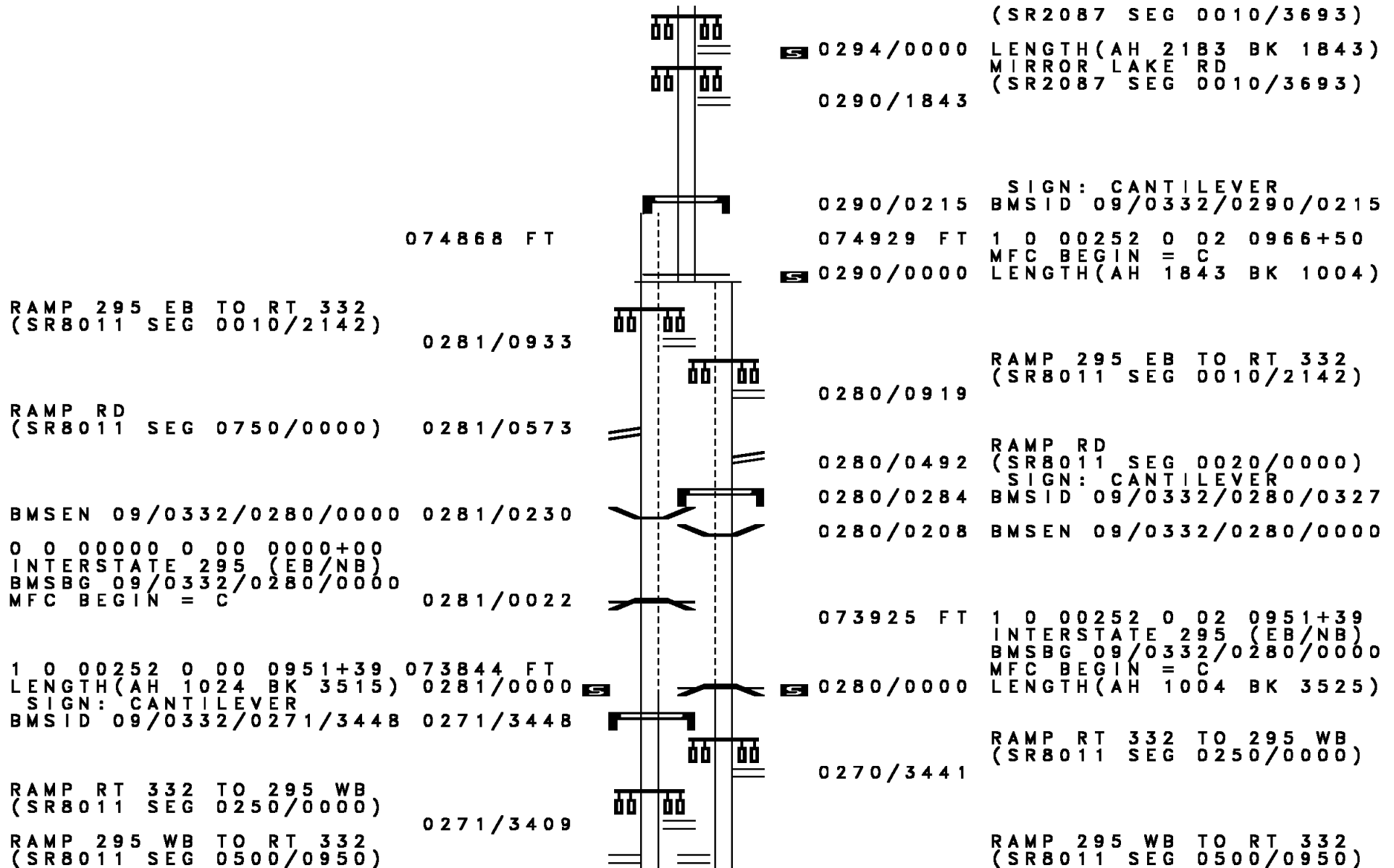
EXTRACT DATE: 12/18/2023  
PRINT DATE: 12/19/2023

ROADWAY MANAGEMENT SYSTEM  
SLD COUNTY/SR - ANNUAL PRINT

PAGE NUMBER: 172  
COUNTY: BUCKS

DIR: B TOTAL LEN: 16.674 MI.  
LEFT MUN: LOWER MAKEFIELD T

DIST: 06-1 SR: 332  
RIGHT MUN: LOWER MAKEFIELD T



EXTRACT DATE: 12/18/2023  
PRINT DATE: 12/19/2023

ROADWAY MANAGEMENT SYSTEM  
SLD COUNTY/SR - ANNUAL PRINT

PAGE NUMBER: 171  
COUNTY: BUCKS

DIR: B TOTAL LEN: 16.674 MI.  
LEFT MUN: LOWER MAKEFIELD T

DIST: 06-1 SR: 332  
RIGHT MUN: LOWER MAKEFIELD T

FROM 8011/0500 SH  
(CONN) 0271/3299  
0271/3151

PATTERSON LN  
(T639) 0271/2779

STONY HILL RD  
(SR2069 SEG 0090/2838)  
(SR2069 SEG 0091/2838) 0271/1778

1 0 00252 0 02 0920+06 070329 FT  
NC YARDLEY NEWTOWN RD  
CAMPUS DR  
(TWP)  
LINDENHURST RD  
(SR2069 SEG 0100/0000)

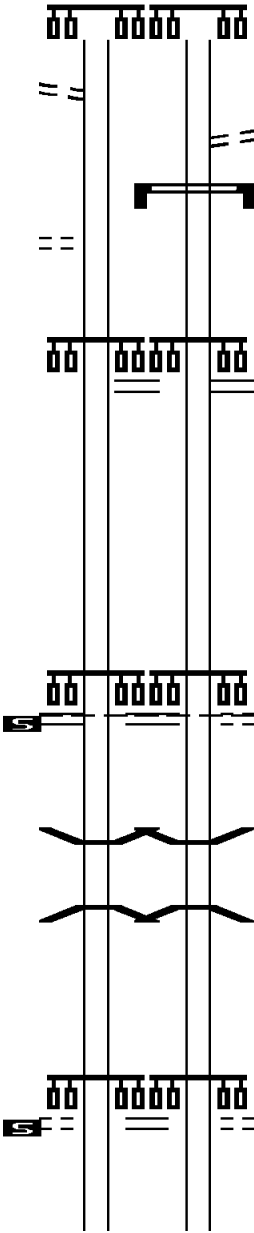
LOWER MAKEFIELD  
NEWTOWN T  
LENGTH(AH 3515 BK 2845) 0271/0000

BMS EN 09/0332/0252/0902 0253/1071  
0 0 00000 0 00 0000+00  
SILVER LAKE; CORE CREEK  
BMS BG 09/0332/0252/0902 0253/0929

1 0 01141 0 00 0188+67 067484 FT  
YARDLEY-NEWTOWN RD  
(T563)  
LOWER SILVER LAKE RD  
(T346)

LENGTH(AH 2845 BK 3131) 0253/0000

TRIB. TO CORE CREEK



0270/3326  
TO 8011/0250 SH  
(CONN)  
SIGN: CANTILEVER  
0270/2900 BMS ID 09/0332/0270/2900

STONY HILL RD  
(SR2069 SEG 0091/2838)  
(SR2069 SEG 0090/2838) 0270/1785

070400 FT 1 0 00252 0 02 0920+06  
NC YARDLEY NEWTOWN RD  
CAMPUS DR  
(TWP)  
LINDENHURST RD  
(SR2069 SEG 0100/0000)

LOWER MAKEFIELD  
NEWTOWN T  
LENGTH(AH 3525 BK 2807) 0270/0000

0252/1044 BMS EN 09/0332/0252/0902  
0 0 00000 0 00 0000+00  
SILVER LAKE; CORE CREEK  
0252/0902 BMS BG 09/0332/0252/0902

067593 FT 1 0 01141 0 00 0188+67  
YARDLEY-NEWTOWN RD  
(T563)  
LOWER SILVER LAKE RD  
(T346)

LENGTH(AH 2807 BK 3133) 0252/0000

TRIB. TO CORE CREEK

DIR: B TOTAL LEN: 16.674 MI. DIST: 06-1 SR: 332  
 LEFT MUN: NEWTOWN T RIGHT MUN: NEWTOWN T

STRUCTURE LENGTH 14 FT BMSID 09/0332/0242/1919 0243/1865 <---> 0242/1919 STRUCTURE LENGTH 14 FT BMSID 09/0332/0242/1919

LC TO PENNS TR (CONN) 1 0 01141 0 00 0157+36 064353 FT == 064460 FT 1 0 01141 0 00 0157+36  
 PENNS TR (T387) WOODBOURNE RD (T344)

LENGTH(AH 3131 BK 2385) 0243/0000 [S] == [S] 0242/0000 LENGTH(AH 3133 BK 2392) LC TO WOODBOURNE RD (CONN) 0224/2255

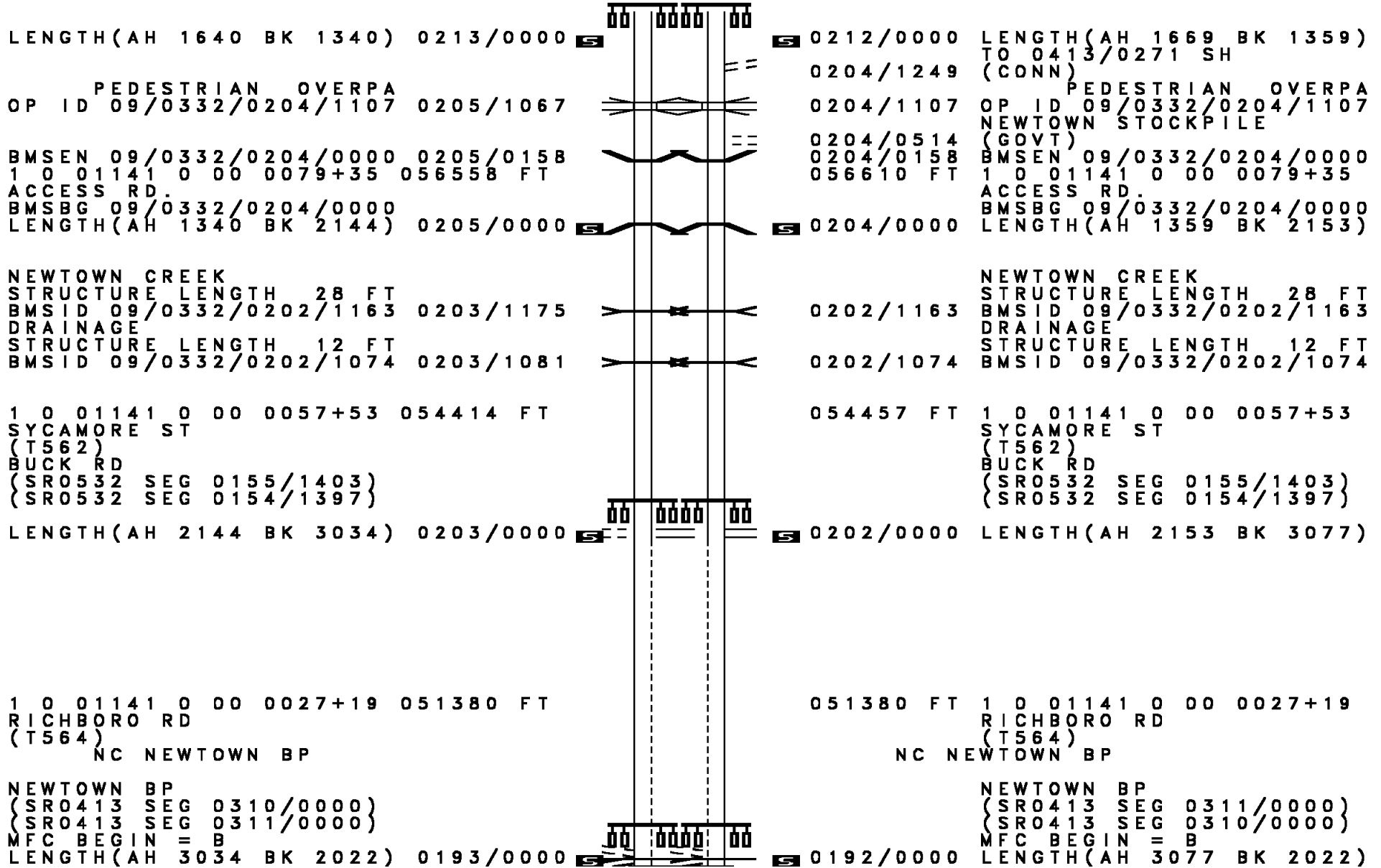
0 0 00000 0 00 0000+00 061968 FT [S] 062068 FT 0 0 00000 0 00 0000+00 [S] 0224/0000 LENGTH(AH 2385 BK 2430) 0225/0000 LENGTH(AH 2392 BK 2430)

1 0 01141 0 00 0109+32 059538 FT 059638 FT 1 0 01141 0 00 0109+32  
 NEWTOWN GATE DR (T531) SUMMIT TRACE RD (SR2033 SEG 0150/1712)

LENGTH(AH 2430 BK 1640) 0223/0000 [S] == [S] 0222/0000 LENGTH(AH 2430 BK 1669)

1 0 01141 0 00 0092+63 057898 FT == 0212/0434 LC TO SUMMIT TRACE RD (CONN) 057969 FT 1 0 01141 0 00 0092+63  
 STATE ST (T567) NEWTOWN LANGHORNE RD (SR0413 SEG 0270/0904) (SR0413 SEG 0271/0904)

DIR: B TOTAL LEN: 16.674 MI. DIST: 06-1 SR: 332  
 LEFT MUN: NEWTOWN T RIGHT MUN: NEWTOWN T



DIR: B TOTAL LEN: 16.674 MI. DIST: 06-1 SR: 332  
 LEFT MUN: NEWTOWN T RIGHT MUN: NEWTOWN T

GREEN LN  
 (T344)

0186/1636 ==

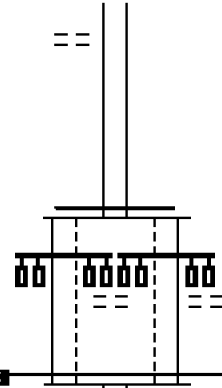
049358 FT

049358 FT 2 0 09042 0 00 0414+75  
 MFC BEGIN = B  
 S 0186/0000 LENGTH(AH 2022 BK 0915)

MILL POND RD  
 (T402)

0185/0444 ==

2 0 09042 0 00 0405+60 048443 FT  
 MFC BEGIN = B  
 LENGTH(AH 0915 BK 1018) 0185/0000 S



0184/0451  
 048443 FT 2 0 09042 0 00 0405+60  
 MFC BEGIN = B  
 S 0184/0000 LENGTH(AH 0915 BK 1018)

2 0 09042 0 00 0395+42 047425 FT  
 STATE PARK ENTR RD  
 (TWP )  
 LC FROM STATE PARK RD  
 (CONN) 0180/0000 ==  
 0170/2389 ==

047425 FT HANOVER ST  
 (T421)  
 S 0180/0000 LENGTH(AH 1018 BK 2448)

0170/1821 BMSBN 09/0332/0170/1534  
 NEWTOWN  
 0170/1676 NORTHAMPTON T  
 2 0 09042 0 00 0370+73  
 NESHAMINY CREEK  
 0170/1534 BMSBG 09/0332/0170/1534

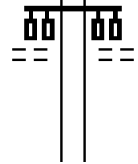
044977 FT

044977 FT 2 0 09042 0 00 0370+73  
 SAINT LEONARDS RD  
 (T340)  
 S 0170/0000 LENGTH(AH 2448 BK 3363)  
 LC TO SAINT LEONARDS RD  
 0160/3300 (CONN)

SPRING GARDEN MILL RD  
 (T547)

0160/2014 ==

0160/2014 ROCK WY  
 (TWP )



DIR: B TOTAL LEN: 16.674 MI. DIST: 06-1 SR: 332  
 LEFT MUN: NORTHAMPTON T RIGHT MUN: NORTHAMPTON T

Left Side Description	Left Side Length (FT)	Right Side Description	Right Side Length (FT)	Right Side Stationing
	041614	041614 FT	2 0 09042 0 00	0333+12
			HOLLAND RD (SR2067 SEG 0050/3541)	
		0160/0000	LENGTH(AH 3363 BK 2081)	
	039533	039533 FT	2 0 09042 0 00	0311+54
			FIR DR (T734)	
		0150/0000	LENGTH(AH 2081 BK 3054)	
NUMBER 1 LANE TR (TWP )	0140/2783			
N'AMPTON TWP REC CMLX (TWP )	0140/1262			
2 0 09042 0 00 0281+00 HARMONY DR (T414)	036479 FT	036479 FT		
	0140/0000	0140/0000	LENGTH(AH 3054 BK 2218)	
		0130/0990	CHESTNUT DR (T549)	
		0130/0520	EAST PICKERING BEND RD (TB05)	
	034261 FT	034261 FT	2 0 09042 0 00	0257+00
			WEST PICKERING BEND RD (TB05)	
		0130/0000	LENGTH(AH 2218 BK 1190)	
		0124/0865	BURDSAL AV (T495)	
		0124/0534	TITUS AV (T496)	
TITUS CT (TWP )	0124/0534 033071 FT	0124/0534 033071 FT	2 0 09042 0 00	0247+41
			TOWNSHIP RD (T605)	
		0124/0000	LENGTH(AH 1190 BK 1404) NC NEWTOWN RICHBORO RD	

DIR: B TOTAL LEN: 16.674 MI. DIST: 06-1 SR: 332  
 LEFT MUN: NORTHAMPTON T RIGHT MUN: NORTHAMPTON T

Stationing	Distance	Right of Way	Property/Notes
		0120/1044	SECOND STREET PK (SR0232 SEG 0100/0000)
2 0 09042 0 00 0233+37	031667 FT	031667 FT	
TEMPERANCE LN (T339)	0120/0000	5 0120/0000	LENGTH(AH 1404 BK 3380)
		0110/2249	FRIESLAND DR (TWP)
GOLDEN GATE DR (T902)	0110/1501		
	028287 FT	028287 FT	2 0 09042 0 00 0199+64 JOSHUA DR (T759)
		5 0110/0000	LENGTH(AH 3380 BK 1958)
		0100/0929	HATBORO RD (T367)
	026329 FT	026329 FT	2 0 09042 0 00 0180+32 WINDING WY (TWP)
		5 0100/0000	LENGTH(AH 1958 BK 3636)
		0090/1940	CREEKSIDE DR (PRDR)
2 0 09042 0 00 0143+92	022693 FT	022693 FT	
SPENCER RD (T369)	0090/0000	5 0090/0000	LENGTH(AH 3636 BK 2251)
		0080/1825	BEVERLY HILLS DR (PRDR)

DIR: B TOTAL LEN: 16.674 MI. DIST: 06-1 SR: 332  
 LEFT MUN: NORTHAMPTON T RIGHT MUN: NORTHAMPTON T

ALMSHOUSE RD  
 (SR2089 SEG 0010/0000) 0080/0673

020442 FT

GWYN LYNN DR  
 (PRDR) 0070/3485

NORTH TRAYMORE AV  
 (T521) 0070/2610

INDUSTRIAL DR  
 (T729) 0070/0923

016820 FT

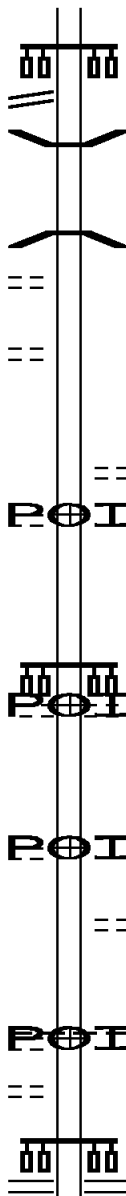
RICHARD RD  
 (T777) 0060/1460

013609 FT

COMMERCE DR  
 (T710) 0060/0000

NORTHAMPTON  
 WARMINSTER T 0050/2043

ASHLEY DR  
 (PRDR)



NC ALMSHOUSE RD  
 0080/0673

0080/0035 BMS EN 09/0332/0080/0000  
 020442 FT 2 0 09042 0 00 0121+71

BR. LITTLE NESHAMINY CR  
 BMSBG 09/0332/0080/0000  
 LENGTH(AH 2251 BK 3622)

SIENNA BL  
 (TWP) 0070/1359

(APRA) NORTHAMPTON IND. 0070/0923

2 0 09042 0 00 0085+32  
 (APRA) JACKSONVILLE IND  
 PULINSKI RD  
 (T335) 016820 FT

LENGTH(AH 3622 BK 3211) 0070/0000

(APRA) GINKO IND PARK 0060/1460

UNKNOWN RD  
 (TWP) 0060/0830

2 0 09042 0 00 0053+64  
 (APRA) CHEROKEE IND PAR  
 LENGTH(AH 3211 BK 2558) 0060/0000

BRISTOL RD  
 (SR2025 SEG 0152/0000)



DIR: B TOTAL LEN: 16.674 MI. DIST: 06-1 SR: 332  
 LEFT MUN: WARMINSTER T RIGHT MUN: IVYLAND B

Left Side Description	Left Side Stationing	Right Side Description	Right Side Stationing
WARMINSTER NORTHAMPTON T	0050/1443	NORTHAMPTON IVYLAND B	0050/1443
		AJAS WY (TWP )	0050/0901
2 0 09042 0 00 0027+75	011051 FT		011051 FT
CHASE AV (BORO)			
NORTHAMPTON IVYLAND B	0050/0000	IVYLAND WARMINSTER T	0050/0000
		LENGTH(AH 2558 BK 1640) CHARTER RD	0040/1491
LINCOLN AV (BORO)	0040/1322	(T669)	
GOUGH AV (BORO)	0040/0996		
WILSON AV (BORO)	0040/0674		
		WARMINSTER IVYLAND B	0040/0530
		KIRK RD (T335)	0040/0526
WILLARD AV (BORO)	0040/0348		
2 0 09042 0 00 0000+00	009411 FT		009411 FT
SUMMERSET AV (PRDR)	0040/0000		0040/0000
		LENGTH(AH 1640 BK 3926) EDDOWES DR	0030/3759
		(TWP )	
		IVYLAND WARMINSTER T	0030/2788
		JOHNSVILLE BL (TWP )	0030/2524
		VETERANS WY (TWP )	0030/1127
		FROM 0132/0093 SH (CONN)	0030/0135
	005485 FT	1 0 00463 0 00 0054+88 STREET RD (SR0132 SEG 0092/1220)	005485 FT

DIR: B TOTAL LEN: 16.674 MI. DIST: 06-1 SR: 332  
 LEFT MUN: WARMINSTER T RIGHT MUN: WARMINSTER T

FROM 0132/0092 SH  
 (CONN)

0020/2712

WESTMINSTER STAT  
 (PRDR)

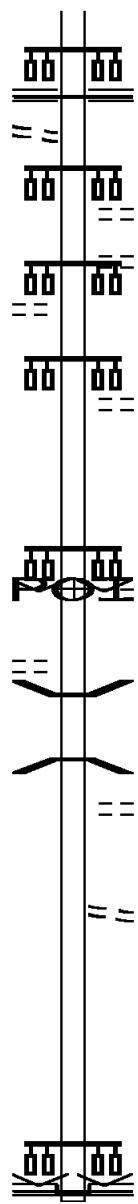
0020/1453

002674 FT

BONAIR DR  
 (T689)

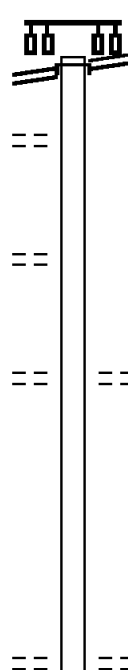
0010/1840

000000 FT



(SR0132 SEG 0093/1223)  
 MFC BEGIN = B  
 LENGTH(AH 3926 BK 2811)  
 WALMART PZ  
 (PRDR)  
 0020/2321  
 STEAMBOAT DR  
 (TWP )  
 0020/1733  
 0020/1453  
 LIBERTY LN  
 (PRDR)  
 0020/0830  
 002674 FT 1 0 00463 0 00 0026+62  
 (APRA) JOHN FITCH IND P  
 VILLAGE: WARMINSTR HGHT  
 VAN HORN DR  
 (T692)  
 LENGTH(AH 2811 BK 2674)  
 0010/1321 BMSEN 09/0332/0010/1307  
 0 0 00000 0 00 0000+00  
 PENNYPACK CREEK  
 0010/1307 BMSBG 09/0332/0010/1307  
 POTTER ST  
 (T691)  
 0010/0105 FROM 2038/0221 SH  
 (CONN)  
 000000 FT 1 0 00463 0 00 0000+00  
 VILLAGE: WARMINSTR18974  
 NC JA JACKSONVILLE RD  
 COUNTY LINE RD  
 (SR2038 SEG 0221/0000)  
 (SR2038 SEG 0220/0000)  
 INTER-BK JACKSONVILLE RD  
 (SR0332 SEG 0020/3232)  
 MFC BEGIN = C  
 BK-MONTGOMERY (46)  
 LENGTH(AH 2674 BK 0000)

DIR: B TOTAL LEN: 18.021 MI. DIST: 06-1 SR: 313  
 LEFT MUN: BUCKINGHAM T RIGHT MUN: BUCKINGHAM T

	095090 FT		095151 FT	
			INTER-AHD	
OLD YORK RD			SWAMP RD	
{ SR0263 SEG 0150/1570 }			{ SR2099 SEG 0010/0000 }	
{ SR0263 SEG 0151/1608 }	0402/3163		OLD YORK RD	
			{ SR0263 SEG 0151/1608 }	
OAK LN		==	{ SR0263 SEG 0150/1570 }	
(T374)	0402/2310			
ROBIN RD		==		
(T378)	0402/0925			
2 0 09064 0 00 0031+71	091927 FT		091988 FT	SPRING VALLEY RD
SPRING VALLEY RD			(T387)	
(T323)	0402/0000	== ==	5 0402/0000	LENGTH(AH 3163 BK 3039)
2 0 09064 0 00 0060+80	088888 FT		088949 FT	CHERRY LN
BRENTWOOD DR		== ==	(T386)	
(BORO)	0392/0000		5 0392/0000	LENGTH(AH 3039 BK 1826)

DIR: B TOTAL LEN: 18.021 MI. DIST: 06-1 SR: 313  
 LEFT MUN: BUCKINGHAM T RIGHT MUN: BUCKINGHAM T

BRENTWOOD DR  
 (T428)

0382/0744

== ==

0382/0744

PHEASANT RD  
 (T486)

087062 FT

==

0382/0403  
 087123 FT

ELJAN DR  
 (T419)  
 2 0 09064 0 00 0080+81  
 BUCKINGHAM PK  
 (SR0202 SEG 0180/0000)



0382/0000

DOYLESTOWN  
 DOYLESTOWN B  
 LENGTH(AH 1826 BK 3278)

SMOKE RD  
 (T391)

0372/1620

==

0372/1282

CHESTNUT DR  
 (TWP )

083784 FT

==

083845 FT

2 0 09064 0 00 0113+67  
 CREEK DR  
 (TWP )

==

0372/0000

DOYLESTOWN  
 BUCKINGHAM T  
 LENGTH(AH 3278 BK 3307)

CHUBB DR  
 (BORO)

0362/2754

== ==

0362/2903

BUCKINGHAM  
 DOYLESTOWN B  
 MAPLE AV  
 (BORO)

CHUBB DR  
 (BORO)

0362/1956

==

COURT ST  
 (T330)

CHUBB DR  
 (BORO)  
 DOYLESTOWN  
 BUCKINGHAM T

0362/1873



0362/1873

DOYLESTOWN  
 DOYLESTOWN T

080477 FT

==

080538 FT

2 0 09064 0 00 0146+79  
 NORTH ST  
 (T393)

DIR: B TOTAL LEN: 18.021 MI. DIST: 06-1 SR: 313  
 LEFT MUN: BUCKINGHAM T RIGHT MUN: DOYLESTOWN T

COLD SPRING CREAMERY RD (SR1004 SEG 0010/0000)	0362/0000		0362/0000	DOYLESTOWN DOYLESTOWN B LENGTH(AH 3307 BK 3261)
			0352/2413	CENTER ST (BORO)
OLD EASTON RD (T400)	0352/1606		0352/1606	OLD EASTON RD (T403)
EASTON RD {SR1001 SEG 0071/0000} {SR1001 SEG 0070/0000}	0352/1337		0352/1337	NORTH MAIN ST {SR1001 SEG 0070/0000} {SR1001 SEG 0071/0000}
			0352/1288	DOYLESTOWN DOYLESTOWN T
			0352/0280	CAMPBELL RD (T406)
BUCKINGHAM DOYLESTOWN T	0352/0257			
CROSS KEYS PLACE (PRDR)	0352/0025 077216 FT		0352/0025 077277 FT	TOYOTA DEALER (PRDR)
DOYLESTOWN PLUMSTEAD T	0352/0000		0352/0000	2 0 09064 0 00 0177+25 MFC BEGIN = B LENGTH(AH 3261 BK 0948)
			0342/0610	FROM 8053/0010 SH (CONN)
RAMP H RD (SR8053 SEG 0010/0670)	0343/0476		0342/0490	RAMP H RD (SR8053 SEG 0010/0670)
BMS EN 09/0313/0342/0157	0343/0355		0342/0381	BMS EN 09/0313/0342/0157
2 0 09064 0 00 0187+08				2 0 09064 0 00 0187+08
DOYLESTOWN BYP (NB)				DOYLESTOWN BYP (NB)
BMSBG 09/0313/0342/0157	0343/0131		0342/0157	BMSBG 09/0313/0342/0157
2 0 09064 0 00 0187+08	076276 FT		076329 FT	2 0 09064 0 00 0187+08
RAMP G RD (SR8053 SEG 0250/0000)				RAMP G RD (SR8053 SEG 0250/0000)
LENGTH(AH 0940 BK 0515)	0343/0000		0342/0000	LENGTH(AH 0948 BK 0515) TO 8053/0250 SH (CONN)
2 0 09064 0 00 0192+68	075761 FT		0332/0433	
MFC BEGIN = B				
PLUMSTEAD			075814 FT	2 0 09064 0 00 0192+68
DOYLESTOWN T				MFC BEGIN = B

DIR: B TOTAL LEN: 18.021 MI.  
 LEFT MUN: DOYLESTOWN T

DIST: 06-1 SR: 313  
 RIGHT MUN: DOYLESTOWN T

LENGTH(AH 0515 BK 1257) 0333/0000  
 DOYLESTOWN  
 PLUMSTEAD T 0322/0893

2 0 09064 0 00 0204+78 074504 FT  
 SAW MILL RD  
 (T391) 0322/0000

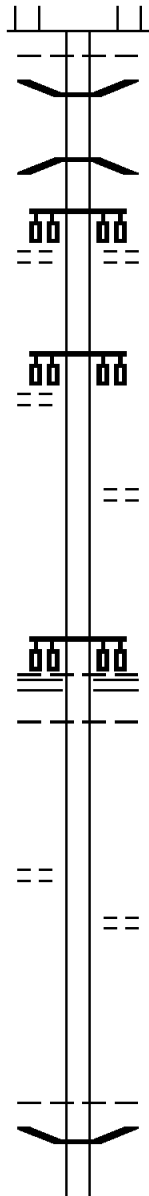
CHRISTOPHER DAY RD  
 (TWP ) 0312/1850

070905 FT

PLUMSTEAD  
 NEW BRITAIN T 0304/1367

0 0 00000 0 00 0000+00 069488 FT  
 BROMMS GARDEN CTR  
 (PRDR) 0304/0000

1 0 00270 0 00 0108+11 067173 FT  
 NEW BRITAIN  
 PLUMSTEAD T 0302/0000



0332/0000 LENGTH(AH 0515 BK 1257)

0322/0485 BMSSEN 09/0313/0322/0446  
 0 0 00000 0 00 0000+00

0322/0446 BMSBG 09/0313/0322/0446  
 074557 FT PINE RUN RD  
 (T401)

0322/0000 LENGTH(AH 1257 BK 3599)

0312/1850

0312/0789 NEILL DR  
 (T353)

070958 FT 2 0 09064 0 00 0225+97  
 FERRY RD  
 (SR1006 SEG 0140/2829)

0312/0000 DOYLESTOWN  
 NEW BRITAIN T  
 LENGTH(AH 3599 BK 1417)

069541 FT

0304/0000 LENGTH(AH 1417 BK 2315)  
 0302/1925 UNKNOWN RD  
 (PRDR)

067226 FT

0302/0000 LENGTH(AH 2315 BK 0978)  
 0292/0978 BMSSEN 09/0313/0292/0923  
 0 0 00000 0 00 0000+00  
 N. BRANCH OF NESHAMINY

DIR: B TOTAL LEN: 18.021 MI. DIST: 06-1 SR: 313  
 LEFT MUN: PLUMSTEAD T RIGHT MUN: DUBLIN B

1 0 00270 0 00 0143+63 066195 FT  
 CURLY HILL RD  
 (SR1008 SEG 0010/0000) 0292/0000

FOUNTAIN CR  
 (T468) 0282/0453  
 063850 FT

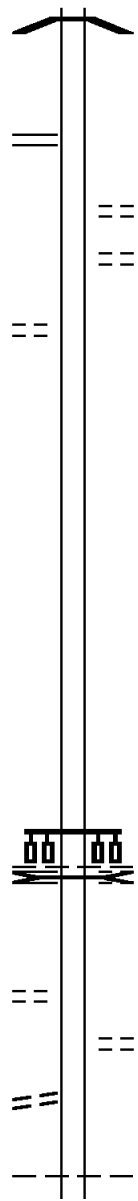
060165 FT

STUMP RD  
 (SR1010 SEG 0010/0000) 0272/0000

MANTHA DR  
 (BORO) 0262/2234

OLD DUBLIN PK  
 (T413) 0262/1499

PLUMSTEAD  
 BEDMINSTER T 0262/0561



0292/0923 BMSBG 09/0313/0292/0923

066248 FT

0292/0000 LENGTH(AH 0978 BK 2345)

0282/1555 NEW GALENA RD  
 (T400)

0282/1122 KING RD  
 (T407)

063903 FT 1 0 00270 0 00 0167+00  
 0282/0000 LENGTH(AH 2345 BK 3685)

060218 FT 1 0 00270 0 00 0203+93  
 BR. OF NESHAMINY CREEK  
 STRUCTURE LENGTH 14 FT  
 BMSID 09/0313/0272/0000  
 UPPER STUMP RD  
 (T409)

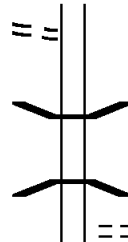
0272/0000 NEW BRITAIN  
 HILLTOWN T  
 LENGTH(AH 3685 BK 3472)

0262/1786 BROAD ST  
 (T413)

DIR: B TOTAL LEN: 18.021 MI. DIST: 06-1 SR: 313  
 LEFT MUN: PLUMSTEAD T RIGHT MUN: DUBLIN B

OLD DUBLIN PK  
 (T413)

0262/0498  
 056693 FT



056746 FT 1 0 00270 0 00 0238+59  
 0262/0000 LENGTH(AH 3472 BK 2772)  
 0252/2772 BMSSEN 09/0313/0252/2758  
 0 0 00000 0 00 0000+00  
 DEEP RUN  
 0252/2758 BMSBG 09/0313/0252/2758  
 CHELFIELD DR  
 0252/2216 (T459)

BEDMINSTER  
 DUBLIN B  
 CROFT DR  
 (PRDR)

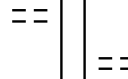
0252/1303  
 0252/1118



HILLTOWN  
 DUBLIN B  
 0252/1303  
 0252/1118

HIGH ST  
 (BORO)

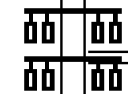
053921 FT  
 0252/0000



053974 FT 1 0 00270 0 00 0266+71  
 NC SWAMP RD  
 0252/0000 LENGTH(AH 2772 BK 2637)  
 PARKSIDE DR  
 0242/2273 (BORO)

VILLAGE GREENE LN  
 (BORO)

0242/1767



MAPLE AV  
 (SR4003 SEG 0090/2506)  
 0242/1406  
 0242/1366  
 0242/1133 MILL ST  
 (BORO)

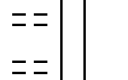
ELEPHANT RD  
 (SR4003 SEG 0100/0000)

0242/1366



DUBLIN CROSSING RD  
 (BORO)  
 DUBLIN CROSSING RD  
 (BORO)

0242/0519  
 0242/0157  
 051284 FT




051337 FT 1 0 00270 0 00 0288+05  
 VILLAGE: DUBLIN 18917  
 MANOR DR  
 (BORO)  
 0242/0000 LENGTH(AH 2637 BK 1423)  
 0232/1018

DUBLIN VILLAGE PZ  
 (PRDR)

0232/1018



049861 FT



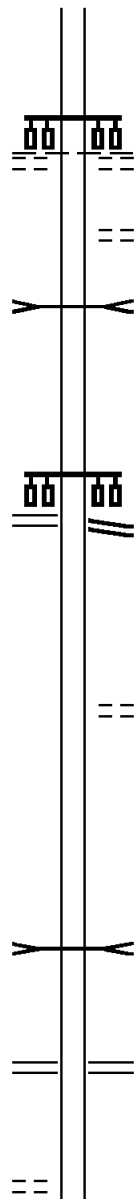
TRIB. TO MORRIS RUN  
 STRUCTURE LENGTH 8 FT  
 BMSID 09/0313/0232/0115  
 049914 FT 1 0 00270 0 00 0305+42



DIR: B TOTAL LEN: 18.021 MI. DIST: 06-1 SR: 313  
 LEFT MUN: DUBLIN B RIGHT MUN: DUBLIN B

RICKERTS RD  
 (T459)  
 DUBLIN  
 BEDMINSTER T

0232/0000



1 0 00270 0 00 0339+07 046570 FT  
 BEDMINSTER RD  
 (SR0113 SEG 0160/0000) 0222/0000

045070 FT

042667 FT

1 0 00656 0 00 0834+95 040047 FT  
 SCHOTT RD  
 (T440) 0192/0000

NC MAIN ST  
 RICKERTS RD  
 (T417)

0232/0000 DUBLIN HILLTOWN T LENGTH(AH 1423 BK 3291)

0222/2443 QUARRY RD (T357)  
 MORRIS RUN STRUCTURE LENGTH 12 FT  
 BMSID 09/0313/0222/2003

046623 FT SOUDERTON RD (SR0113 SEG 0160/0000)  
 0222/0000 LENGTH(AH 3291 BK 1500)

045123 FT 1 0 00656 0 00 0785+00  
 0212/0000 LENGTH(AH 1500 BK 2403)  
 WEBB DR (PRDR)  
 0202/1916

042720 FT 1 0 00656 0 00 0810+55  
 0202/0000 LENGTH(AH 2403 BK 2620)  
 MORRIS RUN STRUCTURE LENGTH 10 FT  
 BMSID 09/0313/0192/2610

0192/1152 BLUE SCHOOL RD (SR4021 SEG 0060/0000)



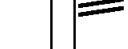






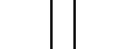




040100 FT  
 0192/0000 LENGTH(AH 2620 BK 2542)



DIR: B TOTAL LEN: 18.021 MI. DIST: 06-1 SR: 313  
 LEFT MUN: EAST ROCKHILL T RIGHT MUN: EAST ROCKHILL T

	028948 FT			029001 FT	1 0 00656 0 00 0945+88
		==	==		THREE MILE RUN RD
				5 0152/0000	(T468)
					LENGTH(AH 2872 BK 2688)
				0142/2195	UNKNOWN RD
					(PRDR)
				0142/1493	BMSEN 09/0313/0142/1453
					0 0 00000 0 00 0000+00
				0142/1453	THREE MILE RUN
					BMSBG 09/0313/0142/1453
EAST ROCK RD (T437)	0142/0813	==			
	026260 FT			026313 FT	1 0 00656 0 00 0972+90
					WEST ROCK RD
				5 0142/0000	(T460)
					LENGTH(AH 2688 BK 2303)
CLYMER RD (T461)	0132/1743				
MOUNTAIN VIEW DR (SR0563 SEG 0170/0000)	0132/1251			0132/1251	
	023957 FT			024010 FT	1 0 00656 0 00 0995+76
				5 0132/0000	LENGTH(AH 2303 BK 2051)
	021906 FT			021959 FT	1 0 00656 0 00 1016+27
				5 0122/0000	VILLAGE: E. ROCKHILL TWP
					LENGTH(AH 2051 BK 2284)
1 0 00656 0 00 1039+29	019622 FT			019675 FT	
STERNER MILL RD (T469)	0112/0000			5 0112/0000	LENGTH(AH 2284 BK 2607)

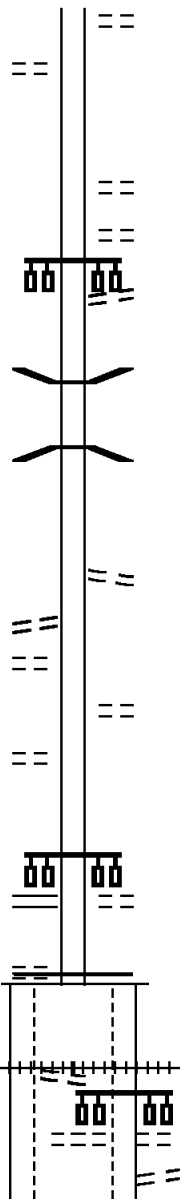
DIR: B TOTAL LEN: 18.021 MI. DIST: 06-1 SR: 313  
 LEFT MUN: EAST ROCKHILL T RIGHT MUN: EAST ROCKHILL T

BUCK RUN RD (PRDR)	0102/1963		0102/1743	BMS EN 09/0313/0102/1729 0 0 00000 0 00 0000+00 BRANCH OF BUCK RUN
			0102/1729	BMSBG 09/0313/0102/1729 EAST ROCKHILL
			0102/1148	RICHLAND T ROCKHILL RD
AXE HANDLE RD (T368)	0102/1109		0102/1124	(SR4045 SEG 0040/3404)
	017015 FT		017068 FT	1 0 00656 0 00 1064+97
			0102/0000	LENGTH(AH 2607 BK 2398)
			0092/2398	BMS EN 09/0313/0092/2364 0 0 00000 0 00 0000+00 BUCK CREEK
			0092/2364	BMSBG 09/0313/0092/2364
	014617 FT		014670 FT	1 0 00656 0 00 1088+92 NC DU BLIN PK PALETOWN RD (SR4043 SEG 0060/3118)
			0092/0000	LENGTH(AH 2398 BK 1848)
THATCHER RD (SR4043 SEG 0070/0000)	0082/0631		012822 FT	1 0 00656 0 00 1107+31
	012769 FT		0082/0000	LENGTH(AH 1848 BK 2123)
			0072/2123	BMS EN 09/0313/0072/2069 0 0 00000 0 00 0000+00 MORGAN CREEK
			0072/2069	BMSBG 09/0313/0072/2069
			0072/0598	RICHLAND QUAKERTOWN B DEVEREUX DR

DIR: B TOTAL LEN: 18.021 MI. DIST: 06-1 SR: 313  
 LEFT MUN: QUAKERTOWN B RIGHT MUN: QUAKERTOWN B

NICK LUCA DR  
 (TWP )

0072/0554  
 010646 FT



0072/0585 (TWP )

010699 FT 1 0 00656 0 00 1128+81  
 NC DOYLESTOWN PK  
 CHESTNUT ST  
 (BORO)

0072/0000 LENGTH(AH 2123 BK 1654)  
 MAPLE ST  
 (BORO)

0062/1402 (BORO)  
 FAIRVIEW AV  
 (BORO)

0062/1134

0062/0151 BMS EN 09/0313/0062/0111  
 0 0 00000 0 00 0000+00  
 BEAVER RUN

008992 FT

0062/0111 BMSBG 09/0313/0062/0111  
 009045 FT 1 0 00656 0 00 1145+10  
 NC BROAD ST

0062/0000 LENGTH(AH 1654 BK 1831)  
 FRANKLIN ST  
 (BORO)

ELM ST  
 (BORO)  
 PENROSE ST  
 (BORO)

0052/1309

0052/0988

N AMBLER ST  
 (BORO)

0052/0470  
 007161 FT

0052/0547 S AMBLER ST  
 (BORO)

007214 FT 1 0 00656 0 00 1162+40  
 NC WEST BROAD ST  
 SOUTH HELLERTOWN AV  
 (BORO)

HELLERTOWN AV  
 (SR0212 SEG 0040/0000)  
 1 0 00386 0 00 0050+44  
 BELMONT AV  
 (BORO)

0052/0000  
 006733 FT

0042/0000

0052/0000 LENGTH(AH 1831 BK 0428)  
 006786 FT

0042/0000 MFC BEGIN = B  
 LENGTH(AH 0428 BK 1316)

(AAR 592637A)#TRKS 03  
 LC TO FRONT ST  
 (CONN)

0033/1180

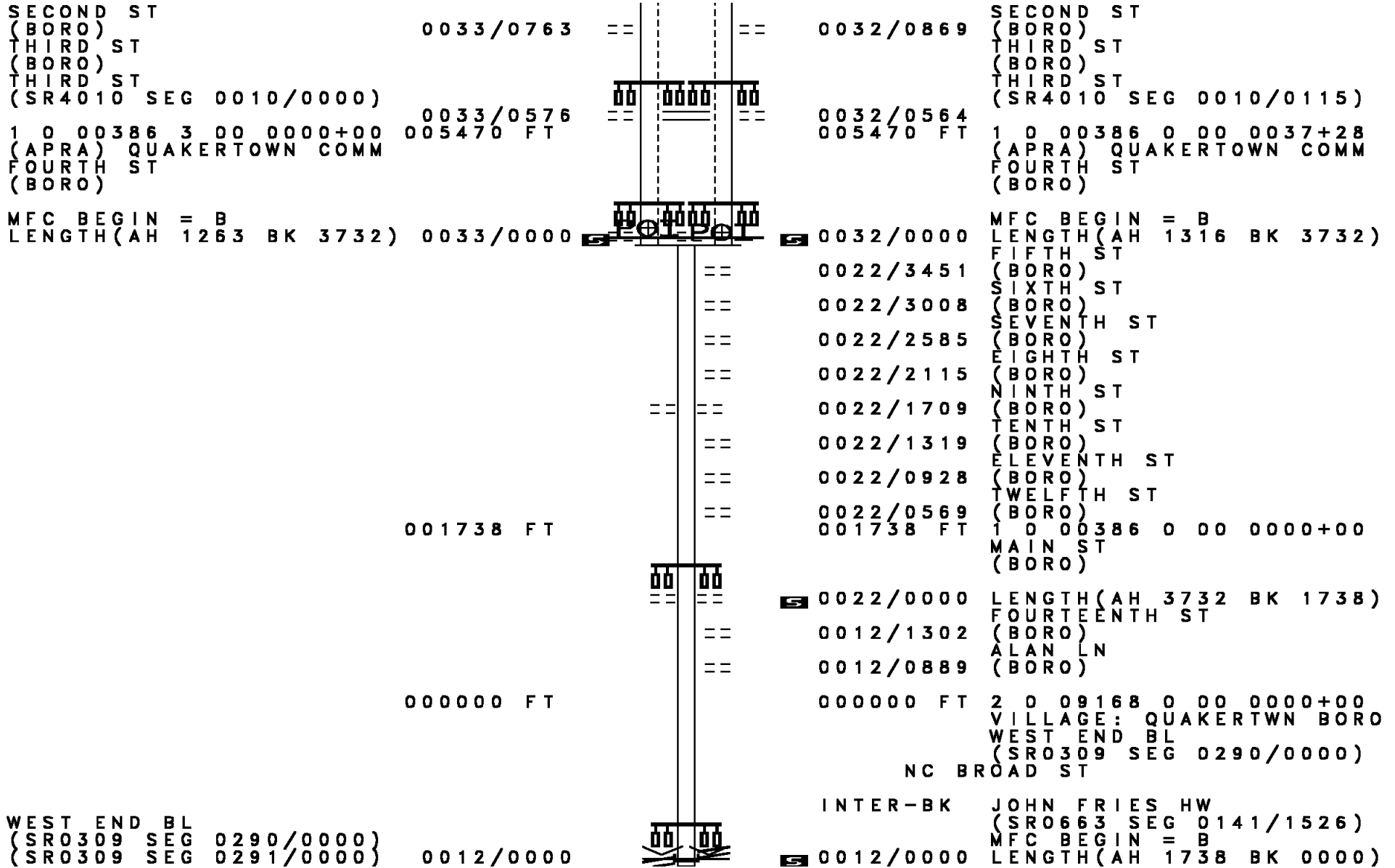
FRONT ST  
 (BORO)

0033/1030

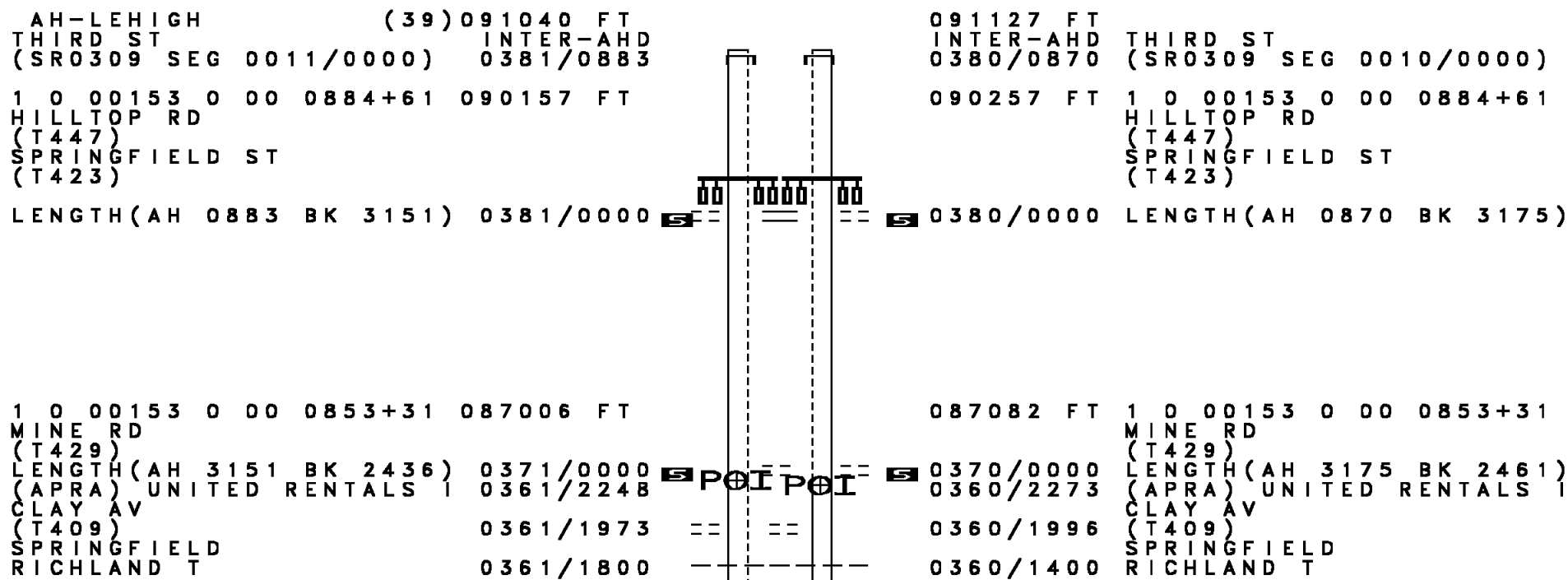
0032/1231 (AAR 592637A)#TRKS 03  
 FRONT ST  
 (BORO)

0032/1069  
 LC TO FRONT ST  
 (CONN)

DIR: B TOTAL LEN: 18.021 MI. DIST: 06-1 SR: 313  
 LEFT MUN: QUAKERTOWN B RIGHT MUN: QUAKERTOWN B



DIR: N TOTAL LEN: 17.259 MI. DIST: 06-1 SR: 309  
 LEFT MUN: SPRINGFIELD T RIGHT MUN: SPRINGFIELD T



DIR: N TOTAL LEN: 17.259 MI. DIST: 06-1 SR: 309  
 LEFT MUN: SPRINGFIELD T RIGHT MUN: SPRINGFIELD T

BMSEN 09/0309/0360/0000 0361/0016 1 0 00153 0 00 0828+52 084570 FT BRANCH OF TOHICKON CREE BMSBG 09/0309/0360/0000 LENGTH(AH 2436 BK 3649) 0361/0000		0360/0016 084621 FT	BMSEN 09/0309/0360/0000 1 0 00153 0 00 0828+52 BRANCH OF TOHICKON CREE BMSBG 09/0309/0360/0000 LENGTH(AH 2461 BK 3648)
CHERRY RD (T454) CHERRY RD (SR4059 SEG 0120/0000) 0351/1862		0350/1837	CHERRY RD (T454) CHERRY RD (SR4059 SEG 0120/0000)
ZION HILL RD (SR4059 SEG 0110/3853) 0351/0042 BMSEN 09/0309/0350/0000 0351/0012 1 0 00153 0 00 0793+98 080921 FT BRANCH OF TOHICKON CREE BMSBG 09/0309/0350/0000 LENGTH(AH 3649 BK 1619) 0351/0000		0350/0042 0350/0012 080973 FT	ZION HILL RD (SR4059 SEG 0110/3853) BMSEN 09/0309/0350/0000 1 0 00153 0 00 0793+98 BRANCH OF TOHICKON CREE BMSBG 09/0309/0350/0000 LENGTH(AH 3648 BK 1635)
1 0 00153 0 00 0776+93 079302 FT MELODY LAKE DR (TWP) LENGTH(AH 1619 BK 2585) 0341/0000		079338 FT	1 0 00153 0 00 0776+56 MELODY LAKE DR (TWP) LENGTH(AH 1635 BK 2592)
KOONS RD (TWP) 0331/1615		0330/1587	KOONS RD (TWP)
1 0 00153 0 00 0750+08 076717 FT RESERVOIR RD (T448) LENGTH(AH 2585 BK 2142) 0331/0000		076746 FT	1 0 00153 0 00 0750+08 RESERVOIR RD (T448) LENGTH(AH 2592 BK 2142)



DIR: N TOTAL LEN: 17.259 MI. DIST: 06-1 SR: 309  
 LEFT MUN: RICHLAND T RIGHT MUN: RICHLAND T

Segment Description	Stationing	Length	Notes	Segment Description	Stationing	Length	Notes
STAPLES PLAZA (PRDR)	0311/1048			STAPLES PLAZA (PRDR)	0310/1047		
1 0 00153 0 00 0728+87 074575 FT				074604 FT	1 0 00153 0 00 0728+87		
PUMPING STATION RD (T465)				PUMPING STATION RD (T465)			
LENGTH(AH 2142 BK 2946) 0311/0000				0310/0000	LENGTH(AH 2142 BK 2949)		
1 0 00153 0 00 0699+21 071629 FT				071655 FT	1 0 00153 0 00 0699+21		
SUNSHINE DR (T489)				SUNSHINE DR (T489)			
RICHLAND QUAKERTOWN B				RICHLAND QUAKERTOWN B			
LENGTH(AH 2946 BK 3292) 0301/0000				0300/0000	LENGTH(AH 2949 BK 3273)		
LC TO TRAINERS TOWN PLA (CONN)	0291/2302			RICHLAND CROSSING (PRDR)	0290/2115		
RICHLAND CROSSING (PRDR)	0291/2105			LC TO RICHLAND CROSSING (CONN)	0290/2001		
LC TO TRAINERS TOWN PLA (CONN)	0291/1022			TRAINERS TOWN PLAZA (PRDR)			
TRAINERS TOWN PLAZA (PRDR)				QUAKERTOWN PLAZA (PRDR)			
QUAKERTOWN PLAZA (PRDR)	0291/0941			0290/0954			
LC FROM TRAINERS TOWN P (CONN)	0291/0882						
TO 0663/0141 SH (CONN)	0291/0133						
1 0 00153 0 00 0666+66 068337 FT				068382 FT	1 0 00153 0 00 0666+66		

DIR: N TOTAL LEN: 17.259 MI. DIST: 06-1 SR: 309  
 LEFT MUN: QUAKERTOWN B RIGHT MUN: QUAKERTOWN B

JOHN FRIES HW  
 (SR0663 SEG 0141/1526)  
 (SR0663 SEG 0140/1521)  
 NC SR 0309 SH

JOHN FRIES HW  
 (SR0663 SEG 0141/1526)  
 (SR0663 SEG 0140/1521)  
 NC SR 0309 SH

BROAD ST  
 (SR0313 SEG 0012/0000)  
 LENGTH(AH 3292 BK 2192) 0291/0000

BROAD ST  
 (SR0313 SEG 0012/0000)  
 LENGTH(AH 3273 BK 2186) 0290/0000

1 0 00153 0 00 0644+63 066145 FT  
 PARK AV  
 (BORO)

066196 FT 1 0 00153 0 00 0644+63  
 PARK AV  
 (BORO)

PARK AV  
 (BORO)  
 LENGTH(AH 2192 BK 1806) 0281/0000

PARK AV  
 (BORO)  
 LENGTH(AH 2186 BK 1775) 0280/0000

MILL RD  
 (BORO)  
 MILL RD  
 (SR4081 SEG 0020/3111) 0271/1191  
 TRUMBAUERSVILLE RD  
 (BORO)

MILL RD  
 (BORO)  
 MILL RD  
 (SR4081 SEG 0020/3111) 0270/1154  
 TRUMBAUERSVILLE RD  
 (BORO)

TRUMBAUERSVILLE RD  
 (SR4051 SEG 0110/3172) 0271/0900

TRUMBAUERSVILLE RD  
 (SR4051 SEG 0110/3172) 0270/0898

1 0 00153 0 00 0626+81 064339 FT  
 ELEVENTH ST  
 (BORO)  
 LENGTH(AH 1806 BK 2923) 0271/0000

064421 FT 1 0 00153 0 00 0626+70  
 VILLAGE: QUAKERTWN BORO  
 ELEVENTH ST  
 (BORO)  
 LENGTH(AH 1775 BK 2926) 0270/0000

EDGEMONT AV  
 (BORO) 0261/2216  
 MOHR ST  
 (BORO) 0261/2163

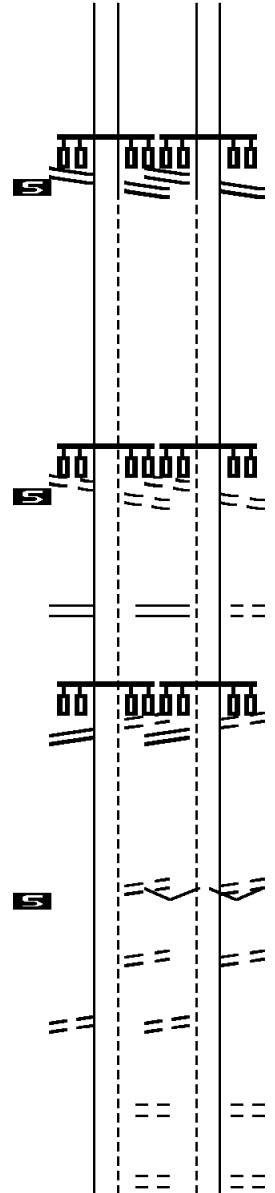
EDGEMONT AV  
 (BORO) 0260/2212  
 MOHR ST  
 (BORO) 0260/2163

NINTH ST  
 (BORO) 0261/1226

NINTH ST  
 (BORO) 0260/1213

INDEPENDENCE PL  
 (BORO) 0261/0486

INDEPENDENCE PL  
 (BORO) 0260/0471







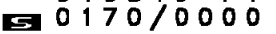

DIR: N TOTAL LEN: 17.259 MI. DIST: 06-1 SR: 309  
 LEFT MUN: QUAKERTOWN B RIGHT MUN: QUAKERTOWN B




NC WEST END BL			NC WEST END BL		
QUAKERTOWN					QUAKERTOWN
RICHLAND T	0261/0221			0260/0200	RICHLAND T
BMSEN 09/0309/0260/0000	0261/0030			0260/0030	BMSEN 09/0309/0260/0000
1 0 00153 0 00 0597+47	061416 FT			061495 FT	1 0 00153 0 00 0597+47
VILLAGE: RICHLAND TWP.					VILLAGE: RICHLND/QKRTWN
BEAVER RUN					BEAVER RUN
BMSBG 09/0309/0260/0000					BMSBG 09/0309/0260/0000
LENGTH(AH 2923 BK 3535)	0261/0000			0260/0000	LENGTH(AH 2926 BK 3569)
RICHLAND PZ (PRDR)					RICHLAND PZ (PRDR)
	0251/2921			0250/2929	
QUAKERS WY (T480)	0251/2439			0250/2446	QUAKERS WY (T480)
FRANKLIN LN (T476)					FRANKLIN LN (T476)
STATION RD (T526)					STATION RD (T526)
	0251/1674			0250/1662	
				0250/1562	LC TO STATION RD (CONN)
MORRIS RD (T477)					MORRIS RD (T477)
	0251/0832			0250/0812	
1 0 00153 0 00 0561+91	057881 FT			057926 FT	1 0 00153 0 00 0561+91
VILLAGE: RICHLAND TWP.					VILLAGE: RICHLND T18951
TOLLGATE RD (SR4049 SEG 0050/0000)					TOLLGATE RD (SR4049 SEG 0050/0000)
	0251/0000			0250/0000	LENGTH(AH 3569 BK 1692)
				0240/1500	(APRA) COUNTRY STRUCTUR
BMSEN 09/0309/0240/0000	0241/0032			0240/0032	BMSEN 09/0309/0240/0000
1 0 00153 0 00 0545+21	056183 FT			056234 FT	1 0 00153 0 00 0545+21
MORGAN CREEK					MORGAN CREEK
BMSBG 09/0309/0240/0000					BMSBG 09/0309/0240/0000
LENGTH(AH 1698 BK 2992)	0241/0000			0240/0000	LENGTH(AH 1692 BK 3562)





DIR: N TOTAL LEN: 17.259 MI. DIST: 06-1 SR: 309  
 LEFT MUN: WEST ROCKHILL T RIGHT MUN: WEST ROCKHILL T

BMS EN 09/0309/0180/0000 0181/0032		0180/0032	BMS EN 09/0309/0180/0000
1 0 01027 0 00 0346+03 043186 FT		043267 FT	1 0 01027 0 00 0346+03
FORREST ROAD (LOCAL)			FORREST ROAD (LOCAL)
BMSBG 09/0309/0180/0000			BMSBG 09/0309/0180/0000
LENGTH(AH 2190 BK 2422) 0181/0000			LENGTH(AH 2020 BK 2418)

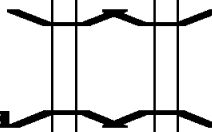
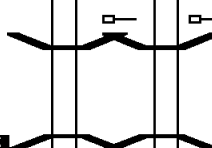

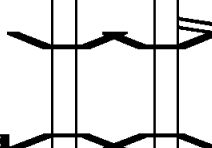

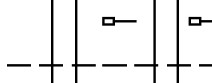
1 0 01027 0 00 0321+74 040764 FT		040849 FT	1 0 01027 0 00 0321+72
LENGTH(AH 2422 BK 2155) 0171/0000			LENGTH(AH 2418 BK 2193)
MILEPOST 025.00 0161/1593		0160/1532	MILEPOST 025.00

1 0 01027 0 00 0300+07 038609 FT		038656 FT	1 0 01027 0 00 0300+07
RIDGE ROAD			RIDGE ROAD
OP ID 09/0563/0060/1062			OP ID 09/0563/0060/1062
LENGTH(AH 2155 BK 3234) 0161/0000			LENGTH(AH 2193 BK 3254)
RAMP Q RD			RAMP P RD
(SR8041 SEG 0500/0000) 0151/2810			(SR8041 SEG 0750/0629)

LAWN AVENUE (NB)		0150/2647	LAWN AVENUE (NB)
OP ID 09/4033/0030/0922 0151/2135		0150/2086	OP ID 09/4033/0030/0922
RAMP N RD			RAMP M RD
(SR8041 SEG 0250/0588) 0151/1609		0150/1434	(SR8041 SEG 0010/0000)

1 0 01027 0 00 0269+80 035375 FT		035402 FT	1 0 01027 0 00 0269+91
LENGTH(AH 3234 BK 3374) 0151/0000			LENGTH(AH 3254 BK 3367)
		0140/2903	MILEPOST 024.00

DIR: N TOTAL LEN: 17.259 MI. DIST: 06-1 SR: 309  
 LEFT MUN: WEST ROCKHILL T RIGHT MUN: WEST ROCKHILL T

BMSEN 09/0309/0140/0000 0141/0049 1 0 01027 0 00 0234+08 032001 FT CAT HILL ROAD BMSBG 09/0309/0140/0000 LENGTH(AH 3374 BK 2435) 0141/0000		0140/0049 032035 FT	BMSEN 09/0309/0140/0000 1 0 01027 0 00 0234+08 CAT HILL ROAD BMSBG 09/0309/0140/0000 LENGTH(AH 3367 BK 2395)
BMSEN 09/0309/0130/0000 0131/0171 1 0 01027 0 00 0209+93 029566 FT NE BR. PERKIOMEN CREEK BMSBG 09/0309/0130/0000 LENGTH(AH 2435 BK 2528) 0131/0000		0130/0200 0130/0171 029640 FT	MILEPOST 023.00 BMSEN 09/0309/0130/0000 1 0 01027 0 00 0209+93 NE BR. PERKIOMEN CREEK BMSBG 09/0309/0130/0000 LENGTH(AH 2395 BK 2546)
RAMP J RD (SR8039 SEG 0010/0000) 0121/0844			
BMSEN 09/0309/0120/0000 0121/0073 1 0 01027 0 00 0184+54 027038 FT STATE ROAD (PA 152) - BMSBG 09/0309/0120/0000 LENGTH(AH 2528 BK 1520) 0121/0000 RAMP H RD (SR8039 SEG 0750/0616) 0111/0966		0120/0613 0120/0073 027094 FT	RAMP I RD (SR8039 SEG 0250/0624) BMSEN 09/0309/0120/0000 1 0 01027 0 00 0184+54 STATE ROAD (PA 152) - BMSBG 09/0309/0120/0000 LENGTH(AH 2546 BK 1520)
BMSEN 09/0309/0110/0000 0111/0126 1 0 01027 0 00 0169+32 025518 FT SOUTHEASTERN PA TRAN RR BMSBG 09/0309/0110/0000 LENGTH(AH 1520 BK 3884) 0111/0000 BRANCH OF MILL CREEK STRUCTURE LENGTH 16 FT BMSID 09/0309/0100/3440 0101/3440		0110/0838 0110/0126 025574 FT	RAMP G RD (SR8039 SEG 0500/0000) BMSEN 09/0309/0110/0000 1 0 01027 0 00 0169+32 SOUTHEASTERN PA TRAN RR BMSBG 09/0309/0110/0000 LENGTH(AH 1520 BK 3913) BRANCH OF MILL CREEK STRUCTURE LENGTH 16 FT BMSID 09/0309/0100/3440
WEST ROCKHILL HILLTOWN T 0101/2371		0100/2779 0100/2346	MILEPOST 022.00 WEST ROCKHILL HILLTOWN T

DIR: N TOTAL LEN: 17.259 MI. DIST: 06-1 SR: 309  
 LEFT MUN: WEST ROCKHILL T RIGHT MUN: WEST ROCKHILL T

BMS EN 09/0309/0100/0000 0101/0041 1 0 01027 0 00 0130+13 021634 FT REL IANCE ROAD (T427) BMS BG 09/0309/0100/0000 LENGTH(AH 3884 BK 2496) 0101/0000		0100/0041 021661 FT	BMS EN 09/0309/0100/0000 1 0 01027 0 00 0130+13 REL IANCE ROAD (T427) BMS BG 09/0309/0100/0000 LENGTH(AH 3913 BK 2473)
BMS EN 09/0309/0090/0000 0091/0046 1 0 01027 0 00 0105+33 019138 FT CENTRAL AVENUE (T-425) BMS BG 09/0309/0090/0000 LENGTH(AH 2496 BK 3716) 0091/0000		0090/0046 019188 FT	BMS EN 09/0309/0090/0000 1 0 01027 0 00 0105+33 CENTRAL AVENUE (T-425) BMS BG 09/0309/0090/0000 LENGTH(AH 2473 BK 3655) MILEPOST 021.00
RAMP F RD (SR8037 SEG 0250/0000) 0081/2598		0080/2412	RAMP E RD (SR8037 SEG 0500/0739)
OP ID SOUDERTON ROAD (NB RAMP D RD (SR8037 SEG 0010/0524) 0081/1618 0081/1069		0080/1566	OP ID SOUDERTON ROAD (NB RAMP C RD (SR8037 SEG 0750/0000)
1 0 01027 0 00 0068+54 015422 FT BETHLEHEM PIKE OP ID 09/4085/0030/0348 LENGTH(AH 3716 BK 2725) 0081/0000		015533 FT	1 0 01027 0 00 0068+54 BETHLEHEM PIKE OP ID 09/4085/0030/0348 LENGTH(AH 3655 BK 2783)
		0070/0602	MILEPOST 020.00
1 0 01027 0 00 0041+05 012697 FT		012750 FT	1 0 01027 0 00 0041+05

DIR: N TOTAL LEN: 17.259 MI. DIST: 06-1 SR: 309  
 LEFT MUN: HILLTOWN T RIGHT MUN: HILLTOWN T

FAIRHILL ROAD				FAIRHILL ROAD			
OP ID	LENGTH(AH)	BK		OP ID	LENGTH(AH)	BK	
09/7210/0446/0001	2725	2235	0071/0000	09/7210/0446/0001	2783	2235	0070/0000
BMSEN 09/0309/0060/0955			0061/1065	BMSEN 09/0309/0060/0955			0060/1014
1 0 01027 0 00 0018+36				1 0 01027 0 00 0018+78			
SR 4085 BETHLEHEM PIKE				SR 4085 BETHLEHEM PIKE			
BMSBG 09/0309/0060/0955			0061/1006	BMSBG 09/0309/0060/0955			0060/0955
1 0 01027 0 00 0018+36	010462	FT		1 0 01027 0 00 0018+78	010515	FT	
BETHLEHEM PK				NESHAMINY BR			
(SR4085 SEG 0011/0000)				STRUCTURE LENGTH 12 FT			
NESHAMINY BR				BMSID 09/0309/0060/0000			0060/0000
STRUCTURE LENGTH 12 FT				LENGTH(AH 2235 BK 2760)			
BMSID 09/0309/0060/0000			0061/0000	LENGTH(AH 2235 BK 2784)			
LENGTH(AH 2235 BK 2760)				BERGEY RD			
				(TWP )			
BERGEY RD				TO 4085/0010 SH			
(TWP )				(CONN)			
	0041/1953				0040/1985		
SIGN: CENTER MOUNTD				SIGN: CENTER MOUNTD			
BMSID 09/0309/0040/1267			0041/1267	BMSID 09/0309/0040/1267			0040/1267
NC SELLERSVILLE BP				NC SE			
				BETHLEHEM PK			
				(SR4085 SEG 0010/0000)			
					0040/1039		
1 0 00153 0 00 0077+61	007702	FT		1 0 00153 0 00 0077+61	007731	FT	
CHURCH RD				CHURCH RD			
(SR4008 SEG 0010/0000)				(SR4008 SEG 0010/0000)			
LENGTH(AH 2760 BK 2541)				LENGTH(AH 2784 BK 2561)			
(APRA) EASTERN PRESTRES				(APRA) EASTERN PRESTRES			
UNIONVILLE PK				UNIONVILLE PK			
(CNTY)				(CNTY)			
	0041/0000				0040/0000		
LC FROM UNIONVILLE PK					0030/1982		
(CONN)					0031/1904		
(APRA) MIDATLANTIC MACH				(APRA) MIDATLANTIC MACH			
BMSEN 09/0309/0030/0361			0031/0341	BMSEN 09/0309/0030/0361			0030/0518
0 0 00000 0 00 0000+00				0 0 00000 0 00 0000+00			0030/0393
W.BR. OF NESHAMINY CREE				W.BR. OF NESHAMINY CREE			

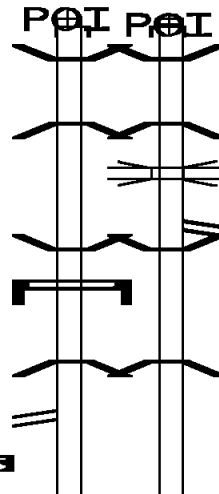


DIR: N TOTAL LEN: 17.259 MI. DIST: 06-1 SR: 309  
 LEFT MUN: HILLTOWN T RIGHT MUN: HILLTOWN T

Stationing	Description	Stationing	Description
0030/0361	BMSBG 09/0309/0030/0361	0030/0361	BMSBG 09/0309/0030/0361
005170 FT	1 0 00153 0 00 0052+14 005161 FT	005170 FT	1 0 00153 0 00 0052+14
	MILL RD		MILL RD
	(T415)		(T415)
0031/0000	LENGTH(AH 2541 BK 2332)	0030/0000	LENGTH(AH 2561 BK 2327)
0021/1665	LC TO STERLING DR		
	(CONN)		
0021/1574	STERLING DR	0020/1577	STERLING DR
	(TWP)		(TWP)
0021/1486	LC FROM STERLING DR		
	(CONN)		
002829 FT	1 0 00153 0 00 0028+88 002829 FT	002843 FT	1 0 00153 0 00 0028+88
	SWARTLEY RD		SWARTLEY RD
	(T407)		(T407)
0021/0000	LENGTH(AH 2332 BK 2829)	0020/0000	LENGTH(AH 2327 BK 2843)
0011/1835	BMSEN 09/0309/0010/1843	0010/1859	BMSEN 09/0309/0010/1843
	1 0 00153 0 00 0000+00		1 0 00153 0 00 0000+00
	BR. W. BR. NESHAMINY CR		BR. W. BR. NESHAMINY CR
0011/1819	BMSBG 09/0309/0010/1843	0010/1843	BMSBG 09/0309/0010/1843
	HILLTOWN CROSSING PZ		HILLTOWN CROSSING PZ
	(PRDR)		(PRDR)
0011/1480	ORVILLA RD	0010/1487	ORVILLA RD
	(SR1004 SEG 0090/3740)		(SR1004 SEG 0090/3740)
0011/1424	309 PZ	0010/1412	309 PZ
	(PRDR)		(PRDR)
0011/0941	HILLTOWN CROSSING PZ	0010/0941	HILLTOWN CROSSING PZ
	(PRDR)		(PRDR)
000000 FT	1 0 00153 0 00 0000+00 000000 FT	000000 FT	1 0 00153 0 00 0000+00
	NC BETHLEHEM PK		NC BETHLEHEM PK
	HILLTOWN PK		HILLTOWN PK
	(SR4011 SEG 0010/0000)		(SR4011 SEG 0010/0000)
	BETHLEHEM PK	INTER-BK	BETHLEHEM PK
	(SR0309 SEG 0391/3464)		(SR0309 SEG 0390/3515)
	MFC BEGIN = B		MFC BEGIN = B
0011/0000	LENGTH(AH 2829 BK 0000)	0010/0000	LENGTH(AH 2843 BK 0000)

(APRA) SCUDDER FALLS BR 057361 FT  
 NEW JERSEY STATE LINE INTER-AHD  
 (STBD) 0105/1921  
 BMSEN 09/7991/9991/0081 0105/1542  
 0 00000 0 0 0000+00  
 PA CANAL  
 BMSBG 09/7991/9991/0081 0105/1426

BMSEN 09/7991/9991/0083 0105/0619  
 SIGN: SHAPE OR TUBE  
 BMSID 09/0295/0105/0577 0105/0577  
 0 00000 0 0 0000+00  
 TAYLORSVILLE ROAD  
 BMSBG 09/7991/9991/0083 0105/0512  
 RAMP 295 WB TO YARDLEY  
 (SR8013 SEG 0270/0000) 0105/0303  
 0 0 00000 0 00 0000+00 055440 FT  
 LENGTH(AH 1921 BK 2640) 0105/0000



057159 FT (APRA) SCUDDER FALLS BR  
 INTER-AHD TR 0295 NJ  
 0104/1719 (GOVT)  
 0104/1429 BMSEN 09/7991/9991/0082  
 0 00000 0 0 0000+00  
 PA CANAL  
 0104/1313 BMSBG 09/7991/9991/0082  
 0104/1182 CANTILEVER MONOTUB  
 OP ID 09/0295/0104/1182  
 RAMP SR 2071 NB TO 295  
 (SR8013 SEG 0750/0420)  
 0104/0825 BMSEN 09/7991/9991/0084  
 0104/0505  
 0 00000 0 0 0000+00  
 TAYLORSVILLE RD  
 0104/0398 BMSBG 09/7991/9991/0084

055440 FT 0 0 00000 0 00 0000+00  
 0104/0000 LENGTH(AH 1719 BK 2640)  
 RAMP SR 2071 SB TO 295

DIR: E TOTAL LEN: 10.864 MI. DIST: 06-1 SR: 295  
 LEFT MUN: LOWER MAKEFIELD T RIGHT MUN: LOWER MAKEFIELD T

RAMP SR 2071 TO 295 WB (SR8013 SEG 0250/1069)	0101/2170		0100/2592 (SR8013 SEG 0020/1025)
CANTILEVER MONOTUB OP ID 09/0295/0101/1921	0101/1921		0100/1980 RAMP 295 EB TO NEW HOPE (SR8013 SEG 0010/0000)
CANTILEVER MONOTUB OP ID 09/0295/0101/0696	0101/0696		0100/0971 SIGN: SHAPE OR TUBE BMSID 09/0295/0100/0971
I 295 REST AREA RD (SR9201 SEG 0500/0000)	0101/0492		
0 0 0000 0 00 0000+00	052800 FT		0100/0387 SIGN: CENTER MOUNTD BMSID 09/0295/0100/0387
MILEPOST 010.00			052800 FT 0 0 00000 0 00 0000+00
LENGTH(AH 2640 BK 2640)	0101/0000		0100/0000 LENGTH(AH 2640 BK 2640)
SIGN: CENTER MOUNTD BMSID 09/0295/0095/1852	0095/1852		
I 295 REST AREA RD (SR9201 SEG 0500/1630)	0095/1430		
DOLINGTON ROAD OP ID 09/2075/0040/0000	0095/0527		0094/0428 OP ID 09/2075/0040/0000
0 0 00000 0 00 0000+00	050160 FT		050160 FT 0 0 00000 0 00 0000+00
LENGTH(AH 2640 BK 2640)	0095/0000		0094/0000 LENGTH(AH 2640 BK 2640)
CANTILEVER MONOTUB OP ID 09/0295/0091/2497	0091/2497		
			0090/1964 OP ID 09/0295/0090/1964
QUARRY ROAD OP ID 09/2196/0010/0000	0091/0545		0090/0578 OP ID 09/2196/0010/0000
0 0 00000 0 00 0000+00	047520 FT		047520 FT 0 0 00000 0 00 0000+00
MILEPOST 009.00			0090/0000 LENGTH(AH 2640 BK 2640)
LENGTH(AH 2640 BK 2640)	0091/0000		CANTILEVER MONOTUB OP ID 09/0295/0084/2048
CANTILEVER MONOTUB OP ID 09/0295/0085/1921	0085/1921		






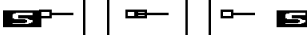









DIR: E TOTAL LEN: 10.864 MI. DIST: 06-1 SR: 295  
 LEFT MUN: LOWER MAKEFIELD T RIGHT MUN: LOWER MAKEFIELD T

0 0 00000 0 00 0000+00 034320 FT		034320 FT	0 0 00000 0 00 0000+00
LENGTH(AH 2640 BK 2640) 0065/0000		0064/0000	LENGTH(AH 2640 BK 2640)
BROCK CREEK			BROCK CREEK
STRUCTURE LENGTH 11 FT			STRUCTURE LENGTH 11 FT
BMSID 09/0295/0060/2391 0061/2314		0060/2391	BMSID 09/0295/0060/2391
BMSEN 09/0295/0061/0745 0061/0958		0060/1030	BMSEN 09/0295/0060/0817
0 00000 0 0 0000+00			0 00000 0 0 0000+00
CSX RR			CSX RR
BMSBG 09/0295/0061/0745 0061/0745		0060/0817	BMSBG 09/0295/0060/0817
LOWER MAKEFIELD			
MIDDLETOWN T			
0 0 00000 0 00 0000+00 031680 FT		031680 FT	0 0 00000 0 00 0000+00
MILEPOST 006.00			MILEPOST 006.00
LENGTH(AH 2640 BK 2640) 0061/0000		0060/0000	LENGTH(AH 2640 BK 2640)
			LOWER MAKEFIELD
BIG OAK ROAD			MIDDLETOWN T
OP ID 09/2195/0010/0000 0055/1619		0054/2101	BIG OAK ROAD
			OP ID 09/2195/0010/0000
SIGN: 4 CHORD TRUSS			
BMSID 09/0295/0055/0856 0055/0856		0054/1563	
RAMP 295 WB TO 1 SB			
(SR8009 SEG 0510/0000) 0055/0464			
			RAMP RT 1 SB TO 295 EB
			(SR8009 SEG 0760/1108)
			RAMP 295 EB TO 1 SB
			(SR8009 SEG 0750/0000)
0 0 00000 0 00 0000+00 029040 FT		029040 FT	0 0 00000 0 00 0000+00
LENGTH(AH 2640 BK 2640) 0055/0000		0054/0147	LENGTH(AH 2640 BK 2640)
RAMP RT 1 SB TO 295 WB			
(SR8009 SEG 0500/1370) 0051/2341		0054/0000	
BMSEN 09/0295/0051/1874 0051/2098		0050/2239	SIGN: CANTILEVER
0 00000 0 0 0000+00			BMSID 09/0295/0050/2239
US ROUTE 1 (NB)			BMSEN 09/0295/0050/1818
BMSBG 09/0295/0051/1874 0051/1874		0050/2044	0 00000 0 0 0000+00
SIGN: CANTILEVER			ROUTE 1 (NB)
BMSID 09/0295/0051/1733 0051/1733		0050/1818	BMSBG 09/0295/0050/1818
			RAMP RT 1 NB TO 295 EB
			(SR8009 SEG 0020/1129)

DIR: E TOTAL LEN: 10.864 MI. DIST: 06-1 SR: 295  
 LEFT MUN: MIDDLETOWN T RIGHT MUN: MIDDLETOWN T

Item	Station	Length	Notes
RAMP 295 WB TO 1 NB (SR8009 SEG 0260/0000)	0051/1276		
BMSEN 09/0295/0051/0706	0051/1113		
NORFOLK SOUTHERN RAI RR SIGN: 4 CHORD TRUSS	0051/0706		
BMSID 09/0295/0050/0106	0051/0244		
RAMP RT 1 TO 295 WB (SR8009 SEG 0250/1556)	0051/0022		
0 0 00000 0 00 0000+00	026400 FT		
MILEPOST 005.00			
LENGTH(AH 2640 BK 2640)	0051/0000		
DMS SIGN STRUCTURE WOODBOURNE ROAD	0045/1208		
OP ID 09/2033/0090/2877	0045/1150		
0 0 00000 0 00 0000+00	023760 FT		
LENGTH(AH 2640 BK 2640)	0045/0000		
0 0 00000 0 00 0000+00	021120 FT		
MILEPOST 004.00			
LENGTH(AH 2640 BK 2640)	0041/0000		
OLD LINCOLN HWY. (			
OP ID 09/0213/0130/0000	0035/2198		
0 0 00000 0 00 0000+00	018480 FT		
LENGTH(AH 2640 BK 2640)	0035/0000		
BMSEN 09/0295/0031/2080	0031/2212		
0 0 00000 0 0 0000+00			
FLOWERS MILL ROAD (T344			
RAMP 295 EB TO 1 NB (SR8009 SEG 0010/0000)	0050/1226		
BMSEN 09/0295/0050/0627	0050/1021		
NORFOLK SOUTHERN RAI RR SIGN: 4 CHORD TRUSS	0050/0627		
BMSID 09/0295/0050/0106	0050/0106		
0 0 00000 0 00 0000+00	026400 FT		
MILEPOST 005.00			
LENGTH(AH 2640 BK 2640)	0050/0000		
WOODBOURNE ROAD			
OP ID 09/2033/0090/2877	0044/1030		
0 0 00000 0 00 0000+00	023760 FT		
LENGTH(AH 2640 BK 2640)	0044/0000		
0 0 00000 0 00 0000+00	021120 FT		
MILEPOST 004.00			
LENGTH(AH 2640 BK 2640)	0040/0000		
OLD LINCOLN HWY. (			
OP ID 09/0213/0130/0000	0034/2107		
0 0 00000 0 00 0000+00	018480 FT		
LENGTH(AH 2640 BK 2640)	0034/0000		
BMSEN 09/0295/0030/1924	0030/2053		
0 0 00000 0 0 0000+00			
FLOWERS MILL ROAD (T-34			

DIR: E TOTAL LEN: 10.864 MI. DIST: 06-1 SR: 295  
 LEFT MUN: MIDDLETOWN T RIGHT MUN: MIDDLETOWN T

BMSBG 09/0295/0031/2080	0031/2080		0030/1924	BMSBG 09/0295/0030/1924
RAMP B RD				
(SR8007 SEG 0500/0000)	0031/1591		0030/1574	RAMP C RD
				(SR8007 SEG 0750/0688)
OP ID 09/0413/0180/0715	0031/0703		0030/0862	OP ID 09/0413/0180/0715
0 0 00000 0 00 0000+00	015840 FT		015840 FT	0 0 00000 0 00 0000+00
MILEPOST 003.00			MILEPOST 003.00	
LENGTH(AH 2640 BK 2640)	0031/0000		0030/0000	LENGTH(AH 2640 BK 2640)
RAMP A RD				
(SR8007 SEG 0250/0680)	0025/2453			
BMSEN 09/0295/0025/1921	0025/1982		0024/2348	RAMP D RD
0 0 00000 0 0 0000+00			0024/2037	(SR8007 SEG 0010/0000)
MILL CREEK				BMSEN 09/0295/0024/1976
BMSBG 09/0295/0025/1921	0025/1921		0024/1976	0 0 00000 0 0 0000+00
				MILL CREEK
				BMSBG 09/0295/0024/1976
OP ID 09/2049/0080/1570	0025/0346		0024/0437	OP ID 09/2049/0080/1570
0 0 00000 0 00 0000+00	013200 FT		013200 FT	0 0 00000 0 00 0000+00
LENGTH(AH 2640 BK 2640)	0025/0000		0024/0000	LENGTH(AH 2640 BK 2640)
SIGN: CANTILEVER				
BMSID 09/0295/0021/2515	0021/2515			
OP ID 09/2018/0030/0000	0021/1045		0020/1227	OP ID 09/2018/0030/0000
SIGN: CANTILEVER				
BMSID 09/0295/0021/0150	0021/0150		010560 FT	0 0 00000 0 00 0000+00
0 0 00000 0 00 0000+00	010560 FT			MILEPOST 002.00
MILEPOST 002.00				LENGTH(AH 2640 BK 2640)
LENGTH(AH 2640 BK 2640)	0021/0000		0020/0000	
DMS SIGN STRUCTURE				
BMSID 09/0295/0015/2134	0015/2134			

SIGN: CANTILEVER

DIR: E TOTAL LEN: 10.864 MI. DIST: 06-1 SR: 295  
 LEFT MUN: MIDDLETOWN T RIGHT MUN: MIDDLETOWN T

BMSID 09/0295/0015/0116 0015/0116 007920 FT 0 0 00000 0 00 0000+00  
 0 0 00000 0 00 0000+00 007920 FT  
 LENGTH(AH 2640 BK 2640) 0015/0000

0014/0000 LENGTH(AH 2640 BK 2640)  
 DMS SIGN STRUCTURE  
 0010/2610 BMSID 09/0295/0010/2610

CAVC 377 0011/0629M

M0010/0782 CAVC 377

0 0 00000 0 00 0000+00 005280 FT 005280 FT 0 0 00000 0 00 0000+00  
 MILEPOST 001.00 MILEPOST 001.00  
 LENGTH(AH 2640 BK 2640) 0011/0000 0010/0000 LENGTH(AH 2640 BK 2640)

MIDDLETOWN BRISTOL T 0005/2093 0004/2240 MIDDLETOWN BRISTOL T

BMSEN 09/0295/0005/0480 0005/0640 0004/0834 BMSEN 09/0295/0004/0663  
 0 0 00000 0 0 0000+00 0 0 0000+00  
 NEW FALLS ROAD NEW FALLS ROAD  
 BMSBG 09/0295/0005/0480 0005/0480 0004/0663 BMSBG 09/0295/0004/0663  
 BMSEN 09/0295/0005/0000 0005/0224 0004/0224 BMSEN 09/0295/0004/0000  
 SIGN: CANTILEVER

BMSID 09/0295/0005/0150 0005/0150 002640 FT 002640 FT 0 0 00000 0 0 0000+00  
 0 0 00000 0 0 0000+00 002640 FT PENNA. TURNPIKE  
 PENNA. TURNPIKE (I-276) PENNA. TURNPIKE  
 BMSBG 09/0295/0005/0000 0005/0000 0004/0000 BMSBG 09/0295/0004/0000  
 LENGTH(AH 2640 BK 2640) 0005/0000 0004/0000 LENGTH(AH 2640 BK 2640)  
 RAMP RD  
 (SR9205 SEG 0010/0000) 0003/2180

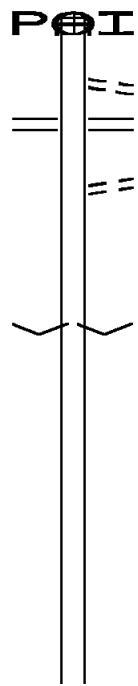
OP ID I-95 (SB) 0002/1370 OP ID I-95 (SB) 09/0095/0401/0900 0003/1000

0 0 00000 0 00 0000+00 000000 FT 000000 FT 0 0 00000 0 00 0000+00  
 NC DELAWARE EX NC DELAWARE EX  
 DELAWARE EX INTER-BK DELAWARE EX INTER-BK  
 (SR0095 SEG 0401/0000) (SR0095 SEG 0400/0000)  
 MFC BEGIN = A MFC BEGIN = A  
 MILEPOST 000.00 MILEPOST 000.00  
 LENGTH(AH 2640 BK 0000) 0003/0000 0002/0000 LENGTH(AH 2640 BK 0000)



EXTRACT DATE: 12/18/2023 ROADWAY MANAGEMENT SYSTEM PAGE NUMBER: 132  
 PRINT DATE: 12/19/2023 SLD COUNTY/SR - ANNUAL PRINT COUNTY: BUCKS  
 DIR: N TOTAL LEN: 15.105 MI. DIST: 06-1 SR: 263  
 LEFT MUN: SOLEBURY T RIGHT MUN: SOLEBURY T

079754 FT



079728 FT (APRA) CENTER BR TO/FRO  
 INTER-AHD NEW JERSEY STATE LINE  
 0300/2366 (STBD)  
 0300/2250 (CONN)  
 0300/2086 RIVER RD (SR0032 SEG 0430/0000)  
 0300/1205 CENTER BRIDGE RD (T415)

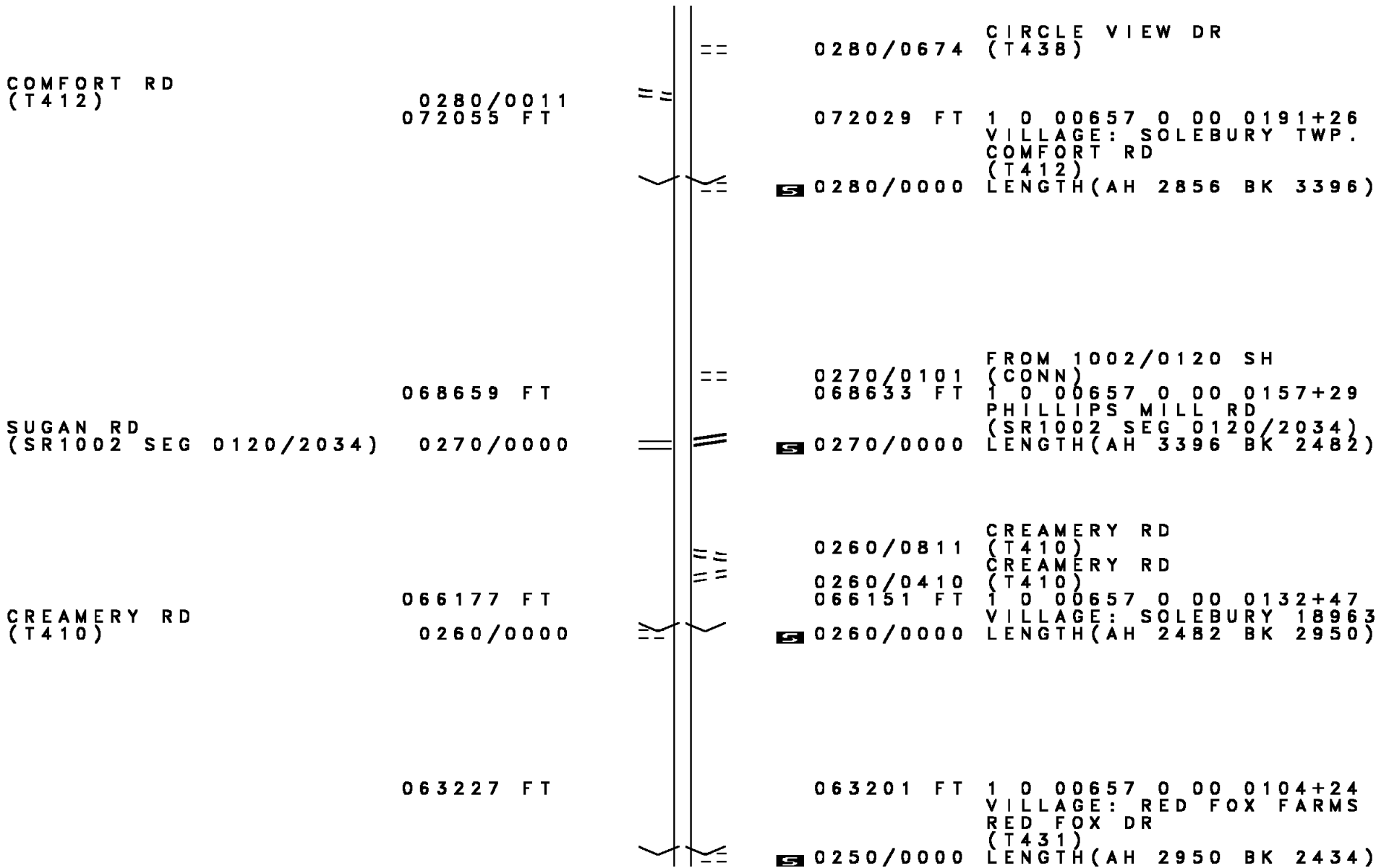
077388 FT

077362 FT 1 0 00657 0 00 0244+18  
 VILLAGE: CENTER BRIDGE  
 0300/0000 LENGTH(AH 2366 BK 2477)

074911 FT

074885 FT 1 0 00657 0 00 0219+82  
 0290/0000 LENGTH(AH 2477 BK 2856)

DIR: N TOTAL LEN: 15.105 MI. DIST: 06-1 SR: 263  
 LEFT MUN: SOLEBURY T RIGHT MUN: SOLEBURY T



DIR: N TOTAL LEN: 15.105 MI. DIST: 06-1 SR: 263  
 LEFT MUN: SOLEBURY T RIGHT MUN: SOLEBURY T

AQUETONG RD  
 (SR1003 SEG 0094/0000) 0240/0085  
 060793 FT

060767 FT 1 0 00657 0 00 0079+15  
 AQUETONG RD  
 (SR1003 SEG 0090/0705)  
 0240/0000 LENGTH(AH 2434 BK 2208)

GREENHILL RD  
 (SR1007 SEG 0010/0000) 058585 FT  
 0230/0000

058559 FT 1 0 00657 0 00 0056+51  
 VILLAGE: EUREKA  
 0230/0000 LENGTH(AH 2208 BK 3861)

BELLINGHAMSHIRE PL  
 (T462) 0220/3119

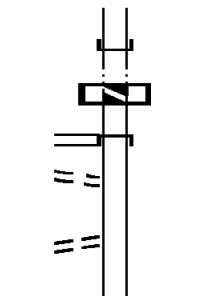
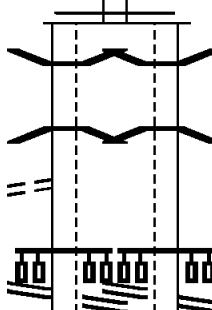

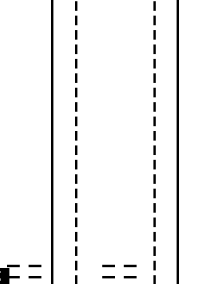
054724 FT

0220/0023 SOLEBURY  
 054698 FT BUCKINGHAM T  
 1 0 00657 0 00 0018+03  
 VILLAGE: SOLEBURY TWP.  
 STREET RD  
 (T398)  
 0220/0000 LENGTH(AH 3861 BK 1757)

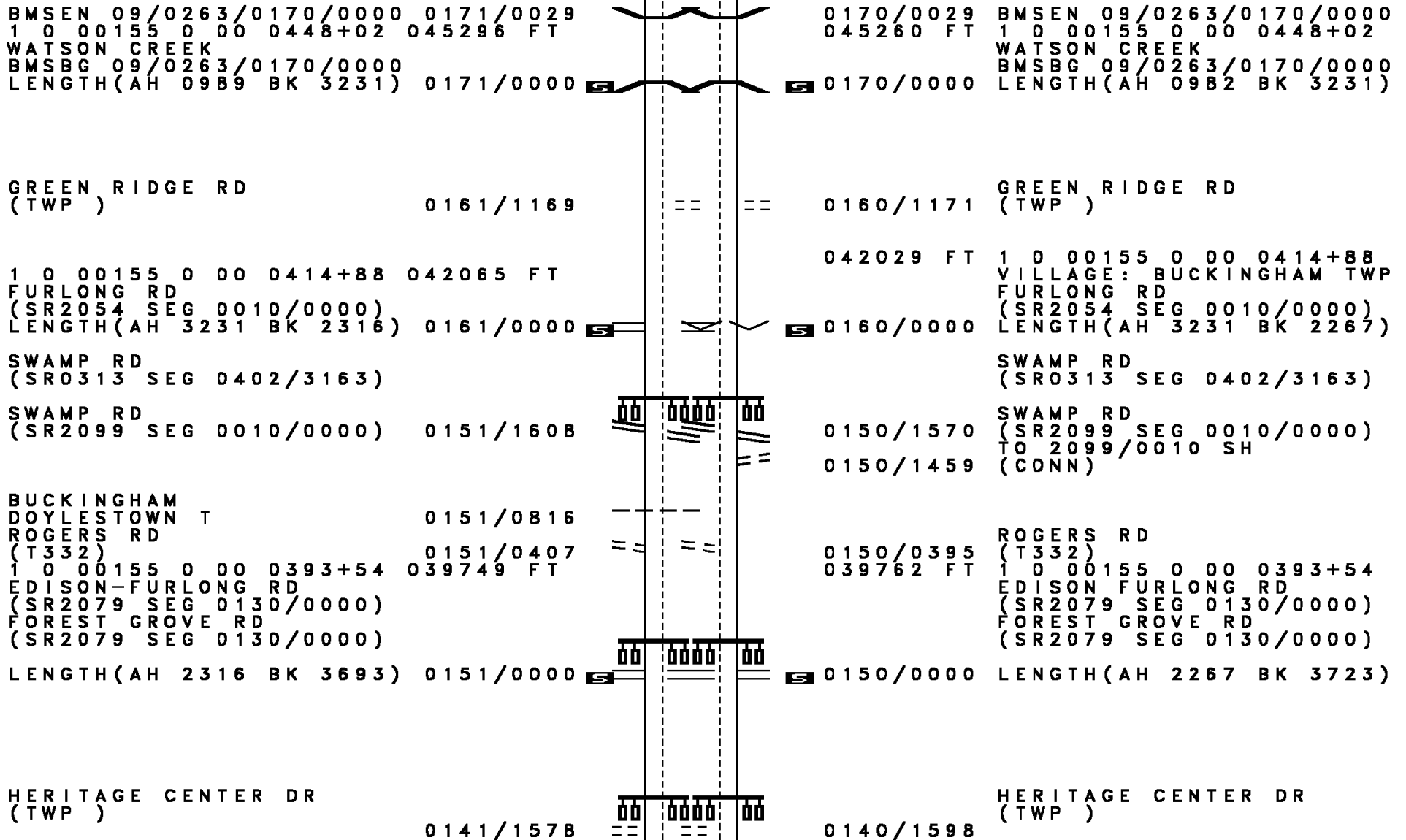
052967 FT

052941 FT 1 0 00657 0 00 0000+00  
 VILLAGE: LAHASKA 18931  
 LOWER YORK RD  
 (SR0202 SEG 0260/1396)  
 NC UPPER YORK RD  
 INTER-BK YORK RD

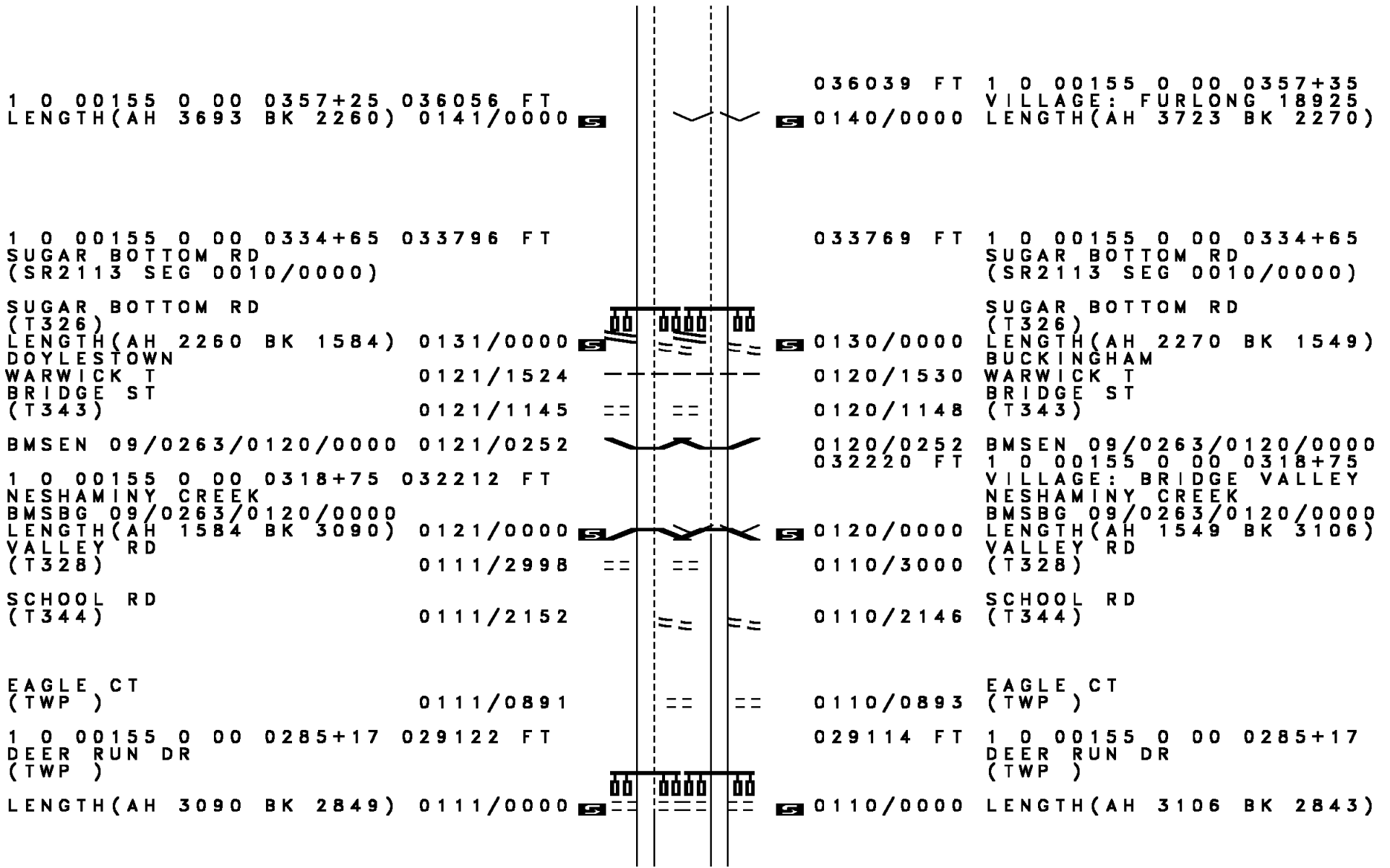
DIR: N TOTAL LEN: 15.105 MI. DIST: 06-1 SR: 263  
 LEFT MUN: BUCKINGHAM T RIGHT MUN: BUCKINGHAM T

	052967 FT		0210/0000 (SR0202 SEG 0260/1396) 052941 FT LTH AH 001757 BK 009395 7208/0000 LTH AH 009395 BK 000724 INTER-AHD YORK RD 0200/0724 (SR0202 SEG 0230/0000)
BUCKINGHAM RD (SR0202 SEG 0230/0000) FROM 0202/0222 SH (CONN) CHURCH LN (T402)	0200/0724 0200/0609 0200/0349 052243 FT		
BMSEN 09/0263/0190/2268 0191/2284 0 0 0000 0 00 0000+00 BRANCH LAHASKA CREEK BMSBG 09/0263/0190/2268 0191/2272 TO 0413/0530 SH (CONN) DURHAM RD (SR0413 SEG 0530/1830)			052217 FT 1 0 00155 0 00 0514+06 MFC BEGIN = B 0200/0000 LENGTH(AH 0724 BK 2393) 0190/2280 BMSEN 09/0263/0190/2268 0 0 0000 0 00 0000+00 BRANCH LAHASKA CREEK 0190/2268 BMSBG 09/0263/0190/2268
DURHAM RD (SR0413 SEG 0530/1830)	0191/2120		DURHAM RD (SR0413 SEG 0530/1830)
DURHAM RD (SR0413 SEG 0530/1830)	0191/1969		0190/1955 DURHAM RD (SR0413 SEG 0530/1830)
1 0 00155 0 00 0496+27 049844 FT NC OLD YORK RD OLD YORK RD (T387) LENGTH(AH 2399 BK 3559)	0191/0000		049824 FT 1 0 00155 0 00 0496+27 VILLAGE: BUCKINGHAM NC OL D YORK RD OLD YORK RD (T387) 0190/0000 LENGTH(AH 2393 BK 3582)
1 0 00155 0 00 0458+72 046285 FT MILL RD (T322) LENGTH(AH 3559 BK 0989)	0181/0000		046242 FT 1 0 00155 0 00 0458+72 MILL RD (T322) 0180/0000 LENGTH(AH 3582 BK 0982)

DIR: N TOTAL LEN: 15.105 MI. DIST: 06-1 SR: 263  
 LEFT MUN: BUCKINGHAM T RIGHT MUN: BUCKINGHAM T



DIR: N TOTAL LEN: 15.105 MI. DIST: 06-1 SR: 263  
 LEFT MUN: DOYLESTOWN T RIGHT MUN: DOYLESTOWN T



DIR: N TOTAL LEN: 15.105 MI. DIST: 06-1 SR: 263  
 LEFT MUN: WARWICK T RIGHT MUN: WARWICK T

FAIRWAY DR (T405)	0101/1257	==	==	0100/1253	FAIRWAY DR (T405)
KENDARBREN DR (PRDR)					KENDARBREN DR (PRDR)
RIDGE DR (TWP)					RIDGE DR (TWP)
	0101/0907	==	==	0100/0906	
1 0 00155 0 00 0252+00 026273 FT				026271 FT	1 0 00155 0 00 0252+00
MILL RD (TWP)					VILLAGE: WARWICK TWP. MILL RD (T381)
LENGTH(AH 2849 BK 2587)	0101/0000	5	5	0100/0000	LENGTH(AH 2843 BK 2581)
KENDARBREN DR (PRDR)	0091/2016	==	==	0090/2004	KENDARBREN DR (PRDR)
CHARLES LN (PRDR)	0091/1520	==	==	0090/1520	CHARLES LN (PRDR)
BRANCH NESHAMINY CREEK STRUCTURE LENGTH 9 FT					BRANCH NESHAMINY CREEK STRUCTURE LENGTH 9 FT
BMSID 09/0263/0090/0705	0091/0705			0090/0705	BMSID 09/0263/0090/0705
ALMSHOUSE RD (SR2089 SEG 0050/1191)					ALMSHOUSE RD (SR2089 SEG 0050/1191)
	0091/0702	==	==	0090/0688	
1 0 00155 0 00 0233+72 023686 FT				023690 FT	1 0 00155 0 00 0233+72
PARK DR (T380)					VILLAGE: JAMISON 18929 PARK DR (T380)
LENGTH(AH 2587 BK 3117)	0091/0000	5	5	0090/0000	LENGTH(AH 2581 BK 3099)
THE MANOR AT YORKTOWN R (TWP)	0081/1500	==	==	0080/1486	THE MANOR AT YORKTOWN R (TWP)
MEYER WY (TWP)					MEYER WY (TWP)
	0081/0659	==	==	0080/0643	
1 0 00155 0 00 0197+80 020569 FT				020591 FT	1 0 00155 0 00 0197+80
OLD YORK RD (T384)					OLD YORK RD (T384)
MEETINGHOUSE RD (T379)					MEETINGHOUSE RD (T379)

DIR: N TOTAL LEN: 15.105 MI. DIST: 06-1 SR: 263  
 LEFT MUN: WARWICK T RIGHT MUN: WARWICK T

LENGTH(AH 3117 BK 3841) 0081/0000 0080/0000 LENGTH(AH 3099 BK 3842)

MEMORIAL DR (PRDR)	0071/1582		0070/1568	MEMORIAL DR (PRDR)
BMSEN 09/0263/0070/0000	0071/0215		0070/0215	BMSEN 09/0263/0070/0000
1 0 00155 0 00 0166+86 016728 FT			016749 FT	1 0 00155 0 00 0166+86
CREEK ROAD (LOCAL)				VILLAGE: WARWICK TWP.
BMSBG 09/0263/0070/0000	0071/0000		0070/0000	BMSBG 09/0263/0070/0000
LENGTH(AH 3841 BK 3483)				LENGTH(AH 3842 BK 3525)
TULIP RD (TWP )	0061/2904		0060/2927	TULIP RD (TWP )
RUSSETT DR (T385)	0061/2061		0060/2073	RUSSETT DR (T385)
JAMISON ST (T334)	0061/1432		0060/1432	JAMISON ST (T334)
WARWICK WARMINSTER T BRISTOL RD (SR2025 SEG 0122/0000)	0061/0992		0060/0969	BRISTOL RD (SR2025 SEG 0122/0000)
	0061/0969		0060/0957	WARWICK WARMINSTER T
1 0 00155 0 00 0133+72 013245 FT			013224 FT	1 0 00155 0 00 0133+72
OLD YORK RD (T627)				VILLAGE: HARTSVILLE
LENGTH(AH 3483 BK 2829)	0061/0000		0060/0000	LENGTH(AH 3525 BK 2821)
TOLL HOUSE LN (T491)	0051/2049		0050/2033	TOLL HOUSE LN (T491)
IVYLAND RD (T334)				IVYLAND RD (T334)

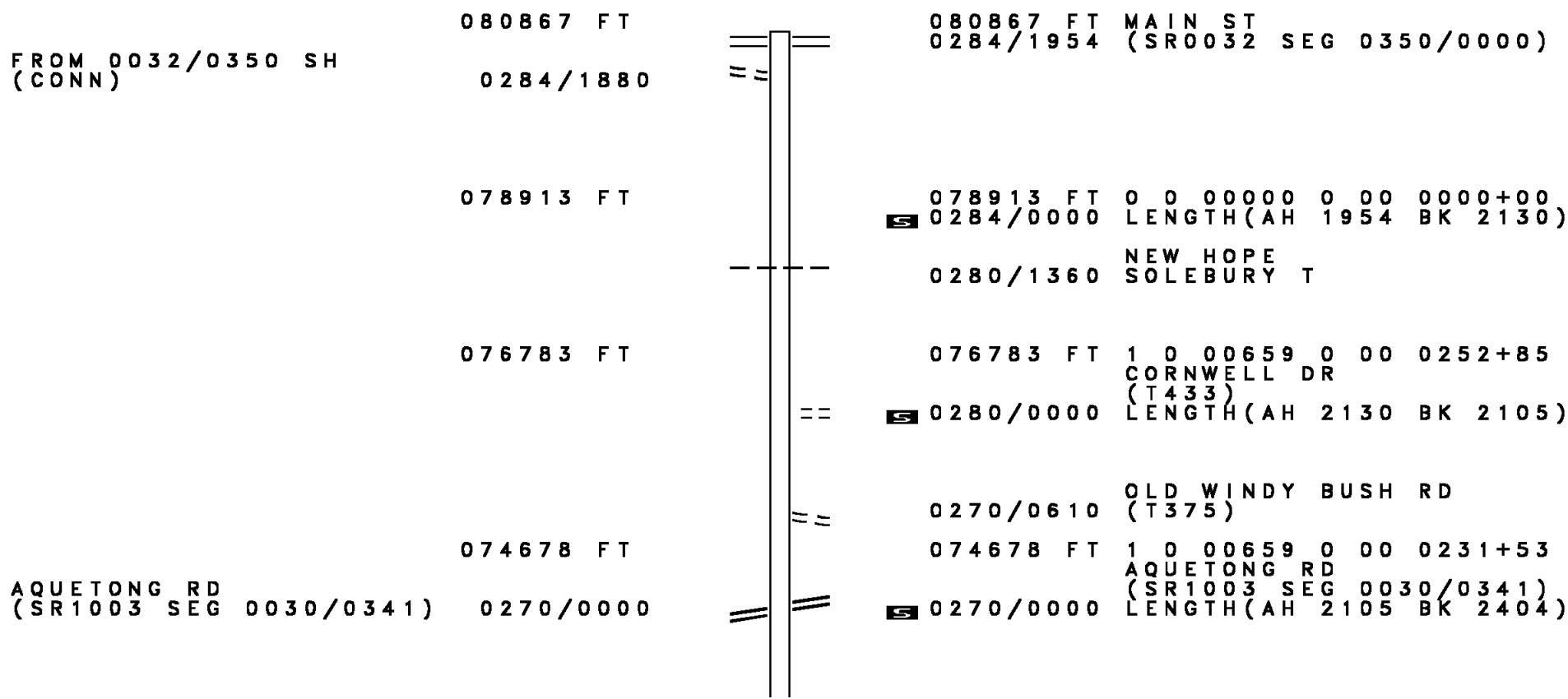


DIR: N TOTAL LEN: 15.105 MI. DIST: 06-1 SR: 263  
 LEFT MUN: WARMINSTER T RIGHT MUN: WARMINSTER T

Segment Description	Segment ID	Start Station	End Station	Length (FT)	Notes	Segment Description	Segment ID	Start Station	End Station	Length (FT)	Notes
LAVERA RD (T438)	0051/1079					LAVERA RD (T438)	0050/1065				
	0051/0696				==		0050/0678				==
1 0 00155 0 00 0106+03		010416		FT		1 0 00155 0 00 0106+03				FT	
NORRISTOWN RD (T377)						NORRISTOWN RD (T377)					
LENGTH(AH 2829 BK 1559)	0051/0000				5	LENGTH(AH 2821 BK 1533)	0050/0000				5
1 0 00155 0 00 0089+56		008857		FT		1 0 00155 0 00 0089+56				FT	
TENNYSON DR (T674)						VILLAGE: WARMINSTER TWP					
LENGTH(AH 1559 BK 2685)	0041/0000				5	TENNYSON DR (T674)					
						LENGTH(AH 1533 BK 2735)	0040/0000				5
ROBERTS RD (T513)						ROBERTS RD (T513)					
	0031/1704				==		0030/1723				==
TO 0132/0063 SH (CONN)						FROM 0132/0063 SH (CONN)					
	0031/0120				==		0030/0095				==
1 0 00155 0 00 0061+30		006172		FT		1 0 00155 0 00 0061+81				FT	
STREET RD (SR0132 SEG 0063/1107)						VILLAGE: WARMINSTER					
(SR0132 SEG 0062/1106)						STREET RD (SR0132 SEG 0062/1106)					
						(SR0132 SEG 0063/1107)					
LENGTH(AH 2685 BK 3324)	0031/0000				5	LENGTH(AH 2735 BK 3287)	0030/0000				5
						TO 0132/0062 SH (CONN)					
							0020/3177				
CENTER POINT RD (PRDR)						CENTER POINT RD (PRDR)					
NEMORAL ST (T404)	0021/2365				==	NEMORAL ST (T404)	0020/2363				==
CYPRESS RD (T480)	0021/2189				==	CYPRESS RD (T480)	0020/2187				==
LEMON ST (T382)	0021/1615				==	LEMON ST (T382)	0020/1613				==
HENRY AV						HENRY AV					

DIR: N TOTAL LEN: 15.105 MI. DIST: 06-1 SR: 263  
 LEFT MUN: WARMINSTER T RIGHT MUN: WARMINSTER T

Stationing	Description	Stationing	Description
(T427)		(T427)	
0021/1225	JUNIPER ST	0020/1223	JUNIPER ST
0021/0863	(T387) TENTH AV	0020/0861	(T387) TENTH AV
0021/0277	(T434) HAWTHORNE ST	0020/0275	(T434) HAWTHORNE ST
0021/0126	(T402) 1 0 00 155 0 00 0028+48 002848 FT	0020/0110	(T402) 1 0 00 155 0 00 0028+48
0021/0000	(T398) NINTH AV	0020/0000	(T398) NINTH AV
0011/2557	(T392) LENGTH(AH 3324 BK 2848) EIGHTH AV	0010/2574	(T392) LENGTH(AH 3287 BK 2848) EIGHTH AV
0011/2266	(T391) SEVENTH AV	0010/2283	(T391) SEVENTH AV
0011/2205	(T383) FIR ST	0010/2221	(T383) FIR ST
0011/1975	(T390) SIXTH AV	0010/1992	(T390) SIXTH AV
0011/1683	(T389) FIFTH AV	0010/1700	(T389) FIFTH AV
0011/1454	(T384) DATE ST	0010/1471	(T384) DATE ST
0011/1393	(T432) FOURTH AV	0010/1410	(T432) FOURTH AV
0011/0744	(T624) SECOND AV	0010/0759	(T624) SECOND AV
0011/0705	(T385) BEECH ST	0010/0721	(T385) BEECH ST
0011/0458	(T433) PROSPECT RD	0010/0471	(T433) PROSPECT RD
0011/0149	(CONN) TO 2038/0201 SH	000000 FT	1 0 00155 0 00 0000+00
000000 FT	1 0 00155 0 00 0000+00 000000 FT		VILLAGE: WARMINSTER TWP
(SR2038 SEG 0210/0000)	COUNTY LINE RD		COUNTY LINE RD
(SR2038 SEG 0211/0000)	NC YORK RD		(SR2038 SEG 0210/0000)
			(SR2038 SEG 0211/0000)
			NC YORK RD
(SR2038 SEG 0210/0000)	COUNTY LINE RD		COUNTY LINE RD
(SR2038 SEG 0211/0000)	OLD YORK RD		(SR2038 SEG 0210/0000)
(SR0263 SEG 0081/3048)	INTER-BK		(SR2038 SEG 0211/0000)
MFC BEGIN = B			(SR0263 SEG 0080/3030)
0011/0000	LENGTH(AH 2848 BK 0000)	0010/0000	MFC BEGIN = B
			BK-MONTGOMERY (46)
			LENGTH(AH 2848 BK 0000)



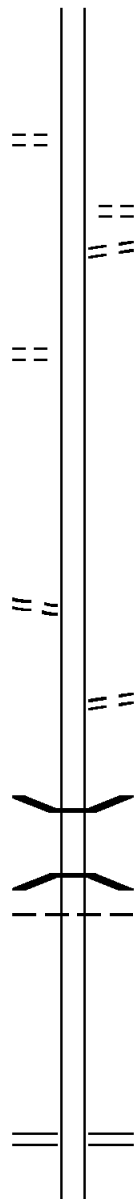
DIR: B TOTAL LEN: 15.316 MI. DIST: 06-1 SR: 232  
 LEFT MUN: SOLEBURY T RIGHT MUN: SOLEBURY T

1 0 00659 0 00 0207+77 072274 FT  
 GREAT OAKS RD  
 (T376) 0260/0000

1 0 00659 0 00 0193+45 070605 FT  
 GREAT OAKS RD  
 (T376) 0250/0000

PIDCOCK CREEK RD  
 (T373) 0240/0166  
 067313 FT

063900 FT



072274 FT

5 0260/0000 LENGTH(AH 2404 BK 1669)

0250/0932 LC FOR T375 SH  
 (CONN)  
 0250/0832 OLD WINDY BUSH RD  
 (T375)

070605 FT

5 0250/0000 LENGTH(AH 1669 BK 3292)

067313 FT 1 0 00659 0 00 0158+17  
 PIDCOCK CREEK RD  
 (T373)

5 0240/0000 LENGTH(AH 3292 BK 3413)

0230/2104 BMS EN 09/0232/0230/2054  
 0 0 00000 0 00 0000+00

0230/2054 BMSBG 09/0232/0230/2054  
 PIDCOCK CREEK

0230/1950 SOLEBURY  
 UPPER MAKEFIELD T

063900 FT 1 0 00659 0 00 0123+95  
 STREET RD

5 0230/0000 (SR2101 SEG 0070/2151)  
 LENGTH(AH 3413 BK 2918)

DIR: B TOTAL LEN: 15.316 MI. DIST: 06-1 SR: 232  
 LEFT MUN: UPPER MAKEFIELD T RIGHT MUN: UPPER MAKEFIELD T

060982 FT

060982 FT 0 0 00000 0 00 0000+00  
 0224/0000 LENGTH(AH 2918 BK 3012)

1 0 00659 0 00 0066+89 057970 FT  
 ROUND HILL RD  
 (TWP ) 0220/0000

==

057970 FT  
 0220/0000 LENGTH(AH 3012 BK 2487)

055483 FT  
 PINE LN  
 (SR2115 SEG 0054/2158) 0210/0000

==  
 ==

055483 FT 1 0 00659 0 00 0042+02  
 PINEVILLE RD  
 (SR2034 SEG 0010/0000)  
 0210/0000 LENGTH(AH 2487 BK 2390)  
 UPPER MAKEFIELD  
 0200/2329 WRIGHTSTOWN T

053093 FT

==  
 ==

053093 FT 2 0 09054 0 00 0035+57  
 ALEXANDERS CT  
 (TWP )  
 0200/0000 LENGTH(AH 2390 BK 3502)  
 SKOURES LN  
 (T393)

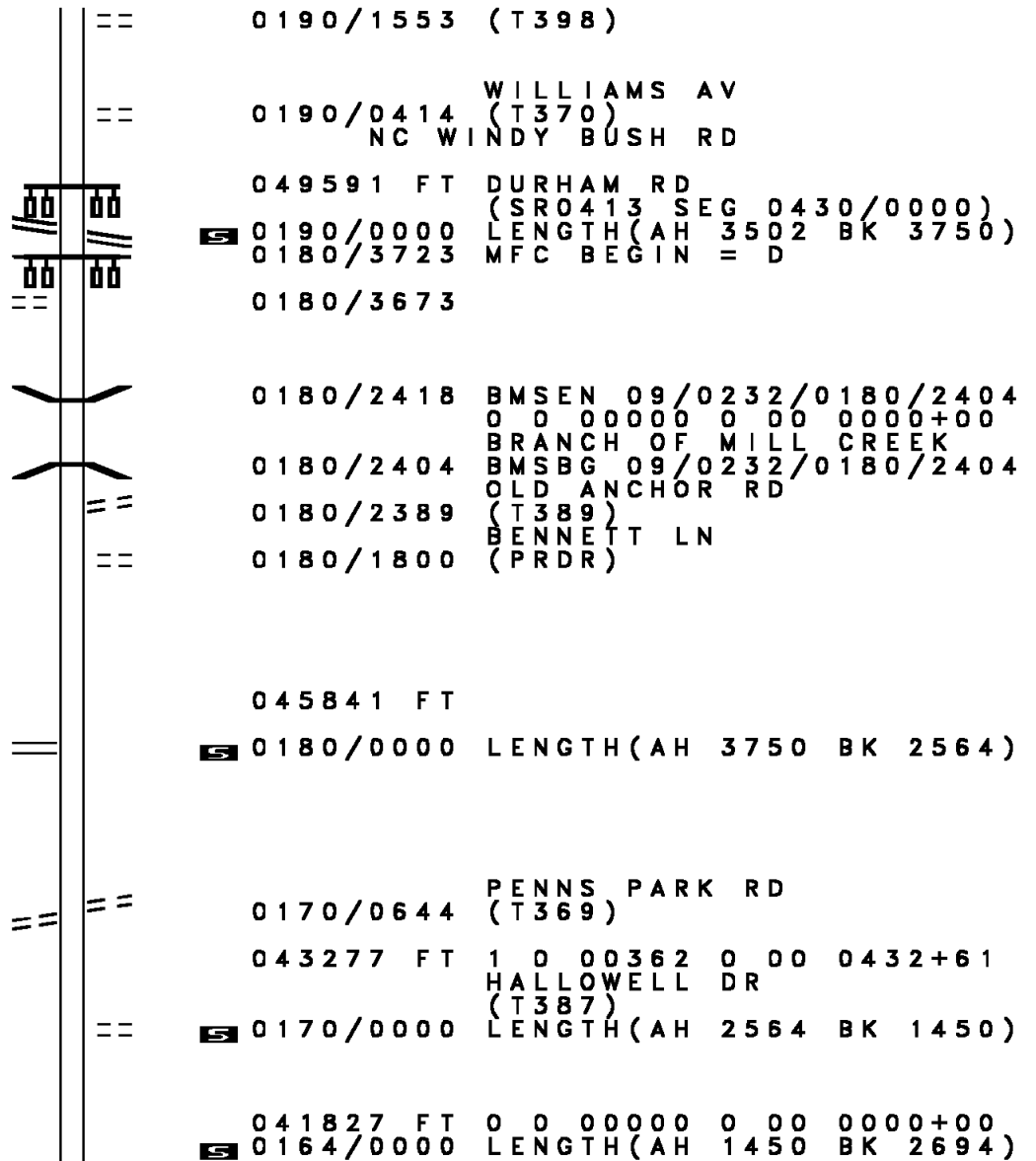
JERICO VALLEY DR

DIR: B TOTAL LEN: 15.316 MI. DIST: 06-1 SR: 232  
 LEFT MUN: WRIGHTSTOWN T RIGHT MUN: WRIGHTSTOWN T

2 0 09054 0 00 0000+00 049591 FT  
 DURHAM RD  
 (SR0413 SEG 0430/0000) 0190/0000  
 PARK AV  
 (T346) 0180/3673

1 0 00362 0 00 0458+31 045841 FT  
 CHERRY LN  
 (SR2091 SEG 0054/1922) 0180/0000

PENNS PARK RD  
 (T369) 0170/0644  
 043277 FT  
 041827 FT



DIR: B TOTAL LEN: 15.316 MI. DIST: 06-1 SR: 232  
 LEFT MUN: WRIGHTSTOWN T RIGHT MUN: WRIGHTSTOWN T

	039133 FT		039133 FT	1 0 00362 0 00 0391+37 SWAMP RD (SR2036 SEG 0040/0000)
			5 0160/0000	LENGTH(AH 2694 BK 1676)
			0150/0259	BMSEN 09/0232/0150/0000 WRIGHTSTOWN
	037457 FT		0150/0129	NORTHAMPTON T
			037457 FT	1 0 00362 0 00 0374+56 NESHAMINY CREEK
			5 0150/0000	BMSBG 09/0232/0150/0000 LENGTH(AH 1676 BK 3084)
TAPEWORM RD (T368)			0140/0854	
			0140/0430	BMSEN 09/0232/0140/0416 1 0 00362 0 00 0347+51 BRANCH NESHAMINY CREEK
	034373 FT		0140/0416	BMSBG 09/0232/0140/0416
			034373 FT	1 0 00362 0 00 0343+31 TWINING RD (T366)
			5 0140/0000	LENGTH(AH 3084 BK 2979) BR. NESHAMINY CREEK
			0130/2860	STRUCTURE LENGTH 14 FT BMSID 09/0232/0130/2860
SACKETTS FORD RD (T800)			0130/1040	
1 0 00362 0 00 0313+44	031394 FT			
			031394 FT	

DIR: B TOTAL LEN: 15.316 MI. DIST: 06-1 SR: 232  
 LEFT MUN: NORTHAMPTON T RIGHT MUN: NORTHAMPTON T

Street Name	Segment	Length (FT)	Notes
KINGS LN (T341)	0130/0000	0130/0000	LENGTH(AH 2979 BK 2460)
BUCKNELL LN (T907)	0120/0564 028934 FT	028934 FT	1 0 00362 0 00 0288+15 WORTHINGTON MILL RD (SR2081 SEG 0010/0000) LENGTH(AH 2460 BK 1994)
BONNIE RD (T488)	0110/1701	026940 FT	026940 FT 1 0 00362 0 00 0268+22 TWINING FORD RD (T363) LENGTH(AH 1994 BK 2549)
TARTAN RD (T489)	0110/1251	0100/2082	0100/2082 (T482)
GLASGOW RD (T485)	0100/2082	0100/1135	0100/1135 MANOR DR (T408)
DAISY LN (PRDR)	0100/1600	0100/0569	0100/0569 RICHLAND PZ (PRDR)
ALMSHOUSE RD (SR0332 SEG 0120/1044)	0243+26 024391 FT 0100/0000	024391 FT	024391 FT NEWTOWN RICHBORO RD (SR0332 SEG 0120/1044) MFC BEGIN = C LENGTH(AH 2549 BK 1575)
BUSTLETON PK (SR2065 SEG 0050/2447)	0228+27 022816 FT 0095/0000	022816 FT	022816 FT 1 0 00362 0 00 0228+27 BUSTLETON PK (SR2065 SEG 0050/2447) MFC BEGIN = B LENGTH(AH 1575 BK 1653)
		0090/1570	0090/1570 TO 2065/0050 SH (CONN)



DIR: B TOTAL LEN: 15.316 MI. DIST: 06-1 SR: 232  
 LEFT MUN: NORTHAMPTON T RIGHT MUN: NORTHAMPTON T

Left Side	Right Side	Notes
	0090/0787	CROSSROADS PZ (PRDR)
021163 FT	021163 FT	1 0 00362 0 00 0211+74 IRON WORKS CREEK STRUCTURE LENGTH 15 FT BMSID 09/0232/0090/0000 LENGTH(AH 1653 BK 1829) TANYARD RD (T337)
	0080/1492	
WILLOW BROOK DR (T708)	0080/0702	
1 0 00362 0 00 0188+95 MOUNT PLEASANT DR (T625)	019334 FT	
	0080/0000	
	0070/2685	LENGTH(AH 1829 BK 2840) WILLOW GREEN DR (T697) BRANCH IRONWORKS CREEK STRUCTURE LENGTH 12 FT BMSID 09/0232/0070/2327 BUTTONWOOD RD (T393)
MERRY DELL DR (T698)	0070/1921	
	0070/0885	LOCUST RD (T773)
HEATHER RD (T598)	0070/0539	
	016494 FT	1 0 00362 0 00 0165+15 NEW RD (T336)
	0070/0000	LENGTH(AH 2840 BK 3074)
CHERRY BLOSSOM DR (T573)	0060/2487	
	0060/2113	WINDSOR DR (T494)
UPLAND DR (T499)	0060/0500	

DIR: B TOTAL LEN: 15.316 MI. DIST: 06-1 SR: 232  
 LEFT MUN: NORTHAMPTON T RIGHT MUN: NORTHAMPTON T

Left Side	Distance	Right Side	Distance	Notes
	013420 FT		013420 FT	1 0 00362 0 00 0133+46 MILL CREEK STRUCTURE LENGTH 24 FT BMSID 09/0232/0060/0000 BRISTOL RD (SR2025 SEG 0202/0000)
HI VIEW DR (T492)	0050/2319	==	0060/0000	NORTHAMPTON UPPER SOUTHAMPTON T LENGTH(AH 3074 BK 2868)
LYNNE DR (T497)	0050/0853	==		
	010552 FT	==	0050/0613	KLINGER MIDDLE SCHOOL (PRDR)
MAPLE AV (SR2016 SEG 0024/1900)	0050/0000	==	010552 FT	1 0 00362 0 00 0105+58 TAMANEND PR (TWP )
		==	0050/0000	LENGTH(AH 2868 BK 2997) BRANCH MILL CREEK STRUCTURE LENGTH 13 FT BMSID 09/0232/0040/2417
		==	0040/2417	
		==	0040/1398	CHERRY LN (T379)
		==	0040/0915	REDWOOD DR (T378)
	007555 FT		007555 FT	1 0 00362 0 00 0075+56 PINEWOOD RD (T377)
		==	0040/0000	LENGTH(AH 2997 BK 2523)
				STREET RD (SR0132 SEG 0143/1297) (SR0132 SEG 0142/1305)
			0030/1145	
HAMPTON AV		==	0030/1017	TO 0132/0142 SH (CONN)

DIR: B TOTAL LEN: 15.316 MI. DIST: 06-1 SR: 232  
 LEFT MUN: UPPER SOUTHAMPTON T RIGHT MUN: UPPER SOUTHAMPTON T

(T320) 0030/0746  
 BELMONT AV 0030/0464  
 (T318) 005032 FT

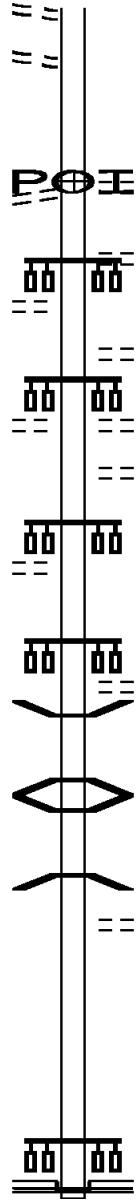
KNOWLES AV 0030/0000  
 (T629)

SOUTHAMPTON SHOPPING C 0020/2390  
 (PRDR)

HAMPTON SQ 0020/1762  
 (PRDR)

JAYMOR RD 0020/0492  
 (T618) 001825 FT

000000 FT



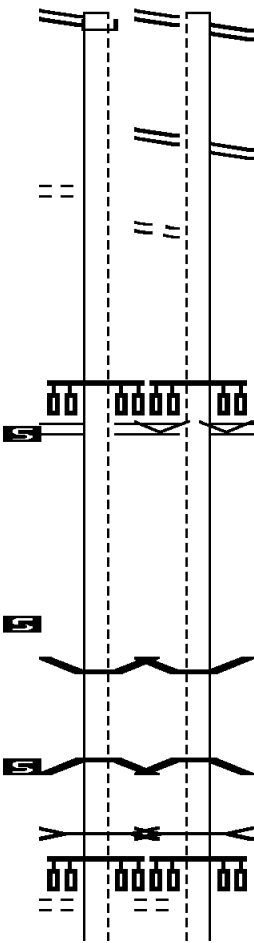
005032 FT 1 0 00362 0 00 0050+07  
 (APRA) SOUTHAMPTON IND  
 KNOWLES AV  
 (T629)  
 S 0030/0000 LENGTH(AH 2523 BK 3207)  
 KEYSTONE RD  
 (TWP)  
 0020/2571  
 0020/2390  
 ROZEL AV  
 (T460)  
 PIKE PLAZA  
 (PRDR)  
 0020/1762  
 0020/1442 MADISON AV  
 (T519)  
 0020/0492 1 0 00362 0 00 0020+00  
 001825 FT INDUSTRIAL HW  
 (T516)  
 S 0020/0000 LENGTH(AH 3207 BK 1825)  
 0010/1688 BMSSEN 09/7276/9903/4682  
 0 0 00000 0 00 0000+00  
 I-276  
 0010/1544 BMSBG 09/7276/9903/4682  
 0010/1048 BMSSEN 09/0232/0010/0927  
 1 0 00362 0 00 0000+00  
 NORFOLK SOUTHERN RAI RR  
 0010/0927 BMSBG 09/0232/0010/0927  
 EAGLE RD  
 (PRDR)  
 0010/0773  
 000000 FT 1 0 00362 0 00 0000+00  
 NC SE COND STREET PK  
 COUNTY LINE RD  
 (SR2038 SEG 0270/1518)  
 INTER-BK HUNTINGDON PK  
 (SR0232 SEG 0130/1674)  
 MFC BEGIN = B  
 BK-MONTGOMERY (46)  
 S 0010/0000 LENGTH(AH 1825 BK 0000)

LINCOLN HW 036786 FT  
 (SR2037 SEG 0141/1698)  
 LINCOLN HW INTER-BK  
 (SR2037 SEG 0141/1698) 0151/1666

TO MIDDLETOWN BLVD  
 (CONN) 0151/0684 ==

1 0 00281 7 00 0244+90 035120 FT  
 NC OLD LINCOLN HW  
 WOODBOURNE RD  
 (SR2033 SEG 0090/0000)  
 LENGTH(AH 1666 BK 2307) 0151/0000

1 0 00281 7 00 0221+84 032813 FT  
 LENGTH(AH 2307 BK 1176) 0141/0000  
 BMSID 09/0213/0130/0000 0131/0407  
 1 0 00281 7 00 0215+03 031637 FT  
 INTERSTATE 295 (EB)  
 BMSBG 09/0213/0130/0000  
 LENGTH(AH 1176 BK 3322) 0131/0000  
 MILL CREEK  
 STRUCTURE LENGTH 23 FT  
 BMSID 09/0213/0120/2835 0121/2844  
 WHEELER WY  
 (T689)  
 0121/2351



036716 FT LINCOLN HW  
 (SR2037 SEG 0140/1280)  
 0150/1638 LINCOLN HW  
 (SR2037 SEG 0140/1280)  
 LINCOLN HW  
 (SR2037 SEG 0141/1180)  
 0150/1047 LINCOLN HW  
 (SR2037 SEG 0141/1180)

TO MIDDLETOWN BLVD  
 (CONN) 0150/0652  
 035078 FT 1 0 00281 7 00 0244+90  
 VILLAGE: LANGHORNE  
 NC OL D LINCOLN HW  
 WOODBOURNE RD  
 (SR2033 SEG 0090/0000)  
 LENGTH(AH 1638 BK 2307) 0150/0000

032771 FT 1 0 00281 7 00 0221+84  
 0140/0000 LENGTH(AH 2307 BK 1207)  
 0130/0407 BMSID 09/0213/0130/0000  
 031564 FT 1 0 00281 7 00 0215+03  
 INTERSTATE 295 (EB)  
 BMSBG 09/0213/0130/0000  
 LENGTH(AH 1207 BK 3309)  
 MILL CREEK  
 STRUCTURE LENGTH 23 FT  
 BMSID 09/0213/0120/2835 0120/2835  
 WHEELER WY  
 (T689)  
 0120/2334

EXTRACT DATE: 12/18/2023  
PRINT DATE: 12/19/2023

ROADWAY MANAGEMENT SYSTEM  
SLD COUNTY/SR - ANNUAL PRINT

PAGE NUMBER: 112  
COUNTY: BUCKS

DIR: B TOTAL LEN: 6.967 MI.  
LEFT MUN: MIDDLETOWN T

DIST: 06-1 SR: 213  
RIGHT MUN: MIDDLETOWN T

FLOWERS MILL RD  
(T341)

TO 8061/0752 SH  
(CONN)

RAMP E RD  
(SR8061 SEG 0752/0000)  
RAMP F RD  
(SR8061 SEG 0762/0610)  
WOODS SCHOOL DR  
(PRDR)

FROM 8061/0762 SH  
(CONN)

NEW US 1 (NB)  
OP ID 09/0001/0130/0000

RAMP A RD  
(SR8061 SEG 0250/0000)  
RAMP C RD  
(SR8061 SEG 0260/0555)  
FLOWERS MILL RD  
(T823)

MFC BEGIN = B

1 0 00281 7 00 0180+10 028315 FT  
MFC BEGIN = C  
LENGTH(AH 3322 BK 2514)

NATIONAL AV  
(BORO)

0121/1402  
0121/1340

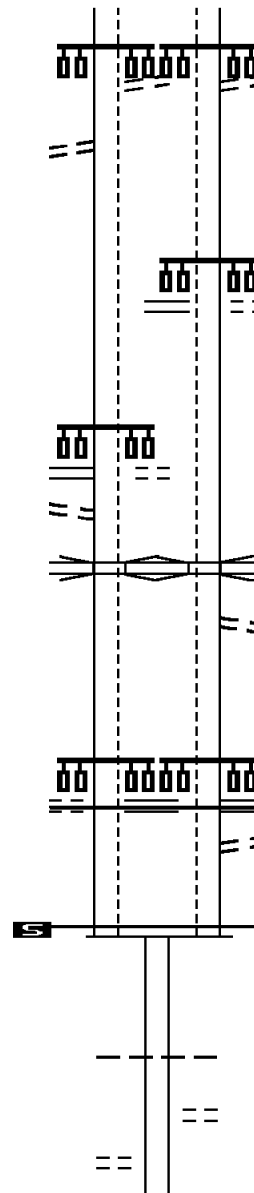
0121/1251  
0121/1130

0121/0819

0121/0356

0121/0000

0110/0339  
025801 FT



0120/1351

0120/1233

0120/0798

0120/0450

0120/0340

0120/0235  
028255 FT

0120/0000

0110/0784

0110/0627

025741 FT

FLOWERS MILL RD  
(T341)

RAMP E RD  
(SR8061 SEG 0752/0000)  
RAMP F RD  
(SR8061 SEG 0762/0610)  
WOODS SCHOOL DR  
(PRDR)

NEW US 1 (NB)  
OP ID 09/0001/0130/0000  
FROM 8061/0260 SH  
(CONN)

RAMP A RD  
(SR8061 SEG 0250/0000)  
RAMP C RD  
(SR8061 SEG 0260/0555)  
FLOWERS MILL RD  
(T823)

MFC BEGIN = B  
TO 8061/0250 SH  
(CONN)

1 0 00281 7 00 0180+10  
MFC BEGIN = C  
LENGTH(AH 3309 BK 2514)

MIDDLETOWN  
LANGHORNE B  
CHERRY ST  
(BORO)

0151+60

DIR: B TOTAL LEN: 6.967 MI. DIST: 06-1 SR: 213  
 LEFT MUN: LANGHORNE B RIGHT MUN: LANGHORNE B

Property Description	Segment ID	Length (FT)	Notes
			PINE ST (SR0413 SEG 0220/1567)
	0110/0000		LENGTH(AH 2514 BK 2411)
	0100/1613		BELLEVUE AV (SR2049 SEG 0110/2420)
	0100/0689		HILL AV (BORO)
023390 FT	023330 FT		1 0 00281 7 00 0127+50 S GREEN ST (BORO)
	0100/0000		LENGTH(AH 2411 BK 1358)
	0090/0830		LANGHORNE MIDDLETOWN T
LC TO T733 RD (CONN)	0090/0081		
1 0 00281 7 00 0117+23 GOLF CLUB DR (T733)	022032 FT 0090/0000		021972 FT OLD LINCOLN HW (SR2045 SEG 0040/1298) LENGTH(AH 1358 BK 2660)
	0080/1259		FOTHERINGHAM CT (TWP)
	0080/0706		ASPEN AV (T457)
FAIRWAY DR (TWP)	0080/0346 019372 FT		WEST VIRGINIA AV (T403) 1 0 00252 7 00 0197+02 HAWTHORNE AV (T354)
	0080/0000		LENGTH(AH 2660 BK 3096)
	0070/2899		ASH AV (T639)
	0070/2500		BEECHWOOD AV (TWP)
LAWRENCE CR (T451)	0070/2272		
COVERDALE LN (TWP)	0070/1964		
COSTA CT	0070/1780		ALSCOT LN (T771)

DIR: B TOTAL LEN: 6.967 MI. DIST: 06-1 SR: 213  
 LEFT MUN: MIDDLETOWN T RIGHT MUN: MIDDLETOWN T

Segment Description	Stationing	Length	Notes
(PRDR)	0070/1517		
COSTA CT (PRDR)	0070/0884	016276 FT	OXFORD DR (T772) N BUCKTHORN AV (T358) 1 0 00252 7 00 0166+05 CEDAR AV (T386)
			LENGTH (AH 3096 BK 2832) FORREST AV (T661)
			PERRIWINKLE AV (T338)
PLAYWICKI PARK DR (PARK)	0060/1194	013444 FT	BMSBN 09/0213/0060/0816 MIDDLETOWN LOWER SOUTHAMPTON T 0 0 00000 0 00 0000+00 NESHAMINY CREEK BMSBG 09/0213/0060/0816 013384 FT 1 0 00252 7 00 0132+00 WOODBRIDGE BL (T641)
			LENGTH (AH 2832 BK 1710)
			011674 FT 1 0 00252 7 00 0111+73 NC MAPLE AV MFC BEGIN = C
			LENGTH (AH 1710 BK 0330)
CONN FOR SR 213N TO 213 (CONN) SOUTHAMPTON-BRIDGETOWN (GOVT)	0045/0290		CONN FOR SR 213N TO 213 (CONN) SOUTHAMPTON-BRIDGETOWN (GOVT)
SOUTHAMPTON-BRIDGETOWN (GOVT) BRIDGETOWN PK (SR2010 SEG 0005/0000)			





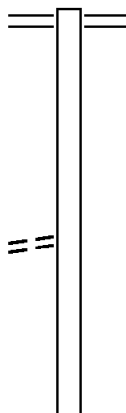
DIR: B TOTAL LEN: 6.967 MI. DIST: 06-1 SR: 213  
 LEFT MUN: LOWER SOUTHAMPTON T RIGHT MUN: LOWER SOUTHAMPTON T

ENDFIELD RD (T505)	0020/2555	==	==	0020/2512	ENDFIELD RD (T530)
				0020/2155	VANCE CR (TWP)
HILLCROFT RD (T521)	0020/2125	==			
WESTFIELD RD (T458)	0020/1372	==	==	0020/1372	ELMWOOD AV (T631)
HENRY AV (T342)	0020/0880	==			
W MYRTLE AV (T482)	0020/0634	==		0020/0675	E MYRTLE AV (T363)
HERSHEL AV (T554)	0020/0395	==			
BERTHA ST (T555)	0020/0155	==			
	002134 FT			002134 FT	1 0 00252 7 00 0025+89 SCHOOL LN (T325)
			==	0020/0000	LENGTH(AH 3333 BK 2134)
LILLIAN ST (T403)	0010/2012	==			
HERMAN ST (T402)	0010/1764	==			
MILTON ST (T332)	0010/1522	==			
HELEN ST (T471)	0010/1273	==			
			==	0010/1216	WOODBINE AV (T365)
			==	0010/0917	ARBOR LN (T586)
			==	0010/0617	REVERE ST (T587)
			==	0010/0314	LEWIS ST (T588)
	000000 FT			000000 FT	1 0 00252 7 00 0000+00 NC BR BRIDGETOWN PK JAY ST (T556)
				INTER-BK	BRIDGETOWN PK (SR0532 SEG 0040/0000)
BUCK RD (SR0532 SEG 0040/0000)	0010/0000		==	0010/0000	MFC BEGIN = C LENGTH(AH 2134 BK 0000)



EXTRACT DATE: 12/18/2023 ROADWAY MANAGEMENT SYSTEM PAGE NUMBER: 107  
 PRINT DATE: 12/19/2023 SLD COUNTY/SR - ANNUAL PRINT COUNTY: BUCKS  
 DIR: B TOTAL LEN: 14.938 MI. DIST: 06-1 SR: 212  
 LEFT MUN: DURHAM T RIGHT MUN: DURHAM T

EASTON RD 078870 FT  
 (SR0611 SEG 0550/0000) 0340/2252



078870 FT RIVER RD  
 0340/2252 (SR0611 SEG 0550/0000)

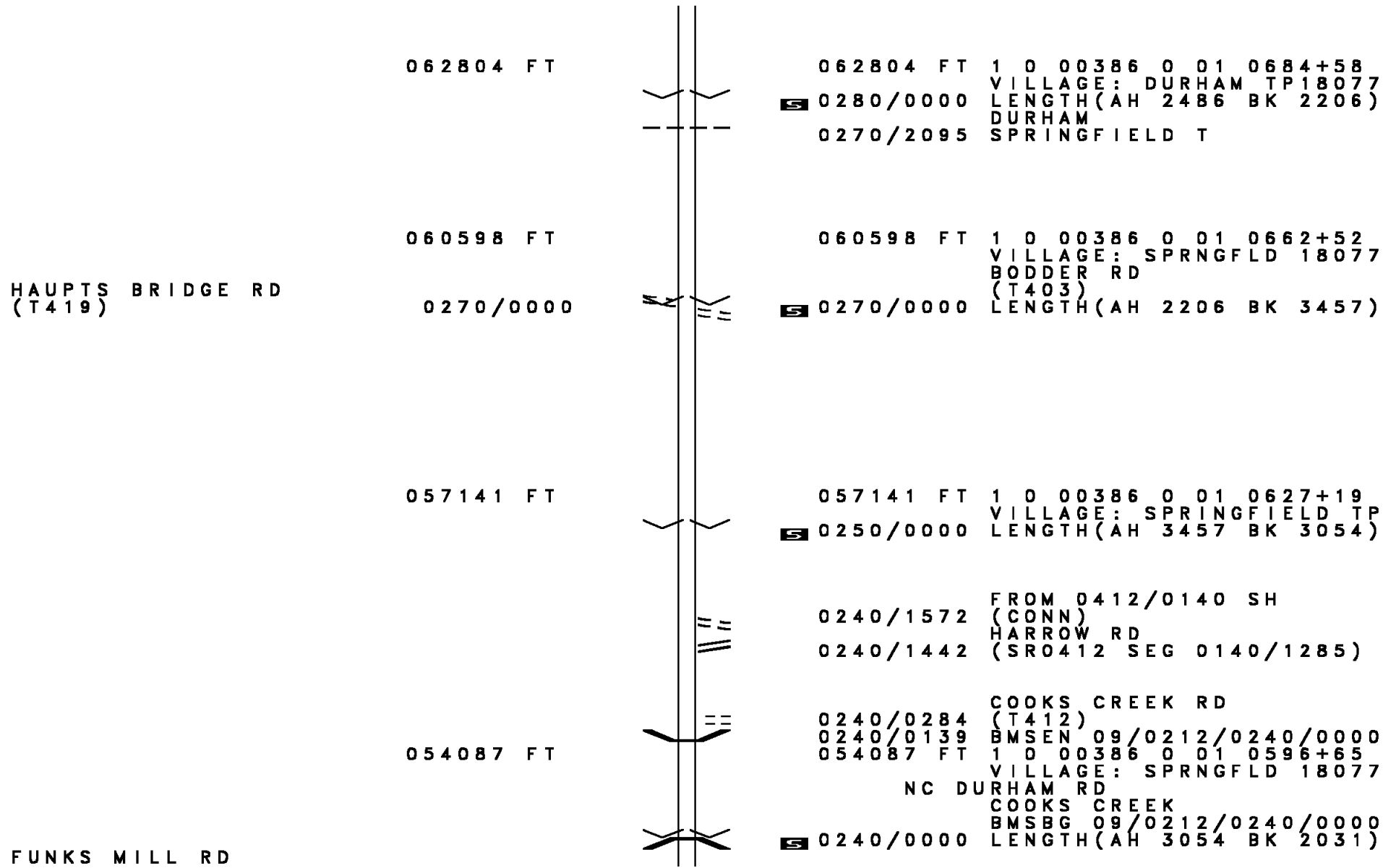
1 0 00386 0 01 0823+00 076618 FT  
 RED BRIDGE RD  
 (T436) 0340/0000

076618 FT  
 0340/0000 LENGTH(AH 2252 BK 2661)

DIR: B TOTAL LEN: 14.938 MI. DIST: 06-1 SR: 212  
 LEFT MUN: DURHAM T RIGHT MUN: DURHAM T

ROAD NAME	START STATION	END STATION	ROAD TYPE	START STATION	END STATION	ROAD TYPE	ADDITIONAL INFO
RATTLESNAKE RD (T491)	073957 FT	0330/0000	W	073957 FT	1 0 00386 0 01 0796+45	VILLAGE: DURHAM TP18930	LENGTH(AH 2661 BK 1147)
OLD FURNACE RD (T492)	072810 FT	0320/0000	W	072810 FT	1 0 00386 0 01 0784+66	VILLAGE: DURHAM TP18077	LENGTH(AH 1147 BK 3377)
DURHAM RD (SR4075 SEG 0160/0000)	069433 FT	0310/0000	W	069433 FT	1 0 00386 0 01 0751+00	VILLAGE: DURHAM FURNACE MINE HILL RD (T495)	LENGTH(AH 3377 BK 1372)
				0300/0660	BMSEN 09/0212/0300/0646	1 0 00386 0 01 0743+60	HOLLOW RUN
				0300/0646	BMSBG 09/0212/0300/0646		
OLD PHILADELPHIA RD (T492)	068061 FT	0300/0000	W	068061 FT	1 0 00386 0 01 0737+23	VILLAGE: DRHM MILL18039	GALLOWES HILL RD (SR4075 SEG 0150/2835)
				0300/0000	LENGTH(AH 1372 BK 2771)		
LIMEKILN LN (PRDR)	065290 FT	0280/2346	W	065290 FT	1 0 00386 0 01 0709+44	VILLAGE: DURHAM TWP.	LENGTH(AH 2771 BK 2486)

DIR: B TOTAL LEN: 14.938 MI. DIST: 06-1 SR: 212  
 LEFT MUN: DURHAM T RIGHT MUN: DURHAM T



062804 FT

062804 FT 1 0 00386 0 01 0684+58  
 VILLAGE: DURHAM TP18077  
 5 0280/0000 LENGTH(AH 2486 BK 2206)  
 DURHAM  
 0270/2095 SPRINGFIELD T

060598 FT

HAUPTS BRIDGE RD  
 (T419)

0270/0000

060598 FT 1 0 00386 0 01 0662+52  
 VILLAGE: SPRNGFLD 18077  
 BODDER RD  
 (T403)  
 5 0270/0000 LENGTH(AH 2206 BK 3457)

057141 FT

057141 FT 1 0 00386 0 01 0627+19  
 VILLAGE: SPRINGFIELD TP  
 5 0250/0000 LENGTH(AH 3457 BK 3054)

0240/1572 FROM 0412/0140 SH  
 (CONN)  
 HARROW RD  
 0240/1442 (SR0412 SEG 0140/1285)

054087 FT

0240/0284 COOKS CREEK RD  
 (T412)  
 0240/0139 BMSBN 09/0212/0240/0000  
 054087 FT 1 0 00386 0 01 0596+65  
 VILLAGE: SPRNGFLD 18077  
 NC DURHAM RD  
 COOKS CREEK  
 BMSBG 09/0212/0240/0000  
 5 0240/0000 LENGTH(AH 3054 BK 2031)

FUNKS MILL RD

DIR: B TOTAL LEN: 14.938 MI. DIST: 06-1 SR: 212  
 LEFT MUN: SPRINGFIELD T RIGHT MUN: SPRINGFIELD T

Segment ID	Length (FT)	Start Station	End Station	Notes
(T493)	0230/1779	0230/1779	0230/1779	
DRIFTING DR (T420)	052056 FT	0230/0000	0230/0000	VILLAGE: SPRNGFLD 18055 LENGTH(AH 2031 BK 3490)
NEW HILL WY (PRDR)	0220/2034	0220/2034	0220/2141	MILL ST (T445)
VILLAGE AL (PRDR)	0220/1459	0220/1459	0220/1728	CENTER ST (T503)
CHAPEL ST (T504)	0220/1102	0220/1102		
SPRINGTOWN RD (T442)	0220/0859	0220/0859		
LOWER SAUCON RD (T428)	048566 FT	0220/0258	0220/0014	BMSBG 09/0212/0220/0000 VILLAGE: SPRINGTWN18081 NC MAIN ST COOKS BR.
SHIRLEY LN (TWP )	0210/2315	0210/2315	0220/0000	BMSBG 09/0212/0220/0000 LENGTH(AH 3490 BK 2971)
HELLERTOWN RD (SR0412 SEG 0150/0000)	045595 FT	0210/0000	0210/0000	VILLAGE: SPRNGFLD 18055 LENGTH(AH 2971 BK 3760) HICKORY LN (T417)

DIR: B TOTAL LEN: 14.938 MI. DIST: 06-1 SR: 212  
LEFT MUN: SPRINGFIELD T RIGHT MUN: SPRINGFIELD T

1 0 00386 0 01 0473+20 041835 FT  
OLD BETHLEHEM RD  
(SR4065 SEG 0010/0000) 0200/0000

PEPPERMINT RD  
(T489) 0190/1300

038423 FT

PLEASANT VIEW RD  
(T435) 0180/0000

SIDELINE RD  
(T443) 0170/1946

041835 FT  
NC SPRINGTOWN RD  
5 0200/0000 LENGTH(AH 3760 BK 3412)

0190/1300 SLIFER VALLEY RD  
(SR4069 SEG 0010/0000)

038423 FT 1 0 00386 0 01 0439+53  
VILLAGE: SPRNGFLD 18036  
PLEASANT HOLLOW RD  
(T437)  
5 0190/0000 LENGTH(AH 3412 BK 2342)

0180/1189 BMS EN 09/0212/0180/1165  
1 0 00386 0 01 0427+73  
BRANCH OF COOKS CREEK  
0180/1165 BMSBG 09/0212/0180/1165

036081 FT 1 0 00386 0 01 0416+25  
NC OLD BETHLEHEM RD  
TOWNSHIP RD  
(T485)  
5 0180/0000 LENGTH(AH 2342 BK 3139)

0170/1021 OLD BETHLEHEM RD  
(SR4101 SEG 0100/1073)

DIR: B TOTAL LEN: 14.938 MI. DIST: 06-1 SR: 212  
 LEFT MUN: SPRINGFIELD T RIGHT MUN: SPRINGFIELD T

Stationing / Description	Length (FT)	Notes / Details
032942 FT	032942 FT	1 0 00386 0 01 0384+82 BRIDGE ST (T406)
SIDELINE RD (T443)	0160/2402	5 0170/0000 LENGTH(AH 3139 BK 2795)
TO 4067/0060 SH (CONN) STATE RD (SR4067 SEG 0060/3840)	0160/0780 0160/0660	
030147 FT	0160/0398 0160/0377 0160/0012 030147 FT	BMSBG 09/0212/0160/0377 BRANCH OF COOKS CREEK BMSBG 09/0212/0160/0377 BMSBG 09/0212/0160/0000 1 0 00386 0 01 0356+78 BRANCH OF COOKS CREEK BMSBG 09/0212/0160/0000 5 0160/0000 LENGTH(AH 2795 BK 2474)
027673 FT	027673 FT 5 0150/0000 0140/3188	1 0 00386 0 01 0332+00 LENGTH(AH 2474 BK 3543) MOLASSES WY (PRDR)
024130 FT	0140/0024 024130 FT 5 0140/0000	BMSBG 09/0212/0140/0000 1 0 00386 0 01 0296+72 VILLAGE: SPRINGFIELD TP COOKS CREEK BMSBG 09/0212/0140/0000 5 0140/0000 LENGTH(AH 3543 BK 0874)
CALIFORNIA RD		

DIR: B TOTAL LEN: 14.938 MI. DIST: 06-1 SR: 212  
LEFT MUN: SPRINGFIELD T RIGHT MUN: SPRINGFIELD T

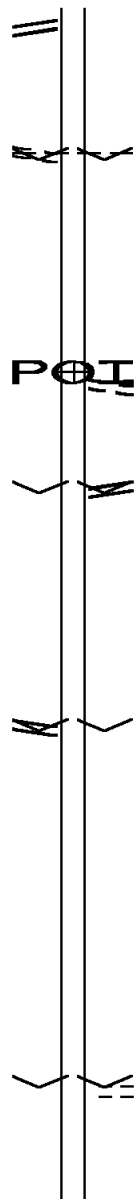
(SR4051 SEG 0210/1767) 0130/0545  
023256 FT

CHURCH RD  
(T408) 0130/0000

020448 FT

YOUNKEN RD  
(SR4079 SEG 0010/2952) 017901 FT  
0110/0000

014341 FT



023256 FT 1 0 00386 0 01 0287+70  
VILLAGE: SPRINGFLD18951  
NC QUAKERTOWN RD  
SPRINGFIELD  
RICHLAND T  
5 0130/0000 LENGTH(AH 0874 BK 2808)

(APRA) HIGHWAY MAINT. &  
FOR SR 0212 AND 4079  
(CONN)  
0120/0525  
020448 FT 1 0 00386 0 01 0260+14  
VILLAGE: RCHLNDSPRNGFLD  
PULLEN STATION RD  
(SR4079 SEG 0020/0000)  
5 0120/0000 LENGTH(AH 2808 BK 2547)

017901 FT 1 0 00386 0 01 0234+63  
VILLAGE: RICHLAND TWP.  
5 0110/0000 LENGTH(AH 2547 BK 3560)

014341 FT 1 0 00386 0 01 0196+00  
VILLAGE: RICHLND T18951  
MEADOW RD  
(T467)  
5 0100/0000 LENGTH(AH 3560 BK 2093)



DIR: B TOTAL LEN: 14.938 MI. DIST: 06-1 SR: 212  
 LEFT MUN: RICHLAND T RIGHT MUN: RICHLAND T

MAIN ST  
 (SR4047 SEG 0060/0000) 0090/0253

012248 FT

UNION ST  
 (BORO) 0080/2937

0080/2937

DEPOT LN  
 (T484) 0080/1239

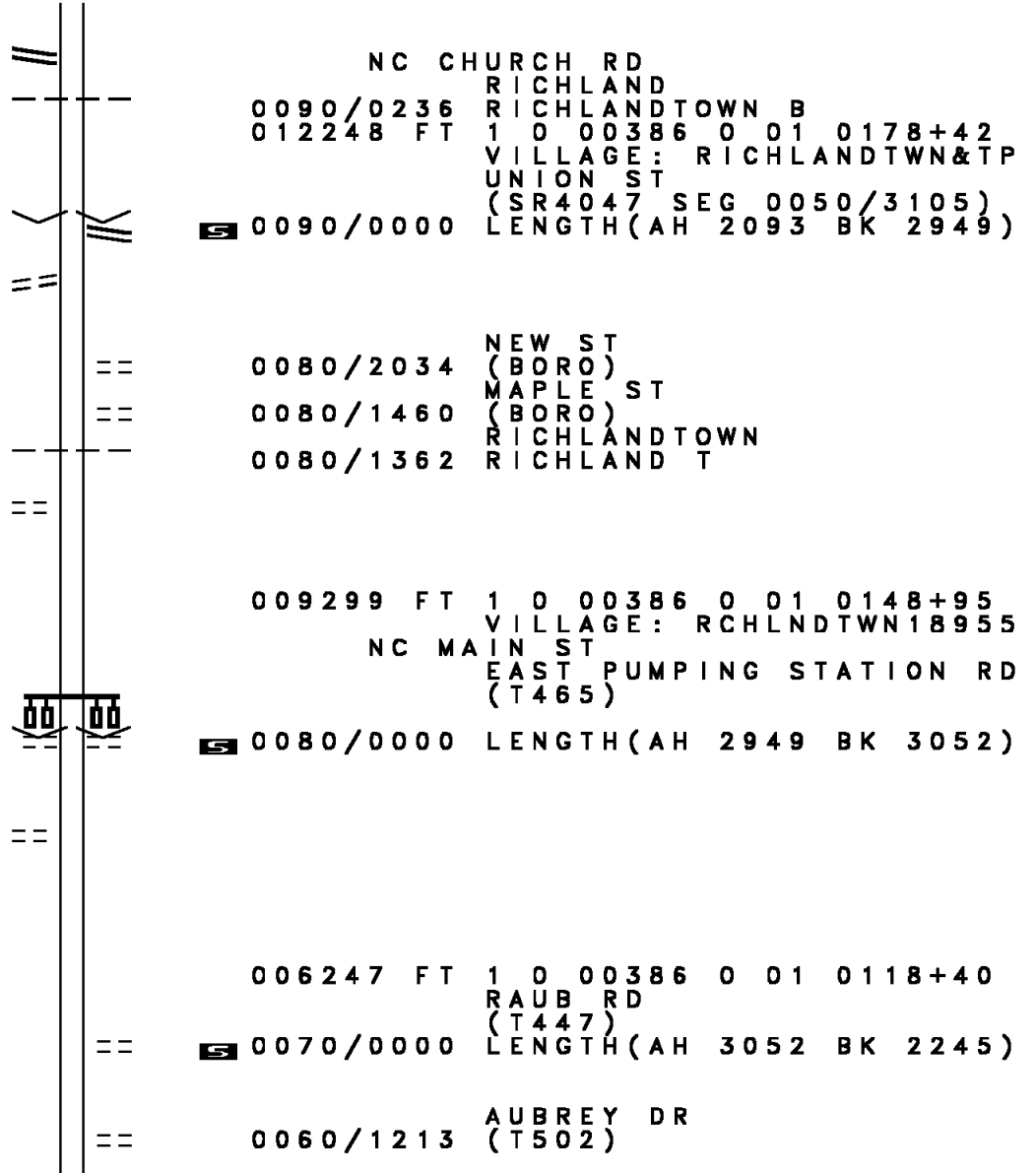
0080/1239

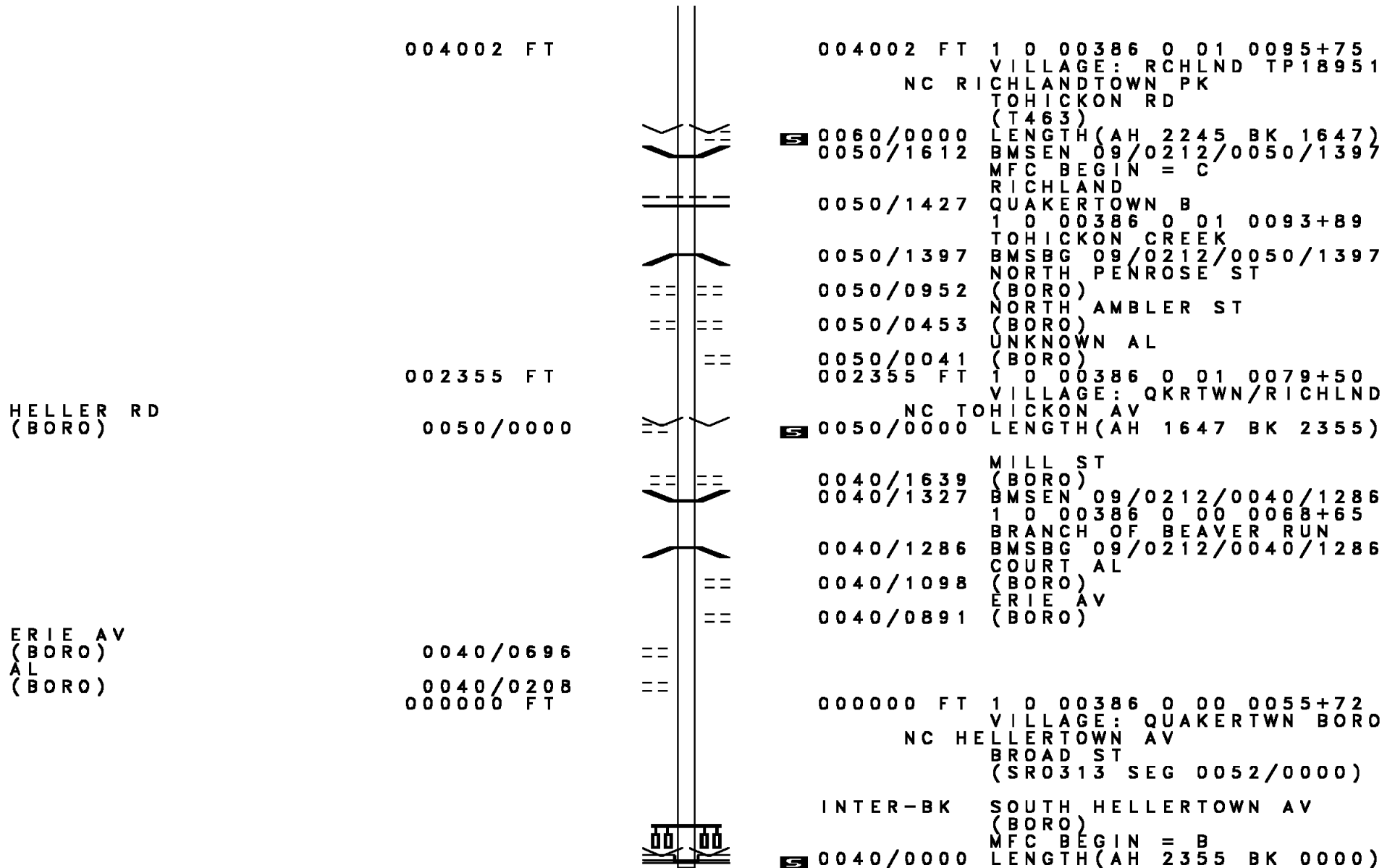
009299 FT

HEATHER LN  
 (T530) 0070/2071

0070/2071

006247 FT





004002 FT

004002 FT 1 0 00386 0 01 0095+75  
 VILLAGE: RCHLND TP18951  
 NC RICHLAND TOWN PK  
 TOHICKON RD  
 (T463)

5 0060/0000 LENGTH(AH 2245 BK 1647)  
 0050/1612 BMSEN 09/0212/0050/1397  
 MFC BEGIN = C  
 RICHLAND

0050/1427 QUAKERTOWN B  
 1 0 00386 0 01 0093+89  
 TOHICKON CREEK  
 0050/1397 BMSBG 09/0212/0050/1397  
 NORTH PENROSE ST

0050/0952 (BORO)  
 NORTH AMBLER ST  
 (BORO)  
 UNKNOWN AL  
 (BORO)

002355 FT

002355 FT 1 0 00386 0 01 0079+50  
 VILLAGE: QKRTWN/RICHLND  
 HICKON AV  
 5 0050/0000 LENGTH(AH 1647 BK 2355)

HELLER RD  
 (BORO)

0050/0000

MILL ST  
 (BORO)  
 0040/1639 BMSEN 09/0212/0040/1286  
 0040/1327 1 0 00386 0 00 0068+65  
 BRANCH OF BEAVER RUN

0040/1286 BMSBG 09/0212/0040/1286  
 COURT AL  
 (BORO)  
 0040/1098 ERIE AV  
 (BORO)  
 0040/0891 (BORO)

ERIE AV  
 (BORO)  
 AL  
 (BORO)

0040/0696

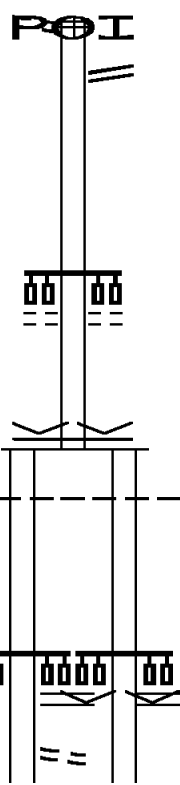
0040/0208  
 000000 FT

000000 FT 1 0 00386 0 00 0055+72  
 VILLAGE: QUAKERTWN BORO  
 NC HELLERTOWN AV  
 BROAD ST  
 (SR0313 SEG 0052/0000)

INTER-BK SOUTH HELLERTOWN AV  
 (BORO)  
 MFC BEGIN = B  
 5 0040/0000 LENGTH(AH 2355 BK 0000)

TO US 202 TOLL BRIDGE 086092 FT  
 (GOVT) 0322/3458

086138 FT  
 0322/3458 (APRA) US 202 BR TO/FRO  
 0322/3136 LOWER YORK RD  
 (SR1023 SEG 0010/0000)



082634 FT

0322/0683 SUGAN RD  
 (T407)  
 082680 FT 0 0 00000 0 00 0000+00  
 VILLAGE: NEW HOPE BORO  
 MFC BEGIN = B  
 0322/0000 LENGTH(AH 3458 BK 0762)

NEW HOPE 0321/0443  
 SOLEBURY T

0320/0443 NEW HOPE  
 081918 FT SOLEBURY T  
 1 0 00155 0 00 0811+37  
 VILLAGE: NEW HOPE BORO  
 KITCHENS LN  
 (T396)  
 BRIDGE ST  
 (SR0179 SEG 0011/0000)

0 0 00000 0 00 0000+00 081872 FT  
 KITCHENS LN  
 (T396)  
 BRIDGE ST  
 (SR0179 SEG 0011/0000)

LENGTH(AH 0762 BK 0824) 0321/0000  
 TO 0179/0010 SH  
 (CONN) 0313/0810

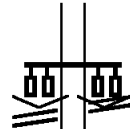
0320/0000 LENGTH(AH 0762 BK 0824)  
 BRIDGE ST

DIR: B TOTAL LEN: 16.314 MI. DIST: 06-1 SR: 202  
 LEFT MUN: SOLEBURY T RIGHT MUN: SOLEBURY T

0 0 00000 0 00 0000+00 081048 FT		0312/0518 (SR0179 SEG 0010/0000)
MFC BEGIN = B		081094 FT 0 0 00000 0 00 0000+00
LENGTH(AH 0824 BK 2110) 0313/0000		0312/0000 MFC BEGIN = B LENGTH(AH 0824 BK 2110)
		LOGAN SQ (PRDR)
SHIRE DR (T444)	0310/1101	0310/1228
		0310/1101
		0310/0226 BMS EN 09/0202/0310/0198
		0 0 00000 0 00 0000+00
		AQUETONG CREEK
078938 FT		0310/0198 BMSBG 09/0202/0310/0198
		078984 FT 1 0 00155 0 00 0781+35
		VILLAGE: SOLEBURY TWP.
		REEDER RD (T402)
		0310/0000 LENGTH(AH 2110 BK 3615)
INGHAM WY (T437)	0300/2953	
SILVER TAIL LN (T504)	0300/1100	
075323 FT		075369 FT 1 0 00155 0 00 0744+86
		VILLAGE: INGHAM SPRING
		LOWER MOUNTAIN RD (T383)
		0300/0000 LENGTH(AH 3615 BK 3127)
		0290/3118 INGHAM RD (T413)
FOX TAIL CT (T509)	0290/2029	
		0290/0902 INGHAM RD (T413)
072196 FT		072242 FT 1 0 00155 0 00 0713+54

DIR: B TOTAL LEN: 16.314 MI. DIST: 06-1 SR: 202  
 LEFT MUN: SOLEBURY T RIGHT MUN: SOLEBURY T

AQUETONG RD  
 (SR1003 SEG 0070/0000) 0290/0000



VILLAGE: AQUETONG  
 AQUETONG RD  
 (SR1003 SEG 0070/0000)  
 0290/0000 LENGTH(AH 3127 BK 3906)

UPPER MOUNTAIN RD  
 (T385) 0280/0610  
 068290 FT



UPPER MOUNTAIN RD  
 (T385)  
 0280/0610  
 0280/0011 BMSSEN 09/0202/0280/0000  
 068336 FT 1 0 00155 0 00 0674+63  
 VILLAGE: SOLEBURY TWP.  
 BRANCH OF AQUETONG CREE  
 BMSBG 09/0202/0280/0000  
 0280/0000 LENGTH(AH 3906 BK 3564)

ARBORESQUE DR  
 (T481) 0270/2858

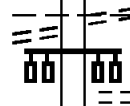


RODEO DR  
 (T459) 0270/0741  
 064726 FT



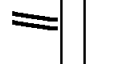
064772 FT 1 0 00155 0 00 0639+07

STREET RD  
 (T398) 0270/0000



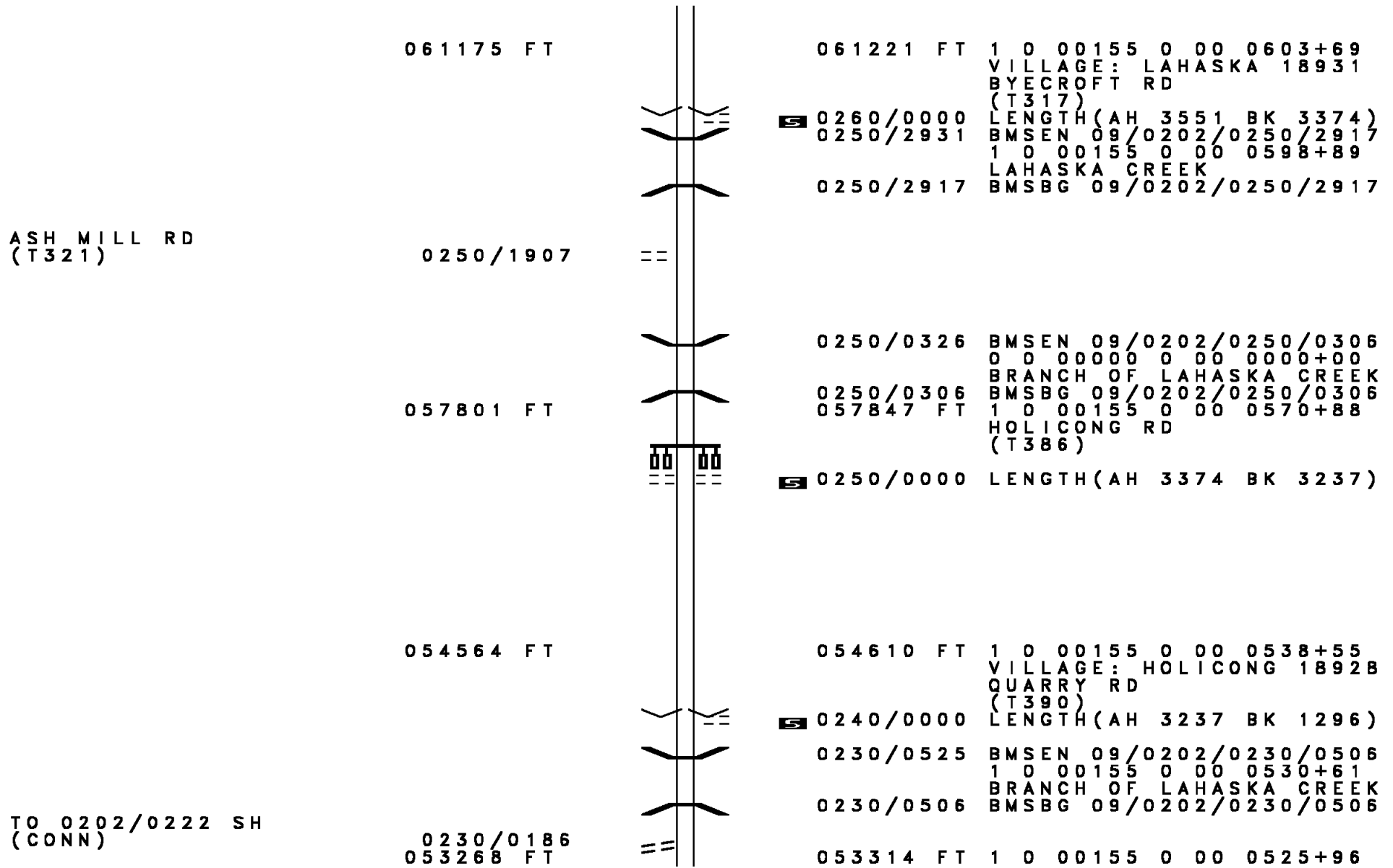
STREET RD  
 (T398)  
 SOLEBURY  
 BUCKINGHAM T  
 LENGTH(AH 3564 BK 3551)  
 PENNS PURCHASE PZ  
 (PRDR)  
 0260/2961

UPPER YORK RD  
 (SR0263 SEG 0210/0000) 0260/1396



NC LOWER YORK RD

DIR: B TOTAL LEN: 16.314 MI. DIST: 06-1 SR: 202  
 LEFT MUN: BUCKINGHAM T RIGHT MUN: BUCKINGHAM T



DIR: B TOTAL LEN: 16.314 MI. DIST: 06-1 SR: 202  
 LEFT MUN: BUCKINGHAM T RIGHT MUN: BUCKINGHAM T

FROM 0202/0230 SH  
 (CONN)

0222/0517  
 052595 FT

0 0 00000 0 00 0000+00 052235 FT  
 VILLAGE: BUCKINGHAM  
 DURHAM RD  
 (SR0413 SEG 0540/0000)

LENGTH(AH 0360 BK 0696) 0221/0000

0 0 00000 0 00 0000+00 051539 FT  
 MFC BEGIN = B  
 LENGTH(AH 0696 BK 1570) 0217/0000  
 BRADLEY CT  
 (T459)

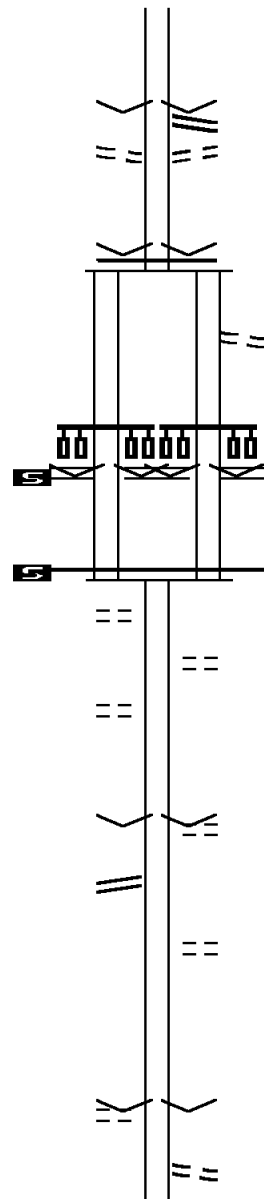
FOX CHASE CR  
 (T438)

0214/0561  
 049969 FT

BURNT HOUSE HILL RD  
 (SR1020 SEG 0040/2307) 0210/2178

047242 FT  
 0210/0000

PAPRIKA RD  
 (T316)



VILLAGE: BUCKINGHAM  
 NC YORK RD  
 YORK RD  
 (SR0263 SEG 0200/0724)  
 LENGTH(AH 1296 BK 0673)  
 TO 0263/0200 SH  
 (CONN)  
 0 0 00000 0 00 0000+00  
 VILLAGE: BUCKINGHAM 18912  
 MFC BEGIN = B  
 LENGTH(AH 0673 BK 0360)  
 FROM 0413/0530 SH  
 (CONN)  
 1 0 00152 7 00 0000+00  
 VILLAGE: BUCKINGHAM 18912  
 DURHAM RD  
 (SR0413 SEG 0540/0000)  
 LENGTH(AH 0360 BK 0696)  
 0 0 00000 0 00 0000+00  
 MFC BEGIN = B  
 LENGTH(AH 0696 BK 1570)  
 SANDS WY  
 (PRDR)  
 0214/0726  
 050015 FT 1 0 00152 0 06 1174+15  
 VILLAGE: BUCKINGHAM  
 KAVAN CT  
 (TWP)  
 LENGTH(AH 1570 BK 2727)  
 CRANBERRY RD  
 (T363)  
 0210/1510  
 047288 FT 1 0 00152 0 06 1192+14  
 VILLAGE: CRANBERRY HILL  
 LENGTH(AH 2727 BK 2402)  
 LC TO MANION WY  
 (CONN)  
 MANION WY

DIR: B TOTAL LEN: 16.314 MI. DIST: 06-1 SR: 202  
 LEFT MUN: BUCKINGHAM T RIGHT MUN: BUCKINGHAM T

VALLEY VIEW DR  
 (PRDR)

0200/1511

MILL RD  
 (T322)

0200/0524

044840 FT

MECHANICSVILLE RD  
 (SR1002 SEG 0010/0000)  
 FROM 1002/0010 SH  
 (CONN)

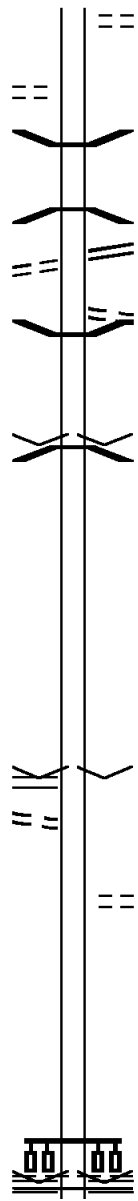
041071 FT

0190/0000

0180/2100

038896 FT

BUCKINGHAM



0200/2252 (TWP )

0200/0625 BMSEN 09/0202/0200/0604  
 0 0 00000 0 00 0000+00  
 WATSON CREEK

0200/0604 BMSBG 09/0202/0200/0604  
 MILL RD

0200/0524 (SR2054 SEG 0020/1960)  
 BRANCHES LN  
 (PRDR)

0200/0055 BMSEN 09/0202/0200/0000  
 0200/0012 1 0 00152 0 06 1215+17  
 044886 FT VILLAGE: SPRING VALLEY  
 BRANCH OF WATSON CREEK

0200/0000 BMSBG 09/0202/0200/0000  
 LENGTH(AH 2402 BK 3769)

041117 FT 1 0 00152 0 06 1236+27  
 VILLAGE: BUCKINGHAM TWP  
 0190/0000 LENGTH(AH 3769 BK 2175)

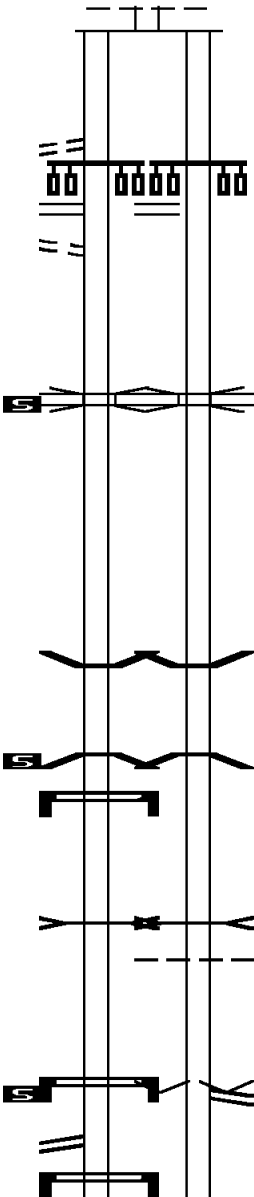
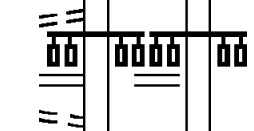







0180/1466 BERKSHIRE RD  
 (T342)

038942 FT 1 0 00152 0 06 1258+02  
 VILLAGE: POOLE'S CORNER  
 NC BU BUCKINGHAM RD  
 SWAMP RD  
 (SR0313 SEG 0382/0000)

MFC BEGIN = B  
 BUCKINGHAM  
 DOYLESTOWN T



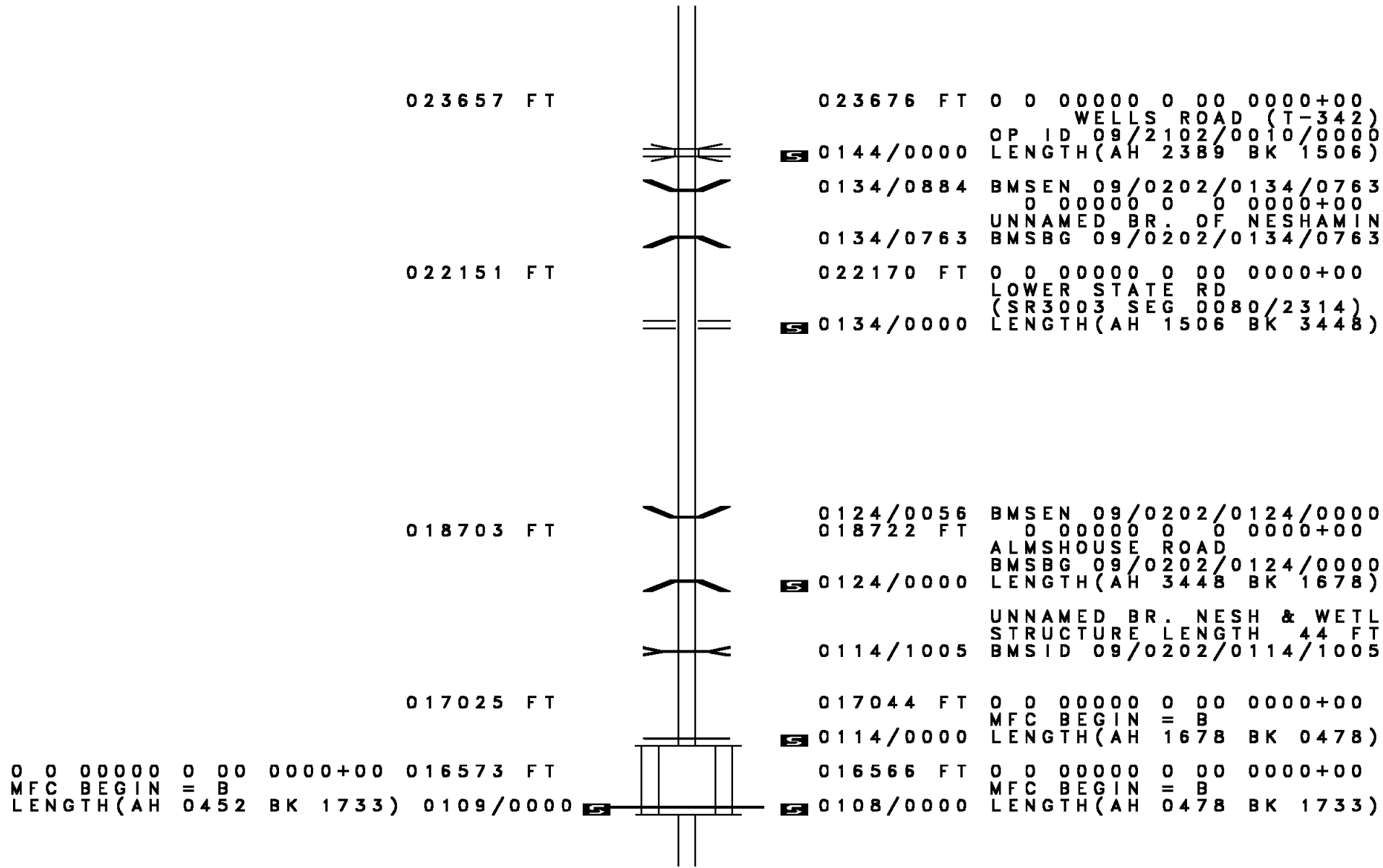
DIR: B TOTAL LEN: 16.314 MI. DIST: 06-1 SR: 202  
 LEFT MUN: BUCKINGHAM T RIGHT MUN: BUCKINGHAM T

DOYLESTOWN B	0180/0000		0180/0000 LENGTH(AH 2175 BK 2157)
TO 3002/0080 SH (CONN) STATE ST (SR3002 SEG 0080/2045)	0179/1190		STATE ST (SR3002 SEG 0080/2045)
FROM 3002/0080 SH (CONN)	0179/1000		0178/1150
1 0 01062 0 00 0094+10 036726 FT			036785 FT
EAST ROAD (T-350)			EAST ROAD (T-350)
OP ID 09/2198/0010/0000			OP ID 09/2198/0010/0000
LENGTH(AH 2170 BK 3664)	0179/0000		0178/0000 LENGTH(AH 2157 BK 3670)
BMS EN 09/0202/0175/0000	0175/0166		0174/0166
1 0 01062 0 00 0069+58 033062 FT			033115 FT
PEBBLE HILL ROAD			PEBBLE HILL ROAD
BMSBG 09/0202/0175/0000			BMSBG 09/0202/0174/0000
LENGTH(AH 3664 BK 1889)	0175/0000		0174/0000
DMS SIGN STRUCTURE			
BMSID 09/0202/0171/1828	0171/1828		
BRANCH OF NESHAMINY CRE			BRANCH OF NESHAMINY CRE
STRUCTURE LENGTH 22 FT			STRUCTURE LENGTH 22 FT
BMSID 09/0202/0170/0879	0171/0847		0170/0879
			0170/0590
			031146 FT
1 0 01062 0 00 0049+57 031173 FT			
SIGN: 3 CHORD TRUSS			
BMSID 09/0202/0171/0000			
LENGTH(AH 1889 BK 2603)	0171/0000		0170/0000
RAMP RD			
(SR8010 SEG 0500/0000)	0161/2395		
SIGN: CANTILEVER			
BMSID 09/0202/0161/1900	0161/1900		
			DOYLESTOWN B
			DOYLESTOWN B
			1 0 01062 0 00 0049+50
			VILLAGE: DOYLESTOWN TWP
			RAMP RD
			(SR8010 SEG 0750/0866)
			LENGTH(AH 1969 BK 2555)

DIR: B TOTAL LEN: 16.314 MI. DIST: 06-1 SR: 202  
 LEFT MUN: DOYLESTOWN B RIGHT MUN: DOYLESTOWN B

SOUTH MAIN STREET				SOUTH MAIN STREET			
OP	ID	SEG	LEN	OP	ID	SEG	LEN
	09/1001/0030/0299	0161/1755		0160/1717	09/1001/0030/0299		
RAMP RD	(SR8010	SEG 0250/0990)	0161/0843				
DOYLESTOWN				0160/0520	RAMP RD		
DOYLESTOWN T			0161/0588	0160/0476	(SR8010	SEG 0010/0000)	
1 0 01062 0 00 0023+97			028570 FT	028591 FT	DOYLESTOWN		
SIGN: 4 CHORD TRUSS					DOYLESTOWN T		
BMSID 09/0202/0160/0000					1 0 01062 0 00 0024+41		
LENGTH(AH 2603 BK 1790)	0161/0000			0160/0000	SIGN: 4 CHORD TRUSS		
RAMP O RD					BMSID 09/0202/0160/0000		
(SR8047	SEG 0250/0000)	0151/1444			VILLAGE: DOYLESTOWN BGH		
					LENGTH(AH 2555 BK 1765)		
RAMP T RD				0150/1319	RAMP V RD		
(SR8047	SEG 0260/1233)	0151/0439			(SR8047	SEG 0510/1502)	
BMSEN 09/0202/0151/0000	0151/0191			0150/0593	RAMP U RD		
1 0 01062 0 00 0006+50	026780 FT				(SR8047	SEG 0500/0000)	
NC DOYLESTOWN BP							
US 611 BYPASS (NB)				0150/0291	SIGN: 3 CHORD TRUSS		
BMSBG 09/0202/0151/0000				0150/0191	BMSID 09/0202/0150/0291		
LENGTH(AH 1790 BK 0734)	0151/0000			026826 FT	BMSEN 09/0202/0150/0000		
SIGN: CANTILEVER					1 0 01062 0 00 0006+50		
BMSID 09/0202/0149/0642	0149/0642				VILLAGE: DOYLESTOWN TWP		
					NC DOYLESTOWN BP		
RAMP Z RD					PA 611 BYPASS (NB)		
(SR8047	SEG 0020/0000)	0149/0330			BMSBG 09/0202/0150/0000		
0 0 00000 0 00 0000+00	026046 FT				LENGTH(AH 1765 BK 0761)		
RAMP S RD				0150/0000	RAMP N RD		
(SR8047	SEG 0010/1270)				(SR8047	SEG 0750/1259)	
MFC BEGIN = B							
LENGTH(AH 0734 BK 2389)	0149/0000			0148/0550			
				026065 FT	0 0 00000 0 00 0000+00		
				0148/0000	MFC BEGIN = B		
					LENGTH(AH 0761 BK 2389)		
				0144/2311	RAMP Q RD		
				0144/2048	(SR8047	SEG 0760/0000)	
					BMSEN 09/0202/0144/1984		
					0 0 00000 0 0 0000+00		
				0144/1984	NEW BRITAIN ROAD		
					BMSBG 09/0202/0144/1984		

DIR: B TOTAL LEN: 16.314 MI. DIST: 06-1 SR: 202  
 LEFT MUN: DOYLESTOWN T RIGHT MUN: DOYLESTOWN T



023657 FT

023676 FT 0 0 00000 0 00 0000+00  
 WELLS ROAD (T-342)  
 OP ID 09/2102/0010/0000  
 5 0144/0000 LENGTH(AH 2389 BK 1506)

0134/0884 BMSEN 09/0202/0134/0763  
 0 00000 0 0 0000+00  
 UNNAMED BR. OF NESHAMIN  
 0134/0763 BMSBG 09/0202/0134/0763

022151 FT

022170 FT 0 0 00000 0 00 0000+00  
 LOWER STATE RD  
 (SR3003 SEG 0080/2314)  
 5 0134/0000 LENGTH(AH 1506 BK 3448)

018703 FT

0124/0056 BMSEN 09/0202/0124/0000  
 018722 FT 0 00000 0 0 0000+00  
 ALMSHOUSE ROAD  
 5 0124/0000 BMSBG 09/0202/0124/0000  
 LENGTH(AH 3448 BK 1678)

UNNAMED BR. NESH & WETL  
 STRUCTURE LENGTH 44 FT  
 0114/1005 BMSID 09/0202/0114/1005

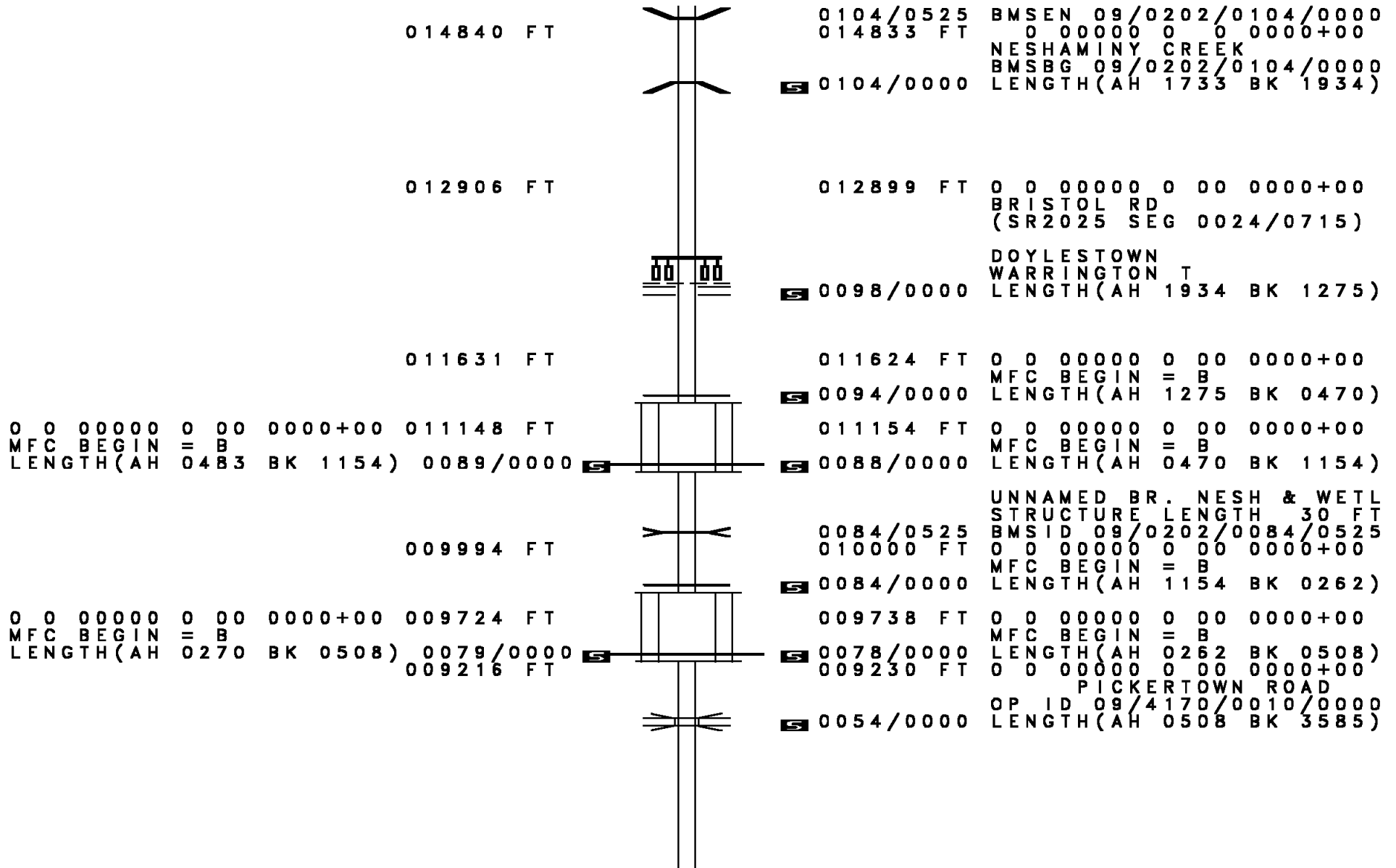
017025 FT

017044 FT 0 0 00000 0 00 0000+00  
 MFC BEGIN = B  
 5 0114/0000 LENGTH(AH 1678 BK 0478)

0 0 00000 0 00 0000+00 016573 FT  
 MFC BEGIN = B  
 LENGTH(AH 0452 BK 1733) 0109/0000

016566 FT 0 0 00000 0 00 0000+00  
 MFC BEGIN = B  
 5 0108/0000 LENGTH(AH 0478 BK 1733)

DIR: B TOTAL LEN: 16.314 MI. DIST: 06-1 SR: 202  
 LEFT MUN: DOYLESTOWN T RIGHT MUN: DOYLESTOWN T



014840 FT

0104/0525 BMS EN 09/0202/0104/0000  
 014833 FT 0 00000 0 0 0000+00  
 NESHAMINY CREEK  
 BMSBG 09/0202/0104/0000  
 LENGTH(AH 1733 BK 1934)

5 0104/0000

012906 FT

012899 FT 0 0 00000 0 00 0000+00  
 BRISTOL RD  
 (SR2025 SEG 0024/0715)

5 0098/0000

DOYLESTOWN  
 WARRINGTON T  
 LENGTH(AH 1934 BK 1275)

011631 FT

011624 FT 0 0 00000 0 00 0000+00  
 MFC BEGIN = B  
 LENGTH(AH 1275 BK 0470)

5 0094/0000

0 0 00000 0 00 0000+00 011148 FT  
 MFC BEGIN = B  
 LENGTH(AH 0483 BK 1154) 0089/0000

011154 FT 0 0 00000 0 00 0000+00  
 MFC BEGIN = B  
 LENGTH(AH 0470 BK 1154)

5 0088/0000

UNNAMED BR. NESH & WETL  
 STRUCTURE LENGTH 30 FT

009994 FT

0084/0525 BMSID 09/0202/0084/0525  
 010000 FT 0 0 00000 0 00 0000+00  
 MFC BEGIN = B  
 LENGTH(AH 1154 BK 0262)

5 0084/0000

0 0 00000 0 00 0000+00 009724 FT  
 MFC BEGIN = B  
 LENGTH(AH 0270 BK 0508) 0079/0000

009738 FT 0 0 00000 0 00 0000+00  
 MFC BEGIN = B  
 LENGTH(AH 0262 BK 0508)  
 009230 FT 0 0 00000 0 00 0000+00

5 0078/0000

PICKERTOWN ROAD  
 OP ID 09/4170/0010/0000  
 LENGTH(AH 0508 BK 3585)

5 0054/0000

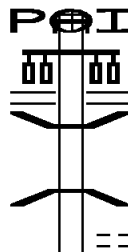
DIR: B TOTAL LEN: 16.314 MI. DIST: 06-1 SR: 202  
 LEFT MUN: WARRINGTON T RIGHT MUN: WARRINGTON T

TO 0152/0032 SH  
 (CONN)

0044/0160 005631 FT	==	005645 FT	1 0 00178 0 00 0000+05 LIMEKILN PK (SR0152 SEG 0033/0728) (SR0152 SEG 0032/0738)
		5 0044/0000	LENGTH(AH 3585 BK 1737)
		0034/1581	TO 0152/0033 SH (CONN)
			DMS SIGN STRUCTURE
		0034/0650	BMSID 09/0202/0034/0650
003894 FT		0034/0105	BMSEN 09/0202/0034/0000
		003908 FT	0 00000 0 0 0000+00
			MILL CREEK
		5 0034/0000	BMSBG 09/0202/0034/0000 LENGTH(AH 1737 BK 1640)
		0024/0309	BMSEN 09/0202/0024/0255 0 00000 0 0 0000+00
			NO UNDERPASS INFORMATION
		0024/0255	BMSBG 09/0202/0024/0255
002254 FT		002268 FT	0 0 00000 0 00 0000+00
			MFC BEGIN = B
		5 0024/0000	LENGTH(AH 1640 BK 0521)
1 0 00178 0 00 0011+85 001747 FT		001747 FT	1 0 00178 0 00 0011+85
MFC BEGIN = B			MFC BEGIN = B
LENGTH(AH 0507 BK 1747) 0015/0000		5 0014/0000	LENGTH(AH 0521 BK 1747)
		000000 FT	0 0 00000 0 00 0000+00
			NC US 202 PY
			COUNTY LINE RD
			(SR2038 SEG 0071/0923)
			(SR2038 SEG 0070/0938)
			INTER-BK US 202 PY
			(SR0202 SEG 0404/2470)
			MFC BEGIN = B
			BK-MONTGOMERY (46)
		5 0004/0000	LENGTH(AH 1747 BK 0000)

EXTRACT DATE: 12/18/2023 ROADWAY MANAGEMENT SYSTEM PAGE NUMBER: 87  
 PRINT DATE: 12/19/2023 SLD COUNTY/SR - ANNUAL PRINT COUNTY: BUCKS  
 DIR: N TOTAL LEN: 1.234 MI. DIST: 06-1 SR: 179  
 LEFT MUN: NEW HOPE B RIGHT MUN: NEW HOPE B

006312 FT

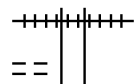


006516 FT (APRA) NEW HOPE/LAMBERT  
 INTER-AHD NEW JERSEY STATE LINE  
 0030/2777 (STBD)  
 MAIN ST  
 (SR0032 SEG 0360/0446)  
 0030/2528  
 0030/2180 BMSEN 09/0179/0030/2130  
 1 0 00155 0 01 0867+38  
 DELAWARE CANAL  
 0030/2130 BMSBG 09/0179/0030/2130  
 STOCKTON AV  
 0030/2047 (BORO)

DIR: N TOTAL LEN: 1.234 MI. DIST: 06-1 SR: 179  
 LEFT MUN: NEW HOPE B RIGHT MUN: NEW HOPE B

CHESTNUT ST  
(BORO)

0030/1488



0030/2024 (AAR 855453E)#TRKS 01

0030/1363 FERRY ST  
(BORO)

0030/0717 KILTIE DR  
(BORO)

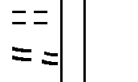
003535 FT

003739 FT 1 0 00155 0 00 0847+41

0030/0000 LENGTH(AH 2777 BK 3221)  
 0020/2763 OLD YORK RD  
(T414)

RIVERSTONE CR  
(BORO)  
 LC FROM RIVERSTONE CR  
(CONN)

0020/2606



0020/2518

0020/1360 SUGAN RD  
(BORO)

0020/0820 NEW HOPE  
 SOLEBURY T  
 OLD YORK RD  
(T414)

000314 FT

000518 FT 1 0 00155 0 00 0815+06

0020/0000 LENGTH(AH 3221 BK 0518)  
 VILLAGE: NEW HOPE BORO  
 MFC BEGIN = C

FROM 0179/0010 SH  
(CONN)

0011/0145



0010/0362 TO 0179/0011 SH  
(CONN)  
 0010/0287 FROM 0202/0313 SH  
(CONN)

1 0 00155 0 00 0812+26 000000 FT

NC BRIDGE ST  
 LOWER YORK RD  
 (SRO202 SEG 0321/0000)  
 (SRO202 SEG 0320/0000)

000000 FT 1 0 00155 0 00 0811+37

VILLAGE: SOLEBURY TWP.  
 LOWER YORK RD  
 (SRO202 SEG 0312/0518)

KITCHENS LN  
(T396) INTER-BK

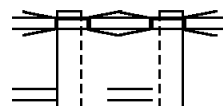
MFC BEGIN = C  
 LENGTH(AH 0314 BK 0000) 0011/0000

NC BRIDGE ST INTER-BK  
 LOWER YORK RD  
 (SRO202 SEG 0312/0518)

0010/0000 LENGTH(AH 0518 BK 0000)  
 MFC BEGIN = C

EXTRACT DATE: 12/18/2023 ROADWAY MANAGEMENT SYSTEM PAGE NUMBER: 85  
 PRINT DATE: 12/19/2023 SLD COUNTY/SR - ANNUAL PRINT COUNTY: BUCKS  
 DIR: N TOTAL LEN: 13.743 MI. DIST: 06-1 SR: 152  
 LEFT MUN: WEST ROCKHILL T RIGHT MUN: WEST ROCKHILL T

STATE RD 072564 FT  
 (SR4035 SEG 0040/0528) INTER-AHD  
 SELLERSVILLE BYPAS  
 OP ID 09/0309/0120/0000 0251/1674  
 RAMP G RD  
 (SR8039 SEG 0500/0687)  
 RAMP I RD









072553 FT  
 INTER-AHD  
 STATE RD  
 (SR4035 SEG 0041/0550)  
 SELLERSVILLE BYPAS  
 OP ID 09/0309/0120/0000 0250/1685  
 RAMP G RD  
 (SR8039 SEG 0500/0687)  
 RAMP I RD



DIR: N TOTAL LEN: 13.743 MI. DIST: 06-1 SR: 152  
 LEFT MUN: WEST ROCKHILL T RIGHT MUN: WEST ROCKHILL T

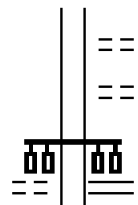
Left Side Data	Diagram	Right Side Data
(SR8039 SEG 0250/0000)		(SR8039 SEG 0250/0000)
DETWEILER RD (T325) 0251/1472		DETWEILER RD (T325) 0250/1500
0251/1252		0250/1268
BMSEN 09/0152/0250/0000 0251/0122 1 1 00356 0 00 0074+93 070890 FT		BMSEN 09/0152/0250/0000 0250/0122 070868 FT
NC STATE RD		1 1 00356 0 00 0074+93
SOUTHEASTERN PA TRAN RR		SOUTHEASTERN PA TRAN RR
BMSBG 09/0152/0250/0000		BMSBG 09/0152/0250/0000
LENGTH(AH 1674 BK 2484) 0251/0000		LENGTH(AH 1685 BK 2462) 0250/0000
MILL CREEK		MILL CREEK
STRUCTURE LENGTH 30 FT		STRUCTURE LENGTH 30 FT
BMSID 09/0152/0240/2007 0241/2006		BMSID 09/0152/0240/2007 0240/2007
KEYSTONE RD		KEYSTONE RD
(T420)		(T420)
OLD STATE RD		OLD STATE RD
(T495) 0241/1857		(T495) 0240/1862
		068406 FT
1 1 00356 0 00 0094+80 068406 FT		1 1 00356 0 00 0094+80
BETHLEHEM PK		BETHLEHEM PK
(SR4085 SEG 0070/0740)		(SR4085 SEG 0070/0740)
MFC BEGIN = D		NC STATE RD
LENGTH(AH 2484 BK 2021) 0241/0000		MFC BEGIN = D
HIGHLAND PARK RD		LENGTH(AH 2462 BK 2021) 0240/0000
(TWP) 0232/2008		0232/2008
CARILLON HILL LN		
(T425) 0232/1368		
CARILLON HILL LN		
(T346) 0232/0300		
066385 FT		0232/0270
		066385 FT
		WEST ROCKHILL
		SELLERSVILLE B
		1 0 00658 0 00 0300+26
		RIDGE AV
		(BORO)
GRANDVIEW AV		0232/0000
(BORO) 0230/2085		LENGTH(AH 2021 BK 2446)
		GRANDVIEW AV
		(BORO) 0230/1926

DIR: N TOTAL LEN: 13.743 MI. DIST: 06-1 SR: 152  
 LEFT MUN: SELLERSVILLE B RIGHT MUN: SELLERSVILLE B

		==	==	0230/1608	FAIRVIEW AV (BORO)
		==	==	0230/1228	CLYMER AV (BORO)
			==	0230/0680	PINE ST (BORO)
	063939 FT			063939 FT	1 0 00356 0 00 0127+19
					PARK AV (BORO)
					NC MAIN ST
DIAMOND ST (SR4013 SEG 0100/0000) HUGHES AV (BORO)	0230/0000 0220/1719				MAIN ST (SR4013 SEG 0100/0000) LENGTH(AH 2446 BK 2076)
	061863 FT			061863 FT	1 0 00154 0 00 0020+00
SILVER ST (BORO)	0220/0000		==		NC PARK AV LENGTH(AH 2076 BK 3227)
				0210/2538	SELLERSVILLE PERKASIE B
PERKASIE SQ (PRDR)	0210/2041		==	0210/2041	
ARBOR BL (PRDR)	0210/1350		==		
EAST SPRUCE ST (BORO)	0210/0655		==		
	058636 FT			0210/0577	BMS EN 09/0152/0210/0501 1 0 00154 0 00 0048+58
				0210/0501	PLEASANT SPRING CREEK
				058636 FT	BMSBG 09/0152/0210/0501 1 0 00154 0 00 0053+15
					WALNUT ST (BORO)
			==		NC CONSTITUTION AV LENGTH(AH 3227 BK 2390)
			==	0200/1365	FAIRVIEW AV (BORO)
			==	0200/1132	SUGARBUSH DR (BORO)

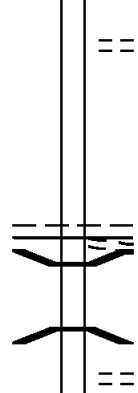
DIR: N TOTAL LEN: 13.743 MI. DIST: 06-1 SR: 152  
 LEFT MUN: PERKASIE B RIGHT MUN: PERKASIE B

1 0 00154 0 00 0076+94 056246 FT  
 MAIN ST  
 (BORO) 0200/0000



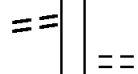
0200/0759 VIRGINIA AV  
 (BORO)  
 0200/0422 DILL AV  
 (BORO)  
 056246 FT MAIN ST  
 (SR4087 SEG 0010/0000)  
 0200/0000 LENGTH(AH 2390 BK 1745)

054501 FT



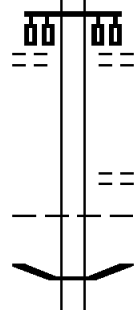
0190/0785 STONYCREST DR  
 (TWP )  
 054501 FT 1 0 00154 0 00 0094+04  
 SOUTH PERKASIE RD  
 (T445)  
 MFC BEGIN = B  
 PERKASIE  
 HILLTOWN T  
 0190/0000 LENGTH(AH 1745 BK 2015)  
 0180/1786 BMSEN 09/0152/0180/1725  
 0 0 00000 0 00 0000+00  
 BR. PLEASANT SPRINGS CR  
 BMSBG 09/0152/0180/1725  
 COUNTRY RD  
 (T479)  
 0180/1725  
 0180/1531

1 1 01060 0 00 0019+02 052486 FT  
 ORCHARD RD  
 (T427) 0180/0000



052486 FT  
 0180/0000 LENGTH(AH 2015 BK 1983)  
 TICE LN  
 (T451)  
 0170/1710

EXECUTIVE CAMPUS  
 (TWP ) 0170/0781  
 050503 FT



0170/0781 APPLEWOOD DR  
 (TWP )  
 050503 FT 1 1 01060 0 00 0000+00  
 NOBLE DR  
 (T470)  
 0170/0000 LENGTH(AH 1983 BK 1740)  
 HILLTOWN  
 0160/1625 SILVERDALE B  
 0160/0960 BMSEN 09/0152/0160/0942  
 0 0 00000 0 00 0000+00

DIR: N TOTAL LEN: 13.743 MI. DIST: 06-1 SR: 152  
 LEFT MUN: SILVERDALE B RIGHT MUN: SILVERDALE B

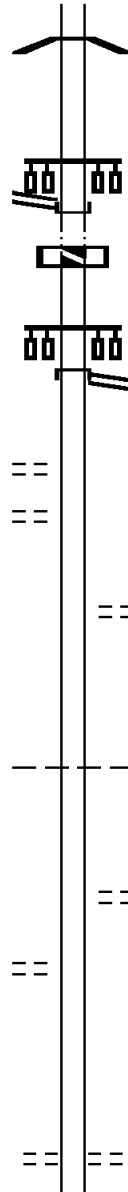
1 1 01139 0 00 0000+00 048763 FT  
 MAIN ST  
 (SR0113 SEG 0070/1344) 0160/0000  
 048763 FT

WENGER AV  
 (BORO)  
 PARK AV  
 (BORO)

0152/0806  
 0152/0455  
 046887 FT

FAIRHILL RD  
 (T446)

0140/1754  
 041799 FT



SPRINGS BR.  
 0160/0942 BMSBG 09/0152/0160/0942

NC WALNUT ST  
 048763 FT  
 INTER-BK MAIN ST  
 (SR0113 SEG 0070/1344)  
 0160/0000 LTH AH 001740 BK 000594  
 048763 FT  
 7154/0000 LTH AH 000594 BK 001876  
 INTER-AHD MAIN ST  
 (SR0113 SEG 0080/0000)

0152/1876 MAIN ST  
 (SR0113 SEG 0080/0000)

NC BARINGER AV  
 046887 FT 1 0 00658 0 00 0300+26  
 AUDREY LN  
 (T449)  
 0152/0000 LENGTH(AH 1876 BK 2568)

SILVERDALE  
 HILLTOWN T  
 0150/0700  
 044319 FT 1 0 00658 0 00 0274+58  
 WEST CREAMERY RD  
 (T419)  
 0150/0000 LENGTH(AH 2568 BK 2520)

041799 FT 1 0 00658 0 00 0249+54  
 RICKERT RD  
 (T417)  
 0140/0000 LENGTH(AH 2520 BK 1566)

DIR: N TOTAL LEN: 13.743 MI. DIST: 06-1 SR: 152  
 LEFT MUN: HILLTOWN T RIGHT MUN: HILLTOWN T

Left Side Description	Left Side Length (FT)	Right Side Description	Right Side Length (FT)	Right Side Stationing
	040233 FT	SHIRLEY LN (TWP)	040233 FT	0 0 00000 0 00 0000+00
		0134/0000 LENGTH(AH 1566 BK 2562)		
MILL RD (T415)	037671 FT	PLEASANT RD (CONN)	037671 FT	1 0 00658 0 00 0208+31
	0130/0000	0130/0000 LENGTH(AH 2562 BK 3349)		
		0120/3070 (HILLTOWN PK)		
		0120/2986 (SR4011 SEG 0060/0000)		
		BROAD ST (T413)		
		AZLEN LN (TWP)		
HILLTOWN PK (SR4011 SEG 0050/2009)	034322 FT	HILLTOWN PK	034322 FT	1 0 00658 0 00 0174+67
	0120/0000	0120/0000 LENGTH(AH 3349 BK 3774)		
		AZLEN LN (TWP)		
TOWNSHIP LINE RD (T410)	030548 FT	HILLTOWN	030548 FT	1 0 00658 0 00 0136+97
	0110/0000	0110/0000 LENGTH(AH 3774 BK 2406)		

DIR: N TOTAL LEN: 13.743 MI. DIST: 06-1 SR: 152  
 LEFT MUN: HILLTOWN T RIGHT MUN: HILLTOWN T

CURLEY MILL RD  
(T342)

0100/0789  
028142 FT

NEW GALENA RD  
(SR4001 SEG 0030/3183)  
NEWVILLE RD  
(T320)  
ELAINES LN  
(T412)

025610 FT  
0090/1649  
0090/1151  
0090/0963

1 0 00658 0 00 0066+94  
ELAINES LN  
(T412)  
TOWER HILL RD  
(TWP)  
KATHRYN RD  
(T424)

023756 FT  
0090/0000  
0080/2761

NEW BRITAIN  
CHALFONT B

0080/2330

SELLERSVILLE RD  
(T338)

0080/1341

0100/1895 NEW BRITAIN T

0100/1104 SKUNK HOLLOW RD  
(T441)

028142 FT 1 0 00658 0 00 0111+24  
UPPER STUMP RD  
(T409)

5 0100/0000 LENGTH(AH 2406 BK 2532)

025610 FT 0 0 00000 0 00 0000+00  
NEW GALENA RD  
(SR4001 SEG 0040/0000)

5 0094/0000 LENGTH(AH 2532 BK 1854)  
CREEK RD  
(T405)

023756 FT  
NC LIMEKILN PK  
NEW BRITAIN

5 0090/0000 LENGTH(AH 1854 BK 3211)  
CHALFONT B

0080/2333 PEACE VALLEY RD  
(T439)

0080/1373 HILLCREST AV  
(TWP)

HELLBERG AV



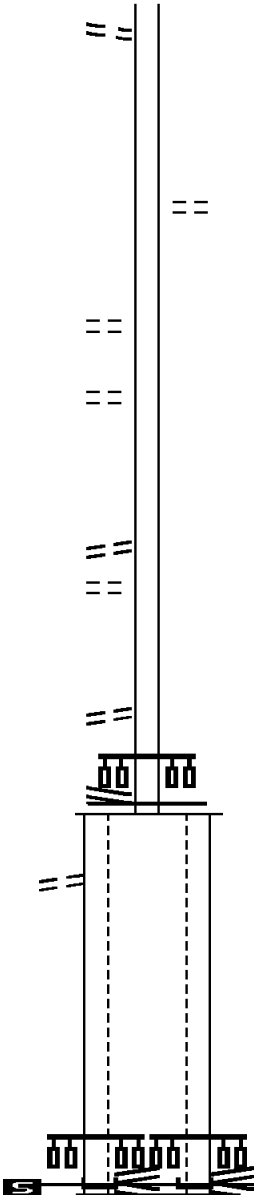
DIR: N TOTAL LEN: 13.743 MI. DIST: 06-1 SR: 152  
 LEFT MUN: CHALFONT B RIGHT MUN: CHALFONT B

(BORO)	0050/1743	==	0050/1743	NEW BRITAIN T
1 0 00373 0 01 0127+28	013079 FT		013079 FT	
CORNWALL DR (T434)	0050/0000	==	0050/0000	LENGTH(AH 3004 BK 2234)
				NAOMI LN (T420)
	010845 FT	==	0042/0825	
			010845 FT	0 0 00000 0 00 0000+00
			0042/0000	MFC BEGIN = B LENGTH(AH 2234 BK 0784)
0 0 00000 0 00 0000+00	010061 FT		010061 FT	1 0 00373 0 01 0097+85
UPPER STATE RD (T395)				UPPER STATE RD (T395)
NEW BRITAIN WARRINGTON T				NEW BRITAIN WARRINGTON T
LENGTH(AH 0784 BK 2006)	0041/0000	==	0040/0000	LENGTH(AH 0784 BK 2006)
BELMONT DR (T548)	0033/1343	==	0032/1364	BELMONT DR (T548)
			0032/0915	FROM 0202/0044 SH (CONN)
US 202 PARKWAY (SR0202 SEG 0044/0000)	0033/0728	==	0032/0738	US 202 PARKWAY (SR0202 SEG 0044/0000)
FROM 0202/0034 SH (CONN)	0033/0535	==		
0 0 00000 0 00 0000+00	008055 FT		008055 FT	0 0 00000 0 00 0000+00
MFC BEGIN = B			0032/0000	MFC BEGIN = B
LENGTH(AH 2006 BK 1425)	0033/0000	==	0032/0000	LENGTH(AH 2006 BK 1425)
				MILL CREEK STRUCTURE LENGTH 18 FT
			0030/0370	BMSID 09/0152/0030/0370
			0030/0090	LC FROM STUMP RD (CONN)
006630 FT			006630 FT	1 0 00373 0 01 0066+94
STUMP RD (T393)	0030/0000	==	0030/0000	STUMP RD (T393)
				LENGTH(AH 1425 BK 1506)



DIR: N TOTAL LEN: 13.743 MI. DIST: 06-1 SR: 152  
 LEFT MUN: WARRINGTON T RIGHT MUN: WARRINGTON T

LC FROM STUMP RD (CONN)	0024/1384	==	
	005124 FT		005124 FT 0 0 00000 0 00 0000+00 MILLCREEK RD (T391)
		==	5 0024/0000 LENGTH(AH 1506 BK 3122)
GROVE VALLEY CT (PRDR)	0020/1872	==	
MUIRFIELD LN (T623)	0020/1221	==	
1 0 00373 0 01 0017+35	002002 FT		002002 FT
WOODLAWN AV (T392)	0020/0000	==	5 0020/0000 LENGTH(AH 3122 BK 1652)
LC FOR WOODLAWN AV (CONN)	0010/1577	==	
TO 2038/0091 SH (CONN)	0010/0170	==	
1 0 00373 0 00 0000+00	000350 FT		000350 FT NC LIMEKILN PK
COUNTY LINE RD (SR2038 SEG 0090/1138)			MFC BEGIN = B
(SR2038 SEG 0091/1100)	0010/0000	==	5 0010/0000 LENGTH(AH 1652 BK 0350)
TO 0152/0245 SH (CONN)	0005/0050	==	
0 0 00000 0 00 0000+00	000000 FT		000000 FT 0 0 00000 0 00 0000+00 LOWER STATE RD (SR3003 SEG 0010/0000)
LOWER STATE RD (SR3003 SEG 0010/0000)			NC COUNTY LINE RD
NC COUNTY LINE RD			COUNTY LINE RD (SR2038 SEG 0094/0000)
COUNTY LINE RD (SR2038 SEG 0094/0000)			(SR2038 SEG 0095/0000)
(SR2038 SEG 0095/0000)			LOWER STATE RD
LOWER STATE RD (SR0152 SEG 0245/0565)	INTER-BK		(SR0152 SEG 0244/0565)
(SR0152 SEG 0245/0565)			MFC BEGIN = B
MFC BEGIN = B			BK-MONTGOMERY (46)
LENGTH(AH 0350 BK 0000)	0005/0000	==	5 0004/0000 LENGTH(AH 0350 BK 0000)



STREET RD	080020 FT	INTER-AHD	080021 FT	INTER-AHD	STREET RD
(SR2007 SEG 0020/0888)	0323/0313		0322/0313		(SR2007 SEG 0021/0863)
BMSSEN 09/0132/0322/0067	0323/0293		0322/0293		BMSSEN 09/0132/0322/0067
2 0 09003 0 00 0034+82					2 0 09003 0 00 0034+82
INTERSTATE 95 (NB)					INTERSTATE 95 (NB)
BMSBG 09/0132/0322/0067	0323/0067		0322/0067		BMSBG 09/0132/0322/0067
RAMP EX25 95SB-STREET R					RAMP EX25 95SB-STREET R
(SR8003 SEG 0500/0729)					(SR8003 SEG 0500/0729)
RAMP STREET RD TO 95SB					RAMP STREET RD TO 95SB
(SR8003 SEG 0250/0000)					(SR8003 SEG 0250/0000)
2 0 09003 0 00 0034+82	0323/0039		0322/0043		2 0 09003 0 00 0034+82
LENGTH(AH 0313 BK 2885)	079707 FT		079708 FT		LENGTH(AH 0313 BK 2885)
BMSSEN 09/0132/0312/2763	0323/0000		0322/0000		BMSSEN 09/0132/0312/2763
0 0 00000 0 00 0000+00	0313/2810		0312/2838		0 0 00000 0 00 0000+00
BRISTOL PIKE (NB)					BRISTOL PIKE (NB)
BMSBG 09/0132/0312/2763	0313/2735		0312/2763		BMSBG 09/0132/0312/2763
SIGN: CANTILEVER					
BMSID 09/0132/0313/2618	0313/2618				
RAMP RD					RAMP RD
(SR8002 SEG 0510/0000)	0313/2457		0312/2488		(SR8002 SEG 0260/0594)
RAMP RD					SIGN: CENTER MOUNTD
(SR8002 SEG 0500/0861)	0313/1972		0312/2217		BMSID 09/0132/0312/2217
FORREST AV					RAMP RD
(T612)	0313/1162		0312/1960		(SR8002 SEG 0250/0000)
ESSEX DR					FORREST AV
(TWP )					(T612)
HIGH AV					ESSEX DR
(T614)	0313/0587		0312/1165		(TWP )
EDDINGTON AV					HIGH AV
(T615)					(T614)
1 0 00252 0 00 0028+09	0313/0288		0312/0588		EDDINGTON AV
MARION AV	076822 FT		0312/0293		(T615)
(T616)			076820 FT		1 0 00252 0 00 0028+09
					MARION AV
					(T616)

EXTRACT DATE: 12/18/2023  
PRINT DATE: 12/19/2023

ROADWAY MANAGEMENT SYSTEM  
SLD COUNTY/SR - ANNUAL PRINT

PAGE NUMBER: 74  
COUNTY: BUCKS

DIR: E TOTAL LEN: 15.155 MI.  
LEFT MUN: BENSALAM T

DIST: 06-1 SR: 132  
RIGHT MUN: BENSALAM T

STREET	START	END	TYPE	START	END	TYPE
TYLER AV (T649)	0313/0000	0303/3176	5	0312/0000	0302/3178	5
OLGA AV (T406)	0303/2719	0303/2635	00	0302/2725	0302/2632	00
BROOKWOOD DR (T792)	0303/2635	0303/2428	00	0302/2434	0302/2140	00
JUNE AV (T618)	0303/2428	0303/2137	00	0302/2140	0302/1852	00
DORIS AV (T643)	0303/2137	0303/1852	00	0302/1852	0302/1315	00
PEARL AV (T624)	0303/1852					
HULMEVILLE RD (SR0513 SEG 0040/1080)						
HULMEVILLE RD (SR0513 SEG 0040/1080)	0303/1225	0303/1109	00	0302/1226		00
FROM 0513/0040 SH (CONN)						
1 0 00252 0 00 0063+76	073233 FT			073239 FT		
HANSELL DR (T720)						
LENGTH(AH 3589 BK 2368)	0303/0000	0293/2248	5	0302/0000	0292/2239	5
ENTR TO BENSALAM PLAZA (PRDR)						
ASBURY AV (T605)	0293/1520	0293/1209	00	0292/1512	0292/1208	00
ATLANTIC AV (T619)	0293/1209	0293/0751	00	0292/0747		00
WINE AV (T407)	0293/0751					
1 0 00252 0 00 0087+45	070865 FT			0292/0108	070872 FT	
KNIGHTS RD (SR2019 SEG 0021/1761)						
KNIGHTS RD (T738)						
LENGTH(AH 2368 BK 3479)	0293/0000	0292/0000	5	0292/0000		5
LC FROM KNIGHTS RD						

DIR: E TOTAL LEN: 15.155 MI. DIST: 06-1 SR: 132  
 LEFT MUN: BENSLEM T RIGHT MUN: BENSLEM T

Left Side Description	Left Side Stationing	Right Side Stationing	Right Side Description
(CONN)	0283/3401	0282/3366	TO 2019/0021 SH (CONN)
CASTLE DR (T685) SHADY LN (PRDR)	0283/2468	0282/2448	CASTLE DR (T685) SHADY LN (PRDR)
	0283/1945	0282/1923	
MECHANICSVILLE RD (SR2021 SEG 0020/0000)		0282/1227	FROM 2021/0010 SH (CONN) MECHANICSVILLE RD (SR2021 SEG 0020/0000)
MECHANICSVILLE RD (SR2021 SEG 0020/0000) FROM 2021/0020 SH (CONN)	0283/1132	0282/1120	MECHANICSVILLE RD (SR2021 SEG 0020/0000)
	0283/1040		
1 0 00252 0 00 0122+37 067386 FT (APRA) COOK DRILLING CO MURRAY AV (T606) LENGTH(AH 3479 BK 3129) LC TO CASINO WY (CONN) CASINO WY (PRDR) TILLMAN DR (T228)	0283/0000	067393 FT	1 0 00252 0 00 0122+37 (APRA) COOK DRILLING CO MURRAY AV (T606) LENGTH(AH 3479 BK 3129)
	0273/2698	0282/0000	CASINO WY (PRDR) TILLMAN DR (T228)
	0273/2246	0272/2243	
LC TO RACETRACK DR (CONN) RACETRACK DR (PRDR)	0273/1550		RACETRACK DR (PRDR)
	0273/1465	0272/1439	
LC FROM RACETRACK DR (CONN) TILLMAN DR (T228)	0273/1377		TILLMAN DR (T228)
	0273/0895	0272/0882	
1 0 00252 0 00 0153+89 064257 FT RICHLIEU RD (SR2035 SEG 0010/1504)		064264 FT	1 0 00252 0 00 0153+89 RICHLIEU RD (SR2035 SEG 0010/1504)

DIR: E TOTAL LEN: 15.155 MI. DIST: 06-1 SR: 132  
 LEFT MUN: BENSLEM T RIGHT MUN: BENSLEM T

LENGTH(AH 3129 BK 1260) 0273/0000 NOTTINGHAM FIRE CO (PRDR)  
 LENGTH(AH 3129 BK 1315) 0272/0000 NOTTINGHAM FIRE CO (PRDR)

0263/1060  
 0262/1030 WINDSOR DR (T627)  
 0262/0879 OLD STREET RD (T893)  
 0262/0717 LC TO OLD STREET RD (CONN)  
 0262/0490

SIGN: CENTER MOUNTD  
 BMSID 09/0132/0263/0240 0263/0240  
 1 0 00252 0 00 0166+48 062997 FT  
 KINGSTON WY (T631)

062949 FT 1 0 00252 0 00 0166+48  
 KINGSTON WY (T631)

LENGTH(AH 1260 BK 2735) 0263/0000  
 LENGTH(AH 1315 BK 2665) 0262/0000

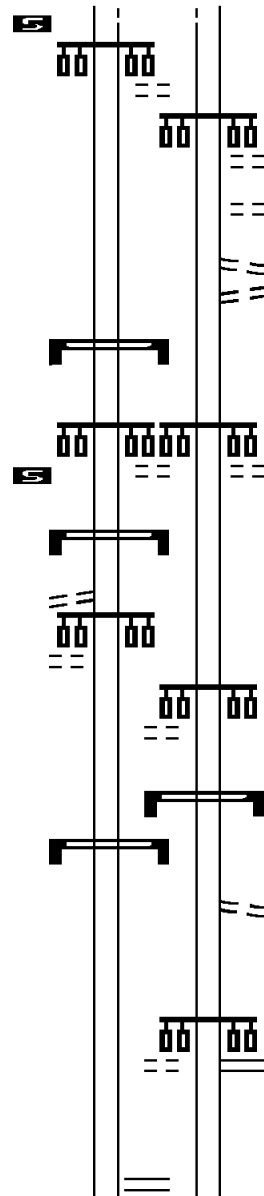
SIGN: CANTILEVER  
 BMSID 09/0132/0253/2060 0253/2060  
 LC TO TURNPIKE RAMP RD (CONN)  
 TURNPIKE RAMP RD (TNPK)  
 0253/1910  
 0253/1835

TURNPIKE RAMP RD (TNPK)  
 0252/1800  
 SIGN: CANTILEVER  
 BMSID 09/0132/0252/1119 0252/1119

SIGN: 4 CHORD TRUSS  
 BMSID 09/0132/0253/0993 0253/0993

0252/0762 FROM 8017/0010 SH (CONN)  
 RAMP RD (SR8017 SEG 0020/0000)  
 RAMP RD (SR8017 SEG 0010/0855)  
 PUBLIC SAFETY WY (TWP)  
 0252/0604

RAMP D RD (SR8017 SEG 0020/0000)  
 RAMP C RD (SR8017 SEG 0010/0855)  
 PUBLIC SAFETY WY



DIR: E TOTAL LEN: 15.155 MI. DIST: 06-1 SR: 132  
 LEFT MUN: BENSLEM T RIGHT MUN: BENSLEM T

(TWP )

0253/0596  
 SIGN: CANTILEVER  
 BMSID 09/0132/0253/0103 0253/0103  
 1 0 00252 0 00 0193+41 060262 FT  
 LINCOLN HIGHWAY (N)  
 OP ID 09/0001/0024/0718  
 LENGTH(AH 2735 BK 2247) 0253/0000

RAMP B RD  
 (SR8017 SEG 0252/0000)  
 RAMP A RD  
 (SR8017 SEG 0262/0498)

0243/1862

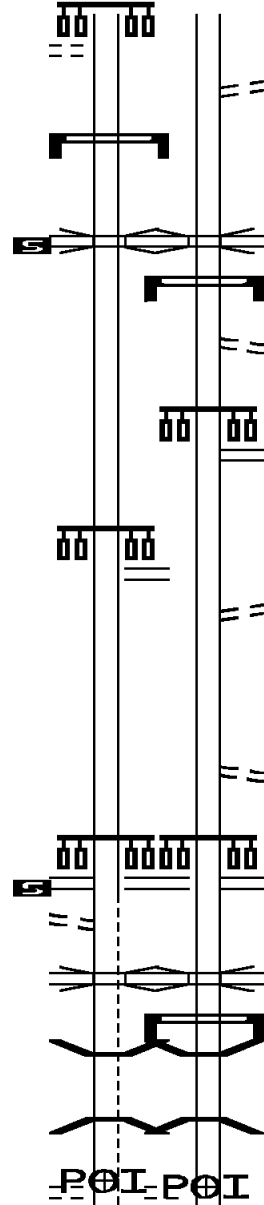
1 0 00252 0 00 0216+04 058015 FT  
 OLD LINCOLN HW  
 (SR2037 SEG 0020/1289)

LENGTH(AH 2247 BK 3485) 0243/0000  
 FROM 2037/0020 SH  
 (CONN) 0233/3424

OP ID PA TPK (1-276)  
 09/7276/9903/5110 0233/3057

BMSEN 09/0132/0232/2029 0233/2185  
 1 0 00252 0 00 0250+67

CSX RR  
 BMSBG 09/0132/0232/2029 0233/2061  
 (APRA) NESHAMINY INDUST  
 READING AV  
 (T327)



0252/0427 TO 8017/0020 SH  
 (CONN)  
 060284 FT 1 0 00252 0 00 0193+41  
 LINCOLN HIGHWAY (N)  
 OP ID 09/0001/0024/0718  
 0252/0000 LENGTH(AH 2665 BK 2267)  
 SIGN: CANTILEVER  
 0242/2171 BMSID 09/0132/0242/2171  
 FROM 8017/0262 SH  
 (CONN)  
 RAMP B RD  
 (SR8017 SEG 0252/0000)  
 RAMP RD  
 (SR8017 SEG 0262/0498)  
 0242/1868

0242/1743 TO 8017/0252 SH  
 (CONN)

FROM 2037/0020 SH  
 (CONN)  
 0242/0106 1 0 00252 0 00 0216+04  
 058017 FT OLD LINCOLN HW  
 (SR2037 SEG 0020/1289)

0242/0000 LENGTH(AH 2267 BK 3479)  
 (CONN)

OP ID PA TPK (1-276)  
 09/7276/9903/5110 0232/2912  
 SIGN: CENTER MOUNTD

BMSID 09/0132/0232/2725  
 BMSEN 09/0132/0232/2029  
 1 0 00252 0 00 0250+67

CSX RR  
 BMSBG 09/0132/0232/2029 0232/2029  
 (APRA) NESHAMINY INDUST  
 READING AV  
 (T327)

DIR: E TOTAL LEN: 15.155 MI. DIST: 06-1 SR: 132  
LEFT MUN: BENSALAM T RIGHT MUN: BENSALAM T

Stationing	Segment	Length	Notes	Stationing	Segment	Length	Notes
0233/1706	PROSPECT AV (T323)	0233/1147		0232/1695	PROSPECT AV (T323)	0232/1127	
1 0 00252 0 00 0250+67	RAIL AV (T319)	054530 FT		054538 FT	1 0 00252 0 00 0250+67	0232/0000	LENGTH(AH 3479 BK 0867)
LENGTH(AH 3485 BK 0867)	TO 2043/0024 SH (CONN)	0233/0000		0223/0799	OLD STREET RD (SR2043 SEG 0024/0000)		
0223/0799	TREVOSE AV (SR2043 SEG 0024/0000)			0222/0692	OLD STREET RD (SR2043 SEG 0024/0000)		
0223/0697	BENSALAM LOWER SOUTHAMPTON T			0222/0616	TO 2043/0020 SH (CONN)		
0223/0563	BMS EN 09/0132/0222/0428	0223/0563		0222/0605	BENSALAM LOWER SOUTHAMPTON T		
0 0 00000 0 00 0000+00	SOUTHEASTERN PA TRAN RR			0222/0569	BMS EN 09/0132/0222/0428		
0223/0422	BMSBG 09/0132/0222/0428	0223/0422		0222/0428	0 0 00000 0 00 0000+00		
1 0 00252 0 00 0259+34	PHILMONT AV (T630)	053663 FT		053671 FT	SOUTHEASTERN PA TRAN RR		
0222/3024	PHILMONT AV (SR2040 SEG 0022/3024)			0222/0000	BMSBG 09/0132/0222/0428		
0223/0000	LENGTH(AH 0867 BK 3342)			0222/0000	1 0 00252 0 00 0259+34		
0213/1836	OLD STREET RD (T629)			0212/1810	PHILMONT AV (T630)		
0213/1566	ANN DR (T575)			0212/1550	PHILMONT AV (SR2040 SEG 0022/3024)		
0213/1210	STERNERMILL RD (T347)			0212/1210	LENGTH(AH 0867 BK 3342)		
0213/0734	POQUESSING C STRUCTURE LENGTH 18 FT			0212/0734	OLD STREET RD (T629)		
0212/0734	BMSID 09/0132/0212/0734			050329 FT	ANN DR (T575)		
050321 FT	1 0 00252 0 00 0291+05				STERNERMILL RD (T347)		
050321 FT	CENTRAL AV (T532)				POQUESSING C STRUCTURE LENGTH 18 FT		
					BMSID 09/0132/0212/0734		
					1 0 00252 0 00 0291+05		
					CENTRAL AV (T532)		

DIR: E TOTAL LEN: 15.155 MI. DIST: 06-1 SR: 132  
 LEFT MUN: LOWER SOUTHAMPTON T RIGHT MUN: LOWER SOUTHAMPTON T

CENTRAL AV (T536)									CENTRAL AV (T536)
LENGTH(AH 3342 BK 2634)	0213/0000	5	==	==	5	0212/0000			LENGTH(AH 3342 BK 2634)
HARDING AV (T354)	0203/1866		==	==		0202/1867			HARDING AV (T354)
SOUTH HAMPTON VILLAGE (PRDR)									SOUTH HAMPTON VILLAGE (PRDR)
BUCKS CROSSING (PRDR)	0203/1465	==	==	==		0202/1445			BUCKS CROSSING (PRDR)
TO 0532/0030 SH (CONN)	0203/0105	==							FROM 0532/0020 SH (CONN)
1 0 00252 0 00 0319+50	047687 FT					0202/0091			1 0 00252 0 00 0319+50
BUSTLETON PK {SR0532 SEG 0031/0000}						047695 FT			BUSTLETON PK {SR0532 SEG 0031/0000}
{SR0532 SEG 0030/0000}									{SR0532 SEG 0030/0000}
BUSTLETON PK {SR0532 SEG 0030/0000}									BUSTLETON PK {SR0532 SEG 0031/0000}
{SR0532 SEG 0031/0000}									{SR0532 SEG 0030/0000}
LENGTH(AH 2634 BK 2545)	0203/0000	5	==	==	5	0202/0000			LENGTH(AH 2634 BK 2547)
FROM 0532/0031 SH (CONN)	0193/2451	==				0192/2460			TO 0532/0021 SH (CONN)
FAIRVIEW AV (T472)	0193/1840		==	==		0192/1844			FAIRVIEW AV (T472)
HOOVER AV (T502)	0193/1378	==	==	==		0192/1374			HOOVER AV (T502)
LINDBERGH AV (T503)	0193/0702	==	==	==		0192/0697			LINDBERGH AV (T503)
PENNSYLVANIA BL (T608)	0193/0172	==	==	==		0192/0171			PENNSYLVANIA BL (T608)
1 0 00252 0 00 0342+71	045142 FT					045148 FT			1 0 00252 0 00 0342+70
(APRA) LWR SOUTHAMPTON									(APRA) LWR SOUTHAMPTON
ROBERTS AV (T565)									ROBERTS AV (T565)
LENGTH(AH 2545 BK 1953)	0193/0000	5	==	==	5	0192/0000			LENGTH(AH 2547 BK 1958)
EASTVIEW AV (T361)	0183/1454	==	==	==		0182/1464			EASTVIEW AV (T361)



DIR: E TOTAL LEN: 15.155 MI. DIST: 06-1 SR: 132  
 LEFT MUN: LOWER SOUTHAMPTON T RIGHT MUN: LOWER SOUTHAMPTON T

Left Side Description	Left Side Stationing	Left Side Notes	Right Side Description	Right Side Stationing	Right Side Notes
MIDWAY AV (T382)	0183/1168	== ==	MIDWAY AV (T382)	0182/1169	
WESTVIEW AV (T381)	0183/0933	== ==	WESTVIEW AV (T381)	0182/0939	
WESTVIEW AV (T381)	0183/0885	== ==	WESTVIEW AV (T381)	0182/0887	
BUCK RD (T317)	0183/0098	00 0000 00	BUCK RD (T317)	0182/0116	
1 0 00252 0 00 0361+29 043189 FT		== ==	1 0 00252 0 00 0361+29 043190 FT		
CONSOLIDATED RAIL CORPO OVERPASS IS RR X-ING			CONSOLIDATED RAIL CORPO OVERPASS IS RR X-ING		
LENGTH(AH 1953 BK 3730)	0183/0000	5	LENGTH(AH 1958 BK 3721)	0182/0000	5
MILL CREEK DR (T627)	0173/3484	00 0000 00	MILL CREEK DR (T627)	0172/3457	
LAKESIDE DR (TWP)	0173/3413	00 0000 00	LAKESIDE DR (TWP)	0172/3414	
BMS EN 09/0132/0172/3302	0173/3362	00 000000 0 00 0000+00	BMS EN 09/0132/0172/3302	0172/3322	
0 0 00000 0 00 0000+00			0 0 00000 0 00 0000+00		
BRANCH MILL CREEK			BRANCH MILL CREEK		
BMSBG 09/0132/0172/3302	0173/3342		BMSBG 09/0132/0172/3302	0172/3302	
LOWER SOUTHAMPTON			LOWER SOUTHAMPTON		
UPPER SOUTHAMPTON T	0173/3272		UPPER SOUTHAMPTON T		
STUMP RD (T316)	0173/3249	00 0000 00	STUMP RD (T316)	0172/3241	
		== ==		0172/3146	
			LOWER SOUTHAMPTON		
			UPPER SOUTHAMPTON T		
TROWBRIDGE DR (T607)			TROWBRIDGE DR (T607)		
HEPPE DR (T621)	0173/1229	== ==	HEPPE DR (T621)	0172/1231	
MEADOW RD (TWP)	0173/0301	== ==	MEADOW RD (TWP)	0172/0296	
1 0 00252 0 00 0399+42 039459 FT			1 0 00252 0 00 0399+42 039469 FT		
GRAVEL HILL RD (T357)			GRAVEL HILL RD (T357)		
LENGTH(AH 3730 BK 2983)	0173/0000	5	LENGTH(AH 3721 BK 2983)	0172/0000	5

DIR: E TOTAL LEN: 15.155 MI. DIST: 06-1 SR: 132  
 LEFT MUN: UPPER SOUTHAMPTON T RIGHT MUN: UPPER SOUTHAMPTON T

Left Side	Left Side	Left Side	Left Side	Left Side	Right Side	Right Side	Right Side	Right Side	Right Side
AMALIE LN (T639)	0163/2140	==	==		AMALIE LN (T639)	0162/2146			
PICKERING RD (T556)	0163/1770	==	==		PICKERING RD (T556)	0162/1774			
SYCAMORE DR (T535)	0163/1594	==	==		SYCAMORE DR (T535)	0162/1586			
MARIGOLD AV (T491)	0163/0751	==	==		MARIGOLD AV (T491)	0162/0762			
MORNING GLORY DR (T490)	0163/0500	==	==		MORNING GLORY DR (T490)	0162/0492			
1 0 00252 0 00 0429+15	036476 FT				1 0 00252 0 00 0429+17	036486 FT			
KUTCHER RD (T462)					KUTCHER RD (T462)				
LENGTH(AH 2983 BK 2518)	0163/0000	S	==	==	LENGTH(AH 2983 BK 2518)	0162/0000	S		
CENTRAL AV (T366)	0153/2139	==	==		CENTRAL AV (T366)	0152/2140			
CUSHMORE RD (T523)	0153/1804		==	==	CUSHMORE RD (T523)	0152/1808			
JAKOB PL (PRDR)	0153/1370		==		JAKOB PL (PRDR)	0152/1358			
CHURCHVILLE RD (SR2014 SEG 0010/0000)					CHURCHVILLE RD (SR2014 SEG 0010/0000)				
KNOWLES AV (T629)	0153/1091		==	==	KNOWLES AV (T629)	0152/1090			
PLUM ST (T600)	0153/0752	==	==		PLUM ST (T600)	0152/0750			
BMSSEN 09/0132/0152/0122	0153/0158				BMSSEN 09/0132/0152/0122	0152/0158			
0 0 00000 0 00 0000+00					0 0 00000 0 00 0000+00				
SOUTHEASTERN PA TRAN RR					SOUTHEASTERN PA TRAN RR				
BMSBG 09/0132/0152/0122	0153/0122				BMSBG 09/0132/0152/0122	0152/0122			
1 0 00252 0 00 0454+44	033958 FT				1 0 00252 0 00 0454+44	033968 FT			
CHERRY LN (T379)					CHERRY LN (T379)				
LENGTH(AH 2518 BK 1987)	0153/0000	S	==	==	LENGTH(AH 2518 BK 1987)	0152/0000	S		
CYBUS WY (T376)	0143/1601	==	==		CYBUS WY (T376)	0142/1607			
SECOND STREET PK (SR0232 SEG 0030/1145)					SECOND STREET PK (SR0232 SEG 0030/1145)				
	0143/1297					0142/1394			
GROVE AV					GROVE AV				

DIR: E TOTAL LEN: 15.155 MI. DIST: 06-1 SR: 132  
LEFT MUN: UPPER SOUTHAMPTON T RIGHT MUN: UPPER SOUTHAMPTON T

Stationing	Segment	Length	Notes	Stationing	Segment	Length	Notes
(T638) SUMMIT AV (T312)	0143/0696	==	==	0142/0698	(T638) SUMMIT AV (T312)		
WILLOW ST (T359)	0143/0516	==	==	0142/0518	WILLOW ST (T359)		
1 0 00252 0 00 0474+32 031971 FT	0143/0340	==	==	0142/0336	1 0 00252 0 00 0474+32		
PENNSYLVANIA AV (T369)	031971 FT			031981 FT	PENNSYLVANIA AV (T369)		
LENGTH(AH 1987 BK 1946)	0143/0000	5	==	5	0142/0000	LENGTH(AH 1987 BK 1946)	
1 0 00252 0 00 0493+82 030025 FT				030035 FT	1 0 00252 0 00 0493+82		
WILLOPENN DR (T374)				WILLOPENN DR (T374)			
LENGTH(AH 1946 BK 3490)	0133/0000	5	==	5	0132/0000	LENGTH(AH 1946 BK 3490)	
MAPLE AV (SR2016 SEG 0010/0000)					MAPLE AV (SR2016 SEG 0010/0000)		
UPPER SOUTHAMPTON WARMINSTER T	0123/1616			0122/1604	UPPER SOUTHAMPTON WARMINSTER T		
DAVISVILLE RD (T363)	0123/1473			DAVISVILLE RD (T363)			
	0123/1446			0122/1454			
BMS EN 09/0132/0122/1293	0123/1277			0122/1385	BMS EN 09/0132/0122/1293		
0 0 00000 0 00 0000+00				0122/1313	0 0 00000 0 00 0000+00		
SOUTHAMPTON CREEK					SOUTHAMPTON CREEK		
BMSBG 09/0132/0122/1293	0123/1257			0122/1293	BMSBG 09/0132/0122/1293		
WALTER RD (T603)	0123/0630			0122/0635	WALTER RD (T603)		
1 0 00252 0 00 0528+62 026535 FT				026545 FT	1 0 00252 0 00 0528+62		
LOWELL RD (T568)				LOWELL RD (T568)			
LENGTH(AH 3490 BK 2491)	0123/0000	5	==	5	0122/0000	LENGTH(AH 3490 BK 2491)	
REEVES LN				REEVES LN			

DIR: E TOTAL LEN: 15.155 MI. DIST: 06-1 SR: 132  
 LEFT MUN: WARMINSTER T RIGHT MUN: WARMINSTER T

Stationing	Description	Geometry	Stationing	Description	Geometry
(T506) CENTENNIAL RD (T365)			(T506) CENTENNIAL RD (T365)		
0113/1090		==	0112/1084		==
1 0 00252 0 00 0553+44 024044 FT			024054 FT	1 0 00252 0 00 0553+50	
(APRA) MEDICAL COLLEGE			(APRA) MEDICAL COLLEGE		
SCHOOLHOUSE LN			SCHOOLHOUSE LN		
(T517)			(T517)		
LENGTH(AH 2491 BK 2019)	0113/0000	==	0112/0000	LENGTH(AH 2491 BK 2019)	==
NEWTOWN RD			NEWTOWN RD		
(T367)	0103/1236	==	0102/1235	(T367)	==
NEWTOWN RD			NEWTOWN RD		
(T367)	0103/0802	==	0102/0793	(T367)	==
1 0 00252 0 00 0574+30 022025 FT			022035 FT	1 0 00252 0 00 0574+30	
HARDMAN LN			HARDMAN LN		
(T459)			(T459)		
LENGTH(AH 2019 BK 3456)	0103/0000	==	0102/0000	LENGTH(AH 2019 BK 3466)	==
LC TO JOHNSONVILLE BL			JOHNSVILLE BL		
(CONN)	0093/3165	==	(TWP)	0092/3060	==
JOHNSONVILLE BL			ASHWOOD DR		
(TWP)	0093/3058	==	(TWP)	0092/2418	==
ASHWOOD DR			BUCKS LANDING		
(TWP)	0093/2424	==	(TWP)	0092/2164	==
BUCKS LANDING					
(TWP)	0093/2165	==			
TO 0332/0030 SH			JACKSONVILLE RD		
(CONN)	0093/1388	==	(SR0332 SEG 0030/0000)	0092/1220	==
JACKSONVILLE RD			TO 0332/0020 SH		
(SR0332 SEG 0030/0000)	0093/1223	==	(CONN)	0092/1108	==
(APRA) WARMINSTER IND.			(APRA) WARMINSTER IND P		
EAGLE BL			EAGLE BL		
(PRDR)	0093/0457	==	(PRDR)	0092/0444	==
(AAR 592668Y)#TRKS 01	0093/0109	++++	(AAR 592668Y)#TRKS 01	0092/0055	++++
(AAR 592668Y)#TRKS 01	0093/0060	++++	1 0 00252 0 00 0608+17	018569 FT	++++
1 0 00252 0 00 0608+17	018569 FT	==	PARK AV		==
PARK AV			(T406)		
(T406)					

EXTRACT DATE: 12/18/2023  
PRINT DATE: 12/19/2023

ROADWAY MANAGEMENT SYSTEM  
SLD COUNTY/SR - ANNUAL PRINT

PAGE NUMBER: 64  
COUNTY: BUCKS

DIR: E TOTAL LEN: 15.155 MI.  
LEFT MUN: WARMINSTER T

DIST: 06-1 SR: 132  
RIGHT MUN: WARMINSTER T

Segment Description	Stationing	Length (FT)	SR	Segment Description	Stationing	Length (FT)	SR
LOUIS DR (T616)	0093/0000	0083/1774	5	LOUIS DR (T616)	0092/0000	0082/1771	5
MADISON AV (T369)	0083/1126	0083/1126		MADISON AV (T369)	0082/1120	0082/1120	
CATHERINE ST (T396)	0083/0334	0083/0334		CATHERINE ST (T396)	0082/0327	0082/0327	
SUNNEMEADE AV (T394)	0083/0073	0083/0073		SUNNEMEADE AV (T394)	0082/0070	0082/0070	
1 0 00252 0 00 0630+85 016296 FT				1 0 00252 0 00 0630+85 016292 FT			
MARY ST (T371)	0083/0000	0083/0000	5	MARY ST (T371)	0082/0000	0082/0000	5
MEARNS RD (SR2077 SEG 0010/0000)	0073/1794	0073/1794		MEARNS RD (SR2077 SEG 0010/0000)	0072/1789	0072/1789	
NORWOOD AV (T397)	0073/1273	0073/1273		NORWOOD AV (T397)	0072/1274	0072/1274	
1 0 00252 0 00 0653+11 014096 FT				1 0 00252 0 00 0653+11 014067 FT			
EVERGREEN AV (T400)	0073/0000	0073/0000	5	EVERGREEN AV (T400)	0072/0000	0072/0000	5
LENGTH(AH 2200 BK 1534)				LENGTH(AH 2225 BK 1504)			
TO 0263/0030 SH (CONN)	0063/1213	0063/1213		FROM 0263/0020 SH (CONN)	0062/1238	0062/1238	
YORK RD (SR0263 SEG 0030/0000)				YORK RD (SR0263 SEG 0031/0000)			
(SR0263 SEG 0031/0000)				(SR0263 SEG 0030/0000)			
YORK RD (SR0263 SEG 0030/0000)	0063/1107	0063/1107		YORK RD (SR0263 SEG 0030/0000)	0062/1106	0062/1106	
(SR0263 SEG 0031/0000)				(SR0263 SEG 0031/0000)			
FROM 0263/0031 SH (CONN)	0063/0984	0063/0984					
1 0 00252 0 01 0668+88 012562 FT				1 0 00252 0 01 0668+88 012563 FT			
JACK LAFFERTY BL (PRDR)				JACK LAFFERTY BL (PRDR)			
CENTRAL POINT MALL (PRDR)				CENTRAL POINT MALL (PRDR)			

DIR: E TOTAL LEN: 15.155 MI. DIST: 06-1 SR: 132  
LEFT MUN: WARMINSTER T RIGHT MUN: WARMINSTER T

LENGTH(AH 1534 BK 2034) 0063/0000 5 0062/0000 LENGTH(AH 1504 BK 2050)

1 0 00252 0 01 0689+50 010528 FT  
NORRISTOWN RD  
(T377)  
WARMINISTER CTR  
(PRDR)

010513 FT 1 0 00252 0 01 0689+50  
NORRISTOWN RD  
(T377)  
WARMINISTER CTR  
(PRDR)

LENGTH(AH 2034 BK 3267) 0053/0000 5

5 0052/0000 LENGTH(AH 2050 BK 3267)  
LC TO WARMINSTER CTR  
(CONN)  
0042/3150

NORRISTOWN RD  
(T377)  
0043/2505  
BR. LITTLE NESHAMINY CR  
STRUCTURE LENGTH 12 FT  
BMSID 09/0132/0042/2111 0043/2198

NORRISTOWN RD  
(T377)  
0042/2509  
BR. LITTLE NESHAMINY CR  
STRUCTURE LENGTH 12 FT  
BMSID 09/0132/0042/2111 0042/2111

CHRIST'S HOME DR  
(TWP ) 0043/1300

CHRISTS HOME DR  
(TWP ) 0042/1300

NESHAMINY BR  
STRUCTURE LENGTH 14 FT  
BMSID 09/0132/0042/0446 0043/0404  
LC TO FIVE PONDS DR  
(CONN) 0043/0119

NESHAMINY BR  
STRUCTURE LENGTH 14 FT  
BMSID 09/0132/0042/0446 0042/0446

1 0 00252 0 01 0722+11 007261 FT  
FIVE PONDS DR  
(TWP )  
DELMONT AV  
(T379)

007246 FT 1 0 00252 0 01 0722+11  
FIVE PONDS DR  
(TWP )  
DELMONT AV  
(T379)

LENGTH(AH 3267 BK 2913) 0043/0000 5

5 0042/0000 LENGTH(AH 3267 BK 2913)

COOPER DR  
(T540) 0033/2035  
SAINT DAVIDS AV  
(T463) 0033/1973

COOPER DR  
(T540) 0032/2035  
SAINT DAVIDS AV  
(T463) 0032/1973

HOPWOOD DR  
(T538) 0033/0659

HOPWOOD DR  
(T538) 0032/0656

DIR: E TOTAL LEN: 15.155 MI. DIST: 06-1 SR: 132  
LEFT MUN: WARMINSTER T RIGHT MUN: WARMINSTER T

1 0 00252 0 01 0751+27 004348 FT  
(APRA) PAUL VALLEY IND.  
VALLEY RD  
(T381)

WARMINSTER  
WARRINGTON T  
LENGTH(AH 2913 BK 2088) 0033/0000

COSTNER DR 0023/1275  
(T382) == ==  
BRINKWORTH AV 0023/0790  
(T339) == ==  
BMS EN 09/0132/0022/0519 0023/0683

1 0 00252 0 01 0773+65  
LITTLE NESHAMINY CREEK  
BMSBG 09/0132/0022/0519 0023/0513  
1 0 00252 0 01 0773+65 002260 FT  
NESHAMINY AV  
(T335)  
PAUL VALLEY RD  
(T602)

LENGTH(AH 2088 BK 2260) 0023/0000

VALLEY SQ BL  
(TWP)

BMS EN 09/0132/0012/1263 0013/1347  
0 0 00000 0 00 0000+00 0013/1276  
BR. LITTLE NESHAMINY CR  
BMSBG 09/0132/0012/1263 0013/1260

TO 0611/0030 SH  
(CONN) 0013/0105

1 0 00252 0 01 0797+13 000000 FT  
NC STREET RD  
EASTON RD  
(SR0611 SEG 0030/0000)  
(SR0611 SEG 0031/0000)

STREET RD INTER-BK  
(SR3001 SEG 0063/0604)  
MFC BEGIN = B  
LENGTH(AH 2260 BK 0000) 0013/0000

004333 FT 1 0 00252 0 01 0751+27  
(APRA) PAUL VALLEY IND.  
VALLEY RD  
(T381)

WARMINSTER  
WARRINGTON T  
LENGTH(AH 2913 BK 2090) 0032/0000

COSTNER DR 0022/1272  
(T382)  
BRINKWORTH AV 0022/0784  
(T339)  
BMS EN 09/0132/0022/0519 0022/0689

1 0 00252 0 01 0773+65  
LITTLE NESHAMINY CREEK  
BMSBG 09/0132/0022/0519 0022/0519  
1 0 00252 0 01 0773+65 002243 FT  
NESHAMINY AV  
(T335)  
PAUL VALLEY RD  
(T602)

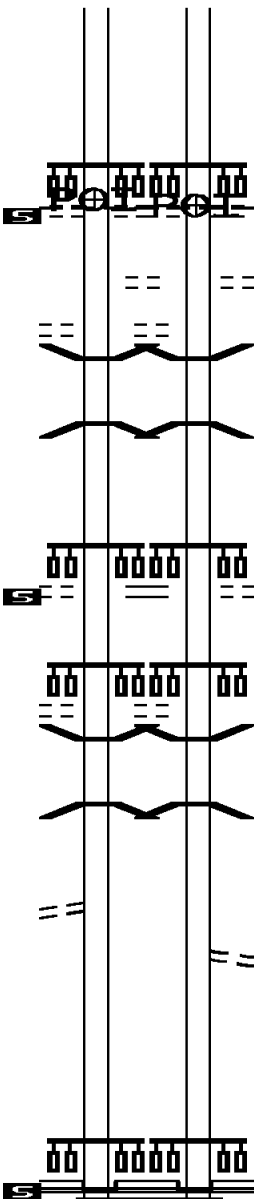
LENGTH(AH 2090 BK 2243) 0022/0000

VALLEY SQ BL  
(TWP)

BMS EN 09/0132/0012/1263 0012/1333  
0 0 00000 0 00 0000+00 0012/1279  
BR. LITTLE NESHAMINY CR  
BMSBG 09/0132/0012/1263 0012/1263

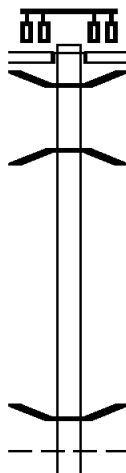
FROM 0611/0020 SH  
(CONN)  
1 0 00252 0 01 0797+13  
NC STREET RD  
EASTON RD  
(SR0611 SEG 0031/0000)  
(SR0611 SEG 0030/0000)

STREET RD INTER-BK  
(SR3001 SEG 0062/0620)  
MFC BEGIN = B  
LENGTH(AH 2243 BK 0000) 0012/0000



EXTRACT DATE: 12/18/2023      ROADWAY MANAGEMENT SYSTEM      PAGE NUMBER: 61  
 PRINT DATE: 12/19/2023      SLD COUNTY/SR - ANNUAL PRINT      COUNTY: BUCKS  
 DIR: N      TOTAL LEN: 12.983 MI.      DIST: 06-1      SR: 113  
 LEFT MUN: TINICUM T      RIGHT MUN: TINICUM T

068548 FT



068539 FT  
 INTER-AHD HOLLOW HORN RD  
 (T421)  
 EASTON RD  
 (SR0611 SEG 0340/1502)  
 0270/3695  
 0270/3514 BMS EN 09/0113/0270/3501  
 0 0 00000 0 00 0000+00  
 BR. THICKON  
 0270/3501 BMSBG 09/0113/0270/3501  
  
 0270/0127 BMS EN 09/0113/0270/0000  
 TINICUM  
 0270/0064 BEDMINSTER T



DIR: N TOTAL LEN: 12.983 MI. DIST: 06-1 SR: 113  
 LEFT MUN: TINICUM T RIGHT MUN: TINICUM T

Location	Stationing	Length	Notes
	064853 FT		064844 FT 1 0 00656 0 00 0483+64
DEER RUN RD (T418)	0260/2376		TOHICKON CREEK BMSBG 09/0113/0270/0000 LENGTH(AH 3695 BK 2444)
			0260/2131 OLDE BEDMINSTER RD (T461)
	062409 FT		0260/0276 OLDE BEDMINSTER RD (T461) 062400 FT 1 0 00656 0 00 0508+09
			SPRUCE HILL RD (T421) LENGTH(AH 2444 BK 2550)
ROLLING HILLS RD (T416)	0250/0753		
	059859 FT		059850 FT 1 0 00656 0 00 0533+70
			ROLLING HILLS RD (T416) LENGTH(AH 2550 BK 2883)
HAAS CT (TWP )	0240/2004		
	056976 FT		056967 FT 1 0 00656 0 00 0562+70
			KELLERS CHURCH RD (SR4091 SEG 0070/0000) LENGTH(AH 2883 BK 1834)
	055142 FT		055133 FT 1 0 00656 0 00 0580+50
			OLDE BEDMINSTER RD (T461)

DIR: N TOTAL LEN: 12.983 MI. DIST: 06-1 SR: 113  
 LEFT MUN: BEDMINSTER T RIGHT MUN: BEDMINSTER T

Stationing	Length (FT)	Right of Way	Property Name	Property ID
		0230/0000		LENGTH(AH 1834 BK 2880)
		0220/1666	OLDE BEDMINSTER RD	(T461)
	052262 FT			
CENTER SCHOOL RD (T429)	0220/0000			
		052253 FT	HILL RD	1 0 00656 0 00 0609+75
FRETZ VALLEY RD (SR1014 SEG 0010/0000)	0210/2532			(T446)
		0220/0000		LENGTH(AH 2880 BK 3519)
1 0 00656 0 00 0645+02 CEDAR LN (T396)	048743 FT			
	0210/0000			
		048734 FT		
		0210/0000		LENGTH(AH 3519 BK 1643)
	047100 FT			
		047091 FT	CREAMERY RD	1 0 00656 0 00 0661+36
		0200/0000		(T457)
				LENGTH(AH 1643 BK 2778)
1 0 00656 0 00 0689+30 WOODSIDE RD (T441)	044322 FT			
	0190/0000			
		044313 FT		
		0190/0000		LENGTH(AH 2778 BK 2172)

DIR: N TOTAL LEN: 12.983 MI. DIST: 06-1 SR: 113  
 LEFT MUN: BEDMINSTER T RIGHT MUN: BEDMINSTER T

1 0 00656 0 00 0710+90 042150 FT  
 ELEPHANT RD  
 (SR4003 SEG 0120/1936) 0180/0000

042141 FT ELEPHANT RD  
 (SR4003 SEG 0120/1936)  
 0180/0000 LENGTH(AH 2172 BK 3508)

038642 FT

038633 FT 1 0 00656 0 00 0746+01  
 BUCKS RD  
 (T376)  
 0170/0000 LENGTH(AH 3508 BK 2407)

0160/1647 BUCHANAN RD  
 (T487)

036235 FT

036226 FT 1 0 00656 0 00 0770+04  
 NC BEDMINSTER RD  
 DUBLIN PK  
 (SR0313 SEG 0222/0000)

MFC BEGIN = D  
 BEDMINSTER  
 HILLTOWN T  
 0160/0000 LENGTH(AH 2407 BK 2721)

033514 FT

033505 FT 1 0 00270 0 01 0366+85  
 0140/0000 LENGTH(AH 2721 BK 3045)

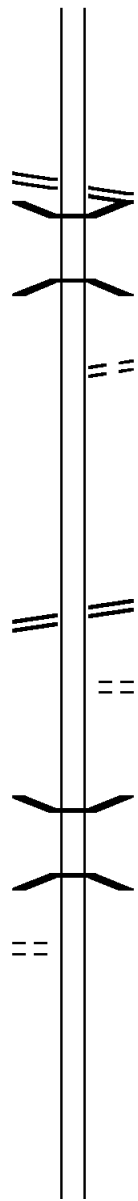
DIR: N TOTAL LEN: 12.983 MI. DIST: 06-1 SR: 113  
 LEFT MUN: HILLTOWN T RIGHT MUN: HILLTOWN T

1 0 00270 0 01 0397+30 030469 FT  
 MINSI TR  
 (SR4019 SEG 0040/1302) 0130/0000

027000 FT  
 BLOOMING GLEN RD  
 (SR4089 SEG 0030/0000) 0120/0000

1 0 00270 0 01 0457+57 024445 FT  
 MOYER RD  
 (T348) 0110/0000

021627 FT



030460 FT MINSI TR  
 (SR4019 SEG 0040/1302)  
 5 0130/0000 LENGTH(AH 3045 BK 3469)  
 0120/3231 BMSSEN 09/0113/0120/3181  
 0 0 00000 0 00 0000+00  
 MORRIS RUN  
 0120/3181 BMSBG 09/0113/0120/3181

0120/2249 FOREST RD  
 (T364)

026991 FT 1 0 00270 0 01 0431+97  
 BLOOMING GLEN RD  
 (SR4089 SEG 0030/0000)  
 5 0120/0000 LENGTH(AH 3469 BK 2555)

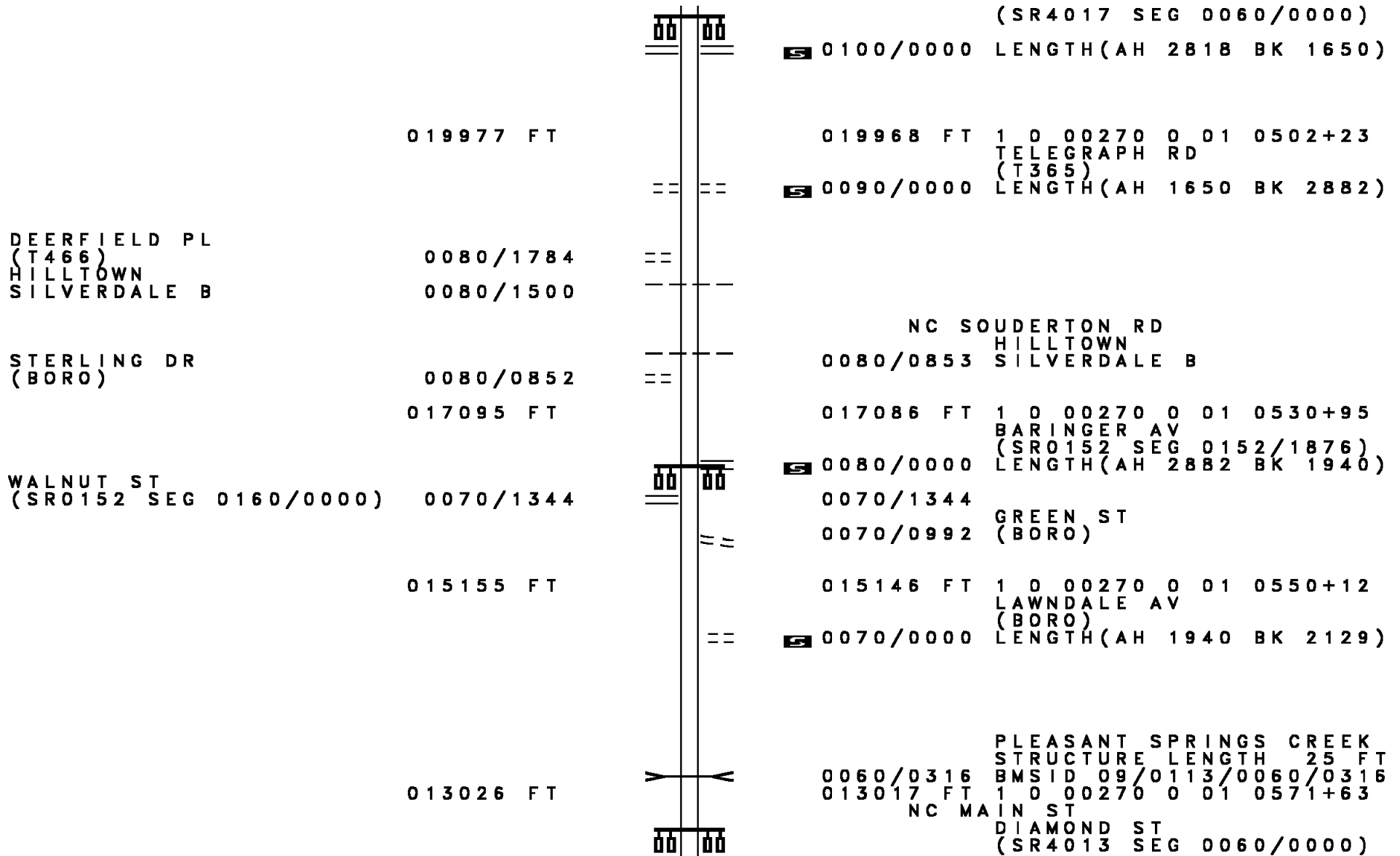
0110/1749 HAMILTON ST  
 (TWP )

0110/0234 BMSSEN 09/0113/0110/0191  
 0 0 00000 0 00 0000+00  
 BR. PLEASANT SPRINGS CR  
 0110/0191 BMSBG 09/0113/0110/0191  
 024436 FT

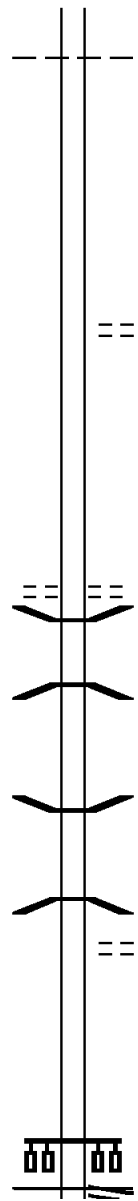
5 0110/0000 LENGTH(AH 2555 BK 2818)

021618 FT 1 0 00270 0 01 0485+74  
 CALLOWHILL RD

DIR: N TOTAL LEN: 12.983 MI. DIST: 06-1 SR: 113  
 LEFT MUN: HILLTOWN T RIGHT MUN: HILLTOWN T



DIR: N TOTAL LEN: 12.983 MI. DIST: 06-1 SR: 113  
 LEFT MUN: SILVERDALE B RIGHT MUN: SILVERDALE B



SILVERDALE  
 HILLTOWN T  
 0060/0000 LENGTH(AH 2129 BK 2674)  
 010343 FT 0 0 00000 0 00 0000+00  
 BRIARWOOD DR  
 (T483)  
 0050/0000 LENGTH(AH 2674 BK 2473)  
 007870 FT 1 0 00270 0 01 0623+10  
 KEYSTONE DR  
 (T412)  
 0040/0000 LENGTH(AH 2473 BK 1950)  
 0030/1767 BMSBN 09/0113/0030/1756  
 0 0 00000 0 00 0000+00  
 MILL CREEK  
 0030/1756 BMSBG 09/0113/0030/1756  
 0030/0013 BMSBN 09/0113/0030/0000  
 005920 FT 1 0 00270 0 01 0642+54  
 BRANCH OF MILL CREEK  
 BMSBG 09/0113/0030/0000  
 0030/0000 LENGTH(AH 1950 BK 2656)  
 WYNNEFIELD DR  
 (T503)  
 0020/2158  
 003264 FT BETHLEHEM PK  
 (SR4085 SEG 0040/0459)  
 MFC BEGIN = C

1 0 00270 0 01 0669+02 003273 FT  
 BETHLEHEM PK

DIR: N TOTAL LEN: 12.983 MI. DIST: 06-1 SR: 113  
 LEFT MUN: HILLTOWN T RIGHT MUN: HILLTOWN T

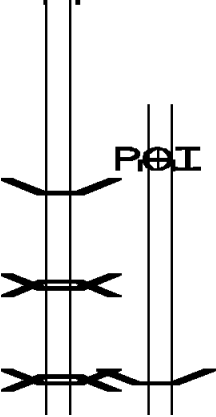
Segment / Description	Start Station	End Station	Notes
(SR4085 SEG 0040/0459)	0020/0000	0020/0000	LENGTH(AH 2656 BK 3264)
LC TO HILLTOWN PZ (CONN) HILLTOWN PZ (PRDR) SOUDERTON CENTER (PRDR)	0011/2377	0010/3136	TO 4085/0040 SH (CONN)
LC FROM HILLTOWN PZ (CONN)	0011/2200	0010/2286	HILLTOWN PZ (PRDR) SOUDERTON CENTER (PRDR)
LANDIS RD (T440) RAMP E RD (SR8037 SEG 0500/0000) RAMP C RD (SR8037 SEG 0750/0720)	0011/1500	0010/1500	LANDIS RD (T440) RAMP E RD (SR8037 SEG 0500/0000) RAMP C RD (SR8037 SEG 0750/0720)
BMSSEN 09/0113/0010/1121 1 0 00270 0 01 0690+58 SELLERSVILLE BYPASS (NB) BMSBG 09/0113/0010/1121	0011/1234	0010/1216	BMSSEN 09/0113/0010/1121 1 0 00270 0 01 0690+58 SELLERSVILLE BYPASS (NB) BMSBG 09/0113/0010/1121
RAMP F RD (SR8037 SEG 0250/1035) RAMP D RD (SR8037 SEG 0010/0000)	0011/0997	0010/0990	RAMP F RD (SR8037 SEG 0250/1035) RAMP D RD (SR8037 SEG 0010/0000)
SOUDERTON SQ (PRDR) MALL RD (PRDR)	0011/0737	0010/0738	SOUDERTON SQ (PRDR) MALL RD (PRDR)
1 0 00270 0 01 0701+84 COUNTY LINE RD (SR4027 SEG 0020/0000)	000000 FT	1 0 00270 0 01 0701+84	NC SOUDERTON RD COUNTY LINE RD (SR4027 SEG 0020/0000)
BROAD ST (SR0113 SEG 0430/1267) MFC BEGIN = B	INTER-BK	0011/0000	INTER-BK BROAD ST (SR0113 SEG 0430/1267) MFC BEGIN = B
LENGTH(AH 3273 BK 0000)	0010/0000	0010/0000	LENGTH(AH 3264 BK 0000)

EXTRACT DATE: 12/18/2023 ROADWAY MANAGEMENT SYSTEM PAGE NUMBER: 53  
 PRINT DATE: 12/19/2023 SLD COUNTY/SR - ANNUAL PRINT COUNTY: BUCKS  
 DIR: N TOTAL LEN: 8.226 MI. DIST: 06-1 SR: 95  
 LEFT MUN: BRISTOL T RIGHT MUN: BRISTOL T

(APRA) DELAWARE RIVER B  
 TURNPIKE RAMP RD TOLL 9 INTER-AHD  
 (TNPK) 0401/6190

043435 FT

POI-



POI

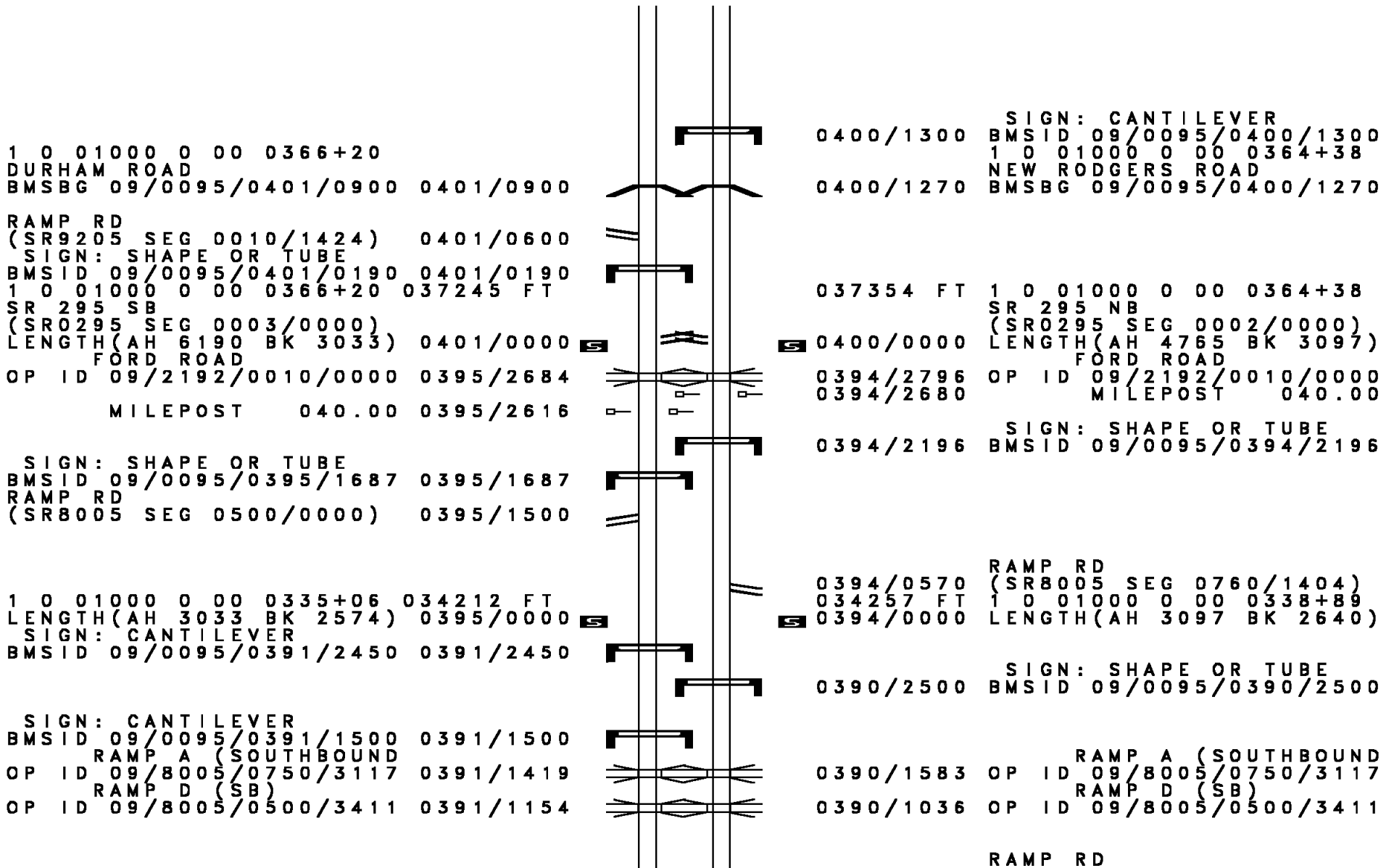
042119 FT (APRA) DELAWARE RIVER B  
 INTER-AHD TURNPIKE RAMP RD TOLL 9  
 0400/4765 (TNPK)

BMS EN 09/0095/0401/3590 0401/4158  
 0 0 00000 0 00 0000+00  
 BMS EN 09/0095/0401/3387  
 MILL CREEK  
 BMSBG 09/0095/0401/3590 0401/3590  
 0 0 00000 0 00 0000+00  
 BMS EN 09/0095/0401/0900  
 NEW RODGERS ROAD (PA 41  
 BMSBG 09/0095/0401/3387 0401/3387

0400/3570 BMS EN 09/0095/0400/1270


















DIR: N TOTAL LEN: 8.226 MI. DIST: 06-1 SR: 95  
 LEFT MUN: BRISTOL T RIGHT MUN: BRISTOL T



RAMP RD

DIR: N TOTAL LEN: 8.226 MI. DIST: 06-1 SR: 95  
 LEFT MUN: BRISTOL T RIGHT MUN: BRISTOL T

				0390/0243 (SR8005 SEG 0010/0000)	
SIGN: CANTILEVER					
BMSID	09/0095/0391/0001	0391/0001		031617 FT	1 0 01000 0 00 0312+49
1 0	01000 0 00 0308+66	031638 FT			MILEPOST 039.00
LENGTH(AH	2574 BK 2774)	0391/0000		0390/0000	LENGTH(AH 2640 BK 2839)
				0384/2779	SIGN: SHAPE OR TUBE
				BMSID	09/0095/0384/2779
RAMP RD					
(SR8005 SEG 0750/5610)		0385/1928			
SIGN: CANTILEVER				SIGN: CANTILEVER	
BMSID	09/0095/0385/0829	0385/0829		0384/0829	BMSID 09/0095/0384/0829
				BRISTOL	
BMSEN	09/0095/0385/0000	0385/0595		0384/0658	BENSALEM T
1 0	01000 0 00 0289+98	028864 FT		0384/0595	BMSEN 09/0095/0384/0000
NEWPORTVILLE ROAD				028778 FT	1 0 01000 0 00 0289+97
BMSBG	09/0095/0385/0000			0384/0000	NEWPORTVILLE ROAD
LENGTH(AH	2774 BK 2561)	0385/0000		0384/0000	BMSBG 09/0095/0384/0000
BRISTOL					LENGTH(AH 2839 BK 2354)
BENSALEM T		0381/2305			
BMSEN 09/0095/0381/0770		0381/0804		0380/0796	BMSEN 09/0095/0380/0762
1 0	01000 0 00 0272+85				1 0 01000 0 00 0272+84
KLECKNER ROAD					KLECKNER ROAD
BMSBG	09/0095/0381/0770	0381/0770		0380/0762	BMSBG 09/0095/0380/0762
1 0	01000 0 00 0268+73	026303 FT		026424 FT	1 0 01000 0 00 0260+32
LENGTH(AH	2561 BK 2677)	0381/0000		0380/0000	LENGTH(AH 2354 BK 2643)
SIGN: CANTILEVER					MILEPOST 038.00
BMSID	09/0095/0375/2424	0375/2424			
				0374/1658	SIGN: SHAPE OR TUBE
				0374/1294	BMSID 09/0095/0374/1658
					DMS SIGN STRUCTURE
DMS SIGN STRUCTURE				0374/1294	BMSID 09/0095/0374/1294
BMSID	09/0095/0374/1294	0375/1230			
				0374/0600	SIGN: CANTILEVER
				BMSID	09/0095/0374/0600
1 0	01000 0 00 0225+71	023626 FT			



DIR: N TOTAL LEN: 8.226 MI. DIST: 06-1 SR: 95  
LEFT MUN: BENSLEM T RIGHT MUN: BENSLEM T

LENGTH(AH 2640 BK 2635) 0361/0000 0360/0000 LENGTH(AH 2640 BK 2643)

SIGN: 4 CHORD TRUSS  
BMSID 09/0095/0355/1605 0355/1605

SIGN: CANTILEVER  
BMSID 09/0095/0355/0500 0355/0500  
1 0 01000 0 00 0125+27 013125 FT  
LENGTH(AH 2635 BK 2605) 0355/0000

DMS SIGN STRUCTURE  
BMSID 09/0095/0351/2500 0351/2500

SIGN: CANTILEVER  
BMSID 09/0095/0351/1422 0351/1422

63 WEST WOODHAVEN RD  
(SR8001 SEG 0520/0000) 0351/0713  
BMSEN 09/0095/0351/0491 0351/0544

1 0 01000 0 00 0111+43  
STATION AVENUE  
BMSBG 09/0095/0351/0491 0351/0491

1 0 01000 0 00 0098+87 010520 FT  
MILEPOST 035.00  
LENGTH(AH 2605 BK 2677) 0351/0000

SIGN: CANTILEVER  
BMSID 09/0095/0345/1460 0345/1460  
RAMP 95SB WOODHAVEN  
(SR8001 SEG 0500/0000) 0345/1156

WOODHAVEN RD (EB)  
OP ID 09/0063/0012/2641 0345/0489  
1 0 01000 0 00 0077+83 007843 FT  
LENGTH(AH 2677 BK 2628) 0345/0000

013214 FT 1 0 01000 0 00 0129+27  
0354/0000 LENGTH(AH 2643 BK 2640)  
SIGN: CANTILEVER  
0350/2540 BMSID 09/0095/0350/2540

0350/1774 DMS SIGN STRUCTURE  
BMSID 09/0095/0350/1774

0350/0529 BMSEN 09/0095/0350/0476  
RETAINING WALL END  
0350/0517 BMSID 09/0095/0350/0394  
1 0 01000 0 00 0111+42  
STATION AVENUE  
0350/0476 BMSBG 09/0095/0350/0476  
RETAINING WALL BEGIN  
0350/0394 BMSID 09/0095/0350/0394  
010574 FT 1 0 01000 0 00 0102+87

RAMP W (SB)  
OP ID 09/8001/0520/0331  
MILEPOST 035.00  
0350/0000 LENGTH(AH 2640 BK 2643)  
SIGN: 4 CHORD TRUSS  
0344/2553 BMSID 09/0095/0344/2553

0344/1870 RAMP FROM WOODHAVEN RD  
(SR8001 SEG 0020/3252)

WOODHAVEN RD (EB)  
OP ID 09/0063/0012/2641 0344/0468  
007931 FT 1 0 01000 0 00 0077+85  
0344/0000 LENGTH(AH 2643 BK 2651)

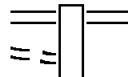




EXTRACT DATE: 12/18/2023 ROADWAY MANAGEMENT SYSTEM PAGE NUMBER: 46  
PRINT DATE: 12/19/2023 SLD COUNTY/SR - ANNUAL PRINT COUNTY: BUCKS  
DIR: N TOTAL LEN: 40.607 MI. DIST: 06-1 SR: 32  
LEFT MUN: NOCKAMIXON T RIGHT MUN: NOCKAMIXON T

FROM 0611/0500 SH  
(CONN)

214011 FT  
0850/2030



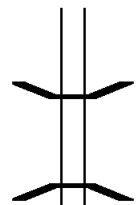
214407 FT EASTON RD  
0850/2110 (SR0611 SEG 0510/0000)





DIR: N TOTAL LEN: 40.607 MI. DIST: 06-1 SR: 32  
 LEFT MUN: BRIDGETON T RIGHT MUN: BRIDGETON T

200668 FT

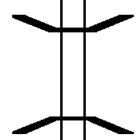


0800/0019 BMS EN 09/0032/0800/0000  
 201064 FT 1 0 00326 0 01 2126+16  
 FALLS CREEK  
 BMSBG 09/0032/0800/0000  
 0800/0000 LENGTH(AH 2426 BK 3170)

==

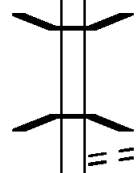
0790/1450 UNKNOWN RD  
 (PRDR)

197498 FT



0790/0020 BMS EN 09/0032/0790/0000  
 197894 FT 1 0 00326 0 01 2094+38  
 HIGH FALLS CREEK  
 BMSBG 09/0032/0790/0000  
 0790/0000 LENGTH(AH 3170 BK 3149)

194349 FT



0780/0051 BMS EN 09/0032/0780/0000  
 194745 FT 1 0 00326 0 01 2062+96  
 DELAWARE CANAL  
 BMSBG 09/0032/0780/0000  
 0780/0000 LENGTH(AH 3149 BK 3099)  
 TRAILS END LN  
 0770/2891 (PRDR)

==

1 0 00326 0 01 2031+84 191250 FT  
 BRIDGETON HILL RD  
 (SR1017 SEG 0090/1514) 0770/0000



191646 FT  
 0770/0000 LENGTH(AH 3099 BK 3288)

DIR: N TOTAL LEN: 40.607 MI. DIST: 06-1 SR: 32  
 LEFT MUN: BRIDGETON T RIGHT MUN: BRIDGETON T

FIREHOUSE LN (T443)	0760/2481	==			
			==	0760/2302	INTERSTATE BRIDGE RD (GOVT)
BRIDGE LN (T446)	0760/2222	==			
CANAL LN (T447)	0760/1690	==			
1 0 00326 0 01 1970+17	187962 FT			188358 FT	
BERM LN (T450)	0760/0000	==		5 0760/0000	LENGTH(AH 3288 BK 2044)
	185918 FT			5 186314 FT	0 0 00000 0 00 0000+00 LENGTH(AH 2044 BK 2272)
	183646 FT		--	0740/0480	BRIDGETON TINICUM T
				184042 FT	1 0 00326 0 01 1927+01 LODI CREEK STRUCTURE LENGTH 14 FT BMSID 09/0032/0740/0000
LODI HILL RD (T451)	0730/1471	==	>	5 0740/0000	LENGTH(AH 2272 BK 1688)
	181958 FT			5 182354 FT	1 0 00326 0 01 1909+53 LENGTH(AH 1688 BK 3657)
RED CLIFF VILLAGE LN (PRDR)	0720/2760	==			

DIR: N TOTAL LEN: 40.607 MI. DIST: 06-1 SR: 32  
 LEFT MUN: TINICUM T RIGHT MUN: TINICUM T

1 0 00326 0 01 1873+19 178301 FT  
 JUGTOWN HILL RD  
 (T445) 0720/0000 ==

178697 FT  
 0720/0000 LENGTH(AH 3657 BK 3259)

175042 FT

175438 FT 1 0 00326 0 01 1840+60  
 0700/0000 LENGTH(AH 3259 BK 2822)

1 0 00326 0 01 1812+38 172220 FT  
 UHLERSTOWN HILL RD  
 (T407) 0690/0000 ==

== 0690/0215 BRIDGE RD  
 172616 FT (TWP )  
 0690/0000 LENGTH(AH 2822 BK 2589)

169631 FT

170027 FT 0 0 00000 0 00 0000+00  
 0680/0000 LENGTH(AH 2589 BK 1772)

167859 FT

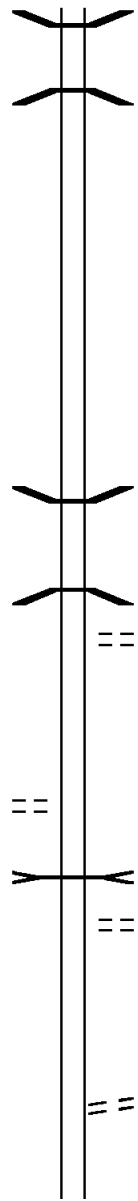
168255 FT 1 0 00326 0 01 1768+77  
 0670/0000 LENGTH(AH 1772 BK 2598)

165261 FT

165657 FT 0 0 00000 0 00 0000+00



DIR: N TOTAL LEN: 40.607 MI. DIST: 06-1 SR: 32  
 LEFT MUN: TINICUM T RIGHT MUN: TINICUM T



0610/2764 BMS EN 09/0032/0610/2754  
 0 0 00000 0 00 0000+00  
 DARK HOLLOW RUN  
 0610/2754 BMSBG 09/0032/0610/2754

152958 FT

153354 FT 1 0 00326 0 01 1649+40  
 0610/0000 LENGTH(AH 2860 BK 2373)

150585 FT

0600/0010 BMS EN 09/0032/0600/0000  
 150981 FT 1 0 00326 0 01 1625+27  
 RIDGE CREEK  
 BMSBG 09/0032/0600/0000  
 0600/0000 LENGTH(AH 2373 BK 1748)  
 BRIDGE FIVE LN  
 0590/1627 (PRDR)

1 0 00326 0 01 1608+02 148837 FT  
 SMITHTOWN RD  
 (T422) 0590/0000

149233 FT  
 0590/0000 LENGTH(AH 1748 BK 1879)  
 SMITHTOWN CREEK  
 STRUCTURE LENGTH 16 FT  
 0580/1824 BMSID 09/0032/0580/1824  
 BRIDGE FOUR LN  
 0580/1775 (PRDR)

146958 FT

147354 FT 1 0 00326 0 01 1588+55  
 0580/0000 LENGTH(AH 1879 BK 2657)  
 BRIDGE THREE LN  
 0570/2323 (PRDR)

DIR: N TOTAL LEN: 40.607 MI. DIST: 06-1 SR: 32  
 LEFT MUN: TINICUM T RIGHT MUN: TINICUM T

144301 FT

144697 FT 1 0 00326 0 01 1561+98  
 0570/0000 LENGTH(AH 2657 BK 2376)

141925 FT

142321 FT 1 0 00326 0 01 1537+27  
 0560/0000 LENGTH(AH 2376 BK 2782)

== 0550/0933 BRIDGE TWO LN  
 (PRDR)

139143 FT

139539 FT 1 0 00326 0 01 1509+86  
 0550/0000 LENGTH(AH 2782 BK 2525)

== 0540/0464 BRIDGE ONE LN  
 (PRDR)

136618 FT

137014 FT 1 0 00326 0 01 1485+09  
 0540/0000 LENGTH(AH 2525 BK 2141)

1 0 00326 0 01 1464+02 134477 FT  
 CAFFERTY RD  
 (T440) 0530/0000

134873 FT

0530/0000 LENGTH(AH 2141 BK 2201)  
 BYRAM RD  
 (SR1006 SEG 0290/0000)  
 0520/1835 BMSEN 09/0032/0520/1645  
 0520/1828 TINICUM  
 0520/1707 PLUMSTEAD T  
 1 0 00326 0 01 1442+62  
 TOHICKON CREEK  
 0520/1645 BMSBG 09/0032/0520/1645



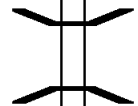




DIR: N TOTAL LEN: 40.607 MI. DIST: 06-1 SR: 32  
 LEFT MUN: SOLEBURY T RIGHT MUN: SOLEBURY T

115148 FT

115544 FT 1 0 00326 0 01 1271+87  
 0460/0000 LENGTH(AH 3467 BK 2840)

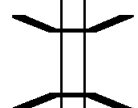


0450/0337 BMS EN 09/0032/0450/0326  
 0 0 00000 0 00 0000+00  
 TRIB. TO DELAWARE RIVER

1 0 00326 0 01 1244+22 112308 FT  
 PAXSON RD  
 (T393) 0450/0000

0450/0326 BMSBG 09/0032/0450/0326  
 112704 FT

0450/0000 LENGTH(AH 2840 BK 3506)



0440/0227 BMS EN 09/0032/0440/0200  
 1 0 00326 0 01 1210+99  
 TRIB. OF DELAWARE RIVER

1 0 00326 0 01 1209+15 108802 FT  
 LAUREL RD  
 (T411) 0440/0000

0440/0200 BMSBG 09/0032/0440/0200  
 109198 FT

0440/0000 LENGTH(AH 3506 BK 2431)



0430/1500 UNKNOWN RD  
 (PRDR)

106371 FT

106767 FT 1 0 00326 0 01 1184+69  
 UPPER YORK RD  
 (SR0263 SEG 0300/2086)  
 0430/0000 LENGTH(AH 2431 BK 3374)  
 FOR SR 0032 AND 0263  
 0420/3272 (CONN)

DIR: N TOTAL LEN: 40.607 MI. DIST: 06-1 SR: 32  
 LEFT MUN: SOLEBURY T RIGHT MUN: SOLEBURY T

Center Line	Segment	Length	Notes
CENTER BRIDGE RD (T415)	0420/3058		
ELY RD (T387)	0420/0000	102997 FT	103393 FT 1 0 00326 0 01 1152+51 VILLAGE: CENTER BRIDGE LENGTH(AH 3374 BK 2435)
UNKNOWN RD (PRDR)	0410/0460	100562 FT	0410/1300 UNKNOWN RD (PRDR)
MARSHALL DR (T491)	0410/0000		100958 FT 1 0 00326 0 01 1126+77 VILLAGE: CLARK CNTY PRK LENGTH(AH 2435 BK 1953)
HILLSIDE LN (T446)	0400/1262		
OLD MILL LN (T441)	0400/0355		
UNKNOWN RD (PRDR)	0400/0160		
	098609 FT		0400/0016 BMS EN 09/0032/0400/0000 099005 FT 1 0 00326 0 01 1107+24 VILLAGE: LIMEPORT PRIMROSE CREEK BMSBG 09/0032/0400/0000 LENGTH(AH 1953 BK 3150)
			0400/0000 UNKNOWN RD (PRDR)
			0390/2910 (PRDR)
PHILLIPS MILL RD (SR1002 SEG 0164/1766)	0390/1457		0390/1457 TOWPATH WY (T474)
CHAPEL RD (T381)	0390/0675		

DIR: N TOTAL LEN: 40.607 MI. DIST: 06-1 SR: 32  
 LEFT MUN: SOLEBURY T RIGHT MUN: SOLEBURY T

Stationing / Description	Distance (FT)	Notes / Features	Stationing / Description	Distance (FT)	Notes / Features
	095459			095855	1 0 00326 0 01 1082+77
RAMP FROM SR 0202 SB (GOVT)	0384/0915	POI	5 0390/0000	0390/0000	VILLAGE: PHILLIP'S MILL LENGTH(AH 3150 BK 1103)
RAMP FROM SR 0202 SB (GOVT)	0384/0780	POI		0384/0915	(APRA) TR 202 TOLL TO P
				0384/0780	(APRA) TR 202 TOLL TO P
RAMP TO SR 0202 NB (GOVT)	0384/0160	POI		0384/0396	OP ID <sup>US 202</sup> 09/7411/9991/0015
	094356			0384/0160	(APRA) TR 202 TOLL TO N
RAMP TO SR 0202 NB (GOVT)	0384/0000	POI		094752	1 0 00326 0 01 1065+05
TO 0202/0330 SH (CONN)	0380/1095		5 0384/0000	0384/0000	(APRA) TR 202 TOLL TO N LENGTH(AH 1103 BK 1271)
LOWER YORK RD (SR1023 SEG 0020/1774) FROM 0202/0330 SH (CONN)	0380/0996				
	0380/0920				
					RABBITS RUN STRUCTURE LENGTH 11 FT
				0380/0834	BMSID 09/0032/0380/0834
	093085			0380/0056	BMSID 09/0032/0380/0000
				093481	1 0 00326 0 01 1051+82
					VILLAGE: SOLEBURY TWP. DELAWARE CANAL
			5 0380/0000	0380/0000	BMSBG 09/0032/0380/0000 LENGTH(AH 1271 BK 3329)
					NC RIVER RD SOLEBURY NEW HOPE B
				0370/2080	
1 0 00326 0 01 1018+31	089756			090152	
PARRY ST (BORO)	0370/0000	==	5 0370/0000	0370/0000	LENGTH(AH 3329 BK 1337)
RANDOLPH ST (BORO)	0360/1073	==			
				0360/0933	RANDOLPH ST (BORO)
FISHERS AL (BORO)	0360/0749	==			

DIR: N TOTAL LEN: 40.607 MI. DIST: 06-1 SR: 32  
 LEFT MUN: NEW HOPE B RIGHT MUN: NEW HOPE B

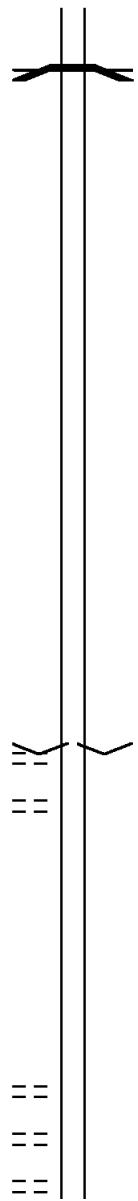
Location / Description	Segment ID	Length (FT)	Structure / Notes
LC FROM FERRY ST (CONN)	0360/0074	088419	BRIDGE ST (SR0179 SEG 0030/2528)
	0360/0000		FERRY ST
	0350/2018		LENGTH(AH 1337 BK 2278) BMSSEN 09/0032/0350/1847
	0350/1847		1 0 00326 0 01 1000+65 AQUETONG CREEK
MECHANIC ST (BORO)	0350/1752		BMSBG 09/0032/0350/1847 MECHANIC ST (BORO)
	0350/0974		WATERLOO ST (BORO)
	0350/0600		DOCK ST (PRDR)
	0350/0431		DELAWARE CANAL STRUCTURE LENGTH 18 FT BMSID 09/0032/0350/0431
RIVERWOODS DR (BORO)	0350/0277		
	0350/0142		BMSSEN 09/0032/0350/0115
	0350/0115		1 0 00326 0 01 0982+87 DARK HOLLOW RUN
TO 0232/0284 SH (CONN)	0350/0080	086141	BMSBG 09/0032/0350/0115
WINDY BUSH RD (SR0232 SEG 0284/1954)	0350/0000		086537 FT 1 0 00326 0 01 0982+32 NC MAIN ST
	0340/0370	083838	LENGTH(AH 2278 BK 2699)
	0340/0000		WATERVIEW RD (PRDR)
	0330/3060		1 0 00326 0 01 0954+41 VILLAGE: NEW HOPE BORO
			LENGTH(AH 2699 BK 3108) NEW HOPE SOLEBURY T

DIR: N TOTAL LEN: 40.607 MI. DIST: 06-1 SR: 32  
 LEFT MUN: NEW HOPE B RIGHT MUN: NEW HOPE B

Segment Description	Segment Length (FT)	Stationing	Notes
	080334 FT	080730 FT	1 0 00326 0 01 0924+17 LENGTH(AH 3108 BK 3607)
AQUETONG RD (SR1003 SEG 0010/0000)	076727 FT	077123 FT	1 0 00326 0 01 0887+47 VILLAGE: SOLEBURY TWP. LENGTH(AH 3607 BK 1433)
	0320/0000	0310/0177	BMSBN 09/0032/0310/0021 1 0 00326 0 01 0873+41 PIDCOCK CREEK
	075294 FT	0310/0021	BMSBG 09/0032/0310/0021 075690 FT 1 0 00326 0 01 0873+41 VILLAGE: WASH XNG PARK LENGTH(AH 1433 BK 3374)
LURGAN RD (SR2101 SEG 0110/3636)	0300/1576	0300/1576	SOLEBURY UPPER MAKEFIELD T
		0300/0940	UNKNOWN RD (PRDR)
	071920 FT	0300/0012	BMSBN 09/0032/0300/0000 072316 FT 1 0 00326 0 01 0839+39 VILLAGE: UPPR MAKEFIELD DELAWARE BR BMSBG 09/0032/0300/0000 LENGTH(AH 3374 BK 3054) UNKNOWN RD



DIR: N TOTAL LEN: 40.607 MI. DIST: 06-1 SR: 32  
 LEFT MUN: UPPER MAKEFIELD T RIGHT MUN: UPPER MAKEFIELD T



BMSBG 09/0032/0260/0000  
 MFC BEGIN = C  
 LENGTH(AH 2276 BK 2447)

0260/0000

060260 FT

060656 FT 1 0 00326 0 00 0719+03  
 0250/0000 LENGTH(AH 2447 BK 3068)

057192 FT

057588 FT 1 0 00326 0 00 0688+35  
 0240/0000 LENGTH(AH 3068 BK 2225)

OVERLOOK AV  
 (T400)  
 RIVERVIEW AV  
 (T398)

054967 FT  
 0230/0000  
 0220/3092

055363 FT 1 0 00326 0 00 0666+10  
 VILLAGE: UPPR MAKEFIELD  
 0230/0000 LENGTH(AH 2225 BK 3388)

1 0 00326 0 00 0631+57 051579 FT  
 PARK DR  
 (PARK) 0220/0000  
 GENERAL MERCER RD 0210/3030  
 (TWP)  
 GENERAL DEFERMOY RD 0210/2556  
 (T393)

051975 FT  
 0220/0000 LENGTH(AH 3388 BK 3111)

DIR: N TOTAL LEN: 40.607 MI. DIST: 06-1 SR: 32  
 LEFT MUN: UPPER MAKEFIELD T RIGHT MUN: UPPER MAKEFIELD T

Left Side Road Name (Segment)	Left Side Stationing	Right Side Road Name (Segment)	Right Side Stationing
WASHINGTON CROSSING RD (SR0532 SEG 0300/2338)	0210/2069	GENERAL WASHINGTON MEM (SR2070 SEG 0010/0000)	0210/2069
GENERAL GREENE RD (T394)	0210/1312	LORD STERLING RD (T415)	0210/1312
	048468 FT	1 0 00326 0 00 0600+97 VILLAGE: WASH. CROSSING EMBARCATION DR (TWP )	048864 FT
		5 0210/0000 LENGTH(AH 3111 BK 2486)	
LAFAYETTE DR (T441)	0200/1106		
1 0 00326 0 00 0574+57 WILKES ST (T409)	045982 FT 0200/0000	046378 FT	5 0200/0000 LENGTH(AH 2486 BK 2789)
WASHINGTON ST (T411)	0190/2074		
GILBERT ST (T412)	0190/1220		
		0190/0507 BMS EN 09/0032/0190/0445 1 0 00326 0 00 0550+91 HOUGHS CREEK	
		0190/0445 BMSBG 09/0032/0190/0445	
OAKDALE AV (T391)	0190/0397		
1 0 00326 0 00 0546+42 MAPLE SHADE AV (T389)	043193 FT 0190/0000	043589 FT	5 0190/0000 LENGTH(AH 2789 BK 2674)
SPRING CT (TWP )	0180/1898		
	040519 FT	0180/0019 UPPER MAKEFIELD 040915 FT LOWER MAKEFIELD T 1 0 00326 0 00 0519+82	



DIR: N TOTAL LEN: 40.607 MI. DIST: 06-1 SR: 32  
 LEFT MUN: UPPER MAKEFIELD T RIGHT MUN: UPPER MAKEFIELD T

ROAD NAME	START	END	LENGTH	DESCRIPTION
MOUNT EYRE RD (T503)	0180/0000	0170/0990	0170/0990	VILLAGE: UPPR MAKEFIELD LENGTH(AH 2674 BK 1579) BMSSEN 09/0032/0170/0967 1 0 00326 0 00 0513+76 DYERS CREEK
PARKSIDE AV (TWP)	0170/0603	0170/0967	0170/0967	BMSBG 09/0032/0170/0967
RIVERSIDE AV (TWP)	0170/0314	039336 FT	039336 FT	1 0 00326 0 00 0504+06
WASHINGTON AV (TWP)	0170/0000	0170/0000	0170/0000	VILLAGE: ISLAND VIEW LENGTH(AH 1579 BK 1568)
	037372 FT	037768 FT	037768 FT	0 0 00000 0 00 0000+00 LENGTH(AH 1568 BK 2465)
WOODSIDE RD (T491)	0150/1017	0150/0860	0150/0860	I-295 WB OP ID 09/7991/9991/0080
		0150/0772	0150/0772	I-295 EB OP ID 09/7991/9991/0085
	034907 FT	0150/0050	0150/0050	BMSSEN 09/0032/0150/0000
		035303 FT	035303 FT	1 0 00326 0 00 0463+74 VILLAGE: SCUDDERS FALLS TRIB. TO DELAWARE RIVER BMSBG 09/0032/0150/0000
ROBINSON PL (TWP)	0140/2242	0150/0000	0150/0000	LENGTH(AH 2465 BK 2381)
	032526 FT	032922 FT	032922 FT	1 0 00326 0 00 0439+90 VILLAGE: LWR. MAKEFIELD NC RIVER RD LOWER MAKEFIELD YARDLEY B
FLORENCE AV (BORO)	0140/0000	0140/0000	0140/0000	LENGTH(AH 2381 BK 2871)

DIR: N TOTAL LEN: 40.607 MI. DIST: 06-1 SR: 32  
 LEFT MUN: YARDLEY B RIGHT MUN: YARDLEY B

FULD AV (BORO)	0130/2084	==	
MAPLE AV (BORO)	0130/1142	==	
BROWN ST (BORO)	0130/0441	==	
			0130/0254 BMSEN 09/0032/0130/0185 0 0 00000 0 00 0000+00 BUCK CREEK
	029655 FT		0130/0185 BMSBG 09/0032/0130/0185 030051 FT 1 0 00326 0 00 0411+04
AFTON AV (SRO332 SEG 0330/1721)	0130/0000	==	5 0130/0000 VILLAGE: YARDLEY BORO. LENGTH(AH 2871 BK 3632)
FERRY AV (BORO)	0120/3311	==	
COLLEGE AV (BORO)	0120/2401	==	
LETCHWORTH AV (BORO)	0120/1082	==	
KATHY DR (BORO)	0120/0483	==	
	026023 FT		026419 FT 1 0 00252 0 02 1129+36 VILLAGE: YARDLEY BORO CSX RAIL TRANSPORTATION OVERPASS IS RR X-ING NC DE LAWARE AV YARDLEY LOWER MAKEFIELD T
			5 0120/0000 LENGTH(AH 3632 BK 2667)
	023356 FT		
VICKERS WY (T690)	0110/0000	==	023752 FT 1 0 00252 0 02 1163+90 VILLAGE: PENN VLY MANOR
			5 0110/0000 LENGTH(AH 2667 BK 2613)
MANOR GATE RD			

DIR: N TOTAL LEN: 40.607 MI. DIST: 06-1 SR: 32  
 LEFT MUN: LOWER MAKEFIELD T RIGHT MUN: LOWER MAKEFIELD T

(T404)	0100/1693	==	
MANOR LN			
(T400)	0100/1199	==	
1 0 00252 0 02 1190+03	020743 FT		021139 FT
BEDFORD PL			
(T407)	0100/0000	==	5 0100/0000 LENGTH(AH 2613 BK 3270)
BLACK ROCK RD			
(T768)	0090/2405	==	
FENWOOD PL			
(T378)	0090/1947	==	
MICHAEL RD			
(T371)	0090/0637	==	
RICHARD RD	017473 FT		017869 FT 1 0 00252 0 02 1222+12
(T379)	0090/0000	==	VILLAGE: LWR. MAKEFIELD
			5 0090/0000 LENGTH(AH 3270 BK 2698)
	014775 FT		
			015171 FT 0 0 00000 0 00 0000+00
			5 0080/0000 LENGTH(AH 2698 BK 2117)
	012658 FT		
FERRY RD			013054 FT 1 0 00252 0 02 1262+83
(T341)	0070/0000	==	VILLAGE: LWR MAKEFIELD
			NC RIVER RD
			5 0070/0000 LENGTH(AH 2117 BK 3214)
			TRIB. OF DELAWARE RIVER
			STRUCTURE LENGTH 12 FT
			0060/2928 BMSID 09/0032/0060/2928
			CALHOUN ST
			(BORO)



DIR: N TOTAL LEN: 40.607 MI. DIST: 06-1 SR: 32  
 LEFT MUN: LOWER MAKEFIELD T RIGHT MUN: LOWER MAKEFIELD T

Street Name	Segment	Length (FT)	Notes
TRENTON AV (SR2026 MAPLE AV (BORO)	0070/1444)	0060/1556	LOWER MAKEFIELD MORRISVILLE B
		0060/0998	
1 0 00252 0 02 1294+82		009444 FT	
FRANKLIN AV (BORO)		0060/0000	5 0060/0000 LENGTH(AH 3214 BK 2331)
HILLSIDE AV (BORO)		0050/1524	
UNION ST (BORO)		0050/0802	
CORLISS AV (BORO)		0050/0324 007113 FT	007509 FT 1 0 00252 0 02 1318+14 BRIDGE ST (SR2060 SEG 0011/0000) (SR2060 SEG 0010/0000) NC DELMORR AV
			DELMORR AV (BORO)
MCCLEES AV (BORO)		0040/1606	5 0050/0000 LENGTH(AH 2331 BK 1862)
			WASHINGTON ST (BORO)
			PENNSYLVANIA AV (SR2073 SEG 0070/0000)
			MFC BEGIN = B
			BMS EN 09/0032/0040/0472
			1 0 00281 0 01 0679+80
			LEHIGH NORTH COAL CANAL
			BMSBG 09/0032/0040/0472
MORRIS AV (BORO)		0040/0065 005251 FT	0040/0472
			005647 FT 1 0 00281 0 01 0675+10
			MORRIS AV (BORO)
			5 0040/0000 LENGTH(AH 1862 BK 1887)
			LAFAYETTE AV (BORO)
			0030/1531
			KEYSTONE AV (BORO)
MERCER AV (BORO)		0030/0981	



DIR: B TOTAL LEN: 14.693 MI. DIST: 06-1 SR: 13  
 LEFT MUN: FALLS T RIGHT MUN: FALLS T

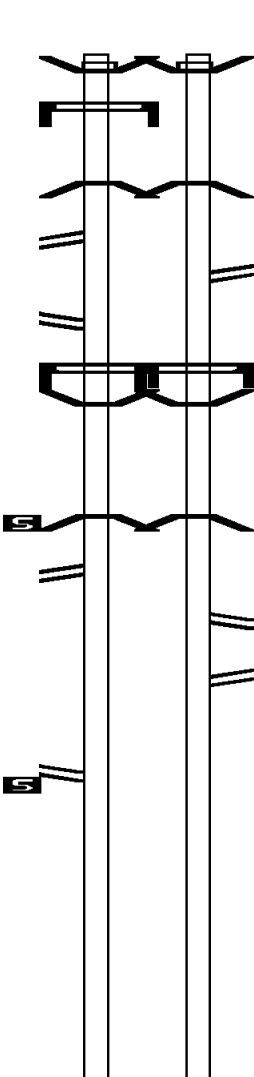
BMS EN 09/0013/0330/11420 77462 FT  
 PINE GROVE RD INTER-AHD  
 (SR2071 SEG 0011/0000) 0331/1332  
 SIGN: CANTILEVER  
 BMS ID 09/0013/0331/1192 0331/1192  
 1 0 00778 0 00 0197+69  
 RAMP (NB) - SR 8071  
 BMSBG 09/0013/0330/1142 0331/1150  
 RAMP E RD  
 (SR8071 SEG 0020/0000) 0331/1022

RAMP F RD  
 (SR8071 SEG 0010/1451) 0331/0747  
 SIGN: 4 CHORD TRUSS  
 BMS ID 09/0013/0330/0657 0331/0661  
 BMS EN 09/0013/0330/0000 0331/0628

1 0 00778 0 00 0197+69 076130 FT  
 NEWBOLD ROAD  
 BMSBG 09/0013/0330/0000  
 LENGTH(AH 1332 BK 1059) 0331/0000  
 RAMP E RD  
 (SR8029 SEG 0260/0000) 0325/0808

1 0 00778 0 00 0187+38 075071 FT  
 RAMP E-1 RD  
 (SR8029 SEG 0250/0971)  
 LENGTH(AH 1059 BK 3421) 0325/0000

1 0 00778 0 00 0152+96 071650 FT  
 RAMP W RD



077580 FT BMS EN 09/0013/0330/1142  
 INTER-AHD PINE GROVE RD  
 0330/1324 (SR2071 SEG 0010/0000)

0 0 00000 0 00 0000+00  
 RAMP (NB) - SR 8071  
 BMSBG 09/0013/0330/1142  
 RAMP G RD  
 (SR8071 SEG 0750/0000)

0330/0657 SIGN: 4 CHORD TRUSS  
 0330/0628 BMS ID 09/0013/0330/0657  
 BMS EN 09/0013/0330/0000

076256 FT 1 0 00778 0 00 0197+69  
 NEWBOLD ROAD  
 BMSBG 09/0013/0330/0000  
 LENGTH(AH 1324 BK 1064)

0324/0714 RAMP F RD  
 (SR8029 SEG 0020/0806)

0324/0113 RAMP F-1 RD  
 (SR8029 SEG 0010/0000)

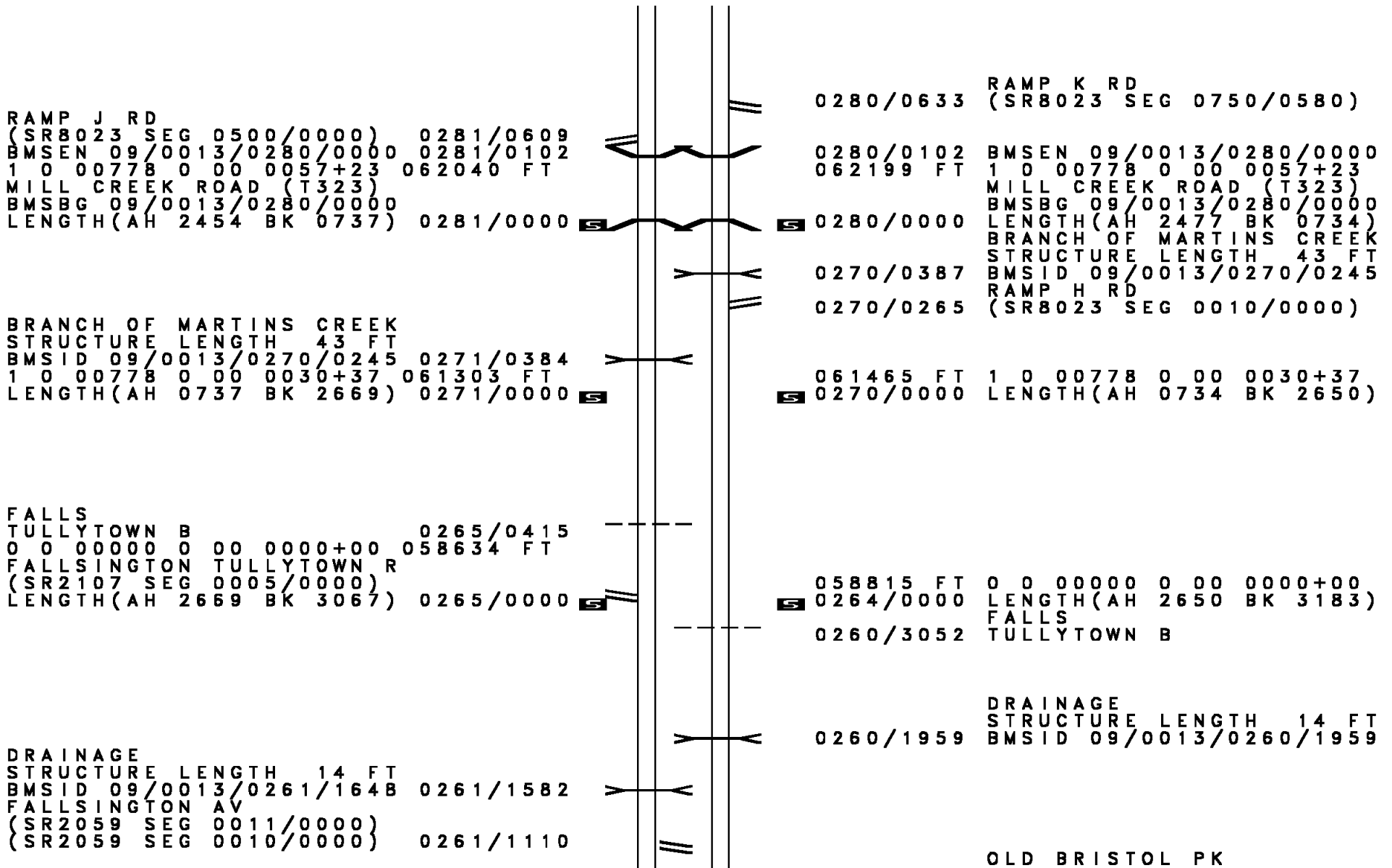
075192 FT 1 0 00778 0 00 0187+38  
 0324/0000 LENGTH(AH 1064 BK 3480)

071712 FT 1 0 00778 0 00 0152+96  
 RAMP Z RD

DIR: B TOTAL LEN: 14.693 MI. DIST: 06-1 SR: 13  
 LEFT MUN: FALLS T RIGHT MUN: FALLS T

(SR8027 SEG 0500/0000) LENGTH(AH 3421 BK 2455) 0321/0000		0320/0000	(SR8027 SEG 0750/0723) LENGTH(AH 3480 BK 2396) RAMP Y RD
RAMP X RD (SR8027 SEG 0510/0766) 0311/2075		0310/2097	(SR8027 SEG 0760/0000)
BMSEN 09/0013/0310/1703 0311/1868		0310/1851	BMSEN 09/0013/0310/1703
0 0 00000 0 00 0000+00		0310/1703	0 0 00000 0 00 0000+00
TYBURN ROAD (EB)		0310/1509	TYBURN ROAD (EB)
BMSBG 09/0013/0310/1703 0311/1720		0310/1703	BMSBG 09/0013/0310/1703
RAMP U RD (SR8027 SEG 0260/0000) 0311/1467		0310/0947	RAMP T RD (SR8027 SEG 0020/0767)
RAMP V RD (SR8027 SEG 0250/0714) 0311/1176			RAMP S RD (SR8027 SEG 0010/0000)
BMSEN 09/0013/0310/0000 0311/0040		0310/0040	BMSEN 09/0013/0310/0000
1 0 00778 0 00 0136+27 069195 FT		0310/0040	1 0 00778 0 00 0136+27 069316 FT
BRANCH OF ROCK RUN		0310/0000	BRANCH OF ROCK RUN
BMSBG 09/0013/0310/0000		0310/0000	BMSBG 09/0013/0310/0000
LENGTH(AH 2455 BK 2160) 0311/0000			LENGTH(AH 2396 BK 2126)
RAMP N RD (SR8025 SEG 0500/0000) 0301/0721		0300/0753	RAMP O RD (SR8025 SEG 0750/0655)
BMSEN 09/0013/0300/0000 0301/0158		0300/0158	BMSEN 09/0013/0300/0000
1 0 00778 0 00 0107+20 067035 FT		0300/0000	1 0 00778 0 00 0107+20 067190 FT
PENN VALLEY ROAD		0300/0000	PENN VALLEY ROAD
BMSBG 09/0013/0300/0000		0284/1891	BMSBG 09/0013/0300/0000
LENGTH(AH 2160 BK 2541) 0301/0000			LENGTH(AH 2126 BK 2514)
RAMP L RD (SR8025 SEG 0250/0680) 0285/1877			RAMP M RD (SR8025 SEG 0010/0000)
0 0 00000 0 00 0000+00 064494 FT		064676 FT	0 0 00000 0 00 0000+00
LENGTH(AH 2541 BK 2454) 0285/0000		0284/0000	LENGTH(AH 2514 BK 2477)

DIR: B TOTAL LEN: 14.693 MI. DIST: 06-1 SR: 13  
 LEFT MUN: FALLS T RIGHT MUN: FALLS T



RAMP J RD  
 (SR8023 SEG 0500/0000) 0281/0609  
 BMSID 09/0013/0280/0000 0281/0102  
 1 0 00778 0 00 0057+23 062040 FT  
 MILL CREEK ROAD (T323)  
 BMSBG 09/0013/0280/0000  
 LENGTH(AH 2454 BK 0737) 0281/0000

0280/0633 RAMP K RD  
 (SR8023 SEG 0750/0580)

0280/0102 BMSID 09/0013/0280/0000  
 062199 FT 1 0 00778 0 00 0057+23  
 0280/0000 BMSBG 09/0013/0280/0000  
 0270/0387 LENGTH(AH 2477 BK 0734)  
 0270/0265 BRANCH OF MARTINS CREEK  
 STRUCTURE LENGTH 43 FT  
 (SR8023 SEG 0010/0000)  
 BMSID 09/0013/0270/0245  
 RAMP H RD  
 (SR8023 SEG 0010/0000)

BRANCH OF MARTINS CREEK  
 STRUCTURE LENGTH 43 FT  
 BMSID 09/0013/0270/0245 0271/0384  
 1 0 00778 0 00 0030+37 061303 FT  
 LENGTH(AH 0737 BK 2669) 0271/0000

061465 FT 1 0 00778 0 00 0030+37  
 0270/0000 LENGTH(AH 0734 BK 2650)

FALLS  
 TULLYTOWN B 0265/0415  
 0 0 00000 0 00 0000+00 058634 FT  
 FALLSINGTON TULLYTOWN R  
 (SR2107 SEG 0005/0000)  
 LENGTH(AH 2669 BK 3067) 0265/0000

058815 FT 0 0 00000 0 00 0000+00  
 0264/0000 LENGTH(AH 2650 BK 3183)  
 0260/3052 FALLS  
 TULLYTOWN B

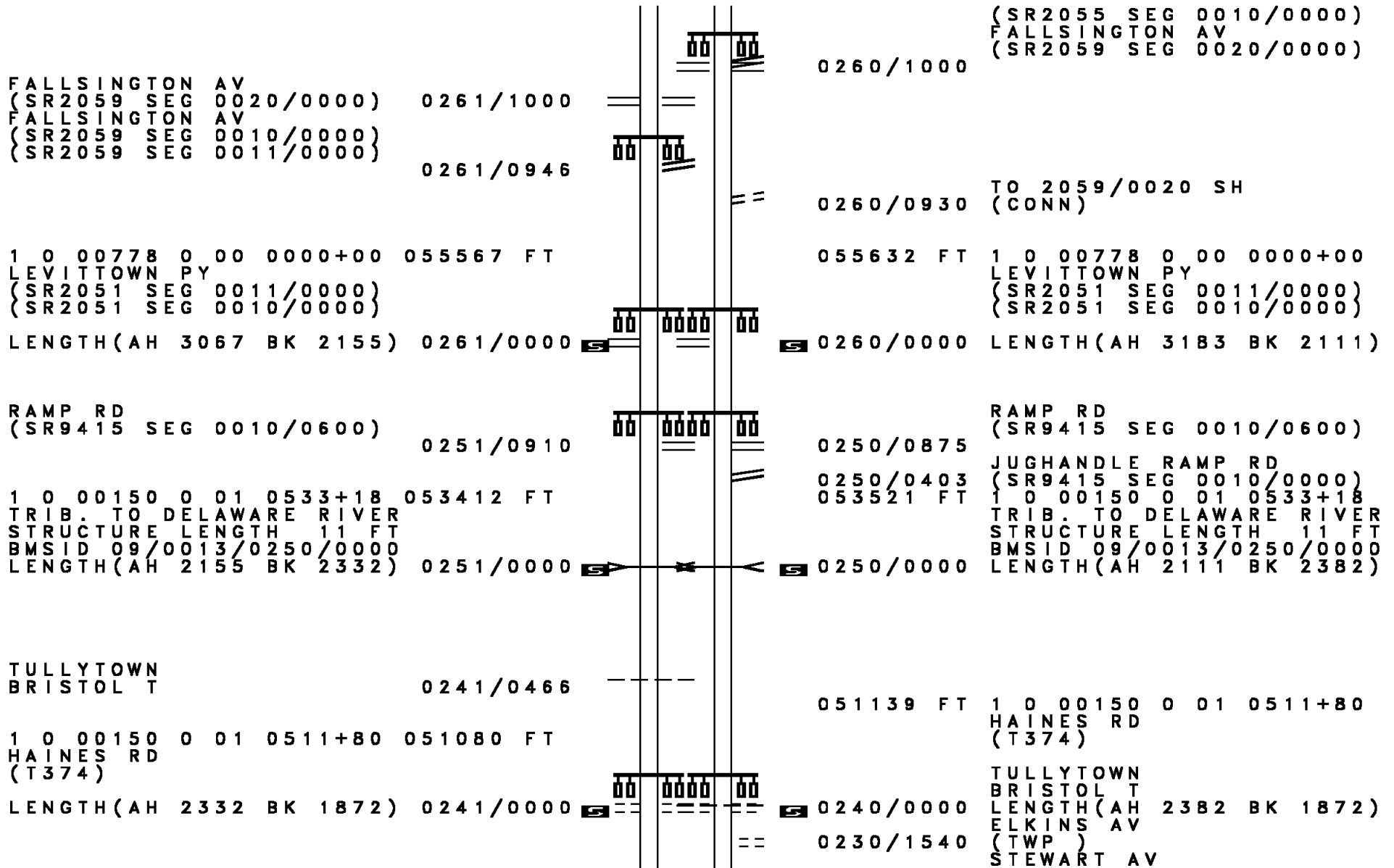
DRAINAGE  
 STRUCTURE LENGTH 14 FT  
 BMSID 09/0013/0261/1648 0261/1582  
 FALLSINGTON AV  
 (SR2059 SEG 0011/0000)  
 (SR2059 SEG 0010/0000) 0261/1110

0260/1959 DRAINAGE  
 STRUCTURE LENGTH 14 FT  
 BMSID 09/0013/0260/1959

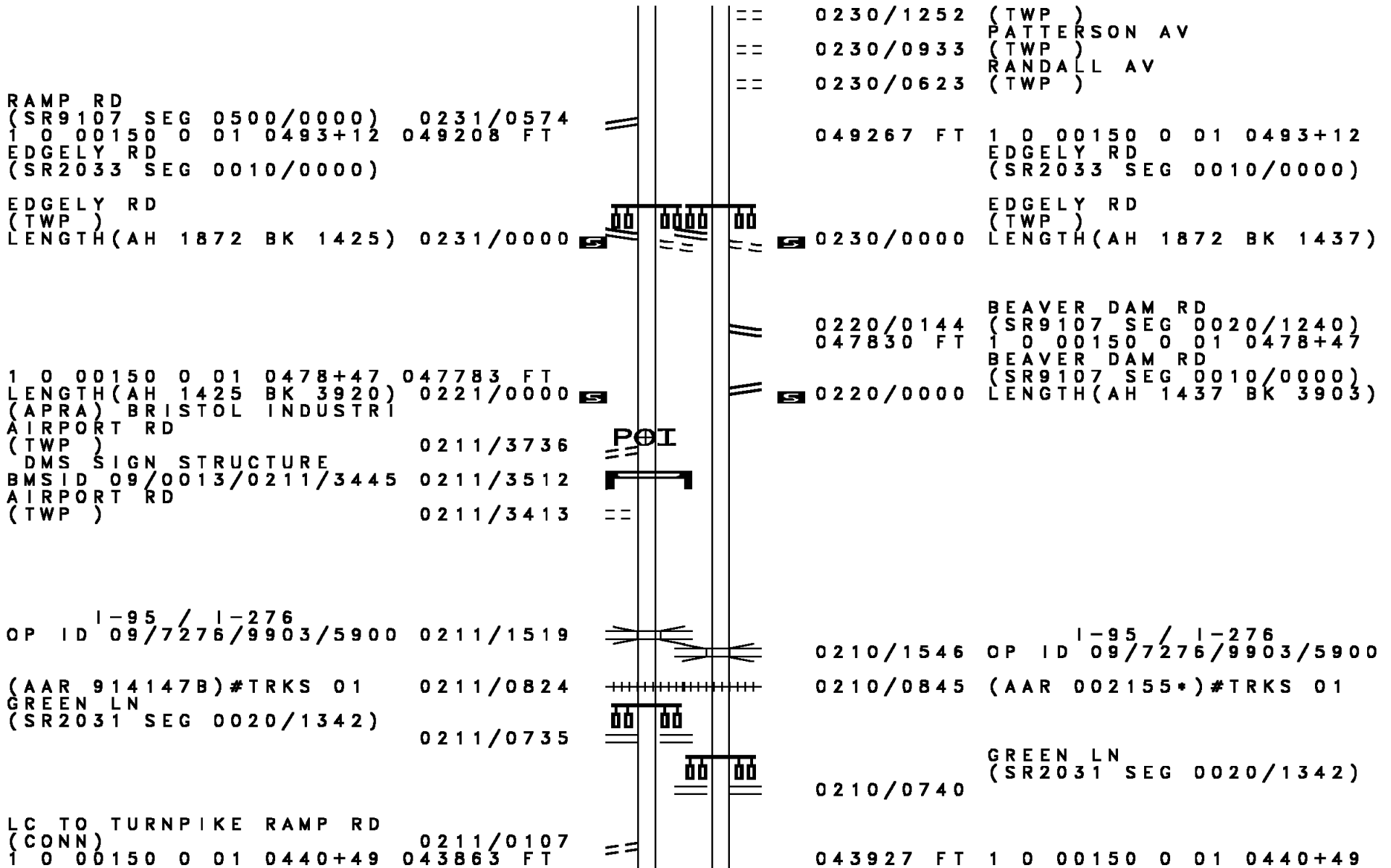
OLD BRISTOL PK



DIR: B TOTAL LEN: 14.693 MI. DIST: 06-1 SR: 13  
 LEFT MUN: TULLYTOWN B RIGHT MUN: TULLYTOWN B



DIR: B TOTAL LEN: 14.693 MI. DIST: 06-1 SR: 13  
 LEFT MUN: BRISTOL T RIGHT MUN: BRISTOL T



DIR: B TOTAL LEN: 14.693 MI. DIST: 06-1 SR: 13  
 LEFT MUN: BRISTOL T RIGHT MUN: BRISTOL T

RAMP TO TURNPIKE  
 (TNPK)  
 RAMP FROM TURNPIKE  
 (TNPK)  
 EMERGENCY ACCESS RD  
 (TNPK)

LENGTH(AH 3920 BK 3313) 0211/0000  
 LC FROM TURNPIKE RAMP R 0201/3216  
 (CONN)

RAMP TO TURNPIKE  
 (TNPK)  
 RAMP FROM TURNPIKE  
 (TNPK)  
 EMERGENCY ACCESS RD  
 (TNPK)

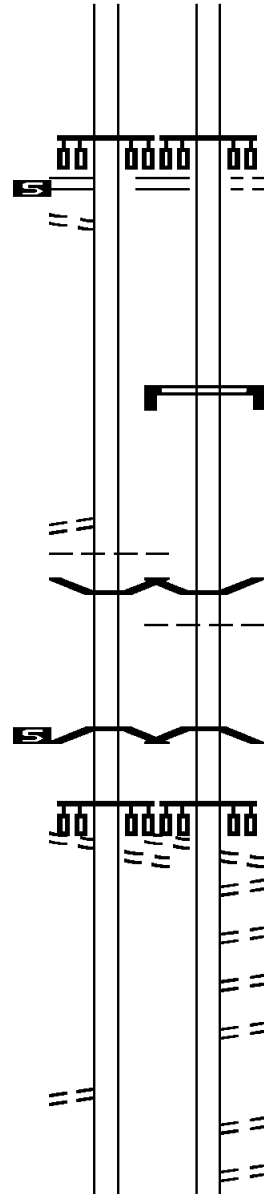
0210/0000 LENGTH(AH 3903 BK 3273)

LC TO BEAVER DAM RD 0201/0091  
 (CONN)  
 BRISTOL  
 BRISTOL B 0201/0054  
 BMSEN 09/0013/0200/0000 0201/0017

1 0 00150 0 01 0405+86 040550 FT  
 ADAMS HOLLOW CREEK  
 BMSBG 09/0013/0200/0000  
 LENGTH(AH 3313 BK 2907) 0201/0000  
 BEAVER DAM RD  
 (TWP )

BEAVER ST 0191/2846  
 (BORO)

FOURTH AV 0191/1591  
 (BORO)



0200/1351 DMS SIGN STRUCTURE  
 BMSID 09/0013/0200/1351

0200/0017 BMSEN 09/0013/0200/0000  
 BRISTOL  
 BRISTOL B  
 1 0 00150 0 01 0405+86  
 ADAMS HOLLOW CREEK  
 BMSBG 09/0013/0200/0000  
 LENGTH(AH 3273 BK 2947)  
 BEAVER DAM RD  
 (TWP )

0190/2821 BEAVER ST  
 (BORO)  
 LC TO BEAVER ST  
 0190/2643 (CONN)  
 0190/2223 SIXTH AV  
 (BORO)  
 0190/1926 FIFTH AV  
 (BORO)  
 0190/1617 FOURTH AV  
 (BORO)

0190/1461 UNKNOWN ST  
 (BORO)  
 0190/1316 THIRD AV  
 (BORO)

DIR: B TOTAL LEN: 14.693 MI. DIST: 06-1 SR: 13  
 LEFT MUN: BRISTOL B RIGHT MUN: BRISTOL B

Left Side Description	Left Side Stationing	Right Side Stationing	Right Side Description
SECOND AV (BORO)	0191/1010	0190/1173	UNKNOWN ST (BORO)
		0190/1028	SECOND AV (BORO)
		0190/0683	POINT ST (BORO)
		0190/0648	BRISTOL BRISTOL T
		0190/0351	CORSON ST (BORO)
1 0 00150 0 01 0377+71 037643 FT		037707 FT	1 0 00150 0 01 0377+71
BRISTOL BRISTOL T			PINE ST (BORO)
LENGTH(AH 2907 BK 1126)	0191/0000	0190/0000	LENGTH(AH 2947 BK 1137)
BRISTOL BRISTOL B	0181/0909	0180/1005	BRISTOL BRISTOL B
1 0 00150 0 01 0366+14 036517 FT		036570 FT	1 0 00150 0 01 0366+19
VILLAGE: BRISTOL B19007			BATH RD (SR2029 SEG 0010/2022)
BATH RD (SR2029 SEG 0010/2022)			BATH ST (SR2029 SEG 0010/2022)
BATH ST (SR2029 SEG 0010/2022)			LENGTH(AH 1137 BK 3675)
LENGTH(AH 1126 BK 3629)	0181/0000	0180/0000	
RAMP RD (SR9405 SEG 0250/0000)	0171/2961	0170/2569	BMSSEN 09/0013/0170/2421
BMSSEN 09/0013/0170/2421	0171/2590	0170/2476	0 0 00000 0 00 0000+00
1 0 00150 0 01 0333+90			OTTER CREEK
OTTER CREEK BMSBG 09/0013/0170/2421	0171/2497		BMSBG 09/0013/0170/2421
LC TO COMMERCE DR (CONN)	0171/2120		
COMMERCE DR (TWP)		0170/2021	COMMERCE DR (TWP)
RAMP RD (SR9105 SEG 0010/0461)	0171/2014		RAMP RD (SR9105 SEG 0010/0461)
			JUGHANDLE RD



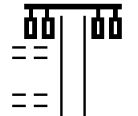
DIR: B TOTAL LEN: 14.693 MI. DIST: 06-1 SR: 13  
 LEFT MUN: BRISTOL T RIGHT MUN: BRISTOL T

Location / Segment	Stationing	Length (FT)	Notes
DORSET AV (TWP)	025277 FT	0140/0000	POI
NEWPORTVILLE RD (SR2027 SEG 0010/0000) BELMONT AV (TWP)	0130/0585	0130/0291	
1 0 00150 0 01 0234+00 WALNUT AV (TWP)	023451 FT	0130/0000	
HILLCREST AV (TWP)	0120/1644		
CLOVER AV (TWP)	0120/1355		
NESHAMINY RD (TWP)	0120/1066		
1 0 00150 0 01 0215+00 TOTEM RD (T691)	021511 FT	0120/0000	
LC FOR GRAY AV (CONN)	0110/2203		
GRAY AV (T961)	0110/2115		
MAPLE AV (T687)	0110/1832		
ALLEN AV (T960)	0110/0900		
SUTTON DR (TWP)	0110/0405		
1 0 00150 0 01 0191+25 BENSLEM BL (SR2015 SEG 0010/0000)	019065 FT	0110/0000	
	025284 FT	0140/0000	1 0 00150 0 01 0253+54 (APRA) C V A INC. LENGTH(AH 3154 BK 1826)
	0130/0585		
	023458 FT		CEDAR AV (SR2011 SEG 0010/2986)
	0130/0000		LENGTH(AH 1826 BK 1940)
	0120/0611		BMSBN 09/0013/0120/0335 BRISTOL
	0120/0465		BENSALEM T
	0120/0335		0 0 00000 0 00 0000+00 NESHAMINY CREEK
	021518 FT		BMSBG 09/0013/0120/0335 HAUNTED LN
	0120/0000		(SR2009 SEG 0020/2929) LENGTH(AH 1940 BK 2446)
	0110/1134		OP ID INTERSTATE 95 (NB) 09/0095/0370/1325
	0110/0945		OP ID INTERSTATE 95 (SB) 09/0095/0371/1135
	019072 FT		
	0110/0000		LENGTH(AH 2446 BK 3547)

DIR: B TOTAL LEN: 14.693 MI. DIST: 06-1 SR: 13  
 LEFT MUN: BENSLEM T RIGHT MUN: BENSLEM T

PARK AV  
 (T711)  
 APPLETON AV  
 (T791)

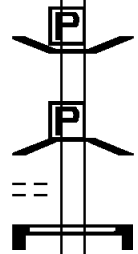
0100/3100  
 0100/2770



0100/3100

GIBBS RD  
 (TWP )

0100/0387  
 015518 FT



0100/0899  
 0100/0880

BMSEN 09/0013/0100/0880  
 BRIDGE POSTED (TONS)  
 0 0 00000 0 00 0000+00  
 SGL 32 COMB 40  
 ST. FRANCIS CREEK  
 BMSBG 09/0013/0100/0880

RAMP TO 132 WB  
 (SR8002 SEG 0500/0000)  
 RAMP FROM 132 WB  
 (SR8002 SEG 0510/0594)

0081/1027



0100/0142  
 015525 FT  
 0100/0000

SIGN: CANTILEVER  
 BMSID 09/0013/0100/0142  
 1 0 00150 0 01 0164+85  
 MFC BEGIN = B  
 LENGTH(AH 3547 BK 1366)

STREET ROAD (EB)  
 OP ID 09/0132/0312/2763

0081/0718



0080/1021  
 0080/0718

RAMP TO 132 WB  
 (SR8002 SEG 0500/0000)  
 RAMP FROM 132 WB  
 (SR8002 SEG 0510/0594)  
 STREET ROAD (EB)  
 OP ID 09/0132/0312/2763  
 SIGN: CANTILEVER  
 BMSID 09/0013/0080/0409

RAMP TO 132 EB  
 (SR8002 SEG 0260/0000)  
 RAMP FROM 132 EB  
 (SR8002 SEG 0250/0894)

0081/0401



0080/0409

RAMP TO 132 EB  
 (SR8002 SEG 0260/0000)  
 RAMP FROM 132 EB  
 (SR8002 SEG 0250/0894)

VIRGINA AV  
 (T602)

0081/0341



014159 FT

1 0 00150 0 00 0139+50 014159 FT  
 MFC BEGIN = B  
 LENGTH(AH 1359 BK 1432)

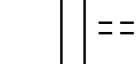
0081/0000



0080/0000

1 0 00150 0 00 0139+50  
 MFC BEGIN = B  
 LENGTH(AH 1366 BK 1432)  
 BENT RD  
 (TWP )  
 FRANKLIN AV

0070/1171



DIR: B TOTAL LEN: 14.693 MI. DIST: 06-1 SR: 13  
 LEFT MUN: BENSLEM T RIGHT MUN: BENSLEM T

Street Name	Segment	Start Station	End Station	Length (FT)	Notes
LAVENDER RD (T608)		0070/0551	012727	012727	
WOODBINE AV (T609)		0070/0000			
BENSLEM AV (T659)		0060/1595			
SCHOOL LN (T651)		0060/1091			
JOHANNA AV (T667)		0050/2984			
CORNWELLS AV (SR2005 SEG 0020/0000)		0050/2233			
SUNSET LN (T674)		0050/1896			
WILDMAN AV (T601)		0050/1424			
KINGS AV (T647)		0050/1004			
HULMEVILLE RD (SR0513 SEG 0010/0000)		0050/0152	007187	007187	
GRAVEL PK					
					0070/0627 (T673)
					012727 FT
					0070/0000 LENGTH(AH 1432 BK 2486) WOODBINE AV (T609)
					0060/2411 (T609)
					HOLY GHOST PREP RD (PRDR)
					0060/1745
					0060/1091 PRIVATE RD (PRDR)
					0060/0882 CLOVERNOOK AV (T661)
					0060/0386 FRIEDA ST (T963)
		010241		010241	0060/0233 1 0 00150 0 00 0102+94 WILLIAMS ST (T668)
					0060/0000 LENGTH(AH 2486 BK 3054)
					0050/2535 SIMONS AV (T666)
					0050/2233 CORNWELLS AV (T604) (APRA) CORNWELLS FIRE D CORNWELLS FIRE DEPT ENT (PRDR)
					0050/2111
					0050/1767 STATION AV (SR2013 SEG 0010/1144)
					0050/0152 LANGSTROTH LN (TWP)

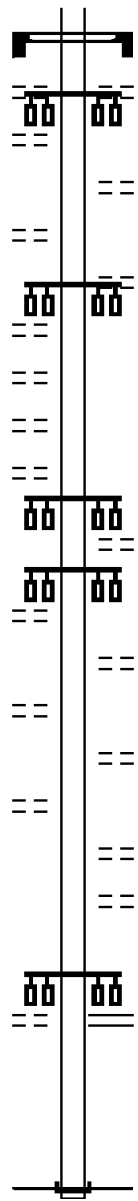


DIR: B TOTAL LEN: 14.693 MI. DIST: 06-1 SR: 13  
 LEFT MUN: BENSLEM T RIGHT MUN: BENSLEM T

Stationing / Description	Stationing	Diagram	Stationing	Description	
(T607)	0050/0000		0050/0000	LENGTH(AH 3054 BK 0654) CLAREMONT AV (T611) SIGN: CANTILEVER BMSID 09/0013/0040/0122	
TO 8031/0500 SH (CONN)	0040/0120 006533 FT		0040/0275 0040/0122	006533 FT	1 0 00150 0 00 0068+66 RAMP J RD (SR8031 SEG 0500/0000) RAMP K RD (SR8031 SEG 0510/0810)
FROM 8031/0510 SH (CONN)	0031/1049		0040/0000	0040/0000	MFC BEGIN = B LENGTH(AH 0654 BK 1196)
SIGN: CENTER MOUNTD BMSID 09/0013/0031/0910	0031/0910		0030/1029	0030/1029	SIGN: CANTILEVER BMSID 09/0013/0030/1029
BMSSEN 09/0013/0030/0602	0031/0710		0030/0706	0030/0706	BMSSEN 09/0013/0030/0602 0 0 00000 0 00 0000+00
WOODHAVEN RD. (EB) BMSBG 09/0013/0030/0602	0031/0606		0030/0602	0030/0602	WOODHAVEN RD. (EB) BMSBG 09/0013/0030/0602
SIGN: CANTILEVER BMSID 09/0013/0031/0475	0031/0475				
TO 8031/0260 SH (CONN)	0031/0445				
RAMP H RD (SR8031 SEG 0260/0000)					RAMP H RD (SR8031 SEG 0260/0000)
RAMP G RD (SR8031 SEG 0250/1193)					RAMP G RD (SR8031 SEG 0250/1193)
FROM 8031/0250 SH (CONN)	0031/0350 0031/0255	0030/0350	0030/0350		
LC TO SHOPPING CENTER D (CONN)	0031/0088	0030/0227	0030/0227	SIGN: CANTILEVER BMSID 09/0013/0030/0227	
1 0 00150 0 00 0048+95	005337 FT	0030/0100	0030/0100	LC FROM SHOPPING CNTR D (CONN)	
SHOPPING CENTER DR (PRDR)					
MFC BEGIN = B LENGTH(AH 1196 BK 2973)	0031/0000	005337 FT	005337 FT	1 0 00150 0 00 0048+95 SHOPPING CENTER DR (PRDR)	
LC FROM SHOPPING CTR DR (CONN)	0020/2865	0030/0000	0030/0000	MFC BEGIN = B LENGTH(AH 1196 BK 2973)	
		0020/2865	0020/2865	LC TO SHOPPING CENTER D (CONN)	

DIR: B TOTAL LEN: 14.693 MI. DIST: 06-1 SR: 13  
 LEFT MUN: BENSLEM T RIGHT MUN: BENSLEM T

BLACK LAKE RUN  
 (TWP ) 0020/2493  
 PENN ST 0020/2203  
 (T374)  
 EMERSON LN  
 (T381) 0020/1716  
 POQUESSING AV  
 (T382) 0020/1292  
 ELWOOD AV  
 (T383) 0020/0972  
 BUTTONWOOD AV  
 (T384) 0020/0637  
 RICHARDSON AV  
 (T385) 0020/0398  
 1 0 00150 0 00 0024+22 002364 FT  
 TENNIS AV  
 (T389) 0020/0000  
 CEDAR AV  
 (T394) 0010/1892  
 COLONIAL AV  
 (T395) 0010/1544  
 RED LION RD  
 (TWP ) 0010/0103  
 000000 FT



0020/2700 SIGN: CANTILEVER  
 BMSID 09/0013/0020/2700  
 0020/2493 BIDDLES LN  
 (TWP )  
 0020/2203  
 0020/2013 ANN ST  
 (T366)  
 0020/1473 KINGS LN  
 (T365)  
 0020/1292  
 TENNIS AV  
 (T389)  
 0020/0070  
 002364 FT  
 0020/0000 LENGTH(AH 2973 BK 2364)  
 CEDAR AV  
 (T394)  
 0010/1946  
 0010/1639 LOCUST AV  
 (T391)  
 0010/1392 EDGEWOOD AV  
 (T392)  
 0010/1146 WALNUT AV  
 (T393)  
 MILL RD  
 (SR2001 SEG 0024/1355)  
 0010/0103  
 000000 FT 1 0 00150 0 00 0000+00  
 INTER-BK NC BR ISTOL PK  
 FRANKFORD AV  
 (SR0013 SEG 0304/0405)  
 MFC BEGIN = B  
 BK-PHILADELPHIA (67)  
 0010/0000 LENGTH(AH 2364 BK 0000)

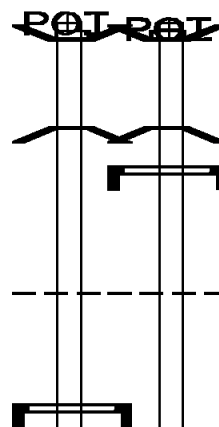
EXTRACT DATE: 12/18/2023 ROADWAY MANAGEMENT SYSTEM PAGE NUMBER: 10  
 PRINT DATE: 12/19/2023 SLD COUNTY/SR - ANNUAL PRINT COUNTY: BUCKS  
 DIR: N TOTAL LEN: 13.234 MI. DIST: 06-1 SR: 1  
 LEFT MUN: MORRISVILLE B RIGHT MUN: MORRISVILLE B

(APRA) TRENTON BR TO PA069822 FT  
 BMSEN 09/0001/0260/2501  
 TR 0001 NJ INTER-AHD  
 (TBC) 0261/3094

1 0 00281 8 00 0052+98  
 DELAWARE CANAL  
 BMSBG 09/0001/0260/2501 0261/2474

MORRISVILLE  
 FALLS T 0261/1257

SIGN: CENTER MOUNTD  
 BMSID 09/0001/0261/0050 0261/0050



069876 FT (APRA) TRENTON BR TO NJ  
 BMSEN 09/0001/0260/2501  
 TR 0001 NJ INTER-AHD  
 (TBC) 0260/3121

1 0 00281 8 00 0052+98  
 DELAWARE CANAL  
 BMSBG 09/0001/0260/2501 0260/2501  
 SIGN: CANTILEVER  
 BMSID 09/0001/0260/2346 0260/2346

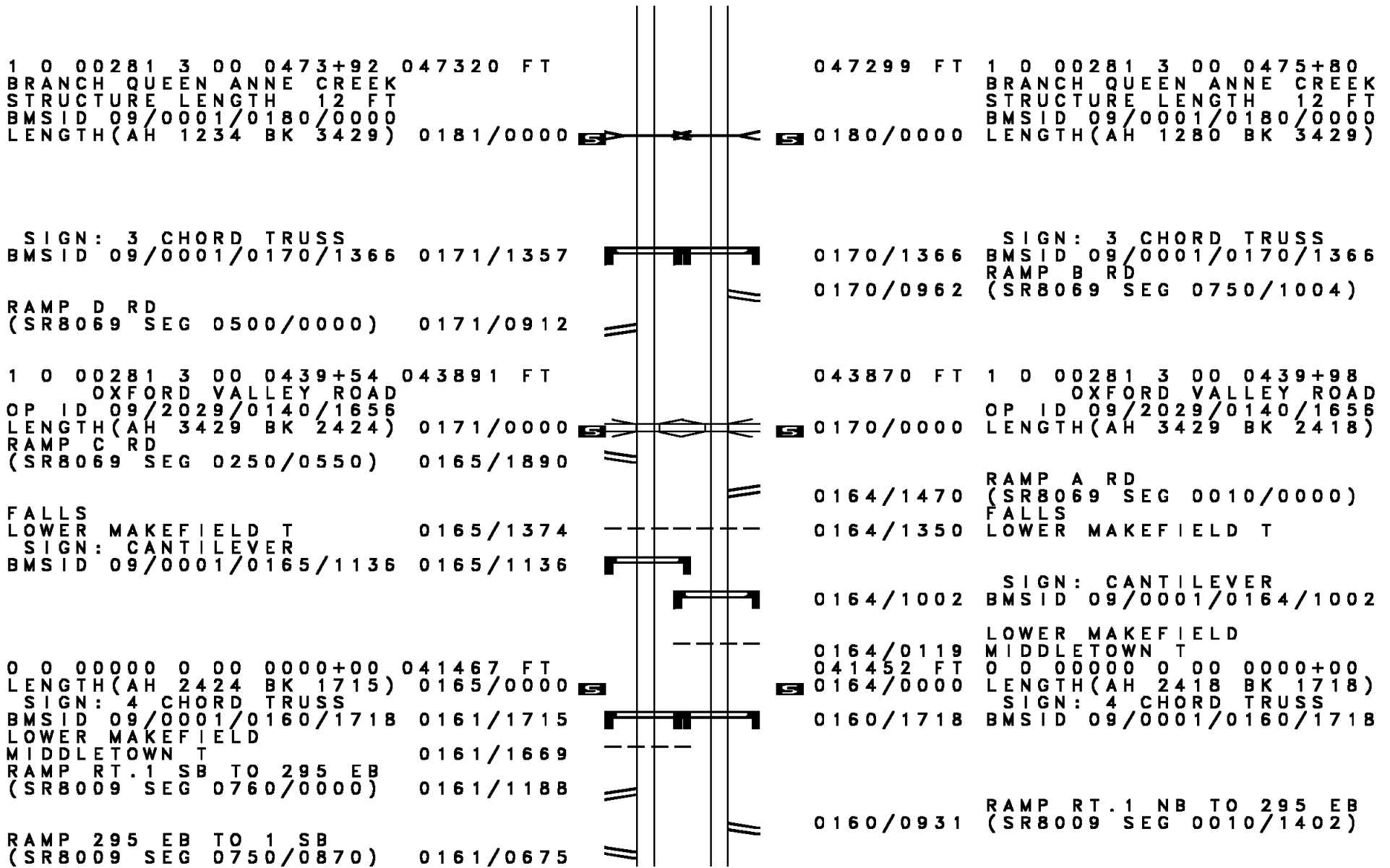
MORRISVILLE  
 FALLS T 0260/1132

DIR: N TOTAL LEN: 13.234 MI. DIST: 06-1 SR: 1  
LEFT MUN: MORRISVILLE B RIGHT MUN: MORRISVILLE B

OP ID	E	M-Y	LANE	(SERVIC	LENGTH(AH	BK	FT	SR	OP ID	E	M-Y	LANE	(SERVIC	LENGTH(AH	BK	FT	SR
1 0 00281	3	00	0664+35	066728	066728	066728	FT	5	1 0 00281	3	00	0664+35	066755	066755	066755	FT	5
SIGN: 4 CHORD TRUSS																	
BMSID	09/0001/0255/0648	0255/0648															
0 0 00000	0	00	0000+00	065077	065077	065077	FT	5	0 0 00000	0	00	0000+00	065093	065093	065093	FT	5
OLD LINCOLN HIGHWA																	
OP ID	09/0032/0010/1140	0255/0000															
LENGTH(AH 1651 BK 2320)																	
RAMP O RD																	
(SR8071	SEG 0520/0000)	0251/1706															
SIGN: 4 CHORD TRUSS																	
BMSID	09/0001/0250/0578	0251/0560															
FROM	2022/0041 SH	0251/0209															
(CONN)		0251/0034															
BMSEN	09/0001/0250/0000	0251/0034															
1 0 00281	3	00	0625+87	062757	062757	062757	FT	5	1 0 00281	3	00	0625+87	062770	062770	062770	FT	5
ROCK RUN																	
BMSBG	09/0001/0250/0000	0251/0000															
LENGTH(AH 2320 BK 2801)																	
TRAFFIC ROUTE 13 (																	
OP ID	09/0013/0330/1142	0241/1685															
SIGN: 4 CHORD TRUSS																	
BMSID	09/0001/0240/1118	0241/1125															
FROM	2022/0041 SH	0241/0834															
(CONN)																	
1 0 00281	3	00	0597+67	059956	059956	059956	FT	5	1 0 00281	3	00	0597+67	059983	059983	059983	FT	5
SIGN: 4 CHORD TRUSS																	
BMSID	09/0001/0240/0000	0241/0000															
LENGTH(AH 2801 BK 2539)																	
RAMP F RD																	
(SR8071	SEG 0010/0000)	0240/0312															
SIGN: 4 CHORD TRUSS																	
BMSID	09/0001/0240/0000	0240/0000															
LENGTH(AH 2787 BK 2576)																	
SIGN: CENTER MOUNTD																	
BMSID	09/0001/0230/1781	0230/1781															



DIR: N TOTAL LEN: 13.234 MI. DIST: 06-1 SR: 1  
 LEFT MUN: FALLS T RIGHT MUN: FALLS T



















EXTRACT DATE: 12/18/2023  
PRINT DATE: 12/19/2023

ROADWAY MANAGEMENT SYSTEM  
SLD COUNTY/SR - ANNUAL PRINT

PAGE NUMBER: 6  
COUNTY: BUCKS

DIR: N TOTAL LEN: 13.234 MI.  
LEFT MUN: MIDDLETOWN T

DIST: 06-1 SR: 1  
RIGHT MUN: MIDDLETOWN T

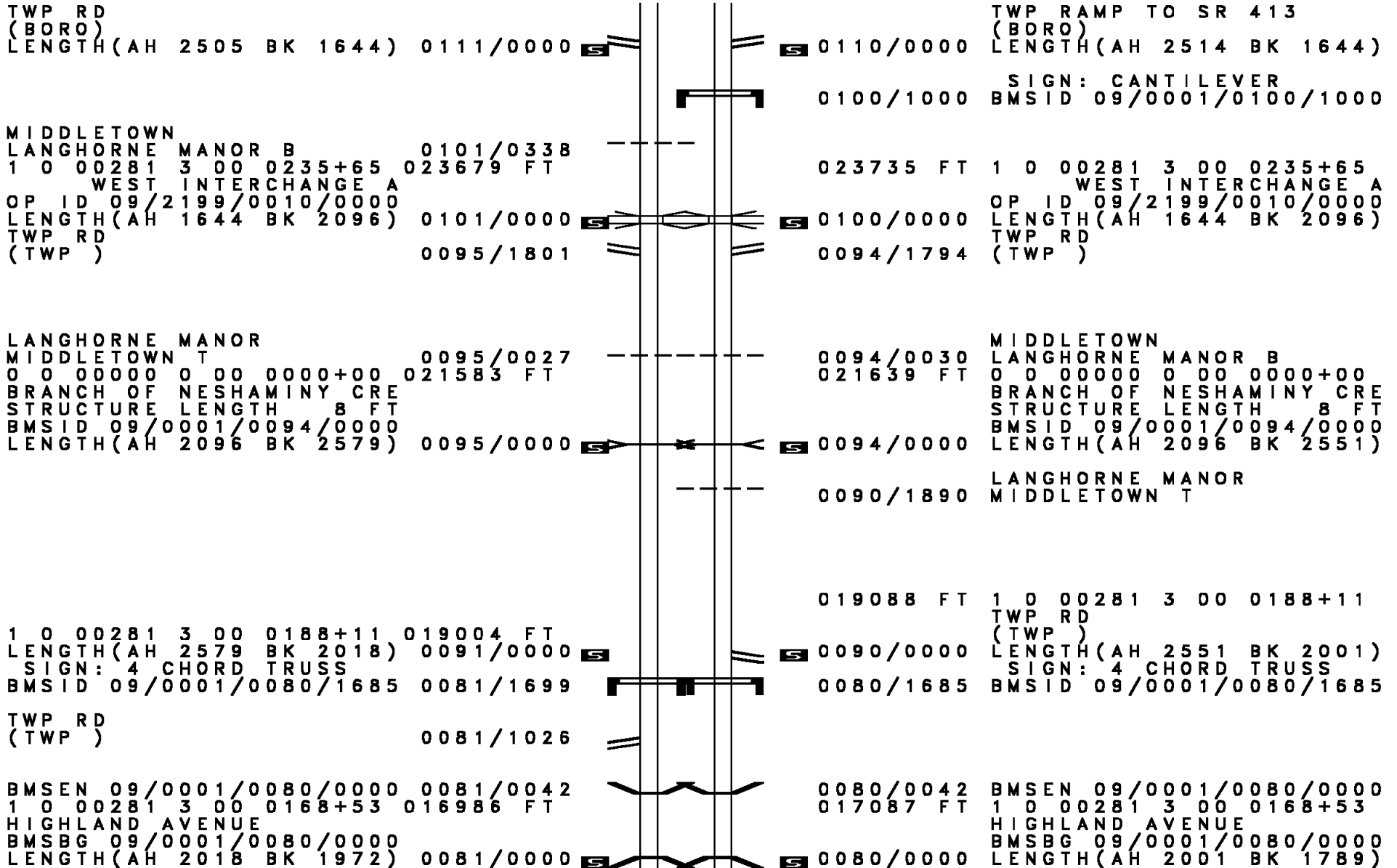
SIGN: CANTILEVER BMSID 09/0001/0161/0206 0161/0206		0160/0428	RAMP 295 EB TO 1 NB (SR8009 SEG 0020/0000)
OP ID 09/0295/0050/1818 0161/0137 1 0 00281 3 00 0394+15 039752 FT		0160/0127	OP ID 09/0295/0050/1818 1 0 00281 3 00 0394+15
INTERSTATE 295 (WB) OP ID 09/0295/0051/1874 LENGTH(AH 1715 BK 3105) 0161/0000		0160/0000	INTERSTATE 295 (WB) OP ID 09/0295/0051/1874 LENGTH(AH 1718 BK 3050)
RAMP RT.1 SB TO 295 WB (SR8009 SEG 0500/0000) 0151/2722		0150/2959	SIGN: CANTILEVER BMSID 09/0001/0150/2959
RAMP 295 WB TO 1 SB (SR8009 SEG 0510/1826) 0151/2222		0150/2348	RAMP 295 WB TO 1 NB (SR8009 SEG 0260/0823)
BMSEN 09/0001/0150/1390 0151/1584 1 0 00281 3 00 0379+78 NORFOLK SOUTHERN RAI RR		0150/1634	BMSEN 09/0001/0150/1390 1 0 00281 3 00 0379+78
BMSBG 09/0001/0150/1390 0151/1340		0150/1390	NORFOLK SOUTHERN RAI RR BMSBG 09/0001/0150/1390
SIGN: 4 CHORD TRUSS BMSID 09/0001/0150/0759 0151/0759		0150/1239	RAMP RT.1 NB TO 295 WB (SR8009 SEG 0250/0000)
BMSEN 09/0001/0150/0000 0151/0038 1 0 00281 3 00 0367+09 036647 FT		0150/0038	SIGN: 4 CHORD TRUSS BMSID 09/0001/0150/0759
WOODBOURNE ROAD BMSBG 09/0001/0150/0000 LENGTH(AH 3105 BK 1930) 0151/0000		0150/0000	BMSEN 09/0001/0150/0000 1 0 00281 3 00 0367+09
BMSEN 09/0001/0140/1372 0141/1759		0140/1705	WOODBOURNE ROAD BMSBG 09/0001/0150/0000
1 0 00281 3 00 0347+40		0140/1372	LENGTH(AH 3050 BK 1911)
IRONTON RAILROAD COM RR BMSBG 09/0001/0140/1372 0141/1426		0140/1372	BMSEN 09/0001/0140/1372 0 0 00000 0 00 0000+00
1 0 00281 3 00 0347+40 034717 FT		034773 FT	IRONTON RAILROAD COM RR BMSBG 09/0001/0140/1372
MILL CREEK STRUCTURE LENGTH 20 FT BMSID 09/0001/0140/0000 LENGTH(AH 1930 BK 2459) 0141/0000		0140/0000	1 0 00281 3 00 0344+92 MILL CREEK
		0134/1345	STRUCTURE LENGTH 20 FT BMSID 09/0001/0140/0000
			LENGTH(AH 1911 BK 2449)
			SIGN: CENTER MOUNTD BMSID 09/0001/0134/1345

DIR: N TOTAL LEN: 13.234 MI. DIST: 06-1 SR: 1  
 LEFT MUN: MIDDLETOWN T RIGHT MUN: MIDDLETOWN T

Structure / Sign Description	Structure ID	Structure Length (FT)	Sign Description	Sign ID	Sign Length (FT)
SIGN: 4 CHORD TRUSS BMSID 09/0001/0134/0600	0134/0600	0135/0590	SIGN: 4 CHORD TRUSS BMSID 09/0001/0134/0600	0134/0600	0135/0590
SIGN: CENTER MOUNTD BMSID 09/0001/0135/0173	0135/0173	0135/0173	SIGN: CENTER MOUNTD BMSID 09/0001/0135/0173	0135/0173	0135/0173
0 0 0000 0 00 0000+00 032258 FT LENGTH(AH 2459 BK 2060)			0 0 00000 0 00 0000+00 LENGTH(AH 2449 BK 2071)		
SIGN: CANTILEVER BMSID 09/0001/0131/1150	0131/1150	0131/1110	SIGN: CANTILEVER BMSID 09/0001/0131/1150	0131/1110	0131/1110
BRANCH OF MILL CREEK STRUCTURE LENGTH 10 FT BMSID 09/0001/0130/0342	0130/0342	0131/0258	RAMP E RD (SR8061 SEG 0752/0916) RAMP F RD (SR8061 SEG 0762/0000) BRANCH OF MILL CREEK STRUCTURE LENGTH 10 FT BMSID 09/0001/0130/0342	0130/1030 0130/0558 0130/0342	0131/0258
BMSSEN 09/0001/0130/0000 1 0 00281 3 00 0300+24 030198 FT MAPLE AVENUE (SB) BMSBG 09/0001/0130/0000	0130/0000	0131/0000	BMSSEN 09/0001/0130/0000 1 0 00281 3 00 0300+24 MAPLE AVENUE (SB) BMSBG 09/0001/0130/0000	0130/0100 030253 FT 0130/0000	0131/0100 030198 FT 0131/0000
LENGTH(AH 2060 BK 2370) RAMP C RD (SR8061 SEG 0260/0000)			LENGTH(AH 2071 BK 2360) RAMP E RD (SR8061 SEG 0260/0000)		
RAMP A RD (SR8061 SEG 0250/0710)		0121/1638	RAMP A RD (SR8061 SEG 0250/0710)		0121/1638
SIGN: 4 CHORD TRUSS BMSID 09/0001/0120/0800	0120/0800	0121/0755	SIGN: 4 CHORD TRUSS BMSID 09/0001/0120/0800	0120/0800	0121/0755
1 0 00281 3 00 0278+44 027828 FT DEVOE DRIVE/CORN C OP ID 09/2197/0010/0000			1 0 00281 3 00 0278+44 DEVOE DRIVE/CORN C OP ID 09/2197/0010/0000		
LENGTH(AH 2370 BK 2505)		0121/0000	LENGTH(AH 2360 BK 2514)		0121/0000
SIGN: CANTILEVER BMSID 09/0001/0111/1463	0111/1463	0111/1463	SIGN: CANTILEVER BMSID 09/0001/0111/1463	0111/1463	0111/1463
OP ID 09/0413/0210/1611		0111/1270	OP ID 09/0413/0210/1611		0111/1270
TWP RAMP TO SR 413 (TWP )		0111/0709	PINE STREET (NB) TWP RD (TWP )		0110/1292 0110/0712
1 0 00281 3 00 0251+78 025323 FT			1 0 00281 3 00 0251+78		025379 FT



DIR: N TOTAL LEN: 13.234 MI. DIST: 06-1 SR: 1  
 LEFT MUN: MIDDLETOWN T RIGHT MUN: MIDDLETOWN T



TWP RD  
 (BORO)  
 LENGTH(AH 2505 BK 1644) 0111/0000

MIDDLETOWN  
 LANGHORNE MANOR B  
 1 0 00281 3 00 0235+65 023679 FT  
 WEST INTERCHANGE A  
 OP ID 09/2199/0010/0000  
 LENGTH(AH 1644 BK 2096) 0101/0000  
 TWP RD  
 (TWP ) 0095/1801

LANGHORNE MANOR  
 MIDDLETOWN T  
 0 0 00000 0 00 0000+00 021583 FT  
 BRANCH OF NESHAMINY CRE  
 STRUCTURE LENGTH 8 FT  
 BMSID 09/0001/0094/0000  
 LENGTH(AH 2096 BK 2579) 0095/0000

1 0 00281 3 00 0188+11 019004 FT  
 LENGTH(AH 2579 BK 2018) 0091/0000  
 SIGN: 4 CHORD TRUSS  
 BMSID 09/0001/0080/1685 0081/1699

TWP RD  
 (TWP ) 0081/1026

BMSEN 09/0001/0080/0000 0081/0042  
 1 0 00281 3 00 0168+53 016986 FT  
 HIGHLAND AVENUE  
 BMSBG 09/0001/0080/0000  
 LENGTH(AH 2018 BK 1972) 0081/0000

0110/0000

0100/1000

023735 FT

0100/0000

0094/1794

0094/0030  
 021639 FT

0094/0000

0090/1890

019088 FT

0090/0000

0080/1685

0080/0042  
 017087 FT

0080/0000

TWP RAMP TO SR 413  
 (BORO)  
 LENGTH(AH 2514 BK 1644)

SIGN: CANTILEVER  
 BMSID 09/0001/0100/1000

1 0 00281 3 00 0235+65

WEST INTERCHANGE A  
 OP ID 09/2199/0010/0000  
 LENGTH(AH 1644 BK 2096)

TWP RD  
 (TWP )

MIDDLETOWN  
 LANGHORNE MANOR B  
 0 0 00000 0 00 0000+00  
 BRANCH OF NESHAMINY CRE  
 STRUCTURE LENGTH 8 FT  
 BMSID 09/0001/0094/0000  
 LENGTH(AH 2096 BK 2551)

LANGHORNE MANOR  
 MIDDLETOWN T

1 0 00281 3 00 0188+11

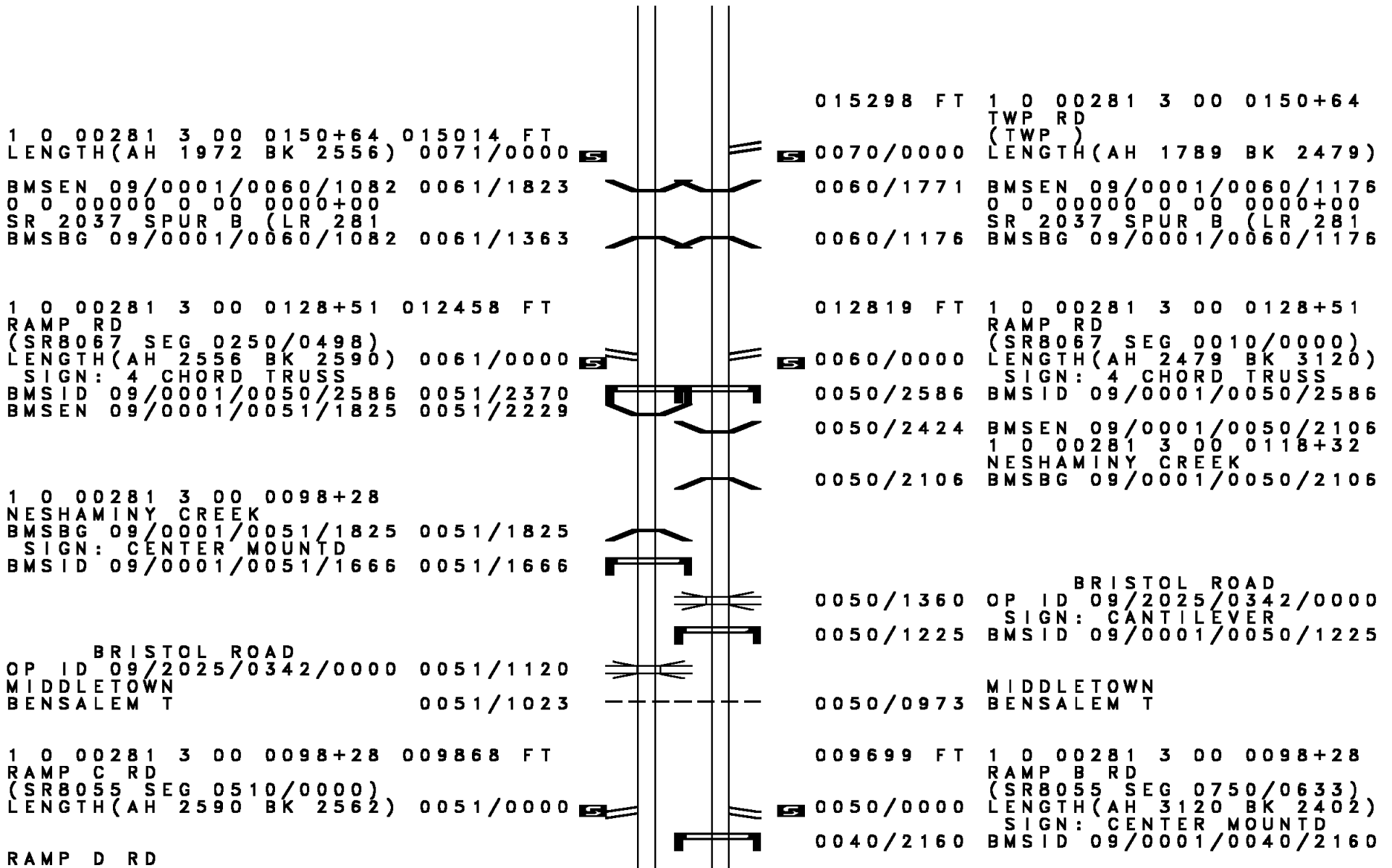
TWP RD  
 (TWP )  
 LENGTH(AH 2551 BK 2001)

SIGN: 4 CHORD TRUSS  
 BMSID 09/0001/0080/1685

BMSEN 09/0001/0080/0000  
 1 0 00281 3 00 0168+53

HIGHLAND AVENUE  
 BMSBG 09/0001/0080/0000  
 LENGTH(AH 2001 BK 1789)

DIR: N TOTAL LEN: 13.234 MI. DIST: 06-1 SR: 1  
 LEFT MUN: MIDDLETOWN T RIGHT MUN: MIDDLETOWN T



1 0 00281 3 00 0150+64 015014 FT  
 LENGTH(AH 1972 BK 2556) 0071/0000  
 BMS EN 09/0001/0060/1082 0061/1823  
 0 0 00000 0 00 0000+00  
 SR 2037 SPUR B (LR 281  
 BMSBG 09/0001/0060/1082 0061/1363

015298 FT 1 0 00281 3 00 0150+64  
 TWP RD  
 (TWP)  
 0070/0000 LENGTH(AH 1789 BK 2479)  
 0060/1771 BMS EN 09/0001/0060/1176  
 0 0 00000 0 00 0000+00  
 SR 2037 SPUR B (LR 281  
 BMSBG 09/0001/0060/1176

1 0 00281 3 00 0128+51 012458 FT  
 RAMP RD  
 (SR8067 SEG 0250/0498)  
 LENGTH(AH 2556 BK 2590) 0061/0000  
 SIGN: 4 CHORD TRUSS  
 BMSID 09/0001/0050/2586 0051/2370  
 BMS EN 09/0001/0051/1825 0051/2229

012819 FT 1 0 00281 3 00 0128+51  
 RAMP RD  
 (SR8067 SEG 0010/0000)  
 LENGTH(AH 2479 BK 3120)  
 SIGN: 4 CHORD TRUSS  
 BMSID 09/0001/0050/2586  
 0050/2424 BMS EN 09/0001/0050/2106  
 1 0 00281 3 00 0118+32  
 NESHAMINY CREEK  
 BMSBG 09/0001/0050/2106

1 0 00281 3 00 0098+28  
 NESHAMINY CREEK  
 BMSBG 09/0001/0051/1825 0051/1825  
 SIGN: CENTER MOUNTD  
 BMSID 09/0001/0051/1666 0051/1666

0050/1360 BRISTOL ROAD  
 OP ID 09/2025/0342/0000  
 SIGN: CANTILEVER  
 BMSID 09/0001/0050/1225

BRISTOL ROAD  
 OP ID 09/2025/0342/0000 0051/1120  
 MIDDLETOWN  
 BENSAL E M T 0051/1023

0050/0973 MIDDLETOWN  
 BENSAL E M T

1 0 00281 3 00 0098+28 009868 FT  
 RAMP C RD  
 (SR8055 SEG 0510/0000)  
 LENGTH(AH 2590 BK 2562) 0051/0000

009699 FT 1 0 00281 3 00 0098+28  
 RAMP B RD  
 (SR8055 SEG 0750/0633)  
 LENGTH(AH 3120 BK 2402)  
 SIGN: CENTER MOUNTD  
 BMSID 09/0001/0040/2160

RAMP D RD

EXTRACT DATE: 12/18/2023  
PRINT DATE: 12/19/2023

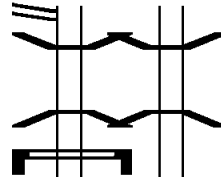
ROADWAY MANAGEMENT SYSTEM  
SLD COUNTY/SR - ANNUAL PRINT

PAGE NUMBER: 2  
COUNTY: BUCKS

DIR: N TOTAL LEN: 13.234 MI.  
LEFT MUN: BENSLEM T

DIST: 06-1 SR: 1  
RIGHT MUN: BENSLEM T

(SR8055 SEG 0500/0743) 0041/2084  
BMSSEN 09/0001/0040/1557 0041/1679  
1 0 00281 3 00 0089+67  
ROCKHILL DRIVE (EB)  
BMSBG 09/0001/0040/1557 0041/1536  
SIGN: CENTER MOUNTD  
BMSID 09/0001/0041/1435 0041/1435



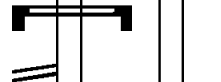
0040/1700 BMSSEN 09/0001/0040/1557  
1 0 00281 3 00 0089+67  
ROCKHILL DRIVE (EB)  
0040/1557 BMSBG 09/0001/0040/1557  
RAMP A RD  
(SR8055 SEG 0010/0000)

1 0 00281 3 00 0074+16 007306 FT  
LENGTH(AH 2562 BK 1893) 0041/0000



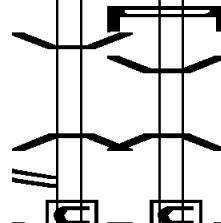
007297 FT 1 0 00281 3 00 0074+16  
SIGN: 4 CHORD TRUSS  
BMSID 09/0001/0040/0000  
0040/0000 LENGTH(AH 2402 BK 1864)  
TURNPIKE RAMP RD  
0030/1335 (SR8019 SEG 0752/1649)

SIGN: 4 CHORD TRUSS  
BMSID 09/0001/0031/1287 0031/1287  
TURNPIKE RAMP RD  
(SR8019 SEG 0500/0000) 0031/1015



0030/0970 TURNPIKE RAMP RD  
(SR8019 SEG 0762/0000)  
SIGN: 4 CHORD TRUSS  
0030/0819 BMSID 09/0001/0030/0819

BMSSEN 09/0001/0030/0580 0031/0750  
1 0 00281 3 00 0055+79  
RAMP IJ (WB) TO TURNPIK  
BMSBG 09/0001/0030/0580 0031/0580  
TURNPIKE RAMP RD  
(SR8019 SEG 0250/0308) 0031/0320  
BMSSEN 09/7276/9903/5161  
0031/0099



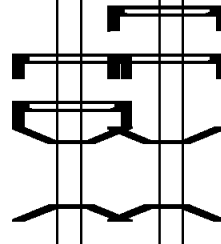
0030/0750 BMSSEN 09/0001/0030/0580  
1 0 00281 3 00 0055+39  
RAMP IJ (WB) TO TURNPIK  
0030/0580 BMSBG 09/0001/0030/0580

1 0 00281 3 00 0055+79 005413 FT  
BRIDGE CLOSED  
I-276  
BMSBG 09/7276/9903/5161  
LENGTH(AH 1893 BK 1507) 0031/0000



0030/0099 BMSSEN 09/7276/9903/5161  
005433 FT 1 0 00281 3 00 0055+39  
BRIDGE CLOSED  
I-276  
BMSBG 09/7276/9903/5161  
0030/0000 LENGTH(AH 1864 BK 1548)  
SIGN: 4 CHORD TRUSS

SIGN: 3 CHORD TRUSS  
BMSID 09/0001/0024/1461 0025/1466  
SIGN: 4 CHORD TRUSS  
BMSID 09/0001/0025/1344 0025/1344  
BMSSEN 09/0001/0024/0718 0025/0875  
0 0000 0 0 0000+00  
STREET ROAD (EB)  
BMSBG 09/0001/0024/0718 0025/0698  
SIGN: 4 CHORD TRUSS



0024/1475 BMSID 09/0001/0024/1475  
SIGN: 3 CHORD TRUSS  
0024/1461 BMSID 09/0001/0024/1461  
0024/0895 BMSSEN 09/0001/0024/0718  
1 0 00281 3 00 0011+75  
STREET ROAD (EB)  
0024/0718 BMSBG 09/0001/0024/0718

