

# **Straight Line Diagram**

**(Including Drain Pipes)**

**Chester  
15**

**January 2024**

This document was produced by the Pennsylvania Department of Transportation (PENNDOT) as an internal management tool for State maintained highways and is not to be used for other purposes. The printed information was compiled from the Department's computerized Roadway Management System (RMS) and is subject to change without notice. Use of any or all of the printed information for purposes other than those intended by the Department may not satisfy other accuracy and completeness requirements and the Department does not warrant that such printed information is accurate or complete.

ROADWAY MANAGEMENT SYSTEM  
 INDEX FOR SR'S LOCATED IN THE COUNTY OF CHESTER

SR	BGN	PAGE	END	PAGE	SR	BGN	PAGE	END	PAGE	SR	BGN	PAGE	END	PAGE
00001		1		31	1021	462		463		2018	586		588	
00003		32		45	1022	464		466		2019	589		591	
00010		46		64	1023	467		470		2020	592		599	
00023		65		81	1024	471		476		2021	600		603	
00029		82		90	1025	477		478		2022	604		609	
00030		91		127	1026	479		481		2024	610		611	
00041	1	128		140	1027	482		482		2026	612		614	
00052		141		150	1028	483		487		2027	615		616	
00082		151		174	1029	488		488		2028	617		617	
00100		175		197	1030	489		492		2029	618		618	
00113		198		212	1031	493		495		2030	619		619	
00162		213		220	1032	496		497		2100	620		620	
00202		221		244	1033	498		500		2101	621		621	
00252		245		252	1034	501		504		2103	622		622	
00272		253		256	1035	505		507		3001	623		624	
00282		257		265	1036	508		511		3002	625		626	
00322		266		285	1037	512		514		3003	627		628	
00340		286		295	1038	515		515		3004	629		632	
00345		296		299	1039	516		518		3005	633		633	
00352		300		305	1040	519		519		3006	634		636	
00372		306		314	1041	520		521		3007	637		638	
00401		315		328	1042	522		522		3008	639		639	
00422		329		334	1043	523		524		3009	640		642	
00472		335		342	1045	525		527		3010	643		645	
00724		343		351	1047	528		528		3011	646		647	
00796		352		355	1049	529		529		3012	648		648	
00841		356		368	1051	530		530		3013	649		652	
00842		369		378	1053	531		533		3014	653		653	
00896		379		388	1055	534		534		3015	654		654	
00926		389		405	1101	535		535		3016	655		657	
10001		406		408	1103	536		536		3017	658		658	
10002		409		414	1105	537		537		3018	659		661	
10003		415		419	1202	538		538		3019	662		662	
10004		420		420	2001	539		541		3020	663		663	
10005		421		427	2002	542		543		3021	664		665	
10006		428		430	2003	544		545		3022	666		668	
10007		431		433	2004	546		547		3023	669		672	
10008		434		436	2005	548		549		3024	673		676	
10009		437		439	2006	550		551		3025	677		679	
10010		440		442	2007	552		556		3026	680		689	
10011		443		444	2008	557		557		3027	690		692	
10012		445		445	2009	558		558		3028	693		696	
10013		446		446	2010	559		563		3029	697		697	
10014		447		447	2011	564		568		3030	698		698	
10015		448		448	2012	569		570		3031	699		699	
10016		449		452	2013	571		572		3032	700		700	
10017		453		454	2014	573		580		3033	701		705	
10018		455		456	2015	581		582		3034	706		707	
10019		457		460	2016	583		584		3035	708		709	
10020		461		461	2017	585		585		3036	710		712	



ROADWAY MANAGEMENT SYSTEM  
INDEX FOR SR'S LOCATED IN THE COUNTY OF CHESTER

SR	BGN	PAGE	END	PAGE	SR	BGN	PAGE	END	PAGE	SR	BGN	PAGE	END	PAGE
3037	713		714		3100	850		858		8003	963		964	
3038	715		716		3101	859		859		8004	965		966	
3039	717		718		3103	860		860		8005	967		967	
3040	719		719		3105	861		861		8006	968		969	
3041	720		721		3107	862		863		8007	970		970	
3042	722		722		3192	864		864		8008	971		971	
3043	723		728		3193	865		865		8009	972		973	
3044	729		733		3195	866		866		8010	974		975	
3045	734		735		3196	867		867		8011	976		976	
3046	736		741		3197	868		868		8012	977		977	
3047	742		742		3198	869		869		8013	978		978	
3049	743		748		3199	870		870		8014	979		979	
3050	749		749		4001	871		874		8015	980		980	
3051	750		752		4002	875		876		8016	981		982	
3052	753		753		4003	877		878		8017	983		983	
3053	754		756		4004	879		880		8018	984		984	
3054	757		757		4005	881		885		8019	985		985	
3055	758		761		4006	886		888		8020	986		986	
3056	762		764		4007	889		890		8021	987		987	
3057	765		765		4008	891		892		8022	988		988	
3058	766		768		4009	893		895		8023	989		989	
3059	769		770		4010	896		897		8025	990		991	
3060	771		771		4011	898		899		8026	992		993	
3061	772		774		4012	900		900		8027	994		995	
3062	775		782		4013	901		901		8028	996		997	
3063	783		784		4014	902		903		8029	998		998	
3064	785		787		4015	904		908		8031	999		1000	
3065	788		788		4016	909		913		8033	1001		1003	
3066	789		790		4017	914		915		8035	1004		1005	
3067	791		791		4018	916		918		8037	1006		1007	
3068	792		794		4019	919		919		8039	1008		1008	
3069	795		798		4020	920		921		8041	1009		1010	
3070	799		817		4021	922		923		8043	1011		1011	
3071	818		818		4022	924		924		8045	1012		1013	
3072	819		820		4023	925		925		8047	1014		1017	
3073	821		822		4025	926		929		8049	1018		1018	
3074	823		824		4027	930		932		8051	1019		1020	
3075	825		825		4029	933		934		8055	1021		1021	
3077	826		826		4031	935		942		8057	1022		1022	
3079	827		828		4033	943		943		9101	1023		1023	
3081	829		831		4035	944		944		9102	1024		1024	
3083	832		832		4037	945		946		9103	1025		1025	
3085	833		837		4039	947		948		9105	1026		1026	
3087	838		839		4041	949		952		9107	1027		1027	
3089	840		841		4043	953		957		9110	1028		1028	
3091	842		842		4045	958		958		9402	1029		1030	
3093	843		844		4082	959		959		9404	1031		1031	
3095	845		846		4100	960		960						
3097	847		847		8001	961		961						
3099	848		849		8002	962		962						



December 30, 2023

## Pennsylvania State Roads - Straight Line Diagrams

Contained within this document are the 2024 Pennsylvania Straight Line Diagrams (SLDs) for State Routes by county within a particular PennDOT district. At the end of each year, PennDOT takes a snapshot of its current SLD database and creates PDF files from the SLD snapshot. The SLDs are a graphical representation of State Routes (SRs) that PennDOT maintains. The information shown on the SLD is generated from data found in PennDOT's Roadway Management System (RMS) database. The data from RMS is constantly being updated to match actual roadway inventory data found on Pennsylvania's state highways. PennDOT's SR system is explained briefly in this document along with symbol definitions for each type of roadway feature or attribute found on the SLD. This PDF version of the SLD contains an individual county list of all state roads found in that county. The SRs found on the list are linked to the actual pages that show the individual SLDs. To find an SLD for a particular road that you want, simply point to that road on the SR index list and click on it to jump to the beginning page of that SLD.

If you have any questions or comments concerning information found in this document, please contact Ty Reed, Chief, Roadway Inventory and Testing Unit, Asset Management Division, Bureau of Operations, by calling (717) 787-7294.

*Additional information on state owned highways is available from your local PENNDOT Engineering District Office, RMS Unit, RMS Coordinator.*

**Straight Line Diagram Disclaimer:** This document is for informational purposes only and may be viewed by anyone. No part of the information contained in this document may be altered or redistributed without prior written consent of PENNDOT. Straight Line Diagram information is provided "as is" without warranty of any kind, either expressed or implied. This information could include technical inaccuracies or errors of omission. Changes may be made periodically to the information herein.

Copyright © 2023 by the Commonwealth of Pennsylvania. All rights reserved.



## **Asset Management Division**

### **Mission Statement**

To protect and preserve Pennsylvania's infrastructure by providing meaningful, timely, and accurate pavement and roadway management, design, standards, strategies, inventory and condition, as well as fair, consistent and efficient application of Commonwealth laws and regulations.

# CUSTOMER SERVICE RATING FORM

## Straight Line Diagram (SLD) – Customer Service Rating

As means to improve customer service, we would like you to rate the product/ service you have received, by circling a “grade” from “A” (excellent) to “E” (fail).

**A**                      **B**                      **C**                      **D**                      **E**

If your rating is not an “A,” please let us know what we could do better.

---

---

---

---

---

Name and Organization (optional)

---

Thank You.

*(Fold along line, and tape or staple together before mailing)*

*(Cut along dashed line)*

---

---

---

Bureau of Operations  
Asset Management Division – PennDOT Annex  
907 Elmerton Avenue  
Harrisburg, PA 17110  
ATTN: Ty Reed

**PENNSYLVANIA DEPARTMENT OF TRANSPORTATION**  
**Bureau of Operations, Asset Management Division**

**Location Referencing System (LRS) – Definitions, Uses & Testing**

The Department's LRS, implemented in 1987, is the mechanism to designate the State highway network, to define roadway lengths, locations, and route connectivity, and to serve as the basis for the collection, storage, and integration of roadway information.

An LRS key is a unique series of numbers that identifies the location of each point or feature along a State route. The fourteen digit number is an integral part of the Roadway Management System (RMS) where roadway data is stored. 07/4016/0100/0857 is an example of an LRS key, which identifies County (CO) = 07, State Route (SR) = 4016, Segment (SEG) = 0100, and Offset = 0857.

**County (CO)**

Each of Pennsylvania's sixty-seven counties is identified by a number.

Name	#	Name	#	Name	#	Name	#
Adams	1	Clinton	18	Lackawanna	35	Potter	52
Allegheny	2	Columbia	19	Lancaster	36	Schuylkill	53
Armstrong	3	Crawford	20	Lawrence	37	Snyder	54
Beaver	4	Cumberland	21	Lebanon	38	Somerset	55
Bedford	5	Dauphin	22	Lehigh	39	Sullivan	56
Berks	6	Delaware	23	Luzerne	40	Susquehanna	57
Blair	7	Elk	24	Lycoming	41	Tioga	58
Bradford	8	Erie	25	McKean	42	Union	59
Bucks	9	Fayette	26	Mercer	43	Venango	60
Butler	10	Forest	27	Mifflin	44	Warren	61
Cambria	11	Franklin	28	Monroe	45	Washington	62
Cameron	12	Fulton	29	Montgomery	46	Wayne	63
Carbon	13	Greene	30	Montour	47	Westmoreland	64
Centre	14	Huntingdon	31	Northampton	48	Wyoming	65
Chester	15	Indiana	32	Northumberland	49	York	66
Clarion	16	Jefferson	33	Perry	50	Philadelphia	67
Clearfield	17	Juniata	34	Pike	51		

**State Route (SR)**

State Routes (SR's) are identified by four-digit numbers. SR numbers are assigned as follows:

- |  |           |
|--|-----------|
| 1. Traffic Routes: Routes designated as Interstates, US or PA Routes | 0001-0999 |
| 2. Quadrant Routes (Non-Traffic Routes)                              | 1001-4999 |
| 3. Relocated Traffic Routes  | 6000-6999 |
| 4. Turned Back, Abandoned, or Null Routes                            | 7000-7999 |
| 5. Interchanges  | 8001-8999 |
| 6. WYE's   | 9101-9199 |
| 7. Rest Areas  | 9201-9299 |
| 8. Truck Escape Ramps  | 9301-9399 |
| 9. Others  | 9401-9499 |
| 10. Park and Rides   | 9501-9599 |

Even/Odd Convention: Even numbers are typically given to SR's in the East/West direction, and odd numbers to SR's that run North/South. This convention applies to Interstate Routes (except those that are Beltways or Spurs), and Quadrant Routes. This convention may or may not apply to PA or US Traffic Routes.

Hierarchy: If two or more traffic routes occupy the same section of roadway, the SR number is based on the "higher" type route, according to the following hierarchy. If the traffic routes are the same hierarchy class, then the SR number is assigned the lower numbered traffic route (Figure 1).

1. Interstates
2. U.S. Routes
3. PA Routes
4. Quadrant Routes

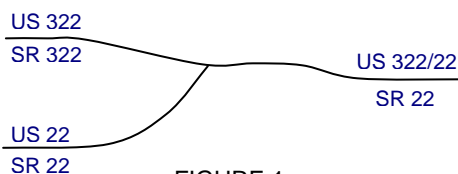


FIGURE 1

Other Numbering Conventions:

1. The first digit of a quadrant route is based on which quadrant of the county the route is located, as shown in the following diagram (Figure 2).
2. The last three digits of a Relocated Traffic Route are the same as the Traffic Route that was relocated.
3. Interchanges are numbered sequentially. Odd numbers are given to interchanges along SR's in the North/South direction; even numbers are given to interchanges along SR's in the East/West direction (Figure 3).
4. WYE's are given odd numbers if the connecting SR is odd numbered, and even numbers if the connecting SR is even numbered.
5. Rest Areas or Truck Escape Ramps are given odd numbers if they connect to the Southbound or Westbound side of an SR, and even numbers if they connect to the Northbound or Eastbound side.

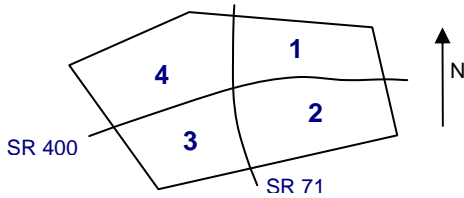


FIGURE 2

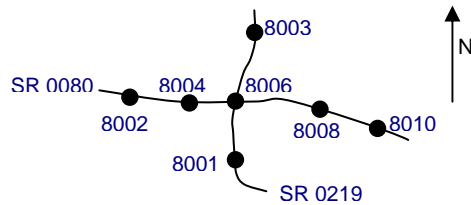


FIGURE 3

**Segment (SEG)**

State routes are divided into segments, which are approximately one-half mile long, and are identified by a four-digit number. Segment begin and end points are placed at physical features where possible. Segment numbers increase in the North or East direction, and typically by 10's (Figure 4). Segments are even numbered on undivided roadways, and in the Northbound or Eastbound direction of divided roadways. Segments are odd numbered in the Southbound or Westbound direction of divided roadways (Figure 5). Interstate segments are associated with the mile posts (Figure 6).

Undivided Roadways

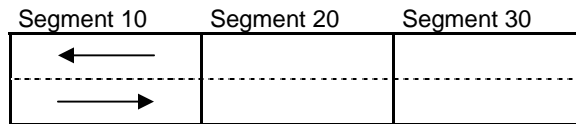


FIGURE 4

Divided Roadways

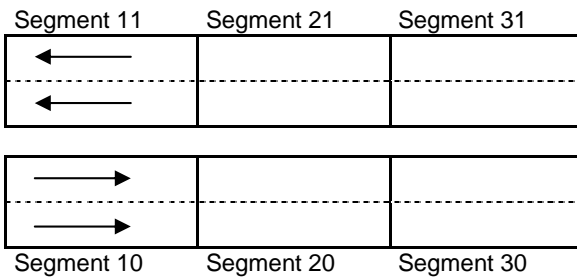


FIGURE 5

Interstate Roadways

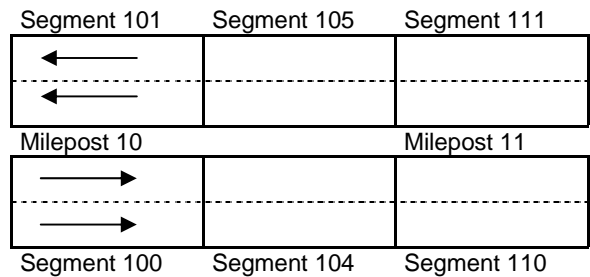


FIGURE 6

Turned Back, Abandoned, and Null Segments are given numbers in the range of 7000-7999. For two coinciding State routes, the route with "lower" hierarchy is "nulled."

Segment numbering restarts on Traffic Routes at County boundaries, except Interstates (Figure 7).

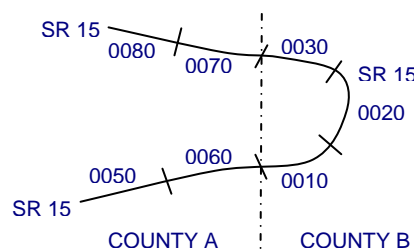


FIGURE 7

## Offset

The offset, a subdivision of the segment, is the distance (in feet) from the beginning of the segment, expressed as a four-digit number. Offsets are measured in the increasing segment direction.

## Segment Markers

Segment markers, which allow for easy identification of the LRS location on the State highway system, indicate the State route and segment number at the point that each segment is entered. If the beginning of a segment occurs at a physical feature, then the point of reference is at the physical feature and not the sign. At intersections, signs are used to identify beginning or ending State routes or segments.



## Users of the LRS

Locations of all intersections, structures, and other points of interest are field verified and inventoried in the RMS. This information can be displayed on Straight Line Diagrams (SLD's) which can be viewed in the RMS, or hardcopy form. SLD books are refreshed and printed annually for distribution to the Department's District and County offices, as well as too many external entities.

A list of those within the Department that use the LRS to identify locations in the RMS and in the field includes personnel from the following organizations: Pavement Testing, County Maintenance, Traffic, Design, Surveys, Construction, Bridge, Permits, Crash Review, Planning and Programming, Posted & Bonded Roads, Tort Liability, and Emergency Management.

Users outside the Department include: County & Municipal governments, County 911, Planning Commissions, Federal Highway Administration, State & Local Police, Local Emergency Management, Delivery Services (UPS, Fed Ex, etc.), Fire Departments, Utility Companies, Contractors, and Consultants.

Without segment markers located in the field, all of these users would have to rely solely on the SLD, which would be extremely cumbersome at best and impossible for some.

## Verification, QA & QC

In order to assure that LRS information is indicated properly in the RMS, on SLD's, and in the field, LRS Quality Assurance (QA) and Quality Commitment (QC) programs are performed each year. The Bureau of Operations, Asset Management Division, Roadway Inventory & Testing Unit (RITU) performs all Statewide QC testing. Field verification and QA is also performed by RITS, except in Engineering Districts 2-0, 11-0, and 12-0, where it is done "in-house." Each Engineering District is responsible for its own LRS completeness and maintenance with respect to the RMS.

Twenty percent of each county is field tested annually as part of the QA program, and five percent of each county is tested for the annual QC program. The goal of the QC program is to maintain at least 90% accuracy between the RMS and the actual field locations of highway features. Annual QC ratings are developed and reported to the Engineering Districts.









































Field testing is performed by two-person teams (a permanent employee that operates the test, and a temporary employee that drives the device) with the use of vans equipped with an on-board computer and a Data Measurement Subsystem. Testing is typically performed during the months of April through November.

Vehicle location and roadway features are displayed on the van's computer screen in SLD format, and the software accepts operator inputs verifying or modifying roadway feature locations, as well as comments. Though the system can function at greater speed, test speeds are typically less than 25 mph to ensure accuracy.

There are five categories of information that is verified and/or modified:

1. State Route Length
2. Segment Length
3. Roadway Geometry (lane count, pavement & shoulder types & widths)
4. Intersecting Feature Location (intersections & bridges)
5. Segment Marker Location

STRAIGHT LINE DIAGRAM (SLD) ANNUAL REFRESH ATTRIBUTE KEY PAGE 1 OF 2

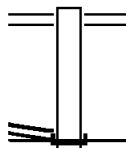
 SEGMENT MARKER	 AHEAD LEFT INTER STATE OWNED	 RAILROAD CROSSING	 INTERSTATE MILEPOST
 TURNBACK	 AHEAD LEFT INTER NON-STATE	 RAILROAD OVER-PASS	 MFC BEGIN
 NULL	 AHEAD RIGHT INTE STATE OWNED	 OVER-PASS	 MUNICIPAL BOUNDARY
 UNDIVIDED HIGHWAY	 AHEAD RIGHT INTE NON-STATE	 BRIDGE END	 VILLAGE BEGIN
 PHYSICALLY DIVIDED	 BACK LEFT INTER STATE OWNED	 BRIDGE BEGIN	AH - LENGTH FORWARD TO NEXT SEGMENT BEGIN BK - LENGTH BACKWARD TO PREVIOUS SEGMENT BEGIN
 PAINT DIVIDED	 BACK LEFT INTER NON-STATE	 TUNNEL	
 INTERSECTION AHEAD	 BACK RIGHT INTER STATE OWNED	 SIGN STRUCTURE	MFC - MAINTENANCE FUNCTIONAL CLASS A = INTERSTATE EXPRESSWAY AND/OR PRINCIPLE ARTERIAL C = MINOR ARTERIAL D = COLLECTOR E = LOCAL ACCESS F = INTERCHANGE RAMP
 INTERSECTION BACK	 BACK RIGHT INTER NON-STATE	 P3 BRIDGE	
 REFERENCE AHEAD/BACK	 T-LEFT INTERSEC STATE OWNED	 RETAINING WALL	
 DIVIDED CONNECTOR	 T-LEFT INTERSEC NON-STATE	 BRIDGE/CULVERT UNDER FILL	NULL AND TURNBACK SEGMENTS ARE DISPLAYED IN THE DEPARTMENT'S ROADWAY MANAGEMENT SYSTEM (RMS) AS 100 FEET IN LENGTH. ACTUAL SEGMENT AND SECTION LENGTHS MAY VARY SIGNIFICANTLY
 CROSS INTERSEC STATE OWNED	 T-RIGHT INTERSEC STATE OWNED	 PIPE (STAMPP)	
 CROSS INTERSEC NON-STATE	 T-RIGHT INTERSEC NON-STATE	 ROTARY INTERSEC	





EXTRACT DATE: 12/18/2023 ROADWAY MANAGEMENT SYSTEM PAGE NUMBER: 1031  
 PRINT DATE: 12/20/2023 SLD COUNTY/SR - ANNUAL PRINT COUNTY: CHESTER  
 DIR: E TOTAL LEN: .089 MI. DIST: 06-2 SR: 9404  
 LEFT MUN: WESTTOWN T RIGHT MUN: WESTTOWN T

000472 FT  
 0 0 00000 0 00 0000+00 000000 FT  
 WILMINGTON PK  
 (SR0202 SEG 0060/1534) 0750/0000



000472 FT  
 0750/0472 SKILES BL  
 (SR2030 SEG 0011/0340)  
 NC RAMP RD  
 INTER-BK WILMINGTON PK  
 000000 FT (SR0202 SEG 0060/1534)  
 MFC BEGIN = F  
 0750/0000 LENGTH(AH 0472 BK 0000)

EXTRACT DATE: 12/18/2023 ROADWAY MANAGEMENT SYSTEM PAGE NUMBER: 1030  
PRINT DATE: 12/20/2023 SLD COUNTY/SR - ANNUAL PRINT COUNTY: CHESTER  
DIR: N TOTAL LEN: 1.280 MI. DIST: 06-2 SR: 9402  
LEFT MUN: EAST WHITELAND T RIGHT MUN: EAST WHITELAND T

006760 FT



006760 FT  
INTER-AHD SR 0202 SH  
0030/3506 (SR0202 SEG 0320/3502)

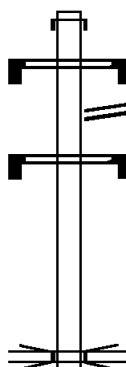
DIR: N TOTAL LEN: 1.280 MI. DIST: 06-2 SR: 9402  
 LEFT MUN: EAST WHITELAND T RIGHT MUN: EAST WHITELAND T

003254 FT



0030/1846 RAMP G RD  
 (SR8037 SEG 0752/0559)  
 0030/1022 RAMP F RD  
 (SR8037 SEG 0762/0000)  
 003254 FT 0 0 00000 0 00 0000+00  
 MOREHALL ROAD (NB)  
 OP ID 15/0029/0020/0814  
 INTER-BK COLLECTOR RD  
 (SR9402 SEG 0020/1999)  
 0030/0000 LENGTH(AH 3506 BK 1999)

001255 FT



INTER-AHD COLLECTOR RD  
 0020/1999 (SR9402 SEG 0030/0000)  
 SIGN: 3 CHORD TRUSS  
 0020/1864 BMSID 15/9402/0020/1864  
 RAMP R RD  
 0020/1315 (SR8037 SEG 0010/0000)  
 SIGN: 3 CHORD TRUSS  
 0020/1047 BMSID 15/9402/0020/1047  
 001255 FT 0 0 00000 0 00 0000+00  
 SWEDES FORD ROAD (E)  
 OP ID 15/1002/0060/0540  
 INTER-BK COLLECTOR RD  
 (SR9402 SEG 0010/1255)  
 0020/0000 LENGTH(AH 1999 BK 1255)

000000 FT

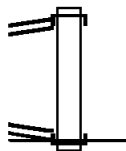


INTER-AHD COLLECTOR RD  
 0010/1255 (SR9402 SEG 0020/0000)  
 SIGN: 3 CHORD TRUSS  
 0010/1125 BMSID 15/9402/0010/1125  
 RAMP RD  
 0010/0716 (SR8055 SEG 0010/1135)  
 000000 FT 0 0 00000 0 00 0000+00  
 NC CO LLECTOR RD  
 INTER-BK SR 0202 SH  
 (SR0202 SEG 0310/1018)  
 MFC BEGIN = F  
 0010/0000 LENGTH(AH 1255 BK 0000)

EXTRACT DATE: 12/18/2023 ROADWAY MANAGEMENT SYSTEM PAGE NUMBER: 1028  
PRINT DATE: 12/20/2023 SLD COUNTY/SR - ANNUAL PRINT COUNTY: CHESTER

DIR: E TOTAL LEN: .044 MI. DIST: 06-2 SR: 9110  
LEFT MUN: LONDON GROVE T RIGHT MUN: LONDON GROVE T

GAP NEWPORT PK 000232 FT  
(SR0041 SEG 0100/0140) 0010/0232  
  
0 0 00000 0 00 0000+00 000000 FT  
OLD BALTIMORE PK  
(SR3026 SEG 0340/1327) 0010/0000

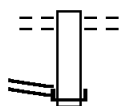


000232 FT  
INTER-AHD GAP NEWPORT PK  
0010/0232 (SR0041 SEG 0100/0140)  
NC WYE RD  
INTER-BK OLD BALTIMORE PK  
000000 FT (SR3026 SEG 0340/1327)  
MFC BEGIN = F  
0010/0000 LENGTH(AH 0232 BK 0000)

EXTRACT DATE: 12/18/2023 ROADWAY MANAGEMENT SYSTEM PAGE NUMBER: 1027  
PRINT DATE: 12/20/2023 SLD COUNTY/SR - ANNUAL PRINT COUNTY: CHESTER

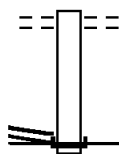
DIR: E TOTAL LEN: .138 MI. DIST: 06-2 SR: 9107  
LEFT MUN: UWCHLAN T RIGHT MUN: UWCHLAN T

0 0 00000 0 00 0000+00 000730 FT  
POTTSTOWN PK 000540 FT  
(SR0100 SEG 0281/0223) 0500/0000



000730 FT WORTHINGTON RD  
0500/0190 (T578)  
INTER-BK POTTSTOWN PK  
(SR0100 SEG 0281/0223)  
5 0500/0000 LENGTH(AH 0190 BK 0540)

0 0 00000 0 00 0000+00 000000 FT  
POTTSTOWN PK 000000 FT  
(SR0100 SEG 0260/1859) 0010/0000

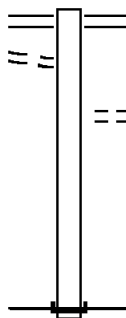


0010/0540 WORTHINGTON RD  
(T578)  
NC RAMP RD  
INTER-BK POTTSTOWN PK  
000000 FT (SR0100 SEG 0260/1859)  
MFC BEGIN = F  
5 0010/0000 LENGTH(AH 0540 BK 0000)

EXTRACT DATE: 12/18/2023 ROADWAY MANAGEMENT SYSTEM PAGE NUMBER: 1026  
 PRINT DATE: 12/20/2023 SLD COUNTY/SR - ANNUAL PRINT COUNTY: CHESTER  
 DIR: E TOTAL LEN: .307 MI. DIST: 06-2 SR: 9105  
 LEFT MUN: UWCHLAN T RIGHT MUN: UWCHLAN T

TO 0100/0250 SH  
 (CONN)

001620 FT  
 0010/1220  
 000000 FT

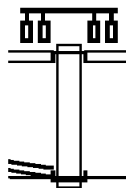


001620 FT SHIP RD  
 0010/1620 (SR1001 SEG 0070/2756)  
 0010/1117 PENNDOT STOCKPILE YD 71  
 (GOVT)  
 000000 FT 0 0 00000 0 00 0000+00  
 INTER-BK NC WYE RD POTTSTOWN PK  
 (SR0100 SEG 0250/2132)  
 MFC BEGIN = F  
 0010/0000 LENGTH(AH 1620 BK 0000)

EXTRACT DATE: 12/18/2023 ROADWAY MANAGEMENT SYSTEM PAGE NUMBER: 1025  
 PRINT DATE: 12/20/2023 SLD COUNTY/SR - ANNUAL PRINT COUNTY: CHESTER  
 DIR: W TOTAL LEN: .046 MI. DIST: 06-2 SR: 9103  
 LEFT MUN: WEST WHITELAND T RIGHT MUN: WEST WHITELAND T

000241 FT

0 0 00000 0 00 0000+00 000000 FT  
 POTTSTOWN PK  
 (SR0100 SEG 0240/2715) 0010/0000

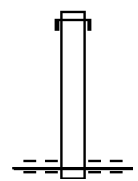


000241 FT  
 INTER-AHD SHOEN RD  
 (T414)  
 POTTSTOWN PK  
 (SR0100 SEG 0251/0000)  
 (SR0100 SEG 0250/0000)  
 0010/0241  
 NC JU GHANDLE RD  
 INTER-BK POTTSTOWN PK  
 000000 FT (SR0100 SEG 0240/2715)  
 MFC BEGIN = F  
 0010/0000 LENGTH(AH 0241 BK 0000)



EXTRACT DATE: 12/18/2023      ROADWAY MANAGEMENT SYSTEM      PAGE NUMBER: 1024  
 PRINT DATE: 12/20/2023      SLD COUNTY/SR - ANNUAL PRINT      COUNTY: CHESTER  
 DIR: S      TOTAL LEN: .080 MI.      DIST: 06-2      SR: 9102  
 LEFT MUN: WESTTOWN T      RIGHT MUN: WESTTOWN T

000422 FT  
 000000 FT

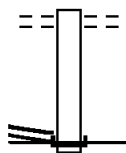


000422 FT  
 INTER-AHD WILMINGTON PK  
 0250/0422 (SR0202 SEG 0051/2802)  
 000000 FT 0 0 00000 0 00 0000+00  
           NC RAMP RD  
                   PLEASANT GROVE RD  
                   (TWP )  
                   MFC BEGIN = F  
 0250/0000 LENGTH(AH 0422 BK 0000)

EXTRACT DATE: 12/18/2023 ROADWAY MANAGEMENT SYSTEM PAGE NUMBER: 1023  
PRINT DATE: 12/20/2023 SLD COUNTY/SR - ANNUAL PRINT COUNTY: CHESTER

DIR: W TOTAL LEN: .035 MI. DIST: 06-2 SR: 9101  
LEFT MUN: WEST WHITELAND T RIGHT MUN: WEST WHITELAND T

000187 FT  
0 0 00000 0 00 0000+00 000000 FT  
POTTSTOWN PK  
(SR0100 SEG 0241/0240) 0500/0000



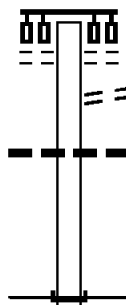
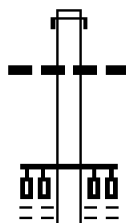
000187 FT WATERLOO BL  
0500/0187 (T544)  
NC WYE RD  
INTER-BK POTTSTOWN PK  
000000 FT (SR0100 SEG 0241/0240)  
MFC BEGIN = F  
0500/0000 LENGTH(AH 0187 BK 0000)

DIR: E TOTAL LEN: .178 MI. DIST: 06-2 SR: 8057  
 LEFT MUN: TREDYFFRIN T RIGHT MUN: TREDYFFRIN T

000941 FT

000497 FT

000000 FT



000941 FT  
 INTER-AHD RAMP L COLLECTOR RD  
 0020/0444 (SR1202 SEG 0010/1395)  
 060"H 00"W MULT CONCR  
 0020/0165 LEN=0070 INSTALLED 2001  
 000497 FT 0 0 00000 0 00 0000+00  
 NC RAMP N  
 DEVON PARK DR  
 (T503)

5 0020/0000 LENGTH(AH 0444 BK 0497)

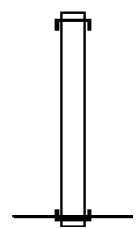
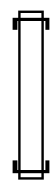
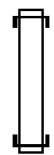
DEVON PARK DR  
 (T503)  
 0010/0497  
 LC TO DEVON PARK DR  
 0010/0422 (CONN)  
 060"DIA CIRC CONCR  
 0010/0338 LEN=0070 INSTALLED 2001  
 000000 FT 0 0 00000 0 00 0000+00  
 NC RAMP M  
 INTER-BK RAMP L COLLECTOR RD  
 (SR1202 SEG 0010/0970)  
 MFC BEGIN = F  
 5 0010/0000 LENGTH(AH 0497 BK 0000)

002365 FT

001805 FT

001135 FT

000000 FT



002365 FT  
 INTER-AHD SWEDES FORD RD  
 0500/0560 (SR1002 SEG 0060/0975)  
 001805 FT 0 0 00000 0 00 0000+00  
           NC RAMP C RD  
 INTER-BK 202 BP  
           (SR0202 SEG 0315/0709)  
 0500/0000 LENGTH(AH 0560 BK 0670)

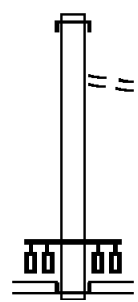
INTER-AHD 202 BP  
 0250/0670 (SR0202 SEG 0311/1793)  
 001135 FT 0 0 00000 0 00 0000+00  
           NC RAMP D RD  
 INTER-BK SWEDES FORD RD  
           (SR1002 SEG 0061/0907)  
 0250/0000 LENGTH(AH 0670 BK 1135)

INTER-AHD COLLECTOR RD  
 0010/1135 (SR9402 SEG 0010/0716)  
 000000 FT 0 0 00000 0 00 0000+00  
           NC RAMP E RD  
 INTER-BK SWEDES FORD RD  
           (SR1002 SEG 0061/0072)  
           MFC BEGIN = F  
 0010/0000 LENGTH(AH 1135 BK 0000)

EXTRACT DATE: 12/18/2023 ROADWAY MANAGEMENT SYSTEM PAGE NUMBER: 1020  
 PRINT DATE: 12/20/2023 SLD COUNTY/SR - ANNUAL PRINT COUNTY: CHESTER  
 DIR: N TOTAL LEN: .680 MI. DIST: 06-2 SR: 8051  
 LEFT MUN: NORTH COVENTRY T RIGHT MUN: NORTH COVENTRY T

003590 FT

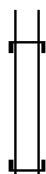
003235 FT



003590 FT  
 INTER-AHD POTTSTOWN PK  
 0750/0355 (SR0100 SEG 0620/0485)  
 FROM 0724/0043 SH  
 0750/0180 (CONN)  
 003235 FT 0 0 00000 0 00 0000+00  
 NC RAMP C RD  
 SCHUYLKILL RD  
 (SR0724 SEG 0043/1600)  
 (SR0724 SEG 0042/1606)  
 INTER-BK RAMP E RD  
 (SR8051 SEG 0010/0924)  
 0750/0000 LENGTH(AH 0355 BK 0442)

DIR: N TOTAL LEN: .680 MI. DIST: 06-2 SR: 8051  
 LEFT MUN: NORTH COVENTRY T RIGHT MUN: NORTH COVENTRY T

002793 FT



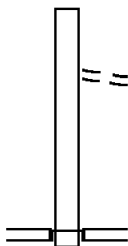
INTER-AHD SCHUYLKILL RD  
 0500/0442 (SR0724 SEG 0043/1126)  
 002793 FT 0 0 00000 0 00 0000+00  
 NC RAMP D RD  
 INTER-BK POTTSTOWN PK  
 (SR0100 SEG 0621/0351)  
 0500/0000 LENGTH(AH 0442 BK 0962)

001831 FT



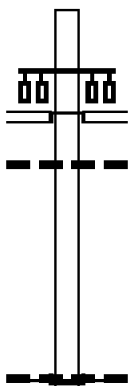
INTER-AHD SCHUYLKILL RD  
 0260/0962 (SR0724 SEG 0042/0857)  
 001831 FT 0 0 00000 0 00 0000+00  
 INTER-BK POTTSTOWN PK  
 (SR0100 SEG 0611/2121)  
 0260/0000 LENGTH(AH 0962 BK 0907)

000924 FT



0250/0050 FROM 0724/0042 SH  
 (CONN)  
 000924 FT 0 0 00000 0 00 0000+00  
 INTER-AHD POTTSTOWN PK  
 (SR0100 SEG 0611/1972)  
 NC RAMP A RD  
 SCHUYLKILL RD  
 (SR0724 SEG 0042/0730)  
 0250/0000 LENGTH(AH 0907 BK 0924)

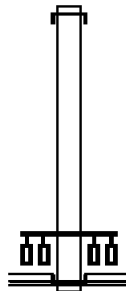
000000 FT



INTER-AHD RAMP C RD  
 (SR8051 SEG 0750/0000)  
 SCHUYLKILL RD  
 (SR0724 SEG 0043/1600)  
 (SR0724 SEG 0042/1606)  
 0010/0924 036 " DIA CIRC METAL  
 0010/0655 LEN=0040 INSTALLED 2000  
 000000 FT 2 0 00000 0 00 0000+00  
 018 " DIA CIRC METAL  
 LEN=0020 INSTALLED 2000  
 NC RAMP E RD  
 INTER-BK POTTSTOWN PK  
 (SR0100 SEG 0610/1490)  
 MFC BEGIN = F  
 0010/0000 LENGTH(AH 0924 BK 0000)

EXTRACT DATE: 12/18/2023      ROADWAY MANAGEMENT SYSTEM      PAGE NUMBER: 1018  
 PRINT DATE: 12/20/2023      SLD COUNTY/SR - ANNUAL PRINT      COUNTY: CHESTER  
 DIR: N      TOTAL LEN: .077 MI.      DIST: 06-2      SR: 8049  
 LEFT MUN: TREDYFFRIN T      RIGHT MUN: TREDYFFRIN T

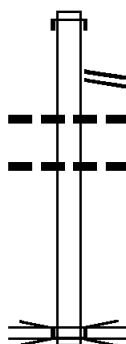
000405 FT  
 000000 FT



000405 FT  
 INTER-AHD 202 BP  
 0750/0405 (SR0202 SEG 0430/0466)  
 000000 FT 0 0 00000 0 00 0000+00  
           NC RAMP RD  
                   W VALLEY RD  
                   (SR1010 SEG 0020/0000)  
                   W VALLEY RD  
                   (T421)  
 INTER-BK    SWEDSFORD RD  
                   (SR1010 SEG 0020/0000)  
                   MFC BEGIN = F  
 0750/0000 LENGTH(AH 0405 BK 0000)

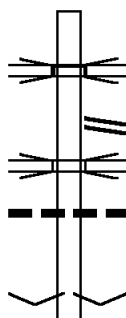
DIR: W TOTAL LEN: 2.364 MI. DIST: 06-2 SR: 8047  
 LEFT MUN: TREDYFFRIN T RIGHT MUN: TREDYFFRIN T

012483 FT



012483 FT AH-MONTGOMERY (46)  
 INTER-AHD SR 202 N  
 0780/0773 (SR0202 SEG 0010/0705)  
 RAMP FROM DEVON PARK DR  
 0780/0501 (SR8047 SEG 0710/0685)  
 018" DIA CIRC METAL  
 0780/0290 LEN=0050 INSTALLED UNKN  
 036"H 24"W ELLIP METAL  
 0780/0025 LEN=0060 INSTALLED UNKN  
 011710 FT 0 0 00000 0 00 0000+00  
 RAMP 'O' (NB)  
 OP ID 15/8047/0700/0318  
 NC RAMP S RD  
 INTER-BK RAMP FROM 422E  
 (SR8047 SEG 0750/0731)  
 0780/0000 LENGTH(AH 0773 BK 1216)

011710 FT

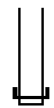


INTER-AHD COUNTY LINE EX  
 (SR0422 SEG 0067/2314)  
 US 202 (NB)  
 0760/1216 OP ID 15/0202/0450/1395  
 RAMP FROM DEVON PARK DR  
 0760/1026 (SR8047 SEG 0700/0900)  
 RAMP 'O' (NB)  
 0760/0700 OP ID 15/8047/0700/0318  
 036"H 24"W ELLIP METAL  
 0760/0660 LEN=0150 INSTALLED 2001  
 010494 FT 0 0 00000 0 00 0000+00  
 VILLAGE: TREDYFFRIN TWP  
 NC RAMP R RD

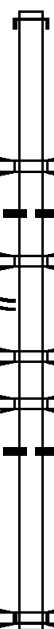
010494 FT



DIR: W TOTAL LEN: 2.364 MI. DIST: 06-2 SR: 8047  
 LEFT MUN: TREDYFFRIN T RIGHT MUN: TREDYFFRIN T



INTER-BK SR 202 SH  
 (SR0202 SEG 0010/0247)  
 BK-MONTGOMERY (46)  
 0760/0000 LENGTH(AH 1216 BK 3013)



INTER-AHD AH-MONTGOMERY (46)  
 RAMP L COLLECTOR RD  
 0750/3013 (SR3202 SEG 0010/1090)

0750/1500 OP ID S. WARNER RD  
 46/3100/0020/0000  
 024 "DIA CIRC CONCR  
 0750/1470 LEN=0070 INSTALLED 2001  
 DEVON PARK DRIVE

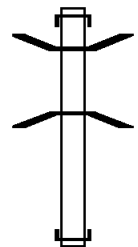
0750/1000 OP ID 46/3101/0010/0000

0750/0700 OP ID RAMP 'P' (NB)  
 15/8047/0710/0063  
 RAMP 'O' (NB)  
 0750/0590 OP ID 15/8047/0700/0318  
 018 "DIA CIRC CONCR  
 0750/0320 LEN=0070 INSTALLED 2001  
 007481 FT 0 0 00000 0 00 0000+00  
 US 202 (NB)  
 OP ID 15/0202/0450/1395

INTER-BK NC RAMP Q  
 SR 422 E COUNTY LINE EX  
 (SR0422 SEG 0066/2358)  
 0750/0000 LENGTH(AH 3013 BK 0685)

RAMP TO 0202 NB  
 (SR8047 SEG 0780/0000) 0750/0731

007481 FT



INTER-AHD RAMP TO NB 0202  
 0710/0685 (SR8047 SEG 0780/0501)  
 0710/0242 BMSSEN 15/8047/0710/0063  
 0 0 00000 0 00 0000+00  
 RAMP 'Q' (EB)  
 0710/0063 BMSBG 15/8047/0710/0063  
 006796 FT 0 0 00000 0 00 0000+00

INTER-BK NC RAMP P  
 RAMP FROM DEVON PARK DR  
 (SR8047 SEG 0700/0227)  
 0710/0000 LENGTH(AH 0685 BK 0900)

006796 FT

INTER-AHD RAMP TO 422 WB

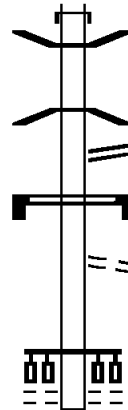
EXTRACT DATE: 12/18/2023  
PRINT DATE: 12/20/2023

ROADWAY MANAGEMENT SYSTEM  
SLD COUNTY/SR - ANNUAL PRINT

PAGE NUMBER: 1015  
COUNTY: CHESTER

DIR: W TOTAL LEN: 2.364 MI.  
LEFT MUN: TREDYFFRIN T

DIST: 06-2 SR: 8047  
RIGHT MUN: TREDYFFRIN T

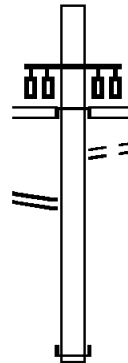


005896 FT

0700/0900 (SR8047 SEG 0760/1026)  
0700/0646 BMS EN 15/8047/0700/0318  
0 0 00000 0 00 0000+00  
RAMP 'R' (WB)  
0700/0318 BMSBG 15/8047/0700/0318  
RAMP P RD  
0700/0227 (SR8047 SEG 0710/0000)  
SIGN: 3 CHORD TRUSS  
0700/0200 BMSID 15/8047/0700/0200  
LC FROM DEVON PARK DR  
0700/0089 (CONN)  
005896 FT 0 0 00000 0 00 0000+00  
NC RAMP O  
DEVON PARK DR  
(TWP)

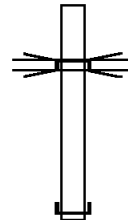
5 0700/0000 LENGTH(AH 0900 BK 0657)

INTER-AHD AH-MONTGOMERY (46)  
GUTHRIE RD  
(SR3033 SEG 0010/0000)  
SWEDES FORD RD  
(SR1010 SEG 0041/0999)  
(SR1010 SEG 0040/0996)  
0510/0657 TO 3036/0004 SH  
0510/0540 (CONN)



RAMP TO 422 WB  
(SR8047 SEG 0500/0000) 0510/0055  
005239 FT

005239 FT 0 0 00000 0 00 0000+00  
NC RAMP F-2  
INTER-BK US202/176/US422 CLTR RA  
(SR9411 SEG 0020/2302)  
BK-MONTGOMERY (46)  
5 0510/0000 LENGTH(AH 0657 BK 0790)

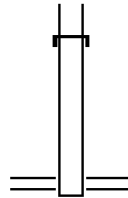


004449 FT

INTER-AHD SR 422 W COUNTY LINE EX  
(SR0422 SEG 0067/1691)  
SWEDES FORD ROAD (E  
0500/0790 OP ID 15/1010/0040/0447  
004449 FT 0 0 00000 0 00 0000+00  
NC RAMP F-1  
INTER-BK RAMP F-2  
(SR8047 SEG 0510/0055)  
5 0500/0000 LENGTH(AH 0790 BK 0877)

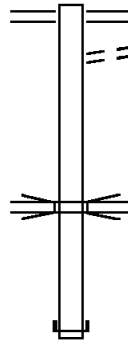
DIR: W TOTAL LEN: 2.364 MI. DIST: 06-2 SR: 8047  
 LEFT MUN: TREDYFFRIN T RIGHT MUN: TREDYFFRIN T

003572 FT



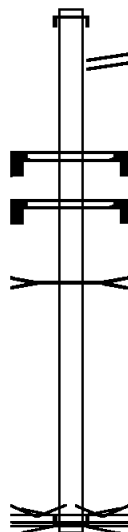
INTER-AHD SR 0202 SH  
 0270/0877 (SR0202 SEG 0441/1581)  
 003572 FT 0 0 00000 0 00 0000+00  
 NC RAMP BC-1  
 SWEDES FORD RD  
 (SR1010 SEG 0030/0114)  
 0270/0000 LENGTH(AH 0877 BK 1956)

001616 FT



0260/1956 SWEDES FORD RD  
 (SR1010 SEG 0030/0114)  
 TO 1010/0030 SH  
 0260/1861 (CONN)  
 0260/0175 OP ID OLD EAGLE SCHOOL R  
 001616 FT 0 0 00000 0 00 0000+00  
 NC RAMP BC-2  
 INTER-BK RAMP E RD  
 (SR8047 SEG 0250/1592)  
 0260/0000 LENGTH(AH 1956 BK 1616)

000000 FT



0250/1616 INTER-AHD SR 0202 SH  
 (SR0202 SEG 0451/0154)  
 RAMP  
 0250/1592 (SR8047 SEG 0260/0000)  
 RETAINING WALL  
 0250/1282 BMSID 15/8047/0250/1282  
 SIGN: 3 CHORD TRUSS  
 0250/1080 BMSID 15/8047/0250/1080  
 SIGN: 3 CHORD TRUSS  
 0250/0800 BMSID 15/8047/0250/0800  
 BRANCH OF TROUT RUN  
 STRUCTURE LENGTH 28 FT  
 0250/0721 BMSID 15/8047/0250/0721  
 000000 FT 1 0 00000 0 00 0000+00  
 VILLAGE: TREDYFFRIN TWP  
 SWEDES FORD ROAD (E  
 OP ID 15/1010/0040/0447  
 NC RAMP E RD  
 INTER-BK COUNTY LINE EX  
 (SR0422 SEG 0066/1539)  
 MFC BEGIN = F  
 0250/0000 LENGTH(AH 1616 BK 0000)

EXTRACT DATE: 12/18/2023 ROADWAY MANAGEMENT SYSTEM PAGE NUMBER: 1013  
PRINT DATE: 12/20/2023 SLD COUNTY/SR - ANNUAL PRINT COUNTY: CHESTER  
DIR: E TOTAL LEN: .673 MI. DIST: 06-2 SR: 8045  
LEFT MUN: TREDYFFRIN T RIGHT MUN: TREDYFFRIN T

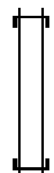
003554 FT

003554 FT  
INTER-AHD SWEDSFORD RD

DIR: E TOTAL LEN: .673 MI.  
 LEFT MUN: TREDYFFRIN T

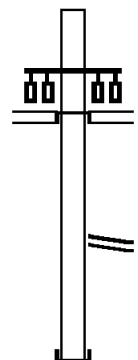
DIST: 06-2 SR: 8045  
 RIGHT MUN: TREDYFFRIN T

002934 FT



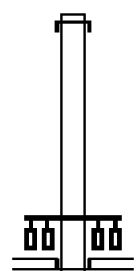
0750/0620 (SR1010 SEG 0010/1334)  
 002934 FT 0 0 00000 0 00 0000+00  
 NC RAMP E RD  
 INTER-BK 202 BP  
 (SR0202 SEG 0424/0889)  
 0750/0000 LENGTH(AH 0620 BK 1482)

001452 FT



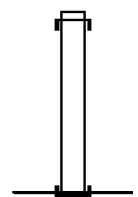
INTER-AHD RAMP A RD  
 (SR8045 SEG 0250/0000)  
 VALLEY FORGE RD  
 (SR0252 SEG 0141/0485)  
 (SR0252 SEG 0140/0482)  
 0500/1482  
 0500/0030 SWEDES FORD RD  
 (TWP )  
 001452 FT 0 0 00000 0 00 0000+00  
 NC RAMP D RD  
 INTER-BK 202 BP  
 (SR0202 SEG 0425/1563)  
 0500/0000 LENGTH(AH 1482 BK 0643)

000809 FT



INTER-AHD 202 BP  
 0250/0643 (SR0202 SEG 0421/2379)  
 000809 FT 0 0 00000 0 00 0000+00  
 NC RAMP A RD  
 VALLEY FORGE RD  
 (SR0252 SEG 0140/0482)  
 (SR0252 SEG 0141/0485)  
 INTER-BK RAMP D RD  
 (SR8045 SEG 0500/1482)  
 0250/0000 LENGTH(AH 0643 BK 0809)

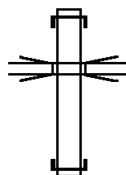
000000 FT



INTER-AHD VALLEY FORGE RD  
 0010/0809 (SR0252 SEG 0141/0140)  
 000000 FT 0 0 00000 0 00 0000+00  
 NC RAMP B RD  
 INTER-BK 202 BP  
 (SR0202 SEG 0420/2294)  
 MFC BEGIN = F  
 0010/0000 LENGTH(AH 0809 BK 0000)

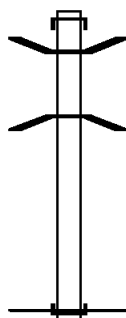
DIR: S TOTAL LEN: .305 MI. DIST: 06-2 SR: 8043  
 LEFT MUN: TREDYFFRIN T RIGHT MUN: TREDYFFRIN T

001613 FT



001613 FT  
 INTER-AHD SR 0202  
 0750/0260 (SR0202 SEG 0410/0276)  
 SWEDES FORD ROAD (S  
 0750/0178 OP ID 15/0252/0111/2129  
 001353 FT 0 0 00000 0 00 0000+00  
 INTER-BK SWEDES FORD RD  
 (SR0252 SEG 0110/2045)  
 0750/0000 LENGTH(AH 0260 BK 1353)

001353 FT



INTER-AHD SWEDES FORD RD  
 0500/1353 (SR0252 SEG 0111/1868)  
 0500/1280 BMS EN 15/8043/0500/1024  
 0 0 00000 0 00 0000+00  
 US 202 BYPASS  
 0500/1024 BMS BG 15/8043/0500/1024  
 000000 FT 0 0 00000 0 00 0000+00  
 NC RAMP RD  
 INTER-BK SR 0202  
 (SR0202 SEG 0411/0959)  
 MFC BEGIN = F  
 0500/0000 LENGTH(AH 1353 BK 0000)

000000 FT

EXTRACT DATE: 12/18/2023 ROADWAY MANAGEMENT SYSTEM PAGE NUMBER: 1010  
PRINT DATE: 12/20/2023 SLD COUNTY/SR - ANNUAL PRINT COUNTY: CHESTER  
DIR: N TOTAL LEN: .489 MI. DIST: 06-2 SR: 8041  
LEFT MUN: TREDYFFRIN T RIGHT MUN: TREDYFFRIN T

002580 FT



002580 FT  
INTER-AHD RAMP RD  
(SR8041 SEG 0250/0000)  
CHESTERBROOK BL

EXTRACT DATE: 12/18/2023  
PRINT DATE: 12/20/2023

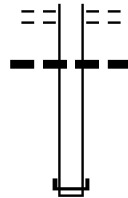
ROADWAY MANAGEMENT SYSTEM  
SLD COUNTY/SR - ANNUAL PRINT

PAGE NUMBER: 1009  
COUNTY: CHESTER

DIR: N TOTAL LEN: .489 MI.  
LEFT MUN: TREDYFFRINT

DIST: 06-2 SR: 8041  
RIGHT MUN: TREDYFFRINT

002115 FT



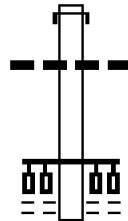
0500/0465 (TWP )  
018 " DIA CIRC CONCR  
0500/0275 LEN=0050 INSTALLED 2001  
002115 FT 0 0 00000 0 00 0000+00  
NC RAMP RD  
INTER-BK SR 0202  
(SR0202 SEG 0401/0519)  
0500/0000 LENGTH(AH 0465 BK 0529)

001586 FT



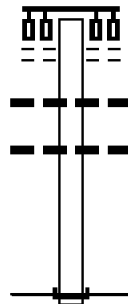
INTER-AHD SR 0202  
(SR0202 SEG 0391/3280)  
018 " DIA CIRC CONCR  
0250/0515 LEN=0040 INSTALLED 2001  
LC FROM CHESTERBROOK BL  
(CONN)  
0250/0061 0 0 00000 0 00 0000+00  
001586 FT NC UN  
UNKNOWN  
CHESTERBROOK BL  
(TWP )  
RAMP RD  
INTER-BK (SR8041 SEG 0500/0465)  
0250/0000 LENGTH(AH 0529 BK 0686)

000900 FT



INTER-AHD SR 202  
(SR0202 SEG 0390/3620)  
018 " DIA CIRC CONCR  
0022/0458 LEN=0120 INSTALLED 2001  
000900 FT 0 0 00000 0 00 0000+00  
NC RAMP RD  
CHESTERBROOK BL  
(TWP )  
0022/0000 LENGTH(AH 0686 BK 0900)

000000 FT

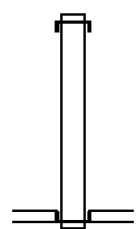


CHESTERBROOK BL  
(TWP )  
0012/0900 036 " DIA CIRC CONCR  
0012/0540 LEN=0065 INSTALLED 2001  
030 " DIA CIRC CONCR  
0012/0312 LEN=0040 INSTALLED 2001  
000000 FT 0 0 00000 0 00 0000+00  
NC UN  
UNKNOWN  
INTER-BK SR 202 SH  
(SR0202 SEG 0390/2733)  
MFC BEGIN = F  
0012/0000 LENGTH(AH 0900 BK 0000)



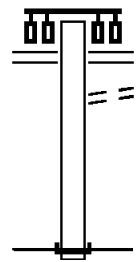
001388 FT

000700 FT



001388 FT  
 INTER-AHD 202 BP  
 0250/0688 (SR0202 SEG 0381/1050)  
 000700 FT 0 0 00000 0 00 0000+00  
 NC RAMP C RD  
 SWEDES FORD RD  
 (SR1002 SEG 0120/0265)  
 INTER-BK DUPORTAIL RD  
 (T540)  
 0250/0000 LENGTH(AH 0688 BK 0700)

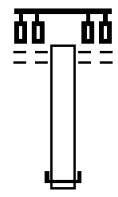
000000 FT



0010/0700 SWEDES FORD RD  
 (SR1002 SEG 0120/0729)  
 TO 1002/0120 SH  
 0010/0535 (CONN)  
 000000 FT 0 0 00000 0 00 0000+00  
 NC RAMP D RD  
 INTER-BK 202 BP  
 (SR0202 SEG 0380/1058)  
 MFC BEGIN = F  
 0010/0000 LENGTH(AH 0700 BK 0000)

EXTRACT DATE: 12/18/2023 ROADWAY MANAGEMENT SYSTEM PAGE NUMBER: 1007  
 PRINT DATE: 12/20/2023 SLD COUNTY/SR - ANNUAL PRINT COUNTY: CHESTER  
 DIR: N TOTAL LEN: .895 MI. DIST: 06-2 SR: 8037  
 LEFT MUN: EAST WHITELAND T RIGHT MUN: EAST WHITELAND T

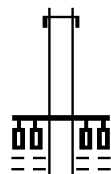
004724 FT  
 004224 FT



004724 FT MATTHEWS RD  
 (T548)  
 0762/0500  
 004224 FT 0 0 00000 0 00 0000+00  
 NC RAMP F RD  
 INTER-BK COLLECTOR RD  
 (SR9402 SEG 0030/1022)  
 0762/0000 LENGTH(AH 0500 BK 0559)  
 INTER-AHD COLLECTOR RD

DIR: N TOTAL LEN: .895 MI. DIST: 06-2 SR: 8037  
 LEFT MUN: EAST WHITELAND T RIGHT MUN: EAST WHITELAND T

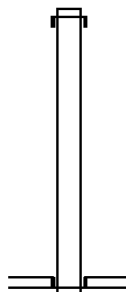
003665 FT



0752/0559 (SR9402 SEG 0030/1846)  
 003665 FT 0 0 00000 0 00 0000+00  
 NC RAMP G RD  
 MATTHEWS RD  
 (T548)

5 0752/0000 LENGTH(AH 0559 BK 1365)

002300 FT

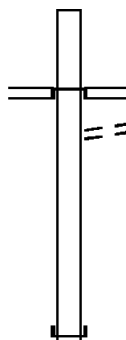


INTER-AHD SR 0202  
 0512/1365 (SR0202 SEG 0321/1421)

002300 FT 0 0 00000 0 00 0000+00  
 NC RAMP B RD  
 SWEDES FORD RD  
 (SR1002 SEG 0081/0000)  
 (SR1002 SEG 0080/0000)

INTER-BK LIBERTY BL  
 (PRDR)  
 5 0512/0000 LENGTH(AH 1365 BK 1500)

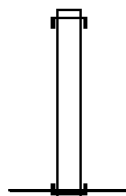
000800 FT



INTER-AHD LIBERTY BL  
 (PRDR)  
 SWEDES FORD RD  
 (SR1002 SEG 0081/0000)  
 (SR1002 SEG 0080/0000)  
 TO 1002/0080 SH  
 0502/1500 (CONN)  
 0502/1340

000800 FT 0 0 00000 0 00 0000+00  
 NC RAMP A RD  
 INTER-BK SR 0202  
 (SR0202 SEG 0321/2650)  
 5 0502/0000 LENGTH(AH 1500 BK 0800)

000000 FT



INTER-AHD MOREHALL RD  
 0010/0781 (SR0029 SEG 0021/0715)

000000 FT 0 0 00000 0 00 0000+00  
 NC RAMP R RD  
 INTER-BK COLLECTOR RD  
 (SR9402 SEG 0020/1315)  
 MFC BEGIN = F

5 0010/0000 LENGTH(AH 0800 BK 0000)

EXTRACT DATE: 12/18/2023 ROADWAY MANAGEMENT SYSTEM PAGE NUMBER: 1005  
 PRINT DATE: 12/20/2023 SLD COUNTY/SR - ANNUAL PRINT COUNTY: CHESTER  
 DIR: E TOTAL LEN: .483 MI. DIST: 06-2 SR: 8035  
 LEFT MUN: EAST WHITELAND T RIGHT MUN: EAST WHITELAND T

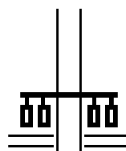
002552 FT



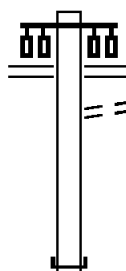
002072 FT

002552 FT  
 INTER-AHD 202 BP  
 0750/0480 (SR0202 SEG 0280/1702)  
 FROM 0401/0331 SH  
 (CONN)  
 002072 FT 0 0 00000 0 00 0000+00

DIR: E TOTAL LEN: .483 MI. DIST: 06-2 SR: 8035  
 LEFT MUN: EAST WHITELAND T RIGHT MUN: EAST WHITELAND T

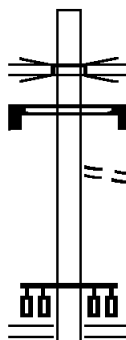


NC RAMP P RD  
 CONESTOGA RD  
 (SR0401 SEG 0331/1124)  
 (SR0401 SEG 0330/1124)  
 0750/0000 LENGTH(AH 0480 BK 0730)



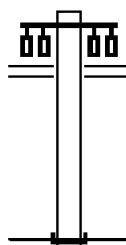
001342 FT

CONESTOGA RD  
 (SR0401 SEG 0330/0520)  
 (SR0401 SEG 0331/0520)  
 0500/0730  
 0500/0690 TO 0401/0331 SH  
 (CONN)  
 001342 FT 0 0 00000 0 00 0000+00  
 NC RAMP O RD  
 INTER-BK 202 BP  
 (SR0202 SEG 0281/1560)  
 0500/0000 LENGTH(AH 0730 BK 0677)



000665 FT

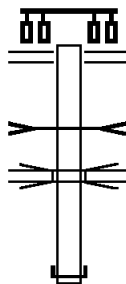
INTER-AHD 202 BP  
 (SR0202 SEG 0281/0135)  
 0250/0677 OP ID 15/1103/0010/0000  
 CHURCH ROAD  
 SIGN: POLE MOUNTED  
 0250/0670 BMSID 15/8035/0250/0175  
 FROM 0401/0330 SH  
 0250/0200 (CONN)  
 000665 FT 0 0 00000 0 00 0000+00  
 NC RAMP M RD  
 CONESTOGA RD  
 (SR0401 SEG 0330/0520)  
 (SR0401 SEG 0331/0520)  
 0250/0000 LENGTH(AH 0677 BK 0665)



000000 FT

CONESTOGA RD  
 (SR0401 SEG 0330/1124)  
 (SR0401 SEG 0331/1124)  
 0010/0665  
 000000 FT 0 0 00000 0 00 0000+00  
 NC RAMP N RD  
 INTER-BK 202 BP  
 (SR0202 SEG 0280/0515)  
 MFC BEGIN = F  
 0010/0000 LENGTH(AH 0665 BK 0000)

012673 FT



011292 FT

012673 FT LANCSTR AV/EXTON BYPASS  
 (SR0030 SEG 0471/0875)  
 (SR0030 SEG 0470/0867)

0760/1381 VALLEY CR.  
 STRUCTURE LENGTH 12 FT  
 BMSID 15/0202/0240/1745

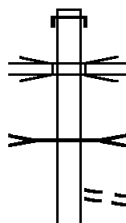
0760/0350 OP ID 15/8033/0010/1628  
 011292 FT 0 0 00000 0 00 0000+00  
 INTER-BK SR 202 NB  
 (SR0202 SEG 0240/1220)  
 0760/0000 LENGTH(AH 1381 BK 1058)

INTER-AHD SR 0202 SH  
 0750/1058 (SR0202 SEG 0240/1727)

0750/0872 OP ID 15/8033/0010/1628  
 VALLEY CR.  
 STRUCTURE LENGTH 12 FT

0750/0400 BMSID 15/0202/0240/1745  
 FROM 0030/0470 SH  
 0750/0110 (CONN)  
 010234 FT 0 0 00000 0 00 0000+00

010234 FT



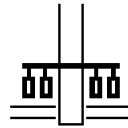
EXTRACT DATE: 12/18/2023  
PRINT DATE: 12/20/2023

ROADWAY MANAGEMENT SYSTEM  
SLD COUNTY/SR - ANNUAL PRINT

PAGE NUMBER: 1002  
COUNTY: CHESTER

DIR: N TOTAL LEN: 2.400 MI.  
LEFT MUN: EAST WHITELAND T

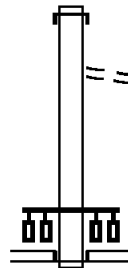
DIST: 06-2 SR: 8033  
RIGHT MUN: EAST WHITELAND T



LANCSTR AV/EXTON BYPASS  
(SR0030 SEG 0471/0848)  
(SR0030 SEG 0470/0833)


0750/0000 LENGTH(AH 1058 BK 0828)

009406 FT



INTER-AHD SR 202 SB  
0290/0828 (SR0202 SEG 0251/0234)  
FROM 0030/0471 SH  
0290/0286 (CONN)  
009406 FT 0 0 00000 0 00 0000+00  
LINCOLN HW  
(SR3070 SEG 0423/1500)  
(SR3070 SEG 0422/1486)

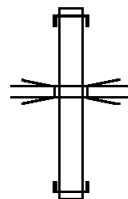
INTER-BK LANCASTER AV  
0290/0000 (SR0030 SEG 0470/0000)  
LENGTH(AH 0828 BK 1240)



INTER-AHD LANCASTER AV/EXTON BYPA  
0280/1240 (SR0030 SEG 0471/0000)  
LANCASTER AV/EXTON BYPA  
(SR0030 SEG 0470/0000)  
(SR0030 SEG 0471/0000)

008166 FT

008166 FT 0 0 00000 0 00 0000+00  
INTER-BK RAMP RD  
(SR8033 SEG 0250/0832)  
0280/0000 LENGTH(AH 1240 BK 0973)



INTER-AHD EXTON BP  
0260/0973 (SR0030 SEG 0465/0487)  
RAMP T (WB)  
0260/0187 OP ID 15/8033/0250/2084  
007193 FT 0 0 00000 0 00 0000+00  
INTER-BK LINCOLN HW  
(SR3070 SEG 0422/1023)  
0260/0000 LENGTH(AH 0973 BK 3448)

007193 FT



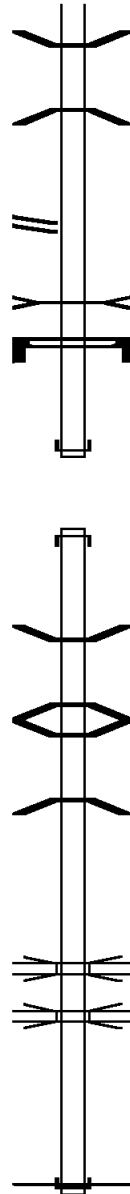
INTER-AHD EXTON BP  
0250/3448 (SR0030 SEG 0465/0000)

DIR: N TOTAL LEN: 2.400 MI. DIST: 06-2 SR: 8033  
 LEFT MUN: EAST WHITELAND T RIGHT MUN: EAST WHITELAND T

RAMP RD  
 (SR8033 SEG 0280/0000) 0250/0832

003745 FT

000000 FT



0250/2377 BMS EN 15/8033/0250/2084  
 0 0 00000 0 00 0000+00  
 RAMP U (WB)

0250/2084 BMSBG 15/8033/0250/2084

VALLEY CR.  
 STRUCTURE LENGTH 12 FT  
 BMSID 15/0202/0240/1745  
 SIGN: 4 CHORD TRUSS  
 BMSID 15/8033/0250/0570  
 0 0 00000 0 00 0000+00  
 SR 202 SH  
 (SR0202 SEG 0251/1838)  
 0250/0000 LENGTH(AH 3448 BK 3745)

INTER-AHD SR 202 SH  
 0010/3745 (SR0202 SEG 0250/2080)

0010/2434 BMS EN 15/8033/0010/2255  
 0 0 00000 0 00 0000+00

ROUTE 30 (EB)

0010/2255 BMSBG 15/8033/0010/2255  
 0010/1934 BMS EN 15/8033/0010/1628  
 0 0 00000 0 00 0000+00

RAMP R

0010/1628 BMSBG 15/8033/0010/1628

RETAINING WALL END

0010/0996 BMSID 15/8033/0010/0877  
 RETAINING WALL BEGIN

US 202 (NB)

0010/0793 OP ID 15/0202/0240/0000  
 US 202 (SB)

0010/0688 OP ID 15/0202/0241/0000

000000 FT 0 0 00000 0 00 0000+00  
 NC RAMP RD

EXTON BP

INTER-BK (SR0030 SEG 0464/0000)  
 MFC BEGIN = F

0010/0000 LENGTH(AH 3745 BK 0000)



EXTRACT DATE: 12/18/2023 ROADWAY MANAGEMENT SYSTEM PAGE NUMBER: 1000  
PRINT DATE: 12/20/2023 SLD COUNTY/SR - ANNUAL PRINT COUNTY: CHESTER  
DIR: E TOTAL LEN: .554 MI. DIST: 06-2 SR: 8031  
LEFT MUN: WEST GOSHEN T RIGHT MUN: WEST GOSHEN T

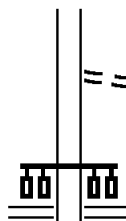
002924 FT



002924 FT  
INTER-AHD 202 BP  
0750/0654 (SR0202 SEG 0200/0630)

DIR: E TOTAL LEN: .554 MI. DIST: 06-2 SR: 8031  
 LEFT MUN: WEST GOSHEN T RIGHT MUN: WEST GOSHEN T

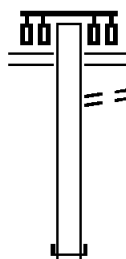
002270 FT



0750/0050 FROM 2020/0130 SH  
 (CONN)  
 002270 FT 1 0 01042 2 02 0000+00  
 NC RAMP D RD  
 BOOT RD  
 (SR2020 SEG 0130/2195)

0750/0000 LENGTH(AH 0654 BK 0850)

001420 FT

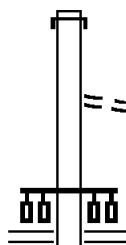


0500/0850 BOOT RD  
 (SR2020 SEG 0130/1813)  
 0500/0764 TO 2020/0130 SH  
 (CONN)

001420 FT 1 0 01042 2 03 0000+00  
 NC RAMP E RD  
 INTER-BK 202 BP  
 (SR0202 SEG 0201/0893)

0500/0000 LENGTH(AH 0850 BK 0690)

000730 FT



0250/0690 INTER-AHD 202 BP  
 (SR0202 SEG 0191/0934)

0250/0068 FROM 2020/0130 SH  
 (CONN)  
 000730 FT 1 0 01042 2 00 0000+00  
 NC RAMP B RD  
 BOOT RD  
 (SR2020 SEG 0130/1813)

0250/0000 LENGTH(AH 0690 BK 0730)

000000 FT

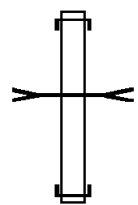


0010/0730 BOOT RD  
 (SR2020 SEG 0130/2195)  
 0010/0645 TO 2020/0130 SH  
 (CONN)

000000 FT 1 0 01042 2 01 0000+00  
 VILLAGE: GOSHEN 19380  
 NC RAMP C RD  
 INTER-BK 202 BP  
 (SR0202 SEG 0190/0713)  
 MFC BEGIN = F

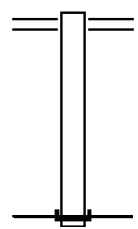
0010/0000 LENGTH(AH 0730 BK 0000)

001390 FT



001390 FT  
 INTER-AHD POTTSTOWN PK  
 0500/0370 (SR3100 SEG 0130/1626)  
 TAYLOR RUN  
 STRUCTURE LENGTH 22 FT  
 BMSID 15/8029/0500/0200  
 001020 FT 0 0 00000 0 00 0000+00  
 INTER-BK WEST CHESTER BP  
 (SR0322 SEG 0521/1237)  
 0500/0000 LENGTH(AH 0370 BK 1020)

001020 FT



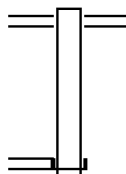
0010/1020 WEST CHESTER BP  
 (SR0322 SEG 0520/0324)  
 000000 FT 0 0 00000 0 00 0000+00  
 NC RAMP RD  
 INTER-BK POTTSTOWN PK  
 (SR3100 SEG 0131/0990)  
 MFC BEGIN = F  
 0010/0000 LENGTH(AH 1020 BK 0000)

000000 FT

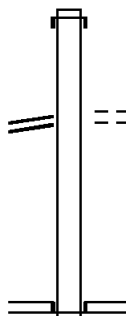
DIR: E TOTAL LEN: 1.186 MI. DIST: 06-2 SR: 8028  
 LEFT MUN: WEST WHITELAND T RIGHT MUN: WEST WHITELAND T

006260 FT

005980 FT




006260 FT POTTSTOWN PK  
 (SR0100 SEG 0211/1835)  
 0760/0280 (SR0100 SEG 0210/1872)  
 005980 FT 0 0 00000 0 00 0000+00  
 WALKERTOWN RD  
 (T589)  
 INTER-BK RAMP I RD  
 (SR8028 SEG 0750/0280)  
 0760/0000 LENGTH(AH 0280 BK 1260)



RAMP I RD  
 (SR8028 SEG 0760/0000) 0750/0280  
 004720 FT



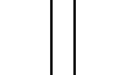
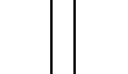

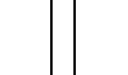
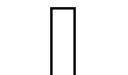
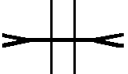
INTER-AHD EXTON BP  
 0750/1260 (SR0030 SEG 0442/0000)  
 WALKERTOWN RD  
 (T589)  
 0750/0280 0 0 00000 0 00 0000+00  
 004720 FT NC RAMP I RD  
 POTTSTOWN PK  
 (SR0100 SEG 0211/1835)  
 (SR0100 SEG 0210/1872)  
 INTER-BK RAMP H RD  
 (SR8028 SEG 0010/1128)  
 0750/0000 LENGTH(AH 1260 BK 1002)



003718 FT

INTER-AHD EXTON BP  
 0510/1002 (SR0030 SEG 0433/1339)  
 003718 FT 0 0 00000 0 00 0000+00  
 NC RAMP K RD

DIR: E TOTAL LEN: 1.186 MI. DIST: 06-2 SR: 8028  
 LEFT MUN: WEST WHITELAND T RIGHT MUN: WEST WHITELAND T

		INTER-BK POTTSTOWN PK (SR0100 SEG 0210/2326) 5 0510/0000 LENGTH(AH 1002 BK 1505)
		POTTSTOWN PK (SR0100 SEG 0221/0000) (SR0100 SEG 0220/0000) 0500/1505
		RETAINING WALL END BMSID 15/8028/0500/0138 0500/0768
002213 FT		RETAINING WALL BEGIN BMSID 15/8028/0500/0138 0500/0138 002213 FT 0 0 00000 0 00 0000+00 NC RAMP J RD INTER-BK EXTON BP (SR0030 SEG 0443/0000) 5 0500/0000 LENGTH(AH 1505 BK 1085)
		INTER-AHD EXTON BP (SR0030 SEG 0433/0000) INDIAN KING STRUCTURE LENGTH 18 FT 0250/0720 BMSID 15/0030/0432/0527
001128 FT		001128 FT 0 0 00000 0 00 0000+00 NC RAMP L RD INTER-BK POTTSTOWN PK (SR0100 SEG 0211/2397) 5 0250/0000 LENGTH(AH 1085 BK 1128)
		INTER-AHD RAMP I RD (SR8028 SEG 0750/0000) POTTSTOWN PK (SR0100 SEG 0211/1835) (SR0100 SEG 0210/1872) INDIAN KING STRUCTURE LENGTH 18 FT 0010/0750 BMSID 15/0030/0432/0527
000000 FT		000000 FT 0 0 00000 0 00 0000+00 NC RAMP H RD INTER-BK EXTON BP (SR0030 SEG 0432/0000) MFC BEGIN = F 5 0010/0000 LENGTH(AH 1128 BK 0000)

EXTRACT DATE: 12/18/2023 ROADWAY MANAGEMENT SYSTEM PAGE NUMBER: 995  
PRINT DATE: 12/20/2023 SLD COUNTY/SR - ANNUAL PRINT COUNTY: CHESTER  
DIR: S TOTAL LEN: .536 MI. DIST: 06-2 SR: 8027  
LEFT MUN: WEST GOSHEN T RIGHT MUN: WEST GOSHEN T

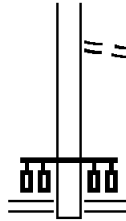
002830 FT



002830 FT  
INTER-AHD WEST CHESTER BP  
0760/0725 (SR0202 SEG 0140/0900)

DIR: S TOTAL LEN: .536 MI. DIST: 06-2 SR: 8027  
 LEFT MUN: WEST GOSHEN T RIGHT MUN: WEST GOSHEN T

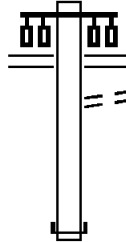
002105 FT



0760/0145 FROM 2014/0021 SH  
 (CONN)  
 002105 FT 0 0 00000 0 00 0000+00  
 NC RAMP A-4 RD  
 PAOLI PK  
 (SR2014 SEG 0020/2872)  
 (SR2014 SEG 0021/2848)

5 0760/0000 LENGTH(AH 0725 BK 0475)

001630 FT

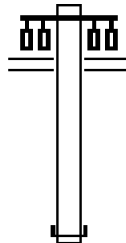


0750/0475 PAOLI PK  
 (SR2014 SEG 0020/2851)  
 (SR2014 SEG 0021/2828)

0750/0436 TO 2014/0021 SH  
 (CONN)  
 001630 FT 0 0 00000 0 00 0000+00  
 NC RAMP C-4 RD  
 INTER-BK WEST CHESTER BP

5 0750/0000 LENGTH(AH 0475 BK 0900)  
 (SR0202 SEG 0140/0399)

000730 FT



0510/0900 PAOLI PK  
 (SR2014 SEG 0020/2014)  
 (SR2014 SEG 0021/2000)

000730 FT 0 0 00000 0 00 0000+00  
 NC RAMP D-4 RD  
 INTER-BK WEST CHESTER BP  
 (SR0202 SEG 0141/0702)

5 0510/0000 LENGTH(AH 0900 BK 0730)

000000 FT



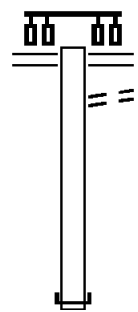
0500/0730 INTER-AHD WEST CHESTER BP  
 (SR0202 SEG 0141/0283)

0500/0123 FROM 2014/0021 SH  
 (CONN)  
 000000 FT 0 0 00000 0 00 0000+00  
 NC RAMP B-4 RD  
 PAOLI PK  
 (SR2014 SEG 0021/2019)  
 (SR2014 SEG 0020/2034)

5 0500/0000 MFC BEGIN = F  
 LENGTH(AH 0730 BK 0000)

EXTRACT DATE: 12/18/2023 ROADWAY MANAGEMENT SYSTEM PAGE NUMBER: 993  
 PRINT DATE: 12/20/2023 SLD COUNTY/SR - ANNUAL PRINT COUNTY: CHESTER  
 DIR: W TOTAL LEN: 1.227 MI. DIST: 06-2 SR: 8026  
 LEFT MUN: EAST CALN T RIGHT MUN: EAST CALN T

006481 FT



006481 FT QUARRY RD  
 (SR3061 SEG 0131/0031)  
 (SR3061 SEG 0130/0029)  
 0762/1680  
 0762/1617 TO 3061/0130 SH  
 (CONN)

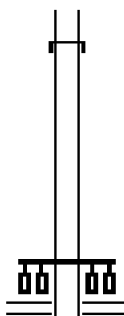
004801 FT

004801 FT 0 0 00000 0 00 0000+00  
 INTER-BK COATESVLE DOWNINGTOWN B  
 (SR0030 SEG 0362/1167)  
 0762/0000 LENGTH(AH 1680 BK 1804)



DIR: W TOTAL LEN: 1.227 MI. DIST: 06-2 SR: 8026  
 LEFT MUN: EAST CALN T RIGHT MUN: EAST CALN T

002997 FT




INTER-AHD COATESVLE DOWNINGTOWN B  
 0752/1804 (SR0030 SEG 0372/0000)

002997 FT 0 0 00000 0 00 0000+00  
 QUARRY RD  
 (SR3061 SEG 0131/0000)  
 (SR3061 SEG 0130/0000)

5 0752/0000 LENGTH(AH 1804 BK 1074)

001923 FT

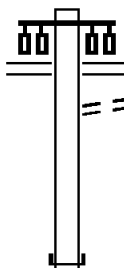


INTER-AHD COATESVLE DOWNINGTOWN B  
 0512/1074 (SR0030 SEG 0363/1265)

001923 FT 0 0 00000 0 00 0000+00  
 INTER-BK LINCOLN HW  
 (SR3070 SEG 0310/1777)

5 0512/0000 LENGTH(AH 1074 BK 1058)

000865 FT

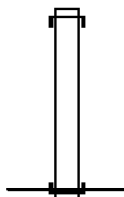


LINCOLN HW  
 (SR3070 SEG 0311/2166)  
 (SR3070 SEG 0310/2181)

0502/1058  
 0502/0945 TO 3070/0310 SH  
 (CONN)

000865 FT 0 0 00000 0 00 0000+00  
 INTER-BK COATESVLE DOWNINGTOWN B  
 (SR0030 SEG 0363/2132)  
 5 0502/0000 LENGTH(AH 1058 BK 0865)

000000 FT



INTER-AHD COATESVLE DOWNINGTOWN B  
 0250/0865 (SR0030 SEG 0341/0447)

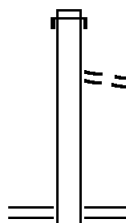
000000 FT 0 0 00000 0 00 0000+00  
 NC RAMP RD  
 INTER-BK LINCOLN HW  
 (SR3070 SEG 0311/1216)  
 MFC BEGIN = F

5 0250/0000 LENGTH(AH 0865 BK 0000)

EXTRACT DATE: 12/18/2023 ROADWAY MANAGEMENT SYSTEM PAGE NUMBER: 991  
 PRINT DATE: 12/20/2023 SLD COUNTY/SR - ANNUAL PRINT COUNTY: CHESTER  
 DIR: E TOTAL LEN: .702 MI. DIST: 06-2 SR: 8025  
 LEFT MUN: WEST GOSHEN T RIGHT MUN: WEST GOSHEN T

003704 FT

002904 FT

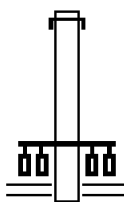


003704 FT  
 INTER-AHD WEST CHESTER BP  
 0760/0800 (SR0202 SEG 0130/0739)  
 FROM 0003/0081 SH  
 0760/0210 (CONN)  
 002904 FT 0 0 00000 0 00 0000+00  
 NC RAMP I-3 RD  
 WEST CHESTER PK  
 (SR0003 SEG 0080/0887)  
 (SR0003 SEG 0081/0900)  
 0760/0000 LENGTH(AH 0800 BK 0640)  
 INTER-AHD WEST CHESTER PK  
 0750/0640 (SR0003 SEG 0081/0777)

DIR:	E	TOTAL LEN:	.702 MI.	DIST:	06-2	SR:	8025
LEFT MUN:	WEST GOSHEN T			RIGHT MUN:	WEST GOSHEN T		
002264	FT			002264	FT	0 0 00000	0 00 0000+00
						NC RAMP H-3 RD	
						INTER-BK WEST CHESTER BP	
						(SR0202 SEG 0130/0338)	
				5	0750/0000	LENGTH(AH 0640 BK 0215)	
002049	FT			0270/0215	FT	0 0 00000	0 00 0000+00
						NC RAMP E-3 RD	
						INTER-BK WEST CHESTER PK	
						(SR0003 SEG 0080/0053)	
				5	0270/0000	LENGTH(AH 0215 BK 0590)	
001459	FT			0260/0590	FT	0 0 00000	0 00 0000+00
						WEST CHESTER PK	
						(SR0003 SEG 0081/0206)	
						(SR0003 SEG 0080/0203)	
						TO 0003/0080 SH	
						(CONN)	
						NC RAMP F-3 RD	
						INTER-BK WEST CHESTER BP	
						(SR0202 SEG 0121/2064)	
				5	0260/0000	LENGTH(AH 0590 BK 0802)	
000657	FT			0250/0802	FT	0 0 00000	0 00 0000+00
						INTER-AHD WEST CHESTER BP	
						(SR0202 SEG 0121/1663)	
						RAMP RD	
						(SR8025 SEG 0270/0215)	
						NC RAMP E-3 RD	
						WEST CHESTER PK	
						(SR0003 SEG 0081/0186)	
						(SR0003 SEG 0080/0187)	
				5	0250/0000	LENGTH(AH 0802 BK 0657)	
000000	FT			0010/0657	FT	0 0 00000	0 00 0000+00
						INTER-AHD WEST CHESTER PK	
						(SR0003 SEG 0080/1081)	
						NC RAMP B-3 RD	
						INTER-BK WEST CHESTER BP	
						(SR0202 SEG 0120/1779)	
						MFC BEGIN = F	
				5	0010/0000	LENGTH(AH 0657 BK 0000)	

DIR: N TOTAL LEN: .474 MI. DIST: 06-2 SR: 8023  
 LEFT MUN: WEST GOSHEN T RIGHT MUN: WEST GOSHEN T

002505 FT

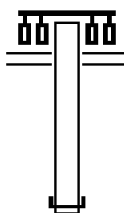


002505 FT  
 INTER-AHD WEST CHESTER BP  
 0750/0675 (SR0202 SEG 0110/0665)

001830 FT

001830 FT 0 0 00000 0 00 0000+00  
 NC RAMP B-2 RD  
 WESTTOWN RD  
 (SR2007 SEG 0070/2679)

0750/0000 LENGTH(AH 0675 BK 0600)

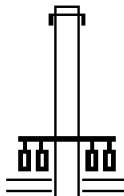


001230 FT

WESTTOWN RD  
 (SR2007 SEG 0080/0188)

0500/0600  
 001230 FT 0 0 00000 0 00 0000+00  
 NC RAMP C-2 RD  
 INTER-BK WEST CHESTER BP  
 (SR0202 SEG 0111/0650)

0500/0000 LENGTH(AH 0600 BK 0630)

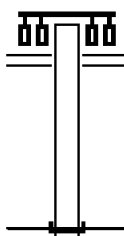


000600 FT

INTER-AHD WEST CHESTER BP  
 0250/0630 (SR0202 SEG 0101/1302)

000600 FT 0 0 00000 0 00 0000+00  
 NC RAMP A-2 RD  
 WESTTOWN RD  
 (SR2007 SEG 0080/0188)

0250/0000 LENGTH(AH 0630 BK 0600)



000000 FT

WESTTOWN RD  
 (SR2007 SEG 0070/2679)

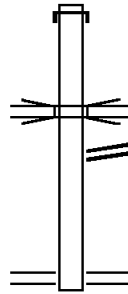
0010/0600  
 000000 FT 0 0 00000 0 00 0000+00  
 NC RAMP D-2 RD  
 INTER-BK WEST CHESTER BP  
 (SR0202 SEG 0100/1324)  
 MFC BEGIN = F

0010/0000 LENGTH(AH 0600 BK 0000)

DIR: E TOTAL LEN: .702 MI. DIST: 06-2 SR: 8022  
 LEFT MUN: NORTH COVENTRY T RIGHT MUN: NORTH COVENTRY T

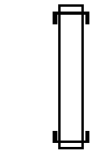
003704 FT

003704 FT  
 INTER-AHD POTTSTOWN BP  
 0762/1495 (SR0422 SEG 0055/1302)



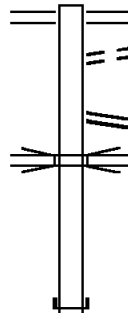
002209 FT

0762/0397 OP ID 15/0422/0054/2073  
 RAMP J RD  
 0762/0197 (SR8022 SEG 0752/0000)  
 002209 FT 0 0 00000 0 00 0000+00  
 NC RAMP H RD  
 SCHUYLKILL RD  
 (SR0724 SEG 0082/1890)  
 0762/0000 LENGTH(AH 1495 BK 0305)



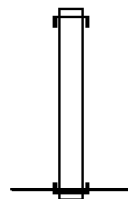
001904 FT

INTER-AHD POTTSTOWN BP  
 0752/0305 (SR0422 SEG 0054/2372)  
 001904 FT 0 0 00000 0 00 0000+00  
 NC RAMP J RD  
 INTER-BK RAMP H RD  
 (SR8022 SEG 0762/0197)  
 0752/0000 LENGTH(AH 0305 BK 1223)



000681 FT

0250/1223 SCHUYLKILL RD  
 (SR0724 SEG 0082/1890)  
 TO 0724/0082 SH  
 0250/1140 (CONN)  
 RAMP I RD  
 0250/1038 (SR8022 SEG 0010/0681)  
 POTTSTOWN BYPASS (OP ID 15/0422/0054/2073)  
 0250/0854  
 000681 FT 0 0 00000 0 00 0000+00  
 NC RAMP G RD  
 INTER-BK POTTSTOWN BP  
 (SR0422 SEG 0055/1725)  
 0250/0000 LENGTH(AH 1223 BK 0681)

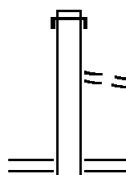


000000 FT

INTER-AHD RAMP G RD  
 0010/0681 (SR8022 SEG 0250/1038)  
 000000 FT 0 0 00000 0 00 0000+00  
 NC RAMP I RD  
 INTER-BK POTTSTOWN BP  
 (SR0422 SEG 0054/1458)  
 MFC BEGIN = F  
 0010/0000 LENGTH(AH 0681 BK 0000)

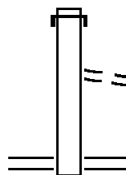
DIR: N TOTAL LEN: .376 MI. DIST: 06-2 SR: 8021  
 LEFT MUN: NEW GARDEN T RIGHT MUN: NEW GARDEN T

001983 FT



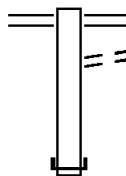
001983 FT  
 INTER-AHD GAP NEWPORT PK  
 0750/0470 (SR0041 SEG 0020/0459)  
 FROM 3013/0040 SH  
 (CONN)  
 0750/0078 0 0 00000 0 00 0000+00  
 001513 FT LIMESTONE RD  
 (SR3013 SEG 0030/0657)  
 0750/0000 LENGTH(AH 0470 BK 0473)

001513 FT



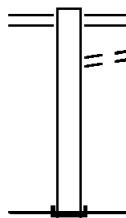
INTER-AHD GAP NEWPORT PK  
 0512/0473 (SR0041 SEG 0020/0417)  
 FROM 3013/0030 SH  
 (CONN)  
 0512/0111 0 0 00000 0 00 0000+00  
 001040 FT LIMESTONE RD  
 (SR3013 SEG 0030/0330)  
 0512/0000 LENGTH(AH 0473 BK 0645)

001040 FT



0502/0645 LIMESTONE RD  
 (SR3013 SEG 0030/0330)  
 TO 3013/0030 SH  
 (CONN)  
 0502/0493 0 0 00000 0 00 0000+00  
 000395 FT INTER-BK GAP NEWPORT PK  
 (SR0041 SEG 0020/0634)  
 0502/0000 LENGTH(AH 0645 BK 0395)

000395 FT



0010/0395 LIMESTONE RD  
 (SR3013 SEG 0030/0626)  
 TO 3013/0030 SH  
 (CONN)  
 0010/0309 0 0 00000 0 00 0000+00  
 000000 FT NC RAMP RD  
 INTER-BK GAP NEWPORT PK  
 (SR0041 SEG 0010/3023)  
 MFC BEGIN = F  
 0010/0000 LENGTH(AH 0395 BK 0000)

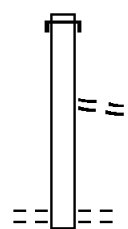
000000 FT

001500 FT

001500 FT  
 INTER-AHD POTTSTOWN BP  
 0250/0784 (SR0422 SEG 0051/1722)

000716 FT

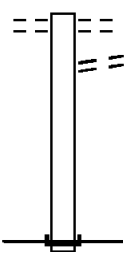
LC FROM KEIM ST  
 0250/0049 (CONN)  
 000716 FT 1 0 01041 2 00 0000+00  
 NC RAMP K RD



0250/0000 LENGTH(AH 0784 BK 0716)

000000 FT

KEIM ST  
 0010/0716 (T501)  
 LC TO KEIM ST  
 0010/0674 (CONN)  
 000000 FT 1 0 01041 2 00 0006+20  
 NC RAMP L RD  
 INTER-BK POTTSTOWN BP  
 (SR0422 SEG 0050/1758)  
 MFC BEGIN = F  
 0010/0000 LENGTH(AH 0716 BK 0000)

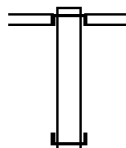


DIR: E TOTAL LEN: .554 MI. DIST: 06-2 SR: 8019  
 LEFT MUN: WEST GOSHEN T RIGHT MUN: WEST GOSHEN T

002926 FT

002926 FT  
 INTER-AHD HIGH ST  
 (SR2003 SEG 0010/0442)  
 HIGH ST


002606 FT



0750/0320 (SR2003 SEG 0010/0442)  
 002606 FT 0 0 00000 0 00 0000+00  
 NC RAMP D RD  
 INTER-BK WEST CHESTER BP  
 (SR0202 SEG 0081/0477)  
 0750/0000 LENGTH(AH 0320 BK 0900)

INTER-AHD WEST CHESTER BP  
 0260/0900 (SR0202 SEG 0080/0000)


001706 FT



001706 FT 0 0 00000 0 00 0000+00  
 NC RAMP B RD  
 INTER-BK WILMINGTON PK  
 (SR0202 SEG 0071/2200)  
 0260/0000 LENGTH(AH 0900 BK 1126)

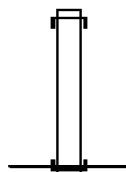
INTER-AHD WILMINGTON PK  
 0250/1126 (SR0202 SEG 0071/1878)

000580 FT



000580 FT 0 0 00000 0 00 0000+00  
 NC RAMP A RD  
 INTER-BK WEST CHESTER BP  
 (SR0202 SEG 0081/0000)  
 0250/0000 LENGTH(AH 1126 BK 0580)

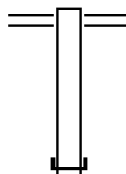
000000 FT



INTER-AHD WEST CHESTER BP  
 0010/0580 (SR0202 SEG 0080/0482)  
 000000 FT 1 0 00775 2 02 0000+00  
 NC RAMP C RD  
 INTER-BK WILMINGTON PK  
 (SR0202 SEG 0070/2272)  
 MFC BEGIN = F  
 0010/0000 LENGTH(AH 0580 BK 0000)



001428 FT



001428 FT HANOVER ST  
 0500/0748 (SR1037 SEG 0050/1923)

000680 FT

000680 FT 0 0 00000 0 00 0000+00  
 INTER-NC RAMP M RD  
 INTER-BK POTTSTOWN BP  
 (SR0422 SEG 0041/0729)  
 0500/0000 LENGTH(AH 0748 BK 0680)

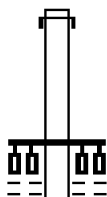
000000 FT



INTER-AHD POTTSTOWN BP  
 0010/0680 (SR0422 SEG 0030/2509)  
 FROM 1037/0050 SH  
 0010/0196 (CONN)  
 000000 FT 0 0 00000 0 00 0000+00  
 NC RAMP N RD  
 HANOVER ST  
 (SR1037 SEG 0050/1341)  
 MFC BEGIN = F  
 0010/0000 LENGTH(AH 0680 BK 0000)

DIR: E TOTAL LEN: .546 MI. DIST: 06-2 SR: 8017  
 LEFT MUN: EAST MARLBOROUGH T RIGHT MUN: EAST MARLBOROUGH T

002883 FT



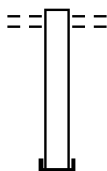
002883 FT  
 INTER-AHD KENNETT OXFORD BP  
 0750/0759 (SR0001 SEG 0460/0894)

002124 FT

002124 FT 0 0 00000 0 00 0000+00  
 NC RAMP I-2 RD  
 UNIONVILLE RD  
 (T503)

5 0750/0000 LENGTH(AH 0759 BK 0862)

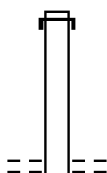
001262 FT



UNIONVILLE RD  
 0500/0862 (T503)  
 001262 FT 0 0 00000 0 00 0000+00  
 NC RAMP I-4 RD  
 INTER-BK KENNETT OXFORD BP  
 (SR0001 SEG 0461/0824)

5 0500/0000 LENGTH(AH 0862 BK 0609)

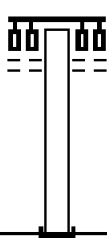
000653 FT



INTER-AHD KENNETT OXFORD BP  
 0250/0609 (SR0001 SEG 0451/1979)  
 000653 FT 0 0 00000 0 00 0000+00  
 NC RAMP I-3 RD  
 UNIONVILLE RD  
 (T503)

5 0250/0000 LENGTH(AH 0609 BK 0653)

000000 FT



UNIONVILLE RD  
 0010/0653 (T503)  
 000000 FT 0 0 00000 0 00 0000+00  
 NC RAMP I-1 RD  
 INTER-BK KENNETT OXFORD BP  
 (SR0001 SEG 0450/1652)  
 MFC BEGIN = F


5 0010/0000 LENGTH(AH 0653 BK 0000)

005420 FT

004891 FT

004131 FT

003327 FT



005420 FT  
 INTER-AHD POTTSTOWN BP  
 0762/0529 (SR0100 SEG 0620/1972)  
 004891 FT 0 0 00000 0 00 0000+00  
           NC RAMP U RD  
 INTER-BK POTTSTOWN BP  
           (SR0422 SEG 0030/1193)  
 0762/0000 LENGTH(AH 0529 BK 0760)

INTER-AHD POTTSTOWN BP  
 0752/0760 (SR0422 SEG 0030/1525)  
 004131 FT 0 0 00000 0 00 0000+00  
           NC RAMP V RD  
 INTER-BK POTTSTOWN BP  
           (SR0100 SEG 0620/1661)  
 0752/0000 LENGTH(AH 0760 BK 0804)

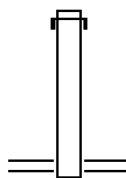
INTER-AHD POTTSTOWN BP  
 0512/0804 (SR0422 SEG 0031/1199)  
 003327 FT 0 0 00000 0 00 0000+00  
           NC RAMP O RD  
 INTER-BK POTTSTOWN BP  
           (SR0100 SEG 0620/2492)

DIR: S TOTAL LEN: 1.027 MI. DIST: 06-2 SR: 8016  
 LEFT MUN: NORTH COVENTRY T RIGHT MUN: NORTH COVENTRY T

	□	5 0512/0000 LENGTH(AH 0804 BK 0893)
002434 FT		INTER-AHD POTTSTOWN BP 0502/0893 (SR0100 SEG 0620/2658) 002434 FT 0 0 00000 0 00 0000+00 NC RAMP P RD INTER-BK POTTSTOWN BP (SR0422 SEG 0031/1511) 5 0502/0000 LENGTH(AH 0893 BK 0506)
001928 FT		INTER-AHD POTTSTOWN BP 0260/0506 (SR0100 SEG 0621/2711) 001928 FT 0 0 00000 0 00 0000+00 NC RAMP Q RD INTER-BK POTTSTOWN BP (SR0422 SEG 0031/0438) 5 0260/0000 LENGTH(AH 0506 BK 0563)
001365 FT		INTER-AHD POTTSTOWN BP 0250/0563 (SR0422 SEG 0031/0159) 001365 FT 0 0 00000 0 00 0000+00 NC RAMP R RD INTER-BK POTTSTOWN BP (SR0100 SEG 0621/2900) 5 0250/0000 LENGTH(AH 0563 BK 0620)
000745 FT		INTER-AHD POTTSTOWN BP 0020/0620 (SR0422 SEG 0030/0633) 000745 FT 0 0 00000 0 00 0000+00 NC RAMP S RD INTER-BK POTTSTOWN BP (SR0100 SEG 0621/2095) 5 0020/0000 LENGTH(AH 0620 BK 0745)
000000 FT		INTER-AHD POTTSTOWN BP 0010/0745 (SR0100 SEG 0621/1765) 000000 FT 0 0 00000 0 00 0000+00 NC RAMP T RD INTER-BK POTTSTOWN BP (SR0422 SEG 0030/0429) MFC BEGIN = F 5 0010/0000 LENGTH(AH 0745 BK 0000)

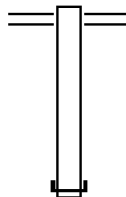
DIR: N TOTAL LEN: .857 MI. DIST: 06-2 SR: 8015  
 LEFT MUN: NEW GARDEN T RIGHT MUN: NEW GARDEN T

004523 FT



004523 FT  
 INTER-AHD KENNETT OXFORD BP  
 0510/0940 (SR0001 SEG 0401/0426)

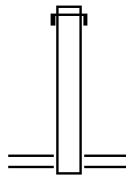
003583 FT



003583 FT 0 0 00000 0 00 0000+00  
 NEWARK RD  
 (SR3033 SEG 0080/0444)  
 0510/0000 LENGTH(AH 0940 BK 1335)

0500/1335 NEWARK RD  
 (SR3033 SEG 0080/0444)

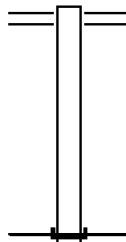
002248 FT



002248 FT 0 0 00000 0 00 0000+00  
 INTER-BK KENNETT OXFORD BP  
 (SR0001 SEG 0401/1267)  
 0500/0000 LENGTH(AH 1335 BK 0970)

0020/0970 INTER-AHD KENNETT OXFORD BP  
 (SR0001 SEG 0390/2109)

001278 FT



001278 FT 1 0 01025 2 29 0000+00  
 NEWARK RD  
 (SR3033 SEG 0070/1943)  
 0020/0000 LENGTH(AH 0970 BK 1278)

0010/1278 NEWARK RD  
 (SR3033 SEG 0070/1943)

000000 FT

000000 FT 1 0 01025 2 28 0000+00  
 NC RAMP RD  
 INTER-BK KENNETT OXFORD BP  
 (SR0001 SEG 0390/1372)  
 MFC BEGIN = F  
 0010/0000 LENGTH(AH 1278 BK 0000)

DIR: S TOTAL LEN: .518 MI. DIST: 06-2 SR: 8014  
 LEFT MUN: EAST CALN T RIGHT MUN: EAST CALN T

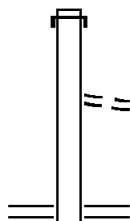
002735 FT

002735 FT  
 INTER-AHD UWCHLAN AV  
 0750/1553 (SR0113 SEG 0010/2868)



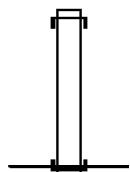
001182 FT

001182 FT 0 0 00000 0 00 0000+00  
 NC RAMP Q RD  
 INTER-BK COATESVILLE DOWNINGTOWN  
 (SR0030 SEG 0330/0316)  
 0750/0000 LENGTH(AH 1553 BK 0750)



000432 FT

INTER-AHD COATESVILLE DOWNINGTOWN  
 0250/0750 (SR0030 SEG 0321/2205)  
 FROM 0113/0020 SH  
 0250/0082 (CONN)  
 000432 FT 0 0 00000 0 00 0000+00  
 NC RAMP S RD  
 UWCHLAN AV  
 (SR0113 SEG 0020/0376)  
 0250/0000 LENGTH(AH 0750 BK 0432)

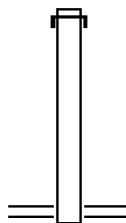


000000 FT

INTER-AHD UWCHLAN AV  
 0010/0432 (SR0113 SEG 0020/0000)  
 000000 FT 0 0 00000 0 00 0000+00  
 NC RAMP R RD  
 INTER-BK COATESVILLE DOWNINGTOWN  
 (SR0030 SEG 0320/2328)  
 MFC BEGIN = F  
 0010/0000 LENGTH(AH 0432 BK 0000)

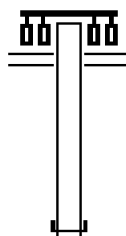
DIR: E TOTAL LEN: .725 MI. DIST: 06-2 SR: 8013  
 LEFT MUN: LONDON GROVE T RIGHT MUN: LONDON GROVE T

003828 FT



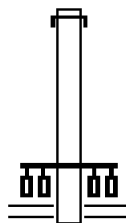
003828 FT  
 INTER-AHD BALTIMORE PK  
 0750/0980 (SR0001 SEG 0360/1019)

002848 FT



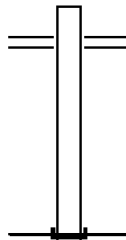
002848 FT 0 0 00000 0 00 0000+00  
 NC RAMP G-4 RD  
 GAP NEWPORT PK  
 (SR0041 SEG 0121/0000)  
 (SR0041 SEG 0120/0000)  
 0750/0000 LENGTH(AH 0980 BK 0998)

001850 FT



GAP NEWPORT PK  
 (SR0041 SEG 0130/0000)  
 0500/0998  
 001850 FT 0 0 00000 0 00 0000+00  
 NC RAMP G-3 RD  
 INTER-BK BALTIMORE PK  
 (SR0001 SEG 0361/0980)  
 0500/0000 LENGTH(AH 0998 BK 0900)

000950 FT



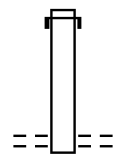
INTER-AHD BALTIMORE PK  
 0250/0900 (SR0001 SEG 0351/0663)  
 000950 FT 0 0 00000 0 00 0000+00  
 NC RAMP G-2 RD  
 GAP NEWPORT PK  
 (SR0041 SEG 0130/0000)  
 0250/0000 LENGTH(AH 0900 BK 0950)

000000 FT

GAP NEWPORT PK  
 (SR0041 SEG 0120/0000)  
 (SR0041 SEG 0121/0000)  
 0010/0950  
 000000 FT 0 0 00000 0 00 0000+00  
 NC RAMP G-1 RD  
 INTER-BK BALTIMORE PK  
 (SR0001 SEG 0350/0664)  
 MFC BEGIN = F  
 0010/0000 LENGTH(AH 0950 BK 0000)

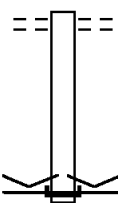
000814 FT

000390 FT



000814 FT  
 INTER-AHD COATESVLE DOWNINGTOWN B  
 0750/0424 (SR0030 SEG 0320/0444)  
 000390 FT 1 0 01004 2 18 0000+00  
 NC RAMP N RD  
 NORWOOD RD  
 (T411)  
 0750/0000 LENGTH(AH 0424 BK 0390)

000000 FT



0500/0390 NORWOOD RD  
 (T411)  
 000000 FT 1 0 01004 2 17 0000+00  
 VILLAGE: DOWNINGTOWN19335  
 NC RAMP P RD  
 INTER-BK COATESVLE DOWNINGTOWN B  
 (SR0030 SEG 0321/0415)  
 MFC BEGIN = F  
 0500/0000 LENGTH(AH 0390 BK 0000)

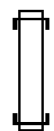


DIR: S TOTAL LEN: .603 MI. DIST: 06-2 SR: 8011  
 LEFT MUN: LONDON GROVE T RIGHT MUN: LONDON GROVE T

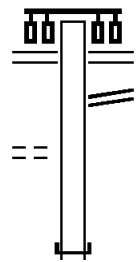
003182 FT		003182 FT INTER-AHD KENNETT OXFORD BP 0520/0630 (SR0001 SEG 0331/0496)
002552 FT		002552 FT 0 0 00000 0 00 0000+00 CHATHAM RD (SR0841 SEG 0190/2320) 0520/0000 LENGTH(AH 0630 BK 0974)
001578 FT		001578 FT 0 0 00000 0 00 0000+00 INTER-BK KENNETT OXFORD BP (SR0001 SEG 0331/1209) 0510/0000 LENGTH(AH 0974 BK 0620)
000958 FT		INTER-AHD KENNETT OXFORD BP 0020/0620 (SR0001 SEG 0320/2195) 000958 FT 1 0 01025 2 21 0000+00 CHATHAM RD (SR0841 SEG 0190/1123) 0020/0000 LENGTH(AH 0620 BK 0958)
000000 FT		0010/0958 CHATHAM RD (SR0841 SEG 0190/1123) 000000 FT 1 0 01025 2 20 0000+00 NC RAMP RD INTER-BK KENNETT OXFORD BP (SR0001 SEG 0320/1500) MFC BEGIN = F 0010/0000 LENGTH(AH 0958 BK 0000)

EXTRACT DATE: 12/18/2023 ROADWAY MANAGEMENT SYSTEM PAGE NUMBER: 975  
 PRINT DATE: 12/20/2023 SLD COUNTY/SR - ANNUAL PRINT COUNTY: CHESTER  
 DIR: W TOTAL LEN: .771 MI. DIST: 06-2 SR: 8010  
 LEFT MUN: CALN T RIGHT MUN: CALN T

004073 FT  
 003863 FT



004073 FT  
 INTER-AHD HORSESHOE PK  
 0520/0210 (SR0322 SEG 0284/1779)  
 003863 FT 0 0 00000 0 00 0000+00  
 INTER-BK RAMP M RD  
 0520/0000 (SR8010 SEG 0510/0837)  
 LENGTH(AH 0210 BK 1013)

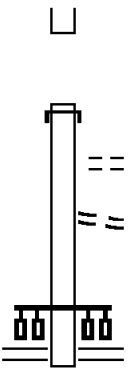
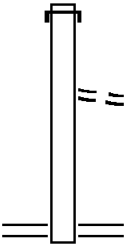
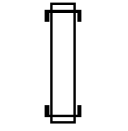
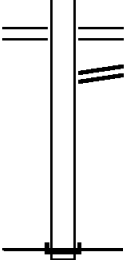


HORSESHOE PK  
 (SR0322 SEG 0284/1928)  
 0510/1013  
 0510/0837 RAMP M RD  
 (SR8010 SEG 0520/0000)  
 002850 FT 0 0 00000 0 00 0000+00  
 NC RAMP M RD  
 INTER-BK COATESVLE DOWNINGTOWN B  
 (SR0030 SEG 0291/0707)

PENNDOT STOCKPILE YD  
 (GOVT)

0510/0450  
 002850 FT

DIR: W TOTAL LEN: .771 MI. DIST: 06-2 SR: 8010  
 LEFT MUN: CALN T RIGHT MUN: CALN T

001955 FT		<p>5 0510/0000 LENGTH(AH 1013 BK 0895)</p> <p>INTER-AHD COATESVLE DOWNINGTOWN B                  0500/0895 (SR0030 SEG 0291/0343)                  PENNDOT STOCKPILE YD                  (GOVT)                  0500/0513 FROM 0322/0291 SH                  (CONN)                  0500/0140 0 0 00000 0 00 0000+00                  001955 FT NC RAMP L RD                  HORSESHOE PK                  (SR0322 SEG 0284/1928)</p> <p>5 0500/0000 LENGTH(AH 0895 BK 0800)</p> <p>INTER-AHD COATESVLE DOWNINGTOWN B                  0030/0800 (SR0030 SEG 0280/1624)                  FROM 0322/0290 SH                  (CONN)                  0030/0174 0 0 00000 0 00 0000+00                  001155 FT NC RAMP K RD                  HORSESHOE PK                  (SR0322 SEG 0291/0544)                  (SR0322 SEG 0290/0537)</p> <p>5 0030/0000 LENGTH(AH 0800 BK 0230)</p> <p>INTER-AHD HORSESHOE PK                  0020/0230 (SR0322 SEG 0290/0724)                  000925 FT 0 0 00000 0 00 0000+00                  INTER-BK RAMP J RD                  (SR8010 SEG 0010/0730)</p> <p>5 0020/0000 LENGTH(AH 0230 BK 0925)</p> <p>HORSESHOE PK                  (SR0322 SEG 0291/0544)                  (SR0322 SEG 0290/0537)                  RAMP J RD                  0010/0925 (SR8010 SEG 0020/0000)                  0010/0730 0 0 00000 0 00 0000+00                  000000 FT NC RAMP J RD                  INTER-BK COATESVLE DOWNINGTOWN B                  (SR0030 SEG 0280/1280)                  MFC BEGIN = F</p> <p>5 0010/0000 LENGTH(AH 0925 BK 0000)</p>
001155 FT		
000925 FT		
000000 FT		

EXTRACT DATE: 12/18/2023 ROADWAY MANAGEMENT SYSTEM PAGE NUMBER: 973  
PRINT DATE: 12/20/2023 SLD COUNTY/SR - ANNUAL PRINT COUNTY: CHESTER  
DIR: N TOTAL LEN: .519 MI. DIST: 06-2 SR: 8009  
LEFT MUN: PENN T RIGHT MUN: PENN T

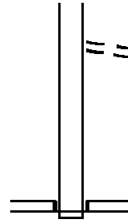
002742 FT



002742 FT  
INTER-AHD KENNETT OXFORD BP  
0750/0662 (SR0001 SEG 0270/2033)

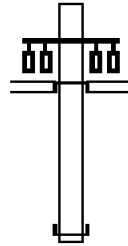
DIR: N TOTAL LEN: .519 MI. DIST: 06-2 SR: 8009  
 LEFT MUN: PENN T RIGHT MUN: PENN T

002080 FT



0750/0078 FROM 0796/0060 SH  
 (CONN)  
 002080 FT 0 0 00000 0 00 0000+00  
 NC RAMP E-4 RD  
 DALEVILLE JENNERVILLE  
 (SR0796 SEG 0060/0921)  
 INTER-BK RAMP E-1 RD  
 (SR8009 SEG 0010/0775)  
 0750/0000 LENGTH(AH 0662 BK 0619)

001461 FT



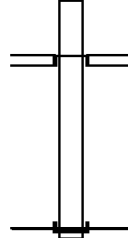
INTER-AHD RAMP E-2 RD  
 (SR8009 SEG 0250/0000)  
 DALEVILLE JENNERVILLE  
 (SR0796 SEG 0060/1388)  
 0500/0619  
 001461 FT 0 0 00000 0 00 0000+00  
 NC RAMP E-3 RD  
 INTER-BK KENNETT OXFORD BP  
 (SR0001 SEG 0271/2015)  
 0500/0000 LENGTH(AH 0619 BK 0686)

000775 FT



INTER-AHD KENNETT OXFORD BP  
 0250/0686 (SR0001 SEG 0271/0731)  
 0250/0046 FROM 0796/0060 SH  
 (CONN)  
 000775 FT 0 0 00000 0 00 0000+00  
 NC RAMP E-2 RD  
 DALEVILLE JENNERVILLE  
 (SR0796 SEG 0060/1388)  
 INTER-BK RAMP E-3 RD  
 (SR8009 SEG 0500/0619)  
 0250/0000 LENGTH(AH 0686 BK 0775)

000000 FT

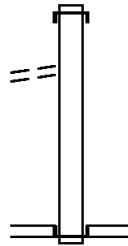


INTER-AHD RAMP E-4 RD  
 (SR8009 SEG 0750/0000)  
 DALEVILLE JENNERVILLE  
 (SR0796 SEG 0060/0921)  
 0010/0775  
 000000 FT 0 0 00000 0 00 0000+00  
 NC RAMP E-1 RD  
 INTER-BK KENNETT OXFORD BP  
 (SR0001 SEG 0270/0603)  
 MFC BEGIN = F  
 0010/0000 LENGTH(AH 0775 BK 0000)

FROM 0340/0220 SH  
 (CONN)

001470 FT

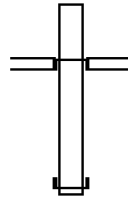
0750/0080  
 001016 FT



001470 FT  
 INTER-AHD COATESVLE DOWNINGTOWN B  
 0750/0454 (SR0030 SEG 0260/0388)

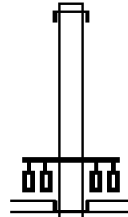
001016 FT 0 0 00000 0 00 0000+00  
 NC RAMP F RD  
 BONDSVILLE RD  
 (SR0340 SEG 0220/0287)  
 INTER-BK RAMP E RD  
 (SR8008 SEG 0010/0400)  
 0750/0000 LENGTH(AH 0454 BK 0230)

000786 FT



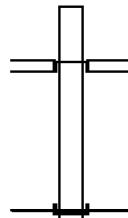
INTER-AHD RAMP G RD  
 (SR8008 SEG 0250/0000)  
 BONDSVILLE RD  
 0500/0230 (SR0340 SEG 0210/3226)  
 000786 FT 0 0 00000 0 00 0000+00  
 NC RAMP H RD  
 INTER-BK COATESVLE DOWNINGTOWN B  
 (SR0030 SEG 0261/0367)  
 0500/0000 LENGTH(AH 0230 BK 0386)

000400 FT



INTER-AHD COATESVLE DOWNINGTOWN B  
 0250/0386 (SR0030 SEG 0251/2054)  
 000400 FT 0 0 00000 0 00 0000+00  
 NC RAMP G RD  
 BONDSVILLE RD  
 (SR0340 SEG 0210/3226)  
 INTER-BK RAMP H RD  
 (SR8008 SEG 0500/0230)  
 0250/0000 LENGTH(AH 0386 BK 0400)

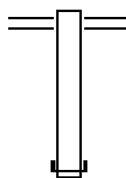
000000 FT



INTER-AHD RAMP F RD  
 (SR8008 SEG 0750/0000)  
 BONDSVILLE RD  
 0010/0400 (SR0340 SEG 0220/0287)  
 000000 FT 0 0 00000 0 00 0000+00  
 NC RAMP E RD  
 INTER-BK COATESVLE DOWNINGTOWN B  
 (SR0030 SEG 0250/1779)  
 MFC BEGIN = F  
 0010/0000 LENGTH(AH 0400 BK 0000)

DIR: S TOTAL LEN: .538 MI. DIST: 06-2 SR: 8007  
 LEFT MUN: UPPER OXFORD T RIGHT MUN: UPPER OXFORD T

002842 FT

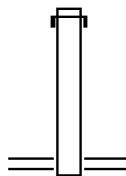


002842 FT NEWARK RD  
 0760/0624 (SR0896 SEG 0170/1275)

002218 FT

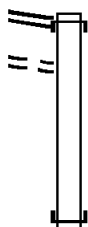
002218 FT 0 0 00000 0 00 0000+00  
 NC RAMP LD-1 RD  
 INTER-BK KENNETT OXFORD BP  
 (SR0001 SEG 0220/0396)  
 0760/0000 LENGTH(AH 0624 BK 0898)

001320 FT



INTER-AHD KENNETH OXFORD BP  
 0750/0898 (SR0001 SEG 0230/0000)  
 001320 FT 1 0 01025 2 13 0000+00  
 NC RAMP D-1 RD  
 NEWARK RD  
 (SR0896 SEG 0170/1275)  
 0750/0000 LENGTH(AH 0898 BK 0748)

RAMP D-2 RD  
 (SR8007 SEG 0250/0000) 0500/0748  
 TO 0896/0170 SH  
 (CONN) 0500/0665

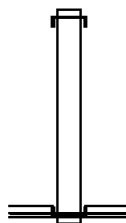


INTER-AHD NEWARK RD  
 0500/0748 (SR0896 SEG 0170/2030)

000572 FT

000572 FT 1 0 01025 2 15 0000+00  
 NC RAMP D-3 RD  
 INTER-BK KENNETT OXFORD BP  
 (SR0001 SEG 0231/0000)  
 0500/0000 LENGTH(AH 0748 BK 0572)

000000 FT



INTER-AHD KENNETT OXFORD BP  
 0250/0572 (SR0001 SEG 0211/2780)  
 000000 FT 1 0 01025 2 14 0000+00  
 NC RAMP D-2 RD  
 NEWARK RD  
 (SR0896 SEG 0170/2030)  
 INTER-BK RAMP D-3 RD  
 (SR8007 SEG 0500/0748)  
 MFC BEGIN = F  
 0250/0000 LENGTH(AH 0572 BK 0000)

EXTRACT DATE: 12/18/2023 ROADWAY MANAGEMENT SYSTEM PAGE NUMBER: 969  
PRINT DATE: 12/20/2023 SLD COUNTY/SR - ANNUAL PRINT COUNTY: CHESTER  
DIR: E TOTAL LEN: .393 MI. DIST: 06-2 SR: 8006  
LEFT MUN: CALN T RIGHT MUN: CALN T

002075 FT



002075 FT REECEVILLE RD  
0762/0700 (SR4005 SEG 0160/0588)



EXTRACT DATE: 12/18/2023  
PRINT DATE: 12/20/2023

ROADWAY MANAGEMENT SYSTEM  
SLD COUNTY/SR - ANNUAL PRINT

PAGE NUMBER: 968  
COUNTY: CHESTER

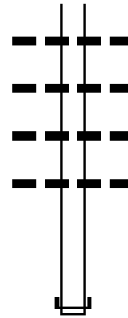
DIR: E  
LEFT MUN: CALN T

TOTAL LEN: .393 MI.

DIST: 06-2  
RIGHT MUN: CALN T

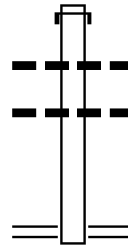
SR: 8006

001375 FT



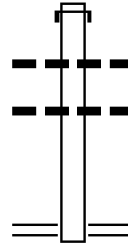
0762/0649 018 " DIA CIRC CONCR  
LEN=0174 INSTALLED UNKN  
0762/0474 018 " DIA CIRC CONCR  
LEN=0160 INSTALLED UNKN  
0762/0369 022 " DIA CIRC CONCR  
LEN=0072 INSTALLED UNKN  
0762/0174 018 " DIA CIRC CONCR  
LEN=0018 INSTALLED UNKN  
001375 FT 0 0 00000 0 00 0000+00  
NC RAMP A RD  
INTER-BK COATESVLE DOWNINGTOWN B  
(SR0030 SEG 0210/0447)  
0762/0000 LENGTH(AH 0700 BK 0840)

000535 FT



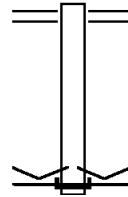
INTER-AHD COATESVLE DOWNINGTOWN B  
0752/0840 (SR0030 SEG 0210/0774)  
0752/0640 018 " DIA CIRC CONCR  
LEN=0031 INSTALLED UNKN  
0752/0189 018 " DIA CIRC CONCR  
LEN=0035 INSTALLED UNKN  
000535 FT 0 0 00000 0 00 0000+00  
NC RAMP B RD  
REECEVILLE RD  
0752/0000 (SR4005 SEG 0160/0588)  
LENGTH(AH 0840 BK 0260)

000275 FT



INTER-AHD COATESVLE DOWNINGTOWN B  
0512/0260 (SR0030 SEG 0211/0862)  
0512/0258 018 " DIA CIRC CONCR  
LEN=0075 INSTALLED UNKN  
0512/0137 018 " DIA CIRC CONCR  
LEN=0060 INSTALLED UNKN  
000275 FT 0 0 00000 0 00 0000+00  
NC RAMP C RD  
FISHERVILLE RD  
0512/0000 (SR4022 SEG 0012/0930)  
LENGTH(AH 0260 BK 0275)

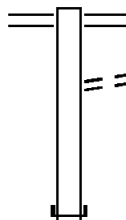
000000 FT



FISHERVILLE RD  
0502/0275 (SR4022 SEG 0012/0946)  
000000 FT 0 0 00000 0 00 0000+00  
VILLAGE: CALN TWP 19320  
NC RAMP D RD  
INTER-BK COATESVLE DOWNINGTOWN B  
(SR0030 SEG 0211/1001)  
MFC BEGIN = F  
0502/0000 LENGTH(AH 0275 BK 0000)

DIR: S TOTAL LEN: .837 MI. DIST: 06-2 SR: 8005  
 LEFT MUN: LOWER OXFORD T RIGHT MUN: LOWER OXFORD T

004417 FT



004417 FT LIMESTONE RD  
 0762/0962 (SR0010 SEG 0050/0966)

003455 FT

PENNDOT STOCKPILE 19  
 (GOVT)

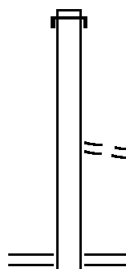
0762/0350  
 003455 FT 0 0 00000 0 00 0000+00  
 NC RAMP E RD

INTER-BK KENNETT OXFORD BP  
 (SR0001 SEG 0160/0391)

0762/0000 LENGTH(AH 0962 BK 1346)

INTER-AHD KENNETT OXFORD BP  
 0752/1346 (SR0001 SEG 0160/1028)

002109 FT



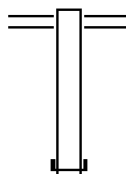
FROM 0010/0050 SH  
 (CONN)

0752/0075  
 002109 FT 0 0 00000 0 00 0000+00  
 NC RAMP F RD

LIMESTONE RD  
 (SR0010 SEG 0050/0966)

0752/0000 LENGTH(AH 1346 BK 0878)

001231 FT



LIMESTONE RD  
 0260/0878 (SR0010 SEG 0050/1679)

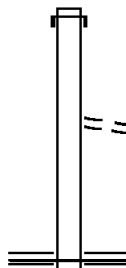
001231 FT 0 0 00000 0 00 0000+00  
 NC RAMP D RD

INTER-BK KENNETT OXFORD BP  
 (SR0001 SEG 0151/2660)

0260/0000 LENGTH(AH 0878 BK 1231)

INTER-AHD KENNETT OXFORD BP  
 0250/1231 (SR0001 SEG 0151/2030)

000000 FT



FROM 0010/0050 SH  
 (CONN)

0250/0068  
 000000 FT 0 0 00000 0 00 0000+00  
 NC RAMP C RD

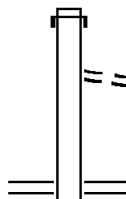
LIMESTONE RD  
 (SR0010 SEG 0050/1679)

MFC BEGIN = F  
 0250/0000 LENGTH(AH 1231 BK 0000)

EXTRACT DATE: 12/18/2023 ROADWAY MANAGEMENT SYSTEM PAGE NUMBER: 966  
 PRINT DATE: 12/20/2023 SLD COUNTY/SR - ANNUAL PRINT COUNTY: CHESTER  
 DIR: N TOTAL LEN: .470 MI. DIST: 06-2 SR: 8004  
 LEFT MUN: VALLEY T RIGHT MUN: VALLEY T

002484 FT

002064 FT



002484 FT  
 INTER-AHD COATESVLE DOWNINGTOWN B  
 0750/0420 (SR0030 SEG 0180/0475)  
 FROM 0082/0462 SH  
 0750/0124 (CONN)  
 002064 FT 0 0 00000 0 00 0000+00  
 NC RAMP B RD  
 MANOR RD  
 (SR0082 SEG 0463/3249)  
 (SR0082 SEG 0462/3296)

DIR: N TOTAL LEN: .470 MI. DIST: 06-2 SR: 8004  
 LEFT MUN: VALLEY T RIGHT MUN: VALLEY T

☐ 0750/0000 LENGTH(AH 0420 BK 0739)

001325 FT  
 0260/0739 MANOR RD  
 (SR0082 SEG 0473/0416)  
 TO 0082/0473 SH  
 0260/0567 (CONN)  
 BR OF W BR BRANDYWINE C  
 STRUCTURE LENGTH 33 FT  
 0260/0270 BMSID 15/8004/0250/0444  
 001325 FT 0 0 00000 0 00 0000+00  
 NC RAMP C RD  
 INTER-BK COATESVLE DOWNINGTOWN B  
 (SR0030 SEG 0171/0760)  
 0260/0000 LENGTH(AH 0739 BK 0765)

000560 FT  
 INTER-AHD COATESVLE DOWNINGTOWN B  
 0250/0765 (SR0030 SEG 0171/0553)  
 BR OF W BR BRANDYWINE C  
 STRUCTURE LENGTH 33 FT  
 0250/0444 BMSID 15/8004/0250/0444  
 000560 FT 0 0 00000 0 00 0000+00  
 NC RAMP D RD  
 MANOR RD  
 (SR0082 SEG 0473/0416)  
 0250/0000 LENGTH(AH 0765 BK 0130)

000430 FT  
 MANOR RD  
 (SR0082 SEG 0462/3296)  
 (SR0082 SEG 0463/3249)  
 000430 FT 0 0 00000 0 00 0000+00  
 NC RAMP A RD  
 INTER-BK RAMP A RD  
 (SR8004 SEG 0010/0220)  
 0020/0000 LENGTH(AH 0130 BK 0430)

RAMP A  
 (SR8004 SEG 0020/0000) 0010/0220  
 000000 FT

INTER-AHD MANOR RD  
 0010/0430 (SR0082 SEG 0463/3034)  
 NC RAMP A SPUR  
 000000 FT 0 0 00000 0 00 0000+00  
 NC RAMP A RD  
 INTER-BK COATESVLE DOWNINGTOWN B  
 (SR0030 SEG 0170/0581)  
 MFC BEGIN = F  
 0010/0000 LENGTH(AH 0430 BK 0000)

EXTRACT DATE: 12/18/2023 ROADWAY MANAGEMENT SYSTEM PAGE NUMBER: 964  
PRINT DATE: 12/20/2023 SLD COUNTY/SR - ANNUAL PRINT COUNTY: CHESTER  
DIR: E TOTAL LEN: .659 MI. DIST: 06-2 SR: 8003  
LEFT MUN: LOWER OXFORD T RIGHT MUN: LOWER OXFORD T

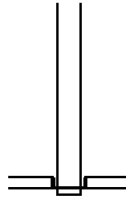
003480 FT



003480 FT  
INTER-AHD KENNETT OXFORD BP  
0750/0778 (SR0001 SEG 0120/0856)

DIR: E TOTAL LEN: .659 MI. DIST: 06-2 SR: 8003  
 LEFT MUN: LOWER OXFORD T RIGHT MUN: LOWER OXFORD T

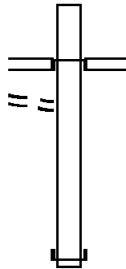
002702 FT



002702 FT 0 0 00000 0 00 0000+00  
 NC RAMP B-4 RD  
 LANCASTER PK  
 (SR0472 SEG 0160/1040)  
 INTER-BK RAMP B-1 RD  
 (SR8003 SEG 0010/1080)  
 0750/0000 LENGTH(AH 0778 BK 0812)

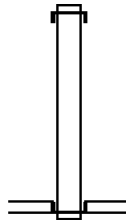
TO 0472/0160 SH  
 (CONN)

0500/0762  
 001890 FT



INTER-AHD RAMP B-2 RD  
 (SR8003 SEG 0250/0000)  
 LANCASTER PK  
 (SR0472 SEG 0160/1568)  
 0500/0812  
 001890 FT 0 0 00000 0 00 0000+00  
 NC RAMP B-3 RD  
 INTER-BK KENNETT OXFORD BP  
 (SR0001 SEG 0121/0711)  
 0500/0000 LENGTH(AH 0812 BK 0810)

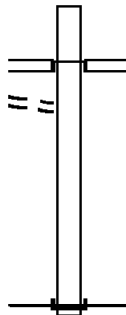
001080 FT



INTER-AHD KENNETT OXFORD BP  
 0250/0810 (SR0001 SEG 0111/1342)  
 001080 FT 0 0 00000 0 00 0000+00  
 NC RAMP B-2 RD  
 LANCASTER PK  
 (SR0472 SEG 0160/1568)  
 INTER-BK RAMP B-3 RD  
 (SR8003 SEG 0500/0812)  
 0250/0000 LENGTH(AH 0810 BK 1080)

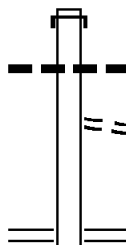
TO 0472/0160 SH  
 (CONN)

0010/1017  
 000000 FT



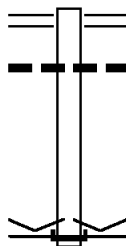
INTER-AHD RAMP B-4 RD  
 (SR8003 SEG 0750/0000)  
 LANCASTER PK  
 (SR0472 SEG 0160/1040)  
 0010/1080  
 000000 FT 0 0 00000 0 00 0000+00  
 NC RAMP B-1 RD  
 INTER-BK KENNETT OXFORD BP  
 (SR0001 SEG 0110/1266)  
 MFC BEGIN = F  
 0010/0000 LENGTH(AH 1080 BK 0000)

001180 FT



001180 FT  
 INTER-AHD COATSVILLE DOWNINGTOWN  
 0750/0720 (SR0030 SEG 0120/0586)  
 030 " DIA CIRC CONCR  
 0750/0515 LEN=0120 INSTALLED UNKN  
 FROM 3097/0010 SH  
 0750/0060 (CONN)  
 000460 FT 1 0 01004 2 00 0000+00  
 NC RAMP A RD  
 AIRPORT RD  
 (SR3097 SEG 0010/2300)  
 0750/0000 LENGTH(AH 0720 BK 0460)

000460 FT

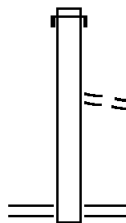


0500/0460 AIRPORT RD  
 (SR3097 SEG 0010/2846)  
 018 " DIA CIRC CONCR  
 0500/0276 LEN=0030 INSTALLED UNKN  
 000000 FT 1 0 01004 2 01 0000+00  
 VILLAGE: VALLEY TP19320  
 NC RAMP B RD  
 INTER-BK COATESVLE DOWNINGTOWN B  
 (SR0030 SEG 0121/0527)  
 MFC BEGIN = F  
 0500/0000 LENGTH(AH 0460 BK 0000)

000000 FT

DIR: W TOTAL LEN: .671 MI. DIST: 06-2 SR: 8001  
 LEFT MUN: WEST NOTTINGHAM T RIGHT MUN: WEST NOTTINGHAM T

003543 FT

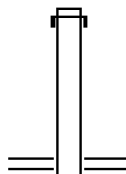


003543 FT  
 INTER-AHD KENNETT OXFORD BP  
 0750/0925 (SR0001 SEG 0050/0805)

002618 FT

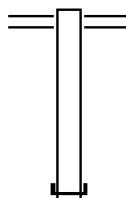
0750/0050 FROM 0272/0070 SH  
 (CONN)  
 002618 FT 0 0 00000 0 00 0000+00  
 NC RAMP A-2 RD  
 CHRISTINE RD WEST  
 (SR0272 SEG 0070/0090)  
 0750/0000 LENGTH(AH 0925 BK 0638)

001980 FT



INTER-AHD KENNETT OXFORD BP  
 0512/0638 (SR0001 SEG 0051/0486)  
 001980 FT 0 0 00000 0 00 0000+00  
 NC INNER LOOP A-3 RD  
 CHRISTINE RD WEST  
 (SR0272 SEG 0080/0000)  
 0512/0000 LENGTH(AH 0638 BK 1100)

000880 FT



0502/1100 CHRISTINE RD WEST  
 (SR0272 SEG 0080/0000)  
 000880 FT 0 0 00000 0 00 0000+00  
 NC RAMP A-3 RD  
 INTER-BK KENNETT OXFORD BP  
 (SR0001 SEG 0061/0000)  
 0502/0000 LENGTH(AH 1100 BK 0880)

000000 FT

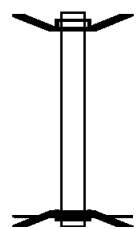


0010/0880 CHRISTINE RD WEST  
 (SR0272 SEG 0070/0000)  
 TO 0272/0060 SH  
 0010/0750 (CONN)  
 000000 FT 0 0 00000 0 00 0000+00  
 NC RAMP A-1 RD  
 INTER-BK KENNETT OXFORD BP  
 (SR0001 SEG 0040/1771)  
 MFC BEGIN = F  
 0010/0000 LENGTH(AH 0880 BK 0000)



EXTRACT DATE: 12/18/2023      ROADWAY MANAGEMENT SYSTEM      PAGE NUMBER: 960  
 PRINT DATE: 12/20/2023      SLD COUNTY/SR - ANNUAL PRINT      COUNTY: CHESTER  
 DIR: B      TOTAL LEN: .010 MI.      DIST: 06-2      SR: 4100  
 LEFT MUN: VALLEY T      RIGHT MUN: VALLEY T

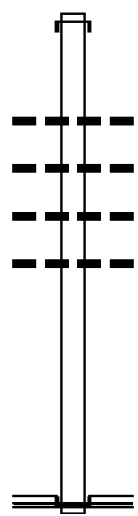
000053 FT  
 000000 FT



000053 FT BMSFN 15/4100/0010/0000  
 INTER-AHD MINERAL SPRING RD  
 0010/0053 (TWP )  
 000000 FT 0 0 00000 0 00 0000+00  
           NC MI MINERAL SPRING RD  
 INTER-BK MINERAL SPRING RD  
           (TWP )  
           ROCK RUN  
           BMSBG 15/4100/0010/0000  
           MFC BEGIN = E  
 0010/0000 LENGTH(AH 0053 BK 0000)

EXTRACT DATE: 12/18/2023 ROADWAY MANAGEMENT SYSTEM PAGE NUMBER: 959  
 PRINT DATE: 12/20/2023 SLD COUNTY/SR - ANNUAL PRINT COUNTY: CHESTER  
 DIR: B TOTAL LEN: .504 MI. DIST: 06-2 SR: 4082  
 LEFT MUN: ELVERSON B RIGHT MUN: ELVERSON B

002663 FT











000000 FT

002663 FT AH-BERKS (06)  
 INTER-AHD ELVERSON RD  
 0012/2663 (SR2082 SEG 0012/0000)

048 " DIA CIRC METAL  
 0012/1650 LEN=0049 INSTALLED 1979  
 018 " DIA CIRC METAL  
 0012/1374 LEN=0030 INSTALLED UNKN  
 018 " DIA CIRC CONCR  
 0012/1105 LEN=0020 INSTALLED 1979  
 018 " DIA CIRC CONCR  
 0012/0955 LEN=0019 INSTALLED 1979

000000 FT 1 0 00328 0 00 0026+69  
 NC N CHESTNUT ST  
 MAIN ST  
 (SR0023 SEG 0020/0000)  
 INTER-BK CHESTNUT ST  
 (SR0082 SEG 0672/2530)  
 MFC BEGIN = C  
 0012/0000 LENGTH(AH 2663 BK 0000)

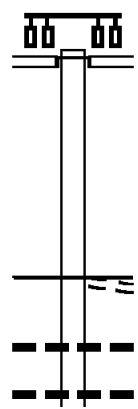
EXTRACT DATE: 12/18/2023      ROADWAY MANAGEMENT SYSTEM      PAGE NUMBER: 958  
 PRINT DATE: 12/20/2023      SLD COUNTY/SR - ANNUAL PRINT      COUNTY: CHESTER  
 DIR: B      TOTAL LEN: .000 MI.      DIST: 06-2      SR: 4045  
 LEFT MUN: NORTH COVENTRY T      RIGHT MUN: NORTH COVENTRY T

000000 FT		000000 FT	
000000 FT		7030/0000	LENGTH(AH 2942 BK 2998)
000000 FT		000000 FT	
000000 FT		7020/0000	LENGTH(AH 2998 BK 2309)
000000 FT		000000 FT	
000000 FT		7014/0000	LENGTH(AH 2309 BK 0093)
000000 FT		000000 FT	
000000 FT		7012/0000	LENGTH(AH 0093 BK 0816)
		000000 FT	
		7010/0000	LENGTH(AH 0816 BK 0000)

EXTRACT DATE: 12/18/2023      ROADWAY MANAGEMENT SYSTEM      PAGE NUMBER: 957  
 PRINT DATE: 12/20/2023      SLD COUNTY/SR - ANNUAL PRINT      COUNTY: CHESTER  
 DIR: B      TOTAL LEN: 6.628 MI.      DIST: 06-2      SR: 4043  
 LEFT MUN: NORTH COVENTRY T      RIGHT MUN: NORTH COVENTRY T

034995 FT

034995 FT  
 INTER-AHD LAURELWOOD RD  
 (T541)  
 SCHUYLKILL RD  
 (SR0724 SEG 0032/2257)



0110/1282

033713 FT

033713 FT 2 0 15128 0 00 0000+00  
 NC LAURELWOOD RD  
 LAURELWOOD RD  
 (T541)  
 MFC BEGIN = D  
 0110/0000 LENGTH(AH 1282 BK 1750)  
 0100/1053 018 " DIA CIRC METAL  
 LEN=0030 INSTALLED 1975  
 021 " DIA CIR PLASTIC  
 0100/0955 LEN=0040 INSTALLED 2004

DIR: B TOTAL LEN: 6.628 MI. DIST: 06-2 SR: 4043  
 LEFT MUN: NORTH COVENTRY T RIGHT MUN: NORTH COVENTRY T

2 0 15130 0 00 0323+34 031963 FT  
 SHEEP HILL RD  
 (T494)  
 WEST CEDARVILLE RD  
 (T519)

0100/0000

030415 FT

027281 FT

UNKNOWN RD  
 (PRDR)

0080/0330

TEMPLE RD

025708 FT

0100/0875	018 " DIA	CIR PLASTIC
	LEN=0035	INSTALLED 1975
0100/0420	018 " DIA	CIR PLASTIC
	LEN=0020	INSTALLED 1975
0100/0415	018 " DIA	CIR PLASTIC
	LEN=0050	INSTALLED 1975
0100/0331	018 " DIA	CIR PLASTIC
	LEN=0030	INSTALLED 1975
0100/0002	018 " DIA	CIRC METAL
	LEN=0025	INSTALLED 1975
0100/0000	NC CEDARVILLE RD	
	LENGTH(AH 1750 BK 1548)	
0094/1533	018 " DIA	CIRC METAL
	LEN=0030	INSTALLED 1975
030415 FT	0 0 00000 0 00 0000+00	
0094/0000	LENGTH(AH 1548 BK 3134)	
	036"H 00"W MULT PLSTIC	
0090/3134	LEN=0031	INSTALLED 1975
027281 FT	2 0 15130 0 00 0275+18	
	NC SHEEP HILL RD	
	LC FOR T500 RD	
	(CONN)	
0090/0000	LENGTH(AH 3134 BK 1573)	
	TEMPLE RD	
0080/1434	(T500)	
	CHESTNUT HILL RD	
0080/0990	(T531)	
	018 " DIA	CIR PLASTIC
0080/0817	LEN=0035	INSTALLED 1975
0080/0145	036"H 00"W MULT METAL	
	LEN=0025	INSTALLED 1975
025708 FT	2 0 15130 0 00 0260+30	
	NC TEMPLE RD	

DIR: B TOTAL LEN: 6.628 MI. DIST: 06-2 SR: 4043  
 LEFT MUN: NORTH COVENTRY T RIGHT MUN: NORTH COVENTRY T

Stationing	Description	Length	Material	Notes
0+00	(T500) LC FOR TEMPLE RD (CONN)	0080/0000		5 0080/0000 LENGTH(AH 1573 BK 1664)
0+70		0070/1563		
2+00	2 0 15130 0 00 0243+51 ALYSSA LN (TWP)	024044 FT		
0+70		0070/0000		5 0070/0000 LENGTH(AH 1664 BK 1100)
0+64		0064/1079	015 " DIA CIRC METAL	LEN=0045 INSTALLED 1975
0+64		0064/0637	018 " DIA CIRC METAL	LEN=0010 INSTALLED 1975
0+64		0064/0637	024 " DIA CIRC METAL	LEN=0030 INSTALLED 1975
0+22	022944 FT	022944 FT		0 0 00000 0 00 0000+00
0+64		0064/0000		5 0064/0000 LENGTH(AH 1100 BK 3201)
0+60		0060/3201	024 " DIA CIRC METAL	LEN=0010 INSTALLED 1975
0+60	BRETTS WY (PRDR)	0060/1220		
0+60		0060/1000	018 " DIA CIRC METAL	LEN=0035 INSTALLED 1975
0+60		0060/0927	COVENTRYVILLE RD (T470)	
0+60		0060/0588	015 " DIA CIRC METAL	LEN=0025 INSTALLED 1975
0+60		0060/0362	024 " DIA CIRC METAL	LEN=0043 INSTALLED 1975
2+00	2 0 15130 0 00 0200+50 UNIONVILLE RD (T520)	019743 FT		
0+60		0060/0000		5 0060/0000 LENGTH(AH 3201 BK 2448)
0+54		0054/2333	015 " DIA CIRC METAL	LEN=0019 INSTALLED 1975
0+54		0054/0440	018 " DIA CIRC CONCR	LEN=0030 INSTALLED 1975

DIR: B TOTAL LEN: 6.628 MI. DIST: 06-2 SR: 4043  
 LEFT MUN: NORTH COVENTRY T RIGHT MUN: NORTH COVENTRY T

Stationing	Length (FT)	Notes
0 0 00000 0 00 0000+00	017295 FT	FERNBROOK LN (T452)
0054/0000	0054/0000	==
0050/2022	0050/2022	5 0054/0000 LENGTH(AH 2448 BK 2364) 018" DIA CIRC METAL LEN=0023 INSTALLED 1975
0050/0605	0050/0605	060"H 48"W CONCR ARCH LEN=0021 INSTALLED 1975
2 0 15130 0 00 0152+45	014931 FT	COLD SPRING RD (T464)
0050/0000	0050/0000	==
0040/3830	0040/3830	5 0050/0000 LENGTH(AH 2364 BK 3872) 015" DIA CIRC METAL LEN=0040 INSTALLED 1975
0040/3295	0040/3295	018" DIA CIRC METAL LEN=0024 INSTALLED 1975
0040/2825	0040/2825	015" DIA CIRC METAL LEN=0028 INSTALLED 1975
0040/2560	0040/2560	018" DIA CIRC METAL LEN=0045 INSTALLED 1975
0040/1461	0040/1461	== HILL CAMP RD (T522)
0040/0790	0040/0790	018" DIA CIR PLASTIC LEN=0040 INSTALLED UNKN
0040/0502	0040/0502	018" DIA CIRC METAL LEN=0040 INSTALLED 1975
011059 FT	011059 FT	2 0 15130 0 00 0113+51 WELLS RD (T535)
0040/0000	0040/0000	5 0040/0000 LENGTH(AH 3872 BK 2271)
0 0 00000 0 00 0000+00	008788 FT	PRDR UNKNOWN (PRDR)
0028/0000	0028/0000	==
0026/1318	0026/1318	5 0028/0000 LENGTH(AH 2271 BK 1660) 018" DIA CIRC METAL LEN=0055 INSTALLED 1975
0026/0222	0026/0222	024" DIA CIRC METAL LEN=0040 INSTALLED 1975

DIR: B TOTAL LEN: 6.628 MI. DIST: 06-2 SR: 4043  
 LEFT MUN: NORTH COVENTRY T RIGHT MUN: NORTH COVENTRY T

Segment Description	Start Station	End Station	Length	Notes
PRDR BOX 2474 (PRDR)	007128	0024/2460	0026	LENGTH(AH 1660 BK 2500)
UNKNOWN RD (PRDR)	0024/1000	004628	0024	NORTH COVENTRY WARWICK T
PRDR (PRDR)	004628	0024/0000	0024	LENGTH(AH 2500 BK 2521)
	002107	002107	0020	024 " DIA CIRC METAL LEN=0026 INSTALLED 1975 2 0 15130 0 00 0023+74 HARMONYVILLE RD (SR4018 SEG 0070/0000) INTER-BK HARMONYVILLE RD (SR4018 SEG 0070/0000)
HARMONYVILLE RD (SR4018 SEG 0060/2223)	002107	0010/2107	0020	LTH AH 002521 BK 000100 002107 FT 7014/0000 LTH AH 000100 BK 002107 INTER-AHD HARMONYVILLE RD 0010/2107 (SR4018 SEG 0060/2223)
	0010/0540	0010/0034	0036	036 " DIA CIRC METAL LEN=0030 INSTALLED 1975 018"H 24"W ELLIP CONC 0010/0034 LEN=0037 INSTALLED 1970 000000 FT 0 0 00000 0 00 0000+00 NC ST PETERS RD SCHOOL RD (SR4041 SEG 0020/0000) INTER-BK ST PETERS RD (SR4041 SEG 0020/0000) MFC BEGIN = E
	0010/0000		0010	LENGTH(AH 2107 BK 0000)



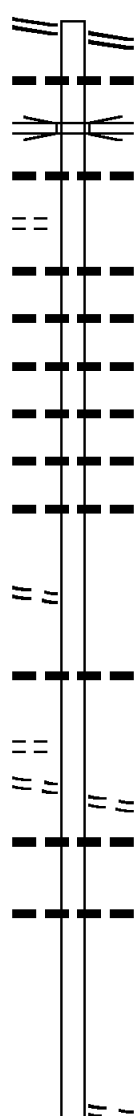
HANOVER ST 031935 FT  
 (SR1037 SEG 0020/1514) 0100/3251

ROBERTA DR 0100/2539  
 (T623)

LAUREL WOOD RD 0100/0848  
 (T541)

2 0 15131 0 00 0287+43 028684 FT  
 TEMPLE RD  
 (T500) 0100/0000  
 HOFFECKER RD  
 (T505) 0090/2445

025716 FT



031935 FT HANOVER ST  
 0100/3251 (SR1037 SEG 0020/1514)  
 018 " DIA CIR PLASTIC  
 0100/2801 LEN=0040 INSTALLED 1980  
 POTTSTOWN PIKE  
 0100/2702 OP ID 15/0100/0600/0000  
 036 "H 48 "W ELLIP METAL  
 0100/2606 LEN=0070 INSTALLED 1980

0100/2534 036 " DIA CIRC CONCR  
 LEN=0039 INSTALLED 1980  
 018 " DIA CIR PLASTIC  
 0100/2305 LEN=0030 INSTALLED 1980  
 015 " DIA CIR PLASTIC  
 0100/2214 LEN=0040 INSTALLED 1980  
 018 " DIA CIR PLASTIC  
 0100/2164 LEN=0030 INSTALLED 1980  
 018 " DIA CIR PLASTIC  
 0100/1947 LEN=0027 INSTALLED 1980  
 015 " DIA CIR PLASTIC  
 0100/1776 LEN=0030 INSTALLED 2005

NC NIEMAN RD

0100/0029 018 " DIA CIRC CONCR  
 028684 FT LEN=0060 INSTALLED 2000

0100/0000 LENGTH(AH 3251 BK 2968)  
 HOFFECKER RD  
 (T505)

0090/2445 018 " DIA CIR PLASTIC  
 0090/2300 LEN=0138 INSTALLED 1980

0090/1543 015 " DIA CIRC METAL  
 LEN=0030 INSTALLED 1980

025716 FT 2 0 15131 0 00 0257+90  
 NC LAURELWOOD RD  
 LAURELWOOD RD  
 (T541)

DIR: B TOTAL LEN: 6.048 MI. DIST: 06-2 SR: 4041  
 LEFT MUN: NORTH COVENTRY T RIGHT MUN: NORTH COVENTRY T

2 0 15131 0 00 0233+78 023332 FT  
 CHERRY HILL LN  
 (T476) 0080/0000

021233 FT

019239 FT

2 0 15131 0 00 0164+75 016407 FT  
 CHESTNUT HILL RD  
 (T470) 0060/0000



0090/0000 LENGTH(AH 2968 BK 2384)  
 0080/1436 BMSEN 15/4041/0080/1421  
 0 0 00000 0 00 0000+00  
 BRANCH OF PIGEON CREEK  
 0080/1421 BMSBG 15/4041/0080/1421  
 0080/1056 BMSBG 15/4041/0080/1044  
 0 0 00000 0 00 0000+00  
 PIGEON BR.  
 0080/1044 BMSBG 15/4041/0080/1044  
 023332 FT  
 0080/0000 LENGTH(AH 2384 BK 2099)  
 NORTH COVENTRY  
 0066/1752 SOUTH COVENTRY T  
 0066/0990 018 "DIA CIRC METAL  
 LEN=0030 INSTALLED 1980  
 0066/0895 018 "DIA CIR PLASTIC  
 LEN=0030 INSTALLED 1998  
 021233 FT 0 0 00000 0 00 0000+00  
 0066/0000 LENGTH(AH 2099 BK 1994)  
 048"H 72"W ELLIP METAL  
 0064/1994 LEN=0035 INSTALLED 1980  
 0064/1119 018 "DIA CIRC METAL  
 LEN=0025 INSTALLED 1998  
 019239 FT 0 0 00000 0 00 0000+00  
 0064/0000 LENGTH(AH 1994 BK 2832)  
 015 "DIA CAST IRON  
 0060/2791 LEN=0081 INSTALLED 1980  
 0060/0698 018 "DIA CIRC METAL  
 LEN=0045 INSTALLED 1997  
 016407 FT CHESTNUT HILL RD  
 (T470)  
 0060/0000 LENGTH(AH 2832 BK 1265)

DIR: B TOTAL LEN: 6.048 MI. DIST: 06-2 SR: 4041  
 LEFT MUN: SOUTH COVENTRY T RIGHT MUN: SOUTH COVENTRY T

0 0 00000 0 00 0000+00 015142 FT  
 HORSESHOE LN  
 (TWP) 0054/0000

015142 FT  
 0054/0000 LENGTH(AH 1265 BK 3366)

==

---|---

---|---

---|---

2 0 15131 0 00 0118+59 011776 FT  
 JONES RD  
 (T531) 0050/0000

0050/1236 036"H 48"W ELLIP METAL  
 LEN=0034 INSTALLED 1980  
 SOUTH COVENTRY  
 0050/1233 WARWICK T  
 0050/0868 018 "DIA CIR PLASTIC  
 LEN=0025 INSTALLED UNKN

011776 FT  
 0050/0000 LENGTH(AH 3366 BK 1428)

==

==

==

---|---

==

==

HILLCAMP RD  
 (T464) 0030/0022  
 008523 FT  
 HARMONYVILLE RD  
 (SR4018 SEG 0070/2603) 0030/0000

0040/0372 SADDLE WOODS DR  
 (T537)  
 010348 FT 2 0 15131 0 00 0104+21  
 ROCK RUN RD  
 (T406)  
 0040/0000 LENGTH(AH 1428 BK 1825)

0030/0938 018 "DIA CIRC CONCR  
 LEN=0025 INSTALLED UNKN

0030/0130 LC FROM T464 RD  
 (CONN)  
 0030/0049 HILLCAMP RD  
 (T464)

008523 FT 2 0 15131 0 00 0085+81  
 NC HARMONYVILLE RD  
 0030/0000 LENGTH(AH 1825 BK 2970)

0020/2902 018 "DIA CIRC METAL  
 LEN=0025 INSTALLED 1980

---|---

---|---

---|---

0020/1938 024 "DIA CIRC METAL  
 LEN=0032 INSTALLED 1980  
 0020/1707 015 "DIA CIRC CONCR  
 LEN=0021 INSTALLED 1980  
 006 "DIA CAST IRON

DIR: B TOTAL LEN: 6.048 MI. DIST: 06-2 SR: 4041  
 LEFT MUN: WARWICK T RIGHT MUN: WARWICK T

2 0 15131 0 00 0056+03 005553 FT  
 ST PETERS RD  
 (SR4043 SEG 0010/0000) 0020/0000

0020/1523	LEN=0025	INSTALLED	1998
005553 FT			
0020/0000	LENGTH(AH 2970 BK 2708)		
0014/2640	LEN=0030	INSTALLED	1980
0014/2503	LEN=0033	INSTALLED	1980
0014/1828	LEN=0032	INSTALLED	1980
0014/1275	LEN=0033	INSTALLED	1980
0014/1153	LEN=0115	INSTALLED	1980
0014/1112	LEN=0040	INSTALLED	1998
0014/0729	LEN=0045	INSTALLED	1980
0014/0456	LEN=0020	INSTALLED	UNKN
002845 FT	0 0 000000 0 00 0000+00		
0014/0000	LENGTH(AH 2708 BK 2845)		
0010/2845	LEN=0010	INSTALLED	1980
0010/2660	LEN=0060	INSTALLED	UNKN
0010/2452	LEN=0045	INSTALLED	1980
0010/2035	LEN=0025	INSTALLED	UNKN
0010/0945	ROCK RUN RD (T406)		
0010/0086	LEN=0060	INSTALLED	1980
0010/0053	LEN=0065	INSTALLED	1980
000000 FT	2 0 15131 0 00 0000+00		
0010/0000	LENGTH(AH 2845 BK 0000)		

002845 FT

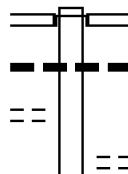
000000 FT

EXTRACT DATE: 12/18/2023 ROADWAY MANAGEMENT SYSTEM PAGE NUMBER: 948  
 PRINT DATE: 12/20/2023 SLD COUNTY/SR - ANNUAL PRINT COUNTY: CHESTER  
 DIR: B TOTAL LEN: 2.038 MI. DIST: 06-2 SR: 4039  
 LEFT MUN: WARWICK T RIGHT MUN: WARWICK T

MINE HOLE RD  
 (T519)

010758 FT

0030/3546



010758 FT  
 INTER-AHD

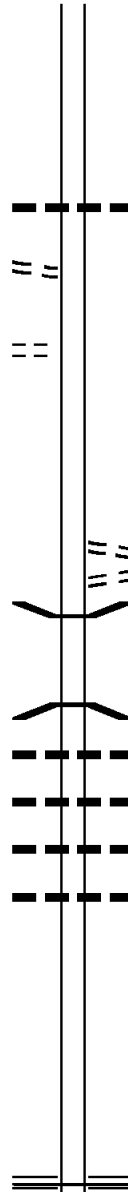
0030/3825  
 0030/3774

0030/2960

MORNINGSIDE DR  
 (T535)  
 RIDGE RD  
 (SR0023 SEG 0100/0000)  
 018" DIA CIRC CONCR  
 LEN=0060 INSTALLED UNKN  
 UNKNOWN RD  
 (PRDR)

DIR: B TOTAL LEN: 2.038 MI. DIST: 06-2 SR: 4039  
 LEFT MUN: WARWICK T RIGHT MUN: WARWICK T

2 0 15195 0 01 0071+25 006933 FT  
 REDDING FURNACE RD  
 (T409) 0030/0000  
 CHRISMAN DR  
 (T539) 0020/2670



0030/0460 024 "DIA CIRC METAL  
 006933 FT LEN=0040 INSTALLED UNKN  
 NC MORNINGSIDE DR  
 0030/0000 LENGTH(AH 3825 BK 3367)

0020/0400 JAMES MILL RD  
 (T513)  
 LC TO JAMES MILL RD  
 0020/0290 (CONN)  
 0020/0027 BMSSEN 15/4039/0020/0000  
 003566 FT 2 0 15195 0 01 0037+54  
 SOUTH BR. FRENCH CREEK  
 BMSBG 15/4039/0020/0000  
 0020/0000 LENGTH(AH 3367 BK 3566)  
 0010/3437 015 "DIA CIRC METAL  
 0010/3227 LEN=0030 INSTALLED UNKN  
 0010/2721 018 "DIA CIRC METAL  
 0010/2342 015 "DIA CIR PLASTIC  
 018 "DIA CIRC METAL  
 LEN=0032 INSTALLED UNKN  
 LEN=0029 INSTALLED UNKN

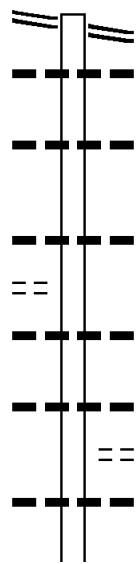
000000 FT 000000 FT 2 0 15195 0 00 0000+00  
 NC MANNSION RD  
 CONESTOGA RD  
 (SR0401 SEG 0080/0601)  
 MFC BEGIN = E  
 0010/0000 LENGTH(AH 3566 BK 0000)

EXTRACT DATE: 12/18/2023 ROADWAY MANAGEMENT SYSTEM PAGE NUMBER: 946  
 PRINT DATE: 12/20/2023 SLD COUNTY/SR - ANNUAL PRINT COUNTY: CHESTER  
 DIR: B TOTAL LEN: 2.296 MI. DIST: 06-2 SR: 4037  
 LEFT MUN: EAST BRANDYWINE T RIGHT MUN: EAST BRANDYWINE T

CREEK RD 012125 FT  
 (SR0282 SEG 0102/0000) 0050/3720

JEFFERIS RD  
 (T437) 0050/1749

2 0 15127 0 00 0084+14 008405 FT  
 GREAT OAK DR











012125 FT CREEK RD  
 0050/3720 (SR0282 SEG 0102/0000)  
 0050/3607 018 "DIA CIRC CONCR  
 LEN=0018 INSTALLED 1979  
 0050/2903 018 "DIA CIRC METAL  
 LEN=0022 INSTALLED 1979  
 0050/1768 015 "DIA CIRC CONCR  
 LEN=0033 INSTALLED 1979  
 0050/1697 018 "DIA CIRC METAL  
 LEN=0045 INSTALLED 1979  
 0050/0895 018"H 24"W ELLIP METAL  
 LEN=0055 INSTALLED 1979  
 0050/0736 MARLIN WY  
 (TWP)  
 0050/0327 018"H 24"W ELLIP METAL  
 008405 FT LEN=0030 INSTALLED 1979

DIR: B TOTAL LEN: 2.296 MI. DIST: 06-2 SR: 4037  
 LEFT MUN: EAST BRANDYWINE T RIGHT MUN: EAST BRANDYWINE T

Stationing	Description	Length	Material	Notes
(T491) 0050/0000				LENGTH(AH 3720 BK 1316)
GREAT OAK DR (T491) 0040/0543				SPRING MEADOW DR (T494)
007089 FT			018" DIA CIRC CONCR	LEN=0025 INSTALLED 1979
			2 0 15127 0 00 0071+00	CLOVER LN (T503)
				LENGTH(AH 1316 BK 3086)
				048" DIA CIRC METAL
ROLLING GLEN LN (TWP) 0030/1164				LEN=0030 INSTALLED UNKN
				018" DIA CIR PLASTIC
004003 FT				LEN=0030 INSTALLED UNKN
				2 0 15127 0 00 0040+62
				HOPEWELL RD (SR4015 SEG 0080/1941)
				MFC BEGIN = D
				LENGTH(AH 3086 BK 2309)
				018" DIA CIR PLASTIC
				LEN=0030 INSTALLED 1974
0 0 00000 0 00 0000+00				001694 FT LAMMEY WY (TWP)
HEATHER WYND FARM BL (TWP) 0014/0000				LENGTH(AH 2309 BK 1694)
				018"H 24"W ELLIP METAL
				LEN=0030 INSTALLED 1974
				018"H 24"W ELLIP METAL
				LEN=0030 INSTALLED UNKN
				BRANTWYN DR (TWP)
000000 FT				2 0 15127 0 00 0000+00
				NC CO CORNER KETCH RD
				HORSESHOE PK (SR0322 SEG 0260/0000)
				MFC BEGIN = E
				LENGTH(AH 1694 BK 0000)

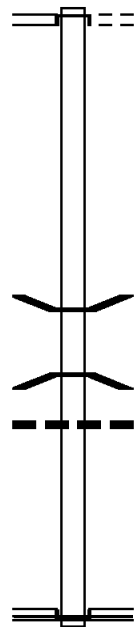


EXTRACT DATE: 12/18/2023      ROADWAY MANAGEMENT SYSTEM      PAGE NUMBER: 944  
 PRINT DATE: 12/20/2023      SLD COUNTY/SR - ANNUAL PRINT      COUNTY: CHESTER  
 DIR: B      TOTAL LEN: .000 MI.      DIST: 06-2      SR: 4035  
 LEFT MUN: WALLACE T      RIGHT MUN: WALLACE T

000000 FT		000000 FT	
000000 FT		7040/0000	LENGTH(AH 0704 BK 2132)
000000 FT		000000 FT	
000000 FT		7030/0000	LENGTH(AH 2132 BK 0091)
000000 FT		000000 FT	
000000 FT		7022/0000	LENGTH(AH 0091 BK 3077)
000000 FT		000000 FT	
000000 FT		7020/0000	LENGTH(AH 3077 BK 3240)
		000000 FT	
		7010/0000	LENGTH(AH 3240 BK 0000)

EXTRACT DATE: 12/18/2023 ROADWAY MANAGEMENT SYSTEM PAGE NUMBER: 943  
 PRINT DATE: 12/20/2023 SLD COUNTY/SR - ANNUAL PRINT COUNTY: CHESTER  
 DIR: B TOTAL LEN: .749 MI. DIST: 06-2 SR: 4033  
 LEFT MUN: WALLACE T RIGHT MUN: WALLACE T

003956 FT  
 LITTLE CONESTOGA RD  
 (SR4016 SEG 0100/0000) 0010/3956




003956 FT  
 INTER-AHD LITTLE CONESTOGA RD  
 (SR4016 SEG 0100/0000)  
 0010/3956 CHALFANT RD  
 (T423)

000000 FT

0010/0244 BMS EN 15/4033/0010/0125  
 2 0 15152 0 00 0000+00  
 E. BR. BRANDYWINE CREEK  
 0010/0125 BMSBG 15/4033/0010/0125  
 018 "DIA CIRC CONCR  
 0010/0121 LEN=0032 INSTALLED UNKN  
 000000 FT 2 0 15152 0 00 0000+00  
 NC MARSHALL RD  
 CREEK RD  
 (SR0282 SEG 0082/0000)  
 INTER-BK MARSHALL RD  
 (T410)  
 MFC BEGIN = E  
 0010/0000 LENGTH(AH 3956 BK 0000)

EXTRACT DATE: 12/18/2023 ROADWAY MANAGEMENT SYSTEM PAGE NUMBER: 942  
 PRINT DATE: 12/20/2023 SLD COUNTY/SR - ANNUAL PRINT COUNTY: CHESTER  
 DIR: B TOTAL LEN: 11.198 MI. DIST: 06-2 SR: 4031  
 LEFT MUN: EAST NANTMEAL T RIGHT MUN: EAST NANTMEAL T

POTTSTOWN PK 059127 FT  
 (SR0100 SEG 0460/0000) 0174/3395



059127 FT POTTSTOWN PK  
 0174/3395 (SR0100 SEG 0460/0000)  
 0174/3223 018" DIA CIRC CONCR  
 0174/3171 LEN=0055 INSTALLED 1975  
 0174/3120 (CONN) FOR SR 0100 AND 4031  
 BMS EN 15/4031/0174/3071  
 2 0 15148 0 00 0528+48

EXTRACT DATE: 12/18/2023  
PRINT DATE: 12/20/2023

ROADWAY MANAGEMENT SYSTEM  
SLD COUNTY/SR - ANNUAL PRINT

PAGE NUMBER: 941  
COUNTY: CHESTER

DIR: B TOTAL LEN: 11.198 MI.  
LEFT MUN: EAST NANTMEAL T

DIST: 06-2 SR: 4031  
RIGHT MUN: EAST NANTMEAL T

Stationing	Notes	Object ID	Description
		0174/3071	BEAVER RUN BMSBG 15/4031/0174/3071
		0174/2353	015 " DIA CAST IRON LEN=0031 INSTALLED 1975
		0174/2253	018 " DIA CIR PLASTIC LEN=0026 INSTALLED 1975
		0174/2156	015 " DIA CIR PLASTIC LEN=0023 INSTALLED 1975
		0174/0828	015 " DIA CIRC METAL LEN=0030 INSTALLED 1975
		0174/0415	018 " DIA CIR PLASTIC LEN=0035 INSTALLED 1975
055732 FT		055732 FT	0 0 00000 0 00 0000+00
		0174/0000	LENGTH(AH 3395 BK 3005) 018 " DIA CIRC METAL
		0170/2466	LEN=0030 INSTALLED 1975
		0170/1733	024 " DIA CIRC METAL LEN=0031 INSTALLED 1975
		0170/1340	015 " DIA CIRC METAL LEN=0035 INSTALLED 1975
		0170/0592	018 " DIA CIRC CONCR LEN=0025 INSTALLED 1975
2 0 15148 0 00 0528+48 052727 FT		052727 FT	
NANTMEAL RD (T514)		0170/0000	LENGTH(AH 3005 BK 1757) NANTMEAL RD (T514)
		0160/1720	
		0160/0040	
UNKNOWN RD (PRDR)		050970 FT	
		0160/0014	BMSBN 15/4031/0160/0000
		050970 FT	2 0 15148 0 00 0510+98 BEAVER RUN BMSBG 15/4031/0160/0000
		0160/0000	LENGTH(AH 1757 BK 2983) UNKNOWN RD (TWP)
		0150/2927	
LOOMIS RD (T464)		0150/2154	

EXTRACT DATE: 12/18/2023  
PRINT DATE: 12/20/2023

ROADWAY MANAGEMENT SYSTEM  
SLD COUNTY/SR - ANNUAL PRINT

PAGE NUMBER: 940  
COUNTY: CHESTER

DIR: B TOTAL LEN: 11.198 MI.  
LEFT MUN: EAST NANTMEAL T

DIST: 06-2 SR: 4031  
RIGHT MUN: EAST NANTMEAL T

WYNN HOLLOW RD  
(T503)

FONT RD  
(T510)  
SWEET SPRING RD  
(T508)

Stationing	Notes	Material	Length	Installation
0150/1400		030 " DIA CIRC METAL	LEN=0025	INSTALLED 1975
047987 FT		015 " DIA CIRC METAL	LEN=0025	INSTALLED 1975
0150/0000		2 0 15148 0 00 0480+95		
		018 " DIA CIRC METAL	LEN=0045	INSTALLED 1975
		LENGTH(AH 2983 BK 3353)		
		018 "H 24 "W CONC STRUCT		
		0140/3350	LEN=0040	INSTALLED 1975
		0140/2770	LEN=0041	INSTALLED 1975
		0140/2020	LEN=0060	INSTALLED 2006
		0140/0914	LEN=0025	INSTALLED 1975
044634 FT		018 " DIA CIRC METAL	LEN=0035	INSTALLED 1975
		2 0 15148 0 00 0447+30		
		CONESTOGA RD		
		(SR0401 SEG 0150/0000)		
		0140/0000	LENGTH(AH 3353 BK 2632)	
		0130/2600	LEN=0040	INSTALLED UNKN
		0130/1330	LEN=0036	INSTALLED 1975
		0130/0620	LEN=0040	INSTALLED 1975
042002 FT		2 0 15148 0 00 0420+78		
		FONT RD		
		(T510)		
		0130/0000	LENGTH(AH 2632 BK 3429)	
0120/3413				
0120/3075				
		0120/3075		(APRA) PHILLIPS BROS
		024 " DIA CIRC METAL		

EXTRACT DATE: 12/18/2023  
PRINT DATE: 12/20/2023

ROADWAY MANAGEMENT SYSTEM  
SLD COUNTY/SR - ANNUAL PRINT

PAGE NUMBER: 939  
COUNTY: CHESTER

DIR: B TOTAL LEN: 11.198 MI.  
LEFT MUN: EAST NANTMEAL T

DIST: 06-2 SR: 4031  
RIGHT MUN: EAST NANTMEAL T

Stationing	Notes	Stationing	Notes
		0120/1629	LEN=0044 INSTALLED 1975
		0120/0710	018 " DIA CIR PLASTIC LEN=0040 INSTALLED UNKN
		0120/0420	MACLEOD POND RD (T504)
2 0 15148 0 00 0386+52 038573 FT LYONS RUN RD (T495)		0120/0000	5 0120/0000 LENGTH(AH 3429 BK 3731) 015 " DIA CIRC METAL
		0110/3704	LEN=0027 INSTALLED 1975
		0110/2924	015 " DIA CIRC METAL LEN=0030 INSTALLED 1975
YEATON LN (T523)		0110/2530	
		0110/2314	018 " DIA CIRC METAL LEN=0057 INSTALLED 1975
		0110/1190	STONEWALL DR (PRDR)
		0110/0490	048 " DIA CIRC METAL LEN=0055 INSTALLED 1975
		0110/0166	018 " DIA CIR PLASTIC LEN=0045 INSTALLED 2007
	034842 FT	034842 FT	2 0 15148 0 00 0349+30 POTTS SCHOOL RD (T502)
		0110/0000	5 0110/0000 LENGTH(AH 3731 BK 3820) 024 " DIA CIRC METAL
		0100/3799	LEN=0018 INSTALLED 1975
UNKNOWN RD (PRDR) DONOMOORE DR (T524)		0100/3390	
		0100/2887	TURNBERRY CR (T520)
		0100/1866	018 " DIA CIR PLASTIC LEN=0045 INSTALLED UNKN
		0100/1005	018 " DIA CIRC CONCR LEN=0095 INSTALLED UNKN
		0100/0042	BMSEN 15/4031/0100/0000
	031022 FT	031022 FT	2 0 15148 0 00 0311+24 MARSH CREEK

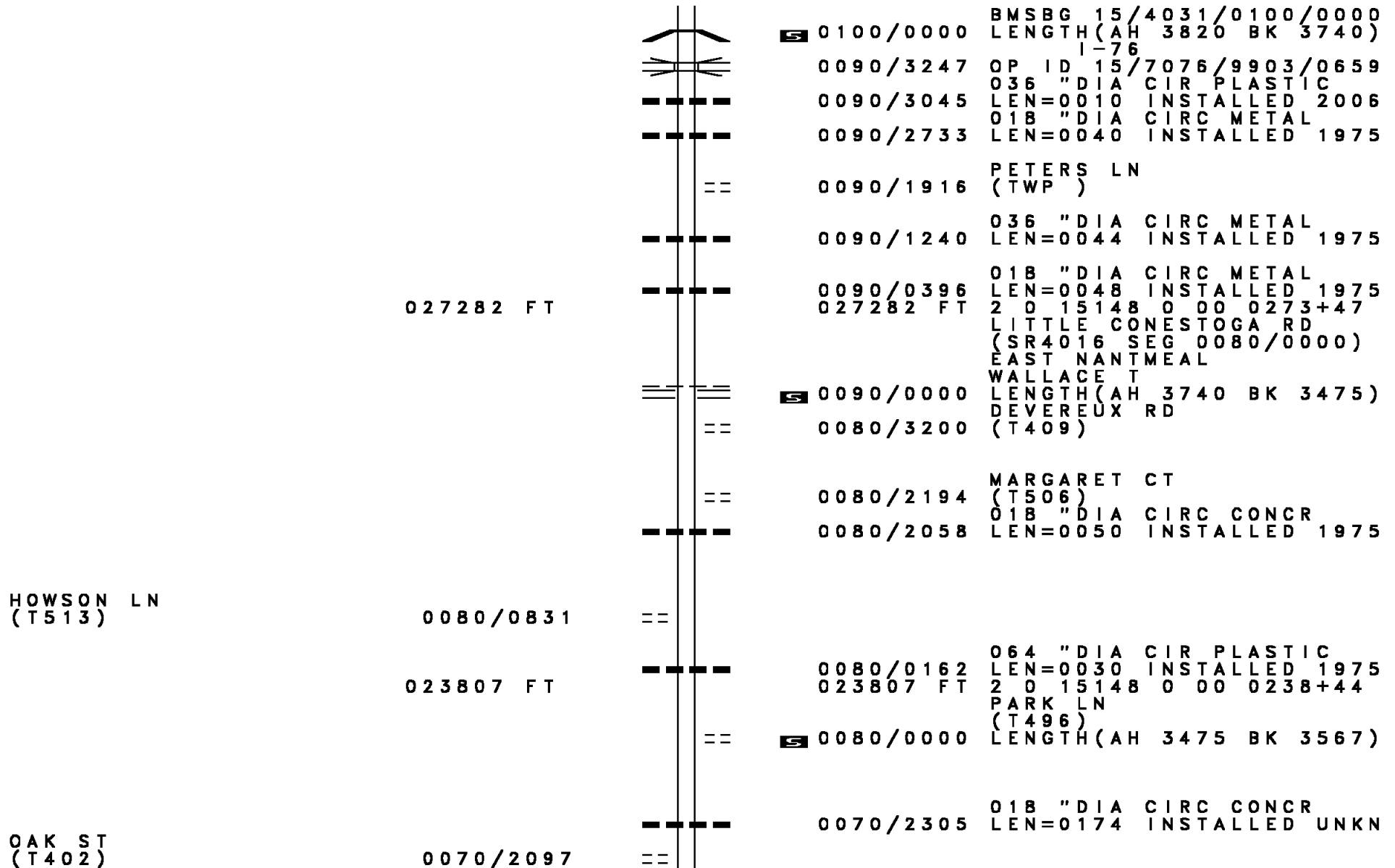
EXTRACT DATE: 12/18/2023  
PRINT DATE: 12/20/2023

ROADWAY MANAGEMENT SYSTEM  
SLD COUNTY/SR - ANNUAL PRINT

PAGE NUMBER: 938  
COUNTY: CHESTER

DIR: B TOTAL LEN: 11.198 MI.  
LEFT MUN: EAST NANTMEAL T

DIST: 06-2 SR: 4031  
RIGHT MUN: EAST NANTMEAL T



DIR: B TOTAL LEN: 11.198 MI. DIST: 06-2 SR: 4031  
 LEFT MUN: WALLACE T RIGHT MUN: WALLACE T

Stationing	Structure ID	Structure Description	Material	Length (FT)	Installation Date
0070/1898	E. BR. BRANDYWINE CREEK STRUCTURE	LENGTH 39 FT			
0070/1737	BMSID 15/4031/0070/1898 CREEK RD	(SR0282 SEG 0042/0000)			
0070/1697	018" DIA CIRC CONCR	LEN=0080	INSTALLED	UNKN	
0070/1695	018" DIA CIRC CONCR	LEN=0025	INSTALLED	1990	
0070/1197	018" DIA CIR PLASTIC	LEN=0100	INSTALLED	UNKN	
020240 FT					
INDIANTOWN RD (T402)	0070/0000	2 0 15148 0 00 0202+78	015" DIA CIRC CONCR	LEN=0071	INSTALLED UNKN
		INDIANTOWN RD (SR4023 SEG 0020/2461)			
		LENGTH(AH 3567 BK 1560)			
		018" DIA CIR PLASTIC			
		LEN=0020	INSTALLED	UNKN	
HOMESTEAD LN (PRDR)	0060/0350				
2 0 15148 0 00 0197+00	018680 FT				
FLEMING DR (T504)	0060/0000				
		018680 FT			
		LENGTH(AH 1560 BK 2031)			
		018" DIA CIRC CONCR			
		LEN=0030	INSTALLED	1980	
		018" DIA CIRC CONCR			
		LEN=0026	INSTALLED	1980	
		018" DIA CIRC METAL			
		LEN=0025	INSTALLED	1980	
0 0 00000 0 00 0000+00	016649 FT				
COLTSFOOT LN (PRDR)	0054/0000				
		016649 FT			
		LENGTH(AH 2031 BK 2186)			
		015" DIA CIRC METAL			
		LEN=0034	INSTALLED	1980	
		2 0 15148 0 00 0144+85			
		BARNESTON RD (T398)			
		LENGTH(AH 2186 BK 2024)			
		015" DIA CIRC METAL			
		LEN=0034	INSTALLED	1980	
		2 0 15148 0 00 0144+85			
		BARNESTON RD (T398)			
		LENGTH(AH 2186 BK 2024)			



DIR: B TOTAL LEN: 11.198 MI. DIST: 06-2 SR: 4031  
 LEFT MUN: WALLACE T RIGHT MUN: WALLACE T

Stationing	Length	Material	Notes
0044/2024	015"	DIA CIRC METAL	LEN=0045 INSTALLED UNKN
0044/0957	018"	DIA CIRC METAL	LEN=0025 INSTALLED 1980
0044/0619	024"	DIA CIRC METAL	LEN=0030 INSTALLED 1980
0044/0430	015"	DIA CIR PLASTIC	LEN=0021 INSTALLED 1980
0044/0330	015"	DIA CAST IRON	LEN=0030 INSTALLED 1980
0044/0000			LENGTH(AH 2024 BK 2195)
0040/1660	015"	DIA CIRC CONCR	LEN=0027 INSTALLED 1980
010244 FT			IRVIEW RD
0040/0000			MANOR RD (SR0082 SEG 0582/0000)
010244 FT			LTH AH 002195 BK 000145
7034/0000			MANOR RD (SR0082 SEG 0572/2790)
0030/3598			MANOR RD (SR0082 SEG 0572/2790)
0030/2880	018"	DIA CIRC METAL	LEN=0025 INSTALLED 1980
0030/1343	018"	DIA CIRC METAL	LEN=0030 INSTALLED 1980
0030/1211	015"	DIA CIRC CONCR	LEN=0030 INSTALLED 1980
0030/0605	018"	DIA CIRC METAL	LEN=0030 INSTALLED 1980
0030/0363	018"	DIA CIRC METAL	LEN=0030 INSTALLED 1980
006646 FT			2 0 15148 0 00 0066+65
			KILLIAN RD

EXTRACT DATE: 12/18/2023  
PRINT DATE: 12/20/2023

ROADWAY MANAGEMENT SYSTEM  
SLD COUNTY/SR - ANNUAL PRINT

PAGE NUMBER: 935  
COUNTY: CHESTER

DIR: B TOTAL LEN: 11.198 MI.  
LEFT MUN: WEST NANTMEAL T

DIST: 06-2 SR: 4031  
RIGHT MUN: WEST NANTMEAL T

WYEBROOK RD  
(T377)

0020/2211

CREEK RD  
(SR4029 SEG 0010/0000)

0010/2770

003064 FT

000000 FT

==	0030/0000	(T378) LENGTH(AH 3598 BK 3582) 015 " DIA CIRC METAL
---	0020/3485	LEN=0035 INSTALLED 1980 015 " DIA CIRC METAL
---	0020/3428	LEN=0031 INSTALLED 1980 018"H 24"W ELLIP METAL
---	0020/2543	LEN=0040 INSTALLED 1980
==	0020/2190	018 " DIA CIRC CONCR LEN=0030 INSTALLED UNKN
---	0020/1811	015 " DIA CIRC METAL LEN=0025 INSTALLED 1980
---	0020/1500	015 " DIA CIR PLASTIC LEN=0025 INSTALLED 1980
---	0020/0575	010 " DIA CIRC CONCR LEN=0030 INSTALLED 1980
---	0020/0040	BMSSEN 15/4031/0020/0000
---	003064 FT	2 0 15148 0 00 0030+800 E. BR. BRANDYWINE CREEK BMSBG 15/4031/0020/0000
---	0020/0000	LENGTH(AH 3582 BK 3064) NC LEWIS MILL RD
---	0010/2612	015 " DIA CIRC METAL LEN=0025 INSTALLED 1980
---	0010/2202	015 " DIA CIR PLASTIC LEN=0030 INSTALLED 1980
---	0010/1156	015 " DIA CIRC METAL LEN=0030 INSTALLED 1980
---	0010/1041	015 " DIA CIRC METAL LEN=0030 INSTALLED 1980
---	0010/0745	036"H 48"W ELLIP METAL LEN=0030 INSTALLED 1980
---	0010/0456	018 " DIA CIRC METAL LEN=0025 INSTALLED 1980
---	000000 FT	2 0 15148 0 00 0000+00 NC CR CREEK RD CHESTNUT TREE RD (SR4025 SEG 0040/0284)
---	INTER-BK	CUPOLA RD (T376) MFC BEGIN = D
---	0010/0000	LENGTH(AH 3064 BK 0000)

EXTRACT DATE: 12/18/2023 ROADWAY MANAGEMENT SYSTEM PAGE NUMBER: 934  
 PRINT DATE: 12/20/2023 SLD COUNTY/SR - ANNUAL PRINT COUNTY: CHESTER

DIR: B TOTAL LEN: 1.767 MI. DIST: 06-2 SR: 4029  
 LEFT MUN: WEST NANTMEAL T RIGHT MUN: WEST NANTMEAL T

	009332 FT		009332 FT	INTER-AHD CREEK RD (SR0282 SEG 0012/0000) MANOR RD (SR0082 SEG 0602/0000)
			0030/2999	
			0030/2077	024 " DIA CIR PLASTIC LEN=0025 INSTALLED UNKN
HUNTSFIELD DR (TWP )	0030/1548	==		
HUNTSFIELD DR (TWP )	0030/0932	==		
UNKNOWN RD (PRDR)	0030/0230 006333 FT	==		
		==	006333 FT	2 0 15149 0 00 0063+25 LANGOMA AV (T516)
		==	5 0030/0000	LENGTH(AH 2999 BK 2106)
BOLLINGER RD				

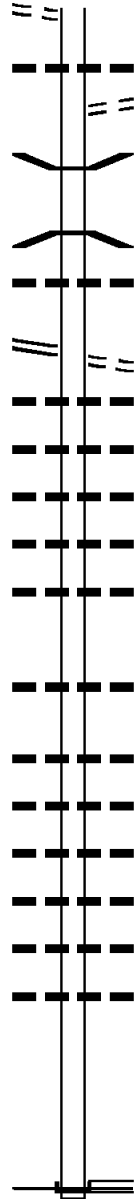
DIR: B TOTAL LEN: 1.767 MI. DIST: 06-2 SR: 4029  
 LEFT MUN: WEST NANTMEAL T RIGHT MUN: WEST NANTMEAL T

(T396) 0020/1430

2 0 15149 0 00 0042+57 004227 FT  
 NEW RD  
 (SR4014 SEG 0040/3945) 0020/0000

002887 FT

000000 FT



0020/1429 018 " DIA CIR PLASTIC  
 LEN=0030 INSTALLED UNKN  
 LANGOMA AV  
 (T516)  
 0020/1123  
 0020/0314 BMS EN 15/4029/0020/0294  
 0 0 00000 0 00 0000+00  
 E. BR. BRANDYWINE CREEK  
 0020/0294 BMSBG 15/4029/0020/0294  
 018 " DIA CAST IRON  
 0020/0135 LEN=0050 INSTALLED UNKN  
 004227 FT WYEBROOKE RD  
 (T377)  
 5 0020/0000 LENGTH(AH 2106 BK 1340)  
 015 " DIA CAST IRON  
 0014/1091 LEN=0036 INSTALLED UNKN  
 024"H 18"W ELLIP METAL  
 0014/0982 LEN=0031 INSTALLED UNKN  
 018 " DIA CIR PLASTIC  
 0014/0672 LEN=0030 INSTALLED UNKN  
 018 " DIA CIR PLASTIC  
 0014/0493 LEN=0036 INSTALLED UNKN  
 018 " DIA CIRC METAL  
 0014/0175 LEN=0030 INSTALLED UNKN  
 002887 FT 0 0 00000 0 00 0000+00  
 5 0014/0000 LENGTH(AH 1340 BK 2887)  
 018 " DIA CIR PLASTIC  
 0010/2887 LEN=0030 INSTALLED UNKN  
 018 " DIA CIR PLASTIC  
 0010/2253 LEN=0031 INSTALLED UNKN  
 024"H 18"W ELLIP METAL  
 0010/1828 LEN=0030 INSTALLED UNKN  
 018 " DIA CIRC METAL  
 0010/1310 LEN=0030 INSTALLED UNKN  
 018 " DIA CIRC METAL  
 0010/0998 LEN=0030 INSTALLED UNKN  
 024"H 18"W ELLIP METAL  
 0010/0624 LEN=0029 INSTALLED UNKN  
 018 " DIA CIRC METAL  
 0010/0309 LEN=0029 INSTALLED UNKN  
 000000 FT 2 0 15149 0 00 0000+00  
 NC CR  
 LEWIS MILLS RD  
 INTER-BK (SR4031 SEG 0010/2770)  
 CREEK RD (SR4031 SEG 0010/2770)  
 MFC BEGIN = E  
 5 0010/0000 LENGTH(AH 2887 BK 0000)

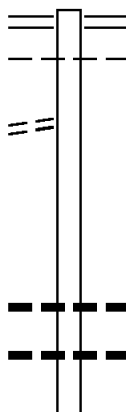
EXTRACT DATE: 12/18/2023 ROADWAY MANAGEMENT SYSTEM PAGE NUMBER: 932  
PRINT DATE: 12/20/2023 SLD COUNTY/SR - ANNUAL PRINT COUNTY: CHESTER

DIR: B TOTAL LEN: 4.078 MI. DIST: 06-2 SR: 4027  
LEFT MUN: WEST NANTMEAL T RIGHT MUN: WEST NANTMEAL T

TOWNSHIP LINE RD  
(T382)

021534 FT

0070/2901



021534 FT CHESTNUT TREE RD  
0070/3959 (SR4025 SEG 0070/0000)  
0070/3407 WEST NANTMEAL  
HONEY BROOK T

0070/0726 015 " DIA CIR PLASTIC  
LEN=0030 INSTALLED 1975  
0070/0704 015 " DIA CIR PLASTIC  
LEN=0027 INSTALLED 1975

2 0 15147 0 00 0194+59 017575 FT

017575 FT MORGANTOWN RD

EXTRACT DATE: 12/18/2023  
PRINT DATE: 12/20/2023

ROADWAY MANAGEMENT SYSTEM  
SLD COUNTY/SR - ANNUAL PRINT

PAGE NUMBER: 931  
COUNTY: CHESTER

DIR: B TOTAL LEN: 4.078 MI.  
LEFT MUN: HONEY BROOK T

DIST: 06-2 SR: 4027  
RIGHT MUN: HONEY BROOK T

MORGANTOWN RD  
(T504)

0070/0000

==

0070/0000

(SR4014 SEG 0010/0000)  
LENGTH(AH 3959 BK 2331)

0054/1670

060"H 84"W ELLIP METAL  
LEN=0030 INSTALLED UNKN

015244 FT

015244 FT

2 0 15147 0 00 0169+85  
048 "DIA CIR PLASTIC  
LEN=0030 INSTALLED 1975  
LENGTH(AH 2331 BK 3338)

2 0 15147 0 00  
TALBOTVILLE RD  
(T372)

0138+27 011906 FT

0050/0000

==

0050/0000

036"H 00"W MULT METAL  
LEN=0029 INSTALLED 1975

0040/2580

LENGTH(AH 3338 BK 2898)  
018 "DIA CIR METAL  
LEN=0040 INSTALLED 1975

0040/2302

015 "DIA CIR CONCR  
LEN=0035 INSTALLED 1975  
TALBOTVILLE RD

0040/2269

(T372)  
015 "DIA CIR CONCR  
LEN=0040 INSTALLED 1975

0040/2198

2 0 15147 0 00  
GIVEN RD  
(T374)

0108+53 009008 FT

0040/0000

==

0040/0000

018 "DIA CIR METAL  
LEN=0030 INSTALLED 1975

0030/3000

LENGTH(AH 2898 BK 3561)  
018 "DIA CIR PLASTIC  
LEN=0030 INSTALLED UNKN

0030/1900

018 "DIA CIR METAL  
LEN=0030 INSTALLED 1975

EXTRACT DATE: 12/18/2023  
PRINT DATE: 12/20/2023

ROADWAY MANAGEMENT SYSTEM  
SLD COUNTY/SR - ANNUAL PRINT

PAGE NUMBER: 930  
COUNTY: CHESTER

DIR: B TOTAL LEN: 4.078 MI.  
LEFT MUN: HONEY BROOK T

DIST: 06-2 SR: 4027  
RIGHT MUN: HONEY BROOK T

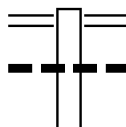
2 0 15147 0 00 0072+60 005447 FT  
TODD RD  
(T499) 0030/0000

0030/1671	018 " DIA CIRC METAL LEN=0031 INSTALLED 1975 HOMESTEAD RD
0030/1625	(T344) 015 " DIA CIRC METAL LEN=0031 INSTALLED 1975
0030/1442	015 " DIA CIRC METAL LEN=0031 INSTALLED 1975
005447 FT	
0030/0000	LENGTH(AH 3561 BK 3282) 018"H 02"W ELLIP METAL
0020/3232	LEN=0040 INSTALLED 1975
0020/2245	018 " DIA CIRC METAL LEN=0040 INSTALLED 1975
0020/1946	018 " DIA CIR PLASTIC LEN=0031 INSTALLED 1975
0020/1269	018 " DIA CIRC METAL LEN=0030 INSTALLED 1975
0020/0838	015 " DIA CIRC METAL LEN=0030 INSTALLED 1975
0020/0794	NC WH WHITE SCHOOL RD PLEASANT VIEW RD (T366)
0020/0033	BMS EN 15/4027/0020/0000 002165 FT 2 0 15147 0 00 0039+79
0020/0000	BRANDYWINE BMSBG 15/4027/0020/0000
0010/2162	LENGTH(AH 3282 BK 2165) 018 " DIA CIRC CONCR LEN=0030 INSTALLED 1975
000000 FT	
000000 FT	2 0 15147 0 00 0018+08 NC MA INTER-BK MAPLE ST (BORO) MFC BEGIN = E
000000 FT	0010/0000 LTH AH 002165 BK 000100 000000 FT 7004/0000 LTH AH 000100 BK 000000

EXTRACT DATE: 12/18/2023 ROADWAY MANAGEMENT SYSTEM PAGE NUMBER: 929  
PRINT DATE: 12/20/2023 SLD COUNTY/SR - ANNUAL PRINT COUNTY: CHESTER

DIR: B TOTAL LEN: 5.113 MI. DIST: 06-2 SR: 4025  
LEFT MUN: WEST NANTMEAL T RIGHT MUN: WEST NANTMEAL T

026996 FT



026996 FT MANOR RD  
0080/3843 (SR0082 SEG 0652/0000)  
0080/3819 024"H 18"W ELLIP METAL  
LEN=0040 INSTALLED 2010  
POND VIEW DR





EXTRACT DATE: 12/18/2023  
PRINT DATE: 12/20/2023

ROADWAY MANAGEMENT SYSTEM  
SLD COUNTY/SR - ANNUAL PRINT

PAGE NUMBER: 927  
COUNTY: CHESTER

DIR: B TOTAL LEN: 5.113 MI.  
LEFT MUN: WEST NANTMEAL T

DIST: 06-2 SR: 4025  
RIGHT MUN: WEST NANTMEAL T

Stationing	Notes	Stationing	Notes
		0060/1237	024"H 18"W ELLIP METAL LEN=0030 INSTALLED UNKN
015165 FT		015165 FT	2 0 15145 0 00 0152+45 ISABELLA RD (SR4014 SEG 0030/0000)
MORGANTOWN RD (T346)	0050/2845	0060/0000	LENGTH(AH 2339 BK 3367)
		0050/1853	HONEY BROOK WEST NANTMEAL T
		0050/1615	018 " DIA CIR PLASTIC LEN=0030 INSTALLED UNKN
		0050/1573	015 " DIA CIRC METAL LEN=0030 INSTALLED UNKN
		0050/1350	018 " DIA CIR PLASTIC LEN=0030 INSTALLED UNKN
2 0 15145 0 00 0118+25 011798 FT SUPLEE RD (T548)	0050/0000	011798 FT	LENGTH(AH 3367 BK 2095)
		0040/1327	WEST NANTMEAL HONEY BROOK T
		0040/0851	015 " DIA CIRC CONCR LEN=0030 INSTALLED UNKN
		0040/0338	024 " DIA CIRC CONCR LEN=0038 INSTALLED UNKN
CUPOLA RD (T376)	0040/0284	0040/0284	CREEK RD (SR4031 SEG 0010/0000)
		0040/0260	024 " DIA CIRC METAL LEN=0049 INSTALLED UNKN
		0040/0153	018 " DIA CIRC CONCR LEN=0030 INSTALLED UNKN
		0040/0135	BMSSEN 15/4025/0040/0033 0 0 00000 0 00 0000+00
		0040/0033	E. BR. BRANDYWINE CREEK BMSBG 15/4025/0040/0033
009703 FT		009703 FT	2 0 15145 0 00 0097+81
		0040/0000	LENGTH(AH 2095 BK 3707)
		0030/3700	018 " DIA CIRC CONCR LEN=0030 INSTALLED UNKN 018 " DIA CIRC METAL

DIR: B TOTAL LEN: 5.113 MI. DIST: 06-2 SR: 4025  
 LEFT MUN: HONEY BROOK T RIGHT MUN: HONEY BROOK T

Stationing	Description	Material	Length	Notes
		0030/3375	LEN=0037	INSTALLED UNKN
		0030/1452	LEN=0031	018 "DIA CIRC METAL INSTALLED 2015
		0030/0352		REEDER RD (T455)
		0030/0316	LEN=0030	015 "DIA CIRC METAL INSTALLED UNKN
2 0 15145 0 00 0060+12	GRIESON RD (T339)	0030/0000		
		0024/3166	LEN=0030	LENGTH(AH 3707 BK 3193) 018"H 12"W ELLIP METAL INSTALLED UNKN
		0024/2387		LIPPITT RD (T457)
		0024/2181		HONEY BROOK WEST NANTMEAL T
		0024/1379	LEN=0029	015 "DIA CIRC CONCR INSTALLED UNKN
		0024/0863	LEN=0030	018 "DIA CIRC CONCR INSTALLED UNKN
		0024/0557	LEN=0040	015 "DIA CIR PLASTIC INSTALLED 2002
		0024/0000		002803 FT 0 0 00000 0 00 0000+00
		0020/1527	LEN=0040	LENGTH(AH 3193 BK 1527) 030 "DIA CIR PLASTIC INSTALLED 2002
2 0 15145 0 00 0012+76	DAWN LN (T514)	001276 FT		
		0020/0000		
		0020/0000		LENGTH(AH 1527 BK 1276)
2 0 15145 0 00 0000+00	HORSESHOE PK (SR0322 SEG 0140/0000)	000000 FT		
		0010/0000		NC CHESTNUT TREE RD HORSESHOE PK (SR0322 SEG 0140/0000) MFC BEGIN = D
		0010/0000		LENGTH(AH 1276 BK 0000)

DIR: B TOTAL LEN: .837 MI. DIST: 06-2 SR: 4023  
 LEFT MUN: WALLACE T RIGHT MUN: WALLACE T

004419 FT

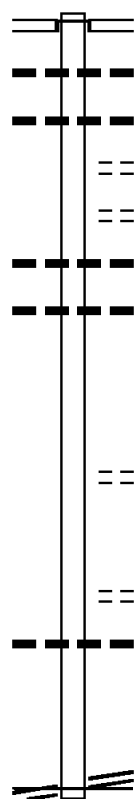
004419 FT INTER-AHD INDIANTOWN RD  
 (T402)  
 FAIRVIEW RD  
 (SR4031 SEG 0070/0000)  
 0020/2461 018 " DIA CIRC METAL  
 0020/2419 LEN=0051 INSTALLED UNKN  
 018 " DIA CIRC METAL  
 0020/2358 LEN=0045 INSTALLED UNKN  
 ASHLEA DR  
 (T517)  
 0020/2193 ASHLEA DR  
 (T517)  
 0020/1802 018 " DIA CIRC METAL  
 0020/1470 LEN=0028 INSTALLED UNKN  
 015 " DIA CIRC METAL  
 0020/1358 LEN=0045 INSTALLED UNKN

001958 FT

001958 FT 2 0 15154 1 00 0019+58  
 ASH RIDGE DR  
 (T518)  
 0020/0000 LENGTH(AH 2461 BK 1958)

000000 FT

0010/0535 MEADOW GREENE CR  
 (T520)  
 018 " DIA CIRC METAL  
 0010/0025 LEN=0060 INSTALLED UNKN  
 000000 FT 2 0 15154 1 00 0000+00  
 SPRINGTON RD  
 (SR4021 SEG 0050/0115)  
 NC IN INDIANTOWN RD  
 MFC BEGIN = D  
 0010/0000 LENGTH(AH 1958 BK 0000)



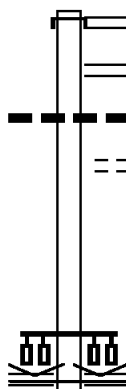
SPRINGTON RD  
 (SR4021 SEG 0050/0115) 0010/0000

EXTRACT DATE: 12/18/2023 ROADWAY MANAGEMENT SYSTEM PAGE NUMBER: 924  
 PRINT DATE: 12/20/2023 SLD COUNTY/SR - ANNUAL PRINT COUNTY: CHESTER  
 DIR: B TOTAL LEN: .179 MI. DIST: 06-2 SR: 4022  
 LEFT MUN: CALN T RIGHT MUN: CALN T

000946 FT

000946 FT INTER-AHD FISHERVILLE RD  
 (T411)  
 RAMP D RD  
 0012/0946 (SR8006 SEG 0502/0275)  
 RAMP C RD  
 0012/0930 (SR8006 SEG 0512/0000)  
 018 " DIA CIRC CONCR  
 0012/0869 LEN=0027 INSTALLED 1980  
 GOVT PENNDOT STOCKPILE  
 0012/0672 (PRDR)  
 000000 FT 1 0 01004 8 00 0000+00  
 VILLAGE: CALN TWP 19320  
 NC FISHERVILLE RD  
 REECEVILLE RD  
 (SR4005 SEG 0160/0000)  
 MFC BEGIN = E  
 0012/0000 LENGTH(AH 0946 BK 0000)

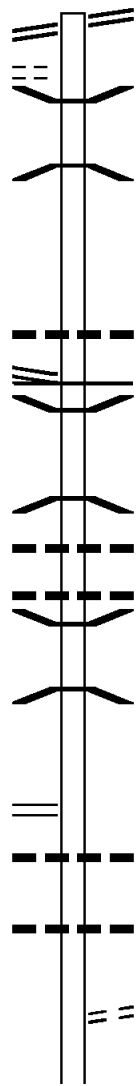
000000 FT



CREEK RD 014324 FT  
 (SR0282 SEG 0062/0000) 0050/2881  
 FOR SR 0282 AND 4021 0050/2706  
 (CONN)

INDIANTOWN RD  
 (SR4023 SEG 0010/0000) 0050/0115  
 011443 FT

INDIAN RUN RD  
 (SR4008 SEG 0040/3279) 0040/1403  
 008034 FT



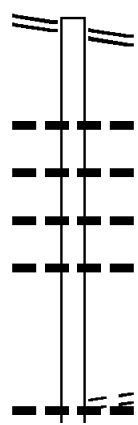
014324 FT CREEK RD  
 0050/2881 (SR0282 SEG 0062/0000)  
 0050/2300 BMS EN 15/4021/0050/2266  
 2 0 15154 0 00 0137+49  
 INDIAN RUN  
 0050/2266 BMSBG 15/4021/0050/2266  
 0050/0448 036 "DIA CIRC METAL  
 LEN=0015 INSTALLED UNKN  
 0050/0115 MFC BEGIN = E  
 0050/0020 BMS EN 15/4021/0050/0000  
 011443 FT 2 0 15154 0 00 0114+67  
 BRANCH INDIAN RUN CREEK  
 BMSBG 15/4021/0050/0000  
 0050/0000 LENGTH(AH 2881 BK 3409)  
 018"H 12"W ELLIP METAL  
 0040/3232 LEN=0029 INSTALLED UNKN  
 024"H 30"W ELLIP CONC  
 0040/2966 LEN=0030 INSTALLED UNKN  
 0040/2842 BMS EN 15/4021/0040/2802  
 0 0 0000 0 00 0000+00  
 INDIAN RUN CREEK  
 0040/2802 BMSBG 15/4021/0040/2802  
 0040/1158 024 "DIA CIRC METAL  
 LEN=0028 INSTALLED UNKN  
 0040/0445 018 "DIA CIRC CONCR  
 LEN=0039 INSTALLED UNKN  
 008034 FT 2 0 15154 0 00 0080+25  
 SPRINGTON MANOR FARM PK  
 (TWP)  
 0040/0000 LENGTH(AH 3409 BK 2670)

DIR: B TOTAL LEN: 2.713 MI. DIST: 06-2 SR: 4021  
 LEFT MUN: WALLACE T RIGHT MUN: WALLACE T

ROAD NAME	START STATION	END STATION	LENGTH (FT)	DESCRIPTION
HIGHSPIRE RD (T440)	0030/0085	0030/0085	0000	UNKNOWN RD (PRDR)
2 0 15154 0 00 0053+55 LC FOR HIGHSPIRE RD (CONN)	005364	005364	0000	HIGHSPIRE RD (T439) WALLACE WEST BRANDYWINE T 018 "DIA CIRC METAL LEN=0030 INSTALLED UNKN
STEPHANIE LN (TWP)	0020/0639	0020/0639	0000	LENGTH(AH 2670 BK 1821)
003543 FT	003543	003543	0000	018 "DIA CIR PLASTIC LEN=0028 INSTALLED UNKN
KIMBERWICK CR (T476)	0010/2877	0010/2877	0000	2 0 15154 0 00 0035+34 GLENVIEW DR (T454) LENGTH(AH 1821 BK 3543)
000000 FT	000000	000000	0000	LAHAWA DR (T516)
HORSE SHOE PK (SR0322 SEG 0190/3210)	0010/0000	0010/0000	0000	018 "DIA CIRC CONCR LEN=0019 INSTALLED UNKN
				018 "DIA CAST IRON LEN=0035 INSTALLED UNKN
				WEST BRANDYWINE EAST BRANDYWINE T LITTLE WASHINGTON RD (SR4006 SEG 0040/0078)
				024 "DIA CIRC CONCR LEN=0030 INSTALLED UNKN NC SPRINGTON RD
				HORSE SHOE PK (SR0322 SEG 0190/3210) MFC BEGIN = D
				LENGTH(AH 3543 BK 0000)

EXTRACT DATE: 12/18/2023 ROADWAY MANAGEMENT SYSTEM PAGE NUMBER: 921  
 PRINT DATE: 12/20/2023 SLD COUNTY/SR - ANNUAL PRINT COUNTY: CHESTER  
 DIR: B TOTAL LEN: 1.915 MI. DIST: 06-2 SR: 4020  
 LEFT MUN: WARWICK T RIGHT MUN: WARWICK T

HARMONYVILLE RD 010112 FT  
 (SR4018 SEG 0060/1376) 0034/1739



008373 FT

010112 FT HARMONYVILLE RD  
 0034/1739 (SR4018 SEG 0060/1376)

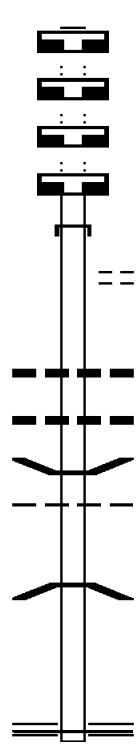
0034/0614	015 " DIA CIR PLASTIC
	LEN=0032 INSTALLED UNKN
0034/0580	036 " DIA CIRC METAL
	LEN=0050 INSTALLED UNKN
0034/0514	036 " DIA CIR PLASTIC
	LEN=0056 INSTALLED UNKN
0034/0440	018"H 12"W ELLIP METAL
008373 FT	LEN=0050 INSTALLED UNKN
	0 0 00000 0 00 0000+00
	KEIM RD
	(T401)
0034/0000	012 " DIA CIR PLASTIC
	LEN=0018 INSTALLED UNKN
	LENGTH(AH 1739 BK 2927)



DIR: B TOTAL LEN: 1.915 MI. DIST: 06-2 SR: 4020  
 LEFT MUN: WARWICK T RIGHT MUN: WARWICK T

	0030/2921	015 " DIA CAST IRON LEN=0006 INSTALLED UNKN
	0030/1519	HAWTHORNE CR (T542)
	0030/1456	015 " DIA CIRC METAL LEN=0024 INSTALLED UNKN
005446 FT	0030/0170	015 " DIA CIR PLASTIC LEN=0035 INSTALLED 2004
	005446 FT	2 0 15231 0 00 0047+15 PIERSOL RD (T402)
	0030/0000	LENGTH(AH 2927 BK 3235)
	0020/0838	018 " DIA CIRC METAL LEN=0028 INSTALLED UNKN
	0020/0337	012 " DIA CIRC CONCR LEN=0024 INSTALLED UNKN
002211 FT	0020/0150	015 " DIA CIR PLASTIC LEN=0040 INSTALLED 2003
	002211 FT	2 0 15231 0 00 0079+70 BETHESDA RD (T412)
	0020/0000	LENGTH(AH 3235 BK 2211)
	0010/2100	030 " DIA CIRC METAL LEN=0040 INSTALLED UNKN
000000 FT	000000 FT	2 0 15231 0 00 0101+03 030 "H 00 "W MULT METAL LEN=0030 INSTALLED UNKN
	NC HOPEWELL RD INTER-BK HOPEWELL RD (TWP)	MFC BEGIN = E
	0010/0000	LENGTH(AH 2211 BK 0000)

002400 FT  
 002400 FT  
 002400 FT  
 002400 FT



002400 FT  
 7030/0000 LENGTH(AH 4006 BK 1275)  
 002400 FT  
 7022/0000 LENGTH(AH 1275 BK 2328)  
 002400 FT  
 7020/0000 LENGTH(AH 2328 BK 1373)  
 002400 FT  
 7010/0000 LENGTH(AH 1373 BK 2400)  
 INTER-AHD DORLAN MILL RD  
 0010/2400 (T583)  
 LONGFIELDS WY  
 0010/2311 (T670)

000000 FT

0010/1353 024 " DIA CIRC METAL  
 LEN=0050 INSTALLED 1960  
 0010/0862 024 " DIA CIRC METAL  
 LEN=0045 INSTALLED 1960  
 0010/0134 BMS EN 15/4019/0010/0042  
 UPPER UWCHLAN  
 0010/0085 EAST BRANDYWINE T  
 2 0 15188 0 00 0000+42  
 EAST BR BRANDYWINE CREE  
 0010/0042 BMSBG 15/4019/0010/0042  
 000000 FT 2 0 15188 0 00 0000+00  
 NC DORLAN MILL RD  
 CREEK RD  
 (SRO282 SEG 0124/2492)  
 MFC BEGIN = E  
 0010/0000 LENGTH(AH 2400 BK 0000)

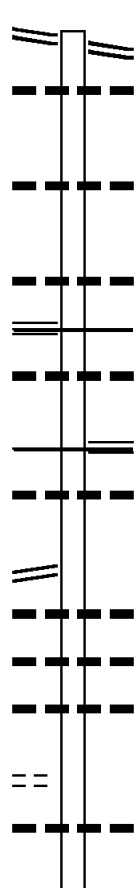
DIR: B TOTAL LEN: 4.423 MI. DIST: 06-2 SR: 4018  
 LEFT MUN: WARWICK T RIGHT MUN: WARWICK T

HARMONYVILLE RD 023353 FT  
 (SR4041 SEG 0030/0000) 0070/2603

2 0 15245 0 00 0000+00 020750 FT  
 ST PETERS RD  
 (SR4043 SEG 0020/0000) 0070/0000

HOPEWELL RD  
 (SR4020 SEG 0034/1739) 0060/1376

2 0 15129 0 00 0144+29 018262 FT  
 KEIM RD  
 (T401) 0060/0000



023353 FT SCHOOL RD  
 0070/2603 (SR4041 SEG 0030/0000)  
 0070/2110 036"H 48"W ELLIP METAL  
 LEN=0040 INSTALLED 1980

0070/1000 048 "DIA CIR PLASTIC  
 LEN=0030 INSTALLED 1999

0070/0002 018 "DIA CIRC METAL  
 LEN=0040 INSTALLED 1990

5 0070/0000 MFC BEGIN = D  
 LENGTH(AH 2603 BK 2488)  
 0060/2254 018"H 24"W ELLIP CONC  
 LEN=0040 INSTALLED 1975

0060/2223 ST PETERS RD  
 (SR4043 SEG 0010/2107)  
 MFC BEGIN = E

0060/2066 018 "DIA CIRC METAL  
 LEN=0040 INSTALLED 1980

0060/0868 018 "DIA CIRC METAL  
 LEN=0025 INSTALLED 1980

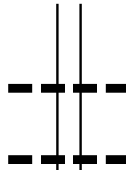
0060/0606 018 "DIA CIRC METAL  
 LEN=0020 INSTALLED 1990

0060/0209 036 "DIA CIRC METAL  
 018262 FT LEN=0030 INSTALLED 1980

5 0060/0000 LENGTH(AH 2488 BK 1637)  
 024 "DIA CIR PLASTIC  
 0054/1177 LEN=0040 INSTALLED 1980

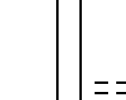
DIR: B TOTAL LEN: 4.423 MI. DIST: 06-2 SR: 4018  
 LEFT MUN: WARWICK T RIGHT MUN: WARWICK T

016625 FT



016625 FT 0 0 00000 0 00 0000+00  
 0054/0000 LENGTH(AH 1637 BK 2682)  
 018 "DIA CIR PLASTIC  
 0050/2682 LEN=0040 INSTALLED 1980  
 018 "DIA CIRC METAL  
 0050/1945 LEN=0030 INSTALLED 1980

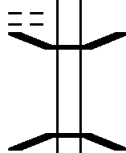
013943 FT



013943 FT 2 0 15129 0 00 0101+02  
 TRYTHALL RD  
 (T532)  
 0050/0000 LENGTH(AH 2682 BK 1589)

PIERSOL RD  
 (T402)

0040/0285  
 012354 FT



0040/0060 BMS EN 15/4018/0040/0000  
 012354 FT 2 0 15129 0 00 0085+33  
 FRENCH CREEK  
 BMSBG 15/4018/0040/0000  
 0040/0000 LENGTH(AH 1589 BK 3078)

009276 FT



0034/0821 018 "DIA CIRC CONCR  
 LEN=0040 INSTALLED 1980  
 0034/0036 BMS EN 15/4018/0034/0000  
 009276 FT 2 0 15129 0 00 0033+22  
 PINE CREEK  
 BMSBG 15/4018/0034/0000  
 0034/0000 LENGTH(AH 3078 BK 2059)

LC TO T412 RD  
 (CONN)  
 BETHESDA RD  
 (T412)

0030/1288  
 0030/1175



0030/0033 BMS EN 15/4018/0030/0000  
 007217 FT 2 0 15129 0 00 0033+22  
 PINE CREEK

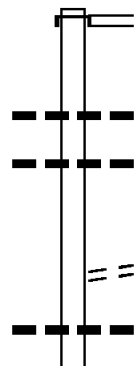
007217 FT



EXTRACT DATE: 12/18/2023 ROADWAY MANAGEMENT SYSTEM PAGE NUMBER: 915  
 PRINT DATE: 12/20/2023 SLD COUNTY/SR - ANNUAL PRINT COUNTY: CHESTER  
 DIR: B TOTAL LEN: 1.931 MI. DIST: 06-2 SR: 4017  
 LEFT MUN: EAST BRANDYWINE T RIGHT MUN: EAST BRANDYWINE T

010196 FT

010196 FT  
 INTER-AHD ROCK RAYMOND RD  
 (SR4004 SEG 0020/0000)  
 DOWLIN FORGE RD  
 (SR4004 SEG 0020/0000)



0030/2933  
 018 " DIA CIRC METAL  
 LEN=0030 INSTALLED UNKN  
 018 " DIA CIR PLASTIC  
 0030/1545 LEN=0027 INSTALLED UNKN

007263 FT

0030/0322 BUCK RD  
 (T412)  
 018 " DIA CIRC METAL  
 0030/0116 LEN=0026 INSTALLED UNKN  
 007263 FT 2 0 15211 0 00 0073+29

DIR: B TOTAL LEN: 1.931 MI. DIST: 06-2 SR: 4017  
 LEFT MUN: EAST BRANDYWINE T RIGHT MUN: EAST BRANDYWINE T

Left Side Description	Left Side Stationing	Right Side Description	Right Side Stationing
BUCK RD (T412)	0030/0000	GOVERNORS CR (T486) LENGTH(AH 2933 BK 3458)	0030/0000
		HELM WY (T489)	0020/2280
MARGIL FARM DR (T522)	0020/1205	015 "DIA CIRC METAL LEN=0027 INSTALLED UNKN	0020/1279
MARGIL FARM DR (T522)	0020/0882	030 "DIA CIRC CONCR LEN=0030 INSTALLED UNKN HILLTOP DR (T456)	0020/1016 0020/0882
2 0 15211 0 00 0038+05 003805 FT LONGWOOD DR (PRDR)	0020/0000	003805 FT LENGTH(AH 3458 BK 3805) EAST BRANDYWINE CALN T	0020/0000 0010/3329
		024 "DIA CIRC METAL LEN=0044 INSTALLED UNKN	0010/2567
AUTUMN CHERRY BL (TWP)	0010/1560	DOWNING FORGE WY (TWP)	0010/1560
		018 "DIA CIRC CONCR LEN=0020 INSTALLED UNKN	0010/1525
		015 "DIA CIR PLASTIC LEN=0050 INSTALLED 2006 US 30 BYPASS (EB)	0010/1440
		OP ID 15/0030/0300/0000	0010/1342
		018 "DIA CIRC CONCR LEN=0025 INSTALLED UNKN HIGH SCHOOL RD (PRDR)	0010/0826
		018 "DIA CIRC METAL LEN=0025 INSTALLED UNKN	0010/0770 0010/0430
		018 "DIA CIRC METAL LEN=0025 INSTALLED UNKN	0010/0270
000000 FT		2 0 15211 0 00 0000+00 NC ROAD HORSE SHOE PK (SR0322 SEG 0300/0809) MFC BEGIN = D	000000 FT 0010/0000
		LENGTH(AH 3805 BK 0000)	0010/0000

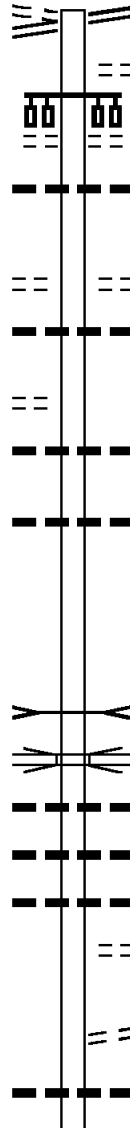
DIR: B TOTAL LEN: 8.293 MI. DIST: 06-2 SR: 4016  
 LEFT MUN: UPPER UWCHLAN T RIGHT MUN: UPPER UWCHLAN T

LITTLE CONESTOGA RD 043787 FT  
 (PRDR)  
 POTTSTOWN PK  
 (SR0100 SEG 0343/0063) 0140/2823

DARRELL DR 0140/0660  
 (TWP)

2 0 15052 0 01 0408+20 040964 FT  
 CHRISTINE DR  
 (T506) 0140/0000

036957 FT



043787 FT  
 0140/2823 POTTSTOWN PK  
 (SR0100 SEG 0343/0063)  
 SEABOLDT WY  
 (PRDR)  
 0140/2255 PARK RD  
 (T423)  
 0140/1916  
 0140/1585 018 "DIA CIRC METAL  
 LEN=0025 INSTALLED UNKN  
 0140/0660 BUCKINGHAM DR  
 (T429)  
 024 "DIA CIRC CONCR  
 0140/0095 LEN=0035 INSTALLED UNKN  
 040964 FT  
 0140/0000 LENGTH(AH 2823 BK 4007)  
 0130/3805 018 "DIA CIRC METAL  
 LEN=0038 INSTALLED UNKN  
 0130/3015 018 "DIA CIRC METAL  
 LEN=0035 INSTALLED UNKN  
 BRANCH MARSH CREEK  
 STRUCTURE LENGTH 16 FT  
 0130/1215 BMSID 15/4016/0130/1215  
 I-76  
 0130/0984 OP ID 15/7076/9903/0963  
 018 "DIA CIRC CONCR  
 0130/0840 LEN=0030 INSTALLED UNKN  
 018 "DIA CIRC CONCR  
 0130/0530 LEN=0025 INSTALLED UNKN  
 024 "DIA CIRC METAL  
 0130/0220 LEN=0040 INSTALLED UNKN  
 LC TO GREEN VALLEY RD  
 0130/0177 (CONN)  
 2 0 15052 0 00 0368+71  
 036957 FT GREEN VALLEY RD  
 (T492)  
 0130/0000 LENGTH(AH 4007 BK 3839)  
 018 "DIA CIRC METAL  
 0120/3815 LEN=0035 INSTALLED UNKN  
 HIGHVIEW RD



DIR: B TOTAL LEN: 8.293 MI. DIST: 06-2 SR: 4016  
 LEFT MUN: UPPER UWCHLAN T RIGHT MUN: UPPER UWCHLAN T

Location / Stationing	Segment ID	Notes / Details
STANLEY DR (TWP)	0120/3279	0120/3675 (T494)
MILFORD RD (T428)	0120/2171	MILFORD RD (T428) CHERYL DR (T504) 018" DIA CIRC METAL LEN=0035 INSTALLED UNKN
SHORE LINE DR (T505)	0110/3564	0120/0038 BMSBN 15/4016/0120/0000 033118 FT 2 0 15052 0 00 0331+77 BLACK HORSE BMSBG 15/4016/0120/0000 LENGTH(AH 3839 BK 3905)
		0110/3348 BMSBN 15/4016/0110/3296 0 0 00000 0 00 0000+00 MARSH CREEK
		0110/3296 BMSBG 15/4016/0110/3296 POPJOY LN
		0110/2710 (PRDR)
		0110/1730 018" DIA CIRC METAL LEN=0030 INSTALLED UNKN
		0110/1220 024" DIA CIRC METAL LEN=0030 INSTALLED UNKN
		0110/1140 POPJOY LN (PRDR)
		0110/1065 024" DIA CIRC METAL LEN=0028 INSTALLED UNKN
		0110/0740 UPPER UWCHLAN WALLACE T
2 0 15052 0 00 0292+15 029213 FT STYER RD (T457)	0110/0000	029213 FT 0110/0000 LENGTH(AH 3905 BK 2060) 018" DIA CIRC METAL LEN=0028 INSTALLED UNKN
		0100/1915 001" DIA CIR PLASTIC LEN=0030 INSTALLED UNKN

DIR: B TOTAL LEN: 8.293 MI. DIST: 06-2 SR: 4016  
 LEFT MUN: WALLACE T RIGHT MUN: WALLACE T

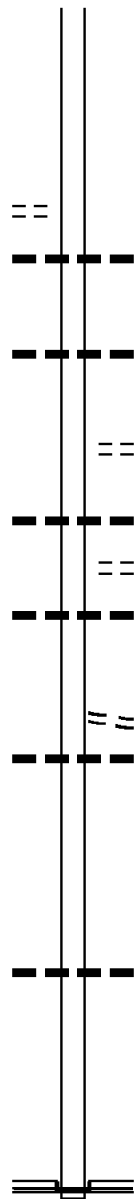
Stationing	Segment	Material	Notes
027153 FT	0100/0000	015" DIA CIRC METAL	CHALFANT RD (T423) MARSHALL RD (SR4033 SEG 0010/3956) LENGTH(AH 2060 BK 3958)
	0090/3935	LEN=0035	INSTALLED UNKN
	0090/2743	018" DIA CIRC CONCR	LEN=0030 INSTALLED UNKN
SEMINARY RD (T491)	0090/1832		
2 0 15052 0 00 0231+74 023195 FT	0090/0000		WALNUT BANK RD (T424) DENTON DR (T497) LENGTH(AH 3958 BK 2476)
	0080/1911		
KELDEN CT (T527)	0080/1151		LEXINGTON MANOR RD (T509)
STEEPVIEW DR (TWP)	0080/0835		
2 0 15052 0 00 0207+39 020719 FT	0080/0264	015" DIA CIR PLASTIC	LEN=0040 INSTALLED 2015
FAIRVIEW RD (SR4031 SEG 0090/0000)	0080/0000	LEN=0040	INSTALLED 2015 FAIRVIEW RD (SR4031 SEG 0090/0000) LENGTH(AH 2476 BK 2746)
	0070/2430		LAMB TAVERN LN (T508)
	0070/1905	012" DIA CIRC METAL	LEN=0145 INSTALLED UNKN
	0070/1185	012" DIA CIRC CONCR	LEN=0050 INSTALLED UNKN
	0070/1180	018" DIA CIRC CONCR	LEN=0020 INSTALLED UNKN
	0070/0963		LAMB TAVERN LN (T508)

DIR: B TOTAL LEN: 8.293 MI. DIST: 06-2 SR: 4016  
 LEFT MUN: WALLACE T RIGHT MUN: WALLACE T

Stationing	Length (FT)	Notes
017973 FT	017973 FT	2 0 15052 0 00 0179+51 WHITETAIL RIDGE RD (T507) S 0070/0000 LENGTH(AH 2746 BK 2224)
2 0 15052 0 00 0157+43 MAPLEFLOWER RD (T495)	015749 FT 0060/0000	018 " DIA CIRC METAL LEN=0028 INSTALLED UNKN S 0060/0000 LENGTH(AH 2224 BK 1948)
0 0 00000 0 00 0000+00 TURTLENEST LN (T523)	013801 FT 0054/0000	013801 FT S 0054/0000 LENGTH(AH 1948 BK 3298)
MAPLEFLOWER RD (T495)	0050/0427	010 " DIA CIRC CONCR LEN=0020 INSTALLED UNKN
010503 FT	010503 FT	WALLACE WEST NANTMEAL T 2 0 15052 0 00 0105+25 PUMPKIN HILL RD (T496) S 0050/0000 LENGTH(AH 3298 BK 0922)
2 0 15052 0 00 0095+01 ADAMS DR (T400)	009581 FT 0040/0000	009581 FT S 0040/0000 LENGTH(AH 0922 BK 3575)
	0030/2327	018 " DIA CIR PLASTIC LEN=0025 INSTALLED UNKN

DIR: B TOTAL LEN: 8.293 MI. DIST: 06-2 SR: 4016  
 LEFT MUN: WEST NANTMEAL T RIGHT MUN: WEST NANTMEAL T

2 0 15052 0 00 0060+01 006006 FT  
 MILLARD RD  
 (T495) 0030/0000



006006 FT  
 0030/0000 LENGTH(AH 3575 BK 2890)  
 024 "DIA CIRC METAL  
 0020/2890 LEN=0050 INSTALLED UNKN  
 0020/1950 018 "DIA CIRC METAL  
 LEN=0032 INSTALLED UNKN  
 0020/0868 COVENTRY COVE RD  
 (T517)  
 0020/0265 015 "DIA CIRC METAL  
 LEN=0030 INSTALLED UNKN  
 CHURCH RD  
 (T398)  
 0020/0047 015 "DIA CIRC METAL  
 LEN=0030 INSTALLED UNKN  
 0020/0025 015 "DIA CIRC METAL  
 LEN=0030 INSTALLED 2001  
 003116 FT 2 0 15052 0 00 0031+24  
 LAMMEY RD  
 (T499)  
 0020/0000 LENGTH(AH 2890 BK 3116)  
 024 "DIA CIRC METAL  
 0010/3092 LEN=0050 INSTALLED UNKN  
 0010/0608 018 "DIA CIRC METAL  
 LEN=0040 INSTALLED 2009  
 000000 FT 2 0 15052 0 00 0000+00  
 NC LI TTTLE CONESTOGA RD  
 MANOR RD  
 (SR0082 SEG 0632/0000)  
 INTER-BK MANOR RD  
 (SR0082 SEG 0632/0000)  
 MFC BEGIN = D  
 0010/0000 LENGTH(AH 3116 BK 0000)

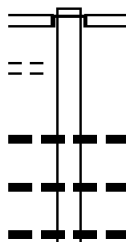
BULLTOWN RD  
 (SR0345 SEG 0010/0000) 0010/0000

EXTRACT DATE: 12/18/2023 ROADWAY MANAGEMENT SYSTEM PAGE NUMBER: 908  
 PRINT DATE: 12/20/2023 SLD COUNTY/SR - ANNUAL PRINT COUNTY: CHESTER  
 DIR: B TOTAL LEN: 4.955 MI. DIST: 06-2 SR: 4015  
 LEFT MUN: EAST BRANDYWINE T RIGHT MUN: EAST BRANDYWINE T

DELANEY DR  
(TWP)

026160 FT

0104/1967



026160 FT  
INTER-AHD

0104/2217

0104/1280

0104/0830

0104/0677

REEDS RD  
(T424)  
CREEK RD  
(SR0282 SEG 0112/0014)

024 " DIA CIRC METAL  
LEN=0025 INSTALLED UNKN  
015 " DIA CIRC CONCR  
LEN=0025 INSTALLED UNKN  
015 " DIA CIRC CONCR  
LEN=0025 INSTALLED UNKN

EXTRACT DATE: 12/18/2023  
PRINT DATE: 12/20/2023

ROADWAY MANAGEMENT SYSTEM  
SLD COUNTY/SR - ANNUAL PRINT

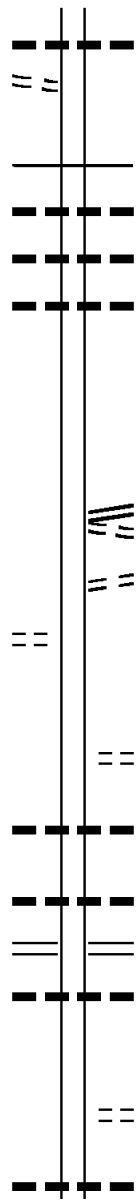
PAGE NUMBER: 907  
COUNTY: CHESTER

DIR: B TOTAL LEN: 4.955 MI.  
LEFT MUN: EAST BRANDYWINE T

DIST: 06-2 SR: 4015  
RIGHT MUN: EAST BRANDYWINE T

UNKNOWN RD  
(PRDR)

0104/0062  
023943 FT



0104/0350 018 "DIA CIRC CONCR  
LEN=0070 INSTALLED UNKN

023943 FT 0 0 00000 0 00 0000+00  
MFC BEGIN = E

0104/0000 LENGTH(AH 2217 BK 2250)

0100/1770 015 "DIA CIR PLASTIC UNKN

0100/1400 036 "DIA CIR PLASTIC 2011

0100/1150 024 "DIA CIR PLASTIC UNKN

021693 FT

021693 FT 2 0 15124 0 00 0121+58  
HOPEWELL RD  
(SR4004 SEG 0010/0000)

NC RE EDS RD  
BATTEN DR  
(T493)

0100/0000 LENGTH(AH 2250 BK 2187)

0090/1311 NORTH BUCK RD  
(T423)

ECHO DELL RD  
(T482)

0090/0813  
019506 FT

019506 FT 2 0 15124 0 00 0100+00  
LA VIDA VIA RD  
(T452)

0090/0000 LENGTH(AH 2187 BK 3309)

0080/2692 015 "DIA CIRC METAL  
LEN=0020 INSTALLED 1990

0080/1950 018 "DIA CIRC METAL  
LEN=0040 INSTALLED 1990

0080/1941 CORNER KETCH LYNDELL RD  
(SR4037 SEG 0030/0000)

0080/1910 018 "DIA CIRC METAL  
LEN=0045 INSTALLED 1990

0080/0634 MONTPELIER DR  
(TWP)

0080/0032 018 "DIA CIRC METAL  
LEN=0040 INSTALLED UNKN

DIR: B TOTAL LEN: 4.955 MI. DIST: 06-2 SR: 4015  
 LEFT MUN: EAST BRANDYWINE T RIGHT MUN: EAST BRANDYWINE T

2 0 15124 0 00 0066+55 016197 FT  
 DILWORTH RD  
 (T409)

FERNDALE LN  
 (TWP)

2 0 15124 0 00 0034+07 012951 FT  
 REECEVILLE RD  
 (SR4002 SEG 0040/3162)

MERCER DR  
 (PRDR)

Stationing	Description	Material	Length	Notes
0080/0000	CHERRY GROVE LN (TWP)	024" DIA CIRC CONCR	0065	INSTALLED UNKN
0070/1815	CHERRY GROVE LN (TWP)	024" DIA CIRC CONCR	0065	INSTALLED UNKN
0070/0977	NC HOPEWELL RD HORSESHOE PK (SR0322 SEG 0240/0000)			
0070/0890	BEAVER CREEK STRUCTURE	BMSID 15/4015/0070/0890	15 FT	
0070/0770		018" DIA CIR PLASTIC	0045	INSTALLED 1990
0070/0520		018" DIA CIRC CONCR	0045	INSTALLED 1990
0070/0400		018" DIA CIRC CONCR	0045	INSTALLED 1990
0070/0104		015" DIA CIRC METAL	0080	INSTALLED 1990
0070/0020		015" DIA CIRC METAL	0020	INSTALLED 1990
0070/0000	BEAVER CREEK STRUCTURE	018" DIA CIRC METAL	0035	INSTALLED UNKN
0060/3304		BMSSEN 15/4015/0060/2887		
0060/2899	BEAVER CR.	2 0 15124 0 00 0028+96		
0060/2887	BMSBG	15/4015/0060/2887		
0060/2684		024" DIA CIRC CONCR	0030	INSTALLED 1990
0060/2573		018" DIA CIRC CONCR	0050	INSTALLED UNKN
0060/2299	LOCKS FARM LN (PRDR)			

DIR: B TOTAL LEN: 4.955 MI. DIST: 06-2 SR: 4015  
 LEFT MUN: EAST BRANDYWINE T RIGHT MUN: EAST BRANDYWINE T

2 0 15124 0 00 0000+00 009548 FT  
 HADFIELD RD  
 (T415)  
 BAILEY RD  
 (T442)

0060/2187	018 " DIA CIR PLASTIC LEN=0030 INSTALLED 1990
0060/1660	018 " DIA CIRC METAL LEN=0028 INSTALLED 1990
0060/1230	018 " DIA CIRC METAL LEN=0028 INSTALLED 1990
0060/0175	BMS EN 15/4015/0060/0131 0 0 00000 0 00 0000+00 BEAVER CREEK
0060/0131 009548 FT	BMSBG 15/4015/0060/0131
0060/0000	LENGTH(AH 3403 BK 2246) 024"H 36"W ELLIP METAL LEN=0035 INSTALLED 1990
0054/1679	015 " DIA CIRC CONCR LEN=0034 INSTALLED 1990
0054/0914	015 " DIA CIRC CONCR LEN=0028 INSTALLED 1990
007302 FT	0 0 00000 0 00 0000+00
0054/0566 007302 FT	LENGTH(AH 2246 BK 1769)
0054/0000	018 " DIA CIRC CONCR LEN=0012 INSTALLED 1990
0050/1769	036 " DIA CIRC CONCR LEN=0033 INSTALLED 1990
0050/1450	015 " DIA CIRC CONCR LEN=0027 INSTALLED 1990
0050/1109	018 " DIA CIRC CONCR LEN=0030 INSTALLED 1990
0050/0700	018 " DIA CIRC CONCR LEN=0029 INSTALLED 1990
0050/0483	EAST BRANDYWINE CALN T
0050/0408 005533 FT	1 1 04117 0 00 0000+00 FISHERVILLE RD (T411)
0050/0000	LENGTH(AH 1769 BK 1105)
0040/1055	BMS EN 15/4015/0040/1042 1 1 01431 0 01 0091+19
0040/1042	BRANCH BEAVER CR BMSBG 15/4015/0040/1042
0040/0731	015 " DIA CAST IRON LEN=0028 INSTALLED 1980

FISHERVILLE RD  
 (T411)

0040/1002



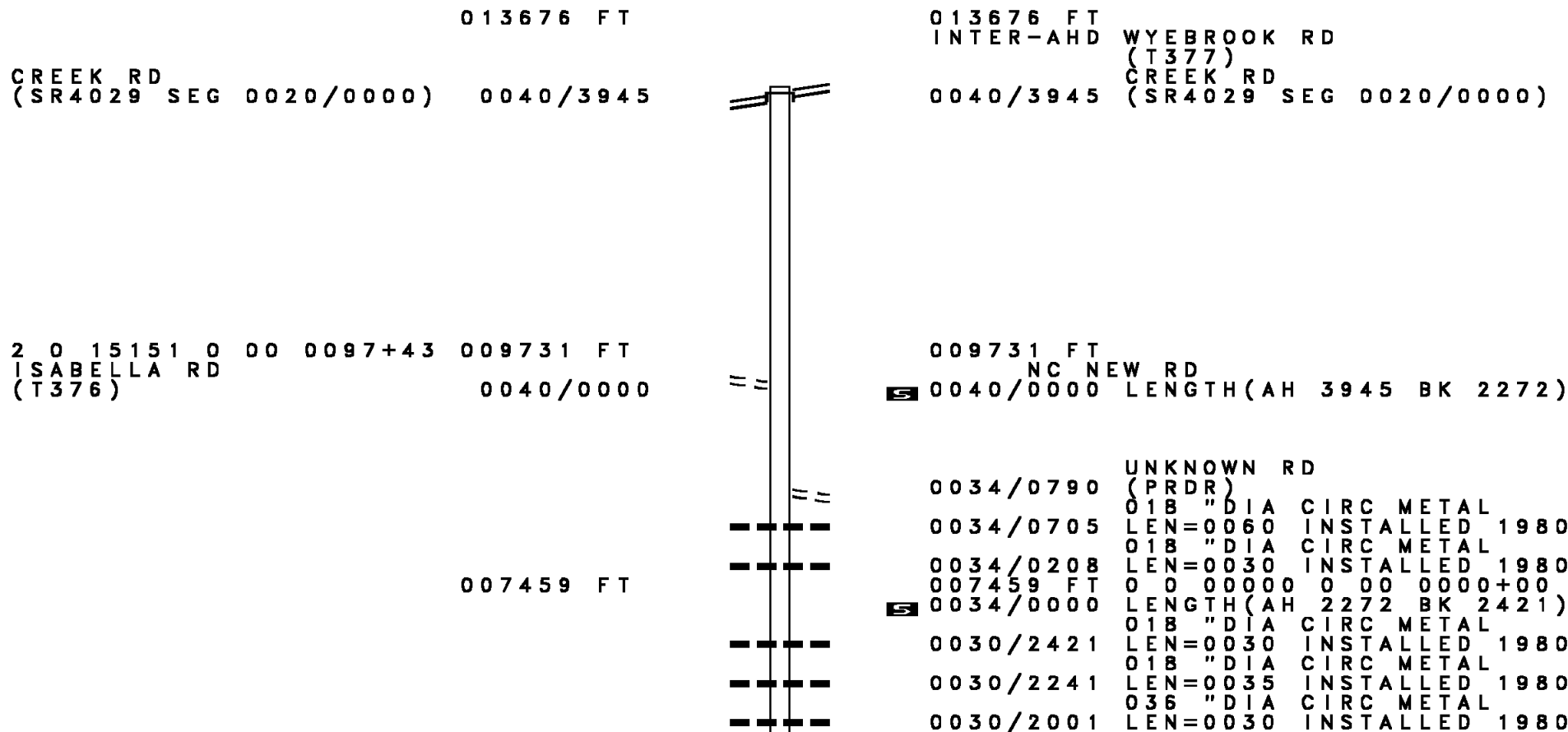
DIR: B TOTAL LEN: 4.955 MI. DIST: 06-2 SR: 4015  
 LEFT MUN: CALN T RIGHT MUN: CALN T

1 1 01431 0 01 0080+76 004428 FT  
 KINGS HW  
 (SR0340 SEG 0210/0000) 0040/0000  
 004428 FT  
 BONDSVILLE RD  
 (SR0340 SEG 0210/2423) 0020/3749

0040/0185	018 " DIA CIRC CONCR
	LEN=0029 INSTALLED 1980
0040/0020	018 " DIA CIR PLASTIC
004428 FT	LEN=0030 INSTALLED 1995
INTER-BK	NDSVILLE RD
	BONDSVILLE RD
	(SR0340 SEG 0210/0000)
0040/0000	LTH AH 001105 BK 002450
004428 FT	
7032/0000	LTH AH 002450 BK 003749
INTER-AHD	BONDSVILLE RD
0020/3749	(SR0340 SEG 0210/2423)
0020/3496	BMSEN 15/4015/0020/3422
	0 0 00000 0 00 0000+00
	BEAVER CREEK
	BMSBG 15/4015/0020/3422
0020/3422	
0020/3160	018 " DIA CIRC METAL
	LEN=0028 INSTALLED 1980
0020/2900	018 " DIA CIRC CONCR
	LEN=0030 INSTALLED 1980
0020/2465	024 " DIA CIR PLASTIC
	LEN=0030 INSTALLED 1980
	UNKNOWN RD
0020/1245	(PRDR)
0020/1135	024"H 24"W ELLIP METAL
	LEN=0032 INSTALLED 1980
0020/0955	015 "DIA CIRC METAL
	LEN=0030 INSTALLED 2005
000679 FT	2 0 15126 0 00 0045+85
	BEAVER CREEK
	STRUCTURE LENGTH 23 FT
	BMSID 15/4015/0020/0000
0020/0000	LENGTH(AH 3749 BK 0679)
0010/0185	018 "DIA CIRC CONCR
	LEN=0040 INSTALLED UNKN
0010/0164	
000000 FT	018 "DIA CIRC CONCR
	LEN=0045 INSTALLED 1980
	2 0 15126 1 00 0001+57
	NC ED GES MILL RD
	HORSESHOE PK
	(SR0322 SEG 0284/0937)
	MFC BEGIN = D
0010/0000	LENGTH(AH 0679 BK 0000)

TO 0322/0284 SH  
 (CONN)

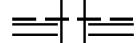
DIR: B TOTAL LEN: 2.590 MI. DIST: 06-2 SR: 4014  
 LEFT MUN: WEST NANTMEAL T RIGHT MUN: WEST NANTMEAL T



DIR: B TOTAL LEN: 2.590 MI. DIST: 06-2 SR: 4014  
 LEFT MUN: WEST NANTMEAL T RIGHT MUN: WEST NANTMEAL T

005038 FT

005038 FT 2 0 15151 0 00 0050+40  
 NC ISABELLE RD  
 CHESTNUT TREE RD  
 (SR4025 SEG 0060/0000)  
 WEST NANTMEAL  
 HONEY BROOK T



5 0030/0000 LENGTH(AH 2421 BK 1269)  
 MORGANTOWN RD  
 (T346)


NC ISABELLA RD  
 VINCENT DR

0020/0820 (T520)  
 018 "DIA CIRC CONCR  
 0020/0774 LEN=0040 INSTALLED UNKN



003769 FT

003769 FT 2 0 15151 0 00 0037+66  
 SHORELINE DR  
 (T521)



5 0020/0000 LENGTH(AH 1269 BK 3769)  
 018 "DIA CIRC CONCR  
 0010/3769 LEN=0009 INSTALLED UNKN  
 018 "DIA CIRC METAL  
 0010/3582 LEN=0100 INSTALLED UNKN



0010/2870 018 "DIA CIR PLASTIC  
 LEN=0048 INSTALLED 1980



0010/2020 018 "DIA CIR PLASTIC  
 LEN=0030 INSTALLED 1980



0010/1000 024 "DIA CIRC CONCR  
 LEN=0035 INSTALLED 1980  
 018 "DIA CIR PLASTIC



000000 FT

0010/0527 LEN=0040 INSTALLED UNKN  
 000000 FT 2 0 15151 0 00 0000+00  
 018 "DIA CIRC METAL  
 LEN=0030 INSTALLED 1980

NC MORGANTOWN RD  
 WHITE SCHOOL RD  
 (SR4027 SEG 0070/0000)

INTER-BK MORGANTOWN RD  
 (T504)  
 MFC BEGIN = E  
 5 0010/0000 LENGTH(AH 3769 BK 0000)



TIMBER PASS RD  
(T507)  
TIMBER PASS RD  
(T507)

005161 FT

005161 FT LITTLE WASHINGTON RD  
0020/2356 (SR4006 SEG 0050/1645)  
0020/2280 BMSSEN 15/4013/0020/2259  
1 0 00137 1 00 0050+74  
CULBERTSON RUN  
0020/2259 BMSBG 15/4013/0020/2259  
UNKNOWN RD  
0020/2035 (PRDR)

0020/0891 HOLLY DR  
(T476)

0020/0855

==

0020/0480

==

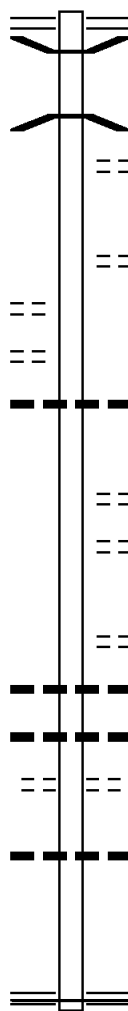
002805 FT











0020/0110 018 " DIA CIRC METAL  
LEN=0039 INSTALLED UNKN  
002805 FT 1 0 00137 1 00 0028+05  
FIRETHORN DR  
(T474)  
5 0020/0000 LENGTH(AH 2356 BK 2805)  
WILD BRIAR RD  
0010/2302 (T473)

0010/1365 QUAIL HILL LN  
(PRDR)  
0010/1190 015 " DIA CIR PLASTIC  
LEN=0033 INSTALLED UNKN  
0010/1150 018 "H 24 "W METAL ARCH  
LEN=0039 INSTALLED UNKN  
BROOKHAVEN LN  
0010/0814 (T518)

000000 FT

0010/0030 018 " DIA CIRC METAL  
LEN=0135 INSTALLED UNKN  
000000 FT 1 0 00137 1 00 0000+00  
NC GU THRIESVILLE RD  
HORSESHOE PK  
(SR0322 SEG 0230/0000)  
MFC BEGIN = E  
5 0010/0000 LENGTH(AH 2805 BK 0000)



000054 FT		000054 FT 7064/0000	LENGTH(AH 3429 BK 0032) BMSSEN 15/4012/0060/0000
		INTER-AHD 0060/0032	SUPLEE RD (T548)
000022 FT		000022 FT INTER-BK	2 0 15146 0 00 0144+81 SUPLEE RD (T548)
		0060/0000	EAST BR BRANDYWINE CREE BMSBG 15/4012/0060/0000
000022 FT		000022 FT	LENGTH(AH 0032 BK 3610)
000022 FT		7050/0000	LENGTH(AH 3610 BK 2760)
000022 FT		000022 FT	LENGTH(AH 2760 BK 3006)
000022 FT		7034/0000	LENGTH(AH 3006 BK 2211)
000022 FT		000022 FT	LENGTH(AH 2211 BK 0022)
		7030/0000	BMSSEN 15/4012/0020/0000
		000022 FT	SUPLEE RD (T548)
000000 FT		0020/0022	INTER-AHD SUPLEE RD
		000000 FT	2 0 15146 0 00 0027+62
		INTER-BK	SUPLEE RD (T548)
		0020/0000	WEST BR BRANDYWINE CREE BMSBG 15/4012/0020/0000
000000 FT		000000 FT	MFC BEGIN = D
000000 FT		7010/0000	LENGTH(AH 0022 BK 2658)
		000000 FT	LTH AH 002658 BK 000100
		7004/0000	LTH AH 000100 BK 000000

EXTRACT DATE: 12/18/2023 ROADWAY MANAGEMENT SYSTEM PAGE NUMBER: 899  
 PRINT DATE: 12/20/2023 SLD COUNTY/SR - ANNUAL PRINT COUNTY: CHESTER  
 DIR: B TOTAL LEN: 1.973 MI. DIST: 06-2 SR: 4011  
 LEFT MUN: WEST BRANDYWINE T RIGHT MUN: WEST BRANDYWINE T

HORSESHOE PK 010416 FT  
 (SR0322 SEG 0180/0000) 0030/3545



010416 FT HORSESHOE PK  
 0030/3545 (SR0322 SEG 0180/0000)

0030/1335 024 " DIA CIRC CONCR  
 LEN=0055 INSTALLED UNKN  
 0030/1280 BRIARS RUN DR  
 (TWP )

024 " DIA CIRC METAL

DIR: B TOTAL LEN: 1.973 MI. DIST: 06-2 SR: 4011  
 LEFT MUN: WEST BRANDYWINE T RIGHT MUN: WEST BRANDYWINE T

Stationing	Description	Length	Material	Status
006871 FT	0030/0627	0075	INSTALLED	UNKN
	006871 FT	2 0 15235 0 00 0042+66	CULBERTSON RUN RD	
			(TBC)	
	0030/0000	LENGTH(AH 3545 BK 2784)	018" DIA CIR PLASTIC	
	0020/2525	LEN=0025	INSTALLED	UNKN
	0020/1400		NATIONAL DR	(PRDR)
	0020/0065		BMSEN 15/4011/0020/0051	
			060"H 72"W ELLIP CONC	
			LEN=0042	INSTALLED UNKN
			BRIDGE POSTED (TONS)	
			0 0 00000 0 00 0000+00	
			SGL 34 COMB 40	
			BEAVER CREEK	
	0020/0051		BMSBG 15/4011/0020/0051	
004087 FT	004087 FT			
2 0 15186 0 00 0050+55	0020/0000		LENGTH(AH 2784 BK 1536)	
BEAVER CREEK RD			036" DIA CIRC METAL	
(T426)	0014/1069		LEN=0035	INSTALLED UNKN
	0014/0989		MICHAEL CT	(PRDR)
002551 FT	002551 FT	0 0 00000 0 00 0000+00	COCHRAN DR	
			(T470)	
	0014/0000		LENGTH(AH 1536 BK 2551)	
	0010/0866		048"H 00"W MULT METAL	LEN=0030 INSTALLED UNKN
000000 FT	000000 FT	2 0 15186 0 00 0009+40	INEHART RD	
			REECEVILLE RD	
			(SR4002 SEG 0020/0000)	
			MFC BEGIN = E	
	0010/0000		LENGTH(AH 2551 BK 0000)	

DIR: B TOTAL LEN: 2.650 MI. DIST: 06-2 SR: 4010  
 LEFT MUN: HONEY BROOK T RIGHT MUN: HONEY BROOK T

	013992 FT		013992 FT HORSESHOE PK 0050/2897 (SR0322 SEG 0080/0000) 0050/2852 015 " DIA CIRC CONCR LEN=0040 INSTALLED UNKN
AUGUSTA DR (T544)	0050/1823	== ==	0050/1823 HONEY BROOK GOLF RD (TWP )
AUGUSTA DR (T544)	0050/0730	==	0050/0605 015 " DIA CIR PLASTIC LEN=0030 INSTALLED UNKN
	011095 FT		0050/0380 015 " DIA CIR PLASTIC LEN=0030 INSTALLED UNKN
		== ==	011095 FT 2 0 15143 0 00 0111+37 PARK RD (T364)
			0050/0000 LENGTH(AH 2897 BK 2832)
			0034/1616 018 " DIA CIR PLASTIC LEN=0040 INSTALLED UNKN
	008263 FT		008263 FT 2 0 15143 0 00 0082+86 048 " DIA CIR PLASTIC



EXTRACT DATE: 12/18/2023  
PRINT DATE: 12/20/2023

ROADWAY MANAGEMENT SYSTEM  
SLD COUNTY/SR - ANNUAL PRINT

PAGE NUMBER: 896  
COUNTY: CHESTER

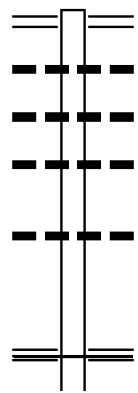
DIR: B TOTAL LEN: 2.650 MI.  
LEFT MUN: HONEY BROOK T

DIST: 06-2 SR: 4010  
RIGHT MUN: HONEY BROOK T

Stationing	Structure	Material	Length	Notes
	0034/0000	LEN=0034 INSTALLED UNKN		LENGTH(AH 2832 BK 2063)
006200 FT	0030/0263	036"H 00"W MULT METAL		LEN=0036 INSTALLED UNKN
	006200 FT	2 0 15143 0 00 0062+12		COMPASS RD
	0030/0000	(SR0010 SEG 0470/0000)		LENGTH(AH 2063 BK 3484)
	0020/1780	018 "DIA CIR PLASTIC		LEN=0024 INSTALLED UNKN
002716 FT	0020/0055	BMS EN 15/4010/0020/0000		2 0 15143 0 00 0027+15
	002716 FT	BRANCH BRANDYWINE CREEK		BMSBG 15/4010/0020/0000
	0020/0000	LENGTH(AH 3484 BK 2716)		015 "DIA CIR PLASTIC
	0010/2300	LEN=0030 INSTALLED UNKN		015 "DIA CIR PLASTIC
	0010/2095	LEN=0024 INSTALLED UNKN		
	0010/1006	012 "DIA CIRC CONCR		LEN=0045 INSTALLED UNKN
	0010/0991	MILL RD		(T471)
	0010/0781	018 "DIA CIR PLASTIC		LEN=0032 INSTALLED UNKN
LOMBARD ST (T338)	0010/0363			
000000 FT	0010/0350	024 "DIA CIRC METAL		LEN=0051 INSTALLED UNKN
	000000 FT	2 0 15143 0 00 0000+00		NC CA MBRIDGE RD
		INTER-BK MAIN ST		(T909)
		MFC BEGIN = E		
	0010/0000	LENGTH(AH 2716 BK 0000)		

EXTRACT DATE: 12/18/2023      ROADWAY MANAGEMENT SYSTEM      PAGE NUMBER: 895  
 PRINT DATE: 12/20/2023      SLD COUNTY/SR - ANNUAL PRINT      COUNTY: CHESTER  
 DIR: B      TOTAL LEN: 3.827 MI.      DIST: 06-2      SR: 4009  
 LEFT MUN: WEST BRANDYWINE T      RIGHT MUN: WEST BRANDYWINE T

020204 FT



020204 FT HORSE SHOE PK  
 0070/1740 (SR0322 SEG 0160/1473)  
 015 " DIA CIR PLASTIC  
 0070/1721 LEN=0040 INSTALLED 1999  
 015 " DIA CIR METAL  
 0070/1138 LEN=0028 INSTALLED UNKN  
 018 " DIA CIR PLASTIC  
 0070/0816 LEN=0025 INSTALLED 1980  
  
 018 " DIA CIR PLASTIC  
 0070/0150 LEN=0028 INSTALLED 1980  
 018464 FT 1 0 00372 0 01 0315+00  
 MANOR RD  
 (SR0082 SEG 0542/0000)  
 MFC BEGIN = E  
 0070/0000 LENGTH(AH 1740 BK 2521)

018464 FT

BRANDYWINE DR

DIR: B TOTAL LEN: 3.827 MI. DIST: 06-2 SR: 4009  
 LEFT MUN: WEST BRANDYWINE T RIGHT MUN: WEST BRANDYWINE T

Location / Description	Stationing	Length	Material / Notes
(T466)		0060/2344	==
EVELYNN DR (PRDR)		0060/1600	==
UNKNOWN RD (PRDR)		0060/0785	==
		0060/0705	024 " DIA CIRC METAL LEN=0030 INSTALLED 1998
2 0 15123 0 00 0171+93 BRANDAMORE RD (T439)	015943 FT	015943 FT	
		0060/0000	== 5 0060/0000 LENGTH(AH 2521 BK 2653)
		0054/1324	048 " DIA CIR PLASTIC LEN=0030 INSTALLED 1980
		0054/0032	018 " DIA CIR PLASTIC LEN=0060 INSTALLED 2001
TELEGRAPH RD (T435)	013290 FT	013290 FT	0 0 00000 0 00 0000+00
		0054/0000	POI 5 0054/0000 LENGTH(AH 2653 BK 1638) WINDY WY
		0050/1062	== (PRDR)
		0050/0072	018 " DIA CIRC METAL LEN=0072 INSTALLED 1980
	011652 FT	011652 FT	2 0 15123 0 00 0128+88 LAFAYETTE RD
LAFAYETTE RD (T437)		0044/1076	== 5 0050/0000 LENGTH(AH 1638 BK 1081) (T437)
		0044/0321	048"H 36"W ELLIP METAL LEN=0030 INSTALLED 1980
0 0 00000 0 00 0000+00 REID RD (T427)	010571 FT	010571 FT	
		0044/0000	== 5 0044/0000 LENGTH(AH 1081 BK 2976)

EXTRACT DATE: 12/18/2023  
PRINT DATE: 12/20/2023

ROADWAY MANAGEMENT SYSTEM  
SLD COUNTY/SR - ANNUAL PRINT

PAGE NUMBER: 893  
COUNTY: CHESTER

DIR: B TOTAL LEN: 3.827 MI.  
LEFT MUN: WEST BRANDYWINE T

DIST: 06-2 SR: 4009  
RIGHT MUN: WEST BRANDYWINE T

Stationing	Material	Length	Notes
007595 FT	018 " DIA CIRC METAL	0040/0694	LEN=0030 INSTALLED 1980
	2 0 15123 0 00 0088+38	007595 FT	CEDAR KNOLL RD
	(SR4005 SEG 0110/0000)	0040/0000	LENGTH(AH 2976 BK 1753)
005842 FT	015 " DIA CIRC METAL	0030/0082	LEN=0030 INSTALLED 1980
	2 0 15123 0 00 0070+81	005842 FT	PRATTSDAM RD
	(T378)	0030/0000	LENGTH(AH 1753 BK 2038)
	015 " DIA CIRC METAL	0016/1981	LEN=0030 INSTALLED 1980
	018 " DIA CIRC METAL	0016/1131	LEN=0030 INSTALLED 1980
	UNION RD	0016/0853	(T413)
003804 FT	024 " DIA CIRC METAL	0016/0368	LEN=0028 INSTALLED 1980
	0 0 00000 0 00 0000+00	003804 FT	LENGTH(AH 2038 BK 1793)
	024 " DIA CIRC METAL	0016/0000	LEN=0045 INSTALLED 1980
002011 FT	0 0 00000 0 00 0000+00	002011 FT	LENGTH(AH 1793 BK 2011)
	015 " DIA CIR PLASTIC	0010/2011	LEN=0013 INSTALLED 1997
	024 "H 36 "W ELLIP METAL	0010/1466	LEN=0040 INSTALLED 1980
	018 " DIA CIRC METAL	0010/1153	LEN=0040 INSTALLED 1980
	018 " DIA CIR PLASTIC	0010/0620	LEN=0040 INSTALLED 1998
	NC HIBERNIA RD	000000 FT	WAGONTOWN RD
2 0 15123 0 00 0012+25 000000 FT	(SR4005 SEG 0040/0000)	0010/0000	(SR4005 SEG 0040/0000)
WAGONTOWN RD	MFC BEGIN = D	0010/0000	LENGTH(AH 2011 BK 0000)

EXTRACT DATE: 12/18/2023 ROADWAY MANAGEMENT SYSTEM PAGE NUMBER: 892  
 PRINT DATE: 12/20/2023 SLD COUNTY/SR - ANNUAL PRINT COUNTY: CHESTER  
 DIR: B TOTAL LEN: 2.104 MI. DIST: 06-2 SR: 4008  
 LEFT MUN: WALLACE T RIGHT MUN: WALLACE T

011111 FT



011111 FT SPRINGTON RD  
 0040/3279 (SR4021 SEG 0040/1403)  
 072"H 48"W ELLIP METAL  
 0040/2946 LEN=0031 INSTALLED UNKN

0040/2429 BMS EN 15/4008/0040/2407  
 2 0 15191 0 00 0078+56  
 P3

0040/2407 INDIAN RUN  
 BMSBG 15/4008/0040/2407

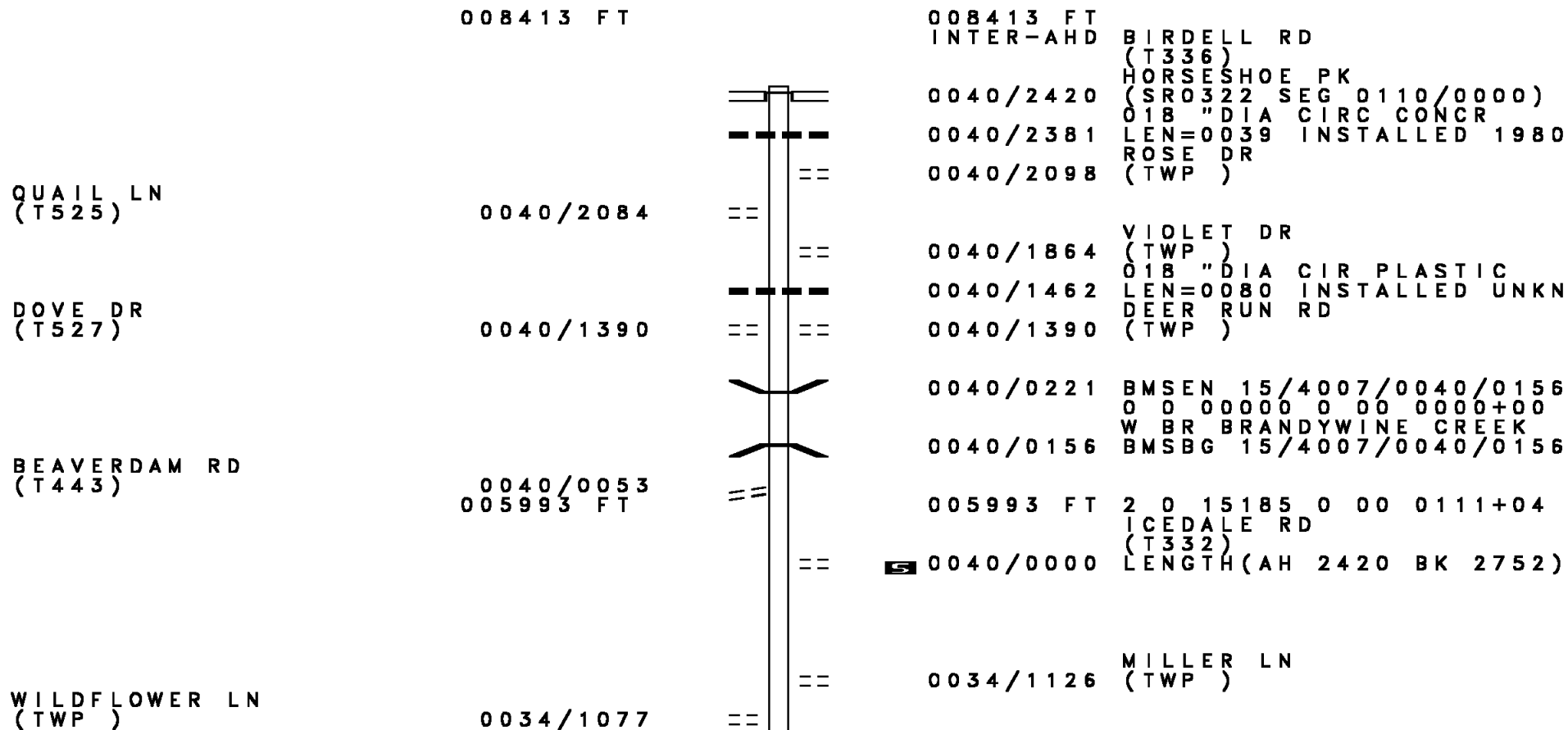
CAMP INDIAN RUN RD.  
 (PRDR)

0040/2266

DIR: B TOTAL LEN: 2.104 MI. DIST: 06-2 SR: 4008  
 LEFT MUN: WALLACE T RIGHT MUN: WALLACE T

Stationing	Distance	Object ID	Description
007832 FT	007832 FT	0040/0505	024"H 18"W ELLIP METAL LEN=0033 INSTALLED UNKN
		007832 FT	2 0 15191 0 00 0078+56 BASSET HUNT RD (T516)
		0040/0000	LENGTH(AH 3279 BK 1730)
006102 FT	006102 FT	0024/0000	0 0 00000 0 00 0000+00 PRDR (PRDR) LENGTH(AH 1730 BK 3072)
		0020/3025	024"H 18"W ELLIP METAL LEN=0031 INSTALLED UNKN
2 0 15191 0 00 0030+46 BARNESTON RD (T398)	003030 FT	0020/0000	LENGTH(AH 3072 BK 3030) 024 "DIA CIR PLASTIC LEN=0030 INSTALLED UNKN
		0010/2623	ARROW POINT DR (T501)
		0010/2173	018 "DIA CIRC METAL LEN=0039 INSTALLED UNKN
GLEN MANOR LN (T500)	0010/1631		
000000 FT	000000 FT	0010/0000	2 0 15191 0 00 0000+00 NC INDIAN RUN RD MANOR RD (SRO082 SEG 0572/0000) INTER-BK LIPPETT RD (T458) MFC BEGIN = E LENGTH(AH 3030 BK 0000)

DIR: B TOTAL LEN: 1.593 MI. DIST: 06-2 SR: 4007  
 LEFT MUN: HONEY BROOK T RIGHT MUN: HONEY BROOK T



DIR: B TOTAL LEN: 1.593 MI. DIST: 06-2 SR: 4007  
 LEFT MUN: HONEY BROOK T RIGHT MUN: HONEY BROOK T

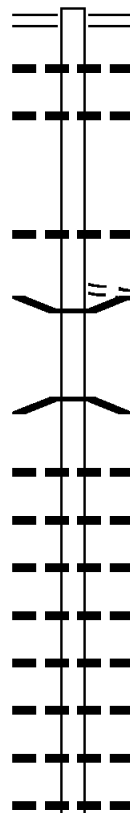
HILL RD  
(T441)

003241 FT	==	0034/0225 003241 FT 5 0034/0000	GOOSEBERRY LN (TWP) 0 0 00000 0 00 0000+00 LENGTH(AH 2752 BK 1675) 012 "DIA CIRC CONCR LEN=0030 INSTALLED 1980
001566 FT	==	0030/0220 001566 FT 5 0030/0000	LOGGING RD (PRDR) 2 0 15185 0 00 0073+17 BRANDAMORE RD (T439) LENGTH(AH 1675 BK 1551) 018 "DIA CIR PLASTIC LEN=0035 INSTALLED 1980
0026/0906	==		
000015 FT		000015 FT INTER-BK	2 0 15185 0 00 0057+00 BIRDELL RD (T568)
000015 FT		5 0026/0000 000015 FT 7024/0000	LENGTH(AH 1551 BK 1264) BIRDELL RD (T568)
		0022/0015	WEST CALN T 048 "DIA CIRC METAL LEN=0030 INSTALLED 1980
		0022/0014	048 "DIA CIRC METAL LEN=0030 INSTALLED 1980
		0022/0008	048 "DIA CIRC METAL LEN=0030 INSTALLED 1980
000000 FT		0022/0002 000000 FT	LEN=0030 INSTALLED 1980 2 0 15185 0 00 0044+21 NC BIRDELL RD
		INTER-BK	BR WEST BR BRANDYWINE C STRUCTURE LENGTH 15 FT BMSID 15/4007/0022/0000 BIRDELL RD (T568)
000000 FT		5 0022/0000 000000 FT	LENGTH(AH 0015 BK 0870)
000000 FT		7020/0000 000000 FT	LENGTH(AH 0870 BK 3537)
		7010/0000	LENGTH(AH 3537 BK 0000)



DIR: B TOTAL LEN: 2.605 MI. DIST: 06-2 SR: 4006  
 LEFT MUN: EAST BRANDYWINE T RIGHT MUN: EAST BRANDYWINE T

013752 FT



013752 FT	CREEK RD
0070/2267	(SR0282 SEG 0096/1776)
0070/2125	018 " DIA CIRC CONCR
	LEN=0044 INSTALLED 1980
0070/1645	036 " DIA CIR PLASTIC
	LEN=0035 INSTALLED 1980
	015 " DIA CIRC METAL
0070/0318	LEN=0033 INSTALLED 1980
	GRANDVIEW RD
0070/0060	(PRDR)
0070/0028	BMSSEN 15/4006/0070/0000
011485 FT	1 0 00612 0 00 0114+83
	CULBERTSON RUN
0070/0000	BMSBG 15/4006/0070/0000
	LENGTH(AH 2267 BK 2332)
	018 " DIA CIR PLASTIC
0064/1459	LEN=0024 INSTALLED 1980
	018 " DIA CIRC METAL
0064/0964	LEN=0030 INSTALLED 1980
	018 " DIA CIR PLASTIC
0064/0785	LEN=0027 INSTALLED 1980
	018 " DIA CIR PLASTIC
0064/0735	LEN=0050 INSTALLED UNKN
	018 " DIA CIRC METAL
0064/0647	LEN=0023 INSTALLED 1980
	018 " DIA CIR PLASTIC
0064/0409	LEN=0025 INSTALLED 1980
	018 " DIA CIR PLASTIC
0064/0373	LEN=0024 INSTALLED 1980
	018 " DIA CIRC METAL
0064/0245	LEN=0025 INSTALLED 1980

EXTRACT DATE: 12/18/2023  
PRINT DATE: 12/20/2023

ROADWAY MANAGEMENT SYSTEM  
SLD COUNTY/SR - ANNUAL PRINT

PAGE NUMBER: 887  
COUNTY: CHESTER

DIR: B TOTAL LEN: 2.605 MI.  
LEFT MUN: EAST BRANDYWINE T

DIST: 06-2 SR: 4006  
RIGHT MUN: EAST BRANDYWINE T

0 0 00000 0 00 0000+00 009153 FT  
MARSHALL RD  
(T410) 0064/0000

1 0 00612 0 00 0073+60 007286 FT  
RICO CR  
(T453) 0060/0000

005459 FT

0064/0022	018 " DIA CIRC METAL
009153 FT	LEN=0030 INSTALLED 1980
5 0064/0000	LENGTH(AH 2332 BK 1867)
0060/1816	BMSSEN 15/4006/0060/1771
	1 0 00612 0 00 0089+77
	CULBERTSON RUN
0060/1771	BMSBG 15/4006/0060/1771
0060/1660	018 " DIA CIRC METAL
	LEN=0055 INSTALLED 1980
0060/1351	018 " DIA CIRC CONCR
	LEN=0030 INSTALLED 1980
0060/1048	018 " DIA CIRC METAL
	LEN=0040 INSTALLED 1980
0060/0520	030 " DIA CIRC CONCR
	LEN=0031 INSTALLED 1980
	DILWORTH RD
0060/0443	(T409)
0060/0425	018 " DIA CIR PLASTIC
007286 FT	LEN=0030 INSTALLED 1980
	RICO CT
	(TWP)
5 0060/0000	LENGTH(AH 1867 BK 1827)
0054/1285	018 " DIA CIR PLASTIC
	LEN=0031 INSTALLED 1980
0054/1044	018 " DIA CIR PLASTIC
	LEN=0032 INSTALLED 1980
0054/0701	018 " DIA CIR PLASTIC
	LEN=0025 INSTALLED 1980
0054/0306	018 " DIA CIRC METAL
005459 FT	LEN=0032 INSTALLED 1980
	0 0 00000 0 00 0000+00
	EVERGREEN DR
	(T502)
5 0054/0000	LENGTH(AH 1827 BK 2479)
0050/2304	BMSSEN 15/4006/0050/2273
	0 0 00000 0 00 0000+00
	CULBERTSON RUN
0050/2273	BMSBG 15/4006/0050/2273
	GUTHRIESVILLE RD
	(SR4013 SEG 0020/2356)
0050/1645	018 " DIA CIRC METAL
	LEN=0035 INSTALLED 1980
0050/0518	018 " DIA CIR PLASTIC
	LEN=0030 INSTALLED 1980
0050/0046	036 " DIA CIR PLASTIC
	LEN=0030 INSTALLED 1980

DIR: B TOTAL LEN: 2.605 MI. DIST: 06-2 SR: 4006  
 LEFT MUN: EAST BRANDYWINE T RIGHT MUN: EAST BRANDYWINE T

1 0 00612 0 00 0029+66 002980 FT  
 WINDY HILL RD  
 (TWP) 0050/0000

LAHAWA DR  
 (T516) 0040/1880

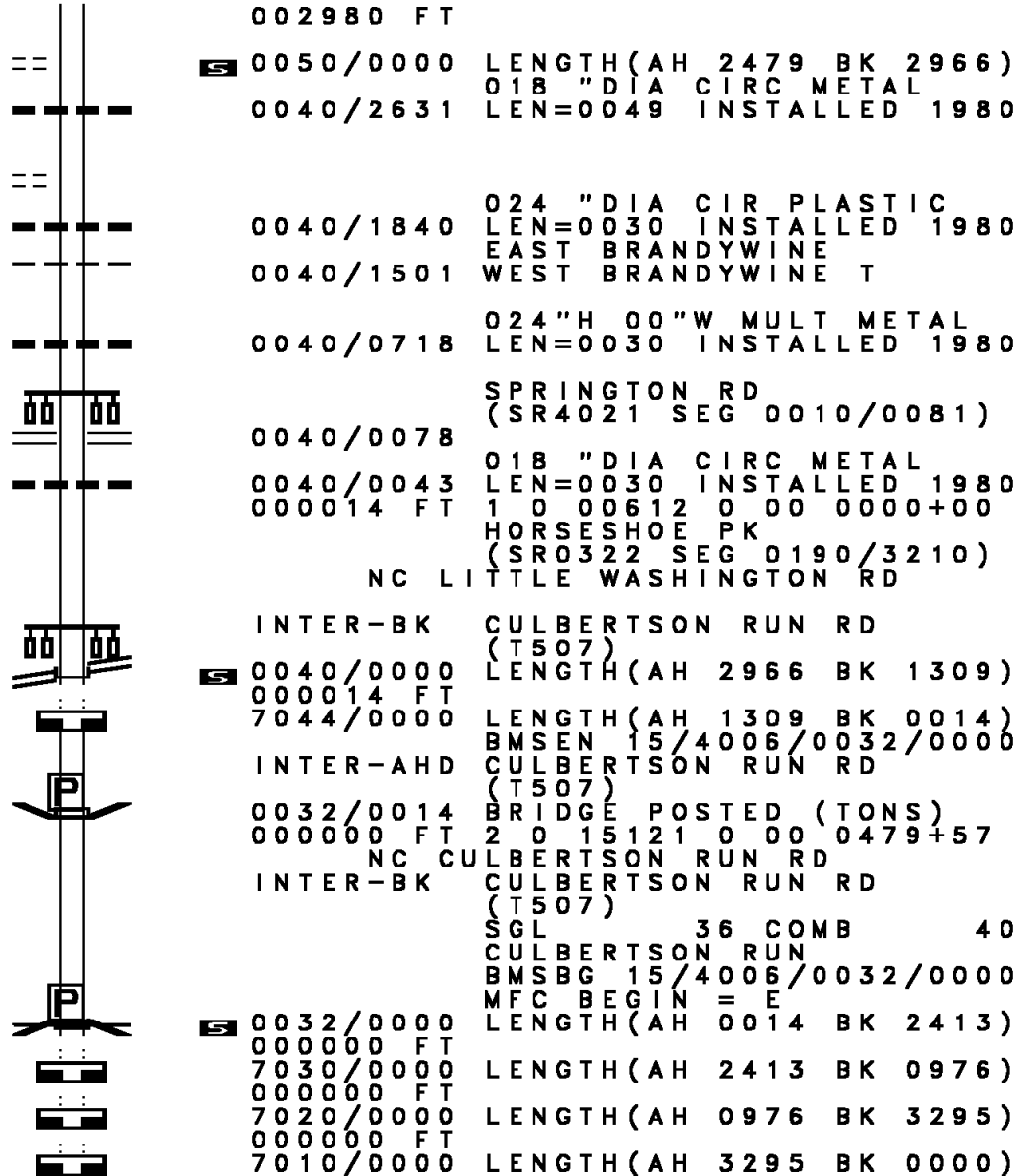
HORSESHOE PK  
 (SR0322 SEG 0190/3210) 0040/0000  
 000014 FT

000000 FT

000000 FT

000000 FT

000000 FT



002980 FT  
 0050/0000 LENGTH(AH 2479 BK 2966)  
 018 "DIA CIRC METAL  
 0040/2631 LEN=0049 INSTALLED 1980

0040/1840 024 "DIA CIR PLASTIC  
 LEN=0030 INSTALLED 1980  
 0040/1501 EAST BRANDYWINE  
 WEST BRANDYWINE T

0040/0718 024"H 00"W MULT METAL  
 LEN=0030 INSTALLED 1980

0040/0078 SPRINGTON RD  
 (SR4021 SEG 0010/0081)

0040/0043 018 "DIA CIRC METAL  
 LEN=0030 INSTALLED 1980  
 000014 FT 1 0 00612 0 00 0000+00  
 HORSESHOE PK  
 (SR0322 SEG 0190/3210)  
 NC LI TTTLE WASHINGTON RD

INTER-BK CULBERTSON RUN RD  
 (T507)  
 0040/0000 LENGTH(AH 2966 BK 1309)  
 000014 FT  
 7044/0000

INTER-AHD CULBERTSON RUN RD  
 (T507)  
 0032/0014 BRIDGE POSTED (TONS)  
 000000 FT 2 0 15121 0 00 0479+57  
 NC CU LBERTSON RUN RD

INTER-BK CULBERTSON RUN RD  
 (T507)  
 SGL 36 COMB 40  
 CULBERTSON RUN  
 BMSBG 15/4006/0032/0000  
 MFC BEGIN = E

0032/0000 LENGTH(AH 0014 BK 2413)  
 000000 FT

7030/0000 LENGTH(AH 2413 BK 0976)  
 000000 FT

7020/0000 LENGTH(AH 0976 BK 3295)  
 000000 FT

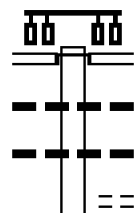
7010/0000 LENGTH(AH 3295 BK 0000)

DIR: B TOTAL LEN: 5.506 MI. DIST: 06-2 SR: 4005  
 LEFT MUN: CALN T RIGHT MUN: CALN T

029074 FT

029074 FT  
 INTER-AHD

OLIVE ST  
 (SR3074 SEG 0040/0411)  
 LINCOLN HW  
 (SR3070 SEG 0180/0000)



0170/3776

015 " DIA CIRC CONCR  
 LEN=0030 INSTALLED UNKN  
 072"H 60"W CON BOX CUL  
 LEN=0032 INSTALLED UNKN  
 FOX AV  
 (TWP )

0170/3476

0170/3030

0170/2914

JENNIFER DR  
 (TWP )

0170/1190

==

025298 FT

025298 FT 2 0 15121 0 00 0479+57  
 0170/0000 LENGTH(AH 3776 BK 3343)

RIDGEVIEW DR  
 (TWP )

0160/2916

==

0160/2327 FOR SR 3073 AND 4005  
 (CONN)

RIDGEVIEW DR  
 (TWP )

0160/2261

==

0160/2243 BLACK HORSE HILL RD  
 (SR3073 SEG 0050/3537)

0160/1592 024"H 18"W ELLIP METAL  
 LEN=0130 INSTALLED UNKN  
 NC CA LN RD

0160/1581 KINGS HW  
 (SR0340 SEG 0170/0000)

RAMP B RD

DIR: B TOTAL LEN: 5.506 MI. DIST: 06-2 SR: 4005  
 LEFT MUN: CALN T RIGHT MUN: CALN T

					(SR8006 SEG 0752/0000) RAMP A RD (SR8006 SEG 0762/0700)
				0160/0588	
				0160/0541	018 "DIA CIRC CONCR LEN=0040 INSTALLED UNKN
				0160/0310	018 "DIA CIRC CONCR LEN=0050 INSTALLED UNKN
				0160/0299	BMSSEN 15/4005/0160/0156
				0160/0247	MFC BEGIN = C 2 0 15121 0 00 0447+80 US-30 BYPASS (EB)
				0160/0156 021955 FT	BMSBG 15/4005/0160/0156
2 0 15121 0 00 0446+23	021955 FT				
FISHERVILLE RD					
(SR4022 SEG 0012/0000)	0160/0000			0160/0000	LENGTH(AH 3343 BK 3658) CALN
				0150/3592	WEST BRANDYWINE T
BRANDYWINE HOSPITAL DR (PRDR)	0150/2965				
				0150/2765	024 "DIA CIRC CONCR LEN=0060 INSTALLED UNKN
BRANDYWINE HOSPITAL DR (PRDR)	0150/2380			0150/2380	SCHOOL DR (GOVT)
CALN					
WEST BRANDYWINE T	0150/2339				
FREEDOM BL (TWP )	0150/1316			0150/1784	036 "DIA CIR PLASTIC LEN=0030 INSTALLED 2010
				0150/0900	HURLEY RD (T411)
2 0 15121 0 00 0409+55	018297 FT			018297 FT	HAWTHORNE LN
CALN MEETINGHOUSE RD					(TWP )
(T412)	0150/0000			0150/0000	LENGTH(AH 3658 BK 2942)
				0140/1903	OLD SPRING RD (T446)
				0140/1756	060"H 48"W CON BOX CUL LEN=0026 INSTALLED UNKN
BEECHWOOD DR (T447)	0140/1588				
OLD HOMESTEAD RD (T448)	0140/1184				
					OLD WILLOWS RD

DIR: B TOTAL LEN: 5.506 MI. DIST: 06-2 SR: 4005  
 LEFT MUN: WEST BRANDYWINE T RIGHT MUN: WEST BRANDYWINE T

Stationing / Description	Length (FT)	Notes / Details
	015355 FT	0140/0948 (T445) MONACY RD 0140/0660 (T414)
		015355 FT 2 0 15121 0 00 0380+21 0140/0000 LENGTH(AH 2942 BK 3876)
		0130/3056 018 " DIA CIRC CONCR LEN=0028 INSTALLED UNKN
ASHBERRY LN (TWP)	0130/2429	
REECEVILLE RD (SR4002 SEG 0010/0000)	0130/1751	
		0130/1398 036 " DIA CIRC METAL LEN=0030 INSTALLED UNKN
2 0 15121 0 00 0344+99 LAUREN LN (TWP)	011479 FT 0130/0000	011479 FT 0130/0000 LENGTH(AH 3876 BK 1730)
		0126/0980 015 " DIA CIRC METAL LEN=0024 INSTALLED UNKN
		0126/0410 015 " DIA CIRC METAL LEN=0026 INSTALLED UNKN
TO 0082/0504 SH (CONN)	0126/0100 009749 FT	009749 FT 0 0 00000 0 00 0000+00 NC RE ECEVILLE RD BRANDYWINE-MANOR RD (GOVT)
	009749 FT	INTER-BK MANOR RD (SR0082 SEG 0504/0100) 0126/0000 LTH AH 001730 BK 000100 009749 FT 7124/0000 LTH AH 000100 BK 001620 INTER-AHD MANOR RD (SR0082 SEG 0505/0100) BRANDYWINE-MANOR RD (GOVT)
FROM 0082/0505 SH (CONN)	0120/1520	
RED OAK DR (PRDR)	0120/1321	
WESTVIEW DR (PRDR)	0120/0523	

DIR: B TOTAL LEN: 5.506 MI. DIST: 06-2 SR: 4005  
 LEFT MUN: WEST BRANDYWINE T RIGHT MUN: WEST BRANDYWINE T

Stationing	Notes	Stationing	Notes
008129 FT		008129 FT	2 0 15121 0 00 0306+25 060 "DIA CIR PLASTIC LEN=0023 INSTALLED UNKN LENGTH(AH 1620 BK 2753)
MENDENHALL DR (TWP )	==	0120/0000	GABEL RD (T395)
0110/1966	==	0110/2100	
MENDENHALL DR (TWP )	==	0110/1579	024 "DIA CIRC CONCR LEN=0024 INSTALLED UNKN
0110/1119	==		
005376 FT		005376 FT	2 0 15121 0 00 0278+88 HIBERNIA RD (SR4009 SEG 0040/0000) MFC BEGIN = D LENGTH(AH 2753 BK 1704)
		0110/0000	
		0102/0095	BMSEN 15/4005/0102/0000 WEST BRANDYWINE
003672 FT		0102/0033	WEST CALN T
		003672 FT	0 0 00000 0 00 0000+00 NC CEDAR KNOLL RD INTER-BK CEDAR KNOLL RD (TWP ) W BR BRANDYWINE CREEK
		0102/0000	BMSBG 15/4005/0102/0000 LENGTH(AH 1704 BK 0838)
003672 FT		003672 FT	LENGTH(AH 0838 BK 3277)
003672 FT		003672 FT	LENGTH(AH 3277 BK 3619)
003672 FT		003672 FT	LENGTH(AH 3619 BK 1320)
003672 FT		003672 FT	LENGTH(AH 1320 BK 2701)
003672 FT		003672 FT	LENGTH(AH 2701 BK 0365)
003672 FT		003672 FT	LENGTH(AH 0365 BK 0252)
003672 FT		003672 FT	LENGTH(AH 0252 BK 2256)
003672 FT		003672 FT	LENGTH(AH 2256 BK 1522)
003672 FT		7054/0000	

EXTRACT DATE: 12/18/2023  
PRINT DATE: 12/20/2023

ROADWAY MANAGEMENT SYSTEM  
SLD COUNTY/SR - ANNUAL PRINT

PAGE NUMBER: 881  
COUNTY: CHESTER

DIR: B TOTAL LEN: 5.506 MI.  
LEFT MUN: WEST CALN T

DIST: 06-2 SR: 4005  
RIGHT MUN: WEST CALN T

Distance (FT)	Stationing	Description
	0050/1522	INTER-AHD WAGONTOWN-MARTINS RD (T569)
	0050/1492	WEST CALN WEST BRANDYWINE T
	0050/1461	2 0 15121 0 00 0082+20 W. BR. BRANDYWINE CREEK
	0050/1325	BMSBG 15/4005/0050/1461 018 " DIA CAST IRON
	0050/0857	LEN=0040 INSTALLED UNKN 015 " DIA CAST IRON
002150 FT	002150 FT	2 0 15121 0 00 0067+31
	0050/0000	LENGTH(AH 1522 BK 1280)
000870 FT	0040/0540	015 " DIA CIR PLASTIC
	000870 FT	LEN=0030 INSTALLED UNKN
	000870 FT	2 0 15121 0 00 0054+51
	0040/0000	HIBERNIA RD (SR4009 SEG 0010/0000)
	0040/0000	MFC BEGIN = E
	0032/0565	LENGTH(AH 1280 BK 0848)
	0032/0085	024"H 18"W ELLIP METAL
	0032/0085	LEN=0040 INSTALLED UNKN
	0032/0038	BMSSEN 15/4005/0032/0000
000022 FT	000022 FT	WEST BRANDYWINE WEST CALN T
	000022 FT	2 0 15123 0 00 0004+02
	INTER-BK	WAGONTOWN RD WAGONTOWN-MARTINS RD (T569)
	0032/0000	W. BR. BRANDYWINE CREEK
000022 FT	000022 FT	BMSBG 15/4005/0032/0000
	7030/0000	LENGTH(AH 0848 BK 0379)
000022 FT	000022 FT	7020/0000
	7020/0000	LENGTH(AH 1633 BK 0022)
	INTER-AHD	BMSSEN 15/4005/0012/0000
000000 FT	0012/0022	WAGONTOWN-MARTINS RD (T569)
	000000 FT	0 0 00000 0 00 0000+00
	INTER-BK	WAGONTOWN-MARTINS RD (T569)
	0012/0000	ROCK RUN
000000 FT	000000 FT	BMSBG 15/4005/0012/0000
	7010/0000	LENGTH(AH 0022 BK 3810)
	7010/0000	LENGTH(AH 3810 BK 0000)



DIR: B TOTAL LEN: 1.760 MI. DIST: 06-2 SR: 4004  
 LEFT MUN: UWCHLAN T RIGHT MUN: UWCHLAN T

009292 FT		009292 FT	LENGTH(AH 3805 BK 3776)
009292 FT		7090/0000	
009292 FT		009292 FT	LENGTH(AH 3776 BK 2685)
009292 FT		7080/0000	
009292 FT		009292 FT	LENGTH(AH 2685 BK 2857)
009292 FT		7070/0000	
009292 FT		009292 FT	LENGTH(AH 2857 BK 3414)
009292 FT		7060/0000	
009292 FT		009292 FT	LENGTH(AH 3414 BK 2654)
009292 FT		7050/0000	
		009292 FT	LENGTH(AH 2654 BK 0314)
		7040/0000	BMSSEN 15/4004/0040/0211
		INTER-AHD	DOWLIN FORGE RD
		0040/0314	(TWP )
			2 0 15 141 0 00 0002+08
			E. BR. BRANDYWINE CREEK
008978 FT		0040/0211	BMSBG 15/4004/0040/0211
		008978 FT	2 0 15 141 0 00 0000+00
			CREEK RD
			(SRO282 SEG 0142/0000)
		INTER-BK	CREEK RD
			(SRO282 SEG 0142/0000)
			MFC BEGIN = D
		5 0040/0000	LTH AH 000314 BK 000121
		008978 FT	
		7034/0000	LTH AH 000121 BK 002147
		INTER-AHD	CREEK RD
			(SRO282 SEG 0134/2648)
		0024/2147	EAST BRANDYWINE T

CREEK RD  
 (SRO282 SEG 0134/2648) 0024/2147

DIR: B TOTAL LEN: 1.760 MI. DIST: 06-2 SR: 4004  
 LEFT MUN: EAST BRANDYWINE T RIGHT MUN: EAST BRANDYWINE T

Stationing	Segment	Description	Material	Length	Status
006831 FT	0024/0688	036 " DIA CIRC METAL	LEN=0060	006831 FT	INSTALLED UNKN
		0 0 00000 0 00 0000+00			
		BOX 131 PRDR			
		(PRDR)			
DONEGAL LN (PRDR)	0020/2317	0024/0000	LENGTH(AH 2147 BK 2652)		
		0020/1440	036 " DIA CIRC METAL		LEN=0036 INSTALLED UNKN
		0020/0180	018 " DIA CIRC METAL		LEN=0036 INSTALLED UNKN
004179 FT	004179 FT	2 0 15187 0 00 0041+70			
		ROCK RAYMOND RD			
		(SR4017 SEG 0030/2933)			
		NC DOWLIN FORGE RD			
		MFC BEGIN = E			
		0020/0000	LENGTH(AH 2652 BK 2644)		
		0014/1833	048 " DIA CIRC METAL		LEN=0060 INSTALLED UNKN
		001535 FT			
0 0 00000 0 00 0000+00	001535 FT	NC ROCK RAYMOND RD			
HOPEWELL RD	0014/0000	0014/0000	LENGTH(AH 2644 BK 1535)		
(T427)					
		0010/0035	024 " DIA CIRC METAL		LEN=0040 INSTALLED 2007
		000000 FT	2 0 15187 0 00 0000+00		
		NC HOPEWELL RD			
		BATTEN DR			
		(T493)			
		INTER-BK HOPEWELL RD			
		(SR4015 SEG 0100/0000)			
		MFC BEGIN = D			
REEDS RD	0010/0000	0010/0000	LENGTH(AH 1535 BK 0000)		
(SR4015 SEG 0100/0000)					

DIR: B TOTAL LEN: .992 MI. DIST: 06-2 SR: 4003  
 LEFT MUN: WEST CALN T RIGHT MUN: WEST CALN T

005236 FT		005236 FT	
005236 FT		7050/0000	LENGTH(AH 1229 BK 2574)
		005236 FT	
		7044/0000	LENGTH(AH 2574 BK 0036)
		INTER-AHD	BMSBN 15/4003/0042/0000
		0042/0036	WATER WORKS RD
005200 FT		005200 FT	(TWP )
			1 1 00015 0 00 0040+43
		INTER-BK	NC WA TER WORKS RD
			WATER WORKS RD
			(TWP )
			ROCK RUN
			BMSBG 15/4003/0042/0000
			MFC BEGIN = E
005200 FT		0042/0000	LENGTH(AH 0036 BK 0630)
005200 FT		005200 FT	
		7040/0000	LENGTH(AH 0630 BK 3402)
		005200 FT	
		7030/0000	LENGTH(AH 3402 BK 1870)
		INTER-AHD	ROCK RUN RD
			(TWP )
		0020/1870	VALLEY T
			ROCK RUN RD
		0020/1863	(TWP )
		0020/1573	018 " DIA CIRC PLASTIC
			LEN=0035 INSTALLED 1960
			015 " DIA CIRC CONCR
		0020/1332	LEN=0040 INSTALLED 1960
			018 " DIA CIRC METAL
		0020/1222	LEN=0027 INSTALLED 1960
			01B " DIA CIRC METAL
		0020/0827	LEN=0042 INSTALLED 1960
			MINERAL SPRING RD
		0020/0354	(TWP )

MINERAL SPRINGS RD

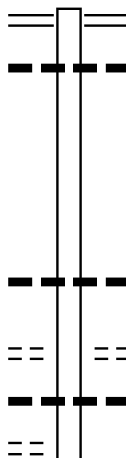
DIR: B TOTAL LEN: .992 MI. DIST: 06-2 SR: 4003  
 LEFT MUN: VALLEY T RIGHT MUN: VALLEY T

Stationing	Description	Material / Details
0020/0317	(T202)	
003330 FT		
0010/3222	LC FOR CHARLOTTE LN (CONN)	
0010/2909	CHARLOTTE LN (TWP)	
0010/1964		018 " DIA CIRC CONCR LEN=0055 INSTALLED 1920
0010/1800		018 " DIA CIRC METAL LEN=0027 INSTALLED 1960
0010/1125		015 " DIA CIRC CONCR LEN=0027 INSTALLED 1960
0010/1012		015 " DIA CIRC CONCR LEN=0027 INSTALLED 1960
0010/0857		015 " DIA CAST IRON LEN=0026 INSTALLED 1960
0010/0790		015 " DIA CAST IRON LEN=0026 INSTALLED 1960
0010/0490	MOUNT AIRY RD (T231)	
0010/0470		018 " DIA CIRC METAL LEN=0031 INSTALLED 1960
0010/0375		BMSSEN 15/4003/0010/0198 0 0 00000 0 00 0000+00 WEST BR OF BRANDYWINE C
0010/0198		BMSBG 15/4003/0010/0198
0010/0058		BMSSEN 15/4003/0010/0018 1 1 00173 0 00 0000+19 NORFOLK SOUTHERN RAI RR
000000 FT		BMSBG 15/4003/0010/0018 000000 FT 1 1 00173 0 00 0000+00 NC WA GONTOWN RD MANOR RD (T228) INTER-BK WAGONTOWN RD (T230) MFC BEGIN = D
0010/0000		5 0010/0000 LENGTH(AH 3330 BK 0000)

EXTRACT DATE: 12/18/2023 ROADWAY MANAGEMENT SYSTEM PAGE NUMBER: 876  
 PRINT DATE: 12/20/2023 SLD COUNTY/SR - ANNUAL PRINT COUNTY: CHESTER

DIR: B TOTAL LEN: 1.893 MI. DIST: 06-2 SR: 4002  
 LEFT MUN: EAST BRANDYWINE T RIGHT MUN: EAST BRANDYWINE T

009997 FT



009997 FT BONDSVILLE RD  
 0040/3162 (SR4015 SEG 0070/0000)  
 030 "DIA CIRC METAL  
 0040/2727 LEN=0032 INSTALLED UNKN

2 0 15204 0 00 0058+37 006835 FT  
 BOLLINGER RD  
 (T401) 0040/0000

0040/0035 024 "DIA CIRC CONCR  
 006835 FT LEN=0050 INSTALLED UNKN  
 HARCOURT LN  
 (PRDR)

BOLERO DR  
 (PRDR) 0030/0521

5 0040/0000 LENGTH(AH 3162 BK 1111)  
 018 "DIA CIRC METAL  
 0030/0880 LEN=0036 INSTALLED UNKN

EXTRACT DATE: 12/18/2023  
PRINT DATE: 12/20/2023

ROADWAY MANAGEMENT SYSTEM  
SLD COUNTY/SR - ANNUAL PRINT

PAGE NUMBER: 875  
COUNTY: CHESTER

DIR: B TOTAL LEN: 1.893 MI.  
LEFT MUN: EAST BRANDYWINE T

DIST: 06-2 SR: 4002  
RIGHT MUN: EAST BRANDYWINE T

STATION	DESCRIPTION	STRUCTURE	LENGTH	REMARKS
0030/0399	BMSID	15/4002	13 FT	
0030/0171	BMSSEN	15/4002	0030/0133	
000000000000000000	BEAVER CREEK		0000+00	
0030/0133	BMSBG	15/4002	0030/0133	
005724 FT	ZYNN RD	20 15204	000 0047+33	
	(T402)			
0030/0000	LENGTH	(AH 1111 BK 2008)		
0024/1182	018 " DIA CIRC METAL	LEN=0032	INSTALLED UNKN	
0024/1116	018 " DIA CIRC METAL	LEN=0030	INSTALLED UNKN	
0024/1017	024 " DIA CIRC METAL	LEN=0030	INSTALLED UNKN	
0024/0522	NORLAND DR	(PRDR)		
0024/0064	018 " DIA CIRC METAL	LEN=0030	INSTALLED UNKN	
003716 FT				
0024/0000	LENGTH	(AH 2008 BK 2725)		
0020/2391	EAST BRANDYWINE	WEST BRANDYWINE T		
0020/0930	030 " DIA CIRC METAL	LEN=0030	INSTALLED UNKN	
0020/0028	SWEETBRIAR RD	(PRDR)		
000991 FT				
0020/0000	LENGTH	(AH 2725 BK 0991)		
0010/0372	018 " DIA CIRC METAL	LEN=0030	INSTALLED UNKN	
000000 FT	20 15186	000 0000+00		
	REECEVILLE RD	(SR4005 SEG 0130/1751)		
	NC RE	REECEVILLE RD		
INTER-BK	REECEVILLE RD	(SR4005 SEG 0130/1751)		
0010/0000	MFC BEGIN = D	LENGTH	(AH 0991 BK 0000)	

DIR: B TOTAL LEN: 5.010 MI. DIST: 06-2 SR: 4001  
 LEFT MUN: WEST CALN T RIGHT MUN: WEST CALN T

KINGS HW 026455 FT  
 (SR0340 SEG 0030/0000) 0094/2600

026455 FT KINGS HW  
 0094/2600 (SR0340 SEG 0030/0000)  
 0094/2193 036 "DIA CIRC METAL  
 LEN=0042 INSTALLED UNKN

023855 FT

0094/0012 015 "DIA CIRC METAL  
 023855 FT LEN=0030 INSTALLED UNKN  
 0094/0000 0 0 00000 0 00 0000+00  
 LENGTH(AH 2600 BK 2700)

0090/1485 030 "DIA CIR PLASTIC  
 LEN=0060 INSTALLED UNKN

BEACON LIGHT RD  
 (T460)

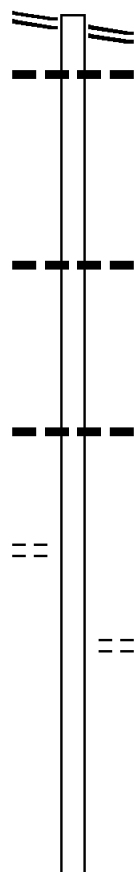
0090/0152  
 021155 FT

021155 FT 2 0 15066 0 00 0211+83  
 SANDY HILL RD  
 (T443)  
 0090/0000 LENGTH(AH 2700 BK 2502)

SKILES RD

018653 FT

018653 FT 0 0 00000 0 00 0000+00  
 0084/0000 LENGTH(AH 2502 BK 1515)



DIR: B TOTAL LEN: 5.010 MI. DIST: 06-2 SR: 4001  
 LEFT MUN: WEST CALN T RIGHT MUN: WEST CALN T

Stationing / Description	Length	Material / Notes
(T452) 0080/1515	==	
	--- ---	0080/1425 018 " DIA CIRC METAL LEN=0026 INSTALLED UNKN
	--- ---	0080/0918 018 " DIA CIRC METAL LEN=0030 INSTALLED UNKN
2 0 15066 0 00 0171+35 017138 FT NORTHWOOD DR (T579)	0080/0000	017138 FT
	==	5 0080/0000 LENGTH(AH 1515 BK 3565) AIRPORT RD
PLEASANTWOOD DR (T578)	0070/3147	==
PARKESBURG RD (T451)	0070/2307	==
		0070/3196 (T454)
	013573 FT	0070/0220 018 " DIA CIRC CONCR LEN=0020 INSTALLED UNKN
		2 0 15066 0 00 0135+08 ASH RD (T364)
	==	5 0070/0000 LENGTH(AH 3565 BK 3723)
	--- ---	0060/3500 018 " DIA CIRC CONCR LEN=0020 INSTALLED UNKN
	--- ---	0060/3100 018 " DIA CIRC CONCR LEN=0020 INSTALLED UNKN
		0060/2115 036 " DIA CIRC METAL LEN=0040 INSTALLED UNKN
		0060/2032 036 " DIA CIRC METAL LEN=0040 INSTALLED UNKN
	==	0060/1924 MATTSO HOLLOW RD (T456)
OLD MILL RD (T457)	0060/1835	==
	--- ---	0060/1261 WEST CALN SADSBURY T
MAPLE AV (T425)	0060/1252	==
	--- ---	0060/0824 015 " DIA CIRC METAL LEN=0030 INSTALLED UNKN
FREDERICK RD (T577)	0060/0574	==



DIR: B TOTAL LEN: 5.010 MI. DIST: 06-2 SR: 4001  
 LEFT MUN: SADSBUARY T RIGHT MUN: SADSBUARY T

Stationing	Notes	Stationing	Notes
009850 FT	0060/0230	009850 FT	018 " DIA CIRC CONCR LEN=0036 INSTALLED UNKN 2 0 15066 0 00 0096+35 BONSALL SCHOOL RD (T366)
	0050/0720		018 " DIA CIRC CONCR LEN=0047 INSTALLED UNKN US 30 BYPASS (EB)
	0050/0594		OP ID 15/0030/0100/0000 018 " DIA CIRC CONCR
009111 FT	0050/0490	009111 FT	LEN=0062 INSTALLED UNKN 2 0 15066 0 00 0090+61 MEETING HOUSE LN (T424)
	0040/0500		LENGTH(AH 0739 BK 0897) CONTINENTAL AV (PRDR)
	0040/0052		018 " DIA CIRC METAL LEN=0024 INSTALLED UNKN
008214 FT	0040/0050	008214 FT	018 " DIA CIRC METAL LEN=0015 INSTALLED UNKN 2 0 15066 0 00 0081+63 OLD LINCOLN HW (SR3070 SEG 0040/1877)
	0030/0927		LENGTH(AH 0897 BK 1202) RAMSEY AL (TWP)
007012 FT		007012 FT	2 0 15066 0 00 0069+86 FIRST AV (T571)
	0020/3645		LENGTH(AH 1202 BK 3689)
N HARNER BL (PRDR)	0020/3415		
S HARNER BL (PRDR)	0020/3165		
TREGO AV (PRDR)	0020/3015		024 " DIA CIRC METAL LEN=0140 INSTALLED UNKN
	0020/3010		018 " DIA CIRC CONCR LEN=0040 INSTALLED UNKN
QUARRY RD (T399)	0020/2990		020 "H 28 "W ELLIP METAL LEN=0033 INSTALLED UNKN
			018 " DIA CIRC METAL

DIR: B TOTAL LEN: 5.010 MI. DIST: 06-2 SR: 4001  
 LEFT MUN: SADSBUARY T RIGHT MUN: SADSBUARY T

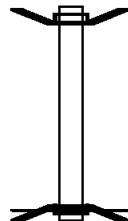
AUTUMN TR  
 (TWP )

GREENBELT DR  
 (T582)

ID	LEN	DESCRIPTION	STATUS
0020/2485	LEN=0034		INSTALLED UNKN
0020/1242			
0020/0815	LEN=0032	018 " DIA CIRC METAL LINCOLN AV	INSTALLED UNKN
0020/0737		(T567) WASHINGTON LN	
0020/0388		(T433)	
003323 FT	2 0 15066 0 00 0036+58	NC OLD WILMINGTON RD	
		REEL ST (T570)	
0020/0000	LENGTH(AH 3689 BK 3323)	STOVE PIPE HILL RD	
0010/3169		(T364)	
0010/1910	LEN=0037	018 " DIA CIRC METAL	INSTALLED UNKN
0010/1885	LEN=0040	018 " DIA CIRC METAL	INSTALLED UNKN
0010/1840		NORTH ST (T430)	
0010/1289		NATIONAL RAILROAD PASSE OVERPASS IS RR X-ING	
0010/1075	LEN=0047	018 " DIA CIRC METAL SPRUCE ST	INSTALLED UNKN
0010/0876		(T429) MIDDLE ST	
0010/0524		(T379)	
0010/0320	LEN=0035	036 " DIA CIRC METAL	INSTALLED UNKN
0010/0090	LEN=0045	018 " DIA CIRC METAL	INSTALLED UNKN
000000 FT	2 0 15066 0 00 0000+00	VALLEY RD (SR0372 SEG 0170/1106)	
		NC OAK ST INTER-BK VALLEY RD (SR0372 SEG 0170/1106)	
0010/0000	LENGTH(AH 3323 BK 0000)	MFC BEGIN = D	

EXTRACT DATE: 12/18/2023      ROADWAY MANAGEMENT SYSTEM      PAGE NUMBER: 870  
 PRINT DATE: 12/20/2023      SLD COUNTY/SR - ANNUAL PRINT      COUNTY: CHESTER  
 DIR: B      TOTAL LEN: .026 MI.      DIST: 06-2      SR: 3199  
 LEFT MUN: NEW GARDEN T      RIGHT MUN: NEW GARDEN T

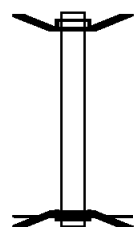
000135 FT  
 000000 FT



000135 FT BMS EN 15/3199/0010/0000  
 INTER-AHD BANCROFT RD  
 0010/0135 (TWP )  
 000000 FT 0 0 00000 0 00 0000+00  
           NC BA BANCROFT RD  
 INTER-BK BANCROFT RD  
           (TWP )  
           US 1 BYPASS  
           BMSBG 15/3199/0010/0000  
           MFC BEGIN = E  
 0010/0000 LENGTH(AH 0135 BK 0000)

EXTRACT DATE: 12/18/2023      ROADWAY MANAGEMENT SYSTEM      PAGE NUMBER: 869  
 PRINT DATE: 12/20/2023      SLD COUNTY/SR - ANNUAL PRINT      COUNTY: CHESTER  
 DIR: B      TOTAL LEN: .037 MI.      DIST: 06-2      SR: 3198  
 LEFT MUN: PENN T      RIGHT MUN: PENN T

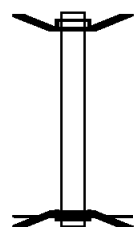
000196 FT  
 000000 FT



000196 FT BMS EN 15/3198/0010/0000  
 INTER-AHD PUSEY MILL RD  
 0010/0196 (T338)  
 000000 FT 0 0 00000 0 00 0000+00  
           NC PU SEY MILL RD  
 INTER-BK PUSEY MILL RD  
           (T338)  
           US 1 BYPASS  
           BMSBG 15/3198/0010/0000  
           MFC BEGIN = E  
 0010/0000 LENGTH(AH 0196 BK 0000)

EXTRACT DATE: 12/18/2023      ROADWAY MANAGEMENT SYSTEM      PAGE NUMBER: 868  
 PRINT DATE: 12/20/2023      SLD COUNTY/SR - ANNUAL PRINT      COUNTY: CHESTER  
 DIR: B      TOTAL LEN: .026 MI.      DIST: 06-2      SR: 3197  
 LEFT MUN: KENNETT T      RIGHT MUN: KENNETT T

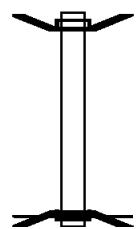
000136 FT  
 000000 FT



000136 FT BMS EN 15/3197/0010/0000  
 INTER-AHD WALNUT RD  
 0010/0136 (TWP )  
 000000 FT 0 0 00000 0 00 0000+00  
           NC WA LNUT RD  
 INTER-BK WALNUT RD  
           (TWP )  
           US 1 BYPASS (NB)  
           BMSBG 15/3197/0010/0000  
           MFC BEGIN = E  
 0010/0000 LENGTH(AH 0136 BK 0000)

EXTRACT DATE: 12/18/2023      ROADWAY MANAGEMENT SYSTEM      PAGE NUMBER: 867  
 PRINT DATE: 12/20/2023      SLD COUNTY/SR - ANNUAL PRINT      COUNTY: CHESTER  
 DIR: B      TOTAL LEN: .046 MI.      DIST: 06-2      SR: 3196  
 LEFT MUN: LOWER OXFORD T      RIGHT MUN: LOWER OXFORD T

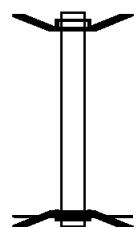
000243 FT  
 000000 FT



000243 FT BMS EN 15/3196/0010/0000  
 INTER-AHD TOWNSHIP RD  
 0010/0243 (T342)  
 000000 FT 0 0 00000 0 00 0000+00  
           NC TOWNSHIP RD  
 INTER-BK TOWNSHIP RD  
           (T342)  
           US 1 BYPASS  
           BMSBG 15/3196/0010/0000  
           MFC BEGIN = E  
 0010/0000 LENGTH(AH 0243 BK 0000)

EXTRACT DATE: 12/18/2023 ROADWAY MANAGEMENT SYSTEM PAGE NUMBER: 866  
 PRINT DATE: 12/20/2023 SLD COUNTY/SR - ANNUAL PRINT COUNTY: CHESTER  
 DIR: B TOTAL LEN: .043 MI. DIST: 06-2 SR: 3195  
 LEFT MUN: WEST NOTTINGHAM T RIGHT MUN: WEST NOTTINGHAM T

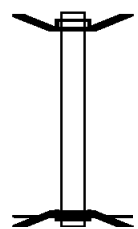
000226 FT  
 000000 FT



000226 FT BMS EN 15/3195/0010/0000  
 INTER-AHD PARK RD  
 0010/0226 (T307)  
 000000 FT 0 0 00000 0 00 0000+00  
 NC PA  
 INTER-BK PARK RD  
 (T307)  
 US 1 BYPASS (NB)  
 BMSBG 15/3195/0010/0000  
 MFC BEGIN = E  
 0010/0000 LENGTH(AH 0226 BK 0000)

EXTRACT DATE: 12/18/2023      ROADWAY MANAGEMENT SYSTEM      PAGE NUMBER: 865  
 PRINT DATE: 12/20/2023      SLD COUNTY/SR - ANNUAL PRINT      COUNTY: CHESTER  
 DIR: B      TOTAL LEN: .017 MI.      DIST: 06-2      SR: 3193  
 LEFT MUN: CALN T      RIGHT MUN: CALN T

000092 FT  
 000000 FT

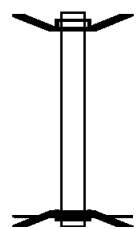


000092 FT BMS EN 15/3193/0010/0000  
 INTER-AHD BAILEY RD  
 0010/0092 (TWP )  
 000000 FT 0 0 00000 0 00 0000+00  
           NC BA ILEY RD  
 INTER-BK BAILEY RD  
           (TWP )  
           US 30 BYPASS (EB)  
           BMSBG 15/3193/0010/0000  
           MFC BEGIN = D  
 0010/0000 LENGTH(AH 0092 BK 0000)



EXTRACT DATE: 12/18/2023      ROADWAY MANAGEMENT SYSTEM      PAGE NUMBER: 864  
 PRINT DATE: 12/20/2023      SLD COUNTY/SR - ANNUAL PRINT      COUNTY: CHESTER  
 DIR: B      TOTAL LEN: .040 MI.      DIST: 06-2      SR: 3192  
 LEFT MUN: LONDON GROVE T      RIGHT MUN: LONDON GROVE T

000210 FT  
 000000 FT

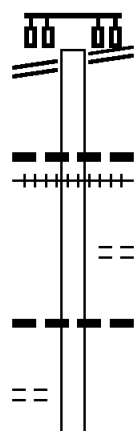


000210 FT BMS EN 15/3192/0010/0000  
 INTER-AHD GLENWILLOW RD  
 0010/0210 (TWP )  
 000000 FT 0 0 00000 0 00 0000+00  
           NC GL  
 INTER-BK GLENWILLOW RD  
           (TWP )  
           US 1 BYPASS  
           BMSBG 15/3192/0010/0000  
           MFC BEGIN = E  
 0010/0000 LENGTH(AH 0210 BK 0000)

EXTRACT DATE: 12/18/2023 ROADWAY MANAGEMENT SYSTEM PAGE NUMBER: 863  
 PRINT DATE: 12/20/2023 SLD COUNTY/SR - ANNUAL PRINT COUNTY: CHESTER  
 DIR: B TOTAL LEN: 2.600 MI. DIST: 06-2 SR: 3107  
 LEFT MUN: EAST NOTTINGHAM T RIGHT MUN: EAST NOTTINGHAM T

BALTIMORE PK 013728 FT  
 (SR3026 SEG 0050/0000) 0040/3076

1 0 00360 0 00 0148+48 010652 FT  
 TWIN HOUSE RD  
 (T335) 0040/0000



013728 FT BALTIMORE PK  
 0040/3076 (SR3026 SEG 0050/0000)

0040/2132 018 " DIA CAST IRON  
 0040/1982 LEN=0050 INSTALLED UNKN  
 (AAR 531804E)#TRKS 01

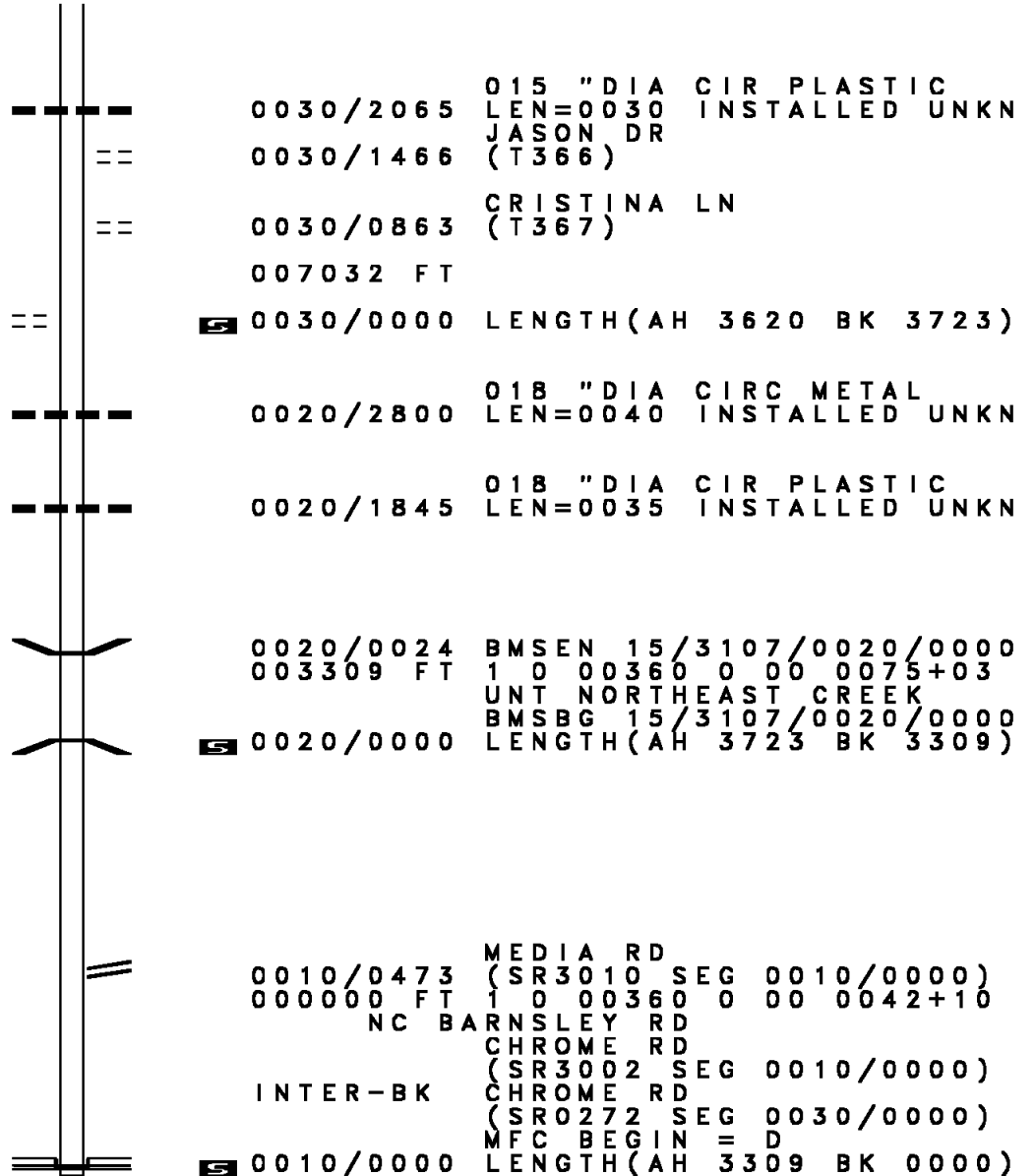
0040/1372 ELECTION RD  
 (T325)

0040/0555 030 " DIA CIR PLASTIC  
 010652 FT LEN=0034 INSTALLED UNKN

5 0040/0000 LENGTH(AH 3076 BK 3620)

DIR: B TOTAL LEN: 2.600 MI. DIST: 06-2 SR: 3107  
 LEFT MUN: EAST NOTTINGHAM T RIGHT MUN: EAST NOTTINGHAM T

1 0 00360 0 00 0112+34 007032 FT  
 WOODLAND DR  
 (T311) 0030/0000



003309 FT  
 000000 FT  
 CHRISTINE RD EAST  
 (SR0272 SEG 0030/0000) 0010/0000

0030/2065 015 " DIA CIR PLASTIC  
 LEN=0030 INSTALLED UNKN  
 JASON DR  
 (T366)  
 0030/1466  
 CRISTINA LN  
 (T367)  
 0030/0863  
 007032 FT  
 0030/0000 LENGTH(AH 3620 BK 3723)  
 0020/2800 018 " DIA CIRC METAL  
 LEN=0040 INSTALLED UNKN  
 0020/1845 018 " DIA CIR PLASTIC  
 LEN=0035 INSTALLED UNKN  
 0020/0024 BMS EN 15/3107/0020/0000  
 003309 FT 1 0 00360 0 00 0075+03  
 UNT NORTHEAST CREEK  
 BMSBG 15/3107/0020/0000  
 0020/0000 LENGTH(AH 3723 BK 3309)  
 0010/0473 MEDIA RD  
 (SR3010 SEG 0010/0000)  
 000000 FT 1 0 00360 0 00 0042+10  
 NC BA RNSLEY RD  
 CHROME RD  
 (SR3002 SEG 0010/0000)  
 INTER-BK CHROME RD  
 (SR0272 SEG 0030/0000)  
 MFC BEGIN = D  
 0010/0000 LENGTH(AH 3309 BK 0000)

DIR: B TOTAL LEN: 1.073 MI. DIST: 06-2 SR: 3105  
 LEFT MUN: NEW GARDEN T RIGHT MUN: NEW GARDEN T

Location / Segment	Length (FT)	Stationing	Material / Notes
LANDENBERG RD (SR3024 SEG 0060/1732)	005664 FT	0020/3923	NEWARK RD (SR3024 SEG 0060/1732) 018" DIA CIRC METAL LEN=0030 INSTALLED 1980
BUTTONWOOD RD (T410)	0020/2371	0020/1770	BUTTONWOOD RD (T410) 018" DIA CIR PLASTIC LEN=0030 INSTALLED UNKN
UNKNOWN RD (PRDR)	0020/1135	0020/1285	018" DIA CIRC METAL LEN=0036 INSTALLED UNKN
	001741 FT	0020/1148	018" DIA CIRC METAL LEN=0036 INSTALLED 1980
BROAD RUN RD (SR3034 SEG 0060/3086)	0010/0911	0020/0015	BMS EN 15/3105/0020/0000 2 0 15201 0 00 0017+82 BROAD RUN BMSBG 15/3105/0020/0000 LENGTH(AH 3923 BK 1741)
	000000 FT	0010/0835	(APRA) TECHNIVATE INC BROAD RUN RD (T394) LC TO BROAD RUN RD (CONN) 015" DIA CIRC CONCR LEN=0032 INSTALLED UNKN
		0010/0750	018" DIA CIRC METAL LEN=0050 INSTALLED 1980
		0010/0471	018" DIA CIRC METAL LEN=0050 INSTALLED UNKN
		000000 FT	2 0 15201 0 00 0000+00 NC NEWARK RD INTER-BK DELAWARE STATE LINE (STBD) MFC BEGIN = D
		0010/0000	LENGTH(AH 1741 BK 0000)

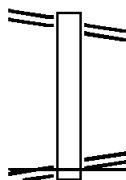
DIR: B TOTAL LEN: .853 MI. DIST: 06-2 SR: 3103  
 LEFT MUN: FRANKLIN T RIGHT MUN: FRANKLIN T

	004503 FT				
WICKERTON RD (SR0841 SEG 0110/0000)	0040/1783		004503 FT INTER-AHD	0040/1783	WICKERTON RD (SR0841 SEG 0110/0000) CHESTERTVILLE RD (SR3024 SEG 0010/0000)
	002720 FT	--	0040/0125	002720 FT	015 " DIA CIR PLASTIC LEN=0090 INSTALLED 2019
		==	0030/2565	0040/0000	2 0 15022 0 00 0092+85 LENGTH(AH 1783 BK 2681) GLENLOCH DR (T595)
		--	0030/2270	0030/1970	018 " DIA CIR PLASTIC LEN=0030 INSTALLED UNKN 018 " DIA CIRC METAL
		--	0030/1835	0030/1835	LEN=0030 INSTALLED UNKN 036 " DIA CIRC METAL LEN=0025 INSTALLED UNKN
	000039 FT	--	0030/0085	0030/0020	018 " DIA CIR PLASTIC LEN=0052 INSTALLED UNKN 018 " DIA CIRC METAL LEN=0025 INSTALLED UNKN
		--	000039 FT	000039 FT	2 0 15022 0 00 0067+00 INTER-BK NORTH CREEK RD (T318)
	000039 FT	--	0030/0000	000039 FT	LENGTH(AH 2681 BK 2786) BMSBN 15/3103/0020/0000 INTER-AHD NORTH CREEK RD (T318)
		--	7022/0000	0020/0039	LONDON BRITAIN T 2 0 15022 0 00 0038+63 INTER-BK NORTH CREEK RD (T318)
	000000 FT	--	000000 FT	000000 FT	W. BR. WHITE CLAY CREEK BMSBG 15/3103/0020/0000 LENGTH(AH 0039 BK 3844)
		--	0020/0000	000000 FT	LENGTH(AH 3844 BK 0000)
	000000 FT	--	000000 FT	7010/0000	

EXTRACT DATE: 12/18/2023 ROADWAY MANAGEMENT SYSTEM PAGE NUMBER: 859  
 PRINT DATE: 12/20/2023 SLD COUNTY/SR - ANNUAL PRINT COUNTY: CHESTER  
 DIR: B TOTAL LEN: .065 MI. DIST: 06-2 SR: 3101  
 LEFT MUN: EAST FALLOWFIELD T RIGHT MUN: EAST FALLOWFIELD T

DOE RUN RD 000342 FT  
 (SR0082 SEG 0372/0000) 0010/0342  
 000000 FT

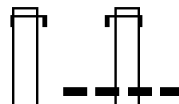
BUCK RUN RD  
 (SR3043 SEG 0090/1427) 0010/0000



000342 FT DOE RUN RD  
 0010/0342 (SR0082 SEG 0372/0000)  
 000000 FT 1 0 0054 1 1 00 0000+00  
 BUCK RUN RD  
 (SR3043 SEG 0090/1427)  
 NC LOOP RD  
 MFC BEGIN = E  
 0010/0000 LENGTH(AH 0342 BK 0000)

EXTRACT DATE: 12/18/2023 ROADWAY MANAGEMENT SYSTEM PAGE NUMBER: 858  
PRINT DATE: 12/20/2023 SLD COUNTY/SR - ANNUAL PRINT COUNTY: CHESTER  
DIR: B TOTAL LEN: 9.264 MI. DIST: 06-2 SR: 3100  
LEFT MUN: WEST WHITELAND T RIGHT MUN: WEST WHITELAND T

POTTSTOWN PIKE 047558 FT  
(SR0100 SEG 0205/1824) INTER-AHD 0201/1681



048915 FT  
INTER-AHD POTTSTOWN PK  
0200/3055 (SR0100 SEG 0204/2926)  
0200/2350 018 "DIA CIRC CONCR  
LEN=0045 INSTALLED 1985

DIR: B TOTAL LEN: 9.264 MI. DIST: 06-2 SR: 3100  
 LEFT MUN: WEST WHITELAND T RIGHT MUN: WEST WHITELAND T

SIGN: CANTILEVER  
 BMSID 15/3100/0201/1349 0201/1515  
 018 "DIA CIRC CONCR  
 LEN=0045 INSTALLED 1925 0201/1017

TO 3100/0200 SH  
 (CONN) 0201/0541

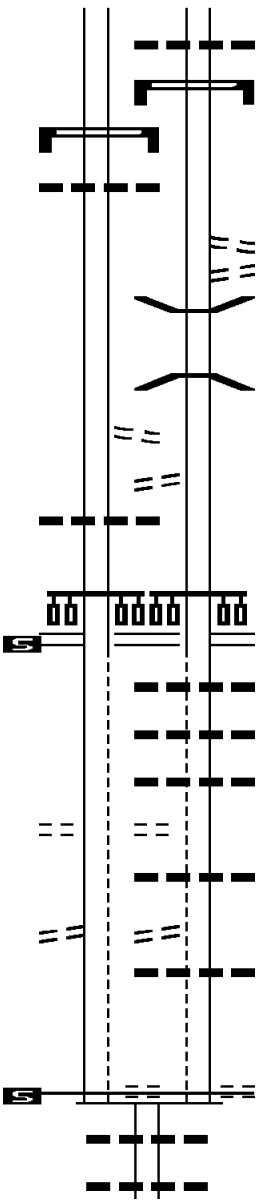
018 "DIA CIRC CONCR  
 LEN=0040 INSTALLED 1925 0201/0452  
 1 0 00147 0 02 0203+44 045877 FT  
 BOOT RD  
 (SR2020 SEG 0100/0000)

LENGTH(AH 1681 BK 1928) 0201/0000

KATIE WY  
 (T562) 0191/0610

OLD POTTSTOWN PK  
 (T449) 0191/0361

1 0 00147 0 01 0170+68 043949 FT  
 HOLLOW RUN LN  
 (TWP)  
 MFC BEGIN = C  
 LENGTH(AH 1928 BK 1927) 0191/0000



0200/2225 018 "DIA CIRC CONCR  
 LEN=0045 INSTALLED 1985  
 0200/2000 DMS SIGN STRUCTURE  
 BMSID 15/3100/0200/2000

0200/0964 EXTON STATION  
 (TWP)  
 0200/0852 EXTON STATION  
 (TWP)  
 0200/0779 BMSID 15/3100/0200/0569  
 0 0 00000 0 00 0000+00  
 ROUTE 100 (NB)  
 0200/0569 BMSBG 15/3100/0200/0569

0200/0514 FROM 3100/0201 SH  
 (CONN)  
 045860 FT 1 0 00147 0 02 0195+47  
 BOOT RD  
 (SR2020 SEG 0100/0000)

0200/0000 LENGTH(AH 3055 BK 1911)

0190/1780 018 "DIA CIRC METAL  
 LEN=0036 INSTALLED 1925  
 0190/1368 018 "DIA CIRC METAL  
 LEN=0036 INSTALLED 1925  
 0190/0968 018 "DIA CIRC METAL  
 LEN=0040 INSTALLED 1925

0190/0606 KATIE WY  
 (T562)  
 0190/0532 018 "DIA CIRC METAL  
 LEN=0040 INSTALLED 1925  
 0190/0404 OLD POTTSTOWN PK  
 (T449)

0190/0280 036"H 48"W CON BOX CUL  
 LEN=0026 INSTALLED 1925  
 043949 FT 1 0 00147 0 01 0170+68  
 HOLLOW RUN LN  
 (TWP)  
 MFC BEGIN = C

0190/0000 LENGTH(AH 1911 BK 1927)  
 018 "DIA CIRC CONCR  
 LEN=0046 INSTALLED 1925  
 0180/1385 024 "DIA CIRC CONCR  
 LEN=0056 INSTALLED 1925  
 0180/0835



DIR: B TOTAL LEN: 9.264 MI. DIST: 06-2 SR: 3100  
 LEFT MUN: WEST WHITELAND T RIGHT MUN: WEST WHITELAND T

OLD POTTSTOWN PK  
(T449)

0180/0205  
042022 FT

BURKE RD  
(T232)

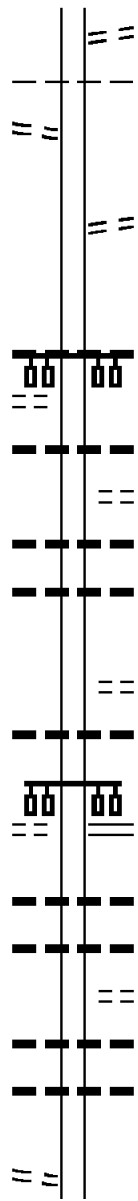
0170/0949

1 0 00147 0 01 0122+29  
SUNSET HOLLOW RD  
(T203)

039058 FT  
0160/0000

1 0 00147 0 01 0097+16  
GROVE RD  
(T766)

036535 FT  
0150/0000



0180/0685 KIRKLAND AV  
(T387)  
0180/0242 WEST WHITELAND  
WEST GOSHEN T

042022 FT 1 0 00147 0 01 0151+48  
PEPPER MILL LN  
(TWP )  
0180/0000 LENGTH(AH 1927 BK 2235)

0170/1005 018 "DIA CIRC CONCR  
LEN=0040 INSTALLED 1920

0170/0949

0170/0568 018 "DIA CIRC CONCR  
LEN=0034 INSTALLED 1920  
GREENBANK AV  
(T229)

0170/0532

0170/0332 018 "DIA CIRC CONCR  
LEN=0052 INSTALLED 1920  
018 "DIA CIRC CONCR

0170/0047 018 "DIA CIRC CONCR  
LEN=0047 INSTALLED 1920  
039787 FT 1 0 00147 0 01 0129+55  
MANOR DR  
(T231)

0170/0000 LENGTH(AH 2235 BK 0729)

0160/0593 018 "DIA CIRC CONCR  
LEN=0045 INSTALLED 1925  
GREEN HILL RD  
(SR2018 SEG 0014/0000)

039058 FT

0160/0000 LENGTH(AH 0729 BK 2523)

0150/1771 018 "DIA CIRC CONCR  
LEN=0050 INSTALLED 1925

0150/1325 015 "DIA CIRC CONCR  
LEN=0034 INSTALLED 1925  
ARAM AV  
(PRDR)

0150/1142

0150/0931 015 "DIA CIRC CONCR  
LEN=0034 INSTALLED 1925  
018 "DIA CIRC METAL

0150/0675 018 "DIA CIRC METAL  
LEN=0054 INSTALLED 1925

036535 FT

0150/0000 LENGTH(AH 2523 BK 3724)

EXTRACT DATE: 12/18/2023  
PRINT DATE: 12/20/2023

ROADWAY MANAGEMENT SYSTEM  
SLD COUNTY/SR - ANNUAL PRINT

PAGE NUMBER: 855  
COUNTY: CHESTER

DIR: B TOTAL LEN: 9.264 MI.  
LEFT MUN: WEST GOSHEN T

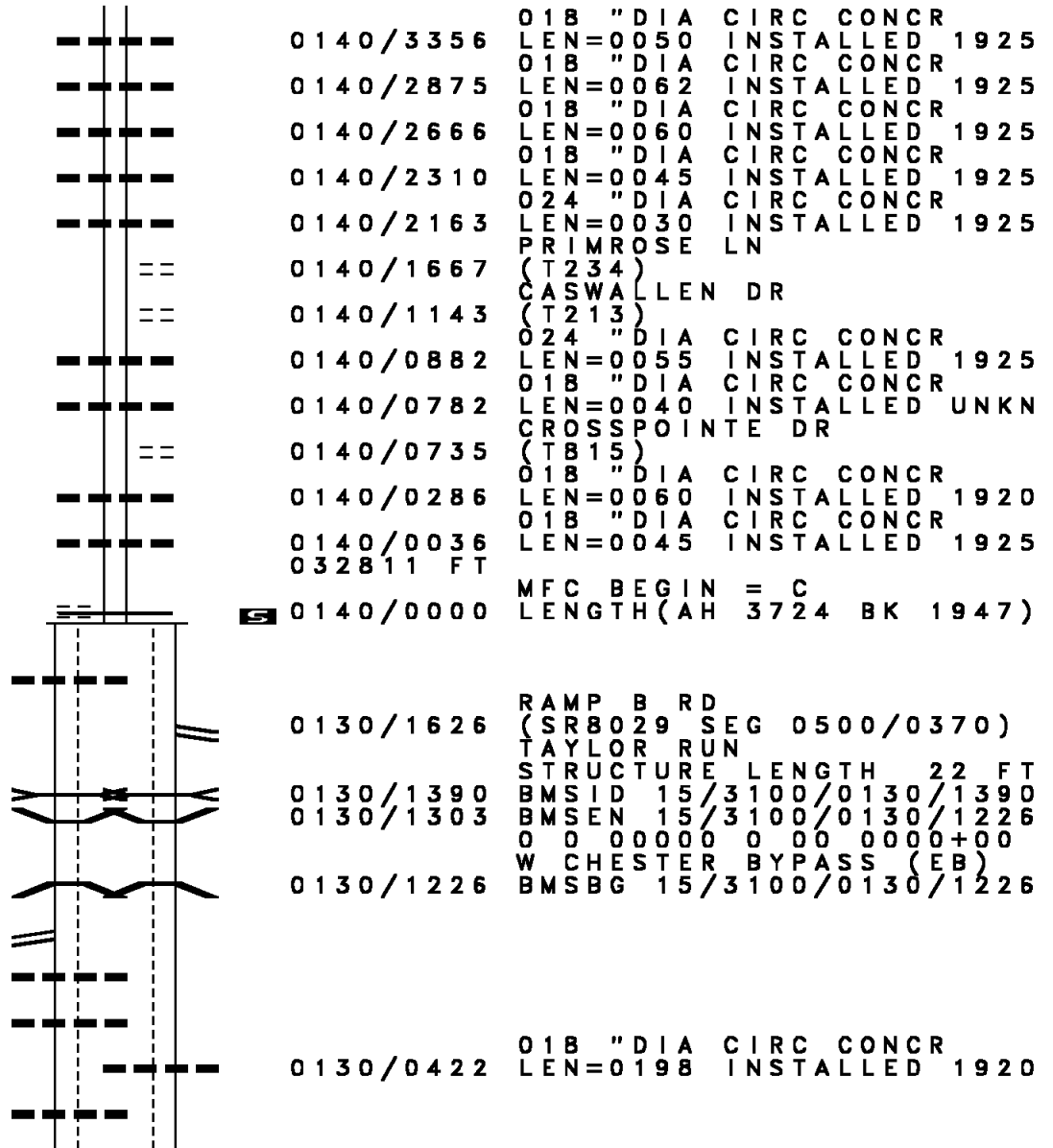
DIST: 06-2 SR: 3100  
RIGHT MUN: WEST GOSHEN T

1 0 00147 0 00 0060+00 032811 FT  
TAYLORS MILL RD  
(T781) 0140/0000

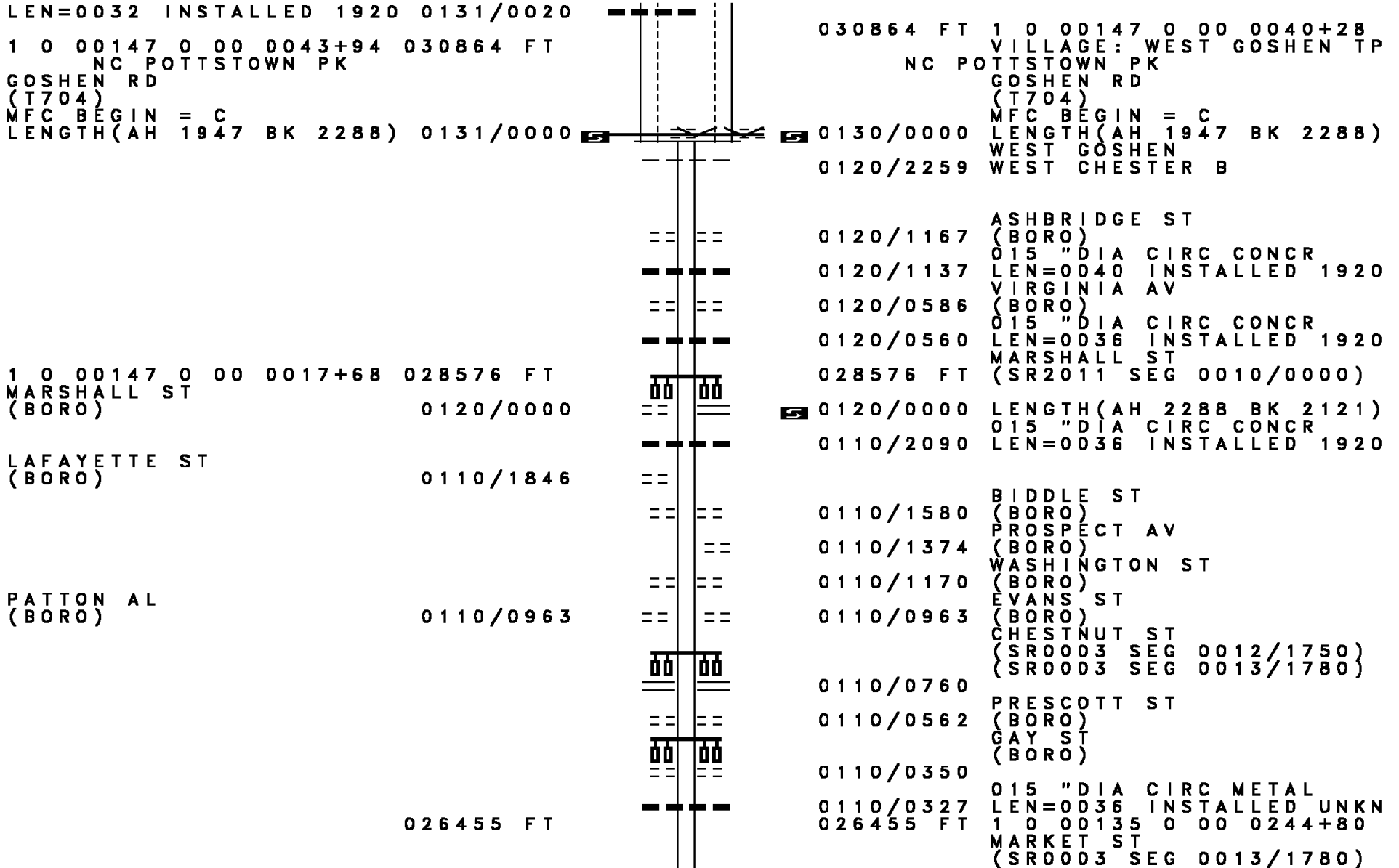
018 "DIA CIRC CONCR  
LEN=0024 INSTALLED 1920 0131/1894

TAYLOR RUN  
STRUCTURE LENGTH 22 FT  
BMSID 15/3100/0130/1390 0131/1427  
BMSEN 15/3100/0130/1226 0131/1331  
0 0 00000 0 00 0000+00  
W CHESTER BYPASS (EB)  
BMSBG 15/3100/0130/1226 0131/1254  
RAMP A RD  
(SR8029 SEG 0010/0000) 0131/0990  
018 "DIA CIRC METAL  
LEN=0040 INSTALLED 1920 0131/0631  
018 "DIA CIRC METAL  
LEN=0024 INSTALLED 1920 0131/0482

018 "DIA CIRC METAL  
LEN=0035 INSTALLED 1920 0131/0211  
018 "DIA CIRC CONCR



DIR: B TOTAL LEN: 9.264 MI. DIST: 06-2 SR: 3100  
 LEFT MUN: WEST GOSHEN T RIGHT MUN: WEST GOSHEN T



EXTRACT DATE: 12/18/2023  
PRINT DATE: 12/20/2023

ROADWAY MANAGEMENT SYSTEM  
SLD COUNTY/SR - ANNUAL PRINT

PAGE NUMBER: 853  
COUNTY: CHESTER

DIR: B TOTAL LEN: 9.264 MI.  
LEFT MUN: WEST CHESTER B

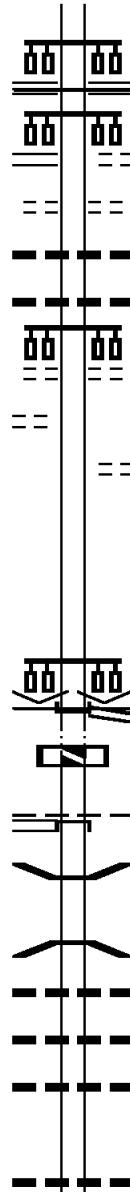
DIST: 06-2 SR: 3100  
RIGHT MUN: WEST CHESTER B

MINER ST  
(SR0842 SEG 0251/2581) 0090/1430

DEAN ST  
(BORO) 0090/0404


024602 FT

LENAPE RD  
(SR0052 SEG 0140/1164) 0080/3392



(SR0003 SEG 0012/1750)  
MFC BEGIN = C  
LENGTH(AH 2121 BK 1853)  
MINER ST  
(BORO)  
0090/1430  
0090/1084 BARNARD ST  
(BORO)  
015 "DIA CIRC CONCR  
LEN=0046 INSTALLED 1920  
0090/1075 015 "DIA CIRC CONCR  
LEN=0036 INSTALLED 1920  
UNION ST  
(BORO)  
0090/0717  
0090/0322 MAGNOLIA ST  
(BORO)  
024602 FT 1 0 00135 0 00 0226+26  
VILLAGE: W.CHESTER BORO  
NC HIGH ST  
HIGH ST  
(SR2003 SEG 0030/1858)  
INTER-BK PRICE ST  
(SR0052 SEG 0210/3708)  
MFC BEGIN = B  
0090/0000 LTH AH 001853 BK 019550  
024602 FT LTH AH 019550 BK 003392  
7084/0000 INTER-AHD CREEK RD  
(SR0052 SEG 0140/1164)  
0080/3392 BIRMINGHAM T  
0080/2773 BMS EN 15/3100/0080/2742  
0 0 00000 0 00 0000+00  
PLUM CREEK  
0080/2742 BMSBG 15/3100/0080/2742  
018 "DIA CIRC METAL  
0080/2273 LEN=0030 INSTALLED 2003  
036 "DIA CIRC METAL  
0080/2087 LEN=0026 INSTALLED 1920  
042"H 29"W ELLIP METAL  
0080/1837 LEN=0040 INSTALLED 2003  
0080/0744 018 "DIA CIR PLASTIC  
LEN=0040 INSTALLED 1920

DIR: B TOTAL LEN: 9.264 MI. DIST: 06-2 SR: 3100  
 LEFT MUN: BIRMINGHAM T RIGHT MUN: BIRMINGHAM T



DIR: B TOTAL LEN: 9.264 MI. DIST: 06-2 SR: 3100  
LEFT MUN: BIRMINGHAM T RIGHT MUN: BIRMINGHAM T

				(SR2004 SEG 0010/0000)	
		S 0050/0000		LENGTH(AH 2581 BK 1903)	
		0040/1440		015 "DIA CIR PLASTIC	
		0040/1230		LEN=0022 INSTALLED 1920	
		0040/0738		018 "DIA CIR METAL	
		0040/0294		LEN=0033 INSTALLED 1920	
		0040/0018		018 "DIA CIR METAL	
011222 FT		011222 FT		LEN=0040 INSTALLED 1920	
				015 "DIA CIR METAL	
				LEN=0033 INSTALLED 1920	
				015 "DIA CIR METAL	
				LEN=0047 INSTALLED 1920	
				1 0 00282 0 00 0113+51	
				VILLAGE: BRINTONS BRIDGE	
				BRINTONS BRIDGE RD	
				(SR2002 SEG 0010/0000)	
		S 0040/0000		LENGTH(AH 1903 BK 2250)	
		0034/2220		018 "DIA CIR PLASTIC	
		0034/1936		LEN=0038 INSTALLED 1920	
		0034/1612		018 "DIA CIR PLASTIC	
		0034/1346		LEN=0033 INSTALLED 1920	
				018 "DIA CIR PLASTIC	
				LEN=0038 INSTALLED 1920	
				018 "DIA CIR PLASTIC	
				LEN=0038 INSTALLED 1920	
				018 "DIA CIR PLASTIC	
				LEN=0038 INSTALLED 1920	
008972 FT		008972 FT		0 0 00000 0 00 0000+00	
		S 0034/0000		LENGTH(AH 2250 BK 2418)	
		0030/2390		018 "DIA CIR METAL	
		0030/1969		LEN=0038 INSTALLED 1920	
		0030/1752		018 "DIA CIR METAL	
				LEN=0038 INSTALLED 1920	
				018 "DIA CIR METAL	
				LEN=0038 INSTALLED 1920	
				048"H 00"W MULT PLSTIC	
				LEN=0048 INSTALLED 1920	
				036 "DIA CIR CONCR	
				LEN=0035 INSTALLED 1920	
				MASTERS WY	
				(T499)	
006554 FT		006554 FT		1 0 00282 0 00 0066+94	
				NC CR	
				ROCKY HILL RD	
				INTER-BK	
				(SR3101 SEG 0040/2106)	
				BK-DELAWARE (23)	
		S 0030/0000		LTH AH 002418 BK 010650	

DIR: B TOTAL LEN: 9.264 MI. DIST: 06-2 SR: 3100  
LEFT MUN: PENNSBURY T RIGHT MUN: PENNSBURY T

006554 FT



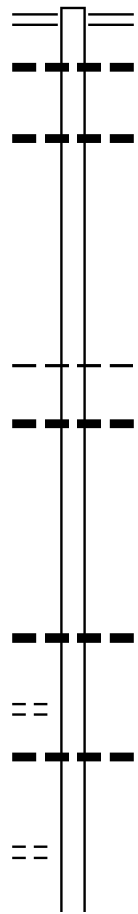
006554 FT  
7024/0000 LTH AH 010650 BK 003789  
AH-DELAWARE (23)  
INTER-AHD ROCKY HILL RD  
(SR3101 SEG 0010/0000)  
0020/3789 PENNSBURY T  
024 " DIA CIRC CONCR  
LEN=0060 INSTALLED UNKN  
024 "H 36 "W CON BOX CUL  
0020/3185 LEN=0027 INSTALLED 1920  
018 " DIA CIRC METAL  
0020/2738 LEN=0200 INSTALLED 1920  
018 " DIA CIRC METAL  
0020/2676 LEN=0028 INSTALLED 1920  
024 " DIA CIRC METAL  
0020/2155 LEN=0028 INSTALLED 1920  
018 " DIA CIRC METAL  
0020/1895 LEN=0040 INSTALLED 1920  
  
015 " DIA CIRC CONCR  
0020/1233 LEN=0200 INSTALLED 1920  
015 " DIA CIRC CONCR  
0020/1000 LEN=0030 INSTALLED UNKN  
024 "H 48 "W CON BOX CUL  
0020/0964 LEN=0028 INSTALLED 1920  
  
0020/0021 BMS EN 15/3100/0020/0000  
002765 FT BRANCH BRANDYWINE CREEK  
BMSBG 15/3100/0020/0000  
5 0020/0000 LENGTH(AH 3789 BK 2765)  
  
015 " DIA CIRC METAL  
0010/1821 LEN=0026 INSTALLED 1920  
024 " DIA CIRC METAL  
0010/1496 LEN=0025 INSTALLED UNKN  
  
006 " DIA CAST IRON  
0010/0055 LEN=0025 INSTALLED 1920  
015 " DIA CIRC METAL  
0010/0054 LEN=0026 INSTALLED 1920  
000000 FT 1 0 00282 0 00 0000+00  
NC SOUTH CREEK RD  
INTER-BK DELAWARE STATE LINE  
(STBD)  
MFC BEGIN = D  
5 0010/0000 LENGTH(AH 2765 BK 0000)

1 0 00282 0 00 0027+68 002765 FT  
COSSART RD  
(T340) 0020/0000

000000 FT

DIR: B TOTAL LEN: 2.970 MI. DIST: 06-2 SR: 3099  
 LEFT MUN: WEST FALLOWFIELD T RIGHT MUN: WEST FALLOWFIELD T

015679 FT



015679 FT LIMESTONE RD  
 0044/3029 (SR0010 SEG 0180/0000)  
 018 "DIA CIRC CONCR  
 0044/2849 LEN=0025 INSTALLED UNKN  
 018 "DIA CIRC METAL  
 0044/2161 LEN=0025 INSTALLED UNKN

012650 FT

012650 FT 0 0 00000 0 00 0000+00  
 WEST FALLOWFIELD  
 LONDONDERRY T  
 5 0044/0000 LENGTH(AH 3029 BK 2632)  
 030 "DIA CIR PLASTIC  
 0040/2632 LEN=0022 INSTALLED UNKN

2 0 15237 0 00 0056+52 010018 FT  
 HOSTETTER RD  
 (T358) 0040/0000

0040/0130 018 "DIA CIRC METAL  
 010018 FT LEN=0025 INSTALLED UNKN  
 5 0040/0000 LENGTH(AH 2632 BK 2176)  
 018 "DIA CAST IRON  
 0030/2080 LEN=0025 INSTALLED UNKN

LIMAR LN  
 (PRDR) 0030/0976



DIR: B TOTAL LEN: 2.970 MI. DIST: 06-2 SR: 3099  
 LEFT MUN: LONDONDERRY T RIGHT MUN: LONDONDERRY T

Stationing	Length (FT)	Description	Material	Status
007842 FT				
007842 FT	2 0 15237 0 00 0078+27	FAGGS MANOR RD		
0030/0000		(SR3087 SEG 0020/0939)		
0020/3830		LENGTH(AH 2176 BK 3876)		
		015 " DIA CIRC METAL		
		LEN=0030	INSTALLED	UNKN
		0020/1610	018 " DIA CIRC METAL	
		LEN=0028	INSTALLED	UNKN
2 0 15237 0 00 0117+54	003966 FT			
BIRCHWOOD LN (T391)				
0020/0000				
0020/0000		LENGTH(AH 3876 BK 3966)		
0010/3902		018 " DIA CIRC METAL		
		LEN=0044	INSTALLED	UNKN
		0010/2570	018 " DIA CIRC METAL	
		LEN=0024	INSTALLED	UNKN
		0010/2041	018 " DIA CIR PLASTIC	
		LEN=0030	INSTALLED	UNKN
		0010/2040	018 " DIA CIRC METAL	
		LEN=0024	INSTALLED	UNKN
		0010/1848	FERNWOOD RD (T367)	
LIMAR LN (PRDR)	0010/0975			
		0010/0919	COLUMBIA ST (TWP)	
		0010/0620	018 " DIA CIRC CONCR	
		LEN=0040	INSTALLED	UNKN
GREENFIELD RD (T392)	0010/0573			
		0010/0573	WRIGLEY BL (TWP)	
		NC DA	LEVILLE RD	
			STREET RD	
			(SR0926 SEG 0070/0000)	
		INTER-BK	DALEVILLE RD	
		000000 FT	(T369)	
2 0 15237 0 00 0156+67	000000 FT			
STREET RD (SR0926 SEG 0070/0000)				
0010/0000				
		0010/0000	MFC BEGIN = E	
			LENGTH(AH 3966 BK 0000)	

ROBINSON AV  
(T205)

002947 FT

0010/1698

000000 FT



002947 FT  
 INTER-AHD AIRPORT RD  
 0010/2947 (T235)  
 RAMP B RD  
 0010/2846 (SR8002 SEG 0500/0460)  
 018 "DIA CIRC METAL  
 0010/2727 LEN=0015 INSTALLED UNKN  
 018 "DIA CIRC METAL  
 0010/2710 LEN=0035 INSTALLED UNKN  
 0010/2698 BMSSEN 15/3097/0010/2533  
 0 0 00000 0 00 0000+00  
 US 30 BYPASS (EB)  
 0010/2533 BMSBG 15/3097/0010/2533  
 RAMP A RD  
 0010/2300 (SR8002 SEG 0750/0000)  
 TO 8002/0750 SH  
 0010/2165 (CONN)  
 024 "DIA CIRC METAL  
 0010/1240 LEN=0043 INSTALLED UNKN  
 024 "DIA CIRC CONCR  
 0010/0060 LEN=0040 INSTALLED UNKN  
 000000 FT 2 0 15246 0 00 0000+00  
 NC AIRPORT RD  
 LINCOLN HW  
 (SR3070 SEG 0070/0000)  
 MFC BEGIN = D  
 0010/0000 LENGTH(AH 2947 BK 0000)

EXTRACT DATE: 12/18/2023 ROADWAY MANAGEMENT SYSTEM PAGE NUMBER: 846  
PRINT DATE: 12/20/2023 SLD COUNTY/SR - ANNUAL PRINT COUNTY: CHESTER  
DIR: B TOTAL LEN: 1.416 MI. DIST: 06-2 SR: 3095  
LEFT MUN: NEWLIN T RIGHT MUN: NEWLIN T

007476 FT



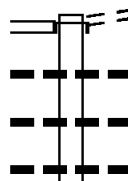
007476 FT  
INTER-AHD GREEN VALLEY RD  
(SR3049 SEG 0050/0000)  
BRANDYWINE CREEK RD  
0020/1467 (SR3049 SEG 0050/0000)  
018 " DIA CAST IRON

DIR: B TOTAL LEN: 1.416 MI. DIST: 06-2 SR: 3095  
 LEFT MUN: NEWLIN T RIGHT MUN: NEWLIN T

Stationing	Description	Material	Length	Status
		0020/0928	LEN=0020	INSTALLED UNKN
006009 FT		0020/0025	LEN=0035	018 " DIA CAST IRON INSTALLED 2010
		006009 FT	2 0 15070 0 00 0015+30	HARVEYS BRIDGE RD (T376)
		0020/0000	LENGTH(AH 1467 BK 2733)	
		0014/2099	LEN=0030	018 " DIA CIRC METAL INSTALLED 2008
		0014/1794	LEN=0032	018 " DIA CIRC METAL INSTALLED 2008
		0014/0704	LEN=0025	024 " DIA CIRC METAL INSTALLED 2008
		0014/0324	LEN=0030	018 " DIA CIRC METAL INSTALLED 2008
2 0 15070 0 00 0043+94 003276 FT PRIVATE DR (PRDR)		003276 FT		
		0014/0000	LENGTH(AH 2733 BK 3276)	
		0010/3100	LEN=0025	018 " DIA CAST IRON INSTALLED UNKN
		0010/3020	LEN=0030	030 " DIA CIR PLASTIC INSTALLED UNKN
		0010/2065	LEN=0028	018 " DIA CIRC CONCR INSTALLED UNKN
		0010/1061	BMS EN 15/3095/0010/1051	2 0 15070 0 00 0064+88
		0010/1051	BMSBG 15/3095/0010/1051	OWL RUN
		0010/0403	BMS EN 15/3095/0010/0387	2 0 15070 0 00 0071+34
		0010/0387	BMSBG 15/3095/0010/0387	RED TAIL RUN
POWELL RD (T430)		0010/0261	LEN=0026	018 " DIA CAST IRON INSTALLED UNKN
		000000 FT		
		0010/0261	LEN=0026	018 " DIA CAST IRON INSTALLED UNKN
		000000 FT		
		0010/0261	LEN=0026	018 " DIA CAST IRON INSTALLED UNKN
		000000 FT		
		0010/0261	LEN=0026	018 " DIA CAST IRON INSTALLED UNKN
		000000 FT		
EMBREEVILLE RD (SR0162 SEG 0050/0000)		0010/0000	LENGTH(AH 3276 BK 0000)	
		0010/0000	LENGTH(AH 3276 BK 0000)	

EXTRACT DATE: 12/18/2023 ROADWAY MANAGEMENT SYSTEM PAGE NUMBER: 844  
 PRINT DATE: 12/20/2023 SLD COUNTY/SR - ANNUAL PRINT COUNTY: CHESTER  
 DIR: B TOTAL LEN: 1.620 MI. DIST: 06-2 SR: 3093  
 LEFT MUN: LOWER OXFORD T RIGHT MUN: LOWER OXFORD T

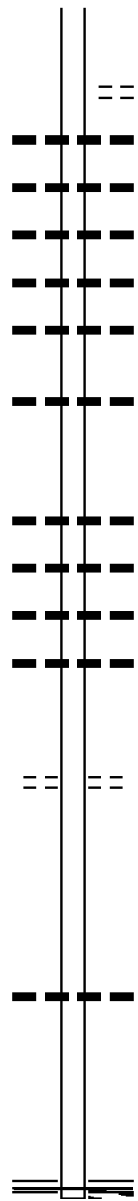
008555 FT  
 CREAM RD  
 (SR3085 SEG 0070/2589) 0030/1343



008555 FT  
 INTER-AHD CREAM RD  
 (SR3085 SEG 0070/2589)  
 MUDDY RUN RD  
 (T320)  
 0030/1343 018 " DIA CIRC CONCR  
 0030/1313 LEN=0035 INSTALLED 1980  
 0030/0798 018 " DIA CIRC METAL  
 0030/0335 LEN=0030 INSTALLED 1980  
 018 " DIA CIRC METAL  
 LEN=0030 INSTALLED 1980

DIR: B TOTAL LEN: 1.620 MI. DIST: 06-2 SR: 3093  
 LEFT MUN: LOWER OXFORD T RIGHT MUN: LOWER OXFORD T

007212 FT



007212 FT 2 0 15166 0 00 0073+32  
 WIDDOWSON RD  
 (T337)

5 0030/0000 LENGTH(AH 1343 BK 2595)  
 018 " DIA CIRC METAL  
 0024/2404 LEN=0031 INSTALLED 1980  
 018 " DIA CIRC METAL  
 0024/2305 LEN=0031 INSTALLED 1980  
 018 " DIA CIR PLASTIC  
 0024/1772 LEN=0030 INSTALLED 1980  
 018 " DIA CIRC METAL  
 0024/1543 LEN=0030 INSTALLED 1980  
 024 " DIA CIRC METAL  
 0024/1414 LEN=0030 INSTALLED 1980  
 018 " DIA CIRC CONCR  
 0024/0700 LEN=0026 INSTALLED 1980

004617 FT

5 0024/0000 LENGTH(AH 2595 BK 2082)  
 024 " DIA CIR PLASTIC  
 0020/2082 LEN=0031 INSTALLED 1980  
 018 " DIA CIRC METAL  
 0020/1588 LEN=0022 INSTALLED 2002  
 024 " DIA CIRC METAL  
 0020/1339 LEN=0030 INSTALLED 2011  
 024 " DIA CIRC METAL  
 0020/0878 LEN=0040 INSTALLED 1980

002535 FT

002535 FT 2 0 15166 0 00 0026+50  
 JACKSON SCHOOL RD  
 (T327)  
 5 0020/0000 LENGTH(AH 2082 BK 2535)

000000 FT

0010/0060 018 " DIA CIRC CONCR  
 LEN=0065 INSTALLED 1980  
 000000 FT 2 0 15166 0 00 0000+00  
 NC UN ION SCHOOL RD  
 STREET RD  
 (SR3028 SEG 0060/0000)  
 UNION SCHOOL RD  
 (T353)  
 MFC BEGIN = E  
 5 0010/0000 LENGTH(AH 2535 BK 0000)

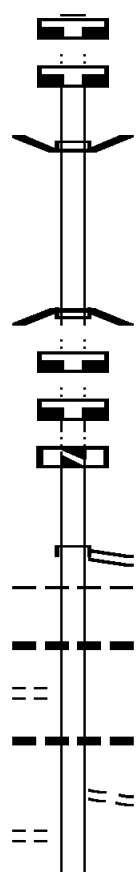
EXTRACT DATE: 12/18/2023 ROADWAY MANAGEMENT SYSTEM PAGE NUMBER: 842  
PRINT DATE: 12/20/2023 SLD COUNTY/SR - ANNUAL PRINT COUNTY: CHESTER  
DIR: B TOTAL LEN: .000 MI. DIST: 06-2 SR: 3091  
LEFT MUN: UPPER OXFORD T RIGHT MUN: UPPER OXFORD T

000000 FT  
000000 FT



000000 FT  
7022/0000 LENGTH(AH 2540 BK 4423)  
000000 FT  
7010/0000 LENGTH(AH 4423 BK 0000)

Stationing	Description	Stationing	Description
010134 FT		010134 FT	LENGTH(AH 3714 BK 2133)
010134 FT		7060/0000	
		010134 FT	LENGTH(AH 2133 BK 0188)
		7052/0000	BMSBN 15/3089/0050/0000
		INTER-AHD	UNIVERSITY RD
009946 FT		0050/0188	(TWP)
		009946 FT	2 0 15027 0 00 0022+58
		NC UN	UNIVERSITY RD
		INTER-BK	UNIVERSITY RD
			(TWP)
			US 1 BYPASS (NB)
			BMSBG 15/3089/0050/0000
009946 FT		0050/0000	LENGTH(AH 0188 BK 2020)
009946 FT		009946 FT	
009946 FT		7042/0000	LENGTH(AH 2020 BK 0306)
		009946 FT	
		7040/0000	LTH AH 000306 BK 000100
		009946 FT	
		7034/0000	LTH AH 000100 BK 003414
		INTER-AHD	BALTIMORE PK
			(SR3026 SEG 0170/0500)
			BALTIMORE PK
			(SR3026 SEG 0170/0500)
		0030/3414	UPPER OXFORD
		0030/2952	LOWER OXFORD T
		0030/2620	018 " DIA CIRC METAL
			LEN=0025 INSTALLED UNKN
LINCOLN UNIVERSITY DR (PRDR)	0030/2168		
		0030/1970	024 " DIA CIR PLASTIC
			LEN=0028 INSTALLED UNKN
		0030/1474	DICKEY LN
LINCOLN UNIVERSITY DR (PRDR)	0030/1107		(TWP)



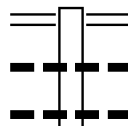


DIR: B TOTAL LEN: 1.919 MI. DIST: 06-2 SR: 3089  
 LEFT MUN: LOWER OXFORD T RIGHT MUN: LOWER OXFORD T

Stationing	Distance	Notes	Stationing	Distance	Notes
	006532 FT		0030/0242		THIRD AV (T372)
			006532 FT		2 0 15028 0 01 0065+77
			0030/0000		SECOND AV (T346) LENGTH(AH 3414 BK 2005)
			0020/1813		FIRST AV (T347)
ELKDALE RD (T329)					
ASHMUN AV (T309)	0020/1275				NC ASHMUN AV
			0020/1082		WALNUT ST (T349)
			0020/1002		(AAR 531792M) #TRKS 01
			0020/0844		PARK LN (T371)
	004527 FT		0020/0462		ELKVIEW RD (T308)
			004527 FT		2 0 15028 0 00 0045+07
			0020/0000		ASHMUN AV (T355) LENGTH(AH 2005 BK 2787)
EVANS CT (TWP)	0014/2612				
			0014/2209		WHITE DOE DR (T369)
			0014/1700		PHEASANT RUN RD (T370)
			0014/1500		024 " DIA CIRC METAL LEN=0035 INSTALLED UNKN
			0014/1435		LOWER OXFORD EAST NOTTINGHAM T
HIGHLAND VIEW DR (T367)	0014/1155				
	001740 FT		001740 FT		0 0 00000 0 00 0000+00
BRYANS WY (T374)	0010/1740		0014/0000		LENGTH(AH 2787 BK 1740)
			0010/0362		048 " DIA CIRC METAL LEN=0035 INSTALLED UNKN
					NC ELKDALE RD
2 0 15028 0 00 0000+00 000000 FT			000000 FT		OXFORD RD (SR3018 SEG 0050/0000)
OXFORD RD (SR3018 SEG 0050/0000)	0010/0000		0010/0000		MFC BEGIN = E LENGTH(AH 1740 BK 0000)

EXTRACT DATE: 12/18/2023      ROADWAY MANAGEMENT SYSTEM      PAGE NUMBER: 839  
 PRINT DATE: 12/20/2023      SLD COUNTY/SR - ANNUAL PRINT      COUNTY: CHESTER  
 DIR: B      TOTAL LEN: 1.945 MI.      DIST: 06-2      SR: 3087  
 LEFT MUN: LONDONDERRY T      RIGHT MUN: LONDONDERRY T

010268 FT

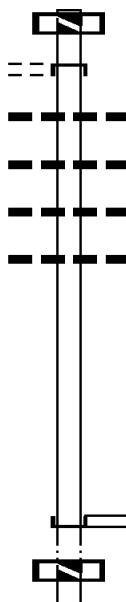


010268 FT GAP NEWPORT PK  
 0030/3015 (SR0041 SEG 0250/0000)  
 024 "DIA CIRC CONCR  
 0030/2927 LEN=0087 INSTALLED UNKN  
 018 "DIA CIRC METAL  
 0030/2415 LEN=0036 INSTALLED UNKN

Stationing	Segment	Length	Material	Notes
	0030/0683	007253 FT	036 " DIA CIR PLASTIC	LEN=0036 INSTALLED UNKN
2 0 15171 0 00 0047+89	0030/0000	007253 FT	2 0 15171 0 00 0072+53	LENGTH(AH 3015 BK 2464)
BETH LN (T390)	0020/1974	0020/1974	018 " DIA CIR PLASTIC	LEN=0040 INSTALLED 2004
	0020/0939	004789 FT	DALEVILLE RD	(SR3099 SEG 0030/0000)
	0020/0000	004789 FT		LENGTH(AH 2464 BK 2497)
	0014/0810	002292 FT	018 " DIA CIRC METAL	LEN=0030 INSTALLED UNKN
	0014/0000	002292 FT	0 0 00000 0 00 0000+00	LENGTH(AH 2497 BK 2292)
	0010/2292	0010/2292	015 " DIA CIRC METAL	LEN=0029 INSTALLED UNKN
	0010/2090	0010/2090	015 " DIA CIRC METAL	LEN=0035 INSTALLED 2008
	0010/0214	000000 FT	018 " DIA CIRC METAL	LEN=0046 INSTALLED UNKN
	0010/0078	000000 FT	FOR SR 0926 AND 3087	(CONN)
STREET RD (SR0926 SEG 0040/0520)	0010/0000	0010/0000	2 0 15171 0 00 0000+00	STREET RD (SR0926 SEG 0040/0520)
	0010/0000	0010/0000	NC FA GGS MANOR RD	INTER-BK FAGGS MANOR RD (T336)
	0010/0000	0010/0000	MFC BEGIN = E	LENGTH(AH 2292 BK 0000)

BRYSON RD  
(TWP)

040490 FT  
0120/3528



040490 FT  
7134/0000 LTH AH 000100 BK 003528  
INTER-AHD HOMEVILLE RD  
0120/3528 (T379)  
018" DIA CIRC METAL  
LEN=0038 INSTALLED UNKN  
018" DIA CIRC METAL  
0120/2630 LEN=0026 INSTALLED UNKN  
018" DIA CAST IRON  
0120/2172 LEN=0027 INSTALLED UNKN  
018" DIA CIRC METAL  
0120/1965 LEN=0027 INSTALLED UNKN

036962 FT

036962 FT 2 0 15025 0 01 0387+63  
NEWARK RD  
(SR0896 SEG 0260/2260)  
INTER-BK NEWARK RD  
(SR0896 SEG 0260/2260)

036962 FT

0120/0000 LTH AH 003528 BK 000140  
036962 FT  
7114/0000 LTH AH 000140 BK 003549  
INTER-AHD NEWARK RD

DIR: B TOTAL LEN: 7.669 MI. DIST: 06-2 SR: 3085  
 LEFT MUN: UPPER OXFORD T RIGHT MUN: UPPER OXFORD T

Segment Description	Stationing	Length (FT)	Material / Notes
NEWARK RD (SR0896 SEG 0270/0000)	0110/3549		(SR0896 SEG 0270/0000) VILLAGE RD (T325)
			018 " DIA CIR PLASTIC LEN=0030 INSTALLED UNKN
		033413 FT	VILLAGE RD (T325) 2 0 15025 0 01 0352+14 WATERMARK RD (T366)
			0110/0000 LENGTH(AH 3549 BK 1452)
2 0 15025 0 01 0337+53 STREET RD (SR3030 SEG 0020/3452)	031961 FT		
			0100/0000 LENGTH(AH 1452 BK 3055)
		028906 FT	015 " DIA CIR PLASTIC LEN=0030 INSTALLED UNKN
NEWCOMERS RD (T318)	0090/1947		0 0 00000 0 00 0000+00 0094/0000 LENGTH(AH 3055 BK 1947)
			015 " DIA CIRC METAL LEN=0032 INSTALLED UNKN
2 0 15025 0 01 0285+49 BOX 5354 PRIVATE DR (PRDR)	026959 FT		
			0090/0000 LENGTH(AH 1947 BK 3693)

DIR: B TOTAL LEN: 7.669 MI. DIST: 06-2 SR: 3085  
 LEFT MUN: UPPER OXFORD T RIGHT MUN: UPPER OXFORD T

023266 FT

||

||

==

020204 FT

2 0 15025 0 00 0189+67 018339 FT  
 SCROGGY RD  
 (SR3032 SEG 0010/0000) 0060/0000

0080/1640	018 " DIA CIRC METAL LEN=0100 INSTALLED UNKN
0080/0880	024 " DIA CIR PLASTIC LEN=0040 INSTALLED UNKN
0080/0062 023266 FT	BMSEN 15/3085/0080/0000 2 0 15025 0 01 0248+56 MUDDY RUN
0080/0000	BMSBG 15/3085/0080/0000 LENGTH(AH 3693 BK 3062) UPPER OXFORD
0070/2601	LOWER OXFORD T MUDDY RUN RD (T320)
0070/2589	NC HOMEVILLE RD UNION SCHOOL RD (SR3093 SEG 0030/1343)
0070/2536	018 " DIA CIRC METAL LEN=0056 INSTALLED UNKN
0070/2482	BMSEN 15/3085/0070/2458 0 0 00000 0 00 0000+00 MUDDY RUN TR
0070/2458	BMSBG 15/3085/0070/2458
0070/1562	018 " DIA CIR PLASTIC LEN=0025 INSTALLED UNKN
0070/1250	042 " DIA CIRC METAL LEN=0040 INSTALLED 2019 QUARRYVILLE RD
0070/1175	(T324)
020204 FT	2 0 15025 0 01 0217+94 036"H 24"W ELLIP METAL LEN=0025 INSTALLED UNKN
0070/0000	LENGTH(AH 3062 BK 1865)
0060/0650	018 " DIA CIRC METAL LEN=0031 INSTALLED UNKN
0060/0112	018 " DIA CIRC METAL LEN=0030 INSTALLED UNKN
0060/0065 018339 FT	060"H 60"W CON BOX CUL LEN=0029 INSTALLED UNKN
0060/0000	NC CREAM RD LENGTH(AH 1865 BK 2896)

DIR: B TOTAL LEN: 7.669 MI. DIST: 06-2 SR: 3085  
 LEFT MUN: LOWER OXFORD T RIGHT MUN: LOWER OXFORD T

Stationing	Description	Material	Length
0054/2252	036 " DIA CIRC CONCR	LEN=0037	INSTALLED UNKN
0054/1910	018 " DIA CIRC CONCR	LEN=0035	INSTALLED UNKN
0054/1535	018 " DIA CIRC CONCR	LEN=0040	INSTALLED UNKN
0054/1050	018 " DIA CIRC CONCR	LEN=0050	INSTALLED UNKN
0054/0376	024 " DIA CIRC CONCR	LEN=0035	INSTALLED UNKN
015443 FT			
0054/0000	LENGTH(AH 2896 BK 3115)		
0050/2634	024 " DIA CIRC CONCR	LEN=0045	INSTALLED UNKN
JACKSON SCHOOL RD (T327)	JACKSON SCHOOL RD (T327)		
0050/1581	018 " DIA CIRC METAL	LEN=0030	INSTALLED UNKN
0050/1228	018 " DIA CIRC METAL	LEN=0030	INSTALLED UNKN
012328 FT	2 0 15025 0 00 0138+89		
0050/0000	BOX 399 PRIVATE DR (PRDR)		
0050/0000	LENGTH(AH 3115 BK 3820)		
0040/2345	015 " DIA CIRC CONCR	LEN=0033	INSTALLED UNKN
008508 FT	2 0 15025 0 00 0101+63		
0040/0000	STREET RD (SR3028 SEG 0040/1717)		
0030/1695	LENGTH(AH 3820 BK 2564)		
	BMS EN 15/3085/0030/1667		
	0 0 00000 0 00 0000+00		

DIR: B TOTAL LEN: 7.669 MI. DIST: 06-2 SR: 3085  
 LEFT MUN: LOWER OXFORD T RIGHT MUN: LOWER OXFORD T

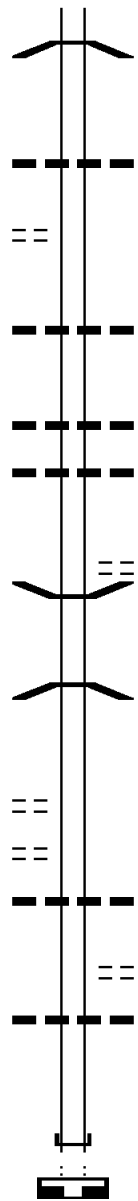
2 0 15025 0 00 0075+82 005944 FT  
 BOX 227 PRIVATE DR  
 (PRDR) 0030/0000

BROOKSIDE DR  
 (TWP) 0012/1129  
 BROOKSIDE DR  
 (TWP) 0012/0592

002433 FT

000000 FT

000000 FT



0030/1667 LEECH RUN BR  
 BMSBG 15/3085/0030/1667

0030/0233 018 "DIA CIRC CONCR  
 005944 FT LEN=0024 INSTALLED UNKN

0030/0000 LENGTH(AH 2564 BK 3511)

0020/2447 018 "DIA CIRC METAL  
 LEN=0030 INSTALLED UNKN

0020/1384 018"H 12"W ELLIP METAL  
 LEN=0030 INSTALLED UNKN

0020/1287 015 "DIA CIRC METAL  
 LEN=0035 INSTALLED UNKN

0020/0272 OSBORNE RD  
 (T345)  
 0020/0183 BMSEN 15/3085/0020/0000  
 002433 FT 2 0 15025 0 00 0040+71  
 US 1 BYPASS (NB)  
 BMSBG 15/3085/0020/0000

0020/0000 LENGTH(AH 3511 BK 2433)

0012/0577 015 "DIA CIR PLASTIC  
 NC SC CROGGY RD LEN=0025 INSTALLED UNKN  
 CHURCH RD  
 (T315)

0012/0425 018 "DIA CIRC CONCR  
 LEN=0025 INSTALLED UNKN

0012/0069 000000 FT 0 0 00000 0 00 0000+00  
 NC PINE ST

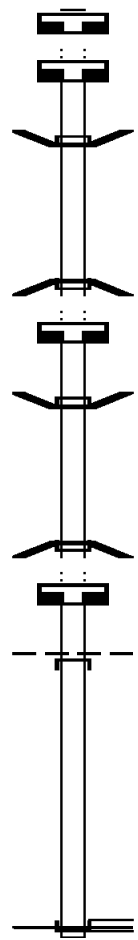
INTER-BK PINE ST  
 (TWP)

0012/0000 LENGTH(AH 2433 BK 1638)  
 000000 FT

7010/0000 LENGTH(AH 1638 BK 0000)



001549 FT		001549 FT	7030/0000	LENGTH(AH 7089 BK 2550)
001549 FT		001549 FT	7022/0000	LENGTH(AH 2550 BK 0030)
		INTER-AHD		BMSBN 15/3083/0020/0000
001519 FT		0020/0030		SWAN RD
		001519 FT		(T580)
		INTER-BK		2 0 15065 0 00 0037+96
				SWAN RD
				(T580)
				OFFICERS RUN
				BMSBG 15/3083/0020/0000
001519 FT		0020/0000		LENGTH(AH 0030 BK 1750)
		001519 FT		
		7016/0000		LENGTH(AH 1750 BK 0060)
		INTER-AHD		BMSBN 15/3083/0014/0000
		0014/0060		SWAN RD
001459 FT		001459 FT		(T580)
		INTER-BK		2 0 15065 0 00 0019+82
				SWAN RD
				(T580)
				OFFICERS RUN
				BMSBG 15/3083/0014/0000
001459 FT		0014/0000		LENGTH(AH 0060 BK 0480)
		001459 FT		
		7012/0000		LENGTH(AH 0480 BK 1459)
		INTER-AHD		SWAN RD
				(T580)
		0010/1459		ATGLEN B
000000 FT		000000 FT		2 0 15065 0 00 0000+00
		NC SW		SWAN RD
				UPPER VALLEY RD
		INTER-BK		(SR3066 SEG 0020/0000)
				SWAN RD
				(SR3066 SEG 0020/0000)
				MFC BEGIN = E
		0010/0000		LENGTH(AH 1459 BK 0000)

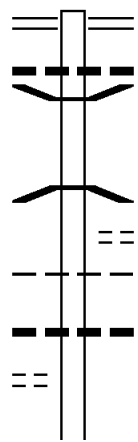


EXTRACT DATE: 12/18/2023 ROADWAY MANAGEMENT SYSTEM PAGE NUMBER: 831  
 PRINT DATE: 12/20/2023 SLD COUNTY/SR - ANNUAL PRINT COUNTY: CHESTER  
 DIR: B TOTAL LEN: 3.814 MI. DIST: 06-2 SR: 3081  
 LEFT MUN: SADSBUARY T RIGHT MUN: SADSBUARY T

020139 FT

019440 FT

0074/1260

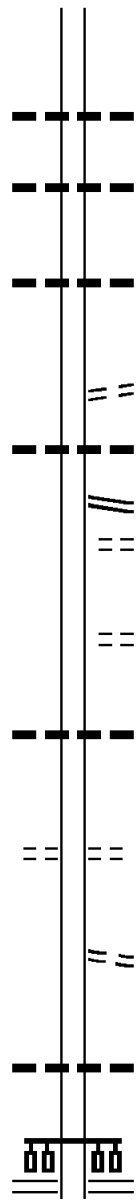


020139 FT VALLEY RD  
 0080/0699 (SR0372 SEG 0160/1048)  
 0080/0486 015 " DIA CIR PLASTIC  
 0080/0028 LEN=0040 INSTALLED UNKN  
 019440 FT BMSBN 15/3081/0080/0000  
 2 0 15060 0 00 0309+40  
 BUCK RUN  
 BMSBG 15/3081/0080/0000  
 5 0080/0000 LENGTH(AH 0699 BK 2176)  
 MTN LAUREL CT  
 0074/2006 (PRDR)  
 0074/1560 SADSBUARY  
 0074/1304 HIGHLAND T  
 018 " DIA CIR PLASTIC  
 LEN=0041 INSTALLED UNKN

BOROUGHLINE RD  
 (T372)

DIR: B TOTAL LEN: 3.814 MI. DIST: 06-2 SR: 3081  
 LEFT MUN: HIGHLAND T RIGHT MUN: HIGHLAND T

017264 FT



017264 FT 0 0 00000 0 00 0000+00  
 S 0074/0000 LENGTH(AH 2176 BK 2103)  
 024 "DIA CIRC CONCR  
 0070/2103 LEN=0037 INSTALLED UNKN  
 048 "DIA CIRC METAL  
 0070/1213 LEN=0048 INSTALLED UNKN  
 015 "DIA CIR PLASTIC  
 0070/0026 LEN=0060 INSTALLED UNKN  
 015161 FT 2 0 15060 0 00 0266+74  
 HIGHLAND RD  
 (T370)  
 NC OLD STOTTSTVILLE RD  
 S 0070/0000 LENGTH(AH 2103 BK 1575)  
 018 "DIA CIRC METAL  
 0060/1070 LEN=0030 INSTALLED 1990  
 OLD STOTTSTVILLE RD  
 (SR3079 SEG 0054/2384)  
 HIGHLAND CT  
 (PRDR)  
 0060/0469  
 013586 FT 2 0 15060 0 00 0250+99  
 HIGHLAND CT  
 (PRDR)  
 S 0060/0000 LENGTH(AH 1575 BK 1713)  
 018 "DIA CIRC METAL  
 0050/0794 LEN=0024 INSTALLED 1990  
 011873 FT 2 0 15060 0 00 0233+88  
 OLD RACETRACK RD  
 (T356)  
 S 0050/0000 LENGTH(AH 1713 BK 2485)  
 STATION RD  
 0040/1378 (T351)  
 015 "DIA CIRC CONCR  
 0040/0050 LEN=0030 INSTALLED 1990  
 009388 FT 2 0 15060 0 00 0209+07  
 LIMESTONE RD  
 (SR0010 SEG 0250/1060)  
 S 0040/0000 LENGTH(AH 2485 BK 2394)

015161 FT

013586 FT

011873 FT

009388 FT

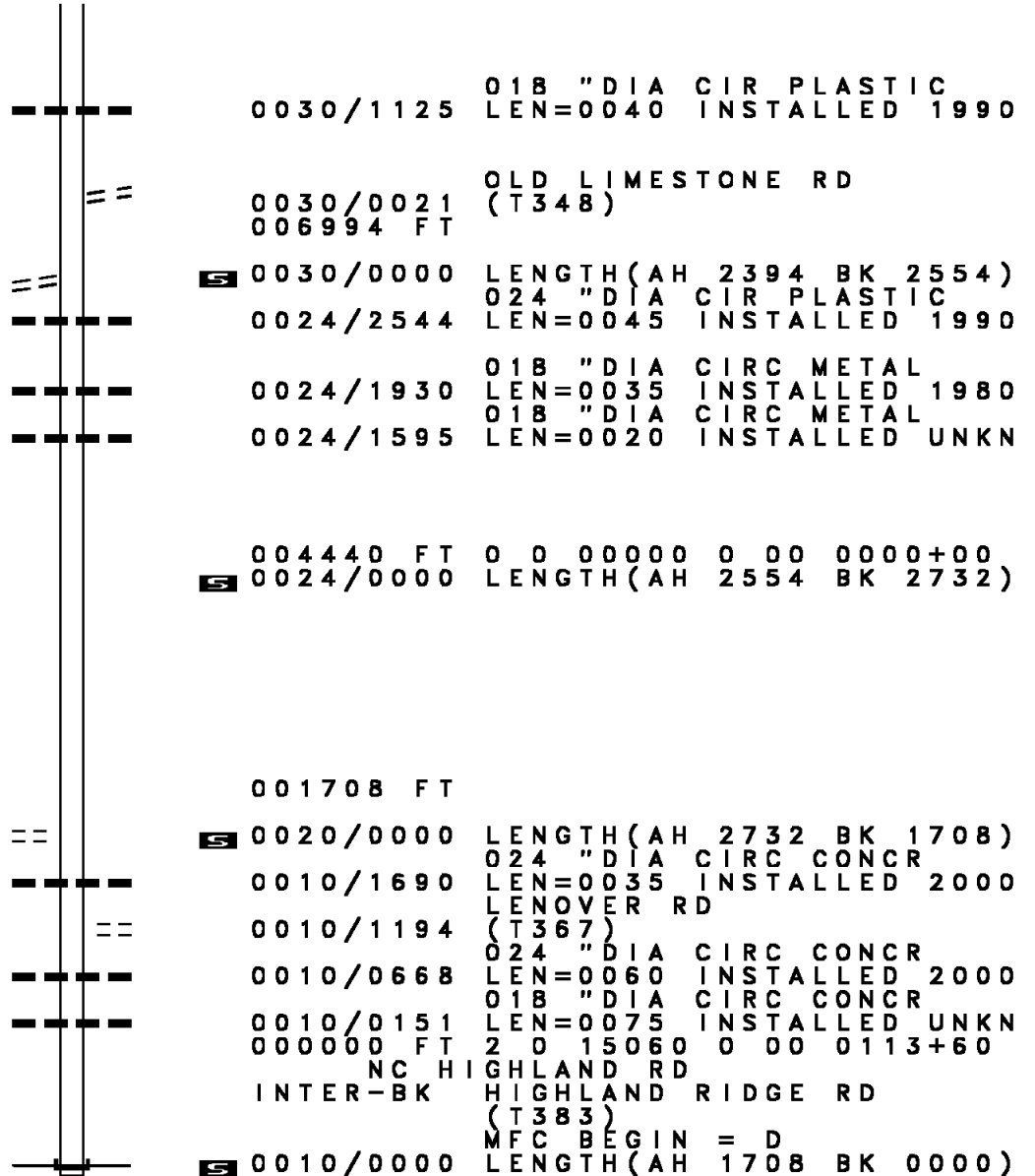
DIR: B TOTAL LEN: 3.814 MI. DIST: 06-2 SR: 3081  
 LEFT MUN: HIGHLAND T RIGHT MUN: HIGHLAND T

2 0 15060 0 00 0185+29 006994 FT  
 OLD LIMESTONE RD  
 (T348) 0030/0000

2 0 15060 0 00 0132+20 001708 FT  
 LENOVER RD  
 (T367) 0020/0000

004440 FT

000000 FT



0030/1125 018 "DIA CIR PLASTIC  
 LEN=0040 INSTALLED 1990

0030/0021 OLD LIMESTONE RD  
 006994 FT (T348)

S 0030/0000 LENGTH(AH 2394 BK 2554)  
 024 "DIA CIR PLASTIC  
 0024/2544 LEN=0045 INSTALLED 1990

0024/1930 018 "DIA CIRC METAL  
 LEN=0035 INSTALLED 1980  
 0024/1595 018 "DIA CIRC METAL  
 LEN=0020 INSTALLED UNKN

004440 FT 0 0 00000 0 00 0000+00  
 S 0024/0000 LENGTH(AH 2554 BK 2732)

001708 FT  
 S 0020/0000 LENGTH(AH 2732 BK 1708)  
 024 "DIA CIRC CONCR

0010/1690 LEN=0035 INSTALLED 2000  
 LENOVER RD  
 (T367)

0010/0668 024 "DIA CIRC CONCR  
 LEN=0060 INSTALLED 2000  
 018 "DIA CIRC CONCR

0010/0151 LEN=0075 INSTALLED UNKN  
 000000 FT 2 0 15060 0 00 0113+60  
 NC HIGHLAND RD

INTER-BK HIGHLAND RIDGE RD  
 (T383)  
 MFC BEGIN = D

S 0010/0000 LENGTH(AH 1708 BK 0000)

DIR: B TOTAL LEN: 3.289 MI. DIST: 06-2 SR: 3079  
 LEFT MUN: HIGHLAND T RIGHT MUN: HIGHLAND T

HIGHLAND RD 017366 FT  
 (SR3081 SEG 0060/1059) 0054/2384

017366 FT OLD STOTTSVILLE RD  
 0054/2384 (SR3081 SEG 0060/1059)

014982 FT

014982 FT 0 0 00000 0 00 0000+00  
 NC SCOTTSDALE RD

BOX 281 PRIVATE DR  
 (PRDR)  
 S 0054/0000 LENGTH(AH 2384 BK 2283)

OLD STOTTSVILLE RD 012699 FT  
 (T358) 0050/0000

0050/0707 036 "DIA CIRC METAL  
 LEN=0036 INSTALLED UNKN

012699 FT 2 0 15110 0 00 0125+50  
 NC OLD STOTTSVILLE RD

S 0050/0000 LENGTH(AH 2283 BK 2390)  
 018 "DIA CAST IRON  
 0044/2309 LEN=0033 INSTALLED UNKN

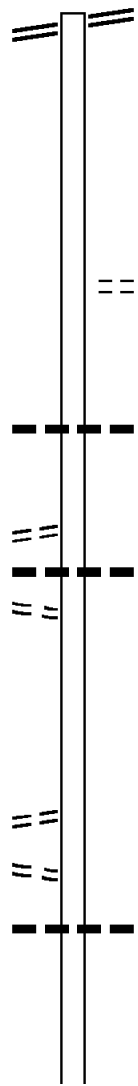
LC FROM OLD STOTTVILLE 0044/2275  
 (CONN)

LC FOR PRIVATE DR 0044/0070  
 (CONN) 010309 FT  
 0 0 00000 0 00 0000+00  
 PRIVATE DR 0044/0000  
 (PRDR)

010309 FT  
 NC W GLENROSE RD  
 S 0044/0000 LENGTH(AH 2390 BK 1742)  
 018 "DIA CIRC METAL  
 0040/1705 LEN=0031 INSTALLED UNKN

008567 FT

008567 FT 2 0 15110 0 00 0084+63  
 FIVE POINT RD



EXTRACT DATE: 12/18/2023  
PRINT DATE: 12/20/2023

ROADWAY MANAGEMENT SYSTEM  
SLD COUNTY/SR - ANNUAL PRINT

PAGE NUMBER: 827  
COUNTY: CHESTER

DIR: B TOTAL LEN: 3.289 MI.  
LEFT MUN: HIGHLAND T

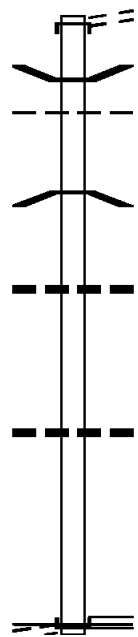
DIST: 06-2 SR: 3079  
RIGHT MUN: HIGHLAND T

Stationing	Length	Material	Notes
007114 FT	0040/0000	018" DIA CIRC METAL	(T373) NC GL EN ROSE RD GLEN ROSE RD (SR3077 SEG 0010/0000)
	0030/1436	LEN=0055	INSTALLED UNKN
007114 FT	0030/0000	018" DIA CIRC CONCR	2 0 15110 0 00 0070+27 BEAVERDAM RD (T364)
	0020/3560	LEN=0030	INSTALLED UNKN
	0020/2827	018" DIA CIR PLASTIC	LEN=0040
	0020/1735	018" DIA CIRC CONCR	BMS EN 15/3079/0020/1696
	0020/1730	LEN=0065	INSTALLED UNKN
	0020/1696	0 0 00000 0 00 0000+00	BIRCH RUN BMSBG 15/3079/0020/1696
003545 FT	0020/0000	018" DIA CIR PLASTIC	2 0 15110 0 00 0051+91
	0010/2795	LEN=0010	INSTALLED 2003
	0010/1378	018" DIA CIRC CONCR	LEN=0027
			INSTALLED UNKN
000000 FT	0010/0000	MFC BEGIN = E	NC FIVE POINT RD GUM TREE RD (SR3043 SEG 0050/1021)
	0010/0000	LEN=0010	INSTALLED UNKN

DIR: B TOTAL LEN: .669 MI. DIST: 06-2 SR: 3077  
 LEFT MUN: EAST FALLOWFIELD T RIGHT MUN: EAST FALLOWFIELD T

003531 FT

003531 FT  
 INTER-AHD PARK AV  
 (T364)  
 GLEN ROSE RD  
 (T364)  
 0010/3531  
 0010/2729 BMS EN 15/3077/0010/2677  
 EAST FALLOWFIELD  
 0010/2698 HIGHLAND T  
 0 0 00000 0 00 0000+00  
 BUCK RUN  
 0010/2677 BMSBG 15/3077/0010/2677  
  
 0010/1600 024 " DIA CIRC METAL  
 LEN=0070 INSTALLED UNKN  
  
 0010/0062 018 " DIA CIRC METAL  
 LEN=0035 INSTALLED UNKN  
 000000 FT 2 0 15178 0 00 0000+00  
 NC GL  
 GLEN ROSE RD  
 FIVE POINT RD  
 (SR3079 SEG 0040/0000)  
 INTER-BK OLD STOTTSVILLE RD  
 (SR3079 SEG 0040/0000)  
 MFC BEGIN = E  
 0010/0000 LENGTH(AH 3531 BK 0000)



000000 FT

FIVE POINT RD  
 (T373)

0010/0000

EXTRACT DATE: 12/18/2023 ROADWAY MANAGEMENT SYSTEM PAGE NUMBER: 825  
PRINT DATE: 12/20/2023 SLD COUNTY/SR - ANNUAL PRINT COUNTY: CHESTER  
DIR: B TOTAL LEN: .000 MI. DIST: 06-2 SR: 3075  
LEFT MUN: CALN T RIGHT MUN: CALN T

000000 FT



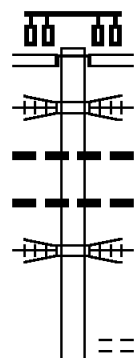
000000 FT  
7010/0000 LENGTH(AH 1510 BK 0000)



EXTRACT DATE: 12/18/2023 ROADWAY MANAGEMENT SYSTEM PAGE NUMBER: 824  
 PRINT DATE: 12/20/2023 SLD COUNTY/SR - ANNUAL PRINT COUNTY: CHESTER  
 DIR: B TOTAL LEN: .828 MI. DIST: 06-2 SR: 3074  
 LEFT MUN: CALN T RIGHT MUN: CALN T

004374 FT

004374 FT  
 INTER-AHD



003963 FT

0040/0411  
 0040/0239  
 0040/0227  
 0040/0217  
 0040/0153  
 003963 FT

CALN RD  
 (SR4005 SEG 0170/3776)  
 LINCOLN HW  
 (SR3070 SEG 0180/0000)  
 NATIONAL RAILROAD PASSE  
 OVERPASS IS RR X-ING  
 024 "DIA CIRC METAL  
 LEN=0030 INSTALLED UNKN  
 018 "DIA CIRC METAL  
 LEN=0030 INSTALLED UNKN  
 NATIONAL RAILROAD PASSE  
 OVERPASS IS RR X-ING  
 1 1 07272 0 00 0033+29  
 CALN RD  
 (TWP )  
 LENGTH(AH 0411 BK 2918)



EXTRACT DATE: 12/18/2023  
PRINT DATE: 12/20/2023

ROADWAY MANAGEMENT SYSTEM  
SLD COUNTY/SR - ANNUAL PRINT

PAGE NUMBER: 823  
COUNTY: CHESTER

DIR: B  
LEFT MUN: CALN T

TOTAL LEN: .828 MI.

DIST: 06-2  
RIGHT MUN: CALN T

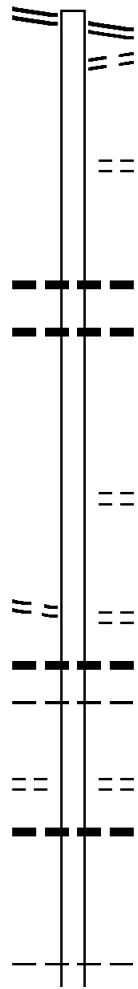
SR: 3074

Stationing	Material	Length	Notes
0030/2346	018" DIA CIR PLASTIC	0025	INSTALLED UNKN
0030/1942	018" DIA CIR CONCR	0020	INSTALLED UNKN
0030/1794	036" DIA CIR CONCR	0025	INSTALLED UNKN
0030/1778	024" DIA CIR CONCR	0025	INSTALLED UNKN
0030/1600	018" DIA CIR METAL	0025	INSTALLED UNKN
0030/1173	018" DIA CIR CONCR	0025	INSTALLED UNKN
0030/0954	018" DIA CIR METAL	0025	INSTALLED UNKN
0030/0590	018" DIA CIR CONCR	0025	INSTALLED UNKN
0030/0577	018" DIA CIR METAL	0025	INSTALLED UNKN
0030/0418	018" DIA CIR CONCR	0025	INSTALLED UNKN
0030/0022	018" DIA CIR METAL	0025	INSTALLED UNKN
001045 FT			
0030/0000	018" DIA CIR METAL	0050	INSTALLED UNKN
0020/0558			
0020/0225			
000414 FT			
0020/0000	018" DIA CIR CONCR	0035	INSTALLED UNKN
0010/0232			
0010/0215			
000000 FT			
0010/0000			

EMBREEVILLE RD 010099 FT  
 (SR4005 SEG 0160/2243) 0050/3537

010099 FT NORTH CALN RD  
 0050/3537 (SR4005 SEG 0160/2243)  
 0050/3427 FOR SR 3073 AND 4005  
 (CONN)

0050/2508 GEORGIA AV  
 (TWP)



0050/1120 018 "DIA CIRC METAL  
 LEN=0032 INSTALLED UNKN  
 0050/0945 024"H 18"W CONCR ARCH  
 LEN=0035 INSTALLED UNKN

006562 FT

006562 FT 2 0 15122 0 00 0069+16  
 NC BLACK HORSE RD

0050/0000 ACORN ST  
 (TWP)  
 LENGTH(AH 3537 BK 1044)

2 0 15122 0 00 0058+65 005518 FT  
 MOORE RD  
 (TWP) 0040/0000

005518 FT SCOTT DR  
 (TWP)  
 0040/0000 LENGTH(AH 1044 BK 2898)  
 0030/2440 024"H 12"W ELLIP CONC  
 LEN=0035 INSTALLED UNKN

0030/2209 CALN VALLEY T

HESTON RD  
 (PRDR) 0030/1396

0030/1396 KENDIG RD  
 (PRDR)  
 0030/0919 018 "DIA CIRC CONCR  
 LEN=0045 INSTALLED UNKN

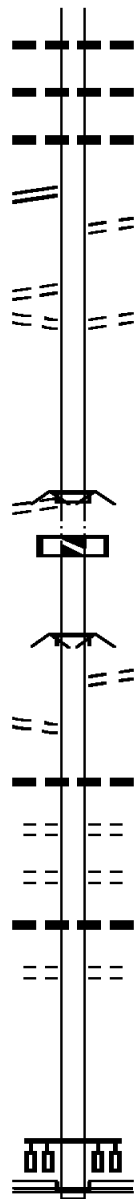
002620 FT

002620 FT NC BLACK HORSE HILL RD  
 2 0 15122 0 00 0030+53  
 VALLEY

0030/0000 COATESVILLE C  
 LENGTH(AH 2898 BK 1570)

DIR: B TOTAL LEN: 1.913 MI. DIST: 06-2 SR: 3073  
 LEFT MUN: COATESVILLE C RIGHT MUN: COATESVILLE C

Location	Segment ID	Length	Material	Status
	0020/1460	0038 FT	018" DIA CIRC METAL	INSTALLED UNKN
	0020/1165	0035 FT	015" DIA CIRC CONCR	INSTALLED UNKN
	0020/0640	0035 FT	015" DIA CIRC CONCR	INSTALLED UNKN
CEDAR ST (CITY)	0020/0590			
AL (CITY)	0020/0315			
GRAHAM AV (CITY)	0020/0300			
	0020/0090	001050 FT		
COATES ST (CITY)	0020/0000	001050 FT		
	7016/0000			
FIFTH AV (CITY)	0010/0716			
	0010/0565	0030 FT	012" DIA CIRC CONCR	INSTALLED UNKN
	0010/0550			
	0010/0372			
	0010/0211	0030 FT	012" DIA CIRC CONCR	INSTALLED UNKN
	0010/0194	000000 FT		
	000000 FT			
	0010/0000			



AL (CITY)  
 COATES ST (CITY)  
 2 0 15 122 0 00 0014+87  
 LACK HORSE RD  
 INTER-BK BLACK HORSE RD (TWP)  
 BLACK HORSE RD  
 ROAD CLOSED BACK  
 LTH AH 001570 BK 000075  
 LTH AH 000075 BK 001050  
 BLACK HORSE RD  
 ROAD CLOSED AHEAD  
 INTER-AHD BLACK HORSE RD (TWP)  
 ELM ST (CITY)  
 NC ELM ST  
 LUMBER ST (CITY)  
 CHESTNUT ST (CITY)  
 DIAMOND ST (CITY)  
 2 0 15 122 0 00 0000+00  
 NC FIFTH AV  
 LINCOLN HW (SR3070 SEG 0140/0000)  
 INTER-BK FIFTH AV (CITY)  
 MFC BEGIN = D  
 LENGTH(AH 1050 BK 0000)

DIR: B TOTAL LEN: 1.367 MI. DIST: 06-2 SR: 3072  
 LEFT MUN: WEST CHESTER B RIGHT MUN: WEST CHESTER B

NEW ST (BORO) FROM 0003/0013 SH (CONN) CHESTNUT ST {SR0003 SEG 0012/0000} {SR0003 SEG 0013/0000}	007220 FT 0016/1910 0016/1330 0016/1252		007220 FT NEW ST {SR0003 SEG 0013/0000} 0016/1910 {SR0003 SEG 0012/0000}
WASHINGTON ST (BORO)	0016/0500		0016/1252 CHESTNUT ST (BORO) WAYNE ST (BORO)
EVERHART AV (BORO)	0016/0095 005310 FT		0016/1198 0016/0597 018 "DIA CIRC CONCR LEN=0040 INSTALLED UNKN
OAK PL (BORO)	0012/1826		024 "DIA CIRC CONCR LEN=0050 INSTALLED UNKN NC HA NNUM AV STRASBURG RD 0016/0095 {SR0162 SEG 0210/0376} 005310 FT 1 0 00137 0 00 1114+83 TO 0162/0210 SH (CONN)
			5 0016/0000 LENGTH(AH 1910 BK 2108)

DIR: B TOTAL LEN: 1.367 MI. DIST: 06-2 SR: 3072  
 LEFT MUN: WEST CHESTER B RIGHT MUN: WEST CHESTER B

MARSHALL ST  
(BORO)

0012/1086

1 0 00137 0 00 1093+08  
 ASHBRIDGE ST  
(T381)

003202 FT  
 0012/0000

MCCARDLE DR  
(PRDR)

0010/2127

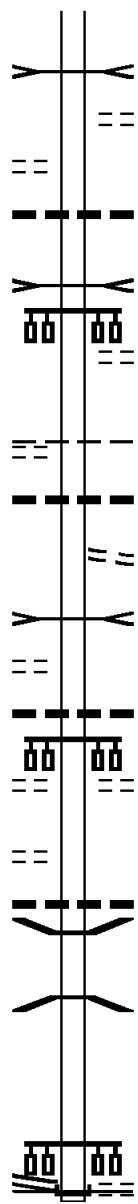
MILES RD  
(PRDR)

0010/1544

TAYLOR RUN RD  
(PRDR)

0010/0731

1 0 00137 0 00 1061+56 000000 FT  
 WEST CHESTER BP  
(SR0322 SEG 0490/0000) 0010/0000



0012/1781 TAYLORS BR  
 STRUCTURE LENGTH 10 FT  
 BMSID 15/3072/0012/1781  
 BRADFORD AV  
 (BORO)

0012/1415

0012/0990 060" H 72" W CON BOX CUL  
 LEN=0100 INSTALLED UNKN  
 BRANCH TAYLORS RUN  
 STRUCTURE LENGTH 14 FT

0012/0936 BMSID 15/3072/0012/0936  
 BRADFORD PLAZA DR  
 (PRDR)

0012/0885

003202 FT WEST CHESTER  
 EAST BRADFORD T  
 LENGTH(AH 2108 BK 3202)  
 018" DIA CIRC CONCR

0010/3146 LEN=0080 INSTALLED UNKN  
 BROOKWORTH RD  
 (T381)

0010/2889

0010/2462 BRANCH TAYLORS RUN  
 STRUCTURE LENGTH 10 FT  
 BMSID 15/3072/0010/2462

0010/2074 018" DIA CIRC CONCR  
 LEN=0050 INSTALLED UNKN  
 SHOPPING CENTER PZ  
 (PRDR)

0010/1544

0010/0690 018" DIA CIRC CONCR  
 LEN=0075 INSTALLED UNKN

0010/0210 BMSSEN 15/3072/0010/0183  
 0 0 00000 0 00 0000+00  
 TAYLOR RUN

0010/0183 BMSBG 15/3072/0010/0183  
 NC DOWNINGTOWN PK  
 HIGHLAND RD  
 (T440)

INTER-BK WEST CHESTER BP  
 000000 FT (SR0322 SEG 0490/0000)  
 MFC BEGIN = B

0010/0000 LENGTH(AH 3202 BK 0000)

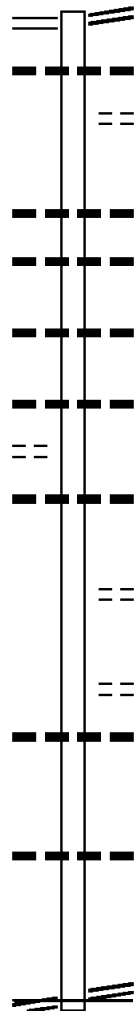
UNIONVILLE WAWASET RD 005915 FT  
 (SR0842 SEG 0200/0332) 0020/3530

COTTAGE LN  
 (PRDR)

0020/0380  
 002385 FT

000000 FT

LENAPE RD  
 (SR0052 SEG 0150/0000) 0010/0000



005915 FT UNIONVILLE WAWASET RD  
 0020/3530 (SR0842 SEG 0200/0332)  
 036 " DIA CIRC METAL  
 0020/3460 LEN=0067 INSTALLED UNKN  
 WITHERS WY  
 0020/3215 (PRDR)

0020/2168 015 " DIA CIRC METAL  
 LEN=0024 INSTALLED UNKN  
 0020/1990 036 "H 00 "W MULT PLSTIC  
 LEN=0024 INSTALLED UNKN

0020/1377 018 " DIA CIR PLASTIC  
 LEN=0020 INSTALLED UNKN

0020/0625 018 " DIA CIR PLASTIC  
 LEN=0030 INSTALLED UNKN

0020/0068 024 " DIA CIRC METAL  
 002385 FT LEN=0060 INSTALLED UNKN  
 2 0 15002 0 00 0036+17  
 ST FINEGAN DR  
 (T505)  
 0020/0000 LENGTH(AH 3530 BK 2385)

0010/1345 FLOCHMAN RD  
 (T437)  
 0010/1305 048 "H 36 "W CON BOX CUL  
 LEN=0036 INSTALLED UNKN

0010/0104 018 "H 00 "W MULT CONCR  
 000000 FT LEN=0081 INSTALLED UNKN  
 2 0 15002 0 00 0060+02  
 LENAPE RD  
 (SR0052 SEG 0150/0000)

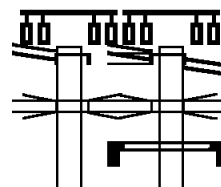
NC CR  
 MFC BEGIN = D  
 0010/0000 LENGTH(AH 2385 BK 0000)

EXTRACT DATE: 12/18/2023 ROADWAY MANAGEMENT SYSTEM PAGE NUMBER: 817  
 PRINT DATE: 12/20/2023 SLD COUNTY/SR - ANNUAL PRINT COUNTY: CHESTER

DIR: E TOTAL LEN: 18.286 MI. DIST: 06-2 SR: 3070  
 LEFT MUN: EAST WHITELAND T RIGHT MUN: EAST WHITELAND T

RAMP RD 095590 FT  
 (SR8033 SEG 0280/1240)  
 LANCASTER PK INTER-AHD  
 (SR0030 SEG 0471/0000)

RAMP TO SR 0202 SOUTH 0423/1500  
 (SR8033 SEG 0290/0000)  
 RAMP T (WB)  
 OP ID 15/8033/0250/2084 0423/1320



INTER-AHD  
 096548 FT

0422/1486  
 0422/1307  
 0422/1246

RAMP FROM SR 0202 SOUTH  
 (SR8033 SEG 0280/1240)  
 LANCASTER PK  
 (SR0030 SEG 0470/0000)  
 RAMP TO SR 0202 SOUTH  
 (SR8033 SEG 0290/0000)

LANCASTER PK  
 (SR0030 SEG 0471/0000)  
 (SR0030 SEG 0470/0000)  
 RAMP T (WB)  
 OP ID 15/8033/0250/2084  
 SIGN: POLE MOUNTED  
 BMSID 15/3070/0422/1246  
 RAMP RD



DIR: E TOTAL LEN: 18.286 MI. DIST: 06-2 SR: 3070  
 LEFT MUN: EAST WHITELAND T RIGHT MUN: EAST WHITELAND T

LC TO VALLEY CREEK RD  
 (CONN) 0423/0107

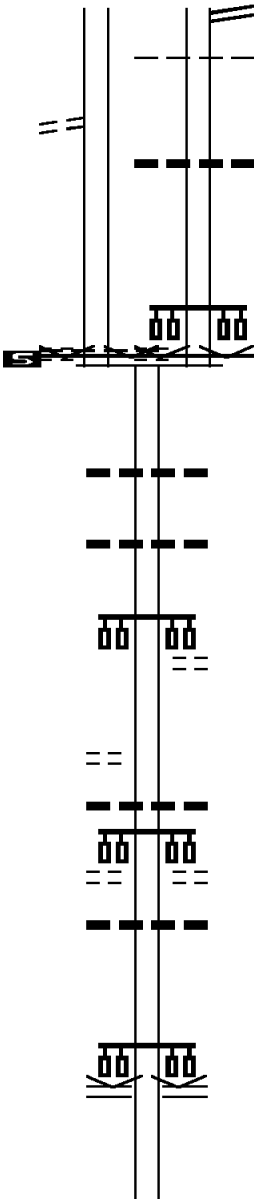
1 0 00142 0 01 1114+33 094090 FT  
 VILLAGE: E.WHITELAND TP  
 VALLEY CREEK RD  
 (TWP )  
 MFC BEGIN = B  
 EAST WHITELAND  
 WEST WHITELAND T  
 LENGTH(AH 1500 BK 2383) 0423/0000

LIVINGSTON LN  
 (TWP ) 0402/1687

LOCHIEL LN  
 (TWP ) 0402/1048

091707 FT

089106 FT



0422/1023 (SR8033 SEG 0260/0000)  
 EAST WHITELAND  
 0422/0632 WEST WHITELAND T

0422/0064 024 "DIA CIRC CONCR  
 LEN=0033 INSTALLED UNKN  
 095062 FT 1 0 00142 0 01 1114+33  
 VILLAGE: W.WHITELAND TP  
 VALLEY CREEK RD  
 (TWP )

0422/0000 MFC BEGIN = B  
 LENGTH(AH 1486 BK 2383)

0412/1155 030 "DIA CIRC CONCR  
 LEN=0035 INSTALLED 1999

0412/0360 018 "DIA CIRC METAL  
 LEN=0080 INSTALLED UNKN  
 092679 FT 1 0 00142 0 01 1084+74  
 SPRINGDALE DR  
 (PRDR)

0412/0000 LENGTH(AH 2383 BK 2601)

0402/1465 036 "H 18"W CON BOX CUL  
 LEN=0060 INSTALLED 1999  
 BELDEN BL  
 (TWP )

0402/1048 018 "DIA CIRC CONCR  
 LEN=0048 INSTALLED 1999

090078 FT 1 0 00142 0 01 1057+22  
 VILLAGE: W.WHTLND 19341  
 SHIP RD  
 (SR1001 SEG 0040/2434)

0402/0000 LENGTH(AH 2601 BK 2608)

DIR: E TOTAL LEN: 18.286 MI. DIST: 06-2 SR: 3070  
 LEFT MUN: WEST WHITELAND T RIGHT MUN: WEST WHITELAND T

Stationing / Description	Stationing / Description	Stationing / Description	Stationing / Description
		0392/0700	060" H 84" W CON BOX CUL
		0392/0679	LEN=0060 INSTALLED UNKN
			BMSSEN 15/3070/0392/0669
			0 0 00000 0 00 0000+00
			VALLEY BR.
		0392/0669	BMSBG 15/3070/0392/0669
			018" DIA CIR PLASTIC
		0392/0504	LEN=0065 INSTALLED UNKN
		0392/0130	SIGNALIZED CROSSWALK
086498 FT		087470 FT	1 0 00142 0 01 1031+40
			(AAR 589680C)#TRKS 01
		0392/0000	LENGTH(AH 2608 BK 0537)
			TABAS LN
		0384/0489	(TWP)
085961 FT		086933 FT	0 0 00000 0 00 0000+00
			VILLAGE: EXTON 19341
			MFC BEGIN = B
		0384/0000	LENGTH(AH 0537 BK 0997)
			036" H 24" W BOX CULVRT*
		0382/0960	LEN=0150 INSTALLED 1999
LC TO EXTON SQUARE MALL (CONN)	0383/0899		EXTON SQUARE MALL (PRDR)
EXTON SQUARE MALL (PRDR)	0383/0796		
LC FROM EXTON SQUARE MA (CONN)	0383/0690		
		0382/0090	018" DIA CIRC CONCR
(APRA) EXTON SQUARE MAL LC TO EXTON SQUARE MALL (CONN)	0383/0081		LEN=0060 INSTALLED UNKN
		085936 FT	1 0 00142 0 01 1016+49
0 0 00000 0 00 0000+00	084964 FT		(APRA) EXTON SQUARE MAL
EXTON SQUARE MALL (PRDR)			(AAR 589680C)#TRKS 01
IRON LAKE BL (PRDR)			EXTON SQUARE MALL (PRDR)
			IRON LAKE BL (PRDR)
LENGTH(AH 0997 BK 3006)	0383/0000		LENGTH(AH 0997 BK 2980)
LC FROM EXTON SQUARE PY (CONN)	0373/2904		
BMSSEN 15/3070/0372/2695	0373/2755		
0 0 00000 0 00 0000+00			
VALLEY CREEK			
BMSBG 15/3070/0372/2695	0373/2713		
		0372/2737	BMSSEN 15/3070/0372/2695
			0 0 00000 0 00 0000+00
			VALLEY CREEK
		0372/2695	BMSBG 15/3070/0372/2695

DIR: E TOTAL LEN: 18.286 MI. DIST: 06-2 SR: 3070  
 LEFT MUN: WEST WHITELAND T RIGHT MUN: WEST WHITELAND T

036 "DIA CIRC CONCR LEN=0030 INSTALLED UNKN 0373/2680	---	0372/2685	024 "DIA CIRC METAL LEN=0100 INSTALLED UNKN
	---	0372/2471	018 "DIA CIRC CONCR LEN=0030 INSTALLED UNKN
	---	0372/2427	018 "DIA CIRC CONCR LEN=0030 INSTALLED UNKN
	---	0372/2197	018 "DIA CIRC CONCR LEN=0030 INSTALLED UNKN
	---	0372/2096	018 "DIA CIRC CONCR LEN=0030 INSTALLED UNKN
018 "DIA CIRC CONCR LEN=0072 INSTALLED 1999 0373/2025	---	0372/2015	FROM 0100/0220 SH (CONN)
POTTSTOWN PK {SR0100 SEG 0230/0000} {SR0100 SEG 0231/0000}	==	0372/1890	POTTSTOWN PK {SR0100 SEG 0231/0000} {SR0100 SEG 0230/0000}
018 "DIA CIRC METAL LEN=0035 INSTALLED 1999 0373/1385	---	0372/1385	018 "DIA CIRC METAL LEN=0040 INSTALLED 1999
	---	0372/1334	018 "DIA CIRC CONCR LEN=0030 INSTALLED UNKN
LC TO WHITELAND TC RD (CONN) WHITELAND TOWN CENTER (PRDR)	==	0372/0801	WHITELAND TOWN CENTER (PRDR)
LC FROM WHITELAND TC RD (CONN)	==	082956 FT	1 0 00142 0 01 0986+52
1 0 00142 0 01 0986+52 081958 FT LENGTH(AH 3006 BK 0584) 0373/0000	==	0372/0000	VILLAGE: EXTON 19341 LENGTH(AH 2980 BK 0591)
BMSEN 15/3070/0362/0000 0363/0014 0 0 0000 0 00 0000+00 081374 FT	==	0362/0155	018 "DIA CIRC CONCR LEN=0055 INSTALLED 1999
NC BUSINESS 30/LINCOLN HWY BRANCH VALLEY CREEK BMSBG 15/3070/0362/0000	==	0362/0014	BMSEN 15/3070/0362/0000
LENGTH(AH 0584 BK 1624) 0363/0000	==	082365 FT	1 0 00142 0 01 0980+61 VILLAGE: EXTON 19341 BRANCH VALLEY CREEK BMSBG 15/3070/0362/0000
018 "DIA CIRC CONCR LEN=0005 INSTALLED UNKN 0353/0625	---	0362/0000	LENGTH(AH 0591 BK 1648)
	---	0352/0840	012 "DIA CIRC METAL LEN=0020 INSTALLED UNKN
	---	0352/0590	018 "DIA CIRC METAL LEN=0045 INSTALLED 1999

DIR: E TOTAL LEN: 18.286 MI. DIST: 06-2 SR: 3070  
 LEFT MUN: WEST WHITELAND T RIGHT MUN: WEST WHITELAND T

0 0 00000 0 00 0000+00 079750 FT  
 NC BUSINESS 30/ LINCOLN HWY  
 LENGTH(AH 1624 BK 2117) 0353/0000

018 "DIA CIRC CONCR  
 LEN=0030 INSTALLED UNKN 0343/1555  
 WHITFORD RD  
 (SR3069 SEG 0070/0000)  
 0343/1339

1 0 00142 0 01 0942+52 077633 FT  
 WATERLOO BL  
 (PRDR)  
 CAMPBELL BL  
 (BORO)

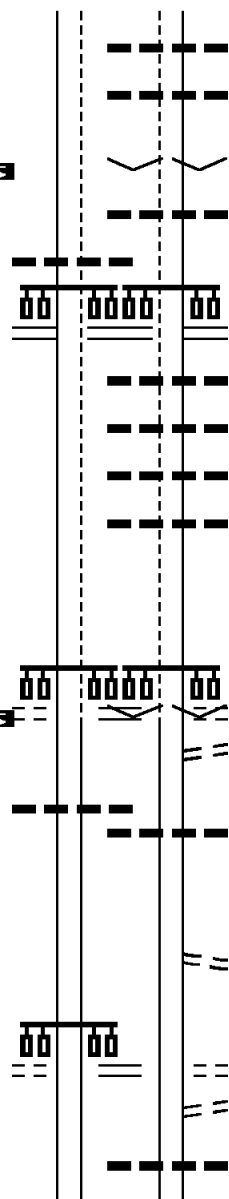
LENGTH(AH 2117 BK 4560) 0343/0000

018 "DIA CIRC CONCR  
 LEN=0030 INSTALLED UNKN 0333/4320

WOODLEDGE LN  
 (TWP )  
 OAKLANDS BL  
 (TWP )

0333/2769

FAIRWAY LN



0352/0345

0352/0130  
 080717 FT

0352/0000

0342/1612

0342/1357

0342/1300

0342/0924

0342/0715

0342/0545  
 078589 FT

0342/0000

0332/4453

0332/4320

0332/2869

0332/2770

0332/2677

0332/2311

060"H 48"W ELLIP CONCR  
 LEN=0092 INSTALLED 1999  
 024 "DIA CIRC CONCR  
 LEN=0055 INSTALLED 1999  
 1 0 00142 0 01 0963+80  
 VILLAGE: W.WHTLND 19341  
 LENGTH(AH 1648 BK 2128)  
 018 "DIA CIRC CONCR  
 LEN=0062 INSTALLED 1999

WHITFORD RD  
 (SR3069 SEG 0070/0000)

018 "DIA CIRC CONCR  
 LEN=0100 INSTALLED 1999  
 019 "DIA CIRC CONCR  
 LEN=0036 INSTALLED UNKN  
 018 "DIA CIRC CONCR  
 LEN=0036 INSTALLED UNKN  
 018 "DIA CIRC METAL  
 LEN=0045 INSTALLED 1999  
 1 0 00142 0 01 0942+52  
 VILLAGE: W.WHTLND 19341  
 WATERLOO BL  
 (PRDR)  
 CAMPBELL BL  
 (BORO)

LENGTH(AH 2128 BK 4564)  
 LC TO CAMPBELL BL  
 (CONN)

018 "DIA CIRC CONCR  
 LEN=0035 INSTALLED UNKN

LC FROM OAKLANDS BL  
 (CONN)

WOODLEDGE LN  
 (TWP )  
 OAKLANDS BL  
 (TWP )

LC TO OAKLANDS BL  
 (CONN)

018 "DIA CIRC METAL  
 LEN=0100 INSTALLED UNKN  
 FAIRWAY LN

DIR: E TOTAL LEN: 18.286 MI. DIST: 06-2 SR: 3070  
LEFT MUN: WEST WHITELAND T RIGHT MUN: WEST WHITELAND T

Segment Description	Stationing	Material	Length	Notes
(PRDR) ARRANDALE BL (PRDR)	0333/1706			
018 "DIA CIRC CONCR LEN=0048 INSTALLED 1999	0333/1565			
018 "DIA CIRC CONCR LEN=0030 INSTALLED UNKN	0333/1000			
BMSSEN 15/3070/0332/0719 1 0 00142 0 01 0903+97 VALLEY BR	0333/0736			
BMSBG 15/3070/0332/0719	0333/0726			
018 "DIA CIRC CONCR LEN=0030 INSTALLED UNKN	0333/0440			
COMMONS AT OAKLANDS (PRDR)	0333/0359			
018 "DIA CIRC CONCR LEN=0030 INSTALLED 1999	0333/0260			
1 0 00142 0 01 0903+97 WEST WHITELAND EAST CALN T LENGTH(AH 4560 BK 3469)	0333/0000			
018 "DIA CIRC CONCR LEN=0040 INSTALLED UNKN	0311/3105			
PRIVATE RD (PRDR) LOWES ENTRANCE RD (PRDR)	0311/3101			
018 "DIA CIRC CONCR LEN=0040 INSTALLED UNKN	0311/2970			
018 "DIA CIRC CONCR LEN=0040 INSTALLED UNKN	0311/2670			
RAMP RD (SR8026 SEG 0502/1058)	0311/2166			
(PRDR) ARRANDALE BL (PRDR)	0332/1712			
024 "DIA CIRC METAL LEN=0100 INSTALLED UNKN	0332/1325			
024 "DIA CIRC METAL LEN=0100 INSTALLED UNKN	0332/0798			
BMSSEN 15/3070/0332/0719 1 0 00142 0 01 0903+97 VALLEY BR	0332/0729			
BMSBG 15/3070/0332/0719	0332/0719			
018 "DIA CIRC CONCR LEN=0035 INSTALLED 1999	0332/0565			
COMMONS AT OAKLANDS (PRDR)	0332/0391			
074025 FT 1 0 00142 0 01 0903+97 WEST WHITELAND EAST CALN T LENGTH(AH 4564 BK 3442)	0332/0000			
PRIVATE RD (PRDR) LOWES ENTRANCE RD (PRDR)	0310/3102			
018 "DIA CIRC CONCR LEN=0048 INSTALLED 1999	0310/3000			
CORNERSTONE TE (PRDR)	0310/2750			
FROM 8026/0502 SH (CONN) RAMP RD (SR8026 SEG 0502/1058)	0310/2306			
RAMP RD	0310/2181			

DIR: E TOTAL LEN: 18.286 MI. DIST: 06-2 SR: 3070  
 LEFT MUN: EAST CALN T RIGHT MUN: EAST CALN T

RAMP RD (SR8026 SEG 0250/0000)	0311/1216		0310/1777 (SR8026 SEG 0512/0000)
OP ID 15/0030/0363/0000	0311/0747		0310/0747 OP ID 15/0030/0363/0000
EXTON BYPASS (WB)			EXTON BYPASS (WB)
OP ID 15/0030/0362/0000	0311/0673		0310/0619 OP ID 15/0030/0362/0000
EXTON BYPASS (EB)			EXTON BYPASS (EB)
024 "DIA CIRC CONCR	0311/0608		
LEN=0035 INSTALLED UNKN			
018 "H 00" W MULT PLSTIC	0311/0592		
LEN=0060 INSTALLED UNKN			
QUARRY RD			QUARRY RD
(SR3061 SEG 0130/1564)			(SR3061 SEG 0130/1564)
(SR3061 SEG 0131/1573)	0311/0458		(SR3061 SEG 0131/1573)
018 "DIA CIRC CONCR	0311/0346		0310/0459
LEN=0005 INSTALLED UNKN			
1 0 00142 0 01 0862+72 069604 FT			070583 FT 1 0 00142 0 01 0862+72
NC BUSINESS 30/LINCOLN HWY			VILLAGE: E. CALN TP19335
BELL TAVERN RD			NC BU BUSINESS 30/LINCOLN HWY
(T486)			BELL TAVERN RD
			(T486)
LENGTH(AH 3469 BK 1660)	0311/0000		0310/0000 LENGTH(AH 3442 BK 1660)
BMSEN 15/3070/0300/2478	0305/0490		0304/0490 BMSEN 15/3070/0300/2478
0 0 00000 0 00 0000+00			1 0 00142 0 01 0826+43
BRANDYWINE B			BRANDYWINE B
BMSBG 15/3070/0300/2478	0305/0480		0304/0480 BMSBG 15/3070/0300/2478
LEN=0062 INSTALLED 1999	0305/0479		
018 "DIA CIRC CONCR			
LEN=0060 INSTALLED 1999	0305/0229		
0 0 00000 0 00 0000+00	067944 FT		0304/0150 LC FROM BRANDYWINE SQ
ASHBRIDGE SQ			(CONN)
(PRDR)			068923 FT 0 0 00000 0 00 0000+00
BRANDYWINE SQ			ASHBRIDGE SQ
(PRDR)			(PRDR)
			BRANDYWINE SQ
			(PRDR)
MFC BEGIN = B			MFC BEGIN = B
LENGTH(AH 1660 BK 2001)	0305/0000		0304/0000 LENGTH(AH 1660 BK 2001)
			0300/1130 018 "DIA CIRC CONCR
			LEN=0009 INSTALLED UNKN
			0300/1044 018 "DIA CIRC METAL
			LEN=0020 INSTALLED 1999
			WOODBINE RD
			(TWP)

WOODBINE RD

EXTRACT DATE: 12/18/2023  
PRINT DATE: 12/20/2023

ROADWAY MANAGEMENT SYSTEM  
SLD COUNTY/SR - ANNUAL PRINT

PAGE NUMBER: 810  
COUNTY: CHESTER

DIR: E TOTAL LEN: 18.286 MI.  
LEFT MUN: EAST CALN T

DIST: 06-2 SR: 3070  
RIGHT MUN: EAST CALN T

(T497) 0300/0950

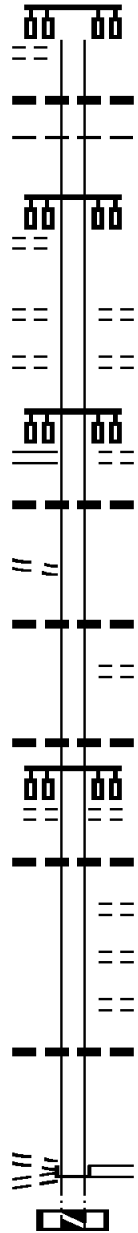
1 0 00142 0 01 0826+43 065943 FT  
PLAZA DR  
(T497) 0300/0000

BLACK HAWK CR  
(BORO) 0290/1367  
BLACK HAWK CR  
(BORO) 0290/0816

UWCHLAN AV  
(SR0113 SEG 0010/0000) 0290/0188

1 0 00142 0 01 0804+10 063733 FT  
FROM 0113/0010 SH  
(CONN) 0290/0000

1 0 00142 0 01 0776+72 060999 FT  
WALLACE AV  
(TWP )  
PARK LN  
(BORO) 0270/0000  
060999 FT



0300/0950 018 "DIA CIRC CONCR  
0300/0828 LEN=0060 INSTALLED 1999  
0300/0666 EAST CALN  
DOWNINGTOWN B

066922 FT  
5 0300/0000 LENGTH(AH 2001 BK 2210)

0290/1367 BROWN AV  
(BORO)  
0290/0816 WAGNER AV  
(BORO)

WHITELAND AV  
(BORO)  
0290/0188 018 "DIA CIRC CONCR  
0290/0100 LEN=0030 INSTALLED 1999  
064712 FT

5 0290/0000 LENGTH(AH 2210 BK 2734)  
0270/2586 015 "DIA CIRC CONCR  
LEN=0038 INSTALLED 1999  
0270/1987 CHESTNUT ST  
(BORO)

0270/1090 018 "DIA CIRC METAL  
LEN=0034 INSTALLED 1999  
0270/1050 GREEN ST  
(BORO)

0270/0667 018 "DIA CIRC METAL  
LEN=0038 INSTALLED 1999  
0270/0640 UNKNOWN ST  
(BORO)

0270/0511 PARKE ST  
(BORO)  
0270/0287 BEECH ST  
(BORO)

0270/0087 018 "DIA CIRC METAL  
LEN=0087 INSTALLED 1999  
061978 FT BRANDYWINE AV  
(SR0322 SEG 0350/0000)

5 0270/0000 INTER-BK BRANDYWINE AV  
061978 FT (SR0322 SEG 0350/0000)  
7254/0000 LTH AH 002734 BK 000913  
LTH AH 000913 BK 003331

EXTRACT DATE: 12/18/2023  
PRINT DATE: 12/20/2023

ROADWAY MANAGEMENT SYSTEM  
SLD COUNTY/SR - ANNUAL PRINT

PAGE NUMBER: 809  
COUNTY: CHESTER

DIR: E TOTAL LEN: 18.286 MI.  
LEFT MUN: DOWNINGTOWN B

DIST: 06-2 SR: 3070  
RIGHT MUN: DOWNINGTOWN B

MANOR AV  
(SR0322 SEG 0340/0000) 0250/3331

DOWNING AV  
(BORO) 0250/2438

STUART AV  
(BORO) 0250/1732

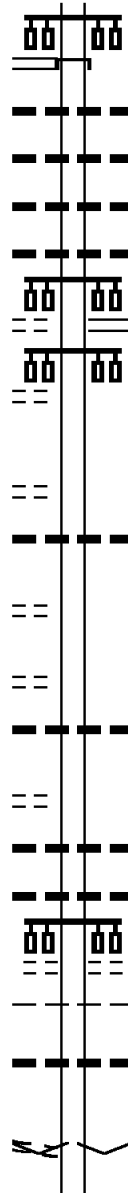
HUNT AV  
(BORO) 0250/0551

1 0 00142 0 01 0734+53 057668 FT  
ASTON AV  
(BORO) 0250/0000

ROCK RAYMOND RD  
(BORO) 0240/2257

GABEL AV  
(T430) 0240/1506

KING ST  
(BORO) 0240/0000  
VETERANS DR



INTER-AHD LANCASTER AV  
(SR0322 SEG 0340/0000)  
0250/3331  
0250/3298 018 " DIA CIRC CONCR  
LEN=0030 INSTALLED 1999  
0250/3296 024 " DIA CAST IRON  
LEN=0030 INSTALLED 1999  
0250/3001 018 " DIA CIRC METAL  
LEN=0034 INSTALLED 1999  
0250/2855 015 " DIA CIR PLASTIC  
LEN=0034 INSTALLED 1999  
VIADUCT AV  
(SR3053 SEG 0060/1585)  
0250/2438  
0250/1732  
0250/0015 015 " DIA CAST IRON  
LEN=0035 INSTALLED 1999  
058647 FT  
5 0250/0000 LENGTH(AH 3331 BK 3032)  
0240/2180 018 " DIA CIRC CONCR  
LEN=0040 INSTALLED UNKN  
0240/1440 030 " DIA CIRC METAL  
LEN=0048 INSTALLED UNKN  
048"H 84"W CONC STRUCT  
0240/1295 LEN=0046 INSTALLED 1999  
LLOYD AV  
(BORO)  
0240/0713  
0240/0324 DOWNINGTOWN  
CALN T  
036 " DIA CIRC CONCR  
0240/0210 LEN=0056 INSTALLED 1999  
055615 FT 1 0 00142 0 01 0704+71  
VILLAGE: DOWNINGTOWN  
NC BU BUSINESS 30/LANCASTER AVE  
5 0240/0000 LENGTH(AH 3032 BK 2177)



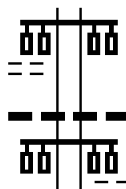
DIR: E TOTAL LEN: 18.286 MI. DIST: 06-2 SR: 3070  
 LEFT MUN: CALN T RIGHT MUN: CALN T

Location / Description	Stationing	Length / Notes	Material / Details
(PRDR)	0230/1979	==	
	0230/0998	012 " DIA CIRC CONCR LEN=0040 INSTALLED 1999	
	0230/0804	036 " DIA CIRC CONCR LEN=0045 INSTALLED 1999	
WEDGEWOOD RD (TWP)	0230/0754	==	
	0230/0228	036 " H 48 " W ELLIP METAL LEN=0055 INSTALLED 1999	
	052459 FT	1 0 00142 0 01 0671+43	
WEDGEWOOD RD (TWP)	0230/0000	053438 FT	VILLAGE: CALN TWP 19335 LENGTH(AH 2177 BK 3340)
	0230/0000	5	
	0220/1776	018 " DIA CIRC CONCR LEN=0040 INSTALLED UNKN	
	0220/1542	036 " H 72 " W CONC STRUCT LEN=0042 INSTALLED 1999	
CALN VILLAGE PZ (TWP)	0220/1048	==	
	0220/0415	048 " DIA CIRC CONCR LEN=0055 INSTALLED 1999	
	050098 FT	THORNDALE MARSHALLTON R (SR3055 SEG 0100/1204)	
1 0 00142 0 01 0649+54 049119 FT	0220/0000	5	LENGTH(AH 3340 BK 2223)
BONDSDVILLE RD (SR0340 SEG 0230/3018)	0220/0000	0210/1851	018 " DIA CIRC CONCR LEN=0040 INSTALLED UNKN
	0210/1088	018 " DIA CIRC CONCR LEN=0100 INSTALLED UNKN	
	0210/0822	015 " DIA CIRC METAL LEN=0044 INSTALLED 1999	
	0210/0619	018 " DIA CIRC CONCR LEN=0045 INSTALLED UNKN	
	0210/0087	072 " H 72 " W CON BOX CUL LEN=0048 INSTALLED 1999	
MUNICIPAL DR (TWP)	046896 FT	1 0 00142 0 01 0627+22	
	0210/0000	5	VILLAGE: CALN TWP 19355 LENGTH(AH 2223 BK 3104)
	0200/1821	018 " DIA CIRC CONCR LEN=0066 INSTALLED 1999	

DIR: E TOTAL LEN: 18.286 MI. DIST: 06-2 SR: 3070  
 LEFT MUN: CALN T RIGHT MUN: CALN T

N BAILEY RD  
 (TWP )

0200/0979



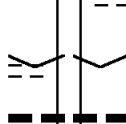
0200/0979

024 " DIA CIRC CONCR  
 LEN=0075 INSTALLED 1999  
 S BAILEY RD  
 (TWP )

JAMES BUCHANAN DR  
 (TWP )

043792 FT

0200/0000



044771 FT

0200/0000

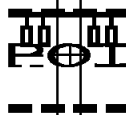
1 0 00142 0 01 0596+18  
 VILLAGE: THORNDALE19372  
 LENGTH(AH 3104 BK 3870)  
 060"H 24"W CON BOX CUL  
 LEN=0040 INSTALLED 1999

0190/3794

018 " DIA CIRC CONCR  
 LEN=0085 INSTALLED 1999  
 018 " DIA CIRC CONCR  
 LEN=0055 INSTALLED 1999  
 018 " DIA CIRC CONCR  
 LEN=0047 INSTALLED 1999  
 018 " DIA CIRC CONCR  
 LEN=0047 INSTALLED 1999  
 (APRA) G O CARLSON

BARLEY SHEAF RD  
 (TWP )

0190/1448



0190/1448

024"H 48"W CONC STRUCT  
 LEN=0045 INSTALLED 1999

0190/1392

LOOMIS AV  
 (TWP )  
 FULTON AV  
 (TWP )

0190/0580

0190/0302



0190/0226

024 " DIA CIRC CONCR  
 LEN=0045 INSTALLED 1999  
 018 " DIA CIRC CONCR  
 LEN=0035 INSTALLED UNKN

1 0 00142 0 01 0559+00 039922 FT  
 BROAD ST  
 (TWP )

0190/0000



0190/0000

LENGTH(AH 3870 BK 2660)

SELTZER AV  
 (TWP )

0180/2026



0180/2031

018 " DIA CIR PLASTIC  
 LEN=0020 INSTALLED 2004

0180/0895

084"H 84"W CON BOX CUL  
 LEN=0052 INSTALLED 1999  
 018 " DIA CIRC CONCR

0180/0347

LEN=0030 INSTALLED UNKN

DIR: E TOTAL LEN: 18.286 MI. DIST: 06-2 SR: 3070  
 LEFT MUN: CALN T RIGHT MUN: CALN T

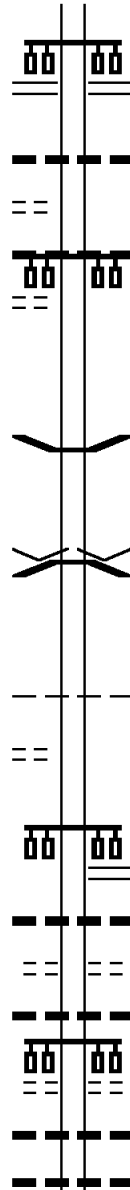
1 0 00142 0 01 0530+85 037262 FT  
 CALN RD  
 (SR4005 SEG 0170/3776) 0180/0000

TOTH AV  
 (TWP ) 0170/1701

VETERANS DR  
 (PRDR) 0170/1110

034618 FT

AL  
 (CITY) 0160/0244  
 033705 FT



038241 FT OLIVE ST  
 (SR3074 SEG 0040/0411)  
 0180/0000 LENGTH(AH 2660 BK 2644)  
 0170/1834 024 "DIA CIRC CONCR  
 LEN=0150 INSTALLED 1999  
 0170/1524 018 "DIA CIRC METAL  
 LEN=0006 INSTALLED 1999  
 0170/1110  
 0170/0281 RETAINING WALL END  
 BMSID 15/3070/0170/0180  
 RETAINING WALL BEGIN  
 0170/0180 BMSID 15/3070/0170/0180  
 0170/0165 BMSID 15/3070/0170/0000  
 035597 FT 1 0 00142 0 01 0503+90  
 VILLAGE: CALN TWP 19320  
 NATIONAL RAILROAD PA RR  
 BMSBG 15/3070/0170/0000  
 LENGTH(AH 2644 BK 0913)  
 0170/0000 RETAINING WALL END  
 0160/0913 BMSID 15/3070/0160/0726  
 RETAINING WALL BEGIN  
 0160/0726 BMSID 15/3070/0160/0726  
 CALN  
 0160/0260 COATESVILLE C  
 034684 FT 1 0 00142 0 01 0495+60  
 THIRTEENTH AV  
 (SR3074 SEG 0010/0000)  
 0160/0000 LENGTH(AH 0913 BK 2523)  
 015 "DIA CIRC CONCR  
 0150/1966 LEN=0010 INSTALLED UNKN  
 TWELFTH AV  
 0150/1935 (CITY)  
 015 "DIA CIRC CONCR  
 0150/1378 LEN=0016 INSTALLED 1999  
 ELEVENTH AV  
 (CITY)  
 0150/1341 015 "DIA CIRC CONCR  
 0150/1310 LEN=0040 INSTALLED UNKN  
 018 "DIA CIRC CONCR  
 0150/0835 LEN=0030 INSTALLED UNKN

NINTH AV  
(CITY)

0150/0553

1 0 00142 0 01 0470+21 031182 FT  
 EIGHTH AV  
(CITY)

0150/0000

SEVENTH AV  
(CITY)

0140/1591

==	==	0150/0805	TENTH AV (CITY)
---	---	0150/0781	024 " DIA CIRC CONCR LEN=0054 INSTALLED 1999
---	---	0150/0767	018 " DIA CIRC CONCR LEN=0040 INSTALLED UNKN
---	---	0150/0574	018 " DIA CIRC CONCR LEN=0040 INSTALLED 1999
==	==		
---	---	0150/0525	018 " DIA CIRC CONCR LEN=0036 INSTALLED 1999
---	---	0150/0325	018 " DIA CIRC CONCR LEN=0050 INSTALLED 1999
---	---	0150/0180	015 " DIA CIRC CONCR LEN=0040 INSTALLED UNKN
==	==	032161 FT	EIGHTH AV (SR3064 SEG 0010/0000)
==	==	0150/0000	LENGTH(AH 2523 BK 2269) PALMER AV
---	---	0140/2065	(CITY)
---	---	0140/1950	018 " DIA CIRC CONCR LEN=0040 INSTALLED UNKN
==	==	0140/1875	CHESTER AV (CITY)
---	---	0140/1780	018 " DIA CIRC CONCR LEN=0040 INSTALLED UNKN
==	==	0140/1682	SEVENTH AV (CITY)
---	---	0140/1630	018 " DIA CIRC CONCR LEN=0025 INSTALLED UNKN
==	==	0140/1591	
---	---	0140/1540	015 " DIA CIRC CONCR LEN=0210 INSTALLED UNKN
==	==	0140/1488	PENNSYLVANIA AV (CITY)
---	---	0140/1450	018 " DIA CIRC CONCR LEN=0130 INSTALLED 1999
---	---	0140/1318	012 " DIA CIRC CONCR LEN=0027 INSTALLED 1999
---	---	0140/1150	015 " DIA CIRC CONCR LEN=0040 INSTALLED UNKN
---	---		018 " DIA CIRC CONCR LEN=0050 INSTALLED UNKN
==	==	0140/0900	SIXTH AV (CITY)

DIR: E TOTAL LEN: 18.286 MI. DIST: 06-2 SR: 3070  
 LEFT MUN: COATESVILLE C RIGHT MUN: COATESVILLE C

Segment Description	Segment ID	Length (FT)	Material / Notes
	0140/0870	028913	018" DIA CIRC CONCR LEN=0030 INSTALLED UNKN
FIFTH AV (SR3073 SEG 0010/0000)	0140/0000	0140	029892 1 0 00142 0 01 0447+62 FIFTH AV (CITY)
	0134/2195		015" DIA CIRC CONCR LEN=0040 INSTALLED UNKN
	0134/2110		015" DIA CIRC CONCR LEN=0040 INSTALLED UNKN
	0134/2022		015" DIA CIRC CONCR LEN=0036 INSTALLED UNKN
	0134/1910		018" DIA CIRC METAL LEN=0040 INSTALLED UNKN
	0134/1856		FOURTH AV (CITY)
	0134/1844		015" DIA CIRC METAL LEN=0030 INSTALLED UNKN
	0134/1736		018" DIA CIRC CONCR LEN=0030 INSTALLED UNKN
	0134/1087		THIRD AV (CITY)
	0134/0860		012"H 01"W BOX CULVRT* LEN=0024 INSTALLED UNKN
	0134/0690		012"H 01"W BOX CULVRT* LEN=0024 INSTALLED UNKN
	0134/0555		018" DIA CIRC CONCR LEN=0040 INSTALLED UNKN
SECOND AV (CITY)	0134/0526	026715	0134/0526
	0134/0300		015" DIA CAST IRON LEN=0036 INSTALLED UNKN
	0134/0100		015" DIA CIRC CONCR LEN=0040 INSTALLED UNKN
FIRST AV (SR0082 SEG 0442/0000) (SR0082 SEG 0443/0000)	0134/0000	027694	1 0 00142 0 01 0423+09 VILLAGE: COATESVILLE FIRST AV (SR3049 SEG 0140/3725)
	INTER-BK		LINCOLN HW (SR0082 SEG 0442/0000)
	0134/0000		LTH AH 002198 BK 002188
	INTER-AHD		LTH AH 002188 BK 002435 LINCOLN HW


EXTRACT DATE: 12/18/2023  
PRINT DATE: 12/20/2023

ROADWAY MANAGEMENT SYSTEM  
SLD COUNTY/SR - ANNUAL PRINT

PAGE NUMBER: 803  
COUNTY: CHESTER

DIR: E TOTAL LEN: 18.286 MI.  
LEFT MUN: COATESVILLE C

DIST: 06-2 SR: 3070  
RIGHT MUN: COATESVILLE C



(SR0082 SEG 0432/0000)  
STRODE AV  
(SR0082 SEG 0432/0000)  
0100/2435 018 " DIA CIRC METAL  
0100/2382 LEN=0050 INSTALLED 1999  
RETAINING WALL END  
0100/2090 BMSID 15/3070/0100/1980  
RETAINING WALL END  
0100/2083 BMSID 15/3070/0100/1955  
RETAINING WALL BEGIN  
0100/1980 BMSID 15/3070/0100/1980  
RETAINING WALL BEGIN  
0100/1955 BMSID 15/3070/0100/1955  
  
HOPE AV  
(CITY)  
COATESVILLE  
VALLEY T  
0100/1117 BMSID 15/3070/0100/0876  
0100/1037 BMSID 15/3070/0100/0876  
0 0 00000 0 00 0000+00  
NATIONAL RAILROAD PA RR  
0100/0876 BMSID 15/3070/0100/0876  
RETAINING WALL END  
0100/0823 BMSID 15/3070/0100/0764  
OLD LINCOLN HW  
0100/0776 (TWP)  
RETAINING WALL BEGIN  
0100/0764 BMSID 15/3070/0100/0764  
  
024 " DIA CIRC CONCR  
LEN=0070 INSTALLED 1999  
018 " DIA CIRC CONCR  
LEN=0034 INSTALLED 1999  
025259 FT 1 0 00142 0 00 0370+02  
OLD LINCOLN HW  
(T318)  
LENGTH(AH 2435 BK 2929)  
0100/0000 018 " DIA CIRC CONCR  
LEN=0060 INSTALLED 1999  
0090/2855 024 " DIA CIRC CONCR  
LEN=0060 INSTALLED 1999  
0090/2600 024 " DIA CIRC CONCR  
LEN=0050 INSTALLED 1999  
0090/2096 MAIN ST  
(T313)  
0090/1903 BMSID 15/3070/0090/1475  
0090/1486 0 0 00000 0 00 0000+00

MT PLEASANT ST  
(T320)

0100/0729

024280 FT

DIR: E TOTAL LEN: 18.286 MI. DIST: 06-2 SR: 3070  
 LEFT MUN: VALLEY T RIGHT MUN: VALLEY T

GLENN CREST AV  
 (T222)

0090/1282

SECOND AV  
 (T215)

021351 FT

0090/0000

FIRST AV  
 (T216)

0080/1708

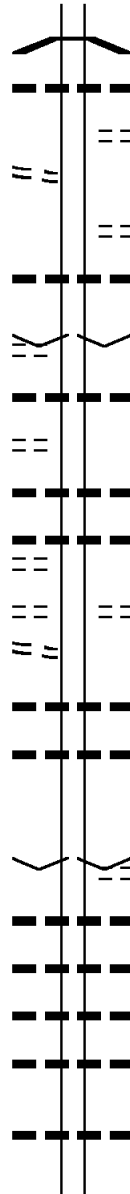
ST GEORGE ST  
 (T207)  
 COUNTRY CLUB RD  
 (T201)  
 LC FROM COUNTRY CLUB RD  
 (CONN)

0080/1088

0080/0695

0080/0628

019322 FT



0090/1475 SUCKER RUN B  
 BMSBG 15/3070/0090/1475  
 054"H 54"W ELLIP CONC  
 0090/1470 LEN=0054 INSTALLED 1999  
 NICHOLS AV  
 (T316)  
 0090/1465  
 ==  
 0090/0843 FRONT ST  
 (T303)  
 052"H 94"W CONC STRUCT  
 LEN=0052 INSTALLED 1999  
 0090/0433 1 0 00142 0 00 0349+93  
 022330 FT VILLAGE: VALLEY TP19320  
 0090/0000 LENGTH(AH 2929 BK 2029)  
 018 "DIA CIRC CONCR  
 LEN=0036 INSTALLED 1999  
 0080/1765  
 ==  
 0080/1272 018 "DIA CIRC CONCR  
 LEN=0050 INSTALLED 1999  
 0080/1090 015 "DIA CIRC METAL  
 LEN=0060 INSTALLED 1999  
 0080/0695 RAINBOW RD  
 (T214)  
 0080/0157 018 "DIA CIRC CONCR  
 LEN=0035 INSTALLED UNKN  
 018 "DIA CIRC CONCR  
 0080/0060 LEN=0040 INSTALLED UNKN  
 020301 FT 1 0 00142 0 00 0329+57  
 VILLAGE: RAINBOW 19320  
 WASHINGTON AV  
 (T301)  
 0080/0000 LENGTH(AH 2029 BK 3504)  
 018 "DIA CIRC CONCR  
 0070/3475 LEN=0030 INSTALLED UNKN  
 012 "DIA CIRC METAL  
 0070/2916 LEN=0020 INSTALLED UNKN  
 024 "DIA CIRC CONCR  
 0070/2580 LEN=0050 INSTALLED 1999  
 018 "DIA CIRC CONCR  
 0070/2200 LEN=0075 INSTALLED 1999  
 0070/1540 018 "DIA CIRC CONCR  
 LEN=0054 INSTALLED 1999  
 012 "DIA CIRC CONCR

DIR: E TOTAL LEN: 18.286 MI. DIST: 06-2 SR: 3070  
 LEFT MUN: VALLEY T RIGHT MUN: VALLEY T

1 0 00142 0 00 0299+82 015818 FT  
 AIRPORT RD  
 (SR3097 SEG 0010/0000) 0070/0000

BUCKTHORN DR  
 (T204)

0060/1101

012791 FT

INDEPENDENCE WY  
 (TWP )

0050/2372

MORRIS LN  
 (T591)

0050/1011

009518 FT

0070/0690	LEN=0040	INSTALLED 1999
	AVIATION WY	
==	0070/0521	(TWP )
	018 " DIA	CIRC CONCR
0070/0140	LEN=0040	INSTALLED UNKN
016797 FT		
5	0070/0000	LENGTH(AH 3504 BK 3027)
	018 " DIA	CIRC CONCR
0060/2727	LEN=0052	INSTALLED 1999
	024 " DIA	CIRC CONCR
0060/1390	LEN=0060	INSTALLED 1999
	015 " DIA	CIRC CONCR
0060/0021	LEN=0145	INSTALLED 1999
013770 FT	1 0 00142 0 00 0264+51	
	VILLAGE: VALLEY TP19320	
	WASHINGTON LN	
	(T433)	
	VALLEY	
	SADSBURY T	
5	0060/0000	LENGTH(AH 3027 BK 3273)
	015 " DIA	CIRC CONCR
0050/3034	LEN=0044	INSTALLED 1999
	AIM BL	
	(TWP )	
0050/2372	024 " DIA	CIRC CONCR
	LEN=0052	INSTALLED 1999
0050/2016	018 " DIA	CIRC CONCR
	LEN=0060	INSTALLED 1999
0050/1735	018 " DIA	CIRC CONCR
	LEN=0052	INSTALLED 1999
0050/1027	018 " DIA	CIRC CONCR
	LEN=0052	INSTALLED 1999
0050/0610	MUNICIPAL BLDG RD	
	(TWP )	
	018 " DIA	CIRC CONCR
0050/0455	LEN=0060	INSTALLED 1999
010497 FT	1 0 00142 0 00 0231+79	
	VILLAGE: SADSBURYT19320	
	FIRST AV	



Station	Description	Length	Notes
0050/0000	(T571) LENGTH(AH 3273 BK 2248)		
0040/1919	018" DIA CIRC CONCR LEN=0036 INSTALLED 1999		
0040/1877	OLD WILMINGTON RD (SR4001 SEG 0040/0000)		
0040/1500	018" DIA CIRC CONCR LEN=0037 INSTALLED 1999		
0040/1341	BLACKBERRY LN (T608)		
0040/1000	024" DIA CIRC CONCR LEN=0036 INSTALLED 1999		
0040/0840	024" DIA CIRC CONCR LEN=0042 INSTALLED 1999		
0040/0730	018" DIA CIRC CONCR LEN=0045 INSTALLED 1999		
0040/0634	GREEN HILL RD (T605)		
0040/0270	048"H 72"W CON BOX CUL LEN=0055 INSTALLED 1999		
008249 FT	1 0 00142 0 00 0209+50 VILLAGE: SDSBRYVIL19369 OCTORARA RD (T397)		
0040/0000	LENGTH(AH 2248 BK 1797)		
0030/1555	018" DIA CIRC CONCR LEN=0050 INSTALLED UNKN		
0030/1095			
006452 FT	1 0 00142 0 00 0191+34 VILLAGE: SADSBUARYT19365 COWAN RD (T423)		
0030/0000	LENGTH(AH 1797 BK 3308)		
0020/2850	018" DIA CIRC CONCR LEN=0052 INSTALLED 1999		
0020/2099	BMS EN 15/3070/0020/2071 BRIDGE POSTED (TONS) 1 0 00142 0 00 0178+92 SGL 18 COMB 25		
0020/2071	BUCK RUN BMSBG 15/3070/0020/2071		
0020/1790	OLD MILL RD (T358)		
0020/1345	018" DIA CIRC CONCR LEN=0100 INSTALLED UNKN		

WHITETAIL LN  
(T592)

OLD MILL RD  
(T358)

DIR: E TOTAL LEN: 18.286 MI. DIST: 06-2 SR: 3070  
LEFT MUN: SADSBUARY T RIGHT MUN: SADSBUARY T

Stationing	Description	Material	Length
002165 FT			003144 FT
0020/0950		036 " DIA CIRC CONCR	LEN=0075 INSTALLED 1999
0020/0777		018 " DIA CIRC CONCR	LEN=0100 INSTALLED 1999
0020/0371		018 " DIA CIRC CONCR	LEN=0070 INSTALLED 1999
003144 FT		1 0 00142 0 00 0158+14	024 " DIA CIRC CONCR
			LEN=0070 INSTALLED 1999
			MFC BEGIN = B
			LENGTH(AH 3308 BK 3144)
			QUAKER RD
			(T356)
BMS EN 15/3070/0010/2219	0011/1400		0010/2344
QUAKER RD			0010/2309
(T356)			
1 0 00142 0 00 0128+70	0011/1370		
US 30 BYPASS (EB)			
BMSBG 15/3070/0010/2219	0011/1310		
			1 0 00142 0 00 0128+70
			US 30 BYPASS (EB)
			BMSBG 15/3070/0010/2219
			018 " DIA CIRC CONCR
PENNDOT STOCKPILE #08			LEN=0060 INSTALLED UNKN
(GOVT)			PENNDOT STOCKPILE #08
0011/0850			(GOVT)
			018 " DIA CIRC CONCR
			LEN=0030 INSTALLED UNKN
			018 " DIA CIRC CONCR
			LEN=0060 INSTALLED UNKN
			PENNDOT STOCKPILE #08
			(GOVT)
			018 " DIA CIRC CONCR
			LEN=0060 INSTALLED UNKN
018 " DIA CIRC CONCR			
LEN=0100 INSTALLED UNKN	0011/0642		
			COMPASS RD
			(T421)
018 " DIA CIRC CONCR			
LEN=0030 INSTALLED UNKN	0011/0356		
			024 " DIA CIRC CONCR
			LEN=0080 INSTALLED 1999
1 0 00142 0 00 0128+70	000000 FT		1 0 00142 0 00 0128+70
VILLAGE: SADSBUARY TWP			VILLAGE: SADSBUARY 19365
LINCOLN HW			LINCOLN HW
(SRO030 SEG 0071/0600)			(SRO030 SEG 0050/1477)
NC BUSINESS 30/LINCOLN HWY			NC BU
LINCOLN HW			SINNESS 30/LINCOLN HWY
(SRO030 SEG 0071/0600)			LINCOLN HW
MFC BEGIN = B			(SRO030 SEG 0050/1477)
LENGTH(AH 2165 BK 0000)	0011/0000		MFC BEGIN = B
			LENGTH(AH 3144 BK 0000)

DIR: B TOTAL LEN: 4.638 MI. DIST: 06-2 SR: 3069  
 LEFT MUN: UWCHLAN T RIGHT MUN: UWCHLAN T

Stationing	Notes	Material / Details
024486 FT	POI	(APRA) TREGO EXCAVATING INTER-AHD VILLAGE AV (T475)
0100/3090	---	018 " DIA CIRC CONCR
0100/3075	---	LEN=0040 INSTALLED UNKN
	==	CRUMP RD (T485)
0100/2033	---	024 " DIA CIRC METAL
0100/1243	---	LEN=0030 INSTALLED UNKN
	==	LORI CR (T495)
0100/1111	---	024 " DIA CIRC CONCR
0100/0540	---	LEN=0028 INSTALLED UNKN
021396 FT	---	2 0 15094 0 00 0263+25 ALLEN DR (T488)
	==	0100/0000 LENGTH(AH 3090 BK 2058)
WHITFORD RD (PRDR)	0090/2012	==
	---	0090/1400 018 " DIA CIR PLASTIC
	---	LEN=0026 INSTALLED UNKN
	---	0090/1135 018 " DIA CIRC CONCR
	---	LEN=0030 INSTALLED UNKN
	==	DEVON DR (T451)
HORNE PL (T599)	0090/0558	==
	019338 FT	019338 FT 2 0 15094 0 00 0242+68
	---	ROBIN RD (T527)
	==	0090/0000 LENGTH(AH 2058 BK 2586)
	---	0080/2272 024 " DIA CIRC CONCR
	---	LEN=0030 INSTALLED UNKN
LONGWOOD DR (T499)	0080/2006	==
	---	0080/1800 UWCHLAN WEST WHITELAND T
	---	0080/0970 024 " DIA CIRC METAL
	---	LEN=0055 INSTALLED UNKN
	---	018 " DIA CIR PLASTIC

DIR: B TOTAL LEN: 4.638 MI. DIST: 06-2 SR: 3069  
 LEFT MUN: WEST WHITELAND T RIGHT MUN: WEST WHITELAND T

WHITFORD HILLS RD  
 (T411)

0080/0631

0080/0932 LEN=0045 INSTALLED UNKN  
 WRIGHTS LN  
 == 0080/0835 (T497)  
 024 " DIA CIR PLASTIC  
 0080/0656 LEN=0038 INSTALLED UNKN

016752 FT

0080/0620 015 " DIA CAST IRON  
 LEN=0036 INSTALLED UNKN  
 0080/0600 015 " DIA CIRC METAL  
 LEN=0050 INSTALLED UNKN  
 016752 FT 2 0 15094 0 00 0217+03  
 SHOEN RD  
 (T414)  
 S 0080/0000 LENGTH(AH 2586 BK 3811)

SPRUCE DR  
 (T538)

0070/2133

0070/2054 HUFFMAN DR  
 (T516)  
 024 " DIA CIRC METAL  
 0070/1234 LEN=0030 INSTALLED UNKN  
 LINDENWOOD DR  
 (TWP)  
 0070/1173

012941 FT

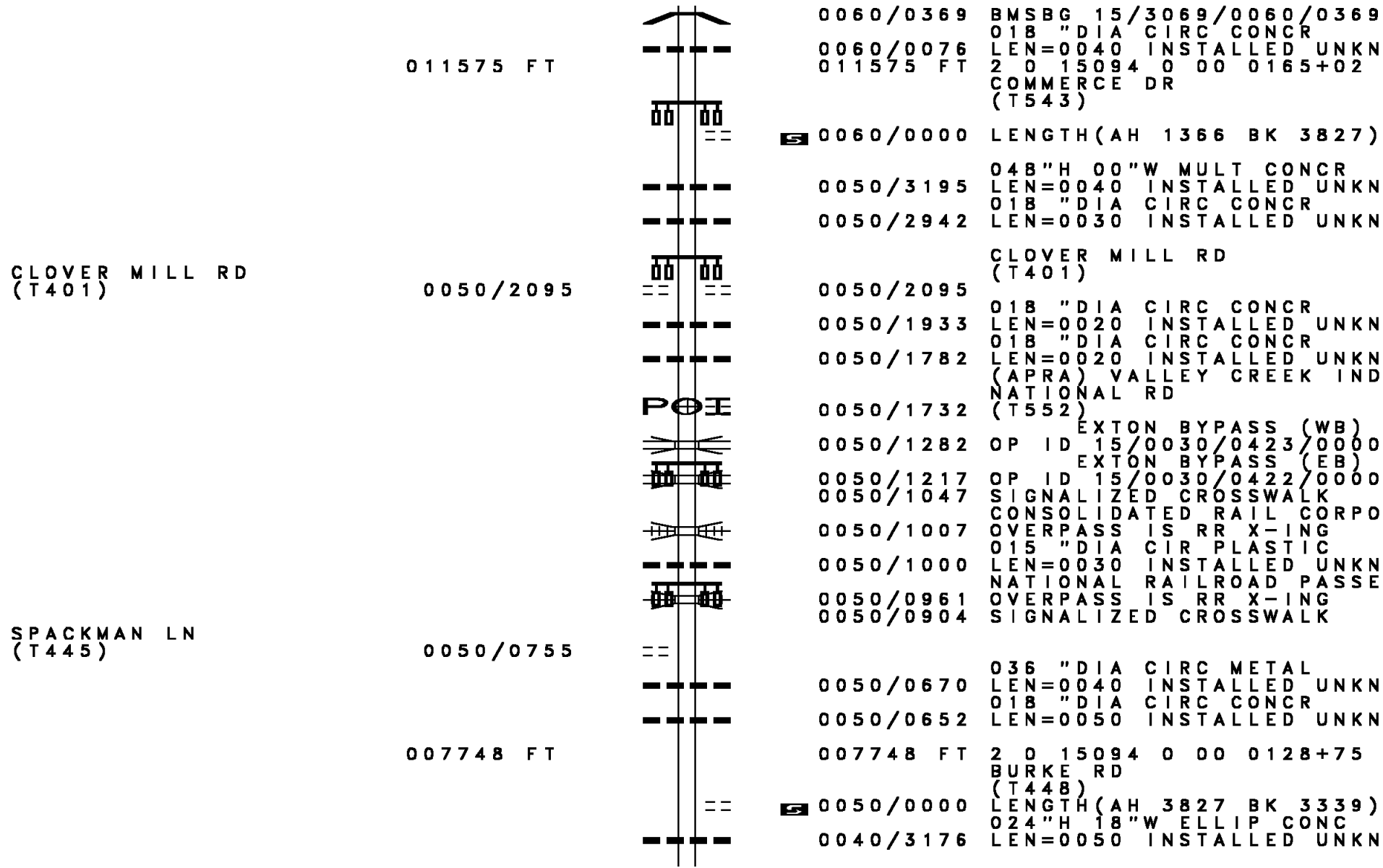
0070/0522 WATERLOO BL  
 (T544)  
 012941 FT 2 0 15094 0 00 0179+04  
 BUSINESS 30/LINCOLN HWY  
 (SR3070 SEG 0343/1339)  
 (SR3070 SEG 0342/1357)

CREAMERY WY  
 (TWP)

0060/0792

S 0070/0000 LENGTH(AH 3811 BK 1366)  
 018 " DIA CIRC CONCR  
 0060/1330 LEN=0030 INSTALLED UNKN  
 018 " DIA CIRC CONCR  
 0060/1040 LEN=0055 INSTALLED UNKN  
 018 " DIA CIRC CONCR  
 0060/0862 LEN=0050 INSTALLED UNKN  
 0060/0420 BMSN 15/3069/0060/0369  
 0 0 00000 0 00 0000+00  
 VALLEY CREEK

DIR: B TOTAL LEN: 4.638 MI. DIST: 06-2 SR: 3069  
 LEFT MUN: WEST WHITELAND T RIGHT MUN: WEST WHITELAND T



011575 FT

CLOVER MILL RD  
(T401)

0050/2095

SPACKMAN LN  
(T445)

0050/0755

007748 FT

0060/0369 BMSBG 15/3069/0060/0369  
 018" DIA CIRC CONCR  
 0060/0076 LEN=0040 INSTALLED UNKN  
 011575 FT 2 0 15094 0 00 0165+02  
 COMMERCE DR  
 (T543)  
 0060/0000 LENGTH(AH 1366 BK 3827)  
 0050/3195 048"H 00"W MULT CONCR  
 LEN=0040 INSTALLED UNKN  
 0050/2942 018" DIA CIRC CONCR  
 LEN=0030 INSTALLED UNKN  
 CLOVER MILL RD  
 (T401)  
 0050/2095 018" DIA CIRC CONCR  
 0050/1933 LEN=0020 INSTALLED UNKN  
 0050/1782 018" DIA CIRC CONCR  
 LEN=0020 INSTALLED UNKN  
 (APRA) VALLEY CREEK IND  
 NATIONAL RD  
 0050/1732 (T552)  
 0050/1282 EXTON BYPASS (WB)  
 OP ID 15/0030/0423/0000  
 EXTON BYPASS (EB)  
 0050/1217 OP ID 15/0030/0422/0000  
 0050/1047 SIGNALIZED CROSSWALK  
 CONSOLIDATED RAIL CORPO  
 0050/1007 OVERPASS IS RR X-ING  
 0050/1000 015" DIA CIR PLASTIC  
 LEN=0030 INSTALLED UNKN  
 NATIONAL RAILROAD PASSE  
 0050/0961 OVERPASS IS RR X-ING  
 0050/0904 SIGNALIZED CROSSWALK  
 0050/0670 036" DIA CIRC METAL  
 LEN=0040 INSTALLED UNKN  
 0050/0652 018" DIA CIRC CONCR  
 LEN=0050 INSTALLED UNKN  
 007748 FT 2 0 15094 0 00 0128+75  
 BURKE RD  
 (T448)  
 0050/0000 LENGTH(AH 3827 BK 3339)  
 024"H 18"W ELLIP CONC  
 0040/3176 LEN=0050 INSTALLED UNKN

DIR: B TOTAL LEN: 4.638 MI. DIST: 06-2 SR: 3069  
 LEFT MUN: WEST WHITELAND T RIGHT MUN: WEST WHITELAND T

GROVE AV  
 (T454)

0040/0651  
 004409 FT

SOUTHERN DR  
 (T483)

0020/1506

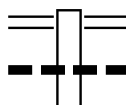
2 0 15094 0 00 0047+12  
 GRUBBS MILL RD  
 (T561)

0020/0000  
 000000 FT  
 000000 FT  
 000000 FT

0040/2450	018 " DIA	CIRC METAL	LEN=0020	INSTALLED UNKN
0040/2262	015 " DIA	CIR PLASTIC	LEN=0030	INSTALLED UNKN
0040/1595	018 " DIA	CIR PLASTIC	LEN=0027	INSTALLED UNKN
0040/1505	015 " DIA	CIRC METAL	LEN=0040	INSTALLED UNKN
004409 FT	2 0 15094 0 00	0093+82	NC WHITFORD RD BOOT RD (SR2020 SEG 0080/0908)	
0040/0000	LENGTH(AH 3339 BK 1508)			
0030/1500	015 " DIA	CIRC CONCR	LEN=0020	INSTALLED UNKN
002901 FT	0030/0410	018 " DIA	CIRC CONCR	LEN=0035 INSTALLED UNKN
002901 FT	2 0 15094 0 00	0078+51	STEWART DR (T527)	
0030/0000	LENGTH(AH 1508 BK 2901)			
0020/1265	ROLLING DR (T519)			
0020/0525	060" H 48" W	ELLIP CONC	LEN=0040	INSTALLED 2009
0020/0515	BMSSEN 15/3069/0020/0498			
0020/0498	2 0 15094 0 00	0047+12	BROAD RUN CREEK BMSBG 15/3069/0020/0498	
000000 FT	NC GROVE RD			
0020/0000	LENGTH(AH 2901 BK 0839)			
000000 FT	7020/0000	LENGTH(AH 0839 BK 3873)		
000000 FT	7010/0000	LENGTH(AH 3873 BK 0000)		

EXTRACT DATE: 12/18/2023      ROADWAY MANAGEMENT SYSTEM      PAGE NUMBER: 794  
 PRINT DATE: 12/20/2023      SLD COUNTY/SR - ANNUAL PRINT      COUNTY: CHESTER  
 DIR: B      TOTAL LEN: 3.189 MI.      DIST: 06-2      SR: 3068  
 LEFT MUN: PARKESBURG B      RIGHT MUN: PARKESBURG B

016836 FT



016836 FT CHURCH ST  
 0060/1077 (SR0010 SEG 0282/0648)  
 018 " DIA CIRC METAL  
 0060/1044 LEN=0028 INSTALLED UNKN  
 015 " DIA CAST IRON

DIR: B TOTAL LEN: 3.189 MI. DIST: 06-2 SR: 3068  
LEFT MUN: PARKESBURG B RIGHT MUN: PARKESBURG B

WASHINGTON ST  
(BORO)

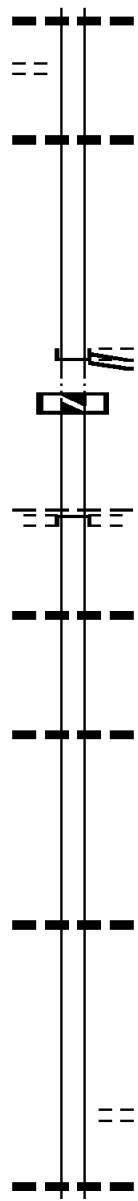
0060/0806

015759 FT

015759 FT

013896 FT

010224 FT



0060/0840 LEN=0045 INSTALLED UNKN

0060/0026 LEN=0032 INSTALLED UNKN  
015759 FT 2 0 15064 0 01 0191+45

INTER-BK (SR3066 SEG 0070/1552)  
STRASBURG AV  
(BORO)

0060/0000 LTH AH 001077 BK 003000  
015759 FT  
7054/0000 LTH AH 003000 BK 001863  
INTER-AHD STRASBURG AV  
(BORO)

0050/1863 WEST SADSURY T

0050/0891 LEN=0040 INSTALLED UNKN  
013896 FT 2 0 15064 0 00 0138+90  
024"H 00"W MULT METAL  
LEN=0031 INSTALLED UNKN  
0050/0000 LENGTH(AH 1863 BK 3672)

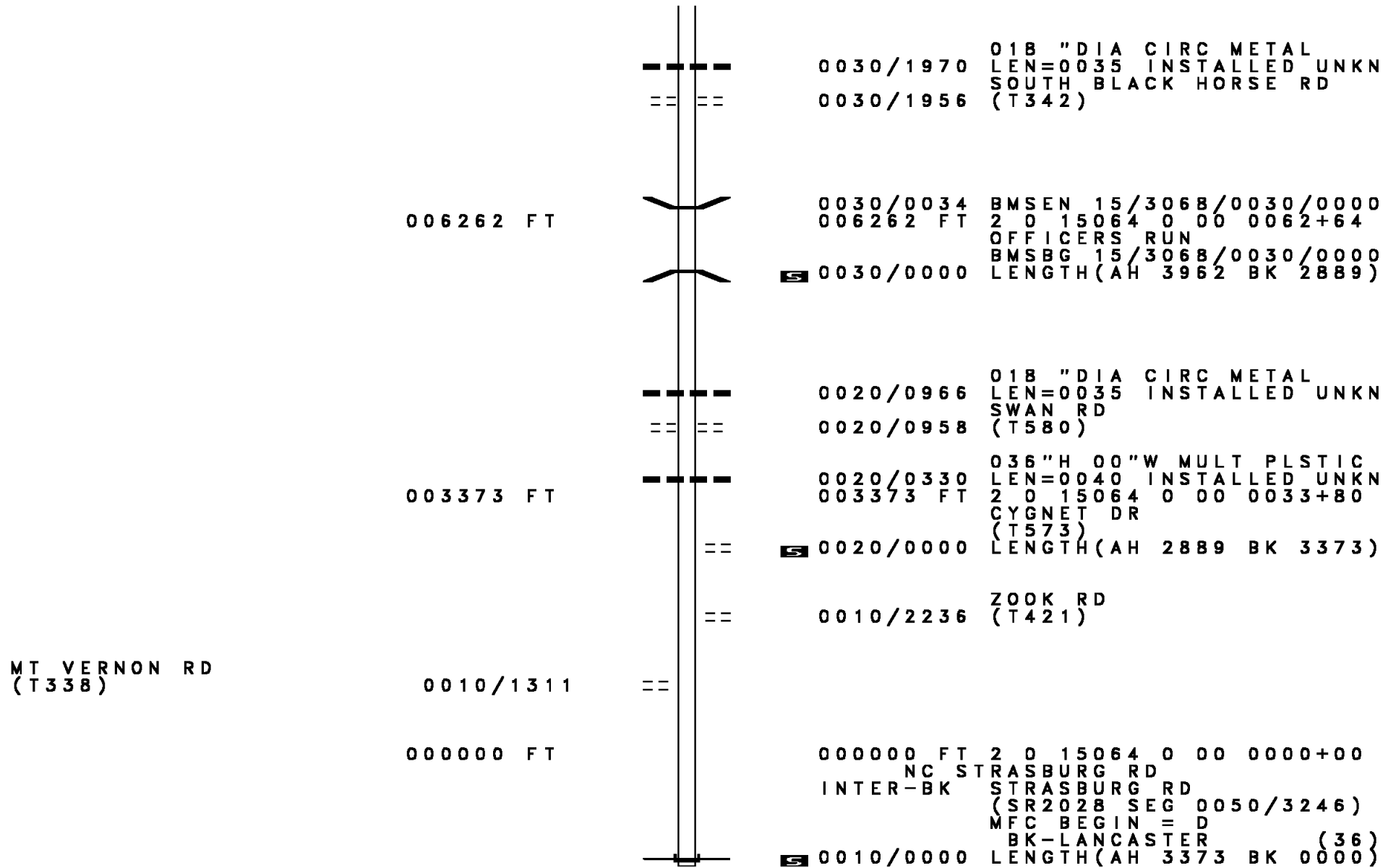
0040/1535 LEN=0035 INSTALLED UNKN

010224 FT 2 0 15064 0 00 0102+33  
LENOVER HILL RD  
(T346)  
0040/0000 LENGTH(AH 3672 BK 3962)

0030/3070 LEN=0030 INSTALLED UNKN



DIR: B TOTAL LEN: 3.189 MI. DIST: 06-2 SR: 3068  
 LEFT MUN: WEST SADBURY T RIGHT MUN: WEST SADBURY T



DIR: B TOTAL LEN: 1.427 MI. DIST: 06-2 SR: 3067  
 LEFT MUN: WEST WHITELAND T RIGHT MUN: WEST WHITELAND T

Stationing	Length (FT)	Description	Notes
007537	007537	BOOT RD	
0030/3380	0030/3380	(SR2020 SEG 0070/0488)	
0030/2836	0030/2836	018" DIA CIRC METAL	LEN=0040 INSTALLED UNKN
0030/2827	0030/2827	RAVINE RD (T397)	
0030/2302	0030/2302	BRANDYWINE RD (T392)	
004157	004157	LC TO SAMUEL RD (CONN)	
0030/1490	0030/1490	SAMUEL RD (T450)	
0030/1412	0030/1412	CARDINAL AV (T484)	
004157	004157	WEST WHITELAND EAST BRADFORD T	
0030/0000	0030/0000	LENGTH(AH 3380 BK 2107)	
0020/1365	0020/1365	060" DIA CIRC METAL	LEN=0045 INSTALLED UNKN
0020/1130	0020/1130	SOUTHERN DR (T488)	
0020/0076	0020/0076	018" DIA CIRC METAL	LEN=0025 INSTALLED UNKN
0020/0000	0020/0000	LENGTH(AH 2107 BK 2050)	
0010/1975	0010/1975	018" DIA CIRC METAL	LEN=0025 INSTALLED UNKN
0010/1517	0010/1517	NOBB HILL DR (T489)	
0010/0413	0010/0413	BMS EN 15/3067/0010/0380	0 0 00000 0 00 0000+00
0010/0380	0010/0380	BROAD RUN BMSBG 15/3067/0010/0380	
000000	000000	NC CO PELAND SCHOOL RD	
0010/0141	0010/0141	SUNSET HOLLOW RD (T445)	
000000	000000	MFC BEGIN = E	
0010/0000	0010/0000	LENGTH(AH 2050 BK 0000)	

Location	Start Station	End Station	Length (FT)	Material / Notes
STRASBURG AV (BORO)	0070/1552	0070/1513	0039	012" DIA CIRC CONCR LEN=0020 INSTALLED UNKN
LC FOR STRASBURG AV (CONN)	0070/1466	0070/1391	0075	UNKNOWN AL 018" DIA CIR PLASTIC LEN=0050 INSTALLED UNKN
		0070/1238	0073	STATE ST (BORO) 012" DIA CAST IRON LEN=0030 INSTALLED UNKN
		0070/1211	0027	012" DIA CAST IRON LEN=0032 INSTALLED UNKN
		0070/1172	0039	012" DIA CAST IRON LEN=0032 INSTALLED UNKN
		0070/1034	0138	CULVERT ST (BORO) 018" DIA CIR PLASTIC LEN=0070 INSTALLED UNKN
	004380 FT	004380 FT	0000	2 0 15063 0 00 0143+92 WRIGHT ST (BORO)
		0070/0000	1694	LENGTH (AH 1552 BK 1694) 018" DIA CIR PLASTIC LEN=0015 INSTALLED UNKN
		0060/1660	0015	BRIDGE ST (BORO) 018" DIA CIRC METAL LEN=0030 INSTALLED UNKN
		0060/1057	0603	BRIDGE ST (BORO) 018" DIA CIRC METAL LEN=0030 INSTALLED UNKN
		0060/1034	0034	BRIDGE ST (BORO)
MCCALLS FERRY RD (BORO)	0060/0373	0060/0249	124	018" DIA CIRC METAL LEN=0033 INSTALLED UNKN
		0060/0019	0019	018" DIA CIRC METAL LEN=0033 INSTALLED UNKN
	002686 FT	002686 FT	0000	2 0 15063 0 00 0126+99 NC MA IN ST INTER-BK UPPER VALLEY RD (TWP)
LIMESTONE RD (T348)	0060/0000	002686 FT	2686	LENGTH (AH 1694 BK 4886)

DIR: B TOTAL LEN: 1.123 MI. DIST: 06-2 SR: 3066  
 LEFT MUN: ATGLEN B RIGHT MUN: ATGLEN B

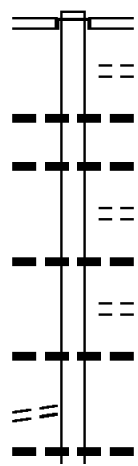
Stationing / Description	Length / Material	Notes / Details
002686 FT	7040/0000	LENGTH(AH 4886 BK 1798)
002686 FT	002686 FT	
002686 FT	7030/0000	LENGTH(AH 1798 BK 4500)
	002686 FT	
	7022/0000	LENGTH(AH 4500 BK 1005)
	INTER-AHD	UPPER VALLEY RD (T579)
	0020/1005	ATGLEN B
	0020/0613	015" DIA CIRC METAL
	0020/0173	LEN=0028 INSTALLED UNKN
		BMSSEN 15/3066/0020/0150
		0 0 00000 0 00 0000+00
		OFFICERS RUN
	0020/0150	BMSBG 15/3066/0020/0150
	001681 FT	
2 0 15063 0 00 0002+34 001681 FT		
SWAN RD (SR3083 SEG 0010/0000) 0020/0000		
	0020/0000	NC UPPER VALLEY RD
	0010/1405	LENGTH(AH 1005 BK 1681)
		036" DIA CIRC METAL
	0010/1210	LEN=0047 INSTALLED UNKN
		018" DIA CIRC CONCR
		NEWPORT PIKE
	0010/1146	OP ID 15/0041/0370/0000
	0010/1129	MFC BEGIN = D
		018" DIA CIRC CONCR
	0010/1065	LEN=0040 INSTALLED UNKN
		NC SWAN RD
LIBERTY ST (TWP) 0010/1020		
	0010/0871	NATIONAL RAILROAD PASSE OVERPASS IS RR X-ING
		012" DIA CIRC CONCR
	0010/0780	LEN=0024 INSTALLED UNKN
		NC GREEN ST
	0010/0544	GREEN ST (TWP)
		018" DIA CIRC METAL
	0010/0518	LEN=0100 INSTALLED UNKN
		JONES ST
	0010/0353	(TWP)
		MAIN ST
	0010/0173	(TWP)
000000 FT	000000 FT	1 0 00485 0 01 0055+89
		NC VALLEY AV
		MAIN ST
	INTER-BK	(SR0372 SEG 0040/0000)
		VALLEY AV
		(SR0372 SEG 0040/0000)
		MFC BEGIN = C
MAIN ST (TWP) 0010/0000	0010/0000	LENGTH(AH 1681 BK 0000)

DIR: B TOTAL LEN: .729 MI. DIST: 06-2 SR: 3065  
 LEFT MUN: EAST BRADFORD T RIGHT MUN: EAST BRADFORD T

Segment Description	Length (FT)	Start Station	End Station	Material / Details
COPELAND SCHOOL RD (SR3067 SEG 0010/0000)	003850	7030/0000	7020/0000	INTER-AHD SUNSET HOLLOW RD (T445)
	003850	7022/0000	7020/0000	018 " DIA CIRC METAL
	003850	7020/0000	7020/0000	LEN=0030 INSTALLED UNKN
	0010	3680	3585	012 " DIA CIRC METAL
	0010	3585	3420	LEN=0040 INSTALLED 1986
	0010	3420	3340	018 " DIA CIRC CONC
	0010	3340	3025	LEN=0040 INSTALLED 1986
	0010	3025	1950	018 " DIA CIRC CONC
	0010	1950	0971	LEN=0040 INSTALLED 1986
	000000	0971	0270	CLOVER RIDGE DR (T470)
CONNER RD (SR3063 SEG 0050/0000)	0010	0270	0000	024 " DIA CIRC METAL
	000000	0000	0000	LEN=0040 INSTALLED 1986
	0010	0000	0000	2 0 15183 0 00 0000+00
	0010	0000	0000	INTER-BK COPELAND SCHOOL RD
	0010	0000	0000	COPELAND SCHOOL RD (SR3063 SEG 0050/0000)
	0010	0000	0000	MFC BEGIN = E
	0010	0000	0000	LENGTH(AH 3850 BK 0000)

014588 FT

014588 FT  
 INTER-AHD



HAZELWOOD AV  
 (TWP )  
 THORNDALE MARSHALLTON R  
 (SR3055 SEG 0100/0538)  
 JEWELL AV  
 (TWP )  
 018 " DIA CIRC CONCR  
 LEN=0045 INSTALLED UNKN  
 024 " DIA CIRC METAL  
 LEN=0040 INSTALLED UNKN  
 EDGEMONT AV  
 (TWP )  
 018 " DIA CAST IRON  
 LEN=0040 INSTALLED UNKN  
 OAK LN  
 (TWP )  
 015 " DIA CAST IRON  
 LEN=0075 INSTALLED UNKN  
 NC HAZELWOOD AV  
 018 " DIA CIRC CONCR  
 LEN=0050 INSTALLED UNKN

0050/3199  
 0050/2673  
 0050/2665  
 0050/2365  
 0050/2067  
 0050/2055  
 0050/1843  
 0050/1548  
 0050/1230

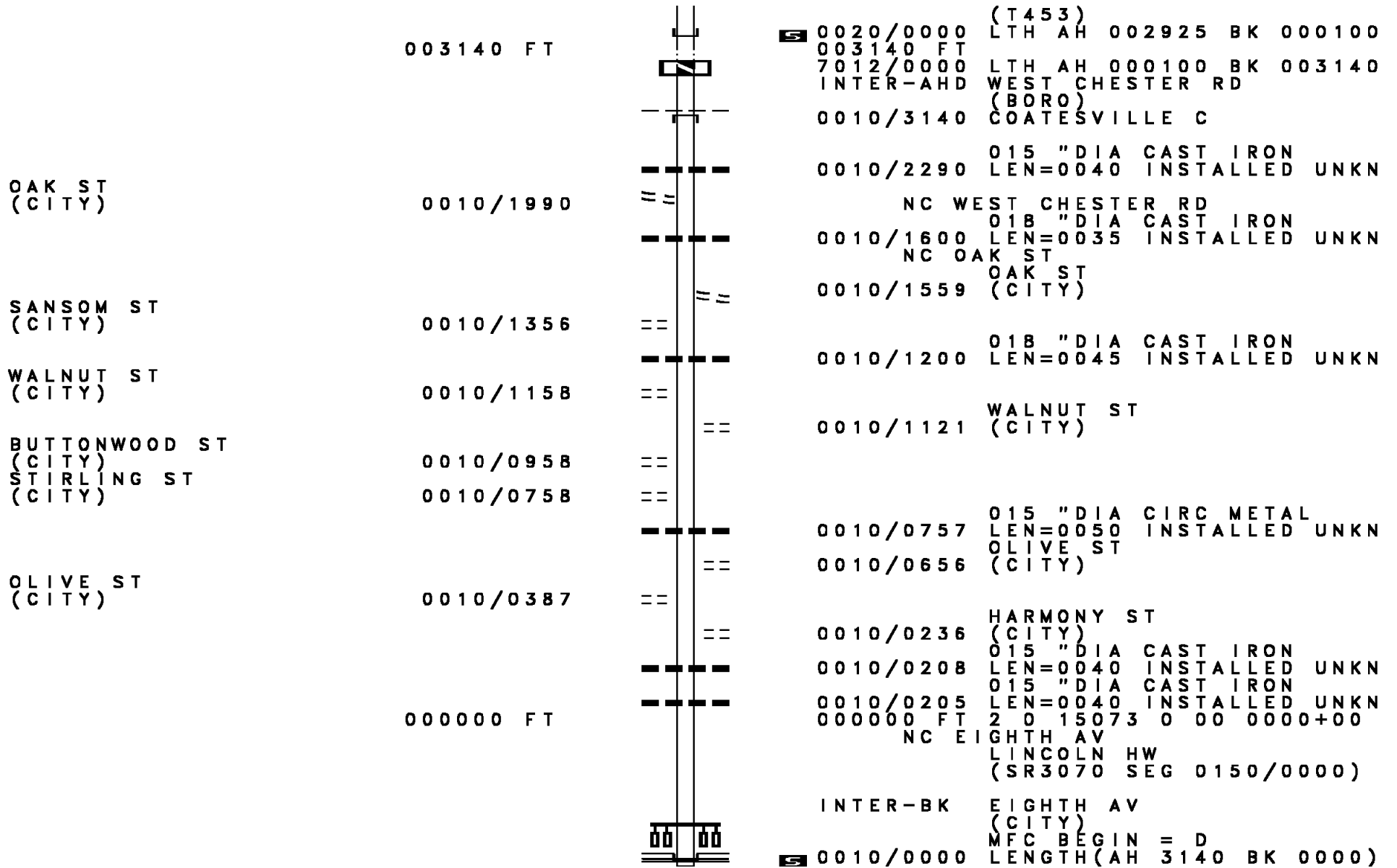
HAZELWOOD AV  
 (TWP )

0050/1285

DIR: B TOTAL LEN: 2.763 MI. DIST: 06-2 SR: 3064  
 LEFT MUN: CALN T RIGHT MUN: CALN T

Segment ID	Start Station	End Station	Length (FT)	Material / Notes
				NORWOOD AV (TWP)
2 0 15074 0 00	0137+85	011389	011389 FT	036 "DIA CIRC CONCR LEN=0050 INSTALLED UNKN
EMBREEVILLE RD (TWP)			0050/0000	CALN WEST BRADFORD T
				LENGTH(AH 3199 BK 3511) 048 "DIA CIRC METAL LEN=0050 INSTALLED 2010
CALN WEST BRADFORD T			0040/2156	
			007878 FT	
			007878 FT	2 0 15074 0 00 0102+50 BROAD RUN RD (T383)
				NC EMBREEVILLE RD LENGTH(AH 3511 BK 1813) 018 "DIA CIRC METAL LEN=0040 INSTALLED UNKN
HILLTOP RD (T452)			0030/1486	
			006065 FT	ROMANSVILLE RD (SR3051 SEG 0070/2208)
2 0 15073 0 00	0157+75	006065	006065 FT	LENGTH(AH 1813 BK 2925) 018 "DIA CIRC METAL LEN=0035 INSTALLED UNKN
STOUFF RD (T408)			0030/0000	LUNA DR (T578)
			0020/2700	
			0020/2254	
FOX RUN DR (T466)			0020/1386	
			003140 FT	2 0 15073 0 00 0128+45 SOUTH BAILEY RD (T401)
				INTER-BK WEST CHESTER RD

DIR: B TOTAL LEN: 2.763 MI. DIST: 06-2 SR: 3064  
 LEFT MUN: WEST BRADFORD T RIGHT MUN: WEST BRADFORD T



003140 FT

(T453)  
 0020/0000 LTH AH 002925 BK 000100  
 003140 FT  
 7012/0000 LTH AH 000100 BK 003140  
 INTER-AHD WEST CHESTER RD  
 (BORO)  
 0010/3140 COATESVILLE C  
 0010/2290 015 "DIA CAST IRON  
 LEN=0040 INSTALLED UNKN  
 NC WEST CHESTER RD  
 0010/1600 018 "DIA CAST IRON  
 LEN=0035 INSTALLED UNKN  
 NC OAK ST  
 0010/1559 OAK ST  
 (CITY)  
 0010/1200 018 "DIA CAST IRON  
 LEN=0045 INSTALLED UNKN  
 0010/1121 WALNUT ST  
 (CITY)  
 0010/0757 015 "DIA CIRC METAL  
 LEN=0050 INSTALLED UNKN  
 OLIVE ST  
 0010/0656 (CITY)  
 0010/0236 HARMONY ST  
 (CITY)  
 0010/0208 015 "DIA CAST IRON  
 LEN=0040 INSTALLED UNKN  
 0010/0205 015 "DIA CAST IRON  
 LEN=0040 INSTALLED UNKN  
 000000 FT 2 0 15073 0 00 0000+00  
 NC E I  
 LINCOLN HW  
 (SR3070 SEG 0150/0000)  
 INTER-BK EIGHTH AV  
 (CITY)  
 MFC BEGIN = D  
 0010/0000 LENGTH(AH 3140 BK 0000)

0010/1990

OAK ST  
(CITY)

0010/1356

SANSOM ST  
(CITY)

0010/1158

WALNUT ST  
(CITY)

0010/0958

BUTTONWOOD ST  
(CITY)  
 STIRLING ST  
(CITY)

0010/0758

OLIVE ST  
(CITY)

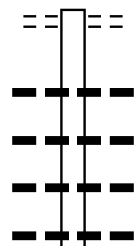
0010/0387

000000 FT



DIR: B TOTAL LEN: 2.110 MI. DIST: 06-2 SR: 3063  
 LEFT MUN: EAST BRADFORD T RIGHT MUN: EAST BRADFORD T

011139 FT

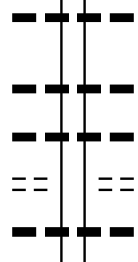


011139 FT VALLEY CREEK RD  
 0060/3518 (TWP)

018 " DIA CIR PLASTIC  
 LEN=0030 INSTALLED UNKN  
 018 " DIA CIRC CONCR  
 LEN=0025 INSTALLED UNKN  
 018 " DIA CIRC METAL  
 LEN=0040 INSTALLED UNKN  
 024 " DIA CIR PLASTIC  
 LEN=0032 INSTALLED UNKN

007621 FT

007621 FT 2 0 15092 0 00 0035+31  
 5 0060/0000 LENGTH(AH 3518 BK 3499)  
 018 " DIA CIRC METAL  
 LEN=0040 INSTALLED UNKN  
 048 " DIA CIRC METAL  
 LEN=0050 INSTALLED 2011  
 018 " DIA CIRC METAL  
 LEN=0035 INSTALLED 2011  
 PEBBLEWOOD RD  
 0050/1424 (T531)  
 018 " DIA CIRC METAL  
 LEN=0045 INSTALLED UNKN



0050/1424

ELDERBERRY LN  
 (TWP)

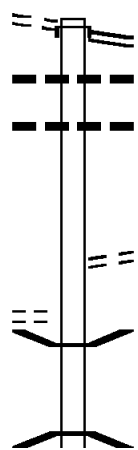
THREE FOX LN

DIR: B TOTAL LEN: 2.110 MI. DIST: 06-2 SR: 3063  
 LEFT MUN: EAST BRADFORD T RIGHT MUN: EAST BRADFORD T

Stationing	Description	Material	Length	Notes
(T526) 0050/0987	==			
0050/0985	018 " DIA CIRC CONCR	LEN=0030	INSTALLED UNKN	
004122 FT	0050/0025	030 " DIA CIRC METAL	LEN=0025	INSTALLED UNKN
	004122 FT	2 0 15092 0 00 0070+30		COPELAND SCHOOL RD (SR3065 SEG 0010/0000)
	NC CO	0050/0000	LENGTH(AH 3499 BK 2689)	TREE LN (TWP )
SHADOW FARM RD (TWP )	0040/1544	==		
FRANK RD (T379)	0040/1166	==		
	0040/0120	018 " DIA CIR PLASTIC	LEN=0025	INSTALLED UNKN
	0040/0025	060 " DIA CIRC METAL	LEN=0025	INSTALLED UNKN
001433 FT	001433 FT	2 0 15092 0 00 0096+86		LENGTH(AH 2689 BK 1433)
	0040/0000	KENMARE RD (PRDR)		
	0030/1106	030 " DIA CIRC METAL	LEN=0035	INSTALLED UNKN
	0030/1040	018 " DIA CIR PLASTIC	LEN=0025	INSTALLED UNKN
	0030/0805	DUNMORE LN (PRDR)		
	0030/0214	018 " DIA CIRC CONCR	LEN=0060	INSTALLED UNKN
	0030/0070	NC COPELAND SCHOOL RD		
2 0 15092 0 00 0112+15	000000 FT	INTER-BK DOWNINGTOWN PK		(SR0322 SEG 0480/1838)
DOWNINGTOWN PK (SR0322 SEG 0480/1838)	0030/0000	MFC BEGIN = E		
	000000 FT	0030/0000	LTH AH 001433 BK 000087	
	000000 FT	7024/0000	LTH AH 000087 BK 002191	
	000000 FT	7022/0000	LENGTH(AH 2191 BK 1824)	
	000000 FT	7012/0000	LENGTH(AH 1824 BK 1833)	
	000000 FT	7010/0000	LENGTH(AH 1833 BK 0000)	

TELEGRAPH RD  
(T385)

056174 FT  
  
0230/2267



BROAD RUN RD  
(T383)

0230/0107  
053907 FT

056174 FT  
INTER-AHD STRASBURG RD  
(SR0162 SEG 0130/0000)  
TELEGRAPH RD  
0230/2267 (SR0162 SEG 0130/0000)  
018 " DIA CIRC METAL  
0230/2165 LEN=0077 INSTALLED 1980  
015 " DIA CIRC CONCR  
0230/2000 LEN=0035 INSTALLED 1980

0230/0406 BROAD RUN RD  
(T383)  
  
0230/0037 BMS EN 15/3062/0230/0000  
053907 FT 2 0 15180 0 00 0109+43  
BROAD RUN  
BMSBG 15/3062/0230/0000  
0230/0000 LENGTH(AH 2267 BK 3350)

DIR: B TOTAL LEN: 10.639 MI. DIST: 06-2 SR: 3062  
 LEFT MUN: WEST BRADFORD T RIGHT MUN: WEST BRADFORD T

SHADEBRUSH RIDGE  
 (T560)

0220/1662

050557 FT

047856 FT

046176 FT

---	---	0220/2095	036 " DIA CIRC CONCR LEN=0042 INSTALLED 1980
==	==	0220/1222	018 " DIA CIRC CONCR LEN=0042 INSTALLED 1980
---	---	0220/0911	018 " DIA CIRC CONCR LEN=0042 INSTALLED 1980
---	---	0220/0743	WHIFFLETREE LN (T604)
---	---	0220/0615	018 " DIA CIRC CONCR LEN=0042 INSTALLED 1980
---	---	0220/0280	018 " DIA CIRC CONCR LEN=0030 INSTALLED 1998
---	---	050557 FT	2 0 15180 0 00 0076+21
---	---	0220/0000	018 " DIA CIRC CONCR LEN=0005 INSTALLED 1980
---	---	0210/2696	LENGTH(AH 3350 BK 2701) 018 " DIA CIRC CONCR LEN=0042 INSTALLED 1980
---	---	0210/1834	SHAGBARK DR (TWP)
---	---	0210/0765	018 " DIA CIRC CONCR LEN=0040 INSTALLED 1980
---	---	0210/0460	018 " DIA CIRC CONCR LEN=0040 INSTALLED 1980
---	---	047856 FT	2 0 15180 0 00 0049+20
---	---	0210/0000	EMBREEVILLE CENTER RD (GOVT) LENGTH(AH 2701 BK 1680)
---	---	0200/0672	018 " DIA CIRC CONCR LEN=0032 INSTALLED 1980
---	---	0200/0380	018 " DIA CIRC CONCR LEN=0040 INSTALLED 1980
---	---	046176 FT	2 0 15180 0 00 0032+44
---	---	0200/0000	LIEDS RD (T376) LENGTH(AH 1680 BK 3520)
---	---	0190/3383	018 " DIA CIRC CONCR LEN=0050 INSTALLED 1980
---	---	0190/3033	018 " DIA CIRC CONCR LEN=0040 INSTALLED 1980

EXTRACT DATE: 12/18/2023  
PRINT DATE: 12/20/2023

ROADWAY MANAGEMENT SYSTEM  
SLD COUNTY/SR - ANNUAL PRINT

PAGE NUMBER: 780  
COUNTY: CHESTER

DIR: B TOTAL LEN: 10.639 MI.  
LEFT MUN: WEST BRADFORD T

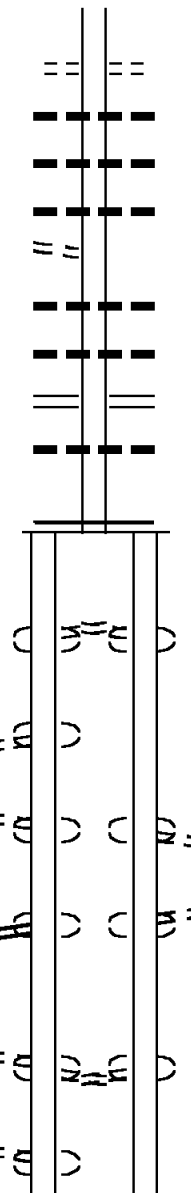
DIST: 06-2 SR: 3062  
RIGHT MUN: WEST BRADFORD T

HUNT DR  
(T460)

0190/1454

042656 FT

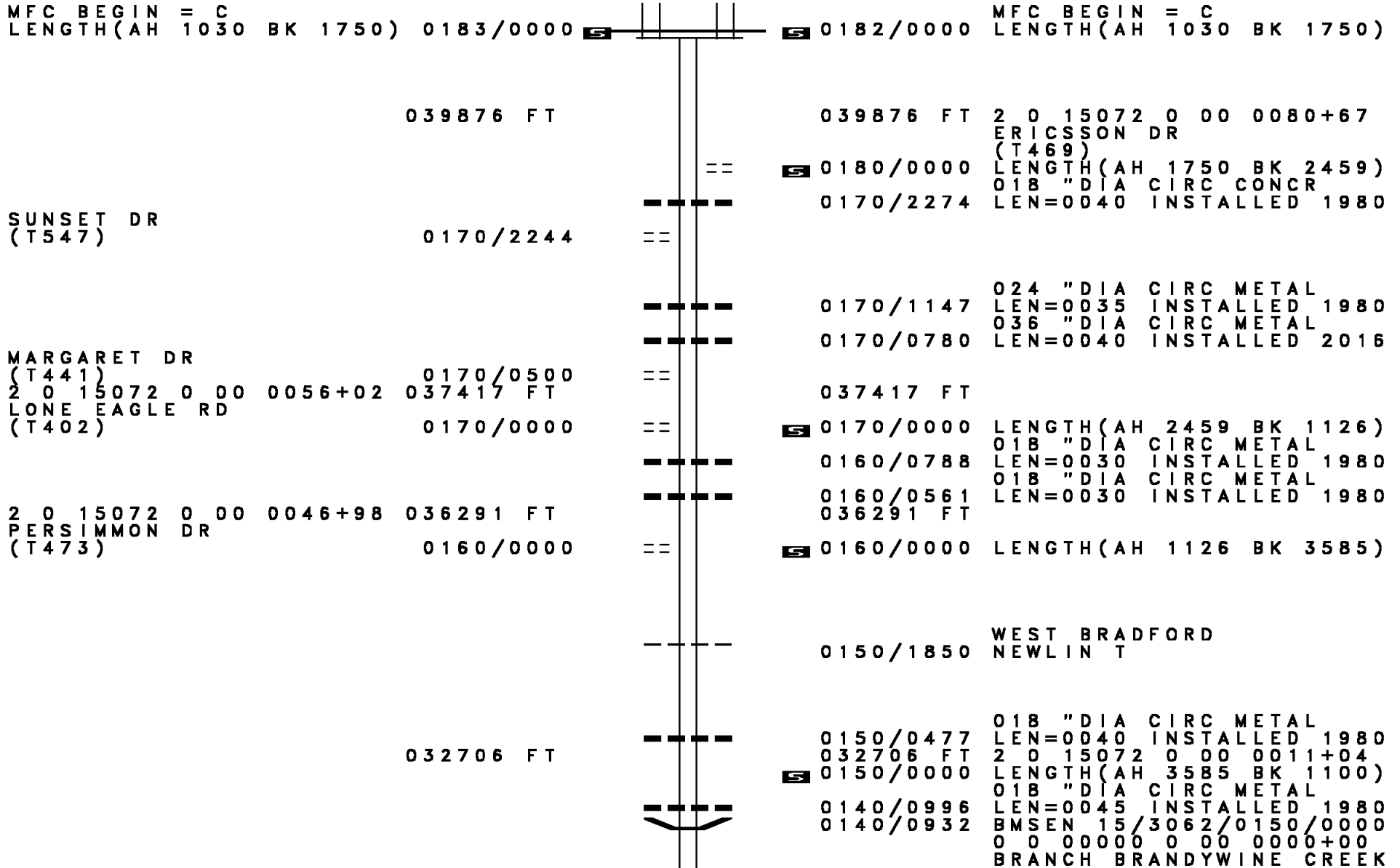
FOR SR 3062E TO 3062W  
(CONN)  
WESTBRADFORD-STRASBURG  
(GOVT) 0183/0630  
WESTBRADFORD-SHADYSIDE  
(GOVT)  
LC TO SHADYSIDE RD  
(CONN) 0183/0600  
LC FROM SHADYSIDE RD  
(CONN)  
WESTBRADFORD-SHADYSIDE  
(GOVT) 0183/0550  
WESTBRADFORD-ROMANSVILL  
(GOVT)  
ROMANSVILLE RD  
(SR3051 SEG 0030/0000) 0183/0480  
FOR SR 3051S TO 3062E  
(CONN)  
WESTBRADFORD-STRASBURG  
(GOVT)  
FOR SR 3062W TO 3062E  
(CONN) 0183/0400  
FOR SR 3051S TO 3062W  
(CONN)  
WESTBRADFORD-ROMANSVILL  
(GOVT) 0183/0300  
0 0 00000 0 00 0000+00 041626 FT



0190/2377 UNKNOWN RD  
(TWP)  
018 " DIA CIRC CONCR  
LEN=0054 INSTALLED 1980  
0190/2264 018 " DIA CIRC CONCR  
LEN=0040 INSTALLED 1980  
0190/1866 018 " DIA CIRC CONCR  
LEN=0040 INSTALLED 1980  
0190/1569 018 " DIA CIRC CONCR  
LEN=0040 INSTALLED 1980  
0190/1071 018 " DIA CIRC CONCR  
LEN=0037 INSTALLED 1980  
0190/0774 018 " DIA CIRC CONCR  
LEN=0036 INSTALLED 1980  
STARGAZER RD  
0190/0330 (SR3051 SEG 0020/3360)  
018 " DIA CIRC CONCR  
0190/0182 LEN=0028 INSTALLED 1980  
042656 FT 2 0 15180 0 00 0000+00  
MFC BEGIN = C  
5 0190/0000 LENGTH(AH 3520 BK 1030)

FOR SR 3062E TO 3062W  
(CONN)  
WESTBRADFORD-STRASBURG  
(GOVT) 0182/0600  
WESTBRADFORD-STARGAZER  
(GOVT)  
LC FROM STARGAZER RD  
(CONN) 0182/0540  
LC TO STARGAZER RD  
(CONN)  
WESTBRADFORD-STARGAZER  
(GOVT) 0182/0470  
WESTBRADFORD-STRASBURG  
(GOVT)  
FOR SR 3062W TO 3062E  
(CONN) 0182/0400  
041626 FT 0 0 00000 0 00 0000+00

DIR: B TOTAL LEN: 10.639 MI. DIST: 06-2 SR: 3062  
 LEFT MUN: WEST BRADFORD T RIGHT MUN: WEST BRADFORD T



MFC BEGIN = C LENGTH(AH 1030 BK 1750) 0183/0000 S 0182/0000 MFC BEGIN = C LENGTH(AH 1030 BK 1750)

039876 FT

039876 FT 2 0 15072 0 00 0080+67  
 ERICSSON DR  
 (T469)

SUNSET DR  
 (T547)

0170/2244

S 0180/0000 LENGTH(AH 1750 BK 2459)  
 018 " DIA CIRC CONCR  
 LEN=0040 INSTALLED 1980

MARGARET DR  
 (T441)  
 2 0 15072 0 00 0056+02  
 LONE EAGLE RD  
 (T402)

0170/0500  
 037417 FT  
 0170/0000

0170/1147 024 " DIA CIRC METAL  
 LEN=0035 INSTALLED 1980  
 036 " DIA CIRC METAL  
 0170/0780 LEN=0040 INSTALLED 2016

2 0 15072 0 00 0046+98  
 PERSIMMON DR  
 (T473)

036291 FT  
 0160/0000

037417 FT  
 S 0170/0000 LENGTH(AH 2459 BK 1126)  
 018 " DIA CIRC METAL  
 0160/0788 LEN=0030 INSTALLED 1980  
 018 " DIA CIRC METAL  
 0160/0561 LEN=0030 INSTALLED 1980  
 036291 FT  
 S 0160/0000 LENGTH(AH 1126 BK 3585)

0150/1850 WEST BRADFORD  
 NEWLIN T

032706 FT

0150/0477 018 " DIA CIRC METAL  
 032706 FT LEN=0040 INSTALLED 1980  
 2 0 15072 0 00 0011+04  
 S 0150/0000 LENGTH(AH 3585 BK 1100)  
 018 " DIA CIRC METAL  
 0140/0996 LEN=0045 INSTALLED 1980  
 0140/0932 BMSSEN 15/3062/0150/0000  
 0 0 00000 0 00 0000+00  
 BRANCH BRANDYWINE CREEK

DIR: B TOTAL LEN: 10.639 MI. DIST: 06-2 SR: 3062  
 LEFT MUN: NEWLIN T RIGHT MUN: NEWLIN T

MORTONVILLE RD  
 (T452)

0140/0580

031606 FT

029971 FT

SYCAMORE LN  
 (T409)

0120/0609

1 0 00604 0 00 0042+67 027296 FT  
 MINK HOLLOW RD  
 (T374)

0120/0000

0140/0921 BMSBG 15/3062/0150/0000  
 NEWLIN

0140/0794 EAST FALLOWFIELD T  
 LAUREL RD

0140/0580 (T376)  
 0140/0540 BMSSEN 15/3062/0140/0526  
 0 0 00000 0 00 0000+00  
 MILL RACE

0140/0526 BMSBG 15/3062/0140/0526  
 0140/0363 BMSSEN 15/3062/0140/0143  
 2 0 15072 0 00 0000+00  
 W. BR. BRANDYWINE CREEK

0140/0143 BMSBG 15/3062/0140/0143  
 031606 FT 2 0 15072 0 00 0000+00  
 (AAR 589456S) #TRKS 01

0140/0000 LENGTH(AH 1100 BK 1635)  
 BRANDYWINE CREEK RD  
 0130/1500 (SR3049 SEG 0074/3144)  
 FAIRVIEW RD  
 0130/1379 (T373)

0130/0012 BMSSEN 15/3062/0130/0000  
 029971 FT 1 0 00604 0 00 0068+33  
 W. BR. OF BRANDYWINE CREEK

0130/0000 BMSBG 15/3062/0130/0000  
 LENGTH(AH 1635 BK 2675)

0120/0712 018 "DIA CIRC METAL  
 LEN=0030 INSTALLED 1998  
 DOE RUN CHURCH RD  
 0120/0691 (T375)

027296 FT

0120/0000 LENGTH(AH 2675 BK 2747)

0110/1620 018 "DIA CIRC METAL  
 LEN=0030 INSTALLED 1980

DIR: B TOTAL LEN: 10.639 MI. DIST: 06-2 SR: 3062  
 LEFT MUN: EAST FALLOWFIELD T RIGHT MUN: EAST FALLOWFIELD T

Stationing	Segment	Length	Notes
024549 FT		024549 FT	1 0 00604 0 00 0014+09 RAMSEY RD (T376)
	5	0110/0000	LENGTH(AH 2747 BK 1414) 024 "DIA CIRC METAL
		0100/1330	LEN=0030 INSTALLED 1980
1 0 00604 0 00 0000+00 HEPHZIBAH HILL RD (T454)		023135 FT	023135 FT
	5	0100/0000	LENGTH(AH 1414 BK 2401) FROG HOLLOW RD (T454)
		0090/2210	018 "DIA CIRC METAL
		0090/2170	LEN=0030 INSTALLED 1998
		0090/1833	018 "DIA CIRC METAL
		0090/1717	LEN=0030 INSTALLED 1980
		0090/1528	018 "DIA CIRC METAL
		0090/1065	LEN=0030 INSTALLED 1980 ELEMENTARY SCHOOL ENTER (PRDR)
		0090/0053	036 "H 50 "W ELLIP METAL
		020734 FT	LEN=0045 INSTALLED 1980
2 0 15067 0 00 0207+65 BECK RD (T433)		020734 FT	020734 FT
	5	0090/0000	LENGTH(AH 2401 BK 2099)
YOUNGSBURG RD (T378)		018635 FT	018635 FT
		0080/0849	0080/0849
		0080/0046	018 "DIA CIRC CONCR
		018635 FT	LEN=0050 INSTALLED 1980
		0080/0000	2 0 15067 0 00 0184+37 CLEARFIELD LN (T457)
	5	0080/0000	LENGTH(AH 2099 BK 2717) MONTGOMERY DR
		0070/2188	(T429)
		0070/1062	024 "DIA CIRC CONCR
			LEN=0036 INSTALLED 1980



DIR: B TOTAL LEN: 10.639 MI. DIST: 06-2 SR: 3062  
 LEFT MUN: EAST FALLOWFIELD T RIGHT MUN: EAST FALLOWFIELD T

2 0 15067 0 00 0159+00 015918 FT  
 BUCK RUN RD  
 (SR3043 SEG 0110/0000) 0070/0000

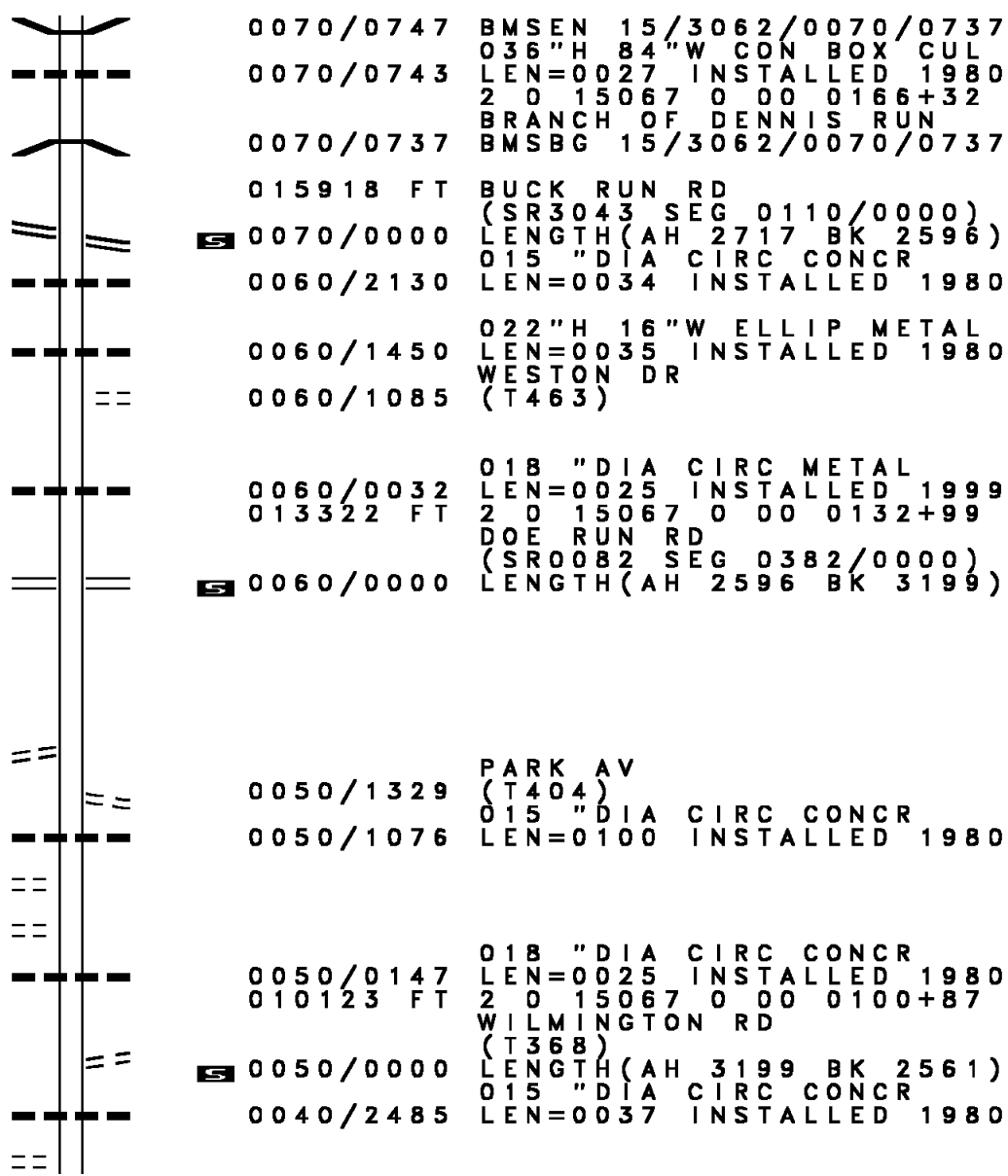
013322 FT

PARK AV  
 (T404) 0050/1339

HANNUM DR  
 (T408) 0050/0869  
 WILLOW ROCK WY  
 (TWP) 0050/0498

010123 FT

REBECCA LN  
 (T422) 0040/2199



0070/0747 BMS EN 15/3062/0070/0737  
 036"H 84"W CON BOX CUL  
 0070/0743 LEN=0027 INSTALLED 1980  
 2 0 15067 0 00 0166+32  
 BRANCH OF DENNIS RUN  
 0070/0737 BMSBG 15/3062/0070/0737  
 015918 FT BUCK RUN RD  
 (SR3043 SEG 0110/0000)  
 0070/0000 LENGTH(AH 2717 BK 2596)  
 015 "DIA CIRC CONCR  
 0060/2130 LEN=0034 INSTALLED 1980  
 022"H 16"W ELLIP METAL  
 0060/1450 LEN=0035 INSTALLED 1980  
 WESTON DR  
 (T463)  
 0060/0032 018 "DIA CIRC METAL  
 LEN=0025 INSTALLED 1999  
 013322 FT 2 0 15067 0 00 0132+99  
 DOE RUN RD  
 (SR0082 SEG 0382/0000)  
 0060/0000 LENGTH(AH 2596 BK 3199)  
 0050/1329 PARK AV  
 (T404)  
 0050/1076 015 "DIA CIRC CONCR  
 LEN=0100 INSTALLED 1980  
 0050/0147 018 "DIA CIRC CONCR  
 LEN=0025 INSTALLED 1980  
 010123 FT 2 0 15067 0 00 0100+87  
 WILMINGTON RD  
 (T368)  
 0050/0000 LENGTH(AH 3199 BK 2561)  
 015 "DIA CIRC CONCR  
 0040/2485 LEN=0037 INSTALLED 1980

DIR: B TOTAL LEN: 10.639 MI. DIST: 06-2 SR: 3062  
 LEFT MUN: EAST FALLOWFIELD T RIGHT MUN: EAST FALLOWFIELD T

WINDY HILL RD  
 (TWP )

0040/0449  
 007562 FT

2 0 15067 0 00 0050+15  
 WILMINGTON RD  
 (T368)

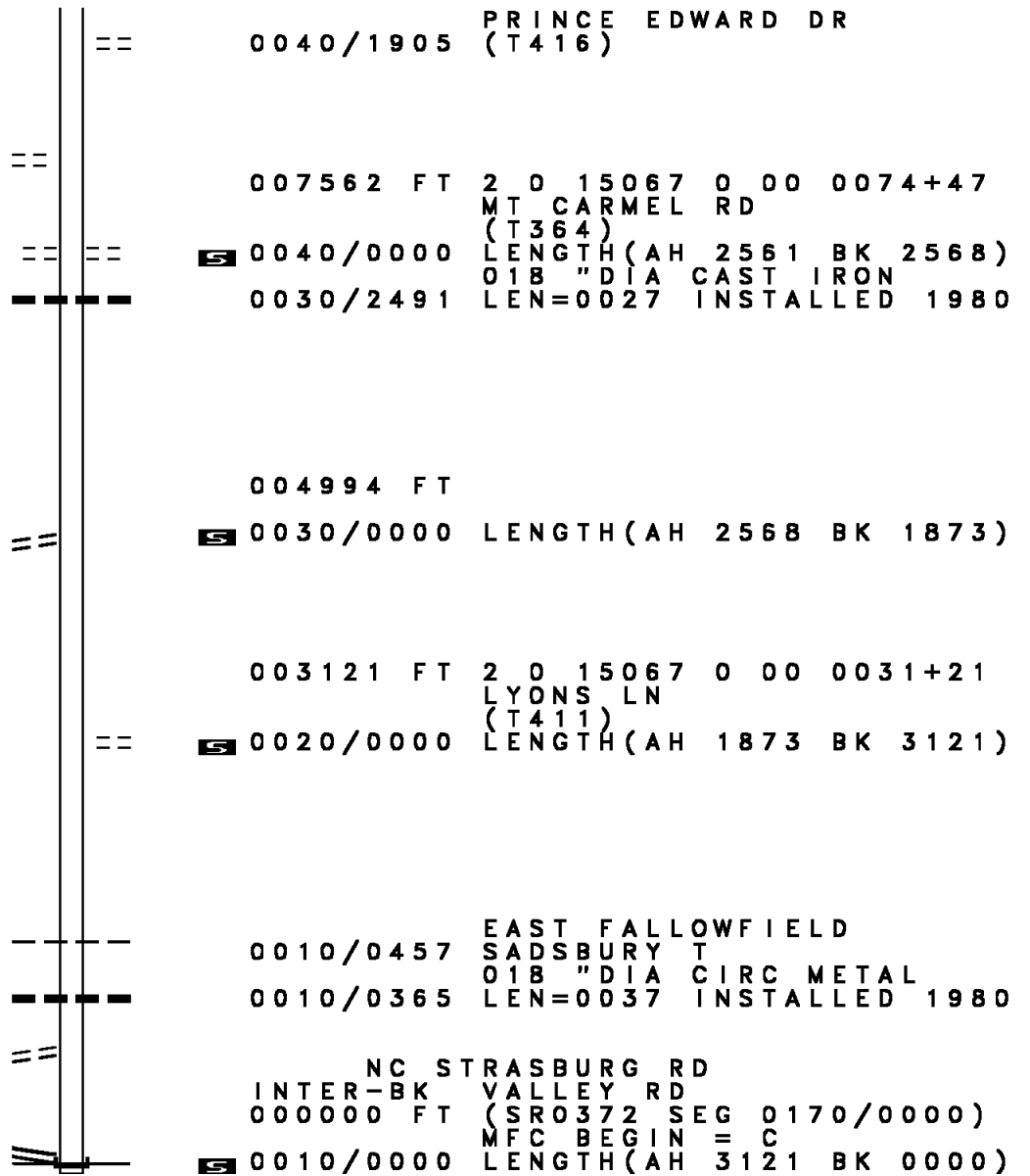
004994 FT  
 0030/0000

003121 FT

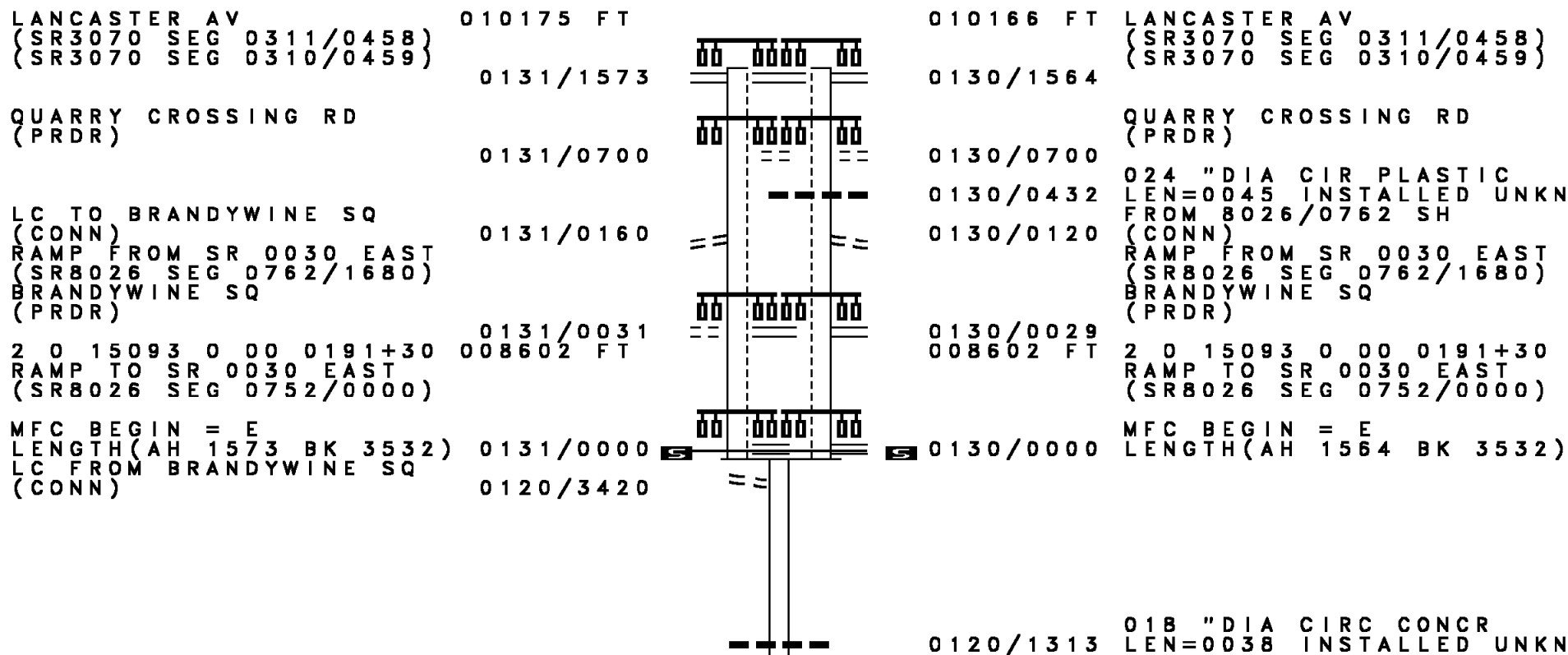
FOR SR 0372 AND 3062  
 (CONN)

0010/0155

2 0 15067 0 00 0000+00 000000 FT  
 VALLEY RD  
 (SR0372 SEG 0170/0000) 0010/0000



DIR: B TOTAL LEN: 1.927 MI. DIST: 06-2 SR: 3061  
 LEFT MUN: EAST CALN T RIGHT MUN: EAST CALN T



DIR: B TOTAL LEN: 1.927 MI. DIST: 06-2 SR: 3061  
 LEFT MUN: EAST CALN T RIGHT MUN: EAST CALN T

Distance (FT)	Structure / Feature	Segment ID	Description
	POE	0120/1170	(APRA) GENERAL CRUSHED PRIVATE DR (PRDR)
005070	---	0120/0110	024 " DIA CIRC CONCR LEN=0054 INSTALLED UNKN
		005070	2 0 15093 0 00 0155+98 NC QUARRY RD BOOT RD (SR2020 SEG 0050/1210)
		0120/0000	LENGTH(AH 3532 BK 2579) 018 " DIA CIRC CONCR
	---	0110/2507	LEN=0068 INSTALLED UNKN
		0110/1768	NATIONAL RAILROAD PASSE OVERPASS IS RR X-ING
		0110/1530	CONSOLIDATED RAIL CORPO OVERPASS IS RR X-ING
	---	0110/1394	024 " DIA CAST IRON LEN=0080 INSTALLED UNKN
002491		002491	2 0 15093 0 00 0135+31 INTER-BK VALLEY CREEK RD (TWP)
002491		0110/0000	LENGTH(AH 2579 BK 3013)
002491		7100/0000	LENGTH(AH 3013 BK 1049)
		002491	LENGTH(AH 1049 BK 0044)
		7094/0000	BMSBN 15/3061/0092/0000 INTER-AHD VALLEY CREEK RD (TWP)
002447		0092/0044	EAST BRADFORD T
		002447	2 0 15093 0 00 0090+54 NC VA LLEY CREEK RD
		INTER-BK	VALLEY CREEK RD (TWP) VALLEY CREEK BMSBG 15/3061/0092/0000
002447		0092/0000	LENGTH(AH 0044 BK 2337)
002447		002447	LENGTH(AH 2337 BK 2968)
002447		7090/0000	LENGTH(AH 2968 BK 3703)
002447		002447	LENGTH(AH 3703 BK 4311)
002447		7080/0000	
002447		002447	
002447		7070/0000	

EXTRACT DATE: 12/18/2023  
PRINT DATE: 12/20/2023

ROADWAY MANAGEMENT SYSTEM  
SLD COUNTY/SR - ANNUAL PRINT

PAGE NUMBER: 772  
COUNTY: CHESTER

DIR: B TOTAL LEN: 1.927 MI.  
LEFT MUN: EAST BRADFORD T

DIST: 06-2 SR: 3061  
RIGHT MUN: EAST BRADFORD T

WIND SONG RD  
(T472)

002447 FT

002447 FT

002399 FT

002399 FT

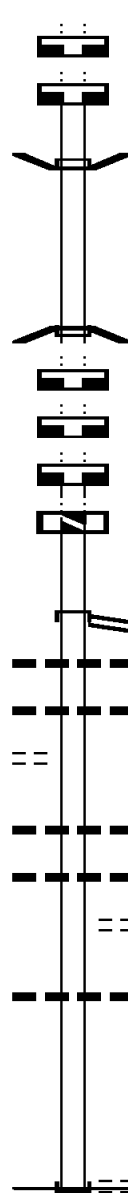
002399 FT

002399 FT

002399 FT

0010/2152

000000 FT



002447 FT

7050/0000 LENGTH(AH 4311 BK 0871)

002447 FT

7044/0000 LENGTH(AH 0871 BK 0048)

INTER-AHD N CREEK RD  
BMSBN 15/3061/0042/0000

0042/0048 (T550)

002399 FT 2 0 15198 0 00 0000+00

INTER-BK NC NORTH CREEK RD

0042/0000 N CREEK RD

002399 FT (T550)

0042/0000 TAYLORS RUN

002399 FT BMSBG 15/3061/0042/0000

002399 FT LENGTH(AH 0048 BK 3367)

7040/0000

002399 FT LENGTH(AH 3367 BK 1996)

002399 FT

7030/0000 LENGTH(AH 1996 BK 2179)

002399 FT

7020/0000 LTH AH 002179 BK 000100

002399 FT

7014/0000 LTH AH 000100 BK 002399

INTER-AHD CREEK RD

(SRO842 SEG 0220/1277)

0010/2399 CREEK RD

(SRO842 SEG 0220/1277)

0010/2375

018 "DIA CIR PLASTIC

0010/2270

LEN=0033 INSTALLED 2008

0010/1505

060 "DIA CIRC METAL

0010/1211

LEN=0090 INSTALLED UNKN

0010/0846

018 "DIA CIR PLASTIC

0010/0192

LEN=0035 INSTALLED UNKN

000000 FT

024 "DIA CIR PLASTIC

0010/0846

LEN=0025 INSTALLED UNKN

0010/0192

PAXSON DR

000000 FT

(TWP )

0010/0192

036 "DIA CIR PLASTIC

000000 FT

LEN=0030 INSTALLED UNKN

000000 FT

2 0 15198 0 00 0000+00

INTER-BK NC BIRMINGHAM RD

SCONNELTOWN RD

0010/0000

(T561)

INTER-BK BIRMINGHAM RD

(SR2001 SEG 0070/3793)

0010/0000

MFC BEGIN = E

LENGTH(AH 2399 BK 0000)

EXTRACT DATE: 12/18/2023 ROADWAY MANAGEMENT SYSTEM PAGE NUMBER: 771  
PRINT DATE: 12/20/2023 SLD COUNTY/SR - ANNUAL PRINT COUNTY: CHESTER  
DIR: B TOTAL LEN: .000 MI. DIST: 06-2 SR: 3060  
LEFT MUN: WEST BRADFORD T RIGHT MUN: WEST BRADFORD T

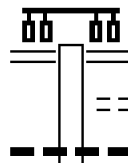
000000 FT  
000000 FT



000000 FT  
7020/0000 LENGTH(AH 2169 BK 3281)  
000000 FT  
7010/0000 LENGTH(AH 3281 BK 0000)

EXTRACT DATE: 12/18/2023 ROADWAY MANAGEMENT SYSTEM PAGE NUMBER: 770  
PRINT DATE: 12/20/2023 SLD COUNTY/SR - ANNUAL PRINT COUNTY: CHESTER  
DIR: B TOTAL LEN: 1.355 MI. DIST: 06-2 SR: 3059  
LEFT MUN: WEST BRADFORD T RIGHT MUN: WEST BRADFORD T

007157 FT



007157 FT DOWNINGTOWN PK  
(SR0322 SEG 0430/2333)  
0020/2925  
0020/2783 WALTZ RD  
(T384)  
0020/2642 024"H 00"W MULT PLSTIC  
LEN=0049 INSTALLED 2003

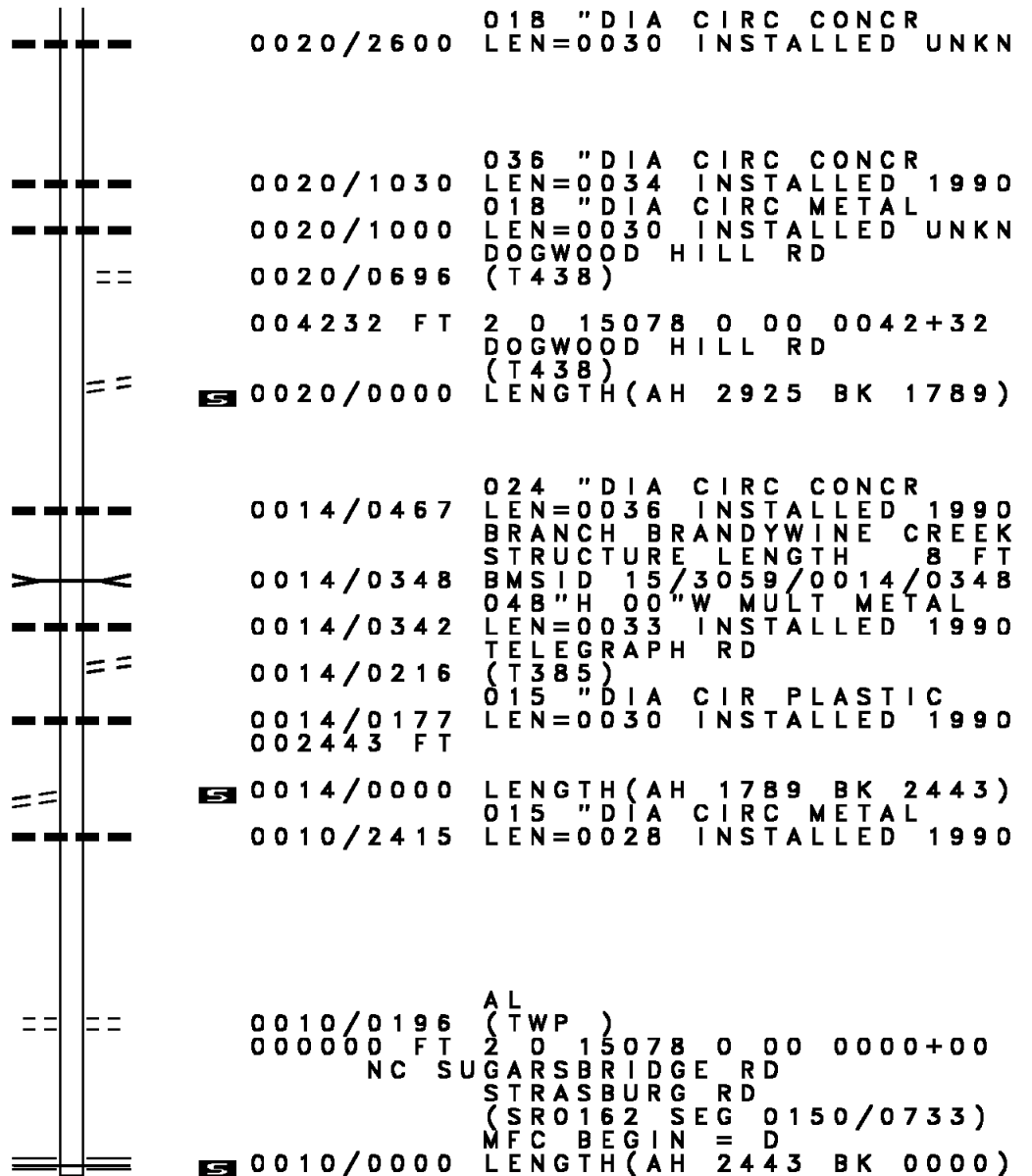
EXTRACT DATE: 12/18/2023  
PRINT DATE: 12/20/2023

ROADWAY MANAGEMENT SYSTEM  
SLD COUNTY/SR - ANNUAL PRINT

PAGE NUMBER: 769  
COUNTY: CHESTER

DIR: B TOTAL LEN: 1.355 MI.  
LEFT MUN: WEST BRADFORD T

DIST: 06-2 SR: 3059  
RIGHT MUN: WEST BRADFORD T



004232 FT

0 0 00000 0 00 0000+00 002443 FT  
TELEGRAPH RD  
(T385) 0014/0000

000000 FT

0010/0000 LENGTH(AH 2443 BK 0000)



DIR: B TOTAL LEN: 4.242 MI. DIST: 06-2 SR: 3058  
 LEFT MUN: WEST BRADFORD T RIGHT MUN: WEST BRADFORD T

STRASBURG RD 022400 FT  
 (SR0162 SEG 0150/0000) 0080/1726

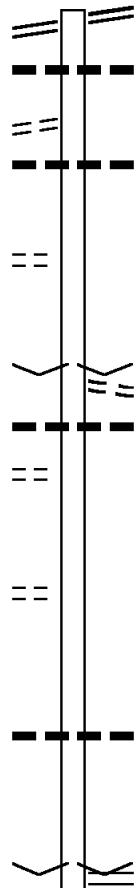
CLAYTON RD 0080/1447  
 (T374)

MANORWOOD DR 0080/0458  
 (T454) 020674 FT

CARRIAGE LN 0074/1199  
 (T451)

0 0 00000 0 00 0000+00 019114 FT  
 PRIVATE DR 0074/0000  
 (PRDR)

016619 FT



022400 FT STRASBURG RD  
 0080/1726 (SR0162 SEG 0150/0000)  
 0080/1580 018 "DIA CIRC CONCR  
 LEN=0035 INSTALLED UNKN

0080/1410 018 "DIA CIRC CONCR  
 LEN=0045 INSTALLED UNKN

020674 FT 2 0 15077 0 00 0134+75  
 VILLAGE: MARSHALLTON  
 WAWASET RD  
 (T434)

5 0080/0000 LENGTH(AH 1726 BK 1560)  
 0074/1340 018 "DIA CIRC METAL  
 LEN=0038 INSTALLED UNKN

019114 FT  
 5 0074/0000 LENGTH(AH 1560 BK 2495)

0070/0895 018 "DIA CIRC METAL  
 LEN=0040 INSTALLED UNKN

016619 FT 2 0 15077 0 00 0095+07  
 VILLAGE: W. BRDFRD 19382  
 CAMP LINDEN RD  
 (SR3023 SEG 0110/3535)  
 5 0070/0000 LENGTH(AH 2495 BK 1880)

DIR: B TOTAL LEN: 4.242 MI. DIST: 06-2 SR: 3058  
 LEFT MUN: WEST BRADFORD T RIGHT MUN: WEST BRADFORD T

BROAD RUN RD  
 (T383)

0060/0554  
 014739 FT

012331 FT

010891 FT

2 0 15080 0 00 0080+30 008027 FT  
 WARPATH RD  
 (T428) 0030/0000

---	0060/1835	026"H 60"W ELLIP METAL LEN=0045 INSTALLED UNKN
---	0060/1400	024 "DIA CAST IRON LEN=0035 INSTALLED UNKN
==	0060/0022 014739 FT	BMS EN 15/3058/0060/0000 2 0 15077 0 00 0076+25 VILLAGE: W. BRDFRD 19832 BROAD RUN CREEK BMSBG 15/3058/0060/0000 LENGTH(AH 1880 BK 2408)
---	0050/1605	018 "DIA CAST IRON LEN=0030 INSTALLED UNKN
---	0050/0875	024 "DIA CIRC METAL LEN=0025 INSTALLED 1980
---	0050/0530 012331 FT	018 "DIA CIR PLASTIC LEN=0035 INSTALLED UNKN 2 0 15077 0 00 0052+14 VILLAGE: W. BRDFRD 19382 NC NO NORTHBROOK RD (SR3027 SEG 0060/1801) MFC BEGIN = D
---	0050/0000	LENGTH(AH 2408 BK 1440)
---	0040/0500	048 "DIA CIR PLASTIC LEN=0035 INSTALLED UNKN WEST BRADFORD NEWLIN T
---	0040/0020 010891 FT	048 "DIA CIRC METAL LEN=0035 INSTALLED UNKN 2 0 15080 0 00 0108+85 VILLAGE: W. BRADFORD TWP
---	0040/0000	LENGTH(AH 1440 BK 2864)
---	0030/0525 008027 FT	036 "DIA CIR PLASTIC LEN=0040 INSTALLED 2012
==	0030/0000	LENGTH(AH 2864 BK 3346)

DIR: B TOTAL LEN: 4.242 MI. DIST: 06-2 SR: 3058  
 LEFT MUN: NEWLIN T RIGHT MUN: NEWLIN T

CHESTNUT HOLLOW LN  
 (TWP )

004681 FT  
 0020/0000

0 0 00000 0 00 0000+00  
 PRIVATE DR  
 (PRDR)

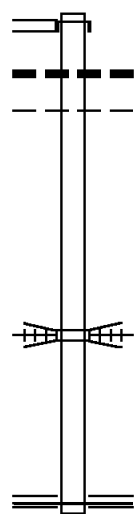
002366 FT  
 0014/0000

000000 FT

0020/2728	018 " DIA	CIR PLASTIC	LEN=0005	INSTALLED UNKN
0020/1504	018 " DIA	CIR PLASTIC	LEN=0030	INSTALLED UNKN
004681 FT	2 0 15080	0 00 0046+86	VILLAGE: NEWLIN TP19382	
0020/0000	LENGTH(AH	3346 BK 2315)	036"H 00"W MULT METAL	
0014/2284	LEN=0045	INSTALLED UNKN	018 " DIA CIRC METAL	
0014/2229	LEN=0045	INSTALLED UNKN		
0014/0871	018 " DIA	CAST IRON	LEN=0045	INSTALLED UNKN
0014/0506	018 " DIA	CAST IRON	LEN=0045	INSTALLED UNKN
002366 FT	LENGTH(AH	2315 BK 2366)	018 " DIA CIR PLASTIC	
0014/0000	LEN=0045	INSTALLED UNKN	018 " DIA CIRC METAL	
0010/1977	LEN=0045	INSTALLED UNKN	018 " DIA CIR PLASTIC	
0010/1649	LEN=0045	INSTALLED UNKN	018 " DIA CIR PLASTIC	
0010/1310	LEN=0045	INSTALLED UNKN	018 " DIA CIR PLASTIC	
0010/0986	LEN=0045	INSTALLED UNKN	015 " DIA CIR PLASTIC	
0010/0765	LEN=0030	INSTALLED UNKN	018 " DIA CIR PLASTIC	
0010/0610	LEN=0045	INSTALLED UNKN	018 " DIA CIR PLASTIC	
0010/0020	LEN=0050	INSTALLED UNKN	2 0 15080 0 00 0000+00	
000000 FT	VILLAGE:	EMBREEVL CENTR	NC BR ANDYWINE DR	
	TELEGRAPH	DR	(SRO162 SEG 0100/0000)	
	MFC BEGIN	= E	5 0010/0000 LENGTH(AH 2366 BK 0000)	

EXTRACT DATE: 12/18/2023 ROADWAY MANAGEMENT SYSTEM PAGE NUMBER: 765  
 PRINT DATE: 12/20/2023 SLD COUNTY/SR - ANNUAL PRINT COUNTY: CHESTER  
 DIR: B TOTAL LEN: .694 MI. DIST: 06-2 SR: 3057  
 LEFT MUN: DOWNINGTOWN B RIGHT MUN: DOWNINGTOWN B

GLENSIDE RD 003662 FT  
 (SR3053 SEG 0050/0000) 0010/3662



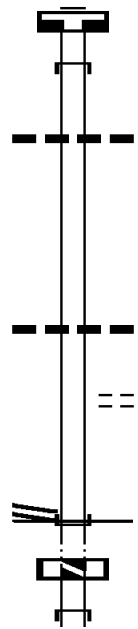
000000 FT

003662 FT  
 INTER-AHD BRADFORD AV  
 0010/3662 (SR3053 SEG 0050/0000)  
 060 " DIA CIRC CONCR  
 0010/3455 LEN=0075 INSTALLED UNKN  
 DOWNINGTOWN  
 0010/3329 WEST BRADFORD T

0010/0687 CONSOLIDATED RAIL CORPO  
 OVERPASS IS RR X-ING  
 000000 FT 2 0 15239 0 00 0035+67  
 NC BRADFORD AV  
 DOWNINGTOWN PK  
 (SR0322 SEG 0390/1046)  
 MFC BEGIN = D  
 0010/0000 LENGTH(AH 3662 BK 0000)

EXTRACT DATE: 12/18/2023 ROADWAY MANAGEMENT SYSTEM PAGE NUMBER: 764  
 PRINT DATE: 12/20/2023 SLD COUNTY/SR - ANNUAL PRINT COUNTY: CHESTER  
 DIR: B TOTAL LEN: 4.470 MI. DIST: 06-2 SR: 3056  
 LEFT MUN: HIGHLAND T RIGHT MUN: HIGHLAND T

023600 FT



023600 FT  
 7086/0000 LENGTH(AH 2554 BK 3670)  
 INTER-AHD DOE RUN STATION RD  
 0080/3670 (T370)  
  
 0080/2825 018 "DIA CIR PLASTIC  
 LEN=0034 INSTALLED 1980  
  
 0080/0711 018 "DIA CIR PLASTIC  
 LEN=0038 INSTALLED 1980  
  
 0080/0066 ROSENVICK RD  
 (T362)  
 NC DOE RUN STATION RD  
 INTER-BK GUM TREE RD  
 019930 FT (SR3043 SEG 0060/0567)  
 MFC BEGIN = D  
 0080/0000 LTH AH 003670 BK 003600  
 019930 FT  
 7074/0000 LTH AH 003600 BK 002363  
 INTER-AHD GUM TREE RD  
 (SR3043 SEG 0050/0624)

2 0 15138 0 00 0000+00 019930 FT  
 GUM TREE RD  
 (SR3043 SEG 0060/0567) 0080/0000  
 019930 FT

DIR: B TOTAL LEN: 4.470 MI. DIST: 06-2 SR: 3056  
 LEFT MUN: HIGHLAND T RIGHT MUN: HIGHLAND T

Stationing	Length	Description	Material	Installation
		GUM TREE RD	024" DIA CIRC METAL	1980
	0070/2363	(SR3043 SEG 0050/0624)		
	0070/1910	LEN=0028		
	017567 FT	018" DIA CIRC CONCR		1980
	0070/0040	LEN=0031		
	017567 FT	2 0 15061 0 00 0175+65		
		HUMPTON RD		
		(T360)		
	0070/0000	LENGTH(AH 2363 BK 2059)		
	0060/1255	024" DIA CIRC METAL		1980
	015508 FT	018" DIA CIRC METAL		1980
	0060/0000	LENGTH(AH 2059 BK 3115)		
	0050/2690	018" DIA CIRC METAL		1980
	012393 FT	018" DIA CIRC METAL		1980
	0050/0075	LEN=0029		
	012393 FT	LENGTH(AH 3115 BK 3836)		
	0050/0000	018" DIA CIRC METAL		1980
	0040/2947	LEN=0030		
	0040/2172	018" DIA CIRC METAL		2013
	0040/1300	LEN=0002		

2 0 15061 0 00 0155+05 015508 FT  
 OLD STOTTSVILLE RD  
 (T358) 0060/0000

2 0 15061 0 00 0123+95 012393 FT  
 OLD RACETRACK RD  
 (T356) 0050/0000

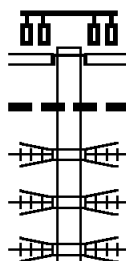
ABBOTT LN  
 (PRDR) 0040/1300

DIR: B TOTAL LEN: 4.470 MI. DIST: 06-2 SR: 3056  
 LEFT MUN: HIGHLAND T RIGHT MUN: HIGHLAND T

Stationing	Notes	Stationing	Notes
008557 FT		008557 FT	2 0 15061 0 00 0085+60 FRIENDS MEETING HOUSE R (T350)
	==	0040/0000	LENGTH(AH 3836 BK 1388) 024 " DIA CIRC METAL
MARTIN RD (T352)	---	0030/1154	LEN=0050 INSTALLED UNKN
0030/1146	==		
007169 FT		007169 FT	2 0 15061 0 00 0071+69 LIMESTONE RD
	==	0030/0000	(SR0010 SEG 0220/0000) LENGTH(AH 1388 BK 3759)
	---	0020/2600	018 " DIA CIRC METAL LEN=0029 INSTALLED 1980
	---	0020/0572	018 " DIA CIRC METAL LEN=0029 INSTALLED 2010
003410 FT		003410 FT	2 0 15061 0 00 0034+10 KAUFFMAN RD
	==	0020/0000	(T357) LENGTH(AH 3759 BK 3410)
	---	0010/1959	HIGHLAND WEST FALLOWFIELD T
MCHENRY RD (T346)	==	0010/1441	024 " DIA CIR PLASTIC LEN=0030 INSTALLED 2009
0010/1533	---	0010/0886	BMSFN 15/3056/0010/0868 2 0 15061 0 00 0008+57 BRANCH OF KNIGHT RUN
	---	0010/0868	BMSBG 15/3056/0010/0868 018 " DIA CIRC CONCR
	---	0010/0310	LEN=0030 INSTALLED 1980
000000 FT		000000 FT	2 0 15061 0 00 0000+00 NC FR IENDSHIP CHURCH RD GAP NEWPORT PK (SR0041 SEG 0300/0000) MFC BEGIN = E
	==	0010/0000	LENGTH(AH 3410 BK 0000)

EXTRACT DATE: 12/18/2023 ROADWAY MANAGEMENT SYSTEM PAGE NUMBER: 761  
 PRINT DATE: 12/20/2023 SLD COUNTY/SR - ANNUAL PRINT COUNTY: CHESTER  
 DIR: B TOTAL LEN: 4.756 MI. DIST: 06-2 SR: 3055  
 LEFT MUN: CALN T RIGHT MUN: CALN T

025111 FT



025111 FT  
 INTER-AHD BONDSVILLE RD  
 (SR0340 SEG 0230/3018)  
 LINCOLN HW  
 (SR3070 SEG 0220/0000)  
 0100/1204 018 " DIA CIRC CONCR  
 0100/1103 LEN=0040 INSTALLED UNKN  
 NATIONAL RAILROAD PASSE  
 0100/0863 OVERPASS IS RR X-ING  
 NATIONAL RAILROAD PASSE  
 0100/0813 OVERPASS IS RR X-ING  
 NATIONAL RAILROAD PASSE  
 0100/0746 OVERPASS IS RR X-ING



DIR: B TOTAL LEN: 4.756 MI. DIST: 06-2 SR: 3055  
 LEFT MUN: CALN T RIGHT MUN: CALN T

Location / Segment	Segment ID	Length (FT)	Material / Notes
HAZELWOOD AV (SR3064 SEG 0050/3199)	0100/0538	0100/0544	015" DIA CIRC CONCR LEN=0050 INSTALLED 1990 HAZELWOOD AV (TWP)
NORWOOD AV (TWP)	0100/0267	0100/0494	015" DIA CIRC CONCR LEN=0021 INSTALLED UNKN
LOUANNA AV (TWP)	023907 FT	023907 FT	2 0 15161 0 00 0230+56 NC THORNDALE MARSHALLTON RD
	0100/0000	0100/0000	LENGTH(AH 1204 BK 3055)
		0094/2231	CALN WEST BRADFORD T
		0094/2220	048" DIA CIRC METAL LEN=0050 INSTALLED 1990
		0094/1655	018" DIA CIRC METAL LEN=0040 INSTALLED 1990
BOULDER DR (T533)	020852 FT	020852 FT	
	0094/0000	0094/0000	LENGTH(AH 3055 BK 2008) 024" DIA CIRC METAL
		0090/1893	LEN=0050 INSTALLED 1990
	018844 FT	0090/0249	018" DIA CIRC METAL LEN=0030 INSTALLED 1990
		018844 FT	2 0 15161 0 00 0201+77 GALLAGHERVILLE RD (T425)
		0090/0000	LENGTH(AH 2008 BK 2266) POORHOUSE RD (T430)
		0080/1815	LC TO POORHOUSE RD (CONN)
GLEN DR (T480)	0080/1319	0080/1721	CAMPUS DR (PRDR)
		0080/1319	024" DIA CIRC CONCR LEN=0060 INSTALLED 1990
		0080/0830	
GLEN DR (T480)	016578 FT	016578 FT	BUCKINGHAM DR (T531)
	0080/0000	0080/0000	LENGTH(AH 2266 BK 1999)

DIR: B TOTAL LEN: 4.756 MI. DIST: 06-2 SR: 3055  
 LEFT MUN: WEST BRADFORD T RIGHT MUN: WEST BRADFORD T

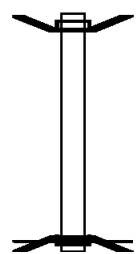
Address	Start	End	Length	Notes
	0070/0710	0070/0342	014579 FT	048 " DIA CIRC METAL LEN=0060 INSTALLED 1990 018 " DIA CIR PLASTIC LEN=0026 INSTALLED 1990 2 0 15161 0 00 0145+76 GLENSIDE RD (SR3053 SEG 0020/0000)
	0070/0000	0060/2580		5 LENGTH(AH 1999 BK 2602) 018 " DIA CIRC METAL LEN=0042 INSTALLED 1990
DELONG DR (T371)	0060/1867	0060/1845		SAWMILL RD (T378) 018 " DIA CIRC METAL LEN=0100 INSTALLED UNKN
WAIMEA DR (T443)	0060/0892	0060/0547		PIEDMONT DR (T437) 018 " DIA CIRC METAL LEN=0030 INSTALLED 1990 2 0 15161 0 00 0119+73 CRESTMONT DR (T436)
	0060/0207	0060/0000	011977 FT	5 LENGTH(AH 2602 BK 3042)
	0050/2298	0050/1082		VIKING DR (T476) 018 " DIA CIRC CONCR LEN=0028 INSTALLED 1990 SUNNYSIDE RD (TWP)
	0050/0876	0050/0570		018 " DIA CIRC METAL LEN=0040 INSTALLED 1990 SHADYSIDE RD (T515)
2 0 15161 0 00 0089+31 SHADYSIDE RD (T515)	008935 FT	0050/0000	008935 FT	5 LENGTH(AH 3042 BK 2092)
EDGEMONT DR (T447)	0040/1378			

DIR: B TOTAL LEN: 4.756 MI. DIST: 06-2 SR: 3055  
 LEFT MUN: WEST BRADFORD T RIGHT MUN: WEST BRADFORD T

Location / Description	Stationing	Length	Material / Details
MONTVALE CR (T448)	006843 FT	0030/1797	006843 FT 2 0 15161 0 00 0068+57 YANKEE DR (T462) LENGTH(AH 2092 BK 2062)
			018 " DIA CIRC METAL LEN=0038 INSTALLED 1990
			015 " DIA CIRC METAL LEN=0035 INSTALLED 1990
JONATHAN RD (PRDR)	0030/0652	0030/0724	GREAT RD (T431) HALL RD (T387)
2 0 15161 0 00 0046+94 MACHINERY RD (PRDR)	004781 FT	0030/0000	004781 FT MCINTOSH LN (PRDR) LENGTH(AH 2062 BK 3992)
			018 " DIA CIRC METAL LEN=0025 INSTALLED 1990
			018 " DIA CIRC METAL LEN=0039 INSTALLED 1990
			018 " DIA CIRC METAL LEN=0070 INSTALLED 1990
2 0 15161 0 00 0008+07 TELEGRAPH RD (T385)	000789 FT	0020/0000	0020/0032 000789 FT TELEGRAPH RD (T385) LENGTH(AH 3992 BK 0789)
			018 " DIA CIRC METAL LEN=0045 INSTALLED 1990
			018 " DIA CIR PLASTIC LEN=0065 INSTALLED 1990
2 0 15161 0 00 0000+00 STRASBURG RD (SR0162 SEG 0140/0000)	000000 FT	0010/0000	NC MA RSHALLTON THORNDALE RD STRASBURG RD 000000 FT (SR0162 SEG 0140/0000) MFC BEGIN = D LENGTH(AH 0789 BK 0000)

EXTRACT DATE: 12/18/2023 ROADWAY MANAGEMENT SYSTEM PAGE NUMBER: 757  
 PRINT DATE: 12/20/2023 SLD COUNTY/SR - ANNUAL PRINT COUNTY: CHESTER  
 DIR: B TOTAL LEN: .016 MI. DIST: 06-2 SR: 3054  
 LEFT MUN: WEST FALLOWFIELD T RIGHT MUN: WEST FALLOWFIELD T

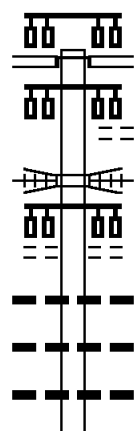
000087 FT  
 000000 FT



000087 FT BMS EN 15/3054/0010/0000  
 INTER-AHD STEELVILLE RD  
 0010/0087 (T382)  
 000000 FT 2 0 15058 0 00 0000+00  
 NC STEELVILLE RD  
 INTER-BK CREEK RD  
 (SR2017 SEG 0060/2408)  
 OCTORARO CREEK  
 BMSBG 15/3054/0010/0000  
 MFC BEGIN = D  
 BK-LANCASTER (36)  
 0010/0000 LENGTH(AH 0087 BK 0000)

EXTRACT DATE: 12/18/2023 ROADWAY MANAGEMENT SYSTEM PAGE NUMBER: 756  
 PRINT DATE: 12/20/2023 SLD COUNTY/SR - ANNUAL PRINT COUNTY: CHESTER  
 DIR: B TOTAL LEN: 2.776 MI. DIST: 06-2 SR: 3053  
 LEFT MUN: DOWNINGTOWN B RIGHT MUN: DOWNINGTOWN B

014656 FT



014656 FT  
 INTER-AHD DOWNING AV  
 (BORO)  
 LANCASTER AV  
 (SR3070 SEG 0250/2438)  
 0060/1585 RAILROAD AL  
 (BORO)  
 0060/1221 NATIONAL RAILROAD PASSE  
 0060/1118 OVERPASS IS RR X-ING  
 MID BLOCK TRAFFIC SIGNA  
 (BORO)  
 0060/0947 006 " DIA CAST IRON  
 0060/0910 LEN=0115 INSTALLED 1980  
 006 " DIA CIRC METAL  
 0060/0810 LEN=0028 INSTALLED 1980  
 006 " DIA CIRC METAL  
 0060/0809 LEN=0028 INSTALLED 1980  
 DUFF AL

DIR: B TOTAL LEN: 2.776 MI. DIST: 06-2 SR: 3053  
 LEFT MUN: DOWNINGTOWN B RIGHT MUN: DOWNINGTOWN B

2 0 15075 0 00 0229+51 013071 FT  
 BRADFORD AV  
 (BORO)  
 JAMES AL  
 (BORO)

BUCHANAN AL  
 (BORO) 0060/0000  
 CHURCH ST  
 (BORO) 0050/0839  
 0050/0717

PROSPECT AV  
 (BORO) 0050/0426  
 011690 FT

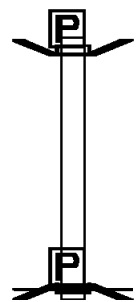
==	0060/0592	(BORO)	
==	0060/0188	ST JOSEPHS LN	
==	013071 FT	(BORO)	
	0060/0000	NC VIADUCT AV	
---	0050/1367	LENGTH(AH 1585 BK 1381)	
---	0050/0861	012 " DIA CAST IRON	
---		LEN=0017 INSTALLED 1980	
---		018 " DIA CIRC CONCR	
---		LEN=0027 INSTALLED 1980	
==	0050/0500	SAINT JOSEPHS LN	
==		(BORO)	
---	0050/0268	018 " DIA CIRC CONCR	
---	011690 FT	LEN=0030 INSTALLED 1980	
---		2 0 15075 0 00 0216+10	
---		015 " DIA CIRC CONCR	
---		LEN=0050 INSTALLED 1980	
---		NC BRADFORD AV	
---	0050/0000	BRADFORD AV	
---		(SR3057 SEG 0010/3662)	
---	0040/3357	LENGTH(AH 1381 BK 3566)	
---		DOWNINGTOWN	
---	0040/2949	WEST BRADFORD T	
---		CONSOLIDATED RAIL CORPO	
---	0040/2850	OVERPASS IS RR X-ING	
---		024 " DIA CIR PLASTIC	
---	0040/2762	LEN=0020 INSTALLED 1998	
---		018 " DIA CIR PLASTIC	
---	0040/2515	LEN=0030 INSTALLED 1980	
---		018 " DIA CIRC METAL	
---	0040/2240	LEN=0034 INSTALLED 1998	
---		018 " DIA CIRC METAL	
---	0040/1825	LEN=0025 INSTALLED 1998	
---		018 " DIA CIRC METAL	
---	0040/1588	LEN=0036 INSTALLED 1980	
---		018 " DIA CIRC METAL	
---	0040/1407	LEN=0025 INSTALLED 1998	
---		015 " DIA CIRC METAL	
---	0040/0809	LEN=0036 INSTALLED 1980	
---		015 " DIA CIRC METAL	
---		LEN=0040 INSTALLED 1980	
---		012 " DIA CIRC METAL	

DIR: B TOTAL LEN: 2.776 MI. DIST: 06-2 SR: 3053  
 LEFT MUN: WEST BRADFORD T RIGHT MUN: WEST BRADFORD T

Stationing	Right of Way	Notes
008124 FT	0040/0624	LEN=0036 INSTALLED 1980
	008124 FT	2 0 15075 0 00 0180+27 ROMIG RD (T435)
SEEDS LN (TWP )	0040/0000	LENGTH(AH 3566 BK 1817)
0034/1095		
006307 FT	006307 FT	0 0 00000 0 00 0000+00 BRIGHT GLADE CR (PRDR)
	0034/0000	LENGTH(AH 1817 BK 2660) 018 "DIA CIRC METAL
	0030/2660	LEN=0025 INSTALLED UNKN
2 0 15075 0 00 0136+00	003647 FT	003647 FT
BROADVIEW RD (T488)	0030/0000	LENGTH(AH 2660 BK 2000) PRICE LN
RIDGEVIEW CR (T487)	0020/1409	(T486) 024 "DIA CIRC METAL
	0020/1192	LEN=0020 INSTALLED 1980
	0020/0305	036 "DIA CIR PLASTIC LEN=0030 INSTALLED 2004
001647 FT	001647 FT	2 0 15075 0 00 0115+37 MARSHALLTON THORNDALE R (SR3055 SEG 0070/0000) MFC BEGIN = D
	0020/0000	LENGTH(AH 2000 BK 1647)
WALNUT RIDGE DR (T467)	0010/1004	
000000 FT	000000 FT	2 0 15075 0 00 0098+62 NC GL INTER-BK GLENSIDE RD (T426) MFC BEGIN = E
BEACON HILL RD (T380)	0010/0000	LENGTH(AH 1647 BK 0000)

EXTRACT DATE: 12/18/2023 ROADWAY MANAGEMENT SYSTEM PAGE NUMBER: 753  
 PRINT DATE: 12/20/2023 SLD COUNTY/SR - ANNUAL PRINT COUNTY: CHESTER  
 DIR: B TOTAL LEN: .017 MI. DIST: 06-2 SR: 3052  
 LEFT MUN: WEST FALLOWFIELD T RIGHT MUN: WEST FALLOWFIELD T

000089 FT  
 000000 FT

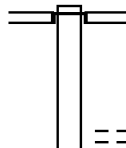


000089 FT BMS EN 15/3052/0010/0000  
 INTER-AHD ROSS FORDING RD  
 (T380)  
 0010/0089 BRIDGE POSTED (TONS)  
 000000 FT 2 0 15170 0 00 0000+00  
 NC RO SS FORDING RD  
 INTER-BK ROSS FORDING RD  
 (SR2016 SEG 0010/0630)  
 SGL 15 COMB 21  
 OCTORARO CREEK  
 BMSBG 15/3052/0010/0000  
 MFC BEGIN = E  
 BK-LANCASTER (36)  
 0010/0000 LENGTH(AH 0089 BK 0000)



EXTRACT DATE: 12/18/2023 ROADWAY MANAGEMENT SYSTEM PAGE NUMBER: 752  
PRINT DATE: 12/20/2023 SLD COUNTY/SR - ANNUAL PRINT COUNTY: CHESTER  
DIR: B TOTAL LEN: 3.180 MI. DIST: 06-2 SR: 3051  
LEFT MUN: WEST BRADFORD T RIGHT MUN: WEST BRADFORD T

016792 FT



016792 FT  
INTER-AHD STOUFF RD  
(T408)  
WEST CHESTER RD  
0070/2208 (SR3064 SEG 0030/0000)  
  
0070/0898 ALTON WY  
(TWP )

DIR: B TOTAL LEN: 3.180 MI. DIST: 06-2 SR: 3051  
 LEFT MUN: WEST BRADFORD T RIGHT MUN: WEST BRADFORD T

Stationing	Description	Length	Material	Notes
2 0 15074 0 00 0080+92	ARROWHEAD TR (T520)	014584 FT	0070/0780	018 " DIA CIRC METAL LEN=0060 INSTALLED UNKN
		0070/0245	036 " DIA CIRC METAL	
		014584 FT	LEN=0025 INSTALLED UNKN	
		0070/0000	LENGTH(AH 2208 BK 1813)	
		012771 FT		
		012771 FT	2 0 15074 0 00 0062+69	CHESTNUT LN
			(T381)	
		0060/0000	LENGTH(AH 1813 BK 1768)	
		011003 FT	0050/1054	018 " DIA CIRC CONCR LEN=0050 INSTALLED UNKN
		011003 FT	2 0 15074 0 00 0044+90	LONE EAGLE RD
			(T402)	
		0050/0000	LENGTH(AH 1768 BK 1637)	
0 0 00000 0 00 0000+00	RIDGEWOOD DR (PRDR)	009366 FT	009366 FT	
		0034/0000	LENGTH(AH 1637 BK 2850)	
UNKNOWN RD (PRDR)		0030/1941		
EVERGREEN RD (PRDR)		0030/1916		
		0030/1896	018 " DIA CIRC CONCR LEN=0038 INSTALLED UNKN	
FOR SR 3051S TO 3062W (CONN)		0030/0150	WESTBRADFORD-STRASBURG (GOVT)	
FOR SR 3051S TO 3062E (CONN)		0030/0070	WESTBRADFORD-STRASBURG (GOVT)	
			NC ROMANSVILLE RD	
			WESTBRADFORD-STRASBURG	

EXTRACT DATE: 12/18/2023  
PRINT DATE: 12/20/2023

ROADWAY MANAGEMENT SYSTEM  
SLD COUNTY/SR - ANNUAL PRINT

PAGE NUMBER: 750  
COUNTY: CHESTER

DIR: B TOTAL LEN: 3.180 MI.  
LEFT MUN: WEST BRADFORD T

DIST: 06-2 SR: 3051  
RIGHT MUN: WEST BRADFORD T

2 0 15074 0 00 0000+00 006516 FT  
STRASBURG RD  
(SR3062 SEG 0183/0480) 0030/0000  
006516 FT

YOUNGS RD  
(T372)

0020/0687  
003156 FT

000000 FT



006516 FT (GOVT)  
INTER-BK STRASBURG RD  
(SR3062 SEG 0183/0480)  
S 0030/0000 LTH AH 002850 BK 000820  
006516 FT  
7022/0000 LTH AH 000820 BK 003360  
STRASBURG RD  
0020/3360 (SR3062 SEG 0190/0330)

0020/1906 018 "DIA CIRC METAL  
LEN=0024 INSTALLED UNKN  
0020/1326 018 "DIA CIRC METAL  
LEN=0028 INSTALLED UNKN

0020/0055 024 "DIA CIRC METAL  
LEN=0045 INSTALLED 1910  
003156 FT 2 0 15072 0 00 0149+96  
LIEDS RD  
(T376)  
S 0020/0000 LENGTH(AH 3360 BK 3156)  
0010/3045 018 "DIA CIR PLASTIC  
LEN=0035 INSTALLED UNKN  
036 "DIA CIRC METAL  
0010/2712 LEN=0025 INSTALLED UNKN  
0010/2656 BMSEN 15/3051/0010/2644  
072"H 48"W CONC STRUCT  
0010/2654 LEN=0030 INSTALLED UNKN  
2 0 15072 0 00 0181+57  
BRANCH BRANDYWINE CREEK  
0010/2644 BMSBG 15/3051/0010/2644  
024 "DIA CIR PLASTIC  
0010/2118 LEN=0028 INSTALLED UNKN

0010/0920 048"H 24"W CON BOX CUL  
LEN=0029 INSTALLED UNKN

0010/0052 018 "DIA CIRC METAL  
LEN=0052 INSTALLED UNKN  
000000 FT 2 0 15072 0 00 0181+57  
NC ST ARGAZER RD  
EMBREEVILLE RD  
(SRO162 SEG 0080/1075)  
MFC BEGIN = E  
S 0010/0000 LENGTH(AH 3156 BK 0000)

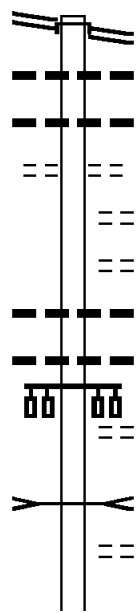
EXTRACT DATE: 12/18/2023      ROADWAY MANAGEMENT SYSTEM      PAGE NUMBER: 749  
 PRINT DATE: 12/20/2023      SLD COUNTY/SR - ANNUAL PRINT      COUNTY: CHESTER  
 DIR: B      TOTAL LEN: .000 MI.      DIST: 06-2      SR: 3050  
 LEFT MUN: COATESVILLE C      RIGHT MUN: COATESVILLE C

000000 FT  
 000000 FT  
 000000 FT



000000 FT  
 7022/0000 LENGTH(AH 3756 BK 0038)  
 000000 FT  
 7020/0000 LENGTH(AH 0038 BK 5255)  
 000000 FT  
 7010/0000 LENGTH(AH 5255 BK 0000)

036142 FT  
 LINCOLN HW  
 (SR3070 SEG 0134/0000) 0140/3725



036142 FT  
 INTER-AHD  
 0140/3725 FIRST AV  
 (SR0082 SEG 0443/0000)  
 LINCOLN HW  
 (SR3070 SEG 0134/0000)  
 0140/3510 024 " DIA CIRC CONCR  
 LEN=0026 INSTALLED UNKN  
 0140/3430 018 " DIA CIRC METAL  
 LEN=0040 INSTALLED UNKN  
 DR MLK JR BL  
 (TWP )  
 0140/3390 CHESCO BLIND ASSOCIATIO  
 (PRDR)  
 0140/2951 MAPLE AV  
 (CITY)  
 0140/2558 060 " DIA CIRC CONCR  
 LEN=0030 INSTALLED UNKN  
 0140/2372 018 " DIA CIRC METAL  
 LEN=0028 INSTALLED UNKN  
 0140/2292 WALNUT ST  
 (CITY)  
 0140/2285 BRANDYWINE  
 STRUCTURE LENGTH 12 FT  
 0140/2140 BMSID 15/3049/0140/2140  
 OAK ST  
 (CITY)  
 0140/1838 NEW ST

DIR: B TOTAL LEN: 6.845 MI. DIST: 06-2 SR: 3049  
 LEFT MUN: COATESVILLE C RIGHT MUN: COATESVILLE C

Location / Segment	Segment ID	Length	Material / Notes
	0140/1215		(CITY)
	0140/0880		015 "DIA CAST IRON LEN=0030 INSTALLED UNKN
	0140/0816		COATESVILLE SOUTH COATESVILLE B 015 "DIA CIRC METAL
	0140/0715		LEN=0030 INSTALLED UNKN
	0140/0550		015 "DIA CAST IRON LEN=0032 INSTALLED UNKN
	0140/0315		015 "DIA CIRC METAL LEN=0032 INSTALLED UNKN
GIBBONS AV (BORO)	0140/0301		015 "DIA CAST IRON LEN=0030 INSTALLED UNKN
FRANKLIN AV (BORO)	0140/0105		
	032417 FT		
FIRST AV (SR3043 SEG 0140/3295)	0140/0000		032417 FT 2 0 15057 0 00 0500+98 NC F I RST AV MFC BEGIN = C
	0140/0000		LENGTH(AH 3725 BK 3267) 018 "DIA CIRC CONCR
	0130/3200		LEN=0050 INSTALLED UNKN
	0130/2311		015 "DIA CIRC CONCR LEN=0032 INSTALLED UNKN PARKWAY AV (BORO)
	0130/1995		015 "DIA CIRC CONCR LEN=0035 INSTALLED UNKN
ARCLOR MITTAL INC. (PRDR)	0130/1670		PENN AV (BORO)
	0130/1547		015 "DIA CIRC CONCR LEN=0032 INSTALLED UNKN
	0130/1322		015 "DIA CIRC CONCR LEN=0032 INSTALLED UNKN
	0130/1100		015 "DIA CIRC CONCR LEN=0030 INSTALLED UNKN
	0130/0681		CAMBRIA AV (BORO)
	0130/0120		018 "DIA CIRC CONCR LEN=0033 INSTALLED UNKN
	029150 FT		029150 FT 2 0 15057 0 00 0467+88 OVERHILL RD (BORO)
	0130/0000		LENGTH(AH 3267 BK 2971) 048 "DIA CIRC CONCR
	0104/2798		LEN=0050 INSTALLED UNKN

DIR: B TOTAL LEN: 6.845 MI. DIST: 06-2 SR: 3049  
 LEFT MUN: SOUTH COATESVILLE B RIGHT MUN: SOUTH COATESVILLE B

Stationing	Description	Material	Length
0104/2357	018" DIA CIRC CONCR	LEN=0035	INSTALLED UNKN
0104/1956	024" DIA CIRC METAL	LEN=0035	INSTALLED UNKN
0104/1488	024" DIA CIRC CONCR	LEN=0044	INSTALLED UNKN
0104/1133	024" DIA CIRC CONCR	LEN=0042	INSTALLED UNKN
026179 FT			
0104/0000	026179 FT 0 0 00000 0 00 0000+00	LENGTH(AH 2971 BK 2723)	
0100/2380	024" DIA CIRC CONCR	LEN=0045	INSTALLED UNKN
0100/1779	SOUTH COATESVILLE MODENA B		
0100/0370	036"H 00"W MULT CONCR	LEN=0042	INSTALLED UNKN
0100/0015	015" DIA CIRC CONCR	LEN=0015	INSTALLED UNKN
023456 FT	2 0 15057 0 00 0410+87		
UNION ST (SR3047 SEG 0020/2173)	NC MO DENA RD UNION ST (BORO)		
0100/0000		LENGTH(AH 2723 BK 2195)	
0090/0538	024" DIA CIR PLASTIC	LEN=0022	INSTALLED UNKN
0090/0458	015" DIA CIR PLASTIC	LEN=0080	INSTALLED UNKN
021261 FT	2 0 15057 0 00 0388+94		
	NC MO RTONVILLE RD INTER-BK SAWMILL RD (TWP)		
0090/0000		LENGTH(AH 2195 BK 0100)	
021261 FT			
7088/0000		LENGTH(AH 0100 BK 0100)	
021261 FT			
7082/0000		LENGTH(AH 0100 BK 3144)	
STRASBURG RD (SR3062 SEG 0130/1500)	STRASBURG RD (SR3062 SEG 0130/1500)		
0074/3144		EAST FALLOWFIELD T	
		018" DIA CIRC METAL	

DIR: B TOTAL LEN: 6.845 MI. DIST: 06-2 SR: 3049  
 LEFT MUN: EAST FALLOWFIELD T RIGHT MUN: EAST FALLOWFIELD T

Stationing	Object	Description	Material	Status
	0074/2996	LEN=0030	INSTALLED	UNKN
	0074/1873	018 " DIA CIRC METAL LEN=0100	INSTALLED	UNKN
	0074/1218	018 " DIA CIR PLASTIC LEN=0050	INSTALLED	UNKN
	0074/0944	EAST FALLOWFIELD NEWLIN T		
	0074/0774	015 " DIA CIR PLASTIC LEN=0025	INSTALLED	UNKN
018117 FT	018117 FT	0 0 00000 0 00 0000+00		
	0074/0000	036 " DIA CIR PLASTIC LEN=0020	INSTALLED	UNKN
	0070/1146	LENGTH(AH 3144 BK 1710) 018 " DIA CIRC METAL LEN=0025	INSTALLED	UNKN
	0070/0951	018 " DIA CIRC METAL LEN=0030	INSTALLED	UNKN
	0070/0691	018 " DIA CIRC CONCR LEN=0025	INSTALLED	UNKN
016407 FT	0070/0072	BMSSEN 15/3049/0070/0000 016407 FT 2 0 15057 0 00 0248+90		
	0070/0000	BUCK & DOE RUN BMSBG 15/3049/0070/0000		
	0060/1859	LENGTH(AH 1710 BK 1877) BMSSEN 15/3049/0060/1791		
	0060/1791	0 0 00000 0 00 0000+00 BUCK RUN & DOE RUN BMSBG 15/3049/0060/1791		
	0060/1661	018 " DIA CIRC METAL LEN=0025	INSTALLED	UNKN
	0060/1419	018 " DIA CIRC METAL LEN=0025	INSTALLED	UNKN
	0060/1146	018 " DIA CIRC METAL LEN=0025	INSTALLED	UNKN
	0060/0498	018 " DIA CIRC METAL LEN=0038	INSTALLED	UNKN
	0060/0015	018 " DIA CIR PLASTIC LEN=0025	INSTALLED	UNKN
014530 FT	014530 FT	2 0 15057 0 00 0229+73		
	0060/0000	018 " DIA CIR PLASTIC LEN=0025	INSTALLED	UNKN
HILLTOP VIEW RD (T402)	0060/0000	NC BR ANDYWINE CREEK RD LENGTH(AH 1877 BK 2554)		
	0060/0000	018 " H 30 " W ELLIP CONC		



DIR: B TOTAL LEN: 6.845 MI. DIST: 06-2 SR: 3049  
 LEFT MUN: NEWLIN T RIGHT MUN: NEWLIN T

	0054/2514	LEN=0025	INSTALLED UNKN
	0054/1823	018 "DIA LEN=0020	CIRC CONCR INSTALLED UNKN
	0054/1163	018 "DIA LEN=0025	CIRC CONCR INSTALLED UNKN
	0054/0825	018 "DIA LEN=0025	CIRC CONCR INSTALLED UNKN
011976 FT	011976 FT	0 0 00000 0 00 0000+00	
	0054/0000	LENGTH(AH 2554 BK 1672) 018 "DIA	CIRC CONCR
	0050/1672	LEN=0025	INSTALLED UNKN
	0050/1404	036 "DIA LEN=0026	CIRC CONCR INSTALLED UNKN
	0050/0516	BMSSEN 15/3049/0050/0491 2 0 15057 0 00 0186+90	GREEN VALLEY CREEK
010304 FT	0050/0491	BMSBG 15/3049/0050/0491 2 0 15057 0 00 0186+90	BRANDYWINE CREEK RD
	010304 FT	(SR3095 SEG 0020/1467) MFC BEGIN = D	
	0050/0000	LENGTH(AH 1672 BK 3710) 015 "DIA	CIRC CONCR
	0040/3670	LEN=0025	INSTALLED UNKN
	0040/3290	015 "DIA LEN=0022	CIRC CONCR INSTALLED UNKN
	0040/2735	018 "DIA LEN=0024	CIRC CONCR INSTALLED UNKN
	0040/2126	BMSSEN 15/3049/0040/2098 2 0 15057 0 00 0171+37	GREEN VALLEY CREEK
	0040/2098	BMSBG 15/3049/0040/2098	
	0040/1109	018 "DIA LEN=0025	CIRC METAL INSTALLED UNKN
	0040/0265	018 "DIA LEN=0025	CIRC CONCR INSTALLED UNKN
	0040/0206	015 "DIA LEN=0025	CIRC METAL INSTALLED UNKN
006594 FT	0040/0012	BMSSEN 15/3049/0040/0000 2 0 15057 0 00 0150+39	TRIB-TRIB W. BR. BRANDY
	006594 FT	BMSBG 15/3049/0040/0000	

Stationing	Description	Length	Material
004295 FT	0040/0000	3710	BK 2299
	0030/1645	0025	018" DIA CIRC METAL INSTALLED UNKN
	0030/1262	0030	018" DIA CIRC CONCR INSTALLED UNKN
	0030/0923	0030	018" DIA CIRC METAL INSTALLED UNKN
	0030/0437	15	BMSSEN 15/3049/0030/0424
	0030/0425	0036	048"H 00"W MULT METAL INSTALLED UNKN
	0030/0424	0000	0 0 00000 0 00 0000+00
	004295 FT	15	TRIB. W. BR. BRANDYWINE BMSBG 15/3049/0030/0424
		0057	2 0 15057 0 00 0127+35
			POWELL RD (T430)
	0030/0000	2299	BK 1870
	0024/1430	0018	060"H 48"W CONCR STRUCT INSTALLED UNKN
	0024/0600	0024	018" DIA CIRC CONCR INSTALLED UNKN
002425 FT	002425 FT	0000	0 0 00000 0 00 0000+00
	0024/0000	1870	BK 2425
	0022/2425	0030	024" DIA CIRC CONCR INSTALLED UNKN
	0022/2163	0022	018" DIA CIRC METAL INSTALLED UNKN
	0022/1188	0018	060"H 48"W CONCR ARCH INSTALLED UNKN
000000 FT	0022/1005		
	000000 FT	2 0 15057 0 00	0084+41
			NC GR GREEN VALLEY RD
			INTER-BK GREEN VALLEY RD (T488)
			MFC BEGIN = E
000000 FT	0022/0000	2425	BK 0727
000000 FT	000000 FT	0727	BK 3657
000000 FT	7020/0000	0727	BK 3657
	000000 FT	3657	BK 0000
	7010/0000	3657	BK 0000

HILLTOP VIEW RD (T402)  
 APPLE GROVE RD (T429)

DIR: B TOTAL LEN: .427 MI. DIST: 06-2 SR: 3047  
 LEFT MUN: MODENA B RIGHT MUN: MODENA B

Stationing	Description	Stationing	Description
002255 FT		002255 FT	INTER-AHD UNION ST (TWP)
MODENA RD (SR3049 SEG 0100/0000)	0020/2173	0020/2173	MORTONVILLE RD (SR3049 SEG 0100/0000)
MEREDITH CT (TWP)	0020/1965	0020/2150	(AAR 589881T)#TRKS 02
		0020/1905	018 " DIA CIRC METAL LEN=0035 INSTALLED UNKN
		0020/1718	BMSSEN 15/3047/0020/154B 0 0 00000 0 00 0000+00
		0020/1610	W. BR. BRANDYWINE CREEK BMSBG 15/3047/0020/154B
		0020/1575	036 " DIA CIRC CONCR LEN=0020 INSTALLED UNKN
BRANDYWINE AV (TWP)	0020/1494		NC UNION ST BRANDYWINE AV (TWP)
		0020/1347	
		0020/0322	BMSSEN 15/3047/0020/0300 0 0 00000 0 00 0000+00
		0020/0300	DENNIS RUN BMSBG 15/3047/0020/0300
000082 FT		000082 FT	2 0 15068 0 00 0159+57
			NC HEPHZIBAH HILL RD INTER-BK HEPHZIBAH HILL RD (T454)
		0020/0000	LENGTH(AH 2173 BK 0100)
000082 FT		000082 FT	
		7016/0000	LENGTH(AH 0100 BK 0082)
			BMSSEN 15/3047/0012/0000 INTER-AHD FROG HOLLOW RD (T454)
		0012/0082	EAST FALLOWFIELD T MFC BEGIN = D
		0012/0050	EAST FALLOWFIELD WEST MARLBOROUGH T
000000 FT		000000 FT	0 0 00000 0 0 0000+00
			NC FROG HOLLOW RD INTER-BK FROG HOLLOW RD (T454)
			BUCK RUN BMSBG 15/3047/0012/0000
		0012/0000	MFC BEGIN = E
000000 FT		000000 FT	LENGTH(AH 0082 BK 3365)
		7010/0000	LENGTH(AH 3365 BK 0000)

EXTRACT DATE: 12/18/2023 ROADWAY MANAGEMENT SYSTEM PAGE NUMBER: 741  
PRINT DATE: 12/20/2023 SLD COUNTY/SR - ANNUAL PRINT COUNTY: CHESTER  
DIR: B TOTAL LEN: 4.566 MI. DIST: 06-2 SR: 3046  
LEFT MUN: KENNETT T RIGHT MUN: KENNETT T

BALTIMORE PK 024106 FT  
(SR0001 SEG 0481/2265) INTER-AHD  
BALTIMORE PK  
(SR0001 SEG 0481/2265) 0125/1052



023778 FT  
INTER-AHD  
0124/1137  
BALTIMORE PK  
(SR0001 SEG 0480/1743)  
BALTIMORE PK  
(SR0001 SEG 0480/1743)  
015 " DIA CIRC METAL

DIR: B TOTAL LEN: 4.566 MI. DIST: 06-2 SR: 3046  
 LEFT MUN: KENNETT T RIGHT MUN: KENNETT T

Stationing / Description	Stationing / Description	Stationing / Description	Stationing / Description
	0124/0815	LEN=0050	INSTALLED UNKN
	0124/0520	LEN=0050	018 "DIA CIRC CONCR INSTALLED UNKN
BMSEN 15/3046/0125/0000 0125/0111	0124/0100	LEN=0060	018 "DIA CIRC CONCR INSTALLED UNKN
0 0 00000 0 00 0000+00 023054 FT	022641 FT	0 0 00000 0 00 0000+00	
US 1 BYPASS (NB)			MCFARLAN RD (T420)
BMSBG 15/3046/0125/0000	0124/0000	LENGTH(AH 1137 BK 1418)	
KENNETT			
LONDON GROVE T			
LENGTH(AH 1052 BK 2095) 0125/0000			
018 "DIA CIRC CONCR			
LEN=0050 INSTALLED UNKN 0121/2070			
018 "DIA CIRC CONCR			
LEN=0033 INSTALLED UNKN 0121/1544			
MCFARLAN RD			
(T420)			
	0121/1436		
	0120/1300		LC TO MCFARLAN RD (CONN)
	0120/0820	LEN=0040	018 "DIA CIRC CONCR INSTALLED UNKN
LC TO EXELON WY (CONN) 0121/0493			
	0120/0514	LEN=0027	024 "DIA CIRC CONCR INSTALLED UNKN
EXELON WY (TWP)			
WAYWOOD RD (T597) 0121/0396			EXELON WY (TWP)
	0120/0422		WAYWOOD RD (T597)
	0120/0415		
LC FROM EXELON WY (CONN) 0121/0339			
LC TO WAYS LN (CONN) 0121/0104			
0 0 00000 0 00 0000+00 020959 FT	021223 FT	1 0 00131 0 00 1187+47	
NC BALTIMORE PK	NC BALTIMORE PK		
FOR SR 3046E TO 3046W (CONN)			FOR SR 3046E TO 3046W (CONN)
LONDON GROVE			WAYS LN (TWP)
KENNETT T			
LENGTH(AH 2095 BK 1773) 0121/0000	0120/0000	LENGTH(AH 1418 BK 2320)	
	0112/2212	FOR SR 3046 AND 3046 (CONN)	
FOR SR 3046 AND 3046 (CONN) 0113/1675			
015 "DIA CIRC CONCR			

DIR: B TOTAL LEN: 4.566 MI. DIST: 06-2 SR: 3046  
 LEFT MUN: KENNETT T RIGHT MUN: KENNETT T

Item ID	Description	Length	Material	Status	Stationing	Notes
018 "DIA CIRC CONCR	LEN=0075	0113/1212	INSTALLED UNKN			
018 "DIA CIRC CONCR	LEN=0003	0113/1662	INSTALLED UNKN			
018 "DIA CIRC CONCR	LEN=0060	0112/1560	INSTALLED UNKN			018 "DIA CIRC CONCR
COPE RD						
COPE RD						
018 "DIA CAST IRON	LEN=0200	0112/0516	INSTALLED UNKN			
018 "DIA CIRC CONCR	LEN=0030	0113/0470	INSTALLED UNKN			
COPE RD						
(T422)						
0 0 00000 0 00 0000+00		0113/0381				
STATE ST		019186 FT				
(BORO)		INTER-BK				
LENGTH(AH 1773 BK 0713)		0113/0000				
019186 FT						
LENGTH(AH 0713 BK 0347)		7111/0000				
019186 FT						
LENGTH(AH 0347 BK 0040)		7105/0000				
BMSSEN 15/3046/0103/0000						
STATE ST		INTER-AHD				
(BORO)						
KENNETT SQUARE B		0103/0040				
0 0 00000 0 00 0000+00		019146 FT				
STATE ST		INTER-BK				
(BORO)						
RED CLAY BR.						
BMSBG 15/3046/0103/0000						
LENGTH(AH 0040 BK 1700)		0103/0000				
019146 FT						
LENGTH(AH 1700 BK 2507)		7101/0000				
019146 FT						
LENGTH(AH 2507 BK 3003)		7093/0000				
STATE ST		INTER-AHD				
(BORO)						
KENNETT T		0081/3003				
BMSSEN 15/3046/0081/2672		0081/2711				
1 0 00131 3 00 0039+54						
WEST BR. RED CLAY CREEK						
BMSBG 15/3046/0081/2672		0081/2672				
018 "DIA CIRC CONCR		LEN=0040	INSTALLED UNKN			
024 "DIA CIRC CONCR		LEN=0060	INSTALLED UNKN			
0081/2515						
0081/2336						
018903 FT		018903 FT				
INTER-BK		INTER-BK				
0 0 00000 0 00 0000+00						
CYPRESS ST						
(BORO)						
LENGTH(AH 2320 BK 0704)		0112/0000				
018903 FT						
LENGTH(AH 0704 BK 0591)		7110/0000				
018903 FT						
LENGTH(AH 0591 BK 0042)		7104/0000				
BMSSEN 15/3046/0102/0000						
CYPRESS ST		INTER-AHD				
(BORO)						
KENNETT SQUARE B		0102/0042				
0 0 00000 0 00 0000+00		018861 FT				
CYPRESS ST		INTER-BK				
(BORO)						
RED CLAY BR.						
BMSBG 15/3046/0102/0000						
LENGTH(AH 0042 BK 1452)		0102/0000				
018861 FT						
LENGTH(AH 1452 BK 2662)		7100/0000				
018861 FT						
LENGTH(AH 2662 BK 2681)		7092/0000				
CYPRESS ST		INTER-AHD				
(BORO)						
KENNETT T		0080/2681				
BMSSEN 15/3046/0080/2488		0080/2538				
1 0 00131 0 00 1078+95						
W. BR. RED CLAY CR.						
BMSBG 15/3046/0080/2488		0080/2488				

015 "DIA CIRC METAL

DIR: B TOTAL LEN: 4.566 MI. DIST: 06-2 SR: 3046  
 LEFT MUN: KENNETT T RIGHT MUN: KENNETT T

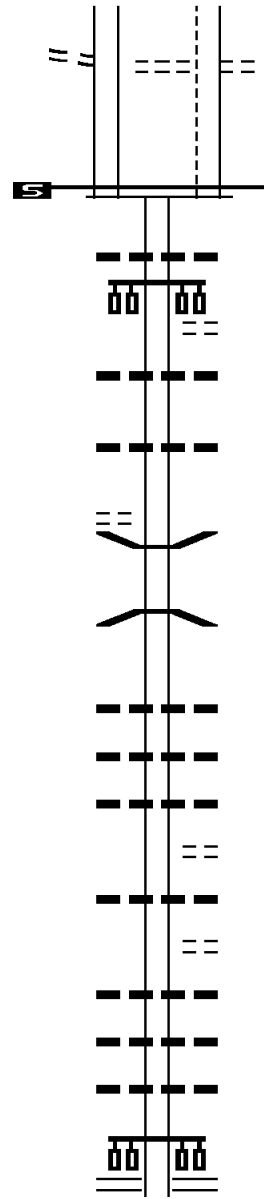
Location	Segment ID	Material	Length	Status	Notes
PENNS MANOR DR (TWP)	0081/2198	0080/2065	LEN=0060	INSTALLED UNKN	
KENNETT NEW GARDEN T	0081/1300	0080/1680	LEN=0050	INSTALLED UNKN	018 "DIA CAST IRON
		0080/1091	LEN=0040	INSTALLED UNKN	015 "DIA CAST IRON
		0080/0995	LEN=0040	INSTALLED UNKN	018 "DIA CIRC CONCR
		0080/0880	LEN=0040	INSTALLED UNKN	015 "DIA CAST IRON
018 "DIA CIRC CONCR LEN=0050 INSTALLED UNKN	0081/0760				
015 "DIA CIRC CONCR LEN=0046 INSTALLED UNKN	0081/0420	0080/0520	LEN=0050	INSTALLED UNKN	036 "DIA CIRC METAL
1 0 00131 3 00 0039+54 016143 FT NC STATE ST					
SCARLET RD (T435)		016180 FT	1 0 00131 0 00 1078+95		SCARLET RD (T406)
LENGTH(AH 3003 BK 3192) 018 "DIA CIRC CONCR LEN=0045 INSTALLED UNKN	0081/0000	0080/0000	LENGTH(AH 2681 BK 3229)		
	0071/2956				
		0070/2800	LEN=0050	INSTALLED UNKN	030 "DIA CIRC CONCR
		0070/2665	LEN=0040	INSTALLED UNKN	024 "DIA CIRC CONCR
024 "DIA CIRC CONCR LEN=0045 INSTALLED UNKN	0071/2202				
CEDAR SPRING RD (T436)	0071/2180	0070/2174			CEDAR SPRING RD (T436)
		0070/2171			CEDAR SPRING RD (T436)
		0070/1766	LEN=0040	INSTALLED UNKN	018 "DIA CIRC METAL
		0070/1597	LEN=0040	INSTALLED UNKN	015 "DIA CIRC CONCR
		0070/1418	LEN=0045	INSTALLED UNKN	015 "DIA CIRC CONCR
		0070/0937	LEN=0060	INSTALLED UNKN	048 "DIA CIRC METAL
036 "DIA CIRC CONCR LEN=0045 INSTALLED UNKN	0071/0980				
LC TO BUENA VISTA DR (CONN) BUENA VISTA DR	0071/0810	0070/0835	LEN=0009	INSTALLED UNKN	018 "DIA CIRC CONCR

DIR: B TOTAL LEN: 4.566 MI. DIST: 06-2 SR: 3046  
 LEFT MUN: NEW GARDEN T RIGHT MUN: NEW GARDEN T

(TWP )  
 THOMPSON RD  
 (T402)

1 0 00131 3 00 0000+00 012951 FT  
 MFC BEGIN = C  
 LENGTH(AH 3192 BK 2093)

1 0 00131 0 00 1025+82 010858 FT  
 BANCROFT RD  
 (T454)



0071/0755 THOMPSON RD  
 (T402)  
 0070/0693 THOMPSON RD  
 (T402)  
 012951 FT 1 0 00131 0 00 1039+08  
 NC CY PRESS ST  
 MFC BEGIN = C  
 LENGTH(AH 3229 BK 2093)  
 0070/0000  
 0050/1230 024 " DIA CIRC METAL  
 LEN=0070 INSTALLED UNKN  
 CHAMBERS RD  
 (T438)  
 0050/0872 015 " DIA CIRC METAL  
 LEN=0030 INSTALLED UNKN  
 0050/0865 015 " DIA CIRC METAL  
 LEN=0030 INSTALLED UNKN  
 0050/0217 015 " DIA CIRC CONCR  
 LEN=0032 INSTALLED UNKN  
 010858 FT  
 0050/0000 LENGTH(AH 2093 BK 3330)  
 0040/3301 BMS EN 15/3046/0040/3285  
 1 0 00131 0 00 0992+62  
 BRANCH OF RED CLAY CREE  
 BMSBG 15/3046/0040/3285  
 0040/3285  
 0040/2210 024 " DIA CIRC CONCR  
 LEN=0038 INSTALLED UNKN  
 0040/1715 018 " DIA CIRC METAL  
 LEN=0038 INSTALLED UNKN  
 0040/1390 036 " DIA CIR PLASTIC  
 LEN=0038 INSTALLED UNKN  
 UNION ST  
 (T447)  
 0040/1199 015 " DIA CIRC CONCR  
 LEN=0040 INSTALLED UNKN  
 CENTER ST  
 (T343)  
 0040/0924 030 " DIA CIRC METAL  
 LEN=0030 INSTALLED UNKN  
 0040/0440 015 " DIA CIRC METAL  
 LEN=0026 INSTALLED UNKN  
 0040/0305 015 " DIA CIRC CONCR  
 LEN=0034 INSTALLED UNKN  
 0040/0082 1 0 00131 0 00 0992+62  
 007528 FT NEWARK RD  
 (SR3033 SEG 0060/0000)

007528 FT



EXTRACT DATE: 12/18/2023  
PRINT DATE: 12/20/2023

ROADWAY MANAGEMENT SYSTEM  
SLD COUNTY/SR - ANNUAL PRINT

PAGE NUMBER: 736  
COUNTY: CHESTER

DIR: B TOTAL LEN: 4.566 MI.  
LEFT MUN: NEW GARDEN T

DIST: 06-2 SR: 3046  
RIGHT MUN: NEW GARDEN T

003802 FT

000000 FT

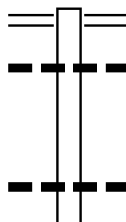
PENNSYLVANIA AV  
(SR0041 SEG 0080/0000) 0010/0000

	0040/0000	LENGTH(AH 3330 BK 3726)
---	0030/2974	018 " DIA CIRC CONCR LEN=0040 INSTALLED UNKN
---	0030/2584	018 " DIA CIRC METAL LEN=0040 INSTALLED UNKN
---	0030/2374	018 " DIA CIRC CONCR LEN=0050 INSTALLED UNKN
==	0030/2370	REESE ST (T445)
---	0030/1582	018 " DIA CIRC CONCR LEN=0040 INSTALLED UNKN
---	0030/1324	024 " DIA CIRC METAL LEN=0075 INSTALLED UNKN
---	0030/0885	018 " DIA CIRC METAL LEN=0042 INSTALLED UNKN
---	0030/0564	030"H 60"W CON BOX CUL LEN=0040 INSTALLED UNKN
	003802 FT	1 0 00131 0 00 0955+77 PENN GREEN RD (T386)
==	0030/0000	LENGTH(AH 3726 BK 3802)
---	0010/3802	018 " DIA CIRC METAL LEN=0040 INSTALLED UNKN
---	0010/2531	018"H 18"W BOX CULVRT* LEN=0034 INSTALLED UNKN
---	0010/2080	018 " DIA CIRC METAL LEN=0040 INSTALLED UNKN
---	0010/1878	NEW GARDEN AVONDALE B
---	0010/1096	018 " DIA CIRC METAL LEN=0046 INSTALLED UNKN
---	0010/0641	018 " DIA CIRC METAL LEN=0048 INSTALLED UNKN
---	0010/0244	018 " DIA CIRC METAL LEN=0040 INSTALLED UNKN
	0010/0131	FROM 0041/0074 SH (CONN)
	000000 FT	1 0 00131 0 00 0913+85 PENNSYLVANIA AV (SR0041 SEG 0080/0000)
		NC BALTIMORE PK
	0010/0000	MFC BEGIN = C LENGTH(AH 3802 BK 0000)

EXTRACT DATE: 12/18/2023 ROADWAY MANAGEMENT SYSTEM PAGE NUMBER: 735  
PRINT DATE: 12/20/2023 SLD COUNTY/SR - ANNUAL PRINT COUNTY: CHESTER

DIR: B TOTAL LEN: 1.879 MI. DIST: 06-2 SR: 3045  
LEFT MUN: EAST FALLOWFIELD T RIGHT MUN: EAST FALLOWFIELD T

009922 FT

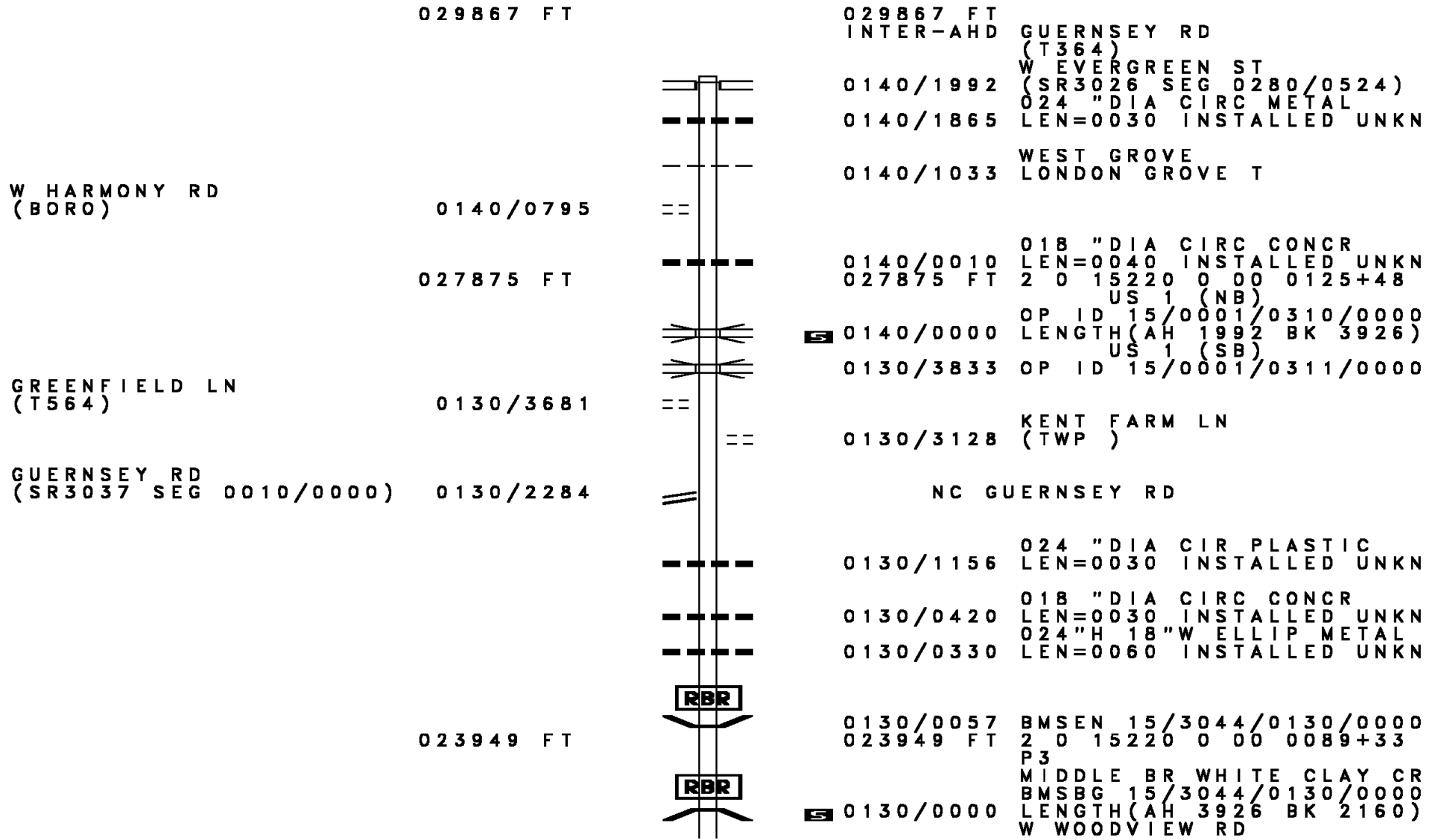


009922 FT BUCK RUN RD  
0040/3093 (SR3043 SEG 0070/1338)  
060"H 48"W ELLIP METAL  
0040/2956 LEN=0038 INSTALLED UNKN

018 "DIA CIRC CONCR  
0040/1520 LEN=0040 INSTALLED UNKN

DIR: B TOTAL LEN: 1.879 MI. DIST: 06-2 SR: 3045  
 LEFT MUN: EAST FALLOWFIELD T RIGHT MUN: EAST FALLOWFIELD T

				0040/0337	BMSEN 15/3045/0040/0267
				0040/0302	EAST FALLOWFIELD WEST MARLBOROUGH T
				0040/0267	2 0 15045 0 00 0409+99 BUCK RUN
006829 FT				006829 FT	BMSBG 15/3045/0040/0267 2 0 15045 0 00 0406+59 ROKEBY RD (T372)
				0040/0000	LENGTH(AH 3093 BK 3512)
				0030/2745	024 "DIA CIRC CONCR LEN=0050 INSTALLED UNKN
				0030/2712	CONSOLIDATED RAIL CORPO OVERPASS IS RR X-ING
				0030/2117	018 "DIA CIR PLASTIC LEN=0030 INSTALLED UNKN
				0030/1990	018 "DIA CIRC METAL LEN=0030 INSTALLED UNKN
				003317 FT	CHAPEL RD (T370)
2 0 15045 0 00 0371+67 DOE RUN STATION RD (TWP )	003317 FT			0030/0000	MFC BEGIN = E LENGTH(AH 3512 BK 2672)
				0020/1160	018 "DIA CIRC CONCR LEN=0200 INSTALLED UNKN
				000645 FT	
2 0 15045 0 00 0345+10 RUNNYMEDE RD (T369)	000645 FT			0020/0000	LENGTH(AH 2672 BK 0645)
				0010/0208	BMSEN 15/3045/0010/0158 2 0 15045 0 00 0340+12 DOE RUN
				0010/0158	BMSBG 15/3045/0010/0158
	000000 FT			000000 FT	2 0 15045 0 00 0338+59 NC SPRING DELL RD CHATHAM RD (SR0841 SEG 0310/0000)
				0010/0000	MFC BEGIN = D LENGTH(AH 0645 BK 0000)



EXTRACT DATE: 12/18/2023  
PRINT DATE: 12/20/2023

ROADWAY MANAGEMENT SYSTEM  
SLD COUNTY/SR - ANNUAL PRINT

PAGE NUMBER: 732  
COUNTY: CHESTER

DIR: B TOTAL LEN: 5.657 MI.  
LEFT MUN: LONDON GROVE T

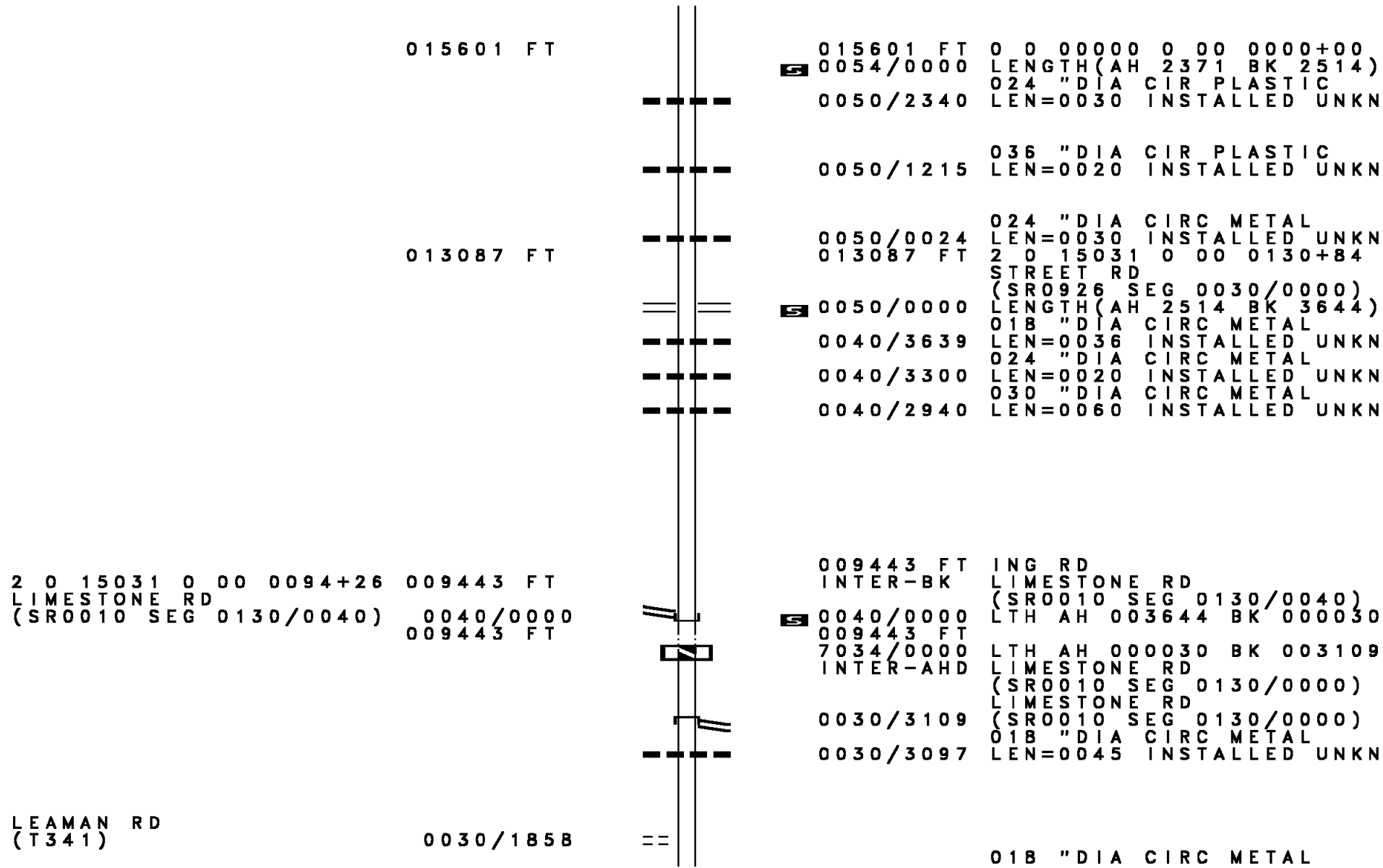
DIST: 06-2 SR: 3044  
RIGHT MUN: LONDON GROVE T

Stationing	Structure	Description
	0120/2132	(T357) 036"H 00"W MULT METAL LEN=0050 INSTALLED UNKN BRANCH WHITE CLAY CREEK STRUCTURE LENGTH 11 FT
	0120/1964	BMSID 15/3044/0120/1964 015 " DIA CAST IRON
	0120/1665	LEN=0030 INSTALLED UNKN
	0120/0800	018 " DIA CIRC METAL LEN=0040 INSTALLED UNKN
021789 FT	0120/0050	015 " DIA CIRC METAL LEN=0020 INSTALLED UNKN
	021789 FT	2 0 15220 0 00 0067+57 INTER-BK EWING RD (TWP )
021789 FT	0120/0000	LENGTH(AH 2160 BK 0949)
	021789 FT	7118/0000
	0116/0016	LENGTH(AH 0949 BK 0016) BMSSEN 15/3044/0116/0000 INTER-AHD EWING RD (TWP )
021773 FT	021773 FT	PENN T 2 0 15220 0 00 0057+88 INTER-BK EWING RD (TWP )
	0116/0000	WHITE CLAY BR BMSBG 15/3044/0116/0000 LENGTH(AH 0016 BK 1116)
021773 FT	021773 FT	7114/0000
	0112/0015	LENGTH(AH 1116 BK 0015) BMSSEN 15/3044/0112/0000 INTER-AHD EWING RD (TWP )
021758 FT	021758 FT	2 0 15220 0 00 0046+56 INTER-BK EWING RD (TWP )
	0112/0000	WHITE CLAY BR BMSBG 15/3044/0112/0000 LENGTH(AH 0015 BK 0843)
021758 FT	021758 FT	7110/0000
021758 FT	021758 FT	7100/0000
021758 FT	021758 FT	7090/0000
021758 FT	021758 FT	7082/0000
	0080/0000	LENGTH(AH 1607 BK 0019) BMSSEN 15/3044/0080/0000

DIR: B TOTAL LEN: 5.657 MI. DIST: 06-2 SR: 3044  
 LEFT MUN: PENN T RIGHT MUN: PENN T

Stationing	Notes	Structures	Dimensions	Material/Type
021739 FT	INTER-AHD EWING RD (T408)		2 0 15031 0 00 0243+27	INTER-BK EWING RD (T408)
021739 FT	0080/0000 021739 FT 7074/0000	5	0080/0000 021739 FT 7074/0000	BMSBG 15/3044/0080/0000 LENGTH(AH 0019 BK 3193) LENGTH(AH 3193 BK 0987)
ELM CREEK RD (T345)	0070/0181	==	0070/0181	INTER-AHD EWING RD (T408)
020752 FT	0070/0018 020752 FT	P	0070/0018 020752 FT	BMSBG 15/3044/0070/0000 BRIDGE POSTED (TONS) 2 0 15031 0 00 0207+63 SGL 17 COMB 30 BIG ELK BR.
	0070/0000	P	0070/0000	BMSBG 15/3044/0070/0000 LENGTH(AH 0987 BK 2780)
BARNSGATE DR (TWP )	0060/1393	==	0060/1180 0060/0743	018 " DIA CIRC METAL LEN=0040 INSTALLED UNKN BMSBG 15/3044/0060/0715 0 0 00000 0 00 0000+00 EAST BR. BIG ELK CREEK
	0060/0715		0060/0715	BMSBG 15/3044/0060/0715
017972 FT	0060/0004 017972 FT		0060/0004 017972 FT	018 " DIA CIRC METAL LEN=0040 INSTALLED UNKN 2 0 15031 0 00 0169+45 FOREST MANOR RD (T336)
	0060/0000	5	0060/0000	LENGTH(AH 2780 BK 2371)
	0054/2357		0054/2357	018 " DIA CIRC METAL LEN=0030 INSTALLED UNKN
	0054/2284		0054/2284	024"H 18"W ELLIP METAL LEN=0030 INSTALLED UNKN
	0054/1356		0054/1356	LONDONDERRY UPPER OXFORD T

DIR: B TOTAL LEN: 5.657 MI. DIST: 06-2 SR: 3044  
 LEFT MUN: LONDONDERRY T RIGHT MUN: LONDONDERRY T



EXTRACT DATE: 12/18/2023  
PRINT DATE: 12/20/2023

ROADWAY MANAGEMENT SYSTEM  
SLD COUNTY/SR - ANNUAL PRINT

PAGE NUMBER: 729  
COUNTY: CHESTER

DIR: B TOTAL LEN: 5.657 MI.  
LEFT MUN: UPPER OXFORD T

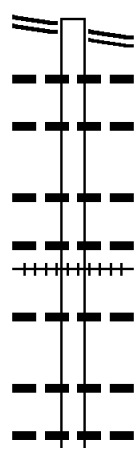
DIST: 06-2 SR: 3044  
RIGHT MUN: UPPER OXFORD T

Station	Length	Notes	Material	Status
0030/1290	0070	LEN=0070	INSTALLED	UNKN
0030/0720	0045	LEN=0045	INSTALLED	UNKN
0030/0520	0025	LEN=0025	INSTALLED	UNKN
006334 FT		2 0 15031 0 00 0063+20		
		HAWKINS RD		
		(T342)		
0030/0000		LENGTH(AH 3109 BK 3157)		
0020/3135	0030	LEN=0030	INSTALLED	UNKN
0020/2944	0020	LEN=0020	INSTALLED	UNKN
0020/2713	0035	LEN=0035	INSTALLED	UNKN
0020/2295	0030	LEN=0030	INSTALLED	UNKN
0020/2271				
		024 "DIA CIRC CONCR		
0020/2240	0030	LEN=0030	INSTALLED	UNKN
0020/1339	0025	LEN=0025	INSTALLED	UNKN
0020/0791	0025	LEN=0025	INSTALLED	UNKN
003177 FT		BMSBN 15/3044/0020/0000		
		2 0 15031 0 00 0031+60		
		RATTLESNAKE		
		BMSBG 15/3044/0020/0000		
0020/0000		LENGTH(AH 3157 BK 3177)		
		SAWMILL RD		
		(T333)		
000000 FT				
		FOR SR 0896 AND 3044		
		(CONN)		
		2 0 15031 0 00 0000+00		
		NEWARK RD		
		(SR0896 SEG 0240/2163)		
		NC ED DENTON RD		
		MFC BEGIN = E		
NEWARK RD				
(SR0896 SEG 0240/2163)	0010/0000			
		0010/0000	LENGTH(AH 3177 BK 0000)	



EXTRACT DATE: 12/18/2023 ROADWAY MANAGEMENT SYSTEM PAGE NUMBER: 728  
 PRINT DATE: 12/20/2023 SLD COUNTY/SR - ANNUAL PRINT COUNTY: CHESTER  
 DIR: B TOTAL LEN: 8.429 MI. DIST: 06-2 SR: 3043  
 LEFT MUN: SOUTH COATESVILLE B RIGHT MUN: SOUTH COATESVILLE B

FIRST AV 044507 FT  
 (SR3049 SEG 0140/0000) 0140/3295



044507 FT MODENA RD  
 0140/3295 (SR3049 SEG 0140/0000)  
 015 " DIA CAST IRON  
 0140/2875 LEN=0022 INSTALLED 1978  
 018 " DIA CIRC CONCR  
 0140/2570 LEN=0030 INSTALLED UNKN  
 018 " DIA CIRC CONCR  
 0140/1855 LEN=0100 INSTALLED UNKN  
 024 " DIA CIRC CONCR  
 0140/1440 LEN=0035 INSTALLED 1978  
 0140/1393 (AAR 5898 82A) #TRKS 01  
 018 " DIA CIRC CONCR  
 0140/1380 LEN=0049 INSTALLED UNKN  
 018 " DIA CIRC METAL  
 0140/0601 LEN=0101 INSTALLED UNKN  
 018 " DIA CIRC METAL  
 0140/0520 LEN=0020 INSTALLED UNKN

DIR: B TOTAL LEN: 8.429 MI. DIST: 06-2 SR: 3043  
 LEFT MUN: SOUTH COATESVILLE B RIGHT MUN: SOUTH COATESVILLE B

Location	Distance (FT)	Segment ID	Details
NEWLINVILLE RD (TWP)	041212	0140/0000	0140/0516 (AAR 593502X) #TRKS 01 0140/0356 BMSSEN 15/3043/0140/0260 0 0 00000 0 00 0000+00 WEST BR BRANDYWINE CREE
			0140/0260 BMSBG 15/3043/0140/0260 041212 FT 2 0 15236 0 00 0094+77 NC F I RST AV
		0130/0665	5 0140/0000 LENGTH(AH 3295 BK 0700) 018 "DIA CIRC METAL
		0130/0500	LEN=0020 INSTALLED UNKN 015 "DIA CIRC METAL
		0130/0485	LEN=0030 INSTALLED 1978 LOWER GAP RD (TWP)
		0130/0350	018 "DIA CIR PLASTIC LEN=0055 INSTALLED 1978
		0130/0031	018 "DIA CIR PLASTIC LEN=0030 INSTALLED 1978
2 0 15236 0 00 0087+77 ASH ST (TWP)	040512	0130/0000	5 0130/0000 LENGTH(AH 0700 BK 2488) 018 "DIA CIR PLASTIC
		0120/2187	LEN=0030 INSTALLED 1978
BRANFORD WY (PRDR)	0120/1329		
		0120/0840	SOUTH COATESVILLE EAST FALLOWFIELD T 015 "DIA CIRC CONCR
		0120/0820	LEN=0030 INSTALLED 1978
CRANSTON DR (TWP)	0120/0536		
		0120/0380	018 "DIA CIRC METAL LEN=0028 INSTALLED UNKN
	038024	038024 FT	2 0 15236 0 00 0062+56 BACK GAP RD (T379)
			NC YO UNGSBURG RD YUNGSBURG RD (T378)
		0120/0000	5 0120/0000 LENGTH(AH 2488 BK 3234) 018 "DIA CIRC METAL
		0110/2870	LEN=0030 INSTALLED 1978
		0110/2554	018"H 24"W CON BOX CUL LEN=0002 INSTALLED UNKN
		0110/2378	018"H 24"W CON BOX CUL LEN=0002 INSTALLED UNKN
BRANFORD DR (TWP)	0110/2311		

DIR: B TOTAL LEN: 8.429 MI. DIST: 06-2 SR: 3043  
 LEFT MUN: EAST FALLOWFIELD T RIGHT MUN: EAST FALLOWFIELD T

Segment Description	Stationing	Length (FT)	Material / Notes
STRASBURG RD (SR3062 SEG 0070/0000)	0110/0000	034790 FT	015 " DIA CIRC METAL LEN=0005 INSTALLED UNKN 048"H 60"W BOX CULVRT* 0110/0390 LEN=0030 INSTALLED 1978 034790 FT 2 0 15236 0 00 0030+22 STRASBURG RD (SR3062 SEG 0070/0000) LENGTH(AH 3234 BK 3127)
ROLLING HILLS LN (T434)	0100/1361	031663 FT	0100/2192 018 " DIA CIRC CONCR LEN=0050 INSTALLED 1978 0100/1455 018 " DIA CIRC CONCR LEN=0046 INSTALLED 1978 0100/1361 CUMBERLAND DR (T449) 0100/0613 BARON CREST WY (TWP ) 0100/0460 018 " DIA CIRC CONCR LEN=0040 INSTALLED 1978 031663 FT 2 0 15236 0 00 0000+00 DOE RUN RD (SR0082 SEG 0362/3333) MFC BEGIN = C LENGTH(AH 3127 BK 1711)
LOOP RD (SR3101 SEG 0010/0000)	0090/1427	029952 FT	0090/0532 024 " DIA CIRC CONCR LEN=0030 INSTALLED 1978 029952 FT
GLENROSE RD (T371)	0090/0000	028006 FT	0090/0000 LENGTH(AH 1711 BK 1946) 0084/0130 018 " DIA CIRC CONCR LEN=0030 INSTALLED 1978 028006 FT
PRIVATE DR (PRDR)	0084/0000		0084/0000 LENGTH(AH 1946 BK 2925) 018 " DIA CIRC CONCR

EXTRACT DATE: 12/18/2023  
PRINT DATE: 12/20/2023

ROADWAY MANAGEMENT SYSTEM  
SLD COUNTY/SR - ANNUAL PRINT

PAGE NUMBER: 725  
COUNTY: CHESTER

DIR: B TOTAL LEN: 8.429 MI.  
LEFT MUN: EAST FALLOWFIELD T

DIST: 06-2 SR: 3043  
RIGHT MUN: EAST FALLOWFIELD T

1 0 00541 0 00 0250+81 025081 FT  
BARRY LN  
(TWP ) 0080/0000

0080/1935 LEN=0020 INSTALLED 1978  
018 "DIA CIRC CONCR  
0080/1275 LEN=0030 INSTALLED 1978  
025081 FT  
S 0080/0000 LENGTH(AH 2925 BK 2620)  
018 "DIA CIRC CONCR  
0070/2565 LEN=0030 INSTALLED 1978  
0070/1480 036"H 48"W CON BOX CUL  
LEN=0030 INSTALLED 1978  
NC BU  
0070/1338 SPRING DELL RD  
(SR3045 SEG 0040/3093)  
018 "DIA CIRC CONCR  
0070/1330 LEN=0040 INSTALLED 1978  
022461 FT  
0070/0021 BMS EN 15/3043/0070/0000  
022461 FT 1 0 00541 0 00 0224+88  
MILL RACE  
S 0070/0000 BMSBG 15/3043/0070/0000  
0060/3444 LENGTH(AH 2620 BK 3720)  
BMS EN 15/3043/0060/3382  
0 0 00000 0 00 0000+00  
BUCK RUN  
0060/3382 BMSBG 15/3043/0060/3382  
S BEAVER DAM RD  
0060/3337 (T363)  
EAST FALLOWFIELD  
0060/3278 HIGHLAND T  
0060/2500 018 "DIA CIRC CONCR  
LEN=0050 INSTALLED 1978  
0060/2205 018 "DIA CIRC CONCR  
LEN=0045 INSTALLED 1978  
0060/0567 DOE RUN STATION RD  
(SR3056 SEG 0080/0000)

BEAVER DAM RD  
(T364) 0060/3206

DIR: B TOTAL LEN: 8.429 MI. DIST: 06-2 SR: 3043  
 LEFT MUN: HIGHLAND T RIGHT MUN: HIGHLAND T

Stationing	Description	Length	Material	Notes
0187+41	FARM RD (PRDR)	0060/0135	018" DIA CIRC CONCR	LEN=0060 INSTALLED 1978
0187+41		0060/0000		LENGTH(AH 3720 BK 3612)
0187+41		0050/2336	018" DIA CIRC CONCR	LEN=0040 INSTALLED 1978
0187+41		0050/1289	015" DIA CIRC CONCR	LEN=0050 INSTALLED 1978
0151+29	FIVE POINTS RD (SR3079 SEG 0010/0000)	0050/1021		
0151+29	FRIENDSHIP CHURCH RD (SR3056 SEG 0070/2363)	0050/0624		
0151+29		0044/1668	024" DIA CIRC CONCR	LEN=0050 INSTALLED 1978
0151+30	WILSON RD (T359)	0044/0243	015" DIA CIRC METAL	LEN=0032 INSTALLED 1978
0151+30		0044/0000		LENGTH(AH 3612 BK 2001)
0131+28	HUMPTON RD (T360)	0040/2137		
0109+91		0040/1195	018" DIA CIRC METAL	LEN=0035 INSTALLED 1978
0109+91		0040/0845	018" DIA CIRC CONCR	LEN=0020 INSTALLED 1978
0109+91		0040/0306		ACKER RD (T335)
0109+91		0040/0010		BMSSEN 15/3043/0040/0000
0109+91		0040/0000		LENGTH(AH 2137 BK 3684)
0109+91		0030/3120	018" DIA CIR PLASTIC	LEN=0040 INSTALLED UNKN
			018" DIA CIRC METAL	

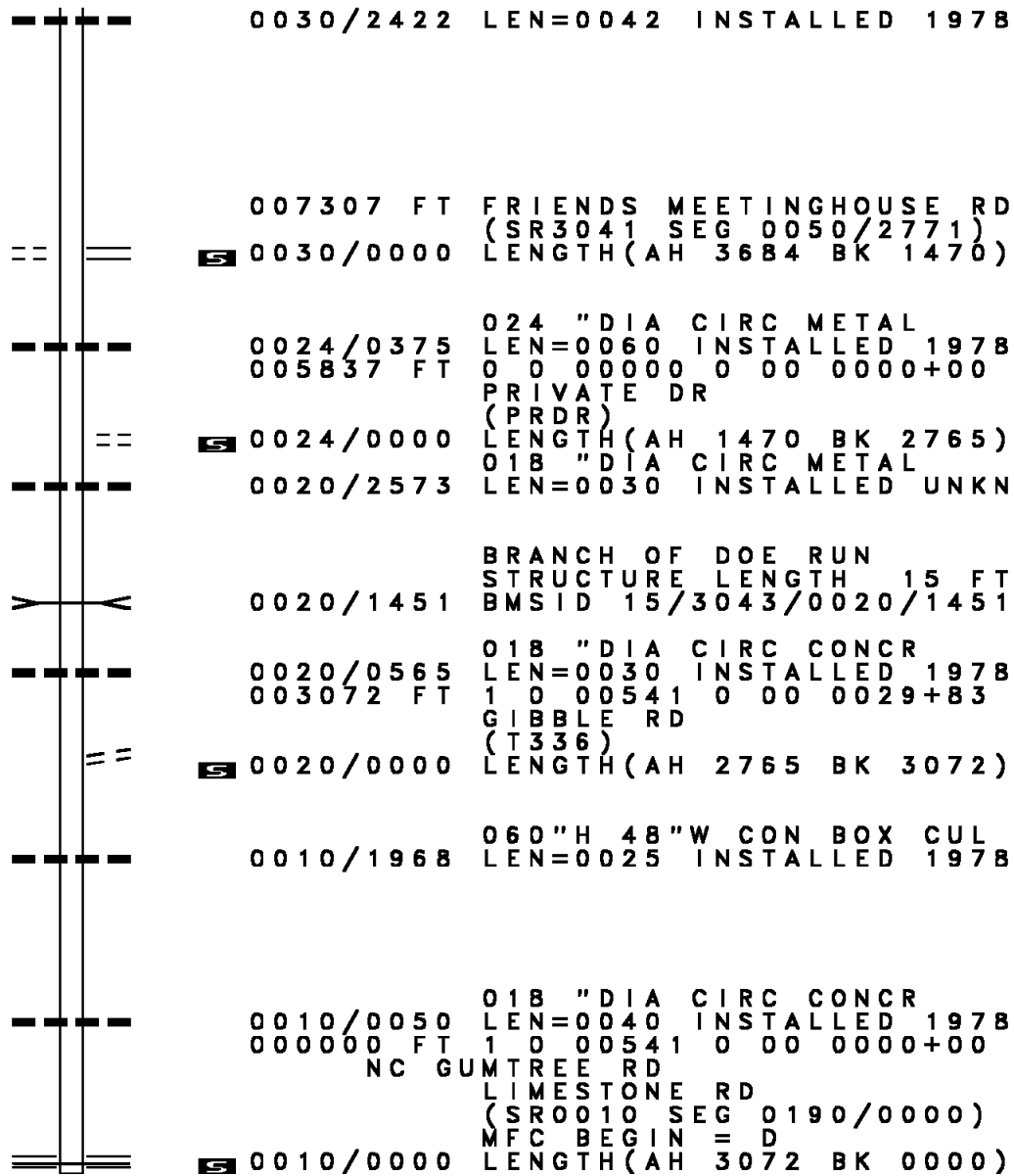
DIR: B TOTAL LEN: 8.429 MI. DIST: 06-2 SR: 3043  
 LEFT MUN: HIGHLAND T RIGHT MUN: HIGHLAND T

1 0 00541 0 00 0073+00 007307 FT  
 FRIENDS MEETING HOUSE R 0030/0000  
 (T350)

005837 FT

003072 FT

000000 FT



0030/2422 LEN=0042 INSTALLED 1978

007307 FT FRIENDS MEETINGHOUSE RD  
 (SR3041 SEG 0050/2771)  
 S 0030/0000 LENGTH(AH 3684 BK 1470)

0024/0375 024 "DIA CIRC METAL  
 LEN=0060 INSTALLED 1978  
 005837 FT 0 0 00000 0 00 0000+00  
 PRIVATE DR  
 (PRDR)

S 0024/0000 LENGTH(AH 1470 BK 2765)  
 018 "DIA CIRC METAL  
 0020/2573 LEN=0030 INSTALLED UNKN

BRANCH OF DOE RUN  
 STRUCTURE LENGTH 15 FT  
 0020/1451 BMSID 15/3043/0020/1451

0020/0565 018 "DIA CIRC CONCR  
 LEN=0030 INSTALLED 1978  
 003072 FT 1 0 00541 0 00 0029+83  
 GIBBLE RD  
 (T336)

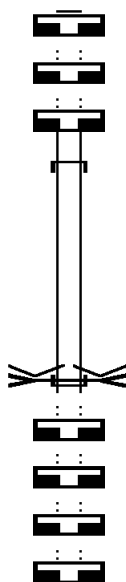
S 0020/0000 LENGTH(AH 2765 BK 3072)

0010/1968 060"H 48"W CON BOX CUL  
 LEN=0025 INSTALLED 1978

0010/0050 018 "DIA CIRC CONCR  
 LEN=0040 INSTALLED 1978  
 000000 FT 1 0 00541 0 00 0000+00  
 NC GUMTREE RD  
 LIMESTONE RD  
 (SRO010 SEG 0190/0000)  
 MFC BEGIN = D  
 S 0010/0000 LENGTH(AH 3072 BK 0000)

DIR: B TOTAL LEN: .003 MI. DIST: 06-2 SR: 3042  
LEFT MUN: PENNSBURY T RIGHT MUN: PENNSBURY T

000016 FT  
000016 FT  
000016 FT  
  
000000 FT  
  
  
  
000000 FT  
000000 FT  
000000 FT  
000000 FT



000016 FT  
7060/0000 LENGTH(AH 0742 BK 3302)  
000016 FT  
7050/0000 LENGTH(AH 3302 BK 2894)  
000016 FT  
7044/0000 LENGTH(AH 2894 BK 0016)  
INTER-AHD FAIRVILLE CHADDS FORD R  
0042/0016 (TWP)  
000000 FT 2 0 15044 0 00 0094+39  
VILLAGE: PENNSBURY TWP.  
NC FA IRVILLE CHADDS FORD RD  
BRANCH BRANDYWINE CREEK  
STRUCTURE LENGTH 16 FT  
BMSID 15/3042/0042/0000  
INTER-BK FAIRVILLE CHADDS FORD R  
(TWP)  
5 0042/0000 LENGTH(AH 0016 BK 0225)  
000000 FT  
7040/0000 LENGTH(AH 0225 BK 3068)  
000000 FT  
7030/0000 LENGTH(AH 3068 BK 3147)  
000000 FT  
7020/0000 LENGTH(AH 3147 BK 2999)  
000000 FT  
7010/0000 LENGTH(AH 2999 BK 0000)

DIR: B TOTAL LEN: 3.093 MI. DIST: 06-2 SR: 3041  
LEFT MUN: HIGHLAND T RIGHT MUN: HIGHLAND T

FERNWOOD RD  
(T368)

016330 FT

016330 FT  
INTER-AHD FRIENDS MEETING HOUSE R  
(T350)  
GUM TREE RD  
0050/2771 (SR3043 SEG 0030/0000)

0050/1618

013559 FT

013559 FT 2 0 15053 0 00 0073+57  
0050/0000 LENGTH(AH 2771 BK 3781)

0040/2835 015 "DIA CIR PLASTIC  
LEN=0035 INSTALLED UNKN  
0040/2295 015 "DIA CIRC METAL  
LEN=0045 INSTALLED UNKN

0040/1020 015 "DIA CIRC METAL  
LEN=0060 INSTALLED UNKN  
CREEK RD

0040/0874 (T369)  
0040/0823 BMSSEN 15/3041/0040/0813  
2 0 15053 0 00 0044+04  
BRANCH DOE RUN

0040/0813 BMSBG 15/3041/0040/0813  
018 "DIA CIRC METAL

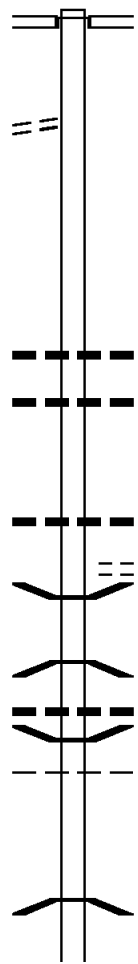
0040/0332 LEN=0025 INSTALLED UNKN  
0040/0022 BMSSEN 15/3041/0040/0000  
HIGHLAND

009778 FT

0040/0011 LONDONDERRY T  
009778 FT 2 0 15053 0 00 0035+92  
NC FR FRIENDS MEETING HOUSE RD  
DOE RUN

0040/0000 BMSBG 15/3041/0040/0000  
LENGTH(AH 3781 BK 3581)

018 "DIA CIR PLASTIC





DIR: B TOTAL LEN: 3.093 MI. DIST: 06-2 SR: 3041  
 LEFT MUN: LONDONDERRY T RIGHT MUN: LONDONDERRY T

---	0030/2975	LEN=0030	INSTALLED UNKN
---	0030/2696	LEN=0030	INSTALLED UNKN
---	0030/2285	LEN=0045	INSTALLED 2015
---	0030/1912	LEN=0030	INSTALLED 2016
==	0030/0454	GREENLAWN RD	
	006197 FT	(TBC)	
==	0030/0000	LENGTH(AH 3581 BK 2526)	
---	0020/2250	018 "DIA CIRC METAL	UNKN
---	0020/1415	LEN=0040	INSTALLED UNKN
---	0020/0310	048 "DIA CIRC METAL	UNKN
---	003671 FT	LEN=0035	INSTALLED UNKN
		024 "DIA CIR PLASTIC	
		LEN=0150	INSTALLED UNKN
		2 0 15033 0 00 0132+16	
		NC WH WHITE HORSE RD	
		WHITE HORSE RD	
		(T356)	
==	0020/0000	LENGTH(AH 2526 BK 3671)	
---	0010/2220	036 "DIA CIR PLASTIC	UNKN
---	0010/0810	LEN=0040	INSTALLED UNKN
---	0010/0020	036 "DIA CIR PLASTIC	UNKN
---	000000 FT	LEN=0030	INSTALLED 2010
		024 "DIA CIRC CONCR	
		LEN=0060	INSTALLED UNKN
		2 0 15033 0 00 0095+33	
		NC DE RRY MEETING RD	
		GAP NEWPORT PK	
		(SR0041 SEG 0220/0000)	
		INTER-BK DALEVILLE JENNERVILLE	
		(SR0796 SEG 0110/3137)	
		MFC BEGIN = E	
---	0010/0000	LENGTH(AH 3671 BK 0000)	

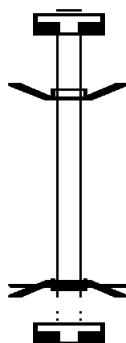
2 0 15053 0 00 0000+00 006197 FT  
 JACKSON RD  
 (T368) 0030/0000

003671 FT

000000 FT

EXTRACT DATE: 12/18/2023 ROADWAY MANAGEMENT SYSTEM PAGE NUMBER: 719  
 PRINT DATE: 12/20/2023 SLD COUNTY/SR - ANNUAL PRINT COUNTY: CHESTER  
 DIR: B TOTAL LEN: .009 MI. DIST: 06-2 SR: 3040  
 LEFT MUN: KENNETT SQUARE B RIGHT MUN: KENNETT SQUARE B

000049 FT



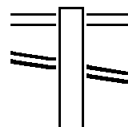
000000 FT

000000 FT

000049 FT  
 7014/0000 LENGTH(AH 1696 BK 0049)  
 INTER-AHD BMSBN 15/3040/0012/0000  
 0012/0049 BIRCH ST  
 000000 FT (BORO)  
 NC BIRCH ST 0 0 00000 0 00 0000+00  
 INTER-BK BIRCH ST  
 (BORO)  
 RED CLAY BR.  
 BMSBG 15/3040/0012/0000  
 MFC BEGIN = D  
 0012/0000 LENGTH(AH 0049 BK 1006)  
 000000 FT  
 7010/0000 LENGTH(AH 1006 BK 0000)

EXTRACT DATE: 12/18/2023 ROADWAY MANAGEMENT SYSTEM PAGE NUMBER: 718  
PRINT DATE: 12/20/2023 SLD COUNTY/SR - ANNUAL PRINT COUNTY: CHESTER  
DIR: B TOTAL LEN: 1.781 MI. DIST: 06-2 SR: 3039  
LEFT MUN: LONDONDERRY T RIGHT MUN: LONDONDERRY T

009402 FT  
GAP NEWPORT PK  
(SR0041 SEG 0200/0000) 0026/1403



009402 FT STREET RD  
0026/1748 (SR0926 SEG 0100/0000)  
0026/1403 GAP NEWPORT PK  
(SR0041 SEG 0200/0000)

DIR: B TOTAL LEN: 1.781 MI. DIST: 06-2 SR: 3039  
 LEFT MUN: LONDONDERRY T RIGHT MUN: LONDONDERRY T

0 0 00000 0 00 0000+00 007654 FT  
 PRIVATE DR  
 (PRDR) 0026/0000

007654 FT  
 0026/0000 LENGTH(AH 1748 BK 2690)

0 0 00000 0 00 0000+00 004964 FT  
 PRIVATE DR  
 (PRDR) 0024/0000

004964 FT  
 0024/0000 LENGTH(AH 2690 BK 2098)

0020/1190 018 "DIA CIRC METAL  
 LEN=0030 INSTALLED UNKN

002866 FT 0020/0025 018 "DIA CIRC METAL  
 002866 FT 2 0 15214 0 00 0029+15

HILTON RD  
 (T325)  
 NC WHITE HORSE RD  
 LONDONDERRY  
 PENN T

0020/0000 LENGTH(AH 2098 BK 2866)

0010/2055 PENN  
 LONDONDERRY T  
 0010/1600 036 "DIA CIR PLASTIC  
 LEN=0035 INSTALLED UNKN

NC HILTON RD  
 PHILLIPS MILL RD  
 (T358)  
 HILTON RD  
 (T325)

0010/1189 0010/1161 024 "DIA CIRC CONCR  
 LEN=0030 INSTALLED UNKN

000000 FT 000000 FT 2 0 15214 0 00 0000+00  
 VILLAGE: LONDONDERRY TP  
 DALEVILLE JENNERVILLE  
 (SR0796 SEG 0090/1072)

NC PHILLIPS MILL RD  
 MFC BEGIN = E

DALEVILLE JENNERVILLE  
 (SR0796 SEG 0090/1072) 0010/0000

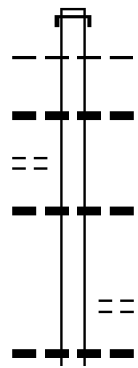
0010/0000 LENGTH(AH 2866 BK 0000)

EXTRACT DATE: 12/18/2023 ROADWAY MANAGEMENT SYSTEM PAGE NUMBER: 716  
 PRINT DATE: 12/20/2023 SLD COUNTY/SR - ANNUAL PRINT COUNTY: CHESTER  
 DIR: B TOTAL LEN: 1.851 MI. DIST: 06-2 SR: 3038  
 LEFT MUN: PENNSBURY T RIGHT MUN: PENNSBURY T

BURNT MILL CR  
(PRDR)

009773 FT

0040/2610



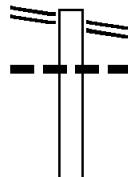
009773 FT  
 INTER-AHD DELAWARE STATE LINE  
 0040/3345 (STBD)  
 PENNSBURY  
 0040/3113 KENNETT T  
 036 " DIA CIRC METAL  
 0040/3050 LEN=0030 INSTALLED UNKN  
  
 018 " DIA CIRC CONCR  
 0040/2256 LEN=0027 INSTALLED UNKN  
  
 L HERMITAGE DR  
 0040/1134 (PRDR)  
 015 " DIA CIRC CONCR  
 0040/0946 LEN=0050 INSTALLED UNKN

DIR: B TOTAL LEN: 1.851 MI. DIST: 06-2 SR: 3038  
 LEFT MUN: KENNETT T RIGHT MUN: KENNETT T

Stationing	Length (FT)	Notes	Stationing	Length (FT)	Notes
			0040/0513		BMSEN 15/3038/0040/0501 0 0 00000 0 00 0000+00
			0040/0501		TRIBUTARY TO BURROWS RU BMSBG 15/3038/0040/0501
	006428 FT		0040/0016		024 " DIA CIR PLASTIC LEN=0040 INSTALLED UNKN
CENTER MILL RD (T339)			006428 FT		2 0 15040 0 00 0035+12 CENTER MILL RD (T339)
	0040/0000		0040/0000		LENGTH(AH 3345 BK 0775) 036"H 24"W CON BOX CUL
			0030/0475		LEN=0024 INSTALLED UNKN 015 " DIA CIR METAL
2 0 15040 0 00 0042+71	005653 FT		0030/0023		LEN=0034 INSTALLED UNKN
SPRING MILL RD (SR3019 SEG 0010/0000)			005653 FT		
	0030/0000		0030/0000		LENGTH(AH 0775 BK 1806) 015 " DIA CIR CONCR
			0020/1550		LEN=0024 INSTALLED UNKN
			0020/0886		BMSEN 15/3038/0020/0856 2 0 15041 0 00 0009+48
			0020/0856		BURROWS RUN BMSBG 15/3038/0020/0856
			0020/0187		015 " DIA CIR PLASTIC LEN=0045 INSTALLED UNKN
2 0 15041 0 00 0017+94	003847 FT		003847 FT		
NORWAY RD (T627)			0020/0000		LENGTH(AH 1806 BK 3847) 024"H 18"W CON BOX CUL
	0020/0000		0010/3333		LEN=0024 INSTALLED UNKN 036 " DIA CIR METAL
			0010/2765		LEN=0075 INSTALLED UNKN
			0010/2104		018 " DIA CIR CONCR LEN=0030 INSTALLED UNKN
			0010/0087		030 " DIA CIR CONCR LEN=0048 INSTALLED UNKN
	000000 FT		000000 FT		2 0 15234 0 00 0000+00 OLD KENNETT RD (SR3036 SEG 0060/0552)
OLD KENNETT RD (SR3036 SEG 0060/0552)			0010/0000		NC BURNT MILL RD MFC BEGIN = E LENGTH(AH 3847 BK 0000)

EXTRACT DATE: 12/18/2023 ROADWAY MANAGEMENT SYSTEM PAGE NUMBER: 714  
PRINT DATE: 12/20/2023 SLD COUNTY/SR - ANNUAL PRINT COUNTY: CHESTER  
DIR: B TOTAL LEN: 2.117 MI. DIST: 06-2 SR: 3037  
LEFT MUN: LONDON GROVE T RIGHT MUN: LONDON GROVE T

GAP NEWPORT PK 011176 FT  
(SR0041 SEG 0180/0000) 0030/3744



011176 FT GAP NEWPORT PK  
0030/3744 (SR0041 SEG 0180/0000)  
024 " DIA CIRC CONCR  
0030/3740 LEN=0030 INSTALLED UNKN

DIR: B TOTAL LEN: 2.117 MI. DIST: 06-2 SR: 3037  
 LEFT MUN: LONDON GROVE T RIGHT MUN: LONDON GROVE T

Stationing	Segment	Length (FT)	Material	Notes
0030/1315	LONDON GROVE RD (T353)	007432	0030/0000	LENGTH(AH 3744 BK 3534)
0057+59	HILTON RD (T307)	007432	0030/0000	
0039+23	TICE RD (T345)	003898	0020/0000	LENGTH(AH 3534 BK 3898)
0010/3425	WOODVIEW RD (T357)	003898	0020/0540	024" DIA CIRC METAL LEN=0055 INSTALLED UNKN LLOYD RD (T359)
0010/2085	WOODVIEW RD (T357)	003898	0010/3425	018" DIA CIR PLASTIC LEN=0028 INSTALLED UNKN
0010/1440	WOODVIEW RD (T357)	003898	0010/2085	015" DIA CIRC METAL LEN=0025 INSTALLED 2012
0010/1422	WOODVIEW RD (T357)	003898	0010/1440	024" DIA CIRC METAL LEN=0035 INSTALLED 2013
0010/1405	WOODVIEW RD (T357)	003898	0010/1422	012" DIA CIRC METAL LEN=0026 INSTALLED 2013
0010/1091	NOVA LN (T563)	003898	0010/1405	018" DIA CIR PLASTIC LEN=0040 INSTALLED 2000
0000+00	WOODVIEW RD (SR3044 SEG 0130/2284)	000000	0010/0395	018" DIA CIR PLASTIC LEN=0040 INSTALLED 2000
0000+00	WOODVIEW RD (SR3044 SEG 0130/2284)	000000	0010/0000	INTER-BK GUERNSEY RD (SR3044 SEG 0130/2284) MFC BEGIN = E
0000+00	WOODVIEW RD (SR3044 SEG 0130/2284)	000000	0010/0000	LENGTH(AH 3898 BK 0000)



EXTRACT DATE: 12/18/2023 ROADWAY MANAGEMENT SYSTEM PAGE NUMBER: 712  
PRINT DATE: 12/20/2023 SLD COUNTY/SR - ANNUAL PRINT COUNTY: CHESTER  
DIR: B TOTAL LEN: 2.767 MI. DIST: 06-2 SR: 3036  
LEFT MUN: KENNETT T RIGHT MUN: KENNETT T

014608 FT

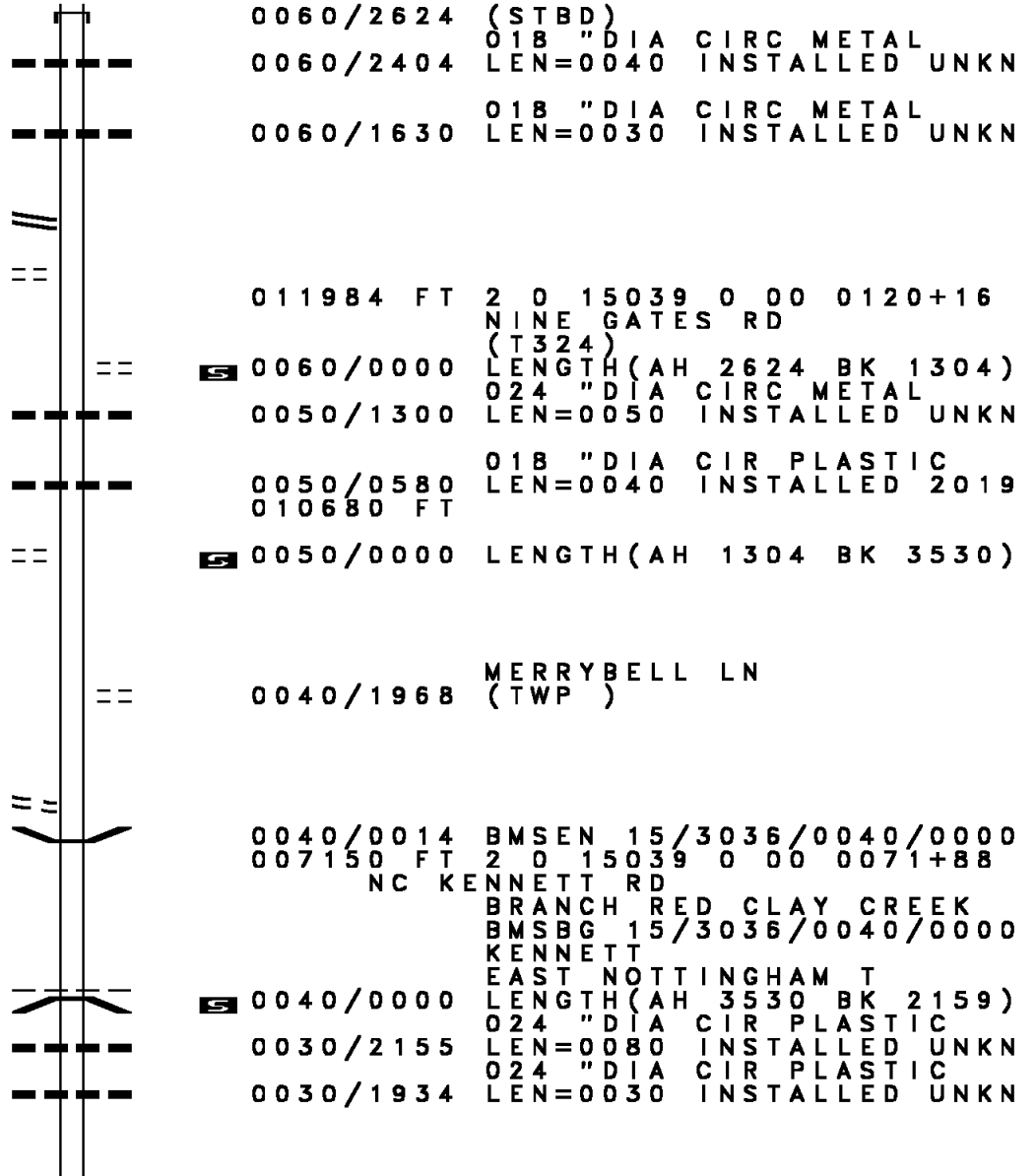
014608 FT  
INTER-AHD DELAWARE STATE LINE

DIR: B TOTAL LEN: 2.767 MI. DIST: 06-2 SR: 3036  
 LEFT MUN: KENNETT T RIGHT MUN: KENNETT T

BURNT MILL RD  
 (SR3038 SEG 0010/0000) 0060/0552  
 FARRON DR  
 (TWP) 0060/0307  
 011984 FT

2 0 15039 0 00 0107+12 010680 FT  
 BAYARD RD  
 (T426) 0050/0000

SCARLETT RD  
 (TWP) 0040/0503  
 007150 FT



0060/2624 (STBD)  
 018" DIA CIRC METAL  
 0060/2404 LEN=0040 INSTALLED UNKN

018" DIA CIRC METAL  
 0060/1630 LEN=0030 INSTALLED UNKN

011984 FT 2 0 15039 0 00 0120+16  
 NINE GATES RD  
 (T324)

0060/0000 LENGTH(AH 2624 BK 1304)  
 024" DIA CIRC METAL  
 0050/1300 LEN=0050 INSTALLED UNKN

018" DIA CIR PLASTIC  
 0050/0580 LEN=0040 INSTALLED 2019  
 010680 FT

0050/0000 LENGTH(AH 1304 BK 3530)

0040/1968 MERRYBELL LN  
 (TWP)

0040/0014 BMS EN 15/3036/0040/0000  
 007150 FT 2 0 15039 0 00 0071+88  
 NC KENNETT RD

BRANCH RED CLAY CREEK  
 BMSBG 15/3036/0040/0000  
 KENNETT  
 EAST NOTTINGHAM T

0040/0000 LENGTH(AH 3530 BK 2159)  
 024" DIA CIR PLASTIC

0030/2155 LEN=0080 INSTALLED UNKN  
 024" DIA CIR PLASTIC  
 0030/1934 LEN=0030 INSTALLED UNKN

DIR: B TOTAL LEN: 2.767 MI. DIST: 06-2 SR: 3036  
 LEFT MUN: EAST NOTTINGHAM T RIGHT MUN: EAST NOTTINGHAM T

Location / Segment	Length (FT)	Material / Details
	004991 FT	0030/0253 024 " DIA CIR PLASTIC LEN=0183 INSTALLED UNKN 004991 FT 2 0 15039 0 00 0050+24 CREEK RD (SR0082 SEG 0032/0841)
	004991 FT	INTER-BK CREEK RD (SR0082 SEG 0032/0841)
CREEK RD (SR0082 SEG 0032/1070)	0020/1690	0030/0000 LTH AH 002159 BK 000227 004991 FT 7024/0000 CREEK RD INTER-AHD (SR0082 SEG 0032/1070) 0020/1690 018 "DIA CIRC METAL LEN=0030 INSTALLED UNKN
MILL TOP DR (TWP )	0020/0512	
	003301 FT	0020/0378 FALLBROOKE DR (TWP ) 003301 FT 2 0 15039 0 00 0033+01 VILLAGE: KENNETT T1934B EAST NOTTINGHAM KENNETT T
COLD SPRINGS DR (T629)	0020/0000	0020/0000 LENGTH(AH 1690 BK 3301)
KENNETT RIDGE DR (T671)	0010/1875	
	0010/1790	018 "DIA CIRC METAL LEN=0029 INSTALLED UNKN
	0010/0993	018 "DIA CIRC CONCR LEN=0040 INSTALLED UNKN
	000000 FT	018 "DIA CIRC METAL LEN=0041 INSTALLED UNKN 000000 FT 2 0 15039 0 00 0000+00 VILLAGE: FIVE POINTS KAOLIN RD (SR3013 SEG 0110/0000)
KAOLIN RD (SR3013 SEG 0110/0000)	0010/0000	NC OL D KENNETT RD HILLENDALE RD (T337) MFC BEGIN = D 0010/0000 LENGTH(AH 3301 BK 0000)

Stationing	Notes	Stationing	Notes
009870 FT		009870 FT	
009870 FT		7050/0000	LENGTH(AH 2345 BK 0005)
		009870 FT	
MCCUE RD (TWP)		7048/0000	LENGTH(AH 0005 BK 1729)
		INTER-AHD	CHURCH RD
0040/1729		0040/1729	(TWP)
		0040/1675	048"H 00"W MULT METAL
			LEN=0045 INSTALLED UNKN
		0040/1645	BRANCH WHITE CLAY CREEK
			STRUCTURE LENGTH 15 FT
			BMSID 15/3035/0040/1645
		0040/0899	SHERWOOD DR
			(T482)
		0040/0189	OP ID US 1 BYPASS (SB)
			US 15/0001/0391/0000
		0040/0093	OP ID US 1 BYPASS (NB)
008141 FT		008141 FT	US 15/0001/0390/0000
			2 0 15047 0 00 0081+67
			POLO RD
			(T437)
		0040/0000	LENGTH(AH 1729 BK 0901)
			018 "DIA CIRC CONCR
		0030/0620	LEN=0038 INSTALLED UNKN
			024 "DIA CIRC CONCR
		0030/0190	LEN=0035 INSTALLED UNKN
2 0 15047 0 00 0072+40		007240 FT	
BEVAN BLVD (T491)			
0030/0000		0030/0000	LENGTH(AH 0901 BK 3960)
			018 "DIA CIR PLASTIC
		0020/3570	LEN=0040 INSTALLED UNKN
			018 "DIA CIR PLASTIC
		0020/3175	LEN=0035 INSTALLED UNKN
			018 "DIA CIR PLASTIC
		0020/2815	LEN=0030 INSTALLED UNKN
		0020/0970	024 "DIA CIRC METAL
			LEN=0020 INSTALLED UNKN
003280 FT		003280 FT	2 0 15047 0 00 0032+80

DIR: B TOTAL LEN: 1.869 MI. DIST: 06-2 SR: 3035  
 LEFT MUN: NEW GARDEN T RIGHT MUN: NEW GARDEN T

MINOR ST  
 (TWP )  
 GARNER DR  
 (PRDR)

GARNER DR  
 (PRDR)

0010/2474  
 0010/2352

0010/1405

000000 FT

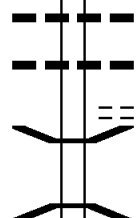
Segment ID	Start Station	End Station	Description	Material	Length	Notes
0020/0000			NC CHURCH RD AMBROGIO RD (PRDR)	018" DIA CIR PLASTIC	3960 BK 3280	INSTALLED UNKN
0010/3270				LEN=0035		
0010/2594			NEW GARDEN AVONDALE B	024" DIA CIRC METAL		INSTALLED UNKN
0010/2515				LEN=0040		
0010/2474			MINOR ST (TWP ) GARNER DR (PRDR)			
0010/2352			MAPLE ST (TWP ) THIRD ST (TWP )			
0010/1818			NC CHURCH ST CHURCH ST (TWP )			
0010/1192			BMS EN 15/3035/0010/1152	0 0 00000 0 00 0000+00		
0010/1152			E. BR. WHITE CLAY CREEK BMSBG 15/3035/0010/1152	012" DIA CAST IRON		INSTALLED UNKN
0010/0715				LEN=0030		
0010/0695			NEW ST (TWP )	012" DIA CAST IRON		INSTALLED UNKN
0010/0544			HOOPES ALLEY (TWP )	LEN=0022		
0010/0386				LEN=0022		INSTALLED UNKN
0010/0372			CHATHAM ST (TWP )	012" DIA CAST IRON		INSTALLED UNKN
0010/0362				LEN=0022		
0010/0195			MORRIS ST (TWP )			
000000 FT				2 0 15047 0 00 0000+00		
0010/0000			NC TH IRD ST PENNSYLVANIA AV (SRO041 SEG 0080/1705) INTER-BK THIRD ST (TWP ) MFC BEGIN = D			
0010/0000				LEN	3280 BK 0000	

DIR: B TOTAL LEN: 1.065 MI. DIST: 06-2 SR: 3034  
 LEFT MUN: NEW GARDEN T RIGHT MUN: NEW GARDEN T

005624 FT

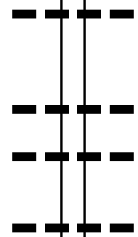
005624 FT (APRA) TECHNIVATE INC  
 INTER-AHD BROAD RUN RD  
 (T394)  
 NEWARK RD  
 0060/3086 (SR3105 SEG 0010/0911)  
 036 " DIA CIRC METAL  
 0060/2434 LEN=0040 INSTALLED 1980  
 030 " DIA CIR PLASTIC  
 0060/2074 LEN=0020 INSTALLED 1980  
 EDEN RD  
 0060/2012 (T452)  
 0060/1777 BMS EN 15/3034/0060/1739  
 2 0 15155 0 00 0152+03  
 BROAD RUN CREEK  
 0060/1739 BMSBG 15/3034/0060/1739

POE



002538 FT

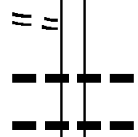
0060/0543 018 " DIA CIR PLASTIC  
 LEN=0040 INSTALLED 1980  
 002538 FT 2 0 15155 0 00 0152+03  
 018 " DIA CIRC METAL  
 0060/0000 LEN=0020 INSTALLED 1980  
 LENGTH(AH 3086 BK 2342)  
 0054/2305 018 " DIA CIR PLASTIC  
 LEN=0020 INSTALLED 1980  
 0054/1643 015 " DIA CIR PLASTIC  
 LEN=0030 INSTALLED UNKN



BUTTONWOOD RD  
 (T410)

0054/0878

0054/0549 015 " DIA CIRC CONCR  
 LEN=0040 INSTALLED 1980  
 018 "H 18 "W \*UNKNOWN\*  
 0054/0275 LEN=0040 INSTALLED UNKN



DIR: B TOTAL LEN: 1.065 MI. DIST: 06-2 SR: 3034  
 LEFT MUN: NEW GARDEN T RIGHT MUN: NEW GARDEN T

LC FOR SAWMILL RD  
 (CONN)  
 2 0 15155 0 00 0128+82  
 SAWMILL RD  
 (T450)

0054/0090  
 000196 FT  
 0054/0000  
 000196 FT

000088 FT

000088 FT

000088 FT

000088 FT

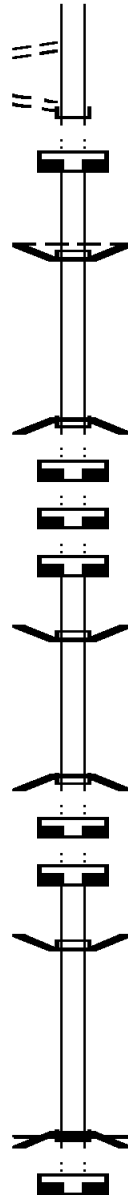
000011 FT

000011 FT

000011 FT

000000 FT

000000 FT



000196 FT  
 INTER-BK BROAD RUN RD  
 (T323)  
 5 0054/0000 LENGTH(AH 2342 BK 1327)  
 000196 FT  
 7052/0000 LENGTH(AH 1327 BK 0108)  
 INTER-AHD BMSEN 15/3034/0050/0000  
 BROAD RUN RD  
 (T321)  
 0050/0108 LONDON BRITAIN T  
 000088 FT 2 0 15155 0 00 0114+48  
 NC BR BROAD RUN RD  
 INTER-BK BROAD RUN RD  
 (T321)  
 E. BR. WHITE CLAY CREEK  
 5 0050/0000 BMSBG 15/3034/0050/0000  
 000088 FT LENGTH(AH 0108 BK 2107)  
 7040/0000 LENGTH(AH 2107 BK 2001)  
 000088 FT  
 7030/0000 LENGTH(AH 2001 BK 3000)  
 000088 FT  
 7024/0000 LENGTH(AH 3000 BK 0077)  
 INTER-AHD LONDON TRACT RD  
 0022/0077 (T321)  
 000011 FT 2 0 15155 0 00 0042+64  
 INTER-BK LONDON TRACT RD  
 (T321)  
 WHITE CLAY  
 5 0022/0000 BMSBG 15/3034/0022/0000  
 000011 FT LENGTH(AH 0077 BK 0463)  
 7020/0000 LENGTH(AH 0463 BK 0020)  
 000011 FT  
 7014/0000 LENGTH(AH 0020 BK 0011)  
 INTER-AHD BMSEN 15/3034/0012/0000  
 LONDON TRACT RD  
 0012/0011 (T321)  
 000000 FT 2 0 15155 0 00 0037+77  
 NC LONDON TRACT RD  
 INTER-BK LONDON TRACT RD  
 (T321)  
 TRIB WHITE CLAY CREEK  
 5 0012/0000 BMSBG 15/3034/0012/0000  
 000000 FT MFC BEGIN = E  
 7010/0000 LENGTH(AH 0011 BK 3789)  
 LENGTH(AH 3789 BK 0000)

EXTRACT DATE: 12/18/2023 ROADWAY MANAGEMENT SYSTEM PAGE NUMBER: 705  
 PRINT DATE: 12/20/2023 SLD COUNTY/SR - ANNUAL PRINT COUNTY: CHESTER

DIR: B TOTAL LEN: 6.982 MI. DIST: 06-2 SR: 3033  
 LEFT MUN: WEST MARLBOROUGH T RIGHT MUN: WEST MARLBOROUGH T

	036863 FT		036863 FT	
	036863 FT		7170/0000	LENGTH(AH 2331 BK 3001)
	036863 FT		036863 FT	
	036863 FT		7160/0000	LENGTH(AH 3001 BK 1905)
	036863 FT		036863 FT	
	036863 FT		7150/0000	LENGTH(AH 1905 BK 2267)
	036863 FT		036863 FT	
	036863 FT		7140/0000	LENGTH(AH 2267 BK 2332)
	036863 FT		036863 FT	
	036863 FT		7130/0000	LTH AH 002332 BK 008205
			036863 FT	
			7124/0000	LTH AH 008205 BK 002499
			INTER-AHD	NEWARK RD
				(T389)
UPLAND RD				UPLAND RD
(SR0842 SEG 0060/0000)	0120/2499		0120/2499	(SR0842 SEG 0060/0000)
			0120/2495	018 " DIA CIR PLASTIC
				LEN=0030 INSTALLED UNKN
			0120/0948	018 " DIA CIRC METAL
				LEN=0022 INSTALLED UNKN
			0120/0156	048 " DIA CIRC METAL
				LEN=0042 INSTALLED UNKN
			0120/0006	018 " DIA CIRC METAL
				LEN=0026 INSTALLED UNKN
034364 FT			034364 FT	2 0 15036 0 00 0346+98



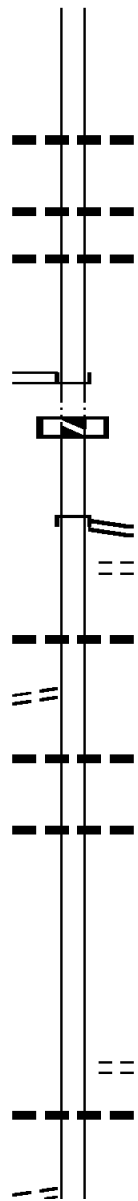
DIR: B TOTAL LEN: 6.982 MI. DIST: 06-2 SR: 3033  
 LEFT MUN: WEST MARLBOROUGH T RIGHT MUN: WEST MARLBOROUGH T

2 0 15036 0 00 0308+77 030690 FT  
 STREET RD  
 (SR0926 SEG 0170/0000) 0110/0000  
 030690 FT

SPENCER RD  
 (T355) 0100/1509

027875 FT

2 0 15036 0 00 0251+40 025132 FT  
 CHURCH RD  
 (T399) 0090/0000



0120/0000 LENGTH(AH 2499 BK 3674)

0110/2262 018 "DIA CIRC METAL  
 LEN=0027 INSTALLED UNKN

0110/1440 024 "DIA CIR PLASTIC  
 LEN=0030 INSTALLED UNKN

0110/0980 024 "DIA CIRC METAL  
 LEN=0032 INSTALLED UNKN

030690 FT  
 INTER-BK STREET RD

0110/0000 (SR0926 SEG 0170/0000)  
 LTH AH 003674 BK 000100

030690 FT  
 7104/0000 LTH AH 000100 BK 002815

INTER-AHD STREET RD  
 (SR0926 SEG 0170/0152)

0100/2815 STREET RD  
 (SR0926 SEG 0170/0152)

0100/2615 FOR SR 0926 AND 3033  
 (CONN)

0100/1825 018 "DIA CIRC METAL  
 LEN=0070 INSTALLED 2004

0100/0825 018 "DIA CIRC METAL  
 LEN=0035 INSTALLED UNKN

0100/0037 015 "DIA CIR PLASTIC  
 LEN=0040 INSTALLED UNKN

027875 FT 2 0 15036 0 00 0279+53  
 0100/0000 LENGTH(AH 2815 BK 2743)


0090/0641 BARTRAM RD  
 (T354)

0090/0330 036 "DIA CIRC METAL  
 LEN=0035 INSTALLED UNKN

025132 FT

0090/0000 LENGTH(AH 2743 BK 3457)

DIR: B TOTAL LEN: 6.982 MI. DIST: 06-2 SR: 3033  
 LEFT MUN: WEST MARLBOROUGH T RIGHT MUN: WEST MARLBOROUGH T



0080/3360 018 "DIA CIRC CONCR  
 LEN=0030 INSTALLED UNKN

0080/1913 WEST MARLBOROUGH  
 NEW GARDEN T  
 LINE RD  
 0080/1642 (T353)

021675 FT

0080/0444 RAMP RD  
 (SR8015 SEG 0510/0000)  
 RAMP RD  
 (SR8015 SEG 0500/1335)  
 US 1 BYPASS (NB)  
 0080/0098 OP ID 15/0001/0400/0000  
 021675 FT 2 0 15036 0 00 0212+96  
 US 1 BYPASS (SB)

0080/0000 LENGTH(AH 3457 BK 2212)  
 018 "DIA CIRC CONCR  
 0070/1950 LEN=0082 INSTALLED UNKN

RAMP H 2 RD  
 (SR8015 SEG 0020/0000)  
 RAMP H 1 RD  
 0070/1943 (SR8015 SEG 0010/1278)  
 018 "DIA CIRC CONCR

0070/1751 LEN=0026 INSTALLED UNKN

2 0 15036 0 00 0176+55 019463 FT  
 POLO RD  
 (T437) 0070/0000

019463 FT  
 0070/0000 LENGTH(AH 2212 BK 3530)

NEW GARDEN AIRPORT RD  
 (PRDR) 0060/1977

015933 FT

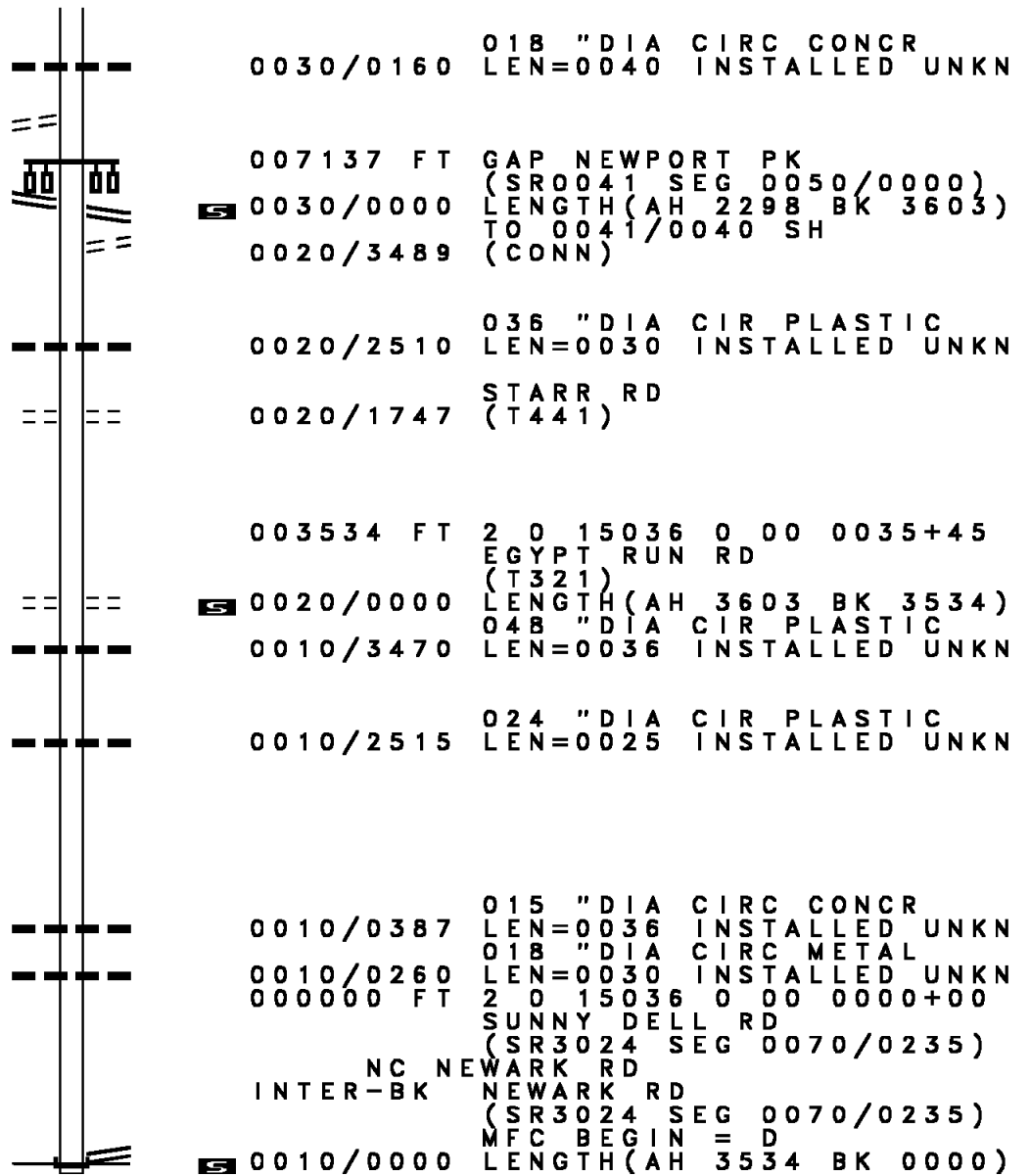
0060/0250 018 "DIA CIRC CONCR  
 015933 FT LEN=0050 INSTALLED UNKN  
 2 0 15036 0 00 0159+47  
 BALTIMORE PK

DIR: B TOTAL LEN: 6.982 MI. DIST: 06-2 SR: 3033  
 LEFT MUN: NEW GARDEN T RIGHT MUN: NEW GARDEN T

Location / Stationing	Segment ID	Length / Description	Material / Notes
			(SR3046 SEG 0040/0000)
	0060/0000	LENGTH (AH 3530 BK 3580)	
	0050/3267	CHURCH ST (T339)	
	0050/3000	MAIN ST (T341)	
	0050/2896	(AAR 517767V) #TRKS 02	
PINE ST (T446)	0050/2755		
	0050/2616	018 " DIA CIRC CONCR LEN=0030	INSTALLED UNKN
	0050/2601	WILLOW ST (T444)	
	0050/1922	MAPLE LN (T337)	
	0050/0890	018 " DIA CIR PLASTIC LEN=0040	INSTALLED UNKN
012353 FT	012353 FT	2 0 15036 0 00 0123+60	HILLENDALE RD (T337)
	0050/0000	LENGTH (AH 3580 BK 2918)	
UNKNOWN RD (PRDR)	0040/2570	018 " DIA CIRC CONCR LEN=0075	INSTALLED UNKN
DANIEL DR (PRDR)	0040/1170		
	0040/1153	018 " DIA CIRC METAL LEN=0030	INSTALLED UNKN
2 0 15036 0 00 0094+48 009435 FT	009435 FT	BUCKTOE RD (T333)	
NEW GARDEN RD (T327)	0040/0000	NEW GARDEN RD (T327)	
	0040/0000	LENGTH (AH 2918 BK 2298)	
	0030/1212	018 " DIA CIRC CONCR LEN=0030	INSTALLED UNKN
	0030/0910	012 " DIA CIRC CONCR LEN=0030	INSTALLED UNKN

DIR: B TOTAL LEN: 6.982 MI. DIST: 06-2 SR: 3033  
 LEFT MUN: NEW GARDEN T RIGHT MUN: NEW GARDEN T

TO 0041/0050 SH  
 (CONN) 0030/0150  
 2 0 15036 0 00 0071+74 007137 FT  
 GAP NEWPORT PK  
 (SR0041 SEG 0050/0000) 0030/0000



0030/0160 018 " DIA CIRC CONCR  
 LEN=0040 INSTALLED UNKN

007137 FT GAP NEWPORT PK  
 (SR0041 SEG 0050/0000)  
 S 0030/0000 LENGTH(AH 2298 BK 3603)  
 TO 0041/0040 SH  
 0020/3489 (CONN)

0020/2510 036 " DIA CIR PLASTIC  
 LEN=0030 INSTALLED UNKN

0020/1747 STARR RD  
 (T441)

003534 FT

003534 FT 2 0 15036 0 00 0035+45  
 EGYPT RUN RD  
 (T321)  
 S 0020/0000 LENGTH(AH 3603 BK 3534)  
 0010/3470 048 " DIA CIR PLASTIC  
 LEN=0036 INSTALLED UNKN

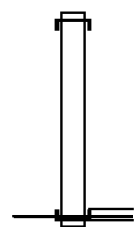
0010/2515 024 " DIA CIR PLASTIC  
 LEN=0025 INSTALLED UNKN

000000 FT

0010/0387 015 " DIA CIRC CONCR  
 LEN=0036 INSTALLED UNKN  
 0010/0260 018 " DIA CIRC METAL  
 LEN=0030 INSTALLED UNKN  
 000000 FT 2 0 15036 0 00 0000+00  
 SUNNY DELL RD  
 (SR3024 SEG 0070/0235)  
 NC NEWARK RD  
 INTER-BK NEWARK RD  
 (SR3024 SEG 0070/0235)  
 MFC BEGIN = D  
 S 0010/0000 LENGTH(AH 3534 BK 0000)

EXTRACT DATE: 12/18/2023      ROADWAY MANAGEMENT SYSTEM      PAGE NUMBER: 700  
 PRINT DATE: 12/20/2023      SLD COUNTY/SR - ANNUAL PRINT      COUNTY: CHESTER  
 DIR: B      TOTAL LEN: .008 MI.      DIST: 06-2      SR: 3032  
 LEFT MUN: LOWER OXFORD T      RIGHT MUN: LOWER OXFORD T

000044 FT  
 000000 FT



000044 FT      AH-LANCASTER      (36)  
 INTER-AHD      BELL RD  
 0010/0044      (SR2013 SEG 0010/0000)  
 000000 FT      2 0 15025 1 00 0000+00  
                  NC SCROGGY RD  
                  CREAM RD  
                  (SR3085 SEG 0060/0000)  
 INTER-BK      SCROGGY RD  
                  (SR3085 SEG 0060/0000)  
                  MFC BEGIN = E  
 0010/0000      LENGTH(AH 0044 BK 0000)

EXTRACT DATE: 12/18/2023 ROADWAY MANAGEMENT SYSTEM PAGE NUMBER: 699  
PRINT DATE: 12/20/2023 SLD COUNTY/SR - ANNUAL PRINT COUNTY: CHESTER  
DIR: B TOTAL LEN: .000 MI. DIST: 06-2 SR: 3031  
LEFT MUN: UPPER OXFORD T RIGHT MUN: UPPER OXFORD T

000000 FT  
000000 FT



000000 FT  
7020/0000 LENGTH(AH 1737 BK 1972)  
000000 FT  
7010/0000 LENGTH(AH 1972 BK 0000)

006941 FT

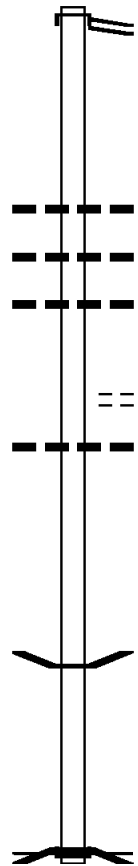
006941 FT  
INTER-AHD HOMEVILLE RD  
(SR3085 SEG 0100/0000)  
HOMEVILLE RD  
0020/3452 (SR3085 SEG 0100/0000)

003489 FT




0020/1093 036"H 24"W ELLIP METAL  
LEN=0040 INSTALLED 2011  
0020/0642 018"H 12"W CONC STRUCT  
LEN=0040 INSTALLED 2011  
0020/0413 018"DIA CIRC METAL  
LEN=0030 INSTALLED UNKN  
003489 FT 2 0 15156 0 00 0034+22  
NEWCOMERS RD  
(T318)  
5 0020/0000 LENGTH(AH 3452 BK 3489)  
024"DIA CIRC CONCR  
0010/3048 LEN=0033 INSTALLED UNKN

000000 FT

0010/0111 BMS EN 15/3030/0010/0000  
000000 FT 2 0 15156 0 00 0000+00  
NC ST STREET RD  
INTER-BK STREET RD  
(GOVT)  
OCTORARO CREEK  
BMSBG 15/3030/0010/0000  
MFC BEGIN = E  
5 0010/0000 LENGTH(AH 3489 BK 0000)



EXTRACT DATE: 12/18/2023      ROADWAY MANAGEMENT SYSTEM      PAGE NUMBER: 697  
 PRINT DATE: 12/20/2023      SLD COUNTY/SR - ANNUAL PRINT      COUNTY: CHESTER  
 DIR: B      TOTAL LEN: .000 MI.      DIST: 06-2      SR: 3029  
 LEFT MUN: UPPER OXFORD T      RIGHT MUN: UPPER OXFORD T

000000 FT		000000 FT	
000000 FT		7030/0000 FT	LENGTH(AH 2805 BK 3729)
000000 FT		000000 FT	
		7020/0000 FT	LENGTH(AH 3729 BK 0100)
		000000 FT	
		7010/0000 FT	LENGTH(AH 0100 BK 0000)



DIR: B TOTAL LEN: 5.608 MI. DIST: 06-2 SR: 3028  
 LEFT MUN: UPPER OXFORD T RIGHT MUN: UPPER OXFORD T

029609 FT

029581 FT

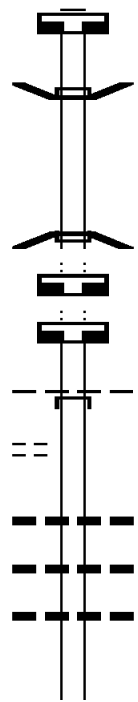
029581 FT

029581 FT

HORIZON LN  
(PRDR)

0090/1300

027827 FT



029609 FT  
7104/0000

INTER-AHD  
0102/0028  
029581 FT  
INTER-BK

0102/0000

029581 FT  
7100/0000

029581 FT  
7092/0000

INTER-AHD  
0090/1754

0090/0642

0090/0198

0090/0006

027827 FT  
0090/0000

LENGTH(AH 2271 BK 0028)  
 BMSBN 15/3028/0102/0000  
 PENNSGROVE RD  
 (T327)  
 2 0 15024 0 01 0072+08  
 PENNSGROVE RD  
 (T327)  
 W. BR. BIG ELK CREEK  
 BMSBG 15/3028/0102/0000  
 LENGTH(AH 0028 BK 1082)  
 LENGTH(AH 1082 BK 1621)  
 LENGTH(AH 1621 BK 1754)  
 PENNSGROVE RD  
 (T327)  
 LOWER OXFORD T

018 " DIA CIR PLASTIC  
 LEN=0040 INSTALLED 1975  
 018 " DIA CIR PLASTIC  
 LEN=0050 INSTALLED 1975  
 018 " DIA CIRC METAL  
 LEN=0029 INSTALLED 1975  
 2 0 15167 0 00 0028+78  
 LENGTH(AH 1754 BK 2670)  
 018 " DIA CIR PLASTIC

DIR: B TOTAL LEN: 5.608 MI. DIST: 06-2 SR: 3028  
 LEFT MUN: LOWER OXFORD T RIGHT MUN: LOWER OXFORD T

2 0 15167 0 00 0000+00 025157 FT  
 LIMESTONE RD  
 (SRO010 SEG 0080/0000)  
 CHEEK RD  
 (T338)

0080/0000  
 025157 FT

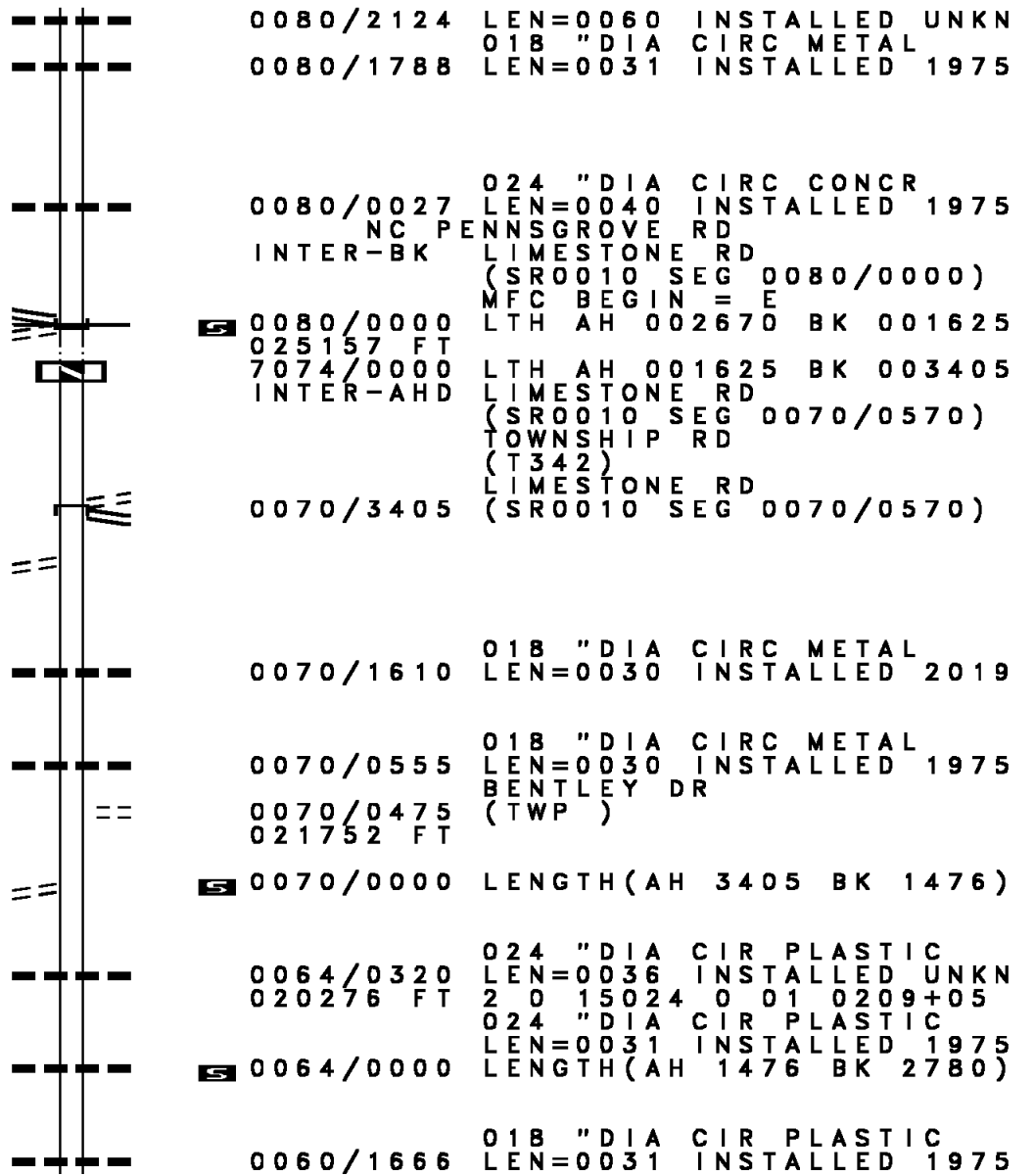
HAYESVILLE RD  
 (T335)

0070/2920

2 0 15024 0 01 0223+70 021752 FT  
 JACKSON SCHOOL RD  
 (T327)

0070/0000

020276 FT



0080/2124 LEN=0060 INSTALLED UNKN  
 018 "DIA CIRC METAL  
 0080/1788 LEN=0031 INSTALLED 1975

0080/0027 024 "DIA CIRC CONCR  
 LEN=0040 INSTALLED 1975  
 NC PENNSGROVE RD  
 INTER-BK LIMESTONE RD  
 (SRO010 SEG 0080/0000)  
 MFC BEGIN = E

0080/0000 LTH AH 002670 BK 001625  
 025157 FT  
 7074/0000 LTH AH 001625 BK 003405  
 INTER-AHD LIMESTONE RD  
 (SRO010 SEG 0070/0570)  
 TOWNSHIP RD  
 (T342)

0070/3405 LIMESTONE RD  
 (SRO010 SEG 0070/0570)

0070/1610 018 "DIA CIRC METAL  
 LEN=0030 INSTALLED 2019

0070/0555 018 "DIA CIRC METAL  
 LEN=0030 INSTALLED 1975  
 BENTLEY DR  
 (TWP )

0070/0475  
 021752 FT

0070/0000 LENGTH(AH 3405 BK 1476)

0064/0320 024 "DIA CIR PLASTIC  
 LEN=0036 INSTALLED UNKN  
 020276 FT 2 0 15024 0 01 0209+05  
 024 "DIA CIR PLASTIC

0064/0000 LEN=0031 INSTALLED 1975  
 LENGTH(AH 1476 BK 2780)

0060/1666 018 "DIA CIR PLASTIC  
 LEN=0031 INSTALLED 1975

DIR: B TOTAL LEN: 5.608 MI. DIST: 06-2 SR: 3028  
 LEFT MUN: LOWER OXFORD T RIGHT MUN: LOWER OXFORD T

Stationing / Description	Length (FT)	Material / Details
0060/1407		036 " DIA CIRC METAL LEN=0036 INSTALLED 1975
0060/0595		018 " DIA CIRC METAL LEN=0025 INSTALLED 1975
0060/0070		015 " DIA CIRC METAL LEN=0029 INSTALLED 1975
017496 FT		2 0 15024 0 01 0181+25 UNION SCHOOL RD
UNION SCHOOL RD (SR3093 SEG 0010/0000) 0060/0000		(T353) LENGTH(AH 2780 BK 3138)
0050/2598		036 " DIA CIRC METAL LEN=0031 INSTALLED 1975
0050/0631		036 " DIA CIR PLASTIC LEN=0031 INSTALLED 2011
014358 FT		
2 0 15024 0 01 0151+46 014358 FT FARM RD (PRDR) 0050/0000		LENGTH(AH 3138 BK 3565)
0040/2682		030 " DIA CIRC METAL LEN=0030 INSTALLED 1975
0040/1717		SCROGGY RD (SR3085 SEG 0040/0000)
0040/1047		030 " DIA CIRC METAL LEN=0026 INSTALLED 2012
010793 FT		BMS EN 15/3028/0040/0000 2 0 15024 0 01 0114+08 LEECH RUN
0040/0000		BMSBG 15/3028/0040/0000 LENGTH(AH 3565 BK 3600)
0030/2935		018 " DIA CIR PLASTIC LEN=0048 INSTALLED UNKN
0030/1868		024 " DIA CIRC METAL LEN=0028 INSTALLED 1975
		LANCASTER PK

EXTRACT DATE: 12/18/2023  
PRINT DATE: 12/20/2023

ROADWAY MANAGEMENT SYSTEM  
SLD COUNTY/SR - ANNUAL PRINT

PAGE NUMBER: 693  
COUNTY: CHESTER

DIR: B TOTAL LEN: 5.608 MI.  
LEFT MUN: LOWER OXFORD T

DIST: 06-2 SR: 3028  
RIGHT MUN: LOWER OXFORD T

BETHEL RD  
(T323)

007193 FT

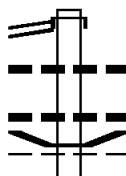
0020/0289  
003479 FT

000000 FT

0030/1249	(SR0472 SEG 0190/0000)
0030/1228	018 "DIA CIRC CONCR LEN=0026 INSTALLED 1975
0030/0435	015 "DIA CIR PLASTIC LEN=0030 INSTALLED UNKN
007193 FT	2 0 15024 0 01 0076+31 018 "DIA CIR PLASTIC LEN=0020 INSTALLED 1975
0030/0000	LENGTH(AH 3600 BK 3714)
0020/2959	018 "DIA CIR PLASTIC LEN=0030 INSTALLED 1975
0020/2213	048"H 36"W ELLIP METAL LEN=0031 INSTALLED 1975
0020/1024	018"H 24"W ELLIP METAL LEN=0031 INSTALLED 1975
0020/0400	018 "DIA CIRC METAL LEN=0025 INSTALLED 1975 BETHEL RD
0020/0308	(T323)
0020/0046	BMS EN 15/3028/0020/0000 2 0 15024 0 01 0040+87 TWEEDS CREEK
0020/0000	BMSBG 15/3028/0020/0000 LENGTH(AH 3714 BK 3479)
0010/3313	018 "DIA CIRC CONCR LEN=0030 INSTALLED 1975
0010/0354	036 "DIA CIRC CONCR LEN=0052 INSTALLED 1975
000000 FT	2 0 15024 0 00 0000+00 NC STREET RD FORGE RD (SR3001 SEG 0050/1993) MFC BEGIN = D
0010/0000	LENGTH(AH 3479 BK 0000)

EXTRACT DATE: 12/18/2023 ROADWAY MANAGEMENT SYSTEM PAGE NUMBER: 692  
 PRINT DATE: 12/20/2023 SLD COUNTY/SR - ANNUAL PRINT COUNTY: CHESTER  
 DIR: B TOTAL LEN: 2.466 MI. DIST: 06-2 SR: 3027  
 LEFT MUN: WEST BRADFORD T RIGHT MUN: WEST BRADFORD T

BRANDYWINE DR 013021 FT  
 (SR3058 SEG 0050/0000) 0060/1801



013021 FT NORTHBROOK RD  
 INTER-AHD (SR3058 SEG 0050/0000)  
 0060/1801 036 " DIA CIRC METAL  
 0060/1663 LEN=0027 INSTALLED UNKN  
 036 " DIA CIRC METAL  
 0060/1573 LEN=0027 INSTALLED UNKN  
 0060/1429 BMSSEN 15/3027/0060/1327  
 WEST BRADFORD

EXTRACT DATE: 12/18/2023  
PRINT DATE: 12/20/2023

ROADWAY MANAGEMENT SYSTEM  
SLD COUNTY/SR - ANNUAL PRINT

PAGE NUMBER: 691  
COUNTY: CHESTER

DIR: B TOTAL LEN: 2.466 MI.  
LEFT MUN: WEST BRADFORD T

DIST: 06-2 SR: 3027  
RIGHT MUN: WEST BRADFORD T

BEAGLE RD  
(T371)

0060/0096  
011220 FT

INDIAN HANNAH RD  
(T367)

0050/2603

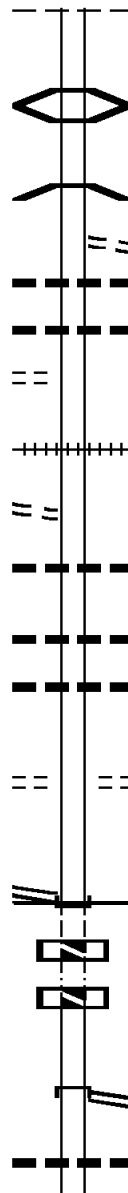
MAENTEL DR  
(T481)

0050/0463

2 0 15077 0 00 0000+00  
UNIONVILLE WAWASET RD  
(SR0842 SEG 0150/0000)

007772 FT  
0050/0000  
007772 FT  
007772 FT

EDMONDSON DR

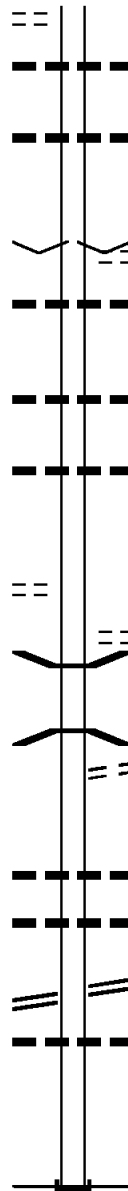


0060/1401 POCOPSON T  
0 0 00000 0 00 0000+00  
W. BR. BRANDYWINE CREEK  
0060/1327 BMSBG 15/3027/0060/1327  
0060/1119 BMSEN 15/3027/0060/1106  
0 0 00000 0 00 0000+00  
BRANDYWINE B  
0060/1106 BMSBG 15/3027/0060/1106  
BRAGG HILL RD  
0060/0832 (T373)  
024 " DIA CIRC METAL  
0060/0577 LEN=0040 INSTALLED UNKN  
060"H 48"W CON BOX CUL  
0060/0145 LEN=0028 INSTALLED UNKN  
011220 FT 2 0 15077 0 00 0034+15  
(AAR 589468L)#TRKS 01  
5 0060/0000 LENGTH(AH 1801 BK 3448)  
0050/2560 018 " DIA CIRC METAL  
LEN=0029 INSTALLED UNKN  
0050/1950 030 " DIA CIRC METAL  
LEN=0060 INSTALLED UNKN  
0050/1492 036 " DIA CIRC METAL  
LEN=0027 INSTALLED UNKN  
0050/0463 PEALE DR  
(T480)  
NC NO ORTHBROOK RD  
INTER-BK UNIONVILLE WAWASET RD  
007772 FT (SR0842 SEG 0150/0000)  
MFC BEGIN = D  
5 0050/0000 LTH AH 003448 BK 000243  
007772 FT  
7046/0000 LTH AH 000243 BK 000367  
007772 FT  
7044/0000 LTH AH 000367 BK 002026  
INTER-AHD UNIONVILLE WAWASET RD  
(SR0842 SEG 0150/0595)  
UNIONVILLE WAWASET RD  
0040/2026 (SR0842 SEG 0150/0595)  
0040/1385 018 " DIA CIRC CONCR  
LEN=0025 INSTALLED UNKN

DIR: B TOTAL LEN: 2.466 MI. DIST: 06-2 SR: 3027  
 LEFT MUN: POCOPSON T RIGHT MUN: POCOPSON T

(T478)

0040/1103



0040/0948 018 "DIA CIRC METAL  
 LEN=0030 INSTALLED UNKN

005746 FT

0040/0060 024 "DIA CAST IRON  
 LEN=0052 INSTALLED UNKN  
 005746 FT 2 0 15048 0 00 0115+03  
 VILLAGE: POCOPOSON TWP.  
 CORRINE RD  
 (T469)

5 0040/0000 LENGTH(AH 2026 BK 3068)  
 0030/2900 018 "DIA CIRC METAL  
 LEN=0028 INSTALLED UNKN

0030/1942 015 "DIA CIRC METAL  
 LEN=0024 INSTALLED UNKN

0030/1170 018 "DIA CIR PLASTIC  
 LEN=0022 INSTALLED UNKN

2 0 15048 0 00 0084+60 002678 FT  
 MARLBORO RD  
 (T463) 0030/0000

5 0030/0000 LENGTH(AH 3068 BK 2678)  
 OSBORNE CR  
 (TWP)

0010/2475  
 0010/2317 BMSSEN 15/3027/0010/2297  
 0 0 00000 0 00 0000+00

0010/2297 BRANCH POCOPSON CREEK  
 BMSBG 15/3027/0010/2297  
 0010/1936 HAINES MILL RD  
 (T440)

0010/0786 018"H 12"W ELLIP METAL  
 LEN=0020 INSTALLED UNKN

0010/0630 015 "DIA CAST IRON  
 LEN=0060 INSTALLED UNKN  
 LENAPE UNIONVILLE RD  
 (SR3025 SEG 0010/0683)

LENAPE UNIONVILLE RD  
 (SR3025 SEG 0010/0683) 0010/0608

NC RED LION RD  
 0010/0062 018 "DIA CIR PLASTIC  
 LEN=0020 INSTALLED UNKN

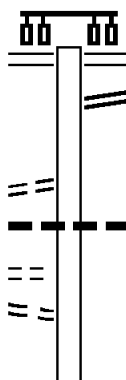
000000 FT

000000 FT 2 0 15048 0 00 0058+68  
 NC NO NORTH BROOK RD  
 INTER-BK NORTHBROOK RD  
 (T459)

5 0010/0000 MFC BEGIN = E  
 LENGTH(AH 2678 BK 0000)

EXTRACT DATE: 12/18/2023 ROADWAY MANAGEMENT SYSTEM PAGE NUMBER: 689  
 PRINT DATE: 12/20/2023 SLD COUNTY/SR - ANNUAL PRINT COUNTY: CHESTER  
 DIR: B TOTAL LEN: 14.089 MI. DIST: 06-2 SR: 3026  
 LEFT MUN: LONDON GROVE T RIGHT MUN: LONDON GROVE T

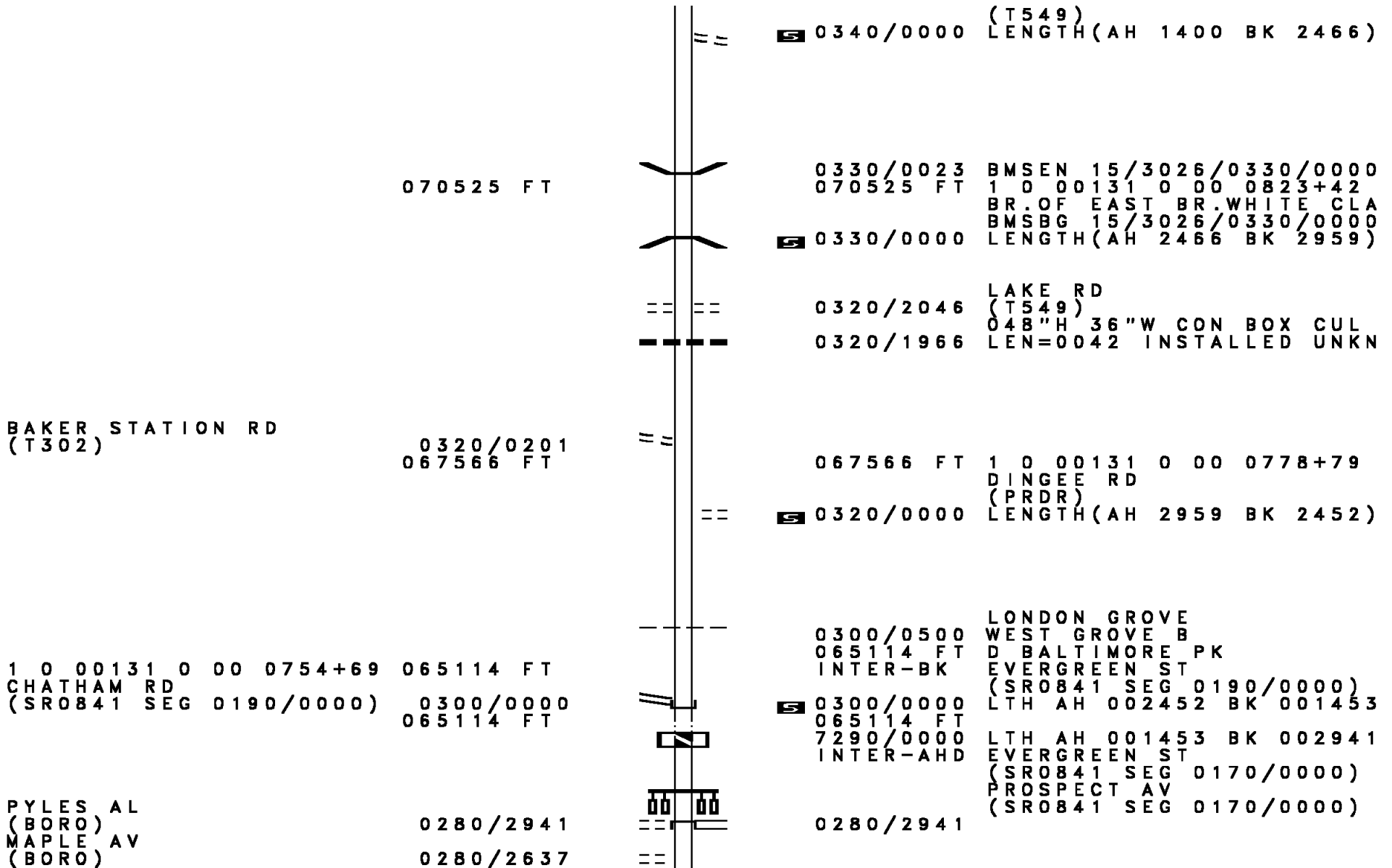
074391 FT  
 LC TO LONDON GROVE VILL (CONN) 0340/0500  
 LONDON GROVE VILLAGE (PRDR) 0340/0430  
 LONDON GROVE VILLAGE (PRDR) 0340/0315  
 072991 FT



074391 FT GAP NEWPORT PK (SR0041 SEG 0100/0425)  
 0340/1400  
 0340/1327 WYE RD (SR9110 SEG 0010/0000)  
 0340/0445 018 " DIA CIRC METAL LEN=0042 INSTALLED UNKN  
 072991 FT 1 0 00131 0 00 0848+39 LAKE RD



DIR: B TOTAL LEN: 14.089 MI. DIST: 06-2 SR: 3026  
 LEFT MUN: LONDON GROVE T RIGHT MUN: LONDON GROVE T

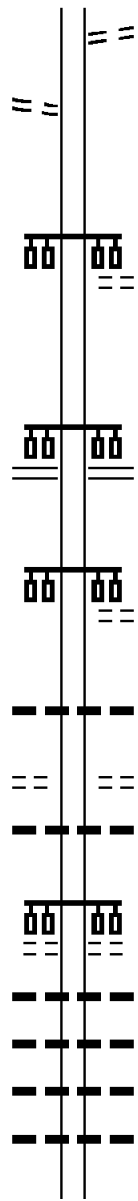


DIR: B TOTAL LEN: 14.089 MI. DIST: 06-2 SR: 3026  
 LEFT MUN: WEST GROVE B RIGHT MUN: WEST GROVE B

Segment Description	Segment ID	Length (FT)	Notes
	0280/1870		WOODLAND AV (BORO)
GUERNSEY RD (SR3044 SEG 0140/1992)	0280/0524		NC EVERGREEN ST GUERNSEY RD (T364)
PASCHALL MILL RD (T387)	0280/0255	062173 FT	WEST GROVE LONDON GROVE T
	0280/0029	062173 FT	BMS EN 15/3026/0280/0000 1 0 00131 0 00 0725+31 WHITE CLAY B
	0280/0000		BMSBG 15/3026/0280/0000 LENGTH(AH 2941 BK 1689)
0 0 00000 0 00 0000+00 FORDS AUTO/TRUCK SVS (PRDR)	0266/0000	060484 FT	060484 FT LENGTH(AH 1689 BK 2502)
	0264/1276		LONDON GROVE PENN T
	0264/1232		018 " DIA CIRC METAL LEN=0060 INSTALLED UNKN
	0264/0292	057982 FT	024 " DIA CIRC CONCR LEN=0060 INSTALLED UNKN 0 0 00000 0 00 0000+00 PENN RIDGE WY (TWP)
SUMNER LN (PRDR)	0260/1740		LENGTH(AH 2502 BK 2378)
	0260/0390		048 " DIA CIRC CONCR LEN=0040 INSTALLED UNKN
	0260/0037		018 " DIA CIRC CONCR LEN=0110 INSTALLED UNKN

DIR: B TOTAL LEN: 14.089 MI. DIST: 06-2 SR: 3026  
 LEFT MUN: PENN T RIGHT MUN: PENN T

1 0 00131 0 00 0659+33 055604 FT  
 PASCHALL MILL RD  
 (T335) 0260/0000



0260/0030 SUNNYSIDE RD  
 055604 FT (T326)  
 0260/0000 NC NEW BALTIMORE PK  
 LENGTH(AH 2378 BK 2902)

0250/1304 VINEYARD WY  
 (PRDR)  
 052702 FT 1 0 00131 0 00 0630+73  
 DALEVILLE JENNERSVILLE  
 (SR0796 SEG 0060/0000)  
 0250/0000 LENGTH(AH 2902 BK 2242)

1 0 00131 0 00 0609+49 050460 FT  
 COMMERCE BL  
 (PRDR) 0240/0000

0240/0990 JENNERS VILLAGE CTR  
 (PRDR)  
 0240/0080 018 " DIA CIRC CONCR  
 LEN=0040 INSTALLED UNKN  
 050460 FT JENNERS POND RD  
 (TWP)  
 0240/0000 LENGTH(AH 2242 BK 2554)  
 0230/2548 018 " DIA CIRC CONCR  
 LEN=0035 INSTALLED UNKN

1 0 00131 0 00 0583+11 047906 FT  
 PUSEY MILL RD

0230/1464 LEWIS RD  
 (T350)  
 0230/1460 018 " DIA CIRC CONCR  
 LEN=0055 INSTALLED UNKN  
 0230/0886 024 " DIA CIRC CONCR  
 LEN=0035 INSTALLED UNKN  
 0230/0654 018 " DIA CIRC CONCR  
 LEN=0040 INSTALLED UNKN  
 0230/0290 018 " DIA CIRC CONCR  
 LEN=0040 INSTALLED UNKN  
 047906 FT

DIR: B TOTAL LEN: 14.089 MI. DIST: 06-2 SR: 3026  
 LEFT MUN: PENN T RIGHT MUN: PENN T

Stationing	Segment	Length	Notes
(T338) 0230/0000	0230/0000		LENGTH(AH 2554 BK 1987)
OXFORD CR (PRDR) 0220/0978	0220/0978		JENNERVILLE HOSPITAL (PRDR)
	0220/0553		HOOD FARM DR (PRDR)
1 0 00131 0 00 0563+50 045919 FT	0220/0535	045919 FT	018 " DIA CIRC CONCR
OXFORD VILLAGE RD (PRDR) 0220/0000	0220/0000		LEN=0040 INSTALLED UNKN
OXFORD VILLAGE RD (PRDR) 0210/2206	0210/2206		HOOD RD (T346)
	0210/2050		PENN UPPER OXFORD T
	0210/1991		BMSID 15/3026/0210/1960
	0210/1960		0 0 0000 0 00 0000+00
	0210/1960		EAST BR. BIG ELK CREEK
	0210/1638		BMSBG 15/3026/0210/1960
	0210/1638		BR. OF E. BR. OF BIG ELK C
	0210/1095		STRUCTURE LENGTH 11 FT
	0210/1030		BMSID 15/3026/0210/1638
	0210/1030		018 " DIA CIRC CONCR
	043100 FT	043100 FT	LEN=0040 INSTALLED UNKN
	0210/0000		GRIST MILL LN (T369)
	0210/0000		1 0 00131 0 00 0535+18
	0210/0000		EAST BRANCH BIG ELK CR.
	0210/0000		STRUCTURE LENGTH 10 FT
	0210/0000		BMSID 15/3026/0210/0000
	0210/0000		LENGTH(AH 2819 BK 2426)
FORESTVILLE RD (T336) 0200/0070	0200/0070		
	0200/0025	040674 FT	018 " DIA CIRC METAL
	0200/0025	040674 FT	LEN=0025 INSTALLED UNKN
	0200/0000		1 0 00131 0 00 0511+06
	0200/0000		NEWARK RD
	0200/0000		(SR0896 SEG 0170/0000)
	0200/0000		LENGTH(AH 2426 BK 1902)

DIR: B TOTAL LEN: 14.089 MI. DIST: 06-2 SR: 3026  
 LEFT MUN: UPPER OXFORD T RIGHT MUN: UPPER OXFORD T

Stationing	Length	Material	Notes
0492+03	038772 FT	0180/1730	024 " DIA CIRC CONCR LEN=0028 INSTALLED UNKN
0492+03	038772 FT	0180/0025	018 " DIA CIRC CONCR LEN=0030 INSTALLED UNKN
0492+03	038772 FT	0180/0023	018 " DIA CIRC CONCR LEN=0060 INSTALLED UNKN
0492+03	0180/0000	0180/0000	KIMBLE RD (T344) LENGTH(AH 1902 BK 2966)
0462+51	035806 FT	0170/0810	
0462+51	035806 FT	0170/0714	015 " DIA CIRC CONCR LEN=0030 INSTALLED UNKN
0462+51	035806 FT	0170/0500	ASHMUN AV (SR3089 SEG 0030/3414) LINCOLN UNIVERSITY DR (PRDR)
0462+51	0170/0000	0170/0000	UPPER OXFORD LOWER OXFORD T LENGTH(AH 2966 BK 1607)
0446+36	034199 FT	0160/0826	LINCOLN UNIVERSITY DR (PRDR)
0446+36	034199 FT	0160/0000	1 0 00131 0 00 0446+36 LINCOLN UNIVERSITY DR (PRDR) LENGTH(AH 1607 BK 2371)
0422+65	031828 FT	0150/0781	ELKDALE RD (T329)
0422+65	031828 FT	0150/0753	018 " DIA CIRC METAL LEN=0030 INSTALLED UNKN
0422+65	031828 FT	0150/0035	BMS EN 15/3026/0150/0000
		031828 FT	1 0 00131 0 00 0422+65 BIG ELK BR.

DIR: B TOTAL LEN: 14.089 MI. DIST: 06-2 SR: 3026  
 LEFT MUN: LOWER OXFORD T RIGHT MUN: LOWER OXFORD T

Location / Feature	Stationing	Length (FT)	Notes / Details
	0150/0000		BMSBG 15/3026/0150/0000 LENGTH(AH 2371 BK 2430)
	0144/1490		048"H 36"W CON BOX CUL LEN=0054 INSTALLED UNKN
UNKNOWN RD (PRDR)	0144/0710	029398 FT	HILL LN (PRDR)
	029398 FT		1 0 00131 0 00 0398+32 WEST BRANCH RD (T313)
	0144/0000		LENGTH(AH 2430 BK 2058)
EMPRESS DR (PRDR)	0140/1313	027340 FT	018" DIA CIRC CONCR LEN=0040 INSTALLED UNKN
	0140/1012		1 0 00131 0 00 0377+74 REEDVILLE RD (T318)
	0140/0000		LENGTH(AH 2058 BK 1996)
	0130/0370		SCOTTS LN (PRDR)
	0130/0021	025344 FT	BMSEN 15/3026/0130/0000 1 0 00131 0 00 0357+75
	025344 FT		BR OF W BR OF BIG ELK C
	0130/0000		BMSBG 15/3026/0130/0000 LENGTH(AH 1996 BK 2212)
	0120/0775		LOWER OXFORD OXFORD B
	023132 FT		1 0 00131 0 00 0335+63 RAILROAD TRACK (INACTIV (PRDR)
RAILROAD TRACK (INACTIV (PRDR)	0120/0000		NC BALTIMORE PK LENGTH(AH 2212 BK 2311)

DIR: B TOTAL LEN: 14.089 MI. DIST: 06-2 SR: 3026  
 LEFT MUN: OXFORD B RIGHT MUN: OXFORD B

Location / Segment	Start Station	End Station	Notes
OXHAVEN DR (PRDR)	020821	0110/0000	020821 FT 1 0 00131 0 00 0312+57
WHEELER BL (BORO)	0100/1126	0100/0784	NC LINCOLN AV LENGTH(AH 2311 BK 1596)
PARK ST (BORO)	019225	0100/0370	036 " DIA CAST IRON LEN=0040 INSTALLED UNKN
CHASE ST (BORO)	0100/0000	019225	1 0 00131 0 00 0296+61 FIFTH ST (BORO)
FOURTH ST (BORO)	0090/0591	0090/0591	LENGTH(AH 1596 BK 1082) FOURTH ST (BORO)
OAK WY (BORO)	0090/0565	018143	018143 FT 1 0 00131 0 00 0285+79 MARKET ST (SR0472 SEG 0140/0953)
THIRD ST (SR0010 SEG 0010/0000)	0070/2821	0070/2821	NC LINCOLN ST INTER-BK MARKET ST (SR0472 SEG 0140/0953) MFC BEGIN = C
LOCUST ST (SR3016 SEG 0081/0413)	0070/2636	0070/2093	0090/0000 LTH AH 001082 BK 000100 018143 FT LTH AH 000100 BK 002821 7080/0000 INTER-AHD MARKET ST (SR0472 SEG 0140/1057)
		0070/1750	BROAD ST (BORO) 015 " DIA CIRC CONCR LEN=0050 INSTALLED UNKN HODGSON ST (BORO)
		0070/1741	018 " DIA CIRC CONCR LEN=0025 INSTALLED UNKN
		0070/1483	018 " DIA CIRC CONCR LEN=0026 INSTALLED UNKN
		0070/1328	015 " DIA CIRC METAL LEN=0026 INSTALLED UNKN
		0070/1278	015 " DIA CIRC METAL LEN=0026 INSTALLED UNKN

DIR: B TOTAL LEN: 14.089 MI. DIST: 06-2 SR: 3026  
 LEFT MUN: OXFORD B RIGHT MUN: OXFORD B

Location	Segment ID	Length (FT)	Notes
SUMMIT AV (BORO)	0070/0661	==	
VALLEY AV (BORO)	0070/0144	==	
	015322 FT	==	015322 FT 1 0 00131 0 00 0256+52 NC TH THIRD ST
		---	MT PLEASANT AV (T320) OXFORD
OXFORD DR (PRDR)	0060/1800	==	5 0070/0000 EAST NOTTINGHAM T LENGTH(AH 2821 BK 2447) 018 "DIA CIRC METAL
		---	0060/2355 LEN=0030 INSTALLED UNKN
1 0 00131 0 00 0232+10 WEDGEWOOD RD (T341)	012875 FT	==	012875 FT
	0060/0000	==	5 0060/0000 LENGTH(AH 2447 BK 1340)
		==	WATER WAY RD (T305)
	011535 FT	==	0050/0230 011535 FT
		---	1 0 00131 0 00 0221+19 BARNESLEY RD (SR3107 SEG 0040/3076)
		---	5 0050/0000 LENGTH(AH 1340 BK 2410)
		---	0044/1188 036 "DIA CIRC CONCR LEN=0053 INSTALLED UNKN
		---	0044/0735 018 "DIA CIRC CONCR LEN=0033 INSTALLED UNKN
ROSEWOOD DR (TWP)	009125 FT	==	009125 FT 0 0 00000 0 00 0000+00
	0040/1557	==	5 0044/0000 LENGTH(AH 2410 BK 1557)
		---	0040/1245 018 "DIA CIRC METAL LEN=0055 INSTALLED UNKN



DIR: B TOTAL LEN: 14.089 MI. DIST: 06-2 SR: 3026  
 LEFT MUN: EAST NOTTINGHAM T RIGHT MUN: EAST NOTTINGHAM T

Stationing	Description	Material	Length	Notes
007568 FT	TWIN HOUSE RD (T335)	0040/0000	0030/2755	018" DIA CIRC CONCR LEN=0032 INSTALLED UNKN
			0030/2330	018" DIA CIRC CONCR LEN=0032 INSTALLED UNKN
			0030/1645	018" DIA CIRC CONCR LEN=0040 INSTALLED UNKN
	SHADYSIDE RD (T333)	0030/0539	0030/0535	018" DIA CIRC CONCR LEN=0047 INSTALLED UNKN
004352 FT			0030/0000	015" DIA CIRC CONCR LEN=0036 INSTALLED UNKN
			0020/1540	018" DIA CIRC CONCR LEN=0040 INSTALLED UNKN
			0020/0415	018" DIA CIRC CONCR LEN=0040 INSTALLED UNKN
002170 FT	FORGE RD (SR3001 SEG 0010/0000) SHADY SIDE TP RD (PRDR)	0020/0000	0020/0000	015" DIA CIRC CONCR LEN=0040 INSTALLED UNKN
			0010/1625	018" DIA CIRC CONCR LEN=0050 INSTALLED UNKN
			0010/0920	EAST NOTTINGHAM WEST NOTTINGHAM T
			0010/0895	
000000 FT			000000 FT	1 0 00131 0 00 0103+45 OLD BALTIMORE PK (T308) NC BA ALTIMORE PK CHRISTINE RD (SR0272 SEG 0060/0000) MFC BEGIN = D
			0010/0000	018" DIA CIRC CONCR LEN=0032 INSTALLED UNKN

DIR: B TOTAL LEN: 4.109 MI. DIST: 06-2 SR: 3025  
 LEFT MUN: POCOPSON T RIGHT MUN: POCOPSON T

Stationing	Notes	Stationing	Notes
021698 FT		021698 FT	UNIONVILLE WAWASET RD
	-----	0086/2184	(SR0842 SEG 0170/2006)
	-----	0086/1797	(AAR 589475W)#TRKS 01
	-----		048"H 36"W CON BOX CUL
	-----	0086/1494	LEN=0040 INSTALLED 1975
	-----		018"DIA CAST IRON
	-----	0086/1256	LEN=0040 INSTALLED 1975
	-----		018"DIA CIR PLASTIC
	-----	0086/0690	LEN=0026 INSTALLED 1975
	-----		018"DIA CIR PLASTIC
	-----	0086/0482	LEN=0026 INSTALLED 1975
019514 FT	-----	019514 FT	0 0 00000 0 00 0000+00
	-----	0086/0000	LENGTH(AH 2184 BK 1790)
	-----		
	-----	017724 FT	0 0 00000 0 00 0000+00
017724 FT	-----	0084/0000	LENGTH(AH 1790 BK 1726)
	-----		018"DIA CIRC METAL
	-----	0080/1726	LEN=0020 INSTALLED 1975
	-----		018"DIA CIRC METAL
	-----	0080/1005	LEN=0028 INSTALLED 1975
	-----		048"DIA CIRC CONCR
	-----	0080/0842	LEN=0030 INSTALLED 1975
	==		
	-----	0080/0210	018"DIA CIR PLASTIC
	-----		LEN=0065 INSTALLED UNKN
	-----		WAWASET FARM LN
	==	0080/0041	(TWP)
015998 FT	-----	015998 FT	2 0 15084 0 00 0268+50
	-----		VILLAGE: POCOPSON 19382
	-----	0080/0000	LENGTH(AH 1726 BK 2774)
	-----		036"DIA CIRC METAL
	-----	0070/2774	LEN=0028 INSTALLED 1975
	-----		018"H 30"W ELLIP CONC
	-----	0070/2750	LEN=0060 INSTALLED UNKN
	-----		
	-----	0070/1682	036"DIA CIRC METAL
	-----		LEN=0045 INSTALLED 1975
	-----		
	-----	013224 FT	0 0 00000 0 00 0000+00
013224 FT	-----	0070/0000	LENGTH(AH 2774 BK 1633)
	-----		024"DIA CIRC CONCR

LOCUST GROVE RD  
(T464)

EXTRACT DATE: 12/18/2023  
PRINT DATE: 12/20/2023

ROADWAY MANAGEMENT SYSTEM  
SLD COUNTY/SR - ANNUAL PRINT

PAGE NUMBER: 678  
COUNTY: CHESTER

DIR: B TOTAL LEN: 4.109 MI.  
LEFT MUN: POCOPSON T

DIST: 06-2 SR: 3025  
RIGHT MUN: POCOPSON T

Stationing	Description	Stationing	Description
		0060/1595	LEN=0026 INSTALLED 1975
		0060/0252	CHESTER CO PRISON RD (CNTY)
CORINNE RD (T469)	011591 FT	011591 FT	2 0 15084 0 00 0217+20
	0060/0000	0060/0000	VILLAGE: CNTY PRISONFRM LENGTH(AH 1633 BK 2520)
		0058/1672	015 "DIA CIRC METAL LEN=0030 INSTALLED UNKN
	009071 FT	009071 FT	0 0 00000 0 00 0000+00
		0058/0000	MFC BEGIN = E LENGTH(AH 2520 BK 0120)
0 0 00000 0 00 0000+00	008951 FT	008951 FT	0 0 00000 0 00 0000+00
NC WAWASET RD			NC WAWASET RD
POCOPSON-LENAPE RD			POCOPSON-LENAPE RD
(GOVT)			(GOVT)
LENAPE RD	INTER-BK		LENAPE RD
(SR0052 SEG 0103/0170)			(SR0052 SEG 0103/0226)
LTH AH 000120 BK 000100	0057/0000	0056/0000	LTH AH 000120 BK 000100
	008951 FT	008951 FT	
LTH AH 000100 BK 000180	7055/0000	7054/0000	LTH AH 000100 BK 000180
LENAPE RD	INTER-AHD		LENAPE RD
(SR0052 SEG 0103/0140)			(SR0052 SEG 0103/0075)
POCOPSON-LENAPE RD			POCOPSON-LENAPE RD
(GOVT)			(GOVT)
0 0 00000 0 00 0000+00	0053/0180	0052/0180	0 0 00000 0 00 0000+00
MFC BEGIN = E	008771 FT	008771 FT	MFC BEGIN = E
LENGTH(AH 0180 BK 0547)	0053/0000	0052/0000	LENGTH(AH 0180 BK 0547)
		0050/0130	018 "DIA CIR PLASTIC LEN=0025 INSTALLED 1975
	008224 FT	0050/0025	BMSSEN 15/3025/0050/0000
		008224 FT	2 0 15084 0 00 0184+14
		0050/0000	VILLAGE: POCOPSON HOME POCOPSON CR.
			BMSBG 15/3025/0050/0000 LENGTH(AH 0547 BK 2558)
			UNKNOWN RD (PRDR)
		0040/0890	

DIR: B TOTAL LEN: 4.109 MI. DIST: 06-2 SR: 3025  
 LEFT MUN: POCOPSON T RIGHT MUN: POCOPSON T

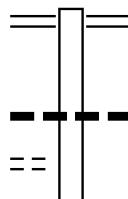
Stationing	Length	Material	Notes
2 0 15084 0 00 0158+52	005666 FT	060 " DIA CIR PLASTIC	LOCUST GROVE RD (T464)
0040/0000		LEN=0028 INSTALLED 2009	
		0040/0820	
		0030/1619	
		0030/1192	
003150 FT		036 " DIA CIRC METAL	VILLAGE: POCOPSON TWP.
		015 " DIA CIR PLASTIC	HAINES MILL RD (T440)
		0030/0000	LENGTH(AH 2558 BK 2516)
HAINES MILL RD (T440)		0020/1946	
0020/1963		0020/1815	
		0020/1570	
		0020/1067	
		0020/0439	
		0020/0140	
001176 FT		001176 FT	
		0020/0000	LENGTH(AH 1974 BK 1176)
		0010/1130	
RED LION RD (SR3027 SEG 0010/0608)		0010/0683	
0010/0683		000000 FT	
000000 FT		0010/0000	
			NC LENAPE UNIONVILLE RD INTER-BK (T461) MFC BEGIN = E
			LENGTH(AH 1176 BK 0000)

EXTRACT DATE: 12/18/2023 ROADWAY MANAGEMENT SYSTEM PAGE NUMBER: 676  
PRINT DATE: 12/20/2023 SLD COUNTY/SR - ANNUAL PRINT COUNTY: CHESTER  
DIR: B TOTAL LEN: 4.391 MI. DIST: 06-2 SR: 3024  
LEFT MUN: NEW GARDEN T RIGHT MUN: NEW GARDEN T

EGYPT RUN RD  
(T321)

023185 FT

0080/0992



023185 FT GAP NEWPORT PK  
0080/2527 (SR0041 SEG 0030/0787)

0080/1445 01B "DIA CIRC METAL  
LEN=0040 INSTALLED UNKN

DIR: B TOTAL LEN: 4.391 MI. DIST: 06-2 SR: 3024  
 LEFT MUN: NEW GARDEN T RIGHT MUN: NEW GARDEN T

2 0 15017 0 00 0472+86 020658 FT  
 KENNET MIDDLE SCHOOL EN  
 (TWP ) 0080/0000

NEWARK RD  
 (SR3033 SEG 0010/0000) 0070/0235

2 0 15017 0 00 0444+75 017627 FT  
 LAUREL HEIGHTS RD  
 (T319) 0070/0000

PALMERS DR  
 (TWP ) 0060/1402

2 0 15017 0 00 0405+14 013642 FT  
 WALNUT RUN RD  
 (T390) 0060/0000

0080/0180	024 " DIA CIRC METAL
020658 FT	LEN=0035 INSTALLED UNKN
	REYNOLDS RD
	(T484)
5 0080/0000	LENGTH(AH 2527 BK 3031)
0070/2325	018 " DIA CIRC METAL
	LEN=0035 INSTALLED UNKN
	CAMBRIDGE RD
	(T502)
0070/0800	024 " DIA CIR PLASTIC
	LEN=0045 INSTALLED UNKN
	PAU NEL DR
	(TWP )
	NC SUNNY DELL RD
0070/0100	015 " DIA CIRC METAL
017627 FT	LEN=0040 INSTALLED UNKN
5 0070/0000	LENGTH(AH 3031 BK 3985)
0060/2920	024 " DIA CIRC METAL
	LEN=0030 INSTALLED UNKN
0060/2745	018 " DIA CIRC METAL
	LEN=0035 INSTALLED UNKN
	COPPER BEECH CT
	(TWP )
0060/1770	024 " DIA CIRC METAL
	LEN=0025 INSTALLED UNKN
	NC NEWARK RD
	NEWARK RD
0060/1732	(SR3105 SEG 0020/3923)
0060/0535	048 " DIA CIRC METAL
013642 FT	LEN=0030 INSTALLED UNKN
5 0060/0000	LENGTH(AH 3985 BK 2081)
0054/1985	036 " DIA CIR PLASTIC
	LEN=0035 INSTALLED UNKN

DIR: B TOTAL LEN: 4.391 MI. DIST: 06-2 SR: 3024  
 LEFT MUN: NEW GARDEN T RIGHT MUN: NEW GARDEN T

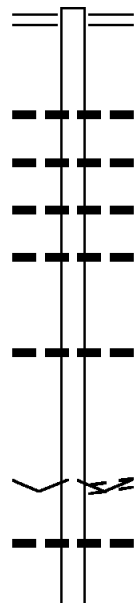
Street Name / Description	Segment ID	Length (FT)	Material / Notes
FANNYS WY (PRDR)	0054/0440		018" DIA CIR PLASTIC
0 0 00000 0 00 0000+00	0054/0335	011561 FT	LEN=0030 INSTALLED UNKN
EVERGREEN CT (TWP)	0054/0000		018" DIA CIR METAL
	0050/2425		LEN=0040 INSTALLED UNKN
	0050/2380		SAWMILL RD (T450)
WABA LN (PRDR)	0050/1650		
	0050/0230		BMS EN 15/7225/0010/0000
	0050/0149	008868 FT	0 0 00000 0 00 0000+00 EAST BR. WHITE CLAY CRK BMSBG 15/7225/0010/0000
			2 0 15017 0 00 0357+97 PENN GREEN RD (SR3009 SEG 0060/0000) NC LA NDENBERG RD MERCER MILL RD (T449)
			INTER-BK PENN GREEN RD (SR3009 SEG 0060/0000)
	0050/0000	008868 FT	LTH AH 002693 BK 000394
	7044/0000		LTH AH 000394 BK 001170
PENN GREEN RD (SR3009 SEG 0060/0392) FOR SR 3009 AND 3024 (CONN)	0042/1170		INTER-AHD PENN GREEN RD (SR3009 SEG 0060/0392)
	0042/1033		
	007698 FT		0 0 00000 0 00 0000+00
			INTER-BK CHESTERVILLE RD (T324)
	0042/0000		LENGTH(AH 1170 BK 1027)
	007698 FT		007698 FT
	7040/0000		LENGTH(AH 1027 BK 2438)
	007698 FT		007698 FT
	7034/0000		LENGTH(AH 2438 BK 0724)
			INTER-AHD CHESTERVILLE RD (T324) SKYCREST DR (TWP)

DIR: B TOTAL LEN: 4.391 MI. DIST: 06-2 SR: 3024  
 LEFT MUN: FRANKLIN T RIGHT MUN: FRANKLIN T

Address	Length	Material	Notes
	0030/0724	FRANKLIN T	
	0030/0100	015 " DIA CIRC METAL	LEN=0028 INSTALLED UNKN
006974 FT	006974 FT	0 0 00000	0 00 0000+00
	0030/0000	LENGTH(AH 0724 BK 3852)	024 " DIA CIR PLASTIC
	0020/3530	LEN=0020	INSTALLED UNKN
MCKEAN DR (T623)	0020/3036		
	0020/2435	018 " DIA CIR PLASTIC	LEN=0050 INSTALLED UNKN
	0020/0620	024 " DIA CIRC METAL	LEN=0035 INSTALLED UNKN
	0020/0265	018 " DIA CIRC METAL	LEN=0040 INSTALLED UNKN
CREEK RD (T316)	0020/0096		
	0020/0066	BMS EN 15/3024/0020/0000	2 0 15017 0 00 0261+54
003122 FT	003122 FT	MID. BR. WHITE CLAY CRK	BMSBG 15/3024/0020/0000
	0020/0000	LENGTH(AH 3852 BK 3122)	018 " DIA CIRC METAL
	0010/3020	LEN=0045	INSTALLED UNKN
	0010/2505	LEN=0045	INSTALLED UNKN
	0010/1945	024 " DIA CIR PLASTIC	LEN=0040 INSTALLED UNKN
	0010/1626	036 " DIA CIR PLASTIC	LEN=0055 INSTALLED UNKN
	0010/0859	HEATHER HILLS DR (T593)	
JUNIPER HILL LN (PRDR)	0010/0380		
	000000 FT	2 0 15017 0 00 0230+05	NC CHESTERVILLE RD
		CREEK RD	(SR3103 SEG 0040/1783)
		INTER-BK WICKERTON RD	(SR0841 SEG 0110/0000)
WICKERTON RD (SR0841 SEG 0110/0000)	0010/0000	MFC BEGIN = D	
	0010/0000	LENGTH(AH 3122 BK 0000)	



022433 FT



022433 FT NORTH BROOK RD  
 0110/3535 (SR3058 SEG 0070/0000)

0110/2498 015 " DIA CIR PLASTIC  
 LEN=0025 INSTALLED UNKN  
 0110/2340 015 " DIA CIR PLASTIC  
 LEN=0030 INSTALLED UNKN  
 0110/1895 015 " DIA CIRC METAL  
 LEN=0025 INSTALLED UNKN  
 0110/1485 048 " DIA CIRC METAL  
 LEN=0044 INSTALLED UNKN

018898 FT

0110/0362 060 " DIA CIRC METAL  
 LEN=0030 INSTALLED UNKN  
 018898 FT 2 0 15153 0 00 0035+75  
 VILLAGE: W.BRDFRDT19382  
 NORTH WAWASET RD  
 (T434)  
 NC CAMP LINDEN RD  
 0110/0000 LENGTH(AH 3535 BK 2584)  
 018 " DIA CIRC METAL  
 0100/2584 LEN=0045 INSTALLED UNKN

EXTRACT DATE: 12/18/2023  
PRINT DATE: 12/20/2023

ROADWAY MANAGEMENT SYSTEM  
SLD COUNTY/SR - ANNUAL PRINT

PAGE NUMBER: 671  
COUNTY: CHESTER

DIR: B TOTAL LEN: 4.249 MI.  
LEFT MUN: WEST BRADFORD T

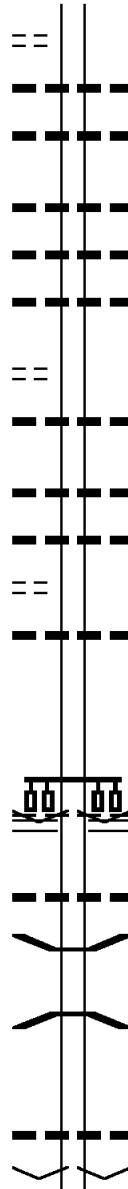
DIST: 06-2 SR: 3023  
RIGHT MUN: WEST BRADFORD T

	0100/1525	015 "DIA CIR PLASTIC LEN=0055 INSTALLED UNKN
	0100/0900	036"H 00"W MULT METAL LEN=0030 INSTALLED UNKN
	0100/0435	015 "DIA CIR PLASTIC LEN=0025 INSTALLED UNKN
	0100/0152	WEST BRADFORD EAST BRADFORD T
016314 FT	0100/0079	018 "DIA CIRC METAL LEN=0030 INSTALLED UNKN
	016314 FT	2 0 15153 0 00 0061+48 VILLAGE: W.BRADFORD TWP CAROLANNES WY (PRDR)
	0100/0000	LENGTH(AH 2584 BK 1980)
	0090/1938	015 "DIA CIR PLASTIC LEN=0025 INSTALLED UNKN
	0090/1631	015 "DIA CIR PLASTIC LEN=0025 INSTALLED UNKN
	0090/1331	015 "DIA CIR PLASTIC LEN=0025 INSTALLED UNKN
	0090/1000	024 "DIA CIR PLASTIC LEN=0025 INSTALLED UNKN
014334 FT	014334 FT	2 0 15153 0 00 0081+28 VILLAGE: POCOPSON T19382 UNIONVILLE WAWASET RD (SR0842 SEG 0180/0347)
		NC WAWASET RD INTER-BK UNIONVILLE WAWASET RD (SR0842 SEG 0180/0347)
014334 FT	0090/0000	LTH AH 001980 BK 000100
014334 FT	014334 FT	7084/0000 LTH AH 000100 BK 001886
014334 FT	014334 FT	7070/0000 LENGTH(AH 1886 BK 3946)
014334 FT	014334 FT	7060/0000 LENGTH(AH 3946 BK 3703)
014334 FT	014334 FT	7050/0000 LENGTH(AH 3703 BK 2559)
	INTER-AHD	WEST CREEK RD (T465) LENAPE RD (SR0052 SEG 0140/0000)
	0044/2559	POCOPSON T
	0044/2553	018 "DIA CIRC CONCR LEN=0035 INSTALLED UNKN

DIR: B TOTAL LEN: 4.249 MI. DIST: 06-2 SR: 3023  
 LEFT MUN: POCOPSON T RIGHT MUN: POCOPSON T

COLONIAL WY  
 (TWP )

0044/2273



0044/2199 036"H 00"W MULT METAL  
 LEN=0042 INSTALLED UNKN  
 024 "DIA CIR PLASTIC  
 0044/1707 LEN=0030 INSTALLED UNKN  
 0044/1088 036 "DIA CIRC METAL  
 LEN=0031 INSTALLED UNKN  
 018 "DIA CIR PLASTIC  
 0044/0958 LEN=0045 INSTALLED UNKN  
 036 "DIA CIRC METAL  
 0044/0482 LEN=0031 INSTALLED UNKN  
 011775 FT

2 0 15083 0 00 0117+78 011775 FT  
 TROLLEY WY  
 (TWP )

0044/0000

**S** 0044/0000 LENGTH(AH 2559 BK 2312)  
 036 "DIA CIRC METAL  
 0040/2237 LEN=0031 INSTALLED UNKN  
 0040/1351 036 "DIA CIRC METAL  
 LEN=0092 INSTALLED UNKN  
 018 "DIA CIRC METAL  
 0040/1037 LEN=0031 INSTALLED UNKN

POCOPSON MIDDLE SCH ENT  
 (TWP )

0040/0569

009463 FT

0040/0489 024"H 18"W ELLIP CONC  
 LEN=0028 INSTALLED UNKN  
 009463 FT 2 0 15083 0 00 0094+66  
 VILLAGE: LENAPE 19366  
 STREET RD  
 (SR0926 SEG 0330/2311)

**S** 0040/0000 POCOPSON  
 PENNSBURY T  
 LENGTH(AH 2312 BK 3020)

0030/2333 015 "DIA CIR PLASTIC  
 LEN=0035 INSTALLED UNKN  
 0030/1723 BMS EN 15/3023/0030/1691  
 0 0 00000 0 00 0000+00  
 POCOPSON CREEK  
 0030/1691 BMSBG 15/3023/0030/1691

006443 FT

0030/0489 024"H 18"W ELLIP CONC  
 LEN=0028 INSTALLED UNKN  
 006443 FT 2 0 15083 0 00 0064+46  
 VILLAGE: POCOPSON 19382

EXTRACT DATE: 12/18/2023  
PRINT DATE: 12/20/2023

ROADWAY MANAGEMENT SYSTEM  
SLD COUNTY/SR - ANNUAL PRINT

PAGE NUMBER: 669  
COUNTY: CHESTER

DIR: B TOTAL LEN: 4.249 MI.  
LEFT MUN: PENNSBURY T

DIST: 06-2 SR: 3023  
RIGHT MUN: PENNSBURY T

MCMULLAN FARM LN  
(T480)

0020/0838

003363 FT

WHITEWOOD WY  
(T480)

0010/0310  
000000 FT

Stationing	Notes
0030/0000	BRINTONS BRIDGE RD (T438) LENGTH(AH 3020 BK 3080)
0020/1350	036"H 24"W ELLIP METAL LEN=0030 INSTALLED UNKN CHANDLER RD
0020/1238	(T436)
0020/1124	036"DIA CIR PLASTIC LEN=0050 INSTALLED UNKN
0020/0738	015"DIA CIRC METAL LEN=0025 INSTALLED UNKN
0020/0300	018"DIA CIRC METAL LEN=0025 INSTALLED UNKN
003363 FT	2 0 15083 0 00 0033+11 VILLAGE: PNNSBRY T19382
0020/0000	072"DIA CIRC METAL LEN=0025 INSTALLED UNKN LENGTH(AH 3080 BK 3363)
0010/2820	018"DIA CIRC METAL LEN=0050 INSTALLED UNKN HANOVER DR
0010/2716	(T459)
0010/2668	024"DIA CIRC METAL LEN=0050 INSTALLED UNKN
0010/1800	048"DIA CIRC METAL LEN=0029 INSTALLED UNKN
0010/0738	015"DIA CIRC METAL LEN=0025 INSTALLED UNKN
0010/0532	BMSEN 15/3023/0010/0518 2 0 15083 0 00 0005+25 BENNETTS RUN CREEK
0010/0518	BMSBG 15/3023/0010/0518
000000 FT	2 0 15083 0 00 0000+00 VILLAGE: PNNSBRY T19348 NC PO COPSON RD PARKERSVILLE RD (SR3021 SEG 0030/0000) MFC BEGIN = E
0010/0000	LENGTH(AH 3363 BK 0000)

DIR: B TOTAL LEN: 2.594 MI. DIST: 06-2 SR: 3022  
 LEFT MUN: FRANKLIN T RIGHT MUN: FRANKLIN T

Stationing	Length	Material / Description
013695 FT	0094/2852	018 " DIA CIRC METAL (SR0841 SEG 0120/0202)
	0094/2712	LEN=0035 INSTALLED UNKN
	0094/1692	018 " DIA CIR PLASTIC
	0094/1582	LEN=0036 INSTALLED UNKN
	0094/1492	018 " DIA CIRC METAL
	0094/1127	LEN=0030 INSTALLED UNKN
	0094/1127	018 " DIA CIR PLASTIC
	0094/1127	LEN=0025 INSTALLED UNKN
	0094/1127	060"H 48"W ELLIP METAL
	0094/1127	LEN=0035 INSTALLED UNKN
	0094/0127	036 " DIA CAST IRON
	010843 FT	LEN=0040 INSTALLED UNKN
2 0 15164 0 00 0130+84 010843 FT ROCK HILL LN (PRDR)	0094/0000	LENGTH(AH 2852 BK 1908)
008935 FT	0090/0523	024 " DIA CIRC METAL
	008935 FT	LEN=0035 INSTALLED UNKN
	0090/0000	2 0 15164 0 00 0111+80 GUERNSEY RD (T364)
	0090/0000	LENGTH(AH 1908 BK 1785)

DIR: B TOTAL LEN: 2.594 MI. DIST: 06-2 SR: 3022  
 LEFT MUN: FRANKLIN T RIGHT MUN: FRANKLIN T

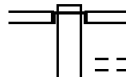
		==	0080/1327	PARTRIDGE WY (T615)
		---	0080/1323	018" DIA CIRC METAL LEN=0035 INSTALLED UNKN
007150	FT		007150	FT 2 0 15164 0 00 0093+57 QUAIL DR (T616)
		==	0080/0000	LENGTH(AH 1785 BK 1287)
		---	0072/0687	018" DIA CIRC METAL LEN=0050 INSTALLED UNKN JEFFERSON BL (T644)
005863	FT		0072/0242	CONARDS MILL RD (T310)
			005863	FT 2 0 15164 0 00 0081+00 NC PENNOCK BRIDGE RD INTER-BK KELTON PENNOCKS BRIDGE (T406)
005863	FT	■	0072/0000	LENGTH(AH 1287 BK 1300)
005863	FT	■	005863	FT 7070/0000 LENGTH(AH 1300 BK 3061)
005863	FT	■	005863	FT 7060/0000 LENGTH(AH 3061 BK 1088)
005863	FT	■	005863	FT 7058/0000 LENGTH(AH 1088 BK 0032) BMSBN 15/3022/0056/0000 INTER-AHD PENNOCKS BRIDGE RD (T406)
005831	FT	^	0056/0032	NEW LONDON T
			005831	FT 2 0 15164 0 00 0025+91 INTER-BK PENNOCKS BRIDGE RD (T406)
005831	FT	^	0056/0000	WHITE CLAY B BMSBG 15/3022/0056/0000 LENGTH(AH 0032 BK 1326)
			005831	FT 7054/0000 LENGTH(AH 1326 BK 0027) BMSBN 15/3022/0052/0000 INTER-AHD PENNOCKS BRIDGE RD (T406)
005804	FT	^	0052/0027	
			005804	FT 2 0 15164 0 00 0012+38 NC PENNOCKS BRIDGE RD INTER-BK PENNOCKS BRIDGE RD (T406) BRIDGE CLOSED

DIR: B TOTAL LEN: 2.594 MI. DIST: 06-2 SR: 3022  
 LEFT MUN: NEW LONDON T RIGHT MUN: NEW LONDON T

Segment Description	Length (FT)	Stationing	Notes
	005804		W. BR. WHITE CLAY CREEK
	005804		BMSBG 15/3022/0052/0000
	005804		LENGTH(AH 0027 BK 1240)
	005804		LENGTH(AH 1240 BK 3093)
	005804		LENGTH(AH 3093 BK 4400)
	005804		LTH AH 004400 BK 000293
	005804		LTH AH 000293 BK 001244
KELTON JENNERSVILLE RD (SR0796 SEG 0040/0000)	0016	1244	KELTON JENNERSVILLE RD (SR0796 SEG 0040/0000)
			PENN T
			018 " DIA CIRC METAL
			LEN=0025 INSTALLED UNKN
KENO LN (T399)	0016	0669	
2 0 15008 0 00 0418+57 LARCHMONT LN (T440)	004560		
	0016	0000	
			LENGTH(AH 1244 BK 1566)
			024 " DIA CIR PLASTIC
			LEN=0055 INSTALLED UNKN
	002994		2 0 15008 0 00 0434+23
			PRIVATE DR
			(PRDR)
			LENGTH(AH 1566 BK 2994)
			036 " DIA CIR PLASTIC
			LEN=0045 INSTALLED UNKN
			018 " DIA CIRC METAL
			LEN=0038 INSTALLED UNKN
			018 " DIA CIRC METAL
			LEN=0035 INSTALLED 2013
			2 0 15008 0 00 0464+17
			NEWARK RD
			(SR0896 SEG 0154/0851)
			NC CO
			INTER-BK
			ORBY RD
			MYSTERY ROSE LN
			(T419)
			MFC BEGIN = E
NEWARK RD (SR0896 SEG 0154/0851)	0010	0000	LENGTH(AH 2994 BK 0000)

EXTRACT DATE: 12/18/2023 ROADWAY MANAGEMENT SYSTEM PAGE NUMBER: 665  
PRINT DATE: 12/20/2023 SLD COUNTY/SR - ANNUAL PRINT COUNTY: CHESTER  
DIR: B TOTAL LEN: 1.231 MI. DIST: 06-2 SR: 3021  
LEFT MUN: PENNSBURY T RIGHT MUN: PENNSBURY T

006498 FT



006498 FT  
INTER-AHD PARKERSVILLE RD  
(T440)  
STREET RD  
0030/2412 (SR0926 SEG 0310/0598)  
RAVEN LN  
0030/1844 (T478)



DIR: B TOTAL LEN: 1.231 MI. DIST: 06-2 SR: 3021  
 LEFT MUN: PENNSBURY T RIGHT MUN: PENNSBURY T

WILLOW GLEN RD  
 (T451)

004086 FT

004086 FT 2 0 15082 0 00 0040+88  
 VILLAGE: SAVERY'S MILLS  
 POCOPSON RD  
 (SR3023 SEG 0010/0000)  
 LENGTH(AH 2412 BK 1774)  
 BMSSEN 15/3021/0020/1716  
 0 0 00000 0 00 0000+00  
 BENNETTS RUN CREEK  
 BMSBG 15/3021/0020/1716

0020/1439

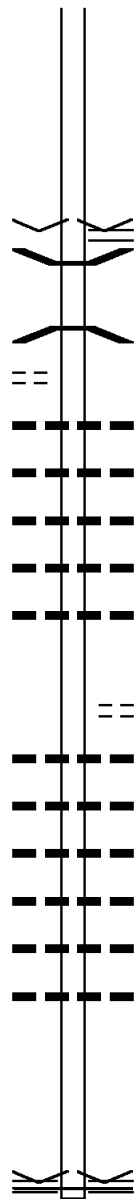
0020/1205 015 " DIA CIRC CONCR  
 LEN=0026 INSTALLED UNKN  
 0020/0915 015 " DIA CIRC CONCR  
 LEN=0024 INSTALLED UNKN  
 0020/0768 015 " DIA CIRC METAL  
 LEN=0023 INSTALLED UNKN  
 0020/0330 018 " DIA CIRC METAL  
 LEN=0030 INSTALLED UNKN  
 036"H 24"W ELLIP METAL  
 0020/0090 LEN=0060 INSTALLED UNKN  
 002312 FT 2 0 15082 0 00 0023+12  
 FERN HILL RD  
 (T429)

002312 FT

0020/0000 LENGTH(AH 1774 BK 2312)  
 018"H 12"W ELLIP METAL  
 0010/1730 LEN=0028 INSTALLED UNKN  
 036"H 00"W MULT METAL  
 0010/1453 LEN=0040 INSTALLED UNKN  
 018 " DIA CAST IRON  
 0010/0880 LEN=0050 INSTALLED UNKN  
 024"H 00"W MULT METAL  
 0010/0744 LEN=0045 INSTALLED UNKN  
 015 " DIA CIRC METAL  
 0010/0260 LEN=0055 INSTALLED UNKN  
 024 " DIA CAST IRON  
 0010/0032 LEN=0060 INSTALLED UNKN  
 000000 FT 2 0 15082 0 00 0000+00

000000 FT

VILLAGE: PENNSBURY TWP.  
 NC PA ARKERSVILLE RD  
 BALTIMORE PK  
 (SR0001 SEG 0541/0000)  
 (SR0001 SEG 0540/0000)  
 MFC BEGIN = E  
 0010/0000 LENGTH(AH 2312 BK 0000)





DIR: B TOTAL LEN: .998 MI. DIST: 06-2 SR: 3019  
 LEFT MUN: KENNETT T RIGHT MUN: KENNETT T

Location / Segment	Start Station	End Station	Length (FT)	Material / Notes
NORWAY RD (T627)	005272	005272	0.000	INTER-AHD
	0020/3607	0020/3607	0.000	NORWAY RD (T627)
	0020/3076	0020/3076	0.000	FULLING DR (TWP)
	0020/2893	0020/2893	0.000	024" DIA CIRC CONCR LEN=0040 INSTALLED UNKN
	0020/2840	0020/2840	0.000	015" DIA CIRC METAL LEN=0045 INSTALLED UNKN
BLACK ROCK HILL RD (TWP)	0020/2609	0020/2609	0.000	018" DIA CIRC CONCR LEN=0030 INSTALLED UNKN
	0020/1840	0020/1840	0.000	048" DIA CIRC CONCR LEN=0026 INSTALLED UNKN
	0020/1744	0020/1744	0.000	
	0020/1121	0020/1121	0.000	BMS EN 15/3019/0020/1102 2 0 15224 0 00 0024+62 BURROWS RUN
	0020/1102	0020/1102	0.000	BMS BG 15/3019/0020/1102 015" DIA CIRC CONCR
001665 FT	0020/0658	0020/0658	0.000	LEN=0023 INSTALLED UNKN
	0020/0421	0020/0421	0.000	036"H 00"W MULT PLSTIC LEN=0030 INSTALLED UNKN
	0020/0015	0020/0015	0.000	024" DIA CIRC METAL LEN=0052 INSTALLED UNKN
	001665	001665	0.000	2 0 15224 0 00 0000+00 FAIRVILLE RD (T626)
	0020/0000	0020/0000	0.000	LENGTH(AH 3607 BK 1665) 024" DIA CIRC METAL
000000 FT	0010/1665	0010/1665	0.000	LEN=0040 INSTALLED UNKN
	0010/1487	0010/1487	0.000	018" DIA CIRC CONCR LEN=0021 INSTALLED UNKN
	0010/0770	0010/0770	0.000	024"H 00"W MULT PLSTIC LEN=0043 INSTALLED UNKN
	0010/0722	0010/0722	0.000	018" DIA CIRC METAL LEN=0023 INSTALLED UNKN
	0010/0698	0010/0698	0.000	MC CARTHY RD (T598) 018" DIA CIRC CONCR
0010/0564	0010/0564	0.000	LEN=0015 INSTALLED UNKN	
000000	000000	0.000	2 0 15040 0 00 0042+71 NC SPRING MILL RD BURNT MILL RD (SR3038 SEG 0030/0000) MFC BEGIN = E	
0010/0000	0010/0000	0.000	LENGTH(AH 1665 BK 0000)	

EXTRACT DATE: 12/18/2023 ROADWAY MANAGEMENT SYSTEM PAGE NUMBER: 661  
PRINT DATE: 12/20/2023 SLD COUNTY/SR - ANNUAL PRINT COUNTY: CHESTER  
DIR: B TOTAL LEN: 3.037 MI. DIST: 06-2 SR: 3018  
LEFT MUN: NEW LONDON T RIGHT MUN: NEW LONDON T

016034 FT  
016034 FT



016034 FT  
7080/0000 LENGTH(AH 2832 BK 1230)  
016034 FT

DIR: B TOTAL LEN: 3.037 MI. DIST: 06-2 SR: 3018  
 LEFT MUN: NEW LONDON T RIGHT MUN: NEW LONDON T

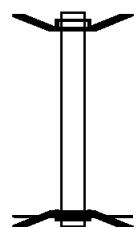
Stationing / Description	Length / Material	Notes
016034 FT	7070/0000	LENGTH(AH 1230 BK 2616)
016034 FT	016034 FT	
016034 FT	7060/0000	LENGTH(AH 2616 BK 1154)
	016034 FT	
	7052/0000	LENGTH(AH 1154 BK 0911)
	INTER-AHD	BMSSEN 15/3018/0050/0835
	0050/0911	OXFORD RD (T405)
	0050/0876	NEW LONDON EAST NOTTINGHAM T
	0050/0835	2 0 15012 0 00 0159+92
	0050/0512	BIG ELK BR
2 0 15012 0 00 0151+70	0050/0512	BMSBG 15/3018/0050/0835
ELKDALE RD (SR3089 SEG 0010/0000)	015123 FT	LITTLE ELK CREEK RD (T308)
	0050/0000	LENGTH(AH 0911 BK 3649)
	0040/3385	018" DIA CIR PLASTIC LENO=0027 INSTALLED 1975
MONTANA DR (T379)	0040/1518	
	0040/0987	HILLSIDE CR (T420)
	0040/0018	015" DIA CIRC METAL LENO=0035 INSTALLED 1975
2 0 15012 0 00 0114+90	011474 FT	
CROWLTOOT RD (T340)	0040/0000	LENGTH(AH 3649 BK 3741)
QUAIL DR (T376)	0030/1866	DARLINGTON CR (T390)
	0030/1866	DARLINGTON CR (T390)
	0030/1248	BMSSEN 15/3018/0030/1240
	0030/1240	2 0 15012 0 00 0089+76
	0030/1225	MCDONALD RUN BMSBG 15/3018/0030/1240
		048"H 60"W CONCR ARCH LENO=0025 INSTALLED 1975

DIR: B TOTAL LEN: 3.037 MI. DIST: 06-2 SR: 3018  
 LEFT MUN: EAST NOTTINGHAM T RIGHT MUN: EAST NOTTINGHAM T

Location / Segment	Segment ID	Length (FT)	Material / Notes
DUCK FARM RD (T334)	0030/0717		
	0030/0217		BMSEN 15/3018/0030/0149 2 0 15012 0 00 0078+89
	007733 FT		WEST BRANCH BIG ELK CR. BMSBG 15/3018/0030/0149 2 0 15012 0 00 0077+47
			OLD CREEK RD (T339)
KING JAMES CR (T357)	0020/3833		LENGTH(AH 3741 BK 3926)
	0020/3262		018 "DIA CIR PLASTIC LEN=0030 INSTALLED 1975
KING JAMES CR (T357) PARTRIDGE LN (T362)	0020/2545		018 "DIA CIRC METAL LEN=0059 INSTALLED 1975
	0020/2003		
	003807 FT		018 "DIA CIRC METAL LEN=0030 INSTALLED 1975 2 0 15012 0 00 0038+14
			FROG HOLLOW RD (T330)
WILSON MILL RD (T316)	0010/2754		LENGTH(AH 3926 BK 3807)
	0010/2509		MERI LEIGH WY (T359)
	0010/2000		018 "DIA CIR PLASTIC LEN=0030 INSTALLED 1975
			018 "DIA CIR PLASTIC LEN=0030 INSTALLED 2019
	0010/0850		FULTON RD (T327)
	0010/0594		018 "DIA CIRC METAL LEN=0030 INSTALLED 1975
MARKET ST (SR0472 SEG 0120/1018)	0010/0000		2 0 15012 0 00 0000+00 HICKORY HILL RD (SR0472 SEG 0120/1018)
			NC OXFORD RD MFC BEGIN = D LENGTH(AH 3807 BK 0000)

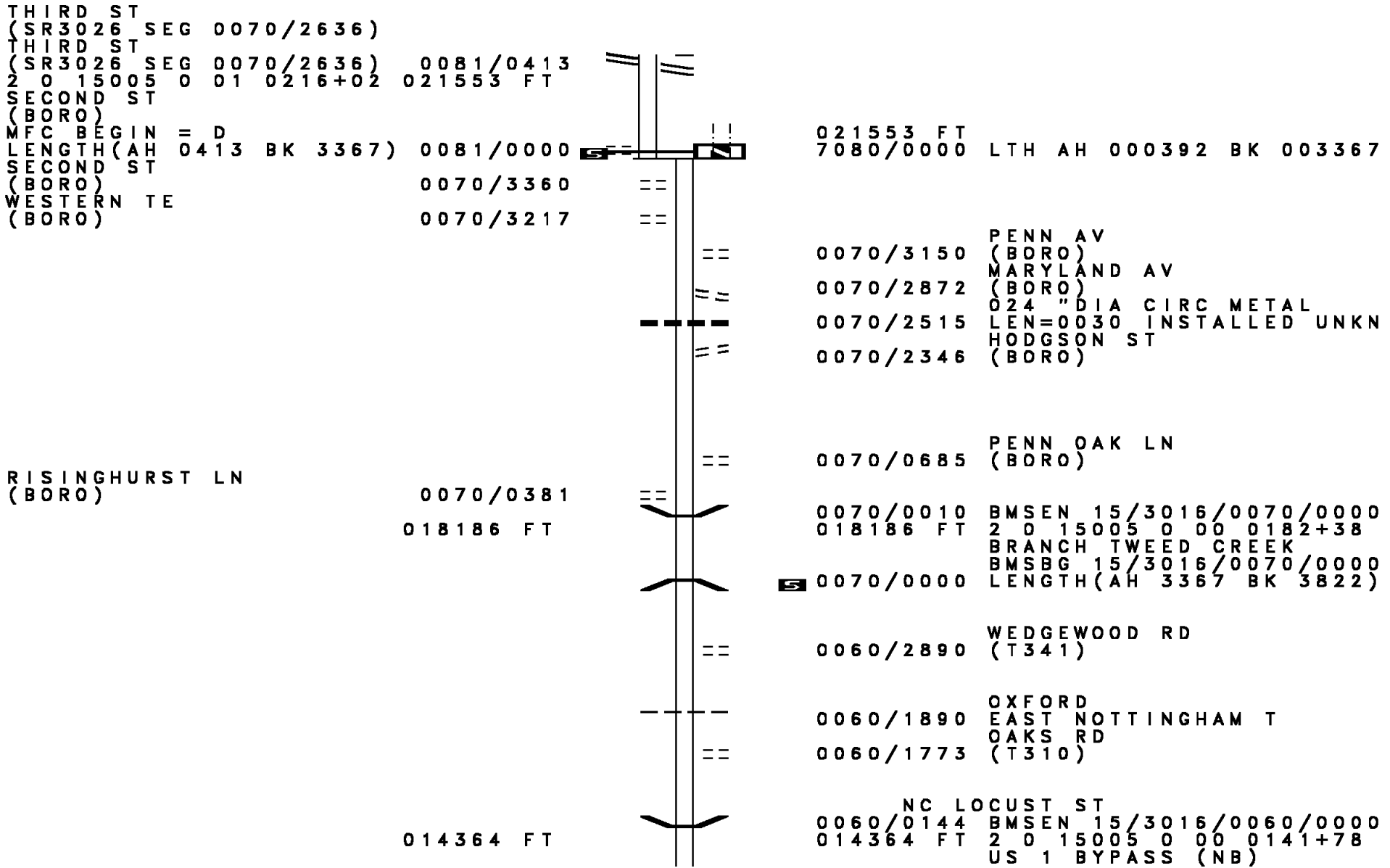
EXTRACT DATE: 12/18/2023      ROADWAY MANAGEMENT SYSTEM      PAGE NUMBER: 658  
 PRINT DATE: 12/20/2023      SLD COUNTY/SR - ANNUAL PRINT      COUNTY: CHESTER  
 DIR: B      TOTAL LEN: .012 MI.      DIST: 06-2      SR: 3017  
 LEFT MUN: KENNETT T      RIGHT MUN: KENNETT T

000064 FT  
 000000 FT



000064 FT BMS EN 15/3017/0010/0000  
 INTER-AHD MARSHALL BRIDGE RD  
 0010/0064 (TWP )  
 000000 FT 2 0 00000 0 00 0000+00  
           NC MARSHALL BRDK  
 INTER-BK MARSHALL BRIDGE RD  
           (TWP )  
           RED CLAY CR.  
           BMSBG 15/3017/0010/0000  
           MFC BEGIN = D  
 0010/0000 LENGTH(AH 0064 BK 0000)

DIR: B TOTAL LEN: 4.160 MI. DIST: 06-2 SR: 3016  
 LEFT MUN: OXFORD B RIGHT MUN: OXFORD B





DIR: B TOTAL LEN: 4.160 MI. DIST: 06-2 SR: 3016  
 LEFT MUN: EAST NOTTINGHAM T RIGHT MUN: EAST NOTTINGHAM T

Stationing	Description	Length	Material
0060/0000	BMSBG 15/3016/0060/0000	0050/1830	LENGTH(AH 3822 BK 2320) 018 "DIA CIRC CONCR LEN=0020 INSTALLED UNKN
0050/0257	018 "DIA CIRC CONCR	0050/0069	LEN=0040 INSTALLED UNKN
0050/0039	BMSSEN 15/3016/0050/0039 2 0 15005 0 00 0142+35 TWEED CREEK	012044 FT	BMSBG 15/3016/0050/0039
0050/0000	LENGTH(AH 2320 BK 1272) 030 "DIA CIRC METAL	0040/1222	LEN=0031 INSTALLED UNKN
0040/1104	015 "DIA CIR PLASTIC	0040/0650	LEN=0020 INSTALLED UNKN
0040/0650	018 "DIA CIR PLASTIC	010772 FT	LEN=0040 INSTALLED UNKN
0040/0000	LENGTH(AH 1272 BK 2378) BMSSEN 15/3016/0034/2114 2 0 15005 0 00 0105+49 TWEED CREEK	0034/2154	BMSBG 15/3016/0034/2114
0034/2114	018 "DIA CIRC CONCR	0034/2107	LEN=0030 INSTALLED UNKN
0034/2069	018 "DIA CIRC CONCR	0034/1841	LEN=0018 INSTALLED UNKN
0034/1841	BMSSEN 15/3016/0034/1822 2 0 15005 0 00 0102+53 BRANCH TWEED CREEK	0034/1822	BMSBG 15/3016/0034/1822
008394 FT	2 0 15005 0 00 0083+88 OLDE FIELD DR (T415)	0034/0000	LENGTH(AH 2378 BK 1974) 018 "DIA CIRC CONCR
		0030/1664	LEN=0030 INSTALLED UNKN

DIR: B TOTAL LEN: 4.160 MI. DIST: 06-2 SR: 3016  
 LEFT MUN: EAST NOTTINGHAM T RIGHT MUN: EAST NOTTINGHAM T

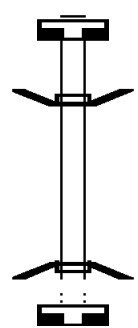
Stationing	Description	Material / Details
006420 FT	0030/1292	024 " DIA CIRC CONCR LEN=0030 INSTALLED 2010
006420 FT	0030/0000	2 0 15005 0 00 0064+45 FORGE RD (SR3001 SEG 0034/0000) LENGTH(AH 1974 BK 2508)
003912 FT	0024/0000	018"H 12"W ELLIP METAL LEN=0029 INSTALLED UNKN
001694 FT	0020/0347	018 " DIA CIRC METAL LEN=0012 INSTALLED UNKN
001694 FT	0020/0334	018 " DIA CIRC METAL LEN=0206 INSTALLED UNKN
001694 FT	0020/0133	018 " DIA CIRC METAL LEN=0025 INSTALLED UNKN
001694 FT	0020/0018	BMSBG 15/3016/0020/0000 2 0 15005 0 00 0018+80 BLACKBURN RUN BMSBG 15/3016/0020/0000 EAST NOTTINGHAM WEST NOTTINGHAM T LENGTH(AH 2218 BK 1694)
000000 FT	0010/0816	024"H 18"W ELLIP METAL LEN=0030 INSTALLED UNKN
000000 FT	0010/0163	GLEN ROY RD (T366) 2 0 15005 0 00 0000+00 CHRISTINE RD (SR0272 SEG 0110/0122)
0010/0000	0010/0000	NC HOPEWELL RD MFC BEGIN = D LENGTH(AH 1694 BK 0000)

2 0 15005 0 00 0039+06  
 BOX 2173 PRIVATE DR  
 (PRDR)

CHRISTINE RD  
 (SR0272 SEG 0110/0122)

EXTRACT DATE: 12/18/2023 ROADWAY MANAGEMENT SYSTEM PAGE NUMBER: 654  
 PRINT DATE: 12/20/2023 SLD COUNTY/SR - ANNUAL PRINT COUNTY: CHESTER  
 DIR: B TOTAL LEN: .008 MI. DIST: 06-2 SR: 3015  
 LEFT MUN: KENNETT SQUARE B RIGHT MUN: KENNETT SQUARE B

000042 FT  
  
 000000 FT  
  
 000000 FT

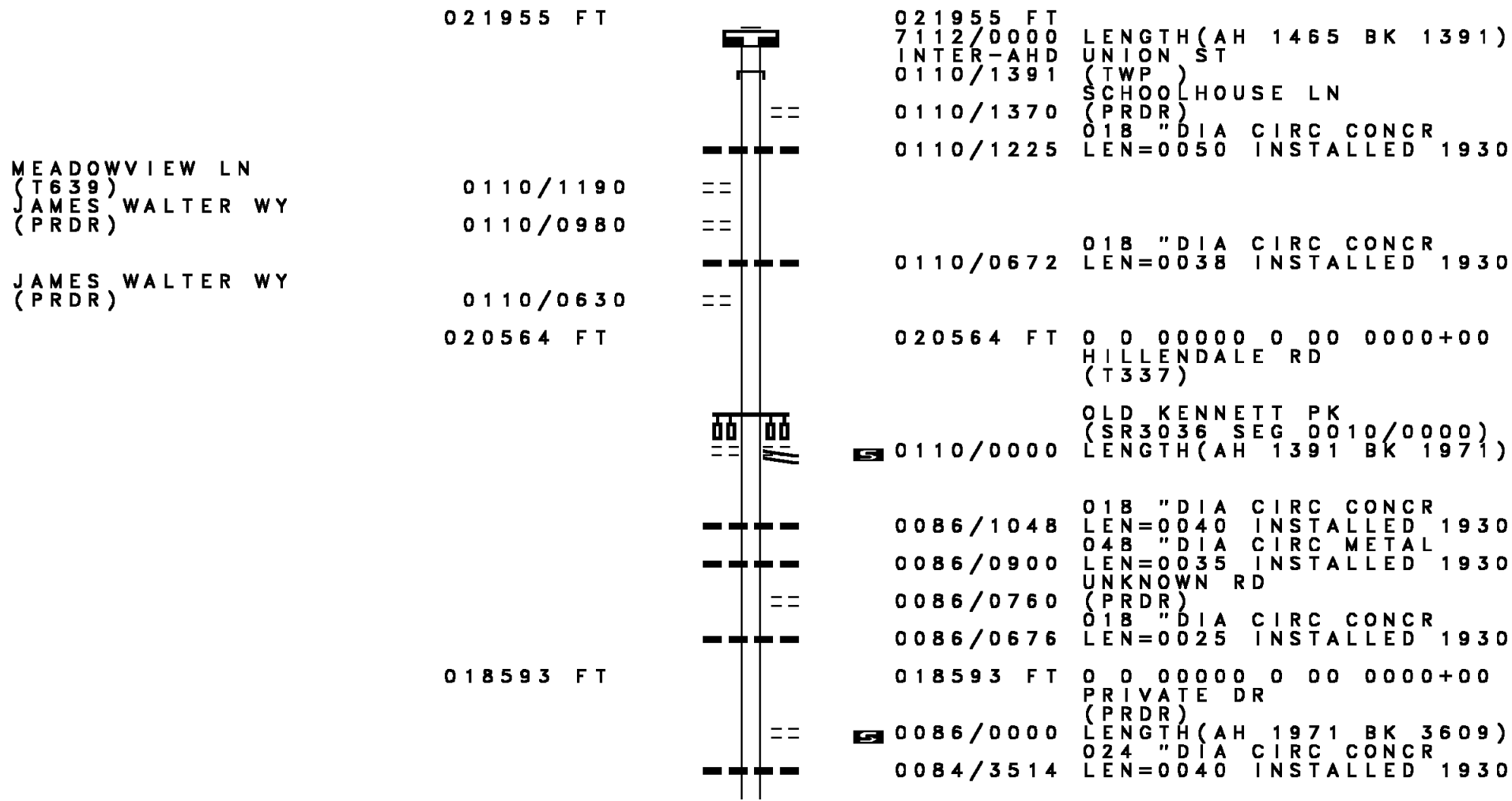


000042 FT  
 7014/0000 LENGTH(AH 2938 BK 0042)  
 BMSBN 15/3015/0012/0000  
 INTER-AHD WALNUT ST  
 0012/0042 (BORO)  
 000000 FT 1 0 00131 1 00 0002+00  
 NC WALNUT ST  
 INTER-BK WALNUT ST  
 (BORO)  
 E. BR. RED CLAY CRK.  
 BMSBG 15/3015/0012/0000  
 0012/0000 LENGTH(AH 0042 BK 0206)  
 000000 FT  
 7010/0000 LENGTH(AH 0206 BK 0000)

DIR: B TOTAL LEN: .011 MI. DIST: 06-2 SR: 3014  
 LEFT MUN: WEST NOTTINGHAM T RIGHT MUN: WEST NOTTINGHAM T

000059 FT		000059 FT	LENGTH(AH 2608 BK 2723)
000059 FT		7070/0000	
000059 FT		000059 FT	LENGTH(AH 2723 BK 2500)
000059 FT		7060/0000	
000059 FT		000059 FT	LENGTH(AH 2500 BK 0533)
000059 FT		7050/0000	
		000059 FT	LENGTH(AH 0533 BK 0047)
		7044/0000	BMSSEN 15/3014/0042/0000
		INTER-AHD	LEE'S BRIDGE RD
		0042/0047	(T309)
000012 FT		000012 FT	2 0 15 001 0 00 0114+93
		INTER-BK	LEE'S BRIDGE RD
			(T309)
			BLACK RUN CREEK
			BMSBG 15/3014/0042/0000
000012 FT		0042/0000	LENGTH(AH 0047 BK 1480)
000012 FT		000012 FT	
000012 FT		7040/0000	LENGTH(AH 1480 BK 2603)
		000012 FT	
		7032/0000	LENGTH(AH 2603 BK 0012)
		INTER-AHD	BMSSEN 15/3014/0030/0000
		0030/0012	LEE'S BRIDGE RD
000000 FT		000000 FT	(T309)
		NC	2 0 15 001 0 00 0073+92
		INTER-BK	LEE'S BRIDGE RD
			LEE'S BRIDGE RD
			(T309)
			HOG RUN
			BMSBG 15/3014/0030/0000
			MFC BEGIN = E
000000 FT		0030/0000	LENGTH(AH 0012 BK 3537)
000000 FT		000000 FT	
000000 FT		7020/0000	LENGTH(AH 3537 BK 3713)
000000 FT		000000 FT	
		7010/0000	LENGTH(AH 3713 BK 0000)

DIR: B TOTAL LEN: 4.158 MI. DIST: 06-2 SR: 3013  
 LEFT MUN: KENNETT T RIGHT MUN: KENNETT T



DIR: B TOTAL LEN: 4.158 MI. DIST: 06-2 SR: 3013  
 LEFT MUN: KENNETT T RIGHT MUN: KENNETT T

Location / Description	Segment ID	Length (FT)	Material / Details
	0084/2744		018 " DIA CIRC CONCR LEN=0025 INSTALLED 1930
	0084/2051		018 " DIA CIRC CONCR LEN=0060 INSTALLED UNKN PENNFIELD DR
	0084/1661		(TWP )
	0084/1331		018 " DIA CIRC CONCR LEN=0028 INSTALLED 1930
	0084/1076		018 " DIA CIRC CONCR LEN=0040 INSTALLED UNKN WOODRIDGE DR
	0084/0886		(TWP )
PLEASANT BANK LN (PRDR)	0084/0500		
	0084/0471		018 " DIA CIRC CONCR LEN=0030 INSTALLED 1930
0 0 00000 0 00 0000+00 BOX 1082 PRIVATE DR (PRDR)	014984 FT 0084/0000	014984 FT	5 0084/0000 LENGTH(AH 3609 BK 2678)
	0080/1752		048"H 72"W CON BOX CUL LEN=0040 INSTALLED 1930
	0080/1670		018 " DIA CIRC CONCR LEN=0040 INSTALLED 1930
ROUND HILL RD (T599)	0080/1394		
	0080/0679		018 " DIA CIRC METAL LEN=0034 INSTALLED 1930
	0080/0097		BMSSEN 15/3013/0080/0037 2 0 15038 0 00 0000+41 W. BRANCH RED CLAY CREE
	0080/0037		BMSBG 15/3013/0080/0037 2 0 15038 0 00 0000+00 MARSHALL BRIDGE RD
	012306 FT	012306 FT	(T623) 5 0080/0000 LENGTH(AH 2678 BK 2155)
	0070/1660		024 " DIA CIRC METAL LEN=0040 INSTALLED 1920
	0070/0762		024"H 18"W METAL ARCH LEN=0010 INSTALLED 2005
LC FOR CHANDLER MILL RD (CONN)	0070/0757		
CHANDLER MILL RD (T408)	0070/0639		
	010151 FT	010151 FT	2 0 15037 0 03 0118+83

DIR: B TOTAL LEN: 4.158 MI. DIST: 06-2 SR: 3013  
 LEFT MUN: KENNETT T RIGHT MUN: KENNETT T

Location / Description	Segment ID	Length	Material / Details
Caldwell Ln (PRDR)	0070/0000	048"	018" DIA CIRC METAL
	0044/2449	018"	018" DIA CIRC PLASTIC
	0044/2201	018"	018" DIA CIRC PLASTIC
	0044/1749	015"	015" DIA CIRC PLASTIC
	0044/1524	030"	030" DIA CIRC METAL
	0044/1076	024"	024" DIA CIRC METAL
	0044/1011	025"	025" DIA CAST IRON
	0044/0142	000"	000" DIA CAST IRON
	007573 FT	000"	000" DIA CAST IRON
	0044/0000	015"	015" DIA CIRC PLASTIC
Kaolin Rd (T408) LC FROM KAOLIN RD (CONN)	0040/2730	015"	015" DIA CIRC PLASTIC
	0040/2576	015"	015" DIA CIRC PLASTIC
	0040/2405	030"	030" DIA CIRC METAL
	0040/1450	025"	025" DIA CIRC METAL
	0040/1211	018"	018" DIA CIRC METAL
Kaolin Rd (T408) LC FROM KAOLIN RD (CONN)	0040/0884	040"	040" DIA CIRC METAL
	0040/0789	0789'	0789' DIA CIRC METAL
	0040/0775	0667'	0667' DIA CIRC METAL
	0040/0667	0661'	0661' DIA CIRC METAL
	0040/0000	0000'	0000' DIA CIRC METAL
Kaolin Rd (T408) LC FROM KAOLIN RD (CONN)	0030/0700	055"	055" DIA CIRC CONCR
	0030/0675	055"	055" DIA CIRC CONCR
	0030/0657	055"	055" DIA CIRC CONCR

EXTRACT DATE: 12/18/2023  
 PRINT DATE: 12/20/2023

ROADWAY MANAGEMENT SYSTEM  
 SLD COUNTY/SR - ANNUAL PRINT

PAGE NUMBER: 649  
 COUNTY: CHESTER

DIR: B TOTAL LEN: 4.158 MI.  
 LEFT MUN: NEW GARDEN T

DIST: 06-2 SR: 3013  
 RIGHT MUN: NEW GARDEN T

TO 8021/0512 SH  
 (CONN)

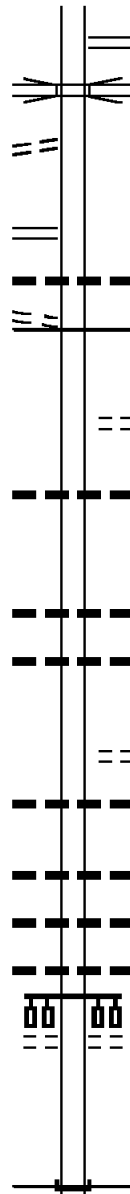
0030/0442

FROM 8021/0502 SH  
 (CONN)

0030/0052  
 003918 FT

001468 FT

000000 FT



0030/0626 RAMP FROM SR41N  
 (SR8021 SEG 0010/0395)  
 NEWPORT PIKE

0030/0547 OP ID 15/0041/0020/0000

0030/0330 RAMP TO SR41  
 (SR8021 SEG 0512/0000)  
 RAMP FROM SR41S  
 (SR8021 SEG 0502/0645)  
 036 "DIA CIRC CONCR  
 LEN=0200 INSTALLED UNKN

0030/0284

0030/0052 MFC BEGIN = D  
 003918 FT 2 0 15037 0 00 0039+52  
 OLD LIMESTONE RD  
 (T434)

**S** 0030/0000 LENGTH(AH 0743 BK 2450)

0020/1822 018 "DIA CIRC CONCR  
 LEN=0040 INSTALLED 1920

0020/0582 060 "DIA CIRC CONCR  
 LEN=0200 INSTALLED UNKN  
 018 "DIA CIRC CONCR  
 LEN=0035 INSTALLED 1920

0020/0322 001468 FT 2 0 15037 0 00 0014+75  
 OLD LIMESTONE RD  
 (T434)

**S** 0020/0000 LENGTH(AH 2450 BK 1468)

0010/1430 018 "DIA CIRC CONCR  
 LEN=0038 INSTALLED 1920

0010/0615 018 "DIA CIRC CONCR  
 LEN=0050 INSTALLED 1920  
 018 "DIA CIRC CONCR  
 LEN=0080 INSTALLED UNKN  
 018 "DIA CIRC CONCR  
 LEN=0090 INSTALLED 1920

0010/0170 SOUTHWOOD RD  
 (T317)

0010/0082 000000 FT 2 0 15037 0 00 0000+00  
 NC LIMESTONE RD  
 INTER-BK DELAWARE STATE LINE  
 (STBD)  
 MFC BEGIN = B

**S** 0010/0000 LENGTH(AH 1468 BK 0000)



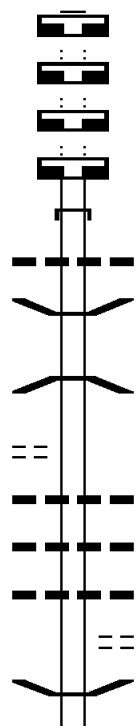
EXTRACT DATE: 12/18/2023 ROADWAY MANAGEMENT SYSTEM PAGE NUMBER: 648  
PRINT DATE: 12/20/2023 SLD COUNTY/SR - ANNUAL PRINT COUNTY: CHESTER  
DIR: B TOTAL LEN: .000 MI. DIST: 06-2 SR: 3012  
LEFT MUN: FRANKLIN T RIGHT MUN: FRANKLIN T

000000 FT



000000 FT  
7010/0000 LENGTH(AH 1578 BK 0000)

008644 FT  
 008644 FT  
 008644 FT  
 008644 FT



008644 FT  
 7060/0000 LENGTH(AH 0955 BK 3877)  
 008644 FT  
 7050/0000 LENGTH(AH 3877 BK 3740)  
 008644 FT  
 7040/0000 LENGTH(AH 3740 BK 2166)  
 008644 FT  
 7038/0000 LENGTH(AH 2166 BK 0943)  
 INTER-AHD CLAY CREEK RD  
 0030/0943 (T574)  
 018 " DIA CIRC METAL  
 0030/0812 LEN=0025 INSTALLED UNKN  
 0030/0096 BMSSEN 15/3011/0030/0084  
 0 0 00000 0 00 0000+00  
 BRANCH WHITE CLAY CREEK  
 0030/0084 BMSBG 15/3011/0030/0084  
 007701 FT  
 0030/0000 LENGTH(AH 0943 BK 2011)  
 018 " DIA CIR PLASTIC  
 0024/1981 LEN=0028 INSTALLED 1980  
 018 " DIA CIR PLASTIC  
 0024/1653 LEN=0040 INSTALLED UNKN  
 018 " DIA CAST IRON  
 0024/1446 LEN=0025 INSTALLED UNKN  
 TWIN BRIDGE LN  
 0024/1064 (PRDR)  
 0024/0196 BMSSEN 15/3011/0024/0178  
 2 0 15207 0 00 0030+86

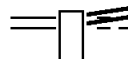
2 0 15207 0 00 0078+24 007701 FT  
 CHURCH HILL RD  
 (T319) 0030/0000

DIR: B TOTAL LEN: 1.637 MI. DIST: 06-2 SR: 3011  
 LEFT MUN: FRANKLIN T RIGHT MUN: FRANKLIN T

Stationing	Description	Material	Length
005690 FT	TRIB E. BR WHITE CLAY C	BMSBG 15/3011/0024/0178	0024/0178
		048"H 00"W MULT METAL	
		LEN=0028 INSTALLED UNKN	
		0 0 00000 0 00 0000+00	
		LENGTH(AH 2011 BK 2592)	
		036 "DIA CIRC METAL	
		LEN=0040 INSTALLED UNKN	
		018 "DIA CIRC METAL	
		LEN=0025 INSTALLED UNKN	
		036 "DIA CIR PLASTIC	
		LEN=0040 INSTALLED UNKN	
		018 "DIA CIR PLASTIC	
		LEN=0040 INSTALLED UNKN	
	AUBURN RD (T323)		
003098 FT	NC CLAY CREEK RD	018 "DIA CIRC METAL	0020/0180
		LEN=0030 INSTALLED UNKN	
		2 0 15207 0 00 0030+86	
		LENGTH(AH 2592 BK 3098)	
		015 "DIA CIRC CONCR	
		LEN=0024 INSTALLED UNKN	
		018 "DIA CIR PLASTIC	
		LEN=0030 INSTALLED UNKN	
		LEOPOLD CT (PRDR)	
		LAUREL BRIDGE RD (T448)	
		GLENNANN DR (T598)	
		FRANKLIN LONDON BRITAIN T	
		024"H 18"W ELLIP METAL	
		LEN=0042 INSTALLED UNKN	
		018 "DIA CAST IRON	
		LEN=0025 INSTALLED UNKN	
		NC BANK RD CHESTERTVILLE RD (T324)	
		NORTH BANK RD (T387)	
		MFC BEGIN = E	
		LENGTH(AH 3098 BK 0000)	
000000 FT	CHESTERTVILLE RD (T324)		

EXTRACT DATE: 12/18/2023 ROADWAY MANAGEMENT SYSTEM PAGE NUMBER: 645  
PRINT DATE: 12/20/2023 SLD COUNTY/SR - ANNUAL PRINT COUNTY: CHESTER  
DIR: B TOTAL LEN: 3.912 MI. DIST: 06-2 SR: 3010  
LEFT MUN: ELK TOWNSHIP T RIGHT MUN: ELK TOWNSHIP T

HICKORY HILL RD  
(SR0472 SEG 0080/0000) 0070/2264



020653 FT LEWISVILLE RD  
0070/2264 (SR0472 SEG 0080/0000)  
(T344) HICKORY HILL RD

DIR: B TOTAL LEN: 3.912 MI. DIST: 06-2 SR: 3010  
 LEFT MUN: ELK TOWNSHIP T RIGHT MUN: ELK TOWNSHIP T

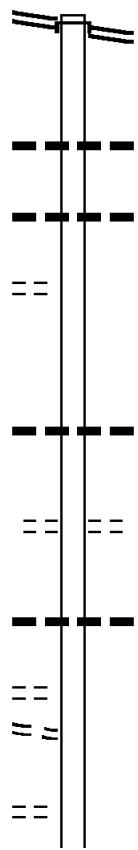
Stationing	Notes	Stationing	Notes
018389 FT		0070/0053	BMS EN 15/3010/0070/0000
		018389 FT	2 0 15162 0 00 0184+48
			LITTLE ELK
		0070/0000	BMSBG 15/3010/0070/0000
			LENGTH(AH 2264 BK 1280)
017109 FT		017109 FT	2 0 15162 0 00 0171+49
			REISLER RD
			(T309)
		0060/0000	LENGTH(AH 1280 BK 3752)
			ELK TOWNSHIP
		0050/3240	EAST NOTTINGHAM T
			015 "DIA CIRC METAL
		0050/2820	LEN=0031 INSTALLED 1975
FISHER RD (T343)			
0050/2274			
		0050/1210	036 "DIA CIRC METAL
			LEN=0030 INSTALLED 1975
		0050/0695	015 "DIA CIRC METAL
			LEN=0025 INSTALLED 1975
		0050/0238	036 "DIA CIRC METAL
		013357 FT	LEN=0021 INSTALLED 1975
2 0 15162 0 00 0133+90			
PUGH RD (T329)		0050/0000	LENGTH(AH 3752 BK 3573)
013357 FT			
0050/0000			
		0040/2818	048 "DIA CIRC METAL
			LEN=0025 INSTALLED 1975
		0040/1623	072 "DIA CIRC METAL
			LEN=0062 INSTALLED 1975
			BRANCH JORDAN CREEK
			STRUCTURE LENGTH 10 FT
			BMSID 15/3010/0040/1623
		0040/0600	018 "DIA CIR PLASTIC
			LEN=0026 INSTALLED 1975
009784 FT		009784 FT	2 0 15162 0 00 0098+14

DIR: B TOTAL LEN: 3.912 MI. DIST: 06-2 SR: 3010  
 LEFT MUN: EAST NOTTINGHAM T RIGHT MUN: EAST NOTTINGHAM T

Location / Segment	Segment ID	Length (FT)	Material / Details
FIFTH ST (SR3003 SEG 0010/0000)	0040/0000		BARREN RD (T355) LENGTH(AH 3573 BK 2841)
	0030/1534		060 "DIA CIR PLASTIC LEN=0050 INSTALLED 2018
	0030/0338	006943 FT	015 "DIA CIRC METAL LEN=0031 INSTALLED 1975
	006943 FT		2 0 15162 0 00 0069+52 SUNSET RD (T321)
	0030/0000		LENGTH(AH 2841 BK 3669)
	0020/2797		015 "DIA CIRC METAL LEN=0030 INSTALLED 1975
	0020/2425		015 "DIA CIRC METAL LEN=0031 INSTALLED 1975
MOUNT PLEASANT RD (T320)	0020/2099		
	0020/1269		SHERWOOD DR (T331)
	0020/0439	003274 FT	018 "DIA CIRC METAL LEN=0030 INSTALLED 1975
	003274 FT		2 0 15162 0 00 0032+84 MOUNT OLIVET RD (T320)
	0020/0000		LENGTH(AH 3669 BK 3274)
	0010/3153		024 "DIA CIRC METAL LEN=0030 INSTALLED 1975
	0010/0953		015 "DIA CIRC METAL LEN=0031 INSTALLED 1975
	0010/0000		NC MEDIA RD BARNESLEY RD (SR3107 SEG 0010/0473) MFC BEGIN = E
2 0 15162 0 00 0000+00 000000 FT BARNESLEY RD (SR3107 SEG 0010/0473)	0010/0000		LENGTH(AH 3274 BK 0000)

DIR: B TOTAL LEN: 3.277 MI. DIST: 06-2 SR: 3009  
 LEFT MUN: NEW GARDEN T RIGHT MUN: NEW GARDEN T

Segment Description	Stationing	Length (FT)	Notes
GAP NEWPORT PK (SR0041 SEG 0070/0000)	0100/2490	017302 FT	INTER-AHD PENN GREEN RD (T386) GAP NEWPORT PK (SR0041 SEG 0070/0000)
2 0 15165 0 03 0131+20 COOPER RD (T440)	014812 FT 0100/0000	0100/1077	018 "DIA CIR PLASTIC LEN=0040 INSTALLED UNKN
		0100/0275 014812 FT	018 "DIA CIR PLASTIC LEN=0020 INSTALLED UNKN
		0100/0000	LENGTH(AH 2490 BK 3982)
		0090/2450	018 "DIA CIR PLASTIC LEN=0050 INSTALLED UNKN
		0090/1433	STARR RD (T441)
2 0 15165 0 02 0096+06 LC FOR SANTILLI RD (CONN) SANTILLI RD (T411)	010830 FT 0090/0000 0080/2303	0090/0300 010830 FT	018 "DIA CIR PLASTIC LEN=0050 INSTALLED UNKN
		0090/0000	LENGTH(AH 3982 BK 2613)
REMINGTON LN (PRDR) CEZANNE CT	0080/1650		



DIR: B TOTAL LEN: 3.277 MI. DIST: 06-2 SR: 3009  
 LEFT MUN: NEW GARDEN T RIGHT MUN: NEW GARDEN T

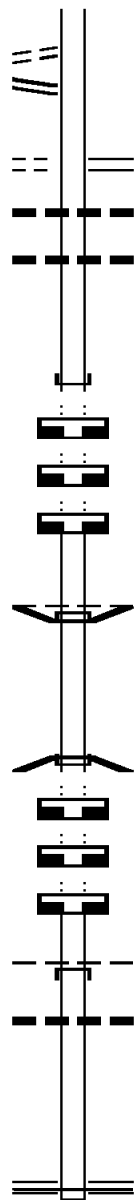
Station	Length	Description	Material	Status
(T539)	0080/1310	EGYPT RUN RD		
	008217 FT	0080/0195 (T321) 0080/0019 BMSSEN 15/3009/0080/0000 008217 FT 2 0 15165 0 02 0060+18		
		EGYPT RUN CK		
		BMSBG 15/3009/0080/0000		
		LENGTH(AH 2613 BK 3985)		
		018 " DIA CIRC METAL		
		LEN=0030 INSTALLED UNKN		
		ABRUZZI DR		
		(PRDR)		
AUBURN RD (T323)	0070/3671	048 " DIA CIRC METAL		
		LEN=0030 INSTALLED UNKN		
		LAUREL HEIGHTS RD		
		(T319)		
		036 " DIA CIRC METAL		
		LEN=0035 INSTALLED UNKN		
		018 " DIA CIRC METAL		
		LEN=0050 INSTALLED UNKN		
		018 " DIA CIRC METAL		
		LEN=0050 INSTALLED UNKN		
		0070/2115		
		0070/0330		
		LAUREL WOODS LN		
		(TWP)		
		018 " DIA CIRC CONCR		
		LEN=0035 INSTALLED UNKN		
		BMSSEN 15/3009/0070/0000		
		004232 FT 2 0 15165 0 02 0017+08		
		WHITE CLAY CREEK		
		BMSBG 15/3009/0070/0000		
		LENGTH(AH 3985 BK 2243)		
LAUREL BRIDGE RD (T448)	0060/2188	018 " DIA CIRC CONCR		
		LEN=0075 INSTALLED UNKN		
		024 " DIA CIR PLASTIC		
		LEN=0040 INSTALLED UNKN		
		018 " DIA CIRC METAL		
		LEN=0025 INSTALLED UNKN		



DIR: B TOTAL LEN: 3.277 MI. DIST: 06-2 SR: 3009  
 LEFT MUN: NEW GARDEN T RIGHT MUN: NEW GARDEN T

FOR SR 3009 AND 3024

(CONN) 0060/0507  
 CHESTERVILLE RD  
 (SR3024 SEG 0042/1170) 0060/0392  
 2 0 15165 0 00 0000+00 001989 FT  
 MERCER MILL RD  
 (T449) 0060/0000



001989 FT LANDENBERG RD  
 (SR3024 SEG 0050/0000)  
 LENGTH(AH 2243 BK 1123)  
 015 "DIA CIR PLASTIC  
 LEN=0030 INSTALLED 2019  
 018 "DIA CIR PLASTIC  
 LEN=0030 INSTALLED 2019  
 000866 FT 2 0 15019 0 02 0179+40  
 NC PENN GREEN RD  
 INTER-BK PENN GREEN RD  
 (TWP)  
 LENGTH(AH 1123 BK 2928)  
 000866 FT  
 7050/0000 LENGTH(AH 2928 BK 3925)  
 000866 FT  
 7040/0000 LENGTH(AH 3925 BK 0343)  
 000866 FT  
 7034/0000 LENGTH(AH 0343 BK 0061)  
 BMSSEN 15/3009/0032/0000  
 GOOD HOPE RD  
 (TWP)  
 LONDON BRITAIN T  
 000805 FT 2 0 15019 0 02 0106+58  
 INTER-BK GOOD HOPE RD  
 (TWP)  
 WHITE CLAY  
 BMSBG 15/3009/0032/0000  
 LENGTH(AH 0061 BK 2981)  
 000805 FT  
 7030/0000 LENGTH(AH 2981 BK 3846)  
 000805 FT  
 7020/0000 LENGTH(AH 3846 BK 2945)  
 000805 FT  
 7012/0000 LENGTH(AH 2945 BK 0805)  
 INTER-AHD GOOD HOPE RD  
 (TWP)  
 0010/0805 FRANKLIN T  
 018 "DIA CIRC CONCR  
 0010/0800 LEN=0030 INSTALLED UNKN  
 000000 FT 2 0 15019 0 00 0000+00  
 NC GOOD HOPE RD  
 NEW LONDON RD  
 (SR0896 SEG 0050/0000)  
 MFC BEGIN = D  
 0010/0000 LENGTH(AH 0805 BK 0000)

EXTRACT DATE: 12/18/2023 ROADWAY MANAGEMENT SYSTEM PAGE NUMBER: 639  
PRINT DATE: 12/20/2023 SLD COUNTY/SR - ANNUAL PRINT COUNTY: CHESTER  
DIR: B TOTAL LEN: .000 MI. DIST: 06-2 SR: 3008  
LEFT MUN: FRANKLIN T RIGHT MUN: FRANKLIN T

000000 FT  
000000 FT



000000 FT  
7020/0000 LENGTH(AH 3033 BK 3604)  
000000 FT  
7010/0000 LENGTH(AH 3604 BK 0000)

EXTRACT DATE: 12/18/2023 ROADWAY MANAGEMENT SYSTEM PAGE NUMBER: 638  
PRINT DATE: 12/20/2023 SLD COUNTY/SR - ANNUAL PRINT COUNTY: CHESTER  
DIR: B TOTAL LEN: 1.954 MI. DIST: 06-2 SR: 3007  
LEFT MUN: FRANKLIN T RIGHT MUN: FRANKLIN T

010319 FT



































010319 FT  
INTER-AHD NEW LONDON RD  
(SR0896 SEG 0060/0000)  
NEW LONDON RD  
0030/2900 (SR0896 SEG 0060/0000)  
FOR SR 0896 AND 3007  
0030/2755 (CONN)

DIR: B TOTAL LEN: 1.954 MI. DIST: 06-2 SR: 3007  
 LEFT MUN: FRANKLIN T RIGHT MUN: FRANKLIN T


WALKER RD  
(T303)

	0030/2670	018 " DIA CIRC METAL LEN=0030 INSTALLED 1975
0030/1992	0030/1992	MUNICIPAL LN (TWP )
	0030/1570	018 " DIA CIRC METAL LEN=0030 INSTALLED 1975
	0030/1081	MEADOW WOOD LN (T606)
007419 FT	007419 FT	2 0 15020 0 00 0073+90 MEADOW WOOD LN (T606)
	0030/0000	LENGTH(AH 2900 BK 2788)
	0020/2112	CHISEL CREEK DR (T634)
	0020/1150	036 " DIA CIR PLASTIC LEN=0040 INSTALLED 2019
004631 FT	004631 FT	2 0 15020 0 00 0045+60 STRICKERSVILLE RD (SR3006 SEG 0060/1380)
	0020/0000	LENGTH(AH 2788 BK 2349)
002282 FT	002282 FT	2 0 15020 0 00 0022+75
	0014/0000	LENGTH(AH 2349 BK 2282)
	0010/2253	015 " DIA CIR PLASTIC LEN=0025 INSTALLED 2009
000000 FT	000000 FT	2 0 15020 0 00 0000+00 NC AP PLETON RD INTER-BK MARYLAND STATE LINE (STBD) MFC BEGIN = E
	0010/0000	LENGTH(AH 2282 BK 0000)

017815 FT		017815 FT	
017815 FT		7130/0000	LENGTH(AH 3000 BK 3213)
017815 FT		017815 FT	
017815 FT		7120/0000	LENGTH(AH 3213 BK 2134)
017815 FT		017815 FT	
017815 FT		7110/0000	LENGTH(AH 2134 BK 2168)
		017815 FT	
		7104/0000	LENGTH(AH 2168 BK 0014)
			BMSEN 15/3006/0102/0000
017801 FT		INTER-AHD	LONDON TRACT RD
		0102/0014	(T321)
		017801 FT	2 0 15016 0 01 0291+32
			NC LONDON TRACT RD
		INTER-BK	LONDON TRACT RD
			(T321)
			WHITE CLAY
			BMSBG 15/3006/0102/0000
017801 FT		0102/0000	LENGTH(AH 0014 BK 1695)
017801 FT		017801 FT	
017801 FT		7100/0000	LENGTH(AH 1695 BK 3543)
017801 FT		017801 FT	
017801 FT		7090/0000	LENGTH(AH 3543 BK 3628)
017801 FT		017801 FT	
017801 FT		7080/0000	LENGTH(AH 3628 BK 3332)
		017801 FT	
		7072/0000	LENGTH(AH 3332 BK 3140)
			BMSEN 15/3006/0060/3126
		INTER-AHD	STRICKERSVILLE RD
		0060/3140	(T320)
			FRANKLIN T
			2 0 15016 0 01 0169+58
		0060/3126	CHRISTINA RIVER
			BMSBG 15/3006/0060/3126

DIR: B TOTAL LEN: 3.374 MI. DIST: 06-2 SR: 3006  
 LEFT MUN: FRANKLIN T RIGHT MUN: FRANKLIN T

Address	Distance (FT)	Material	Length (FT)	Notes
	0060/1060	036 " DIA CIR PLASTIC	LEN=0024	INSTALLED UNKN
	0060/0660	018 " DIA CIR PLASTIC	LEN=0020	INSTALLED UNKN
2 0 15016 0 01 0146+68 CROSSAN CT (T620)	014661 FT		0060/0000	LENGTH(AH 3140 BK 3487)
BERKSHIRE RD (T621)	0050/2600	030 " DIA CIRC METAL	LEN=0039	INSTALLED UNKN
	0050/2555	018 " DIA CIRC CONCR	LEN=0060	INSTALLED UNKN
	0050/2117	030 " DIA CIRC METAL	LEN=0030	INSTALLED UNKN
	0050/1707	024 " DIA CIRC METAL	LEN=0040	INSTALLED UNKN
FAIRVIEW LN (PRDR)	0050/1420			
2 0 15016 0 01 0105+87 PETER CHRISTOPHER DR (T604)	011174 FT		0050/0000	LENGTH(AH 3487 BK 2669)
	0040/2378	PEDESTRIAN	OP ID 15/3006/0040/2378	
MOUNT OLIVET RD (T356)	0040/1054	018 " DIA CIRC METAL	LEN=0030	INSTALLED UNKN
	0040/1042	036 " DIA CIRC METAL	LEN=0043	INSTALLED UNKN
	0040/0092	BMSEN 15/3006/0040/0000		
	0040/0081	FRANKLIN ELK TOWNSHIP T		
008505 FT	008505 FT	2 0 15016 0 01 0076+21		
	0040/0000	BIG ELK CREEK BMSBG 15/3006/0040/0000		
	0030/3344	LENGTH(AH 2669 BK 3701)		
		BRANCH BIG ELK CREEK		
		STRUCTURE LENGTH 12 FT		
		BMSID 15/3006/0030/3344		



004804 FT

0030/2441 018 " DIA CIRC CONCR  
 LEN=0040 INSTALLED UNKN  
 BRANCH BIG ELK CREEK  
 STRUCTURE LENGTH 12 FT  
 BMSID 15/3006/0030/2004  
 0030/2004 036 " DIA CIRC METAL  
 LEN=0040 INSTALLED UNKN

004804 FT 2 0 15016 0 00 0037+26  
 DRAINAGE  
 STRUCTURE LENGTH 12 FT  
 BMSID 15/3006/0030/0000  
 LENGTH(AH 3701 BK 3714)

0020/2767 018 " DIA CIRC METAL  
 LEN=0042 INSTALLED UNKN

SCHOOL HOUSE LN  
 (T350) 0020/0736

2 0 15016 0 00 0000+00 001090 FT  
 CHESTERVILLE RD  
 (SR0841 SEG 0010/1175) 0020/0000  
 001090 FT

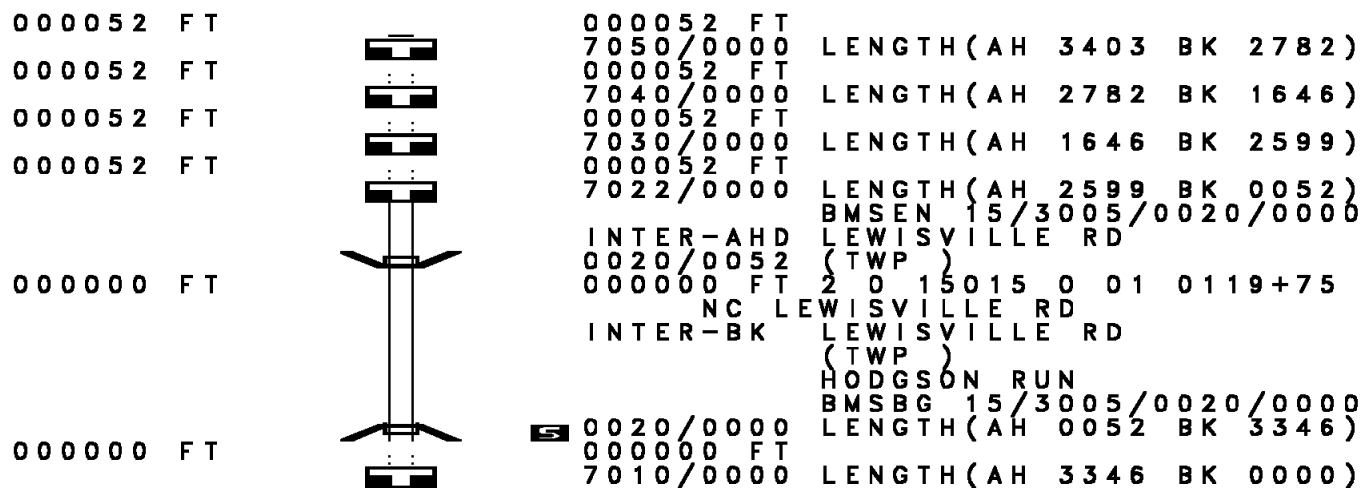
NC STRICKERSVILLE RD  
 INTER-BK CHESTERVILLE RD  
 001090 FT (SR0841 SEG 0010/1175)  
 MFC BEGIN = E  
 LTH AH 003714 BK 000237  
 0020/0000  
 001090 FT  
 7014/0000 LTH AH 000237 BK 001090  
 INTER-AHD CHESTERVILLE RD  
 (SR0841 SEG 0010/0949)  
 CHESTERVILLE RD

BAKER DR  
 (T361) 0010/0351  
 000000 FT

0010/1090 (SR0841 SEG 0010/0949)  
 CHESTERVILLE RD  
 0010/0522 018 " DIA CIRC METAL  
 LEN=0030 INSTALLED UNKN

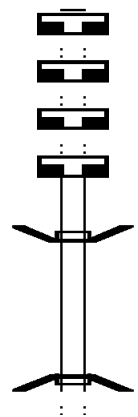
LEWISVILLE RD  
 (SR0472 SEG 0010/0790) 0010/0000

000000 FT 2 0 15015 1 00 0000+00  
 LEWISVILLE RD  
 (SR0472 SEG 0010/0790)  
 NC BRICK MEETING HOUSE RD  
 MFC BEGIN = D  
 LENGTH(AH 1090 BK 0000)





015111 FT  
 015111 FT  
 015111 FT  
 015111 FT  
  
 015053 FT  
  
  
 015053 FT



015111 FT  
 7180/0000 LENGTH(AH 2521 BK 2500)  
 015111 FT  
 7170/0000 LENGTH(AH 2500 BK 2730)  
 015111 FT  
 7160/0000 LENGTH(AH 2730 BK 1472)  
 015111 FT  
 7152/0000 LENGTH(AH 1472 BK 0058)  
 BMSSEN 15/3004/0150/0000  
 STATE RD  
 INTER-AHD (TWP)  
 0150/0058 2 0 15200 0 00 0104+90  
 015053 FT STATE RD  
 INTER-BK (TWP)  
 MIDDLE BR. WHITE CLAY CR  
 BMSBG 15/3004/0150/0000  
 0150/0000 LENGTH(AH 0058 BK 1872)  
 015053 FT

EXTRACT DATE: 12/18/2023  
PRINT DATE: 12/20/2023

ROADWAY MANAGEMENT SYSTEM  
SLD COUNTY/SR - ANNUAL PRINT

PAGE NUMBER: 631  
COUNTY: CHESTER

DIR: B TOTAL LEN: 2.862 MI.  
LEFT MUN: NEW LONDON T

DIST: 06-2 SR: 3004  
RIGHT MUN: NEW LONDON T

015053	FT		7142/0000	LENGTH(AH 1872 BK 1506)		
015053	FT		015053	FT	7140/0000	LENGTH(AH 1506 BK 3412)
015053	FT		015053	FT	7132/0000	LENGTH(AH 3412 BK 0322)
015053	FT		015053	FT	7130/0000	LENGTH(AH 0322 BK 0742)
015053	FT		015053	FT	7124/0000	LENGTH(AH 0742 BK 0015)
			INTER-AHD	STATE RD		
			(TWP)			
015038	FT		0122/0015	NEW LONDON T		
015038	FT		015038	FT	2 0 15200 0 00 0027+00	
					WHITE CLAY B	
					STRUCTURE LENGTH 15 FT	
					BMSID 15/3004/0122/0000	
			INTER-BK	STATE RD		
			(TWP)			
015038	FT		0122/0000	LENGTH(AH 0015 BK 2801)		
015038	FT		015038	FT	7120/0000	LENGTH(AH 2801 BK 1065)
015038	FT		015038	FT	7114/0000	LENGTH(AH 1065 BK 0017)
			INTER-AHD	STATE RD		
			0112/0017	(TWP)		
015021	FT		015021	FT	2 0 15008 0 00 0320+77	
			INTER-BK	STATE RD		
			(TWP)			
					W. BR. WHITE CLAY CRK	
					BMSBG 15/3004/0112/0000	
					MFC BEGIN = E	
015021	FT		0112/0000	LENGTH(AH 0017 BK 1792)		
015021	FT		015021	FT	7110/0000	LENGTH(AH 1792 BK 3912)
015021	FT		015021	FT	7100/0000	LENGTH(AH 3912 BK 4637)
015021	FT		015021	FT	7082/0000	LENGTH(AH 4637 BK 0016)
			INTER-AHD	STATE RD		
			0080/0016	(TWP)		
015005	FT		015005	FT	2 0 15008 0 00 0217+41	
			INTER-BK	STATE RD		
			(TWP)			
					HODGSON RUN CREEK	
					BMSBG 15/3004/0080/0000	
015005	FT		0080/0000	LENGTH(AH 0016 BK 2832)		
015005	FT		015005	FT	7070/0000	LENGTH(AH 2832 BK 3821)

EXTRACT DATE: 12/18/2023  
PRINT DATE: 12/20/2023

ROADWAY MANAGEMENT SYSTEM  
SLD COUNTY/SR - ANNUAL PRINT

PAGE NUMBER: 630  
COUNTY: CHESTER

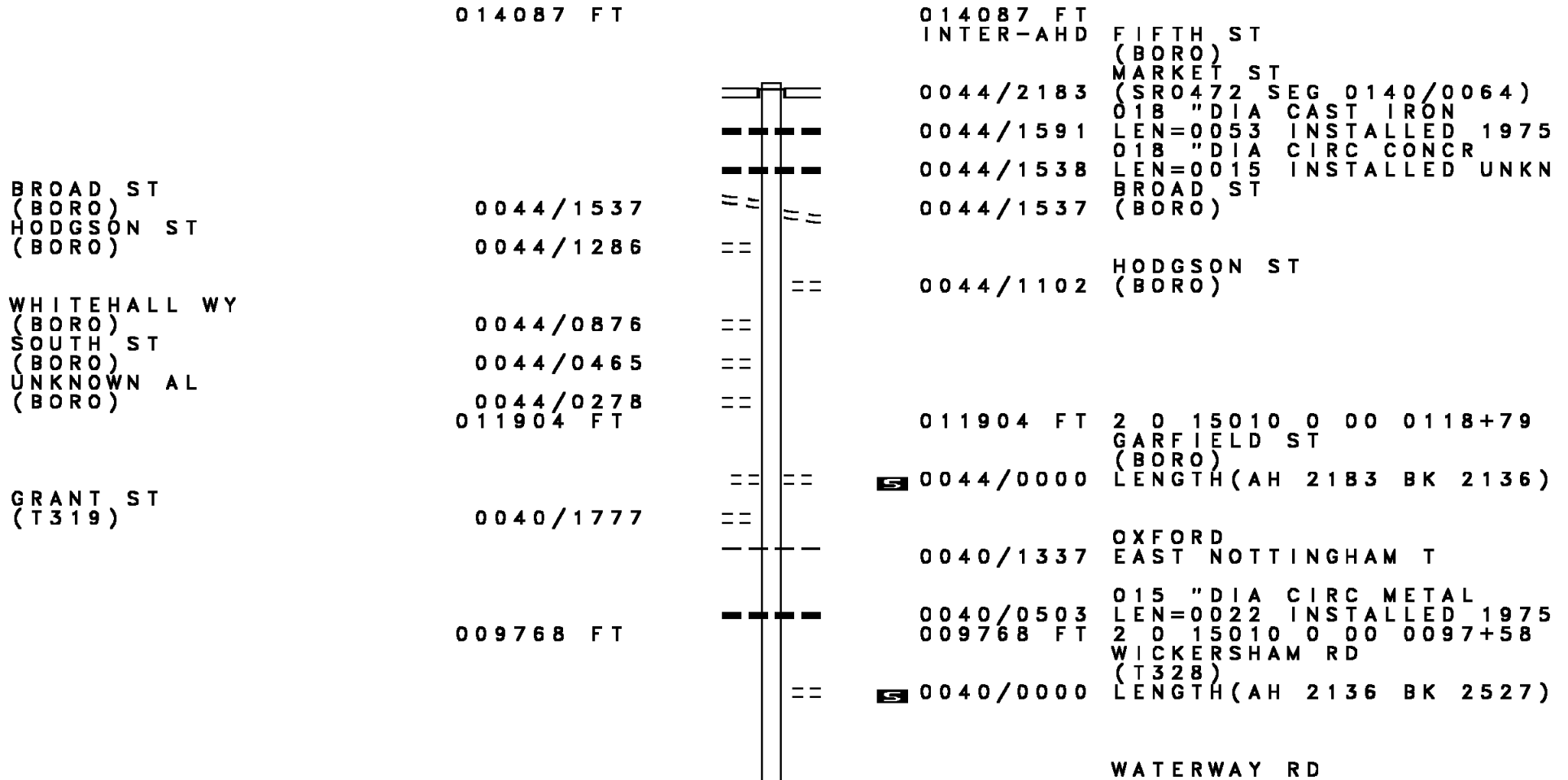
DIR: B TOTAL LEN: 2.862 MI.  
LEFT MUN: NEW LONDON T

DIST: 06-2 SR: 3004  
RIGHT MUN: NEW LONDON T

Stationing	Notes	Stationing	Notes
015005 FT		015005 FT	7062/0000 LENGTH(AH 3821 BK 0076) BMSSEN 15/3004/0060/0000
			INTER-AHD STATE RD (T402)
014929 FT		0060/0035	NEW LONDON ELK TOWNSHIP T
		014929 FT	2 0 15008 0 00 0149+80 BIG ELK CREEK
		0060/0000	BMSBG 15/3004/0060/0000
		0050/2532	LENGTH(AH 0076 BK 2873) OLD FORGE RD (T308)
		0050/2420	024 "DIA CIR PLASTIC LEN=0030 INSTALLED UNKN
		0050/1740	024 "DIA CIR PLASTIC LEN=0038 INSTALLED UNKN
		0050/1460	024 "DIA CIR PLASTIC LEN=0035 INSTALLED UNKN
		0050/0338	018 "DIA CIRC METAL LEN=0025 INSTALLED UNKN
012056 FT		0050/0053	015 "DIA CIRC METAL LEN=0030 INSTALLED UNKN
		012056 FT	2 0 15008 0 00 0121+07 LEWISVILLE RD (SR0472 SEG 0060/0000)
		0050/0000	LENGTH(AH 2873 BK 2719)
		0040/2702	024 "DIA CIRC METAL LEN=0035 INSTALLED UNKN
PHEASANT VIEW DR (T364)		0040/1517	
		0040/0632	015 "DIA CIRC METAL LEN=0025 INSTALLED UNKN
2 0 15008 0 00 0093+89 HICKORY HILL RD (T344)		0040/0020	018 "DIA CIRC METAL LEN=0024 INSTALLED UNKN
		009337 FT	HICKORY HILL RD (T344)
		0040/0000	LENGTH(AH 2719 BK 2091)
		0034/1540	024 "DIA CIR PLASTIC LEN=0020 INSTALLED UNKN

DIR: B TOTAL LEN: 2.862 MI. DIST: 06-2 SR: 3004  
 LEFT MUN: ELK TOWNSHIP T RIGHT MUN: ELK TOWNSHIP T

007246 FT		007246 FT	2 0 15008 0 00 0072+41
			018 "DIA CIRC METAL
			LEN=0040 INSTALLED UNKN
		0034/0000	LENGTH(AH 2091 BK 2800)
			018 "DIA CIRC METAL
		0030/1905	LEN=0027 INSTALLED UNKN
			024 "DIA CIRC METAL
		0030/1440	LEN=0027 INSTALLED UNKN
004446 FT		004446 FT	2 0 15008 0 00 0045+04
			ROGERS RD
			(T334)
		0030/0000	LENGTH(AH 2800 BK 1053)
003393 FT		0020/0073	BMS EN 15/3004/0020/0000
		003393 FT	2 0 15008 0 00 0034+51
			LITTLE ELK CREEK
			BMSBG 15/3004/0020/0000
		0020/0000	LENGTH(AH 1053 BK 3393)
			018 "DIA CIRC METAL
		0010/3223	LEN=0030 INSTALLED UNKN
REISLER RD (T309)			
REISLER RD (T309)	0010/3159		
	0010/3084		
		0010/2675	018 "DIA CIRC METAL
			LEN=0028 INSTALLED 2010
CHROME RD (SR3002 SEG 0050/1657)	0010/1632	0010/1652	MFC BEGIN = D
		0010/1610	018 "DIA CIR PLASTIC
			LEN=0040 INSTALLED UNKN
FOR SR 3002 AND 3004 (CONN)	0010/1370		
		0010/0790	024 "DIA CIRC METAL
			LEN=0040 INSTALLED 2004
000000 FT		000000 FT	2 0 15008 0 00 0000+00
			NC STATE RD
			INTER-BK MARYLAND STATE LINE
			(STBD)
			MFC BEGIN = E
		0010/0000	LENGTH(AH 3393 BK 0000)



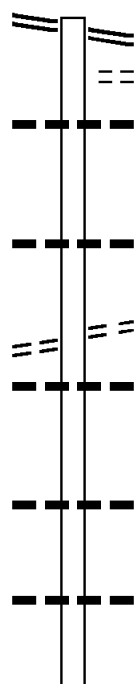
DIR: B TOTAL LEN: 2.668 MI. DIST: 06-2 SR: 3003  
 LEFT MUN: EAST NOTTINGHAM T RIGHT MUN: EAST NOTTINGHAM T

Stationing	Description	Material / Details
	0030/1250	(T305)
007241 FT	0030/0024	BMS EN 15/3003/0030/0000
	007241 FT	2 0 15010 0 00 0072+27 LITTLE ELK CREEK
	0030/0000	BMSBG 15/3003/0030/0000 LENGTH(AH 2527 BK 3876)
	0020/1190	024 " DIA CIR PLASTIC LEN=0030 INSTALLED 2007
	0020/0607	LITTLE ELK CREEK RD (T308)
003365 FT	003365 FT	2 0 15010 0 00 0033+66 WOODS RD (T342)
	0020/0000	LENGTH(AH 3876 BK 3365)
	0010/1762	018 " DIA CIR PLASTIC LEN=0030 INSTALLED 1975
	0010/1437	018 " DIA CIRC CONCR LEN=0030 INSTALLED 1975
PENNWOOD DR (T421)	0010/1213	
	0010/0820	024 " DIA CIR PLASTIC LEN=0030 INSTALLED 1975
PENNWOOD DR (T421)	0010/0623	
000000 FT	000000 FT	2 0 15010 0 00 0000+00
		015 " DIA CIR PLASTIC LEN=0030 INSTALLED 1975
		NC FIFTH ST MEDIA RD (SR3010 SEG 0040/0000)
	INTER-BK	BARREN RD (T355)
	0010/0000	MFC BEGIN = E LENGTH(AH 3365 BK 0000)

STATE RD 014355 FT  
 (SR3004 SEG 0010/1632) 0050/1657

BARREN RD 012698 FT  
 (T355) 0050/0000

009165 FT



014355 FT STATE RD  
 0050/1657 (SR3004 SEG 0010/1632)  
 0050/1428 FOR SR 3002 AND 3004  
 (CONN)  
 0050/1407 018 " DIA CIR PLASTIC  
 LEN=0030 INSTALLED UNKN

0050/0030 018 " DIA CIRC CONCR  
 012698 FT LEN=0065 INSTALLED UNKN  
 2 0 15007 0 00 0245+30  
 BARREN RD  
 (T355)  
 0050/0000 LENGTH(AH 1657 BK 3533)  
 0040/3513 018 " DIA CIRC CONCR  
 LEN=0075 INSTALLED UNKN

0040/2192 018 " DIA CIRC METAL  
 LEN=0030 INSTALLED UNKN

0040/1060 015 " DIA CIRC METAL  
 LEN=0030 INSTALLED UNKN

009165 FT 2 0 15007 0 00 0209+67

DIR: B TOTAL LEN: 2.719 MI. DIST: 06-2 SR: 3002  
 LEFT MUN: ELK TOWNSHIP T RIGHT MUN: ELK TOWNSHIP T

Stationing	Length	Description	Notes
		LOMBARD RD (T328)	
	0040/0000	LENGTH(AH 3533 BK 2254)	
	0024/1320	018 " DIA CIRC METAL LEN=0020 INSTALLED UNKN	
	0024/1047	013 "H 17 "W ELLIP METAL LEN=0030 INSTALLED UNKN	
2 0 15007 0 00 0187+10	006911 FT		
PRIVATE RD (PRDR)	0024/0000	LENGTH(AH 2254 BK 2038)	
	004873 FT		
	0020/0056	ELK TOWNSHIP EAST NOTTINGHAM T	
	004873 FT	2 0 15007 0 00 0166+70 MT OLIVET RD (T320)	
	0020/0000	LENGTH(AH 2038 BK 2564)	
	0014/0621	024 " DIA CIRC METAL LEN=0040 INSTALLED UNKN	
2 0 15007 0 00 0140+96	002309 FT		
PRIVATE RD (PRDR)	0014/0000	LENGTH(AH 2564 BK 2309)	
	0010/1140	036 " DIA CIRC CONCR LEN=0034 INSTALLED UNKN	
	000000 FT		
	000000 FT	2 0 15007 0 00 0118+01 NC CHROME RD CHROME RD (TWP)	
BARNESLEY RD (SR3107 SEG 0010/0000)	0010/0000	INTER-BK CHRISTINE RD (SR0272 SEG 0030/0000) MFC BEGIN = D	
	0010/0000	LENGTH(AH 2309 BK 0000)	

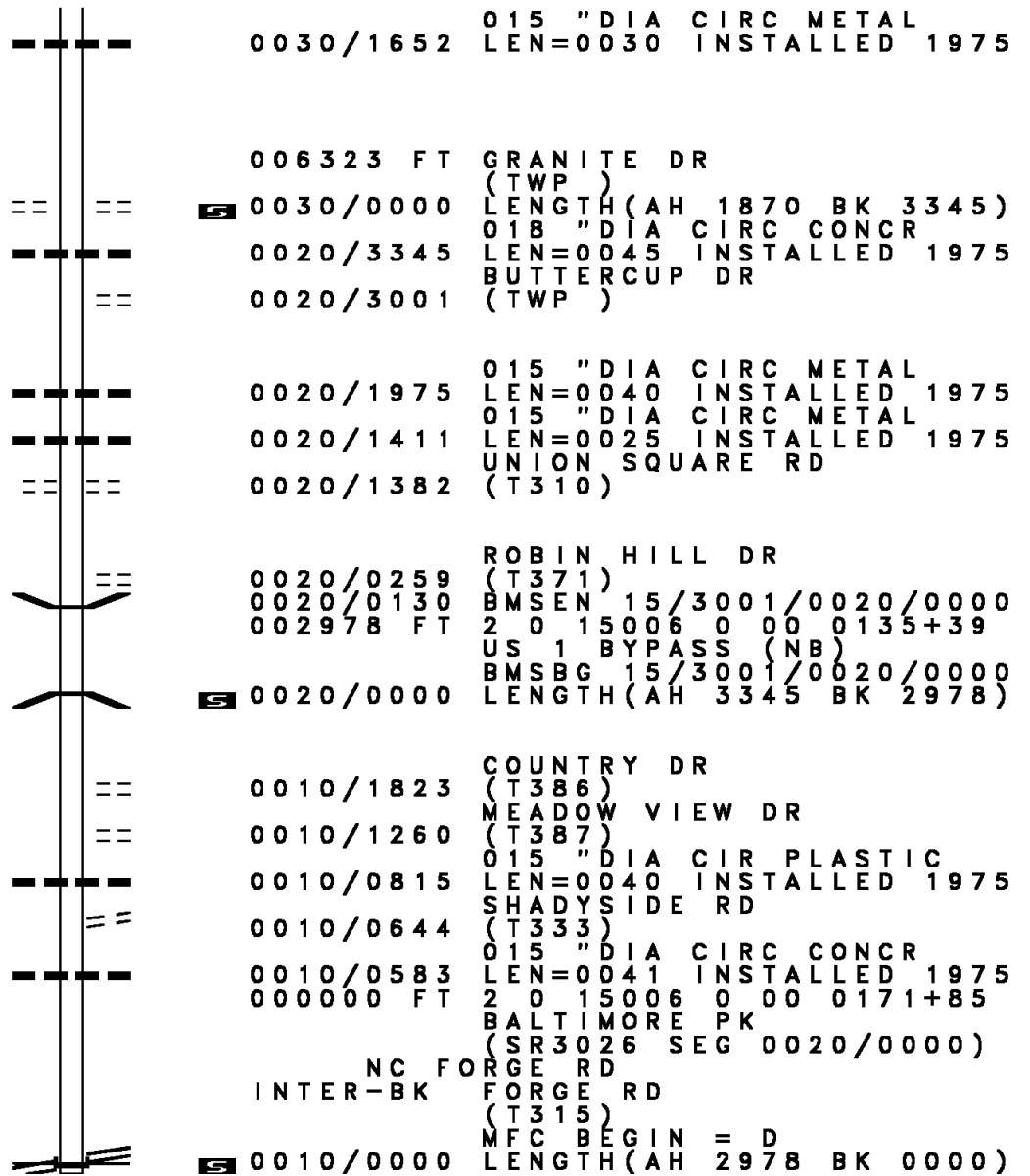


DIR: B TOTAL LEN: 3.233 MI. DIST: 06-2 SR: 3001  
 LEFT MUN: LOWER OXFORD T RIGHT MUN: LOWER OXFORD T

Stationing	Notes	Stationing	Notes
017071 FT		017071 FT	AH-LANCASTER (36)
		INTER-AHD	ASHVILLE RD
		0050/3544	(SR2006 SEG 0106/0195)
		0050/2730	018 "DIA CIRC METAL LEN=0035 INSTALLED UNKN
		0050/2671	060 "DIA CIRC METAL LEN=0055 INSTALLED 2009
			STREET RD
FIELDSTONE DR (T377)		0050/1993	(SR3028 SEG 0010/0000)
0050/1607			
		0050/0589	FAIRVIEW RD (T311)
013527 FT		013527 FT	2 0 15006 0 00 0030+43 LOWER HOPEWELL DR (TWP )
		0050/0000	LENGTH(AH 3544 BK 2548)
		0040/1795	LOWER HOPEWELL DR (TWP )
		0040/1175	018 "DIA CIR PLASTIC LEN=0041 INSTALLED 1975
		0040/0053	018 "DIA CIRC METAL LEN=0034 INSTALLED 1975
		0040/0020	CALVARY RD (T319)
2 0 15006 0 00 0061+79		010979 FT	
CALVARY RD (T319)		010979 FT	
0040/0000		0040/0000	LENGTH(AH 2548 BK 2786) 018 "DIA CIR PLASTIC LEN=0087 INSTALLED 1975
		0034/2244	LOWER OXFORD
		0034/1646	EAST NOTTINGHAM T
		008193 FT	
008193 FT		008193 FT	2 0 15006 0 00 0089+81 HOPEWELL RD (SR3016 SEG 0030/0000)
		0034/0000	LENGTH(AH 2786 BK 1870)

DIR: B TOTAL LEN: 3.233 MI. DIST: 06-2 SR: 3001  
 LEFT MUN: EAST NOTTINGHAM T RIGHT MUN: EAST NOTTINGHAM T

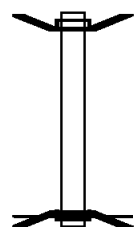
2 0 15006 0 00 0108+51 006323 FT  
 LEES BRIDGE RD  
 (T309) 0030/0000



BALTIMORE PK  
 (SR3026 SEG 0020/0000) 0010/0000

EXTRACT DATE: 12/18/2023      ROADWAY MANAGEMENT SYSTEM      PAGE NUMBER: 622  
 PRINT DATE: 12/20/2023      SLD COUNTY/SR - ANNUAL PRINT      COUNTY: CHESTER  
 DIR: B      TOTAL LEN: .015 MI.      DIST: 06-2      SR: 2103  
 LEFT MUN: WEST GOSHEN T      RIGHT MUN: WEST GOSHEN T

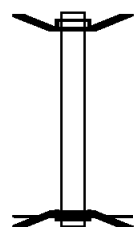
000077 FT  
 000000 FT



000077 FT BMS EN 15/2103/0010/0000  
 INTER-AHD PENN DR  
 0010/0077 (T217)  
 000000 FT 0 0 00000 0 00 0000+00  
           NC PENN DR  
 INTER-BK PENN DR  
           (T217)  
           WEST CHESTER BY-PASS  
           BMSBG 15/2103/0010/0000  
           MFC BEGIN = E  
 0010/0000 LENGTH(AH 0077 BK 0000)

EXTRACT DATE: 12/18/2023 ROADWAY MANAGEMENT SYSTEM PAGE NUMBER: 621  
 PRINT DATE: 12/20/2023 SLD COUNTY/SR - ANNUAL PRINT COUNTY: CHESTER  
 DIR: B TOTAL LEN: .034 MI. DIST: 06-2 SR: 2101  
 LEFT MUN: EAST GOSHEN T RIGHT MUN: EAST GOSHEN T

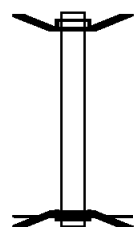
000182 FT  
 000000 FT



000182 FT BMS EN 15/2101/0010/0000  
 INTER-AHD MORSTEIN RD  
 0010/0182 (T387)  
 000000 FT 0 0 00000 0 00 0000+00  
 NC MORSTEIN RD  
 INTER-BK MORSTEIN RD  
 (T387)  
 US 202 (NB)  
 BMSBG 15/2101/0010/0000  
 MFC BEGIN = E  
 0010/0000 LENGTH(AH 0182 BK 0000)

EXTRACT DATE: 12/18/2023      ROADWAY MANAGEMENT SYSTEM      PAGE NUMBER: 620  
 PRINT DATE: 12/20/2023      SLD COUNTY/SR - ANNUAL PRINT      COUNTY: CHESTER  
 DIR: B      TOTAL LEN: .038 MI.      DIST: 06-2      SR: 2100  
 LEFT MUN: WEST GOSHEN T      RIGHT MUN: WEST GOSHEN T

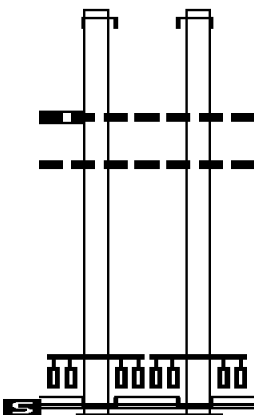
000198 FT  
 000000 FT



000198 FT BMS EN 15/2100/0010/0000  
 INTER-AHD KIRKLAND AV  
 0010/0198 (T222)  
 000000 FT 0 0 00000 0 00 0000+00  
           NC KIRKLAND AV  
 INTER-BK KIRKLAND AV  
           (T222)  
           W CHESTER BYP (NB)  
           BMSBG 15/2100/0010/0000  
           MFC BEGIN = E  
 0010/0000 LENGTH(AH 0198 BK 0000)

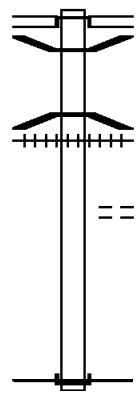
DIR: E TOTAL LEN: .071 MI. DIST: 06-2 SR: 2030  
 LEFT MUN: WESTTOWN T RIGHT MUN: WESTTOWN T

SKILES BL 000377 FT  
 (PRDR) INTER-AHD  
 018 "DIA CIRC CONCR 0011/0377  
 LEN=0025 INSTALLED UNKN  
 RAMP RD  
 (SR9404 SEG 0750/0472) 0011/0340  
 018 "DIA CIRC CONCR  
 LEN=0025 INSTALLED UNKN 0011/0120  
 0 0 00000 0 00 0000+00 000000 FT  
 NC SKILES BL  
 WILMINGTON PK  
 (SR0202 SEG 0061/1260)  
 (SR0202 SEG 0060/1279)  
 STETSON SCHOOL RD INTER-BK  
 (PRDR)  
 MFC BEGIN = E  
 LENGTH(AH 0377 BK 0000) 0011/0000



000377 FT SKILES BL  
 INTER-AHD (PRDR)  
 0010/0377  
 018 "DIA CIRC CONCR  
 0010/0340 LEN=0025 INSTALLED UNKN  
 018 "DIA CIRC CONCR  
 0010/0120 LEN=0025 INSTALLED UNKN  
 000000 FT 0 0 00000 0 00 0000+00  
 NC SKILES BL  
 WILMINGTON PK  
 (SR0202 SEG 0061/1260)  
 (SR0202 SEG 0060/1279)  
 INTER-BK STETSON SCHOOL RD  
 (PRDR)  
 MFC BEGIN = E  
 LENGTH(AH 0377 BK 0000) 0010/0000

001474 FT



000000 FT

001474 FT  
 INTER-AHD CHEYNEY UNIVERSITY RD  
 (TWP)  
 WESTTOWN RD  
 0010/1474 (SR2007 SEG 0010/0925)  
 0010/1208 BMSEN 15/2029/0010/1159  
 0 0 00000 0 00 0000+00  
 CHESTER CREEK  
 0010/1159 BMSBG 15/2029/0010/1159  
 0010/0911 (AAR 541353F)#TRKS 01  
 KASHMIR DR  
 (TWP)  
 000000 FT 2 0 23124 6 00 0063+92  
 NC DI LWORTHTOWN RD  
 INTER-BK DILWORTHTOWN RD  
 (SR4018 SEG 0020/3116)  
 MFC BEGIN = D  
 BK-DELAWARE (23)  
 0010/0000 LENGTH(AH 1474 BK 0000)

DIR: B TOTAL LEN: 1.559 MI. DIST: 06-2 SR: 2028  
 LEFT MUN: EASTTOWN T RIGHT MUN: EASTTOWN T

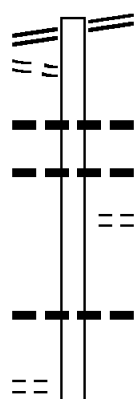
Stationing	Segment	Length	Material	Notes
008234 FT	0040/1128	008234 FT	AH-DELAWARE INTER-AHD	(23) CHURCH RD (SR1017 SEG 0010/2570) 024 " DIA CIRC CONCR
CLOVELLY LN (T362)	0040/1128	0040/1137		LEN=0077 INSTALLED UNKN
2 0 15118 0 00 0065+00	006505 FT	006505 FT		
LADDERBACK LN (T361)	0040/0000	0040/0000		LENGTH(AH 1729 BK 2406) 018 " DIA CIRC METAL
WETHERBY LN (T554)	0030/1326	0030/1875		LEN=0035 INSTALLED UNKN
WATERLOO RD (SR2021 SEG 0020/0000)	0030/0862	0030/0898		018 " DIA CIRC METAL LEN=0074 INSTALLED UNKN
2 0 15118 0 00 0040+95	004099 FT	0030/0862		WATERLOO RD (SR2021 SEG 0020/0000)
BEAUMONT RD (T359)	0030/0000	0030/0078		012 " DIA CIRC METAL LEN=0087 INSTALLED UNKN
	0030/0000	004099 FT		BEAUMONT RD (T359)
		0030/0000		LENGTH(AH 2406 BK 2083)
2 0 15118 0 00 0020+07	002016 FT	002016 FT		
POND VIEW RD (T552)	0020/0000	0020/0000		LENGTH(AH 2083 BK 2016)
		0010/1051		NORTHFIELD RD (T551) 018 " DIA CIRC METAL
		0010/0742		LEN=0025 INSTALLED 2013
	000000 FT	000000 FT		
		0010/0000		2 0 15118 0 00 0000+00 NC CHURCH RD SUGARTOWN RD (SR2026 SEG 0070/0253) MFC BEGIN = E
		0010/0000		LENGTH(AH 2016 BK 0000)



DIR: B TOTAL LEN: 1.732 MI. DIST: 06-2 SR: 2027  
 LEFT MUN: EASTTOWN T RIGHT MUN: EASTTOWN T

LANCASTER AV 009145 FT  
 {SR0030 SEG 0631/1070}  
 {SR0030 SEG 0630/1068} 0040/1595  
 FROM 0030/0630 SH  
 (CONN) 0040/1459

2 0 15116 0 00 0026+30 007550 FT  
 SHEFFIELD DR  
 (T401) 0040/0000



009145 FT LANCASTER AV  
 {SR0030 SEG 0631/1070}  
 0040/1595 {SR0030 SEG 0630/1068}

0040/1280 018 " DIA CIRC METAL  
 LEN=0030 INSTALLED UNKN  
 0040/1210 018 " DIA CIRC CONCR  
 LEN=0025 INSTALLED 2011  
 0040/0964 POTTER AV  
 (T328)

0040/0030 036"H 00"W MULT METAL  
 007550 FT LEN=0080 INSTALLED UNKN

0040/0000 LENGTH(AH 1595 BK 2589)

DIR: B TOTAL LEN: 1.732 MI. DIST: 06-2 SR: 2027  
 LEFT MUN: EASTTOWN T RIGHT MUN: EASTTOWN T

Street Name (TWP)	Stationing	Alignment	Length (FT)	Notes
EDGEWOOD AV (T351)	0030/1931	==		
EDGEWOOD AV (T351)	0030/1033	==		
	004961 FT	==	0030/0240	BLACKBURN DR (TWP)
			004961 FT	2 0 15116 0 00 0000+00
			INTER-BK	SUGARTOWN RD (SR2026 SEG 0050/1609)
				SUGARTOWN RD (SR2026 SEG 0050/1609)
	004961 FT		0030/0000	LTH AH 002589 BK 000662
			004961 FT	
SUGARTOWN RD (SR2026 SEG 0050/0945)	0020/2007		7024/0000	LTH AH 000662 BK 002007
			0020/2007	SUGARTOWN RD (SR2026 SEG 0050/0945)
		==	0020/0734	ARGYLE RD (T372)
			0020/0166	BMS EN 15/2027/0020/0149
				0 0 00000 0 00 0000+00
			0020/0149	DARBY BR
	002954 FT		002954 FT	BMSBG 15/2027/0020/0149
				2 0 15115 0 00 0029+17
				MORRIS LN (T375)
		==	0020/0000	LENGTH (AH 2007 BK 2954)
BYRD DR (T376)	0010/1932	==	0010/1932	FARM RD (T558)
CANTERBURY LN (T373)	0010/1163	==		
LEOPARD WY (T543)	0010/0765	==		
	000000 FT		000000 FT	2 0 15115 0 00 0000+00
			NC LE	OPARD RD
			INTER-BK	DARBY PAOLI RD (SR0252 SEG 0030/3518)
				TWINBROOK RD (T380)
			0010/0000	MFC BEGIN = D
				LENGTH (AH 2954 BK 0000)

DIR: B TOTAL LEN: 4.131 MI. DIST: 06-2 SR: 2026  
 LEFT MUN: EASTTOWN T RIGHT MUN: EASTTOWN T

	021810 FT				
		==	==	==	021810 FT AH-DELAWARE (23)
		--	--	--	INTER-AHD DEVON RD
		==	==	==	(SR1044 SEG 0010/0000)
		--	--	--	VALLEY FORGE RD
		==	==	==	0080/2921 (T379)
		--	--	--	0080/2910 018" DIA CIRC METAL
		==	==	==	LEN=0030 INSTALLED UNKN
		--	--	--	DORSET RD
		==	==	==	0080/2247 (T310)
		--	--	--	WATERLOO RD
		==	==	==	(SR2021 SEG 0040/0000)
		--	--	--	0080/1511 018"H 12"W ELLIP METAL
		==	==	==	LEN=0040 INSTALLED UNKN
		--	--	--	0080/1070 015" DIA CIRC METAL
		==	==	==	LEN=0027 INSTALLED UNKN
		--	--	--	0080/0880
	018889 FT	==	==	==	018889 FT 2 0 15112 0 00 0189+00
		--	--	--	FAIRFIELD RD
		==	==	==	0080/0000 (T302)
		--	--	--	LENGTH(AH 2921 BK 2784)
		==	==	==	
BERKELEY RD (T303)	0070/1242	--	--	--	
		==	==	==	0070/0325 024" DIA CIRC METAL
		--	--	--	LEN=0030 INSTALLED UNKN
		==	==	==	CHURCH RD
		--	--	--	0070/0253 (SR2028 SEG 0010/0000)
		==	==	==	0070/0016 BMSSEN 15/2026/0070/0000
	016105 FT	--	--	--	016105 FT 2 0 15112 0 00 0161+19
		==	==	==	BRANCH OF DARBY CREEK
		--	--	--	0070/0000 BMSBG 15/2026/0070/0000
		==	==	==	LENGTH(AH 2784 BK 2736)
		--	--	--	
LINDSEY DR (T337)	0060/2632	--	--	--	0060/2583 024" DIA CIRC CONCR
		==	==	==	LEN=0035 INSTALLED UNKN
		--	--	--	
WATERLOO AV (SR2019 SEG 0040/0000)	0060/1902	--	--	--	0060/1902 MFC BEGIN = D
		==	==	==	NEWTOWN RD

DIR: B TOTAL LEN: 4.131 MI. DIST: 06-2 SR: 2026  
 LEFT MUN: EASTTOWN T RIGHT MUN: EASTTOWN T

Stationing	Segment	Length	Description
	0060/1344		(SR2019 SEG 0030/2727) MFC BEGIN = C
	0060/1063		024 " DIA CIRC CONCR LEN=0050 INSTALLED UNKN
013369 FT		013369 FT	2 0 15112 0 00 0133+71 CHANDLEE DR (TWP)
	0060/0000		LENGTH(AH 2736 BK 3457)
	0050/2458		060"H 48"W CONCR ARCH LEN=0033 INSTALLED UNKN
	0050/2335		018 " DIA CIRC CONCR LEN=0035 INSTALLED UNKN
	0050/2248		WAYNESBROOKE RD (TWP)
	0050/1928		018 " DIA CIRC METAL LEN=0029 INSTALLED UNKN
LEOPARD RD (SR2027 SEG 0030/0000)	0050/1609		
	0050/1564		018 " DIA CIRC CONCR LEN=0031 INSTALLED UNKN
	0050/0945		LEOPARD RD (SR2027 SEG 0020/2007)
2 0 15112 0 00 0097+00 LENAPE DR (T353)	0050/0545	009912 FT	060 " DIA CIRC METAL LEN=0039 INSTALLED UNKN
	0050/0000		LENGTH(AH 3457 BK 2229)
	0040/1835		MEADOW LN (T557)
ABBEY RD (T348)	0040/1231		
	0040/0956		BMS EN 15/2026/0040/0944 2 0 15112 0 00 0073+00 DARBY LITTLE
	0040/0944		BMSBG 15/2026/0040/0944 ROCK CREEK CR
	0040/0864		(T556)
007683 FT		007683 FT	2 0 15112 0 00 0073+00 BLACK SWAN LN (T403)
	0040/0000		LENGTH(AH 2229 BK 2040)
	0030/1839		EVERGREEN LN (T370)

DIR: B TOTAL LEN: 4.131 MI. DIST: 06-2 SR: 2026  
LEFT MUN: EASTTOWN T RIGHT MUN: EASTTOWN T

BERWYN PAOLI RD  
(T356)

0030/0298

2 0 15112 0 00 0056+70  
BERWYN PAOLI RD  
(T356)

005643 FT  
0030/0000

FAIRWAY RD  
(T347)

0020/2477

LEOPARD RD  
(SR0252 SEG 0070/0000)

0020/1987

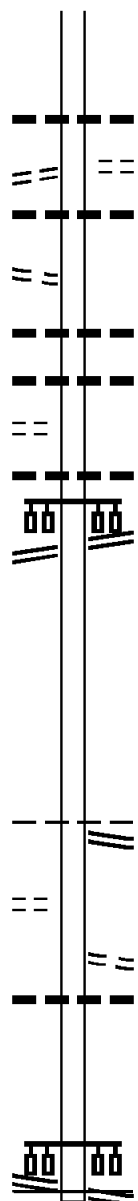
002425 FT

CRAIG AV  
(T406)

0010/1584

2 0 15112 0 00 0000+00  
LANCASTER AV  
(SR0030 SEG 0591/0377)  
(SR0030 SEG 0590/0390)

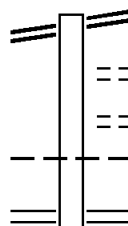
000000 FT  
0010/0000



0030/0345 018 "DIA CIRC METAL  
LEN=0039 INSTALLED UNKN  
WAYNESBOROUGH RD  
0030/0298 (T368)  
018 "DIA CIRC METAL  
0030/0280 LEN=0059 INSTALLED UNKN  
005643 FT  
0030/0000 LENGTH(AH 2040 BK 3218)  
024 "DIA CIRC METAL  
0020/3006 LEN=0025 INSTALLED UNKN  
024 "DIA CIRC CONCR  
0020/2826 LEN=0035 INSTALLED UNKN  
0020/2040 018 "DIA CIRC CONCR  
LEN=0046 INSTALLED UNKN  
DARBY PAOLI RD  
(SR0252 SEG 0070/0000)  
0020/1987  
NC SUGARTOWN RD  
002425 FT 2 0 15112 0 00 0024+20  
DEVON RD  
(SR2024 SEG 0020/3123)  
EASTTOWN  
TREDYFFRINT  
0020/0000 LENGTH(AH 3218 BK 2425)  
0010/1082 CIRCULAR AV  
(T405)  
0010/0675 018 "DIA CIRC METAL  
LEN=0030 INSTALLED UNKN  
NC DARBY RD  
000000 FT LANCASTER AV  
(SR0030 SEG 0590/0390)  
(SR0030 SEG 0591/0377)  
MFC BEGIN = D  
0010/0000 LENGTH(AH 2425 BK 0000)

EXTRACT DATE: 12/18/2023 ROADWAY MANAGEMENT SYSTEM PAGE NUMBER: 611  
 PRINT DATE: 12/20/2023 SLD COUNTY/SR - ANNUAL PRINT COUNTY: CHESTER  
 DIR: B TOTAL LEN: 1.273 MI. DIST: 06-2 SR: 2024  
 LEFT MUN: EASTTOWN T RIGHT MUN: EASTTOWN T

DARBY RD 006721 FT  
 (SR2026 SEG 0020/0000) 0020/3123

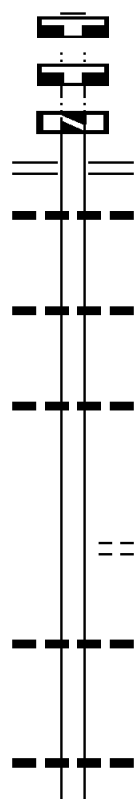


006721 FT DARBY RD  
 0020/3123 (SR2026 SEG 0020/0000)  
 0020/2883 PHEASANT RUN DR  
 0020/2526 (T546)  
 0020/2339 WEATHERSTONE DR  
 0020/2161 (TWP)  
 EASTTOWN  
 TREDYFFRIN T  
 SOUTH VALLEY RD  
 (SR1005 SEG 0070/1240)

DIR: B TOTAL LEN: 1.273 MI. DIST: 06-2 SR: 2024  
 LEFT MUN: TREDYFFRIN T RIGHT MUN: TREDYFFRIN T

ROADWAY NAME	STATIONING	MARKING	ITEM ID	DESCRIPTION
UNKNOWN RD (PRDR)	0020/1115	==	0020/1880	018" DIA CIRC CONCR LEN=0032 INSTALLED UNKN
			0020/1808	TREDYFFRIN WILLISTOWN T
			0020/1310	FAGGS MANOR LN (T667)
			0020/0765	060"H 00"W MULT PLSTIC LEN=0032 INSTALLED UNKN
			0020/0395	018" DIA CIRC CONCR LEN=0032 INSTALLED UNKN
CEDAR HOLLOW RD (T528)	0020/0246	==	003598 FT	
2 0 15109 0 00 0035+04	003598 FT		0020/0000	LENGTH(AH 3123 BK 3598) CHAPEL HILL CR
SPRUCE LN (T615)	0020/0000	==	0010/3405	(PRDR)
			0010/3380	018" DIA CIRC METAL LEN=0042 INSTALLED UNKN
			0010/3360	018" DIA CIRC METAL LEN=0030 INSTALLED UNKN
DEVON CR (T703)	0010/3224	==	0010/3128	018" DIA CIRC METAL LEN=0047 INSTALLED UNKN
			0010/3081	018" DIA CIRC METAL LEN=0030 INSTALLED UNKN
			0010/3005	018" DIA CIRC CONCR LEN=0043 INSTALLED UNKN
			0010/2495	060" DIA CIRC CONCR LEN=0050 INSTALLED UNKN
			0010/2000	018" DIA CIRC METAL LEN=0030 INSTALLED UNKN
			0010/1365	GRUBB RD (T512)
			0010/0515	RAMBLING LN (T655)
			0010/0135	018" DIA CIRC CONCR LEN=0074 INSTALLED UNKN
			0010/0081	RUSTIC LN (TWP)
			000000 FT	NC DE
2 0 15109 0 00 0000+00	000000 FT		0010/0000	INTER-BK DE PAOLI PK (SR2014 SEG 0120/0000)
PAOLI PK (SR2014 SEG 0120/0000)	0010/0000	==	0010/0000	MFC BEGIN = D LENGTH(AH 3598 BK 0000)

046956 FT  
 046956 FT  
 046956 FT



046956 FT  
 7190/0000 LENGTH(AH 3715 BK 3417)  
 046956 FT  
 7180/0000 LTH AH 003417 BK 000100  
 046956 FT  
 7174/0000 LTH AH 000100 BK 003729  
 GOSHEN RD  
 0170/3729 (SR2010 SEG 0090/0803)  
 015 "DIA CIRC METAL  
 LEN=0025 INSTALLED 1975  
  
 0170/2244 018 "DIA CIRC CONCR  
 LEN=0025 INSTALLED 1975  
  
 0170/1060 018 "DIA CIRC CONCR  
 LEN=0025 INSTALLED 1975  
  
 043227 FT 2 0 15106 0 00 0037+32  
 GREEN LN  
 (T311)  
 0170/0000 LENGTH(AH 3729 BK 3251)  
  
 0160/2177 024 "DIA CIRC CONCR  
 LEN=0040 INSTALLED 1975  
  
 0160/0912 015 "DIA CIRC METAL  
 LEN=0040 INSTALLED 1975



DIR: B TOTAL LEN: 8.893 MI. DIST: 06-2 SR: 2022  
 LEFT MUN: WILLISTOWN T RIGHT MUN: WILLISTOWN T

(SR2016 SEG 0012/0000) 0160/0891

2 0 15106 0 00 0069+91 039976 FT  
 SPRING RD  
 (T601) 0160/0000

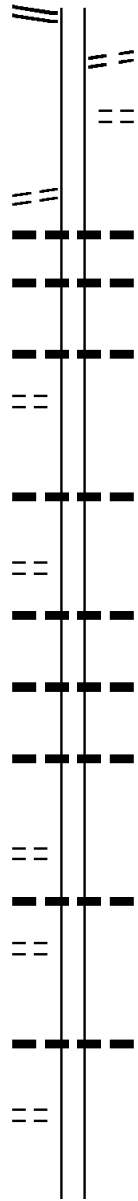
OLD BARN LN  
 (T684) 0150/1264

2 0 15106 0 00 0097+82 037195 FT  
 MAPLETON CENTER RD  
 (PRDR) 0150/0000

FIRETHORN LN  
 (TWP ) 0140/2237

DOVECOTE LN  
 (TWP ) 0140/1480

2 0 15106 0 00 0140+82 032937 FT  
 SCHOOL LN  
 (T661) 0140/0000



0160/0381 DUTTON MILL RD  
 (T600)  
 0160/0020 BOOT RD  
 039976 FT (T385)

5 0160/0000 LENGTH(AH 3251 BK 2781)  
 015 "DIA CIRC METAL  
 0150/2449 LEN=0025 INSTALLED 1975  
 018 "DIA CIRC METAL  
 0150/2220 LEN=0025 INSTALLED 1975  
 018 "DIA CIRC METAL  
 0150/1355 LEN=0025 INSTALLED 2011

0150/0246 018 "DIA CIRC METAL  
 037195 FT LEN=0025 INSTALLED 1975

5 0150/0000 LENGTH(AH 2781 BK 1581)  
 018 "DIA CIRC METAL  
 0144/1498 LEN=0025 INSTALLED 1975  
 015 "DIA CIRC CONCR  
 0144/0627 LEN=0025 INSTALLED 1975  
 015 "DIA CIRC METAL  
 0144/0023 LEN=0025 INSTALLED 1975  
 035614 FT 0 0 00000 0 00 0000+00  
 5 0144/0000 LENGTH(AH 1581 BK 2677)

0140/1875 015 "DIA CIRC METAL  
 LEN=0025 INSTALLED 1975

0140/0375 048 "DIA CIRC METAL  
 032937 FT LEN=0025 INSTALLED 1975

5 0140/0000 LENGTH(AH 2677 BK 1791)

PAOLI PK

EXTRACT DATE: 12/18/2023  
PRINT DATE: 12/20/2023

ROADWAY MANAGEMENT SYSTEM  
SLD COUNTY/SR - ANNUAL PRINT

PAGE NUMBER: 607  
COUNTY: CHESTER

DIR: B TOTAL LEN: 8.893 MI.  
LEFT MUN: WILLISTOWN T

DIST: 06-2 SR: 2022  
RIGHT MUN: WILLISTOWN T

Address	Distance (FT)	Notes
		(SR2014 SEG 0100/0000)
	0130/0751	018"H 18"W CON BOX CUL
	0130/0705	LEN=0050 INSTALLED 1975
031146 FT	031146 FT	2 0 15106 0 00 0158+28
		FOREST LN
		(T387)
	0130/0000	LENGTH(AH 1791 BK 1070)
030076 FT	030076 FT	2 0 15106 0 00 0168+89
		STONEHENGE LN
		(T672)
	0120/0000	LENGTH(AH 1070 BK 3805)
REMINGTON LN (TWP)	0110/3490	
BRAMPTON CHASE DR (TWP)	0110/3267	
CARTERS GROVE LN (PRDR)	0110/2520	
HIGHLAND AV (TWP)	0110/1254	
2 0 15106 0 00 0207+06 026271 FT		MONUMENT RD
KING ST (BORO)		(T401)
SUGARTOWN RD (TWP)	0110/0000	
		ROBIN RD
		(T683)
		FOUR WINDS LN
		(T687)
	0110/0431	
	026271 FT	
		NC SUGARTOWN RD
		MFC BEGIN = D
	0110/0000	LENGTH(AH 3805 BK 3367)
		018 " DIA CIRC METAL
HOLLY LN (T645)	0090/2855	LEN=0030 INSTALLED UNKN
		0090/2450
		018 " DIA CIRC CONCR
		LEN=0034 INSTALLED 1975
		024 " DIA CIRC CONCR
		LEN=0040 INSTALLED UNKN
		GINGERWOOD RD
		(T688)
SUMMIT RD (T401)	0090/1157	

DIR: B TOTAL LEN: 8.893 MI. DIST: 06-2 SR: 2022  
 LEFT MUN: WILLISTOWN T RIGHT MUN: WILLISTOWN T

Street Name	Segment ID	Length (FT)	Material	Installation Date
	0090/0806		FARMHOUSE LN (T685)	
	0090/0750		018" DIA CIRC METAL	1975
	0090/0584		018" DIA CIRC CONCR	1975
	0090/0290		018" DIA CIRC METAL	1975
AMY LN (T842)	0090/0161	022904 FT		
	022904 FT		HICKORY LN (T482)	
	0090/0000		LENGTH(AH 3367 BK 2290)	
	0080/2174		WILLISTOWN EAST WHITELAND T	
KINGS CR (T524)	0080/2074			
	0080/1637		018" DIA CIRC CONCR	1975
	0080/1498		LINE RD (T670)	
KINGS CR (T524)	0080/1222			
	0080/1060		036" DIA CIRC CONCR	UNKN
	0080/0770		018" DIA CIRC CONCR	1975
MADLINE RD (T518)	0080/0749			
2 0 15095 0 01 0465+00	020614 FT		EAST WHITELAND EAST GOSHEN T	
CAROL LN (T517)	0080/0000		TREEMONT DR (T512)	
	0080/0000		LENGTH(AH 2290 BK 3349)	
	0070/2891		018" DIA CIRC CONCR	1975
			N CHESTER RD (SR0352 SEG 0140/0000)	
SPROUL RD (SR0352 SEG 0140/0000)	0070/2350			
	0070/2350		EAST GOSHEN EAST WHITELAND T	
	0070/2018		COTTONWOOD DR (T837)	
	0070/2000		018" DIA CIRC CONCR	1975
	0070/0920		012" DIA CIR PLASTIC	UNKN

DIR: B TOTAL LEN: 8.893 MI. DIST: 06-2 SR: 2022  
 LEFT MUN: EAST WHITELAND T RIGHT MUN: EAST WHITELAND T

Segment ID	Start Station	End Station	Length (FT)	Notes
2 0 15095 0 01	0431+65	017265	017265 FT	FRAZER RD (T482)
			0070/0000	017265 FT
			0060/2826	LENGTH(AH 3349 BK 2845) FRAZER DR (T482)
			0060/2529	024" DIA CIRC PLASTIC LEN=0030 INSTALLED 1975
			014420 FT	018" DIA CIRC METAL LEN=0040 INSTALLED 1975
			0060/0000	2 0 15095 0 01 0403+05 HERSHEY MILL RD (T467)
			0050/2710	LENGTH(AH 2845 BK 3177) 030" DIA CIRC CONCR LEN=0025 INSTALLED 1975
			0050/1765	TOMS CR (T541)
			0050/1136	MORSTEIN RD (T387)
RAVINE RD (T468)			0050/0854	
2 0 15095 0 01	0371+28	011243	011243 FT	GLENLOCH WY (T823)
			0050/0000	011243 FT
			0044/2214	LENGTH(AH 3177 BK 2531) EAST WHITELAND WEST WHITELAND T
			0044/1362	WESTON WY (PRDR)
PHOENIXVILLE PK (SR2011 SEG 0100/0000)			0044/0449	OLD PHOENIXVILLE PK (T535)
			0044/0186	US 202 (NB) OP ID 15/0202/0220/0000
			0044/0112	US 202 (SB) OP ID 15/0202/0221/0000

DIR: B TOTAL LEN: 8.893 MI. DIST: 06-2 SR: 2022  
 LEFT MUN: WEST WHITELAND T RIGHT MUN: WEST WHITELAND T

2 0 15095 0 01 0345+80 008712 FT  
 DUNWOODY DR  
 (T545) 0044/0000

STALLION LN  
 (T507) 0040/0582  
 2 0 15095 0 01 0329+12 006971 FT  
 WOODBANK WY  
 (T506) 0040/0000

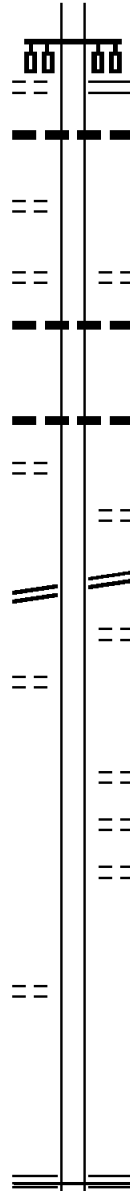
GRANBY WY  
 (TWP) 0030/2080

SHIP RD  
 (SR1001 SEG 0020/0000) 0030/1007

HUNTER LN  
 (T495) 0030/0279  
 003287 FT

BONNIE BLINK DR  
 (T535) 0010/0982

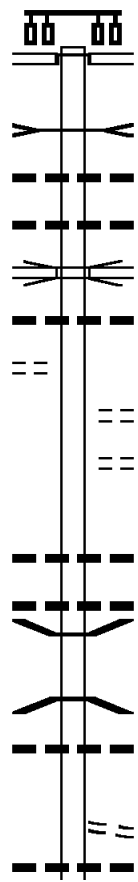
000000 FT



008712 FT PHOENIXVILLE PK  
 (SR2011 SEG 0080/1134)  
 0044/0000 LENGTH(AH 2531 BK 1741)  
 024 " DIA CIRC CONCR  
 0040/1450 LEN=0030 INSTALLED UNKN  
 006971 FT PRINCESS LN  
 (T506)  
 0040/0000 LENGTH(AH 1741 BK 3684)  
 015 " DIA CIRC METAL  
 0030/3520 LEN=0032 INSTALLED UNKN  
 0030/2552 060 " DIA CIRC CONCR  
 LEN=0030 INSTALLED 1975  
 0030/1656 QUEEN DR  
 (T505)  
 0030/1007 SHIP RD  
 (SR1001 SEG 0020/0000)  
 BITTERSWEET LN  
 (T526)  
 0030/0521  
 003287 FT 2 0 15095 0 01 0292+49  
 KIRKLAND AV  
 (T387)  
 0030/0000 LENGTH(AH 3684 BK 3287)  
 STATION PL  
 0010/2847 (T503)  
 SHORT LN  
 0010/2396 (T502)  
 0010/0982  
 000000 FT 2 0 15095 0 00 0255+80  
 NC KING RD  
 BOOT RD  
 (SR2020 SEG 0100/0723)  
 MFC BEGIN = C  
 0010/0000 LENGTH(AH 3287 BK 0000)

DIR: B TOTAL LEN: 4.169 MI. DIST: 06-2 SR: 2021  
 LEFT MUN: TREDYFFRIN T RIGHT MUN: TREDYFFRIN T

ROADWAY	ID	022014 FT	022014 FT	DESCRIPTION
VALLEY FORGE RD (SR0252 SEG 0141/0000) (SR0252 SEG 0140/0000)	0070/3361			RAMP RD (SR0252 SEG 0141/0000) SWEDES FORD RD (SR1010 SEG 0010/0000)
				TROUT CK. STRUCTURE LENGTH 28 FT BMSID 15/2021/0070/3313 024 "DIA CIRC CONCR
				LEN=0040 INSTALLED UNKN 018 "DIA CIRC CONCR
				LEN=0040 INSTALLED UNKN CHESTER VALLEY TRA
				OP ID 15/2021/0070/3125 024 "DIA CIRC CONCR
				LEN=0040 INSTALLED UNKN
OLD STATE RD (T402)	0070/2862			OLD FORGE CROSSING DR (TWP ) GREAT VALLEY DR (TWP )
				018 "DIA CIRC CONCR LEN=0036 INSTALLED UNKN
				018 "DIA CIRC CONCR LEN=0040 INSTALLED UNKN
				BMSSEN 15/2021/0070/0874 1 0 00142 4 01 0080+38 NORFOLK SOUTHERN RAI RR
				0070/0874 BMSBG 15/2021/0070/0874 018 "DIA CIRC CONCR
				LEN=0040 INSTALLED UNKN NC VA LLEY FORGE RD
				0070/0698 VALLEY FORGE RD (T379)
				024 "DIA CIRC CONCR LEN=0032 INSTALLED UNKN



DIR: B TOTAL LEN: 4.169 MI. DIST: 06-2 SR: 2021  
 LEFT MUN: TREDYFFRIN T RIGHT MUN: TREDYFFRIN T

Station	Length	Material	Notes
1 0 00142 4 01 0071+05	018653 FT	018 "DIA CIRC METAL	LEN=0032 INSTALLED UNKN
BERWYN BAPTIST RD (T562)	0070/0000	0070/0000	LENGTH(AH 3361 BK 3598)
		015 "DIA CIRC PLASTIC	LEN=0050 INSTALLED UNKN
		018 "DIA CIRC CONCR	LEN=0030 INSTALLED UNKN
		GWEN LN (T718)	
		018 "DIA CIRC CONCR	LEN=0239 INSTALLED UNKN
		060 "DIA CIRC CONCR	LEN=0082 INSTALLED UNKN
FOREST HILLS CR (T688)	0060/1106	015 "DIA CIRC CONCR	LEN=0020 INSTALLED UNKN
		TREDYFFRIN	
		EASTTOWN T	
		018 "DIA CIRC CONCR	LEN=0032 INSTALLED UNKN
		018 "DIA CIRC UNKNOWN	LEN=0030 INSTALLED UNKN
1 0 00142 4 00 0033+75	015055 FT	015055 FT	
SPENCER RD (T301)	0060/0000	0060/0000	LENGTH(AH 3598 BK 3374)
		024 "DIA CIRC METAL	LEN=0032 INSTALLED UNKN
		SPENCER RD (T301)	
		LC TO SPENCER RD (CONN)	
		CONESTOGA RD (SR1006 SEG 0040/0000)	
		0050/2460	
OLD LANCASTER RD (T314)	0050/1792	NC DEVON STATE RD	
		NC OLD LANCASTER RD	
		OLD LANCASTER RD (T314)	
		0050/1597	
HIGHLAND AV (T317)	0050/0976		

DIR: B TOTAL LEN: 4.169 MI. DIST: 06-2 SR: 2021  
 LEFT MUN: EASTTOWN T RIGHT MUN: EASTTOWN T

011681 FT

009176 FT

0050/0975	024 " DIA CIRC CONCR LEN=0027 INSTALLED UNKN
0050/0786	STATION AV (T313)
0050/0526	NATIONAL RAILROAD PASSE OVERPASS IS RR X-ING
011681 FT	1 0 00142 4 00 0000+00 LANCASTER AV (SR0030 SEG 0671/0000) (SR0030 SEG 0670/0000)
0050/0000	MFC BEGIN = C LENGTH(AH 3374 BK 2505)
0040/2073	018 " DIA CIRC CONCR LEN=0030 INSTALLED UNKN
0040/2071	036"H 24"W CON BOX CUL LEN=0032 INSTALLED UNKN
0040/1861	015 " DIA CIRC METAL LEN=0030 INSTALLED UNKN
0040/1667	BERKLEY RD (T303)
0040/1620	015 " DIA CIRC METAL LEN=0027 INSTALLED UNKN
0040/0920	015 " DIA CIRC METAL LEN=0027 INSTALLED UNKN
0040/0835	CHESTER RD (T304)
0040/0810	024"H 24"W CON BOX CUL LEN=0032 INSTALLED UNKN
009176 FT	2 0 15117 0 00 0092+53 SUGARTOWN RD (SR2026 SEG 0080/1511)
0040/0000	LENGTH(AH 2505 BK 2603)
0030/2545	018 " DIA CIRC CONCR LEN=0042 INSTALLED UNKN
0030/1848	015 " DIA CIRC METAL LEN=0030 INSTALLED UNKN
0030/1760	018"H 18"W METAL ARCH LEN=0035 INSTALLED UNKN
0030/1744	EXETER RD (T358)
0030/1018	S DEVON AV (T360)
0030/0920	012 " DIA CIRC METAL LEN=0030 INSTALLED UNKN



DIR: B TOTAL LEN: 4.169 MI. DIST: 06-2 SR: 2021  
 LEFT MUN: EASTTOWN T RIGHT MUN: EASTTOWN T

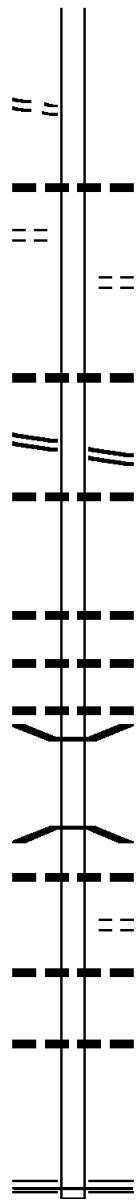
2 0 15117 0 00 0066+71 006573 FT  
 FAIRFIELD RD  
 (T302) 0030/0000

BEAUMONT RD  
 (T359) 0020/1478

2 0 15117 0 00 0042+18 004215 FT  
 CHURCH RD  
 (SR2028 SEG 0030/0862) 0020/0000

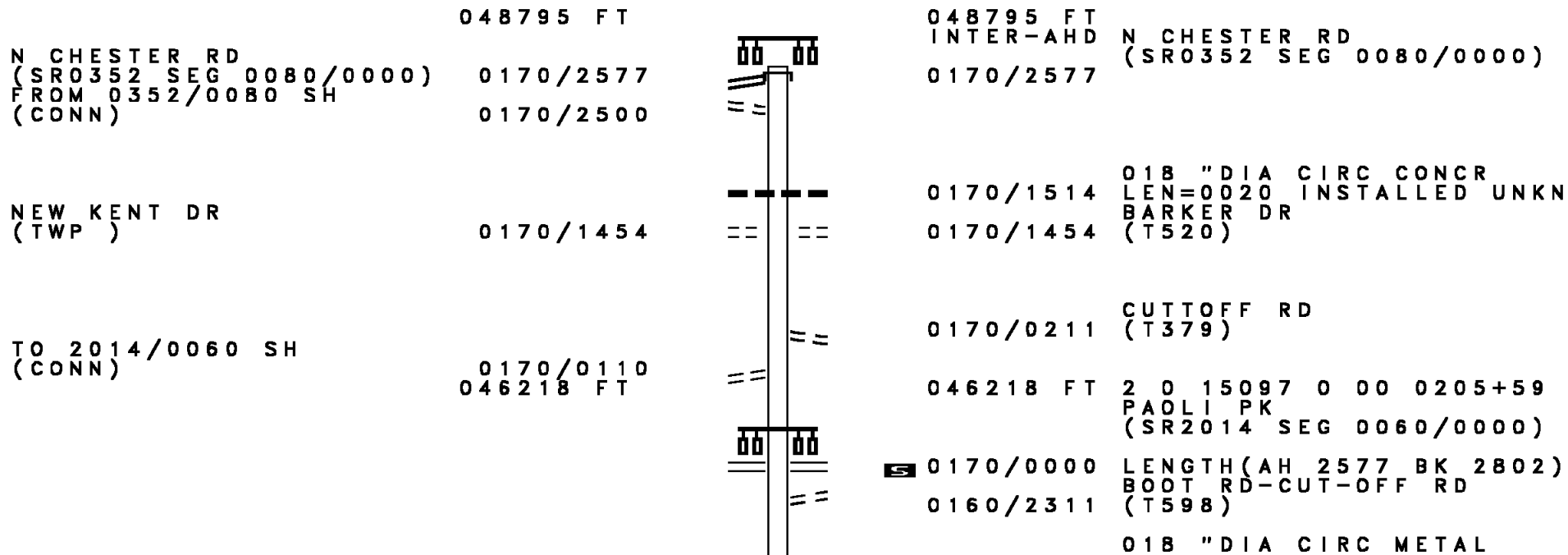
001924 FT

000000 FT



006573 FT  
 0030/0000 LENGTH(AH 2603 BK 2358)  
 018 "DIA CIRC METAL  
 LEN=0030 INSTALLED UNKN  
 0020/1740  
 STONEGATE DR  
 (T553)  
 0020/1231  
 0020/0035 018 "DIA CIRC METAL  
 004215 FT LEN=0044 INSTALLED UNKN  
 CHURCH RD  
 (SR2028 SEG 0030/0862)  
 0020/0000 LENGTH(AH 2358 BK 2291)  
 012 "DIA CIRC METAL  
 0014/2236 LEN=0034 INSTALLED UNKN  
 0014/0966 018 "DIA CIRC METAL  
 LEN=0032 INSTALLED UNKN  
 0014/0778 018 "DIA CIRC METAL  
 LEN=0032 INSTALLED UNKN  
 0014/0348 018 "DIA CIRC METAL  
 LEN=0032 INSTALLED UNKN  
 0014/0052 BMSSEN 15/2021/0014/0000  
 001924 FT 2 0 15117 0 00 0000+00  
 DARBY CREEK  
 BMSBG 15/2021/0014/0000  
 0014/0000 LENGTH(AH 2291 BK 1924)  
 048"H 48"W CON BOX CUL  
 0010/1872 LEN=0060 INSTALLED UNKN  
 CASTLEHILL LN  
 0010/1615 (TWP)  
 018 "DIA CIRC METAL  
 0010/1380 LEN=0027 INSTALLED UNKN  
 0010/0532 018 "DIA CIRC METAL  
 000000 FT LEN=0027 INSTALLED UNKN  
 2 0 15117 0 00 0000+00  
 NC WA TERLOO RD  
 NEWTOWN RD  
 (SR2019 SEG 0020/0033)  
 MFC BEGIN = D  
 0010/0000 LENGTH(AH 1924 BK 0000)

DIR: B TOTAL LEN: 9.241 MI. DIST: 06-2 SR: 2020  
 LEFT MUN: EAST GOSHEN T RIGHT MUN: EAST GOSHEN T



EXTRACT DATE: 12/18/2023  
PRINT DATE: 12/20/2023

ROADWAY MANAGEMENT SYSTEM  
SLD COUNTY/SR - ANNUAL PRINT

PAGE NUMBER: 598  
COUNTY: CHESTER

DIR: B TOTAL LEN: 9.241 MI.  
LEFT MUN: EAST GOSHEN T

DIST: 06-2 SR: 2020  
RIGHT MUN: EAST GOSHEN T

Street Name	Segment ID	Length (FT)	Material/Type	Installation Date
GENERALS WY (T575)	0160/1443		018" DIA CIRC CONCR	1980
	0160/1236		ENTERPRISE DR	1980
	0160/1166			
MEADOWBROOK LN (T473)	0160/0263	043416 FT	LINDEN LN (T518)	
	0160/0000		LENGTH(AH 2802 BK 3854)	
E GRANDOAK LN (T545)	0150/3845		018" DIA CIRC CONCR	1980
	0150/3680		018" DIA CIRC METAL	1980
	0150/3640		CHERRY LN (T528)	
	0150/3169		GRANDOAK LN (T519)	
	0150/2691		HEATHER LN (T502)	
LC TO VILLAGE SQ DR (CONN)	0150/2077		018" DIA CIRC METAL	1980
	0150/2058		CLOVER LN (T511)	
VILLAGE SQ DR (TWP)	0150/1260			
	0150/1161			
CARRIAGE DR (TWP)	0150/0470		018" DIA CIRC CONCR	1980
	0150/0349	039562 FT	018" DIA CIRC METAL	1980
CARRIAGE DR (TWP)	0150/0000		2 0 15097 0 00 0140+49	
	0140/2443		JACLYN DR (T627)	
CARRIAGE DR (TWP)	0140/2123		LENGTH(AH 3854 BK 3154)	
	0140/1980		048"H 48"W CON BOX CUL (APRA) BRANDYWINE IND. WILSON DR (T552)	1980

EXTRACT DATE: 12/18/2023  
PRINT DATE: 12/20/2023

ROADWAY MANAGEMENT SYSTEM  
SLD COUNTY/SR - ANNUAL PRINT

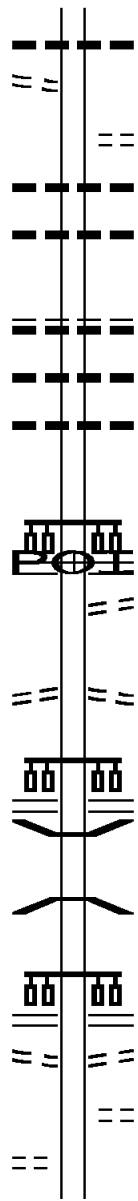
PAGE NUMBER: 597  
COUNTY: CHESTER

DIR: B TOTAL LEN: 9.241 MI.  
LEFT MUN: EAST GOSHEN T

DIST: 06-2 SR: 2020  
RIGHT MUN: EAST GOSHEN T

LC FROM WILSON DR  
(CONN)

0140/1857



0140/1972 018 "DIA CIRC CONCR  
LEN=0075 INSTALLED 1980

0140/1259 WINDSOR DR  
(T315)  
018 "DIA CIRC CONCR  
LEN=0045 INSTALLED 1980  
0140/1190 018 "DIA CIRC CONCR  
LEN=0045 INSTALLED 1980  
0140/0965 018 "DIA CIRC CONCR  
LEN=0045 INSTALLED 1980  
018 "DIA CIRC CONCR  
LEN=0045 INSTALLED 1980

0140/0738 EAST GOSHEN  
WEST GOSHEN T  
018 "DIA CIRC CONCR  
LEN=0045 INSTALLED 1980  
0140/0486 018 "DIA CIRC CONCR  
LEN=0200 INSTALLED 1980  
036408 FT

0140/0286 2 0 15097 0 00 0107+62  
(APRA) PJ REILLY CONTRA  
GREENHILL RD  
(SR2018 SEG 0060/0454)

0140/0000 LENGTH(AH 3154 BK 3027)  
TO 2018/0060 SH  
0130/2918 (CONN)

TO 8031/0750 SH  
(CONN)

0130/2262

0130/2262 FROM 8031/0010 SH  
(CONN)  
RAMP D RD  
(SR8031 SEG 0750/0000)  
RAMP C RD  
(SR8031 SEG 0010/0730)

0130/2195 BMS EN 15/2020/0130/1915  
2 0 15097 0 00 0096+53  
0130/2108 US 202 (NB)

0130/1915 BMSBG 15/2020/0130/1915  
RAMP E RD  
(SR8031 SEG 0500/0850)  
RAMP B RD  
(SR8031 SEG 0250/0000)

FROM 8031/0500 SH  
(CONN)

0130/1734

0130/1813 TO 8031/0250 SH  
(CONN)  
0130/1734 HAMLET HILL DR  
(T724)  
0130/1489

MARY JANE LN  
(T312)  
MORSTEIN RD

0130/0962

LAUREL DR

EXTRACT DATE: 12/18/2023  
PRINT DATE: 12/20/2023

ROADWAY MANAGEMENT SYSTEM  
SLD COUNTY/SR - ANNUAL PRINT

PAGE NUMBER: 596  
COUNTY: CHESTER

DIR: B TOTAL LEN: 9.241 MI.  
LEFT MUN: WEST GOSHEN T

DIST: 06-2 SR: 2020  
RIGHT MUN: WEST GOSHEN T

(T311) 0130/0655  
2 0 15097 0 00 0074+00 033381 FT  
LONGFORD BL  
(T792) 0130/0000

2 0 15097 0 00 0065+66 032217 FT  
SHIP RD  
(SR1001 SEG 0010/0000) 0120/0000

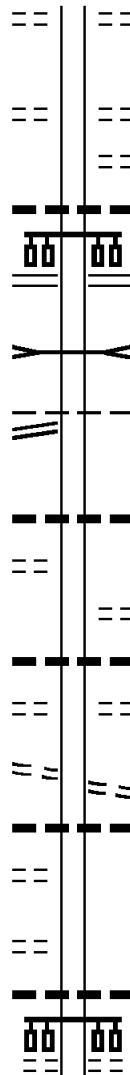
HILLCREST RD  
(T480) 0110/1261

GREENTREE LN  
(T525) 0110/0581  
2 0 15097 0 00 0037+96 029441 FT  
KIRKLAND AV  
(T387) 0110/0000

STATION PL  
(T503) 0100/3527

AUTUMN WY  
(TWP ) 0100/2781

KING RD



0130/0655 (T308)  
033381 FT DELMAR AV  
(T310)  
5 0130/0000 LENGTH(AH 3027 BK 1164)  
ARLINGTON AV  
(T309)  
0120/0808 018 " DIA CIRC METAL  
0120/0700 LEN=0065 INSTALLED 1980  
PHOENIXVILLE PK  
(SR2011 SEG 0070/0810)  
0120/0450 BR. CHESTER  
STRUCTURE LENGTH 10 FT  
0120/0110 BMSID 15/2020/0120/0110  
032217 FT WEST GOSHEN  
5 0120/0000 WEST WHITELAND T  
LENGTH(AH 1164 BK 2776)  
0110/1646 018 " DIA CIRC METAL  
LEN=0040 INSTALLED 1980  
0110/1079 COUNTRY LN  
(T493)  
0110/0750 036 " DIA CIRC CONCR  
LEN=0040 INSTALLED 1980  
CLEARBROOK RD  
(T492)  
0110/0581 0110/0581  
029441 FT KIRKLAND AV  
(T387)  
5 0110/0000 LENGTH(AH 2776 BK 3824)  
018 " DIA CIRC CONCR  
0100/3590 LEN=0200 INSTALLED 1980  
0100/2717 018 " DIA CIRC METAL  
LEN=0035 INSTALLED 1980  
DEVEREUX CR  
(TWP )  
0100/2252

EXTRACT DATE: 12/18/2023  
PRINT DATE: 12/20/2023

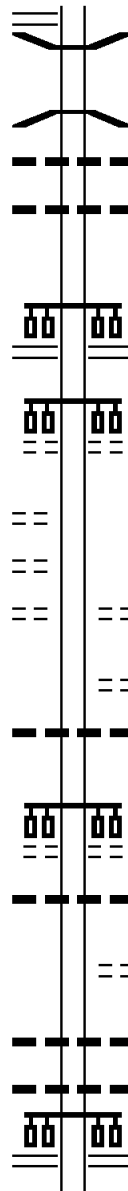
ROADWAY MANAGEMENT SYSTEM  
SLD COUNTY/SR - ANNUAL PRINT

PAGE NUMBER: 595  
COUNTY: CHESTER

DIR: B TOTAL LEN: 9.241 MI.  
LEFT MUN: WEST WHITELAND T

DIST: 06-2 SR: 2020  
RIGHT MUN: WEST WHITELAND T

(SR2022 SEG 0010/0000) 0100/0723



025617 FT

0100/0422 BMS EN 15/2020/0100/0328  
2 0 15097 0 00 0003+37  
PA 100 BYPASS (NB)  
0100/0328 BMSBG 15/2020/0100/0328  
018 "DIA CIRC METAL  
0100/0300 LEN=0050 INSTALLED 1980  
018 "DIA CIRC METAL  
0100/0085 LEN=0075 INSTALLED 1980  
025617 FT 2 0 15097 0 00 0000+00  
POTTSTOWN PK  
(SR3100 SEG 0201/0000)  
(SR3100 SEG 0200/0000)

5 0100/0000 LENGTH(AH 3824 BK 3701)

DARLINGTON DR  
(TWP )

0090/2914

CONIFER DR  
(T574)  
E BELVIDERE CR  
(T578)  
W BELVIDERE CR  
(T577)

0090/2155

0090/1682

0090/1187

0090/1187 WHITELAND DR  
(T568)

0090/0570 UNKNOWN RD  
(PRDR)  
018 "DIA CIRC CONCR  
LEN=0050 INSTALLED 1980  
021916 FT 2 0 15095 0 00 0218+80  
BURKE RD  
(T448)

021916 FT

5 0090/0000 LENGTH(AH 3701 BK 2870)  
018 "DIA CIRC METAL  
0080/2655 LEN=0006 INSTALLED 1980

BEAU DR  
(TWP )

0080/1955

0080/1329 018 "DIA CIRC CONCR  
LEN=0035 INSTALLED 1980

0080/0964 018 "DIA CIRC CONCR  
LEN=0035 INSTALLED 1980

WHITFORD RD  
(SR3069 SEG 0040/0000) 0080/0908

0080/0908 GROVE RD  
(SR3069 SEG 0040/0000)  
018 "DIA CIRC CONCR

DIR: B TOTAL LEN: 9.241 MI. DIST: 06-2 SR: 2020  
 LEFT MUN: WEST WHITELAND T RIGHT MUN: WEST WHITELAND T

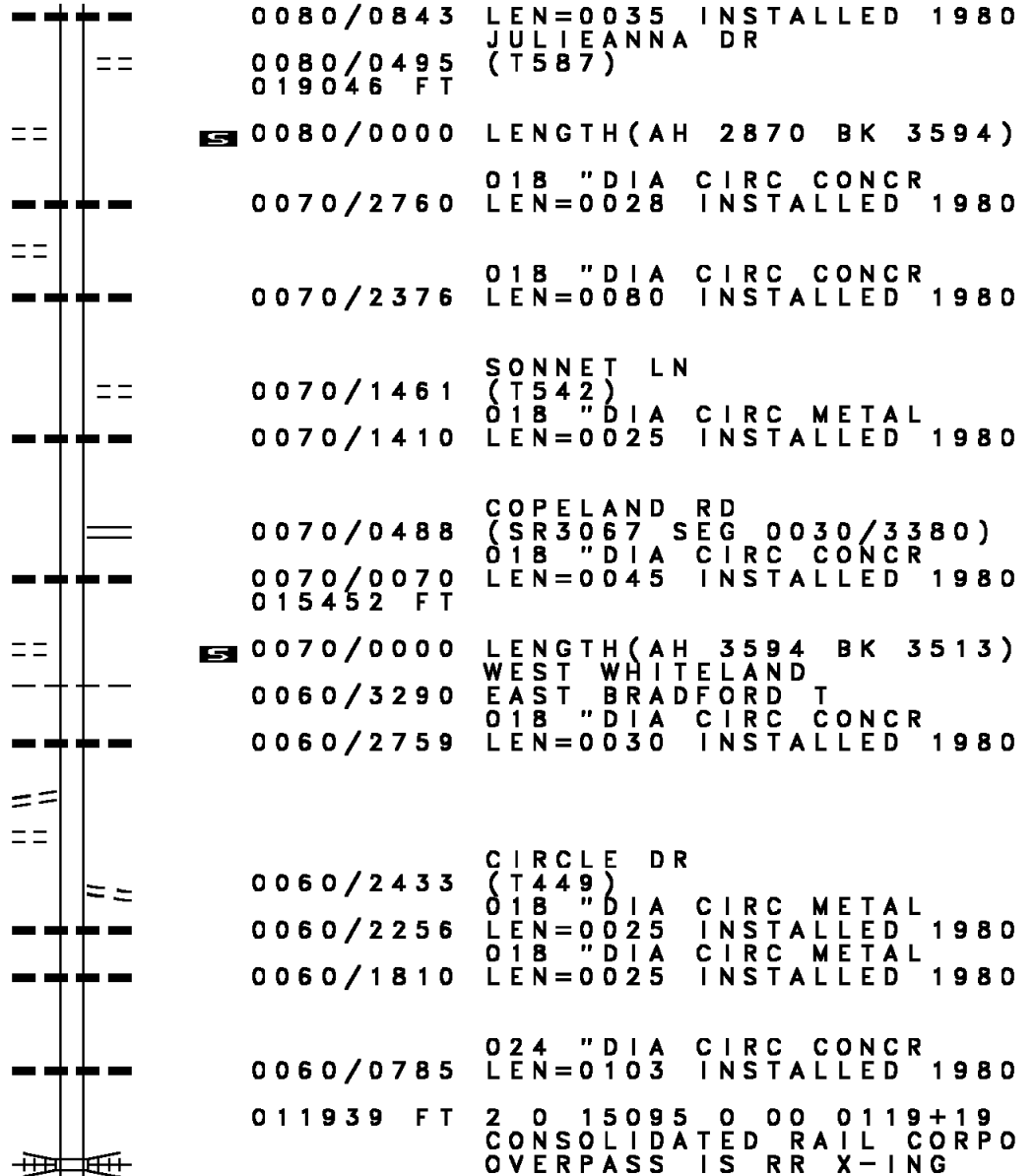
2 0 15095 0 00 0196+50 019046 FT  
 SPACKMAN LN  
 (T445) 0080/0000

SPRING LN  
 (PRDR) 0070/2410

2 0 15095 0 00 0154+49 015452 FT  
 BURGOYNE RD  
 (T452) 0070/0000

HIGHLAND RD  
 (TWP)  
 LC FROM HIGHLAND RD  
 (CONN) 0060/2657  
 0060/2592

011939 FT



0080/0843 LEN=0035 INSTALLED 1980  
 JULIEANNA DR  
 (T587)

0080/0495  
 019046 FT

0080/0000 LENGTH(AH 2870 BK 3594)

0070/2760 018 " DIA CIRC CONCR  
 LEN=0028 INSTALLED 1980

0070/2376 018 " DIA CIRC CONCR  
 LEN=0080 INSTALLED 1980

0070/1461 SONNET LN  
 (T542)  
 0070/1410 018 " DIA CIRC METAL  
 LEN=0025 INSTALLED 1980

0070/0488 COPELAND RD  
 (SR3067 SEG 0030/3380)  
 0070/0070 018 " DIA CIRC CONCR  
 015452 FT LEN=0045 INSTALLED 1980

0070/0000 LENGTH(AH 3594 BK 3513)

0060/3290 WEST WHITELAND  
 EAST BRADFORD T  
 0060/2759 018 " DIA CIRC CONCR  
 LEN=0030 INSTALLED 1980

0060/2433 CIRCLE DR  
 (T449)  
 0060/2256 018 " DIA CIRC METAL  
 LEN=0025 INSTALLED 1980

0060/1810 018 " DIA CIRC METAL  
 LEN=0025 INSTALLED 1980

0060/0785 024 " DIA CIRC CONCR  
 LEN=0103 INSTALLED 1980

011939 FT 2 0 15095 0 00 0119+19  
 CONSOLIDATED RAIL CORPO  
 OVERPASS IS RR X-ING

EXTRACT DATE: 12/18/2023  
PRINT DATE: 12/20/2023

ROADWAY MANAGEMENT SYSTEM  
SLD COUNTY/SR - ANNUAL PRINT

PAGE NUMBER: 593  
COUNTY: CHESTER

DIR: B TOTAL LEN: 9.241 MI.  
LEFT MUN: EAST BRADFORD T

DIST: 06-2 SR: 2020  
RIGHT MUN: EAST BRADFORD T

Stationing	Description	Stationing	Description
		0060/0000	LENGTH(AH 3513 BK 3125) 018" DIA CIRC CONCR
		0050/2896	LEN=0340 INSTALLED 1980
		0050/2857	EAST BRADFORD EAST CALN T
		0050/2855	015" DIA CIR PLASTIC LEN=0050 INSTALLED 1980
		0050/2569	NATIONAL RAILROAD PASSE OVERPASS IS RR X-ING
		0050/2556	018" DIA CIRC CONCR LEN=0050 INSTALLED 1980
		0050/2496	048" DIA CIRC CONCR LEN=0020 INSTALLED 1980
		0050/2370	018" DIA CIRC METAL LEN=0005 INSTALLED 1980
CLOVER MILL RD (T401)		0050/1978	(APRA) JVC CONTRACTING
		0050/1670	BMSSEN 15/2020/0050/1625 2 0 15095 0 00 0104+18
		0050/1625	VALLEY CREEK BMSBG 15/2020/0050/1625
QUARRY RD (SR3061 SEG 0120/0000)		0050/1210	VALLEY CREEK RD (SR3061 SEG 0120/0000)
		0050/0162	BMSSEN 15/2020/0050/0000
008814 FT		008814 FT	BRIDGE POSTED (TONS) 2 0 15095 0 00 0088+27
		0050/0000	SGL 23 COMB 26 NATIONAL RAILROAD PA RR BMSBG 15/2020/0050/0000
		0040/1880	LENGTH(AH 3125 BK 2271) 018" DIA CIRC CONCR
		0040/1484	LEN=0025 INSTALLED 1980 018" DIA CIRC CONCR
		0040/0994	LEN=0081 INSTALLED 1980 018" DIA CIRC CONCR
		0040/0859	LEN=0070 INSTALLED 1980 SOUTHWIND LN (TWP )
006543 FT		006543 FT	2 0 15095 0 00 0065+40
		0040/0000	LENGTH(AH 2271 BK 3293) EAST CALN
		0030/3132	DOWNTOWN B
CCIU DR (TWP )		0030/2530	



EXTRACT DATE: 12/18/2023  
PRINT DATE: 12/20/2023

ROADWAY MANAGEMENT SYSTEM  
SLD COUNTY/SR - ANNUAL PRINT

PAGE NUMBER: 592  
COUNTY: CHESTER

DIR: B TOTAL LEN: 9.241 MI.  
LEFT MUN: DOWNINGTOWN B

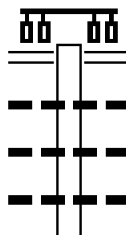
DIST: 06-2 SR: 2020  
RIGHT MUN: DOWNINGTOWN B

Stationing	Notes
003250 FT	0030/1501 036 " DIA CIRC METAL LEN=0050 INSTALLED 1980 DOWNINGTOWN
	0030/1328 EAST CALN T
	0030/0753 EAST CALN DOWNINGTOWN B
	003250 FT 2 0 15095 0 00 0032+47 SKELP LEVEL RD (T438)
	0030/0000 LENGTH(AH 3293 BK 0911) 030 " DIA CIRC CONCR
	0020/0854 LEN=0100 INSTALLED 1980 DOWNINGTOWN
	0020/0840 EAST CALN T
002339 FT	0020/0050 030 " DIA CIRC CONCR LEN=0060 INSTALLED 1980 002339 FT 2 0 15095 0 00 0023+36 (APRA) TRESTLE BRIDGE I CHESTNUT ST (T445)
	0020/0000 LENGTH(AH 0911 BK 2339) (APRA) FMC RENTS INC ROBBINS RD
	0010/1619 (T501)
	0010/0573 EAST CALN DOWNINGTOWN B
0010/0562	0010/0555 018 " DIA CIRC CONCR LEN=0025 INSTALLED 1980
	0010/0197 018 " DIA CIRC CONCR LEN=0025 INSTALLED 1980
	0010/0060 018 " DIA CIRC CONCR LEN=0050 INSTALLED 1980
000000 FT	0010/0010 018 " DIA CIRC CONCR LEN=0050 INSTALLED 1980 000000 FT 2 0 15095 0 00 0000+00 NC BOOT RD BRANDYWINE AV (SR0322 SEG 0360/0000)
	0010/0000 MFC BEGIN = C LENGTH(AH 2339 BK 0000)

REED ST  
(TWP )

EXTRACT DATE: 12/18/2023      ROADWAY MANAGEMENT SYSTEM      PAGE NUMBER: 591  
 PRINT DATE: 12/20/2023      SLD COUNTY/SR - ANNUAL PRINT      COUNTY: CHESTER  
 DIR: B      TOTAL LEN: 2.557 MI.      DIST: 06-2      SR: 2019  
 LEFT MUN: EASTTOWN T      RIGHT MUN: EASTTOWN T

013499 FT



013499 FT LANCASTER AV  
 (SR0030 SEG 0641/0000)  
 (SR0030 SEG 0640/0000)  
 0050/2510  
 0050/2491 024 " DIA CAST IRON  
 LEN=0029 INSTALLED UNKN  
 015 " DIA CIRC METAL  
 0050/2158 LEN=0025 INSTALLED UNKN  
 018 " DIA CIRC METAL  
 0050/2154 LEN=0025 INSTALLED UNKN  
 018 " DIA CIRC METAL

DIR: B TOTAL LEN: 2.557 MI. DIST: 06-2 SR: 2019  
 LEFT MUN: EASTTOWN T RIGHT MUN: EASTTOWN T

STATION	AV	LEN	TYPE	STATUS
0050/2020	BERWYN AV (T321)	0040	INSTALLED	UNKN
0050/2006	FIRST AV (T332)	01276	018" DIA CIRC METAL	
0050/1497	FIRST AV (T332)	0020	INSTALLED	UNKN
0050/0920	FIRST AV (T332)	0025	INSTALLED	UNKN
010989 FT	MIDLAND CR (T404)	010989	012" DIA CIRC METAL	
0050/0000	HILLSIDE AV (TWP)	0040/2564	MIDLAND AV (T333)	
0040/2412	DAVENTRY RD (T340)	0024	INSTALLED	UNKN
0040/2122	DAVENTRY RD (T340)	0040	INSTALLED	UNKN
0040/1980	WATERLOO CR (TWP)	0031	INSTALLED	UNKN
0040/1661	WATERLOO CR (TWP)	0036	036" DIA CIRC METAL	
0040/1520	WATERLOO CR (TWP)	0048	048" DIA CIRC METAL	
0040/1460	WATERLOO CR (TWP)	0030	INSTALLED	UNKN
0040/1432	DOGWOOD LN (T336)	007959	LINDSEY DR (T337)	
007959 FT	SUGARTOWN RD (SR2026 SEG 0060/1902)	007959	2 0 15114 0 00 0000+00	
007959 FT	INTER-BK SUGARTOWN RD (SR2026 SEG 0060/1902)	0040/0000	LTH AH 003030 BK 000100	
0030/2727	SUGARTOWN RD (SR2026 SEG 0060/1344)	007959	LTH AH 000100 BK 002727	
0030/2697	SUGARTOWN RD (SR2026 SEG 0060/1344)	012	012" DIA CIRC PLASTIC	
	SUGARTOWN RD	0040	INSTALLED	UNKN

DIR: B TOTAL LEN: 2.557 MI. DIST: 06-2 SR: 2019  
 LEFT MUN: EASTTOWN T RIGHT MUN: EASTTOWN T

Segment ID	Start Station	End Station	Length (FT)	Notes
SIGNAL HILL LN (T396)	0030/1665			
		0030/0251		BMS EN 15/2019/0030/0234
				2 0 15113 0 00 0056+16
		0030/0234		DARBY CREEK
		005232 FT		BMS BG 15/2019/0030/0234
2 0 15113 0 00 0053+74	005232 FT			
SOUTH LEOPARD RD (T395)	0030/0000			
		0030/0000		LENGTH(AH 2727 BK 3450)
TENBY RD (T393)	0020/2692			
DERWYDD LN (T394)	0020/2096			
		0020/1416		BEAUMONT RD (T359)
		0020/0964		024 " DIA CIRC METAL
				LEN=0044 INSTALLED UNKN
		0020/0515		072"H 00"W MULT PLSTIC
				LEN=0020 INSTALLED UNKN
				BRANCH OF DARBY CREEK
				STRUCTURE LENGTH 9 FT
		0020/0456		BMS ID 15/2019/0020/0456
GWILYN CR (T550)	0020/0345			
		0020/0185		024 " DIA CIRC CONCR
				LEN=0062 INSTALLED UNKN
		0020/0033		WATERLOO RD
		001782 FT		(SR2021 SEG 0010/0000)
2 0 15113 0 00 0019+27	001782 FT			
WATERLOO RD (T388)	0020/0000			
		0020/0000		LENGTH(AH 3450 BK 1782)
		0010/1625		024 " DIA CIRC CONCR
				LEN=0088 INSTALLED UNKN
		0010/1042		024 " DIA CIRC CONCR
				LEN=0030 INSTALLED UNKN
				MILL BROOK RD
		0010/0683		(T364)
		000000 FT		
				2 0 15113 0 00 0000+00
				NC NEWTOWN RD
				INTER-BK NEWTOWN RD
				(SR1023 SEG 0010/2606)
				MFC BEGIN = C
				BK-DELAWARE (23)
		0010/0000		LENGTH(AH 1782 BK 0000)

DIR: B TOTAL LEN: 3.977 MI. DIST: 06-2 SR: 2018  
 LEFT MUN: EAST GOSHEN T RIGHT MUN: EAST GOSHEN T

Stationing	Street Name	Notes
020997 FT		N CHESTER RD (SR0352 SEG 0120/0955)
0080/3048		
0080/1595	FOXGLOVE LN (T563)	
0080/1340		SULLIVAN CR (PRDR)
0080/0969		BRIGADOON PL (PRDR)
0080/0354		CHANDLER DR (TWP)
0080/0142		048"H 00"W MULT METAL LEN=0030 INSTALLED UNKN
0080/0098		036"H 60"W ELLIP METAL LEN=0030 INSTALLED UNKN
2 0 15096 0 00 0206+58 017949 FT	HERSHEY MILL RD (T452)	
0080/0000		5 0080/0000 LENGTH(AH 3048 BK 2112) 018 " DIA CIRC CONCR LEN=0024 INSTALLED UNKN
		0074/1865 018 " DIA CIRC CONCR LEN=0025 INSTALLED UNKN
		0074/1722 036 " DIA CIRC CONCR LEN=0030 INSTALLED UNKN
		0074/1582
0074/1100	HADLEIGH DR (TWP)	
015837 FT		0 0 00000 0 00 0000+00 GLENWOOD RD (TWP)
		5 0074/0000 LENGTH(AH 2112 BK 2069)
0070/1819	UPTON CR (TWP)	
		055 " DIA CIRC METAL LEN=0040 INSTALLED UNKN
2 0 15096 0 00 0169+63 013768 FT	WATERFORD RD (T547)	
0070/0000		5 0070/0000 LENGTH(AH 2069 BK 3113)
0060/2014	JOSHUA DR (TWP)	

DIR: B TOTAL LEN: 3.977 MI. DIST: 06-2 SR: 2018  
 LEFT MUN: EAST GOSHEN T RIGHT MUN: EAST GOSHEN T

CULBERTSON CR  
 (TWP)

0060/0837

FROM 2020/0130 SH  
 (CONN)

0060/0353  
 010655 FT

HAMLET HILL DR  
 (T733)

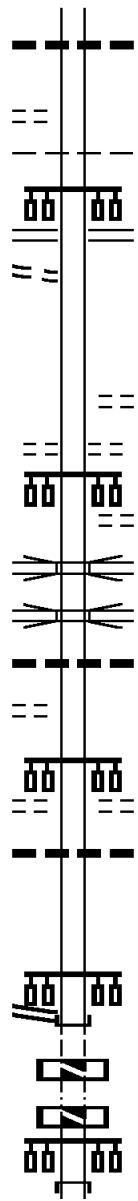
0050/2001

KAREN LN  
 (T303)

0050/1189

2 0 15096 0 00 0093+85  
 PHOENIXVILLE PK  
 (SR2011 SEG 0060/0000)

006758 FT  
 0050/0000  
 006758 FT  
 006758 FT



0060/1668 024 "DIA CIRC METAL  
 LEN=0040 INSTALLED UNKN

0060/0674 EAST GOSHEN  
 WEST GOSHEN T  
 BOOT RD  
 (SR2020 SEG 0140/0000)

010655 FT 2 0 15096 0 00 0132+05  
 NC GR GREEN HILL RD

0060/0000 LENGTH (AH 3113 BK 3897)  
 NOTTINGHAM DR

0050/3424 (T316)  
 AIRPORT RD  
 (T317)

0050/2778 OP ID 15/0202/0190/0000  
 US 202 (NB)

0050/2671 OP ID 15/0202/0191/0000  
 US 202 (SB)

0050/2380 036 "DIA CIRC METAL  
 LEN=0040 INSTALLED UNKN

MCDERMOTT DR  
 (TWP)

0050/1189  
 0050/0928 018 "DIA CIRC CONCR  
 LEN=0030 INSTALLED UNKN

006758 FT NC GREENHILL RD  
 INTER-BK PHOENIXVILLE PK  
 (SR2011 SEG 0060/0000)

0050/0000 LTH AH 003897 BK 001024

006758 FT 7044/0000 LTH AH 001024 BK 000658

006758 FT 7042/0000 LTH AH 000658 BK 002334

INTER-AHD PHOENIXVILLE PK  
 (SR2011 SEG 0050/0000)

DIR: B TOTAL LEN: 3.977 MI. DIST: 06-2 SR: 2018  
LEFT MUN: WEST GOSHEN T RIGHT MUN: WEST GOSHEN T

OLD GREENHILL RD  
(T732)  
SANDWELL DR  
(T794)

0030/1656 ==

0030/1417 ==

2 0 15096 0 00 0065+85 004424 FT  
GREENHILL AV  
(T224)

0030/0000 ==

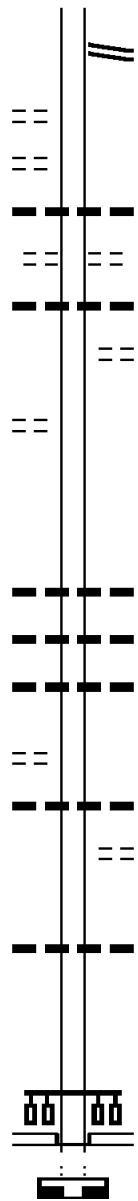
HAMILTON DR  
(T811)

001978 FT

0020/0000 ==

000000 FT

000000 FT



0030/2334 PHOENIXVILLE PK  
(SR2011 SEG 0050/0000)

0030/0980 018 "DIA CIRC CONCR  
LEN=0030 INSTALLED UNKN  
ASHBRIDGE RD  
0030/0955 (T221)

0030/0935 018 "DIA CIRC CONCR  
LEN=0030 INSTALLED UNKN  
MERCER LN  
0030/0506 (TWP)

004424 FT

5 0030/0000 LENGTH(AH 2334 BK 2446)

0020/0500 015 "DIA CIR PLASTIC  
LEN=0045 INSTALLED UNKN  
024 "DIA CIRC CONCR  
0020/0080 LEN=0040 INSTALLED UNKN  
018 "DIA CIRC CONCR  
0020/0061 LEN=0030 INSTALLED UNKN

001978 FT 2 0 15096 0 00 0041+51

5 0020/0000 LENGTH(AH 2446 BK 1978)

030 "DIA CIRC METAL  
0014/1417 LEN=0025 INSTALLED UNKN  
PEACEFUL LN  
0014/1110 (PRDR)

0014/0060 024 "DIA CIRC CONCR  
LEN=0030 INSTALLED UNKN  
000000 FT 0 0 00000 0 00 0000+00  
NC GR  
GREENHILL RD  
POTTSTOWN PK  
(SR3100 SEG 0160/0000)

INTER-BK SUNSET HOLLOW RD  
(TWP)

5 0014/0000 LENGTH(AH 1978 BK 2173)

000000 FT  
7010/0000 LENGTH(AH 2173 BK 0000)

EXTRACT DATE: 12/18/2023 ROADWAY MANAGEMENT SYSTEM PAGE NUMBER: 585  
PRINT DATE: 12/20/2023 SLD COUNTY/SR - ANNUAL PRINT COUNTY: CHESTER  
DIR: B TOTAL LEN: .000 MI. DIST: 06-2 SR: 2017  
LEFT MUN: WILLISTOWN T RIGHT MUN: WILLISTOWN T

000000 FT



000000 FT  
7010/0000 LENGTH(AH 2863 BK 0000)

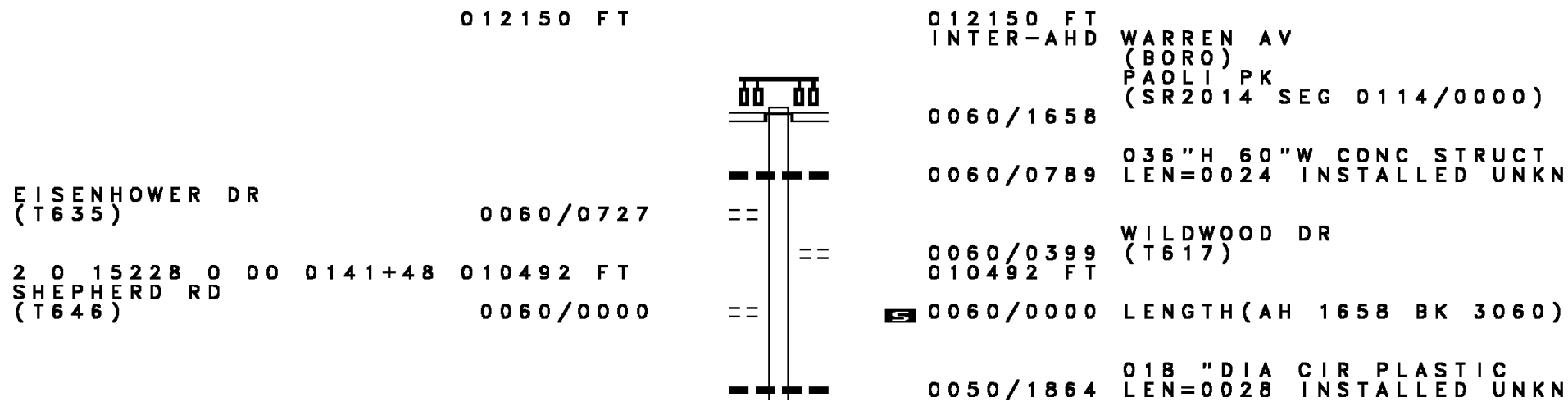


DIR: B TOTAL LEN: 3.467 MI. DIST: 06-2 SR: 2016  
 LEFT MUN: WILLISTOWN T RIGHT MUN: WILLISTOWN T

	018304 FT		018304 FT	AH-DELAWARE (23)
			INTER-AHD PROVIDENCE RD	
			0082/2537 (SR4001 SEG 0080/1216)	
			0082/2357 018" DIA CIRC CONCR	
			LEN=0026 INSTALLED 1980	
			0082/2234 APPLE TREE LN	
			(TWP )	
			0082/1091 015" DIA CIRC METAL	
			LEN=0030 INSTALLED 1997	
			0082/0050 012" DIA CIRC CONCR	
			LEN=0032 INSTALLED 1980	
2 0 15107 0 00 0025+32	015767 FT		0082/0000	LENGTH(AH 2537 BK 2383)
MARLBOROUGH RD				012" DIA CIRC METAL
(T359)	0082/0000		0072/2353	LEN=0035 INSTALLED 1998
	013384 FT		013384 FT	2 0 15107 0 00 0081+70
			0072/0000	LENGTH(AH 2383 BK 3254)
			0062/3254	015" DIA CIR PLASTIC
			LEN=0030 INSTALLED 1997	
			0062/3150	012" DIA CIRC CONCR
			LEN=0032 INSTALLED UNKN	
GOSHEN RD			0062/1502	GOSHEN RD
(SR2010 SEG 0114/0000)	0062/1502			(SR2010 SEG 0114/0000)
			0062/0778	015" DIA CIR PLASTIC
			LEN=0030 INSTALLED 1997	
			010130 FT	
0 0 00000 0 00 0000+00	010130 FT		0062/0000	LENGTH(AH 3254 BK 1628)
BARR RD				
(T367)	0062/0000			

DIR: B TOTAL LEN: 3.467 MI. DIST: 06-2 SR: 2016  
 LEFT MUN: WILLISTOWN T RIGHT MUN: WILLISTOWN T

Stationing	Description	Material	Length	Notes
008502 FT		015 " DIA CIR PLASTIC	0052/1200	LEN=0025 INSTALLED 1980
008502 FT		018 " DIA CIRC METAL	0052/0000	LEN=0024 INSTALLED 1980 LENGTH(AH 1628 BK 2663)
005839 FT	HUNT CLUB LN (T687)	015 " DIA CIR PLASTIC	0042/0000	LEN=0024 INSTALLED 1980
0032/1304	WARREN AV (SR2015 SEG 0020/0000)	015 " DIA CIR PLASTIC	0032/1604	LEN=0024 INSTALLED 1980
004061 FT		015 " DIA CIR PLASTIC	0032/0000	LEN=0024 INSTALLED 1980
001884 FT	STEEPLECHASE LN (T702)	015 " DIA CIR PLASTIC	0022/0557	LEN=0028 INSTALLED 1980
000000 FT		018 " DIA CIRC METAL	0012/0474	LEN=0030 INSTALLED 1980
0012/0000	SUGARTOWN RD (SR2022 SEG 0160/0891)	018 " DIA CIRC METAL	0012/0000	LEN=0030 INSTALLED 1980



DIR: E TOTAL LEN: 2.301 MI. DIST: 06-2 SR: 2015  
 LEFT MUN: WILLISTOWN T RIGHT MUN: WILLISTOWN T

ANDREWS RD (T648)	0050/1485	==	---	0050/1163	024 "DIA CIR PLASTIC LEN=0028 INSTALLED 2014
					STONEBROOK LN (T658)
2 0 15228 0 00 0111+32 LAUREL DR (T623)	007432 FT 0050/0000	==	==	0050/0440 007432 FT	
				5 0050/0000	LENGTH(AH 3060 BK 2677)
SPRING RD (T601)	0040/1377	==	==	0040/1377	JAFFREY RD (T382)
	004755 FT			004755 FT	2 0 15228 0 00 0084+12 DAVIS RD (T310)
			==	5 0040/0000	LENGTH(AH 2677 BK 2122)
	002633 FT			002633 FT	2 0 15228 0 00 0063+15 CRUM CREEK B STRUCTURE LENGTH 17 FT BMSID 15/2015/0030/0000
			<-->	5 0030/0000	LENGTH(AH 2122 BK 2633)
			---	0020/0740	015 "DIA CIRC CONCR LEN=0035 INSTALLED UNKN
					NC WARREN AV PROVIDENCE RD (SR2016 SEG 0032/1304)
2 0 15228 0 00 0037+00 PROVIDENCE RD (SR2016 SEG 0032/1304)	000000 FT 0020/0000 000000 FT			INTER-BK 000000 FT	WARREN AV (TWP ) MFC BEGIN = D
			==	5 0020/0000	LENGTH(AH 2633 BK 3742)
				000000 FT	
				7010/0000	LENGTH(AH 3742 BK 0000)

DIR: E TOTAL LEN: 8.032 MI. DIST: 06-2 SR: 2014  
 LEFT MUN: TREDYFFRIN T RIGHT MUN: TREDYFFRIN T

LANCASTER AV (SR0030 SEG 0580/2048) (SR0030 SEG 0581/2078) FROM 0030/0580 SH (CONN)	042409 FT 0140/2559 0140/2426		042270 FT LANCASTER AV (SR0030 SEG 0581/2078) (SR0030 SEG 0580/2048)	
			0140/2559 CIRCULAR AV (T405)	
			0140/2426 018" DIA CIRC CONCR LEN=0063 INSTALLED UNKN	
			0140/2402 TREDYFFRIN WILLISTOWN T	
			0140/2092 RICHMOND RD (T634)	
			0140/1849 RICHMOND RD (T634)	
			0140/1427 018" DIA CIRC METAL LEN=0033 INSTALLED UNKN	
			0140/1144 018" DIA CIRC METAL LEN=0040 INSTALLED UNKN	
			0140/1028 CEDAR HOLLOW RD (T528)	
			0140/0712	
MANOR RD (T613) 1 0 00143 0 02 0399+79 039850 FT MORELAND RD (T524)	0140/0343 0140/0000		039711 FT	5 0140/0000 LENGTH(AH 2559 BK 2234) FAIRVIEW RD (T611)
			0130/2045 036"H 60"W ELLIP METAL LEN=0036 INSTALLED UNKN	
FAIRVIEW RD (T611) FRAZER AV (T680)	0130/1893 0130/1575			

DIR: E TOTAL LEN: 8.032 MI. DIST: 06-2 SR: 2014  
 LEFT MUN: WILLISTOWN T RIGHT MUN: WILLISTOWN T

1 0 00143 0 02 0377+52 037616 FT  
 GRUBB RD  
 (T696) 0130/0000  
 SANDY LN  
 (T630) 0120/1304  
 RUSTMONT DR  
 (PRDR) 0120/0630

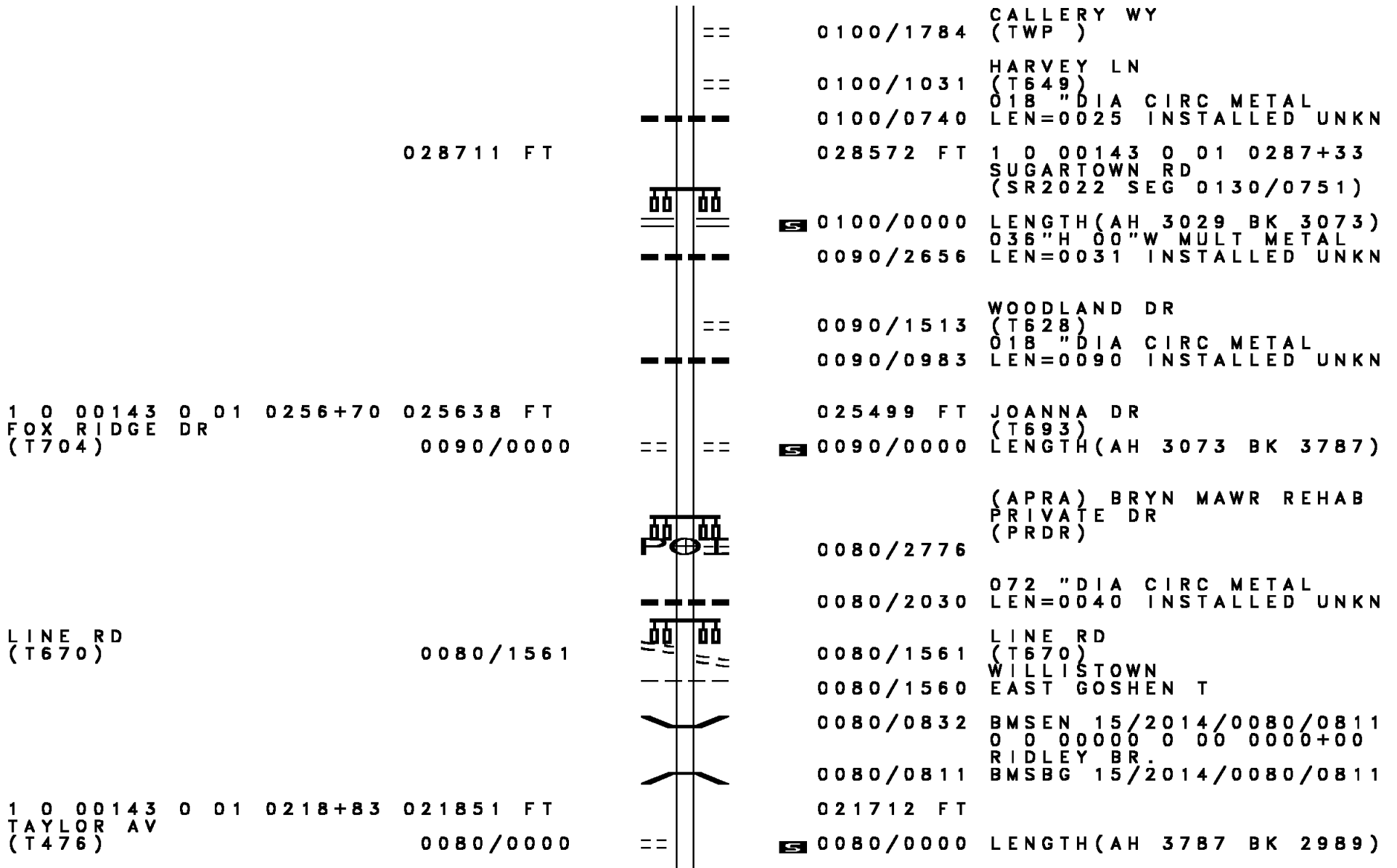
0 0 00000 0 00 0000+00 033358 FT  
 WARREN AV  
 (TWP) 0114/0000

035796 FT

031740 FT

==	==	0130/1022	LLOYD AV (T520)
	==	0130/0618	BRYAN AV (T641)
	==	037477 FT	GRUBB RD (T512)
	==	5 0130/0000	LENGTH(AH 2234 BK 1820)
	==		
	==	0120/0081	RUSTIC LN (PRDR)
	==	035657 FT	1 0 00143 0 02 0358+25 DEVON RD
	==	5 0120/0000	(SR2024 SEG 0010/0000) LENGTH(AH 1820 BK 2438)
	==	0114/1930	060 " DIA CIRC METAL LEN=0025 INSTALLED UNKN
	==	0114/0875	018 " DIA CIRC CONCR LEN=0040 INSTALLED UNKN
	==	033219 FT	WARREN AV (SR2015 SEG 0060/1658)
	==	5 0114/0000	LENGTH(AH 2438 BK 1618)
	==	0110/1356	036"H 72"W CON BOX CUL LEN=0030 INSTALLED UNKN
	==	0110/0750	VERNON LN (T636)
	==	031601 FT	1 0 00143 0 02 0317+69 MARLIN DR
	==	5 0110/0000	(T637) LENGTH(AH 1618 BK 3029)
	==	0100/2316	LONG LN (T638)
	==	0100/2232	WILLISTOWN MALVERN B
	==	0100/2214	MALVERN WILLISTOWN T
	==	0100/2114	030"H 24"W CON BOX CUL LEN=0025 INSTALLED UNKN

DIR: E TOTAL LEN: 8.032 MI. DIST: 06-2 SR: 2014  
 LEFT MUN: WILLISTOWN T RIGHT MUN: WILLISTOWN T



028711 FT

1 0 00143 0 01 0256+70 025638 FT  
 FOX RIDGE DR  
 (T704) 0090/0000

LINE RD  
 (T670) 0080/1561

1 0 00143 0 01 0218+83 021851 FT  
 TAYLOR AV  
 (T476) 0080/0000

0100/1784 CALLERY WY (TWP)  
 0100/1031 HARVEY LN (T649)  
 0100/0740 018" DIA CIRC METAL  
 LEN=0025 INSTALLED UNKN  
 028572 FT 1 0 00143 0 01 0287+33  
 SUGARTOWN RD  
 (SR2022 SEG 0130/0751)  
 0100/0000 LENGTH(AH 3029 BK 3073)  
 036"H 00"W MULT METAL  
 0090/2656 LEN=0031 INSTALLED UNKN  
 0090/1513 WOODLAND DR (T628)  
 0090/0983 018" DIA CIRC METAL  
 LEN=0090 INSTALLED UNKN  
 025499 FT JOANNA DR (T693)  
 0090/0000 LENGTH(AH 3073 BK 3787)  
 (APRA) BRYN MAWR REHAB  
 PRIVATE DR (PRDR)  
 0080/2776  
 0080/2030 072" DIA CIRC METAL  
 LEN=0040 INSTALLED UNKN  
 0080/1561 LINE RD (T670)  
 0080/1560 WILLISTOWN  
 EAST GOSHEN T  
 0080/0832 BMSBN 15/2014/0080/0811  
 0 0 00000 0 00 0000+00  
 RIDLEY BR.  
 0080/0811 BMSBG 15/2014/0080/0811  
 021712 FT  
 0080/0000 LENGTH(AH 3787 BK 2989)

DIR: E TOTAL LEN: 8.032 MI. DIST: 06-2 SR: 2014  
 LEFT MUN: EAST GOSHEN T RIGHT MUN: EAST GOSHEN T

EAST GOSHEN TWP PS  
 (TWP )

0074/1903

TOWNSHIP PARK RD  
 (TWP )

0074/0325

0 0 00000 0 00 0000+00 018862 FT  
 MONTE VISTA DR  
 (T495)  
 VISTA DR  
 (T491)

0074/0000

0070/1030

TO 0352/0090 SH  
 (CONN)

0070/0128

1 0 00143 0 00 0174+10 017413 FT  
 N CHESTER RD  
 (SR0352 SEG 0090/0000)

0070/0000

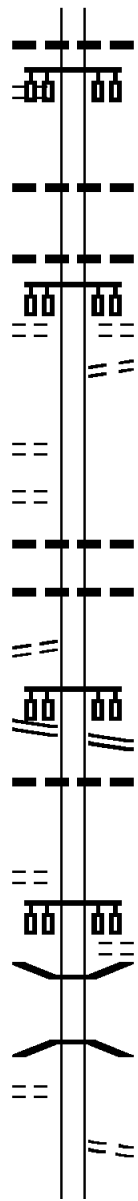
TALLMADGE DR  
 (TWP )

0060/1274

SARATOGA DR  
 (T643)

0060/0533

014554 FT



0074/2382 024 "DIA CIRC CONCR  
 LEN=0045 INSTALLED UNKN

0074/1870 SIGNALIZED CROSSWALK

0074/1154 028"H 36"W CON BOX CUL  
 LEN=0030 INSTALLED UNKN

0074/0425 024 "DIA CIRC CONCR  
 LEN=0080 INSTALLED UNKN  
 HIBBERD LN  
 (TWP )

0074/0325 LC TO HIBBERD LN  
 (CONN)

0074/0225  
 018723 FT

0074/0000 LENGTH(AH 2989 BK 1449)

0070/0882 036"H 48"W ELLIP METAL  
 LEN=0050 INSTALLED UNKN

0070/0290 018 "DIA CIRC CONCR  
 LEN=0100 INSTALLED UNKN

017274 FT N CHESTER RD  
 (SR0352 SEG 0090/0000)

0070/0000 LENGTH(AH 1449 BK 2859)  
 018 "DIA CIRC METAL

0060/2444 LEN=0006 INSTALLED UNKN

0060/0925 GOSHEN VILLAGE RD  
 (TWP )

0060/0834 BMS EN 15/2014/0060/0794  
 1 0 00143 0 00 0153+38  
 W. BR. RIDLEY CREEK

0060/0794 BMSBG 15/2014/0060/0794

0060/0094 FROM 2020/0170 SH  
 (CONN)

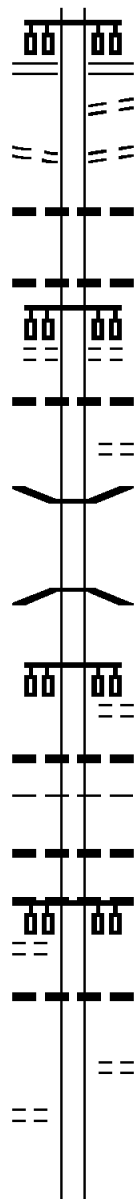
014415 FT 1 0 00143 0 00 0145+39  
 BOOT RD



DIR: E TOTAL LEN: 8.032 MI. DIST: 06-2 SR: 2014  
 LEFT MUN: EAST GOSHEN T RIGHT MUN: EAST GOSHEN T

BOOT RD-CUT-OFF RD  
 (T598)

0050/3230



010926 FT

AIRPORT RD  
 (T317)

0040/1878

DOWNING AV  
 (T319)

0040/0716

1 0 00143 0 00 0071+29 007143 FT  
 GREEN AV

(SR2020 SEG 0170/0000)

0060/0000 LENGTH(AH 2859 BK 3628)  
 TO 2020/170 SH

0050/3379 (CONN)  
 CUTOFF RD

0050/3230 (T379)  
 018 " DIA CIRC CONCR  
 LEN=0065 INSTALLED UNKN

0050/2920 018 " DIA CIR PLASTIC  
 LEN=0050 INSTALLED UNKN  
 RESERVOIR RD  
 (T470)

0050/2025 018 " DIA CIRC METAL  
 LEN=0047 INSTALLED UNKN  
 MEADOW DR  
 (T557)

0050/1460 BMSEN 15/2014/0050/0000  
 1 0 00143 0 00 0109+12  
 CHESTER CR.  
 BMSBG 15/2014/0050/0000

0050/0920 (T557)

0050/0032 BMSBG 15/2014/0050/0000  
 1 0 00143 0 00 0109+12  
 CHESTER CR.  
 BMSBG 15/2014/0050/0000

0050/0000 LENGTH(AH 3628 BK 3783)

ELLIS LN  
 (T425)

0040/2659 024 " DIA CIRC CONCR  
 LEN=0020 INSTALLED UNKN

0040/2300 EAST GOSHEN  
 WEST GOSHEN T

0040/2274 060 " DIA CIRC CONCR  
 LEN=0085 INSTALLED UNKN

0040/2272 018 " DIA CIRC CONCR  
 LEN=0075 INSTALLED UNKN

0040/1930 018 " DIA CIRC CONCR  
 LEN=0030 INSTALLED UNKN

0040/1878 018 " DIA CIRC CONCR  
 LEN=0030 INSTALLED UNKN

0040/1460 RICHMOND RD  
 (T400)

0040/0849

007004 FT

DIR: E TOTAL LEN: 8.032 MI. DIST: 06-2 SR: 2014  
 LEFT MUN: WEST GOSHEN T RIGHT MUN: WEST GOSHEN T

Stationing / Description	Segment Length	Notes	Stationing / Description	Segment Length	Notes
(T321)	0040/0000	==	0040/0000	LENGTH(AH 3783 BK 2731)	
				HIGH TOP RD	
			0030/2572	(T407)	
			0030/2430	018" DIA CIRC CONCR	
FERN HILL RD (SR2012 SEG 0020/3423)	0030/2332	==	0030/2332	LEN=0050 INSTALLED UNKN	
			0030/2309	FERN HILL LN	
				(T409)	
			0030/2285	012" DIA CIRC CONCR	
				LEN=0050 INSTALLED UNKN	
			0030/2074	DOROTHY LN	
				(T410)	
			0030/1826	POWELL LN	
				(T412)	
			0030/1635	018" DIA CIRC CONCR	
				LEN=0022 INSTALLED UNKN	
			0030/1564	GEORGIA LN	
				(T413)	
			0030/1390	018" DIA CIRC CONCR	
				LEN=0020 INSTALLED UNKN	
			0030/1313	WELLINGTON RD	
				(T414)	
N VERONICA RD (T323)	0030/1182	==	0030/1145	036" DIA CIRC CONCR	
				LEN=0030 INSTALLED UNKN	
			0030/1008	ST JAMES RD	
				(T416)	
N VERONICA RD (T323)	0030/0803	==	0030/0527	VERONICA RD	
				(T417)	
			0030/0507	012" DIA CIRC CONCR	
				LEN=0030 INSTALLED UNKN	
			0030/0300	024" DIA CIRC CONCR	
				LEN=0050 INSTALLED UNKN	
004412 FT			004273 FT	1 0 00143 0 00 0044+11	
				FIVE POINTS RD	
				(T324)	
			0030/0000	MFC BEGIN = C	
				LENGTH(AH 2731 BK 3501)	
			0020/3466	018" DIA CIRC CONCR	
				LEN=0100 INSTALLED UNKN	
			0020/3440	018" DIA CIRC CONCR	
				LEN=0100 INSTALLED UNKN	
TO 8027/0760 SH (CONN)	0021/2991				

EXTRACT DATE: 12/18/2023  
PRINT DATE: 12/20/2023

ROADWAY MANAGEMENT SYSTEM  
SLD COUNTY/SR - ANNUAL PRINT

PAGE NUMBER: 574  
COUNTY: CHESTER

DIR: E TOTAL LEN: 8.032 MI.  
LEFT MUN: WEST GOSHEN T

DIST: 06-2 SR: 2014  
RIGHT MUN: WEST GOSHEN T

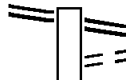
LONG LN (T427)	0021/2932	== ==	0020/2965	LONG LN (T427)
RAMP TO SR0202 N (SR8027 SEG 0760/0000)	0021/2848	==	0020/2872	RAMP TO SR0202N (SR8027 SEG 0760/0000)
RAMP FROM SR0202 N (SR8027 SEG 0750/0475)	0021/2828	==	0020/2851	RAMP FROM SR0202N (SR8027 SEG 0750/0475)
FROM 8027/0750 SH (CONN)	0021/2759	==		
018 "DIA CIRC CONCR LEN=0020 INSTALLED UNKN	0021/2675	==		
			0020/2665	018 "DIA CIRC CONCR LEN=0020 INSTALLED UNKN
018 "DIA CIRC CONCR LEN=0020 INSTALLED UNKN	0021/2505	==		
			0020/2505	018 "DIA CIRC CONCR LEN=0020 INSTALLED UNKN
WEST CHESTER BYP (	0021/2374	==	0020/2379	WEST CHESTER BYP (
OP ID 15/0202/0140/0000	0021/2268	==		OP ID 15/0202/0140/0000
018 "DIA CIRC CONCR LEN=0020 INSTALLED UNKN			0020/2268	018 "DIA CIRC CONCR LEN=0065 INSTALLED UNKN
TO 8027/0500 SH (CONN)	0021/2153	==		
018 "DIA CIRC CONCR LEN=0020 INSTALLED UNKN	0021/2105	==		
THOMAS AV (TWP )	0021/2088	==	0020/2106	THOMAS AV (TWP )
			0020/2100	018 "DIA CIRC CONCR LEN=0020 INSTALLED UNKN
			0020/2086	018 "DIA CIRC CONCR LEN=0065 INSTALLED UNKN
018 "DIA CIRC CONCR LEN=0066 INSTALLED UNKN	0021/2050	==		
RAMP RD (SR8027 SEG 0500/0000)	0021/2019	==	0020/2034	RAMP TO SR0202S (SR8027 SEG 0500/0000)
RAMP RD (SR8027 SEG 0510/0900)	0021/2000	==	0020/2014	RAMP FROM SR0202S (SR8027 SEG 0510/0900)
TURNER AV (TWP )	0021/1789	==	0020/1802	TURNER AV (TWP )
PATRICK AV (T604)	0021/1490	==	0020/1500	PATRICK AV (T604)
018 "DIA CIRC CONCR LEN=0020 INSTALLED UNKN	0021/1350	==		
			0020/1350	018 "DIA CIRC CONCR LEN=0020 INSTALLED UNKN

DIR: E TOTAL LEN: 8.032 MI. DIST: 06-2 SR: 2014  
 LEFT MUN: WEST GOSHEN T RIGHT MUN: WEST GOSHEN T

CONCORD RD (T509)	0021/1190	00	0000	00	0020/1200	CONCORD RD (T509)
018 "DIA CIRC CONCR LEN=0030 INSTALLED UNKN	0021/0919	---	---	---	0020/1174	018 "DIA CIRC CONCR LEN=0067 INSTALLED UNKN
TURNER LN (T729)	0021/0742	00	0000	00	0020/0745	TURNER LN (T729)
018 "DIA CIRC CONCR LEN=0038 INSTALLED UNKN	0021/0365	---	---	---	0020/0400	018 "DIA CIRC CONCR LEN=0069 INSTALLED UNKN
FURR AV (TWP)	0021/0341	==	==	==	0020/0342	FURR AV (TWP)
018 "DIA CIRC CONCR LEN=0030 INSTALLED UNKN	0021/0032	---	---	---	0020/0039	012 "DIA CIRC CONCR LEN=0039 INSTALLED UNKN
1 0 00143 0 00 0008+97 000949 FT					000772 FT	1 0 00143 0 00 0008+97
PROSPECT AV (T606)	0021/0000	5	---	---	5	PROSPECT AV (T606)
LENGTH(AH 3463 BK 0949)	0021/0844	---	---	---	0020/0000	LENGTH(AH 3501 BK 0772)
018 "DIA CIRC CONCR LEN=0030 INSTALLED UNKN	0011/0844	---	---	---		
018 "DIA CIRC CONCR LEN=0051 INSTALLED UNKN	0011/0716	---	---	---		
018 "DIA CIRC CONCR LEN=0030 INSTALLED UNKN	0011/0346	---	---	---	0010/0496	018 "DIA CIRC CONCR LEN=0035 INSTALLED UNKN
					0010/0266	WEST CHESTER PIKE OP ID 15/0003/0041/0434
					0010/0242	018 "DIA CIRC CONCR LEN=0023 INSTALLED UNKN
018 "DIA CIRC CONCR LEN=0030 INSTALLED UNKN	0011/0149	---	---	---		
GARFIELD AV (SR2007 SEG 0100/0000)	0011/0107	==	==	==		
1 0 00143 0 00 0000+00 000000 FT					0010/0071	018 "DIA CAST IRON LEN=0030 INSTALLED UNKN
GAY ST (SR0003 SEG 0031/3086)					000000 FT	1 0 00143 0 00 0000+00
NC PAOLI PK						MARKET ST (SR0003 SEG 0040/0136)
GAY ST (SR0003 SEG 0031/3086)	INTER-BK					NC PAOLI PK MARKET ST (SR0003 SEG 0040/0136)
MFC BEGIN = C						MFC BEGIN = C
LENGTH(AH 0949 BK 0000)	0011/0000	5	---	---	5	LENGTH(AH 0772 BK 0000)

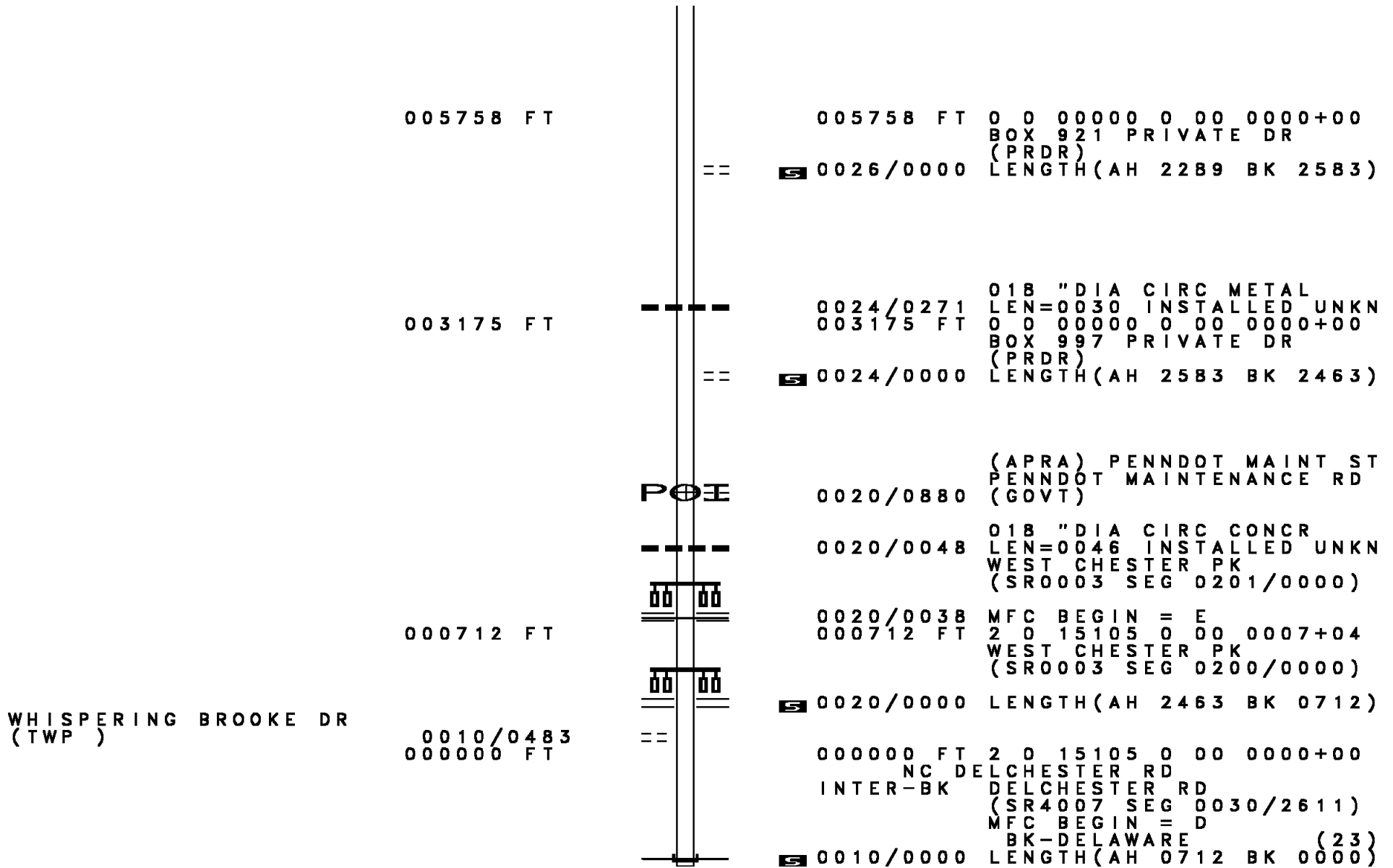
EXTRACT DATE: 12/18/2023 ROADWAY MANAGEMENT SYSTEM PAGE NUMBER: 572  
PRINT DATE: 12/20/2023 SLD COUNTY/SR - ANNUAL PRINT COUNTY: CHESTER  
DIR: B TOTAL LEN: 1.524 MI. DIST: 06-2 SR: 2013  
LEFT MUN: WILLISTOWN T RIGHT MUN: WILLISTOWN T

GOSHEN RD 008047 FT  
(SR2010 SEG 0090/2209) 0026/2289



008047 FT GOSHEN RD  
0026/2289 (SR2010 SEG 0090/2209)  
0026/2238 TO 2010/0100 SH  
(CONN)

DIR: B TOTAL LEN: 1.524 MI. DIST: 06-2 SR: 2013  
 LEFT MUN: WILLISTOWN T RIGHT MUN: WILLISTOWN T



005758 FT

005758 FT 0 0 00000 0 00 0000+00  
 BOX 921 PRIVATE DR  
 (PRDR)  
 0026/0000 LENGTH(AH 2289 BK 2583)

003175 FT

0024/0271 018 "DIA CIRC METAL  
 003175 FT LEN=0030 INSTALLED UNKN  
 0 0 00000 0 00 0000+00  
 BOX 997 PRIVATE DR  
 (PRDR)  
 0024/0000 LENGTH(AH 2583 BK 2463)

POE

0020/0880 (APRA) PENNDOT MAINT ST  
 PENNDOT MAINTENANCE RD  
 (GOVT)

000712 FT

0020/0048 018 "DIA CIRC CONCR  
 LEN=0046 INSTALLED UNKN  
 WEST CHESTER PK  
 (SR0003 SEG 0201/0000)  
 0020/0038 MFC BEGIN = E  
 000712 FT 2 0 15105 0 00 0007+04  
 WEST CHESTER PK  
 (SR0003 SEG 0200/0000)

WHISPERING BROOKE DR  
 (TWP)

0010/0483  
 000000 FT

0020/0000 LENGTH(AH 2463 BK 0712)  
 000000 FT 2 0 15105 0 00 0000+00  
 NC DE L CHESTER RD  
 INTER-BK DEL CHESTER RD  
 (SR4007 SEG 0030/2611)  
 MFC BEGIN = D  
 BK-DELAWARE (23)  
 0010/0000 LENGTH(AH 0712 BK 0000)

EXTRACT DATE: 12/18/2023 ROADWAY MANAGEMENT SYSTEM PAGE NUMBER: 570  
PRINT DATE: 12/20/2023 SLD COUNTY/SR - ANNUAL PRINT COUNTY: CHESTER  
DIR: B TOTAL LEN: 1.191 MI. DIST: 06-2 SR: 2012  
LEFT MUN: WEST GOSHEN T RIGHT MUN: WEST GOSHEN T

006290 FT



006290 FT  
INTER-AHD FERN HILL LN  
(T409)  
PAOLI PK

EXTRACT DATE: 12/18/2023  
PRINT DATE: 12/20/2023

ROADWAY MANAGEMENT SYSTEM  
SLD COUNTY/SR - ANNUAL PRINT

PAGE NUMBER: 569  
COUNTY: CHESTER

DIR: B TOTAL LEN: 1.191 MI.  
LEFT MUN: WEST GOSHEN T

DIST: 06-2 SR: 2012  
RIGHT MUN: WEST GOSHEN T

BRINTON AV  
(T322)

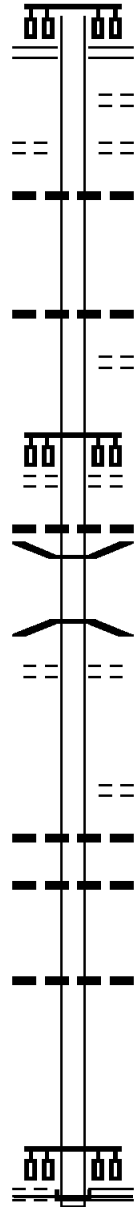
0020/2428

002867 FT

000000 FT

OLD FERN HILL RD  
(T328)

0010/0000



(SR2014 SEG 0030/2332)  
0020/3423  
BRINTON WOODS RD  
(PRDR)  
0020/2905  
BRINTON WOODS RD  
(PRDR)  
0020/2428  
036 " DIA CIR PLASTIC  
0020/1970  
LEN=0040 INSTALLED 2005  
  
018 " DIA CIR PLASTIC  
0020/0601  
LEN=0037 INSTALLED 1960  
EXETER DR  
0020/0360  
(T755)  
002867 FT  
2 0 15099 0 00 0028+50  
FIVE POINTS RD  
(T324)  
5 0020/0000  
LENGTH(AH 3423 BK 2867)  
018 " DIA CIRC CONCR  
0010/2770  
LEN=0030 INSTALLED 1960  
0010/2760  
BMSFN 15/2012/0010/2640  
0 0 00000 0 00 0000+00  
US 202 (NB)  
0010/2640  
BMSBG 15/2012/0010/2640  
OLD FERNHILL RD  
(T324)  
  
TURNER LN  
0010/1232  
(T729)  
024"H 00"W MULT METAL  
0010/1200  
LEN=0060 INSTALLED 1960  
018 " DIA CIRC CONCR  
0010/1145  
LEN=0040 INSTALLED 1960  
  
018 " DIA CIRC METAL  
0010/0035  
LEN=0045 INSTALLED 1960  
000000 FT  
2 0 15099 0 00 0000+00  
NC FERNHILL RD  
GOSHEN RD  
(SR2011 SEG 0030/0000)  
INTER-BK PHOENIXVILLE PK  
(SR2011 SEG 0030/0000)  
MFC BEGIN = C  
5 0010/0000  
LENGTH(AH 2867 BK 0000)



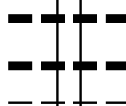
DIR: B TOTAL LEN: 5.579 MI. DIST: 06-2 SR: 2011  
 LEFT MUN: EAST WHITELAND T RIGHT MUN: EAST WHITELAND T

029458 FT



029458 FT LINCOLN HW  
 (SR0030 SEG 0480/0635)  
 0120/2783  
 0120/2560 060"H 48"W CON BOX CUL  
 LEN=0050 INSTALLED UNKN  
 RAVINE RD  
 (T468)  
 0120/2279  
 0120/2140 060"H 48"W CON BOX CUL  
 LEN=0050 INSTALLED UNKN

026675 FT



0120/0471 024 " DIA CIRC METAL  
 LEN=0050 INSTALLED UNKN  
 0120/0371 024 " DIA CIR PLASTIC  
 LEN=0035 INSTALLED UNKN  
 EAST WHITELAND  
 0120/0301 WEST WHITELAND T  
 026675 FT 1 0 00202 0 01 0276+75



0120/0000  
 0100/3641 OVERPASS IS RR X-ING  
 LENGTH(AH 2783 BK 3944)  
 CONSOLIDATED RAIL CORPO  
 WHITEWOODS LN



0100/3474 (TWP)  
 0100/3466 024 " DIA CIRC METAL  
 LEN=0040 INSTALLED UNKN

DUNWOODY DR  
 (TWP )

0100/3032



0100/2885 036 " DIA CIRC METAL  
 LEN=0200 INSTALLED UNKN

022731 FT



0100/0065  
 022731 FT 024 " DIA CIRC CONCR  
 LEN=0040 INSTALLED UNKN  
 1 0 00202 0 01 0240+15  
 KING RD

EXTRACT DATE: 12/18/2023  
PRINT DATE: 12/20/2023

ROADWAY MANAGEMENT SYSTEM  
SLD COUNTY/SR - ANNUAL PRINT

PAGE NUMBER: 567  
COUNTY: CHESTER

DIR: B TOTAL LEN: 5.579 MI.  
LEFT MUN: WEST WHITELAND T

DIST: 06-2 SR: 2011  
RIGHT MUN: WEST WHITELAND T

Street Name	Stationing	Notes
DUNWOODY DR (TWP) KING RD (SR2022 SEG 0044/0000)	022731 FT 0080/1134	INTER-BK 0100/0000 022731 FT 7090/0000 INTER-AHD 0080/1134
ELMWOOD AV (T461) CEDARWOOD AV (T464)	021597 FT 0080/0000 0070/3217	0080/0528 0080/0286 021597 FT 0080/0000 0070/3217
WYNTRE BROOKE DR (PRDR) WYNTRE BROOKE DR (PRDR)	0070/2180 0070/1873	0070/1678 0070/1547 0070/1413
DERRY LN (TWP)	0070/0291 017851 FT	BOOT RD (SR2020 SEG 0120/0450) 0070/0810 MFC BEGIN = D 018 "DIA CIRC CONCR LEN=0050 INSTALLED UNKN 017851 FT 1 0 00202 0 01 0180+13 VILLAGE: W.GOSHN&WHTLND LAUREL DR (T308)
KNOLLWOOD DR		0070/0000 LENGTH(AH 3746 BK 3223)

DIR: B TOTAL LEN: 5.579 MI. DIST: 06-2 SR: 2011  
 LEFT MUN: WEST GOSHEN T RIGHT MUN: WEST GOSHEN T

Stationing / Description	Length / Details	Structure / Notes
(T748) 0060/2752	==	
KILLINGTON CR (T776)	0060/2538	==
BRIDGEWATER DR (T785)	0060/2003	==
	0060/1045	018 " DIA CIRC CONCR LEN=0045 INSTALLED UNKN KAREN LN
	0060/0968	== (T303)
014628 FT	0060/0010	012 " DIA CIRC CONCR LEN=0040 INSTALLED UNKN 1 0 00202 0 01 0147+82 GREENHILL RD (SR2018 SEG 0050/0000)
	0050/0485	LENGTH(AH 3223 BK 1044) TRIB. CHESTER CREEK STRUCTURE LENGTH 19 FT BMSID 15/2011/0050/0485
	0050/0310	BMSSEN 15/2011/0050/0199 1 0 00202 0 01 0133+94 PA 100 BYPASS (NB)
1 0 00202 0 01 0137+38 013584 FT	0050/0199	BMSBG 15/2011/0050/0199 013584 FT
GREEN HILL RD (SR2018 SEG 0030/2334) 0050/0000	0050/0000	LENGTH(AH 1044 BK 3167) 036 " DIA CIRC CONCR
	0040/2652	LEN=0041 INSTALLED UNKN (APRA) CENTRUM INDUSTRI CAMARO RUN DR
	0040/2209	(T731)
ASHBRIDGE RD (T221) 0040/1328	0040/1562	018 " DIA CIRC METAL LEN=0025 INSTALLED UNKN
	0040/0807	(APRA) RACON INC. ANDREW DR (TWP)
	0040/0755	018 " DIA CIRC METAL LEN=0040 INSTALLED UNKN
	0040/0138	036 " DIA CIRC CONCR LEN=0050 INSTALLED UNKN

DIR: B TOTAL LEN: 5.579 MI. DIST: 06-2 SR: 2011  
 LEFT MUN: WEST GOSHEN T RIGHT MUN: WEST GOSHEN T

010417 FT

010417 FT 1 0 00202 0 00 0105+66  
 (APRA) W. GOSHEN INDUST  
 SAUNDERS LN  
 (T327)

POE

5 0040/0000 LENGTH(AH 3167 BK 3366)  
 006 "DIA CIR PLASTIC  
 0030/3338 LEN=0032 INSTALLED UNKN  
 018 "DIA CIRC CONCR  
 0030/2844 LEN=0050 INSTALLED UNKN

---

0030/2238 018 "DIA CIRC METAL  
 LEN=0030 INSTALLED UNKN  
 018 "DIA CIRC METAL

---

0030/2014 LEN=0014 INSTALLED UNKN  
 015 "DIA CIRC CONCR

---

0030/1740 LEN=0040 INSTALLED UNKN  
 018 "DIA CIRC CONCR

---

0030/1515 LEN=0050 INSTALLED UNKN  
 FROM 0322/0560 SH

==

0030/1423 (CONN)  
 018 "DIA CIRC CONCR

---

0030/1375 LEN=0030 INSTALLED UNKN  
 WEST CHESTER BP

00 00

0030/1327 (SR0322 SEG 0560/0000)  
 018 "DIA CIRC CONCR

---

0030/1300 LEN=0030 INSTALLED UNKN  
 TO 0322/0560 SH

==

0030/1218 (CONN)

007051 FT

007051 FT 1 0 00202 0 00 0070+35  
 OLD FERN HILL RD  
 (T328)

NC PHOENIXVILLE PK

00 00

5 0030/0000 FERN HILL RD  
 (SR2012 SEG 0010/0000)  
 LENGTH(AH 3366 BK 3319)

---

0020/3055 012 "DIA CIRC METAL  
 LEN=0060 INSTALLED UNKN

---

0020/2536 048 "DIA CIRC METAL  
 LEN=0040 INSTALLED UNKN

==

0020/1906

==



0020/1622

TO 0322/0540 SH  
 (CONN)

FROM 0322/0540 SH  
 (CONN)

GREYSTONE DR  
 (T775)  
 SYLVANIA LN  
 (TWP )  
 NORTH HILL DR

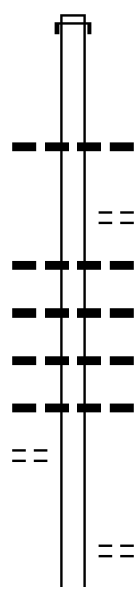
DIR: B TOTAL LEN: 5.579 MI. DIST: 06-2 SR: 2011  
 LEFT MUN: WEST GOSHEN T RIGHT MUN: WEST GOSHEN T

Stationing	Notes	Stationing	Notes
(T711) 0020/1119	==	0020/0903	GOSHEN COMMONS RD (BORO)
003732 FT		003732 FT	1 0 00202 0 00 0037+45 VILLAGE: WEST GOSHEN TP NC GOSHEN RD
		0020/0000	MONTGOMERY AV (SR2009 SEG 0010/3108) LENGTH(AH 3319 BK 3732)
	---	0010/2806	WEST GOSHEN WEST CHESTER B CONVENT LN
	==	0010/2469	(TWP)
	---	0010/2250	036 " DIA CIRC CONCR LEN=0024 INSTALLED UNKN
	---	0010/1735	015 " DIA CIRC CONCR LEN=0030 INSTALLED UNKN
	---	0010/1450	018 " DIA CIRC CONCR LEN=0050 INSTALLED UNKN
MARSHALL DR (TWP)	==	0010/1412	FRANKLIN ST (TWP)
	---	0010/1373	018 " DIA CIRC CONCR LEN=0045 INSTALLED UNKN
	==	0010/0923	MATLACK ST (TWP)
	==	0010/0617	AL (TWP)
AL (TWP)	==	0010/0468	015 " DIA CIRC CONCR LEN=0045 INSTALLED UNKN
	---	0010/0425	WALNUT ST (TWP)
AL (TWP)	==	000000 FT	1 0 00202 0 00 0000+00 VILLAGE: CHESTER BORO NC MARSHALL ST HIGH ST (SR3100 SEG 0120/0000)
		INTER-BK	MARSHALL ST (TWP)
		0010/0000	MFC BEGIN = C LENGTH(AH 3732 BK 0000)

EXTRACT DATE: 12/18/2023 ROADWAY MANAGEMENT SYSTEM PAGE NUMBER: 563  
 PRINT DATE: 12/20/2023 SLD COUNTY/SR - ANNUAL PRINT COUNTY: CHESTER  
 DIR: B TOTAL LEN: 7.028 MI. DIST: 06-2 SR: 2010  
 LEFT MUN: WILLISTOWN T RIGHT MUN: WILLISTOWN T

037109 FT

037109 FT AH-DELAWARE (23)  
 INTER-AHD GOSHEN RD  
 0140/3587 (SR1034 SEG 0010/0000)



0140/2336 036 " DIA CIR PLASTIC  
 LEN=0036 INSTALLED 2012

0140/1520 UNKNOWN RD  
 (PRDR)

0140/1396 024 " DIA CIRC CONCR  
 LEN=0041 INSTALLED UNKN

0140/1223 030 " DIA CIRC CONCR  
 LEN=0050 INSTALLED UNKN

0140/1210 024 " DIA CIRC METAL  
 LEN=0042 INSTALLED UNKN

0140/0797 018 " DIA CIRC METAL  
 LEN=0067 INSTALLED UNKN

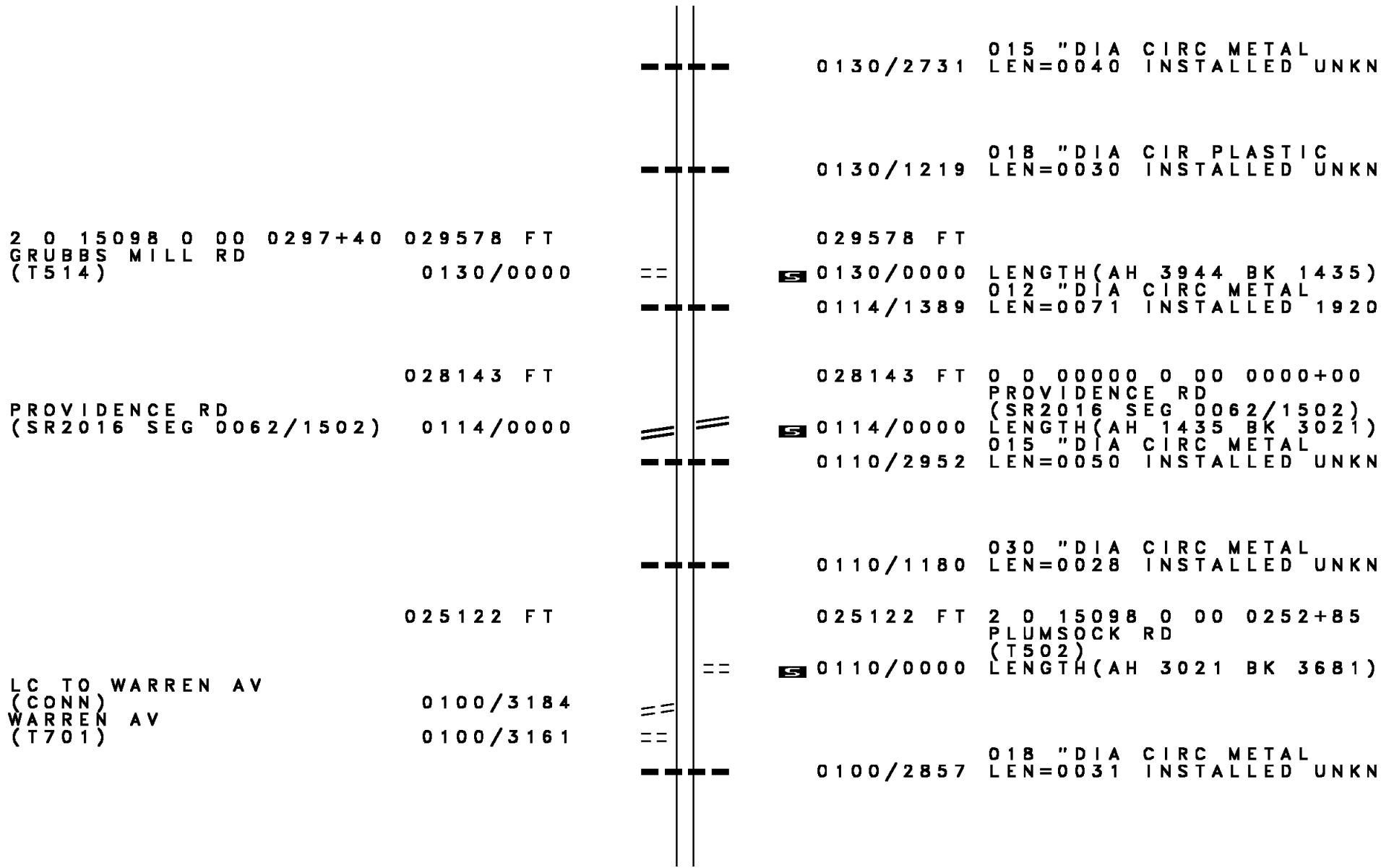
OLD COVERED BRIDGE RD  
 (T664)

0140/0522  
 033522 FT

033522 FT 2 0 15098 0 00 0336+78  
 MARLBOROUGH RD  
 (T359)

0140/0000 LENGTH(AH 3587 BK 3944)

DIR: B TOTAL LEN: 7.028 MI. DIST: 06-2 SR: 2010  
 LEFT MUN: WILLISTOWN T RIGHT MUN: WILLISTOWN T



2 0 15098 0 00 0297+40 029578 FT  
 GRUBBS MILL RD  
 (T514) 0130/0000

028143 FT  
 PROVIDENCE RD  
 (SR2016 SEG 0062/1502) 0114/0000

LC TO WARREN AV  
 (CONN) 0100/3184  
 WARREN AV  
 (T701) 0100/3161

0130/2731 015 "DIA CIRC METAL  
 LEN=0040 INSTALLED UNKN

0130/1219 018 "DIA CIR PLASTIC  
 LEN=0030 INSTALLED UNKN

029578 FT  
 0130/0000 LENGTH(AH 3944 BK 1435)  
 012 "DIA CIRC METAL  
 0114/1389 LEN=0071 INSTALLED 1920

028143 FT 0 0 00000 0 00 0000+00  
 PROVIDENCE RD  
 (SR2016 SEG 0062/1502)  
 0114/0000 LENGTH(AH 1435 BK 3021)  
 015 "DIA CIRC METAL  
 0110/2952 LEN=0050 INSTALLED UNKN

0110/1180 030 "DIA CIRC METAL  
 LEN=0028 INSTALLED UNKN

025122 FT 2 0 15098 0 00 0252+85  
 PLUMSOCK RD  
 (T502)  
 0110/0000 LENGTH(AH 3021 BK 3681)

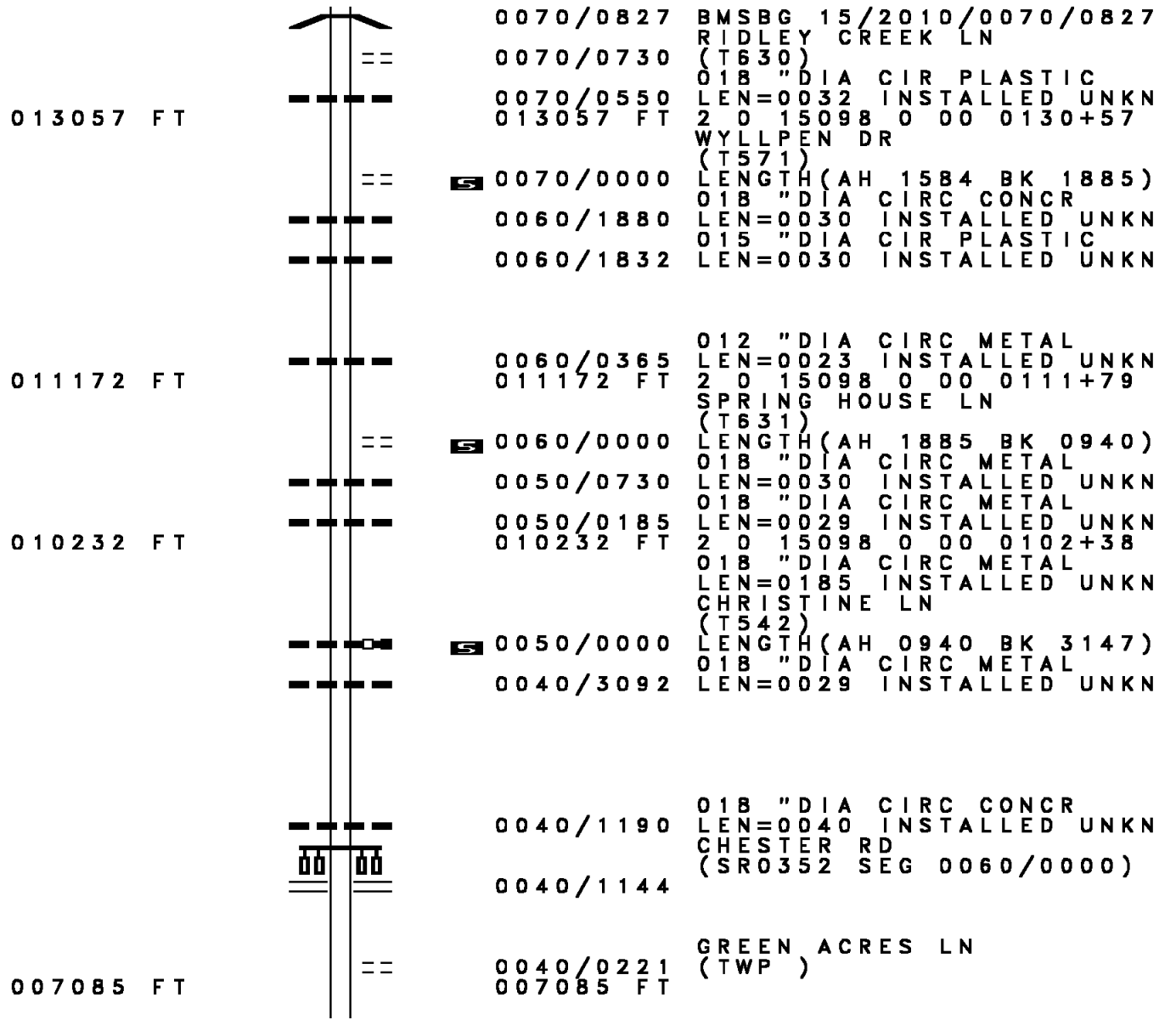
0100/2857 018 "DIA CIRC METAL  
 LEN=0031 INSTALLED UNKN

DIR: B TOTAL LEN: 7.028 MI. DIST: 06-2 SR: 2010  
 LEFT MUN: WILLISTOWN T RIGHT MUN: WILLISTOWN T

Stationing	Segment	Description	Material	Length	Notes
021441 FT	0090/0803	SUGARTOWN RD (SR2022 SEG 0170/3729)	036" DIA CIR PLASTIC	0035	INSTALLED UNKN
019118 FT	0090/0000	GARRETT MILL RD (T695)	018" DIA CIRC METAL	0024	INSTALLED UNKN
0084/3038	0084/2630		036" DIA CIRC METAL	0032	INSTALLED UNKN
0084/1850	012" DIA CIR PLASTIC		0029	INSTALLED UNKN	
016080 FT	0084/0000	WILLISTOWN EAST GOSHEN T	018" DIA CIRC METAL	0030	INSTALLED UNKN
0080/0848	0080/0598		024" DIA CIRC METAL	0040	INSTALLED UNKN
0080/0229	0080/0229	SHEN RD			
014641 FT	0080/0000	DUTTON MILL RD (T482)	018" DIA CIRC METAL	0030	INSTALLED UNKN
0070/1503	0070/0884	RIDLEY CREEK			



DIR: B TOTAL LEN: 7.028 MI. DIST: 06-2 SR: 2010  
 LEFT MUN: EAST GOSHEN T RIGHT MUN: EAST GOSHEN T



2 0 15098 0 00 0070+84 007085 FT  
 MISAK DR

EXTRACT DATE: 12/18/2023  
PRINT DATE: 12/20/2023

ROADWAY MANAGEMENT SYSTEM  
SLD COUNTY/SR - ANNUAL PRINT

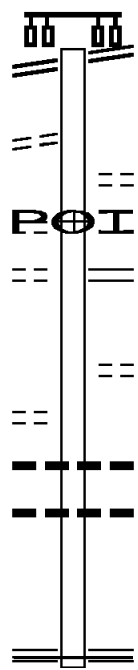
PAGE NUMBER: 559  
COUNTY: CHESTER

DIR: B TOTAL LEN: 7.028 MI.  
LEFT MUN: EAST GOSHEN T

DIST: 06-2 SR: 2010  
RIGHT MUN: EAST GOSHEN T

Station	Length	Notes
(T556)	0040/0000	LENGTH(AH 3147 BK 2713)
	0030/1880	STURBRIDGE LN (T599)
LOCHWOOD LN (T564)	0030/0662	036 " DIA CIRC METAL LEN=0050 INSTALLED UNKN LOCHWOOD LN (T510)
	0030/0182	BMSSEN 15/2010/0030/0164 2 0 15098 0 00 0045+56 CHESTER CR. B
004372 FT	0030/0164	BMSBG 15/2010/0030/0164 2 0 15098 0 00 0045+56 RESERVOIR RD (T470)
	0030/0000	LENGTH(AH 2713 BK 2386)
MARGARET LN (T570)	0020/1197	
001986 FT	001986 FT	2 0 15098 0 00 0020+80 ELLIS LN (T425)
	0020/0000	EAST GOSHEN WEST GOSHEN T LENGTH(AH 2386 BK 1986)
	0010/1530	015 " DIA CIRC METAL LEN=0034 INSTALLED UNKN
	0010/1500	015 " DIA CIRC METAL LEN=0030 INSTALLED UNKN
	0010/1452	030 " DIA CIRC METAL LEN=0040 INSTALLED UNKN
JOY LN (T422)	0010/0483	
000000 FT	000000 FT	2 0 15098 0 00 0000+00 NC ST TRASBURG RD WEST CHESTER PK (SR0003 SEG 0101/0000)
	INTER-BK	GLEN AV (T528)
	0010/0000	MFC BEGIN = D LENGTH(AH 1986 BK 0000)

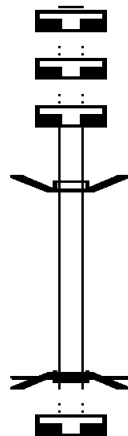
MARSHALL ST 003108 FT  
 (SR2011 SEG 0020/0000) 0010/3108  
 MAPLE AV  
 (T703) 0010/2346  
 PRIVATE DR  
 (PRDR) 0010/1835  
 LINCOLN AV  
 (T700) 0010/1758  
 CHESTNUT ST  
 (T715) 0010/0387  
 000000 FT



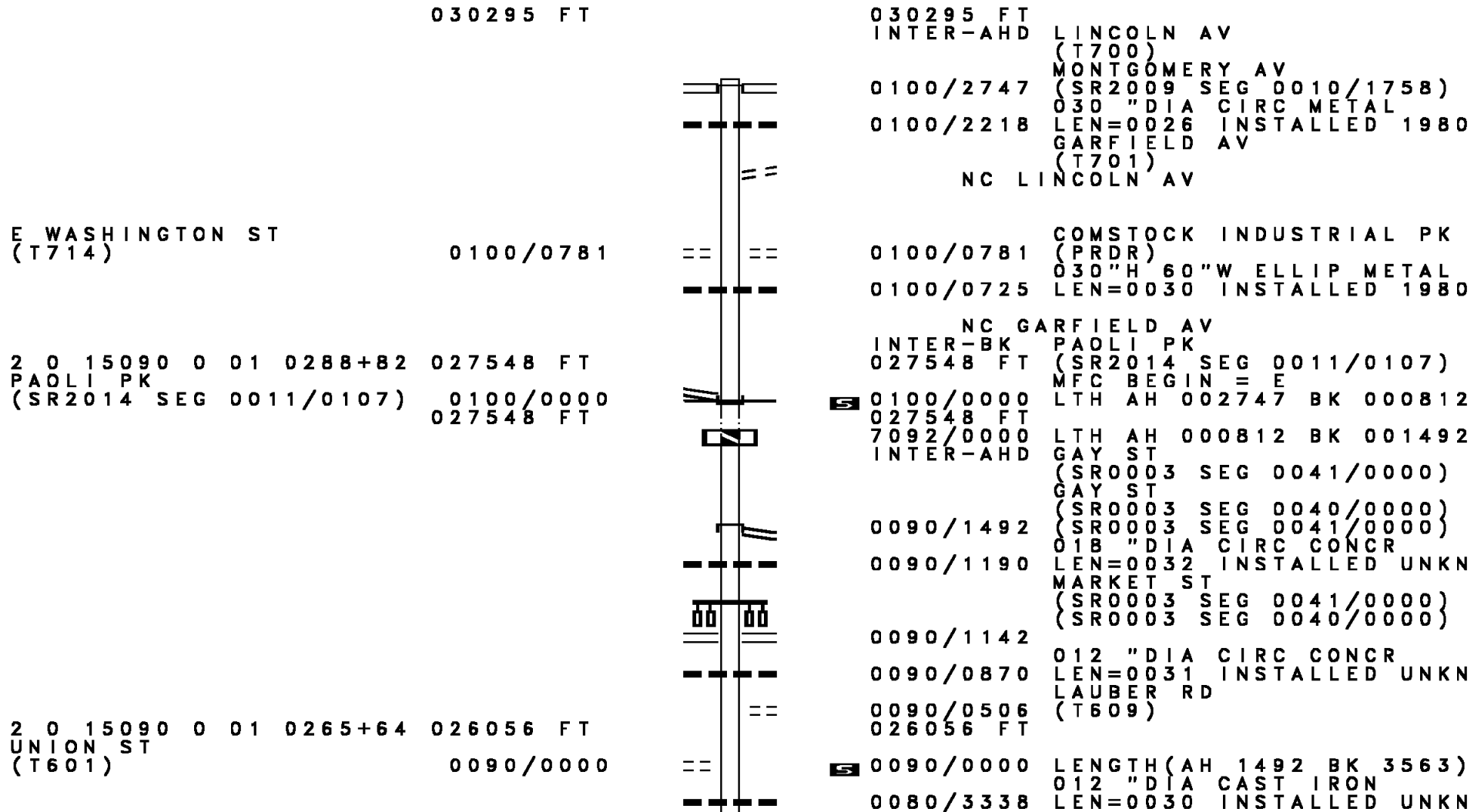
003108 FT MARSHALL ST  
 0010/3108 (SR2011 SEG 0020/0000)  
 VIRGINIA AV  
 (T702) 0010/2275  
 (APRA) JOHN DI ROCCO BR  
 LINCOLN AV  
 (SR2007 SEG 0100/2747) 0010/1835  
 WASHINGTON ST  
 (T714) 0010/0794  
 036"H 48"W CON BOX CUL  
 LEN=0042 INSTALLED 1960 0010/0355  
 024"H 00"W MULT PLSTIC  
 LEN=0042 INSTALLED 1960 0010/0349  
 000000 FT 1 1 07326 0 00 0000+00  
 NC MONTGOMERY AV  
 GAY ST  
 (SR0003 SEG 0031/2190)  
 MFC BEGIN = D  
 0010/0000 LENGTH(AH 3108 BK 0000)

EXTRACT DATE: 12/18/2023 ROADWAY MANAGEMENT SYSTEM PAGE NUMBER: 557  
PRINT DATE: 12/20/2023 SLD COUNTY/SR - ANNUAL PRINT COUNTY: CHESTER  
DIR: B TOTAL LEN: .003 MI. DIST: 06-2 SR: 2008  
LEFT MUN: WEST GOSHEN T RIGHT MUN: WEST GOSHEN T

000016 FT  
000016 FT  
000016 FT  
000000 FT  
000000 FT



000016 FT  
7020/0000 LENGTH(AH 1931 BK 1134)  
000016 FT  
7016/0000 LENGTH(AH 1134 BK 1155)  
000016 FT  
7014/0000 LENGTH(AH 1155 BK 0016)  
BMSBN 15/2008/0012/0000  
INTER-AHD WESTTOWN WY  
0012/0016 (TB08)  
000000 FT 0 0 00000 0 00 0000+00  
NC WESTTOWN WY  
INTER-BK WESTTOWN WY  
(TB08)  
BRANCH CHESTER CREEK  
BMSBG 15/2008/0012/0000  
MFC BEGIN = D  
S 0012/0000 LENGTH(AH 0016 BK 0119)  
000000 FT  
7010/0000 LENGTH(AH 0119 BK 0000)



030295 FT

030295 FT  
 INTER-AHD LINCOLN AV  
 (T700)  
 MONTGOMERY AV  
 0100/2747 (SR2009 SEG 0010/1758)  
 030 "DIA CIRC METAL  
 0100/2218 LEN=0026 INSTALLED 1980  
 GARFIELD AV  
 (T701)  
 NC LINCOLN AV

E WASHINGTON ST  
 (T714)

0100/0781

0100/0781 COMSTOCK INDUSTRIAL PK  
 (PRDR)  
 030"H 60"W ELLIP METAL  
 0100/0725 LEN=0030 INSTALLED 1980

2 0 15090 0 01 0288+82 027548 FT  
 PAOLI PK  
 (SR2014 SEG 0011/0107) 0100/0000  
 027548 FT

NC GARFIELD AV  
 INTER-BK PAOLI PK  
 027548 FT (SR2014 SEG 0011/0107)  
 MFC BEGIN = E  
 0100/0000 LTH AH 002747 BK 000812  
 027548 FT  
 7092/0000 LTH AH 000812 BK 001492  
 INTER-AHD GAY ST  
 (SR0003 SEG 0041/0000)

GAY ST  
 (SR0003 SEG 0040/0000)  
 (SR0003 SEG 0041/0000)  
 0090/1492 018 "DIA CIRC CONCR  
 0090/1190 LEN=0032 INSTALLED UNKN  
 MARKET ST  
 (SR0003 SEG 0041/0000)  
 (SR0003 SEG 0040/0000)

2 0 15090 0 01 0265+64 026056 FT  
 UNION ST  
 (T601) 0090/0000

0090/1142 012 "DIA CIRC CONCR  
 0090/0870 LEN=0031 INSTALLED UNKN  
 LAUBER RD  
 (T609)  
 0090/0506  
 026056 FT  
 0090/0000 LENGTH(AH 1492 BK 3563)  
 012 "DIA CAST IRON  
 0080/3338 LEN=0030 INSTALLED UNKN

EXTRACT DATE: 12/18/2023  
PRINT DATE: 12/20/2023

ROADWAY MANAGEMENT SYSTEM  
SLD COUNTY/SR - ANNUAL PRINT

PAGE NUMBER: 555  
COUNTY: CHESTER

DIR: B TOTAL LEN: 5.738 MI.  
LEFT MUN: WEST GOSHEN T

DIST: 06-2 SR: 2007  
RIGHT MUN: WEST GOSHEN T

NIELDS ST  
(T602)

0080/2112

AUTO PARK BL  
(T774)

0080/0965

022493 FT

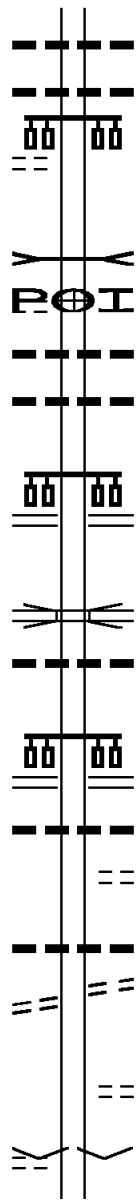
SOUTH CONCORD RD  
(T509)

0070/1387

OLD WESTTOWN RD  
(T645)

019614 FT

0070/0000



0080/2951 018 " DIA CIRC METAL  
LEN=0030 INSTALLED UNKN  
0080/2910 018 " DIA CIRC CONCR  
LEN=0020 INSTALLED UNKN  
0080/2112  
BRANCH CHESTER CREEK  
STRUCTURE LENGTH 14 FT  
BMSID 15/2007/0080/1227  
0080/1227  
0080/0965 (APRA) O'ROURKE & SONS  
024 " DIA CIRC CONCR  
LEN=0040 INSTALLED 1980  
0080/0586 018 " DIA CIRC CONCR  
LEN=0070 INSTALLED 1980  
0080/0200 RAMP TO WEST CHESTER BP  
(SR8023 SEG 0250/0000)  
RAMP FROM WEST CHESTER  
(SR8023 SEG 0500/0600)  
0080/0188  
022493 FT 2 0 15090 0 00 0225+12  
W. CHESTER BYP. (US  
OP ID 15/0202/0110/0000  
5 0080/0000 LENGTH(AH 3563 BK 2879)  
0070/2695 018 " DIA CIRC CONCR  
LEN=0060 INSTALLED 1980  
RAMP FROM WEST CHESTER  
(SR8023 SEG 0010/0600)  
RAMP TO WEST CHESTER BP  
(SR8023 SEG 0750/0000)  
0070/2679  
0070/2500 018 " DIA CIRC CONCR  
LEN=0030 INSTALLED 1980  
WESLEY CT  
0070/2349 (TWP )  
0070/1454 018 " DIA CIRC CONCR  
LEN=0045 INSTALLED 1980  
CONCORD RD  
0070/1387 (T642)  
HALLOWELL LN  
(T506)  
2 0 15090 0 00 0196+44  
VILLAGE: WEST GOSHEN TP  
5 0070/0000 LENGTH(AH 2879 BK 2652)  
JOECK DR

DIR: B TOTAL LEN: 5.738 MI. DIST: 06-2 SR: 2007  
 LEFT MUN: WEST GOSHEN T RIGHT MUN: WEST GOSHEN T

Street Name	Segment ID	Length (FT)	Material	Notes
EMBER DR (TWP)	0060/1939		024" DIA CIRC METAL	LEN=0071 INSTALLED UNKN
	0060/2612		024" DIA CIRC METAL	LEN=0071 INSTALLED UNKN
	0060/2605		024" DIA CIRC METAL	LEN=0071 INSTALLED UNKN
FIVE POINTS RD (SR2005 SEG 0060/2789)	0060/1167		018" DIA CIRC CONCR	LEN=0055 INSTALLED UNKN
	0060/1130		024" DIA CIRC METAL	LEN=0030 INSTALLED UNKN
	0060/0552		018" DIA CIRC CONCR	LEN=0050 INSTALLED 1980
	0060/0392		024" DIA CIRC METAL	LEN=0035 INSTALLED 1980
	0060/0320		018" DIA CIRC CONCR	LEN=0055 INSTALLED UNKN
2 0 15090 0 00 0169+76 HYLLWYND DR (T747)	0060/0000	016962 FT	024" DIA CIRC METAL	LEN=0030 INSTALLED 1980
	0060/0000		018" DIA CIRC CONCR	LEN=0055 INSTALLED UNKN
WEATHERHILL DR (TWP)	0050/1028		036" DIA CIRC METAL	LEN=0030 INSTALLED 1998
	0050/0972		015" DIA CIRC METAL	LEN=0055 INSTALLED 1998
	0050/0520		018" DIA CIRC CONCR	LEN=0030 INSTALLED UNKN
	0050/0302		012" DIA CIRC METAL	LEN=0030 INSTALLED UNKN
	0050/0070		018" DIA CIRC CONCR	LEN=0030 INSTALLED UNKN
LITTLE SHILOH RD (T536)	0050/0302		018" DIA CIRC CONCR	LEN=0030 INSTALLED UNKN
	013768 FT	013768 FT	018" DIA CIRC METAL	LEN=0150 INSTALLED 1998
			2 0 15090 0 00 0137+86	WESTTOWN WY (T808) WEST GOSHEN

EXTRACT DATE: 12/18/2023  
PRINT DATE: 12/20/2023

ROADWAY MANAGEMENT SYSTEM  
SLD COUNTY/SR - ANNUAL PRINT

PAGE NUMBER: 553  
COUNTY: CHESTER

DIR: B TOTAL LEN: 5.738 MI.  
LEFT MUN: WEST GOSHEN T

DIST: 06-2 SR: 2007  
RIGHT MUN: WEST GOSHEN T

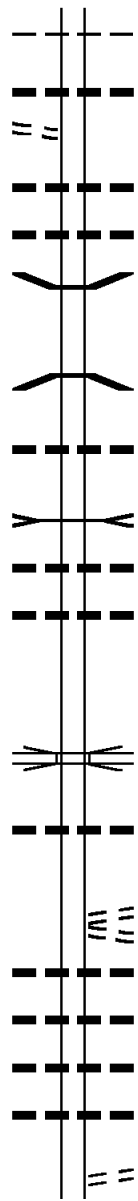
CHATEAU DR  
(PRDR)

0044/1350

011855 FT

008820 FT

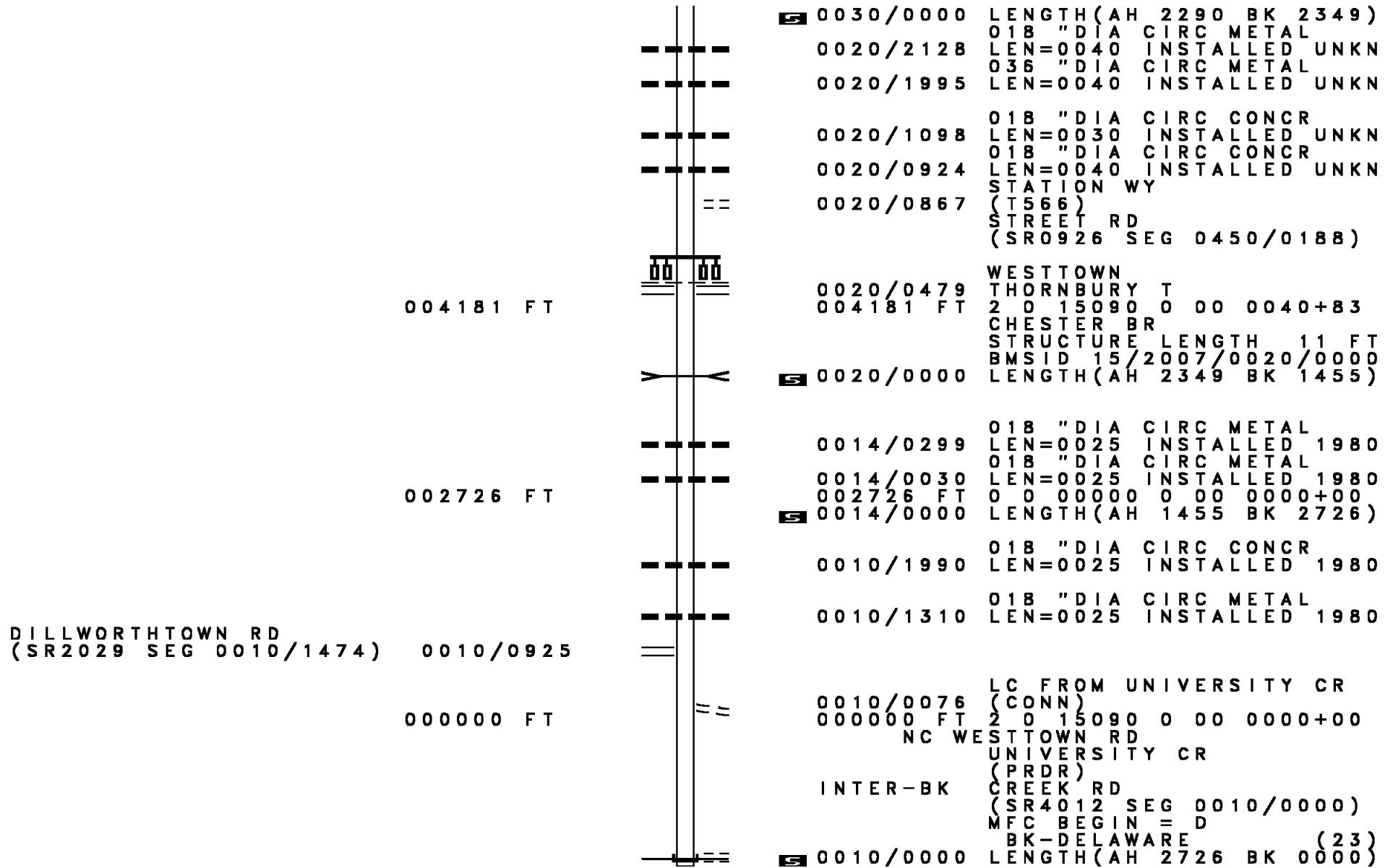
006530 FT



0050/0000	WESTTOWN T
0044/1473	LENGTH(AH 3194 BK 1913) 022"H 36"W ELLIP METAL LEN=0030 INSTALLED UNKN
0044/1345	018 "DIA CIRC METAL LEN=0050 INSTALLED UNKN
0044/1029	018 "DIA CIRC CONCR LEN=0030 INSTALLED UNKN
0044/0162	BMS EN 15/2007/0044/0000 0 00000 0 0 0000+00
011855 FT	EAST BRANCH OF CHESTER BMSBG 15/2007/0044/0000
0044/0000	LENGTH(AH 1913 BK 3035)
0040/2166	036"H 48"W CON BOX CUL LEN=0028 INSTALLED 1980 HICKMAN RUN STRUCTURE LENGTH 14 FT
0040/1763	BMSID 15/2007/0040/1763 030"H 00"W MULT METAL
0040/1513	LEN=0030 INSTALLED UNKN
0040/0957	036 "DIA CIRC METAL LEN=0035 INSTALLED UNKN
008820 FT	2 0 15090 0 00 0087+00 PEDESTRIAN
0040/0000	OP ID 15/2007/0040/0000 LENGTH(AH 3035 BK 2290)
0030/1580	018 "DIA CIRC METAL LEN=0045 INSTALLED 1980 OAK LN (T436)
0030/1472	WESTTOWN WY (T624)
0030/1053	024 "DIA CIRC METAL LEN=0035 INSTALLED 1980
0030/0757	018"H 30"W ELLIP METAL LEN=0035 INSTALLED UNKN
0030/0486	024 "DIA CIRC CONCR LEN=0030 INSTALLED UNKN
0030/0148	018 "DIA CIRC METAL LEN=0030 INSTALLED UNKN
006530 FT	2 0 15090 0 00 0065+65 UNKNOWN RT (TWP )



DIR: B TOTAL LEN: 5.738 MI. DIST: 06-2 SR: 2007  
 LEFT MUN: WESTTOWN T RIGHT MUN: WESTTOWN T



004181 FT

002726 FT

DILLWORTH TOWN RD  
 (SR2029 SEG 0010/1474) 0010/0925

000000 FT

0030/0000 LENGTH(AH 2290 BK 2349)  
 018" DIA CIRC METAL  
 0020/2128 LEN=0040 INSTALLED UNKN  
 036" DIA CIRC METAL  
 0020/1995 LEN=0040 INSTALLED UNKN  
 018" DIA CIRC CONCR  
 0020/1098 LEN=0030 INSTALLED UNKN  
 018" DIA CIRC CONCR  
 0020/0924 LEN=0040 INSTALLED UNKN  
 STATION WY  
 (T566)  
 0020/0867 STREET RD  
 (SR0926 SEG 0450/0188)  
 WESTTOWN  
 THORNBURY T  
 0020/0479 2 0 15090 0 00 0040+83  
 004181 FT CHESTER BR  
 STRUCTURE LENGTH 11 FT  
 BMSID 15/2007/0020/0000  
 0020/0000 LENGTH(AH 2349 BK 1455)  
 018" DIA CIRC METAL  
 0014/0299 LEN=0025 INSTALLED 1980  
 018" DIA CIRC METAL  
 0014/0030 LEN=0025 INSTALLED 1980  
 002726 FT 0 0 00000 0 00 0000+00  
 0014/0000 LENGTH(AH 1455 BK 2726)  
 018" DIA CIRC CONCR  
 0010/1990 LEN=0025 INSTALLED 1980  
 018" DIA CIRC METAL  
 0010/1310 LEN=0025 INSTALLED 1980  
 LC FROM UNIVERSITY CR  
 (CONN)  
 0010/0076 2 0 15090 0 00 0000+00  
 000000 FT NC WESTTOWN RD  
 UNIVERSITY CR  
 (PRDR)  
 INTER-BK CREEK RD  
 (SR4012 SEG 0010/0000)  
 MFC BEGIN = D  
 BK-DELAWARE (23)  
 0010/0000 LENGTH(AH 2726 BK 0000)

DIR: B TOTAL LEN: 2.523 MI. DIST: 06-2 SR: 2006  
 LEFT MUN: WESTTOWN T RIGHT MUN: WESTTOWN T

	013319 FT		013319 FT	INTER-AHD WESTBOURNE RD (T355) STREET RD
			0050/2632	(SR0926 SEG 0440/0000)
			0050/1530	BMS EN 15/2006/0050/1485 1 1 00062 0 00 0073+30
			0050/1485	CHESTER CREEK BMSBG 15/2006/0050/1485
BARNVIEW LN (TWP )	0050/0908			
	010687 FT		0050/0043	BMS EN 15/2006/0050/0000 1 1 00062 0 00 0058+37
			010687 FT	CHESTER CREEK BMSBG 15/2006/0050/0000
WOOD LN (T533)	0040/2450		0050/0000	LENGTH(AH 2632 BK 2810)
			0040/1861	TALLEYRAND RD (T499) 015"H 00"W MULT PLSTIC
			0040/1783	LEN=0027 INSTALLED 1960
			0040/1712	024 "DIA CIRC METAL LEN=0043 INSTALLED 1960
WINDYKNOLL RD (T534)	0040/1693		0040/1113	024 "DIA CIRC METAL LEN=0037 INSTALLED 1960
	007877 FT		007877 FT	1 1 00062 0 00 0030+25 CONCORD RD (T452)
			0040/0000	NC WE STBOURNE RD MFC BEGIN = E LENGTH(AH 2810 BK 2965)
			0030/2886	024 "DIA CIRC METAL LEN=0031 INSTALLED 1960
			0030/2533	PLEASANT GROVE RD (T433)
			0030/1967	018 "DIA CIRC METAL LEN=0031 INSTALLED 1960 GATEHOUSE LN

DIR: B TOTAL LEN: 2.523 MI. DIST: 06-2 SR: 2006  
 LEFT MUN: WESTTOWN T RIGHT MUN: WESTTOWN T

Street Name	Segment ID	Length	Material	Installation Date	Notes
	0030/1737		018" DIA CIRC METAL		(T617)
	0030/1685		018" DIA CIRC METAL	1960	LEN=0031
	0030/1459		018" DIA CIRC METAL	1960	LEN=0030
GAGE'S LN (T547)	0030/0396				
	004912 FT		060" DIA CIRC METAL	1960	LEN=0040
			1 1 00062 0 00 0000+00		NC CONC RD WESTTOWN
OAKBOURNE RD (T359)	0030/0000				EAST GOSHEN T LENGTH(AH 2965 BK 2620)
JEROMA LN (T535)	0020/1395				
MATLACK ST (T430)	0020/1159		015" DIA CIR PLASTIC		MFC BEGIN = D
	002292 FT		015" DIA CIR PLASTIC	2001	LEN=0020
			2 0 15089 0 00 0020+00		DOGWOOD LN (T571)
NORWOOD RD (T506)	0010/1923				LENGTH(AH 2620 BK 2292)
LARCHWOOD RD (T504)	0010/1177				GOODWIN LN (T532)
	0010/1127		015" DIA CIR PLASTIC	2001	LEN=0020
	0010/0886				WALNUT ST (T485)
WALNUT ST (T485)	0010/0640				
	000000 FT		2 0 15089 0 00 0000+00		VILLAGE: WESTTOWN TWP. NC OAKBOURNE RD WILMINGTON PK (SRO202 SEG 0070/1424)
					MFC BEGIN = E
					LENGTH(AH 2292 BK 0000)

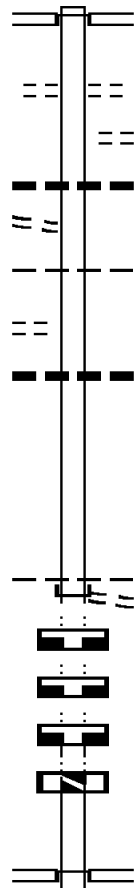
LITTLE SHILOH RD  
 (T536)  
 WEST GOSHEN  
 WESTTOWN T  
 HUMMINGBIRD LN  
 (T528)

008451 FT

0060/0951  
 0060/0919  
 0060/0691

005662 FT

005662 FT  
 005662 FT  
 005662 FT  
 005662 FT



008451 FT INTER-AHD FIVE POINTS RD  
 (T500)  
 WESTTOWN RD  
 (SR2007 SEG 0060/1167)  
 0060/2789  
 0060/2042 TOPAZ DR  
 (TWP)  
 0060/1496 FALLEN TIMBERS LN  
 (TWP)  
 0060/1246 030 "DIA CIRC METAL  
 LEN=0030 INSTALLED UNKN  
 NC FIVE POINTS RD  
 0060/0526 024 "DIA CIRC METAL  
 LEN=0028 INSTALLED UNKN  
 005662 FT 2 0 15225 0 00 0079+15  
 NC LITTLE SHILOH RD  
 LITTLE SHILOH RD  
 (T367)  
 INTER-BK SHILOH RD  
 (T626)  
 WEST GOSHEN  
 THORNBURY T  
 LENGTH(AH 2789 BK 2011)  
 0060/0000  
 005662 FT  
 7050/0000 LENGTH(AH 2011 BK 2109)  
 005662 FT  
 7040/0000 LENGTH(AH 2109 BK 3830)  
 005662 FT  
 7030/0000 LTH AH 003830 BK 000636  
 005662 FT  
 7022/0000 LTH AH 000636 BK 001119  
 INTER-AHD SHILOH RD  
 (TWP)  
 STREET RD  
 (SR0926 SEG 0440/1548)

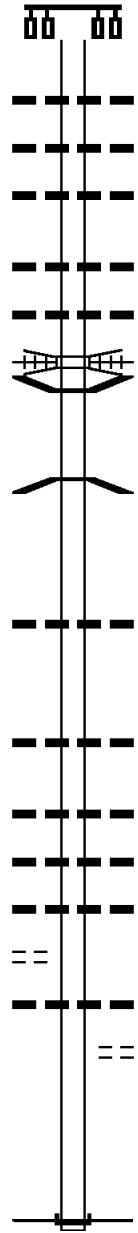
EXTRACT DATE: 12/18/2023  
PRINT DATE: 12/20/2023

ROADWAY MANAGEMENT SYSTEM  
SLD COUNTY/SR - ANNUAL PRINT

PAGE NUMBER: 548  
COUNTY: CHESTER

DIR: B TOTAL LEN: 1.601 MI.  
LEFT MUN: THORNBURY T

DIST: 06-2 SR: 2005  
RIGHT MUN: THORNBURY T



004543 FT

002270 FT

ECHO HILL RD  
(T480)

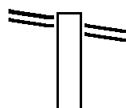
0010/0713

000000 FT

0020/1119 024 " DIA CIRC CONCR  
LEN=0030 INSTALLED UNKN  
0020/1075 024 " DIA CIRC CONCR  
LEN=0050 INSTALLED UNKN  
0020/0975 024 " DIA CIRC CONCR  
LEN=0028 INSTALLED UNKN  
0020/0825 024 " DIA CIRC CONCR  
LEN=0010 INSTALLED UNKN  
0020/0144 024 " DIA CIRC CONCR  
LEN=0025 INSTALLED UNKN  
0020/0140 024 " DIA CIRC CONCR  
SOUTHEASTERN PENNSYLVAN  
0020/0097 OVERPASS IS RR X-ING  
0020/0051 BMS EN 15/2005/0020/0000  
004543 FT 2 0 15157 0 00 0043+20  
BRANCH CHESTER CREEK  
BMSBG 15/2005/0020/0000  
5 0020/0000 LENGTH(AH 1119 BK 2273)  
0014/0715 018 " DIA CAST IRON  
LEN=0030 INSTALLED UNKN  
002270 FT 0 0 00000 0 00 0000+00  
5 0014/0000 LENGTH(AH 2273 BK 2270)  
0010/2175 015 " DIA CIRC METAL  
LEN=0030 INSTALLED UNKN  
0010/1370 018 " DIA CIRC CONCR  
LEN=0030 INSTALLED UNKN  
0010/1280 018 " DIA CIRC METAL  
LEN=0030 INSTALLED UNKN  
0010/0750 018 " DIA CIRC METAL  
LEN=0030 INSTALLED UNKN  
0010/0360 012 " DIA CIRC METAL  
LEN=0030 INSTALLED UNKN  
MEMEL DR  
(TWP )  
0010/0086 2 0 15157 0 00 0000+00  
000000 FT NC WESTTOWN THORNTON RD  
INTER-BK WESTTOWN RD  
(SR4023 SEG 0010/3556)  
MFC BEGIN = E  
BK-DELAWARE (23)  
5 0010/0000 LENGTH(AH 2270 BK 0000)

EXTRACT DATE: 12/18/2023 ROADWAY MANAGEMENT SYSTEM PAGE NUMBER: 547  
PRINT DATE: 12/20/2023 SLD COUNTY/SR - ANNUAL PRINT COUNTY: CHESTER  
DIR: B TOTAL LEN: 1.558 MI. DIST: 06-2 SR: 2004  
LEFT MUN: BIRMINGHAM T RIGHT MUN: BIRMINGHAM T

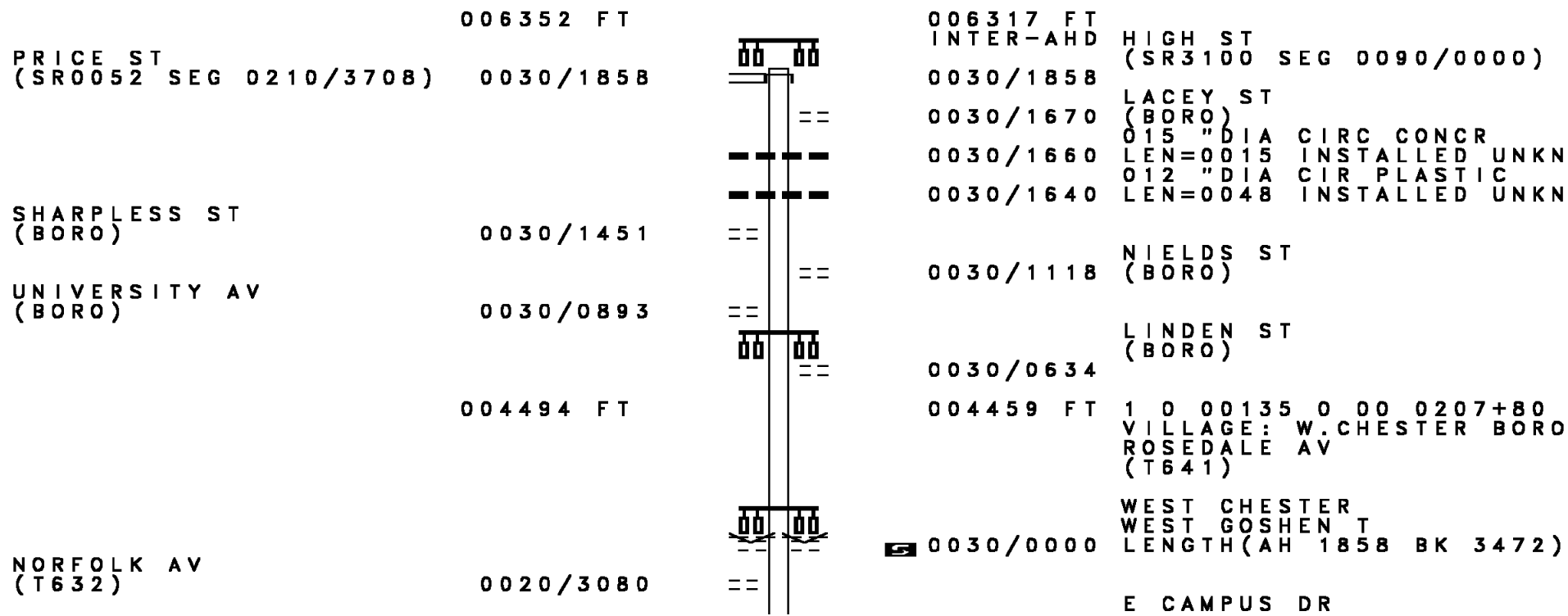
BIRMINGHAM RD 008227 FT  
(SR2001 SEG 0030/0000) 0030/2306



008227 FT BIRMINGHAM RD  
0030/2306 (SR2001 SEG 0030/0000)

DIR: B TOTAL LEN: 1.558 MI. DIST: 06-2 SR: 2004  
 LEFT MUN: BIRMINGHAM T RIGHT MUN: BIRMINGHAM T

Stationing	Description	Material	Length	Notes
005921 FT	0030/0559	FIRETHORNE DR (T452)	0030	
	0030/0140	018" DIA CIRC METAL	0022	INSTALLED 1950
	005921 FT	2 0 15221 0 00 0061+30		
	0030/0000	HEARTSEASE DR (T485)	0000	LENGTH(AH 2306 BK 3941)
	0020/3809	015" DIA CIRC METAL	0030	INSTALLED 1950
	0020/3666	015" DIA CIR PLASTIC	0025	INSTALLED 1950
	0020/2995	018" DIA CIRC METAL	0030	INSTALLED 1950
	0020/2907	018" DIA CIR PLASTIC	0030	INSTALLED 1950
	0020/2861	018" DIA CIRC METAL	0035	INSTALLED 1950
	0020/2711	018" DIA CIR PLASTIC	0040	INSTALLED 1950
	0020/2615	LEGACY LN (TWP)	0020	
	0020/2570	018" DIA CIRC CONCR	0040	INSTALLED 1950
001980 FT	001980 FT			
QUEEN'S RANGER'S LN (PRDR)	0020/0000		0000	LENGTH(AH 3941 BK 1980)
	0010/1640	018" DIA CIRC METAL	0020	INSTALLED 1950
000000 FT	0010/0024	018" DIA CIRC METAL	0050	INSTALLED 1950
	000000 FT	2 0 15221 0 00 0000+00		
	0010/0000	NC WY CREEK RD (SR3100 SEG 0050/0000)	0000	MFC BEGIN = E
	0010/0000		0000	LENGTH(AH 1980 BK 0000)

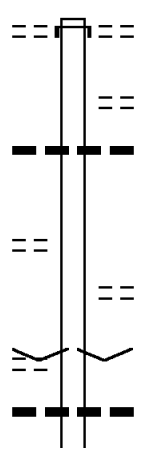




DIR: N TOTAL LEN: 1.203 MI. DIST: 06-2 SR: 2003  
 LEFT MUN: WEST GOSHEN T RIGHT MUN: WEST GOSHEN T

Segment ID	Description	Length	Material	Status	Notes
0020/2735	(PRDR)				
0020/2731	018" DIA CIRC CONCR	LEN=0050	INSTALLED	UNKN	
0020/2701	024" DIA CIRC CONCR	LEN=0040	INSTALLED	UNKN	
0020/2691	024" DIA CIRC CONCR	LEN=0040	INSTALLED	UNKN	
0020/1933	CHURCH AV (T629)				
0020/1922	GIUNTA LN (T618)				
0020/1011	SNYDER AV (T617)				
0020/0644	SPRUCE AV (T625)				
001022 FT					
0020/0381	RHODES AV (T623)				
000987 FT					
	1 0 00135 0 00 0175+60				
	VILLAGE: WEST GOSHEN TP				
	E RHODES AVE (T621)				
0020/0000	MFC BEGIN = B				
	LENGTH(AH 3472 BK 0987)				
0010/0850	018" DIA CIRC METAL	LEN=0026	INSTALLED	UNKN	
0011/0865	LEXINGTON AV (T627)				
0011/0820	PARKWAY SHOPPING CTR RD (TWP)				
0011/0655	YORKTOWN AV (T620)				
0011/0561					
0011/0371	018" DIA CIRC CONCR	LEN=0026	INSTALLED	UNKN	
000000 FT					
	1 0 00135 0 00 0162+94				
	W. CHESTER BYPASS				
	OP ID 15/0202/0080/0000				
	NC HIGH ST				
	WILMINGTON PK INTER-BK				
	(SRO202 SEG 0071/2883)				
	MFC BEGIN = B				
	LENGTH(AH 1022 BK 0000)				
0010/0791	LEXINGTON AV (T627)				
0010/0625	PARKWAY SHOPPING CTR RD (TWP)				
0010/0537	YORKTOWN AV (T620)				
0010/0442	RAMP D RD (SR8019 SEG 0750/0320)				
0010/0371	018" DIA CIRC CONCR	LEN=0026	INSTALLED	UNKN	
000000 FT					
	1 0 00135 0 00 0162+94				
	W. CHESTER BYPASS				
	OP ID 15/0202/0080/0000				
	NC HIGH ST				
	WILMINGTON PK INTER-BK				
	(SRO202 SEG 0070/2550)				
	MFC BEGIN = B				
	LENGTH(AH 0987 BK 0000)				

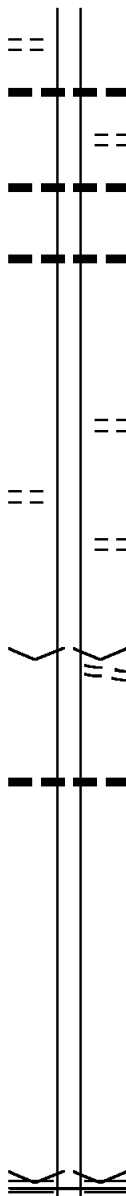
	012026 FT		012026 FT	AH-DELAWARE (23)
			INTER-AHD	BRINTONS BRIDGE RD
OLD WILMINGTON PK (T445)	0040/2812	==	0040/2812	(SR4016 SEG 0010/0000)
				OAKLAND RD
				(T389)
				BELLEFAIR LN
				(T410)
				036" DIA CIRC METAL
				LEN=0028 INSTALLED UNKN
NEW STREET RD (T444)	0040/0725	==		
				WINTURFORD DR
				(T506)
				2 0 15199 0 00 0157+80
GENERAL WEEDON DR (T449)	009214 FT	==	0040/0469	VILLAGE: DILWORTHTOWN
	0040/0000	==	009214 FT	LENGTH(AH 2812 BK 3519)
			0040/0000	024"H 36"W ELLIP METAL
			0030/3408	LEN=0035 INSTALLED 1980



DIR: B TOTAL LEN: 2.278 MI. DIST: 06-2 SR: 2002  
 LEFT MUN: BIRMINGHAM T RIGHT MUN: BIRMINGHAM T

GENERAL WEEDON DR  
 (T449)

0030/2632



0030/2290 020"H 27"W ELLIP METAL  
 LEN=0040 INSTALLED UNKN  
 KADAR DR  
 (T451)  
 0030/2289 024 " DIA CIRC METAL  
 LEN=0025 INSTALLED 1980  
 0030/2107 024 " DIA CIRC CONCR  
 LEN=0040 INSTALLED UNKN

005695 FT

005695 FT 2 0 15199 0 00 0122+67  
 PENNS WY  
 (T483)  
 0030/0000 LENGTH(AH 3519 BK 1598)

PHEASANT RUN RD  
 (T443)

0020/0922

004097 FT

0020/0562 SILVERWOOD DR  
 (T484)  
 004097 FT 2 0 15199 0 00 0106+80  
 VILLAGE: BIRMINGHAM TWP  
 ROUNDELAY DR  
 (T450)  
 0020/0000 LENGTH(AH 1598 BK 1332)

002765 FT

0014/0025 012"H 10"W ELLIP METAL  
 LEN=0032 INSTALLED UNKN  
 002765 FT 0 0 00000 0 00 0000+00  
 0014/0000 LENGTH(AH 1332 BK 2765)

000000 FT

000000 FT 2 0 15199 0 00 0065+83  
 VILLAGE: BRINTONSBRIDGE  
 NC BR INTONS BRIDGE RD  
 CREEK RD  
 (SR3100 SEG 0040/0000)  
 MFC BEGIN = D  
 0010/0000 LENGTH(AH 2765 BK 0000)

	023319 FT		023319 FT	LTH AH 001213 BK 000100
	023319 FT		7100/0000	LTH AH 000100 BK 002607
	023319 FT		023319 FT	LENGTH(AH 2607 BK 3185)
	023319 FT		7094/0000	LENGTH(AH 3185 BK 3793)
BIRMINGHAM RD	0070/3793		7090/0000	SCONNELLTOWN RD
(SR3061 SEG 0010/0000)	0070/3608		023319 FT	(TWP)
SQUIRES DR			7080/0000	
(T473)			INTER-AHD	
MARLIN DR	0070/2998		0070/3793	MEADOWVIEW LN
(T546)				(T522)
BALA FARMS DR	0070/1973			NATALIE DR
(T514)				(PRDR)
				036 " DIA CIRC METAL
				LEN=0036 INSTALLED UNKN
				ALLEGIANCE DR
				(T538)
				LENAPE RD
				(SR0052 SEG 0170/0000)
	019526 FT		0070/0149	BMSBN 15/2001/0070/0000
			0070/0012	2 0 15087 0 00 0195+41
			019526 FT	VILLAGE: E. BRADFORD TWP
				PLUM RUN
				BMSBG 15/2001/0070/0000
				LENGTH(AH 3793 BK 3311)
			0070/0000	015 " DIA CIR PLASTIC
				LEN=0080 INSTALLED 2001
				RIFLERY DR
				(T539)
				018 " DIA CIRC CONCR

EXTRACT DATE: 12/18/2023  
PRINT DATE: 12/20/2023

ROADWAY MANAGEMENT SYSTEM  
SLD COUNTY/SR - ANNUAL PRINT

PAGE NUMBER: 540  
COUNTY: CHESTER

DIR: B TOTAL LEN: 4.416 MI.  
LEFT MUN: EAST BRADFORD T

DIST: 06-2 SR: 2001  
RIGHT MUN: EAST BRADFORD T

COUNTRY CLUB RD  
(T455)

016215 FT  
0060/0000

LAMBOURNE RD  
(T486)

0050/0701

2 0 15087 0 00 0131+58  
RADLEY DR  
(T474)

013156 FT  
0050/0000

010433 FT

0060/2441	LEN=0080	INSTALLED UNKN
0060/2058	015 "DIA CIRC CONCR	LEN=0067 INSTALLED UNKN
0060/2030	REGIMENTAL DR	(T493)
0060/1606	EAST BRADFORD	BIRMINGHAM T
0060/1123	GENERAL HOWE DR	(T454)
016215 FT	2 0 15087 0 00 0161+54	VILLAGE: BRMNGHM/E.BRDF
0060/0000	LENGTH(AH 3311 BK 3059)	
0050/1945	STONE Y RUN DR	(T512)
0050/1602	015 "DIA CIRC CONCR	LEN=0025 INSTALLED UNKN
0050/1460	015 "DIA CIR PLASTIC	LEN=0033 INSTALLED UNKN
0050/1032	BMS EN 15/2001/0050/1012	2 0 15087 0 00 0131+58
0050/1012	RADLEY RUN	BMSBG 15/2001/0050/1012
0050/0533	CEDAR MILL LN	(T497)
013156 FT		
0050/0000	LENGTH(AH 3059 BK 2723)	
0040/2619	ALEXANDER LN	(T487)
0040/1936	DANIEL DAVIS LN	(T472)
0040/0892	018 "DIA CIRC METAL	LEN=0030 INSTALLED 2017
0040/0244	STREET RD	(SR0926 SEG 0370/0000)
010433 FT	2 0 15087 0 00 0104+33	CANDY LN
0040/0000	(TWP)	LENGTH(AH 2723 BK 3046)

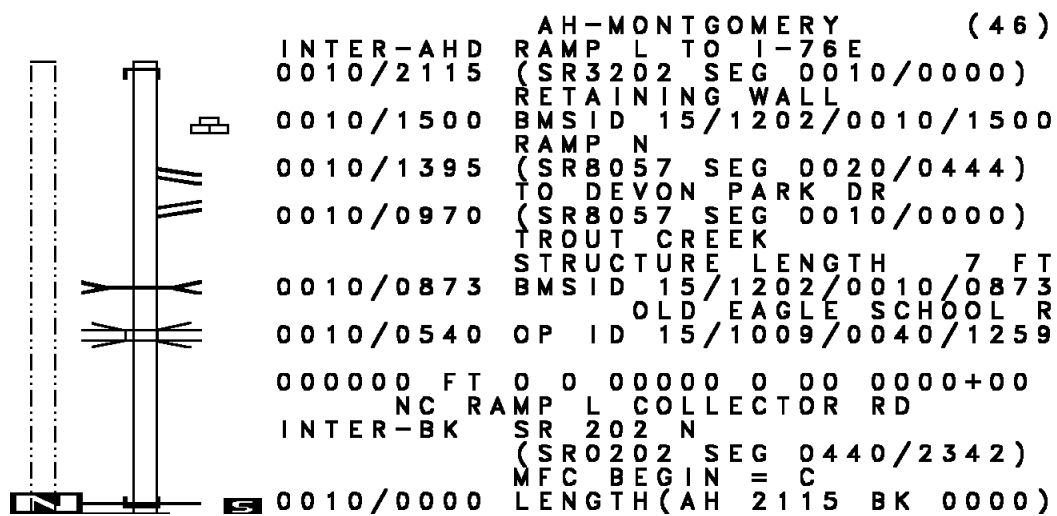
DIR: B TOTAL LEN: 4.416 MI. DIST: 06-2 SR: 2001  
 LEFT MUN: BIRMINGHAM T RIGHT MUN: BIRMINGHAM T

MEETING HOUSE RD (T355)	0030/1138	==		
BRANDYWINE BATTLEFIELD (TWP)	0030/0357	==		
2 0 15087 0 00 0074+00	007387 FT		==	0030/0132 THORNBURY RD 007387 FT (T442)
WYLIE RD (SR2004 SEG 0030/2306)	0030/0000	==	==	5 0030/0000 LENGTH(AH 3046 BK 3826)
	003561 FT			003561 FT 2 0 15087 0 00 0035+61 VILLAGE: BIRMINGHAM TWP NEW STREET RD (T444)
FARMSTEAD DR (T502)	0010/2720	==	==	5 0020/0000 LENGTH(AH 3826 BK 3561)
NEW STREET RD (T444)	0010/2489	==	==	0010/2720 KNOLLS RD (T488)
	000000 FT		==	0010/1199 BRINTON RUN DR (T473)
OLD WILMINGTON PK (T445)	0010/0000		==	000000 FT 2 0 15087 0 00 0000+00 VILLAGE: DILWORTHTOWN OLD WILMINGTON PK (T445) NC BIRMINGHAM RD MFC BEGIN = D 5 0010/0000 LENGTH(AH 3561 BK 0000)

EXTRACT DATE: 12/18/2023 ROADWAY MANAGEMENT SYSTEM PAGE NUMBER: 538  
 PRINT DATE: 12/20/2023 SLD COUNTY/SR - ANNUAL PRINT COUNTY: CHESTER

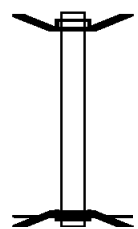
DIR: N TOTAL LEN: .401 MI. DIST: 06-2 SR: 1202  
 LEFT MUN: TREDYFFRIN T RIGHT MUN: TREDYFFRIN T

LTH AH 002174 BK 000000 000000 FT 7011/0000



EXTRACT DATE: 12/18/2023      ROADWAY MANAGEMENT SYSTEM      PAGE NUMBER: 537  
 PRINT DATE: 12/20/2023      SLD COUNTY/SR - ANNUAL PRINT      COUNTY: CHESTER  
 DIR: B      TOTAL LEN: .029 MI.      DIST: 06-2      SR: 1105  
 LEFT MUN: EAST WHITELAND T      RIGHT MUN: EAST WHITELAND T

000154 FT  
 000000 FT

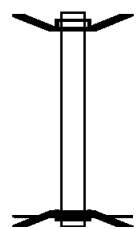


000154 FT BMS EN 15/1105/0010/0000  
 INTER-AHD MILL LN  
 0010/0154 (TWP )  
 000000 FT 0 0 00000 0 00 0000+00  
           NC MI LL LN  
 INTER-BK MILL LN  
                   (TWP )  
                   US 202 (NB)  
                   BMSBG 15/1105/0010/0000  
                   MFC BEGIN = E  
 0010/0000 LENGTH(AH 0154 BK 0000)



EXTRACT DATE: 12/18/2023 ROADWAY MANAGEMENT SYSTEM PAGE NUMBER: 536  
 PRINT DATE: 12/20/2023 SLD COUNTY/SR - ANNUAL PRINT COUNTY: CHESTER  
 DIR: B TOTAL LEN: .038 MI. DIST: 06-2 SR: 1103  
 LEFT MUN: EAST WHITELAND T RIGHT MUN: EAST WHITELAND T

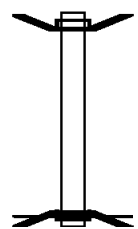
000202 FT  
 000000 FT



000202 FT BMS EN 15/1103/0010/0000  
 INTER-AHD CHURCH RD  
 0010/0202 (T486)  
 000000 FT 0 0 00000 0 00 0000+00  
 NC CHURCH RD  
 INTER-BK CHURCH RD  
 (T486)  
 US 202 (NORTHBOUND)  
 BMSBG 15/1103/0010/0000  
 MFC BEGIN = E  
 0010/0000 LENGTH(AH 0202 BK 0000)

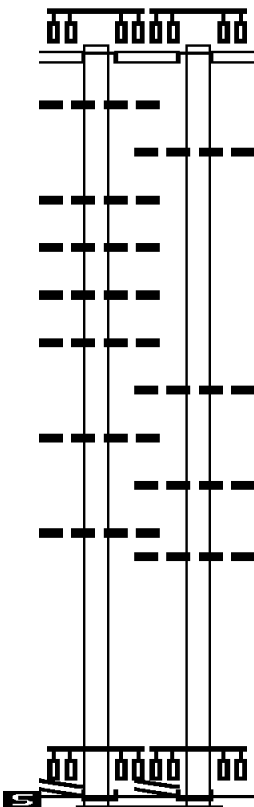
EXTRACT DATE: 12/18/2023 ROADWAY MANAGEMENT SYSTEM PAGE NUMBER: 535  
 PRINT DATE: 12/20/2023 SLD COUNTY/SR - ANNUAL PRINT COUNTY: CHESTER  
 DIR: B TOTAL LEN: .017 MI. DIST: 06-2 SR: 1101  
 LEFT MUN: NORTH COVENTRY T RIGHT MUN: NORTH COVENTRY T

000091 FT  
 000000 FT



000091 FT BMS EN 15/1101/0010/0000  
 INTER-AHD KEIM ST  
 0010/0091 (T501)  
 000000 FT 0 0 00000 0 00 0000+00  
 NC K I EM ST  
 INTER-BK KEIM ST  
 (T501)  
 POTTSTOWN BYPASS (EB)  
 BMSBG 15/1101/0010/0000  
 MFC BEGIN = C  
 0010/0000 LENGTH(AH 0091 BK 0000)

001550 FT  
 INTER-AHD  
 GRAPHITE MINE RD  
 (T607)  
 BYERS RD  
 (SR1022 SEG 0010/1014)  
 0011/1550  
 018 "DIA CIRC CONCR  
 LEN=0020 INSTALLED UNKN 0011/1467  
 018 "DIA CIRC CONCR  
 LEN=0020 INSTALLED UNKN 0011/1284  
 018 "DIA CIRC CONCR  
 LEN=0020 INSTALLED UNKN 0011/1019  
 018 "DIA CIRC CONCR  
 LEN=0020 INSTALLED UNKN 0011/0776  
 018 "DIA CIRC CONCR  
 LEN=0020 INSTALLED UNKN 0011/0478  
 018 "DIA CIRC CONCR  
 LEN=0020 INSTALLED UNKN 0011/0283  
 018 "DIA CIRC CONCR  
 LEN=0020 INSTALLED UNKN 0011/0140  
 0 0 00000 0 00 0000+00 000000 FT  
 POTTSTOWN PK  
 (SR0100 SEG 0325/1110)  
 (SR0100 SEG 0324/1110)  
 NC GRAPHITE MINE RD  
 POTTSTOWN PK INTER-BK  
 (SR0100 SEG 0325/1110)  
 MFC BEGIN = E  
 LENGTH(AH 1550 BK 0000) 0011/0000



001621 FT  
 INTER-AHD  
 GRAPHITE MINE RD  
 (T607)  
 BYERS RD  
 (SR1022 SEG 0010/1014)  
 0010/1621  
 018 "DIA CIRC CONCR  
 LEN=0040 INSTALLED UNKN 0010/1459  
 018 "DIA CIRC CONCR  
 LEN=0020 INSTALLED UNKN 0010/0460  
 018 "DIA CIRC CONCR  
 LEN=0020 INSTALLED UNKN 0010/0274  
 018 "DIA CIRC CONCR  
 LEN=0020 INSTALLED UNKN 0010/0139  
 000000 FT 0 0 00000 0 00 0000+00  
 POTTSTOWN PK  
 (SR0100 SEG 0325/1110)  
 (SR0100 SEG 0324/1110)  
 NC GRAPHITE MINE RD  
 INTER-BK POTTSTOWN PK  
 (SR0100 SEG 0324/1110)  
 MFC BEGIN = E  
 LENGTH(AH 1621 BK 0000) 0010/0000

EXTRACT DATE: 12/18/2023 ROADWAY MANAGEMENT SYSTEM PAGE NUMBER: 533  
PRINT DATE: 12/20/2023 SLD COUNTY/SR - ANNUAL PRINT COUNTY: CHESTER  
DIR: B TOTAL LEN: 1.486 MI. DIST: 06-2 SR: 1053  
LEFT MUN: TREDYFFRIN T RIGHT MUN: TREDYFFRIN T

007845 FT

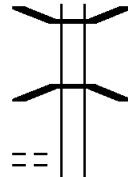


007845 FT  
7038/0000 LENGTH(AH 1509 BK 1336)  
INTER-AHD CEDAR HOLLOW RD  
0030/1336 (T904)

DIR: B TOTAL LEN: 1.486 MI. DIST: 06-2 SR: 1053  
 LEFT MUN: TREDYFFRIN T RIGHT MUN: TREDYFFRIN T

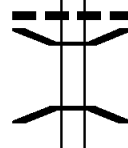
MATTHEWS RD  
(T807)

0030/0544



0030/1334 BMS EN 15/1053/0030/1180  
 0 0 00000 0 00 0000+00  
 US 202 (SB)  
 0030/1180 BMSBG 15/1053/0030/1180

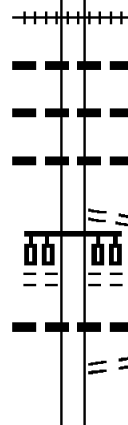
006509 FT



0030/0488 018 " DIA CIRC CONCR  
 LEN=0470 INSTALLED 1980  
 0030/0393 BMS EN 15/1053/0030/0241  
 0 0 00000 0 00 0000+00  
 VALLEY CREEK  
 0030/0241 BMSBG 15/1053/0030/0241  
 006509 FT 2 0 15215 0 00 0065+76  
 (AAR 589701T) #TRKS 01

CONTINENTAL BL  
(TWP )

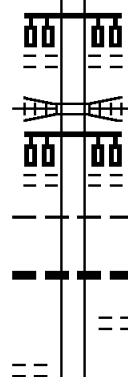
0020/0805



5 0030/0000 LENGTH(AH 1336 BK 2195)  
 0020/2130 018 " DIA CIRC CONCR  
 LEN=0058 INSTALLED 1980  
 0020/2055 018 " DIA CIRC METAL  
 LEN=0055 INSTALLED 1980  
 0020/1759 018 " DIA CIRC METAL  
 LEN=0057 INSTALLED 1980  
 LC FROM VANGUARD BL  
 0020/1654 (CONN)  
 VANGUARD BL  
 (TWP )  
 0020/1533 018 " DIA CIRC METAL  
 0020/1431 LEN=0055 INSTALLED 1980  
 LC TO VANGUARD BL  
 0020/1410 (CONN)

INDUSTRIAL BL  
(T607)

0020/0176



0020/0740 MID BLOCK TRAFFIC SIGNA  
 (TWP )  
 0020/0656 CONSOLIDATED RAIL CORPO  
 OVERPASS IS RR X-ING  
 MID BLOCK TRAFFIC SIGNA  
 (TWP )  
 0020/0560 TREDYFFRIN  
 0020/0549 WILLISTOWN T  
 0020/0434 036 " DIA CIR PLASTIC  
 LEN=0040 INSTALLED 1998  
 JACQUELINE DR  
 0020/0369 (T660)

DIR: B TOTAL LEN: 1.486 MI. DIST: 06-2 SR: 1053  
 LEFT MUN: WILLISTOWN T RIGHT MUN: WILLISTOWN T

Stationing	Description	Stationing	Description
004314 FT		004314 FT	2 0 15215 0 00 0042+22 JACQUELINE DR (T660)
	==	0020/0000	LENGTH(AH 2195 BK 1984) 016 " DIA CIRC METAL
	---	0014/1676	LEN=0068 INSTALLED 1980 018"H 30"W ELLIP METAL
	---	0014/1205	LEN=0088 INSTALLED 1980
			LC FOR ROLLINGVIEW DR (CONN)
	==	0014/0041	2 0 15215 0 00 0022+30 NC CEDAR HOLLOW RD
CENTRAL AV (T411)		002330 FT	
	==	0014/0000	LENGTH(AH 1984 BK 2330) ROLLINGVIEW DR (T643)
	---	0010/2211	018 " DIA CIRC CONCR LEN=0007 INSTALLED 1980 WILLISTOWN
	---	0010/1599	TREDYFFRIN T SUMMITT AV (T410)
	==	0010/1568	018 " DIA CIRC CONCR LEN=0006 INSTALLED 1980
	---	0010/1422	
	---	0010/1280	018 " DIA CIRC METAL LEN=0025 INSTALLED 1980 024"H 36"W ELLIP CONC LEN=0019 INSTALLED 1980 HOLLOW RD (T595)
MINOR AV (T610)		0010/1188	
	---	0010/1168	
	---	0010/1087	
	==	0010/1081	
	---	0010/0907	018 " DIA CIRC CONCR LEN=0016 INSTALLED 1980 KEYSTONE AV (T708)
	---	0010/0939	WOODBINE AV (T532)
	==	0010/0716	024 " DIA CIRC CONCR LEN=0024 INSTALLED 1980
	---	0010/0404	2 0 15215 0 00 0000+00 NC CENTRAL AV VALLEY RD (SR1005 SEG 0084/0000) MFC BEGIN = E
RAILROAD AV (T707)		000000 FT	
	---	000000 FT	
	---	0010/0145	
	---	000000 FT	
	---	0010/0000	LENGTH(AH 2330 BK 0000)

EXTRACT DATE: 12/18/2023 ROADWAY MANAGEMENT SYSTEM PAGE NUMBER: 530  
PRINT DATE: 12/20/2023 SLD COUNTY/SR - ANNUAL PRINT COUNTY: CHESTER  
DIR: B TOTAL LEN: .000 MI. DIST: 06-2 SR: 1051  
LEFT MUN: EAST PIKELAND T RIGHT MUN: EAST PIKELAND T

000000 FT



000000 FT  
7010/0000 LENGTH(AH 2661 BK 0000)

EXTRACT DATE: 12/18/2023  
PRINT DATE: 12/20/2023

ROADWAY MANAGEMENT SYSTEM  
SLD COUNTY/SR - ANNUAL PRINT

PAGE NUMBER: 529  
COUNTY: CHESTER

DIR: B TOTAL LEN: .020 MI.  
LEFT MUN: EAST PIKELAND T

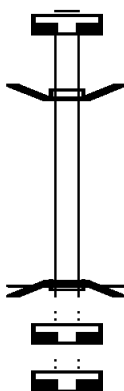
DIST: 06-2 SR: 1049  
RIGHT MUN: EAST PIKELAND T

000108 FT

000000 FT

000000 FT

000000 FT



000108 FT  
7024/0000 LENGTH(AH 1835 BK 0108)  
BMSFN 15/1049/0022/0000  
INTER-AHD RAPPs DAM RD  
0022/0108 (T616)  
000000 FT 1 0 00201 1 00 0033+26  
NC RA PPS DAM RD  
INTER-BK RAPPs DAM RD  
(T616)  
FRENCH CR.  
BMSBG 15/1049/0022/0000  
MFC BEGIN = E  
5 0022/0000 LENGTH(AH 0108 BK 0607)  
000000 FT  
7020/0000 LENGTH(AH 0607 BK 2646)  
000000 FT  
7010/0000 LENGTH(AH 2646 BK 0000)



EXTRACT DATE: 12/18/2023 ROADWAY MANAGEMENT SYSTEM PAGE NUMBER: 528  
PRINT DATE: 12/20/2023 SLD COUNTY/SR - ANNUAL PRINT COUNTY: CHESTER  
DIR: B TOTAL LEN: .000 MI. DIST: 06-2 SR: 1047  
LEFT MUN: EAST PIKELAND T RIGHT MUN: EAST PIKELAND T

000000 FT



000000 FT  
7010/0000 LENGTH(AH 1690 BK 0000)

EXTRACT DATE: 12/18/2023 ROADWAY MANAGEMENT SYSTEM PAGE NUMBER: 527  
PRINT DATE: 12/20/2023 SLD COUNTY/SR - ANNUAL PRINT COUNTY: CHESTER

DIR: B TOTAL LEN: 2.253 MI. DIST: 06-2 SR: 1045  
LEFT MUN: EAST PIKELAND T RIGHT MUN: EAST PIKELAND T

011894 FT



011894 FT SCHUYLKILL RD  
(SR0724 SEG 0232/0000)

EXTRACT DATE: 12/18/2023  
PRINT DATE: 12/20/2023

ROADWAY MANAGEMENT SYSTEM  
SLD COUNTY/SR - ANNUAL PRINT

PAGE NUMBER: 526  
COUNTY: CHESTER

DIR: B TOTAL LEN: 2.253 MI.  
LEFT MUN: EAST PIKELAND T

DIST: 06-2 SR: 1045  
RIGHT MUN: EAST PIKELAND T

FROM 0724/0222 SH  
(CONN)  
CLOVER LN  
(TWP)

0040/1745  
0040/1470

010024 FT

HERITAGE CT  
(T637)

0030/1434

2 0 15059 0 00 0073+27 007305 FT  
MILLER RD  
(T544)

0030/0000

JOHN GLENN DR  
(T577)

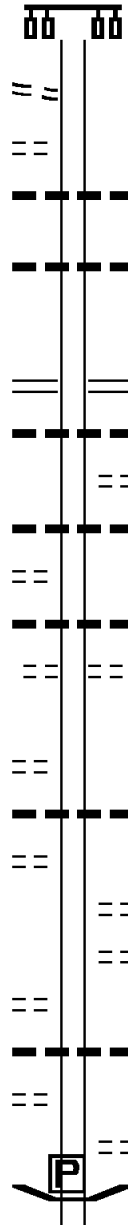
0020/3196

JOHN GLENN DR  
(T577)

0020/1997

MOONEY LN  
(PRDR)

0020/1537



0040/1870

0040/1405 018 "DIA CIRC METAL  
LEN=0030 INSTALLED 1980

0040/0640 024 "DIA CIRC CONCR  
LEN=0050 INSTALLED 1980

010024 FT 2 0 15059 0 00 0100+65  
RIDGE RD

5 0040/0000 LENGTH(AH 1870 BK 2719)  
(SR0023 SEG 0360/2017)

0030/2211 015 "DIA CIRC METAL  
LEN=0028 INSTALLED 1980  
RICHARD LEE LN

0030/1992 (T500)  
0030/1684 018 "DIA CIRC CONCR  
LEN=0100 INSTALLED UNKN

0030/1094 036 "DIA CIRC CONCR  
LEN=0035 INSTALLED 1980  
RUTH AV

0030/0844 (T586)

007305 FT

5 0030/0000 LENGTH(AH 2719 BK 3470)  
018 "DIA CIRC METAL

0020/3280 LEN=0027 INSTALLED 1980

0020/2982 WATERFALL WY  
(T609)  
0020/2514 SILVER SPRINGS DR  
(T631)

0020/1725 024 "DIA CIRC METAL  
LEN=0029 INSTALLED 1980

0020/1370 CAMP COUNCIL RD  
(T471)  
0020/1306 BMS EN 15/1045/0020/1201  
BRIDGE POSTED (TONS)  
2 0 15059 0 00 0050+43

EXTRACT DATE: 12/18/2023  
PRINT DATE: 12/20/2023

ROADWAY MANAGEMENT SYSTEM  
SLD COUNTY/SR - ANNUAL PRINT

PAGE NUMBER: 525  
COUNTY: CHESTER

DIR: B TOTAL LEN: 2.253 MI.  
LEFT MUN: EAST PIKELAND T

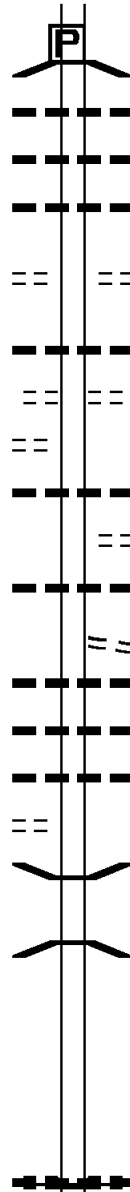
DIST: 06-2 SR: 1045  
RIGHT MUN: EAST PIKELAND T

2 0 15059 0 00 0037+53 003835 FT  
FRENCH CREEK DR  
(T573) 0020/0000

MILL LN  
(T536) 0010/2850

KIMBERBRAE DR  
(T626) 0010/1081

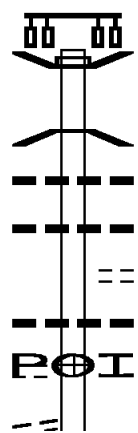
000000 FT



SGL 15 COMB  
FRENCH CREEK  
0020/1201 BMSBG 15/1045/0020/1201  
015" DIA CIRC METAL  
0020/1002 LEN=0030 INSTALLED 1980  
015" DIA CIRC METAL  
0020/0825 LEN=0030 INSTALLED 1980  
012"H 24"W ELLIP METAL  
0020/0492 LEN=0025 INSTALLED 1980  
003835 FT NULANE TE  
(T590)  
5 0020/0000 LENGTH(AH 3470 BK 3835)  
012" DIA CIRC CONCR  
0010/3170 LEN=0044 INSTALLED 2000  
SEVEN STARS RD  
(T523)  
0010/3138  
036" DIA CIRC METAL  
0010/2810 LEN=0048 INSTALLED 1980  
CARRIE LN  
(T596)  
0010/2441 048"H 70"W ELLIP METAL  
0010/2281 LEN=0030 INSTALLED 1980  
PRIZER RD  
(T618)  
0010/2267 015" DIA CIRC METAL  
0010/2208 LEN=0030 INSTALLED 1980  
018" DIA CIRC METAL  
0010/1777 LEN=0030 INSTALLED 1980  
024"H 36"W ELLIP METAL  
0010/1610 LEN=0040 INSTALLED 1980  
0010/0400 BMS EN 15/1045/0010/0387  
2 0 15059 0 00 0003+79  
FRENCH CREEK  
0010/0387 BMSBG 15/1045/0010/0387  
000000 FT 2 0 15059 0 00 0000+00  
060"H 72"W CONC STRUCT  
LEN=0029 INSTALLED 1980  
NC HARES HILL RD  
KIMBERTON RD  
(T585)  
INTER-BK HARES HILL RD  
(T470)  
MFC BEGIN = D  
5 0010/0000 LENGTH(AH 3835 BK 0000)

EXTRACT DATE: 12/18/2023 ROADWAY MANAGEMENT SYSTEM PAGE NUMBER: 524  
 PRINT DATE: 12/20/2023 SLD COUNTY/SR - ANNUAL PRINT COUNTY: CHESTER  
 DIR: B TOTAL LEN: 1.061 MI. DIST: 06-2 SR: 1043  
 LEFT MUN: SPRING CITY B RIGHT MUN: SPRING CITY B

005604 FT



005604 FT BMS EN 15/1043/0030/0856  
 INTER-AHD MAIN ST  
 (TBC )  
 0030/1218 2 0 15088 0 00 0052+29  
 SCHUYLKILL RIVER  
 0030/0856 BMSBG 15/1043/0030/0856  
 018 "DIA CIRC METAL  
 0030/0745 LEN=0030 INSTALLED UNKN  
 015 "DIA CIRC METAL  
 0030/0555 LEN=0038 INSTALLED UNKN  
 RIVERSIDE DR  
 (BORO)  
 0030/0494 015 "DIA CIRC CONCR  
 0030/0445 LEN=0035 INSTALLED UNKN  
 0030/0390 (APRA) AC MILLER CONCRE

PRIVATE DR  
 (PRDR)  
 TO 1039/0060 SH  
 (CONN)

0030/0390  
 0030/0071

DIR: B TOTAL LEN: 1.061 MI. DIST: 06-2 SR: 1043  
 LEFT MUN: SPRING CITY B RIGHT MUN: SPRING CITY B

2 0 15088 0 00 0043+81 004386 FT  
 BRIDGE ST  
 (SR1039 SEG 0060/2249) 0030/0000

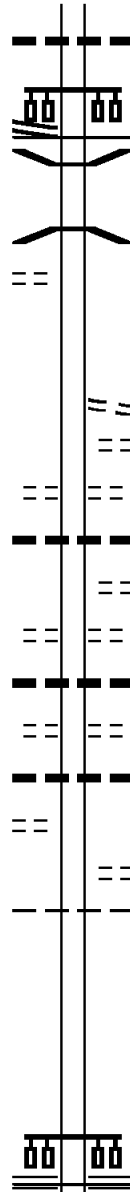
YOST ST  
 (BORO)

0020/0349  
 003697 FT

WALL ST  
 (BORO)

0010/1784

000000 FT

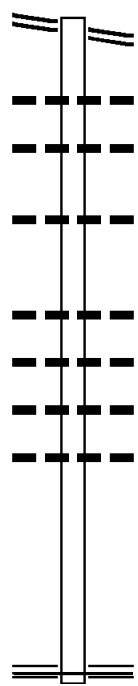


0030/0005 015 "DIA CIRC CONCR  
 LEN=0035 INSTALLED UNKN  
 NC BRIDGE ST  
 004386 FT  
 MFC BEGIN = C  
 0030/0000 LENGTH(AH 1218 BK 0689)  
 0020/0371 BMSSEN 15/1043/0020/0358  
 2 0 15088 0 00 0040+48  
 BR. SCHUYLKILL RVR  
 0020/0358 BMSBG 15/1043/0020/0358  
 003697 FT 2 0 15088 0 00 0036+72  
 NC MAIN ST  
 MAIN ST  
 (BORO)  
 0020/0000 LENGTH(AH 0689 BK 3697)  
 CENTRAL AV  
 (BORO)  
 0010/3395 CHURCH ST  
 (BORO)  
 0010/3207  
 0010/3203 015 "DIA CIRC CONCR  
 LEN=0037 INSTALLED UNKN  
 UNKNOWN AL  
 (BORO)  
 0010/2929 PENN ST  
 (BORO)  
 0010/2523  
 0010/2520 015 "DIA CIRC CONCR  
 LEN=0035 INSTALLED UNKN  
 CEDAR ST  
 (BORO)  
 0010/2023  
 0010/2007 015 "DIA CIRC CONCR  
 LEN=0060 INSTALLED UNKN  
 WALL ST  
 (BORO)  
 SPRING CITY  
 0010/1682 EAST VINCENT T  
 0010/1573  
 000000 FT 2 0 15088 0 00 0000+00  
 NC NEW ST  
 SCHUYLKILL RD  
 (SR0724 SEG 0192/2458)  
 MFC BEGIN = D  
 0010/0000 LENGTH(AH 3697 BK 0000)

POTTSTOWN PK 004360 FT  
 (SR0100 SEG 0500/0000) 0014/2440

001920 FT

000000 FT



004360 FT POTTSTOWN PK  
 0014/2440 (SR0100 SEG 0500/0000)

0014/1673 036 " DIA CIRC METAL  
 LEN=0020 INSTALLED 2010  
 0014/1126 036 " DIA CIR PLASTIC  
 LEN=0035 INSTALLED 1960

0014/0320 018 " DIA CIR PLASTIC  
 LEN=0035 INSTALLED 1960  
 001920 FT 0 0 00000 0 00 0000+00  
 036 "H 48 "W ELLIP METAL  
 LEN=0024 INSTALLED 1960

0014/0000 LENGTH(AH 2440 BK 1920)  
 018 " DIA CIRC METAL  
 0010/1840 LEN=0025 INSTALLED 1960  
 018 " DIA CIR PLASTIC  
 0010/1820 LEN=0045 INSTALLED 1960  
 018 " DIA CIRC METAL  
 0010/1316 LEN=0035 INSTALLED 1960

000000 FT 0 0 00000 0 00 0000+00  
 NC DA ISY POINT RD  
 RIDGE RD  
 (SR0023 SEG 0220/0000)  
 MFC BEGIN = E

0010/0000 LENGTH(AH 1920 BK 0000)

DIR: B TOTAL LEN: 2.262 MI. DIST: 06-2 SR: 1041  
 LEFT MUN: SPRING CITY B RIGHT MUN: EAST VINCENT T

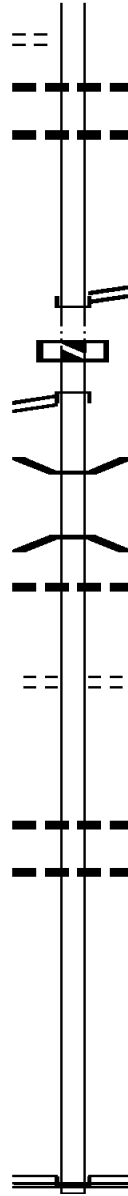
Location	Segment ID	Length (FT)	Notes
		011942 FT	INTER-AHD WALL ST (T556) PIKELAND AV
	0050/2325	0050	018" DIA CIRC METAL INSTALLED UNKN
CHURCH LN (BORO)	0050/2111	0050	018" DIA CIRC METAL INSTALLED UNKN
WALNUT ST (BORO)	0050/1923	0050	PARKVIEW BL (T602)
WASHINGTON ST (BORO)	0050/1539	0050	030" DIA CIR PLASTIC INSTALLED UNKN
		009617 FT	018" DIA CIRC METAL INSTALLED UNKN
WALL ST (BORO)	0050/0000	009617	2 0 15208 0 00 0018+22
SPRING CITY			NC WALL ST
EAST VINCENT T			5 0050/0000 LENGTH(AH 2325 BK 1806)
		007811 FT	2 0 15208 0 00 0000+00
			NC PARK RD
			SCHUYLKILL RD (SR0724 SEG 0202/0000)
	0040/0000	0040	5 LENGTH(AH 1806 BK 2209)
LINDEN AV (PRDR)	0030/1538	0030	036" DIA CIR PLASTIC INSTALLED UNKN
		0030/0730	OPPERMAN DR (T570)



DIR: B TOTAL LEN: 2.262 MI. DIST: 06-2 SR: 1041  
 LEFT MUN: EAST VINCENT T RIGHT MUN: EAST VINCENT T

MARCEL AV  
 (T555)

0030/0660



005602 FT

005602 FT

STONY RUN RD  
 (SR1032 SEG 0040/0780)

0020/1667

003935 FT

000000 FT

0030/0508

0030/0040

0030/0000

005602 FT

0020/1667

0020/0710

0020/0688

0020/0189

0020/0000

0010/2218

0010/1938

000000 FT

INTER-BK

0010/0000

018"H 12"W ELLIP METAL  
 LEN=0029 INSTALLED UNKN  
 036"H 00"W MULT METAL  
 LEN=0040 INSTALLED UNKN  
 2 0 15101 1 00 0000+00  
 STONY RUN RD  
 (SR1032 SEG 0040/1999)  
 NC HILL CHURCH RD  
 INTER-BK STONY RUN RD  
 (SR1032 SEG 0040/1999)  
 LTH AH 002209 BK 001226  
 LTH AH 001226 BK 001667  
 STONY RUN RD  
 (SR1032 SEG 0040/0780)  
 BMS EN 15/1041/0020/0688  
 2 0 15196 0 00 0046+48  
 STONY CREEK  
 BMSBG 15/1041/0020/0688  
 018"H 00"W MULT METAL  
 LEN=0024 INSTALLED UNKN  
 2 0 15196 0 00 0039+49  
 VALLEY CREEK LN  
 (TWP )  
 LENGTH(AH 1667 BK 3935)  
 018 "DIA CIRC CONCR  
 LEN=0035 INSTALLED UNKN  
 018 "DIA CIRC METAL  
 LEN=0024 INSTALLED UNKN  
 2 0 15196 0 00 0000+00  
 NC BUCKWALTER RD  
 RIDGE RD  
 (SR0023 SEG 0340/1072)  
 INTER-BK HICKORY GROVE RD  
 (T484)  
 MFC BEGIN = E  
 LENGTH(AH 3935 BK 0000)

EXTRACT DATE: 12/18/2023 ROADWAY MANAGEMENT SYSTEM PAGE NUMBER: 519  
PRINT DATE: 12/20/2023 SLD COUNTY/SR - ANNUAL PRINT COUNTY: CHESTER  
DIR: B TOTAL LEN: .000 MI. DIST: 06-2 SR: 1040  
LEFT MUN: SPRING CITY B RIGHT MUN: SPRING CITY B

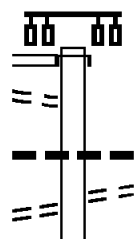
000000 FT



000000 FT  
7010/0000 LENGTH(AH 1741 BK 0000)

EXTRACT DATE: 12/18/2023 ROADWAY MANAGEMENT SYSTEM PAGE NUMBER: 518  
 PRINT DATE: 12/20/2023 SLD COUNTY/SR - ANNUAL PRINT COUNTY: CHESTER  
 DIR: B TOTAL LEN: 3.304 MI. DIST: 06-2 SR: 1039  
 LEFT MUN: SPRING CITY B RIGHT MUN: SPRING CITY B

017447 FT  
 MAIN ST  
 (SR1043 SEG 0030/0000) 0060/2249  
 FROM 1043/0030 SH 0060/2153  
 (CONN)  
 CHURCH ST  
 (BORO) 0060/1600



017447 FT  
 INTER-AHD MAIN ST  
 (SR1043 SEG 0030/0000)  
 0060/2249  
 0060/2035 015 " DIA CIRC METAL  
 0060/1600 LEN=0036 INSTALLED UNKN  
 CHURCH ST  
 (BORO)  
 015 " DIA CIRC CONCR

DIR: B TOTAL LEN: 3.304 MI. DIST: 06-2 SR: 1039  
 LEFT MUN: SPRING CITY B RIGHT MUN: SPRING CITY B

Segment	Stationing	Length	Material	Status
PENN ST (BORO)	0060/1043	0060/1575	LEN=0030	INSTALLED UNKN
		0060/1006	PENN ST (BORO)	
		0060/0455	CEDAR ST (BORO)	
1 1 00096 0 01 0153+17 015198 FT GLASS AV (BORO)	0060/0000	015198 FT		
	0060/0000	0060/0000	LENGTH(AH 2249 BK 3345)	
		0050/3328	GLASS AV (BORO)	
		0050/3282	018 " DIA CIRC CONCR	
		0050/2800	LEN=0050 INSTALLED UNKN	
		0050/2505	SPRING CITY EAST VINCENT T S HAVERFIELD DR (T596)	
N HAVERFIELD DR (T597)	0050/2344			
MADISON DR (TWP)	0050/1830	0050/1830	QUARRY RD (T548)	
GEORGE WASHINGTON WY (TWP)	0050/1500	0050/1500	RALEIGH PL (TWP)	
		0050/0840	018 " DIA CIRC METAL	
		0050/0794	LEN=0052 INSTALLED UNKN	
		0050/0793	PENNHURST RD (T483)	
CARRIGAN AV (T552)	0050/0380	0050/0793	018 " DIA CIRC METAL	
	011853 FT	0050/0019	LEN=0036 INSTALLED UNKN	
		011853 FT	018 " DIA CIRC CONCR	
SCHUYLKILL RD (SR0724 SEG 0182/2142)	0050/0000	0050/0000	LEN=0025 INSTALLED UNKN	
		0050/0000	1 1 00096 0 01 0119+15	
			SCHUYLKILL RD (SR0724 SEG 0182/2142)	
			MFC BEGIN = C	
			LENGTH(AH 3345 BK 1820)	
1 1 00096 0 01 0100+20 010033 FT HILLSIDE DR (T589)	0040/0000	010033 FT		
	0040/0000	0040/0000	LENGTH(AH 1820 BK 3319)	
		0030/2890	036 " DIA CIRC METAL	
			LEN=0042 INSTALLED UNKN	

DIR: B TOTAL LEN: 3.304 MI. DIST: 06-2 SR: 1039  
 LEFT MUN: EAST VINCENT T RIGHT MUN: EAST VINCENT T

1 1 00096 0 00 0068+47 006714 FT  
 REITNOUR RD  
 (T477) 0030/0000

003859 FT


000000 FT

0030/1865	018 " DIA CIRC CONCR LEN=0045 INSTALLED UNKN
0030/1310	018 " DIA CIR PLASTIC LEN=0048 INSTALLED UNKN
0030/1215	015 " DIA CIRC CONCR LEN=0032 INSTALLED UNKN
0030/0920	018 " DIA CIRC CONCR LEN=0030 INSTALLED UNKN
0030/0140 006714 FT	018 " DIA CIRC CONCR LEN=0055 INSTALLED UNKN
0030/0000	LENGTH(AH 3319 BK 2855) 018 " DIA CIRC CONCR
0020/2275	LEN=0032 INSTALLED UNKN
0020/2187	018 " DIA CIRC CONCR LEN=0035 INSTALLED UNKN
0020/1314	STONY RUN RD (SR1032 SEG 0020/0000)
0020/0180 0020/0021 003859 FT	ERIN LN (TWP) BMSSEN 15/1039/0020/0000 1 1 00096 0 00 0038+58
0020/0000	STONEY RUN CREEK BMSBG 15/1039/0020/0000 LENGTH(AH 2855 BK 3859)
0010/1285	018 " DIA CAST IRON LEN=0035 INSTALLED UNKN
000000 FT NC BR	1 1 00096 0 00 0000+00 RIDGE ST RIDGE RD (SRO023 SEG 0310/0000) MFC BEGIN = D
0010/0000	LENGTH(AH 3859 BK 0000)

EXTRACT DATE: 12/18/2023      ROADWAY MANAGEMENT SYSTEM      PAGE NUMBER: 515  
 PRINT DATE: 12/20/2023      SLD COUNTY/SR - ANNUAL PRINT      COUNTY: CHESTER  
 DIR: B      TOTAL LEN: .086 MI.      DIST: 06-2      SR: 1038  
 LEFT MUN: EAST PIKELAND T      RIGHT MUN: NORTH COVENTRY T

000453 FT

000000 FT



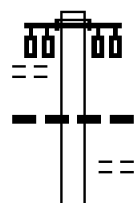
000453 FT  
 INTER-AHD TOWNSHIP LINE RD  
 (T459)  
 KIMBERTON RD  
 (SR0113 SEG 0260/0568)  
 0010/0453  
 000000 FT 2 0 15035 1 00 0000+00  
 NC TO WNSHIP LINE RD  
 POTHOUSE RD  
 (SR1036 SEG 0010/0524)  
 INTER-BK TOWNSHIP LINE RD  
 (T459)  
 MFC BEGIN = D  
 0010/0000 LENGTH(AH 0453 BK 0000)

EXTRACT DATE: 12/18/2023 ROADWAY MANAGEMENT SYSTEM PAGE NUMBER: 514  
 PRINT DATE: 12/20/2023 SLD COUNTY/SR - ANNUAL PRINT COUNTY: CHESTER  
 DIR: N TOTAL LEN: 2.189 MI. DIST: 06-2 SR: 1037  
 LEFT MUN: NORTH COVENTRY T RIGHT MUN: NORTH COVENTRY T

RIVER RD  
(T607)

011325 FT

0050/2999



011556 FT AH-MONTGOMERY (46)  
 INTER-AHD HANOVER ST  
 0050/3086 (SR4038 SEG 0010/0000)  
 0050/2999  
 0050/2888 01B " DIA CIRC METAL  
 LEN=0045 INSTALLED UNKN  
 SCHUYLKILL AV  
 0050/2887 (T503)  
 015 " DIA CIRC CONCR

DIR: N TOTAL LEN: 2.189 MI. DIST: 06-2 SR: 1037  
 LEFT MUN: NORTH COVENTRY T RIGHT MUN: NORTH COVENTRY T

Street Name	Segment ID	Length	Material/Type	Status
MAIN ST (T539)	0050/2441	0050/2740	LEN=0024	INSTALLED UNKN
		0050/2358	MAIN ST (T594)	
		0050/2072	018" DIA CIRC CONCR	LEN=0027 INSTALLED UNKN
		0050/1923	RAMP M RD (SR8018 SEG 0500/0748)	
		0050/1896	018" DIA CIRC CONCR	LEN=0094 INSTALLED UNKN
		0050/1766	POTTSTOWN BYPASS (OP ID 15/0422/0040/0000)	
TO 8018/0010 SH (CONN)	0050/1559	0050/1341	RAMP N RD (SR8018 SEG 0010/0000)	
		0050/1300	024"H 18"W ELLIP METAL	LEN=0044 INSTALLED UNKN
DORCHESTER LN (PRDR)	0050/1190	0050/1078	024" DIA CIRC CONCR	LEN=0036 INSTALLED UNKN
MT ZION AV (T597)	0050/0829	0050/0021	018" DIA CIRC CONCR	LEN=0035 INSTALLED UNKN
	008239 FT	008470 FT	1 0 00147 7 00 0000+00	SCHUYKILL RD (SR0724 SEG 0062/0000)
		0050/0000	LENGTH(AH 3086 BK 1997)	
		0040/1640	PARKWAY DR (T618)	
URNER ST (T514)	0040/1276	0040/1276	URNER ST (T547)	
		0040/0360	048"H 36"W CON BOX CUL	LEN=0027 INSTALLED UNKN
		0040/0358	024" DIA CAST IRON	LEN=0020 INSTALLED UNKN
PRIVATE DR (PRDR)	0040/0185	0040/0185	(APRA) SUBURBAN STEEL E	
	006242 FT	006473 FT	1 0 00147 0 05 1156+91	CEDARVILLE RD (SR1034 SEG 0020/0000)
		0040/0000	LENGTH(AH 1997 BK 3404)	



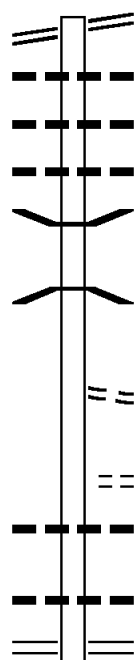
DIR: N TOTAL LEN: 2.189 MI. DIST: 06-2 SR: 1037  
 LEFT MUN: NORTH COVENTRY T RIGHT MUN: NORTH COVENTRY T

Segment Description	Segment ID	Length (FT)	Material / Notes
0030/3115	0030/3115		018 " DIA CIRC CONCR LEN=0035 INSTALLED UNKN
0030/2849	0030/2849		WENDLER CR (TWP)
0030/2778	0030/2778		036 " DIA CIRC CONCR LEN=0030 INSTALLED UNKN
0030/1893	0030/1893		030 " DIA CIRC CONCR LEN=0051 INSTALLED UNKN
LC TO LENAPE CROSSING (CONN)	0030/1729		
LENAPE CROSSING (PRDR)	0030/1566		
	002838 FT	003069 FT	1 0 00147 0 05 1122+99 KEMP RD (T517)
		0030/0000	LENGTH(AH 3404 BK 2078) 030 " DIA CIRC CONCR
NEIMAN RD (SR4041 SEG 0100/3251)	0020/1514	0020/1974	LEN=0030 INSTALLED UNKN
		0020/0539	BRIANNA CR (TWP)
	000760 FT	0020/0016	KREPPS LN (TWP)
		000991 FT	1 0 00147 0 05 1093+48 MFC BEGIN = B
		0020/0000	LENGTH(AH 2078 BK 0991)
TO 0100/0580 SH (CONN)	0011/0396		
POTTSTOWN PK (SR0100 SEG 0580/1193)			
POTTSTOWN PK (SR0100 SEG 0580/1193)	0011/0246		
1 0 00147 0 05 1083+71	000000 FT		
POTTSTOWN PK (SR0100 SEG 0581/0969)		000000 FT	1 0 00147 0 05 1083+71
NC HANOVER ST			INTER-BK POTTSTOWN PK
POTTSTOWN PK (SR0100 SEG 0581/0969)			(SR0100 SEG 0580/0680)
MFC BEGIN = B			MFC BEGIN = B
LENGTH(AH 0760 BK 0000)	0011/0000	0010/0000	LENGTH(AH 0991 BK 0000)

EXTRACT DATE: 12/18/2023 ROADWAY MANAGEMENT SYSTEM PAGE NUMBER: 511  
 PRINT DATE: 12/20/2023 SLD COUNTY/SR - ANNUAL PRINT COUNTY: CHESTER  
 DIR: B TOTAL LEN: 4.708 MI. DIST: 06-2 SR: 1036  
 LEFT MUN: SCHUYLKILL T RIGHT MUN: SCHUYLKILL T

VALLEY FORGE RD 024856 FT  
 (SR0023 SEG 0530/0000) 0080/1739

023117 FT



024856 FT VALLEY FORGE RD  
 0080/1739 (SR0023 SEG 0530/0000)  
 012 " DIA CIRC CONCR  
 0080/1245 LEN=0020 INSTALLED UNKN  
 030 " DIA CIR PLASTIC  
 0080/1233 LEN=0035 INSTALLED UNKN  
 060 " DIA CIRC METAL  
 0080/1030 LEN=0035 INSTALLED 1990  
 0080/0350 BMSSEN 15/1036/0080/0340  
 0 0 00000 0 00 0000+00  
 BRANCH PICKERING CREEK  
 0080/0340 BMSBG 15/1036/0080/0340  
 023117 FT 2 0 15030 0 00 0104+12  
 JUG HOLLOW RD  
 (T445)  
 0080/0000 LENGTH(AH 1739 BK 3372)  
 0070/2197 ROOSTER HILL RD  
 (PRDR)  
 024 " DIA CIRC METAL  
 0070/1729 LEN=0037 INSTALLED 1990  
 0070/1041 024 " DIA CIRC CONCR  
 LEN=0048 INSTALLED 1990  
 COUNTRY CLUB RD  
 (SR1005 SEG 0170/0000)

EXTRACT DATE: 12/18/2023  
PRINT DATE: 12/20/2023

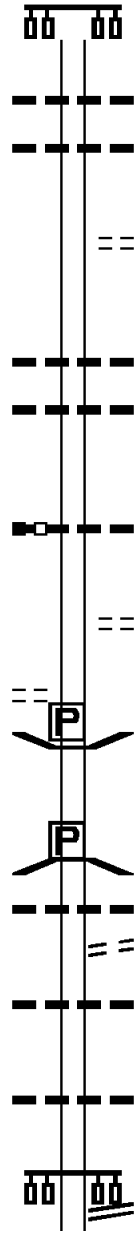
ROADWAY MANAGEMENT SYSTEM  
SLD COUNTY/SR - ANNUAL PRINT

PAGE NUMBER: 510  
COUNTY: CHESTER

DIR: B TOTAL LEN: 4.708 MI.  
LEFT MUN: SCHUYLKILL T

DIST: 06-2 SR: 1036  
RIGHT MUN: SCHUYLKILL T

019745 FT  
  
WAVERLY CR  
(TWP )  
  
0064/0000  
  
ANDERSON FARM RD  
(T711)  
  
0060/0086  
  
015113 FT  
  
012620 FT



0070/1004  
0070/0946  
0070/0583  
019745 FT  
== 5 0070/0000  
  
0064/1302  
0064/0852  
017233 FT  
0064/0000 5 0064/0000  
== 0060/0936  
  
0060/0015  
015113 FT  
5 0060/0000  
0050/2187  
0050/1816  
0050/1450  
  
0050/0340  
012620 FT  
NC VALLEY PARK RD

018 "DIA CIRC CONCR  
LEN=0050 INSTALLED UNKN  
015 "DIA CIRC CONCR  
LEN=0040 INSTALLED 1999  
2 0 15030 0 00 0071+01  
SPRINGVIEW LN  
(T696)  
LENGTH(AH 3372 BK 2512)

018 "DIA CIRC METAL  
LEN=0030 INSTALLED 1990  
015 "DIA CIR PLASTIC  
LEN=0025 INSTALLED 1990  
0 0 00000 0 00 0000+00  
018 "DIA CIRC METAL  
LEN=0033 INSTALLED 1990  
LENGTH(AH 2512 BK 2120)

SCHOFIELD RD  
(T712)

BMS EN 15/1036/0060/0000  
BRIDGE POSTED (TONS)  
2 0 15030 0 00 0025+00  
SGL 15 COMB 22  
ANDERSON BROOK  
BMSBG 15/1036/0060/0000  
5 0060/0000  
LENGTH(AH 2120 BK 2493)  
030 "DIA CIRC METAL  
LEN=0030 INSTALLED 1990  
CLOTHIER SPRINGS RD  
(T433)  
018 "DIA CIRC METAL  
LEN=0030 INSTALLED 1990

018 "DIA CIRC METAL  
LEN=0085 INSTALLED UNKN  
2 0 15030 0 00 0000+00  
WHITE HORSE RD  
(SR1003 SEG 0120/1332)

DIR: B TOTAL LEN: 4.708 MI. DIST: 06-2 SR: 1036  
 LEFT MUN: SCHUYLKILL T RIGHT MUN: SCHUYLKILL T

ROADWAY NAME (MUNICIPALITY)	START STATION	END STATION	LENGTH (FT)	DESCRIPTION
WHITE HORSE RD (SR1003 SEG 0120/1812)	0040/3259	0040/3062	012620	INTER-BK WHITE HORSE RD (SR1003 SEG 0120/1332) LTH AH 002493 BK 000475
ELEMENTARY SCHOOL RD (PRDR)	0040/2769	0040/2725	0040	INTER-AHD WHITE HORSE RD (SR1003 SEG 0120/1812) 018" DIA CIRC CONCR LEN=0045 INSTALLED UNKN
NORRIS AV (T598)	0040/2018	0040/2011	0040	018" DIA CIRC CONCR LEN=0184 INSTALLED UNKN
SOUTH LN (PRDR)	0040/0927	0040/2719	0040	036" DIA CIRC CONCR LEN=0055 INSTALLED UNKN
HALLOWELL AV (T591)	0040/0000	0040/2649	009361	018" DIA CIRC CONCR LEN=0003 INSTALLED UNKN
GAY ST (TWP)	0030/1638	0030/2565	0030	018" DIA CIRC CONCR LEN=0024 INSTALLED UNKN
PHANTOM WY (PRDR)	0030/0923	0030/2011	0030	021" DIA CIRC CONCR LEN=0070 INSTALLED 2002
		0030/1450	0030	018" DIA CIR PLASTIC LEN=0032 INSTALLED 1990
		0030/1200	0030	036" DIA CIRC METAL LEN=0100 INSTALLED 1990
		0030/0970	009361	2 0 15035 0 00 0092+35 STATE RD (SR0029 SEG 0150/0000) LENGTH(AH 3259 BK 2458) 018" DIA CIRC METAL LEN=0028 INSTALLED 1990
		0030/0923	0030	018" DIA CIRC CONCR LEN=0070 INSTALLED UNKN
		0030/0860	0030	018" DIA CIRC CONCR LEN=0230 INSTALLED UNKN
				TROTTERS DR (T709)
				018" DIA CIRC CONCR LEN=0044 INSTALLED UNKN

DIR: B TOTAL LEN: 4.708 MI. DIST: 06-2 SR: 1036  
 LEFT MUN: SCHUYLKILL T RIGHT MUN: SCHUYLKILL T

Segment ID	Start Station	End Station	Length (FT)	Notes	Material / Details		
2 0 15035 0 00	0069+26	006903	006903	MEADOWBROOK LN (PRDR)	0030/0008 006903 FT 0030/0000	018 " DIA CIRC METAL LEN=0034 INSTALLED 1990 TROTTERS DR (T709) LENGTH(AH 2458 BK 3474)	
						AUDREY LN (T614)	
						018 " DIA CIRC METAL LEN=0025 INSTALLED UNKN 018 " DIA CIRC METAL LEN=0026 INSTALLED UNKN CHARLESTOWN RD	
BRIDGE ST (SR1019 SEG 0070/1647)		0020/0484	0020/0484		0020/0950 0020/0870 0020/0484 0020/0392	(SR1019 SEG 0070/1647) (AAR 515474K)#TRKS 01 024 " DIA CIRC OTHER LEN=0080 INSTALLED 1990 TO 1019/0070 SH	
2 0 15035 0 00	0032+94	003429	003429	TIMOTHY LN (BORO)	0020/0373 003429 FT 0020/0000	(CONN) WILMER AV (T460) LENGTH(AH 3474 BK 3429) 024 " DIA CIRC METAL	
						0010/3272 0010/3107	LEN=0034 INSTALLED 1990 RIDGEVIEW RD (T625)
HARVEST LN (BORO)		0010/2488	0010/2488			0010/1950 0010/1449	048 " DIA CIR PLASTIC LEN=0031 INSTALLED 1990 POTTERS POND DR (TWP)
ROSS LN (BORO)		0010/0953	0010/0953			0010/0953 0010/0524	EVERGREEN DR (T620) TOWNSHIP LINE RD (T459)
TOWNSHIP LINE RD (SR1038 SEG 0010/0000)		0010/0524	0010/0524			0010/0524 0010/0505	SCHUYLKILL EAST PIKELAND T NC PO THOUSE RD
2 0 15035 0 00	0000+00	000000	000000	KIMBERTON RD (SR0113 SEG 0260/0000)	000000 FT 0010/0000	KIMBERTON RD (SR0113 SEG 0260/0000) MFC BEGIN = D LENGTH(AH 3429 BK 0000)	

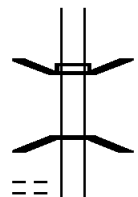
EXTRACT DATE: 12/18/2023 ROADWAY MANAGEMENT SYSTEM PAGE NUMBER: 507  
PRINT DATE: 12/20/2023 SLD COUNTY/SR - ANNUAL PRINT COUNTY: CHESTER  
DIR: B TOTAL LEN: 3.061 MI. DIST: 06-2 SR: 1035  
LEFT MUN: EAST COVENTRY T RIGHT MUN: EAST COVENTRY T



DIR: B TOTAL LEN: 3.061 MI. DIST: 06-2 SR: 1035  
 LEFT MUN: EAST COVENTRY T RIGHT MUN: EAST COVENTRY T

WELLS RD  
(T501)

0050/2073



INTER-AHD MAIN ST  
 0050/2550 (SR4022 SEG 0010/0000)  
 1 0 00462 0 00 0000+00  
 SCHUYLKILL RIVER  
 0050/2175 BMSBG 15/1035/0050/2222

1 0 00462 0 00 0000+00 013613 FT  
 OLD SCHUYLKILL RD  
 (T532)

0050/0000

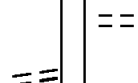


0050/0888 024 "DIA CIR PLASTIC  
 LEN=0030 INSTALLED UNKN  
 0050/0156 OLD SCHUYLKILL RD  
 (T532)  
 NC LI NFIELD RD  
 NEW SCHUYLKILL RD  
 (SR0724 SEG 0152/1763)

0050/0060  
 013613 FT  
 MFC BEGIN = C  
 0050/0000 LENGTH(AH 2550 BK 2701)

KOLB RD  
(T505)

0034/2071



0040/1882 018 "DIA CIRC CONCR  
 LEN=0030 INSTALLED 1980  
 0040/1545 BMSBG 15/1035/0040/1449  
 2 0 15104 0 00 0123+73  
 PIGEON CREEK  
 0040/1449 BMSBG 15/1035/0040/1449

010912 FT

010912 FT 2 0 15104 0 00 0109+34  
 KOLB RD  
 (T505)  
 0040/0000 LENGTH(AH 2701 BK 2095)

008817 FT



0034/1857 018 "DIA CIRC METAL  
 LEN=0030 INSTALLED UNKN  
 0034/1007 036 "DIA CIRC METAL  
 LEN=0025 INSTALLED UNKN  
 BRANDIE LAYNE CT  
 (T616)  
 0034/0454 2 0 15104 0 00 0087+94  
 008817 FT 036 "DIA CIRC METAL  
 LEN=0035 INSTALLED UNKN  
 0034/0000 LENGTH(AH 2095 BK 2509)

WIAND LN

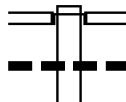
DIR: B TOTAL LEN: 3.061 MI. DIST: 06-2 SR: 1035  
 LEFT MUN: EAST COVENTRY T RIGHT MUN: EAST COVENTRY T

Segment ID	Start Station	End Station	Length	Description	Material / Notes
(T619)	0030/1926				
WIAND LN (T619)	0030/1249				018"H 00"W MULT PLSTIC LEN=0035 INSTALLED UNKN
					KEEN RD (T550)
2 0 15104 0 00 0062+45 SAYLORS MILL RD (T606)	006308 FT				006308 FT
	0030/0000				LENGTH(AH 2509 BK 3068) 018 "DIA CIRC METAL LEN=0083 INSTALLED 1980
CREAMERY RD (T546)	0020/2909				STONY RUN RD (SR1032 SEG 0010/0000) 018 "DIA CIRC CONCR LEN=0024 INSTALLED UNKN
					0020/2624
CONCETTA DR (PRDR)	0020/1219				020"H 32"W ELLIP METAL LEN=0025 INSTALLED 1980
					0020/0025
2 0 15104 0 00 0032+40 ELLIS WOODS RD (T605)	003240 FT				018"H 00"W MULT METAL LEN=0034 INSTALLED 2015 ELLIS WOODS RD (SR1033 SEG 0064/1791) MFC BEGIN = D
	0020/0000				LENGTH(AH 3068 BK 3240)
					ELEANOR DR (T600)
					0010/2423
					024"H 34"W ELLIP METAL LEN=0030 INSTALLED 1980
					0010/2101
	000000 FT				000000 FT
RIDGE RD (SR0023 SEG 0290/0000)	0010/0000				2 0 15104 0 00 0000+00 RIDGE RD (SR0023 SEG 0290/0000) NC BE THEL CHURCH RD MFC BEGIN = E LENGTH(AH 3240 BK 0000)



EXTRACT DATE: 12/18/2023 ROADWAY MANAGEMENT SYSTEM PAGE NUMBER: 504  
 PRINT DATE: 12/20/2023 SLD COUNTY/SR - ANNUAL PRINT COUNTY: CHESTER  
 DIR: B TOTAL LEN: 4.481 MI. DIST: 06-2 SR: 1034  
 LEFT MUN: EAST COVENTRY T RIGHT MUN: EAST COVENTRY T

023662 FT



023662 FT  
 INTER-AHD SANATOGA RD  
 (T590)  
 NEW SCHUYLKILL RD  
 0080/1026 (SR0724 SEG 0132/0000)  
 018 " DIA CIRC METAL  
 0080/0930 LEN=0035 INSTALLED UNKN  
 018 " DIA CIR PLASTIC

DIR: B TOTAL LEN: 4.481 MI. DIST: 06-2 SR: 1034  
 LEFT MUN: EAST COVENTRY T RIGHT MUN: EAST COVENTRY T

	0080/0695	LEN=0070	INSTALLED	UNKN
022636 FT	022636 FT	2 0 15101 0 00 0010+31	OLD SCHUYLKILL RD	
		(T532)		
	0080/0000	LENGTH(AH 1026 BK 2378)		
	0070/0959	MEADOW LN	(T612)	
020258 FT	0070/0295	LEN=0028	INSTALLED	UNKN
	020258 FT	2 0 15197 0 00 0202+00	CEDARVILLE RD	
		(T511)		
		NC SA	NATOGA RD	
		(T622)	SANATOGA RD	
	0070/0000	LENGTH(AH 2378 BK 1609)		
	0060/0842	018 "DIA	CIRC	CONCR
		LEN=0030	INSTALLED	UNKN
	0060/0582	018 "DIA	CIRC	CONCR
		LEN=0040	INSTALLED	UNKN
	0060/0297	018 "DIA	CIRC	CONCR
018649 FT	018649 FT	2 0 15197 0 00 0185+85	BUCKWALTER RD	
		(T523)		
	0060/0000	LENGTH(AH 1609 BK 2616)		
	0054/2523	018 "DIA	CIRC	CONCR
		LEN=0042	INSTALLED	UNKN
	0054/1783	018 "DIA	CIRC	CONCR
		LEN=0028	INSTALLED	UNKN
	0054/1489	036 "DIA	CIRC	METAL
		LEN=0040	INSTALLED	UNKN
	0054/1248	018 "DIA	CIRC	CONCR
		LEN=0030	INSTALLED	UNKN
	0054/0903	018 "DIA	CIRC	CONCR
		LEN=0040	INSTALLED	UNKN
	0054/0324	018 "DIA	CIRC	CONCR
		LEN=0028	INSTALLED	UNKN
	0054/0169	018 "DIA	CIRC	CONCR
016033 FT	016033 FT	0 0 00000 0 00 0000+00	ELLIS WOODS RD	
		(T605)		

EXTRACT DATE: 12/18/2023  
PRINT DATE: 12/20/2023

ROADWAY MANAGEMENT SYSTEM  
SLD COUNTY/SR - ANNUAL PRINT

PAGE NUMBER: 502  
COUNTY: CHESTER

DIR: B TOTAL LEN: 4.481 MI.  
LEFT MUN: EAST COVENTRY T

DIST: 06-2 SR: 1034  
RIGHT MUN: EAST COVENTRY T

HARLEY RD  
(T527)

0050/1463

==

2 0 15197 0 00 0142+00 014206 FT  
SCHOOL HOUSE RD  
(T524)

0050/0000

==

BROWNSTONE DR  
(T603)

0040/1359

==

011672 FT

009520 FT

007443 FT

5 0054/0000 LENGTH(AH 2616 BK 1827)

0050/1451 HARLEY RD  
(T527)  
0050/1062 COVENTRY GREENE LN  
(T614)  
0050/0890 018"H 24"W ELLIP METAL  
LEN=0085 INSTALLED UNKN  
SCHOOL HOUSE RD  
(T524)  
0050/0313 018"DIA CIR PLASTIC  
LEN=0085 INSTALLED UNKN  
014206 FT

5 0050/0000 LENGTH(AH 1827 BK 2534)  
0040/2505 015"DIA CIRC METAL  
LEN=0035 INSTALLED UNKN

0040/1359 SPRING CREEK LN  
(T591)  
0040/0560 015"DIA CIRC METAL  
LEN=0029 INSTALLED UNKN  
011672 FT 2 0 15197 0 00 0116+67  
SPEICE RD  
(T530)

5 0040/0000 LENGTH(AH 2534 BK 2152)

0034/1086 EAST COVENTRY  
NORTH COVENTRY T  
018"DIA CIR PLASTIC  
0034/0563 LEN=0022 INSTALLED UNKN  
018"DIA CIR PLASTIC  
0034/0298 LEN=0030 INSTALLED UNKN  
009520 FT 2 0 15197 0 00 0095+20  
MILLER RD  
(T507)

5 0034/0000 LENGTH(AH 2152 BK 2077)

0030/0013 015"DIA CIRC METAL  
LEN=0025 INSTALLED UNKN  
007443 FT 2 0 15197 0 00 0074+35  
KEIM ST

EXTRACT DATE: 12/18/2023  
PRINT DATE: 12/20/2023

ROADWAY MANAGEMENT SYSTEM  
SLD COUNTY/SR - ANNUAL PRINT

PAGE NUMBER: 501  
COUNTY: CHESTER

DIR: B TOTAL LEN: 4.481 MI.  
LEFT MUN: NORTH COVENTRY T

DIST: 06-2 SR: 1034  
RIGHT MUN: NORTH COVENTRY T

CEMETERY RD  
(T513)

0020/0184  
003496 FT


FROM 0100/0611 SH  
(CONN)

0010/1750

COVENTRY POINTE LN  
(PRDR)

0010/1493

000000 FT



(T490)  
S 0030/0000 LENGTH(AH 2077 BK 3947)  
0020/3850 036" DIA CIR PLASTIC  
LEN=0040 INSTALLED 2006

0020/2425 036"H 00"W MULT PLSTIC  
LEN=0045 INSTALLED UNKN

0020/0373 012" DIA CAST IRON  
LEN=0025 INSTALLED UNKN

003496 FT 2 0 15197 0 00 0034+82  
HANOVER ST  
(SR1037 SEG 0040/0000)

S 0020/0000 LENGTH(AH 3947 BK 3496)

0010/2298 TOWN SQUARE RD  
(PRDR)  
0010/2186 LC TO TOWN SQUARE RD  
(CONN)  
POTTSTOWN PK  
(SR0100 SEG 0611/0550)  
(SR0100 SEG 0610/0533)

0010/1853

0010/1742 018" DIA CIRC CONCR  
LEN=0075 INSTALLED UNKN

000000 FT 2 0 15197 0 00 0000+00  
LAURELWOOD RD  
(T541)  
NC CE DARVILLE RD  
INTER-BK LAURELWOOD RD  
(T541)  
MFC BEGIN = D

S 0010/0000 LENGTH(AH 3496 BK 0000)

022145 FT

022145 FT  
 INTER-AHD ELLIS WOODS RD  
 (T605)  
 BETHEL CHURCH RD  
 (SR1035 SEG 0020/0000)  
 0064/1791 018 "DIA CIRC METAL  
 0064/1601 LEN=0020 INSTALLED UNKN  
 018 "DIA CIRC METAL  
 0064/1193 LEN=0020 INSTALLED UNKN

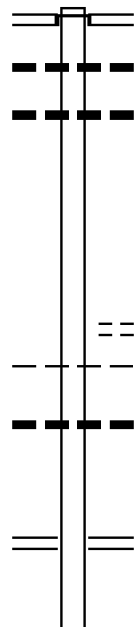
020354 FT

020354 FT 2 0 15125 0 00 0102+49  
 0064/0000 LENGTH(AH 1791 BK 2365)

017989 FT

0060/1069 OAKWOOD DR  
 (TWP )  
 EAST COVENTRY  
 EAST VINCENT T  
 030 "DIA CIRC METAL  
 0060/0010 LEN=0002 INSTALLED UNKN  
 017989 FT 2 0 15125 0 00 0078+79  
 NC EL ELLIS WOODS RD  
 RIDGE RD  
 (SR0023 SEG 0300/0860)  
 0060/0000 LENGTH(AH 2365 BK 3926)

036 "DIA CIRC METAL



DIR: B TOTAL LEN: 4.194 MI. DIST: 06-2 SR: 1033  
 LEFT MUN: EAST VINCENT T RIGHT MUN: EAST VINCENT T

Stationing	Structure	Description	Material	Length	Status
0050/2747	---			LEN=0030	INSTALLED UNKN
0050/1302	==	REIFF LN	(T526)		
014063 FT	---	0050/0015	BMSEN 15/1033/0050/0000	014063 FT	2 0 15125 0 00 0039+55
	---	0050/0000	FRENCH BR. BMSBG 15/1033/0050/0000		LENGTH(AH 3926 BK 3966)
0040/2298	==	HALLMAN MILL RD	(T521)		
0040/2153	---	024 " DIA CIRC METAL		LEN=0050	INSTALLED UNKN
0040/1499	==	DEVELIN DR	(T558)		
0040/1031	---	018 " DIA CIRC METAL		LEN=0020	INSTALLED UNKN
010097 FT	---	010097 FT	2 0 15125 0 00 0000+00		
	==	NC SH	HEEDER RD PUGHTOWN RD (SR1028 SEG 0070/0000)		LENGTH(AH 3966 BK 2033)
	---	0030/0850	018 " DIA CIRC CONCR	LEN=0040	INSTALLED UNKN
	---	0030/0471	BMSEN 15/1033/0030/0369		2 0 15194 0 00 0084+22
	---	0030/0369	FRENCH CREEK BMSBG 15/1033/0030/0369		
	==	0030/0299	FRENCH CREEK RD (T557)		
2 0 15194 0 00 0080+68	---	0030/0268	EAST VINCENT		
BUTTONWOOD LN	---	008064 FT	WEST VINCENT T		
(PRDR)	==	0030/0000			LENGTH(AH 2033 BK 2362)
	---	0030/0000	018 " DIA CIRC METAL		

EXTRACT DATE: 12/18/2023  
PRINT DATE: 12/20/2023

ROADWAY MANAGEMENT SYSTEM  
SLD COUNTY/SR - ANNUAL PRINT

PAGE NUMBER: 498  
COUNTY: CHESTER

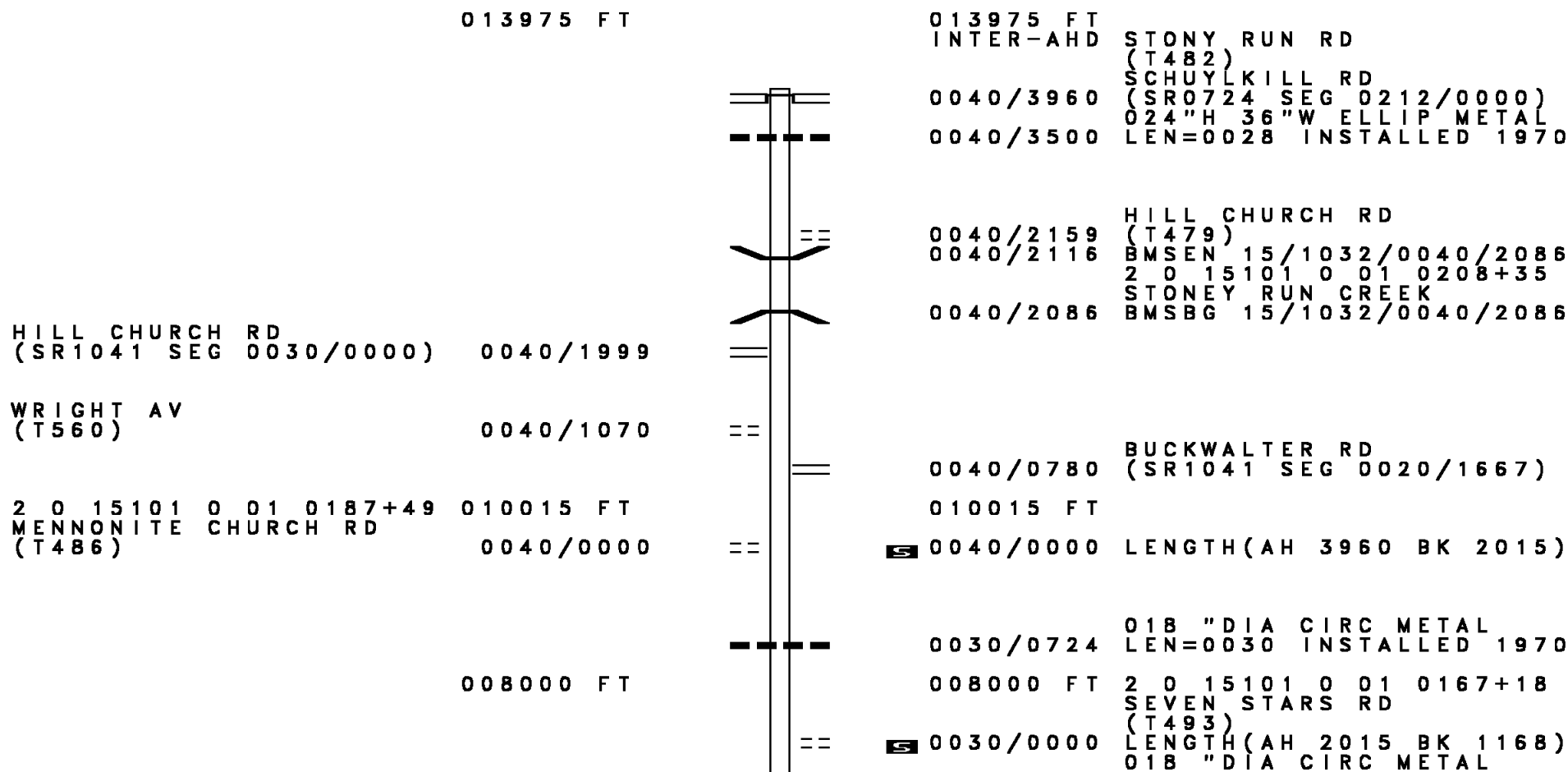
DIR: B TOTAL LEN: 4.194 MI.  
LEFT MUN: WEST VINCENT T

DIST: 06-2 SR: 1033  
RIGHT MUN: WEST VINCENT T

Stationing	Length	Material	Status
0026/2057	LEN=0040	018 " DIA CIRC METAL	INSTALLED UNKN
0026/1101	LEN=0040	018 " DIA CIRC METAL	INSTALLED UNKN
005702 FT	005702 FT	2 0 15194 0 00 0057+03	
0026/0382	LEN=0040	018 " DIA CIRC METAL	INSTALLED UNKN
0026/0000	LENGTH(AH 2362 BK 3023)	018 " DIA CIRC METAL	INSTALLED UNKN
0024/2382	LEN=0030	018 " DIA CIRC METAL	INSTALLED UNKN
0024/1490	LEN=0030	018 " DIA CIRC METAL	INSTALLED UNKN
0024/0988	LEN=0060	015 " DIA CIRC METAL	INSTALLED UNKN
002679 FT	002679 FT	2 0 15194 0 00 0026+70	
0024/0000	LENGTH(AH 3023 BK 2069)	024 " DIA CAST IRON	INSTALLED UNKN
0020/1102	LEN=0020	018 " DIA CIRC METAL	INSTALLED UNKN
0020/0900	LEN=0070	024 " DIA CIRC METAL	INSTALLED UNKN
000610 FT	000610 FT	2 0 15194 0 00 0006+30	
0020/0000	LENGTH(AH 2069 BK 0610)	SCHOOL HOUSE LN (T472)	
0010/0091	BMSSEN 15/1033/0010/0081	2 0 15194 0 00 0000+85	
0010/0081	BMSBG 15/1033/0010/0081	BRANCH BIRCH RUN	
000000 FT	000000 FT	2 0 15194 0 00 0000+00	
0010/0000	LENGTH(AH 0610 BK 0000)	NC HO FLOWING SPRINGS RD (SR1030 SEG 0080/1005)	
		INTER-BK HOLLOW RD (SR1030 SEG 0080/1005)	
		MFC BEGIN = D	

FLOWING SPRINGS RD  
(T513)

DIR: B TOTAL LEN: 2.647 MI. DIST: 06-2 SR: 1032  
 LEFT MUN: EAST VINCENT T RIGHT MUN: EAST VINCENT T





DIR: B TOTAL LEN: 2.647 MI. DIST: 06-2 SR: 1032  
 LEFT MUN: EAST VINCENT T RIGHT MUN: EAST VINCENT T

Distance (FT)	Segment ID	Description	Material	Length (FT)	Notes
006832	0024/0599	024" DIA CIR PLASTIC	INSTALLED	0024	1970
	0024/0541	024" DIA CIR PLASTIC	INSTALLED	0020	1970
003938	0020/2749	PERCHERON DR (T613)	018" DIA CIRC METAL	0030	INSTALLED 1970
	0020/1737	SHETLAND WY (T612)	024"H 36"W ELLIP METAL	0031	INSTALLED 1970
003938	0020/0020	BRIDGE ST (SR1039 SEG 0020/1314)	018" DIA CIRC CONCR	0030	INSTALLED UNKN
	0020/0000	LENGTH(AH 2894 BK 3938)			
0010/0798	0010/2172	018" DIA CIR PLASTIC	INSTALLED	0025	UNKN
	0010/2015	018" DIA CIR PLASTIC	INSTALLED	0050	UNKN
0010/0798	0010/1189	EAST VINCENT EAST COVENTRY T	015" DIA CIR PLASTIC	0030	INSTALLED 2004
	0010/1139	LENGTH(AH 2894 BK 3938)			
000000	0010/0060	BETHEL CHURCH RD (SR1035 SEG 0020/2909)	018" DIA CIRC CONCR	0065	INSTALLED 1970
	000000	INTER-BK (T546) MFC BEGIN = E			
	0010/0000	LENGTH(AH 3938 BK 0000)			

LINDA LN (T613)

EXTRACT DATE: 12/18/2023 ROADWAY MANAGEMENT SYSTEM PAGE NUMBER: 495  
 PRINT DATE: 12/20/2023 SLD COUNTY/SR - ANNUAL PRINT COUNTY: CHESTER

DIR: B TOTAL LEN: 4.738 MI. DIST: 06-2 SR: 1031  
 LEFT MUN: WEST VINCENT T RIGHT MUN: WEST VINCENT T

025018 FT




025018 FT PUGHTOWN RD  
 0064/2797 (SR1028 SEG 0100/0000)  
 018 "DIA CIRC METAL  
 0064/2739 LEN=0044 INSTALLED UNKN

022221 FT

022221 FT 2 0 15079 0 00 0221+85  
 0064/0000 LENGTH(AH 2797 BK 2885)

2 0 15079 0 00 0193+30 019336 FT  
 BEAVER HILL RD  
 (T488) 0060/0000



019336 FT FLINT RD  
 (T580)  
 0060/0000 LENGTH(AH 2885 BK 3989)

0050/2468 018 "DIA CIRC METAL  
 LEN=0030 INSTALLED UNKN

DIR: B TOTAL LEN: 4.738 MI. DIST: 06-2 SR: 1031  
 LEFT MUN: WEST VINCENT T RIGHT MUN: WEST VINCENT T

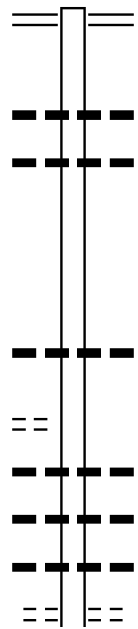
Location	Segment	Length (FT)	Material	Status
	0050/1515		036 " DIA CIRC METAL LEN=0040	INSTALLED UNKN
	0050/0109	015347 FT	018 " DIA CIRC METAL LEN=0026	INSTALLED UNKN
FLOWING SPRINGS RD (SR1030 SEG 0090/3415)	0050/0000		2 0 15079 0 00 0153+38 BRYNCOED LN (PRDR) LENGTH(AH 3989 BK 3534)	
	0044/3533		015 " DIA CIR PLASTIC LEN=0026	INSTALLED UNKN
	0044/2928		015 " DIA CIR PLASTIC LEN=0026	INSTALLED UNKN
	0044/2806		036 " DIA CIRC METAL LEN=0026	INSTALLED UNKN
	011813 FT			
	0044/0000	011813 FT	2 0 15079 0 00 0117+50 015 " DIA CIR PLASTIC LEN=0026	INSTALLED UNKN
	0040/1585		LENGTH(AH 3534 BK 1679) 015 " DIA CIR PLASTIC LEN=0023	INSTALLED UNKN
2 0 15079 0 00 0100+35 SCHOOL HOUSE LN (T472)	0040/0000	010134 FT		
	0030/3397		LENGTH(AH 1679 BK 3887) 018 " DIA CIRC METAL LEN=0021	INSTALLED UNKN
DOUGLASS LN (T623)	0030/3256		MILLER RD (T437) 015 " DIA CIRC METAL LEN=0030	INSTALLED UNKN
	0030/3238			
WEIDNER WY				

DIR: B TOTAL LEN: 4.738 MI. DIST: 06-2 SR: 1031  
 LEFT MUN: WEST VINCENT T RIGHT MUN: WEST VINCENT T

Stationing	Notes	Stationing	Notes
(PRDR) 0030/2250	==		
	==	0030/1698	LILY POND LN (T606)
	---	0030/1165	018 "DIA CIR PLASTIC LEN=0030 INSTALLED UNKN
	---	0030/0702	018 "DIA CIR PLASTIC LEN=0021 INSTALLED UNKN
006247 FT		006247 FT	2 0 15079 0 00 0062+42 HOUNDS TOOTH LN (T596)
	==	0030/0000	LENGTH(AH 3887 BK 2224)
	---	0024/1345	024 "DIA CIRC METAL LEN=0050 INSTALLED UNKN
	==	0024/1309	HORSESHOE TRAIL RD (T470)
	---	0024/1274	015 "DIA CIRC METAL LEN=0030 INSTALLED UNKN
	---	0024/0733	018 "DIA CIRC METAL LEN=0024 INSTALLED UNKN
	---	0024/0357	015 "DIA CIRC METAL LEN=0022 INSTALLED UNKN
004023 FT		004023 FT	2 0 15079 0 00 0040+20
	==	0024/0000	LENGTH(AH 2224 BK 2210)
	---	0020/1642	024 "DIA CIRC METAL LEN=0030 INSTALLED UNKN
SPRINGLEA LN (T603)		0020/0796	==
		001813 FT	2 0 15079 0 00 0018+13 SHANNON DR (T617)
	==	0020/0000	LENGTH(AH 2210 BK 1813)
MALEHORN RD (T558)		0010/1116	==
	---	0010/0099	024 "DIA CIRC METAL LEN=0030 INSTALLED UNKN
000000 FT		000000 FT	2 0 15079 0 00 0000+00
			NC SA INT MATTHEWS RD CONESTOGA RD (SR0401 SEG 0190/0000)
		INTER-BK	SAINT MATTHEWS RD (T436)
			MFC BEGIN = D
	==	0010/0000	LENGTH(AH 1813 BK 0000)

DIR: B TOTAL LEN: 5.173 MI. DIST: 06-2 SR: 1030  
 LEFT MUN: WEST VINCENT T RIGHT MUN: WEST VINCENT T

027314 FT



027314 FT SAINT MATTHEWS RD  
 0090/3415 (SR1031 SEG 0050/0000)

0090/2384 018 "DIA CIRC METAL  
 LEN=0041 INSTALLED UNKN  
 0090/2304 018 "DIA CIRC METAL  
 LEN=0041 INSTALLED UNKN

0090/0033 018 "DIA CIR PLASTIC  
 023899 FT LEN=0040 INSTALLED 2006

2 0 15085 0 00 0241+09 023899 FT  
 BEAVER HILL RD  
 (T488) 0090/0000

5 0090/0000 LENGTH(AH 3415 BK 2863)  
 018 "DIA CIRC METAL  
 0080/2292 LEN=0025 INSTALLED UNKN  
 018 "DIA CIRC METAL  
 0080/1930 LEN=0033 INSTALLED UNKN  
 018 "DIA CIRC CONCR  
 0080/1794 LEN=0030 INSTALLED UNKN  
 SCHOOL HOUSE LN  
 0080/1740 (T472)

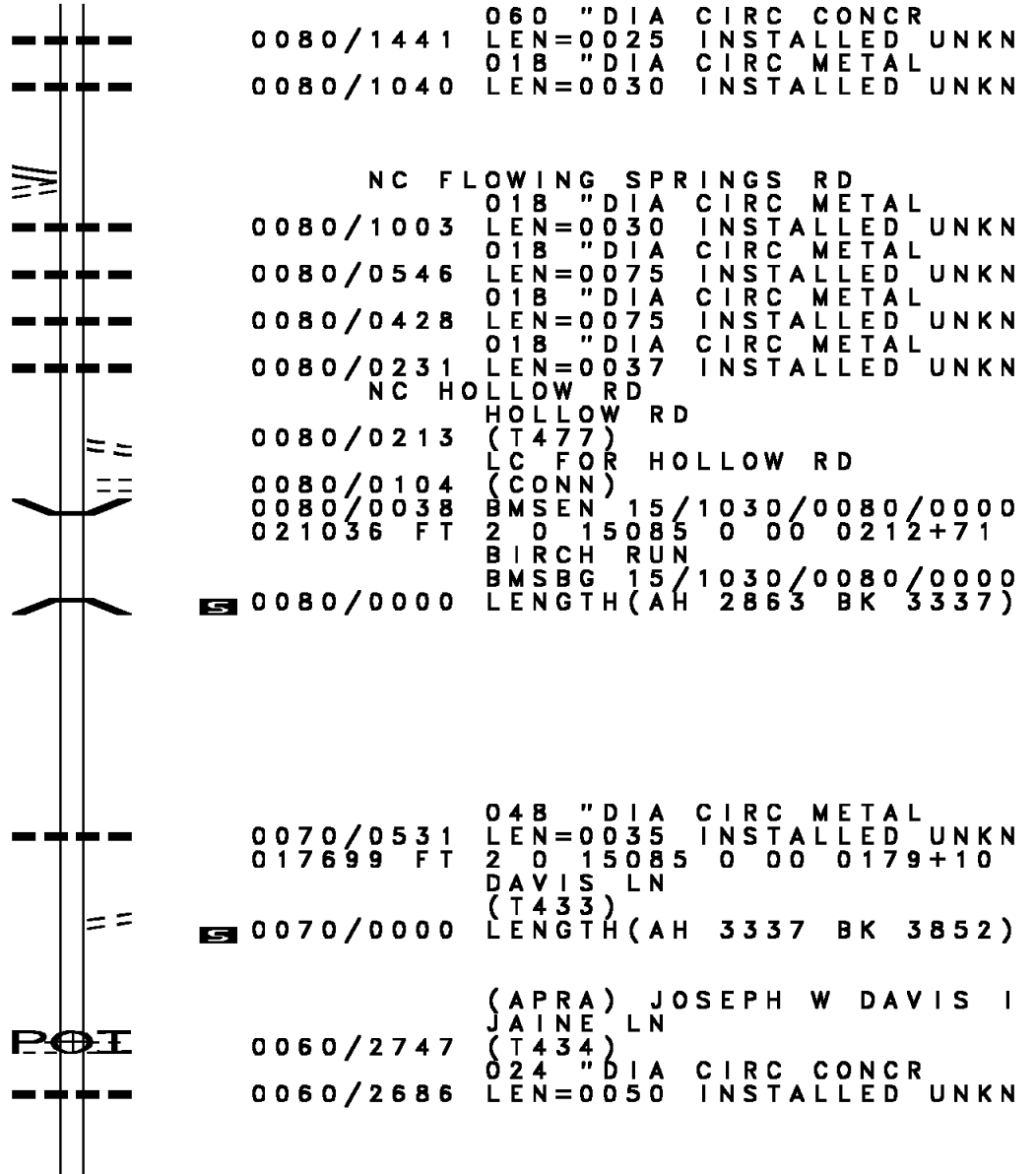
DIR: B TOTAL LEN: 5.173 MI. DIST: 06-2 SR: 1030  
 LEFT MUN: WEST VINCENT T RIGHT MUN: WEST VINCENT T

HOLLOW RD  
 (SR1033 SEG 0010/0000)  
 FLOWING SPRINGS RD  
 (T513)

0080/1005

021036 FT

017699 FT



0080/1441 060 " DIA CIRC CONCR  
 LEN=0025 INSTALLED UNKN  
 0080/1040 01B " DIA CIRC METAL  
 LEN=0030 INSTALLED UNKN

NC FLOWING SPRINGS RD  
 0080/1003 01B " DIA CIRC METAL  
 LEN=0030 INSTALLED UNKN  
 0080/0546 01B " DIA CIRC METAL  
 LEN=0075 INSTALLED UNKN  
 0080/0428 01B " DIA CIRC METAL  
 LEN=0075 INSTALLED UNKN  
 0080/0231 01B " DIA CIRC METAL  
 LEN=0037 INSTALLED UNKN

NC HOLLOW RD  
 HOLLOW RD  
 0080/0213 (T477)  
 LC FOR HOLLOW RD  
 0080/0104 (CONN)  
 0080/0038 BMSSEN 15/1030/0080/0000  
 021036 FT 2 0 15085 0 00 0212+71  
 BIRCH RUN  
 BMSBG 15/1030/0080/0000  
 0080/0000 LENGTH(AH 2863 BK 3337)

0070/0531 048 " DIA CIRC METAL  
 017699 FT LEN=0035 INSTALLED UNKN  
 2 0 15085 0 00 0179+10  
 DAVIS LN  
 (T433)  
 0070/0000 LENGTH(AH 3337 BK 3852)

(APRA) JOSEPH W DAVIS I  
 J AINE LN  
 0060/2747 (T434)  
 0060/2686 024 " DIA CIRC CONCR  
 LEN=0050 INSTALLED UNKN

POI

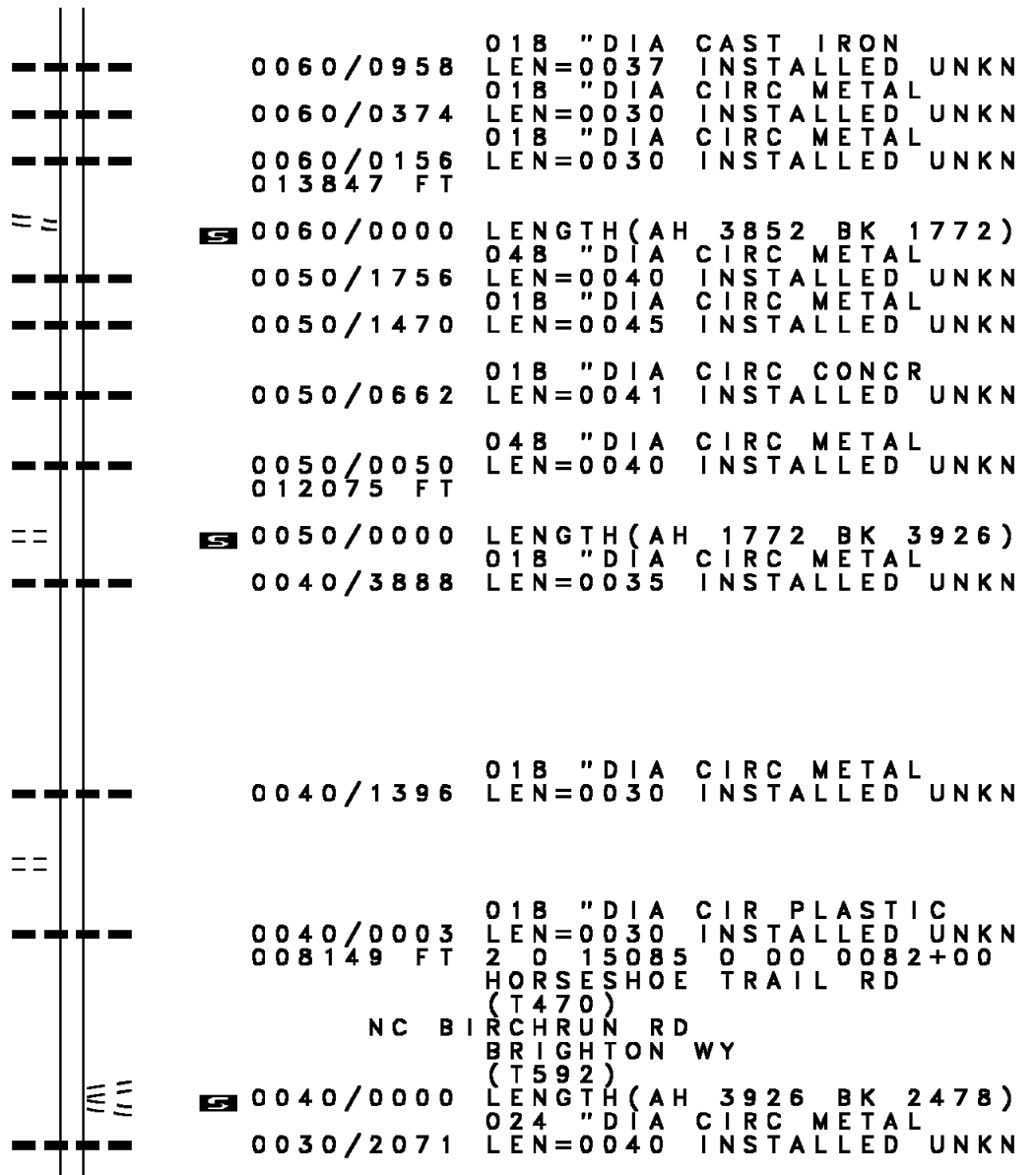
DIR: B TOTAL LEN: 5.173 MI. DIST: 06-2 SR: 1030  
 LEFT MUN: WEST VINCENT T RIGHT MUN: WEST VINCENT T

2 0 15085 0 00 0139+46 013847 FT  
 SHADY LN  
 (T439) 0060/0000

2 0 15085 0 00 0120+72 012075 FT  
 GREEN LN  
 (T426) 0050/0000

WETHERILL LN  
 (T587) 0040/0630

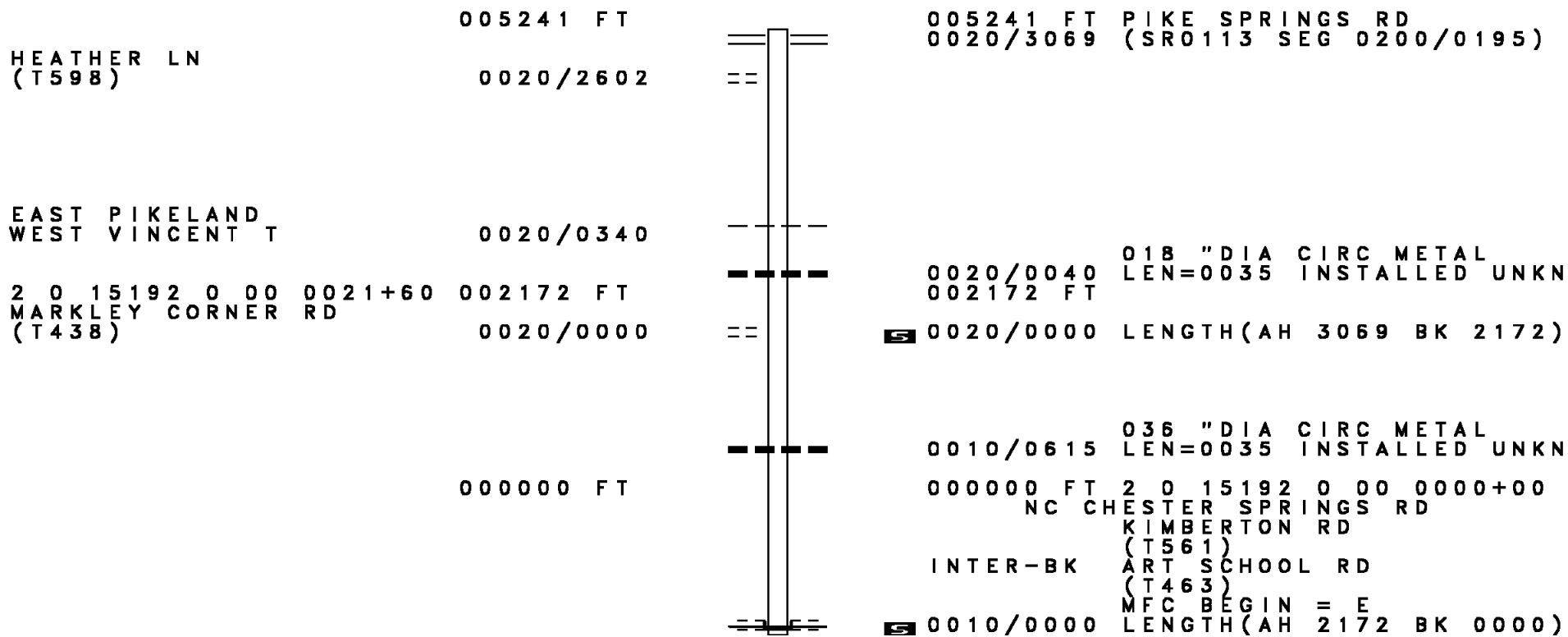
008149 FT



DIR: B TOTAL LEN: 5.173 MI. DIST: 06-2 SR: 1030  
 LEFT MUN: WEST VINCENT T RIGHT MUN: WEST VINCENT T

Stationing	Location	Material	Length	Notes
		048 " DIA CIRC METAL	0030/1462	LEN=0035 INSTALLED UNKN
2 0 15085 0 00 0056+52 005671 FT	BARTLETT LN (T425)	018 " DIA CIRC METAL	0030/0017	LEN=0040 INSTALLED UNKN
	HORSESHOE TRAIL RD (T470)	NC HORSESHOE TRAIL RD	0030/0000	LENGTH(AH 2478 BK 2839)
		015 " DIA CAST IRON	0020/2200	LEN=0027 INSTALLED UNKN
		015 " DIA CIRC METAL	0020/2057	LEN=0040 INSTALLED UNKN
		018 " DIA CIRC METAL	0020/1559	LEN=0030 INSTALLED UNKN
	BIRCHRUN TE (PRDR)	BIRCHRUN CR	0020/1500	(PRDR)
	MARIGOLD CT (T599)		0020/0955	
			002832 FT	
		2 0 15085 0 00 0028+12 WESTOVER LN (T432)	0020/0000	LENGTH(AH 2839 BK 2832)
		036 " DIA CIR PLASTIC	0010/2816	LEN=0040 INSTALLED UNKN
	ANDORRA BL (PRDR)		0010/2225	
		018 " DIA CIRC METAL	0010/1935	LEN=0040 INSTALLED UNKN
		018 " DIA CIRC CONCR	0010/1540	LEN=0030 INSTALLED UNKN
		LEXINGTON BL (T602)	0010/1170	
		024 " DIA CIR PLASTIC	0010/0368	LEN=0030 INSTALLED UNKN
		018 " DIA CIRC METAL	0010/0232	LEN=0040 INSTALLED UNKN
		2 0 15085 0 00 0000+00 NC BIRCHRUN RD	000000 FT	
		POTTSTOWN PK (SR0100 SEG 0410/0415)	0010/0000	MFC BEGIN = D LENGTH(AH 2832 BK 0000)





HEATHER LN  
(T598)

005241 FT  
0020/2602

EAST PIKELAND  
WEST VINCENT T

0020/0340

2 0 15192 0 00 0021+60  
MARKLEY CORNER RD  
(T438)

002172 FT  
0020/0000

000000 FT

005241 FT PIKE SPRINGS RD  
0020/3069 (SR0113 SEG 0200/0195)

0020/0040 018 "DIA CIRC METAL  
002172 FT LEN=0035 INSTALLED UNKN

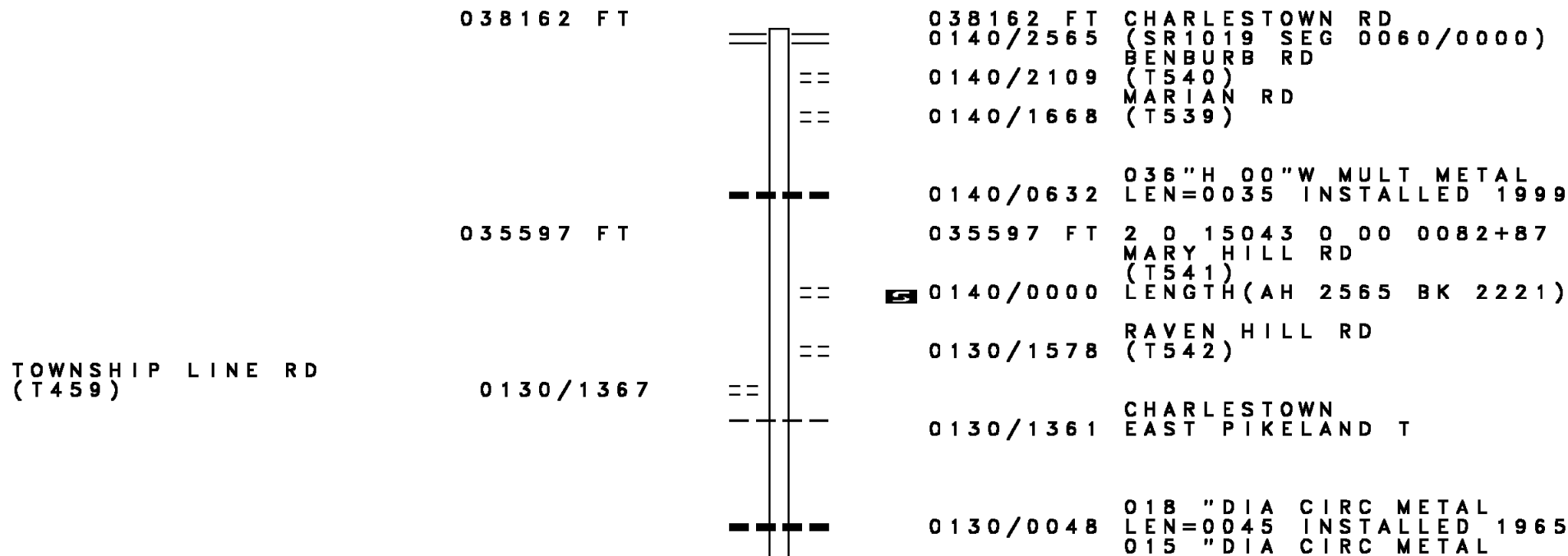
0020/0000 LENGTH(AH 3069 BK 2172)

0010/0615 036 "DIA CIRC METAL  
000000 FT 2 0 15192 0 00 0000+00

NC CHESTER SPRINGS RD  
KIMBERTON RD  
(T561)  
INTER-BK ART SCHOOL RD  
(T463)  
MFC BEGIN = E

0010/0000 LENGTH(AH 2172 BK 0000)

DIR: B TOTAL LEN: 7.228 MI. DIST: 06-2 SR: 1028  
 LEFT MUN: CHARLESTOWN T RIGHT MUN: CHARLESTOWN T



TOWNSHIP LINE RD  
(T459)

038162 FT

035597 FT

0130/1367

038162 FT CHARLESTOWN RD  
 0140/2565 (SR1019 SEG 0060/0000)  
 BENBURB RD  
 (T540)  
 MARIAN RD  
 (T539)

0140/0632 036"H 00"W MULT METAL  
 LEN=0035 INSTALLED 1999

035597 FT 2 0 15043 0 00 0082+87  
 MARY HILL RD  
 (T541)  
 LENGTH(AH 2565 BK 2221)

0130/1578 RAVEN HILL RD  
 (T542)

0130/1361 CHARLESTOWN  
 EAST PIKELAND T

0130/0048 018" DIA CIRC METAL  
 LEN=0045 INSTALLED 1965  
 015" DIA CIRC METAL

EXTRACT DATE: 12/18/2023  
PRINT DATE: 12/20/2023

ROADWAY MANAGEMENT SYSTEM  
SLD COUNTY/SR - ANNUAL PRINT

PAGE NUMBER: 486  
COUNTY: CHESTER

DIR: B TOTAL LEN: 7.228 MI.  
LEFT MUN: EAST PIKELAND T

DIST: 06-2 SR: 1028  
RIGHT MUN: EAST PIKELAND T

DEER RUN LN  
(T628)

033376 FT

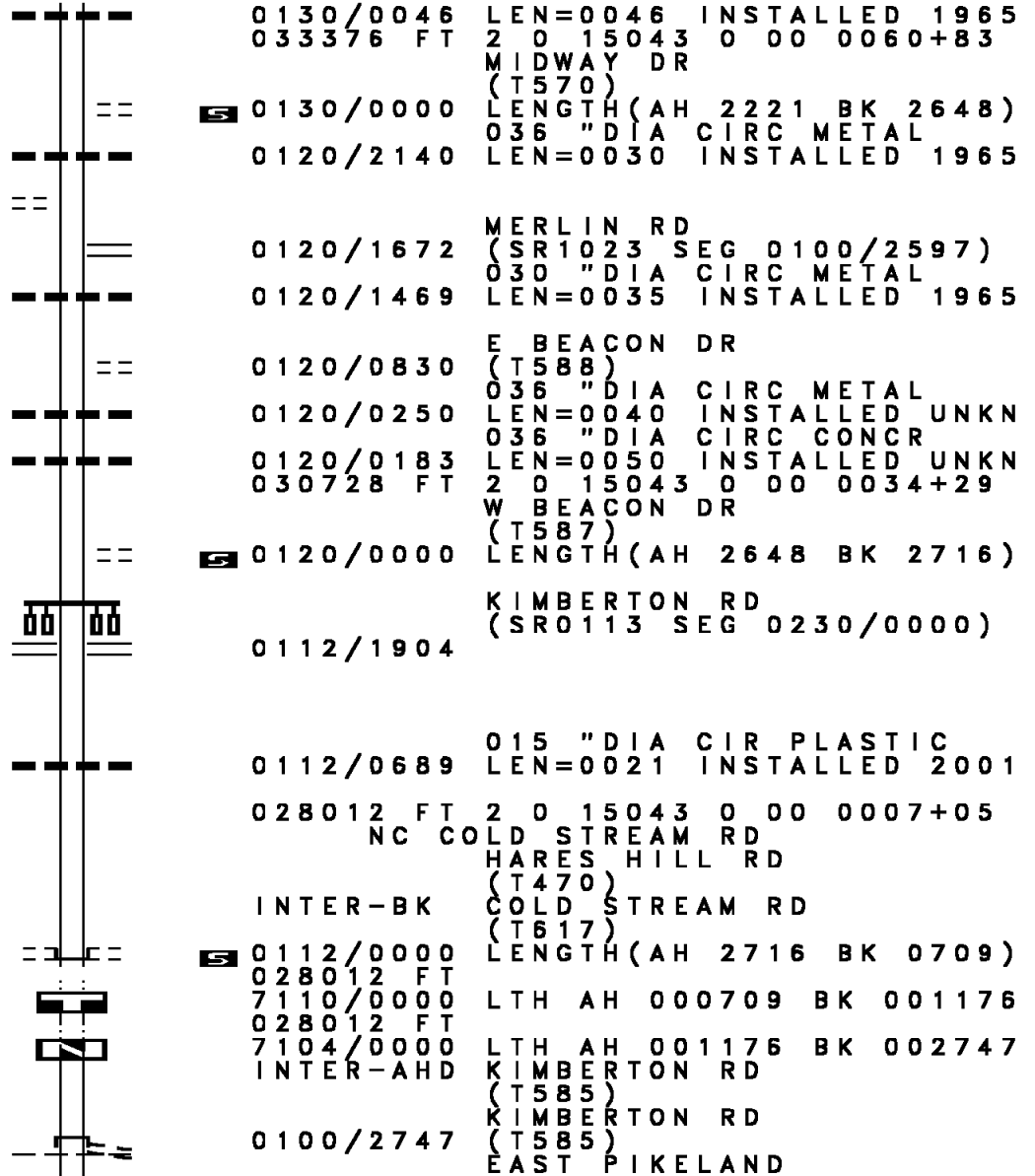
0120/1839

030728 FT

028012 FT

028012 FT

028012 FT



EXTRACT DATE: 12/18/2023  
PRINT DATE: 12/20/2023

ROADWAY MANAGEMENT SYSTEM  
SLD COUNTY/SR - ANNUAL PRINT

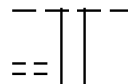
PAGE NUMBER: 485  
COUNTY: CHESTER

DIR: B TOTAL LEN: 7.228 MI.  
LEFT MUN: EAST PIKELAND T

DIST: 06-2 SR: 1028  
RIGHT MUN: EAST PIKELAND T

KIMBERBRAE DR  
(T590)

0100/1832



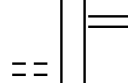
0100/2315 WEST VINCENT T

025265 FT

025265 FT 2 0 15071 0 00 0298+35  
SAINT MATTHEWS RD  
(SR1031 SEG 0064/2797)  
LENGTH(AH 2747 BK 2429)

FORD RD  
(T479)

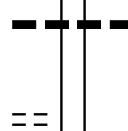
0090/1995



0090/0703 024 "DIA CIR PLASTIC  
LEN=0040 INSTALLED 1965

2 0 15071 0 00 0271+70 022836 FT  
SLEEPY HOLLOW RD  
(PRDR)

0090/0000



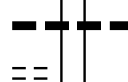
0090/0000 LENGTH(AH 2429 BK 2332)  
015 "DIA CIR PLASTIC  
LEN=0024 INSTALLED 2001  
015 "DIA CIR PLASTIC  
LEN=0024 INSTALLED 2001  
024 "DIA CIR PLASTIC  
LEN=0047 INSTALLED 2001  
015 "DIA CIR PLASTIC  
LEN=0035 INSTALLED 1965

020504 FT

020504 FT 2 0 15071 0 00 0248+38  
RONAELE LN  
(PRDR)  
LENGTH(AH 2332 BK 2191)

FRENCH CREEK RD  
(T557)

0080/0934



0080/1040 036 "DIA CIRC METAL  
LEN=0035 INSTALLED 1965

018313 FT

0080/0197 FRENCH CREEK RD  
(T557)  
0080/0108 BMSN 15/1028/0080/0000  
WEST VINCENT  
EAST VINCENT T  
018313 FT 2 0 15071 0 00 0227+26



DIR: B TOTAL LEN: 7.228 MI. DIST: 06-2 SR: 1028  
 LEFT MUN: WEST VINCENT T RIGHT MUN: WEST VINCENT T

Location / Segment	Segment ID	Length (FT)	Material / Notes
	0080/0000		FRENCH CREEK BMSBG 15/1028/0080/0000 LENGTH(AH 2191 BK 3989)
	0070/2824		024 " DIA CIRC METAL LEN=0050 INSTALLED 1960
WILSON RD (T577)	0070/1060		
	014324 FT	014324 FT	
SHEEDER RD (SR1033 SEG 0040/0000)	0070/0000		060 " DIA CIRC METAL LEN=0048 INSTALLED 2001 2 0 15071 0 00 0187+05 HOLLOW RD (SR1033 SEG 0040/0000) LENGTH(AH 3989 BK 3392) 036 "H 00 "W MULT METAL LEN=0060 INSTALLED 2001
	0060/3034		
NOTTINGHAM DR (T580)	0060/1711		
	0060/1389		SHEEDER MILL RD (T497)
	0060/1368		024 "H 36 "W ELLIP METAL LEN=0030 INSTALLED 2001
2 0 15071 0 00 0153+06 FINKBINER RD (T496)	010932 FT	010932 FT	
	0060/0000		0060/0000 LENGTH(AH 3392 BK 3869)
	0050/2861		018 "H 24 "W ELLIP METAL LEN=0025 INSTALLED 1960
BETHEL RD (T499)	0050/2115		COOKS GLEN RD (T499)
	0050/1260		030 " DIA CIR PLASTIC LEN=0040 INSTALLED 2015
			024 " DIA CIRC METAL

EXTRACT DATE: 12/18/2023  
PRINT DATE: 12/20/2023

ROADWAY MANAGEMENT SYSTEM  
SLD COUNTY/SR - ANNUAL PRINT

PAGE NUMBER: 483  
COUNTY: CHESTER

DIR: B TOTAL LEN: 7.228 MI.  
LEFT MUN: EAST VINCENT T

DIST: 06-2 SR: 1028  
RIGHT MUN: EAST VINCENT T

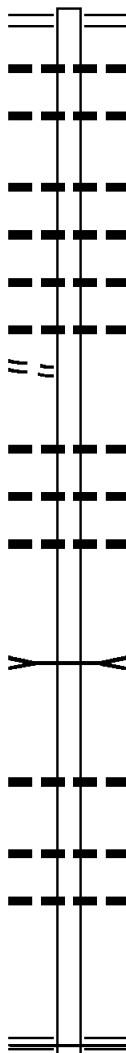
2 0 15071 0 00 0114+51 007063 FT  
BROWNBACK CHURCH RD  
(T507) 0050/0000

0050/0066	LEN=0025	INSTALLED	1960
007063 FT			
0050/0000	LENGTH(AH 3869 BK 3140)		
0040/2251	BMS EN 15/1028/0040/2239		
	2 0 15071 0 00 0105+42		
	BRANCH FRENCH CREEK		
0040/2239	BMSBG 15/1028/0040/2239		
	TRABER LN		
0040/1902	(PRDR)		
0040/1439	018 " DIA CIRC METAL		
	LEN=0050	INSTALLED	1960
0040/0724	018 " DIA CIRC METAL		
	LEN=0020	INSTALLED	1960
003923 FT	2 0 15071 0 00 0083+04		
	BERTOLET SCHOOL RD		
	(T502)		
0040/0000	LENGTH(AH 3140 BK 3923)		
0020/3913	018 "H 24 "W ELLIP METAL		
	LEN=0025	INSTALLED	1960
0020/3670	018 " DIA CIRC METAL		
	LEN=0035	INSTALLED	1960
0020/2526	018 " DIA CIRC METAL		
	LEN=0026	INSTALLED	1960
0020/2106	EAST VINCENT		
	SOUTH COVENTRY T		
0020/2040	018 " DIA CIRC METAL		
	LEN=0028	INSTALLED	1960
0020/1256	018 " DIA CIRC METAL		
	LEN=0300	INSTALLED	1960
0020/0321	018 " DIA CIR PLASTIC		
	LEN=0034	INSTALLED	1960
0020/0175	018 " DIA CIRC METAL		
	LEN=0099	INSTALLED	UNKN
0020/0110	018 " DIA CIRC METAL		
	LEN=0200	INSTALLED	UNKN
000000 FT	2 0 15071 0 00 0043+76		
	NC PU GHTOWN RD		
	POTTSTOWN PK		
	(SR0100 SEG 0500/0000)		
	MFC BEGIN = D		
0020/0000	LENGTH(AH 3923 BK 0000)		

DIR: B TOTAL LEN: 1.100 MI. DIST: 06-2 SR: 1027  
 LEFT MUN: WEST PIKELAND T RIGHT MUN: WEST PIKELAND T

HORSESHOE TR  
 (T470)

005806 FT



005806 FT YELLOW SPRINGS RD  
 0020/3524 (SR1024 SEG 0070/0000)  
 048 "DIA CIRC METAL  
 0020/3277 LEN=0060 INSTALLED UNKN  
 015 "DIA CIR PLASTIC  
 0020/3036 LEN=0018 INSTALLED UNKN  
 015 "DIA CIR PLASTIC  
 0020/2275 LEN=0018 INSTALLED UNKN  
 015 "DIA CIR PLASTIC  
 0020/2224 LEN=0018 INSTALLED UNKN  
 015 "DIA CIR PLASTIC  
 0020/2055 LEN=0018 INSTALLED UNKN  
 018"H 12"W ELLIP METAL  
 0020/1719 LEN=0032 INSTALLED UNKN  
 015 "DIA CIR PLASTIC  
 0020/0891 LEN=0018 INSTALLED UNKN  
 015 "DIA CIR PLASTIC  
 0020/0422 LEN=0022 INSTALLED UNKN  
 030"H 00"W MULT METAL  
 0020/0026 LEN=0027 INSTALLED UNKN  
 002282 FT 2 0 15190 0 00 0022+94  
 BRANCH PINE RUN CREEK  
 STRUCTURE LENGTH 8 FT  
 BMSID 15/1027/0020/0000  
 5 0020/0000 LENGTH(AH 3524 BK 2282)  
 018 "DIA CIRC METAL  
 0010/0900 LEN=0040 INSTALLED UNKN  
 024"H 18"W METAL ARCH  
 0010/0235 LEN=0036 INSTALLED 2005  
 018 "DIA CIRC CONCR  
 0010/0091 LEN=0040 INSTALLED UNKN  
 000000 FT 2 0 15190 0 00 0000+00  
 NC LOWER PINE CREEK RD  
 CONESTOGA RD  
 (SR0401 SEG 0260/0230)  
 MFC BEGIN = E  
 5 0010/0000 LENGTH(AH 2282 BK 0000)

0020/1705

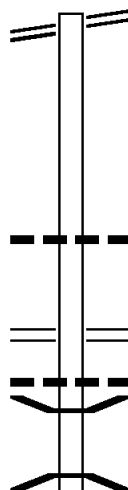
002282 FT

000000 FT

EXTRACT DATE: 12/18/2023 ROADWAY MANAGEMENT SYSTEM PAGE NUMBER: 481  
 PRINT DATE: 12/20/2023 SLD COUNTY/SR - ANNUAL PRINT COUNTY: CHESTER  
 DIR: B TOTAL LEN: 3.670 MI. DIST: 06-2 SR: 1026  
 LEFT MUN: CHARLESTOWN T RIGHT MUN: CHARLESTOWN T

CHARLESTOWN RD 019377 FT  
 (SR1019 SEG 0020/0000) 0060/2687

016690 FT



019377 FT CHARLESTOWN RD  
 0060/2687 (SR1019 SEG 0020/0000)

0060/0017 015 " DIA CIRC METAL  
 016690 FT LEN=0017 INSTALLED UNKN  
 2 0 15050 0 00 0167+20  
 HOLLOW RD  
 (SR1024 SEG 0120/1194)  
 5 0060/0000 LENGTH(AH 2687 BK 2884)  
 015 " DIA CIRC METAL  
 0050/2884 LEN=0032 INSTALLED UNKN  
 0050/2736 BMSSEN 15/1026/0050/2722  
 2 0 15050 0 00 0165+63  
 BRANCH PICKERING CREEK  
 0050/2722 BMSBG 15/1026/0050/2722



DIR: B TOTAL LEN: 3.670 MI. DIST: 06-2 SR: 1026  
 LEFT MUN: CHARLESTOWN T RIGHT MUN: CHARLESTOWN T

Location / Segment	Segment ID	Length (FT)	Material / Details
ASHWOOD LN (T593)	0050/1670		024 " DIA CIRC METAL LEN=0100 INSTALLED UNKN
	0050/0994		015 " DIA CIRC METAL LEN=0050 INSTALLED UNKN
	0050/0964		015 " DIA CIRC METAL LEN=0030 INSTALLED UNKN
	0050/0936		HIGHLANDS LN (T592)
	0050/0822		018 " DIA CIRC METAL LEN=0048 INSTALLED UNKN
	0050/0540		018 " DIA CIRC METAL LEN=0030 INSTALLED UNKN
2 0 15050 0 00 0138+03 013806 FT THREE PONDS LN (T585)	0050/0195	013806 FT	018 " DIA CIRC METAL LEN=0037 INSTALLED UNKN
	0050/0000		LENGTH(AH 2884 BK 3191)
CHURCH RD (SR1017 SEG 0010/0000)	0040/1837		018 " DIA CIRC METAL LEN=0030 INSTALLED UNKN
	0040/1275		060 " DIA CIR PLASTIC LEN=0035 INSTALLED UNKN
	0040/1134		
010615 FT	0040/0455		024 " DIA CIRC METAL LEN=0026 INSTALLED UNKN
	0040/0298		015 " DIA CIRC METAL LEN=0020 INSTALLED UNKN
	010615 FT		2 0 15050 0 00 0106+28 WELLS RD (T402)
	0040/0000		LENGTH(AH 3191 BK 2461)
CHARLESTOWN EAST PIKELAND T	0030/1952		018 " DIA CIRC METAL LEN=0030 INSTALLED UNKN
	0030/1644		018 " DIA CIRC METAL LEN=0035 INSTALLED UNKN
	0030/1067		MERLIN RD (SR1023 SEG 0060/0000) CHARLESTOWN WEST PIKELAND T
008154 FT		0030/0039 BMS EN 15/1026/0030/0000 008154 FT 2 0 15050 0 00 0081+70	

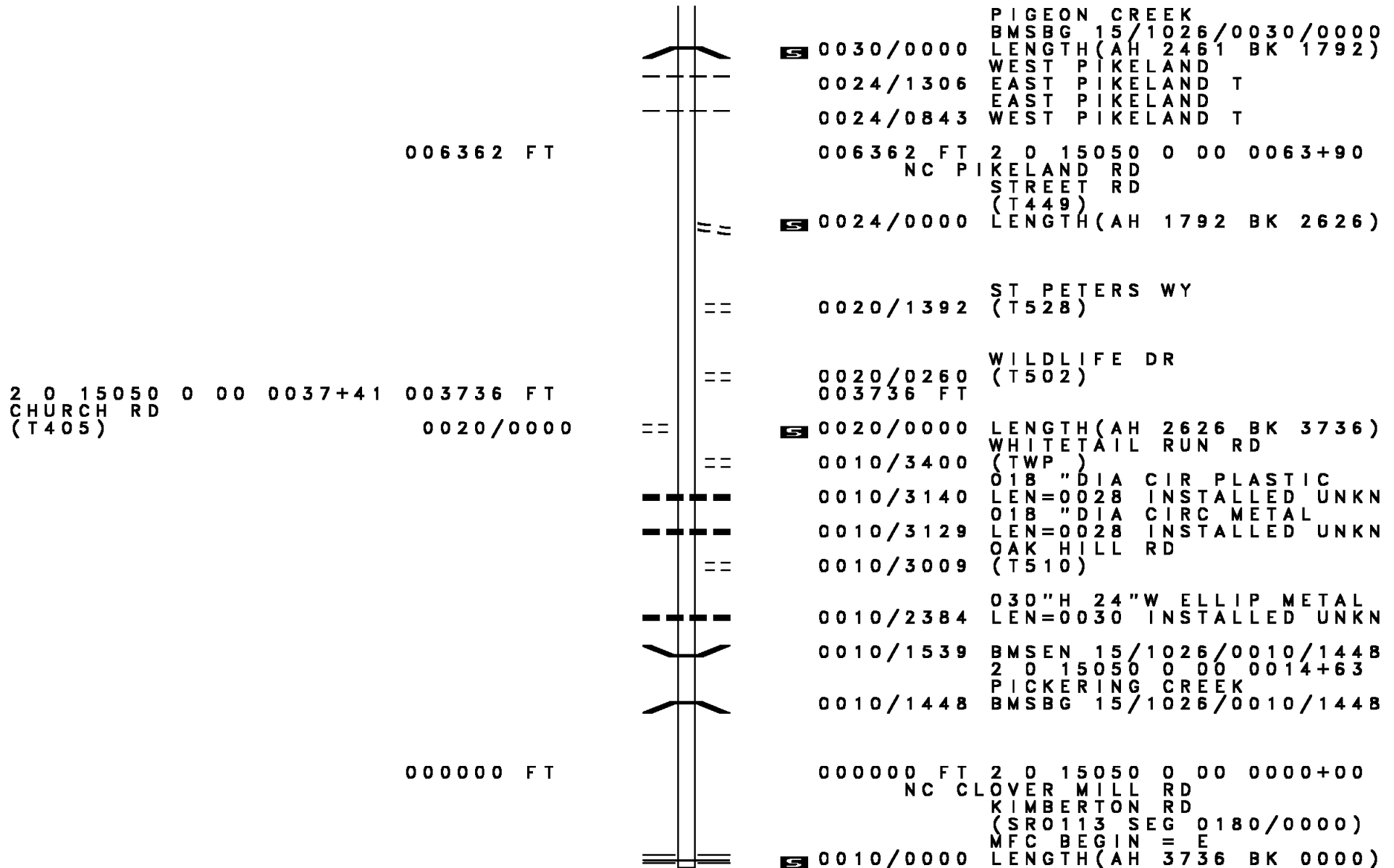
EXTRACT DATE: 12/18/2023  
PRINT DATE: 12/20/2023

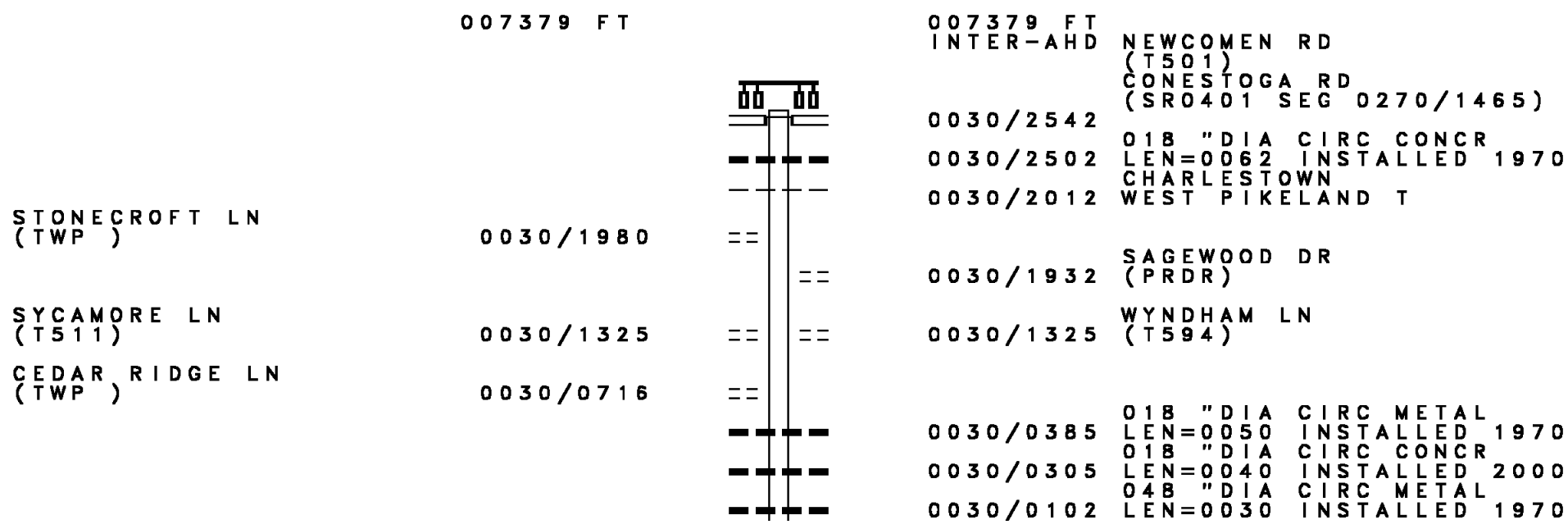
ROADWAY MANAGEMENT SYSTEM  
SLD COUNTY/SR - ANNUAL PRINT

PAGE NUMBER: 479  
COUNTY: CHESTER

DIR: B TOTAL LEN: 3.670 MI.  
LEFT MUN: EAST PIKELAND T

DIST: 06-2 SR: 1026  
RIGHT MUN: EAST PIKELAND T



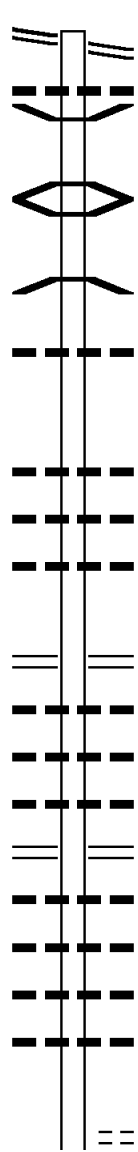


DIR: B TOTAL LEN: 1.398 MI. DIST: 06-2 SR: 1025  
 LEFT MUN: WEST PIKELAND T RIGHT MUN: WEST PIKELAND T

ROAD NAME	SEGMENT	START STATION	END STATION	LENGTH (FT)	DESCRIPTION
WORTHINGTON RD	(SR1020 SEG 0030/2108)	0030/0000	0030/0000	0000	004837 FT 2 0 15189 0 01 0071+05 CROWN OAK DR (T587)
TIMBER SPRINGS LN	(T568)	0020/1871	0020/1871	0000	0020/2138 WEST PIKELAND CHARLESTOWN T
PINE CREEK RD	(T466)	0020/0426	0020/0426	0000	0020/2093 CHARLESTOWN UWCHLAN T
COBBLESKILL LN	(T555)	0020/0000	0020/0000	0000	0020/1350 024 " DIA CIRC METAL LEN=0036 INSTALLED 1970
DENBIGH LN	(T575)	0010/1932	0010/1932	0000	0020/1239 036 " DIA CIRC METAL LEN=0036 INSTALLED 2012
CARMARTHEN DR	(T532)	0010/1153	0010/1153	0000	0020/0878 BROOKE RD (T545)
GLAMORGAN CT	(T538)	0010/0369	0010/0369	0000	002334 FT 0023+17 002334 FT
		0010/0730	0010/0730	0000	0020/0000 LENGTH(AH 2503 BK 2334) 036 " DIA CIRC CONCR
		0010/0524	0010/0524	0000	0010/2005 LEN=0050 INSTALLED UNKN
		0010/0049	0010/0049	0000	0010/2000 LEN=0100 INSTALLED UNKN
		0010/0000	0010/0000	0000	0010/1975 LEN=0050 INSTALLED 1970
		0010/0000	0010/0000	0000	0010/1932 GRACE WY (T719)
		0010/0000	0010/0000	0000	0010/0730 018 " DIA CIRC CONCR LEN=0046 INSTALLED 1970
		0010/0000	0010/0000	0000	0010/0524 TIMBERLAKE DR (T513)
		0010/0000	0010/0000	0000	0010/0049 018 " DIA CIR PLASTIC LEN=0047 INSTALLED 2000
		0010/0000	0010/0000	0000	000000 FT 2 0 15219 0 00 0000+00
		0010/0000	0010/0000	0000	0010/0000 018 " DIA CIR PLASTIC LEN=0040 INSTALLED 2000
		0010/0000	0010/0000	0000	NC NEWCOMEN RD SHIP RD (SR1001 SEG 0070/0898)
		0010/0000	0010/0000	0000	INTER-BK LLANDOVERY DR (T541)
		0010/0000	0010/0000	0000	MFC BEGIN = D
		0010/0000	0010/0000	0000	0010/0000 LENGTH(AH 2334 BK 0000)

DIR: B TOTAL LEN: 7.135 MI. DIST: 06-2 SR: 1024  
 LEFT MUN: CHARLESTOWN T RIGHT MUN: CHARLESTOWN T

STATE RD 037674 FT  
 (SR0029 SEG 0100/2061) 0130/3651



037674 FT STATE RD  
 0130/3651 (SR0029 SEG 0100/2061)  
 018 "DIA CIRC METAL  
 0130/3306 LEN=0030 INSTALLED UNKN  
 0130/2917 BMSSEN 15/1024/0130/2899  
 2 0 15009 0 00 0287+64  
 PICKERING BR  
 0130/2899 BMSBG 15/1024/0130/2899  
 0130/2411 BMSSEN 15/1024/0130/2397  
 2 0 15009 0 00 0282+61  
 BRANCH PICKERING CREEK  
 0130/2397 BMSBG 15/1024/0130/2397  
 018 "DIA CIRC METAL  
 0130/1632 LEN=0032 INSTALLED UNKN  
 036"H 24"W ELLIP METAL  
 0130/0339 LEN=0042 INSTALLED UNKN  
 036"H 24"W ELLIP METAL  
 0130/0335 LEN=0042 INSTALLED UNKN  
 015 "DIA CIRC METAL  
 0130/0010 LEN=0050 INSTALLED UNKN  
 034023 FT 2 0 15009 0 00 0258+54  
 CHARLESTOWN RD  
 (SR1019 SEG 0020/2302)  
 5 0130/0000 LENGTH(AH 3651 BK 2575)  
 015 "DIA CIRC METAL  
 0120/2061 LEN=0032 INSTALLED UNKN  
 018 "DIA CIRC METAL  
 0120/1582 LEN=0035 INSTALLED UNKN  
 018 "DIA CIRC METAL  
 0120/1210 LEN=0058 INSTALLED UNKN  
 PIKELAND RD  
 0120/1194 (SR1026 SEG 0060/0000)  
 018 "DIA CIRC METAL  
 0120/1177 LEN=0035 INSTALLED UNKN  
 036"H 24"W ELLIP CONC  
 0120/0691 LEN=0035 INSTALLED UNKN  
 015 "DIA CIRC METAL  
 0120/0507 LEN=0038 INSTALLED UNKN  
 018 "DIA CIR PLASTIC  
 0120/0246 LEN=0025 INSTALLED UNKN  
 031448 FT 2 0 15009 0 00 0233+08  
 BLACKBERRY LN  
 (T551)  
 5 0120/0000 LENGTH(AH 2575 BK 3200)

034023 FT

031448 FT

DIR: B TOTAL LEN: 7.135 MI. DIST: 06-2 SR: 1024  
 LEFT MUN: CHARLESTOWN T RIGHT MUN: CHARLESTOWN T

SOMERSET LN  
(T577)

0114/1495

CHESTERFIELD LN  
(PRDR)

0114/1320

028248 FT

025878 FT

024092 FT

0114/2223	036"H 00"W MULT CONCR LEN=0045 INSTALLED UNKN
0114/1401	018 "DIA CIRC METAL LEN=0035 INSTALLED UNKN
0114/1277	018 "DIA CIR PLASTIC LEN=0025 INSTALLED UNKN
0114/1188	048"H 36"W CON BOX CUL LEN=0020 INSTALLED UNKN
028248 FT	2 0 15009 0 00 0200+40 018 "DIA CIR PLASTIC LEN=0022 INSTALLED UNKN
0114/0000	LENGTH(AH 3200 BK 2370)
0110/1292	018 "DIA CIR PLASTIC LEN=0025 INSTALLED UNKN
025878 FT	2 0 15009 0 00 0176+67 YELLOW SPRINGS RD (T488) NC HOLLOW RD HOLLOW RD (TWP)
0110/0000	LENGTH(AH 2370 BK 1786)
0100/0644	018 "DIA CIRC METAL LEN=0064 INSTALLED UNKN
024092 FT	2 0 15009 0 00 0158+87 VALLEY HILL RD (SR1021 SEG 0030/2970)
0100/0000	LENGTH(AH 1786 BK 3106)
0094/2734	MFC BEGIN = E
0094/1715	018 "DIA CIRC METAL LEN=0040 INSTALLED UNKN

EXTRACT DATE: 12/18/2023  
PRINT DATE: 12/20/2023

ROADWAY MANAGEMENT SYSTEM  
SLD COUNTY/SR - ANNUAL PRINT

PAGE NUMBER: 474  
COUNTY: CHESTER

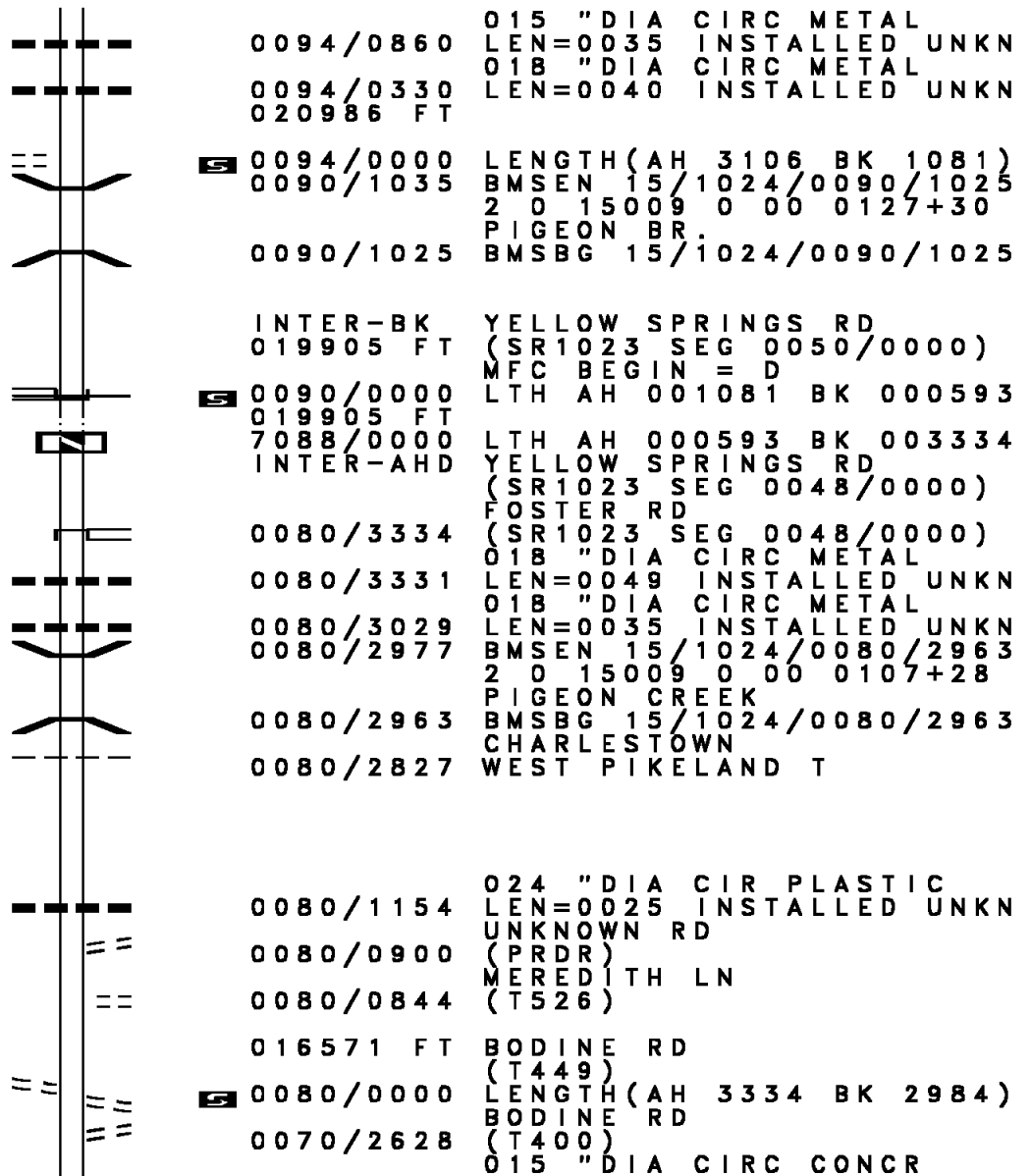
DIR: B TOTAL LEN: 7.135 MI.  
LEFT MUN: CHARLESTOWN T

DIST: 06-2 SR: 1024  
RIGHT MUN: CHARLESTOWN T

2 0 15009 0 00 0127+90 020986 FT  
WELLS RD  
(T402) 0094/0000

2 0 15009 0 00 0117+04 019905 FT  
MERLIN RD  
(SR1023 SEG 0050/0000) 0090/0000  
019905 FT

2 0 15009 0 00 0077+54 016571 FT  
STREET RD  
(T449) 0080/0000



EXTRACT DATE: 12/18/2023  
PRINT DATE: 12/20/2023

ROADWAY MANAGEMENT SYSTEM  
SLD COUNTY/SR - ANNUAL PRINT

PAGE NUMBER: 473  
COUNTY: CHESTER

DIR: B TOTAL LEN: 7.135 MI.  
LEFT MUN: WEST PIKELAND T

DIST: 06-2 SR: 1024  
RIGHT MUN: WEST PIKELAND T

ELBOW LN  
(T402)

0070/1101

013587 FT

011853 FT

---	0070/2312	LEN=0025	INSTALLED UNKN
---	0070/2085	048"H 36"W	ELLIP METAL
==	0070/1770	LEN=0040	INSTALLED UNKN
---	0070/1580	UNKNOWN RD	
---	0070/1561	(PRDR)	
---	0070/1409	024"H 00"W	MULT CONCR
---		LEN=0025	INSTALLED UNKN
---		018"DIA	CAST IRON
---		LEN=0030	INSTALLED UNKN
---		024"H 18"W	ELLIP METAL
---		LEN=0032	INSTALLED UNKN
==	0070/0813	BMSEN 15/1024/0070/0797	
---		2 0 15009 0 00 0055+70	
---		BRANCH OF PINE CREEK	
---	0070/0797	BMSBG 15/1024/0070/0797	
---		018"DIA	CIRC METAL
---	0070/0405	LEN=0030	INSTALLED UNKN
---	013587 FT	2 0 15009 0 00 0048+10	
---		LOWER PINE CREEK RD	
---		(SR1027 SEG 0020/3524)	
---	0070/0000	LENGTH(AH 2984 BK 1734)	
---		015"DIA	CAST IRON
---	0064/1636	LEN=0025	INSTALLED UNKN
---		024"H 18"W	ELLIP CONC
---	0064/0898	LEN=0035	INSTALLED UNKN
---		018"DIA	CIRC METAL
---	0064/0652	LEN=0030	INSTALLED UNKN
---		018"DIA	CIRC METAL
---	0064/0440	LEN=0040	INSTALLED UNKN
---	011853 FT	2 0 15009 0 00 0030+51	
---		018"DIA	CIRC METAL
---		LEN=0060	INSTALLED UNKN
---	0064/0000	LENGTH(AH 1734 BK 3051)	
---		024"DIA	CAST IRON
---	0060/1542	LEN=0030	INSTALLED UNKN
---		036"DIA	CIRC METAL
---	0060/1519	LEN=0030	INSTALLED UNKN
---	0060/1488	BMSEN 15/1024/0060/1467	
---		2 0 15009 0 00 0014+78	
---		PINE CREEK	
---	0060/1467	BMSBG 15/1024/0060/1467	
---		BRAEFIELD RD	
==	0060/1341	(T538)	



EXTRACT DATE: 12/18/2023  
PRINT DATE: 12/20/2023

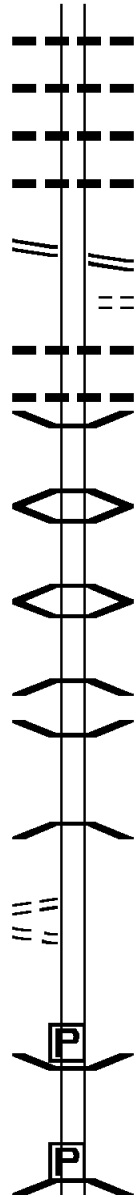
ROADWAY MANAGEMENT SYSTEM  
SLD COUNTY/SR - ANNUAL PRINT

PAGE NUMBER: 472  
COUNTY: CHESTER

DIR: B TOTAL LEN: 7.135 MI.  
LEFT MUN: WEST PIKELAND T

DIST: 06-2 SR: 1024  
RIGHT MUN: WEST PIKELAND T

2 0 15009 0 00 0000+00 008802 FT  
KIMBERTON RD  
(SR0113 SEG 0160/0000) 0060/0000



0060/0963	018 " DIA CIRC METAL LEN=0030 INSTALLED UNKN
0060/0487	015 " DIA CAST IRON LEN=0030 INSTALLED UNKN
0060/0380	018 " DIA CIRC METAL LEN=0030 INSTALLED UNKN
0060/0020	018 " DIA CIRC CONCR LEN=0030 INSTALLED UNKN
008802 FT	KIMBERTON RD (SR0113 SEG 0160/0000) LENGTH(AH 3051 BK 1443) CHESTER SPRINGS RD
0060/0000	(TWP)
0050/1166	024 " DIA CIRC CONCR LEN=0035 INSTALLED UNKN
0050/1123	018 " DIA CAST IRON LEN=0040 INSTALLED UNKN
0050/1050	BMSSEN 15/1024/0050/0989 2 0 15216 0 00 0141+48 BRANCH PICKERING CREEK
0050/0999	BMSBG 15/1024/0050/0989 BMSSEN 15/1024/0050/0927 2 0 15216 0 00 0140+88 OVERFLOW PICKERING CR
0050/0989	BMSBG 15/1024/0050/0927 BMSSEN 15/1024/0050/0817 2 0 15216 0 00 0139+74 PICKERING CREEK
0050/0937	BMSBG 15/1024/0050/0817
0050/0927	BMSSEN 15/1024/0050/0000 2 0 15216 0 00 0131+66 BR. PICKERING CRK
0050/0870	BMSBG 15/1024/0050/0000 LENGTH(AH 1443 BK 2178)
0050/0817	
0050/0019	BMSSEN 15/1024/0050/0000 2 0 15216 0 00 0131+66 BR. PICKERING CRK
007359 FT	BMSBG 15/1024/0050/0000 LENGTH(AH 1443 BK 2178)
0050/0000	
0040/1310	NC YELLOW SPRINGS RD
0040/1236	
005181 FT	BMSSEN 15/1024/0040/0000 BRIDGE POSTED (TONS) 2 0 15216 0 00 0109+85 SGL 20 COMB 31 BRANCH PICKERING CREEK BMSBG 15/1024/0040/0000 LENGTH(AH 2178 BK 3887)
0040/0030	
005181 FT	
0040/0000	

LC FOR ART SCHOOL RD  
(CONN)  
ART SCHOOL RD  
(T463)

EXTRACT DATE: 12/18/2023  
PRINT DATE: 12/20/2023

ROADWAY MANAGEMENT SYSTEM  
SLD COUNTY/SR - ANNUAL PRINT

PAGE NUMBER: 471  
COUNTY: CHESTER

DIR: B TOTAL LEN: 7.135 MI.  
LEFT MUN: WEST PIKELAND T

DIST: 06-2 SR: 1024  
RIGHT MUN: WEST PIKELAND T

UNKNOWN RD  
(PRDR)  
2 0 15216 0 00 0070+90 0030/0310  
MILLER RD  
(T472) 001294 FT  
0030/0000

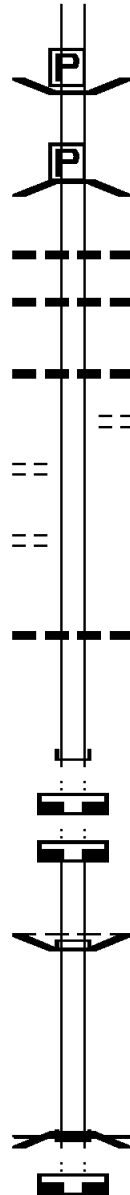
000024 FT

000024 FT

000024 FT

000000 FT

000000 FT



0030/2738 BMSEN 15/1024/0030/2716  
BRIDGE POSTED (TONS)  
2 0 15216 0 00 0098+15  
SGL 15 COMB  
0030/2716 BRANCH PICKERING CREEK  
BMSBG 15/1024/0030/2716  
0030/2020 018 "DIA CIRC METAL  
LEN=0031 INSTALLED UNKN  
0030/1581 015 "DIA CIRC CONCR  
LEN=0029 INSTALLED UNKN  
0030/0962 018 "DIA CIRC METAL  
LEN=0029 INSTALLED UNKN  
0030/0750 UNKNOWN RD  
(PRDR)  
001294 FT  
S 0030/0000 LENGTH(AH 3887 BK 1270)  
0022/0137 024 "DIA CIR PLASTIC  
LEN=0050 INSTALLED 2015  
000024 FT 2 0 15216 0 00 0059+44  
NC ART SCHOOL RD  
INTER-BK CHESTER SPRINGS RD  
(T463)  
S 0022/0000 LENGTH(AH 1270 BK 1746)  
000024 FT  
7020/0000 LENGTH(AH 1746 BK 3894)  
000024 FT  
7014/0000 LENGTH(AH 3894 BK 0024)  
BMSEN 15/1024/0012/0000  
INTER-AHD CHESTER SPRINGS RD  
(T463)  
0012/0024 WEST VINCENT T  
000000 FT 2 0 15216 0 00 0002+94  
NC CH CHESTER SPRINGS RD  
INTER-BK CHESTER SPRINGS RD  
(T463)  
PINE CREEK  
BMSBG 15/1024/0012/0000  
MFC BEGIN = E  
S 0012/0000 LENGTH(AH 0024 BK 0272)  
000000 FT  
7010/0000 LENGTH(AH 0272 BK 0000)

DIR: B TOTAL LEN: 5.455 MI. DIST: 06-2 SR: 1023  
 LEFT MUN: EAST PIKELAND T RIGHT MUN: EAST PIKELAND T

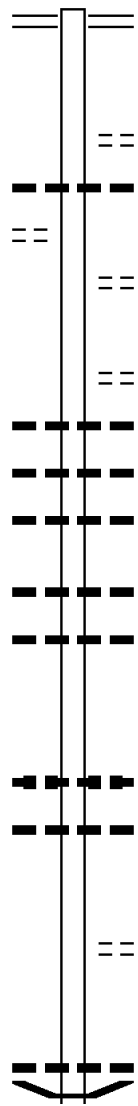
BEACON DR  
(T606)

028800 FT

0100/0970

026203 FT

023960 FT



028800 FT COLDSTREAM RD  
 0100/2597 (SR1028 SEG 0120/1672)

0100/1310 FARM LN  
 (T567)  
 018 " DIA CIRC METAL  
 0100/1290 LEN=0025 INSTALLED UNKN

0100/0505 GALICIA DR  
 (T558)  
 026203 FT 2 0 15046 0 00 0148+86  
 CRESTVIEW DR  
 (T559)

**S** 0100/0000 LENGTH(AH 2597 BK 2243)  
 015 " DIA CIR PLASTIC  
 0090/1939 LEN=0025 INSTALLED UNKN  
 018 " DIA CIR PLASTIC  
 0090/1415 LEN=0035 INSTALLED UNKN  
 015 " DIA CIRC METAL  
 0090/1170 LEN=0032 INSTALLED UNKN

0090/0422 018 " DIA CIR PLASTIC  
 LEN=0045 INSTALLED UNKN  
 018 " DIA CIRC METAL  
 0090/0354 LEN=0030 INSTALLED UNKN  
 023960 FT 2 0 15046 0 00 0126+32  
 018 " DIA CIRC METAL  
 LEN=0025 INSTALLED UNKN

WESTERN RD  
 (T510)  
**S** 0090/0000 LENGTH(AH 2243 BK 3121)  
 018 " DIA CIRC METAL  
 0080/3105 LEN=0030 INSTALLED UNKN

0080/1857 LINCOLN RD  
 (T502)

0080/0415 018 " DIA CIRC CONCR  
 LEN=0053 INSTALLED UNKN  
 0080/0076 BMSN 15/1023/0080/0000

EXTRACT DATE: 12/18/2023  
PRINT DATE: 12/20/2023

ROADWAY MANAGEMENT SYSTEM  
SLD COUNTY/SR - ANNUAL PRINT

PAGE NUMBER: 469  
COUNTY: CHESTER

DIR: B TOTAL LEN: 5.455 MI.  
LEFT MUN: EAST PIKELAND T

DIST: 06-2 SR: 1023  
RIGHT MUN: EAST PIKELAND T

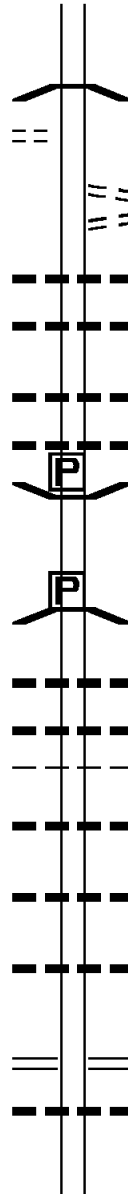
PICKERING RD  
(T504)

020839 FT

0070/1871

018833 FT

016245 FT



020839 FT 2 0 15046 0 00 0094+63  
PICKERING CR  
BMSBG 15/1023/0080/0000  
S 0080/0000 LENGTH(AH 3121 BK 2006)

0070/1854 PICKERING RD  
(T504)  
LC FOR PICKERING RD  
0070/1780 (CONN)  
012 " DIA CIRC METAL  
LEN=0145 INSTALLED UNKN  
015 " DIA CIRC METAL  
0070/1220 LEN=0035 INSTALLED UNKN

0070/0515 018 " DIA CIRC METAL  
LEN=0030 INSTALLED UNKN  
024 " DIA CIRC METAL  
0070/0110 LEN=0150 INSTALLED UNKN  
BMSBG 15/1023/0070/0000  
0070/0016 BRIDGE POSTED (TONS)  
018833 FT 2 0 15046 0 00 0074+63  
SGL 15 COMB 27  
PIGEON RUN  
BMSBG 15/1023/0070/0000  
S 0070/0000 LENGTH(AH 2006 BK 2588)

0060/1885 012 " DIA CIRC METAL  
LEN=0028 INSTALLED UNKN  
015 " DIA CIRC METAL  
0060/1870 LEN=0042 INSTALLED UNKN  
EAST PIKELAND  
0060/1831 CHARLESTOWN T  
015 " DIA CIR PLASTIC  
0060/1370 LEN=0045 INSTALLED UNKN

0060/0760 015 " DIA CIRC METAL  
LEN=0032 INSTALLED UNKN

0060/0015 015 " DIA CIR PLASTIC  
LEN=0030 INSTALLED UNKN  
016245 FT 2 0 15046 0 00 0048+81  
PIKELAND RD  
(SR1026 SEG 0030/1067)  
S 0060/0000 LENGTH(AH 2588 BK 1883)

0054/1875 018 " DIA CIRC METAL  
LEN=0045 INSTALLED UNKN

DIR: B TOTAL LEN: 5.455 MI. DIST: 06-2 SR: 1023  
 LEFT MUN: CHARLESTOWN T RIGHT MUN: CHARLESTOWN T

Stationing	Structure	Material	Dimensions	Status
014362 FT	0054/0154	036" H 00" W MULT PLSTIC	LEN=0030	INSTALLED UNKN
	014362 FT	2 0 15046 0 00 0028+95		
	0054/0000	048" DIA CIRC METAL	LEN=0036	INSTALLED UNKN
	0050/2470	LENGTH(AH 1883 BK 2895)		
	0050/2190	024" DIA CIRC METAL	LEN=0044	INSTALLED UNKN
		024" DIA CIRC METAL	LEN=0060	INSTALLED UNKN
	0050/0908	018" DIA CIRC METAL	LEN=0048	INSTALLED UNKN
	0050/0612	018" DIA CIRC METAL	LEN=0042	INSTALLED UNKN
	0050/0481	BMS EN 15/1023/0050/0465		
		2 0 15046 0 00 0004+61		
	0050/0465	PIGEON RUN		
	011467 FT	BMSBG 15/1023/0050/0465		
		2 0 15046 0 00 0000+00		
		YELLOW SPRINGS RD		
		(SR1024 SEG 0090/0000)		
		NC MERLIN RD		
	0050/0000	MFC BEGIN = D		
	010874 FT	LENGTH(AH 2895 BK 0593)		
		2 0 15009 0 00 0110+92		
		NC YELLOW SPRINGS RD		
	0048/0000	LENGTH(AH 0593 BK 2813)		
	0040/2235	018" DIA CIRC METAL	LEN=0033	INSTALLED UNKN
	0040/1810	024" H 18" W CON BOX CUL	LEN=0032	INSTALLED UNKN
	0040/1060	018" DIA CIRC METAL	LEN=0036	INSTALLED UNKN
STONE RD (PRDR)	0040/0990			
	0040/0685	015" DIA CIRC METAL	LEN=0028	INSTALLED UNKN
	0040/0280	048" H 00" W MULT CONCR	LEN=0030	INSTALLED UNKN
	0040/0233	018" DIA CIRC ALUMIN	LEN=0035	INSTALLED UNKN
WILLOW CREEK LN (PRDR)	0040/0160			
	008061 FT	2 0 15189 0 03 0168+20		
		GREEN LANE RD		

EXTRACT DATE: 12/18/2023  
PRINT DATE: 12/20/2023

ROADWAY MANAGEMENT SYSTEM  
SLD COUNTY/SR - ANNUAL PRINT

PAGE NUMBER: 467  
COUNTY: CHESTER

DIR: B TOTAL LEN: 5.455 MI.  
LEFT MUN: CHARLESTOWN T

DIST: 06-2 SR: 1023  
RIGHT MUN: CHARLESTOWN T

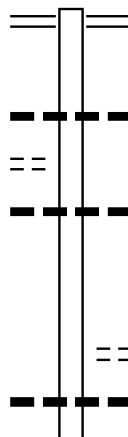
Stationing	Notes	Stationing	Notes
		0040/0000	(T480) LENGTH(AH 2813 BK 2040) RAPPS RUN DR
		0030/1444	(PRDR) 024 " DIA CIRC METAL
		0030/1050	LEN=0030 INSTALLED UNKN 036"H 24"W CON BOX CUL
		0030/0670	LEN=0048 INSTALLED UNKN
006021 FT		0030/0045	030 " DIA CIRC METAL LEN=0045 INSTALLED UNKN
		006021 FT	2 0 15189 0 03 0147+70 BODINE RD (T470)
		0030/0000	NC FOSTER RD LENGTH(AH 2040 BK 2913) 024 " DIA CIRC METAL
BODINE RD (T400)		0020/2850	LEN=0030 INSTALLED UNKN
0020/2427			NC BODINE RD
		0020/1055	018 " DIA CIRC METAL LEN=0032 INSTALLED UNKN
2 0 15189 0 03 0118+60		003108 FT	
BASSET LN (T523)		0020/0000	LENGTH(AH 2913 BK 3108) 018 " DIA CIRC METAL
		0010/2580	LEN=0035 INSTALLED UNKN
		0010/2245	048 " DIA CIRC METAL LEN=0045 INSTALLED UNKN
		0010/2114	CHARLESTOWN WEST PIKELAND T
		0010/0457	018 " DIA CIRC CONCR LEN=0076 INSTALLED UNKN
000000 FT		0010/0050	018 " DIA CIRC CONCR LEN=0045 INSTALLED UNKN
		000000 FT	2 0 15189 0 03 0087+49 CONESTOGA RD (SR0401 SEG 0260/2453)
CONESTOGA RD (SR0401 SEG 0260/2453)		0010/0000	NC SEVEN OAKS RD MFC BEGIN = E LENGTH(AH 3108 BK 0000)

EXTRACT DATE: 12/18/2023 ROADWAY MANAGEMENT SYSTEM PAGE NUMBER: 466  
 PRINT DATE: 12/20/2023 SLD COUNTY/SR - ANNUAL PRINT COUNTY: CHESTER  
 DIR: B TOTAL LEN: 2.503 MI. DIST: 06-2 SR: 1022  
 LEFT MUN: WEST PIKELAND T RIGHT MUN: WEST PIKELAND T

EAGLE FARMS RD  
(T461)

013218 FT

0040/2230



013218 FT CONESTOGA RD  
0040/3455 (SR0401 SEG 0220/1008)

0040/2298 018 " DIA CIRC CONCR  
LEN=0030 INSTALLED UNKN

0040/2172 018 " DIA CIRC CONCR  
LEN=0030 INSTALLED UNKN

0040/0655 VALLEY LN  
(PRDR)  
0040/0628 024 " DIA CIRC METAL  
LEN=0030 INSTALLED 2001  
042 "H 28 "W CONC STRUCT

EXTRACT DATE: 12/18/2023  
PRINT DATE: 12/20/2023

ROADWAY MANAGEMENT SYSTEM  
SLD COUNTY/SR - ANNUAL PRINT

PAGE NUMBER: 465  
COUNTY: CHESTER

DIR: B TOTAL LEN: 2.503 MI.  
LEFT MUN: WEST PIKELAND T

DIST: 06-2 SR: 1022  
RIGHT MUN: WEST PIKELAND T

Location	Segment ID	Length (FT)	Material / Notes
WEST PIKELAND UPPER UWCHLAN T	0040/0159	009763	LEN=0020 INSTALLED 2001
	0040/0040		BMSSEN 15/1022/0040/0000
WEST PIKELAND UPPER UWCHLAN T	0030/3185		LIONVILLE STATION RD (TWP)
	0030/2965		WEST PIKELAND UWCHLAN T
	0030/2964		LC FOR LIONVILLE STATIO (CONN)
	0030/2334		018 " DIA CIRC CONCR
WEST PIKELAND UPPER UWCHLAN T	0030/2160		LEN=0035 INSTALLED UNKN
			042 " DIA CIRC METAL
			LEN=0040 INSTALLED UNKN
WEST PIKELAND UPPER UWCHLAN T	0030/0797	005966	018 " DIA CIRC CONCR
	0030/0520		LEN=0025 INSTALLED 2001
WEST PIKELAND UPPER UWCHLAN T	0030/0000		HARSHAW DR (T597)
	0020/3460		2 0 15142 0 00 0059+44
WEST PIKELAND UPPER UWCHLAN T	0020/2672		TOWNSHIP LINE RD (T439)
	0020/1609		UPPER UWCHLAN T
WEST PIKELAND UPPER UWCHLAN T	0020/1327		LENGTH(AH 3797 BK 3610)
	0020/0804		018 " DIA CIRC CONCR
WEST PIKELAND UPPER UWCHLAN T	0020/0731		LEN=0030 INSTALLED UNKN
	0020/0595		052 "H 52 "W CONCR ARCH
WEST PIKELAND UPPER UWCHLAN T			LEN=0025 INSTALLED UNKN
			030 " DIA CIRC CONCR
WEST PIKELAND UPPER UWCHLAN T			LEN=0028 INSTALLED 2001
			RISING HILL LN (T570)
WEST PIKELAND UPPER UWCHLAN T			048 " DIA CIRC CONCR
			LEN=0048 INSTALLED UNKN
WEST PIKELAND UPPER UWCHLAN T			022 "H 24 "W ELLIP METAL
			LEN=0028 INSTALLED UNKN
WEST PIKELAND UPPER UWCHLAN T			012 " DIA CIRC METAL
			LEN=0028 INSTALLED UNKN
WEST PIKELAND UPPER UWCHLAN T			018 " DIA CIR PLASTIC



EXTRACT DATE: 12/18/2023  
PRINT DATE: 12/20/2023

ROADWAY MANAGEMENT SYSTEM  
SLD COUNTY/SR - ANNUAL PRINT

PAGE NUMBER: 464  
COUNTY: CHESTER

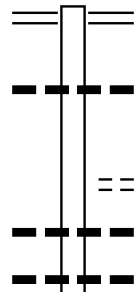
DIR: B TOTAL LEN: 2.503 MI.  
LEFT MUN: UPPER UWCHLAN T

DIST: 06-2 SR: 1022  
RIGHT MUN: UPPER UWCHLAN T

Stationing	Segment	Length	Material	Status
	0020/0363	0054	024"H 24"W ELLIP CONC	INSTALLED UNKN
	0020/0343	0040	024"H 36"W ELLIP METAL	INSTALLED UNKN
	0020/0311	0028	015" DIA CIR PLASTIC	INSTALLED UNKN
002356 FT	0020/0280	0040	2 0 15142 0 00 0025+35	INSTALLED UNKN
	002356 FT		SENN DR (T577)	
	0020/0000		LENGTH(AH 3610 BK 2356)	
	0010/1737	0020	018" DIA CIRC CONCR	INSTALLED UNKN
EAGLE FARMS RD (T463)	0010/1721			
	0010/1687	0030	018" DIA CIRC CONCR	INSTALLED UNKN
	0010/1525	0040	018" DIA CIRC CONCR	INSTALLED UNKN
	0010/1499	0030	018" DIA CIRC CONCR	INSTALLED UNKN
	0010/1240	0040	018" DIA CIRC CONCR	INSTALLED UNKN
	0010/1222	0040	018" DIA CIRC CONCR	INSTALLED UNKN
	0010/1020	0046	GRAPHITE MINE RD (SR1055 SEG 0011/1550)	INSTALLED UNKN
GRAPHITE MINE RD (T607)	0010/1014		(SR1055 SEG 0010/1621)	
	0010/0952	0040	018" DIA CIRC CONCR	INSTALLED UNKN
	0010/0950	0100	018" DIA CIRC CONCR	INSTALLED UNKN
	0010/0850	0030	018" DIA CIRC CONCR	INSTALLED UNKN
	0010/0762	0040	018" DIA CIRC CONCR	INSTALLED UNKN
000000 FT	000000 FT	2 0 15142 0 00 0000+00	POTTSTOWN PK (SR0100 SEG 0340/0000)	
			NC BYERS RD	
	INTER-BK		SIMPSON DR (TWP)	
POTTSTOWN PK (SR0100 SEG 0340/0000)	0010/0000		MFC BEGIN = D	
	0010/0000		LENGTH(AH 2356 BK 0000)	

EXTRACT DATE: 12/18/2023 ROADWAY MANAGEMENT SYSTEM PAGE NUMBER: 463  
 PRINT DATE: 12/20/2023 SLD COUNTY/SR - ANNUAL PRINT COUNTY: CHESTER  
 DIR: B TOTAL LEN: 1.858 MI. DIST: 06-2 SR: 1021  
 LEFT MUN: CHARLESTOWN T RIGHT MUN: CHARLESTOWN T

009809 FT



009809 FT YELLOW SPRINGS RD  
 0030/2970 (SR1024 SEG 0100/0000)  
 0030/2150 018 " DIA CIRC METAL  
 LEN=0030 INSTALLED UNKN  
 0030/1027 PYLE LN  
 (TWP )  
 0030/0937 018 " DIA CIRC CONCR  
 LEN=0035 INSTALLED UNKN  
 0030/0395 024 "H 24 "W ELLIP METAL  
 LEN=0023 INSTALLED UNKN

DIR: B TOTAL LEN: 1.858 MI. DIST: 06-2 SR: 1021  
 LEFT MUN: CHARLESTOWN T RIGHT MUN: CHARLESTOWN T

ROAD NAME / TYPE	START	END	LENGTH	DESCRIPTION
GREEN LANE RD (T480)	006839	0030/0000	0030	006839 FT 2 0 15054 0 00 0068+50 017"H 13"W METAL ARCH LEN=0050 INSTALLED 2004
SMITH LN (PRDR)	0020	0823	0823	0020/0000 015 "DIA CIRC METAL LEN=0055 INSTALLED UNKN
HOLLY HILL LN (PRDR)	0020	0500	0500	
ACCESS RD SH (PRDR)	0020	0409	0409	
	005270			0020/0342 BMS EN 15/1021/0020/0157 2 0 15054 0 00 0052+97 PA TURNPIKE I-76
	0020	0157	0157	0020/0157 BMSBG 15/1021/0020/0157 030 "DIA CIRC CONCR
	0020	0076	0076	0020/0076 LEN=0045 INSTALLED UNKN
	005270			005270 FT 2 0 15054 0 00 0052+97 ACCESS RD SH (PRDR)
	0020	0000	0000	0020/0000 LENGTH(AH 1569 BK 2620) 018 "DIA CIRC METAL
	0014	2096	2096	0014/2096 LEN=0055 INSTALLED UNKN
0 0 00000 0 00 0000+00 VALLEY BEACH LN (TWP)	002650	0014/0000	0014	002650 FT 0014/0000 LENGTH(AH 2620 BK 2650)
BODINE RD (T470)	0010	1031	1031	
	000000			0010/0483 015 "DIA CIRC METAL LEN=0049 INSTALLED UNKN
CONESTOGA RD (SR0401 SEG 0290/0000)	0010	0000	0000	000000 FT 2 0 15054 0 00 0000+00 CONESTOGA RD (SR0401 SEG 0290/0000) NC VALLEY HILL RD INTER-BK VALLEY HILL RD (T429) MFC BEGIN = D 0010/0000 LENGTH(AH 2650 BK 0000)

002108 FT

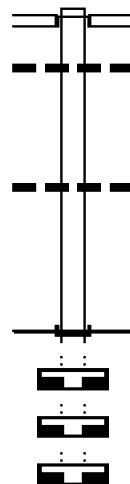
002108 FT  
 INTER-AHD CROWN OAK DR  
 (T587)  
 NEWCOMEN RD  
 0030/2108 (SR1025 SEG 0030/0000)  
 045 "DIA CIR PLASTIC  
 0030/1648 LEN=0050 INSTALLED UNKN

000000 FT

0030/0434 060 "DIA CIRC CONCR  
 LEN=0050 INSTALLED UNKN  
 000000 FT 2 0 15189 0 01 0049+00  
 NC WO WORTHINGTON RD  
 INTER-BK WORTHINGTON RD  
 (T578)  
 MFC BEGIN = E

000000 FT

5 0030/0000 LENGTH(AH 2108 BK 0917)  
 000000 FT  
 7030/0000 LENGTH(AH 0917 BK 2257)  
 000000 FT  
 7020/0000 LENGTH(AH 2257 BK 1843)  
 000000 FT  
 7010/0000 LENGTH(AH 1843 BK 0000)



DIR: N TOTAL LEN: 4.638 MI. DIST: 06-2 SR: 1019  
 LEFT MUN: PHOENIXVILLE B RIGHT MUN: PHOENIXVILLE B

Location	Stationing	Length	Material	Notes
	024487 FT			BRIDGE ST (SR0113 SEG 0277/0000)
				NUTT RD (SR0023 SEG 0420/1644)
	0080/1748		018" DIA CIRC CONCR	
	0080/1702		LEN=0020 INSTALLED 1990	
	0080/1250		018" DIA CIRC METAL	
			LEN=0050 INSTALLED UNKN	
PENNSYLVANIA AV (BORO)	0080/1244			
				RINGGOLD AV (BORO)
	0080/1208		018" DIA CIRC CONCR	
	0080/1077		LEN=0100 INSTALLED 1990	
				CHESTER AV (BORO)
	0080/0815		018" DIA CIRC CONCR	
	0080/0780		LEN=0015 INSTALLED 1990	
				COLUMBIA AV (BORO)
	0080/0245		018" DIA CIRC CONCR	
	0080/0210		LEN=0001 INSTALLED 1990	
2 0 15049 0 00 0205+39 SHERMAN ST (BORO)	022739 FT			
	0080/0000			LENGTH(AH 1748 BK 3611)
				015" DIA CIRC CONCR
	0070/3571		LEN=0032 INSTALLED 1990	
				DEGER AV (BORO)
	0070/3326		015" DIA CIRC CONCR	
	0070/3300		LEN=0036 INSTALLED 1990	
JEFFERSON ST (BORO)	0070/2684			
				LEXINGTON RD (BORO)
	0070/2468		018" DIA CIRC CONCR	
	0070/2105		LEN=0065 INSTALLED 1990	
				018" DIA CIRC CONCR
	0070/1875		LEN=0050 INSTALLED UNKN	
				018" H 00" W MULT CONCR
	0070/1715		LEN=0050 INSTALLED UNKN	

DIR: N TOTAL LEN: 4.638 MI. DIST: 06-2 SR: 1019  
 LEFT MUN: PHOENIXVILLE B RIGHT MUN: PHOENIXVILLE B

Left Side Description	Left Side Stationing	Right Side Description	Right Side Stationing
POTHOUSE RD (SR1036 SEG 0020/0484)	0070/1647	NC BRIDGE ST POTHOUSE RD (SR1036 SEG 0020/0484)	0070/1647
FROM 1036/0020 SH (CONN)	0070/1555	PHOENIXVILLE SCHUYLKILL T	0070/1580
RUTLEDGE AV (T461)	0070/1456	(AAR 515469N)#TRKS 01	
LIVINGSTON DR (T462)	0070/1179	ASHWOOD LN (TWP)	0070/1252
EDWIN DR (T626)	0070/0830	CEDARWOOD LN (TWP)	0070/1138
2 0 15049 0 00 0168+60 019128 FT		024 " DIA CIRC CONCR LEN=0062 INSTALLED 1990	0070/1090
BROOKWOOD RD (T652)	0070/0000	ROSEWOOD LN (TWP)	0070/0850
LIBERTY HOUSE LN (TWP)	0060/2006	018 " DIA CIRC CONCR LEN=0026 INSTALLED 1990	0070/0574
NEW ENGLAND ST (TWP)	0060/1115	015 " DIA CIRC CONCR LEN=0056 INSTALLED 1990	0070/0420
2 0 15049 0 00 0144+01 016596 FT		0070/0000 LENGTH(AH 3611 BK 2532)	019128 FT
COLD STREAM RD (SR1028 SEG 0140/2565)	0060/0000	BUCKWALTER RD (T560)	0060/1291
		SCHUYLKILL CHARLESTOWN T	0060/1117
		018 " DIA CIRC CONCR LEN=0044 INSTALLED UNKN	0060/1035
		036 " DIA CIRC CONCR LEN=0050 INSTALLED 1990	0060/0700
		016596 FT	
		0060/0000 LENGTH(AH 2532 BK 2216)	0060/0000
		018 " DIA CIRC CONCR LEN=0034 INSTALLED 1990	0054/1563
		024 " DIA CIRC METAL LEN=0022 INSTALLED 1990	0054/1285


EXTRACT DATE: 12/18/2023  
PRINT DATE: 12/20/2023

ROADWAY MANAGEMENT SYSTEM  
SLD COUNTY/SR - ANNUAL PRINT

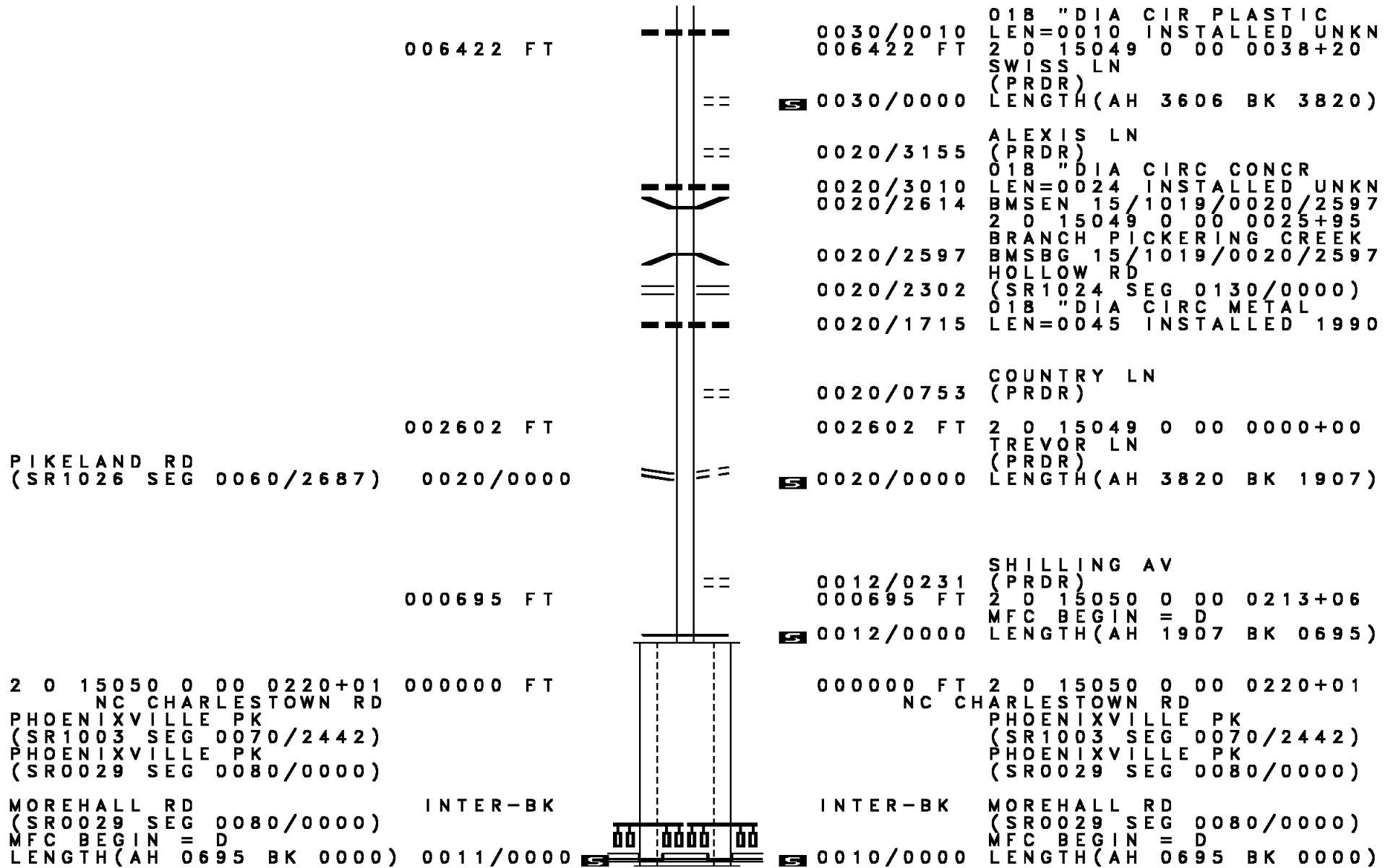
PAGE NUMBER: 458  
COUNTY: CHESTER

DIR: N TOTAL LEN: 4.638 MI.  
LEFT MUN: CHARLESTOWN T

DIST: 06-2 SR: 1019  
RIGHT MUN: CHARLESTOWN T



DIR: N TOTAL LEN: 4.638 MI. DIST: 06-2 SR: 1019  
 LEFT MUN: CHARLESTOWN T RIGHT MUN: CHARLESTOWN T





EXTRACT DATE: 12/18/2023 ROADWAY MANAGEMENT SYSTEM PAGE NUMBER: 456  
PRINT DATE: 12/20/2023 SLD COUNTY/SR - ANNUAL PRINT COUNTY: CHESTER  
DIR: B TOTAL LEN: .902 MI. DIST: 06-2 SR: 1018  
LEFT MUN: SCHUYLKILL T RIGHT MUN: SCHUYLKILL T

004761 FT



004761 FT  
INTER-AHD PAWLINGS RD (BRIDGE)  
0020/1243 (CNTY)  
018 " DIA CIRC CONCR  
0020/1165 LEN=0035 INSTALLED UNKN

DIR: B TOTAL LEN: .902 MI. DIST: 06-2 SR: 1018  
 LEFT MUN: SCHUYLKILL T RIGHT MUN: SCHUYLKILL T

MACAVOY LN  
 (TWP )

0020/1001

003518 FT

REVOLUTIONARY BL  
 (T687)

0010/2068

BRIGADIER BL  
 (T685)

0010/1241

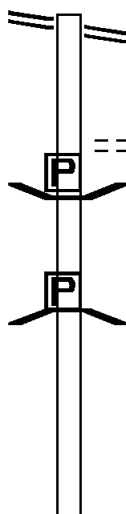
000000 FT

0020/1134	036"H 24"W CON BOX CUL	LEN=0032	INSTALLED UNKN
0020/1105	024" DIA CIRC METAL	LEN=0040	INSTALLED UNKN
0020/0913	CONSOLIDATED RAIL CORPO OVERPASS IS RR X-ING		
0020/0022	017" DIA CIRC CONCR	LEN=0050	INSTALLED 2006
003518 FT	2 0 15011 0 00 0035+44	FERRY LN (SR1005 SEG 0180/2983)	
0020/0000	LENGTH(AH 1243 BK 3518)	018" DIA CAST IRON	
0010/3245	LEN=0045	INSTALLED UNKN	
0010/2450	012" DIA CIRC METAL	LEN=0015	INSTALLED UNKN
0010/2440	018" DIA CAST IRON	LEN=0030	INSTALLED UNKN
0010/2360	018" DIA CAST IRON	LEN=0047	INSTALLED UNKN
0010/2210	036"H 24"W BOX CULVRT*	LEN=0030	INSTALLED UNKN
0010/1919	024" DIA CIRC METAL	LEN=0040	INSTALLED UNKN
0010/1862	GUILFORD CR	(T665)	
0010/1830	018" DIA CIRC CONCR	LEN=0020	INSTALLED UNKN
0010/1535	024" DIA CIRC CONCR	LEN=0062	INSTALLED UNKN
0010/1241	SENTINEL DR	(T664)	
0010/0105	018" DIA CIRC METAL	LEN=0032	INSTALLED UNKN
000000 FT	2 0 15011 0 00 0000+00	VILLAGE: SCHUYLKILL TWP NC PAWLINGS RD VALLEY FORGE RD (SR0023 SEG 0500/0000)	
0010/0000	MFC BEGIN = C	LENGTH(AH 3518 BK 0000)	

EXTRACT DATE: 12/18/2023 ROADWAY MANAGEMENT SYSTEM PAGE NUMBER: 454  
 PRINT DATE: 12/20/2023 SLD COUNTY/SR - ANNUAL PRINT COUNTY: CHESTER  
 DIR: B TOTAL LEN: 2.213 MI. DIST: 06-2 SR: 1017  
 LEFT MUN: CHARLESTOWN T RIGHT MUN: CHARLESTOWN T

STATE RD 011687 FT  
 (SR0029 SEG 0120/0000) 0040/1407

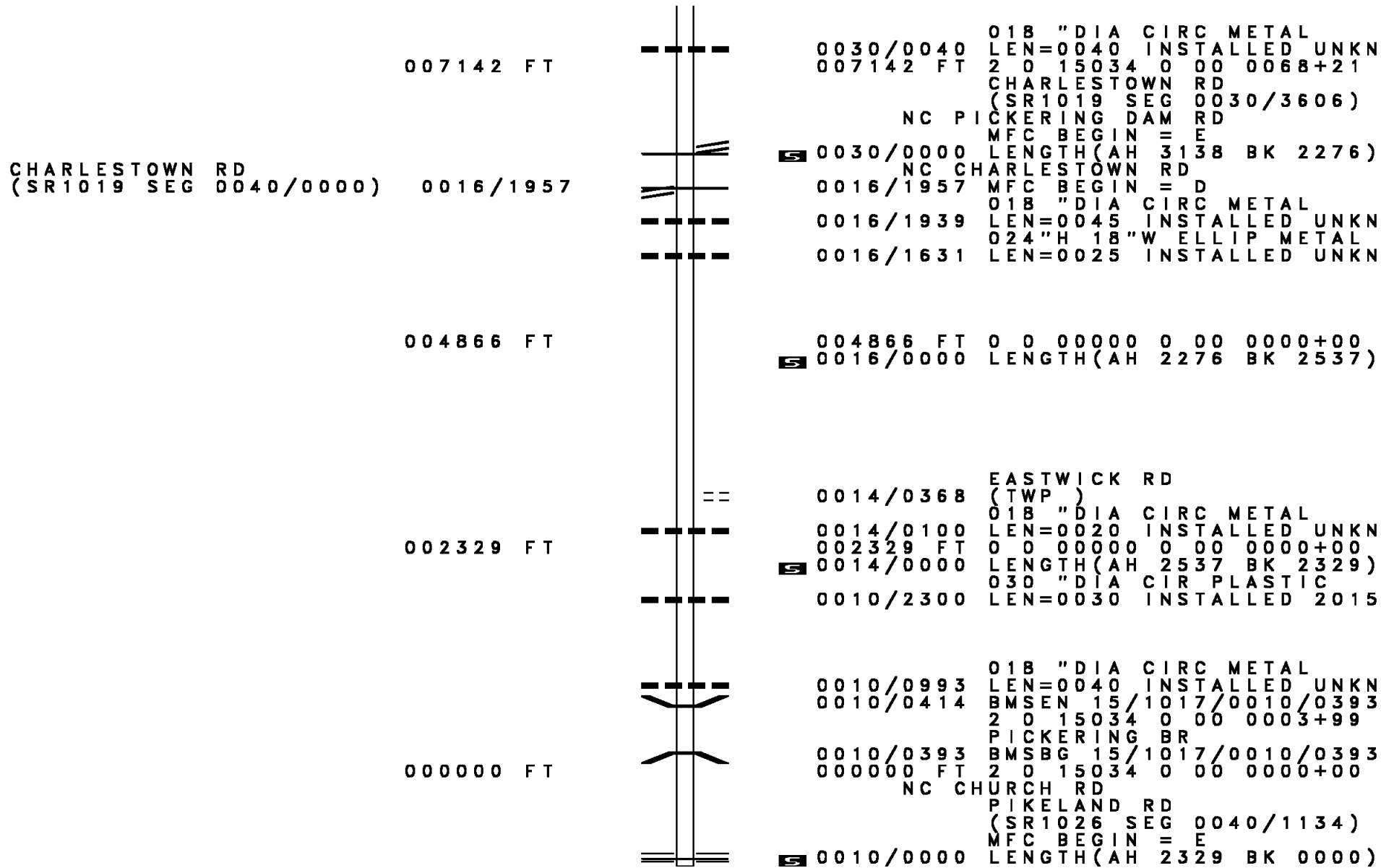
010280 FT



011687 FT STATE RD  
 0040/1407 (SR0029 SEG 0120/0000)

0040/0153 PEAKES PIKE RD  
 (T554)  
 BMSBN 15/1017/0040/0000  
 0040/0021 BRIDGE POSTED (TONS)  
 010280 FT 2 0 15034 0 00 0099+64  
 SGL 36 COMB 40  
 BRANCH PICKERING CREEK  
 BMSBG 15/1017/0040/0000  
 0040/0000 LENGTH(AH 1407 BK 3138)

DIR: B TOTAL LEN: 2.213 MI. DIST: 06-2 SR: 1017  
 LEFT MUN: CHARLESTOWN T RIGHT MUN: CHARLESTOWN T



007142 FT

CHARLESTOWN RD  
 (SR1019 SEG 0040/0000) 0016/1957

004866 FT

002329 FT

000000 FT

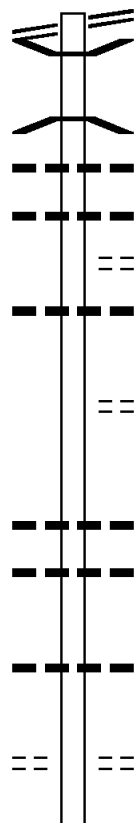
0030/0040 018 " DIA CIRC METAL  
 007142 FT LEN=0040 INSTALLED UNKN  
 2 0 15034 0 00 0068+21  
 CHARLESTOWN RD  
 (SR1019 SEG 0030/3606)  
 NC PICKERING DAM RD  
 MFC BEGIN = E  
 0030/0000 LENGTH(AH 3138 BK 2276)  
 NC CHARLESTOWN RD  
 0016/1957 MFC BEGIN = D  
 0016/1939 018 " DIA CIRC METAL  
 LEN=0045 INSTALLED UNKN  
 024"H 18"W ELLIP METAL  
 0016/1631 LEN=0025 INSTALLED UNKN

004866 FT 0 0 00000 0 00 0000+00  
 0016/0000 LENGTH(AH 2276 BK 2537)

0014/0368 EASTWICK RD  
 (TWP )  
 0014/0100 018 " DIA CIRC METAL  
 LEN=0020 INSTALLED UNKN  
 002329 FT 0 0 00000 0 00 0000+00  
 0014/0000 LENGTH(AH 2537 BK 2329)  
 030 " DIA CIR PLASTIC  
 0010/2300 LEN=0030 INSTALLED 2015

0010/0993 018 " DIA CIRC METAL  
 0010/0414 LEN=0040 INSTALLED UNKN  
 BMSSEN 15/1017/0010/0393  
 2 0 15034 0 00 0003+99  
 PICKERING BR  
 0010/0393 BMSBG 15/1017/0010/0393  
 000000 FT 2 0 15034 0 00 0000+00  
 NC CHURCH RD  
 PIKELAND RD  
 (SR1026 SEG 0040/1134)  
 MFC BEGIN = E  
 0010/0000 LENGTH(AH 2329 BK 0000)

VALLEY FORGE RD 024742 FT  
 (SR0252 SEG 0160/2145) 0100/1056



023686 FT

2 0 15050 0 01 0458+29 020331 FT  
 GEN ALEXANDER DR  
 (T898) 0090/0000

024742 FT VALLEY FORGE RD  
 0100/1056 (SR0252 SEG 0160/2145)  
 0100/0978 BMSSEN 15/1016/0100/0923  
 0 0 00000 0 00 0000+00  
 VALLEY CREEK  
 0100/0923 BMSBG 15/1016/0100/0923  
 048 "DIA CIRC METAL  
 0100/0598 LEN=0038 INSTALLED UNKN  
 048 "DIA CIRC METAL  
 0100/0592 LEN=0040 INSTALLED UNKN  
 LIBRARY LN  
 0100/0440 (GOVT)  
 018 "DIA CIR PLASTIC  
 0100/0380 LEN=0110 INSTALLED UNKN  
 023686 FT 2 0 15050 0 01 0474+44  
 WILSON RD  
 (T593)  
 0100/0000 LENGTH(AH 1056 BK 3355)  
 0090/1984 018 "DIA CIR PLASTIC  
 LEN=0040 INSTALLED UNKN  
 0090/1740 030 "DIA CIR PLASTIC  
 LEN=0040 INSTALLED UNKN  
 0090/0642 024 "DIA CIR PLASTIC  
 LEN=0035 INSTALLED UNKN  
 020331 FT COVERED BRIDGE RD  
 (T897)  
 0090/0000 LENGTH(AH 3355 BK 3321)  
 030 "DIA CIR PLASTIC

EXTRACT DATE: 12/18/2023  
PRINT DATE: 12/20/2023

ROADWAY MANAGEMENT SYSTEM  
SLD COUNTY/SR - ANNUAL PRINT

PAGE NUMBER: 451  
COUNTY: CHESTER

DIR: B TOTAL LEN: 4.686 MI.  
LEFT MUN: TREDYFFRIN T

DIST: 06-2 SR: 1016  
RIGHT MUN: TREDYFFRIN T

WELSH VALLEY RD  
(T756)

0080/1317

2 0 15050 0 01 0407+28 017010 FT  
ROCHAMBEAU DR  
(T824)

0080/0000

013503 FT

---	---	0080/2548	LEN=0040	INSTALLED UNKN
---	---	0080/2427	LEN=0040	INSTALLED UNKN
==	---	0080/2164	ROSE COTTAGE LN (T896)	
---	---	0080/1785	LEN=0040	INSTALLED UNKN
---	---	0080/1330	LEN=0032	INSTALLED UNKN
==	---	0080/0877	018 "DIA	CIRC METAL
---	---	0080/0364	LEN=0023	INSTALLED UNKN
---	---	0080/0275	018 "DIA	CIRC METAL
==	---	0080/0171	LEN=0030	INSTALLED UNKN
---	---	0080/0037	MILL RD (T540)	
---	---	017010 FT	048"H 36"W	CONC STRUCT
---	---	0080/0000	LEN=0040	INSTALLED UNKN
==	---	017010 FT	018 "DIA	CIRC CONCR
---	---	0080/0000	LEN=0132	INSTALLED UNKN
---	---	0064/2833	LENGTH(AH 3321 BK 3507)	
==	---	0064/2410	018 "DIA	CIR PLASTIC
---	---	0064/1390	LEN=0030	INSTALLED UNKN
---	---	0064/0517	TURNPIKE RD (GOVT)	
---	---	0064/0309	036"H 24"W	ELLIP METAL
---	---	013503 FT	LEN=0030	INSTALLED UNKN
==	---	0064/0000	015 "DIA	CIR PLASTIC
---	---	0060/2101	LEN=0035	INSTALLED UNKN
---	---	0060/1960	018 "DIA	CIR PLASTIC
---	---	0060/1317	LEN=0030	INSTALLED UNKN
---	---		000 00000 0 00 0000+00	
---	---		WELLSPRING LN (TWP)	
---	---		LENGTH(AH 3507 BK 2210)	
---	---		018 "DIA	CIR PLASTIC
---	---		LEN=0040	INSTALLED UNKN
---	---		015 "DIA	CIR PLASTIC
---	---		LEN=0030	INSTALLED UNKN
---	---		036"H 24"W	ELLIP METAL
---	---		LEN=0040	INSTALLED UNKN
---	---		018 "DIA	CIR PLASTIC

EXTRACT DATE: 12/18/2023  
PRINT DATE: 12/20/2023

ROADWAY MANAGEMENT SYSTEM  
SLD COUNTY/SR - ANNUAL PRINT

PAGE NUMBER: 450  
COUNTY: CHESTER

DIR: B TOTAL LEN: 4.686 MI.  
LEFT MUN: TREDYFFRIN T

DIST: 06-2 SR: 1016  
RIGHT MUN: TREDYFFRIN T

2 0 15050 0 01 0350+20 011293 FT  
DIAMOND ROCK RD  
(SR1005 SEG 0144/0000) 0060/0000  
011293 FT

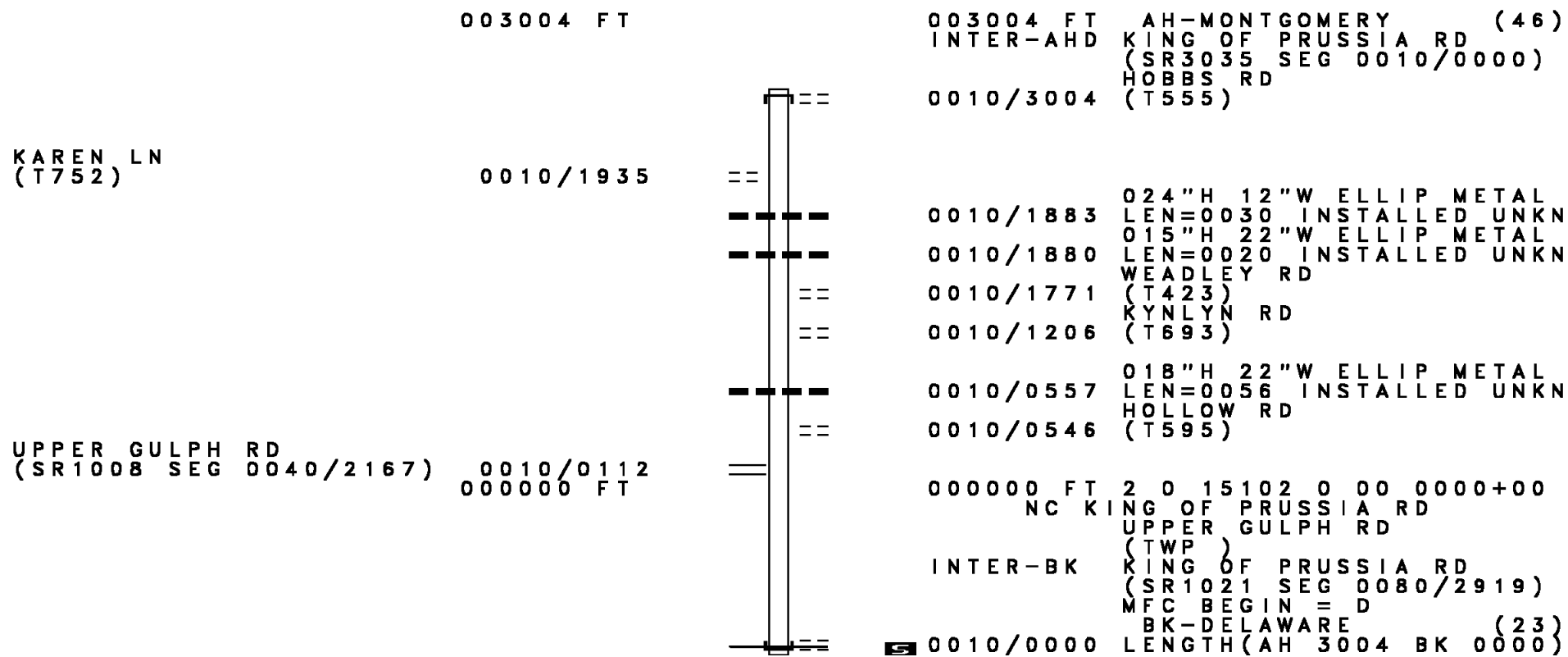
008644 FT

0060/1076	LEN=0040	INSTALLED UNKN
0060/0206	018 " DIA CIR PLASTIC LEN=0030	INSTALLED UNKN
0060/0075	018 " DIA CIRC METAL LEN=0040	INSTALLED UNKN
INTER-BK	YELLOW SPRINGS RD (SR1005 SEG 0144/0000)	
0060/0000	LTH AH 002210 BK 000713	
011293 FT		
7058/0000	LTH AH 000713 BK 002649	
INTER-AHD	YELLOW SPRINGS RD (SR1005 SEG 0140/0000)	
0050/2649	VALLEY RD (SR1005 SEG 0140/0000)	
0050/2640	036"H 24"W ELLIP CONC LEN=0120	INSTALLED UNKN
0050/2473	FOR SR 1016 AND 1005 (CONN)	
0050/2230	018 " DIA CIRC METAL LEN=0040	INSTALLED UNKN
0050/1872	018 " DIA CIRC METAL LEN=0032	INSTALLED UNKN
0050/1224	STANDIFORD DR (TB35)	
0050/0640	018 " DIA CIRC CONCR LEN=0028	INSTALLED UNKN
0050/0390	018 " DIA CIRC CONCR LEN=0035	INSTALLED UNKN
0050/0290	015 " DIA CIR PLASTIC LEN=0028	INSTALLED UNKN
008644 FT	2 0 15050 0 01 0328+93	
0050/0000	SALEM WY (T789)	
0040/2151	LENGTH(AH 2649 BK 2909)	
0040/1910	018 " DIA CIR PLASTIC LEN=0025	INSTALLED UNKN
0040/1064	018 " DIA CIRC METAL LEN=0025	INSTALLED UNKN
0040/0875	015 " DIA CIR PLASTIC LEN=0035	INSTALLED UNKN
0040/0652	018 " DIA CIR PLASTIC LEN=0035	INSTALLED UNKN
0040/0555	INDIAN RUN RD (PRDR)	
	015 " DIA CIR PLASTIC LEN=0035	INSTALLED UNKN

DIR: B TOTAL LEN: 4.686 MI. DIST: 06-2 SR: 1016  
 LEFT MUN: TREDYFFRIN T RIGHT MUN: TREDYFFRIN T

Stationing	Description	Material / Details
005735 FT	0040/0472	015 " DIA CIR PLASTIC
	005735 FT	LEN=0028 INSTALLED UNKN
		2 0 15050 0 01 0299+75
		SAINT JOHN RD
		(T561)
	0040/0000	LENGTH(AH 2909 BK 1960)
	0030/1090	015 " DIA CIR PLASTIC
		LEN=0030 INSTALLED UNKN
	0030/0639	024 " DIA CIR PLASTIC
		LEN=0075 INSTALLED UNKN
		CHURCH RD
		(T500)
	0030/0600	015 " DIA CIR PLASTIC
		LEN=0040 INSTALLED UNKN
2 0 15050 0 01 0269+83	003775 FT	
HOWELLS RD		
(T401)		
	0030/0000	LENGTH(AH 1960 BK 3775)
	0010/3547	018 " DIA CIRC METAL
		LEN=0040 INSTALLED UNKN
	0010/3263	018 " DIA CIRC CONCR
		LEN=0026 INSTALLED UNKN
	0010/2321	TREDYFFRIN
		EAST WHITELAND T
	0010/1742	036"H 24"W ELLIP CONC
		LEN=0030 INSTALLED UNKN
	0010/1538	018 " DIA CAST IRON
		LEN=0330 INSTALLED UNKN
		RAMPS AB AND D
	0010/1297	OP ID 15/7076/9903/1959
		RAMP C
	0010/0818	OP ID 15/7076/9903/1957
		018 " DIA CIRC METAL
	0010/0663	LEN=0028 INSTALLED UNKN
		EAST WHITELAND
	0010/0464	CHARLESTOWN T
		FROM 0029/0060 SH
	0010/0162	(CONN)
000000 FT	000000 FT	2 0 15050 0 00 0231+55
		MOREHALL RD
		(SR0029 SEG 0071/0000)
		(SR0029 SEG 0070/0000)
		NC YELLOW SPRINGS RD
	INTER-BK	WARNER LN
		(T553)
		MFC BEGIN = D
MOREHALL RD	0010/0000	LENGTH(AH 3775 BK 0000)
(SR0029 SEG 0071/0000)		
(SR0029 SEG 0070/0000)		

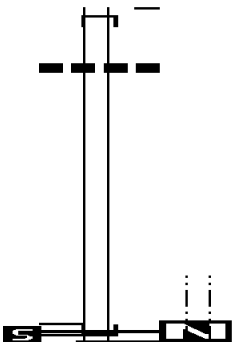




EXTRACT DATE: 12/18/2023 ROADWAY MANAGEMENT SYSTEM PAGE NUMBER: 447  
PRINT DATE: 12/20/2023 SLD COUNTY/SR - ANNUAL PRINT COUNTY: CHESTER

DIR: B TOTAL LEN: .308 MI. DIST: 06-2 SR: 1014  
LEFT MUN: TREDYFFRIN T RIGHT MUN: TREDYFFRIN T

VALLEY FORGE PARK TR INTER-AHD  
(PARK) 0013/1628  
024 " DIA CAST IRON  
LEN=0015 INSTALLED 1960 0013/1262



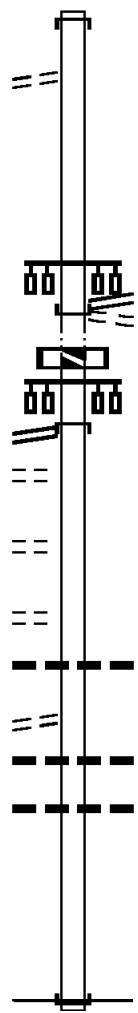
1 0 00142 4 02 0205+50 000000 FT  
NC VALLEY FORGE RD  
VALLEY FORGE RD  
(SR0252 SEG 0160/0000)  
VALLEY FORGE RD INTER-BK  
(SR0252 SEG 0160/0000) 001628 FT  
MFC BEGIN = E  
LENGTH(AH 1628 BK 0000) 0013/0000

001262 FT  
000000 FT  
7012/0000 LTH AH 000100 BK 000000

TO 1008/0022 SH  
(CONN)

003510 FT  
 0032/0110  
 002952 FT  
 002952 FT  
 0020/0752  
 0020/0370  
 002200 FT  
 0020/0000  
 0010/1364  
 0010/0899  
 000000 FT

UPPER GULPH RD  
(SR1008 SEG 0022/0000)  
 ACADEMY LN  
(T866)  
 1 0 00144 0 00 0020+86  
 HOLLY RD  
(T669)  
 DEEPDALE RD  
(T443)  
 CRESTLINE RD  
(T442)



003510 FT AH-MONTGOMERY (46)  
 INTER-AHD RADNOR RD  
 0032/0558 (SR3024 SEG 0010/0000)  
 002952 FT 0 0 00000 0 00 0000+00  
 UPPER GULPH RD  
 (SR1008 SEG 0030/0000)  
 NC RADNOR RD  
 RADNOR RD  
 (T502)  
 INTER-BK UPPER GULPH RD  
 (SR1008 SEG 0030/0000)  
 LTH AH 000558 BK 000100  
 0032/0000 LTH AH 000100 BK 000752  
 002952 FT INTER-AHD UPPER GULPH RD  
 7022/0000 (SR1008 SEG 0022/0000)  
 0020/0752  
 002200 FT  
 0020/0000 LENGTH(AH 0752 BK 2200)  
 0010/1362 024 "DIA CIRC METAL  
 LEN=0028 INSTALLED UNKN  
 0010/0792 060"H 48"W CONCR ARCH  
 LEN=0042 INSTALLED UNKN  
 0010/0700 018 "DIA CIR PLASTIC  
 LEN=0040 INSTALLED UNKN  
 000000 FT 1 0 00144 0 00 0000+00  
 NC N WAYNE AV  
 INTER-BK WAYNE AV  
 (SR1046 SEG 0110/2300)  
 MFC BEGIN = D  
 BK-DELAWARE (23)  
 0010/0000 LENGTH(AH 2200 BK 0000)

DIR: B TOTAL LEN: 1.041 MI. DIST: 06-2 SR: 1012  
 LEFT MUN: TREDYFFRIN T RIGHT MUN: TREDYFFRIN T

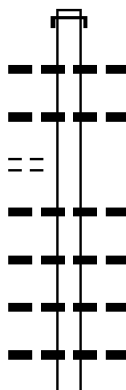
Stationing	Description	Stationing	Description
005496 FT		005496 FT	STEEL BARRICADE DR
		0030/1585	ROAD CLOSED AHEAD
		0030/1248	WORTHINGTON RD (T380)
		0030/0480	012" DIA CIRC CONCR LEN=0030 INSTALLED UNKN RICHARDS RD (T433)
RICHARDS RD (T433)	0030/0479	0030/0479	
	003911 FT	0030/0070	BMSSEN 15/1012/0030/0000
		003911 FT	1 0 00544 0 00 0038+60
		0030/0000	TROUT CREEK BMSBG 15/1012/0030/0000
		0020/2801	LENGTH(AH 1585 BK 3320) GLENHARDIE RD (T616)
		0020/2205	WEEDON RD (T615)
THOMAS JEFFERSON RD (T826)	0020/1273		
		0020/0063	THOMAS RD (T576)
		0020/0046	024" DIA CIRC CONCR LEN=0028 INSTALLED UNKN
	000591 FT	000591 FT	1 0 00544 0 00 0006+00
		INTER-BK	GULPH RD (SR3031 SEG 0030/1985) BK-MONTGOMERY (46)
	000591 FT	0020/0000	LTH AH 003320 BK 001991
		000591 FT	
		7014/0000	LTH AH 001991 BK 000591 AH-MONTGOMERY (46)
		INTER-AHD	GULPH RD (SR3031 SEG 0030/0000)
		0010/0591	024" DIA CIRC METAL
		0010/0020	LEN=0070 INSTALLED UNKN
		INTER-BK	NC GU LPH RD (SR3031 SEG 0020/3269)
		000000 FT	MFC BEGIN = E
1 0 00544 0 00 0000+00 000000 FT		0010/0000	BK-MONTGOMERY (46)
COUNTY LINE RD (SR3022 SEG 0010/0000)		0010/0000	LENGTH(AH 0591 BK 0000)

DIR: B TOTAL LEN: 1.130 MI. DIST: 06-2 SR: 1011  
 LEFT MUN: TREDYFFRINT RIGHT MUN: TREDYFFRINT

KNOX RD  
 (T638)

005964 FT

0040/2108



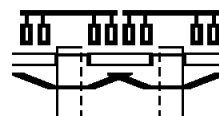
005964 FT	AH-MONTGOMERY	(46)
INTER-AHD	CROTON RD	
0040/2792	(SR3026	SEG 0010/0000)
	018 " DIA	CIRC METAL
0040/2502	LEN=0024	INSTALLED 1980
	018 " DIA	CIRC CONCR
0040/2118	LEN=0035	INSTALLED 1980
	018 " DIA	CIRC CONCR
0040/2070	LEN=0025	INSTALLED 1980
	018 " DIA	CIRC CONCR
0040/1826	LEN=0034	INSTALLED 1980
	016 "H 00	"W MULT METAL
0040/1386	LEN=0034	INSTALLED 1980
	018 " DIA	CIRC CONCR
0040/1174	LEN=0024	INSTALLED 1980
	018 " DIA	CIRC CONCR

DIR: B TOTAL LEN: 1.130 MI. DIST: 06-2 SR: 1011  
 LEFT MUN: TREDYFFRINT RIGHT MUN: TREDYFFRINT

ROAD NAME	SR	LEN (FT)	INSTALL DATE	DIAMETER (IN)	CONCRETE	START STATION	END STATION	REMARKS
	0040/0872	0022	1980	018	CIRC			INSTALLED
	0040/0694	0022	1980	018	CIRC			INSTALLED
KENNEDY RD (T591)	0040/0546							
	0040/0502		1980	024	CIRC			INSTALLED
	0040/0058	003172	1980	018	CIRC			INSTALLED
	003172 FT			2 0	15160	0 00	0000+00	
	INTER-BK							(SR1008 SEG 0020/2163)
	0040/0000	003172						UPPER GULPH RD
	003172 FT							(SR1008 SEG 0020/2163)
UPPER GULPH RD (SR1008 SEG 0020/1969)	0020/1277							LTH AH 000142 BK 000142
	0020/1277							UPPER GULPH RD
	0020/1007							(SR1008 SEG 0020/1969)
BRINTON RD (T696)	0020/0867							CLOVER HILL LN (T667)
	0020/0657							HILLSIDE RD (T640)
	0020/0320	001895						2 0 15160 1 00 0014+12
	001895 FT							PENN RD (T642)
	0020/0000							LENGTH (AH 1277 BK 1895)
	0010/1112		1980	036	CIRC			INSTALLED
	0010/0864							YALE RD (T575)
WALNUT RD (T503)	0010/0522							
	0010/0150		1980	018	CIRC			INSTALLED
TO 1009/0010 SH (CONN)	0010/0104	000000						LC TO DEEPPDALE RD (CONN)
	0010/0104	000000						2 0 15160 1 00 0000+00
	000000 FT							DEEPPDALE RD (T443)
	0010/0000							NC CR
OLD EAGLE SCHOOL RD (SR1009 SEG 0010/2184)	0010/0000							OLD EAGLE SCHOOL RD (SR1009 SEG 0010/2184)
	0010/0000							MFC BEGIN = E
	0010/0000							LENGTH (AH 1895 BK 0000)

EXTRACT DATE: 12/18/2023 ROADWAY MANAGEMENT SYSTEM PAGE NUMBER: 442  
 PRINT DATE: 12/20/2023 SLD COUNTY/SR - ANNUAL PRINT COUNTY: CHESTER  
 DIR: E TOTAL LEN: 1.803 MI. DIST: 06-2 SR: 1010  
 LEFT MUN: TREDYFFRIN T RIGHT MUN: TREDYFFRIN T

AH-MONTGOMERY (46) 006635 FT  
 SWEDES FORD RD INTER-AHD  
 (SR3036 SEG 0005/0000)  
 RAMP RD  
 (SR8047 SEG 0510/0657)  
 GUTHRIE RD  
 (SR3033 SEG 0010/0000)  
 BMS EN 15/1010/0040/0447 0041/0999  
 0 0 0000 0 00 0000+00 0041/0942



009521 FT AH-MONTGOMERY (46)  
 INTER-AHD SWEDES FORD RD  
 (SR3036 SEG 0004/0000)  
 RAMP RD  
 (SR8047 SEG 0510/0657)  
 GUTHRIE RD  
 (SR3033 SEG 0010/0000)  
 BMS EN 15/1010/0040/0447 0040/0996  
 0 0 0000 0 00 0000+00 0040/0939

DIR: E TOTAL LEN: 1.803 MI. DIST: 06-2 SR: 1010  
 LEFT MUN: TREDYFFRIN T RIGHT MUN: TREDYFFRIN T

Project Description	Stationing	Notes	Project Description	Stationing	Notes
RAMP F (WB) TO 422 (WB)	0041/0636		RAMP F (WB) TO 422 (WB)	0040/0633	
BMSBG 15/1010/0040/0447			BMSBG 15/1010/0040/0447	0040/0513	LEN=0030 INSTALLED UNKN
018 "DIA CIRC CONCR	0041/0474		018 "DIA CIRC CONCR		
LEN=0030 INSTALLED UNKN			LEN=0060 INSTALLED UNKN		
018 "DIA CIR PLASTIC	0041/0346		018 "DIA CIRC CONCR	0040/0338	LEN=0060 INSTALLED UNKN
LEN=0030 INSTALLED UNKN			LEN=00143 0 03 0682+46	008525 FT	
0 0 00000 0 00 0000+00	005636 FT		DRUMMERS LN		(T786)
DRUMMERS LN			DRUMMERS LN		(T786)
(T786)			LENGTH(AH 0999 BK 1885)	0041/0000	
LENGTH(AH 0999 BK 1885)			LENGTH(AH 0996 BK 1885)	0040/0000	
OLD EAGLE SCHOOL RD	0031/1220		FROM 1009/0040 SH	0030/1330	(CONN)
(T432)			OLD EAGLE SCHOOL RD		(T432)
OLD EAGLE SCHOOL RD			OLD EAGLE SCHOOL RD	0030/1234	(SR1009 SEG 0040/2570)
(SR1009 SEG 0040/2570)			(SR1009 SEG 0040/2570)		
030 "DIA CIRC CONCR	0031/0670		018 "DIA CIRC CONCR	0030/0737	LEN=0040 INSTALLED UNKN
LEN=0035 INSTALLED UNKN			LEN=0040 INSTALLED UNKN		
RAMP BC-1 RD			FROM 8047/0260 SH	0030/0213	(CONN)
(SR8047 SEG 0270/0000)			RAMP BC-1 RD		(SR8047 SEG 0270/0000)
RAMP BC-2 RD			RAMP BC-2 RD		(SR8047 SEG 0260/1956)
(SR8047 SEG 0260/1956)			RAMP BC-2 RD		(SR8047 SEG 0260/1956)
BMSEN 15/1010/0030/0000	0031/0114		BMSEN 15/1010/0030/0000	0030/0114	
1 0 00143 0 03 0662+49	0031/0014		1 0 00143 0 03 0662+49	0030/0014	
003751 FT			006640 FT		
BRANCH TROUT CREEK			BRANCH TROUT CREEK		
BMSBG 15/1010/0030/0000	0031/0000		BMSBG 15/1010/0030/0000	0030/0000	
LENGTH(AH 1885 BK 3351)			LENGTH(AH 1885 BK 3351)		
WEMBLEY DR	0025/2489		WEMBLEY DR	0024/2484	(TWP)
(TWP)			(TWP)		
BMSEN 15/1010/0024/1619	0025/1634		018 "DIA CIRC CONCR	0024/2477	LEN=0097 INSTALLED UNKN
0 0 00000 0 00 0000+00			LEN=0097 INSTALLED UNKN		
BRANCH TROUT CREEK			BMSEN 15/1010/0024/1619	0024/1633	
BMSBG 15/1010/0024/1619	0025/1620		1 0 00143 0 03 0658+49		
			BRANCH TROUT CREEK		
			BMSBG 15/1010/0024/1619	0024/1619	
			018 "DIA CIRC CONCR		
			LEN=0035 INSTALLED UNKN		
				0024/1441	



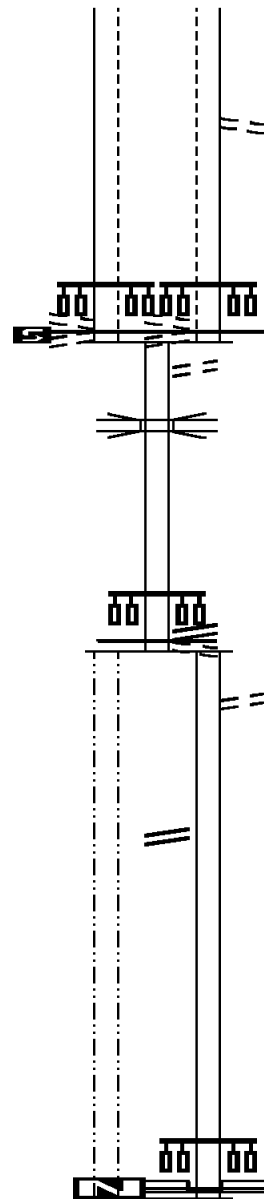
DIR: E TOTAL LEN: 1.803 MI. DIST: 06-2 SR: 1010  
 LEFT MUN: TREDYFFRIN T RIGHT MUN: TREDYFFRIN T

0 0 00000 0 00 0000+00 000400 FT  
 W VALLEY RD  
 (T421)  
 NC SWEDES FORD RD  
 SWEDES FORD RD  
 (TWP )

MFC BEGIN = C  
 LTH AH 003351 BK 000400 0025/0000

000000 FT

000000 FT  
 LTH AH 000100 BK 000000 7011/0000



0024/0077 FOR SR 1010E TO 1010E  
 (CONN)  
 003289 FT 0 0 00000 0 00 0000+00  
 W VALLEY RD  
 (T421)  
 NC SW EDES FORD RD  
 SWEDES FORD RD  
 (TWP )

MFC BEGIN = C  
 0024/0000 LENGTH(AH 3351 BK 0400)  
 FOR SR 1010E TO 1010E  
 (CONN)  
 0020/0315 US 202 (NB)  
 0020/0117 OP ID 15/0202/0430/0000  
 002889 FT 1 0 00143 0 03 0658+49  
 RAMP RD  
 (SR8049 SEG 0750/0000)  
 NC VALLEY RD

VALLEY RD  
 (T421)  
 MFC BEGIN = C  
 0020/0000 LENGTH(AH 0400 BK 2889)  
 LC TO VALLEY RD  
 (CONN)  
 0010/2786

RAMP E RD  
 0010/1334 (SR8045 SEG 0750/0620)

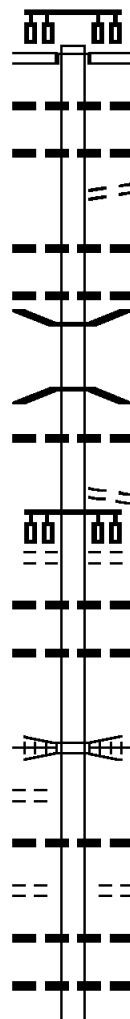
000000 FT 1 0 00143 0 03 0599+53  
 NC SW EDES FORD RD  
 VALLEY FORGE RD  
 (SR0252 SEG 0141/0000)  
 (SR0252 SEG 0140/0000)  
 VALLEY FORGE RD  
 (SR2021 SEG 0070/3361)

INTER-BK SWEDES FORD RD  
 (SR0252 SEG 0140/0000)  
 MFC BEGIN = C  
 0010/0000 LENGTH(AH 2889 BK 0000)

DIR: B TOTAL LEN: 2.476 MI. DIST: 06-2 SR: 1009  
 LEFT MUN: TREDYFFRIN T RIGHT MUN: TREDYFFRIN T

013075 FT

013075 FT  
 INTER-AHD



OLD EAGLE SCHOOL RD  
 (T432)  
 SWEDES FORD RD  
 (SR1010 SEG 0030/1234)  
 (SR1010 SEG 0031/1220)

0040/2570  
 0040/2505  
 0040/2475  
 0040/2448  
 0040/2020  
 0040/2015  
 0040/1590  
 0040/1259  
 0040/0900  
 0040/0886  
 0040/0749  
 0040/0640  
 0040/0125  
 010505 FT  
 0040/0000  
 0030/2435  
 0030/2086  
 0030/2055  
 0030/1780

015 " DIA CIRC METAL  
 LEN=0062 INSTALLED UNKN  
 018 " DIA CIRC CONCR  
 LEN=0075 INSTALLED UNKN  
 TO 1010/0030 SH  
 (CONN)  
 018 " DIA CIRC CONCR  
 LEN=0055 INSTALLED UNKN  
 015 " DIA CIRC METAL  
 LEN=0043 INSTALLED UNKN  
 BMSBN 15/1009/0040/1259  
 1 0 00543 0 00 0104+90  
 RAMP BC-Z (WB)  
 BMSBG 15/1009/0040/1259  
 024 " DIA CIRC CONCR  
 LEN=0001 INSTALLED UNKN  
 LC FROM DEVON PARK DR  
 (CONN)  
 DEVON PARK DR  
 (T839)  
 024 " DIA CIRC CONCR  
 LEN=0042 INSTALLED UNKN  
 048 " DIA CIRC CONCR  
 LEN=0100 INSTALLED UNKN  
 1 0 00543 0 00 0104+90  
 CONSOLIDATED RAIL CORPO  
 OVERPASS IS RR X-ING  
 LENGTH(AH 2570 BK 3120)  
 030 " DIA CIRC METAL  
 LEN=0053 INSTALLED UNKN  
 STRAWBRIDGE LN  
 (T910)  
 018 " DIA CIRC METAL  
 LEN=0025 INSTALLED UNKN  
 018 " DIA CIRC METAL  
 LEN=0043 INSTALLED UNKN  
 PUGH RD

010505 FT

WALLACE DR  
 (T695)

0030/2689

WALLACE DR  
 (T695)

0030/2086

DIR: B TOTAL LEN: 2.476 MI. DIST: 06-2 SR: 1009  
 LEFT MUN: TREDYFFRIN T RIGHT MUN: TREDYFFRIN T

Street Name	Segment ID	Start Station	End Station	Length	Material	Notes
						(T425)
		0030/1525	0030/1480	018"	DIA CIRC METAL	
			0030/1315	LEN=0038	INSTALLED UNKN	
			0030/1027	018"	DIA CIRC METAL	
				LEN=0025	INSTALLED UNKN	
				018"	DIA CIRC CONCR	
STRAFFORD CR (T882)	0030/0690			LEN=0038	INSTALLED UNKN	
				018"	DIA CIRC METAL	
				LEN=0060	INSTALLED UNKN	
				018"	DIA CIRC CONCR	
				LEN=0070	INSTALLED UNKN	
				018"	DIA CIRC METAL	
				LEN=0050	INSTALLED UNKN	
007385 FT		007385 FT		1 0 00543 0 00 0073+77		
						MANCILL RD (T714)
				LEN=0000	INSTALLED UNKN	
				LENGTH(AH 3120 BK 3699)		
				018"	DIA CIRC METAL	
				LEN=0045	INSTALLED UNKN	
				018"	DIA CIRC METAL	
				LEN=0044	INSTALLED UNKN	
						LAUREL LN (T637)
				018"	DIA CIRC METAL	
UPPER WEADLEY RD (T423)	0020/2762			LEN=0020	INSTALLED UNKN	
				018"	DIA CIRC METAL	
				LEN=0040	INSTALLED UNKN	
TROWILL LN (TWP)	0020/2413					FERNFIELD CR (T687)
				018"	DIA CIRC CONCR	
				LEN=0042	INSTALLED UNKN	
DAVIS LN (PRDR)	0020/1997					
WOODCREST RD (T599)	0020/1439					
				018"	DIA CIRC CONCR	
				LEN=0060	INSTALLED UNKN	
						RED FOX LN (T592)
				018"	DIA CIRC CONCR	
SCHOOL LN (T600)	0020/0381			LEN=0039	INSTALLED UNKN	
				003686 FT		1 0 00543 0 00 0036+68

EXTRACT DATE: 12/18/2023  
PRINT DATE: 12/20/2023

ROADWAY MANAGEMENT SYSTEM  
SLD COUNTY/SR - ANNUAL PRINT

PAGE NUMBER: 437  
COUNTY: CHESTER

DIR: B TOTAL LEN: 2.476 MI.  
LEFT MUN: TREDYFFRIN T

DIST: 06-2 SR: 1009  
RIGHT MUN: TREDYFFRIN T

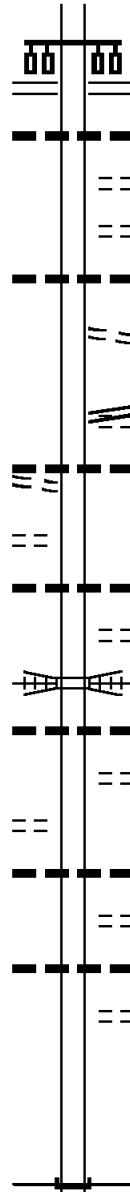
VALLEY RD  
(T421)  
HOMESTEAD RD  
(T441)

MEADOWBROOK RD  
(T811)

0010/2148  
0010/1893

0010/1062

000000 FT



UPPER GULPH RD  
(SR1008 SEG 0020/0000)

0020/0000 LENGTH(AH 3699 BK 3686)  
018 " DIA CIRC CONCR  
0010/3440 LEN=0038 INSTALLED UNKN  
QUIGLEY AV  
0010/3400 (T634)  
HILLSIDE RD  
0010/3021 (T640)  
018 " DIA CIRC CONCR  
0010/2845 LEN=0040 INSTALLED UNKN  
FROM 1011/0010 SH  
0010/2294 (CONN)  
CROTON RD  
(SR1011 SEG 0010/0000)  
DEEPPDALE RD  
0010/2184 (T443)  
018 " DIA CIRC CONCR  
0010/2150 LEN=0045 INSTALLED UNKN

0010/1530 018 " DIA CIRC CONCR  
LEN=0022 INSTALLED UNKN  
CRESTLINE RD  
0010/1522 (T442)  
0010/1352 NATIONAL RAILROAD PASSE  
OVERPASS IS RR X-ING  
024 " DIA CIRC METAL  
0010/1205 LEN=0048 INSTALLED UNKN  
STRAFFORD AV  
0010/1195 (T590)

0010/0859 018 " DIA CIRC METAL  
LEN=0057 INSTALLED UNKN  
FORREST LN  
0010/0603 (T754)  
018 " DIA CIRC METAL  
0010/0601 LEN=0055 INSTALLED UNKN  
FAIRFIELD LN  
0010/0198 (TWP)  
000000 FT 1 0 00543 0 00 0000+00  
NC OL D EAGLE SCHOOL RD  
INTER-BK OLD EAGLE SCHOOL RD  
(SR1044 SEG 0040/0068)  
MFC BEGIN = C  
BK-DELAWARE (23)

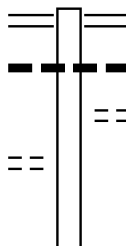
0010/0000 LENGTH(AH 3686 BK 0000)

EXTRACT DATE: 12/18/2023 ROADWAY MANAGEMENT SYSTEM PAGE NUMBER: 436  
 PRINT DATE: 12/20/2023 SLD COUNTY/SR - ANNUAL PRINT COUNTY: CHESTER  
 DIR: B TOTAL LEN: 2.484 MI. DIST: 06-2 SR: 1008  
 LEFT MUN: TREDYFFRIN T RIGHT MUN: TREDYFFRIN T

FOX CHAPEL LN  
 (T860)

013116 FT

0040/1399



013116 FT KING OF PRUSSIA RD  
 0040/2167 (SR1015 SEG 0010/0112)  
 0040/2150 018" DIA CIRC CONCR  
 LEN=0017 INSTALLED UNKN  
 0040/1731 TALL OAKS RD  
 (T774)

DIR: B TOTAL LEN: 2.484 MI. DIST: 06-2 SR: 1008  
 LEFT MUN: TREDYFFRIN T RIGHT MUN: TREDYFFRIN T

Left Side Description	Left Side Length	Right Side Description	Right Side Length
2 0 15021 0 00 0029+98 010949 FT COPPERBEECH LN (T856)	0040/0000	010949 FT BOX HILL LN (T816)	
	==	5 0040/0000 LENGTH(AH 2167 BK 2971)	
	---	0030/2832 018 "DIA CIRC METAL LEN=0300 INSTALLED UNKN	
FLETCHER RD (T582)	0030/1993		
	==		
MT PLEASANT AV (T580)	0030/1070		
	==		
	---	0030/0820 018 "DIA CIRC METAL LEN=0279 INSTALLED UNKN	
HENRY AV (T578)	0030/0533		
	==		
	---	0030/0428 018 "DIA CIRC METAL LEN=0050 INSTALLED UNKN	
FAIRVIEW AV (T623)	0030/0266 007978 FT		
	==	007978 FT 2 0 15021 0 00 0000+00 RADNOR RD (T502)	
RADNOR RD (SR1013 SEG 0032/0000) FROM 1013/0032 SH (CONN)	0030/0000 0022/0700	5 0030/0000 LENGTH(AH 2971 BK 0807)	
	==		
	---	0022/0649 018 "DIA CIRC CONCR LEN=0050 INSTALLED UNKN	
	007171 FT	007171 FT 0 0 00000 0 00 0000+00 WAYNE AV (SR1013 SEG 0020/0752)	
	==	5 0022/0000 LENGTH(AH 0807 BK 3611) 018 "DIA CIRC CONCR	
	---	0020/3500 LEN=0030 INSTALLED UNKN	
IVYCROFT RD (T743)	0020/3473		
	==		
	---	0020/2618 036 "DIA CIR PLASTIC LEN=0050 INSTALLED UNKN	
CROTON RD (SR1011 SEG 0040/0000)	0020/2163		
	==	0020/1969 CROTON RD (SR1011 SEG 0020/1277)	
REDFOX LN (T592)	0020/1471		
MCMULL DR (T613)	0020/1080		
	==		

DIR: B TOTAL LEN: 2.484 MI. DIST: 06-2 SR: 1008  
 LEFT MUN: TREDYFFRIN T RIGHT MUN: TREDYFFRIN T

MCMULL DR  
 (T613)

0020/0439  
 003560 FT

WEST VALLEY RD  
 (T421)

0010/3130

BARBERRY LN  
 (PRDR)

0010/2359

HUNTERS LN  
 (T651)

0010/1063

000000 FT

0020/0575	036 "DIA CIRC METAL LEN=0035 INSTALLED UNKN
003560 FT	2 0 15137 0 00 0036+37 OLD EAGLE SCHOOL RD (SR1009 SEG 0020/0000)
5 0020/0000	LENGTH(AH 3611 BK 3560) 018 "DIA CIRC CONCR
0010/3500	LEN=0030 INSTALLED UNKN WEST VALLEY RD
0010/3130	(T421) 018 "DIA CIRC METAL
0010/3051	LEN=0025 INSTALLED UNKN WOODLAND RD
0010/2731	(TWP ) 036 "DIA CIRC CONCR
0010/2363	LEN=0070 INSTALLED UNKN
0010/2115	ROSEDALE AV (T636)
0010/1797	HILLCREST RD (T635)
0010/1474	WENTWORTH RD (T690)
0010/1129	SUNSET RD (T735)
0010/0384	018 "DIA CIRC CONCR LEN=0100 INSTALLED UNKN HOMESTEAD RD
0010/0228	(T441) 018 "DIA CIRC METAL
0010/0072	LEN=0035 INSTALLED UNKN 018 "DIA CIRC METAL
0010/0036	LEN=0030 INSTALLED UNKN 018 "DIA CIRC METAL
0010/0014	LEN=0035 INSTALLED UNKN 2 0 15137 0 00 0000+00
000000 FT	NC UP CONESTOGA RD (SR1006 SEG 0044/0000)
INTER-BK	CONESTOGA RD (SR1006 SEG 0044/0000)
5 0010/0000	MFC BEGIN = D LENGTH(AH 3560 BK 0000)

EXTRACT DATE: 12/18/2023 ROADWAY MANAGEMENT SYSTEM PAGE NUMBER: 433  
 PRINT DATE: 12/20/2023 SLD COUNTY/SR - ANNUAL PRINT COUNTY: CHESTER  
 DIR: B TOTAL LEN: 1.773 MI. DIST: 06-2 SR: 1007  
 LEFT MUN: TREDYFFRIN T RIGHT MUN: TREDYFFRIN T

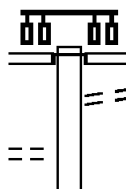
009359 FT

009359 FT  
 INTER-AHD

CHESTERBROOK BL  
 (TWP )  
 SWEDES FORD RD  
 (SR0252 SEG 0110/0000)  
 (SR0252 SEG 0111/0000)

PHILA ELECTRIC COMPLEX  
 (TWP )

0030/3232



0030/3475


0030/3342

TO 0252/0110 SH  
 (CONN)

018 "DIA CIRC CONCR



DIR: B TOTAL LEN: 1.773 MI. DIST: 06-2 SR: 1007  
 LEFT MUN: TREDYFFRIN T RIGHT MUN: TREDYFFRIN T



005884 FT

5

CLOVERLY RD  
(T769)

0020/1992

LC TO HOWELLVILLE RD  
(CONN)  
 HOWELLVILLE RD  
(T417)  
 LC FROM HOWELLVILLE RD  
(CONN)

0020/0803

0020/0696

0020/0603

0030/2735 LEN=0035 INSTALLED 1980  
 060 "DIA CIRC CONCR  
 0030/2660 LEN=0050 INSTALLED 1980  
 024 "DIA CIRC CONCR  
 0030/2335 LEN=0040 INSTALLED 1980  
 018 "DIA CIRC CONCR  
 0030/1962 LEN=0038 INSTALLED 1980  
 OLD CASSA T RD  
 (T887)  
 0030/1463 018 "DIA CIRC CONCR  
 0030/1415 LEN=0161 INSTALLED 1998  
 018 "DIA CIRC METAL  
 0030/1293 LEN=0040 INSTALLED 1980  
 WESTWIND DR  
 (T782)  
 0030/0081 BMS EN 15/1007/0030/0000  
 005884 FT 2 0 15135 0 00 0059+27  
 NORFOLK SOUTHERN RAI RR  
 BMSBG 15/1007/0030/0000  
 LENGTH(AH 3475 BK 2244)  
 0030/0000 018 "DIA CIRC CONCR  
 0020/2208 LEN=0038 INSTALLED 1980  
 018 "DIA CIRC CONCR  
 0020/1944 LEN=0033 INSTALLED 1980  
 018 "DIA CIRC CONCR  
 0020/1707 LEN=0030 INSTALLED 1998  
 018 "DIA CIRC METAL  
 0020/1506 LEN=0033 INSTALLED 1998  
 LC FROM HICKORY LN  
 (CONN)  
 0020/1473 HICKORY LN  
 (T730)  
 0020/1414 LC TO HICKORY LN  
 (CONN)  
 0020/1342 018 "DIA CIRC CONCR  
 0020/1314 LEN=0040 INSTALLED 1980  
 018 "DIA CIRC CONCR  
 0020/1093 LEN=0040 INSTALLED 1980  
 018 "DIA CIRC CONCR  
 0020/0897 LEN=0037 INSTALLED 1980

DIR: B TOTAL LEN: 1.773 MI. DIST: 06-2 SR: 1007  
 LEFT MUN: TREDYFFRIN T RIGHT MUN: TREDYFFRIN T

2 0 15135 0 00 0036+35 003640 FT  
 GREENE RD  
 (T675)

WOODED WY  
 (T694)

TO 1006/0020 SH  
 (CONN)

CONESTOGA RD  
 (SR1006 SEG 0020/1099)

OLD LANCASTER RD  
 (T404)

000000 FT

0020/0521	018 " DIA	CIRC CONCR
	LEN=0051	INSTALLED 1980
0020/0256	018 " DIA	CIRC CONCR
003640 FT	LEN=0035	INSTALLED 1980
0020/0000	LENGTH(AH 2244 BK 3640)	
0010/3523	018 " DIA	CIRC CONCR
	LEN=0035	INSTALLED 1980
0010/3222	018 " DIA	CIRC CONCR
	LEN=0033	INSTALLED 1980
0010/2712	018 " DIA	CIRC CONCR
	LEN=0040	INSTALLED 1980
0010/2560	018 " DIA	CIRC CONCR
	LEN=0073	INSTALLED 1980
0010/2381	018 " DIA	CIRC CONCR
	LEN=0036	INSTALLED 1980
0010/1948	OLD STATE RD	
	(T402)	
0010/1878	024 " DIA	CIRC CONCR
	LEN=0030	INSTALLED 1980
0010/1307	024 " DIA	CIRC CONCR
	LEN=0039	INSTALLED 1980
	NC CASSATT RD	
0010/1264	CONESTOGA RD	
	(SR1006 SEG 0020/1099)	
0010/0460	015 " DIA	CIRC METAL
	LEN=0037	INSTALLED 1980
0010/0175	BMS EN 15/1007/0010/0108	
	TREDYFFRIN	
0010/0138	EASTTOWN T	
	0 0 0000 0 00 0000+00	
	NATIONAL RAILROAD PA RR	
0010/0108	BMSBG 15/1007/0010/0108	
000000 FT	2 0 15135 0 00 0000+00	
	NC OL	
	LANCASTER RD	
	LANCASTER AV	
	(SR0030 SEG 0630/1846)	
	(SR0030 SEG 0631/1836)	
0010/0000	MFC BEGIN = D	
	LENGTH(AH 3640 BK 0000)	

DIR: B TOTAL LEN: 3.260 MI. DIST: 06-2 SR: 1006  
LEFT MUN: TREDYFFRIN T RIGHT MUN: TREDYFFRIN T

LANCASTER AV 017211 FT  
(SR0030 SEG 0681/2460)  
(SR0030 SEG 0680/2457) 0050/1499

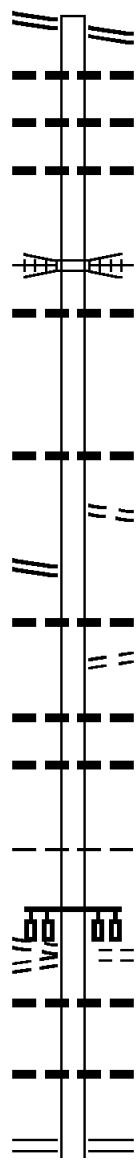
015712 FT

0 0 00000 0 00 0000+00 013607 FT  
UPPER GULPH RD  
(SR1008 SEG 0010/0000) 0044/0000

HUNTERS LN  
(T651)  
VALLEY FORGE RD  
(T379)

0040/1345

010964 FT



017211 FT LANCASTER AV  
0050/1499 (SR0030 SEG 0681/2460)  
0050/1075 (SR0030 SEG 0680/2457)  
0050/0723 018 "DIA CIRC CONCR  
LEN=0048 INSTALLED UNKN  
024"H 18"W CON BOX CUL  
0050/0473 LEN=0030 INSTALLED UNKN  
018 "DIA CIRC METAL  
LEN=0035 INSTALLED UNKN  
015712 FT 2 0 15136 0 00 0157+08  
NATIONAL RAILROAD PASSE  
OVERPASS IS RR X-ING  
5 0050/0000 LENGTH(AH 1499 BK 2105)  
024 "DIA CIRC METAL  
0044/1795 LEN=0034 INSTALLED UNKN

0044/0276 018 "DIA CIRC CONCR  
LEN=0030 INSTALLED UNKN  
FOR SR 1006E TO 1006E  
(CONN)

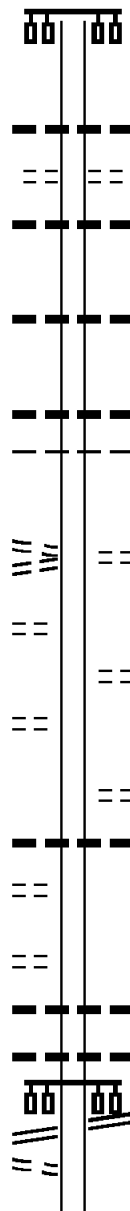
5 0044/0000 LENGTH(AH 2105 BK 2643)  
018 "DIA CIRC METAL  
0040/2509 LEN=0043 INSTALLED UNKN  
FOR SR 1006E TO 1006E  
(CONN)  
0040/2473 018 "DIA CIRC METAL  
LEN=0042 INSTALLED UNKN  
024 "DIA CIRC METAL  
0040/2442 LEN=0040 INSTALLED UNKN

0040/1362 TREDYFFRIN  
EASTTOWN T  
0040/1345 VALLEY FORGE RD  
(T313)  
0040/1275 018 "DIA CIRC METAL  
LEN=0025 INSTALLED UNKN

0040/0400 015 "DIA CAST IRON  
LEN=0025 INSTALLED UNKN  
010964 FT 2 0 15136 0 00 0109+68  
DEVON STATE RD  
(SR2021 SEG 0050/2460)

DIR: B TOTAL LEN: 3.260 MI. DIST: 06-2 SR: 1006  
 LEFT MUN: EASTTOWN T RIGHT MUN: EASTTOWN T

BERWYN BAPTIST RD  
 (T562)  
 MARGO LN  
 (T646)  
 2 0 15136 0 00 0072+25 007222 FT  
 WOODMONT CR  
 (T719)  
 0030/0590  
 0030/0000  
 KELLER RD  
 (T721)  
 0020/3005  
 BAIR RD  
 (T720)  
 0020/1822  
 ORCHARD WY  
 (T416)  
 0020/1179  
 CASSATT RD  
 (SR1007 SEG 0010/1264)  
 FROM 1007/0010 SH  
 (CONN)  
 0020/1099  
 0020/0979



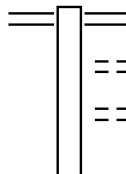
0040/0000 LENGTH(AH 2643 BK 3742)  
 0030/3038 018 "DIA CIR PLASTIC  
 LEN=0050 INSTALLED UNKN  
 FAIRFIELD RD  
 (T302)  
 0030/3020 018 "DIA CIR PLASTIC  
 LEN=0032 INSTALLED UNKN  
 0030/2987 015 "DIA CAST IRON  
 LEN=0020 INSTALLED UNKN  
 0030/1811 015 "DIA CAST IRON  
 LEN=0033 INSTALLED UNKN  
 0030/0754 EASTTOWN  
 0030/0659 TREDYFFRIN T  
 FRANCIS AV  
 (T320)  
 0030/0590  
 007222 FT  
 0030/0000 LENGTH(AH 3742 BK 3546)  
 PRICE AV  
 (T414)  
 0020/3235  
 CASSATT AV  
 (T560)  
 0020/2199 018 "DIA CIRC METAL  
 LEN=0025 INSTALLED UNKN  
 0020/2187  
 0020/1149 018 "DIA CIRC CONCR  
 LEN=0028 INSTALLED UNKN  
 0020/1102 018 "DIA CIRC CONCR  
 LEN=0045 INSTALLED UNKN  
 HOWELLVILLE RD  
 (SR1007 SEG 0010/1264)  
 0020/1099  
 0020/1099

DIR: B TOTAL LEN: 3.260 MI. DIST: 06-2 SR: 1006  
 LEFT MUN: TREDYFFRIN T RIGHT MUN: TREDYFFRIN T

Stationing	Description	Length	Material / Notes
0035+11	003676 FT	003676 FT	
0020/0000	OLD STATE RD (T402)	0020/0000	LENGTH(AH 3546 BK 3676)
0010/3065	IRISH RD (T413)	0010/3000	012 " DIA CIRC METAL LEN=0045 INSTALLED UNKN
0010/2935	MARTINS LN (T620)	0010/2767	018 " DIA CIRC CONCR LEN=0030 INSTALLED UNKN OLD LANCASTER RD (T404)
		0010/2604	NC CO NESTOGA RD CONESTOGA LN (TWP)
		0010/2510	015 " DIA CAST IRON LEN=0020 INSTALLED UNKN LATCHES LN
		0010/2140	(PRDR)
		0010/1891	ORCHARD LN (T618)
0010/1719	REVERE RD (T619)	0010/1393	ORCHARD LN (T618)
0010/0380	RUSSELL RD (T412)	0010/0380	018 " DIA CIRC CONCR LEN=0030 INSTALLED UNKN
0010/0095		0010/0095	CONSOLIDATED RAIL CORPO OVERPASS IS RR X-ING
0010/0043		0010/0043	036 " DIA CIRC METAL LEN=0030 INSTALLED UNKN
0010/0038		0010/0038	036 " DIA CIRC METAL LEN=0014 INSTALLED UNKN
000000 FT		000000 FT	2 0 15136 0 00 0000+00 NC OL D LANCASTER RD LANCASTER AV (SRO030 SEG 0620/0000) (SRO030 SEG 0621/0000)
		INTER-BK	GLENN AV (T563)
		0010/0000	MFC BEGIN = D LENGTH(AH 3676 BK 0000)

EXTRACT DATE: 12/18/2023      ROADWAY MANAGEMENT SYSTEM      PAGE NUMBER: 427  
 PRINT DATE: 12/20/2023      SLD COUNTY/SR - ANNUAL PRINT      COUNTY: CHESTER  
 DIR: B      TOTAL LEN: 7.548 MI.      DIST: 06-2      SR: 1005  
 LEFT MUN: SCHUYLKILL T      RIGHT MUN: SCHUYLKILL T

039854 FT



039854 FT PAWLINGS RD  
 0180/2983 (SR1018 SEG 0020/0000)  
 FORGE HILL LN  
 0180/2704 (T639)  
 POWDER HORN DR  
 0180/2258 (T637)

DIR: B TOTAL LEN: 7.548 MI. DIST: 06-2 SR: 1005  
 LEFT MUN: SCHUYLKILL T RIGHT MUN: SCHUYLKILL T

Stationing	Street Name	Notes
0496+00	MAISFIELD RD (T451)	0180/0000
0170/2968	DOGWOOD DR (T656)	0170/2968
0170/1214	NATHAN HALE DR (T641)	0170/1214
033311 FT		0170/0130
0164/1709	WOODMERE DR (T695)	0164/1709
030171 FT		030171 FT
0164/0000		0164/0000
0160/0055		0160/0055

Stationing	Street Name	Notes
0180/0433	NC FERRY LN	VALLEY FORGE RD (SR0023 SEG 0510/0000)
036871 FT	TULLAMORE LN (T660)	MFC BEGIN = D
0180/0000		LENGTH(AH 2983 BK 3560)
0170/3282		018 "DIA CIRC METAL
0170/2483	TULLAMORE LN (T660)	LEN=0054 INSTALLED 1975
0170/1214	WESTGATE DR (T671)	
0170/0130		060 "DIA CIRC METAL
033311 FT		LEN=0030 INSTALLED 1975
0170/0000		2 0 15108 0 00 0459+73
0170/0000		VALLEY PARK RD (SR1036 SEG 0070/1004)
0170/0000		LENGTH(AH 3560 BK 3140)
0164/0000		0 0 00000 0 00 0000+00
0164/0000		BEACON HILL LN (T630)
0164/0000		LENGTH(AH 3140 BK 1623)
0160/0055	MOUNTAIN VIEW LN (TWP)	

DIR: B TOTAL LEN: 7.548 MI. DIST: 06-2 SR: 1005  
 LEFT MUN: SCHUYLKILL T RIGHT MUN: SCHUYLKILL T

2 0 15108 0 00 0411+92 028548 FT  
 BRIGHTON WY  
 (T697) 0160/0000

028548 FT  
 0160/0000 LENGTH(AH 1623 BK 2877)  
 0150/1800 018 "DIA CIR PLASTIC  
 LEN=0050 INSTALLED UNKN  
 JUG HOLLOW RD  
 0150/1445 (T445)

2 0 15108 0 00 0383+09 025671 FT  
 DIAMOND ROCK RD  
 (T541) 0150/0000  
 LC FOR CLOTHIER SPRING  
 (CONN) 0144/2630  
 CLOTHIER SPRINGS RD  
 (TWP) 0144/2384

NC COUNTRY CLUB RD  
 HORSESHOE TRAIL RD  
 (T761)  
 025671 FT SCHUYLKILL  
 TREDYFFRIN T  
 0150/0000 LENGTH(AH 2877 BK 2702)  
 0144/1515 018 "DIA CIRC METAL  
 LEN=0035 INSTALLED UNKN

022969 FT

022969 FT 2 0 15108 0 00 0355+27  
 YELLOW SPRINGS RD  
 (SR1016 SEG 0060/0000)  
 NC DIAMOND ROCK ROAD  
 0144/0000 LENGTH(AH 2702 BK 0523)  
 I-76

022446 FT

0140/0249 OP ID 15/7076/9903/2153  
 015 "DIA CIRC CONCR  
 0140/0170 LEN=0040 INSTALLED 1975  
 022446 FT 2 0 15050 0 01 0344+89  
 NC YELLOW SPRINGS RD  
 MFC BEGIN = E

YELLOW SPRINGS RD  
 (SR1016 SEG 0050/2649) 0140/0000

0140/0000 LENGTH(AH 0523 BK 2355)  
 018 "DIA CIRC CONCR  
 0130/2187 LEN=0207 INSTALLED UNKN

FOR SR 1005 AND 1016  
 (CONN) 0130/2145

0130/1603 018 "DIA CIRC METAL  
 LEN=0025 INSTALLED 1975  
 018 "DIA CIR PLASTIC  
 0130/1436 LEN=0030 INSTALLED 1975



DIR: B TOTAL LEN: 7.548 MI. DIST: 06-2 SR: 1005  
 LEFT MUN: TREDYFFRIN T RIGHT MUN: TREDYFFRIN T

PAGE PL  
 (T874)

2 0 15108 0 00 0331+76 020091 FT  
 TREE LINE DR  
 (TWP )

SWEDESFORD RD  
 (SR1002 SEG 0100/3519)

FOX HILL LN  
 (T748)

0130/1161 ==

0130/0000 ==

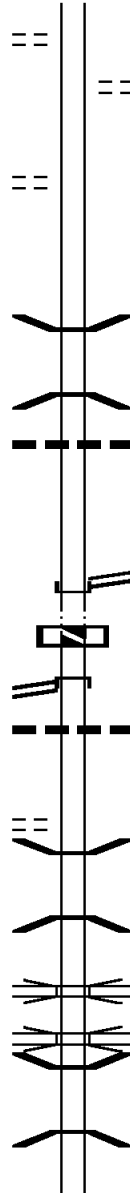
017280 FT

017280 FT

0100/2696

0100/1699 ==

014584 FT



0130/0633 MINDEN LN  
 (TWP )

020091 FT

**S** 0130/0000 LENGTH(AH 2355 BK 2811)

0120/0755 BMS EN 15/1005/0120/0699  
 2 0 15108 0 00 0310+76

0120/0699 BMSBG 15/1005/0120/0699  
 VALLEY CREEK

0120/0560 018 "DIA CIRC METAL  
 017280 FT LEN=0035 INSTALLED 1975

2 0 15108 0 00 0303+82  
 SWEDESFORD RD  
 (SR1002 SEG 0110/0000)

INTER-BK SWEDESFORD RD  
 (SR1002 SEG 0110/0000)

**S** 0120/0000 LTH AH 002811 BK 000136  
 017280 FT

7112/0000 LTH AH 000136 BK 002696  
 INTER-AHD SWEDESFORD RD

0100/2696 (SR1002 SEG 0100/3519)  
 018 "DIA CIRC METAL

0100/2650 LEN=0035 INSTALLED 1975

0100/1227 BMS EN 15/1005/0100/1199  
 2 0 15108 0 00 0288+83

0100/1199 BRANCH VALLEY CREEK  
 BMSBG 15/1005/0100/1199

0100/0547 OP ID 15/0202/0370/0000  
 US 202 (NB)  
 CHESTER VALLEY TRA

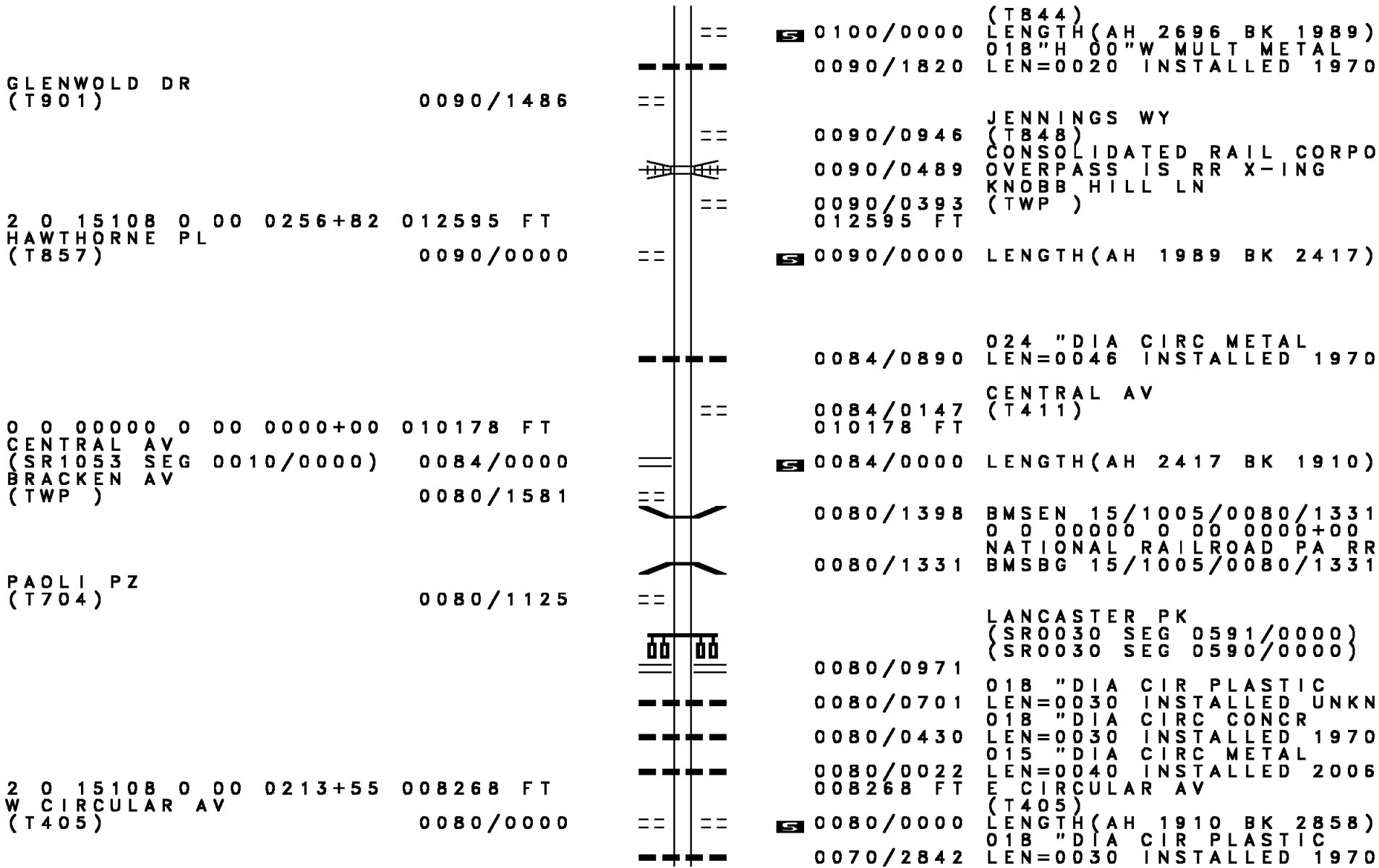
0100/0395 OP ID 15/1005/0100/0395

0100/0357 BMS EN 15/1005/0100/0349  
 2 0 15108 0 00 0275+00

0100/0349 BRANCH VALLEY CREEK  
 BMSBG 15/1005/0100/0349

014584 FT 2 0 15108 0 00 0275+00  
 VALLEY GREENE RD

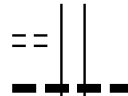
DIR: B TOTAL LEN: 7.548 MI. DIST: 06-2 SR: 1005  
 LEFT MUN: TREDYFFRIN T RIGHT MUN: TREDYFFRIN T



DIR: B TOTAL LEN: 7.548 MI. DIST: 06-2 SR: 1005  
 LEFT MUN: TREDYFFRIN T RIGHT MUN: TREDYFFRIN T

POPLAR LN  
 (TWP)

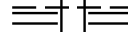
0070/2644



0070/2180 018 "DIA CIRC METAL  
 LEN=0025 INSTALLED 1970

DEVON RD  
 (SR2024 SEG 0020/2161)  
 TREDYFFRIN  
 WILLISTOWN T

0070/1240



005410 FT


0070/0397  
 005410 FT

WEATHERSTONE DR  
 (PRDR)  
 2 0 15108 0 00 0183+00  
 VALLEYBROOK RD  
 (T644)

0070/0000 LENGTH(AH 2858 BK 3665)

WAYNESBOROUGH RD  
 (T380)

0060/2487



0060/2487

WAYNESBOROUGH RD  
 (T380)

0060/1885

018 "DIA CIR PLASTIC  
 LEN=0025 INSTALLED 1970  
 GREENBRIAR LN  
 (TWP)

0060/1627



0060/0938

HORSESHOE LN  
 (TWP)


0060/0700

018 "DIA CIRC METAL  
 LEN=0030 INSTALLED 1970

2 0 15108 0 00 0148+41 001745 FT

TREBLE LN  
 (T312)

0060/0000



001745 FT

0060/0000 LENGTH(AH 3665 BK 1631)

000114 FT

000114 FT

0 0 00000 0 00 0000+00  
 NC VA LLEY RD  
 S VALLEY RD

INTER-BK

(T381)  
 WHITEHORSE RD  
 (T369)

000114 FT

0054/0000 LENGTH(AH 1631 BK 1949)

000114 FT

MFC BEGIN = D

7052/0000

LENGTH(AH 1949 BK 0028)

INTER-AHD

WHITEHORSE RD



EXTRACT DATE: 12/18/2023  
PRINT DATE: 12/20/2023

ROADWAY MANAGEMENT SYSTEM  
SLD COUNTY/SR - ANNUAL PRINT

PAGE NUMBER: 421  
COUNTY: CHESTER

DIR: B TOTAL LEN: 7.548 MI.  
LEFT MUN: WILLISTOWN T

DIST: 06-2 SR: 1005  
RIGHT MUN: WILLISTOWN T

Distance (FT)	Diagram	Stationing	Description
000086		0050/0028 0050/0026 000086 FT INTER-BK	(TWP ) BMSEN 15/1005/0050/0000 2 0 15108 0 00 0112+40 WHITEHORSE RD (TWP ) CRUM CREEK
000086		0050/0000 000086 FT 7040/0000	BMSBG 15/1005/0050/0000 LENGTH(AH 0028 BK 1736)
000086		000086 FT 7034/0000	LENGTH(AH 1736 BK 1899)
000052		000086 FT 7034/0000 INTER-AHD 0032/0034 000052 FT NC WH INTER-BK	LENGTH(AH 1899 BK 0034) BMSEN 15/1005/0032/0000 WHITEHORSE RD (TWP ) 0 00000 0 0 0000+00 WHITEHORSE RD WHITEHORSE RD (TWP ) CRUM CREEK
000052		0032/0000 000052 FT 7030/0000	BMSBG 15/1005/0032/0000 MFC BEGIN = E LENGTH(AH 0034 BK 0348)
000052		000052 FT 7026/0000	LENGTH(AH 0348 BK 2647)
000042		000052 FT 7026/0000 INTER-AHD 0024/0010 000042 FT INTER-BK	LENGTH(AH 2647 BK 0010) BMSEN 15/1005/0024/0000 GRUBBS MILL RD (TWP ) 2 0 15108 0 00 0035+62 GRUBBS MILL RD (TWP )
000042		0024/0000 000042 FT 7022/0000	NO UNDERPASS INFORMATION BMSBG 15/1005/0024/0000 LENGTH(AH 0010 BK 0990)
000000		000042 FT 7022/0000 INTER-AHD 0020/0042 000000 FT NC GR INTER-BK	LENGTH(AH 0990 BK 0042) BMSEN 15/1005/0020/0000 GRUBBS MILL RD (TWP ) 2 0 15108 0 00 0035+62 GRUBBS MILL RD GRUBBS MILL RD (TWP ) CRUM CREEK
000000		0020/0000 000000 FT 7010/0000	BMSBG 15/1005/0020/0000 LENGTH(AH 0042 BK 3512)
000000		000000 FT 7010/0000	LENGTH(AH 3512 BK 0000)

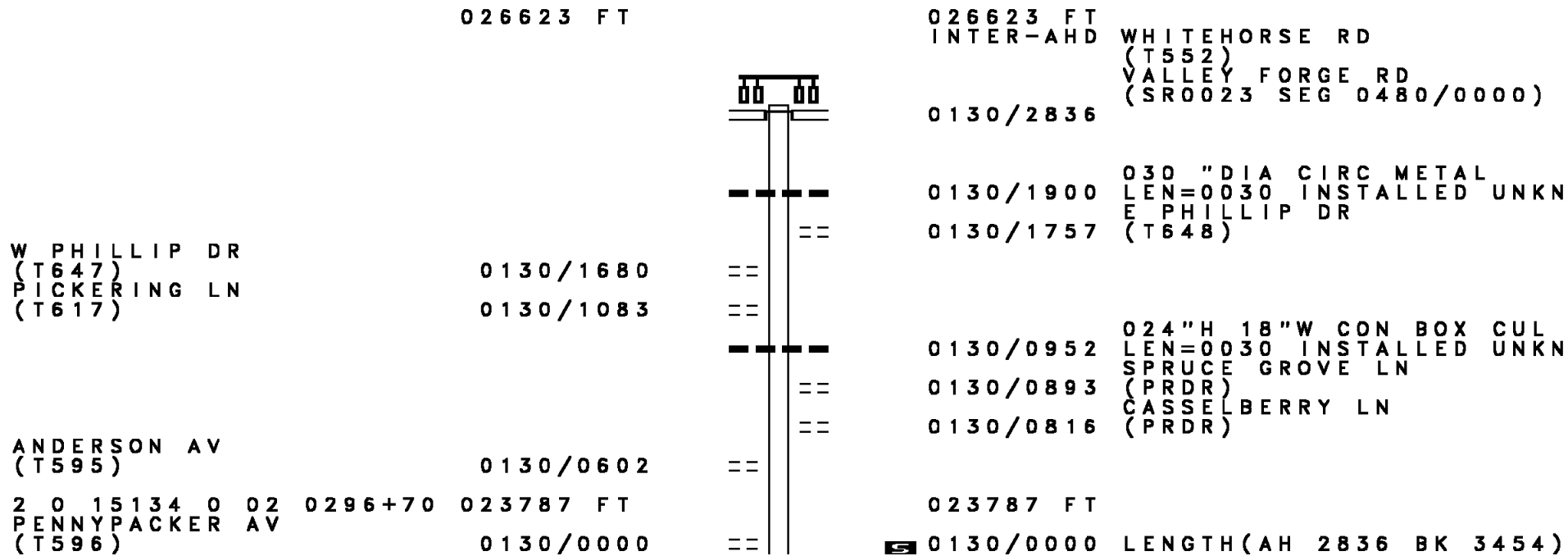
EXTRACT DATE: 12/18/2023 ROADWAY MANAGEMENT SYSTEM PAGE NUMBER: 420  
PRINT DATE: 12/20/2023 SLD COUNTY/SR - ANNUAL PRINT COUNTY: CHESTER  
DIR: B TOTAL LEN: .000 MI. DIST: 06-2 SR: 1004  
LEFT MUN: SCHUYLKILL T RIGHT MUN: SCHUYLKILL T

000000 FT



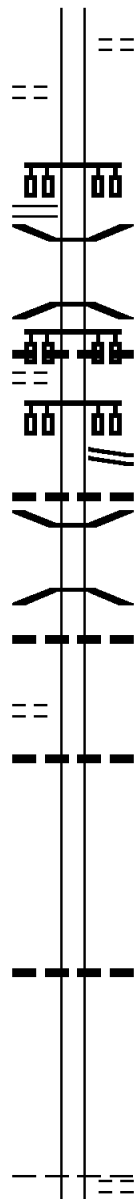
000000 FT  
7010/0000 LENGTH(AH 2421 BK 0000)

DIR: B TOTAL LEN: 5.042 MI. DIST: 06-2 SR: 1003  
 LEFT MUN: SCHUYLKILL T RIGHT MUN: SCHUYLKILL T



DIR: B TOTAL LEN: 5.042 MI. DIST: 06-2 SR: 1003  
 LEFT MUN: SCHUYLKILL T RIGHT MUN: SCHUYLKILL T

Street Name	Segment ID	Length (FT)	Notes
MILL RD	0120/3317		(T594)
CHERRY LN	0120/3026		(T611)
POTHOUSE RD	0120/1812		(SR1036 SEG 0040/3259)
CREEK RD	0120/1384		(T542)
VALLEY PARK RD	0120/1332		(SR1036 SEG 0050/0000)
WERSLER RUN	0120/0896		
ASHENFELTER RD	0120/0340		
LORAMAR LN	0120/0327	20333 FT	(T666)
SCHUYLKILL	0120/0315	020333 FT	
CHARLESTOWN T	0120/0000	0120/0000	
SCHUYLKILL	0110/3809		
SCHUYLKILL	0110/1283		
SCHUYLKILL	016347 FT	016347 FT	
SCHUYLKILL	0110/0000		



0120/3317 MILL RD (T594)  
 0120/1812 BMSEN 15/1003/0120/1579  
 0120/1707 2 0 15134 0 02 0277+91  
 PICKERING CREEK  
 0120/1579 BMSBG 15/1003/0120/1579  
 015 "DIA CIRC METAL  
 0120/1386 LEN=0030 INSTALLED UNKN  
 0120/1384  
 0120/1332 VALLEY PARK RD (SR1036 SEG 0050/0000)  
 018 "DIA CIRC METAL  
 0120/0896 LEN=0020 INSTALLED UNKN  
 0120/0340 BMSEN 15/1003/0120/0327  
 2 0 15134 0 02 0265+20  
 WERSLER RUN  
 0120/0327 BMSBG 15/1003/0120/0327  
 048"H 36"W BOX CULVRT\*  
 0120/0315 LEN=0030 INSTALLED UNKN  
 020333 FT  
 S 0120/0000 LENGTH(AH 3454 BK 3986)  
 036 "DIA CIRC METAL  
 0110/3809 LEN=0020 INSTALLED UNKN  
 0110/1283 018 "DIA CIRC METAL  
 LEN=0029 INSTALLED UNKN  
 016347 FT 2 0 15134 0 02 0222+15  
 ASHENFELTER RD (T536)  
 SCHUYLKILL CHARLESTOWN T  
 S 0110/0000 LENGTH(AH 3986 BK 2454)

Stationing	Notes	Stationing	Notes
		0104/1819	024 " DIA CIR PLASTIC LEN=0020 INSTALLED UNKN
		0104/1408	NEW WHITEHORSE WY (PRDR)
013893 FT		013893 FT	0 0 00000 0 00 0000+00
		0104/0000	LENGTH(AH 2454 BK 1556) WHITEHORSE MEADOWS RD
		0100/1556	(TWP)
		0100/0971	SOUTH WINDS LN (TWP)
2 0 15134 0 02 0182+05	012337 FT	012337 FT	
MINE RD (T401)	0100/0000	0100/0000	LENGTH(AH 1556 BK 2125) 015 " DIA CIRC METAL
		0090/1713	LEN=0030 INSTALLED UNKN
		0090/1103	018 " DIA CIR PLASTIC LEN=0030 INSTALLED UNKN
UNION HILL RD (T522)	0090/0383	0090/0383	REES RD (T510)
	010212 FT	010212 FT	2 0 15134 0 02 0163+77
		0090/0000	LENGTH(AH 2125 BK 3066)
		0080/2182	SPRING OAK DR (PRDR)
		0080/1600	018 " DIA CIRC METAL LEN=0035 INSTALLED UNKN
		0080/1440	DEVAULT LN (T537)
		0080/0881	018 " DIA CIRC METAL LEN=0030 INSTALLED UNKN
		0080/0355	018 " DIA CIRC CONC LEN=0030 INSTALLED UNKN
		0080/0310	018 " DIA CIRC CONC LEN=0035 INSTALLED UNKN
		0080/0255	018 " DIA CIRC METAL LEN=0023 INSTALLED UNKN
		0080/0116	018 " DIA CIRC CONC LEN=0040 INSTALLED UNKN
007146 FT		007146 FT	2 0 15134 0 01 0129+19 MOREHALL RD (SR0029 SEG 0070/0960) (SR0029 SEG 0071/0966)




EXTRACT DATE: 12/18/2023  
PRINT DATE: 12/20/2023

ROADWAY MANAGEMENT SYSTEM  
SLD COUNTY/SR - ANNUAL PRINT

PAGE NUMBER: 416  
COUNTY: CHESTER

DIR: B TOTAL LEN: 5.042 MI.  
LEFT MUN: CHARLESTOWN T

DIST: 06-2 SR: 1003  
RIGHT MUN: CHARLESTOWN T



EXTRACT DATE: 12/18/2023  
PRINT DATE: 12/20/2023

ROADWAY MANAGEMENT SYSTEM  
SLD COUNTY/SR - ANNUAL PRINT

PAGE NUMBER: 415  
COUNTY: CHESTER

DIR: B TOTAL LEN: 5.042 MI.  
LEFT MUN: CHARLESTOWN T

DIST: 06-2 SR: 1003  
RIGHT MUN: CHARLESTOWN T

Distance (FT)	Stationing	Description
	0052/1894	LEN=0045 INSTALLED UNKN 018" DIA CIRC METAL
	0052/1445	LEN=0217 INSTALLED UNKN 018" DIA CIRC CONCR
	0052/1210	LEN=0045 INSTALLED UNKN 015" DIA CIRC METAL
	0052/1006	LEN=0045 INSTALLED UNKN 018" DIA CIRC METAL
000045 FT	0052/0370	LEN=0040 INSTALLED UNKN 000045 FT 0 0 00000 0 00 0000+00 INTER-BK PHOENIXVILLE PK (TB52)
000045 FT	0052/0000	LENGTH(AH 1940 BK 2204)
000045 FT	7050/0000	LENGTH(AH 2204 BK 3487)
	000045 FT	
	7044/0000	LENGTH(AH 3487 BK 0030) INTER-AHD PHOENIXVILLE PK (TB52)
000015 FT	0042/0030	EAST WHITELAND T 000015 FT 0 0 00000 0 00 0000+00 NC PHOENIXVILLE PK VALLEY CREEK STRUCTURE LENGTH 30 FT BMSID 15/1003/0042/0000 INTER-BK PHOENIXVILLE PK (TB52)
000015 FT	0042/0000	LENGTH(AH 0030 BK 0172)
000015 FT	000015 FT	
	7040/0000	LENGTH(AH 0172 BK 1681)
	000015 FT	
	7030/0000	LENGTH(AH 1681 BK 2856)
000015 FT	000015 FT	
	7020/0000	LENGTH(AH 2856 BK 0273)
000015 FT	000015 FT	
	7014/0000	LENGTH(AH 0273 BK 0015) INTER-AHD PLANE BROOK RD (TB45)
000000 FT	0012/0015	(TB45)
	000000 FT	
	000000 FT	2 0 15023 1 00 0028+01 NC PLANE BROOK RD BR. VALLEY CRK. STRUCTURE LENGTH 15 FT BMSID 15/1003/0012/0000 INTER-BK PLANE BROOK RD (TB45)
000000 FT	0012/0000	MFC BEGIN = C LENGTH(AH 0015 BK 2794)
	000000 FT	
	7010/0000	LENGTH(AH 2794 BK 0000)

DIR: B TOTAL LEN: 6.278 MI. DIST: 06-2 SR: 1002  
 LEFT MUN: TREDYFFRIN T RIGHT MUN: TREDYFFRIN T

	033146 FT		033132 FT	
SWEDSFORD RD (SR0252 SEG 0100/0000) (SR0252 SEG 0101/0000) FROM 0252/0101 SH (CONN)	0120/2233 0120/2109		INTER-AHD HOWELLVILLE RD (TWP) BEAR HILL RD (SR0252 SEG 0100/0000) (SR0252 SEG 0101/0000)	
			0120/2233	
			0120/1812	BRANCH VALLEY CREEK STRUCTURE LENGTH 14 FT BMSID 15/1002/0120/1812
			0120/1791	BROOKSIDE DR (TWP)
			0120/1550	018" DIA CIRC CONCR LEN=0035 INSTALLED UNKN
			0120/1422	INACTIVE PRIVATE PROPER OVERPASS IS RR X-ING
			0120/1295	018" DIA CIRC CONCR LEN=0055 INSTALLED 1980
LC TO WESTLAKES DR (CONN)	0120/1268			
WESTLAKES DR (TWP)	0120/1185			
			0120/0823	FROM 8039/0010 SH (CONN) RAMP D RD (SR8039 SEG 0010/0700)
			0120/0729	
			0120/0584	US 202 (NB) OP ID 15/0202/0390/0000 RAMP C RD
DUPORTAIL RD (T540)	0120/0265		0120/0265	(SR8039 SEG 0250/0000)
	030913 FT		0120/0027	BMSSEN 15/1002/0120/0000
			030899 FT	2 0 15132 0 00 0219+01
		0120/0000	VALLEY LITTL BMSBG 15/1002/0120/0000 LENGTH(AH 2233 BK 3980)	

DIR: B TOTAL LEN: 6.278 MI. DIST: 06-2 SR: 1002  
 LEFT MUN: TREDYFFRIN T RIGHT MUN: TREDYFFRIN T

LEBOUTILLIER RD  
 (T400)

0110/1722

2 0 15132 0 00 0178+10 026933 FT  
 N VALLEY RD  
 (SR1005 SEG 0120/0000) 0110/0000

UNKNOWN RD  
 (PRDR)

0100/2423

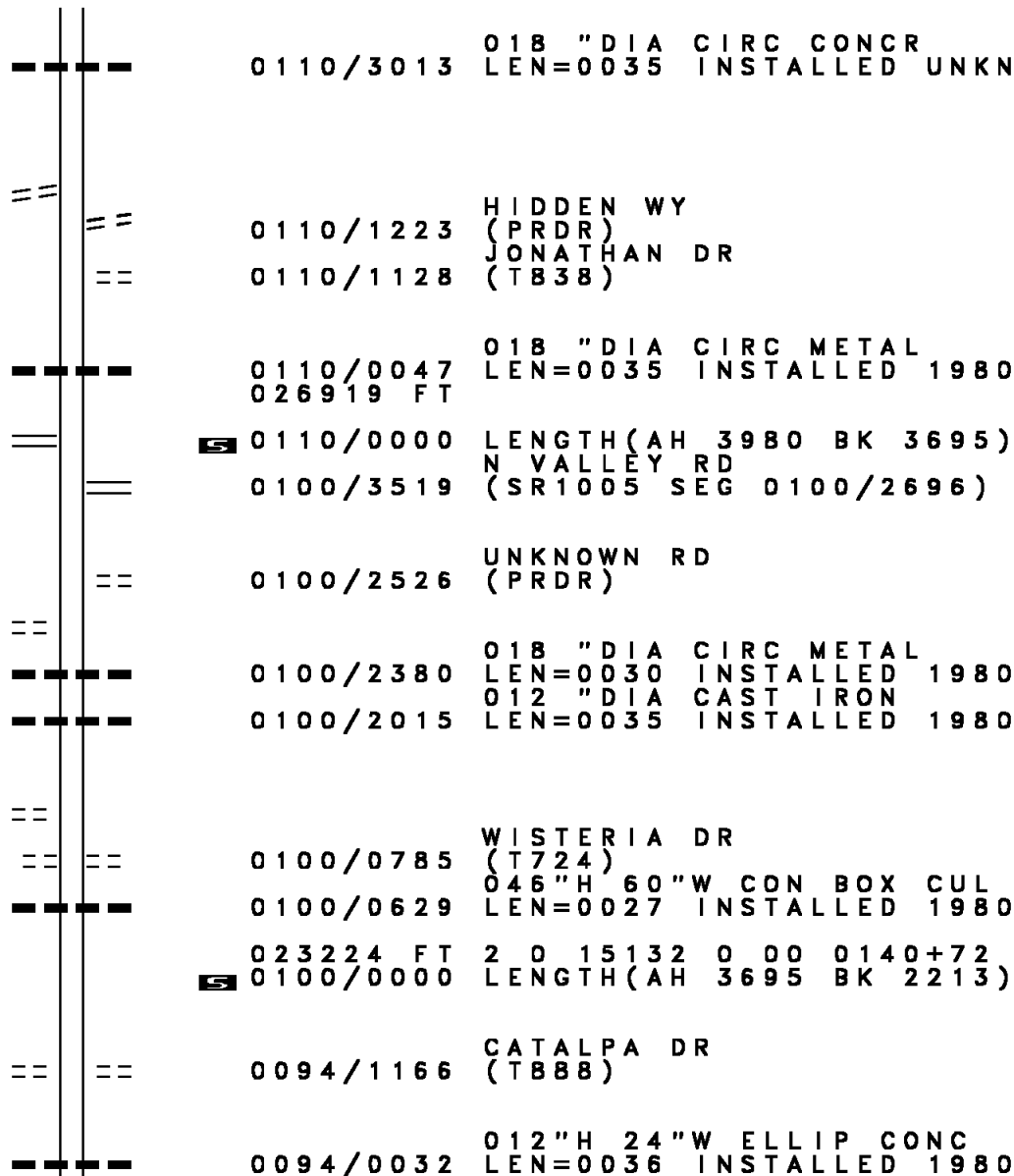
BRENTFORD LN  
 (TWP )

0100/1031

023238 FT

SHADOW OAK DR  
 (T868)

0094/1166



DIR: B TOTAL LEN: 6.278 MI. DIST: 06-2 SR: 1002  
 LEFT MUN: TREDYFFRIN T RIGHT MUN: TREDYFFRIN T

Stationing	Description	Length	Notes
2 0 15132 0 00 0118+52	CHURCH RD (T500)	021025 FT	0094/0000
2 0 15132 0 00 0111+72	CHESTERFIELD PY (PRDR)	020339 FT	0090/0000
018 "DIA CIRC CONCR	LEN=0048 INSTALLED 1998	0081/2357	
018 "DIA CIRC CONCR	LEN=0040 INSTALLED 1998	0081/2192	
LC TO CHESTERFIELD PY (CONN)		0081/1672	
CHESTERFIELD PY (PRDR)		0081/1545	
LC FROM CHESTERFIELD PY (CONN)		0081/1468	
TREDYFFRIN EAST WHITELAND T VALLEY STREAM PY (PRDR)		0081/1106	
		0081/1005	
LC FROM VALLEY STREAM P (CONN)		0081/0912	
018 "DIA CIRC CONCR	LEN=0280 INSTALLED 1998	0081/0685	
018 "DIA CIRC CONCR	LEN=0030 INSTALLED 1980	0081/0403	
024 "DIA CIRC METAL	LEN=0050 INSTALLED 1980	0081/0066	
2 0 15132 0 00 0083+18	RAMP B RD (SR8037 SEG 0512/0000)	017472 FT	
	RAMP A RD (SR8037 SEG 0502/1500)		
	LIBERTY BL (PRDR)		
	LENGTH(AH 2867 BK 1903)	0081/0000	
		0070/1646	
		021011 FT	
	0094/0000 LENGTH(AH 2213 BK 0686)		
	CEDAR HOLLOW RD (T904)		
	020325 FT		
	0090/0000 MFC BEGIN = D LENGTH(AH 0686 BK 2854)		
	0080/2720 LC TO CEDAR HOLLOW RD (CONN)		
	0080/1530 CHESTERFIELD PY (PRDR)		
	0080/1135 TREDYFFRIN EAST WHITELAND T		
	0080/1000 VALLEY STREAM PY (PRDR)		
	0080/0140 FROM 8037/0502 SH (CONN)		
	2 0 15132 0 00 0083+18		
	RAMP B RD (SR8037 SEG 0512/0000)		
	RAMP A RD (SR8037 SEG 0502/1500)		
	LIBERTY BL (PRDR)		
	LENGTH(AH 2854 BK 1934)		
	024 "DIA CIRC METAL		
	LEN=0035 INSTALLED 1980		

DIR: B TOTAL LEN: 6.278 MI. DIST: 06-2 SR: 1002  
 LEFT MUN: EAST WHITELAND T RIGHT MUN: EAST WHITELAND T

			0070/1507	024 " DIA CIRC METAL LEN=0033 INSTALLED 1980
			0070/1290	012"H 24"W ELLIP CONC LEN=0015 INSTALLED UNKN
			0070/0950	018 " DIA CIRC CONCR LEN=0030 INSTALLED 1998
			0070/0564	018 " DIA CIRC CONCR LEN=0030 INSTALLED 1980
018 " DIA CIRC CONCR LEN=0032 INSTALLED 1998 2 0 15132 0 00 0062+08 015569 FT MOREHALL RD (SR0029 SEG 0030/0000) (SR0029 SEG 0031/0000)			015537 FT	2 0 15132 0 00 0062+08 MOREHALL RD (SR0029 SEG 0031/0000) (SR0029 SEG 0030/0000)
LENGTH(AH 1903 BK 2555)	0071/0000		0070/0000	LENGTH(AH 1934 BK 2523) 018 " DIA CIRC CONCR
018 " DIA CIRC CONCR LEN=0025 INSTALLED 1980 FROM 0029/0031 SH (CONN) PENNDOT STOCKPILE 17 (GOVT) LIBERTY BL (PRDR)	0061/2427 0061/2316 0061/1823 0061/1658		0060/2395	LEN=0002 INSTALLED 1980
LC FROM LIBERTY BL (CONN) SIGN: 4 CHORD TRUSS BMSID 15/1002/0060/1375 SIGN: CANTILEVER BMSID 15/1002/0061/1025	0061/1538 0061/1400 0061/1025		0060/1782 0060/1636	PENNDOT STOCKPILE 17 (GOVT) LIBERTY BL (PRDR)
RAMP D RD (SR8055 SEG 0250/0000) BMSEN 15/1002/0060/0540 2 0 15132 0 00 0044+70 ON RAMP (TO US 202 NB) BMSBG 15/1002/0060/0540 HILLSIDE DR (T530) SIGN: CANTILEVER BMSID 15/1002/0061/0300 RAMP E RD (SR8055 SEG 0010/0000) 2 0 15132 0 00 0044+70 013014 FT MFC BEGIN = D LENGTH(AH 2555 BK 1657)	0061/0907 0061/0751 0061/0525 0061/0315 0061/0300 0061/0072 013014 FT		0060/1375 0060/0975 0060/0766 0060/0540 0060/0305	SIGN: 4 CHORD TRUSS BMSID 15/1002/0060/1375 RAMP C RD (SR8055 SEG 0500/0560) BMSEN 15/1002/0060/0540 2 0 15132 0 00 0042+15 ON RAMP (TO US 202 NB) BMSBG 15/1002/0060/0540 HILLSIDE DR (T530)
			0060/0000	2 0 15132 0 00 0042+15 MFC BEGIN = D LENGTH(AH 2523 BK 1657)

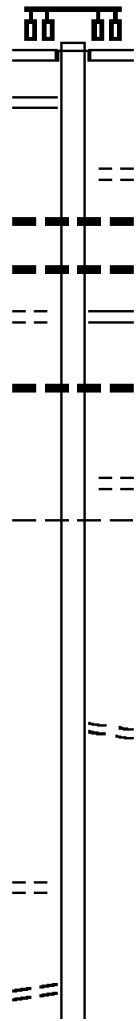
DIR: B TOTAL LEN: 6.278 MI. DIST: 06-2 SR: 1002  
 LEFT MUN: EAST WHITELAND T RIGHT MUN: EAST WHITELAND T

Location / Description	Stationing	Notes	Material / Details
	0050/1556		018" DIA CIRC CONCR
	0050/1361		LEN=0040 INSTALLED 1998
			BMSSEN 15/1002/0050/1323
			2 0 15132 0 00 0024+37
			CONSOLIDATED RAIL CO RR
	0050/1323		BMSBG 15/1002/0050/1323
			018" DIA CIRC CONCR
	0050/1258		LEN=0041 INSTALLED UNKN
			ELBOW LN
MALIN STATION RD (TWP)	0050/1054	== ==	(T527)
			018" DIA CIRC METAL
	0050/1041		LEN=0015 INSTALLED 1980
BUCK RUN LN (T534)	0050/0537	==	
TO 0401/0346 SH (CONN)	0050/0117	==	
	011357 FT	==	
			011357 FT 2 0 15132 0 00 0024+37
			CONESTOGA RD
			(SR0401 SEG 0350/0000)
			MALIN RD
			(T490)
			CONESTOGA RD
			(SR0401 SEG 0350/0000)
	011357 FT		LTH AH 001657 BK 000400
			011357 FT
			7044/0000
			LTH AH 000400 BK 002950
CONESTOGA RD (SR0401 SEG 0346/1940)	0040/2950		CONESTOGA RD
			(SR0401 SEG 0346/1940)
			INTER-BK
			0040/1872
			PINE RD (T545)
			0040/1351
			BIRCH RD (T543)
			008407 FT
			0040/0018
			BMSSEN 15/1002/0040/0000
			008407 FT 2 0 15023 0 00 0077+79
			VALLEY BR.
			BMSBG 15/1002/0040/0000
			LENGTH(AH 2950 BK 1351)
			012" DIA CIRC METAL
	0030/1073		LEN=0033 INSTALLED UNKN
			WESTGATE CR
BRETT LN (T828)	0030/0531	== ==	(TB29)
2 0 15023 0 00 0064+30	007056 FT		
MILL LN (T488)	0030/0000	==	
			0030/0000 LENGTH(AH 1351 BK 2314)

Stationing	Description	Material	Length	Notes
0020/1372	048" DIA CIRC CONCR	LEN=0090	INSTALLED 1980	
0020/0642	CHURCH RD (T486)			
004742 FT	BMS EN 15/1002/0020/0000	2 0 15023 0 00 0041+14		
	BRANCH OF VALLEY CREEK			
	BMSBG 15/1002/0020/0000			
	LENGTH(AH 2314 BK 2442)			
0014/0915	018" DIA CIRC METAL	LEN=0035	INSTALLED 1980	
002300 FT	BMS EN 15/1002/0014/0000	2 0 15023 0 00 0005+36		
	US 202 BYPASS (SB)			
	BMSBG 15/1002/0014/0000			
	LENGTH(AH 2442 BK 2300)			
0010/1781	012"H 18"W ELLIP CONC	LEN=0025	INSTALLED UNKN	
0010/1502	048" DIA CIRC METAL	LEN=0060	INSTALLED 1998	
0010/1227	012"H 18"W ELLIP CONC	LEN=0025	INSTALLED UNKN	
0010/1164	BMS EN 15/1002/0010/1146	2 0 15023 0 00 0005+36		
	BR. VALLEY CREEK			
0010/1146	BMSBG 15/1002/0010/1146			
0010/0818	LC TO PHOENIXVILLE PK (CONN)			
0010/0730	PHOENIXVILLE PK (T852)			
0010/0661	LC FROM PHOENIXVILLE PK (CONN)			
000000 FT				
	NC SW WEDES FORD RD			
	SOUTH BACTON HILL RD (T409)			
	INTER-BK SWEDES FORD RD (T411)			
0010/0000	NORTH BACTON HILL RD (T470)	MFC BEGIN = D		
	LENGTH(AH 2300 BK 0000)			



Street Name	Segment	Start Station	End Station	Length (FT)	Notes
JUGHANDLE RD	(SR9105 SEG 0010/1620)	0070/2756	0070/2949	0070/2949	MARCHWOOD RD (T531) POTTSTOWN PK (SR0100 SEG 0261/0000) (SR0100 SEG 0260/0000)
LLANDOVERY DR	(T541)	0070/0898	0070/1470	0070/1470	BAUSMAN RD (T550) 024 " DIA CIRC CONCR LEN=0105 INSTALLED UNKN 018 " DIA CIRC CONCR LEN=0020 INSTALLED UNKN NEWCOMEN RD (SR1025 SEG 0010/0000)
		017881 FT	0070/0215	0070/0215	018 " DIA CIR PLASTIC LEN=0235 INSTALLED UNKN 2 0 15184 0 00 0150+51 VALLEY HILL RD (T523)
		016052 FT	0070/0000	0060/1719	LENGTH(AH 2949 BK 1829) UWCHLAN WEST WHITELAND T
			016052 FT	0060/0000	2 0 15184 0 00 0133+40 OLD VALLEY RD (T416) LENGTH(AH 1829 BK 2972)
SUNRISE BL	(T617)	0054/1172			
LC TO SWEDSFORD RD	(CONN)	0054/0130			
	2 0 15184 0 00 0104+60	013080 FT		013080 FT	SWEDSFORD RD



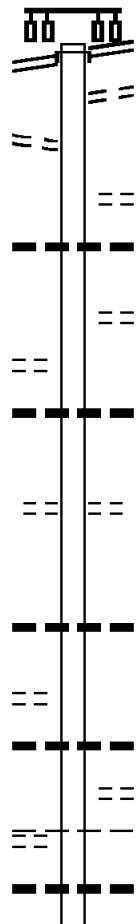
DIR: B TOTAL LEN: 3.945 MI. DIST: 06-2 SR: 1001  
 LEFT MUN: WEST WHITELAND T RIGHT MUN: WEST WHITELAND T

ROAD NAME (TID)	START STATION	END STATION	LENGTH (FT)	DESCRIPTION
SWEDES FORD RD (T413)	0054/0000	0050/2325	0054/0000	LENGTH(AH 2972 BK 2388) 028" DIA CIRC CONCR
GREEN VALLEY RD (T593)	0050/1967	0050/2262	0050/2262	LEN=0088 INSTALLED UNKN LC TO SWEDES FORD RD (CONN)
GREEN VALLEY RD (T593)	0050/0631	0050/0298	0050/0298	BMS EN 15/1001/0050/0280 BRIDGE POSTED (TONS) 2 0 15184 0 00 0078+68 SGL 35 COMB 40 VALLEY CREEK
2 0 15184 0 00 0078+68 SYLVANIA RD (T594)	010692 FT	010692 FT	010692 FT	BMS BG 15/1001/0050/0280
	0050/0000	0040/3238	0050/0000	LENGTH(AH 2388 BK 3362) LIVINGSTON LN (PRDR)
		0040/2434		LINCOLN HW (SR3070 SEG 0402/0000)
		0040/1932		SPRINGDALE DR (T548)
		0040/1802		LC TO SPRINGDALE DR (CONN)
		0040/0560		018" DIA CIRC METAL LEN=0050 INSTALLED UNKN COCKERHAM LN
		0040/0514		(TWP)
		0040/0475		036"H 60"W ELLIP CAST LEN=0040 INSTALLED UNKN
		0040/0179		EXTON BYPASS OP ID 15/0030/0453/0000
		0040/0110		EXTON BYPASS (EB) OP ID 15/0030/0452/0000
007330 FT		007330 FT		2 0 15184 0 00 0045+66 NATIONAL RAILROAD PASSE OVERPASS IS RR X-ING
		0040/0000		LENGTH(AH 3362 BK 2260) NATIONAL RAILROAD PASSE

DIR: B TOTAL LEN: 3.945 MI. DIST: 06-2 SR: 1001  
 LEFT MUN: WEST WHITELAND T RIGHT MUN: WEST WHITELAND T

Address / Description	Segment ID	Length / Notes	Material / Details
	0030/2057	OVERPASS IS RR X-ING	018" DIA CIRC METAL
	0030/1970	LEN=0026 INSTALLED UNKN	CONSTITUTION DR
	0030/1833	(T613)	018" DIA CIRC CONCR
	0030/1745	LEN=0030 INSTALLED UNKN	
MICHELE DR (T550)	0030/1666		
LYNETREE DR (TWP)	0030/1411		
STONEGATE CT (PRDR)	0030/0480		
2 0 15184 0 00 0023+27	005070 FT		
PULLMAN DR (T575)	0030/0000		
	005070 FT		
	0030/0000	LENGTH(AH 2260 BK 2318)	TIMBER LN (PRDR)
	0020/2223		
	0020/1501	015" DIA CIR PLASTIC	LEN=0035 INSTALLED UNKN
HUNTER LN (T495)	0020/1443		
	0020/1197	018" DIA CIRC CONCR	LEN=0030 INSTALLED UNKN
	0020/0998	MEREDITH DR (PRDR)	
	0020/0537	GARY TE (T496)	
2 0 15184 0 00 0000+00	002752 FT		
KING RD (SR2022 SEG 0030/1007)	0020/0000		
	0020/0000	LENGTH(AH 2318 BK 2752)	
	0010/1784	DUNSINANE DR (T494)	
HILLCREST RD (T480)	0010/1537		
	0010/0778	DUNSINANE DR (T494)	
	0010/0304	HOLLYVIEW LN (T558)	
	000000 FT	NC SHIP RD	
2 0 15230 0 00 0000+00	000000 FT		
BOOT RD (SR2020 SEG 0120/0000)	0010/0000		
	0010/0000	BOOT RD (SR2020 SEG 0120/0000)	MFC BEGIN = D
	0010/0000	LENGTH(AH 2752 BK 0000)	

Location / Description	Stationing	Length (FT)	Notes
WEST CHESTER PK (SR0003 SEG 0180/0000)	0530/2455	138188 FT	INTER-AHD GARRETT MILL RD (T695)
FROM 0003/0170 SH (CONN)	0530/2215		WEST CHESTER PK (SR0003 SEG 0180/0000) TO 0003/0180 SH (CONN)
HILLCREST RD (T653)	0530/0612		LONGVIEW LN (TWP) 036 " DIA CIRC METAL LEN=0047 INSTALLED 1920
	135733 FT		FOX RUN LN (T654)
2 0 15159 0 00 0044+23 DARTMOUTH RD (TWP)	0520/0000	134076 FT	015 " DIA CIRC METAL LEN=0063 INSTALLED 1920 2 0 15159 0 00 0059+00 DUTTON MILL RD (T540) LENGTH(AH 2455 BK 1657)
EDGEWOOD CHASE DR (T549)	0510/0775		015 " DIA CIR PLASTIC LEN=0030 INSTALLED 1920 LENGTH(AH 1657 BK 1960) 036 " DIA CIRC METAL LEN=0046 INSTALLED 1920 SMEDLEY DR (T652) WILLISTOWN WESTTOWN T 036 " DIA CIRC METAL LEN=0050 INSTALLED 1920 024 " DIA CIRC METAL



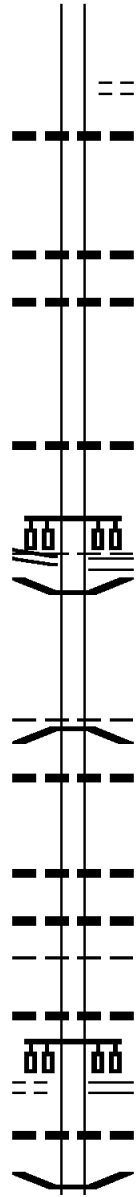
DIR: B TOTAL LEN: 26.172 MI. DIST: 06-2 SR: 926  
 LEFT MUN: WESTTOWN T RIGHT MUN: WESTTOWN T

Segment ID	Start Station	End Station	Length (FT)	Material / Notes
2 0 15159 0 00	0024+69	132116	132116 FT	0510/0287 INSTALLED 1920
POWDERHORN DR (T548)			0510/0000	132116 FT
				0510/0000 LENGTH(AH 1960 BK 2487)
				015 " DIA CIRC METAL
				0500/2160 LEN=0040 INSTALLED 1920
				018 " DIA CIRC METAL
				0500/1750 LEN=0066 INSTALLED 1920
				018 " DIA CIRC METAL
				0500/1535 LEN=0042 INSTALLED 2009
				036 " DIA CIRC METAL
				0500/0888 LEN=0052 INSTALLED 1920
				MIDDLETOWN RD
2 0 15159 0 00	0000+00	129629	129629 FT	(SR0352 SEG 0220/2718)
S CHESTER RD (SR0352 SEG 0010/0000)			0500/0000	0500/0000 LENGTH(AH 2487 BK 1571)
BUTTERNUT RD (T545)			0490/0930	ANDOVER RD
				(TWP )
				0490/0930 024 " DIA CIRC METAL
				0490/0820 LEN=0030 INSTALLED 1920
				128058 FT TANGUY RD
1 0 00727 0 00	0000+00	128058	128058 FT	(SR4012 SEG 0024/2791)
AVONLEA CR (T629)			0490/0000	0490/0000 LENGTH(AH 1571 BK 2484)
				WEST PORTSMOUTH RD
				(T521)
				0470/1249 018 " DIA CIRC METAL
				0470/0740 LEN=0030 INSTALLED 1920
				WESTTOWN
				0470/0204 THORNBURY T
				125574 FT
2 0 15091 0 00	0061+11	125574	125574 FT	0470/0000 LENGTH(AH 2484 BK 2499)
PENNS GRANT DR (T563)			0470/0000	WHARTON DR
				(TWP )
				0460/2151
				018 " DIA CIR PLASTIC
				0460/1196 LEN=0030 INSTALLED 1920
				THORNBURY
				0460/0801 WESTTOWN T
SHADY GROVE WY (T470)			0460/0796	0460/0796

DIR: B TOTAL LEN: 26.172 MI. DIST: 06-2 SR: 926  
 LEFT MUN: WESTTOWN T RIGHT MUN: WESTTOWN T

123075 FT

123075 FT 2 0 15091 0 00 0036+12



0460/0000 LENGTH(AH 2499 BK 3546)  
 0450/3502 048 " DIA CIRC METAL  
 LEN=0044 INSTALLED 1920

0450/2177 015 " DIA CIRC METAL  
 LEN=0031 INSTALLED 1920  
 0450/1900 018 " DIA CIRC METAL  
 LEN=0035 INSTALLED UNKN

0450/0225 015 " DIA CIRC METAL  
 LEN=0044 INSTALLED 1920  
 WESTTOWN RD  
 (SR2007 SEG 0020/0479)

WESTTOWN RD  
 (SR2007 SEG 0020/0479) 0450/0188  
 119529 FT

0450/0188 WESTTOWN  
 THORNBURY T  
 0450/0093 BMSSEN 15/0926/0450/0000  
 119529 FT 2 0 15091 0 00 0000+40  
 CHESTER CREEK  
 BMSBG 15/0926/0450/0000  
 THORNBURY

0450/0000 LENGTH(AH 3546 BK 3536)  
 0440/3490 018 " DIA CIRC CONCR  
 LEN=0030 INSTALLED UNKN

0440/2372 018 " DIA CIRC CONCR  
 LEN=0030 INSTALLED UNKN  
 0440/2320 018 " DIA CIRC METAL  
 LEN=0070 INSTALLED 1920

0440/2231 WESTTOWN  
 THORNBURY T  
 0440/2095 018 " DIA CIRC CONCR  
 LEN=0030 INSTALLED UNKN  
 WESTTOWN THORTON RD  
 (SR2005 SEG 0020/1119)

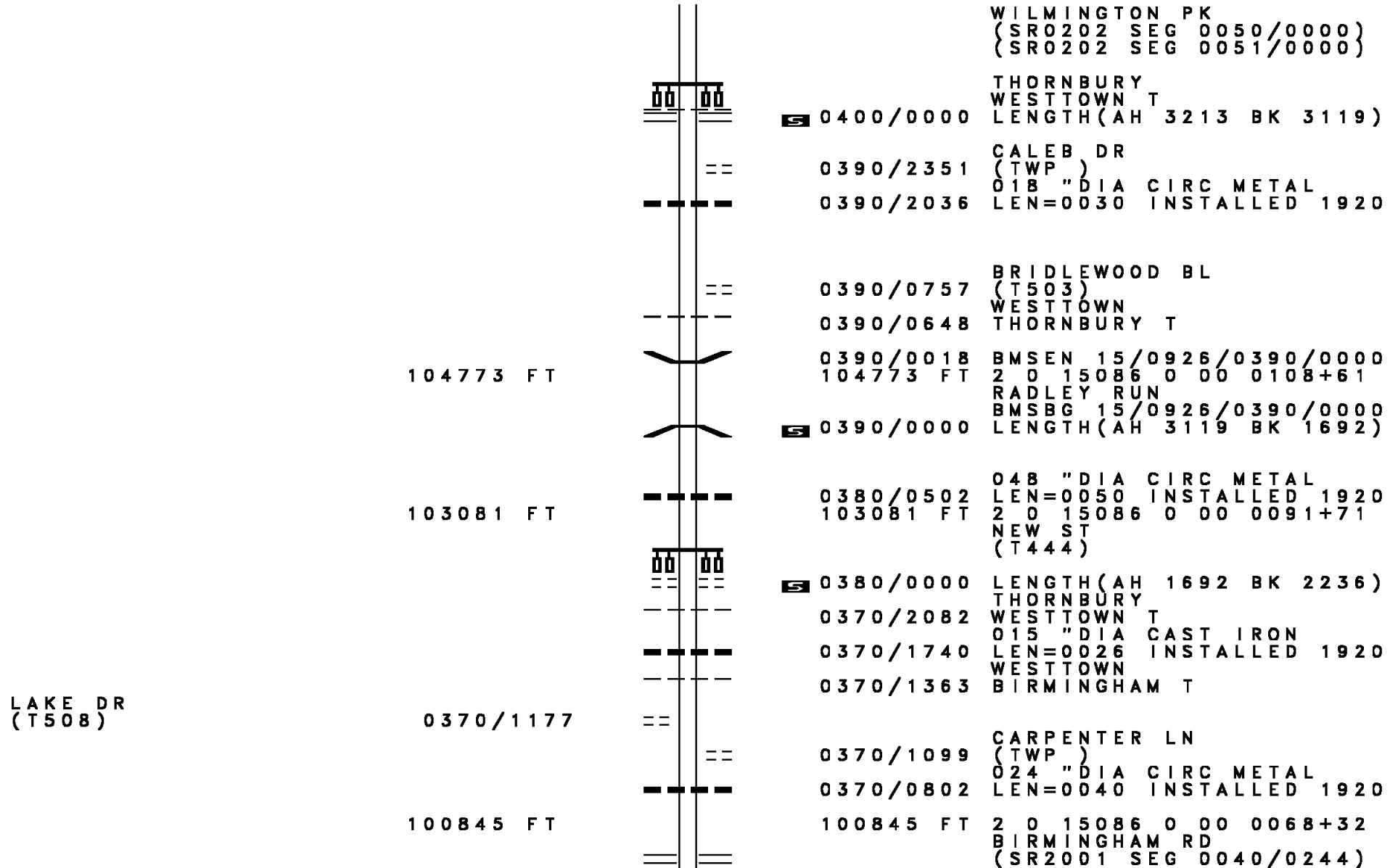
SHILOH RD  
 (T626) 0440/1548

0440/1548 015 " DIA CIR PLASTIC  
 LEN=0040 INSTALLED 1920  
 0440/0842 BMSSEN 15/0926/0440/0804

DIR: B TOTAL LEN: 26.172 MI. DIST: 06-2 SR: 926  
 LEFT MUN: THORNBURY T RIGHT MUN: THORNBURY T

Stationing	Notes	Stationing	Notes
		0440/0804	0 0 00000 0 00 0000+00
		0440/0438	SOUTHEASTERN PA TRAN RR
			BMSBG 15/0926/0440/0804
			BMSSEN 15/0926/0440/0400
			0 0 00000 0 00 0000+00
			CHESTER BR.
		0440/0400	BMSBG 15/0926/0440/0400
115993 FT		115993 FT	1 0 00626 0 00 0081+22
			WESTBOURNE RD
			(T355)
			THORNBURY
			WESTTOWN T
WESTBOURNE RD (SR2006 SEG 0050/2632) CARRIE LN (T616)	0440/0000	0440/0000	LENGTH(AH 3536 BK 1913)
	0430/1377		
114080 FT		114080 FT	1 0 00626 0 00 0061+99
			NORTHGATE RD
			(T477)
		0430/0000	LENGTH(AH 1913 BK 1515)
		0420/0895	036 "DIA CIR PLASTIC
			LEN=0050 INSTALLED 1920
112565 FT		112565 FT	1 0 00626 0 00 0046+92
			CONCORD RD
			(T452)
		0420/0000	LENGTH(AH 1515 BK 1460)
		0410/0899	WESTTOWN
			THORNBURY T
		0410/0430	024 "DIA CIRC METAL
		111105 FT	LEN=0030 INSTALLED 1920
1 0 00626 0 00 0032+04 TOWER COURSE DR (T583)	111105 FT	0410/0000	LENGTH(AH 1460 BK 3213)
	0410/0000		
		0400/2391	024"H 00"W MULT METAL
			LEN=0040 INSTALLED 1920
		0400/2153	018 "DIA CIRC METAL
			LEN=0040 INSTALLED 1920
DALMALLY DR (T613)	0400/0679	0400/0679	
107892 FT		107892 FT	1 0 00626 0 00 0000+00

DIR: B TOTAL LEN: 26.172 MI. DIST: 06-2 SR: 926  
 LEFT MUN: THORNBURY T RIGHT MUN: THORNBURY T





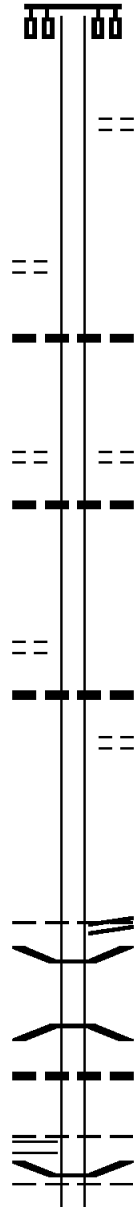
2 0 15086 0 00 0050+77 098997 FT  
 GENERAL LAFAYETTE BL  
 (T465) 0360/0000

2 0 15086 0 00 0032+00 097124 FT  
 SHERBROOKE DR  
 (T462) 0350/0000

DORSET DR  
 (T464) 0340/1265

093892 FT

1 0 00282 0 00 0183+82 093157 FT  
 CREEK RD  
 (SR3100 SEG 0070/0000) 0334/0000



0370/0000 LENGTH(AH 2236 BK 1848)  
 0360/1248 REVOLUTIONARY DR  
 (T470)

098997 FT  
 0360/0000 LENGTH(AH 1848 BK 1873)  
 0350/0980 048 " DIA CIRC METAL  
 LEN=0042 INSTALLED 1920

097124 FT ELENI LN  
 (PRDR)  
 0350/0000 LENGTH(AH 1873 BK 3232)  
 0340/2788 048"H 00"W MULT METAL  
 LEN=0050 INSTALLED UNKN

0340/1107 036 " DIA CIRC METAL  
 LEN=0048 INSTALLED UNKN  
 0340/1010 ARROWHEAD DR  
 (T471)

093892 FT 2 0 15086 0 00 0000+00  
 CREEK RD  
 (SR3100 SEG 0060/2605)  
 BIRMINGHAM  
 PENNSBURY T  
 0340/0000 LENGTH(AH 3232 BK 0735)  
 0334/0612 BMSBN 15/0926/0334/0510  
 1 0 00282 0 00 0183+82  
 RADLEY RUN  
 0334/0510 BMSBG 15/0926/0334/0510  
 0334/0450 036 " DIA CIRC METAL  
 LEN=0040 INSTALLED UNKN  
 093157 FT PENNSBURY  
 BIRMINGHAM T

0334/0000 LENGTH(AH 0735 BK 3300)  
 0330/3080 BMSBN 15/0926/0330/2758  
 BIRMINGHAM

DIR: B TOTAL LEN: 26.172 MI. DIST: 06-2 SR: 926  
 LEFT MUN: BIRMINGHAM T RIGHT MUN: BIRMINGHAM T

089857 FT

086922 FT

	0330/2953	POCOPSON T
	0330/2797	POCOPSON PENNSBURY T 2 0 15081 0 00 0179+18
	0330/2758	BRANDYWINE CREEK BMSBG 15/0926/0330/2758 (AAR 592818E)#TRKS 02
	0330/2442	PENNSBURY POCOPSON T
	0330/2421	015 "DIA CIRC METAL LEN=0028 INSTALLED 1920
	0330/2420	018 "DIA CIRC CONCR LEN=0045 INSTALLED 1920
	0330/2311	POCOPSON RD (SR3023 SEG 0040/0000)
	0330/1535	POCOPSON PENNSBURY T
	0330/0828	015 "DIA CIR PLASTIC LEN=0030 INSTALLED 1920 TAYLOR CHASE LN
	0330/0706	(PRDR)
	0330/0218	BMSSEN 15/0926/0330/0170 2 0 15081 0 00 0177+51
	0330/0170	POCOPSON CR.
	089857 FT	BMSBG 15/0926/0330/0170 2 0 15081 0 00 0177+51
	0330/0000	BRINTONS BRIDGE RD (T438) LENGTH(AH 3300 BK 2935)
	0320/2680	018 "DIA CIRC CONCR LEN=0045 INSTALLED 1920
	0320/2672	018 "DIA CIRC CONCR LEN=0030 INSTALLED 1920
	0320/2457	018 "DIA CIRC CONCR LEN=0045 INSTALLED 1920
	0320/2298	018 "DIA CIRC CONCR LEN=0030 INSTALLED 1920
	0320/2078	018 "DIA CIRC CONCR LEN=0045 INSTALLED 1920
	0320/0693	018 "DIA CIRC CONCR LEN=0035 INSTALLED 1920
	086922 FT	2 0 15081 0 00 0147+35 VILLAGE: PENNSBURY TWP.

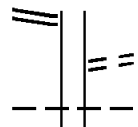
DIR: B TOTAL LEN: 26.172 MI. DIST: 06-2 SR: 926  
 LEFT MUN: PENNSBURY T RIGHT MUN: PENNSBURY T

Left Side Description	Left Side ID	Left Side Length	Left Side Notes	Right Side ID	Right Side Length	Right Side Description
DENTON HOLLOW RD (T476)	0320/0000		== ==	0320/0000		COLONIAL DR (TWP)
			---	0310/2090		LENGTH(AH 2935 BK 2448)
			---	0310/1572		015 "DIA CIRC CONCR
			---	0310/1276		LEN=0030 INSTALLED 1920
			---	0310/0983		024 "DIA CIRC CONCR
			---	0310/0598		LEN=0030 INSTALLED 1920
PARKERSVILLE RD (T440)	0310/0598		== ==	0310/0598		015 "DIA CIRC CONCR
	084474 FT			0310/0598		LEN=0030 INSTALLED 1920
GRAYCHAL LN (T469)	0310/0000		~ ~	0310/0000		PARKERSVILLE RD (SR3021 SEG 0030/2412)
			---	0300/3227		2 0 15081 0 00 0123+32
						VILLAGE: PARKERSVILLE
						LENGTH(AH 2448 BK 3346)
						015 "DIA CAST IRON
						LEN=0027 INSTALLED 1920
						036 "DIA CIRC METAL
CARTMEL DR (PRDR)	0300/1616		==	0300/1720		LEN=0032 INSTALLED 1920
	081128 FT			081128 FT		2 0 15081 0 00 0089+83
						CROSSLANDS DR (TWP)
WHITESTONE LN (T487)	0290/2280		==	0300/0000		LENGTH(AH 3346 BK 2381)
				0290/0437		036 "DIA CIRC METAL
				0290/0112		LEN=0032 INSTALLED 1920
				0290/0068		036 "DIA CIRC CONCR
						LEN=0045 INSTALLED 1920
						FROM 0052/0070 SH
						(CONN)
2 0 15081 0 00 0065+34 078747 FT			00 00	078747 FT		LENAPE RD (SR0052 SEG 0080/0000)
LENAPE RD						

DIR: B TOTAL LEN: 26.172 MI.  
 LEFT MUN: PENNSBURY T

DIST: 06-2 SR: 926  
 RIGHT MUN: PENNSBURY T

(SR0052 SEG 0080/0000) 0290/0000

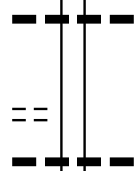


5 0290/0000 LENGTH(AH 2381 BK 3040)  
 TO 0052/0070 SH  
 0280/2929 (CONN)  
 0280/2687 PENNSBURY  
 EAST MARLBOROUGH T

HALDANE DR  
 (PRDR) 0280/2084

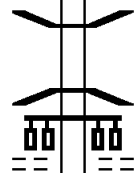
WICKERSHAM LN  
 (T458) 0280/1150

2 0 15081 0 00 0035+75 075707 FT  
 BEVERSBREDE TR  
 (T457) 0280/0000



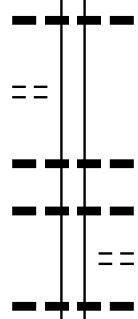
0280/0650 024 " DIA CIRC METAL  
 LEN=0038 INSTALLED UNKN  
 075707 FT  
 5 0280/0000 LENGTH(AH 3040 BK 3584)  
 0270/3020 030 " DIA CIRC METAL  
 LEN=0050 INSTALLED 1910

DOE RUN RD  
 (T357) 0270/1981



0270/2068 BMS EN 15/0926/0270/2035  
 0 0 00000 0 00 0000+00  
 ACCESS ROAD  
 0270/2035 BMSBG 15/0926/0270/2035  
 CONSERVATORY RD  
 (T425)  
 0270/1981

2 0 15081 0 00 0000+00 072123 FT  
 NORTHBROOK RD  
 (T459) 0270/0000



0270/0030 018 " DIA CIR PLASTIC  
 LEN=0040 INSTALLED 1910  
 072123 FT  
 5 0270/0000 LENGTH(AH 3584 BK 3599)  
 0260/2884 024 "H 00 "W MULT METAL  
 LEN=0030 INSTALLED 1910  
 0260/2780 018 " DIA CIRC METAL  
 LEN=0052 INSTALLED 1910  
 SCHOOLHOUSE RD  
 (T420)  
 0260/2224 017 "H 13 "W METAL ARCH  
 LEN=0020 INSTALLED 2003

DIR: B TOTAL LEN: 26.172 MI. DIST: 06-2 SR: 926  
 LEFT MUN: EAST MARLBOROUGH T RIGHT MUN: EAST MARLBOROUGH T

Street Name	Stationing	Notes	Material/Length	Installation
	0260/1310		018 " DIA CIRC METAL LEN=0024	INSTALLED UNKN
	0260/1190		015 " DIA CIRC METAL LEN=0030	INSTALLED 1910
	068524 FT		0260/0015 BMS EN 15/0926/0260/0000 1 1 00102 0 00 0097+50	
	0260/0000		RED CLAY BR. BMSBG 15/0926/0260/0000 LENGTH(AH 3599 BK 3181)	
	0250/3181		024 " DIA CIRC CONCR LEN=0035	INSTALLED UNKN
	0250/2949		018 " DIA CIRC CONCR LEN=0032	INSTALLED UNKN
PRIMROSE DR (T518)	0250/2860			
	0250/2684		018 " DIA CIRC CONCR LEN=0035	INSTALLED UNKN
	0250/2527		018 " DIA CIRC CONCR LEN=0028	INSTALLED UNKN
	0250/1872	WALNUT RD (T442)		
WILLOWDALE LN (T339)	0250/1182			
	065343 FT		1 1 00102 0 00 0065+78	
	0250/0000		EAST BR. RED CLAY CREEK STRUCTURE LENGTH 20 FT BMSID 15/0926/0250/0000 LENGTH(AH 3181 BK 1520)	
	063823 FT		030 " DIA CIRC METAL LEN=0045	INSTALLED 1910
	063823 FT		1 1 00102 0 00 0050+50	
		UNIONVILLE RD (T503)		
	0240/0000		MFC BEGIN = C LENGTH(AH 1520 BK 3308)	
	0230/3130		018 " DIA CIRC CONCR LEN=0038	INSTALLED 1910
RIVER BIRCH CR (TWP)	0230/2726			

DIR: B TOTAL LEN: 26.172 MI. DIST: 06-2 SR: 926  
 LEFT MUN: EAST MARLBOROUGH T RIGHT MUN: EAST MARLBOROUGH T

ROAD NAME (TID)	START STATION	END STATION	DESCRIPTION
MEADOWBANK RD (T504)	0230/1509	0230/2094	030"H 48"W ELLIP METAL LEN=0038 INSTALLED 1910
		0230/1509	WEST CLAY CREEK LN (T535)
WAVERLY RD (T505)	0230/0829	0230/1082	024 " DIA CIRC METAL LEN=0038 INSTALLED 1910
	060515 FT	0230/1074	024 " DIA CIRC METAL LEN=0038 INSTALLED 1910
WOLLASTON RD (T408)	0220/1223	060515 FT	1 1 00102 0 00 0016+80 WOLLASTON RD (T408)
	058845 FT	0230/0000	LENGTH(AH 3308 BK 1670) LC FOR WOLLASTON RD (CONN)
MILL RD (T402)	0210/0658	0220/1545	015"H 00"W MULT METAL LEN=0030 INSTALLED 1910
	057078 FT	0220/0000	1 1 00439 0 00 0062+88 W BR OF RED CLAY CREEK STRUCTURE LENGTH 12 FT BMSID 15/0926/0220/0000 LENGTH(AH 1670 BK 1767)
		0210/0667	024 " DIA CIRC CONCR LEN=0070 INSTALLED 1910
		0210/0581	MILL RD (T402)
		0210/0013	BMSID 15/0926/0210/0000
		057078 FT	1 1 00439 0 00 0045+98 BR. WEST BR. RED CLAY CR. BMSBG 15/0926/0210/0000
		0210/0000	LENGTH(AH 1767 BK 2827)
		0204/1389	015 " DIA CIR PLASTIC LEN=0053 INSTALLED 1910

EXTRACT DATE: 12/18/2023  
PRINT DATE: 12/20/2023

ROADWAY MANAGEMENT SYSTEM  
SLD COUNTY/SR - ANNUAL PRINT

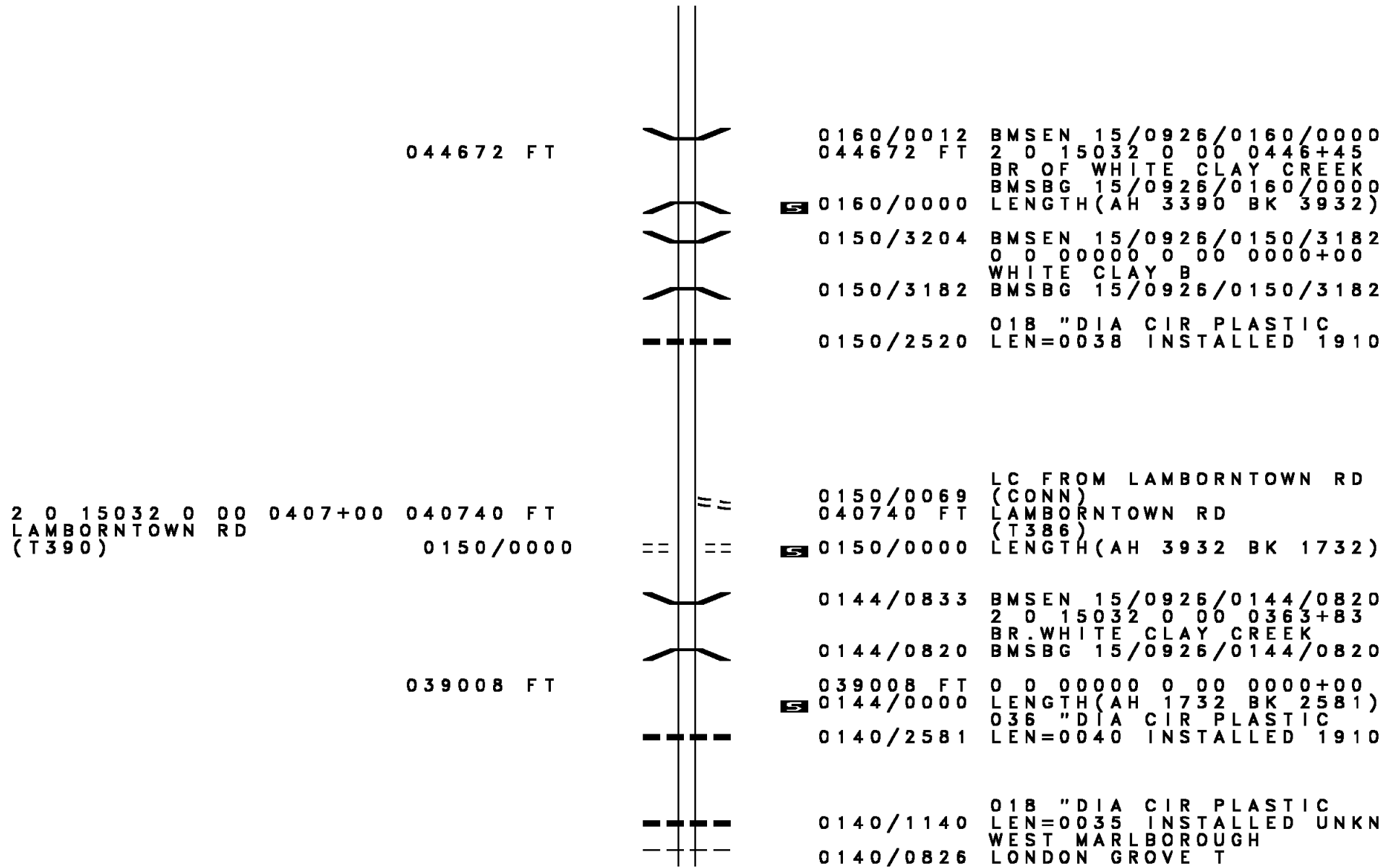
PAGE NUMBER: 394  
COUNTY: CHESTER

DIR: B TOTAL LEN: 26.172 MI.  
LEFT MUN: EAST MARLBOROUGH T

DIST: 06-2 SR: 926  
RIGHT MUN: EAST MARLBOROUGH T

Stationing	Description	Stationing	Description
054251 FT		054251 FT	0 0 00000 0 00 0000+00
		0204/0000	LENGTH(AH 2827 BK 1762)
		0200/1762	036 "DIA CIRC CONCR LEN=0030 INSTALLED 1910
052489 FT		052489 FT	1 1 00439 0 00 0000+00
			BYRD RD (T394)
		0200/0000	LENGTH(AH 1762 BK 1912)
		0190/1094	EAST MARLBOROUGH WEST MARLBOROUGH T
050577 FT		0190/0014	BMS EN 15/0926/0190/0000
		050577 FT	1 1 00136 0 00 0022+61
			RED CLAY BR BMSBG 15/0926/0190/0000
			WEST MARLBOROUGH NEW GARDEN T
		0190/0000	LENGTH(AH 1912 BK 2515)
		0170/1482	018 "DIA CIR PLASTIC LEN=0040 INSTALLED UNKN
		0170/0388	FOR SR 0926 AND 3033 (CONN)
		0170/0377	NEW GARDEN WEST MARLBOROUGH T
		0170/0354	018 "DIA CIRC METAL LEN=0060 INSTALLED UNKN
		0170/0152	NEWARK RD (SR3033 SEG 0100/2815)
		0170/0132	018 "DIA CIRC CONCR LEN=0036 INSTALLED UNKN
		048062 FT	
1 1 00136 0 00 0000+00	NEWARK RD	0170/0000	LENGTH(AH 2515 BK 3390)
(SR3033 SEG 0110/0000)		0160/3350	018 "DIA CIRC CONCR LEN=0045 INSTALLED 1910
		0160/2985	018 "DIA CIRC METAL LEN=0030 INSTALLED 1910
		0160/2735	018 "DIA CIRC METAL LEN=0030 INSTALLED 1910

DIR: B TOTAL LEN: 26.172 MI. DIST: 06-2 SR: 926  
 LEFT MUN: WEST MARLBOROUGH T RIGHT MUN: WEST MARLBOROUGH T



044672 FT

0160/0012 BMSEN 15/0926/0160/0000  
 044672 FT 2 0 15032 0 00 0446+45  
 BR OF WHITE CLAY CREEK  
 BMSBG 15/0926/0160/0000  
 S 0160/0000 LENGTH(AH 3390 BK 3932)

0150/3204 BMSEN 15/0926/0150/3182  
 0 0 0000 0 00 0000+00

0150/3182 WHITE CLAY B  
 BMSBG 15/0926/0150/3182

0150/2520 018 "DIA CIR PLASTIC  
 LEN=0038 INSTALLED 1910

2 0 15032 0 00 0407+00 040740 FT  
 LAMBORNTOWN RD  
 (T390) 0150/0000

0150/0069 LC FROM LAMBORNTOWN RD  
 040740 FT (CONN)  
 LAMBORNTOWN RD  
 (T386)  
 S 0150/0000 LENGTH(AH 3932 BK 1732)

0144/0833 BMSEN 15/0926/0144/0820  
 2 0 15032 0 00 0363+83  
 BR WHITE CLAY CREEK  
 0144/0820 BMSBG 15/0926/0144/0820

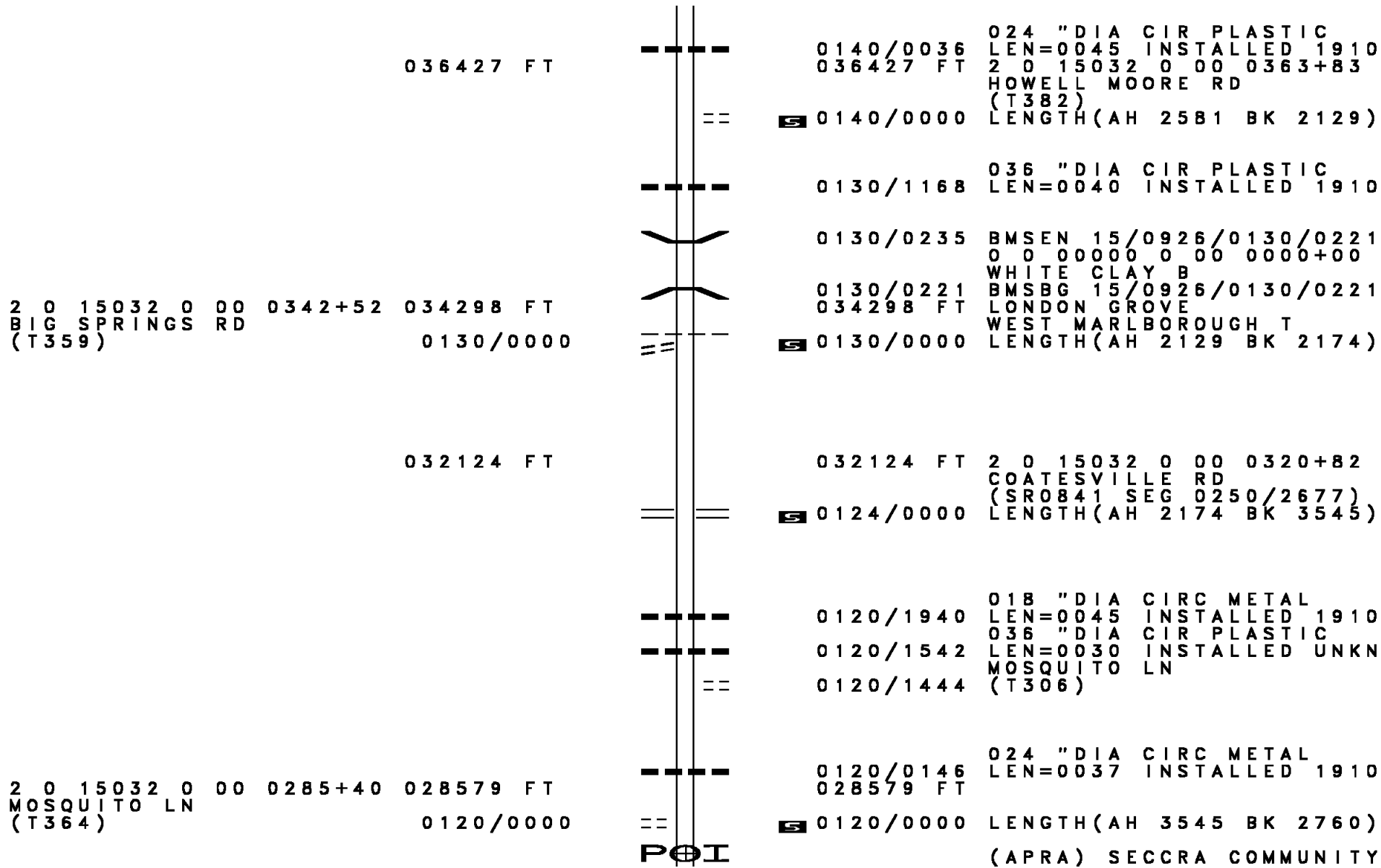
039008 FT

039008 FT 0 0 0000 0 00 0000+00  
 S 0144/0000 LENGTH(AH 1732 BK 2581)  
 036 "DIA CIR PLASTIC  
 0140/2581 LEN=0040 INSTALLED 1910

0140/1140 018 "DIA CIR PLASTIC  
 LEN=0035 INSTALLED UNKN  
 WEST MARLBOROUGH  
 0140/0826 LONDON GROVE T



DIR: B TOTAL LEN: 26.172 MI. DIST: 06-2 SR: 926  
 LEFT MUN: WEST MARLBOROUGH T RIGHT MUN: WEST MARLBOROUGH T



036427 FT

0140/0036 024 " DIA CIR PLASTIC  
 LEN=0045 INSTALLED 1910  
 036427 FT 2 0 15032 0 00 0363+83  
 HOWELL MOORE RD  
 (T382)  
 0140/0000 LENGTH(AH 2581 BK 2129)

0130/1168 036 " DIA CIR PLASTIC  
 LEN=0040 INSTALLED 1910

2 0 15032 0 00 0342+52 034298 FT  
 BIG SPRINGS RD  
 (T359) 0130/0000

0130/0235 BMS EN 15/0926/0130/0221  
 0 0 0000 0 00 0000+00  
 WHITE CLAY B  
 0130/0221 BMSBG 15/0926/0130/0221  
 034298 FT LONDON GROVE  
 WEST MARLBOROUGH T  
 0130/0000 LENGTH(AH 2129 BK 2174)

032124 FT

032124 FT 2 0 15032 0 00 0320+82  
 COATESVILLE RD  
 (SR0841 SEG 0250/2677)  
 0124/0000 LENGTH(AH 2174 BK 3545)

0120/1940 018 " DIA CIRC METAL  
 LEN=0045 INSTALLED 1910  
 0120/1542 036 " DIA CIR PLASTIC  
 LEN=0030 INSTALLED UNKN  
 MOSQUITO LN  
 (T306)  
 0120/1444

2 0 15032 0 00 0285+40 028579 FT  
 MOSQUITO LN  
 (T364) 0120/0000

0120/0146 024 " DIA CIRC METAL  
 LEN=0037 INSTALLED 1910  
 028579 FT  
 0120/0000 LENGTH(AH 3545 BK 2760)  
 (APRA) SECCRA COMMUNITY

POI

DIR: B TOTAL LEN: 26.172 MI. DIST: 06-2 SR: 926  
 LEFT MUN: WEST MARLBOROUGH T RIGHT MUN: WEST MARLBOROUGH T

Stationing	Segment	Description	Material	Length	Notes
	0110/2062	SECCRA LANDFILL DR	(PRDR)		
	0110/1695	018 " DIA CIRC METAL		LEN=0040	INSTALLED 2009
	0110/0531	WEST MARLBOROUGH			
	0110/0517	LONDON GROVE T			
025819 FT	025819 FT	LONDON GROVE			
	0110/0000	LONDONDERRY T			
	0100/1600	2 0 15032 0 00 0257+67			
	0100/1600	HOOD RD			
	0100/1600	(T387)			
	0100/1600	LENGTH(AH 2760 BK 2324)			
	0100/1600	018 " DIA CIRC METAL		LEN=0030	INSTALLED 1910
023495 FT	023495 FT	2 0 15032 0 00 0234+40			
	0100/0000	WHITE HORSE RD			
	0100/0000	(SR3039 SEG 0026/1748)			
	0100/0000	LENGTH(AH 2324 BK 2384)			
	0090/1375	018 " DIA CIRC METAL		LEN=0030	INSTALLED 1910
	0090/1245	018 " DIA CIRC METAL		LEN=0024	INSTALLED 1910
WHITE HORSE RD (T356)	0090/1171				
	0090/0385	036 " DIA CIRC METAL		LEN=0030	INSTALLED 1910
	021111 FT	2 0 15032 0 00 0210+77			
	0090/0000	GAP NEWPORT PK			
GAP NEWPORT PK (SR0041 SEG 0210/0000)	0090/0000	(SR0041 SEG 0210/0000)			
	0080/3718	LENGTH(AH 2384 BK 3844)			
	0080/3718	018 " DIA CIRC CONCR		LEN=0060	INSTALLED 1910
	0080/2918	018 " DIA CIRC METAL		LEN=0024	INSTALLED 1910
	0080/2722	024 " DIA CIRC METAL		LEN=0030	INSTALLED 1910
		018 " DIA CIRC CONCR			

DIR: B TOTAL LEN: 26.172 MI. DIST: 06-2 SR: 926  
 LEFT MUN: LONDONDERRY T RIGHT MUN: LONDONDERRY T

Location / Segment	Start Station	End Station	Length (FT)	Notes
ANTHONY DR (TWP)	0080/1499	0080/1677	0030	LEN=0030 INSTALLED UNKN
DALEVILLE JENNERSVILLE (SR0796 SEG 0110/0767)	017267	017267	0000	DALEVILLE JENNERSVILLE (SR0796 SEG 0110/0767) LENGTH(AH 3844 BK 1533) 018"H 30"W ELLIP CONC
DOIRE ST (T410)	0070/0910	0070/0970	0035	LEN=0035 INSTALLED 1910
DALEVILLE RD (SR3099 SEG 0010/0000)	015734	015734	0000	2 0 15032 0 00 0156+95 DALEVILLE RD (T369) LENGTH(AH 1533 BK 1661)
GREENFIELD RD (T392)	014073	014073	0000	BITTER SWEET DR (T396) 036" DIA CIRC CONCR LEN=0037 INSTALLED 1910
FERNWOOD RD (T367)	0050/0574	0050/1305	0029	LENGTH(AH 1661 BK 1652) 018" DIA CIRC METAL INSTALLED 1910
	012421	012421	0000	2 0 15032 0 00 0123+90 BAKER RD (T350) LENGTH(AH 1652 BK 2777)
	009644	009644	0000	0 0 00000 0 00 0000+00 LENGTH(AH 2777 BK 1820) 036" DIA CIRC METAL
		0040/1820	0027	LEN=0027 INSTALLED UNKN

DIR: B TOTAL LEN: 26.172 MI. DIST: 06-2 SR: 926  
 LEFT MUN: LONDONDERRY T RIGHT MUN: LONDONDERRY T

FOR SR 0926 AND 3087  
 (CONN)

FAGGS MANOR RD  
 (SR3087 SEG 0010/0000)

2 0 15032 0 00 0000+00 000000 FT  
 LIMESTONE RD  
 (SR0010 SEG 0120/0000) 0010/0000

0040/0620

0040/0520

007824 FT

004588 FT

002500 FT

0040/0520

0040/0513

0040/0015

007824 FT

0040/0000

0030/1240

0030/0325

004588 FT

0030/0000

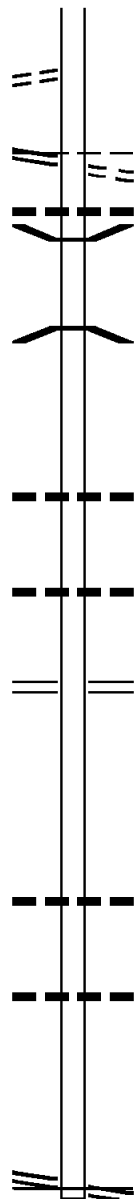
002500 FT

0020/0000

0010/2500

0010/1478

0010/0000



FAGGS MANOR RD  
 (T336)  
 LONDONDERRY  
 UPPER OXFORD T  
 018 " DIA CIRC METAL  
 LEN=0035 INSTALLED 1910  
 BMSSEN 15/0926/0040/0000  
 2 0 15032 0 00 0078+06  
 BIG ELK BR.  
 BMSBG 15/0926/0040/0000  
 LENGTH(AH 1820 BK 3236)

015 " DIA CIRC CONCR  
 LEN=0050 INSTALLED 1910

036 " DIA CIRC METAL  
 LEN=0030 INSTALLED UNKN  
 2 0 15032 0 00 0045+82  
 EWING RD

(SR3044 SEG 0050/0000)  
 LENGTH(AH 3236 BK 2088)

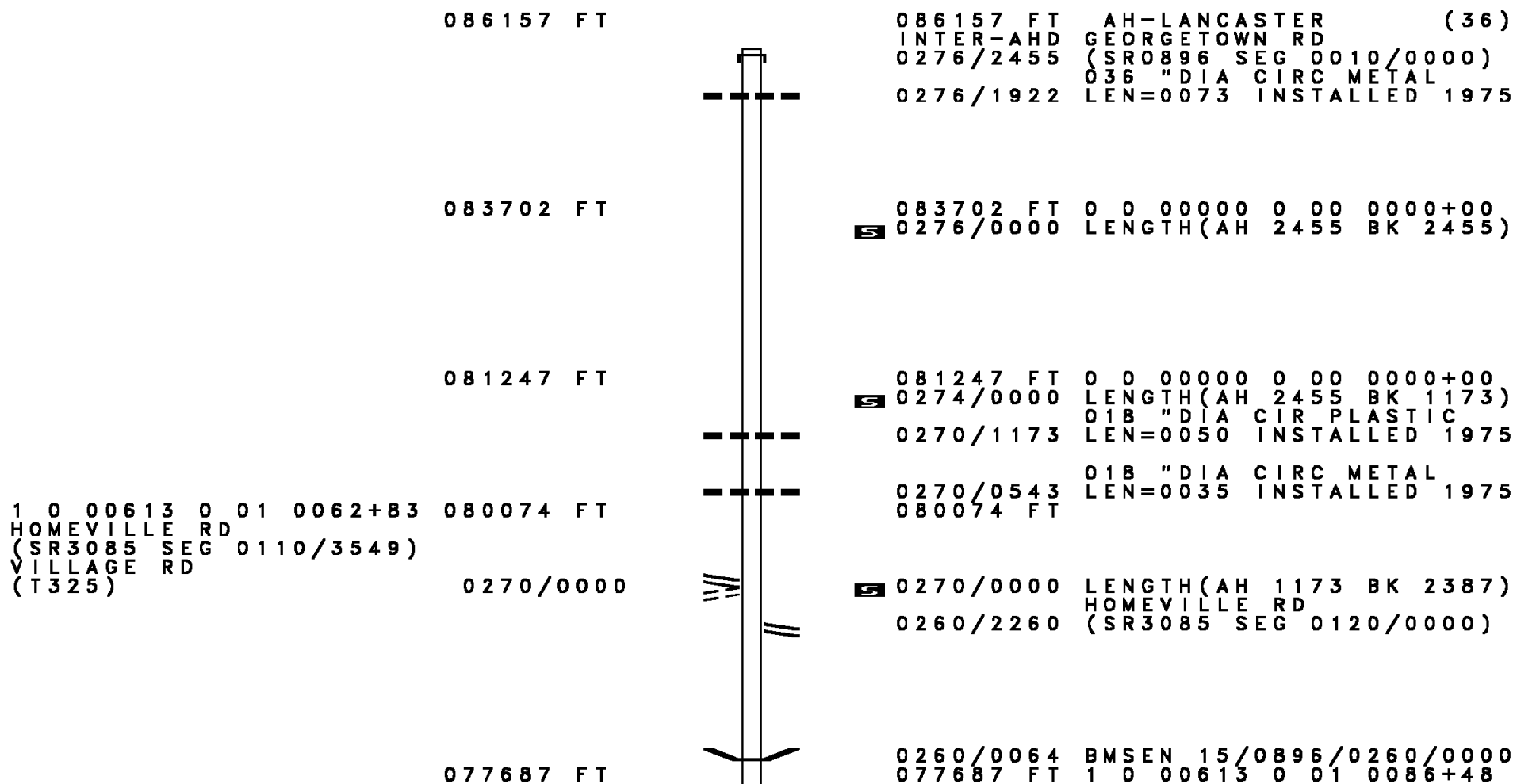
0 0 00000 0 00 0000+00  
 LENGTH(AH 2088 BK 2500)

018 " DIA CIRC METAL  
 LEN=0030 INSTALLED 1910

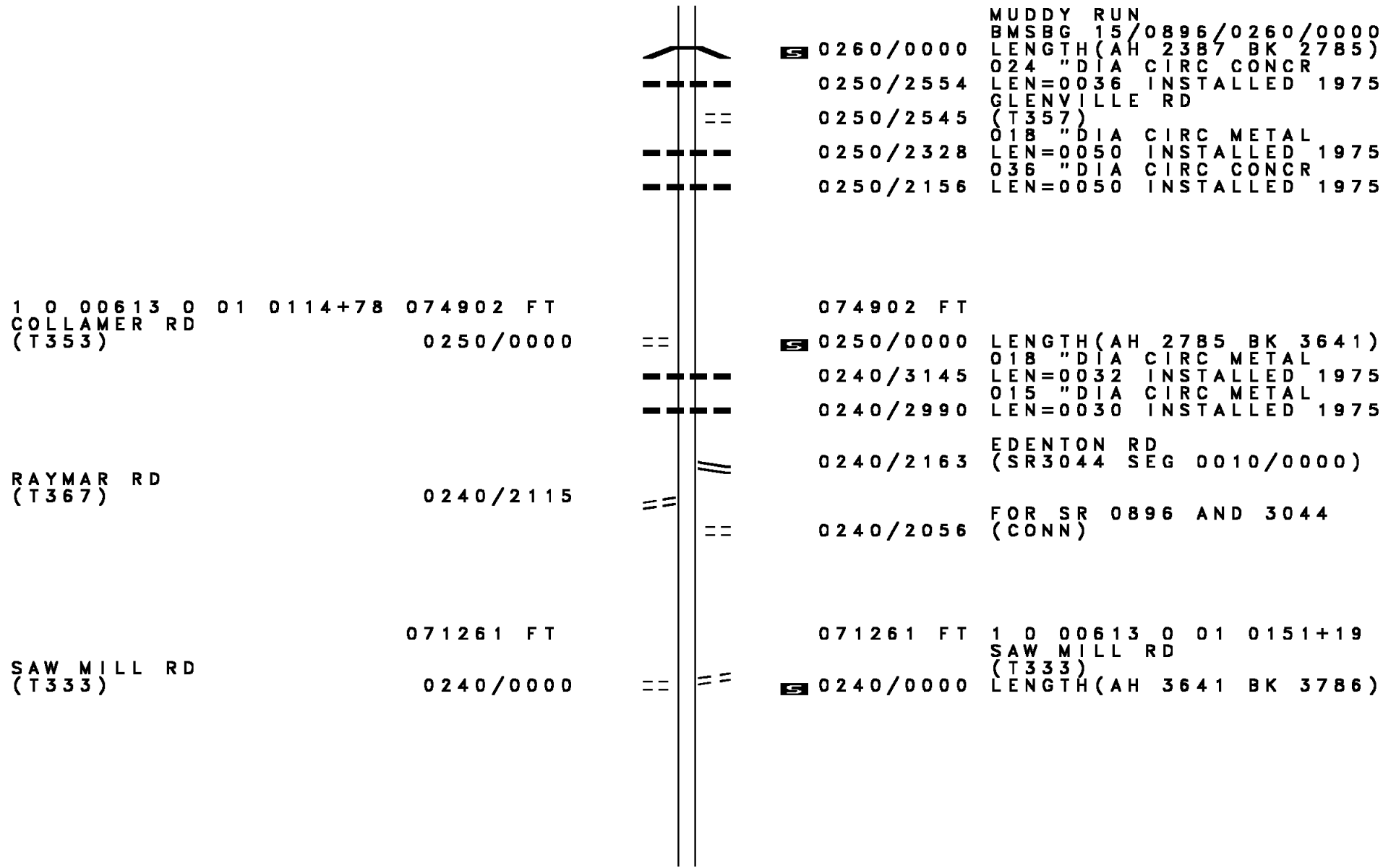
018 " DIA CIRC METAL  
 LEN=0030 INSTALLED 1910

NC STREET RD  
 LIMESTONE RD  
 (SR0010 SEG 0120/0000)  
 MFC BEGIN = D  
 LENGTH(AH 2500 BK 0000)

DIR: B TOTAL LEN: 16.318 MI. DIST: 06-2 SR: 896  
 LEFT MUN: UPPER OXFORD T RIGHT MUN: UPPER OXFORD T



DIR: B TOTAL LEN: 16.318 MI. DIST: 06-2 SR: 896  
 LEFT MUN: UPPER OXFORD T RIGHT MUN: UPPER OXFORD T



1 0 00613 0 01 0114+78 074902 FT  
 COLLAMER RD  
 (T353) 0250/0000

RAYMAR RD  
 (T367) 0240/2115

071261 FT  
 SAW MILL RD  
 (T333) 0240/0000

MUDDY RUN  
 BMSBG 15/0896/0260/0000  
 LENGTH(AH 2387 BK 2785)  
 024 "DIA CIRC CONCR  
 LEN=0036 INSTALLED 1975  
 GLENVILLE RD  
 (T357)  
 018 "DIA CIRC METAL  
 LEN=0050 INSTALLED 1975  
 036 "DIA CIRC CONCR  
 LEN=0050 INSTALLED 1975

074902 FT  
 0250/0000 LENGTH(AH 2785 BK 3641)  
 018 "DIA CIRC METAL  
 LEN=0032 INSTALLED 1975  
 015 "DIA CIRC METAL  
 LEN=0030 INSTALLED 1975

EDENTON RD  
 (SR3044 SEG 0010/0000)  
 0240/2163  
 0240/2056 FOR SR 0896 AND 3044  
 (CONN)

071261 FT 1 0 00613 0 01 0151+19  
 SAW MILL RD  
 (T333)  
 0240/0000 LENGTH(AH 3641 BK 3786)

DIR: B TOTAL LEN: 16.318 MI. DIST: 06-2 SR: 896  
 LEFT MUN: UPPER OXFORD T RIGHT MUN: UPPER OXFORD T

Stationing	Notes	Material/Specs	Length	Installation
067475 FT	0230/0040	018" DIA CIRC CONCR	0040	INSTALLED 1975
	067475 FT	1 0 00613 0 01 0189+05		
		HAWKINS RD		
		(T342)		
	0230/0000	LENGTH(AH 3786 BK 2545)		
	0220/2530	018" DIA CIRC CONCR	0024	INSTALLED 1975
		OLD LIMESTONE RD		
		(T343)		
		024"H 36"W CON BOX CUL		
064930 FT	0220/0021	LEN=0040	INSTALLED 1975	
	064930 FT	1 0 00613 0 01 0210+36		
		LIMESTONE RD		
		(SR0010 SEG 0110/0000)		
	0220/0000	MFC BEGIN = D		
		LENGTH(AH 2545 BK 2681)		
	0210/1897	036" DIA CIR PLASTIC	LEN=0027	INSTALLED UNKN
		024" DIA CIRC METAL		
		LEN=0030	INSTALLED UNKN	
062249 FT	0210/0294	2 0 15029 0 00 0132+00		
	062249 FT	PUSEY MILL RD		
		(T340)		
	0210/0000	LENGTH(AH 2681 BK 2028)		
	0200/1420	018" DIA CIRC METAL	LEN=0033	INSTALLED 1975
		018" DIA CIRC METAL		
		LEN=0030	INSTALLED 1975	
060221 FT	0200/0065			
	060221 FT			
	0200/0000	LENGTH(AH 2028 BK 3894)		

2 0 15029 0 00 0111+68 060221 FT  
 UNIVERSITY RD  
 (T363)

DIR: B TOTAL LEN: 16.318 MI. DIST: 06-2 SR: 896  
 LEFT MUN: UPPER OXFORD T RIGHT MUN: UPPER OXFORD T

056327 FT

052416 FT

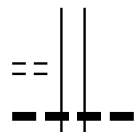
---	0190/2845	018 " DIA CIRC METAL LEN=0030 INSTALLED 1975
---	0190/1100	018 " DIA CIRC METAL LEN=0030 INSTALLED 1975
---	0190/0945	018 " DIA CIRC METAL LEN=0032 INSTALLED 1975
---	0190/0545	024 " DIA CIRC METAL LEN=0030 INSTALLED 1975
==	056327 FT	2 0 15029 0 00 0062+99 WEBB RD (T339)
==	0190/0000	LENGTH(AH 3894 BK 3911)
---	0170/3110	018 " DIA CIRC METAL LEN=0028 INSTALLED 1975
==	0170/2923	PENNS GROVE RD (T327)
---	0170/2901	018 " DIA CIRC METAL LEN=0026 INSTALLED 1975
==	0170/2284	DALIN DR (TWP ) RAMP D-2 RD (SR8007 SEG 0250/0000)
==	0170/2030	RAMP D-3 RD (SR8007 SEG 0500/0748) FROM 8007/0500 SH
==	0170/1935	(CONN)
---	0170/1822	BMS EN 15/0896/0170/1683 0 0 00000 0 00 0000+00
---	0170/1683	US 1 BYPASS (NB) BMSBG 15/0896/0170/1683
---	0170/1679	018 " DIA CIRC CONCR LEN=0038 INSTALLED 1975
---	0170/1275	RAMP LD-1 RD (SR8007 SEG 0750/0000) RAMP D-1 RD (SR8007 SEG 0760/0624)
---	052416 FT	1 0 00131 0 00 0511+06 BALTIMORE PK (SR3026 SEG 0200/0000)



DIR: B TOTAL LEN: 16.318 MI. DIST: 06-2 SR: 896  
 LEFT MUN: UPPER OXFORD T RIGHT MUN: UPPER OXFORD T

MARIE LN  
 (T359)

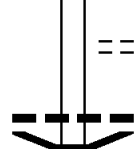
0160/2965



0170/0000 LENGTH(AH 3911 BK 3411)

0160/2660 018 " DIA CIRC METAL  
 LEN=0038 INSTALLED 1975

049005 FT

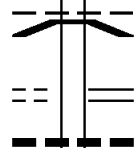


0160/0877 GRIST MILL LN  
 (T369)

0160/0275 030 " DIA CIRC METAL  
 LEN=0036 INSTALLED 1975  
 0160/0060 BMSSEN 15/0896/0160/0000  
 049005 FT 1 1 00296 0 00 0067+07  
 EAST BRANCH BIG ELK CRK  
 BMSBG 15/0896/0160/0000  
 UPPER OXFORD  
 PENN T

MYSTERY ROSE LN  
 (T419)

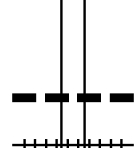
0154/0851



0160/0000 LENGTH(AH 3411 BK 1739)

0154/0851 CORBY RD  
 (SR3022 SEG 0010/0000)  
 018 " DIA CIRC METAL  
 0154/0805 LEN=0060 INSTALLED 1975

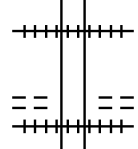
047266 FT



047266 FT 0 0 00000 0 00 0000+00  
 0154/0000 LENGTH(AH 1739 BK 2310)  
 036"H 48"W CON BOX CUL  
 0150/2310 LEN=0040 INSTALLED 1975

ALLSMER DR  
 (T421)

0150/0940

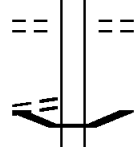


0150/1571 (AAR 531790Y)#TRKS 02

0150/0940 POWELL LN  
 (TWP )  
 0150/0705 (AAR 531790Y)#TRKS 02  
 REYNOLDS LN  
 (TWP )

ALLSMER DR  
 (T421)

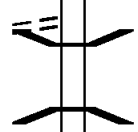
0150/0352



0150/0352  
 044956 FT

1 1 00296 0 00 0026+30 044956 FT  
 HUTCHISON RD  
 (T407)

0150/0000



0150/0000 LENGTH(AH 2310 BK 2599)  
 0140/2532 BMSSEN 15/0896/0140/2514  
 1 1 00296 0 00 0000+00  
 BRANCH BIG ELK CREEK  
 BMSBG 15/0896/0140/2514

LEDUM RUN RD

DIR: B TOTAL LEN: 16.318 MI. DIST: 06-2 SR: 896  
 LEFT MUN: PENN T RIGHT MUN: PENN T

Stationing	Distance (FT)	Segment ID	Notes
0140/1077	(T403)		
0140/0027	018 " DIA CIR PLASTIC LEN=0027 INSTALLED 1975 QUIMBY RD (T323)		
042357 FT	0140/0000		
1 1 00296 0 00 0000+00	042357 FT		
QUIMBY RD (T323)			
0130/1304	KELTON JENNERVILLE RD (SR0796 SEG 0010/0000)		
0130/0701	PENN LONDON DR (PRDR)		
0130/0590	018 " DIA CIRC METAL LEN=0060 INSTALLED 1975		
040104 FT	0130/0000		
1 1 00090 0 00 0070+65	040104 FT		
VIOLET LN (T367)			
0120/3150	LENGTH(AH 2253 BK 3215) 018"H 24"W ELLIP CONC LEN=0035 INSTALLED 1975		
0120/2340	018 " DIA CIRC METAL LEN=0026 INSTALLED 1975		
0120/1875	024 " DIA CIRC METAL LEN=0040 INSTALLED 1975		
0120/1225	018 " DIA CIRC METAL LEN=0030 INSTALLED 1975		
0120/1175	OLYMPIA AV (T390)		
0120/0556	WEST AVONDALE RD (T321)		
036889 FT	0120/0000		
1 1 00090 0 00 0038+50	036889 FT		
SAGINAW RD (T403)			
0110/3189	FIREHOUSE LN (PRDR)		
0110/2375	018 " DIA CIRC METAL LEN=0030 INSTALLED 1975		
0110/2352	STATE RD (T402)		

DIR: B TOTAL LEN: 16.318 MI. DIST: 06-2 SR: 896  
 LEFT MUN: NEW LONDON T RIGHT MUN: NEW LONDON T

					0110/2310	018 "DIA CIRC CONCR LEN=0060 INSTALLED 1975
					0110/0952	015 "DIA CIRC CONCR LEN=0024 INSTALLED 1975
				==	0110/0800	THAMES DR (T374)
CHURCH RD (T354)	033005 FT				033005 FT	1 1 00558 0 00 0064+75 NC NEWARK RD
	0110/0000			==	5 0110/0000	LENGTH(AH 3884 BK 2554) 018 "DIA CIRC CONCR
					0100/2535	LEN=0043 INSTALLED 1975
					0100/2200	015 "DIA CIRC CONCR LEN=0040 INSTALLED 1975
					0100/1400	015 "DIA CIRC CONCR LEN=0038 INSTALLED 1975
MARY LN (PRDR)	0100/0413			==	0100/0985	015 "DIA CIRC CONCR LEN=0040 INSTALLED 1975
				==	0100/0342	ELEANOR DR (T372) 018 "DIA CIRC CONCR
1 1 00558 0 00 0038+14	030451 FT				0100/0159	LEN=0050 INSTALLED 1975
SHEPHERD LN (T384)	0100/0000			==	5 0100/0000	LENGTH(AH 2554 BK 3385) 015 "DIA CIRC CONCR
					0090/3042	LEN=0037 INSTALLED 1975
				==	0090/2060	SCHOOL RD (T356)
				==	0090/0739	COBBLERS LN (T410)
					0090/0500	018 "DIA CIRC CONCR LEN=0038 INSTALLED 1975
1 1 00558 0 00 0004+11	027066 FT				027066 FT	HESS MILL RD (T313) NEW LONDON
MILL HOUSE DR (TWP)	0090/0000			==	5 0090/0000	FRANKLIN T LENGTH(AH 3385 BK 3936) 015 "DIA CIRC CONCR

DIR: B TOTAL LEN: 16.318 MI. DIST: 06-2 SR: 896  
 LEFT MUN: FRANKLIN T RIGHT MUN: FRANKLIN T

WALNUT GLEN RD  
 (T309)

0080/1817

0080/3810 LEN=0036 INSTALLED 1975  
 0080/2958 018 "DIA CIRC CONCR  
 LEN=0036 INSTALLED 1975  
 == == 0080/1817 PENNBROOK DR  
 (T590)  
 0080/1473 024 "DIA CIRC CONCR  
 LEN=0038 INSTALLED 1975

1 1 00557 0 00 0118+54 023130 FT  
 DEN RD  
 (T390)

0080/0000

0080/0348 024 "DIA CIRC CONCR  
 023130 FT LEN=0045 INSTALLED 1975  
 == 0080/0000 LENGTH(AH 3936 BK 1864)  
 018 "DIA CIRC CONCR  
 0074/1657 LEN=0045 INSTALLED 1975

DEN RD  
 (T390)

021266 FT

0070/1905

== 0074/0942 SCOTTS GLEN RD  
 (T596)  
 021266 FT 0 0 00000 0 00 0000+00  
 HUNT VIEW LN  
 (PRDR)  
 == 0074/0000 LENGTH(AH 1864 BK 2283)  
 024 "DIA CIRC CONCR  
 0070/2148 LEN=0043 INSTALLED 1975

018983 FT

== 0070/1481 CHESTERVILLE RD  
 (SR0841 SEG 0070/2624)  
 018 "DIA CIRC CONCR  
 0070/1466 LEN=0032 INSTALLED 1975  
 0070/0014 018"H 00"W MULT CONCR  
 018983 FT LEN=0034 INSTALLED 1975  
 1 1 00557 0 00 0077+05  
 GYPSY HILL RD  
 (T318)  
 == 0070/0000 LENGTH(AH 2283 BK 3466)

0060/2287 024"H 36"W ELLIP CONC  
 LEN=0040 INSTALLED UNKN  
 018 "DIA CIRC CONCR

DIR: B TOTAL LEN: 16.318 MI. DIST: 06-2 SR: 896  
 LEFT MUN: FRANKLIN T RIGHT MUN: FRANKLIN T

Location / Segment	Segment ID	Start Station	End Station	Length (FT)	Notes / Details
KIMBELOT LN (T613)	0060/1868				0060/1970 LEN=0084 INSTALLED 1975 PARSONS RD
	0060/1840				(T312) 018" DIA CIRC CONCR LEN=0032 INSTALLED 1975
	0060/0870				015" DIA CIRC CONCR LEN=0030 INSTALLED 1975
PEACEDALE RD (T307)	0060/0765				MCMASTER BL (TWP)
	0060/0438				015517 FT
1 1 00557 0 00 0041+65	015517 FT				0060/0000 LENGTH(AH 3466 BK 3205)
APPLETON RD (SR3007 SEG 0030/2900) FOR SR 0896 AND 3007 (CONN)	0060/0000				0050/3055
	0050/0727				018" DIA CIRC CONCR LEN=0037 INSTALLED 1975
012312 FT	012312 FT				1 1 00557 0 00 0007+98 GOOD HOPE RD (SR3009 SEG 0010/0000)
	0050/0000				LENGTH(AH 3205 BK 3451) 018" DIA CIRC CONCR
	0040/3425				LEN=0040 INSTALLED 1975
	0040/2650				FRANKLIN LONDON BRITAIN T
	0040/1863				INDIANTOWN RD (T303)
	0040/1444				024"H 36"W ELLIP CONC LEN=0060 INSTALLED 1975
008861 FT	0040/0035				015" DIA CIRC CONCR LEN=0025 INSTALLED 1975
	008861 FT				1 1 00650 0 00 0089+65 FLINT HILL RD (T378)
	0040/0000				LENGTH(AH 3451 BK 1963)

DIR: B TOTAL LEN: 16.318 MI. DIST: 06-2 SR: 896  
 LEFT MUN: LONDON BRITAIN T RIGHT MUN: LONDON BRITAIN T

Stationing	Segment	Description	Material	Length	Notes
	0024/1898	015 " DIA CIRC CONCR	LEN=0042	INSTALLED 1975	
	0024/0703	015 " DIA CIRC CONCR	LEN=0039	INSTALLED 1975	
006898 FT	006898 FT	0 0 00000 0 00 0000+00			
	0024/0000	015 " DIA CIRC CONCR	LEN=0039	INSTALLED 1975	LENGTH(AH 1963 BK 2940)
	0020/2940	015 " DIA CIRC CONCR	LEN=0039	INSTALLED 1975	
	0020/0705	030 " DIA CIRC CONCR	LEN=0040	INSTALLED 1975	
	0020/0600	018 " DIA CIRC CONCR	LEN=0050	INSTALLED 1975	
STRICKERSVILLE RD (T320)	0020/0572	LONDON TRACT RD			
003958 FT	0020/0572	(T321)			
	003958 FT	1 1 00650 0 00 0038+00			
	0020/0000	SOUTH BANK RD			LENGTH(AH 2940 BK 3958)
	0010/3263	CHAMBERS ROCK RD			(T319)
	0010/2077	MORGAN HOLLOW WY			(T462)
	0010/2030	018 " DIA CIRC CONCR	LEN=0050	INSTALLED 1975	
	0010/1560	018 " DIA CIRC CONCR	LEN=0032	INSTALLED 1975	
	0010/0558				
ELBOW LN (T301)	0010/0030	015 " DIA CIRC CONCR	LEN=0037	INSTALLED 1972	
000000 FT	000000 FT	1 1 00650 0 00 0000+00			
	INTER-BK	NC NEW LONDON RD			DELAWARE STATE LINE
	0010/0000	(STBD)			MFC BEGIN = C
	0010/0000	015 " DIA CIRC CONCR	LEN=0037	INSTALLED 1972	LENGTH(AH 3958 BK 0000)

DIR: B TOTAL LEN: 14.687 MI. DIST: 06-2 SR: 842  
 LEFT MUN: WEST CHESTER B RIGHT MUN: WEST CHESTER B

MINER ST (BORO)	INTER-AHD			
HIGH ST (SR3100 SEG 0090/1430)	0251/2581	==	==	
WILMONT MEWS ST (BORO)	0251/2349	==	==	
015 "DIA CIR PLASTIC LEN=0025 INSTALLED UNKN	0251/2330	---	---	
CHURCH ST (BORO)	0251/2141	==	==	
WOODBINE AL (BORO)	0251/1975	==	==	
DARLINGTON ST (BORO)	0251/1654	==	==	
018 "DIA CIRC METAL LEN=0025 INSTALLED UNKN	0251/1195	---	---	
NEW ST (BORO)	0251/1190	==	==	
UNKNOWN AL (BORO)	0251/1034	==	==	
WAYNE ST (BORO)	0251/0593	==	==	
1 1 01557 0 00 0041+28	074967 FT			
BRANDYWINE ST (BORO)				
WEST MINER ST (SR0842 SEG 0240/2707)	INTER-BK 077548 FT			
MFC BEGIN = D LENGTH(AH 2581 BK 2707)	0251/0000	---	---	
EVERHART AV (BORO)	0240/2345	==	==	

077316 FT  
 074967 FT  
 7250/0000 LTH AH 000100 BK 002707  
 INTER-AHD WEST MINER ST  
 (SR0842 SEG 0251/0000)  
 BRANDYWINE ST  
 (BORO)  
 0240/2707

DIR: B TOTAL LEN: 14.687 MI. DIST: 06-2 SR: 842  
 LEFT MUN: WEST CHESTER B RIGHT MUN: WEST CHESTER B

Location	Segment ID	Length	Material	Status
BRADFORD AV (T444)	0240/1642		018" DIA CIRC CONCR	INSTALLED UNKN
	0240/1550	072260 FT	072" H 60" W CON BOX CUL	LEN=0030 INSTALLED UNKN
MERCERS MILL LN (PRDR)	0240/0774		018" DIA CIRC CONCR	INSTALLED UNKN
	0240/0105		PRICE ST	(T562)
MEADOW LN (TWP)	0230/3426	072260 FT	015" DIA CIR PLASTIC	LEN=0040 INSTALLED UNKN
	0230/2295		015" DIA CIR PLASTIC	LEN=0030 INSTALLED UNKN
UNKNOWN RD (TWP)	0230/0118	068565 FT	018" DIA CIRC METAL	INSTALLED UNKN
	0230/0000	068565 FT	BRANCH BLACKHORSE RUN	STRUCTURE LENGTH 12 FT BMSID 15/0842/0230/0000 LENGTH(AH 3695 BK 3219)
	0220/2480		018" DIA CIRC METAL	INSTALLED UNKN
	0220/2054		BATTLE RIDGE RD	(TWP)
	0220/1972		018" DIA CIRC METAL	LEN=0030 INSTALLED 2000



EXTRACT DATE: 12/18/2023  
PRINT DATE: 12/20/2023

ROADWAY MANAGEMENT SYSTEM  
SLD COUNTY/SR - ANNUAL PRINT

PAGE NUMBER: 376  
COUNTY: CHESTER

DIR: B TOTAL LEN: 14.687 MI.  
LEFT MUN: EAST BRADFORD T

DIST: 06-2 SR: 842  
RIGHT MUN: EAST BRADFORD T

ALLERTON RD  
(T438)

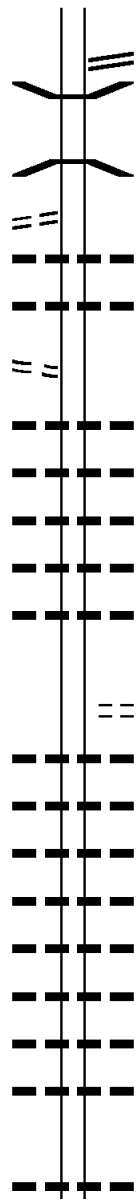
0220/0592

1 1 00030 0 01 0107+30 065346 FT  
BRANDYWINE CREEK RD  
(T550)

0220/0000

064126 FT

061413 FT



0220/1277 BIRMINGHAM RD  
0220/1145 (SR3061 SEG 0010/2399)  
BMSSEN 15/0842/0220/1132  
1 1 00030 0 01 0118+65  
BLACKHORSE R  
0220/1132 BMSBG 15/0842/0220/1132

0220/0545 018 "DIA CIRC CONCR  
LEN=0050 INSTALLED UNKN  
024 "DIA CIRC METAL  
0220/0055 LEN=0034 INSTALLED UNKN  
065346 FT

0220/0000 LENGTH(AH 3219 BK 1220)  
0210/1181 018 "DIA CIRC METAL  
LEN=0030 INSTALLED UNKN  
0210/1011 018 "DIA CIRC CONCR  
LEN=0035 INSTALLED UNKN  
024 "DIA CIRC METAL  
0210/0881 LEN=0040 INSTALLED UNKN  
015 "DIA CIR PLASTIC  
0210/0586 LEN=0040 INSTALLED UNKN  
072 "DIA CIRC METAL  
0210/0041 LEN=0040 INSTALLED UNKN  
064126 FT 1 1 00030 0 01 0095+22  
BLUE ROCK RD  
(T437)

0210/0000 LENGTH(AH 1220 BK 2713)  
0204/2233 015 "DIA CIR PLASTIC  
LEN=0025 INSTALLED UNKN  
0204/1934 015 "DIA CIR PLASTIC  
LEN=0035 INSTALLED UNKN  
0204/1508 015 "DIA CIRC CONCR  
LEN=0035 INSTALLED UNKN  
024"H 18"W CON BOX CUL  
0204/1463 LEN=0030 INSTALLED UNKN  
018 "DIA CIR PLASTIC  
0204/0963 LEN=0035 INSTALLED UNKN  
018 "DIA CIRC METAL  
0204/0693 LEN=0030 INSTALLED UNKN  
030"H 00"W MULT CONCR  
0204/0373 LEN=0032 INSTALLED UNKN  
030 "DIA CIR PLASTIC  
0204/0240 LEN=0030 INSTALLED UNKN  
061413 FT 0 0 00000 0 00 0000+00  
0204/0000 LENGTH(AH 2713 BK 3222)  
018 "DIA CIRC CONCR  
0200/3222 LEN=0028 INSTALLED UNKN

EXTRACT DATE: 12/18/2023  
PRINT DATE: 12/20/2023

ROADWAY MANAGEMENT SYSTEM  
SLD COUNTY/SR - ANNUAL PRINT

PAGE NUMBER: 375  
COUNTY: CHESTER

DIR: B TOTAL LEN: 14.687 MI.  
LEFT MUN: EAST BRADFORD T

DIST: 06-2 SR: 842  
RIGHT MUN: EAST BRADFORD T

Stationing	Notes	Material	Length
0200/2285		018 " DIA CIRC CONCR LEN=0029 INSTALLED UNKN	
0200/1405		018 " DIA CIR PLASTIC LEN=0030 INSTALLED UNKN	
0200/0885		018 " DIA CIRC METAL LEN=0037 INSTALLED UNKN	
0200/0332		CREEK RD	
0200/0262		(SR3071 SEG 0020/3530)	
058191 FT		BMSSEN 15/0842/0200/0000	
		1 1 00030 0 00 0037+56	
		E. BR. BRANDYWINE CREEK	
		BMSBG 15/0842/0200/0000	
0200/0000		LENGTH(AH 3222 BK 1906)	
0190/1336			
0190/0600		012 " DIA CAST IRON LEN=0025 INSTALLED UNKN	
0190/0095		BMSSEN 15/0842/0190/0085	
		1 1 00030 0 00 0017+10	
0190/0085		TRIB. W. BR. BRANDYWINE CK	
056285 FT		BMSBG 15/0842/0190/0085	
0190/0000		LENGTH(AH 1906 BK 2713)	
0180/2710		015 " DIA CIRC CONCR LEN=0040 INSTALLED UNKN	
0180/2545		015 " DIA CIRC CONCR LEN=0035 INSTALLED UNKN	
0180/2156		018 " DIA CIRC CONCR LEN=0030 INSTALLED UNKN	
0180/1315		024 " DIA CIRC CONCR LEN=0048 INSTALLED UNKN	
0180/1090		015 " DIA CIRC METAL LEN=0035 INSTALLED UNKN	
0180/0796		018 " DIA CAST IRON LEN=0027 INSTALLED UNKN	
0180/0582		018 " DIA CIR PLASTIC LEN=0040 INSTALLED UNKN	
0180/0272		BMSSEN 15/0842/0180/0000	
0180/0186		EAST BRADFORD POCOPSON T	

EXTRACT DATE: 12/18/2023  
PRINT DATE: 12/20/2023

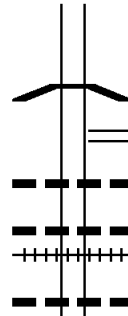
ROADWAY MANAGEMENT SYSTEM  
SLD COUNTY/SR - ANNUAL PRINT

PAGE NUMBER: 374  
COUNTY: CHESTER

DIR: B TOTAL LEN: 14.687 MI.  
LEFT MUN: EAST BRADFORD T

DIST: 06-2 SR: 842  
RIGHT MUN: EAST BRADFORD T

053572 FT



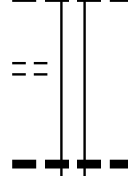
053572 FT 1 1 00030 0 00 0246+25  
BRANDYWINE  
BMSBG 15/0842/0180/0000  
LENGTH(AH 2713 BK 2071)  
WAWASET RD  
0180/0000 (SR3025 SEG 0086/2184)  
0170/2006 018 "DIA CIRC CONCR  
0170/1718 LEN=0030 INSTALLED UNKN  
036 "DIA CIRC METAL  
0170/1225 LEN=0030 INSTALLED UNKN  
0170/1000 (AAR 589473H) #TRKS 01  
024 "DIA CIRC METAL  
0170/0925 LEN=0035 INSTALLED UNKN

051501 FT



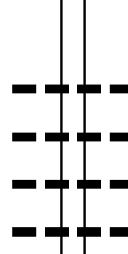
051501 FT 1 0 00413 0 01 0225+00  
VILLAGE: WAWASET  
DAVIDSON RD  
(T372)  
0170/0000 LENGTH(AH 2071 BK 1761)  
036 "DIA CIR PLASTIC  
0160/1755 LEN=0030 INSTALLED UNKN  
018 "DIA CIR PLASTIC  
0160/0818 LEN=0035 INSTALLED UNKN  
036 "DIA CIRC METAL  
0160/0410 LEN=0037 INSTALLED UNKN  
049740 FT

1 0 00413 0 01 0208+00 049740 FT  
BRAGG HILL RD  
(T373) 0160/0000



0160/0000 LENGTH(AH 1761 BK 2821)  
024 "DIA CIRC METAL  
0154/1753 LEN=0030 INSTALLED UNKN

046919 FT



046919 FT 0 0 00000 0 00 0000+00  
0154/0000 LENGTH(AH 2821 BK 2294)  
018 "DIA CIRC CONCR  
0150/2110 LEN=0065 INSTALLED UNKN  
018 "DIA CIRC CONCR  
0150/1916 LEN=0055 INSTALLED UNKN  
024 "H 18 "W CON BOX CUL  
0150/1625 LEN=0055 INSTALLED UNKN  
018 "DIA CIRC CONCR  
0150/1090 LEN=0040 INSTALLED UNKN  
024 "DIA CIRC CONCR

DIR: B TOTAL LEN: 14.687 MI. DIST: 06-2 SR: 842  
 LEFT MUN: POCOPSON T RIGHT MUN: POCOPSON T

Stationing	Right of Way	Structure	Material	Status
	0150/0848	LEN=0035	INSTALLED	UNKN
	0150/0626	LEN=0045	INSTALLED	UNKN
	0150/0595	RED LION RD		
044625 FT	044625 FT	(SR3027 SEG 0040/2026)		
	0150/0000	LEN=0035	INSTALLED	UNKN
NORTHBROOK RD (SR3027 SEG 0050/0000)	0150/0000	LENGTH(AH 2294 BK 3611)		
	0140/3130	LEN=0040	INSTALLED	UNKN
	0140/2620	LEN=0035	INSTALLED	UNKN
	0140/1821	LEN=0040	INSTALLED	UNKN
	0140/1057	POCOPSON NEWLIN T		
	0140/0115	LEN=0045	INSTALLED	1920
1 0 00413 0 01 0120+30 INDIAN HANNA RD (T365)	041014 FT 0140/0000	LENGTH(AH 3611 BK 2159)		
	0134/1752	LEN=0040	INSTALLED	UNKN
	0134/0688	GALVIN CR (TWP )		
	0134/0304	LEN=0050	INSTALLED	UNKN
0 0 00000 0 00 0000+00 GLENHALL RD (T426)	038855 FT 0134/0000	LENGTH(AH 2159 BK 2141)		
	0130/2125	LEN=0050	INSTALLED	UNKN
	036714 FT			
	0130/0000	1 0 00413 0 01 0077+17 (APRA) ROBERT PEARSON I MARLBORO SPRING RD (T370)		
CANNERY RD (T369)	0130/0000	LENGTH(AH 2141 BK 2740)		

POE

DIR: B TOTAL LEN: 14.687 MI. DIST: 06-2 SR: 842  
 LEFT MUN: NEWLIN T RIGHT MUN: NEWLIN T

BAILEY CR  
 (T433)

0120/0338  
 033974 FT

1 0 00413 0 00 0027+57 031796 FT  
 MITCHELL FARM LN  
 (T451)

0110/0000

029043 FT

0120/2335	060 " DIA CIRC METAL LEN=0120 INSTALLED UNKN NEWLIN GREEN CR
0120/1794	(T434) 018 " DIA CIRC CONCR LEN=0050 INSTALLED UNKN
0120/1565	024 " DIA CIRC METAL LEN=0030 INSTALLED UNKN
0120/1295	
0120/0100	060 " DIA CIRC METAL LEN=0130 INSTALLED UNKN
033974 FT	1 0 00413 0 00 0049+05 OAK TREE RD (T422)
0120/0000	LENGTH(AH 2740 BK 2178) 024 " DIA CIRC CONCR
0110/2025	LEN=0044 INSTALLED UNKN
0110/1235	018 " DIA CIRC CONCR LEN=0048 INSTALLED UNKN NEWLIN
0110/1045	EAST MARLBOROUGH T
0110/0992	024 " DIA CIRC CONCR LEN=0036 INSTALLED UNKN
0110/0185	018 " DIA CIRC METAL LEN=0035 INSTALLED UNKN
031796 FT	
0110/0000	LENGTH(AH 2178 BK 2753) SPRINGHOUSE WY (T466)
0100/2055	
0100/1017	GRACE WY (PRDR)
0100/0985	018 " DIA CIRC CONCR LEN=0035 INSTALLED UNKN
0100/0380	018 " DIA CIRC CONCR LEN=0030 INSTALLED UNKN
029043 FT	1 0 00413 0 00 0000+00 DOE RUN RD (T357)
INTER-BK	NC UN IONVILLE WAWASET RD DOE RUN RD

DIR: B TOTAL LEN: 14.687 MI. DIST: 06-2 SR: 842  
 LEFT MUN: EAST MARLBOROUGH T RIGHT MUN: EAST MARLBOROUGH T

DOE RUN RD  
 (T357)

029043 FT

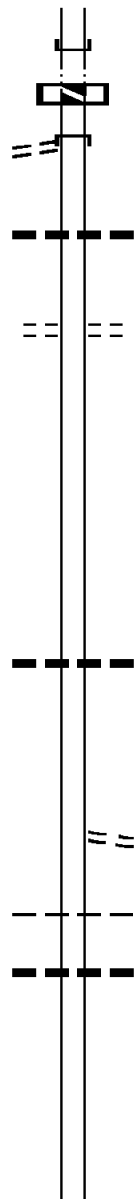
0090/1180

027863 FT

026298 FT

022852 FT

020610 FT



(T357)  
 0100/0000 LTH AH 002753 BK 001680  
 029043 FT  
 7094/0000 LTH AH 001680 BK 001180  
 INTER-AHD DOE RUN RD  
 0090/1180 (T357)  
 048 " DIA CIRC METAL  
 LEN=0030 INSTALLED UNKN  
 0090/0190 2 0 15056 0 00 0278+80  
 027863 FT MILL RD  
 (T402)  
 0090/0000 LENGTH(AH 1180 BK 1565)  
 026298 FT 0 0 00000 0 00 0000+00  
 0084/0000 LENGTH(AH 1565 BK 3446)  
 0080/1320 072"H 48"W ELLIP METAL  
 LEN=0038 INSTALLED UNKN  
 022852 FT 2 0 15056 0 00 0228+31  
 BYRD RD  
 (T394)  
 0080/0000 LENGTH(AH 3446 BK 2242)  
 0070/1269 EAST MARLBOROUGH  
 WEST MARLBOROUGH T  
 018 " DIA CIRC CONCR  
 0070/1047 LEN=0030 INSTALLED UNKN  
 020610 FT 0 0 00000 0 00 0000+00  
 0070/0000 LENGTH(AH 2242 BK 2277)

DIR: B TOTAL LEN: 14.687 MI. DIST: 06-2 SR: 842  
 LEFT MUN: WEST MARLBOROUGH T RIGHT MUN: WEST MARLBOROUGH T

Stationing	Length	Description	Material	Status
2 0 15056 0 00 0183+59 018333 FT NEWARK RD (T389)	0060/0000	NEWARK RD (SR3033 SEG 0120/2499)		
	0050/1147	018 "DIA CIRC METAL	LEN=0040	INSTALLED UNKN
	0050/0482	STONE BARN DR (PRDR)		
016089 FT	016089 FT	2 0 15056 0 00 0161+33 MILL DR (PRDR)		
	0050/0000	LENGTH(AH 2244 BK 1898)		
	0044/1800	036 "DIA CIR PLASTIC	LEN=0040	INSTALLED UNKN
	0044/1695	012 "DIA CIR PLASTIC	LEN=0030	INSTALLED UNKN
	0044/1670	018 "DIA CIRC METAL	LEN=0030	INSTALLED UNKN
	014191 FT	014191 FT	0 0 00000 0 00 0000+00	
	0044/0000	LENGTH(AH 1898 BK 2340)		
	0040/2340	024 "DIA CIRC CONCR	LEN=0040	INSTALLED UNKN
	0040/0596	024 "DIA CIRC METAL	LEN=0028	INSTALLED UNKN
WEST RD (T386)	0040/0427 011851 FT	2 0 15056 0 00 0118+95 NC UP LAND RD LAMBORNTOWN RD (T390)		
	0040/0000	LENGTH(AH 2340 BK 1730)		
	0034/1068	024 "DIA CIRC CONCR	LEN=0055	INSTALLED UNKN
0 0 00000 0 00 0000+00 010121 FT WILSON RD (T400)	0034/0000	010121 FT		
	0034/0000	LENGTH(AH 1730 BK 2542)		

DIR: B TOTAL LEN: 14.687 MI. DIST: 06-2 SR: 842  
 LEFT MUN: WEST MARLBOROUGH T RIGHT MUN: WEST MARLBOROUGH T

RYAN RD  
(T382)

0030/0556  
007579 FT

0030/1750 048"H 24"W ELLIP CONC  
LEN=0030 INSTALLED UNKN

==

007579 FT 2 0 15056 0 00 0076+03  
CLOMELL DOE RUN RD  
(PRDR)

==

5 0030/0000 LENGTH(AH 2542 BK 3903)

0020/3290 018 "DIA CIR PLASTIC  
LEN=0032 INSTALLED UNKN

THOURON RD  
(T378)

0020/0392  
003676 FT

==

0020/0015 018 "DIA CIRC METAL  
LEN=0035 INSTALLED UNKN

003676 FT 2 0 15056 0 00 0036+92  
BIG SPRINGS RD  
(T359)

==

5 0020/0000 LENGTH(AH 3903 BK 3676)

0010/2120 024 "DIA CIRC METAL  
LEN=0036 INSTALLED UNKN

000000 FT

0010/0805 018 "DIA CIRC METAL  
LEN=0030 INSTALLED UNKN

000000 FT 2 0 15056 0 00 0000+00  
NC CL ONMELL UPLAND RD  
CHATHAM RD  
(SR0841 SEG 0270/0000)

INTER-BK HOOD RD  
(T387)

5 0010/0000 MFC BEGIN = D  
LENGTH(AH 3676 BK 0000)



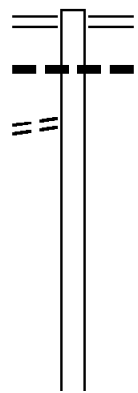
EXTRACT DATE: 12/18/2023 ROADWAY MANAGEMENT SYSTEM PAGE NUMBER: 368  
 PRINT DATE: 12/20/2023 SLD COUNTY/SR - ANNUAL PRINT COUNTY: CHESTER  
 DIR: B TOTAL LEN: 17.305 MI. DIST: 06-2 SR: 841  
 LEFT MUN: WEST MARLBOROUGH T RIGHT MUN: WEST MARLBOROUGH T

CHAPEL RD  
(T370)

091369 FT

0320/2547

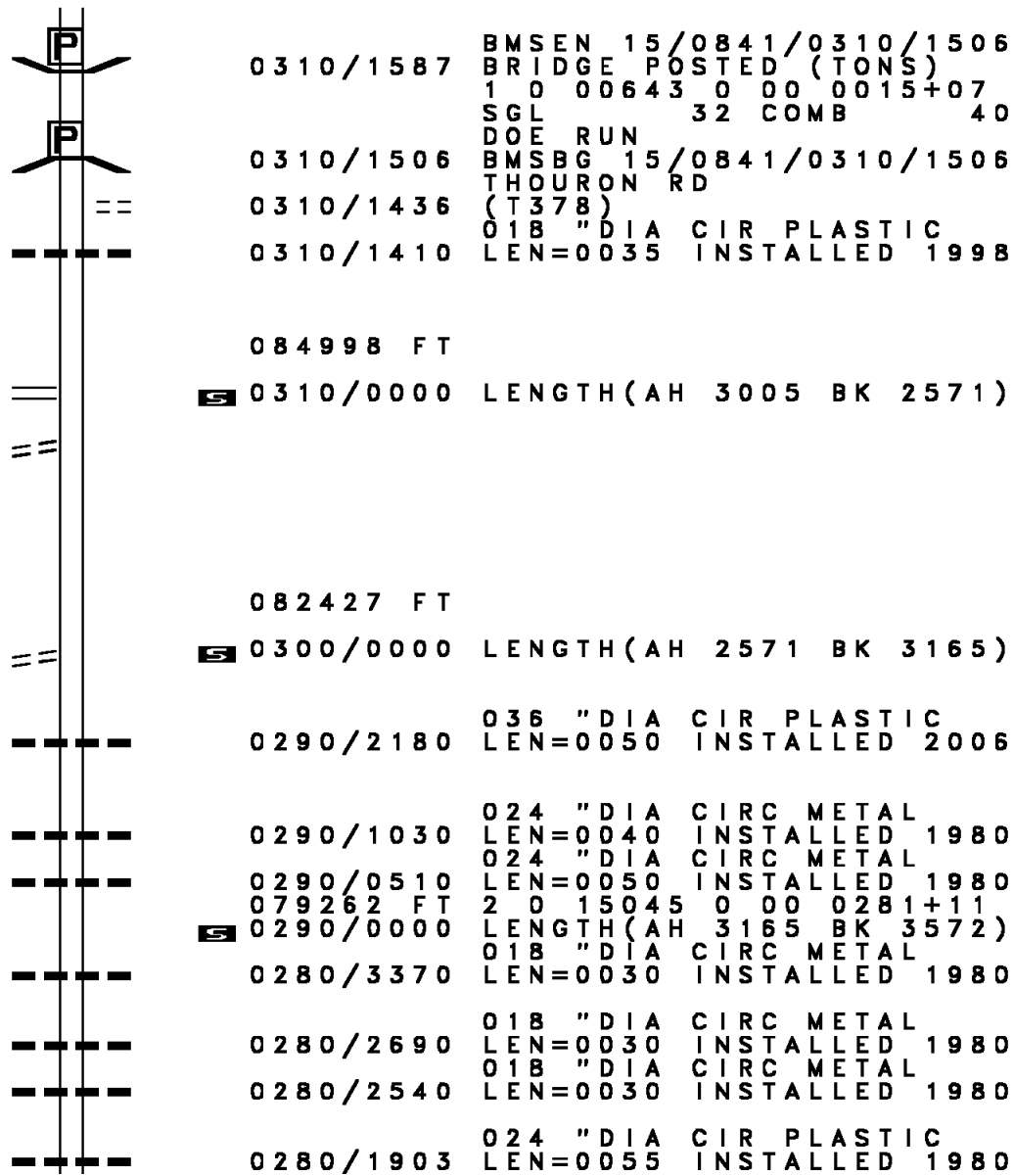
088003 FT



091369 FT DOE RUN RD  
 0320/3366 (SR0082 SEG 0322/0000)  
 0320/2789 015 " DIA CIR PLASTIC  
 LEN=0040 INSTALLED 1998

088003 FT 1 0 00643 0 00 0030+06  
 0320/0000 LENGTH(AH 3366 BK 3005)

DIR: B TOTAL LEN: 17.305 MI. DIST: 06-2 SR: 841  
 LEFT MUN: WEST MARLBOROUGH T RIGHT MUN: WEST MARLBOROUGH T



1 0 00643 0 00 0000+00 084998 FT  
 SPRINGDELL RD  
 (SR3045 SEG 0010/0000) 0310/0000  
 OLD HILTON RD  
 (T367) 0300/2161

2 0 15045 0 00 0312+76 082427 FT  
 WERTZ RD  
 (T365) 0300/0000

0310/1587 BMS EN 15/0841/0310/1506  
 BRIDGE POSTED (TONS)  
 1 0 00643 0 00 0015+07  
 SGL 32 COMB 40  
 DOE RUN  
 0310/1506 BMSBG 15/0841/0310/1506  
 THOURON RD  
 0310/1436 (T378)  
 018 " DIA CIR PLASTIC  
 --- 0310/1410 LEN=0035 INSTALLED 1998

084998 FT  
 [S] 0310/0000 LENGTH(AH 3005 BK 2571)

082427 FT  
 [S] 0300/0000 LENGTH(AH 2571 BK 3165)

--- 0290/2180 036 " DIA CIR PLASTIC  
 LEN=0050 INSTALLED 2006

--- 0290/1030 024 " DIA CIRC METAL  
 LEN=0040 INSTALLED 1980  
 --- 0290/0510 024 " DIA CIRC METAL  
 LEN=0050 INSTALLED 1980  
 079262 FT 2 0 15045 0 00 0281+11  
 [S] 0290/0000 LENGTH(AH 3165 BK 3572)  
 --- 0280/3370 018 " DIA CIRC METAL  
 LEN=0030 INSTALLED 1980

--- 0280/2690 018 " DIA CIRC METAL  
 LEN=0030 INSTALLED 1980  
 --- 0280/2540 018 " DIA CIRC METAL  
 LEN=0030 INSTALLED 1980

--- 0280/1903 024 " DIA CIR PLASTIC  
 LEN=0055 INSTALLED 1980

DIR: B TOTAL LEN: 17.305 MI. DIST: 06-2 SR: 841  
 LEFT MUN: WEST MARLBOROUGH T RIGHT MUN: WEST MARLBOROUGH T

GREENLAWN RD  
 (T397)

0280/1351

075690 FT

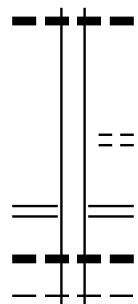
2 0 15045 0 00 0214+88 072660 FT  
 HOOD RD  
 (T387)

0270/0000

0280/1720	018 " DIA CIR PLASTIC LEN=0045 INSTALLED 2006
0280/1369	SHARITZ RD (PRDR)
0280/1217	018 " DIA CIRC METAL LEN=0035 INSTALLED 2006
0280/1065	018 " DIA CIRC METAL LEN=0042 INSTALLED 1998
0280/0210	018 " DIA CIR PLASTIC LEN=0040 INSTALLED 2004
0280/0012	BMSSEN 15/0841/0280/0000
075690 FT	2 0 15045 0 00 0245+27
0280/0000	TRIB DOE RUN BMSBG 15/0841/0280/0000
0270/2450	LENGTH(AH 3572 BK 3030) 024"H 72"W METAL ARCH
0270/2181	LEN=0045 INSTALLED 1980
0270/2168	BMSSEN 15/0841/0270/2168
0270/1640	2 0 15045 0 00 0236+55 TRIB. DOE RUN BMSBG 15/0841/0270/2168
0270/0985	018 " DIA CIRC METAL LEN=0045 INSTALLED 1980
072660 FT	CLONMELL UPLAND RD (SR0842 SEG 0010/0000)
0270/0000	LENGTH(AH 3030 BK 3605)
0260/2320	018 " DIA CIRC METAL LEN=0032 INSTALLED 1980
0260/2010	018 " DIA CIRC METAL LEN=0042 INSTALLED 1998
0260/0425	018 " DIA CIR PLASTIC LEN=0035 INSTALLED 1980
0260/0160	018 " DIA CIR PLASTIC LEN=0028 INSTALLED 1980
	012"H 22"W ELLIP METAL

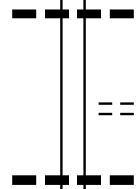
DIR: B TOTAL LEN: 17.305 MI. DIST: 06-2 SR: 841  
 LEFT MUN: WEST MARLBOROUGH T RIGHT MUN: WEST MARLBOROUGH T

069055 FT



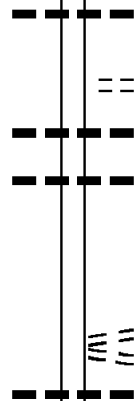
0260/0005 LEN=0040 INSTALLED 1980  
 069055 FT 2 0 15045 0 00 0178+92  
 NC CHATHAM RD  
 LARAMEE RD  
 (T359)  
 0260/0000 LENGTH(AH 3605 BK 3424)  
 STREET RD  
 (SR0926 SEG 0124/0000)  
 024 "DIA CIR PLASTIC  
 0250/2671 LEN=0150 INSTALLED 1980  
 WEST MARLBOROUGH  
 0250/2668 LONDON GROVE T

065631 FT



0250/0010 015 "DIA CIRC METAL  
 LEN=0030 INSTALLED 1998  
 065631 FT 2 0 15045 0 00 0144+72  
 HANNUM MILL RD  
 (T500)  
 0250/0000 LENGTH(AH 3424 BK 3022)  
 0240/2332 018 "DIA CIR PLASTIC  
 LEN=0024 INSTALLED 1998

062609 FT



0240/1000 015 "DIA CIRC METAL  
 LEN=0024 INSTALLED 1998  
 STRODE RD  
 (T550)  
 0240/0075 018 "DIA CIRC METAL  
 LEN=0028 INSTALLED 2011  
 024 "DIA CIRC METAL  
 0240/0065 LEN=0065 INSTALLED 1980  
 062609 FT 2 0 15045 0 00 0116+25  
 LONDON GROVE RD  
 (T353)  
 NC COATESVILLE RD  
 FROM 0041/0150 SH  
 (CONN)  
 0240/0000 LENGTH(AH 3022 BK 2480)  
 024 "DIA CIRC METAL  
 0230/2480 LEN=0030 INSTALLED 1980

DIR: B TOTAL LEN: 17.305 MI. DIST: 06-2 SR: 841  
 LEFT MUN: LONDON GROVE T RIGHT MUN: LONDON GROVE T

GAP NEWPORT PK  
 (SR0041 SEG 0150/0650) 0230/2405  
 FROM 0041/0150 SH  
 (CONN) 0230/2291

CHURCH AL  
 (T551) 0230/2100  
 PENNOCK LN  
 (T303)  
 LONDON GROVE RD  
 (T353) 0230/1592

2 0 15045 0 00 0084+87 060129 FT  
 LLOYD RD  
 (T359) 0230/0000

058050 FT

056080 FT

0230/2420	036 " DIA CIRC CONCR LEN=0050 INSTALLED 1998 GAP NEWPORT PK (SR0041 SEG 0150/0650)
0230/2405	
0230/2290	CHURCH AL (TWP)
0230/1100	024 "H 35 "W ELLIP METAL LEN=0030 INSTALLED 1980
0230/0588	018 " DIA CIRC METAL LEN=0030 INSTALLED 1980
0230/0045	018 " DIA CIRC METAL LEN=0035 INSTALLED 1980
060129 FT	
0230/0000	LENGTH(AH 2480 BK 2079) 018 " DIA CIRC METAL LEN=0025 INSTALLED 1998
0220/1567	018 " DIA CIR PLASTIC LEN=0030 INSTALLED 1980
0220/1382	015 " DIA CIR PLASTIC LEN=0080 INSTALLED 1998
0220/0872	018 " DIA CIR PLASTIC LEN=0030 INSTALLED 1980
0220/0282	018 " DIA CIR PLASTIC LEN=0040 INSTALLED 2004
0220/0252	2 0 15045 0 00 0064+50
058050 FT	LENGTH(AH 2079 BK 1970) 015 " DIA CIR PLASTIC LEN=0035 INSTALLED 1998
0220/0000	
0210/1872	
0210/0030	BMS EN 15/0841/0210/0000 2 0 15045 0 00 0049+50 BRANCH WHITE CLAY CREEK BMSBG 15/0841/0210/0000
056080 FT	
0210/0000	LENGTH(AH 1970 BK 2326) WOODVIEW RD (T357)
0200/2050	

DIR: B TOTAL LEN: 17.305 MI. DIST: 06-2 SR: 841  
 LEFT MUN: LONDON GROVE T RIGHT MUN: LONDON GROVE T

Stationing	Description	Notes
0200/2008	036"H 60"W ELLIP METAL	LEN=0040 INSTALLED 1980
ROSE ANN LN (T579) 0200/1406		
2 0 15045 0 00 0027+36 053754 FT		
PRANGE RD (T311) 0200/0000		
0190/2320		
0190/1817		
0190/1590		
0190/1580		
0190/1174		
0190/1123		
0190/0980		
0190/0624		
0190/0400		
051075 FT		
051075 FT		
0190/0000		
0180/1204		
MEETINGHOUSE RD (BORO) 0180/1098		
QUAKER AL (BORO) 0180/0892		
0180/0668		

LENGTH(AH 2326 BK 2679)  
 RAMP KENNETT BR  
 (SR8011 SEG 0520/0000)  
 RAMP RD  
 (SR8011 SEG 0510/0974)  
 BMS EN 15/0841/0190/1590  
 0 0 00000 0 00 0000+00  
 US 1 BYPASS  
 BMS BG 15/0841/0190/1590  
 024 "DIA CIRC CONCR  
 LEN=0034 INSTALLED 1980  
 MISTY HOLLOW DR  
 (T573)  
 RAMP RD  
 (SR8011 SEG 0020/0000)  
 RAMP KENNETT BP  
 (SR8011 SEG 0010/0958)  
 060 "DIA CIRC CONCR  
 LEN=0100 INSTALLED 1980  
 012"H 18"W CON BOX CUL  
 LEN=0035 INSTALLED 1998  
 018 "DIA CIRC CONCR  
 LEN=0030 INSTALLED 1998  
 2 0 15045 0 00 0000+00  
 E HARMONY RD  
 (SR3026 SEG 0300/0000)  
 NC CHATHAM RD  
 LONDON GROVE  
 WEST GROVE B  
 LENGTH(AH 2679 BK 1225)  
 (APRA) WILLIAM F GAEBEL  
 CHATHAM ST  
 (BORO)  
 OAKLAND AV  
 (BORO)  
 018 "DIA CIRC CONCR

DIR: B TOTAL LEN: 17.305 MI. DIST: 06-2 SR: 841  
 LEFT MUN: WEST GROVE B RIGHT MUN: WEST GROVE B

Stationing	Segment	Length	Notes
	0180/0660	LEN=0050	INSTALLED 1998
	0180/0530	LEN=0040	015 " DIA CAST IRON INSTALLED 2000
	0180/0168	LEN=0030	015 " DIA CIR PLASTIC INSTALLED 1980
049850 FT	049850 FT	1 0 00131 0 00 0757+10	EXCHANGE PL
1 0 00131 0 00 0754+69	049609 FT	0180/0000	LENGTH(AH 1225 BK 0241)
PYLES AL (BORO) EVERGREEN ST (SR3026 SEG 0280/2941)	0170/0000		NC EVERGREEN ST
	0170/0000		RAILROAD AV (BORO)
	0160/3230		015 " DIA CIR PLASTIC
	0160/3165	LEN=0030	INSTALLED 1980
	0160/3141	(AAR 541306X)	#TRKS 01
	0160/3138	LEN=0028	INSTALLED 1980
	0160/3063		ROSEHILL ST (BORO)
	0160/2902	036 " DIA CIRC CONCR	LEN=0250 INSTALLED 1980
WALNUT ST (BORO)	0160/2893		
	0160/2882	012 " DIA CIRC CONCR	LEN=0006 INSTALLED 1980
	0160/2858		BUSHONG AL (BORO)
	0160/2076		SUMMIT AV (BORO)
EDGEHILL AV (BORO)	0160/1744		
HILLSIDE AV (BORO)	0160/1424		
	0160/1417	024 " DIA CIRC CONCR	LEN=0030 INSTALLED 1980
	0160/1222		HILLCREST AV (BORO)
HILLCREST AV (BORO)	0160/1091		
WEST MEADOW DR (BORO)	0160/0702		
	0160/0645		WEST GROVE LONDON GROVE T
046165 FT	046165 FT	2 0 15022 0 00 0256+14	

EXTRACT DATE: 12/18/2023  
PRINT DATE: 12/20/2023

ROADWAY MANAGEMENT SYSTEM  
SLD COUNTY/SR - ANNUAL PRINT

PAGE NUMBER: 361  
COUNTY: CHESTER

DIR: B TOTAL LEN: 17.305 MI.  
LEFT MUN: WEST GROVE B

DIST: 06-2 SR: 841  
RIGHT MUN: WEST GROVE B

GODDARD PARK DR  
(TWP )

0150/1897

042254 FT

039809 FT

Stationing	Material	Notes
0160/0000	012" DIA CIRC METAL	LENGTH(AH 3444 BK 3911)
0150/3890	018" DIA CIRC METAL	LEN=0024 INSTALLED 1980
0150/3493	018" DIA CIRC METAL	LEN=0040 INSTALLED 1980
0150/2376	024"H 00"W MULT PLSTIC	INSTALLED 1980
0150/2250	015" DIA CIRC CONCR	LEN=0027 INSTALLED 1980
0150/1897	015" DIA CIRC CONCR	LEN=0022 INSTALLED 1980
0150/1332	018" DIA CIRC PLASTIC	LEN=0035 INSTALLED 1980
0150/0570	018" DIA CIRC METAL	LEN=0028 INSTALLED 1980
0150/0536	018" DIA CIRC METAL	LEN=0028 INSTALLED 1980
042254 FT	2 0 15022 0 00 0217+04	052"H 70"W ELLIP METAL
0150/0000	015" DIA CIRC PLASTIC	LEN=0025 INSTALLED 1980
0140/2106	018" DIA CIRC METAL	LEN=0028 INSTALLED 1980
0140/1585	018" DIA CIRC METAL	LEN=0030 INSTALLED 1980
0140/1295	018" DIA CIRC METAL	LEN=0026 INSTALLED 1980
0140/0628	030" DIA CIRC METAL	LEN=0042 INSTALLED 1980
0140/0077	015" DIA CIRC PLASTIC	LEN=0025 INSTALLED 1980
039809 FT	2 0 15022 0 00 0192+67	AVONDALE RD
0140/0000	048"H 70"W ELLIP METAL	LENGTH(AH 2445 BK 1500)
0130/1376	018" DIA CIRC METAL	LEN=0033 INSTALLED 1980
0130/1051	018" DIA CIRC METAL	LEN=0030 INSTALLED 1980
0130/0621	018" DIA CIRC METAL	LEN=0026 INSTALLED 1980
0130/0296	018" DIA CIRC METAL	LEN=0028 INSTALLED 1980

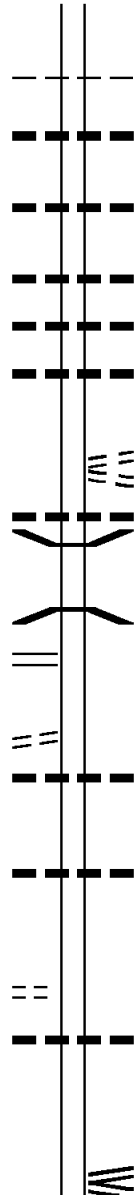


DIR: B TOTAL LEN: 17.305 MI.  
 LEFT MUN: LONDON GROVE T

DIST: 06-2 SR: 841  
 RIGHT MUN: LONDON GROVE T

038309 FT

038309 FT 2 0 15022 0 00 0177+11  
 0130/0000 LENGTH(AH 1500 BK 3449)  
 LONDON GROVE  
 0120/3390 FRANKLIN T  
 018 " DIA CIR PLASTIC  
 0120/2995 LEN=0025 INSTALLED 1980  
 015 " DIA CIR PLASTIC  
 0120/2255 LEN=0032 INSTALLED 1980  
 018 " DIA CIR PLASTIC  
 0120/1535 LEN=0035 INSTALLED 1998  
 036 " DIA CIRC METAL  
 0120/1045 LEN=0030 INSTALLED 1980  
 012 "H 24 "W ELLIP METAL  
 0120/0825 LEN=0050 INSTALLED 1980  
 SCHOOL HOUSE RD  
 (T317)  
 CHURCH HILL RD  
 (T319)  
 018 " DIA CIRC METAL  
 0120/0770 LEN=0070 INSTALLED 1980  
 0120/0293 BMSSEN 15/0841/0120/0252  
 0 0 0000 0 00 0000+00  
 MIDDLE BR. WHITE CLAY C  
 0120/0252 BMSBG 15/0841/0120/0252



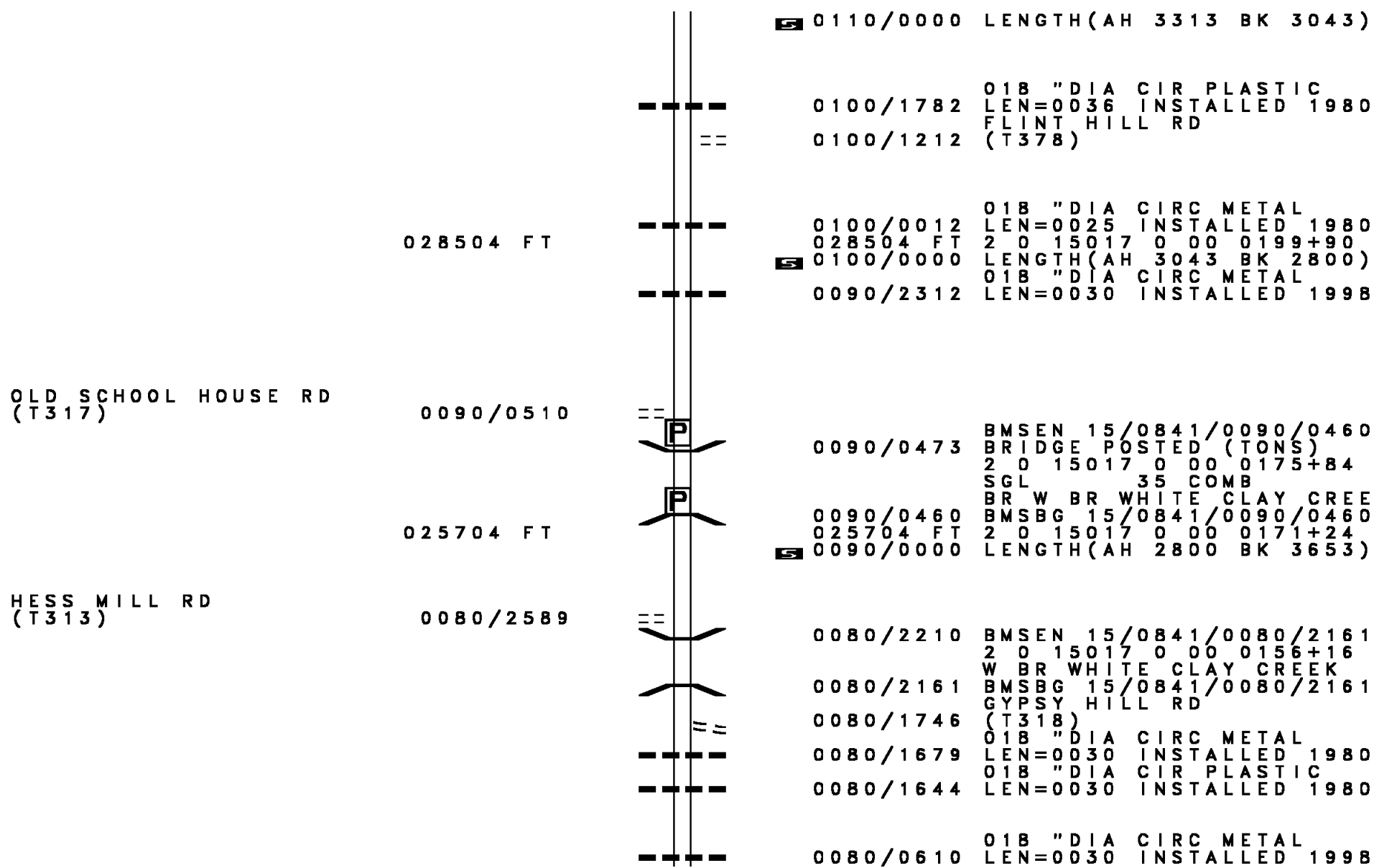
PENNOCK BRIDGE RD  
 (SR3022 SEG 0094/2852) 0120/0202  
 2 0 15022 0 00 0143+11 034860 FT  
 OLD SCHOOL HOUSE RD  
 (T317) 0120/0000

034860 FT  
 0120/0000 LENGTH(AH 3449 BK 3313)  
 036 " DIA CIRC METAL  
 0110/3030 LEN=0189 INSTALLED 1980  
 024 "H 36 "W ELLIP METAL  
 0110/2030 LEN=0045 INSTALLED 1980

HUNTING HILLS DR  
 (T385) 0110/0735  
 031547 FT

0110/0190 018 " DIA CIRC METAL  
 LEN=0025 INSTALLED 1980  
 031547 FT 2 0 15022 0 00 0110+06  
 CHESTERVILLE RD  
 (SR3024 SEG 0010/0000)  
 NC WI CKERTON RD  
 NORTH CREEK RD  
 (SR3103 SEG 0040/1783)

DIR: B TOTAL LEN: 17.305 MI. DIST: 06-2 SR: 841  
 LEFT MUN: FRANKLIN T RIGHT MUN: FRANKLIN T



DIR: B TOTAL LEN: 17.305 MI. DIST: 06-2 SR: 841  
 LEFT MUN: FRANKLIN T RIGHT MUN: FRANKLIN T

Stationing	Segment	Material	Length	Notes
022051 FT	0080/0350	018" DIA CIRC METAL	LEN=0030	INSTALLED 1980
	0080/0017	024"H 36"W ELLIP METAL	LEN=0030	INSTALLED 2000
	022051 FT	2 0 15017 0 00 0134+61		
	0080/0000	LENGTH(AH 3653 BK 3757)		
	0070/3160	018" DIA CIR PLASTIC	LEN=0040	INSTALLED 1998
	0070/2795	024" DIA CIR PLASTIC	LEN=0040	INSTALLED 1980
	0070/2624	NEW LONDON RD	(SR0896 SEG 0070/1481)	
	0070/2615	018" DIA CIRC CONCR	LEN=0030	INSTALLED 1998
	0070/2355	LIBERTY LN	(T619)	
	0070/1505	015" DIA CIRC METAL	LEN=0030	INSTALLED 2000
	0070/1118	018" DIA CIRC METAL	LEN=0025	INSTALLED 1980
018294 FT	018294 FT	2 0 15017 0 00 0099+42		
	0060/2701	LENGTH(AH 3757 BK 3138)		
CARRIAGE RUN RD (T388)	0060/2466	SPRINGHOUSE LN	(PRDR)	
	0060/2370	018" DIA CIR PLASTIC	LEN=0024	INSTALLED 1998
	0060/1924	015" DIA CIRC METAL	LEN=0035	INSTALLED 1980
CARRIAGE RUN RD (T388)	0060/1886			
	0060/0668	018" DIA CIRC METAL	LEN=0030	INSTALLED 2000
015156 FT	015156 FT	2 0 15017 0 00 0065+89		
	0060/0000	PEACE DALE RD	(T303)	
	0060/0000	LENGTH(AH 3138 BK 3946)		
SYLVAN LN (PRDR)	0050/3321			
	0050/3293	HIDDEN FOX DR	(T607)	

DIR: B TOTAL LEN: 17.305 MI. DIST: 06-2 SR: 841  
 LEFT MUN: FRANKLIN T RIGHT MUN: FRANKLIN T

Stationing	Length	Material	Installation
0050/2832	0002	018" DIA CIRC CONCR	INSTALLED UNKN
0050/2788	(PRDR)	SYCAMORE KNOLL LN	
0050/2742	0004	018" DIA CIRC CONCR	INSTALLED UNKN
0050/1998	0050	018" DIA CIRC METAL	INSTALLED 1998
0050/1970	(T611)	BELMONT CT	
0050/1843	0028	018" DIA CIRC METAL	INSTALLED 1980
0050/1550	(T610)	PREAKNESS CT	
0050/1028	0040	036" DIA CIR PLASTIC	INSTALLED 1980
FRANKLIN NEW LONDON T			
011210 FT	011210 FT	2 0 15017 0 00	0026+98
	0050/0000	LENGTH(AH 3946 BK 2610)	
	0040/1895	BMSEN 15/0841/0040/1843	2 0 15017 0 00 0018+74
	0040/1843	HODGSON RUN	BMSBG 15/0841/0040/1843
WAYSIDE LN (T401)	0040/1583		
	0040/1239	024" DIA CIRC METAL	INSTALLED 1980
	0040/1160	018" DIA CIRC METAL	INSTALLED 1998
	0040/1020	018" DIA CIRC METAL	INSTALLED 1998
	0040/0785	018" DIA CIRC METAL	INSTALLED 1998
	0040/0010	018" DIA CIR PLASTIC	INSTALLED 1980
2 0 15017 0 00 0000+00	008600 FT		
LEWISVILLE RD (T407)	0040/0000		
	0040/0000	LENGTH(AH 2610 BK 1640)	
	0030/0292	018" DIA CIR PLASTIC	INSTALLED 1980
006960 FT	006960 FT	2 0 15015 0 01	0069+38

EXTRACT DATE: 12/18/2023  
PRINT DATE: 12/20/2023

ROADWAY MANAGEMENT SYSTEM  
SLD COUNTY/SR - ANNUAL PRINT

PAGE NUMBER: 356  
COUNTY: CHESTER

DIR: B TOTAL LEN: 17.305 MI.  
LEFT MUN: NEW LONDON T

DIST: 06-2 SR: 841  
RIGHT MUN: NEW LONDON T

Stationing	Description	Material	Length	Notes
0020/0000	LENGTH(AH 1640 BK 3463)	018" DIA CIRC METAL	0030	INSTALLED 1998
0020/2480	018" DIA CIR PLASTIC	LEN=0040		INSTALLED 1999
0020/2050	018" DIA CIRC CONCR	LEN=0040		INSTALLED 2000
0020/1645	018" DIA CIRC CONCR	LEN=0030		INSTALLED UNKN
0020/1623	BMSLN 15/0841/0020/1507			NEW LONDON
0020/1603	ELK TOWNSHIP T	0 0 00000 0 00 0000+00		BIG ELK CREEK
0020/1507	BMSBG 15/0841/0020/1507			SPRINGLAWN RD
0020/1362	(T354)			
003497 FT				
0020/0000	LENGTH(AH 3463 BK 3497)	015" DIA CIR PLASTIC	0035	INSTALLED 1980
0010/2847				
0010/1175	STRICKERSVILLE RD	(SR3006 SEG 0020/0000)		
0010/0989	015" DIA CIR PLASTIC	LEN=0030		INSTALLED 1980
0010/0949				
0010/0867	015" DIA CIR PLASTIC	LEN=0025		INSTALLED 1998
0010/0300	015" DIA CIR PLASTIC	LEN=0030		INSTALLED 2001
0010/0196				
000000 FT				
000000 FT				
0010/0000	LENGTH(AH 3497 BK 0000)			

WILLS FARM RD  
(T360)

BRICK MEETINGHOUSE RD  
(SR3006 SEG 0010/1090)

LEWISVILLE RD  
(SR0472 SEG 0010/0000)

NC CHESTERTON RD  
INTER-BK MARYLAND STATE LINE  
(STBD)  
MFC BEGIN = D

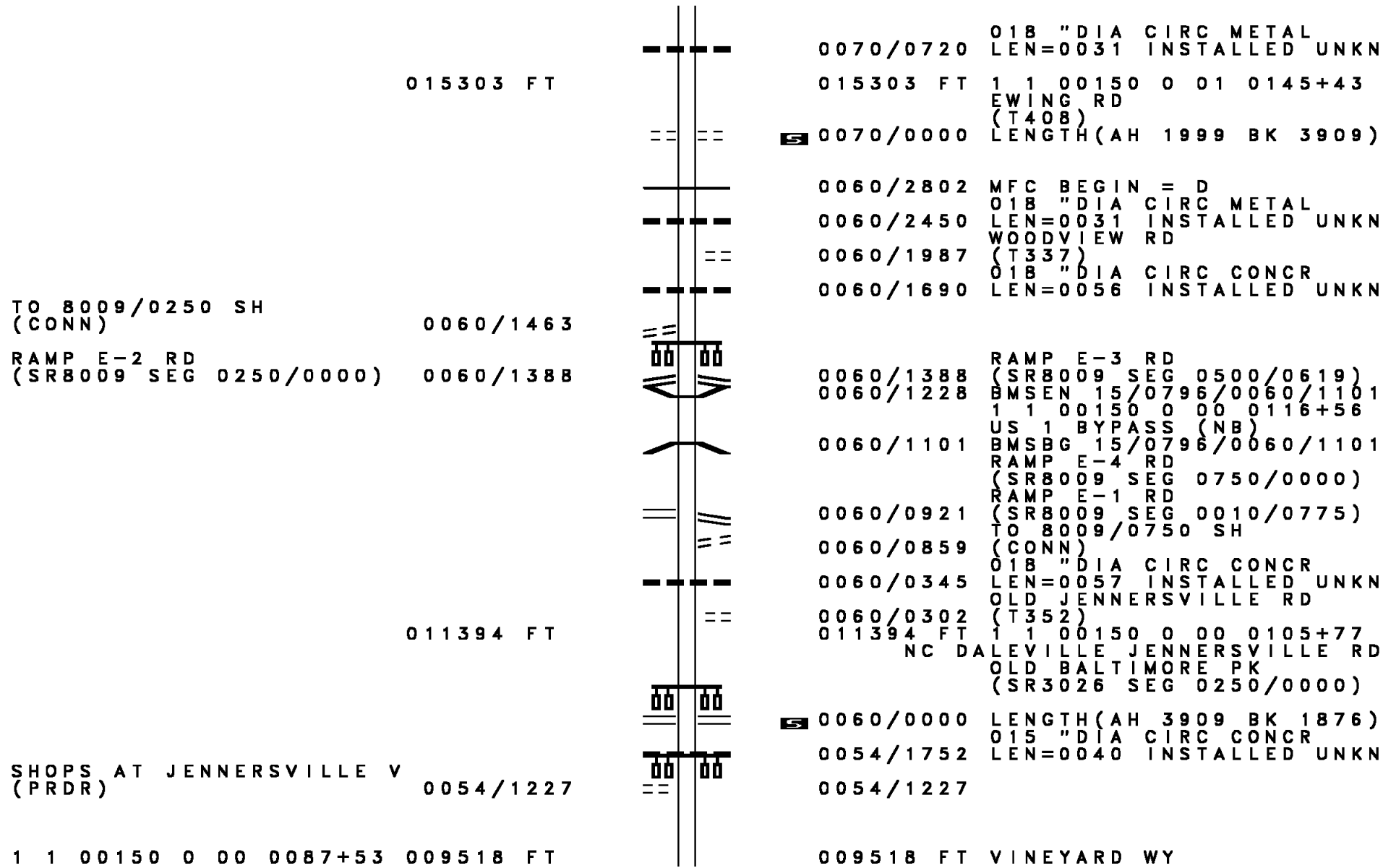
	030562 FT		030562 FT	
			INTER-AHD	DERRY MEETING RD (SR3041 SEG 0010/0000) GAP NEWPORT PK (SR0041 SEG 0220/0000)
HEMLOCK DR (T402)	0110/2298	==	0110/3137	
		==	0110/1995	012 " DIA CIRC METAL LEN=0030 INSTALLED UNKN CHET DR
		==	0110/1820	(TWP )
		==	0110/0767	STREET RD (SR0926 SEG 0080/0000)
STREET RD (SR0926 SEG 0080/0000)	0110/0767	==	027425 FT	
2 0 15033 0 00 0063+94	027425 FT	==	0110/0000	
DALEVILLE RD (T369)	0110/0000	==	5 0110/0000	LENGTH(AH 3137 BK 3334)
MINDY DR (T395)	0100/2986	==		



DIR: B TOTAL LEN: 5.788 MI. DIST: 06-2 SR: 796  
 LEFT MUN: LONDONDERRY T RIGHT MUN: LONDONDERRY T

Left Side Description	Left Side ID	Left Side Length	Right Side Description	Right Side ID	Right Side Length
LONDONDERRY CT (TWP)	0100/1981		COLTON DR (T389)	0100/2789	
2 0 15033 0 00 0030+48 PRIVATE DR (PRDR)	0100/0000	024091 FT	015 "DIA CIRC METAL LEN=0030 INSTALLED UNKN	0100/1131	024091 FT
			5 0100/0000 LENGTH(AH 3334 BK 3049)		
			PHILLIPS MILL RD (SR3039 SEG 0010/0000) 018 "DIA CIRC METAL LEN=0040 INSTALLED UNKN	0090/1072	
				0090/0920	
		021042 FT	2 0 15033 0 00 0000+00 HILTON RD (T325) LONDONDERRY PENN T		021042 FT
FAGGS MANOR RD (T353)	0080/3532		5 0090/0000 LENGTH(AH 3049 BK 3740)		
			018 "DIA CIRC METAL LEN=0039 INSTALLED UNKN	0080/2749	
			018 "DIA CIRC METAL LEN=0032 INSTALLED UNKN	0080/2134	
			018 "DIA CIRC METAL LEN=0032 INSTALLED UNKN	0080/0166	
1 1 00150 0 01 0165+37 BAKER RD (T345)	0080/0000	017302 FT	5 0080/0000 LENGTH(AH 3740 BK 1999)		017302 FT

DIR: B TOTAL LEN: 5.788 MI. DIST: 06-2 SR: 796  
 LEFT MUN: PENN T RIGHT MUN: PENN T



015303 FT

0070/0720 018 "DIA CIRC METAL  
 LEN=0031 INSTALLED UNKN  
 015303 FT 1 1 00150 0 01 0145+43  
 EWING RD  
 (T408)  
 5 0070/0000 LENGTH(AH 1999 BK 3909)

TO 8009/0250 SH  
 (CONN) 0060/1463  
 RAMP E-2 RD  
 (SR8009 SEG 0250/0000) 0060/1388

0060/2802 MFC BEGIN = D  
 018 "DIA CIRC METAL  
 0060/2450 LEN=0031 INSTALLED UNKN  
 WOODVIEW RD  
 (T337)  
 0060/1987 018 "DIA CIRC CONCR  
 0060/1690 LEN=0056 INSTALLED UNKN

0060/1388 RAMP E-3 RD  
 (SR8009 SEG 0500/0619)  
 0060/1228 BMS EN 15/0796/0060/1101  
 1 1 00150 0 00 0116+56  
 US 1 BYPASS (NB)  
 0060/1101 BMSBG 15/0796/0060/1101  
 RAMP E-4 RD  
 (SR8009 SEG 0750/0000)  
 RAMP E-1 RD  
 (SR8009 SEG 0010/0775)  
 TO 8009/0750 SH  
 (CONN)

011394 FT

0060/0921 018 "DIA CIRC CONCR  
 0060/0859 LEN=0057 INSTALLED UNKN  
 OLD JENNERSVILLE RD  
 (T352)  
 0060/0345 011394 FT 1 1 00150 0 00 0105+77  
 NC DA LEVILLE JENNERSVILLE RD  
 OLD BALTIMORE PK  
 (SR3026 SEG 0250/0000)

SHOPS AT JENNERSVILLE V  
 (PRDR) 0054/1227

5 0060/0000 LENGTH(AH 3909 BK 1876)  
 015 "DIA CIRC CONCR  
 0054/1752 LEN=0040 INSTALLED UNKN  
 0054/1227

1 1 00150 0 00 0087+53 009518 FT

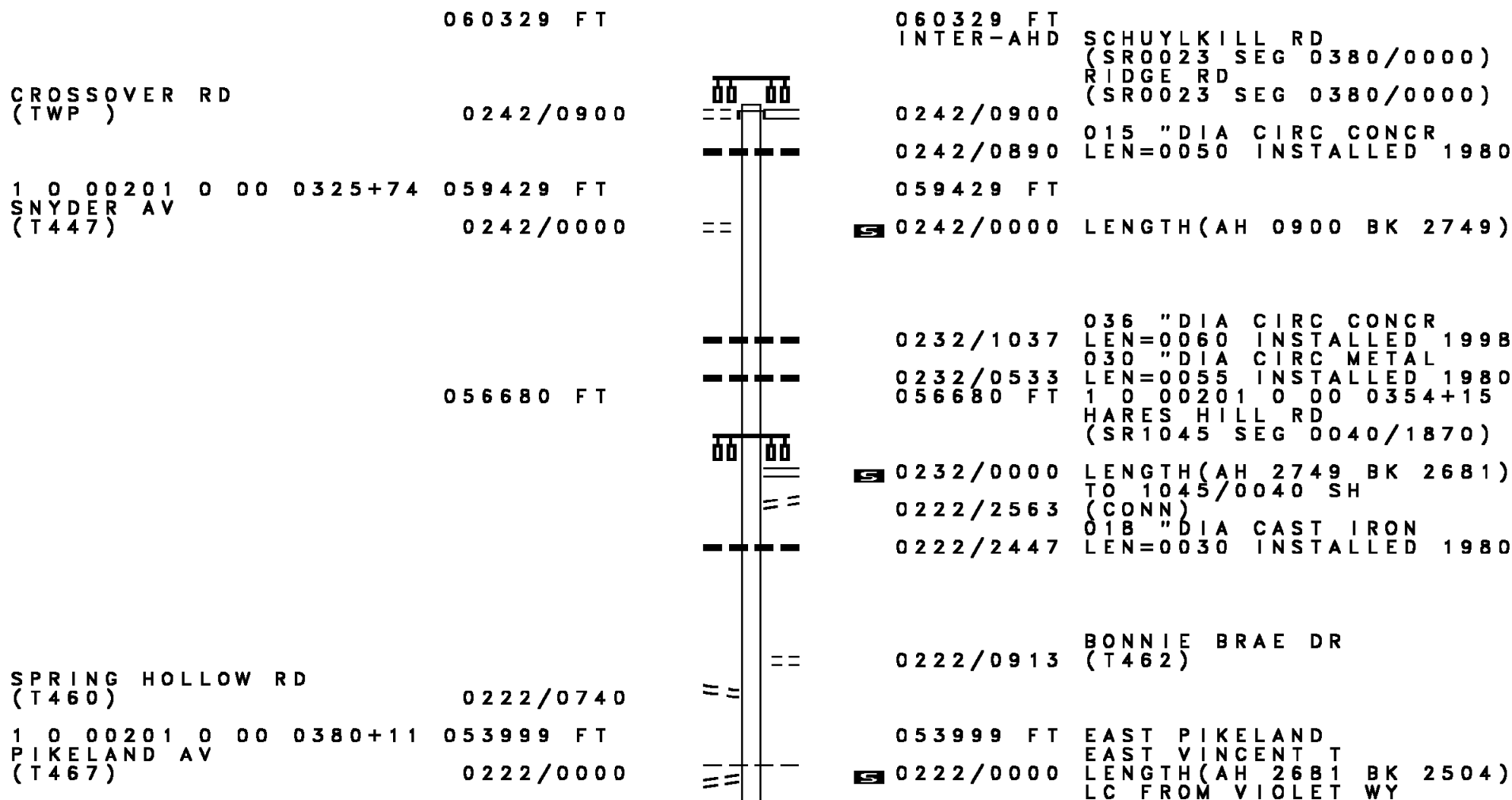
009518 FT VINEYARD WY



DIR: B TOTAL LEN: 5.788 MI. DIST: 06-2 SR: 796  
 LEFT MUN: PENN T RIGHT MUN: PENN T

Segment ID	Start Station	End Station	Length (FT)	Notes
JENNERS POND RD (T413)	0054/0000	0054/0000	006898	(TWP) LENGTH(AH 1876 BK 2620)
1 1 00150 0 00 0061+65	0050/0000	0050/0000	006898	LENGTH(AH 2620 BK 1313)
LEWIS RD (T350)	0040/0759	0040/0759	005585	BRIAR DR (T398)
1 1 00150 0 00 0047+78	0040/0000	0040/0000	005585	LENGTH(AH 1313 BK 2499)
CORBY RD (SR3022 SEG 0016/1244)	0030/2445	0030/2445	0030	DRAINAGE STRUCTURE LENGTH 23 FT BMSID 15/0796/0030/2445 PENNOCK BRIDGE RD (T406)
	0030/2202	0030/2202	003086	
	0030/0000	0030/0000	003086	1 1 00150 0 00 0023+12 024 "DIA CIR PLASTIC LEN=0030 INSTALLED UNKN LENGTH(AH 2499 BK 2308)
	0020/1230	0020/1230	0020	012 "DIA CIRC METAL LEN=0030 INSTALLED UNKN
LEDUM RUN RD (T403)	0020/0894	0020/0894	000778	
1 1 00150 0 00 0000+00	0020/0000	0020/0000	000778	PENN NEW LONDON T LENGTH(AH 2308 BK 0778)
QUIMBY RD (T323)	0010/0000	0010/0000	000000	NC KELTON JENNERSVILLE RD INTER-BK NEWARK RD (SR0896 SEG 0130/1304) MFC BEGIN = C
1 1 00090 0 00 0084+05	0010/0000	0010/0000	000000	LENGTH(AH 0778 BK 0000)
NEWARK RD (SR0896 SEG 0130/1304)				

DIR: B TOTAL LEN: 11.426 MI. DIST: 06-2 SR: 724  
 LEFT MUN: EAST PIKELAND T RIGHT MUN: EAST PIKELAND T



060329 FT

060329 FT  
 INTER-AHD

CROSSOVER RD  
 (TWP)

0242/0900

1 0 00201 0 00 0325+74  
 SNYDER AV  
 (T447)

059429 FT

0242/0000

0242/0900

0242/0890

059429 FT

S 0242/0000

SCHUYLKILL RD  
 (SR0023 SEG 0380/0000)  
 RIDGE RD  
 (SR0023 SEG 0380/0000)

015 " DIA CIRC CONCR  
 LEN=0050 INSTALLED 1980

LENGTH(AH 0900 BK 2749)

056680 FT

0232/1037

0232/0533

056680 FT

S 0232/0000

0222/2563

0222/2447

036 " DIA CIRC CONCR  
 LEN=0060 INSTALLED 1998  
 030 " DIA CIRC METAL  
 LEN=0055 INSTALLED 1980  
 1 0 00201 0 00 0354+15  
 HARES HILL RD  
 (SR1045 SEG 0040/1870)

LENGTH(AH 2749 BK 2681)  
 TO 1045/0040 SH

(CONN)  
 018 " DIA CAST IRON  
 LEN=0030 INSTALLED 1980

SPRING HOLLOW RD  
 (T460)

0222/0740

1 0 00201 0 00 0380+11  
 PIKELAND AV  
 (T467)

053999 FT

0222/0000

0222/0913

053999 FT

S 0222/0000

BONNIE BRAE DR  
 (T462)

EAST PIKELAND  
 EAST VINCENT T  
 LENGTH(AH 2681 BK 2504)  
 LC FROM VIOLET WY

DIR: B TOTAL LEN: 11.426 MI. DIST: 06-2 SR: 724  
LEFT MUN: EAST VINCENT T RIGHT MUN: EAST VINCENT T

1 0 00201 0 01 0404+82 051495 FT  
STONY RUN RD  
(T482) 0212/0000


1 0 00201 0 01 0429+50 049046 FT  
PARK RD  
(SR1041 SEG 0040/0000) 0202/0000

NEW ST  
(SR1043 SEG 0010/0000) 0192/2458

ARCH ST  
(T485) 0192/1174

HECKEL AV  
(T487) 0192/0756

1 0 00201 0 01 0457+33 046220 FT  
PENNURST RD



DIR: B TOTAL LEN: 11.426 MI. DIST: 06-2 SR: 724  
 LEFT MUN: EAST VINCENT T RIGHT MUN: EAST VINCENT T

Stationing / Description	Length / Details	Notes / Material
(T483) 0192/0000	0192/0000	LENGTH(AH 2826 BK 3428)
	0182/2472	018 " DIA CIRC METAL LEN=0045 INSTALLED 1980
	0182/2188	018 " DIA CIRC METAL LEN=0060 INSTALLED 1980
BRIDGE ST (SR1039 SEG 0050/0000) 0182/2142	0182/2142	BRIDGE ST (SR1039 SEG 0050/0000)
	0182/2118	018 " DIA CIRC METAL LEN=0012 INSTALLED 1998
042792 FT	042792 FT	1 0 00201 0 01 0473+54
OLD SCHUYLKILL RD (T551) 0182/0000	0182/0000	NC SCHUYLKILL RD LENGTH(AH 3428 BK 2314)
	0172/1949	KOLB RD (T550)
040478 FT	0172/0512	048 " DIA CIRC METAL LEN=0040 INSTALLED 1980
REITNOUR RD (T477) 0172/0000	040478 FT	1 0 00201 0 01 0515+11 REITNOUR RD (T477)
	0172/0000	LENGTH(AH 2314 BK 2878)
	0162/2849	024 " DIA CIRC METAL LEN=0030 INSTALLED 1980
	0162/1920	SCHUYLKILL R STRUCTURE LENGTH 18 FT BMSID 15/0724/0162/1920
	0162/0459	EAST VINCENT EAST COVENTRY T MILL RACE
	0162/0423	STRUCTURE LENGTH 12 FT BMSID 15/0724/0162/0423
	0162/0062	BMSSEN 15/0724/0162/0000
037600 FT	037600 FT	1 0 00201 0 01 0544+18 PIGEON CREEK

EXTRACT DATE: 12/18/2023  
PRINT DATE: 12/20/2023

ROADWAY MANAGEMENT SYSTEM  
SLD COUNTY/SR - ANNUAL PRINT

PAGE NUMBER: 348  
COUNTY: CHESTER

DIR: B TOTAL LEN: 11.426 MI.  
LEFT MUN: EAST COVENTRY T

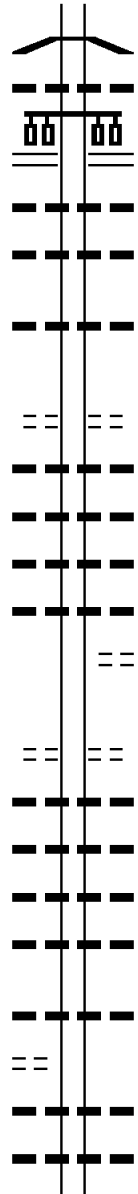
DIST: 06-2 SR: 724  
RIGHT MUN: EAST COVENTRY T

LINFIELD RD  
(SR1035 SEG 0050/0060) 0152/1763

035380 FT

033369 FT

GAUGER LN  
(TWP) 0132/0951



Stationing	Material	Length	Notes
0162/0000	BMSBG 15"	0724/0162/0000	LENGTH(AH 2878 BK 2220)
0152/1893	015" DIA CIRC CONCR	LEN=0080	INSTALLED 1980
0152/1763	BETHEL CHURCH RD	(SR1035 SEG 0050/0060)	
0152/1281	024" DIA CIRC CONCR	LEN=0050	INSTALLED 1980
0152/0815	018" DIA CIRC CONCR	LEN=0045	INSTALLED 1980
0152/0143	015" DIA CIRC CONCR	LEN=0050	INSTALLED 1980
035380 FT	1 0 00201 0 01 0566+06		WELLS RD (T501)
0152/0000	024" DIA CIRC CONCR	LENGTH(AH 2220 BK 2011)	
0142/2000	024" DIA CIRC CONCR	LEN=0070	INSTALLED 1980
0142/1411	024" DIA CIRC CONCR	LEN=0075	INSTALLED 1980
0142/1058	024" DIA CIRC CONCR	LEN=0062	INSTALLED 1980
0142/0875	024" DIA CIRC CONCR	LEN=0055	INSTALLED 1980
0142/0390	FRANKLIN AV	(T598)	
033369 FT	1 0 00201 0 01 0586+16		ANDERSON RD (T504)
0142/0000	018" DIA CIRC CONCR	LENGTH(AH 2011 BK 2806)	
0132/2798	072" H 72" W CON BOX CUL	LEN=0065	INSTALLED 1980
0132/2412	024" DIA CIRC CONCR	LEN=0072	INSTALLED 1980
0132/1910	018" DIA CIRC CONCR	LEN=0070	INSTALLED 1980
0132/1875	015" DIA CIRC CONCR	LEN=0048	INSTALLED 1980
0132/1185	015" DIA CIRC CONCR	LEN=0130	INSTALLED 1980
0132/0945	015" DIA CIRC CONCR	LEN=0040	INSTALLED 1980
0132/0675	018" DIA CIRC CONCR	LEN=0070	INSTALLED 1980
	018" DIA CIRC CONCR		

EXTRACT DATE: 12/18/2023  
PRINT DATE: 12/20/2023

ROADWAY MANAGEMENT SYSTEM  
SLD COUNTY/SR - ANNUAL PRINT

PAGE NUMBER: 347  
COUNTY: CHESTER

DIR: B TOTAL LEN: 11.426 MI.  
LEFT MUN: EAST COVENTRY T

DIST: 06-2 SR: 724  
RIGHT MUN: EAST COVENTRY T

1 0 00201 0 01 0614+18 030563 FT  
SANATOGA RD  
(T590) 0132/0000

0132/0574 LEN=0070 INSTALLED 1980  
036 "DIA CIRC CONCR  
0132/0100 LEN=0065 INSTALLED 1980  
030563 FT SANATOGA RD  
(SR1034 SEG 0080/1026)  
0132/0000 LENGTH(AH 2806 BK 2326)

028237 FT

0122/1374 018 "DIA CIRC CONCR  
LEN=0040 INSTALLED 1980  
BRANCH PIGEON CREEK  
STRUCTURE LENGTH 10 FT  
0122/1289 BMSID 15/0724/0122/1289  
090"H 86"W ELLIP CONC  
0122/1287 LEN=0080 INSTALLED 1980  
0122/0428 024 "DIA CIRC CONCR  
LEN=0040 INSTALLED 1998  
048"H 48"W CON BOX CUL  
0122/0355 LEN=0060 INSTALLED 1980  
028237 FT 1 0 00201 0 01 0637+44  
BRANCH SCHUYLKILL RIVER  
STRUCTURE LENGTH 10 FT  
BMSID 15/0724/0122/0000  
0122/0000 LENGTH(AH 2326 BK 2074)

1 0 00201 0 01 0658+06 026163 FT  
FRICKS LOCKS RD  
(T515) 0112/0000

023850 FT

026163 FT FRICKS LOCKS RD  
(T515)  
0112/0000 LENGTH(AH 2074 BK 2313)  
0102/2245 036 "DIA CIRC CONCR  
LEN=0065 INSTALLED 1980  
0102/1653 024 "DIA CIRC CONCR  
LEN=0060 INSTALLED 1980  
0102/1373 018 "DIA CIRC CONCR  
LEN=0080 INSTALLED 1980  
0102/0825 036 "DIA CIRC CONCR  
LEN=0075 INSTALLED 1980  
048"H 24"W CON BOX CUL  
0102/0670 LEN=0090 INSTALLED 1980  
018 "DIA CIRC CONCR  
0102/0345 LEN=0075 INSTALLED 1980  
01B "DIA CIRC CONCR  
0102/0018 LEN=0080 INSTALLED 1980  
023850 FT 1 0 00201 0 01 0681+30  
NC NEW SCHUYLKILL RD  
PETERMAN RD

EXTRACT DATE: 12/18/2023  
PRINT DATE: 12/20/2023

ROADWAY MANAGEMENT SYSTEM  
SLD COUNTY/SR - ANNUAL PRINT

PAGE NUMBER: 346  
COUNTY: CHESTER

DIR: B TOTAL LEN: 11.426 MI.  
LEFT MUN: EAST COVENTRY T

DIST: 06-2 SR: 724  
RIGHT MUN: EAST COVENTRY T

TOWPATH PARK RD  
(T534)

0102/0000

== ==

5 0102/0000 (T534)  
LENGTH(AH 2313 BK 2157)

> <

0092/1536

BRANCH PIGEON CREEK  
STRUCTURE LENGTH 18 FT  
BMSID 15/0724/0092/1536  
LC FOR OLD SCUYLKILL RD

==

0092/1119

(CONN)  
018 "DIA CIRC CONCR  
LEN=0030 INSTALLED 1980  
OLD SCHUYLKILL RD

--- ---

0092/0700

021693 FT

==

0092/0413  
021693 FT

(T532)  
1 0 00201 0 02 0708+53  
VAUGHN RD  
(T515)

--- ---

5 0092/0000

EAST COVENTRY  
NORTH COVENTRY T  
LENGTH(AH 2157 BK 3005)  
TRIB. SCHUYLKILL RIVER

> <

0082/2589

STRUCTURE LENGTH 14 FT  
BMSID 15/0724/0082/2589  
036 "DIA CIRC METAL  
LEN=0045 INSTALLED 1980

--- ---

0082/2585

RAMP H RD  
(SR8022 SEG 0762/0000)  
RAMP G RD  
(SR8022 SEG 0250/1223)  
FROM 8022/0250 SH  
(CONN)

0082/1890

||| |||

0082/1890

==

0082/1780

==

0082/1751

018 "DIA CIRC CONCR  
LEN=0080 INSTALLED 1980  
018 "DIA CIRC CONCR

--- ---

0082/1440

LEN=0047 INSTALLED 1998

==

0082/0476

PARK AV  
(T518)  
018 "DIA CIRC CONCR  
LEN=0025 INSTALLED 1980  
018 "DIA CIRC CONCR

--- ---

0082/0443

LEN=0025 INSTALLED 1980

--- ---

0082/0240

024 "DIA CIRC CONCR

--- ---

0082/0065

LEN=0033 INSTALLED 1980

1 0 00201 0 02 0738+37 018688 FT

UNKNOWN RD  
(TWP)

0082/0000

== ==

5 0082/0000

KEIM RD  
(T490)  
LENGTH(AH 3005 BK 1650)  
015 "DIA CIRC CONCR

--- ---

0072/1632

LEN=0060 INSTALLED 1980

KEIM ST

DIR: B TOTAL LEN: 11.426 MI. DIST: 06-2 SR: 724  
 LEFT MUN: NORTH COVENTRY T RIGHT MUN: NORTH COVENTRY T

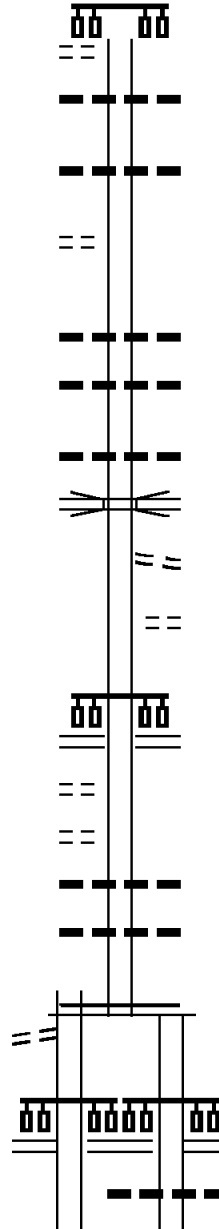
(T501) 0072/1288

1 0 00201 0 02 0754+99 017038 FT  
 MAURER RD  
 (T601) 0072/0000

COYNE AL  
 (T599) 0052/1245  
 KLINE AV  
 (T600) 0052/0680

TO 8051/0750 SH  
 (CONN) 0043/1766  
 RAMP C RD  
 (SR8051 SEG 0750/0000)  
 RAMP E RD  
 (SR8051 SEG 0010/0924)  
 0043/1600

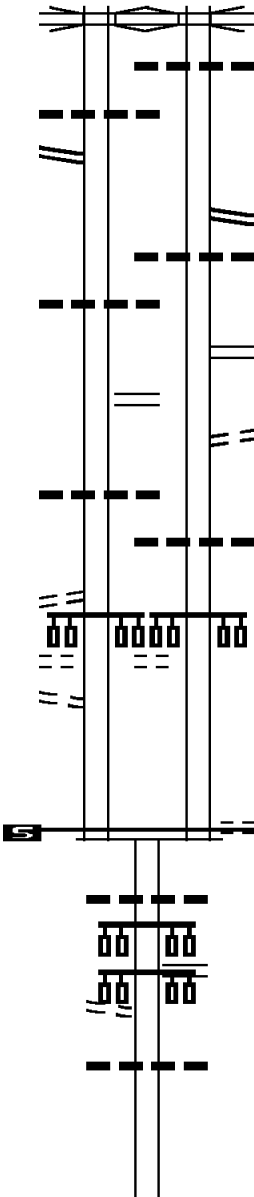
POTTSTOWN BY-PASS



0072/1288  
 0072/1200 010 "DIA CIRC METAL  
 LEN=0060 INSTALLED 1980  
 0072/0541 018 "DIA CIRC METAL  
 017038 FT LEN=0032 INSTALLED 1980  
 0072/0000 LENGTH(AH 1650 BK 3841)  
 0062/2671 024 "DIA CIRC METAL  
 LEN=0041 INSTALLED 1980  
 0062/2658 036 "DIA CIRC CONCR  
 LEN=0050 INSTALLED 1980  
 0062/1831 015 "DIA CIRC METAL  
 LEN=0043 INSTALLED 1980  
 PEDESTRAIN  
 0062/1375 OP ID 15/0724/0062/1375  
 CEMETERY RD  
 (T513)  
 0062/1258  
 HANOVER CT  
 (T638)  
 013197 FT 0062/0522  
 013197 FT 1 0 00201 0 02 0793+42  
 HANOVER ST  
 (SR1037 SEG 0050/0000)  
 0062/0000 LENGTH(AH 3841 BK 1430)  
 0052/0375 024 "DIA CIRC CONCR  
 LEN=0100 INSTALLED 1980  
 0052/0080 018 "DIA CIRC CONCR  
 LEN=0070 INSTALLED 1980  
 011767 FT 1 0 00147 0 05 1191+17  
 MFC BEGIN = C  
 0052/0000 LENGTH(AH 1430 BK 1766)  
 RAMP C RD  
 (SR8051 SEG 0750/0000)  
 RAMP E RD  
 (SR8051 SEG 0010/0924)  
 0042/1606  
 0042/1538 030 "DIA CIRC CONCR  
 LEN=0036 INSTALLED 1980  
 POTTSTOWN BY-PASS

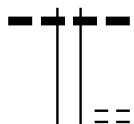


DIR: B TOTAL LEN: 11.426 MI. DIST: 06-2 SR: 724  
 LEFT MUN: NORTH COVENTRY T RIGHT MUN: NORTH COVENTRY T

OP ID 15/0100/0620/0000 0043/1462		0042/1459	OP ID 15/0100/0620/0000
036 "DIA CIRC CONCR LEN=0075 INSTALLED 1980		0042/1326	018 "DIA CIRC CONCR LEN=0047 INSTALLED 1980
RAMP D RD (SR8051 SEG 0500/0442) 0043/1126			
036 "DIA CIRC CONCR LEN=0035 INSTALLED 1980 0043/0806		0042/0857	RAMP A RD (SR8051 SEG 0260/0962)
RAMP A RD (SR8051 SEG 0250/0000) 0043/0730		0042/0806	036 "DIA CIRC CONCR LEN=0043 INSTALLED 1980
048 "DIA CIRC CONCR LEN=0037 INSTALLED 1980 0043/0536		0042/0730	RAMP A RD (SR8051 SEG 0250/0000)
LC TO COVENTRY MALL RD (CONN) 0043/0410		0042/0660	TO 8051/0250 SH (CONN)
COVENTRY MALL RD (PRDR) 0043/0285		0042/0536	036 "DIA CIRC CONCR LEN=0048 INSTALLED 1980
LC FROM COVENTRY MALL R (CONN) 0043/0200		0042/0289	COVENTRY MALL RD (PRDR)
1 0 00147 0 05 1208+96 010001 FT		010001 FT	1 0 00147 0 05 1208+96
MFC BEGIN = C		0042/0000	WHARTNABY ST (TWP)
LENGTH(AH 1766 BK 3078) 0043/0000		0032/2445	MFC BEGIN = C LENGTH(AH 1766 BK 3078)
LAURELWOOD RD (T541) 0032/2237		0032/2257	024 "DIA CIRC METAL LEN=0006 INSTALLED 1980
		0032/2237	LAURELWOOD RD (SR4043 SEG 0110/1282)
		0032/1670	015 "DIA CIRC METAL LEN=0038 INSTALLED 1980
			015 "DIA CIRC CONCR

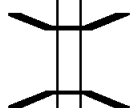
DIR: B TOTAL LEN: 11.426 MI. DIST: 06-2 SR: 724  
 LEFT MUN: NORTH COVENTRY T RIGHT MUN: NORTH COVENTRY T

006923 FT



0032/0108 LEN=0055 INSTALLED 1980  
 006923 FT 1 0 00147 0 05 1239+89  
 SHEEP HILL RD  
 (T494)

5 0032/0000 LENGTH(AH 3078 BK 3702)



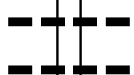
0022/2383 BMS EN 15/0724/0022/2360  
 1 0 00147 0 05 1276+58

ECKERS CREEK  
 0022/2360 BMSBG 15/0724/0022/2360



0022/1315 018 " DIA CIRC METAL  
 LEN=0041 INSTALLED 1980  
 CATFISH LN  
 (T478)

0022/1246 015 " DIA CIRC METAL

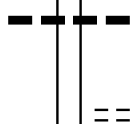


0022/1203 LEN=0032 INSTALLED 1980



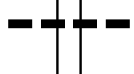
0022/0836 018 " DIA CIR PLASTIC  
 LEN=0032 INSTALLED 1980

003221 FT

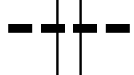


0022/0037 048"H 72"W CON BOX CUL  
 LEN=0042 INSTALLED 1980  
 003221 FT 1 0 00147 0 05 1276+58  
 SCHOLL RD  
 (T640)

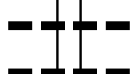
5 0022/0000 LENGTH(AH 3702 BK 3221)



0012/2560 048"H 72"W CON BOX CUL  
 LEN=0050 INSTALLED 1980

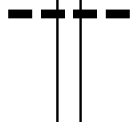


0012/0927 024 " DIA CIRC CONCR  
 LEN=0045 INSTALLED 1980



0012/0310 018 " DIA CIRC CONCR  
 LEN=0042 INSTALLED 1980  
 018 " DIA CIRC CONCR

000000 FT



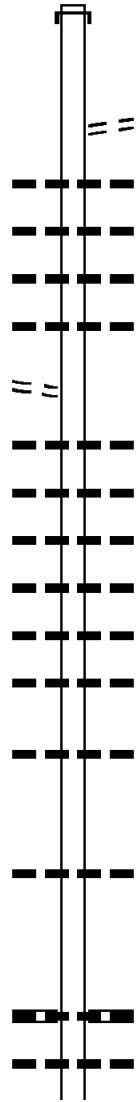
0012/0011 LEN=0045 INSTALLED 1980  
 000000 FT 1 0 00147 0 05 1309+09

NC SC HUYLKILL RD  
 INTER-BK SCHUYLKILL RD  
 (SR0724 SEG 0392/3413)

5 0012/0000 MFC BEGIN = C  
 BK-BERKS (06)  
 LENGTH(AH 3221 BK 0000)

059231 FT

059231 FT AH-LANCASTER (36)  
 INTER-AHD KIRKWOOD PK  
 0200/2503 (SR0472 SEG 0012/0000)



0200/1005 JACKSON SCHOOL RD (T327)  
 018 " DIA CIRC CONCR  
 LEN=0056 INSTALLED UNKN  
 0200/0909 018 " DIA CIRC CONCR  
 LEN=0053 INSTALLED UNKN  
 0200/0734 018 " DIA CIRC CONCR  
 LEN=0020 INSTALLED UNKN  
 0200/0301 018 " DIA CIRC CONCR  
 LEN=0033 INSTALLED UNKN  
 0200/0290 056728 FT

1 0 00527 0 00 0024+72 056728 FT  
 BETHEL RD  
 (T323) 0200/0000

5 0200/0000 LENGTH(AH 2503 BK 3666)  
 018 " DIA CIRC CONCR  
 LEN=0045 INSTALLED UNKN  
 0190/3606 018 " DIA CAST IRON  
 LEN=0060 INSTALLED UNKN  
 0190/3406 018 " DIA CAST IRON  
 LEN=0055 INSTALLED UNKN  
 0190/3136 018 " DIA CAST IRON  
 LEN=0046 INSTALLED UNKN  
 0190/2986 015 " DIA CAST IRON  
 LEN=0056 INSTALLED UNKN  
 0190/2611 018 " DIA CAST IRON  
 LEN=0056 INSTALLED UNKN  
 0190/2310 018 " DIA CIRC CONCR  
 LEN=0056 INSTALLED UNKN  
 0190/1582

053062 FT

0190/0355 015 " DIA CIRC CONCR  
 LEN=0034 INSTALLED UNKN  
 053062 FT 1 0 00527 0 00 0062+73  
 015 " DIA CIRC CONCR  
 LEN=0023 INSTALLED UNKN  
 STREET RD  
 (SR3028 SEG 0030/1249)  
 5 0190/0000 LENGTH(AH 3666 BK 1838)  
 018 " DIA CAST IRON  
 LEN=0060 INSTALLED UNKN  
 0180/1510 018 " DIA CIRC CONCR


DIR: B TOTAL LEN: 11.218 MI.  
 LEFT MUN: LOWER OXFORD T

DIST: 06-2 SR: 472  
 RIGHT MUN: LOWER OXFORD T

1 0 00527 0 00 0081+26 051224 FT  
 RONEYS CORNER RD  
 (T314) 0180/0000

1 0 00527 0 00 0123+55 047012 FT  
 BETHEL RD  
 (T323) 0170/0000

FROM 8003/0010 SH  
 (CONN) 0160/1113  
 RAMP B-1 RD  
 (SR8003 SEG 0010/1080) 0160/1040



0180/1030 LEN=0036 INSTALLED UNKN  
 0180/0030 018 "DIA CIRC CONCR  
 051224 FT LEN=0040 INSTALLED UNKN  
 5 0180/0000 LENGTH(AH 1838 BK 2173)  
 0174/1501 018 "DIA CIRC CONCR  
 LEN=0030 INSTALLED UNKN  
 049051 FT 1 0 00527 0 00 0103+16  
 0174/0000 018 "DIA CIRC CONCR  
 LENGTH(AH 2173 BK 2039) INSTALLED UNKN  
 0170/1665 015 "DIA CIRC METAL  
 LEN=0032 INSTALLED UNKN  
 0170/0640 015 "DIA CIRC CONCR  
 0170/0365 015 "DIA CIRC CONCR  
 047012 FT LEN=0042 INSTALLED UNKN  
 5 0170/0000 LENGTH(AH 2039 BK 2434)  
 0160/2235 018 "DIA CIRC METAL  
 INSTALLED UNKN  
 0160/1937 LOWER OXFORD  
 OXFORD B  
 RAMP B-2 RD  
 (SR8003 SEG 0250/0000)  
 RAMP B-3 RD  
 (SR8003 SEG 0500/0812)  
 FROM 8003/0500 SH  
 (CONN)  
 0160/1486 BMSSEN 15/0472/0160/1260  
 0160/1401 1 0 00527 0 00 0134+65  
 US 1 BYPASS (NB)  
 0160/1260 BMSBG 15/0472/0160/1260  
 RAMP B-4 RD  
 (SR8003 SEG 0750/0000)  
 HILLSIDE DR  
 (TWP )  
 0160/1040  
 0160/0752

DIR: B TOTAL LEN: 11.218 MI. DIST: 06-2 SR: 472  
 LEFT MUN: OXFORD B RIGHT MUN: OXFORD B

Stationing	Street Name	Notes
044578 FT		044578 FT 1 0 00527 0 00 0146+50 MT VERNON ST (T360)
TRINITY DR (BORO)	0150/3350	5 0160/0000 LENGTH(AH 2434 BK 3712) NC LANCASTER PK
VILLA DR (PRDR)	0150/2051	
WESTMINSTER WY (PRDR)	0150/1395	
SECOND ST (BORO)	0150/0763	0150/1360 018 "DIA CIRC CONCR LEN=0030 INSTALLED UNKN 0150/1100 015 "DIA CIRC CONCR LEN=0035 INSTALLED UNKN SECOND ST (BORO)
COACH ST (BORO)	0150/0390	0150/0763 024 "DIA CIRC CONCR LEN=0030 INSTALLED UNKN
040866 FT		0150/0500 PINE ST (BORO) 0150/0295 1 0 00527 0 00 0184+58 THIRD ST (SR0010 SEG 0010/0115) NC LANCASTER AV
THIRD ST (SR3026 SEG 0070/2821)	0140/1057	INTER-BK THIRD ST (SR0010 SEG 0010/0115) 5 0150/0000 LTH AH 003712 BK 000100 040866 FT 7144/0000 LTH AH 000100 BK 001057 INTER-AHD THIRD ST (SR0010 SEG 0010/0000)
NIBLOCK AL (BORO)	0140/0671	0140/1057 LINCOLN ST (SR3026 SEG 0090/0000) 0140/0953
		0140/0668 018 "DIA CIRC CONCR LEN=0035 INSTALLED UNKN FOURTH ST (BORO)
		0140/0656 024 "DIA CIRC CONCR LEN=0070 INSTALLED UNKN

DIR: B TOTAL LEN: 11.218 MI. DIST: 06-2 SR: 472  
 LEFT MUN: OXFORD B RIGHT MUN: OXFORD B

Location / Segment	Segment ID	Length (FT)	Notes / Details
FOURTH ST (BORO)	0140/0597		
MYRTLE ST (BORO)	0140/0403		
FIFTH ST (SR3003 SEG 0044/2183)	0140/0064		
	039809 FT		
MENOUGH AL (BORO)	0130/2066		
ADDISON ST (BORO)	0130/1826		
SEVENTH ST (BORO)	0130/0982		
	0130/0197		
1 0 00605 0 00 0032+11	037572 FT		
EIGHTH ST (BORO)	0130/0000		
WICKERSHAM RD (BORO)	0120/1692		
	0120/1495		
	0120/1051		
	0120/1018		
	034949 FT		
FULTON RD (T327)	0120/0000		
	0140/0626		(AAR 531798D) #TRKS 01
	0140/0615		015 "DIA CIRC METAL LEN=0050 INSTALLED UNKN
	0140/0562		RAILROAD ST (BORO)
	0140/0064		FIFTH ST (BORO)
	0140/0029		015 "DIA CIRC CONCR LEN=0027 INSTALLED UNKN
	039809 FT		1 0 00131 0 00 0285+79
	0140/0000		LENGTH(AH 1057 BK 2237)
	0130/1594		SIXTH ST (BORO)
	0130/0197		BRICK RD (BORO)
	0130/0024		012 "DIA CIRC CONCR LEN=0028 INSTALLED UNKN
	037572 FT		
	0130/0000		LENGTH(AH 2237 BK 2623) 015 "DIA CIRC CONCR
	0120/2333		LEN=0028 INSTALLED UNKN
	0120/1495		015 "DIA CIRC CONCR LEN=0033 INSTALLED UNKN
	0120/1051		MARKET ST OXFORD EAST NOTTINGHAM T OXFORD RD
	0120/1018		(SR3018 SEG 0010/0000) 018 "DIA CIRC CONCR
	034949 FT		LEN=0047 INSTALLED UNKN 1 0 00605 0 00 0058+38
	0120/0000		FULTON RD (T327) LENGTH(AH 2623 BK 3753)

DIR: B TOTAL LEN: 11.218 MI. DIST: 06-2 SR: 472  
 LEFT MUN: EAST NOTTINGHAM T RIGHT MUN: EAST NOTTINGHAM T

Stationing	Description	Material	Length
0110/3373	015" DIA CIRC CONCR	LEN=0035	INSTALLED UNKN
0110/2343	060"H 48"W CON BOX CUL	LEN=0030	INSTALLED UNKN
0110/1360	018" DIA CIRC CONCR	LEN=0042	INSTALLED UNKN
0110/0980	015" DIA CIR PLASTIC	LEN=0033	INSTALLED UNKN
0110/0645	FROG HOLLOW RD (T330)	024" DIA CIRC CONCR	LEN=0042
0110/0098	1 0 00605 0 00 0096+08	ELK CREEK RD (T339)	031196 FT
0110/0000	LENGTH(AH 3753 BK 3586)		
0104/2278	018" DIA CIRC CONCR	LEN=0034	INSTALLED UNKN
0104/1010	036"H 36"W **UNKNOWN**	LEN=0030	INSTALLED UNKN
0104/0640	048"H 36"W CON BOX CUL	LEN=0035	INSTALLED UNKN
0104/0623	BMSSEN 15/0472/0104/0606	1 0 00605 0 00 0125+40	ELK CR. BR.
0104/0606	BMSBG 15/0472/0104/0606	018" DIA CIRC CONCR	LEN=0035
0104/0118	1 0 00605 0 00 0131+62	LEN=0035	INSTALLED UNKN
0104/0000	GLENDAL RD (T332)	LENGTH(AH 3586 BK 1803)	027610 FT
0100/1436	018" DIA CIRC METAL	LEN=0043	INSTALLED UNKN
0100/1400	LITTLE ELK CREEK RD (T308)		
	036" DIA CIRC METAL		

031196 FT

027610 FT

LITTLE ELK CREEK RD (T305)

0100/1400

DIR: B TOTAL LEN: 11.218 MI. DIST: 06-2 SR: 472  
 LEFT MUN: EAST NOTTINGHAM T RIGHT MUN: EAST NOTTINGHAM T

Stationing	Segment	Length	Material	Notes
025807 FT	0100/0173	LEN=0040	INSTALLED UNKN	
	025807 FT	1 0 00605 0 00 0149+75	FREESE RD	
		(T334)		
HILLTOP RD (T329)	0090/2671	0100/0000	LENGTH(AH 1803 BK 2827)	
	0090/1943	018 " DIA	CIRC METAL	
		LEN=0030	INSTALLED UNKN	
	0090/1660	015 " DIA	CIRC CONCR	
		LEN=0034	INSTALLED UNKN	
	0090/0911	018 " DIA	CIRC CONCR	
		LEN=0040	INSTALLED UNKN	
	0090/0024	015 " DIA	CIRC CONCR	
		LEN=0050	INSTALLED UNKN	
1 0 00605 0 00 0178+03 WOODS RD (T342)	022980 FT	022980 FT	SAGINAW RD	
	0090/0000	(SR3020 SEG 0010/0000)	LENGTH(AH 2827 BK 2175)	
	0084/2150	015 " DIA	CIRC CONCR	
		LEN=0040	INSTALLED UNKN	
	0084/1401	015 " DIA	CIRC CONCR	
		LEN=0033	INSTALLED UNKN	
	020805 FT	020805 FT	1 0 00605 0 00 0200+13	
		024 " DIA	CIRC CONCR	
	0084/0000	LEN=0036	INSTALLED UNKN	
		LENGTH(AH 2175 BK 2257)		
	0080/1497	EAST NOTTINGHAM		
		ELK TOWNSHIP T		
	0080/1168	015 " DIA	CIRC CONCR	
		LEN=0036	INSTALLED UNKN	
	0080/0793	015 " DIA	CIRC CONCR	
		LEN=0031	INSTALLED UNKN	
	018548 FT	018548 FT		
1 0 00605 0 00 0222+64 MEDIA RD (SR3010 SEG 0070/2264) HICKORY HILL RD (T344)	0080/0000	0080/0000	LENGTH(AH 2257 BK 2144)	
	0070/2111		NC HICKORY HILL RD	
		024 " DIA	CIRC METAL	



DIR: B TOTAL LEN: 11.218 MI. DIST: 06-2 SR: 472  
 LEFT MUN: ELK TOWNSHIP T RIGHT MUN: ELK TOWNSHIP T

CHAMBERLAIN CR  
 (PRDR)

0070/0758

016404 FT

0070/0896 LEN=0028 INSTALLED UNKN

==

0070/0416 036 "DIA CIR PLASTIC  
 LEN=0035 INSTALLED UNKN  
 016404 FT 2 0 15014 0 00 0020+21  
 KINGS ROW RD  
 (T310)  
 0070/0000 LENGTH(AH 2144 BK 2113)

0060/1164 018 "DIA CIRC METAL  
 LEN=0034 INSTALLED UNKN

0060/0163 018 "DIA CIRC METAL  
 LEN=0030 INSTALLED UNKN  
 0060/0020 036 "DIA CIR PLASTIC  
 LEN=0050 INSTALLED UNKN  
 014291 FT 2 0 15014 0 00 0042+24  
 STATE RD  
 (SR3004 SEG 0050/0000)  
 0060/0000 LENGTH(AH 2113 BK 2782)

PEACEDALE CT  
 (PRDR)

0050/2073

2 0 15014 0 00 0071+17 011509 FT  
 GLEN HOPE RD  
 (T346)

0050/0000

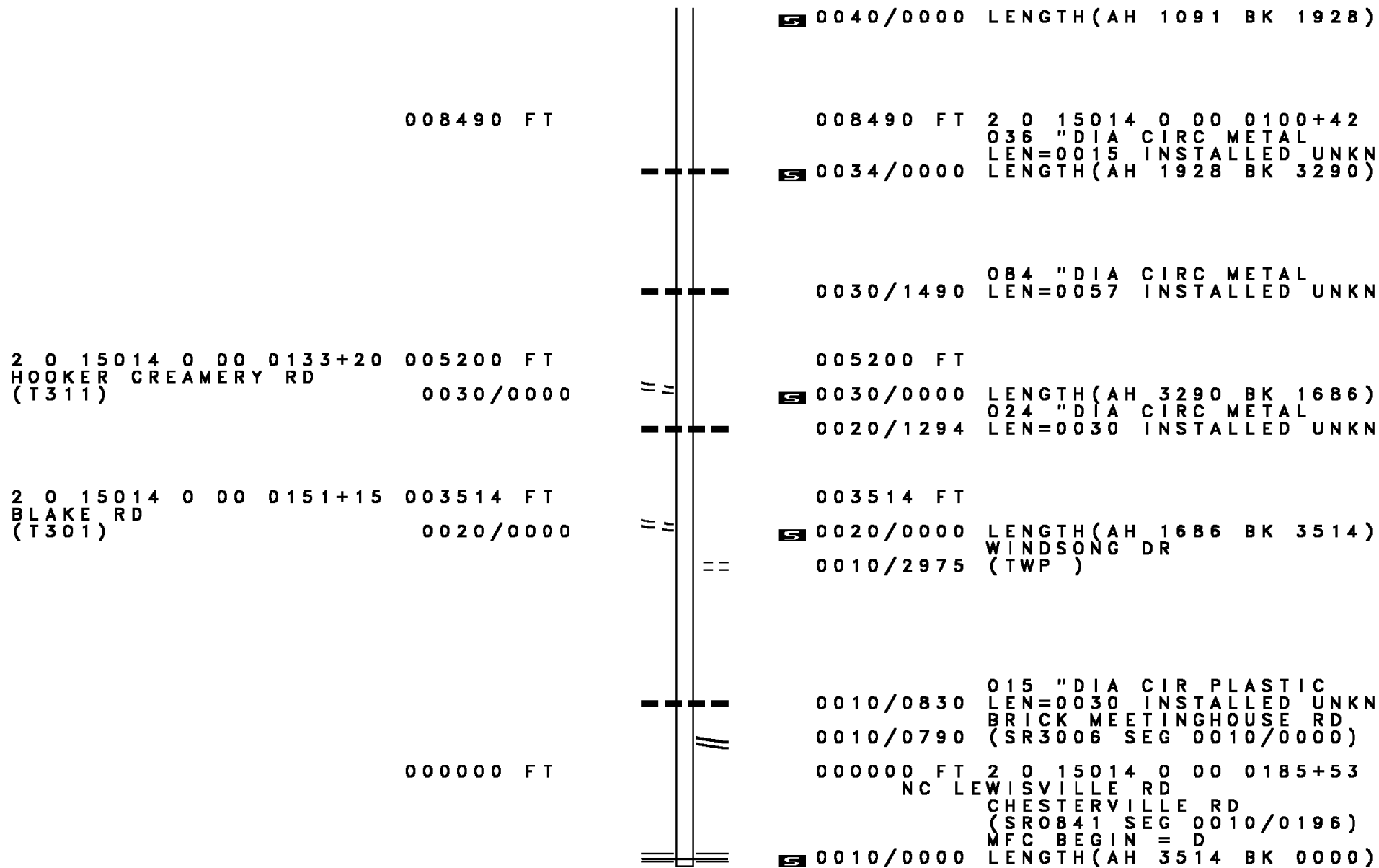
0050/1515 036 "DIA CIR PLASTIC  
 LEN=0036 INSTALLED UNKN

0050/0585 030 "DIA CIR PLASTIC  
 LEN=0040 INSTALLED UNKN  
 0050/0048 015 "DIA CIR PLASTIC  
 LEN=0040 INSTALLED UNKN  
 011509 FT

0050/0000 LENGTH(AH 2782 BK 1091)  
 0040/0968 015 "DIA CIR PLASTIC  
 LEN=0035 INSTALLED 2017

0040/0023 015 "DIA CIRC CONCR  
 LEN=0040 INSTALLED UNKN  
 0040/0003 018 "DIA CIRC METAL  
 LEN=0062 INSTALLED UNKN  
 010418 FT 2 0 15014 0 00 0081+30  
 OLD FORGE RD  
 (T308)  
 CAMP BONSUL RD  
 (T307)

DIR: B TOTAL LEN: 11.218 MI. DIST: 06-2 SR: 472  
 LEFT MUN: ELK TOWNSHIP T RIGHT MUN: ELK TOWNSHIP T



008490 FT

0040/0000 LENGTH(AH 1091 BK 1928)

008490 FT 2 0 15014 0 00 0100+42  
 036 "DIA CIRC METAL  
 LEN=0015 INSTALLED UNKN  
 0034/0000 LENGTH(AH 1928 BK 3290)

0030/1490 084 "DIA CIRC METAL  
 LEN=0057 INSTALLED UNKN

2 0 15014 0 00 0133+20 005200 FT  
 HOOKER CREAMERY RD  
 (T311) 0030/0000

005200 FT  
 0030/0000 LENGTH(AH 3290 BK 1686)  
 024 "DIA CIRC METAL  
 0020/1294 LEN=0030 INSTALLED UNKN

2 0 15014 0 00 0151+15 003514 FT  
 BLAKE RD  
 (T301) 0020/0000

003514 FT  
 0020/0000 LENGTH(AH 1686 BK 3514)  
 WINDSONG DR  
 (TWP) 0010/2975

000000 FT

0010/0830 015 "DIA CIR PLASTIC  
 LEN=0030 INSTALLED UNKN  
 BRICK MEETINGHOUSE RD  
 (SR3006 SEG 0010/0000)  
 0010/0790  
 000000 FT 2 0 15014 0 00 0185+53  
 NC LEWISVILLE RD  
 CHESTERVILLE RD  
 (SR0841 SEG 0010/0196)  
 MFC BEGIN = D  
 0010/0000 LENGTH(AH 3514 BK 0000)

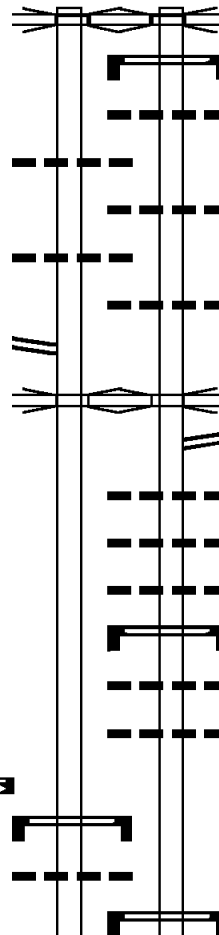
RAMP R FROM SR 202 N 019717 FT  
 (SR8047 SEG 0760/1216) INTER-AHD  
 US 202 (NB)  
 OP ID 15/0202/0450/1395 0067/2314

036 "DIA CIRC CONCR  
 LEN=0060 INSTALLED UNKN 0067/1951

018 "DIA CIRC CONCR  
 LEN=0010 INSTALLED UNKN 0067/1802

RAMP F-1  
 (SR8047 SEG 0500/0790) 0067/1691  
 SWEDES FORD ROAD (E)  
 OP ID 15/1010/0040/0447 0067/1649

0 0 00000 0 00 0000+00 017403 FT  
 LENGTH(AH 2314 BK 2109) 0067/0000  
 SIGN: 3 CHORD TRUSS  
 BMSID 15/0422/0064/1980 0065/1940  
 018 "DIA CIRC CONCR  
 LEN=0019 INSTALLED UNKN 0065/1855



019939 FT  
 INTER-AHD RAMP Q TO SR76E/SR202N  
 (SR8047 SEG 0750/0000)  
 US 202 (NB)  
 OP ID 15/0202/0450/1395  
 SIGN: 3 CHORD TRUSS  
 BMSID 15/0422/0066/2200  
 018 "DIA CIRC CONCR  
 LEN=0052 INSTALLED UNKN

072 "DIA CIRC CONCR  
 LEN=0062 INSTALLED UNKN

072 "DIA CIRC CONCR  
 LEN=0060 INSTALLED UNKN

OP ID SWEDES FORD ROAD (E)  
 15/1010/0040/0447  
 RAMP E TO SR 202S  
 (SR8047 SEG 0250/0000)

018 "DIA CIRC CONCR  
 LEN=0010 INSTALLED UNKN

018 "DIA CIRC CONCR  
 LEN=0032 INSTALLED UNKN

018 "DIA CIRC CONCR  
 LEN=0080 INSTALLED UNKN

SIGN: 3 CHORD TRUSS  
 BMSID 15/0422/0066/0930

018 "DIA CIRC CONCR  
 LEN=0080 INSTALLED UNKN

018 "DIA CIRC CONCR  
 LEN=0080 INSTALLED UNKN

017581 FT  
 0 0 00000 0 00 0000+00  
 LENGTH(AH 2358 BK 2125)

SIGN: 3 CHORD TRUSS  
 BMSID 15/0422/0064/1980

EXTRACT DATE: 12/18/2023  
PRINT DATE: 12/20/2023

ROADWAY MANAGEMENT SYSTEM  
SLD COUNTY/SR - ANNUAL PRINT

PAGE NUMBER: 333  
COUNTY: CHESTER

DIR: E TOTAL LEN: 3.776 MI.  
LEFT MUN: TREDYFFRIN T

DIST: 06-2 SR: 422  
RIGHT MUN: TREDYFFRIN T

MILEPOST 192.00 0065/1053  
SIGN: 4 CHORD TRUSS  
BMSID 15/0422/0064/1040 0065/1030

054 "DIA CIRC CONCR  
LEN=0080 INSTALLED UNKN 0065/0526

1 0 01046 0 00 0044+28 015294 FT  
PA TPK (1-76)  
OP ID 15/7076/9903/2601  
LENGTH(AH 2109 BK 1685) 0065/0000

018 "DIA CIRC CONCR  
LEN=0050 INSTALLED UNKN 0061/1208

MAINTENANCE CROSSOVER  
(CONN) 0061/1172

018 "DIA CIRC CONCR  
LEN=0070 INSTALLED UNKN 0061/1094

018 "DIA CIRC CONCR  
LEN=0050 INSTALLED UNKN 0061/0780

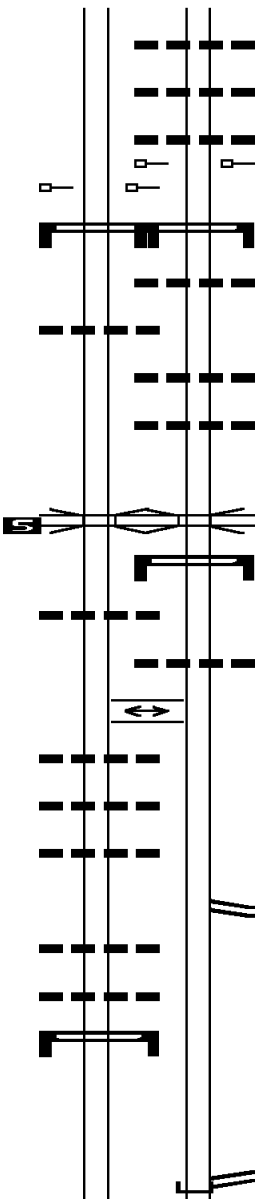
018 "DIA CIRC CONCR  
LEN=0068 INSTALLED UNKN 0061/0654

024 "H 24"W CON BOX CUL  
LEN=0060 INSTALLED UNKN 0061/0343

024 "H 24"W CON BOX CUL  
LEN=0070 INSTALLED UNKN 0061/0204

SIGN: 3 CHORD TRUSS  
BMSID 15/0422/0061/0090 0061/0090

1 0 01046 0 00 0060+83 013609 FT  
NC COUNTY LINE EX  
POTTSTOWN BP INTER-BK



0064/1811 018 "DIA CIRC CONCR  
LEN=0065 INSTALLED UNKN  
0064/1561 018 "DIA CIRC CONCR  
LEN=0040 INSTALLED UNKN  
0064/1286 012 "DIA CIRC CONCR  
LEN=0080 INSTALLED UNKN  
0064/1070 MILEPOST 192.00

SIGN: 4 CHORD TRUSS  
BMSID 15/0422/0064/1040  
0064/1040 018 "DIA CIRC CONCR  
LEN=0066 INSTALLED UNKN  
0064/0660

0064/0380 018 "DIA CIRC CONCR  
LEN=0025 INSTALLED UNKN  
0064/0234 018 "DIA CIRC CONCR  
LEN=0088 INSTALLED UNKN  
015456 FT 1 0 01046 0 00 0044+28  
PA TPK (1-76)

OP ID 15/7076/9903/2601  
LENGTH(AH 2125 BK 1683) 0064/0000  
SIGN: 3 CHORD TRUSS  
BMSID 15/0422/0060/1478  
0060/1478

0060/1218 018 "DIA CIRC CONCR  
LEN=0080 INSTALLED UNKN  
0060/1190 MAINTENANCE CROSSOVER  
(CONN)

0060/0506 RAMP K RD  
(SR8049 SEG 0250/1400)

013773 FT 1 0 01046 0 00 0060+83  
RAMP L RD  
(SR8049 SEG 0750/0000)  
NC CO UNTY LINE EX  
INTER-BK POTTSTOWN BP  
(SR0422 SEG 0340/2565)

DIR: E TOTAL LEN: 3.776 MI. DIST: 06-2 SR: 422  
 LEFT MUN: TREDYFFRIN T RIGHT MUN: TREDYFFRIN T

Stationing	Description	Stationing	Description
(SR0422 SEG 0341/2554)			BK-MONTGOMERY (46)
LTH AH 001685 BK 000100 0061/0000		0060/0000	LTH AH 001683 BK 000100
		013773 FT	
		INTER-AHD	POTTSTOWN BP
			(SR0422 SEG 0040/0000)
AH-MONTGOMERY (46) 013609 FT		7056/0000	NORTH COVENTRY T
LTH AH 000100 BK 002519 7057/0000		0054/2543	LTH AH 000100 BK 002636
			018 "DIA CIRC CONCR
			LEN=0106 INSTALLED UNKN
POTTSTOWN BP INTER-AHD			
(SR0422 SEG 0041/0000)			
NORTH COVENTRY T 0055/2519			
		0054/2372	RAMP J RD
BMS EN 15/0422/0054/2073 0055/2104		0054/2124	(SR8022 SEG 0752/0305)
0 0 00000 0 00 0000+00			BMS EN 15/0422/0054/2073
RAMP H (NB)			0 0 00000 0 00 0000+00
BMSBG 15/0422/0054/2073 0055/2053		0054/2073	RAMP H (NB)
018 "DIA CIRC METAL			BMSBG 15/0422/0054/2073
LEN=0116 INSTALLED UNKN 0055/1839			
RAMP G RD			
(SR8022 SEG 0250/0000) 0055/1725			
018 "DIA CIRC CONCR			
LEN=0112 INSTALLED UNKN 0055/1492			
		0054/1484	018 "DIA CIRC CONCR
			LEN=0048 INSTALLED UNKN
		0054/1458	RAMP I RD
			(SR8022 SEG 0010/0000)
RAMP H RD			
(SR8022 SEG 0762/1495) 0055/1302			
018 "DIA CIRC CONCR			
LEN=0064 INSTALLED UNKN 0055/1229			
		0054/1228	018 "DIA CIRC CONCR
018 "DIA CIRC CONCR			LEN=0060 INSTALLED UNKN
LEN=0058 INSTALLED UNKN 0055/0974			
		0054/0964	018 "DIA CIRC CONCR
			LEN=0054 INSTALLED UNKN
018 "DIA CIRC CONCR			
LEN=0054 INSTALLED UNKN 0055/0739			
		0054/0729	018 "DIA CIRC CONCR
			LEN=0050 INSTALLED UNKN
		0054/0406	018 "DIA CIRC CONCR
			LEN=0050 INSTALLED UNKN
018 "DIA CIRC CONCR			
LEN=0050 INSTALLED UNKN 0055/0390			
MILEPOST 173.00 0055/0366		0054/0336	
			MILEPOST 173.00
		0054/0091	018 "DIA CIRC CONCR
			LEN=0050 INSTALLED UNKN

DIR: E TOTAL LEN: 3.776 MI. DIST: 06-2 SR: 422  
 LEFT MUN: NORTH COVENTRY T RIGHT MUN: NORTH COVENTRY T

Item ID	Description	Length	Status	Notes	Stationing	Item ID	Description	Length	Status	Notes	Stationing
018	"DIA CIRC CONCR	0052	INSTALLED	UNKN	0055/0083	011137	FT 1 0 01041 0 00 0029+39	011137	FT	1 0 01041 0 00 0029+39	011137
1 0 01041	0 00 0029+39	011090	FT								
OP ID 15/1101/0010/0000	LENGTH(AH 2519 BK 2489)	0055/0000				OP ID 15/1101/0010/0000	LENGTH(AH 2636 BK 2494)	0054/0000			
018	"DIA CIRC CONCR	0061	INSTALLED	UNKN	0051/2275	018	"DIA CIRC CONCR	0056	INSTALLED	UNKN	
018	"DIA CIRC CONCR	0055	INSTALLED	UNKN	0051/1975	018	"DIA CIRC CONCR	0055	INSTALLED	UNKN	
RAMP K RD	(SR8020 SEG 0250/0784)	0051/1722				RAMP L RD	(SR8020 SEG 0010/0000)	0050/1758			
018	"DIA CIRC CONCR	0072	INSTALLED	UNKN	0051/1645	018	"DIA CIRC CONCR	0072	INSTALLED	UNKN	
018	"DIA CIRC CONCR	0066	INSTALLED	UNKN	0051/1105	018	"DIA CIRC CONCR	0066	INSTALLED	UNKN	
018	"DIA CIRC CONCR	0052	INSTALLED	UNKN	0051/0925	018	"DIA CIRC CONCR	0052	INSTALLED	UNKN	
018	"DIA CIRC CONCR	0048	INSTALLED	UNKN	0051/0625	018	"DIA CIRC CONCR	0052	INSTALLED	UNKN	
018	"DIA CIRC CONCR	0052	INSTALLED	UNKN	0051/0325	018	"DIA CIRC CONCR	0052	INSTALLED	UNKN	
0 0 00000	0 00 0000+00	008601	FT			0 0 00000	0 00 0000+00	008643	FT	0 0 00000 0 00 0000+00	
LENGTH(AH 2489 BK 2530)	0051/0000					LENGTH(AH 2494 BK 2525)	0050/0000				
018	"DIA CIRC CONCR	0056	INSTALLED	UNKN	0041/2530	018	"DIA CIRC CONCR	0056	INSTALLED	UNKN	
018	"DIA CIRC CONCR	0060	INSTALLED	UNKN	0041/1979	018	"DIA CIRC CONCR	0060	INSTALLED	UNKN	
018	"DIA CIRC CONCR	0056	INSTALLED	UNKN	0041/1825	018	"DIA CIRC CONCR	0056	INSTALLED	UNKN	
018	"DIA CIRC CONCR	0048	INSTALLED	UNKN	0041/1555	018	"DIA CIRC CONCR	0052	INSTALLED	UNKN	
018	"DIA CIRC CONCR	0052	INSTALLED	UNKN	0041/1269	018	"DIA CIRC CONCR	0052	INSTALLED	UNKN	
024	"DIA CIRC CONCR	0064	INSTALLED	UNKN	0041/0980	024	"DIA CIRC CONCR	0064	INSTALLED	UNKN	
RAMP M RD	(SR8018 SEG 0500/0000)	0041/0729				RAMP M RD	(SR8018 SEG 0500/0000)	0041/0729			
018	"DIA CIRC CONCR	0064	INSTALLED	UNKN	0040/0650	018	"DIA CIRC CONCR	0064	INSTALLED	UNKN	

EXTRACT DATE: 12/18/2023 ROADWAY MANAGEMENT SYSTEM PAGE NUMBER: 330  
PRINT DATE: 12/20/2023 SLD COUNTY/SR - ANNUAL PRINT COUNTY: CHESTER

DIR: E TOTAL LEN: 3.776 MI. DIST: 06-2 SR: 422  
LEFT MUN: NORTH COVENTRY T RIGHT MUN: NORTH COVENTRY T

MILEPOST 172.00 0041/0150  
BMSEN 15/0422/0040/0000 0041/0049  
1 0 01041 0 00 0079+46 006071 FT  
HANOVER STREET  
BMSBG 15/0422/0040/0000  
LENGTH(AH 2530 BK 2827) 0041/0000

018 "DIA CIRC CONCR  
LEN=0078 INSTALLED UNKN 0031/2441  
018 "DIA CIRC METAL  
LEN=0069 INSTALLED UNKN 0031/2141  
018 "DIA CIRC CONCR  
LEN=0068 INSTALLED UNKN 0031/1905  
018 "DIA CIRC CONCR  
LEN=0080 INSTALLED UNKN 0031/1625

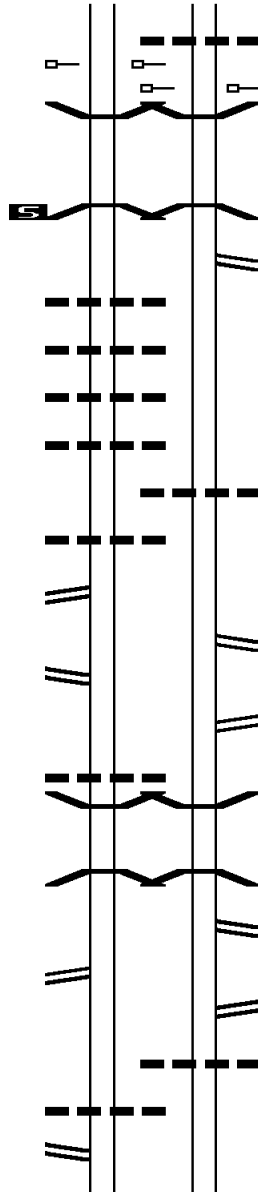
036 "DIA CIRC CONCR  
LEN=0092 INSTALLED UNKN 0031/1575  
RAMP P RD  
(SR8016 SEG 0502/0000) 0031/1511

RAMP O RD  
(SR8016 SEG 0512/0804) 0031/1199

018 "DIA CIRC CONCR  
LEN=0140 INSTALLED UNKN 0031/1141  
BMSEN 15/0422/0030/0794 0031/0868  
0 0 00000 0 00 0000+00  
POTTSTOWN PIKE (NB)  
BMSBG 15/0422/0030/0794 0031/0758

RAMP Q RD  
(SR8016 SEG 0260/0000) 0031/0438

072"H 72"W CON BOX CUL  
LEN=0140 INSTALLED UNKN 0031/0310  
RAMP R RD  
(SR8016 SEG 0250/0563) 0031/0159



0040/0350 018 "DIA CIRC CONCR  
LEN=0092 INSTALLED UNKN

0040/0115 MILEPOST 172.00  
0040/0049 BMSEN 15/0422/0040/0000  
006118 FT 1 0 01041 0 00 0079+46  
HANOVER STREET  
BMSBG 15/0422/0040/0000  
LENGTH(AH 2525 BK 2859)  
RAMP N RD  
(SR8018 SEG 0010/0680)

0030/2509

036 "DIA CIRC CONCR  
LEN=0088 INSTALLED UNKN

0030/1637

0030/1525 RAMP V RD  
(SR8016 SEG 0752/0760)

0030/1193 RAMP U RD  
(SR8016 SEG 0762/0000)

0030/0904 BMSEN 15/0422/0030/0794  
0 0 00000 0 00 0000+00  
POTTSTOWN PIKE (NB)  
BMSBG 15/0422/0030/0794  
RAMP S RD  
(SR8016 SEG 0020/0620)

0030/0794

0030/0633

0030/0429 RAMP T RD  
(SR8016 SEG 0010/0000)  
072"H 72"W CON BOX CUL  
LEN=0112 INSTALLED UNKN

0030/0382

018 "DIA CIRC CONCR

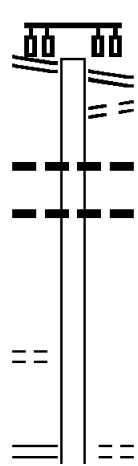
DIR: E TOTAL LEN: 3.776 MI. DIST: 06-2 SR: 422  
 LEFT MUN: NORTH COVENTRY T RIGHT MUN: NORTH COVENTRY T

Item ID	Description	Length	Material	Status	Notes
BMSEN 15/0422/0030/0000	0031/0037	0030/0094	LEN=0088	INSTALLED UNKN	
1 0 01041 0 00 0107+58	003244 FT	0030/0037	BMSEN 15/0422/0030/0000		
LAURELWOOD ROAD		003259 FT	1 0 01041 0 00 0107+58		
BMSBG 15/0422/0030/0000			LAURELWOOD ROAD		
LENGTH(AH 2827 BK 3244)	0031/0000	0030/0000	BMSBG 15/0422/0030/0000		
018 "DIA CIRC CONCR			LENGTH(AH 2859 BK 3259)		
LEN=0082	INSTALLED UNKN	0011/2985			
036 "DIA CIRC CONCR					
LEN=0072	INSTALLED UNKN	0011/2740			
018 "DIA CIRC METAL					
LEN=0073	INSTALLED UNKN	0011/2583			
018 "DIA CIRC CONCR					
LEN=0072	INSTALLED UNKN	0011/2450			
018 "DIA CIRC CONCR					
LEN=0068	INSTALLED UNKN	0011/2285			
018 "DIA CIRC CONCR					
LEN=0057	INSTALLED UNKN	0011/1938			
048 "DIA CIRC CONCR					
LEN=0058	INSTALLED UNKN	0011/1590			
018 "DIA CIRC CONCR					
LEN=0048	INSTALLED UNKN	0011/1400			
018 "DIA CIRC CONCR					
LEN=0048	INSTALLED UNKN	0011/1230			
018 "H 01 "W CONCR ARCH					
LEN=0048	INSTALLED UNKN	0011/0996			
MILEPOST 171.00	0011/0961	0010/0990	OP ID 15/0422/0010/0990		
CANTILEVER MONOTUB		0010/0985	MILEPOST 171.00		
OP ID 15/0422/0011/0865	0011/0865				
024 "DIA CIRC CONCR					
LEN=0076	INSTALLED UNKN	0011/0746			
018 "DIA CIRC METAL					
LEN=0055	INSTALLED UNKN	0011/0546			
036 "DIA CIRC CONCR					
LEN=0087	INSTALLED UNKN	0011/0186			
1 0 01041 0 00 0146+63	000000 FT	000000 FT	1 0 01041 0 00 0146+63		
NC POTTTSTOWN BP			NC POTTTSTOWN BP		
POTTSTOWN BP			INTER-BK POTTTSTOWN BP		
(SR0422 SEG 0031/2450)			(SR0422 SEG 0030/2330)		
MFC BEGIN = B			MFC BEGIN = B		
LENGTH(AH 3244 BK 0000)	0011/0000	0010/0000	BK-MONTGOMERY (46)		
			LENGTH(AH 3259 BK 0000)		



DIR: B TOTAL LEN: 19.995 MI. DIST: 06-2 SR: 401  
 LEFT MUN: EAST WHITELAND T RIGHT MUN: EAST WHITELAND T

LANCASTER PK 105574 FT  
 (SR0030 SEG 0540/0000)  
 (SR0030 SEG 0541/0000) 0350/2909



105574 FT LANCASTER PK  
 0350/2909 (SR0030 SEG 0541/0000)  
 0350/2729 (SR0030 SEG 0540/0000)  
 (CONN) TO 0030/0531 SH  
 024 " DIA CIRC METAL  
 0350/2255 LEN=0030 INSTALLED 2011  
 048 " DIA CIRC METAL  
 0350/2040 LEN=0033 INSTALLED UNKN

BETH CR 0350/0501  
 (T812) 102665 FT

102665 FT 1 0 00642 0 01 0096+72  
 MALIN RD  
 (T490)  
 0350/0000 LENGTH(AH 2909 BK 2380)

SWEDSFORD RD  
 (SR1002 SEG 0050/0000) 0350/0000

DIR: B TOTAL LEN: 19.995 MI. DIST: 06-2 SR: 401  
 LEFT MUN: EAST WHITELAND T RIGHT MUN: EAST WHITELAND T

FROM (CONN)	TO	LENGTH (FT)	DESCRIPTION
FROM 1002/0050 SH (CONN)	0346/2299		
BUCK RUN LN (T534)	0346/1530		
DOE LN (T542)	0346/1073		
1 0 00642 0 01 0079+79 DEER RUN LN (T546)	100285 FT	100285 FT	
	0346/0000		
	0342/2323		SWEDSFORD RD (SR1002 SEG 0040/2950)
	0342/2169		VALLEY CREEK RD (T557)
	0342/1571		SIGNALIZED CROSSWALK
	0342/1338		012 "DIA CIRC CONCR
	0342/0965		018 "DIA CIRC METAL
	0342/0918		024 "DIA CIRC CONCR
	0342/0747		018 "DIA CIRC CONCR
	0342/0475		012 "DIA CIRC CONCR
1 0 00642 0 00 0049+83 MILL LN (T488)	097758 FT	097758 FT	MILL LN (T488)
	0342/0000		VALLEY CREEK STRUCTURE LENGTH 14 FT
	0340/1118		BMSID 15/0401/0342/0747
	0340/1041		018 "DIA CIRC CONCR
	0340/1024		012 "DIA CIRC CONCR
	0340/0637		018 "DIA CIRC CONCR
	0340/0595		018 "DIA CIRC CONCR
	0340/0311		018 "DIA CIRC CONCR
	0340/0101		028 "H 48" W ELLIP CONC
	095843 FT	095843 FT	1 0 00642 0 00 0042+32

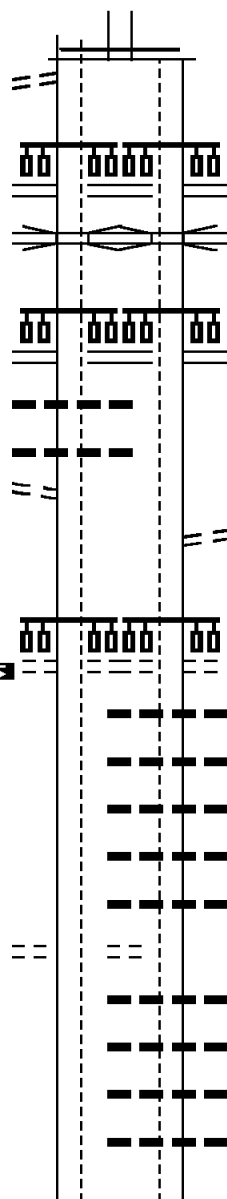
DIR: B TOTAL LEN: 19.995 MI. DIST: 06-2 SR: 401  
 LEFT MUN: EAST WHITELAND T RIGHT MUN: EAST WHITELAND T

TO 8035/0750 SH  
 (CONN) 0331/1129  
 RAMP RD  
 (SR8035 SEG 0750/0000)  
 RAMP N RD  
 (SR8035 SEG 0010/0665)  
 U.S. 202 (NB)  
 OP ID 15/0202/0280/0909 0331/0785  
 RAMP RD  
 (SR8035 SEG 0500/0730)  
 RAMP M RD  
 (SR8035 SEG 0250/0000)  
 0331/0520  
 024 "DIA CIRC CONCR  
 LEN=0060 INSTALLED UNKN 0331/0480  
 024 "DIA CIRC CONCR  
 LEN=0040 INSTALLED UNKN 0331/0478  
 FROM 8035/0500 SH  
 (CONN) 0331/0385

1 0 00642 0 00 0016+13 094714 FT  
 MOORES RD  
 (T415)  
 LENGTH(AH 1129 BK 1805) 0331/0000

GREAT VALLEY SCHOOL DR  
 (TWP) 0321/0715

0 0 00000 0 00 0000+00 092909 FT  
 PHOENIXVILLE PK



0340/0000 MFC BEGIN = C  
 LENGTH(AH 1915 BK 1129)  
 RAMP RD  
 (SR8035 SEG 0750/0000)  
 RAMP N RD  
 (SR8035 SEG 0010/0665)  
 U.S. 202 (NB)  
 OP ID 15/0202/0280/0909 0330/0772  
 RAMP RD  
 (SR8035 SEG 0500/0730)  
 RAMP M RD  
 (SR8035 SEG 0250/0000)  
 0330/0520  
 TO 8035/0250 SH  
 (CONN)  
 1 0 00642 0 00 0016+13  
 MOORES RD  
 (T415)  
 LENGTH(AH 1129 BK 1805) 0330/0000  
 0320/1706  
 0320/1301  
 0320/1015  
 0320/0900  
 0320/0720  
 0320/0700  
 0320/0623  
 0320/0364  
 0320/0220  
 0320/0093  
 092909 FT  
 1 0 00642 0 00 0000+00  
 PHOENIXVILLE PK

DIR: B TOTAL LEN: 19.995 MI. DIST: 06-2 SR: 401  
 LEFT MUN: EAST WHITELAND T RIGHT MUN: EAST WHITELAND T

(T852)

MFC BEGIN = C  
 LENGTH(AH 1805 BK 2325) 0321/0000

HILLBROOK CR  
 (T536) 0310/0951

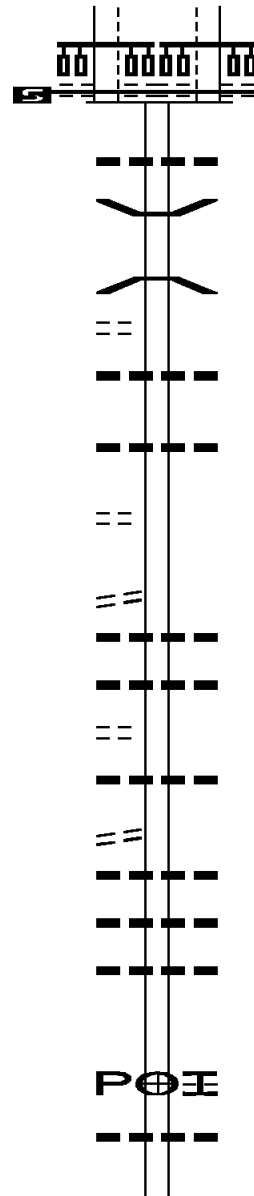
2 0 15139 0 00 0870+67 090584 FT  
 HILLBROOK CR  
 (T536) 0310/0000

JEUNET LN  
 (PRDR) 0300/2217

WILLING WAY  
 (T878) 0300/1486

MERRYWELL LN  
 (PRDR) 0300/1239

087510 FT



(T852)

MFC BEGIN = C  
 LENGTH(AH 1805 BK 2325) 0320/0000

0310/1724 024 "DIA CIRC CONCR  
 LEN=0040 INSTALLED UNKN  
 0310/1124 BMS EN 15/0401/0310/1109  
 0 0 00000 0 00 0000+00  
 VALLEY CREEK  
 0310/1109 BMSBG 15/0401/0310/1109

0310/0930 015 "DIA CIRC CONCR  
 LEN=0040 INSTALLED UNKN

0310/0136 036 "DIA CIRC METAL  
 090584 FT LEN=0040 INSTALLED UNKN

0310/0000 LENGTH(AH 2325 BK 3074)

0300/1900 024 "DIA CIR PLASTIC  
 LEN=0050 INSTALLED UNKN  
 0300/1720 018 "DIA CIRC METAL  
 LEN=0045 INSTALLED UNKN

0300/1452 024 "DIA CIR PLASTIC  
 LEN=0045 INSTALLED UNKN

0300/0785 024 "DIA CIR PLASTIC  
 LEN=0050 INSTALLED 2013  
 0300/0645 060 "DIA CIRC METAL  
 LEN=0050 INSTALLED UNKN  
 036 "DIA CIRC METAL  
 0300/0432 LEN=0050 INSTALLED UNKN  
 087510 FT 2 0 15139 0 00 0851+93  
 (APRA) BACTON HILL IND.  
 BACTON HILL RD  
 (T470)

0300/0000 LENGTH(AH 3074 BK 2659)  
 0290/2652 018 "DIA CIRC METAL  
 LEN=0007 INSTALLED UNKN

015 "DIA CIRC METAL

DIR: B TOTAL LEN: 19.995 MI. DIST: 06-2 SR: 401  
 LEFT MUN: EAST WHITELAND T RIGHT MUN: EAST WHITELAND T

2 0 15139 0 00 0825+08 084851 FT  
 VALLEY HILL RD  
 (SR1021 SEG 0010/0000) 0290/0000

2 0 15139 0 00 0810+70 083505 FT  
 BELL CR  
 (T561) 0280/0000

NEWCOMEN RD  
 (T501) 0270/1465

079107 FT

0290/1915	LEN=0040	INSTALLED UNKN
	018 "DIA	CIRC METAL
0290/1615	LEN=0042	INSTALLED UNKN
	018 "DIA	CIR PLASTIC
0290/1408	LEN=0035	INSTALLED UNKN
0290/0553	SPRING VALLEY RD (T429)	
0290/0526	EAST WHITELAND CHARLESTOWN T	
	018 "DIA	CIR PLASTIC
0290/0415	LEN=0040	INSTALLED UNKN
084851 FT	VALLEY HILL RD (T429)	
0290/0000	LENGTH(AH 2659 BK 1346)	
083505 FT	0280/0000	
0280/0000	LENGTH(AH 1346 BK 1996)	
	015 "DIA	CIRC CONCR
0274/1462	LEN=0034	INSTALLED UNKN
	018 "DIA	CIR PLASTIC
0274/1328	LEN=0034	INSTALLED UNKN
081509 FT	0274/0403	018 "DIA CIRC CONCR
	081509 FT	LEN=0034 INSTALLED UNKN
		0 0 00000 0 00 0000+00
		ASHTREE LN
		(PRDR)
0274/0000	LENGTH(AH 1996 BK 2402)	
	036"H	00"W MULT CONCR
0270/2193	LEN=0060	INSTALLED UNKN
0270/1465	NEWCOMEN RD (SR1025 SEG 0030/2542)	
0270/1454	CHARLESTOWN WEST PIKELAND T	
0270/0490	018 "DIA	CIRC METAL
	LEN=0040	INSTALLED UNKN
	018 "DIA	CIRC CONCR
0270/0100	LEN=0028	INSTALLED UNKN
079107 FT	2 0 15139 0 00	0766+72
	PA TPK (1-76)	

EXTRACT DATE: 12/18/2023  
PRINT DATE: 12/20/2023

ROADWAY MANAGEMENT SYSTEM  
SLD COUNTY/SR - ANNUAL PRINT

PAGE NUMBER: 323  
COUNTY: CHESTER

DIR: B TOTAL LEN: 19.995 MI.  
LEFT MUN: WEST PIKELAND T

DIST: 06-2 SR: 401  
RIGHT MUN: WEST PIKELAND T

SEVEN OAKS RD  
(SR1023 SEG 0010/0000) 0260/2453

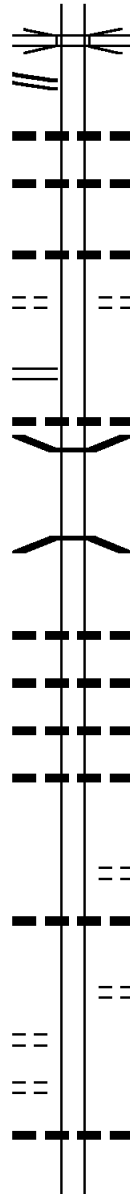
DROVERS LN  
(T521) 0260/0972

LOWER PINE CREEK RD  
(SR1027 SEG 0010/0000) 0260/0230

076272 FT

074700 FT

SKYLINE DR  
(T489) 0240/1936  
UNKNOWN RD  
(PRDR) 0240/1362



0270/0000 OP ID 15/7076/9903/1495  
LENGTH(AH 2402 BK 2835)

0260/2338 048 " DIA CIRC METAL  
LEN=0060 INSTALLED UNKN  
014"H 22"W ELLIP METAL

0260/1765 LEN=0028 INSTALLED UNKN

0260/1030 018 " DIA CIRC CONCR  
LEN=0028 INSTALLED UNKN  
UPPER PINE CREEK RD

0260/0972 (T447)

0260/0195 024 " DIA CIRC CONCR  
LEN=0056 INSTALLED UNKN

0260/0026 BMSSEN 15/0401/0260/0000  
076272 FT 2 0 15139 0 00 0737+64  
PINE CREEK

0260/0000 BMSBG 15/0401/0260/0000  
LENGTH(AH 2835 BK 1572)

0250/0580 018 " DIA CIR PLASTIC  
LEN=0050 INSTALLED UNKN

0250/0520 018 " DIA CIR PLASTIC  
LEN=0050 INSTALLED UNKN

0250/0462 018 " DIA CIR PLASTIC  
LEN=0040 INSTALLED UNKN

0250/0290 018 " DIA CIR PLASTIC  
LEN=0040 INSTALLED UNKN

074700 FT 2 0 15139 0 00 0716+00  
CHASE LN  
(T492)

0250/0000 LENGTH(AH 1572 BK 2915)

0240/2788 018 " DIA CIR PLASTIC  
LEN=0040 INSTALLED UNKN

0240/2073 TALLY HO LN  
(T490)

0240/1094 018 " DIA CIR PLASTIC  
LEN=0044 INSTALLED UNKN

DIR: B TOTAL LEN: 19.995 MI. DIST: 06-2 SR: 401  
 LEFT MUN: WEST PIKELAND T RIGHT MUN: WEST PIKELAND T

Stationing / Description	Length (FT)	Notes / Details
071785 FT	071785 FT	2 0 15139 0 00 0692+51 KIMBERTON RD (SR0113 SEG 0130/0000)
MEADOW CREEK RD (T503)	0230/2645	0240/0000 LENGTH(AH 2915 BK 3295)
	0230/1235	024 "DIA CIRC METAL LEN=0055 INSTALLED UNKN WALNUT LN
	0230/0916	(T406)
	068490 FT	0230/0039 BRIDGE POSTED (TONS) 2 0 15139 0 00 0659+45 SGL 21 COMB 28 BR. OF PICKERING CREEK
	0230/0000	BMSBG 15/0401/0230/0000 LENGTH(AH 3295 BK 2213)
CREEK CROSSING LN (TWP)	0220/0694	BYERS RD (SR1022 SEG 0040/3455)
2 0 15139 0 00 0630+15	066277 FT	066277 FT
MESSNER RD (T403)	0220/0000	0220/0000 LENGTH(AH 2213 BK 3968)
	0210/3281	036 "DIA CIR PLASTIC LEN=0050 INSTALLED 2003
2 0 15139 0 00 0597+45	062309 FT	WEST PIKELAND WEST VINCENT T
DEWEES LN (T465)	0210/0000	0210/0533 062309 FT 0210/0000 LENGTH(AH 3968 BK 1803)

DIR: B TOTAL LEN: 19.995 MI. DIST: 06-2 SR: 401  
 LEFT MUN: WEST VINCENT T RIGHT MUN: WEST VINCENT T

2 0 15139 0 00 0579+20 060506 FT  
 CHESTER SPRINGS RD  
 (T463) 0200/0000

SAINT MATTHEWS RD  
 (SR1031 SEG 0010/0000) 0190/0000

FELLOWSHIP RD  
 (T464) 0184/0000

0200/1642	024 " DIA CIR PLASTIC LEN=0055 INSTALLED UNKN CARRIAGE LN
0200/1616	(T589)
0200/1060	018 " DIA CIR PLASTIC LEN=0095 INSTALLED UNKN
0200/0572	024 " DIA CIR PLASTIC LEN=0080 INSTALLED 2006
0200/0042	024 " DIA CIRC METAL LEN=0050 INSTALLED UNKN
060506 FT	CHESTER SPRINGS RD (T463)
0200/0000	LENGTH(AH 1803 BK 2937)
0190/2303	024 " DIA CIR PLASTIC LEN=0037 INSTALLED UNKN
0190/1736	018 " DIA CIR PLASTIC LEN=0040 INSTALLED UNKN
0190/0740	018 " DIA CIR PLASTIC LEN=0040 INSTALLED UNKN
0190/0143	018 " DIA CIR PLASTIC LEN=0030 INSTALLED UNKN
0190/0011	BMSSEN 15/0401/0190/0000
057569 FT	2 0 15139 0 00 0549+70 SAINT MATTHEWS RD (T436)
0190/0000	PICKERING BR BMSBG 15/0401/0190/0000 LENGTH(AH 2937 BK 2690)
0184/1632	WEST VINCENT UPPER UWCHLAN T
0184/0779	024 " DIA CIR PLASTIC LEN=0036 INSTALLED UNKN
0184/0095	LC FROM FELLOWSHIP RD (CONN)
054879 FT	0 0 00000 0 00 0000+00 (APRA) B & J EXCAVATING FELLOWSHIP RD (T464)
0184/0000	LENGTH(AH 2690 BK 1839)
0180/1715	018 " DIA CIRC METAL LEN=0040 INSTALLED 2015
	018 " DIA CIRC METAL



DIR: B TOTAL LEN: 19.995 MI. DIST: 06-2 SR: 401  
 LEFT MUN: UPPER UWCHLAN T RIGHT MUN: UPPER UWCHLAN T

Street Name	Segment ID	Length (FT)	Material / Details	Status
	0180/0925		LEN=0040	INSTALLED UNKN
	0180/0571	053040	UPPER UWCHLAN	
	053040	053040	WEST VINCENT T 2 0 15139 0 00 0504+29 BLACK HORSE RD (T428)	
	0180/0000		LENGTH(AH 1839 BK 3868)	
	0170/3055		024 " DIA CIRC CONCR LEN=0046	INSTALLED UNKN
PINEHURST DR (T600)	0170/2908		RACHEL DR (T584)	
	0170/2897		028 " DIA CIRC CONCR LEN=0048	INSTALLED UNKN
	0170/2800		018 " DIA CIRC METAL	
	0170/2715		LEN=0035	INSTALLED UNKN
	0170/2560		024 " DIA CIRC METAL LEN=0040	INSTALLED UNKN
	0170/1498		018 "H 30 "W ELLIP CONC LEN=0031	INSTALLED UNKN
	0170/1262		018 " DIA CIRC METAL LEN=0031	INSTALLED UNKN
LEXINGTON BL (TWP )	0170/1227		028 " DIA CIRC CONCR LEN=0100	INSTALLED UNKN
WINDGATE DR (PRDR)	0170/0505		028 " DIA CIRC CONCR LEN=0048	INSTALLED UNKN
	0170/0399		028 " DIA CIRC CONCR LEN=0048	INSTALLED UNKN
	0170/0159	049172	2 0 15139 0 00 0465+56 POTTSTOWN PK (SR0100 SEG 0410/0000)	
POTTSTOWN PK (SR0100 SEG 0410/0000)	0170/0000		MFC BEGIN = C LENGTH(AH 3868 BK 2567)	
	0164/2326		028 " DIA CIRC CONCR LEN=0032	INSTALLED UNKN
	0164/2186		028 " DIA CIRC CONCR LEN=0032	INSTALLED UNKN
	0164/2099		ST ANDREWS LN (T429)	

DIR: B TOTAL LEN: 19.995 MI. DIST: 06-2 SR: 401  
 LEFT MUN: WEST VINCENT T RIGHT MUN: WEST VINCENT T

Stationing	Segment	Material	Length	Notes
	0164/1177	036" DIA CIRC METAL	LEN=0042	INSTALLED UNKN
046605 FT	0164/0000	036" DIA CIRC METAL	LEN=0000	INSTALLED UNKN
	0160/2273	036" DIA CIRC METAL	LEN=0037	INSTALLED UNKN
	0160/1473	WEST VINCENT		
	0160/1262	018" DIA CIRC METAL	LEN=0024	INSTALLED UNKN
	0160/0843	015" DIA CIRC METAL	LEN=0032	INSTALLED UNKN
	0160/0152	024" DIA CIRC METAL	LEN=0031	INSTALLED UNKN
2 0 15139 0 00 0417+15 TREGO RD (PRDR)	0160/0000	024" DIA CIRC METAL	LEN=0031	INSTALLED UNKN
042957 FT	0150/0000	024" DIA CIRC METAL	LEN=0031	INSTALLED UNKN
	0140/1875	024" DIA CIR PLASTIC	LEN=0045	INSTALLED UNKN
	0140/0965	015" DIA CIRC METAL	LEN=0031	INSTALLED UNKN
039658 FT	0140/0000	015" DIA CIRC METAL	LEN=0031	INSTALLED UNKN
	0140/0000	015" DIA CIRC METAL	LEN=0031	INSTALLED UNKN
0130/2082	0140/0000	015" DIA CIRC METAL	LEN=0031	INSTALLED UNKN

DIR: B TOTAL LEN: 19.995 MI. DIST: 06-2 SR: 401  
 LEFT MUN: EAST NANTMEAL T RIGHT MUN: EAST NANTMEAL T

036769 FT	==	0130/0520 036769 FT	018 " DIA CIRC METAL LEN=0030 INSTALLED UNKN 2 0 15139 0 00 0341+60 FINNEY RD (T507)
	==	0130/0000	LENGTH(AH 2889 BK 2657)
034112 FT	==	0124/0286 0124/0121 034112 FT	018 " DIA CIR PLASTIC LEN=0032 INSTALLED UNKN 024 " DIA CIRC METAL LEN=0045 INSTALLED UNKN 0 0 00000 0 00 0000+00
	==	0124/0000	LENGTH(AH 2657 BK 2956)
031156 FT	==	0120/1664 031156 FT	012 " DIA CIRC CONCR LEN=0030 INSTALLED UNKN 0 0 00000 0 00 0000+00
	==	0120/0000	LENGTH(AH 2956 BK 1730)
029426 FT	==	0110/1680 0110/0990 0110/0461 029426 FT	018 " DIA CIRC METAL LEN=0036 INSTALLED UNKN 024 " DIA CIRC METAL LEN=0032 INSTALLED UNKN 018 " DIA CIRC METAL LEN=0045 INSTALLED UNKN 2 0 15139 0 00 0267+91
	==	0110/0000	LENGTH(AH 1730 BK 1905)
027521 FT	==	0104/0310 027521 FT	MOORES RD (PRDR) 0 0 00000 0 00 0000+00
	==	0104/0000	018 " DIA CIRC METAL LEN=0035 INSTALLED UNKN LENGTH(AH 1905 BK 2271)

Stationing	Segment	Length	Material	Status
025250 FT	0090/2154	0090	018" DIA CIR PLASTIC	INSTALLED UNKN
023096 FT	0090/0000	0090	018" DIA CIR PLASTIC	INSTALLED UNKN
023096 FT	0080/3222	0080	018" DIA CIR PLASTIC	INSTALLED UNKN
023096 FT	0080/2865	0080	018" DIA CIR PLASTIC	INSTALLED UNKN
023096 FT	0080/1575	0080	018" DIA CIR PLASTIC	INSTALLED UNKN
023096 FT	0080/1238	0080	018" DIA CIR PLASTIC	INSTALLED UNKN
023096 FT	0080/0400	0080	018" DIA CIR PLASTIC	INSTALLED UNKN
019761 FT	0080/0146	0080	018" DIA CIR PLASTIC	INSTALLED UNKN
019761 FT	0080/0000	0080	018" DIA CIR PLASTIC	INSTALLED UNKN
017768 FT	0074/0744	0074	024" DIA CIR PLASTIC	INSTALLED UNKN
017768 FT	0074/0180	0074	018" DIA CIRC METAL	INSTALLED UNKN
017768 FT	017768 FT	017768	024" DIA CIR CONC	INSTALLED UNKN
017768 FT	0074/0000	0074	018" DIA CIR PLASTIC	INSTALLED UNKN

DIR: B TOTAL LEN: 19.995 MI. DIST: 06-2 SR: 401  
 LEFT MUN: EAST NANTMEAL T RIGHT MUN: EAST NANTMEAL T

Stationing	Structure	Material	Length	Notes
	0070/1188	015" DIA CIRC METAL	LEN=0035	INSTALLED UNKN
015125 FT	0070/0270	036" DIA CIRC CONCR	LEN=0055	INSTALLED UNKN
	015125 FT	2 0 15139 0 00 0125+76		BULLTOWN RD
	0070/0000	(SR0345 SEG 0030/1512)		LENGTH(AH 2643 BK 2290)
	0060/1260	024" DIA CIRC METAL	LEN=0040	INSTALLED UNKN
	0060/1001	024" DIA CIRC METAL	LEN=0024	INSTALLED UNKN
012835 FT	0060/0011	EAST NANTMEAL		WEST NANTMEAL T
	012835 FT	0 0 00000 0 00 0000+00		
	0060/0000	LENGTH(AH 2290 BK 2240)		
	0050/2240	024" DIA CIRC METAL	LEN=0024	INSTALLED UNKN
	0050/1720	018" DIA CIRC METAL	LEN=0024	INSTALLED UNKN
	0050/1375	018" DIA CIRC METAL	LEN=0024	INSTALLED UNKN
010595 FT	0050/0350	DRAINAGE STRUCTURE	LENGTH 14 FT	BMSID 15/0401/0050/0350
	0050/0103	IRONSTONE LN		(TWP)
	0050/0018	BMS EN 15/0401/0050/0000		
	010595 FT	2 0 15139 0 00 0079+97		BRANCH FRENCH CREEK
	0050/0000	BMSBG 15/0401/0050/0000		LENGTH(AH 2240 BK 3268)
	0040/2280	018" DIA CIRC METAL	LEN=0024	INSTALLED UNKN
		018" DIA CAST IRON		

DIR: B TOTAL LEN: 19.995 MI. DIST: 06-2 SR: 401  
 LEFT MUN: WEST NANTMEAL T RIGHT MUN: WEST NANTMEAL T

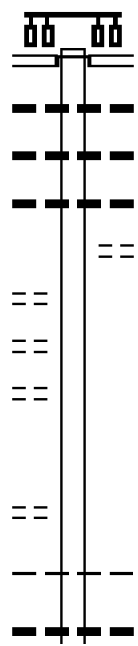
Street Name	Stationing	Length (FT)	Material / Notes
BRICK LN (T396)	0040/0464		0040/1175 LEN=0040 INSTALLED UNKN YODER RD
			0040/1032 (T513)
			0040/0899 (T513) LC FOR YODER RD
			0040/0500 WEST NANTMEAL ELVERSON B
2 0 15139 0 00 0047+79	007327 FT		015 " DIA CIR PLASTIC LEN=0030 INSTALLED 2008
LC FOR BRICK LN (CONN)	0040/0000		0040/0020 007327 FT
			0040/0000 LENGTH(AH 3268 BK 2705) 036 " DIA CIR PLASTIC
			0030/2453 LEN=0045 INSTALLED UNKN
			0030/2108 036 " DIA CAST IRON LEN=0045 INSTALLED UNKN
STEEPLECHASE DR (PRDR)	0030/1406		
0 0 00000 0 00 0000+00	004622 FT		
PINE ST (TWP )	0030/0000		004622 FT
			0030/0000 LENGTH(AH 2705 BK 1667)
2 0 15139 0 00 0003+60	002955 FT		
CHESTNUT ST (SR0082 SEG 0672/0000)	0020/0000		002955 FT MANOR RD (SR0082 SEG 0672/0000)
			0020/0000 LENGTH(AH 1667 BK 2955)
			0010/2070 GOODFELLOW ST (PRDR)
HESS DR (PRDR)	0010/1360		
	000000 FT		
			000000 FT 2 0 15013 0 00 0000+00 NC CO NESTOGA RD INTER-BK CONESTOGA RD (SR0401 SEG 0010/1041) MFC BEGIN = D BK-BERKS (06)
			0010/0000 LENGTH(AH 2955 BK 0000)

DIR: B TOTAL LEN: 9.555 MI. DIST: 06-2 SR: 372  
 LEFT MUN: COATESVILLE C RIGHT MUN: COATESVILLE C

050453 FT

050453 FT  
 INTER-AHD

VALLEY RD  
 (CITY)  
 STRODE AV  
 (SR0082 SEG 0422/0567)



0230/2691  
 0230/2615  
 0230/2173  
 0230/1740  
 0230/1660

024 " DIA CIRC CONCR  
 LEN=0028 INSTALLED 1980  
 018 " DIA CIRC CONCR  
 LEN=0032 INSTALLED 1980  
 018 " DIA CIRC CONCR  
 LEN=0038 INSTALLED 1980  
 UNKNOWN AL  
 (CITY)

FIFTH AV  
 (CITY) 0230/1260  
 UNKNOWN AL  
 (CITY) 0230/1140  
 SIXTH AV  
 (CITY) 0230/0990

1 0 00360 7 00 0006+74 047762 FT  
 EIGHTH AV  
 (CITY) 0230/0000

047762 FT  
 0230/0000 LENGTH(AH 2691 BK 3774)  
 COATESVILLE  
 VALLEY T  
 018 " DIA CIRC CONCR  
 LEN=0040 INSTALLED 1980

DIR: B TOTAL LEN: 9.555 MI. DIST: 06-2 SR: 372  
 LEFT MUN: VALLEY T RIGHT MUN: VALLEY T

Street Name	Segment ID	Length	Material	Installation Date
TENTH AV (T428)	0220/2646	018 " DIA	CIRC CONCR	INSTALLED 1980
	0220/2500	LEN=0040		
ELEVENTH AV (T425)	0220/2118	036 " DIA	CIRC CONCR	INSTALLED 1980
	0220/1826	024 " DIA	CIRC CONCR	INSTALLED 1980
	0220/1812	LEN=0060		
PRIVATE DR (PRDR)	0220/1780	018 " DIA	CIRC METAL	INSTALLED 1980
	0220/1163	CONSOLIDATED RAIL CORPO OVERPASS IS RR X-ING		
	0220/0798	018 " DIA	CIRC CONCR	INSTALLED 1980
	0220/0620	(APRA) ALLEG'Y LUDLUM S		
	0220/0606	018 " DIA	CIRC METAL	INSTALLED 1980
	0220/0605	018 " DIA	CIRC METAL	INSTALLED 1980
	0220/0498	GREEN ST (T422)		
043988 FT	0220/0355	030 " DIA	CAST IRON	INSTALLED 1980
	0220/0248	BRADLEY AV (T421)		
	043988 FT	1 1 03835	0 00	0083+22
PARK AV (T407)	0220/0000	PARK AV (T420) LENGTH(AH 3774 BK 3040)		
	0210/3004	018 " DIA	CIR PLASTIC	INSTALLED 1980
SCOTT AV (T418)	0210/2547	LEN=0040		
	0210/2521	GROVE AV (T417)		
SENECA AV (T416)	0210/2427	018 " DIA	CAST IRON	INSTALLED 1980
	0210/2369	LEN=0032		
0210/2031	0210/1580	018 " DIA	CIRC CONCR	INSTALLED 1980
	0210/1502	HEMLOCK AV (T413)		
	0210/1430	BMSN 15/0372/0210/1416		



EXTRACT DATE: 12/18/2023  
PRINT DATE: 12/20/2023

ROADWAY MANAGEMENT SYSTEM  
SLD COUNTY/SR - ANNUAL PRINT

PAGE NUMBER: 312  
COUNTY: CHESTER

DIR: B TOTAL LEN: 9.555 MI.  
LEFT MUN: VALLEY T

DIST: 06-2 SR: 372  
RIGHT MUN: VALLEY T

Station	Structure	Material	Length	Notes
0210/1416	SUCKER RUN CREEK	BMSBG	15/0372	0210/1416
0210/1133	OAK AV	(TWP)		
0210/0859	STEELE AV	(T409)		
0210/0502	RIDGE AV	(T408)		
040948 FT	048"H 72"W CON BOX CUL		LEN=0045	INSTALLED 1980
040948 FT	MOUNT CARMEL RD		1 1 03835 0 00 0052+78	
0210/0000	LINDEN AV		LENGTH (AH 3040 BK 3319)	
0200/2948	ELM AV		(T404)	
0200/2629	ELM AV		018 "DIA CIRC CONCR	LEN=0062 INSTALLED 1980
0200/2611	MAPLE AV		(T403)	
0200/2266	MAPLE AV		(T402)	
0200/2117	RED RD (T400)			
0200/2050	010 "DIA CIRC CONCR		LEN=0024	INSTALLED 1980
0200/1749	018 "DIA CIRC CONCR		LEN=0030	INSTALLED 1980
0200/0950	018 "DIA CIRC CONCR		LEN=0030	INSTALLED 1980
0200/0743	015 "DIA CIR PLASTIC		LEN=0035	INSTALLED 1980
037629 FT	024"H 36"W ELLIP CONC		LEN=0036	INSTALLED 1980
037629 FT	CYNTHIA RD		1 1 03835 0 00 0028+53	
0200/0000	LENGTH (AH 3319 BK 1957)			
0190/1609	SUCKER RUN		1 1 03835 0 00 0015+97	
0190/1597	SUCKER RUN		BMSBG 15/0372	0190/1597
0190/0870	018"H 60"W CONC STRUCT		LEN=0030	INSTALLED 1980
0190/0630	012 "DIA CAST IRON		LEN=0033	INSTALLED 1980

DIR: B TOTAL LEN: 9.555 MI. DIST: 06-2 SR: 372  
 LEFT MUN: VALLEY T RIGHT MUN: VALLEY T

Stationing	Segment	Length	Material	Notes
035672 FT	0190/0422	015" DIA	CAST IRON	LEN=0037 INSTALLED 1980
	0190/0055	VALLEY		
	035672 FT	SADSBURY T		
0190/0000	0190/0000	LENGTH(AH 1957 BK 2121)		OLD WILMINGTON RD
	0180/1924	(T364)		
	0180/1889	015" DIA	CIRC CONCR	LEN=0030 INSTALLED 1980
0180/1861				
0180/1562				
	0180/1277	NEWPORT AV		(T431)
	0180/0950	018" DIA	CIRC METAL	LEN=0034 INSTALLED 1980
0180/0897				
	0180/0803	012" DIA	CAST IRON	LEN=0027 INSTALLED 1980
	033551 FT			
0180/0000	0180/0000	LENGTH(AH 2121 BK 1731)		
0170/1106				
	0170/1105	010" DIA	CAST IRON	LEN=0045 INSTALLED 1980
	0170/0485	018" DIA	CIR PLASTIC	LEN=0063 INSTALLED 1980
	0170/0469	018" DIA	CIR PLASTIC	LEN=0060 INSTALLED 1980
	0170/0160	FOR SR 0372 AND 3062		(CONN)
031820 FT	0170/0070	036" DIA	CIRC CONCR	LEN=0070 INSTALLED 1980
	031820 FT	1 1 03001 0 00 0051+60		STRASBURG RD
	0170/0000	(SR3062 SEG 0010/0000)		LENGTH(AH 1731 BK 2105)
	0160/2051	TIMACULA RD		(T432)
	0160/1737	BMSSEN 15/0372/0160/1706		0 0 00000 0 00 0000+00
		BUCK RUN		

DIR: B TOTAL LEN: 9.555 MI. DIST: 06-2 SR: 372  
 LEFT MUN: SADSBUARY T RIGHT MUN: SADSBUARY T

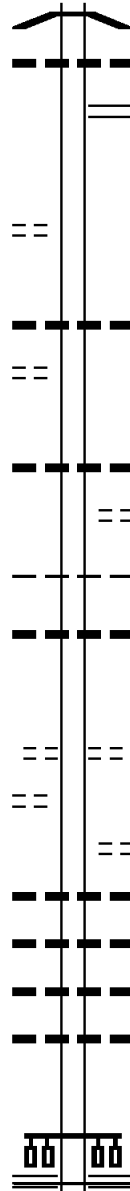
1 1 03001 0 00 0025+62 029715 FT  
 VIRGINIA AV  
 (T593) 0160/0000

SHAMROCK LN  
 (TWP ) 0150/2015

BAILEY DR  
 (BORO) 0140/1459

026539 FT

024874 FT



0160/1706 BMSBG 15/0372/0160/1706  
 024"H 53"W CONC STRUCT  
 0160/1460 LEN=0029 INSTALLED 1980  
 OLD STOTTSVILLE RD  
 0160/1048 (SR3081 SEG 0080/0699)

029715 FT

0160/0000 LENGTH(AH 2105 BK 3176)

0150/2181 020 "DIA CAST IRON  
 LEN=0028 INSTALLED 1980

0150/0884 018 "DIA CIRC METAL  
 LEN=0040 INSTALLED 1980  
 WESTERN AV  
 0150/0868 (T426)

0150/0167 SADSBUARY  
 PARKESBURG B  
 015 "DIA CIRC CONCR  
 0150/0157 LEN=0030 INSTALLED 1980  
 026539 FT 1 1 04814 0 00 0033+68  
 NC VA LLEY RD  
 PARKE AV  
 (BORO)

0150/0000 LENGTH(AH 3176 BK 1665)

0140/0998 FAIRMOUNT AV  
 (BORO)  
 015 "DIA CIRC METAL  
 0140/0505 LEN=0034 INSTALLED 1980  
 018 "DIA CIRC CONCR  
 0140/0290 LEN=0034 INSTALLED 1980  
 018 "DIA CIRC CONCR  
 0140/0188 LEN=0036 INSTALLED 1980  
 018 "DIA CIRC CONCR  
 0140/0100 LEN=0060 INSTALLED 1980  
 024874 FT 1 1 04814 0 00 0017+17  
 CHURCH ST  
 (SR0010 SEG 0282/0000)

0140/0000 MFC BEGIN = C  
 LENGTH(AH 1665 BK 1740)

EXTRACT DATE: 12/18/2023  
PRINT DATE: 12/20/2023

ROADWAY MANAGEMENT SYSTEM  
SLD COUNTY/SR - ANNUAL PRINT

PAGE NUMBER: 309  
COUNTY: CHESTER

DIR: B TOTAL LEN: 9.555 MI.  
LEFT MUN: PARKESBURG B

DIST: 06-2 SR: 372  
RIGHT MUN: PARKESBURG B

Stationing	Structure	Material	Length	Notes
0130/1625	BUCK RUN BR	036" DIA CIRC CONCR	28 FT	LEN=0035 INSTALLED 1980
0130/1366	BRANDT ST	018" DIA CIRC METAL		LEN=0042 INSTALLED 1980
0130/1081	GAY ST			(BORO)
0130/0700	GAY ST			(BORO)
0130/0680	GRANT ST	015" DIA CIRC CONCR		LEN=0028 INSTALLED 1980
0130/0508	GRANT ST			(BORO)
023134 FT	WEST ST			1 1 04814 0 00 0000+00
0130/0000	WEST ST			(BORO) LENGTH(AH 1740 BK 1955)
0120/1780				
0120/1680	CULVERT ST	024" DIA CIRC CONCR		LEN=0033 INSTALLED 1980
0120/1390	CHESTNUT ST			(BORO)
0120/0830	BRIDGE ST E			(BORO)
0120/0485	W BRIDGE ST			(BORO)
0120/0030				(BORO)
021179 FT				
0120/0000				LENGTH(AH 1955 BK 1978)
0110/1348	NC FIRST AV			
0110/1117		018" DIA CIRC METAL		LEN=0040 INSTALLED 1980
0110/0975		018" DIA CIRC METAL		LEN=0055 INSTALLED 1980
0110/0955	SECOND AV			(BORO)
0110/0770	SPRUCE AL			(BORO)
0110/0727	THIRD AV	018" DIA CIRC METAL		LEN=0100 INSTALLED 1980
0110/0590	FOURTH AV			(BORO)

ALLEY (BORO)

2 0 15062 0 00 0147+88 021179 FT  
W BRIDGE ST (BORO)

PARKESBURG WEST SADS BURY T

DIR: B TOTAL LEN: 9.555 MI. DIST: 06-2 SR: 372  
 LEFT MUN: WEST SADSBUARY T RIGHT MUN: WEST SADSBUARY T

Stationing	Description	Material	Length	Notes
019201 FT		0110/0295 (BORO) 024" DIA CIR PLASTIC		
		0110/0147 LEN=0030 INSTALLED 1980		
		019201 FT 2 0 15062 0 00 0128+17		
		NC LIMESTONE RD LIMESTONE RD (T572) PARKESBURG WEST SADSBUARY T		
		0110/0000 LENGTH(AH 1978 BK 2441)		
		0100/1232 018"H 00"W MULT PLSTIC LEN=0045 INSTALLED 1980		
2 0 15062 0 00 0105+50 016760 FT		0100/0190 018" DIA CIRC METAL 016760 FT LEN=0035 INSTALLED 1980		
PRIVATE DR (PRDR)		0100/0000 LENGTH(AH 2441 BK 2944)		
		0090/2094 018" DIA CIRC METAL LEN=0030 INSTALLED 1980		
		0090/1766 024" DIA CIRC METAL LEN=0030 INSTALLED 1980		
PRIVATE DR (PRDR)		0090/1102 (APRA) A. DUIE PYLE INC		
013816 FT		013816 FT 2 0 15062 0 00 0074+22 (APRA) SADSBUARY INDUSTR LENOVER RD (T420)		
		0090/0000 LENGTH(AH 2944 BK 0848)		
		0080/0821 024"H 00"W MULT PLSTIC LEN=0025 INSTALLED 1980		
2 0 15062 0 00 0061+16 012968 FT		012968 FT		
PRIVATE DR (PRDR)		0080/0000 LENGTH(AH 0848 BK 2997)		
		0070/2070 024"H 00"W MULT PLSTIC LEN=0036 INSTALLED 1980		
		0070/1860 018" DIA CIRC METAL LEN=0034 INSTALLED 1980		

Stationing	Description	Material / Details
009971 FT		009971 FT 2 0 15062 0 00 0025+76 S 0070/0000 LENGTH(AH 2997 BK 2571)
	WEST SADSBURY	
	ATGLEN B	
	0060/0524 BMSSEN 15/0372/0060/0384	
	0060/0429 2 0 15062 0 00 0013+60	
	OFFICERS RUN	
	0060/0384 BMSBG 15/0372/0060/0384	
	058"H 91"W ELLIP CONC	
007400 FT	0060/0160 LEN=0080 INSTALLED UNKN	
	007400 FT 2 0 15062 0 00 0009+30	
	GAP NEWPORT PK	
	(SR0041 SEG 0350/0686)	
	S 0060/0000 LENGTH(AH 2571 BK 1016)	
	024 "DIA CIRC CONCR	
	0050/0614 LEN=0038 INSTALLED 1980	
006384 FT	006384 FT 2 0 15062 0 00 0000+00	
	MAIN ST	
	(BORO)	
	NC LOWER VALLEY RD	
	RIDGE AV	
	(BORO)	
	MFC BEGIN = D	
	S 0050/0000 LENGTH(AH 1016 BK 0881)	
	030 "DIA CIRC METAL	
MAIN ST (BORO)	0040/0867 LEN=0020 INSTALLED 1980	
	018 "DIA CIRC METAL	
	0040/0689 LEN=0053 INSTALLED 1980	
	CHURCH ST	
	(BORO)	
CHURCH ST (BORO)	0040/0680	
	018 "DIA CIRC METAL	
	0040/0561 LEN=0034 INSTALLED 1980	
	018 "DIA CIRC METAL	
	0040/0288 LEN=0034 INSTALLED 1980	
	DALLAS ST	

DIR: B TOTAL LEN: 9.555 MI. DIST: 06-2 SR: 372  
 LEFT MUN: ATGLEN B RIGHT MUN: ATGLEN B

2 0 15062 1 00 0000+00 005503 FT  
 VALLEY AV  
 (SR3066 SEG 0010/0000)  
 MAIN ST  
 (BORO)

0040/0000

003572 FT

002963 FT

000000 FT

==	==	0040/0220	(BORO)
---	---	0040/0217	018 " DIA CIRC METAL LEN=0030 INSTALLED 1980
---	---	0040/0036	018 " DIA CIRC METAL LEN=0030 INSTALLED 1980
		005503 FT	
			NC MAIN ST
		0040/0000	LENGTH(AH 0881 BK 1931) 018 " DIA CIRC METAL LEN=0036 INSTALLED 1980
---	---	0030/1880	CHESTER ST
==	==	0030/1640	(BORO)
---	---	0030/1625	018 " DIA CIRC METAL LEN=0042 INSTALLED 1980
		0030/1070	NORWOOD ST (BORO)
		0030/0550	HIGH ST (BORO)
		003572 FT	1 0 00485 0 01 0036+54 CHARLES ST (BORO)
==	==	0030/0000	LENGTH(AH 1931 BK 0609) ATGLEN
---	---	0020/0240	WEST SADBURY T
		002963 FT	1 0 00485 0 01 0029+60 ISRAELS MILL RD (TWP)
==	==	0020/0000	LENGTH(AH 0609 BK 2963)
---	---	0010/1225	018 " DIA CIRC METAL LEN=0058 INSTALLED UNKN
---	---	0010/1124	018 " DIA CIRC METAL LEN=0038 INSTALLED UNKN
		0010/1057	CONSOLIDATED RAIL CORPO OVERPASS IS RR X-ING
---	---	0010/0222	018 " DIA CIRC METAL LEN=0035 INSTALLED 1980
		000000 FT	1 0 00485 0 00 0000+00
			NC VALLEY AV INTER-BK BRIDGE ST (SR0372 SEG 0440/1704) MFC BEGIN = C BK-LANCASTER (36)
---	---	0010/0000	LENGTH(AH 2963 BK 0000)

EXTRACT DATE: 12/18/2023 ROADWAY MANAGEMENT SYSTEM PAGE NUMBER: 305  
PRINT DATE: 12/20/2023 SLD COUNTY/SR - ANNUAL PRINT COUNTY: CHESTER  
DIR: B TOTAL LEN: 6.864 MI. DIST: 06-2 SR: 352  
LEFT MUN: EAST WHITELAND T RIGHT MUN: EAST WHITELAND T

036242 FT



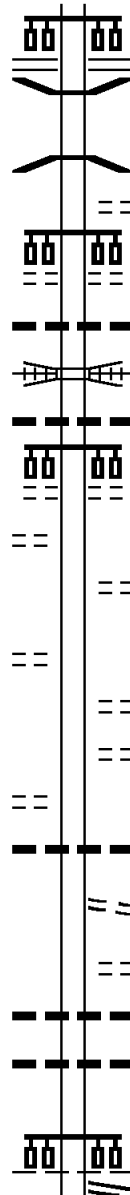
036242 FT  
INTER-AHD ADDISON LN  
(PRDR)



DIR: B TOTAL LEN: 6.864 MI. DIST: 06-2 SR: 352  
 LEFT MUN: EAST WHITELAND T RIGHT MUN: EAST WHITELAND T

FRAZER RD (T482) 0150/0569  
 1 1 01023 0 00 0150+31 034241 FT  
 COLLEGE AV (T841) 0150/0000  
 SHIRTZ FARM LN (PRDR) 0140/1780

1 1 01023 0 00 0122+66 031477 FT



LANCASTER AV (SR0030 SEG 0500/1839)  
 0150/2001  
 0150/1473 BMS EN 15/0352/0150/1423  
 0 0 00000 0 00 0000+00  
 NORFOLK SOUTHERN RAI RR  
 0150/1423 BMSBG 15/0352/0150/1423  
 THREE TUN RD  
 0150/1126 (TWP )  
 MID BLOCK TRAFFIC SIGNA  
 (TWP )  
 0150/0802  
 0150/0788 024 " DIA CIRC METAL  
 LEN=0025 INSTALLED UNKN  
 NATIONAL RAILROAD PASSE  
 0150/0711 OVERPASS IS RR X-ING  
 024 " DIA CIRC METAL  
 0150/0610 LEN=0178 INSTALLED UNKN  
 MID BLOCK TRAFFIC SIGNA  
 (TWP )  
 0150/0609  
 JUDITH LYNN WY (T847)  
 0150/0184 034241 FT  
 034241 FT  
 5 0150/0000 LENGTH(AH 2001 BK 2764)  
 ROSEMONT AV  
 (TWP )  
 0140/2516 ROGERS WY  
 (T846)  
 0140/2033  
 0140/1675 018 " DIA CIRC CONCR  
 LEN=0030 INSTALLED UNKN  
 SUMMIT RD  
 (T401)  
 0140/1259  
 WOODCREST LN (T810)  
 0140/0560 018 " DIA CIRC CONCR  
 LEN=0030 INSTALLED UNKN  
 0140/0530 018 " DIA CIRC CONCR  
 LEN=0030 INSTALLED UNKN  
 0140/0386 NC SPROUL RD  
 KING RD (SR2022 SEG 0070/2350)  
 031477 FT EAST WHITELAND

DIR: B TOTAL LEN: 6.864 MI. DIST: 06-2 SR: 352  
 LEFT MUN: EAST WHITELAND T RIGHT MUN: EAST WHITELAND T

Left Side Description	Left Side Stationing	Right Side Description	Right Side Stationing
KING RD (SR2022 SEG 0070/2350)	0140/0000	EAST GOSHEN T LENGTH(AH 2764 BK 2556)	0140/0000
		BROOKMONT DR (T501)	0130/1656
FAIRWAY DR (T581)	0130/0750	MEADOWCREEK LN (PRDR)	0130/0750
	028921 FT	015 " DIA CIRC CONCR LEN=0030 INSTALLED UNKN 1 1 01023 0 00 0097+15	0130/0525 028921 FT
		FOREST LN (T350)	0130/0000
TANGLEWOOD DR (T559)	0120/1693	LENGTH(AH 2556 BK 2547)	
		018 " DIA CIRC CONCR LEN=0030 INSTALLED UNKN	0120/1630
		OLD ORCHARD LN (T553)	0120/1422
GREEN HILL RD (SR2018 SEG 0080/3048)	0120/0955		0120/0955
	026374 FT	IVY LN (T530)	0120/0671
		1 1 01023 0 00 0070+73 RAEWYCK DR (T497)	026374 FT
		LENGTH(AH 2547 BK 1557)	0120/0000
		ATLEE DR (T652)	0110/0080 024817 FT
1 1 01023 0 00 0055+92 GATE BL (PRDR)	024817 FT 0110/0000	LENGTH(AH 1557 BK 3047)	0110/0000
		015 " DIA CIRC CONCR LEN=0025 INSTALLED UNKN	0100/2430
		ALCOTT CR (T652)	0100/2302
		018 " DIA CIRC CONCR LEN=0036 INSTALLED UNKN	0100/1445
		HIGHLAND AV (T477)	0100/1207

DIR: B TOTAL LEN: 6.864 MI. DIST: 06-2 SR: 352  
 LEFT MUN: EAST GOSHEN T RIGHT MUN: EAST GOSHEN T

Street Name	Segment	Length (FT)	Notes
	0100/0390		018 " DIA CIR PLASTIC LEN=0010 INSTALLED 2003
	0100/0145	021770 FT	015 " DIA CIRC CONCR LEN=0026 INSTALLED UNKN
	021770 FT		1 1 01023 0 00 0025+62 MONTE VISTA DR (T495)
WINEBERRY LN (T554)	0100/0000	0090/1990	LENGTH(AH 3047 BK 2571)
	0090/1025		VISTA DR (T491)
COLONIAL LN (T472)	0090/0501	0090/0501	
	0090/0114	019199 FT	FROM 2014/0070 SH (CONN) 1 1 01023 0 00 0000+00
PAOLI PK (SR2014 SEG 0070/0000)	0090/0000	0090/0000	PAOLI PK (SR2014 SEG 0070/0000)
	0080/2850		LENGTH(AH 2571 BK 3196) 018 " DIA CIRC CONCR LEN=0030 INSTALLED UNKN
	0080/2063		BOOT RD (T385)
	0080/1802		BMSSEN 15/0352/0080/1760 1 0 00179 0 00 0163+18
	0080/1760		RIDLEY CREEK BMSBG 15/0352/0080/1760
NEW KENT DR (PRDR)	0080/1176	0080/1176	BOW TREE DR (T586)
	0080/0139		
TO 2020/0170 SH (CONN)	0080/0139	0080/0139	
1 0 00179 0 00 0163+18	016003 FT	016003 FT	
BOOT RD (SR2020 SEG 0170/2577)	0080/0000	0080/0000	LENGTH(AH 3196 BK 3160)
BANCROFT DR (T524)	0070/2622	0070/2622	ELDRIDGE DR (T611)
	0070/1378		018 " DIA CIRC CONCR LEN=0022 INSTALLED UNKN

DIR: B TOTAL LEN: 6.864 MI. DIST: 06-2 SR: 352  
 LEFT MUN: EAST GOSHEN T RIGHT MUN: EAST GOSHEN T

Stationing	Length	Description
1 0 00179 0 00 0130+00	012843 FT	BOW TREE DR (T586)
ANNE DR (T515)	0070/0000	LENGTH(AH 3160 BK 1139)
	011704 FT	1 0 00179 0 00 0120+82 STRASBURG RD (SR2010 SEG 0040/1144)
		LENGTH(AH 1139 BK 2026)
	0050/1710	018 " DIA CIRC CONCR
	0050/1532	LEN=0040 INSTALLED UNKN
		018 " DIA CIRC CONCR
	0050/1039	LEN=0040 INSTALLED UNKN
GLENMONT LN (T610)		GLENMONT LN (T609)
WHITE CHIMNEY RD (T617)	0050/0117	
	009678 FT	1 0 00179 0 00 0100+56 MARGO LN (T493)
		LENGTH(AH 2026 BK 3086)
		WILLIAMS WY (T504)
LC TO MANLEY RD (CONN)	0040/1180	
		MANLEY RD (T483)
	0040/1073	
	0040/1067	EAST GOSHEN WESTTOWN T
	0040/0715	018 " DIA CIRC METAL
		LEN=0030 INSTALLED UNKN
	0040/0577	MCDANIEL DR (PRDR)
TO 0003/0141 SH (CONN)	0040/0177	
1 0 00179 0 00 0070+18	006592 FT	CHESTER RD WEST CHESTER PK (SRO003 SEG 0141/1838)
WEST CHESTER PK (SRO003 SEG 0140/1866)		(SRO003 SEG 0141/1838)
CAVANAUGH CT (TWP)	0040/0000	MFC BEGIN = C LTH AH 003086 BK 000373

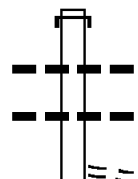
DIR: B TOTAL LEN: 6.864 MI. DIST: 06-2 SR: 352  
 LEFT MUN: WESTTOWN T RIGHT MUN: WESTTOWN T

Stationing	Description	Length	Notes
006592 FT	INTER-AHD	7032/0000	LTH AH 000373 BK 002685 WEST CHESTER PK (SR0003 SEG 0150/0000) MCDANIELS DR (TWP)
0030/2685	WEST CHESTER PK	0030/2685	(SR0003 SEG 0150/0000)
0030/2580	TO 0003/0150 SH	0030/2580	(CONN)
0030/1619	CHESTERFIELD DR	0030/1619	(PRDR)
0030/1074	GREEN LN	0030/1074	(T432)
003907 FT	JOHNNYS WY	003907 FT	LENGTH(AH 2685 BK 2171)
0020/1319	CARMAC RD	0020/1319	WEST LYNN DR (T520)
0020/0875	MARLBORO RD	0020/0875	
0020/0419	OVERHILL RD	0020/0419	
001736 FT	WOODLAND RD	001736 FT	024 " DIA CIRC METAL LEN=0030 INSTALLED UNKN
0020/0000	WOODLAND RD	0020/0000	LENGTH(AH 2171 BK 1736)
000000 FT	CHESTER RD	000000 FT	1 0 00179 0 00 0000+00 STREET RD (SR0926 SEG 0500/0000)
0010/0000	MIDDLETOWN RD	0010/0000	INTER-BK (SR0352 SEG 0220/2718) MFC BEGIN = B BK-DELAWARE (23) LENGTH(AH 1736 BK 0000)

DIR: B TOTAL LEN: 5.616 MI. DIST: 06-2 SR: 345  
 LEFT MUN: WARWICK T RIGHT MUN: WARWICK T

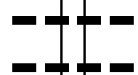
029652 FT

029652 FT AH-BERKS (06)  
 INTER-AHD SHED RD  
 0094/2803 (SR0345 SEG 0010/0000)  
 0094/2504 018 " DIA CIRC METAL  
 LEN=0048 INSTALLED UNKN  
 0094/2222 018 " DIA CIRC METAL  
 LEN=0040 INSTALLED UNKN  
 GREEN LN  
 0094/2107 (T400)



026849 FT

026849 FT 2 0 15133 0 00 0124+39  
 015 " DIA CIRC METAL  
 LEN=0028 INSTALLED UNKN  
 0094/0000 LENGTH(AH 2803 BK 2896)  
 018 " DIA CIRC METAL  
 0090/2641 LEN=0030 INSTALLED UNKN



SOUTH ENTRANCE RD  
 (PARK)

0090/1016



023953 FT

0090/0460 018 " DIA CIRC METAL  
 LEN=0040 INSTALLED UNKN  
 0090/0048 BMSSEN 15/0345/0090/0000  
 023953 FT 2 0 15133 0 00 0095+61

DIR: B TOTAL LEN: 5.616 MI. DIST: 06-2 SR: 345  
 LEFT MUN: WARWICK T RIGHT MUN: WARWICK T

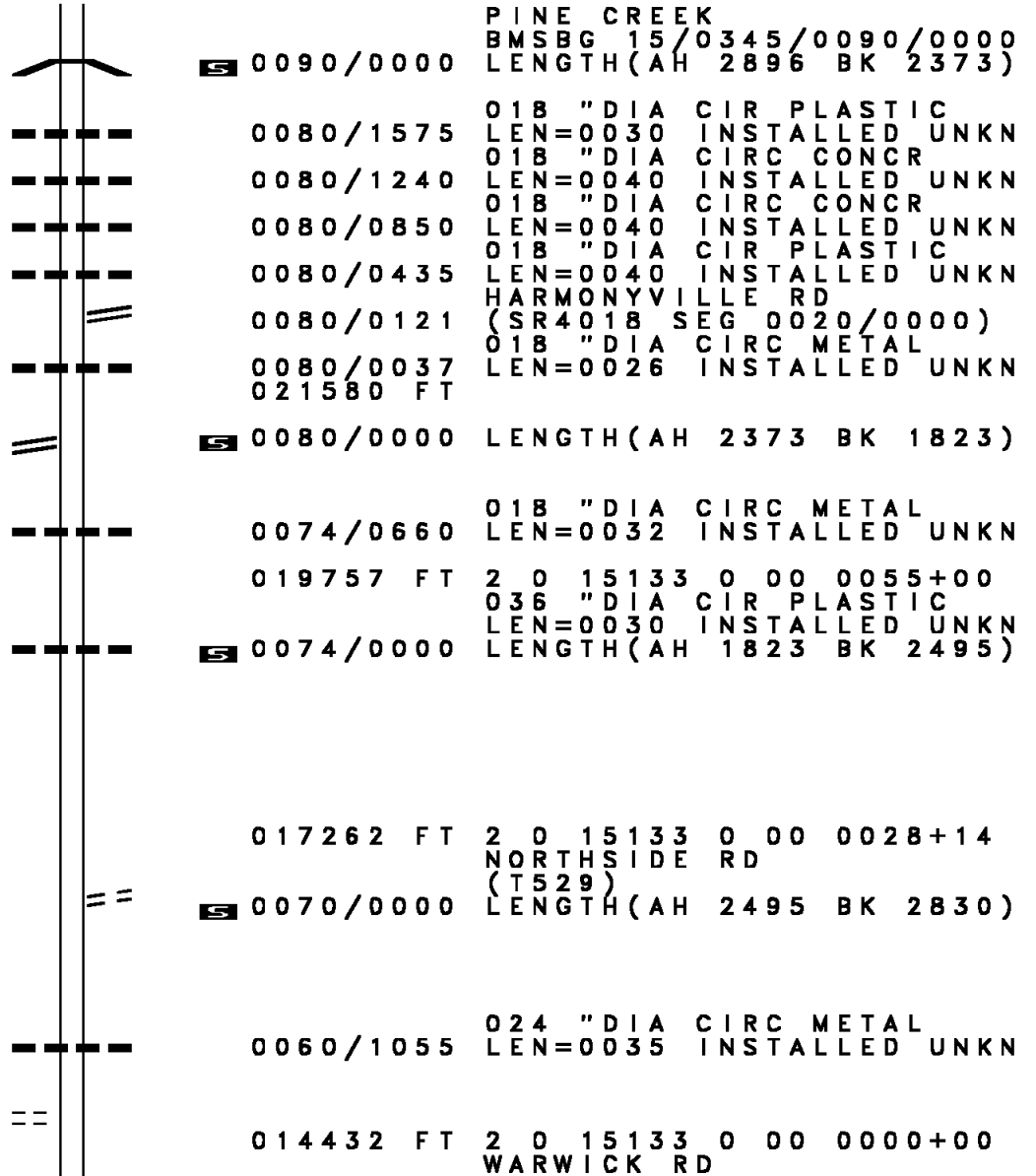
2 0 15133 0 00 0071+14 021580 FT  
 HARMONYVILLE RD  
 (SR4018 SEG 0010/3833) 0080/0000

019757 FT

017262 FT

LAUREL RD  
 (T403)

0060/0255  
 014432 FT



Stationing	Notes	Stationing	Notes
014432 FT		0060/0000	NC PINE SWAMP RD (T533)
		014432 FT	INTER-BK WARWICK RD (T533)
		0050/1915	LTH AH 002830 BK 000100
RIDGE RD (SR0023 SEG 0080/0000)		0050/1915	7054/0000 LTH AH 000100 BK 001915
		0050/1405	INTER-AHD BULLTOWN RD (T534)
012517 FT		0050/1405	RIDGE RD (SR0023 SEG 0080/0000)
		0040/2511	REDDING FURNACE RD (T409)
		0040/1945	012517 FT 2 0 15144 0 00 0125+45
		0040/1885	018 "DIA CIR PLASTIC
BROWNSTONE LN (PRDR)		0040/1885	LEN=0032 INSTALLED UNKN
		0040/1065	LENGTH(AH 1915 BK 2955)
		0040/0037	WARWICK
		0040/0037	EAST NANTMEAL T
		0040/0000	018 "DIA CIRC METAL
		0030/1512	LEN=0030 INSTALLED UNKN
		0030/1488	018 "DIA CIR PLASTIC
		0030/0320	LEN=0058 INSTALLED UNKN
		0030/0000	BMS EN 15/0345/0040/0000
		0020/2780	2 0 15144 0 00 0096+66
			SOUTH BR FRENCH CREEK
			BMSBG 15/0345/0040/0000
			LENGTH(AH 2955 BK 1787)
			CONESTOGA RD
			(SR0401 SEG 0070/0000)
			018 "DIA CIRC CONCR
			LEN=0036 INSTALLED UNKN
			018 "DIA CIRC CONCR
			LEN=0035 INSTALLED UNKN
			2 0 15144 0 00 0078+80
			HEDGE RD
			(T505)
			LENGTH(AH 1787 BK 3065)
			018 "DIA CIRC CONCR
			LEN=0032 INSTALLED UNKN



DIR: B TOTAL LEN: 5.616 MI. DIST: 06-2 SR: 345  
 LEFT MUN: EAST NANTMEAL T RIGHT MUN: EAST NANTMEAL T

TURNPIKE ACCESS RD  
 (PRDR)

2 0 15144 0 00 0049+00  
 YODER RD  
 (T513)

MANOR RD  
 (SR0082 SEG 0632/0000)

0020/0282

004710 FT

0020/0000

003160 FT

000000 FT

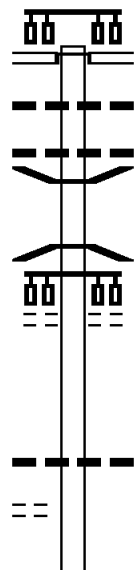
0010/0000

0020/2280	018 "DIA CIRC CONCR LEN=0032	INSTALLED UNKN
0020/1620	018 "DIA CIRC CONCR LEN=0032	INSTALLED UNKN
0020/1370	018 "DIA CIRC CONCR LEN=0040	INSTALLED UNKN
0020/1201	EAST NANTMEAL WEST NANTMEAL T	
0020/1100	018 "DIA CIRC METAL LEN=0040	INSTALLED UNKN
0020/0340	BMSEN 15/7076/9903/0281	
0020/0158	2 0 15144 0 00 0049+00 176 BMSBG 15/7076/9903/0281	
004710 FT	TURNPIKE ACCESS RD (PRDR)	
0020/0000	LENGTH(AH 3065 BK 1550)	
0014/1509	018 "DIA CIRC METAL LEN=0030	INSTALLED UNKN
0014/0565	018 "DIA CIRC METAL LEN=0030	INSTALLED UNKN
003160 FT	2 0 15144 0 00 0031+75 024 "DIA CIRC METAL LEN=0025	INSTALLED UNKN
0014/0000	LENGTH(AH 1550 BK 3160)	
0010/1445	012 "DIA CIRC METAL LEN=0028	INSTALLED UNKN
0010/0818	HEDGE RD (T505)	
0010/0480	018 "DIA CIRC METAL LEN=0032	INSTALLED UNKN
000000 FT	2 0 15144 0 00 0000+00 NC BU LLLTOWN RD LITTLE CONESTOGA RD (SR4016 SEG 0010/0000)	
INTER-BK	MANOR RD (SR0082 SEG 0632/0000)	
0010/0000	MFC BEGIN = D LENGTH(AH 3160 BK 0000)	

EXTRACT DATE: 12/18/2023 ROADWAY MANAGEMENT SYSTEM PAGE NUMBER: 295  
 PRINT DATE: 12/20/2023 SLD COUNTY/SR - ANNUAL PRINT COUNTY: CHESTER  
 DIR: B TOTAL LEN: 12.423 MI. DIST: 06-2 SR: 340  
 LEFT MUN: CALN T RIGHT MUN: CALN T

065593 FT

065593 FT INTER-AHD THORNDALE MARSHALLTON R  
 (SR3055 SEG 0100/1204)  
 LINCOLN HW  
 (SR3070 SEG 0220/0000)  
 0230/3018 018 " DIA CIRC CONCR  
 0230/2969 LEN=0030 INSTALLED 1979  
 018 " DIA CIRC METAL  
 0230/2659 LEN=0042 INSTALLED 1979  
 0230/2536 BMSEN 15/0340/0230/2509  
 1 1 01431 0 00 0005+12  
 VALLEY RUN CREEK  
 0230/2509 BMSBG 15/0340/0230/2509  
 G O CARLSON BL  
 (TWP )  
 0230/2313  
 0230/0649 024 " DIA CIRC CONCR  
 LEN=0053 INSTALLED 1979  
 062575 FT 1 1 01431 0 00 0030+16  
 MARSHALL DR



MEADOW DR  
 (TWP )

0230/0499  
 062575 FT

DIR: B TOTAL LEN: 12.423 MI. DIST: 06-2 SR: 340  
 LEFT MUN: CALN T RIGHT MUN: CALN T

RAMP F RD  
 (SR8008 SEG 0750/0000) 0220/0287  
 TO 8008/0750 SH  
 (CONN) 0220/0200  
 061085 FT

EDGES MILL RD  
 (SR4015 SEG 0020/3749) 0210/2423

OSBORNE RD  
 (T414) 0210/1672

==	0230/0000	(TWP )
---	0220/1212	LENGTH(AH 3018 BK 1490)
---	0220/0805	048"H 60"W CON BOX CUL
00 00	0220/0560	LEN=0025 INSTALLED 1979
==	0220/0287	018 "DIA CIRC CONCR
==	0220/0250	LEN=0045 INSTALLED 1979
==	061085 FT	HUMPTON RD
==	0220/0000	(TWP )
==	0210/3226	RAMP E RD
==	0210/3100	(SR8008 SEG 0010/0400)
==	0210/3098	024 "DIA CIRC METAL
==	0210/2788	LEN=0070 INSTALLED 1979
==	0210/2663	061085 FT 1 1 01431 0 00 0044+79
==	0210/2649	US 30 BYPASS (EB)
==	0210/1835	OP ID 15/0030/0260/0000
==	0210/1600	LENGTH(AH 1490 BK 3434)
==	0210/1050	RAMP G RD
==	0210/1005	(SR8008 SEG 0250/0000)
==	0210/0560	RAMP H RD
==	0210/0205	(SR8008 SEG 0500/0230)
==		018 "DIA CIRC CONCR
==		LEN=0050 INSTALLED 1979
==		BONDSVILLE RD
==		(TWP )
==		018 "DIA CIRC CONCR
==		LEN=0035 INSTALLED UNKN
==		BMSSEN 15/0340/0210/2649
==		1 1 01431 0 01 0054+53
==		BRANCH BEAVER CREEK
==		BMSBG 15/0340/0210/2649
==		018 "DIA CIRC CONCR
==		LEN=0048 INSTALLED 1979
==		015 "DIA CIRC CONCR
==		LEN=0045 INSTALLED 1979
==		015 "DIA CIRC CONCR
==		LEN=0045 INSTALLED 1979
==		015 "DIA CIR PLASTIC
==		LEN=0035 INSTALLED 1979
==		018 "DIA CIRC CONCR
==		LEN=0043 INSTALLED 1979
==		036 "DIA CIRC CONCR
==		LEN=0028 INSTALLED 1999

DIR: B TOTAL LEN: 12.423 MI. DIST: 06-2 SR: 340  
 LEFT MUN: CALN T RIGHT MUN: CALN T

Stationing	Segment	Length	Material	Notes
057651 FT	BONDSVILLE RD (SR4015 SEG 0040/0000)	0210/0000	018" DIA CIRC METAL	LEN=0050 INSTALLED 1979
0200/2960			018" H 24" W ELLIP CONC	LEN=0035 INSTALLED 1979
0200/2450			024" DIA CIR PLASTIC	LEN=0057 INSTALLED 1979
0200/1900				
054274 FT	BAILEY RD (TWP)	0190/3089	015" DIA CIRC CONCR	LEN=0038 INSTALLED 1979
0190/2739	CALN MEETINGHOUSE RD (T402)	0190/2773	018" DIA CIRC METAL	LEN=0057 INSTALLED 1979
0190/2163			018" DIA CIRC METAL	LEN=0060 INSTALLED 1979
0190/0963				
050500 FT	WOODVIEW DR (TWP)	0190/0000	018" DIA CIRC CONCR	LEN=0040 INSTALLED 1979
0180/0243	GRANDVIEW RD (TWP)	0180/0524	BMSBG 15/0340/0180/0000	US 30 BYPASS
049250 FT		0180/0155	BMSBG 15/0340/0180/0000	LENGTH(AH 1250 BK 3322)
049250 FT		049250 FT		

LONGVIEW DR

DIR: B TOTAL LEN: 12.423 MI. DIST: 06-2 SR: 340  
 LEFT MUN: CALN T RIGHT MUN: CALN T

KINGSWAY DR  
 (TWP )

0170/1442

2 0 15119 0 01 0460+90 045928 FT  
 REECEVILLE RD  
 (SR4005 SEG 0160/1581) 0170/0000

COLINS WY  
 (TWP )

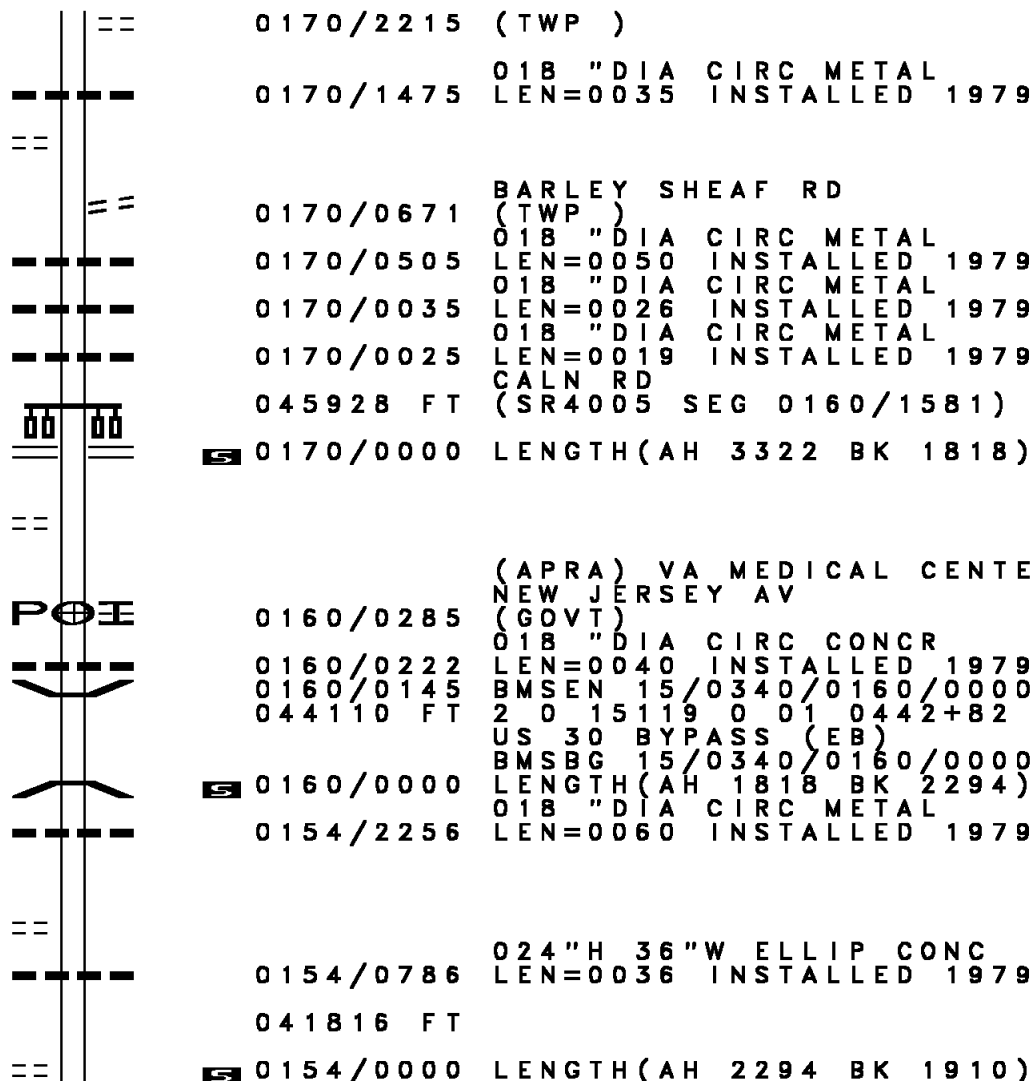
0160/1170

044110 FT

KINGSWOOD LN  
 (TWP )

0154/1072

2 0 15119 0 01 0419+70 041816 FT  
 ELMWOOD LN  
 (TWP ) 0154/0000



DIR: B TOTAL LEN: 12.423 MI. DIST: 06-2 SR: 340  
 LEFT MUN: CALN T RIGHT MUN: CALN T

Stationing	Notes	Stationing	Notes
039906 FT		039906 FT	2 0 15119 0 01 0400+55 VILLAGE: CALN TWP 19320 MOORE RD (TWP)
		0150/0000	LENGTH(AH 1910 BK 3141)
		0140/2962	BMSSEN 15/0340/0140/2945 2 0 15119 0 01 0398+81
		0140/2945	TRIB W.BR. BRANDYWINE C BMSBG 15/0340/0140/2945
HURLEY RD (T411)	0140/2460	0140/2630	018 "DIA CIRC PLASTIC LEN=0080 INSTALLED 1979
CALN WEST BRANDYWINE T	0140/1835	0140/1835	CALN VALLEY T
		0140/1125	024 "DIA CIRC CONCR LEN=0045 INSTALLED 1979
		0140/0050	FROM 0082/0472 SH (CONN)
		0140/0030	024 "DIA CIRC CONCR LEN=0030 INSTALLED 1979
036765 FT		036765 FT	2 0 15119 0 01 0369+08 VILLAGE: VALLEY TP19320 MANOR RD (SRO082 SEG 0482/0000) VALLEY
		0140/0000	WEST BRANDYWINE T LENGTH(AH 3141 BK 2272) TO 0082/0473 SH (CONN)
		0130/2167	BMSSEN 15/0340/0130/1975
		0130/1996	2 0 15119 0 00 0357+72
		0130/1975	TRIB W.BR. BRANDYWINE C BMSBG 15/0340/0130/1975
PRATTS DAM RD (T378)	0130/1465		TRIB W.BR. BRANDYWINE C STRUCTURE LENGTH 9 FT
		0130/1288	BMSID 15/0340/0130/1288
		0130/1120	BMSSEN 15/0340/0130/0990 2 0 15119 0 00 0354+78
		0130/0990	W. BRANCH BRANDYWINE CRK BMSBG 15/0340/0130/0990
SIUSCA STATION RD		0130/0413	024 "DIA CIRC METAL LEN=0070 INSTALLED 1979

DIR: B TOTAL LEN: 12.423 MI. DIST: 06-2 SR: 340  
 LEFT MUN: WEST BRANDYWINE T RIGHT MUN: WEST BRANDYWINE T

Location / Notes	Segment ID	Length (FT)	Material / Details
(PRDR)	0130/0323		WEST BRANDYWINE
	0130/0288		WEST CALN T
EVERGREEN DR (T555)	034493 FT		2 0 15119 0 00 0344+75
	0130/0000		VILLAGE: COATESVLL19320
	0120/2125		LENGTH(AH 2272 BK 2143)
	0120/2031		036 " DIA CIRC CONCR
	0120/1907		LEN=0025 INSTALLED 1979
	0120/1794		LC FROM MOUNT AIRY RD
	0120/1465		(CONN) MOUNT AIRY RD
	0120/1154		(T453) LC TO MOUNT AIRY RD
	0120/1154		(CONN) 024 " DIA CIRC METAL
			LEN=0042 INSTALLED 1979
			024 " DIA CIRC METAL
			LEN=0043 INSTALLED 1979
KYLIES RD (T555)	0120/0203		
	032350 FT		2 0 15119 0 00 0323+32
	0120/0000		HIGHLAND DR (T556)
	0110/2281		LENGTH(AH 2143 BK 2532)
	0110/2056		MCKINLEY DR (PRDR)
			PENN DR (PRDR)
MEADOWVIEW DR (PRDR)	0110/1009		
MEADOWVIEW DR (PRDR)	029818 FT		015 " DIA CIRC METAL
	0110/0015		LEN=0040 INSTALLED 1979
	0110/0000		2 0 15119 0 00 0298+43
	0100/1395		VILLAGE: W.CALN TP19320
	0100/1260		WAGONTOWN RD (T569)
	0100/1260		LENGTH(AH 2532 BK 1398)
			01B " DIA CAST IRON
			LEN=0050 INSTALLED 1979
			015 " DIA CAST IRON
			LEN=0040 INSTALLED 1979
			015 " DIA CAST IRON

DIR: B TOTAL LEN: 12.423 MI. DIST: 06-2 SR: 340  
 LEFT MUN: WEST CALN T RIGHT MUN: WEST CALN T

Location	Segment ID	Length (FT)	Material / Details	Year
	0100/1135	0050	015" DIA CAST IRON	1979
	0100/0958	0035	INSTALLED	1979
	028420	028420	2 0 15119 0 00 0284+36 VILLAGE: WAGONTOWN19376 RED MILL RD (T459)	
HATFIELD RD (T563)	0100/0000		5 0100/0000 LENGTH(AH 1398 BK 2210) 018" DIA CIRC CONCR	
	0090/2170		LEN=0035	1979
DOVE LN (PRDR)	0090/0778		==	
	026210	026210	2 0 15119 0 00 0262+22 RUTHLAND AV (T549)	
	0090/0000		5 0090/0000 LENGTH(AH 2210 BK 2329) 024" DIA CIRC METAL	
	0080/2050		LEN=0075	1979
DUNLAP LN (PRDR)	0080/1962		==	
	0080/1800		018" DIA CIRC METAL LEN=0040	1979
	0080/0010		018" DIA CIR PLASTIC LEN=0030	1979
	023881	023881	2 0 15119 0 00 0238+94 WATERWORKS RD (T570)	
CREAMERY RD (T370)	0080/0000		5 0080/0000 LENGTH(AH 2329 BK 2282)	
	0074/1476		018" DIA CAST IRON LEN=0030	1979
	0074/0880		018" DIA CAST IRON LEN=0030	1979
	021599	021599	2 0 15119 0 00 0216+20 036" DIA CAST IRON LEN=0010	1979
	0074/0000		5 0074/0000 LENGTH(AH 2282 BK 2080)	



DIR: B TOTAL LEN: 12.423 MI. DIST: 06-2 SR: 340  
 LEFT MUN: WEST CALN T RIGHT MUN: WEST CALN T

Stationing	Notes	Material	Length	Year
	EDWARD DR (PRDR)	048 " DIA CAST IRON	LEN=0050	1979
		036 " DIA CAST IRON	LEN=0040	1979
019519 FT	2 0 15119 0 00 0195+54	BONSALL RD (T366)		
	5 0070/0000 LENGTH(AH 2080 BK 3122)	018 " DIA CIRC METAL	LEN=0052	INSTALLED UNKN
BONSALL RD (T366)				
0064/3098				
	024 " DIA CIRC CONCR		LEN=0028	INSTALLED 1979
016397 FT	2 0 15119 0 00 0164+50	036 " DIA CAST IRON	LEN=0003	INSTALLED 1979
	5 0064/0000 LENGTH(AH 3122 BK 1219)			
	024 " DIA CIR PLASTIC		LEN=0035	INSTALLED 1979
	LC FOR ASH RD (CONN)			
015178 FT	2 0 15119 0 00 0152+35	ASH RD (T364)		
	5 0060/0000 LENGTH(AH 1219 BK 2710)			
UNKNOWN RD (PRDR)				
0050/2437				
	018 " DIA CAST IRON		LEN=0037	INSTALLED 1979
SANDYHILL RD (T443)				
0050/1667				
	030 " DIA CAST IRON		LEN=0043	INSTALLED 1979
	SANDYHILL RD (T443)			
	0050/1625			
	018 " DIA CAST IRON			

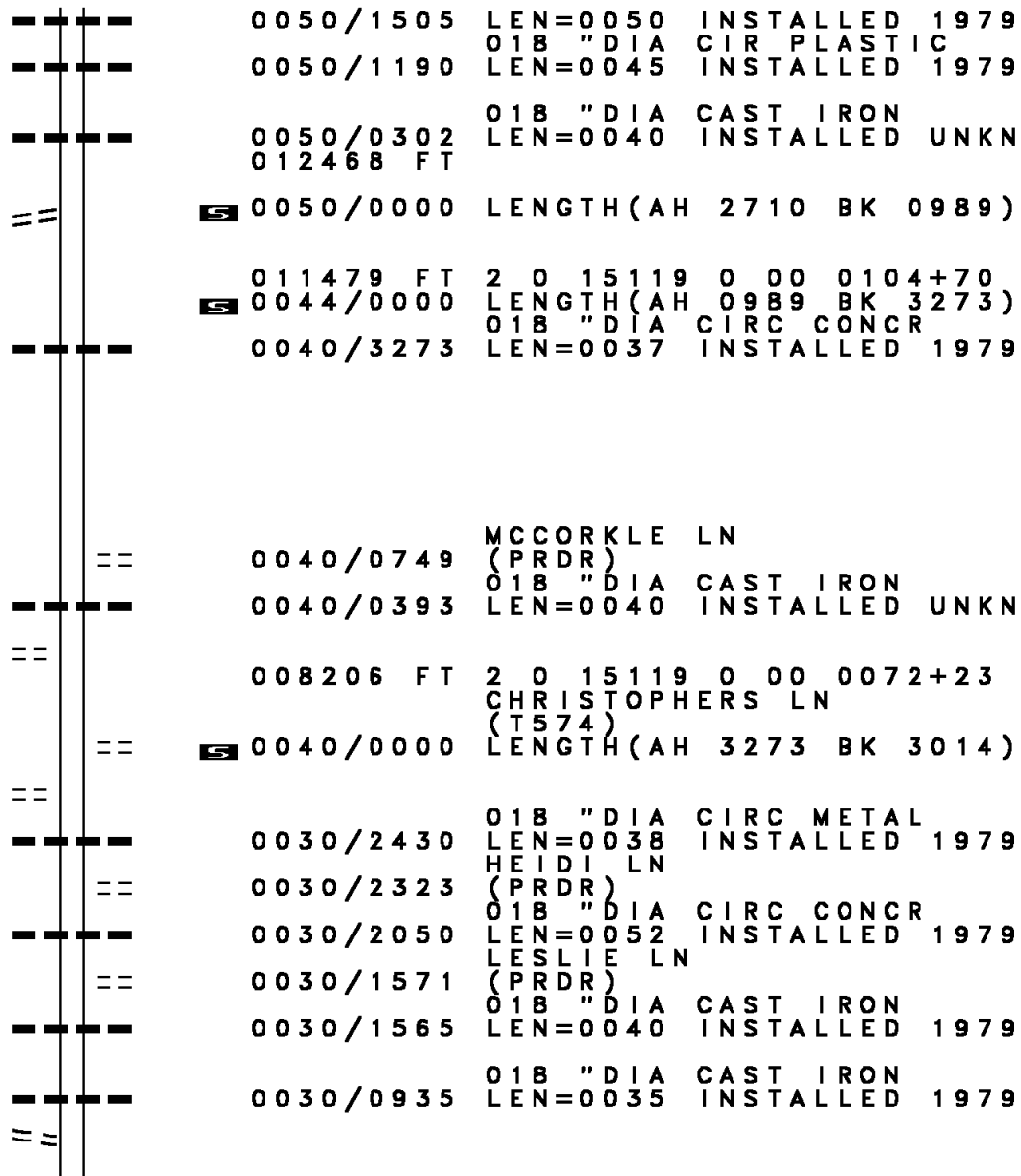
DIR: B TOTAL LEN: 12.423 MI. DIST: 06-2 SR: 340  
 LEFT MUN: WEST CALN T RIGHT MUN: WEST CALN T

2 0 15119 0 00 0124+95 012468 FT  
 CAMBRIDGE RD  
 (T358) 0050/0000

KIBLER LN  
 (PRDR) 0040/0205  
 008206 FT

PEIRCE LN  
 (PRDR) 0030/2884

COFFROATH RD  
 (T427) 0030/0916



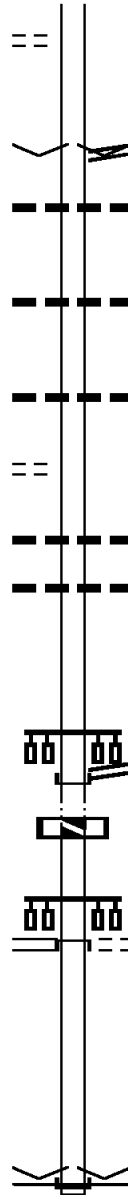
0050/1505 LEN=0050 INSTALLED 1979  
 018" DIA CIR PLASTIC  
 0050/1190 LEN=0045 INSTALLED 1979  
 018" DIA CAST IRON  
 0050/0302 LEN=0040 INSTALLED UNKN  
 012468 FT  
 0050/0000 LENGTH(AH 2710 BK 0989)  
 011479 FT  
 0044/0000 LENGTH(AH 0989 BK 3273)  
 018" DIA CIRC CONCR  
 0040/3273 LEN=0037 INSTALLED 1979

MCCORKLE LN  
 (PRDR)  
 0040/0749 018" DIA CAST IRON  
 0040/0393 LEN=0040 INSTALLED UNKN  
 008206 FT 2 0 15119 0 00 0072+23  
 CHRISTOPHERS LN  
 (T574)  
 0040/0000 LENGTH(AH 3273 BK 3014)  
 0030/2430 018" DIA CIRC METAL  
 LEN=0038 INSTALLED 1979  
 HEIDI LN  
 (PRDR)  
 0030/2323 018" DIA CIRC CONCR  
 LEN=0052 INSTALLED 1979  
 LESLIE LN  
 (PRDR)  
 0030/1571 018" DIA CAST IRON  
 0030/1565 LEN=0040 INSTALLED 1979  
 0030/0935 018" DIA CAST IRON  
 LEN=0035 INSTALLED 1979

DIR: B TOTAL LEN: 12.423 MI. DIST: 06-2 SR: 340  
 LEFT MUN: WEST CALN T RIGHT MUN: WEST CALN T

HATCHERY DR  
 (PRDR)

0030/0210  
 005192 FT



005192 FT 2 0 15119 0 00 0052+30  
 VILLAGE: W. CALN TP19320  
 OLD WILMINGTON RD  
 (SR4001 SEG 0094/2600)  
 LENGTH(AH 3014 BK 2392)  
 018 "DIA CIRC METAL  
 LEN=0035 INSTALLED 1979

0024/2375 018 "DIA CAST IRON  
 LEN=0040 INSTALLED 1979

0024/1230 018 "DIA CAST IRON  
 LEN=0040 INSTALLED 1979

0024/0035 018 "DIA CIRC CONCR  
 LEN=0040 INSTALLED 1979  
 002800 FT

0024/0000 LENGTH(AH 2392 BK 1813)  
 018 "DIA CAST IRON  
 LEN=0038 INSTALLED 1979  
 018 "DIA CAST IRON  
 LEN=0040 INSTALLED 1979  
 000987 FT 2 0 15119 0 00 0010+31  
 COMPASS RD  
 (SR0010 SEG 0360/1416)  
 NC KINGS HW

INTER-BK COMPASS RD  
 (SR0010 SEG 0360/1416)  
 LTH AH 001813 BK 000800

0020/0000 LTH AH 000800 BK 000987  
 000987 FT INTER-AHD  
 KINGS HW  
 (SR0010 SEG 0370/0000)  
 BURKEY RD  
 (T461)

0010/0987

000000 FT 1 0 00274 1 00 0000+00  
 VILLAGE: COMPASS 19320  
 NC OLD PHILADELPHIA PK  
 INTER-BK OLD PHILADELPHIA PK  
 (SR0340 SEG 0380/2605)  
 MFC BEGIN = D  
 BK-LANCASTER (36)

0010/0000 LENGTH(AH 0987 BK 0000)

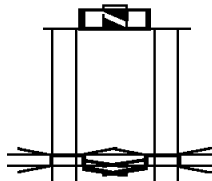







2 0 15119 0 00 0028+44 002800 FT  
 NEVENS WY  
 (T551) 0024/0000

000987 FT

000987 FT

COMPASS RD  
 (SR0010 SEG 0370/0000) 0010/0987

000000 FT

	122481 FT		122319 FT	AH-DELAWARE (23)
WEST CHESTER BP	INTER-AHD		7584/0000	LTH AH 000100 BK 001760
(SR0202 SEG 0150/0000)			INTER-AHD	WEST CHESTER BP
FERNHILL RD				(SR0202 SEG 0151/0000)
OP ID 15/2012/0010/2640				FERNHILL RD
WEST CHESTER BP				OP ID 15/2012/0010/2640
(SR0202 SEG 0150/0000)	0571/1933		0570/1760	WEST CHESTER BP
				(SR0202 SEG 0151/0000)
018 "DIA CIRC CONCR				
LEN=0135 INSTALLED UNKN	0571/1065			
018 "DIA CIRC CONCR				
LEN=0090 INSTALLED UNKN	0571/0655			
			0570/0562	018 "DIA CIRC CONCR
US 202 (SB)				LEN=0075 INSTALLED UNKN
OP ID 15/0202/0161/0000	0571/0555			
US 202 (NB)				
OP ID 15/0202/0160/0000	0571/0477			
			0570/0264	018 "DIA CIRC CONCR
018 "DIA CIR UNKNOWN				LEN=0080 INSTALLED UNKN
LEN=0020 INSTALLED UNKN	0571/0258			
CONSOLIDATED RAIL CORPO				
OVERPASS IS RR X-ING	0571/0103		0570/0103	CONSOLIDATED RAIL CORPO
			120559 FT	OVERPASS IS RR X-ING
1 0 00775 0 00 0161+78	120548 FT			1 0 00775 0 00 0161+78
MFC BEGIN = B				VILLAGE: W.GOSHEN 19380
LENGTH(AH 1933 BK 1278)	0571/0000		0570/0000	MFC BEGIN = B
				LENGTH(AH 1760 BK 1278)
			0560/1268	018 "DIA CIRC CONCR
				LEN=0096 INSTALLED UNKN
			0560/1021	018 "DIA CIRC CONCR
				LEN=0100 INSTALLED UNKN

EXTRACT DATE: 12/18/2023  
PRINT DATE: 12/20/2023

ROADWAY MANAGEMENT SYSTEM  
SLD COUNTY/SR - ANNUAL PRINT

PAGE NUMBER: 284  
COUNTY: CHESTER

DIR: B TOTAL LEN: 23.197 MI.  
LEFT MUN: WEST GOSHEN T

DIST: 06-2 SR: 322  
RIGHT MUN: WEST GOSHEN T

TO 2011/0030 SH  
(CONN)

0560/0099  
119270 FT

FROM 2011/0030 SH  
(CONN)

0540/3081

116057 FT

0560/0625	030"H 54"W ELLIP METAL LEN=0081 INSTALLED UNKN
0560/0155	018" DIA CIRC CONCR LEN=0132 INSTALLED UNKN
0560/0099	FROM 2011/0030 SH (CONN)
119281 FT	1 0 00775 0 00 0176+96 PHOENIXVILLE PK (SR2011 SEG 0030/1327)
0560/0000	LENGTH(AH 1278 BK 3213) TO 2011/0030 SH
0540/3081	(CONN)
0540/2387	024" DIA CIRC CONCR LEN=0085 INSTALLED UNKN
0540/2102	026" DIA CIRC CONCR LEN=0100 INSTALLED UNKN
0540/1427	BRANCH TAYLOR'S RUN STRUCTURE LENGTH 13 FT BMSID 15/0322/0540/1427
0540/1051	024" DIA CIRC CONCR LEN=0086 INSTALLED UNKN
0540/0775	018" DIA CIRC CONCR LEN=0085 INSTALLED UNKN
116068 FT	1 0 00775 0 00 0203+11 060"H 06"W CON BOX CUL LEN=0045 INSTALLED UNKN
0540/0000	LENGTH(AH 3213 BK 2820) 018"H 60"W CON BOX CUL
0530/2389	LEN=0086 INSTALLED UNKN NORTH PENN DRIVE
0530/2160	OP ID 15/2103/0010/0000 018" DIA CIRC CONCR
0530/2109	LEN=0070 INSTALLED UNKN 018" DIA CIRC CONCR
0530/1938	LEN=0066 INSTALLED UNKN 022" DIA CIRC CONCR
0530/1597	LEN=0084 INSTALLED UNKN 018" DIA CIRC CONCR
0530/1149	LEN=0066 INSTALLED UNKN 018" DIA CIRC CONCR
0530/1006	LEN=0100 INSTALLED UNKN 020" DIA CIRC CONCR
0530/0484	LEN=0075 INSTALLED UNKN TAYLOR RUN
0530/0421	STRUCTURE LENGTH 8 FT BMSID 15/0322/0530/0421

EXTRACT DATE: 12/18/2023  
PRINT DATE: 12/20/2023

ROADWAY MANAGEMENT SYSTEM  
SLD COUNTY/SR - ANNUAL PRINT

PAGE NUMBER: 283  
COUNTY: CHESTER

DIR: B TOTAL LEN: 23.197 MI.  
LEFT MUN: WEST GOSHEN T

DIST: 06-2 SR: 322  
RIGHT MUN: WEST GOSHEN T

Stationing	Description	Stationing	Description
113237 FT		113248 FT	1 0 00775 0 00 0233+68 MFC BEGIN = B
RAMP TO SR0100N (SR8029 SEG 0500/0000) 0521/1237		5 0530/0000	LENGTH(AH 2820 BK 1443)
036 "DIA CIRC CONCR LEN=0065 INSTALLED UNKN 0521/0288		0520/0981	018 "DIA CIRC CONCR LEN=0060 INSTALLED UNKN
POTTSTOWN PIKE (NB OP ID 15/3100/0130/1226 0521/0967 048"H 60"W CON BOX CUL LEN=0050 INSTALLED UNKN 0521/0770		0520/0968	POTTSTOWN PIKE (NB OP ID 15/3100/0130/1226 048"H 60"W CON BOX CUL LEN=0048 INSTALLED UNKN
		0520/0770	RAMP FROM SR0100S (SR8029 SEG 0010/1020)
		0520/0324	036 "DIA CIRC CONCR LEN=0055 INSTALLED UNKN
		0520/0309	
		0520/0049	036 "DIA CIRC CONCR LEN=0050 INSTALLED UNKN
036 "DIA CIRC CONCR LEN=0050 INSTALLED UNKN 0521/0037 1 0 00775 0 00 0248+00 111812 FT MFC BEGIN = B LENGTH(AH 1425 BK 1656) 0521/0000		111805 FT	1 0 00775 0 00 0248+00 MFC BEGIN = B
		5 0520/0000	LENGTH(AH 1443 BK 1656) NEW ST (T200)
		0500/1179	020 "DIA CIRC CONCR LEN=0040 INSTALLED UNKN
		0500/1165	020 "DIA CIRC CONCR LEN=0040 INSTALLED UNKN
		0500/0768	
		0500/0037	BMS EN 15/0322/0500/0000
110156 FT		110149 FT	1 0 00775 0 00 0270+14 VILLAGE: WEST GOSHEN TP TAYLORS RUN BMSBG 15/0322/0500/0000
		5 0500/0000	LENGTH(AH 1656 BK 3064)
		0490/2034	WEST GOSHEN EAST BRADFORD T
		0490/0840	018 "DIA CIRC CONCR LEN=0020 INSTALLED UNKN
107092 FT		107085 FT	1 0 00775 0 00 0300+46 DOWNTOWN PK

EXTRACT DATE: 12/18/2023  
PRINT DATE: 12/20/2023

ROADWAY MANAGEMENT SYSTEM  
SLD COUNTY/SR - ANNUAL PRINT

PAGE NUMBER: 282  
COUNTY: CHESTER

DIR: B TOTAL LEN: 23.197 MI.  
LEFT MUN: EAST BRADFORD T

DIST: 06-2 SR: 322  
RIGHT MUN: EAST BRADFORD T

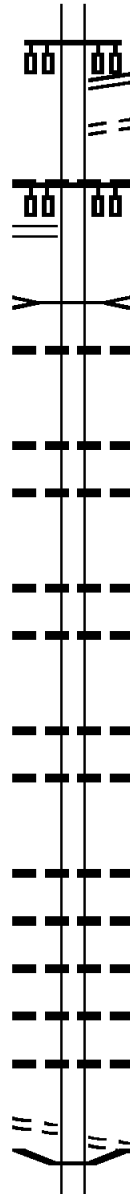
COPELAND SCHOOL RD  
(SR3063 SEG 0030/0000) 0480/1838

104757 FT

102293 FT

FRANK RD  
(T379)

0460/0266  
100002 FT



(SR3072 SEG 0010/0000)  
NC WEST CHESTER BP

0490/0000 LENGTH(AH 3064 BK 2335)  
HIGHLAND RD  
0480/2272 (T440)  
018 " DIA CIRC CONCR  
0480/2105 LEN=0066 INSTALLED UNKN  
0480/1838  
BRANCH TAYLORS RUN  
STRUCTURE LENGTH 11 FT  
0480/1727 BMSID 15/0322/0480/1727  
054"H 92"W CONCR ARCH  
0480/1704 LEN=0057 INSTALLED UNKN  
0480/0541 018 " DIA CIRC CONCR  
LEN=0070 INSTALLED UNKN  
0480/0067 018 " DIA CIRC CONCR  
LEN=0053 INSTALLED UNKN  
104750 FT 1 0 00137 0 00 1040+01  
0480/0000 LENGTH(AH 2335 BK 2464)  
018 " DIA CIRC CONCR  
0470/2057 LEN=0050 INSTALLED UNKN  
018 " DIA CIRC CONCR  
0470/1795 LEN=0076 INSTALLED UNKN  
0470/0776 018 " DIA CIRC CONCR  
LEN=0054 INSTALLED UNKN  
001 " DIA CIRC CONCR  
0470/0380 LEN=0001 INSTALLED UNKN  
102286 FT 1 0 00137 0 00 1015+05  
018 " DIA CIRC CONCR  
LEN=0061 INSTALLED UNKN  
0470/0000 LENGTH(AH 2464 BK 2291)  
018 " DIA CIRC CONCR  
0460/1796 LEN=0048 INSTALLED UNKN  
018 " DIA CIRC CONCR  
0460/1510 LEN=0050 INSTALLED UNKN  
018 " DIA CIRC CONCR  
0460/1158 LEN=0055 INSTALLED UNKN  
018 " DIA CIRC CONCR  
0460/0877 LEN=0051 INSTALLED UNKN  
FRANK RD  
0460/0266 (T379)  
0460/0013 BMSID 15/0322/0460/0000  
099995 FT 1 0 00137 0 00 0991+63

EXTRACT DATE: 12/18/2023  
PRINT DATE: 12/20/2023

ROADWAY MANAGEMENT SYSTEM  
SLD COUNTY/SR - ANNUAL PRINT

PAGE NUMBER: 281  
COUNTY: CHESTER

DIR: B TOTAL LEN: 23.197 MI.  
LEFT MUN: EAST BRADFORD T

DIST: 06-2 SR: 322  
RIGHT MUN: EAST BRADFORD T

VALLEY CREEK RD  
(T536)

0450/1665

097327 FT

SKELP LEVEL RD  
(T430)

0440/1049

095264 FT

			BRANCH BRANDYWINE CREEK
			BMSBG 15/0322/0460/0000
			LENGTH(AH 2291 BK 2675)
			NORTH CREEK RD
			(T550)
			018 "DIA CIRC CONCR
			LEN=0068 INSTALLED UNKN
			018 "DIA CIRC CONCR
			LEN=0063 INSTALLED UNKN
			018 "DIA CIRC CONCR
			LEN=0048 INSTALLED UNKN
			028 "DIA CIRC CONCR
			LEN=0070 INSTALLED UNKN
			BMSSEN 15/0322/0450/0000
			1 0 00137 0 00 0965+07
			VALLEY CREEK
			BMSBG 15/0322/0450/0000
			LENGTH(AH 2675 BK 2063)
			018 "DIA CIRC CONCR
			LEN=0051 INSTALLED UNKN
			018 "DIA CIRC CONCR
			LEN=0048 INSTALLED UNKN
			036 "DIA CIRC CONCR
			LEN=0052 INSTALLED UNKN
			BMSSEN 15/0322/0440/0000
			EAST BRADFORD
			WEST BRADFORD T
			1 0 00137 0 00 0944+13
			VILLAGE: E. BRADFORD TP
			E. BR. BRANDYWINE CREEK
			BMSBG 15/0322/0440/0000
			LENGTH(AH 2063 BK 2837)
			SUGARS BRIDGE RD
			(SR3059 SEG 0020/2925)
			018 "DIA CIRC CONCR
			LEN=0051 INSTALLED UNKN
			054"H 60"W CONC STRUCT
			LEN=0060 INSTALLED UNKN
			HALL RD
			(T387)
			018"H 48"W CONC STRUCT
			LEN=0060 INSTALLED UNKN
			018 "DIA CIRC CONCR
			LEN=0050 INSTALLED UNKN



EXTRACT DATE: 12/18/2023  
PRINT DATE: 12/20/2023

ROADWAY MANAGEMENT SYSTEM  
SLD COUNTY/SR - ANNUAL PRINT

PAGE NUMBER: 280  
COUNTY: CHESTER

DIR: B TOTAL LEN: 23.197 MI.  
LEFT MUN: WEST BRADFORD T

DIST: 06-2 SR: 322  
RIGHT MUN: WEST BRADFORD T

HARMONY HILL RD  
(T391)

Stationing	Notes	Stationing	Notes
092427 FT	0430/0100	018 " DIA CIRC CONCR	LEN=0073 INSTALLED UNKN
	092420 FT	1 0 00137 0 00 0917+33	CRAWFORD LN
	0430/0000	(T388)	LENGTH(AH 2837 BK 2089)
	0420/1830	018 " DIA CIRC CONCR	LEN=0048 INSTALLED UNKN
	0420/1529	018 " DIA CIRC CONCR	LEN=0051 INSTALLED UNKN
	0420/1180	018 " DIA CIRC CONCR	LEN=0067 INSTALLED UNKN
		SHADYSIDE RD	(T515)
	0420/0850	BMS EN 15/0322/0420/0365	1 0 00137 0 00 0895+40
	0420/0375	BR. EAST BR. BRANDYWINE C	BMS BG 15/0322/0420/0365
	0420/0365	OLD SHADYSIDE RD	(T551)
	0420/0089	018 " DIA CAST IRON	LEN=0100 INSTALLED UNKN
090338 FT	0420/0016	1 0 00137 0 00 0895+40	EAST BR. BRANDYWINE CREE
	090331 FT	STRUCTURE LENGTH 12 FT	BMS SID 15/0322/0420/0000
	0420/0000	LENGTH(AH 2089 BK 2938)	018 " DIA CIRC CONCR
	0410/2347	LEN=0040 INSTALLED UNKN	018 " DIA CIRC CONCR
	0410/1985	LEN=0050 INSTALLED UNKN	018 " DIA CIRC CONCR
	0410/0848	LEN=0045 INSTALLED UNKN	018 " DIA CIRC CONCR
087400 FT	0410/0483	LEN=0054 INSTALLED UNKN	1 0 00137 0 00 0865+40
	087393 FT	LENGTH(AH 2938 BK 1974)	018 " DIA CIRC CONCR
	0400/1891	LEN=0115 INSTALLED UNKN	018 " DIA CIRC CONCR
	0400/1395	LEN=0068 INSTALLED UNKN	018 " DIA CIRC CONCR
	0400/0978	LEN=0051 INSTALLED UNKN	
085426 FT	085419 FT	1 0 00137 0 00 0839+96	VILLAGE: W. BRADFORD TP

EXTRACT DATE: 12/18/2023  
PRINT DATE: 12/20/2023

ROADWAY MANAGEMENT SYSTEM  
SLD COUNTY/SR - ANNUAL PRINT

PAGE NUMBER: 279  
COUNTY: CHESTER

DIR: B TOTAL LEN: 23.197 MI.  
LEFT MUN: WEST BRADFORD T

DIST: 06-2 SR: 322  
RIGHT MUN: WEST BRADFORD T

Stationing	Notes	Stationing	Notes
	==	0400/0000	ROMIG RD (T526)
	---	0390/3157	LENGTH(AH 1974 BK 3219) 048" DIA CIRC METAL LEN=0050 INSTALLED UNKN
	---	0390/2298	018" DIA CIRC CONCR LEN=0051 INSTALLED UNKN
	---	0390/1709	018" DIA CIRC CONCR LEN=0048 INSTALLED UNKN
	==	0390/1046	BRADFORD AV (SR3057 SEG 0010/0000)
	---	0390/0836	024" DIA CIRC CONCR LEN=0053 INSTALLED 2014
	---	0390/0698	018" DIA CIRC CONCR LEN=0040 INSTALLED 2014
	---	0390/0621	BMSSEN 15/0322/0390/0452 CONSOLIDATED RAIL CORPO
	---	0390/0599	OVERPASS IS RR X-ING WEST BRADFORD
	---	0390/0567	EAST CALN T 1 0 00137 0 00 0813+88
	---	0390/0452	E. BR. BRANDYWINE CREEK BMSBG 15/0322/0390/0452
	---	0390/0371	018" DIA CIRC CONCR LEN=0040 INSTALLED 2014
082207 FT	---	0390/0028	BMSSEN 15/0322/0390/0000
	---	082200 FT	1 0 00137 0 00 0813+88
			VILLAGE: E. CALN/W. BRDFD
			NC DOWNINGTOWN PK
			MILL-RACE CREEK
			BMSBG 15/0322/0390/0000
	POE	0390/0000	LENGTH(AH 3219 BK 1894)
	---	0360/1531	(APRA) TERRA RAILROAD S (APRA) TERRA TECHNICAL PAPER MILL INDUST COMPL (PRDR)
	POE	0360/1530	
	---	0360/0900	024" DIA CIRC CONCR LEN=0040 INSTALLED UNKN
ROBBINS RD (T501)	==	0360/0708	
	---	0360/0624	018" DIA CIRC CONCR LEN=0036 INSTALLED UNKN
	---	0360/0178	018" DIA CIRC CONCR LEN=0105 INSTALLED UNKN
	---	0360/0093	EAST CALN DOWNINGTOWN B
080313 FT	---	080306 FT	1 0 00137 0 00 0787+44

DIR: B TOTAL LEN: 23.197 MI. DIST: 06-2 SR: 322  
 LEFT MUN: EAST CALN T RIGHT MUN: EAST CALN T

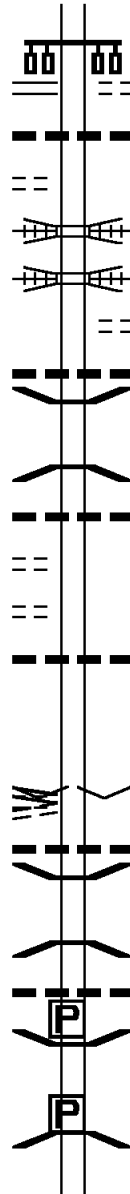
BOOT RD  
 (SR2020 SEG 0010/0000) 0360/0000

LOGAN AV  
 (BORO) 0350/1811

JEFFERSON AV  
 (BORO) 0350/0719  
 WASHINGTON AV  
 (BORO) 0350/0397

LANCASTER AV  
 (SR3070 SEG 0270/0000) 078198 FT  
 WALLACE AV  
 (TWP ) 0350/0000  
 PARK LN  
 (BORO)

077279 FT



RIVER STATION DR  
 (PRDR)

0360/0000 LENGTH(AH 1894 BK 2115)  
 026"H 26"W CONC STRUCT  
 0350/1926 LEN=0030 INSTALLED UNKN

0350/1440 NATIONAL RAILROAD PASSE  
 OVERPASS IS RR X-ING  
 0350/1377 NATIONAL RAILROAD PASSE  
 OVERPASS IS RR X-ING  
 CHESTER AL  
 (BORO)  
 0350/0843 014"H 20"W ELLIP METAL  
 LEN=0027 INSTALLED UNKN  
 0350/0796 BMSSEN 15/0322/0350/0777  
 1 0 00137 0 00 0781+68  
 PARK RUN  
 0350/0777 BMSBG 15/0322/0350/0777  
 014"H 20"W METAL UNKN  
 0350/0746 LEN=0026 INSTALLED UNKN

0350/0147 012 "DIA CIRC CONCR  
 LEN=0039 INSTALLED UNKN

078191 FT 1 0 00137 0 00 0773+57  
 VILLAGE: DOWNINGTOWN  
 NC BR  
 0350/0000 ANDYWINE AV  
 LENGTH(AH 2115 BK 0919)  
 036"H 94"W OTHER STRUC  
 LEN=0129 INSTALLED UNKN  
 0340/0899 BMSSEN 15/0322/0340/0798  
 0340/0811 0 0 00000 0 00 0000+00  
 PAPER MILL RUN  
 0340/0798 BMSBG 15/0322/0340/0798  
 014 "DIA CAST IRON  
 0340/0557 LEN=0030 INSTALLED UNKN  
 BMSSEN 15/0322/0340/0267  
 0340/0442 BRIDGE POSTED (TONS)  
 1 0 00142 0 01 0770+28  
 SGL 36 COMB 40  
 E BR BRANDYWINE CREEK  
 0340/0267 BMSBG 15/0322/0340/0267  
 077272 FT 1 0 00142 0 01 0767+76  
 018"H 18"W UNKN METAL

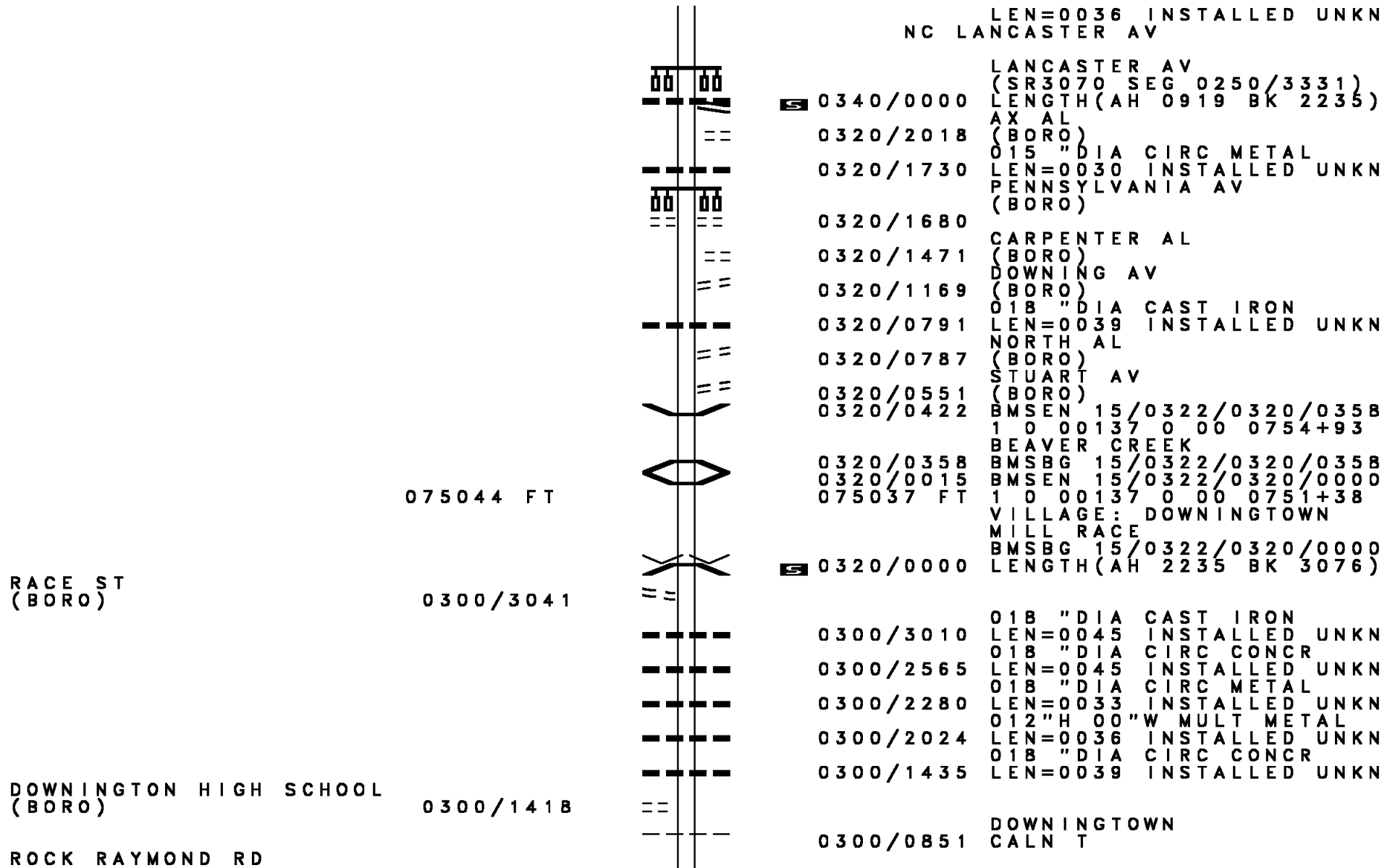
EXTRACT DATE: 12/18/2023  
PRINT DATE: 12/20/2023

ROADWAY MANAGEMENT SYSTEM  
SLD COUNTY/SR - ANNUAL PRINT

PAGE NUMBER: 277  
COUNTY: CHESTER

DIR: B TOTAL LEN: 23.197 MI.  
LEFT MUN: DOWNINGTOWN B

DIST: 06-2 SR: 322  
RIGHT MUN: DOWNINGTOWN B



DIR: B TOTAL LEN: 23.197 MI. DIST: 06-2 SR: 322  
 LEFT MUN: DOWNINGTOWN B RIGHT MUN: DOWNINGTOWN B

(SR4017 SEG 0010/0000) 0300/0809

0300/0809

ROYAL FARMS  
 (PRDR)

0300/0081  
 071968 FT

0300/0081  
 071961 FT

LLOYD AV  
 (TWP)  
 1 0 00137 0 00 0722+90  
 VILLAGE: CALN/DWNGTWN T  
 NC MA NOR AV  
 MFC BEGIN = B  
 LENGTH(AH 3076 BK 1011)

RAMP K RD  
 (SR8010 SEG 0030/0000)  
 RAMP J RD  
 (SR8010 SEG 0010/0925) 0291/0544  
 016 "DIA CIRC CONCR  
 LEN=0046 INSTALLED UNKN 0291/0517

0290/0995 030 "DIA CIRC CONCR  
 LEN=0043 INSTALLED UNKN  
 RAMP J RD  
 0290/0724 (SR8010 SEG 0020/0230)  
 RAMP K RD  
 (SR8010 SEG 0030/0000)  
 RAMP J RD  
 (SR8010 SEG 0010/0925)

COATSDOWN BY  
 OP ID 15/0030/0290/0000 0291/0231  
 TO 8010/0500 SH  
 (CONN) 0291/0145  
 018 "DIA CIRC CONCR  
 LEN=0045 INSTALLED UNKN 0291/0119

0290/0342 TO 8010/0030 SH  
 (CONN)  
 COATSDOWN BY  
 0290/0201 OP ID 15/0030/0290/0000

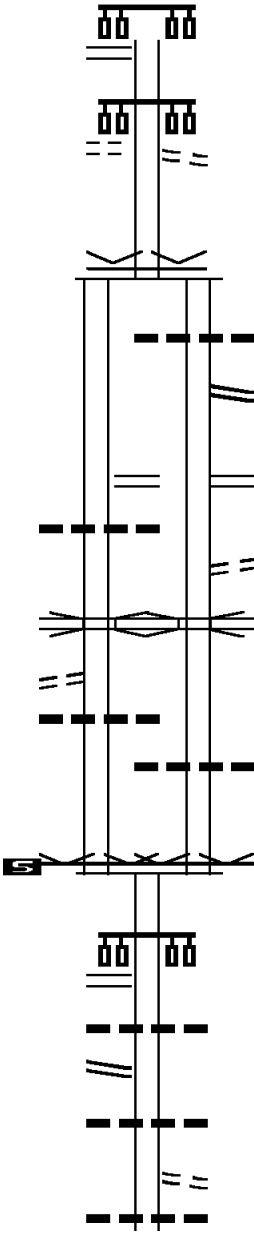
1 0 00137 0 00 0698+51 070950 FT  
 VILLAGE: BRNDYWINE VLY  
 MFC BEGIN = B  
 LENGTH(AH 1018 BK 1986) 0291/0000

0290/0104 018 "DIA CIRC CONCR  
 LEN=0036 INSTALLED UNKN  
 070950 FT 1 0 00137 0 00 0698+51  
 VILLAGE: BRNDYWINE VLY  
 MFC BEGIN = B  
 LENGTH(AH 1011 BK 1986)  
 RAMP L RD  
 (SR8010 SEG 0500/0000)  
 RAMP M RD  
 (SR8010 SEG 0510/1013)

RAMP M RD  
 (SR8010 SEG 0520/0210) 0284/1779

0284/1928  
 0284/1875 018 "DIA CIRC CONCR  
 LEN=0030 INSTALLED UNKN

0284/1603 018 "DIA CIRC CONCR  
 LEN=0036 INSTALLED UNKN  
 FROM 4015/0010 SH  
 (CONN)  
 0284/1185 018 "DIA CIRC CONCR  
 0284/0994 LEN=0051 INSTALLED UNKN



DIR: B TOTAL LEN: 23.197 MI. DIST: 06-2 SR: 322  
 LEFT MUN: CALN T RIGHT MUN: CALN T

0 0 00000 0 00 0000+00 068964 FT  
 OLD HORSESHOE PK  
 (T454) 0284/0000

OLD HORSESHOE PK  
 (T454) 0280/1167

BUCK RD  
 (T412) 066029 FT  
 0280/0000

	0284/0937	EDGE MILL RD (SR4015 SEG 0010/0000)
	0284/0047 068964 FT	018 " DIA CIRC METAL LEN=0085 INSTALLED UNKN
5	0284/0000 0280/2839	LENGTH(AH 1986 BK 2935) BMSSEN 15/0322/0280/2822 1 0 00137 0 00 0689+37 BRANCH BEAVER CREEK
	0280/2822	BMSBG 15/0322/0280/2822 GENDRY DR (PRDR)
	0280/2300	018 " DIA CIRC METAL LEN=0065 INSTALLED UNKN
	0280/2251	030 " DIA CIRC METAL LEN=0072 INSTALLED UNKN
	0280/1954	CALN EAST BRANDYWINE T
	0280/1824	018 " DIA CIRC METAL LEN=0057 INSTALLED UNKN
	0280/1759	020 " DIA CIRC CONCR LEN=0048 INSTALLED UNKN
	0280/1489	BRANCH BEAVER CREEK STRUCTURE LENGTH 11 FT
	0280/1230	BMSID 15/0322/0280/1230 084"H 94"W ELLIP CONC
	0280/1180	LEN=0100 INSTALLED UNKN
	0280/0828	018 " DIA CIRC CONCR LEN=0060 INSTALLED UNKN
	0280/0639	BMSSEN 15/0322/0280/0622 1 0 00137 0 00 0667+49 BRANCH BEAVER CREEK
	0280/0622	BMSBG 15/0322/0280/0622 018 " DIA CIRC CONCR
	0280/0560	LEN=0054 INSTALLED UNKN
	0280/0317	018 " DIA CIRC CONCR LEN=0057 INSTALLED UNKN
	0280/0153	018 " DIA CIRC CONCR LEN=0063 INSTALLED UNKN
	066029 FT 0280/0000	1 0 00137 0 00 0660+82 VILLAGE: E. BRNDYWN/CALN
5	0280/0000	LENGTH(AH 2935 BK 3598) 018 " DIA CIRC CONCR
	0260/3500	LEN=0105 INSTALLED UNKN 018 " DIA CIRC CONCR

DIR: B TOTAL LEN: 23.197 MI. DIST: 06-2 SR: 322  
 LEFT MUN: EAST BRANDYWINE T RIGHT MUN: EAST BRANDYWINE T

BRANTWYN DR  
 (T516)

0260/1923

CORNER KETCH RD  
 (SR4037 SEG 0010/0000)

0260/0000

062431 FT

059133 FT

057912 FT

HOPEWELL RD

0260/3210	LEN=0044	INSTALLED UNKN
018 "DIA	CIRC CONCR	
0260/2910	LEN=0047	INSTALLED UNKN
024 "DIA	CIRC CONCR	
0260/2596	LEN=0090	INSTALLED UNKN
018 "DIA	CIRC CONCR	
0260/2160	LEN=0075	INSTALLED UNKN
018 "DIA	CIRC CONCR	
0260/1900	LEN=0040	INSTALLED UNKN
018 "DIA	CIRC CONCR	
0260/1641	LEN=0048	INSTALLED UNKN
018 "DIA	CIRC CONCR	
0260/0915	LEN=0057	INSTALLED UNKN
OSBORNE RD		
0260/0421	(T424)	
062431 FT	1 0 00137 0 00	0625+93
018 "DIA	CIRC CONCR	
0260/0000	LEN=0057	INSTALLED UNKN
LENGTH(AH 3598 BK 3298)		
0250/2505	024 "DIA	CIRC CONCR
LEN=0087		INSTALLED UNKN
0250/1538	020 "DIA	CIRC CONCR
LEN=0042		INSTALLED UNKN
0250/1145	018 "DIA	CIRC CONCR
LEN=0039		INSTALLED UNKN
0250/0472	060 "H 60 "W	CONCR ARCH
LEN=0066		INSTALLED UNKN
059133 FT	1 0 00137 0 00	0592+22
VILLAGE: E. BRANDYWINE		
0250/0000	LENGTH(AH 3298 BK 1221)	
020 "DIA	CIRC CONCR	
0240/1020	LEN=0048	INSTALLED UNKN
018 "DIA	CIRC CONCR	
0240/0717	LEN=0042	INSTALLED UNKN
018 "DIA	CIRC CONCR	
0240/0415	LEN=0036	INSTALLED UNKN
1 0 00137 0 00		0579+65
BEAVER CREEK		
STRUCTURE LENGTH 15 FT		
BMSID 15/4015/0070/0890		
BONDSVILLE RD		
(SR4015 SEG 0070/0977)		

EXTRACT DATE: 12/18/2023  
PRINT DATE: 12/20/2023

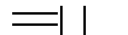
ROADWAY MANAGEMENT SYSTEM  
SLD COUNTY/SR - ANNUAL PRINT

PAGE NUMBER: 273  
COUNTY: CHESTER

DIR: B TOTAL LEN: 23.197 MI.  
LEFT MUN: EAST BRANDYWINE T

DIST: 06-2 SR: 322  
RIGHT MUN: EAST BRANDYWINE T

(SR4015 SEG 0070/0977) 0240/0000



5 0240/0000 LENGTH(AH 1221 BK 1234)  
018 "DIA CIRC CONCR



0230/1090 LEN=0075 INSTALLED UNKN



0230/0904 LEN=0087 INSTALLED UNKN

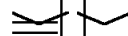


0230/0446 LEN=0054 INSTALLED UNKN



0230/0233 LEN=0060 INSTALLED UNKN

GUTHRIESVILLE RD 056678 FT  
(SR4013 SEG 0010/0000) 0230/0000



5 0230/0000 LENGTH(AH 1234 BK 3742)  
018 "DIA CIRC CONCR



0220/3731 LEN=0057 INSTALLED UNKN



020 "DIA CIRC CONCR




0220/3617 LEN=0060 INSTALLED UNKN



018 "DIA CIRC CONCR



0220/3215 LEN=0054 INSTALLED UNKN



018 "DIA CIRC CONCR

BRANDYWINE VILLAGE PL  
(PRDR) 0220/2465



0220/2925 LEN=0057 INSTALLED UNKN




0220/2610 LEN=0046 INSTALLED UNKN

GLORY MAPLE LN  
(PRDR) 0220/1317



0220/2465



0220/1317

PINEBROOKE CR  
(TWP) 0220/0591



BOLLINGER RD  
(T401)

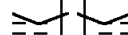


0220/0908 024 "DIA CIRC CONCR  
LEN=0115 INSTALLED UNKN



018 "DIA CIRC CONCR

HAWTHORNE DR  
(T485) 0220/0000

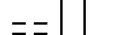


5 0220/0531 LEN=0042 INSTALLED UNKN



018 "DIA CIRC CONCR

HAWTHORNE DR  
(T485) 0210/1467



0220/0204 LEN=0042 INSTALLED UNKN



0210/1900 LEN=0100 INSTALLED UNKN



016 "DIA CIRC CONCR



0210/1325 LEN=0042 INSTALLED UNKN



0210/1226 GLOUCESTER DR  
(T460)



DIR: B TOTAL LEN: 23.197 MI. DIST: 06-2 SR: 322  
 LEFT MUN: EAST BRANDYWINE T RIGHT MUN: EAST BRANDYWINE T

Address	Segment	Length	Material	Status
PATTERDALE PL (T521)	0210/0569 050656 FT	0210/0989	018" DIA CIRC CONCR	INSTALLED UNKN
LITTLE WASHINGTON RD (SR4006 SEG 0040/0000) SPRINGTON RD (SR4021 SEG 0010/0000)	0190/3210	0210/0569 050656 FT	018" DIA CIRC METAL	INSTALLED UNKN
JAMES DR (PRDR) HUNTER DR (T521)	0190/1636 0190/1258	0190/0000	048" DIA CAST IRON	INSTALLED UNKN
RAMBLEWOOD DR (T498)	0190/0181 046709 FT	0190/3210	018" DIA CIRC CONCR	INSTALLED UNKN
ANDOVER RD (T450)	0180/1147	0190/3000	018" DIA CIRC CONCR	INSTALLED UNKN
		0190/2513	018" DIA CIRC CONCR	INSTALLED UNKN
		0190/2424	018" DIA CIRC CONCR	INSTALLED UNKN
		0190/2135	018" DIA CIRC CONCR	INSTALLED UNKN
		0190/2009	048" DIA CAST IRON	INSTALLED UNKN
		0190/1682	048" DIA CIRC CONCR	INSTALLED UNKN
		0190/1044	036" DIA CIRC CONCR	INSTALLED UNKN
		0180/1831	018" DIA CIRC CONCR	INSTALLED UNKN
		0180/0730	018" DIA CIRC CONCR	INSTALLED UNKN

DIR: B TOTAL LEN: 23.197 MI. DIST: 06-2 SR: 322  
 LEFT MUN: WEST BRANDYWINE T RIGHT MUN: WEST BRANDYWINE T

HIGHSPIRE RD  
 (T440)

044554 FT

042143 FT

0170/0000


039784 FT

0180/0436	LEN=0050	INSTALLED	UNKN
044554 FT	1 0 00137	0 00	0445+99
	VILLAGE:	W.BRANDYWINETP	
	SWINEHART RD		
	(SR4011	SEG 0030/3545)	
0180/0000	LENGTH(AH 2155	BK 2411)	
0170/1565	018 "DIA	CIRC	CONCR
	LEN=0070	INSTALLED	UNKN
0170/1152	018 "DIA	CIRC	CONCR
	LEN=0070	INSTALLED	UNKN
0170/0815	018 "DIA	CIRC	CONCR
	LEN=0032	INSTALLED	UNKN
0170/0160	018 "DIA	CIRC	CONCR
042143 FT	LEN=0052	INSTALLED	UNKN
	1 0 00137	0 00	0420+71
	VILLAGE:	BRANDYWINE MNR	
0170/0000	LENGTH(AH 2411	BK 2359)	
	018 "DIA	CIRC	CONCR
0160/2280	LEN=0050	INSTALLED	UNKN
0160/1618	018 "DIA	CIRC	CONCR
	LEN=0039	INSTALLED	UNKN
	HIBERNIA RD		
0160/1473	(SR4009	SEG 0070/1740)	
	024 "DIA	CIRC	METAL
0160/1400	LEN=0057	INSTALLED	UNKN
	018 "DIA	CIRC	CONCR
0160/1202	LEN=0054	INSTALLED	UNKN
0160/0330	018 "DIA	CIRC	CONCR
	LEN=0050	INSTALLED	UNKN
	018 "DIA	CIRC	CONCR
0160/0048	LEN=0048	INSTALLED	UNKN
039784 FT	1 0 00137	0 00	0398+43
	VILLAGE:	BRANDAMORE	
	MANOR RD		
	(SR0082	SEG 0542/1567)	
0160/0000	LENGTH(AH 2359	BK 3855)	
0150/3078	018 "DIA	CIRC	CONCR
	LEN=0060	INSTALLED	UNKN
0150/1844	014"H 22"W	ELLIP	METAL
	LEN=0054	INSTALLED	UNKN
	020 "DIA	CIRC	CONCR

DIR: B TOTAL LEN: 23.197 MI. DIST: 06-2 SR: 322  
 LEFT MUN: WEST BRANDYWINE T RIGHT MUN: WEST BRANDYWINE T

Stationing	Length	Description	Material	Status
0150/1496	LEN=0060	018 "DIA CIRC	CONCR	UNKN
0150/0916	LEN=0054	018 "DIA CIRC	CONCR	UNKN
0150/0569	LEN=0054	018 "DIA CIRC	CONCR	UNKN
035929 FT	1 0 00137 0 00 0359+88	VILLAGE: ICEDALE ICEDALE RD (T443)		
0150/0000	LENGTH(AH 3855 BK 2602)	[S]		
0140/1963	LEN=0050	018 "DIA CIRC	CONCR	UNKN
0140/1475	LEN=0054	018 "DIA CIRC	CONCR	UNKN
0140/1082	LEN=0051	018 "DIA CIRC	METAL	UNKN
0140/0691	LEN=0060	018 "DIA CIRC	CONCR	UNKN
0140/0231	LEN=0054	018 "DIA CIRC	CONCR	UNKN
033327 FT	1 0 00137 0 00 0334+22	VILLAGE: W. BRANDYWINE TWP WEST BRANDYWINE HONEY BROOK T		
CHESTNUT TREE RD (SR4025 SEG 0010/0000)	0140/0000	[S] LENGTH(AH 2602 BK 1987)		
0130/0481	LEN=0111	024 "DIA CIRC	CONCR	UNKN
0130/0450	031340 FT	VILLAGE GREEN DR (TWP)		
1 0 00137 0 00 0314+17	031340 FT	[S] 0130/0000 LENGTH(AH 1987 BK 3383)		
PATTON DR (TWP)	0130/0000	[S]		
PATTON DR (TWP)	0120/3215	[S]		
0120/2832	GREGORY CR (PRDR)			
0120/2164	LEN=0054	013 "DIA CIRC	CONCR	UNKN
0120/2144	KEYSTONE CT (PRDR)			
0120/1431	LEN=0054	018 "DIA CIRC	CONCR	UNKN

DIR: B TOTAL LEN: 23.197 MI. DIST: 06-2 SR: 322  
 LEFT MUN: HONEY BROOK T RIGHT MUN: HONEY BROOK T



DIR: B TOTAL LEN: 23.197 MI. DIST: 06-2 SR: 322  
 LEFT MUN: HONEY BROOK T RIGHT MUN: HONEY BROOK T

Stationing	Segment	Length	Material	Notes
019958 FT	0090/1019	0048	018" DIA CIRC CONCR	INSTALLED UNKN
	0090/0675	0048	018" DIA CIRC CONCR	INSTALLED UNKN
	019958 FT	1 0 00137	0 00 0200+15	
	0090/0000		LENGTH(AH 2229 BK 2882)	
	0080/1818	0050	018" DIA CIRC CONCR	INSTALLED UNKN
	0080/1447	0048	024" DIA CIRC CONCR	INSTALLED UNKN
0080/1342				
017076 FT	0080/0240	0048	036" DIA CIRC CONCR	INSTALLED UNKN
	017076 FT	1 0 00137	0 00 0171+38	
			CAMBRIDGE RD	
			(SR4010 SEG 0050/2897)	
	0080/0000		LENGTH(AH 2882 BK 3936)	
	0070/3394	0040	024" DIA CIRC CONCR	INSTALLED UNKN
	0070/2615	0030	024" DIA CIRC CONCR	INSTALLED UNKN
013140 FT	0070/0363	0060	018" DIA CIRC CONCR	INSTALLED UNKN
	013140 FT	1 0 00137	0 00 0131+00	
			ROBERTS RD	
			(T512)	
	0070/0000		LENGTH(AH 3936 BK 1207)	
011933 FT	011933 FT	1 0 00137	0 00 0119+17	
			VILLAGE: HONEYBROOK TWP	
			HONEY BROOK	
			HONEY BROOK B	
	0060/0000		LENGTH(AH 1207 BK 2017)	
	0050/1965	0036	024" DIA CIRC CONCR	INSTALLED UNKN
			PINE ST	

REBER LN  
(PRDR)

SUPLEE RD  
(TWP)

EXTRACT DATE: 12/18/2023  
PRINT DATE: 12/20/2023

ROADWAY MANAGEMENT SYSTEM  
SLD COUNTY/SR - ANNUAL PRINT

PAGE NUMBER: 267  
COUNTY: CHESTER

DIR: B TOTAL LEN: 23.197 MI.  
LEFT MUN: HONEY BROOK B

DIST: 06-2 SR: 322  
RIGHT MUN: HONEY BROOK B

Street Name	Segment	Length	Stationing	Material
			0050/1573	(BORO) 020" DIA CIRC CONCR
			0050/1565	LEN=0036 INSTALLED UNKN
			0050/1197	SPRUCE ST (BORO)
			0050/1149	018" DIA CIRC CONCR
			0050/0802	LEN=0044 INSTALLED UNKN
			0050/0776	WALNUT ST (BORO)
			0050/0380	018" DIA CIRC METAL
			0050/0363	LEN=0036 INSTALLED UNKN
		009916 FT	009916 FT	1 0 00137 0 00 0099+62
			0050/0000	MAPLE ST (BORO)
			0040/2043	LENGTH(AH 2017 BK 2384) 012"H 22"W ELLIP METAL
VINE ST (BORO)	0040/2020		0040/1822	LEN=0037 INSTALLED UNKN
			0040/1593	RAILROAD AV (BORO)
CONESTOGA AV (SR0010 SEG 0480/2233)	0040/1464		0040/1464	PEQUEA AV (SR0010 SEG 0480/2233)
			0040/1441	018" DIA CIRC CONCR
			0040/0809	LEN=0045 INSTALLED UNKN
			0040/0464	018" DIA CIRC METAL
WAWASSAN DR (BORO)	0040/0399		0040/0249	LEN=0042 INSTALLED UNKN
			0040/0168	018" DIA CIRC METAL
		007532 FT	007532 FT	LEN=0031 INSTALLED UNKN
MEADOW DR (TWP)	0040/0000		0030/2167	018" DIA CIRC METAL
			0030/1994	LEN=0057 INSTALLED UNKN
TODD RD (T499)	0030/1994		0030/1994	HONEY BROOK T VILLAGE: HONEYBROOK
			0030/1994	LENGTH(AH 2384 BK 2594) 028"H 42"W ELLIP METAL
			0030/1994	LEN=0061 INSTALLED UNKN (APRA) MORGEN & SON INC

DIR: B TOTAL LEN: 23.197 MI. DIST: 06-2 SR: 322  
 LEFT MUN: HONEY BROOK T RIGHT MUN: HONEY BROOK T

ROADWAY	START	END	LEN	UNIT	MARKER	DESCRIPTION
WESTBROOK DR (TWP)	0030/0418	==				
	0030/0010	---	0014	FT		015 " DIA CIRC CONCR INSTALLED UNKN
1 0 00137 0 00 0049+73 POPLAR RD (T501)	004938 FT	---				WHITEHORSE DR (TWP)
	0030/0000	== ==			5	LENGTH(AH 2594 BK 3333) 060"H 48"W CONC STRUCT
	0020/3256	---				LEN=0048 INSTALLED UNKN
	0020/3100	---				018 " DIA CIRC CONCR LEN=0072 INSTALLED UNKN
RESERVOIR RD (T503)	0020/2778	==				(APRA) HONEYBROOK IND. 036"H 58"W ELLIP METAL
	0020/2561	---				LEN=0070 INSTALLED UNKN
	0020/1939	---				018 " DIA CIRC CONCR LEN=0060 INSTALLED UNKN
LAN CHESTER RD (T500)	0020/0950	==				
	0020/0677	---				016 " DIA CIRC CONCR INSTALLED UNKN
	0020/0174	---				016 " DIA CIRC CONCR INSTALLED UNKN
	0020/0008	---				018 " DIA CIRC CONCR INSTALLED UNKN
001605 FT	001605 FT	---				1 0 00137 0 00 0024+75 MILL RD (T471)
	0020/0000	== ==			5	LENGTH(AH 3333 BK 1605) 016 " DIA CIRC CONCR
	0010/1407	---				LEN=0060 INSTALLED UNKN
	0010/0922	---				036 " DIA CIRC CONCR LEN=0057 INSTALLED UNKN
000000 FT	000000 FT	---				1 0 00137 0 00 0000+00 VILLAGE: HONEYBROOK TWP
		---				NC HO RSESHOE PK INTER-BK TWENTYEIGHTH DIVISION H (SR0322 SEG 0540/2539) MFC BEGIN = B BK-LANCASTER (36)
	0010/0000	---			5	LENGTH(AH 1605 BK 0000)

DIR: B TOTAL LEN: 11.572 MI. DIST: 06-2 SR: 282  
 LEFT MUN: DOWNINGTOWN B RIGHT MUN: DOWNINGTOWN B

NORWOOD RD  
(T411)

061099 FT

061099 FT  
INTER-AHD

WALLACE AV  
(TWP)  
PENNSYLVANIA AV  
(BORO)

0152/3402

0152/2690 KERR PARK DR  
(BORO)

0152/1957 015 "DIA CIRC METAL  
LEN=0045 INSTALLED 1974  
NC WA WALLACE AV

0152/1869 DOWNINGTOWN  
CALN T

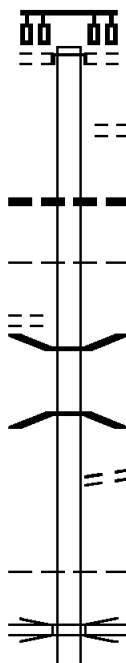
0152/1381

0152/1325 BMS EN 15/0282/0152/1158  
1 0 00328 0 01 0821+09  
BRANDYWINE  
0152/1158 BMSBG 15/0282/0152/1158

057697 FT

0152/0414 PARKSIDE DR  
(TWP)  
057697 FT 1 0 00328 0 01 0821+09  
CALN

0152/0000 EAST BRANDYWINE T  
LENGTH(AH 3402 BK 2121)  
US 30 BYPASS (EB)  
0146/2091 OP ID 15/0030/0310/0000  
GLEN RIDGE DR





EXTRACT DATE: 12/18/2023  
PRINT DATE: 12/20/2023

ROADWAY MANAGEMENT SYSTEM  
SLD COUNTY/SR - ANNUAL PRINT

PAGE NUMBER: 264  
COUNTY: CHESTER

DIR: B TOTAL LEN: 11.572 MI.  
LEFT MUN: EAST BRANDYWINE T

DIST: 06-2 SR: 282  
RIGHT MUN: EAST BRANDYWINE T

Stationing	Segment	Material	Length	Notes
0146/1948 (TWP)				
0146/1185	018" DIA	CIR PLASTIC	LEN=0028	INSTALLED 1974
0146/1065	015" DIA	CIR PLASTIC	LEN=0040	INSTALLED 1974
0146/0665	015" DIA	CIR PLASTIC	LEN=0040	INSTALLED 1974
0146/0275	018" DIA	CIR PLASTIC	LEN=0040	INSTALLED 1974
0146/0165	018" DIA	CIRC METAL	LEN=0050	INSTALLED 1974
055576 FT	000000	000000	000000	000000+00
0146/0000	018" DIA	CIR PLASTIC	LENGTH(AH 2121 BK 2148)	
0144/1981	018" DIA	CIR PLASTIC	LEN=0030	INSTALLED 1974
0144/1760	048" DIA	CIRC METAL	LEN=0060	INSTALLED UNKN
0144/1499	018" DIA	CIR PLASTIC	LEN=0030	INSTALLED 1974
0144/1156	018" DIA	CIR PLASTIC	LEN=0026	INSTALLED 1974
0144/0288				
053428 FT	000000	000000	000000	000000+00
0144/0000	018" DIA	CIR PLASTIC	LENGTH(AH 2148 BK 2092)	
0142/2053	018" DIA	CIR PLASTIC	LEN=0002	INSTALLED 1975
0142/1778	018" DIA	CIRC METAL	LEN=0030	INSTALLED 1974
0142/1501	015" DIA	CIR PLASTIC	LEN=0030	INSTALLED 1974
0142/1091	012" H	12" W CON BOX CUL	LEN=0026	INSTALLED 1974
0142/0913	015" DIA	CIR PLASTIC	LEN=0035	INSTALLED 1974
051336 FT				
0142/0000	024" DIA	CIR PLASTIC	LENGTH(AH 2092 BK 2884)	
0134/2676	018" DIA	CIR PLASTIC	LEN=0060	INSTALLED 2005
0134/2648	DOWLIN FORGE RD			
0134/2601	(SR4004 SEG 0024/2147)			
BMSSEN 15/0282/0134/2581				
1 0 00328 0 01 0759+77 051336 FT				
DOWLIN FORGE RD				
(SR4004 SEG 0040/0000) 0142/0000				
BRANCH OF BRANDYWINE CR				
BMSBG 15/0282/0134/2581				

DIR: B TOTAL LEN: 11.572 MI. DIST: 06-2 SR: 282  
 LEFT MUN: EAST BRANDYWINE T RIGHT MUN: EAST BRANDYWINE T

Stationing	Notes	Material	Length	Year
0134/1385		015" DIA CIRC CONCR	LEN=0030	1974
0134/0897		018" DIA CIRC METAL	LEN=0025	1974
048452 FT		0 0 00000 0 00 0000+00		
0134/0000	S	LENGTH(AH 2884 BK 2832)		
0132/2832		018" DIA CIRC METAL	LEN=0010	1974
0132/2117		018" DIA CIRC METAL	LEN=0032	1974
0132/1647		024" DIA CIRC METAL	LEN=0030	1974
045620 FT		BMS EN 15/0282/0132/0000		
0132/0018		1 0 00328 0 01 0702+90		
045620 FT		BRANCH OF BRANDYWINE CR		
0132/0000	S	BMSBG 15/0282/0132/0000		
0124/2791		LENGTH(AH 2832 BK 2898)		
DORLAN MILL RD (SR4019 SEG 0010/0000)		HOPEWELL RD		
0124/2492		(T427)		
0124/2443		018" DIA CIR PLASTIC	LEN=0035	INSTALLED UNKN
0124/2192		018" DIA CIR PLASTIC	LEN=0040	INSTALLED 1974
0124/1692		015" DIA CIR PLASTIC	LEN=0025	INSTALLED 1974
0124/1108		018" DIA CIR PLASTIC	LEN=0030	INSTALLED UNKN
0124/0697		018" DIA CIR PLASTIC	LEN=0038	INSTALLED 1974
0124/0227		015" DIA CIR PLASTIC	LEN=0035	INSTALLED 1974
042722 FT		0 0 00000 0 00 0000+00		
0124/0000	S	LENGTH(AH 2898 BK 2732)		
0122/2732		015" DIA CIRC METAL	LEN=0028	INSTALLED 1974
0122/2170		018" DIA CIR PLASTIC	LEN=0037	INSTALLED 1974
		018" DIA CIR PLASTIC		

EXTRACT DATE: 12/18/2023  
PRINT DATE: 12/20/2023

ROADWAY MANAGEMENT SYSTEM  
SLD COUNTY/SR - ANNUAL PRINT

PAGE NUMBER: 262  
COUNTY: CHESTER

DIR: B TOTAL LEN: 11.572 MI.  
LEFT MUN: EAST BRANDYWINE T

DIST: 06-2 SR: 282  
RIGHT MUN: EAST BRANDYWINE T

Stationing	Length	Material	Year
0122/1212	LEN=0040	INSTALLED	1974
HAWK-HILL RD			
0122/1028	(PRDR)		
0122/0917	015 " DIA CIRC CONCR		
0122/0604	LEN=0030 INSTALLED	1974	
0122/0252	018 " DIA CIRC METAL		
039990 FT	018 " DIA CIRC METAL		
039990 FT	LEN=0033 INSTALLED	1974	
CRAWFORD RD			
0122/0000	1 0 00328 0 01 0644+30		
(T430)			
0112/1014	LENGTH(AH 2732 BK 1252)		
0112/0069	018 " DIA CIRC METAL		
0112/0022	LEN=0028 INSTALLED	1974	
015 " DIA CIRC CONCR			
0112/0014	LEN=0035 INSTALLED	1974	
038738 FT	BMSBG 15/0282/0112/0000		
0112/0000	REEDS RD		
(SR4015 SEG 0104/2217)			
0104/2175	BRANDYWINE B		
0104/1290	BMSBG 15/0282/0112/0000		
LENGTH(AH 1252 BK 2566)			
0104/0000	018 " DIA CIRC METAL		
0102/2509	LEN=0030 INSTALLED	1974	
0102/2269	036 " DIA CIRC CONCR		
0102/2119	LEN=0032 INSTALLED	1974	
0102/1614	0 0 00000 0 00 0000+00		
0102/1389	LENGTH(AH 2566 BK 2536)		
0102/1187	018 " DIA CIRC METAL		
0102/0799	018 " DIA CIRC METAL		
0102/0000	LEN=0035 INSTALLED	2016	
0102/2509	018 " DIA CIRC METAL		
0102/2269	LEN=0031 INSTALLED	1974	
0102/2119	024 " DIA CIRC CONCR		
0102/1614	LEN=0031 INSTALLED	1974	
0102/1389	018 " DIA CIRC CONCR		
0102/1187	LEN=0030 INSTALLED	1974	
0102/0799	018 " DIA CIR PLASTIC		
0102/2509	LEN=0030 INSTALLED	1974	
0102/2269	018 " DIA CIRC METAL		
0102/2119	LEN=0031 INSTALLED	1974	
0102/1614	018 " DIA CIRC METAL		
0102/1389	LEN=0034 INSTALLED	1974	
0102/1187	018 " DIA CIRC METAL		
0102/0799	LEN=0034 INSTALLED	1974	
0102/0000	018 " DIA CIRC METAL		

DIR: B TOTAL LEN: 11.572 MI. DIST: 06-2 SR: 282  
 LEFT MUN: EAST BRANDYWINE T RIGHT MUN: EAST BRANDYWINE T

LYNDELL RD  
 (T461)

033636 FT	0102/0529	LEN=0033	INSTALLED	1974
	033636 FT	1 0 00328	0 01 0583+10	
		CORNER KETCH RD		
	0102/0000	(SR4037	SEG 0050/3720)	
		LENGTH(AH 2536 BK 1906)		
	0096/1776	LITTLE WASHINGTON RD		
	0096/1726	(SR4006	SEG 0070/2267)	
		BMSSEN 15/0282/0096/1691		
		1 0 00328	0 01 0519+98	
		CULBERTSON		
	0096/1691	BMSBG 15/0282/0096/1691		
0096/1470		HIGH SPIRE RD		
	0096/1340	(T439)		
		018 "DIA	CIRC CONCR	
	0096/1317	LEN=0040	INSTALLED	1974
		018 "DIA	CIR PLASTIC	
	0096/1131	LEN=0030	INSTALLED	1974
		018 "DIA	CIR PLASTIC	
	0096/0757	LEN=0030	INSTALLED	1974
		018 "DIA	CIR PLASTIC	
	0096/0607	LEN=0030	INSTALLED	1974
		018 "DIA	CIRC CONCR	
	0096/0486	LEN=0030	INSTALLED	1974
		018 "DIA	CIR PLASTIC	
	0096/0285	LEN=0040	INSTALLED	1974
		018 "DIA	CIR PLASTIC	
	0096/0158	LEN=0040	INSTALLED	1974
031730 FT	031730 FT	0 0 00000	0 00 0000+00	
	0096/0000	LENGTH(AH 1906 BK 1973)		
		018 "DIA	CIRC METAL	
	0094/1907	LEN=0030	INSTALLED	1974
		018 "DIA	CIR PLASTIC	
	0094/1691	LEN=0030	INSTALLED	1974
		EAST BRANDYWINE		
	0094/1432	WALLACE T		
029757 FT	0094/0427	018 "DIA	CIRC METAL	
	029757 FT	LEN=0030	INSTALLED	1974
	0094/0000	0 0 00000	0 00 0000+00	
		LENGTH(AH 1973 BK 2251)		
		018 "DIA	CIRC METAL	
	0092/2251	LEN=0030	INSTALLED	1974
		024 "DIA	CIRC METAL	
	0092/1972	LEN=0030	INSTALLED	1974
		018 "DIA	CIRC METAL	
	0092/1649	LEN=0030	INSTALLED	1974
		024 "DIA	CIRC METAL	

DIR: B TOTAL LEN: 11.572 MI. DIST: 06-2 SR: 282  
 LEFT MUN: WALLACE T RIGHT MUN: WALLACE T

Stationing	Description	Material	Length	Notes
027506 FT	0092/1306	024" DIA CIRC CONCR	LEN=0030	INSTALLED 1974
	0092/0712	024" DIA CIRC CONCR	LEN=0030	INSTALLED 1974
	0092/0429	024" DIA CIRC METAL	LEN=0030	INSTALLED 1974
	0092/0229	024" DIA CIRC METAL	LEN=0030	INSTALLED 1974
	0092/0010	BMSSEN 15/0282/0092/0000	1 0 00328 0 01 0519+98	
	027506 FT	BRANDYWINE T		
	0092/0000	BMSBG 15/0282/0092/0000	LENGTH(AH 2251 BK 2506)	
	0082/2244	024" DIA CIRC METAL	LEN=0030	INSTALLED UNKN
	0082/1765	024" DIA CIRC METAL	LEN=0030	INSTALLED 1974
	0082/0645	024" DIA CIRC METAL	LEN=0040	INSTALLED 1974
025000 FT	025000 FT	1 0 00328 0 01 0494+42		
MARSHALL RD (SR4033 SEG 0010/0000)	0082/0000	MARSHALL RD (T410)		
	0082/0000	LENGTH(AH 2506 BK 1480)		
	0072/1430	024"H 36"W ELLIP METAL	LEN=0060	INSTALLED 1974
	0072/1350	018" DIA CIRC METAL	LEN=0030	INSTALLED 1974
	0072/0780	015" DIA CIRC METAL	LEN=0030	INSTALLED 1974
	0072/0620	015" DIA CIRC CONCR	LEN=0030	INSTALLED 1974
	0072/0450	024" DIA CIRC METAL	LEN=0030	INSTALLED 1974
1 0 00328 0 01 0479+69	023520 FT			
DEVEREUX RD (T409)	0072/0000			
	0072/0000	LENGTH(AH 1480 BK 2330)		
	0064/1990	015" DIA CIR PLASTIC	LEN=0036	INSTALLED 1974
	0064/1588	018" DIA CIRC CONCR	LEN=0028	INSTALLED 1974
	0064/1212	018" DIA CIRC METAL	LEN=0030	INSTALLED 1974
	0064/0650	018" DIA CIRC CONCR	LEN=0028	INSTALLED 1974
021190 FT	021190 FT	0 0 00000 0 00 0000+00		
	0064/0000	LENGTH(AH 2330 BK 2422)		
		018" DIA CIRC METAL		

DIR: B TOTAL LEN: 11.572 MI. DIST: 06-2 SR: 282  
 LEFT MUN: WALLACE T RIGHT MUN: WALLACE T

018768 FT

016355 FT

014466 FT

0062/2126	LEN=0060	INSTALLED	1974
0062/1434	018 " DIA	CIRC METAL	
	LEN=0030	INSTALLED	1974
0062/1341	018 " DIA	CIRC METAL	
	LEN=0030	INSTALLED	1974
0062/1166	018 " DIA	CIR PLASTIC	
	LEN=0030	INSTALLED	1974
0062/0755	018 " DIA	CIRC METAL	
	LEN=0030	INSTALLED	1974
018768 FT	1 0 00328	0 01 0431+00	
	SPRINGTON RD		
	(SR4021 SEG 0050/2881)		
0062/0000	LENGTH(AH 2422 BK 2413)		
	FOR SR 0282 AND 4021		
0054/2211	(CONN)		
0054/1873	BMSSEN 15/0282/0054/1843		
	1 0 00328	0 01 0390+27	
	INDIAN RUN CREEK		
0054/1843	BMSBG 15/0282/0054/1843		
0054/1600	018 " DIA	CIRC METAL	
	LEN=0037	INSTALLED	1974
0054/1430	018 " DIA	CIRC METAL	
	LEN=0030	INSTALLED	1974
0054/0739	015 " DIA	CIRC METAL	
	LEN=0030	INSTALLED	UNKN
0054/0103	024 " DIA	CIRC METAL	
	LEN=0025	INSTALLED	1974
016355 FT	0 0 00000	0 00 0000+00	
	BRANCH CT		
	(TWP)		
0054/0000	LENGTH(AH 2413 BK 1889)		
0052/1532	018 " DIA	CIRC METAL	
	LEN=0025	INSTALLED	1974
0052/1266	015 " DIA	CIRC CONCR	
	LEN=0025	INSTALLED	1974
0052/0380	024 " DIA	CIRC CONCR	
	LEN=0028	INSTALLED	1974
0052/0259	018 " DIA	CIRC CONCR	
	LEN=0030	INSTALLED	UNKN
014466 FT	1 0 00328	0 01 0390+27	
	MCCONNELL DR		
	(TWP)		
0052/0000	LENGTH(AH 1889 BK 2055)		
0042/1940	015 " DIA	CIRC METAL	
	LEN=0030	INSTALLED	UNKN

DIR: B TOTAL LEN: 11.572 MI. DIST: 06-2 SR: 282  
 LEFT MUN: WALLACE T RIGHT MUN: WALLACE T

		0042/1400	018 " DIA CIRC CONCR LEN=0050 INSTALLED 1974 PARK LN (T496)
012411 FT		0042/0555 012411 FT	024 " DIA CIRC CONCR LEN=0062 INSTALLED 1974 1 0 00328 0 01 0369+42 FAIRVIEW RD (SR4031 SEG 0070/1737)
		0042/0000	LENGTH(AH 2055 BK 3865) 018 " DIA CIRC PLASTIC
		0032/3516	LEN=0030 INSTALLED 1974
		0032/2906	018 " DIA CIRC CONCR LEN=0043 INSTALLED 1974 INDIANTOWN RD (T402)
		0032/2849	018 " DIA CIRC CONCR LEN=0045 INSTALLED UNKN
		0032/2736	
		0032/2017	BMS EN 15/0282/0032/1960 0 0 0000 0 00 0000+00 EAST BR BRANDYWINE CREE
		0032/1960	BMSBG 15/0282/0032/1960
		0032/0586	018 " DIA CIRC METAL LEN=0035 INSTALLED 1974
		0032/0250	024 " DIA CIRC CONCR LEN=0035 INSTALLED 1974
008546 FT		0032/0016 008546 FT	BMS EN 15/0282/0032/0000 1 0 00328 0 01 0331+16 BRANDYWINE B
		0032/0000	BMSBG 15/0282/0032/0000 LENGTH(AH 3865 BK 2739)
		0024/2424	024 " DIA CIRC CONCR LEN=0037 INSTALLED 1974
		0024/1915	018 " DIA CIRC CONCR LEN=0032 INSTALLED 1974
		0024/1259	015 " DIA CIRC CONCR LEN=0032 INSTALLED 1974
		0024/1004	015 " DIA CIRC CONCR LEN=0033 INSTALLED 1974
005807 FT		005807 FT	0 0 00000 0 00 0000+00
		0024/0000	LENGTH(AH 2739 BK 2404)

DIR: B TOTAL LEN: 11.572 MI. DIST: 06-2 SR: 282  
 LEFT MUN: WALLACE T RIGHT MUN: WALLACE T

---	0022/2385	015 " DIA	CIRC CONCR
---		LEN=0025	INSTALLED 1974
---	0022/2125	018 " DIA	CAST IRON
---		LEN=0035	INSTALLED 1974
---	0022/1948	WEST NANT	MEAL T
---		018 " DIA	CIRC METAL
---	0022/1843	LEN=0039	INSTALLED 1974
---		018 " DIA	CIRC METAL
---	0022/1540	LEN=0034	INSTALLED 1974
---		018 " DIA	CIRC METAL
---	0022/0870	LEN=0030	INSTALLED 1974
---		036 " DIA	CAST IRON
---	0022/0643	LEN=0037	INSTALLED 1974
---		024 " DIA	CIRC CONCR
---	0022/0438	LEN=0032	INSTALLED 1974
---		048 " H 36 " W	CON BOX CUL
---	0022/0088	LEN=0030	INSTALLED 1974
---	003403 FT		
==	5 0022/0000	LENGTH(AH 2404 BK 3403)	
---	0012/3186	015 " DIA	CIRC CONCR
---		LEN=0030	INSTALLED 1974
---	0012/2356	018 " DIA	CIR PLASTIC
---		LEN=0040	INSTALLED 2004
---	0012/1856	018 " DIA	CIRC METAL
---		LEN=0036	INSTALLED 1974
---	0012/1574	036 " H 48 " W	ELLIP CONC
---		LEN=0031	INSTALLED UNKN
---	0012/1521	024 " DIA	CIR PLASTIC
---		LEN=0070	INSTALLED 2005
---	0012/1311	018 " DIA	CAST IRON
---		LEN=0040	INSTALLED 1974
---	0012/0511	BMS EN 15/0282/0012/0497	
---		0 0 00000 0 00 0000+00	
---		BRANDYWINE B	
---	0012/0497	BMS BG 15/0282/0012/0497	
---	000000 FT	1 0 00328 0 01 0245+45	
---		NC CR	
---		CREEK RD	
---		MANOR RD	
---		(SR0082 SEG 0602/0000)	
---		CREEK RD	
---		(SR4029 SEG 0030/2999)	
---		MFC BEGIN = D	
---	5 0012/0000	LENGTH(AH 3403 BK 0000)	

1 0 00328 0 01 0279+65 003403 FT  
 PUMPKIN HILL RD  
 (T496) 0022/0000

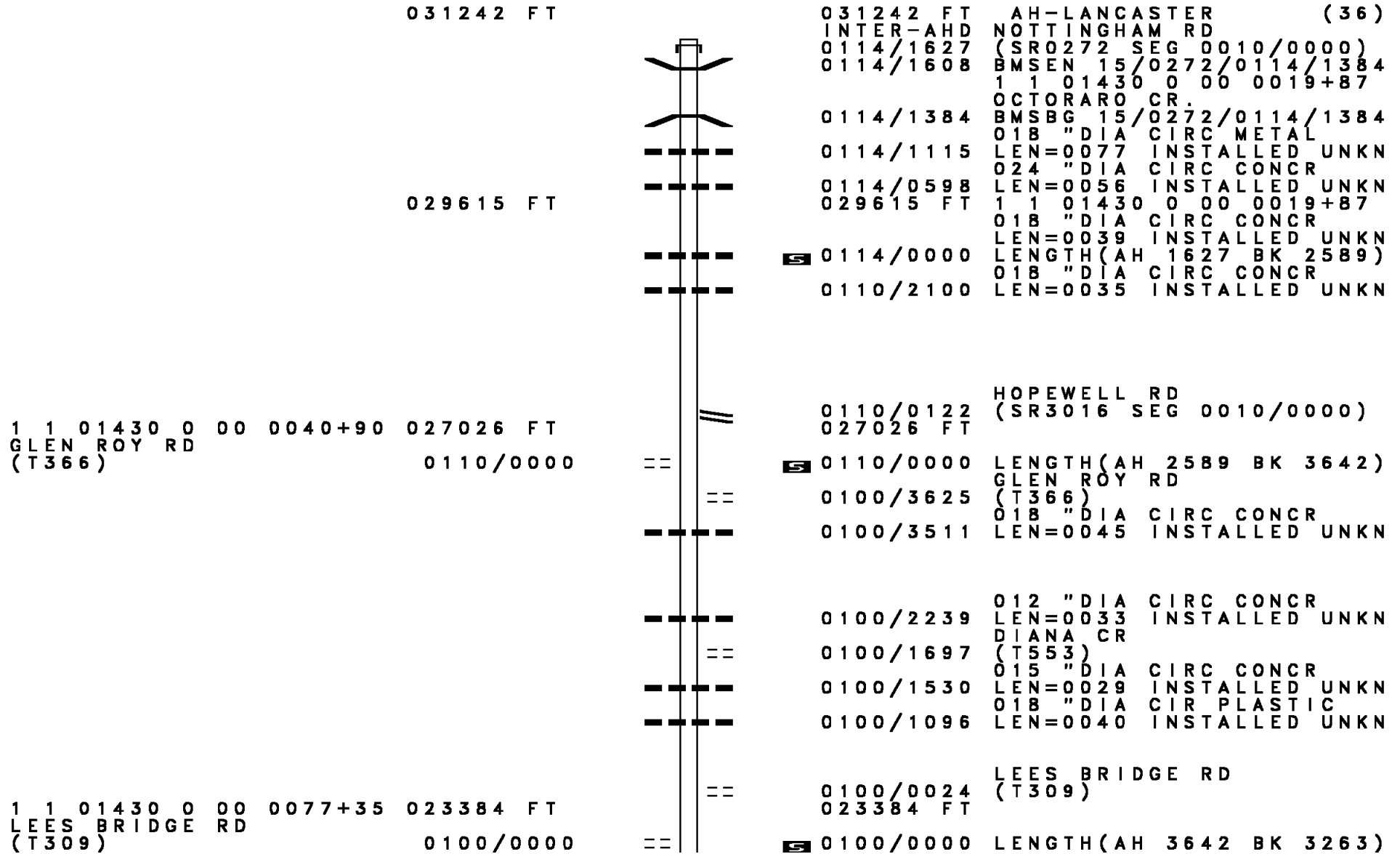
PENNDOT MAINT 6-2 STOCK  
 (GOVT) 0012/1914

000000 FT

INTER-BK



DIR: B TOTAL LEN: 5.917 MI. DIST: 06-2 SR: 272  
 LEFT MUN: WEST NOTTINGHAM T RIGHT MUN: WEST NOTTINGHAM T



031242 FT

031242 FT AH-LANCASTER (36)  
 INTER-AHD NOTTINGHAM RD  
 0114/1627 (SR0272 SEG 0010/0000)  
 0114/1608 BMSSEN 15/0272/0114/1384  
 1 1 01430 0 00 0019+87  
 OCTORARO CR.  
 0114/1384 BMSBG 15/0272/0114/1384  
 018 " DIA CIRC METAL  
 0114/1115 LEN=0077 INSTALLED UNKN  
 024 " DIA CIRC CONCR  
 0114/0598 LEN=0056 INSTALLED UNKN  
 029615 FT 1 1 01430 0 00 0019+87  
 018 " DIA CIRC CONCR  
 0114/0000 LEN=0039 INSTALLED UNKN  
 LENGTH(AH 1627 BK 2589)  
 018 " DIA CIRC CONCR  
 0110/2100 LEN=0035 INSTALLED UNKN

029615 FT

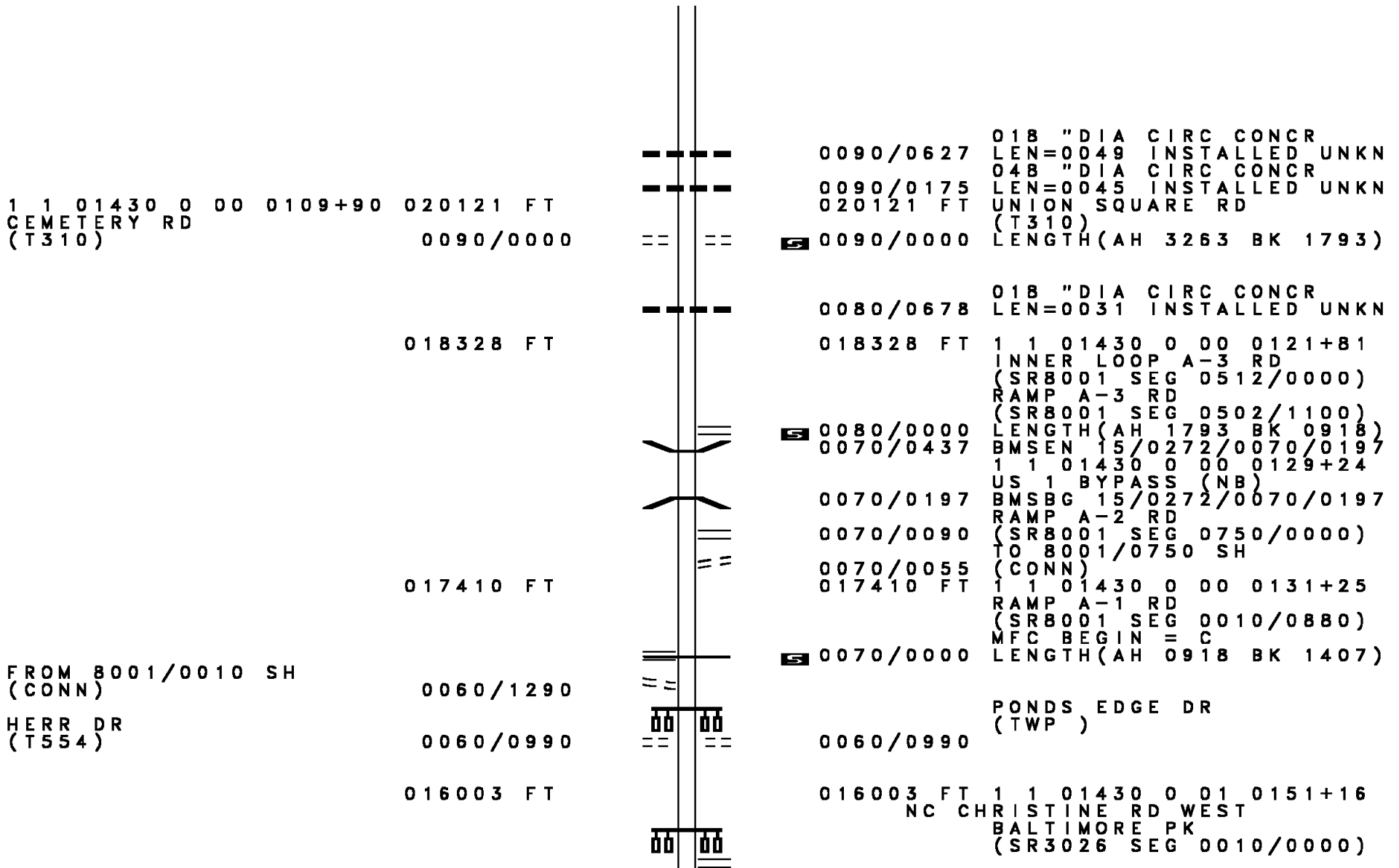
1 1 01430 0 00 0040+90 027026 FT  
 GLEN ROY RD  
 (T366) 0110/0000

0110/0122 HOPEWELL RD  
 027026 FT (SR3016 SEG 0010/0000)  
 0110/0000 LENGTH(AH 2589 BK 3642)  
 GLEN ROY RD  
 (T366)  
 0100/3625 018 " DIA CIRC CONCR  
 0100/3511 LEN=0045 INSTALLED UNKN

1 1 01430 0 00 0077+35 023384 FT  
 LEES BRIDGE RD  
 (T309) 0100/0000

0100/2239 012 " DIA CIRC CONCR  
 LEN=0033 INSTALLED UNKN  
 DIANA CR  
 (T553)  
 0100/1697 015 " DIA CIRC CONCR  
 LEN=0029 INSTALLED UNKN  
 018 " DIA CIR PLASTIC  
 0100/1096 LEN=0040 INSTALLED UNKN  
 LEES BRIDGE RD  
 (T309)  
 0100/0024 0100/0000 LENGTH(AH 3642 BK 3263)

DIR: B TOTAL LEN: 5.917 MI. DIST: 06-2 SR: 272  
 LEFT MUN: WEST NOTTINGHAM T RIGHT MUN: WEST NOTTINGHAM T



1 1 01430 0 00 0109+90 020121 FT  
 CEMETERY RD  
 (T310) 0090/0000

FROM 8001/0010 SH  
 (CONN) 0060/1290  
 HERR DR  
 (T554) 0060/0990

016003 FT

0090/0627 018 "DIA CIRC CONCR  
 LEN=0049 INSTALLED UNKN  
 0090/0175 048 "DIA CIRC CONCR  
 LEN=0045 INSTALLED UNKN  
 020121 FT UNION SQUARE RD  
 (T310)  
 0090/0000 LENGTH(AH 3263 BK 1793)  
 0080/0678 018 "DIA CIRC CONCR  
 LEN=0031 INSTALLED UNKN  
 018328 FT 1 1 01430 0 00 0121+81  
 INNER LOOP A-3 RD  
 (SR8001 SEG 0512/0000)  
 RAMP A-3 RD  
 (SR8001 SEG 0502/1100)  
 0080/0000 LENGTH(AH 1793 BK 0918)  
 0070/0437 BMS EN 15/0272/0070/0197  
 1 1 01430 0 00 0129+24  
 US 1 BYPASS (NB)  
 0070/0197 BMS BG 15/0272/0070/0197  
 RAMP A-2 RD  
 (SR8001 SEG 0750/0000)  
 TO 8001/0750 SH  
 0070/0055 (CONN)  
 017410 FT 1 1 01430 0 00 0131+25  
 RAMP A-1 RD  
 (SR8001 SEG 0010/0880)  
 MFC BEGIN = C  
 0070/0000 LENGTH(AH 0918 BK 1407)  
 PONDS EDGE DR  
 (TWP)  
 0060/0990  
 016003 FT 1 1 01430 0 01 0151+16  
 NC CH CHRISTINE RD WEST  
 BALTIMORE PK  
 (SR3026 SEG 0010/0000)

EXTRACT DATE: 12/18/2023  
PRINT DATE: 12/20/2023

ROADWAY MANAGEMENT SYSTEM  
SLD COUNTY/SR - ANNUAL PRINT

PAGE NUMBER: 254  
COUNTY: CHESTER

DIR: B TOTAL LEN: 5.917 MI.  
LEFT MUN: WEST NOTTINGHAM T

DIST: 06-2 SR: 272  
RIGHT MUN: WEST NOTTINGHAM T

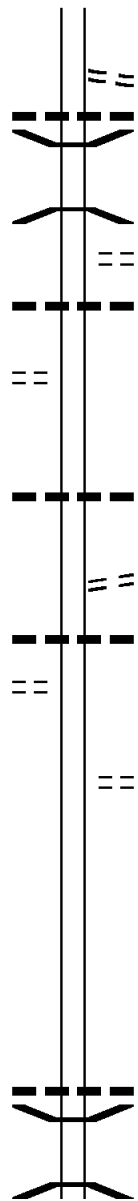
STONE LN  
(T312)

0050/1321

AIRPORT RD  
(T314)

0044/0547  
011391 FT

007512 FT



0060/0000  
0050/3132  
0050/2806  
0050/2765  
0050/2638  
0050/2061

EWING RD  
(T556)  
LENGTH(AH 1407 BK 3362)  
015 "DIA CAST IRON  
LEN=0024 INSTALLED UNKN  
BMSSEN 15/0272/0050/2765  
2 0 15007 0 00 0005+92  
OCTORARO RAILWAY COM RR  
BMSBG 15/0272/0050/2765  
OLD FORGE RD  
(T315)  
018 "DIA CIR PLASTIC  
LEN=0040 INSTALLED UNKN

0050/0042  
012641 FT

024 "DIA CIRC METAL  
LEN=0030 INSTALLED UNKN  
2 0 15007 0 00 0033+50  
GRAVES RD  
(T316)

0050/0000  
0044/0720

LENGTH(AH 3362 BK 1250)  
018 "DIA CIRC METAL  
LEN=0023 INSTALLED UNKN

011391 FT

2 0 15007 0 00 0045+95  
WOODLAND DR  
(T311)

0044/0000

LENGTH(AH 1250 BK 3879)

0040/0059  
0040/0033  
007512 FT

018 "DIA CIRC CONCR  
LEN=0052 INSTALLED UNKN  
BMSSEN 15/0272/0040/0000  
2 0 15007 0 00 0084+91  
NORTHEAST CREEK  
BMSBG 15/0272/0040/0000

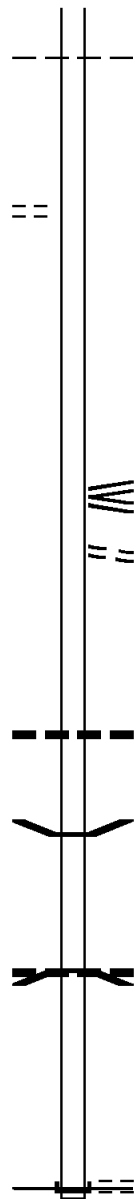
DIR: B TOTAL LEN: 5.917 MI. DIST: 06-2 SR: 272  
 LEFT MUN: WEST NOTTINGHAM T RIGHT MUN: WEST NOTTINGHAM T

2 0 15007 0 00 0099+06 006169 FT  
 MCCOURY RD  
 (T303) 0034/0000

004196 FT

000652 FT

000000 FT



0040/0000 LENGTH(AH 3879 BK 1343)  
 WEST NOTTINGHAM  
 0034/1330 EAST NOTTINGHAM T

006169 FT

0034/0000 LENGTH(AH 1343 BK 1973)

004196 FT 2 0 15007 0 00 0118+01  
 BARNESLEY RD  
 (SR3107 SEG 0010/0000)  
 NC CH CHRISTINE RD EAST  
 CHROME RD

0030/0000 LENGTH(AH 1973 BK 3544)  
 GREENHOUSE RD  
 (T301)

0020/1353 015 "DIA CIRC CONCR  
 LEN=0040 INSTALLED UNKN

0020/0010 BMSBN 15/0272/0020/0000  
 000652 FT 1 0 00360 0 00 0006+69  
 024"H 18"W CON BOX CUL  
 LEN=0030 INSTALLED UNKN  
 NORTHEAST CR

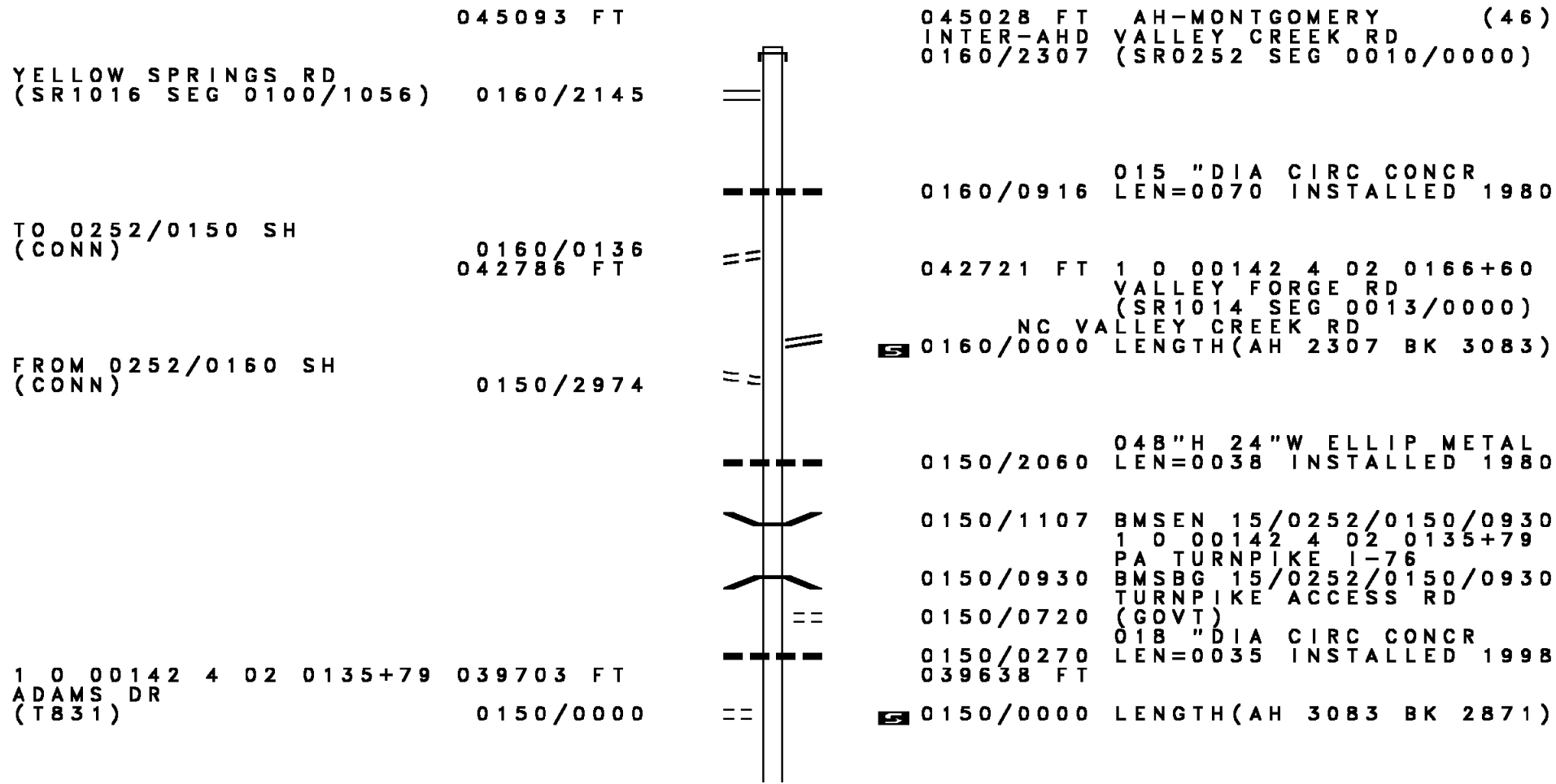
0020/0000 BMSBG 15/0272/0020/0000  
 LENGTH(AH 3544 BK 0652)

000000 FT 1 0 00360 0 00 0000+00  
 NC CHROME RD

ALASA DR  
 (TWP)  
 INTER-BK MARYLAND STATE LINE  
 (STBD)

0010/0000 MFC BEGIN = D  
 LENGTH(AH 0652 BK 0000)

DIR: B TOTAL LEN: 8.540 MI. DIST: 06-2 SR: 252  
LEFT MUN: TREDYFFRIN T RIGHT MUN: TREDYFFRIN T



EXTRACT DATE: 12/18/2023  
PRINT DATE: 12/20/2023

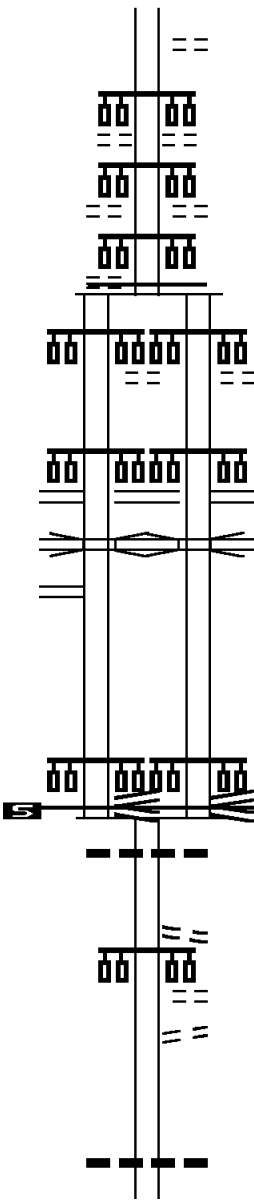
ROADWAY MANAGEMENT SYSTEM  
SLD COUNTY/SR - ANNUAL PRINT

PAGE NUMBER: 251  
COUNTY: CHESTER

DIR: B TOTAL LEN: 8.540 MI.  
LEFT MUN: TREDYFFRIN T

DIST: 06-2 SR: 252  
RIGHT MUN: TREDYFFRIN T

CHESTERBROOK BL  
(T843) 0144/0403  
1 0 00142 0 01 0113+76 036832 FT  
ANTHONY WAYNE DR  
(T664) 0144/0000  
ANTHONY WAYNE DR  
(T664) 0141/0834  
RAMP A RD  
(SR8045 SEG 0250/0000)  
RAMP D RD  
(SR8045 SEG 0500/1482) 0141/0485  
US 202 (NB)  
OP ID 15/0202/0424/0000 0141/0246  
RAMP B RD  
(SR8045 SEG 0010/0809) 0141/0140  
1 0 00142 0 01 0107+10 035955 FT  
SWEDES FORD RD  
(SR1010 SEG 0010/0000)  
NC VALLEY FORGE RD  
VALLEY FORGE RD  
(SR2021 SEG 0070/3361)  
MFC BEGIN = C  
LENGTH(AH 0877 BK 3009) 0141/0000



0144/1600 BROOKEMEAD RD  
(T731)  
0144/0853 WALKER RD  
(T431)  
0144/0403 SULLIVAN RD  
(T665)  
036767 FT  
0144/0000 MFC BEGIN = C  
LENGTH(AH 2871 BK 0890)  
0140/0856 ANTHONY WAYNE DR  
(T664)  
0140/0482 RAMP A RD  
(SR8045 SEG 0250/0000)  
RAMP D RD  
(SR8045 SEG 0500/1482)  
0140/0265 OP ID 15/0202/0424/0000  
US 202 (NB)  
035877 FT 1 0 00142 4 01 0107+10  
SWEDES FORD RD  
(SR1010 SEG 0010/0000)  
NC VALLEY FORGE RD  
VALLEY FORGE RD  
(SR2021 SEG 0070/3361)  
MFC BEGIN = C  
LENGTH(AH 0890 BK 3009) 0140/0000  
0130/2860 018 "DIA CIRC METAL  
LEN=0060 INSTALLED 1980  
0130/2213 LC FROM VALLEY FAIR RD  
(CONN)  
VALLEY FAIR SHOPPING RD  
(PRDR)  
0130/2127  
0130/2025 LC TO VALLEY FAIR RD  
(CONN)  
0130/0727 018 "DIA CIRC CONCR  
LEN=0020 INSTALLED 1980  
024 "DIA CIRC CONCR

DIR: B TOTAL LEN: 8.540 MI. DIST: 06-2 SR: 252  
 LEFT MUN: TREDYFFRIN T RIGHT MUN: TREDYFFRIN T

<p>032946 FT</p>		<p>0130/0130 LEN=0050 INSTALLED 1980                  032868 FT 1 0 00143 0 03 0569+90                  CONTENTION LN                  (T564)</p> <p>0130/0000 LENGTH(AH 3009 BK 2351)</p> <p>0120/1410 024"H 00"W MULT METAL                  LEN=0055 INSTALLED 1990</p>
<p>030595 FT</p>		<p>030517 FT 1 0 00143 0 03 0548+33                  MFC BEGIN = C</p> <p>0120/0000 LENGTH(AH 2351 BK 2833)</p>
<p>BMSEN 15/0252/0111/2129 0111/2205                  0 0 0000 0 00 0000+00                  RAMP F                  BMSBG 15/0252/0111/2129 0111/2129</p>		<p>RAMP CASSATT RD                  (SR8043 SEG 0750/0000)                  MFC BEGIN = C                  SIGN: 3 CHORD TRUSS                  BMSID 15/0252/0110/1935</p>
<p>RAMP CASSATT RD                  (SR8043 SEG 0500/1353)                  MFC BEGIN = C</p>		<p>0111/1868</p> <p>DRAINAGE                  STRUCTURE LENGTH 22 FT                  BMSID 15/0252/0110/1816                  OLD CASSATT RD                  (T887)                  LC TO OLD CASSATT RD                  (CONN)</p>
<p>BMSEN 15/0252/0111/1534 0111/1598                  0 0 0000 0 00 0000+00                  NO UNDERPASS INFORMATIO                  BMSBG 15/0252/0111/1534 0111/1534</p>		<p>0110/1816</p> <p>0110/1745</p> <p>0110/1629</p>
<p>024 "DIA CIRC CONCR                  LEN=0040 INSTALLED 1980</p>		<p>0110/1314 SIGN: CANTILEVER                  BMSID 15/0252/0110/1314                  018 "DIA CIRC CONCR                  0110/1155 LEN=0025 INSTALLED 1980                  018 "DIA CIRC CONCR                  0110/0595 LEN=0030 INSTALLED 1980</p>
		<p>018 "DIA CIRC CONCR</p>

DIR: B TOTAL LEN: 8.540 MI. DIST: 06-2 SR: 252  
 LEFT MUN: TREDYFFRIN T RIGHT MUN: TREDYFFRIN T

018 " DIA CIRC CONCR LEN=0012 INSTALLED 1980	0111/0260	---	0110/0437 LEN=0030 INSTALLED 1980
024 " DIA CIRC CONCR LEN=0036 INSTALLED 1980	0111/0256	---	
024 " DIA CIRC CONCR LEN=0012 INSTALLED 1980	0111/0127	---	
LC TO CHESTERBROOK BL (CONN)	0111/0098	==	FROM 1007/0030 SH (CONN)
1 0 00143 0 03 0517+66 027738 FT CHESTERBROOK BL (TWP ) CASSATT RD (SR1007 SEG 0030/3475)		==	1 0 00143 0 03 0517+66 CHESTERBROOK BL (TWP ) CASSATT RD (SR1007 SEG 0030/3475)
LENGTH(AH 2857 BK 2167)	0111/0000	==	0110/0000 LENGTH(AH 2833 BK 2163)
		==	0100/2130 036 " DIA CIRC CONCR LEN=0040 INSTALLED 1980
		==	0100/1720 024 " DIA CIRC CONCR LEN=0038 INSTALLED 1980
WEST LAKES DR (TWP ) WEST LAKES DR (TWP )		==	WEST LAKES DR (TWP ) WEST LAKES DR (TWP )
LC FROM WEST LAKES DR (CONN)	0101/0970	==	0100/0948
TO 1002/0120 SH (CONN)	0101/0866	==	
	0101/0102	==	
1 0 00143 0 03 0496+48 025571 FT NC SWEDES FORD RD HOWELLVILLE RD (T417) SWEDES FORD RD (SR1002 SEG 0120/2233) SWEDES FORD RD (SR1002 SEG 0120/2233)		==	0100/0075 018 " DIA CIRC CONCR LEN=0025 INSTALLED 1980 1 0 00143 0 03 0496+48 NC SW EDES FORD RD HOWELLVILLE RD (T417) SWEDES FORD RD (SR1002 SEG 0120/2233) SWEDES FORD RD (SR1002 SEG 0120/2233)
LENGTH(AH 2167 BK 3885)	0101/0000	==	0100/0000 LENGTH(AH 2163 BK 3847)
018 " DIA CIRC CONCR LEN=0055 INSTALLED 1990	0095/3821	---	
BRANCH VALLEY CREEK STRUCTURE LENGTH 30 FT BMSID 15/0252/0094/3611	0095/3760	--->	BRANCH VALLEY CREEK STRUCTURE LENGTH 30 FT BMSID 15/0252/0094/3611
024 " DIA CIRC CONCR LEN=0040 INSTALLED 1990	0095/3408	---	
024 " DIA CIRC CONCR		---	



DIR: B TOTAL LEN: 8.540 MI. DIST: 06-2 SR: 252  
 LEFT MUN: TREDYFFRINT RIGHT MUN: TREDYFFRINT

Segment ID	Description	Year	Length (MI)	Stationing	Notes
024	"DIA CIRC CONCR	1990	0095/3125		
024	"DIA CIRC CONCR	1990	0095/3095		
DAYLESFORD BL (TWP)					
018	"DIA CIRC METAL		0095/2995		0094/2950 DAYLESFORD BL (TWP)
018	"DIA CIRC CONCR	1990	0095/2870		
018	"DIA CIRC CONCR	1990	0095/2670		024 "DIA CIRC CONCR LEN=0040 INSTALLED 1990
018	"DIA CIRC CONCR	1980	0095/2645		
018	"DIA CIRC CONCR	1990	0095/2180		
018	"DIA CIRC CONCR	1990	0095/2090		018 "DIA CIRC CONCR LEN=0040 INSTALLED 1990
024	"DIA CIRC CONCR	1990	0095/1760		
HEATHERSTONE DR (T899)					
HEATHERSTONE DR (T899)					
BMS	SEN 15/0252/0094/0945		0095/1505		
00000000000000000000			0095/1101		0094/1102 BMS SEN 15/0252/0094/0945 00000000000000000000
NORFOLK SOUTHERN RAI RR					
BMS	SBG 15/0252/0094/0945		0095/0944		0094/0945 BMS SBG 15/0252/0094/0945
HILL TOP RD (T691)					
018	"DIA CIRC CONCR	1990	0095/0655		0094/0910 LEN=0028 INSTALLED 1990
018	"DIA CIRC CONCR	1990	0095/0604		HILL TOP RD (T691)
018	"DIA CIRC CONCR	1990	0095/0565		018 "DIA CIRC CONCR LEN=0190 INSTALLED 1980
018	"DIA CIRC CONCR	1980	0095/0374		018 "DIA CIRC CONCR LEN=0010 INSTALLED 1980
10001430030457+79			0095/0358		021674 FT 10001430030457+79
MFC BEGIN = B					
LENGTH(AH 3885 BK 2768)					
DAYLESFORD LN (TWP)					
0086/2143					
018	"DIA CIRC CONCR	1990	0086/2100		018 "DIA CIRC CONCR LEN=0050 INSTALLED 1990
036	"DIA CIRC CONCR	1990	0086/1742		036 "DIA CIRC CONCR LEN=0060 INSTALLED 1990
018	"DIA CIRC CONCR	1980	0086/1320		018 "DIA CIRC CONCR LEN=0055 INSTALLED 1980
FRIENDSHIP DR					

DIR: B TOTAL LEN: 8.540 MI. DIST: 06-2 SR: 252  
 LEFT MUN: TREDYFFRIN T RIGHT MUN: TREDYFFRIN T

CENTRAL AV  
 (T411)

0086/0830



0086/0830

(T739)

018918 FT

0086/0705

018 "DIA CIRC CONCR  
 LEN=0091 INSTALLED 1980

0086/0430

018 "DIA CIRC CONCR  
 LEN=0045 INSTALLED 1990

018906 FT

1 0 00143 0 02 0430+06

NC BEAR HILL RD

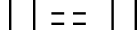
0086/0000

MFC BEGIN = B  
 LENGTH(AH 2768 BK 0411)

MAPLE AV  
 (T763)

0081/0345

018 "DIA CIRC CONCR  
 LEN=0020 INSTALLED 1990



0080/0337

MAPLE AV  
 (T763)

0081/0295

0080/0290

018 "DIA CIRC CONCR  
 LEN=0018 INSTALLED 1980

024 "DIA CIRC METAL  
 LEN=0030 INSTALLED 1990

0081/0260

0080/0212

018 "DIA CIRC CONCR  
 LEN=0030 INSTALLED 1990

018 "DIA CIRC CONCR  
 LEN=0020 INSTALLED 1990

0081/0185

NATIONAL RAILROAD PASSE  
 OVERPASS IS RR X-ING

0081/0145



0080/0145

NATIONAL RAILROAD PASSE  
 OVERPASS IS RR X-ING

1 0 00143 0 02 0425+56 018495 FT

NC BEAR HILL RD  
 LANCASTER AV  
 (SR0030 SEG 0600/0000)  
 (SR0030 SEG 0601/0000)

0080/0105

018 "DIA CIRC CONCR  
 LEN=0024 INSTALLED 1980

018495 FT

1 0 00143 0 02 0425+56

NC DARBY PAOLI RD

LANCASTER AV  
 (SR0030 SEG 0601/0000)  
 (SR0030 SEG 0600/0000)

MFC BEGIN = B  
 LENGTH(AH 0423 BK 3017) 0081/0000



0080/0000

MFC BEGIN = B  
 LENGTH(AH 0411 BK 3017)

PAOLI SHOPPING CENTER R  
 (PRDR)

0070/2539

0070/2905

018 "DIA CIRC CONCR  
 LEN=0035 INSTALLED 1990

0070/2615

024 "DIA CIRC CONCR  
 LEN=0030 INSTALLED 2012

0070/2539

018 "DIA CIRC CONCR  
 LEN=0035 INSTALLED 1990

0070/2420

018 "DIA CIRC CONCR  
 LEN=0070 INSTALLED 1990

0070/1950

018 "DIA CIRC CONCR  
 LEN=0055 INSTALLED 1980

0070/1420

TREDYFFRIN  
 EASTTOWN T

0070/1396

GREENLAWN RD

DIR: B TOTAL LEN: 8.540 MI. DIST: 06-2 SR: 252  
 LEFT MUN: EASTTOWN T RIGHT MUN: EASTTOWN T

Stationing	Length	Description	Material	Installation
0070/1283		NC LEOPARD RD		
015478 FT		SUGARTOWN RD		
0070/0000	3017	(SR2026 SEG 0020/1987)	018" DIA CIRC CONCR	INSTALLED 1987
0060/1866	045		018" DIA CIRC CONCR	INSTALLED 1980
0060/1517	062	WAYNESBOROUGH RD	018" DIA CIRC CONCR	INSTALLED 1980
0060/1452		(T368)		
0060/1082	044		018" DIA CIRC CONCR	INSTALLED 1980
0060/0600	080		018" DIA CIRC CONCR	INSTALLED 1980
0060/0317	050		018" DIA CIRC CONCR	INSTALLED 1980
013122 FT		EVERGREEN LN		
0060/0000	2356	(T370)	018" DIA CIRC CONCR	INSTALLED 1980
0050/0947	050		018" DIA CIRC CONCR	INSTALLED 1980
010622 FT		ARGYLE RD		
0050/0245	065	(T372)	018" DIA CIRC CONCR	INSTALLED 1990
0050/0000	2500	ARGYLE RD	018" DIA CIRC CONCR	INSTALLED 1990
0040/1776		BYRD DR		
0040/0953	036	(T376)	018" DIA CIRC CONCR	INSTALLED 1980
0040/0937	038		018" DIA CIRC CONCR	INSTALLED 1980
0040/0632				
008048 FT				

DIR: B TOTAL LEN: 8.540 MI. DIST: 06-2 SR: 252  
 LEFT MUN: EASTTOWN T RIGHT MUN: EASTTOWN T

ROAD NAME (TID)	START STATION	END STATION	LENGTH (FT)	DESCRIPTION
GRUBBS MILL RD (T337)	0040/0000	0040/0000	0	LENGTH(AH 2574 BK 3835)
TWINBROOK RD (T380)	0030/3518	0030/3518	0	LEOPARD RD (SR2027 SEG 0010/0000)
		0030/2697		S LEOPARD RD (T395)
		0030/1870		015 " DIA CIRC CONCR LEN=0050 INSTALLED 1980
		0030/1302		STONY POINT DR (TWP)
		0030/0920		018 " DIA CIRC CONCR LEN=0070 INSTALLED 1980
		0030/0329		STONY POINT DR (TWP)
2 0 15111 0 00 0042+13	004213 FT	004213 FT	0	
BUTTONWOOD RD (T381)	0030/0000	0030/0000	0	LENGTH(AH 3835 BK 1222)
		0020/0900		018 " DIA CIRC CONCR LEN=0046 INSTALLED 1980
		0020/0550		018 " DIA CIRC CONCR LEN=0040 INSTALLED 1980
FOX CREEK RD (T384)	0020/0528	002991 FT	002991 FT	2 0 15111 0 00 0030+72
				BEAUMONT RD (T359)
		0020/0000		LENGTH(AH 1222 BK 2991)
		0010/2195		018 " DIA CIRC CONCR LEN=0033 INSTALLED 1980
		0010/1777		WATERLOO RD (T388)
		0010/1065		MILL BROOK RD (T364)
		0010/0995		018 " DIA CIRC CONCR LEN=0045 INSTALLED 1980
		0010/0542		018 " DIA CIRC CONCR LEN=0040 INSTALLED 1980
		0010/0335		PRESCOTT RD (T367)
	000000 FT	000000 FT	0	2 0 15111 0 00 0000+00
				NC DA ARBY PAOLI RD
				INTER-BK NEWTOWN ST RD (SR0252 SEG 0230/1906)
				MFC BEGIN = B BK-DELAWARE (23)
WHITE HORSE RD (T399)	0010/0000	0010/0000	0	LENGTH(AH 2991 BK 0000)

DIR: N TOTAL LEN: 20.493 MI. DIST: 06-2 SR: 202  
 LEFT MUN: TREDYFFRIN T RIGHT MUN: TREDYFFRIN T

<p>AH-MONTGOMERY (46) 108201 FT                  DEKALB PK INTER-AHD                  (SR0202 SEG 0011/0000) 0451/1618</p> <p>018 "DIA CIRC CONCR                  LEN=0050 INSTALLED UNKN 0451/1584                  BMSID 15/0202/0450/1395 0451/1548                  1 0 01042 0 00 0782+35                  RAMP R (WB)                  BMSBG 15/0202/0450/1395 0451/1382                  018 "DIA CIRC CONCR                  LEN=0050 INSTALLED UNKN 0451/1334</p> <p>MILEPOST 025.00 0451/1111                  BRANCH OF TROUT CREEK                  STRUCTURE LENGTH 12 FT                  BMSID 15/0202/0450/0979 0451/1025</p> <p>018 "DIA CIRC CONCR                  LEN=0045 INSTALLED UNKN 0451/0669</p> <p>RAMP E RD                  (SR8047 SEG 0250/1616) 0451/0154</p> <p>1 0 01042 0 00 0768+44 106583 FT                  OLD EAGLE SCHOOL R                  OP ID 15/1009/0040/1259                  LENGTH(AH 1618 BK 2879) 0451/0000</p> <p>018 "DIA CIRC CONCR                  LEN=0056 INSTALLED UNKN 0441/2259</p> <p>018 "DIA CIRC CONCR</p>		<p>108035 FT                  INTER-AHD DEKALB PK                  0450/1618 (SR0202 SEG 0010/0000)                  0450/1600 018 "DIA CIRC CONCR                  LEN=0080 INSTALLED UNKN</p> <p>0450/1561 BMSID 15/0202/0450/1395                  1 0 01042 0 00 0782+35                  RAMP R (WB)                  BMSBG 15/0202/0450/1395</p> <p>0450/1395 SIGN: 3 CHORD TRUSS                  BMSID 15/0202/0450/1393                  0450/1340 MILEPOST 025.00                  0450/1143 BRANCH OF TROUT CREEK                  STRUCTURE LENGTH 12 FT                  BMSID 15/0202/0450/0979                  0450/0979 018 "DIA CIRC CONCR                  0450/0827 LEN=0070 INSTALLED UNKN                  0450/0685 018 "DIA CIRC CONCR                  LEN=0065 INSTALLED UNKN</p> <p>0450/0225 018 "DIA CIRC CONCR                  LEN=0060 INSTALLED UNKN</p> <p>0450/0050 018 "DIA CIRC CONCR                  106417 FT LEN=0060 INSTALLED UNKN                  1 0 01042 0 00 0768+44                  OLD EAGLE SCHOOL R                  OP ID 15/1009/0040/1259                  LENGTH(AH 1618 BK 2801) 0450/0000                  0440/2610 018 "DIA CIRC CONCR                  LEN=0060 INSTALLED UNKN                  0440/2504 018 "DIA CIRC CONCR                  LEN=0060 INSTALLED UNKN                  0440/2342 RAMP L TO I-76E/DEVON P                  (SR1202 SEG 0010/0000)</p> <p>0440/1980 SIGN: 3 CHORD TRUSS                  BMSID 15/0202/0440/2050</p>
--	--	--

DIR: N TOTAL LEN: 20.493 MI. DIST: 06-2 SR: 202  
 LEFT MUN: TREDYFFRIN T RIGHT MUN: TREDYFFRIN T

LEN=0065	INSTALLED UNKN	0441/1668	---	
SWDSFORD RD TO SR 202 S				
(SR8047 SEG 0270/0877)		0441/1581		
048 "DIA CIRC CONCR			---	
LEN=0078	INSTALLED UNKN	0441/1498	---	
			---	
			---	0440/1373
			---	0440/1349
			---	018 "DIA CIRC CONCR
			---	LEN=0072 INSTALLED UNKN
			---	072"H 78"W CON BOX CUL
			---	LEN=0071 INSTALLED UNKN
			---	SIGN: 3 CHORD TRUSS
			---	BMSID 15/0202/0440/0230
1 0 01042 0 00 0740+43	103704 FT		---	1 0 01042 0 00 0740+43
LENGTH(AH 2879 BK 1787)	0441/0000	5	---	103616 FT
018 "DIA CIRC CONCR			---	5
LEN=0060	INSTALLED UNKN	0431/1448	---	0440/0000
SIGN: CANTILEVER			---	LENGTH(AH 2801 BK 1850)
BMSID 15/0202/0431/1048	0431/1048		---	
			---	
			---	
			---	0430/1025
			---	0430/0466
			---	018 "DIA CIRC CONCR
			---	LEN=0060 INSTALLED UNKN
			---	RAMP RD
			---	(SR8049 SEG 0750/0405)
018 "DIA CIRC CONCR			---	
LEN=0055	INSTALLED UNKN	0431/0420	---	
MILEPOST 024.00	0431/0375		---	
			---	
			---	
			---	0430/0349
			---	0430/0348
			---	0430/0049
			---	101766 FT
			---	018 "DIA CIRC CONCR
			---	LEN=0060 INSTALLED UNKN
			---	MILEPOST 024.00
BMSID 15/0202/0430/0000	0431/0049		---	BMSID 15/0202/0430/0000
1 0 01042 0 00 0720+84	101917 FT		---	1 0 01042 0 00 0720+84
W VALLEY RD			---	W VALLEY RD
BMSBG 15/0202/0430/0000			---	BMSBG 15/0202/0430/0000
LENGTH(AH 1787 BK 2991)	0431/0000	5	---	LENGTH(AH 1850 BK 3002)
			---	5
			---	0430/0000
			---	
			---	
			---	0424/2385
			---	018 "DIA CIRC CONCR
			---	LEN=0050 INSTALLED UNKN
018 "DIA CIRC CONCR			---	
LEN=0048	INSTALLED UNKN	0425/2332	---	
TROUT BR.			---	
STRUCTURE LENGTH 13 FT			---	
BMSID 15/0202/0424/2315	0425/2319		---	TROUT BR.
SIGN: 3 CHORD TRUSS			---	STRUCTURE LENGTH 13 FT
BMSID 15/0202/0424/2016	0425/2110		---	BMSID 15/0202/0424/2315
			---	
			---	
			---	
			---	
			---	0424/2090
			---	0424/1935
			---	SIGN: 3 CHORD TRUSS
			---	BMSID 15/0202/0424/2016
			---	018 "DIA CIRC CONCR
			---	LEN=0050 INSTALLED UNKN
018 "DIA CIRC CONCR			---	
LEN=0060	INSTALLED UNKN	0425/1886	---	

DIR: N TOTAL LEN: 20.493 MI. DIST: 06-2 SR: 202  
 LEFT MUN: TREDYFFRIN T RIGHT MUN: TREDYFFRIN T

			0424/1582	018 "DIA CIRC CONCR LEN=0052	INSTALLED UNKN
RAMP D RD (SR8045 SEG 0500/0000)	0425/1563				
018 "DIA CIRC CONCR LEN=0045	INSTALLED UNKN	0425/1530	0424/1532	018 "DIA CIRC CONCR LEN=0056	INSTALLED UNKN
			0424/1164	018 "DIA CIRC CONCR LEN=0070	INSTALLED UNKN
SIGN: CANTILEVER			0424/0889	RAMP E RD (SR8045 SEG 0750/0000)	
BMSID 15/0202/0425/0879	0425/0879				
018 "DIA CIRC CONCR LEN=0050	INSTALLED UNKN	0425/0735			
TROUT CREEK STRUCTURE LENGTH 16 FT			0424/0327	TROUT CREEK STRUCTURE LENGTH 16 FT BMSID 15/0202/0424/0327	
BMSID 15/0202/0424/0327	0425/0327		0424/0240	SIGN: CANTILEVER BMSID 15/0202/0424/0240	
			0424/0235	048"H 24"W CON BOX CUL LEN=0070	INSTALLED UNKN
018 "DIA CIRC CONCR LEN=0055	INSTALLED UNKN	0425/0205	0424/0161	BMSID 15/0202/0424/0000	
BMSID 15/0202/0424/0000	0425/0161		098764 FT	1 0 01042 0 00 0692+01 098926 FT	
1 0 01042 0 00 0692+01	098926 FT		0424/0000	VALLEY FORGE RD (NB) BMSBG 15/0202/0424/0000	
VALLEY FORGE RD (NB) BMSBG 15/0202/0424/0000			0420/3004	LENGTH(AH 3002 BK 3004)	
LENGTH(AH 2991 BK 3041)	0425/0000		0420/2979	018 "DIA CIRC CONCR LEN=0060	INSTALLED UNKN
			0420/2954	018 "DIA CIRC CONCR LEN=0055	INSTALLED UNKN
018 "DIA CIRC CONCR LEN=0050	INSTALLED UNKN	0421/2953	0420/2954	018 "DIA CIRC CONCR LEN=0060	INSTALLED UNKN
			0420/2534	018 "DIA CIRC CONCR LEN=0070	INSTALLED UNKN
RAMP A RD (SR8045 SEG 0250/0643)	0421/2379		0420/2294	RAMP B RD (SR8045 SEG 0010/0000)	
			0420/1322	SIGN: 2 CHORD TRUSS BMSID 15/0202/0420/1322	
			0420/1195	018 "DIA CIRC CONCR LEN=0070	INSTALLED UNKN
MILEPOST 023.00	0421/1106		0420/1149	MILEPOST 023.00	

DIR: N TOTAL LEN: 20.493 MI. DIST: 06-2 SR: 202  
 LEFT MUN: TREDYFFRIN T RIGHT MUN: TREDYFFRIN T

					0420/0944	018 "DIA LEN=0060	CIRC CONCR INSTALLED UNKN
					0420/0904	018 "DIA LEN=0060	CIRC CONCR INSTALLED UNKN
018 "DIA CIRC CONCR LEN=0045 INSTALLED UNKN	0421/0837						
SIGN: 2 CHORD TRUSS							
BMSID 15/0202/0421/0525	0421/0710						
					0420/0626	018 "DIA LEN=0076	CIRC CONCR INSTALLED UNKN
024 "DIA CIRC CONCR LEN=0045 INSTALLED UNKN	0421/0557						
018 "DIA CIRC CONCR LEN=0055 INSTALLED UNKN	0421/0302						
					0420/0295	018 "DIA LEN=0076	CIRC CONCR INSTALLED UNKN
018 "DIA CIRC CONCR LEN=0080 INSTALLED UNKN	0421/0292						
024 "DIA CIRC CONCR LEN=0066 INSTALLED UNKN	0421/0003						
1 0 01042 0 00 0662+65 095885 FT					095760 FT	1 0 01042 0 00 0662+65	
DMS SIGN STRUCTURE						DMS SIGN STRUCTURE	
BMSID 15/0202/0420/0000	0421/0000				0420/0000	BMSID 15/0202/0420/0000	
LENGTH(AH 3041 BK 2905)						LENGTH(AH 3004 BK 2983)	
					0410/2882	018 "DIA LEN=0070	CIRC CONCR INSTALLED UNKN
					0410/2690	018 "DIA LEN=0060	CIRC CONCR INSTALLED UNKN
018 "DIA CIRC CONCR LEN=0066 INSTALLED UNKN	0411/2470						
					0410/2425	048 "DIA LEN=0080	CIRC CONCR INSTALLED UNKN
					0410/2422	018 "DIA LEN=0060	CIRC CONCR INSTALLED UNKN
					0410/2185	SIGN: CANTILEVER BMSID 15/0202/0410/2238	
					0410/1962	018 "DIA LEN=0065	CIRC CONCR INSTALLED UNKN
018 "DIA CIRC CONCR LEN=0100 INSTALLED UNKN	0411/1550						
SIGN: 2 CHORD TRUSS							
BMSID 15/0202/0411/1520	0411/1520						
					0410/1414	018 "DIA LEN=0060	CIRC CONCR INSTALLED UNKN
024 "DIA CIRC CONCR LEN=0064 INSTALLED UNKN	0411/1050						
RAMP E RD (SR8043 SEG 0500/0000)	0411/0959				0410/1008	018 "DIA LEN=0070	CIRC CONCR INSTALLED UNKN



DIR: N TOTAL LEN: 20.493 MI. DIST: 06-2 SR: 202  
LEFT MUN: TREDYFFRINT RIGHT MUN: TREDYFFRINT

018 "DIA CIRC CONCR LEN=0060 INSTALLED UNKN 0411/0530		0410/0276 RAMP F RD (SR8043 SEG 0750/0260) 018 "DIA CIRC CONCR LEN=0110 INSTALLED UNKN
018 "DIA CIRC CONCR LEN=0070 INSTALLED UNKN 0411/0160 SIGN: CANTILEVER BMSID 15/0202/0411/0120 0411/0120 1 0 01042 0 00 0633+01 092980 FT RAMP E OP ID 15/8043/0500/1024 LENGTH(AH 2905 BK 1409) 0411/0000		092777 FT 1 0 01042 0 00 0633+01 RAMP E OP ID 15/8043/0500/1024 LENGTH(AH 2983 BK 1370) SIGN: CANTILEVER BMSID 15/0202/0400/1288
018 "DIA CIRC CONCR LEN=0080 INSTALLED UNKN 0401/1230 RAMP B RD (SR8041 SEG 0500/0000) 0401/0519 MILEPOST 022.00 0401/0241		0400/1240 0400/0179 MILEPOST 022.00 018 "DIA CIRC CONCR LEN=0035 INSTALLED UNKN 091407 FT 1 0 01042 0 00 0611+54 CHESTERBROOK BOULE OP ID 15/7236/0202/0000 LENGTH(AH 1409 BK 3800) 0401/0000
RAMP C RD (SR8041 SEG 0250/0529) 0391/3280		0400/0000 0390/3620 RAMP A RD (SR8041 SEG 0022/0686)
018 "DIA CIRC METAL LEN=0050 INSTALLED 1981 0391/2915		0390/2935 072 "DIA CIRC CONCR LEN=0098 INSTALLED UNKN
072 "DIA CIRC CONCR LEN=0092 INSTALLED UNKN 0391/2648 018 "DIA CIRC CONCR LEN=0096 INSTALLED 1981 0391/2563		0390/2762 018 "DIA CIRC CONCR LEN=0085 INSTALLED UNKN RAMP D RD (SR8041 SEG 0012/0000)
018 "DIA CIRC CONCR LEN=0066 INSTALLED UNKN 0391/2345 018 "DIA CIRC CONCR		0390/2733 0390/2463 072 "DIA CIRC CONCR LEN=0098 INSTALLED UNKN

DIR: N TOTAL LEN: 20.493 MI. DIST: 06-2 SR: 202  
 LEFT MUN: TREDYFFRIN T RIGHT MUN: TREDYFFRIN T

Item Description	Length	Material	Status	Stationing	Notes
LEN=0060	INSTALLED	UNKN		0391/2123	
018 "DIA CIRC CONCR	LEN=0060	INSTALLED	UNKN	0391/1015	SIGN: CANTILEVER BMSID 15/0202/0390/1458
018 "DIA CIRC CONCR	LEN=0052	INSTALLED	1981	0391/0865	
024 "DIA CIRC CONCR	LEN=0080	INSTALLED	UNKN	0391/0790	
VALLEY CREEK STRUCTURE LENGTH 10 FT					
BMSID 15/0202/0390/0107				0391/0120	0390/0107
018 "DIA CIRC CONCR	LEN=0055	INSTALLED	UNKN	0391/0078	
BMSSEN 15/0202/0390/0000 0391/0044					
1 0 01042 0 00 0581+28				0877771 FT	0390/0060 0390/0044 087727 FT
SWEDES FORD RD					
BMSBG 15/0202/0390/0000				LENGTH(AH 3800 BK 1738) 0391/0000	0390/0000
018 "DIA CIRC CONCR	LEN=0136	INSTALLED	UNKN	0380/1705	
018 "DIA CIRC CONCR	LEN=0136	INSTALLED	UNKN	0380/1693	
SIGN: CANTILEVER				0380/1610	BMSID 15/0202/0380/1526
018 "DIA CIRC CONCR	LEN=0129	INSTALLED	UNKN	0380/1203	
018 "DIA CIRC CONCR	LEN=0125	INSTALLED	1981	0381/1160	
RAMP RD (SR8039 SEG 0250/0688) 0381/1050					
018 "DIA CIRC CONCR	LEN=0102	INSTALLED	1981	0381/0760	
MILEPOST 021.00 0381/0431					
018 "DIA CIRC CONCR	LEN=0064	INSTALLED	UNKN	0381/0392	
018 "DIA CIRC CONCR	LEN=0060	INSTALLED	UNKN	0380/0744	
018 "DIA CIRC CONCR	LEN=0060	INSTALLED	UNKN	0380/0670	

DIR: N TOTAL LEN: 20.493 MI. DIST: 06-2 SR: 202  
 LEFT MUN: TREDYFFRIN T RIGHT MUN: TREDYFFRIN T

Item ID	Description	Length (FT)	Start Station	End Station	Notes
0380/0374	MILEPOST	021.00			
018	"DIA CIRC CONCR	LEN=0060			INSTALLED UNKN
0380/0282					
018	"DIA CIRC CONCR	LEN=0060			INSTALLED UNKN
0380/0204					
085984 FT					
0380/0000					
1 0 01042 0 00 0563+07 086033 FT					
072	"DIA CIRC CONCR	LEN=0145			INSTALLED UNKN
018	"DIA CIRC CONCR	LEN=0064			INSTALLED UNKN
0371/2280					
0370/1940	SIGN: 2 CHORD TRUSS				BMSID 15/0202/0370/1940
018	"DIA CIRC CONCR	LEN=0086			INSTALLED 1981
0371/1725					
SIGN: CANTILEVER					
BMSID 15/0202/0371/1494					
0371/1494					
018	"DIA CIRC CONCR	LEN=0084			INSTALLED 1981
0371/1270					
0370/1015					
018	"DIA CIRC CONCR	LEN=0060			INSTALLED UNKN
0370/0684	SIGN: 4 CHORD TRUSS				BMSID 15/0202/0370/0684
BMSID 15/0202/0370/0684					
0371/0684					
018	"DIA CIRC CONCR	LEN=0088			INSTALLED 1981
0371/0454					
018	"DIA CIRC CONCR	LEN=0060			INSTALLED UNKN
0371/0139					
BMSID 15/0202/0370/0000					
0371/0044					
0370/0044	BMSID 15/0202/0370/0000				
083533 FT					
1 0 01042 0 00 0539+75 083637 FT					
NORTH VALLEY ROAD					
BMSID 15/0202/0370/0000					
0371/0000					
018	"DIA CIRC CONCR	LEN=0052			INSTALLED 1981
0361/2797					
0360/2730					
018	"DIA CIRC CONCR	LEN=0060			INSTALLED UNKN
BMSID 15/0202/0361/2588					
0361/2588					
0360/2400	DMS SIGN STRUCTURE				BMSID 15/0202/0360/2400
018	"DIA CIRC CONCR	LEN=0060			INSTALLED 1981
0361/2309					
0360/2237					
018	"DIA CIRC CONCR	LEN=0060			INSTALLED UNKN
0360/1860					
018	"DIA CIRC CONCR	LEN=0060			INSTALLED UNKN
0361/1910					
018	"DIA CIRC CONCR	LEN=0078			INSTALLED 1981
0361/1512					

EXTRACT DATE: 12/18/2023  
PRINT DATE: 12/20/2023

ROADWAY MANAGEMENT SYSTEM  
SLD COUNTY/SR - ANNUAL PRINT

PAGE NUMBER: 237  
COUNTY: CHESTER

DIR: N TOTAL LEN: 20.493 MI.  
LEFT MUN: TREDYFFRIN T

DIST: 06-2 SR: 202  
RIGHT MUN: TREDYFFRIN T

Structure ID	Material	Length (FT)	Year Installed	Stationing	Notes
018 "DIA CIRC CONCR	CIRC CONCR	0060	1981	0360/0940	LEN=0060 INSTALLED UNKN
LITTLE VALLEY CREEK		23			LITTLE VALLEY CREEK
STRUCTURE LENGTH		23			STRUCTURE LENGTH 23 FT
BMSID 15/0202/0360/0931				0360/0931	BMSID 15/0202/0360/0931
018 "DIA CIRC CONCR	CIRC CONCR	0070	1981	0361/1020	LEN=0070 INSTALLED 1981
MILEPOST 020.00				0361/0847	MILEPOST 020.00
054 "DIA CIRC CONCR	CIRC CONCR	0092	1981	0361/0391	LEN=0092 INSTALLED 1981
SIGN: CANTILEVER					SIGN: CANTILEVER
BMSID 15/0202/0361/0077				0361/0077	BMSID 15/0202/0361/0077
1 0 01042 0 00 0507+41		080395			1 0 01042 0 00 0507+41 080395 FT
CONSOLIDATED RAIL CORPO					CONSOLIDATED RAIL CORPO
OVERPASS IS RR X-ING					OVERPASS IS RR X-ING
LENGTH(AH 3242 BK 1259)				0361/0000	LENGTH(AH 3242 BK 1259) 0361/0000
018 "DIA CIRC CONCR	CIRC CONCR	0120		0351/1025	LEN=0120 INSTALLED UNKN
018 "DIA CIRC CONCR	CIRC CONCR	0054		0351/0666	LEN=0054 INSTALLED UNKN
018 "DIA CIRC CONCR	CIRC CONCR	0068	1981	0351/0280	LEN=0068 INSTALLED 1981
1 0 01042 0 00 0497+38		079136			1 0 01042 0 00 0497+38 079136 FT
OP ID 15/1053/0030/1180					OP ID 15/1053/0030/1180
LENGTH(AH 1259 BK 3148)				0351/0000	LENGTH(AH 1259 BK 3148) 0351/0000
030 "DIA CIRC CONCR	CIRC CONCR	0065	1981	0341/2949	LEN=0065 INSTALLED 1981
018 "DIA CIRC CONCR	CIRC CONCR	0060	1981	0341/2648	LEN=0060 INSTALLED 1981
024 "DIA CIRC CONCR	CIRC CONCR	0065	1981	0341/2205	LEN=0065 INSTALLED 1981
024 "DIA CIRC CONCR	CIRC CONCR			0340/2199	LEN=0134 INSTALLED UNKN
018 "DIA CIRC CONCR	CIRC CONCR	0064		0350/1154	LEN=0064 INSTALLED UNKN
SIGN: CANTILEVER					SIGN: CANTILEVER
BMSID 15/0202/0350/1201				0350/1020	BMSID 15/0202/0350/1201
018 "DIA CIRC CONCR	CIRC CONCR	0080		0350/0704	LEN=0080 INSTALLED UNKN
018 "DIA CIRC CONCR	CIRC CONCR	0080		0350/0304	LEN=0080 INSTALLED UNKN
1 0 01042 0 00 0497+38		079118			1 0 01042 0 00 0497+38 079118 FT
OP ID 15/1053/0030/1180					OP ID 15/1053/0030/1180
LENGTH(AH 1205 BK 3027)				0350/0000	LENGTH(AH 1205 BK 3027) 0350/0000
018 "DIA CIRC CONCR	CIRC CONCR	0074		0340/2996	LEN=0074 INSTALLED UNKN
024 "DIA CIRC CONCR	CIRC CONCR	0089		0340/2675	LEN=0089 INSTALLED UNKN
018 "DIA CIRC CONCR	CIRC CONCR	0134		0340/2199	LEN=0134 INSTALLED UNKN

DIR: N TOTAL LEN: 20.493 MI. DIST: 06-2 SR: 202  
 LEFT MUN: TREDYFFRIN T RIGHT MUN: TREDYFFRIN T

Segment ID	Description	Length (ft)	Material	Status	Stationing
0341/1750	INSTALLED UNKN				
0340/1308	018 "DIA CIRC CONCR	0088	INSTALLED UNKN		
0340/0806	018 "DIA CIRC CONCR	0024	INSTALLED UNKN		
0341/0230	SIGN: 3 CHORD TRUSS				
0341/0226	BMSID 15/0202/0341/0094				
0341/0226	024 "DIA CIRC CONCR				
0321/3697	LEN=0070 INSTALLED UNKN	019.00			
0321/3697	MILEPOST 019.00				
076091 FT	1 0 01042 0 00 0465+00				
0340/0000	TREDYFFRIN				
0320/3631	EAST WHITELAND T				
0320/3502	LENGTH(AH 3148 BK 3635)	0341/0000			
0320/3502	LENGTH(AH 3027 BK 3797)				
0320/3502	MILEPOST 019.00				
0320/3502	COLLECTOR RD				
0320/3502	(SR9402 SEG 0030/3506)				
0321/2904	024 "DIA CIRC CONCR	0088	INSTALLED UNKN		
0321/2650	RAMP A RD				
0321/2650	(SR8037 SEG 0502/0000)				
0321/2355	024 "DIA CIRC CONCR	0061	INSTALLED UNKN		
0321/1911	024 "DIA CIRC CONCR	0060	INSTALLED UNKN		
0321/1421	RAMP RD				
0321/1421	(SR8037 SEG 0512/1365)				
0321/1420	036 "DIA CIRC CONCR	0087	INSTALLED UNKN		
0320/1860	018 "DIA CIRC CONCR	0060	INSTALLED UNKN		
0320/1071	018 "DIA CIRC CONCR	0061	INSTALLED UNKN		
0321/0908	SIGN: CANTILEVER				
0321/0908	BMSID 15/0202/0321/0908				
0321/0708	018 "DIA CIRC CONCR	0086	INSTALLED UNKN		
0320/0659	018 "DIA CIRC CONCR	0060	INSTALLED UNKN		
0320/0510	018 "DIA CIRC CONCR	0070	INSTALLED UNKN		
0321/0348	018 "DIA CIRC CONCR	0108	INSTALLED 1983		
0320/0316	018 "DIA CIRC CONCR	0070	INSTALLED UNKN		
0320/0030	018 "DIA CIRC CONCR	0080	INSTALLED UNKN		
072294 FT	1 0 01042 0 00 0427+04				
072294 FT	MOREHALL ROAD (NB)				
072294 FT	OP ID 15/0029/0020/0814				

EXTRACT DATE: 12/18/2023  
PRINT DATE: 12/20/2023

ROADWAY MANAGEMENT SYSTEM  
SLD COUNTY/SR - ANNUAL PRINT

PAGE NUMBER: 235  
COUNTY: CHESTER

DIR: N TOTAL LEN: 20.493 MI.  
LEFT MUN: EAST WHITELAND T

DIST: 06-2 SR: 202  
RIGHT MUN: EAST WHITELAND T

Segment ID	Description	Length (ft)	Material	Status	Stationing
018	"DIA CIRC CONCR	0059	CONCR	INSTALLED UNKN	0321/0000 - 0315/1747
018	"DIA CIRC CONCR	0055	CONCR	INSTALLED UNKN	0315/1413
018	"DIA CIRC CONCR	0036	CONCR	INSTALLED UNKN	0315/1150
SIGN: CANTILEVER					
BMSID	15/0202/0315/1075				0315/1075
RAMP RD (SR8055 SEG 0500/0000)					
018	"DIA CIRC CONCR	0048	CONCR	INSTALLED UNKN	0315/0709 - 0315/0643
MILEPOST 018.00 0315/0370					
1 0 01042 0 00 0407+80 070481 FT					
SWEDSFORD ROAD (E)					
OP ID	15/1002/0060/0540				
018	"DIA CIRC CONCR	0064	CONCR	INSTALLED UNKN	0315/0000 - 0311/1965
RAMP RD (SR8055 SEG 0250/0670)					
018	"DIA CIRC CONCR	0087	CONCR	INSTALLED UNKN	0311/1793 - 0311/1515
0310/1488					
0310/1063					
0310/1018					
COLLECTOR RD (SR9402 SEG 0010/0000)					
018	"DIA CIRC CONCR	0064	CONCR	INSTALLED UNKN	0311/1015
0310/0469					
048	"DIA CIRC CONCR	0124	CONCR	INSTALLED UNKN	0311/0465
018	"DIA CIRC CONCR	0054	CONCR	INSTALLED UNKN	0311/0065
1 0 01042 0 00 0384+27 068118 FT					
024	"DIA CIRC CONCR	0056	CONCR	INSTALLED UNKN	0301/2492
068025 FT					
0300/2603					
1 0 01042 0 00 0384+27 068118 FT					
SWEDSFORD ROAD (E)					
OP ID	15/1002/0060/0540				
024	"DIA CIRC CONCR	0085	CONCR	INSTALLED UNKN	0314/0000 - 0314/0070
070324 FT					
SWEDSFORD ROAD (E)					
OP ID	15/1002/0060/0540				
LENGTH(AH 1970 BK 2299)					

DIR: N TOTAL LEN: 20.493 MI. DIST: 06-2 SR: 202  
 LEFT MUN: EAST WHITELAND T RIGHT MUN: EAST WHITELAND T

018 "DIA CIRC CONCR LEN=0056 INSTALLED UNKN 0301/2192		0300/2300	024 "DIA CIRC CONCR LEN=0085 INSTALLED UNKN
SIGN: 4 CHORD TRUSS BMSID 15/0202/0300/2016 0301/1928		0300/2016	SIGN: 4 CHORD TRUSS BMSID 15/0202/0300/2016
018 "DIA CIRC CONCR LEN=0056 INSTALLED UNKN 0301/1742		0300/1836	024 "DIA CIRC CONCR LEN=0085 INSTALLED UNKN
		0300/1376	024 "DIA CIRC CONCR LEN=0085 INSTALLED UNKN
018 "DIA CIRC CONCR LEN=0068 INSTALLED UNKN 0301/0792		0300/1200	SIGN: POLE MOUNTED BMSID 15/0202/0300/1200
018 "DIA CIRC CONCR LEN=0050 INSTALLED UNKN 0301/0415		0300/0876	024 "DIA CIRC CONCR LEN=0085 INSTALLED UNKN
SIGN: CANTILEVER BMSID 15/0202/0301/0293 0301/0293		0300/0229	MILEPOST 017.00
MILEPOST 017.00 0301/0219		0300/0032	BMSEN 15/0202/0300/0000
1 0 01042 0 00 0357+00 065391 FT		065227 FT	1 0 01042 0 00 0357+00
VALLEY CREEK			VALLEY CREEK
BMSBG 15/0202/0300/0000			BMSBG 15/0202/0300/0000
LENGTH(AH 2727 BK 1078) 0301/0000		0300/0000	LENGTH(AH 2798 BK 1012)
		0290/0535	SIGN: CANTILEVER BMSID 15/0202/0290/0535
SIGN: POLE MOUNTED BMSID 15/0202/0291/0446 0291/0500			
018 "DIA CIRC CONCR LEN=0060 INSTALLED UNKN 0291/0364		064215 FT	1 0 01042 0 00 0346+38
1 0 01042 0 00 0346+38 064313 FT			MILL LANE (T488)
OP ID 15/1105/0010/0000			OP ID 15/1105/0010/0000
LENGTH(AH 1078 BK 3152) 0291/0000		0290/0000	LENGTH(AH 1012 BK 3094)
		0280/3069	024 "DIA CIRC CONCR LEN=0100 INSTALLED UNKN
		0280/3053	SIGN: CANTILEVER BMSID 15/0202/0280/3053
060"H 72"W CON BOX CUL LEN=0060 INSTALLED UNKN 0281/3052			
018 "DIA CIRC CONCR		0280/2892	018 "DIA CIRC CONCR LEN=0096 INSTALLED UNKN

DIR: N TOTAL LEN: 20.493 MI. DIST: 06-2 SR: 202  
 LEFT MUN: EAST WHITELAND T RIGHT MUN: EAST WHITELAND T

LEN=0060 INSTALLED UNKN 0281/2682			
SIGN: CANTILEVER			
BMSID 15/0202/0281/2670 0281/2670			
018 "DIA CIRC CONCR			
LEN=0075 INSTALLED UNKN 0281/2285			
		0280/2232	018 "DIA CIRC CONCR
		0280/1837	LEN=0085 INSTALLED UNKN
		0280/1702	018 "DIA CIRC CONCR
			LEN=0102 INSTALLED UNKN
			RAMP P RD
			(SR8035 SEG 0750/0480)
RAMP O RD			
(SR8035 SEG 0500/0000) 0281/1560			
BRANCH VALLEY CREEK			
STRUCTURE LENGTH 26 FT			
BMSID 15/0202/0280/1323 0281/1335		0280/1323	BRANCH VALLEY CREEK
SIGN: 4 CHORD TRUSS			STRUCTURE LENGTH 26 FT
BMSID 15/0202/0280/1231 0281/1271		0280/1231	BMSID 15/0202/0280/1323
BMSEN 15/0202/0280/0909 0281/0995		0280/1033	SIGN: 4 CHORD TRUSS
0 0 0000 0 00 0000+00			BMSID 15/0202/0280/1231
CONESTOGA ROAD (WB)			BMSEN 15/0202/0280/0909
BMSBG 15/0202/0280/0909 0281/0871		0280/0909	0 0 0000 0 00 0000+00
		0280/0515	CONESTOGA ROAD (WB)
			BMSBG 15/0202/0280/0909
			RAMP N RD
			(SR8035 SEG 0010/0000)
RAMP M RD			
(SR8035 SEG 0250/0677) 0281/0135			
1 0 01042 0 00 0315+10 061161 FT		061121 FT	1 0 01042 0 00 0315+10
CHURCH ROAD			CHURCH ROAD
OP ID 15/1103/0010/0000		0280/0000	OP ID 15/1103/0010/0000
LENGTH(AH 3152 BK 2854) 0281/0000			LENGTH(AH 3094 BK 2792)
024 "DIA CIRC CONCR			
LEN=0096 INSTALLED UNKN 0271/2173			
		0270/2195	SIGN: CANTILEVER
		0270/1917	BMSID 15/0202/0270/2131
			MILEPOST 016.00
MILEPOST 016.00 0271/1933			
018 "DIA CIRC CONCR		0270/1760	018 "DIA CIRC CONCR
LEN=0075 INSTALLED UNKN 0271/1748			LEN=0080 INSTALLED UNKN
036 "DIA CIRC CONCR			
LEN=0106 INSTALLED UNKN 0271/1166			
CHESTER VALLEY TRAIL			
STRUCTURE LENGTH 41 FT			
BMSID 15/0202/0270/1184 0271/1119		0270/1184	CHESTER VALLEY TRAIL
		0270/1060	STRUCTURE LENGTH 41 FT
			BMSID 15/0202/0270/1184
			018 "DIA CIRC CONCR
			LEN=0050 INSTALLED UNKN
VALLEY CREEK			VALLEY CREEK
STRUCTURE LENGTH 20 FT			STRUCTURE LENGTH 20 FT



DIR: N TOTAL LEN: 20.493 MI. DIST: 06-2 SR: 202  
 LEFT MUN: EAST WHITELAND T RIGHT MUN: EAST WHITELAND T

BMSID	DESCRIPTION	START STATION	END STATION	LENGTH	UNIT	STATUS	OTHER
BMSID 15/0202/0270/1010	0271/1014	0270/1010	0270/1010			BMSID 15/0202/0270/1010	
		0270/0510	0270/0510			018 "DIA CIRC CONCR	
		0270/0146	0270/0146			LEN=0050 INSTALLED UNKN	
						018 "DIA CIRC CONCR	
						LEN=0084 INSTALLED UNKN	
SIGN: CANTILEVER							
BMSID 15/0202/0271/0042	0271/0090						
1 0 01042 0 00 0287+12	058307 FT	058329 FT	1 0 01042 0 00	0287+12			
	SWEDSFORD ROAD						
OP ID 15/1002/0014/0000						OP ID 15/1002/0014/0000	
LENGTH(AH 2854 BK 3550)	0271/0000	0270/0000	0270/0000			LENGTH(AH 2792 BK 3552)	
018 "DIA CIRC CONCR							
LEN=0040	INSTALLED UNKN	0261/3477					
RETAINING WALL END							
BMSID 15/0202/0261/3283	0261/3471						
RETAINING WALL BEGIN							
BMSID 15/0202/0261/3283	0261/3283						
		0260/3037				018 "DIA CIRC CONCR	
		0260/3020				LEN=0064 INSTALLED UNKN	
						SIGN: CANTILEVER	
						BMSID 15/0202/0260/3125	
018 "DIA CIRC CONCR							
LEN=0090	INSTALLED UNKN	0261/3028					
018 "DIA CIRC CONCR							
LEN=0064	INSTALLED UNKN	0261/2656					
SIGN: CANTILEVER							
BMSID 15/0202/0261/2568	0261/2568						
018 "DIA CIRC CONCR							
LEN=0078	INSTALLED UNKN	0261/2306					
BMSSEN 15/0202/0260/1895	0261/1898	0260/1828				BMSSEN 15/0202/0260/1895	
0 0 0000 0 00 0000+00		0 0 0000 0 00 0000+00					
PLANE BROOK ROAD						PLANE BROOK ROAD	
BMSBG 15/0202/0260/1895	0261/1840	0260/1770				BMSBG 15/0202/0260/1895	
VALLEY CREEK						VALLEY CREEK	
STRUCTURE LENGTH 9 FT						STRUCTURE LENGTH 9 FT	
BMSID 15/0202/0260/1303	0261/1526	0260/1303				BMSID 15/0202/0260/1303	
018 "DIA CIRC CONCR							
LEN=0050	INSTALLED UNKN	0261/1457					
SIGN: CANTILEVER							
BMSID 15/0202/0261/1327	0261/1275						
RETAINING WALL END							
BMSID 15/0202/0261/0732	0261/1010						
RETAINING WALL BEGIN							
BMSID 15/0202/0261/0732	0261/0732						
018 "DIA CIRC CONCR							
LEN=0050	INSTALLED UNKN	0261/0706					
024 "DIA CIRC CONCR							
LEN=0096	INSTALLED UNKN	0261/0380					
		0260/0292				MILEPOST 015.00	
1 0 01042 0 00 0250+74	054757 FT	054777 FT	1 0 01042 0 00	0250+74			

DIR: N TOTAL LEN: 20.493 MI. DIST: 06-2 SR: 202  
 LEFT MUN: EAST WHITELAND T RIGHT MUN: EAST WHITELAND T

<p>SIGN: 4 CHORD TRUSS                  BMSID 15/0202/0260/0000                  LENGTH(AH 3550 BK 2254) 0261/0000</p> <p>RAMP RD                  (SR8033 SEG 0250/0000) 0251/1838                  018 "DIA CIRC CONCR                  LEN=0080 INSTALLED UNKN 0251/1636</p> <p>018 "DIA CIRC CONCR                  LEN=0070 INSTALLED UNKN 0251/0600</p> <p>RAMP RD                  (SR8033 SEG 0290/0828) 0251/0234                  BMSEN 15/0202/0251/0000 0251/0187                  018 "DIA CIRC CONCR                  LEN=0130 INSTALLED UNKN 0251/0146                  1 0 01042 0 00 0228+99 052503 FT                  US 30 (EB)                  BMSBG 15/0202/0251/0000                  LENGTH(AH 2254 BK 1889) 0251/0000                  VALLEY CR.                  STRUCTURE LENGTH 12 FT                  BMSID 15/0202/0240/1745 0241/1760</p> <p>BMSEN 15/0202/0241/0000 0241/0638</p> <p>1 0 01042 0 00 0210+04 050614 FT                  RAMP (30 EB TO 202 NB)                  BMSBG 15/0202/0241/0000                  EAST WHITELAND                  WEST WHITELAND T                  LENGTH(AH 1889 BK 3548) 0241/0000</p> <p>MILEPOST 014.00 0221/2745</p> <p>030 "DIA CIRC CONCR                  LEN=0107 INSTALLED UNKN 0221/2301</p>		<p>0260/0000</p> <p>0250/2080</p> <p>0250/1125</p> <p>0250/0296</p> <p>0250/0187</p> <p>0250/0000</p> <p>0240/1745</p> <p>0240/1727</p> <p>0240/1220</p> <p>0240/0990</p> <p>0240/0791</p> <p>0240/0670</p> <p>050682 FT</p> <p>0240/0000</p> <p>0220/2670</p>	<p>SIGN: 4 CHORD TRUSS                  BMSID 15/0202/0260/0000                  LENGTH(AH 3552 BK 2200)                  RAMP RD                  (SR8033 SEG 0010/3745)</p> <p>018 "DIA CIRC CONCR                  LEN=0070 INSTALLED UNKN</p> <p>018 "DIA CIRC CONCR                  LEN=0085 INSTALLED UNKN</p> <p>BMSEN 15/0202/0250/0000</p> <p>1 0 01042 0 00 0228+94                  US 30 (EB)                  BMSBG 15/0202/0250/0000                  LENGTH(AH 2200 BK 1895)                  VALLEY CR.                  STRUCTURE LENGTH 12 FT                  BMSID 15/0202/0240/1745                  RAMP RD                  (SR8033 SEG 0750/1058)                  RAMP RD                  (SR8033 SEG 0760/0000)                  018 "DIA CIRC CONCR                  LEN=0098 INSTALLED UNKN                  EAST WHITELAND                  WEST WHITELAND T                  SIGN: CANTILEVER                  BMSID 15/0202/0240/0791                  BMSEN 15/0202/0240/0000</p> <p>1 0 01042 0 00 0209+89                  RAMP (30 EB TO 202 NB)                  BMSBG 15/0202/0240/0000                  LENGTH(AH 1895 BK 3504)</p> <p>MILEPOST 014.00</p>
--	--	--	--

DIR: N TOTAL LEN: 20.493 MI. DIST: 06-2 SR: 202  
 LEFT MUN: WEST WHITELAND T RIGHT MUN: WEST WHITELAND T

Item Description	Stationing	Length (FT)	Material / Notes
MAINTENANCE CROSSOVER (CONN)	0221/1734		030 "DIA CIRC CONCR LEN=0107 INSTALLED UNKN MAINTENANCE CROSSOVER (CONN)
BMS EN 15/0202/0221/0000	0221/0121	047178	BMS EN 15/0202/0220/0000
1 0 01042 0 00 0174+90			1 0 01042 0 00 0174+90
KING ROAD			KING ROAD
BMSBG 15/0202/0221/0000	0221/0000		BMSBG 15/0202/0220/0000
LENGTH(AH 3548 BK 3108)			LENGTH(AH 3504 BK 3108)
WEST WHITELAND EAST GOSHEN T	0211/1190		0210/2226 0210/1776 0210/1499 0210/1427
MAINTENANCE CROSSOVER (CONN)	0211/0603		018 "DIA CIRC CONCR LEN=0056 INSTALLED UNKN 036 "DIA CIRC CONCR LEN=0121 INSTALLED UNKN SIGN: POLE MOUNTED
MILEPOST 013.00	0211/0519		BMSID 15/0202/0210/1499 WEST WHITELAND EAST GOSHEN T
1 0 01042 0 00 0143+82		043958	MAINTENANCE CROSSOVER (CONN)
MORSTEIN ROAD			MILEPOST 013.00
OP ID 15/2101/0010/0000	0211/0000		1 0 01042 0 00 0143+82
LENGTH(AH 3108 BK 2200)			MORSTEIN ROAD
018 "DIA CIRC METAL	0201/1966		OP ID 15/2101/0010/0000
LEN=0102 INSTALLED UNKN			LENGTH(AH 3108 BK 2317)
018 "DIA CIRC CONCR	0201/1666		
LEN=0113 INSTALLED UNKN			
EAST GOSHEN WEST GOSHEN T	0201/1409		
018 "DIA CIRC CONCR	0201/1277		
LEN=0100 INSTALLED UNKN			
RAMP E RD (SR8031 SEG 0500/0000)	0201/0893		
018 "DIA CIRC CONCR	0201/0156		
LEN=0004 INSTALLED UNKN			
1 0 01042 0 00 0121+21		041753	
BOOT ROAD			

DIR: N TOTAL LEN: 20.493 MI. DIST: 06-2 SR: 202  
LEFT MUN: WEST GOSHEN T RIGHT MUN: WEST GOSHEN T

OP ID	LENGTH(AH BK)	INSTALL	UNKN	SR	SEG	LEN	FT	SR	SEG	LEN	FT	OP ID	LENGTH(AH BK)	INSTALL	UNKN	SR	SEG	LEN	FT
15/2020/0130/1915	2200 1588			0201	0000			0200	0000			15/2020/0130/1915	2317 1475						
018 "DIA CIRC CONCR																			
LEN=0100		INSTALLED	UNKN	0191	1210														
RAMP B RD																			
(SR8031	0250/0690)			0191	0934														
024 "DIA CIRC CONCR																			
LEN=0114		INSTALLED	UNKN	0191	0853														
018 "DIA CIRC CONCR																			
LEN=0050		INSTALLED	UNKN	0191	0510														
BMSEN 15/0202/0191/0000				0191	0051														
1 0 01042 0 00 0106+07							040170 FT												
040278 FT																			
GREEN HILL RD																			
BMSBG 15/0202/0191/0000																			
LEN=0101		INSTALLED	UNKN	0181	3233														
MILEPOST 012.00				0181	2744														
018 "DIA CIRC CONCR																			
LEN=0055		INSTALLED	UNKN	0181	2674														
018 "DIA CIRC CONCR																			
LEN=0101		INSTALLED	UNKN	0181	1804														
018 "DIA CIRC CONCR																			
LEN=0030		INSTALLED	UNKN	0181	1410														
018 "DIA CIRC CONCR																			
LEN=0095		INSTALLED	UNKN	0181	0357														
SIGN: CANTILEVER																			
BMSID 15/0202/0181/0147				0181	0147														
1 0 01042 0 00 0068+37							036478 FT												
036478 FT																			
PA 100 BYPASS (NB)																			
OP ID 15/0100/0174/0000																			
LEN=0080		INSTALLED	UNKN	0171	1065														
036 "DIA CIRC CONCR																			
LEN=0070		INSTALLED	UNKN	0171	0754														
CHESTER BR.																			

CHESTER BR.

DIR: N TOTAL LEN: 20.493 MI. DIST: 06-2 SR: 202  
 LEFT MUN: WEST GOSHEN T RIGHT MUN: WEST GOSHEN T

STRUCTURE	LENGTH	FT	BMSID	15/0202/0170/0246	0171/0322	0170/0246	STRUCTURE	LENGTH	FT	BMSID	15/0202/0170/0246	
MAINTENANCE CROSSOVER (CONN)	16		1 0 01042 0 00 0054+55	035138			MAINTENANCE CROSSOVER (CONN)	16		1 0 01042 0 00 0054+55	035183	
POTTSTOWN PK (SR0100 SEG 0165/0000)			LENGTH(AH 1340 BK 2809)	0171/0000		0170/0000	POTTSTOWN PK (SR0100 SEG 0164/0000)			LENGTH(AH 1295 BK 2798)	0170/0000	
024 "DIA CIRC CONCR			LEN=0128	INSTALLED UNKN	0161/2696		024 "DIA CIRC CONCR			LEN=0100	INSTALLED UNKN	
018 "DIA CIRC CONCR			LEN=0060	INSTALLED UNKN	0161/1895		0160/2516			0160/1967		
DMS SIGN STRUCTURE			BMSID 15/0202/0161/1840	0161/1840			0160/1865			018 "DIA CIRC CONCR	LEN=0150	INSTALLED UNKN
							SIGN: CANTILEVER			BMSID 15/0202/0160/1865	0160/1825	
							SIGN: POLE MOUNTED			BMSID 15/0202/0160/0600	0160/0600	
							018 "DIA CIRC CONCR			LEN=0084	INSTALLED UNKN	
BMSEN 15/0202/0161/0000			1 0 01042 0 00 0027+13	032329	FT	0161/0045	BMSEN 15/0202/0160/0000			1 0 01042 0 00 0027+13	032385	FT
W. CHESTER BYPASS (WB)			BMSBG 15/0202/0161/0000			0160/0000	W. CHESTER BYPASS			BMSBG 15/0202/0160/0000		
LENGTH(AH 2809 BK 1323)			0161/0000				LENGTH(AH 2798 BK 1263)			SIGN: CANTILEVER		
							BMSID 15/0202/0150/1005			BMSID 15/0202/0150/1005	0150/1005	
MAINTENANCE CROSSOVER (CONN)			1 0 00775 0 00 0146+77	031006	FT	0151/0317	MAINTENANCE CROSSOVER (CONN)			1 0 00775 0 00 0146+77	031122	FT
WEST CHESTER BP (SR0322 SEG 0570/1760)			OP ID 15/2012/0010/2640				WEST CHESTER BP (SR0322 SEG 0571/1933)			OP ID 15/2012/0010/2640		
NC SR 0202 SH			LENGTH(AH 1323 BK 2604)	0151/0000			NC SR 0202 SH			LENGTH(AH 1263 BK 2604)	0150/0000	
018 "DIA CIRC CONCR			LEN=0070	INSTALLED UNKN	0141/2509		018 "DIA CIRC CONCR			LEN=0070	INSTALLED UNKN	
							0140/2524					

DIR: N TOTAL LEN: 20.493 MI. DIST: 06-2 SR: 202  
 LEFT MUN: WEST GOSHEN T RIGHT MUN: WEST GOSHEN T

018 "DIA CIRC CONCR LEN=0070 INSTALLED UNKN SIGN: SHAPE OR TUBE BMSID 15/0202/0140/1746	0141/2146		0140/2178	018 "DIA CIRC CONCR LEN=0100 INSTALLED UNKN
				SIGN: SHAPE OR TUBE BMSID 15/0202/0140/1746
			0140/1820	018 "DIA CIRC CONCR LEN=0060 INSTALLED UNKN
			0140/1675	
SIGN: CANTILEVER BMSID 15/0202/0141/0917 RAMP D-4 RD (SR8027 SEG 0510/0000)	0141/0917 0141/0702		0140/0900	RAMP A-4 RD (SR8027 SEG 0760/0725)
SIGN: SHAPE OR TUBE BMSID 15/0202/0140/0266 RAMP B-4 RD (SR8027 SEG 0500/0730)	0141/0320 0141/0283		0140/0399 0140/0266	RAMP C-4 RD (SR8027 SEG 0750/0000) SIGN: SHAPE OR TUBE BMSID 15/0202/0140/0266
BMSEN 15/0202/0140/0000 1 0 00775 0 00 0121+28 028402 FT PAOLI PIKE (EB) BMSBG 15/0202/0140/0000 LENGTH(AH 2604 BK 1361)	0141/0099 0141/0000 0141/0000		0140/0099 028518 FT 0140/0000	BMSEN 15/0202/0140/0000 1 0 00775 0 00 0121+28 PAOLI PIKE (EB) BMSBG 15/0202/0140/0000 LENGTH(AH 2604 BK 1382)
			0130/0739	RAMP I-3 RD (SR8025 SEG 0760/0800)
SIGN: SHAPE OR TUBE BMSID 15/0202/0130/0138 BMSEN 15/0202/0130/0000 1 0 00775 0 00 0106+90 027041 FT WEST CHESTER PK (EB) BMSBG 15/0202/0130/0000 LENGTH(AH 1361 BK 2276)	0131/0200 0131/0124 0131/0000		0130/0338 0130/0200 0130/0124	RAMP H-3 RD (SR8025 SEG 0750/0000) SIGN: SHAPE OR TUBE BMSID 15/0202/0130/0138 BMSEN 15/0202/0130/0000 1 0 00775 0 00 0106+90 WEST CHESTER PK (EB) BMSBG 15/0202/0130/0000 LENGTH(AH 1382 BK 2233)
024 "DIA CIRC METAL LEN=0088 INSTALLED UNKN RAMP F-3 RD (SR8025 SEG 0260/0000)	0121/2121 0121/2064		0130/0000	
			0120/1779	RAMP B-3 RD (SR8025 SEG 0010/0000)
RAMP E-3 RD (SR8025 SEG 0250/0802) SIGN: SHAPE OR TUBE BMSID 15/0202/0120/1486	0121/1663 0121/1486		0120/1403	SIGN: SHAPE OR TUBE BMSID 15/0202/0120/1486
				018 "DIA CIRC CONCR

DIR: N TOTAL LEN: 20.493 MI. DIST: 06-2 SR: 202  
 LEFT MUN: WEST GOSHEN T RIGHT MUN: WEST GOSHEN T

018 "DIA CIRC CONCR LEN=0010 INSTALLED UNKN	0121/0400	---	0120/0799	LEN=0027	INSTALLED UNKN
018 "DIA CIRC CONCR LEN=0046 INSTALLED UNKN	0121/0205	---	0120/0274	LEN=0048	INSTALLED UNKN
1 0 00775 0 00 0084+02 LENGTH(AH 2276 BK 1875)	0121/0000	5	024903 FT 0120/0000	1 0 00775 0 00 0084+02	LENGTH(AH 2233 BK 1975)
			0110/1850	LEN=0050	INSTALLED UNKN
			0110/1538	LEN=0058	INSTALLED UNKN
			0110/1150	LEN=0050	INSTALLED UNKN
RAMP C-2 RD (SR8023 SEG 0500/0000)	0111/0650		0110/0665	RAMP B-2 RD (SR8023 SEG 0750/0675)	
BMSBG 15/0202/0110/0000	0111/0074		0110/0074	BMSBG 15/0202/0110/0000	
1 0 00775 0 00 0065+33	022890 FT		022928 FT	1 0 00775 0 00 0065+33	
WESTTOWN RD BMSBG 15/0202/0110/0000	0111/0000	5	0110/0000	WESTTOWN RD BMSBG 15/0202/0110/0000	
LENGTH(AH 1875 BK 1892)			0100/1324	LENGTH(AH 1975 BK 1892)	
RAMP A-2 RD (SR8023 SEG 0250/0630)	0101/1302			RAMP D-2 RD (SR8023 SEG 0010/0000)	
BMSBG 15/0202/0100/0321	0101/0384		0100/0356	BMSBG 15/0202/0100/0321	
1 0 00775 0 00 0045+75				1 0 00775 0 00 0046+21	
BOLMAR STREET BMSBG 15/0202/0100/0321	0101/0349		0100/0321	BOLMAR STREET BMSBG 15/0202/0100/0321	
BMSBG 15/0202/0100/0000	0101/0068		0100/0068	BMSBG 15/0202/0100/0000	
1 0 00775 0 00 0046+21	020998 FT			1 0 00775 0 00 0046+21	
024 "DIA CIRC CONCR LEN=0065 INSTALLED UNKN			021036 FT	024 "DIA CIRC CONCR LEN=0065 INSTALLED UNKN	
SOUTHEASTERN PA TRAN RR BMSBG 15/0202/0100/0000	0101/0000	5	0100/0000	SOUTHEASTERN PA TRAN RR BMSBG 15/0202/0100/0000	
LENGTH(AH 1892 BK 2186)				LENGTH(AH 1892 BK 2224)	
BRANCH OF CHESTER CREE STRUCTURE LENGTH 23 FT				BRANCH OF CHESTER CREE STRUCTURE LENGTH 23 FT	
BMSID 15/0202/0090/1702	0091/1689		0090/1702	BMSID 15/0202/0090/1702	
			0090/1332	SIGN: POLE MOUNTED BMSID 15/0202/0090/1332	
CHESTER BR. STRUCTURE LENGTH 9 FT				CHESTER BR. STRUCTURE LENGTH 9 FT	
BMSID 15/0202/0090/0551	0091/0480		0090/0551	BMSID 15/0202/0090/0551	

DIR: N TOTAL LEN: 20.493 MI. DIST: 06-2 SR: 202  
 LEFT MUN: WEST GOSHEN T RIGHT MUN: WEST GOSHEN T

018 "DIA CIRC CONCR LEN=0050 INSTALLED UNKN LC TO MATLACK ST (CONN)	0091/0415 0091/0173	==	0090/0550	012 "DIA CIRC CONCR LEN=0075 INSTALLED UNKN
1 0 00775 0 00 0024+40 018812 FT MATLACK ST (T615) LENGTH(AH 2186 BK 2479) LC FROM MATLACK ST (CONN)	0091/0000 0081/2328	==	0090/0163 018812 FT	LC FROM MATLACK ST (CONN) 1 0 00775 0 00 0024+40 MATLACK ST (T615) LENGTH(AH 2224 BK 2500)
RAMP D RD (SR8019 SEG 0750/0000)	0081/0477	==	0080/2296	LC TO MATLACK ST (CONN)
018 "DIA CIRC CONCR LEN=0032 INSTALLED UNKN BMSEN 15/0202/0080/0000	0081/0284 0081/0092	==	0080/0482	RAMP C RD (SR8019 SEG 0010/0580)
1 0 00135 0 00 0163+17 016333 FT RAMP A RD (SR8019 SEG 0250/0000) HIGH STREET (NB) BMSBG 15/0202/0080/0000 LTH AH 002479 BK 000100	0081/0000 016333 FT	==	0080/0092	BMSEN 15/0202/0080/0000 1 0 00135 0 00 0163+17 VILLAGE: WEST GOSHEN TP NC WE INTER-BK RAMP B RD (SR8019 SEG 0260/0900) HIGH STREET (NB) BMSBG 15/0202/0080/0000 LTH AH 002500 BK 000100
LTH AH 000100 BK 002883 WILMINGTON PK (SR2003 SEG 0011/0000)	0081/0000 016333 FT 7075/0000 0071/2883	==	0080/0000	016312 FT 7074/0000 LTH AH 000100 BK 002550 WILMINGTON PK (SR2003 SEG 0010/0000) RAMP C RD (SR8019 SEG 0010/0000) WEST GOSHEN WESTTOWN T
WEST GOSHEN WESTTOWN T 018 "DIA CIRC CONCR LEN=0050 INSTALLED UNKN	0071/2386 0071/2372	==	0070/2272	0070/2037
SIGN: SHAPE OR TUBE BMSID 15/0202/0070/2000 RAMP B RD	0071/2355	==	0070/2021	018 "DIA CIRC CONCR LEN=0040 INSTALLED UNKN SIGN: SHAPE OR TUBE BMSID 15/0202/0070/2000



DIR: N TOTAL LEN: 20.493 MI. DIST: 06-2 SR: 202  
 LEFT MUN: WESTTOWN T RIGHT MUN: WESTTOWN T

(SR8019 SEG 0260/0000)	0071/2200	==	==	0070/1819	STANTON AV (T446)
STANTON AV (T446)	0071/2170	==	==		
018 "DIA CIRC CONCR LEN=0040 INSTALLED UNKN	0071/2057	---	---		
RAMP A RD (SR8019 SEG 0250/1126)	0071/1878	==	==		
ROBINS NEST LN (PRDR)	0071/1780	==	==		
018 "DIA CIRC CONCR LEN=0048 INSTALLED UNKN	0071/1578	---	---	0070/1424	OAKBOURNE RD (SR2006 SEG 0010/0000)
				0070/1070	BROADWAY AV (T490)
OLD WILMINGTON PK (T492)	0071/1062	==	==		
018 "DIA CIRC METAL LEN=0005 INSTALLED UNKN	0071/0973	---	---	0070/0760	RIDGE RD (T484)
				0070/0718	018 "DIA CIRC CONCR LEN=0038 INSTALLED UNKN
024 "DIA CIRC CONCR LEN=0125 INSTALLED UNKN	0071/0687	---	---	0070/0622	OLD WILMINGTON PK (T492)
				0070/0293	018 "DIA CIRC CONCR LEN=0038 INSTALLED UNKN
OLD WILMINGTON PK (T492)	0071/0151	==	==	013762 FT	1 0 00135 0 00 0137+54 VILLAGE: WSTTN&W.GOSHEN GARDEN CR (T497)
1 0 00135 0 00 0133+81 013450 FT CHEYNEY DR (TWP ) LENGTH(AH 2883 BK 2489)	0071/0000	==	==	0070/0000	LENGTH(AH 2550 BK 2825)
018 "DIA CIRC METAL LEN=0038 INSTALLED UNKN	0061/1992	---	---	0060/1880	GILPIN DR (PRDR)
018 "DIA CIRC METAL LEN=0038 INSTALLED UNKN	0061/1774	---	---	0060/1753	024 "DIA CIRC METAL LEN=0036 INSTALLED UNKN
024 "DIA CIRC METAL LEN=0050 INSTALLED UNKN	0061/1515	---	---	0060/1534	JUGHANDLE RAMP RD (SR9404 SEG 0750/0000)
STETSON SCHOOL RD (PRDR)		==	==		STETSON SCHOOL RD (PRDR)

EXTRACT DATE: 12/18/2023  
PRINT DATE: 12/20/2023

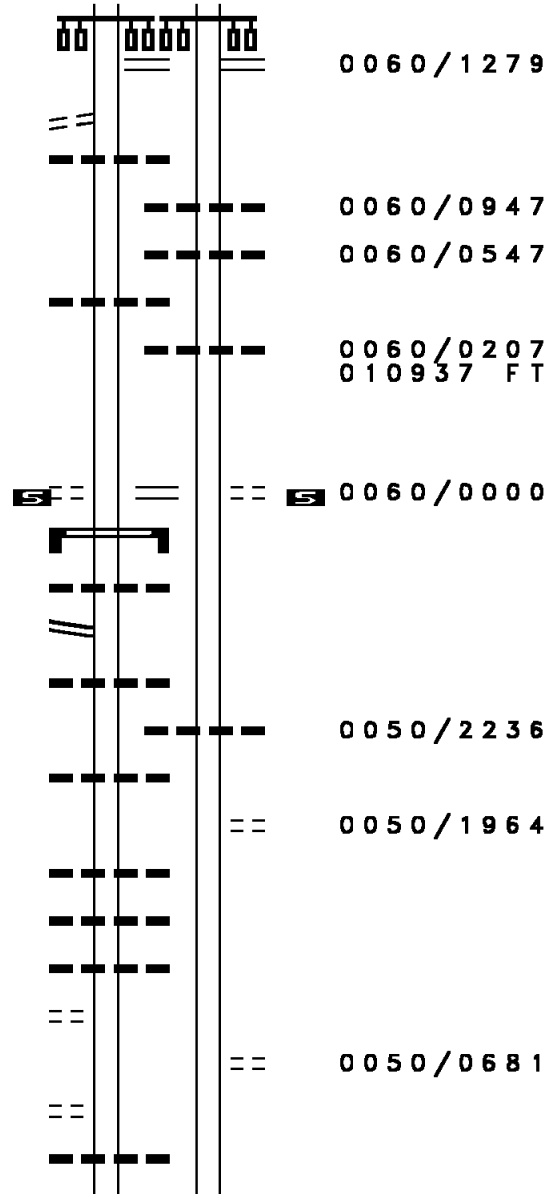
ROADWAY MANAGEMENT SYSTEM  
SLD COUNTY/SR - ANNUAL PRINT

PAGE NUMBER: 223  
COUNTY: CHESTER

DIR: N TOTAL LEN: 20.493 MI.  
LEFT MUN: WESTTOWN T

DIST: 06-2 SR: 202  
RIGHT MUN: WESTTOWN T

SKILES BL  
(SR2030 SEG 0011/0000)  
0061/1260  
LC TO STETSON SCHOOL RD  
(CONN)  
018 "DIA CIRC METAL  
LEN=0050 INSTALLED UNKN 0061/0950  
  
018 "DIA CIRC CONCR  
LEN=0038 INSTALLED UNKN 0061/0503  
  
1 0 00135 0 00 0109+12 010961 FT  
W PLEASANT GROVE RD  
(T433)  
E PLEASANT GROVE RD  
(T434)  
LENGTH(AH 2489 BK 3175) 0061/0000  
SIGN: POLE MOUNTED  
BMSID 15/0202/0051/2955 0051/2955  
018 "DIA CIRC CONCR  
LEN=0038 INSTALLED UNKN 0051/2850  
RAMP RD  
(SR9102 SEG 0250/0422) 0051/2802  
018 "DIA CIRC METAL  
LEN=0040 INSTALLED UNKN 0051/2321  
  
024 "DIA CIRC METAL  
LEN=0040 INSTALLED UNKN 0051/2217  
  
024 "DIA CIRC CONCR  
LEN=0035 INSTALLED UNKN 0051/1812  
018 "DIA CIRC CONCR  
LEN=0035 INSTALLED UNKN 0051/1500  
018 "DIA CIRC CONCR  
LEN=0040 INSTALLED UNKN 0051/1225  
OLD WILMINGTON PK  
(T448) 0051/1090  
  
OLD WILMINGTON PK  
(T448) 0051/0315  
018 "DIA CIRC CONCR  
LEN=0005 INSTALLED UNKN 0051/0275  
018 "DIA CIRC CONCR



SKILES BL  
(SR2030 SEG 0010/0000)  
0060/1279  
036 "DIA CIRC METAL  
LEN=0038 INSTALLED UNKN  
018 "DIA CIRC CONCR  
LEN=0035 INSTALLED UNKN  
  
018 "DIA CIRC CONCR  
LEN=0028 INSTALLED UNKN  
1 0 00135 0 00 0109+12  
W PLEASANT GROVE RD  
(T433)  
E PLEASANT GROVE RD  
(T434)  
LENGTH(AH 2825 BK 3154)  
  
024 "DIA CIRC METAL  
LEN=0038 INSTALLED UNKN  
  
PIEDMONT RD  
(T580)  
  
KNOLE WY  
(T612)

DIR: N TOTAL LEN: 20.493 MI. DIST: 06-2 SR: 202  
 LEFT MUN: WESTTOWN T RIGHT MUN: WESTTOWN T

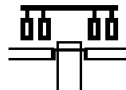
Segment Description	Length	Material	Stationing	Notes
STREET RD (SR0926 SEG 0400/0000)	007783 FT	1 0 00135 0 00	0077+68	WESTTOWN THORNBURY T
018 "DIA CIRC CONCR	0050/0000	LEN=0051/0050		WESTTOWN THORNBURY T
024 "DIA CIRC CONCR	0040/0554	LEN=0041/1290		018 "DIA CIRC CONCR
024 "DIA CIRC CONCR	0040/0430	LEN=0041/0420		LEN=0040 INSTALLED UNKN
MARTINGALE RD (TWP)	006408 FT	1 0 00135 0 00	0063+91	024 "DIA CIRC CONCR
MARTINGALE RD (TWP)	0040/0000	LEN=0041/0000		LEN=0040 INSTALLED UNKN
018 "DIA CIRC CONCR	0030/1420	LEN=0031/1086		018 "DIA CIRC CONCR
018 "DIA CIRC CONCR	0030/1412	LEN=0031/1086		LEN=0036 INSTALLED UNKN
018 "DIA CIRC CONCR	0030/1140	LEN=0031/1086		018 "DIA CIRC CONCR
018 "DIA CIRC CONCR	0030/1130	LEN=0031/1086		LEN=0036 INSTALLED UNKN
BRIDLEWOOD BL (T503)	004920 FT	1 0 00135 0 00	0049+00	018 "DIA CIRC CONCR
GREEN TREE RD (T471)	0030/0000	LEN=0031/0000		LEN=0036 INSTALLED UNKN
024 "DIA CIRC CONCR	0020/1884	LEN=0021/1950		024 "DIA CIRC CONCR
018 "DIA CIRC CONCR	0020/1557	LEN=0021/1873		LEN=0035 INSTALLED UNKN
018 "DIA CIR PLASTIC				LEN=0035 INSTALLED UNKN

DIR: N TOTAL LEN: 20.493 MI. DIST: 06-2 SR: 202  
 LEFT MUN: THORNBURY T RIGHT MUN: THORNBURY T

018 "DIA CIRC METAL LEN=0045 INSTALLED UNKN 0021/1548	---	---	---	---		
018 "DIA CIRC METAL LEN=0275 INSTALLED UNKN 0021/1468	---	---	---	---		
THORNBURY BIRMINGHAM T					0020/1280	THORNBURY BIRMINGHAM T
018 "DIA CIRC CONCR LEN=0040 INSTALLED UNKN 0021/0658	---	---	---	---	0020/0660	018 "DIA CIRC CONCR LEN=0040 INSTALLED UNKN
036 "DIA CIRC CONCR LEN=0038 INSTALLED UNKN 0021/0374	---	---	---	---	0020/0404	018 "DIA CIRC CONCR LEN=0015 INSTALLED UNKN
1 0 00135 0 00 0024+88 002496 FT OLD WILMINGTON PK (TWP ) PENN OAKS DR (TWP )					0020/0244 002496 FT	018 "DIA CIRC CONCR LEN=0038 INSTALLED UNKN 1 0 00135 0 00 0024+88 OLD WILMINGTON PK (TWP ) PENN OAKS DR (TWP )
LENGTH(AH 2425 BK 2496) 0021/0000	==	==	==	==	0020/0000	LENGTH(AH 2424 BK 2496) 018 "DIA CIRC CONCR LEN=0035 INSTALLED UNKN
018 "DIA CIRC CONCR LEN=0038 INSTALLED UNKN 0011/2213	---	---	---	---	0010/2467	024 "DIA CIRC CONCR LEN=0035 INSTALLED UNKN
018 "DIA CIRC CONCR LEN=0050 INSTALLED UNKN 0011/1721	---	---	---	---	0010/2150	018 "DIA CIRC CONCR LEN=0050 INSTALLED UNKN
					0010/1689	018 "DIA CIRC CONCR LEN=0035 INSTALLED UNKN
					0010/1289	018 "DIA CIRC CONCR LEN=0035 INSTALLED UNKN
1 0 00135 0 00 0000+00 000000 FT NC WILMINGTON PK BRITONS BRIDGE RD (SR4016 SEG 0020/0000) DILWORTHTOWN RD (SR4016 SEG 0020/0000)					000000 FT NC WILMINGTON PK	1 0 00135 0 00 0000+00 BRITONS BRIDGE RD (SR4016 SEG 0020/0000) DILWORTHTOWN RD (SR4016 SEG 0020/0000)
WILMINGTON PK INTER-BK (SRO202 SEG 0117/2372) MFC BEGIN = B					INTER-BK	WILMINGTON PK (SRO202 SEG 0116/2153) MFC BEGIN = B
LENGTH(AH 2496 BK 0000) 0011/0000	==	==	==	==	0010/0000	BK-DELAWARE (23) LENGTH(AH 2496 BK 0000)

EXTRACT DATE: 12/18/2023 ROADWAY MANAGEMENT SYSTEM PAGE NUMBER: 220  
PRINT DATE: 12/20/2023 SLD COUNTY/SR - ANNUAL PRINT COUNTY: CHESTER  
DIR: B TOTAL LEN: 10.144 MI. DIST: 06-2 SR: 162  
LEFT MUN: WEST CHESTER B RIGHT MUN: WEST CHESTER B

053562 FT



053562 FT  
INTER-AHD

EVERHART AV  
(TWP )  
DOWNTOWN PK  
(SR3072 SEG 0016/0095)

0210/0376

FROM 3072/0016 SH

DIR: B TOTAL LEN: 10.144 MI. DIST: 06-2 SR: 162  
 LEFT MUN: WEST CHESTER B RIGHT MUN: WEST CHESTER B

Segment Description	Segment ID	Length (FT)	Notes
(CONN)	0210/0231		
1 0 00273 0 00 0746+13 OLD DOWNINGTOWN PK (BORO)	053186 FT 0210/0000	053186	
BRADFORD AV (T444)	0200/3239		
BROOKMEADE DR (T486) OERMEAD LN (TWP)	0200/1828 0200/1595		
	049463 FT	049463	
HIGHLAND RD (T440)	0190/2520		
	046931 FT	046931	
	0210/0139 053186 FT		EVERHART AV (BORO)
	0210/0000		LENGTH(AH 0376 BK 3723) 018 " DIA CIRC CONCR LEN=0032 INSTALLED UNKN
	0200/3485		WEST CHESTER EAST BRADFORD T BRADFORD AV (T444)
	0200/3258		
	0200/3239		018 " DIA CIRC CONCR LEN=0035 INSTALLED UNKN
	0200/3205		DAILY LOCAL DR (PRDR)
	0200/2881		BRADFORD TE (T512)
	0200/2341		
	0200/0120 049463 FT	049463	036 " DIA CIR PLASTIC LEN=0030 INSTALLED 2014 1 0 00273 0 00 0705+96 HIGHLAND RD (T440) EAST BRADFORD SADSBURY T
	0200/0000		LENGTH(AH 3723 BK 2532)
	0190/0648		024 " DIA CIRC METAL LEN=0038 INSTALLED UNKN
	0190/0400		024 " DIA CIRC CONCR LEN=0030 INSTALLED UNKN
	0190/0037		BMSSEN 15/0162/0190/0000 SADSBURY
	0190/0028 046931 FT	046931	EAST BRADFORD T 1 0 00273 0 00 0680+74 TAYLORS RUN

DIR: B TOTAL LEN: 10.144 MI. DIST: 06-2 SR: 162  
 LEFT MUN: EAST BRADFORD T RIGHT MUN: EAST BRADFORD T

Stationing	Structure	Material	Length	Notes
0190/0000	BMSBG	15/0162/0190/0000	LENGTH(AH 2532 BK 3209)	
0180/1400	036"	DIA CIRC METAL	LEN=0045	INSTALLED UNKN
0180/1130	018"	DIA CIRC CONCR	LEN=0030	INSTALLED UNKN
0180/0910	015"	DIA CIRC METAL	LEN=0035	INSTALLED UNKN
0180/0635	015"	DIA CIRC CONCR	LEN=0030	INSTALLED UNKN
0180/0490	018"	DIA CIRC CONCR	LEN=0025	INSTALLED UNKN
0180/0038	015"	DIA CIRC CONCR	LEN=0030	INSTALLED UNKN
043722 FT	1 0 00273 0 00	0648+46		CREEK RD (T550)
0180/0000	BMSBG	15/0162/0170/0194	LENGTH(AH 3209 BK 2052)	
0170/1510	024"	DIA CIRC METAL	LEN=0032	INSTALLED UNKN
0170/0817	0170/0800	018" DIA CIRC METAL	LEN=0045	INSTALLED UNKN
	0170/0732	018" DIA CIRC METAL	LEN=0032	INSTALLED UNKN
	0170/0348	BMSSEN 15/0162/0170/0194	0 0 00000 0 00 0000+00	BRANDYWINE E
	0170/0194	BMSBG 15/0162/0170/0194	024" DIA CIRC METAL	LEN=0030 INSTALLED UNKN
1 0 00273 0 00 0627+96	041670 FT	0170/0070	041670 FT	
TELEGRAPH RD (T380)	0170/0000	BMSBG	15/0162/0164/2247	LENGTH(AH 2052 BK 2770)
	0164/2247	EAST BRADFORD WEST BRADFORD T		
	0164/0820	018" DIA CIRC CONCR	LEN=0040	INSTALLED UNKN
038900 FT	038900 FT	0 0 00000 0 00 0000+00		

EXTRACT DATE: 12/18/2023  
PRINT DATE: 12/20/2023

ROADWAY MANAGEMENT SYSTEM  
SLD COUNTY/SR - ANNUAL PRINT

PAGE NUMBER: 217  
COUNTY: CHESTER

DIR: B TOTAL LEN: 10.144 MI.  
LEFT MUN: WEST BRADFORD T

DIST: 06-2 SR: 162  
RIGHT MUN: WEST BRADFORD T

Location / Segment	Segment ID	Length (FT)	Material / Details
	0164/0000		LENGTH(AH 2770 BK 2145)
	0160/1072		018 " DIA CIRC CONCR LEN=0030 INSTALLED UNKN
036755 FT	036755 FT		1 0 00273 0 00 0578+46 LUCKY HILL RD (T377)
JOLENE DR (T440)	0150/2279		0160/0000 LENGTH(AH 2145 BK 2688)
	0150/1950		017"H 24"W ELLIP CONCR LEN=0032 INSTALLED UNKN CANN RD (T432)
	0150/1849		017"H 24"W ELLIP CONCR LEN=0021 INSTALLED UNKN
	0150/1322		018"H 24"W ELLIP CONCR LEN=0021 INSTALLED UNKN
	0150/1182		018 " DIA CIRC CONCR LEN=0030 INSTALLED UNKN
SUGARS BRIDGE RD (SR3059 SEG 0010/0000)	0150/0944		018 " DIA CIRC CONCR LEN=0030 INSTALLED UNKN
	0150/0733		
034067 FT	0150/0281		018 " DIA CIRC CONCR LEN=0030 INSTALLED UNKN 1 0 00273 0 00 0550+69 NORTHBROOK RD (SR3058 SEG 0080/1726)
	0150/0000		018 " DIA CIRC CONCR LENGTH(AH 2688 BK 3106)
	0140/3035		018 " DIA CIRC CONCR LEN=0043 INSTALLED UNKN
	0140/2004		BORDLEY LN (PRDR)
	030961 FT		1 0 00273 0 00 0519+90 VILLAGE: MARSHALLTON
MARSHALLTON THORNDALE R (SR3055 SEG 0010/0000)	0140/0000		0140/0000 LENGTH(AH 3106 BK 1773)
	0130/1700		018 " DIA CIR PLASTIC LEN=0050 INSTALLED UNKN
			024 " DIA CIRC CONCR



EXTRACT DATE: 12/18/2023  
PRINT DATE: 12/20/2023

ROADWAY MANAGEMENT SYSTEM  
SLD COUNTY/SR - ANNUAL PRINT

PAGE NUMBER: 216  
COUNTY: CHESTER

DIR: B TOTAL LEN: 10.144 MI.  
LEFT MUN: WEST BRADFORD T

DIST: 06-2 SR: 162  
RIGHT MUN: WEST BRADFORD T

TELEGRAPH RD  
(T385)  
STRASBURG RD  
(SR3062 SEG 0230/2267) 0130/0000

BROAD RUN RD  
(T383) 0120/0000

029188 FT

027480 FT

024595 FT

0130/0765	LEN=0035	INSTALLED UNKN
0130/0685	036 " DIA CIRC CONCR	LEN=0035 INSTALLED UNKN
0130/0362	SPRUCE DR	(T459)
029188 FT	1 0 00273 0 00 0502+08	VILLAGE: W.BRDFRD 19382
	NC ST	STRASBURG RD
0130/0000	MFC BEGIN = C	LENGTH(AH 1773 BK 1708)
0120/1590	024 " DIA CAST IRON	LEN=0040 INSTALLED UNKN
0120/1587	024 " DIA CIRC METAL	LEN=0020 INSTALLED UNKN
0120/1117	015 " DIA CIRC CONCR	LEN=0025 INSTALLED UNKN
0120/0785	018 " DIA CIRC CONCR	LEN=0025 INSTALLED UNKN
0120/0480	015 " DIA CIRC CONCR	LEN=0030 INSTALLED UNKN
027480 FT	1 0 00273 0 00 0484+96	VILLAGE: W.BRADFORD TWP
0120/0000	LENGTH(AH 1708 BK 2885)	BROAD RUN RD
0110/2866	(T383)	BMSSEN 15/0162/0110/2761
0110/2809	1 0 00273 0 00 0483+81	BROAD RUN
0110/2761	BMSBG 15/0162/0110/2761	
0110/0110	018 " DIA CIRC CONCR	LEN=0050 INSTALLED UNKN
024595 FT	1 0 00273 0 00 0456+25	VILLAGE: W.BRDFRD 19382
	GROUND HOG COLLEGE RD	(T428)
0110/0000	LENGTH(AH 2885 BK 2613)	048"H 36"W CON BOX CUL
0100/2150	LEN=0032	INSTALLED UNKN
0100/1447	018 " DIA CAST IRON	LEN=0035 INSTALLED UNKN
	015 " DIA CIRC CONCR	

EXTRACT DATE: 12/18/2023  
PRINT DATE: 12/20/2023

ROADWAY MANAGEMENT SYSTEM  
SLD COUNTY/SR - ANNUAL PRINT

PAGE NUMBER: 215  
COUNTY: CHESTER

DIR: B TOTAL LEN: 10.144 MI.  
LEFT MUN: WEST BRADFORD T

DIST: 06-2 SR: 162  
RIGHT MUN: WEST BRADFORD T

Stationing	Structure	Material	Length	Notes
021982 FT	0100/0745	015" DIA CIRC CONCR	LEN=0035	INSTALLED UNKN
	0100/0190		LEN=0035	INSTALLED UNKN
	021982 FT	1 0 00273 0 00 0429+14		VILLAGE: W. BRADFORD TWP
		NC TELEGRAPH RD		BRANDYWINE DR
		(SR3058 SEG 0010/0000)		WEST BRADFORD
		NEWLIN T		
	0100/0000	LENGTH(AH 2613 BK 1996)		
	0090/1856	BMS EN 15/0162/0090/1844		
		1 0 00273 0 00 0409+15		W. BRANCH BRANDYWINE CR.
	0090/1844	BMSBG 15/0162/0090/1844		
VALLEY VIEW DR (GOVT)	0090/1633			
	0090/1558	018" DIA CIRC METAL	LEN=0030	INSTALLED UNKN
	0090/1178	036"H 24"W CON BOX CUL	LEN=0040	INSTALLED UNKN
	019986 FT	1 0 00273 0 00 0409+15		VILLAGE: NEWLIN TP19382
MEADOW VIEW DR (GOVT)	0090/0000	LENGTH(AH 1996 BK 2990)		
	0080/2938	048"H 36"W ELLIP METAL	LEN=0040	INSTALLED UNKN
	0080/2685	018" DIA CIRC METAL	LEN=0030	INSTALLED UNKN
	0080/1755	018" DIA CIRC METAL	LEN=0030	INSTALLED UNKN
	0080/1303	018" DIA CIRC METAL	LEN=0030	INSTALLED UNKN
STAR GAZER RD (SR3051 SEG 0010/0000)	0080/1075			
	0080/0455	060"H 48"W ELLIP CONC	LEN=0040	INSTALLED UNKN
		MASON DIXON RUN		STRUCTURE LENGTH 10 FT
	0080/0450	BMSID 15/0162/0080/0450		
	016996 FT	1 0 00273 0 00 0379+24		
		018" DIA CIRC METAL	LEN=0060	INSTALLED UNKN
HARVEY BRIDGE RD (T375)	0080/0000	LENGTH(AH 2990 BK 2205)		
	0070/2105	018" DIA CIRC METAL	LEN=0034	INSTALLED UNKN

DIR: B TOTAL LEN: 10.144 MI. DIST: 06-2 SR: 162  
 LEFT MUN: NEWLIN T RIGHT MUN: NEWLIN T

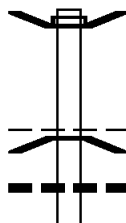
Stationing	Description	Material	Length	Notes
0070/1590	018" DIA CIRC METAL	LEN=0034	INSTALLED UNKN	
0070/0435	024" DIA CIRC METAL	LEN=0032	INSTALLED UNKN	
0070/0248	015" DIA CIRC METAL	LEN=0038	INSTALLED UNKN	
014791 FT	1 0 00273 0 00 0357+59	(AAR 589463C)#TRKS 01	LENGTH(AH 2205 BK 2840)	
0070/0000	024" DIA CIRC METAL	LEN=0057	INSTALLED UNKN	
0060/2750	018" DIA CIRC METAL	LEN=0022	INSTALLED UNKN	
0060/1538	018" DIA CIRC METAL	LEN=0024	INSTALLED UNKN	
0060/1270	BMSSEN 15/0162/0060/0916	0 0 00000 0 00 0000+00	BRANDYWINE	
0060/1140	BMSBG 15/0162/0060/0916			
0060/0916	060"H 48"W CON BOX CUL	LEN=0025	INSTALLED UNKN	
011951 FT	1 0 00273 0 00 0328+80	CANNERY RD	(T369)	
0060/0091	024" DIA CIRC METAL	LEN=0038	INSTALLED UNKN	
0050/1320	018" DIA CIRC METAL	LEN=0035	INSTALLED UNKN	
0050/1222				
POWELL RD (T430)	0050/0407			
1 0 00273 0 00 0314+01	010460 FT			
BRANDYWINE CREEK RD (SR3095 SEG 0010/0000)	0050/0000			
010460 FT	0050/0000	LENGTH(AH 1491 BK 2172)		
0040/1155	036"H 24"W CON BOX CUL	LEN=0035	INSTALLED UNKN	
0040/0610	015" DIA CIRC CONCR	LEN=0028	INSTALLED UNKN	
0040/0365	018" DIA CIR PLASTIC	LEN=0030	INSTALLED UNKN	
008288 FT	0 0 00000 0 00 0000+00			

Stationing	Description	Material	Length	Notes
0040/0000	015" DIA CIRC CONCR	LEN=0030	INSTALLED UNKN	
0030/2215	018" DIA CIRC CONCR	LEN=0030	INSTALLED UNKN	
0030/1750	018" DIA CIRC CONCR	LEN=0042	INSTALLED UNKN	
0030/1265	018" DIA CIRC CONCR	LEN=0036	INSTALLED UNKN	
0030/0892	018" DIA CIRC CONCR	LEN=0035	INSTALLED UNKN	
005586 FT	0 0 00000 0 00 0000+00			
0030/0000	018" DIA CIRC CONCR	LEN=0032	INSTALLED UNKN	
0020/1440	018" DIA CIRC CONCR	LEN=0030	INSTALLED UNKN	
0020/1004	015" DIA CIRC CONCR	LEN=0035	INSTALLED UNKN	
0020/0457	018" DIA CIRC CONCR	LEN=0030	INSTALLED UNKN	
0020/0024	024" DIA CIRC CONCR	LEN=0024	INSTALLED 2005	KELSALL RD (T361)
003426 FT	NEWLIN			
0020/0000	EAST MARLBOROUGH T	LEN=0036	INSTALLED UNKN	
0010/3070	036" DIA CIRC CONCR	LEN=0055	INSTALLED UNKN	
0010/2578	018" DIA CIRC CONCR	LEN=0045	INSTALLED UNKN	
0010/0720	012"H 24"W CON BOX CUL	LEN=0030	INSTALLED UNKN	
000000 FT	1 0 00273 0 00 0209+21			
	NC EM BREEVILLE RD			
	DOE RUN RD (T357)			
	INTER-BK WOLLASTON RD (T408)			
0010/0000	MFC BEGIN = D	LEN=0036	INSTALLED UNKN	

1 0 00273 0 00 0243+50 003426 FT  
 SCOTT RD  
 (T360) 0020/0000

EXTRACT DATE: 12/18/2023      ROADWAY MANAGEMENT SYSTEM      PAGE NUMBER: 212  
 PRINT DATE: 12/20/2023      SLD COUNTY/SR - ANNUAL PRINT      COUNTY: CHESTER  
 DIR: B      TOTAL LEN: 15.650 MI.      DIST: 06-2      SR: 113  
 LEFT MUN: SCHUYLKILL T      RIGHT MUN: SCHUYLKILL T

082630 FT



082596 FT      AH-MONTGOMERY (46)  
 INTER-AHD      BMSBN 15/0113/0340/1747  
 0340/2301      BLACK ROCK RD  
                  (SRO113 SEG 0010/0000)  
                  0 0 00000 0 00 0000+00  
                  SCHUYLKILL RIVER  
                  BMSBG 15/0113/0340/1747  
                  SCHUYLKILL  
 0340/1747      PHOENIXVILLE B  
 0340/1728      018 " DIA CONC  
                  LEN=0040 INSTALLED UNKN  
                  FISH COMMISSION RD

DIR: B TOTAL LEN: 15.650 MI. DIST: 06-2 SR: 113  
 LEFT MUN: PHOENIXVILLE B RIGHT MUN: PHOENIXVILLE B

Stationing	Length	Notes	Material	Status
		0340/1445 (FISH)		
		024 " DIA	CIRC CONCR	
		0340/1133 LEN=0045	INSTALLED	UNKN
		018 " DIA	CIRC CONCR	
		0340/0697 LEN=0050	INSTALLED	UNKN
1 0 00270 0 01 0844+47 080329 FT		080295 FT		
WINDING RIVER BL (BORO)	0340/0000	5 0340/0000	LENGTH(AH 2301 BK 2474)	
		0330/1398	024 " DIA CIRC METAL	LEN=0030 INSTALLED UNKN
RIVERWALK DR (BORO)	0330/1363	0330/1058	024 " DIA CIRC CONCR	LEN=0032 INSTALLED UNKN
		0330/0415	018 " DIA CIRC CONCR	LEN=0030 INSTALLED UNKN
		0330/0058	036 " DIA CIRC CONCR	LEN=0036 INSTALLED UNKN
BATEMAN DR (BORO)	077855 FT	077821 FT	0 0 00000 0 00 0000+00	
	0330/0000	5 0330/0000	NC BL LACK ROCK RD	LENGTH(AH 2474 BK 2774)
		0320/2278	024 " DIA CIRC CONCR	LEN=0040 INSTALLED UNKN
		0320/1880	018 " DIA CIRC CONCR	LEN=0030 INSTALLED UNKN
FILLMORE RD (BORO)	0320/1131			
		0320/0421	EVERGREEN LN (BORO)	
		0320/0400	018 " DIA CIRC CONCR	LEN=0025 INSTALLED UNKN
		0320/0170	CHRISTMAN ST (BORO)	
		0320/0040	OAK ST (BORO)	
1 0 00270 0 01 0792+10 075081 FT		075047 FT		
DAYTON ST (BORO)	0320/0000	5 0320/0000	NC FREEMONT ST	LENGTH(AH 2774 BK 2099)
GRANT ST (BORO)	0310/1915			
		0310/1894	GRANT ST (BORO)	
		0310/1745	018 " DIA CIRC CONCR	LEN=0030 INSTALLED UNKN

DIR: B TOTAL LEN: 15.650 MI. DIST: 06-2 SR: 113  
 LEFT MUN: PHOENIXVILLE B RIGHT MUN: PHOENIXVILLE B

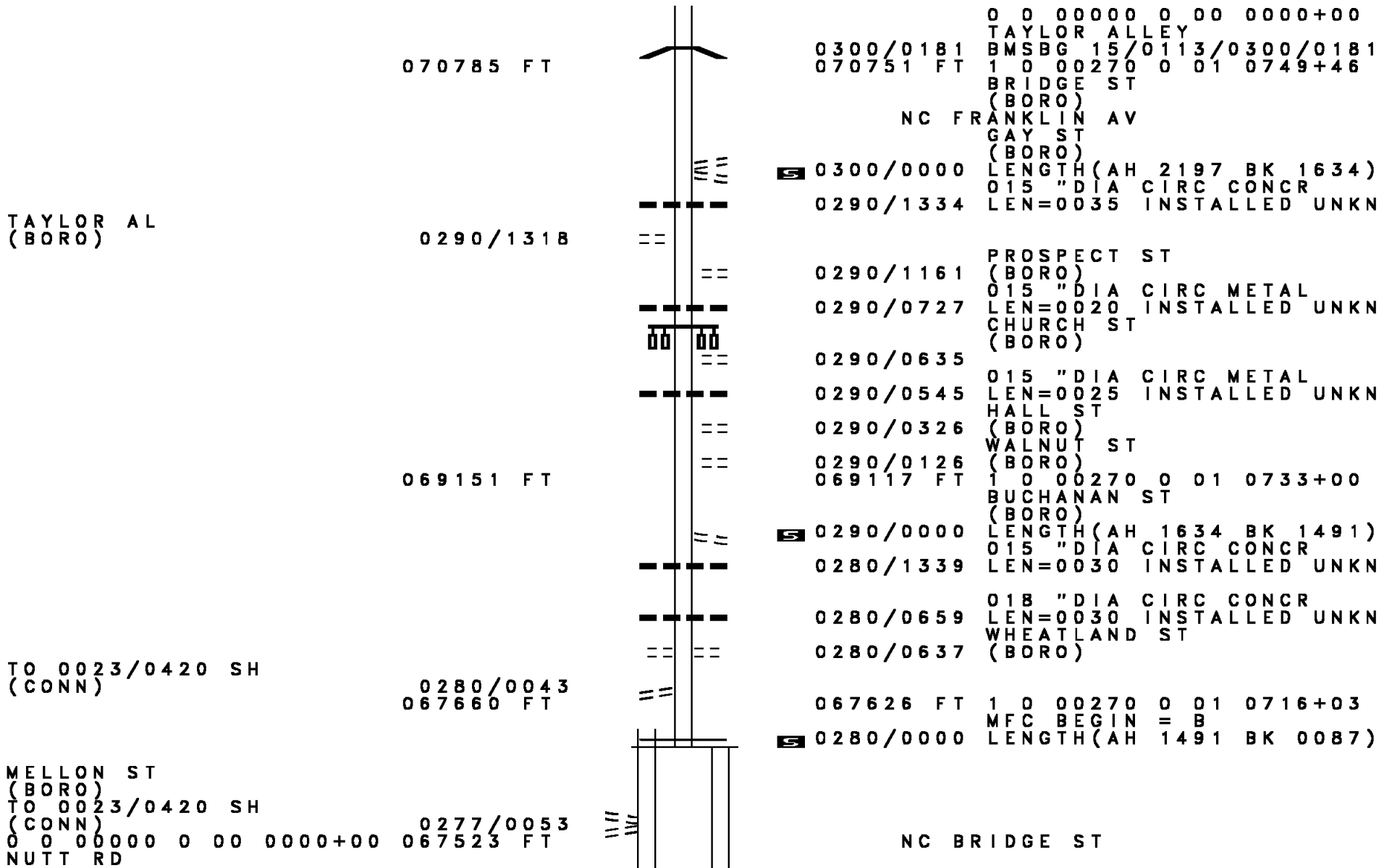
1 0 00270 0 01 0771+41 072982 FT  
 FRANKLIN AV  
 (BORO)  
 EMMETT ST  
 (BORO)  
 RHOADES ST  
 (BORO)

KURTZ LN  
 (BORO) 0300/1459



EMMETT ST  
 (BORO)  
 01B "DIA CIRC CONCR  
 LEN=0030 INSTALLED UNKN  
 NC DAYTON ST  
 DAYTON ST  
 (BORO)  
 NORTH ST  
 (BORO)  
 SOUTH ST  
 (BORO)  
 AIRY ST  
 (BORO)  
 MARSHALL ST  
 (BORO)  
 01B "DIA CIRC METAL  
 LEN=0023 INSTALLED UNKN  
 GREEN ST  
 (BORO)  
 ANN ST  
 (BORO)  
 QUEEN ST  
 (BORO)  
 NC EMMETT ST  
 0310/0000 LENGTH(AH 2099 BK 2197)  
 ST MARYS ST  
 (BORO)  
 01B "DIA CIRC METAL  
 LEN=0023 INSTALLED UNKN  
 PENN ST  
 (BORO)  
 HIGH ST  
 (BORO)  
 01B "DIA CIRC METAL  
 LEN=0024 INSTALLED UNKN  
 01B "DIA CIRC METAL  
 LEN=0020 INSTALLED UNKN  
 VANDERSLICE ST  
 (BORO)  
 BMS EN 15/0113/0300/0181

DIR: B TOTAL LEN: 15.650 MI. DIST: 06-2 SR: 113  
 LEFT MUN: PHOENIXVILLE B RIGHT MUN: PHOENIXVILLE B



070785 FT

0300/0181 TAYLOR ALLEY  
 070751 FT BMSBG 15/0113/0300/0181  
 1 0 00270 0 01 0749+46  
 BRIDGE ST  
 (BORO)  
 NC FRANKLIN AV  
 GAY ST  
 (BORO)  
 0300/0000 LENGTH(AH 2197 BK 1634)  
 0290/1334 015 " DIA CIRC CONCR  
 LEN=0035 INSTALLED UNKN

TAYLOR AL  
 (BORO)

0290/1318

0290/1161 PROSPECT ST  
 (BORO)  
 015 " DIA CIRC METAL  
 0290/0727 LEN=0020 INSTALLED UNKN  
 CHURCH ST  
 (BORO)

069151 FT

0290/0635 015 " DIA CIRC METAL  
 0290/0545 LEN=0025 INSTALLED UNKN  
 HALL ST  
 (BORO)  
 0290/0326 WALNUT ST  
 (BORO)  
 0290/0126 (BORO)  
 069117 FT 1 0 00270 0 01 0733+00

TO 0023/0420 SH  
 (CONN)

0280/0043  
 067660 FT

0290/0000 LENGTH(AH 1634 BK 1491)  
 015 " DIA CIRC CONCR  
 0280/1339 LEN=0030 INSTALLED UNKN  
 0280/0659 018 " DIA CIRC CONCR  
 LEN=0030 INSTALLED UNKN  
 WHEATLAND ST  
 (BORO)  
 0280/0637 (BORO)

MELLON ST  
 (BORO)  
 TO 0023/0420 SH  
 (CONN)  
 0 0 00000 0 00 0000+00  
 NUTT RD

0277/0053  
 067523 FT

067626 FT 1 0 00270 0 01 0716+03  
 MFC BEGIN = B  
 0280/0000 LENGTH(AH 1491 BK 0087)

NC BRIDGE ST



DIR: B TOTAL LEN: 15.650 MI. DIST: 06-2 SR: 113  
 LEFT MUN: PHOENIXVILLE B RIGHT MUN: PHOENIXVILLE B

(SR0023 SEG 0420/1644)  
 NC BRIDGE ST

BRIDGE ST  
 (SR1019 SEG 0080/1748)  
 NUTT RD INTER-BK  
 (SR0023 SEG 0420/1644)  
 MFC BEGIN = B  
 LTH AH 000137 BK 002388 0277/0000  
 067523 FT

SCHUYLKILL RD  
 (SR0023 SEG 0410/0000) 0270/1250

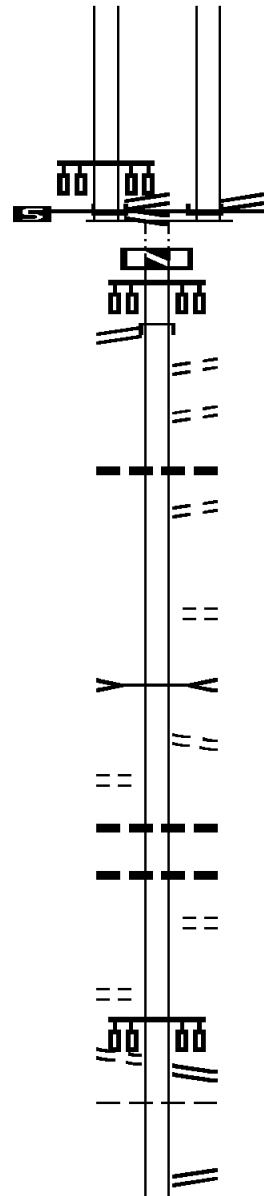
066273 FT

DAWSON DR  
 (TWP ) 0260/2231

DAWSON DR  
 (TWP ) 0260/0761

TOWNSHIP LINE RD  
 (T459) 0260/0568

063497 FT



067539 FT 0 0 00000 0 00 0000+00  
 NUTT RD  
 (SR0023 SEG 0430/0000)  
 NUTT RD  
 (SR0023 SEG 0430/0000)  
 MFC BEGIN = B  
 LTH AH 000087 BK 002388  
 0276/0000  
 067539 FT  
 7274/0000  
 LTH AH 002388 BK 001250  
 INTER-AHD NUTT RD  
 (SR0023 SEG 0410/0000)  
 0270/1250  
 TO 0023/0410 SH  
 (CONN)  
 PENNA AV  
 (BORO)  
 018 " DIA CIRC METAL  
 LEN=0045 INSTALLED UNKN  
 CHESTER AV  
 (BORO)  
 1 0 00270 0 00 0663+83  
 WOODLAWN AV  
 (BORO)  
 S 0270/0000 LENGTH(AH 1250 BK 2776)  
 POTTERS RUN  
 STRUCTURE LENGTH 12 FT  
 0260/2629 BMSID 15/0113/0260/2629  
 AUGUSTUS BL  
 (BORO)  
 0260/2247  
 018 " DIA CIRC CONCR  
 LEN=0025 INSTALLED UNKN  
 018 " DIA CIRC CONCR  
 LEN=0024 INSTALLED UNKN  
 ROSS LN  
 (BORO)  
 0260/2000  
 0260/1708  
 0260/1657  
 TOWNSHIP LINE RD  
 (SR1038 SEG 0010/0453)  
 PHOENIXVILLE  
 EAST PIKELAND T  
 1 0 00270 0 00 0636+15  
 POTHOUSE RD  
 (SR1036 SEG 0010/0000)

EXTRACT DATE: 12/18/2023  
PRINT DATE: 12/20/2023

ROADWAY MANAGEMENT SYSTEM  
SLD COUNTY/SR - ANNUAL PRINT

PAGE NUMBER: 207  
COUNTY: CHESTER

DIR: B TOTAL LEN: 15.650 MI.  
LEFT MUN: EAST PIKELAND T

DIST: 06-2 SR: 113  
RIGHT MUN: EAST PIKELAND T

POWDER MILL DR  
(TWP)

0250/1045

1 0 00270 0 00 0614+10 061285 FT  
RAPPS DAM RD  
(T616)

0250/0000

LC TO KIMBERTON RD  
(CONN)  
KIMBERTON RD  
(T585)

0240/1878

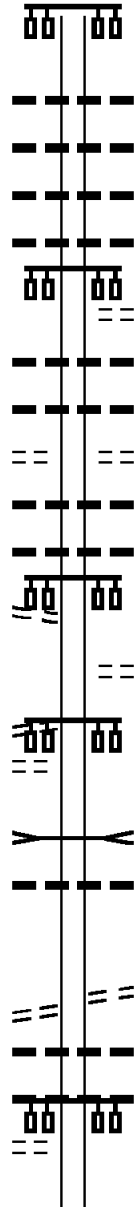
0240/1780

EAST SEVEN STARS RD  
(T524)

0240/0000

KIMBERTON FAIRGROUNDS R  
(TWP)

0230/1466



0260/0000 LENGTH(AH 2776 BK 2212)  
015 "DIA CIRC METAL  
0250/2123 LEN=0024 INSTALLED UNKN  
024 "DIA CIRC CONCR  
0250/2063 LEN=0024 INSTALLED UNKN  
018 "DIA CIRC CONCR  
0250/1652 LEN=0024 INSTALLED UNKN  
024 "DIA CIRC CONCR  
0250/1427 LEN=0020 INSTALLED UNKN  
PHOENIXVILLE BANK ENTR  
(PRDR)  
0250/1422 015 "DIA CIRC METAL  
0250/1222 LEN=0030 INSTALLED UNKN  
015 "DIA CIRC METAL  
0250/1143 LEN=0024 INSTALLED UNKN  
INVERNESS DR  
0250/1045 (TWP)  
018 "DIA CIRC CONCR  
0250/0567 LEN=0047 INSTALLED UNKN  
018 "DIA CIRC CONCR  
0250/0104 LEN=0036 INSTALLED UNKN  
061301 FT  
0250/0000 LENGTH(AH 2212 BK 2079)  
RAPPS DAM RD  
0240/2028 (T584)  
0240/1780 NC KIMBERTON RD  
BRANCH OF FRENCH CREEK  
STRUCTURE LENGTH 26 FT  
0240/1217 BMSID 15/0113/0240/1217  
018 "DIA CIRC CONCR  
0240/0652 LEN=0035 INSTALLED UNKN  
059206 FT 059222 FT 1 0 00270 0 00 0593+23  
EAST SEVEN STARS RD  
(T524)  
0240/0000 LENGTH(AH 2079 BK 2573)  
018 "DIA CIRC CONCR  
0230/2054 LEN=0035 INSTALLED UNKN  
018 "DIA CIRC CONCR  
0230/1750 LEN=0037 INSTALLED UNKN  
0230/1466

DIR: B TOTAL LEN: 15.650 MI. DIST: 06-2 SR: 113  
 LEFT MUN: EAST PIKELAND T RIGHT MUN: EAST PIKELAND T

Stationing	Segment	Length	Notes
056633 FT			
0230/0000	(SR1028 SEG 0112/1904)	0230/0000	COLD STREAM RD LENGTH(AH 2573 BK 2593)
0220/1826		0220/1826	018 " DIA CIRC CONCR LEN=0040 INSTALLED UNKN
0220/1748		0220/1748	LC FROM BALFOUR CR (CONN)
0220/1675		0220/1675	BALFOUD CR (TWP)
0220/1535		0220/1535	018 " DIA CIRC CONCR LEN=0055 INSTALLED UNKN
054040 FT			
0220/0000	(T470)	0220/0000	1 0 00270 0 00 0541+50 HARES HILL RD LENGTH(AH 2593 BK 1549)
0210/1088		0210/1088	018 " DIA CIRC CONCR LEN=0040 INSTALLED UNKN
0210/0674		0210/0674	018 " DIA CIRC CONCR LEN=0040 INSTALLED UNKN
0210/0289		0210/0289	018 " DIA CIRC CONCR LEN=0036 INSTALLED UNKN
052491 FT			
052507 FT		052507 FT	1 0 00270 0 00 0525+97 WESTERN RD (T510)
0210/0000		0210/0000	LENGTH(AH 1549 BK 1825)
050682 FT			
0200/0000	(SR1029 SEG 0020/3069)	0200/0000	1 0 00270 0 00 0507+67 RED FOX LN (T386) LENGTH(AH 1825 BK 3772)
0190/2416		0190/2416	018 " DIA CIRC CONCR LEN=0050 INSTALLED UNKN
0190/2132		0190/2132	018 " DIA CIRC CONCR LEN=0035 INSTALLED UNKN

DIR: B TOTAL LEN: 15.650 MI. DIST: 06-2 SR: 113  
 LEFT MUN: EAST PIKELAND T RIGHT MUN: EAST PIKELAND T

KIMBERTON RD  
(T595)

	0190/1077	018 " DIA CIRC CONCR LEN=0032 INSTALLED UNKN
	0190/0485	018 " DIA CIRC CONCR LEN=0032 INSTALLED UNKN
046894 FT	0190/0102	018 " DIA CIRC CONCR LEN=0050 INSTALLED UNKN
	046910 FT	1 0 00270 0 00 0469+60 PICKERING RD (T504)
	0190/0000	LENGTH(AH 3772 BK 2332)
	0180/1944	018 " DIA CIRC CONCR LEN=0050 INSTALLED UNKN
	0180/1650	018 " DIA CIRC CONCR LEN=0050 INSTALLED UNKN
	0180/1065	BMSSEN 15/0113/0180/1031 0 0 00000 0 00 0000+00 PICKERING CR
	0180/1031	BMSBG 15/0113/0180/1031
0180/0850		NC PIKE SPRINGS RD EAST PIKELAND WEST PIKELAND T
044562 FT	0180/0483	1 0 00270 0 00 0446+70 CLOVER MILL RD (SR1026 SEG 0010/0000)
	044578 FT	
	0180/0000	LENGTH(AH 2332 BK 2794)
	0170/2750	018 " DIA CIRC CONCR LEN=0045 INSTALLED UNKN
	0170/2200	018 " DIA CIRC CONCR LEN=0040 INSTALLED UNKN
041768 FT	041784 FT	1 0 00270 0 00 0418+74 PIKELAND RD (T488)
	0170/0000	LENGTH(AH 2794 BK 2692)
	0160/1550	018 " DIA CIRC CONCR LEN=0040 INSTALLED UNKN
	0160/1262	018 " DIA CIRC CONCR LEN=0040 INSTALLED UNKN
	0160/0652	MALLARD LN (TWP )

EXTRACT DATE: 12/18/2023  
PRINT DATE: 12/20/2023

ROADWAY MANAGEMENT SYSTEM  
SLD COUNTY/SR - ANNUAL PRINT

PAGE NUMBER: 204  
COUNTY: CHESTER

DIR: B TOTAL LEN: 15.650 MI.  
LEFT MUN: WEST PIKELAND T

DIST: 06-2 SR: 113  
RIGHT MUN: WEST PIKELAND T

Location	Segment ID	Length (FT)	Material	Notes
	0160/0426		BMS EN 15/0113/0160/0323	0 0 00000 0 00 0000+00 PICKERING CR
	0160/0323	039076 FT	BMSBG 15/0113/0160/0323	1 0 00270 0 00 0391+30 YELLOW SPRINGS RD
YELLOW SPRINGS RD (SR1024 SEG 0060/0000)	0160/0000		024 " DIA CIRC METAL	LEN=0050 INSTALLED UNKN
	0150/0865		018 " DIA CIRC METAL	LEN=0040 INSTALLED UNKN
SPRINGHOUSE RD (TWP )	0150/0500	037420 FT	018 " DIA CIRC CONCR	LEN=0043 INSTALLED UNKN
	0140/2880		018 " DIA CIRC CONCR	LEN=0043 INSTALLED UNKN
	0140/2014		018 " DIA CIRC CONCR	LEN=0043 INSTALLED UNKN
	0140/1790		018 " DIA CIRC CONCR	LEN=0050 INSTALLED UNKN
	0140/1434		018 " DIA CIRC CONCR	LEN=0033 INSTALLED UNKN
HORSESHOE TR (T470)	0140/0455		015 " DIA CIRC CONCR	LEN=0030 INSTALLED UNKN
	0140/0420		1 0 00270 0 00 0345+10	HORSESHOE TR
	0140/0030	034434 FT	015 " DIA CIRC CONCR	LEN=0030 INSTALLED UNKN
	0140/0000		015 " DIA CIRC CONCR	LEN=0030 INSTALLED UNKN
	0130/3270		018 " DIA CIRC CONCR	LEN=0036 INSTALLED UNKN
	0130/2286		018 " DIA CIRC CONCR	LEN=0042 INSTALLED UNKN
	0130/1992		018 " DIA CIRC METAL	LEN=0040 INSTALLED UNKN
	0130/1650		018 " DIA CIRC METAL	LEN=0040 INSTALLED UNKN

DIR: B TOTAL LEN: 15.650 MI. DIST: 06-2 SR: 113  
 LEFT MUN: WEST PIKELAND T RIGHT MUN: WEST PIKELAND T

Stationing	Length	Notes
0130/0606	018 " DIA CIRC CONCR LEN=0040	INSTALLED UNKN
031165 FT		CONESTOGA PK
0130/0000	(SR0401 SEG 0240/0000) LENGTH(AH 3285 BK 2982)	
0120/2760	018 " DIA CIRC CONCR LEN=0037	INSTALLED UNKN
0120/2462	034 " H 53 " W ELLIP CONC LEN=0040	INSTALLED UNKN
0120/1914	015 " DIA CIRC CONCR LEN=0030	INSTALLED UNKN
0120/1547	HUNT CLUB RD (T495)	
028167 FT		DAVIS RD
0120/0000	(T466) LENGTH(AH 2982 BK 1170)	
0114/1104	018 " DIA CIRC CONCR LEN=0040	INSTALLED UNKN
0114/0852	018 " DIA CIRC CONCR LEN=0045	INSTALLED UNKN
0114/0192		WEST PIKELAND
027013 FT		UWCHLAN T
0114/0000	1 0 00270 0 00 0270+97 NC KIMBERTON RD JENNIFER DR (T595) MFC BEGIN = C	
0111/0490		LIONGATE AV (TWP)
0110/0492		
0110/0170	018 " DIA CIRC CONCR LEN=0250	INSTALLED UNKN
0110/0071		LIONGATE AV (TWP)
026005 FT		1 0 00270 0 00 0260+89 LIONGATE AV (TWP)
0110/0000	LENGTH(AH 1008 BK 2612)	
0100/2511	018 " DIA CIRC CONCR LEN=0050	INSTALLED UNKN

DIR: B TOTAL LEN: 15.650 MI. DIST: 06-2 SR: 113  
 LEFT MUN: UWCHLAN T RIGHT MUN: UWCHLAN T

Segment Description	Segment ID	Start Station	End Station	Length (FT)	Notes	Segment Description	Segment ID	Start Station	End Station	Length (FT)	Notes
ASMORE WY (TWP)	0101/2040					ASMORE WY (TWP)	0100/2053				
MILKY WAY FARM DR (PRDR)	0101/2007					MILKY WAY FARM DR (PRDR)	0100/2012				
LIONVILLE STATION RD (T464)	0101/1243					LIONVILLE STATION RD (T464)	0100/1255				
BMS EN 15/0113/0100/0855	0101/0997					BMS EN 15/0113/0100/0855	0100/1060				
1 0 00270 0 00 0234+67						1 0 00270 0 00 0234+67					
1-76						1-76					
BMSBG 15/0113/0100/0855	0101/0855					BMSBG 15/0113/0100/0855	0100/0918				
1 0 00270 0 00 0234+67	023357 FT					1 0 00270 0 00 0234+67	023393 FT				
(APRA) L&B SMITH INC						(APRA) L&B SMITH INC					
GORDON DR (T596)						GORDON DR (T596)					
GORDON DR (T580)						GORDON DR (T580)					
LENGTH(AH 2625 BK 1638)	0101/0000					LENGTH(AH 2612 BK 1616)	0100/0000				
SHEREE BL (T542)	0095/0652					SHEREE BL (T542)	0094/1460				
1 0 00270 0 00 0217+97	021719 FT					1 0 00270 0 00 0217+97	021777 FT				
LENGTH(AH 1638 BK 0958)	0095/0000					LENGTH(AH 1616 BK 0999)	0094/0000				
(APRA) MARSH CREEK CORP						(APRA) MARSH CREEK CORP					
MARSH CREEK DR (T594)	0091/0364					MARSH CREEK DR (T594)	0090/0362				
1 0 00270 0 00 0208+62	020761 FT					1 0 00270 0 00 0208+62	020778 FT				
POTTSTOWN PK (SR0100 SEG 0300/0552)						POTTSTOWN PK (SR0100 SEG 0300/0552)					
(SR0100 SEG 0301/0543)						(SR0100 SEG 0301/0543)					
LENGTH(AH 0958 BK 2605)	0091/0000					LENGTH(AH 0999 BK 2597)	0090/0000				
FROM 0100/0301 SH (CONN)	0081/2485					FROM 0100/0300 SH (CONN)	0080/2327				
R G HOLMES DR						018 "DIA CIRC CONCR					
						LEN=0047 INSTALLED UNKN					

DIR: B TOTAL LEN: 15.650 MI. DIST: 06-2 SR: 113  
 LEFT MUN: UWCHLAN T RIGHT MUN: UWCHLAN T

Stationing / Description	Material / Length	Stationing / Description	Material / Length
(TWP )	0081/1876	0080/1860	R G HOLMES DR (TWP )
		0080/1634	018 " DIA CIRC CONCR LEN=0046 INSTALLED UNKN
		0080/1364	024 " DIA CIRC CONCR LEN=0051 INSTALLED UNKN
DOWLINFORGE RD (TWP )	0081/1365	0080/1277	018 " DIA CIRC CONCR LEN=0039 INSTALLED UNKN
		0080/0118	024 " DIA CIRC CONCR LEN=0039 INSTALLED UNKN
1 0 00270 0 00 0182+09 018156 FT		018181 FT	1 0 00270 0 00 0182+09
EAGLEVIEW BL (T628)			EAGLEVIEW BL (T628)
CRUMP RD (T485)			CRUMP RD (T485)
LENGTH(AH 2605 BK 2928) 0081/0000		0080/0000	LENGTH(AH 2597 BK 2929)
018 " DIA CIRC CONCR LEN=0050 INSTALLED UNKN	0071/2925	0070/2875	024 " DIA CIRC CONCR LEN=0035 INSTALLED UNKN
018 " DIA CIRC CONCR LEN=0050 INSTALLED UNKN	0071/2155		
LC TO VILLAGE CENTER RD (CONN)	0071/2110		
VILLAGE CENTER DR (PRDR)			VILLAGE CENTER DR (PRDR)
MIDDLE SCHOOL RD (PRDR)			MIDDLE SCHOOL RD (PRDR)
LC FROM VILLAGE CENTER (CONN)	0071/1981	0070/1963	
	0071/1885	0070/1874	LC TO MIDDLE SCHOOL RD (CONN)
018 " DIA CIRC CONCR LEN=0050 INSTALLED UNKN	0071/1865	0070/1860	018 " DIA CIR PLASTIC LEN=0020 INSTALLED UNKN
		0070/1651	024 " DIA CIR PLASTIC LEN=0010 INSTALLED UNKN
018 " DIA CIRC CONCR LEN=0050 INSTALLED UNKN	0071/1650	0070/1426	018 " DIA CIRC CONCR LEN=0038 INSTALLED UNKN
018 " DIA CIRC CONCR LEN=0050 INSTALLED UNKN	0071/1400		



DIR: B TOTAL LEN: 15.650 MI. DIST: 06-2 SR: 113  
 LEFT MUN: UWCHLAN T RIGHT MUN: UWCHLAN T

Stationing	Description	Length	Material	Status	Stationing	Description	Length	Material	Status
0071/1030	018 "DIA CIRC CONCR LEN=0055 INSTALLED UNKN	0071/1030	018 "DIA CIRC CONCR LEN=0050 INSTALLED UNKN	UNKN	0070/1070	015 "DIA CIRC CONCR LEN=0050 INSTALLED UNKN	0070/1070	015 "DIA CIRC CONCR LEN=0050 INSTALLED UNKN	UNKN
0071/0760	WEST DEVON DR (T625)	0071/0760	WEST DEVON DR (T625)		0070/0759	WEST DEVON DR (T625)	0070/0759	WEST DEVON DR (T625)	
0071/0742	DEVON DR (T451)	0071/0742	DEVON DR (T451)		0070/0720	DEVON DR (T451)	0070/0720	DEVON DR (T451)	
0071/0737	018 "DIA CIRC CONCR LEN=0055 INSTALLED UNKN	0071/0737	018 "DIA CIRC CONCR LEN=0050 INSTALLED UNKN	UNKN	0070/0585	024 "DIA CIRC CONCR LEN=0050 INSTALLED UNKN	0070/0585	024 "DIA CIRC CONCR LEN=0050 INSTALLED UNKN	UNKN
0071/0000	1 0 00270 0 00 0152+80 015228 FT WOODLAND DR (T415) LENGTH(AH 2928 BK 2690)	0071/0000	1 0 00270 0 00 0152+80 015228 FT WOODLAND DR (T415) LENGTH(AH 2928 BK 2690)		0070/0260	018 "DIA CIRC CONCR LEN=0010 INSTALLED UNKN	0070/0260	018 "DIA CIRC CONCR LEN=0010 INSTALLED UNKN	UNKN
0061/2104	018 "DIA CIRC CONCR LEN=0285 INSTALLED UNKN	0061/2104	024 "DIA CIRC CONCR LEN=0042 INSTALLED UNKN	UNKN	0070/0200	1 0 00270 0 00 0152+80 WOODLAND DR (T415) LENGTH(AH 2929 BK 2704)	0070/0200	1 0 00270 0 00 0152+80 WOODLAND DR (T415) LENGTH(AH 2929 BK 2704)	
0061/1890	018 "DIA CIRC CONCR LEN=0060 INSTALLED UNKN	0061/1890	0070/0000		0060/1054	018 "DIA CIRC CONCR LEN=0028 INSTALLED UNKN	0060/1054	018 "DIA CIRC CONCR LEN=0028 INSTALLED UNKN	UNKN
0061/0000	1 0 00270 0 00 0126+26 012538 FT NORTHWOOD DR (T462) LENGTH(AH 2690 BK 2630)	0061/0000	012548 FT		0050/1762	1 0 00270 0 00 0126+26 NORTHWOOD DR (T462) LENGTH(AH 2704 BK 2640)	0050/1762	1 0 00270 0 00 0126+26 NORTHWOOD DR (T462) LENGTH(AH 2704 BK 2640)	
0051/2180	018 "DIA CIRC CONCR LEN=0050 INSTALLED UNKN	0051/2180	0060/0000		0050/0989	VIEWPOINT DR (T624)	0050/0989	VIEWPOINT DR (T624)	
0051/1800	018 "DIA CIRC CONCR LEN=0055 INSTALLED UNKN	0051/1800	0050/1762		0051/0480	018 "DIA CIRC CONCR LEN=0060 INSTALLED UNKN	0051/0480	018 "DIA CIRC CONCR LEN=0060 INSTALLED UNKN	UNKN
0051/1790	018 "DIA CIRC CONCR LEN=0010 INSTALLED UNKN	0051/1790	009908 FT		0100+15	1 0 00270 0 00 0100+15	0100+15	1 0 00270 0 00 0100+15	
0051/1742	FOXCROFT DR (T572)	0051/1742	009908 FT						
0051/0989	VIEWPOINT DR (T624)	0051/0989							
0051/0480	018 "DIA CIRC CONCR LEN=0060 INSTALLED UNKN	0051/0480							
0100+15	1 0 00270 0 00 0100+15	0100+15							

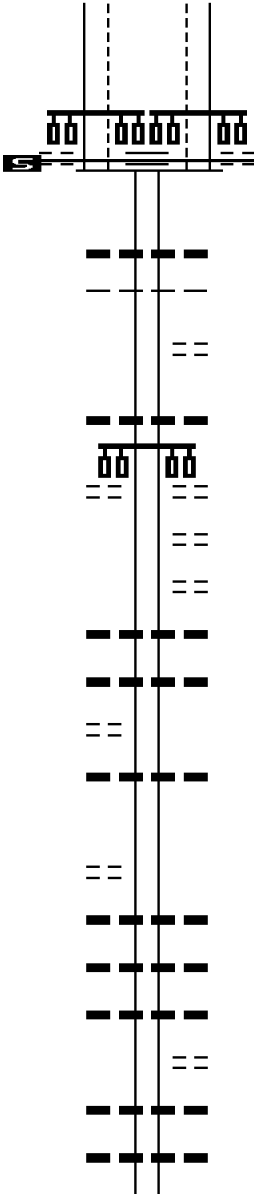
DIR: B TOTAL LEN: 15.650 MI. DIST: 06-2 SR: 113  
 LEFT MUN: UWCHLAN T RIGHT MUN: UWCHLAN T

PECK RD  
 (T444)  
 WHITFORD HILLS RD  
 (T445)

PECK RD  
 (T444)  
 WHITFORD HILLS RD  
 (T445)

MFC BEGIN = C  
 LENGTH(AH 2630 BK 3950) 0051/0000

MFC BEGIN = C  
 LENGTH(AH 2640 BK 3950) 0050/0000



GARRIS RD  
 (T473) 0040/1923

0040/3010 015 "DIA CIRC METAL  
 LEN=0032 INSTALLED UNKN  
 UWCHLAN  
 EAST CALN T  
 WEBB RD  
 (T495)  
 0040/2947  
 0040/2926

WOODMONT DR  
 (T478) 0040/0970

0040/2106 018 "DIA CIRC CONCR  
 LEN=0050 INSTALLED UNKN  
 BELL TAVERN BL  
 (T507)  
 0040/1923  
 0040/1540 MONTOUR ST  
 (TWP)  
 RAY AV  
 (TWP)  
 0040/1444  
 0040/1164 018 "DIA CIRC CONCR  
 LEN=0040 INSTALLED UNKN  
 0040/1156 018 "DIA CIRC CONCR  
 LEN=0036 INSTALLED UNKN

1 0 00270 0 00 0059+40 005958 FT  
 WINDING WY  
 (T490) 0040/0000

0040/0843 018 "DIA CIRC CONCR  
 LEN=0036 INSTALLED UNKN  
 005958 FT  
 0040/0000 LENGTH(AH 3950 BK 3053)  
 0020/2987 018 "DIA CIRC CONCR  
 LEN=0041 INSTALLED UNKN  
 0020/2687 018 "DIA CIRC CONCR  
 LEN=0044 INSTALLED UNKN  
 0020/2382 018 "DIA CIRC CONCR  
 LEN=0042 INSTALLED UNKN  
 TALL TREES CR  
 (TWP)  
 0020/2236  
 0020/2028 018 "DIA CIRC CONCR  
 LEN=0040 INSTALLED UNKN  
 0020/1730 018 "DIA CIRC CONCR  
 LEN=0060 INSTALLED UNKN

DIR: B TOTAL LEN: 15.650 MI. DIST: 06-2 SR: 113  
 LEFT MUN: EAST CALN T RIGHT MUN: EAST CALN T

NORWOODHOUSE RD  
 (T484)  
 TO 8014/0250 SH  
 (CONN)

0020/0897  
 0020/0550

1 0 00270 0 00 0030+07 002905 FT  
 RAMP R RD  
 (SR8014 SEG 0010/0432) 0020/0000

FARMHOUSE RD  
 (BORO)

0010/2334

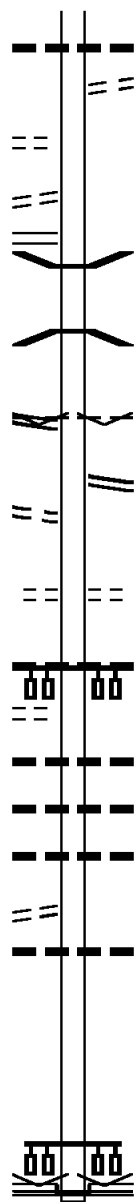
PENNSYLVANIA AV  
 (BORO)

0010/0774

TO 3070/0290 SH  
 (CONN)

0010/0127

000000 FT



0020/1021 018 " DIA CIRC CONCR  
 LEN=0052 INSTALLED UNKN  
 0020/0964 OLD KINGS HW  
 (T474)

0020/0376 RAMP S RD  
 (SR8014 SEG 0250/0000)  
 0020/0281 BMS EN 15/0113/0020/0181  
 1 0 00270 0 00 0030+07  
 US 30 BYPASS EB  
 0020/0181 BMSBG 15/0113/0020/0181  
 002905 FT VILLAGE: EAST CALN19335  
 EAST CALN  
 DOWNINGTOWN B  
 0020/0000 LENGTH(AH 3053 BK 2905)  
 RAMP Q RD  
 0010/2868 (SR8014 SEG 0750/1553)

0010/1567 SUNSET DR  
 (BORO)

0010/0890 030 " DIA CIRC CONCR  
 LEN=0036 INSTALLED UNKN

0010/0774 018 " DIA CIRC CONCR  
 LEN=0047 INSTALLED UNKN  
 0010/0450 018 " DIA CIRC CONCR  
 LEN=0045 INSTALLED UNKN  
 0010/0209 018 " DIA CIRC METAL  
 LEN=0040 INSTALLED UNKN

0010/0057 018 " DIA CIRC CONCR  
 LEN=0040 INSTALLED UNKN  
 000000 FT 1 0 00270 0 00 0000+00  
 VILLAGE: DOWNINGTOWN  
 NC UW CHLAN AV  
 BUSINESS 30/LANCASTER A  
 (SR3070 SEG 0290/0188)

INTER-BK WHITE LAND AV  
 (BORO)  
 MFC BEGIN = C  
 0010/0000 LENGTH(AH 2905 BK 0000)

AH-MONTGOMERY (46) 111115 FT  
 POTTSTOWN PK INTER-AHD  
 (SR0100 SEG 0011/0000) 0621/3029  
 RAMP R RD  
 (SR8016 SEG 0250/0000) 0621/2900  
 RAMP Q RD  
 (SR8016 SEG 0260/0506) 0621/2711  
 018 "DIA CIRC CONCR  
 LEN=0045 INSTALLED 1925 0621/2670

POTTSTOWN BYPASS ( OP ID 15/0422/0030/0794 0621/2324

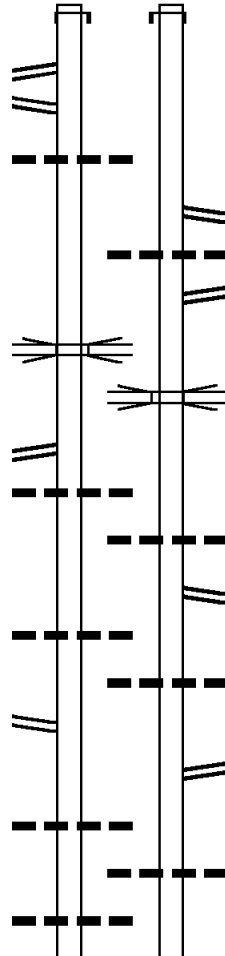
RAMP S RD  
 (SR8016 SEG 0020/0000) 0621/2095  
 018 "DIA CIRC CONCR  
 LEN=0050 INSTALLED 1925 0621/2079

024 "DIA CIRC CONCR  
 LEN=0050 INSTALLED 1925 0621/1827

RAMP T RD  
 (SR8016 SEG 0010/0745) 0621/1765

018 "DIA CIRC CONCR  
 LEN=0050 INSTALLED 1925 0621/1560

024 "DIA CIRC CONCR  
 LEN=0050 INSTALLED 1925 0621/1300



112221 FT  
 INTER-AHD POTTSTOWN PK  
 0620/3015 (SR0100 SEG 0010/0000)

RAMP P RD  
 (SR8016 SEG 0502/0893) 0620/2658  
 024 "DIA CIRC CONCR  
 LEN=0050 INSTALLED 1925 0620/2577  
 RAMP O RD  
 (SR8016 SEG 0512/0000) 0620/2492

POTTSTOWN BYPASS ( OP ID 15/0422/0030/0794 0620/2317

018 "DIA CIRC CONCR  
 LEN=0050 INSTALLED 1925 0620/2020  
 RAMP U RD  
 (SR8016 SEG 0762/0529) 0620/1972

018 "DIA CIRC CONCR  
 LEN=0040 INSTALLED 1925 0620/1790

RAMP V RD  
 (SR8016 SEG 0752/0000) 0620/1661

018 "DIA CIRC CONCR  
 LEN=0050 INSTALLED 1925 0620/1510

036 "DIA CIRC CONCR

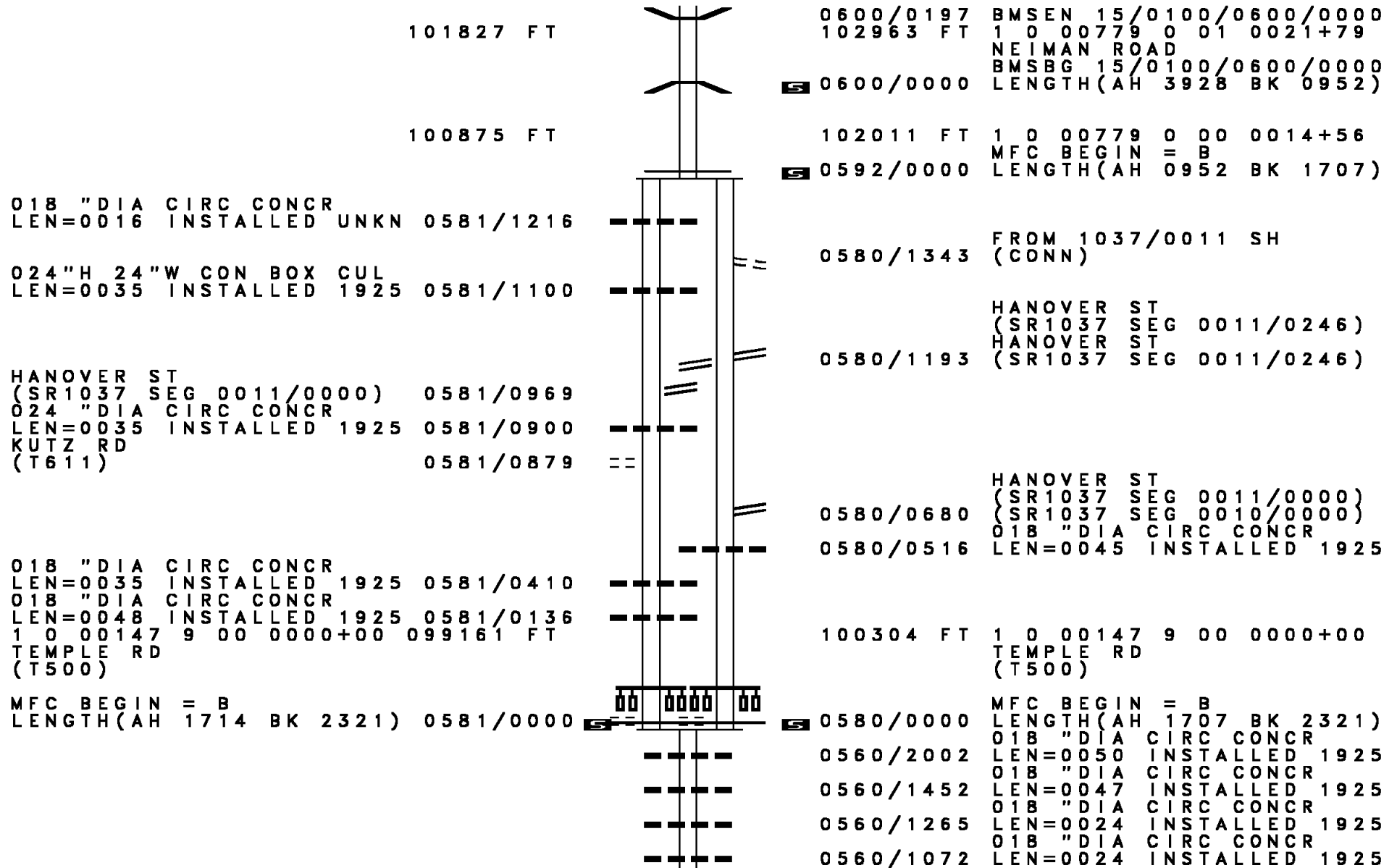
DIR: N TOTAL LEN: 21.254 MI. DIST: 06-2 SR: 100  
 LEFT MUN: NORTH COVENTRY T RIGHT MUN: NORTH COVENTRY T

018 "DIA CIRC CONCR LEN=0050 INSTALLED 1925	0621/0975	0620/1230	LEN=0055	INSTALLED 1925
018 "DIA CIRC CONCR LEN=0040 INSTALLED 1925	0621/0805	0620/0970	018 "DIA CIRC CONCR LEN=0050	INSTALLED 1925
018 "DIA CIRC CONCR LEN=0040 INSTALLED 1925	0621/0602	0620/0775	018 "DIA CIRC CONCR LEN=0060	INSTALLED 1925
RAMP D RD (SR8051 SEG 0500/0000)	0621/0351	0620/0500	018 "DIA CIRC CONCR LEN=0050	INSTALLED 1925
018 "DIA CIRC CONCR LEN=0042 INSTALLED 1925	0621/0350	0620/0485	RAMP D RD (SR8051 SEG 0750/0355)	
BMSEN 15/0100/0620/0000 LEN=0035 INSTALLED 1925	0621/0156 0621/0155	0620/0175	018 "DIA CIRC CONCR LEN=0035	INSTALLED 1925
1 0 00779 0 01 0084+15 108086 FT SCHUYLKILL ROAD (EB)		0620/0165	018 "DIA CIRC CONCR LEN=0035	INSTALLED 1925
BMSBG 15/0100/0620/0000 LENGTH(AH 3029 BK 2331)	0621/0000	0620/0156	BMSEN 15/0100/0620/0000	
RAMP A RD (SR8051 SEG 0260/0000)	0611/2121	109206 FT	1 0 00779 0 01 0084+15	
018 "DIA CIRC CONCR LEN=0028 INSTALLED 1925	0611/2109	NC PO	TTSTOWN BP	
RAMP A RD (SR8051 SEG 0250/0000)	0611/1972	0620/0000	SCHUYLKILL ROAD (EB)	
024 "DIA CIRC CONCR LEN=0040 INSTALLED 1925	0611/1727	0610/2301	BMSBG 15/0100/0620/0000 LENGTH(AH 3015 BK 2315)	
024 "DIA CIRC CONCR LEN=0045 INSTALLED 1925	0611/1477	0610/1989	018 "DIA CIRC CONCR LEN=0036	INSTALLED 1925
		0610/1736	036 "DIA CIRC CONCR LEN=0040	INSTALLED 1925
		0610/1490	024 "DIA CIRC CONCR LEN=0040	INSTALLED 1925
		0610/1487	RAMP E RD (SR8051 SEG 0010/0000)	
			024 "DIA CIRC CONCR LEN=0045	INSTALLED 1925

DIR: N TOTAL LEN: 21.254 MI. DIST: 06-2 SR: 100  
 LEFT MUN: NORTH COVENTRY T RIGHT MUN: NORTH COVENTRY T

024 "DIA CIRC CONCR LEN=0045 INSTALLED 1925	0611/1216	0610/1231	036 "DIA CIRC CONCR LEN=0045 INSTALLED 1925
024 "DIA CIRC CONCR LEN=0024 INSTALLED 1925	0611/0963	0610/0987	036 "DIA CIRC CONCR LEN=0045 INSTALLED 1925
018 "DIA CIRC CONCR LEN=0045 INSTALLED 1925	0611/0716	0610/0736	018 "DIA CIRC CONCR LEN=0045 INSTALLED 1925
TO 1034/0010 SH (CONN)	0611/0666		
CEDARVILLE RD (SR1034 SEG 0010/1853)	0611/0550	0610/0568	018 "DIA CIRC CONCR LEN=0060 INSTALLED 1925 CEDARVILLE RD (SR1034 SEG 0010/1853)
018 "DIA CIRC CONCR LEN=0045 INSTALLED 1925	0611/0507	0610/0533	
		0610/0392	024 "DIA CIRC CONCR LEN=0065 INSTALLED 1925
		0610/0141	018 "DIA CIRC CONCR LEN=0065 INSTALLED 1925
1 0 00779 0 01 0056+47 105755 FT NC POTTSTOWN BP MFC BEGIN = B		106891 FT	1 0 00779 0 01 0056+47 MFC BEGIN = B
LENGTH(AH 2331 BK 3928)	0611/0000	0610/0000	LENGTH(AH 2315 BK 3928)
		0600/3719	018 "DIA CIRC CONCR LEN=0050 INSTALLED 1925
		0600/2570	018 "DIA CIRC CONCR LEN=0042 INSTALLED 1925 LENAPE CROSSING DR (PRDR)
		0600/2424	
		0600/2275	018 "DIA CIRC CONCR LEN=0042 INSTALLED 1925
		0600/1995	018 "DIA CIRC CONCR LEN=0052 INSTALLED 1925
		0600/1721	018 "DIA CIRC CONCR LEN=0040 INSTALLED 1925
		0600/0820	018 "DIA CIRC CONCR LEN=0036 INSTALLED 1925
		0600/0560	018 "DIA CIRC CONCR LEN=0037 INSTALLED 1925

DIR: N TOTAL LEN: 21.254 MI. DIST: 06-2 SR: 100  
 LEFT MUN: NORTH COVENTRY T RIGHT MUN: NORTH COVENTRY T



101827 FT

0600/0197 BMS EN 15/0100/0600/0000  
 102963 FT 1 0 00779 0 01 0021+79  
 NEIMAN ROAD  
 BMSBG 15/0100/0600/0000  
 0600/0000 LENGTH(AH 3928 BK 0952)

100875 FT

102011 FT 1 0 00779 0 00 0014+56  
 MFC BEGIN = B  
 0592/0000 LENGTH(AH 0952 BK 1707)

018 "DIA CIRC CONCR  
 LEN=0016 INSTALLED UNKN 0581/1216

024 "H 24" W CON BOX CUL  
 LEN=0035 INSTALLED 1925 0581/1100

HANOVER ST  
 (SR1037 SEG 0011/0000) 0581/0969  
 024 "DIA CIRC CONCR  
 LEN=0035 INSTALLED 1925 0581/0900  
 KUTZ RD  
 (T611) 0581/0879

018 "DIA CIRC CONCR  
 LEN=0035 INSTALLED 1925 0581/0410  
 018 "DIA CIRC CONCR  
 LEN=0048 INSTALLED 1925 0581/0136  
 1 0 00147 9 00 0000+00 099161 FT  
 TEMPLE RD  
 (T500)

MFC BEGIN = B  
 LENGTH(AH 1714 BK 2321) 0581/0000

0580/1343 FROM 1037/0011 SH (CONN)  
 0580/1193 HANOVER ST (SR1037 SEG 0011/0246)  
 HANOVER ST (SR1037 SEG 0011/0246)  
 0580/0680 HANOVER ST (SR1037 SEG 0011/0000)  
 (SR1037 SEG 0010/0000)  
 0580/0516 018 "DIA CIRC CONCR  
 LEN=0045 INSTALLED 1925  
 100304 FT 1 0 00147 9 00 0000+00  
 TEMPLE RD (T500)  
 0580/0000 MFC BEGIN = B LENGTH(AH 1707 BK 2321)  
 0560/2002 018 "DIA CIRC CONCR  
 LEN=0050 INSTALLED 1925  
 0560/1452 018 "DIA CIRC CONCR  
 LEN=0047 INSTALLED 1925  
 0560/1265 018 "DIA CIRC CONCR  
 LEN=0024 INSTALLED 1925  
 0560/1072 018 "DIA CIRC CONCR  
 LEN=0024 INSTALLED 1925

DIR: N TOTAL LEN: 21.254 MI. DIST: 06-2 SR: 100  
 LEFT MUN: NORTH COVENTRY T RIGHT MUN: NORTH COVENTRY T

Stationing	Notes	Stationing	Notes
096840 FT		097983 FT	1 0 00147 0 05 1061+81 HOFFECCKER RD (T505)
	==	0560/0000	LENGTH(AH 2321 BK 2761)
	---	0550/2340	018 " DIA CIRC CONCR LEN=0065 INSTALLED 1925
	---	0550/1968	018 " DIA CIRC CONCR LEN=0050 INSTALLED 1925
	---	0550/1585	018 " DIA CIRC CONCR LEN=0060 INSTALLED 1925
094079 FT		0550/0021	NORTH COVENTRY SOUTH COVENTRY T
	---	095222 FT	1 0 00147 0 05 1034+16 PIGEON CREEK STRUCTURE LENGTH 41 FT
	>---	0550/0000	BMSID 15/0100/0550/0000 LENGTH(AH 2761 BK 3051) BEALER RD
	==	0540/2604	(T525)
	---	0540/2595	018 " DIA CIRC CONCR LEN=0060 INSTALLED 1925
	---	0540/2286	BMSID 15/0100/0540/2273 1 0 00147 0 04 1025+97
	---	0540/2273	PIGEON BR. BMSBG 15/0100/0540/2273
	---	0540/2048	018 " DIA CIRC CONCR LEN=0040 INSTALLED 1925
	---	0540/1707	024 " DIA CIRC CONCR LEN=0060 INSTALLED 1925
FAVINGER RD (T476)		0540/1193	
	==	0540/0680	018 " DIA CIRC CONCR LEN=0043 INSTALLED 1925
	---	0540/0250	018 " DIA CIRC CONCR LEN=0060 INSTALLED 1925
	---	0540/0127	036 " DIA CIRC CONCR LEN=0070 INSTALLED 1925
091028 FT		092171 FT	1 0 00147 0 04 1003+23 PIGEON CREEK RD (T521)
	==	0540/0000	LENGTH(AH 3051 BK 2874)
	---	0530/2560	018 " DIA CIRC CONCR LEN=0063 INSTALLED 1925
	---		018 " DIA CIRC CONCR



EXTRACT DATE: 12/18/2023  
PRINT DATE: 12/20/2023

ROADWAY MANAGEMENT SYSTEM  
SLD COUNTY/SR - ANNUAL PRINT

PAGE NUMBER: 192  
COUNTY: CHESTER

DIR: N TOTAL LEN: 21.254 MI.  
LEFT MUN: SOUTH COVENTRY T

DIST: 06-2 SR: 100  
RIGHT MUN: SOUTH COVENTRY T

WEDGEWOOD DR  
(T536)

	0530/1979	LEN=0065	INSTALLED	1925
0530/1850	==			
	0530/1790	018 " DIA CIRC CONCR LEN=0066	INSTALLED	1925
	0530/0893	018 " DIA CIRC CONCR LEN=0053	INSTALLED	1925
088154 FT	0530/0362	018 " DIA CIRC CONCR LEN=0053	INSTALLED	1925
	089297 FT	1 0 00147 0 04 0973+46 CADMUS RD (T515)		
	0530/0000	LENGTH(AH 2874 BK 1823) 018 " DIA CIRC CONCR		
	0520/1808	LEN=0040	INSTALLED	1925
	0520/1088	018 " DIA CIRC CONCR LEN=0070	INSTALLED	1925
	0520/0575	018 " DIA CIRC CONCR LEN=0060	INSTALLED	1925
086331 FT	0520/0365	018 " DIA CIRC CONCR LEN=0060	INSTALLED	1925
	087474 FT	1 0 00147 0 04 0955+20 RIDGE RD (SR0023 SEG 0240/0000)		
	0520/0000	LENGTH(AH 1823 BK 3070) 018 " DIA CIRC CONCR		
	0500/2704	LEN=0060	INSTALLED	1925
	0500/1949	036 " DIA CIR PLASTIC LEN=0045	INSTALLED	1925
	0500/1339	036 " H 48 " W CON BOX CUL LEN=0050	INSTALLED	1925
	0500/1111	HARTMAN RD (T549)		
	0500/0345	024 " H 36 " W ELLIP METAL LEN=0030	INSTALLED	1925
083261 FT	0500/0192	015 " DIA CIRC CONCR LEN=0035	INSTALLED	1925
	084404 FT	1 0 00147 0 04 0924+50 015 " DIA CIRC CONCR LEN=0035	INSTALLED	1925
		PUGHTOWN RD (SR1028 SEG 0020/0000) DAISY POINT RD		

DIR: N TOTAL LEN: 21.254 MI. DIST: 06-2 SR: 100  
 LEFT MUN: SOUTH COVENTRY T RIGHT MUN: SOUTH COVENTRY T

1 0 00147 0 04 0897+74 080331 FT  
 PRIZER RD  
 (T513) 0490/0000

077069 FT

Stationing	Length	Diameter	Material	Installation Date	Notes
0500/0000	LENGTH(AH 3070 BK 2930)				(SR1042 SEG 0014/2440)
0490/2000	LEN=0035	024"	CIRC CONCR	1925	INSTALLED
0490/1262	BMSBN 15/0100/0490/1197				1 0 00147 0 04 0907+30
0490/1197	BMSBG 15/0100/0490/1197				FRENCH CREEK
0490/0200	LEN=0036	018"	CIRC CONCR	1925	INSTALLED
081474 FT					
0490/0000	LENGTH(AH 2930 BK 3262)				
0480/3106	LEN=0030	018"	CIRC CONCR	1925	INSTALLED
0480/2791	LEN=0036	018"	CIRC CONCR	1925	INSTALLED
0480/2516	LEN=0034	018"	CIRC CONCR	1925	INSTALLED
0480/1851	LEN=0034	015"	CIRC CONCR	1925	INSTALLED
0480/1741	LEN=0045	015"	CIRC CONCR	1925	INSTALLED
0480/1016	LEN=0045	015"	CIRC CONCR	1925	INSTALLED
0480/0771	LEN=0040	018"	CIRC CONCR	1925	INSTALLED
0480/0511	LEN=0040	018"	CIRC CONCR	1925	INSTALLED
0480/0023	LEN=0055	018"	CIRC CONCR	1925	INSTALLED
078212 FT					1 0 00147 0 04 0860+60
0480/0000	LENGTH(AH 3262 BK 2297)				FLOWING SPRINGS RD (T512)
0470/2248	BMSBN 15/0100/0470/2238				1 0 00147 0 04 0860+10
0470/2238	BMSBG 15/0100/0470/2238				BEAVER RUN
0470/2196	LEN=0050	048"H	60"W CON BOX CUL	1925	INSTALLED
0470/1835	LEN=0050	018"	CIRC CONCR	1925	INSTALLED

DIR: N TOTAL LEN: 21.254 MI. DIST: 06-2 SR: 100  
 LEFT MUN: SOUTH COVENTRY T RIGHT MUN: SOUTH COVENTRY T

0470/1729	018 " DIA	CIRC CONCR	LEN=0050	INSTALLED	1925
0470/1552	018 " DIA	CIRC CONCR	LEN=0050	INSTALLED	1925
0470/1195	018 " DIA	CIRC CONCR	LEN=0060	INSTALLED	1925
0470/1072	018 " DIA	CIRC CONCR	LEN=0050	INSTALLED	1925
0470/1013	015 " DIA	CIRC CONCR	LEN=0040	INSTALLED	1925
0470/1012	018 " DIA	CIRC CONCR	LEN=0060	INSTALLED	1925
0470/0775	SOUTH COVENTRY EAST NANTMEAL T				
075915 FT	1 0 00147	0 04 0837+64			
0470/0000	LENGTH(AH 2297 BK 1994)				
0460/1840	018 " DIA	CIRC CONCR	LEN=0032	INSTALLED	1925
0460/1390	015 " DIA	CIRC CONCR	LEN=0032	INSTALLED	1925
0460/1045	018 " DIA	CIRC CONCR	LEN=0040	INSTALLED	1925
0460/0760	018 " DIA	CIRC CONCR	LEN=0050	INSTALLED	1925
0460/0440	018 " DIA	CIRC CONCR	LEN=0036	INSTALLED	1925
0460/0155	018 " DIA	CIRC CONCR	LEN=0036	INSTALLED	1925
073921 FT					
0460/0000	LENGTH(AH 1994 BK 2671)				
0450/2406	018 " DIA	CIRC CONCR	LEN=0040	INSTALLED	1925
0450/2090	015 " DIA	CIRC CONCR	LEN=0040	INSTALLED	1925
0450/1497	018 " DIA	CIRC CONCR	LEN=0035	INSTALLED	1925
0450/1270	036 " DIA	CIRC CONCR	LEN=0045	INSTALLED	1925
0450/1162	TIMBER DR (T521)				
0450/1070	015 " DIA	CIRC CONCR	LEN=0045	INSTALLED	1925
0450/0715	015 " DIA	CIRC CONCR	LEN=0045	INSTALLED	1925
0450/0435	015 " DIA	CIRC CONCR	LEN=0045	INSTALLED	1925

074772 FT

1 0 00147 0 04 0817+70 072778 FT  
 FAIRVIEW RD  
 (SR4031 SEG 0174/3395) 0460/0000  
 FOR SR 0100 AND 4031  
 (CONN) 0450/2490

EXTRACT DATE: 12/18/2023  
PRINT DATE: 12/20/2023

ROADWAY MANAGEMENT SYSTEM  
SLD COUNTY/SR - ANNUAL PRINT

PAGE NUMBER: 189  
COUNTY: CHESTER

DIR: N TOTAL LEN: 21.254 MI.  
LEFT MUN: EAST NANTMEAL T

DIST: 06-2 SR: 100  
RIGHT MUN: EAST NANTMEAL T

Stationing	Length	Material	Notes
0450/0260	018"	DIA CIRC CONCR	LEN=0045 INSTALLED 1925
0450/0128	018"	DIA CIRC CONCR	LEN=0060 INSTALLED 1925
0450/0010	036"	H 48" W CON BOX CUL	BMSSEN 15/0100/0450/0000
0450/0005	018"	DIA CIRC CONCR	LEN=0060 INSTALLED 1925
071250 FT	1 0 00147 0 04	0791+08	BEAVER BR.
0450/0000	018"	DIA CIRC CONCR	BMSBG 15/0100/0450/0000 LENGTH(AH 2671 BK 1876)
0434/1558	018"	DIA CIRC CONCR	LEN=0065 INSTALLED 1925
0434/1272	018"	DIA CIRC CONCR	LEN=0065 INSTALLED 1925
0434/0980	018"	DIA CIRC CONCR	LEN=0065 INSTALLED 1925
0434/0666	018"	DIA CIRC CONCR	LEN=0060 INSTALLED 1925
069374 FT	1 0 00147 0 04	0771+37	
0434/0000	018"	DIA CIRC CONCR	LEN=0057 INSTALLED 1925 LENGTH(AH 1876 BK 2210)
0430/1373	024"	DIA CIRC CONCR	LEN=0060 INSTALLED 1925
0430/1195		EAST NANTMEAL WEST VINCENT T	
0430/0880	018"	DIA CIRC CONCR	LEN=0060 INSTALLED 1925
0430/0677	018"	DIA CIRC CONCR	LEN=0060 INSTALLED 1925
0430/0379	018"	DIA CIRC CONCR	LEN=0058 INSTALLED 1925
0430/0185	018"	DIA CIRC CONCR	LEN=0058 INSTALLED 1925
067164 FT	1 0 00147 0 04	0749+27	HORSESHOE TR (T470)
0430/0000	015"	DIA CIRC CONCR	LEN=0038 INSTALLED 1925 LENGTH(AH 2210 BK 3624)
0420/3014	015"	DIA CIRC CONCR	LEN=0040 INSTALLED 1925
0420/2559	018"	DIA CIRC CONCR	LEN=0040 INSTALLED 1925
0420/2385	018"	DIA CIRC CONCR	LEN=0040 INSTALLED 1925

070107 FT

068231 FT

HORSESHOE TR  
(T470)

0430/0083  
066021 FT

DIR: N TOTAL LEN: 21.254 MI. DIST: 06-2 SR: 100  
 LEFT MUN: WEST VINCENT T RIGHT MUN: WEST VINCENT T

NANTMEAL RD  
 (T430)  
 1 0 00147 0 04 0712+98 062397 FT  
 NANTMEAL RD  
 (T430) 0420/0328

1 0 00147 0 04 0695+48 060688 FT  
 CONESTOGA RD  
 (SR0401 SEG 0170/0000) 0410/0000

1 0 00147 0 04 0667+00 057812 FT  
 CEDAR LN  
 (T427) 0390/0000

0420/1950	060 " DIA	CIRC	CONCR	
	LEN=0038	INSTALLED	1925	
0420/1375	015 " DIA	CIRC	CONCR	
	LEN=0030	INSTALLED	1925	
0420/0935	024 " DIA	CIRC	CONCR	
	LEN=0030	INSTALLED	1925	
063540 FT				
0420/0000	LENGTH(AH 3624 BK 1709)			
	018 " DIA	CIRC	CONCR	
	LEN=0033	INSTALLED	1925	
0410/1260	018 " DIA	CIRC	CONCR	
	LEN=0035	INSTALLED	1925	
0410/0810	BIRCH RUN RD			
	(SR1030 SEG 0010/0000)			
0410/0415	015 " DIA	CIRC	CONCR	
	LEN=0030	INSTALLED	1925	
0410/0307	018 " DIA	CIRC	CONCR	
	LEN=0001	INSTALLED	UNKN	
0410/0220	015 " DIA	CIRC	CONCR	
	LEN=0030	INSTALLED	1925	
0410/0120				
061831 FT	CONESTOGA RD			
	(SR0401 SEG 0170/0000)			
0410/0000	LENGTH(AH 1709 BK 2876)			
	018 " DIA	CIRC	CONCR	
	LEN=0040	INSTALLED	1925	
0390/1971	018 " DIA	CIRC	CONCR	
	LEN=0060	INSTALLED	1925	
0390/1157	018 " DIA	CIRC	CONCR	
	LEN=0050	INSTALLED	1925	
0390/0595	018 " DIA	CIRC	CONCR	
	LEN=0045	INSTALLED	1925	
0390/0175				
058955 FT				
0390/0000	LENGTH(AH 2876 BK 1436)			
	018 " DIA	CIRC	CONCR	
	LEN=0075	INSTALLED	1925	
0380/1041	018 " DIA	CIRC	CONCR	
	LEN=0075	INSTALLED	1925	
0380/0690	018 " DIA	CIRC	CONCR	
	LEN=0060	INSTALLED	1925	
0380/0360				
057519 FT	1 0 00147 0 04 0652+55			
	BLACK HORSE RD			

DIR: N TOTAL LEN: 21.254 MI. DIST: 06-2 SR: 100  
 LEFT MUN: WEST VINCENT T RIGHT MUN: WEST VINCENT T

Street Name	Stationing	Notes	Stationing	Notes
				(T428) WEST VINCENT UPPER UWCHLAN T
			0380/0000	LENGTH(AH 1436 BK 3414)
			0370/2685	018 "DIA CIRC CONCR LEN=0060 INSTALLED 1925
			0370/2280	018 "DIA CIRC METAL LEN=0054 INSTALLED 1925
			0370/2255	024 "DIA CIRC CONCR LEN=0030 INSTALLED 1925
MILFORD RD (PRDR)	0370/1861			
			0370/1844	GARRISON DR (T621)
			0370/1505	018 "DIA CIRC CONCR LEN=0030 INSTALLED 1925
			0370/0525	018 "DIA CIRC METAL LEN=0036 INSTALLED 1925
			0370/0300	018 "DIA CIRC CONCR LEN=0028 INSTALLED 1925
FONT RD (T452)	0370/0120		0370/0120	018 "DIA CIRC CONCR LEN=0060 INSTALLED 1925
1 0 00147 0 04 0618+80	052962 FT		054105 FT	
LC FROM FONT RD (CONN)	0370/0000			
			0370/0000	LENGTH(AH 3414 BK 1953)
			0360/1820	018 "DIA CIRC CONCR LEN=0032 INSTALLED 1925
			0360/1035	015 "DIA CIRC CONCR LEN=0030 INSTALLED 1925
RESERVE DR (T588)	0360/0048		0360/0048	
	051009 FT		052152 FT	
				1 0 00147 0 04 0598+68 FELLOWSHIP RD (T464)
			0360/0000	LENGTH(AH 1953 BK 3537)
			0350/3076	018"H 24"W ELLIP CONC LEN=0036 INSTALLED 1925
			0350/2638	018 "DIA CIRC CONCR LEN=0030 INSTALLED 1925
			0350/2171	GRAPHITE MINE RD (T607)
			0350/1998	018 "DIA CIRC CONCR LEN=0050 INSTALLED 1925

DIR: N TOTAL LEN: 21.254 MI. DIST: 06-2 SR: 100  
 LEFT MUN: UPPER UWCHLAN T RIGHT MUN: UPPER UWCHLAN T

WAYNEBROOK DR  
(TWP)

0350/1078

PARK RD  
(T523)

0350/0000

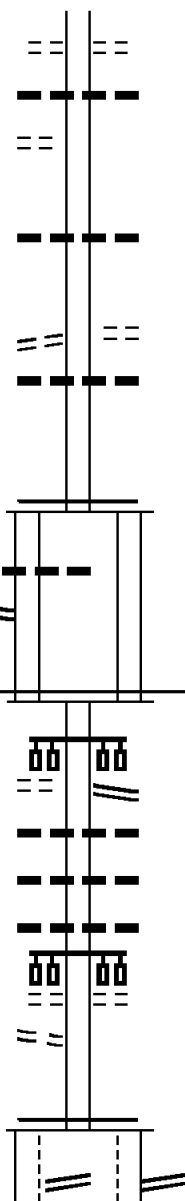
018 "DIA CIRC CONCR  
 LEN=0035 INSTALLED 1925 0343/0064  
 LITTLE CONESTOGA RD  
 (SR4016 SEG 0140/2823) 0343/0063  
 0 0 00000 0 00 0000+00 046393 FT  
 MFC BEGIN = B  
 LENGTH(AH 0132 BK 0213) 0343/0000

1 0 00147 0 04 0552+27 046180 FT  
 ACME SHOPPING CTR  
 (PRDR) 0340/0000

LC FROM TICONDEROGA BL  
(CONN)

0330/0496  
 044419 FT

GRAPHITE MINE RD  
 (SR1055 SEG 0010/0000)  
 (SR1055 SEG 0011/0000)



0350/1725 DARRELL RD  
 (TWP)  
 0350/1550 018 "DIA CIRC CONCR  
 LEN=0042 INSTALLED 1925  
 0350/0056 018 "DIA CIRC CONCR  
 LEN=0026 INSTALLED UNKN  
 048615 FT 1 0 00147 0 04 0564+90  
 STATION BL  
 (T601)  
 0350/0000 LENGTH(AH 3537 BK 0947)  
 0346/0923 030"H 48"W CON BOX CUL  
 LEN=0040 INSTALLED 1925  
 047668 FT 0 0 00000 0 00 0000+00  
 MFC BEGIN = B  
 0346/0000 LENGTH(AH 0947 BK 0132)  
 047536 FT 0 0 00000 0 00 0000+00  
 MFC BEGIN = B  
 0342/0000 LENGTH(AH 0132 BK 0213)  
 047323 FT BYERS RD  
 (SR1022 SEG 0010/0000)  
 0340/0000 LENGTH(AH 0213 BK 1761)  
 0330/1711 018 "DIA CIRC CONCR  
 LEN=0050 INSTALLED 1925  
 0330/1290 018 "DIA CIRC CONCR  
 LEN=0035 INSTALLED 1925  
 0330/0987 018 "DIA CIRC CONCR  
 LEN=0038 INSTALLED 1925  
 TICONDEROGA BL  
 (T576)  
 0330/0581  
 045562 FT 1 0 00147 0 03 0533+29  
 MFC BEGIN = B  
 0330/0000 LENGTH(AH 1761 BK 1110)  
 GRAPHITE MINE RD  
 (SR1055 SEG 0010/0000)  
 (SR1055 SEG 0011/0000)

EXTRACT DATE: 12/18/2023  
PRINT DATE: 12/20/2023

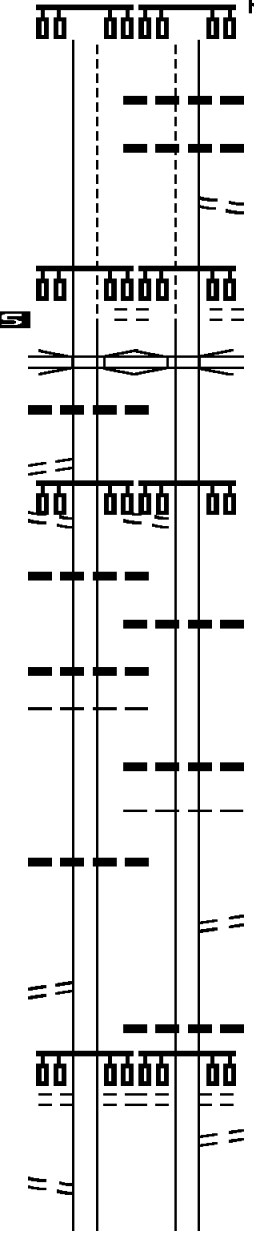
ROADWAY MANAGEMENT SYSTEM  
SLD COUNTY/SR - ANNUAL PRINT

PAGE NUMBER: 185  
COUNTY: CHESTER

DIR: N TOTAL LEN: 21.254 MI.  
LEFT MUN: UPPER UWCHLAN T

DIST: 06-2 SR: 100  
RIGHT MUN: UPPER UWCHLAN T

0325/1110  
1 0 00147 0 03 0523+67 043309 FT  
TOWNSHIP LINE RD  
(T439)  
LENGTH(AH 1110 BK 3724) 0325/0000  
1-76  
OP ID 15/7076/9903/1128 0321/3518  
018 "DIA CIRC CONCR  
LEN=0048 INSTALLED 1925 0321/3327  
LC TO PENNSYLVANIA DR  
(CONN)  
PENNSYLVANIA DR  
(T571)  
0321/3174  
018 "DIA CIRC CONCR  
LEN=0048 INSTALLED 1925 0321/3165  
  
024 "DIA CIRC CONCR  
LEN=0024 INSTALLED 1925 0321/2896  
UPPER UWCHLAN  
UWCHLAN T  
0321/2704  
  
018 "DIA CIRC CONCR  
LEN=0024 INSTALLED 1925 0321/2612  
  
LC TO EAGLEVIEW BL  
(CONN)  
0321/1928  
  
EAGLEVIEW BL  
(T628)  
0321/1803  
  
LC FROM EAGLEVIEW BL  
(CONN)  
0321/1674



0324/1110  
0324/0874  
0324/0310  
0324/0147  
044452 FT  
0324/0000  
0320/3456  
0320/3176  
0320/2915  
0320/2632  
0320/2631  
0320/1955  
0320/1917  
0320/1804  
0320/1687  
018 "DIA CIRC CONCR  
LEN=0045 INSTALLED 1925  
018 "DIA CIRC CONCR  
LEN=0050 INSTALLED 1925  
LC FROM TOWNSHIP LINE R  
(CONN)  
1 0 00147 0 03 0523+67  
TOWNSHIP LINE RD  
(T439)  
LENGTH(AH 1110 BK 3719)  
1-76  
OP ID 15/7076/9903/1128  
PENNSYLVANIA DR  
(T571)  
018 "DIA CIRC CONCR  
LEN=0036 INSTALLED 1925  
  
018 "DIA CIRC CONCR  
LEN=0060 INSTALLED 1925  
UPPER UWCHLAN  
UWCHLAN T  
  
LC TO EAGLEVIEW BL  
(CONN)  
018 "DIA CIRC CONCR  
LEN=0050 INSTALLED 1925  
EAGLEVIEW BL  
(T628)  
LC TO EAGLEVIEW BL  
(CONN)  
018 "DIA CIRC CONCR



DIR: N TOTAL LEN: 21.254 MI. DIST: 06-2 SR: 100  
 LEFT MUN: UWCHLAN T RIGHT MUN: UWCHLAN T

Item Description	Stationing	Length	Material	Year
024 "DIA CIRC CONCR LEN=0048 INSTALLED LC TO EAGLEVIEW BL (CONN)	0321/1618 0321/1577			1925
BMSBG 15/0100/0320/0000 1 0 00147 0 03 0484+98 RAMP VW BMSBG 15/0100/0320/0000 LENGTH(AH 3724 BK 3200)	0321/0073 039585 FT 0321/0000			1925
018 "DIA CIRC CONCR LEN=0040 INSTALLED TURNPIKE RAMP RD (TNPK)	0305/3105 0305/2931			1925
TURNPIKE RAMP RD (TNPK)	0305/1745			
018 "DIA CIRC CONCR LEN=0050 INSTALLED	0305/0573			1925
018 "DIA CIRC CONCR LEN=0040 INSTALLED	0305/0281			1925
1 0 00147 0 02 0438+91 SHEREE BL (T542) LC TO SHEREE BL (CONN)	036385 FT 037543 FT			1925
LENGTH(AH 3200 BK 2327) 018 "DIA CIRC CONCR LEN=0040 INSTALLED 018 "DIA CIRC CONCR LEN=0040 INSTALLED	0305/0000 0301/2087 0301/1851			1925
036 "DIA CIRC CONCR LEN=0050 INSTALLED TURNPIKE RAMP RD (TNPK)	0320/0985 0320/0575 0320/0073 040733 FT			1925
BMSBG 15/0100/0320/0000 1 0 00147 0 03 0484+98 RAMP VW BMSBG 15/0100/0320/0000 LENGTH(AH 3719 BK 3190)	0320/0000			1925
018 "DIA CIRC CONCR LEN=0040 INSTALLED	0304/3113			1925
TURNPIKE RAMP RD (TNPK)	0304/2625			
024 "DIA CIRC CONCR LEN=0040 INSTALLED	0304/0802			1925
024 "DIA CIRC CONCR LEN=0040 INSTALLED	0304/0801			1925
018 "DIA CIRC CONCR LEN=0045 INSTALLED	0304/0562			1925
036 "DIA CIRC CONCR LEN=0040 INSTALLED	0304/0187			1925
LENGTH(AH 3190 BK 2314)	0304/0000			1925

DIR: N TOTAL LEN: 21.254 MI. DIST: 06-2 SR: 100  
 LEFT MUN: UWCHLAN T RIGHT MUN: UWCHLAN T

Item ID	Description	Stationing	Length	Material	Notes
018	"DIA CIRC METAL	0301/1522			
LEN=0052	INSTALLED 1925				
0300/1217	MARSH CREEK DR				
(T594)					
0300/1135	MARSH CREEK DR				
(T594)					
0300/0920	030 "DIA CIRC CONCR				
LEN=0050	INSTALLED 1925				
018	"DIA CIRC CONCR	0301/0830			
LEN=0050	INSTALLED 1925				
TO 0113/0081 SH					
(CONN)					
0301/0682					
UWCHLAN AV					
{SR0113 SEG 0091/0000}					
{SR0113 SEG 0090/0000}					
0301/0543					
0300/0702	024 "DIA CIRC CONCR				
LEN=0010	INSTALLED 1925				
0300/0552	UWCHLAN AV				
	{SR0113 SEG 0090/0000}				
	{SR0113 SEG 0091/0000}				
0300/0410	018 "DIA CIRC CONCR				
LEN=0070	INSTALLED 1925				
TO 0113/0090 SH					
(CONN)					
0300/0394					
018	"DIA CIRC CONCR	0301/0212			
LEN=0040	INSTALLED 1925				
0300/0070	024 "DIA CIRC METAL				
LEN=0040	INSTALLED 1925				
1 0 00147 0 02 0415+71 034058 FT					
035229 FT					
WELSH POOL RD					
(T519)					
0300/0000	LENGTH(AH 2327 BK 2194)				
0300/0000	LENGTH(AH 2314 BK 2162)				
0290/1585	024 "DIA CIRC CONCR				
LEN=0050	INSTALLED 1925				
SIGN: POLE MOUNTED					
BMSID 15/0100/0291/1588					
0291/1588					
0290/1359	018 "DIA CIRC CONCR				
LEN=0070	INSTALLED 1925				
0290/1015	024 "DIA CIRC CONCR				
LEN=0050	INSTALLED 1925				
018	"DIA CIRC CONCR	0291/1010			
LEN=0054	INSTALLED 1925				
VILLAGE AV					
(T475)					
0291/0803					
0290/0553	018 "DIA CIRC CONCR				
LEN=0050	INSTALLED 1925				
0290/0058	024 "DIA CIRC CONCR				
LEN=0050	INSTALLED 1925				
1 0 00147 0 02 0394+09 031864 FT					
033067 FT					
RUTGERS DR					
(T510)					
GORDON DR					
0290/0553	018 "DIA CIRC CONCR				
LEN=0050	INSTALLED 1925				
0290/0058	024 "DIA CIRC CONCR				
LEN=0050	INSTALLED 1925				
1 0 00147 0 02 0394+09					
033067 FT					
RUTGERS DR					
(T510)					
GORDON DR					

DIR: N TOTAL LEN: 21.254 MI. DIST: 06-2 SR: 100  
LEFT MUN: UWCHLAN T RIGHT MUN: UWCHLAN T

(T580)

LENGTH(AH 2194 BK 1798) 0291/0000

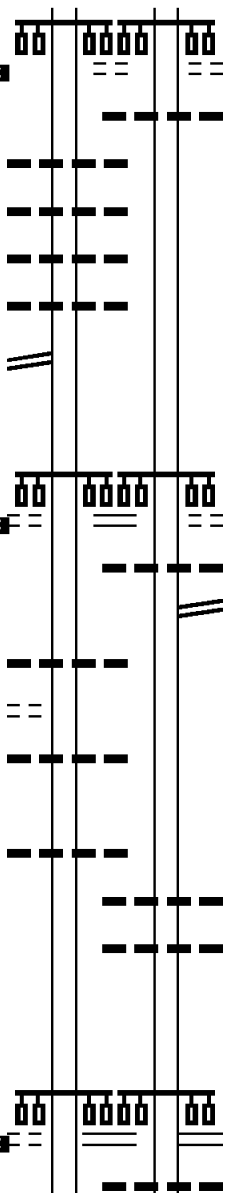
018 "DIA CIRC CONCR  
LEN=0065 INSTALLED 1925 0281/1400  
018 "DIA CIRC CONCR  
LEN=0060 INSTALLED 1925 0281/1120  
015 "DIA CIRC CONCR  
LEN=0050 INSTALLED 1925 0281/0670  
018 "DIA CIRC CONCR  
LEN=0055 INSTALLED 1925 0281/0330  
RAMP RD  
(SR9107 SEG 0500/0000) 0281/0223  
1 0 00147 0 02 0374+04 030066 FT  
WORTHINGTON DR  
(T578)  
WORTHINGTON RD  
(T578)

LENGTH(AH 1798 BK 2429) 0281/0000

018 "DIA CIRC CONCR  
LEN=0060 INSTALLED 1925 0261/1870  
CADWALADER DR  
(PRDR) 0261/1838  
024 "DIA CIRC METAL  
LEN=0070 INSTALLED 1925 0261/1450  
CAVC 824 0261/1362M  
018 "DIA CIRC CONCR  
LEN=0060 INSTALLED 1925 0261/1075

1 0 00147 0 02 0348+90 027637 FT  
MARCHWOOD RD  
(T531)  
SHIP RD  
(SR1001 SEG 0070/2949)

LENGTH(AH 2429 BK 3650) 0261/0000



(T580)

0290/0000 LENGTH(AH 2162 BK 1842)  
0280/1410 024 "DIA CIRC CONCR  
LEN=0080 INSTALLED 1925

031225 FT 1 0 00147 0 02 0374+04  
WORTHINGTON DR  
(T578)  
WORTHINGTON RD  
(T578)

0280/0000 LENGTH(AH 1842 BK 2412)  
0260/2356 018 "DIA CIRC CONCR  
LEN=0060 INSTALLED 1925  
SHARP LN  
(SR9107 SEG 0010/0000)

M0260/1367 CAVC 824

0260/0837 018 "DIA CIRC METAL  
LEN=0045 INSTALLED 1925  
0260/0630 018 "DIA CIRC CONCR  
LEN=0065 INSTALLED 1925

028813 FT 1 0 00147 0 02 0348+90  
MARCHWOOD RD  
(T531)  
SHIP RD  
(SR1001 SEG 0070/2949)

0260/0000 LENGTH(AH 2412 BK 3664)  
0250/3431 018 "DIA CIRC CONCR  
LEN=0038 INSTALLED 1925

DIR: N TOTAL LEN: 21.254 MI. DIST: 06-2 SR: 100  
 LEFT MUN: UWCHLAN T RIGHT MUN: UWCHLAN T

Segment ID	Material	Length	Stationing	Notes
018 "DIA CIRC CONCR	LEN=0060	INSTALLED 1925	0251/2442	FROM 9105/0010 SH (CONN)
018 "DIA CIRC CONCR	LEN=0048	INSTALLED 1925	0250/2940	018 "DIA CIRC CONCR
UWCHLAN WEST WHITELAND T			0251/2150	SIGN: POLE MOUNTED BMSID 15/0100/0250/2307
018 "DIA CIRC CONCR	LEN=0060	INSTALLED 1925	0251/2060	UWCHLAN WEST WHITELAND T WYE RD
018 "DIA CIRC CONCR	LEN=0050	INSTALLED 1925	0251/1828	(SR9105 SEG 0010/0000)
024 "DIA CIRC CONCR	LEN=0055	INSTALLED 1925	0251/1192	018 "DIA CIRC CONCR
TOWNSHIP LINE RD (T415)			0251/0927	LEN=0052 INSTALLED 1925
018 "DIA CIRC CONCR	LEN=0080	INSTALLED 1925	0251/0643	018 "DIA CIRC CONCR
024 "DIA CIRC CONCR	LEN=0052	INSTALLED 1925	0251/0031	LEN=0052 INSTALLED 1925
1 0 00147 0 02 0316+54			023987 FT	018 "DIA CIRC CONCR
SHOEN RD (T414)				LEN=0040 INSTALLED 1925
JUGHANDLE RD (SR9103 SEG 0010/0241)				018 "DIA CIRC CONCR
LENGTH(AH 3650 BK 2855)			0251/0000	LEN=0045 INSTALLED 1925
024 "DIA CIRC CONCR	LEN=0048	INSTALLED 1925	0241/2117	025149 FT 1 0 00147 0 02 0316+54
				JUGHANDLE RD (SR9103 SEG 0010/0241)
				SHOEN RD (T414)
				LENGTH(AH 3664 BK 2878)
				JUGHANDLE RD (SR9103 SEG 0010/0000)
				ROCKLAND DR (T644)
				060 "DIA CIRC CONCR
				LEN=0060 INSTALLED 1925

DIR: N TOTAL LEN: 21.254 MI. DIST: 06-2 SR: 100  
 LEFT MUN: WEST WHITELAND T RIGHT MUN: WEST WHITELAND T

Stationing	Description	Stationing	Description
0241/1969	SUNRISE BL (T617)	0240/1979	SUNRISE BL (T617)
0241/1830	018" H 00" W MULT PLSTIC LEN=0055 INSTALLED 1925	0240/1865	024" DIA CIRC CONCR LEN=0065 INSTALLED 1925
0241/1540	018" DIA CIRC CONCR LEN=0050 INSTALLED 1925	0240/1565	018" DIA CIRC CONCR LEN=0057 INSTALLED 1925
0241/1223	LC TO APPLE DR (CONN)	0240/1511	COEWAY LN (TWP)
0241/1145	APPLE DR (T557)	0240/1250	018" DIA CIRC CONCR LEN=0055 INSTALLED 1925
0241/1070	018" DIA CIRC CONCR LEN=0045 INSTALLED 1925	0240/0955	018" DIA CIRC CONCR LEN=0050 INSTALLED 1925
0241/0935	018" DIA CIRC CONCR LEN=0050 INSTALLED 1925	0240/0695	018" DIA CIRC CONCR LEN=0025 INSTALLED 1925
0241/0306	018" DIA CIRC CONCR LEN=0040 INSTALLED 1925	0240/0610	018" DIA CIRC CONCR LEN=0050 INSTALLED 1925
0211/32	JUGHANDLE RD (SR9101 SEG 0500/0000) 1 0 00147 0 02 0287+93	0240/0586	018" DIA CIRC CONCR LEN=0005 INSTALLED 1925
0211/32	WATERLOO BL (T544)	0240/0340	018" DIA CIRC CONCR LEN=0040 INSTALLED 1925
0241/0000	SWEDES FORD RD (T413)	022271 FT	1 0 00147 0 02 0287+93 WATERLOO BL (T544) SWEDES FORD RD (T413)
0241/0000	LENGTH(AH 2855 BK 1989)	0240/0000	LENGTH(AH 2878 BK 1989)
		0230/1816	018" DIA CIRC CONCR LEN=0036 INSTALLED 1925
		0230/1766	018" DIA CIRC CONCR LEN=0010 INSTALLED 1925
		0230/1545	018" DIA CIRC CONCR LEN=0010 INSTALLED 1925

DIR: N TOTAL LEN: 21.254 MI. DIST: 06-2 SR: 100  
 LEFT MUN: WEST WHITELAND T RIGHT MUN: WEST WHITELAND T

				0230/1460	018 "DIA CIRC CONCR LEN=0040 INSTALLED 1925
				0230/1392	018 "DIA CIRC CONCR LEN=0012 INSTALLED 1925
				0230/1172	LC FROM EXTON SQUARE MA (CONN)
				0230/1150	018 "DIA CIRC CONCR LEN=0036 INSTALLED 1925
018 "DIA CIRC CONCR LEN=0055 INSTALLED 1925 TOWN CENTER MALL (PRDR) EXTON SQUARE MALL (PRDR)		0231/1107			
					TOWN CENTER MALL (PRDR) EXTON SQUARE MALL (PRDR)
		0231/1049		0230/1078	024 "DIA CIRC CONCR LEN=0035 INSTALLED 1925
				0230/1055	LC TO EXTON SQUARE MALL (CONN)
				0230/0969	018 "DIA CIRC CONCR LEN=0040 INSTALLED 1925
018 "DIA CIRC CONCR LEN=0040 INSTALLED 1925		0231/0626		0230/0792	
				0230/0610	018 "DIA CIRC CONCR LEN=0035 INSTALLED 1925
				0230/0360	018 "DIA CIRC CONCR LEN=0055 INSTALLED 1925
018 "DIA CIRC CONCR LEN=0034 INSTALLED 1925 018 "DIA CIRC CONCR LEN=0070 INSTALLED 1925		0231/0325 0231/0182			
1 0 00147 0 02 0267+98 019143 FT LINCOLN HW (SR3070 SEG 0372/1890) (SR3070 SEG 0373/1885)				0230/0101	018 "DIA CIRC CONCR LEN=0035 INSTALLED 1925
				020282 FT	1 0 00147 0 02 0267+98 LINCOLN HW (SR3070 SEG 0373/1885) (SR3070 SEG 0372/1890)
LENGTH(AH 1989 BK 2410)		0231/0000		0230/0000	LENGTH(AH 1989 BK 2385) 024 "DIA CIRC CONCR LEN=0025 INSTALLED 1925
BMSBN 15/0100/0220/2187		0221/2246		0220/2345	BMSBN 15/0100/0220/2187 TO 3070/0372 SH (CONN)
				0220/2251	1 0 00147 0 02 0266+03 VALLEY CREEK BMSBG 15/0100/0220/2187
1 0 00147 0 02 0266+03 VALLEY CREEK BMSBG 15/0100/0220/2187		0221/2182		0220/2238	0220/2187
036 "DIA CIRC CONCR LEN=0040 INSTALLED 1925		0221/2169			024 "DIA CIRC CONCR

DIR: N TOTAL LEN: 21.254 MI. DIST: 06-2 SR: 100  
 LEFT MUN: WEST WHITELAND T RIGHT MUN: WEST WHITELAND T

024 "DIA CIRC CONCR LEN=0045 INSTALLED 1925 LC TO COMMERCE DR (CONN) COMMERCE DR (T543)	0221/1959		0220/2069	LEN=0042	INSTALLED 1925
	0221/1724				COMMERCE DR (T543)
	0221/1597		0220/1576		LC TO COMMERCE DR (CONN)
			0220/1497		024 "DIA CIRC METAL LEN=0025 INSTALLED 1925
LC FROM COMMERCE DR (CONN)	0221/1495		0220/1480		
			0220/1260		024 "DIA CIRC CONCR LEN=0025 INSTALLED 1925
			0220/0975		024 "DIA CIRC CONCR LEN=0025 INSTALLED 1925
			0220/0675		024 "DIA CIRC CONCR LEN=0025 INSTALLED 1925
LC TO BARTLETT AV (CONN) BARTLETT AV (T402)	0221/0413				BARTLETT AV (T402)
	0221/0302		0220/0301		
LC FROM BARTLETT AV (CONN) SIGN: CANTILEVER BMSID 15/0100/0221/0100 1 0 00147 0 02 0243+80 016733 FT RAMP J RD (SR8028 SEG 0500/1505)	0221/0197 0221/0100		017897 FT	1 0 00147 0 02 0243+80	RAMP J RD (SR8028 SEG 0500/1505)
LENGTH(AH 2410 BK 2555) RAMP L RD (SR8028 SEG 0250/0000)	0221/0000 0211/2397		0220/0000	LENGTH(AH 2385 BK 2563)	
			0210/2326		RAMP K RD (SR8028 SEG 0510/0000)
EXTON BYPASS (WB) OP ID 15/0030/0433/1034	0211/2062		0210/2059		EXTON BYPASS (WB) OP ID 15/0030/0433/1034
EXTON BYPASS (EB) OP ID 15/0030/0432/1108	0211/1985		0210/1977		EXTON BYPASS (EB) OP ID 15/0030/0432/1108
RAMP H RD (SR8028 SEG 0010/1128) RAMP I RD (SR8028 SEG 0750/0000)					RAMP H RD (SR8028 SEG 0010/1128) RAMP I RD (SR8028 SEG 0750/0000)

DIR: N TOTAL LEN: 21.254 MI. DIST: 06-2 SR: 100  
 LEFT MUN: WEST WHITELAND T RIGHT MUN: WEST WHITELAND T

Left Side Description	Left Side Stationing	Right Side Description	Right Side Stationing
RAMP I RD (SR8028 SEG 0760/0280) 036 " DIA CIRC METAL LEN=0025 INSTALLED 1925	0211/1835 0211/1696	RAMP I RD (SR8028 SEG 0760/0280) 036 " DIA CIRC METAL LEN=0034 INSTALLED 1925	0210/1872 0210/1664
NATIONAL RAILROAD PASSE OVERPASS IS RR X-ING	0211/1514	NATIONAL RAILROAD PASSE OVERPASS IS RR X-ING 018 " DIA CIRC METAL LEN=0034 INSTALLED 1925	0210/1553 0210/1464
NATIONAL RAILROAD PASSE OVERPASS IS RR X-ING	0211/1317	NATIONAL RAILROAD PASSE OVERPASS IS RR X-ING 018 " DIA CIRC METAL LEN=0034 INSTALLED 1925	0210/1354 0210/1280
WHITELAND WOODS DR (T625)	0211/0991	WHITELAND WOODS DR (T625) 018 " DIA CIRC METAL LEN=0025 INSTALLED 1920	0210/1141
WHITELAND WOODS DR (T625)	0211/0751	MOUNTAINVIEW DR (T589) 024 " DIA CIRC CONCR LEN=0026 INSTALLED 1920	0210/0939 0210/0938
018 " DIA CIRC CONCR LEN=0040 INSTALLED 1925	0211/0600	MOUNTAINVIEW DR (T589) 018 " DIA CIRC CONCR LEN=0030 INSTALLED 1920	0210/0774 0210/0612
SIGN: CANTILEVER BMSID 15/0100/0211/0100 1 0 00147 0 02 0218+96 014178 FT	0211/0100	018 " DIA CIRC CONCR LEN=0042 INSTALLED 1925	0210/0160
VALLEY CREEK STRUCTURE LENGTH 11 FT BMSID 15/0100/0210/0000 LENGTH(AH 2555 BK 3025)	0211/0000	015334 FT VALLEY CREEK STRUCTURE LENGTH 11 FT BMSID 15/0100/0210/0000 LENGTH(AH 2563 BK 2997)	0210/0000
POTTSTOWN PK (SR3100 SEG 0201/1681)	0205/1824	POTTSTOWN PK (SR3100 SEG 0200/3055) 018 " DIA CIRC CONCR LEN=0018 INSTALLED 1980	0204/2926 0204/2062
		018 " DIA CIRC CONCR LEN=0030 INSTALLED 1980	0204/2005
		018 " DIA CIRC CONCR LEN=0062 INSTALLED 1980	0204/1960



DIR: N TOTAL LEN: 21.254 MI. DIST: 06-2 SR: 100  
 LEFT MUN: WEST WHITELAND T RIGHT MUN: WEST WHITELAND T

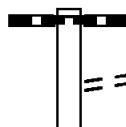
Item ID	Description	Stationing	Length	Material	Year
0204/1128	018 "DIA CIRC CONCR		LEN=0075	INSTALLED	1980
OP ID 15/3100/0200/0569	POTTSTOWN PIKE (NB)	0205/0810			
0204/0803	018 "DIA CIRC CONCR		LEN=0050	INSTALLED	1980
0204/0313	018 "DIA CIRC CONCR		LEN=0050	INSTALLED	1980
0204/0238	018 "DIA CIRC CONCR		LEN=0050	INSTALLED	1980
0205/0196	018 "DIA CIRC CONCR		LEN=0050	INSTALLED	1980
1 0 01060 0 00 0092+86	BOOT ROAD	011153 FT			
OP ID 15/2020/0100/0328	POTTSTOWN PIKE (NB)	0205/0000			
LENGTH(AH 3025 BK 3536)	MILEPOST				002.00
0204/0000	018 "DIA CIRC CONCR		LEN=0035	INSTALLED	1980
0195/3485	018 "DIA CIRC CONCR		LEN=0035	INSTALLED	1980
0194/3433	018 "DIA CIRC CONCR		LEN=0080	INSTALLED	1980
0194/2755	018 "DIA CIRC CONCR		LEN=0070	INSTALLED	1980
0194/2461	018 "DIA CIRC CONCR		LEN=0052	INSTALLED	1980
0194/1276	SIGN: POLE MOUNTED		BMSID 15/0100/0194/1276		
0195/0476	018 "DIA CIRC CONCR		LEN=0070	INSTALLED	1998
1 0 01060 0 00 0057+74	KIRKLAND AVE	007617 FT			
OP ID 15/2100/0010/0000	WEST WHITELAND				
WEST GOSHEN T	WEST GOSHEN T				
LENGTH(AH 3536 BK 2088)	WEST WHITELAND	0195/0000			
0194/0000	018 "DIA CIRC CONCR		LEN=0062	INSTALLED	1980
0191/2006	018 "DIA CIRC CONCR		LEN=0050	INSTALLED	1980
0194/0000	018 "DIA CIRC CONCR		LEN=0062	INSTALLED	1980
1 0 01060 0 00 0057+74	KIRKLAND AVE	008845 FT			
OP ID 15/2100/0010/0000	WEST WHITELAND				
WEST GOSHEN T	WEST GOSHEN T				
LENGTH(AH 3492 BK 2080)	WEST WHITELAND	0194/0000			
0190/1104	MILEPOST				001.00
0030+35	018 "DIA CIRC CONCR		LEN=0055	INSTALLED	1980
1 0 01060 0 00 0030+35	WEST WHITELAND	005529 FT			
006765 FT	018 "DIA CIRC CONCR		LEN=0055	INSTALLED	1980
1 0 01060 0 00 0030+35	WEST WHITELAND				

DIR: N TOTAL LEN: 21.254 MI. DIST: 06-2 SR: 100  
LEFT MUN: WEST GOSHEN T RIGHT MUN: WEST GOSHEN T

Stationing	Description	Length	Stationing	Description	Length
0191/0000	018 "DIA CIRC CONCR LEN=0057 INSTALLED 1980	0185/0885	0190/0000	018 "DIA CIRC CONCR LEN=0058 INSTALLED 1980	0184/0125
0185/0104	024 "DIA CIRC CONCR LEN=0050 INSTALLED 1980	0185/0104	004568 FT	VILLAGE: W. WHITELAND TP PHOENIXVILLE PIKE	
003332 FT	1 0 01060 0 00 0014+11		0184/0000	OP ID 15/2011/0050/0199	0184/0000
PHOENIXVILLE PIKE			0174/2161	LENGTH(AH 2197 BK 1673)	0174/2161
OP ID 15/2011/0050/0199			0174/1517	018 "DIA CIRC CONCR LEN=0053 INSTALLED 1980	0174/1517
LENGTH(AH 2197 BK 1673)			0174/1220	048 "DIA CIRC CONCR LEN=0050 INSTALLED 1980	0174/1220
			0174/0847	018 "DIA CIRC CONCR LEN=0070 INSTALLED 1980	0174/0847
MILEPOST 000.00				MILEPOST 000.00	
0175/0704	MAINTENANCE CROSSOVER (CONN)		0174/0665	MAINTENANCE CROSSOVER (CONN)	
0006+00	1 0 01060 0 00 0006+00	001659 FT	0174/0196	BMSID 15/0100/0174/0000	
MAINTENANCE CROSSOVER			002243 FT	1 0 01060 0 00 0006+00	
(CONN)				US 202 BYPASS (NB)	
LENGTH(AH 1673 BK 1659)			0174/0000	BMSBG 15/0100/0174/0000	
0175/0000	036 "DIA CIRC CONCR LEN=0060 INSTALLED 1980	0165/0655		LENGTH(AH 2325 BK 2243)	
CHESTER BR.			0164/0927	CHESTER BR. STRUCTURE LENGTH 16 FT	
STRUCTURE LENGTH 16 FT			0164/0460	BMSID 15/0202/0170/0246	
BMSID 15/0202/0170/0246			000000 FT	018 "DIA CIRC CONCR LEN=0027 INSTALLED 1980	
				1 0 01060 0 00 0000+00	
0000+00				VILLAGE: WEST GOSHEN TP	
SR 0202 SH				SR 0202 SH	
(SR0202 SEG 0171/0000)				(SR0202 SEG 0160/1967)	
NC POTTSTOWN PK				NC POTTSTOWN PK	
SR 0202 SH				SR 0202 SH	
(SR0202 SEG 0171/0000)				(SR0202 SEG 0160/1967)	
MFC BEGIN = B				MFC BEGIN = B	
LENGTH(AH 1659 BK 0000)				LENGTH(AH 2243 BK 0000)	

EXTRACT DATE: 12/18/2023      ROADWAY MANAGEMENT SYSTEM      PAGE NUMBER: 174  
 PRINT DATE: 12/20/2023      SLD COUNTY/SR - ANNUAL PRINT      COUNTY: CHESTER  
 DIR: B      TOTAL LEN: 26.343 MI.      DIST: 06-2      SR: 82  
 LEFT MUN: ELVERSON B      RIGHT MUN: ELVERSON B

139093 FT



139027 FT  
 INTER-AHD CHESTNUT ST  
 (SR4082 SEG 0012/0000)  
 018 " DIA CIRC CONCR  
 LEN=0023 INSTALLED 1979  
 MAIN ST  
 0672/2530 (SR0023 SEG 0020/0000)  
 MURRAY DR  
 0672/1900 (PRDR)  
 024 " DIA CIRC CONCR

DIR: B TOTAL LEN: 26.343 MI. DIST: 06-2 SR: 82  
 LEFT MUN: ELVERSON B RIGHT MUN: ELVERSON B

PARKSIDE DR  
 (BORO)

0672/0675

136563 FT

1 0 00328 0 00 0067+32  
 GOODFELLOW RD  
 (T514)

0662/0000

133380 FT

---	0672/1870	LEN=0035	INSTALLED	UNKN
---	0672/1245	018 " DIA	CIRC CONCR	
---		LEN=0043	INSTALLED	UNKN
---	0672/0925	018 " DIA	CIRC CONCR	
---		LEN=0043	INSTALLED	UNKN
==				
==	0672/0335		SUNNYSIDE DR	
---			(BORO)	
---	0672/0325	018 " DIA	CIRC CONCR	
---		LEN=0030	INSTALLED	1979
---	0672/0045	015 " DIA	CIRC CONCR	
---		LEN=0042	INSTALLED	1979
	136497 FT	1 0 00328	0 00 0052+07	
		NC CH		
==				
==	0672/0000		(SRO401 SEG 0020/0000)	
---		LENGTH(AH 2530 BK 1649)		
---	0662/1363		ELVERSON	
---			WEST NANTMEAL T	
---	0662/1295	024 " DIA	CIRC CONCR	
---		LEN=0041	INSTALLED	1979
---	0662/1019	BMSSEN 15/7076	9903/0103	
		1 0 00328	0 00 0067+32	
		PA TPK (I-76)		
---	0662/0927	BMSBG 15/7076	9903/0103	
---		015 " DIA	CIRC CONCR	
---	0662/0835	LEN=0040	INSTALLED	1979
			015 " DIA	CIRC CONCR
---	0662/0095	LEN=0042	INSTALLED	1979
	134848 FT			
==				
==	0662/0000		LENGTH(AH 1649 BK 1534)	
---			024 " DIA	CIRC CONCR
---	0654/0515	LEN=0052	INSTALLED	1979
	133314 FT	0 0 00000	0 00 0000+00	
---	0654/0000		LENGTH(AH 1534 BK 2459)	
---			018 " DIA	CIRC CONCR
---	0652/1900	LEN=0033	INSTALLED	1979
---			060 "H 72 "W	CON BOX CUL
---	0652/1135	LEN=0030	INSTALLED	UNKN
---			015 " DIA	CIRC METAL
---	0652/0650	LEN=0040	INSTALLED	UNKN
---			015 " DIA	CIRC CONCR
---	0652/0483	LEN=0040	INSTALLED	1979

DIR: B TOTAL LEN: 26.343 MI. DIST: 06-2 SR: 82  
 LEFT MUN: WEST NANTMEAL T RIGHT MUN: WEST NANTMEAL T

Stationing	Segment	Length (FT)	Notes
1 0 00328 0 01 0117+40	CHESTNUT TREE RD (SR4025 SEG 0080/3843)	130921 FT	0652/0000 LENGTH(AH 2459 BK 1255)
1 0 00328 0 01 0130+02	BOLLINGER RD (T396)	129666 FT	0642/0000 LENGTH(AH 1255 BK 2174)
		127492 FT	0634/0000 LENGTH(AH 2174 BK 2155)
		125337 FT	0632/0055 125271 FT 018 "DIA CIRC METAL LEN=0038 INSTALLED 1979 1 0 00328 0 01 0173+05 BULLTOWN RD (SR0345 SEG 0010/0000) LITTLE CONESTOGA RD (SR4016 SEG 0010/0000) 0632/0000 LENGTH(AH 2155 BK 0864)
SHEELER LN (PRDR)		0622/0648	
DAVEY DR (PRDR)		0622/0538	
DAVEY DR (PRDR)		0622/0319	
1 0 00328 0 01 0181+95	GRUBB DR (TWP)	124473 FT	0622/0000 LENGTH(AH 0864 BK 3416) 018 "DIA CIRC METAL LEN=0031 INSTALLED 1979
		0612/3190	
		0612/1595	018 "DIA CIRC METAL LEN=0030 INSTALLED 1979
		0612/1385	018 "DIA CIR PLASTIC LEN=0031 INSTALLED UNKN

DIR: B TOTAL LEN: 26.343 MI. DIST: 06-2 SR: 82  
 LEFT MUN: WEST NANTMEAL T RIGHT MUN: WEST NANTMEAL T


Stationing	Notes	Stationing	Notes
		0612/0834	018 " DIA CIRC METAL LEN=0030 INSTALLED 1979
		0612/0765	024 " DIA CIRC METAL LEN=0064 INSTALLED 1979
121057 FT		120991 FT	1 0 00328 0 01 0215+98 LAMMEY RD (T499)
		0612/0000	018 " DIA CAST IRON LEN=0020 INSTALLED UNKN LENGTH(AH 3416 BK 2960)
		0602/2725	018 " DIA CIRC METAL LEN=0030 INSTALLED 1979
		0602/1835	018 " DIA CIRC METAL LEN=0036 INSTALLED 1979
		0602/1520	018 " DIA CIRC METAL LEN=0022 INSTALLED 1979
		0602/0960	018 " DIA CIRC METAL LEN=0026 INSTALLED 1979
		0602/0760	024 " DIA CIRC METAL LEN=0030 INSTALLED 1979
1 0 00328 0 01 0245+45 118097 FT CREEK RD (SR4029 SEG 0030/2999)		118031 FT	CREEK RD (SR0282 SEG 0012/0000)
		0602/0000	048 " DIA CIR PLASTIC LENGTH(AH 2960 BK 2072)
		0592/2045	018 " DIA CIRC METAL LEN=0040 INSTALLED 1982
		0592/0840	018 " DIA CIRC METAL LEN=0055 INSTALLED 1982
		0592/0490	BMSSEN 15/0082/0592/0385 0 0 00000 0 00 0000+00 E. BR. BRANDYWINE CREEK
116025 FT		0592/0385	BMSBG 15/0082/0592/0385
		115959 FT	1 0 00502 0 00 0168+05 BARNESTON RD (T398)
		0592/0000	LENGTH(AH 2072 BK 2073)
		0584/1952	018 " DIA CIRC CONCR LEN=0037 INSTALLED 1982
		113886 FT	0 0 00000 0 00 0000+00
113952 FT		0584/0000	LENGTH(AH 2073 BK 2073)

DIR: B TOTAL LEN: 26.343 MI. DIST: 06-2 SR: 82  
 LEFT MUN: WEST NANTMEAL T RIGHT MUN: WEST NANTMEAL T

Stationing	Segment	Length	Material	Notes
111879 FT				
	0582/0000	111813 FT	018 " DIA CAST IRON	FAIRVIEW RD (SR4031 SEG 0040/0000) LENGTH(AH 2073 BK 2916) INSTALLED 1982
	0572/2820		024 " DIA CIRC METAL	LEN=0035 INSTALLED 1982
LEWIS MILLS RD (SR4031 SEG 0030/3598)	0572/2790		024 " DIA CIRC METAL	LEN=0026 INSTALLED 1982
	0572/2135			
	0572/1005		015 " DIA CIRC CONCR	WEST NANTMEAL WALLACE T LEN=0027 INSTALLED 1982
	0572/0895		018 " DIA CIRC METAL	LEN=0035 INSTALLED 1982
1 0 00502 0 00 0097+72	108963 FT		INDIAN RUN RD	
LIPPITT RD (T458)	0572/0000	108897 FT	015 " DIA CIRC METAL	(SR4008 SEG 0010/0000) LENGTH(AH 2916 BK 2523) INSTALLED 1982
	0564/2505		015 " DIA CIR PLASTIC	LEN=0050 INSTALLED 1982
	0564/2250		018 " DIA CIR PLASTIC	LEN=0025 INSTALLED 1982
			018 " DIA CIR PLASTIC	LEN=0060 INSTALLED 1982
	0564/0150			WEST BRANDYWINE T
106440 FT		106374 FT	018 " DIA CIR PLASTIC	LEN=0036 INSTALLED 1982
	0564/0000		015 " DIA CIR PLASTIC	LENGTH(AH 2523 BK 2180) INSTALLED 1982
	0562/1880			LEN=0030 INSTALLED 1982

DIR: B TOTAL LEN: 26.343 MI. DIST: 06-2 SR: 82  
 LEFT MUN: WEST BRANDYWINE T RIGHT MUN: WEST BRANDYWINE T

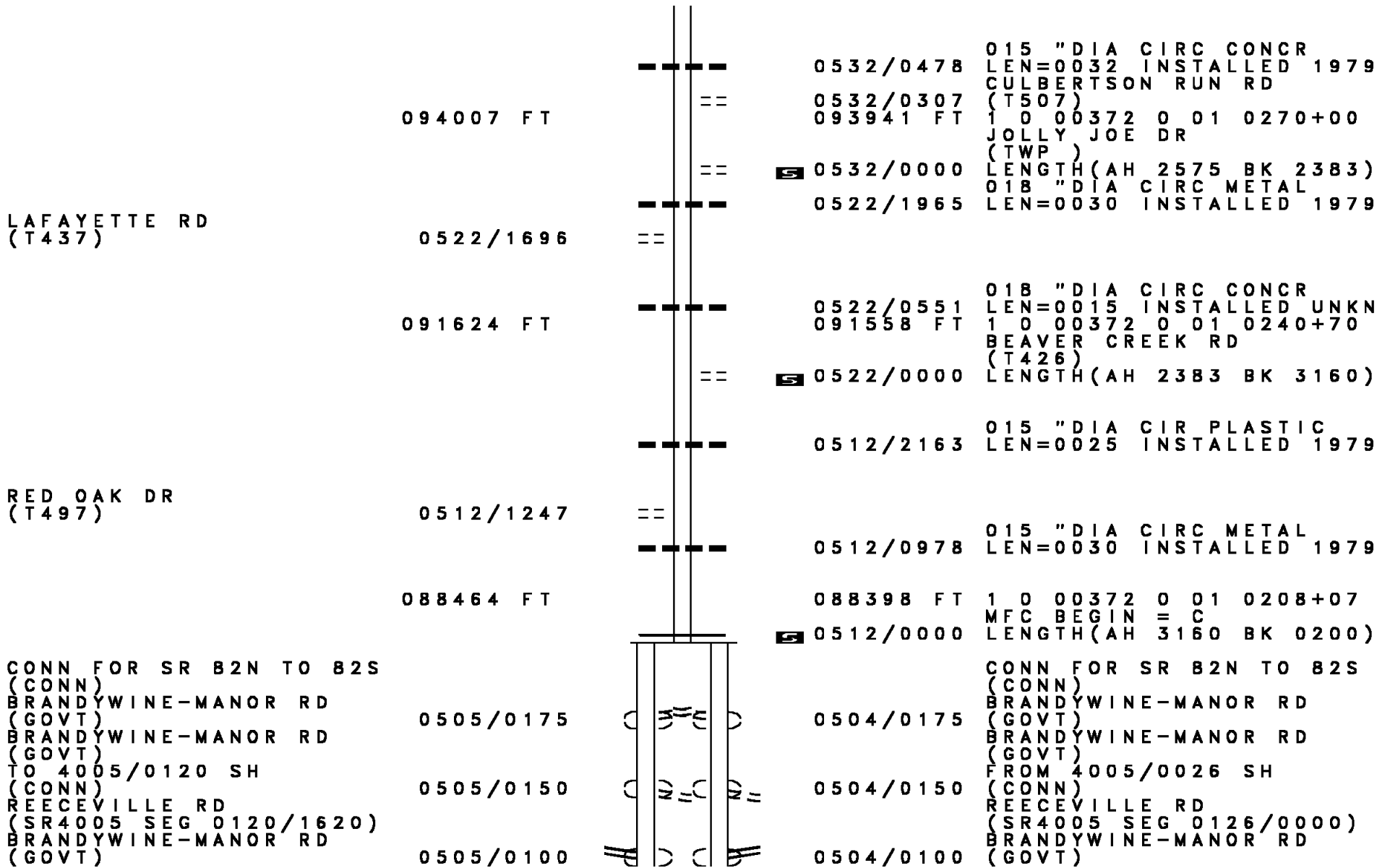
1 0 00502 0 00 0050+72 104260 FT  
 GERMANY HOLLOW RD  
 (T444) 0562/0000



104194 FT  
 0562/0000 LENGTH(AH 2180 BK 2282)  
 0552/2231 BMSSEN 15/0082/0552/2189  
 0 0 00000 0 00 0000+00  
 INDIAN RUN  
 0552/2189 BMSBG 15/0082/0552/2189  
 LENAPE WY  
 (TWP )  
 0552/1350  
 101978 FT 101912 FT 1 0 00502 0 00 0027+73  
 TOMAHAWK LN  
 (TWP )  
 0552/0000 LENGTH(AH 2282 BK 2804)  
 HORSESHOE PK  
 (SR0322 SEG 0160/0000)  
 0542/1567  
 0542/1490 018 "DIA CIRC CONCR  
 LEN=0040 INSTALLED 1979  
 099174 FT 099108 FT 1 0 00502 0 00 0000+00  
 HIBERNIA RD  
 (SR4009 SEG 0070/0000)  
 0542/0000 LENGTH(AH 2804 BK 2592)  
 024 "DIA CIRC METAL  
 LEN=0030 INSTALLED 1979  
 0534/0930  
 096582 FT 096516 FT 0 0 00000 0 00 0000+00  
 0534/0000 LENGTH(AH 2592 BK 2575)  
 018 "DIA CIRC METAL  
 LEN=0040 INSTALLED 1979  
 0532/2435



DIR: B TOTAL LEN: 26.343 MI. DIST: 06-2 SR: 82  
 LEFT MUN: WEST BRANDYWINE T RIGHT MUN: WEST BRANDYWINE T



EXTRACT DATE: 12/18/2023  
PRINT DATE: 12/20/2023

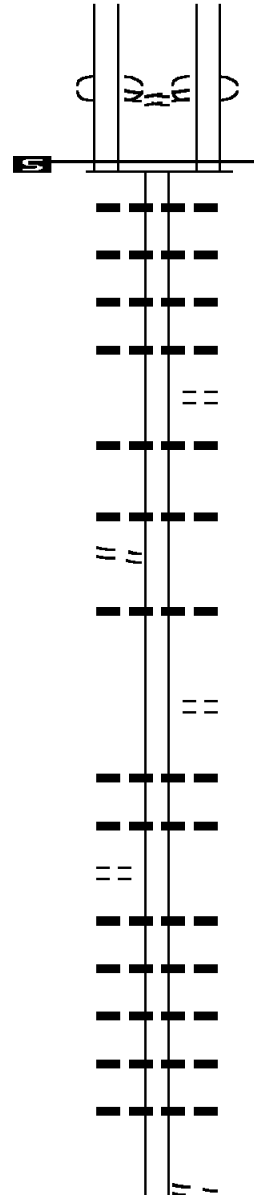
ROADWAY MANAGEMENT SYSTEM  
SLD COUNTY/SR - ANNUAL PRINT

PAGE NUMBER: 167  
COUNTY: CHESTER

DIR: B TOTAL LEN: 26.343 MI.  
LEFT MUN: WEST BRANDYWINE T

DIST: 06-2 SR: 82  
RIGHT MUN: WEST BRANDYWINE T

BRANDYWINE-MANOR RD  
(GOVT)  
CONN FOR SR 82S TO 82N  
(CONN) 0505/0050  
0 0 00000 0 00 0000+00 088264 FT  
MFC BEGIN = C  
LENGTH(AH 0200 BK 3530) 0505/0000



0504/0050  
088198 FT  
0504/0000  
0502/3065  
0502/2578  
0502/2070  
0502/1645  
0502/1479  
0502/1395  
0502/0795  
0502/0255  
084734 FT  
0502/0075  
084668 FT  
0502/0000  
0492/2327  
0492/2210  
0492/1510  
0492/1180  
0492/0910  
0492/0610  
0492/0230  
081716 FT

BRANDYWINE-MANOR RD  
(GOVT)  
CONN FOR SR 82S TO 82N  
(CONN) 0504/0050  
0 0 00000 0 00 0000+00  
MFC BEGIN = C  
LENGTH(AH 0200 BK 3530)  
018 "DIA CIRC METAL  
LEN=0035 INSTALLED 1979  
018 "DIA CIRC METAL  
LEN=0030 INSTALLED UNKN  
015 "DIA CIRC METAL  
LEN=0035 INSTALLED 1979  
024 "DIA CIRC METAL  
LEN=0039 INSTALLED UNKN  
PORTER LN  
(TWP)  
018 "DIA CIR PLASTIC  
LEN=0024 INSTALLED 1979  
015 "DIA CIRC METAL  
LEN=0026 INSTALLED 1979  
015 "DIA CIRC METAL  
LEN=0035 INSTALLED 1979  
1 0 00372 0 01 0171+75  
MONACY RD  
(T414)  
LENGTH(AH 3530 BK 3018)  
036 "DIA CIRC METAL  
LEN=0035 INSTALLED UNKN  
018 "DIA CIRC METAL  
LEN=0026 INSTALLED 1979  
018 "DIA CIRC METAL  
LEN=0030 INSTALLED 1979  
018 "DIA CIRC METAL  
LEN=0029 INSTALLED 1979  
024 "DIA CIRC METAL  
LEN=0032 INSTALLED 1979  
018 "DIA CIRC METAL  
LEN=0036 INSTALLED 1979  
024 "DIA CIRC METAL  
LEN=0036 INSTALLED 1979  
1 0 00372 0 01 0141+93  
DOGWOOD DELL DR  
(T456)

UNION RD  
(T413)

EACHUS DR  
(TWP)

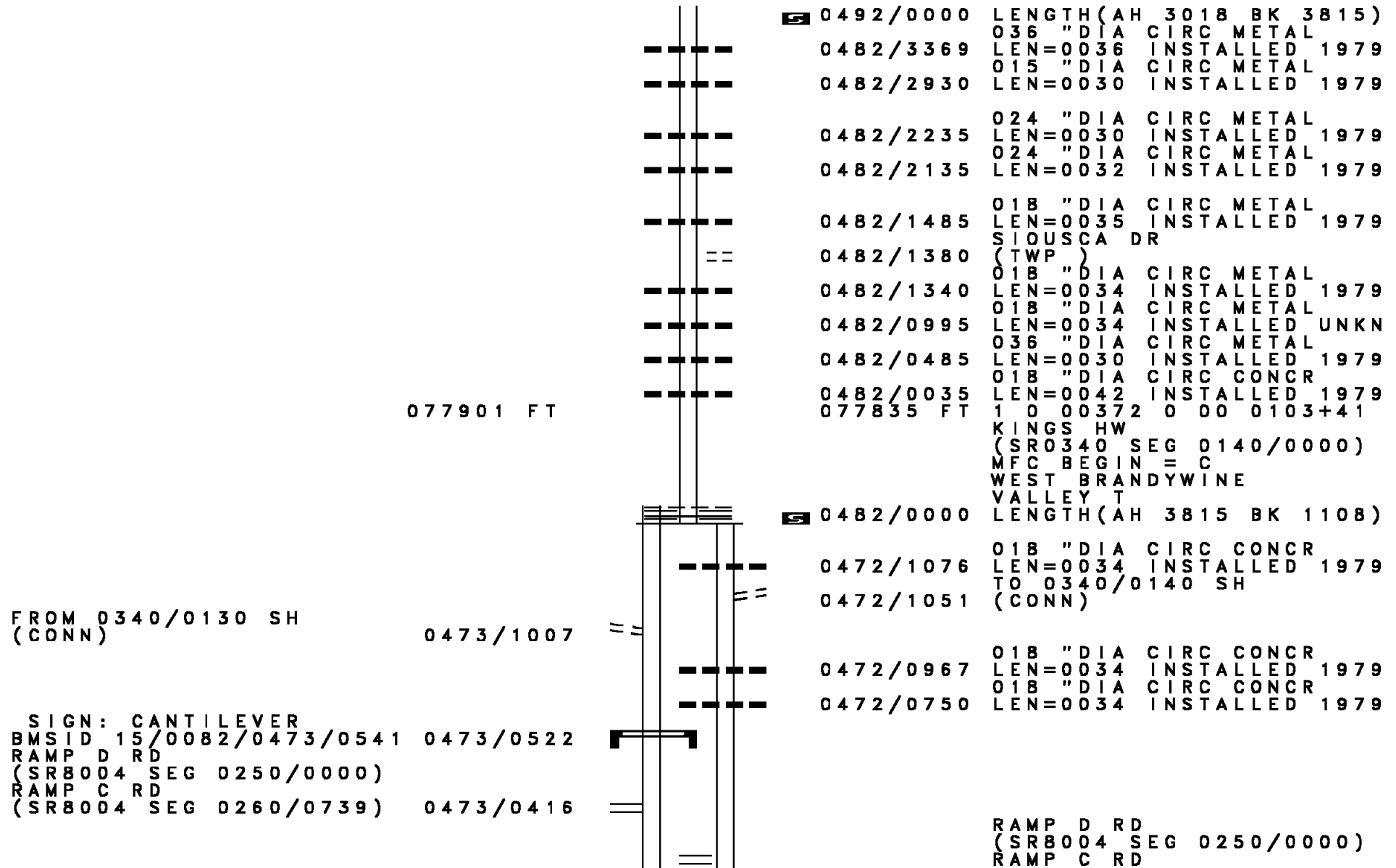
EXTRACT DATE: 12/18/2023  
PRINT DATE: 12/20/2023

ROADWAY MANAGEMENT SYSTEM  
SLD COUNTY/SR - ANNUAL PRINT

PAGE NUMBER: 166  
COUNTY: CHESTER

DIR: B TOTAL LEN: 26.343 MI.  
LEFT MUN: WEST BRANDYWINE T

DIST: 06-2 SR: 82  
RIGHT MUN: WEST BRANDYWINE T



DIR: B TOTAL LEN: 26.343 MI. DIST: 06-2 SR: 82  
 LEFT MUN: VALLEY T RIGHT MUN: VALLEY T

Item ID	Description	Length	Material	Status	Stationing	Notes
BMSEN 15/0082/0472/0192	(CONN)	0 0 00000 0 00 0000+00	0473/0216	0473/0215	0472/0414	(SR8004 SEG 0260/0739)
W.BR. BRANDYWINE CREEK					0472/0219	BMSEN 15/0082/0472/0192
BMSBG 15/0082/0472/0192	018 "DIA CIRC CONCR	LEN=0050	INSTALLED	UNKN	0473/0189	0472/0192 BMSBG 15/0082/0472/0192
						0 0 00000 0 00 0000+00
						W.BR. BRANDYWINE CREEK
						BMSBG 15/0082/0472/0192
						018 "DIA CIRC CONCR
						LEN=0034
						INSTALLED 1980
1 0 00372 0 00 0083+06	VILLAGE: COATESVIL	076781 FT			0472/0130	1 0 00372 0 00 0083+06
	US 30 BYPASS (EB)				076727 FT	VILLAGE: COATESVIL BORO
OP ID 15/0030/0180/0000						US 30 BYPASS (EB)
VALLEY						OP ID 15/0030/0180/0000
COATESVILLE C						VALLEY
LENGTH(AH 1120 BK 3438)						COATESVILLE C
						LENGTH(AH 1108 BK 3498)
						018 "DIA CIRC CONCR
						LEN=0035
						INSTALLED UNKN
018 "DIA CIRC CONCR						
LEN=0035						
INSTALLED UNKN						
0463/3315						
RAMP A RD						
(SR8004 SEG 0020/0130)						
RAMP B RD						
(SR8004 SEG 0750/0000)						
0463/3249						
RAMP A RD						
(SR8004 SEG 0010/0430)						
0463/3034						
015 "DIA CIRC METAL						
LEN=0060						
INSTALLED UNKN						
0463/2886						
018 "DIA CIRC CONCR						
LEN=0020						
INSTALLED UNKN						
0463/2661						
018 "DIA CIRC CONCR						
LEN=0030						
INSTALLED UNKN						
0463/2475						
COURTYARD RD						
(PRDR)						
0463/2279						
015 "DIA CIRC CONCR						
LEN=0030						
INSTALLED UNKN						
0463/2213						

DIR: B TOTAL LEN: 26.343 MI. DIST: 06-2 SR: 82  
 LEFT MUN: COATESVILLE C RIGHT MUN: COATESVILLE C

018 "DIA CIRC CONCR LEN=0060 INSTALLED UNKN	0463/1995	---	---	---	---	0462/2071	018 "DIA CIRC CONCR LEN=0025 INSTALLED UNKN
018 "DIA CIRC CONCR LEN=0050 INSTALLED UNKN	0463/1282	---	---	---	---	0462/1845	030 "DIA CIRC METAL LEN=0040 INSTALLED 1979
		---	---	---	---	0462/1568	018 "DIA CIRC CONCR LEN=0040 INSTALLED UNKN
		---	---	---	---	0462/1331	018 "DIA CIRC CONCR LEN=0040 INSTALLED UNKN
BUTTERWORTH RD (CITY)	0463/0785	==	==	==	==	0462/0874	LC FROM BUTTERWORTH RD (CONN)
		---	---	---	---	0462/0862	018 "DIA CIRC CONCR LEN=0060 INSTALLED UNKN
		---	---	---	---	0462/0793	BUTTERWORTH RD (CITY)
		---	---	---	---	0462/0540	018 "DIA CIRC CONCR LEN=0034 INSTALLED UNKN
018 "DIA CIRC CONCR LEN=0042 INSTALLED UNKN	0463/0093	---	---	---	---	073229 FT	1 0 00372 0 00 0048+50 VILLAGE: COATESVIL BORO
1 0 00372 0 00 0048+50	073343 FT						NC MANOR RD
VILLAGE: COATESVIL19320							MANOR RD
MANOR RD (T228)							MANOR RD (T228)
LENGTH(AH 3438 BK 3844)	0463/0000	5	5	5	5	0462/0000	LENGTH(AH 3498 BK 3759)
018 "DIA CIRC CONCR LEN=0032 INSTALLED UNKN	0453/3665	---	---	---	---		
018 "DIA CIRC CONCR LEN=0034 INSTALLED UNKN	0453/3058	---	---	---	---		
018 "DIA CIRC CONCR LEN=0045 INSTALLED UNKN	0453/1670	---	---	---	---		
018 "DIA CIRC CONCR LEN=0030 INSTALLED UNKN	0453/1416	---	---	---	---		
		---	---	---	---	0452/1080	018 "DIA CIRC METAL LEN=0075 INSTALLED UNKN
018 "DIA CIRC CONCR LEN=0040 INSTALLED UNKN	0453/0850	---	---	---	---		
018 "DIA CIRC CONCR LEN=0034 INSTALLED UNKN	0453/0336	---	---	---	---		
018 "DIA CIRC CONCR LEN=0035 INSTALLED UNKN	0453/0035	---	---	---	---		
1 0 00372 0 00 0010+50	069499 FT						
VILLAGE: COATESVIL19320						069470 FT	1 0 00372 0 00 0010+50 VILLAGE: COATESVIL BORO

DIR: B TOTAL LEN: 26.343 MI. DIST: 06-2 SR: 82  
LEFT MUN: COATESVILLE C RIGHT MUN: COATESVILLE C

Location	Segment	Length	Material	Notes
WAGONTOWN RD (CITY)	0453/0000	3844	BK 1059	015" DIA CIRC CONCR
NATIONAL RAILROAD PASSE OVERPASS IS RR X-ING	0443/0754	0036		INSTALLED UNKN
LUMBER ST (CITY)	0443/0722			018" DIA CIRC CONCR
CHESTNUT ST (CITY)	0443/0629			LEN=0036 INSTALLED UNKN
CHESTNUT ST (CITY)	0443/0413			018" DIA CIRC CONCR
CHESTNUT ST (CITY)	0443/0411			LEN=0036 INSTALLED UNKN
CHESTNUT ST (CITY)	0443/0410			018" DIA CIRC CONCR
CHESTNUT ST (CITY)	0443/0225			LEN=0040 INSTALLED UNKN
DIAMOND ST (CITY)	0443/0216			FOR SR 0082S TO 0082S
DIAMOND ST (CITY)	0443/0151			(CONN)
LINCOLN HW (SR3070 SEG 0134/0000)	068440 FT	1 0 00372 0 00 0000+00		NC FIRST AV
FIRST AV (SR3049 SEG 0140/3725)	0443/0000			MFC BEGIN = C
FIRST AV (SR3049 SEG 0140/3725)	0443/0000			LENGTH(AH 1059 BK 2176)
FIRST AV (SR3049 SEG 0140/3725)	0432/2052			FOR SR 0082S TO 0082S (CONN)
NATIONAL RAILROAD PASSE OVERPASS IS RR X-ING	0442/0734			LUMBER ST (CITY)
LUMBER ST (CITY)	0442/0633			024"H 48"W CON BOX CUL
CHESTNUT ST (CITY)	0442/0631			LEN=0070 INSTALLED 1979
CHESTNUT ST (CITY)	0442/0415			036"H 36"W CON BOX CUL
DIAMOND ST (CITY)	0442/0220			LEN=0029 INSTALLED 1979
DIAMOND ST (CITY)	0442/0218			
FIRST AV (SR3049 SEG 0140/3725)	0442/0000			MFC BEGIN = C
FIRST AV (SR3049 SEG 0140/3725)	0432/2095			LENGTH(AH 1060 BK 2176)
FIRST AV (SR3049 SEG 0140/3725)	0432/2010			024"H 48"W CON BOX CUL
FIRST AV (SR3049 SEG 0140/3725)	0432/1971			LEN=0050 INSTALLED UNKN
FIRST AV (SR3049 SEG 0140/3725)	0432/1860			(AAR 589903R)#TRKS 01
FIRST AV (SR3049 SEG 0140/3725)	0432/1857			MID BLOCK TRAFFIC SIGNA
FIRST AV (SR3049 SEG 0140/3725)	0432/1851			(CITY)
FIRST AV (SR3049 SEG 0140/3725)				BMS EN 15/0082/0432/1857
FIRST AV (SR3049 SEG 0140/3725)				015" DIA CIRC METAL
FIRST AV (SR3049 SEG 0140/3725)				LEN=0022 INSTALLED 1979
FIRST AV (SR3049 SEG 0140/3725)				0 0 00000 0 00 0000+00
FIRST AV (SR3049 SEG 0140/3725)				W BR BRANDYWINE CREEK
FIRST AV (SR3049 SEG 0140/3725)				BMSBG 15/0082/0432/1857
FIRST AV (SR3049 SEG 0140/3725)				(AAR 589903R)#TRKS 01

DIR: B TOTAL LEN: 26.343 MI. DIST: 06-2 SR: 82  
 LEFT MUN: COATESVILLE C RIGHT MUN: COATESVILLE C

Location / Segment	Segment ID	Length (FT)	Material / Details
	0432/1245		015 " DIA CIRC CONCR LEN=0022 INSTALLED 1979
	0432/0970		024"H 48"W CON BOX CUL LEN=0040 INSTALLED 1979 CHURCH ST (CITY)
	0432/0573		
	0432/0220		018 " DIA CIRC CONCR LEN=0020 INSTALLED 1979
MT PLEASANT ST (CITY)	0432/0191		
	0432/0170	066264 FT	018 " DIA CIRC CONCR LEN=0050 INSTALLED UNKN 066234 FT 1 0 00142 0 01 0403+78 NC LINCOLN HW
LINCOLN HW (SR3070 SEG 0100/2435)	0432/0000		MFC BEGIN = B LENGTH(AH 2176 BK 1754) HARMONY ST (CITY)
	0422/1556		CHARLES ST (CITY)
	0422/1367		CONCORD ST (CITY)
	0422/1188		MADISON ST (CITY)
	0422/1011		
MADISON ST (CITY)	0422/0991		
LEMON ST (CITY)	0422/0795		
VALLEY RD (SR0372 SEG 0230/2691)	0422/0567		VALLEY RD (CITY)
CITY AL (CITY)	0422/0395		
	0422/0260		BMS EN 15/0082/0422/0236 015 " DIA CIRC METAL
	0422/0245		LEN=0020 INSTALLED 1979 0 0 00000 0 00 0000+00 SUCKER RUN
	0422/0236		BMSBG 15/0082/0422/0236 015 " DIA CIRC METAL
	0422/0190		LEN=0020 INSTALLED 1979 (APRA) ARCEROL MITTAL PRIVATE DR
	0422/0114	064510 FT	(PRDR)
	0422/0000		064480 FT 1 0 00360 0 00 0693+70 (AAR 593500J)#TRKS 01 NC STRODE AV LENGTH(AH 1754 BK 1314)

EXTRACT DATE: 12/18/2023  
PRINT DATE: 12/20/2023

ROADWAY MANAGEMENT SYSTEM  
SLD COUNTY/SR - ANNUAL PRINT

PAGE NUMBER: 161  
COUNTY: CHESTER

DIR: B TOTAL LEN: 26.343 MI.  
LEFT MUN: COATESVILLE C

DIST: 06-2 SR: 82  
RIGHT MUN: COATESVILLE C

	0412/1227	015 " DIA CIRC METAL
	0412/1177	LEN=0030 INSTALLED 1979
		(AAR 593500J)#TRKS 01
		GAP RD
	0412/0985	(T430)
		FEDERAL ST
	0412/0848	(T431)
		018 " DIA CIR PLASTIC
	0412/0725	LEN=0050 INSTALLED 1979
		COATESVILLE
063196 FT	0412/0429	VALLEY T
	063166 FT	1 0 00360 0 00 0681+39
		NEWLINVILLE RD
		(T455)
		VALLEY
		EAST FALLOWFIELD T
	0412/0000	LENGTH(AH 1314 BK 2476)
		024 " DIA CIRC CONCR
	0402/2325	LEN=0030 INSTALLED 1979
		018 " DIA CIRC CONCR
	0402/2061	LEN=0036 INSTALLED 1979
		0402/1192 BMS EN 15/0082/0402/1177
		0 0 00000 0 00 0000+00
		BRANCH SUCKER RUN
		0402/1177 BMSBG 15/0082/0402/1177
		024 " DIA CIRC CONCR
	0402/0631	LEN=0040 INSTALLED 1975
		024 " DIA CIRC CONCR
060720 FT	0402/0370	LEN=0040 INSTALLED 1975
	060690 FT	1 0 00360 0 00 0656+70
		BRANCH OF SUCKER RUN
		STRUCTURE LENGTH 13 FT
		BMSID 15/0082/0402/0000
	0402/0000	LENGTH(AH 2476 BK 2427)
		058263 FT 1 0 00360 0 00 0632+20
058293 FT		ABB EY RD
		(PRDR)
	0392/0000	LENGTH(AH 2427 BK 3430)
		018 " DIA CAST IRON
	0382/3385	LEN=0038 INSTALLED 1975
		0382/3231 (APRA) INDEPENDENCE MAT

IMS DR  
(PRDR)



DIR: B TOTAL LEN: 26.343 MI. DIST: 06-2 SR: 82  
 LEFT MUN: EAST FALLOWFIELD T RIGHT MUN: EAST FALLOWFIELD T

CREST PL  
 (T442)

0382/1441

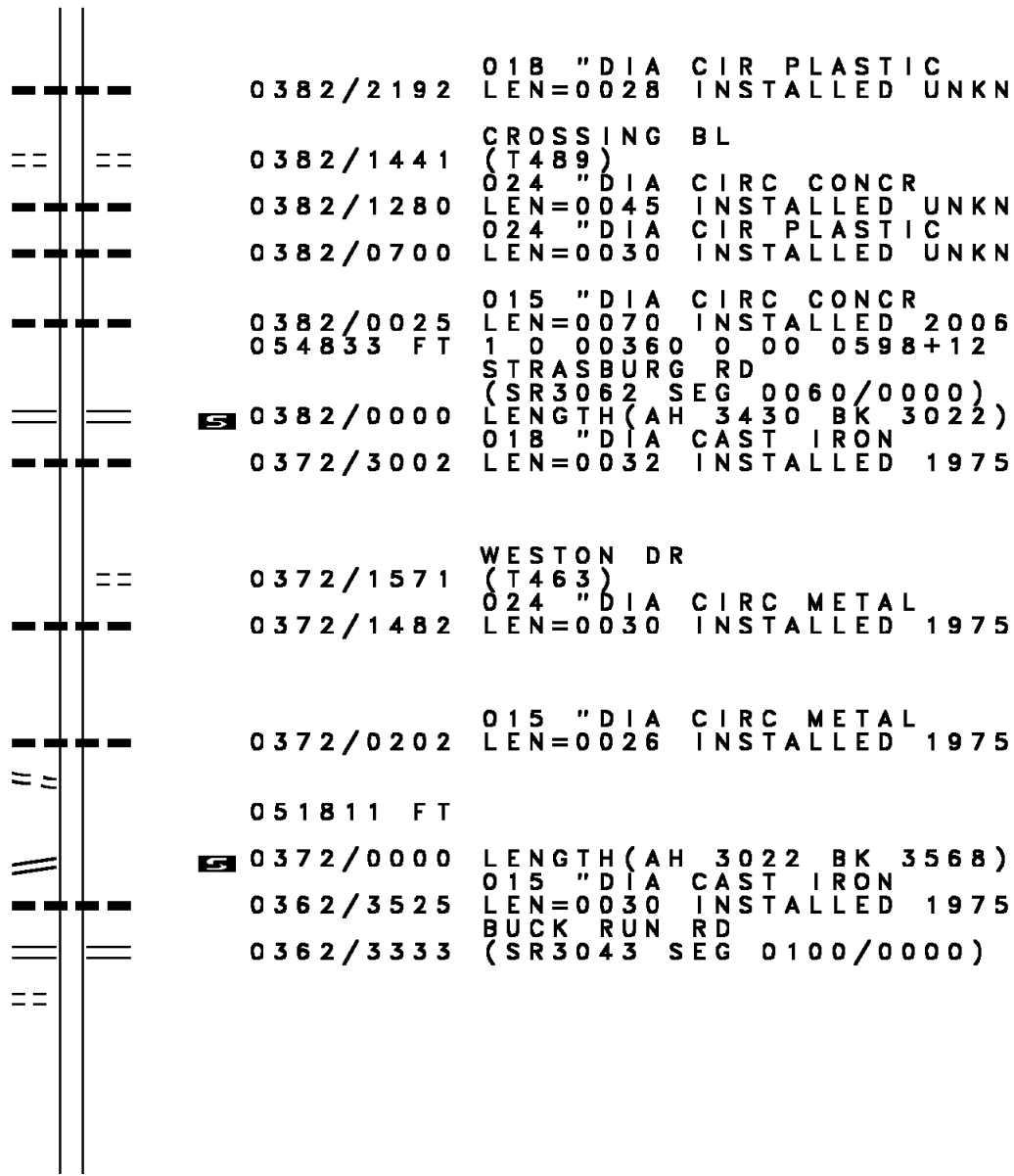
054863 FT

WILMINGTON RD  
 (T368)

1 0 00360 0 00 0567+75 0372/0109  
 LOOP RD 051841 FT  
 (SR3101 SEG 0010/0342) 0372/0000

THEOZEL LN  
 (TWP)

0362/3123



0382/2192 018 "DIA CIR PLASTIC  
 LEN=0028 INSTALLED UNKN

CROSSING BL  
 (T489)

0382/1441 024 "DIA CIRC CONCR  
 LEN=0045 INSTALLED UNKN  
 0382/1280 024 "DIA CIR PLASTIC  
 LEN=0030 INSTALLED UNKN

0382/0025 015 "DIA CIRC CONCR  
 LEN=0070 INSTALLED 2006  
 054833 FT 1 0 00360 0 00 0598+12  
 STRASBURG RD

0382/0000 LENGTH(AH 3430 BK 3022)  
 0372/3002 018 "DIA CAST IRON  
 LEN=0032 INSTALLED 1975

WESTON DR  
 (T463)

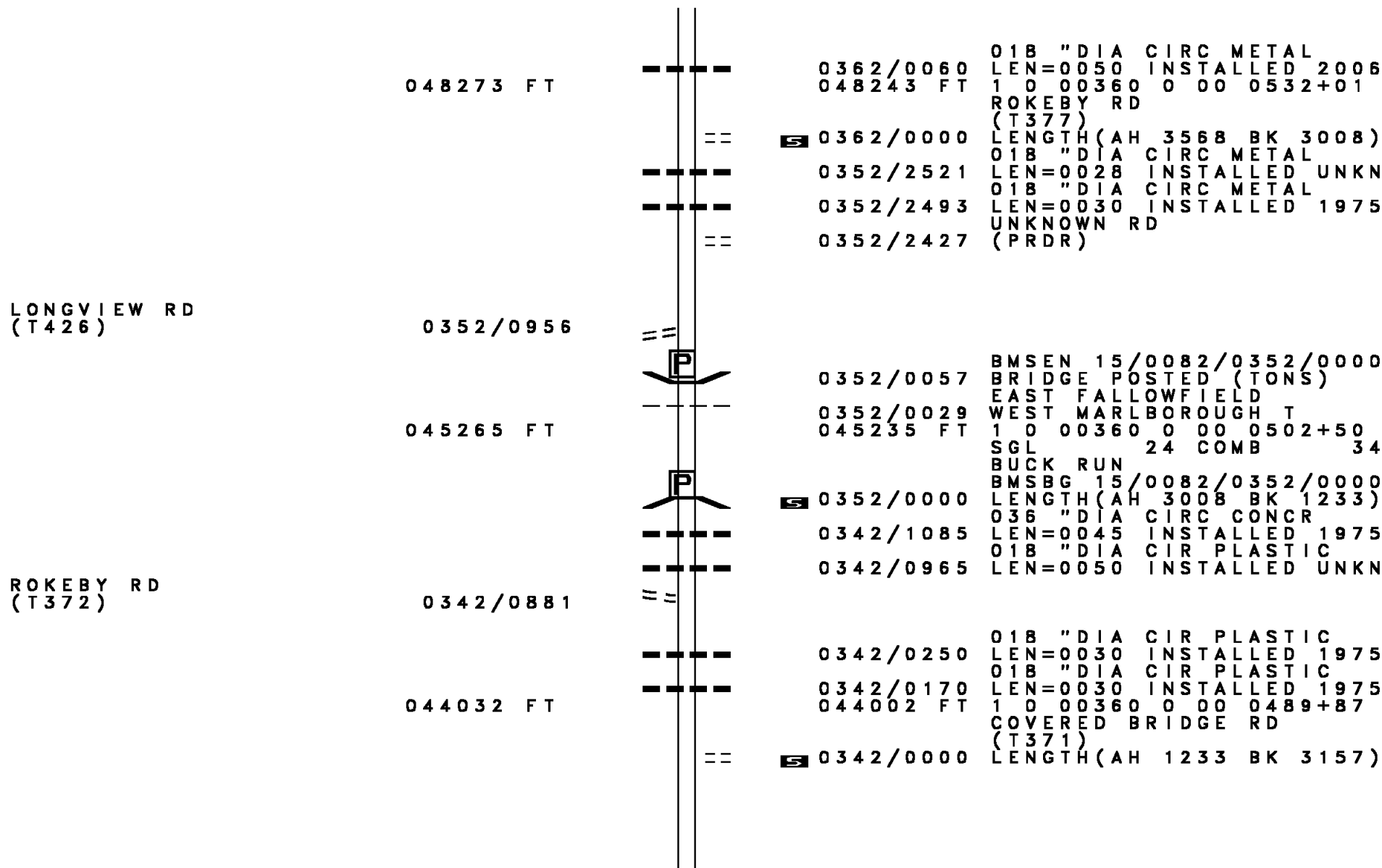
0372/1571 024 "DIA CIRC METAL  
 LEN=0030 INSTALLED 1975

0372/0202 015 "DIA CIRC METAL  
 LEN=0026 INSTALLED 1975

051811 FT  
 0372/0000 LENGTH(AH 3022 BK 3568)  
 015 "DIA CAST IRON

0362/3525 LEN=0030 INSTALLED 1975  
 BUCK RUN RD  
 (SR3043 SEG 0100/0000)

DIR: B TOTAL LEN: 26.343 MI. DIST: 06-2 SR: 82  
 LEFT MUN: EAST FALLOWFIELD T RIGHT MUN: EAST FALLOWFIELD T



048273 FT

0362/0060  
048243 FT

018 " DIA CIRC METAL  
LEN=0050 INSTALLED 2006  
1 0 00360 0 00 0532+01  
ROKEBY RD  
(T377)

S 0362/0000

LENGTH(AH 3568 BK 3008)

0352/2521

018 " DIA CIRC METAL

0352/2493

LEN=0028 INSTALLED UNKN

0352/2427

018 " DIA CIRC METAL

LEN=0030 INSTALLED 1975

UNKNOWN RD  
(PRDR)

LONGVIEW RD  
(T426)

0352/0956



0352/0057

BMSSEN 15/0082/0352/0000

BRIDGE POSTED (TONS)

EAST FALLOWFIELD

WEST MARLBOROUGH T

045265 FT

0352/0029

1 0 00360 0 00 0502+50

SGL 24 COMB 34

BUCK RUN



S 0352/0000

BMSBG 15/0082/0352/0000

LENGTH(AH 3008 BK 1233)

0342/1085

036 " DIA CIRC CONCR

LEN=0045 INSTALLED 1975

0342/0965

018 " DIA CIR PLASTIC

LEN=0050 INSTALLED UNKN

ROKEBY RD  
(T372)

0342/0881

==

0342/0250

018 " DIA CIR PLASTIC

LEN=0030 INSTALLED 1975

0342/0170

018 " DIA CIR PLASTIC

LEN=0030 INSTALLED 1975

044032 FT

044002 FT

1 0 00360 0 00 0489+87

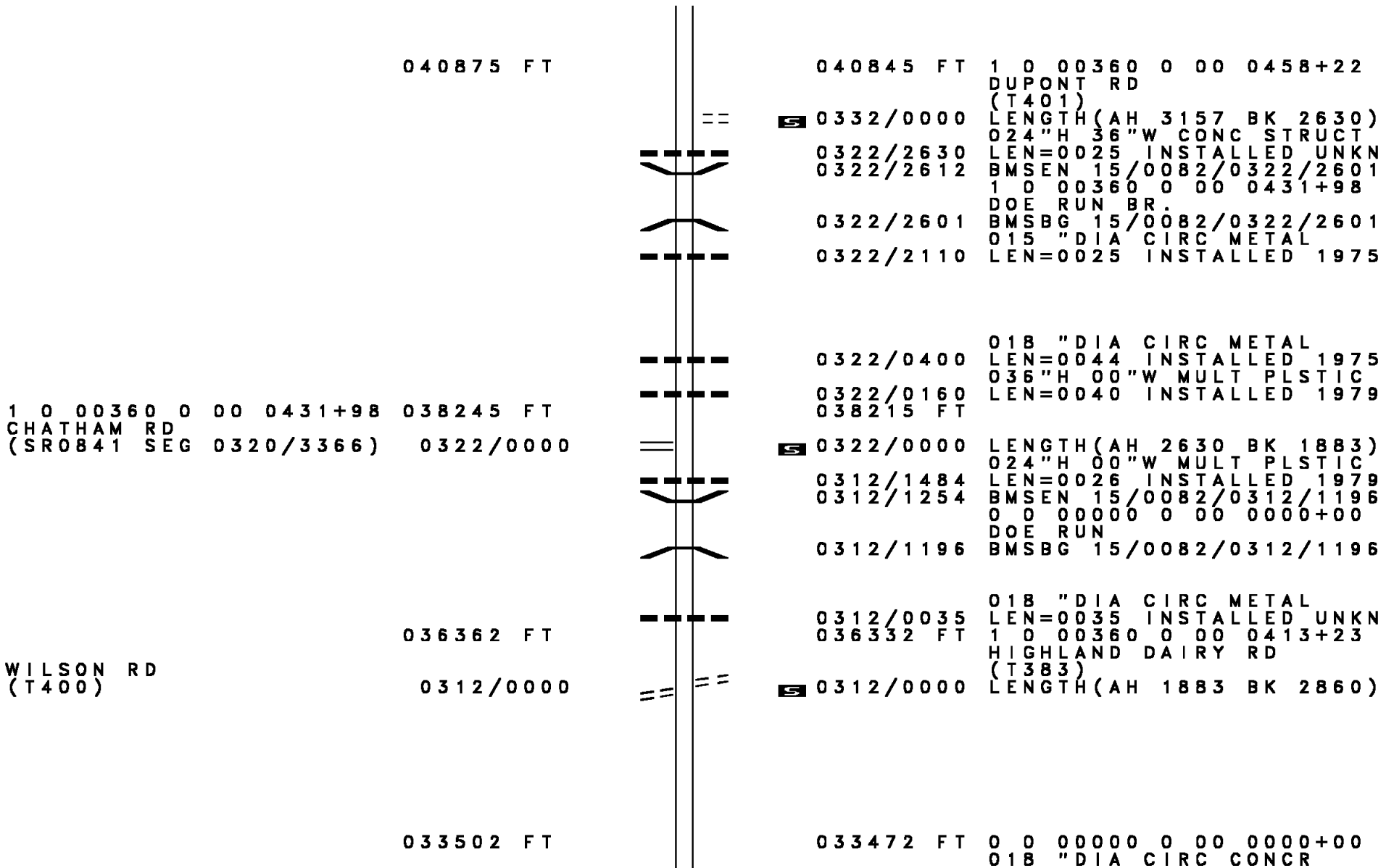
COVERED BRIDGE RD

(T371)

S 0342/0000

LENGTH(AH 1233 BK 3157)

DIR: B TOTAL LEN: 26.343 MI. DIST: 06-2 SR: 82  
 LEFT MUN: WEST MARLBOROUGH T RIGHT MUN: WEST MARLBOROUGH T



040875 FT

040845 FT 1 0 00360 0 00 0458+22

0332/0000 LENGTH(AH 3157 BK 2630)

0322/2630 024"H 36"W CONC STRUCT

0322/2612 LEN=0025 INSTALLED UNKN

BMSSEN 15/0082/0322/2601

1 0 00360 0 00 0431+98

0322/2601 DOE RUN BR.

BMSBG 15/0082/0322/2601

015 "DIA CIRC METAL

0322/2110 LEN=0025 INSTALLED 1975

0322/0400 018 "DIA CIRC METAL

LEN=0044 INSTALLED 1975

0322/0160 036"H 00"W MULT PLSTIC

038215 FT LEN=0040 INSTALLED 1979

0322/0000 LENGTH(AH 2630 BK 1883)

0312/1484 024"H 00"W MULT PLSTIC

0312/1254 LEN=0026 INSTALLED 1979

BMSSEN 15/0082/0312/1196

0 0 00000 0 00 0000+00

0312/1196 DOE RUN

BMSBG 15/0082/0312/1196

0312/0035 018 "DIA CIRC METAL

LEN=0035 INSTALLED UNKN

036332 FT 1 0 00360 0 00 0413+23

0312/0000 HIGHLAND DAIRY RD

(T383) LENGTH(AH 1883 BK 2860)

1 0 00360 0 00 0431+98 038245 FT  
 CHATHAM RD  
 (SR0841 SEG 0320/3366) 0322/0000

WILSON RD  
 (T400)

036362 FT

0312/0000

033502 FT

033472 FT 0 0 00000 0 00 0000+00

018 "DIA CIRC CONCR

DIR: B TOTAL LEN: 26.343 MI. DIST: 06-2 SR: 82  
 LEFT MUN: WEST MARLBOROUGH T RIGHT MUN: WEST MARLBOROUGH T

Stationing	Description	Length	Material	Notes
	0304/0000	LEN=0037	INSTALLED	1979
	0302/1000	LEN=0040	INSTALLED	1979
032286 FT	0302/0015	BMS EN 15/0082/0302/0000		
	032256 FT	1 0 00360 0 00 0372+55		
	0302/0000	DOE RUN BR.		
	0292/3028	BMSBG 15/0082/0302/0000		
	0292/1914	LEN=0030	INSTALLED	1979
	0292/1470	LEN=0032	INSTALLED	1979
	0292/1344	LEN=0038	INSTALLED	1979
	0292/0890	LEN=0028	INSTALLED	1979
	0292/0245	LEN=0032	INSTALLED	1979
1 0 00360 0 00 0340+34	029067 FT	029037 FT		
WEST RD (T386)	0292/0000	LEN=0036	INSTALLED	1979
	0282/2109	LEN=0036	INSTALLED	1979
	0282/1897	LEN=0032	INSTALLED	1979
	0282/1355	LEN=0034	INSTALLED	1979
	0282/0685	LEN=0030	INSTALLED	1979
1 0 00360 0 00 0319+12	026940 FT	026910 FT		
NEWARK RD (T389)	0282/0000	LEN=0032	INSTALLED	1979
	0272/0660	LEN=0032	INSTALLED	1979
	0272/0193	TAPEWORM RD		
025582 FT	025552 FT	1 0 00360 0 00 0305+04		

EXTRACT DATE: 12/18/2023  
PRINT DATE: 12/20/2023

ROADWAY MANAGEMENT SYSTEM  
SLD COUNTY/SR - ANNUAL PRINT

PAGE NUMBER: 156  
COUNTY: CHESTER

DIR: B TOTAL LEN: 26.343 MI.  
LEFT MUN: WEST MARLBOROUGH T

DIST: 06-2 SR: 82  
RIGHT MUN: WEST MARLBOROUGH T

Station	Unit	Description	Station	Unit	Description
			0272/0000	LENGTH(AH 1358 BK 1312)	
			0262/1255	BMSEN 15/0082/0262/1239	
				1 0 00360 0 00 0252+15	
				DOE RUN BR.	
			0262/1239	BMSBG 15/0082/0262/1239	
				015 " DIA CIRC CONCR	
024270	FT		0262/0330	LEN=0033 INSTALLED 1979	
			024240	1 0 00360 0 00 0252+15	
				INTER-BK DOE RUN RD	
				(T357)	
024270	FT		0262/0000	LENGTH(AH 1312 BK 3990)	
			024240	7252/0000	
024270	FT		024240	LENGTH(AH 3990 BK 2324)	
			7242/0000	LENGTH(AH 2324 BK 2463)	
024270	FT		024240	7232/0000	
			024240	LENGTH(AH 2463 BK 1457)	
024270	FT		024240	7222/0000	
				LENGTH(AH 1457 BK 0012)	
				BMSEN 15/0082/0212/0000	
				INTER-AHD DOE RUN RD	
				(TWP)	
024258	FT		0212/0012	EAST MARLBOROUGH T	
			024228	0 0 00000 0 00 0000+00	
				NC DOE RUN RD	
				INTER-BK DOE RUN RD	
				(T357)	
				RED CLAY BR.	
				BMSBG 15/0082/0212/0000	
				MFC BEGIN = C	
024258	FT		0212/0000	LENGTH(AH 0012 BK 0858)	
			024228	7202/0000	
024258	FT		024228	LENGTH(AH 0858 BK 1854)	
			7192/0000	LENGTH(AH 1854 BK 2778)	
024258	FT		024228	7182/0000	
			024228	LENGTH(AH 2778 BK 1949)	
024258	FT		7172/0000	LENGTH(AH 1949 BK 3595)	
			024228	7162/0000	
024258	FT		024228	LENGTH(AH 3595 BK 3089)	
			7152/0000	LENGTH(AH 3089 BK 2781)	
024258	FT		024228	7142/0000	
			024228	LENGTH(AH 2781 BK 0536)	
024258	FT		7133/0000	LENGTH(AH 0536 BK 0209)	
				BMSEN 15/0082/0122/0000	

DIR: B TOTAL LEN: 26.343 MI. DIST: 06-2 SR: 82  
 LEFT MUN: EAST MARLBOROUGH T RIGHT MUN: EAST MARLBOROUGH T

UNIONVILLE RD (T503) 0 0 0000 0 00 0000+00 UNIONVILLE RD (T503) US 1 BYPASS (NB) BMSBG 15/0082/0122/0000 LENGTH(AH 0209 BK 0155)  LENGTH(AH 0155 BK 0633) UNIONVILLE RD (T503) CEDARCROFT RD (T326)  KENNETT T  018 "DIA CIRC METAL LEN=0060 INSTALLED 1979 0 0 0000 0 00 0000+00 NC UNIONVILLE RD LESLIE RD (T325) MFC BEGIN = C LENGTH(AH 0633 BK 2998)     SICKLE ST (BORO) BACHELORS AL (BORO)  LINDEN ST (BORO)  MAPLE AL	INTER-AHD 0123/0209 024049 FT INTER-BK  0123/0000 024049 FT 7113/0000 INTER-AHD  0103/0633  0103/0025 023416 FT  0103/0000  0092/0948 0092/0653  0092/0282		INTER-AHD UNIONVILLE RD 0122/0209 (T503) 024019 FT 0 0 00000 0 00 0000+00 INTER-BK UNIONVILLE RD (T503) US 1 BYPASS (NB) BMSBG 15/0082/0122/0000 LENGTH(AH 0209 BK 0152)  LENGTH(AH 0152 BK 0603) UNIONVILLE RD (T503) CEDARCROFT RD (T326)  KENNETT T  0102/0603  0102/0025 023416 FT NC UN IONVILLE RD LESLIE RD (T325) MFC BEGIN = C LENGTH(AH 0603 BK 2998)  TAYLOR ST (PRDR) 015 "DIA CAST IRON LEN=0020 INSTALLED 1979 KENNETT KENNETT SQUARE B FAIRTHORN ST (T613)  018 "DIA CIRC CONCR LEN=0028 INSTALLED 1979 SICKLE ST (BORO)  LINDEN ST (BORO)  MAPLE AL (BORO)
---	--	--	---

DIR: B TOTAL LEN: 26.343 MI. DIST: 06-2 SR: 82  
 LEFT MUN: KENNETT SQUARE B RIGHT MUN: KENNETT SQUARE B

Stationing	Description	Notes
0092/0151 020418 FT	(BORO)	020418 FT 1 0 00273 0 00 0000+00 STATE ST (BORO)
0082/2251	SCARLETT AL (BORO)	0092/0000 LENGTH(AH 2998 BK 2446) 0082/2096 018 " DIA CIRC METAL LEN=0018 INSTALLED 1979 CYPRESS ST (BORO)
0082/1545	MAGNOLIA ST (BORO)	0082/2084 MFC BEGIN = C JUNIPER ST (BORO) 0082/1726 018 " DIA CIRC METAL LEN=0032 INSTALLED 1979 MULBERRY ST (BORO) 0082/1244 018 " DIA CIRC CONCR LEN=0050 INSTALLED 1979 024 " DIA CIRC METAL LEN=0030 INSTALLED 1979 CEDAR ST (BORO) 0082/0819 BMS EN 15/0082/0082/0670 0082/0734 0 0 00000 0 00 0000+00 OTHER RR 0082/0670 BMSBG 15/0082/0082/0670 015 " DIA CIRC METAL LEN=0030 INSTALLED 1979 015 " DIA CIRC METAL LEN=0032 INSTALLED 1979
2 0 15038 0 00 0110+85 017972 FT	SOUTH ST (BORO) UNION ST (BORO)	0082/0010 017972 FT 0082/0000 NC UN UNION ST LENGTH(AH 2446 BK 2072) BROAD ST (BORO) 0062/2072 018 " DIA CIRC CONCR LEN=0025 INSTALLED UNKN CHURCH AL (BORO) 0062/1764 015 " DIA CIRC CONCR LEN=0050 INSTALLED 1979 015 " DIA CIRC CONCR LEN=0050 INSTALLED 1979

DIR: B TOTAL LEN: 26.343 MI. DIST: 06-2 SR: 82  
 LEFT MUN: KENNETT SQUARE B RIGHT MUN: KENNETT SQUARE B

PARK AV  
(BORO)

0062/0666

TAYLOR ST  
(BORO)

0062/0333  
015900 FT

HORNBLLENDE AV  
(BORO)

0052/2203

KABOB LN

---	0062/1330	LEN=0040	INSTALLED	1979
---	0062/1240	LEN=0108	INSTALLED	1979
---	0062/1128	LEN=0025	INSTALLED	1979
==		030 "DIA	CIRC METAL	
---	0062/0650	LEN=0021	INSTALLED	1979
==		015900 FT	1 1 00245	0 00 0158+52
==			WALNUT ST	
==			(BORO)	
---	0062/0000	LENGTH(AH	2072 BK 2509)	
---	0052/2487	LEN=0030	INSTALLED	1979
==			NC SOUTH ST	
---	0052/2009		KENNETT SQUARE	
---			KENNETT T	
---	0052/1397	LEN=0034	INSTALLED	1979
---	0052/1319	LEN=0032	INSTALLED	1979
---		018 "DIA	CIRC METAL	
---	0052/0367	LEN=0032	INSTALLED	1979
	013391 FT	1 1 00245	0 00 0133+36	
==			HILLENDALE RD	
==			(T337)	
---	0052/0000	LENGTH(AH	2509 BK 3544)	
---	0042/3517	LEN=0036	INSTALLED	UNKN
---	0042/3485	LEN=0030	INSTALLED	1979
---	0042/3295	LEN=0020	INSTALLED	1979
---		048"H 00"W	MULT PLSTIC	
---	0042/3291	BR. RED CLAY	CREEK	
---		STRUCTURE	LENGTH 10 FT	
---	0042/2612	BMSID 15/0082/0042/3291		
---		BMSID 15/0082/0042/2600		
---	0042/2600	RED CLAY BR.		
---		BMSBG 15/0082/0042/2600		



DIR: B TOTAL LEN: 26.343 MI. DIST: 06-2 SR: 82  
 LEFT MUN: KENNETT T RIGHT MUN: KENNETT T

Segment ID	Length	Material	Installation Date
0042/2481			
0042/1845		018" DIA CIRC METAL	1979
0042/1378		LEN=0032 INSTALLED	
0042/1240		015" DIA CIRC METAL	1979
0042/1012		LEN=0033 INSTALLED	
0042/0945		015" DIA CIR PLASTIC	
0042/0707		LEN=0026 INSTALLED	UNKN
0042/0225		018" DIA CIRC METAL	1979
009847 FT		LEN=0031 INSTALLED	1979
009847 FT		018" DIA CIRC METAL	
009847 FT		LEN=0031 INSTALLED	1979
009847 FT		015" DIA CIR PLASTIC	
009847 FT		LEN=0030 INSTALLED	UNKN
009847 FT		1 1 00245 0 00 0098+16	
009847 FT		BRANCH RED CLAY CREEK	
009847 FT		STRUCTURE LENGTH 9 FT	
009847 FT		BMSID 15/0082/0042/0000	
009847 FT		LENGTH(AH 3544 BK 2916)	
009847 FT		036"H 00"W MULT METAL	
009847 FT		LEN=0040 INSTALLED	1979
0032/2877			
0032/2767		018" DIA CIRC METAL	
0032/2605		LEN=0033 INSTALLED	UNKN
0032/1865		018" DIA CIRC METAL	1979
0032/1865		LEN=0032 INSTALLED	
0032/1865		018" DIA CIRC METAL	
0032/1865		LEN=0031 INSTALLED	2019
0032/1070			
0032/0947		BMS EN 15/0082/0032/0895	
0032/0947		0 0 00000 0 00 0000+00	
0032/0947		E BR RED CLAY CREEK	
0032/0895		BMSBG 15/0082/0032/0895	
0032/0895		KENNETT RD	
0032/0841		(SR3036 SEG 0030/0000)	
0032/0640		018" DIA CIR PLASTIC	
0032/0640		LEN=0040 INSTALLED	2017
0032/0210		018" DIA CIR PLASTIC	
006931 FT		LEN=0045 INSTALLED	1979
006931 FT		1 1 00245 0 00 0069+43	
006931 FT		KNOXLYN FARM DR	
006931 FT		(T645)	
006931 FT		LENGTH(AH 2916 BK 3644)	
006931 FT		024"H 36"W CON BOX CUL	

DIR: B TOTAL LEN: 26.343 MI. DIST: 06-2 SR: 82  
 LEFT MUN: KENNETT T RIGHT MUN: KENNETT T

0022/3540	LEN=0040	018 "DIA	CIRC METAL	1979
0022/3220	LEN=0030	018 "DIA	CIRC METAL	1979
0022/2987	LEN=0027	018 "DIA	CIRC METAL	1979
0022/2135	LEN=0025	018 "DIA	CIRC METAL	1979
0022/1965	LEN=0030	015 "DIA	CIRC METAL	1979
0022/1865	LEN=0031	018 "DIA	CIR PLASTIC	1979
0022/1620	LEN=0040	018 "DIA	CIRC METAL	1979
0022/1215	LEN=0028	018 "DIA	CIRC METAL	1979
0022/0900	LEN=0030	015 "DIA	CIRC METAL	1979
0022/0630	LEN=0030	015 "DIA	CAST IRON	1979
0022/0333	LEN=0031		INSTALLED	1979
003287 FT				
0022/0000	LENGTH(AH	3644	BK 3287)	
0012/3150	LEN=0025	015 "DIA	CAST IRON	UNKN
0012/2951	LEN=0030	030 "DIA	CIRC METAL	1979
0012/2406	LEN=0040	024 "DIA	CIR PLASTIC	2015
0012/2076	LEN=0040		INSTALLED	2015
0012/1025	LEN=0032	018 "DIA	CIRC METAL	1979
0012/0835	LEN=0032	018 "DIA	CIRC METAL	1979
0012/0671	LEN=0031	024 "DIA	CIR PLASTIC	1979
0012/0196	LEN=0040		INSTALLED	1979
000000 FT	1 1 00245	0 00 0000+00		
	VILLAGE:	KENNETT TP	19348	
	NC CR	REEK RD		
	INTER-BK	DELAWARE STATE LINE		
	(STBD)			
	MFC BEGIN = D			
0012/0000	LENGTH(AH	3287	BK 0000)	

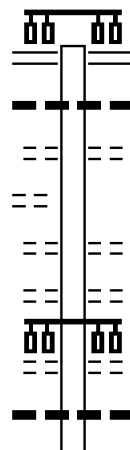
1 1 00245 0 00 0032+92 003287 FT  
 MARSHALL BRIDGE RD  
 (T623) 0022/0000

000000 FT

EXTRACT DATE: 12/18/2023 ROADWAY MANAGEMENT SYSTEM PAGE NUMBER: 150  
 PRINT DATE: 12/20/2023 SLD COUNTY/SR - ANNUAL PRINT COUNTY: CHESTER  
 DIR: B TOTAL LEN: 11.127 MI. DIST: 06-2 SR: 52  
 LEFT MUN: WEST CHESTER B RIGHT MUN: WEST CHESTER B

HIGH ST  
 (SR3100 SEG 0090/0000) 058749 FT  
 0210/3708

CLINTON AL  
 (TWP ) 0210/3311



058591 FT HIGH ST  
 0210/3708 (SR2003 SEG 0030/1858)  
 0210/3530 018 " DIA CIRC METAL  
 LEN=0034 INSTALLED UNKN  
 ADELE AL  
 0210/3518 (TWP )  
 0210/3127 CHURCH ST  
 (BORO)  
 0210/2550 DARLINGTON ST  
 (BORO)  
 NEW ST  
 (BORO)  
 0210/2060  
 0210/1514 018 " DIA CIRC CONCR  
 LEN=0035 INSTALLED UNKN  
 WAYNE ST

DIR: B TOTAL LEN: 11.127 MI. DIST: 06-2 SR: 52  
 LEFT MUN: WEST CHESTER B RIGHT MUN: WEST CHESTER B

1 0 00134 0 01 0545+17 055041 FT  
 BRADFORD AV  
 (T444)  
 PRICE ST  
 (TWP)

0210/0000

TACIELYNN DR  
 (T497)

0200/0000

053247 FT

051779 FT

==	==	0210/1472	(BORO)			
==	==	0210/0878	(BORO)	BRANDYWINE ST		
---	---	0210/0870	018 "DIA	CIRC CONCR		
	==	0210/0413	(BORO)	LEN=0030	INSTALLED UNKN	
---	---	0210/0393	018 "DIA	CIRC CONCR		
---	---	0210/0020	(BORO)	LEN=0034	INSTALLED UNKN	
	==	054883 FT	018 "DIA	CIRC CONCR		
	==		LEN=0034	INSTALLED UNKN		
			NC PR	PRICE ST		
	==	0210/0000	5	LENGTH(AH 3708 BK 1794)		
	==	0200/1590	(BORO)	JUNIPER AL		
	==	0200/1397	(BORO)	SHARPLESS ST		
			(BORO)	NIELDS ST		
==	==	0200/1042	(BORO)			
	==	053089 FT				
	==	053247 FT	1 0 00134 0 01 0527+07	NC BR	ADDFORD AV	
	==				COLLEGE AV	
	==				(TWP)	
	==				WEST CHESTER	
	==				EAST BRADFORD T	
	==	0200/0000	5	LENGTH(AH 1794 BK 1468)		
	==	0190/1365		EAST BRADFORD		
	==	0190/1304		WEST GOSHEN T		
	==	0190/1230		WEST GOSHEN		
---	---	0190/0719		060 "DIA	CIRC METAL	
	==	051621 FT		LEN=0050	INSTALLED UNKN	
	==			ROSEDALE AV		
	==			(T371)		
	==	051779 FT				
	==		1 0 00134 0 01 0512+75			
	==				BRANCH PLUM RUN	
	==				STRUCTURE LENGTH 32 FT	
	==				BMSID 15/0052/0190/0000	
	==				SHROPSHIRE DR	
	==				(T476)	
---	---	0190/0000	5	LENGTH(AH 1468 BK 3311)		
---	---	0180/3028		015 "DIA	CIRC CONCR	
	==			LEN=0048	INSTALLED UNKN	

DIR: B TOTAL LEN: 11.127 MI. DIST: 06-2 SR: 52  
 LEFT MUN: EAST BRADFORD T RIGHT MUN: EAST BRADFORD T

LAKE GEORGE CR  
 (TWP )

0180/1846

==

DARLINGTON DR  
 (T455)

0180/0519

==

048468 FT

0180/0835 OSAGE LN  
 (T549)

0180/0010 BMSBN 15/0052/0180/0000  
 048310 FT 1 0 00134 0 01 0479+71

0180/0000 BMSBG 15/0052/0180/0000  
 LENGTH(AH 3311 BK 2407)

==

0170/0968 TIGUE RD  
 (T359)  
 0170/0750 BMSBN 15/0052/0170/0730  
 1 0 00134 0 01 0462+95

0170/0730 BMSBG 15/0052/0170/0730

046061 FT

045903 FT 1 0 00134 0 00 0455+63  
 BIRMINGHAM RD  
 (SR2001 SEG 0070/0149)

0170/0000 LENGTH(AH 2407 BK 3791)  
 0160/3709 018 "DIA CIRC CONCR  
 LEN=0040 INSTALLED UNKN

0160/2912 015 "DIA CAST IRON  
 LEN=0023 INSTALLED UNKN

EDGEMILL WY  
 (T547)

0160/1333

==

0160/1807 036 "DIA CIRC METAL  
 LEN=0036 INSTALLED UNKN  
 0160/1333 CHESTERDALE FARM LN  
 (T551)

0160/0661 018 "DIA CIRC METAL  
 LEN=0045 INSTALLED UNKN

0160/0305 018 "DIA CIRC METAL  
 LEN=0040 INSTALLED UNKN  
 FAIRWAY DR  
 (PRDR)

1 0 00134 0 00 0417+54 042270 FT  
 FOREST RD  
 (T452)  
 FOREST RD 0160/0000

0160/0000 LENGTH(AH 3791 BK 1767)

DIR: B TOTAL LEN: 11.127 MI. DIST: 06-2 SR: 52  
 LEFT MUN: EAST BRADFORD T RIGHT MUN: EAST BRADFORD T

Segment ID	Stationing	Notes	Stationing	Notes
(T452)	0150/1263	==		
SAINT FINEGANS WY (T505)	0150/0516	== ==	0150/0516	KINGS WY
1 0 00134 0 00 0399+81	040503 FT		040345 FT	(TWP )
CREEK RD (SR3071 SEG 0010/0000)	0150/0000	==	0150/0000	LENGTH(AH 1767 BK 2441)
RIVERBEND LN (TWP )	0140/1738	==	0140/1912	015 "DIA CIR PLASTIC
		---		LEN=0028 INSTALLED UNKN
		---	0140/1658	EAST BRADFORD
		---		BIRMINGHAM T
		---	0140/1164	CREEK RD
		---	0140/1125	(SR3100 SEG 0080/3392)
		---		BMSSEN 15/0052/0140/0784
		---		1 0 00134 0 00 0382+96
		---		PARK ROAD
		---	0140/0784	BMSBG 15/0052/0140/0784
		---	0140/0683	BMSSEN 15/0052/0140/0534
		---		BIRMINGHAM
		---	0140/0585	POCOPSON T
		---		0 0 00000 0 00 0000+00
		---		BRANDYWINE CREEK
		---	0140/0534	BMSBG 15/0052/0140/0534
		---	0140/0293	(AAR 589477K)#TRKS 01
	038062 FT	---	037904 FT	1 0 00134 0 00 0375+40
		---		VILLAGE: LENAPE 19366
WESTCREEK RD (T465)	0140/0000	---	0140/0000	POCOPSON RD
		---		(SR3023 SEG 0044/2559)
		---	0130/2460	LENGTH(AH 2441 BK 3007)
		---		018 "DIA CIRC CONCR
		---		LEN=0034 INSTALLED UNKN
BRANDY RIDGE DR (T475)	0130/2098	==		
LENAPE FARM LN (T471)	0130/1730	==		
CLARKS LN (T452)	0130/0729	==		
	035055 FT	==	0130/0382	WINSTON LN
		==	034897 FT	(T484)
		==		1 0 00134 0 00 0347+97
		==		DENTON HOLLOW RD
		==		(T438)
		==	0130/0000	LENGTH(AH 3007 BK 2491)
WILLIAMSBURG DR				

DIR: B TOTAL LEN: 11.127 MI. DIST: 06-2 SR: 52  
 LEFT MUN: POCOPSON T RIGHT MUN: POCOPSON T

(T451)	0120/1590	==			
		---		0120/1310	024 " DIA CIRC METAL LEN=0070 INSTALLED UNKN
		---		0120/0840	018 " DIA CIRC METAL LEN=0033 INSTALLED UNKN
	032564 FT	---		0120/0036	072"H 24"W CON BOX CUL LEN=0050 INSTALLED UNKN
LAFAYETTE DR (T441)	0110/2701	==	==	032406 FT	1 0 00134 0 00 0319+54
LAFAYETTE DR (T447)	0110/2064	==		0120/0000	LENGTH(AH 2491 BK 2901) OVERLOOK CR (T491)
		---		0110/1812	BMS EN 15/0052/0110/1802 1 0 00134 0 00 0290+38 POCOPSON BR
		---		0110/1802	BMSBG 15/0052/0110/1802 060"H 48"W CON BOX CUL
		---		0110/1320	LEN=0050 INSTALLED UNKN
LENNI DR (T445)	0110/1279	==			
		==		0110/0651	RED BRIDGE LN (T457)
		---		0110/0010	BMS EN 15/0052/0110/0000 060"H 48"W CON BOX CUL
	029663 FT	---		0110/0005	LEN=0050 INSTALLED UNKN
		---		029505 FT	1 0 00134 0 00 0290+38 POCOPSON BR
		---		0110/0000	BMSBG 15/0052/0110/0000 LENGTH(AH 2901 BK 0790)
	028873 FT			028715 FT	0 0 00000 0 00 0000+00
				0104/0000	MFC BEGIN = C LENGTH(AH 0790 BK 0540)
FOR SR 0052N TO 0052S (CONN) POCOPSON-LENAPE RD (GOVT)	0103/0250				
POCOPSON-WAWASET RD (GOVT) WAWASET RD (SR3025 SEG 0057/0000) (SR3025 SEG 0056/0000)	0103/0226				
WAWASET RD (SR3025 SEG 0056/0000)					

DIR: B TOTAL LEN: 11.127 MI. DIST: 06-2 SR: 52  
 LEFT MUN: POCOPSON T RIGHT MUN: POCOPSON T

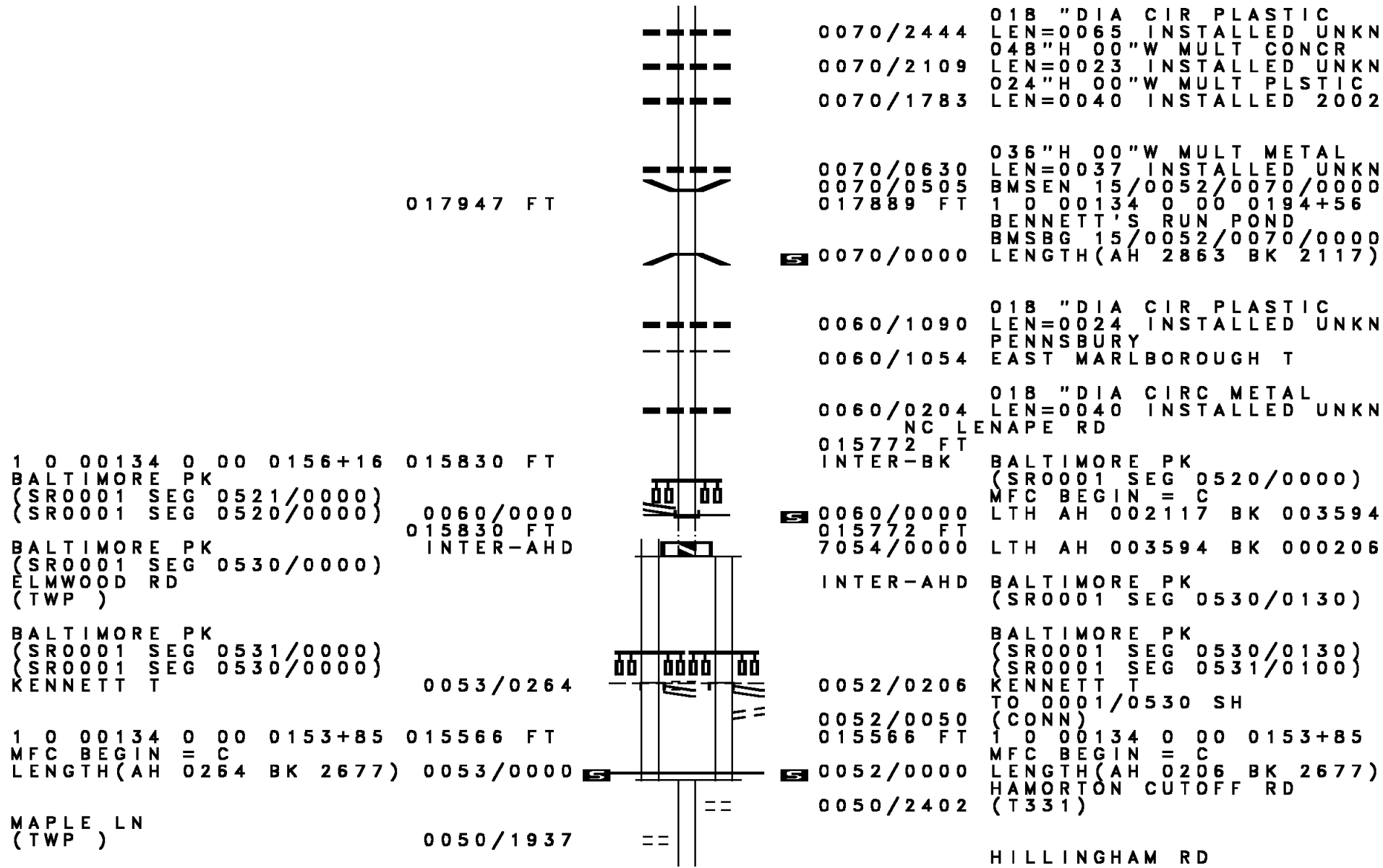
Segment Description	Stationing	Length	Notes
(SR3025 SEG 0057/0000) POCOPSON-WAWASET RD (GOVT)	0103/0170		
(SR3025 SEG 0053/0180) POCOPSON-LENAPE RD (GOVT)	0103/0140		
LENAPE UNIONVILLE RD (SR3025 SEG 0052/0180) POCOPSON-LENAPE RD (GOVT)	0103/0075		FOR SR 0052N TO 0052S (CONN) POCOPSON-LENAPE RD (GOVT)
POCOPSON-LENAPE RD (GOVT) FOR SR 0052S TO 0052N (CONN)	0103/0045		POCOPSON-LENAPE RD (GOVT) FOR SR 0052S TO 0052N (CONN)
0 0 00000 0 00 0000+00 MFC BEGIN = C LENGTH(AH 0640 BK 0980)	0103/0000	028233 FT	
	0102/0000	028175 FT	0 0 00000 0 00 0000+00 MFC BEGIN = C LENGTH(AH 0540 BK 0980)
	0100/0908		BMSSEN 15/0052/0100/0890 1 0 00134 0 00 0276+34 POCOPSON BR.
	0100/0890		BMSBG 15/0052/0100/0890
	0100/0324		BMSSEN 15/0052/0100/0308 1 0 00134 0 00 0270+34 POCOPSON CR.
	0100/0308		BMSBG 15/0052/0100/0308
	0100/0078		LC FROM PARKERSVILLE RD (CONN)
027253 FT	027195 FT		1 0 00134 0 00 0267+99 VILLAGE: POCOPOSON19382 PARKERSVILLE RD (T439)
	0100/0000		LENGTH(AH 0980 BK 3634)
	0090/3610		030"H 24"W ELLIP CONC
	0090/3320		LEN=0032 INSTALLED UNKN
	0090/3100		015 " DIA CIRC CONCR
	0090/2635		LEN=0032 INSTALLED UNKN
			018 " DIA CIRC CONCR
			LEN=0032 INSTALLED UNKN
			015 " DIA CIRC CONCR



DIR: B TOTAL LEN: 11.127 MI. DIST: 06-2 SR: 52  
 LEFT MUN: POCOPSON T RIGHT MUN: POCOPSON T

Stationing	Segment	Material	Length	Notes
	0090/2420	015" DIA CIRC CONCR	LEN=0028	INSTALLED UNKN
	0090/2100	015" DIA CIRC CONCR	LEN=0050	INSTALLED UNKN
	0090/2070	WATERGLEN DR		
	0090/1939	BMSSEN 15/0052/0090/1918		
		1 0 00134 0 00 0250+11		
		BRANCH POCOPSON CREEK		
	0090/1918	BMSBG 15/0052/0090/1918		
DEBLYN V LN (PRDR)	0090/1755	018" DIA CIRC CONCR		
	0090/1275	018" DIA CIRC CONCR	LEN=0040	INSTALLED UNKN
	0090/0846	018" DIA CIRC METAL	LEN=0040	INSTALLED UNKN
	0090/0370	024" DIA CIR PLASTIC	LEN=0040	INSTALLED UNKN
	0090/0051	018" DIA CIR PLASTIC	LEN=0030	INSTALLED UNKN
1 0 00134 0 00 0231+00 LOCUST GROVE RD (T435)	023619 FT 0090/0000			
	0090/0000	LENGTH(AH 3634 BK 2809)		
	0080/2635	018" DIA CIRC CONCR	LEN=0035	INSTALLED UNKN
	0080/1928	015" DIA CIRC CONCR	LEN=0036	INSTALLED UNKN
VALLEY RD (T359)	0080/1891			
	0080/1734	BMSSEN 15/0052/0080/1722		
		1 0 00134 0 00 0202+34		
		BRANCH POCOPSON CREEK		
	0080/1722	BMSBG 15/0052/0080/1722		
		BALLINTREE LN		
	0080/1664	(T474)		
	0080/1372	015" DIA CIRC CONCR	LEN=0037	INSTALLED UNKN
	0080/0861	POCOPSON		
		PENNSBURY T		
	0080/0496	024" DIA CIR PLASTIC	LEN=0032	INSTALLED UNKN
PENNSBURY EAST MARLBOROUGH T	0080/0241 020810 FT			
	020752 FT	1 0 00134 0 00 0202+34		
		STREET RD		
		(SR0926 SEG 0290/0000)		
STREET RD (SR0926 SEG 0290/0000) FROM 0926/0280 SH (CONN)	0080/0000 0070/2761			
	0080/0000	LENGTH(AH 2809 BK 2863)		
		TO 0926/0290 SH		
	0070/2761	(CONN)		

DIR: B TOTAL LEN: 11.127 MI. DIST: 06-2 SR: 52  
 LEFT MUN: EAST MARLBOROUGH T RIGHT MUN: EAST MARLBOROUGH T



017947 FT

1 0 00134 0 00 0156+16 015830 FT  
 BALTIMORE PK  
 (SR0001 SEG 0521/0000)  
 (SR0001 SEG 0520/0000)  
 BALTIMORE PK  
 (SR0001 SEG 0530/0000)  
 ELMWOOD RD  
 (TWP )  
 BALTIMORE PK  
 (SR0001 SEG 0531/0000)  
 (SR0001 SEG 0530/0000)  
 KENNETT T  
 0053/0264  
 1 0 00134 0 00 0153+85 015566 FT  
 MFC BEGIN = C  
 LENGTH(AH 0264 BK 2677) 0053/0000  
 MAPLE LN  
 (TWP )  
 0050/1937

0070/2444 018 " DIA CIR PLASTIC  
 LEN=0065 INSTALLED UNKN  
 048"H 00"W MULT CONCR  
 0070/2109 LEN=0023 INSTALLED UNKN  
 024"H 00"W MULT PLSTIC  
 0070/1783 LEN=0040 INSTALLED 2002  
 0070/0630 036"H 00"W MULT METAL  
 LEN=0037 INSTALLED UNKN  
 0070/0505 BMSSEN 15/0052/0070/0000  
 017889 FT 1 0 00134 0 00 0194+56  
 BENNETT'S RUN POND  
 BMSBG 15/0052/0070/0000  
 LENGTH(AH 2863 BK 2117)  
 0060/1090 018 " DIA CIR PLASTIC  
 LEN=0024 INSTALLED UNKN  
 PENNSBURY  
 EAST MARLBOROUGH T  
 0060/0204 018 " DIA CIRC METAL  
 LEN=0040 INSTALLED UNKN  
 NC L ENAPE RD  
 015772 FT  
 INTER-BK  
 BALTIMORE PK  
 (SR0001 SEG 0520/0000)  
 MFC BEGIN = C  
 LTH AH 002117 BK 003594  
 0060/0000 0060/0000  
 015772 FT  
 7054/0000 LTH AH 003594 BK 000206  
 INTER-AHD BALTIMORE PK  
 (SR0001 SEG 0530/0130)  
 BALTIMORE PK  
 (SR0001 SEG 0530/0130)  
 (SR0001 SEG 0531/0100)  
 KENNETT T  
 TO 0001/0530 SH  
 (CONN)  
 0052/0050 1 0 00134 0 00 0153+85  
 015566 FT MFC BEGIN = C  
 LENGTH(AH 0206 BK 2677)  
 0052/0000 HAMORTON CUTOFF RD  
 (T331)  
 0050/2402  
 HILLINGHAM RD

DIR: B TOTAL LEN: 11.127 MI. DIST: 06-2 SR: 52  
 LEFT MUN: KENNETT T RIGHT MUN: KENNETT T

Location	Segment ID	Length	Notes
	0050/1773		(TWP)
	0050/1710		036"H 24"W CON BOX CUL LEN=0065 INSTALLED UNKN
ASHFORD DR (T677)	0050/1522		
SPRUCE LN (TWP)	0050/1314		
	0050/1138		HILLINGHAM CT (T634)
	0050/0864		018"DIA CIRC CONCR LEN=0066 INSTALLED UNKN
MONTBARD DR (T632)	0050/0676		
	012889 FT		012889 FT 1 0 00134 0 00 0127+08 BYRON RD (PRDR)
	0050/0000		LENGTH(AH 2677 BK 3776)
	0040/3083		CARDINAL LN (TWP)
	0040/2432		HILLENDALE RD (T337)
POND VIEW RD (T640)	0040/1480		
	0040/1380		018"DIA CIRC METAL LEN=0050 INSTALLED UNKN
	0040/0226		015"DIA CAST IRON LEN=0033 INSTALLED UNKN
	0040/0070		015"DIA CIRC CONCR LEN=0030 INSTALLED UNKN
	009113 FT		009113 FT 1 0 00134 0 00 0089+20 (AAR 529700X)#TRKS 01
	0040/0000		LENGTH(AH 3776 BK 3121)
	0030/2870		018"DIA CIRC CONCR LEN=0025 INSTALLED UNKN
	0030/2750		018"DIA CIRC CONCR LEN=0036 INSTALLED UNKN
BURROWS RUN RD (T328)	0030/2066		
	0030/2026		060"H 48"W CON BOX CUL LEN=0045 INSTALLED UNKN DEER POND LN

DIR: B TOTAL LEN: 11.127 MI. DIST: 06-2 SR: 52  
 LEFT MUN: KENNETT T RIGHT MUN: KENNETT T

Street Name	Segment ID	Length (FT)	Notes
BALMORAL DR (T483)	0030/0829	005992	0030/1932 (TWP) KENNETT 0030/1375 PENNSBURY T 015 "DIA CAST IRON LEN=0070 INSTALLED UNKN CHADDBURY LN 0030/0829 (T482) HICKORY HILL RD 0030/0267 (T434) 005992 FT 1 0 00134 0 00 0060+25 COSSART RD (T340)
WEDGEWOOD DR (T450)	0020/2780		5 0030/0000 LENGTH(AH 3121 BK 3411)
FAIRVILLE RD (T464)	0020/1942	002581	0020/1967 FAIRVILLE RD (T464) 0020/1922 018 "DIA CIRC CONCR LEN=0030 INSTALLED UNKN 0020/1054 018 "DIA CIRC CONCR LEN=0050 INSTALLED UNKN 0020/0235 015 "DIA CIRC CONCR LEN=0050 INSTALLED UNKN 002581 FT 1 0 00134 0 00 0025+93 SHADOW LN (T457)
HILLSPRING RD (T488)	0010/1324		5 0020/0000 LENGTH(AH 3411 BK 2581)
PADDOCK LN (PRDR)	0010/0607	000000	0010/1069 COSSART MANOR RD (PRDR) 0010/0350 RAIN TREE RD (PRDR) 000000 FT 1 0 00134 0 00 0000+00 NC KE KENNETT PK INTER-BK DELAWARE STATE LINE (STBD) MFC BEGIN = B 5 0010/0000 LENGTH(AH 2581 BK 0000)

DIR: B TOTAL LEN: 19.233 MI. DIST: 06-2 SR: 41  
 LEFT MUN: WEST SADBURY T RIGHT MUN: WEST SADBURY T

ZOOK RD  
(T421)

FARM LN  
(PRDR)

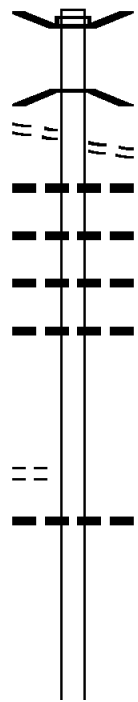
101546 FT

0390/1761

099409 FT

0380/0923

097354 FT



101549 FT

INTER-AHD  
0390/2137

0390/2072

0390/1761

0390/1475

0390/1135

0390/0827

0390/0555

099412 FT  
S 0390/0000

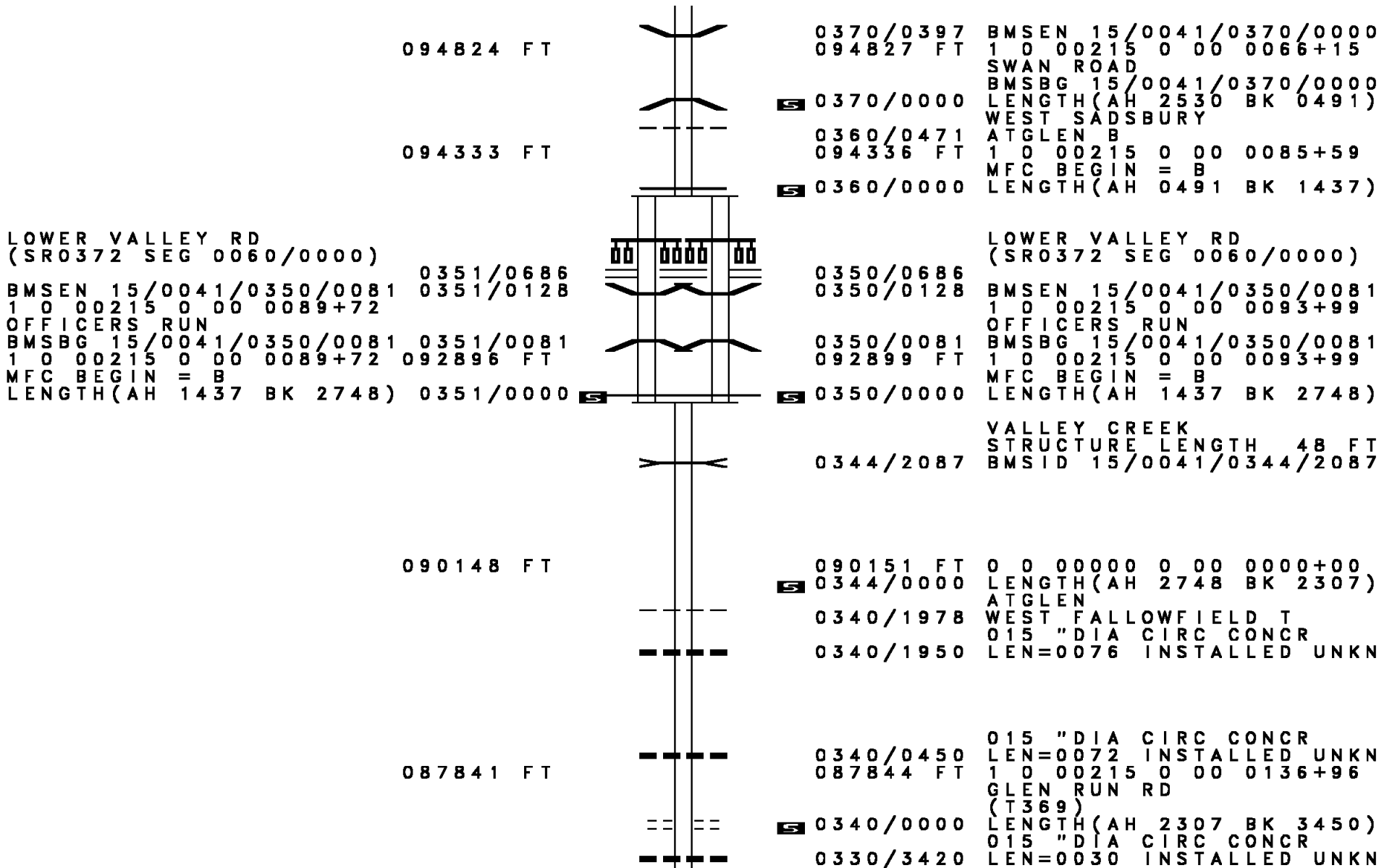
0380/0364

097357 FT  
S 0380/0000

AH-LANCASTER (36)  
 BMSBG 15/0041/0390/2072  
 NEWPORT PK  
 (SR0041 SEG 0010/0000)  
 1 0 00215 0 00 0022+41  
 PINE CREEK  
 BMSBG 15/0041/0390/2072  
 ZOOK RD  
 (T421)  
 018 " DIA CIRC CONCR  
 LEN=0070 INSTALLED UNKN  
 015 " DIA CIRC CONCR  
 LEN=0035 INSTALLED UNKN  
 015 " DIA CIRC CONCR  
 LEN=0035 INSTALLED UNKN  
 015 " DIA CIRC CONCR  
 LEN=0050 INSTALLED UNKN  
 1 0 00215 0 00 0022+41  
 LENGTH(AH 2137 BK 2055)

018 " DIA CIRC CONCR  
 LEN=0035 INSTALLED UNKN  
 1 0 00215 0 00 0041+61  
 LENGTH(AH 2055 BK 2530)

DIR: B TOTAL LEN: 19.233 MI. DIST: 06-2 SR: 41  
 LEFT MUN: WEST SADSBURY T RIGHT MUN: WEST SADSBURY T



094824 FT 0370/0397 BMS EN 15/0041/0370/0000  
 094827 FT 1 0 00215 0 00 0066+15  
 SWAN ROAD

094333 FT 0370/0000 BMSBG 15/0041/0370/0000  
 LENGTH(AH 2530 BK 0491)  
 WEST SADSBURY

094333 FT 0360/0471 ATGLEN B  
 094336 FT 1 0 00215 0 00 0085+59  
 MFC BEGIN = B  
 0360/0000 LENGTH(AH 0491 BK 1437)

LOWER VALLEY RD  
 (SR0372 SEG 0060/0000)

0351/0686  
 0351/0128 BMS EN 15/0041/0350/0081  
 1 0 00215 0 00 0089+72

OFFICERS RUN  
 BMSBG 15/0041/0350/0081 0351/0081  
 1 0 00215 0 00 0089+72 092896 FT

MFC BEGIN = B  
 LENGTH(AH 1437 BK 2748) 0351/0000

LOWER VALLEY RD  
 (SR0372 SEG 0060/0000)

0350/0686  
 0350/0128 BMS EN 15/0041/0350/0081  
 1 0 00215 0 00 0093+99

OFFICERS RUN  
 BMSBG 15/0041/0350/0081  
 1 0 00215 0 00 0093+99

MFC BEGIN = B  
 LENGTH(AH 1437 BK 2748)

VALLEY CREEK  
 STRUCTURE LENGTH 48 FT  
 BMSID 15/0041/0344/2087

090148 FT 090151 FT 0 0 00000 0 00 0000+00  
 0344/0000 LENGTH(AH 2748 BK 2307)  
 ATGLEN

0340/1978 WEST FALLOWFIELD T  
 015 "DIA CIRC CONCR  
 0340/1950 LEN=0076 INSTALLED UNKN

087841 FT 0340/0450 015 "DIA CIRC CONCR  
 087844 FT LEN=0072 INSTALLED UNKN  
 1 0 00215 0 00 0136+96  
 GLEN RUN RD  
 (T369)

0340/0000 LENGTH(AH 2307 BK 3450)  
 015 "DIA CIRC CONCR

0330/3420 LEN=0030 INSTALLED UNKN

DIR: B TOTAL LEN: 19.233 MI. DIST: 06-2 SR: 41  
 LEFT MUN: WEST FALLOWFIELD T RIGHT MUN: WEST FALLOWFIELD T

	0330/2695	018 " DIA CIRC CONCR LEN=0047 INSTALLED UNKN
	0330/1760	018 " DIA CIRC CONCR LEN=0047 INSTALLED UNKN
	0330/1350	018 " DIA CIRC CONCR LEN=0047 INSTALLED UNKN
084391 FT	084394 FT	1 0 00215 0 00 0171+37 HIGHLAND RIDGE RD ( T383 )
	0330/0000	LENGTH(AH 3450 BK 1704) 024 " DIA CIRC CONCR LEN=0050 INSTALLED UNKN
	0324/1481	018 " DIA CIRC CONCR LEN=0080 INSTALLED UNKN
	0324/1231	028 " DIA CIRC CONCR LEN=0032 INSTALLED UNKN
	0324/0890	028 " DIA CIRC CONCR LEN=0032 INSTALLED UNKN
082687 FT	0324/0350	LEN=0032 INSTALLED UNKN
	082690 FT	0 0 00000 0 00 0000+00 785 DRIVEWAY ( PRDR )
	0324/0000	LENGTH(AH 1704 BK 2559)
	0320/1144	015 " DIA CIRC CONCR LEN=0070 INSTALLED UNKN
	0320/0933	018 " DIA CIRC CONCR LEN=0075 INSTALLED UNKN
	0320/0633	018 " DIA CIRC CONCR LEN=0075 INSTALLED UNKN
	0320/0328	018 " DIA CIRC CONCR LEN=0075 INSTALLED UNKN
080128 FT	0320/0007	018 " DIA CIRC CONCR LEN=0075 INSTALLED UNKN
	080131 FT	1 0 00215 0 00 0214+35
	0320/0000	LENGTH(AH 2559 BK 2531) 018 " DIA CIRC CONCR LEN=0085 INSTALLED UNKN
	0310/2050	018 " DIA CIRC CONCR LEN=0062 INSTALLED UNKN
	0310/1810	LEN=0062 INSTALLED UNKN
		036 " DIA CIRC CONCR

DIR: B TOTAL LEN: 19.233 MI. DIST: 06-2 SR: 41  
 LEFT MUN: WEST FALLOWFIELD T RIGHT MUN: WEST FALLOWFIELD T

Stationing	Length	Notes	Material	Status
0310/1112	0075 FT		015" DIA CIRC CONCR	INSTALLED UNKN
0310/0927	0070 FT			INSTALLED UNKN
0310/0022	0050 FT		024" DIA CIRC CONCR	INSTALLED UNKN
0310/0000		LENGTH(AH 2531 BK 0986)		
0300/0234	076614 FT	KNIGHTS RUN STRUCTURE LENGTH 36 FT BMSID 15/0041/0300/0234 1 0 00215 0 00 0250+05		
0300/0000		FRIENDSHIP CHURCH RD (SR3056 SEG 0010/0000)		
075244 FT				
0294/0000		LENGTH(AH 1370 BK 2815)		
0290/2815	0047 FT		018" DIA CIRC CONCR	INSTALLED UNKN
0290/0931				
0290/0027	0050 FT		024" DIA CIRC CONCR	INSTALLED UNKN
0290/0000		LENGTH(AH 2815 BK 3177)		
0280/0378	0060 FT		060" DIA CIRC METAL 024" DIA CIR PLASTIC	INSTALLED UNKN

1 0 00215 0 00 0241+86 077597 FT  
 FALLOW FIELD RD  
 (TWP) 0310/0000

COCHRAN ST  
 (T314) 0290/0931

1 0 00215 0 00 0288+17 072426 FT  
 STEELVILLE RD  
 (T382) 0290/0000



DIR: B TOTAL LEN: 19.233 MI. DIST: 06-2 SR: 41  
 LEFT MUN: WEST FALLOWFIELD T RIGHT MUN: WEST FALLOWFIELD T

Stationing	Structure / Notes	Stationing	Structure / Notes
069249 FT		0280/0035	LEN=0060 INSTALLED UNKN
		069252 FT	1 0 00215 0 00 0319+91 LIMESTONE RD (SR0010 SEG 0180/0512)
		0280/0000	LENGTH(AH 3177 BK 1361)
		0270/0707	024 " DIA CIRC CONCR LEN=0050 INSTALLED UNKN
		0270/0325	036 " DIA CIRC CONCR LEN=0035 INSTALLED UNKN
1 0 00215 0 00 0343+00 067888 FT		067891 FT	
COCHRAN RD		0270/0000	LENGTH(AH 1361 BK 2218)
(T314)			
MYERS DR		0260/1581	BERNARD AV (TWP )
(TWP )		0260/1203	018 " DIA CIRC CONCR LEN=0050 INSTALLED UNKN
0260/2026			
		065670 FT	
		065673 FT	1 0 00215 0 01 0356+74 DOE RUN STRUCTURE LENGTH 12 FT BMSID 15/0041/0260/0000
		0260/0000	LENGTH(AH 2218 BK 2763)
N HONEYCROFT BL			
(TWP )		0250/2239	
		0250/2235	028 " DIA CIRC CONCR LEN=0032 INSTALLED UNKN
N HONEYCROFT BL			
(TWP )		0250/1624	WEST FALLOWFIELD LONDONDERRY T
		0250/1312	
S HONEYCROFT BL		0250/1179	018 " DIA CIRC CONCR LEN=0039 INSTALLED UNKN
(TWP )		0250/0615	DOE RUN BR. STRUCTURE LENGTH 9 FT BMSID 15/0041/0250/0615
		062907 FT	
1 0 00215 0 01 0384+68 062907 FT		062910 FT	
FAGGS MANOR RD		0250/0000	LENGTH(AH 2763 BK 2852)
(SR3087 SEG 0030/3015) 0250/0000		0240/2815	018 " DIA CIRC CONCR LEN=0037 INSTALLED UNKN

EXTRACT DATE: 12/18/2023  
PRINT DATE: 12/20/2023

ROADWAY MANAGEMENT SYSTEM  
SLD COUNTY/SR - ANNUAL PRINT

PAGE NUMBER: 135  
COUNTY: CHESTER

DIR: B TOTAL LEN: 19.233 MI.  
LEFT MUN: LONDONDERRY T

DIST: 06-2 SR: 41  
RIGHT MUN: LONDONDERRY T

STRUCTURE	DOE	RUN	LENGTH	FT
0240/1215	BMSID 15/0041	0240/1215	10	FT
0240/0066	015 " DIA	CIRC CONCR	LEN=0035	INSTALLED UNKN
060058 FT	1 0 00215	0 01 0413+57		
	KELLER RD (T388)			
0240/0000	LENGTH(AH 2852	BK 3293)		
0230/3070	024 " DIA	CIRC CONCR	LEN=0050	INSTALLED UNKN
0230/2666	018 " DIA	CIRC CONCR	LEN=0035	INSTALLED UNKN
0230/2190	018 " DIA	CIRC CONCR	LEN=0065	INSTALLED UNKN
	FERNWOOD RD (T367)			
0230/1417	018 " DIA	CIRC CONCR	LEN=0037	INSTALLED UNKN
0230/1373	018 " DIA	CIRC CONCR	LEN=0036	INSTALLED UNKN
0230/0540	1 0 00215	0 01 0446+08		
056762 FT	BRANCH DOE RUN			
	STRUCTURE	LENGTH	8	FT
0230/0000	BMSID 15/0041	0230/0000		
	LENGTH(AH 3293 BK 1859)			
0220/0042	015 "H 00 "W	MULT CONCR	LEN=0040	INSTALLED UNKN
054906 FT	DERRY MEETING RD (SR3041 SEG 0010/0000)			
0220/0000	LENGTH(AH 1859	BK 3121)		
0210/3121	015 "H 00 "W	MULT CONCR	LEN=0040	INSTALLED UNKN
0210/2840	02B " DIA	CIRC CONCR	LEN=0032	INSTALLED UNKN
0210/2351	015 " DIA	CIRC CONCR	LEN=0042	INSTALLED UNKN

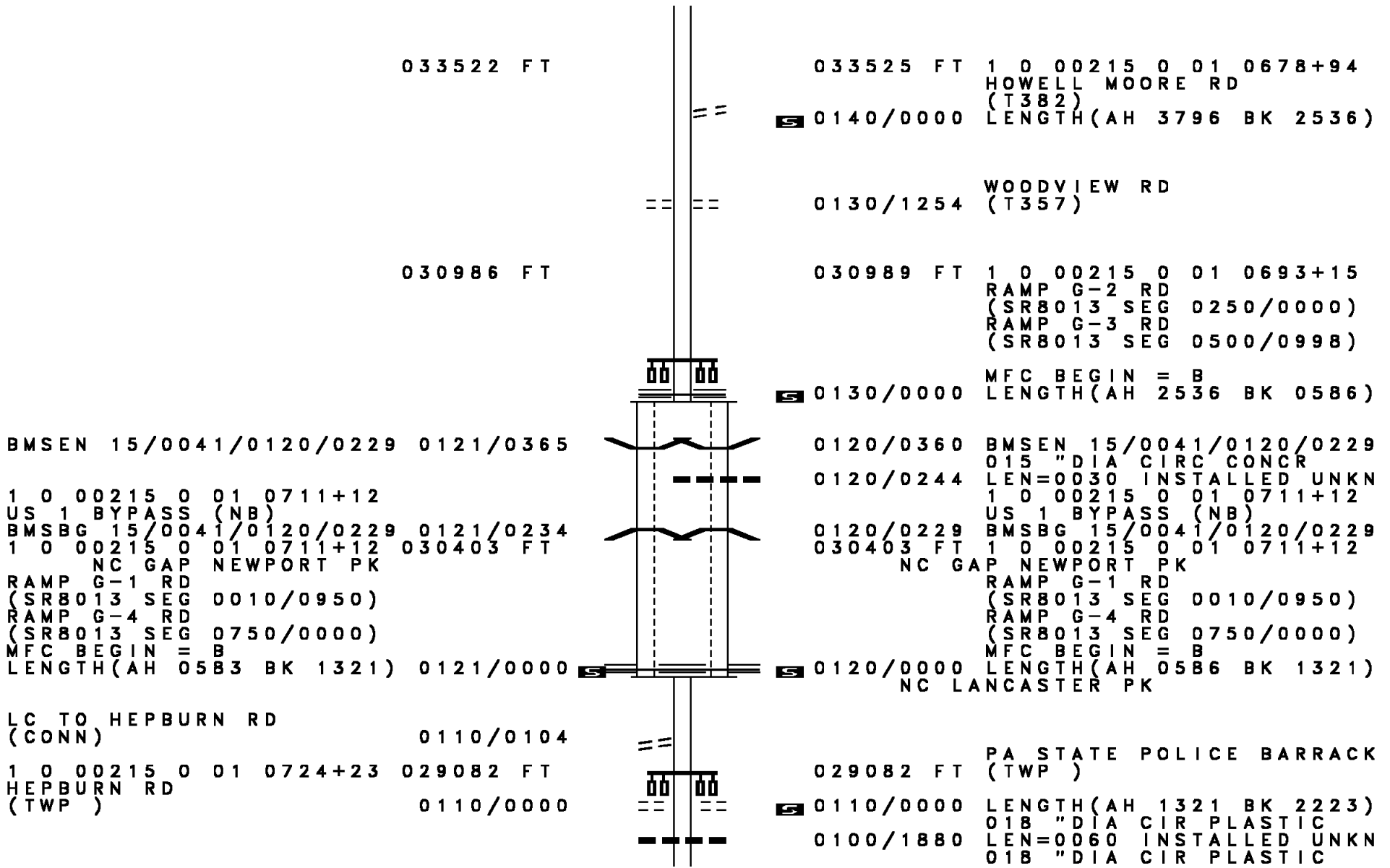
DIR: B TOTAL LEN: 19.233 MI. DIST: 06-2 SR: 41  
 LEFT MUN: LONDONDERRY T RIGHT MUN: LONDONDERRY T

Stationing	Segment	Length (FT)	Notes
1 0 00215 0 01 0496+03	051782 FT	0210/0206	024 " DIA CIRC CONCR LEN=0044 INSTALLED UNKN
STREET RD (SR0926 SEG 0090/0000)	0210/0000	051785 FT	STREET RD (SR0926 SEG 0090/0000) LENGTH(AH 3121 BK 2422)
		0200/1500	028 " DIA CIRC CONCR LEN=0032 INSTALLED UNKN
	049360 FT	0200/0060	018 " DIA CIRC CONCR LEN=0050 INSTALLED UNKN
WHITE HORSE RD (SR3039 SEG 0026/1403)	0200/0000	049363 FT	1 0 00215 0 01 0520+45 WHITE HORSE RD (SR3039 SEG 0026/1403) LENGTH(AH 2422 BK 2098)
		0190/2058	018 " DIA CIRC CONCR LEN=0065 INSTALLED UNKN
	047262 FT	047265 FT	1 0 00215 0 01 0541+41 HOOD RD (T387)
		0190/0000	LENGTH(AH 2098 BK 3011)
WALTER RD (T310)	0180/1987	0180/1970	LONDONDERRY LONDON GROVE T
		0180/1650	028 " DIA CIRC CONCR LEN=0032 INSTALLED UNKN
		044254 FT	
1 0 00215 0 01 0571+59	044251 FT	0180/0000	LENGTH(AH 3011 BK 2231)
GUERNSEY RD (SR3037 SEG 0030/3744)	0180/0000		036 " DIA CIRC CONCR

DIR: B TOTAL LEN: 19.233 MI. DIST: 06-2 SR: 41  
 LEFT MUN: LONDON GROVE T RIGHT MUN: LONDON GROVE T

Stationing	Description	Length	Notes
		0170/1770	LEN=0038 INSTALLED UNKN
042020 FT		0170/0030	024 " DIA CIRC CONCR LEN=0050 INSTALLED UNKN
		042023 FT	1 0 00215 0 01 0594+04 MOSQUITO LN (T306)
		0170/0000	LENGTH(AH 2231 BK 3075)
		0160/0778	WHITE CLAY STRUCTURE LENGTH 16 FT BMSID 15/0041/0160/0778
1 0 00215 0 01 0624+74	PENNOCK LN (T303)	038945 FT	0160/0406 038948 FT LEN=0050 INSTALLED UNKN
		0160/0000	LENGTH(AH 3075 BK 1627) 018 " DIA CIRC CONCR
TO 0841/0230 SH (CONN)		0150/0760	LEN=0050 INSTALLED UNKN
CHATHAM RD (SR0841 SEG 0230/2405)		0150/0650	CHATHAM RD (SR0841 SEG 0230/2405) 018 " DIA CIRC CONCR
		0150/0580	LEN=0040 INSTALLED UNKN TO 0841/0240 SH
1 0 00215 0 01 0636+03	CHURCH ALLEY RD (T551)	037318 FT	0150/0508 037321 FT (CONN)
		0150/0000	LENGTH(AH 1627 BK 3796) 018 " DIA CIRC CONCR
		0140/3417	LEN=0050 INSTALLED UNKN
PENWYCK LN (TWP )		0140/2485	

DIR: B TOTAL LEN: 19.233 MI. DIST: 06-2 SR: 41  
 LEFT MUN: LONDON GROVE T RIGHT MUN: LONDON GROVE T



033522 FT

033525 FT 1 0 00215 0 01 0678+94  
 HOWELL MOORE RD  
 (T382)  
 0140/0000 LENGTH(AH 3796 BK 2536)

0130/1254 WOODVIEW RD  
 (T357)

030986 FT

030989 FT 1 0 00215 0 01 0693+15  
 RAMP G-2 RD  
 (SR8013 SEG 0250/0000)  
 RAMP G-3 RD  
 (SR8013 SEG 0500/0998)

0130/0000 MFC BEGIN = B  
 LENGTH(AH 2536 BK 0586)

BMSEN 15/0041/0120/0229 0121/0365

0120/0360 BMSEN 15/0041/0120/0229  
 015 " DIA CIRC CONCR  
 0120/0244 LEN=0030 INSTALLED UNKN  
 1 0 00215 0 01 0711+12  
 US 1 BYPASS (NB)

1 0 00215 0 01 0711+12  
 US 1 BYPASS (NB)  
 BMSBG 15/0041/0120/0229 0121/0234  
 1 0 00215 0 01 0711+12 030403 FT  
 NC GAP NEWPORT PK  
 RAMP G-1 RD  
 (SR8013 SEG 0010/0950)  
 RAMP G-4 RD  
 (SR8013 SEG 0750/0000)  
 MFC BEGIN = B  
 LENGTH(AH 0583 BK 1321) 0121/0000

0120/0229 BMSBG 15/0041/0120/0229  
 030403 FT 1 0 00215 0 01 0711+12  
 NC GA P NEWPORT PK  
 RAMP G-1 RD  
 (SR8013 SEG 0010/0950)  
 RAMP G-4 RD  
 (SR8013 SEG 0750/0000)  
 MFC BEGIN = B  
 0120/0000 LENGTH(AH 0586 BK 1321)  
 NC LANCASTER PK

LC TO HEPBURN RD  
 (CONN) 0110/0104

1 0 00215 0 01 0724+23 029082 FT  
 HEPBURN RD  
 (TWP) 0110/0000

029082 FT PA STATE POLICE BARRACK  
 (TWP)  
 0110/0000 LENGTH(AH 1321 BK 2223)  
 018 " DIA CIR PLASTIC  
 0100/1880 LEN=0060 INSTALLED UNKN  
 018 " DIA CIR PLASTIC

DIR: B TOTAL LEN: 19.233 MI. DIST: 06-2 SR: 41  
 LEFT MUN: LONDON GROVE T RIGHT MUN: LONDON GROVE T

OLD BALTIMORE PK  
 (SR3026 SEG 0340/1400) 0100/0425

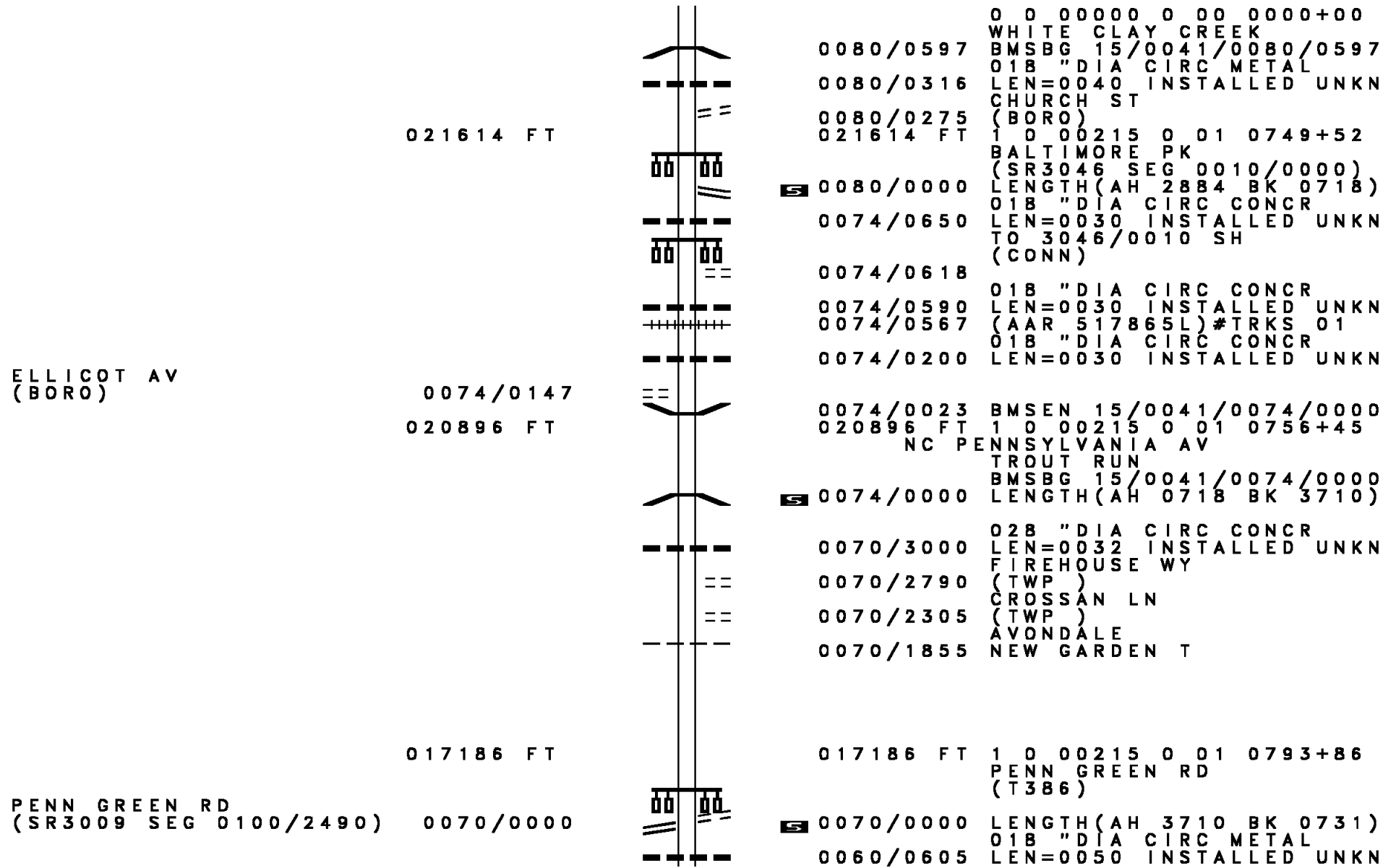
WYE RD  
 (SR9110 SEG 0010/0232) 0100/0140  
 026859 FT

THIRD ST  
 (BORO) 0080/1705

W STATE ST  
 (BORO) 0080/0937



0100/1295 LEN=0060 INSTALLED UNKN  
 0100/0350 028" H 28" W ELLIP CONC  
 LEN=0032 INSTALLED UNKN  
 0100/0200 028" DIA CIRC CONCR  
 LEN=0032 INSTALLED UNKN  
 026859 FT 1 0 00215 0 01 0745+41  
 028" DIA CIRC CONCR  
 LEN=0032 INSTALLED UNKN  
 LONDON WY  
 (T567)  
 0100/0000 LENGTH(AH 2223 BK 2361)  
 0094/1229 GLEN WILLOW RD  
 (T388)  
 024498 FT 1 0 00131 0 00 0899+15  
 NC GAP NEWPORT PK  
 SIXTH ST  
 (BORO)  
 LONDON GROVE  
 AVONDALE B  
 0094/0000 LENGTH(AH 2361 BK 2884)  
 FIFTH ST  
 (BORO)  
 0080/2384 024" H 18" W CON BOX CUL  
 LEN=0040 INSTALLED UNKN  
 FOURTH ST  
 (BORO)  
 0080/2140 THIRD ST  
 (SR3035 SEG 0010/0000)  
 SECOND ST  
 (BORO)  
 0080/2046 028" DIA CIRC CONCR  
 LEN=0032 INSTALLED UNKN  
 FIRST ST  
 (BORO)  
 0080/0950 024" DIA CIRC METAL  
 LEN=0040 INSTALLED UNKN  
 018" DIA CIRC CONCR  
 0080/0670 LEN=0024 INSTALLED UNKN  
 0080/0666 BMS EN 15/0041/0080/0597



021614 FT

5

ELLICOT AV  
(BORO)

0074/0147  
020896 FT

5

PENN GREEN RD  
(SR3009 SEG 0100/2490) 0070/0000

017186 FT

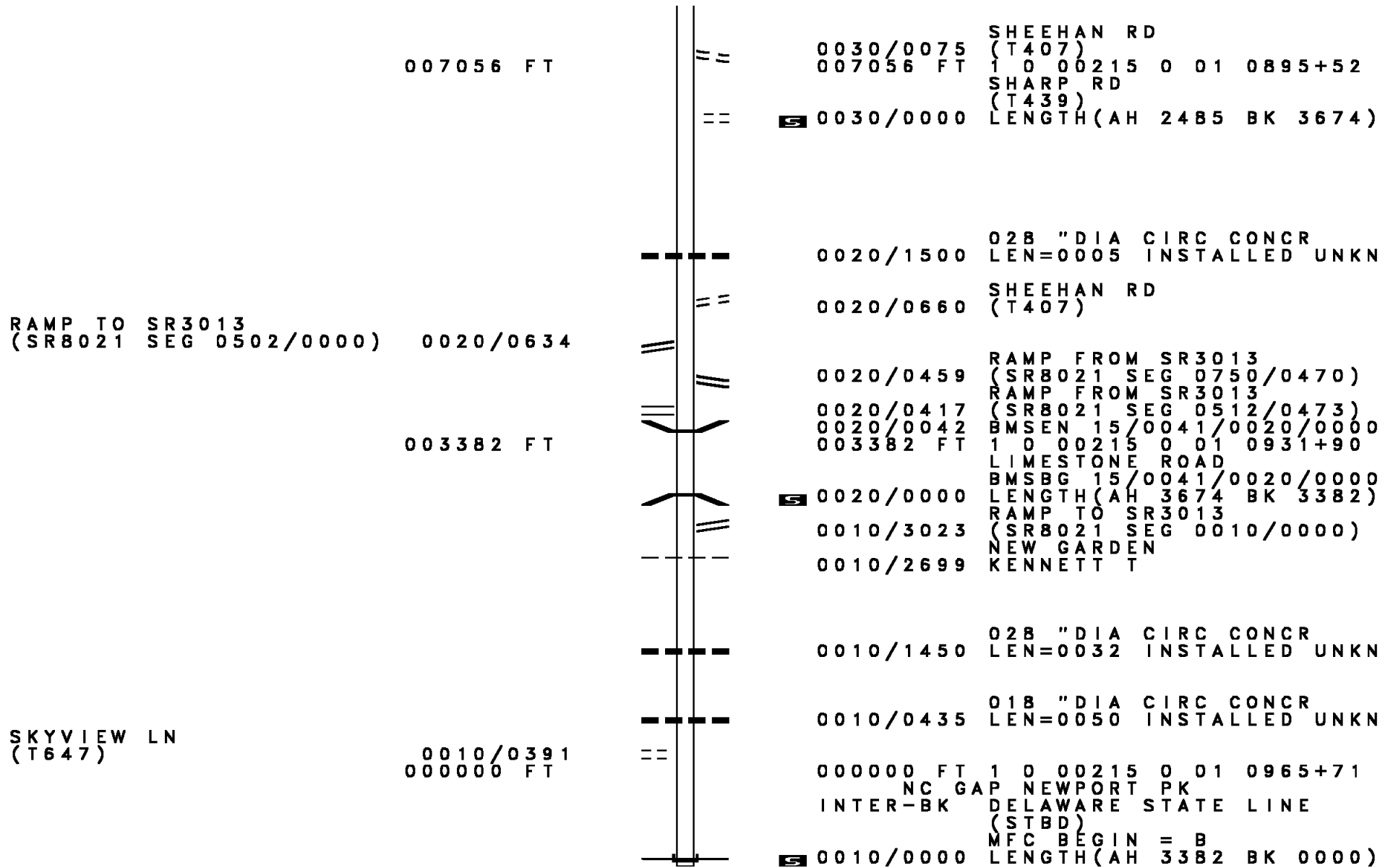
5

0 0 00000 0 00 0000+00  
 WHITE CLAY CREEK  
 0080/0597 BMSBG 15/0041/0080/0597  
 018 "DIA CIRC METAL  
 0080/0316 LEN=0040 INSTALLED UNKN  
 CHURCH ST  
 0080/0275 (BORO)  
 021614 FT 1 0 00215 0 01 0749+52  
 BALTIMORE PK  
 (SR3046 SEG 0010/0000)  
 5 0080/0000 LENGTH(AH 2884 BK 0718)  
 0074/0650 018 "DIA CIRC CONCR  
 LEN=0030 INSTALLED UNKN  
 TO 3046/0010 SH  
 (CONN)  
 0074/0618 018 "DIA CIRC CONCR  
 0074/0590 LEN=0030 INSTALLED UNKN  
 0074/0567 (AAR 517865L)#TRKS 01  
 018 "DIA CIRC CONCR  
 0074/0200 LEN=0030 INSTALLED UNKN  
 0074/0023 BMSEN 15/0041/0074/0000  
 020896 FT 1 0 00215 0 01 0756+45  
 NC PE PENNSYLVANIA AV  
 TROUT RUN  
 5 0074/0000 BMSBG 15/0041/0074/0000  
 LENGTH(AH 0718 BK 3710)  
 0070/3000 028 "DIA CIRC CONCR  
 LEN=0032 INSTALLED UNKN  
 FIREHOUSE WY  
 0070/2790 (TWP )  
 CROSSAN LN  
 0070/2305 (TWP )  
 AVONDALE  
 0070/1855 NEW GARDEN T  
 017186 FT 1 0 00215 0 01 0793+86  
 PENN GREEN RD  
 (T386)  
 5 0070/0000 LENGTH(AH 3710 BK 0731)  
 018 "DIA CIRC METAL  
 0060/0605 LEN=0050 INSTALLED UNKN

DIR: B TOTAL LEN: 19.233 MI. DIST: 06-2 SR: 41  
 LEFT MUN: NEW GARDEN T RIGHT MUN: NEW GARDEN T

Stationing / Description	Length (FT)	Notes
016455 FT	016455 FT	1 0 00215 0 01 0816+82 NEW GARDEN RD (T327) LENGTH(AH 0731 BK 2698)
0 0 00000 0 00 0000+00 ST GABRIEL CHURCH (PRDR)	013757 FT 0054/0000	013757 FT 0054/0000 LENGTH(AH 2698 BK 1873)
NEWARK RD (SR3033 SEG 0030/0000) FROM 3033/0020 SH (CONN)	011884 FT 0050/0000 0040/2207	0050/0150 (CONN) 011884 FT 1 0 00215 0 01 0847+12 NEWARK RD (SR3033 SEG 0030/0000) 0050/0000 LENGTH(AH 1873 BK 2343)
		028 " DIA CIRC CONCR LEN=0032 INSTALLED UNKN
		NEW GARDEN RD (T327)
1 0 00215 0 01 0871+38 STARR RD (T441) LC FROM STARR RD (CONN)	009541 FT 0040/0000 0030/2365	009541 FT BRITANY DR (TWP) 0040/0000 LENGTH(AH 2343 BK 2485)
		028 " DIA CIRC CONCR LEN=0032 INSTALLED UNKN
		018 " DIA CIRC CONCR LEN=0030 INSTALLED UNKN
SUNNY DELL RD (SR3024 SEG 0080/2527)	0030/0787	





007056 FT

0030/0075 SHEEHAN RD  
 (T407)  
 007056 FT 1 0 00215 0 01 0895+52  
 SHARP RD  
 (T439)  
 0030/0000 LENGTH(AH 2485 BK 3674)

RAMP TO SR3013  
 (SR8021 SEG 0502/0000) 0020/0634

0020/1500 028 "DIA CIRC CONCR  
 LEN=0005 INSTALLED UNKN  
 0020/0660 SHEEHAN RD  
 (T407)

003382 FT

0020/0459 RAMP FROM SR3013  
 (SR8021 SEG 0750/0470)  
 RAMP FROM SR3013  
 (SR8021 SEG 0512/0473)  
 0020/0417 BMSBN 15/0041/0020/0000  
 0020/0042 1 0 00215 0 01 0931+90  
 003382 FT LIMESTONE ROAD  
 BMSBG 15/0041/0020/0000  
 0020/0000 LENGTH(AH 3674 BK 3382)  
 RAMP TO SR3013  
 (SR8021 SEG 0010/0000)  
 0010/3023 NEW GARDEN  
 0010/2699 KENNETT T

SKYVIEW LN  
 (T647)

0010/0391  
 000000 FT

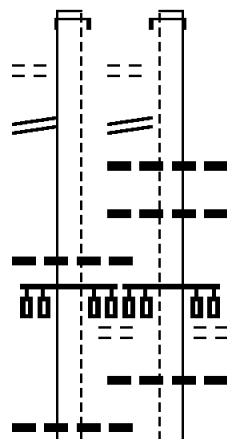
0010/1450 028 "DIA CIRC CONCR  
 LEN=0032 INSTALLED UNKN  
 0010/0435 018 "DIA CIRC CONCR  
 LEN=0050 INSTALLED UNKN  
 000000 FT 1 0 00215 0 01 0965+71  
 NC GA P NEWPORT PK  
 INTER-BK DELAWARE STATE LINE  
 (STBD)  
 MFC BEGIN = B  
 0010/0000 LENGTH(AH 3382 BK 0000)

DIR: B TOTAL LEN: 31.329 MI. DIST: 06-2 SR: 30  
 LEFT MUN: TREDYFFRIN T RIGHT MUN: TREDYFFRIN T

AH-DELAWARE (23) 164992 FT  
 LANCASTER AV INTER-AHD  
 (SR0030 SEG 0011/0000) 0681/2866  
 MEADOWBROOK RD  
 (TWP) 0681/2689  
 CONESTOGA RD  
 (SR1006 SEG 0050/1499) 0681/2460

018 "DIA CIRC CONCR  
 LEN=0036 INSTALLED UNKN 0681/1899  
 DEVON SQUARE  
 (PRDR) 0681/1800

015 "DIA CIRC CONCR  
 LEN=0024 INSTALLED UNKN 0681/1480



165418 FT  
 INTER-AHD LANCASTER AV  
 0680/2864 (SR0030 SEG 0010/0000)  
 MEADOWBROOK RD  
 (TWP) 0680/2665  
 CONESTOGA RD  
 (SR1006 SEG 0050/1499)  
 024 "DIA CIRC CONCR  
 LEN=0025 INSTALLED UNKN  
 024 "DIA CIRC CONCR  
 LEN=0027 INSTALLED UNKN

DEVON SQUARE  
 (PRDR) 0680/1799  
 018 "DIA CIRC CONCR  
 LEN=0025 INSTALLED UNKN 0680/1538

DIR: B TOTAL LEN: 31.329 MI. DIST: 06-2 SR: 30  
 LEFT MUN: TREDYFFRIN T RIGHT MUN: TREDYFFRIN T

018 "DIA CIRC CONCR LEN=0024 INSTALLED UNKN	0681/1380	---	0680/1430	015 "DIA CIRC CONCR LEN=0032 INSTALLED UNKN
018 "DIA CIRC CONCR LEN=0024 INSTALLED UNKN	0681/1150	---	0680/1240	018 "DIA CIRC METAL LEN=0032 INSTALLED UNKN
BERKLEY RD (T419)	0681/1090	00 0000 00	0680/1066	BERKLEY RD (T419)
018 "DIA CIRC CONCR LEN=0028 INSTALLED UNKN	0681/0902	---	0680/1050	024 "DIA CIRC CONCR LEN=0030 INSTALLED UNKN
018 "DIA CIRC CONCR LEN=0022 INSTALLED UNKN	0681/0570	---	0680/0956	018 "DIA CIRC CONCR LEN=0032 INSTALLED UNKN
1 0 00142 0 01 1618+93 162126 FT VILLAGE: STRAFFORD19087 GROVE AV (T594)			0680/0622	018 "DIA CIRC CONCR LEN=0030 INSTALLED UNKN
LENGTH(AH 2866 BK 2487) OLD LANCASTER RD (T404)	0681/0000	00 0000 00	162554 FT	1 0 00142 0 01 1619+24 VILLAGE: TREDYFFRIN19333 GROVE AV (T594)
030 "DIA CIRC CONCR LEN=0029 INSTALLED UNKN	0671/2464	==	0680/0000	LENGTH(AH 2864 BK 2492) OLD LANCASTER RD (T404)
VALLEY FORGE RD (T379)	0671/1317	==	0670/2450	
TREDYFFRIN EASTTOWN T	0671/1314	---	0670/1317	VALLEY FORGE RD (T379)
015 "DIA CIRC CONCR LEN=0027 INSTALLED UNKN	0671/1266	---	0670/1311	TREDYFFRIN EASTTOWN T
018 "DIA CIRC CONCR LEN=0027 INSTALLED UNKN	0671/1142	---	0670/1273	015 "DIA CIRC CONCR LEN=0030 INSTALLED UNKN
DORSET RD (T310)	0671/0726	==	0670/1145	018 "DIA CIRC CONCR LEN=0030 INSTALLED UNKN
DEVON BL (T311)	0671/0368	==	0670/0726	DORSET RD (T310)
1 0 00142 0 01 1594+25 159639 FT			0670/0364	DEVON BL (T311)
			160062 FT	1 0 00142 0 01 1594+25

DIR: B TOTAL LEN: 31.329 MI. DIST: 06-2 SR: 30  
 LEFT MUN: EASTTOWN T RIGHT MUN: EASTTOWN T

Left Side Description	Left Side Length	Right Side Description	Right Side Length
UNKNOWN ST (TWP) WATERLOO RD (SR2021 SEG 0050/0000)	LENGTH(AH 2487 BK 1072) 0671/0000	UNKNOWN ST (TWP) WATERLOO RD (SR2021 SEG 0050/0000)	LENGTH(AH 2492 BK 1095)
018 "DIA CIRC METAL LEN=0024 INSTALLED UNKN 0661/0458	1 0 00142 0 01 1583+22 158567 FT	024 "DIA CIRC METAL LEN=0025 INSTALLED UNKN 1 0 00142 0 01 1583+22	158967 FT
FAIRFIELD RD (T302)	LENGTH(AH 1072 BK 2496) 0661/0000	VILLAGE: DEVON 19333 FAIRFIELD RD (T302)	LENGTH(AH 1095 BK 2484)
024 "DIA CIRC CONCR LEN=0026 INSTALLED UNKN 0651/2332	015 "DIA CIRC CONCR LEN=0010 INSTALLED UNKN 0651/2124	ARLINGTON RD (T306)	0650/1987
ARLINGTON RD (T306)	015 "DIA CIRC CONCR LEN=0030 INSTALLED UNKN 0651/1974	015 "DIA CIRC CONCR LEN=0050 INSTALLED UNKN 0651/1822	0650/1372
015 "DIA CIRC CONCR LEN=0030 INSTALLED UNKN 0651/1695	018 "DIA CIRC CONCR LEN=0025 INSTALLED UNKN 0651/0010	018 "DIA CIRC CONCR LEN=0040 INSTALLED UNKN	
1 0 00142 0 01 1558+57 156071 FT	156483 FT	1 0 00142 0 01 1558+57	1558+57
LAKESIDE AV (T308)	LENGTH(AH 2496 BK 2524) 0651/0000	VILLAGE: EASTTOWN 19333 LAKESIDE AV (T308)	LENGTH(AH 2484 BK 2545)
LAKESIDE AV (TWP)	015 "DIA CIRC CONCR LEN=0030 INSTALLED UNKN 0640/2460	LAKESIDE AV (T308)	018 "DIA CIRC CONCR LEN=0030 INSTALLED UNKN
MIDLAND AV (T333)	0641/1360	MIDLAND AV (T333)	0640/1355
OLD LANCASTER RD (T314)	0641/1311	OLD LANCASTER RD (T314)	0640/1294

EXTRACT DATE: 12/18/2023  
PRINT DATE: 12/20/2023

ROADWAY MANAGEMENT SYSTEM  
SLD COUNTY/SR - ANNUAL PRINT

PAGE NUMBER: 124  
COUNTY: CHESTER

DIR: B TOTAL LEN: 31.329 MI.  
LEFT MUN: EASTTOWN T

DIST: 06-2 SR: 30  
RIGHT MUN: EASTTOWN T

024 "DIA CIRC CONCR  
LEN=0040 INSTALLED UNKN 0641/1300

WOODSIDE AV  
(T334) 0641/0998

036"H 24"W CON BOX CUL  
LEN=0050 INSTALLED UNKN 0641/0965  
015 "DIA CIRC CONCR  
LEN=0024 INSTALLED UNKN 0641/0586

MAIN AV  
(T330) 0641/0382  
PRIVATE DR  
(PRDR)

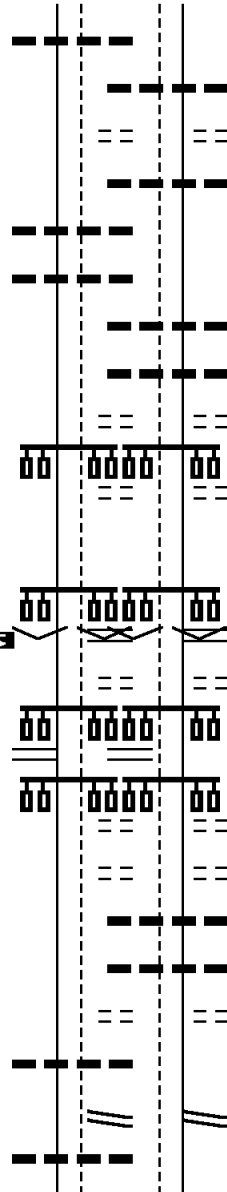
1 0 00142 0 01 1535+79 153547 FT  
VILLAGE: EASTTOWN 19312  
WATERLOO AV  
(SR2019 SEG 0050/2510)

LENGTH(AH 2524 BK 2411) 0641/0000  
KNOX AV  
(T323) 0631/2174  
OLD LANCASTER RD  
(SR1007 SEG 0010/0000) 0631/1836

BRIDGE AV  
(TWP) 0631/1778

CENTRAL AV  
(T326) 0631/1563

WALNUT AV  
(T327) 0631/1328  
018 "DIA CIRC CONCR  
LEN=0012 INSTALLED UNKN 0631/1129  
LEOPARD RD  
(SR2027 SEG 0040/1595) 0631/1070  
018 "DIA CIRC CONCR  
LEN=0036 INSTALLED UNKN 0631/1033



0640/1255

0640/0989

0640/0970

0640/0565

0640/0405

0640/0374

0640/0189  
153938 FT

0640/0000

0630/2166

0630/1846

0630/1771

0630/1550

0630/1547

0630/1320

0630/1316

0630/1068

024 "DIA CIRC CONCR  
LEN=0030 INSTALLED UNKN  
WOODSIDE AV  
(T334)  
018 "DIA CIRC CONCR  
LEN=0028 INSTALLED UNKN

018 "DIA CIRC CONCR  
LEN=0028 INSTALLED UNKN  
018 "DIA CIRC CONCR  
LEN=0028 INSTALLED UNKN  
MAIN AV  
(T330)  
PRIVATE DR  
(PRDR)

1 0 00142 0 01 1533+27  
VILLAGE: BERWYN 19312  
WATERLOO AV  
(SR2019 SEG 0050/2510)

LENGTH(AH 2545 BK 2436)  
KNOX AV  
(T323)  
OLD LANCASTER RD  
(SR1007 SEG 0010/0000)

BRIDGE AV  
(TWP)

CENTRAL AV  
(T326)

018 "DIA CAST IRON  
LEN=0030 INSTALLED UNKN  
018 "DIA CIRC CONCR  
LEN=0030 INSTALLED UNKN  
WALNUT AV  
(T327)

LEOPARD RD  
(SR2027 SEG 0040/1595)

TO 2027/0040 SH

DIR: B TOTAL LEN: 31.329 MI. DIST: 06-2 SR: 30  
 LEFT MUN: EASTTOWN T RIGHT MUN: EASTTOWN T

Item ID	Description	Material	Status	Project ID	Length (ft)	Notes
015	" DIA CIRC CONCR	LEN=0034	INSTALLED UNKN	0631/0888		
015	" DIA CIRC CONCR	LEN=0029	INSTALLED UNKN	0631/0718		
015	" DIA CIRC CONCR	LEN=0029	INSTALLED UNKN	0631/0576		
015	" DIA CIRC CONCR	LEN=0028	INSTALLED UNKN	0631/0418		
018	" DIA CIRC METAL	LEN=0024	INSTALLED UNKN	0631/0212		
1 0 00142 0 01	1511+05	151136 FT				
VILLAGE: TREDYFFRIN TWP MANCHESTER CT (TWP)						
0631/0000	LENGTH(AH 2411 BK 2983)			0631/0000		
0621/2796	EASTTOWN TREDYFFRIN T			0621/2796		
0621/2678	BERWYN PAOLI RD (T403)			0621/2678		
0621/2466	LC FOR BERWYN PAOLI RD (CONN)			0621/2466		
030	" DIA CIRC CONCR	LEN=0040	INSTALLED UNKN	0621/2170		
018	" DIA CIRC CONCR	LEN=0024	INSTALLED UNKN	0621/0413		
1 0 00142 0 01	1479+16	148153 FT				
GLENN AV (T563) OLD LANCASTER RD (SR1006 SEG 0010/0000)						
0621/0000	LENGTH(AH 2983 BK 1660)			0621/0000		
0620/0403	148517 FT			0620/0403		
018 " DIA CIRC CONCR LEN=0025 INSTALLED UNKN						
1 0 00142 0 01 1479+16 VILLAGE: DAYLESFRD19312						
GLENN AV (T563) OLD LANCASTER RD (SR1006 SEG 0010/0000)						
LENGTH(AH 2985 BK 1660)						
018 " DIA CIRC CONCR						

DIR: B TOTAL LEN: 31.329 MI. DIST: 06-2 SR: 30  
LEFT MUN: TREDYFFRIN T RIGHT MUN: TREDYFFRIN T

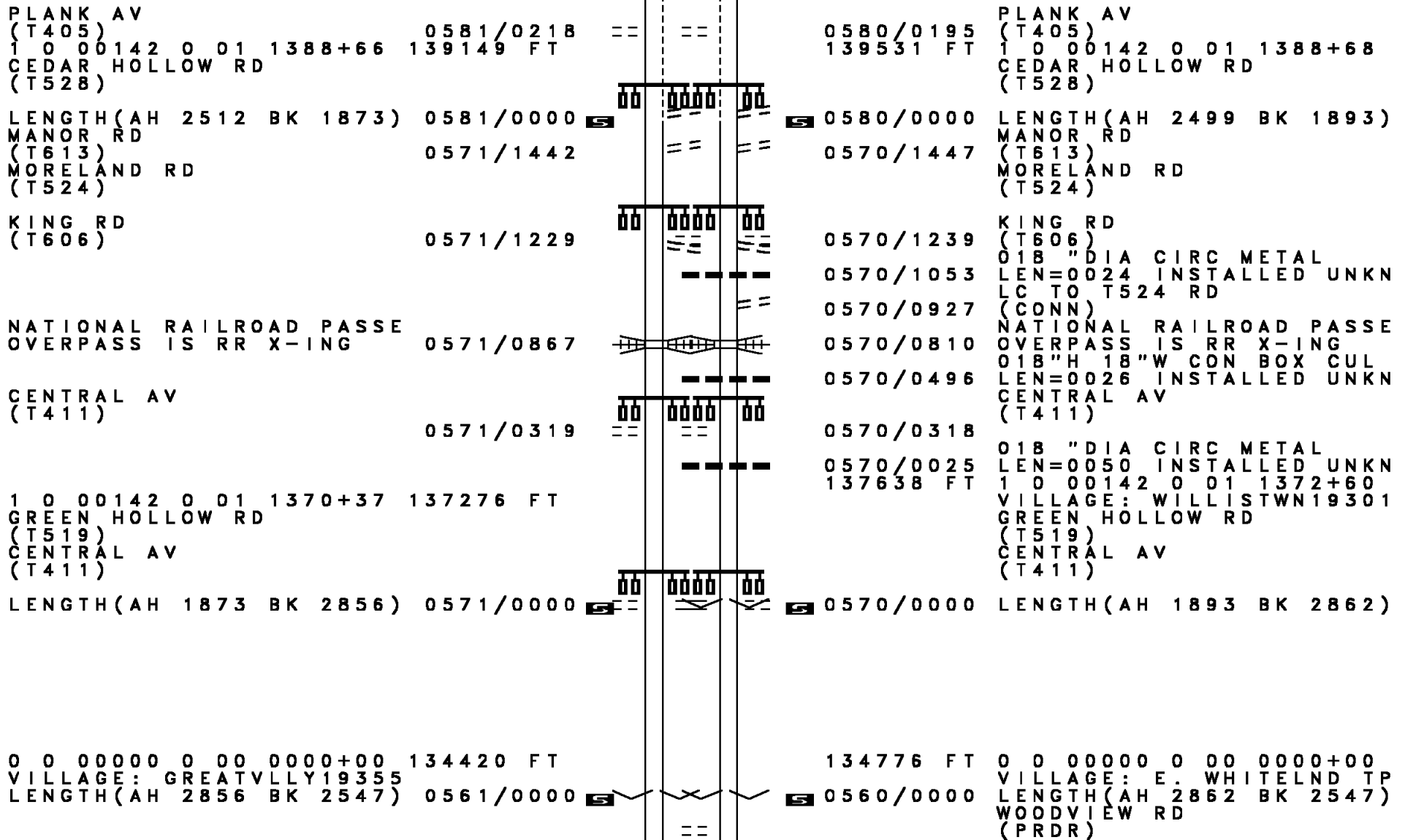
Segment ID	Material	Length	Start Station	End Station	Notes
015	"DIA CIRC CONCR	LEN=0024	0611/0811	0610/0825	INSTALLED UNKN
1 0 00142 0 01	LONGECORSE LN	1458+20	146493 FT		
(T663)					
LENGTH(AH 1660 BK 2649)			0611/0000	0610/0000	5
018	"DIA CIRC CONCR	LEN=0030	0610/0042	0600/2495	INSTALLED UNKN
1 0 00142 0 01	VILLAGE: DAYLESFRD	1459+45	146857 FT		
(T663)					
LENGTH(AH 1660 BK 2649)					
018	"DIA CAST IRON	LEN=0030	0600/2292	0600/2172	INSTALLED UNKN
018	"DIA CAST IRON	LEN=0030	0600/2067	0600/1969	INSTALLED UNKN
018	"DIA CIRC CONCR	LEN=0030	0600/1848	0600/1771	INSTALLED UNKN
018	"DIA CIRC CONCR	LEN=0030	0600/1722	0600/1642	INSTALLED UNKN
018	"DIA CIRC CONCR	LEN=0030	0600/1573	0600/1500	INSTALLED UNKN
018	"DIA CIRC CONCR	LEN=0030	0600/1380	0600/1251	INSTALLED UNKN
018	"DIA CIRC CONCR	LEN=0030	0601/0986	0600/0989	INSTALLED UNKN
018	"DIA CIRC CONCR	LEN=0030	0601/0816	0600/0819	INSTALLED UNKN
048	"DIA CIRC METAL	LEN=0006	0601/0986		
FAIRWAY RD					
(T661)					
1 0 00142 0 01	BEAR HILL RD	1435+79	143844 FT		
(SRO252 SEG 0081/0000)					
(SRO252 SEG 0080/0000)					
LEOPARD RD					
(SRO252 SEG 0080/0000)					
(SRO252 SEG 0081/0000)					
1 0 00142 0 01	BEAR HILL RD	1435+79			
(SRO252 SEG 0080/0000)					
(SRO252 SEG 0081/0000)					
LEOPARD RD					
(SRO252 SEG 0081/0000)					
(SRO252 SEG 0080/0000)					

DIR: B TOTAL LEN: 31.329 MI. DIST: 06-2 SR: 30  
 LEFT MUN: TREDYFFRIN T RIGHT MUN: TREDYFFRIN T

Length (AH BK)	Segment	Material	Length	Notes
0601/0000	0600/0000	015" DIA CIRC METAL	0600/0000	LENGTH(AH 2649 BK 2183)
0591/1882	0590/1882	018" DIA CIRC CONCR	0590/1882	LENGTH(AH 2649 BK 2178)
0591/1753	0590/1882	024" DIA CIRC METAL	0590/1882	015" DIA CIRC METAL
0591/1495	0590/1489	PAOLI SHOPPING CENTER (PRDR)	0590/1489	LEN=0024 INSTALLED UNKN
0591/1242	0590/1225	024" DIA CIRC METAL	0590/1225	PAOLI SHOPPING CENTER (PRDR)
0591/0969	0590/0992	CHESTNUT RD (T597)	0590/0992	018" DIA CIRC METAL
0591/0718	0590/0946	018" DIA CIRC CONCR	0590/0946	LEN=0024 INSTALLED UNKN
0591/0377	0590/0390	DARBY RD (SR2026 SEG 0010/0000)	0590/0390	CHESTNUT RD (T597)
0591/0347	0590/0323	PAOLI CT (T705)	0590/0323	018" DIA CIRC METAL
141661 FT	142030 FT	1 0 00142 0 01 1414+14	142030 FT	LEN=0024 INSTALLED UNKN
141661 FT	142030 FT	VILLAGE: TREDYFFRIN19301	142030 FT	DARBY RD (SR2026 SEG 0010/0000)
0591/0000	0590/0000	VALLEY RD (SR1005 SEG 0080/0971)	0590/0000	PAOLI CT (T705)
0581/2197	0580/2174	LENGTH(AH 2183 BK 2512)	0580/2174	1 0 00142 0 01 1414+14
0581/2078	0580/2048	SPRING ST (T703)	0580/2048	VILLAGE: PAOLI 19301
0581/2078	0580/1940	PAOLI PK (SR2014 SEG 0140/2559)	0580/1940	VALLEY RD (SR1005 SEG 0080/0971)
0581/1823	0580/1916	024" DIA CIRC METAL	0580/1916	LENGTH(AH 2178 BK 2499)
0581/1411	0580/1804	GREENWOOD AV (T530)	0580/1804	SPRING ST (T703)
0581/1375	0580/1368	TREDYFFRIN T	0580/1368	PAOLI PK (SR2014 SEG 0140/2559)
	0580/1159	WILLISTOWN T	0580/1159	TO 2014/0140 SH (CONN)
		PLANK AV (T702)		024" DIA CIRC METAL
		TREDYFFRIN T		LEN=0022 INSTALLED UNKN
		WILLISTOWN T		GREENWOOD AV (T530)



DIR: B TOTAL LEN: 31.329 MI. DIST: 06-2 SR: 30  
 LEFT MUN: TREDYFFRIN T RIGHT MUN: TREDYFFRIN T



PLANK AV  
 (T405)  
 1 0 00142 0 01 1388+66 139149 FT  
 CEDAR HOLLOW RD  
 (T528)

LENGTH(AH 2512 BK 1873) 0581/0000  
 MANOR RD  
 (T613)  
 MORELAND RD  
 (T524)

KING RD  
 (T606) 0571/1229

NATIONAL RAILROAD PASSE  
 OVERPASS IS RR X-ING 0571/0867

CENTRAL AV  
 (T411) 0571/0319

1 0 00142 0 01 1370+37 137276 FT  
 GREEN HOLLOW RD  
 (T519)  
 CENTRAL AV  
 (T411)

LENGTH(AH 1873 BK 2856) 0571/0000

0 0 00000 0 00 0000+00 134420 FT  
 VILLAGE: GREATVLLY19355  
 LENGTH(AH 2856 BK 2547) 0561/0000

0580/0195  
 139531 FT

0580/0000  
 0570/1447

0570/1239

0570/1053

0570/0927

0570/0810

0570/0496

0570/0318

0570/0025

137638 FT

0570/0000

134776 FT

0560/0000

PLANK AV  
 (T405)  
 1 0 00142 0 01 1388+68  
 CEDAR HOLLOW RD  
 (T528)

LENGTH(AH 2499 BK 1893)  
 MANOR RD  
 (T613)  
 MORELAND RD  
 (T524)

KING RD  
 (T606)

018 " DIA CIRC METAL  
 LEN=0024 INSTALLED UNKN  
 LC TO T524 RD  
 (CONN)

NATIONAL RAILROAD PASSE  
 OVERPASS IS RR X-ING  
 018"H 18"W CON BOX CUL  
 LEN=0026 INSTALLED UNKN

CENTRAL AV  
 (T411)

018 " DIA CIRC METAL  
 LEN=0050 INSTALLED UNKN  
 1 0 00142 0 01 1372+60

VILLAGE: WILLISTWN19301  
 GREEN HOLLOW RD  
 (T519)  
 CENTRAL AV  
 (T411)

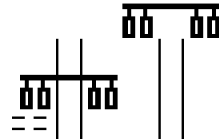
LENGTH(AH 1893 BK 2862)

0 0 00000 0 00 0000+00  
 VILLAGE: E. WHITE LND TP  
 LENGTH(AH 2862 BK 2547)  
 WOODVIEW RD  
 (PRDR)

DIR: B TOTAL LEN: 31.329 MI. DIST: 06-2 SR: 30  
 LEFT MUN: WILLISTOWN T RIGHT MUN: WILLISTOWN T

WOODVIEW RD  
 (PRDR)

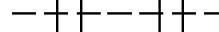
0551/2547



0550/2547

WILLISTOWN  
 EAST WHITELAND T

0551/1911

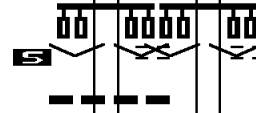


0550/1760

WILLISTOWN  
 EAST WHITELAND T

1 0 00142 0 01 1315+80 131873 FT  
 VILLAGE: GREATVLLY19355  
 OLD LINCOLN HW  
 (T570)

LENGTH(AH 2547 BK 2973) 0551/0000  
 018 "DIA CIRC CONCR  
 LEN=0075 INSTALLED UNKN 0541/2959



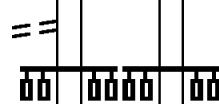
0550/0000 LENGTH(AH 2547 BK 2985)

CONSOLIDATED RAIL CORPO  
 OVERPASS IS RR X-ING 0541/2402  
 030 "DIA CIRC METAL  
 LEN=0020 INSTALLED UNKN 0541/2330  
 024 "DIA CIRC CONCR  
 LEN=0040 INSTALLED UNKN 0541/2245



0540/2460 018 "DIA CIRC CONCR  
 LEN=0030 INSTALLED UNKN  
 0540/2372 018 "DIA CIRC CONCR  
 LEN=0030 INSTALLED UNKN  
 0540/2300 018 "DIA CIRC CONCR  
 LEN=0022 INSTALLED UNKN  
 0540/2278 CONSOLIDATED RAIL CORPO  
 OVERPASS IS RR X-ING

TO 0029/0010 SH  
 (CONN) 0541/1855  
 MOREHALL RD  
 (SR0029 SEG 0010/0000)  
 (SR0029 SEG 0011/0000)



0540/2180 018 "DIA CIRC METAL  
 LEN=0022 INSTALLED UNKN

018 "DIA CIRC CONCR  
 LEN=0036 INSTALLED UNKN 0541/1580



0540/1585 MOREHALL RD  
 (SR0029 SEG 0011/0000)  
 (SR0029 SEG 0010/0000)


1 0 00142 0 01 1286+53 128900 FT  
 VILLAGE: GREATVLLY19355



129244 FT 1 0 00142 0 01 1287+60  
 VILLAGE: GREAT VLY19355

0540/1477 018 "DIA CIRC CONCR  
 LEN=0040 INSTALLED UNKN

DIR: B TOTAL LEN: 31.329 MI. DIST: 06-2 SR: 30  
 LEFT MUN: EAST WHITELAND T RIGHT MUN: EAST WHITELAND T



DIR: B TOTAL LEN: 31.329 MI. DIST: 06-2 SR: 30  
 LEFT MUN: EAST WHITELAND T RIGHT MUN: EAST WHITELAND T

Location	Segment ID	Length	Material	Status
(PRDR)	0520/0000	==	5 0520/0000	LENGTH(AH 1237 BK 3441)
WESTGATE VILLAGE DR (PRDR)	0510/1881	==	0510/1967	018 "DIA CIRC METAL LEN=0036 INSTALLED UNKN
BEECHWOOD AV (T511)	0510/1038	==	0510/1881	024"H 36"W CON BOX CUL LEN=0050 INSTALLED UNKN
CHURCH RD (T486)	0510/0000	==	0510/1627	024 "DIA CIRC METAL LEN=0055 INSTALLED UNKN
ADDISON LN (PRDR)	0500/1839	==	0500/2115	018 "DIA CIRC CONCR LEN=0040 INSTALLED UNKN
CHARLES ST (T556)	0500/0000	==	0500/1839	LENGTH(AH 3441 BK 2783)
COFFMAN ST (TWP)	0490/1561	==	0500/1725	024 "DIA CIRC METAL LEN=0055 INSTALLED UNKN
DAVIS AV (TWP)	0490/0997	==	0500/1070	018 "DIA CIRC CONCR LEN=0045 INSTALLED UNKN
PLANE BROOK RD (T845)	0490/0581	==	0500/0166	018 "DIA CIRC METAL LEN=0042 INSTALLED UNKN
			118604 FT	1 0 00142 0 01 1180+85 VILLAGE: FRAZER 19355
			0490/0735	LENGTH(AH 2783 BK 1878)
			0490/0570	030 "DIA CIRC CONCR LEN=0045 INSTALLED UNKN
			0490/0352	015 "DIA CIRC METAL LEN=0050 INSTALLED UNKN
			0490/0352	018 "DIA CIRC METAL LEN=0070 INSTALLED UNKN
			0490/0352	018"H 24"W CON BOX CUL LEN=0065 INSTALLED UNKN

DIR: B TOTAL LEN: 31.329 MI. DIST: 06-2 SR: 30  
 LEFT MUN: EAST WHITELAND T RIGHT MUN: EAST WHITELAND T

1 0 00142 0 01 1161+82 116384 FT  
 PROSPECT AV  
 (TWP ) 0490/0000  
 LC TO UNITED ARTISTS DR  
 (CONN) 0480/1950  
 UNITED ARTISTS DR  
 (PRDR) 0480/1860  
 LC FROM UNITED ARTISTS  
 (CONN) 0480/1750  
 FRAME AV  
 (T469) 0480/1163

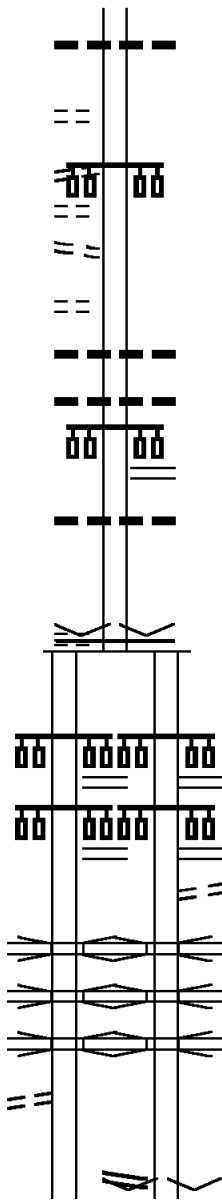
LOCKWOOD LN  
 (T419) 0480/0000

RAMP RD  
 (SR8033 SEG 0760/1381) 0471/0875

RAMP RD  
 (SR8033 SEG 0750/0000) 0471/0848

RAMP EB (NB)  
 OP ID 15/8033/0010/2255 0471/0532  
 US 202(NB)  
 OP ID 15/0202/0250/0000 0471/0458  
 US 202(SB)  
 OP ID 15/0202/0251/0000 0471/0398  
 TO 8033/0290 SH  
 (CONN) 0471/0393

0 0 00000 0 00 0000+00 112411 FT



0490/0010 018 "DIA CIRC CONCR  
 116726 FT LEN=0045 INSTALLED UNKN  
 0490/0000 LENGTH(AH 1878 BK 2323)  
 0480/1860  
 0480/1130 024"H 36"W CON BOX CUL  
 LEN=0060 INSTALLED UNKN  
 0480/0792 024 "DIA CIRC METAL  
 LEN=0075 INSTALLED UNKN  
 PHOENIXVILLE PK  
 (SR2011 SEG 0120/2783)  
 0480/0635  
 0480/0280 018 "DIA CIRC CONCR  
 LEN=0075 INSTALLED UNKN  
 114403 FT 1 0 00142 0 01 1138+45  
 VILLAGE: E.WHTLND 19355  
 NC LANCASTER AV  
 MFC BEGIN = B  
 0480/0000 LENGTH(AH 2323 BK 1690)  
 RAMP RD  
 (SR8033 SEG 0760/1381) 0470/0867  
 RAMP RD  
 (SR8033 SEG 0750/0000) 0470/0833  
 TO 8033/0750 SH  
 (CONN) 0470/0699  
 RAMP EB (NB)  
 OP ID 15/8033/0010/2255 0470/0511  
 US 202(NB)  
 OP ID 15/0202/0250/0000 0470/0440  
 US 202(SB)  
 OP ID 15/0202/0251/0000 0470/0380  
 OP ID 15/0202/0251/0000  
 112713 FT 0 0 00000 0 00 0000+00  
 RAMP FROM SR 0202 SOUTH  
 (SR8033 SEG 0280/1240)  
 VILLAGE: W.WHITELAND TP

DIR: B TOTAL LEN: 31.329 MI. DIST: 06-2 SR: 30  
 LEFT MUN: EAST WHITELAND T RIGHT MUN: EAST WHITELAND T

RAMP TO SR 0202 SOUTH  
 (SR8033 SEG 0280/1240)  
 VILLAGE: E. WHITELAND TP  
 NC LANCASTER AV/EXTON BP

BUSINESS 30/LINCOLN HWY  
 (SR3070 SEG 0423/1500)  
 (SR3070 SEG 0422/1486)  
 NC LANCASTER AV/EXTON BP

RAMP FROM SR 0202 SOUTH  
 (SR8033 SEG 0290/0000)  
 LINCOLN HWY  
 (SR3070 SEG 0422/1486)  
 (SR3070 SEG 0423/1500)  
 EAST WHITELAND  
 WEST WHITELAND T  
 LENGTH(AH 1650 BK 1511) 0471/0000

RAMP TO SR 0202 SOUTH  
 (SR8033 SEG 0290/0000)  
 LINCOLN HWY  
 (SR3070 SEG 0422/1486)  
 (SR3070 SEG 0423/1500)  
 EAST WHITELAND  
 WEST WHITELAND T  
 LENGTH(AH 1690 BK 1663)  
 018 "DIA CIRC CONCR  
 LEN=0070 INSTALLED UNKN

018 "DIA CIRC CONCR  
 LEN=0040 INSTALLED 1990 0465/0925  
 018 "DIA CIRC CONCR  
 LEN=0040 INSTALLED 1990 0465/0745  
 RAMP FROM SR 3070 EAST  
 (SR8033 SEG 0260/0973) 0465/0487

0470/0000

0464/1163

0 0 00000 0 00 0000+00 110900 FT  
 RAMP FROM SR 0202 SOUTH  
 (SR8033 SEG 0250/3448)  
 LENGTH(AH 1511 BK 3533) 0465/0000

WEST WHITELAND  
 EAST WHITELAND T  
 0 0 00000 0 00 0000+00  
 RAMP TO SR 0202 NORTH  
 (SR8033 SEG 0010/0000)  
 EAST WHITELAND  
 WEST WHITELAND T  
 LENGTH(AH 1663 BK 3441)

0464/0050  
 111050 FT

0464/0000

0 0 00000 0 00 0000+00 107367 FT  
 LENGTH(AH 3533 BK 2134) 0463/0000

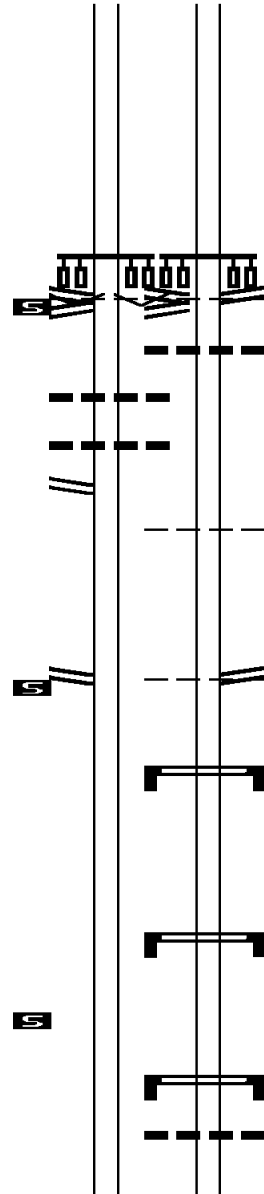
0462/2457 SIGN: 4 CHORD TRUSS  
 BMSID 15/0030/0462/2457

0462/0607 SIGN: 4 CHORD TRUSS  
 BMSID 15/0030/0462/0607

107609 FT 0 0 00000 0 00 0000+00  
 0462/0000 LENGTH(AH 3441 BK 2155)

0452/1372 SIGN: POLE MOUNTED  
 BMSID 15/0030/0452/1372  
 024 "DIA CIRC CONCR  
 0452/0960 LEN=0050 INSTALLED UNKN  
 SHIP RUN  
 STRUCTURE LENGTH 18 FT

SHIP RUN  
 STRUCTURE LENGTH 18 FT





DIR: B TOTAL LEN: 31.329 MI. DIST: 06-2 SR: 30  
LEFT MUN: WEST WHITELAND T RIGHT MUN: WEST WHITELAND T

Object ID	Description	Length	Material	Status	Stationing
018	"DIA CIRC CONCR	0025	INSTALLED UNKN		0433/0210
1 0 00000	0 00 0000+06	099753	FT		
RAMP L RD	(SR8028 SEG 0250/1085)				
LENGTH(AH 2416 BK 3453)					0433/0000
018	"DIA CIR PLASTIC	0005	INSTALLED UNKN		0423/3287
024	"DIA CIR PLASTIC	0085	INSTALLED UNKN		0423/3085
					0432/0527
					0432/0295
					099916 FT
					1 0 00000
					0 00 0000+06
					RAMP H RD
					(SR8028 SEG 0010/0000)
					LENGTH(AH 2483 BK 3359)
					0432/0000
					0422/2985
					036 "DIA CIRC CONCR
					LEN=0050 INSTALLED UNKN
					024 "DIA CIR PLASTIC
					LEN=0050 INSTALLED UNKN
					SIGN: CANTILEVER
					BMSID 15/0030/0422/2305
					0422/2305
					0422/1205
					018 "DIA CIR PLASTIC
					LEN=0050 INSTALLED UNKN
					0422/0109
					BMSID 15/0030/0423/0000
					0423/0180
					0423/0109
					1 0 00000
					0 00 0000+05
					096300 FT
					WHITFORD RD
					BMSBG 15/0030/0423/0000
					WEST WHITELAND
					EAST CALN T
					LENGTH(AH 3453 BK 2390)
					0423/0000
					0422/0000
					LENGTH(AH 3359 BK 2365)
					018 "DIA CIR PLASTIC
					LEN=0060 INSTALLED UNKN
					0412/1870
					SIGN: POLE MOUNTED
					BMSID 15/0030/0413/1730
					0413/1800
					018 "DIA CIR PLASTIC
					LEN=0050 INSTALLED UNKN
					0413/1245
					0412/1215
					018 "DIA CIR PLASTIC
					LEN=0060 INSTALLED UNKN
					0412/0865
					018 "DIA CIR PLASTIC
					LEN=0060 INSTALLED UNKN
					0412/0555
					018 "DIA CIR PLASTIC
					LEN=0050 INSTALLED UNKN
					0413/0555
					018 "DIA CIR PLASTIC



DIR: B TOTAL LEN: 31.329 MI. DIST: 06-2 SR: 30  
 LEFT MUN: EAST CALN T RIGHT MUN: EAST CALN T

018 "DIA CIR PLASTIC LEN=0050 INSTALLED UNKN 1 0 00000 0 00 0000+04	0413/0110	0412/0513	LEN=0060 INSTALLED UNKN
TRIB VALLEY CREEK STRUCTURE LENGTH 11 FT BMSID 15/0030/0412/0000	093910 FT	094192 FT	1 0 00000 0 00 0000+04 TRIB VALLEY CREEK STRUCTURE LENGTH 11 FT BMSID 15/0030/0412/0000
LENGTH(AH 2390 BK 3115) SIGN: CANTILEVER BMSID 15/0030/0393/2780	0413/0000	0412/0000	LENGTH(AH 2365 BK 3017) SIGN: CANTILEVER BMSID 15/0030/0392/2635
	0393/2835	0392/2580	018 "DIA CIR PLASTIC LEN=0045 INSTALLED UNKN 024 "DIA CIR PLASTIC LEN=0070 INSTALLED UNKN
BMSSEN 15/0030/0393/1508 0 0 00000 0 00 0000+00 CLOVER MILL RD BMSBG 15/0030/0393/1508	0393/1657	0392/2420	
	0393/1550	0392/2100	0392/1432
018 "DIA CIR PLASTIC LEN=0038 INSTALLED UNKN 018 "DIA CIR PLASTIC LEN=0050 INSTALLED UNKN BMSSEN 15/0030/0393/0983	0393/1540 0393/1315 0393/1277	0392/1325	BMSSEN 15/0030/0392/1374 0 0 00000 0 00 0000+00 CLOVER MILL BMSBG 15/0030/0392/1374 018 "DIA CIR PLASTIC LEN=0050 INSTALLED UNKN
0 0 00000 0 00 0000+00 VALLEY CREEK BMSBG 15/0030/0393/0983	0393/1030	0392/1320	
015 "DIA CIR PLASTIC LEN=0070 INSTALLED UNKN	0393/1002	0392/1057	BMSSEN 15/0030/0392/0855 0 0 00000 0 00 0000+00 018 "DIA CIR PLASTIC LEN=0060 INSTALLED UNKN VALLEY CREEK BMSBG 15/0030/0392/0855
018 "DIA CIR PLASTIC LEN=0050 INSTALLED UNKN	0393/0635	0392/0810	
1 0 00000 0 00 0000+03 COLEBROOK RU STRUCTURE LENGTH 14 FT BMSID 15/0030/0392/0000	090795 FT	0392/0675	DMS SIGN STRUCTURE BMSID 15/0030/0392/0760
EAST CALN CALN T LENGTH(AH 3115 BK 2737)	0393/0000	0392/0075	030 "DIA CIR PLASTIC LEN=0060 INSTALLED UNKN 1 0 00000 0 00 0000+03 COLEBROOK RU STRUCTURE LENGTH 14 FT BMSID 15/0030/0392/0000 EAST CALN CALN T
	0373/2675	0372/2875	LENGTH(AH 3017 BK 2968) 024 "DIA CIR PLASTIC LEN=0060 INSTALLED UNKN

DIR: B TOTAL LEN: 31.329 MI. DIST: 06-2 SR: 30  
 LEFT MUN: CALN T RIGHT MUN: CALN T

					0372/2590	024 "DIA CIR PLASTIC LEN=0060	INSTALLED UNKN
024 "DIA CIR PLASTIC LEN=0050	INSTALLED UNKN	0373/1720					
					0372/1630	036 "DIA CIR PLASTIC LEN=0030	INSTALLED UNKN
018 "DIA CIR PLASTIC LEN=0050	INSTALLED UNKN	0373/1345					
018 "DIA CIR PLASTIC LEN=0050	INSTALLED UNKN	0373/0625					
					0372/0540	018 "DIA CIR PLASTIC LEN=0060	INSTALLED UNKN
SIGN: CANTILEVER BMSID 15/0030/0373/0691		0373/0510					
018 "DIA CIRC CONCR LEN=0060	INSTALLED UNKN	0373/0225					
					088207 FT	1 0 00000 0 00 0000+01	
1 0 00000 0 00 0000+01	088058 FT					RAMP RD	
LENGTH(AH 2737 BK 2650)	0373/0000				0372/0000	(SR8026 SEG 0752/1804)	
RAMP RD						LENGTH(AH 2968 BK 2586)	
(SR8026 SEG 0502/0000)	0363/2132						
018 "DIA CIR PLASTIC LEN=0050	INSTALLED UNKN	0363/2000					
018 "DIA CIR PLASTIC LEN=0040	INSTALLED UNKN	0363/1618					
RAMP RD (SR8026 SEG 0512/1074)	0363/1265						
					0362/1615	018 "DIA CIR PLASTIC LEN=0060	INSTALLED 1975
					0362/1235	018 "DIA CIR PLASTIC LEN=0060	INSTALLED 1975
					0362/1167	RAMP RD (SR8026 SEG 0762/0000)	
					0362/1155	018 "DIA CIR PLASTIC LEN=0060	INSTALLED 1975
					0362/0885	018 "DIA CIR PLASTIC LEN=0060	INSTALLED UNKN
					0362/0543	SIGN: CANTILEVER BMSID 15/0030/0362/0543	
					0362/0335	018 "DIA CIR PLASTIC LEN=0060	INSTALLED 1975
BMSID 15/0030/0363/0000	0363/0287						
1 0 00000 0 00 0000+00	085408 FT				0362/0287	BMSID 15/0030/0362/0000	
NC EXTON BP					085621 FT	1 0 00000 0 00 0000+00	
BUSINESS 30 (EB)						NC EXTON BP	
BMSBG 15/0030/0363/0000						US 30 BUS (EB)	
CALN						BMSBG 15/0030/0362/0000	
EAST CALN T						CALN	
LENGTH(AH 2650 BK 0721)	0363/0000				0362/0000	EAST CALN T	
						LENGTH(AH 2586 BK 0613)	

DIR: B TOTAL LEN: 31.329 MI. DIST: 06-2 SR: 30  
 LEFT MUN: EAST CALN T RIGHT MUN: EAST CALN T

018 "DIA CIRC CONCR LEN=0045 INSTALLED UNKN 0341/0540	---							
RAMP RD (SR8026 SEG 0250/0865) 0341/0447	==							
BMSSEN 15/0030/0340/0000 0341/0041	---					0340/0041	BMSSEN 15/0030/0340/0000	
1 0 01004 0 00 0729+28 084687 FT	---					085008 FT	1 0 01004 0 00 0729+28	
BELL TAVERN ROAD							BELL TAVERN ROAD	
BMSBG 15/0030/0340/0000	---						BMSBG 15/0030/0340/0000	
LENGTH(AH 0721 BK 2212) 0341/0000	5	---				5 0340/0000	LENGTH(AH 0613 BK 2246)	
							018 "DIA CIRC METAL	
							LEN=0080 INSTALLED UNKN	
018 "DIA CIRC CONCR LEN=0045 INSTALLED UNKN 0335/2013	---							
							042 "DIA CIRC METAL	
						0334/1974	LEN=0092 INSTALLED UNKN	
							018 "DIA CIRC METAL	
						0334/1741	LEN=0063 INSTALLED UNKN	
							018 "DIA CIRC CONCR	
						0334/1441	LEN=0052 INSTALLED UNKN	
018 "DIA CIRC CONCR LEN=0012 INSTALLED UNKN 0335/1409	---							
							018 "DIA CIRC CONCR	
						0334/1208	LEN=0048 INSTALLED UNKN	
							018 "DIA CIRC CONCR	
						0334/0941	LEN=0048 INSTALLED UNKN	
							018 "DIA CIRC CONCR	
						0334/0641	LEN=0046 INSTALLED UNKN	
018 "DIA CIRC CONCR LEN=0047 INSTALLED UNKN 0335/0595	---							
018 "DIA CIRC CONCR LEN=0051 INSTALLED UNKN 0335/0300	---							
0 0 00000 0 00 0000+00 082475 FT	---					082762 FT	0 0 00000 0 00 0000+00	
LENGTH(AH 2212 BK 2315) 0335/0000	5	---				5 0334/0000	LENGTH(AH 2246 BK 2315)	
024 "DIA CIRC CONCR LEN=0015 INSTALLED UNKN 0331/2315	---						018 "DIA CIRC CONCR	
018 "DIA CIRC METAL LEN=0035 INSTALLED UNKN 0331/2015	---						LEN=0035 INSTALLED UNKN	
						0330/1725	018 "DIA CIRC CONCR	
018 "DIA CIRC CONCR LEN=0042 INSTALLED UNKN 0331/1715	---						LEN=0052 INSTALLED UNKN	
						0330/1385	024 "DIA CIRC CONCR	
024 "DIA CIRC CONCR LEN=0042 INSTALLED UNKN 0331/1375	---						LEN=0048 INSTALLED UNKN	
						0330/1374	SIGN: POLE MOUNTED	
							BMSID 15/0030/0330/1374	
						0330/0850	018 "DIA CIRC CONCR	
018 "DIA CIRC CONCR LEN=0036 INSTALLED UNKN 0331/0810	---						LEN=0055 INSTALLED UNKN	

DIR: B TOTAL LEN: 31.329 MI. DIST: 06-2 SR: 30  
 LEFT MUN: EAST CALN T RIGHT MUN: EAST CALN T

018 "DIA CIRC CONCR LEN=0048 INSTALLED UNKN	0331/0512		0330/0550	018 "DIA CIRC CONCR LEN=0044 INSTALLED UNKN
018 "DIA CIRC CONCR LEN=0046 INSTALLED UNKN	0331/0250		0330/0316	RAMP Q RD (SR8014 SEG 0750/0000)
024 "DIA CIRC CONCR LEN=0035 INSTALLED UNKN	0331/0120		0330/0225	018 "DIA CIRC CONCR LEN=0040 INSTALLED UNKN
1 0 01004 0 00 0683+89 080160 FT UWCHLAN AVENUE			080447 FT	1 0 01004 0 00 0683+89 UWCHLAN AVENUE
OP ID 15/0113/0020/0181 LENGTH(AH 2315 BK 2876)	0331/0000		0330/0000	OP ID 15/0113/0020/0181 LENGTH(AH 2315 BK 2852)
018 "DIA CIRC CONCR LEN=0054 INSTALLED UNKN	0321/2812		0320/2745	018 "DIA CIRC CONCR LEN=0052 INSTALLED UNKN
024 "DIA CIRC METAL LEN=0061 INSTALLED UNKN	0321/2515		0320/2530	SIGN: CANTILEVER BMSID 15/0030/0320/2530
EAST CALN DOWNTOWN B	0321/2215		0320/2328	RAMP R RD (SR8014 SEG 0010/0000)
RAMP S RD (SR8014 SEG 0250/0750)	0321/2205		0320/2296	EAST CALN DOWNTOWN B
018 "DIA CIRC CONCR LEN=0038 INSTALLED UNKN	0321/2127		0320/2100	018 "DIA CIRC CONCR LEN=0050 INSTALLED UNKN
018 "DIA CIRC CONCR LEN=0042 INSTALLED UNKN	0321/1875		0320/1848	018 "DIA CIRC CONCR LEN=0048 INSTALLED UNKN
018 "DIA CIRC CONCR LEN=0033 INSTALLED UNKN	0321/1600		0320/1560	018 "DIA CIRC CONCR LEN=0040 INSTALLED UNKN
SIGN: 2 CHORD TRUSS BMSID 15/0030/0320/1465	0321/1470		0320/1465	SIGN: 2 CHORD TRUSS BMSID 15/0030/0320/1465
018 "DIA CIRC CONCR LEN=0035 INSTALLED UNKN	0321/1275		0320/1250	018 "DIA CIRC CONCR LEN=0038 INSTALLED UNKN
018 "DIA CIRC CONCR LEN=0034 INSTALLED UNKN	0321/0970			

DIR: B TOTAL LEN: 31.329 MI. DIST: 06-2 SR: 30  
 LEFT MUN: DOWNINGTOWN B RIGHT MUN: DOWNINGTOWN B

Item Description	Stationing	Length	Material	Status
018 "DIA CIRC METAL LEN=0050 INSTALLED UNKN	0321/0670			
0320/0886			018 "DIA CIRC CONCR LEN=0040	INSTALLED UNKN
0320/0586			018 "DIA CIR PLASTIC LEN=0058	INSTALLED UNKN
0320/0468			018 "DIA CIRC METAL LEN=0092	INSTALLED UNKN
0320/0444			RAMP N RD (SR8012 SEG 0750/0424)	
RAMP P RD (SR8012 SEG 0500/0000) BMSEN 15/0030/0320/0000	0321/0415 0321/0100			
0320/0100			BMSEN 15/0030/0320/0000	
1 0 01004 0 00 0655+42 077284 FT				
NORWOOD ROAD BMSBG 15/0030/0320/0000 LENGTH(AH 2876 BK 0945)	0321/0000			
BR.E.BR.BRANDYWINE CREE STRUCTURE LENGTH 19 FT BMSID 15/0030/0310/0869	0311/0793			
BMSEN 15/0030/0310/0739	0311/0783			
DOWNINGTOWN EAST CALN T	0311/0766			
1 0 01004 0 00 0646+11 NO UNDERPASS INFORMATIO				
BMSBG 15/0030/0310/0739	0311/0746			
BMSEN 15/0030/0310/0000	0311/0235			
EAST CALN CALN T	0311/0101			
1 0 01004 0 00 0646+11 076339 FT				
VILLAGE: DOWNINGTOWN B CREEK ROAD BMSBG 15/0030/0310/0000	0311/0000			
LENGTH(AH 0945 BK 3964)				
0300/3340			018 "DIA CIRC CONCR LEN=0060	INSTALLED UNKN
0300/3040			018 "DIA CIRC CONCR LEN=0052	INSTALLED UNKN
0300/2740			018 "DIA CIRC CONCR LEN=0065	INSTALLED UNKN
0300/1740			018 "DIA CIRC CONCR LEN=0048	INSTALLED UNKN
018 "DIA CIRC CONCR LEN=0110 INSTALLED UNKN	0301/1990			
018 "DIA CIRC CONCR LEN=0034 INSTALLED UNKN	0301/1760			
018 "DIA CIRC CONCR				

DIR: B TOTAL LEN: 31.329 MI. DIST: 06-2 SR: 30  
LEFT MUN: CALN T RIGHT MUN: CALN T

Item	Description	Stationing	Length	Material	Notes
LEN=0040	INSTALLED UNKN	0301/1475			
018 "DIA CIRC CONCR					
LEN=0036	INSTALLED UNKN	0301/1135			
018 "DIA CIRC CONCR					
LEN=0051	INSTALLED UNKN	0301/0810			
BMSSEN 15/0030/0300/0000		0301/0049			
1 0 0 1004 0 00 0606+25		072375 FT			
ROCK RAYMOND ROAD					
BMSBG 15/0030/0300/0000					
LENGTH(AH 3964 BK 1579)		0301/0000			
018 "DIA CIRC METAL					
LEN=0040	INSTALLED UNKN	0291/1569			
018 "DIA CIRC METAL					
LEN=0082	INSTALLED UNKN	0291/0950			
RAMP M RD					
(SR8010 SEG 0510/0000)		0291/0707			
018 "DIA CIRC METAL					
LEN=0075	INSTALLED UNKN	0291/0351			
RAMP L RD					
(SR8010 SEG 0500/0895)		0291/0343			
BMSSEN 15/0030/0290/0000		0291/0179			
1 0 0 1004 0 00 0590+95		070796 FT			
US RTE 322					
BMSBG 15/0030/0290/0000					
LENGTH(AH 1579 BK 1658)		0291/0000			
018 "DIA CIRC CONCR					
LEN=0046	INSTALLED UNKN	0281/1230			
018 "DIA CIRC CONCR					
LEN=0056	INSTALLED UNKN	0281/0880			
018 "DIA CIRC METAL					
LEN=0064	INSTALLED UNKN	0281/0580			
018 "DIA CIRC METAL					
LEN=0072	INSTALLED UNKN	0281/0300			
1 0 0 1004 0 00 0573+02		069138 FT			
TRIB. OF BEAVER CREEK					
STRUCTURE LENGTH 32 FT					
BMSID 15/0030/0280/0000					
LENGTH(AH 1658 BK 1758)		0281/0000			
024 "DIA CIRC METAL					
LEN=0049	INSTALLED UNKN	0300/0870			
018 "DIA CIRC METAL					
LEN=0063	INSTALLED UNKN	0300/0540			
BMSSEN 15/0030/0300/0000		0300/0049			
1 0 0 1004 0 00 0606+25		072663 FT			
ROCK RAYMOND ROAD					
BMSBG 15/0030/0300/0000					
LENGTH(AH 3977 BK 1509)		0300/0000			
BMSSEN 15/0030/0290/0000					
1 0 0 1004 0 00 0590+95		071154 FT			
US RTE 322					
BMSBG 15/0030/0290/0000					
LENGTH(AH 1509 BK 1780)		0290/0000			
RAMP K RD					
(SR8010 SEG 0030/0800)		0280/1624			
018 "DIA CIRC CONCR					
LEN=0082	INSTALLED 1975	0280/1350			
RAMP J RD					
(SR8010 SEG 0010/0000)		0280/1280			
1 0 0 1004 0 00 0573+02		069374 FT			
TRIB. OF BEAVER CREEK					
STRUCTURE LENGTH 32 FT					
BMSID 15/0030/0280/0000					
LENGTH(AH 1780 BK 1690)		0280/0000			
018 "DIA CIRC CONCR					

DIR: B TOTAL LEN: 31.329 MI. DIST: 06-2 SR: 30  
 LEFT MUN: CALN T RIGHT MUN: CALN T

018 "DIA CIRC METAL LEN=0070 INSTALLED UNKN 0271/1634	---	0270/1651 LEN=0056 INSTALLED UNKN
018 "DIA CIRC METAL LEN=0067 INSTALLED UNKN 0271/1370	---	
018 "DIA CIRC METAL LEN=0062 INSTALLED UNKN 0271/0870	---	
024 "DIA CIRC METAL LEN=0062 INSTALLED UNKN 0271/0570	---	
018 "DIA CIRC CONCR LEN=0064 INSTALLED UNKN 0271/0270	---	
0 0 00000 0 00 0000+00 067380 FT LENGTH(AH 1758 BK 2399) 0271/0000	5	0270/0250 067684 FT 0270/0000
018 "DIA CIRC CONCR LEN=0035 INSTALLED UNKN 0261/2363	---	0260/2399 018 "DIA CIRC CONCR LEN=0046 INSTALLED UNKN
018 "DIA CIRC CONCR LEN=0036 INSTALLED UNKN 0261/2063	---	0260/2119 018 "DIA CIRC CONCR LEN=0044 INSTALLED UNKN
018 "DIA CIRC METAL LEN=0056 INSTALLED UNKN 0261/1533	---	0260/1825 018 "DIA CIRC CONCR LEN=0066 INSTALLED UNKN
	---	0260/1555 018 "DIA CIRC METAL LEN=0068 INSTALLED UNKN
	---	0260/1251 018 "DIA CIRC METAL LEN=0065 INSTALLED UNKN
	---	0260/0951 018 "DIA CIRC CONCR LEN=0062 INSTALLED UNKN
SIGN: CANTILEVER BMSID 15/0030/0261/0791 0261/0791	┌───┐	
BMSSEN 15/0030/0260/0644 0261/0677 0 0 00000 0 00 0000+00	└───┘	0260/0786 018 "DIA CIRC CONCR LEN=0056 INSTALLED UNKN
BEAVER CREEK BMSBG 15/0030/0260/0644 0261/0621	└───┘	0260/0700 BMSSEN 15/0030/0260/0644 0 0 00000 0 00 0000+00
	└───┘	0260/0644 BEAVER CREEK BMSBG 15/0030/0260/0644
	---	0260/0634 018 "DIA CIRC METAL LEN=0068 INSTALLED UNKN
	---	0260/0421 018 "DIA CIRC METAL LEN=0090 INSTALLED UNKN
	---	0260/0388 RAMP F RD (SR8008 SEG 0750/0454)
RAMP H RD (SR8008 SEG 0500/0000) 0261/0367	└───┘	0260/0125 BMSSEN 15/0030/0260/0000
BMSSEN 15/0030/0260/0000 0261/0125 1 0 01004 0 00 0532+04 064981 FT	└───┘	065258 FT 1 0 01004 0 00 0532+04

DIR: B TOTAL LEN: 31.329 MI. DIST: 06-2 SR: 30  
 LEFT MUN: CALN T RIGHT MUN: CALN T

BONDSVILLE RD		BONDSVILLE RD	
BMSBG 15/0030/0260/0000		BMSBG 15/0030/0260/0000	
LENGTH(AH 2399 BK 2288)		LENGTH(AH 2426 BK 2248)	
RAMP G RD		RAMP E RD	
(SR8008 SEG 0250/0386)		(SR8008 SEG 0010/0000)	
0261/0000	5	0260/0000	5
0251/2054		0250/1987	018 "DIA CIRC METAL LEN=0062 INSTALLED UNKN
0251/1976		0250/1779	018 "DIA CIRC METAL LEN=0099 INSTALLED UNKN
0251/1373		0250/0670	018 "DIA CIRC METAL LEN=0079 INSTALLED UNKN
0251/0650		0250/0370	018 "DIA CIRC METAL LEN=0077 INSTALLED UNKN
0251/0334		063010 FT	0 0 00000 0 00 0000+00
0251/0015		5 0250/0000	LENGTH(AH 2248 BK 2170)
062693 FT		0240/2170	018 "DIA CIRC CONCR LEN=0046 INSTALLED UNKN
0251/0000	5	0240/1840	024 "DIA CIRC CONCR LEN=0078 INSTALLED UNKN
0241/1798		0240/1512	018 "DIA CIRC CONCR LEN=0156 INSTALLED UNKN
0241/1427		0240/1220	018 "DIA CIRC CONCR LEN=0046 INSTALLED UNKN
0241/1184		0240/0877	018 "DIA CIRC CONCR LEN=0046 INSTALLED UNKN
0241/0857		0240/0541	018 "DIA CIRC METAL LEN=0048 INSTALLED UNKN
0241/0535			



DIR: B TOTAL LEN: 31.329 MI. DIST: 06-2 SR: 30  
 LEFT MUN: CALN T RIGHT MUN: CALN T

Item ID	Description	Material	Status	Stationing	Length	Notes
018	"DIA CIRC CONCR	CONCR	INSTALLED	0241/0486	0045	
018	"DIA CIRC CONCR	CONCR	INSTALLED	0241/0247	0048	
1 0 01004	0 00 0497+25	060563 FT				060840 FT 1 0 01004 0 00 0497+25
NORTH BAILEY ROAD VILLAGE: CALN TWP 19335						
OP ID	15/3193/0010/0000					OP ID 15/3193/0010/0000
LENGTH(AH	2130 BK 1490)	0241/0000				LENGTH(AH 2170 BK 1514)
024	"DIA CIRC METAL	METAL	INSTALLED	0231/1435	0048	
018	"DIA CIRC CONCR	CONCR	INSTALLED	0231/1260	0046	
024	"DIA CIRC CONCR	CONCR	INSTALLED	0231/0988	0038	
024	"DIA CIRC METAL	METAL	INSTALLED	0231/0600	0040	
018	"DIA CIRC CONCR	CONCR	INSTALLED	0231/0300	0036	
0 0 00000	0 00 0000+00	059073 FT				059326 FT 0 0 00000 0 00 0000+00
LENGTH(AH	1490 BK 3316)	0231/0000				LENGTH(AH 1514 BK 3415)
018	"DIA CIRC CONCR	CONCR	INSTALLED	0220/3415	0060	
015	"DIA CIRC METAL	METAL	INSTALLED	0220/2840	0060	
018	"DIA CIRC METAL	METAL	INSTALLED	0220/2240	0054	
018	"DIA CIRC CONCR	CONCR	INSTALLED	0221/1840	0066	
018	"DIA CIRC METAL	METAL	INSTALLED	0220/1640	0045	
018	"DIA CIRC CONCR	CONCR	INSTALLED	0221/1540	0030	
018	"DIA CIRC METAL	METAL	INSTALLED	0220/1335	0045	
018	"DIA CIRC METAL	METAL	INSTALLED	0220/1035	0060	
018	"DIA CIRC CONCR	CONCR	INSTALLED	0220/0790	0051	
018	"DIA CIRC CONCR	CONCR	INSTALLED	0221/0660	0035	
018	"DIA CIRC CONCR	CONCR	INSTALLED			

DIR: B TOTAL LEN: 31.329 MI. DIST: 06-2 SR: 30  
 LEFT MUN: CALN T RIGHT MUN: CALN T

018 "DIA CIRC CONCR LEN=0070 INSTALLED UNKN 0221/0355	---	0220/0415	LEN=0048	INSTALLED	1975
018 "DIA CIRC CONCR LEN=0062 INSTALLED UNKN 0221/0030 1 0 01004 0 00 0437+84 055757 FT	---	0220/0085	018 "DIA CIRC METAL LEN=0053	INSTALLED	UNKN
018 "DIA CIRC CONCR LEN=0062 INSTALLED UNKN 0221/0030 1 0 01004 0 00 0437+84 055757 FT	---	055911 FT	1 0 01004 0 00 0437+89		
OP ID 15/0340/0180/0000 LENGTH(AH 3316 BK 3304) 0221/0000	5	0220/0000	OP ID 15/0340/0180/0000 LENGTH(AH 3415 BK 3236)	5	
018 "DIA CIRC CONCR LEN=0053 INSTALLED UNKN 0211/3040	---	0210/3031	018 "DIA CIRC CONCR LEN=0046	INSTALLED	UNKN
018 "DIA CIRC CONCR LEN=0036 INSTALLED UNKN 0211/2359	---	0210/2375	018 "DIA CIRC CONCR LEN=0052	INSTALLED	UNKN
018 "DIA CIRC CONCR LEN=0036 INSTALLED UNKN 0211/2050	---				
018 "DIA CIRC CONCR LEN=0048 INSTALLED UNKN 0211/1755	---				
018 "DIA CIRC CONCR LEN=0056 INSTALLED UNKN 0211/1445	---				
018 "DIA CIRC CONCR LEN=0082 INSTALLED UNKN 0211/1150	---				
RAMP D RD (SR8006 SEG 0502/0000) 0211/1001	==				
RAMP C RD (SR8006 SEG 0512/0260) 0211/0862	==				
018 "DIA CIRC CONCR LEN=0058 INSTALLED UNKN 0211/0845	---	0210/0774	RAMP B RD (SR8006 SEG 0752/0840)		
	---	0210/0490	018 "DIA CIRC METAL LEN=0058	INSTALLED	UNKN
	---	0210/0447	RAMP A RD (SR8006 SEG 0762/0000)		
	---	0210/0241	018 "DIA CIRC CONCR LEN=0046	INSTALLED	UNKN
018 "DIA CIRC CONCR LEN=0046 INSTALLED UNKN 0211/0050 1 0 01004 0 00 0405+17 052453 FT	---	052675 FT	1 0 01004 0 00 0405+17		
OP ID 15/4005/0160/0156 LENGTH(AH 3304 BK 1696) 0211/0000	5	0210/0000	OP ID 15/4005/0160/0156 LENGTH(AH 3236 BK 1634)	5	
	---	0200/1630	018 "DIA CIRC CONCR LEN=0063	INSTALLED	UNKN

DIR: B TOTAL LEN: 31.329 MI. DIST: 06-2 SR: 30  
 LEFT MUN: CALN T RIGHT MUN: CALN T

018 "DIA CIRC CONCR LEN=0056 INSTALLED UNKN 0201/1417	---	---	0200/1332	018 "DIA CIRC CONCR LEN=0036 INSTALLED UNKN
018 "DIA CIRC CONCR LEN=0049 INSTALLED UNKN 0201/1132	---	---	0200/1035	018 "DIA CIRC CONCR LEN=0045 INSTALLED UNKN
018 "DIA CIRC CONCR LEN=0049 INSTALLED UNKN 0201/0827	---	---	0200/0800	024 "DIA CIRC CONCR LEN=0050 INSTALLED UNKN
018 "DIA CIRC CONCR LEN=0045 INSTALLED UNKN 0201/0486	---	---	0200/0452	018 "DIA CIRC CONCR LEN=0053 INSTALLED UNKN
018 "DIA CIRC CONCR LEN=0045 INSTALLED UNKN 0201/0170	---	---	051041 FT	1 0 01004 0 00 0388+92
1 0 01004 0 00 0388+92 050757 FT				KINGS HWY
OP ID 15/0340/0160/0000				OP ID 15/0340/0160/0000
LENGTH(AH 1696 BK 1368) 0201/0000	5	5	0200/0000	LENGTH(AH 1634 BK 1409)
018 "DIA CIRC CONCR LEN=0052 INSTALLED UNKN 0195/1245	---	---	0194/1173	018 "DIA CIRC CONCR LEN=0036 INSTALLED UNKN
018 "DIA CIRC CONCR LEN=0045 INSTALLED UNKN 0195/0955	---	---	0194/0940	018 "DIA CIRC CONCR LEN=0030 INSTALLED UNKN
018 "DIA CIRC CONCR LEN=0045 INSTALLED UNKN 0195/0617	---	---	0194/0488	018 "DIA CIRC CONCR LEN=0045 INSTALLED UNKN
018 "DIA CIRC CONCR LEN=0055 INSTALLED UNKN 0195/0310	---	---	049632 FT	0 0 00000 0 00 0000+00
0 0 00000 0 00 0000+00 049389 FT				LENGTH(AH 1409 BK 2847)
LENGTH(AH 1368 BK 2843) 0195/0000	5	5	0194/0000	048 "DIA CIRC CONCR LEN=0057 INSTALLED UNKN
048 "DIA CIRC METAL LEN=0060 INSTALLED UNKN 0191/2843	---	---	0190/2847	
			0190/2072	018 "DIA CIRC CONCR LEN=0064 INSTALLED UNKN
			0190/1772	018 "DIA CIRC CONCR LEN=0060 INSTALLED UNKN
030 "DIA CIRC METAL LEN=0053 INSTALLED UNKN 0191/1510	---	---		

024"H 36"W ELLIP METAL

DIR: B TOTAL LEN: 31.329 MI. DIST: 06-2 SR: 30  
 LEFT MUN: CALN T RIGHT MUN: CALN T

018 "DIA CIRC CONCR LEN=0055	INSTALLED UNKN	0191/1285	---	---	---	0190/1492	LEN=0060	INSTALLED UNKN
024 "DIA CIRC CONCR LEN=0062	INSTALLED UNKN	0191/1060	---	---	---	0190/1013	018 "DIA CIRC CONCR LEN=0046	INSTALLED UNKN
024 "DIA CIRC CONCR LEN=0048	INSTALLED UNKN	0191/0800	---	---	---	0190/0755	024 "DIA CIRC CONCR LEN=0050	INSTALLED UNKN
018 "DIA CIRC CONCR LEN=0057	INSTALLED UNKN	0191/0625	---	---	---	0190/0547	024 "DIA CIRC CONCR LEN=0044	INSTALLED 1997
018 "DIA CIRC CONCR LEN=0050	INSTALLED UNKN	0191/0375	---	---	---	0190/0080	036 "DIA CIRC CONCR LEN=0047	INSTALLED UNKN
018 "DIA CIRC CONCR LEN=0035	INSTALLED UNKN	0191/0107	---	---	---	0190/0069	018 "DIA CIRC CONCR LEN=0036	INSTALLED UNKN
BMSEN 15/0030/0190/0000	0191/0036		---	---	---	0190/0036	BMSEN 15/0030/0190/0000	1 0 01004 0 00 0345+69
1 0 01004 0 00 0345+69	046546 FT		---	---	---	046785 FT	VILLAGE: CALN TWP 19320	MOORE ROAD
MOORE ROAD			---	---	---		BMSBG 15/0030/0190/0000	BMSBG 15/0030/0190/0000
BMSBG 15/0030/0190/0000	LENGTH(AH 2843 BK 3359)	0191/0000	---	---	---	0190/0000	LENGTH(AH 2847 BK 3390)	
018 "DIA CIRC CONCR LEN=0076	INSTALLED UNKN	0181/3328	---	---	---	0180/3013	018 "DIA CIRC CONCR LEN=0038	INSTALLED 1975
018 "DIA CIRC CONCR LEN=0066	INSTALLED UNKN	0181/2964	---	---	---	0180/2683	018 "DIA CIRC CONCR LEN=0038	INSTALLED 1975
018 "DIA CIRC CONCR LEN=0066	INSTALLED UNKN	0181/2654	---	---	---	0180/2541	CALN VALLEY T	
CALN VALLEY T	0181/2495		---	---	---	0180/2368	018 "DIA CIRC CONCR LEN=0038	INSTALLED 1975
018 "DIA CIRC CONCR LEN=0066	INSTALLED UNKN	0181/2360	---	---	---	0180/2180	060"H 48"W CON BOX CUL LEN=0050	INSTALLED UNKN
024 "DIA CIRC METAL LEN=0070	INSTALLED UNKN	0181/2050	---	---	---		018 "DIA CIRC CONCR	

DIR: B TOTAL LEN: 31.329 MI. DIST: 06-2 SR: 30  
 LEFT MUN: VALLEY T RIGHT MUN: VALLEY T

018 "DIA CIRC CONCR LEN=0036 INSTALLED UNKN 0181/1750	0180/1773 LEN=0042 INSTALLED 1975
018 "DIA CIRC CONCR LEN=0039 INSTALLED UNKN 0181/1445	0180/1473 018 "DIA CIRC CONCR LEN=0046 INSTALLED 1975
018 "DIA CIRC CONCR LEN=0066 INSTALLED UNKN 0181/1106 018 "DIA CIRC CONCR LEN=0048 INSTALLED UNKN 0181/0728	0180/1153 018 "DIA CIRC CONCR LEN=0050 INSTALLED 1975
018 "DIA CIRC CONCR LEN=0032 INSTALLED UNKN 0181/0380	0180/0475 RAMP B RD (SR8004 SEG 0750/0420)
018 "DIA CIRC CONCR LEN=0040 INSTALLED UNKN 0181/0160 BMSEN 15/0030/0180/0000 0181/0137 1 0 01004 0 00 0314+17 043187 FT VILLAGE: W.BRANDYWINE T FIRST AVENUE (NB) BMSBG 15/0030/0180/0000 LENGTH(AH 3359 BK 0885) 0181/0000 RAMP C RD (SR8004 SEG 0260/0000) 0171/0760	0180/0173 018 "DIA CIRC CONCR LEN=0036 INSTALLED 1975 0180/0137 BMSEN 15/0030/0180/0000 043395 FT 1 0 01004 0 00 0314+17 043187 FT VILLAGE: W.BRANDYWINE T FIRST AVENUE (NB) BMSBG 15/0030/0180/0000 LENGTH(AH 3390 BK 0868)
RAMP D RD (SR8004 SEG 0250/0765) 0171/0553 BMSEN 15/0030/0170/0000 0171/0254 1 0 01004 0 00 0305+05 042302 FT WEST BR BRANDYWINE CREE BMSBG 15/0030/0170/0000 LENGTH(AH 0885 BK 3867) 0171/0000 BMSEN 15/0030/0160/3604 0161/3654 0 0 00000 0 00 0000+00 CONSOLIDATED RAIL CO RR BMSBG 15/0030/0160/3604 0161/3612	0170/0581 RAMP A RD (SR8004 SEG 0010/0000) 0170/0254 BMSEN 15/0030/0170/0000 042527 FT 1 0 01004 0 00 0303+62 VILLAGE: COATESVIL19320 WEST BR BRANDYWINE CREE BMSBG 15/0030/0170/0000 LENGTH(AH 0868 BK 3858) BMSEN 15/0030/0160/3604 0 0 00000 0 00 0000+00 CONSOLIDATED RAIL CO RR BMSBG 15/0030/0160/3604
018 "DIA CIRC CONCR LEN=0038 INSTALLED UNKN 0161/3393 018 "DIA CIRC CONCR LEN=0040 INSTALLED UNKN 0161/3150	0160/3405 018 "DIA CIRC METAL LEN=0040 INSTALLED UNKN

018 "DIA CIRC METAL

DIR: B TOTAL LEN: 31.329 MI. DIST: 06-2 SR: 30  
 LEFT MUN: VALLEY T RIGHT MUN: VALLEY T

018 "DIA CIRC CONCR LEN=0040 INSTALLED UNKN 0161/2850	0160/3135	LEN=0040	INSTALLED	1975
018 "DIA CIRC CONCR LEN=0293 INSTALLED UNKN 0161/2567	0160/2840	018 "DIA CIRC CONCR LEN=0042	INSTALLED	1975
018 "DIA CIRC CONCR LEN=0048 INSTALLED UNKN 0161/2560	0160/2535	018 "DIA CIRC CONCR LEN=0060	INSTALLED	UNKN
024 "DIA CIRC CONCR LEN=0042 INSTALLED UNKN 0161/1880	0160/1830	030 "DIA CIRC CONCR LEN=0060	INSTALLED	UNKN
024 "DIA CIRC CONCR LEN=0052 INSTALLED UNKN 0161/1558	0160/1550	018 "DIA CIRC CONCR LEN=0056	INSTALLED	UNKN
018 "DIA CIRC CONCR LEN=0060 INSTALLED UNKN 0161/1260	0160/0920	018 "DIA CIRC CONCR LEN=0056	INSTALLED	UNKN
018 "DIA CIRC CONCR LEN=0044 INSTALLED UNKN 0161/0211	0160/0525	018 "DIA CIRC CONCR LEN=0044	INSTALLED	UNKN
BMSSEN 15/0030/0160/0000 0161/0178	0160/0178	BMSSEN 15/0030/0160/0000	0160/0000	038669 FT
1 0 01004 0 00 0264+73 038435 FT		1 0 01004 0 00 0264+73		038435 FT
WAGONTOWN ROAD		VILLAGE: MT. AIRY		19320
BMSBG 15/0030/0160/0000		WAGONTOWN ROAD		
LENGTH(AH 3867 BK 2367) 0161/0000	0160/0000	BMSBG 15/0030/0160/0000	0160/0000	LENGTH(AH 3858 BK 2361)
018 "DIA CIRC CONCR LEN=0030 INSTALLED UNKN 0151/2329	0150/2328	018 "DIA CIRC CONCR LEN=0042	INSTALLED	1975
018 "DIA CIRC CONCR LEN=0062 INSTALLED UNKN 0151/2044				
OTHER IN-PAV 261 0151/1833M	M 0150/2058	OTHER IN-PAV 261		
	0150/1988	018 "DIA CIRC CONCR LEN=0056	INSTALLED	UNKN
	0150/1747	015 "DIA CIRC CONCR LEN=0056	INSTALLED	1975
018 "DIA CIRC CONCR LEN=0052 INSTALLED UNKN 0151/1519	0150/1473	015 "DIA CIRC CONCR LEN=0036	INSTALLED	1975
018 "DIA CIRC CONCR				

DIR: B TOTAL LEN: 31.329 MI. DIST: 06-2 SR: 30  
LEFT MUN: VALLEY T RIGHT MUN: VALLEY T

Segment ID	Material	Length	Start Station	End Station	Notes
LEN=0060	INSTALLED UNKN	0151/1209			
018 "DIA CIRC CONCR		LEN=0036			INSTALLED 1975
LEN=0064	INSTALLED UNKN	0151/0614			
018 "DIA CIRC CONCR		LEN=0042			INSTALLED UNKN
018 "DIA CIRC CONCR		LEN=0046			INSTALLED UNKN
LEN=0036	INSTALLED UNKN	0151/0307			
1 0 01004 0 00 0240+00		036068 FT			
VILLAGE: VALLEY TP19320					
MINERAL SPRINGS CREEK					
STRUCTURE LENGTH 18 FT					
BMSID 15/0030/0150/0000					
LEN=0036	INSTALLED UNKN	0151/0000			
018 "DIA CIRC CONCR		LEN=0036			INSTALLED UNKN
018 "DIA CIRC CONCR		LEN=0036			INSTALLED UNKN
024 "DIA CIRC CONCR		LEN=0046			INSTALLED UNKN
018 "DIA CIRC CONCR		LEN=0044			INSTALLED UNKN
018 "DIA CIRC CONCR		LEN=0044			INSTALLED 1975
018 "DIA CIRC CONCR		LEN=0044			INSTALLED 1975
018 "DIA CIRC CONCR		LEN=0044			INSTALLED 1975
018 "DIA CIRC CONCR		LEN=0042			INSTALLED UNKN
018 "DIA CIRC CONCR		LEN=0036			INSTALLED UNKN
018 "DIA CIRC CONCR		LEN=0060			INSTALLED UNKN
018 "DIA CIRC CONCR		LEN=0036			INSTALLED UNKN
018 "DIA CIRC CONCR		LEN=0036			INSTALLED UNKN

DIR: B TOTAL LEN: 31.329 MI. DIST: 06-2 SR: 30  
 LEFT MUN: VALLEY T RIGHT MUN: VALLEY T

Item	Material	Length	Status	Notes
BMSSEN 15/0030/0140/0000	0141/0039	033280 FT	INSTALLED	UNKN
1 0 01004 0 00 0209+53	033048 FT			
COUNTRY CLUB ROAD				
BMSBG 15/0030/0140/0000	0140/0000		INSTALLED	UNKN
LENGTH(AH 3020 BK 2489)	0141/0000			
018 "DIA CIRC CONCR				
LEN=0066	INSTALLED	UNKN	0131/2437	
018 "DIA CIRC CONCR				
LEN=0056	INSTALLED	UNKN	0131/2087	
018 "DIA CIRC CONCR				
LEN=0046	INSTALLED	UNKN	0131/1230	
0 0 00000 0 00 0000+00	030559 FT			
LENGTH(AH 2489 BK 2299)	0131/0000			
018 "DIA CIRC CONCR				
LEN=0052	INSTALLED	UNKN	0130/1600	
018 "DIA CIRC CONCR				
LEN=0048	INSTALLED	UNKN	0130/1300	
018 "DIA CIRC CONCR				
LEN=0046	INSTALLED	UNKN	0130/1050	
018 "DIA CIRC CONCR				
LEN=0056	INSTALLED	UNKN	0130/0800	
018 "DIA CIRC CONCR				
LEN=0036	INSTALLED	UNKN	0130/0600	
018 "DIA CIRC CONCR				
LEN=0036	INSTALLED	UNKN	0130/0300	
0 0 00000 0 00 0000+00	030987 FT			
LENGTH(AH 2293 BK 2528)	0130/0000			
036 "DIA CIRC CONCR				
LEN=0036	INSTALLED	UNKN	0120/2528	
018 "DIA CIRC CONCR				
LEN=0056	INSTALLED	UNKN	0120/1928	
030 "DIA CIRC CONCR				
LEN=0056	INSTALLED	UNKN	0120/1670	
018 "DIA CIRC CONCR				
LEN=0048	INSTALLED	UNKN	0120/1378	
018 "DIA CIRC CONCR				
LEN=0046	INSTALLED	UNKN	0120/1128	
RAMP A RD				
(SR8002 SEG 0750/0720)				
018 "DIA CIR PLASTIC				



DIR: B TOTAL LEN: 31.329 MI. DIST: 06-2 SR: 30  
 LEFT MUN: VALLEY T RIGHT MUN: VALLEY T

Item ID	Description	Length	Material	Status	Notes
0120/0202		LEN=0050		INSTALLED	UNKN
0121/0022	VALLEY WEST CALN T	028459 FT			
01004 000 0159+63	AIRPORT ROAD	028260 FT			VILLAGE: VALLEY TP19320
OP ID 15/3097/0010/2533	AIRPORT ROAD				OP ID 15/3097/0010/2533
LENGTH(AH 2299 BK 3202)		0121/0000			LENGTH(AH 2528 BK 3189)
018 "DIA CIRC CONCR		0111/3130		INSTALLED	UNKN
LEN=0038		0110/2540		INSTALLED	1975
015 "DIA CIRC CONCR		0110/2290		INSTALLED	1975
LEN=0054		0110/2001		INSTALLED	1975
018 "DIA CIRC CONCR		0110/2000		INSTALLED	UNKN
LEN=0045		0110/1775		INSTALLED	UNKN
018 "DIA CIRC CONCR		0110/1525		INSTALLED	UNKN
LEN=0045		0110/1239		INSTALLED	UNKN
018 "DIA CIRC METAL		0110/0788		INSTALLED	UNKN
LEN=0055		0110/0785		INSTALLED	UNKN
018 "DIA CIRC CONCR		0110/0553		INSTALLED	UNKN
LEN=0047		0110/0500		INSTALLED	1975
018 "DIA CIRC CONCR		0110/0287		INSTALLED	1975
LEN=0040		025270 FT			
018 "DIA CIRC METAL		0110/0000		INSTALLED	1975
LEN=0056		0100/2641		INSTALLED	1975
000000 000 0000+00	VILLAGE: SADSBUY TWP.				VILLAGE: SADSBUY 19320
LENGTH(AH 3202 BK 2703)		0111/0000			LENGTH(AH 3189 BK 2695)
018 "DIA CIRC METAL					018 "DIA CIRC CONCR
					LEN=0040

DIR: B TOTAL LEN: 31.329 MI. DIST: 06-2 SR: 30  
 LEFT MUN: WEST CALN T RIGHT MUN: WEST CALN T

LEN=0050	INSTALLED UNKN	0101/2627	---	---	
015 "DIA	CIRC METAL		---	---	
LEN=0052	INSTALLED UNKN	0101/2067	---	---	
015 "DIA	CIRC METAL		---	---	
LEN=0045	INSTALLED UNKN	0101/1972	---	---	
018 "DIA	CIRC CONCR		---	---	
LEN=0054	INSTALLED UNKN	0101/1800	---	---	
018 "DIA	CIRC CONCR		---	---	
LEN=0049	INSTALLED UNKN	0101/1450	---	---	
WEST CALN					
SADSBURY T		0101/1163	---	---	
018 "DIA	CIRC METAL		---	---	
LEN=0046	INSTALLED UNKN	0101/1025	---	---	
018 "DIA CIRC CONCR					
LEN=0050	INSTALLED UNKN	0101/0800	---	---	
018 "DIA CIRC CONCR					
LEN=0040	INSTALLED UNKN	0101/0060	---	---	
BMSBN 15/0030/0100/0000		0101/0050	---	---	
1 0 01004 0 00 0100+40	022355 FT				
VILLAGE: SADSBURY TWP.					
OLD WILMINGTON RD.					
BMSBG 15/0030/0100/0000					
LENGTH(AH 2703 BK 2580)	0101/0000				
018 "DIA	CIRC CONCR		---	---	
LEN=0052	INSTALLED UNKN	0091/2570	---	---	
018 "DIA CIRC CONCR					
LEN=0036	INSTALLED UNKN	0090/2086	---	---	
018 "DIA	CIRC CONCR		---	---	
LEN=0036	INSTALLED UNKN	0090/1786	---	---	
018 "DIA	CIRC CONCR		---	---	
LEN=0050	INSTALLED UNKN	0090/1500	---	---	
018 "DIA	CIRC CONCR		---	---	
LEN=0065	INSTALLED UNKN	0090/1211	---	---	
018 "DIA CIRC CONCR					
LEN=0053	INSTALLED UNKN	0091/0905	---	---	
018 "DIA	CIRC CONCR		---	---	
LEN=0051	INSTALLED UNKN	0091/0600	---	---	
018 "DIA CIRC CONCR					
LEN=0035	INSTALLED UNKN	0090/0593	---	---	
018 "DIA CIRC CONCR					
LEN=0045	INSTALLED UNKN	0090/0298	---	---	
0 0 00000 0 00 0000+00	019775 FT				
VILLAGE: SADSBURY TWP.					
LENGTH(AH 2580 BK 2474)	0091/0000				
018 "DIA CIRC CONCR					
LEN=0045	INSTALLED UNKN	0090/0000	---	---	
0 0 00000 0 00 0000+00	019955 FT				
VILLAGE: SADSBURY TWP.					
LENGTH(AH 2620 BK 2484)	0090/0000				

DIR: B TOTAL LEN: 31.329 MI. DIST: 06-2 SR: 30  
 LEFT MUN: SADSBUARY T RIGHT MUN: SADSBUARY T

018 "DIA CIRC CONCR LEN=0020 INSTALLED UNKN 0081/2410	0080/2422	018 "DIA CIRC CONCR LEN=0013 INSTALLED UNKN
018 "DIA CIRC CONCR LEN=0055 INSTALLED UNKN 0081/2110	0080/2132	018 "DIA CIRC CONCR LEN=0048 INSTALLED UNKN
018 "DIA CIRC CONCR LEN=0055 INSTALLED UNKN 0081/1810	0080/1822	018 "DIA CIRC CONCR LEN=0052 INSTALLED UNKN
018 "DIA CIRC METAL LEN=0045 INSTALLED UNKN 0081/1490	0080/1530	018 "DIA CIRC CONCR LEN=0052 INSTALLED UNKN
018 "DIA CIRC CONCR LEN=0050 INSTALLED UNKN 0081/1309	0080/1230	036"H 48"W ELLIP METAL LEN=0052 INSTALLED UNKN
018 "DIA CIRC CONCR LEN=0058 INSTALLED UNKN 0081/0915	0080/0935	018 "DIA CIRC CONCR LEN=0046 INSTALLED UNKN
018 "DIA CIRC CONCR LEN=0055 INSTALLED UNKN 0081/0665	0080/0685	018 "DIA CIRC CONCR LEN=0046 INSTALLED UNKN
018 "DIA CIRC CONCR LEN=0052 INSTALLED UNKN 0081/0420	0080/0439	018 "DIA CIRC CONCR LEN=0046 INSTALLED UNKN
BMS EN 15/0030/0080/0000 0081/0145	0080/0164	018 "DIA CIRC CONCR LEN=0042 INSTALLED UNKN
018 "DIA CIRC CONCR LEN=0042 INSTALLED UNKN 0081/0140	0080/0145	BMS EN 15/0030/0080/0000
1 0 01004 0 00 0047+78 017301 FT	017471 FT	1 0 01004 0 00 0041+28
VILLAGE: SADSBUARY TWP. OLD MILL RD		VILLAGE: SADSBUARY 19365 OLD MILL RD
BMSBG 15/0030/0080/0000 LENGTH(AH 2474 BK 4251) 0081/0000	0080/0000	BMSBG 15/0030/0080/0000 LENGTH(AH 2484 BK 2379)
	0070/2379	018 "DIA CIRC CONCR LEN=0056 INSTALLED 1965
018 "DIA CIRC CONCR LEN=0062 INSTALLED UNKN 0071/3380		
018 "DIA CIRC CONCR LEN=0060 INSTALLED UNKN 0071/3010		

DIR: B TOTAL LEN: 31.329 MI. DIST: 06-2 SR: 30  
 LEFT MUN: SADSBUARY T RIGHT MUN: SADSBUARY T

Item Description	Length	Material	Stationing	Notes
018 "DIA CIRC CONCR	LEN=0045	INSTALLED	UNKN	0070/2131
018 "DIA CIRC CONCR	LEN=0052	INSTALLED	1965	0070/1860
018 "DIA CIRC METAL	LEN=0048	INSTALLED	UNKN	0071/1412
018 "DIA CIRC CONCR	LEN=0036	INSTALLED	UNKN	0071/0896
018 "DIA CIRC CONCR	LEN=0045	INSTALLED	UNKN	0071/0660
LINCOLN HW (SR3070 SEG 0011/0000) 0071/0600				
018 "DIA CIRC CONCR	LEN=0044	INSTALLED	1965	0070/0520
024 "DIA CIRC CONCR	LEN=0075	INSTALLED	1965	0070/0140
1 0 01004 0 00 0010+53 013050 FT VILLAGE: W. SADSBUARY TP				
NC COATESVLE DOWNINGTOWN BP COMPASS RD (T348)				
LENGTH(AH 4251 BK 1830)				0071/0000
CROSSOVER RD (CONN) 0051/1440				
018 "DIA CIRC CONCR	LEN=0040	INSTALLED	UNKN	0051/1500
018 "DIA CIRC CONCR	LEN=0035	INSTALLED	1960	0050/1495
LINCOLN HW (SR3070 SEG 0010/0000) NC COATESVLE DOWNINGTOWN BP				
CROSSOVER RD (CONN) 0050/1440				
018 "DIA CIRC CONCR	LEN=0030	INSTALLED	1960	0050/1060

DIR: B TOTAL LEN: 31.329 MI. DIST: 06-2 SR: 30  
 LEFT MUN: SADSBURY T RIGHT MUN: SADSBURY T

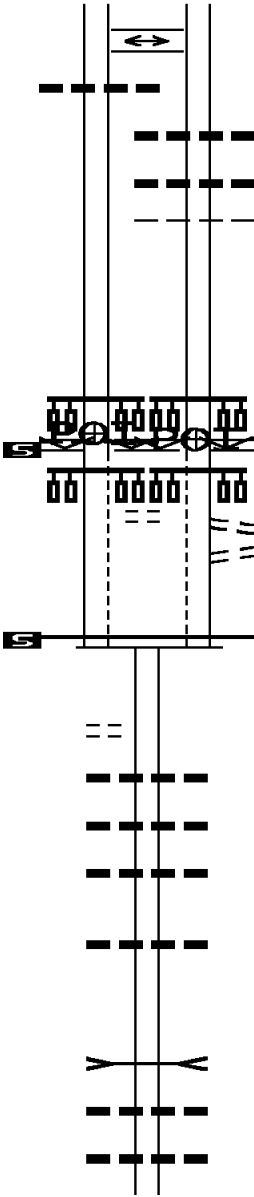
CROSSOVER RD  
 (CONN) 0051/1005  
 048"H 60"W ELLIP METAL  
 LEN=0060 INSTALLED UNKN 0051/0580

1 0 00142 0 00 0112+77 011220 FT  
 (APRA) E MATTSON & WATE  
 VILLAGE: W. SADSBURY TP  
 OCTORARA TR  
 (SR0010 SEG 0290/0000)

SADSBURY  
 WEST SADSBURY T  
 LENGTH(AH 1830 BK 0892) 0051/0000  
 SADSBURY COMMONS DR  
 (PRDR) 0045/0325

1 0 00142 0 00 0103+22 010328 FT  
 MFC BEGIN = B  
 LENGTH(AH 0892 BK 2757) 0045/0000

MOSCOW RD  
 (T346) 0040/1620



0050/1005 CROSSOVER RD  
 (CONN)  
 0050/0570 048"H 60"W ELLIP METAL  
 LEN=0026 INSTALLED UNKN  
 018" DIA CIRC METAL  
 0050/0400 LEN=0046 INSTALLED UNKN  
 SADSBURY  
 0050/0115 WEST SADSBURY T  
 011227 FT 1 0 00142 0 00 0112+77  
 (APRA) ERNIE MATTSON  
 VILLAGE: SADSBURY 19365  
 OCTORARA TR  
 (SR0010 SEG 0290/0000)  
 0050/0000 LENGTH(AH 3865 BK 0899)  
 SADSBURY COMMONS DR  
 (PRDR) 0044/0320  
 LC TO SADSBURY COMMONS  
 (CONN) 0044/0230  
 010328 FT 1 0 00142 0 00 0103+22  
 MFC BEGIN = B  
 0044/0000 LENGTH(AH 0899 BK 2757)  
 0040/1409 018" DIA CIRC CONCR  
 LEN=0060 INSTALLED UNKN  
 0040/1305 024" DIA CIRC METAL  
 LEN=0070 INSTALLED 1965  
 0040/0906 015" DIA CIRC CONCR  
 LEN=0065 INSTALLED 1965  
 0040/0178 024" DIA CIRC CONCR  
 LEN=0070 INSTALLED 1965  
 007571 FT 1 0 00142 0 00 0075+78  
 OFFICERS RUN  
 STRUCTURE LENGTH 16 FT  
 BMSID 15/0030/0040/0000  
 0040/0000 LENGTH(AH 2757 BK 2510)  
 0030/2294 018" DIA CIRC CONCR  
 LEN=0060 INSTALLED 1965  
 0030/2083 018" DIA CIRC CONCR  
 LEN=0065 INSTALLED 1965  
 018" DIA CIRC CONCR

EXTRACT DATE: 12/18/2023  
PRINT DATE: 12/20/2023

ROADWAY MANAGEMENT SYSTEM  
SLD COUNTY/SR - ANNUAL PRINT

PAGE NUMBER: 91  
COUNTY: CHESTER

DIR: B TOTAL LEN: 31.329 MI.  
LEFT MUN: WEST SADSBUURY T

DIST: 06-2 SR: 30  
RIGHT MUN: WEST SADSBUURY T

BLACKHORSE RD  
(T347)

005061 FT  
0030/0000

1 0 00142 0 00 0018+94  
NEWLIN RD  
(T418)

001894 FT  
0020/0000

COUNTY LINE RD  
(TWP )

0010/0085  
000000 FT

---	0030/1515	LEN=0058	INSTALLED	1965
==	0030/0885	WALNUT DR (T574)		
---	005061 FT	1 0 00142 0 00 0050+74 (APRA) UNIVERSAL AM-CAN		
POI	0030/0000	LENGTH(AH 2510 BK 3167) 018 "DIA CIRC CONCR		
---	0020/3135	LEN=0056	INSTALLED	1965
==	0020/2920	BLACKHORSE RD (T342)		
---	0020/2750	036 "DIA CIRC METAL LEN=0060	INSTALLED	1965
---	0020/1345	024 "DIA CIRC CONCR LEN=0052	INSTALLED	1965
---	0020/1108	018 "DIA CIRC CONCR LEN=0058	INSTALLED	1965
---	0020/0398	024 "DIA CIRC CONCR LEN=0062	INSTALLED	1960
001894 FT	0020/0000	LENGTH(AH 3167 BK 1894) 018 "DIA CIRC CONCR		
---	0010/1885	LEN=0052	INSTALLED	1965
---	0010/1749	024 "DIA CIRC METAL LEN=0058	INSTALLED	1965
---	0010/1471	036 "H 00 "W MULT CONCR LEN=0062	INSTALLED	1965
==	0010/0220	SWAN RD (T580)		
==	0010/0081	024 "DIA CIRC METAL LEN=0060	INSTALLED	1965
---	000000 FT	1 0 00142 0 00 0000+00 VILLAGE: W.SADSBUURY		
---	INTER-BK	NC LINCOLN HW LINCOLN HW (SRO030 SEG 0630/3548) MFC BEGIN = B BK-LANCASTER (36)		
---	0010/0000	LENGTH(AH 1894 BK 0000)		

EXTRACT DATE: 12/18/2023 ROADWAY MANAGEMENT SYSTEM PAGE NUMBER: 90  
 PRINT DATE: 12/20/2023 SLD COUNTY/SR - ANNUAL PRINT COUNTY: CHESTER  
 DIR: N TOTAL LEN: 7.715 MI. DIST: 06-2 SR: 29  
 LEFT MUN: PHOENIXVILLE B RIGHT MUN: PHOENIXVILLE B

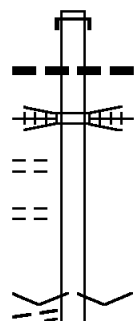
ASHLAND ST  
 (TWP )  
 MARKET ST  
 (TWP )  
 BRIDGE ST  
 (BORO)

040664 FT

0190/0489

0190/0124  
 039820 FT

0190/0000



040737 FT AH-MONTGOMERY (46)  
 INTER-AHD BRIDGE ST  
 0190/0844 (SR0029 SEG 0010/0000)  
 024 "DIA CIRC CONCR  
 0190/0734 LEN=0025 INSTALLED 1998  
 CONSOLIDATED RAIL CORPO  
 0190/0682 OVERPASS IS RR X-ING

039893 FT 1 0 00202 0 02 0774+51  
 VILLAGE: PHOENIXVILLE B  
 NC BRIDGE ST  
 0190/0000 LENGTH(AH 0844 BK 1204)

DIR: N TOTAL LEN: 7.715 MI. DIST: 06-2 SR: 29  
 LEFT MUN: PHOENIXVILLE B RIGHT MUN: PHOENIXVILLE B

Street Name	Segment ID	Length (FT)	Notes
PROSPECT ST (BORO)	0180/0990		
CHURCH ST (BORO)	0180/0806		
0 0 00000 0 00 0000+00	038616	FT	
WASHINGTON AV (BORO)	0180/0000		
FIRST AV (BORO)	0170/2735		
THIRD AV (BORO)	0170/2013		
FOURTH AV (BORO)	0170/1651		
FIFTH AV (BORO)	0170/1291		
HECHT ST (BORO)	0170/1001		
B ST (BORO)	0170/0663		
PARK AL (BORO)	0170/0162		
	035513	FT	
FROM 0023/0450 SH			
	0180/1143		018"H 18"W CAST IRON LEN=0036 INSTALLED 1980
	0180/0000		LENGTH(AH 1204 BK 3103) WASHINGTON AV (BORO)
	0170/2978		
	0170/2375		SECOND AV (BORO)
	0170/1264		018 "DIA CAST IRON LEN=0050 INSTALLED 1980 MANAVON ST (BORO) NC STARR ST
	0170/1247		STARR ST (BORO)
	0170/0544		FISHER AV (BORO)
	0170/0232		NEWHALL ST (BORO)
	0170/0030		018 "DIA CIRC CONCR LEN=0025 INSTALLED 1980 0 0 00000 0 00 0000+00 NC MANAVON ST NUTT RD (SR0023 SEG 0460/0000)
	0170/0000		MFC BEGIN = B LENGTH(AH 3103 BK 2019)



DIR: N TOTAL LEN: 7.715 MI. DIST: 06-2 SR: 29  
 LEFT MUN: PHOENIXVILLE B RIGHT MUN: PHOENIXVILLE B

(CONN)	0160/1919	==	
MILLIGAN ST	0160/1824	==	
(BORO)			
		==	0160/1535 DIANNA DR
GRIFFEN ST	0160/1248	==	(BORO)
(BORO)			
VIRGINIA AV	0160/0854	==	
(BORO)			
ANDERSON AV	0160/0457	==	
(BORO)			
		---	0160/0394 018 "DIA CIRC CONCR
		==	LEN=0047 INSTALLED 1980
			ANDERSON AV
		---	0160/0360 (BORO)
			0160/0144 018 "DIA CIRC CONCR
		---	LEN=0036 INSTALLED 1980
CITY LINE AV	0160/0043	==	
(BORO)	033494 FT		
			033567 FT 1 0 00202 0 02 0704+36
			NC MA IN ST
			CITY LINE AV
			(BORO)
			PHOENIXVILLE
			SCHUYLKILL T
		---	0160/0000 LENGTH(AH 2019 BK 2420)
		==	
			0150/1150 RUSSELL RD
			(T600)
		---	0150/0780 024 "DIA CIRC METAL
			LEN=0030 INSTALLED 1980
		==	MOBILE DR
			0150/0523 (TWP)
			POTHOUSE RD
		---	031147 FT (SR1036 SEG 0040/0000)
1 0 00202 0 02 0680+17 031074 FT		---	
HALLOWELL AV	0150/0000	==	0150/0000 LENGTH(AH 2420 BK 2777)
(T591)			
		---	0140/1950 024 "DIA CIRC CONCR
			LEN=0032 INSTALLED 1980
		---	
			0140/0220 036 "H 00 "W MULT METAL
			LEN=0032 INSTALLED 2016
028297 FT	028370 FT		1 0 00202 0 02 0652+43
			CREEK RD

DIR: N TOTAL LEN: 7.715 MI. DIST: 06-2 SR: 29  
 LEFT MUN: SCHUYLKILL T RIGHT MUN: SCHUYLKILL T

BUCKWALTER RD  
(T560)

0130/0265  
027025 FT

CHARLESTOWN HUNT DR  
(T569)

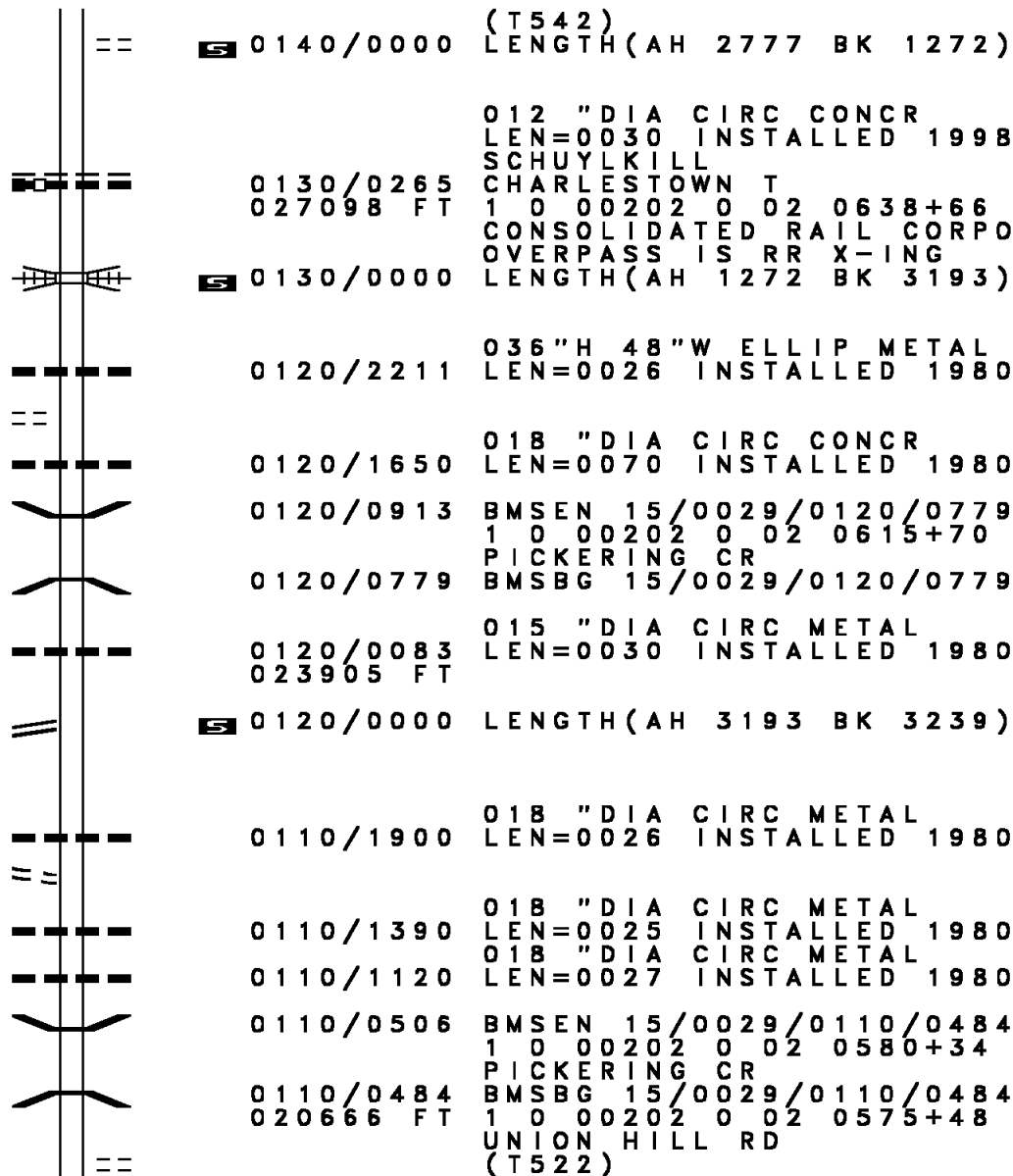
0120/1819

1 0 00202 0 02 0608+33 023832 FT  
 PICKERING DAM RD  
 (SR1017 SEG 0040/1407) 0120/0000

PEAKES PIKE RD  
(T554)

0110/1501

020593 FT



DIR: N TOTAL LEN: 7.715 MI. DIST: 06-2 SR: 29  
 LEFT MUN: CHARLESTOWN T RIGHT MUN: CHARLESTOWN T

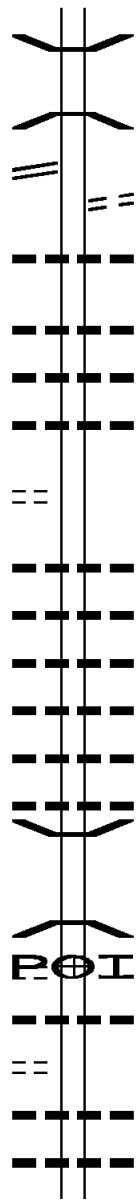
HOLLOW RD  
 (SR1024 SEG 0130/3651) 0100/2061

1 0 00202 0 02 0546+91 017539 FT  
 DICKSON DR  
 (T566) 0100/0000

INDEPENDENCE MATERIALS  
 (PRDR) 0080/1173

SHILLING AV  
 (PRDR) 0080/0814

1 0 00202 0 01 0509+39 013703 FT



5 0110/0000 LENGTH(AH 3239 BK 3054)  
 0100/2482 BMSSEN 15/0029/0100/2464  
 1 0 00202 0 02 0569+56  
 BRANCH PICKERING CREEK  
 0100/2464 BMSBG 15/0029/0100/2464

ALDHAM RD  
 (T445)  
 0100/1952 018 " DIA CIRC CONCR  
 0100/1581 LEN=0037 INSTALLED 1980  
 0100/0706 018 " DIA CIRC METAL  
 LEN=0030 INSTALLED 1998  
 0100/0440 018 " DIA CIR PLASTIC  
 LEN=0030 INSTALLED 1998  
 0100/0052 018 " DIA CIRC CONCR  
 LEN=0055 INSTALLED 1980  
 017612 FT

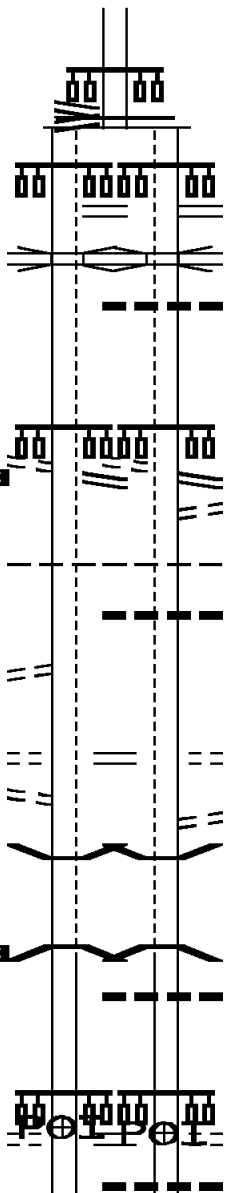
5 0100/0000 LENGTH(AH 3054 BK 2141)  
 018 " DIA CIRC METAL  
 0090/1260 LEN=0027 INSTALLED 1980  
 018 " DIA CIRC METAL  
 0090/1095 LEN=0027 INSTALLED 1980  
 018 " DIA CIRC CONCR  
 0090/1000 LEN=0026 INSTALLED 1980  
 024 " DIA CIRC CONCR  
 0090/0795 LEN=0024 INSTALLED 1980  
 018 " DIA CIRC CONCR  
 0090/0420 LEN=0032 INSTALLED 1980  
 024 " DIA CIRC CONCR  
 0090/0320 LEN=0032 INSTALLED 1980  
 0090/0012 BMSSEN 15/0029/0090/0000  
 015471 FT 1 0 00202 0 02 0523+67  
 BRANCH PICKERING CREEK  
 BMSBG 15/0029/0090/0000

5 0090/0000 LENGTH(AH 2141 BK 1695)  
 0080/1173 (APRA) ICM STONE  
 018 " DIA CIRC CONCR  
 0080/1127 LEN=0047 INSTALLED 1980

015 " DIA CIRC CONCR  
 0080/0320 LEN=0042 INSTALLED 1980  
 024 " DIA CIRC CONCR  
 0080/0055 LEN=0042 INSTALLED 1980  
 013776 FT

DIR: N TOTAL LEN: 7.715 MI. DIST: 06-2 SR: 29  
 LEFT MUN: CHARLESTOWN T RIGHT MUN: CHARLESTOWN T

Left Side Description	Left Side Stationing	Right Side Description	Right Side Stationing
CHARLESTOWN RD (SR1019 SEG 0010/0000) (SR1019 SEG 0011/0000) PHOENIXVILLE PK (SR1003 SEG 0070/2442)	0080/0000	NC STATE RD MFC BEGIN = C LENGTH(AH 1695 BK 1310)	0080/0000
WHITE HORSE RD (SR1003 SEG 0080/0000)	0071/0966	WHITE HORSE RD (SR1003 SEG 0080/0000)	0070/0960
PA TPK (1-76) OP ID 15/7076/9903/1933	0071/0628	PA TPK (1-76) OP ID 15/7076/9903/1933 024 "DIA CIRC CONCR LEN=0045 INSTALLED 1980	0070/0640
2 0 15050 0 00 0231+55 012415 FT WARNER LN (T553)		2 0 15050 0 00 0231+55 WARNER LN (T553)	0070/0436 012466 FT
YELLOW SPRINGS RD (SR1016 SEG 0010/0000) LENGTH(AH 1288 BK 1037)	0071/0000	YELLOW SPRINGS RD (SR1016 SEG 0010/0000) LENGTH(AH 1310 BK 1063) TO 1016/0010 SH (CONN)	0070/0000 0060/0915
CHARLESTOWN EAST WHITELAND T	0061/0904	CHARLESTOWN EAST WHITELAND T 024 "DIA CIRC CONCR LEN=0070 INSTALLED 1980	0060/0904 0060/0879
LC TO GENERAL WARREN BL (CONN) GENERAL WARREN BL (TWP) ATWATER DR (TWP) LC FROM GENERAL WARREN (CONN)	0061/0563 0061/0437 0061/0359	GENERAL WARREN BL (TWP) ATWATER DR (TWP) LC TO ATWATER DR (CONN)	0060/0457 0060/0358 0060/0018
BMSSEN 15/0029/0060/0000 2 0 15134 0 00 0113+70 011378 FT BRANCH VALLEY CREEK BMSBG 15/0029/0060/0000 LENGTH(AH 1037 BK 2160)	0061/0018 0061/0000	BMSSEN 15/0029/0060/0000 2 0 15134 0 00 0113+70 BRANCH VALLEY CREEK BMSBG 15/0029/0060/0000 LENGTH(AH 1063 BK 2127) 024 "DIA CIRC METAL LEN=0035 INSTALLED 1980	0060/0018 011403 FT 0060/0000 0050/1688
(APRA) GLASGOW INC GLASGOW QUARRY RD (PRDR) TURNPIKE RAMP RD (TNPK)	0051/1240	(APRA) GLASGOW INC GLASGOW QUARRY RD (PRDR) TURNPIKE RAMP RD (TNPK) 018 "DIA CIRC CONCR LEN=0038 INSTALLED 1980	0050/1215 0050/0665



DIR: N TOTAL LEN: 7.715 MI. DIST: 06-2 SR: 29  
 LEFT MUN: EAST WHITELAND T RIGHT MUN: EAST WHITELAND T

Stationing	Description	Length	Material	Notes
2 0 15134 0 00 0092+14 009218 FT	FLAT RD (T521) S ATWATER DR (PRDR)	009276 FT	0050/0120	LC FROM S ATWATER DR (CONN)
LENGTH(AH 2160 BK 3305)		0051/0000	0050/0000	LENGTH(AH 2127 BK 3257)
(APRA) GREAT VALLEY COR GREAT VALLEY PY (T824)		0041/2338	0040/3206	018 "DIA CIRC CONCR LEN=0080 INSTALLED 1980 LC TO S ATWATER DR (CONN)
018 "DIA CIRC CONCR LEN=0046 INSTALLED 1980 OLD MOREHALL RD (T831)		0041/1955	0040/3174	(APRA) GREAT VALLEY COR GREAT VALLEY PY (T824)
018 "DIA CIRC CONCR LEN=0046 INSTALLED 1980		0041/1915	0040/2311	018 "DIA CIRC CONCR LEN=0010 INSTALLED 1980
018 "DIA CIRC CONCR LEN=0040 INSTALLED 1980		0041/1633	0040/1845	018 "DIA CIRC CONCR LEN=0040 INSTALLED 1980
018 "DIA CIRC CONCR LEN=0040 INSTALLED 1980		0041/1230	0040/1523	024 "DIA CIRC CONCR LEN=0050 INSTALLED 1980
024 "DIA CIRC CONCR LEN=0040 INSTALLED 1980 VALLEY CREEK PARK (TWP)		0041/0926	0040/1225	024 "DIA CIRC CONCR LEN=0040 INSTALLED 1980
VALLEY CREEK PARK (TWP)		0041/0850	0040/0926	VALLEY CREEK PARK (TWP)
2 0 15134 0 00 0059+79 005913 FT	VALLEY CREEK STRUCTURE LENGTH 24 FT BMSID 15/0029/0040/0000	006019 FT	0040/0850	2 0 15134 0 00 0059+79 VALLEY CREEK STRUCTURE LENGTH 24 FT BMSID 15/0029/0040/0000
LENGTH(AH 3305 BK 2527)		0041/0000	0040/0000	LENGTH(AH 3257 BK 2553)
VALLEY STREAM PY (T855)		0031/1754	0030/2324	018 "DIA CIRC CONCR LEN=0036 INSTALLED 1980
			0030/2049	018 "DIA CIRC CONCR LEN=0036 INSTALLED 1980
			0030/1744	VALLEY STREAM PY (T855)
				018 "DIA CIRC CONCR

DIR: N TOTAL LEN: 7.715 MI. DIST: 06-2 SR: 29  
 LEFT MUN: EAST WHITELAND T RIGHT MUN: EAST WHITELAND T

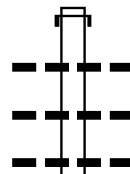
018 "DIA CIRC CONCR LEN=0021 INSTALLED 1980	0031/1671	---	0030/1654	LEN=0040	INSTALLED 1980
018 "DIA CIRC CONCR LEN=0050 INSTALLED 1980	0031/1491	---			
		---	0030/1422	018 "DIA CIRC CONCR LEN=0036	INSTALLED 1980
		---	0030/1174	018 "DIA CIRC CONCR LEN=0040	INSTALLED 1980
018 "DIA CIRC CONCR LEN=0051 INSTALLED 1980	0031/1190	---			
LC TO LIBERTY BL (CONN)	0031/0955	==			
018 "DIA CIRC CONCR LEN=0060 INSTALLED 1980	0031/0940	---			
		---	0030/0909	018 "DIA CIRC CONCR LEN=0040	INSTALLED 1980
LIBERTY BL (T831)	0031/0825	00 0000 00	0030/0803	LIBERTY BL (T831)	
018 "DIA CIRC CONCR LEN=0050 INSTALLED 1980	0031/0742	---			
		---	0030/0710	018 "DIA CIRC CONCR LEN=0040	INSTALLED 1980
		---	0030/0524	018 "DIA CIRC CONCR LEN=0040	INSTALLED 1980
		---	0030/0325	018 "DIA CIRC CONCR LEN=0040	INSTALLED 1980
TO 1002/0071 SH (CONN)	0031/0169	==			
2 0 15134 0 00 0034+34	003386 FT	==	003466 FT	2 0 15134 0 00 0034+34	
SWEDSFORD RD (SR1002 SEG 0070/0000) (SR1002 SEG 0071/0000)		00 0000 00		SWEDSFORD RD (SR1002 SEG 0070/0000) (SR1002 SEG 0071/0000)	
LENGTH(AH 2527 BK 1390)	0031/0000	5	0030/0000	LENGTH(AH 2553 BK 1385)	
018 "DIA CIRC CONCR LEN=0036 INSTALLED 1980	0021/1100	---			
		---	0020/1073	018 "DIA CIRC CONCR LEN=0100	INSTALLED 1980
BMS EN 15/0029/0020/0814	0021/1034	---	0020/1034	BMS EN 15/0029/0020/0814	
2 0 15134 0 00 0028+62		---		2 0 15134 0 00 0028+62	
RAMP ROAD (NB)		---	0020/0814	RAMP ROAD (NB)	
BMSBG 15/0029/0020/0814	0021/0814	---		BMSBG 15/0029/0020/0814	
RAMP R RD (SR8037 SEG 0010/0781)	0021/0715	==			
		---	0020/0510	018 "DIA CIRC CONCR LEN=0232	INSTALLED 1980
		---	0020/0280	018 "DIA CIRC CONCR LEN=0096	INSTALLED 1980

DIR: N TOTAL LEN: 7.715 MI. DIST: 06-2 SR: 29  
LEFT MUN: EAST WHITELAND T RIGHT MUN: EAST WHITELAND T

Segment ID	Material	Year	Length (FT)	Start Station	End Station	Notes
018	"DIA CIRC CONCR	1980	0040	0021/0235	0021/0235	LINDENWOOD DR (TWP) MATTHEWS RD (T548)
0021/0143						0020/0148 002081 FT
2 0 15134 0 00	LITTLE VALLEY CREEK		0020+41	001996	001996 FT	LC TO MATTHEWS RD (CONN) 2 0 15134 0 00 0020+41
	STRUCTURE LENGTH	15 FT				LC TO MATTHEWS RD (CONN)
BMSID 15/0029/0020/0000						LITTLE VALLEY CREEK
LENGTH(AH 1390 BK 1996)						STRUCTURE LENGTH 15 FT
0021/0000						BMSID 15/0029/0020/0000
024	"DIA CIRC CONCR	1980	0048	0011/1166	0011/1166	018 "DIA CIRC CONCR LEN=0060 INSTALLED 1980
024	"DIA CIRC CONCR	1980	0048	0011/1005	0011/1005	
LC TO MOREHALL RD (CONN)						LC FROM BRENNAN BL (CONN) 018 "DIA CIRC CONCR LEN=0060 INSTALLED 1980
0011/0984						MOREHALL RD (PRDR) BRENNAN BL (PRDR)
0011/0861						MOREHALL RD (PRDR) BRENNAN BL (PRDR)
018	"DIA CIRC CONCR	1980	0020	0011/0358	0011/0358	018 "DIA CIRC CONCR LEN=0035 INSTALLED UNKN LC TO BRENNAN BL (CONN)
0011/0136						018 "DIA CIRC CONCR LEN=0030 INSTALLED 1980
2 0 15134 0 00	VALLEY BR.		0000+00	000000	000000 FT	FROM 0030/0541 SH (CONN)
	STRUCTURE LENGTH	15 FT				VALLEY BR.
BMSID 15/0029/0010/0090						STRUCTURE LENGTH 15 FT
NC MOREHALL RD						BMSID 15/0029/0010/0090
LANCASTER AV (SR0030 SEG 0541/1628)						2 0 15134 0 00 0000+00 000000 FT
LANCASTER AV (SR0030 SEG 0540/1585)						NC MOREHALL RD
MFC BEGIN = C LENGTH(AH 1996 BK 0000) 0011/0000						LANCASTER AV (SR0030 SEG 0540/1585) LANCASTER AV (SR0030 SEG 0541/1628)
						MFC BEGIN = C LENGTH(AH 2081 BK 0000)

EXTRACT DATE: 12/18/2023 ROADWAY MANAGEMENT SYSTEM PAGE NUMBER: 81  
 PRINT DATE: 12/20/2023 SLD COUNTY/SR - ANNUAL PRINT COUNTY: CHESTER  
 DIR: B TOTAL LEN: 22.513 MI. DIST: 06-2 SR: 23  
 LEFT MUN: SCHUYLKILL T RIGHT MUN: SCHUYLKILL T

118869 FT



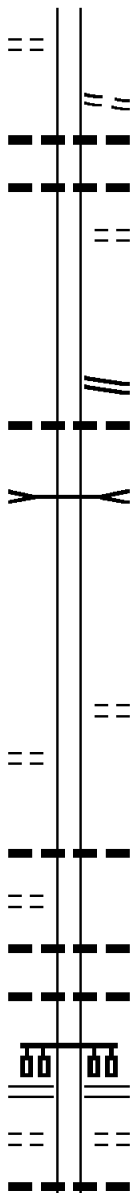
118869 FT	AH-MONTGOMERY	(46)
INTER-AHD	VALLEY FORGE PARK RD	
0530/2860	(SR0023 SEG 0010/0000)	
	018 "DIA CIRC CONCR	
0530/2857	LEN=0030 INSTALLED UNKN	
	018 "DIA CIRC CONCR	
0530/2544	LEN=0033 INSTALLED UNKN	
	018 "DIA CIRC METAL	
0530/2242	LEN=0033 INSTALLED UNKN	



DIR: B TOTAL LEN: 22.513 MI. DIST: 06-2 SR: 23  
 LEFT MUN: SCHUYLKILL T RIGHT MUN: SCHUYLKILL T

ORCHARD LN  
 (T438)

0530/2014



0530/1842 COLONIAL SPRINGS RD  
 (T440)  
 018 " DIA CIRC CONCR  
 0530/1820 LEN=0033 INSTALLED UNKN  
 018 " DIA CIRC METAL  
 0530/1442 LEN=0030 INSTALLED UNKN  
 DAVIS RD  
 0530/1053 (T465)

116009 FT

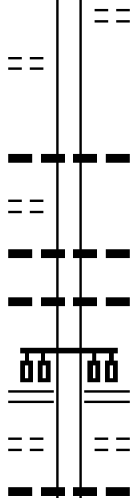
116009 FT 1 0 00201 0 00 0028+70  
 VALLEY PARK RD  
 (SR1036 SEG 0080/1739)  
 0530/0000 LENGTH(AH 2860 BK 2879)  
 018 " DIA CIRC CONCR  
 0520/2395 LEN=0030 INSTALLED UNKN  
 BRANCH SCHUYLKILL RIVER  
 STRUCTURE LENGTH 13 FT  
 0520/2031 BMSID 15/0023/0520/2031

113130 FT

113130 FT 1 0 00201 0 00 0058+57  
 EASTGATE DR  
 (T672)  
 0520/0000 LENGTH(AH 2879 BK 2411)

JULIETTE LOW WY  
 (PRDR)

0510/1974



0510/0867 018 " DIA CIRC CONCR  
 LEN=0040 INSTALLED UNKN

FLINTLOCK LN  
 (T636)

0510/0687

0510/0550 018 " DIA CIRC CONCR  
 LEN=0040 INSTALLED UNKN  
 0510/0276 018 " DIA CIRC CONCR  
 LEN=0040 INSTALLED UNKN  
 COUNTRY CLUB RD  
 110719 FT (SR1005 SEG 0180/0433)

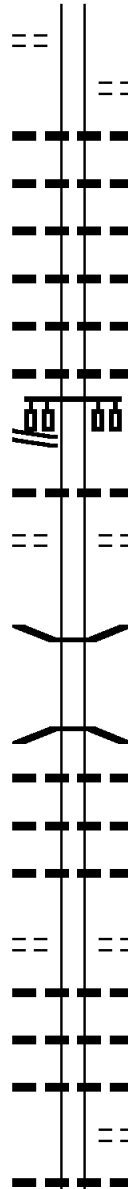
1 0 00201 0 00 0082+68 110719 FT  
 FERRY LN  
 (SR1005 SEG 0180/0433) 0510/0000  
 SPRING LN  
 (T615) 0500/1987

0510/0000 LENGTH(AH 2411 BK 2533)  
 SPRING LN  
 (T616)  
 0500/1644 018 " DIA CIRC CONCR  
 LEN=0040 INSTALLED UNKN

DIR: B TOTAL LEN: 22.513 MI. DIST: 06-2 SR: 23  
 LEFT MUN: SCHUYLKILL T RIGHT MUN: SCHUYLKILL T

FORGE MANOR DR  
 (T635)

0500/1586



0500/1548

FORGE MANOR DR  
 (T646)

0500/1211

018 " DIA CIRC CONCR  
 LEN=0045 INSTALLED UNKN

0500/0815

018 " DIA CIRC METAL  
 LEN=0040 INSTALLED UNKN

0500/0698

018 " DIA CIRC CONCR  
 LEN=0050 INSTALLED UNKN

0500/0373

018 " DIA CIRC CONCR  
 LEN=0045 INSTALLED UNKN

0500/0365

018 " DIA CIRC CONCR  
 LEN=0040 INSTALLED UNKN

0500/0045

018 " DIA CIRC METAL  
 LEN=0050 INSTALLED UNKN

108186 FT

1 0 00201 0 00 0108+42 108186 FT  
 PAWLINGS RD  
 (SR1018 SEG 0010/0000) 0500/0000

0500/0000

LENGTH(AH 2533 BK 1985)  
 024 " DIA CIRC CONCR

0490/1850

LEN=0045 INSTALLED UNKN

MCAVOY LN  
 (TWP )

0490/1695

0490/1695

UNKNOWN RD  
 (TWP )

106201 FT

0490/0210

BMSEN 15/0023/0490/0000  
 1 0 00201 0 00 0127+57

0490/0000

PICKERING CREEK  
 BMSBG 15/0023/0490/0000

0480/2595

LENGTH(AH 1985 BK 2763)  
 018 " DIA CIRC CONCR

0480/2427

LEN=0038 INSTALLED UNKN

0480/2160

018 " DIA CIRC CONCR  
 LEN=0038 INSTALLED UNKN

MOOREHALL DR  
 (T676)

0480/1476

0480/1476

015 " DIA CIRC CONCR  
 LEN=0040 INSTALLED UNKN

DORCHESTER WY  
 (T694)

0480/1426

018 " DIA CIRC CONCR  
 LEN=0036 INSTALLED UNKN

0480/1162

024 " DIA CIRC CONCR  
 LEN=0033 INSTALLED UNKN

0480/0936

018 " DIA CIRC CONCR  
 LEN=0036 INSTALLED UNKN

0480/0753

MERION TE  
 (T551)

0480/0710

018 " DIA CIRC CONCR  
 LEN=0034 INSTALLED UNKN

DIR: B TOTAL LEN: 22.513 MI. DIST: 06-2 SR: 23  
 LEFT MUN: SCHUYLKILL T RIGHT MUN: SCHUYLKILL T

1 0 00201 0 00 0155+83 103438 FT  
 WHITE HORSE RD  
 (T552) 0480/0000  
 VINCENT RD  
 (T550) 0470/0904

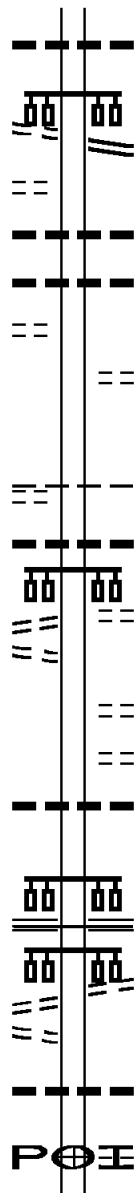
ROSSITER AV  
 (T553) 0470/0316

VALLEY RD  
 (BORO) 0470/0000

STARR ST  
 (BORO) 0460/1294  
 LC TO STARR ST  
 (CONN) 0460/1148

1 0 00201 0 00 0185+08 100507 FT  
 MANAVON ST  
 (SR0029 SEG 0170/0000) 0460/0000  
 MAIN ST  
 (BORO) 0450/1039  
 LC FROM MAIN ST  
 (CONN) 0450/0866

099379 FT



0480/0153 018 "DIA CIRC CONCR  
 LEN=0028 INSTALLED UNKN  
 103438 FT WHITE HORSE RD  
 (SR1003 SEG 0130/2836)  
 0480/0000 LENGTH(AH 2763 BK 1460)  
 0470/0867 018 "DIA CIRC CONCR  
 LEN=0040 INSTALLED UNKN  
 0470/0564 018 "DIA CIRC CONCR  
 LEN=0036 INSTALLED UNKN  
 0470/0160 KLEYONA AV  
 (T597)  
 101978 FT 1 0 00201 0 00 0170+53  
 NC VA LLEY FORGE RD  
 SCHUYLKILL  
 PHOENIXVILLE B  
 0470/0000 LENGTH(AH 1460 BK 1471)  
 0460/1370 018 "DIA CIRC CONCR  
 LEN=0070 INSTALLED UNKN  
 JAMES DR  
 (PRDR)  
 0460/1294  
 0460/0885 JAMES DR  
 (PRDR)  
 0460/0615 WEST PHOENIX DR  
 (BORO)  
 0460/0028 018 "DIA CIRC CONCR  
 LEN=0030 INSTALLED UNKN  
 MAIN ST  
 (SR0029 SEG 0170/0000)  
 100507 FT  
 0460/0000 MFC BEGIN = C  
 LENGTH(AH 1471 BK 1128)  
 TO 0029/0160 SH  
 (CONN)  
 0450/1039  
 0450/0270 015 "DIA CIRC CONCR  
 LEN=0030 INSTALLED UNKN  
 (APRA) PHOENIXVILLE HOS  
 PRIVATE DR  
 (PRDR)  
 0450/0174  
 099379 FT 1 0 00201 0 00 0196+29

DIR: B TOTAL LEN: 22.513 MI. DIST: 06-2 SR: 23  
 LEFT MUN: PHOENIXVILLE B RIGHT MUN: PHOENIXVILLE B

Stationing	Description	Notes
0450/0000	GAY ST (BORO)	LENGTH(AH 1128 BK 2570)
0440/2421	FIFTH AV (BORO)	
0440/1882	FOURTH AV (BORO)	
0440/1334	LINCOLN AV (BORO)	
0440/1072	THIRD AV (BORO)	
0440/0798	MAY ST (BORO)	
0440/0000	SECOND AV (BORO)	LENGTH(AH 2570 BK 0868)
0430/0835	BUCHANAN ST (BORO)	ALTHOUSE LN (BORO)
0430/0669	WHEATLAND AV (BORO)	MAPLE ST (BORO)
0430/0382		CHERRY ST (BORO)
0430/0217		018" DIA CIRC CONCR
095941 FT		LEN=0030 INSTALLED UNKN
0430/0000	BRIDGE ST (SR0113 SEG 0276/0000)	MFC BEGIN = B LENGTH(AH 0868 BK 1723)
0420/1644	BRIDGE ST (SR0113 SEG 0277/0000)	BRIDGE ST (SR1019 SEG 0080/1748)
0420/1340	FROM 0113/0277 SH (CONN)	
0420/1200		SHERMAN ST (BORO)
0420/0846		MASON ST (BORO)
0420/0470		018" DIA CIRC CONCR
0420/0432		LEN=0032 INSTALLED UNKN
0420/0420		CALLOWHILL ST (BORO)
		018" DIA CIRC CONCR
		LEN=0032 INSTALLED UNKN
		018" DIA CIRC CONCR

EXTRACT DATE: 12/18/2023  
PRINT DATE: 12/20/2023

ROADWAY MANAGEMENT SYSTEM  
SLD COUNTY/SR - ANNUAL PRINT

PAGE NUMBER: 76  
COUNTY: CHESTER

DIR: B TOTAL LEN: 22.513 MI.  
LEFT MUN: PHOENIXVILLE B

DIST: 06-2 SR: 23  
RIGHT MUN: PHOENIXVILLE B

1 0 00201 0 00 0248+95 094218 FT  
PARADISE ST  
(BORO)

0420/0000



0420/0037 LEN=0030 INSTALLED UNKN  
094218 FT



0420/0000 LENGTH(AH 1723 BK 0749)  
018 " DIA CIRC CONCR  
LEN=0095 INSTALLED UNKN  
CONSOLIDATED RAIL CORPO



0410/0719 OVERPASS IS RR X-ING  
018 " DIA CIRC CONCR



0410/0565 LEN=0030 INSTALLED UNKN  
FROM 0113/0270 SH



093469 FT

0410/0083 (CONN)  
093469 FT  
1 0 00201 0 00 0255+78  
KIMBERTON RD  
(SR0113 SEG 0270/1250)



0410/0000 LENGTH(AH 0749 BK 1539)  
PHOENIXVILLE



0400/1478 SCHUYLKILL T  
018 " DIA CIRC CONCR  
0400/1300 LEN=0048 INSTALLED UNKN  
NC NU TT RD



SHOPPING CENTER DR  
(PRDR)

0400/0887



0400/0635 018 " DIA CIRC CONCR  
LEN=0020 INSTALLED UNKN



091930 FT

091930 FT 1 0 00201 0 00 0270+83  
(APRA) PECO ENERGY  
TOWNSHIP LINE RD  
(T459)



0400/0000 LENGTH(AH 1539 BK 3028)  
0390/2704 BMSBN 15/0023/0390/2579  
0 0 00000 0 00 0000+00  
FRENCH CREEK

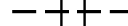


TOWNSHIP LINE RD  
(T459)

0390/2523



0390/2579 BMSBG 15/0023/0390/2579  
0390/2523 SCHUYLKILL  
0390/2518 EAST PIKELAND T  
OLD RIDGE RD




0390/2060 (T640)  
SHOPPING CENTER DR  
(PRDR)



0390/1863



0390/1257 LC FROM HOLLINGSWORTH D  
(CONN)  
HOLLINGSWORTH DR  
0390/1193 (T551)



DIR: B TOTAL LEN: 22.513 MI. DIST: 06-2 SR: 23  
 LEFT MUN: EAST PIKELAND T RIGHT MUN: EAST PIKELAND T

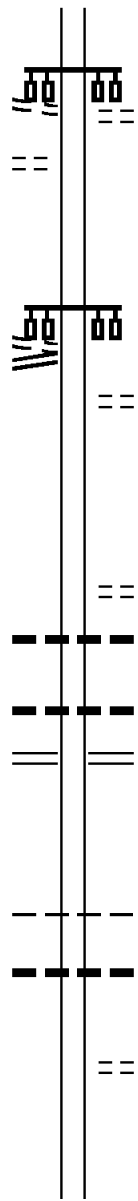
1 0 00201 0 00 0302+05 088902 FT  
 MOWERE RD  
 (T463) 0390/0000  
 MEADOW LN  
 (T576) 0380/1148

1 0 00201 0 00 0313+86 087382 FT  
 CROSSOVER RD  
 (TWP )  
 SCHUYLKILL RD  
 (SR0724 SEG 0242/0900) 0380/0000

085412 FT

082385 FT

1 0 00372 0 02 1104+90 080643 FT



088902 FT RAPPS DAM RD  
 (T616)  
 0390/0000 LENGTH(AH 3028 BK 1520)

087382 FT NC SCHUYLKILL RD  
 0380/0000 LENGTH(AH 1520 BK 1970)  
 0370/1552 ZOLLER DR  
 (T550)

085412 FT 1 0 00372 0 02 1152+80  
 KITTY LN  
 (PRDR)  
 0370/0000 LENGTH(AH 1970 BK 3027)  
 0360/2882 018 "DIA CIRC METAL  
 LEN=0030 INSTALLED UNKN  
 0360/2052 015 "DIA CIRC METAL  
 LEN=0060 INSTALLED UNKN  
 0360/2017 HARES HILL RD  
 (SR1045 SEG 0040/0000)

0360/0034 EAST PIKELAND  
 EAST VINCENT T  
 024 "DIA CIRC METAL  
 LEN=0030 INSTALLED UNKN  
 082385 FT 1 0 00372 0 02 1122+42  
 FROG HOLLOW RD  
 (T462)  
 0360/0000 LENGTH(AH 3027 BK 1742)

080643 FT

DIR: B TOTAL LEN: 22.513 MI. DIST: 06-2 SR: 23  
 LEFT MUN: EAST VINCENT T RIGHT MUN: EAST VINCENT T

Location / Segment	Start Station	End Station	Length (FT)	Notes / Material
HILL CHURCH RD (T479)	0350/0000	0340/3525	0030	015" DIA CAST IRON INSTALLED UNKN
BUCKWALTER RD (SR1041 SEG 0010/0000)	0340/1072	0340/1072	0000	HICKORY GROVE RD (T484)
1 0 00372 0 02 1068+09 LOCUST LN (PRDR)	077077	077077	0000	077077 FT
	0340/0000	0340/0000	0000	015" DIA CIR PLASTIC INSTALLED UNKN
	075214	075214	0000	075214 FT
1 0 00372 0 02 1021+14 SEVEN STARS RD (T493)	072264	072264	0000	015" DIA CIRC METAL INSTALLED UNKN WEST SEVEN STARS RD (T522)
	0320/0000	0320/0000	0000	015" DIA CIRC METAL INSTALLED UNKN
	0310/1630	0310/1509	0121	015" DIA CIRC METAL INSTALLED UNKN HOFFECKER RD (T481)
1 0 00372 0 02 1002+77 BRIDGE ST	070421	070421	0000	070421 FT

DIR: B TOTAL LEN: 22.513 MI. DIST: 06-2 SR: 23  
 LEFT MUN: EAST VINCENT T RIGHT MUN: EAST VINCENT T

Segment ID	Start Station	End Station	Length (FT)	Notes
(SR1039 SEG 0010/0000)	0310/0000			0310/0000 LENGTH(AH 1843 BK 2514)
ELLIS WOODS RD (SR1033 SEG 0060/0000)	0300/0860	067907 FT		SHEEDER RD (SR1033 SEG 0060/0000) 067907 FT
				1 0 00372 0 02 0977+74 NOTTINGHAM DR (T580) 0300/0000 LENGTH(AH 2514 BK 3497)
				0290/3021 EAST VINCENT EAST COVENTRY T 015 " DIA CIRC METAL 0290/2646 LEN=0030 INSTALLED UNKN
1 0 00372 0 02 0942+65	064410 FT			BETHEL RD (T499) 0290/0028 064410 FT
BETHEL CHURCH RD (SR1035 SEG 0010/0000)	0290/0000			0290/0000 LENGTH(AH 3497 BK 2203)
1 0 00372 0 02 0920+54	062207 FT			BROWNBACKS CHURCH RD (T503) 0280/0669 062207 FT
FULMER RD (T500)	0280/0000			0280/0000 LENGTH(AH 2203 BK 3659) 018 " DIA CIRC METAL 0270/3297 LEN=0026 INSTALLED UNKN
PORTERS MILL RD (T492)	0270/1708			
				0270/0670 EAST COVENTRY EAST VINCENT T



DIR: B TOTAL LEN: 22.513 MI. DIST: 06-2 SR: 23  
 LEFT MUN: EAST COVENTRY T RIGHT MUN: EAST COVENTRY T

Segment ID	Start Station	End Station	Length (FT)	Material	Notes
1 0 00372 0 02 0884+01 EBELHARE RD (T503)	0270/0014	0270/0014	0	015 " DIA CIRC METAL	LEN=0025 INSTALLED UNKN
	058548 FT	0270/0014	0	BERTOLET SCHOOL RD	(T502)
	0270/0000	0270/0000	0	LENGTH(AH 3659 BK 1484)	018 " DIA CIRC CONCR
	0260/1345	0260/1345	0	LEN=0030 INSTALLED UNKN	018 " DIA CIRC METAL
1 0 00372 0 02 0869+35 LAW LN (PRDR)	0260/1130	0260/1130	0	LEN=0030 INSTALLED UNKN	
	057064 FT	057064 FT	0	LENGTH(AH 1484 BK 2773)	018 " DIA CIRC CONCR
	0260/0000	0260/0000	0	LEN=0030 INSTALLED UNKN	
	0250/2455	0250/2455	0	EAST VINCENT	SOUTH COVENTRY T
	0250/1700	0250/1700	0	018 " DIA CIRC CONCR	LEN=0029 INSTALLED UNKN
	0250/1090	0250/1090	0	018 " DIA CIRC METAL	LEN=0030 INSTALLED UNKN
	054291 FT	054291 FT	0	0 0 00000 0 00 0000+00	LENGTH(AH 2773 BK 2550)
	0250/0000	0250/0000	0	024 " DIA CIRC METAL	LEN=0045 INSTALLED UNKN
	0240/2512	0240/2512	0	018 " DIA CIRC CONCR	LEN=0030 INSTALLED UNKN
	0240/2250	0240/2250	0	018 " DIA CIRC CONCR	LEN=0030 INSTALLED UNKN
051741 FT	0240/1615	0240/1615	0	018 " DIA CIRC CONCR	LEN=0030 INSTALLED UNKN
	0240/1223	0240/1223	0	018 " DIA CIRC CONCR	LEN=0030 INSTALLED UNKN
	0240/1046	0240/1046	0	STAUFFER RD	(T553)
	0240/0260	0240/0260	0	024 " DIA CIRC CONCR	LEN=0037 INSTALLED UNKN
	051741 FT	051741 FT	0	1 0 00372 0 02 0816+08	POTTSTOWN PK
	0240/0000	0240/0000	0	(SR0100 SEG 0520/0000)	LENGTH(AH 2550 BK 2257)
NEW PHILADELPHIA RD (T474)	0230/2033	0230/2033	0	018 " DIA CIRC CONCR	LEN=0050 INSTALLED UNKN

Stationing	Structure	Material	Length	Notes
049484 FT	0230/1163	018 "DIA CIRC CONCR	LEN=0050	INSTALLED UNKN
049484 FT	1 0 00372 0 02 0793+69	BEAVER RUN	STRUCTURE LENGTH 12 FT	BMSID 15/0023/0230/0000
	0230/0000	018 "DIA CIRC CONCR	LEN=0039	INSTALLED UNKN
	0220/1622	018 "DIA CIRC CONCR	LEN=0036	INSTALLED UNKN
	0220/1302	018 "DIA CIRC CONCR	LEN=0030	INSTALLED UNKN
047475 FT	0220/0235	018 "DIA CIRC CONCR	LEN=0030	INSTALLED UNKN
047475 FT	1 0 00372 0 02 0773+04	DAISY POINT RD	(SR1042 SEG 0010/0000)	LENGTH(AH 2009 BK 1882)
	0220/0000	018 "DIA CIRC CONCR	LEN=0036	INSTALLED UNKN
045593 FT	0210/0370	018 "DIA CIRC CONCR	LEN=0036	INSTALLED UNKN
045593 FT	1 0 00372 0 02 0755+11	OLD RIDGE RD	(T538)	LENGTH(AH 1882 BK 3358)
	0210/0000	018 "DIA CIRC CONCR	LEN=0036	INSTALLED UNKN
	0200/1690	COVENTRYVILLE RD	(T517)	
042235 FT	0200/0535	SOUTH COVENTRY	WARWICK T	ROCK RUN
042235 FT	0200/0107	STRUCTURE LENGTH 19 FT	BMSID 15/0023/0200/0107	1 0 00372 0 02 0722+47
	0200/0107	MT PLEASANT RD	(T515)	LENGTH(AH 3358 BK 1079)
	0200/0000	018 "DIA CIRC CONCR	LEN=0036	INSTALLED UNKN
	0190/0876	018 "DIA CIRC CONCR	LEN=0036	INSTALLED UNKN

DIR: B TOTAL LEN: 22.513 MI. DIST: 06-2 SR: 23  
 LEFT MUN: WARWICK T RIGHT MUN: WARWICK T

OLD RIDGE RD  
 (T536)

041156 FT

0190/0000

1 0 00372 0 02 0676+32 037626 FT  
 TALBOT RD  
 (PRDR)

0180/0000

VICTORIA CHASE RD  
 (T548)  
 1 0 00372 0 02 0651+87 035217 FT  
 SUNRISE DR  
 (PRDR)

0170/0338

0170/0000

0190/0583	LEN=0037	INSTALLED	UNKN
018 "DIA	CIRC	CONCR	
0190/0275	LEN=0036	INSTALLED	UNKN
041156 FT	1 0 00372	0 02	0710+00
018 "DIA	CIRC	CONCR	
0190/0000	LEN=0050	INSTALLED	UNKN
LENGTH(AH	1079	BK	3530)
018 "DIA	CIRC	CONCR	
0180/3495	LEN=0050	INSTALLED	UNKN
018 "DIA	CIRC	CONCR	
0180/3202	LEN=0050	INSTALLED	UNKN
018 "DIA	CIRC	CONCR	
0180/2908	LEN=0050	INSTALLED	UNKN
018 "DIA	CIRC	CONCR	
0180/2183	LEN=0038	INSTALLED	UNKN
018 "DIA	CIRC	CONCR	
0180/1860	LEN=0052	INSTALLED	UNKN
OLD RIDGE RD			
0180/1467	(TWP)		
018 "DIA	CIRC	CONCR	
0180/0588	LEN=0050	INSTALLED	UNKN
018 "DIA	CIRC	CONCR	
0180/0278	LEN=0055	INSTALLED	UNKN
OLD RIDGE RD			
0180/0021	(TWP)		
037626 FT			
0180/0000	LENGTH(AH	3530	BK 2409)
018 "DIA	CIRC	CONCR	
0170/2366	LEN=0040	INSTALLED	UNKN
018 "DIA	CIRC	CONCR	
0170/1761	LEN=0037	INSTALLED	UNKN
018 "DIA	CIRC	METAL	
0170/1481	LEN=0056	INSTALLED	UNKN
018 "DIA	CIRC	METAL	
0160/1272	LEN=0070	INSTALLED	UNKN
012 "DIA	CIRC	CONCR	
0160/1070	LEN=0050	INSTALLED	UNKN

DIR: B TOTAL LEN: 22.513 MI. DIST: 06-2 SR: 23  
 LEFT MUN: WARWICK T RIGHT MUN: WARWICK T

SAINT PETERS RD  
 (SR4041 SEG 0010/0000) 0160/0204

033037 FT

BUCK RUN DR  
 (T545)

0150/0716

1 0 00372 0 02 0604+13 030471 FT

UNNAMED RD  
 (PRDR)

0150/0000

028002 FT

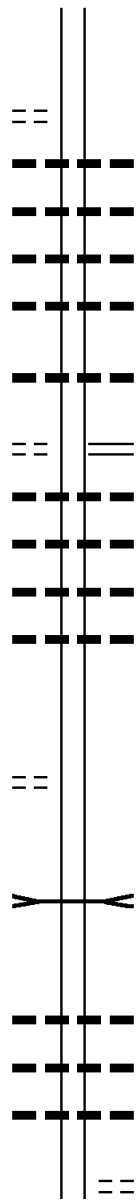
==	0160/0548	COUNTY PARK RD (T452)
==	0160/0046	BMS EN 15/0023/0160/0000
==	033037 FT	1 0 00372 0 02 0629+91
==	0160/0000	FRENCH CREEK
==	0150/2402	BMSBG 15/0023/0160/0000
==	0150/2004	LENGTH(AH 2180 BK 2566)
==	0150/1810	HILL RD (T404)
==	0150/1677	018 "DIA CIRC METAL
==	0150/1472	LEN=0060 INSTALLED UNKN
==	0150/1176	018 "DIA CIRC CONCR
==	0150/0930	LEN=0054 INSTALLED UNKN
==	0150/0652	036"H 24"W CON BOX CUL
==	0150/0258	LEN=0022 INSTALLED UNKN
==	0150/0031	018 "DIA CIRC CONCR
==	030471 FT	LEN=0040 INSTALLED UNKN
==	0150/0000	018 "DIA CIRC CONCR
==	0140/2171	LEN=0040 INSTALLED UNKN
==	0140/1891	018 "DIA CIRC CONCR
==	0140/1596	LEN=0042 INSTALLED UNKN
==	0150/0000	LENGTH(AH 2566 BK 2469)
==	0140/0000	018 "DIA CIRC CONCR
==	0130/2037	LEN=0037 INSTALLED UNKN
==	028002 FT	0 0 00000 0 00 0000+00
==	0140/0000	018 "DIA CIRC CONCR
==	0130/2037	LEN=0050 INSTALLED UNKN
==		LENGTH(AH 2469 BK 2340)
==		018 "DIA CIRC CONCR
==		LEN=0065 INSTALLED UNKN

DIR: B TOTAL LEN: 22.513 MI. DIST: 06-2 SR: 23  
 LEFT MUN: WARWICK T RIGHT MUN: WARWICK T

Stationing	Length	Material	Notes
025662 FT	0130/0000	018" DIA CIRC CONCR	TRYTHALL RD (T532) LENGTH(AH 2340 BK 1005) INSTALLED 1990
024657 FT	0120/0279	018" DIA CIRC CONCR	LEN=0045 INSTALLED 1990
	0120/0000	018" DIA CIRC CONCR	WARWICK FURNACE RD (T424) LENGTH(AH 1005 BK 2989) INSTALLED 1990
	0110/2989	018" DIA CIRC METAL	LEN=0023 INSTALLED UNKN
	0110/2436	018" DIA CIRC CONCR	LEN=0040 INSTALLED UNKN
	0110/2134	018" DIA CIRC CONCR	LEN=0040 INSTALLED UNKN
	M0110/0667	CAVC	391
021668 FT	0110/0000	018" DIA CIRC CONCR	GROVE RD (T410) LENGTH(AH 2989 BK 2860)
WARWICK RD (T533)	0100/0937	018" DIA CIRC CONCR	LEN=0040 INSTALLED UNKN
1 0 00372 0 02 0483+05	018808 FT	MORNINGSIDE DR	(SR4039 SEG 0030/3825)
MORNINGSIDE DR (T535)	0100/0000	018" DIA CIRC CONCR	LENGTH(AH 2860 BK 2194)

DIR: B TOTAL LEN: 22.513 MI. DIST: 06-2 SR: 23  
 LEFT MUN: WARWICK T RIGHT MUN: WARWICK T

1 0 00372 0 02 0462+32 016614 FT  
 MEREDITH DR  
 (T543) 0090/0000



016614 FT  
 5 0090/0000 LENGTH(AH 2194 BK 1740)  
 018 "DIA CIRC CONCR  
 --- 0080/1636 LEN=0040 INSTALLED UNKN  
 015 "DIA CIRC CONCR  
 --- 0080/1338 LEN=0035 INSTALLED UNKN  
 018 "DIA CIRC CONCR  
 --- 0080/1026 LEN=0030 INSTALLED UNKN  
 024 "DIA CIRC CONCR  
 --- 0080/0738 LEN=0040 INSTALLED UNKN

1 0 00372 0 02 0445+00 014874 FT  
 BULLTOWN RD  
 (T534) 0080/0000

0080/0078 018 "DIA CIRC CONCR  
 014874 FT LEN=0050 INSTALLED UNKN  
 BULLTOWN RD  
 (SRO345 SEG 0050/1915)  
 5 0080/0000 LENGTH(AH 1740 BK 3206)  
 024 "DIA CIRC CONCR  
 --- 0060/2920 LEN=0020 INSTALLED UNKN  
 024 "DIA CIRC CONCR  
 --- 0060/2672 LEN=0040 INSTALLED UNKN  
 024 "DIA CIRC CONCR  
 --- 0060/2110 LEN=0040 INSTALLED UNKN  
 024 "DIA CIRC METAL  
 --- 0060/1832 LEN=0040 INSTALLED UNKN

WARWICK RD  
 (T533) 0060/0222  
 011668 FT

011668 FT 1 0 00372 0 02 0411+24  
 FRENCH CR. BR  
 STRUCTURE LENGTH 14 FT  
 BMSID 15/0023/0060/0000  
 5 0060/0000 LENGTH(AH 3206 BK 2853)

0050/1537 015 "DIA CIRC METAL  
 LEN=0050 INSTALLED UNKN  
 --- 0050/1230 018 "DIA CIRC METAL  
 LEN=0020 INSTALLED UNKN  
 --- 0050/1020 018 "DIA CIRC METAL  
 LEN=0040 INSTALLED UNKN  
 --- 0050/0165 SWEETWATER RD  
 (T540)

DIR: B TOTAL LEN: 22.513 MI. DIST: 06-2 SR: 23  
 LEFT MUN: WARWICK T RIGHT MUN: WARWICK T

1 0 00372 0 02 0381+22 008815 FT  
 STANLEY LEE DR  
 (T538) 0050/0000

0050/0145	018 " DIA CIRC METAL
008815 FT	LEN=0200 INSTALLED UNKN
5 0050/0000	LENGTH(AH 2853 BK 3095)
0040/2965	WARWICK
0040/2946	WEST NANTMEAL T
0040/2645	018 " DIA CIRC METAL
0040/2345	LEN=0043 INSTALLED UNKN
0040/1860	015 " DIA CIRC METAL
	LEN=0050 INSTALLED UNKN
	018 " DIA CIRC METAL
	LEN=0050 INSTALLED UNKN
	BMSSEN 15/0023/0040/1846
	0 0 00000 0 00 0000+00
	BRANCH FRENCH CREEK
	BMSBG 15/0023/0040/1846
	SWEETWATER RD
0040/1279	(T518)
0040/1259	018 " DIA CIRC CONCR
0040/0981	LEN=0045 INSTALLED UNKN
	024 " DIA CIRC METAL
	LEN=0040 INSTALLED UNKN
	NC RIDGE RD
0040/0345	WEST NANTMEAL
0040/0168	ELVERSON B
005720 FT	018 " DIA CIRC CONCR
	LEN=0043 INSTALLED UNKN
	1 0 00372 0 02 0350+27
	BRICK LN
	(BORO)
5 0040/0000	LENGTH(AH 3095 BK 1649)
0030/1570	018 " DIA CIRC METAL
0030/1270	LEN=0043 INSTALLED UNKN
0030/0960	018 " DIA CIRC METAL
	LEN=0040 INSTALLED UNKN
	018 " DIA CIRC METAL
	LEN=0040 INSTALLED UNKN
	MEADOWVIEW DR
0030/0882	(BORO)
0030/0680	018 " DIA CIRC METAL
	LEN=0040 INSTALLED UNKN
	PINE ST
0030/0367	(BORO)
0030/0212	024 " DIA CIRC METAL
	LEN=0032 INSTALLED UNKN
	024 " DIA CIRC METAL

RIDGE AV  
 (BORO) 0030/0413

DIR: B TOTAL LEN: 22.513 MI. DIST: 06-2 SR: 23  
 LEFT MUN: ELVERSON B RIGHT MUN: ELVERSON B

Segment ID	Start Station	End Station	Length (FT)	Material	Notes
1 0 00372 0 02 0333+72	004071	004071	004071	FT	LEN=0043 INSTALLED UNKN
PARK AV (BORO)	0030/0000				
	0020/1175				LEN=0035 INSTALLED UNKN
	0020/1150				LEN=0030 INSTALLED UNKN
	0020/0880				LEN=0030 INSTALLED UNKN
HALL ST (BORO)	0020/0805				
	0020/0596				LEN=0030 INSTALLED UNKN
1 0 00412 0 00 0027+50	002745	002745	002745	FT	LEN=0025 INSTALLED UNKN
CHESTNUT ST (SR4082 SEG 0012/0000)	0020/0000				CHESTNUT ST (SR0082 SEG 0672/2530)
	0020/0000				LEN=0000 LENGTH(AH 1326 BK 2745)
	0010/2572				LEN=0032 INSTALLED UNKN
	0010/2370				LEN=0032 INSTALLED UNKN
	0010/1960				LEN=0032 INSTALLED UNKN
	0010/1822				LEN=0035 INSTALLED UNKN
	0010/1413				LEN=0032 INSTALLED UNKN
	0010/1263				YEINGST DR (BORO)
	0010/1220				LEN=0040 INSTALLED UNKN
	0010/1130				LEN=0030 INSTALLED UNKN
	0010/0850				LEN=0030 INSTALLED UNKN
	0010/0600				LEN=0030 INSTALLED UNKN
	0010/0350				LEN=0030 INSTALLED UNKN
	0010/0150				LEN=0015 INSTALLED UNKN
000000 FT	000000 FT				1 0 00412 0 00 0000+00
					NC MAIN ST INTER-BK MAIN ST (SR0023 SEG 0060/1644)
					MFC BEGIN = C
					BK-BERKS (06)
					LEN=0000 LENGTH(AH 2745 BK 0000)



EXTRACT DATE: 12/18/2023 ROADWAY MANAGEMENT SYSTEM PAGE NUMBER: 64  
PRINT DATE: 12/20/2023 SLD COUNTY/SR - ANNUAL PRINT COUNTY: CHESTER  
DIR: B TOTAL LEN: 26.451 MI. DIST: 06-2 SR: 10  
LEFT MUN: HONEY BROOK T RIGHT MUN: HONEY BROOK T



DIR: B TOTAL LEN: 26.451 MI. DIST: 06-2 SR: 10  
 LEFT MUN: HONEY BROOK T RIGHT MUN: HONEY BROOK T

Segment ID	Start Station	End Station	Length (FT)	Material / Notes
1 0 00274 0 00 (T503)	1370+58	138389	138389 FT	RESERVOIR RD (T503) 0510/0000
				INTER-AHD WELSH RD (SR0010 SEG 0010/0000) 0510/1273
				015" DIA CIRC CONCR LEN=0030 INSTALLED UNKN 0510/0175 138389 FT
				5 0510/0000 LENGTH(AH 1273 BK 3205) 018" DIA CIR PLASTIC
				0500/2782 LEN=0032 INSTALLED UNKN
				0500/2572 015" DIA CIRC CONCR LEN=0030 INSTALLED UNKN
				0500/2260 015" DIA CIRC CONCR LEN=0030 INSTALLED UNKN
1 0 00274 0 00 (T501)	1337+56	135184	135184 FT	POPLAR RD (T501) 0500/0000
				5 0500/0000 LENGTH(AH 3205 BK 3581)
				0490/2890 018" DIA CIRC CONCR LEN=0024 INSTALLED UNKN
UNKNOWN RD (PRDR)				0490/2590
				0490/2401 BMS EN 15/0010/0490/2391 1 0 00274 0 00 1301+16 BRANDYWINE B
				0490/2391 BMSBG 15/0010/0490/2391 036"H 95"W BOX CULVRT*
				0490/2374 LEN=0045 INSTALLED UNKN
				0490/0855 TODD RD (T499) 048"H 00"W MULT CONCR
				0490/0442 LEN=0023 INSTALLED UNKN
131603 FT				1 0 00274 0 00 1301+16 NC CO
WAWASSAN DR (T518)				0490/0000 5 0490/0000 LENGTH(AH 3581 BK 3915) HONEY BROOK
				0480/3777 HONEY BROOK B
				0480/3366 WATER ST (BORO)

DIR: B TOTAL LEN: 26.451 MI. DIST: 06-2 SR: 10  
 LEFT MUN: HONEY BROOK B RIGHT MUN: HONEY BROOK B

UNKNOWN AL  
 (TWP)

0480/2505

RED OAK CT  
 (TWP)  
 UNKNOWN RD  
 (PRDR)

0480/1295

0480/1070

127688 FT

125526 FT

123456 FT

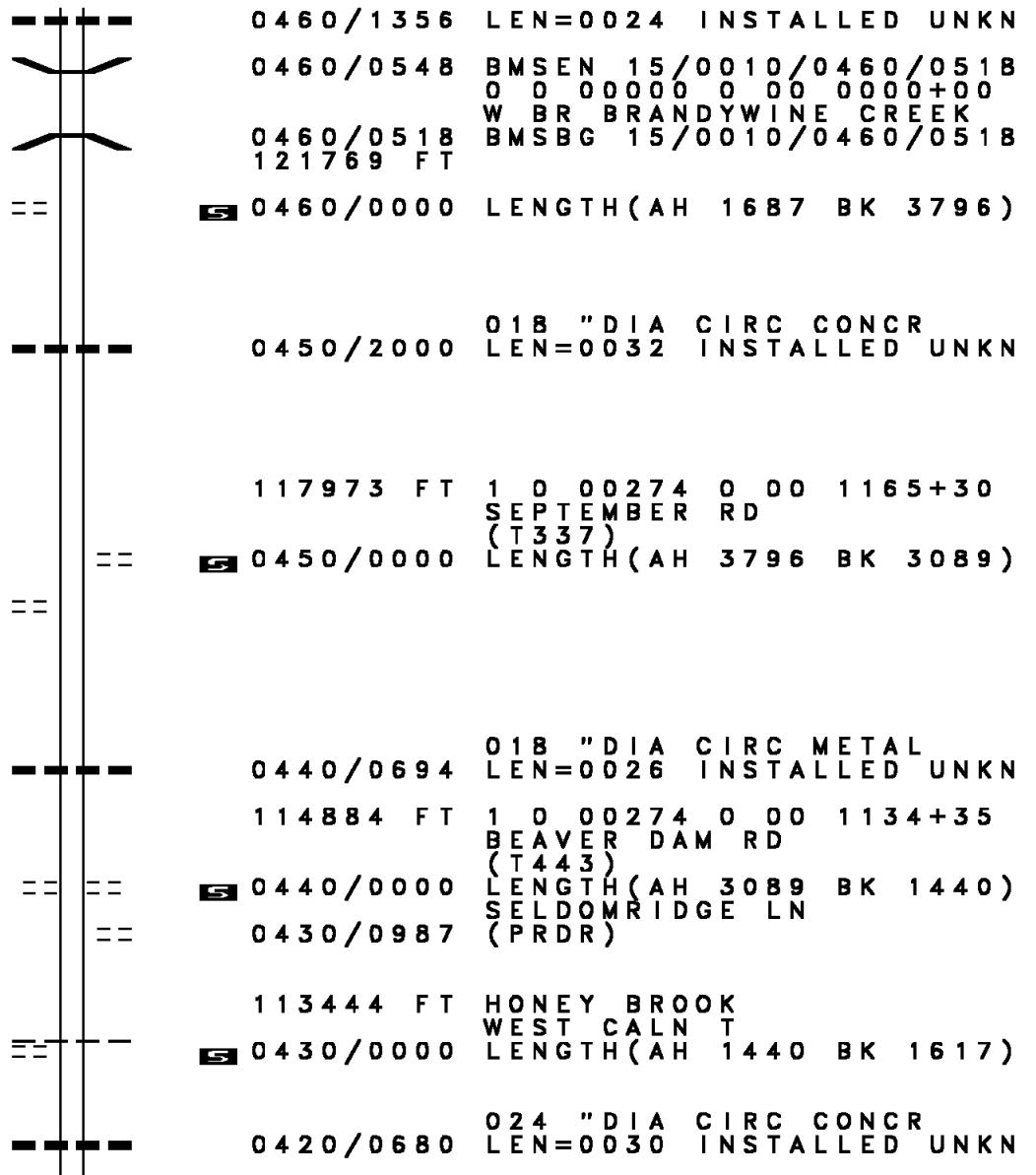
0480/3236	015 " DIA CIRC CONCR LEN=0040 INSTALLED UNKN
0480/2233	HORSESHOE PK (SR0322 SEG 0040/1464)
0480/1898	FIREHOUSE LN (BORO)
0480/1840	018 " DIA CIRC CONCR LEN=0052 INSTALLED UNKN
0480/0710	018 " DIA CIRC CONCR LEN=0032 INSTALLED UNKN
0480/0650	036 "H 24 "W CON BOX CUL LEN=0035 INSTALLED UNKN
0480/0022	018 " DIA CIRC CONCR LEN=0028 INSTALLED UNKN
127688 FT	1 0 00274 0 00 1261+66 WALNUT RD (T342) HONEY BROOK HONEY BROOK T
0480/0000	LENGTH(AH 3915 BK 2162)
0474/0000	NC CONESTOGA AV 125526 FT 0 0 00000 0 00 0000+00 LENGTH(AH 2162 BK 2070)
0470/0500	018 " DIA CIRC METAL LEN=0040 INSTALLED UNKN
123456 FT	1 0 00274 0 00 1220+31 NC COMPASS RD CAMBRIDGE RD (SR4010 SEG 0030/0000)
0470/0000	LENGTH(AH 2070 BK 1687) 015 " DIA CAST IRON

DIR: B TOTAL LEN: 26.451 MI. DIST: 06-2 SR: 10  
 LEFT MUN: HONEY BROOK T RIGHT MUN: HONEY BROOK T

1 0 00274 0 00 1203+12 121769 FT  
 MOUNT PLEASANT RD  
 (T469) 0460/0000

KING RD  
 (T455) 0440/2518

1 0 00274 0 00 1120+04 113444 FT  
 WOODLAND DR  
 (T513) 0430/0000



0460/1356 LEN=0024 INSTALLED UNKN

0460/0548 BMS EN 15/0010/0460/0518  
 0 0 00000 0 00 0000+00  
 W BR BRANDYWINE CREEK

0460/0518 BMSBG 15/0010/0460/0518  
 121769 FT

5 0460/0000 LENGTH(AH 1687 BK 3796)

0450/2000 018 "DIA CIRC CONCR  
 LEN=0032 INSTALLED UNKN

117973 FT 1 0 00274 0 00 1165+30  
 SEPTEMBER RD  
 (T337)

5 0450/0000 LENGTH(AH 3796 BK 3089)

0440/0694 018 "DIA CIRC METAL  
 LEN=0026 INSTALLED UNKN

114884 FT 1 0 00274 0 00 1134+35  
 BEAVER DAM RD  
 (T443)

5 0440/0000 LENGTH(AH 3089 BK 1440)

0430/0987 SELDOM RIDGE LN  
 (PRDR)

113444 FT HONEY BROOK  
 WEST CALN T

5 0430/0000 LENGTH(AH 1440 BK 1617)

0420/0680 024 "DIA CIRC CONCR  
 LEN=0030 INSTALLED UNKN

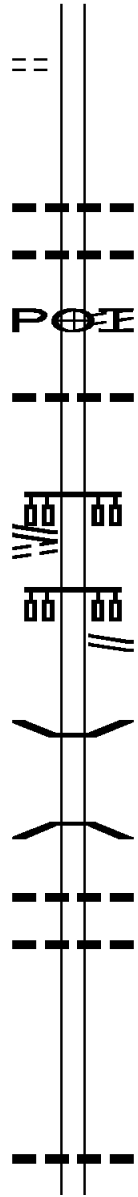
DIR: B TOTAL LEN: 26.451 MI. DIST: 06-2 SR: 10  
 LEFT MUN: WEST CALN T RIGHT MUN: WEST CALN T

Stationing	Length	Notes
1 0 00274 0 00 1103+87 111827 FT		
LILLY RD (T441)	0420/0000	5 0420/0000 LENGTH(AH 1617 BK 2273)
MORAN LN (PRDR)	0410/0950	0410/1440 RED ROSE LN (PRDR)
		0410/0790 036 " DIA CIRC METAL LEN=0032 INSTALLED UNKN
		HILL RD (TWP)
109554 FT		0410/0635 (TWP)
		1 0 00274 0 00 1081+35 HILL RD (T439)
		MICHAEL RD (TWP)
		5 0410/0000 LENGTH(AH 2273 BK 2612)
1 0 00274 0 00 1055+05 106942 FT		
LAMMEY RD (T356)	0400/0000	0400/0030 018 " DIA CIRC CONCR LEN=0031 INSTALLED UNKN
		5 0400/0000 LENGTH(AH 2612 BK 1867)
CAINS RD (T450)	0390/0000	0390/0430 015 " DIA CIRC CONCR LEN=0040 INSTALLED UNKN
		CATON RD (T446)
		0390/0398 024 " DIA CAST IRON LEN=0040 INSTALLED UNKN
105075 FT		1 0 00274 0 00 1036+29 NC HONEY BROOK RD
		5 0390/0000 LENGTH(AH 1867 BK 2061)
		0380/1400 015 " DIA CIRC CONCR LEN=0026 INSTALLED UNKN
		0380/0440 015 " DIA CIRC CONCR LEN=0026 INSTALLED UNKN

DIR: B TOTAL LEN: 26.451 MI. DIST: 06-2 SR: 10  
 LEFT MUN: WEST CALN T RIGHT MUN: WEST CALN T

1 0 00274 0 00 1015+75 103014 FT  
 CRISWELL RD  
 (T348) 0380/0000

103014 FT  
 0380/0000 LENGTH(AH 2061 BK 3846)



1 0 00274 0 00 0977+78 099168 FT  
 OLD PHILADELPHIA PK  
 (SR0340 SEG 0010/0987)  
 BURKEY RD  
 (T461) 0370/0000

0370/2290 018 " DIA CIRC CONCR  
 LEN=0026 INSTALLED UNKN  
 0370/1890 048"H 36"W CON BOX CUL  
 LEN=0036 INSTALLED UNKN  
 (APRA) LAURENCE MATTSON  
 LEARY RD  
 (T435)  
 0370/1404  
 0370/0620 018 " DIA CIRC CONCR  
 LEN=0026 INSTALLED UNKN

099168 FT  
 0370/0000 LENGTH(AH 3846 BK 2196)

096972 FT

0360/1416 KINGS HW  
 (SR0340 SEG 0020/0000)  
 0360/0012 BMSBG 15/0010/0360/0000  
 096972 FT 1 0 00274 0 00 0956+54  
 PEQUEA BR.  
 BMSBG 15/0010/0360/0000  
 0360/0000 LENGTH(AH 2196 BK 2867)

094105 FT

0334/2240 018 " DIA CIRC METAL  
 LEN=0030 INSTALLED UNKN  
 0334/1912 024 " DIA CIRC METAL  
 LEN=0032 INSTALLED UNKN  
 094105 FT 0 0 00000 0 00 0000+00  
 0334/0000 LENGTH(AH 2867 BK 2840)  
 0330/2840 018 " DIA CIRC METAL  
 LEN=0056 INSTALLED UNKN

DIR: B TOTAL LEN: 26.451 MI. DIST: 06-2 SR: 10  
 LEFT MUN: WEST CALN T RIGHT MUN: WEST CALN T

QUARRY RD  
(T413)

Stationing	Length	Material	Notes
0330/2110	032	018" DIA CIRC CONCR	INSTALLED UNKN
0330/1806	040	024" DIA CIRC CONCR	INSTALLED UNKN
0330/1084	040	018" DIA CIRC METAL	INSTALLED UNKN
0330/0568		WEST CALN WEST SADSBURY T	
0330/0533	034	024" DIA CIRC METAL	INSTALLED UNKN
091265 FT		1 0 00274 0 00 0897+78	
		NC COMPASS RD BEACON LIGHT RD (T460)	
0330/0000		LENGTH(AH 2840 BK 0709)	
0310/0675			
0310/0016	036	018" DIA CIRC CONCR	INSTALLED UNKN
090556 FT		1 0 00274 0 00 0891+14	
		COMPASS RD (TWP)	
0310/0000		LENGTH(AH 0709 BK 3116)	
087440 FT		0 0 00000 0 00 0000+00	
		WEST SADSBURY SADSBURY T	
0296/0000		LENGTH(AH 3116 BK 1840)	
085600 FT		0 0 00000 0 00 0000+00	
		024" DIA CIRC CONCR	
0294/0000		LENGTH(AH 1840 BK 2899)	

DIR: B TOTAL LEN: 26.451 MI. DIST: 06-2 SR: 10  
 LEFT MUN: SADSBUARY T RIGHT MUN: SADSBUARY T

Address	Distance (FT)	Utility ID	Material	Length (FT)	Notes
		0290/1385	018 " DIA CIRC METAL	LEN=0050	INSTALLED UNKN
		0290/0684	036 " DIA CIRC METAL	LEN=0060	INSTALLED UNKN
		0290/0562	024 " DIA CIRC CONCR	LEN=0040	INSTALLED UNKN
082701 FT		082701 FT	1 0 00274	0 00	0813+14 LINCOLN HW (SR0030 SEG 0050/0000)
		0290/0000	LENGTH(AH 2899 BK 3718)		
		0288/3630	018 " DIA CIRC CONCR	LEN=0075	INSTALLED UNKN
LC TO WALMART DR (CONN) WALMART DR (PRDR)		0288/3245			
		0288/3157			
		0288/2065	UNKNOWN RD		(PRDR)
		0288/1212	024 " DIA CIRC CONCR	LEN=0027	INSTALLED UNKN
		0288/0906	024 " DIA CIRC CONCR	LEN=0040	INSTALLED UNKN
		0288/0055	024 " DIA CIRC CONCR	LEN=0060	INSTALLED UNKN
LEIKE RD (T391)		0288/0026			
078983 FT		078983 FT	1 0 00274	0 00	0787+35 HERSHEY LN (T420)
		0288/0000	LENGTH(AH 3718 BK 1347)		
		0286/0832	018 " DIA CIRC CONCR	LEN=0038	INSTALLED UNKN
077636 FT		077636 FT	1 0 00274	0 00	0774+83 OCTORARA RD (T397)
		0286/0000	LENGTH(AH 1347 BK 3256)		
		0284/2222	018 " DIA CIRC CONCR	LEN=0042	INSTALLED UNKN
		0284/1896	024 " DIA CIRC CONCR	LEN=0036	INSTALLED UNKN



Stationing	Structure	Material	Notes
0284/1520	018" DIA	CIRC CONCR	LEN=0052 INSTALLED UNKN
0284/1304	018" DIA	CIRC CONCR	LEN=0028 INSTALLED UNKN
0284/1100	018" DIA	CIRC CONCR	LEN=0032 INSTALLED UNKN
0284/0880	036" DIA	CIRC CONCR	LEN=0032 INSTALLED UNKN
0284/0500	PARKESBURG B	018" DIA CIRC METAL	LEN=0050 INSTALLED UNKN
074380 FT	0284/0067	1 0 00274	0 00 0741+96
	074380 FT	SADSBUARY RD	(BORO)
	0284/0000	NC OC TORARA TR	LENGTH(AH 3256 BK 2600)
	0282/2226	024" DIA	CIRC CONCR LEN=0030 INSTALLED UNKN
	0282/1607	BMS EN 15/0010	0282/1586 0 0 00000 0 00 0000+00
CHAPEL AV (BORO)	0282/1443	0282/1586	BRANCH BUCK RUN BMSBG 15/0010/0282/1586
	0282/1136	024" DIA	CIRC METAL LEN=0050 INSTALLED UNKN
AL (BORO)	0282/0831	018" DIA	CIRC CONCR LEN=0030 INSTALLED UNKN
W MAIN ST (SR3068 SEG 0060/1077)	0282/0648	0282/0662	036" DIA CIRC METAL LEN=0065 INSTALLED UNKN
	0282/0472	018" DIA	CIRC CONCR LEN=0026 INSTALLED UNKN
	0282/0425	NATIONAL RAILROAD	PASSE OVERPASS IS RR X-ING BUCK RUN BR
	0282/0034	STRUCTURE LENGTH 28 FT	BMSID 15/0010/0282/0034
071780 FT	071780 FT	1 0 00274	0 00 0715+66
	0282/0000	E FIRST AV	(SR0372 SEG 0140/0000)
	0280/1562	024" DIA	CIRC CONCR LEN=0032 INSTALLED UNKN

DIR: B TOTAL LEN: 26.451 MI. DIST: 06-2 SR: 10  
 LEFT MUN: PARKESBURG B RIGHT MUN: PARKESBURG B

1 0 00274 0 00 0698+05 070019 FT  
 BEALE DR  
 (BORO) 0280/0000

068078 FT

065739 FT

0280/1288	024 " DIA CIR PLASTIC LEN=0060 INSTALLED UNKN
0280/1269	E SECOND AV (BORO)
0280/0292	BMSSEN 15/0010/0280/0261 1 0 00274 0 00 0701+02
0280/0261	BRANCH BUCK RUN CREEK BMSBG 15/0010/0280/0261
0280/0108	018 " DIA CIRC CONCR LEN=0046 INSTALLED UNKN
070019 FT	NC CHURCH ST
0280/0000	LENGTH(AH 1761 BK 1941) 018 " DIA CIRC CONCR
0270/1910	LEN=0050 INSTALLED UNKN
0270/1423	BMSSEN 15/0010/0270/1407 1 0 00274 0 00 0692+89
0270/1407	BUCK RUN BR BMSBG 15/0010/0270/1407
0270/0926	PARKESBURG HIGHLAND T
0270/0899	BOROLINE RD (T372)
0270/0350	018 " DIA CIRC CONCR LEN=0040 INSTALLED UNKN
0270/0056	048 " DIA CIR PLASTIC LEN=0050 INSTALLED 2002
068078 FT	1 0 00274 0 00 0678+64 OLD RACETRACK RD (T356)
0270/0000	LENGTH(AH 1941 BK 2339) 018 " DIA CIRC CONCR
0260/2280	LEN=0050 INSTALLED UNKN
0260/1842	024 " DIA CIR PLASTIC LEN=0010 INSTALLED 2001
0260/0637	BMSSEN 15/0010/0260/0622 0 0 00000 0 00 0000+00
0260/0622	BUCK RUN BR BMSBG 15/0010/0260/0622
0260/0015	BMSSEN 15/0010/0260/0000 1 0 00274 0 00 0655+32
065739 FT	BRANCH BUCK RUN BMSBG 15/0010/0260/0000
0260/0000	LENGTH(AH 2339 BK 3426)

DIR: B TOTAL LEN: 26.451 MI. DIST: 06-2 SR: 10  
 LEFT MUN: HIGHLAND T RIGHT MUN: HIGHLAND T

0250/3034	024 " DIA	CIRC CONCR
	LEN=0042	INSTALLED UNKN
0250/2804	024 " DIA	CIRC CONCR
	LEN=0036	INSTALLED UNKN
0250/2572	018 " DIA	CIRC CONCR
	LEN=0040	INSTALLED UNKN
0250/2254	018 " DIA	CIRC CONCR
	LEN=0039	INSTALLED UNKN
0250/1820	018 " DIA	CIRC CONCR
	LEN=0034	INSTALLED UNKN
HIGHLAND RD (SR3081 SEG 0040/0000)		
0250/1060	018 " DIA	CIRC CONCR
	LEN=0040	INSTALLED UNKN
0250/0946	MARTIN RD	
	(T352)	
0250/0615	018 " DIA	CIRC CONCR
	LEN=0040	INSTALLED UNKN
062313 FT	1 0 00274 0 00	0621+41
	STATION RD	
	(T351)	
	NC OC TORARO TR	
0250/0000	LENGTH(AH 3426 BK 2048)	
	018 " DIA	CIRC CONCR
0234/1811	LEN=0062	INSTALLED UNKN
0234/1513	018 " DIA	CIRC CONCR
	LEN=0042	INSTALLED UNKN
0234/1225	036 " DIA	CIRC CONCR
	LEN=0070	INSTALLED UNKN
060265 FT	0 0 00000 0 00	0000+00
0234/0000	LENGTH(AH 2048 BK 2697)	
	036 " DIA	CIRC CONCR
0230/2697	LEN=0070	INSTALLED UNKN
0230/1810	048 " DIA	CIR PLASTIC
	LEN=0070	INSTALLED UNKN
0230/1010	018 " DIA	CIRC CONCR
	LEN=0042	INSTALLED UNKN
0230/0340	018 " DIA	CIRC CONCR
057568 FT	LEN=0050	INSTALLED UNKN

OLD LIMESTONE RD (T348) 0230/0415  
 1 0 00274 0 00 0573+63 057568 FT  
 LENOVER RD


DIR: B TOTAL LEN: 26.451 MI. DIST: 06-2 SR: 10  
 LEFT MUN: HIGHLAND T RIGHT MUN: HIGHLAND T

Stationing	Notes	Stationing	Notes
(T367) 0230/0000	==	0230/0000	LENGTH(AH 2697 BK 2611)
	---	0220/1820	024 "DIA CIRC CONCR LEN=0042 INSTALLED UNKN
054957 FT		054957 FT	1 0 00274 0 00 0547+55 FRIENDSHIP CHURCH RD (SR3056 SEG 0030/0000)
	==	0220/0000	LENGTH(AH 2611 BK 3710)
	---	0210/2885	036 "DIA CIR PLASTIC LEN=0070 INSTALLED 2002
	---	0210/1165	018 "DIA CIRC CONCR LEN=0030 INSTALLED UNKN
051247 FT	---	0210/0024	036 "DIA CIR PLASTIC LEN=0040 INSTALLED 2002
		051247 FT	1 0 00274 0 00 0510+43 FREEMAN RD (T365)
	==	0210/0000	LENGTH(AH 3710 BK 1802)
049445 FT	---	0194/0297	018 "DIA CIRC CONCR LEN=0045 INSTALLED UNKN
		049445 FT	0 0 00000 0 00 0000+00
	---	0194/0000	LENGTH(AH 1802 BK 2970)
	---	0190/2970	018 "DIA CIRC CONCR LEN=0036 INSTALLED UNKN
	---	0190/1646	024 "DIA CIRC CONCR LEN=0036 INSTALLED UNKN
046475 FT		046475 FT	1 0 00274 0 00 0462+70

DIR: B TOTAL LEN: 26.451 MI. DIST: 06-2 SR: 10  
 LEFT MUN: HIGHLAND T RIGHT MUN: HIGHLAND T

Street Name	Segment ID	Length (FT)	Material / Details
	0190/0000	0180/2044	GUMTREE RD (SR3043 SEG 0010/0000) LENGTH(AH 2970 BK 2137) 036 " DIA CIRC METAL LEN=0145 INSTALLED UNKN
	0180/0895		HIGHLAND WEST FALLOWFIELD T GAP NEWPORT PK (SR0041 SEG 0280/0000)
	0180/0512		WEST FALLOWFIELD HIGHLAND T
	0180/0491		HIGHLAND WEST FALLOWFIELD T
	0180/0365		048 " DIA CIRC CONCR LEN=0035 INSTALLED UNKN
	0180/0042		COCHRAN ST (T314)
COCHRAN ST (T314)	0180/0027	044338 FT	
	044338 FT		1 0 00274 0 00 0441+50 DALEVILLE RD (SR3099 SEG 0044/3029)
	0180/0000		LENGTH(AH 2137 BK 1745) 018 " DIA CIRC METAL LEN=0035 INSTALLED UNKN
HOMEVILLE RD (T379) CHURCH DR (T381)	0170/1235		
	0170/1038		018 " DIA CIRC METAL LEN=0035 INSTALLED UNKN
GLENNVILLE RD (T357)	0170/0805	042593 FT	
	042593 FT		1 0 00274 0 00 0424+10 HIGHVIEW DR (T376)
	0170/0000		LENGTH(AH 1745 BK 1363)
	0164/0426	041230 FT	012 " DIA CIRC CONCR LEN=0043 INSTALLED UNKN
	041230 FT		0 0 00000 0 00 0000+00
	0164/0000		LENGTH(AH 1363 BK 2723) 018 " DIA CIRC CONCR
	0160/2696		LEN=0032 INSTALLED UNKN

DIR: B TOTAL LEN: 26.451 MI. DIST: 06-2 SR: 10  
 LEFT MUN: WEST FALLOWFIELD T RIGHT MUN: WEST FALLOWFIELD T



DIR: B TOTAL LEN: 26.451 MI. DIST: 06-2 SR: 10  
 LEFT MUN: WEST FALLOWFIELD T RIGHT MUN: WEST FALLOWFIELD T

KRI DEL LN  
 (PRDR)

0130/1080

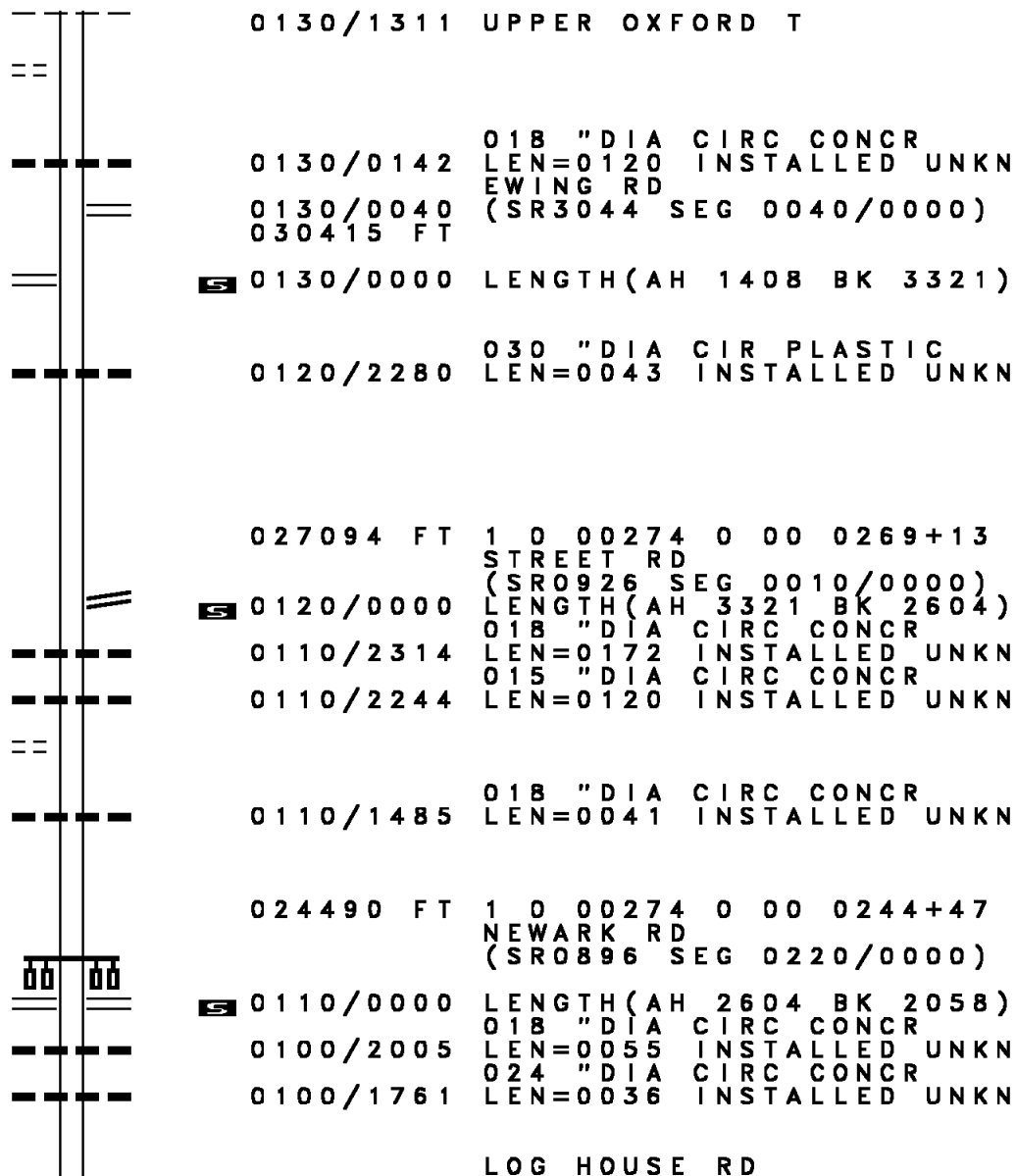
1 0 00274 0 00 0302+43 030415 FT  
 EDENTON RD  
 (SR3044 SEG 0030/3109) 0130/0000

OLD LIMESTONE RD  
 (T343)

027094 FT

0110/2107

024490 FT



DIR: B TOTAL LEN: 26.451 MI. DIST: 06-2 SR: 10  
 LEFT MUN: UPPER OXFORD T RIGHT MUN: UPPER OXFORD T

Stationing	Length	Notes
0100/0722 (TWP)		
1 0 00274 0 00 0224+00 022432 FT	022432 FT	
OLD LIMESTONE RD (T343)	0100/0000	0100/0000 LENGTH(AH 2058 BK 2739) 018 " DIA CIRC CONCR LEN=0043 INSTALLED UNKN
CATAMOUNT RD (T337)	0090/1104	0090/2440
	0090/0912	CULLEN RD (T332) 018 " DIA CIRC CONCR LEN=0045 INSTALLED UNKN
	0090/0881	024 " DIA CIRC CONCR LEN=0041 INSTALLED UNKN
	0090/0571	018 " DIA CIRC CONCR LEN=0043 INSTALLED UNKN
019693 FT	0090/0247	1 0 00274 0 00 0197+96 WEBSTER LN (TWP)
	0090/0000	0090/0000 LENGTH(AH 2739 BK 3901) 018 " DIA CIRC CONCR LEN=0041 INSTALLED UNKN
	0080/3466	024 " DIA CIRC CONCR LEN=0080 INSTALLED UNKN
	0080/2835	018 " DIA CIRC CONCR LEN=0041 INSTALLED UNKN
	0080/1560	018 " DIA CIRC METAL LEN=0041 INSTALLED UNKN
	0080/1252	018 " DIA CIRC CONCR LEN=0041 INSTALLED UNKN
	0080/0950	018 " DIA CIRC CONCR LEN=0041 INSTALLED UNKN
	0080/0650	018 " DIA CIRC CONCR LEN=0041 INSTALLED UNKN
015792 FT	0080/0346	1 0 00274 0 00 0158+95 PENNS GROVE RD (SR3028 SEG 0080/0000) UPPER OXFORD LOWER OXFORD T
CHEEK RD (T338)	0070/2154	0080/0000 LENGTH(AH 3901 BK 2188)



DIR: B TOTAL LEN: 26.451 MI. DIST: 06-2 SR: 10  
 LEFT MUN: LOWER OXFORD T RIGHT MUN: LOWER OXFORD T

STREET RD (SR3028 SEG 0070/3405)	0070/0570	0070/1668	018 " DIA LEN=0041	CIRC CONCR INSTALLED UNKN
		0070/1314	018 " DIA LEN=0044	CIRC CONCR INSTALLED UNKN
		0070/0970	018 " DIA LEN=0041	CIRC CONCR INSTALLED UNKN
		0070/0658	018 " DIA LEN=0050	CIRC CONCR INSTALLED UNKN
		0070/0570	TOWNSHIP RD (T342)	
		0070/0120	018 " DIA LEN=0044	CIRC CONCR INSTALLED UNKN
013604 FT		013604 FT	1 0 00274 0 00 0137+12	WHITESIDE RD (T364)
		0070/0000	LENGTH(AH 2188 BK 3822) 030 " DIA	CIRC CONCR
		0060/3560	LEN=0050	INSTALLED UNKN
BELL TOWER LN (TWP )	0060/2672	M0060/2534	INAC	010
		0060/2343	018 " DIA LEN=0036	CIRC CONCR INSTALLED UNKN
		0060/2040	018 " DIA LEN=0036	CIRC CONCR INSTALLED UNKN
		0060/1734	018 " DIA LEN=0036	CIRC CONCR INSTALLED UNKN
		0060/1390	036 " DIA LEN=0036	CIRC CONCR INSTALLED UNKN
LC TO WYNCOTE DR (CONN) WYNCOTE DR (TWP )	0060/1338 0060/1271			
		0060/1230	018 " DIA LEN=0036	CIRC CONCR INSTALLED UNKN
LC FROM WYNCOTE DR (CONN)	0060/1185			
		0060/1090	036 " DIA LEN=0036	CIRC CONCR INSTALLED UNKN
1 0 00274 0 00 0098+90	009782 FT	009782 FT		
UNION SCHOOL RD (T353) TO 8005/0250 SH (CONN)	0060/0000 0050/1758	0060/0000	LENGTH(AH 3822 BK 2064)	
			RAMP C RD (SR8005 SEG 0250/0000) RAMP D RD	

EXTRACT DATE: 12/18/2023  
PRINT DATE: 12/20/2023

ROADWAY MANAGEMENT SYSTEM  
SLD COUNTY/SR - ANNUAL PRINT

PAGE NUMBER: 47  
COUNTY: CHESTER

DIR: B TOTAL LEN: 26.451 MI.  
LEFT MUN: LOWER OXFORD T

DIST: 06-2 SR: 10  
RIGHT MUN: LOWER OXFORD T

Stationing	Notes	Stationing	Notes
		0050/1679	(SR8005 SEG 0260/0878)
		0050/1353	BMSSEN 15/0010/0050/1203 0 0 00000 0 00 0000+00 US 1 BYPASS (NB)
		0050/1203	BMSBG 15/0010/0050/1203 PENNDOT STOCKPILE #19
		0050/1090	(GOVT) RAMP F RD (SR8005 SEG 0752/0000) RAMP E RD
		0050/0966	(SR8005 SEG 0762/0962) TO 8005/0752 SH
		0050/0860	(CONN) 015 "DIA CIRC METAL
007718 FT		0050/0590	LEN=0060 INSTALLED UNKN
		007718 FT	1 0 00274 0 00 0078+36 CONNER RD (T321)
		0050/0000	LENGTH(AH 2064 BK 2098)
		0040/1245	018 "DIA CIRC METAL LEN=0060 INSTALLED UNKN
BOYDS LN (PRDR)	0040/1234		
WHITE BIRCH AV (T359)	0040/0673		
005620 FT		0040/0410	018 "DIA CIRC CONCR LEN=0036 INSTALLED UNKN
		005620 FT	1 0 00274 0 00 0056+00 FRANCIS AV (T357)
		0040/0000	LENGTH(AH 2098 BK 2932)
		0030/2890	018 "DIA CIRC CONCR LEN=0040 INSTALLED UNKN
		0030/2535	018 "DIA CIRC CONCR LEN=0034 INSTALLED UNKN
		0030/2202	015 "DIA CIRC CONCR LEN=0040 INSTALLED UNKN
		0030/1855	018 "DIA CIRC CONCR LEN=0038 INSTALLED UNKN
		0030/1272	018 "DIA CIRC CONCR LEN=0034 INSTALLED UNKN
LC TO OXFORD COMMONS DR (CONN)	0030/1223		
		0030/1157	LC FROM OXFORD MALL DR (CONN)
OXFORD COMMONS DR (PRDR)	0030/1104		OXFORD MALL DR (PRDR)

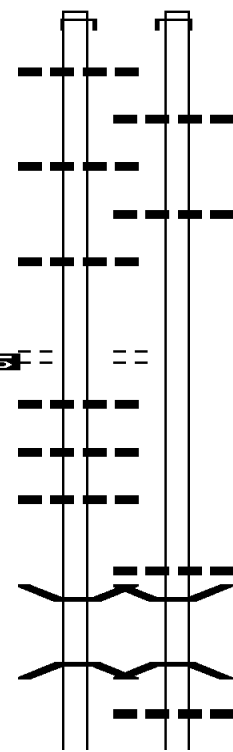
DIR: B TOTAL LEN: 26.451 MI. DIST: 06-2 SR: 10  
 LEFT MUN: LOWER OXFORD T RIGHT MUN: LOWER OXFORD T

Segment Description	Stationing	Notes	Segment Description	Stationing	Notes
LC FROM OXFORD COMMONS (CONN)	0030/1006	==	LC TO OXFORD MALL DR (CONN)	0030/1006	018" DIA CAST IRON
LC TO OXFORD COMMONS DR (CONN)	0030/0660	==		0030/0916	LEN=0064 INSTALLED UNKN
OXFORD COMMONS DR (PRDR)	0030/0550	==		0030/0610	018" DIA CIRC METAL
CHURCH RD (T351)	0030/0030	==		0030/0550	LEN=0034 INSTALLED UNKN
	002688 FT	==		002688 FT	1 0 00274 0 00 0027+13
		==			NC LIMESTONE RD
		==			BANK ST (BORO)
		==			LOWER OXFORD OXFORD B
		==			LENGTH(AH 2932 BK 1448)
MT VERNON ST (BORO)	0020/0506	==		0020/0000	WHEELER BL (BORO)
		==		0020/0601	
		==		0020/0492	024" DIA CIRC METAL
		==		0020/0337	LEN=0024 INSTALLED UNKN
		==		0020/0320	PARK ST (BORO)
		==		001240 FT	028" DIA CIRC CONCR
1 0 00274 0 00 0012+45	001240 FT	==		001240 FT	LEN=0024 INSTALLED UNKN
MAPLE ST (BORO)	0020/0000	==		0020/0000	LENGTH(AH 1448 BK 1240)
		==		0010/0940	CHASE ST (BORO)
CEMETERY AL (BORO)	0010/0489	==		0010/0115	
PINE ST (SR0472 SEG 0150/0000)	0010/0115	==		000000 FT	1 0 00274 0 00 0000+00
OCTORARO ST (BORO)	0010/0029	==			NC TH
	000000 FT	==			MARKET ST (SR0472 SEG 0140/1057)
		==			INTER-BK THIRD ST (SR3026 SEG 0070/2821)
		==			MFC BEGIN = C
		==			LENGTH(AH 1240 BK 0000)

DIR: E TOTAL LEN: 8.302 MI. DIST: 06-2 SR: 3  
 LEFT MUN: WILLISTOWN T RIGHT MUN: WILLISTOWN T

AH-DELAWARE (23) 043832 FT  
 WEST CHESTER PK INTER-AHD  
 (SR0003 SEG 0011/0000) 0211/1711  
 018 "DIA CIRC CONCR  
 LEN=0040 INSTALLED UNKN 0211/1510  
  
 018 "DIA CIRC CONCR  
 LEN=0036 INSTALLED 1980 0211/1000  
  
 018 "DIA CIRC CONCR  
 LEN=0036 INSTALLED 1980 0211/0578  
 1 0 00133 0 01 0400+30 042121 FT  
 PLUMSOCK RD  
 (T502)  
 LENGTH(AH 1711 BK 2212) 0211/0000  
 018 "DIA CIRC CONCR  
 LEN=0036 INSTALLED 1980 0201/2096  
 018 "DIA CIRC CONCR  
 LEN=0036 INSTALLED 1980 0201/1797  
 018 "DIA CIRC CONCR  
 LEN=0100 INSTALLED UNKN 0201/1506

BMS EN 15/0003/0200/0613 0201/0635  
 1 0 00133 0 01 0384+36  
 INDIAN RUN  
 BMSBG 15/0003/0200/0613 0201/0607



043320 FT  
 INTER-AHD WEST CHESTER PK  
 0210/1693 (SR0003 SEG 0010/0000)  
  
 0210/1363 018 "DIA CIRC CONCR  
 LEN=0050 INSTALLED 1980  
  
 0210/0592 024 "DIA CIRC CONCR  
 LEN=0035 INSTALLED 1980  
  
 041627 FT 1 0 00133 0 01 0399+67  
 PLUMSOCK RD  
 (T502)  
 0210/0000 LENGTH(AH 1693 BK 2197)  
  
  
 0200/0658 018 "DIA CIRC CONCR  
 0200/0641 LEN=0010 INSTALLED 1980  
 BMS EN 15/0003/0200/0613  
 1 0 00133 0 01 0384+36  
 INDIAN RUN  
 0200/0613 BMSBG 15/0003/0200/0613  
 015 "DIA CIR PLASTIC  
 0200/0578 LEN=0036 INSTALLED 1980  
 018 "DIA CIRC CONCR

DIR: E TOTAL LEN: 8.302 MI. DIST: 06-2 SR: 3  
 LEFT MUN: WILLISTOWN T RIGHT MUN: WILLISTOWN T

Segment ID	Description	Length (AH/BK)	Material	Status	Year	Stationing	Notes
1 0 00133 0 01	DELCHESTER RD (SR2013 SEG 0020/0038)	0378+30 / 039909	FT	INSTALLED	1980	0200/0288 039430	LEN=0050
	LENGTH(AH 2212 BK 2510)	0201/0000				0200/0000	LENGTH(AH 2197 BK 2496)
018	"DIA CIRC CONCR	LEN=0060	INSTALLED	UNKN	0191/2216	0190/2260	LEN=0050
018	"DIA CIRC CONCR	LEN=0042	INSTALLED	1980	0191/1684		
018	"DIA CIR PLASTIC	LEN=0036	INSTALLED	1980	0191/1000	0190/1192	WHISPERING BROKE DR (TWP)
018	"DIA CIR PLASTIC	LEN=0036	INSTALLED	1980	0191/0707	0190/1096	WHISPERING BROKE DR (TWP)
018	"DIA CIR PLASTIC	LEN=0036	INSTALLED	1980	0191/0408	0190/0690	018 "DIA CIRC CONCR
018	"DIA CIRC CONCR	LEN=0040	INSTALLED	1980	0191/0294	0190/0385	LEN=0036
024	"DIA CIR PLASTIC	LEN=0036	INSTALLED	1980	0191/0192	0190/0275	024 "DIA CIR PLASTIC
BMS	SEN 15/0003/0190/0000	0191/0192				0190/0192	LEN=0060
1 0 00133 0 01	RIDLEY CREEK BMSBG 15/0003/0190/0000	0353+60 / 037399	FT	INSTALLED	1980	036934	INSTALLED
	LENGTH(AH 2510 BK 1681)	0191/0000				0190/0000	024 "DIA CIRC CONCR
018	"DIA CIR PLASTIC	LEN=0036	INSTALLED	1980	0181/0794	0180/1525	LEN=0060
018	"DIA CIR PLASTIC	LEN=0040	INSTALLED	1980	0181/0474	0180/1246	LEN=0036
018	"DIA CIRC CONCR	LEN=0036	INSTALLED	1980	0181/0474	0180/0925	LEN=0040
024	"DIA CIRC CONCR	LEN=0026	INSTALLED	1980	0181/0794	0180/0857	INSTALLED
024	"DIA CIRC CONCR	LEN=0036	INSTALLED	1980	0181/0474	0180/0772	1980
							SAGE WOOD DR (TWP)
							SAGE WOOD DR (TWP)
							018 "DIA CIRC CONCR

EXTRACT DATE: 12/18/2023  
PRINT DATE: 12/20/2023

ROADWAY MANAGEMENT SYSTEM  
SLD COUNTY/SR - ANNUAL PRINT

PAGE NUMBER: 43  
COUNTY: CHESTER

DIR: E TOTAL LEN: 8.302 MI.  
LEFT MUN: WILLISTOWN T

DIST: 06-2 SR: 3  
RIGHT MUN: WILLISTOWN T

Stationing	Material	Length	Notes
018 "DIA CIRC CONCR LEN=0036 INSTALLED 1980 0181/0182 1 0 00133 0 01 0335+72 035718 FT GARRETT MILL RD (T625)	0180/0266 0180/0183 035216 FT	LEN=0036 FROM 0926/0530 SH (CONN) 1 0 00133 0 01 0336+42 GARRETT MILL RD (T625)	
STREET RD (SR0926 SEG 0530/2455) LENGTH(AH 1681 BK 3130) 0181/0000	0180/0000 0170/3030 0170/2921	STREET RD (SR0926 SEG 0530/2455) LENGTH(AH 1718 BK 3079) 018 "DIA CIRC CONCR LEN=0038 INSTALLED 1980 TO 0926/0530 SH (CONN)	
018 "DIA CIRC CONCR LEN=0055 INSTALLED 1980 0171/2731	0170/2650	018 "DIA CIR PLASTIC LEN=0043 INSTALLED 1980	
018 "DIA CIRC CONCR LEN=0055 INSTALLED 1980 0171/2431 018 "DIA CIR PLASTIC LEN=0036 INSTALLED 1980 0171/1983 018 "DIA CIR PLASTIC LEN=0035 INSTALLED 1980 0171/1624	0170/1523	018 "DIA CIR PLASTIC LEN=0037 INSTALLED 1980	
018 "DIA CIRC CONCR LEN=0036 INSTALLED 1980 0171/1309	0170/1213 0170/1200	018 "DIA CIRC CONCR LEN=0037 INSTALLED UNKN 018 "DIA CIRC CONCR LEN=0037 INSTALLED 1980	
018 "DIA CIRC CONCR LEN=0100 INSTALLED UNKN 0171/0999	0170/0910 0170/0611 0170/0310	018 "DIA CIR PLASTIC LEN=0037 INSTALLED 1980 018 "DIA CIR PLASTIC LEN=0037 INSTALLED 1980 018 "DIA CIR PLASTIC LEN=0040 INSTALLED 1980	
018 "DIA CIRC CONCR LEN=0100 INSTALLED UNKN 0171/0142	0170/0061 032137 FT	018 "DIA CIR PLASTIC LEN=0036 INSTALLED 1980 1 0 00133 0 01 0301+69 DUTTON MILL RD (T600)	
1 0 00133 0 01 0302+20 032588 FT DUTTON MILL RD (T600) LENGTH(AH 3130 BK 2421) 0171/0000	0170/0000	LENGTH(AH 3079 BK 2448) 018 "DIA CIRC CONCR	

DIR: E TOTAL LEN: 8.302 MI. DIST: 06-2 SR: 3  
 LEFT MUN: WILLISTOWN T RIGHT MUN: WILLISTOWN T

Segment Description	Stationing	Material	Year	Notes
DUTTON MILL RD (T600)	0161/2190	018 "DIA CIRC CONCR	1980	LEN=0036 INSTALLED
DUTTON MILL RD (T600)	0161/2114	018 "DIA CIRC CONCR	1980	LEN=0036 INSTALLED
DUTTON MILL RD (T600)	0161/1266	018 "DIA CIRC CONCR	1980	LEN=0036 INSTALLED
DUTTON MILL RD (T600)	0161/0962	018 "DIA CIRC CONCR	1980	LEN=0036 INSTALLED
DUTTON MILL RD (T600)	0161/0932	018 "DIA CIR PLASTIC	1980	LEN=0045 INSTALLED UNKN
DUTTON MILL RD (T600)	0161/0722	018 "DIA CIRC CONCR	1980	LEN=0038 INSTALLED
DUTTON MILL RD (T600)	0161/0635	018 "DIA CIR PLASTIC	1980	LEN=0050 INSTALLED
STONEHAM DR (TWP)	0161/0509	018 "DIA CIRC CONCR	UNKN	LEN=0100 INSTALLED
STONEHAM DR (TWP)	0161/0404	018 "DIA CIRC CONCR	1980	LEN=0050 INSTALLED
STONEHAM DR (TWP)	0161/0342	036 "DIA CIRC CONCR	1980	LEN=0050 INSTALLED
BMSSEN 15/0003/0160/0000	0161/0014	BMSSEN 15/0003/0160/0000		029689 FT
BRANCH RIDLEY CREEK	0161/0000	BMSBG 15/0003/0160/0000		LENGTH(AH 2421 BK 3399)
HUNTERS RUN BL (TWP)	0151/3287	018 "DIA CIRC CONCR	1980	LEN=0036 INSTALLED
HUNTERS RUN BL (TWP)	0151/2733	018 "DIA CIRC CONCR	1980	LEN=0036 INSTALLED
HUNTERS RUN BL (TWP)	0151/2358	018 "DIA CIRC CONCR	1980	LEN=0036 INSTALLED
HUNTERS RUN BL (TWP)	0151/2127	024 "DIA CIR PLASTIC	1980	LEN=0036 INSTALLED
HUNTERS RUN BL (TWP)	0151/2018	015 "DIA CIRC METAL	1980	LEN=0008 INSTALLED
HUNTERS RUN BL (TWP)	0151/1835	015 "DIA CIRC METAL	1980	LEN=0008 INSTALLED

DIR: E TOTAL LEN: 8.302 MI. DIST: 06-2 SR: 3  
 LEFT MUN: WESTTOWN T RIGHT MUN: WESTTOWN T

Left Side Description	Left Side Stationing	Left Side Material	Left Side Length	Left Side Year	Right Side Stationing	Right Side Material	Right Side Length	Right Side Year	Right Side Description
HILLTOP RD (T491)	0151/1608				0150/1608	HILLTOP RD (T491)			
018 "DIA CIRC CONCR									
LEN=0040 INSTALLED 1980	0151/1546								
018 "DIA CIRC CONCR									
LEN=0036 INSTALLED 1980	0151/1198								
024 "DIA CIRC CONCR									
LEN=0090 INSTALLED 1980	0151/0988								
WOODCREST RD (T495)					0150/0970	WOODCREST RD (T495)			
STAFFORD DR (TWP)	0151/0890				0150/0884	STAFFORD DR (TWP)			
					0150/0840	018 "DIA CIRC CONCR			
					0150/0630	LEN=0032 INSTALLED 1980			
018 "DIA CIRC CONCR						018 "DIA CIRC CONCR			
LEN=0039 INSTALLED 1980	0151/0537					LEN=0210 INSTALLED 1980			
018 "DIA CIR PLASTIC					0150/0351	018 "DIA CIRC CONCR			
LEN=0039 INSTALLED 1980	0151/0267					LEN=0041 INSTALLED 1980			
					0150/0071	FROM 0352/0030 SH			
1 0 00133 0 01 0255+65 026768 FT					026292 FT	(CONN)			
MCDANIELS DR (TWP)						1 0 00133 0 01 0254+94			
S CHESTER RD (SR0352 SEG 0030/2685)						018 "DIA CIRC CONCR			
						LEN=0040 INSTALLED 1980			
LENGTH(AH 3399 BK 2549)	0151/0000				0150/0000	MCDANIELS DR (TWP)			
018 "DIA CIRC CONCR					0140/2500	S CHESTER RD (SR0352 SEG 0030/2685)			
LEN=0050 INSTALLED 1980	0141/2252					LENGTH(AH 3397 BK 2551)			
						018 "DIA CIRC CONCR			
						LEN=0040 INSTALLED 1980			
						015 "DIA CIRC CONCR			
						LEN=0050 INSTALLED 1980			
						018 "DIA CIRC CONCR			
						LEN=0050 INSTALLED 1980			
						LC FROM CAVANAUGH CT			
						(CONN)			
CAVANAUGH CT (TWP)					0140/2036	CAVANAUGH CT (TWP)			
N CHESTER RD (SR0352 SEG 0040/0000)	0141/1838				0140/1866	N CHESTER RD (SR0352 SEG 0040/0000)			



DIR: E TOTAL LEN: 8.302 MI. DIST: 06-2 SR: 3  
 LEFT MUN: WESTTOWN T RIGHT MUN: WESTTOWN T

FROM 0352/0040 SH (CONN)	0141/1697	==			
MARKETPLACE AT WESTTOWN (PRDR)	0141/0760	00	0000	00	MARKETPLACE AT WESTTOWN (PRDR)
018 "DIA CIRC CONCR LEN=0036 INSTALLED 1980	0141/0419	---			0140/0750
018 "DIA CIRC CONCR LEN=0050 INSTALLED 1980	0141/0079	---			0140/0174
1 0 00133 0 01 0221+59 024219 FT MANLEY RD (T483) WESTTOWN EAST GOSHEN T LENGTH(AH 2549 BK 2500)	0141/0000	---			023741 FT
		5---	---	---	1 0 00133 0 01 0221+59 MANLEY RD (T483) WESTTOWN EAST GOSHEN T LENGTH(AH 2551 BK 2489)
					0140/0000
					0130/2268
024 "DIA CIRC CONCR LEN=0039 INSTALLED 1980	0131/1452	---			
LC TO CHESTER HOLLOW RD (CONN)	0131/1228	==			CHESTER HOLLOW RD (T614)
CHESTER HOLLOW RD (T614)					SUMMIT HOUSE CONDOS RD (PRDR)
SUMMIT HOUSE CONDOS RD (PRDR)	0131/1144	00	0000	00	
LC FROM CH HOLLOW RD (CONN)	0131/1079	==			0130/1141
018 "DIA CIRC CONCR LEN=0039 INSTALLED 1980	0131/0820	---			
					0130/0771
018 "DIA CIRC CONCR LEN=0039 INSTALLED 1980	0131/0520	---			018 "DIA CIRC CONCR LEN=0036 INSTALLED 1980
					0130/0468
					018 "DIA CIRC CONCR LEN=0036 INSTALLED 1980
					015 "DIA CIRC CONCR LEN=0036 INSTALLED 1980
1 0 00133 0 01 0198+03 021719 FT WATERVIEW RD (T508)	0131/0000	5---	---	5---	1 0 00133 0 01 0198+21 WATERVIEW RD (T508)
LENGTH(AH 2500 BK 1787)	0131/0000	5---	---	5---	0130/0170
018 "DIA CIRC CONCR LEN=0048 INSTALLED UNKN	0121/1691	---			021252 FT
					0130/0000
					LENGTH(AH 2489 BK 1814)
					018 "DIA CIRC CONCR

EXTRACT DATE: 12/18/2023  
PRINT DATE: 12/20/2023

ROADWAY MANAGEMENT SYSTEM  
SLD COUNTY/SR - ANNUAL PRINT

PAGE NUMBER: 39  
COUNTY: CHESTER

DIR: E TOTAL LEN: 8.302 MI.  
LEFT MUN: EAST GOSHEN T

DIST: 06-2 SR: 3  
RIGHT MUN: EAST GOSHEN T

Segment Description	Stationing	Material	Length	Year
018 "DIA CIRC CONCR LEN=0048 INSTALLED 1980	0121/1369			
018 "DIA CIRC CONCR LEN=0048 INSTALLED 1980	0121/1079			
WESTTOWN WY (T591)				
	0121/0197			
BMSEN 15/0003/0120/0000 1 0 00133 0 01 0175+24 019932 FT E. BR. CHESTER CREEK BMSBG 15/0003/0120/0000 LENGTH(AH 1787 BK 2854)	0121/0057 0121/0000			
RESERVOIR RD (T470) 018 "DIA CIRC CONCR LEN=0038 INSTALLED 1980	0111/2529 0111/2066			
018 "DIA CIRC CONCR LEN=0038 INSTALLED 1980	0111/1725			
018 "DIA CIRC CONCR LEN=0038 INSTALLED 1980 MARY FRAN DR (TWP) ROSE HILL APARTMENTS (PRDR)	0111/1384 0111/1381			
	0120/1679		LEN=0036	INSTALLED 1980
	0120/1371		018 "DIA CIRC CONCR LEN=0036	INSTALLED 1980
	0120/1069		018 "DIA CIRC CONCR LEN=0041	INSTALLED 1980
	0120/0697		018 "DIA CIRC CONCR LEN=0050	INSTALLED 1980
	0120/0592		018 "DIA CIRC CONCR LEN=0024	INSTALLED 1980
	0120/0239		018 "DIA CIRC CONCR LEN=0050	INSTALLED 1980
	0120/0219		048 "DIA CIRC CONCR LEN=0070	INSTALLED 1980
WESTTOWN WY (T591)				
	0120/0197			
	0120/0121			
	0120/0057			
	019438 FT			
BMSEN 15/0003/0120/0000 1 0 00133 0 01 0180+25 E. BR. CHESTER CREEK BMSBG 15/0003/0120/0000 LENGTH(AH 1814 BK 2849)	0120/0000			
018 "DIA CIRC CONCR LEN=0040 INSTALLED 1980	0110/2821			
LC TO WESTTOWN WY (CONN)				
	0110/1854			
	0110/1785			
LC FROM VALLEY DR (CONN) VALLEY DR (TWP)				
	0110/1681		018 "DIA CIRC CONCR LEN=0040	INSTALLED 1980
MARY FRAN DR (TWP) ROSE HILL APARTMENTS (PRDR)				
	0110/1369			
	0110/1362		018 "DIA CIRC CONCR LEN=0048	INSTALLED 1980

DIR: E TOTAL LEN: 8.302 MI. DIST: 06-2 SR: 3  
 LEFT MUN: EAST GOSHEN T RIGHT MUN: EAST GOSHEN T

Segment ID	Description	Material	Length (ft)	Notes
0110/0912		018 " DIA CIRC CONCR	LEN=0048	INSTALLED 1980
0110/0660		018 " DIA CIRC CONCR	LEN=0040	INSTALLED 1980
0111/0545		018 " DIA CIRC CONCR	LEN=0018	INSTALLED UNKN
0110/0494		018 " DIA CIRC CONCR	LEN=0040	INSTALLED 1980
0110/0366		018 " DIA CIRC CONCR	LEN=0039	INSTALLED 1980
0110/0157		LC FROM FALCON LN		(CONN)
0111/0152		018 " DIA CIRC CONCR	LEN=0038	INSTALLED 1980
0110/0076		EAST GOSHEN		WEST GOSHEN T
0110/0028		FALCON LN		(T335)
0111/0030		1 0 00133 0 01 0150+37	017078 FT	
016589 FT		ELLIS LN		(T425)
0110/0000		EAST GOSHEN		WEST GOSHEN T
0110/0000		LENGTH(AH 2854 BK 2537)		0111/0000
0100/2500		018 " DIA CIRC METAL	LEN=0040	INSTALLED 1980
0100/2095		018 " DIA CIRC CONCR	LEN=0043	INSTALLED 1980
0100/0870		018 " DIA CIRC METAL	LEN=0043	INSTALLED 1980
0100/0800		NEW COUNTRYSIDE DR		(PRDR)
0101/0505		024 "H 36 "W ELLIP METAL	LEN=0048	INSTALLED 1980
0100/0340		024 " DIA CIRC CONCR	LEN=0042	INSTALLED 1980
014034 FT		1 0 00133 0 01 0123+21	014541 FT	
0100/0000		GLEN AV		(T528)
0100/0000		STRASBURG RD		(SR2010 SEG 0010/0000)
0100/0000		LENGTH(AH 2537 BK 3583)		0101/0000
0100/0000		024 " DIA CIRC CONCR	LEN=0042	INSTALLED 1980
0100/0000		1 0 00133 0 01 0124+30		
0100/0000		GLEN AV		(T528)
0100/0000		STRASBURG RD		(SR2010 SEG 0010/0000)
0100/0000		LENGTH(AH 2555 BK 3563)		

EXTRACT DATE: 12/18/2023  
PRINT DATE: 12/20/2023

ROADWAY MANAGEMENT SYSTEM  
SLD COUNTY/SR - ANNUAL PRINT

PAGE NUMBER: 37  
COUNTY: CHESTER

DIR: E TOTAL LEN: 8.302 MI.  
LEFT MUN: WEST GOSHEN T

DIST: 06-2 SR: 3  
RIGHT MUN: WEST GOSHEN T

018 "DIA CIRC CONCR LEN=0036 INSTALLED 1980 0091/3171	---	---	---	0090/2850	018 "DIA CIRC CONCR LEN=0050 INSTALLED 1980
015 "DIA CIRC METAL LEN=0038 INSTALLED 1980 0091/2412	---	---	---		
ROLLING RD (TWP )	==	==	==	0090/1685	018 "DIA CIRC CONCR LEN=0036 INSTALLED 1980
018 "DIA CIRC METAL LEN=0038 INSTALLED 1980 0091/1655	---	---	---		
SPRING LN (T419)	==	==	==	0090/1296	SPRING LN (T419)
W GOSHEN TOWN CENTRE RD (PRDR)	==	==	==	0090/0750	W GOSHEN TOWN CENTRE RD (PRDR)
	==	==	==	0090/0690	018 "DIA CIRC CONCR LEN=0048 INSTALLED 1980
018 "DIA CIRC METAL LEN=0180 INSTALLED 1980 0091/0568	---	---	---		
018 "DIA CIRC CONCR LEN=0048 INSTALLED 1980 0091/0485	---	---	---		
1 0 00133 0 01 0088+39 010958 FT FIVE POINTS RD (T500)	==	==	==	010471 FT	1 0 00133 0 01 0088+39 N FIVE POINTS RD (T500)
LENGTH(AH 3583 BK 2208) 0091/0000	==	==	==	0090/0000	LENGTH(AH 3563 BK 2195)
018 "DIA CIRC CONCR LEN=0030 INSTALLED 1980 0081/2192	---	---	---		
RICHFIELD AV (T421)	==	==	==	0080/2152	024 "DIA CIRC CONCR LEN=0036 INSTALLED 1980
ROSE LN (T420)	==	==	==	0080/1851	024 "DIA CIRC CONCR LEN=0036 INSTALLED 1980
018 "DIA CIRC CONCR LEN=0046 INSTALLED 1980 0081/1200	---	---	---		
CHATWOOD AV (T426)	==	==	==	0080/1158	CHATWOOD AV (T426)
TO 8025/0760 SH (CONN)	==	==	==	0080/1081	RAMP B-3 RD (SR8025 SEG 0010/0657)
RAMP K-3 RD (SR8025 SEG 0760/0000)	==	==	==	0080/0913	015 "DIA CIRC CONCR LEN=0036 INSTALLED 1980
	==	==	==	0080/0887	RAMP I-3 RD (SR8025 SEG 0760/0000)

DIR: E TOTAL LEN: 8.302 MI. DIST: 06-2 SR: 3  
 LEFT MUN: WEST GOSHEN T RIGHT MUN: WEST GOSHEN T

Segment Description	Segment ID	Stationing	Material/Notes
RAMP H-3 RD (SR8025 SEG 0750/0640)	0081/0777		
WEST CHESTER BYP (OP ID 15/0202/0130/0000)	0081/0532		
018 "DIA CIRC CONCR LEN=0036 INSTALLED 1980	0081/0209		
RAMP F-3 RD (SR8025 SEG 0260/0590)	0081/0206		
RAMP E-3 RD (SR8025 SEG 0250/0000)	0081/0186		
1 0 00133 0 01 0063+98	008750 FT		
PATRICK AV (T604)			
LENGTH(AH 2208 BK 2535)	0081/0000		
024 "DIA CIRC CONCR LEN=0060 INSTALLED 1980	0041/2487		
018 "DIA CIRC CONCR LEN=0060 INSTALLED 1980	0041/2340		
CONCORD RD (T509)			
CONCORD RD (T509)			
	0041/2304		
MAPLE LN (T608)			
	0041/1913		
018 "DIA CIRC METAL LEN=0001 INSTALLED 1980	0041/1773		
TURNER LN (PRDR)			
	0041/1750		
018 "DIA CIRC METAL LEN=0060 INSTALLED 1980	0041/1649		
MORRIS RD			
	0080/0700		PENNDOT STOCKPILE #05 (GOVT)
	0080/0540		WEST CHESTER BYP (OP ID 15/0202/0130/0000 FROM 8025/0260 SH)
	0080/0432		(CONN)
	0080/0355		012 "DIA CIRC CONCR LEN=0034 INSTALLED 1980
	0080/0203		RAMP F-3 RD (SR8025 SEG 0260/0590)
	0080/0187		RAMP G-3 RD (SR8025 SEG 0250/0000)
	0080/0130		018 "DIA CIRC CONCR LEN=0036 INSTALLED 1980
	0080/0053		RAMP E-3 RD (SR8025 SEG 0270/0000)
	008276 FT		1 0 00133 0 01 0063+98
	0080/0000		PATRICK AV (T604) LENGTH(AH 2195 BK 2414)
	0040/2342		018 "DIA CIRC CONCR LEN=0036 INSTALLED 1980
	0040/2196		CONCORD RD (T509) CONCORD RD (T509)
	0040/1921		018 "DIA CIRC CONCR LEN=0036 INSTALLED 1980
	0040/1786		MAPLE LN (T608)
	0040/1759		018 "DIA CIRC CONCR LEN=0036 INSTALLED 1980
	0040/1543		018 "DIA CIRC CONCR LEN=0036 INSTALLED 1980
			MORRIS RD

DIR: E TOTAL LEN: 8.302 MI. DIST: 06-2 SR: 3  
 LEFT MUN: WEST GOSHEN T RIGHT MUN: WEST GOSHEN T

(T610)	0041/1269	==	==	0040/1140 (T610)
018 "DIA CIRC CONCR LEN=0060 INSTALLED 1980	0041/1128	---	---	
012 "H 18"W ELLIP METAL LEN=0036 INSTALLED 1980	0041/0930	---	---	018 "DIA CIRC CONCR LEN=0048 INSTALLED 1980
PROSPECT AV (T606)	0041/0914	==		
018 "DIA CIRC CONCR LEN=0036 INSTALLED 1980	0041/0807	---	---	
BMS EN 15/0003/0041/0434 0 0 0000 0 00 0000+00 PAOLI PIKE	0041/0531	⌒	⌒	024 "DIA CIRC CONCR LEN=0048 INSTALLED 1980 CIRCLE AV (T611)
BMSBG 15/0003/0041/0434	0041/0434	⌒	⌒	
018 "DIA CIRC CONCR LEN=0038 INSTALLED 1980	0041/0361	---	---	0040/0782 0040/0706 ==
				0040/0381 (T612)
				048 "DIA CIRC CONCR LEN=0048 INSTALLED 1980 PAOLI PK (SR2014 SEG 0010/0000)
018 "DIA CIRC METAL LEN=0045 INSTALLED 1980	0041/0042	---	---	018 "DIA CIRC CONCR LEN=0048 INSTALLED 1980
1 0 00133 0 00 0040+60 006215 FT VILLAGE: W.CHESTER19380 NC WEST CHESTER PK WESTTOWN RD (SR2007 SEG 0090/1492)	0041/0000	⌒	⌒	005862 FT 2 0 15241 0 00 0041+69 VILLAGE: W.CHESTER19382 NC WEST CHESTER PK WESTTOWN RD (SR2007 SEG 0090/1142)
LENGTH(AH 2535 BK 3205) PAOLI PK (SR2014 SEG 0011/0000)	0031/3086	⌒	⌒	0040/0000 LENGTH(AH 2414 BK 3229)
024 "DIA CIRC CONCR LEN=0045 INSTALLED 1980	0031/2886	---	---	0030/3028 018 "DIA CIRC CONCR LEN=0040 INSTALLED 1980
018 "DIA CIRC CONCR LEN=0105 INSTALLED 1980	0031/2705	---	---	0030/2844 018 "DIA CIRC CONCR LEN=0040 INSTALLED 1980
018 "DIA CIRC CONCR LEN=0040 INSTALLED 1980	0031/2510	---	---	

EXTRACT DATE: 12/18/2023  
PRINT DATE: 12/20/2023

ROADWAY MANAGEMENT SYSTEM  
SLD COUNTY/SR - ANNUAL PRINT

PAGE NUMBER: 34  
COUNTY: CHESTER

DIR: E TOTAL LEN: 8.302 MI.  
LEFT MUN: WEST GOSHEN T

DIST: 06-2 SR: 3  
RIGHT MUN: WEST GOSHEN T

Location	Stationing	Notes	Stationing	Notes
			0030/2496	018 "DIA CIRC CONCR LEN=0040 INSTALLED 1980
			0030/2368	018 "DIA CIRC CONCR LEN=0040 INSTALLED 1980
BOLMAR ST (BORO)				BOLMAR ST (BORO)
WEST GOSHEN WEST CHESTER B	0031/2290		0030/2282	WEST GOSHEN WEST CHESTER B
018 "DIA CIRC CONCR LEN=0050 INSTALLED 1980	0031/2191			
MONTGOMERY AV (SR2009 SEG 0010/0000)	0031/2190			
018 "DIA CIRC CONCR LEN=0040 INSTALLED 1980	0031/2170			
018 "DIA CIRC CONCR LEN=0045 INSTALLED 1980	0031/1988			
			0030/2121	018 "DIA CIRC CONCR LEN=0040 INSTALLED 1980
WORTHINGTON ST (BORO)	0031/1855		0030/2055	POPLAR ST (BORO)
CHESTER CR. STRUCTURE LENGTH 16 FT BMSID 15/0003/0031/1833	0031/1850			
018 "DIA CIRC CONCR LEN=0044 INSTALLED 1980	0031/1734			
			0030/1920	018 "DIA CIRC CONCR LEN=0040 INSTALLED 1980
018 "DIA CIRC CONCR LEN=0040 INSTALLED 1980	0031/1678			
			0030/1842	WORTHINGTON ST (BORO)
			0030/1667	018 "DIA CIRC CONCR LEN=0040 INSTALLED 1980
			0030/1500	018 "DIA CIRC CONCR LEN=0040 INSTALLED 1980
PENN ST (BORO)	0031/1445			
			0030/1292	018 "DIA CIRC CONCR LEN=0040 INSTALLED 1980
015 "DIA CIRC CONCR LEN=0036 INSTALLED 1980	0031/1292			
			0030/1110	018 "DIA CIRC CONCR LEN=0040 INSTALLED 1980
(APRA) KNOX EQUIP RENTA ADAMS ST (BORO)	0031/1060			

(APRA) KNOX EQUIP RENTA

DIR: E TOTAL LEN: 8.302 MI. DIST: 06-2 SR: 3  
 LEFT MUN: WEST CHESTER B RIGHT MUN: WEST CHESTER B

Item Description	Length	Year	Stationing	Notes
ADAMS ST (BORO)	0030/1052			
015 "DIA CIRC CONCR	0030/0975	1980	0031/0977	BMS EN 15/0003/0030/0959
LEN=0045 INSTALLED				0 0 0000 0 00 0000+00
FRANKLIN ST (BORO)	0030/0959		0031/0725	BRANCH CHESTER CREEK
015 "DIA CIRC CONCR	0030/0627	1980	0031/0630	BMSBG 15/0003/0030/0959
LEN=0045 INSTALLED				
BMS EN 15/0003/0031/0472	0030/0613		0031/0507	FRANKLIN ST (BORO)
0 0 0000 0 00 0000+00				012 "DIA CAST IRON
015 "DIA CIRC CONCR	0030/0485	1980	0031/0485	LEN=0042 INSTALLED 1980
LEN=0229 INSTALLED				
PENN CENTRAL TRANSP RR				
BMSBG 15/0003/0031/0472	0030/0363		0031/0290	012 "DIA CAST IRON
PATTON ST (BORO)	0030/0245		0031/0209	LEN=0025 INSTALLED 1980
015 "DIA CIRC METAL				RAILROAD ST (BORO)
LEN=0036 INSTALLED				
1 0 00133 0 00 0008+96	0030/0202		003010 FT	018 "DIA CAST IRON
NC E GAY ST	0030/0075			LEN=0161 INSTALLED 1980
GAY ST (BORO)	002633 FT			015 "DIA CIRC METAL
LENGTH(AH 3205 BK 3010)	0030/0000		0031/0000	LEN=0030 INSTALLED 1980
CHESTNUT ST (BORO)				2 0 15242 0 00 0026+50
MATLACK ST (BORO)				VILLAGE: W.CHESTER 19382
0013/2680				MATLACK ST (BORO)
0012/2605				
0013/2180				015 "DIA CIRC METAL
0012/2141				LEN=0029 INSTALLED 1980
				WALNUT ST (BORO)
				SHARON AL

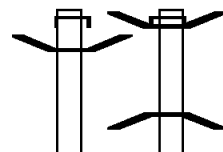


DIR: E TOTAL LEN: 8.302 MI. DIST: 06-2 SR: 3  
 LEFT MUN: WEST CHESTER B RIGHT MUN: WEST CHESTER B

Stationing	Street Name	Notes	Stationing	Street Name	Notes
0013/1900	LAW AL (BORO)		0012/1951	(BORO)	
0013/1780	HIGH ST (SR3100 SEG 0110/0760)	NC E MARKET ST HIGH ST (SR3100 SEG 0110/0000)	0012/1750	WILMONT MEWS ST (BORO)	
0013/1400	CHURCH ST (BORO)	CHURCH ST (BORO)	0012/1520	CHURCH ST (BORO)	
0013/1230	MOHAWK AL (BORO)		0012/1350		
0013/0980	DARLINGTON ST (BORO)	WOODBINE AL (BORO)	0012/1100	WOODBINE AL (BORO)	
0013/0530	NEW ST (BORO)	DARLINGTON ST (BORO)	0012/0900	DARLINGTON ST (BORO)	
		0012/0670	(BORO)		
		0012/0469	018 " DIA CIRC METAL LEN=0050 INSTALLED 1980		
		0012/0466	018 " DIA CIRC METAL LEN=0047 INSTALLED 1980		
			NEW ST (BORO)		
		0012/0450	MARKET ST (BORO)		
		0012/0250	NC W MARKET ST COURT HOUSE AL (BORO)		
			W GAY ST (BORO)		
0013/0080	TO 3072/0016 SH (CONN)	0012/0080	GAY ST (BORO)		
000000 FT	HANNUM AV (SR3072 SEG 0016/1252) NC CHESTNUT ST	000000 FT	000000 FT	0 0 00000 0 00 0000+00	
	HANNUM AV (SR3072 SEG 0016/1252)			VILLAGE: W.CHESTER19382	
	MFC BEGIN = B			NC NEW ST HANNUM AV (SR3072 SEG 0016/1910)	
0013/0000	LENGTH(AH 3010 BK 0000)	0012/0000	INTER-BK NEW ST (BORO)		
			MFC BEGIN = B		
			LENGTH(AH 2633 BK 0000)		

EXTRACT DATE: 12/18/2023 ROADWAY MANAGEMENT SYSTEM PAGE NUMBER: 31  
 PRINT DATE: 12/20/2023 SLD COUNTY/SR - ANNUAL PRINT COUNTY: CHESTER  
 DIR: N TOTAL LEN: 28.049 MI. DIST: 06-2 SR: 1  
 LEFT MUN: PENNSBURY T RIGHT MUN: PENNSBURY T

AH-DELAWARE (23) 148098 FT  
 BALTIMORE PK INTER-AHD  
 (SR0001 SEG 0011/0000) 0581/3298  
 BMSEN 15/0001/0580/2942 0581/3238



147721 FT BMSEN 15/0001/0580/2942  
 INTER-AHD BALTIMORE PK  
 0580/3290 (SR0001 SEG 0010/0000)

1 0 00131 0 00 1489+35  
 BRANDYWINE CREEK  
 0580/2942 BMSBG 15/0001/0580/2942

1 0 00131 0 00 1465+30

DIR: N TOTAL LEN: 28.049 MI. DIST: 06-2 SR: 1  
 LEFT MUN: PENNSBURY T RIGHT MUN: PENNSBURY T

Segment ID	Description	Start Station	End Station	Notes
0580/2893	(AAR 592824H)#TRKS 01	0581/2890	0581/2853	
0580/2590	018 "DIA CIRC CONCR LEN=0062 INSTALLED UNKN	0581/2754	0581/2540	
0580/2279	CHADDS FORD SCHOOL DR (T345) FAIRVILLE RD (T464)	0581/2250	0581/2164	
0580/2015	024 "DIA CIRC CONCR LEN=0048 INSTALLED UNKN	0581/1942	0581/1942	
0580/1222	018 "DIA CIRC CONCR LEN=0030 INSTALLED UNKN	0581/1194	0581/1194	
0580/0690	JOSHUA'S WY (TWP)	0581/0024	0581/0024	
0580/0024	BMSBG 15/0001/0580/0000 144431 FT	0581/0024	0581/0000	
0580/0000	VILLAGE: CHADDS FORD SPRING RUN BMSBG 15/0001/0580/0000 LENGTH(AH 3290 BK 1899)	0581/0000	0581/0000	
0570/1384	CONSTITUTION DR (TWP)	0571/1617	0571/1385	
0570/0604	018 "DIA CIRC METAL LEN=0040 INSTALLED UNKN	0571/0965	0571/0965	
0570/0269	024 "DIA CIRC CONCR LEN=0040 INSTALLED UNKN	0571/0965	0571/0965	
0570/0195	LC FROM OLD BALTIMORE P (CONN) 142532 FT	0571/0965	0571/0965	
0570/0195	1 0 00131 0 00 1448+73 OLD BALTIMORE PK (T439)	0571/0965	0571/0965	

DIR: N TOTAL LEN: 28.049 MI. DIST: 06-2 SR: 1  
 LEFT MUN: PENNSBURY T RIGHT MUN: PENNSBURY T

Stationing	Description	Material	Status	Stationing	Description	Material	Status
0571/0000	LENGTH(AH 1892 BK 3075)			0570/0000	LENGTH(AH 1899 BK 3065)		
0561/2245	018 "DIA CIRC CONCR LEN=0020 INSTALLED UNKN			0560/2176	018 "DIA CIRC CONCR LEN=0032 INSTALLED UNKN		
0561/1953	018 "DIA CIRC CONCR LEN=0028 INSTALLED UNKN			0560/1876	018 "DIA CIRC CONCR LEN=0032 INSTALLED UNKN		
0561/1649	018 "DIA CIRC METAL LEN=0032 INSTALLED UNKN			0560/1656	018 "DIA CIRC CONCR LEN=0034 INSTALLED UNKN		
0561/0783	BRINTONS BRIDGE RD (T436)			0560/1246	018 "DIA CIRC CONCR LEN=0034 INSTALLED UNKN OLD BALTIMORE PK (T439)		
0561/0625	018 "DIA CIRC CONCR LEN=0032 INSTALLED UNKN			0560/0768	BRINTONS BRIDGE RD (T436)		
0561/0209	WEST PENNSBURY WY (T441) POND'S EDGE DR (T486)			0560/0670	018 "DIA CIRC CONCR LEN=0032 INSTALLED UNKN		
0551/3599	1 0 00131 0 00 1416+14 139833 FT LENGTH(AH 3075 BK 3786) CHANDLER RD (T436)			0560/0215	WEST PENNSBURY WY (T441) POND'S EDGE DR (T486)		
0551/2220	018 "DIA CIRC CONCR LEN=0034 INSTALLED UNKN			0560/0000	1 0 00131 0 00 1416+14 CHANDLER RD (T436) LENGTH(AH 3065 BK 3539)		
0551/1920	018 "DIA CIRC CONCR LEN=0034 INSTALLED UNKN			0550/2840	018 "DIA CIRC METAL LEN=0045 INSTALLED UNKN		
				0550/2156	018 "DIA CIRC CONCR LEN=0032 INSTALLED UNKN		

DIR: N TOTAL LEN: 28.049 MI. DIST: 06-2 SR: 1  
 LEFT MUN: PENNSBURY T RIGHT MUN: PENNSBURY T

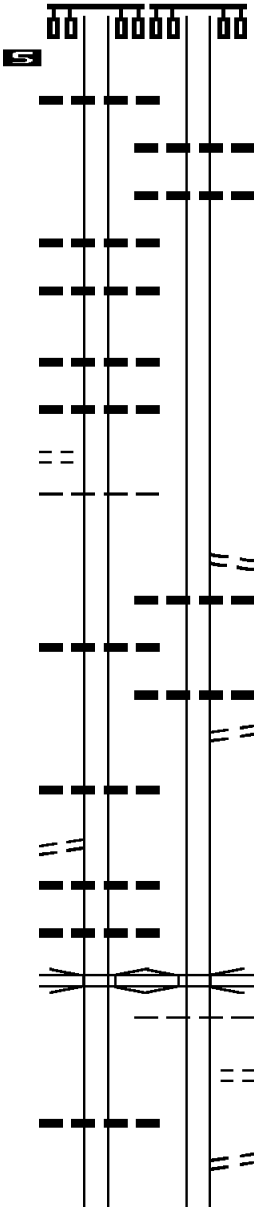
Segment ID	Description	Start Station	End Station	Length (FT)	Material	Status
0550/1862	024 "DIA CIRC CONCR			LEN=0032	INSTALLED	UNKN
0550/1218	LC FROM INDEPENDENCE WY (CONN)					
0550/1157	INDEPENDENCE WY (T479)					
0550/1038	LOCAL TURNAROUND RAMP (TWP)					
0550/0907	LC TO INDEPENDENCE WY (CONN)					
0551/0760	018 "DIA CIRC METAL			LEN=0020	INSTALLED	UNKN
0551/0400	018 "DIA CIRC METAL			LEN=0020	INSTALLED	UNKN
1 0 00131 0 00 1379+92	HICKORY HILL RD (T434)	136047	1379+92	136047 FT		
0551/0000	LENGTH(AH 3786 BK 2097)					
0550/0000	018 "DIA CIRC CONCR			LEN=0040	INSTALLED	UNKN
0541/2046	018 "DIA CIRC CONCR			LEN=0032	INSTALLED	UNKN
0541/1506	018 "DIA CIRC CONCR			LEN=0032	INSTALLED	UNKN
0541/1204	018 "DIA CIRC CONCR			LEN=0032	INSTALLED	UNKN
0541/0926	018 "DIA CIRC CONCR			LEN=0032	INSTALLED	UNKN
0540/1496	018 "DIA CIRC CONCR			LEN=0034	INSTALLED	UNKN
1 0 00131 0 00 1358+21	PARKERSVILLE RD (SR3021 SEG 0010/0000)	133950	1358+21	133950 FT		
0541/0000	LENGTH(AH 2097 BK 3874)					
0540/0000	018 "DIA CIRC CONCR			LEN=0040	INSTALLED	UNKN
0530/3832	018 "DIA CIRC METAL			LEN=0040	INSTALLED	UNKN
0531/3760	018 "DIA CIRC CONCR			LEN=0040	INSTALLED	UNKN
0530/3620	018 "DIA CIRC CONCR			LEN=0036	INSTALLED	UNKN
0531/3530	018 "DIA CIRC CONCR			LEN=0040	INSTALLED	UNKN
0530/3380	018 "DIA CIRC CONCR			LEN=0036	INSTALLED	UNKN

DIR: N TOTAL LEN: 28.049 MI. DIST: 06-2 SR: 1  
 LEFT MUN: KENNETT T RIGHT MUN: KENNETT T

Segment Description	Stationing	Material	Length	Notes
LEN=0040 INSTALLED UNKN	0531/3285			
018 "DIA CIRC CONCR LEN=0020 INSTALLED UNKN	0531/2810			
WOODCHUCK WY (T609)				
KENDAL DR (TWP)	0531/2420			
018 "DIA CIRC CONCR LEN=0030 INSTALLED UNKN	0531/1986			
HAMORTON CUTOFF RD (T331)	0531/0874			
HOLLY DR (T604)	0531/0590			
KENNETT PK (SR0052 SEG 0053/0264) (SR0052 SEG 0052/0206)	0531/0100			
1 0 00131 0 00 1318+50 130076 FT				
KENNETT PK (SR0052 SEG 0052/0206) (SR0052 SEG 0053/0264)				
ELMWOOD DR (TWP)				
LENGTH(AH 3874 BK 1820)	0531/0000			
018 "DIA CIRC CONCR LEN=0032 INSTALLED UNKN	0521/1194			
1 0 00131 0 00 1283+60 128256 FT				
LENAPE RD (SR0052 SEG 0060/0000)				
018 "DIA CIRC CONCR LEN=0036 INSTALLED UNKN	0530/2910			
WOODCHUCK WY (T609)				
KENDAL DR (TWP)	0530/2443			
018 "DIA CIRC CONCR LEN=0032 INSTALLED UNKN	0530/1940			
018 "DIA CIRC CONCR LEN=0034 INSTALLED UNKN	0530/1780			
018 "DIA CIRC METAL LEN=0045 INSTALLED UNKN	0530/1520			
HAMORTON CUTOFF RD (T331)	0530/0855			
FROM 0052/0052 SH (CONN)	0530/0230			
KENNETT PK (SR0052 SEG 0053/0264) (SR0052 SEG 0052/0206)				
1 0 00131 0 00 1318+50 129920 FT				
KENNETT PK (SR0052 SEG 0052/0206) (SR0052 SEG 0053/0264)				
ELMWOOD DR (TWP)				
LENGTH(AH 3911 BK 1820)	0530/0000			
018 "DIA CIRC CONCR LEN=0100 INSTALLED UNKN	0520/1529			
024 "DIA CIRC CONCR LEN=0036 INSTALLED UNKN	0520/1205			
1 0 00131 0 00 1283+60 128100 FT				
VILLAGE: KENNETT TWP. LENAPE RD (SR0052 SEG 0060/0000)				

DIR: N TOTAL LEN: 28.049 MI. DIST: 06-2 SR: 1  
 LEFT MUN: KENNETT T RIGHT MUN: KENNETT T

LENGTH(AH 1820 BK 2825) 0521/0000  
 018 "DIA CIRC CONCR  
 LEN=0032 INSTALLED UNKN 0511/2786  
  
 018 "DIA CIRC METAL  
 LEN=0032 INSTALLED UNKN 0511/2036  
 018 "DIA CIRC CONCR  
 LEN=0032 INSTALLED UNKN 0511/1776  
  
 018 "DIA CIRC CONCR  
 LEN=0032 INSTALLED UNKN 0511/1161  
 018 "DIA CIRC CONCR  
 LEN=0032 INSTALLED UNKN 0511/1056  
 WEBB BARN LN  
 (TWP )  
 KENNETT  
 EAST MARLBOROUGH T 0511/1021  
  
 018 "DIA CIRC CONCR  
 LEN=0040 INSTALLED UNKN 0511/0980  
  
 018 "DIA CIRC CONCR  
 LEN=0025 INSTALLED UNKN 0511/0665  
 RAMP TO LONGWOOD GAR RD  
 (TWP ) 0511/0602  
 018 "DIA CIRC CONCR  
 LEN=0036 INSTALLED UNKN 0511/0584  
 018 "DIA CIRC CONCR  
 LEN=0036 INSTALLED UNKN 0511/0374  
 LONGWD. RMPS  
 OP ID 15/0001/0510/0358 0511/0365  
  
 024 "DIA CIRC CONCR  
 LEN=0032 INSTALLED UNKN 0511/0108  
  
 018 "DIA CIRC CONCR



0520/0000 LENGTH(AH 1820 BK 2736)  
 018 "DIA CIRC CONCR  
 LEN=0032 INSTALLED UNKN 0510/2720  
 030 "DIA CIRC CONCR  
 LEN=0045 INSTALLED UNKN 0510/2320  
  
 RAMP FROM LONGWOOD GAR  
 (TWP ) 0510/0945  
 018 "DIA CIRC METAL  
 LEN=0044 INSTALLED UNKN 0510/0943  
  
 018 "DIA CIRC CONCR  
 LEN=0046 INSTALLED UNKN 0510/0885  
 RAMP TO LONGWOOD GAR RD  
 (TWP ) 0510/0681  
  
 LONGWD. RMPS  
 OP ID 15/0001/0510/0358 0510/0313  
 KENNETT  
 EAST MARLBOROUGH T 0510/0211  
 GREENWOOD RD  
 (T432) 0510/0185  
  
 GREENWOOD RD  
 (T432) 0510/0095

DIR: N TOTAL LEN: 28.049 MI. DIST: 06-2 SR: 1  
 LEFT MUN: EAST MARLBOROUGH T RIGHT MUN: EAST MARLBOROUGH T

Segment ID	Material	Length (ft)	Stationing	Notes
1 0 00131 0 00 1272+95 125431	GREENWOOD RD (T432)	125364 FT	0511/0045	INSTALLED UNKN
018 "DIA CIRC CONCR	GREENWOOD RD (T432)	0510/0000	0511/0000	INSTALLED UNKN
LEN=0032	018 "DIA CIRC CONCR	0500/3215	0501/3208	INSTALLED UNKN
LEN=0030	018 "DIA CIRC CONCR		0501/3006	INSTALLED UNKN
LEN=0030	018 "DIA CIRC CONCR		0501/2730	INSTALLED UNKN
LEN=0032	018 "DIA CIRC CONCR		0501/2454	INSTALLED UNKN
018 "DIA CIRC CONCR	LADBROKE LN (TWP)	0500/2439	0501/2050	INSTALLED UNKN
LEN=0032	018 "DIA CIRC CONCR		0501/1740	INSTALLED UNKN
LEN=0030	018 "DIA CIRC CONCR		0501/1356	INSTALLED UNKN
ORCHARD AV (T433)	ORCHARD AV (T433)	0500/1342	0501/1335	INSTALLED UNKN
LEN=0032	018 "DIA CIRC CONCR	0500/1025	0501/1280	INSTALLED UNKN
018 "DIA CIRC CONCR	PENNOCK AV (T435)		0501/0947	INSTALLED UNKN
LEN=0034	PENNOCK AV (T435)	0501/0872	0501/0872	INSTALLED UNKN
018 "DIA CIRC CONCR	OLD FORGE LN (PRDR)	0500/0797	0501/0706	INSTALLED UNKN
LEN=0034	018 "DIA CIRC CONCR	0500/0480	0501/0424	INSTALLED UNKN
018 "DIA CIRC CONCR	BAYARD RD (T427)	0500/0410	0501/0410	INSTALLED UNKN
LEN=0032	BAYARD RD (T427)	0500/0365	0501/0008	INSTALLED UNKN
BMS EN 15/0001/0500/0000	E BR OF RED CLAY CREEK	122077 FT	0500/0008	INSTALLED UNKN
1 0 00131 0 00 1240+59 122152	E BR OF RED CLAY CREEK	122077 FT	0500/0008	INSTALLED UNKN



EXTRACT DATE: 12/18/2023  
PRINT DATE: 12/20/2023

ROADWAY MANAGEMENT SYSTEM  
SLD COUNTY/SR - ANNUAL PRINT

PAGE NUMBER: 24  
COUNTY: CHESTER

DIR: N TOTAL LEN: 28.049 MI.  
LEFT MUN: EAST MARLBOROUGH T

DIST: 06-2 SR: 1  
RIGHT MUN: EAST MARLBOROUGH T

BMSBG 15/0001/0500/0000  
LENGTH(AH 3279 BK 2048) 0501/0000

SHOPPES AT LONGWOOD VL  
(PRDR)  
MARLBOROUGH SQ  
(PRDR)

0491/1417

018 "DIA CIRC CONCR  
LEN=0020 INSTALLED UNKN 0491/1223

018 "DIA CIRC CONCR  
LEN=0030 INSTALLED UNKN 0491/0869

ONIX DR  
(TWP ) 0491/0744

LC FROM ONIX DR  
(CONN) 0491/0697

018 "DIA CIRC METAL  
LEN=0038 INSTALLED UNKN 0491/0281

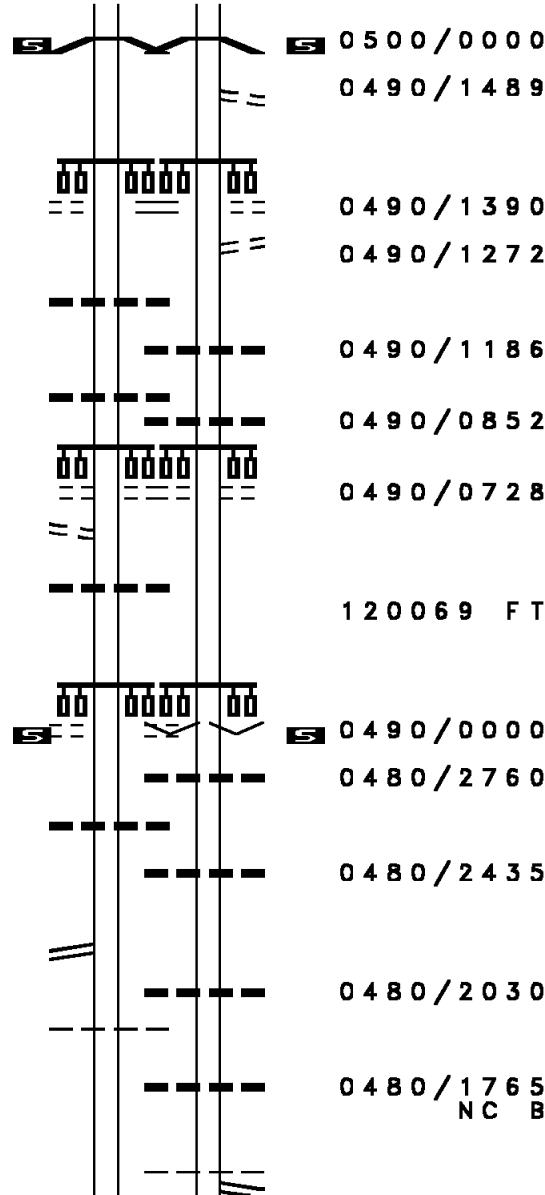
1 0 00131 0 00 1206+99 120104 FT  
SCHOOLHOUSE RD  
(T420)

LENGTH(AH 2048 BK 2876) 0491/0000

018 "DIA CIRC CONCR  
LEN=0035 INSTALLED UNKN 0481/2700

NC BALTIMORE PK  
BALTIMORE PK  
(SR3046 SEG 0125/1052) 0481/2265

EAST MARLBOROUGH  
KENNETT T 0481/1974



0500/0000

0490/1489

0490/1390

0490/1272

0490/1186

0490/0852

0490/0728

120069 FT

0490/0000

0480/2760

0480/2435

0480/2030

0480/1765

BMSBG 15/0001/0500/0000  
LENGTH(AH 3287 BK 2008)

LC FROM MARLBOROUGH SQ  
(CONN)  
SHOPPES AT LONGWOOD VL  
(PRDR)  
MARLBOROUGH SQ  
(PRDR)

LC TO MARLBOROUGH SQ  
(CONN)

018 "DIA CIRC CONCR  
LEN=0032 INSTALLED UNKN

024 "DIA CIRC CONCR  
LEN=0032 INSTALLED UNKN

ONIX DR  
(TWP )

1 0 00131 0 00 1206+99  
VILLAGE: E MARLBORO TWP  
SCHOOLHOUSE RD  
(T420)

LENGTH(AH 2008 BK 2928)  
018 "DIA CIRC METAL  
LEN=0042 INSTALLED UNKN

018 "DIA CIRC METAL  
LEN=0052 INSTALLED UNKN

018 "DIA CIRC METAL  
LEN=0066 INSTALLED UNKN

018 "DIA CIRC CONCR  
LEN=0074 INSTALLED UNKN  
NC BALTIMORE PK  
BALTIMORE PK  
(SR3046 SEG 0124/1137)  
EAST MARLBOROUGH

DIR: N TOTAL LEN: 28.049 MI.  
LEFT MUN: EAST MARLBOROUGH T

DIST: 06-2 SR: 1  
RIGHT MUN: EAST MARLBOROUGH T

Stationing	Description	Stationing	Description
OP ID 15/3046/0125/0000 0481/1268	BALTIMORE PIKE (WB)	0480/1743	KENNETT T
018 "DIA CIRC CONCR LEN=0045 INSTALLED UNKN 0481/0405		0480/1252	OP ID 15/3046/0125/0000
1 0 01025 0 00 1166+18 117228 FT LENGTH(AH 2876 BK 1907)		0480/1145	018 "DIA CIRC CONCR LEN=0065 INSTALLED UNKN
		0480/0830	018 "DIA CIRC CONCR LEN=0046 INSTALLED UNKN
		0480/0415	018 "DIA CIRC CONCR LEN=0058 INSTALLED UNKN
		117141 FT	1 0 01025 0 00 1169+68
		0480/0000	LENGTH(AH 2928 BK 1903) 018 "DIA CIRC CONCR LEN=0074 INSTALLED UNKN
		0470/1800	018 "DIA CIRC CONCR LEN=0074 INSTALLED UNKN
		0470/1320	018 "DIA CIRC CONCR LEN=0074 INSTALLED UNKN
		0470/1125	MILEPOST 022.00
		0470/0825	018 "DIA CIRC CONCR LEN=0074 INSTALLED UNKN
018 "DIA CIRC CONCR LEN=0054 INSTALLED UNKN 0471/0460		0470/0415	018 "DIA CIRC CONCR LEN=0074 INSTALLED UNKN
MILEPOST 022.00 0471/0382		0470/0080	018 "DIA CIRC CONCR LEN=0051 INSTALLED UNKN
018 "DIA CIRC CONCR LEN=0054 INSTALLED UNKN 0471/0125		115238 FT	1 0 01025 0 00 1150+96
		0470/0000	VILLAGE: KENNETT TWP. WALNUT ROAD OP ID 15/3197/0010/0000
1 0 01025 0 00 1150+96 115321 FT WALNUT ROAD OP ID 15/3197/0010/0000 LENGTH(AH 1907 BK 3352)		0460/3060	LENGTH(AH 1903 BK 3320) 018 "DIA CIRC CONCR LEN=0090 INSTALLED UNKN
		0460/2735	018 "DIA CIRC CONCR LEN=0085 INSTALLED UNKN
018 "DIA CIRC CONCR LEN=0054 INSTALLED UNKN 0461/3036		0460/2430	018 "DIA CIRC CONCR LEN=0088 INSTALLED UNKN
018 "DIA CIRC CONCR LEN=0054 INSTALLED UNKN 0461/2710		0460/2080	018 "DIA CIRC CONCR LEN=0074 INSTALLED UNKN
018 "DIA CIRC CONCR LEN=0054 INSTALLED UNKN 0461/2386		0460/1860	018 "DIA CIRC CONCR LEN=0110 INSTALLED UNKN

DIR: N TOTAL LEN: 28.049 MI. DIST: 06-2 SR: 1  
 LEFT MUN: KENNETT T RIGHT MUN: KENNETT T

Structure ID	Description	Length (FT)	Material	Status	Stationing	Notes
0461/1916	RED CLAY BR. STRUCTURE	21	CONCR	UNKN	0461/1916	
0461/1305	018 "DIA CIRC CONCR	0080	CONCR	UNKN	0461/1305	
0461/0824	RAMP I-4 RD (SR8017 SEG 0500/0000)		CONCR	UNKN	0461/0824	
0461/0466	KENNETT EAST MARLBOROUGH T		CONCR	UNKN	0461/0466	
0461/0310	018 "DIA CIRC CONCR	0044	CONCR	UNKN	0461/0310	
0461/0000	UNIONVILLE RD (NB) OP ID 15/0082/0122/0000	111969	CONCR	UNKN	0461/0000	
0451/2538	018 "DIA CIRC CONCR	0060	CONCR	UNKN	0451/2538	
0451/2090	018 "DIA CIRC CONCR	0062	CONCR	UNKN	0451/2090	
0451/1979	RAMP I-3 RD (SR8017 SEG 0250/0609)		CONCR	UNKN	0451/1979	
0451/1073	MILEPOST 021.00		CONCR	UNKN	0451/1073	
0451/0850	018 "DIA CIRC CONCR	0050	CONCR	UNKN	0451/0850	
0451/0454	018 "DIA CIRC CONCR	0054	CONCR	UNKN	0451/0454	
0460/1834	RED CLAY BR. STRUCTURE	21	CONCR	UNKN	0460/1834	
0460/1182	KENNETT EAST MARLBOROUGH T		CONCR	UNKN	0460/1182	
0460/0894	RAMP I-2 RD (SR8017 SEG 0750/0759)		CONCR	UNKN	0460/0894	
0460/0848	018 "DIA CIRC CONCR	0066	CONCR	UNKN	0460/0848	
0460/0340	024 "DIA CIRC CONCR	0056	CONCR	UNKN	0460/0340	
0460/0000	UNIONVILLE RD (NB) OP ID 15/0082/0122/0000	111918	CONCR	UNKN	0460/0000	
0450/2205	018 "DIA CIRC CONCR	0035	CONCR	UNKN	0450/2205	
0450/1795	018 "DIA CIRC CONCR	0055	CONCR	UNKN	0450/1795	
0450/1652	RAMP I-1 RD (SR8017 SEG 0010/0000)		CONCR	UNKN	0450/1652	
0450/1405	018 "DIA CIRC CONCR	0055	CONCR	UNKN	0450/1405	
0450/1387	MILEPOST 021.00		CONCR	UNKN	0450/1387	
0450/0510	018 "DIA CIRC CONCR	0055	CONCR	UNKN	0450/0510	
0450/0110	018 "DIA CIRC CONCR	0055	CONCR	UNKN	0450/0110	
109340	VILLAGE: E MARLBORO TWP		CONCR	UNKN	109340	

DIR: N TOTAL LEN: 28.049 MI. DIST: 06-2 SR: 1  
 LEFT MUN: EAST MARLBOROUGH T RIGHT MUN: EAST MARLBOROUGH T

Stationing	Structure	Material	Status	Notes
0451/0000				
0440/1814				
0440/1464				
0441/1295				
0440/1359				
0440/1064				
0440/0629				
0440/0598				
0441/0475				
0440/0493				
0440/0364				
107579 FT				
0441/0000				
0440/0000				
0430/2682				
0431/2272				
0431/1805				
0430/1782				
0431/1140				
0430/1072				
0430/0941				
0431/0813				
0430/0722				
0431/0399				
0431/0386				
0430/0306				

EAST MARLBOROUGH  
KENNETT T

BMSID 15/0001/0441/0369 0441/0475  
 1 0 01025 0 00 1074+48  
 MILL ROAD (T-432)  
 BMSBG 15/0001/0441/0369 0441/0369

1 0 01025 0 00 1074+48 107689 FT  
 W. BR. RED CLAY CRK.  
 STRUCTURE LENGTH 35 FT  
 BMSID 15/0001/0440/0000  
 KENNETT  
 NEW GARDEN T  
 LENGTH(AH 1651 BK 2851) 0441/0000

018 "DIA CIRC CONCR  
 LEN=0048 INSTALLED UNKN 0431/2272  
 018 "DIA CIRC CONCR  
 LEN=0048 INSTALLED UNKN 0431/1805

018 "DIA CIRC CONCR  
 LEN=0048 INSTALLED UNKN 0431/1140

018 "DIA CIRC CONCR  
 LEN=0048 INSTALLED UNKN 0431/0813

MILEPOST 020.00 0431/0399  
 018 "DIA CIRC CONCR  
 LEN=0050 INSTALLED UNKN 0431/0386

1 0 01025 0 00 1046+13 104838 FT  
 018 "DIA CIRC CONCR

LENGTH(AH 2336 BK 2003)  
 018 "DIA CIRC CONCR  
 LEN=0066 INSTALLED UNKN  
 018 "DIA CIRC CONCR  
 LEN=0074 INSTALLED UNKN  
 EAST MARLBOROUGH  
 KENNETT T  
 018 "DIA CIRC CONCR  
 LEN=0074 INSTALLED UNKN  
 018 "DIA CIRC CONCR  
 LEN=0020 INSTALLED UNKN  
 BMSID 15/0001/0440/0493  
 1 0 01025 0 00 1078+90  
 MILL ROAD (T-432)  
 BMSBG 15/0001/0440/0493  
 018 "DIA CIRC CONCR  
 LEN=0054 INSTALLED UNKN  
 1 0 01025 0 00 1074+48  
 VILLAGE: KENNETT TWP.  
 W. BR. RED CLAY CRK.  
 STRUCTURE LENGTH 35 FT  
 BMSID 15/0001/0440/0000  
 KENNETT  
 NEW GARDEN T  
 LENGTH(AH 2003 BK 2814)  
 018 "DIA CIRC CONCR  
 LEN=0076 INSTALLED UNKN  
 018 "DIA CIRC CONCR  
 LEN=0076 INSTALLED UNKN  
 018 "DIA CIRC CONCR  
 LEN=0052 INSTALLED UNKN  
 MILEPOST 020.00  
 018 "DIA CIRC CONCR  
 LEN=0048 INSTALLED UNKN  
 018 "DIA CIRC CONCR  
 LEN=0048 INSTALLED UNKN

DIR: N TOTAL LEN: 28.049 MI. DIST: 06-2 SR: 1  
 LEFT MUN: NEW GARDEN T RIGHT MUN: NEW GARDEN T

Segment ID	Material	Status	Start Station	End Station	Length (AH/BK)	Start Station	End Station	Length (AH/BK)	Material	Status
LEN=0045	INSTALLED	UNKN	0431/0000	0431/0000	0/0	104765 FT	1 0 01025	0 00 1046+34		
LEN=0045	INSTALLED	UNKN	0431/0000	0431/0000	0/0	0430/0000	018 "DIA	CIRC CONCR		
018 "DIA	CIRC CONCR					0420/3129	LEN=0050	INSTALLED	UNKN	
LEN=0048	INSTALLED	UNKN	0421/2820	0421/2820	0/0	0420/2793	018 "DIA	CIRC CONCR		
LEN=0048	INSTALLED	UNKN	0421/2820	0421/2820	0/0	0420/2793	LEN=0048	INSTALLED	UNKN	
018 "DIA	CIRC CONCR					0420/2389	018 "DIA	CIRC CONCR		
LEN=0050	INSTALLED	UNKN	0421/2385	0421/2385	0/0	0420/2389	LEN=0074	INSTALLED	UNKN	
LEN=0050	INSTALLED	UNKN	0421/2385	0421/2385	0/0	0420/1989	018 "DIA	CIRC CONCR		
018 "DIA	CIRC CONCR					0420/1989	LEN=0074	INSTALLED	UNKN	
LEN=0036	INSTALLED	UNKN	0421/1950	0421/1950	0/0	0420/1589	018 "DIA	CIRC CONCR		
LEN=0036	INSTALLED	UNKN	0421/1950	0421/1950	0/0	0420/1589	LEN=0084	INSTALLED	UNKN	
018 "DIA	CIRC CONCR					0420/0789	018 "DIA	CIRC CONCR		
LEN=0036	INSTALLED	UNKN	0421/1573	0421/1573	0/0	0420/0789	LEN=0074	INSTALLED	UNKN	
LEN=0036	INSTALLED	UNKN	0421/1573	0421/1573	0/0	0420/0359	018 "DIA	CIRC CONCR		
018 "DIA	CIRC CONCR					0420/0359	LEN=0096	INSTALLED	UNKN	
LEN=0056	INSTALLED	UNKN	0421/0283	0421/0283	0/0	0420/0086	018 "DIA	CIRC CONCR		
LEN=0056	INSTALLED	UNKN	0421/0283	0421/0283	0/0	101608 FT	1 0 01025	0 00 1014+76		
1 0 01025	0 00 1014+76	101680 FT				101608 FT	1 0 01025	0 00 1014+76		
OP ID 15/3199/0010/0000	BANCROFT ROAD (TWP					OP ID 15/3199/0010/0000	BANCROFT ROAD (TWP			
LENGTH(AH 3158 BK 2147)	0421/0000					LENGTH(AH 3157 BK 2119)				
018 "DIA	CIRC CONCR					0420/0000	018 "DIA	CIRC CONCR		
LEN=0072	INSTALLED	UNKN	0411/1820	0411/1820	0/0	0410/1803	LEN=0074	INSTALLED	UNKN	
LEN=0072	INSTALLED	UNKN	0411/1820	0411/1820	0/0	0410/1399	018 "DIA	CIRC CONCR		
018 "DIA	CIRC CONCR					0410/1399	LEN=0030	INSTALLED	UNKN	
LEN=0068	INSTALLED	UNKN	0411/1385	0411/1385	0/0	0410/1028	018 "DIA	CIRC CONCR		
LEN=0068	INSTALLED	UNKN	0411/1385	0411/1385	0/0	0410/1028	LEN=0055	INSTALLED	UNKN	
018 "DIA	CIRC CONCR					0410/0991	018 "DIA	CIRC CONCR		
LEN=0074	INSTALLED	UNKN	0411/1022	0411/1022	0/0	0410/0991	MILEPOST	019.00		
LEN=0074	INSTALLED	UNKN	0411/1022	0411/1022	0/0	0410/0628	018 "DIA	CIRC CONCR		
018 "DIA	CIRC CONCR					0410/0628	LEN=0074	INSTALLED	UNKN	

DIR: N TOTAL LEN: 28.049 MI. DIST: 06-2 SR: 1  
 LEFT MUN: NEW GARDEN T RIGHT MUN: NEW GARDEN T

018 "DIA CIRC CONCR LEN=0076 INSTALLED UNKN 0411/0625	---				
018 "DIA CIRC CONCR LEN=0068 INSTALLED UNKN 0411/0250	---				
MILEPOST 019.00 0411/0245	□	□			
1 0 01025 0 00 0993+61 099533 FT			0410/0228	018 "DIA CIRC CONCR	LEN=0092 INSTALLED UNKN
PENNDOT STOCKPILE RD			099489 FT	1 0 01025 0 00 0993+37	PENNDOT STOCKPILE RD
(GOVT)				(GOVT)	
LENGTH(AH 2147 BK 2447) 0411/0000	5=	=	5	0410/0000	LENGTH(AH 2119 BK 2447)
018 "DIA CIRC CONCR LEN=0065 INSTALLED UNKN 0401/1962	---				
018 "DIA CIRC CONCR LEN=0072 INSTALLED UNKN 0401/1618	---			0400/1920	024 "DIA CIRC CONCR LEN=0100 INSTALLED UNKN
MAINTENANCE CROSSOVER (CONN) 0401/1556		↔			
RAMP H-3 RD (SR8015 SEG 0500/0000) 0401/1267	==			0400/1566	024 "DIA CIRC CONCR LEN=0066 INSTALLED UNKN
018 "DIA CIRC CONCR LEN=0032 INSTALLED UNKN 0401/1164	---			0400/1532	MAINTENANCE CROSSOVER (CONN)
018 "DIA CIRC CONCR LEN=0054 INSTALLED UNKN 0401/0894	---				
018 "DIA CIRC CONCR LEN=0054 INSTALLED UNKN 0401/0590	---			0400/1133	018 "DIA CIRC CONCR LEN=0056 INSTALLED UNKN
RAMP H-4 RD (SR8015 SEG 0510/0940) 0401/0426	==				
018 "DIA CIRC CONCR LEN=0030 INSTALLED UNKN 0401/0260	---			0400/0832	018 "DIA CIRC CONCR LEN=0058 INSTALLED UNKN
018 "DIA CIRC CONCR LEN=0084 INSTALLED UNKN 0401/0095	---				
BMSBG 15/0001/0401/0000 0401/0042				0400/0532	018 "DIA CIRC CONCR LEN=0058 INSTALLED UNKN
1 0 01025 0 00 0968+96 097086 FT					
NEWARK ROAD				0400/0243	018 "DIA CIRC CONCR LEN=0062 INSTALLED UNKN
BMSBG 15/0001/0401/0000					
LENGTH(AH 2447 BK 2415) 0401/0000	5		5	0400/0042	BMSBG 15/0001/0400/0000
				097042 FT	1 0 01025 0 00 0968+97
					NEWARK ROAD
					BMSBG 15/0001/0400/0000
					LENGTH(AH 2447 BK 2477)
					LOOP H-2 RD
					(SR8015 SEG 0020/0970)
				0390/2109	

DIR: N TOTAL LEN: 28.049 MI. DIST: 06-2 SR: 1  
 LEFT MUN: NEW GARDEN T RIGHT MUN: NEW GARDEN T

024 "DIA CIRC CONCR LEN=0064 INSTALLED UNKN 0391/2076	---				
024 "DIA CIRC CONCR LEN=0064 INSTALLED UNKN 0391/1726	---				
	---	0390/1415		018 "DIA CIRC CONCR LEN=0080 INSTALLED UNKN	
	---	0390/1372		RAMP H-1 RD (SR8015 SEG 0010/0000)	
	---	0390/1057		018 "DIA CIRC CONCR LEN=0052 INSTALLED UNKN	
018 "DIA CIRC CONCR LEN=0050 INSTALLED UNKN 0391/1056	---				
	---	0390/0709		018 "DIA CIRC CONCR LEN=0050 INSTALLED UNKN	
018 "DIA CIRC CONCR LEN=0050 INSTALLED UNKN 0391/0706	---				
	---	0390/0631		MILEPOST 018.00	
018 "DIA CIRC CONCR LEN=0074 INSTALLED UNKN 0391/0356	---				
	---	0390/0341		018 "DIA CIRC CONCR LEN=0076 INSTALLED UNKN	
	---	0390/0170		018 "DIA CIRC CONCR LEN=0076 INSTALLED UNKN	
BMSSEN 15/0001/0391/0000 0391/0091	---	0390/0089		BMSSEN 15/0001/0390/0000	
1 0 01025 0 00 0944+58 094671 FT		094565 FT		1 0 01025 0 00 0944+57	
CHURCH RD				CHURCH ROAD	
BMSBG 15/0001/0391/0000	---	0390/0000		BMSBG 15/0001/0390/0000	
LENGTH(AH 2415 BK 3137) 0391/0000	---			LENGTH(AH 2477 BK 3135)	
MILEPOST 018.00 0381/3095	---				
018 "DIA CIRC CONCR LEN=0066 INSTALLED UNKN 0381/2763	---				
018 "DIA CIRC CONCR LEN=0072 INSTALLED UNKN 0381/2438	---				
024 "DIA CIRC CONCR LEN=0078 INSTALLED UNKN 0381/2063	---				
018 "DIA CIRC CONCR LEN=0090 INSTALLED UNKN 0381/1688	---				
	---	0380/1312		NEW GARDEN LONDON GROVE T	
018 "DIA CIRC CONCR LEN=0065 INSTALLED UNKN 0381/1288	---				
024 "DIA CIRC METAL LEN=0060 INSTALLED UNKN 0381/0888	---				
NEW GARDEN LONDON GROVE T 0381/0548	---				
	---	0380/0518		018 "DIA CIRC CONCR LEN=0096 INSTALLED UNKN	
BMSSEN 15/0001/0381/0000 0381/0038	---	0380/0039		BMSSEN 15/0001/0380/0000	
1 0 01025 0 00 0912+96 091534 FT		091430 FT		1 0 01025 0 00 0912+96	
				VILLAGE: NEW GARDEN TWP	

EXTRACT DATE: 12/18/2023  
PRINT DATE: 12/20/2023

ROADWAY MANAGEMENT SYSTEM  
SLD COUNTY/SR - ANNUAL PRINT

PAGE NUMBER: 17  
COUNTY: CHESTER

DIR: N TOTAL LEN: 28.049 MI.  
LEFT MUN: LONDON GROVE T

DIST: 06-2 SR: 1  
RIGHT MUN: LONDON GROVE T

E. BR. WHITE CLAY CREEK  
BMSBG 15/0001/0381/0000  
LENGTH(AH 3137 BK 1865) 0381/0000  
GLEN WILL RD  
OP ID 15/3192/0010/0000 0371/1312  
BMSEN 15/0001/0371/0741 0371/0774  
1 0 01025 0 00 0902+34  
E. BR. WHITE CLAY CREEK  
BMSBG 15/0001/0371/0741 0371/0741  
018 "DIA CIRC CONCR  
LEN=0070 INSTALLED UNKN 0371/0522

018 "DIA CIRC CONCR  
LEN=0076 INSTALLED UNKN 0371/0056  
1 0 01025 0 00 0894+93 089669 FT  
LENGTH(AH 1865 BK 3324) 0371/0000

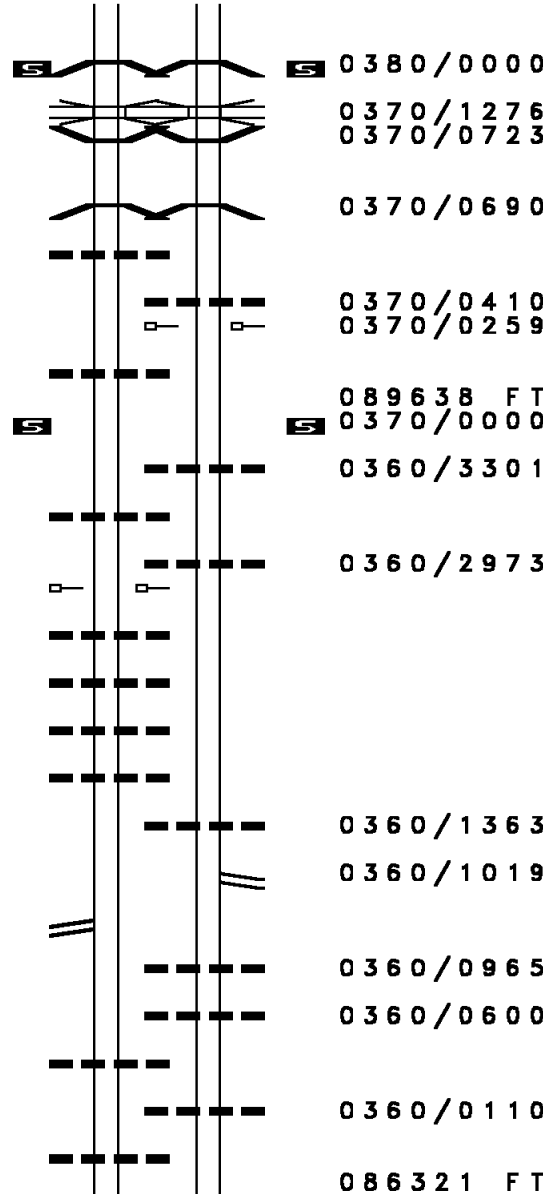
018 "DIA CIRC CONCR  
LEN=0086 INSTALLED UNKN 0361/2997

MILEPOST 017.00 0361/2846  
018 "DIA CIRC CONCR  
LEN=0086 INSTALLED UNKN 0361/2597  
018 "DIA CIRC CONCR  
LEN=0090 INSTALLED UNKN 0361/2175  
018 "DIA CIRC CONCR  
LEN=0090 INSTALLED UNKN 0361/1775  
018 "DIA CIRC CONCR  
LEN=0090 INSTALLED UNKN 0361/1395

RAMP RD  
(SR8013 SEG 0500/0000) 0361/0980

018 "H 12"W ELLIP CONC  
LEN=0048 INSTALLED UNKN 0361/0556

018 "DIA CIRC CONCR  
LEN=0058 INSTALLED UNKN 0361/0058  
1 0 01025 0 00 0862+04 086345 FT



E. BR. WHITE CLAY CREEK  
BMSBG 15/0001/0380/0000  
LENGTH(AH 3135 BK 1792)  
GLEN WILL RD  
OP ID 15/3192/0010/0000  
BMSEN 15/0001/0370/0690  
1 0 01025 0 00 0895+21  
E. BR. WHITE CLAY CREEK  
BMSBG 15/0001/0370/0690

018 "DIA CIRC CONCR  
LEN=0076 INSTALLED UNKN  
MILEPOST 017.00

089638 FT 1 0 01025 0 00 0895+21  
LENGTH(AH 1792 BK 3317)  
018 "DIA CIRC CONCR  
LEN=0080 INSTALLED UNKN

018 "DIA CIRC CONCR  
LEN=0080 INSTALLED UNKN

018 "DIA CIRC CONCR  
LEN=0080 INSTALLED UNKN  
RAMP G-4 RD  
(SR8013 SEG 0750/0980)

018 "DIA CIRC CONCR  
LEN=0080 INSTALLED UNKN  
018 "DIA CIRC CONCR  
LEN=0080 INSTALLED UNKN

018 "DIA CIRC CONCR  
LEN=0065 INSTALLED UNKN

086321 FT 1 0 01025 0 00 0862+04



EXTRACT DATE: 12/18/2023  
PRINT DATE: 12/20/2023

ROADWAY MANAGEMENT SYSTEM  
SLD COUNTY/SR - ANNUAL PRINT

PAGE NUMBER: 16  
COUNTY: CHESTER

DIR: N TOTAL LEN: 28.049 MI.  
LEFT MUN: LONDON GROVE T

DIST: 06-2 SR: 1  
RIGHT MUN: LONDON GROVE T

GAP-NEWPORT PIKE (				GAP-NEWPORT PIKE (			
OP ID	15/0041/0120/0229			OP ID	15/0041/0120/0229		
LENGTH(AH 3324 BK 1609)	0361/0000			LENGTH(AH 3317 BK 1588)	0360/0000		
018 "DIA CIRC CONCR				018 "DIA CIRC CONCR			
LEN=0066	INSTALLED UNKN	0351/1257		LEN=0082	INSTALLED UNKN		
018 "DIA CIRC CONCR				024 "DIA CIRC CONCR			
LEN=0045	INSTALLED UNKN	0351/0732		LEN=0060	INSTALLED UNKN		
RAMP RD				RAMP G-1 RD			
(SR8013 SEG 0250/0900)	0351/0663			(SR8013 SEG 0010/0000)	0350/0670		
018 "DIA CIRC CONCR				0350/0664			
LEN=0060	INSTALLED UNKN	0351/0300					
1 0 01025 0 00 0846+49	084736 FT			0350/0225			
LENGTH(AH 1609 BK 1909)	0351/0000			084733 FT			
				0350/0000			
				0340/1914			
024 "DIA CIRC METAL				0340/1560			
LEN=0086	INSTALLED UNKN	0341/1487					
MILEPOST 016.00	0341/1288			0340/1450			
018 "DIA CIRC CONCR				0340/1150			
LEN=0055	INSTALLED UNKN	0341/0750					
				0340/0650			
BMSFN 15/0001/0341/0000	0341/0032			0340/0362			
1 0 01025 0 00 0826+18	082827 FT			0340/0032			
E. BR. WHITE CLAY CREEK				082765 FT			
BMSBG 15/0001/0341/0000							
LENGTH(AH 1909 BK 3321)	0341/0000			0340/0000			
				0330/2862			
018 "DIA CIRC CONCR				0330/2386			
LEN=0064	INSTALLED UNKN	0331/2316					
018 "DIA CIRC CONCR							
LEN=0060	INSTALLED UNKN	0331/1725					

DIR: N TOTAL LEN: 28.049 MI. DIST: 06-2 SR: 1  
 LEFT MUN: LONDON GROVE T RIGHT MUN: LONDON GROVE T

018 "DIA CIRC CONCR LEN=0065 INSTALLED UNKN RAMP RD (SR8011 SEG 0510/0000)	0331/1360 0331/1209	0330/1436	018 "DIA CIRC CONCR LEN=0070 INSTALLED UNKN
018 "DIA CIRC CONCR LEN=0065 INSTALLED UNKN RAMP RD (SR8011 SEG 0520/0630)	0331/0870 0331/0496	0330/0940	018 "DIA CIRC CONCR LEN=0080 INSTALLED UNKN
1 0 01025 0 00 0793+01 079506 FT CHATHAM ROAD OP ID 15/0841/0190/1590 LENGTH(AH 3321 BK 2762)	0331/0000	0330/0483 0330/0430 079394 FT	018 "DIA CIRC CONCR LEN=0078 INSTALLED UNKN 018 "DIA CIRC CONCR LEN=0078 INSTALLED UNKN 1 0 01025 0 00 0793+01 CHATHAM ROAD OP ID 15/0841/0190/1590 MILEPOST 015.00 LENGTH(AH 3371 BK 2698)
018 "DIA CIRC CONCR LEN=0055 INSTALLED UNKN	0321/2690	0330/0000	018 "DIA CIRC CONCR LEN=0072 INSTALLED UNKN 018 "DIA CIRC CONCR LEN=0084 INSTALLED UNKN RAMP RD (SR8011 SEG 0020/0620)
MILEPOST 015.00 024 "DIA CIRC METAL LEN=0060 INSTALLED UNKN	0321/2103 0321/1988	0320/2650 0320/2366 0320/2195	018 "DIA CIRC CONCR LEN=0110 INSTALLED UNKN
018 "DIA CIRC CONCR LEN=0070 INSTALLED UNKN 018 "DIA CIRC CONCR LEN=0070 INSTALLED UNKN	0321/1020 0321/0670	0320/1500 0320/1042	RAMP RD (SR8011 SEG 0010/0000) 018 "DIA CIRC CONCR LEN=0030 INSTALLED UNKN
018 "DIA CIRC CONCR LEN=0034 INSTALLED UNKN	0321/0326	0320/0650	018 "DIA CIRC CONCR LEN=0030 INSTALLED UNKN
1 0 01025 0 00 0769+92 076744 FT		0320/0300 0320/0145 076696 FT	024 "DIA CIRC CONCR LEN=0030 INSTALLED UNKN 018 "DIA CIRC CONCR LEN=0084 INSTALLED UNKN 1 0 01025 0 00 0769+89 VILLAGE: WEST GROVE

DIR: N TOTAL LEN: 28.049 MI. DIST: 06-2 SR: 1  
 LEFT MUN: LONDON GROVE T RIGHT MUN: LONDON GROVE T

Stationing	Description	Stationing	Description
0321/0000	018 "DIA CIRC CONCR LEN=0034 INSTALLED UNKN	0320/0000	018 "DIA CIRC CONCR LEN=0075 INSTALLED UNKN
0311/1030		0310/1042	
0311/0093	BMSEN 15/0001/0311/0000 1 0 01025 0 00 0754+20 075587 FT GUERNSEY RD	0310/0097	BMSEN 15/0001/0310/0000 075532 FT 1 0 01025 0 00 0754+20 VILLAGE: GREENFIELD GUERNSEY RD
0311/0000	BMSBG 15/0001/0311/0000 LENGTH(AH 1157 BK 2391) 018 "DIA CIRC CONCR LEN=0034 INSTALLED UNKN	0310/0000	BMSBG 15/0001/0310/0000 LENGTH(AH 1164 BK 2387)
0301/2326		0300/2286	018 "DIA CIRC CONCR LEN=0032 INSTALLED UNKN
0301/1674	018 "DIA CIRC CONCR LEN=0020 INSTALLED UNKN	0300/2105	018 "DIA CIRC CONCR LEN=0032 INSTALLED UNKN
0301/0914	018 "DIA CIRC CONCR LEN=0020 INSTALLED UNKN MILEPOST 014.00	0300/1550	018 "DIA CIRC CONCR LEN=0035 INSTALLED UNKN
0301/0348	018 "DIA CIRC CONCR LEN=0020 INSTALLED UNKN	0300/1142	018 "DIA CIRC CONCR LEN=0044 INSTALLED UNKN
0301/0030	018 "DIA CIRC CONCR LEN=0020 INSTALLED UNKN	0300/0966	MILEPOST 014.00
0301/0000	1 0 01025 0 00 0730+50 073196 FT WHITE CLAY STRUCTURE LENGTH 22 FT BMSID 15/0001/0300/0000 LENGTH(AH 2391 BK 3554)	073145 FT	1 0 01025 0 00 0730+50 VILLAGE: LONDON GROVE T WHITE CLAY STRUCTURE LENGTH 22 FT BMSID 15/0001/0300/0000 LENGTH(AH 2387 BK 3528)
0291/2655	LONDON GROVE PENN T	0300/0000	LONDON GROVE PENN T
0291/2338	018 "DIA CIRC CONCR LEN=0060 INSTALLED UNKN	0290/3185	
0291/1790	018 "DIA CIRC CONCR LEN=0030 INSTALLED UNKN	0290/1725	018 "DIA CIRC CONCR LEN=0074 INSTALLED UNKN
0291/1785	018 "DIA CIRC CONCR LEN=0060 INSTALLED UNKN		
0290/1725	018 "DIA CIRC CONCR LEN=0074 INSTALLED UNKN		

DIR: N TOTAL LEN: 28.049 MI. DIST: 06-2 SR: 1  
 LEFT MUN: PENN T RIGHT MUN: PENN T

Segment Description	Start Station	End Station	Material	Length (ft)	Notes
LEN=0070 INSTALLED UNKN	0291/1360	0290/1315	018 "DIA CIRC CONCR	LEN=0074	INSTALLED UNKN
018 "DIA CIRC CONCR	LEN=0070	INSTALLED UNKN	0291/0871		
018 "DIA CIRC CONCR	LEN=0070	INSTALLED UNKN	0291/0321		
1 0 01025 0 00 0694+92 069642 FT		0290/0274	018 "DIA CIRC CONCR	LEN=0074	INSTALLED UNKN
LENGTH(AH 3554 BK 2509) 0291/0000		069617 FT	1 0 01025 0 00 0695+07		
		0290/0000	024 "DIA CIRC CONCR	LEN=0066	INSTALLED UNKN
018 "DIA CIRC CONCR	LEN=0072	INSTALLED UNKN	0281/2390		
MILEPOST 013.00	0281/1149	0280/1864			MILEPOST 013.00
018 "DIA CIRC CONCR	LEN=0072	INSTALLED UNKN	0281/0580		
1 0 01025 0 00 0669+87 067133 FT		0280/0690	018 "DIA CIRC CONCR	LEN=0048	INSTALLED UNKN
LENGTH(AH 2509 BK 2485) 0281/0000		066975 FT	1 0 01025 0 00 0669+52		
		0280/0000	VILLAGE: PENN TOWNSHIP		
RAMP E-3 RD	(SR8009 SEG 0500/0000) 0271/2015	0270/2033	RAMP E-4 RD		(SR8009 SEG 0750/0662)
018 "DIA CIRC CONCR	LEN=0062	INSTALLED UNKN	0271/1930		
018 "DIA CIRC CONCR	LEN=0060	INSTALLED UNKN	0271/1454		
JENNERSVILLE ROAD	OP ID 15/0796/0060/1101 0271/1441	0270/1351	OP ID 15/0796/0060/1101		JENNERSVILLE ROAD
018 "DIA CIRC CONCR	LEN=0078	INSTALLED UNKN	0271/1111		
018 "DIA CIRC CONCR	LEN=0078	INSTALLED UNKN	0271/0751		
RAMP E-2 RD	(SR8009 SEG 0250/0686) 0271/0731	0270/0977	018 "DIA CIRC CONCR	LEN=0065	INSTALLED UNKN
					RAMP E-1 RD

DIR: N TOTAL LEN: 28.049 MI. DIST: 06-2 SR: 1  
 LEFT MUN: PENN T RIGHT MUN: PENN T

Item ID	Material	Length (AH)	Length (BK)	Stationing	Notes
018	"DIA CIRC CONCR	0068		0271/0440	INSTALLED UNKN
0270/0603	(SR8009 SEG 0010/0000)				
018	"DIA CIRC CONCR	0060		0270/0552	INSTALLED UNKN
0270/0272	064619 FT				
018	"DIA CIRC CONCR	0064		0270/0000	INSTALLED UNKN
1 0 01025 0 00 0645+02 064648 FT					
LENGTH(AH 2485 BK 2499)				0271/0000	
018	"DIA CIRC CONCR	0076		0261/1990	INSTALLED UNKN
018	"DIA CIRC CONCR	0076		0261/1465	INSTALLED UNKN
0260/1481					MILEPOST 012.00
018	"DIA CIRC CONCR	0064		0260/1442	INSTALLED UNKN
018	"DIA CIRC CONCR	0076		0261/0990	INSTALLED UNKN
MILEPOST 012.00				0261/0925	
018	"DIA CIRC CONCR	0076		0261/0540	INSTALLED UNKN
018	"DIA CIRC CONCR	0076		0261/0090	INSTALLED UNKN
1 0 01025 0 00 0620+03 062149 FT					
LENGTH(AH 2499 BK 2091)				0261/0000	
062101 FT				0260/0000	1 0 01025 0 00 0620+03 LENGTH(AH 2518 BK 2044)
024	"DIA CIRC CONCR	0048		0251/1266	INSTALLED UNKN
024	"DIA CIRC METAL	0055		0250/1450	INSTALLED UNKN
018	"DIA CIRC CONCR	0064		0251/0952	INSTALLED UNKN
018	"DIA CIRC METAL	0048		0251/0010	INSTALLED UNKN
1 0 01025 0 00 0599+65 060058 FT					
PUSEY MIL RD				060057 FT	1 0 01025 0 00 0599+65 PUSEY MIL RD
OP ID 15/3198/0010/0000					
LENGTH(AH 2091 BK 2226)				0251/0000	OP ID 15/3198/0010/0000 LENGTH(AH 2044 BK 2292)
018	"DIA CIRC CONCR	0055		0240/2186	INSTALLED UNKN
018	"DIA CIRC CONCR	0060		0241/1880	INSTALLED UNKN
018	"DIA CIRC CONCR	0065		0240/1795	INSTALLED UNKN

DIR: N TOTAL LEN: 28.049 MI. DIST: 06-2 SR: 1  
 LEFT MUN: PENN T RIGHT MUN: PENN T

LEN=0060 INSTALLED UNKN 0241/1505									
018 "DIA CIRC CONCR LEN=0060 INSTALLED UNKN 0241/1120					0240/1410	018 "DIA CIRC CONCR LEN=0055 INSTALLED UNKN			
					0240/1030	018 "DIA CIRC CONCR LEN=0055 INSTALLED UNKN			
					0240/0577	MILEPOST 011.00			
BMSBN 15/0001/0241/0000 0241/0042					0240/0090	018 "DIA CIRC METAL LEN=0060 INSTALLED UNKN			
1 0 01025 0 00 0577+03 057832 FT					0240/0042	BMSBN 15/0001/0240/0000			
EAST BR. BIG ELK CREEK					057765 FT	1 0 01025 0 00 0577+03			
BMSBG 15/0001/0241/0000						VILLAGE: PENN TOWNSHIP			
PENN						EAST BR. BIG ELK CREEK			
UPPER OXFORD T						BMSBG 15/0001/0240/0000			
LENGTH(AH 2226 BK 2693) 0241/0000					0240/0000	PENN			
MILEPOST 011.00 0235/2565						UPPER OXFORD T			
						LENGTH(AH 2292 BK 2015)			
018 "DIA CIRC CONCR LEN=0074 INSTALLED UNKN 0235/1623									
018 "DIA CIRC CONCR LEN=0074 INSTALLED UNKN 0235/0478					0234/0546	018 "DIA CIRC CONCR LEN=0080 INSTALLED UNKN			
0 0 00000 0 00 0000+00 055139 FT									
LENGTH(AH 2693 BK 1437) 0235/0000					055750 FT	0 0 00000 0 00 0000+00			
					0234/0000	LENGTH(AH 2015 BK 1744)			
						018 "DIA CIRC CONCR			
					0230/1550	LEN=0075 INSTALLED UNKN			
018 "DIA CIRC CONCR LEN=0074 INSTALLED UNKN 0231/0760									
018 "DIA CIRC CONCR LEN=0074 INSTALLED UNKN 0231/0300					0230/0470	018 "DIA CIRC CONCR LEN=0055 INSTALLED UNKN			
1 0 01025 0 00 0545+04 053702 FT									
RAMP D-3 RD					054006 FT	1 0 01025 0 00 0545+08			
(SR8007 SEG 0500/0000)						RAMP D-1 RD			
LENGTH(AH 1437 BK 0653) 0231/0000					0230/0000	(SR8007 SEG 0750/0898)			
						LENGTH(AH 1744 BK 0972)			
						018 "DIA CIRC CONCR			
018 "DIA CIRC CONCR LEN=0080 INSTALLED UNKN 0221/0640					0220/0960	LEN=0070 INSTALLED UNKN			
					0220/0396	RAMP LD-1 RD (SR8007 SEG 0760/0000)			

DIR: N TOTAL LEN: 28.049 MI. DIST: 06-2 SR: 1  
 LEFT MUN: UPPER OXFORD T RIGHT MUN: UPPER OXFORD T

Item ID	Description	Length	Stationing	Material	Notes
018	"DIA CIRC CONCR	LEN=0080	0221/0270	INSTALLED UNKN	
1 0 01025 0 00	NEWARK ROAD	0529+51	053049 FT		
OP ID 15/0896/0170/1683					
018	"DIA CIRC CONCR	LEN=0090	0211/3350	INSTALLED UNKN	
	MILEPOST 010.00		0211/2836		
	RAMP D-2 RD				
	(SR8007 SEG 0250/0572)		0211/2780		
018	"DIA CIRC CONCR	LEN=0080	0211/2315	INSTALLED UNKN	
018	"DIA CIRC CONCR	LEN=0055	0211/1136	INSTALLED UNKN	
018	"DIA CIRC CONCR	LEN=0060	0211/0717	INSTALLED UNKN	
1 0 01025 0 00		0495+27	049634 FT		
	LENGTH(AH 3415 BK 3146)		0211/0000		
018	"DIA CIRC CONCR	LEN=0075	0201/3034	INSTALLED UNKN	
018	"DIA CIRC CONCR	LEN=0075	0201/2730	INSTALLED UNKN	
018	"DIA CIRC CONCR	LEN=0075	0201/2430	INSTALLED UNKN	
018	"DIA CIRC CONCR	LEN=0075	0201/2090	INSTALLED UNKN	
0220/0260					
0220/0081					
053034 FT					
018	"DIA CIRC CONCR	LEN=0080	0220/0000	INSTALLED UNKN	
	MILEPOST 010.00				
1 0 01025 0 00	NEWARK ROAD	0529+51			
OP ID 15/0896/0170/1683					
018	"DIA CIRC CONCR	LEN=0090	0210/3430	INSTALLED UNKN	
	LENGTH(AH 0972 BK 3451)				
018	"DIA CIRC CONCR	LEN=0090	0210/2300	INSTALLED UNKN	
018	"DIA CIRC CONCR	LEN=0062	0210/2010	INSTALLED UNKN	
018	"DIA CIRC CONCR	LEN=0060	0210/1785	INSTALLED UNKN	
018	"DIA CIRC CONCR	LEN=0065	0210/1175	INSTALLED UNKN	
018	"DIA CIRC METAL	LEN=0065	0210/0840	INSTALLED UNKN	
1 0 01025 0 00		0495+24	049583 FT		
	LENGTH(AH 3451 BK 3181)		0210/0000		
018	"DIA CIRC CONCR	LEN=0060	0200/3030	INSTALLED UNKN	
018	"DIA CIRC METAL	LEN=0070	0200/2660	INSTALLED UNKN	
018	"DIA CIRC CONCR	LEN=0060	0200/2353	INSTALLED UNKN	

DIR: N TOTAL LEN: 28.049 MI. DIST: 06-2 SR: 1  
 LEFT MUN: UPPER OXFORD T RIGHT MUN: UPPER OXFORD T

Stationing	Structure	Material	Length	Notes
0201/2026	UNIVERSITY ROAD	018 "DIA CIRC CONCR	0200/2075	LEN=0065 INSTALLED UNKN
0201/1681	UNIVERSITY ROAD	018 "DIA CIRC CONCR	0200/2025	LEN=0065 INSTALLED UNKN
0201/1381	MILEPOST 009.00	018 "DIA CIRC CONCR	0200/1655	LEN=0065 INSTALLED UNKN
0201/0758	UPPER OXFORD	018 "DIA CIRC CONCR	0200/1433	LEN=0065 INSTALLED UNKN
0201/0689	LOWER OXFORD T	018 "DIA CIRC CONCR	0200/1355	LEN=0065 INSTALLED UNKN
0201/0000	WEST BRANCH BIG ELK CR. STRUCTURE LENGTH 20 FT	018 "DIA CIRC CONCR	0200/0990	LEN=0065 INSTALLED UNKN
0448+21	TOWNSHIP ROAD	018 "DIA CIRC CONCR	0200/0702	LEN=0065 INSTALLED UNKN
0191/0000	WEST BRANCH BIG ELK CR. STRUCTURE LENGTH 20 FT	018 "DIA CIRC CONCR	0200/0535	LEN=0065 INSTALLED UNKN
0181/2520	UNIVERSITY ROAD	018 "DIA CIRC CONCR	0200/0000	LEN=0065 INSTALLED UNKN
0181/2085	UNIVERSITY ROAD	018 "DIA CIRC CONCR	0190/0694	LEN=0055 INSTALLED UNKN
0181/2040	UNIVERSITY ROAD	018 "DIA CIRC CONCR	0190/0370	LEN=0070 INSTALLED UNKN
0181/1590	UNIVERSITY ROAD	018 "DIA CIRC CONCR	0180/2800	LEN=0075 INSTALLED UNKN
		018 "DIA CIRC CONCR	0180/2450	LEN=0082 INSTALLED UNKN
		018 "DIA CIRC CONCR	0180/2040	LEN=0080 INSTALLED UNKN
		018 "DIA CIRC CONCR	0180/1590	LEN=0085 INSTALLED UNKN



DIR: N TOTAL LEN: 28.049 MI. DIST: 06-2 SR: 1  
 LEFT MUN: LOWER OXFORD T RIGHT MUN: LOWER OXFORD T

018 "DIA CIRC CONCR LEN=0040 INSTALLED UNKN 0181/1140	---	0180/1155	LEN=0080	INSTALLED UNKN
018 "DIA CIRC CONCR LEN=0080 INSTALLED UNKN 0181/0780	---			
018 "DIA CIRC CONCR LEN=0080 INSTALLED UNKN 0181/0475	---			
1 0 01025 0 00 0420+44 042176 FT LENGTH(AH 2753 BK 2959) 0181/0000	□	0180/0452		MILEPOST 008.00
	□	042068 FT	1 0 01025 0 00 0420+03	
	□	0180/0000	LENGTH(AH 2845 BK 2924)	
MILEPOST 008.00 0171/2817	□	0170/2850	018 "DIA CIRC CONCR LEN=0075 INSTALLED UNKN	
018 "DIA CIRC CONCR LEN=0030 INSTALLED UNKN 0171/2295	---	0170/2350	018 "DIA CIRC CONCR LEN=0096 INSTALLED UNKN	
018 "DIA CIRC CONCR LEN=0030 INSTALLED UNKN 0171/1880	---	0170/1895	018 "DIA CIRC CONCR LEN=0075 INSTALLED UNKN	
018 "DIA CIRC CONCR LEN=0030 INSTALLED UNKN 0171/1500	---			
1 0 01025 0 00 0388+51 039217 FT WEST BR OF BIG ELK CREE STRUCTURE LENGTH 12 FT BMSID 15/0001/0170/0000 LENGTH(AH 2959 BK 1491) 0171/0000	□	039144 FT	1 0 01025 0 00 0388+51 WEST BR OF BIG ELK CREE STRUCTURE LENGTH 12 FT BMSID 15/0001/0170/0000 LENGTH(AH 2924 BK 1524)	
024 "DIA CIRC CONCR LEN=0035 INSTALLED UNKN 0161/1300	---	0170/0000		
	□	0160/1028	RAMP F RD (SR8005 SEG 0752/1346)	
1 0 01025 0 00 0375+86 037726 FT LIMESTONE RD	□	0160/0391	RAMP E RD (SR8005 SEG 0762/0000)	
OP ID 15/0010/0050/1203 LENGTH(AH 1491 BK 3027) 0161/0000	□	037620 FT	1 0 01025 0 00 0375+86 LIMESTONE RD OP ID 15/0010/0050/1203 LENGTH(AH 1524 BK 3019)	
	□	0160/0000	018 "DIA CIRC CONCR LEN=0070 INSTALLED UNKN	
RAMP D RD (SR8005 SEG 0260/0000) 0151/2660	□	0150/2945	MILEPOST 007.00	
	□	0150/2672		
	□	0150/2560	024 "DIA CIRC METAL LEN=0075 INSTALLED UNKN	

EXTRACT DATE: 12/18/2023  
PRINT DATE: 12/20/2023

ROADWAY MANAGEMENT SYSTEM  
SLD COUNTY/SR - ANNUAL PRINT

PAGE NUMBER: 7  
COUNTY: CHESTER

DIR: N TOTAL LEN: 28.049 MI.  
LEFT MUN: LOWER OXFORD T

DIST: 06-2 SR: 1  
RIGHT MUN: LOWER OXFORD T

RAMP C RD  
(SR8005 SEG 0250/1231) 0151/2030  
MILEPOST 007.00 0151/2021

Item	Material	Length	Station	Notes
018 "DIA CIRC CONCR				
LEN=0064	INSTALLED UNKN		0151/1600	
018 "DIA CIRC CONCR				
LEN=0078	INSTALLED UNKN		0151/1256	
018 "DIA CIRC METAL				
LEN=0078	INSTALLED UNKN		0151/0925	
018 "DIA CIRC CONCR				
LEN=0075	INSTALLED UNKN		0151/0611	
			0150/0350	018 "DIA CIRC CONCR LEN=0082 INSTALLED UNKN
018 "DIA CIRC CONCR				
LEN=0075	INSTALLED UNKN		0151/0185	
1 0 01025 0 00 0344+99 034699 FT				
LENGTH(AH 3027 BK 2507)			0151/0000	
018 "DIA CIRC CONCR				
LEN=0072	INSTALLED UNKN		0141/2318	
			0140/2060	030 "DIA CIRC METAL LEN=0078 INSTALLED UNKN
018 "DIA CIRC METAL				
LEN=0076	INSTALLED UNKN		0141/1973	
			0140/1635	018 "DIA CIRC CONCR LEN=0055 INSTALLED UNKN
018 "DIA CIRC CONCR				
LEN=0070	INSTALLED UNKN		0141/1455	
018 "DIA CIRC CONCR				
LEN=0065	INSTALLED UNKN		0141/1130	
			0140/0512	018 "DIA CIRC CONCR LEN=0048 INSTALLED UNKN
018 "DIA CIRC CONCR				
LEN=0070	INSTALLED UNKN		0141/0475	
1 0 01025 0 00 0319+92 032192 FT				
LENGTH(AH 2507 BK 2127)			0141/0000	
018 "DIA CIRC CONCR				
LEN=0060	INSTALLED UNKN		0131/2082	
			0130/2020	018 "DIA CIRC CONCR LEN=0056 INSTALLED UNKN
			0130/1952	MILEPOST 006.00
MILEPOST 006.00			0131/1465	
018 "DIA CIRC CONCR				
LEN=0060	INSTALLED UNKN		0131/1045	

DIR: N TOTAL LEN: 28.049 MI. DIST: 06-2 SR: 1  
 LEFT MUN: LOWER OXFORD T RIGHT MUN: LOWER OXFORD T

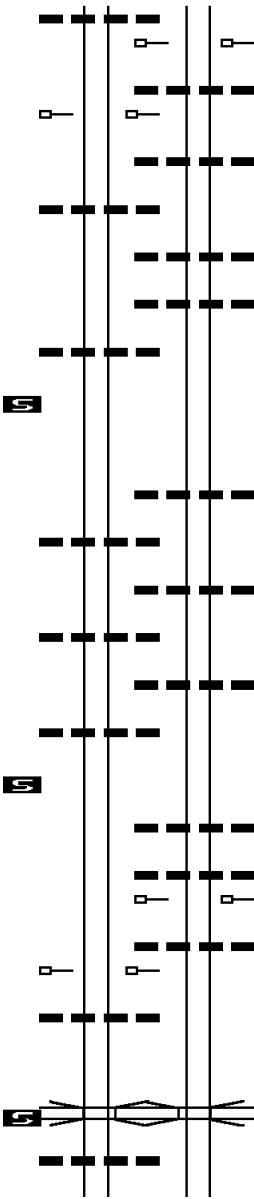
Stationing	Description	Material	Length	Notes
030039 FT	1 0 01025 0 00 0299+52			
	SCROGGY ROAD			
	OP ID 15/3085/0020/0000			
	LOWER OXFORD			
	OXFORD B			
	LENGTH(AH 2127 BK 3220)		0131/0000	
024	"DIA CIRC METAL		0120/2800	
LEN=0058	INSTALLED UNKN		0120/2320	
024	"DIA CIRC CONCR		0120/1500	
LEN=0060	INSTALLED UNKN		0120/0856	
024	"DIA CIRC METAL		0120/0500	
LEN=0060	INSTALLED UNKN		0120/0435	
018	"DIA CIRC CONCR		0120/0105	
LEN=0070	INSTALLED UNKN		0110/2188	
	RAMP B-4 RD		0110/1871	
	(SR8003 SEG 0500/0000)		0110/1825	
	OP ID 15/0472/0160/1260			
	LOWER OXFORD			
	OXFORD B			
	LENGTH(AH 3220 BK 2222)		0121/0000	
	LANCASTER PIKE			
	OP ID 15/0472/0160/1260			
	LOWER OXFORD			
	OXFORD B			
	LENGTH(AH 3144 BK 2255)		0121/0310	
	OXFORD B			
	LENGTH(AH 2057 BK 3144)		0121/0106	
	018 "DIA CIRC CONCR			
	LEN=0055			
	INSTALLED UNKN			
	018 "DIA CIRC CONCR			
	LEN=0055			
	INSTALLED UNKN			
	060 "DIA CIRC METAL			
	LEN=0060			
	INSTALLED UNKN			
	018 "DIA CIRC CONCR			
	LEN=0070			
	INSTALLED UNKN			
	OXFORD			
	LOWER OXFORD T			
	018 "DIA CIRC CONCR			
	LEN=0042			
	INSTALLED UNKN			
	018 "DIA CIRC CONCR			
	LEN=0050			
	INSTALLED UNKN			
	018 "DIA CIRC CONCR			
	LEN=0040			
	INSTALLED UNKN			
	MILEPOST 005.00			
	018 "DIA CIRC CONCR			
	LEN=0040			
	INSTALLED UNKN			
	024 "DIA CIRC METAL			
	LEN=0030			
	INSTALLED UNKN			
	MILEPOST 005.00			
	0111/1765			
	0111/1556			

DIR: N TOTAL LEN: 28.049 MI. DIST: 06-2 SR: 1  
 LEFT MUN: OXFORD B RIGHT MUN: OXFORD B

Item ID	Description	Stationing	Notes
RAMP B-2 RD (SR8003 SEG 0250/0810)	0111/1342		
018 "DIA CIRC CONCR	LEN=0030 INSTALLED UNKN	0111/1275	
018 "DIA CIRC CONCR	LEN=0030 INSTALLED UNKN	0111/0850	
018 "DIA CIRC CONCR	LEN=0030 INSTALLED UNKN	0111/0360	
OXFORD LOWER OXFORD T		0111/0345	
1 0 01025 0 00 0245+08	024623 FT		
TWEED CREEK STRUCTURE LENGTH 16 FT	BMSID 15/0001/0110/0000	0111/0000	
LOWER OXFORD EAST NOTTINGHAM T		0101/2395	
CAVC 014		0101/2004M	
018 "DIA CIRC CONCR	LEN=0055 INSTALLED UNKN	0101/1425	
036 "DIA CIRC CONCR	LEN=0055 INSTALLED UNKN	0101/1205	
HOPEWELL RD		0101/0748	
OP ID 15/3016/0060/0000		0101/0730	
018 "DIA CIRC CONCR	LEN=0070 INSTALLED UNKN	0101/0730	
015 "DIA CIRC CONCR	LEN=0076 INSTALLED UNKN	0101/0328	
1 0 01025 0 00 0220+22	022079 FT		
TWEED BR. STRUCTURE LENGTH 14 FT	BMSID 15/0001/0100/0000	0101/0000	
018 "DIA CIRC CONCR	LEN=0060 INSTALLED UNKN	0091/2330	
018 "DIA CIRC CONCR	LEN=0040 INSTALLED UNKN	0110/1315	
RAMP B-1 RD (SR8003 SEG 0010/0000)		0110/1266	
OXFORD LOWER OXFORD T		0110/0245	
1 0 01025 0 00 0245+08	024640 FT		
VILLAGE: LOWER OXFORD T	TWEED CREEK STRUCTURE LENGTH 16 FT	BMSID 15/0001/0110/0000	
LOWER OXFORD EAST NOTTINGHAM T		0100/2445	
018 "DIA CIRC CONCR	LEN=0055 INSTALLED UNKN	0100/2060	
CAVC 014		M0100/2004	
030 "DIA CIRC CONCR	LEN=0060 INSTALLED UNKN	0100/1295	
018 "DIA CIRC CONCR	LEN=0055 INSTALLED UNKN	0100/0880	
HOPEWELL RD		0100/0777	
OP ID 15/3016/0060/0000			
1 0 01025 0 00 0220+22	022062 FT		
TWEED BR. STRUCTURE LENGTH 14 FT	BMSID 15/0001/0100/0000	0100/0000	
018 "DIA CIRC CONCR	LEN=0060 INSTALLED UNKN	0091/2330	

DIR: N TOTAL LEN: 28.049 MI. DIST: 06-2 SR: 1  
 LEFT MUN: EAST NOTTINGHAM T RIGHT MUN: EAST NOTTINGHAM T

Segment ID	Material	Length (ft)	Stationing	Notes
0091/1988	018 "DIA CIRC CONCR	0060	0091/1988	INSTALLED UNKN
0091/1325	018 "DIA CIRC CONCR	0086	0091/1325	INSTALLED UNKN
0091/1130	018 "DIA CIRC CONCR	0086	0091/1130	INSTALLED UNKN
0091/0105	018 "DIA CIRC METAL	0050	0091/0105	INSTALLED UNKN
0091/0000	018 "DIA CIRC METAL	0050	0091/0000	INSTALLED UNKN
0081/1552	018 "DIA CIRC METAL	0090	0081/1552	INSTALLED UNKN
0081/0925	018 "DIA CIRC CONCR	0076	0081/0925	INSTALLED UNKN
0081/0327	018 "DIA CIRC CONCR	0086	0081/0327	INSTALLED UNKN
0081/0000	018 "DIA CIRC CONCR	0086	0081/0000	INSTALLED UNKN
0071/0806	018 "DIA CIRC CONCR	0020	0071/0806	INSTALLED UNKN
0071/0400	018 "DIA CIRC CONCR	0020	0071/0400	INSTALLED UNKN
0071/0000	018 "DIA CIRC METAL	0060	0071/0000	INSTALLED UNKN
0090/1633	018 "DIA CIRC CONCR	0054	0090/1633	INSTALLED UNKN
0090/1555	018 "DIA CIRC CONCR	0020	0090/1555	INSTALLED UNKN
0090/1190	018 "DIA CIRC CONCR	0020	0090/1190	INSTALLED UNKN
0090/0690	024 "DIA CIRC METAL	0050	0090/0690	INSTALLED UNKN
0090/0176	018 "DIA CIRC CONCR	0066	0090/0176	INSTALLED UNKN
0090/0000	018 "DIA CIRC CONCR	0066	0090/0000	INSTALLED UNKN
0080/1558	024 "DIA CIRC METAL	0065	0080/1558	INSTALLED UNKN
0080/0980	024 "DIA CIRC CONCR	0055	0080/0980	INSTALLED UNKN
0080/0440	024 "DIA CIRC METAL	0055	0080/0440	INSTALLED UNKN
0080/0000	018 "DIA CIRC CONCR	0050	0080/0000	INSTALLED UNKN
0070/2010	018 "DIA CIRC CONCR	0050	0070/2010	INSTALLED UNKN
0070/1484	018 "DIA CIRC CONCR	0050	0070/1484	INSTALLED UNKN
0070/1007	018 "DIA CIRC CONCR	0050	0070/1007	INSTALLED UNKN
0070/0959	018 "DIA CIRC CONCR	0055	0070/0959	INSTALLED UNKN
0070/0000	018 "DIA CIRC CONCR	0055	0070/0000	INSTALLED UNKN



OP ID 15/3001/0020/0000 LENGTH(AH 2106 BK 2671) 0071/0000  
 OP ID 15/3001/0020/0000 LENGTH(AH 2140 BK 2723) 0070/0000

DIR: N TOTAL LEN: 28.049 MI. DIST: 06-2 SR: 1  
LEFT MUN: EAST NOTTINGHAM T RIGHT MUN: EAST NOTTINGHAM T

018 "DIA CIRC CONCR LEN=0075 INSTALLED UNKN 0061/1900	---				
018 "DIA CIRC METAL LEN=0082 INSTALLED UNKN 0061/1465	---				
018 "DIA CIRC CONCR LEN=0060 INSTALLED UNKN 0061/0915	---				
	---	0060/1120		018 "DIA CIRC METAL LEN=0055 INSTALLED UNKN	
	---	0060/0655		018 "DIA CIRC METAL LEN=0060 INSTALLED UNKN	
	---	0060/0195		018 "DIA CIRC CONCR LEN=0070 INSTALLED UNKN	
	---	0060/0100		EAST NOTTINGHAM WEST NOTTINGHAM T	
018 "DIA CIRC CONCR LEN=0080 INSTALLED UNKN 0061/0010	---				
1 0 01025 0 00 0123+29 012289 FT					
RAMP A-3 RD (SR8001 SEG 0502/0000)			012225 FT	1 0 01025 0 00 0123+29	
LENGTH(AH 2671 BK 1253) 0061/0000	==			VILLAGE: E NOTTINGHAM T	
018 "DIA CIRC CONCR LEN=0090 INSTALLED UNKN 0051/1015	---			LENGTH(AH 2723 BK 1187)	
	---				
	---	0050/0850		018 "DIA CIRC CONCR LEN=0055 INSTALLED UNKN	
	==	0050/0805		RAMP A-2 RD (SR8001 SEG 0750/0925)	
INNER LOOP A-3 RD (SR8001 SEG 0512/0638) 0051/0486	==				
EAST NOTTINGHAM WEST NOTTINGHAM T 0051/0463	---				
018 "DIA CIRC CONCR LEN=0072 INSTALLED UNKN 0051/0350	---				
	---				
	---	011038 FT		1 0 01025 0 00 0109+68	
1 0 01025 0 00 0109+68 011036 FT				VILLAGE: NOTTINGHAM	
OP ID 15/0272/0070/0197				CHRISTINE RD	
LENGTH(AH 1253 BK 2860) 0051/0000	==			OP ID 15/0272/0070/0197	
018 "DIA CIRC CONCR LEN=0096 INSTALLED UNKN 0041/2735	---			LENGTH(AH 1187 BK 2788)	
	---				
	---	0040/2315		MILEPOST 002.00	
MILEPOST 002.00 0041/2273	---				
	---				
	---	0040/2200		018 "DIA CIRC CONCR LEN=0045 INSTALLED UNKN	
	==	0040/1771		RAMP A-1 RD (SR8001 SEG 0010/0000)	
	---	0040/1240		018 "DIA CIRC CONCR LEN=0075 INSTALLED UNKN	
024 "DIA CIRC CONCR LEN=0085 INSTALLED UNKN 0041/1230	---				

018 "DIA CIRC CONCR

DIR: N TOTAL LEN: 28.049 MI. DIST: 06-2 SR: 1  
 LEFT MUN: WEST NOTTINGHAM T RIGHT MUN: WEST NOTTINGHAM T

024 "DIA CIRC CONCR	LEN=0066	INSTALLED UNKN	0041/0686	---	---	0040/0700	LEN=0075	INSTALLED UNKN
018 "DIA CIRC CONCR	LEN=0325	INSTALLED UNKN	0041/0328	---	---			
018 "DIA CIRC CONCR	LEN=0055	INSTALLED UNKN	0041/0045	---	---			
1 0 01025 0 00 0081+48	008176 FT					008250 FT	1 0 01025 0 00 0081+48	VILLAGE: W NOTTINGHAM T
OP ID 15/3195/0010/0000								PARK ROAD
LENGTH(AH 2860 BK 3670)	0041/0000			5	5	0040/0000	OP ID 15/3195/0010/0000	LENGTH(AH 2788 BK 3289)
018 "DIA CIRC METAL	LEN=0056	INSTALLED UNKN	0031/3340	---	---			
018 "DIA CIRC CONCR	LEN=0080	INSTALLED UNKN	0031/2925	---	---			
018 "DIA CIRC CONCR	LEN=0060	INSTALLED UNKN	0031/2450	---	---	0030/2900	018 "DIA CIRC METAL	LEN=0085 INSTALLED UNKN
018 "DIA CIRC CONCR	LEN=0060	INSTALLED UNKN	0031/2040	---	---			
018 "DIA CIRC CONCR	LEN=0070	INSTALLED UNKN	0031/1540	---	---			
018 "DIA CIRC CONCR	LEN=0070	INSTALLED UNKN	0031/1274	---	---			
MILEPOST 001.00	0031/0756			□	□	0030/0830	024 "DIA CIRC METAL	LEN=0076 INSTALLED UNKN
018 "DIA CIRC CONCR	LEN=0070	INSTALLED UNKN	0031/0750	---	---			
018 "DIA CIRC CONCR	LEN=0070	INSTALLED UNKN	0031/0385	---	---			
1 0 01025 0 00 0043+44	004506 FT					0030/0254	MILEPOST 001.00	0050+04
LENGTH(AH 3670 BK 2970)	0031/0000			5	5	0030/0000	1 0 01025 0 00 0050+04	VILLAGE: NOTTINGHAM PRK
018 "DIA CIRC CONCR	LEN=0060	INSTALLED UNKN	0021/2892	---	---	0020/3245	LENGTH(AH 3289 BK 3370)	018 "DIA CIRC METAL
LC TO RIDGE RD (CONN)	0021/2373			==	==	0020/2760	LEN=0045 INSTALLED UNKN	
RIDGE RD (T303)				==	==	0020/2359	024 "DIA CIRC METAL	LEN=0035 INSTALLED UNKN
RIDGE RD				==	==		LC FROM RIDGE RD (CONN)	
				==	==		RIDGE RD (T303)	
				==	==		RIDGE RD	

DIR: N TOTAL LEN: 28.049 MI. DIST: 06-2 SR: 1  
 LEFT MUN: WEST NOTTINGHAM T RIGHT MUN: WEST NOTTINGHAM T

Stationing	Description	Material	Length	Notes
0021/2146	018" DIA CIRC CONCR	CONCR	0045	INSTALLED UNKN
0021/2115	018" DIA CIRC CONCR	CONCR	0075	INSTALLED UNKN
0021/1993	LC FROM RIDGE RD (CONN)			
0021/1350	018" DIA CIRC CONCR	CONCR	0086	INSTALLED UNKN
0021/0990	018" DIA CIRC CONCR	CONCR	0060	INSTALLED UNKN
0021/0600	018" DIA CIRC CONCR	CONCR	0070	INSTALLED UNKN
0021/0344	018" DIA CIRC CONCR	CONCR	0076	INSTALLED UNKN
0021/0065	018" DIA CIRC CONCR	CONCR	0065	INSTALLED UNKN
001536	1 0 01025 0 00 0014+26	FT	1536	VILLAGE: W NOTTINGHAM TP
0021/0000	LENGTH(AH 2970 BK 1536)			
0010/1545	018" DIA CIRC METAL	METAL	0035	INSTALLED UNKN
0010/1163	018" DIA CIRC METAL	METAL	0040	INSTALLED UNKN
0010/0774	018" DIA CIRC METAL	METAL	0040	INSTALLED UNKN
000000	1 0 01025 0 00 0000+00	FT	0000	VILLAGE: SYLMAR
0011/0000	LENGTH(AH 1536 BK 0000)			
0020/2207	018" DIA CIRC CONCR	CONCR	0075	INSTALLED UNKN
0020/2095	LC TO RIDGE RD (CONN)			
0020/2033	018" DIA CIRC CONCR	CONCR	0055	INSTALLED UNKN
0020/2005	018" DIA CIRC CONCR	CONCR	0055	INSTALLED UNKN
0020/1220	018" DIA CIRC CONCR	CONCR	0055	INSTALLED UNKN
0020/0890	024" DIA CIRC METAL	METAL	0044	INSTALLED UNKN
0020/0515	018" DIA CIRC METAL	METAL	0040	INSTALLED UNKN
0020/0235	018" DIA CIRC METAL	METAL	0040	INSTALLED UNKN
001591	1 0 01025 0 00 0016+39	FT	1591	VILLAGE: W NOTTINGHAM T
0020/0000	LENGTH(AH 3370 BK 1591)			
0010/1545	018" DIA CIRC METAL	METAL	0035	INSTALLED UNKN
0010/1163	018" DIA CIRC METAL	METAL	0040	INSTALLED UNKN
0010/0774	018" DIA CIRC METAL	METAL	0040	INSTALLED UNKN
000000	1 0 01025 0 00 0000+00	FT	0000	VILLAGE: SYLMAR
0010/0000	LENGTH(AH 1591 BK 0000)			